

Kentucky Power Company  
KPSC Case No. 2024-00344  
Commission Staff's First Set of Data Requests  
Dated December 10, 2024

**DATA REQUEST**

- KPSC 1\_1** Refer to the Direct Testimony of Lerah M. Kahn (Kahn Direct Testimony), Figure LMK-1, page 6.
- a. Explain why IT Infrastructure – Billing and IT Infrastructure – Backhaul could not be undertaken once Kentucky Power receives the final Order authorizing the automated metering infrastructure (AMI) program or during the period when the meters are being ordered from the manufacturer.
  - b. Explain why Kentucky Power is waiting 9-12 months after receiving the final Order authorizing the AMI program to begin ordering the meters.

**RESPONSE**

a. The Company would begin updating its IT Infrastructure to support AMI immediately upon receipt of a final Order authorizing the installation of the AMI system.

b. The Company would begin ordering AMI meters soon after receiving a final Order in this case. Importantly, Figure LMK-1 is based on an Order being received by the July 2025 statutory deadline, not the Company's requested Order date. If an Order is received by February 28, 2024, all milestones in Figure LMK-1 would move forward.

Furthermore, the column to the right of the column labeled "Due Date" reflects the time to complete the task. For example, as it relates to ordering meters, the Company estimated it would take 9-12 months from the date the meters were ordered until they are received.

Witness: Lerah M. Kahn

Kentucky Power Company  
KPSC Case No. 2024-00344  
Commission Staff's First Set of Data Requests  
Dated December 10, 2024

**DATA REQUEST**

**KPSC 1\_2** Refer to Kahn Direct Testimony, page 9 lines 12 and 21. Provide Exhibits LMK-1 and LMK-2 in excel spreadsheets with all cells visible and unprotected.

**RESPONSE**

Please see the following for Exhibit LMK-1 in excel spreadsheet form along with the supporting workpapers:

KPCO\_R\_KPSC\_1\_2\_ConfidentialAttachment1 (Proactive AMI),  
KPCO\_R\_KPSC\_1\_2\_ConfidentialAttachment2 (Reactive AMI),  
KPCO\_R\_KPSC\_1\_2\_ConfidentialAttachment3 (Proactive SCM+), and  
KPCO\_R\_KPSC\_1\_2\_ConfidentialAttachment4 (Reactive SCM+)

Please see KPCO\_R\_KPSC\_1\_2\_Attachment5 for the source excel file for Exhibit LMK-2.

Witness: Lerah M. Kahn

Kentucky Power Company  
KPSC Case No. 2024-00344  
Commission Staff's First Set of Data Requests  
Dated December 10, 2024

**DATA REQUEST**

**KPSC 1\_3** Refer to Kahn Direct Testimony, page 10, lines 5-6. Explain the design life or useful life of the chosen AMI meters.

**RESPONSE**

The useful life of the chosen AMI meters is 20 years. The Company would note, other required infrastructure to support the AMI meters is expected to be 15 years. The useful life of the equipment is based off the design life provided by the manufacturer.

Witness: Stephen D. Blankenship

Kentucky Power Company  
KPSC Case No. 2024-00344  
Commission Staff's First Set of Data Requests  
Dated December 10, 2024

**DATA REQUEST**

**KPSC 1\_4** Refer to Kahn Direct Testimony, page 11, lines 3-6. Explain whether the lone vendor has given any indication that it is going out of business or plans to stop refurbishing automated manual read (AMR) meters. If so, provide any documentation indicating same.

**RESPONSE**

The lone vendor for the SCM+ platform has not provided any indication that it is going out of business. For clarification, the lone vendor for SCM+ does not provide refurbishing services. Those services are performed by a different company who has not indicated that they will stop refurbishing meters. That said, the Company is largely reliant on refurbished meters that have been removed as part of the Company's sister companies' AMI deployments and the supply of those meters will continue to be further limited as their AMI deployments are completed.

Witness: Stephen D. Blankenship



Kentucky Power Company  
KPSC Case No. 2024-00344  
Commission Staff's First Set of Data Requests  
Dated December 10, 2024

**DATA REQUEST**

- KPSC 1\_5** Refer to Kahn Direct Testimony, page 11, lines 16-19.
- a. Once an AMR meter has been refurbished and placed back into service, explain its then current design life.
  - b. For a refurbished meter placed back into service, explain how Kentucky Power will depreciate that meter.

**RESPONSE**

- a. If a meter fails before its 15-year design life and refurbishment is successfully able to put a meter back in the field, there is no extension to the 15-year design.
- b. AMR meters are placed in service upon purchase and are retired from the Company's books when they are no longer used. Therefore, meters that are being refurbished continue to be depreciated while refurbishment occurs.

Witness: Stephen D. Blankenship

Witness: Lerah M. Kahn

Kentucky Power Company  
KPSC Case No. 2024-00344  
Commission Staff's First Set of Data Requests  
Dated December 10, 2024

**DATA REQUEST**

- KPSC 1\_6** Refer to Kahn Direct Testimony, page 13, lines 2-9 and the Direct Testimony of Stephan D. Blankenship (Blankenship Direct Testimony), page 14, lines 9- 16.
- a. Provide a copy of the Request for Proposal (RFP) and the Request for Quote (RFQ).
  - b. Provide copies of Kentucky Power's evaluation of the RFP and RFQ, supporting the acceptance or rejection of any particular proposal or quote.

**RESPONSE**

- a. Please refer to KPCO\_R\_KPSC\_1\_6\_Attachment1 for a copy of the RFP and KPCO\_R\_KPSC\_1\_6\_Attachment2 for a copy of the RFQ.
- b. Please refer to KPCO\_R\_KPSC\_1\_6\_ConfidentialAttachment3 for the requested information.

Witness: Stephen D. Blankenship



# Kentucky Power Company

## Advanced Metering Infrastructure

### Request for Proposal



February 2024



CONTENTS

1.0 INTRODUCTION..... 3

1.1 American Electric Power..... 3

1.2 RFP Overview..... 4

2.0 SCOPE AND OBJECTIVES ..... 4

2.1 High-Level Scope and Objectives..... 4

2.2 Capabilities ..... 4

2.3 Current State ..... 5

2.4 Potential Challenges and Disruptions..... 6

2.5 Key Assumptions..... 6

3.0 PROPOSAL REQUIREMENTS..... 6

3.1 General ..... 6

3.2 Proposal Submission..... 6

3.3 Proposal Forms ..... 6

3.4 Additional Response Elements ..... 7

5.0 ADDITIONAL INFORMATION ..... 7

5.1 Participant Questions ..... 8

5.2 Pre-Bid Meeting..... 8

5.3 Timeline ..... 8

5.4 Evaluation Criteria ..... 8

5.5 AEP Contact(s) ..... 8

6.0 GENERAL REQUIREMENTS AND EXPECTATIONS..... 8

6.1 General ..... 9

6.2 Fees and Payment ..... 9

6.3 RFP Policy and Procedure..... 9

6.4 Applicable Terms and Conditions..... 10

APPENDIX 1: EVALUATION CRITERIA ..... 11

APPENDIX 2: PRE-BID MEETING INFORMATION ..... 12

## 1.0 INTRODUCTION

### 1.1 American Electric Power

Kentucky Power, headquartered in Ashland, Ky., provides service to approximately 162,000 customers in all or part of 20 eastern Kentucky counties.

Kentucky Power is part of the American Electric Power (AEP) system, which is one of the largest electric utilities in the United States, delivering electricity and custom energy solutions to nearly 5.5 million regulated customers in 11 states. AEP's headquarters are in Columbus, Ohio.



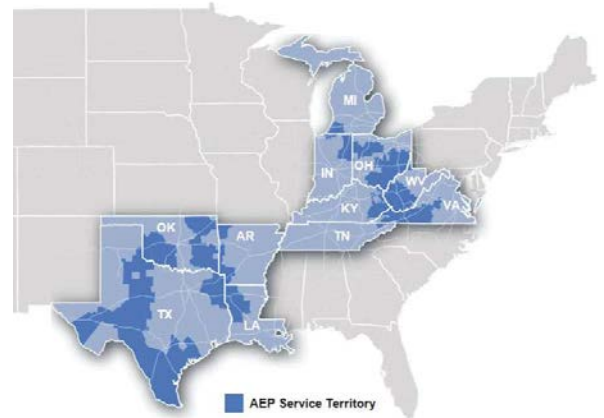
AEP owns the nation's largest electricity transmission system, a more than 40,000-mile network that includes more 765-kilovolt extra-high voltage transmission lines than all other U.S. transmission systems combined. AEP also operates 223,000 miles of distribution lines. AEP also is one of the nation's largest electricity producers with approximately 30,000 megawatts of diverse generating capacity, including more than 5,300 megawatts of renewable energy.

#### AEP Mission

Together, with our customers, we are redefining the future of energy and developing innovative solutions that power communities and improve lives.

#### A Culture of Innovation

At AEP, innovation has been part of the fabric of our culture for more than a century. Today, our sights are set on the next 100 years. AEP has dedicated teams working to identify, create and execute on opportunities at local and global levels. While we have come a long way in our innovation journey, we remain committed to leading the energy industry and providing customers with innovations that will power their 21st century needs.



#### Enterprise Security

Like all major infrastructure, the nation's power grid is subject to an array of threats, from naturally caused phenomena such as extreme weather to vandalism, domestic and foreign terrorism, and insider risks that jeopardize reliability, safety, and data security. The stakes are high; our response to an event affects our customers, our reputation, and the reliability of the power grid.

AEP continually evaluates cyber and physical security risks enterprise-wide using our risk management process, providing a comprehensive approach to understanding and managing these risks in relation to other enterprise risks. It also enables decision-making based on the level of acceptable risk, as well as our priorities and resources. Additional information about AEP's cyber and physical strategy can be found at [www.aepsustainability.com/governance](http://www.aepsustainability.com/governance).

#### Supplier Diversity

AEP is committed to finding optimal Participants within the small and diverse business community. The Participant Diversity Team collaborates with AEP Procurement, economic development, and business partners to maximize opportunities for small and diverse businesses.

For more information about Kentucky Power, please visit [About Us \(kentuckypower.com\)](http://kentuckypower.com).

## 1.2 RFP Overview

This Request for Proposal (RFP) specifies the required capabilities and features of an Advanced Metering Infrastructure (AMI) system AEP wishes to acquire. Proposals will be used to demonstrate to the Kentucky Public Service Commission reasonable least-cost advance metering infrastructure (AMI) options.

## 2.0 SCOPE AND OBJECTIVES

---

### 2.1 High-Level Scope and Objectives

Kentucky Power is soliciting proposals for a cost-effective, technologically advanced (i.e., future proof) AMI solution to automate reading of electric revenue meters within its service territory in the state of Kentucky, as further described in this Section 2.0. The RFP scope includes the installation of AMI head-end software and communications infrastructure by the selected Participant.

With the new smart meters, Kentucky Power will improve accuracy in energy billing, outage detection and service restoration, and reduce costs associated with manual meter readings. The project will help the utility to keep consumer energy bills low through their participation in new energy efficiency and demand response programs.

AEP may choose a single supplier or may choose to assemble from proposals received an optimal solution combining multiple technologies. Participants may assume that, if such a combination is chosen, AEP will negotiate the details of integrating the multiple technologies with selected participants and will be prepared apply its substantial corporate expertise and resources to make the integration a success.

### 2.2 Capabilities

#### 2.2.1 Planned Benefits

The planned benefits of the proposed AMI system include, but are not limited to:

- a. Reduced meter reading expenses from timely accurate electric meter readings for monthly billing and in support of time-based rates.
- b. Reduced labor expenses through the use of service switches and rapid communication to electric meters to verify power status and meter data.
- c. Enhanced customer experience.
- d. Improve outage detection and restoration efforts.

#### 2.2.2 Meter Capabilities

AEP solicits your proposal for the delivery of meters equipped with AMI modules and internal service switches that will provide the capabilities, some of which are listed below:

- a. Standards based architecture including the utilization of ANSI C12 metering standards.
- b. End-to-end security protection from unauthorized access to all components and data within the AMI system.
- c. Daily delivery of metered consumption data to the AMI head-end
- d. 15-minute consumption data from all customer meters and storage of data within the meter for at least 45 days.
- e. Remote connection or disconnection of electric power to accounts served by self-contained single phase and network meters up to Class 200 with "load limiting" capability in circumstances where sustained disconnection is not desired.
- f. Reporting of tamper, meter alarms, power outage and restoration.
- g. Monitoring of power quality reporting: blink counts, phase, voltage, power factor, etc.
- h. Recording energy flow in both directions, in separate data channels, and calculating net usage for all residential meters to enable net billing for self-generators.

### 2.2.3 Software Capabilities

AEP seeks proposals for delivery and installation of head-end software, and AMI communications infrastructure that will, among other things:

- Remotely download (without a field visit to the meter) updates to meter settings, configuration (i.e. meters may be required to report 5 minute intervals for periods of time and then be reprogrammed to hourly or longer intervals), security settings, and firmware for all AMI devices.
- Communicate with devices at the customer premise including Programmable Communicating Thermostats (PCT), appliances such as pool pumps, load control devices, HVAC and display devices.
- Obtain meter data, such as consumption and power status, on demand and with a short duration of time from request to meter and back.
- Communicate with AMI meters and consumer owned control devices to enable load management.

### 2.2.4 Functional and Technical Requirements

The solution is expected to meet the functional and technical requirements outlined in Exhibit E.

### 2.2.5 Endpoint Deployment Schedule

While still subject to Commission approval, Kentucky Power anticipates a four-year deployment schedule for the **166,412** endpoints as outlined below:

Year	Approx. Meters Deployed
1	57,840
2	43,249
3	45,440
4	20,180

## 2.3 Current State

The information in this section is provided for participants to better understand the assets, systems and/or processes at AEP that could impact or be impacted by the AMI effort. This information should be taken into consideration when determining the level of scale and resources required to meet the scope and objectives outlined in Section 2.2.

### 2.3.1 Asset Data

Kentucky Power meter and vertical asset locations are attached as Exhibit F.

### 2.3.2 Current Systems

Application	Version	Description
Oracle WebLogic	12.2.1.4.0	<ul style="list-style-type: none"> <li>AEP Enterprise on premise solution for AMI Integrations.</li> <li>AMI Integrations is the only system integrated to the AMI HES (Head End System)</li> <li>Integrations to MDM, MACSS, Hadoop, OMS, web portals, MV90, etc.</li> <li>Performs/routes/orchestrates: AMI Service Orders, Exports, Events, Syncs.</li> </ul>
Oracle MDM	2.5.0.0	<ul style="list-style-type: none"> <li>AEP Enterprise solution for data validation, estimation and editing (VEE).</li> <li>MDM is integrated via AMI Integrations with all AEP AMI Operating Companies and will also be integrated with Kentucky.</li> <li>Oracle Utilities Meter Data Management V2.5.0.0.0 113 000</li> <li>Oracle Utilities Application Framework V4.5.0.0.0 009 000</li> </ul>
MACSS (CIS) Shadow API's	7.5	<ul style="list-style-type: none"> <li>AEP CIS/billing system (COBOL 6.3) for all AEP Operating Companies.</li> <li>MACSS via Shadow API's to AMI Integrations makes requests to the HES to perform AMI Service Orders (disconnects, reconnects, demand resets, on demand reads, pings, polls &amp; get switch status).</li> </ul>

OMS	Various	<ul style="list-style-type: none"> <li>• Outage Management System consists of systems receiving real time outage events from the HES via AMI Integrations.</li> <li>• Meter Outage Processing System (MOPS) AEP proprietary real time outage event processing.</li> <li>• Power On Restore (POR) operational outage model.</li> <li>• MOPS/POR also performs online pings/polls via AMI Integrations to the HES.</li> </ul>

## 2.4 Potential Challenges and Disruptions

Factors that could impact the scope and objectives of this RFP are identified below:

- Kentucky Power would like the AMI solution to reach all end points within their service territory. The topography of the Kentucky Power service territory may present a challenge. If the proposed AMI solution cannot reach all Kentucky Power end points, please provide details (project plan) on how your organization would cover the entire service territory.

## 2.5 Key Assumptions

The following assumptions have been made as they relate to this project:

- Designated AEP staff will be made available as needed in order to accomplish project objectives.
- For the purposes of this project, a normal business day is defined as 9:00 a.m. – 6:00 p.m. EST Monday through Friday.
- Participant shall plan on working remotely for the duration of the project. If there is a project benefit to doing so, the work can transition to a working location or at AEP Corporate Headquarters.

## 3.0 PROPOSAL REQUIREMENTS

### 3.1 General

- Participant responses should be concise and specific to the requirements of the RFP.
- Proposals shall not include general information or marketing materials and responses must be based on service offerings available to the market today.

### 3.2 Proposal Submission

All proposal documents must be submitted using the Ariba Sourcing tool prior to the RFP response deadline in Section 3.5 below.

### 3.3 Proposal Forms

Proposals shall include completed copies of the following forms without altering, modifying, or editing the format.

#### 3.3.1 Self-Certification Form

Using the link below, participants shall complete the Self-Certification form to report their business size and diversity classification: [Diverse and Small Business/Large Business Self-Certification Form](#).



### 3.3.2 Form A – Proposed Fees

Participants shall complete Form A in its entirety for the minimum required services based on the scope, objectives, and requirements herein. Optional services, such as HAN options, must be recorded under Section 4.0 of Form A or, if needed, in a separate Form A.

### 3.3.3 Form B – References

Utilizing Form B, provide at least three (3) references from projects completed within the last three (3) years. The references must be a utility and/or organization of similar size and structure to AEP.

### 3.3.4 Form C – Assumptions, Exceptions and Deviations

All assumptions, exceptions and deviations incorporated in proposal must be submitted using Form C.

### 3.3.5 Form D – RFP Questionnaire

Answer the questions in the RFP questionnaire using Form D.

## 3.4 Additional Response Elements

The additional response elements below shall be combined submitted as one (1) separate attachment.

### 3.4.1 Statement of Work Draft

Using the Statement of Work Template attached incorporated as Exhibit D, provide a Statement of Work (SOW) draft that demonstrates how your organization will successfully implement and integrate the AMI meters with AEP applications and processes. Describe your method and level of integration.

### 3.4.2 Service Agreements

Submit a copy of the service agreement(s) governing your solution, such as the software license agreement, support and maintenance agreement and service level agreement.

### 3.4.3 Response to RFP Scope and Requirements

In a separate attachment, demonstrate how your organization will provide the services in scope, meet objectives and comply with the technical and functional requirements outlined in Section 2.0.

### 3.4.4 Capitalization Requirements for Cloud Services

As an additional evaluation metric for the RFP, AEP is looking to better understand each Participant's ability and willingness to agree to and incorporate the Capitalization Requirements for Cloud Services in the executed services agreement (in the event the Participant is awarded the bid). The Capitalization Requirements are attached hereto as Appendix 3. While Participant acceptance of the cloud capitalization requirements is heavily weighted in the evaluation, it is not considered a requirement for this RFP.

Participants shall provide an official response to the Capitalization Requirements that is inclusive of the following:

- a. Acceptance or rejection to the terms
- b. Confirmation of the Participant's technical ability to meet the requirements
- c. Legal representation (for acceptance only)

## 5.0 ADDITIONAL INFORMATION

---

## 5.1 Participant Questions

Questions may be submitted using the [Question Submission Form](#). AEP will share all questions and responses with RFP Participants as they are submitted. Questions must be submitted by 5:00 pm EST on the Question Submission Deadline in the Timeline below.

## 5.2 Pre-Bid Meeting

Participants have the option to attend a mid-bid call, where the AEP core evaluation team will provide a brief overview and answer questions pertaining to RFP. The time, date and attendee information for the mid-bid call is in Appendix 2.

## 5.3 Timeline

The following schedule of events will control this RFP. Dates and Events are subject to change.

Event	Date
RFP Released	February 14, 2024
Pre-Bid Meeting (See <a href="#">Appendix 2</a> )	<b>February 26, 2024</b> <b>3:00 – 4:00 pm EST</b>
Question Submission Deadline	<b>March 8, 2024</b>
RFP Response Due (by 12:00 pm EST)	<b>March 13, 2024</b>
Notify Finalists	March 2024
<b>Award and Notify Participant(s)</b>	<b>Contingent upon Commission Approval</b>
Contract Completion	TBD
Begin engagement with selected participant(s)	TBD

After a brief analysis period, AEP will narrow the pool of candidates and select participants or firms may be required to prepare an oral presentation. During the presentation period, negotiations of the engagement will commence with the expectation that when AEP makes a determination of the preferred participant or firm, we will be able to mutually execute a master agreement detailing the relationship.

## 5.4 Evaluation Criteria

The factors that will be evaluated for this RFP are attached hereto as [Appendix 1](#).

## 5.5 AEP Contact(s)

Any communication relating to the RFP with an AEP employee not designated as the AEP Contact below is strictly prohibited and could result in disqualification.

Name	Title	Email	Phone
Erin Thal	Procurement Consultant	<a href="mailto:emthal@aep.com">emthal@aep.com</a>	614-716-3983

## 6.0 GENERAL REQUIREMENTS AND EXPECTATIONS

Please consider the business requirements to be non-negotiable. Your participation and bidding in this RFP denotes your explicit acceptance of all the below requirements.

## 6.1 General

1. If you are selected to administer the services in scope of this RFP, your responses to the questionnaire and proposal documents will be considered part of your contractual responsibilities.

## 6.2 Fees and Payment

1. Fees for services apply to all AEP entities, joint ventures, wholly owned subsidiaries, distributors, and affiliates.
2. AEP standard payment terms are Net 45. Participants that wish to expedite payment can choose from one of the two options as part of AEP's Accelerated Payment Program. Please take this into account when submitting your proposal. For more information about AEP's Accelerated Payment Program, visit <https://aep.com/b2b/ap/accelerated>.
3. Any effort expended and any costs or expenses incurred by the Participant as a result of this RFP shall be the Participant's sole responsibility. There is no obligation for AEP to cover any costs incurred hereby, nor to make any award as a result of this RFP.
4. AEP may award the RFP in whole, in part or not at all. Participants should submit pricing in a way that would support a partial award.

## 6.3 RFP Policy and Procedure

1. The following online agreements are specific to the RFP and require acceptance by each Participant prior to accessing RFP documents. Participant acceptance is captured in Section 3.1 of the Ariba platform, where copies of each agreement can be found.
  - a. **Mutual Confidentiality Agreement.** AEP's standard Mutual Confidentiality Agreement (MCA) protects the information of all parties.
  - b. **Participant Agreement.** Participants are expected to adhere to the guidelines and rules of conduct outlined in the Participant Agreement.
2. Any Participant questions during the bid will be reviewed by the AEP team and answered within the Ariba Sourcing tool to all Participants. **Any communication with an AEP employee or contractor related to the RFP during the bid is strictly prohibited and could result in disqualification.**
3. AEP reserves the right to eliminate steps at any time if AEP believes doing so will improve the evaluation process. At any time during the evaluation process, AEP may ask a Participant to correct, revise, or clarify any portion of its proposal.
4. AEP may reject any proposal that is not in the required format, does not address all the requirements of this RFP, or that AEP believes is excessive in price or otherwise not in its interests to consider or to accept.
5. During the evaluation process, AEP, may request clarifications from any Participant under active consideration and may give any Participant the opportunity to correct defects in its proposal if AEP believes doing so does not result in an unfair advantage for the Participant and it is in AEP's interests to do so.
6. Participants must disclose any potentially perceived conflicts of interest in the performance of the services described herein. Additionally, Participants must disclose any known personal relationships between company employees and AEP (or Affiliates) employees.
7. If participant plans to outsource or subcontract Nearshore or Offshore service(s) to meet the requirements outlined in this RFP, this must be clearly stated in your proposal and the information listed below must be provided in a separate attachment. Additionally, all costs included in proposals must be inclusive of any outsourced or contracted service(s).
  - a. Subcontractor's Company Name
  - b. Contact Information (Name, Phone and Email)
  - c. Company Address
  - d. Percentage of total costs of services proposed under this RFP
  - e. Company Diversity Status

## 6.4 Applicable Terms and Conditions

1. **Consulting Services Agreement.** Professional services awarded from the RFP will be governed by AEP General Terms and Conditions for Consulting Services, attached hereto as Exhibit A. Contract execution will occur upon both parties reaching mutual agreement of the terms and conditions therein.
2. **Security Contract Supplement.** If the services are deemed to be of medium or high risk by AEP Security, the executed agreement package shall incorporate a mutually agreed upon Security Contract Supplement. Participants are expected to adhere to the standards set forth in the Security Contract Supplement, attached hereto as Exhibit B.
3. **Travel Expense Guidelines.** AEP Travel Expense Guidelines shall be incorporated as an exhibit to the master agreement. Upon mutual agreement, the AEP Travel Expense Guidelines will govern any travel by Participant key personnel over the term of the contract. The AEP Travel Expense Guideline are attached hereto as Exhibit C.
4. **Supplier Code of Conduct.** AEP has released our new Supplier Code of Conduct reflecting expectations for suppliers to uphold AEP's values around safety and health, environmental performance, ethics and compliance, anti-bribery, human dignity, diversity and inclusion, and security. This external facing document will reinforce AEP's expectations of suppliers when they are conducting business with AEP or on AEP's behalf. It is also part of AEP's Commitment to transparency of our values and supply chain engagement and is an extension to our contract terms and conditions. The Supplier Code of Conduct can be found at [AEP Business to Business](#).

## APPENDIX 1: EVALUATION CRITERIA

Evaluation and award will be based on the total package composition and proposals that provide enough detail to provide confidence of results that can be delivered to the bottom line. The factors that will be evaluated in this bid include, but are not limited to, the following:

Category	Considerations
Key Personnel	<ul style="list-style-type: none"> <li>• Related experience</li> <li>• Capabilities</li> <li>• Commitment</li> <li>• Qualifications</li> <li>• Past performance</li> </ul>
Project Plan & Methodology	<ul style="list-style-type: none"> <li>• Understanding of objectives</li> <li>• Timeline</li> <li>• Resource mix</li> <li>• Plan to mitigate challenges and disruptions</li> <li>• Training</li> <li>• Change management</li> <li>• Project plan</li> </ul>
Features & Functionality	<ul style="list-style-type: none"> <li>• User interface and experience</li> <li>• Adherence to Technical and Functional Requirements</li> <li>• Innovation and continuous improvement</li> <li>• Capabilities</li> <li>• Technologically advanced (i.e., “future proof”) solution</li> </ul>
Managed Services	<ul style="list-style-type: none"> <li>• Annual support &amp; maintenance</li> <li>• Warranty</li> <li>• Service Level Agreement and service level credits</li> </ul>
Information Technology	<ul style="list-style-type: none"> <li>• Integration</li> <li>• Architecture</li> <li>• Performance testing</li> <li>• Communication systems’ technical capabilities</li> </ul>
Cyber Security	<ul style="list-style-type: none"> <li>• Security processes and capabilities</li> <li>• Adherence to Security Contract Supplement</li> <li>• Adherence to Cyber Security Requirements</li> <li>• Potential security risk</li> </ul>
Pricing	<ul style="list-style-type: none"> <li>• Total proposed cost</li> <li>• Total cost of ownership</li> <li>• Cost transparency</li> </ul>
Ease of Doing Business	<ul style="list-style-type: none"> <li>• Ease of Entering into Contract</li> <li>• Financial Stability</li> <li>• Adherence to RFP Instructions</li> <li>• Experience During RFP Process</li> </ul>

APPENDIX 2: PRE-BID MEETING INFORMATION

DATE	February 26, 2024
TIME	3:00 pm – 4:00 pm EST

ACTIVITY	TIME
Introductions and Safety Topic	5 Min
Brief overview of RFP and expectations by AEP team	5 Min
Participant Q&A	45 Min
Wrap-Up	5 Min

ATTENDEE INFORMATION

Microsoft Teams meeting

Join on your computer, mobile app or room device

[Click here to join the meeting](#)

Meeting ID: 286 177 273 810

Passcode: dvUboM

[Download Teams](#) | [Join on the web](#)

Join with a video conferencing device

[953812256@t.plcm.vc](mailto:953812256@t.plcm.vc)

Video Conference ID: 116 748 916 2

[Alternate VTC instructions](#)

Or call in (audio only)

[+1 614-706-7239](#), [634049076#](#) United States, Columbus

Phone Conference ID: 634 049 076#

[Find a local number](#) | [Reset PIN](#)

[Learn More](#) | [Meeting options](#)

## APPENDIX 3: CAPITALIZATION REQUIREMENTS FOR CLOUD SERVICES

---

Incorporating the AEP capitalization requirements listed below in the executed master services agreement, with a capable cloud Participant, gives AEP the opportunity to utilize categorize applicable services as a capital expenditure (as opposed to O&M). Capital expenditures are commonly used by companies to undertake new projects and are important to the growth of utilities like AEP.

### 6.1 AEP Capitalization Requirements for Cloud Services

To meet AEP Accounting requirements, the pricing structure and agreement must allow the following rights to possession:

Customer may, at its discretion, take possession of the Software without incurring significant cost or significant diminution in utility or value of the Software, at any time during the Service Term upon thirty (30) days' prior written notice to Vendor. In the event Customer exercises such option, Customer shall (a) enter into a separate hosting services agreement with another third party services Vendor selected by Customer and approved in writing by Vendor whose approval shall not be unreasonably withheld and (b) be responsible for managing and operating the Software for the remainder of the Service Term.

### 6.2 Guidelines and Clarifications

- a. AEP requires ownership of the data, not the application.
- b. The data would be stored at an AEP facility data center, AEP cloud or third-party cloud. AEP must have the option because it depends on the available space at the time the migration would need to occur.
- c. Taking possession refers to AEP having the option to host this solution on premise or on a public cloud provider environment owned by AEP, and if it were to occur, AEP would need the system artifacts to do so.
- d. There is a remote possibility of this happening (e.g. Participant were to go out of business) but we need the Participant to agree and comply with the language above to be able to adhere to current policies.
- e. The Participant would not be expected to carry out all actions necessary to run the solution on premise or with a third party.





# ***AMERICAN ELECTRIC POWER***

## **AEP GENERAL TERMS AND CONDITIONS FOR CONSULTING SERVICES**

May 2021, Rev. 0

## TABLE OF CONTENTS

1.0	DEFINITIONS.....	1
2.0	CONSULTANT'S OBLIGATIONS .....	2
3.0	TERM AND EFFECTIVE DATE .....	3
4.0	RELATIONSHIP OF THE PARTIES .....	3
5.0	ASSIGNMENT AND SUBCONTRACTING.....	3
6.0	SAFETY AND HEALTH .....	4
7.0	SECURITY .....	5
8.0	PERSONALLY IDENTIFIABLE INFORMATION (PII) .....	6
9.0	INSPECTION AND ACCEPTANCE.....	8
10.0	SCHEDULE.....	8
11.0	PRICING.....	8
12.0	TERMS OF PAYMENT .....	9
13.0	CHANGES IN WORK.....	9
14.0	TAXES.....	10
15.0	INSURANCE REQUIREMENTS .....	11
16.0	INDEMNIFICATION .....	14
17.0	LIMITATION OF LIABILITY.....	15
18.0	LIENS .....	15
19.0	INTELLECTUAL PROPERTY .....	15
20.0	DRAWINGS AND DATA.....	16
21.0	CONFIDENTIALITY .....	16
22.0	DEFAULT .....	18
23.0	DAMAGES FOR DELAY .....	18
24.0	SUSPENSION .....	19
25.0	TERMINATION.....	19
26.0	FORCE MAJEURE.....	20
27.0	MATERIALS AND WORKMANSHIP WARRANTY .....	21
28.0	RETENTION AND EXAMINATION OF INFORMATION, BOOKS AND RECORDS...	21
29.0	COMPLIANCE WITH LAWS .....	21
30.0	PERMITS AND LICENSES.....	22
31.0	NOTICES.....	22
32.0	SEVERABILITY.....	23
33.0	WAIVER.....	23
34.0	NON-DISCLOSURE.....	23
35.0	HEADINGS .....	23
36.0	AFFILIATED COMPANIES.....	23
37.0	APPLICABLE LAWS AND JURISDICTION .....	23
38.0	ENTIRE AGREEMENT .....	24
39.0	BINDING EFFECT; NO THIRD-PARTY BENEFICIARIES.....	24
40.0	EXECUTION; COUNTERPARTS; ELECTRONIC SIGNATURES.....	24
41.0	SURVIVAL .....	24

CERTIFICATE OF COMPLETION

EXHIBIT 1

## **AEP GENERAL TERMS AND CONDITIONS FOR CONSULTING SERVICES**

### **1.0 DEFINITIONS**

Subject to additional definitions contained in subsequent Articles, capitalized terms used in these General Terms and Conditions for Consulting have the meanings set forth below:

- 1.1 Business Day: “Business Day” means any calendar day, other than a Saturday or Sunday or a calendar day on which U.S. commercial banking institutions are authorized or required by law to close.
- 1.2 Change Order: “Change Order” means a written order as defined and issued in accordance with Article 13.0.
- 1.3 Confidential Information: “Confidential Information” means any confidential or proprietary information, whether written, oral or visual, whether or not it constitutes a trade secret under applicable law and as set out in Article 21.0.
- 1.4 Contract: “Contract” means collectively the Contracting Instrument and all documents referenced in the Contracting Instrument and any Change Orders, amendments or addenda.
- 1.5 Contract Price: “Contract Price” means the price to be paid to the Consultant for the performance of Work as set forth in the Contracting Instrument.
- 1.6 Contracting Instrument: “Contracting Instrument” means the contractual document that identifies the parties, the nature of the Work, the Contract Price, documents to be included as part of a Contract, and other matters relating to a Contract. The Contracting Instrument may be in the form of a contract letter, work authorization, release, letter of authorization, purchase order or other similar documents.
- 1.7 Consultant: “Consultant” means the entity contracting with Owner for the performance of Work.
- 1.8 Data Protection Law. “Data Protection Law” means any and all data privacy laws applicable to the processing or handling of any Owner data.
- 1.9 Direct Cost: “Direct Cost” means the actual costs and charges incurred and payments made by Consultant and its Subcontractors for Site equipment, materials, services and labor (including payroll burden and expenses) which are directly attributable to the performance of Consultant’s Work hereunder. Direct Cost includes Consultant’s home office or Site labor to the extent Consultant’s home office or Site labor is directly assignable to the Work which must be demonstrable under the circumstances. Direct Cost shall not include corporate, general and administrative costs including sales, marketing, accounting, human resources, information technology, payroll, profit, research, development, quality assurance and control, purchasing, safety, management, administration, warranties, insurances, offsite or other unabsorbed costs.
- 1.10 Final Acceptance: “Final Acceptance” means Owner’s determination that the Work has been completed in accordance with the Contract requirements.

- 1.11 Force Majeure Event: “Force Majeure Event” shall have the meaning set out in Article 26.0.
- 1.12 Initial Acceptance: “Initial Acceptance” means Owner’s determination prior to final inspection and testing that the Work conforms to the Contract requirements for purposes of receipt.
- 1.13 Owner: “Owner” means any one or more of the companies of the American Electric Power System as may be specified in the Contracting Instrument.
- 1.14 Personally Identifiable Information: “Personally Identifiable Information” or “PII” means an individual’s first name or first initial, and last name, in combination with any one or more of the following data elements, when either the name or the data elements are not encrypted: Social Security number; driver’s license number; state or Federal government issued ID (in lieu of a driver’s license); credit card number; passport number; biometric data (such as, fingerprints, voiceprints, retina or iris images); and/or bank account or debit card number, along with any required security or password required for access. Personally Identifiable Information shall also have the meaning attributed to it under any applicable Data Protection Law in any relevant jurisdiction.
- 1.15 Site: “Site” means Owner's property or such other premises (including adjacent bodies of water and property owned or controlled by a third-party) upon which the Work is to be performed.
- 1.16 Subcontractor: “Subcontractor” means vendors, suppliers, consultants, and subcontractors of any tier, materialmen, professionals, laborers, and all other persons providing equipment, materials or services directly or indirectly to Consultant in connection with the Work.
- 1.17 Work: “Work” means all of Consultant's obligations under the Contract.

## 2.0 CONSULTANT'S OBLIGATIONS

- 2.1 Consultant shall, at its expense, provide everything necessary for the complete, proper and timely execution of the Work including, but not limited to, home office support, supervision, labor, tools, transportation, equipment, materials and supplies, unless explicitly excluded in the Contract. Consultant’s performance of the Work shall include everything requisite and necessary to complete its Work, notwithstanding the fact that every item necessarily involved may not be specifically mentioned. Details and items not indicated by the Contract documents shall be adequately and properly performed by Consultant at no extra cost if such details and items are necessary to complete the intent of the Contract or otherwise to complete the Work.
- 2.2 Consultant is responsible for considering the conditions affecting the Work including, but not limited to, the availability and cost of labor, water, electric power, utilities, and roads; the uncertainties of weather and similar physical conditions at the Site; and the character of equipment and facilities needed. Consultant shall take into account the character, quality and quantity of surface and subsurface materials or obstacles to be encountered to the extent this information is reasonably ascertainable from the Contract documents or an inspection of the Site.

- 2.3 Consultant shall assign qualified and competent personnel and supervision to perform the Work. Key personnel shall not be removed or replaced without prior consent of Owner which shall not be unreasonably withheld. Consultant will investigate and take appropriate action with respect to any personnel problems brought to its attention by Owner.
- 2.4 Consultant shall confine all of its operations and personnel to those areas of the Site to which Owner authorizes access.
- 2.5 Consultant's personnel may not operate Owner's tools, vehicles, materials or equipment ("Owner's Equipment") without Owner's prior authorization.
- 2.6 Consultant shall cooperate with Owner and others and promptly report to Owner any problems or defects in the work of Owner or others that affect the Work. Consultant shall properly coordinate its Work with that of Owner and other contractors.
- 2.7 Consultant shall secure and protect its materials, tools, equipment and the Work, including Owner-provided materials and equipment.
- 2.8 As requested by Owner, Consultant shall provide Owner with periodic reports concerning the progress of the Work.

### 3.0 TERM AND EFFECTIVE DATE

- 3.1 The Contract shall commence as of the effective date and, unless earlier terminated as provided in Article 25.0, shall terminate on the termination date set forth in the Contract. Unless specified elsewhere in the Contract, the effective date of the Contract shall be the earlier of the date on which Consultant begins performance hereunder or the date of the latter signature on the Contract.

### 4.0 RELATIONSHIP OF THE PARTIES

- 4.1 Consultant and all of its employees and Subcontractors are, with respect to Owner, independent contractors. Consultant will be solely responsible for the supervision, direction, and control of its employees and Subcontractors. Consultant is responsible for the payment of all compensation, benefits, and employment taxes with respect to the Consultant's employees.

### 5.0 ASSIGNMENT AND SUBCONTRACTING

- 5.1 Consultant shall not assign or otherwise dispose of the Contract, or any obligations hereunder, without the written consent of Owner. Any assignment or disposal without the written consent of Owner shall be null and void.
- 5.2 Prior to entering into any subcontract and upon request by Owner, Consultant shall submit to Owner a subcontractor data sheet that includes the name and address of the Subcontractor and the scope of work proposed to be included under such subcontract. Within five Business Days of receipt of a Subcontractor data sheet, Owner may reject such Subcontractor without cost or contract extension by giving written notice of such rejection to Consultant.

- 5.3 Consultant is responsible for the selection of any Subcontractor and for the Subcontractor's proper performance of the Work assigned to it. If the Work of a Subcontractor is not in compliance with the Contract requirements, Consultant shall take immediate steps to bring the Subcontractor's Work into compliance and, at Owner's written request, terminate its contractual relationship with the Subcontractor as it relates to the Work at no cost to Owner.

6.0 SAFETY AND HEALTH

- 6.1 Consultant shall perform the Work in a safe and careful manner, provide first aid facilities and transportation, and use such safety and health devices and methods as are necessary to protect its employees, agents, Subcontractors, Owner's employees and agents, other contractors and the public from bodily injury and property damage.
- 6.2 Consultant shall comply with and enforce all laws, rules and regulations applicable to safety and health standards, including, but not limited to, the Occupational Safety and Health Act of 1970 (OSHA) and any revisions of OSHA or successor legislation.
- 6.3 Consultant shall comply with project and Site safety and security rules, any supplemental safety and health terms and conditions specific to the Owner business unit for which the Work is performed, and all procedures issued by Owner, provided that such rules and procedures do not conflict with OSHA or other safety laws, rules or regulations. Consultant shall assign a competent person at all times to manage, coordinate and enforce its safety and health program during performance of the Work.
- 6.4 Consultant shall obtain Site permits or approval from Owner for its vehicles, any excavation, access to restricted areas, use of Owner's Equipment, tools and facilities, and other similar activities.
- 6.5 Owner will arrange all necessary clearances on energized equipment, electrical and communications circuits, piping systems or other operational equipment. Consultant shall notify Owner requesting the clearances prior to the scheduling of such Work. Consultant shall comply with Owner's clearance permit system regarding tagout and lockout of electrical and mechanical systems and other equipment.
- 6.6 Consultant shall promptly inform Owner of any injuries to its employees, agents, Subcontractors, or other persons arising out of the Work that require medical treatment.
- 6.7 Consultant shall obtain, maintain, and properly complete all record keeping required by regulatory agencies. Upon request, Consultant shall provide Owner with copies of all logs, reports and other records.
- 6.8 Consultant shall investigate all accidents resulting in personal injury, property damage, or near misses, within 24 hours of the accident, to determine root causes of the accident and to take corrective actions to prevent future accidents. If an injury or illness event is involved, Consultant shall submit a preliminary report to Owner before 8:00 AM Eastern Time the next day. Based on the actual or potential severity of the event, Owner may choose to participate in the investigation or require Consultant to form an investigative team. Consultant's most senior representative on Site where the event took place or above shall conduct or lead the investigation of such event. The immediate supervisor of the most senior representative on Site shall not serve on the investigative team. Consultant shall provide Owner with a copy of investigative reports, including all documents submitted to insurance companies, within 48

hours of the event unless granted an extension by Owner. Notwithstanding Consultant's obligation as specified herein, Owner reserves the right to conduct its own independent investigation with support or input from Consultant as requested by Owner.

- 6.9 Consultant's employees, agents, Subcontractors, vehicles, trailers, and other equipment entering or leaving any Owner Site may be subject to an inspection by Owner at any time.
- 6.10 If, in Owner's sole discretion, a safety and health violation or other unsafe condition causes imminent danger, Owner may immediately shut down the Work involved without advance written notice to Consultant.

## 7.0 SECURITY

- 7.1 For purposes of this section "individual(s)" means Consultant or Subcontractor personnel designated by Consultant or Subcontractor to perform Work, or is performing Work on behalf of Consultant, for Owner under this Contract.
- 7.2 Owner's specific requirements of background investigations for individuals include the following:
  - 7.2.1 Determination of whether an individual has been convicted of a felony crime in each state where the individual has resided during the past seven years;
  - 7.2.2 Performance of the background investigation at the state level (in other words, to only search the records of the county in which the individual has resided during the past seven years is not a sufficient background investigation);
  - 7.2.3 Determination of whether an individual has been convicted of a felony in federal court during the past seven years; and,
  - 7.2.4 If the individual is to operate a motor vehicle while performing Work for Owner, then a state operator's license abstract must be completed in the states where the individual has been licensed as a vehicle operator during the past seven years.
- 7.3 Consultant shall ensure that background investigations meeting the above criteria are completed before any individuals begin Work under the Contract, whether brought on at the outset of a Contract or at any other point in the Contract term.
- 7.4 If Consultant's internal background investigation process deviates from the requirements of this Article, Consultant may submit to Owner a copy or description of its background investigation policies and procedures for Owner's review and file. If Owner, in its sole discretion, determines that Consultant's background investigations do not meet the requirements in Section 7.2, then Consultant, at its expense shall perform a background investigation that does meet such requirements on each individual. If Consultant fails to perform such background investigations on such individuals, then Owner reserves the right to conduct a background investigation on said individuals at Consultant's expense.
- 7.5 If any background investigation performed by Consultant, Consultant's Subcontractor's or Owner reveals or indicates that an individual has been convicted of a felony crime, then the Consultant shall notify the Owner prior to the individual commencing or continuing Work. Owner in its sole discretion shall have the option of barring from any Work Site any individual who has a reported felony conviction.

- 7.6 If an individual requires unescorted access to Owner's critical cyber assets, then Owner may conduct its own background investigation, which will include a Social Security Number verification. Additional specific provisions or requirements related to any Owner conducted background investigation pursuant to this Article will be communicated to Consultant prior to implementation of such background investigation.
- 7.7 Consultant shall not perform any screening activities that violate the federal Fair Credit Reporting Act, Title VII of the Civil Rights Act of 1964 or any other applicable law in any circumstances. Consultant shall ensure that the substance and manner of any and all background investigations performed by Consultant conform fully to applicable law.
- 7.8 Owner may audit or review specific Consultant background investigation screening files to ensure compliance with the Contract.

#### 8.0 PERSONALLY IDENTIFIABLE INFORMATION (PII)

- 8.1 Consultant recognizes that information security and protection of personally identifying information is of paramount importance to Owner and that Owner is engaging Consultant to provide the Work without harm to PII or Owner's information technology infrastructure generally. To the extent that Work under the Contract requires Consultant to be given access to PII gathered or maintained by or on behalf of Owner, or in the event Consultant acquires access to or encounters any PII during performance of the Work, Consultant shall after receipt thereof, treat such PII as confidential and safeguard such PII from unauthorized use and disclosure.
- 8.2 Consultant agrees that all Owner PII remains the sole and exclusive property of Owner, and Consultant obtains no right, title or interest therein whatsoever, except for a temporary and limited license to use Owner PII to perform only the Work for Owner pursuant to the Contract. Consultant will at all times comply with Owner's instructions with respect to any processing of PII and not make any use of PII for its own purposes, including but not limited to Consultant's own commercial purposes regardless of whether the PII is converted to anonymized or aggregated format.
- 8.3 Upon request of Owner, Consultant shall have its employees execute a confidentiality agreement protecting PII. Consultant agrees not to appropriate such PII for its own use or to disclose such PII to third parties unless specifically authorized by Owner in writing. Consultant shall ensure that its employees will not discuss, divulge or disclose any such PII to any person or entity except those persons directly concerned with and only to the extent necessary to complete the performance of the Work. Consultant shall access, use and process PII and other data on behalf of Owner only for the purposes specified in the Contract.
- 8.4 Upon Owner's written request, Consultant shall promptly and accurately complete a written information questionnaire provided by Owner, or a third party on Owner's behalf, regarding Consultant's business practices and information technology environment in relation to all PII being handled and Work provided by Consultant to Owner pursuant to this Contract.
- 8.5 Consultant shall comply with (i) NERC Reliability Standards as applicable, including without limitation, those relating to Critical Infrastructure Protection, (ii) Owner's security standards, and (iii) such further instructions as Owner may provide regarding the



processing of such PII. Consultant shall inform Owner promptly if it has reason to believe that applicable law (or changes in applicable law) prevents Consultant from fulfilling the obligations relating to treatment of PII or other data under Owner's security standards and/or the Contract.

- 8.6 To the extent permitted by law, Consultant shall notify Owner promptly and act only upon Owner's instruction concerning: (a) any request for disclosure of PII or other data by law enforcement or other governmental authority; (b) any request by law enforcement or other governmental authority for information concerning the processing of PII or other data in connection with the Contract; or (c) any request received directly from an individual concerning his/her PII.
- 8.7 Consultant may not store PII on computers, mobile devices, including but not limited to cellular telephones and personal digital assistants, servers and storage devices including removable media (any of which, hereinafter known as a "Computer"), unless required for the performance of Work. Any such information shall be deleted from a Computer, in a manner that ensures that it cannot be accessed or read, as soon as such storage is no longer required for the performance of Work.
- 8.8 Upon termination of the Contract or upon Owner's request, Consultant shall promptly and no later than five (5) Business Days after Owner's written request (a) return all PII in written form to Owner, and (b) delete all PII in Consultant's possession or control (on computer or in whatever other form or media) in a manner that ensures that this information cannot be accessed or read. If requested by Owner, Consultant shall provide written acknowledgment and/or other relevant proof requested of such destruction.
- 8.9 Consultant shall administer a monitoring process to ensure compliance with this Article and the related subsections hereof, promptly report any breaches to Owner, and implement immediate, appropriate corrective actions to contain and prevent recurrence. Consultant shall report to Owner immediately upon discovery of a real or suspected loss of PII, even if all facts surrounding such loss are not immediately discerned by Consultant. In the event of a breach of this provision or the occurrence of any other event regarding PII that requires notification under applicable law, Consultant agrees to assume responsibility for informing all such individuals in accordance with all applicable Data Privacy Laws. Consultant shall, however, provide copies of any and all notifications to be issued to Owner for Owner's consent prior to notification being provided to the impacted parties.
- 8.10 In addition to any remedy available to Owner under the Contract, Consultant acknowledges that any breach of this Article by Consultant or its Subcontractors may subject Consultant to civil and criminal penalties. Consultant shall include the full text of this Article in all appropriate subcontracts. However, including such provision in the subcontracts shall not relieve Consultant of its obligation to ensure compliance with the provisions of this Article.
- 8.11 Consultant shall indemnify save Owner harmless from any and all claims, fines, costs, or expenses arising out of or in connection with a breach of this Article, a breach of Data Protection Laws, or any security incident caused or permitted by Consultant.
- 8.12 Owner's expenses may include, without limitation, Owner's remedy costs including; the cost of Owner's investigation, Owner's costs relating to preparation of notices, Owner's costs to remedy harm to impacted individuals, and Owner's costs to remedy from loss or use or disruption of operations or services. Notwithstanding anything to the contrary in the

Contract, Owner's foregoing indemnification obligations under this provision shall not be subject to any limitations on liability, damages or disclaimers, elsewhere in the Contract.

9.0 INSPECTION AND ACCEPTANCE

- 9.1 Owner shall have free access to the Work for inspection purposes. Owner's inspection, receipt or Initial Acceptance of the Work shall not relieve Consultant of its obligation to comply with the terms of the Contract
- 9.2 Owner shall have the right to take possession of or use any part of the Work. Owner's possession or use shall not constitute Initial Acceptance or Final Acceptance of the Work.
- 9.3 Unless otherwise provided in the Contract, Final Acceptance by Owner shall be made as soon as practicable after all Work has been completed and inspected. Any part of the Work not rejected by Owner following final inspection shall be deemed to have achieved Final Acceptance.

10.0 SCHEDULE

- 10.1 Consultant shall perform the Work to meet the schedule date(s) set forth in the Contract documents. Consultant shall not commence Work until authorized by Owner to do so.
- 10.2 In a format acceptable to Owner, Consultant shall develop, update, maintain and provide to Owner a written schedule for execution of the Work.
- 10.3 Consultant shall notify Owner within 24 hours of the first knowledge that any milestone date(s) will not be met and shall, within five (5) Business Days thereafter, submit a detailed program depicting the plans and actions being taken to regain the lost time. The notice shall not limit any other rights or remedies afforded Owner under the Contract or by law.

11.0 PRICING

- 11.1 Contract Price. Owner shall pay the Contract Price set forth in the applicable Contracting Instrument. The parties may agree to price the Work, portions of the Work, or changes to the Work under the Contracting Instrument on a fixed price, time and material price, unit price, or any other method deemed acceptable to the Owner.
- 11.2 Fixed Price Basis. If Consultant performs the Work for a fixed price, the total Contract Price for the Work will be the amount set out in the applicable Contracting Instrument. Such amount is inclusive of the cost of all Work.
- 11.3 Time and Materials. If Consultant performs the Work on a time and materials basis, the pricing payable for the Work will be calculated in accordance with Consultant's rates as set forth in Exhibit B to the Contract or in the applicable Contracting Instrument.
- 11.4 Unit Price Basis. If the Work is performed on a unit price basis, the pricing payable for the Work will be calculated in accordance with Consultant's unit pricing rates as set forth in Exhibit B or in the applicable Contracting Instrument.

## 12.0 TERMS OF PAYMENT

12.1 Except as otherwise provided in the Contract, the following terms of payment shall apply:

- 12.1.1 The Contract Price set forth in the Contract or applicable Contracting Instrument shall constitute full and complete payment for all Work.
- 12.1.2 Consultant shall submit invoices with proper documentation to Owner for the Work completed or for milestones achieved during the prior month. Owner may withhold all or any part of payment in an amount necessary to protect Owner from loss due to the occurrence, or imminent occurrence, of (i) Consultant's breach or failure to perform in accordance with the Contract, (ii) defective Work, (iii) Consultant's failure to pay any Subcontractor, (iv) other claims by Owner against Consultant, including indemnity claims, and (v) damages for delay or any agreed upon liquidated damages.
- 12.1.3 Owner shall pay 90% of each properly submitted and accepted invoice within forty-five (45) days of receipt. The release of retention shall become due and payable forty-five (45) days after the date of Final Acceptance of the Work.
- 12.1.4 Each invoice shall contain a statement that all bills for material and labor relating to the Work have been paid in full by Consultant, and there are no unpaid bills for which a lien could be filed. If requested by Owner, Consultant shall provide evidence of such payments. The final invoice for the Work shall be accompanied by a satisfactorily completed Certificate of Completion in the form attached as Exhibit 1. Payment of the final invoice and retention constitutes a full and final release of Owner from all claims, damages, liabilities and obligations under the Contract.

12.2 Consultant shall promptly pay all of its Subcontractors.

## 13.0 CHANGES IN WORK

### 13.1 Change in Work

- 13.1.1 "Change Order" means a written order issued to the Consultant after execution of the Contract Letter or execution of the applicable Contracting Instrument authorizing the performance of the Work documenting an addition to, deletion from, or other modification to the Work, including a change in the scope of Work, the Contract Price, the payment schedule, the completion dates, or the schedule for the Work.
- 13.1.2 Owner may issue a Change Order: (i) at Owner's option, or (ii) if requested by Consultant due to the occurrence of an event that entitles Consultant to a Change Order as determined by Owner.
- 13.1.3 If Owner issues a Change Order, Consultant shall perform the changed Work in accordance with the terms of the Contract and the issued Change Order.
- 13.1.4 No order, statement or other conduct of Owner shall be treated as a change in Work until such change is authorized in writing by Owner.
- 13.1.5 The costs or credit to Owner resulting from a change in the Work shall be determined in accordance with the pricing methodology from Article 11.0.

- 13.1.6 Consultant shall not be entitled to a Change Order for conditions such as, but not limited to, (i) work which is of such a nature as to be normally included in the Work or is reasonably inferable from the Contract; (ii) any errors, omissions, non-performance, negligence, deficiencies or improper or defective work on the part of Consultant (including miscalculations, incorrect estimates, or other errors in Consultant's proposal for the Work); (iii) changes relating to refinement, minor correction and detailing of the Work or any part of the Contract; or (iv) other unallowable claims such as cost impacts not due to Owner and cumulative impact claims.
- 13.1.7 With respect to Consultant claims for additional compensation, Owner shall pay for only the costs directly associated with the proposed changes and only to the extent that Consultant can demonstrate that the changes actually increased its costs of performance. Any claims for additional compensation based on a change to the Work or Extra Work must be material in nature, and Consultant must provide full documentation supporting all elements of such claims. For a reduction in the scope of Work or a change which reduces Consultant's costs, the Contract Price shall be adjusted downward. The payment for changes to the Work shall be complete compensation to Consultant for performing such changes, including any schedule or cost impacts on the Work.
- 13.1.8 If Owner requests in writing that Consultant furnish materials or Equipment to be permanently incorporated in changed work, Extra Work, Owner shall reimburse Consultant for such materials or Equipment at rates included in the Contract or applicable Contracting Instrument for such materials or Equipment or at its incremental actual cost to Consultant plus a percentage mark-up to be agreed upon by the parties. Requests for payment for materials and Equipment shall be accompanied by copies of receipted invoices. Owner has the right to audit Consultant's requests for changes.
- 13.1.9 If Consultant and Owner disagree on whether any particular work is within the scope of Work and such work must be completed to ensure timely progress, Owner will issue a disputed Change Order to cover the disputed work. Consultant shall diligently proceed with the disputed work. By noon on the work day following performance of the disputed work, Consultant shall submit to Owner for review timesheets itemizing all labor and equipment hours expended on the disputed work and an itemized listing of Consultant furnished materials. Such review is not an admission of liability by Owner. Prior to Final Acceptance, each disputed Change Order will be resolved to the mutual agreement of the parties.

#### 14.0 TAXES

- 14.1 The Contract Price shall include, and Consultant shall pay, all taxes and assessments for unemployment insurance, workers' compensation, social security and disability benefits, and other taxes, which are based upon the compensation paid to persons employed by Consultant or its Subcontractors for the performance of any Work under the Contract.
- 14.2 Except as provided below, the Contract Price shall include all applicable foreign, federal, state and local taxes payable by Consultant with respect to the Contract.

- 14.2.1 Consultant Purchases – All States. If Owner specifies that tangible personal property to be incorporated into real property as defined for sales and use tax purposes or taxable services to be purchased by Consultant from Subcontractors qualify for exemption from sales or use taxes, Consultant shall not include sales or use taxes on such exempt tangible personal property or services in the Contract Price. Unless otherwise specified: a) consumable materials and supplies or Consultant's tools and equipment that are not incorporated into the Work or the overall project are not eligible for exemption and the Contract Price shall include, and Consultant shall pay, any sales or use taxes on such items; and b) Consultant will use its own properly-executed exemption or resale certificate, and not Owner's direct pay permit, to make exempt purchases of tangible personal property or services from Subcontractors.
- 14.2.2 Owner Purchases from Consultant – All States. With respect to any Owner purchases from Consultant of tangible personal property not incorporated into real property as defined for sales and use tax purposes or taxable services, Owner shall provide to Consultant its direct pay permit (if Owner has been issued a direct pay permit) or an appropriate exemption certificate required to relieve the Consultant of its responsibility to collect sales or use tax from the Owner. If Owner provides Consultant such direct pay permit or exemption certificate, sales or use taxes on Owner purchases from Consultant of tangible personal property or taxable services shall not be collected from Owner or included in the Contract Price.
- 14.2.3 Consultant Cooperation. Consultant shall take all steps reasonably necessary to ensure that Consultant's purchases from Subcontractors of items of tangible personal property or services are exempt from sales and use tax pursuant to any applicable exemption pursuant to the law of any U.S. jurisdiction or its political subdivisions.

## 15.0 INSURANCE REQUIREMENTS

- 15.1 Consultant shall at its sole expense, procure and maintain, and shall cause its Subcontractors to procure and maintain, throughout the term of this Contract, the following types of insurance with the following, minimum limits:
- 15.1.1 Workers' compensation insurance with statutory limits in accordance with all jurisdictions where Consultant has operations including where the Work is to be performed (if Consultant is a non-subscriber to workers' compensation, evidence of insurance equivalent to workers' compensation must be provided);
- 15.1.2 Employer's liability in an amount not less than \$1,000,000;
- 15.1.3 Business/commercial automobile insurance covering all owned, non-owned and hired autos in an amount not less than \$5,000,000 covering claims of bodily injury and property damage combined single limit each accident; and
- 15.1.4 Commercial general liability insurance covering claims of bodily injury and property damage in an amount not less than \$5,000,000 per occurrence. Such coverage shall also include blanket contractual coverage, products and/or completed operations coverage and contain no exclusion for explosion, collapse, or underground property damage (XCU coverage).

- 15.2 If any of the Work performed by Consultant includes the Work described in Sections 15.2.1 through 15.2.8 listed below, then Consultant shall at its sole expense, procure and maintain, and shall cause its Subcontractors to procure and maintain, throughout the term of this Contract the corresponding types of insurance with the defined minimum limits:
- 15.2.1 If any Work is to be performed by the Consultant using aircraft defined as a helicopter or fixed-wing aircraft, aircraft liability insurance with a combined limit of not less than \$10,000,000;
- 15.2.2 If Consultant is engaged in operations which use marine vessels or floating equipment, or which are subject to maritime jurisdiction, U.S. Longshore & Harbor Workers Compensation Act Marine Liability insurance (including Jones Act and maritime employer's liability if operations are subject to federal jurisdiction) and pollution liability (under terms equivalent to current W.Q.I.S. policy provisions if operations are subject to federal jurisdiction) in amounts not less than \$20,000,000 per occurrence;
- 15.2.3 If the Work involves Consultant performing professional services, professional liability insurance or errors and omissions insurance in an amount not less than \$2,000,000;
- 15.2.4 If the Work involves Consultant handling, transporting, disposing of or performing Work or operations with hazardous materials or other contaminants, waste or toxic materials, Consultant's pollution Liability insurance with an amount of not less than \$5,000,000 per occurrence; such insurance will cover sudden, accidental and gradual pollution losses;
- 15.2.5 If any Work is to be performed by Consultant using unmanned aerial system (UAS), aircraft liability insurance, including coverage for UAS, with a combined limit of not less than \$5,000,000 per occurrence;
- 15.2.6 If any Work Includes Consultant having access to PII, privacy data, or network systems, cyber liability insurance with limits of not less than \$5,000,000 per claim and in the aggregate, including privacy/network security (cyber) liability coverage, providing protection against liability for example, and at a minimum, but not all inclusive: (1) privacy breaches (liability arising from the loss or disclosure of confidential information no matter how such loss occurs); (2) system breaches; (3) denial or loss of service; (4) introduction, implantation, or spread of malicious software code; (5) unauthorized access to or use of computer systems; (6) ID threat; (7) ransomware. No exclusion/restriction for unencrypted portable devices/media may be on the policy;
- 15.2.7 If any Work includes providing computer or information technology services, technology errors and omissions insurance with limits of not less than \$5,000,000 per claim and in the aggregate, including coverage for liabilities arising from errors, omissions, or negligent acts in rendering or failing to render computer or information technology services and technology products. Coverage for violation of software copy must be included. Technology services should at a minimum include, but not all inclusive: (1) systems analysis; (2) systems programming; (3) data processing; (4) systems integration; (5) outsourcing, including outsourcing

development and design; (6) systems design, consulting, development, and modification; (7) training services relating to computer software or hardware; (8) management, repair, and maintenance of computer products, networks, and systems; (9) marketing, selling, servicing, distributing, installing, and maintaining computer hardware or software; (10) data entry, modification, verification, maintenance, storage retrieval or preparation of data output; and any other services provided by Consultant;

- 15.2.8 If Consultant's Work involves the use of Consultant's tools, equipment, and other personal property, "All risk" or its equivalent property insurance covering the full replacement cost of such personal property.
- 15.3 Consultant shall waive, and shall cause each of its insurers to waive, any and all rights of recovery, by subrogation or otherwise, against Owner and its affiliates, officers, directors, employees, agents and assigns of any type.
- 15.4 To the extent permitted by law, the commercial general liability, the business automobile, and (if applicable) the cyber/tech liability, contractor's pollution liability, aircraft liability and marine liability insurance shall include Owner and its affiliates, officers, directors, employees, agents and assigns of any type as additional insureds with respect to Owner's liability arising out of the operations of Consultant. ISO CG 04/2013 edition additional insured endorsements, or equivalent language are not acceptable.
- 15.5 Each of Consultant's insurance policies are primary without right of contribution and the liability of the insurers will not be affected by any other insurance of the additional insured so as to reduce the amount payable to the additional insured under such policies provided that, in relation to the interests of the additional insured, the insurances will not be invalidated by any act or omission by the Consultant, and shall insure the interests of the additional insured, regardless of any breach or violation by Consultant of any warranty, declaration or condition, contained in such insurance.
- 15.6 The insurance required by this Article is in addition to and separate from any other obligations contained in the Contract.
- 15.7 Products and/or completed operations coverage shall be maintained for a period of five (5) years after the completion of the Work.
- 15.8 If any of the policies indicated above are placed on a "claims-made" basis, such coverage shall be maintained for a period of not less than five (5) years following the completion of the Work.
- 15.9 Any deductibles or retentions on any of the policies required herein shall be the sole responsibility of the Consultant.
- 15.10 The above referenced limit requirements may be met by any combination of primary and umbrella or excess liability policies so long as the total limit of insurance requirement is met. The umbrella or excess policies must follow form of the primary liability. The required limits and coverages referred to herein shall in no way affect, nor are they intended as a limitation of, Consultant's liability with respect to its performance of the Work.

- 15.11 Upon inception of the Contract and prior to the commencement of Work, Consultant shall provide Owner, or Owner's agent, with an acceptable certificate of insurance evidencing the insurance required under this Article. Consultant will not be permitted to bring its employees, materials or equipment onto the Site until Owner, or its agent, receives such evidence of insurance. Consultant also must provide an updated certificate of insurance at any time during the Contract term upon Owner's request. Consultant shall immediately notify Owner of cancellation or any material changes in the insurance policies required herein. If such insurance policies are subject to any exceptions to the terms specified herein, such exceptions shall be explained in full in such certificates. Owner may, at its discretion, require Consultant to obtain insurance policies that are not subject to non-standard exceptions.
- 15.12 In all cases where Consultant's employees (defined to include Consultant's direct, borrowed, special, or statutory employees) are covered by the Louisiana Worker's Compensation Act, La. Rev. Stat. Ann. 23:1021 et seq., Owner and Consultant agree that pursuant to Section 23:1061 (A) (1) all Work performed by Consultant, and its employees under the terms and conditions of the Contract is an integral part of Owner's operations and is essential to Owner's ability to generate its goods, products and services. Additionally, Owner and Consultant agree that for purposes of Section 23:1061 (A) (3) Owner is the principal or statutory employer of Consultant's employees. Irrespective of Owner's status as the statutory employer or special employer of Consultant's employees, pursuant to Section 23:1031 (C), Consultant shall remain primarily responsible for the payment of Louisiana Worker's Compensation benefits to its employees, shall indemnify Owner from any and all claims of Consultant's employees and shall not be entitled to seek contribution for any such payments from Owner.

#### 16.0 INDEMNIFICATION

- 16.1 The laws of the state where the Work giving rise to the claim is performed shall apply to this Article.
- 16.2 **TO THE EXTENT PERMITTED BY LAW, CONSULTANT SHALL INDEMNIFY, DEFEND AT ITS EXPENSE, AND SAVE OWNER HARMLESS FROM ANY LIABILITIES, COSTS AND CLAIMS, INCLUDING JUDGMENTS RENDERED AGAINST, AND FINES AND PENALTIES IMPOSED UPON, OWNER AND REASONABLE ATTORNEYS' FEES AND ALL OTHER COSTS OF LITIGATION (COLLECTIVELY, "LIABILITIES"), ARISING OUT OF THE CONTRACT, INCLUDING INJURIES, DISEASE OR DEATH TO PERSONS, OR DAMAGE TO PROPERTY, AND ENVIRONMENTAL CLAIMS AND LIABILITIES, CAUSED BY CONSULTANT, ITS EMPLOYEES, AGENTS OR SUBCONTRACTORS, OR IN ANY WAY ATTRIBUTABLE TO THE PERFORMANCE OF THE CONTRACT, EXCEPT THAT CONSULTANT'S OBLIGATION TO INDEMNIFY OWNER SHALL NOT APPLY TO ANY LIABILITIES ARISING FROM OWNER'S SOLE NEGLIGENCE. TO THE EXTENT PROVIDED IN THIS ARTICLE, IN STATES OTHER THAN OHIO, MICHIGAN, KENTUCKY, TENNESSEE, MISSOURI, OKLAHOMA, VIRGINIA, AND WEST VIRGINIA, CONSULTANT AGREES TO INDEMNIFY OWNER FOR LIABILITIES ARISING FROM OWNER'S ACTS AND OMISSIONS, NEGLIGENT OR OTHERWISE. OWNER SHALL HAVE THE RIGHT TO SELECT ITS OWN COUNSEL AND TO HAVE COUNSEL SEPARATE FROM CONSULTANT, ALL AT CONSULTANT'S EXPENSE.**



16.3 **WITH RESPECT TO CLAIMS AGAINST OWNER BY CONSULTANT'S EMPLOYEES, CONSULTANT UNDERSTANDS AND AGREES THAT THIS INDEMNIFICATION OBLIGATION SHALL NOT BE LIMITED IN ANY WAY BY, AND CONSULTANT EXPRESSLY WAIVES, ITS IMMUNITY AS A COMPLYING EMPLOYER UNDER ANY APPLICABLE WORKERS' COMPENSATION LAW, BUT ONLY TO THE EXTENT THAT SUCH IMMUNITY WOULD BAR OR AFFECT RECOVERY UNDER OR ENFORCEMENT OF THIS INDEMNIFICATION OBLIGATION.** With respect to the State of Ohio, this waiver applies to Section 35, Article II of the Ohio Constitution and Ohio Rev. Code Section 4123.74.

16.4 **CONSULTANT SHALL BE LIABLE FOR REASONABLE ATTORNEYS' FEES AND ALL COSTS OF LITIGATION ASSOCIATED WITH ENFORCEMENT OF ALL INDEMNITY OBLIGATIONS SET FORTH IN THE CONTRACT.**

17.0 **LIMITATION OF LIABILITY**

17.1 **NEITHER PARTY SHALL BE LIABLE TO THE OTHER FOR ANY INCIDENTAL, INDIRECT, SPECIAL, PUNITIVE OR CONSEQUENTIAL DAMAGES. CONSULTANT MUST BRING ANY CAUSE OF ACTION ARISING UNDER THE CONTRACT WITHIN ONE YEAR FROM THE TIME THE CAUSE OF ACTION ACCRUES.**

18.0 **LIENS**

18.1 To the extent permitted by law, Consultant shall not file or permit to be filed any lien with respect to the Work and hereby expressly waives any right to file or cause to be filed a lien. Consultant, in its subcontracts, shall require all Subcontractors to expressly waive the right to file any liens against Owner's property, and, if requested, provide Owner with copies of such waivers.

18.2 In the event any claim is asserted or any lien filed against Owner or its property, or notice of lien is provided to Owner in violation of this provision, further payment to Consultant shall not become due under the Contract until the claim is satisfied or the lien released without cost to Owner and Consultant shall provide Owner with evidence of payment relating to such claim or lien. If Consultant fails to settle any claim or secure the release of any lien, Owner may take whatever steps it deems necessary to settle the claim or release the lien, including bonding off the lien. Owner may deduct its costs and expenses for settling any claim or securing the release of any lien filed by Consultant or its Subcontractors from any money due or to become due to Consultant under the Contract. If final payment has been made, Consultant shall reimburse to Owner its costs to settle any claim or secure the release of any lien arising out of the Contract.

19.0 **INTELLECTUAL PROPERTY**

19.1 Consultant warrants that its performance of the Work will not infringe upon or violate any trademarks, patents, copyrights, trade secrets or other third party property rights. If the performance of Work is held in any action to constitute infringement, or the use of the Work is enjoined, Consultant, at its expense, shall procure for Owner the right to continue use of the Work, or replace the Work with non-infringing materials or methods satisfactory

to Owner, or modify the Work in a manner satisfactory to Owner so that the Work becomes non-infringing. Consultant agrees to indemnify and save Owner harmless from and against any liability or damages, including attorneys' fees, arising out of any alleged infringement or violation.

- 19.2 All inventions, discoveries, documents, works of authorship, methods, and the derivative works thereof, resulting from the Work, including patents, patent applications, copyrights, trade secrets and other intellectual property (collectively "Intellectual Property"), shall be the sole and exclusive property of Owner. Consultant shall promptly inform Owner of the development of any such Intellectual Property and does hereby assign and transfer the entire right, title and interest, together with all rights of priority, in and to such Intellectual Property to Owner. Consultant shall promptly cooperate with Owner in signing any additional documentation necessary to assign and perfect ownership of such Intellectual Property in Owner or to allow Owner to register its property rights therein. Consultant warrants that it has obtained written agreements from its employees and agents as necessary to effectuate the purpose of this Article. The Intellectual Property assigned and transferred to Owner shall be the Confidential Information of Owner.
- 19.3 Consultant grants Owner a nonexclusive, non-revocable, perpetual, fully paid license to utilize Consultant's intellectual property existing separate from the Contract, including inventions, discoveries, works or authorship, methods, and trade secrets, regardless of whether such are the subject of patents, copyrights or other intellectual property protection, to the extent necessary for Owner to achieve the full benefit of the Work.
- 19.4 Consultant shall not use Owner's name or logo in marketing, endorsements, or other business purposes without prior written consent from Owner.

## 20.0 DRAWINGS AND DATA

- 20.1 Consultant shall furnish for Owner's review, prior to commencement of equipment manufacture or fabrication, general and detailed drawings of the equipment in the format requested. Such drawings shall be certified as to accuracy and completeness and shall show information adequate to enable Owner to design and provide suitable clearances. If required by the Contract or any code, law or agency, Consultant will provide professional engineer or architect sealed drawings and reports for the state where the Equipment is to be finally installed. Figures shall take precedence in all cases over scaled measurements on drawings. Where obvious discrepancies exist, Consultant shall consult with and follow the instructions of Owner. Owner's approval of Consultant's drawings shall not relieve Consultant of its obligation to comply with the Contract requirements.
- 20.2 All written data, such as drawings, plans, reports, designs and specifications, prepared by Consultant for Owner during the performance of Work shall become the property of Owner. Such data, together with all data furnished by Owner and lent to Consultant for return, shall be delivered to Owner upon request, or upon completion of the Work or termination of the Contract. Consultant shall cooperate with Owner by executing such documents as are necessary to assign and perfect ownership in Consultant provided data to Owner.

## 21.0 CONFIDENTIALITY

- 21.1 Confidential Information includes, but is not limited to, business plans and methods; customer information; engineering, operating and technical data; and the dates of Owner's

outage schedule, information concerning the Work, and Owner's activities. Confidential Information does not include information that (a) has become part of the public domain other than by acts or omissions of the recipient; (b) has been furnished or made known to the recipient by a third person as a matter of legal right and without restriction on use; (c) was in the recipient's possession prior to disclosure by the disclosing party without restriction on use; or (d) is independently developed by the recipient without access to the Confidential Information.

- 21.2 Each party agrees (a) to protect the Confidential Information of the other with at least the same degree of care used to protect its own Confidential Information; (b) not to use (except for the purpose described herein), publish or disclose to third parties such Confidential Information; and (c) upon the request of the disclosing party, to promptly deliver to the disclosing party all written copies of its Confidential Information. Notwithstanding the foregoing, a recipient shall be entitled to disclose Confidential Information to its officers, employees, affiliates (including any joint ventures of which Owner or any of its affiliates are a member and the other members of such joint ventures), agents, lenders, attorneys and other advisors (collectively, "Representatives"), provided that the Representatives shall be informed of the confidentiality obligations provided herein.
- 21.3 Notwithstanding anything to the contrary stated herein, at any time during or after the term of the Contract, Owner or any of its Representatives may provide copies, summaries and analyses of Confidential Information or evaluation material obtained under this Contract to any regulatory, governmental, judicial, or supervisory authority including, without limitation, to the staff of any such regulators or to any advisors to any such regulators to the staff thereof or during the course of regulatory proceedings involving Owner or if such disclosure is necessary in order to maintain or obtain regulatory or governmental approvals, applications exemptions, or other matters pertaining to Owner's business, provided, that Owner exercises commercially reasonable efforts to obtain assurance that confidential treatment will be accorded such information.
- 21.4 If either party is required pursuant to applicable law or otherwise becomes legally compelled to disclose any of the Confidential Information, such party shall promptly advise the disclosing party in order that the disclosing party may seek a protective order or such other remedy as the disclosing party may consider appropriate in the circumstances. In any event, the compelled party may disclose only that portion of the Confidential Information which such party is legally required to disclose in the judgment of the party's legal counsel without any liability to the disclosing party hereunder and such disclosure shall not be a breach of this Section.
- 21.5 Consultant shall require its Subcontractors, if any, to expressly comply with the confidentiality provisions as set forth herein.
- 21.6 All documents prepared by Consultant for Owner during the performance of Work that incorporate, in whole or in part, information owned or provided by Owner shall not be marked or designated in any way as the confidential or proprietary information of Consultant without also stating that Owner has rights in such documents. Owner shall have the right to question the designation of Confidential Information by Consultant and Consultant agrees to provide Owner with reasonable cooperation in explaining such designation. Consultant agrees that Owner's acceptance of documents containing the Confidential Information of Consultant shall not be construed as a restriction on Owner's rights to use, release, disclose, distribute, copy or reproduce the documents.

## 22.0 DEFAULT

- 22.1 The occurrence of any of the following shall constitute an “Event of Default”:
  - 22.1.1 Consultant files a petition in bankruptcy, or if its creditors file an involuntary petition in bankruptcy, or if it makes a general assignment for the benefit of its creditors, or if a receiver is appointed on account of its insolvency.
  - 22.1.2 Consultant (a) fails to maintain the schedule set forth in the Contract, or (b) fails to promptly pay Subcontractors for material or labor, or (c) commits repeated or substantial violations of laws, rules, regulations or policies, in Owner’s sole discretion, or (d) materially breaches the Contract.
- 22.2 Upon an Event of Default, Owner may take any or all of the following actions without affecting the Contract Price or schedule:
  - 22.2.1 Owner may direct Consultant to cease performance on all or part of the Contract until satisfactory corrective action has been taken;
  - 22.2.2 Owner may have others take corrective action necessary to achieve compliance with the Contract. Owner may deduct the cost of such corrective action by others from any monies due to Consultant. Corrective action by others shall be taken when, in the judgment of Owner, the noncompliance threatens safety, unreasonably interferes with or delays the work of others, or otherwise creates a situation the resolution of which cannot be delayed without adversely impacting quality, cost or timely completion;
  - 22.2.3 Owner may pursue damages for delay under the terms of Article 23.0;
  - 22.2.4 Owner may suspend the Contract under Article 24.0; and/or
  - 22.2.5 Owner may terminate the Contract under the terms of Section 25.1.
- 22.3 Each of Owner’s rights set forth above shall be cumulative and additional to any other rights or remedies provided in law or equity or otherwise.

## 23.0 DAMAGES FOR DELAY

- 23.1 Consultant shall be liable for any direct damages incurred by Owner arising out of Consultant's failure to perform on time.
- 23.2 In lieu of Section 23.1, if prior to the execution of the Contract or the issuance of the applicable Contracting Instrument, the parties have agreed to liquidated damages as a reasonable estimate of the amount of direct damages resulting from Consultant's delay, then: i) the parties intend that the liquidated damages for delay constitute compensation to Owner, and not a penalty; ii) Owner's harm caused by Consultant’s delay would be impossible or very difficult to accurately estimate as of the effective date of the Contract or the applicable Contracting Instrument; iii) the liquidated damages for delay are a reasonable estimate of the anticipated or actual harm that might arise from Consultant’s delay in performance; and iv)

Consultant's payment of the liquidated damages for delay is Consultant's sole liability and entire obligation and Owner's exclusive remedy for any delay in Consultant's performance.

24.0 SUSPENSION

- 24.1 Owner may at any time suspend all or any part of the Work. Owner shall provide Consultant written notice verifying the suspension date. Immediately upon receipt of the suspension notice, Consultant shall take the necessary actions to comply with the suspension notice.
- 24.2 Owner shall pay Consultant in accordance with the terms of payment set forth in the Contract for the Work completed prior to the time of suspension and for the incremental Direct Costs that result from Consultant's compliance with the suspension notice.
- 24.3 Owner may, at any time during the suspension period, either terminate the Contract in accordance with Section 25.2, or authorize the Work or any portion thereof to be restarted. Owner shall pay Consultant the incremental Direct Costs associated with the restart of the Work and shall resume payments to Consultant in accordance with the terms of payment under the Contract thirty (30) days after the restart of Work.
- 24.4 The schedule shall be adjusted to provide for a reasonable extension of time for Consultant's performance.

25.0 TERMINATION

25.1 Termination for Cause

- 25.1.1 Upon an Event of Default, Owner, at its sole option, may terminate the Contract upon written notice to Consultant or issue a notice of non-conformance to Consultant. If Owner elects to issue a notice of non-conformance to Consultant, and Consultant fails to take corrective action or submit an acceptable plan within two (2) Business Days, Owner may terminate the Contract upon written notice to Consultant.
- 25.1.2 In the event of such termination, Consultant shall immediately prepare and submit to Owner an itemization of the Work completed by Consultant. Owner may require Consultant to leave the Site. Owner may take over such Work and complete it, or have the Work completed by others. Owner may take possession of, and utilize in completing the Work, Consultant's materials, Equipment to be installed, supplies, tools and equipment at the Site.
- 25.1.3 Consultant shall not be entitled to further payment until all of the Work is completed in its entirety and Final Acceptance has been achieved. If the cost of completion exceeds the unpaid balance under the Contract, Consultant shall pay the difference to Owner within thirty (30) calendar days of demand.
- 25.1.4 In the event that a court determines that the termination was not properly a termination for cause, pursuant to Section 25.1, Consultant's remedy shall be limited to the payments permitted in accordance with Section 25.2.

25.2 Termination for Convenience

- 25.2.1 Owner may terminate this Contract, in whole or in part, for its convenience. Owner will give Consultant written notice of termination specifying the extent to which the Contract is terminated and the date, immediately or otherwise, on which termination becomes effective.
- 25.2.2 Upon termination for convenience, Consultant will comply with instructions in the notice of termination regarding delivery to Owner of all Work in progress and all completed Work, which shall become the property of Owner upon delivery.
- 25.2.3 In the event of such termination, Consultant shall receive payment, including the retained percentage, for the Work satisfactorily performed up to the effective date of such termination. In addition, Owner shall reimburse Consultant for incremental, Direct Costs resulting from the termination, provided that compensation was not otherwise made for such costs. Final payment shall be made upon the parties' agreement of the amount of the final invoice and Owner's receipt of a Certificate of Completion in the form of Exhibit 1. Owner shall not be responsible for Consultant's lost profit on the terminated portion of the Contract.

26.0 FORCE MAJEURE

- 26.1 Neither party shall be in breach of the Contract to the extent that any delay or default in performance is due to a Force Majeure Event. The term, "Force Majeure Event" shall mean any cause beyond the reasonable control of the delayed or defaulting party, including, but not limited to, acts of God including unusually adverse weather, fire, and epidemic; acts of public enemy including war, acts of terrorism, riot, and civil disturbance; and national labor strikes, which by exercise of due foresight such party could not have been expected to avoid or overcome. Consultant's inability to obtain adequate and sufficient labor in order to maintain progress of the Work shall not constitute a Force Majeure Event. No delay in performance resulting from a Force Majeure Event shall result in any liability on the part of Owner. Notwithstanding the preceding sentence, in the event of a delay caused by any act or failure to act on the part of Owner, Consultant's sole remedy shall be as set forth in Article 13.0.
- 26.2 The delaying party shall immediately notify the other party of the beginning of a delaying event, and shall confirm the notice in writing within ten (10) Business Days of the beginning of the event. The notice shall contain a detailed account of the delay, including the cause of the delay, an estimate of the duration of the delay, an estimate of the delay's impact to the schedule, and the plan to mitigate the effects of the delay.
- 26.3 If Consultant is the delaying party, and the delay is a Force Majeure Event as defined in Section 26.1, Owner shall grant Consultant an extension of the time for performance, to be mutually agreed upon by Consultant and Owner. The extension of time granted as a result of a Force Majeure Event shall in no case exceed the length of the delay and such extension may be withheld or reduced to the extent Consultant does not provide notice in accordance with Section 26.1. If Owner so requests, Consultant shall expedite its schedule to mitigate the effects of the excusable delay. Owner shall pay incremental, Direct Costs incurred by Consultant for expediting at Owner's request.

27.0 MATERIALS AND WORKMANSHIP WARRANTY

- 27.1 Consultant warrants that it will perform the Work in accordance with the accepted standards of care and competence found in the engineering or other applicable profession as such standards relate to and are commonly used in the electric utility industry, and the Work shall conform to the requirements of the Contract.
- 27.2 Owner shall give Consultant notice of any breach of this warranty within a reasonable time after the discovery of the breach. Consultant shall promptly correct any such breach at its sole expense.
- 27.3 Owner will not pay for any defective portion of the materials or workmanship until remedied by Consultant at Consultant's expense in accordance with the Contract requirements.
- 27.4 Consultant shall obtain, for the benefit of Owner, all available warranties from Subcontractors, vendors and suppliers of Consultant. Such warranties shall be in addition to the warranties set forth in this Article. If such warranties are in written form, Consultant shall provide Owner with the original warranties.

28.0 RETENTION AND EXAMINATION OF INFORMATION, BOOKS AND RECORDS

- 28.1 Owner reserves the right to audit records necessary to permit evaluation and verification of (i) claims submitted, (ii) Change Orders, and related overhead and general and administrative costs, and (iii) Consultant's compliance, in the performance of the Contract and its dealings with Owner with (a) the Contract requirements; and (b) the AEP Supplier Code of Conduct, as updated from time to time, governing business ethics. Owner's right to audit shall not extend to fixed, lump-sum or unit pricing. However, Owner shall have the right to audit Consultant's application of such fixed, lump-sum, or unit pricing to the invoices for the Work. Owner reserves the right to review Consultant's records which are reasonably required to verify that material and equipment conform to the technical requirements of the Contract.
- 28.2 Consultant shall cooperate with Owner and provide Owner with information and records ("information") pertaining to the Work, including training and certifications, as requested by governmental agencies, Owner, or courts of law.
- 28.3 Consultant shall retain for a period of three years after Contract termination or expiration all information relating to the Work. Owner may audit and copy such information at Consultant's premises during regular business hours. If requested by Owner, Consultant shall submit to Owner a copy of each of its subcontracts. Consultant shall include in its subcontracts a provision granting Owner the rights against Subcontractors contained in this Article.

29.0 COMPLIANCE WITH LAWS

- 29.1 Consultant warrants that all Work performed will comply with all applicable federal, state and local laws, rules, regulations, orders and ordinances, including, without limitation, environmental protection, energy, safety and health, and labor laws and regulations and applicable industry codes and standards.
- 29.2 Unless exempted, **Consultant shall abide by the requirements of 41 C.F.R. § 60-1.4(a)(7), 41 C.F.R. § 60-300.5(a), and 41 C.F.R. § 60-741.5(a). These regulations**

**prohibit discrimination against minorities, females, qualified protected veterans, and qualified individuals on the basis of disability and require affirmative action by covered prime contractors and subcontractors to employ and advance in employment minorities, females, qualified protected veterans, and qualified individuals with disabilities.** Consultant represents that it does not, and shall not for the term of the Contract, provide or maintain for its employees, facilities that are segregated on the basis of race, color, religion, sex, national origin, veteran status or disability status. Consultant represents that it will not assign its employees to perform any work related to the Contract at a location where facilities are segregated on the basis of race, color, religion, sex national origin, veteran status or disability status. Consultant agrees that it will not enter into any agreement to obtain goods or services relating to the Contract with any entity that provides, maintains or assigns its employees to work at locations where facilities are segregated on the basis of race, color, religion, sex or national origin. As used herein, "facility" means waiting rooms; work areas; restaurants and other eating areas; time clocks; locker rooms and other storage or sleeping areas, except as necessary to ensure privacy between male and female employees; parking lots, drinking fountains; recreation or entertainment areas; and transportation. If not otherwise exempted by Title 48 and to the extent applicable, Consultant will comply with 48 CFR §52.219-8, Utilization of Small, Small Disadvantaged, and Women-Owned Small Business Concerns, and 48 CFR §52.219-9, Small, Small Disadvantaged, and Women-Owned Small Business Subcontracting Plan. If not otherwise exempted by 41 CFR §60-1.5, Consultant represents that it will file all reports or other required information specified in 41 CFR §60-1.7. Consultant shall also abide by the requirements of 29 CFR Part 471, Appendix A to Subpart A, which is incorporated by reference, as applicable.

- 29.3 Consultant shall indemnify and save Owner harmless from any and all costs or expenses arising out of any violations of such laws, ordinances and regulations.

### 30.0 PERMITS AND LICENSES

- 30.1 Consultant shall obtain all permits and licenses required by any regulatory authority for the performance of any portion of the Work, except that Owner shall obtain permits and licenses for all structures which are to become a permanent part of the Site. Before starting Work, Consultant shall submit to Owner a copy of all permits and licenses required by any such regulatory authority.
- 30.2 Consultant shall obtain and maintain all professional licenses necessary to perform the Work.
- 30.3 Consultant shall indemnify and save Owner harmless from any and all costs or expenses arising out of the failure of Consultant to obtain such permits and licenses.

### 31.0 NOTICES

- 31.1 Each party shall designate in writing a representative to receive any and all notices required under the Contract. Notices shall be in writing and shall be given to the representative designated to receive them, either by personal delivery, certified mail, facsimile, e-mail (with confirmation of receipt) or any similar means, properly addressed to such representative. All notices shall be effective upon receipt, or upon such later date following receipt as set forth in the notice. Either party may, by written notice to the other, change the representative or the address to which such notices are to be sent.



32.0 SEVERABILITY

- 32.1 In the event that any of the provisions, or portions thereof, of the Contract are held to be unenforceable or invalid by any court, the validity and enforceability of the remaining provisions, or portions thereof, shall not be affected.

33.0 WAIVER

- 33.1 Either party's waiver of any breach of the Contract shall not be deemed to be a waiver of any other breach of the same or a different term of the Contract. Consultant agrees not to claim any waiver by Owner of such notice requirements based upon Owner's conduct or Owner having actual, verbal, implied, or constructive notice.

34.0 NON-DISCLOSURE

- 34.1 Except as required by law, regulation, or judicial or administrative order, neither party shall disclose the terms of the Contract without the consent of the other party. Notwithstanding the foregoing, Owner may disclose the terms of the Contract without the consent of Consultant (a) to any of its affiliated companies (including any joint ventures of which Owner or any of its affiliates are a member and the other members of such joint ventures); and (b) to any prospective transferee or purchaser of assets of Owner or any of affiliates.

35.0 HEADINGS

- 35.1 Headings are provided for the convenience of the parties, and shall not affect the interpretation of any provision.

36.0 AFFILIATED COMPANIES

- 36.1 Any indemnification of Owner or any limitation of Owner's or Consultant's liability under this Contract shall to the same extent apply to Owner's or Consultant's directors, officers, employees, agents, and affiliated companies (including any joint ventures of which Owner or any of its affiliates are a member and the other members of such joint ventures), including any directors, officers, employees and agents thereof.
- 36.2 The affiliated companies (including any joint ventures of which Owner or any of its affiliates are a member and the other members of such joint ventures) of the American Electric Power System are severally and not jointly liable for obligations arising hereunder.

37.0 APPLICABLE LAWS AND JURISDICTION

- 37.1 Except for Article 16.0 the rights and obligations of the parties arising out of the Contract shall be governed in all respects by the laws of the State of Ohio, excluding any conflict-of-law rules. Any reference herein to the laws of other states is made only to the extent that the laws of that state might apply, notwithstanding the intent of the parties that the laws of the State of Ohio should apply.
- 37.2 Consultant agrees that all actions and proceedings brought by Owner against Consultant may be litigated in courts located in the State of Ohio or the state where the Work was

performed. Consultant agrees that such courts are convenient forums and irrevocably submits to the personal jurisdiction of such courts. Consultant waives personal service of process and consents to service of process by certified or registered mail at the address designated for receiving notices under this Contract.

38.0 ENTIRE AGREEMENT

- 38.1 The Contract constitutes the entire agreement between the parties and supersedes all previous and collateral agreements or understandings with respect to the subject matter of the Contract. No waiver, alteration, amendment or modification of any of the provisions of the Contract shall be binding unless in writing and signed by duly authorized representatives of the parties.

39.0 BINDING EFFECT; NO THIRD-PARTY BENEFICIARIES

- 39.1 Subject to the restrictions on assignment in Section 5.1, this Contract shall be binding upon and shall inure to the benefit of the parties and their respective successors and permitted assigns.
- 39.2 No provision of the Contract is intended or shall be construed to be for the benefit of third party.

40.0 EXECUTION; COUNTERPARTS; ELECTRONIC SIGNATURES

- 40.1 The Contract shall not be binding or effective until properly executed by each of the parties hereto. The Contract may be executed in any number of counterparts, each of which shall be deemed to be an original, and all of which, taken together, shall constitute but one and the same Contract, which may be sufficiently evidenced by one counterpart.
- 40.2 Each party agrees that any electronic signatures, whether digital or encrypted, of the parties included in this Contract are intended to authenticate this writing and to have the same force and effect as manual signatures. Electronic signature means any electronic sound, symbol or process attached to or logically associated with a record and executed and adopted by a party with the intent to sign such record.

41.0 SURVIVAL

- 41.1 All of the terms of the Contract which by their nature extend beyond the expiration or termination of the Contract, including indemnification obligations, confidentiality obligations, limitations of liability, shall survive expiration or termination of the Contract and remain in full force and effect.

END OF DOCUMENT

EXHIBIT 1

CERTIFICATE OF COMPLETION

\_\_\_\_\_, represents and warrants that:  
(Name of Authorized Representative)

1. S/He is the \_\_\_\_\_ of  
(Title of Authorized Representative)

\_\_\_\_\_(Consultant)  
(Legal Name of Consultant)

that has a contract with \_\_\_\_\_  
(Legal Name of Owner)

(Owner) dated \_\_\_\_\_ (Owner's Contract No. \_\_\_\_\_)  
(Contract Date) (Contract No.)

involving work on the Owner's property at \_\_\_\_\_  
(Project Name)

located near \_\_\_\_\_.  
(City, State)

2. All of the Work required to be performed by the Consultant under said Contract has been performed. All bills and claims for material, labor and services to employees and Subcontractors covering the Work required to be performed under the Contract, have been paid in full by the Consultant. There are no unpaid amounts on the basis of which a lien has been filed, or can be filed, in connection with the Work performed under the Contract.

\_\_\_\_\_  
Signature of Authorized Representative

## AEP Security and Data Privacy Supplement

American Electric Power, on behalf of itself and its affiliates (collectively "AEP") and Provider (collectively the "Parties") enter into this Security and Data Privacy Supplement ("Supplement"), which augments and forms part of the Agreement between the Parties. This Supplement sets forth the Parties' mutual understanding that information security and protection of data are of paramount importance to AEP.

This Supplement applies to any Provider owned, managed or controlled system, service, application, software, hardware, person or company that may store, process, transmit or have access to AEP information or a facility, system or technology which may impact the integrity, availability or confidentiality of AEP information or its systems, or the integrity or availability of the power grid.

**1. Definitions.** All terms used in this Supplement shall have the meaning specified in the Agreement unless otherwise defined herein. For purposes of this Supplement, the terms are defined as follows:

**"AEP Data"** means information provided by AEP or any resultant data derived from information provided by AEP.

**"AEP Facilities"** means any physical or digital location owned, leased, occupied, or operated by AEP or on AEP's behalf, including AEP's network and information systems. AEP Facilities includes but is not limited to digital operations or storage in the cloud maintained on behalf of AEP or information/systems hosted on behalf of AEP.

**"Application Inventory System"** means an asset-based approach that includes an itemized list of applications or application components such that software versions, security testing results and additional attributes can be individually identified against such assets.

**"Application Vulnerability Assessments/Ethical Hacking"** means a practice used to identify, treat, and validate vulnerabilities within a product or network with the intent to resolve identified vulnerabilities and increase the stability and security of the product.

**"Confidential Information"** means any confidential or proprietary information, whether written, oral, or visual, whether or not it constitutes a trade secret under applicable law, not specifically marked as "AEP Public."

**"Data Owner"** means the person with primary responsibility to ensure confidentiality, integrity, and availability of information necessary to operate their business and who determines the sensitivity and controls necessary to protect the information. This person is typically not responsible for the implementation of any of the controls necessary to protect the information.

**"Data Protection Laws"** means any and all federal, state, and foreign laws and regulations relating to the handling, Processing, security, protection, or privacy of Personally Identifiable Information, including where applicable the guidance and codes of practice issued by regulatory bodies in any relevant jurisdiction.

**"Data Security Policy"** means the information security policy that relates to the storage, transmission, and sharing of Confidential Information and Personally Identifiable Information (PII).

**"Industry Standard Practices"** means a practice, method, process, or criteria adopted as convention by industry members either through formal agreement or through emulation of best practices established by industry leaders.

**"Intrusion Detection Systems" or "IDS"** means a system used to identify and analyze activity and compare the results against known attack types. If an attack type is suspected, an alert can be generated to notify responsible parties of the possible attack. An Intrusion Detection System does not stop the attack from occurring.

**"Intrusion Prevention Systems" or "IPS"** means a system used to identify and analyze activity and compare the results against known attack types. If an attack type is suspected, an alert can be generated to notify responsible parties of the possible attack and block the suspicious activity if it is configured to do so.

**"NERC CIP Regulated Assets/Information"** means - AEP's identified BES Cyber Assets, Electronic Access Controls or Monitoring Systems, Physical Access Control Systems, and BES Cyber System Information, each as defined in the NERC Glossary of Terms: [https://www.nerc.com/pa/Stand/Glossary of Terms/Glossary\\_of\\_Terms.pdf](https://www.nerc.com/pa/Stand/Glossary%20of%20Terms/Glossary_of_Terms.pdf).

**"Network"** means wired and wireless devices and the connecting wires, airwaves, protocols, or other technical mechanisms utilized to facilitate the movement of information and commands from one device or location to another.

**"Personally Identifiable Information" or "PII"** means any information Provider Processes for AEP that (a) identifies or relates to a Data Subject who can be identified directly or indirectly from the data alone or in combination with other information in Provider's possession or control or that Provider is likely to have access to, or (b) the relevant Data Protection Laws otherwise define as protected personal information.

**"Privacy Policy"** shall have the meaning associated under applicable Data Protection Laws.

**"Process" or "Processing"** shall have the meaning attributed to it under Data Protection Laws.

**"Provider"** includes each Subprocessor of Provider, if any, and any other third party engaged or authorized by Provider to perform actions or services on behalf of Provider. Provider may include, where applicable, affiliates of Provider acting in connection with Provider.

**"Security Incident"** means an event or series of events which indicate potential access to, loss of, or use of resources by unauthorized person or through unauthorized means. Security Incident shall also mean any act or omission that compromises the security, confidentiality, or integrity of AEP Data or AEP Facilities, or the physical, technical, administrative, or organizational safeguards put in place to protect AEP Data or AEP Facilities.

**"Services"** means the following specific services and business purposes that Provider is processing Personal Identifiable Information on behalf of AEP: \_\_\_\_\_. Provider and AEP agree that AEP is disclosing Personal Data to Provider only for this limited and specific business purpose.

**"Subprocessor"** shall have the meaning attributed to it under Data Protection laws. This shall include where applicable, "Sub-contractor".

**"Systems Development Life Cycle" or SDLC"** means a process for planning, creating, testing, and deploying an information system and is often referred to as the application development life cycle.

**AEP CONFIDENTIAL**

## AEP Security and Data Privacy Supplement

**“System”** means any device, application, or other software which transmits, processes, stores or interacts with Confidential Information, AEP Data, Personally Identifiable Information (PII), or other AEP devices.

**“Unrelated Security Incident”** means an event or series of events occurring in an unauthorized manner and/or for an unauthorized purpose that has compromised the cybersecurity and/or Confidential Information of products/services and while not directly involving products/ services provided to AEP are of a nature that would concern the general cybersecurity of the Provider or impact the product or service line utilized by AEP.

**AEP CONFIDENTIAL**

## AEP Security and Data Privacy Supplement

Provider has and shall at all times maintain and comply with, and will procure personnel or third parties who are required to comply with, documented policies and procedures sufficient to maintain the security of AEP Data, including the Confidential Information and related Systems during the term of the Contract to the extent which it applies to the services or work product provided by Provider to AEP, as follows:

### A. Risk Management

Provider must create, maintain, and follow a continuous process for Information Technology (IT) and infrastructure risk management designed to identify, quantify, and prioritize risks against defined risk acceptance levels and objectives relevant to the organization.

#### A.1 IT and Infrastructure Risk Governance

Provider's risk management program must include a formal program, which documents the organization's assets and threats, and evaluates associated risks.

#### A.2 IT and Infrastructure Risk Assessment Lifecycle

Provider's risk management program must examine and evaluate risk within the context of the overall workings of the business and its IT environment.

### B. Information Security Policy

Provider must provide management direction, and support for information security, in accordance with Provider's business requirements, and relevant laws and regulations directing specific security practices. They must set a clear policy direction in line with business objectives and demonstrate support for, and commitment to information security through the issuance, acceptance and maintenance of an information security policy across the organization.

These requirements are designed to reduce the likelihood of an operations impacting event either at the Provider facilities or through the Provider products and services supplied to AEP under the Contract.

#### B.1 Information Security Policy Content and Maintenance

Provider must establish a security policy that sets the security tone for the whole organization, which is reviewed, at least annually, to ensure continued suitability, adequacy, and effectiveness.

#### B.2 Vendor Management Program

Provider must establish, maintain, and follow a documented policy and procedure as part of its overall information security program to manage and assess risk from its third parties. This must include processes that encompass risk ranking, risk assessment, and remediation of risks.

##### B.2.1 Subprocessor Agreements

Provider must implement processes designed to ensure that all agreements or contracts with their Subprocessor(s) contain specific clauses to protect AEP Data or Systems when accessed, processed or stored by the Subprocessor.

### C. Organization of Information Security

Provider must establish, maintain, and follow a management framework to control and manage the information security organization. This framework must include provisions related to the protection of the organization's data in its service provider contracts or agreements as well as outline the roles and responsibilities of those who are responsible for the organization's information security.

#### C.1 Security Organization Roles and Responsibilities

Provider must define, document and maintain well-constructed organization-wide information security roles and responsibilities.

#### C.2 Security Organization Reporting and Hierarchy Compliance

Provider must ensure that the organizational-wide hierarchy is

established and maintained in compliance with its internal roles and responsibilities document.

### C.3 Data Management

Provider must not transfer, store, process, or allow access to AEP Data in, through, to, or from any facility, System, or person outside of the Continental United States without prior explicit written consent of AEP. If, in any case, AEP Data is transferred, stored, processed, or accessed outside of the Continental United States, a written plan must first be submitted by the Provider, which includes detailed information about the extent of the AEP Data that will be accessed and how this AEP Data will be accessed. This plan requires prior written approval signed by AEP before any AEP Data can be transferred, stored, processed, or accessed in the manner described in the Provider's proposed plan.

**C.3.1** Provider must notify AEP in writing, no less than 30 business days prior to any change in control of AEP Data that would be in contradiction to Section C.3 of this Supplement.

### D. Asset Management

Provider must implement, maintain, and follow a formalized asset management program, which includes a process for documenting and maintaining an inventory of hardware, software, and information assets. The documentation relevant to each asset must include an organizational owner who is responsible for the asset throughout its lifecycle.

These requirements are designed to reduce the likelihood of an operations impacting event either at the Provider facilities or through the Provider products and services supplied to AEP under the Contract by increasing knowledge of the assets in place within the Providers IT environment.

#### D.1 Asset Accounting and Inventory

Provider must implement processes designed to ensure IT assets are clearly identified and an inventory of all IT assets is documented and maintained.

#### D.2 Asset Destruction

Provider must ensure that effective processes and procedures are in place and followed for the destruction of data, media, and assets.

### E. Human Resource Security

Provider must establish, maintain and follow formal policies for human resources security for employees, as well as any contractors and subcontractors who will access, store, process or transmit AEP Data, including the requirement to conduct appropriate and allowable background screening, acknowledgement of the organization's privacy, information security and risk policies, and periodic formalized training on these policies. Regardless of whether any work operations are completed remotely, Provider, as well as all of Provider's employees, contractors, and subcontractors, are responsible for making sure that all reasonably necessary security precautions are in place to prevent any foreseeable vulnerabilities that might be associated with remote access to AEP Data.

#### E.1 Security Awareness Training Attendance

Provider must provide security awareness training, which must include at a minimum phishing awareness training, at the time of hire and at least annually thereafter, and maintain attendance records.

**AEP CONFIDENTIAL**

## AEP Security and Data Privacy Supplement

### E.2 Security Awareness Training Maintenance

Provider must review the contents of its security awareness training program at least annually to ensure it is updated and contains recent and relevant IT security information. If any level of work operations are being completed remotely, this security awareness training must also include training specific to secure remote access of information, systems, and data.

### E.3 Agreements for Employees

Provider's acceptable use, code of conduct/ethics, non-disclosure, and confidentiality agreements must be identified, documented, and implemented. Additionally, employees of the organization must signify acceptance of the same, minimally at the time of hire, and as appropriate thereafter.

### E.4 Security Program Management and Communication

Provider must maintain and follow a formal information security program to be communicated to all employees, as well as contractors, and subcontractors who will access, store, process or transmit AEP Data, or access Systems or networks, in a relevant, accessible, and understandable format to address compliance with security provisions and address threats and risks.

Provider must have an established set of procedures to ensure employees, contractors and subcontractors, if applicable, promptly report actual or suspected breaches of security.

### F. Physical and Environmental Security

Provider must take all reasonable measures to secure and defend its Systems and facilities from unauthorized physical access or intrusion, as well as accidental and intentional damage to the Provider's physical premises, Systems, and information. Provider must also take steps intended to protect against environmental and systems malfunctions or failures. Regardless of whether any work operations are completed remotely, Provider, as well as all of Provider's employees, contractors, and subcontractors, are responsible for making sure that all reasonably necessary physical and environmental security precautions are in place to prevent any foreseeable vulnerabilities that might be associated with remote access of AEP Data.

#### F.1 Environmental Controls

Provider must implement processes designed to ensure critical supporting utilities, such as climate control, fire suppressants and backup power supplies needed to support the business are in place and functional.

#### F.2 Physical Security Controls

Provider must develop processes designed to ensure a formal physical access policy and restrictive controls are established, maintained, and followed. Formal procedures designed to control the allocation of physical access rights to the organization's facilities must also be in place.

#### F.3 Secure Workspace Security Program

Provider must implement processes designed to ensure protecting the secure workspace environment is part of their security and risk management program. Such processes shall include but not be limited to, securing all devices utilized to access AEP Data.

#### F.4 Secure Workspace Perimeter

Provider must implement processes designed to control ingress and egress to and from the secure workspace. The level of controls must be commensurate with the level of risk.

#### F.5 Secure Workspace Access Reporting

Provider must maintain access and incident reports in accordance

with Provider's internal policies and standards, for a minimum of 90 days.

### F.6 Secure Workspace Compliance Audit

Provider must complete and document periodic internal or external compliance audits to ensure the workspace environment remains secure. For Provider's employees, contractors, and subcontractors who are working remotely, a VPN to a Provider owned central office must be used prior to accessing AEP Data and Systems.

### G. Communications and Operations Management

Provider must maintain and follow documented operating procedures and technological controls to ensure the effective management, operation, integrity, and security of Provider's information systems and data.

#### G.1 Network Security – IDS/IPS Signature Updates

Provider must implement, maintain, and follow processes designed to ensure that Intrusion Detection Systems (IDS)/Intrusion Prevention Systems (IPS) are maintained to effectively monitor and respond to the most recent threats and vulnerabilities.

##### G.1.1 Network Security – IDS/IPS Attributes

Provider must ensure that IDS/IPS Systems have been deployed, that alerts contain sufficient information to evaluate a potential incident, and that they are generating active alerts.

#### G.2 Network Security – Firewall(s)

Provider Networks must be segregated with the intent of protecting Systems and applications from threats. This must include utilizing firewalls to segment and protect the organization's internal network from the Internet, and also from other less restricted internal Networks.

#### G.3 Network Management – Encrypted Authentication Credentials

Provider must implement processes designed to protect credentials as they travel through the Network. To prevent possible exposure of credentials, an organization must ensure Systems have Encryption enabled for network authentication.

#### G.4 Open Ports

Provider must manage open ports and disable those that are not specifically required for business functionality. This is particularly relevant for administrative ports that can be used to manage a system.

#### G.5 Network Logging

Provider must implement, maintain, and follow processes designed to monitor and log activities of its Networks and Systems, and ensure appropriate logging and monitoring are applied to enable recording of relevant actions. Any and all VPN systems or software must be logged to document failed and successful connections; source and destination of connections; connection time; and identity used to make the connection.

#### G.6 Malware Protection

Provider must implement, maintain, and follow measures and processes designed to ensure malware protection is deployed on information assets, and that these are maintained to protect against current IT threats.

#### G.7 Administrative Activity Logging

Provider must implement, maintain, and follow processes designed

AEP CONFIDENTIAL

## AEP Security and Data Privacy Supplement

to comply with all relevant security requirements applicable to its monitoring and logging activities, and ensure that appropriate logging and monitoring of its Systems is in place to capture administrative activity for accountability and audit purposes.

### G.8 Log-on Activity Logging

Provider must implement, maintain, and follow processes designed to ensure that log-on and log-off attempts to its systems and/or devices are captured and stored for accountability and audit requirements.

### G.9 Log Retention

Provider must implement, maintain, and follow processes designed to ensure that system and network logs are retained for a sufficient period of time to allow for the successful auditing of historical events and/or to meet legal requirements; or preserved as relevant evidence for forensic investigation purposes in accordance with Providers relevant policies.

### G.10 Provider Website – Client Encryption

Provider must implement processes designed to ensure Confidential Information, or PII transmitted between websites and clients remains confidential and protected from unauthorized disclosure as well as message alteration.

### G.11 Email Security

Provider must ensure sufficient steps are taken to secure privileged access and prevent misuse of its email resources. For any cloud-enabled email service, multi-factor authentication must be enabled.

### G.12 Physical Media Tracking

Provider must ensure processes and procedures are in place and functional which are designed to protect and handle, storage and transport of external media (flash drive, media cards, hard drives, etc.), including physical documents, containing Confidential Information or PII, from unauthorized access, modification and/or disclosure.

### G.13 Unapproved Wireless Networks

Provider must implement processes designed to ensure all of its Network connections and devices are adequately tracked, managed and controlled to protect against threats and to maintain security for the systems and applications using the Network. Provider must have the most recent security controls and firmware in place for the Network.

### G.14 Wireless Networks Encryption

Provider must implement processes designed to ensure wireless encryption for authorized wireless access points to protect from threats, and to maintain security for the systems and applications using the Network. Minimum requirements for encryption include the following: cryptographic methods (hash functions, symmetric key algorithms, or asymmetric key algorithms) and primitives (e.g., Secure Hash Algorithm [SHA]-256, Advanced Encryption Standard [AES]-128, RSA, and Digital Signature Algorithm [DSA]-2048) that are implemented in the system, and how these methods are to be implemented.

### G.15 Network Security – Authorized Network Traffic

Provider must implement processes to verify each network service permitted has been formally approved and authorized.

### G.16 Restoration of Data and Systems

Provider must have systems, applications, and data available in the event of a disaster. Backups of these systems and data must be maintained, and they must contain copies of original data. Restoration of data (error free and in its original state) must be tested

periodically.

### G.17 Change Control

Provider must implement processes designed to ensure changes are managed within a formal change control program.

### G.18 Data Security Policy – Encryption

Provider must establish a Data Security Policy designed to ensure Confidential Information and PII remains confidential and protected from unauthorized disclosure or alteration.

## H. Provider Access Control

Provider shall develop and implement policies and procedures to address the security of remote and onsite access to AEP Data, Systems and Networks, and AEP property.

### H.1 Logical Access Authorization

Provider must implement processes designed to ensure a formal user registration and approval procedure, to which employees consistently adhere, is in place for granting access to all systems. Formal procedures designed to control the allocation of logical access rights to systems must be in place.

### H.2 Logical Access Authentication

Provider shall ensure access to Internet hosted Systems, and Systems, application or platforms offered as a service, is provisioned, and managed in accordance with Industry Standard Practices, to include the use of multi-factor authentication for office (including hybrid and remote) automation products or email services.

### H.3 Password Controls

Provider must implement processes designed to ensure its password controls align with Industry Standard Practices and follow internal policies, where applicable. Passwords used to access AEP Data and systems must be at a minimum at least eight characters long and include the following: (i) lowercase letter(s), (ii) uppercase letter(s), (iii) numbers, and (iv) special character(s).

### H.4 Revoke System and Physical Access

If Provider employee, contractor, or subcontractor has access to NERC CIP Regulated Assets/Information, Provider will terminate such access within 24 hours of the Provider employee, contractor, or subcontractor no longer requiring such access, and/or if Provider employee, contractor, or subcontractor has access to AEP Networks, Data, or Systems, Provider will notify AEP in writing at **TPRG@AEP.COM**, within 24 hours of termination or change of status of any of the above as set forth below, and will take all steps necessary to remove Provider employee's, contractor's and subcontractor's access to any AEP Data, Systems, Networks, or property under Provider's control or any Provider Data, Systems, or Networks (notification to AEP not necessary for access termination to Provider's assets) when:

**H.4.1** any Provider employee, contractor and subcontractor if applicable, no longer requires such access in order to furnish the services or products provided by Provider under the Contract,

**H.4.2** any Provider employee, contractor and subcontractor if applicable, is terminated or suspended or his or her employment is otherwise ended,

**H.4.3** Provider reasonably believes any Provider employee, contractor and subcontractor if applicable, poses a threat to the safe working environment at or to any AEP property, including to employees, customers, buildings,

AEP CONFIDENTIAL



## AEP Security and Data Privacy Supplement

assets, Systems, Networks, trade secrets, confidential data, and/or employee or AEP Data,

**H.4.4** there are any material adverse changes to any Provider employee's, contractor's and subcontractor's (if applicable) background history, including, without limitation, any information not previously known or reported in his or her background report or record,

**H.4.5** any Provider employee, contractor and subcontractor if applicable, fails to maintain conduct in accordance with the qualification criteria set forth in Provider or AEP policies and standards,

**H.4.6** any Provider employee, contractor and subcontractor if applicable, loses his or her U.S. work authorization, or

**H.4.7** Provider's provision of products and services to AEP under the Contract is either completed or terminated, so that AEP can discontinue electronic and/or physical access for such Provider employee, contractor, and subcontractor if applicable.

### H.5 Denial of Access and Retrieval of Property

When Provider accesses; has or uses AEP owned or managed facilities or assets, Provider will take all steps reasonably necessary to immediately deny such Provider employees, contractors and subcontractors, if applicable, electronic and physical access to AEP Data as well as AEP property, Systems, or Networks, including, but not limited to, removing and securing individual credentials and access badges, RSA tokens, and laptops, as applicable, and will return to AEP any AEP-issued property including, but not limited to, AEP photo ID badge, keys, parking pass, documents, or laptop in the possession of such Provider employees, contractors and subcontractors. Provider will notify AEP at [TPRG@AEP.COM](mailto:TPRG@AEP.COM) once access to AEP Data as well as AEP property, Systems, and Networks has been removed. All physical equipment owned by AEP, must be returned to AEP, in good working order, within 30 calendar days, or Provider shall be responsible for reimbursing the cost of such equipment.

### H.6 Authority Over Access

In the course of furnishing products and services to AEP under the Contract, Provider shall not access, and shall not permit its employees, agents, contractors, and other personnel or entities within its control (Provider employees, contractors, and subcontractors, if applicable) to access AEP's property, Systems, Networks or AEP Data without AEP's prior express written authorization. Such written authorization may subsequently be revoked by AEP at any time in its sole discretion. Further, any Provider employee, contractor, and subcontractor if applicable, access shall be consistent with, and in no case exceed the scope of, any such approval granted by AEP. All AEP authorized connectivity or attempted connectivity to AEP's Systems or Networks shall be in conformity with AEP's security policies as may be amended from time to time with notice to the Provider.

### H.7 Contractor Review of Access

Provider will review and verify Provider employees, contractors and subcontractors if applicable, continued need for access and level of access to AEP Data; and Systems, Networks and property on a semi-annual basis and will retain evidence of the reviews for two years from the date of each review. Provider will cooperate with and support access reviews performed by AEP, if requested.

### H.8 Controls for Unattended Systems

Provider must implement processes designed to ensure sufficient preventative controls, such as screen or session timeouts, are in place to prevent unauthorized access to unattended systems. All devices

that can be used to access AEP Data or systems must be locked at any time that they are not being actively used or have been left unattended to make sure that access to the data and systems is secure. Additionally, there must be timeout procedures in place for these systems to ensure that no additional access is permitted after the given time period, consistent with Industry Standard Practices.

### H.9 Multifactor Authentication for Remote Access

Provider must utilize multifactor authentication designed to provide an additional level of security for employees, contractors and subcontractors with remote access to Provider Systems.

## I. Information Systems Acquisition, Development and Maintenance

Provider must utilize a comprehensive application security program designed to help ensure applications, both internal and third party, are consistent with Industry Standard Practices and commercially reasonable security requirements. This must include full application compliance testing and software development reviews, as applicable.

### I.1 Obligation to Track and Report Vulnerabilities

In the event Provider provides AEP with any product containing or consisting of digital and/or third-party components, Provider represents and warrants that the Provider has a lot tracking system in place such that Provider is able to identify and report security vulnerabilities in the product, regardless of whether the product was manufactured or furnished by the Provider or a third party). Provider shall report any vulnerabilities to AEP within thirty (30) calendar days of discovery by notifying AEP at [TPRG@AEP.COM](mailto:TPRG@AEP.COM).

### I.2 Application Vulnerability Assessments/Ethical Hacking

Provider must perform application penetration tests or ethical hacking of proprietary applications. Industry Standard Practices or other authoritative sources must be utilized as a foundation for detecting vulnerabilities in the applications and measuring the effectiveness of the application security controls in place. Vulnerabilities identified must be tracked and remediated in accordance with a defined plan and Provider's internal policies. If the vulnerability is in a product provided to AEP as a part of the Contract, the defined plan must be agreed upon by AEP and Provider.

### I.3 Vulnerability Identification, Management, and Notification

Provider shall develop and implement policies and procedures to address the disclosure and remediation by Provider of vulnerabilities and material defects related to the products and services provided to AEP under the Contract including the following:

**I.3.1** Prior to the delivery of the procured product or service, Provider shall provide summary documentation of publicly disclosed vulnerabilities and material defects related in the procured product or services, the potential impact of such vulnerabilities and material defects, the status of Provider's efforts to mitigate those publicly disclosed vulnerabilities and material defects, and Provider's recommended corrective actions, compensating security controls, mitigations, and/or procedural workarounds.

**I.3.2** Provider shall provide summary documentation of vulnerabilities and material defects in the procured product or services within thirty (30) calendar days after such vulnerabilities and material defects become known to Provider. By notifying AEP at [TPRG@AEP.COM](mailto:TPRG@AEP.COM). This includes summary documentation on vulnerabilities that have not been publicly disclosed or have only been identified after the delivery of the product. The summary documentation

AEP CONFIDENTIAL

## AEP Security and Data Privacy Supplement

shall include a description of each vulnerability and material defects and its potential impact, root cause, and recommended corrective actions, compensating security controls, mitigations, and/or procedural workarounds.

**I.3.3** Provider shall disclose the existence of all known methods for bypassing computer authentication in the procured product or services, often referred to as backdoors, and provide written documentation that all such backdoors created by Provider have been permanently deleted or disabled by notifying AEP at **TPRG@AEP.COM**.

**I.3.4** Provider shall implement a vulnerability detection and remediation program. The program must include process(es) for identifying and addressing vulnerabilities in any third-party products or frameworks used in the development of products covered by the Contract.

**I.3.5** Provider must notify AEP of vulnerabilities in products provided or hosted by them specifically related to fulfillment of the Contract, which may impact confidentiality, integrity, or availability of AEP Data. Notifications must be sent to **TPRG@AEP.COM**.

### **I.4 Disclosure of Vulnerabilities by Company**

Whether or not publicly disclosed by Provider and notwithstanding any other limitation in the Contract, AEP may disclose any vulnerabilities or material defects which may impact the stability and reliability to the power grid or cause harm to entities utilizing the products and services provided by Provider to (a) the Electricity Information Sharing and Analysis Center, the Industrial Control Systems Cyber Emergency Response Team, or any equivalent entity, (b) to any entity when necessary to preserve the reliability of Systems as determined by AEP in its sole discretion, or (c) any entity required by applicable law.

### **I.5 Secure Systems Development Lifecycle (SDLC) Code Reviews**

Provider's Systems Development Life Cycle (SDLC) must include security Industry Standard Practices within the key development phases of code, where applicable.

### **I.6 Secure System Hardening**

Provider must ensure that a formal, documented configuration standard exists for building and managing Systems. This must include key configuration and hardening requirements in accordance with security Industry Standard Practices, to reduce the risk of compromise.

### **I.7 System Patching**

Provider must implement a software update management process designed to ensure the most relevant, current, Provider approved updates are installed for all authorized software. This process must also include weighing the benefit associated with installing an update to resolve vulnerability against other factors, including the potential impact to system stability and methods to verify authenticity of the source of the code and integrity of the code after delivery.

### **I.8 Hardware, Firmware, Software, and Patch Integrity and Authenticity**

Provider shall establish, document, and implement risk management practices for supply chain delivery of hardware, software (including patches), and firmware provided under the Contract. Provider shall upon request provide documentation on its: chain-of-custody practices, inventory management program (including the location and protection of spare parts), information protection practices, integrity management program for components provided by sub-suppliers, instructions on how to request replacement parts,

commitment to ensure that for as long as the product is supported by the Provider, spare parts shall be made available by Provider.

**I.8.1** Provider shall specify how digital delivery for procured products (e.g., software and data) including patches will be validated and monitored to ensure the digital delivery remains as specified. If AEP deems that it is warranted, Provider shall apply encryption to protect procured products throughout the delivery process.

**I.8.1.1** If Provider provides software or patches to AEP, Provider shall publish or provide a hash conforming to the Federal Information Processing Standard (FIPS) Security Requirements for Cryptographic Modules (FIPS 140-2) or similar standard information on the software and patches to enable AEP to use the hash value as a checksum to independently verify the integrity of the software and patches and avoid downloading the software or patches from Provider's website that has been surreptitiously infected with a virus or otherwise corrupted without the knowledge of Provider.

**I.8.2** Provider shall identify the country (or countries) of origin of the procured product and its components (including hardware, software, and firmware). Provider will identify the countries where the development, manufacturing, maintenance, and service for the product are provided. Provider will notify AEP of changes in the list of countries where product maintenance or other services are provided in support of the procured product. This notification shall occur 180 days prior to initiating a change in the list of countries by notifying AEP at **AEP@TPRG.COM**.

**I.8.3** Provider shall use trusted channels to ship procured products, such as U.S. registered mail.

**I.8.4** Provider shall demonstrate chain-of-custody documentation for procured products as determined by AEP in its sole discretion and require tamper-evident packaging for the delivery of this hardware.

### **I.9 Software and Hardware Bill of Materials (SBOM and HBOM)**

Provider must provide a full list of all components used to develop any software or hardware product provided to AEP prior to its delivery to AEP, and must include the source of development, manufacture, and assembly of those components. Product source must include whether the component is externally or internally developed and/or the component is developed utilizing open-source code.

#### **I.9.1 Foreign Ownership, Control, or Influence (FOCI)**

**AEP CONFIDENTIAL**

## AEP Security and Data Privacy Supplement

Provider must disclose any foreign ownership, control, or investment in their parent companies or subsidiaries. Disclosure must include country of involvement, percentage of investment, and amount of influence from the foreign participant. An annual certification must be submitted regarding any FOCI in Contactor/Seller business. Certification must be sent to: **TPRG@AEP.COM**.

### **I.9.2 Attestation of No Banned Products/ Relationships in Scope of Product and/or Service**

Provider attests that no banned products and/or relationships are included in the scope of products and services provided to AEP. Banned entities are to include, but not limited to the National Defense Authorization Act (NDAA) 889 and (NDAA) 1237 et. al, and Executive Order 13971 of January 5, 2021 (Addressing the Threat Posed by Applications and Other Software Developed or Controlled by Chinese Companies) ("EO 13971").

### **I.10 Patching Governance**

Prior to the delivery of any products and services to AEP or any connection of electronic devices, assets or equipment to AEP's electronic equipment, Provider shall provide documentation regarding its patch management and vulnerability management/mitigation programs and update process (including third-party hardware, software, and firmware) for products, services, and any electronic device, asset, or equipment required to be connected to the assets of AEP during the provision of products and services under the Contract. This documentation shall be sent to **TPRG@AEP.COM** and include information regarding:

**I.10.1** the resources and technical capabilities to sustain this program and process such as Provider's method or recommendation for how the integrity of a patch is validated by AEP; and

**I.10.2** Provider's approach and capability to remediate newly reported zero-day vulnerabilities.

### **I.11 Out of Date Components**

Unless otherwise approved by AEP in writing, current or supported version of Provider products and services shall not require the use of an out-of-date, unsupported, or end-of-life version of third-party components (e.g., Java, Flash, Web browser, etc.). Additionally, other out of date systems or applications may not be supported by AEP. To access AEP Data and Systems, the Provider's operation system, applications, and products must be properly updated and maintained.

### **I.12 Software and Firmware Updates**

Provider shall verify and provide documentation that procured products (including third-party hardware, software, firmware, and services) have appropriate updates and patches installed prior to delivery to AEP.

**I.12.1** In providing the products and services described in the Contract, Provider shall provide appropriate software and firmware updates to remediate newly discovered vulnerabilities or weaknesses within 30 days. Updates to remediate critical vulnerabilities shall be provided within a shorter period than other updates, within 7 days. If updates cannot be made available by Provider within these time periods, Provider shall provide mitigations and/or workarounds within no greater than 30 days. Required notification must be sent to AEP at **TPRG@AEP.COM** in accordance with the preceding required timelines.

**I.12.2** When third-party hardware, software (including open-source software), and firmware is provided by Provider to AEP, Provider shall provide appropriate hardware, software, and firmware updates to remediate newly discovered vulnerabilities or weaknesses within 30 calendar days. Updates to remediate critical vulnerabilities shall be provided within a shorter period than other updates, within 7 calendar days. If these third-party updates cannot be made available by Provider within these time periods, Provider shall provide mitigations and/or workarounds within 15 calendar days. Required notification must be sent to AEP at **TPRG@AEP.COM** in accordance with the preceding required timelines.

### **I.13 Viruses, Firmware and Malware**

Provider will use reasonable efforts to investigate whether computer viruses or malware are present in any software or patches before providing such software or patches to AEP.

**I.13.1** Provider warrants that it has no knowledge of any computer viruses or malware coded or introduced into any software or patches, and Provider will not insert any code which would have the effect of disabling or otherwise shutting down all or a portion of such software or damaging information or functionality.

**I.13.2** When install files, scripts, firmware, or other Provider delivered software solutions are flagged as malicious, infected, or suspicious by an anti-virus vendor through open-source solutions like "Virus Total," Provider must provide technical proof as to why the "false positive" hit has taken place to ensure their code's supply chain has not been compromised.

**I.13.3** If a virus or other malware is found to have been coded or otherwise introduced as a result of Provider's breach of its obligations under this Supplement, Provider shall immediately and at its own cost:

**I.13.3.2** Take all necessary remedial action and provide assistance to AEP to eliminate the virus or other malware throughout AEP's information networks, computer systems, and information systems, regardless of whether such systems or Networks are operated by or on behalf of AEP; and

**I.13.3.3** If the virus or other malware causes a loss of operational efficiency or any loss of data (A) where Provider is obligated under this Supplement to back up such data, take all steps necessary and provide all assistance required by AEP and its affiliates, and (B) where Provider is not obligated under this Supplement to back up such data, use commercially reasonable efforts, in each case to mitigate the loss of or damage to such data and to restore the efficiency of such data.

### **I.13.4 End of Life Operating Systems**

Provider delivered solutions will not be required to reside on end-of-life operating systems, or any operating system that will go end-of-life six (6) months from the date of installation.

**I.13.4.1** Provider solutions will support the latest versions of operating systems on which Provider-provided software functions within twenty-four (24) months from official public release of that operating system version.

**AEP CONFIDENTIAL**

## AEP Security and Data Privacy Supplement

### I.14 Cryptographic Requirements

Provider shall document how the cryptographic system protects the confidentiality, data integrity, authentication, and non-repudiation of devices and data flows in the underlying system as specified by the Contract. This documentation shall include, but not be limited to, the following:

**I.14.1** The cryptographic methods (hash functions, symmetric key algorithms, or asymmetric key algorithms) and primitives (e.g., Secure Hash Algorithm [SHA]-256, Advanced Encryption Standard [AES]-128, RSA, and Digital Signature Algorithm [DSA]-2048) that are implemented in the system, and how these methods are to be implemented.

**I.14.2** The preoperational and operational phases of key establishment, deployment, ongoing validation, and revocation.

**I.14.3** An automated remote key-establishment (update) method that protects the confidentiality and integrity of the cryptographic keys

**I.14.4** Provider shall ensure that:

**I.14.4.2** The system implementation includes the capability for configurable cryptoperiods (the life span of cryptographic key usage) in accordance with the Suggested Cryptoperiods for Key Types found in Table 1 of NIST 800-57 Part 1, as may be amended.

**I.14.4.3** The key update method supports remote re-keying of all devices within 72 hours as part of normal system operations.

**I.14.4.4** Emergency re-keying of all devices can be remotely performed within 24 hours.

**I.14.5** Provider shall provide a method for updating cryptographic primitives or algorithms.

### I.15 Application Security Program Governance

Provider must manage application development activities, methodologies, and application security risk. Application security must be part of Provider's overall risk governance framework.

### I.16 Application Security Vulnerability Assessment and Response

Provider must ensure application security vulnerabilities are assessed for business risk and impact, and must have a vulnerability response plan.

### I.17 Application Security SDLC Phases

Provider must implement processes designed to ensure security requirements are part of the key phases of their internal SDLC program. This process must be designed to ensure that security reviews, security scans, and security signoff occur at applicable phases.

### I.18 Application Security Awareness Training Content

Provider must implement processes designed to ensure the content of its application security awareness program incorporates current and relevant security attack and vulnerability mitigation, and that the course content is applicable to the organization and its environment.

### I.19 Application Security Awareness Training Attendance

Provider must implement processes designed to ensure its software developers are aware of application security and secure coding practices and that they complete a formal, Industry Standard based application security training program at least annually.

### I.20 Secure Software Delivery

Provider must provide a means for verification, by AEP of authenticity of source, and integrity of all software, patches, and firmware received by AEP from Provider.

### I.21 Security Review of Internal and External Applications

Provider must perform security reviews of applications developed internally, as well as third party applications that process, store, or transmit AEP Data.

### J. Business Continuity Management

Provider must incorporate business continuity considerations into the overall design of their business model to mitigate the risk of service disruptions and the impacts of those within the supply chain. This must include an enterprise-wide, process-oriented approach that considers technology, business operations, testing, and communication strategies that are critical to business continuity planning for the entire business.

#### J.1 Business Impact Analysis

Provider must conduct an assessment of and prioritize all business functions and processes, including their interdependencies, as part of a workflow analysis. This assessment must also evaluate the potential impact of business disruptions resulting from uncontrolled, non-specific events on the organization's business functions and processes.

#### J.2 Threat Assessment

Provider must create and maintain an in-depth business threat assessment that includes realistic threat scenarios such as malicious activity, natural and technical disasters, and pandemic incidents. The magnitude of the business disruption must consider a wide variety of threat scenarios, including capacity.

#### J.3 Business Continuity Governance

Provider must create and maintain an in-depth business continuity governance plan that documents the program details, the decision making and communication process, and defines who is responsible for which components of governance.

#### J.4 Business Insurance

Provider must ensure applicable insurance coverages are defined and outlined within their business continuity plan.

#### J.5 Business Process Level Readiness

Provider must create and conduct business continuity planning and analysis to be able to evaluate the business continuity readiness of end-to-end business processes.

#### J.6 Business Continuity Threat Assessment

Provider must create and maintain realistic threat scenarios which consider internal, business partners, and customers. These threat scenarios must focus both on the impact of the threat as well as the nature of the threat.

#### J.7 Business Continuity Process Testing

Provider must create and maintain detailed business continuity test plans. These must include scoping the business process and identifying the dependencies, as well as detailed testing to complete a realistic and thorough test.

### K. Technical Compliance Checking

Provider must implement procedures that will enable compliance with their legal, regulatory, statutory, and/or contractual obligations related to

AEP CONFIDENTIAL

## AEP Security and Data Privacy Supplement

any information security requirements.

### **K.1 Vulnerability Testing and Remediation**

Provider must ensure Provider Systems are regularly scanned for compliance against security Industry Standard Practices and other authoritative sources, and that any applicable detected vulnerabilities are addressed.

### **K.2 For Proprietary Systems or Solutions Provided to AEP**

Provider agrees that they will use commercially reasonable efforts to identify and notify AEP by email to [TPRG@AEP.COM](mailto:TPRG@AEP.COM) of any mitigated or remediated vulnerabilities, risks and threats which impact the confidentiality, integrity or availability of proprietary solutions provided to AEP within 24 hours of the latter, identification or mitigation, and provide guidance as to how the applicable mitigations, patches or remediations are to be deployed.

### **L. Provider Software Application Security Policies and Standards**

If Provider utilizes or provides proprietary or customized software to, or for AEP, Provider must ensure software security policies, standards and procedures are implemented, maintained, and followed; and that stakeholders, business owners, and internal governing bodies have a common understanding of business practices and risk management expectations. Provider must also ensure security controls are employed throughout the Systems Development Lifecycle (SDLC) to confirm secure coding practices are followed as an integral part of the development process.

#### **L.1 Application Inventory**

Provider must document and maintain an Application Inventory System which will enable security evaluation tracking to specific assets.

#### **L.2 Risk Classification**

Provider must implement and maintain a risk classification process, which evaluates the level of inherent risk an information resource is exposed to. The risk classification drives the required set of controls that must be implemented. Application risk classifications must be performed annually, for all applications (including third party developed applications) and if any application changes are made the application must be reassessed.

#### **L.3 Secure Architectural Design Standards**

Provider must have a process in place intended to ensure software applications are designed with secure architecture design standards. These standards must include, but are not limited to, threat modeling or secure application reviews.

#### **L.4 Secure Code Review**

Provider must ensure secure code reviews are performed prior to promotion to non-development environments in order to identify insecure coding defects.

#### **L.5 Open Source**

Provider must ensure the use of open-source code is documented and maintained in accordance with Industry Standard Practices. Open-source code must only be used if it is properly managed. Provider will be responsible to ensure any open-source content used in the products or services provided to AEP will be maintained, assessed, and remediated for vulnerabilities, flaws or other risks. If the Provider cannot ensure the maintenance and/or security of the open-source content, the open-source content must be removed from the product delivered to AEP.

#### **L.6 Production Evaluation Process**

Provider must ensure software applications in production are

evaluated in accordance with Industry Standard Practices.

### **M. Provider Cloud Computing/Third Party Hosted Services**

Provider must have a clear understanding of where any provider and its subsequent relationships, is hosting AEP Data, and the security controls implemented by those providers to ensure all applicable security measures are approved, implemented and maintained, and align with Industry Standard Practices for hosting data.

#### **M.1 Service and Deployment Models**

Provider must have an understanding of the type of service model and deployment model utilized to ensure proper documentation of security responsibilities is managed, approved by management, maintained, and followed.

#### **M.2 Cloud Computing/Third Party Hosted Service Audit Program**

Provider and their provider(s) must develop, maintain, and follow audit plans which focus on review and management of information security. System security must be reviewed periodically by management to ensure System security policies are being followed.

#### **M.3 Security Review of Hypervisor Configuration**

Provider must apply a standardized monitoring process to ensure secure configuration and operational practices are being applied to virtual host systems and hypervisors.

### **N. Security Incident Response and Management**

Provider shall develop and implement policies and procedures to address Security Incidents ("Response Plan") by mitigating the harmful effects of Security Incidents and addressing and remedying the occurrence to prevent the recurrence of Security Incidents in the future. Provider shall provide AEP access to inspect its Response Plan.

Any and all notifications required in this Section O will be made within 24 hours of identification to the AEP Cybersecurity Intelligence and Response Center at 1-866-747-5845; OR, by encrypted email at [INCIDENTS@AEP.COM](mailto:INCIDENTS@AEP.COM), and follow-up in writing to AEP Cybersecurity, ATTN: Cyber Intelligence and Response Center, 1 Riverside Plaza, 4<sup>th</sup> Floor, Columbus, Ohio 43215, unless otherwise specified in the Supplement or the Contract.

#### **N.1 Security Incident Notification**

Immediately upon learning of a Security Incident related to the products and services provided to AEP, Provider shall implement its Response Plan and, within 24 hours of implementing its Response Plan, shall notify AEP of that implementation.

**N.1.1** The notice shall include the date and time of the Security Incident occurrence (or the approximate date and time of the occurrence if the actual date and time of the occurrence is not precisely known) and a detailed summary of the facts and circumstances of the Security Incident, including a description of (a) why the Security Incident occurred (e.g., a precise description of the reason for the system failure), (b) the amount of AEP Data known or reasonably believed to have been disclosed, and (c) the measures being taken to address and remedy the occurrence to prevent the same or a similar event from occurring in the future.

**N.1.2** Provider shall provide written updates, through encrypted email to [INCIDENTS@AEP.COM](mailto:INCIDENTS@AEP.COM) of the notice to AEP addressing any new facts and circumstances learned after the initial written notice is provided and shall provide such updates within a reasonable time after learning of those new facts and circumstances. Provider shall cooperate with AEP in AEP's efforts to determine the risk to AEP Systems posed by the Security Incident, including providing

**AEP CONFIDENTIAL**

## AEP Security and Data Privacy Supplement

additional information regarding the Security Incident upon request from Provider by AEP.

### N.2 Notification to Affected Parties

Provider will, at its sole cost and expense, assist and cooperate with AEP with respect to disclosures to affected parties, and other remedial measures as requested by AEP and agreed upon by both parties, in connection with a Security Incident or required under any applicable laws related to a Security Incident.

**N.2.1** In the event a Security Incident results in AEP Data being disclosed such that notification is required to be made to any person or entity, including without limitation any customer, shareholder, or current or former employee of AEP under any applicable laws, including privacy and consumer protection laws, or pursuant to a request or directive from a governmental authority, such notification will be provided by AEP, except as required by applicable law or approved by AEP in writing. AEP will have sole control over the timing and method of providing such notification, unless otherwise specifically mandated by law or regulation.

### N.3 Prevention of Recurrence

Within 30 days of a Security Incident, Provider shall develop and execute a plan that reduces the likelihood of the same or a similar Security Incident from occurring in the future consistent with the requirements of its Response Plan and NIST Special Publication 800-61 Rev. 2 and NIST Special Publication 800-184, as may be amended, and shall communicate that plan to AEP. Provider shall provide recommendations to AEP on actions that AEP may take to assist in the prevention of recurrence, as applicable or appropriate.

### N.4 Coordination of Incident Response

Within 3 calendar days of notifying AEP of the Security Incident, Provider shall recommend actions to be taken by AEP on AEP-controlled Systems, where AEP Systems are running, hosting or connected to Provider products, Networks, or services, to reduce the risk of a recurrence of the same or a similar Security Incident, including, as appropriate, the provision of action plans and mitigating controls. Provider shall coordinate with AEP in developing those action plans and mitigating controls. Provider will provide AEP guidance and recommendations for long term remediation of any cybersecurity risks posed to AEP Data, equipment, Systems, and Networks as well as any information necessary to assist AEP in any recovery efforts undertaken by AEP in response to the Security Incident.

### N.5 Unrelated Security Incidents

In the event Provider receives any complaint, notice, communication, or knows that an act or omission has compromised their cybersecurity and/or Confidential Information has been corrupted, destroyed, accessed, acquired, compromised, modified, used, or disclosed by any unauthorized person, or by any person in an unauthorized manner or for an unauthorized purpose in compliance with applicable law, Provider shall provide to AEP a confidential report describing, to the extent legally permissible, a summary of the facts and circumstances of the Unrelated Security Incident promptly; however, no later than seven (7) calendar days of identification of the event.

### O. Control Laws

Provider must comply with all U.S. or other export and import laws and restrictions (the "**Control Laws**") applicable to any commodities, software or technology provided or disclosed in connection with any Service, Work Product, activity, delivery or development hereunder, including any restrictions on the exposure or release of technical data, software source code or other information as that term is contemplated in the Control Laws ("**Information**") to any non-U.S. national personnel, whether located within or outside of the United States.

Provider must implement, maintain and follow, at all times during the Term of the Contract, appropriate technology control programs and procedures compliant with the Control Laws to prevent the unauthorized exposure or release of Information, including measures that prevent access to Information by non-U.S. national personnel. Provider must advise AEP immediately of any violation of a Control Law, must cooperate with AEP in any investigation of an actual or possible violation and must take any measures AEP reasonably may request to rectify or address such violation. Notification must be sent to **TPRG@AEP.COM**.

### O.1 Export-Related Information

Provider must provide to AEP all export control classification numbers (U.S. ECCNs or foreign equivalents, where applicable), export licenses, advisory opinions, Government Authority classifications, classification requests and commodity jurisdiction requests relating to any commodities, software or technology provided or disclosed in connection with any service, work product, activity, delivery or development under the Contract or any related Statement of Work, and any Government Authority correspondence relating thereto as available and applicable.

### O.2 Prohibited Persons

Neither the Provider nor any Provider employee, contractor or subcontractor if applicable, may appear on any list of prohibited persons maintained by any Government Authority ("**Prohibited Lists**"), including but not limited to the list of "Specially Designated Nationals and Other Blocked Persons" maintained by the United States Department of Treasury, and the "Denied Persons List" maintained by the Bureau of Industry & Security. Provider must monitor for changes to the Prohibited Lists and ensure continuing compliance, at least annually. Provider must immediately remove from all AEP projects any Provider employee, contractor or subcontractor, if applicable identified on a Prohibited List, must immediately inform AEP of same, must cooperate with AEP in any investigation thereof, and must take any measures AEP reasonably may request to rectify or address any violation of applicable law that is discovered.

### P. PII Protection

Provider agrees to comply with any applicable data protection laws and regulations, which may require Provider to comply with data subject requests, implementing reasonable security procedures and practices appropriate to the nature of the PII received from AEP, protecting the PII from unauthorized or illegal access, destruction, use, modification, or disclosure. If Provider cannot meet its obligations under applicable data protection laws and regulations, Provider shall notify AEP within five (5) days after it determines that it can no longer meet these requirements. Should Provider have access to, process, store, transmit, or manage PII, Provider must establish and maintain a privacy program and management framework intended to control and manage the protection of PII. This must include the overall management of PII within the organization and with all third parties. The privacy program must include: individuals responsible for the creation, oversight and maintenance of the program; all third parties meeting their commitments under the organization's business requirements, applicable privacy laws, policies, processes, technologies, and industry leading practices; and the protection and privacy of PII through its lifecycle of collection, storage, usage, processing, sharing, transferring, securing, retention and destruction.

### P.1 Compliance with Instructions

Provider shall only process Personal Data to the extent, and in such a manner as is necessary to provide the Services and only in accordance with AEP's instructions. Provider must promptly comply with any AEP request or instruction requiring Provider to amend, transfer, or delete any PII, or to stop, mitigate or remedy any unauthorized processing. Provider must promptly notify AEP if, in its opinion, AEP's instruction would not comply with data protection

**AEP CONFIDENTIAL**

## AEP Security and Data Privacy Supplement

laws. Provider shall only process PII to the extent, and in such a manner as is necessary to provide the Services and only in accordance with AEP's lawful instructions. Provider shall not process the PII for any other purpose or in any way that does not comply with this Agreement or applicable Data Protection Laws.

### P.2 Confidentiality

Provider will maintain the confidentiality of all PII. In the event AEP provides AEP Data to Provider, Provider agrees that all AEP Data remains the sole and exclusive property of AEP and AEP's licensors, and Provider obtains no right, title or interest therein whatsoever, except for a temporary and limited license to use AEP Data to perform only the Services for AEP pursuant to the Contract. Provider will at all times comply with AEP's instructions with respect to any processing of AEP Data however, Provider may utilize AEP Data converted to an anonymized or aggregated format for the purposes of improving its own services, provided that all such data does not make use of PII, is not associated or published as being from with AEP and is Processed in a manner consistent with the terms herein. If a law requires Provider to process or disclose PII, Provider must first inform AEP of the legal requirement and allow AEP an opportunity to object or challenge the requirement, unless the law prohibits such notice.

### P.3 No Sale or Sharing of Data

Provider expressly agrees that it will not share for cross-context behavioral advertising or sell PII it receives from, or on behalf of, AEP. Provider agrees that it will not retain, use, or disclose, the PII for any other purpose other than the specific purpose of the performing the Services specified herein, including retaining, using, combining, or disclosing the personal information for any commercial purpose other than providing the Services specified herein, including in the servicing of a different business. Provider agrees it will not retain, use, or disclose PII outside of the direct business relationship between Provider and AEP.

### P.4 PII Inventory and Flows

Provider must maintain an inventory of PII that must, at a minimum, define PII by data subject category or data classification based on the data inventory, assign ownership for PII, and document the flow of PII throughout the data lifecycle of collection, storage, usage processing, sharing, trans-border flows, retention and retirement through the organization. The inventory must include all PII that is provided to, or shared with, any Subprocessors.

### P.5 Privacy Policy and Privacy Notices

Provider must provide management policy, direction, and support for information privacy in accordance with its legal, regulatory, and contractual obligations to provide privacy protection for PII. It must demonstrate support for, and commitment to, information privacy through the issuance, acceptance, and maintenance of internal privacy policies across the organization. It must, where required, communicate that commitment to data subjects via external privacy notices and where applicable, gain their consent and seek their permission for certain uses of PII (e.g., protected PII). It must ensure that third parties' privacy policies and privacy notices are consistent with its privacy policies and privacy notices. The privacy policies and privacy notices must incorporate the key areas of privacy and must be reviewed at planned intervals (at least annually), or if significant changes occur, to ensure continuing suitability, adequacy and effectiveness.

### P.6 Website Privacy Policy

Provider must have a Privacy Policy developed, published, and clearly communicated. This policy must be accessible to all who access the Provider's Internet-facing end-user websites that have or which may allow access to Confidential Information, or PII.

### P.7 Privacy Organization and Program Maintenance

Provider must implement processes designed to ensure the service provider and its applicable third parties each have a designated privacy function responsible for its privacy policy and program as it relates to PII. The privacy program must contain enforcement and monitoring procedures and a change management procedure to remain current with privacy changes in business requirements, applicable privacy law, policy, and industry best practices.

### P.8 Subprocessor Privacy Agreements

Provider must ensure agreements with Subprocessors contain specific clauses to ensure PII is protected and that certain other privacy requirements are included, where those Subprocessors access, process or store PII.

### P.9 Legal Authorizations

Provider and its Subprocessors that access, process or store PII must have completed the applicable notifications, registrations, permit, approvals, and/or adequacy derogations as required by applicable law.

### P.10 Management of PII

Provider must implement processes designed to ensure collection, storage, use, access, sharing, transport, retention and deletion of PII is in accordance with applicable law, Privacy Policy, privacy notices, and Industry Standard Practices, and is represented in their documented procedures, and that these procedures are maintained.

Provider must require all Subprocessors who will be engaged by Provider and who may impact the integrity, confidentiality or availability of Systems or services provided by Provider to AEP, to keep any PII received by Provider and disclosed by AEP as confidential for a defined period of time either through the Contract or Provider policies and standards.

PII provided to Provider must not be allowed outside of the continental United States without express written authorization of AEP.

### P.11 Privacy Awareness

Provider and its third parties must ensure recurring privacy awareness training occurs for their employees and participation records are maintained. This ensures employees are aware of key information privacy requirements and their obligations to maintain the privacy of AEP PII.

### P.12 Privacy Incident Notification and Response Management

Provider must establish a formal privacy incident communication procedure, integrated with the Information Security Incident Management Program to be executed in the event of unauthorized disclosure or breach or other required privacy communication requirement to data subjects or other entities, including applicable law enforcement and governmental agencies. Provider must establish procedures for notification by third parties that access, process, or store PII. These procedures must include the documentation of a post incident report which documents the unauthorized disclosure, breach, lessons learned, and a summary of events related to the incident. Notification to AEP shall be completed in accordance with Section O of this Supplement.

### Q. Provider Subprocessor Controls Management

If the Provider will be using Subprocessors to provide material services under the Contract, Provider must establish, maintain, and follow a documented policy to manage and assess the risk of their own Subprocessor's utilization of subcontractors.

### Q.1 Subprocessor Selection and Management Process

The Provider must have a Subprocessor selection and management process in place.

AEP CONFIDENTIAL

## AEP Security and Data Privacy Supplement

### Q.2 Subprocessor Contracting Process

Provider must have contracts in place with all Subprocessors who store, process, transmit, manage, or access AEP Data.

**Q.2.1** Provider must not contract with a Subprocessor to provide material services under the Contract, without full disclosure to and prior written consent from AEP.

**Q.2.2** Provider must require all Subprocessors who will be engaged by Provider to provide material services, and who may impact the integrity, confidentiality or availability of Systems or services provided by Provider to AEP, to abide by the terms and conditions contained in the Contract and this Supplement.

### Q.3 Documenting Information Security Assessments for Subprocessors

Provider must have a documented process in place to address information security assessments and risk as it relates to Subprocessors.

### Q.4 Calculation of Subprocessor Information Security Risk

Provider must have a method for calculating information security risk as it relates to a Subprocessor's products, services, and interactions.

### Q.5 Information Security Review Process – Tracking and Risk Rating Subprocessor Issues

Provider must track open issues that result from their Subprocessor's information security review process and assign a risk rating to issues.

### Q.6 Data Retention

Unless an alternate timeframe is specifically addressed within this Supplement or any Contract, whenever this Supplement requires Provider to retain records, without limitation: Provider shall destroy all AEP information at AEP's request, but in any event following completion of the applicable services provided under the Contract except to the extent: (a) required by U.S. law; (b) expressly required or permitted by AEP in writing; (c) to the extent necessary to comply with AEP's or Provider's legal or regulatory obligations; or (d) as otherwise permitted in accordance with the Contract. Electronic media that is not physically destroyed must be irrevocably erased or degaussed, such that the media is no longer readable for any purpose. Provider must develop and document information destruction processes that meet Industry Standard Practices and must be used in all cases when AEP information is no longer needed. Provider shall keep records of all AEP information destruction completed and provide such records to AEP upon demand.

### R. Right to Conduct an Assessment

AEP reserves the right to conduct an Assessment for adherence to the terms of this supplement not more than once per year, with not less than 30 days' notice.

An IT Controls Assessment will include Provider's completion of a Controls Assessment questionnaire including supporting documentation (such as policies, procedures, diagrams, and third-party audit reports, as applicable). To the extent there are findings from the Assessment, Provider will provide a designated representative(s) to discuss the responses thereto and to work with AEP, or its representatives, to design a mutual written remediation plan.

### S. Right to Audit

An audit may be conducted upon notification of a breach of the Provider's security controls and this audit will not be counted toward the annual total of allowable assessments.

**S.1.1** If audit is conducted due to a breach of the Provider's security as a result of a failure of the Provider to adequately secure its Systems, the Provider must be responsible for all their internal costs and expenses arising from a security audit by AEP in reviewing the Provider information security practices. Any travel or lodging expenses incurred by AEP will be the responsibility of AEP.

**S.1.2** Provider must reasonably cooperate with any audit and provide all appropriate documentation at no cost to AEP. Also, where applicable the Provider must furnish copies of all relevant third-party audit reports (e.g. SOC 2, or other assessment documents relevant to the security controls covered under the Contract and this Supplement). Any Provider documents submitted shall be considered confidential and proprietary.

### T. Remediation

**T.1** Provider will be provided an opportunity within the IT Controls Assessment questionnaire to self-report any remediation timelines for deficiencies identified in its IT controls identified either by the Assessment or the audit. Provider agrees that AEP may rely on the self-reported remediation timelines provided by its designated representative(s) and may follow-up with Provider on its progress throughout the course of the remediation plan timeline. Additionally, Provider agrees that it will remediate any and all security findings identified by AEP, or AEP's representatives, or any industry recognized vulnerability research or assessment organization, within a mutually agreed upon timeline.

**T.2** In connection with any AEP evaluation of Provider's security, AEP, or AEP's representative, will classify each identified finding as "Critical", "High", "Medium" or "Low" and such classification shall be in AEP's sole and exclusive discretion pursuant to its internal policies and procedures. AEP will, in good faith, consider internal mitigating controls as well as documented Provider's mitigating controls when classifying the severity of findings. A written plan will be developed and maintained by Provider which reflects the mutually agreed upon timeline, which will include Provider's remediation timelines provided within the IT Controls Assessment questionnaire. Progress will be verified by AEP throughout the course of the plan timeline. Failure to meet the agreed upon timeline could be deemed as a breach of the Contract and activate breach clauses in the Contract.

**T.3** AEP, or AEP's representatives, may identify findings in connection with AEP's evaluation of Provider's even though such findings are not specifically described or covered by this Supplement.

**T.3.1** Provider's remediation of findings identified by AEP, or AEP's representatives, shall not interpreted to be a waiver of any of Provider's obligations contained in this Supplement or any Contract, and AEP does not forego, waive or forfeit any of its rights under this Supplement or any Contract.

**T.3.2** Nothing in this section shall be interpreted to preclude AEP to from deciding that the risk of continuing its engagement with the Provider is too high and therefore must be terminated.

### U. Representation of Information

Provider represents and warrants that all (i) written questionnaire responses and support materials furnished and (ii) oral representations made by Provider to AEP, or AEP's representatives, in connection with AEP's evaluation of Provider's security or any reporting and or disclosure obligations contained in this Supplement are complete and accurate.

### V. Indemnification and Insurance

AEP CONFIDENTIAL



## AEP Security and Data Privacy Supplement

### V.1 Indemnification

Notwithstanding any other indemnity provision in the Contract, as to this Security Supplement, Provider agrees to indemnify, defend and hold harmless AEP, its affiliates, officers, directors, employees, agents and subcontractors (each an "Indemnified Party") from and against any claims, losses, demands, actions, liabilities, fines, penalties, reasonable expenses, damages and settlement amounts (including, but not limited to, reasonable legal fees and costs) arising out of or in connection with any breach of this Security Supplement, breach of data protection laws, or any Security Incident caused or permitted by Provider. Reasonable expenses may include, without limitation, the cost of AEP's investigation including the cost of forensic and/or technical teams hired to investigate the Security Incident, attorney's fees, the cost of preparing and distributing a notification to affected individuals, the cost of running a centralized call center, the cost of two years of credit monitoring services for impacted individuals, AEP's actual and reasonable costs to remedy and recover from loss of use and disruption of operations and the cost of preparing and filing all required notices with governmental authorities, agencies, or interested parties globally. For the avoidance of doubt, no exculpation of indirect or consequential damages set forth in the Contract applies to this Security Supplement and the Parties hereby acknowledge and agree that any liabilities, losses, costs, fees (including attorneys' fees), expenses fines, penalties, settlement amounts or damages arising from this Security Supplement will be considered direct damages and not indirect or consequential in nature. Notwithstanding anything to the contrary in the Contract, Provider's foregoing indemnification obligations under this Security Supplement shall not be subject to any limitations on liability, damages disclaimers, or liability cap in the Contract.

### V.2 Insurance

In addition to any insurance requirements set forth in the Contract, as to this ISA, Provider shall maintain Cyber Risk and/or Technology Errors and Omissions Insurance coverage for itself and on behalf of its Personnel as set forth according to the following requirements:

V.2.1 Cyber Risk Insurance with a minimum limit of liability of not less than <<<Ten>>> Million Dollars (\$10,000,000) per occurrence. Such insurance shall name AEP and its Affiliates, and subsidiaries, and their respective officers, directors, managers, employees, agents and assigns as additional insureds for cyber-related incidents resulting in loss or damage to third parties arising out of Provider's equipment, products, Services or software under

this Security Supplement. In the event such policy is written on a claims-made basis then: (i) Provider shall maintain such policy in effect for a period of not less than four (4) years after the last date that equipment, products, Services, or software are provided by Provider under this Security Supplement or the applicable warranty period, whichever is longer; and (ii) such policy shall include a retro-active coverage date preceding the first date that any equipment, products, Services or software are provided under this Security Supplement. At a minimum, such insurance shall extend the following coverages to the benefit of AEP and its Affiliates: (a) privacy breaches (liability arising from the loss of, unauthorized access to or disclosure of confidential information); (b) network or system breach; (c) denial or loss of service; (d) introduction, implantation or spread of malicious software code; (e) unauthorized access to or use of computer systems, and no exclusion/restriction for unencrypted portable devices/media may be on the policy; and (f) indirect and consequential damages arising out of a cyber-related event.

V.2.2 Technology Errors & Omissions Insurance with a minimum limit of liability of not less than <<<Ten>>> Million Dollars (\$10,000,000) per occurrence. In the event such policy is written on a claims-made basis then: (i) Provider shall maintain such policy in effect for a period of not less than four (4) years after the last date that equipment, products, Services or software are provided by Provider under this Security Supplement or the applicable warranty period, whichever is longer; and (ii) such policy shall include a retro-active coverage date preceding the first date that any equipment, products, Services or software are provided under this Security Supplement.

### W. Mergers and Acquisitions

Provider must disclose to AEP any change in control, which for purposes of this Supplement is defined by the sale of more than 50% of Provider's stock; a sale of substantially all of the assets and/or a change of the majority of board members of Provider. Notice should be sent to **TPRG@AEP.COM**.

### X. Notices

All notices required to be given by Provider pursuant to this Supplement must be sent in writing to **TPRG@AEP.COM** unless otherwise stated herein. This requirement is not intended to and does not in any way modify the notice requirements under the Contract and is intended to be an additional notice not a replacement of the notice requirements under the Contract.



## AEP Travel and Expenses Guidelines

Owner shall be responsible for actual costs incurred by Contractor for necessary travel and subsistence, but in no event shall Owner be responsible for such costs that exceed those payable pursuant to the guidelines set forth below. Additionally, Owner shall not be responsible for any hourly fee for travel time incurred by any Contractor personnel. Itemized invoices for travel and expenses shall be rendered monthly and shall be payable net forty-five (45) days of receipt of invoice by Owner from, Contractor.

### **1.0 Travel and Expense Reimbursement Guidelines**

Owner will reimburse for Super Saver, Tourist and Coach class airfare. Owner will not reimburse for First Class or Business Fare. Any mileage submitted for reimbursement must be pre-approved by Owner. Mileage will be reimbursed at the current IRS published mileage reimbursement rate.

Taxi, bus, rapid transit, airport limousine, Uber, tolls and parking charges are reimbursable if directly associated with the contracted Work. Airport or long-term parking at an airport is reimbursable with an original receipt. Hourly airport parking will only be reimbursed if it is for the purpose of drop-off or pickup of the individual traveling to Owner and it averts the need for long-term parking.

### **2.0 Per Diems (Lodging, Meals & Incidentals)**

Owner will reimburse Contractor's lodging, meals and incidental expenses based on actual expenses incurred per person, up to the maximum Per Diem rates listed at [Per Diem Rates | GSA](#) for the city in which the Work is being performed.

Per Diem claims, with valid justification and support, in excess of the maximum Per Diem rates listed at [Per Diem Rates | GSA](#) may be submitted to AEP for written approval.

Please Note: To be eligible for per diem the Contractor and Contractor's employee must have a permanent legal residence 50 miles or greater, traveling one way, to the Work. The distance between an Owner Work Site location and the permanent legal residence is the shortest distance as determined through mapping tools. Per Diem living allowance billed to Owner and paid to the Contractor's employee shall be billed and reimbursed at Contractors' actual cost, exclusive of any fees pursuant to Owner's Travel and Expenses Guidelines. Per Diem shall not exceed the maximum outlined in Section 2.0 per day and Per Diem billed shall be passed directly to Contractor's employee. Contractor and Contractor's employees must submit substantiation (i.e., employee's home address and distance from Owner job Site) with each Per Diem reimbursement request.

### **3.0 Taxi Cabs, Parking, etc.**

Taxi, bus, rapid transit, airport limousine, Uber, tolls and parking charges are reimbursable if directly associated with the contracted Work. Airport or long-term parking at an airport is reimbursable with an original receipt. Hourly airport parking will only be reimbursed if it is for the purpose of drop-off or pickup of the individual traveling to Owner and it averts the need for long-term parking.

### **4.0 Receipts**

Contractors shall include original receipts with each invoice. In the event an original receipt is not available (ex. road tolls) reimbursement will be made on a case-by-case basis and may request additional information if receipt is unclear or unavailable. If Contractor's is unable to produce the receipt within five (5) business days, Contractor's will not receive reimbursement for that expense.

## **5.0 Non-Reimbursable Items**

- First Class or Business Class
- Airfare and airline change fees
- Air phone charges
- Luggage Roll Carts
- Airline club membership fees
- Entertainment tickets (Sports, Theater, etc.)
- Transportation to and from Contractor's office or first/last "report to" location.
- E-Mail access charges
- In-room movies, video, games or entertainment
- Laundry/dry cleaning
- Haircuts, Tanning Services, Massages, Spa Charges
- Newspapers and Periodicals
- Shoeshines
- Dues/Membership Fees
- Personal travel accident insurance
- vehicle upgrades, optional insurance on rental car, optional equipment, such as mobile phones, mapping/positioning systems, etc.
- Cab fares for non-business-related travel
- Telephone Calls charged on hotel bills
- Parking (at the office)
- Personal Telephone Calls
- Credit card fees
- Express mail services, unless authorized by hiring manager
- Charitable Donations
- Babysitting fees
- Meals purchased for Owner employees
- Clothing and Gifts
- Transportation from Owner to Contractor's next assignment
- Traffic and Parking Violations, Fines, Penalties and other mischarged costs
- Alcoholic beverages
- Shipping insurance.

## **6.0 Exceptions**

These guidelines may not be applicable to offshore or non-domestic travel, where the per diems are negotiated and outlined within the contractual agreement.

Exhibit D -  
Statement of Work Template

[Project Name]

[Month] [Year]

DRAFT

Contents

1.	DEFINITIONS.....	3
2.	BACKGROUND AND OBJECTIVE .....	3
3.	SCOPE OF SERVICES.....	3
4.	PERIOD OF PERFORMANCE.....	3
5.	PROJECT EXECUTION/APPROACH .....	3
6.	SUPPLIER RESPONSIBILITIES.....	3
7.	AEP RESPONSIBILITIES.....	3
8.	PROJECT SCHEDULE .....	3
9.	PROJECT SCHEDULE DELAYS .....	3
10.	PROJECT QUALITY CONTROL MANAGEMENT/PROCEDURES .....	3
11.	PROJECT QUALITY ASSURANCE .....	4
12.	STAFFING PLAN AND SUPPLIER KEY PERSONNEL.....	4
13.	AEP RESOURCES .....	4
14.	PAYMENT MILESTONES AND ACCEPTANCE CRITERIA.....	4
15.	INVOICING AND PAYMENT.....	5
16.	TRAVEL EXPENSES .....	6
17.	PROJECT CUT-OVER PLAN .....	6
18.	KNOWLEDGE TRANSFER .....	6
19.	SPECIAL REQUIREMENTS.....	6
20.	PROGRESS REPORTS.....	6
21.	PLACE OF PERFORMANCE.....	6
22.	PROJECT CHANGE CONTROL.....	6
23.	KEY ASSUMPTIONS.....	6
24.	SUPPLIER POINT OF CONTACT .....	6
25.	DIVERSITY SPEND REPORTING .....	6

## 1. DEFINITIONS

All capitalized terms and acronyms used and not defined elsewhere in this SOW must be listed in this Section I and include the respective meanings ascribed to them, as illustrated below.

TERM	MEANING
SOW	"Statement of Work", the requirements regarding the Work set forth herein.

## 2. BACKGROUND AND OBJECTIVE

Describe the Project in general terms. Describe expected results from Supplier's end product services (what overall success looks like).

## 3. SCOPE OF SERVICES

Describe the general scope of what supplies, work etc. Supplier will be providing under this SOW and Supplier Deliverables.

## 4. PERIOD OF PERFORMANCE

The Services to be performed under this SOW by Supplier will commence no later than (the "Services Start Date") and will be completed it by (the "Services Completion Date").

## 5. PROJECT EXECUTION/APPROACH

Describe the life cycle, detailed methodology for process of executing the service(s). Describe resource allocation, staffing mix (including titles) of personnel that will performing the service(s), how the service(s) will be managed, and by whom. Describe the expected resource allocation and time commitment by AEP. **Include a RACI chart.**

## 6. SUPPLIER RESPONSIBILITIES

Please specify in detailed the tasks, deliverables, and management requirements that Supplier will be responsible for in performance of the service(s).

## 7. AEP RESPONSIBILITIES

Please specify in detailed the tasks, deliverables, and management requirements that AEP will be responsible for in performance of the service(s).

## 8. PROJECT SCHEDULE

Define list of activities, deliverables/milestones to be achieved and due dates.

## 9. PROJECT SCHEDULE DELAYS

Provide remedies for nonperformance or performance delays (e.g. credits, liquidated damages, etc.). AEP may suffer damages if Supplier fails to perform on schedule.

## 10. PROJECT QUALITY CONTROL MANAGEMENT/PROCEDURES

Describe the approach Supplier will use to ensure that that service(s) and deliverables meets the requirements of the AEP (to include Supplier's approach for identify, tracking, reporting and resolve any issue or risk. Please include titles, roles and responsibilities).

#### 11. PROJECT QUALITY ASSURANCE

Describe, as a procedure or set of procedures, steps Supplier intends to take to ensure that all service(s) and deliverables under development (before work is complete, as opposed to afterwards) meets specified requirements (e.g. checklists and quality assurance software, change management plan, auditing and analyzing the systems which produce a product in order to improve their quality etc.).

#### 12. STAFFING PLAN AND SUPPLIER KEY PERSONNEL

Provide a staffing and project management plan and a table listing Supplier Key Personnel assigned to this project. The Supplier Key Personnel table must include staff member name, role/title, relevant experience summary, and be followed by the statement below.

As illustrated by example:

Supplier Key Personnel

Name	Role/Title	Relevant Experience Summary
	Project Manager	
	Change Manager	

The Supplier agrees that Supplier Key Personnel identified in this SOW may not be removed from this Project or replaced without compliance with paragraphs a. and c. of this section.

- If one or more of the key personnel, for whatever reason, becomes, or is expected to become, unavailable for Work under this SOW for a continuous period exceeding thirty (30) work days, or is expected to devote substantially less effort to the Work than indicated in the proposal or initially anticipated, Supplier will immediately notify the AEP and will, subject to the concurrence of AEP, promptly replace the key personnel with personnel of at least substantially equal ability and qualifications.
- Each request for approval of substitutions must be in writing and contain a detailed explanation of the circumstances necessitating the proposed substitutions. The request must also contain a complete resume for the proposed substitute and other information requested or needed by AEP to evaluate the proposed substitution. AEP will evaluate the Supplier's request and AEP shall promptly notify the Supplier of his or her decision in writing.
- If AEP consents to Supplier's substitution, Supplier will not charge AEP for the number of hours required for any re-performance of work or the number of hours required to train such replacement personnel. Further, any expenses incurred by Supplier for travel and subsistence for any replacement personnel, shall not be reimbursable to Supplier by AEP.

#### 13. AEP RESOURCES AND RESOURCES

List and describe the AEP resources, by job role/function, that are necessary for successful project completion. Please include the project phases in which the AEP resource will be required as well as the responsibilities and estimated hours for each resource. Additionally, provide a detailed list of resources, access, technologies and capabilities your organization would require from AEP for a successful project completion.

#### 14. PAYMENT MILESTONES AND ACCEPTANCE CRITERIA

Define when and how written acceptance occurs (e.g. written sign-off in form of a FATP, UTP, UAT, etc.);

as illustrated by example:

Milestone	Fixed Fee	Percentage	Acceptance Criteria	Estimated Completion Date
Completion and Approval of System Design	\$15,000	10%	Completion of the system design documents and accepted by AEP. A document is signed by AEP stating the milestone description/criteria above is accepted. If not accepted by AEP, then rework will be done at no additional cost to AEP.	February 14, 2022
Completion of Functional Acceptance Testing	\$22,500	15%	All AEP approved functional testing scenarios have been executed and the results documented – indicating the success/issues that were uncovered while conducting the test.  Functional testing completion report has been approved by AEP. A document is signed by AEP stating the milestone description/criteria above is accepted. If not accepted by AEP, then rework will be done at no additional cost to AEP.	May 20, 2022
System Deployment	\$22,500	15%	A cutover plan has been created and approved by AEP and system is ready for go-live.  A document is signed by AEP stating the milestone description/criteria above is accepted. If not accepted by AEP, then rework will be done at no additional cost to AEP.	August 15, 2022
<b>TOTAL FIXED FEE</b>	<b>\$150,000</b>			

## 15. INVOICING AND PAYMENT

The fixed fee services provided by [Supplier] will be invoiced upon completion and acceptance of project milestones, and in accordance with the table in Section 13, Payment Milestones and Acceptance Criteria.

Invoices shall be submitted within 30 days of performance of the Work to [invoice@aep.com](mailto:invoice@aep.com) and include the following information:

- unique invoice number;
- the associated Purchase Order number [PO #];
- detailed line item description of the services or deliverables billed and applicable rates;



- d) location receiving the services or deliverables;
- e) if no direct pay permit or exemption certificate, the rate and amount of taxes billed; and
- f) total amount of invoice

Payment will be made within 45 days of invoice receipt.

## **16. TRAVEL EXPENSES**

Travel costs are not included and will be billed as incurred. Travel expenses shall not exceed 12% of the total professional service fees throughout the project. All travel will be done in accordance with the AEP Travel and Expense Guidelines, included in the Agreement as Exhibit .

## **17. PROJECT CUT-OVER PLAN**

Provide a cut-over plan that discusses the phased hand-off process and all tasks needed to be complete the transitioning from AEP's existing solution to Supplier's new solution before go-live, (e.g. Prepare production environment, Date for last transaction in old system, Data conversions, Complete final month end close in old system, Preparing the Service Desk for user support, Setting up a command center prior to go-live, Developing a user support plan, etc.).

## **18. KNOWLEDGE TRANSFER**

Provide and execute a robust knowledge transfer plan for pre and post implementation. The knowledge plan must include; description of how Supplier will assist AEP to self-manage the deliverable(s) (i.e. system/application/report), identify key knowledge skills and abilities that AEP's staff must obtain and identify any foundational skill sets required to assume operational responsibility for the delivered solution (e.g. third party tool use, programming language, etc.).

## **19. SPECIAL REQUIREMENTS**

Describe, if any, special requirements needed in order to perform the work (ex: need access to AEP's network, need security access, off-shoring a portion of the work, platform solution runs on, and etc.).

## **20. PROGRESS REPORTS**

Describe the frequency in which progress reports will be available, method of delivery (email or meeting) and the information to be included in each report (e.g. risks and issues, mitigation plans).

## **21. PLACE OF PERFORMANCE**

Specify where the service(s) is going to be performed (Supplier's location or AEP's location).

## **22. PROJECT CHANGE CONTROL**

Describe project change control procedure and reference applicable change order documents.

## **23. KEY ASSUMPTIONS**

Specify key assumptions Supplier has made as they relate to this SOW.

## **24. SUPPLIER POINT OF CONTACT**

State who will be Supplier's technical point of contact for this SOW. Please include contact information.

## **25. DIVERSITY SPEND REPORTING**

As part of Supplier's scope of Work under this Contract, Supplier shall target ten percent (10%) of the total dollars invoiced by Supplier to be spent with women, minority, veteran, and LGBT-owned businesses as well as disadvantaged and HUBZone businesses ("Diverse Suppliers") as Subcontractors under this Contract ("Direct Spend") or as Supplier's total subcontractor work prorated based on Supplier's revenue associated with AEP ("Indirect Spend").

Supplier shall report its Diverse Supplier Direct Spend and Indirect Spend to AEP via a spend collection portal by the fifteenth (15th) day of the month following the end of each quarter of the calendar year. Registration in the spend collection portal is initiated by emailing [Supplierdiversity@aep.com](mailto:Supplierdiversity@aep.com). Non-compliance may, at AEP's sole discretion, result in the Supplier not receiving future Work under this or any other contract with AEP.

DRAFT

## Exhibit E - Functional and Technical Requirements

#	Function Area	Requirement
1	Meter	All AMI Meters shall meet all their technical specifications and ANSI requirements.
2	Meter	All AMI communication modules for AMI meters shall meet all applicable ANSI, IEEE and FCC requirements
3	Meter	AMI Module Numbers – Different: Communication modules that are integral to a meter and have a different identification number than the host meter shall be identified in a data file, provided by the
4	Meter	The AMI shall support net metering (delivered and received) for all AMI Meters and for all TOU tiers. This includes both register and interval data.
5	Meter	All AMI Meters must be capable of communicating to a PC through optics. Meter covers for Polyphase meters must have a magnetic Optical Port to attach a probe from a PC. All AMI meter covers do not require Demand Reset switch.
6	Meter	List single phase and polyphase Meter platforms for AMI.
7	Meter	Singlephase and Polyhase: 1) Ability to provide KYZ pulses 2) Demand Overload alert based on interval data length, e.g. 15 minutes 3) Over voltage & under voltage alert – ability to send an alert based on an over voltage or under voltage for a period equal to or greater than 15 minutes. 4) Ability to detect a sag of 1 cycle or longer and report sag voltage level and duration.
8	Network	Network Equipment should have the ability to accept 120 or 240 VAC 60 Hz electric power.
9	Network	Network Equipment should have capability for battery backup units (minimum of 8 hour continuous load) that are field installable.
10	Network	Upon restore of loss of electrical power, network equipment return to the operations state and configuration that existed just prior to lose of electrical power
11	Network	Network shall be compliant with all FCC regulations
12	Network	The AMI SYSTEM shall provide two-way communication between each of the AMI Meters and Network Equipment.
13	Network	The AMI Headend Software shall be capable of monitoring and providing communication status and related signal strength between the AMI Meters and Network Equipment. This information will be available thru the AMI Headend Software via ad hoc inquiry and report generation.
14	Network	The AMI Headend Software shall be capable of monitoring and reporting information to support an audit of AMI Meter data gaps for retrieval of missing load profile and consumption data from the AMI Meters.
15	Network	The Network Equipment is capable of monitoring and providing communications availability and corresponding signal strengths, this information will be available at the AMI Headend on ad hoc report basis.
16	Network	AMI Network includes multiple exit (aggregation) points with automatic failover should a backhaul connection fail or otherwise becomes unavailable.
17	Network	Bidder shall provide support for the AMI Network Technologies for fifteen years, e.g. same modulation scheme supported in year fifteen as deployed in year one.
18	Network	Distribution Automation Integration
19	Network	Phase detection
20	Network	Opportunities to leverage network capacity (network sharing)

21	Network	Independent network take out points (i.e. not mesh)
22	Network	AMR / AMI Integration
23	Head End System	The proposed system software shall be established, well-proven, commercially available product based on widely-adopted technology standards.
24	Head End System	The proposed database software shall be an established, well-proven, commercially available product based on widely-adopted database technology standards.
25	Head End System	The AMI Head End System shall be unaffected by an electric service outage of indefinite duration. There shall be no lost data, no production of errors, nor any spurious control actions. The AMI Head End System shall autonomously return to normal operation as power is returned, without operator intervention.
26	Head End System	All AMI Head End System documentation will be in English.
27	Head End System	All AMI Head End technical publications will be provided in usable format via consumer portal on the successful Bidder's website which shall include every web service, including each method, input and output parameters, exceptions, and semantics.
28	Head End System	The AMI Head End System shall provide any 'HELP' button information English.
29	Head End System	Successful Bidder to provide onsite or remote support for AEP IT during the integration development and implementation efforts as defined in the contract. Additional support may be provided on a time and material basis.
30	Head End System	The AMI Head End System Software shall provide a function by which the demand values of an AMI Meter or group of AMI Meters can be reset. This function shall be available from the AMI Head End System. The function shall return the values of every demand register before the reset.
31	Head End System	The AMI Head End System shall allow for remote or locally set a future demand reset time for an AMI Meter. The AMI Meter should automatically reset the demand registers at the demand reset time within 3 seconds. It should be possible to remotely retrieve from the AMI Meter, at any point after the reset up until the next reset, the register reading values that occurred on the AMI Meter immediately prior to the reset.
32	Head End System	The Head End System Software should be able to relate a premise to a billing cycle, and the billing cycle to a schedule for demand resets. According to the cycle and schedule, the AMI should provide daily automatically and remotely reset the AMI Meters according to the prescribed schedule
33	Head End System	Any set of register readings that were gathered directly before a reset operation will be clearly denoted with applicable time and date stamp within the Head End System Software database and Head End System standard API service or Head End System graphical user interfaces will be able to identify and select by this attribute.
34	Head End System	The selected Bidder, in conjunction with AEP, will be required to execute a scalability test of the Head End System Software with 1.0 million AMI Meters with 15 minute interval data with about 1 month of data in the database, and then simulate ingesting a day's worth of data - broken into whatever frequency (x times per
35	Head End System	The AMI shall acquire and relay up-to-date consumption information from its source(s) to in-premise customer information display devices within one minute of update initiation.
36	Head End System	The AMI, whether at the AMI Meters or elsewhere in the system infrastructure, shall retain any meter data not yet collected and accepted at the AMI Head End System Software. This data retention shall be unaffected by power interruptions or failure of any element of the communications infrastructure. The AMI's data retention capacity shall be sufficient for storing the amount of data generated by no less than 45 days of two channels of 15 minute interval data of AMI Meter data recording.
37	Head End System	The AMI Head End System Software shall store and manage all AMI configuration and operating data supporting its AMI control and monitoring functions. Both current data and historical data (supporting change tracking) shall be retained indefinitely unless it is purged .The AMI Head End System Software shall temporarily store and manage all collected measurement, status, and event data pertaining to customers' electric services before transferring the data to AEP's MDM and/or Hadoop.
38	Head End System	The clock and calendar functions maintained and operated by the Head End System Software and the AMI shall be consistent with and shall support all the functions defined for the AMI Meter clock.

39	Head End System	The AMI's date-related functions shall support functional distinctions for weekdays, weekend days, and holidays. The AMI shall be programmable by AEP to support not less than 12 annual holidays, including all major U.S. national and religious holidays.
40	Head End System	The AMI Meter shall have the capability to automatically raise an alert to the AMI Head End System Software if the DST programming is incorrect. (When appropriate)
41	Head End System	The AMI Head End System Software will detect, report, and log significant errors and failures of the system's key software components.
42	Head End System	The AMI Head End System Software will automatically isolate and bypass detected Head End System Software problems with little or no effect on system capability or performance.
43	Head End System	The AMI Head End System Software shall be qualified to work with all supported versions of MS Edge. "Qualified" means that all of the functionality is available and warranted.
44	Head End System	The AMI Head End System Software shall provide an electronic mechanism for modifying any attribute for which the Head End System is housing, but for which it is not the system of record. These updates should process in the order received (if multiple) and produce an error message upon failure of the update.
45	Head End System	The proposed AMI shall support timely collection at the AMI Head End System of all types of meter data from all meters provided, including: self-test data, service continuity data, tamper events, programming and configuration settings and all associated alerts, etc.
46	Head End System	The AMI Head End System shall function so that all forms of meter data shall be available for collection in response to both automatic and operator-initiated processes operating in the meter, AMI Network or Head End System.
47	Head End System	The AMI Head End System shall, for all data collection actions for the meter/ESI, perform collection of all data of the selected type, or of just the unread data, that is, of only those data items that have not previously been collected.
48	Head End System	The proposed AMI shall support timely transmission of all AMI Meter actions from the AMI Head End System (i.e. reads, disconnects, pings, etc.). Additionally, Bidder shall identify which meter actions asynchronous and which types need to be polled.
49	Head End System	The AMI Head End System shall support all AMI functions related to the meter. This includes: <ul style="list-style-type: none"> <li>· Executing of all turn on/off/limit commands</li> <li>· Capturing on real time acknowledgement after status changes passed back to the AMI Head End</li> <li>· Capturing status on meter (closed, open, or armed)</li> <li>· Control of demand limiting functions</li> <li>· Control of load limiting functions</li> </ul>
50	Head End System	The AMI Head End shall support remote monitoring and control of internal meter service switches and utility-configured groups of switches. Remote switch control commands and switch status requests will be initiated by both process-driven and operator-initiated functions operating either in or through the AMI Head End System (i.e. CIS, MDMS, etc.).
51	Head End System	Following delivery of a switch operation command to a group of meters, the AMI shall apply a means of coordinating the meters' operation notification messages such that all of the meters' messages are successfully delivered to the AMI Head End System as efficiently and expeditiously as possible.

52	Head End System	<p>The AMI meter will create and store switch operation records for periodic collection and transmission to the AMI Head End Systems. The Head End shall record and store this information:</p> <ul style="list-style-type: none"> <li>· The date &amp; time of the operation.</li> <li>· The type of operation command (open/close).</li> <li>· The identity of the operation initiator (meter process, operator, or AMI process).</li> <li>· The detected switch state prior to execution of the operation command.</li> <li>· The detected switch state after execution of the operation command.</li> <li>· The total kWh register value immediately after an open operation.</li> </ul>
53	Head End System	AEP operators and automated processes (operating in or through the AMI Head End System) should be able to remotely administer the meter program settings that govern the AMI meters' service continuity functions (i.e. supply voltage thresholds, time thresholds, group memberships, etc.).
54	Head End System	<p>AEP operators and automated processes (operating in or through the AMI Head End System) should be able to configure and initiate scheduled transmission of simulated service interruption and restoration report messages from AMI meters. Proposed provisions should support independent scheduling of both one-time and recurring simulation events both individually for single meters and concurrently for one or more groups of meters. At the time of a scheduled simulation, each meter involved in the simulation should transmit a test message reporting a simulated interruption or restoration to the AMI Head End System. If supported, each test message reporting a simulated interruption (or restoration) should include the following information:</p> <ul style="list-style-type: none"> <li>· The meter's identification number.</li> <li>· The message type – in this case, a simulated interruption (or restoration) report.</li> <li>· The interrupted (or restored) phase(s) (for polyphase meters).</li> <li>· The date and time when the simulated interruption (or restoration) began.</li> <li>· The date and time when the meter sent the test message.</li> </ul>
55	Head End System	The AMI shall support delivery of messages from AMI meters to the AMI Head End System reporting the occurrence and results of meter self-tests. AMI meters will create and send test report messages as follows, depending on the type of test initiation.
56	Head End System	Immediately following completion of an operator-initiated self-test, the meter shall send to the AMI Head End System a test report message describing the meter's identification, the date and time of the test, the identity of the operator who initiated the test, and all test result data
57	Head End System	Immediately following completion of an AMI-initiated self-test, the meter shall send to the AMI Head End System a test report message describing the meter's identification, the date and time of the test, the identity of the AMI process that initiated the test, and all test result data
58	Head End System	In the event when a meter-initiated self-test detects a meter or service problem, the meter shall immediately send to the AMI Head End System a test report message describing the meter's identification, the date and time of the test, the identity of the AMI process that initiated the test, and all test result data.
59	Head End System	Upon a request for AMI Meter action, the AMI system shall return a unique identifier associated with the request to the AMI Head End System.
60	Head End System	The AMI Head End system shall include functionality whereby it is possible to check the status of a pending request and to cancel a pending request using the request's unique identifier.
61	Head End System	The AMI Head End System Software shall raise some event upon completion or time-out of the request for an AMI meter action. The event shall contain the request identifier. The time-out duration shall be user-configurable by message type.
62	Head End System	From the AMI Head End System, a user shall be able to monitor the status and depth of the queue (if existing).
63	Head End System	The AMI Head End System shall have the capability to restrict an individual user's access to a set of Meters based on the geographical designation associated with the set of Meters.

64	Head End System	Access to the data and application functions of the AMI Head End System shall be provided to multiple AEP user categories. Identify any limitations your solution may have with this access control. Bidder should describe user configurable attributes.
65	Head End System	Meter-originated alert messages pertaining to programmed measurement thresholds, tamper detection, error/failure conditions, etc. shall be delivered to the AMI Head End System. Bidder shall provide average time that their system requires to deliver from when the alert was detected by the AMI Meter
66	Head End System	All files and reports exported from the Head End System Software for use by end-users shall be in one of the following: CSV, Excel XLS, or PDF.
67	Head End System	The Head End System web application (if existing) shall not assume the presence, nor make use of, any desktop applications (such as those from the Microsoft Office) or components (such as Active X controls) other than a web browser.
68	Head End System	The AMI Head End System shall provide a process for upgrading all components of the AMI Head End System Software without loss of any metering data. Data includes data which have not yet been sent to the AMI Head End System, data which is in transit, and data already existing within the AMI Head End System.
69	Head End System	Upon submitting an AMI Meter action request, the submitter shall be able to establish a priority for the message, via the AMI Head End System.
70	Head End System	<p>The AMI Head End Application shall provide a batch export process to export readings and interval data from the Head End System. AEP desires that this batch process should be able to extract data from all AMI Meters (normally a day's worth of data) for all AMI Meters in the AMI in less than 2 hours.</p> <p>All batch processes should have the following characteristics:</p> <ol style="list-style-type: none"> <li>1) Shall automatically skip a user-configurable number of exceptions.</li> <li>2) Shall identify all exception records</li> <li>3) Should the number of automatic skips be exceeded, the job will be terminated. Upon restart of the job, it should restart as of the most recently processed and committed work; it should not have to start from the beginning.</li> <li>4) The commit frequency shall be configurable by job</li> <li>5) Must be configurable to run against a certain range of the primary entity for that job (usually premise number)</li> </ol>
71	Head End System	AMI Head End System shall provide CIM based Information Model for exchange of events with 3rd party applications. If software does not use CIM, please present plans to migrate to CIM.
72	Head End System	AEP expects Bidder's proposed AMI application software to exchange data with other AEP information systems in a variety of common data formats, including JMS Messaging, XML messages and delimited ASCII text files for communication, and .xls or .csv files for export to user spreadsheet applications.
73	Head End System	The proposed AMI Head End System should support data exchange in response to both automatic and operator-initiated processes operating in either the AMI Head End System or other utility information systems.
74	Head End System	The proposed AMI Head End System should support both scheduled and unscheduled (on-demand) exchanges of messages and data sets with other utility information systems.
75	Head End System	Bidder shall provide VMWARE certification for AMI Head End System, if existing.
76	Head End System	The AMI shall have the ability to, with regard to usage quantities (register and interval), record on the AMI Meter, transmit through the Network, store within the AMI Head End System Software and export from the AMI Head End System Software with at least three decimals of precision.
77	Head End System	The AMI Head End System Software shall receive synchronization data via SOAP or REST-based web services.
78	Head End System	The AMI Head End System Software shall provide a mechanism for a user to view and/or retrieve a list of HAN devices that are provisioned to a specific AMI meter.
79	Head End System	The Head End System Software shall provide a mechanism for other applications within AEP (e.g. CIS) to retrieve a list of HAN devices that are provisioned to a specific AMI meter.
80	Head End System	The AMI Head End System shall provide a mechanism to support the re-initialization (re-provisioning) and validation of HAN devices resulting from an ESI Trust Center Disruption caused by an event such as a Meter change-out or HAN device failure.

81	Head End System	The AMI Head End system shall include capabilities to communicate with single-phase customer in-premise devices (HAN) for transferring messages bi-directionally.
82	Head End System	The AMI Head End System shall provide functionality to communicate with customer in-premise devices (via the network, meter and ESI) to allow for effective and efficient performance of the following: <ul style="list-style-type: none"> <li>· Direct load control</li> <li>· Demand response</li> <li>· Customer-owned generation/storage</li> <li>· Generic text messaging</li> <li>· Pricing messages</li> <li>· TOU rates, etc.</li> </ul>
83	Head End System	The AMI shall allow global processes to be managed through the AMI Head End System Software via the execution of grouped commands.
84	Head End System	The AMI Head End System Software shall capture messages and priorities with date, time, and user or system ID for audit purposes.
85	Head End System	
86	Head End System	The AMI Head End System Software shall acquire and store available error codes for display and/or report generation.
87	Head End System	The AMI Head End System shall provide configuration by groups of AMI Meters, to enable the acquisition of the AMI Meter readings based on various interval profiles and priorities.
88	Head End System	The AMI Head End System shall provide standard XML-based API's for the purpose of provisioning / modification / deletion / and suspension of processes associated with AMI Meters.
89	Head End System	The AMI Head End System shall have the ability to perform on-demand readings from all AMI Meters in an individual or global process which obtains the cumulative consumption register data for positive / negative pulses and voltage interval readings at the time of the request.
90	Head End System	In both the user interface and any web service interfaces, the AMI Head End System shall support the input of a maximum acceptable age of reading in minute granularity that is acceptable to fulfill the request.
91	Head End System	The AMI Head End System shall have the ability to perform on-demand readings in an individual or global process which obtains interval data stored on the AMI Meter from last read date/time since last completed read from the AMI Meter.
92	Head End System	All C&I AMI Meters shall be accessible via an on-demand query from the AMI Head End System in an individual or global process to obtain interval and available register data stored on the AMI Meter from last read date/time for the current configuration provisioned at the AMI Meter.
93	Head End System	All C&I AMI Meters shall be accessible via an on-demand query from the AMI Head End System in an individual or global process to obtain interval and available register data stored on the AMI Meter from last read date/time for specified data.
94	Head End System	The AMI Head End System Software shall have the ability to perform on-demand readings for all AMI Meters in an individual or global process to obtain all interval data for a specific date range, and register values at the time of the reading.
95	Head End System	All C&I AMI Meters shall be accessible via on-demand query from the AMI Head End System. This query can be accomplished via individual or global process to obtain interval data for a specified date range.
96	Head End System	All C&I AMI Meters shall be accessible via on-demand query from the AMI Head End System. This query can be accomplished via individual or global process to obtain data from specified registers and intervals between specified dates.
97	Head End System	The AMI Head End System shall have the ability to reset all demand registers on all AMI Meters and obtain the pre- and post-reset register values defined by the AMI Meter's configuration in an individual or global process.
98	Head End System	
99	Head End System	The AMI Head End System shall track success or failure of on-demand read results via error code logs, pending status of query, and data returned, based on information available in the designated AMI Meter.
100	Head End System	The AMI shall provide outage event notification with device ID, date, and time of event.
101	Head End System	The AMI Head End System shall provide event and alarm information with device id, date, and time stamps.



102	Head End System	The AMI Head End System shall provide an on-line user interface whereby the AMI Meter alarms for a specific AMI Meter shall be listed in descending order by occurrence date.
103	Head End System	
104	Head End System	The AMI Head End System shall provide configuration parameters that allow for the system administrators to dictate the retention period of meter alarms at the system level.
105	Head End System	The AMI Head End System shall provide for the maintenance of AMI Meter alarm information in Collector groups viewable through the Head End System.
106	Head End System	
107	Head End System	The AMI Head End System shall provide for the maintenance and configuration of AMI Meter alarm values associated with each AMI Meter.
108	Head End System	The AMI Head End System provides AMI Meter communication loss information for AMI Meters not heard from for more than a 24 hour period.
109	Head End System	The AMI Head End System shall provide a dashboard indicating current network status including the number of Meters that are in a non-communicative status, and a count of the Meters for which readings have not been retrieved for "X" number of days
110	Head End System	The AMI Head End System shall be capable of producing reports of network performance to support AEP/Vendor SLA agreements.
111	Head End System	The AMI Head End System Software shall provide an on-line user interface whereby the communication outages for a specific AMI Meter.
112	Head End System	The AMI Head End System shall be able to perform an on demand read (AMI Meter reading) function on an AMI Meter in an individual or global process. The on demand read operation will return a line-side voltage.
113	Head End System	The AMI Head End System shall be able to execute an on demand read (power status) or voltage read query command issued via an on-demand query to the AMI Meter. This query can be accomplished via individual query or global query process.
114	Head End System	The AMI Head End System shall have the ability, via both user interface and the web service (API) interface, to disconnects and reconnect any disconnected AMI Meter with a service switch. The Remote Connect Disconnect switch shall be able to be remotely opened or closed through the Head End System.
115	Head End System	Upon completion of the request to reconnect/disconnect the AMI Meter, the system shall return an acknowledgement to the AMI Head End System. If the reconnect/disconnect attempt times out, then the system shall return to the Head End that the acknowledgement failed with a timeout.
116	Head End System	The AMI Head End System shall maintain historical information associated with on-demand status types including on demand read success, on demand read failure, remote disconnect success, remote re-connect success, firmware update success, remote disconnect failure, remote re-connect failure, firmware update failure.
117	Head End System	The AMI Head End System shall have the ability to provide up-to-date statistics on metering function (firmware update, reconnect, disconnect, etc) while the job is in process for a grouping of Meters. Statistics will include the start time of the job, the total number of Meters affected by the job, and the percent complete.
118	Head End System	Any and all web services/API's services provided for transactions between AEP applications and the AMI Head End System will be developed using open industry standards.
119	Head End System	Data within the AMI Head End System should have the ability to be replicated, in a database(s) external to the Head End System. Specific data should include all AMI Meter readings, alarms, status information, AMI Meter information, associated Home Area Network device information; AMI Meter outage information, error logs.
120	Head End System	The AMI Head End System shall have the ability to record all AMI Meter reading information based on UTC or Universal Time.
121	Head End System	The AMI Head End System shall provide access to network management information via an extraction or replication process at the database layer.
122	Head End System	The AMI Head End System shall be capable of managing simultaneous activity associated with AMI Meter reading functions (such as interval data or on-demand reads, for individual or groups of AMI Meters), communication to the AMI Meter to support Home Area Network devices (for individual or groups of AMI Meters) and to Network Equipment (for individual or groups of Network Equipment).
123	Head End System	The AMI Head End System shall have the ability to store all AMI network management status information.
124	Head End System	It is desirable that the AMI Head End System should have the ability to interface with a third-party network monitoring solution.
125	Head End System	AEP uses Oracle's MDM, describe how you would interface with this system
126	Head End System	The AMI Head End System shall have the ability to provide performance or diagnostics information with respect to the AMI Meters or Network Equipment

127	Head End System	The AMI Head End System must be able to support multi-company instances in one system. Please provide details on how you handle multi company in a single instance.
128	Head End System	The AMI Head End system must have the ability to update Radio FW and Meter FW for all installed meters, including 3rd party vendors meters

SERVICE_ADDRESS	SERV_CITY_AD	STATE_CD	SERV_ZIP_AD	GPS_LATITUDE_TX	GPS_LONGITUDE_TX
10TH ST	ASHLAND	KY	41101	38.4833917	-82.6450867
10TH ST	ASHLAND	KY	41101	38.4834333	-82.645035
10TH ST	ASHLAND	KY	41101	38.4833717	-82.6445667
10TH ST	ASHLAND	KY	41101	38.48126	-82.646984
10TH ST	PAINTSVILLE	KY	41240	37.80897517	-82.80088066
11TH ST	ASHLAND	KY	41101	38.4812217	-82.6460667
11TH ST	CATLETTSBURG	KY	41129	38.436935	-82.606265
11TH ST	PAINTSVILLE	KY	41240	37.8089017	-82.7990567
12TH ST	ASHLAND	KY	41101	38.4799683	-82.6447483
12TH ST	ASHLAND	KY	41101	38.47741	-82.6471733
12TH ST	ASHLAND	KY	41101	38.4766567	-82.647705
12TH ST	ASHLAND	KY	41101	38.4790333	-82.645645
12TH ST	ASHLAND	KY	41101	38.4793517	-82.6453183
12TH ST	ASHLAND	KY	41101	38.4749433	-82.6480567
12TH ST	ASHLAND	KY	41101-2659	38.4823167	-82.643125
12TH ST	CATLETTSBURG	KY	41129	38.4337883	-82.605155
12TH ST	CATLETTSBURG	KY	41129	38.4322583	-82.6082517
13TH ST	ASHLAND	KY	41101	38.482262333	-82.64216466
13TH ST	ASHLAND	KY	41101	38.4696683	-82.6537217
13TH ST	ASHLAND	KY	41101	38.4808467	-82.6426383
13TH ST	ASHLAND	KY	41101	38.4784017	-82.64444
13TH ST	ASHLAND	KY	41102	38.4602783	-82.664155
13TH ST	ASHLAND	KY	41101	38.4595767	-82.6634917
13TH ST	ASHLAND	KY	41102	38.4460633	-82.6802667
13TH ST	ASHLAND	KY	41101	38.4734233	-82.6485933
13TH ST	ASHLAND	KY	41101	38.4757333	-82.64653
13TH ST	ASHLAND	KY	41101	38.47956517	-82.64353483
13TH ST	ASHLAND	KY	41101	38.47292	-82.64929
13TH ST	ASHLAND	KY	41101	38.4805117	-82.642855
14TH ST	ASHLAND	KY	41101	38.480115	-82.641615
14TH ST	ASHLAND	KY	41101	38.4793367	-82.642165
14TH ST	ASHLAND	KY	41101	38.4788033	-82.642575
15 MILE CRK	DICE	KY	41736	37.34951417	-83.23792333
15 MILE CRK	DICE	KY	41736	37.3540233	-83.244615
15 MILE CRK	DICE	KY	41736	37.3666767	-83.2376367
15 MILE CRK	DICE	KY	41736	37.36124	-83.2367683
15 MILE CRK	DICE	KY	41736	37.35757	-83.2319433
15 MILE CRK TRLR	DICE	KY	41736	37.36516	-83.2376583
15TH ST	ASHLAND	KY	41101	38.4805733	-82.6394
15TH ST	ASHLAND	KY	41101	38.4774983	-82.6422717
15TH ST	ASHLAND	KY	41101	38.4799517	-82.6397817
15TH ST	ASHLAND	KY	41101	38.4783183	-82.6416
15TH ST	ASHLAND	KY	41101	38.4805983	-82.63924
16TH ST	ASHLAND	KY	41101	38.4796067	-82.63923
16TH ST	ASHLAND	KY	41101	38.477505	-82.6402
16TH ST	ASHLAND	KY	41101	38.4796233	-82.638245
17TH ST	ASHLAND	KY	41101	38.47327717	-82.64232166
17TH ST	ASHLAND	KY	41101	38.4779467	-82.63831
17TH ST	ASHLAND	KY	41101	38.47635	-82.6398917
17TH ST	ASHLAND	KY	41101	38.47385	-82.641765
17TH ST	ASHLAND	KY	41101	38.4783083	-82.6365283
17TH ST	ASHLAND	KY	41101	38.477165	-82.6392933
18TH ST	ASHLAND	KY	41101	38.4791067	-82.635845
18TH ST	ASHLAND	KY	41101	38.4761833	-82.6387467
18TH ST	ASHLAND	KY	41101	38.4791767	-82.6357217
18TH ST	ASHLAND	KY	41101	38.4773267	-82.637295
19TH ST	ASHLAND	KY	41101	38.480921	-82.638162
1ST AVE	LANGLEY	KY	41645	37.5309567	-82.7894
1ST ST	ASHLAND	KY	41102-3204	38.483925	-82.6827783
1ST ST	LOWER BURTON	KY	41612	37.3594167	-82.7250883
1ST ST	LOWER BURTON	KY	41612	37.35958	-82.7251167
1ST ST	LOWER BURTON	KY	41612	37.35941	-82.725005
1ST ST	LOWER BURTON	KY	41612	37.3610867	-82.7277883
1ST ST	MARTIN	KY	41649	37.57012	-82.758295
20TH ST	ASHLAND	KY	41101	38.4765417	-82.6348867
20TH ST	ASHLAND	KY	41101	38.4733317	-82.6383833

21ST ST	ASHLAND	KY	41101	38.47367117	-82.63562
21ST ST	ASHLAND	KY	41101	38.4773933	-82.633135
22ND ST	ASHLAND	KY	41101	38.4716783	-82.6354417
22ND ST	ASHLAND	KY	41101	38.46985783	-82.63628616
22ND ST	ASHLAND	KY	41101	38.4745283	-82.63243
22ND ST	ASHLAND	KY	41101	38.4729033	-82.6338783
22ND ST	ASHLAND	KY	41101	38.4730683	-82.633705
22ND ST	ASHLAND	KY	41101	38.4740417	-82.6332683
23RD ST	ASHLAND	KY	41101	38.4763567	-82.62948
23RD ST	ASHLAND	KY	41101	38.475649833	-82.62905033
23RD ST	CATLETTSBURG	KY	41129	38.41999	-82.5988033
24TH ST	ASHLAND	KY	41101	38.468535	-82.633445
24TH ST	ASHLAND	KY	41101	38.47159533	-82.63050166
24TH ST UNIT PARKLOT	ASHLAND	KY	41101	38.470262	-82.631888
25TH ST	ASHLAND	KY	41101	38.47146933	-82.62981033
25TH ST	ASHLAND	KY	41101	38.4728367	-82.6284
25TH ST	CATLETTSBURG	KY	41129	38.4175167	-82.60007
26TH ST	ASHLAND	KY	41101	38.4737883	-82.6257967
26TH ST	ASHLAND	KY	41101	38.4741717	-82.625935
26TH ST	ASHLAND	KY	41101	38.4742767	-82.6261867
26TH ST	ASHLAND	KY	41101	38.474255	-82.626145
26TH ST	CATLETTSBURG	KY	41129	38.417535	-82.5978017
26TH ST	CATLETTSBURG	KY	41129	38.417535	-82.5978017
26TH ST	CATLETTSBURG	KY	41129	38.4171217	-82.598555
26TH ST	CATLETTSBURG	KY	41129	38.4172216	-82.5963713
26TH ST	CATLETTSBURG	KY	41129	38.4170817	-82.5977033
26TH ST	CATLETTSBURG	KY	41129	38.4168483	-82.5989417
26TH ST	CATLETTSBURG	KY	41129	38.417025	-82.59903
27TH ST	CATLETTSBURG	KY	41129	38.416745	-82.5968383
29TH ST	ASHLAND	KY	41102	38.4540778	-82.6532492
29TH ST	ASHLAND	KY	41101	38.4710767	-82.6215517
29TH ST	ASHLAND	KY	41101	38.466363	-82.6276883
29TH ST	ASHLAND	KY	41101	38.466055	-82.6279467
29TH ST	ASHLAND	KY	41101	38.46368467	-82.62891283
2ND AVE	LANGLEY	KY	41645	37.5304617	-82.79025
2ND ST	AUXIER	KY	41602	37.7389583	-82.7637983
2ND ST	PAINTSVILLE	KY	41240	37.8151014	-82.8073548
2ND ST	PAINTSVILLE	KY	41240	37.8148771	-82.8066704
2ND ST	PAINTSVILLE	KY	41240	37.8150383	-82.8064183
2ND ST	PAINTSVILLE	KY	41240	37.81461	-82.8082567
2ND ST	PAINTSVILLE	KY	41240	37.81499	-82.80593
2ND ST	PAINTSVILLE	KY	41240	37.8145683	-82.8082167
2ND ST	PAINTSVILLE	KY	41240	37.8145567	-82.8081467
2ND ST	PIKEVILLE	KY	41501	37.4806717	-82.5182517
2ND ST	PIKEVILLE	KY	41501	37.4511067	-82.5251133
2ND ST OFC 1	PAINTSVILLE	KY	41240	37.814575	-82.80823
2ND ST OFC 2	PAINTSVILLE	KY	41240	37.814595	-82.8082667
2ND ST UNIT 11C	PAINTSVILLE	KY	41240	37.8145583	-82.8092633
31ST ST	CATLETTSBURG	KY	41129	38.4114033	-82.5980883
31ST ST	CATLETTSBURG	KY	41129	38.4114683	-82.598175
31ST ST	CATLETTSBURG	KY	41129	38.4127267	-82.5988717
33RD ST	ASHLAND	KY	41101	38.46757433	-82.61922233
34TH ST	ASHLAND	KY	41101	38.467325	-82.6171467
34TH ST	ASHLAND	KY	41101	38.467435	-82.6170017
34TH ST	CATLETTSBURG	KY	41129	38.4059483	-82.5976283
34TH ST	CATLETTSBURG	KY	41129	38.405885	-82.59743
34TH ST	CATLETTSBURG	KY	41129	38.405965	-82.5976917
34TH ST	CATLETTSBURG	KY	41129	38.406035	-82.6000183
34TH ST	CATLETTSBURG	KY	41129	38.406485	-82.5998433
35TH ST	CATLETTSBURG	KY	41129	38.40461	-82.5977617
35TH ST	CATLETTSBURG	KY	41129	38.404245	-82.6005117
35TH ST	CATLETTSBURG	KY	41129	38.4046633	-82.599105
36TH ST	CATLETTSBURG	KY	41129	38.4036515	-82.600751
3RD AVE	WORTHINGTON	KY	41183	38.549085	-82.7380017
3RD ST	HAZARD	KY	41701	37.2387233	-83.1791917
3RD ST	HAZARD	KY	41701	37.242185	-83.180745
3RD ST	PAINTSVILLE	KY	41240	37.8149765	-82.8064265

3RD ST	PAINTSVILLE	KY	41240	37.81548	-82.8051083
3RD ST	PAINTSVILLE	KY	41240	37.8160167	-82.8125733
3RD ST	PAINTSVILLE	KY	41240	37.81579383	-82.8061655
3RD ST	PAINTSVILLE	KY	41240	37.816035	-82.8056783
3RD ST	PAINTSVILLE	KY	41240	37.8157333	-82.806765
3RD ST	PAINTSVILLE	KY	41240	37.8152683	-82.8062583
3RD ST	PAINTSVILLE	KY	41240-1076	37.8268683	-82.8183267
3RD ST	PAINTSVILLE	KY	41240	37.816465	-82.8074317
3RD ST	PAINTSVILLE	KY	41240	37.81511967	-82.8073985
3RD ST	PAINTSVILLE	KY	41240	37.8161817	-82.804415
3RD ST	PAINTSVILLE	KY	41240	37.8155133	-82.810075
3RD ST	PAINTSVILLE	KY	41240	37.8271317	-82.8253833
3RD ST	PAINTSVILLE	KY	41240-5026	37.8161617	-82.8111233
3RD ST	PAINTSVILLE	KY	41240	37.8188	-82.8092633
3RD ST	PAINTSVILLE	KY	41240	37.8195265	-82.8016137
3RD ST	PIKEVILLE	KY	41501	37.4835117	-82.517065
3RD ST	WAYLAND	KY	41666	37.4460533	-82.80517
3RD ST BLDG A	PAINTSVILLE	KY	41240-1032	37.8161267	-82.8101783
3RD ST BLDG C	PAINTSVILLE	KY	41240-1032	37.8152567	-82.8093467
3RD ST BLDG E	PAINTSVILLE	KY	41240	37.8165833	-82.810015
3RD ST BLDG F	PAINTSVILLE	KY	41240-1032	37.816415	-82.8091317
3RD ST UNIT ACADEMY	PAINTSVILLE	KY	41240	37.8168383	-82.8077017
41ST ST	ASHLAND	KY	41101	38.451835	-82.612765
41ST ST	ASHLAND	KY	41101	38.45371	-82.6162017
41ST ST	ASHLAND	KY	41101	38.453755	-82.616735
44TH ST	ASHLAND	KY	41101	38.44812533	-82.61268883
45TH ST	ASHLAND	KY	41101	38.4456667	-82.615015
4TH AVE	WORTHINGTON	KY	41183	38.5486725	-82.738101
4TH AVE	WORTHINGTON	KY	41183	38.549475	-82.738685
4TH ST	ASHLAND	KY	41101	38.4803883	-82.6836533
4TH ST	PIKEVILLE	KY	41501	37.482695	-82.518675
53RD ST	ASHLAND	KY	41101	38.443752	-82.60680783
55TH ST	ASHLAND	KY	41101	38.4345717	-82.624025
5TH AVE	SOUTH SHORE	KY	41175	38.722384	-82.962768
5TH AVE	SOUTH SHORE	KY	41175	38.7252483	-82.918395
5TH AVE	WORTHINGTON	KY	41144	38.54994	-82.7391583
5TH AVE	WORTHINGTON	KY	41144	38.549231	-82.739351
5TH AVE	WORTHINGTON	KY	41144	38.54981367	-82.7394525
5TH ST	ASHLAND	KY	41101	38.4862567	-82.6522833
5TH ST	PAINTSVILLE	KY	41240	37.8177717	-82.806315
5TH ST	PRESTONSBURG	KY	41653	37.6625067	-82.7137333
5TH ST	WHITESBURG	KY	41858	37.1152133	-82.8199883
6TH ST	ASHLAND	KY	41101	38.47775	-82.6598017
6TH ST	ASHLAND	KY	41101	38.48159	-82.6527633
6TH ST	ASHLAND	KY	41101	38.4821183	-82.6519533
6TH ST	PAINTSVILLE	KY	41240	37.809355	-82.806545
6TH ST	PAINTSVILLE	KY	41240	37.80622433	-82.80907833
6TH ST APT SADD	PAINTSVILLE	KY	41240	37.808915	-82.8061817
6TH ST UNIT 09A	PAINTSVILLE	KY	41240	37.8079583	-82.8068233
7TH ST UNIT 3PHASE	PAINTSVILLE	KY	41240	37.8088883	-82.8050667
8TH ST	PAINTSVILLE	KY	41240	37.809975	-82.80258
8TH ST	PAINTSVILLE	KY	41240-9503	37.810205	-82.803795
8TH ST UNIT 09B	PAINTSVILLE	KY	41240	37.8090683	-82.8035867
AARON BRANCH RD	LOUISA	KY	41230	38.050965	-82.7265883
ABBOTT CREEK RD	PRESTONSBURG	KY	41653	37.6916683	-82.7782183
ABBOTT CREEK RD	PRESTONSBURG	KY	41653	37.68722733	-82.78931716
ABBOTT CREEK RD	PRESTONSBURG	KY	41653	37.6867083	-82.7888083
ABBOTT CREEK RD	PRESTONSBURG	KY	41653	37.692635	-82.7774117
ABBOTT CREEK RD	PRESTONSBURG	KY	41653	37.691725	-82.7928917
ABBOTT MTN	EAST POINT	KY	41216	37.6956217	-82.79269
ABES BR	JAMBOREE	KY	41553	37.4981567	-82.1302517
ABNER FORK RD	BELCHER	KY	41513	37.354515	-82.3385267
ABNER MOUNTAIN RD	VIRGIE	KY	41572	37.346715	-82.6501133
ABNER MTN	MELVIN	KY	41650	37.35296	-82.651515
ABNER MTN	MELVIN	KY	41612	37.3512733	-82.6833433
ABSHIRE HOLW	PHYLLIS	KY	41501	37.4558083	-82.27316
ACADEMY RD	GREENUP	KY	41144	38.5679667	-82.8309883

ACTION LN	PIPPA PASSES	KY	41844	37.3338545	-82.8730702
ACUP RD	HAPPY	KY	41746	37.2248186	-83.102324
ACUP RD	HAPPY	KY	41746	37.2268125	-83.084113
ACUP RD	HAPPY	KY	41746	37.214115	-83.1067267
ACUP RD	HAPPY	KY	41746	37.2161783	-83.1019867
ACUP RD	HAPPY	KY	41746	37.22058	-83.105065
ACUP RD	HAPPY	KY	41746	37.21743	-83.10646
ACUP RD	HAPPY	KY	41746	37.2272879	-83.101745
ACUP RD	HAPPY	KY	41746	37.2166433	-83.1050983
ACUP RD TRLR	HAPPY	KY	41746	37.2233817	-83.102795
ADAMS BR	ERMINE	KY	41815	37.1490867	-82.788165
ADAMS BR	JEREMIAH	KY	41826-9712	37.1784767	-82.923945
ADDINGTON RD	ASHLAND	KY	41102	38.368965	-82.7747333
ADDINGTON RD	ASHLAND	KY	41102-9679	38.368675	-82.7752783
ADEN RD	GRAYSON	KY	41143	38.3279767	-83.031125
ADEN RD	OLIVE HILL	KY	41164	38.2918375	-83.053684
ADENA ST	WURLAND	KY	41144	38.5455533	-82.7793983
ADKINS BR	GALVESTON	KY	41660	37.43039117	-82.619271
ADKINS BR	GALVESTON	KY	41635	37.4380117	-82.6284667
AIRPORT GARDENS RD	HAZARD	KY	41701	37.2890517	-83.2025067
AIRPORT GARDENS RD	HAZARD	KY	41701	37.28811	-83.2060367
AIRPORT GARDENS RD	HAZARD	KY	41701	37.286555	-83.2061
AIRPORT GARDENS RD	HAZARD	KY	41701	37.2874995	-83.2089823
AIRPORT GARDENS RD	HAZARD	KY	41701	37.287685	-83.2109317
AIRPORT GARDENS RD	HAZARD	KY	41701	37.2874767	-83.211195
AIRPORT GARDENS RD	HAZARD	KY	41701	37.2853633	-83.20831
AIRPORT GARDENS RD	HAZARD	KY	41701	37.28679	-83.20406
AIRPORT GARDENS RD	HAZARD	KY	41701	37.2876817	-83.2071433
AIRPORT GARDENS RD	HAZARD	KY	41701	37.280695	-83.209549
AIRPORT GARDENS RD	HAZARD	KY	41701	37.2872383	-83.2073667
AIRPORT GARDENS RD	HAZARD	KY	41701	37.2889175	-83.20460466
AIRPORT GARDENS RD	HAZARD	KY	41701	37.28785	-83.2085083
AIRPORT GARDENS RD	HAZARD	KY	41701	37.2860683	-83.206875
AIRPORT GARDENS RD	HAZARD	KY	41701	37.28641	-83.2100867
AIRPORT GARDENS RD	HAZARD	KY	41701	37.28932	-83.2088217
AIRPORT GARDENS RD	HAZARD	KY	41701	37.2839767	-83.203655
AIRPORT GARDENS RD	HAZARD	KY	41701	37.2850467	-83.2123583
AIRPORT GARDENS RD	HAZARD	KY	41701-9548	37.286555	-83.2061
AIRPORT GARDENS RD	HAZARD	KY	41701-1201	37.2891433	-83.2026833
AIRPORT GARDENS RD	HAZARD	KY	41701-9506	37.286555	-83.2061
AIRPORT GARDENS RD	HAZARD	KY	41701-9801	37.286555	-83.2061
AIRPORT GARDENS RD	HAZARD	KY	41701-8801	37.286555	-83.2061
AIRPORT GARDENS RD	HAZARD	KY	41701	37.2855817	-83.2099483
AIRPORT GARDENS RD	HAZARD	KY	41701	37.2914083	-83.2089667
AIRPORT GARDENS RD	HAZARD	KY	41701	37.284595	-83.21242
AIRPORT GARDENS RD	HAZARD	KY	41701	37.28792	-83.2129933
AIRPORT GARDENS RD	HAZARD	KY	41701	37.286555	-83.2061
AIRPORT GARDENS RD	HAZARD	KY	41701	37.286555	-83.2061
AIRPORT GARDENS RD	HAZARD	KY	41701	37.2872333	-83.2092733
AIRPORT GARDENS RD REAR APT	HAZARD	KY	41701	37.28901	-83.2024733
AIRPORT GARDENS RD TRLR	HAZARD	KY	41701-9508	37.290315	-83.203185
AIRPORT RD	INEZ	KY	41224	37.7620254	-82.6534463
AIRPORT RD	INEZ	KY	41224	37.75944667	-82.65506667
AIRPORT RD	INEZ	KY	41224	37.77110733	-82.65208316
AIRPORT RD	INEZ	KY	41224	37.7745917	-82.6502783
AIRPORT RD	INEZ	KY	41224	37.7649117	-82.639695
AIRPORT RD	INEZ	KY	41224	37.7620254	-82.6534463
AIRPORT RD	INEZ	KY	41224	37.7485784	-82.6488288
AIRPORT RD	INEZ	KY	41224	37.7483038	-82.6489436
AIRPORT RD	INEZ	KY	41224	37.77567833	-82.65056
AIRPORT RD	JACKSON	KY	41339	37.590046333	-83.31245783
AIRPORT RD	PIKEVILLE	KY	41501	37.55807	-82.5644417
AIRPORT RD	PIKEVILLE	KY	41501	37.5797621	-82.5725769
AIRPORT RD HNGR	INEZ	KY	41224	37.7486098	-82.6483764
AIRPORT RD HNGR 2	INEZ	KY	41224	37.7485784	-82.6488288
AJAX HOLLOW RD	BULAN	KY	41722	37.30203017	-83.1736415
AJAX HOLLOW RD	BULAN	KY	41722	37.2953533	-83.1738717

AJAX HOLLOW RD GARG	BULAN	KY	41722	37.2978135	-83.17314416
AKERS BR	DANA	KY	41630	37.54310233	-82.70730216
AKERS BR	DANA	KY	41615	37.53564	-82.6559167
AKERS BR	DANA	KY	41615	37.5594617	-82.69291
ALBERT PINSON RD	INEZ	KY	41224	37.832545	-82.46814
ALBERT PINSON RD TRLR	INEZ	KY	41224	37.5645267	-82.1927533
ALBERT PINSON RD TRLR	INEZ	KY	41224	37.832425	-82.46792833
ALEXANDER DR LOT 4	COMBS	KY	41729	37.265494	-83.2151585
ALGOMA ST	HAZARD	KY	41701	37.2425017	-83.181465
ALGOMA ST	HAZARD	KY	41701	37.2436133	-83.1805317
ALGOMA ST	HAZARD	KY	41701	37.2431183	-83.1808767
ALGONQUIN AVE LOT 35A	ASHLAND	KY	41101	38.46529	-82.6597967
ALLAIS RD	HAZARD	KY	41701	37.26587217	-83.18228533
ALLAIS RD	HAZARD	KY	41701	37.2677017	-83.183415
ALLAIS RD	HAZARD	KY	41701	37.2687132	-83.1834381
ALLAIS RD	HAZARD	KY	41701	37.265295	-83.1864583
ALLAIS RD	HAZARD	KY	41701	37.26311	-83.17695
ALLAIS RD BARN	HAZARD	KY	41701	37.2671883	-83.1836567
ALLEN BANNER RD	ALLEN	KY	41601	37.622385	-82.72661
ALLEN BANNER RD	ALLEN	KY	41601	37.61676183	-82.72188566
ALLEN BANNER RD	ALLEN	KY	41601	37.6149183	-82.7163833
ALLEN BANNER RD	ALLEN	KY	41601	37.594384	-82.71223633
ALLEN BANNER RD	ALLEN	KY	41601	37.6102582	-82.7297299
ALLEN BANNER RD	ALLEN	KY	41601	37.6150533	-82.7184833
ALLEN BANNER RD	ALLEN	KY	41601	37.6292533	-82.7135567
ALLEN BANNER RD	ALLEN	KY	41601	37.6133245	-82.717867
ALLEN BANNER RD	ALLEN	KY	41601	37.6323617	-82.7165433
ALLEN BANNER RD	ALLEN	KY	41601	37.63065883	-82.71273916
ALLEN BANNER RD	ALLEN	KY	41601	37.6324033	-82.7154
ALLEN BANNER RD	ALLEN	KY	41601	37.6313117	-82.7148183
ALLEN BANNER RD	ALLEN	KY	41601	37.6178017	-82.7218317
ALLEN BANNER RD	ALLEN	KY	41601	37.6187033	-82.7224067
ALLEN BANNER RD	ALLEN	KY	41601	37.6171533	-82.71871
ALLEN BANNER RD	ALLEN	KY	41601	37.63139983	-82.71469466
ALLEN BANNER RD	ALLEN	KY	41601	37.627117	-82.72032
ALLEN BANNER RD	ALLEN	KY	41601	37.6289083	-82.720445
ALLEN BANNER RD	ALLEN	KY	41601	37.6195667	-82.7204467
ALLEN BANNER RD	ALLEN	KY	41601	37.6197983	-82.720505
ALLEN BANNER RD	ALLEN	KY	41601	37.6311167	-82.71633
ALLEN BANNER RD	ALLEN	KY	41601	37.632295	-82.7196733
ALLEN BANNER RD	ALLEN	KY	41601	37.6316355	-82.71415533
ALLEN BANNER RD GARG	ALLEN	KY	41601	37.630755	-82.7142033
ALLEN BANNER RD UNIT #2	ALLEN	KY	41601	37.601595	-82.7179717
ALLEN BANNER RD UNIT 2	ALLEN	KY	41601	37.6305367	-82.719805
ALLEN BANNER RD UPPR 4776461	ALLEN	KY	41601	37.621365	-82.7328183
ALLEN DR	SALYERSVILLE	KY	41465	37.74833	-83.0611467
ALLEN DR	SALYERSVILLE	KY	41465	37.7465483	-83.0591867
ALLEN DR	SALYERSVILLE	KY	41465-9115	37.7485133	-83.059585
ALLEY BR	CATLETTSBURG	KY	41129	38.3634467	-82.6470633
ALLEY BR	CATLETTSBURG	KY	41129	38.3755833	-82.6146633
ALLEY BR	CATLETTSBURG	KY	41129	38.3782117	-82.61899
ALLEY FRK	EAST POINT	KY	41216-9606	37.7088083	-82.8047367
ALLEY FRK UNIT CABIN	EAST POINT	KY	41216	37.7047883	-82.8095417
ALLISON HTS	FOREST HILLS	KY	41527	37.6481469	-82.290982
ALTRO RD	ALTRO	KY	41339	37.3814855	-83.3814826
AMANDA AVE	SALYERSVILLE	KY	41465		
AMBA TOWN	HAROLD	KY	41635	37.5282017	-82.64395
AMBURGEY RD	HINDMAN	KY	41822	37.330365	-82.9938517
AMPHITHEATRE RD	JENKINS	KY	41537	37.1617843	-82.6395698
AMY HOLW	TRAM	KY	41663	37.5718919	-82.6618009
ANDERSON BRANCH RD	SHELBY GAP	KY	41563	37.2280367	-82.5491117
ANIMAL SHELTER WAY	DARFORK	KY	41701	37.3083231	-83.1821023
ANIMAL SHELTER WAY	DARFORK	KY	41701	37.306049333	-83.18145916
ANNIES LN	MARTIN	KY	41649	37.563695	-82.7599817
ANTHONY DR	ASHLAND	KY	41102	38.4004083	-82.7356317
ANTLER DR	HAZARD	KY	41701	37.3331469	-83.1532839
APPALACHIAN PLZ	SOUTH WILLIAMSON	KY	41503	37.6682833	-82.27645

APPALACHIAN PLZ UNIT ATM	SOUTH WILLIAMSON	KY	41503	37.666982333	-82.27548383
APPLE ORCHARD DR	WOOTON	KY	41776	37.1340523	-83.3207249
APPLE RIDGE LN	HAZARD	KY	41701	37.294	-83.214622
APPLE RIDGE RD	HARDSHELL	KY	41348	37.473778333	-83.21963833
APPLE TREE BR	DEANE	KY	41812	37.2370632	-82.7889765
APPLE TREE BR	DEANE	KY	41812	37.2370067	-82.771405
APPLE TREE BR	DEANE	KY	41812	37.2386917	-82.7738233
APPLE TREE BR	DEANE	KY	41812	37.2463267	-82.75836
APPLE TREE BR	DEANE	KY	41812	37.2404583	-82.77981
APPLE TREE BR	DEANE	KY	41812	37.2406833	-82.7646967
APPLE TREE BR	DEANE	KY	41812	37.2369083	-82.771105
APPLE TREE BR	DEANE	KY	41812	37.2474833	-82.7551801
ARCHER PARK DR	PRESTONSBURG	KY	41653	37.66618817	-82.7836075
ARCHER PARK DR	PRESTONSBURG	KY	41653	37.6675971	-82.7850393
ARCHER PARK DR	PRESTONSBURG	KY	41653	37.66642967	-82.7837955
ARCHER PARK DR UNIT BALL FD	PRESTONSBURG	KY	41653	37.6651817	-82.7851967
ARCHER PARK DR UNIT GRILL	PRESTONSBURG	KY	41653	37.66761	-82.78403
ARCHER PARK DR UNIT GYM	PRESTONSBURG	KY	41653	37.6677733	-82.7839583
ARCHER PARK DR UNIT SKTRNK	PRESTONSBURG	KY	41653	37.667262166	-82.7851825
ARGILLITE RD	FLATWOODS	KY	41139	38.5197383	-82.7213917
ARGILLITE RD	FLATWOODS	KY	41139	38.53585	-82.70544
ARGILLITE RD	FLATWOODS	KY	41139	38.5205667	-82.7196383
ARGILLITE RD	FLATWOODS	KY	41139	38.5344783	-82.706585
ARGO RD	STOPOVER	KY	41568	37.4812522	-82.0512398
ARMADA BLVD	RACELAND	KY	41169	38.5421267	-82.7454517
ARMCO BLVD	ASHLAND	KY	41101	38.4891117	-82.66605
ARMCO BLVD	ASHLAND	KY	41101	38.488075	-82.6655233
ARMCO BLVD	ASHLAND	KY	41101	38.4913067	-82.6608433
ARMCO RD	ASHLAND	KY	41101	38.4864567	-82.6504567
ARMCO RD	ASHLAND	KY	41101	38.49572	-82.66784
ARMCO RD	ASHLAND	KY	41101	38.4968317	-82.6697433
ARMORY DR	JACKSON	KY	41339	37.54911	-83.38296667
ARMORY DR	JACKSON	KY	41339	37.5453033	-83.371085
ARMORY DR	JACKSON	KY	41339	37.54456333	-83.37149167
ARMORY DR	JACKSON	KY	41339	37.53701667	-83.36722667
ARMORY DR	JACKSON	KY	41339	37.54926	-83.383955
ARMORY DR	JACKSON	KY	41339	37.54914167	-83.383545
ARMORY DR	JACKSON	KY	41339	37.5473583	-83.3755383
ARMORY DR TRLR	JACKSON	KY	41339	37.5490417	-83.3827517
ARMORY DR TRLR	JACKSON	KY	41339	37.54975667	-83.38339
ARMORY DR UNIT 2	JACKSON	KY	41339	37.54728667	-83.375575
ARNOLD FORK RD	KITE	KY	41828-9704	37.2966583	-82.7652083
ARNOLD FORK RD	KITE	KY	41828	37.305421666	-82.75132116
ARNOLD FORK RD	KITE	KY	41828-9704	37.297355	-82.76581
ARNOLD FORK RD	KITE	KY	41828-9704	37.290675	-82.761665
ARNOLD FORK RD	KITE	KY	41828	37.2921583	-82.76251
ARNOLD FORK RD	KITE	KY	41828-9704	37.2968617	-82.7658283
ARNOLD FORK RD	KITE	KY	41828-9704	37.2905017	-82.7392933
ARNOLD FORK RD	KITE	KY	41828-9704	37.29043	-82.74104
ARROWHEAD ESTATES RD	STAFFORDSVILLE	KY	41256	37.822152	-82.8516991
ARTHURS LOOP	JEREMIAH	KY	41826	37.1757567	-82.896785
ASH LICK FRK TRLR	PHELPS	KY	41553-9706	37.4742533	-82.1968483
ASH LN UNIT PWRSPLY	EAST POINT	KY	41216	37.713924666	-82.7918795
ASHCAMP RD	ASHCAMP	KY	41512	37.264925	-82.4370017
ASHCAMP RD	ASHCAMP	KY	41512	37.2659	-82.4336883
ASHCAMP RD	ASHCAMP	KY	41512	37.266085	-82.43241
ASHCAMP RD	ASHCAMP	KY	41512	37.2595483	-82.454015
ASHCAMP RD	ASHCAMP	KY	41512	37.2586983	-82.453315
ASHCAMP RD BARN	ASHCAMP	KY	41512	37.2590167	-82.456035
ASHER BRANCH RD	HYDEN	KY	41749	37.1789696	-83.3933939
ASHER BRANCH RD	HYDEN	KY	41749	37.1789696	-83.3933939
ASHLAND AVE	ASHLAND	KY	41102	38.4667267	-82.6381
ASHLAND AVE	ASHLAND	KY	41101	38.4667333	-82.6380617
ASHLAND RD	GREENUP	KY	41144	38.5674583	-82.8252167
ASHLAND RD	GREENUP	KY	41144	38.5632767	-82.8171
ASHLAND RD UNIT 7	GREENUP	KY	41144	38.5633133	-82.8179217
ASHLESS ST	HAZARD	KY	41701	37.2420433	-83.17579



ASHLESS ST	HAZARD	KY	41701	37.24286633	-83.17396483
ASHLESS ST TRLR	HAZARD	KY	41701	37.2391345	-83.1793425
ATLANTA DR	CATLETTSBURG	KY	41129	38.32484	-82.5824733
AUSTIN LN	GREENUP	KY	41144	38.6669517	-82.8756517
AUSTIN RD	CROMONA	KY	41810	37.1874298	-82.6963293
AUXIER AVE	AUXIER	KY	41602	37.73027	-82.7548967
AUXIER AVE	AUXIER	KY	41602	37.7325983	-82.75421
AUXIER AVE	AUXIER	KY	41602	37.7330983	-82.7538067
AUXIER AVE	AUXIER	KY	41602	37.7330983	-82.7539617
AUXIER AVE	AUXIER	KY	41602-9702	37.7414833	-82.768905
AUXIER AVE	AUXIER	KY	41602	37.74113	-82.7708167
AUXIER AVE	PIKEVILLE	KY	41501	37.4823063	-82.5180366
AUXIER AVE	PIKEVILLE	KY	41501	37.4821383	-82.5181267
AVERY CT LOT 31	FLATWOODS	KY	41139	38.512215	-82.711795
AZALEA DR	HYDEN	KY	41749	37.145216333	-83.3230005
B AND L LN	GRAYSON	KY	41143	38.337275	-82.89327
B AND O HL	JENKINS	KY	41537	37.1768547	-82.6254773
B AND O HL	JENKINS	KY	41537	37.171478	-82.634175
B AND O HL	JENKINS	KY	41537	37.1712517	-82.6352583
B AND O HL	JENKINS	KY	41537	37.1721067	-82.63313
B AND O HL	JENKINS	KY	41537	37.171325	-82.6341267
B AND O HL	JENKINS	KY	41537	37.1718083	-82.6331067
B AND O HL	JENKINS	KY	41537	37.17177	-82.63326
B AND O HL	JENKINS	KY	41537	37.1717167	-82.6347633
B AND O HL	JENKINS	KY	41537	37.1752583	-82.627945
B AND O HL	JENKINS	KY	41537	37.17541	-82.627855
B AND O HL	JENKINS	KY	41537	37.1718167	-82.6330967
B AND O HL	JENKINS	KY	41537	37.1734617	-82.631825
BACH CT	WHITESBURG	KY	41858	37.1216428	-82.835382
BACK ALLEY RD	ESTILL	KY	41666	37.4552133	-82.8196967
BACK ST	SALYERSVILLE	KY	41465	37.752255	-83.0664267
BACK ST	SALYERSVILLE	KY	41465	37.7523533	-83.0660333
BACK ST	SALYERSVILLE	KY	41465	37.7522383	-83.0665117
BACK ST APT	SALYERSVILLE	KY	41465	37.752645	-83.065795
BACK ST UNIT CAMPER	SALYERSVILLE	KY	41465	37.752702833	-83.0614585
BAILEY ADDITION	EASTERN	KY	41622	37.5180417	-82.8056917
BAILEY ADDITION	EASTERN	KY	41622	37.51755	-82.8092183
BAILEY ADDITION	EASTERN	KY	41622	37.5195883	-82.805545
BAILEY ADDITION	EASTERN	KY	41622	37.5179133	-82.8057083
BAILEY ADDITION	EASTERN	KY	41622	37.5171883	-82.8062783
BAILEY ADDITION	EASTERN	KY	41622	37.51567	-82.8061417
BAILEY ADDITION REAR	EASTERN	KY	41622	37.5179033	-82.80723
BAILEY ADDITION UPPR GYM	EASTERN	KY	41622	37.5167597	-82.809548
BAILEY BRANCH RD	VIPER	KY	41774	37.1438315	-83.20413366
BAILEY BRANCH RD RV	WOOTON	KY	41776	37.16595	-83.28332
BAKER BR	TUTOR KEY	KY	41263	37.85966	-82.75874
BAKER BR	TUTOR KEY	KY	41263	37.8578567	-82.76129
BAKER BR	TUTOR KEY	KY	41263	37.8573333	-82.7743683
BAKER BR GARG	TUTOR KEY	KY	41263	37.8571167	-82.757365
BAKER FORK RD	EMMALENA	KY	41740	37.3581626	-83.0142162
BAKER FORK RD	YEADDISS	KY	41777	37.0535817	-83.279125
BAKER FORK RD	YEADDISS	KY	41777-9708	37.054825	-83.2771983
BALDWIN ST	PRESTONSBURG	KY	41653-1171	37.6726267	-82.7825183
BALDWIN ST	PRESTONSBURG	KY	41653	37.6720467	-82.7827283
BALDWIN ST	PRESTONSBURG	KY	41653	37.6712517	-82.7831517
BALDWIN ST	PRESTONSBURG	KY	41653	37.6720983	-82.7832467
BALDWIN ST	PRESTONSBURG	KY	41653	37.6719067	-82.782425
BALL BRANCH RD	MOUSIE	KY	41839	37.4178967	-82.8835183
BALL BRANCH SCHOOL RD	MOUSIE	KY	41839-9701	37.4053133	-82.9000617
BALL BRANCH SCHOOL RD	MOUSIE	KY	41839-9701	37.4050183	-82.900265
BALL PARK RD	MC ROBERTS	KY	41835	37.2052895	-82.6741615
BALL PARK ST	ALLEN	KY	41601	37.61419	-82.7254048
BALL YARD HOLW	WHITESBURG	KY	41858	37.09279217	-82.82236416
BALLARD ST	ASHLAND	KY	41101	38.4542183	-82.6387233
BALLARD ST	ASHLAND	KY	41101	38.4543767	-82.6367217
BALLARD ST	ASHLAND	KY	41101	38.4540067	-82.636865
BALLPARK RD	ELKHORN CITY	KY	41522	37.2964333	-82.35397

BALLPARK RD	ELKHORN CITY	KY	41522	37.2991333	-82.35344
BALLPARK RD	ELKHORN CITY	KY	41522	37.29992	-82.35259933
BALLPARK RD	ELKHORN CITY	KY	41522	37.299635	-82.3540833
BALLPARK RD	ELKHORN CITY	KY	41522	37.2999633	-82.353685
BALLPARK RD	ELKHORN CITY	KY	41522	37.299858833	-82.3536475
BALLS FORK RD	ARY	KY	41712	37.3837483	-83.1316817
BAND MILL RD	MC ROBERTS	KY	41835	37.2051867	-82.6733517
BAND MILL RD	MC ROBERTS	KY	41835	37.2052567	-82.6744267
BAND MILL RD	MC ROBERTS	KY	41835	37.2051267	-82.67328
BANK ST	PIKEVILLE	KY	41501	37.4740525	-82.521499
BANK ST	PIKEVILLE	KY	41501		
BANKS ST	WHITESBURG	KY	41858	37.1221067	-82.8362217
BANKS ST	WHITESBURG	KY	41858	37.1205183	-82.8379283
BANKS ST	WHITESBURG	KY	41858	37.12239	-82.8362833
BANKS ST BLDG 1	WHITESBURG	KY	41858	37.12217	-82.83712
BANNER RD UNIT SHOP	SOUTH SHORE	KY	41175	38.73465	-82.9002317
BAPTIST BTM	GARRETT	KY	41630	37.4723633	-82.8323852
BAPTIST BTM	GARRETT	KY	41630-9701	37.474175	-82.83381
BAPTIST BTM	GARRETT	KY	41630	37.46973183	-82.83351016
BAPTIST BTM	GARRETT	KY	41643	37.4728133	-82.83377
BAPTIST BTM	GARRETT	KY	41630-9701	37.473865	-82.833775
BARBEQUE RD	CATLETTSBURG	KY	41129	38.412282333	-82.61255083
BARGE CREEK RD UNIT CELLTWR	CLAYHOLE	KY	41317	37.4564173	-83.2736605
BARK CAMP BRANCH RD	DELPHIA	KY	41735	37.01213617	-83.069989
BARK CAMP BRANCH RD	DELPHIA	KY	41735	37.02145517	-83.08338533
BARKER LN	FLATWOODS	KY	41139	38.50495533	-82.73028566
BARN HL	JENKINS	KY	41537	37.1957283	-82.6427567
BARN HOLW BLDG 52308	FREEBURN	KY	41528	37.562345	-82.1355317
BARNETT HTS	MARTIN	KY	41649	37.579788	-82.7908415
BARNETTS CREEK RD	BARNETTS CREEK	KY	41256	37.82378017	-82.88340283
BARNETTS CREEK RD	BARNETTS CREEK	KY	41238	37.823635	-82.8853417
BARNETTS CREEK RD	BARNETTS CREEK	KY	41238	37.8238283	-82.8864117
BARNETTS CREEK RD	BARNETTS CREEK	KY	41238	37.8243217	-82.8863
BARNETTS CREEK RD	BARNETTS CREEK	KY	41256	37.8232717	-82.8863333
BARNETTS CREEK RD	BARNETTS CREEK	KY	41256	37.81891	-82.89169
BARNETTS CREEK RD	BARNETTS CREEK	KY	41256	37.8229833	-82.8853783
BARRENSHEE CRK	FREEBURN	KY	41528	37.5296683	-82.13208
BARRENSHEE CRK	FREEBURN	KY	41528	37.5411195	-82.133778
BARRENSHEE CRK	FREEBURN	KY	41528	37.5525545	-82.1360611
BARRENSHEE CRK	FREEBURN	KY	41528	37.5526967	-82.1375717
BARRENSHEE CRK	FREEBURN	KY	41528	37.5558833	-82.13584
BARRENSHEE CRK TRLR	FREEBURN	KY	41528	37.5520383	-82.13857
BARRENSHEE CRK TRLR	FREEBURN	KY	41528	37.5339683	-82.1197383
BARRENSHEE CRK TRLR	FREEBURN	KY	41528	37.5528483	-82.1372933
BARTESTA BR	WHITESBURG	KY	41858	37.08117	-82.8329883
BARTESTA BR TRLR	WHITESBURG	KY	41858	37.0817783	-82.8326117
BARTLEYTOWN RD	ASHCAMP	KY	41512	37.256078166	-82.4777635
BARTLEYTOWN RD	ASHCAMP	KY	41512	37.25712	-82.46574
BARTLEYTOWN RD	ASHCAMP	KY	41512	37.2508717	-82.47838
BARWICK RD	ALTRO	KY	41339-9014	37.3710733	-83.3632133
BARWICK RD	ALTRO	KY	41339	37.362538	-83.37787383
BASEBALL DR	SALYERSVILLE	KY	41465	37.7207005	-83.01068133
BAYLESS HL	CATLETTSBURG	KY	41129	38.418713	-82.66311466
BAYS BR	EAST POINT	KY	41216	37.722702	-82.7866635
BAYS BR	EAST POINT	KY	41216	37.7251105	-82.78046
BAYS BR	EAST POINT	KY	41216	37.72248233	-82.786834
BAYS BR	EAST POINT	KY	41216-9604	37.7229483	-82.7863067
BAYS BR	EAST POINT	KY	41216	37.723515	-82.7871033
BAYS BR	EAST POINT	KY	41216	37.7224705	-82.7820015
BEAR BR	EDNA	KY	41465	37.792655	-83.145675
BEAR BR	VIRGIE	KY	41560	37.379655	-82.5843833
BEAR BR	VIRGIE	KY	41560	37.3867517	-82.576125
BEAR BR	VIRGIE	KY	41560	37.386763	-82.577898
BEAR BR	VIRGIE	KY	41560	37.3866367	-82.57397
BEAR BR	VIRGIE	KY	41560	37.3819117	-82.5807733
BEAR BR	VIRGIE	KY	41560	37.3870283	-82.574705
BEAR BR APT 3	VIRGIE	KY	41560	37.3759	-82.58672

BEAR BR TRLR	EDNA	KY	41465	37.79355333	-83.14125167
BEAR BRANCH RD UNIT TRAFFIC	HAZARD	KY	41701	37.2201776	-83.1555192
BEAR CREEK RD	CATLETTSBURG	KY	41129	38.344785833	-82.6993665
BEAR CREEK RD	CATLETTSBURG	KY	41129-9506	38.2478217	-82.6215767
BEAR CREEK RD	CATLETTSBURG	KY	41129	38.2441683	-82.6115167
BEAR CREEK RD	CATLETTSBURG	KY	41129	38.2966717	-82.66374
BEAR CREEK RD	CATLETTSBURG	KY	41129-9801	38.25787	-82.6567333
BEAR CREEK RD	CATLETTSBURG	KY	41129	38.2439155	-82.6151647
BEAR CREEK RD TRLR	CATLETTSBURG	KY	41129-9801	38.294615	-82.6653867
BEAR FORK RD	MOUSIE	KY	41839	37.4187983	-82.861925
BEAR FORK RD	MOUSIE	KY	41839-9702	37.419655	-82.8668583
BEAR FORK RD	MOUSIE	KY	41839-9702	37.4115533	-82.8551783
BEAR FORK RD	MOUSIE	KY	41839-9702	37.411215	-82.8569383
BEAR FORK RD TRLR	MOUSIE	KY	41839-9702	37.4155433	-82.8582167
BEAR FORK RD UNIT K281	MYRA	KY	41537	37.2435117	-82.6206133
BEAR FRK	PIKEVILLE	KY	41501	37.5109187	-82.5979382
BEAR HOLW	EAST POINT	KY	41216-9613	37.7493483	-82.7973617
BEAR HOLW	EAST POINT	KY	41216	37.7380783	-82.8060533
BEAR HOLW	EAST POINT	KY	41216	37.7368533	-82.8095567
BEAR RUN RD	RUSSELL	KY	41169	38.52184	-82.6913917
BEAR RUN RD	RUSSELL	KY	41169	38.5256719	-82.690342
BEAR RUN RD	RUSSELL	KY	41169	38.520098	-82.69467
BEAR WALLER DR	HAZARD	KY	41701	37.2936229	-83.0629686
BEARSKIN HOLW	MOREHEAD	KY	40351	38.23447167	-83.31985833
BEATTY BRANCH RD UNIT OILWELL	CUTSHIN	KY	41776	37.076754833	-83.24918916
BEAUTY RD	BEAUTY	KY	41203	37.82244833	-82.45195783
BEAUTY RD	BEAUTY	KY	41203	37.8310507	-82.4391216
BEAUTY RD	BEAUTY	KY	41203	37.82980167	-82.455475
BEAUTY RD	BEAUTY	KY	41203	37.82540333	-82.43538333
BEAUTY RD	BEAUTY	KY	41203	37.830585	-82.44002167
BEAUTY RD	BEAUTY	KY	41203	37.8407183	-82.4278683
BEAUTY RD	BEAUTY	KY	41203	37.8398917	-82.432175
BEAUTY RD	BEAUTY	KY	41203	37.8359617	-82.440785
BEAUTY RD	BEAUTY	KY	41203	37.83067167	-82.46051833
BEAUTY RD	BEAUTY	KY	41203	37.8332975	-82.46157933
BEAUTY RD	BEAUTY	KY	41203	37.8426467	-82.4565917
BEAUTY RD	BEAUTY	KY	41203	37.8381	-82.4405833
BEAUTY RD	BEAUTY	KY	41267	37.8476652	-82.4243685
BEAUTY RD	BEAUTY	KY	41203	37.8400883	-82.4370033
BEAUTY RD	BEAUTY	KY	41203	37.8386467	-82.43969
BEAUTY RD	BEAUTY	KY	41203	37.8388933	-82.4393983
BEAUTY RD	BEAUTY	KY	41203	37.842985	-82.4546417
BEAUTY RD	BEAUTY	KY	41203-9800	37.8425183	-82.4564367
BEAUTY RD	BEAUTY	KY	41203	37.8423067	-82.4278567
BEAUTY RD	BEAUTY	KY	41203	37.840635	-82.4314167
BEAUTY RD	BEAUTY	KY	41203	37.83041833	-82.43925
BEAUTY RD	BEAUTY	KY	41203	37.83045	-82.44001333
BEAUTY RD	BEAUTY	KY	41203	37.83316333	-82.44015667
BEAUTY RD	BEAUTY	KY	41203	37.82473	-82.451995
BEAUTY RD	BEAUTY	KY	41203	37.82376167	-82.45348333
BEAUTY RD	BEAUTY	KY	41203	37.823595	-82.45312
BEAUTY RD	BEAUTY	KY	41203	37.828525	-82.4408
BEAUTY RD	BEAUTY	KY	41203	37.82699833	-82.43629667
BEAUTY RD	BEAUTY	KY	41203	37.82951833	-82.45552667
BEAUTY RD	BEAUTY	KY	41203	37.826065	-82.435265
BEAUTY RD	BEAUTY	KY	41203	37.830835	-82.46017333
BEAUTY RD	WARFIELD	KY	41267	37.8400594	-82.4358046
BEAUTY RD TRLR	BEAUTY	KY	41203	37.8405833	-82.4278783
BEAUTY RD TRLR	BEAUTY	KY	41203	37.82774167	-82.43717
BEAUTY RD TRLR	BEAUTY	KY	41203	37.842635	-82.4560483
BEAUTY RD TRLR	BEAUTY	KY	41203	37.826455	-82.44729667
BEAVER CREEK RD	ELKHORN CITY	KY	41522-8615	37.3569383	-82.3043733
BEAVER CREEK RD	ELKHORN CITY	KY	41522	37.3144172	-82.3573607
BEAVER CREEK RD	ELKHORN CITY	KY	41522	37.3138745	-82.3592115
BEAVER CREEK RD	ELKHORN CITY	KY	41522	37.32595	-82.3320433
BEAVER CREEK RD	ELKHORN CITY	KY	41522	37.32566867	-82.30171183
BEAVER CREEK RD TRLR	ELKHORN CITY	KY	41522-8703	37.314052	-82.352406

BEAVER VALLEY RD	MARTIN	KY	41649	37.563305	-82.7597467
BEAVERDAM RD	WHITESBURG	KY	41858	37.2417783	-82.83278
BEAVERDAM RD	WHITESBURG	KY	41858	37.2370367	-82.8309483
BEAVERDAM RD TRLR	WHITESBURG	KY	41858-9608	37.24805	-82.829095
BEAVERDAM RD UNIT BARN	WHITESBURG	KY	41858	37.2364454	-82.8316615
BEE BRANCH LN	BONNYMAN	KY	41701	37.29580417	-83.24729933
BEECH CRK	JAMBOREE	KY	41553	37.4797183	-82.1467317
BEECH FRK	HELTON	KY	40840	36.97384	-83.401125
BEECH FRK	HELTON	KY	40840	36.9705933	-83.3957617
BEECH FRK	HELTON	KY	40840	36.9762817	-83.39454
BEECH FRK	MOZELLE	KY	40858	37.0104533	-83.39863
BEECH FRK	MOZELLE	KY	40858	37.044992	-83.4045298
BEECH FRK	MOZELLE	KY	40858	37.0046067	-83.397165
BEECH FRK	MOZELLE	KY	40858	37.0209701	-83.3927699
BEECH FRK	MOZELLE	KY	40858	36.9795	-83.4054617
BEECH FRK	MOZELLE	KY	40858	37.0164557	-83.3970103
BEECH FRK TRLR	MOZELLE	KY	40858	37.0231283	-83.3919983
BEECH FRK TRLR	MOZELLE	KY	40858	37.0046867	-83.399305
BEECH GRV	GRAYSON	KY	41143-9755	38.3068483	-82.9268983
BEECH GRV	GRAYSON	KY	41143	38.305485	-82.9266367
BEECH ST	ASHLAND	KY	41102	38.4567667	-82.6584183
BEEFHIDE AB	MYRA	KY	41537	37.2895267	-82.5997233
BEEFHIDE CRK	JENKINS	KY	41537	37.2770333	-82.607275
BEEFHIDE CRK	MYRA	KY	41537	37.2839083	-82.6064517
BEEFHIDE CRK	MYRA	KY	41537	37.2942217	-82.5994967
BEEFHIDE CRK	MYRA	KY	41537	37.2596683	-82.6111867
BEEFHIDE CRK	MYRA	KY	41537	37.2869733	-82.603395
BEEFHIDE CRK	MYRA	KY	41537	37.2954367	-82.5997883
BEEFHIDE CRK	MYRA	KY	41537	37.2945983	-82.5993933
BEEGUM CURV	SLEMP	KY	41763	37.04567767	-83.16932366
BEEHIVE HL	BULAN	KY	41722	37.3015633	-83.1652467
BEEHIVE HL	BULAN	KY	41722	37.30195	-83.16502
BEETREE FORK RD	VIPER	KY	41774	37.11633567	-83.13739033
BEETREE FRK	WEBBVILLE	KY	41180	38.20645167	-82.83341666
BELL BRANCH RD	HYDEN	KY	41766	37.208965	-83.3953617
BELLE ST	HELPS	KY	41553	37.5148933	-82.15358
BELLEFONTE PRINCESS RD	ASHLAND	KY	41101	38.4931917	-82.6857617
BELLEFONTE PRINCESS RD	ASHLAND	KY	41101	38.492225	-82.6874117
BELLEFONTE PRINCESS RD	ASHLAND	KY	41101	38.4893859	-82.6889962
BELLEFONTE RD	FLATWOODS	KY	41139	38.5126217	-82.708895
BELLEFONTE RD	FLATWOODS	KY	41139	38.5259167	-82.7304133
BELLEFONTE RD	FLATWOODS	KY	41139	38.5254883	-82.7306717
BELLEFONTE RD	FLATWOODS	KY	41139	38.5250867	-82.7311383
BELLEFONTE RD	FLATWOODS	KY	41139	38.5158483	-82.7233733
BELLEFONTE RD	FLATWOODS	KY	41139	38.5132467	-82.7089167
BELLEFONTE ST	RUSSELL	KY	41169	38.5200017	-82.6847167
BELLEFONTE ST	RUSSELL	KY	41169	38.5279083	-82.69157
BELLEFONTE ST	RUSSELL	KY	41169	38.5278767	-82.6915217
BELLEFONTE ST	RUSSELL	KY	41169	38.5309933	-82.6943167
BELLEFONTE ST	RUSSELL	KY	41169	38.52907667	-82.69308066
BELLS TRACE RD	WEBBVILLE	KY	41180	38.18035	-82.8736383
BELLS TRACE RD	WEBBVILLE	KY	41180-9801	38.1909622	-82.8381267
BELLS TRACE RD	WEBBVILLE	KY	41180	38.192473	-82.84660916
BELLS TRACE RD BARN	WEBBVILLE	KY	41143	38.2008117	-82.8902133
BEN TOWN CIR	HAPPY	KY	41746	37.2066333	-83.1096333
BEND OF RIV	WEST VAN LEAR	KY	41268	37.76498	-82.782415
BEND OF RIV	WEST VAN LEAR	KY	41268	37.765515	-82.7847767
BEND OF RIV	WEST VAN LEAR	KY	41268	37.7657033	-82.7826717
BEND OF RIV	WEST VAN LEAR	KY	41268	37.7638917	-82.7881433
BENT BR	STAFFORDSVILLE	KY	41256	37.8326733	-82.858575
BENT BR	STAFFORDSVILLE	KY	41256-9703	37.832705	-82.8584867
BENT BRANCH RD	META	KY	41501	37.582935	-82.4041333
BENT BRANCH RD	META	KY	41501	37.5905391	-82.37832
BENT BRANCH RD	META	KY	41501	37.5751183	-82.424985
BENT BRANCH RD	META	KY	41501	37.5905499	-82.3777986
BENT BRANCH RD	META	KY	41501	37.5733133	-82.42834
BENT BRANCH RD	META	KY	41501	37.5720483	-82.4314117

BENT BRANCH RD	META	KY	41501	37.5905391	-82.37832
BENT BRANCH RD	META	KY	41501	37.5769969	-82.4189791
BENT BRANCH RD	META	KY	41501	37.5908938	-82.3774473
BENT BRANCH RD	PIKEVILLE	KY	41501	37.57084333	-82.43772416
BENT BRANCH RD	PIKEVILLE	KY	41501	37.571025	-82.43566
BENT BRANCH RD	PIKEVILLE	KY	41501	37.5785219	-82.4113491
BENT BRANCH RD UNIT 05JC	META	KY	41501	37.5770545	-82.41890166
BENT BRANCH RD UNIT BRUSHY	META	KY	41501-1171	37.58930667	-82.3991365
BENTLEY LOOP	JENKINS	KY	41537	37.1536533	-82.6820667
BENTLEY LOOP	JENKINS	KY	41537	37.150383	-82.67485933
BENTON FRK GARG COMPSTA	CANADA	KY	41519	37.570745	-82.3198033
BETSY LAYNE HOL	BETSY LAYNE	KY	41605	37.5493517	-82.6549817
BEVERLY HILLS RD	GAYS CREEK	KY	41745	37.3383433	-83.40405
BEVINS BR	PIKEVILLE	KY	41501	37.5590833	-82.40786
BEVINS BR	PIKEVILLE	KY	41501	37.55668	-82.4147
BEVINS BR	PIKEVILLE	KY	41539	37.55735	-82.4152467
BEVINS BR	PIKEVILLE	KY	41501	37.557215	-82.4145133
BEVINS BR	PIKEVILLE	KY	41501	37.5571117	-82.4148217
BEVINS LN	FOREST HILLS	KY	41527	37.643639333	-82.271185
BIBLE AVE	VICCO	KY	41773	37.2181783	-83.05985
BIBLE AVE	VICCO	KY	41773	37.2182701	-83.0584898
BIBLE AVE	VICCO	KY	41773	37.21855317	-83.05953766
BIBLE AVE	VICCO	KY	41773	37.21661	-83.0614983
BIG BLUE SPRINGS RD	RANSOM	KY	41558-9603	37.5580245	-82.1916855
BIG BLUE SPRINGS RD UNIT TVB	RANSOM	KY	41558-9603	37.5444983	-82.1905367
BIG BR	HALLIE	KY	41821-9712	37.0648517	-82.973875
BIG BR	HALLIE	KY	41821-9712	37.07658817	-82.960211
BIG BR	HALLIE	KY	41821-9712	37.0676117	-82.9769
BIG BR	HALLIE	KY	41821-9712	37.0748742	-82.9422817
BIG BR	HALLIE	KY	41821-9712	37.066225	-82.9763333
BIG BR	HALLIE	KY	41821	37.0806679	-82.9707754
BIG BR	HALLIE	KY	41821-9712	37.0711912	-82.981741
BIG BR	HALLIE	KY	41821-9712	37.07661	-82.9472283
BIG BR	HALLIE	KY	41821	37.0714865	-82.97612616
BIG BR	HALLIE	KY	41821	37.08284533	-82.97344183
BIG BR	HALLIE	KY	41821-9712	37.06472	-82.9694733
BIG BR	HALLIE	KY	41821-9712	37.07944117	-82.95274216
BIG BR	PILGRIM	KY	41250	37.8030583	-82.4434017
BIG BR	PILGRIM	KY	41250	37.8023683	-82.4343967
BIG BR BARN	PILGRIM	KY	41250	37.8031283	-82.4313933
BIG BR TRLR	PILGRIM	KY	41250	37.8031283	-82.4313933
BIG BRANCH BALL RD	BEARVILLE	KY	41740	37.3623033	-83.0586517
BIG BRANCH BALL RD	BEARVILLE	KY	41740	37.3725795	-83.05866433
BIG BRANCH BALL RD UNIT STORAGE	BEARVILLE	KY	41740	37.3691367	-83.0719967
BIG BRANCH HOLLOW RD	HONAKER	KY	41603	37.518855	-82.6755533
BIG BRANCH HOLLOW RD	HONAKER	KY	41635	37.517518	-82.676297
BIG BRANCH HOLLOW RD	HONAKER	KY	41603	37.5252717	-82.6777033
BIG BRANCH HOLLOW RD	HONAKER	KY	41603	37.5269783	-82.6829983
BIG BRANCH RD	AMBURGEY	KY	41822	37.284024	-82.99853
BIG BRANCH RD	ELKHORN CITY	KY	41522	37.293125	-82.367215
BIG BRANCH RD	ELKHORN CITY	KY	41522	37.29589	-82.3631267
BIG BRANCH RD	HINDMAN	KY	41822-9715	37.3107867	-82.9952867
BIG BRANCH RD	HINDMAN	KY	41822-9715	37.3186617	-83.0109567
BIG BRANCH RD	HINDMAN	KY	41822-9715	37.3116867	-83.0048717
BIG BRANCH RD	HINDMAN	KY	41822-9715	37.309683	-82.9991647
BIG BRANCH RD	SHELBY GAP	KY	41563	37.230285	-82.525375
BIG BRANCH RD	SHELBY GAP	KY	41563	37.2289633	-82.5295067
BIG BRANCH RD	SHELBY GAP	KY	41563	37.2257433	-82.5306183
BIG BRANCH RD	VICCO	KY	41773	37.185034	-83.03503033
BIG BRANCH RD	VICCO	KY	41773	37.1849383	-83.0357217
BIG BRANCH RD	VIPER	KY	41774	37.1811417	-83.0433067
BIG BRANCH RD	VIPER	KY	41774	37.1769217	-83.0725533
BIG BRANCH RD	VIRGIE	KY	41572	37.2682267	-82.7131983
BIG CARD RD	MOUTHCARD	KY	41548	37.36268	-82.2616267
BIG CARD RD	MOUTHCARD	KY	41548	37.38249	-82.2541717
BIG CARD RD	MOUTHCARD	KY	41548	37.37016867	-82.25835366
BIG CARD RD	MOUTHCARD	KY	41548	37.3825683	-82.2544283

BIG CARD RD	MOUTHCARD	KY	41548-0135	37.3758117	-82.2615233
BIG CARD RD	MOUTHCARD	KY	41548	37.3827935	-82.2544955
BIG CARD RD	MOUTHCARD	KY	41548	37.35044	-82.264605
BIG CAT	LOUISA	KY	41230-9114	38.1588917	-82.7463333
BIG CAT FORK RD	LOUISA	KY	41230-9101	38.1521483	-82.693375
BIG CRK	BIGGS	KY	41524	37.4288103	-82.2426843
BIG CRK	BIGGS	KY	41524	37.4283017	-82.2451767
BIG CRK	BIGGS	KY	41524	37.4297233	-82.2353933
BIG CRK	BIGGS	KY	41524	37.4291933	-82.2362883
BIG CRK	BIGGS	KY	41524	37.4374483	-82.2228517
BIG CRK	BIGGS	KY	41554	37.4307167	-82.27054
BIG CRK	FEDSCREEK	KY	41524	37.443888166	-82.25245133
BIG CRK	FEDSCREEK	KY	41524	37.429265	-82.24773
BIG CRK	FEDSCREEK	KY	41524	37.4292933	-82.2478633
BIG CRK UNIT 020	BIGGS	KY	41524	37.436257833	-82.22849483
BIG CRK UNIT 030	BIGGS	KY	41554	37.42913	-82.2466017
BIG CRK UNIT GUARDS	BIGGS	KY	41524	37.4355183	-82.2298941
BIG DOUBLES BR	MALLIE	KY	41836	37.2409972	-82.9109995
BIG DOUBLES BR	MALLIE	KY	41836	37.229634333	-82.8962125
BIG ELK RD	BEAUTY	KY	41267	37.8849417	-82.46247
BIG ELK RD	BEAUTY	KY	41203	37.859505	-82.4413917
BIG ELK RD	BEAUTY	KY	41203	37.8768433	-82.452865
BIG ELK RD	BEAUTY	KY	41203	37.8514917	-82.43968
BIG ELK RD	BEAUTY	KY	41203	37.85241	-82.43966
BIG ELK RD	BEAUTY	KY	41203	37.89757517	-82.466759
BIG ELK RD	BEAUTY	KY	41203	37.8979898	-82.4672718
BIG ELK RD	BEAUTY	KY	41203	37.8533883	-82.4409917
BIG ELK RD	BEAUTY	KY	41203	37.8971707	-82.4667542
BIG FORK RD	YEADDISS	KY	41777	37.0519301	-83.2556216
BIG LAUREL	LOUISA	KY	41230-9346	37.98299167	-82.54704167
BIG LICK RD	INEZ	KY	41224	37.912555	-82.52233667
BIG LICK RD	INEZ	KY	41224	37.90970833	-82.53449333
BIG LICK RD	SALYERSVILLE	KY	41465	37.700025	-82.9606333
BIG LICK RD	SALYERSVILLE	KY	41465	37.7034183	-82.9654167
BIG LICK RD CATV	INEZ	KY	41224	37.91214	-82.540715
BIG LICK RD GARG	INEZ	KY	41224	37.91082667	-82.52757333
BIG LICK RD UNIT CHURCH	INEZ	KY	41224	37.91189833	-82.53178333
BIG PERRY RD	MOREHEAD	KY	40351	38.28563333	-83.390265
BIG PERRY RD	MOREHEAD	KY	40351	38.27120667	-83.374605
BIG PERRY RD	MOREHEAD	KY	40351	38.29390833	-83.393915
BIG PERRY RD	MOREHEAD	KY	40351	38.285815	-83.390145
BIG PERRY RD	MOREHEAD	KY	40351	38.232285	-83.3748
BIG ROCK RD	YEADDISS	KY	41777	37.0455698	-83.2063445
BIG RUN TRCE	CATLETTSBURG	KY	41129	38.3262867	-82.720405
BIG RUN TRCE BARN	CATLETTSBURG	KY	41129	38.334868333	-82.7176605
BIG SANDY RD	CATLETTSBURG	KY	41129-9519	38.2445933	-82.6107533
BIG SHELBY CRK	JENKINS	KY	41563	37.219035	-82.5638917
BIG SHELBY CRK UNIT E 3	JENKINS	KY	41563	37.2277933	-82.578415
BIG SHOAL	PIKEVILLE	KY	41501	37.511221333	-82.56295733
BIG SMITH BR	SASSAFRAS	KY	41759	37.21728967	-82.9921315
BIG SMITH BR	SASSAFRAS	KY	41759-9704	37.2281417	-83.0006467
BIG SMITH BR	SASSAFRAS	KY	41759	37.2112933	-82.9960733
BIG VALLEY RD	HYDEN	KY	41762-9503	37.2270867	-83.410115
BIG VALLEY RD	HYDEN	KY	41762-9503	37.2260783	-83.4119083
BIG WILLARD RD	BUSY	KY	41723	37.2502788	-83.3189697
BIGGS BR	PIKEVILLE	KY	41501-9802	37.3924283	-82.4145417
BIGGS BR	PIKEVILLE	KY	41501-6512	37.3944317	-82.42958
BIGGS LN	SOUTH SHORE	KY	41175	38.7307441	-82.9291391
BIGGS LN	SOUTH SHORE	KY	41175	38.7383067	-82.9303333
BIGGS LN	SOUTH SHORE	KY	41175-9801	38.72728	-82.930025
BIGGS LN	SOUTH SHORE	KY	41175-9716	38.7277917	-82.9318917
BIGGS LN	SOUTH SHORE	KY	41175	38.732454166	-82.92776883
BILL DEE BRANCH RD	KITE	KY	41828	37.3210667	-82.804155
BILL DEE BRANCH RD	KITE	KY	41828	37.3175767	-82.8102033
BILL DEE BRANCH RD	KITE	KY	41828	37.310825	-82.8157917
BILL DEE BRANCH RD	KITE	KY	41828	37.3077133	-82.8154117
BILL DEE BRANCH RD	KITE	KY	41828	37.3086233	-82.8199983

BILL HALL BR	EAST MC DOWELL	KY	41647	37.449455	-82.7147883
BILL HALL BR	EAST MC DOWELL	KY	41647-9702	37.45053	-82.7254633
BILL HALL BR	EAST MC DOWELL	KY	41647-9702	37.4504717	-82.725415
BILL HALL BR	EAST MC DOWELL	KY	41647-9702	37.449795	-82.7254683
BILL MOORE BR	KONA	KY	41858	37.1566667	-82.71216
BILL MOORE BR	KONA	KY	41858	37.159995	-82.711085
BILL MOORE BR	WHITESBURG	KY	41858	37.1592783	-82.711945
BILL MOORE BR TRLR	KONA	KY	41858	37.1634517	-82.7097867
BILLIES LN	PIKEVILLE	KY	41501	37.5134865	-82.56782583
BILLY DOTSON BR	PHELPS	KY	41553	37.5409817	-82.163035
BILLY LOWE BR	MCCOMBS	KY	41501	37.6578117	-82.5099083
BIRCH BRANCH RD	SALYERSVILLE	KY	41465-0926	37.7121383	-83.008795
BIRCH BRANCH RD	SALYERSVILLE	KY	41465	37.7127717	-83.0098833
BIRCH BRANCH RD	SALYERSVILLE	KY	41465	37.71553833	-83.01679733
BIRCH BRANCH RD	SALYERSVILLE	KY	41465	37.71693	-83.0187833
BIRCH BRANCH RD	SALYERSVILLE	KY	41465	37.719035	-83.0159383
BIRCH BRANCH RD	SALYERSVILLE	KY	41465	37.7077283	-83.0175433
BIRCH BRANCH RD	SALYERSVILLE	KY	41465	37.7132433	-83.01736
BIRCH BRANCH RD	SALYERSVILLE	KY	41465	37.7157933	-83.0106483
BIRCH BRANCH RD	SALYERSVILLE	KY	41465	37.712845	-83.021295
BIRCH BRANCH RD	SALYERSVILLE	KY	41465	37.7171667	-83.0198233
BIRCH BRANCH RD	SALYERSVILLE	KY	41465	37.7173867	-83.01353
BIRCH BRANCH RD	SALYERSVILLE	KY	41465-9803	37.7135233	-83.0182633
BIRCH BRANCH RD	SALYERSVILLE	KY	41465	37.70699	-83.0252433
BIRCH BRANCH RD	SALYERSVILLE	KY	41465	37.7027517	-83.0203817
BIRCH BRANCH RD	SALYERSVILLE	KY	41465	37.7077533	-83.0174983
BIRCH BRANCH RD	SALYERSVILLE	KY	41465	37.7085933	-82.988825
BIRCH BRANCH RD	SALYERSVILLE	KY	41465-9801	37.7144567	-83.017045
BIRCH BRANCH RD	SALYERSVILLE	KY	41465	37.7097417	-83.023375
BIRCH BRANCH RD	SALYERSVILLE	KY	41465	37.7122767	-83.0073267
BIRCH BRANCH RD TRLR	SALYERSVILLE	KY	41465-9803	37.713365	-83.0187083
BIRCH ST	HAZARD	KY	41701	37.2400533	-83.1816167
BISON LN	HAZARD	KY	41701	37.1899717	-83.208245
BLACK BOTTOM RD	JEREMIAH	KY	41826	37.1540817	-82.93445
BLACK BOTTOM RD	JEREMIAH	KY	41836	37.153348666	-82.93881433
BLACK BOTTOM RD	JEREMIAH	KY	41826	37.1703784	-82.9287935
BLACK BOTTOM RD	JEREMIAH	KY	41826	37.154498666	-82.93475533
BLACK BOTTOM RD	JEREMIAH	KY	41826	37.1735833	-82.9221267
BLACK BOTTOM RD	JEREMIAH	KY	41826	37.147556333	-82.94497216
BLACK BOTTOM RD	JEREMIAH	KY	41826	37.1736917	-82.9223083
BLACK BOTTOM RD	JEREMIAH	KY	41826	37.1694665	-82.891757
BLACK BOTTOM RD	JEREMIAH	KY	41826	37.1724241	-82.888617
BLACK BOTTOM RD	JEREMIAH	KY	41826	37.1742833	-82.9278867
BLACK BOTTOM RD	JEREMIAH	KY	41826	37.1748233	-82.9190383
BLACK BOTTOM RD	JEREMIAH	KY	41826	37.1665833	-82.930575
BLACK BOTTOM RD	JEREMIAH	KY	41826	37.15224	-82.9397983
BLACK BOTTOM RD	JEREMIAH	KY	41826	37.1515355	-82.94128166
BLACK BOTTOM RD	JEREMIAH	KY	41826	37.15378	-82.9369883
BLACK GEM RD	TOLER	KY	41514	37.6399817	-82.2604983
BLACK GEM RD	TOLER	KY	41514	37.6457317	-82.264915
BLACK GOLD BLVD	HAZARD	KY	41701	37.2548133	-83.19854
BLACK GOLD BLVD	HAZARD	KY	41701	37.2484416	-83.2047785
BLACK GOLD BLVD	HAZARD	KY	41701	37.251195	-83.2037183
BLACK GOLD BLVD	HAZARD	KY	41701	37.251337	-83.202342
BLACK GOLD BLVD	HAZARD	KY	41701	37.2511505	-83.20378433
BLACK GOLD BLVD	HAZARD	KY	41701	37.2512067	-83.203675
BLACK GOLD LN	WENDOVER	KY	41775	37.10750433	-83.336528
BLACKBERRY RD	DEBORD	KY	41214	37.823165	-82.56336333
BLACKBURN AVE	ASHLAND	KY	41101	38.4542283	-82.6430883
BLACKBURN AVE	ASHLAND	KY	41101	38.4563617	-82.64689
BLACKBURN AVE	ASHLAND	KY	41101	38.4625317	-82.6565983
BLACKBURN AVE	ASHLAND	KY	41101	38.4575117	-82.6490083
BLACKBURN AVE	ASHLAND	KY	41101	38.477145	-82.6673133
BLACKBURN AVE	ASHLAND	KY	41101	38.45590883	-82.64542016
BLACKBURN AVE	ASHLAND	KY	41102	38.4654183	-82.6592683
BLACKKEY RD	ISOM	KY	41824	37.1838317	-82.90803
BLACKKEY RD	ISOM	KY	41824	37.1841117	-82.90689

BLACKKEY RD	ISOM	KY	41824	37.1845017	-82.9078267
BLACKKEY RD	ISOM	KY	41824	37.1838533	-82.908015
BLACKKEY RD	ISOM	KY	41824	37.1845067	-82.9086767
BLACKKEY RD	ISOM	KY	41824	37.18351467	-82.908544
BLACKKEY RD	ISOM	KY	41824	37.1849433	-82.907985
BLACKKEY RD	ISOM	KY	41824	37.1845533	-82.9089133
BLACKKEY RD	ISOM	KY	41824	37.1844	-82.9083317
BLACKKEY RD TRLR	ISOM	KY	41824	37.1845983	-82.9067817
BLACKLOG RD	INEZ	KY	41224	37.8487445	-82.5048404
BLACKLOG RD	INEZ	KY	41224	37.8503084	-82.5043565
BLACKLOG RD	INEZ	KY	41224	37.84535833	-82.50177
BLACKLOG RD	INEZ	KY	41224	37.84534167	-82.50198833
BLACKLOG RD	INEZ	KY	41224	37.83326167	-82.48046167
BLACKLOG RD	INEZ	KY	41224	37.8454183	-82.500725
BLACKLOG RD	INEZ	KY	41224	37.85621567	-82.518521
BLACKLOG RD	INEZ	KY	41224	37.83363333	-82.47751167
BLACKLOG RD	INEZ	KY	41224	37.855405	-82.51734
BLACKLOG RD	INEZ	KY	41224	37.843289	-82.497198
BLACKLOG RD	INEZ	KY	41224	37.85641333	-82.51815
BLACKLOG RD	INEZ	KY	41224	37.84067	-82.4952567
BLACKLOG RD	INEZ	KY	41224	37.857035	-82.52042483
BLACKLOG RD	INEZ	KY	41224	37.8544233	-82.5162117
BLACKLOG RD	INEZ	KY	41224	37.856456666	-82.51740866
BLACKLOG RD	INEZ	KY	41224	37.8537435	-82.51155816
BLACKLOG RD	INEZ	KY	41224	37.8469533	-82.5009883
BLACKLOG RD	INEZ	KY	41224	37.84698167	-82.50190483
BLACKLOG RD	INEZ	KY	41224	37.83890833	-82.49439
BLACKLOG RD	INEZ	KY	41224	37.8570015	-82.5199155
BLACKLOG RD	INEZ	KY	41224	37.85484583	-82.51948483
BLACKLOG RD	INEZ	KY	41224	37.8555204	-82.5227829
BLACKLOG RD	INEZ	KY	41224	37.83689667	-82.49147833
BLACKLOG RD	INEZ	KY	41224	37.84072	-82.49555
BLACKLOG RD	INEZ	KY	41224	37.84113833	-82.49470167
BLACKLOG RD	INEZ	KY	41224	37.86042667	-82.52264667
BLACKLOG RD	INEZ	KY	41224	37.854465	-82.50992833
BLACKLOG RD	INEZ	KY	41224	37.855115	-82.509405
BLACKLOG RD	INEZ	KY	41224	37.83288333	-82.48791333
BLACKLOG RD	INEZ	KY	41224	37.84722333	-82.50093667
BLACKLOG RD	INEZ	KY	41224	37.86286	-82.52744
BLACKLOG RD	INEZ	KY	41224	37.859686166	-82.53404016
BLACKLOG RD BLDG FLORIST	INEZ	KY	41224	37.852425	-82.50636667
BLACKLOG RD HSE	INEZ	KY	41224	37.83939333	-82.49490167
BLACKLOG RD TRLR	INEZ	KY	41224	37.83945333	-82.49498667
BLACKLOG RD UNIT 1	INEZ	KY	41224	37.854716	-82.51566
BLACKLOG RD UNIT GYM	INEZ	KY	41224	37.8569683	-82.5162883
BLAINE CREEK RD	LOUISA	KY	41230-9804	38.1975908	-82.6605383
BLAINE CREEK RD	LOUISA	KY	41230	38.164425	-82.68696
BLAIR ADKINS ST UNIT INTAKE	ELKHORN CITY	KY	41522	37.3612867	-82.4075517
BLAIR BR	ERMINE	KY	41815	37.14219	-82.803305
BLAIR BR	JEREMIAH	KY	41826	37.165432833	-82.89241133
BLAIR BR	JEREMIAH	KY	41826-9714	37.1804979	-82.8977245
BLAIR BR	JEREMIAH	KY	41826	37.166012	-82.901082
BLAIR BR	JEREMIAH	KY	41826-9714	37.1730983	-82.9185017
BLAIR BR	JEREMIAH	KY	41826-9714	37.1725667	-82.919565
BLAIR BR	JEREMIAH	KY	41826	37.1692707	-82.8887588
BLAIR BR	JEREMIAH	KY	41826-9714	37.17198	-82.9176867
BLAIR BR	JEREMIAH	KY	41826-9714	37.170515	-82.913145
BLAIR BR	JEREMIAH	KY	41826-9714	37.1675097	-82.8949527
BLAIR BR	JEREMIAH	KY	41826	37.168122	-82.89303583
BLAIR BR	JEREMIAH	KY	41826	37.1717861	-82.888589
BLAIR BR	JEREMIAH	KY	41826	37.1723507	-82.8889467
BLAIR BR	JEREMIAH	KY	41826-9714	37.1638383	-82.8997017
BLAIR BR	JEREMIAH	KY	41826	37.1719665	-82.89476283
BLAIR BR	JEREMIAH	KY	41826	37.1600285	-82.8997825
BLAIR BR	JEREMIAH	KY	41826	37.1726465	-82.9185632
BLAIR BR TRLR	JEREMIAH	KY	41826-9714	37.1616599	-82.8944036
BLAIR BR TRLR	JEREMIAH	KY	41826-9714	37.1698983	-82.90164



BLAIR BR TRLR	JEREMIAH	KY	41826-9714	37.1726985	-82.894564
BLAIR BR UNIT TELE	JEREMIAH	KY	41826		
BLAIRTOWN RD	PIKEVILLE	KY	41501-8281	37.542985	-82.582835
BLAIRTOWN RD	PIKEVILLE	KY	41501	37.5431433	-82.5846617
BLAIRTOWN RD	PIKEVILLE	KY	41501	37.542319333	-82.58322766
BLANCHE LN	NIPPA	KY	41240	37.8673983	-82.7738967
BLANCHE LN	NIPPA	KY	41240	37.8682159	-82.7734801
BLAZE BR	JENKINS	KY	41537	37.2632661	-82.5749166
BLAZE BR	JENKINS	KY	41537	37.2539117	-82.58326
BLAZER BLVD	ASHLAND	KY	41102	38.4557967	-82.6635783
BLEVINS HOLW	OLIVE HILL	KY	41164	38.31811667	-83.11409866
BLOOMINGTON BR	SALYERSVILLE	KY	41465	37.8083033	-83.15698
BLOOMINGTON BR	SALYERSVILLE	KY	41465	37.81245333	-83.1611175
BLOOMINGTON BR	SALYERSVILLE	KY	41475	37.80896833	-83.16901833
BLOOMINGTON BR	SALYERSVILLE	KY	41465	37.80957333	-83.16204167
BLOOMINGTON BR	SALYERSVILLE	KY	41465	37.80695	-83.15842
BLOOMINGTON BR	SALYERSVILLE	KY	41465	37.80969167	-83.16262
BLOOMINGTON BR	SALYERSVILLE	KY	41465	37.809495	-83.1576
BLOOMINGTON BR	SALYERSVILLE	KY	41465	37.80847667	-83.15327333
BLOOMINGTON BR	SALYERSVILLE	KY	41465	37.811935	-83.161185
BLOOMINGTON BR	SALYERSVILLE	KY	41465-9221	37.81105333	-83.16484667
BLOOMINGTON BR	SALYERSVILLE	KY	41465	37.80976667	-83.15574667
BLOOMINGTON BR	SALYERSVILLE	KY	41465	37.80988833	-83.15605333
BLOOMINGTON BR	SALYERSVILLE	KY	41465	37.809935	-83.15622
BLOOMINGTON BR	SALYERSVILLE	KY	41465	37.80981717	-83.15543183
BLOOMINGTON BR	SALYERSVILLE	KY	41465	37.819272	-83.16036633
BLOOMINGTON BR BLDG TANNING	SALYERSVILLE	KY	41465	37.81025667	-83.15789
BLOOMINGTON BR TRLR	SALYERSVILLE	KY	41465	37.80886167	-83.15322833
BLUE GRASS DR LOT 18	HAGERHILL	KY	41222	37.7844167	-82.8357433
BLUE GRASS DR LOT 20	HAGERHILL	KY	41222	37.7842733	-82.835755
BLUE HEAD RD	ELKHORN CITY	KY	41522	37.2871883	-82.366785
BLUE HEAD RD	ELKHORN CITY	KY	41522	37.2764667	-82.378795
BLUE HEAD RD	ELKHORN CITY	KY	41522-9801	37.2767817	-82.3781183
BLUE HEAD RD	ELKHORN CITY	KY	41522	37.2891583	-82.3667517
BLUE HEAD RD	ELKHORN CITY	KY	41522	37.271808	-82.363557
BLUEBERRY RDG TRLR	OLIVE HILL	KY	41164-9133	38.326	-83.19747167
BLUEBIRD LN	LOUISA	KY	41230	38.08850783	-82.6321295
BLUEGRASS ST	FLATWOODS	KY	41139-1635	38.523385	-82.71657
BOAT GUNNEL	MEALLY	KY	41256	37.7911683	-82.7598217
BOATHOUSE HL	OLIVE HILL	KY	41164	38.26902333	-83.25699667
BOB AMOS DR	PIKEVILLE	KY	41501	37.4650043	-82.5487515
BOB AMOS DR	PIKEVILLE	KY	41501	37.4650043	-82.5487515
BOB AMOS DR	PIKEVILLE	KY	41501	37.4686125	-82.542788
BOB AMOS DR	PIKEVILLE	KY	41501	37.46586167	-82.54284233
BOB AMOS DR	PIKEVILLE	KY	41501	37.4690067	-82.5422467
BOB AMOS DR	PIKEVILLE	KY	41501	37.4621037	-82.5428944
BOB AMOS DR	PIKEVILLE	KY	41501	37.4667191	-82.5454169
BOB AMOS DR	PIKEVILLE	KY	41501	37.46445817	-82.5450675
BOB AMOS DR	PIKEVILLE	KY	41501	37.4663583	-82.5430383
BOB AMOS DR	PIKEVILLE	KY	41501	37.4666814	-82.5448285
BOB AMOS DR	PIKEVILLE	KY	41501	37.4626443	-82.5820027
BOB AMOS DR	PIKEVILLE	KY	41501	37.4801833	-82.54259
BOB AMOS DR	PIKEVILLE	KY	41501	37.4723395	-82.5387526
BOB AMOS DR	PIKEVILLE	KY	41501	37.4721375	-82.5427405
BOB AMOS DR	PIKEVILLE	KY	41501	37.462246	-82.543215
BOB AMOS DR	PIKEVILLE	KY	41501	37.46227083	-82.54344516
BOB AMOS DR	PIKEVILLE	KY	41501	37.47408	-82.5398533
BOB AMOS DR	PIKEVILLE	KY	41501	37.4714915	-82.54172833
BOB AMOS DR	PIKEVILLE	KY	41501	37.4685935	-82.54434133
BOB AMOS DR	PIKEVILLE	KY	41501	37.47902	-82.5445417
BOB AMOS DR	PIKEVILLE	KY	41501	37.465304	-82.54883816
BOB AMOS DR	PIKEVILLE	KY	41501	37.46888333	-82.540654
BOB AMOS DR	PIKEVILLE	KY	41501	37.46785667	-82.54386433
BOB AMOS DR	PIKEVILLE	KY	41501	37.4694715	-82.54216283
BOB AMOS DR	PIKEVILLE	KY	41501	37.46737567	-82.544325
BOB AMOS DR	PIKEVILLE	KY	41501	37.4666403	-82.5451185
BOB AMOS DR BLDG CAGES	PIKEVILLE	KY	41501	37.4689767	-82.5431681

BOB AMOS DR UNIT FG-2	PIKEVILLE	KY	41501	37.48059	-82.5435917
BOB AMOS DR UNIT LIGHTS	PIKEVILLE	KY	41501	37.473547	-82.541308
BOB AMOS DR UNIT PMPHSE	PIKEVILLE	KY	41501	37.4669653	-82.5419517
BOB AMOS DR UNIT SLS-4	PIKEVILLE	KY	41501	37.479015	-82.5443817
BOB MCCULLOUGH DR	ASHLAND	KY	41102	38.4446855	-82.6823815
BOB MCCULLOUGH DR	ASHLAND	KY	41102	38.4478508	-82.6883567
BOB WHITE LN	PRESTONSBURG	KY	41653	37.681684	-82.7759965
BOBCAT BLVD	STANVILLE	KY	41659	37.56033433	-82.64478133
BOBS FRK	BEAR BRANCH	KY	41714	37.1854867	-83.425545
BOBS FRK	BEAR BRANCH	KY	41714	37.1645217	-83.5163183
BOBS FRK	BEAR BRANCH	KY	41714	37.1637533	-83.5152033
BOBS FRK	BEAR BRANCH	KY	41714	37.1659267	-83.51506
BOBS FRK	BEAR BRANCH	KY	41714	37.16702	-83.50485
BOBS FRK	BEAR BRANCH	KY	41714	37.1758	-83.4978317
BOLTS FK	DENTON	KY	41132	38.2425133	-82.7929617
BOLTS FORK RD	RUSH	KY	41101	38.2498967	-82.7586833
BOLTS FORK RD	RUSH	KY	41168	38.2433433	-82.7895483
BOLTS FORK RD	RUSH	KY	41101	38.2412917	-82.7612117
BOLTS FORK RD	RUSH	KY	41168-9210	38.2585183	-82.70177
BOLTS FORK RD TRLR	RUSH	KY	41168	38.2462367	-82.77688
BOND HOLW TRLR	OLIVE HILL	KY	41164-9103	38.29831	-83.25107333
BONE HOLLOW RD	BEAUTY	KY	41203	37.8413508	-82.4502333
BONEY BANKS CEMETERY RD	WHITESBURG	KY	41858	37.11750017	-82.870951
BONEY BANKS CEMETERY RD TRLR	WHITESBURG	KY	41858	37.1183067	-82.8696283
BOOKER BR	JENKINS	KY	41537	37.2415031	-82.6169769
BOOKER FRK	MYRA	KY	41537	37.2396283	-82.6195783
BOOKER FRK	PIKEVILLE	KY	41501-9804	37.3278033	-82.5675233
BOOKER FRK	PIKEVILLE	KY	41501-9802	37.3223	-82.5687067
BOOKER FRK	PIKEVILLE	KY	41501	37.332335	-82.55947
BOOMERANG DR	BETSY LAYNE	KY	41605	37.55790233	-82.63220616
BOONE LEDGE DR	HAZARD	KY	41701-5974	37.2173783	-83.160135
BOONES LANDING	LOUISA	KY	41230	38.09612	-82.6821267
BOONES LANDING	LOUISA	KY	41230	38.093311	-82.670157
BOONES LANDING BLDG 1	LOUISA	KY	41230	38.0946178	-82.6789192
BOONES LANDING BLDG 10	LOUISA	KY	41230	38.0933954	-82.6684382
BOONES LANDING BLDG 11	LOUISA	KY	41230	38.0933954	-82.6684382
BOONES LANDING BLDG 12	LOUISA	KY	41230	38.0924616	-82.6677844
BOONES LANDING BLDG 15	LOUISA	KY	41230	38.0915939	-82.6679153
BOONES LANDING BLDG 16	LOUISA	KY	41230	38.0915687	-82.6677082
BOONES LANDING BLDG 2	LOUISA	KY	41230-5766	38.0942176	-82.6778156
BOONES LANDING BLDG 3	LOUISA	KY	41230	38.0948945	-82.6788193
BOONES LANDING BLDG 4	LOUISA	KY	41230	38.0957858	-82.6773867
BOONES LANDING BLDG 5	LOUISA	KY	41230	38.0944603	-82.6748659
BOONES LANDING BLDG 6	LOUISA	KY	41230	38.0949731	-82.6746144
BOONES LANDING UNIT 1	LOUISA	KY	41230	38.0935178	-82.6707784
BOSCO TIPPLE RD	HUEYSVILLE	KY	41640	37.4986417	-82.838935
BOSCO TIPPLE RD	HUEYSVILLE	KY	41640	37.4988183	-82.8416883
BOSCO TIPPLE RD	HUEYSVILLE	KY	41640	37.506436	-82.8469254
BOSCO TIPPLE RD	HUEYSVILLE	KY	41640	37.498365	-82.83871
BOSCO TIPPLE RD	HUEYSVILLE	KY	41640	37.498305	-82.8403067
BOSCO TIPPLE RD UNIT UUK0006	HUEYSVILLE	KY	41640	37.4981117	-82.8397733
BOURBON ST	GREENUP	KY	41144	38.6321867	-82.86192
BOWEN CREEK RD	ESSIE	KY	40827	37.0517205	-83.522639
BOWEN CREEK RD TRLR	ESSIE	KY	40827	37.0433433	-83.4492867
BOWLING DR	CATLETTSBURG	KY	41129	38.34689	-82.658925
BOWLING DR	CATLETTSBURG	KY	41129	38.3391746	-82.6465168
BOWLING DR	CATLETTSBURG	KY	41129	38.3391746	-82.6465168
BOWLING FORK RD	ELKHORN CITY	KY	41522	37.2986	-82.4934933
BOWLING FORK RD	ELKHORN CITY	KY	41522	37.3001683	-82.4971817
BOWLING FORK RD	ELKHORN CITY	KY	41522	37.29997	-82.5035367
BOWLING HOLW	WOOTON	KY	41776	37.2076217	-83.2916417
BOWLINGS CREEK RD	ALTRO	KY	41339	37.361165	-83.4165267
BOWLINGS CREEK RD	ALTRO	KY	41339	37.3585983	-83.4167933
BOWLINGS CREEK RD	ALTRO	KY	41339	37.355895	-83.4161033
BOWLINGS CREEK RD	ALTRO	KY	41339	37.35636	-83.4152033
BOWLINGS CREEK RD	ALTRO	KY	41339	37.3552167	-83.4144967
BOWLINGS CREEK RD	ALTRO	KY	41339-9707	37.3708317	-83.4296733

BOWLINGS CREEK RD	ALTRO	KY	41339	37.3640333	-83.4229567
BOWLINGS CREEK RD	ALTRO	KY	41339	37.3642157	-83.4241265
BOWLINGS CREEK RD	ALTRO	KY	41339	37.38199	-83.4445933
BOWLINGS CREEK RD	ALTRO	KY	41339	37.3820767	-83.4444117
BOWLINGS CREEK RD	ALTRO	KY	41339	37.3739517	-83.442135
BOWLINGS CREEK RD	ALTRO	KY	41339	37.3712733	-83.4329483
BOWLINGS CREEK RD TRLR	ALTRO	KY	41339-9707	37.370855	-83.4295583
BOY SCOUT RD	ASHLAND	KY	41101	38.4397417	-82.6806067
BOY SCOUT RD	ASHLAND	KY	41102	38.4391283	-82.6581083
BOYD BR	THEALKA	KY	41240	37.827365	-82.7984767
BOYD BR	THEALKA	KY	41240	37.8273017	-82.7980583
BOYD BTM	HI HAT	KY	41636	37.3939117	-82.73844
BOYD BTM	HI HAT	KY	41636	37.3940867	-82.7360933
BOYD BTM	HI HAT	KY	41636	37.394395	-82.736045
BOYD BTM	HI HAT	KY	41636	37.3923617	-82.7357033
BRADLEY BR	WAYLAND	KY	41666	37.478661	-82.891600
BRADLEY HOLW	MOREHEAD	KY	40351-9057	38.25201833	-83.340805
BRAMMER GAP	WEBBVILLE	KY	41180	38.1621833	-82.8046883
BRANDON LN	CHAVIES	KY	41727	37.3655917	-83.2588017
BRANDY KEG EST	PRESTONSBURG	KY	41653	37.6693217	-82.72934
BRANDY KEG EST	PRESTONSBURG	KY	41653	37.67851	-82.7297267
BRANDY KEG EST	PRESTONSBURG	KY	41653	37.6797333	-82.731045
BRANDY KEG EST	PRESTONSBURG	KY	41653	37.68001	-82.728735
BRANDY KEG EST	PRESTONSBURG	KY	41653	37.6694467	-82.73101
BRANDY KEG EST	PRESTONSBURG	KY	41653	37.6791133	-82.7289583
BRANDY KEG EST	PRESTONSBURG	KY	41653	37.6775867	-82.732125
BRANDY KEG EST	PRESTONSBURG	KY	41653-0069	37.6750283	-82.7306067
BRANDY KEG EST	PRESTONSBURG	KY	41653	37.6690165	-82.73062833
BRANDY KEG EST	PRESTONSBURG	KY	41653	37.67898	-82.7303533
BRANDY KEG EST LOT 1AND2	PRESTONSBURG	KY	41653	37.680645	-82.7289433
BRANDY KEG EST LOT 3	PRESTONSBURG	KY	41653-8108	37.6808133	-82.7290833
BRANDY KEG EST UNIT SEWER	PRESTONSBURG	KY	41653	37.678448	-82.72983416
BRANHAM CREEK RD	GRETHEL	KY	41631	37.4965783	-82.65194
BRANHAM CREEK RD	GRETHEL	KY	41631	37.4868517	-82.65289
BRANHAM CREEK RD	GRETHEL	KY	41631-9701	37.4928133	-82.652495
BRANHAM CREEK RD	GRETHEL	KY	41631	37.4960767	-82.65033
BRANHAM CREEK RD	GRETHEL	KY	41631	37.458605	-82.6307783
BRANHAM CREEK RD	GRETHEL	KY	41631-9701	37.4869283	-82.6528583
BRANHAM CREEK RD	GRETHEL	KY	41631	37.4820317	-82.6560617
BRANHAM CREEK RD	GRETHEL	KY	41631-9701	37.4866183	-82.6535233
BRANHAM CREEK RD	GRETHEL	KY	41631	37.4813383	-82.6563783
BRANHAM CRK	GALVESTON	KY	41635	37.4279233	-82.6117933
BRANHAM HTS	PIKEVILLE	KY	41501	37.415165	-82.4984
BRANHAM ST	WHEELWRIGHT	KY	41669	37.3278483	-82.7234417
BRANHAM ST HSE B	WHEELWRIGHT	KY	41669	37.328205	-82.7226683
BRANHAM ST UNIT MTRA	WHEELWRIGHT	KY	41669	37.3281367	-82.723745
BRANHAMS CREEK RD	MALLIE	KY	41836	37.289915	-82.8992267
BRANHAMS CREEK RD	MALLIE	KY	41836	37.2939767	-82.89824
BRANHAMS CREEK RD	MALLIE	KY	41836	37.3010167	-82.8997767
BRANHAMS CREEK RD APT 2	MALLIE	KY	41836	37.29117	-82.8976267
BRASHY GAP RD	DELPHIA	KY	41735	37.03579333	-83.08179366
BRAWLEY ST	MARTIN	KY	41649	37.56946	-82.7575667
BREEDING CREEK RD	REDFOX	KY	41847	37.2103579	-82.9148397
BREEDING CREEK RD	REDFOX	KY	41847	37.2109117	-82.9358167
BREEDING CREEK RD	REDFOX	KY	41847	37.2110133	-82.935045
BREEDING CREEK RD	REDFOX	KY	41847	37.2112433	-82.935595
BREEDING CREEK RD	REDFOX	KY	41847	37.2102033	-82.9360217
BREEDING CREEK RD	REDFOX	KY	41847	37.21133017	-82.93271816
BREEDING CREEK RD	REDFOX	KY	41847	37.20777	-82.9175317
BREEDING CREEK RD	REDFOX	KY	41847	37.2101833	-82.9286033
BREEDING CREEK RD	REDFOX	KY	41847	37.2095633	-82.9359583
BRENT ANN DR	FLATWOODS	KY	41139	38.52394	-82.7266983
BRENT ANN DR	FLATWOODS	KY	41139	38.523945	-82.726725
BREWERS DR	JACKSON	KY	41339	37.5583576	-83.3864604
BRIARWOOD DR	CATLETTSBURG	KY	41129	38.35203	-82.68611
BRIDGE BRANCH RD	ALLEN	KY	41601	37.61374883	-82.71531016
BRIDGE HOLLOW RD	JACKSON	KY	41339	37.5510133	-83.38062

BRIDGE HOLLOW RD	JACKSON	KY	41339	37.55249833	-83.37871833
BRIDGE HOLLOW RD	JACKSON	KY	41339	37.55198667	-83.379465
BRIDGE HOLLOW RD	JACKSON	KY	41339	37.551555	-83.3794683
BRIDGE HOLLOW RD	JACKSON	KY	41339	37.55115667	-83.379905
BRIDGE HOLLOW RD	JACKSON	KY	41339	37.55256333	-83.378445
BRIDGE HOLLOW RD	JACKSON	KY	41339	37.55283833	-83.37476167
BRIDGE HOLLOW RD	JACKSON	KY	41339	37.55290833	-83.37583833
BRIDGE HOLLOW RD	JACKSON	KY	41339	37.55290333	-83.376175
BRIDGE HOLLOW RD	JACKSON	KY	41339	37.55304333	-83.37759833
BRIDGE HOLLOW RD	JACKSON	KY	41339	37.55300333	-83.37686
BRIDGE HOLLOW RD	JACKSON	KY	41339	37.55263667	-83.37847333
BRIDGE HOLLOW RD	JACKSON	KY	41339	37.552855	-83.378035
BRIDGE HOLLOW RD	JACKSON	KY	41339	37.55197167	-83.379215
BRIDGE RR BEL	HAROLD	KY	41635	37.5439783	-82.6333217
BRIDGE RR BEL	HAROLD	KY	41635	37.539115	-82.632615
BRIDGE RR BEL	HAROLD	KY	41635	37.5369983	-82.6317383
BRIDGE RR BEL	HAROLD	KY	41635	37.5422733	-82.6348917
BRIDGE ST	ELKHORN CITY	KY	41522	37.304465	-82.3502333
BRIDGE ST	GARRETT	KY	41630	37.4804467	-82.8338
BRIDGE ST	HAZARD	KY	41701	37.2467403	-83.1969708
BRIDGE ST	HAZARD	KY	41701	37.2457667	-83.1935133
BRIDGE ST	HAZARD	KY	41701	37.24686	-83.196225
BRIDGE ST	HAZARD	KY	41701	37.24611	-83.19475
BRIDGE ST	HAZARD	KY	41701	37.2468	-83.196365
BRIDGE ST	HAZARD	KY	41701	37.24569	-83.19439
BRIDGE ST	HAZARD	KY	41701	37.2463117	-83.195575
BRIDGE ST	HAZARD	KY	41701	37.2463717	-83.19545
BRIDGE ST	WHITESBURG	KY	41858	37.1213283	-82.8280267
BROADBOTTOM RD	PIKEVILLE	KY	41501	37.531452	-82.5767015
BROADBOTTOM RD UNIT 16	PIKEVILLE	KY	41501-9558	37.53826	-82.59009
BROADHEAD HOLW	TOLER	KY	41514	37.6370687	-82.2502655
BROADWAY ST	CATLETTSBURG	KY	41129	38.41704467	-82.59834283
BROADWAY ST	HAZARD	KY	41701	37.2535433	-83.1915617
BROADWAY ST	JACKSON	KY	41339	37.55370333	-83.38445
BROADWAY ST	JACKSON	KY	41339	37.5521183	-83.3847233
BROADWAY ST	JACKSON	KY	41339	37.5524317	-83.3851867
BROADWAY ST	JACKSON	KY	41339	37.552305	-83.384935
BROADWAY ST	JACKSON	KY	41339	37.55271167	-83.38546
BROADWAY ST	JACKSON	KY	41339	37.551785	-83.38376833
BROADWAY ST	JACKSON	KY	41339	37.55191833	-83.38393833
BROADWAY ST	PAINTSVILLE	KY	41240	37.8158717	-82.8130417
BROADWAY ST	PAINTSVILLE	KY	41240	37.8096583	-82.794095
BROADWAY ST	PAINTSVILLE	KY	41240	37.8101233	-82.802645
BROADWAY ST	PAINTSVILLE	KY	41240	37.810425	-82.8028417
BROADWAY ST	PAINTSVILLE	KY	41240	37.811235	-82.7975783
BROADWAY ST	PAINTSVILLE	KY	41240	37.8130633	-82.8079217
BROADWAY ST	WEST LIBERTY	KY	41472	37.922725	-83.2581467
BROADWAY ST	WEST LIBERTY	KY	41472	37.92278	-83.2577733
BROADWAY ST	WEST LIBERTY	KY	41472	37.921338	-83.258786
BROADWAY ST	WHITESBURG	KY	41858	37.1173133	-82.825655
BROADWAY ST LBBY	PAINTSVILLE	KY	41240	37.8111667	-82.79737
BROADWAY ST UNIT FOUNTAN	PAINTSVILLE	KY	41240	37.8107767	-82.8042833
BRODY LN	ASHLAND	KY	41102	38.372579666	-82.69532883
BROOKE LN	RUSH	KY	41168	38.3611673	-82.8040908
BROOKEFIELD FARM RD	ASHLAND	KY	41102	38.4437067	-82.7649567
BROOKLAWN DR	HYDEN	KY	41749	37.14543	-83.471635
BROOKS CONLEY RD	HAGERHILL	KY	41222	37.8159823	-82.8455311
BROOKS CONLEY RD	STAFFORDSVILLE	KY	41256	37.8192583	-82.8424733
BROOKS CONLEY RD	STAFFORDSVILLE	KY	41256	37.81874	-82.8442667
BROOKS RD	CATLETTSBURG	KY	41129	38.2978167	-82.6721683
BROOKSIDE RD	ULYSSES	KY	41264	37.95928	-82.66377167
BROTHERS LN	HOSKINSTON	KY	40844	37.0421977	-83.3742954
BROTHERS LN	HOSKINSTON	KY	40844	37.041945	-83.37414
BROTHERS LN	HOSKINSTON	KY	40844	37.0345848	-83.3684776
BROTHERS LN	HOSKINSTON	KY	40844	37.0626983	-83.37639
BROTHERS LN	HOSKINSTON	KY	40844	37.075915	-83.39001
BROTHERS LN	HOSKINSTON	KY	40844	37.0765417	-83.39125

BROTHERS LN	HOSKINSTON	KY	40844	37.0782483	-83.3820517
BROTHERS LN	HOSKINSTON	KY	40844	37.05688317	-83.36703183
BROTHERS LN	HOSKINSTON	KY	40844	37.0624783	-83.3760967
BROTHERS LN	HOSKINSTON	KY	40844	37.0554167	-83.3676483
BROTHERS LN TRLR	HOSKINSTON	KY	40844	37.0753633	-83.37957
BROTHERS LN TRLR TRLR	HOSKINSTON	KY	40844-9999	37.0759367	-83.39114
BROWN ST	ASHLAND	KY	41101	38.45202	-82.613675
BROWN ST	PAINTSVILLE	KY	41240	37.8157717	-82.804095
BROWN ST	WHITESBURG	KY	41858	37.12207517	-82.83960333
BROWNS FORK RD	BROWNS FORK	KY	41701	37.2183	-83.2242517
BROWNS FORK RD	BROWNS FORK	KY	41701	37.2197233	-83.2279533
BROWNS FORK RD	BROWNS FORK	KY	41701	37.219265	-83.228425
BROWNS FORK RD	BROWNS FORK	KY	41701	37.246515	-83.2399417
BROWNS FORK RD	HAZARD	KY	41701	37.258903333	-83.248371
BROWNS FORK RD	HAZARD	KY	41701-9402	37.24619	-83.2231383
BROWNS FORK RD	HAZARD	KY	41701-9402	37.24651	-83.222295
BROWNS FORK RD	HAZARD	KY	41701	37.24707	-83.2330133
BROWNS FORK RD	HAZARD	KY	41701-9402	37.2568883	-83.249535
BROWNS FORK RD	HAZARD	KY	41701-9402	37.258035	-83.250415
BROWNS FORK RD	HAZARD	KY	41701-9402	37.2588867	-83.245595
BROWNS FORK RD	HAZARD	KY	41701	37.22636	-83.23717
BROWNS FORK RD	HAZARD	KY	41701	37.2163348	-83.2134838
BROWNS FORK RD TRLR	HAZARD	KY	41701-9802	37.245805	-83.2266733
BRUNTY FRK	CANADA	KY	41519	37.6280042	-82.3193343
BRUNTY FRK	CANADA	KY	41519	37.6167083	-82.3182183
BRUSH CRK	ARGILLITE	KY	41121-9715	38.434805	-82.7761583
BRUSH CRK	ARGILLITE	KY	41121-9714	38.4222683	-82.78392
BRUSH CRK	ARGILLITE	KY	41121	38.4287767	-82.7781183
BRUSH CRK	ARGILLITE	KY	41121	38.4305167	-82.7791183
BRUSH CRK	ARGILLITE	KY	41121	38.4305167	-82.7791167
BRUSH CRK	ARGILLITE	KY	41121	38.431605	-82.7865017
BRUSH CRK	ARGILLITE	KY	41121	38.43223	-82.7882
BRUSH CRK	ARGILLITE	KY	41121-9715	38.4320167	-82.77826
BRUSH CRK	ARGILLITE	KY	41121-9713	38.41683	-82.7992217
BRUSH CRK	ARGILLITE	KY	41121	38.4264445	-82.7847033
BRUSH CRK	ARGILLITE	KY	41121-9715	38.4379046	-82.7883499
BRUSHY BEL MO	ENDICOTT	KY	41653	37.7017117	-82.6271067
BRUSHY BEL MO	ENDICOTT	KY	41653	37.683027	-82.601979
BRUSHY BEL MO	ENDICOTT	KY	41653	37.687222	-82.604387
BRUSHY BEL MO	ENDICOTT	KY	41653	37.6883633	-82.6024917
BRUSHY BEL MO UNIT 3	ENDICOTT	KY	41653	37.6908482	-82.6034681
BRUSHY BEL MO UNIT 4	ENDICOTT	KY	41653	37.6905739	-82.6018718
BRUSHY BRANCH RD	WEBBVILLE	KY	41180	38.1613155	-82.881835
BRUSHY BRANCH RD	WEBBVILLE	KY	41180	38.1600675	-82.883514
BRUSHY FORK RD	CATLETTSBURG	KY	41129	38.242050166	-82.65571266
BRUSHY FORK RD	CATLETTSBURG	KY	41129	38.239691	-82.66141466
BRUSHY FRK	JENKINS	KY	41537	37.266675	-82.6183133
BRUSHY FRK	JENKINS	KY	41537	37.272609	-82.6299
BRUSHY FRK UNIT 3	JENKINS	KY	41537	37.2693267	-82.6269717
BRUSHY MTN	PIKEVILLE	KY	41501	37.5971783	-82.3940483
BRUSHY RD	PIKEVILLE	KY	41501	37.672475	-82.4922883
BRUSHY RD	PIKEVILLE	KY	41501	37.65703633	-82.5273195
BRUSHY RD	PIKEVILLE	KY	41653	37.6943817	-82.6163017
BRUSHY RD	PIKEVILLE	KY	41501	37.6712833	-82.57276
BRUSHY RD	PIKEVILLE	KY	41501	37.6635333	-82.4813133
BRUSHY RD	PIKEVILLE	KY	41501	37.6639717	-82.4815317
BRUSHY RD	PIKEVILLE	KY	41501	37.6680783	-82.488445
BRUSHY RD	PIKEVILLE	KY	41501	37.663745	-82.4814017
BRUSHY RD	PIKEVILLE	KY	41501	37.659445	-82.5260483
BRUSHY RD	PIKEVILLE	KY	41501	37.6637867	-82.5264933
BRUSHY RD	VARNEY	KY	41571	37.623285	-82.417195
BRUSHY RD	VARNEY	KY	41571	37.6183683	-82.4174433
BRUSHY RD	VARNEY	KY	41571	37.6185464	-82.4252111
BRUSHY RD	VARNEY	KY	41571	37.6418683	-82.4235767
BRUSHY RD	VARNEY	KY	41571	37.6122933	-82.4117733
BRYAN DR	CATLETTSBURG	KY	41129	38.390555	-82.6079283
BRYAN DR	CATLETTSBURG	KY	41129-9802	38.39238	-82.6085283

BRYANT BR	HI HAT	KY	41636	37.393813	-82.745005
BRYANT BR	HI HAT	KY	41636	37.3922667	-82.7405233
BRYANT BR	HI HAT	KY	41636	37.3868317	-82.749035
BUCHANAN CP	BULAN	KY	41722	37.3030883	-83.1652683
BUCHANON ST TRLR	AUXIER	KY	41602	37.7352383	-82.7565167
BUCK BR	LOVELY	KY	41231	37.82004433	-82.41600883
BUCK CRK	WHITESBURG	KY	41858	37.2435617	-82.8500267
BUCKHAVEN CT	CATLETTSBURG	KY	41129	38.3824033	-82.6576867
BUCKHAVEN CT	CATLETTSBURG	KY	41129	38.3819162	-82.6578914
BUCKHORN CRK	CLAYHOLE	KY	41317-9705	37.45304333	-83.16626833
BUCKHORN CRK	CLAYHOLE	KY	41317-9705	37.4541067	-83.1614067
BUCKHORN CRK	CLAYHOLE	KY	41317	37.4724633	-83.1987725
BUCKHORN CRK	CLAYHOLE	KY	41317-9705	37.46698833	-83.15755667
BUCKHORN CRK	CLAYHOLE	KY	41317-9705	37.45555333	-83.166315
BUCKHORN DAM RD	BUCKHORN	KY	41721	37.3466617	-83.473115
BUCKHORN DAM RD	BUCKHORN	KY	41721	37.3414836	-83.4701771
BUCKHORN DAM RD	BUCKHORN	KY	41721	37.343015	-83.4704683
BUCKHORN DAM RD	BUCKHORN	KY	41721	37.33893	-83.4684233
BUCKHORN DAM RD	BUCKHORN	KY	41721	37.3362767	-83.4638983
BUCKHORN LK	BUCKHORN	KY	41721	37.2777283	-83.4366767
BUCKHORN LK	BUCKHORN	KY	41721	37.3059467	-83.4547033
BUCKHORN LK	BUCKHORN	KY	41721	37.29954	-83.4523867
BUCKHORN LK	BUCKHORN	KY	41721	37.2995367	-83.45239
BUCKHORN LK	BUCKHORN	KY	41721	37.2983217	-83.4529317
BUCKHORN LK	BUCKHORN	KY	41721	37.29846	-83.452725
BUCKHORN LK	BUCKHORN	KY	41721	37.2848826	-83.4094284
BUCKHORN LK	BUCKHORN	KY	41721	37.2697826	-83.4393843
BUCKHORN LK	BUCKHORN	KY	41721	37.2828967	-83.41839
BUCKHORN LK	BUCKHORN	KY	41721	37.2818133	-83.4373133
BUCKHORN LK	BUCKHORN	KY	41721	37.28493	-83.4323267
BUCKHORN LK	BUCKHORN	KY	41721	37.2849283	-83.4323383
BUCKHORN LK	BUCKHORN	KY	41721	37.2772204	-83.4380344
BUCKHORN LK	BUCKHORN	KY	41721	37.2794	-83.4426467
BUCKHORN LK	BUCKHORN	KY	41721	37.3017017	-83.4443317
BUCKHORN LK	BUCKHORN	KY	41721	37.30289	-83.44513
BUCKHORN LK	BUCKHORN	KY	41721	37.3065383	-83.4398767
BUCKHORN LK	BUCKHORN	KY	41721	37.3064667	-83.4464533
BUCKHORN LK	BUCKHORN	KY	41721	37.3084617	-83.4486267
BUCKHORN LK	BUCKHORN	KY	41721	37.3089633	-83.4486717
BUCKHORN LK	BUCKHORN	KY	41721	37.3082	-83.448345
BUCKHORN LK	BUCKHORN	KY	41721	37.3039217	-83.4427767
BUCKHORN LK	BUCKHORN	KY	41749	37.2834967	-83.41263
BUCKHORN LK	BUCKHORN	KY	41721	37.30595	-83.4547067
BUCKHORN LK	BUCKHORN	KY	41721	37.3079617	-83.4479067
BUCKHORN LK	BUCKHORN	KY	41721	37.3046046	-83.4556376
BUCKHORN LK	BUCKHORN	KY	41721-9999	37.3077933	-83.4484633
BUCKHORN LK	BUCKHORN	KY	41721	37.3079867	-83.4479117
BUCKHORN LK	BUCKHORN	KY	41721	37.3028033	-83.4450017
BUCKHORN LK	BUCKHORN	KY	41721	37.3016383	-83.44498
BUCKHORN LK	GAYS CREEK	KY	41745	37.326275	-83.429735
BUCKHORN LK HSE GREY	BUCKHORN	KY	41721	37.31017	-83.4494433
BUCKHORN LK HSE RED	BUCKHORN	KY	41721	37.30933	-83.4496583
BUCKHORN LN	BUCKHORN	KY	41721	37.34681167	-83.47032167
BUCKHORN LN	BUCKHORN	KY	41721	37.34834833	-83.47272333
BUCKHORN LN	BUCKHORN	KY	41721	37.346920000	-83.47678333
BUCKHORN LN	BUCKHORN	KY	41721	37.3482883	-83.4728133
BUCKHORN LN	BUCKHORN	KY	41721	37.34725	-83.47609667
BUCKHORN LN	BUCKHORN	KY	41721	37.34802783	-83.47222466
BUCKHORN LN	BUCKHORN	KY	41721	37.34288567	-83.44671316
BUCKHORN RD	VEST	KY	41772	37.4195733	-83.06133
BUCKHORN RD	VEST	KY	41772	37.41905317	-83.06050883
BUCKHORN RD	VEST	KY	41772	37.41957	-83.061335
BUCKHORN RD	VEST	KY	41772	37.4195683	-83.061345
BUCKHORN RD	VEST	KY	41772	37.4196817	-83.0598483
BUCKHORN RD	VEST	KY	41772	37.4189567	-83.0582617
BUCKHORN RD	VEST	KY	41772	37.4196183	-83.0621317
BUCKHORN RD	VEST	KY	41772	37.4194683	-83.0585583

BUCKHORN RD	VEST	KY	41772	37.41677467	-83.0626695
BUCKINGHAM AVE	WEST VAN LEAR	KY	41268	37.781625	-82.7783083
BUCKINGHAM BOTTOM RD	BUCKINGHAM	KY	41636	37.368353	-82.74517
BUCKINGHAM BOTTOM RD	BUCKINGHAM	KY	41636	37.36833	-82.745144
BUCKLEY RD	ASHLAND	KY	41102-9805	38.470199	-82.70539733
BUCKLEY RD	ASHLAND	KY	41102	38.4702133	-82.7054833
BUCKS BR	MARTIN	KY	41649	37.5768783	-82.7826283
BUCKS BR	MARTIN	KY	41649	37.57726	-82.7644667
BUCKS BR	MARTIN	KY	41649	37.5765633	-82.7776483
BUCKS BR	MARTIN	KY	41649	37.576965	-82.762013
BUCKS BR	MARTIN	KY	41649	37.5821283	-82.7935217
BUCKS BR BARN	MARTIN	KY	41649	37.5705333	-82.779445
BUCKS BR HSE	MARTIN	KY	41649	37.5700183	-82.7806317
BUENA VISTA DR	ASHLAND	KY	41105-0830	38.397648	-82.799825
BUENA VISTA DR	ASHLAND	KY	41101	38.37819	-82.82255
BUENA VISTA DR	ASHLAND	KY	41101	38.395885	-82.8002717
BUFFALO HORN RD	LOUISA	KY	41224	37.95822667	-82.53287333
BUFFALO HORN RD	LOUISA	KY	41224	37.9560698	-82.5330074
BUFFALO HORN RD	LOUISA	KY	41224	37.9604726	-82.5302314
BUFFALO HORN RD	LOUISA	KY	41224	37.9435292	-82.5388572
BUFFALO HORN RD	LOUISA	KY	41224	37.9540617	-82.5358333
BUFFALO HORN RD	LOUISA	KY	41224	37.9500667	-82.5218958
BUFFALO HORN RD	LOUISA	KY	41224	37.94992667	-82.5199
BUFFALO HORN RD	LOUISA	KY	41224	37.9500667	-82.5218958
BUFFALO HORN RD	LOUISA	KY	41224	37.9468243	-82.5123037
BUFFALO HORN RD TRLR	LOUISA	KY	41224	37.958215	-82.532775
BUFFALO RD	MEALLY	KY	41234	37.80302767	-82.762855
BUFFALO RUN	HAZARD	KY	41701	37.201585	-83.2255367
BUFFALO RUN	HAZARD	KY	41701	37.1975517	-83.224165
BUFFALO RUN	HAZARD	KY	41701-9801	37.19796883	-83.223119
BUFFALO RUN	HAZARD	KY	41701	37.19514783	-83.221735
BUFFALO RUN	HAZARD	KY	41701	37.2306417	-83.255955
BUFFALO RUN	HAZARD	KY	41701-9733	37.21620133	-83.25041016
BUFFALO RUN	HAZARD	KY	41701	37.1894517	-83.1826517
BUFFALO RUN	HAZARD	KY	41701	37.193445	-83.1841417
BUFFALO RUN	HAZARD	KY	41701	37.192472	-83.1873415
BUFFALO RUN	HAZARD	KY	41701	37.1933133	-83.18117
BUFFALO RUN	HAZARD	KY	41701	37.1926967	-83.1874767
BUFFALO RUN	HAZARD	KY	41701	37.1932333	-83.1812467
BUFFALO RUN	HAZARD	KY	41701	37.19347333	-83.18300616
BUFFALO RUN	HAZARD	KY	41701	37.21625783	-83.250344
BUFFALO RUN	HAZARD	KY	41701	37.196193666	-83.18779483
BUFFALO RUN	HAZARD	KY	41701	37.1894367	-83.1826867
BUFFALO RUN	HAZARD	KY	41701	37.2083283	-83.2312883
BUFFALO RUN	HAZARD	KY	41701	37.1930033	-83.1880567
BUFFALO RUN	HAZARD	KY	41701	37.2064383	-83.192705
BUFFALO RUN	HAZARD	KY	41701-9712	37.2123633	-83.2448333
BUFFALO RUN	HAZARD	KY	41701	37.189295	-83.20865
BUFFALO RUN	HAZARD	KY	41701	37.20451233	-83.22574633
BUFFALO RUN	HAZARD	KY	41701	37.2141117	-83.2510167
BUFFALO RUN	HAZARD	KY	41701	37.2141167	-83.2509767
BUFFALO RUN TRLR	HAZARD	KY	41701	37.216149	-83.251472
BUFFALO RUN TRLR	HAZARD	KY	41701	37.216173	-83.250421
BULL CREEK RD	CORNETTSVILLE	KY	41731-9703	37.1637583	-83.0334417
BULL CREEK RD	CORNETTSVILLE	KY	41731-9703	37.16736	-83.0334283
BULL CREEK RD	CORNETTSVILLE	KY	41731-9703	37.14424333	-83.04962266
BULL CREEK RD	CORNETTSVILLE	KY	41731	37.1509292	-83.026446
BULL CREEK RD	CORNETTSVILLE	KY	41731-9703	37.1532183	-83.0287933
BULL CREEK RD	CORNETTSVILLE	KY	41731	37.1432483	-83.0529817
BULL CREEK RD	CORNETTSVILLE	KY	41731-9703	37.1538933	-83.0388217
BULL CREEK RD	CORNETTSVILLE	KY	41731	37.1601672	-83.0329236
BULL CREEK RD	CORNETTSVILLE	KY	41731	37.1473095	-83.05594516
BULL CREEK RD	CORNETTSVILLE	KY	41731-9703	37.1436891	-83.0504292
BULL CREEK RD	CORNETTSVILLE	KY	41731-9703		
BULL CREEK RD	DRYHILL	KY	41749	37.2088517	-83.40824
BULL CREEK RD	THOUSANDSTICKS	KY	41766	37.1844967	-83.425115
BULL CREEK RD	THOUSANDSTICKS	KY	41766	37.18449	-83.4251183

BULL CREEK RD	THOUSANDSTICKS	KY	41766	37.1770517	-83.435545
BULL CREEK RD	THOUSANDSTICKS	KY	41766	37.18152933	-83.43394383
BULL CREEK RD	THOUSANDSTICKS	KY	41766	37.17739667	-83.43525316
BULLDOG LN	HAZARD	KY	41701	37.2408983	-83.1858233
BULLDOG LN	LOUISA	KY	41230	38.095715	-82.60563833
BULLDOG LN	LOUISA	KY	41230	38.09473667	-82.60724833
BULLDOG LN	LOUISA	KY	41230	38.0954133	-82.6071617
BULLDOG LN	LOUISA	KY	41230	38.0947583	-82.6069467
BULLHOLE RD	MAYKING	KY	41837	37.102982	-82.7747329
BULLSKIN RD	SIZEROCK	KY	41749	37.22819	-83.5038817
BULLSKIN RD	SIZEROCK	KY	41749	37.2172606	-83.4947627
BULLSKIN RD	SIZEROCK	KY	41762	37.2321367	-83.5282067
BULLSKIN RD	SIZEROCK	KY	41762	37.2176267	-83.4950467
BULLSKIN RD	SIZEROCK	KY	41762	37.2293017	-83.5087767
BULLSKIN RD	SIZEROCK	KY	41762	37.2288933	-83.5144867
BULLSKIN RD	SIZEROCK	KY	41762	37.2298433	-83.514955
BULLSKIN RD	SIZEROCK	KY	41762	37.2253389	-83.5066809
BULLSKIN RD	SIZEROCK	KY	41762	37.22583	-83.5060767
BULLSKIN RD TRLR	SIZEROCK	KY	41749	37.218435	-83.50141
BULLSKIN RD TRLR	SIZEROCK	KY	41749	37.2134183	-83.49156
BUNION HOLW	PIPPA PASSES	KY	41844	37.318455	-82.9015917
BURDINE BEL	JENKIN	KY	41537	37.1960883	-82.5896692
BURDINE RD	JENKINS	KY	41537	37.19345867	-82.58875266
BURDINE RD	JENKINS	KY	41537	37.1902643	-82.6032893
BURDINE RD	JENKINS	KY	41537		
BURDINE RD	JENKINS	KY	41537	37.192267833	-82.58659266
BURGESS RD	LOUISA	KY	41230-9042	38.02360833	-82.64806167
BURGEYS CREEK RD	MALLIE	KY	41836	37.2405083	-82.9189483
BURGEYS CREEK RD	MALLIE	KY	41836	37.2441867	-82.9096983
BURGEYS CREEK RD	MALLIE	KY	41836	37.2419783	-82.91592
BURKE MO BR	DORTON	KY	41537	37.300812	-82.613799
BURNETT ST	JACKSON	KY	41339	37.54653	-83.379305
BURNING FORK RD	PIKEVILLE	KY	41501	37.51367967	-82.47013483
BURNING FORK RD	PIKEVILLE	KY	41501	37.50860383	-82.46917133
BURNING FORK RD	PIKEVILLE	KY	41501-3413	37.5069367	-82.4682217
BURNING FORK RD	PIKEVILLE	KY	41501	37.508	-82.4735217
BURNING FORK RD	PIKEVILLE	KY	41501	37.4984033	-82.47032
BURNING FORK RD	PIKEVILLE	KY	41501-9801	37.52507	-82.4698933
BURNING FORK RD	PIKEVILLE	KY	41501	37.518775	-82.472475
BURNING FORK RD	PIKEVILLE	KY	41501	37.523685	-82.4723167
BURNING FRK	SALYERSVILLE	KY	41465	37.70994633	-83.009381
BURNING FRK BLDG 1	SALYERSVILLE	KY	41465	37.70884317	-82.98206733
BURNT CABIN RD	HAGERHILL	KY	41222	37.7845083	-82.7970767
BURNT CABIN RD	HAGERHILL	KY	41222	37.7950717	-82.8007067
BURNT CABIN RD	HAGERHILL	KY	41222	37.7962317	-82.80156
BURNT CABIN RD	HAGERHILL	KY	41222	37.7960683	-82.8010783
BURNT CABIN RD	HAGERHILL	KY	41240	37.7879017	-82.8193567
BURNT CABIN RD	HAGERHILL	KY	41222	37.7939167	-82.8114517
BURNT CABIN RD	HAGERHILL	KY	41222	37.787175	-82.80378
BURNT CABIN RD	HAGERHILL	KY	41222	37.7795967	-82.7975483
BURNT CABIN RD	HAGERHILL	KY	41222	37.7959333	-82.8010283
BURNT CABIN RD	HAGERHILL	KY	41222	37.7953667	-82.8007633
BURNT CABIN RD	HAGERHILL	KY	41222	37.7937317	-82.800145
BURNT CABIN RD	HAGERHILL	KY	41222	37.7834347	-82.7991258
BURNT CABIN RD	HAGERHILL	KY	41222	37.7896283	-82.8087633
BURNT CABIN RD	HAGERHILL	KY	41222	37.7958845	-82.8019516
BURNT CABIN RD TRLR 3	HAGERHILL	KY	41222-8622	37.7792683	-82.7955717
BURNT CABIN TOWER RD UNIT WATERU	HAGERHILL	KY	41222	37.7903514	-82.804393
BURTON FRK	FALCON	KY	41465	37.779046	-82.99000316
BURTON FRK	FALCON	KY	41465	37.7799683	-82.9874383
BURTON FRK	FALCON	KY	41465	37.7795483	-82.9886233
BURTON FRK	FALCON	KY	41465	37.7804733	-82.9869033
BURTON FRK	FALCON	KY	41465	37.7836054	-82.9864268
BURTON FRK	SALYERSVILLE	KY	41465	37.355694	-82.4588756
BURTON HL LOT 28	LETCHER	KY	41832	37.1461833	-82.9480017
BURTON HOLLOW RD	SIZEROCK	KY	41749	37.23930667	-83.44782283
BURTON RD	BOONEVILLE	KY	41314	37.40454667	-83.53379167



BURTON RD	BOONEVILLE	KY	41314	37.40397833	-83.52630667
BUSSEYVILLE	LOUISA	KY	41230	38.07622	-82.68117
BUSSEYVILLE	LOUISA	KY	41230-9007	38.0818083	-82.6544967
BUSSEYVILLE TRLR	LOUISA	KY	41230-9018	38.07155067	-82.67353233
BUTTER RD	LOST CREEK	KY	41348-0153	37.4147783	-83.2902017
BUTTERNUT DR	LOUISA	KY	41230	38.08256833	-82.631875
BUTTERNUT DR	LOUISA	KY	41230	38.08229667	-82.63216833
BYPASS RD	PIKEVILLE	KY	41501	37.48191	-82.5142265
BYPASS RD	PIKEVILLE	KY	41501	37.479913	-82.51564266
BYPASS RD	PIKEVILLE	KY	41501	37.4726183	-82.5227667
BYPASS RD	PIKEVILLE	KY	41501	37.4724417	-82.5253833
BYPASS RD	PIKEVILLE	KY	41501	37.47993533	-82.51557083
BYPRO JCT	BYPRO	KY	41612	37.3516483	-82.71565
BYPRO JCT	BYPRO	KY	41612	37.3533883	-82.7162067
BYPRO JCT	BYPRO	KY	41612	37.355325	-82.716905
BYPRO JCT	BYPRO	KY	41612	37.351575	-82.7164517
BYPRO JCT	BYPRO	KY	41612	37.3539867	-82.7161817
BYPRO JCT	BYPRO	KY	41612	37.35431	-82.7170017
BYRD HAYES MNR	LOUISA	KY	41230	38.1183545	-82.60654933
BYRD HAYES MNR BLDG II	LOUISA	KY	41230-1078	38.1183533	-82.6066317
C AND O RD	SHELBIANA	KY	41562	37.4260033	-82.5000133
CABIN FRK	JENKINS	KY	41537	37.29519	-82.56808
CABIN FRK	JENKINS	KY	41537	37.2948917	-82.5667233
CABIN FRK	JENKINS	KY	41537	37.2845983	-82.5718433
CABIN KNOLL FRK	PIKEVILLE	KY	41501	37.5775448	-82.418726
CAGER BR	HAROLD	KY	41635	37.4766233	-82.6192533
CAGER BR UNIT 2	HAROLD	KY	41635-9711	37.4767767	-82.612935
CAGER BR UNIT 7	HAROLD	KY	41635-9711	37.4766435	-82.6121585
CAIN CRK	ARGILLITE	KY	41121-9709	38.3999583	-82.8503383
CAIN PL	INEZ	KY	41224	37.865905	-82.53652333
CAKE LN	INEZ	KY	41224	37.84526167	-82.52014167
CALEB BRANCH RD	REDFOX	KY	41847	37.192125	-82.94112633
CALF CRK	INEZ	KY	41224-9416	37.9244815	-82.495129
CALF CRK	INEZ	KY	41224-9416	37.92427833	-82.49481833
CALF CRK	INEZ	KY	41224-9416	37.923965	-82.495155
CALF CRK	INEZ	KY	41224	37.9235917	-82.4958233
CALF CRK GARG	INEZ	KY	41224	37.92295333	-82.49547667
CALF HOLW	CARRIE	KY	41725	37.3023567	-83.03113
CALLAHAN HOLLOW RD	VIPER	KY	41774	37.1602555	-83.1313025
CALLOWAY BR	PHELPS	KY	41553	37.4943117	-82.18903
CALLOWAY BR	PHELPS	KY	41553	37.5002433	-82.184225
CAMDEN	JENKINS	KY	41537-0089	37.1815533	-82.6176133
CAMDEN	JENKINS	KY	41537	37.1830033	-82.6170217
CAMDEN	JENKINS	KY	41537	37.1851567	-82.6154183
CAMELOT DR	CATLETTSBURG	KY	41129	38.42159933	-82.66727233
CAMP BR	COLSON	KY	41809	37.2112067	-82.85509
CAMP BR	COLSON	KY	41858	37.2033605	-82.8246495
CAMP BR	MARTIN	KY	41645	37.5606933	-82.79724
CAMP BRANCH RD	INEZ	KY	41224	37.84359333	-82.51834833
CAMP BRANCH RD	INEZ	KY	41224	37.84374167	-82.52044167
CAMP BRANCH RD	INEZ	KY	41224-9513	37.83877167	-82.525805
CAMP BRANCH RD	INEZ	KY	41224-9513	37.8409783	-82.52171
CAMP BRANCH RD	INEZ	KY	41224-9513	37.83877167	-82.525805
CAMP BRANCH RD	TRAM	KY	41663	37.570728	-82.658367
CAMP BRANCH RD	TRAM	KY	41663	37.571225	-82.65732
CAMP BRANCH RD	TRAM	KY	41663	37.572923	-82.6509715
CAMP BRANCH RD TRLR	INEZ	KY	41224-9513	37.83877167	-82.525805
CAMP CREEK RD	STOPOVER	KY	41568	37.4791276	-82.0710057
CAMP CREEK RD	WENDOVER	KY	41775	37.1130543	-83.3490278
CAMP CREEK RD	WENDOVER	KY	41775	37.1268583	-83.3633267
CAMP CREEK RD	WENDOVER	KY	41775	37.1271733	-83.36462
CAMP CREEK RD	WENDOVER	KY	41775	37.10657767	-83.34234716
CAMP CREEK RD	WENDOVER	KY	41775	37.118035	-83.3501533
CAMP CREEK RD	WENDOVER	KY	41775	37.1269283	-83.3639633
CAMP CREEK RD	WENDOVER	KY	41775	37.1269483	-83.3639517
CAMP CREEK RD	WENDOVER	KY	41775	37.115678	-83.350757
CAMP CREEK RD	WENDOVER	KY	41775	37.126405	-83.3628183

CAMP CREEK RD	WENDOVER	KY	41775	37.0993267	-83.33199
CAMP DIX	CAMP DIX	KY	41179	38.40542667	-83.26511167
CAMP DIX	CAMP DIX	KY	41179-9700	38.4213	-83.260535
CAMP NATHANIEL RD	EMMALENA	KY	41740-9709	37.3335483	-83.079075
CAMP NATHANIEL RD	EMMALENA	KY	41740-9709	37.3323733	-83.0795867
CAMP NATHANIEL RD	EMMALENA	KY	41740	37.3309283	-83.0807867
CAMPBELL BR	MOREHEAD	KY	40351	38.31311833	-83.34481167
CAMPBELL BRANCH RD	VIPER	KY	41774	37.137205	-83.1128533
CAMPBELL BRANCH RD	VIPER	KY	41774	37.1382433	-83.1156617
CAMPBELL CREEK RD	KRYPTON	KY	41749	37.2997528	-83.3385562
CAMPBELL CREEK RD	KRYPTON	KY	41754	37.3082132	-83.3374402
CAMPBELL LN	KRYPTON	KY	41754	37.2724485	-83.3584992
CAMPBELL LN	NAPFOR	KY	41754	37.3077267	-83.299505
CAMPBELLS BR	CATLETTSBURG	KY	41129	38.3608025	-82.620333
CAMPBELLS BR	CATLETTSBURG	KY	41129	38.3608025	-82.620333
CAMPBELLS BR	CATLETTSBURG	KY	41129	38.3608025	-82.6203335
CAMPBELLS BR	CATLETTSBURG	KY	41129	38.360802	-82.62033
CAMPBELLS BR	CATLETTSBURG	KY	41129	38.357885	-82.6007967
CAMPBELLS BR	CATLETTSBURG	KY	41129	38.358379833	-82.6010485
CAMPBELLS BR	CATLETTSBURG	KY	41129	38.3561617	-82.603555
CAMPBELLS BR	CATLETTSBURG	KY	41129	38.3572933	-82.6019567
CAMPGROUND RD	REDFOX	KY	41847	37.2373983	-82.9482983
CAMPGROUND RD	REDFOX	KY	41847	37.236285	-82.9476767
CAMPGROUND RD	REDFOX	KY	41847	37.2376288	-82.9494775
CAMPGROUND RD BLDG 10	REDFOX	KY	41847-9700	37.2377983	-82.94732
CAMPGROUND RD BLDG 6	REDFOX	KY	41847-9700	37.2360517	-82.9497283
CAMPGROUND RD BLDG 7	REDFOX	KY	41847-9700	37.2362817	-82.9477167
CANES BR	JENKINS	KY	41537	37.1844183	-82.6213067
CANEY CREEK MO	DEMA	KY	41859	37.417885	-82.7963167
CANEY CREEK RD	PIKEVILLE	KY	41501	37.579805	-82.5545883
CANEY CRK	LOST CREEK	KY	41348	37.3925977	-83.3445686
CANEY CRK	LOST CREEK	KY	41348	37.39679667	-83.34052833
CANEY DR	PIKEVILLE	KY	41501	37.32868	-82.55932
CANEY FRK	PILGRIM	KY	41250	37.7179567	-82.4290467
CANEY FRK	PILGRIM	KY	41250	37.7181967	-82.42965
CANEY FRK	TURKEY CREEK	KY	41514	37.6605217	-82.316345
CANEY FRK	TURKEY CREEK	KY	41514	37.6602883	-82.31643
CANEY FRK	TURKEY CREEK	KY	41514	37.6637883	-82.3154533
CANEY FRK UNIT TRKY CR	TURKEY CREEK	KY	41514	37.6569583	-82.3160717
CANEY HWY	PIKEVILLE	KY	41560	37.344208	-82.5447627
CANEY HWY	PIKEVILLE	KY	41501	37.319658	-82.55210316
CANEY LITTLE FRK	PIKEVILLE	KY	41501	37.3169683	-82.5137883
CANEY NEWSOME BR	PIKEVILLE	KY	41501-9804	37.3558717	-82.570925
CANEY NEWSOME BR	PIKEVILLE	KY	41501	37.3567467	-82.5736967
CANEY NEWSOME BR	PIKEVILLE	KY	41501	37.3550933	-82.575555
CANEY NEWSOME BR	PIKEVILLE	KY	41501	37.355695	-82.5732917
CANNEL COAL GAP	HAGERHILL	KY	41222	37.7615417	-82.79904
CANNEL COAL GAP	HAGERHILL	KY	41216	37.7519867	-82.80114
CANNON DR	ASHLAND	KY	41101	38.393425	-82.702085
CANNONSBURG RD	ASHLAND	KY	41102	38.38753	-82.7097967
CANNONSBURG RD	ASHLAND	KY	41101	38.37569	-82.7036383
CANNONSBURG RD	ASHLAND	KY	41101	38.3756617	-82.7037483
CANNONSBURG RD	ASHLAND	KY	41101	38.3874817	-82.7114467
CANNONSBURG RD	ASHLAND	KY	41101	38.38032	-82.751945
CANNONSBURG RD	ASHLAND	KY	41101		
CANNONSBURG RD	CATLETTSBURG	KY	41129	38.3927367	-82.6765667
CANNONSBURG RD	CATLETTSBURG	KY	41129	38.4000933	-82.6387483
CANNONSBURG RD TRLR 7313	CATLETTSBURG	KY	41129	38.4057317	-82.6205133
CANOE RD	JACKSON	KY	41339	37.4488	-83.44744833
CANTERBURY HOLW	GRAYSON	KY	41146	38.28767	-82.93869
CARCASSONNE RD	BLACKKEY	KY	41804-9700	37.1614483	-83.010685
CARCASSONNE RD	BLACKKEY	KY	41804-9700	37.1604217	-83.0101117
CARCASSONNE RD	BLACKKEY	KY	41804-9700	37.16675717	-82.99817066
CARCASSONNE RD	BLACKKEY	KY	41804-9700	37.15166	-83.0422717
CARCASSONNE RD	BLACKKEY	KY	41804	37.17133467	-82.97449866
CARCASSONNE RD	BLACKKEY	KY	41804-9700	37.1623617	-83.0219833
CARCASSONNE RD	BLACKKEY	KY	41804-9700	37.1578783	-83.029705

CARCASSONNE RD	BLACKKEY	KY	41804-9700	37.1558317	-83.0371067
CARCASSONNE RD	BLACKKEY	KY	41804-9700	37.175245	-83.0159283
CARCASSONNE RD	BLACKKEY	KY	41804-9700	37.1519905	-83.006458
CARCASSONNE RD UNIT OILWELL	BLACKKEY	KY	41804	37.1618711	-83.0009308
CARD MOUNTAIN RD	MOUTHCARD	KY	41548	37.3768733	-82.27663
CARNAGIE BRANCH LOOP	HAZARD	KY	41701	37.3217883	-83.3547767
CAROLINE AVE	PIKEVILLE	KY	41501	37.478722	-82.51844
CAROLINE AVE	PIKEVILLE	KY	41501	37.478805	-82.51853
CAROLINE RD	FLATWOODS	KY	41139	38.5244683	-82.7418417
CAROLINE RD	FLATWOODS	KY	41139	38.52437867	-82.7396325
CAROLINE RD	FLATWOODS	KY	41139	38.530115	-82.7503617
CAROLINE RD BARN BARN	RACELAND	KY	41169	38.5314833	-82.7542283
CAROLYN ST	WORTHINGTON	KY	41183	38.551975	-82.751265
CARPENTER BEND RD	SALYERSVILLE	KY	41465		
CARR CREEK DAM RD	SASSAFRAS	KY	41759	37.229955	-83.0330333
CARR CREEK HL	REDFOX	KY	41847	37.2375317	-82.9499983
CARR CREEK HL	REDFOX	KY	41847	37.24225	-82.94928
CARROLL HUNT LN	BELFRY	KY	41514	37.62757	-82.263785
CARRS FRK	JEFF	KY	41751	37.2169504	-83.1135878
CARRS FRK	JEFF	KY	41751	37.2172536	-83.1153477
CARRS FRK	JEFF	KY	41751	37.2019233	-83.125785
CARRS FRK	JEFF	KY	41751	37.2176673	-83.1118486
CARRS FRK	JEFF	KY	41751	37.2178775	-83.1135125
CARRS FRK	JEFF	KY	41751	37.201145	-83.1259733
CARRS FRK LOT 17	JEFF	KY	41751	37.2155367	-83.1173733
CARRS FRK LOT 8	JEFF	KY	41751	37.20887595	-83.13310494
CARSON ISLAND RD	ELKHORN CITY	KY	41522	37.3036525	-82.343211
CARTER AVE	ASHLAND	KY	41101	38.4723381	-82.6299192
CARTER AVE	ASHLAND	KY	41101	38.4780833	-82.6399783
CARTER AVE	ASHLAND	KY	41101	38.4806333	-82.645865
CARTER AVE	ASHLAND	KY	41101	38.4822317	-82.649465
CARTER BR	INEZ	KY	41224	37.84932267	-82.509524
CARTER BR	INEZ	KY	41224	37.8458317	-82.521615
CARTER HICKS DR	EMMALENA	KY	41740-9023	37.3548733	-83.0032817
CARTER HOLW	GRAYSON	KY	41143	38.3434283	-82.8995
CARTER ST	HAZARD	KY	41701	37.2643383	-83.18741
CASEY DR	VAN LEAR	KY	41265	37.7775615	-82.78069916
CASEY DR	VAN LEAR	KY	41265	37.7767161	-82.7798343
CASSIDY BLVD	PIKEVILLE	KY	41501	37.50866417	-82.5416805
CASSIDY BLVD	PIKEVILLE	KY	41501	37.5073318	-82.5427689
CASSIDY BLVD	PIKEVILLE	KY	41501	37.5039883	-82.531935
CASSIDY BLVD	PIKEVILLE	KY	41501	37.5071731	-82.5427027
CASSIDY BLVD	PIKEVILLE	KY	41501	37.50700217	-82.54172016
CASSIDY BLVD	PIKEVILLE	KY	41501	37.50246133	-82.535589
CASSIDY BLVD	PIKEVILLE	KY	41501	37.5028567	-82.5347333
CASSIDY BLVD	PIKEVILLE	KY	41501	37.50621767	-82.54345766
CASTLE MARINA DR	GREENUP	KY	41144	38.56270767	-82.81383933
CAUDILL BR	ARGILLITE	KY	41121	38.394877	-82.849906
CAUDILL BR	GIFFORD	KY	41465	37.74439917	-83.10782733
CAUDILL BR	GIFFORD	KY	41465	37.75506917	-83.11889466
CAUDILL BR	GIFFORD	KY	41465	37.7539733	-83.111865
CAUDILL BR TRLR	GIFFORD	KY	41465	37.7542755	-83.1186128
CAUDILL BRANCH RD	SALYERSVILLE	KY	41465	37.7560783	-83.1109067
CAUDILL FRK	OIL SPRINGS	KY	41238-9717	37.8096633	-82.9406917
CAUDILL FRK	OIL SPRINGS	KY	41238	37.8017583	-82.9324117
CAUDILL RD	CORNETTSVILLE	KY	41731	37.1471387	-83.0413066
CECIL AVE	CATLETTSBURG	KY	41129	38.3656817	-82.700245
CECIL BR	BANNER	KY	41603	37.55917966	-82.67816833
CECIL BR	BANNER	KY	41653	37.5592585	-82.67822033
CEDAR CREEK RD	PIKEVILLE	KY	41501	37.48631	-82.5674917
CEDAR CREEK RD	PIKEVILLE	KY	41501	37.4659632	-82.550818
CEDAR CREEK RD	PIKEVILLE	KY	41501	37.48075733	-82.558095
CEDAR CREEK RD	PIKEVILLE	KY	41501	37.486383	-82.567533
CEDAR CREEK RD	PIKEVILLE	KY	41501	37.46623583	-82.55045166
CEDAR CREEK RD	PIKEVILLE	KY	41501	37.4778783	-82.5580583
CEDAR CREEK RD	PIKEVILLE	KY	41501		
CEDAR CREEK RD MEZZ GATE	PIKEVILLE	KY	41501	37.4777423	-82.5467553

CEDAR DR FG-1	PIKEVILLE	KY	41501	37.4838667	-82.5425583
CEDAR HILLS DR	PIKEVILLE	KY	41501	37.4744194	-82.5582709
CEDAR ST	HAZARD	KY	41701	37.2539067	-83.1907117
CEDAR ST	HAZARD	KY	41701	37.2532817	-83.1906583
CEDAR ST	HAZARD	KY	41701	37.25312	-83.1907933
CEDGAP RD	LOUISA	KY	41230-9101	38.062246	-82.6973938
CEDGAP RD	LOUISA	KY	41230	38.06511483	-82.7061845
CEDGAP RD	LOUISA	KY	41230	38.0586925	-82.7027684
CEMETERY RD	CATLETTSBURG	KY	41129	38.3988567	-82.6552283
CEMETERY RD	CATLETTSBURG	KY	41129	38.4016417	-82.60594
CENTER AVE	WURLTAND	KY	41144	38.5463417	-82.77529
CENTER ST	CATLETTSBURG	KY	41129	38.4337783	-82.6062833
CENTER ST	CATLETTSBURG	KY	41129	38.4202717	-82.5987533
CENTER ST	CATLETTSBURG	KY	41129	38.4230317	-82.6001317
CENTER ST	CATLETTSBURG	KY	41129	38.4280617	-82.6022583
CENTER ST	CATLETTSBURG	KY	41129	38.422325	-82.59929
CENTER ST	CATLETTSBURG	KY	41129	38.4362983	-82.6075617
CENTRAL AVE	ASHLAND	KY	41101	38.4818017	-82.6532783
CENTRAL AVE	ASHLAND	KY	41101	38.4814408	-82.6518908
CENTRAL AVE	ASHLAND	KY	41101-2345	38.483855	-82.6645183
CENTRAL AVE	ASHLAND	KY	41101	38.4716333	-82.6367983
CENTRAL AVE	ASHLAND	KY	41101	38.4717667	-82.63599
CENTRAL AVE	ASHLAND	KY	41101	38.4665267	-82.6241683
CENTRAL AVE	ASHLAND	KY	41101	38.474725	-82.63901
CENTRAL AVE	ASHLAND	KY	41101	38.4733213	-82.6332682
CENTRAL AVE	ASHLAND	KY	41101	38.4718117	-82.6355033
CENTRAL AVE	ASHLAND	KY	41101	38.48075283	-82.64902266
CENTRAL AVE	ASHLAND	KY	41101	38.48085917	-82.6487465
CENTRAL AVE	PIKEVILLE	KY	41501	37.484565	-82.5292017
CENTRAL AVE	PIKEVILLE	KY	41501	37.4846183	-82.5290383
CENTRAL AVE	SOUTH WILLIAMSON	KY	41503	37.67379783	-82.282441
CENTRAL AVE	SOUTH WILLIAMSON	KY	41503	37.66976	-82.285795
CENTRAL AVE	SOUTH WILLIAMSON	KY	41503	37.6713033	-82.2855067
CENTRAL AVE	SOUTH WILLIAMSON	KY	41503	37.6737417	-82.2830383
CENTRAL AVE	SOUTH WILLIAMSON	KY	41503	37.67527	-82.282175
CENTRAL AVE UNIT SCHCAFE	SOUTH WILLIAMSON	KY	41503	37.6719017	-82.28458
CENTRAL AVE UNIT TEMP	SOUTH WILLIAMSON	KY	41503	37.669345666	-82.29403216
CENTRAL AVE UNIT TENNIS	ASHLAND	KY	41101	38.4748583	-82.638405
CHADS RD	WHITESBURG	KY	41858	37.1508431	-82.8641857
CHAFIN BR	HODE	KY	41267	37.89965	-82.4498783
CHANDLER CREEK RD	BEAR BRANCH	KY	41714	37.163705	-83.5178017
CHANDLER CREEK RD	BEAR BRANCH	KY	41714	37.1652783	-83.5205983
CHANDLER CREEK RD	BEAR BRANCH	KY	41714	37.1649733	-83.5206683
CHANDLER CREEK RD	BEAR BRANCH	KY	41714	37.1641067	-83.51984
CHANDLER CREEK RD	BEAR BRANCH	KY	41749	37.1696283	-83.5228667
CHANDLER CREEK RD TRLR	BEAR BRANCH	KY	41714	37.165805	-83.53014
CHAPEL CUT RD	GRAYSON	KY	41143-2200	38.268435	-82.917595
CHAPMAN BTM	LOVELY	KY	41231	37.823295	-82.4040233
CHAPMAN BTM	LOVELY	KY	41231	37.8230683	-82.4041783
CHAPMAN ST	LOUISA	KY	41230	38.02775	-82.62050667
CHAPMAN ST	LOUISA	KY	41230	38.026995	-82.62077833
CHAPMAN ST	LOUISA	KY	41230	38.02606667	-82.62127
CHAPMAN ST	LOUISA	KY	41230-9616	38.05065333	-82.61375333
CHAPMAN ST	LOUISA	KY	41230	38.02893667	-82.61902
CHAPMAN ST	LOUISA	KY	41230	38.0507695	-82.6141607
CHARITY LN	HYDEN	KY	41749	37.139580333	-83.46733883
CHARLES FARM DR	RACCOON	KY	41557	37.53552917	-82.45716116
CHARLEY	LOUISA	KY	41230	37.95079833	-82.76509667
CHARLEY	LOUISA	KY	41230-9027	37.973355	-82.71399167
CHARLEY	LOUISA	KY	41230	37.97313333	-82.71148
CHARLIE WHITE LN	JENKINS	KY	41537	37.156075666	-82.718372
CHAVIES DUNRAVEN RD	KRYPTON	KY	41754	37.3152233	-83.2910367
CHAVIES MTN	CHAVIES	KY	41727	37.3307121	-83.3901109
CHAVIES MTN	CHAVIES	KY	41727	37.3355467	-83.3768717
CHAVIES MTN	CHAVIES	KY	41727	37.3516816	-83.3012363
CHAVIES MTN	CHAVIES	KY	41727	37.3328957	-83.3849405
CHEROKEE CREEK RD	PRICE	KY	41647	37.41999	-82.7488517

CHEROKEE CREEK RD	PRICE	KY	41636	37.40952	-82.75027
CHEROKEE CREEK RD	PRICE	KY	41636	37.4172317	-82.7501533
CHEROKEE HILLS RD	HAZARD	KY	41701	37.2664072	-83.2052597
CHEROKEE LN	BLACKKEY	KY	41804	37.1715662	-83.0017731
CHEROKEE RD	WEBBVILLE	KY	41180	38.09279	-82.8502367
CHEROKEE RD	WEBBVILLE	KY	41180	38.095725	-82.8515783
CHEROKEE RD	WEBBVILLE	KY	41256	38.1794033	-82.8748383
CHEROKEE RD	WEBBVILLE	KY	41180-9801	38.111745	-82.86108
CHEROKEE RD	WEBBVILLE	KY	41180	38.0927283	-82.8502683
CHEROKEE RD	WEBBVILLE	KY	41180-9801	38.10284	-82.8556583
CHEROKEE RD	WEBBVILLE	KY	41180	38.103055	-82.8550367
CHEROKEE RD	WEBBVILLE	KY	41180-9715	38.1173	-82.88816183
CHEROKEE RD	WEBBVILLE	KY	41180	38.1512987	-82.8534352
CHEROKEE RD	WEBBVILLE	KY	41180	38.103475	-82.855295
CHEROKEE RD	WEBBVILLE	KY	41180-9715	38.12467817	-82.887826
CHEROKEE RD TRLR	WEBBVILLE	KY	41180	38.1726433	-82.8767367
CHEROKEE RD TRLR	WEBBVILLE	KY	41180	38.10516	-82.856735
CHEROKEE RD TRLR	WEBBVILLE	KY	41180-9801	38.1032717	-82.8545067
CHESTNUT LN	BYPRO	KY	41612		
CHESTNUT RDG	HINDMAN	KY	41822	37.4228854	-82.9352527
CHILDERS DR	PIKEVILLE	KY	41501	37.522475	-82.56263
CHILDERS HOLW	SIDNEY	KY	41564	37.596815	-82.358607
CHINN ST	RACELAND	KY	41169	38.54136	-82.730265
CHINN ST	RACELAND	KY	41169	38.5407333	-82.7276783
CHINN ST	WURLTAND	KY	41144	38.5464	-82.761295
CHINNS BR	WURLTAND	KY	41144	38.545645	-82.76628
CHINNS BR	WURLTAND	KY	41144	38.5455033	-82.7658483
CHINNS BR UNIT 1	WURLTAND	KY	41144	38.5421183	-82.7653333
CHINNS BR UNIT 2	WURLTAND	KY	41144	38.53000353	-82.76631444
CHINNS BR UNIT 3	WURLTAND	KY	41144	38.5362083	-82.7618167
CHLOE RD	PIKEVILLE	KY	41501	37.477501	-82.51637416
CHLOE RD	PIKEVILLE	KY	41501	37.4398567	-82.4789533
CHLOE RD	PIKEVILLE	KY	41501	37.4756883	-82.5157483
CHLOE RD	PIKEVILLE	KY	41501	37.4382083	-82.4792867
CHLOE RD	PIKEVILLE	KY	41501	37.4397533	-82.4784367
CHLOE RD	PIKEVILLE	KY	41501	37.4774767	-82.4931117
CHLOE RD	PIKEVILLE	KY	41501	37.4769067	-82.4998617
CHLOE RD	PIKEVILLE	KY	41501	37.47748167	-82.51138566
CHLOE RD	PIKEVILLE	KY	41501	37.4791867	-82.5048133
CHLOE RD	PIKEVILLE	KY	41501	37.4771667	-82.5149233
CHLOE RD	PIKEVILLE	KY	41501	37.4398567	-82.4789533
CHLOE RD	PIKEVILLE	KY	41501	37.4696933	-82.4803367
CHLOE RD	PIKEVILLE	KY	41501	37.4736083	-82.48446
CHLOE RD	PIKEVILLE	KY	41501-9803	37.4767417	-82.4969283
CHLOE RD	PIKEVILLE	KY	41501	37.453435	-82.4773383
CHLOE RD	PIKEVILLE	KY	41501	37.4769067	-82.5014533
CHLOE RD	PIKEVILLE	KY	41501	37.4311617	-82.4809117
CHLOE RD	PIKEVILLE	KY	41501	37.4355117	-82.4806767
CHLOE RD	PIKEVILLE	KY	41501	37.4361083	-82.4845983
CHLOE RD	PIKEVILLE	KY	41501	37.4777998	-82.5057631
CHLOE RD	PIKEVILLE	KY	41501	37.43242	-82.48291566
CHLOE RD	PIKEVILLE	KY	41501	37.434145	-82.4836817
CHLOE RD	PIKEVILLE	KY	41501-9201	37.4333733	-82.4801783
CHLOE RD FL 3	PIKEVILLE	KY	41501	37.4766	-82.515913
CHLOE RD HSE #7	PIKEVILLE	KY	41501	37.4755	-82.5078467
CHLOE RD UNIT J	PIKEVILLE	KY	41501	37.47656	-82.51589
CHLOE RD UNIT K	PIKEVILLE	KY	41501	37.47662	-82.515927
CHLOE RD UNIT PUMPSTA	PIKEVILLE	KY	41501	37.4775417	-82.493845
CHOPPING BR	MC ROBERTS	KY	41835	37.2046517	-82.6713567
CHOPPING BR	MC ROBERTS	KY	41835	37.2036617	-82.6701433
CHOPPING BR	MC ROBERTS	KY	41835	37.2002	-82.665875
CHOPPING BR	MC ROBERTS	KY	41835	37.20008	-82.6646183
CHOPPING BR TRLR	MC ROBERTS	KY	41835	37.2034117	-82.6692817
CHRISTINE AVE	ASHLAND	KY	41101	38.4934067	-82.6740567
CHURCH DR	NIPPA	KY	41274	37.8631667	-82.7896417
CHURCH DR	NIPPA	KY	41240	37.86733	-82.78921
CHURCH DR	NIPPA	KY	41274	37.8653917	-82.7862983

CHURCH DR	OLIVE HILL	KY	41164	38.287739	-83.23093766
CHURCH HOUSE DR	SHELBY GAP	KY	41563	37.2307067	-82.5210133
CHURCH HOUSE HOLW	BELFRY	KY	41514	37.6282467	-82.2612267
CHURCH RD	HAROLD	KY	41635-9718	37.5292567	-82.6219667
CHURCH ROW	JENKINS	KY	41537-9730	37.1910867	-82.6470467
CHURCH ST	BETSY LAYNE	KY	41605	37.5500033	-82.630215
CHURCH ST	BETSY LAYNE	KY	41605	37.549585	-82.6313667
CHURCH ST	BETSY LAYNE	KY	41605	37.550085	-82.6351533
CHURCH ST	BETSY LAYNE	KY	41605	37.5501783	-82.6337417
CHURCH ST	BETSY LAYNE	KY	41605	37.547265	-82.63425
CHURCH ST	BETSY LAYNE	KY	41605	37.5502683	-82.6320983
CHURCH ST	BETSY LAYNE	KY	41605	37.5490833	-82.6353683
CHURCH ST	BETSY LAYNE	KY	41605	37.5488417	-82.6341533
CHURCH ST	BETSY LAYNE	KY	41605	37.5500767	-82.6330267
CHURCH ST	BETSY LAYNE	KY	41605-0070	37.5502383	-82.631995
CHURCH ST	BETSY LAYNE	KY	41605-0129	37.5502	-82.6318667
CHURCH ST	BETSY LAYNE	KY	41605	37.5495933	-82.6313567
CHURCH ST	NEON	KY	41840	37.1925733	-82.7125519
CHURCH ST	PAINTSVILLE	KY	41240	37.8138617	-82.8083333
CHURCH ST	SOUTH SHORE	KY	41175	38.719932	-82.967945
CHURCH ST	SOUTH SHORE	KY	41175	38.7193683	-82.9688167
CHURCH ST GARG	GREENUP	KY	41144-6787	38.6218733	-82.86736
CHURCH ST UNIT CARWASH	BETSY LAYNE	KY	41605	37.54959	-82.63136
CHURCH ST UNIT HSE	BETSY LAYNE	KY	41605	37.5501017	-82.6344817
CINNAMON DR	WHITESBURG	KY	41858	37.1720362	-82.847246
CINNAMON LN	OLIVE HILL	KY	41164-9130	38.33059167	-83.23016
CINNAMON LN	OLIVE HILL	KY	41164-9130	38.33031833	-83.22939
CIRCLE AVE	ELKHORN CITY	KY	41522	37.304075	-82.3498567
CIRCLE AVE	ELKHORN CITY	KY	41522	37.3040667	-82.3498667
CITATION DR	SOUTH SHORE	KY	41175	38.7297225	-82.9461745
CITIZENS LN	HAZARD	KY	41701	37.2543117	-83.1975017
CLARK AVE	SOUTH SHORE	KY	41175	38.72042283	-82.96552983
CLARK BR	HAROLD	KY	41635-9602	37.533035	-82.6598
CLARK BR	HAROLD	KY	41635-9602	37.5333733	-82.6618217
CLARK BR	HAROLD	KY	41635	37.53425867	-82.66281383
CLARK BR	HAROLD	KY	41635-9602	37.5307667	-82.660555
CLARK BR	HAROLD	KY	41635-9602	37.5333867	-82.662215
CLARK BR	HAROLD	KY	41635-9602	37.5374433	-82.6676867
CLARK BR TRLR	HAROLD	KY	41635	37.5308067	-82.660225
CLARK ST	ASHLAND	KY	41144	38.4599167	-82.6354433
CLAY ST	FLATWOODS	KY	41139	38.518755	-82.707355
CLAY TREE BRANCH RD	BONNYMAN	KY	41719	37.2850633	-83.23953
CLAY TREE BRANCH RD	BONNYMAN	KY	41719	37.2849717	-83.2422867
CLAY TREE BRANCH RD	BONNYMAN	KY	41719	37.28529	-83.238635
CLAY TREE BRANCH RD	BONNYMAN	KY	41719	37.2859133	-83.2387117
CLAYTON LN	LOUISA	KY	41230-9801	38.09544833	-82.613605
CLAYTON LN LOT 2	LOUISA	KY	41230	38.09804667	-82.61169667
CLAYTON LN TRLR	LOUISA	KY	41230-9000	38.09761167	-82.61200167
CLEAR CREEK RD	HAZARD	KY	41701	37.3386783	-83.1075667
CLEAR CREEK RD	HAZARD	KY	41701	37.31129	-83.0887917
CLEAR CREEK RD	HAZARD	KY	41725	37.3258483	-83.0999233
CLEAR CREEK RD	HAZARD	KY	41701-9601	37.3190283	-83.0970633
CLEAR CREEK RD	HAZARD	KY	41701	37.2943834	-83.0619029
CLEAR CREEK RD	HAZARD	KY	41701	37.3233667	-83.102565
CLEAR CREEK RD	HAZARD	KY	41701-9601	37.30914	-83.0751217
CLEAR CREEK RD	HAZARD	KY	41701-9601	37.2937643	-83.0622539
CLEAR CREEK RD	HAZARD	KY	41701-9724	37.2940733	-83.0614017
CLEAR CREEK RD	HAZARD	KY	41701-9601	37.3128033	-83.0897467
CLEAR CREEK RD	HAZARD	KY	41701-9601	37.31526	-83.0919217
CLEAR CREEK RD	HAZARD	KY	41701	37.2937817	-83.0563983
CLEAR CREEK RD	HAZARD	KY	41701-9621	37.30749	-83.0609783
CLEAR CREEK RD	HAZARD	KY	41701-9601	37.3086783	-83.0697783
CLEAR CREEK RD	HAZARD	KY	41740	37.3351417	-83.10124
CLEAR CREEK RD	HAZARD	KY	41701	37.335005	-83.1018717
CLEAR CREEK RD	HAZARD	KY	41701	37.31074	-83.089605
CLEAR CREEK RD	HAZARD	KY	41701	37.3095367	-83.0712117
CLEAR CREEK RD GARG	HAZARD	KY	41701	37.3219325	-83.10293833

CLEAR CREEK RD GARG	HAZARD	KY	41701	37.335005	-83.1018717
CLEAR CREEK RD TRLR	HAZARD	KY	41740	37.3366333	-83.09868
CLEAR CREEK RD TRLR	HAZARD	KY	41701	37.3133233	-83.0662417
CLEAR CRK	HI HAT	KY	41636	37.387419	-82.7285097
CLEAR CRK	HI HAT	KY	41636	37.3888817	-82.731065
CLEAR CRK	HI HAT	KY	41636	37.3829492	-82.7342258
CLEAR CRK	HI HAT	KY	41636	37.389925	-82.730655
CLEAR CRK	HI HAT	KY	41636	37.38765	-82.723515
CLEAR CRK	HI HAT	KY	41636	37.3864567	-82.7253833
CLEAR CRK	HI HAT	KY	41636	37.389045	-82.7304083
CLEAR CRK	HI HAT	KY	41636	37.3863217	-82.728275
CLEAR CRK	HI HAT	KY	41636	37.388333	-82.731000
CLEAR FORK RD	HAZARD	KY	41701	37.335315	-83.2836467
CLEAR FORK RD	HAZARD	KY	41701	37.2840833	-83.1197983
CLEAR FORK RD	HAZARD	KY	41701	37.2851558	-83.1126869
CLEO DAVIS ST UNIT SHED	HUDDY	KY	41535	37.5920438	-82.2703882
CLEVENER KNOB	WEBBVILLE	KY	41180	38.1171333	-82.8000433
CLICK CEMETARY RD	GARNER	KY	41817	37.3711417	-82.9163367
CLIFF RD	PRESTONSBURG	KY	41653	37.6922717	-82.778465
CLIFF RD	PRESTONSBURG	KY	41653	37.6890505	-82.783867
CLIFF RD	PRESTONSBURG	KY	41653	37.6887733	-82.7855683
CLIFF RD	PRESTONSBURG	KY	41653	37.6888397	-82.7836456
CLIFF VIEW LN	HAZARD	KY	41701	37.2259861	-83.1632115
CLIFFORD	LOUISA	KY	41230	38.109658	-82.5953961
CLIFFORD GARG	LOUISA	KY	41230	37.98122833	-82.53731333
CLINCHFIELD ST	ELKHORN CITY	KY	41522	37.304145	-82.3400083
CLINE ST	PIKEVILLE	KY	41501	37.4823267	-82.5279317
CLINE ST	PIKEVILLE	KY	41501	37.4826817	-82.52786
CLINE ST	PIKEVILLE	KY	41501	37.4819183	-82.52793
CLINE ST	PIKEVILLE	KY	41501	37.4821967	-82.52814
CLINE ST	PIKEVILLE	KY	41501	37.4856183	-82.5247083
CLINE ST	PIKEVILLE	KY	41501	37.483337	-82.53069
CLINE ST	PIKEVILLE	KY	41501	37.48287	-82.5309667
CLINE ST	PIKEVILLE	KY	41501	37.48076	-82.5375817
CLINE ST	PIKEVILLE	KY	41501	37.48211733	-82.528208
CLINE ST UNIT BLG16AP	PIKEVILLE	KY	41501	37.4818367	-82.5279983
CLINE ST UNIT SLS-5	PIKEVILLE	KY	41501	37.4806733	-82.5375417
CLINIC DR	MARTIN	KY	41649	37.56773767	-82.75850183
CLOVER FORK RD	LEATHERWOOD	KY	41763	37.0477683	-83.1303067
CLOVER FORK RD	LEATHERWOOD	KY	41763	37.047682166	-83.1583865
CLOVER FORK RD	LEATHERWOOD	KY	41763	37.0451183	-83.1605917
CLOVER FORK RD	LEATHERWOOD	KY	41763	37.04865	-83.13694
CLOVER FORK RD	LEATHERWOOD	KY	41763	37.049565	-83.139065
CLOVER FORK RD	LEATHERWOOD	KY	41763	37.049725	-83.1384
CLOVER FORK RD	LEATHERWOOD	KY	41763	37.0469883	-83.1326033
CLOVER FORK RD	LEATHERWOOD	KY	41763	37.0498483	-83.1397517
CLOVER FORK RD	LEATHERWOOD	KY	41763	37.047465	-83.17459
CLOVER FORK RD	LEATHERWOOD	KY	41763	37.047255	-83.1581983
CLOVER FORK RD	LEATHERWOOD	KY	41763	37.052935	-83.1417883
CLOVER FORK RD	LEATHERWOOD	KY	41763	37.046215	-83.1537567
CLOVER FORK RD APT 4	LEATHERWOOD	KY	41763	37.0483317	-83.1445083
CLOVER FORK RD TRLR	LEATHERWOOD	KY	41763	37.0464283	-83.15856
CLOVER LN	RUSH	KY	41168	38.25960833	-82.71111616
CLYDE HANKINS DR	HARDY	KY	41531	37.587995	-82.2481315
COAL BRANCH RD	GREENUP	KY	41144	38.5779033	-82.9212917
COAL BRANCH RD	GREENUP	KY	41144	38.5924	-82.8511383
COAL BRANCH RD	GREENUP	KY	41144	38.5783083	-82.9016767
COAL BRANCH RD	GREENUP	KY	41144	38.579205	-82.8874483
COAL BRANCH RD	GREENUP	KY	41144	38.578355	-82.8930217
COAL BRANCH RD	GREENUP	KY	41144-9709	38.5798333	-82.9212417
COAL BRANCH RD	GREENUP	KY	41144	38.586455	-82.8606167
COAL BRANCH RD	GREENUP	KY	41144	38.581525	-82.8702733
COAL BRANCH RD	GREENUP	KY	41144	38.5815033	-82.8669517
COAL BRANCH RD	GREENUP	KY	41144	38.5956367	-82.8560267
COAL BRANCH RD	GREENUP	KY	41144	38.5956333	-82.85603
COAL BRANCH RD	LOUISA	KY	41230-9804	38.15861967	-82.76933516
COAL BRANCH RD	SALYERSVILLE	KY	41465	37.759286	-83.0657203

COAL BRANCH RD	SALYERSVILLE	KY	41465	37.757755	-83.063865
COAL BRANCH RD	SALYERSVILLE	KY	41465	37.7535583	-83.0683083
COAL BRANCH RD	SALYERSVILLE	KY	41465	37.76421	-83.070315
COAL BRANCH RD	SALYERSVILLE	KY	41465	37.759025	-83.064515
COAL BRANCH RD TRLR	GREENUP	KY	41144-9801	38.5884167	-82.8593833
COAL CP	HITCHINS	KY	41146-9702	38.2783017	-82.912075
COAL CP TRLR	HITCHINS	KY	41146-9703	38.27801	-82.910375
COAL HARBOR LN	HAZARD	KY	41723	37.2586333	-83.2634217
COAL HARBOR LN	HAZARD	KY	41701	37.259065	-83.2643383
COAL HARBOR LN TRLR	HAZARD	KY	41723	37.2583583	-83.2631567
COAL HOLW	PIKEVILLE	KY	41501	37.577205	-82.48474
COAL HOLW	PIKEVILLE	KY	41501	37.5736917	-82.4910017
COAL HOLW	PIKEVILLE	KY	41501	37.5745533	-82.488935
COAL HOLW	PIKEVILLE	KY	41501	37.5775017	-82.488085
COALTON	ASHLAND	KY	41102	38.368541	-82.76955933
COALTON	ASHLAND	KY	41102	38.3726083	-82.760215
COALTON	ASHLAND	KY	41102	38.3711567	-82.761215
COATES BRANCH RD	HAZARD	KY	41712	37.3710233	-83.1348367
COATES BRANCH RD	HAZARD	KY	41701	37.37001233	-83.1361355
COBURN HOLW	HUDDY	KY	41535-9701	37.5953917	-82.2888817
COBURN HOLW TRLR	HUDDY	KY	41535-9701	37.5945231	-82.2793104
COCHRAN LN	PIKEVILLE	KY	41501	37.53898833	-82.534567
COCKRELL FORK RD	LOST CREEK	KY	41348	37.4157	-83.2644467
COFFEE BRANCH RD	WEBBVILLE	KY	41180	38.1708495	-82.92080983
COLDWATER BRANCH RD	HAROLD	KY	41635	37.54494	-82.6269033
COLDWATER RD	INEZ	KY	41224	37.821375	-82.50741167
COLDWATER RD	INEZ	KY	41224	37.84918167	-82.51865167
COLDWATER RD	INEZ	KY	41224	37.81621	-82.504505
COLDWATER RD	INEZ	KY	41224	37.83434833	-82.510295
COLDWATER RD	INEZ	KY	41224	37.81618167	-82.50550333
COLDWATER RD	INEZ	KY	41224	37.829945	-82.50568
COLDWATER RD	INEZ	KY	41224	37.83732667	-82.508245
COLDWATER RD	INEZ	KY	41124-0308	37.8437051	-82.5155271
COLDWATER RD	INEZ	KY	41224	37.79490333	-82.52380167
COLDWATER RD	INEZ	KY	41224	37.81345167	-82.50933167
COLDWATER RD	INEZ	KY	41224	37.79294333	-82.52286167
COLDWATER RD	INEZ	KY	41224	37.81281333	-82.510265
COLDWATER RD	INEZ	KY	41224	37.84231833	-82.51558833
COLDWATER RD	INEZ	KY	41224	37.811405	-82.51036333
COLDWATER RD	INEZ	KY	41224	37.83605	-82.50773833
COLDWATER RD	INEZ	KY	41224	37.81824333	-82.50639333
COLDWATER RD	INEZ	KY	41224	37.81835167	-82.50518667
COLDWATER RD	INEZ	KY	41224	37.829725	-82.50815333
COLDWATER RD	INEZ	KY	41224	37.82059833	-82.50517667
COLDWATER RD	INEZ	KY	41224	37.82525833	-82.50502833
COLDWATER RD	INEZ	KY	41224	37.83616667	-82.5092
COLDWATER RD	INEZ	KY	41224	37.8558343	-82.5226998
COLDWATER RD	INEZ	KY	41224	37.79595317	-82.52076233
COLDWATER RD GARG	INEZ	KY	41224	37.81419333	-82.50536667
COLDWATER RD TRLR	INEZ	KY	41224	37.81051	-82.50001333
COLDWATER RD TRLR	INEZ	KY	41224	37.81523833	-82.503235
COLEMAN BR	EAST POINT	KY	41216	37.74376	-82.8327817
COLEMAN BR	EAST POINT	KY	41216	37.7306933	-82.8427
COLEMAN BR	EAST POINT	KY	41216	37.750262	-82.8503804
COLEMAN WAY	PIKEVILLE	KY	41501-9806	37.4122917	-82.4510233
COLLEGE AVE	JACKSON	KY	41339		
COLLEGE AVE	JACKSON	KY	41339	37.5520539	-83.3844235
COLLEGE AVE	JACKSON	KY	41339	37.5540083	-83.3822617
COLLEGE AVE	JACKSON	KY	41339	37.55372833	-83.38327167
COLLEGE HILL DR	GRAYSON	KY	41143	38.338143	-82.9542232
COLLINS BRANCH RD	PINE TOP	KY	41843	37.27244	-82.8602417
COLLINS BRANCH RD	PINE TOP	KY	41843	37.27235	-82.8605367
COLLINS BRANCH RD	PINE TOP	KY	41843-9704	37.2625883	-82.8500383
COLLINS BRANCH RD TRLR	PINE TOP	KY	41843-9704	37.267128666	-82.85203433
COLLINS BRANCH RD TRLR	PINE TOP	KY	41843-9704	37.262225	-82.8494267
COLLINS CRK	WARFIELD	KY	41267	37.8401633	-82.4130567
COLLINS CRK	WARFIELD	KY	41267	37.8406183	-82.4149983



COLLINS CRK	WARFIELD	KY	41267	37.8335767	-82.42307
COLLINS CRK	WARFIELD	KY	41267	37.8436817	-82.412915
COLLINS CRK	WARFIELD	KY	41267-9801	37.8321783	-82.4269567
COLLINS CRK	WARFIELD	KY	41267	37.8321783	-82.4269567
COLLINS CRK	WARFIELD	KY	41267	37.82995417	-82.41943916
COLLINS CRK APT 1	WARFIELD	KY	41267	37.837365	-82.4166167
COLLINS CRK APT 2	WARFIELD	KY	41267	37.8385033	-82.41694
COLLINS CRK APT 3	WARFIELD	KY	41267	37.8385033	-82.41694
COLLINS CRK APT 4	WARFIELD	KY	41267	37.8385033	-82.41694
COLLINS CRK TRLR	WARFIELD	KY	41267	37.8339583	-82.4229633
COLLINS CRK UNIT GARAGE	WARFIELD	KY	41267	37.837365	-82.4166167
COLLINS DR	WITTENSVILLE	KY	41274	37.855135	-82.81214
COLLINS HWY	PIKEVILLE	KY	41501	37.3893841	-82.5345702
COLLINS HWY	PIKEVILLE	KY	41501	37.38947467	-82.535009
COLLINS HWY	PIKEVILLE	KY	41501	37.39606717	-82.51968233
COLLINS HWY	PIKEVILLE	KY	41501	37.38946017	-82.5357325
COLLINS HWY	PIKEVILLE	KY	41501	37.418215	-82.496105
COLLINS HWY	PIKEVILLE	KY	41501-9804	37.4002367	-82.5182083
COLLINS HWY	PIKEVILLE	KY	41501	37.402755	-82.5172367
COLUMBUS DR GARG	BULAN	KY	41722	37.347145	-83.1615283
COLUMBUS PREECE RD	INEZ	KY	41224	37.86490017	-82.50933466
COMBS BR TRLR	SALYERSVILLE	KY	41465	37.760901	-83.0829565
COMBS BRANCH RD	CHAVIES	KY	41727	37.35231533	-83.35160283
COMBS BRANCH RD	CHAVIES	KY	41727	37.35912	-83.3569033
COMBS BRANCH RD	DWARF	KY	41739	37.3208224	-83.1235556
COMBS BRANCH RD	DWARF	KY	41739	37.3248067	-83.1254883
COMBS BRANCH RD	DWARF	KY	41739	37.3143111	-83.1282002
COMBS BRANCH RD	DWARF	KY	41739	37.323333666	-83.1191785
COMBS BRANCH RD	HINDMAN	KY	41822	37.32970667	-82.96649266
COMBS BRANCH RD	HINDMAN	KY	41822	37.3292433	-82.96741
COMBS BRANCH RD	HINDMAN	KY	41822	37.3341862	-82.9447629
COMBS BRANCH RD	HINDMAN	KY	41822	37.3339554	-82.9452789
COMBS BRANCH RD APT 70	HINDMAN	KY	41822	37.3293233	-82.9673367
COMBS BRANCH RD APT 71	HINDMAN	KY	41822	37.32926	-82.96716
COMBS BRANCH RD APT 72	HINDMAN	KY	41822	37.32927	-82.9673467
COMBS BRANCH RD APT 73	HINDMAN	KY	41822	37.3292717	-82.9671217
COMBS BRANCH RD APT 74	HINDMAN	KY	41822	37.32929	-82.9670917
COMBS BRANCH RD APT 75	HINDMAN	KY	41822	37.3292633	-82.9672783
COMBS BRANCH RD APT 76	HINDMAN	KY	41822	37.32932	-82.96708
COMBS BRANCH RD APT 77	HINDMAN	KY	41822	37.3292867	-82.96731
COMBS BRANCH RD APT 78	HINDMAN	KY	41822	37.3292433	-82.96724
COMBS BRANCH RD APT 79	HINDMAN	KY	41822	37.3292333	-82.9672183
COMBS BRANCH RD APT 81	HINDMAN	KY	41822	37.3293133	-82.965745
COMBS BRANCH RD APT 82	HINDMAN	KY	41822	37.3295767	-82.9662867
COMBS BRANCH RD APT 83	HINDMAN	KY	41822	37.3294067	-82.965905
COMBS BRANCH RD APT 84	HINDMAN	KY	41822	37.3295833	-82.9662883
COMBS BRANCH RD APT 85	HINDMAN	KY	41822	37.3293483	-82.9658033
COMBS BRANCH RD APT 86	HINDMAN	KY	41822	37.329575	-82.9662867
COMBS BRANCH RD APT 87	HINDMAN	KY	41822	37.329575	-82.9662883
COMBS BRANCH RD APT 88	HINDMAN	KY	41822	37.32976998	-82.96658492
COMBS BRANCH RD APT 89	HINDMAN	KY	41822	37.3293017	-82.965755
COMBS BRANCH RD TRLR	DWARF	KY	41739	37.3212136	-83.13719
COMBS DR	COMBS	KY	41729	37.26692717	-83.20343383
COMBS DR	COMBS	KY	41729	37.26646	-83.211505
COMBS DR	COMBS	KY	41729	37.2618691	-83.2016426
COMBS DR	COMBS	KY	41729	37.2774833	-83.2067917
COMBS DR	COMBS	KY	41729	37.2675267	-83.2130967
COMBS DR	COMBS	KY	41729	37.2660267	-83.2113983
COMBS DR	COMBS	KY	41729	37.2664633	-83.21151
COMBS DR	COMBS	KY	41729	37.2666267	-83.2158583
COMBS DR	COMBS	KY	41729	37.26519117	-83.20741283
COMBS DR	COMBS	KY	41729	37.2649517	-83.2015783
COMBS DR	COMBS	KY	41729	37.2649833	-83.2015133
COMBS DR	COMBS	KY	41729	37.2645117	-83.2113367
COMBS DR	COMBS	KY	41729	37.2644317	-83.2126067
COMBS DR	COMBS	KY	41729	37.266645	-83.2104083
COMBS DR	COMBS	KY	41729	37.269105	-83.206495

COMBS DR	COMBS	KY	41729	37.2754983	-83.206535
COMBS DR	COMBS	KY	41729	37.2697333	-83.2144533
COMBS DR	COMBS	KY	41729	37.2655783	-83.2134017
COMBS DR	COMBS	KY	41729	37.26412	-83.212525
COMBS DR	COMBS	KY	41729	37.2638383	-83.2061683
COMBS DR	COMBS	KY	41729	37.2666083	-83.20848
COMBS DR	COMBS	KY	41729	37.277946833	-83.2070875
COMBS DR	COMBS	KY	41729	37.28363983	-83.21168183
COMBS DR	COMBS	KY	41729	37.26806	-83.2114033
COMBS DR	PIKEVILLE	KY	41501	37.513135	-82.5563983
COMBS DR	WITTENSVILLE	KY	41274	37.8629767	-82.7986233
COMBS DR	WITTENSVILLE	KY	41274	37.86366583	-82.79408416
COMBS DR APT	COMBS	KY	41729	37.26646	-83.2115067
COMBS DR APT 2	COMBS	KY	41729	37.26646	-83.2115067
COMBS DR APT 3	COMBS	KY	41729	37.26646	-83.211505
COMBS FARM	ISOM	KY	41824	37.2034516	-82.8818388
COMBS FARM	ISOM	KY	41824	37.2037967	-82.8793267
COMBS FARM	ISOM	KY	41824	37.2038217	-82.8792867
COMBS FARM	ISOM	KY	41824	37.2032033	-82.8806533
COMBS FARM	ISOM	KY	41824	37.2032759	-82.8817589
COMBS FARM	ISOM	KY	41824	37.2036525	-82.8807495
COMBS FARM	ISOM	KY	41825	37.2037883	-82.8814367
COMBS FARM TRLR	ISOM	KY	41824	37.20496	-82.8801017
COMBS FARM TRLR	ISOM	KY	41824	37.2029833	-82.8795633
COMBS RD	HAZARD	KY	41701	37.2715237	-83.2080816
COMBS RD	HAZARD	KY	41701	37.2871683	-83.2092267
COMBS RD	HAZARD	KY	41701	37.2807567	-83.2113033
COMBS RD	HAZARD	KY	41729	37.2774912	-83.2099082
COMBS RD	HAZARD	KY	41729	37.283925	-83.2004733
COMBS RD	HAZARD	KY	41701	37.281786	-83.21183
COMBS RD	HAZARD	KY	41701	37.28135633	-83.21164033
COMBS ST	HAZARD	KY	41701-2208	37.2455483	-83.1738033
CONCORD CT	SASSAFRAS	KY	41759	37.219110166	-83.0509665
CONCORD RD	PAINTSVILLE	KY	41240	37.808635	-82.7728983
CONLON ST	FLATWOODS	KY	41139	38.5133983	-82.7275133
CONLON ST	FLATWOODS	KY	41139	38.5129917	-82.727845
CONN ST	IVEL	KY	41642	37.5748525	-82.65682533
CONSCIENCE DR	PIPPA PASSES	KY	41844	37.3335433	-82.8735283
CONSCIENCE DR	PIPPA PASSES	KY	41844	37.3361892	-82.8759506
CONSOL TIPPLE RD	DEANE	KY	41812	37.2402487	-82.7822077
CONTINENTAL DR	SALYERSVILLE	KY	41465	37.7454335	-83.063102
CONTRARY CRK	LOUISA	KY	41230-9614	38.00519833	-82.62924333
CONTRARY HOLW	JENKINS	KY	41537	37.22424617	-82.56036933
CONTRARY HOLW	JENKINS	KY	41537	37.219735	-82.5636867
CONTRARY HOLW	JENKINS	KY	41537	37.2199083	-82.5636767
COOK CRK BARN 1	GRAYSON	KY	41132	38.2296383	-82.8238083
COOKSEY FRK	LOUISA	KY	41230	38.1596017	-82.7411667
COOKSEY FRK	LOUISA	KY	41230	38.1549584	-82.7565113
COOKSEY FRK	LOUISA	KY	41230-9114	38.14476483	-82.76040933
COOLEY LN	OLIVE HILL	KY	41164-9801	38.30891167	-83.20870333
COON BR UNIT #411117	PIKEVILLE	KY	41501	37.45267	-82.5694683
COON CREEK RD	CINDA	KY	41776	37.0813583	-83.30492
COON CREEK RD	CINDA	KY	41776	37.076555	-83.3066083
COON CREEK RD	CINDA	KY	41749	37.1225933	-83.30206
COON CREEK RD	CINDA	KY	41776	37.1412183	-83.2989217
COON CREEK RD	CINDA	KY	41776	37.0978	-83.3109017
COON CREEK RD	CINDA	KY	41776	37.1409783	-83.2992433
COON CREEK RD	CINDA	KY	41777	37.064145	-83.299549
COON CREEK RD	CINDA	KY	41777	37.06612	-83.2904217
COON CREEK RD	CINDA	KY	41777	37.0581383	-83.2925317
COON CREEK RD	CINDA	KY	41777	37.0519783	-83.2921667
COON CREEK RD	CINDA	KY	41777	37.0662367	-83.29375
COON CREEK RD	CINDA	KY	41776	37.1124367	-83.2976533
COON CREEK RD	CINDA	KY	41777	37.0512717	-83.2948967
COON CREEK RD	CINDA	KY	41776	37.0533683	-83.2963383
COON CREEK RD	CINDA	KY	41777	37.056155	-83.2887633
COON CREEK RD	CINDA	KY	41777	37.0634333	-83.2930817

COON CREEK RD	CINDA	KY	41777	37.050615	-83.2878433
COON CREEK RD	CINDA	KY	41777	37.065329	-83.296105
COON CREEK RD	CINDA	KY	41731	37.054805	-83.29332
COON CREEK RD	CINDA	KY	41777	37.063535	-83.297335
COON CREEK RD	CINDA	KY	41776	37.069078	-83.305858
COON CREEK RD	CINDA	KY	41777	37.060285	-83.2952733
COON CREEK RD	CINDA	KY	41776	37.061185	-83.300335
COON CREEK RD	CINDA	KY	41776	37.05654283	-83.29649066
COON CREEK RD	WOOTON	KY	41764	37.14664	-83.2933733
COON CRK	RACCOON	KY	41557	37.4810167	-82.4055467
COON CRK	RACCOON	KY	41557	37.4788433	-82.4080583
COON HOLW	DEANE	KY	41812	37.241025	-82.7428817
COON HOLW	JACKHORN	KY	41825	37.2359683	-82.7398967
COPLEY RD	ASHLAND	KY	41102	38.3848183	-82.70843
COPPERHEAD RD TRLR	LOUISA	KY	41230-9046	38.05113167	-82.638665
CORA FIELDS LN	HAZARD	KY	41701	37.22648083	-83.25752433
CORN FRK	PRESTONSBURG	KY	41653	37.66981733	-82.6815555
CORN FRK	PRESTONSBURG	KY	41653	37.6778317	-82.7236283
CORN FRK	PRESTONSBURG	KY	41653	37.6797767	-82.7146633
CORN FRK	PRESTONSBURG	KY	41653	37.67527	-82.6978933
CORN FRK	PRESTONSBURG	KY	41653-9703	37.6796917	-82.7084533
CORN FRK	PRESTONSBURG	KY	41653-9703	37.6777633	-82.720215
CORN FRK	PRESTONSBURG	KY	41653-9703	37.6696333	-82.67605
CORN FRK	PRESTONSBURG	KY	41653-9703	37.67794	-82.7052767
CORNETTSTVILLE	CORNETTSTVILLE	KY	41731	37.1315766	-83.088452
CORY RD	OLIVE HILL	KY	41142	38.28198833	-83.08157833
CORY RD	OLIVE HILL	KY	41142	38.28357	-83.11076833
CORY RD	OLIVE HILL	KY	41164	38.27500333	-83.12007333
COTTAGE ROW	JENKINS	KY	41537	37.1964617	-82.6426183
COTTAGE ROW	JENKINS	KY	41537	37.1969	-82.64248
COTTONWOOD RD	LOUISA	KY	41230-9803	38.130025	-82.6638817
COTTONWOOD RD	LOUISA	KY	41230-9803	38.13211667	-82.66531833
COTTONWOOD RD	LOUISA	KY	41230	38.126925	-82.67249
COTTONWOOD RD	LOUISA	KY	41230-9803	38.129505	-82.66634
COTTONWOOD RD	LOUISA	KY	41230-9529	38.1279333	-82.66752
COTTONWOOD RD	LOUISA	KY	41230-9803	38.129065	-82.6657633
COTTONWOOD RD	LOUISA	KY	41230-9804	38.1316867	-82.6617917
COTTONWOOD RD	LOUISA	KY	41230-9803	38.1283867	-82.6664233
COUCH BRANCH RD	BONNYMAN	KY	41719	37.30341817	-83.28225333
COUCH HOLLOW RD	BUCKHORN	KY	41721	37.2599417	-83.514915
COUCH ST	HAZARD	KY	41701	37.2673433	-83.1860133
COUGAR DR	ELKHORN CITY	KY	41522	37.29790633	-82.35747816
COUGAR DR	ELKHORN CITY	KY	41522	37.2989784	-82.3567339
COUGAR DR	ELKHORN CITY	KY	41522	37.2978983	-82.35519
COUGAR DR	ELKHORN CITY	KY	41522	37.2987567	-82.35545
COUGAR DR	WHITESBURG	KY	41858	37.12023967	-82.79198916
COUNTRY BROOKE DR	ASHLAND	KY	41102	38.4243767	-82.7100767
COUNTRY BROOKE DR	ASHLAND	KY	41102	38.42457467	-82.71139683
COUNTRY LN	PIKEVILLE	KY	41560	37.3762267	-82.541645
COUNTRY LN	PIKEVILLE	KY	41560	37.373732	-82.542192
COUNTRYSIDE DR	ASHLAND	KY	41102	38.4300083	-82.7095533
COUNTS LN	OLIVE HILL	KY	41164	38.29269	-83.28327
COUNTY LINE RD	EAST POINT	KY	41216	37.7444194	-82.7871036
COUNTY RD	ASHLAND	KY	41101	38.4690817	-82.6714983
COUNTY RD	LACKEY	KY	41643	37.4653633	-82.82515
COUNTY RD	LACKEY	KY	41643	37.46682	-82.829375
COUNTY RD	LACKEY	KY	41643	37.4655233	-82.826885
COUNTY ROAD 1100 CRK	EAST POINT	KY	41216	37.7166657	-82.8164066
COURT ST	ALLEN	KY	41601	37.614615	-82.7222083
COURT ST	ALLEN	KY	41601	37.6149883	-82.7238317
COURT ST	ALLEN	KY	41601	37.61321	-82.720325
COURT ST	ALLEN	KY	41601	37.6137033	-82.7206467
COURT ST	ALLEN	KY	41601	37.6150617	-82.7234133
COURT ST	ALLEN	KY	41601	37.6127367	-82.7226967
COURT ST	ALLEN	KY	41601	37.613675	-82.72222
COURT ST	ALLEN	KY	41601	37.6134733	-82.7225933
COURT ST	ALLEN	KY	41601	37.6134883	-82.722395

COURT ST	ALLEN	KY	41601	37.6133833	-82.7244817
COURT ST	ALLEN	KY	41601	37.61346	-82.72422
COURT ST	ALLEN	KY	41601	37.61379	-82.7249783
COURT ST	ALLEN	KY	41601	37.6135567	-82.724955
COURT ST	ALLEN	KY	41601	37.6146667	-82.7237317
COURT ST	ALLEN	KY	41601	37.61394667	-82.72094666
COURT ST	CATLETTSBURG	KY	41129	38.405961166	-82.601123
COURT ST	CATLETTSBURG	KY	41129	38.40279	-82.6011583
COURT ST	INEZ	KY	41224	37.8655883	-82.5390017
COURT ST	JACKSON	KY	41339	37.553625	-83.38481
COURT ST	JACKSON	KY	41339	37.555305	-83.38596333
COURT ST	PAINTSVILLE	KY	41240	37.8142246	-82.8072266
COURT ST	PAINTSVILLE	KY	41240	37.8146143	-82.8066835
COURT ST	PAINTSVILLE	KY	41240	37.8143008	-82.8072569
COURT ST	PAINTSVILLE	KY	41240	37.81458	-82.806695
COURT ST	SOUTH PORTSMOUTH	KY	41174	38.722925	-83.0166617
COURT ST	WEST LIBERTY	KY	41472	37.92017233	-83.26080316
COURT ST GARG	ALLEN	KY	41601	37.61495467	-82.72091366
COVE AVE	JENKINS	KY	41537	37.1731367	-82.6307
COW HOLLOW RD	DRIFT	KY	41619	37.4823133	-82.760805
COW HOLLOW RD	DRIFT	KY	41619	37.482915	-82.7573683
COW HOLLOW RD	DRIFT	KY	41619	37.4826733	-82.76041
COW HOLLOW RD	DRIFT	KY	41619	37.4824867	-82.76055
COW HOLLOW RD	DRIFT	KY	41619	37.484305	-82.7644896
COWAN ST	WHITESBURG	KY	41858	37.1164866	-82.8254056
COWAN ST	WHITESBURG	KY	41858	37.1163917	-82.8249417
COWAN ST	WHITESBURG	KY	41858	37.1168583	-82.82435
COWAN ST	WHITESBURG	KY	41858	37.1148883	-82.8257983
COWPEN RD	PIKEVILLE	KY	41501	37.53887	-82.5672017
COWPEN RD	PIKEVILLE	KY	41501	37.5575653	-82.5787648
COWPEN RD	PIKEVILLE	KY	41501	37.53681317	-82.56818666
COWPEN RD	PIKEVILLE	KY	41501	37.549405	-82.5633517
COWPEN RD	PIKEVILLE	KY	41501	37.558865	-82.567582
COWPEN RD	PIKEVILLE	KY	41501	37.5322917	-82.57196
COWPEN RD	PIKEVILLE	KY	41501	37.5580933	-82.5676567
COWPEN RD	PIKEVILLE	KY	41501	37.53412	-82.5677667
COWPEN RD	PIKEVILLE	KY	41501	37.54054	-82.566305
COWPEN RD	PIKEVILLE	KY	41501-9705	37.547045	-82.5627367
COWPEN RD	PIKEVILLE	KY	41501	37.55116	-82.564825
COWPEN RD	PIKEVILLE	KY	41501	37.5515483	-82.565185
COWPEN RD	PIKEVILLE	KY	41501	37.5300667	-82.5758233
COWPEN RD	PIKEVILLE	KY	41501	37.5582533	-82.566925
COWPEN RD	PIKEVILLE	KY	41501	37.5315783	-82.5731767
COWPEN RD	PIKEVILLE	KY	41501	37.54605	-82.55869
COWPEN RD BLDG A	PIKEVILLE	KY	41501	37.5582283	-82.5656567
COWPEN RD BLDG A1	PIKEVILLE	KY	41501	37.5582267	-82.5656567
COWPEN RD BLDG A11	PIKEVILLE	KY	41501	37.5582067	-82.5657567
COWPEN RD BLDG A2	PIKEVILLE	KY	41501	37.5582283	-82.565655
COWPEN RD BLDG A3	PIKEVILLE	KY	41501	37.5582267	-82.5656633
COWPEN RD BLDG A6	PIKEVILLE	KY	41501	37.5582283	-82.5656867
COWPEN RD BLDG A7	PIKEVILLE	KY	41501	37.5582233	-82.5657083
COWPEN RD BLDG A8	PIKEVILLE	KY	41501	37.5582267	-82.5656967
COWPEN RD BLDG A9	PIKEVILLE	KY	41501	37.55821	-82.5657517
COWPEN RD BLDG AA	PIKEVILLE	KY	41501	37.5581917	-82.5657583
COWPEN RD BLDG B	PIKEVILLE	KY	41501	37.5582283	-82.5662883
COWPEN RD BLDG B10	PIKEVILLE	KY	41502	37.55819	-82.5663383
COWPEN RD BLDG B2	PIKEVILLE	KY	41502	37.55816617	-82.5662345
COWPEN RD BLDG B3	PIKEVILLE	KY	41501	37.55823	-82.5663167
COWPEN RD BLDG B4	PIKEVILLE	KY	41501	37.5582333	-82.566305
COWPEN RD BLDG B5	PIKEVILLE	KY	41501	37.558175	-82.5663167
COWPEN RD BLDG B6	PIKEVILLE	KY	41501	37.5581917	-82.5663017
COWPEN RD BLDG B7	PIKEVILLE	KY	41502	37.55818	-82.5663267
COWPEN RD BLDG B8	PIKEVILLE	KY	41501	37.55859317	-82.56486983
COWPEN RD BLDG BB	PIKEVILLE	KY	41501	37.5582	-82.566355
COWPEN RD HNGR	PIKEVILLE	KY	41501	37.5585133	-82.5645
COWPEN RD HNGR A5	PIKEVILLE	KY	41501	37.55812883	-82.56579583
COWPEN RD HNGR B1	PIKEVILLE	KY	41501	37.5582333	-82.5662967

COWPEN RD UNIT 1	PIKEVILLE	KY	41501	37.5450133	-82.5619133
COWPEN RD UNIT 2	PIKEVILLE	KY	41501	37.5574467	-82.557185
COWPEN RD UNIT 5	PIKEVILLE	KY	41501-6000	37.5321517	-82.5733567
COWPEN RD UPPR 564L	PIKEVILLE	KY	41501	37.54546	-82.56199
COWTOWN RD	HINDMAN	KY	41822	37.3309783	-82.986895
COWTOWN RD APT 2	HINDMAN	KY	41822	37.3299467	-82.9891867
CRAB APPLE DR	BLACKKEY	KY	41804	37.1359563	-83.0059422
CRAB APPLE DR	BLACKKEY	KY	41804	37.1413135	-83.0046521
CRACKER BOTTOM RD	MARTIN	KY	41649	37.5763883	-82.7539717
CRACKER BOTTOM RD	MARTIN	KY	41649	37.58172	-82.751443
CRACKER BOTTOM RD	MARTIN	KY	41649	37.58114	-82.74306
CRACKER BOTTOM RD	MARTIN	KY	41649	37.5805617	-82.7420767
CRACKER BOTTOM RD	MARTIN	KY	41649	37.5849997	-82.7602452
CRACKER BOTTOM RD	MARTIN	KY	41649	37.58129233	-82.74208066
CRAFT COLLY RD	ERMINE	KY	41815	37.1503717	-82.8030317
CRAFT COLLY RD	ERMINE	KY	41815	37.163075	-82.803595
CRAFT COLLY RD	ERMINE	KY	41815	37.152025	-82.794385
CRAFT COLLY RD	ERMINE	KY	41815	37.14834	-82.79499
CRAFT COLLY RD	ERMINE	KY	41815	37.1486483	-82.7943217
CRAFT COLLY RD	ERMINE	KY	41815	37.1576467	-82.7966783
CRAFT COLLY RD	ERMINE	KY	41815	37.1431383	-82.795405
CRAFT COLLY RD	ERMINE	KY	41815	37.134255	-82.791445
CRAFT COLLY RD	ERMINE	KY	41815	37.1645183	-82.7966517
CRAFT LN	HINDMAN	KY	41822	37.3028817	-82.9220667
CRAIG ST	HAZARD	KY	41701-9504	37.2497217	-83.189225
CRANBERRY DR	LOUISA	KY	41230-6037	38.1024945	-82.59932516
CRANE RD	LOUISA	KY	41230	38.1035517	-82.5863367
CRANE RD	LOUISA	KY	41230-9805	38.1037633	-82.586585
CRANE RD	LOUISA	KY	41230	38.1038217	-82.5863667
CRANSTON RD	MOREHEAD	KY	40351-9802	38.30956667	-83.39429833
CRANSTON RD	MOREHEAD	KY	40351	38.30300167	-83.39429333
CRANSTON RD	MOREHEAD	KY	40351	38.35536833	-83.40647833
CRANSTON RD BARN RR	MOREHEAD	KY	40351	38.34754167	-83.40949
CRASES BR	LETCHER	KY	41832-9701	37.149145	-82.9583183
CRASES BR	LETCHER	KY	41832	37.149315	-82.956695
CRAWFORD HL	BONNYMAN	KY	41719	37.2826817	-83.2153733
CRAWFORD HL	BONNYMAN	KY	41701	37.29331633	-83.2260825
CRAWFORD HL	BONNYMAN	KY	41719	37.291075	-83.2278683
CRAWFORD HL	BONNYMAN	KY	41719	37.2905405	-83.2239878
CRAWFORD HL	BONNYMAN	KY	41701	37.2903617	-83.2261433
CRAWFORD HL	BONNYMAN	KY	41719	37.29049833	-83.225872
CRAWFORD HL	BONNYMAN	KY	41719	37.28387717	-83.21610516
CRAWFORD HL APT 1	BONNYMAN	KY	41701	37.290658	-83.2274694
CRAWFORD HL APT 2	BONNYMAN	KY	41701	37.29052983	-83.22591316
CREEKSIDE LN LOT 12	MINNIE	KY	41651	37.4610202	-82.7530567
CRESTVIEW RD	RUSSELL	KY	41169	38.5283867	-82.6994283
CRESTWOOD DR REAR	PRESTONSBURG	KY	41653	37.68095283	-82.755869
CRIBBS HL	GRAYSON	KY	41143	38.3453735	-82.9085387
CRIBBS HL	GRAYSON	KY	41143	38.341745	-82.87449
CRIBBS HL	GRAYSON	KY	41143	38.346085	-82.8566583
CRIDER BR	EAST POINT	KY	41216	37.734735	-82.7876367
CRIDER DR	CATLETTSBURG	KY	41129	38.3829483	-82.60044
CRIDER DR	CATLETTSBURG	KY	41129	38.38524017	-82.60328516
CRIDER DR	CATLETTSBURG	KY	41129	38.383234333	-82.6015175
CRIDER DR	CATLETTSBURG	KY	41129	38.383235	-82.6012933
CRIPPLE CREEK RD	JACKSON	KY	41339	37.5490961	-83.3892447
CRIPPLE CREEK RD	JACKSON	KY	41339	37.549241	-83.38908416
CRISP LN	MARTIN	KY	41649	37.58162067	-82.75259983
CROMER RD	MOREHEAD	KY	40351	38.27518667	-83.32187
CROMER RD	MOREHEAD	KY	40351	38.27616333	-83.32291
CROMER RD	MOREHEAD	KY	40351	38.277175	-83.32171833
CROMER RD	MOREHEAD	KY	40351	38.27675083	-83.32277933
CROSSOVER RD	MAYKING	KY	41837-8939	37.121212	-82.751125
CROSSROCK CT	PIKEVILLE	KY	41501	37.5407128	-82.5944529
CRUM BR	DEBORD	KY	41214	37.82842333	-82.552345
CRUM BR GARG	DEBORD	KY	41214	37.82790667	-82.55217167
CRUM BR TRLR	DEBORD	KY	41214	37.81713833	-82.544475

CULLER HOLW UNIT 564-RV	AFLEX	KY	41514	37.6575817	-82.24931
CUMBERLAND RD	ELKHORN CITY	KY	41522	37.30361117	-82.34527383
CUMBO RD	DEBORD	KY	41214	37.81422667	-82.57168667
CUNNINGHAM ST	SOUTH SHORE	KY	41175	38.7255267	-82.9405533
CURRY BR	PIKEVILLE	KY	41501	37.6758233	-82.4745583
CURT TACKETT DR	HAROLD	KY	41635	37.4949283	-82.65206
CUTSHIN RD	CUTSHIN	KY	41776	37.07767417	-83.24895266
CUTSHIN RD	CUTSHIN	KY	41776	37.0823117	-83.25036
CUTSHIN RD	CUTSHIN	KY	41776	37.0864067	-83.2532517
CUTSHIN RD	CUTSHIN	KY	41776	37.090445	-83.2570117
CUTSHIN RD	CUTSHIN	KY	41776	37.0888983	-83.2553917
CUTSHIN RD	CUTSHIN	KY	41776	37.07664	-83.2489283
CUTSHIN RD	CUTSHIN	KY	41776	37.1017517	-83.268355
CUTSHIN RD	CUTSHIN	KY	41764	37.1009457	-83.2717443
CUTSHIN RD	SMILAX	KY	41764	37.1367367	-83.283275
CUTSHIN RD	SMILAX	KY	41764	37.113995	-83.2819633
CUTSHIN RD	SMILAX	KY	41764	37.1463317	-83.29208
CUTSHIN RD	SMILAX	KY	41764	37.1212733	-83.2819167
CUTSHIN RD	SMILAX	KY	41764	37.115	-83.27768
CUTSHIN RD	WOOTON	KY	41776	37.165065	-83.3070017
CUTSHIN RD	WOOTON	KY	41776	37.1646683	-83.300265
CUTSHIN RD	WOOTON	KY	41776	37.1600477	-83.2860871
CUTSHIN RD	WOOTON	KY	41776	37.15853183	-83.2884105
CUTSHIN RD	WOOTON	KY	41776	37.1601517	-83.290875
CUTSHIN RD	WOOTON	KY	41776	37.19198267	-83.32346416
CUTSHIN RD	WOOTON	KY	41776	37.1906947	-83.311596
CUTSHIN RD	WOOTON	KY	41776	37.16436	-83.2986283
CUTSHIN RD	WOOTON	KY	41776	37.165995	-83.3065367
CUTSHIN RD	WOOTON	KY	41776	37.1096917	-83.27774
CUTSHIN RD	WOOTON	KY	41776	37.188153	-83.32209516
CUTSHIN RD	YEADDISS	KY	41777	37.068566	-83.21746783
CUTSHIN RD	YEADDISS	KY	41777-9702	37.0734917	-83.200015
CUTSHIN RD	YEADDISS	KY	41777-9702	37.0932717	-83.2170117
CUTSHIN RD	YEADDISS	KY	41777-8612	37.0699466	-83.2181449
CUTSHIN RD	YEADDISS	KY	41777-9702	37.09115	-83.2203867
CUTSHIN RD	YEADDISS	KY	41777	37.0602767	-83.2144683
CUTSHIN RD	YEADDISS	KY	41777	37.0537707	-83.2084255
CUTSHIN RD APT	CUTSHIN	KY	41776	37.0886833	-83.255055
CUTSHIN RD TRLR	CUTSHIN	KY	41776	37.0830517	-83.25042
CUTSHIN RD TRLR	CUTSHIN	KY	41776	37.08809	-83.2545533
CUTSHIN RD TRLR	WOOTON	KY	41776	37.165355	-83.3065917
CUTSHIN RD TRLR	YEADDISS	KY	41777-9702	37.0429017	-83.2054833
CUTSHIN RD TRLR	YEADDISS	KY	41777-9702	37.0572982	-83.2154082
CYNTHIA CHAPEL RD	LOUISA	KY	41230	38.07325333	-82.61654667
CYNTHIA CHAPEL RD	LOUISA	KY	41230-9054	38.07320333	-82.61789167
CYNTHIA CHAPEL RD	LOUISA	KY	41230	38.07402833	-82.61626
CYNTHIA CHAPEL RD	LOUISA	KY	41230-0809	38.07346333	-82.61761833
DAIRY HOLW	JENKINS	KY	41537	37.1697867	-82.6523617
DAIRY HOLW	JENKINS	KY	41701	37.16330983	-82.647697
DAISY KNOB RD	WEST LIBERTY	KY	41472	37.9160667	-83.2705183
DAISY ST	PAINTSVILLE	KY	41240	37.81572	-82.78086
DAISY ST	PAINTSVILLE	KY	41240	37.8162933	-82.7803317
DAISY ST	PAINTSVILLE	KY	41240-0390	37.8156667	-82.7796
DAISY ST APT 2A	PAINTSVILLE	KY	41240-9308	37.815495	-82.7810217
DAM ACCESS RD	LOUISA	KY	41230	38.1887223	-82.6334445
DAMRON BR	GRAYSON	KY	41143	38.327758833	-82.90988683
DAMRON BR	GRAYSON	KY	41143-9801	38.3246567	-82.913485
DAMRON BR CATV	GRAYSON	KY	41143	38.3273483	-82.9119133
DAMRON BR CATV	GRAYSON	KY	41143	38.31044283	-82.91907266
DAMRON BR TRLR	GRAYSON	KY	41143	38.3269471	-82.9076125
DAMRON MAYO RD	GRAYSON	KY	41143	38.34829	-82.894295
DANIEL BOONE PKWY	BONNYMAN	KY	41719	37.28423	-83.221945
DANIEL BOONE PKWY	BONNYMAN	KY	41729	37.2723267	-83.2432117
DANIEL BOONE PKWY	BONNYMAN	KY	41729	37.2687113	-83.2415847
DANIEL BOONE PKWY	BONNYMAN	KY	41729	37.270525	-83.244265
DANIEL BOONE PKWY	BONNYMAN	KY	41719	37.2777302	-83.2315964
DANIEL BOONE PKWY	BONNYMAN	KY	41729	37.27309567	-83.24489116

DANIEL BOONE PKWY	BONNYMAN	KY	41729	37.269165	-83.243905
DANIEL BOONE PKWY	BONNYMAN	KY	41729	37.27089117	-83.24463283
DANIEL BOONE PKWY	BONNYMAN	KY	41719	37.2727583	-83.24424
DANIEL BOONE PKWY	BONNYMAN	KY	41719	37.2731283	-83.2416517
DANIEL BOONE PKWY	HAZARD	KY	41701	37.2849383	-83.2305217
DANIEL BOONE PKWY	HAZARD	KY	41701	37.28221	-83.2244367
DANIEL BOONE PKWY	HAZARD	KY	41701-8900	37.27718	-83.2234517
DANIEL BOONE PKWY	HAZARD	KY	41701	37.2817833	-83.225285
DANIEL BOONE PKWY	HAZARD	KY	41701	37.2802017	-83.235285
DANIEL BOONE PKWY	HAZARD	KY	41701	37.280535	-83.2301183
DANIEL BOONE PKWY	HAZARD	KY	41701	37.2971383	-83.2143933
DANIEL BOONE PKWY	HAZARD	KY	41701-8900	37.27708	-83.2239217
DANIEL BOONE PKWY	HAZARD	KY	41701	37.2801283	-83.2352567
DANIEL BOONE PKWY	HAZARD	KY	41701	37.2794583	-83.2351017
DANIEL BOONE PKWY	HAZARD	KY	41701-8900	37.2816033	-83.2214417
DANIEL BOONE PKWY GARG MNT	HAZARD	KY	41701	37.2791983	-83.2346867
DANIELS BR	ISOM	KY	41824	37.205765	-82.8810333
DANIELS BR	ISOM	KY	41824	37.205615	-82.880475
DANIELS BR	ISOM	KY	41824	37.2066108	-82.8800812
DANIELS BR	PIKEVILLE	KY	41501	37.380485	-82.4315433
DANIELS BR	PIKEVILLE	KY	41501	37.38020183	-82.4327235
DANIELS FORK RD	ASHLAND	KY	41102	38.4523132	-82.7380921
DANIELS FORK RD GARG	ASHLAND	KY	41102	38.45423433	-82.72512516
DANLEYTON	ARGILLITE	KY	41121	38.47444	-82.765285
DANLEYTON	ARGILLITE	KY	41139	38.4748483	-82.7673717
DANLEYTON	ARGILLITE	KY	41121	38.466205	-82.757925
DANLEYTON	ARGILLITE	KY	41121	38.463695	-82.76632
DANLEYTON	WURLTAND	KY	41144	38.4754317	-82.7642817
DANLEYTON	WURLTAND	KY	41144-9801	38.49041	-82.7695933
DANLEYTON	WURLTAND	KY	41144-9326	38.4849183	-82.7621533
DANLEYTON	WURLTAND	KY	41144-9801	38.490555	-82.7692933
DANS BR	PILGRIM	KY	41250	37.7732867	-82.4509267
DANS BR LOT 52	EMMALENA	KY	41740	37.3735135	-83.07189883
DARB FORK RD	HAZARD	KY	41701	37.283395	-83.1920667
DAVEYS RUN	GRAYSON	KY	41143	38.2607783	-82.90382
DAVEYS RUN	GRAYSON	KY	41143	38.2478683	-82.8854583
DAVEYS RUN	GRAYSON	KY	41143	38.2638683	-82.91384
DAVEYS RUN	GRAYSON	KY	41143	38.2607867	-82.9038983
DAVIDSON BRANCH RD	HAZARD	KY	41701	37.36137617	-83.29759183
DAVIDSON FORK RD	THOUSANDSTICKS	KY	41766	37.16881	-83.4412767
DAVIDSON FORK RD	THOUSANDSTICKS	KY	41766	37.1672983	-83.4393133
DAVIDSON FORK RD	THOUSANDSTICKS	KY	41766	37.1572876	-83.4390886
DAVIDSON FORK RD	THOUSANDSTICKS	KY	41766	37.1572285	-83.4394878
DAVIDSON FORK RD TRLR	THOUSANDSTICKS	KY	41766	37.168855	-83.4412933
DAVIS BR	CATLETTSBURG	KY	41129	38.307394	-82.682199
DAVIS BR	LOVELY	KY	41231	37.8116417	-82.419895
DAVIS BR	LOVELY	KY	41203	37.813815	-82.42166
DAVIS BR	LOVELY	KY	41231	37.8122033	-82.4176183
DAVIS BR	LOVELY	KY	41231	37.8132567	-82.4204817
DAVIS BRANCH RD	DAVELLA	KY	41214	37.8271917	-82.5636833
DAVIS BRANCH RD	DAVELLA	KY	41214	37.82602167	-82.56929333
DAVIS RD	PIKEVILLE	KY	41501	37.5074783	-82.5963883
DAVIS ST	PAINTSVILLE	KY	41240	37.81443	-82.8078167
DAY HILL RD	WEST LIBERTY	KY	41472	37.90497667	-83.24235
DAY HILL RD	WEST LIBERTY	KY	41472	37.90455167	-83.24277333
DAY HILL RD	WEST LIBERTY	KY	41472	37.90474	-83.24219167
DAY HILL RD	WEST LIBERTY	KY	41472	37.90058	-83.23792167
DAY HILL RD	WEST LIBERTY	KY	41472	37.90347317	-83.2414925
DAY HILL RD	WEST LIBERTY	KY	41472	37.91600917	-83.23784033
DEADENING FRK	PIKEVILLE	KY	41501	37.37031267	-82.515503
DEATON LOOP	CHAVIES	KY	41727	37.3469983	-83.3541767
DEATON LOOP	CHAVIES	KY	41727	37.3462267	-83.35424
DEATON LOOP	CHAVIES	KY	41727	37.3480367	-83.354435
DEATON LOOP	CHAVIES	KY	41727	37.34752	-83.3536933
DEATON LOOP	CHAVIES	KY	41727	37.3470617	-83.3553933
DEATON LOOP	CHAVIES	KY	41727	37.3415907	-83.3521884
DEATON LOOP GARG	CHAVIES	KY	41727	37.3487033	-83.35698

DEATON LOOP TRLR	CHAVIES	KY	41727	37.3480967	-83.356745
DEATON LOOP TRLR	CHAVIES	KY	41727	37.3478283	-83.355725
DEBORD HL	ASHLAND	KY	41101	38.4643136	-82.621032
DEBORD HL	ASHLAND	KY	41101	38.4623082	-82.6223235
DEBORD HL	ASHLAND	KY	41101	38.4623732	-82.6224279
DEBORD HL	ASHLAND	KY	41101	38.4614283	-82.6198617
DEBORD HL	ASHLAND	KY	41101	38.4615317	-82.6198333
DEBORD HL	ASHLAND	KY	41101	38.4618967	-82.6199533
DEBORD HL	ASHLAND	KY	41101	38.4617583	-82.61989
DEBORD HL	ASHLAND	KY	41101	38.4614683	-82.6197817
DEEPHOLE BRANCH RD	CORNETTSTVILLE	KY	41731	37.101442	-83.09053483
DEEPHOLE BRANCH RD	LOUISA	KY	41230	38.10983233	-82.6730845
DEEPHOLE BRANCH RD	LOUISA	KY	41230	38.1289067	-82.6751317
DEEPHOLE BRANCH RD	LOUISA	KY	41230	38.12013667	-82.67053366
DEEPHOLE BRANCH RD	LOUISA	KY	41230-9520	38.1387817	-82.6794567
DEEPHOLE BRANCH RD	LOUISA	KY	41230	38.1205483	-82.68151
DEEPHOLE BRANCH RD	LOUISA	KY	41230	38.1071548	-82.6801977
DEEPHOLE BRANCH RD	LOUISA	KY	41230	38.1116133	-82.6741983
DEEPHOLE BRANCH RD	LOUISA	KY	41230	38.1115183	-82.6730767
DEEPHOLE BRANCH RD	LOUISA	KY	41230	38.1289367	-82.67505
DEEPHOLE BRANCH RD	LOUISA	KY	41230-9520	38.1243317	-82.6713917
DEEPHOLE BRANCH RD	LOUISA	KY	41230	38.1116717	-82.6731733
DEEPHOLE BRANCH RD UNIT 1	LOUISA	KY	41230	38.1305342	-82.6717453
DEER HAVEN CT	RUSH	KY	41168	38.3493053	-82.7784883
DEFEATED CRK	LINEFORK	KY	41821	37.052955	-82.99066
DEFEATED CRK	LINEFORK	KY	41821	37.04575	-82.99602
DEFEATED CRK	REDFOX	KY	41847	37.2167067	-82.95527
DEFEATED CRK	REDFOX	KY	41847	37.2010243	-82.973681
DEFIANCE CIR	HAPPY	KY	41760	37.20569	-83.08961
DEFIANCE CIR	HAPPY	KY	41760	37.2036917	-83.0875617
DEFIANCE CIR	HAPPY	KY	41760	37.2034017	-83.0860483
DEFIANCE CIR	HAPPY	KY	41760	37.2021317	-83.0844517
DEFIANCE CIR	HAPPY	KY	41760	37.2060167	-83.0911933
DEFIANCE CIR	HAPPY	KY	41760	37.2050367	-83.0869383
DEHART RD	OLIVE HILL	KY	41164	38.28822667	-83.16055667
DELAWARE ST	ASHLAND	KY	41101	38.4771867	-82.6535033
DELONG FANNIN LN	INEZ	KY	41224	37.9408217	-82.543449
DENNIS	LOUISA	KY	41230-9113	38.1587833	-82.7716183
DENTON RD	DENTON	KY	41146	38.265467	-82.884179
DENTON RD	DENTON	KY	41132-9801	38.26774833	-82.86684167
DENTON RD	DENTON	KY	41132	38.2631653	-82.859048
DEPOT RD	PAINTSVILLE	KY	41240	37.8078617	-82.7933983
DEPOT RD	PAINTSVILLE	KY	41240	37.8139283	-82.7957167
DEPOT RD	PAINTSVILLE	KY	41240	37.80804	-82.7937583
DEPOT RD	PAINTSVILLE	KY	41240	37.8095867	-82.7931333
DEPOT RD	PAINTSVILLE	KY	41240	37.8096983	-82.7941467
DEPOT RD	PAINTSVILLE	KY	41240	37.8090517	-82.7940433
DEPOT RD	PAINTSVILLE	KY	41240	37.80625717	-82.79291783
DEPOT RD UNIT 08A	PAINTSVILLE	KY	41240	37.806225	-82.7929883
DEPOT ST	PAINTSVILLE	KY	41240	37.812865	-82.7957467
DESCHUM ST	FLATWOODS	KY	41139	38.53341	-82.713655
DESKINS DR	PIKEVILLE	KY	41501	37.533752	-82.6078924
DESKINS HOLW	PIKEVILLE	KY	41501	37.5035783	-82.5447283
DETENTION CENTER RD	HYDEN	KY	41749	37.1675844	-83.4149583
DEWEY LN	CHAVIES	KY	41727	37.34472	-83.3266367
DIABLOCK RD	HAZARD	KY	41701	37.2335233	-83.172165
DIABLOCK RD	HAZARD	KY	41701	37.22562	-83.1681117
DIABLOCK RD	HAZARD	KY	41701-9801	37.2270633	-83.16984
DIABLOCK RD	HAZARD	KY	41701-9801	37.2335267	-83.1708333
DIABLOCK RD	HAZARD	KY	41701-9801	37.2281533	-83.1736017
DIABLOCK RD	HAZARD	KY	41701	37.22616	-83.1722317
DIABLOCK RD APT A	HAZARD	KY	41701	37.226998	-83.165019
DIAMOND RIDGE RD	WEBBVILLE	KY	41180	38.1344733	-82.8171683
DIAMOND RIDGE RD	WEBBVILLE	KY	41180-9801	38.125785	-82.78301
DIAMOND RIDGE RD	WEBBVILLE	KY	41180-9801	38.1517067	-82.83469
DIAMOND RIDGE RD	WEBBVILLE	KY	41180-9801	38.151885	-82.8350133
DIAMOND RIDGE RD	WEBBVILLE	KY	41180-9801	38.119705	-82.8012733



DIAMOND RIDGE RD	WEBBVILLE	KY	41180	38.1198267	-82.7937567
DIAMOND RIDGE RD	WEBBVILLE	KY	41180-9801	38.1200383	-82.7893267
DIAMOND RIDGE RD TRLR	WEBBVILLE	KY	41180	38.144025	-82.798345
DIAMOND RIDGE RD TRLR	WEBBVILLE	KY	41180-9801	38.1317667	-82.8182033
DIAMOND RIDGE RD TRLR	WEBBVILLE	KY	41180-9801	38.1257133	-82.78328
DICEY FRK	MEALLY	KY	41234	37.794715	-82.7530817
DICEY FRK	MEALLY	KY	41234	37.7949133	-82.7509233
DICEY FRK	MEALLY	KY	41234	37.7949617	-82.7498667
DICEY FRK	MEALLY	KY	41234	37.7905033	-82.7568367
DICEY FRK	MEALLY	KY	41234	37.790505	-82.7568217
DICEY FRK	MEALLY	KY	41234	37.786765	-82.7555583
DICEY FRK UNIT AR55801	MEALLY	KY	41234	37.79441	-82.7548433
DICEY FRK UNIT MEALLY	MEALLY	KY	41234	37.794413	-82.7535829
DICKS FRK	STEELE	KY	41566	37.4307667	-82.1799667
DICKS FRK	STEELE	KY	41566	37.4185617	-82.1844233
DICKS KNOB	PHELPS	KY	41553	37.5010033	-82.2276217
DICKS KNOB	PHELPS	KY	41553-9705	37.5011667	-82.227675
DICKS KNOB	PHELPS	KY	41553	37.5017533	-82.2274183
DICKS KNOB UNIT TOWER	PHELPS	KY	41553	37.5008833	-82.2278867
DICKS KNOB UNIT TOWER	PHELPS	KY	41553	37.500795	-82.2276717
DICKSON BR TRLR	HAZARD	KY	41701	37.2623917	-83.0911567
DIEDERICH BLVD	ASHLAND	KY	41101	38.5022867	-82.6826467
DIEDERICH BLVD	ASHLAND	KY	41101	38.5011633	-82.6811283
DIEDERICH BLVD	RUSSELL	KY	41169	38.5043217	-82.6932133
DIEDERICH BLVD	RUSSELL	KY	41169	38.50179	-82.6779883
DIEDERICH BLVD	RUSSELL	KY	41169	38.5014933	-82.6846467
DIEDERICH BLVD	RUSSELL	KY	41169	38.5006117	-82.6857433
DIEDERICH BLVD	RUSSELL	KY	41169	38.5045917	-82.6907533
DIEDERICH BLVD	RUSSELL	KY	41169	38.50932	-82.7087767
DIEDERICH BLVD	RUSSELL	KY	41169	38.50370367	-82.691565
DIEDERICH BLVD UNIT SIGN	RUSSELL	KY	41169	38.50236483	-82.67955166
DIEDERICH BLVD UNIT TRFFCLT	ASHLAND	KY	41101	38.5017118	-82.679887
DINGUS CEMETERY RD	MARTIN	KY	41649	37.563293	-82.77130966
DINKY RD	KIMPER	KY	41539	37.510625	-82.25920766
DINWOOD RD	MARTIN	KY	41649-9703	37.5633433	-82.7672783
DINWOOD RD	MARTIN	KY	41649-9703	37.563625	-82.7612333
DISMAL BRANCH RD	LARKSLANE	KY	41817	37.3929117	-82.8780717
DISMAL BRANCH RD	LARKSLANE	KY	41817	37.3905327	-82.875697
DIVISION ST	RUSSELL	KY	41169	38.5377883	-82.69686
DIVISION ST	RUSSELL	KY	41169	38.5361933	-82.695995
DIVISION ST	RUSSELL	KY	41169	38.5361733	-82.6959833
DIX FRK	SIDNEY	KY	41564	37.59754	-82.3478517
DIX FRK	SIDNEY	KY	41564	37.58615	-82.3476617
DIX FRK	SIDNEY	KY	41564	37.6027367	-82.34382
DIX FRK	SIDNEY	KY	41564	37.5762217	-82.3501517
DIX FRK	SIDNEY	KY	41564	37.5837267	-82.3503483
DIX FRK	SIDNEY	KY	41564	37.569359	-82.355661
DIX FRK	SIDNEY	KY	41564	37.55811483	-82.36389516
DIX FRK	SIDNEY	KY	41564	37.5603383	-82.3455183
DIX FRK BLDG GARAGE	SIDNEY	KY	41564	37.60875	-82.345855
DIXIE AVE	SALYERSVILLE	KY	41465	37.7492767	-83.071365
DIXIE AVE	SALYERSVILLE	KY	41465	37.7505985	-83.0697016
DIXIE AVE	SALYERSVILLE	KY	41465	37.7478583	-83.0744533
DIXIE AVE	SALYERSVILLE	KY	41465	37.7503833	-83.07057
DIXIE AVE	SALYERSVILLE	KY	41465	37.749788	-83.07128833
DIXIE AVE	SALYERSVILLE	KY	41465	37.748745	-83.0718167
DIXIE AVE	SALYERSVILLE	KY	41465	37.7473	-83.0730817
DIXIE AVE	SALYERSVILLE	KY	41465	37.7444167	-83.0735683
DIXIE AVE	SALYERSVILLE	KY	41465	37.745145	-83.0731567
DIXIE AVE	SALYERSVILLE	KY	41465	37.7455033	-83.07382
DIXIE AVE	SALYERSVILLE	KY	41465	37.7422183	-83.075225
DIXIE AVE	SALYERSVILLE	KY	41465	37.7492133	-83.0714083
DIXIE AVE	SALYERSVILLE	KY	41465	37.7491983	-83.0715
DIXIE AVE	SALYERSVILLE	KY	41465	37.7482883	-83.0719683
DIXIE AVE	SALYERSVILLE	KY	41465	37.74598	-83.0750233
DIXIE AVE	SALYERSVILLE	KY	41465	37.7464983	-83.07481
DIXIE AVE	SALYERSVILLE	KY	41465	37.7469832	-83.072308

DIXIE AVE	SALYERSVILLE	KY	41465	37.7456733	-83.0757883
DIXIE AVE GARG	SALYERSVILLE	KY	41465	37.7469233	-83.0755783
DIXIE AVE UNIT RAMEYPK	SALYERSVILLE	KY	41465	37.7498217	-83.0695433
DIXIE AVE UNIT TENNIS	SALYERSVILLE	KY	41465	37.7502567	-83.0716167
DIXIE ST	GRAYSON	KY	41143	38.338915	-82.93861
DOC BILL BR	JONANCY	KY	41538	37.3079183	-82.596085
DOCIA DR	BONNYMAN	KY	41719	37.3072083	-83.2134233
DOG FORK LAUREL RD	CATLETTSBURG	KY	41129	38.356879	-82.68449583
DOG POUND RD UNIT TOWER	INEZ	KY	41224	37.83615083	-82.46344866
DOG RDG	ASHLAND	KY	41101	38.444325	-82.7037733
DOGWOOD HTS	LANGLEY	KY	41645	37.532145	-82.7916717
DOGWOOD LN	PAINTSVILLE	KY	41240	37.8193483	-82.785665
DOGWOOD LN	PAINTSVILLE	KY	41240	37.8191417	-82.7857333
DOGWOOD ST	HYDEN	KY	41749	37.1627695	-83.375452
DOGWOOD ST	HYDEN	KY	41749	37.162865	-83.3755383
DONITHON RD	LOUISA	KY	41230	38.002445	-82.55596667
DORTON BELOW	DORTON	KY	41537	37.2787683	-82.5862683
DORTON BELOW	DORTON	KY	41537	37.2794867	-82.589075
DORTON BELOW	DORTON	KY	41537	37.279821	-82.586243
DORTON BELOW	DORTON	KY	41537	37.279349	-82.585146
DORTON CRK	JENKINS	KY	41537	37.2761825	-82.57784783
DORTON CRK	JENKINS	KY	41537	37.2762367	-82.5934667
DORTON CRK	JENKINS	KY	41537	37.280115	-82.5763167
DORTON CRK	JENKINS	KY	41537	37.27859	-82.5781217
DORTON CRK	JENKINS	KY	41537	37.2785855	-82.57691316
DORTON CRK	JENKINS	KY	41537	37.279783	-82.5752617
DORTON CRK	JENKINS	KY	41537	37.2824067	-82.5739317
DORTON HL UNIT 46DC	DORTON	KY	41537	37.2879933	-82.55545
DORTON JENKINS HWY	DORTON	KY	41537	37.267215	-82.576295
DORTON JENKINS HWY	JENKINS	KY	41537	37.240475	-82.5680983
DORTON JENKINS HWY	JENKINS	KY	41537	37.18969967	-82.60054066
DORTON JENKINS HWY	JENKINS	KY	41537	37.21543017	-82.57027383
DORTON JENKINS HWY GARG 1	JENKINS	KY	41537	37.2701545	-82.57526133
DORTON JENKINS HWY UNIT BG SLBY	JENKINS	KY	41537	37.2188933	-82.5633498
DORTON ST	DORTON	KY	41537	37.27664083	-82.57901416
DORTON ST	DORTON	KY	41537	37.2785783	-82.582545
DOTSON BRANCH RD	SALYERSVILLE	KY	41465	37.696962	-82.9874208
DOTY BR	MC DOWELL	KY	41647	37.4532133	-82.7476817
DOTY BR	MC DOWELL	KY	41647	37.457325	-82.7465933
DOTY BR	MC DOWELL	KY	41647	37.4588167	-82.750875
DOTY BR	MC DOWELL	KY	41647	37.4573933	-82.7470083
DOTY BR	MC DOWELL	KY	41647	37.4568733	-82.7481083
DOTY BR	MC DOWELL	KY	41647	37.4569017	-82.74842
DOTY BR	MC DOWELL	KY	41647	37.4585967	-82.7488233
DOTY BR	MC DOWELL	KY	41647	37.4588883	-82.7493533
DOTY BR	MC DOWELL	KY	41647	37.44723	-82.758025
DOTY BR	MC DOWELL	KY	41647	37.4438117	-82.7565367
DOTY BR	MC DOWELL	KY	41647	37.452815	-82.7483333
DOTY BR	MC DOWELL	KY	41647	37.4571767	-82.7469217
DOTY BR	MC DOWELL	KY	41647	37.4571483	-82.746195
DOTY BR	MC DOWELL	KY	41647	37.45716	-82.7464783
DOTY BR GARG FRONT	MC DOWELL	KY	41647	37.4577883	-82.7485683
DOTY BR UNIT 6	MC DOWELL	KY	41647	37.4591117	-82.7497583
DOUGLAS PKWY	PIKEVILLE	KY	41560	37.3799533	-82.536095
DOUGLAS PKWY	PIKEVILLE	KY	41560	37.3800133	-82.53521
DOUGLAS PKWY	PIKEVILLE	KY	41560	37.3798217	-82.5360183
DOUGLAS PKWY	PIKEVILLE	KY	41501	37.380615	-82.5387133
DOUGLAS PKWY	PIKEVILLE	KY	41560	37.3799417	-82.535345
DOUGLAS PKWY UNIT A	PIKEVILLE	KY	41501	37.382093	-82.535727
DOUGLAS PKWY UNIT B	PIKEVILLE	KY	41501	37.3811952	-82.5344102
DOVER LN	SOUTH SHORE	KY	41175-9707	38.7219017	-82.945825
DRAFFIN HWY	DRAFFIN	KY	41522	37.336395	-82.393275
DRAFFIN HWY	DRAFFIN	KY	41522	37.3375067	-82.3938367
DRAFFIN HWY	DRAFFIN	KY	41522	37.3336167	-82.38915
DRIFT BR	PIKEVILLE	KY	41501	37.61422933	-82.57933766
DRIFT BR	PIKEVILLE	KY	41501	37.634715	-82.5655717
DRIFT HOLLOW RD	MC DOWELL	KY	41647	37.4590767	-82.7431417

DRIFT HOLW	DRIFT	KY	41619	37.48084	-82.7487617
DRIFT HOLW	DRIFT	KY	41619	37.4816633	-82.7461183
DRIFT HOLW	DRIFT	KY	41619	37.4818633	-82.7459617
DRIFT HOLW	DRIFT	KY	41619	37.4803417	-82.7478217
DRIFT HWY	DRIFT	KY	41619	37.48281	-82.755403
DRIFT HWY	DRIFT	KY	41619	37.4860167	-82.75857
DRIFT HWY	DRIFT	KY	41619	37.4832067	-82.7576467
DRIFT HWY	DRIFT	KY	41619	37.4840217	-82.75672
DRIFT HWY	DRIFT	KY	41619	37.482807	-82.755393
DRIFT HWY	DRIFT	KY	41619	37.481	-82.754112
DRIFT HWY	DRIFT	KY	41619	37.48304	-82.75663
DRIFT HWY	DRIFT	KY	41619	37.482870833	-82.75496516
DRIFT HWY	DRIFT	KY	41619	37.48281	-82.755403
DRIFT HWY	DRIFT	KY	41619	37.480513	-82.753777
DRIFT HWY APT 1A3RD	DRIFT	KY	41619	37.48326083	-82.7552605
DRIFT HWY UNIT AR564L	DRIFT	KY	41619	37.4811967	-82.7536867
DRIFTWOOD LOOP	WHITESBURG	KY	41858	37.12079933	-82.85052666
DRY BR	OIL SPRINGS	KY	41238-9703	37.8141033	-82.94387
DRY BR	PIKEVILLE	KY	41501	37.57731	-82.47073333
DRY BR	PIKEVILLE	KY	41501	37.58428	-82.45830333
DRY BR	PIKEVILLE	KY	41501	37.584925	-82.454856
DRY BR	TEABERRY	KY	41660	37.4389633	-82.6519767
DRY BR	TEABERRY	KY	41660	37.43816	-82.650215
DRY BR	TEABERRY	KY	41660	37.4338333	-82.644155
DRY BRANCH RD	OLIVE HILL	KY	41164	38.276	-83.27860167
DRY BREAD RD	SALYERSVILLE	KY	41465	37.71593	-82.9637967
DRY BREAD RD	SALYERSVILLE	KY	41465	37.7253267	-82.9646417
DRY BREAD RD	SALYERSVILLE	KY	41465	37.7140183	-82.9697983
DRY BREAD RD TRLR	SALYERSVILLE	KY	41465	37.7181067	-82.9532983
DRY CREEK RD	TOPMOST	KY	41862	37.3567417	-82.788225
DRY CREEK RD	TOPMOST	KY	41862-0057	37.359605	-82.7867267
DRY CREEK RD	TOPMOST	KY	41862	37.34893	-82.7808283
DRY CREEK RD BLDG SHOP	TOPMOST	KY	41862	37.35619	-82.78819
DRY FORK RD	MOUSIE	KY	41839	37.431745666	-82.87212033
DRY FORK RD	MOUSIE	KY	41839	37.4441333	-82.8795783
DRY FORK RD	WEBBVILLE	KY	41180	38.1735483	-82.878865
DRY FORK RD TRLR	WEBBVILLE	KY	41180	38.1536683	-82.8685467
DRY FORK RD UNIT PUMP	WEBBVILLE	KY	41180-9801	38.17933	-82.87293
DRY FRK	OLIVE HILL	KY	41164	38.26870167	-83.29026667
DRY FRK	OLIVE HILL	KY	41164	38.2633117	-83.29499
DRY FRK	OLIVE HILL	KY	41164	38.26980833	-83.28996833
DRY FRK	OLIVE HILL	KY	41164	38.25948883	-83.29618133
DRY FRK	PIKEVILLE	KY	41501	37.4230433	-82.4931133
DRY RDG	GRAYSON	KY	41143	38.206865	-82.9137967
DRY RIDGE RD	ADAMS	KY	41201	38.0830294	-82.7293343
DRY RIDGE RD	ADAMS	KY	41201	38.0818747	-82.7315001
DRY RIDGE RD	LOUISA	KY	41201-9703	38.0684933	-82.72351
DRY RIDGE RD	LOUISA	KY	41201-9703	38.0702833	-82.7268867
DRY RIDGE RD	LOUISA	KY	41201	38.06909	-82.72507
DRY RIDGE RD	LOUISA	KY	41201	38.063975	-82.7326783
DRY RIDGE RD	LOUISA	KY	41201-9703	38.0652667	-82.7326233
DRY RIDGE RD	LOUISA	KY	41201	38.06177617	-82.7210265
DRYHILL RD	CONFLUENCE	KY	41749	37.268555	-83.3835833
DRYHILL RD	DRYHILL	KY	41749	37.22098083	-83.37713366
DRYHILL RD	DRYHILL	KY	41749	37.2137367	-83.3747317
DRYHILL RD	HYDEN	KY	41749	37.1981817	-83.371275
DRYHILL RD	HYDEN	KY	41749	37.1632817	-83.3738933
DRYHILL RD	HYDEN	KY	41749	37.1684153	-83.3674348
DRYHILL RD	HYDEN	KY	41749	37.1632583	-83.3740033
DRYHILL RD	HYDEN	KY	41749	37.16385217	-83.373924
DRYHILL RD	HYDEN	KY	41749	37.1651134	-83.3734572
DUANE MTN	BULAN	KY	41722	37.3063133	-83.1607533
DUANE MTN	BULAN	KY	41722	37.3070333	-83.1594733
DUANE MTN	BULAN	KY	41722	37.3117267	-83.1570417
DUANE MTN	BULAN	KY	41722	37.3070067	-83.15949
DUANE MTN	BULAN	KY	41722	37.3189533	-83.152305
DUANE MTN	BULAN	KY	41722	37.32053	-83.1517067

DUANE MTN	BULAN	KY	41722	37.31243	-83.1550667
DUANE MTN	BULAN	KY	41722	37.3147967	-83.1544067
DUANE MTN GARG	BULAN	KY	41722	37.31945	-83.1538967
DUANE MTN TRLR	BULAN	KY	41722	37.3143083	-83.1546817
DUBE RD BARN	LOST CREEK	KY	41348	37.4533882	-83.3143154
DUCK HOLLOW RD	LOST CREEK	KY	41348	37.46225883	-83.33075233
DUNHAM RD	JENKINS	KY	41537	37.210955	-82.6375683
DUNHAM RD	JENKINS	KY	41537	37.1898317	-82.6477117
DUNHAM RD	JENKINS	KY	41537	37.1847483	-82.6447133
DUNHAM RD	JENKINS	KY	41537	37.195383	-82.646394
DUNLEARY R R	BELCHER	KY	41513	37.3378417	-82.3804067
DURBIN RD	CATLETTSBURG	KY	41129	38.2861667	-82.5980417
DURBIN RD	CATLETTSBURG	KY	41129	38.28205	-82.583635
DURBIN RD	CATLETTSBURG	KY	41129	38.2944683	-82.6274067
DURBIN RD	CATLETTSBURG	KY	41129-9801	38.27656	-82.6016567
DWALE HOLW	DWALE	KY	41621	37.6243217	-82.7296133
DWALE HOLW	DWALE	KY	41621	37.62091283	-82.72516133
DWALE HOLW	DWALE	KY	41621	37.6233917	-82.7246517
DWALE HOLW	DWALE	KY	41621	37.6234417	-82.7257783
DWALE HOLW	DWALE	KY	41621	37.6235783	-82.7243317
DWALE HOLW	DWALE	KY	41621	37.6248433	-82.7308367
DWARF MTN	DWARF	KY	41739	37.338235	-83.124615
DWARF MTN	DWARF	KY	41739	37.334498	-83.134457
DWARF MTN	DWARF	KY	41739	37.3349367	-83.1291733
DWARF MTN	DWARF	KY	41739	37.3349467	-83.1293417
DWARF MTN	DWARF	KY	41739	37.330801	-83.1476759
DWARF MTN	DWARF	KY	41739	37.3286983	-83.14441
DWARF MTN	DWARF	KY	41739	37.3343784	-83.1385597
DWARF MTN	DWARF	KY	41739	37.3351367	-83.132805
DWARF MTN	DWARF	KY	41739	37.3352833	-83.1328617
DWARF MTN	DWARF	KY	41739	37.3240233	-83.1490817
DWARF MTN	DWARF	KY	41739	37.33536	-83.1308667
DWARF MTN	DWARF	KY	41739	37.3225573	-83.1507541
DWARF MTN	DWARF	KY	41739	37.334537166	-83.13441266
DWARF MTN TRLR	DWARF	KY	41739	37.3282267	-83.1467333
DWIGHT ST	FLATWOODS	KY	41139-9710	38.50883	-82.743962
DYE ADDITION	WHITESBURG	KY	41858	37.1328883	-82.7651633
DYE ADDITION	WHITESBURG	KY	41858	37.13374	-82.7665983
DYE ADDITION	WHITESBURG	KY	41858	37.134315	-82.7655867
DYKES BRANCH RD	VIPER	KY	41774-9719	37.1622	-83.1058117
DYKES BRANCH RD	VIPER	KY	41774	37.1609067	-83.1038083
DYKES BRANCH RD	VIPER	KY	41774	37.151265	-83.09993
DYKES BRANCH RD	VIPER	KY	41774	37.1563533	-83.0935217
EAGLE LN	HYDEN	KY	41749	37.14429	-83.3737001
EAGLE TRACE BLVD LOT 1	HAROLD	KY	41635	37.536935	-82.6195733
EAGLE TRACE BLVD LOT 15	HAROLD	KY	41635	37.53886	-82.6199983
EARL C DR	WHITESBURG	KY	41858-9614	37.2028067	-82.8538217
EAST FORK	LOUISA	KY	41230	38.2182795	-82.79779116
EAST FORK	LOUISA	KY	41230	38.228825	-82.7654133
EAST FORK	LOUISA	KY	41230-9424	38.2165183	-82.81589
EAST FORK REAR WELL	LOUISA	KY	41230	38.22162	-82.74227
EAST MCDOWELL	EAST MC DOWELL	KY	41647	37.4511133	-82.7271633
EAST MCDOWELL	EAST MC DOWELL	KY	41631	37.45255	-82.7284417
EAST MCDOWELL	EAST MC DOWELL	KY	41631	37.4516883	-82.72711
EAST MCDOWELL	EAST MC DOWELL	KY	41647	37.4522883	-82.7286233
EAST MCDOWELL	EAST MC DOWELL	KY	41647	37.4505733	-82.7274167
EAST MCDOWELL	EAST MC DOWELL	KY	41631	37.4525517	-82.7284333
EAST MCDOWELL	EAST MC DOWELL	KY	41631	37.452555	-82.72847
EAST MCDOWELL	EAST MC DOWELL	KY	41647	37.45162	-82.72749
EAST ST	WURLAND	KY	41144	38.5481	-82.7748233
EAST ST	WURLAND	KY	41144	38.547811	-82.7754681
EAST ST BARN	WURLAND	KY	41144-9317	38.469365	-82.753755
EASTPARK DR UNIT A	GRAYSON	KY	41143	38.3950933	-82.7951767
EASTPARK DR UNIT B	GRAYSON	KY	41143	38.3779117	-82.8273
EASY DR	BONNYMAN	KY	41719	37.30710383	-83.24844283
EDITH LN	HAZARD	KY	41701	37.2768523	-83.1372767
EDWARD DR	CARRIE	KY	41725	37.3323966	-83.0449991

EK MINES BR	GRAYSON	KY	41143	38.2183583	-82.885435
EK MINES BR TRLR	GRAYSON	KY	41143-9606	38.2898217	-82.9493817
EK RAILROAD DR	GRAYSON	KY	41143	38.3372717	-82.9435783
EK RAILROAD DR APT 3	GRAYSON	KY	41143	38.337335	-82.9434583
EK RD	GREENUP	KY	41144	38.5326033	-82.817925
EK RD	GREENUP	KY	41144	38.5428217	-82.8163117
EK RD	GREENUP	KY	41144	38.5118217	-82.81891
EK RD	GREENUP	KY	41144	38.56689	-82.8284133
EK RD	GREENUP	KY	41144	38.5663383	-82.8281817
EK RD	GREENUP	KY	41144	38.5119617	-82.8185
EK RD	GREENUP	KY	41144-9801	38.52536	-82.8166133
EK RD	GREENUP	KY	41144-9803	38.53191	-82.8208983
EK RD	GREENUP	KY	41144-9803	38.5332317	-82.8183883
EK RD BARN	GREENUP	KY	41144	38.5122833	-82.8156717
EK RD TRLR	GREENUP	KY	41144-9512	38.5071333	-82.82566
ELAINE RD	PREMIUM	KY	41845	37.15008183	-82.91163516
ELAINE RD	PREMIUM	KY	41845	37.1498717	-82.9130733
ELAINE RD	PREMIUM	KY	41845	37.14814417	-82.910555
ELAINE RD	PREMIUM	KY	41845	37.14982467	-82.9129955
ELAM ST	SALYERSVILLE	KY	41465	37.7424167	-83.0686417
ELAM ST	SALYERSVILLE	KY	41465	37.7374533	-83.0717367
ELAM ST	SALYERSVILLE	KY	41465	37.7429817	-83.067715
ELAM ST	SALYERSVILLE	KY	41465	37.7392367	-83.0674917
ELAM ST	SALYERSVILLE	KY	41465	37.742025	-83.070745
ELAM ST	SALYERSVILLE	KY	41465	37.7395217	-83.067785
ELAM ST	SALYERSVILLE	KY	41465	37.7407067	-83.0683517
ELAM ST	SALYERSVILLE	KY	41465	37.73976	-83.0676317
ELAM ST	SALYERSVILLE	KY	41465	37.74103	-83.06863
ELAM ST	SALYERSVILLE	KY	41465	37.738955	-83.0649117
ELAM ST	SALYERSVILLE	KY	41465	37.73891517	-83.06645766
ELI RD	INEZ	KY	41224	37.8487217	-82.5391383
ELI RD	INEZ	KY	41224	37.85028333	-82.54284
ELI RD	INEZ	KY	41224	37.85072167	-82.54172
ELI RD	INEZ	KY	41224	37.84924833	-82.541655
ELI RD	INEZ	KY	41224	37.84937667	-82.54046
ELI RD TRLR	INEZ	KY	41224	37.8513802	-82.5425231
ELIGE ROBERTS RD	ALTRO	KY	41339	37.381058	-83.38136
ELIZABETH ST	ASHLAND	KY	41101	38.4806217	-82.6601417
ELK CREEK RD	SALYERSVILLE	KY	41465	37.760565	-83.089905
ELK CREEK RD	SALYERSVILLE	KY	41465	37.76014	-83.08554
ELK CREEK RD	SALYERSVILLE	KY	41465	37.7518233	-83.0867733
ELK CREEK RD	SALYERSVILLE	KY	41465	37.760445	-83.0849933
ELK CRK	BLACKKEY	KY	41804-9702	37.1414733	-82.9896083
ELK CRK	BLACKKEY	KY	41804-9702	37.1651183	-82.971845
ELK CRK	BLACKKEY	KY	41804-9702	37.14152	-82.9900117
ELK LICK RD	MOREHEAD	KY	40351-9802	38.32925333	-83.388575
ELK LICK RD GARG	MOREHEAD	KY	40351	38.333135	-83.38731833
ELKHORN BR TRLR	ISOM	KY	41824	37.1943167	-82.86978
ELKHORN CRK	ASHCAMP	KY	41512-9702	37.2578383	-82.484975
ELKHORN CRK	ASHCAMP	KY	41512	37.2557433	-82.4789783
ELKHORN CRK	ASHCAMP	KY	41512	37.2530633	-82.48291
ELKHORN CRK	ASHCAMP	KY	41512	37.2502633	-82.4874283
ELKHORN CRK	ASHCAMP	KY	41512-9702	37.2574333	-82.4818683
ELKHORN CRK	ASHCAMP	KY	41512-9702	37.25795	-82.4838617
ELKHORN CRK	ASHCAMP	KY	41512	37.2600317	-82.4879283
ELKHORN CRK	ELKHORN CITY	KY	41522	37.3077433	-82.3535283
ELKHORN CRK	SHELBY GAP	KY	41563	37.239172	-82.51679
ELKHORN CRK	SHELBY GAP	KY	41563	37.212615	-82.5563933
ELKHORN CRK	SHELBY GAP	KY	41563	37.2160217	-82.5509633
ELKHORN CRK	SHELBY GAP	KY	41563	37.2144317	-82.552995
ELKHORN CRK	SHELBY GAP	KY	41563	37.22526	-82.5314517
ELKHORN CRK TRLR	SHELBY GAP	KY	41563	37.2163717	-82.5513583
ELKHORN CRK TRLR	SHELBY GAP	KY	41563	37.24504	-82.5044217
ELKHORN CRK UNIT JBVA	ELKHORN CITY	KY	41522	37.27200283	-82.4191125
ELKHORN FRK	KIMPER	KY	41539	37.49748	-82.349635
ELKHORN FRK	KIMPER	KY	41539	37.4944083	-82.3517733
ELKHORN FRK	KIMPER	KY	41539	37.4683267	-82.3581683

ELKHORN FRK	KIMPER	KY	41539	37.4975433	-82.3499067
ELKHORN FRK	KIMPER	KY	41539	37.47528	-82.3492083
ELKHORN FRK	KIMPER	KY	41539	37.468555	-82.3575333
ELKHORN FRK UPPR R 2	KIMPER	KY	41539	37.49935	-82.3452467
ELKHORN RIDGE RD	CONFLUENCE	KY	41749	37.257426	-83.4463458
ELKINS FRK	HATFIELD	KY	41514	37.657716	-82.390877
ELKINS FRK	HATFIELD	KY	41514-9705	37.6570833	-82.3920517
ELKINS FRK TRLR	HATFIELD	KY	41514-9705	37.6574133	-82.39136
ELM LOG RD	PRESTONSBURG	KY	41653	37.68363433	-82.6043895
ELM SHOAL BRANCH RD	HAZARD	KY	41729	37.264225333	-83.22496316
ELM ST	JACKSON	KY	41339	37.55568483	-83.38514483
ELM ST	MARTIN	KY	41649	37.5784467	-82.749215
ELM ST	MARTIN	KY	41649	37.57903	-82.74962
ELM ST	MARTIN	KY	41649	37.57802	-82.7501183
ELM ST	MARTIN	KY	41649	37.5777633	-82.7504083
ELM ST	WHEELWRIGHT	KY	41669	37.3326933	-82.7222283
ELMHURST DR	WORTHINGTON	KY	41183	38.55530917	-82.75429
ELMWOOD ST	SOUTH SHORE	KY	41175	38.7240033	-82.93548
ELOISE RD	LOUISA	KY	41230-9803	38.1038917	-82.59798
ELOISE RD UNIT CAMPER	LOUISA	KY	41230		
ELSWICK FORK RD	LICK CREEK	KY	41540	37.3870167	-82.30012
ELSWICK FORK RD	LICK CREEK	KY	41540-8110	37.3881533	-82.29972
ELSWICK FORK RD	LICK CREEK	KY	41540	37.3835767	-82.2981733
ELSWICK FORK RD	LICK CREEK	KY	41540	37.3946933	-82.301225
ELSWICK FORK RD	LICK CREEK	KY	41540	37.3770283	-82.2961433
ELSWICK FORK RD	LICK CREEK	KY	41540	37.390625	-82.2982
ELSWICK FORK RD	LICK CREEK	KY	41540	37.3808893	-82.2967046
ELSWICK FORK RD	LICK CREEK	KY	41540	37.3757267	-82.2967283
ELSWICK FORK RD	LICK CREEK	KY	41540	37.3758483	-82.2961817
ELSWICK FORK RD	LICK CREEK	KY	41540-8119	37.382765	-82.3122817
ELSWICKS BR	JONANCY	KY	41538	37.3147867	-82.5849117
ELSWICKS BR	JONANCY	KY	41538	37.31665	-82.5834083
ELSWICKS BR	JONANCY	KY	41538	37.3142067	-82.5866783
ELSWICKS BR	JONANCY	KY	41538	37.3152917	-82.5905967
ELSWICKS BR	JONANCY	KY	41538	37.3156817	-82.5836983
ELSWICKS BR	JONANCY	KY	41538	37.3138017	-82.5826217
ELSWICKS BR	JONANCY	KY	41538	37.316466	-82.58305883
ELSWICKS BR TRLR 2	JONANCY	KY	41538	37.313825	-82.597285
ELSWICKS BR UNIT JONCY	JONANCY	KY	41538	37.3065767	-82.5797033
ELWOOD CP	JONANCY	KY	41538	37.3246717	-82.5798467
ELWOOD CP	JONANCY	KY	41538	37.3256767	-82.5798367
ELWOOD CP	JONANCY	KY	41538	37.3252967	-82.5802367
ELWOOD CP	JONANCY	KY	41538	37.3245183	-82.5801133
ELWOOD ST	RUSSELL	KY	41169	38.5355533	-82.6958683
ELWOOD ST	RUSSELL	KY	41169	38.535675	-82.6957883
ELWOOD ST	RUSSELL	KY	41169	38.5361783	-82.6959717
EMILY CRK	PILGRIM	KY	41250	37.79203417	-82.41908233
EMILY CRK	PILGRIM	KY	41250	37.78935	-82.4083767
EMILY CRK	PILGRIM	KY	41250	37.79139	-82.420175
EMILY CRK	PILGRIM	KY	41250	37.78544	-82.395415
EMILY CRK	PILGRIM	KY	41250	37.7864393	-82.4184456
EMILY CRK	PILGRIM	KY	41250	37.7896202	-82.4054161
EMILY CRK	PILGRIM	KY	41250	37.79724883	-82.417258
EMILY LN BARN	SOUTH SHORE	KY	41175	38.7317852	-82.9454976
ENGLAND HL	CATLETTSBURG	KY	41129	38.389365	-82.6023317
ENGLAND HL	CATLETTSBURG	KY	41129	38.3890765	-82.60156233
ENOS LN TRLR	VIPER	KY	41774	37.1472967	-83.12188
ENTERPRISE DR	OLIVE HILL	KY	41164-9801	38.25820833	-83.25886833
ENTERPRISE DR	OLIVE HILL	KY	41164	38.2579	-83.25692333
ENTERPRISE DR	OLIVE HILL	KY	41164-9706	38.25947833	-83.25390333
ENTERPRISE DR GARG	OLIVE HILL	KY	41164-9801	38.256095	-83.26823
ENTERPRISE DR TRLR	OLIVE HILL	KY	41164-9801	38.26040333	-83.25387333
ERMINE	ERMINE	KY	41815	37.1234933	-82.7827217
ERMINE	ERMINE	KY	41815	37.12571	-82.7808267
ERMINE	ERMINE	KY	41815	37.1167333	-82.794095
ERMINE	ERMINE	KY	41815	37.1234567	-82.7822683
ERMINE	ERMINE	KY	41815	37.11917267	-82.79164983

ERMINE	ERMINE	KY	41815	37.1188017	-82.791215
ERMINE	ERMINE	KY	41815	37.1169917	-82.7962983
ERMINE	ERMINE	KY	41815	37.1234833	-82.7928033
ERMINE	ERMINE	KY	41815	37.11749	-82.7942933
ESCO RD	PIKEVILLE	KY	41501	37.3612517	-82.5560083
ESCO RD	PIKEVILLE	KY	41560	37.369185	-82.5485017
ESCO RD	PIKEVILLE	KY	41501	37.370346166	-82.54732216
ESCO RD	PIKEVILLE	KY	41501	37.3631684	-82.5552155
ESPY LN	FLATWOODS	KY	41139-2108	38.51232417	-82.71080266
ESTILL BTM	ESTILL	KY	41666	37.4550367	-82.8203633
ETNA ST	RUSSELL	KY	41169	38.5305	-82.6925883
ETNA ST UNIT CABINET	RUSSELL	KY	41169	38.5268336	-82.6894938
EUCLID AVE	PAINTSVILLE	KY	41240	37.81502067	-82.79647516
EUCLID AVE	PAINTSVILLE	KY	41240	37.81675083	-82.78275183
EUCLID AVE	PAINTSVILLE	KY	41240	37.81524	-82.79574
EUCLID AVE	PAINTSVILLE	KY	41240	37.8135483	-82.7967367
EUCLID AVE	PAINTSVILLE	KY	41240	37.797805	-82.793135
EUCLID AVE	PAINTSVILLE	KY	41240	37.8157017	-82.7968633
EUCLID AVE UNIT 07A	PAINTSVILLE	KY	41240	37.8132467	-82.7808467
EUCLID AVE UNIT 08B	PAINTSVILLE	KY	41240	37.8148333	-82.7960067
EUCLID AVE UNIT BALLFLD	PAINTSVILLE	KY	41240	37.8155917	-82.7960917
EUCLID AVE UNIT BALLFLD	PAINTSVILLE	KY	41240	37.81552633	-82.79659833
EUCLID AVE UNIT BALLFLD	PAINTSVILLE	KY	41240	37.815435	-82.7966983
EUCLID AVE UNIT BALLFLD	PAINTSVILLE	KY	41240	37.8154967	-82.795615
EUNICE ST	SOUTH SHORE	KY	41175	38.7198733	-82.9675217
EUNICE ST	SOUTH SHORE	KY	41175	38.7190083	-82.966485
EUNICE ST	SOUTH SHORE	KY	41175	38.7186817	-82.96567
EUNICE ST APT 1	SOUTH SHORE	KY	41175	38.71892	-82.96667
EUNICE ST APT 1	SOUTH SHORE	KY	41175	38.7190567	-82.96647
EUNICE ST APT 1	SOUTH SHORE	KY	41175	38.7193033	-82.9674983
EUNICE ST APT 1	SOUTH SHORE	KY	41175	38.7186783	-82.9662517
EUNICE ST APT 10	SOUTH SHORE	KY	41175	38.7193283	-82.967495
EUNICE ST APT 10	SOUTH SHORE	KY	41175	38.71911	-82.966105
EUNICE ST APT 10	SOUTH SHORE	KY	41175	38.7188833	-82.9667183
EUNICE ST APT 10	SOUTH SHORE	KY	41175	38.7186133	-82.965485
EUNICE ST APT 11	SOUTH SHORE	KY	41175	38.7189017	-82.966705
EUNICE ST APT 11	SOUTH SHORE	KY	41175	38.7190917	-82.9660583
EUNICE ST APT 11	SOUTH SHORE	KY	41175	38.7193067	-82.967505
EUNICE ST APT 11	SOUTH SHORE	KY	41175	38.7186133	-82.965485
EUNICE ST APT 12	SOUTH SHORE	KY	41175	38.718542	-82.966207
EUNICE ST APT 12	SOUTH SHORE	KY	41175	38.7193283	-82.9674967
EUNICE ST APT 12	SOUTH SHORE	KY	41175	38.71912	-82.96613
EUNICE ST APT 12	SOUTH SHORE	KY	41175	38.7188817	-82.9667067
EUNICE ST APT 13	SOUTH SHORE	KY	41175	38.7192917	-82.967515
EUNICE ST APT 13	SOUTH SHORE	KY	41175	38.7186517	-82.96559
EUNICE ST APT 13	SOUTH SHORE	KY	41175	38.7188883	-82.9666767
EUNICE ST APT 13	SOUTH SHORE	KY	41175	38.7190783	-82.9662733
EUNICE ST APT 14	SOUTH SHORE	KY	41175	38.7193183	-82.9675017
EUNICE ST APT 14	SOUTH SHORE	KY	41175	38.7186133	-82.965485
EUNICE ST APT 14	SOUTH SHORE	KY	41175	38.7190817	-82.9660333
EUNICE ST APT 14	SOUTH SHORE	KY	41175	38.7189133	-82.9666767
EUNICE ST APT 15	SOUTH SHORE	KY	41175	38.7192717	-82.9675183
EUNICE ST APT 15	SOUTH SHORE	KY	41175	38.7186133	-82.965485
EUNICE ST APT 15	SOUTH SHORE	KY	41175	38.7190783	-82.9662783
EUNICE ST APT 15	SOUTH SHORE	KY	41175	38.7189133	-82.96672
EUNICE ST APT 16	SOUTH SHORE	KY	41175	38.719315	-82.9675033
EUNICE ST APT 16	SOUTH SHORE	KY	41175	38.7186133	-82.965485
EUNICE ST APT 16	SOUTH SHORE	KY	41175	38.7190817	-82.9660333
EUNICE ST APT 16	SOUTH SHORE	KY	41175	38.7188817	-82.9667117
EUNICE ST APT 17	SOUTH SHORE	KY	41175	38.7196317	-82.9672617
EUNICE ST APT 18	SOUTH SHORE	KY	41175	38.719625	-82.9672567
EUNICE ST APT 19	SOUTH SHORE	KY	41175	38.7196433	-82.9672833
EUNICE ST APT 2	SOUTH SHORE	KY	41175	38.7189567	-82.9668633
EUNICE ST APT 2	SOUTH SHORE	KY	41175	38.7193017	-82.9674983
EUNICE ST APT 2	SOUTH SHORE	KY	41175	38.719135	-82.9664633
EUNICE ST APT 2	SOUTH SHORE	KY	41175	38.718585	-82.9662433
EUNICE ST APT 20	SOUTH SHORE	KY	41175	38.71964	-82.9672733

EUNICE ST APT 21	SOUTH SHORE	KY	41175	38.7196333	-82.967325
EUNICE ST APT 22	SOUTH SHORE	KY	41175	38.7195467	-82.96716
EUNICE ST APT 23	SOUTH SHORE	KY	41175	38.7196433	-82.9673017
EUNICE ST APT 24	SOUTH SHORE	KY	41175	38.7196067	-82.9668667
EUNICE ST APT 25	SOUTH SHORE	KY	41175	38.7196083	-82.9673267
EUNICE ST APT 26	SOUTH SHORE	KY	41175	38.7196167	-82.9668183
EUNICE ST APT 27	SOUTH SHORE	KY	41175	38.719655	-82.9673
EUNICE ST APT 28	SOUTH SHORE	KY	41175	38.7196117	-82.9668433
EUNICE ST APT 29	SOUTH SHORE	KY	41175	38.7195733	-82.96701
EUNICE ST APT 3	SOUTH SHORE	KY	41175	38.71895	-82.96669
EUNICE ST APT 3	SOUTH SHORE	KY	41175	38.7193033	-82.9674983
EUNICE ST APT 3	SOUTH SHORE	KY	41175	38.719175	-82.96646
EUNICE ST APT 3	SOUTH SHORE	KY	41175	38.7186233	-82.96623
EUNICE ST APT 30	SOUTH SHORE	KY	41175	38.7197567	-82.9669017
EUNICE ST APT 31	SOUTH SHORE	KY	41175	38.7196017	-82.9668917
EUNICE ST APT 32	SOUTH SHORE	KY	41175	38.71976	-82.9668967
EUNICE ST APT 33	SOUTH SHORE	KY	41175	38.7196233	-82.966795
EUNICE ST APT 34	SOUTH SHORE	KY	41175	38.71976	-82.966895
EUNICE ST APT 35	SOUTH SHORE	KY	41175	38.7198267	-82.9668483
EUNICE ST APT 36	SOUTH SHORE	KY	41175	38.71977	-82.966885
EUNICE ST APT 37	SOUTH SHORE	KY	41175	38.719755	-82.9669083
EUNICE ST APT 38	SOUTH SHORE	KY	41175	38.719755	-82.9669083
EUNICE ST APT 39	SOUTH SHORE	KY	41175	38.719755	-82.966905
EUNICE ST APT 4	SOUTH SHORE	KY	41175	38.7193017	-82.9674983
EUNICE ST APT 4	SOUTH SHORE	KY	41175	38.7191167	-82.966465
EUNICE ST APT 4	SOUTH SHORE	KY	41175	38.7189567	-82.9668667
EUNICE ST APT 4	SOUTH SHORE	KY	41175	38.71853	-82.9662517
EUNICE ST APT 40	SOUTH SHORE	KY	41175	38.719755	-82.9669083
EUNICE ST APT 41	SOUTH SHORE	KY	41175	38.7191317	-82.9673633
EUNICE ST APT 5	SOUTH SHORE	KY	41175	38.71897	-82.966825
EUNICE ST APT 5	SOUTH SHORE	KY	41175	38.7190567	-82.96647
EUNICE ST APT 5	SOUTH SHORE	KY	41175	38.7193017	-82.9674983
EUNICE ST APT 5	SOUTH SHORE	KY	41175	38.7186683	-82.966195
EUNICE ST APT 6	SOUTH SHORE	KY	41175	38.7189717	-82.9667983
EUNICE ST APT 6	SOUTH SHORE	KY	41175	38.7190767	-82.9664683
EUNICE ST APT 6	SOUTH SHORE	KY	41175	38.7189817	-82.9679717
EUNICE ST APT 7	SOUTH SHORE	KY	41175	38.718965	-82.966845
EUNICE ST APT 7	SOUTH SHORE	KY	41175	38.7190567	-82.96647
EUNICE ST APT 7	SOUTH SHORE	KY	41175	38.7193033	-82.9674983
EUNICE ST APT 7	SOUTH SHORE	KY	41175	38.71863	-82.9662633
EUNICE ST APT 8	SOUTH SHORE	KY	41175	38.7189617	-82.9667667
EUNICE ST APT 8	SOUTH SHORE	KY	41175	38.7193017	-82.9674983
EUNICE ST APT 8	SOUTH SHORE	KY	41175	38.719195	-82.9664583
EUNICE ST APT 8	SOUTH SHORE	KY	41175	38.718605	-82.9667983
EUNICE ST APT 9	SOUTH SHORE	KY	41175	38.7193133	-82.967505
EUNICE ST APT 9	SOUTH SHORE	KY	41175	38.7186433	-82.965565
EUNICE ST APT 9	SOUTH SHORE	KY	41175	38.7190817	-82.9660333
EUNICE ST APT 9	SOUTH SHORE	KY	41175	38.71889	-82.9666967
EUNICE ST BLDG B1A	SOUTH SHORE	KY	41175-9634	38.7189633	-82.9668467
EVAN ST	PIKEVILLE	KY	41501	37.4702367	-82.563845
EVERETT COX BR	WITTENSVILLE	KY	41274	37.8555317	-82.8104717
EVERETT COX BR	WITTENSVILLE	KY	41274	37.8625167	-82.80801
EVERETT COX BR	WITTENSVILLE	KY	41274	37.8537047	-82.8044355
EVERSOLE CRK	CHAVIES	KY	41727	37.3437517	-83.3657917
EVERSOLE CRK TRLR	CHAVIES	KY	41727	37.3398842	-83.3695604
EXTENSION DR UNIT TEMPSV	WHITESBURG	KY	41858	37.115503	-82.833356
FAIR GROUND RD	WEST LIBERTY	KY	41472	37.92768167	-83.23915167
FAIR GROUND RD	WEST LIBERTY	KY	41472	37.92750833	-83.23788167
FAIR GROUND RD	WEST LIBERTY	KY	41472	37.92862783	-83.2359445
FAIR GROUND RD	WEST LIBERTY	KY	41472	37.9298829	-83.2356267
FAIR GROUND RD	WEST LIBERTY	KY	41472-0095	37.9313067	-83.2352623
FAIR GROUND RD	WEST LIBERTY	KY	41472-0095	37.9286383	-83.2339183
FAIRCHILD BRANCH RD	SALYERSVILLE	KY	41465	37.76461	-83.02395616
FAIRCHILD BRANCH RD	SALYERSVILLE	KY	41465	37.7610483	-83.01945
FAIRCHILD BRANCH RD	SALYERSVILLE	KY	41465	37.7646417	-83.0190883
FAIRCHILD HL	STAFFORDSVILLE	KY	41256	37.827649	-82.841251
FAITH DR	ULYSSES	KY	41264	37.94679767	-82.67062516



FALCON RD	FALCON	KY	41465	37.78289	-83.0126817
FALCON RD	SALYERSVILLE	KY	41465	37.799225	-82.989905
FALCON RD	SALYERSVILLE	KY	41465	37.7859433	-83.009
FALCON RD	SALYERSVILLE	KY	41465	37.80119	-82.9700083
FALCON RD	SALYERSVILLE	KY	41238	37.8015617	-82.9715183
FALCON RD	SALYERSVILLE	KY	41238	37.7979317	-82.9934817
FALCON RD	SALYERSVILLE	KY	41465	37.7859504	-83.0139907
FALCON RD	SALYERSVILLE	KY	41465	37.7781806	-83.0218696
FALCON RD	SALYERSVILLE	KY	41465	37.7878267	-83.0074248
FALCON RD BARN	SALYERSVILLE	KY	41238	37.799415	-82.9743533
FALCON RD BARN	SALYERSVILLE	KY	41465	37.77031417	-83.03227916
FALLS BR	TURKEY CREEK	KY	41514	37.6873633	-82.3016317
FALLSBURG RD	LOUISA	KY	41230	38.164677	-82.68000316
FALLSBURG RD	LOUISA	KY	41230-9414	38.1753767	-82.6751817
FALLSBURG RD	LOUISA	KY	41230	38.1792033	-82.6727367
FALLSBURG RD	LOUISA	KY	41230	38.1760767	-82.6761167
FALLSBURG RD	LOUISA	KY	41230	38.1763517	-82.6753233
FALLSBURG RD	LOUISA	KY	41230	38.17622283	-82.67358066
FALLSBURG RD	LOUISA	KY	41230	38.1761683	-82.6736633
FALLSBURG RD	LOUISA	KY	41230	38.1810083	-82.67802
FALLSBURG RD	LOUISA	KY	41230-9414	38.175415	-82.6730483
FALLSBURG RD	LOUISA	KY	41230-9414	38.17548	-82.67248
FALLSBURG RD	LOUISA	KY	41230	38.176205	-82.6756317
FALLSBURG RD	LOUISA	KY	41230-9409	38.1744	-82.67371
FALLSBURG RD COT 1	LOUISA	KY	41230	38.1697333	-82.6758583
FALLSBURG RD COT 2	LOUISA	KY	41230	38.1695633	-82.6760717
FALLSBURG RD COT 3	LOUISA	KY	41230	38.1694	-82.6759217
FALLSBURG RD COT 4	LOUISA	KY	41230	38.169195	-82.67584
FALLSBURG RD COT 5	LOUISA	KY	41230	38.1690033	-82.6758317
FALLSBURG RD COT 6	LOUISA	KY	41230	38.1688283	-82.6759017
FALLSBURG RD COT 7	LOUISA	KY	41230	38.16883	-82.6758633
FALLSBURG RD COT 8	LOUISA	KY	41230	38.1687933	-82.6761583
FALLSBURG RD TRLR	LOUISA	KY	41230-9409	38.1742317	-82.6730567
FANNIN LN	CATLETTSBURG	KY	41129	38.3624467	-82.7009067
FANNY CLARK DR	PILGRIM	KY	41250	37.7873695	-82.4340551
FANNY CLARK DR	PILGRIM	KY	41250	37.78322	-82.4440283
FARLEY BTM	MC CARR	KY	41544	37.5938467	-82.1713183
FARLEY BTM	MC CARR	KY	41544	37.593835	-82.1713067
FARLEY BTM TRLR	MC CARR	KY	41544	37.5953445	-82.1724325
FARMER DR	HAZARD	KY	41701	37.34543983	-83.26948716
FEB FORK RD	GAYS CREEK	KY	41745-9704	37.3482644	-83.419738
FEDSCREEK RD	FEDSCREEK	KY	41554	37.3912083	-82.2166433
FEDSCREEK RD	FEDSCREEK	KY	41524	37.396538	-82.230705
FEDSCREEK RD	FEDSCREEK	KY	41524	37.39915517	-82.25243666
FEDSCREEK RD	FEDSCREEK	KY	41524	37.4010117	-82.2473617
FEDSCREEK RD	FEDSCREEK	KY	41524	37.395587	-82.229738
FEDSCREEK RD	STEELE	KY	41566	37.3929617	-82.219895
FEDSCREEK RD GARG	FEDSCREEK	KY	41524	37.39777	-82.2354767
FERGUSON RD	ASHLAND	KY	41101	38.47812	-82.6631467
FERRELLS CREEK RD	BELCHER	KY	41513	37.3362533	-82.38408
FERRELLS CREEK RD	BELCHER	KY	41513	37.342865	-82.3728833
FERRELLS CREEK RD	BELCHER	KY	41513	37.3650825	-82.320784
FERRELLS CREEK RD	BELCHER	KY	41513	37.3457917	-82.365215
FERRELLS CREEK RD	BELCHER	KY	41513-9704	37.3538183	-82.339275
FERRELLS CREEK RD	BELCHER	KY	41513-9704	37.3416567	-82.3772717
FERRELLS CREEK RD	BELCHER	KY	41513	37.35452	-82.3383283
FERRELLS CREEK RD	BELCHER	KY	41513	37.34186183	-82.37670733
FERRELLS CREEK RD	BELCHER	KY	41513	37.3457233	-82.365575
FERRELLS CREEK RD	BELCHER	KY	41513	37.34185	-82.3740067
FERRELLS CREEK RD	BELCHER	KY	41513-9704	37.3324133	-82.3693767
FERRELLS CREEK RD	BELCHER	KY	41513-0179	37.35486	-82.33288
FERRELLS CREEK RD	BELCHER	KY	41513	37.3366067	-82.3844317
FERRELLS CREEK RD	BELCHER	KY	41513-9704	37.3412367	-82.3778867
FERRELLS CREEK RD	BELCHER	KY	41513	37.3362767	-82.3814417
FERRELLS CREEK RD	BELCHER	KY	41513-9704	37.341542	-82.37800783
FERRELLS CREEK RD	BELCHER	KY	41513-9704	37.346335	-82.365695
FERRELLS CREEK RD	BELCHER	KY	41513-9704	37.3415183	-82.3771217

FERRELLS CREEK RD UNIT 2	BELCHER	KY	41513-9704	37.341585	-82.3773733
FERRELLS CREEK RD UNIT BLG	BELCHER	KY	41513-9704	37.3427433	-82.3725433
FERRY ST	RUSSELL	KY	41169	38.531845	-82.6966033
FERRY ST	RUSSELL	KY	41169	38.5318083	-82.6965167
FERRY ST	RUSSELL	KY	41169	38.53178	-82.69644
FERRY ST APT 1	WORTHINGTON	KY	41183	38.5485317	-82.7269167
FIELDS AVE	FLATWOODS	KY	41139	38.51121	-82.7245917
FIELDS AVE	FLATWOODS	KY	41139	38.5119	-82.7239183
FIELDS AVE	FLATWOODS	KY	41139	38.5109733	-82.7244167
FIELDS AVE	FLATWOODS	KY	41139	38.5119083	-82.7234933
FIELDS AVE APT 1	FLATWOODS	KY	41139	38.5115783	-82.7244717
FIELDS AVE APT 1	FLATWOODS	KY	41139	38.5119083	-82.7240317
FIELDS AVE APT 1	FLATWOODS	KY	41139	38.5119317	-82.7234867
FIELDS AVE APT 1	FLATWOODS	KY	41139	38.5121717	-82.72405
FIELDS AVE APT 2	FLATWOODS	KY	41139	38.5111983	-82.7246233
FIELDS AVE APT 2	FLATWOODS	KY	41139	38.5115783	-82.7244717
FIELDS AVE APT 2	FLATWOODS	KY	41139	38.5119	-82.7239383
FIELDS AVE APT 2	FLATWOODS	KY	41139	38.510965	-82.724495
FIELDS AVE APT 2	FLATWOODS	KY	41139	38.511915	-82.7234917
FIELDS AVE APT 2	FLATWOODS	KY	41139	38.5121967	-82.7241067
FIELDS AVE APT 3	FLATWOODS	KY	41139	38.5122	-82.724125
FIELDS AVE APT 3	FLATWOODS	KY	41139	38.5112017	-82.72463
FIELDS AVE APT 3	FLATWOODS	KY	41139	38.5115783	-82.724475
FIELDS AVE APT 3	FLATWOODS	KY	41139	38.51189	-82.7240983
FIELDS AVE APT 3	FLATWOODS	KY	41139	38.5109683	-82.7244917
FIELDS AVE APT 3	FLATWOODS	KY	41139	38.511945	-82.7235
FIELDS AVE APT 4	FLATWOODS	KY	41139	38.5111983	-82.7246217
FIELDS AVE APT 4	FLATWOODS	KY	41139	38.5115783	-82.7244733
FIELDS AVE APT 4	FLATWOODS	KY	41139	38.5109717	-82.7244883
FIELDS AVE APT 4	FLATWOODS	KY	41139	38.5118883	-82.7238867
FIELDS AVE APT 4	FLATWOODS	KY	41139	38.51221	-82.7241283
FIELDS AVE APT 4	FLATWOODS	KY	41139	38.5119233	-82.7234883
FIELDS AVE APT 5	FLATWOODS	KY	41139	38.5118967	-82.7236217
FIELDS AVE APT 5	FLATWOODS	KY	41139	38.511325	-82.7245383
FIELDS AVE APT 6	FLATWOODS	KY	41139	38.5113233	-82.7245367
FIELDS AVE APT 6	FLATWOODS	KY	41139	38.5119083	-82.7236983
FIELDS AVE APT 6	FLATWOODS	KY	41139	38.5119	-82.7239083
FIELDS AVE APT 7	FLATWOODS	KY	41139	38.511325	-82.7245383
FIELDS AVE APT 7	FLATWOODS	KY	41139	38.5119017	-82.7236783
FIELDS AVE APT 7	FLATWOODS	KY	41139	38.5118533	-82.7238583
FIELDS AVE APT 8	FLATWOODS	KY	41139	38.5119083	-82.7237
FIELDS AVE APT 8	FLATWOODS	KY	41139	38.511355	-82.724535
FIELDS AVE APT 8	FLATWOODS	KY	41139	38.5119033	-82.7239183
FIELDS BR	GRAYSON	KY	41143	38.254755	-82.9124933
FIELDS FORK RD	VIPER	KY	41774	37.127395	-83.19743
FIELDS FORK RD	VIPER	KY	41774	37.14754	-83.1933217
FIGHTING FRK	GRAYSON	KY	41143	38.3409583	-82.86208
FIRST CREEK LN	BONNYMAN	KY	41719	37.2944078	-83.2348231
FIRST CREEK LN	BONNYMAN	KY	41719	37.2985983	-83.2315967
FIRST CREEK LN	BONNYMAN	KY	41719	37.2913683	-83.2351417
FIRST CREEK LN	BONNYMAN	KY	41719	37.2937033	-83.2338817
FIRST CREEK LN	BONNYMAN	KY	41719	37.296075	-83.2413933
FIRST CREEK LN	BONNYMAN	KY	41719	37.2936267	-83.2338433
FIRST CREEK LN	BONNYMAN	KY	41719	37.2970555	-83.242878
FIRST CREEK LN TRLR	BONNYMAN	KY	41719	37.287257	-83.23926
FIRST CREEK LN TRLR	BONNYMAN	KY	41719	37.297475	-83.2306567
FIRST CREEK LN TRLR	BONNYMAN	KY	41719	37.2893367	-83.2348483
FIRST CREEK LN TRLR	BONNYMAN	KY	41719	37.2929267	-83.24081
FISH POND BTM	ELKHORN CITY	KY	41522	37.2871267	-82.368545
FISH POND RD	HADDIX	KY	41339	37.48660167	-83.34337333
FISHER AVE	WORTHINGTON	KY	41183	38.54697033	-82.72415066
FISHER HOLW	PRINTER	KY	41655	37.5391633	-82.7484167
FISHER HOLW	PRINTER	KY	41655	37.5381467	-82.748955
FISHER HOLW	PRINTER	KY	41655	37.5370617	-82.7481267
FISHER HOLW	PRINTER	KY	41655	37.5349217	-82.7492117
FISHERTOWN BRANCH RD	WEBBVILLE	KY	41180-9801	38.1407767	-82.8283217
FISHTRAP BRANCH RD	JACKSON	KY	41339	37.414980000	-83.35918500

FISHTRAP BRANCH WHIC RD	LOST CREEK	KY	41348	37.42129667	-83.36169667
FISHTRAP RD	SHELBIANA	KY	41562	37.43111233	-82.41534366
FISHTRAP RD	SHELBIANA	KY	41562	37.43350333	-82.4183985
FISHTRAP RD	SHELBIANA	KY	41562	37.43424217	-82.41778283
FISHTRAP RD	SHELBIANA	KY	41562	37.43794117	-82.415797
FIVE FORKS RD	LOUISA	KY	41230-9559	38.1252372	-82.6626936
FIVE FORKS RD	LOUISA	KY	41230	38.1276646	-82.6563083
FIVE FORKS RD	LOUISA	KY	41230	38.1308395	-82.65843066
FIVE FORKS RD	LOUISA	KY	41230-9804	38.1360733	-82.663595
FIVE FORKS RD	LOUISA	KY	41230-9804	38.129975	-82.6600667
FIVE FORKS RD	LOUISA	KY	41230-9803	38.1289057	-82.6600168
FIVE FORKS RD	LOUISA	KY	41230-9803	38.13092	-82.66501167
FIVE FORKS RD	LOUISA	KY	41230-9554	38.1285517	-82.6570183
FIVE FORKS RD	LOUISA	KY	41230-9408	38.1348083	-82.6634867
FIVE FORKS RD	LOUISA	KY	41230-9803	38.11189333	-82.66147833
FIVE FORKS RD	LOUISA	KY	41230	38.1226467	-82.6465633
FIVE FORKS RD	LOUISA	KY	41230-9803	38.129495	-82.65845
FIVE FORKS RD	LOUISA	KY	41230-9804	38.14218	-82.6567833
FIVE FORKS RD	LOUISA	KY	41230-9803	38.12702983	-82.6583755
FIVE FORKS RD	LOUISA	KY	41230	38.12434467	-82.66170816
FIVE FORKS RD	LOUISA	KY	41230-9803	38.1285514	-82.6640949
FIVE FORKS RD	LOUISA	KY	41230-9803	38.12856283	-82.662117
FIVE FORKS RD	LOUISA	KY	41230-9525	38.1268435	-82.6572216
FIVE FORKS RD	LOUISA	KY	41230-9804	38.13091817	-82.65852733
FIVE FORKS RD	LOUISA	KY	41230-9529	38.12257333	-82.65823167
FLACKEY BRANCH RD	HYDEN	KY	41749	37.143885	-83.3420033
FLACKEY BRANCH RD	HYDEN	KY	41749	37.1476581	-83.3375362
FLACKEY BRANCH RD	HYDEN	KY	41749	37.1565617	-83.3307283
FLACKEY BRANCH RD	HYDEN	KY	41749	37.1480733	-83.329685
FLAT FRK	OLIVE HILL	KY	41164	38.318365	-83.29603667
FLAT FRK GARG	OLIVE HILL	KY	41164-9124	38.31788333	-83.2960183
FLAT GAP RD	BONNYMAN	KY	41719	37.3056291	-83.2713215
FLAT GAP RD	BONNYMAN	KY	41719	37.2916842	-83.2622766
FLAT GAP RD TRLR WTE/BLU	BONNYMAN	KY	41723	37.3018233	-83.2698683
FLAT HOLW	SOUTH PORTSMOUTH	KY	41174	38.7062083	-82.979125
FLAT HOLW	SOUTH PORTSMOUTH	KY	41174	38.7115297	-82.9987573
FLAT HOLW	SOUTH PORTSMOUTH	KY	41174	38.7130073	-82.9978207
FLAT HOLW	SOUTH PORTSMOUTH	KY	41174	38.7227033	-83.0014767
FLAT HOLW	SOUTH PORTSMOUTH	KY	41174	38.722385	-82.9987233
FLAT HOLW	SOUTH PORTSMOUTH	KY	41174	38.716939	-82.988868
FLAT HOLW TRLR	SOUTH PORTSMOUTH	KY	41175	38.702395	-82.96216
FLATWOODS	DORTON	KY	41537	37.285053	-82.524352
FLATWOODS	DORTON	KY	41537	37.285525	-82.5267817
FLATWOODS	DORTON	KY	41537	37.28479	-82.5244433
FLATWOODS	DORTON	KY	41537	37.2852583	-82.5264883
FLATWOODS	DORTON	KY	41520	37.2862883	-82.5281867
FLATWOODS	DORTON	KY	41562	37.2866183	-82.49942
FLATWOODS	DORTON	KY	41537	37.284914333	-82.52450466
FLEMING BR	DORTON	KY	41537	37.2748667	-82.5629583
FLEMING BR TRLR	DORTON	KY	41537	37.2740383	-82.57503
FLEMING FRK	OLIVE HILL	KY	41164	38.29709	-83.31203167
FLEMING FRK	OLIVE HILL	KY	41164	38.29704	-83.29555667
FLEMING FRK	OLIVE HILL	KY	41164	38.29900667	-83.30096167
FLEMING RD	FLEMING NEON	KY	41840	37.192415	-82.7075267
FLEMING RD	FLEMING NEON	KY	41840	37.19008933	-82.71476683
FLEMING RD	FLEMING NEON	KY	41840	37.19238	-82.7108517
FLEMING RD	FLEMING NEON	KY	41840	37.1916083	-82.71243
FLEMING RD	FLEMING NEON	KY	41840	37.19155	-82.7122583
FLEMING RD	FLEMING NEON	KY	41840	37.1917133	-82.7037167
FLEMING RD	FLEMING NEON	KY	41840	37.191495	-82.7141883
FLEMING RD	FLEMING NEON	KY	41840	37.1915617	-82.7038683
FLEMING RD	FLEMING NEON	KY	41840	37.19319	-82.7079317
FLEMING RD	FLEMING NEON	KY	41840	37.19215	-82.7120367
FLEMING RD	FLEMING NEON	KY	41840	37.1916033	-82.71387
FLEMING RD	FLEMING NEON	KY	41840	37.19215	-82.710405
FLEMING RD	FLEMING NEON	KY	41840	37.19165767	-82.71249766
FLEMING RD	FLEMING NEON	KY	41840	37.190095	-82.714955

FLEMING RD	FLEMING NEON	KY	41840	37.1948933	-82.70035
FLEMING RD	FLEMING NEON	KY	41840	37.1943967	-82.7014067
FLEMING RD	FLEMING NEON	KY	41840	37.19174367	-82.71249483
FLEMING RD	FLEMING NEON	KY	41840	37.191363	-82.713817
FLEMING RD	FLEMING NEON	KY	41840	37.198305	-82.693275
FLEMING RD	FLEMING NEON	KY	41840	37.191035	-82.71359
FLEMING RD	FLEMING NEON	KY	41840	37.1905317	-82.7150867
FLEMING RD	FLEMING NEON	KY	41840	37.19157	-82.7065683
FLEMING RD	FLEMING NEON	KY	41840	37.1915283	-82.70365
FLEMING RD	FLEMING NEON	KY	41825	37.1916183	-82.7040717
FLEMING RD	FLEMING NEON	KY	41840	37.1970978	-82.6956795
FLEMING RD	FLEMING NEON	KY	41840	37.1962383	-82.6993933
FLEMING RD	FLEMING NEON	KY	41840	37.1908583	-82.71312
FLEMING RD	FLEMING NEON	KY	41840	37.1973917	-82.69586
FLEMING RD	FLEMING NEON	KY	41840	37.1921817	-82.7133633
FLEMING RD	FLEMING NEON	KY	41840	37.1921817	-82.7133633
FLEMING RD	FLEMING NEON	KY	41840	37.1896933	-82.7153933
FLEMING RD	FLEMING NEON	KY	41840	37.1916467	-82.7107033
FLEMING RD	FLEMING NEON	KY	41840	37.19143	-82.71309
FLEMING RD	FLEMING NEON	KY	41840	37.194266	-82.70082
FLEMING RD	FLEMING NEON	KY	41840	37.19105583	-82.7135405
FLEMING RD	FLEMING NEON	KY	41840	37.1923867	-82.71122
FLEMING RD	FLEMING NEON	KY	41840	37.1917683	-82.709685
FLEMING RD APT	FLEMING NEON	KY	41840	37.1910367	-82.7135817
FLEMING RD APT	FLEMING NEON	KY	41840	37.1910383	-82.713585
FLEMING RD APT	FLEMING NEON	KY	41840	37.19142	-82.7129217
FLEMING RD APT R	FLEMING NEON	KY	41840	37.19144	-82.71303
FLEMING RD GARG	FLEMING NEON	KY	41840	37.19108983	-82.70468816
FLORIDA ST	ASHLAND	KY	41101	38.4760133	-82.6508083
FLORIDA ST	ASHLAND	KY	41101	38.47642	-82.6511483
FLORIDA ST	ASHLAND	KY	41101	38.47591	-82.6506933
FLOYD ST	ASHLAND	KY	41102	38.4537817	-82.6613717
FLOYD ST	ASHLAND	KY	41102	38.45274	-82.66191
FLOYD ST	ASHLAND	KY	41102	38.451765	-82.6625283
FLOYD ST	WARFIELD	KY	41267	37.8442483	-82.4163533
FLOYD ST	WARFIELD	KY	41267	37.8445133	-82.4168167
FLOYD ST	WARFIELD	KY	41267	37.8442517	-82.4163383
FLUTY LICK BR	INEZ	KY	41224	37.94116667	-82.51030333
FLUTY LICK RD	LOUISA	KY	41230	37.932055	-82.50244167
FLY BY HAZARD RD	CHAVIES	KY	41727	37.38043883	-83.24613733
FLY BY HAZARD RD	HAZARD	KY	41701	37.3795036	-83.2576669
FLY BY HAZARD RD LOT 1	CHAVIES	KY	41727	37.37949233	-83.24513433
FM STAFFORD AVE	PAINTSVILLE	KY	41240	37.8086383	-82.8021117
FM STAFFORD AVE	PAINTSVILLE	KY	41240	37.8074067	-82.7991233
FM STAFFORD AVE	PAINTSVILLE	KY	41240	37.80746	-82.8010917
FM STAFFORD AVE APT 1	PAINTSVILLE	KY	41240	37.8087083	-82.8062067
FORD MOUNTAIN RD	PIKEVILLE	KY	41501	37.568745	-82.4526683
FORD MOUNTAIN RD	PIKEVILLE	KY	41501	37.569455	-82.45147216
FORDS BR TRLR	PIKEVILLE	KY	41501	37.4173883	-82.5282883
FORDS BRANCH RD	FORDS BRANCH	KY	41526	37.43428	-82.5118883
FORDS BRANCH RD	FORDS BRANCH	KY	41526	37.4321833	-82.5135483
FORDS BRANCH RD	FORDS BRANCH	KY	41526	37.4342883	-82.5118767
FORDS BRANCH RD	FORDS BRANCH	KY	41526	37.4342617	-82.5119133
FORDS GAP RD	AUXIER	KY	41602	37.738212333	-82.7696805
FORDS GAP RD	AUXIER	KY	41602	37.7380683	-82.769945
FOREST HILLS RD	FOREST HILLS	KY	41527	37.642325	-82.2731533
FOREST HILLS RD	FOREST HILLS	KY	41527	37.6385167	-82.2936983
FOREST HILLS RD	FOREST HILLS	KY	41527	37.64084	-82.2884817
FOREST HILLS RD	FOREST HILLS	KY	41527	37.64420083	-82.27184316
FOREST HILLS RD	FOREST HILLS	KY	41527	37.641535	-82.2820783
FOREST HILLS RD APT	FOREST HILLS	KY	41527	37.641535	-82.2820783
FOREST HILLS RD APT	FOREST HILLS	KY	41527	37.641535	-82.2820783
FOREST HILLS RD TRLR	FOREST HILLS	KY	41527	37.6437902	-82.2710004
FOREST HILLS RD UNIT SH HTS	FOREST HILLS	KY	41527	37.6421417	-82.2819883
FOREST HTS	SOUTH SHORE	KY	41175	38.7247163	-82.9381811
FOREST HTS	SOUTH SHORE	KY	41175	38.729582	-82.9336795
FOREST HTS	SOUTH SHORE	KY	41175-9710	38.72724	-82.9344833

FOREST HTS	SOUTH SHORE	KY	41175-9710	38.7263533	-82.93416
FOREST HTS	SOUTH SHORE	KY	41175-9712	38.7247317	-82.9330567
FOREST HTS REAR	SOUTH SHORE	KY	41175	38.7272033	-82.9345783
FOREST HTS TRLR	SOUTH SHORE	KY	41175	38.7255667	-82.9382333
FORESTDALE RD	ASHLAND	KY	41102-9446	38.4518733	-82.706485
FORKED MOUTH BRANCH RD	BUSY	KY	41723	37.279545	-83.3151683
FORKED MOUTH BRANCH RD	BUSY	KY	41723	37.2800833	-83.3088467
FORKED MOUTH BRANCH RD	BUSY	KY	41723	37.2797933	-83.3077067
FORT BRANCH RD	VIPER	KY	41774-9722	37.160765	-83.0597141
FORT BRANCH RD	VIPER	KY	41774	37.1738483	-83.0911917
FORT BRANCH RD	VIPER	KY	41774-9724	37.173862	-83.083588
FORT BRANCH RD TRLR	VIPER	KY	41774	37.15881667	-83.08549733
FOUNTAIN CT	ASHLAND	KY	41101	38.4892983	-82.683065
FOURSEAM BRANCH RD	HAZARD	KY	41701	37.2135114	-83.1786713
FOURSEAM BUFFALO RD	HAZARD	KY	41701	37.193583	-83.1843655
FOURSEAM BUFFALO RD	HAZARD	KY	41701		
FOURSEAM BUFFALO RD	HAZARD	KY	41701	37.2058569	-83.1901243
FOURTH ST	SOUTH SHORE	KY	41175	38.7232683	-82.9629617
FOX BTM	HAROLD	KY	41635-9718	37.530185	-82.6201533
FOX BTM	HAROLD	KY	41635-9718	37.5300083	-82.6210617
FOX BTM	HAROLD	KY	41635-9718	37.52734	-82.6229217
FOX BTM	HAROLD	KY	41635	37.5291867	-82.62293
FOX BTM APT	HAROLD	KY	41635-9718	37.5292283	-82.62282
FOX BTM UNIT 2	HAROLD	KY	41635-9718	37.52726	-82.6229533
FOX RUN RD	GRAYSON	KY	41143	38.3134217	-82.908235
FOXHUNTERS RD	FLATWOODS	KY	41139	38.5237183	-82.7421283
FRALEY BR	GRAYSON	KY	41143	38.2747817	-82.9236483
FRALEY BR	LOUISA	KY	41230-9400	38.1480383	-82.6509367
FRANKLIN BR	ERMINE	KY	41815	37.1493067	-82.8027067
FRANKLIN BR	ERMINE	KY	41815	37.1526224	-82.8013638
FRANZ ST	RACELAND	KY	41169	38.5405	-82.7341417
FRANZ ST	RACELAND	KY	41169	38.5420483	-82.7361783
FRANZ ST	RACELAND	KY	41169	38.5406633	-82.7342133
FRASURE BR	GRETHEL	KY	41631	37.476635	-82.65578
FRASURE BR	GRETHEL	KY	41631	37.4759033	-82.6592667
FRASURE BR	GRETHEL	KY	41631	37.4733833	-82.6734467
FRASURE CRK	EAST MC DOWELL	KY	41647	37.4346683	-82.7170033
FRASURE CRK	EAST MC DOWELL	KY	41647-9701	37.4422367	-82.7257633
FRASURE DR	MOUSIE	KY	41839	37.373445	-82.9067933
FREEMAN FORK RD	BUCKHORN	KY	41721	37.36514	-83.49645
FREEMAN FORK RD TRLR	BUCKHORN	KY	41721	37.36329333	-83.49675333
FRIENDSHIP LN	HAZARD	KY	41701	37.3425097	-83.3103934
FRIENDSHIP RD	CATLETTSBURG	KY	41129	38.3280067	-82.6349283
FRIENDSHIP RD	CATLETTSBURG	KY	41129	38.3278417	-82.6525583
FRIENDSHIP RD	CATLETTSBURG	KY	41129	38.330085	-82.6573217
FROG BR	HONAKER	KY	41635	37.4866517	-82.6929767
FROG BR	HONAKER	KY	41603	37.5256691	-82.6640452
FROG BR	HONAKER	KY	41635	37.53119133	-82.661818
FROG BR	HONAKER	KY	41635	37.5312983	-82.66137
FROG BR	HONAKER	KY	41635	37.5310633	-82.6612633
FROG POND RD	INEZ	KY	41224	37.78999	-82.4523733
FROG POND RD	INEZ	KY	41250	37.7931233	-82.4508133
FROGTOWN LN	HAZARD	KY	41729	37.27274233	-83.20609966
FROGTOWN LN	HAZARD	KY	41729	37.2763633	-83.2085467
FROGTOWN RD	HINDMAN	KY	41822-9602	37.32971	-82.9708183
FROGTOWN RD	HINDMAN	KY	41822-9602	37.3314617	-82.9728217
FROGTOWN RD	HINDMAN	KY	41822-9602	37.3291783	-82.969925
FROGTOWN RD	HINDMAN	KY	41822-9602	37.3348183	-82.97326
FROGTOWN RD	HINDMAN	KY	41822-9602	37.3347133	-82.9735317
FROGTOWN RD	HINDMAN	KY	41822	37.3300954	-82.9697469
FROGTOWN RD	HINDMAN	KY	41822-9602	37.3344883	-82.9729733
FRONT ST	ASHLAND	KY	41101	38.47444	-82.6264683
FRONT ST	ASHLAND	KY	41101	38.481027	-82.639748
FROZEN CRK	RACCOON	KY	41501	37.5048833	-82.4509867
FROZEN CRK	RACCOON	KY	41557	37.4958033	-82.4433567
FROZEN CRK	RACCOON	KY	41557	37.4972783	-82.4440317
FROZEN CRK	RACCOON	KY	41557	37.5048717	-82.4509367

FROZEN CRK	RACCOON	KY	41557	37.4935583	-82.4389467
FROZEN CRK	RACCOON	KY	41557	37.49326	-82.44095
FROZEN CRK	RACCOON	KY	41557	37.5057833	-82.4506583
FROZEN CRK	RACCOON	KY	41557	37.50073	-82.4446483
FROZEN HL	JACKSON	KY	41339	37.5835	-83.3418167
FROZEN HL	JACKSON	KY	41339	37.5835	-83.3418167
FULLERS RIDGE RD	LOUISA	KY	41230	38.16950567	-82.646653
FULLERS RIDGE RD	LOUISA	KY	41230	38.1663583	-82.66041
FULLERS RIDGE RD	LOUISA	KY	41230	38.14552	-82.6592
FULLERS RIDGE RD	LOUISA	KY	41230	38.1488382	-82.6624644
FULLERS RIDGE RD	LOUISA	KY	41230	38.13950633	-82.65385233
FULLERS RIDGE RD GARG	LOUISA	KY	41230-9803	38.16974	-82.6584617
FULLERS RIDGE RD TRLR	LOUISA	KY	41230	38.1782817	-82.6633817
GABRIEL BR	KIMPER	KY	41539	37.51301617	-82.25548766
GALLEY ST	HAZARD	KY	41701	37.22689883	-83.160993
GALLUP RD	LOUISA	KY	41230	38.01847833	-82.64220167
GALLUP RD	LOUISA	KY	41230	38.0053533	-82.62924
GALLUP RD	LOUISA	KY	41230	38.00142317	-82.6244315
GALLUP RD	LOUISA	KY	41230	38.01085417	-82.62381466
GARDNER DR	WEST LIBERTY	KY	41472	37.92223333	-83.24495667
GARDNER FRK	SHELBIANA	KY	41562-9711	37.3694183	-82.4739767
GARDNER FRK	SHELBIANA	KY	41562-9710	37.3684683	-82.4739067
GARDNER TRL	SALYERSVILLE	KY	41465	37.7495517	-83.08805
GARDNER TRL	SALYERSVILLE	KY	41465	37.7426833	-83.0687567
GARDNER TRL	SALYERSVILLE	KY	41465	37.7487083	-83.0865733
GARDNER TRL	SALYERSVILLE	KY	41465	37.74323	-83.0683617
GARDNER TRL	SALYERSVILLE	KY	41465	37.7440467	-83.0694933
GARDNER TRL	SALYERSVILLE	KY	41465	37.7440483	-83.0692533
GARDNER TRL	SALYERSVILLE	KY	41465	37.7459167	-83.0693717
GARDNER TRL	SALYERSVILLE	KY	41465	37.7433017	-83.07021
GARDNER TRL	SALYERSVILLE	KY	41465	37.7441133	-83.0692467
GARDNER TRL	SALYERSVILLE	KY	41465	37.7476267	-83.0881783
GARDNER TRL	SALYERSVILLE	KY	41465	37.7481083	-83.0868333
GARDNER TRL	SALYERSVILLE	KY	41465	37.7473383	-83.0872983
GARDNER TRL	SALYERSVILLE	KY	41465	37.7486983	-83.0877683
GARDNER TRL	SALYERSVILLE	KY	41465	37.7454067	-83.09566
GARDNER TRL	SALYERSVILLE	KY	41465	37.744305	-83.0925117
GARDNER TRL	SALYERSVILLE	KY	41465	37.746205	-83.06912
GARDNER TRL	SALYERSVILLE	KY	41465	37.7469917	-83.0687
GARDNER TRL	SALYERSVILLE	KY	41465	37.7495683	-83.08511
GARDNER TRL	SALYERSVILLE	KY	41465	37.7463483	-83.0922167
GARDNER TRL	SALYERSVILLE	KY	41465	37.7496283	-83.0861917
GARDNER TRL	SALYERSVILLE	KY	41465	37.749995	-83.0861617
GARDNER TRL	SALYERSVILLE	KY	41465	37.74301283	-83.06654866
GARDNER TRL	SALYERSVILLE	KY	41465	37.7500133	-83.086495
GARDNER TRL	SALYERSVILLE	KY	41465	37.7518417	-83.098795
GARDNER TRL	SALYERSVILLE	KY	41465	37.7489135	-83.08849333
GARDNER TRL APT 3	SALYERSVILLE	KY	41465	37.746405	-83.068925
GARDNER TRL BLDG SHED	SALYERSVILLE	KY	41465	37.74153667	-83.09461566
GARDNER TRL GARG 1	SALYERSVILLE	KY	41465	37.7482106	-83.0850888
GARDNER TRL HSE	SALYERSVILLE	KY	41465	37.745645	-83.0928017
GARDNER TRL TRLR	SALYERSVILLE	KY	41465	37.7483683	-83.0869617
GARDNER TRL TRLR	SALYERSVILLE	KY	41465	37.7445567	-83.0923217
GARDNER TRL TRLR	SALYERSVILLE	KY	41465	37.7480983	-83.08498
GARDNER TRL TRLR 1	SALYERSVILLE	KY	41465	37.74586	-83.0683933
GARDNER TRL TRLR 11	SALYERSVILLE	KY	41465	37.7451617	-83.0679117
GARDNER TRL UNIT BARN	SALYERSVILLE	KY	41465	37.7515283	-83.0985067
GARNER MOUNTAIN RD	ISOM	KY	41824	37.1947009	-82.9092264
GARNER MOUNTAIN RD	ISOM	KY	41824	37.1924333	-82.912355
GARNER MOUNTAIN RD	ISOM	KY	41824	37.19859667	-82.91335783
GARNER MOUNTAIN RD	ISOM	KY	41824	37.187955	-82.9083967
GARNER MOUNTAIN RD	ISOM	KY	41824	37.19378	-82.9117
GARNER MOUNTAIN RD	ISOM	KY	41824	37.1943583	-82.9122817
GARNER MOUNTAIN RD TRLR	ISOM	KY	41824	37.19305	-82.9118383
GARRED ST UNIT BLG14	PIKEVILLE	KY	41501	37.48215	-82.528105
GARRETT HWY BEL	GARRETT	KY	41630	37.4886783	-82.8349017
GARRETT LN	GARRETT	KY	41630	37.4845367	-82.83325

GARRETT LN	GARRETT	KY	41630	37.47838	-82.8329473
GARRETT LN	GARRETT	KY	41630	37.4819283	-82.8319383
GARRETT LN	GARRETT	KY	41630	37.4807	-82.83271
GARTH HOLLOW RD	HITE	KY	41655	37.55049	-82.749495
GARTH HOLLOW RD	HITE	KY	41655	37.547135	-82.7504417
GARTH HOLLOW RD	HITE	KY	41655	37.5512883	-82.75014
GARTH HOLLOW RD	HITE	KY	41655	37.5469233	-82.74876
GARTH HOLLOW RD	HITE	KY	41655	37.547556	-82.750825
GARTH HOLLOW RD UNIT REG11	HITE	KY	41653	37.5515617	-82.75104
GARTH HOLLOW RD UNIT TEMP	HITE	KY	41655	37.5536885	-82.7513041
GARVIN RDG	OLIVE HILL	KY	41164	38.30194667	-83.21365167
GARVIN RDG	OLIVE HILL	KY	41164-9801	38.29074167	-83.22132667
GARVIN RDG	OLIVE HILL	KY	41164	38.29045333	-83.22104167
GARVIN RDG	OLIVE HILL	KY	41164-9108	38.29274	-83.21869333
GARVIN RDG	OLIVE HILL	KY	41164	38.29361333	-83.22092333
GARVIN RDG	OLIVE HILL	KY	41164	38.29475667	-83.220715
GAS FORK RD	ALLEN	KY	41601	37.604715	-82.72966
GAS FORK RD	ALLEN	KY	41601	37.6029705	-82.7280465
GAS FORK RD	ALLEN	KY	41601-9705	37.6062233	-82.7272667
GAS FORK RD	ALLEN	KY	41601	37.604575	-82.7259767
GAS FORK RD BARN	ALLEN	KY	41601	37.602961	-82.727847
GATEWAY INDUSTRIAL PARK	JENKINS	KY	41537	37.1649085	-82.6551807
GAUZE HOLW	PILGRIM	KY	41250	37.7911814	-82.4410364
GENE WILSON BLVD	LOUISA	KY	41230	38.09327833	-82.60314167
GENE WILSON BLVD	LOUISA	KY	41230	38.10050667	-82.60137333
GEORGE BR	EAST POINT	KY	41216	37.7264833	-82.786555
GEORGES BRANCH RD	VICCO	KY	41773-9706	37.19962433	-83.0674225
GEORGES BRANCH RD	VICCO	KY	41773	37.1955896	-83.057767
GEORGES BRANCH RD	VICCO	KY	41773	37.20557633	-83.068337
GEORGES BRANCH RD GARG	VICCO	KY	41773	37.19563	-83.0610133
GEORGES CRK	LOUISA	KY	41230-9801	37.97076	-82.723575
GIBSON RD	MAYKING	KY	41837	37.14229617	-82.7625355
GILLISPIE BR	SHELBIANA	KY	41562-9739	37.399765	-82.4752683
GIN FRK	VARNEY	KY	41571	37.66353617	-82.46002466
GINGER BREAD RD	HAZARD	KY	41701	37.2902625	-83.16217216
GLADY BR	STINNETT	KY	40868	37.093525	-83.4239333
GLANCY FRK	DENTON	KY	41132	38.2521331	-82.8350442
GLENN AVE	WEST LIBERTY	KY	41472	37.9198583	-83.2531817
GLENN AVE	WEST LIBERTY	KY	41472	37.919865	-83.2534017
GLENN AVE	WEST LIBERTY	KY	41472	37.9198345	-83.2561605
GLO HOLW	WAYLAND	KY	41666	37.44819	-82.81641
GLOBE LN	OLIVE HILL	KY	41164-9108	38.28632167	-83.243555
GLOBE LN	OLIVE HILL	KY	41164	38.28587	-83.24358167
GLOBE LN	OLIVE HILL	KY	41164	38.28826167	-83.24694333
GLOBE LN	OLIVE HILL	KY	41164-9110	38.28645	-83.23805667
GLOBE LN	OLIVE HILL	KY	41164-9108	38.28663833	-83.232475
GLOBE LN	OLIVE HILL	KY	41164-9110	38.291435	-83.25026167
GLOBE LN	OLIVE HILL	KY	41164-9103	38.291925	-83.25152
GLOBE LN	OLIVE HILL	KY	41164-9106	38.29086167	-83.25024333
GLOBE LN	OLIVE HILL	KY	41164-9108	38.29503	-83.25474333
GLOBE LN	OLIVE HILL	KY	41164-9108	38.28675	-83.231745
GLOBE LN	OLIVE HILL	KY	41164	38.2929473	-83.2919693
GLOMAWR STORMKING RD	HAZARD	KY	41701	37.2226742	-83.1550363
GLOMAWR STORMKING RD	HAZARD	KY	41701	37.22368567	-83.16777683
GLOMAWR STORMKING RD	HAZARD	KY	41701	37.2273167	-83.15824
GLOMAWR STORMKING RD	HAZARD	KY	41701	37.2280599	-83.1588097
GOBBLERS KNOB RD LOT 19	LOUISA	KY	41230	38.11333217	-82.75026316
GOBLE LN	PRESTONSBURG	KY	41653	37.669205	-82.718225
GOBLE LN	PRESTONSBURG	KY	41653	37.6647	-82.71425
GOBLE LN	PRESTONSBURG	KY	41653	37.6681583	-82.7228333
GOBLE LN	PRESTONSBURG	KY	41653	37.6692517	-82.7222283
GOBLE LN	PRESTONSBURG	KY	41653	37.6674667	-82.7235283
GOBLE LN	PRESTONSBURG	KY	41653	37.66914867	-82.72520816
GOBLE LN	PRESTONSBURG	KY	41653	37.6678167	-82.724155
GOBLE LN	PRESTONSBURG	KY	41653-9306	37.664545	-82.7131383
GOBLE LN	PRESTONSBURG	KY	41653	37.6647067	-82.714415
GOBLE LN	PRESTONSBURG	KY	41653	37.66948	-82.7182233

GOBLE LN	PRESTONSBURG	KY	41653	37.6689867	-82.7236433
GOLF COURSE LN	JENKINS	KY	41537	37.1808545	-82.65051533
GOLF COURSE LN	JENKINS	KY	41537	37.1771233	-82.64921
GOLF COURSE RD	ALLEN	KY	41601	37.60375733	-82.73094783
GOLF COURSE RD	WHEELWRIGHT	KY	41669	37.3463717	-82.7169383
GOLF COURSE RD	WHEELWRIGHT	KY	41669	37.3462683	-82.7164967
GOODY RD	GOODY	KY	41503	37.6571233	-82.2705433
GOODY RD	GOODY	KY	41503	37.6638317	-82.2726067
GOODY RD	GOODY	KY	41514	37.650641	-82.266952
GOODY RD	GOODY	KY	41514	37.652954	-82.268299
GOODY RD	GOODY	KY	41503	37.6658842	-82.2842608
GOODY RD	GOODY	KY	41503	37.6657917	-82.2743067
GOODY RD	GOODY	KY	41514	37.64958	-82.2673833
GOODY RD	GOODY	KY	41503	37.6655617	-82.2735183
GOODY RD	GOODY	KY	41514	37.6565983	-82.2697983
GOODY RD	GOODY	KY	41503	37.668901	-82.276307
GOODY RD	GOODY	KY	41503	37.6639433	-82.27198
GOODY RD	GOODY	KY	41503	37.65347	-82.27079
GOODY RD	GOODY	KY	41503	37.6609417	-82.274675
GOODY RD	GOODY	KY	41503	37.672325	-82.2804383
GOODY RD	GOODY	KY	41503	37.6560283	-82.2712733
GOODY RD	GOODY	KY	41514	37.647502	-82.264143
GOODY RD	GOODY	KY	41514	37.652804	-82.267327
GOODY RD	GOODY	KY	41527	37.6483165	-82.26799816
GOODY RD	GOODY	KY	41514	37.64599183	-82.26708866
GOODY RD	GOODY	KY	41514	37.6602233	-82.272455
GOODY RD	SOUTH WILLIAMSON	KY	41503	37.6603467	-82.2726083
GOODY RD	SOUTH WILLIAMSON	KY	41503	37.6699754	-82.2784588
GOODY RD	SOUTH WILLIAMSON	KY	41503	37.6700429	-82.2786953
GOODY RD	SOUTH WILLIAMSON	KY	41503	37.66107983	-82.27450716
GOODY RD LOT 101	GOODY	KY	41527	37.6460267	-82.26979
GOODY RD UNIT SEWAGE	GOODY	KY	41514	37.6632133	-82.2718317
GOOSE CREEK RD	FLEMING NEON	KY	41840	37.2061268	-82.7156678
GOOSE CREEK RD	FLEMING NEON	KY	41840	37.215172	-82.71966
GOOSE CREEK RD	FLEMING NEON	KY	41840	37.2070483	-82.7182017
GOOSE CREEK RD	FLEMING NEON	KY	41840	37.205414166	-82.71558533
GOOSE CREEK RD	FLEMING NEON	KY	41840	37.1913945	-82.70430166
GOOSE CREEK RD	FLEMING NEON	KY	41840	37.207455	-82.7186517
GOOSE CREEK RD	FLEMING NEON	KY	41840	37.1992304	-82.7136905
GOOSE CREEK RD	FLEMING NEON	KY	41840	37.2020833	-82.7122033
GOOSE CREEK RD	FLEMING NEON	KY	41840	37.1974933	-82.71254
GOOSE CREEK RD	FLEMING NEON	KY	41840	37.2068917	-82.71904
GOOSE CREEK RD	FLEMING NEON	KY	41840	37.193133666	-82.7144535
GOOSE CREEK RD	FLEMING NEON	KY	41840	37.2050317	-82.7153117
GOOSE CREEK RD	FLEMING NEON	KY	41840	37.207565	-82.7170633
GOOSE CREEK RD	NEON	KY	41825	37.2134667	-82.7245733
GOOSE CREEK RD	NEON	KY	41825	37.2068533	-82.7186317
GOOSE CREEK RD	NEON	KY	41825	37.20745	-82.7186533
GOOSE CREEK RD TRLR	FLEMING NEON	KY	41840	37.20162	-82.7125083
GOOSE CREEK RD TRLR 51	FLEMING NEON	KY	41840	37.2019067	-82.71227
GOOSE CRK	OLIVE HILL	KY	41164	38.30368167	-83.103565
GOOSE CRK	OLIVE HILL	KY	41164	38.29820333	-83.11977167
GOOSE LN	GRAYSON	KY	41143-9760	38.3128983	-82.8878917
GORDON FORD RD	WEST LIBERTY	KY	41472	37.89351667	-83.241575
GORDON FORD RD	WEST LIBERTY	KY	41472	37.894575	-83.249625
GORDON FORD RD	WEST LIBERTY	KY	41472	37.913655	-83.26347
GORDON FORD RD	WEST LIBERTY	KY	41472	37.9063	-83.24824
GORDON FORD RD	WEST LIBERTY	KY	41472	37.91461167	-83.26276
GORDON FORD RD BARN	WEST LIBERTY	KY	41472	37.8894637	-83.2373721
GORDON FORD RD BARN	WEST LIBERTY	KY	41472	37.89260167	-83.24247
GORMAN HOLLOW RD	HAZARD	KY	41701	37.2380583	-83.1975083
GORMAN HOLLOW RD	HAZARD	KY	41701	37.2376867	-83.19855
GORMAN HOLLOW RD	HAZARD	KY	41701	37.2428233	-83.1999767
GORMAN HOLLOW RD	HAZARD	KY	41701	37.2404567	-83.19832
GORMAN HOLLOW RD	HAZARD	KY	41701	37.24217	-83.1993683
GORMAN HOLLOW RD	HAZARD	KY	41701	37.2380333	-83.1984517
GORMAN HOLLOW RD	HAZARD	KY	41701	37.23862	-83.1985333



GORMAN HOLLOW RD	HAZARD	KY	41701	37.2384317	-83.1988117
GORMAN HOLLOW RD	HAZARD	KY	41701	37.2415267	-83.1990167
GORMAN HOLLOW RD	HAZARD	KY	41701	37.23866	-83.19814
GORMAN RIDGE RD	HAZARD	KY	41701	37.2546767	-83.1746583
GORMAN RIDGE RD	HAZARD	KY	41701	37.256165	-83.17377
GRACE AVE	PIKEVILLE	KY	41501	37.479458	-82.518365
GRACE TRL	PIKEVILLE	KY	41501	37.4271733	-82.5001367
GRAHN	GRAHN	KY	41142	38.28434333	-83.07673833
GRAHN	GRAHN	KY	41142	38.28688833	-83.08335167
GRAHN	GRAHN	KY	41142	38.28568333	-83.08142
GRAHN	GRAHN	KY	41142	38.289	-83.06954333
GRAHN	GRAHN	KY	41142	38.28152667	-83.071385
GRAND OAK LN	HAZARD	KY	41701	37.2723867	-83.213855
GRAND OAK LN	HAZARD	KY	41701	37.2762899	-83.2194348
GRAND OAK LN	HAZARD	KY	41701	37.27618	-83.2200625
GRANDVIEW DR	ASHLAND	KY	41101	38.4456817	-82.6311917
GRANDVIEW LAKE RD	ASHLAND	KY	41102	38.4252533	-82.737315
GRANDVIEW LAKE RD	ASHLAND	KY	41102	38.416318	-82.73135666
GRANT COMBS RD	HAZARD	KY	41701	37.24389867	-83.17106533
GRAPE CRK	EDNA	KY	41465	37.79291667	-83.15589
GRAPE CRK	EDNA	KY	41465	37.7939665	-83.15573016
GRAPE CRK	EDNA	KY	41465	37.793879	-83.158768
GRAPE CRK TRLR	EDNA	KY	41465	37.79348	-83.15861333
GRAPEVINE CREEK RD	HAZARD	KY	41727	37.3579617	-83.3197467
GRAPEVINE CREEK RD	HAZARD	KY	41727	37.3516733	-83.3339923
GRAPEVINE CREEK RD	HAZARD	KY	41727	37.3489133	-83.3347467
GRAPEVINE CREEK RD	HAZARD	KY	41727	37.3549883	-83.3213033
GRAPEVINE CREEK RD	HAZARD	KY	41701	37.350705	-83.31661
GRAPEVINE CREEK RD	HAZARD	KY	41701	37.3506983	-83.31643
GRAPEVINE CREEK RD	HAZARD	KY	41727	37.3524717	-83.3339833
GRAPEVINE CREEK RD	HAZARD	KY	41701-9715	37.3582017	-83.3246417
GRAPEVINE CREEK RD	HAZARD	KY	41701	37.3317283	-83.2721667
GRAPEVINE CREEK RD	HAZARD	KY	41701	37.342865	-83.2717167
GRAPEVINE CREEK RD	HAZARD	KY	41727	37.3513718	-83.3334028
GRAPEVINE CREEK RD	HAZARD	KY	41701	37.33653667	-83.2554185
GRAPEVINE CREEK RD	HAZARD	KY	41727	37.3448567	-83.2782517
GRAPEVINE CREEK RD	HAZARD	KY	41727	37.359625	-83.35926
GRAPEVINE CREEK RD	HAZARD	KY	41727	37.3495467	-83.3112733
GRAPEVINE CREEK RD	HAZARD	KY	41701-9722	37.3314133	-83.245335
GRAPEVINE CREEK RD	HAZARD	KY	41727	37.35134	-83.3381183
GRAPEVINE CREEK RD	HAZARD	KY	41727	37.35099	-83.338805
GRAPEVINE CREEK RD	HAZARD	KY	41727	37.3384667	-83.277875
GRAPEVINE CREEK RD	HAZARD	KY	41727	37.3480717	-83.3405633
GRAPEVINE CREEK RD	HAZARD	KY	41727	37.3517067	-83.3431317
GRAPEVINE CREEK RD	HAZARD	KY	41727	37.350875	-83.3372083
GRAPEVINE CREEK RD	HAZARD	KY	41727	37.3503033	-83.340545
GRAPEVINE CREEK RD	HAZARD	KY	41727	37.3446117	-83.2780383
GRAPEVINE CREEK RD	HAZARD	KY	41727	37.35058	-83.3372383
GRAPEVINE CREEK RD	HAZARD	KY	41701	37.3448217	-83.2765267
GRAPEVINE CREEK RD	HAZARD	KY	41701	37.350665	-83.3017583
GRAPEVINE CREEK RD	HAZARD	KY	41701-9719	37.3442933	-83.276825
GRAPEVINE CREEK RD	HAZARD	KY	41701	37.3346117	-83.2524733
GRAPEVINE CREEK RD	HAZARD	KY	41701	37.34230433	-83.267445
GRAPEVINE CREEK RD	HAZARD	KY	41701	37.3401506	-83.2691263
GRAPEVINE CREEK RD	HAZARD	KY	41701	37.3446633	-83.275995
GRAPEVINE CREEK RD	HAZARD	KY	41701-9801	37.34841	-83.2891433
GRAPEVINE CREEK RD	HAZARD	KY	41701	37.3364483	-83.25827
GRAPEVINE CREEK RD	HAZARD	KY	41701	37.3374683	-83.2591283
GRAPEVINE CREEK RD	HAZARD	KY	41701-9719	37.344635	-83.27597
GRAPEVINE CREEK RD	HAZARD	KY	41701-9718	37.3457917	-83.2788933
GRAPEVINE CREEK RD	HAZARD	KY	41727	37.34079	-83.2776383
GRAPEVINE CREEK RD	HAZARD	KY	41701	37.3415417	-83.2857483
GRAPEVINE CREEK RD	HAZARD	KY	41701-9718	37.3410067	-83.2861
GRAPEVINE CREEK RD	HAZARD	KY	41701-9718	37.3459583	-83.2865817
GRAPEVINE CREEK RD	HAZARD	KY	41727	37.3484718	-83.3408533
GRAPEVINE CREEK RD	HAZARD	KY	41701	37.3493733	-83.2959517
GRAPEVINE CREEK RD	HAZARD	KY	41701	37.350605	-83.2937483

GRAPEVINE CREEK RD	HAZARD	KY	41701-9722	37.331215	-83.2384133
GRAPEVINE CREEK RD	HAZARD	KY	41701	37.330795	-83.2379183
GRAPEVINE CREEK RD	HAZARD	KY	41701	37.330445	-83.2386767
GRAPEVINE CREEK RD	HAZARD	KY	41701	37.33374	-83.2528033
GRAPEVINE CREEK RD	HAZARD	KY	41727	37.350945	-83.3416317
GRAPEVINE CREEK RD	HAZARD	KY	41727	37.3494267	-83.3424267
GRAPEVINE CREEK RD	HAZARD	KY	41701	37.3314883	-83.27334
GRAPEVINE CREEK RD	HAZARD	KY	41701	37.332285	-83.2515033
GRAPEVINE CREEK RD	HAZARD	KY	41701	37.3387317	-83.2524967
GRAPEVINE CREEK RD	HAZARD	KY	41727	37.344566166	-83.27730966
GRAPEVINE CREEK RD	HAZARD	KY	41701	37.3314867	-83.2733283
GRAPEVINE CREEK RD	HAZARD	KY	41727	37.3499767	-83.3046167
GRAPEVINE CREEK RD	HAZARD	KY	41701	37.3503783	-83.2951067
GRAPEVINE CREEK RD	HAZARD	KY	41701	37.323585	-83.246815
GRAPEVINE CREEK RD	HAZARD	KY	41701	37.342415	-83.25304
GRAPEVINE CREEK RD	HAZARD	KY	41701	37.3328796	-83.2728641
GRAPEVINE CREEK RD	HAZARD	KY	41701	37.3521641	-83.3475433
GRAPEVINE CREEK RD	HAZARD	KY	41701	37.33921233	-83.26300933
GRAPEVINE CREEK RD APT	HAZARD	KY	41727	37.3544	-83.3209167
GRAPEVINE CREEK RD APT 0	HAZARD	KY	41701	37.3380133	-83.2562367
GRAPEVINE CREEK RD APT 1	HAZARD	KY	41701	37.323585	-83.2468033
GRAPEVINE CREEK RD APT 2	HAZARD	KY	41701	37.323585	-83.24681
GRAPEVINE CREEK RD APT 4	HAZARD	KY	41701	37.3235917	-83.2468
GRAPEVINE CREEK RD BARN	HAZARD	KY	41701	37.33469	-83.27237
GRAPEVINE CREEK RD TRLR	HAZARD	KY	41701	37.3435317	-83.2735583
GRAPEVINE CREEK RD TRLR	HAZARD	KY	41727	37.3508017	-83.3028817
GRAPEVINE CREEK RD TRLR	HAZARD	KY	41701	37.346875	-83.2690683
GRAPEVINE CREEK RD TRLR	HAZARD	KY	41701	37.3377967	-83.2584767
GRAPEVINE CREEK RD TRLR	HAZARD	KY	41701-9718	37.3452867	-83.278135
GRAPEVINE CREEK RD TRLR	HAZARD	KY	41701	37.3455667	-83.2784317
GRAPEVINE CREEK RD TRLR	HAZARD	KY	41701	37.3441867	-83.2719667
GRAPEVINE CREEK RD TRLR	HAZARD	KY	41727	37.3360717	-83.2498833
GRAPEVINE CREEK RD TRLR 3	HAZARD	KY	41701-9718	37.3453033	-83.2784267
GRAPEVINE RD	PHYLLIS	KY	41554	37.4521433	-82.27091
GRAPEVINE RD	PHYLLIS	KY	41554	37.4322267	-82.35505
GRAPEVINE RD	PHYLLIS	KY	41554	37.4371617	-82.3449533
GRAPEVINE RD	PHYLLIS	KY	41554	37.4411483	-82.3608267
GRAPEVINE RD	PHYLLIS	KY	41554	37.4480517	-82.3553217
GRAPEVINE RD	PHYLLIS	KY	41554	37.4453817	-82.3294733
GRAPEVINE RD	PHYLLIS	KY	41554	37.4516733	-82.3142533
GRAPEVINE RD	PHYLLIS	KY	41554	37.45330883	-82.298185
GRAPEVINE RD	PHYLLIS	KY	41554	37.432825	-82.356185
GRAPEVINE RD	PHYLLIS	KY	41554	37.4329533	-82.3585433
GRAPEVINE RD	PHYLLIS	KY	41554	37.431935	-82.3585283
GRAPEVINE RD	PHYLLIS	KY	41554	37.4324911	-82.3585119
GRAPEVINE RD	PHYLLIS	KY	41554	37.4351917	-82.351035
GRAPEVINE RD	PHYLLIS	KY	41554	37.45371333	-82.35490166
GRAPEVINE RD	PHYLLIS	KY	41554	37.4330294	-82.3562977
GRAPEVINE RD	PHYLLIS	KY	41554	37.4527733	-82.3003433
GRAPEVINE RD	PHYLLIS	KY	41554	37.45903717	-82.357309
GRAPEVINE RD	PHYLLIS	KY	41554	37.43787	-82.343195
GRAPEVINE RD UNIT 56487	PHYLLIS	KY	41554	37.4508183	-82.32082
GRAPEVINE RD UNIT CMPGRND	PHYLLIS	KY	41554	37.433435	-82.3533083
GRAPEVINE RD UNIT TOWER	PHYLLIS	KY	41554	37.4371917	-82.3440717
GRASSY BR	RACCOON	KY	41557	37.512715	-82.4456733
GRASSY BR	RACCOON	KY	41557	37.5150983	-82.4388517
GRASSY BR	RACCOON	KY	41557	37.519328	-82.434318
GRASSY BR	RACCOON	KY	41557	37.51367	-82.4332917
GRASSY BR	RACCOON	KY	41557	37.51336	-82.4464033
GRASSY BR	RACCOON	KY	41557	37.5127233	-82.4061017
GRASSY BR UNIT 43RC	RACCOON	KY	41557	37.5122983	-82.41033
GRASSY BRANCH RD	ESSIE	KY	40827	37.058545	-83.4572283
GRASSY BRANCH RD	ESSIE	KY	40827	37.0678215	-83.4373438
GRASSY BRANCH RD	ESSIE	KY	40827	37.0700292	-83.4462102
GRASSY BRANCH RD	ESSIE	KY	40827	37.0753183	-83.438085
GRASSY BRANCH RD	ESSIE	KY	40827	37.0650333	-83.44539
GRASSY BRANCH RD	ESSIE	KY	40827	37.0704342	-83.4446441

GRASSY BRANCH RD TRLR	ESSIE	KY	40827	37.0665427	-83.4527485
GRASSY CRK	BARNETTS CREEK	KY	41238	37.80821	-82.91537
GRASSY CRK	BARNETTS CREEK	KY	41238	37.8168483	-82.9269033
GRASSY CRK	BARNETTS CREEK	KY	41238	37.8127983	-82.916055
GRASSY CRK	BARNETTS CREEK	KY	41256	37.817735	-82.92347
GRASSY CRK	BARNETTS CREEK	KY	41256	37.8133117	-82.9121283
GRASSY CRK	BARNETTS CREEK	KY	41256	37.8161867	-82.9274
GRASSY CRK	INEZ	KY	41224	37.9341987	-82.5424857
GRASSY CRK	JAMBOREE	KY	41553	37.4442933	-82.1552867
GRASSY FRK	JACKHORN	KY	41825-9703	37.2233333	-82.6976133
GRASSY TRACE FK	ELKHORN CITY	KY	41522	37.3227267	-82.2912633
GRAYS BR	CROMONA	KY	41810	37.1904	-82.670555
GRAYSBRANCH RD	GREENUP	KY	41144	38.6463983	-82.8637217
GRAYSBRANCH RD	GREENUP	KY	41144	38.6325917	-82.870415
GRAYSBRANCH RD	GREENUP	KY	41144	38.64673	-82.87127
GRAYSBRANCH RD	GREENUP	KY	41144	38.6584117	-82.8647333
GRAYSBRANCH RD	GREENUP	KY	41144	38.6492183	-82.86593
GREASY CRK	ELSIE	KY	41465	37.7749195	-83.1253696
GREASY CRK	OLIVE HILL	KY	41164	38.28467667	-83.312155
GREASY CRK	SHELBIANA	KY	41562-9708	37.3806533	-82.4746617
GREASY CRK	SHELBIANA	KY	41562-9708	37.3601833	-82.49901
GREASY CRK	SHELBIANA	KY	41562	37.3826067	-82.4740467
GREASY CRK	SHELBIANA	KY	41562-9708	37.3830167	-82.4740117
GREASY CRK	SHELBIANA	KY	41562-9801	37.397245	-82.4666367
GREASY CRK	SHELBIANA	KY	41562	37.3965983	-82.4666233
GREASY CRK	SHELBIANA	KY	41562-9713	37.4086817	-82.45847
GREASY CRK	SHELBIANA	KY	41562-9708	37.41733633	-82.4604915
GREASY CRK	SHELBIANA	KY	41562	37.406975	-82.464285
GREASY CRK	SHELBIANA	KY	41562-9702	37.3809767	-82.4748783
GREASY CRK	SHELBIANA	KY	41562-9712	37.4036717	-82.46872
GREASY CRK GARG	SHELBIANA	KY	41562	37.41587433	-82.45646883
GREASY CRK TRLR	ELSIE	KY	41465	37.77716833	-83.12438333
GREASY CRK UNIT 4	SHELBIANA	KY	41562-9708	37.419437	-82.4962462
GREASY CRK UNIT EDG BPS	SHELBIANA	KY	41562	37.3879633	-82.4730783
GREEN ACRES DR	RACELAND	KY	41169	38.5325817	-82.73759
GREEN BR	WEBBVILLE	KY	41180	38.19280933	-82.9039815
GREEN BTM LOT 47	INEZ	KY	41224	37.86792667	-82.54938667
GREEN BTM UNIT SHOP	INEZ	KY	41224	37.86845	-82.550145
GREEN HALL BR	BANNER	KY	41603	37.5872192	-82.6885219
GREENBO BLVD	FLATWOODS	KY	41139-1864	38.5140707	-82.7342462
GREENBRIAR CT	BONNYMAN	KY	41719	37.30018033	-83.24976733
GREENBRIAR CT LOT 14	BONNYMAN	KY	41719	37.30122083	-83.24809616
GREENBRIAR DR	GRAYSON	KY	41143	38.3396312	-82.9322261
GREENOUGH CP	HELLIER	KY	41534	37.2846667	-82.4720683
GREENOUGH CP	HELLIER	KY	41534	37.2849517	-82.472485
GREENOUGH CP UNIT ALLEGHY	HELLIER	KY	41534	37.283245	-82.472985
GREENRIDGE BTM	VICCO	KY	41773	37.2049367	-83.0397733
GREENRIDGE BTM	VICCO	KY	41773	37.2049717	-83.039505
GREENROCK FRK	SWAMP BRANCH	KY	41222	37.753015	-82.927315
GREENTOWN LN	PAINTSVILLE	KY	41240	37.81707	-82.7924167
GREENUP AVE	ASHLAND	KY	41101	38.4703717	-82.6227867
GREENUP AVE	ASHLAND	KY	41101-7711	38.4774167	-82.63555
GREENUP AVE	ASHLAND	KY	41101	38.470285	-82.6214283
GREENUP AVE	ASHLAND	KY	41101	38.480715	-82.6415217
GREENUP AVE	ASHLAND	KY	41101	38.47505467	-82.63004266
GREENUP AVE	ASHLAND	KY	41101	38.481895	-82.6422367
GREENUP AVE	RACELAND	KY	41169	38.54409	-82.7407967
GREENUP AVE	RACELAND	KY	41169	38.5447217	-82.7450083
GREENUP AVE	RACELAND	KY	41169	38.5406383	-82.7231233
GREENUP AVE	RACELAND	KY	41169	38.5419367	-82.72762
GREENUP AVE	RACELAND	KY	41169	38.54374	-82.73922
GREENUP AVE	RACELAND	KY	41169	38.5441502	-82.7395592
GREENUP AVE	RACELAND	KY	41169	38.54361	-82.7357967
GREER BR	EAST POINT	KY	41216	37.743412166	-82.80699733
GREER BR	EAST POINT	KY	41216	37.7439587	-82.8119474
GREER ST	PRESTONSBURG	KY	41653	37.66628	-82.7358683
GREER ST	PRESTONSBURG	KY	41653	37.667035	-82.7357567

GREGORY BRANCH RD	HAZARD	KY	41701	37.2359745	-83.1671965
GREGORY BRANCH RD	HAZARD	KY	41701	37.2357717	-83.1675283
GREGORY ST	HELPS	KY	41553	37.515175	-82.1535083
GREGORYVILLE	GRAYSON	KY	41143	38.327495	-83.0196233
GREGORYVILLE	GRAYSON	KY	41143	38.3301411	-83.0289815
GREGORYVILLE	GRAYSON	KY	41143-9319	38.324525	-83.0215183
GREGORYVILLE	GRAYSON	KY	41143	38.327845	-83.020965
GRIFFITH AVE	GRAYSON	KY	41143	38.3291183	-82.9158483
GRIFFITH CRK	LOUISA	KY	41230	38.02346333	-82.58728833
GRIFFITH CRK	LOUISA	KY	41230	38.02358067	-82.5870745
GRIFFITH CRK	LOUISA	KY	41230	38.00794667	-82.591905
GRIFFITH CRK	LOUISA	KY	41230	37.97173417	-82.61662833
GRIFFITH CRK	LOUISA	KY	41230-9618	38.0124883	-82.5931033
GRIGSBY BRANCH RD	HAZARD	KY	41722	37.2874267	-83.1336067
GRIGSBY BRANCH RD	HAZARD	KY	41722	37.2931833	-83.129925
GRIGSBY BRANCH RD	HAZARD	KY	41722	37.293025	-83.1305333
GROUNDHOG HOLW	HARDBURLY	KY	41722	37.304405	-83.1330117
GROUNDHOG HOLW	HARDBURLY	KY	41722	37.3025833	-83.1329983
GROUNDHOG HOLW	WARFIELD	KY	41267	37.8414485	-82.42001266
GROUNDHOG HOLW	WARFIELD	KY	41267	37.8408567	-82.4208517
GROUNDHOG HOLW	WARFIELD	KY	41267	37.8409667	-82.42048
GULLETT BR	FALCON	KY	41465	37.7695945	-83.02818316
GULLETT BR	FALCON	KY	41465	37.7739917	-83.0250583
GULLETT BR	FALCON	KY	41465	37.77526	-83.0246333
GULLETT BR	FALCON	KY	41465	37.7761917	-83.0240733
GULLETT BR	FALCON	KY	41465	37.7657433	-83.0296033
GUNNELL BR	BANNER	KY	41603	37.58787	-82.6991783
GUNNELL BR	BANNER	KY	41603	37.5901567	-82.6994533
GUNNELLS BR	STANVILLE	KY	41659	37.56328317	-82.60737016
GUNSTOCK BR	PRINTER	KY	41655	37.51797917	-82.72000366
H SLOANE BR	MALLIE	KY	41836	37.30161	-82.9085467
H SLOANE BR TRLR	MALLIE	KY	41836	37.2998567	-82.9091367
H SLOANE BR TRLR	MALLIE	KY	41836	37.3017967	-82.9086633
HACKNEY HOLW	MC ANDREWS	KY	41543	37.5416056	-82.2960641
HADDIX DEPOT RD	HADDIX	KY	41339	37.49777833	-83.34684833
HADDIX DEPOT RD	HADDIX	KY	41339	37.49760833	-83.34899667
HADDIX DEPOT RD	HADDIX	KY	41339	37.48734	-83.34778167
HADDIX DEPOT RD	HADDIX	KY	41339	37.4977067	-83.3478367
HADDIX DEPOT RD	HADDIX	KY	41339	37.49179667	-83.34540833
HAGER BR	EAST POINT	KY	41216	37.7330233	-82.7999717
HAGER BR	EAST POINT	KY	41216	37.7297747	-82.8042779
HAGER BR	EAST POINT	KY	41216	37.7360067	-82.78915
HAGER BR	EAST POINT	KY	41216	37.7304967	-82.802575
HAL ROGERS PKWY	THOUSANDSTICKS	KY	41766	37.1853	-83.4249483
HALDEMAN RD	HALDEMAN	KY	40351	38.24453567	-83.3291875
HALDEMAN RD	HALDEMAN	KY	40351	38.244125	-83.32423
HALDEMAN RD	MOREHEAD	KY	40351	38.25254667	-83.312095
HALE DR	PIILGRIM	KY	41250	37.762335	-82.4434783
HALE DR	WHITESBURG	KY	41858	37.1144967	-82.8252233
HALES BRANCH RD	REDFOX	KY	41847	37.20930067	-82.94963066
HALL BRANCH RD	TOPMOST	KY	41862	37.3525655	-82.8122207
HALL BRANCH RD	TOPMOST	KY	41862	37.350255	-82.80969166
HALL BRANCH RD	TOPMOST	KY	41862	37.3526583	-82.811805
HALL BRANCH RD	TOPMOST	KY	41862	37.3515717	-82.8118183
HALL BRANCH RD	TOPMOST	KY	41862	37.3396133	-82.8283367
HALL BRANCH RD	TOPMOST	KY	41862	37.3485067	-82.8177867
HALL RDG	ASHLAND	KY	41101	38.42941467	-82.72155166
HALL RDG	ASHLAND	KY	41101	38.4294217	-82.7214633
HALL RDG	ASHLAND	KY	41101	38.423879	-82.72478616
HALL RDG	ASHLAND	KY	41101	38.41976	-82.7241933
HALL RDG	ASHLAND	KY	41101	38.42815	-82.7216883
HALL RDG	ASHLAND	KY	41101	38.4224447	-82.721204
HAMBLEY BLVD	PIKEVILLE	KY	41501	37.4787009	-82.520197
HAMBLEY BLVD	PIKEVILLE	KY	41501	37.478605	-82.520645
HAMBLEY BLVD	PIKEVILLE	KY	41501	37.4738133	-82.52694
HAMBLEY BLVD	PIKEVILLE	KY	41501	37.4804033	-82.5406833
HAMBLEY BLVD	PIKEVILLE	KY	41501	37.47979183	-82.53707366

HAMBLEY BLVD APT A4	PIKEVILLE	KY	41501	37.478205	-82.537428
HAMER ST	FLATWOODS	KY	41139	38.52312	-82.72153
HAMILTON BR	GRETHEL	KY	41631	37.4658567	-82.65368
HAMILTON BR	GRETHEL	KY	41631	37.46585	-82.6549783
HAMILTON BR	GRETHEL	KY	41631	37.4658483	-82.6536733
HAMILTON BR	GRETHEL	KY	41631	37.458025	-82.6556967
HAMILTON BR	GRETHEL	KY	41631	37.458735	-82.6551217
HAMILTON BR	GRETHEL	KY	41631	37.459595	-82.6556933
HAMILTON BR	GRETHEL	KY	41631	37.458005	-82.6524333
HAMPTON HOL MO	HAGERHILL	KY	41222	37.7857333	-82.7938867
HANK ST	HAZARD	KY	41701	37.24374	-83.1819983
HANSHAW RD	OLIVE HILL	KY	41164-9803	38.23890333	-83.17902
HANSHAW RD	OLIVE HILL	KY	41164	38.24126333	-83.17252833
HANSHAW RD BARN	OLIVE HILL	KY	41164-9800	38.24724667	-83.18002333
HANSHAW RD BARN	OLIVE HILL	KY	41164	38.232493	-83.16855083
HAPPY CIR	HAPPY	KY	41746	37.20366383	-83.09487583
HAPPY CIR	HAPPY	KY	41746	37.20316883	-83.1054335
HAPPY CIR	HAPPY	KY	41746	37.2036033	-83.0952017
HAPPY CIR	HAPPY	KY	41746	37.2047083	-83.0931
HAPPY VALLEY RD	SOUTH WILLIAMSON	KY	41503	37.66606	-82.2813767
HAPPY VALLEY RD	SOUTH WILLIAMSON	KY	41503	37.6664383	-82.28606
HAPPY VALLEY RD	SOUTH WILLIAMSON	KY	41503	37.6664383	-82.28606
HARDBURLY RD	HARDBURLY	KY	41722	37.3021183	-83.1302917
HARDBURLY RD	HARDBURLY	KY	41722	37.302787	-83.142984
HARDBURLY RD	HARDBURLY	KY	41722	37.3011467	-83.12963
HARDBURLY RD	HARDBURLY	KY	41722	37.3013433	-83.1342217
HARDBURLY RD TRLR	HARDBURLY	KY	41722	37.3013117	-83.13408
HARDIN LN	SOUTH SHORE	KY	41175	38.7368333	-82.9010633
HARDINVILLE RD	INEZ	KY	41224	37.85772333	-82.52224167
HARDINVILLE RD	INEZ	KY	41224	37.8568355	-82.52229416
HARDSHELL CANEY RD	HARDSHELL	KY	41317	37.44846667	-83.26228167
HARDSHELL CANEY RD	HARDSHELL	KY	41348	37.44405333	-83.249535
HARDSHELL CANEY RD	HARDSHELL	KY	41348	37.438085000	-83.24473000
HARDSHELL CANEY RD	HARDSHELL	KY	41348	37.4498033	-83.2600117
HARDSHELL CANEY RD LOT 1	HARDSHELL	KY	41348	37.4440105	-83.26561183
HARDSHELL CANEY RD TRLR	HARDSHELL	KY	41348	37.441105	-83.247285
HARDSHELL FUGATE FRK RD	HARDSHELL	KY	41348	37.471398333	-83.21848500
HARDSHELL FUGATE FRK RD	HARDSHELL	KY	41348	37.45913167	-83.23199667
HARDY BR	GRAYSON	KY	41143	38.2417895	-82.8985129
HARDY LN	HARDY	KY	41531	37.61795133	-82.23922666
HARDY LN	HARDY	KY	41531	37.6154033	-82.2412117
HARDY LN	HARDY	KY	41531	37.6168033	-82.2423167
HARDY LN	HARDY	KY	41531-8716	37.6196767	-82.2431467
HARDY LN	HARDY	KY	41531	37.62449	-82.2458233
HARDY LN	HARDY	KY	41531	37.61641	-82.2415917
HARDY LN	HARDY	KY	41531	37.6303683	-82.2484583
HARDY LN TRLR	HARDY	KY	41531	37.6114575	-82.2477023
HARDY LN UNIT 52430	HARDY	KY	41531	37.6172317	-82.2419133
HARGIS LN	JACKSON	KY	41339	37.555610666	-83.384808
HARGIS LN	JACKSON	KY	41339	37.555945	-83.385775
HARLESS CRK	REGINA	KY	41559	37.36509633	-82.40621433
HARLESS CRK	REGINA	KY	41559-0302	37.3670017	-82.404265
HARLESS CRK	REGINA	KY	41559-9601	37.379707	-82.386418
HARLESS CRK TRLR	REGINA	KY	41559-9601	37.3738567	-82.3990517
HARLEY DR	LOUISA	KY	41230	38.10251067	-82.59155833
HARMONS BR	PIKEVILLE	KY	41501	37.5386983	-82.59743
HARMONS BR APT 2	PIKEVILLE	KY	41501-3102	37.5398067	-82.5974817
HAROLD HL	HAROLD	KY	41635	37.538615	-82.6355617
HAROLD HL	HAROLD	KY	41635	37.5372167	-82.6327
HAROLDS BRANCH RD	PIKEVILLE	KY	41501-9805	37.4679	-82.4950417
HAROLDS BRANCH RD	PIKEVILLE	KY	41501	37.4692517	-82.491895
HAROLDS BRANCH RD	PIKEVILLE	KY	41501	37.468605	-82.4940667
HAROLDS BRANCH RD	PIKEVILLE	KY	41501	37.4649941	-82.4985911
HAROLDS BRANCH RD	PIKEVILLE	KY	41501	37.465755	-82.501595
HARRIS LN	AUXIER	KY	41602	37.7297033	-82.7576417
HARRIS LOOP	WHITESBURG	KY	41858	37.114115	-82.8249133
HARRIS RD	WURTLAND	KY	41144	38.556376	-82.79433066

HARRIS RD	WURTLAND	KY	41144	38.552245	-82.78849
HARRIS RD	WURTLAND	KY	41144	38.5527267	-82.7879033
HARRISON BR	ISOM	KY	41824	37.183245	-82.8684167
HARRISON ST	GREENUP	KY	41144	38.5782833	-82.8354883
HARRISON ST	GREENUP	KY	41144	38.572175	-82.8318933
HARRISON ST UNIT A	GREENUP	KY	41144	38.578685	-82.8366767
HARVEYTON RD	BONNYMAN	KY	41719	37.2914515	-83.23278283
HARVEYTON RD	BONNYMAN	KY	41719	37.30779	-83.2196383
HATCHERY RD	ASHLAND	KY	41102	38.4323467	-82.7075333
HATCHERY RD	ASHLAND	KY	41101	38.424975	-82.7093983
HAUS BR	BANNER	KY	41603	37.5912433	-82.7012617
HAUS BR	BANNER	KY	41603	37.587635	-82.6994367
HAZARD RD	WHITESBURG	KY	41858	37.1215017	-82.8437983
HAZARD RD	WHITESBURG	KY	41858	37.1215017	-82.8437983
HAZARD RD	WHITESBURG	KY	41858	37.1215317	-82.8436417
HAZARD RD	WHITESBURG	KY	41858	37.1204283	-82.8303317
HAZARD RD	WHITESBURG	KY	41858	37.12193817	-82.839721
HAZARD RD	WHITESBURG	KY	41858	37.1186117	-82.8262333
HAZARD RD	WHITESBURG	KY	41858	37.1217967	-82.8418517
HAZARD RD	WHITESBURG	KY	41858	37.1218105	-82.84177166
HAZARD RD	WHITESBURG	KY	41858	37.1224084	-82.8410892
HEABERLIN RD	WURTLAND	KY	41144	38.54242233	-82.772888
HELL FOR CERTAIN RD TRLR	HYDEN	KY	41749	37.212365	-83.462585
HEMALATA LN	HAZARD	KY	41701	37.27687433	-83.21988483
HEMALATA LN	HAZARD	KY	41701	37.2734224	-83.2249405
HEMP PATCH BR	PIPPA PASSES	KY	41844	37.3634963	-82.8493561
HENDERSON BR	OLIVE HILL	KY	41164	38.318295	-83.19560667
HENDERSON RDG	OLIVE HILL	KY	41164	38.24468667	-83.31993
HENPEN BR	MELVIN	KY	41650	37.3441467	-82.683305
HENPEN BR	MELVIN	KY	41650	37.3438117	-82.6868083
HENPEN BR	MELVIN	KY	41650	37.3484	-82.6942133
HENPEN BR TRLR	MELVIN	KY	41650	37.3526467	-82.6961533
HENRY ARNETT RD	SALYERSVILLE	KY	41465	37.75982433	-83.0679655
HENRY CLAY ST	ELKHORN CITY	KY	41522	37.3148617	-82.4751833
HENRY CLAY ST	ELKHORN CITY	KY	41522	37.3149767	-82.4748017
HENRY HUTTON RD	FLEMING NEON	KY	41840	37.1927383	-82.7030617
HENRY HUTTON RD	FLEMING NEON	KY	41840		
HENRY ST	WEST LIBERTY	KY	41472	37.91943133	-83.25772116
HENRYS BR	LANGLEY	KY	41645-9704	37.52542	-82.772335
HENSLEY HOL	FLATWOODS	KY	41139	38.5109867	-82.7475017
HENSLEY HOL GARG	FLATWOODS	KY	41139-9709	38.5095364	-82.7503623
HENSLEY HOL TRLR	FLATWOODS	KY	41139	38.5095557	-82.750731
HENSLEY HOLW	WURTLAND	KY	41144	38.4863367	-82.7481367
HENSLEY HOLW	WURTLAND	KY	41144-9321	38.484305	-82.75419
HEREFORD CT	PRESTONSBURG	KY	41653	37.687415	-82.78461
HERRINGTON DR	LACKEY	KY	41643	37.46506183	-82.8245995
HESTER GAP HL	LOUISA	KY	41230-9804	38.1445183	-82.671435
HESTER GAP HL	LOUISA	KY	41230-9804	38.1467517	-82.67428
HESTER GAP HL BARN	LOUISA	KY	41230-9804	38.145115	-82.6718983
HESTER GAP HL TRLR	LOUISA	KY	41230-9804	38.1455483	-82.6727367
HIBBARD ST	PIKEVILLE	KY	41501	37.4738633	-82.52697
HICKORY DR	LOUISA	KY	41230	38.1301153	-82.6341582
HICKORY FLTS	OLIVE HILL	KY	41164	38.257835	-83.2565
HICKORY ST	GRAYSON	KY	41143-1628	38.32664	-82.9180283
HICKS BRANCH RD	LEBURN	KY	41831	37.384592	-82.9342
HICKS BRANCH RD TRLR	DAISY	KY	41731	37.1131433	-83.0947783
HICKS RD	ASHLAND	KY	41101	38.4408	-82.707195
HICKSVILLE FK	WEBBVILLE	KY	41180	38.145449	-82.811494
HICKSVILLE FK BARN	WEBBVILLE	KY	41180-9801	38.1360467	-82.81808
HIDDEN HOLW	GREENUP	KY	41144-9803	38.519155	-82.83257
HIDDEN HOLW LOT 18	GREENUP	KY	41144	38.5192583	-82.8328217
HIDDEN HOLW TRLR	GREENUP	KY	41144	38.5196217	-82.8329483
HIDDEN VALLEY DR	CATLETTSBURG	KY	41129	38.3561315	-82.6976115
HIDDEN VALLEY RD	PAINTSVILLE	KY	41240	37.82672233	-82.826868
HIDDEN VALLEY RD	PAINTSVILLE	KY	41240	37.8264333	-82.827355
HIDDEN VALLEY RD	PAINTSVILLE	KY	41240	37.8375555	-82.829815
HIDDEN VALLEY RD UNIT 06A	PAINTSVILLE	KY	41240	37.8245467	-82.8370817

HIGH ST	ASHLAND	KY	41101-2345	38.48526	-82.6713883
HIGH ST	ASHLAND	KY	41101	38.4554617	-82.6442733
HIGH ST	HAZARD	KY	41701	37.2496367	-83.1953167
HIGH ST	PIKEVILLE	KY	41501	37.4796033	-82.5213967
HIGH ST	PIKEVILLE	KY	41501	37.4801417	-82.5208633
HIGH ST UPPR	HAZARD	KY	41701	37.2485833	-83.1938917
HIGHBOTTOM CT	LOUISA	KY	41230	38.1048083	-82.60868
HIGHBOTTOM CT	LOUISA	KY	41230	38.1054782	-82.6082702
HIGHBOTTOM CT	LOUISA	KY	41230	38.1048533	-82.6038967
HIGHBOTTOM CT	LOUISA	KY	41230-9549	38.1024383	-82.603865
HIGHBOTTOM CT	LOUISA	KY	41230	38.1046483	-82.6070633
HIGHBOTTOM CT	LOUISA	KY	41230-9803	38.10644	-82.61019
HIGHBOTTOM CT	LOUISA	KY	41230	38.1056283	-82.6042883
HIGHBOTTOM CT TRLR	LOUISA	KY	41230-9523	38.1062883	-82.605165
HIGHBOTTOM CT TRLR	LOUISA	KY	41230-9523	38.10634	-82.6047117
HIGHBOTTOM CT TRLR	LOUISA	KY	41230-9516	38.1044417	-82.6060133
HIGHLAND AVE	JACKSON	KY	41339	37.55413167	-83.37428916
HIGHLAND AVE	JACKSON	KY	41339	37.55400833	-83.37807167
HIGHLAND AVE	JACKSON	KY	41339	37.55490333	-83.37142833
HIGHLAND AVE UNIT A	JACKSON	KY	41339	37.5537267	-83.37833
HIGHLAND AVE UNIT B	JACKSON	KY	41339	37.5536917	-83.378295
HIGHLAND CT	PRESTONSBURG	KY	41653	37.6839833	-82.7811967
HIGHLAND CT	PRESTONSBURG	KY	41653	37.6794221	-82.7794319
HIGHLAND CT	PRESTONSBURG	KY	41653	37.6788567	-82.7805659
HIGHLAND HTS	LOUISA	KY	41230	38.1088467	-82.60328
HIGHLAND HTS	LOUISA	KY	41230	38.1086531	-82.6013689
HIGHLAND PARK DR	ASHLAND	KY	41101	38.4262117	-82.7292117
HIGHWAY 1	LOUISA	KY	41230	38.1691895	-82.787251
HIGHWAY 1	LOUISA	KY	41230	38.1702914	-82.7740555
HIGHWAY 1087	LEBURN	KY	41831	37.4049335	-82.92572833
HIGHWAY 1087	MOUSIE	KY	41839	37.3984383	-82.949305
HIGHWAY 1087	MOUSIE	KY	41831	37.3997	-82.9439033
HIGHWAY 1087	MOUSIE	KY	41831	37.4003817	-82.95626
HIGHWAY 1087	MOUSIE	KY	41831	37.378725	-82.94868
HIGHWAY 1087	MOUSIE	KY	41831	37.401972	-82.920381
HIGHWAY 1087	VEST	KY	41772	37.3964388	-82.99008
HIGHWAY 1087 APT 1	MOUSIE	KY	41839	37.4008833	-82.9564917
HIGHWAY 1087 APT 2	MOUSIE	KY	41839	37.40088	-82.9564867
HIGHWAY 1087 APT 2	MOUSIE	KY	41831	37.4001383	-82.95035
HIGHWAY 1087 APT 3	MOUSIE	KY	41839	37.4008783	-82.9564883
HIGHWAY 1087 APT 4	MOUSIE	KY	41839	37.400875	-82.95649
HIGHWAY 1087 APT 5	MOUSIE	KY	41839	37.4008717	-82.9564883
HIGHWAY 1087 APT 6	MOUSIE	KY	41839	37.40087	-82.9564867
HIGHWAY 1087 APT 9	MOUSIE	KY	41831	37.4003833	-82.9562633
HIGHWAY 1087 TRLR 131	MOUSIE	KY	41839	37.404897	-82.942964
HIGHWAY 1098	JACKSON	KY	41339	37.3918165	-82.8062763
HIGHWAY 1098	JACKSON	KY	41339	37.51982	-83.226365
HIGHWAY 1103	CORNETTSTVILLE	KY	41731	37.1202405	-83.05356783
HIGHWAY 1103	CORNETTSTVILLE	KY	41731	37.12128	-83.0529083
HIGHWAY 1103	CORNETTSTVILLE	KY	41731	37.1166678	-83.0258514
HIGHWAY 1103	CORNETTSTVILLE	KY	41731	37.12024	-83.0537067
HIGHWAY 1103	CORNETTSTVILLE	KY	41731	37.120115	-83.0532483
HIGHWAY 1103	HALLIE	KY	41821	37.0874917	-82.9929967
HIGHWAY 1103	HALLIE	KY	41821	37.087907666	-82.99581216
HIGHWAY 1103	HALLIE	KY	41821	37.1043475	-83.021058
HIGHWAY 1103	HALLIE	KY	41821	37.088105	-82.99049
HIGHWAY 1103	HALLIE	KY	41821	37.0876083	-82.9915333
HIGHWAY 1103 UNIT 3PHASE	CORNETTSTVILLE	KY	41731	37.1211252	-83.0522175
HIGHWAY 1110	ALTRO	KY	41339	37.35094	-83.4139
HIGHWAY 1110	ALTRO	KY	41339	37.3577767	-83.4092333
HIGHWAY 1110	ALTRO	KY	41339	37.3625	-83.4018083
HIGHWAY 1110	ALTRO	KY	41339	37.3626983	-83.401535
HIGHWAY 1110	ALTRO	KY	41339	37.36486	-83.3990917
HIGHWAY 1110	HADDIX	KY	41339	37.481056	-83.36005033
HIGHWAY 1110	HADDIX	KY	41339	37.4582207	-83.372938
HIGHWAY 1110	JACKSON	KY	41339	37.3522988	-83.4130707
HIGHWAY 1110	JACKSON	KY	41339	37.4913723	-83.3589903

HIGHWAY 1110	SALDEE	KY	41339	37.45005667	-83.379465
HIGHWAY 1110	SALDEE	KY	41339	37.44410833	-83.37350667
HIGHWAY 1110	WOLF COAL	KY	41339	37.39865167	-83.38631167
HIGHWAY 1110	WOLF COAL	KY	41339	37.39833333	-83.37798833
HIGHWAY 1110	WOLF COAL	KY	41339	37.39939	-83.38388333
HIGHWAY 1110	WOLF COAL	KY	41339	37.39865	-83.37711833
HIGHWAY 1110 COT	JACKSON	KY	41339	37.459142833	-83.3709055
HIGHWAY 1110 GARG	ALTRO	KY	41339	37.3590583	-83.4078583
HIGHWAY 1148	ISOM	KY	41824	37.185598	-82.839362
HIGHWAY 1148 TRLR	ISOM	KY	41824	37.183355	-82.856385
HIGHWAY 118	HYDEN	KY	41749	37.164488	-83.4120397
HIGHWAY 1185	LOUISA	KY	41230	38.1185617	-82.6953733
HIGHWAY 1185	LOUISA	KY	41230-9101	38.120035	-82.68786133
HIGHWAY 1185	LOUISA	KY	41230-9101	38.1182217	-82.69432
HIGHWAY 1185	LOUISA	KY	41230-9101	38.12027733	-82.68790083
HIGHWAY 1185 UNIT CATV	LOUISA	KY	41230	38.13821667	-82.667355
HIGHWAY 119	EOLIA	KY	40826	37.0613267	-82.8019633
HIGHWAY 119	EOLIA	KY	40826	37.06074583	-82.80386683
HIGHWAY 119	JENKINS	KY	41537	37.1590078	-82.6592056
HIGHWAY 119	JENKINS	KY	41537	37.1502733	-82.6930633
HIGHWAY 119	JENKINS	KY	41537	37.1560583	-82.6583783
HIGHWAY 119	JENKINS	KY	41537	37.15596	-82.6579667
HIGHWAY 119	JENKINS	KY	41537	37.15765	-82.7224317
HIGHWAY 119	JENKINS	KY	41537	37.1606181	-82.6512288
HIGHWAY 119	MAYKING	KY	41837	37.1388805	-82.762902
HIGHWAY 119	WHITESBURG	KY	41858	37.1119999	-82.8017955
HIGHWAY 119	WHITESBURG	KY	41858	37.09245	-82.7925283
HIGHWAY 119	WHITESBURG	KY	41858	37.11183483	-82.81393333
HIGHWAY 119	WHITESBURG	KY	41858	37.0777567	-82.8077983
HIGHWAY 119	WHITESBURG	KY	41858	37.1114433	-82.8025167
HIGHWAY 119	WHITESBURG	KY	41858	37.111975	-82.802468
HIGHWAY 119	WHITESBURG	KY	41858	37.0773233	-82.8081533
HIGHWAY 119	WHITESBURG	KY	41858	37.07568783	-82.81015316
HIGHWAY 119	WHITESBURG	KY	41858	37.1152933	-82.7944833
HIGHWAY 119	WHITESBURG	KY	41858	37.113615	-82.8027183
HIGHWAY 119	WHITESBURG	KY	41858	37.1188417	-82.7914933
HIGHWAY 119	WHITESBURG	KY	41858	37.1168	-82.795368
HIGHWAY 119	WHITESBURG	KY	41858	37.1134683	-82.8029083
HIGHWAY 119	WHITESBURG	KY	41858	37.113398	-82.80334
HIGHWAY 119	WHITESBURG	KY	41858	37.113085	-82.803625
HIGHWAY 119	WHITESBURG	KY	41858	37.0967345	-82.7945079
HIGHWAY 119	WHITESBURG	KY	41858	37.1120567	-82.8024817
HIGHWAY 119	WHITESBURG	KY	41858	37.1117033	-82.8021133
HIGHWAY 119	WHITESBURG	KY	41858	37.092045	-82.792995
HIGHWAY 119	WHITESBURG	KY	41858	37.1132433	-82.8037633
HIGHWAY 119	WHITESBURG	KY	41858	37.111194	-82.8046283
HIGHWAY 119	WHITESBURG	KY	41858	37.112858	-82.801688
HIGHWAY 119	WHITESBURG	KY	41858	37.1127433	-82.80485
HIGHWAY 119	WHITESBURG	KY	41858	37.112835	-82.80057
HIGHWAY 119	WHITESBURG	KY	41858	37.12586983	-82.777877
HIGHWAY 119	WHITESBURG	KY	41858	37.11286	-82.800718
HIGHWAY 119	WHITESBURG	KY	41858	37.1144433	-82.805795
HIGHWAY 119	WHITESBURG	KY	41858	37.1125667	-82.8023233
HIGHWAY 119	WHITESBURG	KY	41858	37.07667	-82.8082967
HIGHWAY 119	WHITESBURG	KY	41858	37.075401	-82.8124015
HIGHWAY 119	WHITESBURG	KY	41858	37.07496183	-82.809025
HIGHWAY 119	WHITESBURG	KY	41858	37.0799204	-82.8021062
HIGHWAY 119	WHITESBURG	KY	41858	37.1257167	-82.7782867
HIGHWAY 119	WHITESBURG	KY	41858	37.1263217	-82.77926
HIGHWAY 119	WHITESBURG	KY	41858	37.1133283	-82.8077417
HIGHWAY 119	WHITESBURG	KY	41858	37.0740867	-82.8127183
HIGHWAY 119	WHITESBURG	KY	41858	37.07701	-82.8082983
HIGHWAY 119	WHITESBURG	KY	41858	37.0756183	-82.8101833
HIGHWAY 119	WHITESBURG	KY	41858	37.0926433	-82.7930117
HIGHWAY 119	WHITESBURG	KY	41858	37.10979	-82.80316
HIGHWAY 119	WHITESBURG	KY	41858	37.1168667	-82.8005483
HIGHWAY 119	WHITESBURG	KY	41858	37.1126983	-82.8024417



HIGHWAY 119	WHITESBURG	KY	41858	37.11287	-82.800577
HIGHWAY 119	WHITESBURG	KY	41858	37.1113446	-82.8007823
HIGHWAY 119	WHITESBURG	KY	41858	37.1137833	-82.8000933
HIGHWAY 119	WHITESBURG	KY	41858	37.1113446	-82.8007823
HIGHWAY 119	WHITESBURG	KY	41858	37.1122375	-82.7979724
HIGHWAY 119	WHITESBURG	KY	41858	37.1108567	-82.8028
HIGHWAY 119	WHITESBURG	KY	41858	37.1143487	-82.7943354
HIGHWAY 119	WHITESBURG	KY	41858	37.1075517	-82.8036783
HIGHWAY 119	WHITESBURG	KY	41858	37.1098083	-82.801245
HIGHWAY 119	WHITESBURG	KY	41858	37.1140517	-82.7977333
HIGHWAY 119 CATV	WHITESBURG	KY	41858	37.0746367	-82.8123217
HIGHWAY 119 GARG	WHITESBURG	KY	41858	37.15313117	-82.73343383
HIGHWAY 119 TRLR	JENKINS	KY	41537	37.1578305	-82.7223968
HIGHWAY 119 UNIT 1APT2	WHITESBURG	KY	41858	37.11649644	-82.79639576
HIGHWAY 119 UNIT 2APT3	WHITESBURG	KY	41858	37.1138095	-82.79549466
HIGHWAY 119 UNIT 2APT4	WHITESBURG	KY	41858	37.11383533	-82.7956535
HIGHWAY 1410	WHITESBURG	KY	41858	37.23822717	-82.8750405
HIGHWAY 1410	WHITESBURG	KY	41858-9604	37.2375783	-82.8719017
HIGHWAY 1410	WHITESBURG	KY	41858	37.2381433	-82.8746783
HIGHWAY 1410	WHITESBURG	KY	41858	37.2282317	-82.8624283
HIGHWAY 1410	WHITESBURG	KY	41858	37.2279533	-82.862605
HIGHWAY 1410	WHITESBURG	KY	41858-9604	37.2330567	-82.8598617
HIGHWAY 1410	WHITESBURG	KY	41858	37.2285067	-82.8617683
HIGHWAY 15	ISOM	KY	41824	37.18644616	-82.90544603
HIGHWAY 15	ISOM	KY	41824-0086	37.1929883	-82.8949733
HIGHWAY 15	ISOM	KY	41824	37.206572	-82.918769
HIGHWAY 15	JACKSON	KY	41339	37.5605033	-83.3944783
HIGHWAY 15	JACKSON	KY	41339	37.5610267	-83.3946283
HIGHWAY 15	JACKSON	KY	41339	37.557164	-83.3823503
HIGHWAY 15	JACKSON	KY	41339	37.51878	-83.350075
HIGHWAY 15	JACKSON	KY	41339	37.55161383	-83.35769983
HIGHWAY 15	JACKSON	KY	41339	37.5627431	-83.3991544
HIGHWAY 15	JACKSON	KY	41339	37.5613486	-83.3994144
HIGHWAY 15	JACKSON	KY	41339	37.50207667	-83.35592833
HIGHWAY 15	JACKSON	KY	41339	37.524797	-83.34809433
HIGHWAY 15	JACKSON	KY	41339	37.5255383	-83.3465083
HIGHWAY 15	JACKSON	KY	41339	37.5572605	-83.36985066
HIGHWAY 15	JACKSON	KY	41339	37.55996	-83.3980183
HIGHWAY 15	JACKSON	KY	41339	37.56036	-83.3950483
HIGHWAY 15	JACKSON	KY	41339	37.56049667	-83.39825167
HIGHWAY 15	JACKSON	KY	41339	37.5508283	-83.3579167
HIGHWAY 15	JACKSON	KY	41339	37.55211	-83.3588917
HIGHWAY 15	JACKSON	KY	41339	37.520512666	-83.35146316
HIGHWAY 15	JACKSON	KY	41339	37.5608717	-83.3949033
HIGHWAY 15	JACKSON	KY	41339	37.5609283	-83.3949967
HIGHWAY 15	JACKSON	KY	41339	37.557189	-83.39103316
HIGHWAY 15	JACKSON	KY	41339	37.55044	-83.356935
HIGHWAY 15	JACKSON	KY	41339	37.55222	-83.35866
HIGHWAY 15	JACKSON	KY	41339	37.5610917	-83.3983817
HIGHWAY 15	JACKSON	KY	41339	37.53472	-83.34713
HIGHWAY 15	JACKSON	KY	41339	37.55855417	-83.3917645
HIGHWAY 15	JACKSON	KY	41339	37.5566371	-83.3849418
HIGHWAY 15	JACKSON	KY	41339	37.55962167	-83.39508167
HIGHWAY 15	JACKSON	KY	41339	37.56206	-83.39882333
HIGHWAY 15	JACKSON	KY	41339	37.57061333	-83.40107
HIGHWAY 15	JACKSON	KY	41339	37.55964	-83.395535
HIGHWAY 15	JACKSON	KY	41339	37.559925	-83.39196167
HIGHWAY 15	JACKSON	KY	41339	37.497741666	-83.35460333
HIGHWAY 15	JACKSON	KY	41339	37.5385	-83.34766167
HIGHWAY 15	JACKSON	KY	41339	37.56417	-83.39640333
HIGHWAY 15	JACKSON	KY	41339	37.55746333	-83.38506833
HIGHWAY 15	JACKSON	KY	41339	37.54815	-83.381328
HIGHWAY 15	JACKSON	KY	41339	37.557954	-83.3693526
HIGHWAY 15	LOST CREEK	KY	41348	37.43926333	-83.32674
HIGHWAY 15	LOST CREEK	KY	41348	37.43926667	-83.3263067
HIGHWAY 15	LOST CREEK	KY	41348	37.427615	-83.2984917
HIGHWAY 15	LOST CREEK	KY	41348	37.4794667	-83.3214983

HIGHWAY 15	LOST CREEK	KY	41348	37.4796183	-83.326555
HIGHWAY 15	LOST CREEK	KY	41348	37.4790933	-83.32559
HIGHWAY 15	LOST CREEK	KY	41348	37.409385	-83.2694567
HIGHWAY 15	LOST CREEK	KY	41348	37.4785056	-83.3237492
HIGHWAY 15	LOST CREEK	KY	41348	37.45121833	-83.31592667
HIGHWAY 15	LOST CREEK	KY	41348	37.47908167	-83.32261
HIGHWAY 15	LOST CREEK	KY	41348	37.450705	-83.31758167
HIGHWAY 15	LOST CREEK	KY	41348	37.4813517	-83.3267317
HIGHWAY 15	LOST CREEK	KY	41348	37.481265	-83.327065
HIGHWAY 15	LOST CREEK	KY	41348	37.481395	-83.32997667
HIGHWAY 15	LOST CREEK	KY	41348	37.48137	-83.33013833
HIGHWAY 15	LOST CREEK	KY	41348	37.45118	-83.31552
HIGHWAY 15	LOST CREEK	KY	41348	37.451395	-83.31639333
HIGHWAY 15	LOST CREEK	KY	41348	37.42765167	-83.30503167
HIGHWAY 15	LOST CREEK	KY	41348	37.4799983	-83.3261717
HIGHWAY 15	REDFOX	KY	41847	37.2237091	-82.9761157
HIGHWAY 15	WHITESBURG	KY	41858	37.1291633	-82.86192
HIGHWAY 15	WHITESBURG	KY	41858	37.11623963	-82.79579259
HIGHWAY 15	WHITESBURG	KY	41858	37.1229867	-82.8488367
HIGHWAY 15	WHITESBURG	KY	41858	37.1489117	-82.86124
HIGHWAY 15	WHITESBURG	KY	41858	37.1234483	-82.8414633
HIGHWAY 15 APT	LOST CREEK	KY	41348	37.45121333	-83.31615167
HIGHWAY 15 BARN 1	JACKSON	KY	41339	37.51444833	-83.34472833
HIGHWAY 15 GARG	LOST CREEK	KY	41348	37.43308	-83.30238833
HIGHWAY 15 TRLR	LOST CREEK	KY	41348	37.449495	-83.317215
HIGHWAY 15 TRLR	LOST CREEK	KY	41348	37.428825	-83.299225
HIGHWAY 160	HINDMAN	KY	41822-9605	37.3295767	-82.9662933
HIGHWAY 160	HINDMAN	KY	41822	37.3353417	-82.9801183
HIGHWAY 160	HINDMAN	KY	41822	37.35263	-82.98853
HIGHWAY 160	HINDMAN	KY	41822	37.32022067	-82.96062183
HIGHWAY 160	HINDMAN	KY	41822	37.30045767	-82.94458416
HIGHWAY 160	HINDMAN	KY	41822	37.3205067	-82.95998
HIGHWAY 160	HINDMAN	KY	41822	37.3201467	-82.9577717
HIGHWAY 160	HINDMAN	KY	41822	37.335485	-82.9770967
HIGHWAY 160	HINDMAN	KY	41822	37.3240267	-82.969605
HIGHWAY 160	HINDMAN	KY	41822	37.3258317	-82.9686567
HIGHWAY 160	HINDMAN	KY	41822-9605	37.3343567	-82.9749633
HIGHWAY 160	HINDMAN	KY	41822	37.322935	-82.9711317
HIGHWAY 160	HINDMAN	KY	41822	37.3230233	-82.9700417
HIGHWAY 160	HINDMAN	KY	41822-9605	37.3143033	-82.9422517
HIGHWAY 160	HINDMAN	KY	41822	37.3252153	-82.9529649
HIGHWAY 160	HINDMAN	KY	41822-9605	37.3209267	-82.9617633
HIGHWAY 160	HINDMAN	KY	41822	37.35263	-82.98853
HIGHWAY 160	HINDMAN	KY	41822	37.3140983	-82.9414883
HIGHWAY 160	HINDMAN	KY	41822-9605	37.3351017	-82.9806533
HIGHWAY 160	HINDMAN	KY	41822-9605	37.3519567	-82.9884417
HIGHWAY 160	HINDMAN	KY	41822	37.3514467	-82.9899517
HIGHWAY 160	HINDMAN	KY	41822	37.334325	-82.975965
HIGHWAY 160	HINDMAN	KY	41822-9605	37.3208917	-82.9606567
HIGHWAY 160	HINDMAN	KY	41822	37.3165133	-82.9486433
HIGHWAY 160	HINDMAN	KY	41822-9605	37.3344583	-82.976775
HIGHWAY 160	HINDMAN	KY	41822-9605	37.3344033	-82.9747333
HIGHWAY 160	HINDMAN	KY	41822-9605	37.322245	-82.964305
HIGHWAY 160	HINDMAN	KY	41822-9605	37.3262417	-82.9686117
HIGHWAY 160	HINDMAN	KY	41822	37.34517983	-82.98535166
HIGHWAY 160	HINDMAN	KY	41822-9605	37.3213667	-82.9627867
HIGHWAY 160	HINDMAN	KY	41822-9605	37.32409	-82.95415
HIGHWAY 160	HINDMAN	KY	41822	37.324985	-82.9527617
HIGHWAY 160	HINDMAN	KY	41822-9605	37.319805	-82.9592517
HIGHWAY 160	HINDMAN	KY	41822-9605	37.344552	-82.985198
HIGHWAY 160	HINDMAN	KY	41822-9605	37.32243	-82.9640183
HIGHWAY 160	HINDMAN	KY	41822-9605	37.32939	-82.9670533
HIGHWAY 160	HINDMAN	KY	41822	37.3314535	-82.96906483
HIGHWAY 160	HINDMAN	KY	41822	37.3231767	-82.9670617
HIGHWAY 160	HINDMAN	KY	41822-9605	37.322445	-82.959585
HIGHWAY 160	HINDMAN	KY	41822-9605	37.3240583	-82.96248
HIGHWAY 160	HINDMAN	KY	41822-9605	37.3228317	-82.9607183

HIGHWAY 160	HINDMAN	KY	41822-9605	37.3224333	-82.9606333
HIGHWAY 160	HINDMAN	KY	41822	37.33522233	-82.97814833
HIGHWAY 160	HINDMAN	KY	41822	37.3399157	-82.9761053
HIGHWAY 160	HINDMAN	KY	41822	37.320165	-82.9615567
HIGHWAY 160	HINDMAN	KY	41822	37.334723333	-82.97727283
HIGHWAY 160	HINDMAN	KY	41822	37.3343967	-82.9771126
HIGHWAY 160	HINDMAN	KY	41822	37.3345185	-82.9769592
HIGHWAY 160	LITTCARR	KY	41847	37.24290917	-82.94837116
HIGHWAY 160	LITTCARR	KY	41834	37.2420717	-82.9496933
HIGHWAY 160	LITTCARR	KY	41834	37.2556783	-82.9430367
HIGHWAY 160	LITTCARR	KY	41834	37.2754725	-82.9392847
HIGHWAY 160	LITTCARR	KY	41834	37.2703717	-82.9413267
HIGHWAY 160	LITTCARR	KY	41834	37.2804983	-82.9392167
HIGHWAY 160	LITTCARR	KY	41834	37.28904	-82.9359517
HIGHWAY 160	LITTCARR	KY	41834	37.274145	-82.939165
HIGHWAY 160	LITTCARR	KY	41834	37.2712733	-82.9401283
HIGHWAY 160	LITTCARR	KY	41834	37.2713217	-82.9401617
HIGHWAY 160	LITTCARR	KY	41834	37.2616897	-82.943326
HIGHWAY 160	LITTCARR	KY	41843	37.27508	-82.9394317
HIGHWAY 160	PREMIUM	KY	41845	37.11708	-82.9192467
HIGHWAY 160	WHITESBURG	KY	41858	37.0834205	-82.92965166
HIGHWAY 160	WHITESBURG	KY	41858	37.072845	-82.9241333
HIGHWAY 160	WHITESBURG	KY	41848	37.09378	-82.9232783
HIGHWAY 160	WHITESBURG	KY	41858	37.1041033	-82.9464
HIGHWAY 160	WHITESBURG	KY	41848	37.0887533	-82.920545
HIGHWAY 160	WHITESBURG	KY	41858	37.0401533	-82.9146317
HIGHWAY 160 APT 1	HINDMAN	KY	41822	37.32083	-82.9620483
HIGHWAY 160 APT 10	HINDMAN	KY	41822	37.3211967	-82.9618667
HIGHWAY 160 APT 11	HINDMAN	KY	41822	37.32127	-82.9618133
HIGHWAY 160 APT 12	HINDMAN	KY	41822	37.32127	-82.961815
HIGHWAY 160 APT 13	HINDMAN	KY	41822	37.32127	-82.9618183
HIGHWAY 160 APT 14	HINDMAN	KY	41822	37.3212717	-82.9618217
HIGHWAY 160 APT 15	HINDMAN	KY	41822	37.321275	-82.961825
HIGHWAY 160 APT 16	HINDMAN	KY	41822	37.321275	-82.96183
HIGHWAY 160 APT 2	HINDMAN	KY	41822	37.32083	-82.9620483
HIGHWAY 160 APT 28	HINDMAN	KY	41822-9605	37.329555	-82.96631
HIGHWAY 160 APT 29	HINDMAN	KY	41822-9605	37.329555	-82.96631
HIGHWAY 160 APT 3	HINDMAN	KY	41822	37.3208317	-82.96205
HIGHWAY 160 APT 30	HINDMAN	KY	41822-9605	37.3295633	-82.9663133
HIGHWAY 160 APT 31	HINDMAN	KY	41822-9605	37.3295567	-82.96631
HIGHWAY 160 APT 32	HINDMAN	KY	41822-9605	37.3295683	-82.966315
HIGHWAY 160 APT 33	HINDMAN	KY	41822-9605	37.3295767	-82.9663167
HIGHWAY 160 APT 34	HINDMAN	KY	41822-9605	37.3295917	-82.96632
HIGHWAY 160 APT 35	HINDMAN	KY	41822-9605	37.3295883	-82.9663183
HIGHWAY 160 APT 36	HINDMAN	KY	41822-9605	37.329555	-82.96631
HIGHWAY 160 APT 37	HINDMAN	KY	41822-9605	37.329555	-82.96631
HIGHWAY 160 APT 38	HINDMAN	KY	41822-9605	37.32956	-82.9663117
HIGHWAY 160 APT 39	HINDMAN	KY	41822-9605	37.3295583	-82.9663117
HIGHWAY 160 APT 4	HINDMAN	KY	41822	37.3208283	-82.9620367
HIGHWAY 160 APT 40	HINDMAN	KY	41822-9605	37.3295667	-82.966315
HIGHWAY 160 APT 41	HINDMAN	KY	41822-9605	37.3295833	-82.9663183
HIGHWAY 160 APT 43	HINDMAN	KY	41822-9605	37.3295983	-82.96632
HIGHWAY 160 APT 44	HINDMAN	KY	41822-9605	37.3295967	-82.9663167
HIGHWAY 160 APT 45	HINDMAN	KY	41822-9605	37.3295983	-82.9663183
HIGHWAY 160 APT 46	HINDMAN	KY	41822-9605	37.329585	-82.9663117
HIGHWAY 160 APT 47	HINDMAN	KY	41822-9605	37.32959	-82.966315
HIGHWAY 160 APT 48	HINDMAN	KY	41822-9605	37.3295817	-82.9663067
HIGHWAY 160 APT 49	HINDMAN	KY	41822-9605	37.3295817	-82.9663033
HIGHWAY 160 APT 5	HINDMAN	KY	41822	37.3208283	-82.96204
HIGHWAY 160 APT 50	HINDMAN	KY	41822-9605	37.32958	-82.9662983
HIGHWAY 160 APT 51	HINDMAN	KY	41822-9605	37.329575	-82.9662883
HIGHWAY 160 APT 52	HINDMAN	KY	41822-9605	37.3295967	-82.9663183
HIGHWAY 160 APT 53	HINDMAN	KY	41822-9605	37.3295983	-82.9663183
HIGHWAY 160 APT 55	HINDMAN	KY	41822-9605	37.3295917	-82.9663167
HIGHWAY 160 APT 57	HINDMAN	KY	41822-9605	37.3295817	-82.9663
HIGHWAY 160 APT 58	HINDMAN	KY	41822-9605	37.3295783	-82.9662967
HIGHWAY 160 APT 59	HINDMAN	KY	41822-9605	37.3295767	-82.9662917

HIGHWAY 160 APT 6	HINDMAN	KY	41822	37.3208267	-82.9620433
HIGHWAY 160 APT 7	HINDMAN	KY	41822	37.3211867	-82.961895
HIGHWAY 160 APT 8	HINDMAN	KY	41822	37.3211883	-82.9618883
HIGHWAY 160 APT 9	HINDMAN	KY	41822	37.3211933	-82.9618767
HIGHWAY 160 BARN 1	LITTCARR	KY	41834	37.290960333	-82.93472283
HIGHWAY 160 BLDG 1	LITTCARR	KY	41834	37.285547166	-82.93640816
HIGHWAY 160 GARG 2	LITTCARR	KY	41834	37.293614833	-82.939528
HIGHWAY 160 TRLR	PREMIUM	KY	41845	37.1277753	-82.9147156
HIGHWAY 160 TRLR	WHITESBURG	KY	41848	37.0826217	-82.91904
HIGHWAY 160 UNIT LITT	LITTCARR	KY	41834	37.2890842	-82.9360314
HIGHWAY 1690	LOUISA	KY	41230	38.04084817	-82.5984225
HIGHWAY 1690	LOUISA	KY	41230	38.07037	-82.60462333
HIGHWAY 1690	LOUISA	KY	41230	37.991605	-82.59455433
HIGHWAY 1690	LOUISA	KY	41230	37.95168667	-82.63553333
HIGHWAY 1690	LOUISA	KY	41230	37.99794333	-82.585955
HIGHWAY 1690	LOUISA	KY	41230	37.9420877	-82.6321203
HIGHWAY 1690	LOUISA	KY	41230	38.02158683	-82.58203166
HIGHWAY 1690	LOUISA	KY	41230	37.92416533	-82.64167733
HIGHWAY 1690	LOUISA	KY	41230	38.0082827	-82.589969
HIGHWAY 1690	LOUISA	KY	41230	37.94407883	-82.6322365
HIGHWAY 1690	LOUISA	KY	41230	37.992312	-82.5961703
HIGHWAY 1690	LOUISA	KY	41230		
HIGHWAY 1690	LOUISA	KY	41230	37.941764	-82.63085883
HIGHWAY 1760	LOUISA	KY	41230	37.9596757	-82.6773351
HIGHWAY 1812	JACKSON	KY	41339	37.57501	-83.36423483
HIGHWAY 1812	JACKSON	KY	41339	37.575953	-83.36219
HIGHWAY 1862	MAYKING	KY	41837	37.13571283	-82.76759066
HIGHWAY 1862	THORNTON	KY	41855	37.17420203	-82.77864444
HIGHWAY 1933	JACKSON	KY	41339	37.42224333	-83.46146833
HIGHWAY 1933	JACKSON	KY	41339	37.42427833	-83.46363
HIGHWAY 1933	JACKSON	KY	41339	37.393555	-83.39976333
HIGHWAY 1933 UNIT FIREDP	JACKSON	KY	41339	37.3938642	-83.401288
HIGHWAY 2034	WHITESBURG	KY	41858	37.118705	-82.7938167
HIGHWAY 2035	WHITESBURG	KY	41858	37.09676383	-82.82609783
HIGHWAY 2035	WHITESBURG	KY	41858	37.08634017	-82.80690616
HIGHWAY 2035	WHITESBURG	KY	41858	37.0956283	-82.8431783
HIGHWAY 2035	WHITESBURG	KY	41858	37.0896333	-82.8076533
HIGHWAY 2035	WHITESBURG	KY	41858	37.0955333	-82.8258517
HIGHWAY 2035	WHITESBURG	KY	41858	37.0950517	-82.8244017
HIGHWAY 2035	WHITESBURG	KY	41858	37.0955367	-82.8258533
HIGHWAY 2035 BLDG 1	WHITESBURG	KY	41858	37.0957333	-82.8430533
HIGHWAY 2035 TRLR	WHITESBURG	KY	41858	37.0899383	-82.80804
HIGHWAY 2035 TRLR	WHITESBURG	KY	41858	37.094444	-82.8219884
HIGHWAY 2036	LETCHER	KY	41832	37.14132	-82.9517267
HIGHWAY 2036	LETCHER	KY	41848	37.1303733	-82.941555
HIGHWAY 2036	ROXANA	KY	41848	37.1212478	-82.9524883
HIGHWAY 2036	ROXANA	KY	41848	37.1189785	-82.9533026
HIGHWAY 23	CATLETTSBURG	KY	41129-9802	38.180705	-82.610737
HIGHWAY 23	CATLETTSBURG	KY	41129-9802	38.180705	-82.610737
HIGHWAY 23	CATLETTSBURG	KY	41129	38.38123	-82.60102
HIGHWAY 23	CATLETTSBURG	KY	41129	38.38123	-82.60102
HIGHWAY 23	CATLETTSBURG	KY	41129-9802	38.180705	-82.610737
HIGHWAY 23	CATLETTSBURG	KY	41129-9802	38.180705	-82.610737
HIGHWAY 23	CATLETTSBURG	KY	41129	38.36894	-82.59812
HIGHWAY 23	CATLETTSBURG	KY	41129	38.36894	-82.59812
HIGHWAY 23	CATLETTSBURG	KY	41129	38.3737517	-82.6068267
HIGHWAY 23	CATLETTSBURG	KY	41129	38.25053767	-82.60208316
HIGHWAY 23	CATLETTSBURG	KY	41129	38.212135	-82.6019083
HIGHWAY 23	CATLETTSBURG	KY	41129	38.37415	-82.60521
HIGHWAY 23	CATLETTSBURG	KY	41129	38.37415	-82.60521
HIGHWAY 23	CATLETTSBURG	KY	41129	38.37466	-82.60813
HIGHWAY 23	CATLETTSBURG	KY	41129	38.35336	-82.59898
HIGHWAY 23	CATLETTSBURG	KY	41129-9802	38.196215	-82.6055933
HIGHWAY 23	CATLETTSBURG	KY	41129	38.329230666	-82.5811415
HIGHWAY 23	CATLETTSBURG	KY	41129	38.3753667	-82.6076733
HIGHWAY 23	CATLETTSBURG	KY	41129-9801	38.3199033	-82.578785
HIGHWAY 23	CATLETTSBURG	KY	41129	38.33154	-82.5853067

HIGHWAY 23	CATLETTSBURG	KY	41129	38.3785217	-82.606855
HIGHWAY 23	CATLETTSBURG	KY	41129	38.2811183	-82.57956
HIGHWAY 23	CATLETTSBURG	KY	41129	38.2810967	-82.580915
HIGHWAY 23	CATLETTSBURG	KY	41129	38.311445333	-82.57425083
HIGHWAY 23	CATLETTSBURG	KY	41129	38.3747033	-82.608205
HIGHWAY 23	CATLETTSBURG	KY	41129	38.331595	-82.58528
HIGHWAY 23	CATLETTSBURG	KY	41129	38.374125	-82.604195
HIGHWAY 23	CATLETTSBURG	KY	41129	38.3158033	-82.5765917
HIGHWAY 23	CATLETTSBURG	KY	41129	38.375265	-82.6079583
HIGHWAY 23	CATLETTSBURG	KY	41101	38.2824783	-82.580935
HIGHWAY 23	CATLETTSBURG	KY	41129	38.379065	-82.60707
HIGHWAY 23	CATLETTSBURG	KY	41129	38.3893367	-82.6059117
HIGHWAY 23	CATLETTSBURG	KY	41129	38.3880133	-82.6067517
HIGHWAY 23	CATLETTSBURG	KY	41129	38.274614	-82.58145833
HIGHWAY 23	CATLETTSBURG	KY	41129	38.2815117	-82.5801567
HIGHWAY 23	CATLETTSBURG	KY	41129	38.32254	-82.578245
HIGHWAY 23	CATLETTSBURG	KY	41129	38.3182467	-82.5766117
HIGHWAY 23	CATLETTSBURG	KY	41129	38.3041533	-82.5802917
HIGHWAY 23	CATLETTSBURG	KY	41129	38.30464	-82.5799283
HIGHWAY 23	CATLETTSBURG	KY	41129	38.3717783	-82.6029983
HIGHWAY 23	CATLETTSBURG	KY	41129	38.3735367	-82.6038767
HIGHWAY 23	CATLETTSBURG	KY	41129	38.2319483	-82.61263
HIGHWAY 23	CATLETTSBURG	KY	41129	38.3076123	-82.5809021
HIGHWAY 23	CATLETTSBURG	KY	41129	38.3198083	-82.5769283
HIGHWAY 23	CATLETTSBURG	KY	41129	38.324805	-82.57911
HIGHWAY 23	CATLETTSBURG	KY	41129	38.37596	-82.6095083
HIGHWAY 23	CATLETTSBURG	KY	41129	38.3572767	-82.5992767
HIGHWAY 23	CATLETTSBURG	KY	41129	38.3549983	-82.599175
HIGHWAY 23	CATLETTSBURG	KY	41129	38.3374467	-82.5911083
HIGHWAY 23	CATLETTSBURG	KY	41129-9802	38.2007558	-82.6231656
HIGHWAY 23	CATLETTSBURG	KY	41129-9802	38.212135	-82.6019083
HIGHWAY 23	CATLETTSBURG	KY	41129	38.405905	-82.60103
HIGHWAY 23	CATLETTSBURG	KY	41129	38.439274	-82.6089462
HIGHWAY 23	CATLETTSBURG	KY	41129-9801	38.30782	-82.5801167
HIGHWAY 23	CATLETTSBURG	KY	41129	38.37454433	-82.60567483
HIGHWAY 23	CATLETTSBURG	KY	41129	38.375590666	-82.608934
HIGHWAY 23	CATLETTSBURG	KY	41129	38.4192133	-82.6006583
HIGHWAY 23	CATLETTSBURG	KY	41129	38.340345	-82.5943283
HIGHWAY 23	CATLETTSBURG	KY	41129	38.3813417	-82.6078683
HIGHWAY 23	CATLETTSBURG	KY	41129	38.337413166	-82.59210783
HIGHWAY 23	CATLETTSBURG	KY	41129	38.26454	-82.58035
HIGHWAY 23	CATLETTSBURG	KY	41129	38.269054166	-82.58012916
HIGHWAY 23	CATLETTSBURG	KY	41129	38.3593767	-82.5994867
HIGHWAY 23	CATLETTSBURG	KY	41129	38.33536533	-82.58914433
HIGHWAY 23	CATLETTSBURG	KY	41129	38.197663	-82.61476616
HIGHWAY 23	CATLETTSBURG	KY	41129	38.369633	-82.597683
HIGHWAY 23	LOUISA	KY	41230	38.172593	-82.619649
HIGHWAY 23	LOUISA	KY	41230	38.172593	-82.619649
HIGHWAY 23	LOUISA	KY	41230	38.17047	-82.61903
HIGHWAY 23	LOUISA	KY	41230	38.17047	-82.61903
HIGHWAY 23	LOUISA	KY	41230	38.17047	-82.61903
HIGHWAY 23	LOUISA	KY	41230	38.17047	-82.61903
HIGHWAY 23	LOUISA	KY	41230	38.17047	-82.61903
HIGHWAY 23	LOUISA	KY	41230		
HIGHWAY 23	LOUISA	KY	41230	38.181783	-82.610033
HIGHWAY 23	LOUISA	KY	41230	38.1705	-82.6190
HIGHWAY 23	LOUISA	KY	41230	38.1705	-82.6190
HIGHWAY 23	LOUISA	KY	41230	38.1705	-82.6190
HIGHWAY 23	LOUISA	KY	41230	38.1705	-82.6190
HIGHWAY 23	LOUISA	KY	41230	38.06157167	-82.63377833
HIGHWAY 23	LOUISA	KY	41230-9801	38.06380167	-82.63442167
HIGHWAY 23	LOUISA	KY	41230-9046	38.05172167	-82.638245
HIGHWAY 23	LOUISA	KY	41230-9077	38.07583167	-82.62187167
HIGHWAY 23	LOUISA	KY	41230	38.07329833	-82.629875
HIGHWAY 23	LOUISA	KY	41230	38.08538333	-82.61389333
HIGHWAY 23	LOUISA	KY	41230	38.1271017	-82.628575
HIGHWAY 23	LOUISA	KY	41230-9413	38.1787145	-82.610775

HIGHWAY 23	LOUISA	KY	41230	38.0731117	-82.6302283
HIGHWAY 23	LOUISA	KY	41230-9060	38.1117617	-82.6138517
HIGHWAY 23	LOUISA	KY	41230-9060	38.125635	-82.628055
HIGHWAY 23	LOUISA	KY	41230	38.1543683	-82.6402733
HIGHWAY 23	LOUISA	KY	41230	38.186365	-82.6087417
HIGHWAY 23	LOUISA	KY	41230	38.1072117	-82.60829
HIGHWAY 23	LOUISA	KY	41230	38.1298183	-82.6288683
HIGHWAY 23	LOUISA	KY	41230-9060	38.12479	-82.6231883
HIGHWAY 23	LOUISA	KY	41230-9060	38.1260833	-82.627675
HIGHWAY 23	LOUISA	KY	41230	38.113485	-82.6103967
HIGHWAY 23	LOUISA	KY	41230-9060	38.1127367	-82.6107317
HIGHWAY 23	LOUISA	KY	41230	38.1261333	-82.6299383
HIGHWAY 23	LOUISA	KY	41230	38.1130183	-82.6113833
HIGHWAY 23	LOUISA	KY	41230-9060	38.1248417	-82.6274933
HIGHWAY 23	LOUISA	KY	41230-9060	38.1255967	-82.628055
HIGHWAY 23	LOUISA	KY	41230	38.173966666	-82.617606
HIGHWAY 23	LOUISA	KY	41230-9060	38.0170817	-82.65814
HIGHWAY 23	LOUISA	KY	41230	38.1061517	-82.607755
HIGHWAY 23	LOUISA	KY	41230	38.204955	-82.60181
HIGHWAY 23	LOUISA	KY	41230	38.202325	-82.6028683
HIGHWAY 23	LOUISA	KY	41230	38.1716767	-82.6269333
HIGHWAY 23	LOUISA	KY	41230-9400	38.1539633	-82.639145
HIGHWAY 23	LOUISA	KY	41230	38.1466567	-82.64153
HIGHWAY 23	LOUISA	KY	41230-9402	38.1143867	-82.61346
HIGHWAY 23	LOUISA	KY	41230	37.9711985	-82.6683145
HIGHWAY 23	LOUISA	KY	41230-9060	38.1135144	-82.6190389
HIGHWAY 23	LOUISA	KY	41230		
HIGHWAY 23	LOUISA	KY	41230	38.1184833	-82.6205517
HIGHWAY 23	LOUISA	KY	41230	38.10667	-82.628665
HIGHWAY 23	LOUISA	KY	41230	38.1878083	-82.6304167
HIGHWAY 23	LOUISA	KY	41230	38.1824967	-82.6076083
HIGHWAY 23	LOUISA	KY	41230	38.176525	-82.6130267
HIGHWAY 23	LOUISA	KY	41230	38.186355	-82.6084183
HIGHWAY 23	LOUISA	KY	41230	38.1180567	-82.6201283
HIGHWAY 23	LOUISA	KY	41230	38.1185017	-82.6223683
HIGHWAY 23	LOUISA	KY	41230	38.07424333	-82.62629
HIGHWAY 23	LOUISA	KY	41230	38.115795	-82.599321
HIGHWAY 23	LOUISA	KY	41230	38.15246867	-82.642093
HIGHWAY 23	LOUISA	KY	41230	38.1764765	-82.61272166
HIGHWAY 23	LOUISA	KY	41230-9060	38.1578883	-82.6453533
HIGHWAY 23	LOUISA	KY	41230	38.1729717	-82.6203583
HIGHWAY 23	LOUISA	KY	41230	38.162969	-82.64416783
HIGHWAY 23	LOUISA	KY	41230	38.1560383	-82.6408717
HIGHWAY 23	LOUISA	KY	41230	38.1334767	-82.6287067
HIGHWAY 23	LOUISA	KY	41230	38.1739117	-82.642005
HIGHWAY 23	LOUISA	KY	41230	38.1175583	-82.6148317
HIGHWAY 23	LOUISA	KY	41230	38.1147667	-82.61249
HIGHWAY 23	LOUISA	KY	41230-9402	38.1143367	-82.613615
HIGHWAY 23	LOUISA	KY	41230-9060	38.125425	-82.6272483
HIGHWAY 23	LOUISA	KY	41230-0266	38.1572838	-82.6454377
HIGHWAY 23	LOUISA	KY	41230	38.1587067	-82.6448183
HIGHWAY 23	LOUISA	KY	41230	38.1321367	-82.6260067
HIGHWAY 23	LOUISA	KY	41230	38.1352676	-82.6331388
HIGHWAY 23	LOUISA	KY	41230	38.17345733	-82.621182
HIGHWAY 23	LOUISA	KY	41230	38.11892583	-82.617535
HIGHWAY 23	LOUISA	KY	41230-9060	38.134425	-82.6310067
HIGHWAY 23	LOUISA	KY	41230-9074	38.0677933	-82.63408
HIGHWAY 23	LOUISA	KY	41230-9060	38.1292083	-82.6290917
HIGHWAY 23	LOUISA	KY	41230-9060	38.17552867	-82.62636866
HIGHWAY 23	LOUISA	KY	41230	38.12793833	-82.62868066
HIGHWAY 23	LOUISA	KY	41230-9413	38.100205	-82.61937667
HIGHWAY 23	LOUISA	KY	41230	38.0318989	-82.6603836
HIGHWAY 23	LOUISA	KY	41264	37.97288767	-82.66771066
HIGHWAY 23	LOUISA	KY	41230	38.12713917	-82.62853733
HIGHWAY 23 BARN	LOUISA	KY	41230	38.016605	-82.659415
HIGHWAY 23 BARN	LOUISA	KY	41230-9801	38.10094667	-82.61416667
HIGHWAY 23 OFC A	LOUISA	KY	41230-9060	38.1260583	-82.627605

HIGHWAY 23 OFC B	LOUISA	KY	41230-9060	38.1260833	-82.6276667
HIGHWAY 23 OFC C	LOUISA	KY	41230	38.1261783	-82.6277267
HIGHWAY 23 TRLR	CATLETTSBURG	KY	41129	38.36306467	-82.59974583
HIGHWAY 23 TRLR	LOUISA	KY	41230	38.057025	-82.63512833
HIGHWAY 23 TRLR	LOUISA	KY	41230-9060	38.1589433	-82.6446167
HIGHWAY 23 UNIT 2AMP;	LOUISA	KY	41230	38.026224	-82.6510245
HIGHWAY 23 UNIT SCALEHS	LOUISA	KY	41230	38.186765	-82.6061433
HIGHWAY 2565	LOUISA	KY	41230	38.1038215	-82.6130489
HIGHWAY 25E	FOURMILE	KY	40939		
HIGHWAY 25E	FOURMILE	KY	40939		
HIGHWAY 30	JACKSON	KY	41339	37.5912398	-83.2356198
HIGHWAY 30	JACKSON	KY	41339	37.59279333	-83.23090667
HIGHWAY 30	JACKSON	KY	41339	37.598058166	-83.20408266
HIGHWAY 30	JACKSON	KY	41339	37.566208	-83.297248
HIGHWAY 30	SALYERSVILLE	KY	41465	37.7377763	-83.095068
HIGHWAY 30	SALYERSVILLE	KY	41465	37.7377017	-83.0951017
HIGHWAY 30	SALYERSVILLE	KY	41465	37.737885	-83.0949867
HIGHWAY 30 BARN	NOCTOR	KY	41339	37.56393167	-83.29615833
HIGHWAY 30 TRLR	JACKSON	KY	41339	37.62718	-83.171185
HIGHWAY 30 TRLR	JACKSON	KY	41339	37.589785	-83.18758
HIGHWAY 30 TRLR	NOCTOR	KY	41339	37.5804093	-83.2608347
HIGHWAY 315	BOONEVILLE	KY	41314	37.46301	-83.476135
HIGHWAY 315	BOONEVILLE	KY	41314	37.42211667	-83.46735333
HIGHWAY 317	DEANE	KY	41812	37.2413	-82.75001
HIGHWAY 317	DEANE	KY	41812	37.24138	-82.74741966
HIGHWAY 317	JACKHORN	KY	41825	37.2375582	-82.7177572
HIGHWAY 317	JACKHORN	KY	41825	37.210323	-82.706307
HIGHWAY 317	JACKHORN	KY	41825	37.211335	-82.7062217
HIGHWAY 317	JACKHORN	KY	41825	37.2161817	-82.7058567
HIGHWAY 317	JACKHORN	KY	41825	37.2176233	-82.7069
HIGHWAY 317	JACKHORN	KY	41825	37.2112017	-82.70623
HIGHWAY 317	JACKHORN	KY	41825	37.208953	-82.712308
HIGHWAY 317	JACKHORN	KY	41825	37.2068433	-82.7125867
HIGHWAY 317	JACKHORN	KY	41825	37.207157	-82.710757
HIGHWAY 317	NEON	KY	41840	37.1858754	-82.7120661
HIGHWAY 317	NEON	KY	41840	37.178804	-82.717055
HIGHWAY 317	NEON	KY	41840	37.1839475	-82.7164225
HIGHWAY 317	NEON	KY	41840	37.1841433	-82.7173317
HIGHWAY 317	NEON	KY	41840	37.1799715	-82.7139679
HIGHWAY 317	NEON	KY	41840	37.1799767	-82.716095
HIGHWAY 317	NEON	KY	41840	37.180122	-82.7130292
HIGHWAY 317	NEON	KY	41840	37.182655333	-82.7171295
HIGHWAY 317	NEON	KY	41840	37.18186533	-82.7179575
HIGHWAY 317	NEON	KY	41840	37.17938	-82.71443
HIGHWAY 317 TRLR	DEANE	KY	41812	37.2408433	-82.7499117
HIGHWAY 317 TRLR	JACKHORN	KY	41825	37.2099183	-82.7077067
HIGHWAY 317 TRLR	NEON	KY	41840	37.17877	-82.7151833
HIGHWAY 317 TRLR	NEON	KY	41840	37.1787267	-82.71485
HIGHWAY 32	LOUISA	KY	41230	38.0956635	-82.6877537
HIGHWAY 32	LOUISA	KY	41230	38.10496383	-82.62782166
HIGHWAY 32	LOUISA	KY	41230	38.0658283	-82.6835333
HIGHWAY 32	LOUISA	KY	41230	38.095472	-82.6869233
HIGHWAY 32	LOUISA	KY	41230	38.1044807	-82.6194555
HIGHWAY 32	LOUISA	KY	41230	38.10485183	-82.63270083
HIGHWAY 32	LOUISA	KY	41230	38.092555	-82.6482983
HIGHWAY 32	LOUISA	KY	41230	38.1045588	-82.6194924
HIGHWAY 32	LOUISA	KY	41230	38.0609317	-82.7068583
HIGHWAY 32	LOUISA	KY	41230	38.0602267	-82.6938467
HIGHWAY 32	LOUISA	KY	41230	38.0622072	-82.697605
HIGHWAY 32	LOUISA	KY	41230	38.06147	-82.700795
HIGHWAY 32	LOUISA	KY	41230	38.0587533	-82.7011767
HIGHWAY 32	LOUISA	KY	41230	38.0847867	-82.653995
HIGHWAY 32	LOUISA	KY	41230	38.0839317	-82.6510617
HIGHWAY 32	LOUISA	KY	41201	38.0550167	-82.7630517
HIGHWAY 32	LOUISA	KY	41201-9807	38.0591485	-82.76518216
HIGHWAY 32	LOUISA	KY	41230	38.0852867	-82.68361
HIGHWAY 32	LOUISA	KY	41230	38.0588967	-82.7044

HIGHWAY 32	LOUISA	KY	41230	38.0619217	-82.7076733
HIGHWAY 32	LOUISA	KY	41230	38.0611128	-82.6967782
HIGHWAY 32	LOUISA	KY	41230	38.0594467	-82.70669
HIGHWAY 32	LOUISA	KY	41230	38.1048925	-82.61207416
HIGHWAY 32	LOUISA	KY	41230	38.07454667	-82.66223016
HIGHWAY 32	LOUISA	KY	41230	38.0574817	-82.698085
HIGHWAY 32 TRLR	LOUISA	KY	41230	38.1015767	-82.6364317
HIGHWAY 32 TRLR	LOUISA	KY	41201-9704	38.0614941	-82.7601996
HIGHWAY 32 TRLR	LOUISA	KY	41201-9704	38.05604	-82.767925
HIGHWAY 3400	JENKINS	KY	41537-9731	37.1552053	-82.6774144
HIGHWAY 3400	JENKINS	KY	41537	37.1629267	-82.6756883
HIGHWAY 3400	JENKINS	KY	41537	37.16358333	-82.67574316
HIGHWAY 3400	JENKINS	KY	41537	37.1573401	-82.6790284
HIGHWAY 3400	JENKINS	KY	41537	37.16229483	-82.675166
HIGHWAY 3400	JENKINS	KY	41537	37.15525	-82.6609017
HIGHWAY 3400	JENKINS	KY	41537	37.1534733	-82.671085
HIGHWAY 3400	JENKINS	KY	41537	37.161685666	-82.6657575
HIGHWAY 3400	JENKINS	KY	41537	37.1553185	-82.678086
HIGHWAY 3400	JENKINS	KY	41537	37.15668983	-82.6774935
HIGHWAY 3406	JENKINS	KY	41537	37.1502617	-82.7051733
HIGHWAY 3406	MAYKING	KY	41837-9705	37.1107592	-82.7386589
HIGHWAY 3406	MAYKING	KY	41837-9705	37.1107592	-82.7386589
HIGHWAY 3406	MAYKING	KY	41837	37.11315	-82.7745417
HIGHWAY 3406 TRLR	JENKINS	KY	41537	37.1456667	-82.7063733
HIGHWAY 3406 TRLR	JENKINS	KY	41537	37.14615	-82.7064167
HIGHWAY 3409	MC ROBERTS	KY	41835	37.2112615	-82.66870516
HIGHWAY 3410	MAYKING	KY	41837	37.1154878	-82.7517135
HIGHWAY 343	MC ROBERTS	KY	41835	37.209676	-82.66948883
HIGHWAY 343	MC ROBERTS	KY	41835	37.2038967	-82.67694
HIGHWAY 343	MC ROBERTS	KY	41835	37.1983433	-82.6919567
HIGHWAY 343 TRLR	MC ROBERTS	KY	41835	37.1991867	-82.6862267
HIGHWAY 343 TRLR	MC ROBERTS	KY	41835	37.1999683	-82.6855817
HIGHWAY 406	ESSIE	KY	40827		
HIGHWAY 406	ROARK	KY	40979	37.02175	-83.4853617
HIGHWAY 406	ROARK	KY	40979	37.0243667	-83.5172017
HIGHWAY 406	ROARK	KY	40979	37.0304033	-83.4776533
HIGHWAY 406	ROARK	KY	40979	37.01185	-83.4976833
HIGHWAY 406	ROARK	KY	40979	37.02096	-83.51492
HIGHWAY 406	ROARK	KY	40979	37.0176533	-83.4890833
HIGHWAY 406	ROARK	KY	40979	37.0214305	-83.48168716
HIGHWAY 406	ROARK	KY	40979	37.0248833	-83.521185
HIGHWAY 406	ROARK	KY	40979	37.0233433	-83.5171067
HIGHWAY 406	ROARK	KY	40979	37.0152241	-83.4927745
HIGHWAY 406	ROARK	KY	40979	37.01968	-83.48663
HIGHWAY 406	ROARK	KY	40979	37.0322867	-83.4807117
HIGHWAY 406	ROARK	KY	40979	37.0248617	-83.520645
HIGHWAY 406	ROARK	KY	40979	37.0284401	-83.4805134
HIGHWAY 406	ROARK	KY	40979	37.0193617	-83.4873267
HIGHWAY 406	STINNETT	KY	40868	37.083896	-83.42623083
HIGHWAY 406 BLDG GARAGE	ROARK	KY	40979	37.01348	-83.50766
HIGHWAY 406 TRLR	ROARK	KY	40979	37.0232117	-83.4815383
HIGHWAY 406 TRLR	ROARK	KY	40979	37.020985	-83.482125
HIGHWAY 406 TRLR	ROARK	KY	40979	37.0343467	-83.486785
HIGHWAY 421	HOSKINSTON	KY	40844	37.080135	-83.39506
HIGHWAY 421	HOSKINSTON	KY	40844	37.0730333	-83.40301
HIGHWAY 421	HOSKINSTON	KY	40844	37.0800549	-83.3939574
HIGHWAY 421	HOSKINSTON	KY	40844	37.0773633	-83.392255
HIGHWAY 421	HOSKINSTON	KY	40844	37.0683433	-83.4035617
HIGHWAY 421	HYDEN	KY	41749	37.14939	-83.4081167
HIGHWAY 421	HYDEN	KY	41749	37.1435062	-83.3819218
HIGHWAY 421	HYDEN	KY	41749-9601	37.1561883	-83.3708517
HIGHWAY 421	HYDEN	KY	41749	37.1502555	-83.4733313
HIGHWAY 421	HYDEN	KY	41749	37.0684467	-83.4034167
HIGHWAY 421	HYDEN	KY	41749-4601	37.1521183	-83.372515
HIGHWAY 421	HYDEN	KY	41762-9503	37.1459317	-83.4760517
HIGHWAY 421	HYDEN	KY	41749-9601	37.14707	-83.3777967
HIGHWAY 421	HYDEN	KY	41749	37.1492517	-83.3748867



HIGHWAY 421	HYDEN	KY	41749-9601	37.1553683	-83.369835
HIGHWAY 421	HYDEN	KY	41749	37.15477	-83.3685767
HIGHWAY 421	HYDEN	KY	41749	37.152389	-83.389762
HIGHWAY 421	HYDEN	KY	41749-9601	37.1513333	-83.3726067
HIGHWAY 421	HYDEN	KY	41749	37.1524433	-83.3728933
HIGHWAY 421	HYDEN	KY	41749-9601	37.1514267	-83.3726483
HIGHWAY 421	HYDEN	KY	41749	37.14967	-83.3740683
HIGHWAY 421	HYDEN	KY	41749	37.149035	-83.374479
HIGHWAY 421	HYDEN	KY	41749	37.1479517	-83.3806683
HIGHWAY 421	HYDEN	KY	41749	37.1449767	-83.38229
HIGHWAY 421	HYDEN	KY	41749	37.1535767	-83.37237
HIGHWAY 421	HYDEN	KY	41749	37.145115	-83.3795983
HIGHWAY 421	MOZELLE	KY	40858	37.041755	-83.4022967
HIGHWAY 421	MOZELLE	KY	40803	37.022626	-83.4044257
HIGHWAY 421	MOZELLE	KY	40858	37.024255	-83.4061267
HIGHWAY 421	MOZELLE	KY	40858	37.02401967	-83.40615366
HIGHWAY 421	MOZELLE	KY	40858	37.0237517	-83.40478
HIGHWAY 421	STINNETT	KY	40868	37.10104083	-83.39258983
HIGHWAY 460	SALYERSVILLE	KY	41465	37.75146917	-83.08450966
HIGHWAY 460	SALYERSVILLE	KY	41465	37.8166485	-83.1562709
HIGHWAY 460	SALYERSVILLE	KY	41465	37.75416933	-83.09419483
HIGHWAY 460	SALYERSVILLE	KY	41465	37.7518486	-83.0919977
HIGHWAY 460	WHITE OAK	KY	41465	37.83244167	-83.17249667
HIGHWAY 476	CLAYHOLE	KY	41317	37.457458333	-83.26525667
HIGHWAY 476	CLAYHOLE	KY	41317	37.475541666	-83.27091833
HIGHWAY 476	CLAYHOLE	KY	41317	37.463905	-83.29089833
HIGHWAY 476	CLAYHOLE	KY	41317	37.4663	-83.2856917
HIGHWAY 476	CLAYHOLE	KY	41317	37.46451167	-83.28703333
HIGHWAY 476	CLAYHOLE	KY	41317	37.46598833	-83.28269
HIGHWAY 476	HARDSHELL	KY	41348	37.45667833	-83.26406
HIGHWAY 476	HARDSHELL	KY	41348	37.482348333	-83.31850000
HIGHWAY 476	HARDSHELL	KY	41348	37.44948667	-83.23364667
HIGHWAY 476	HARDSHELL	KY	41348	37.482348333	-83.31850000
HIGHWAY 476	HARDSHELL	KY	41348	37.4613061	-83.2685051
HIGHWAY 476	HARDSHELL	KY	41348	37.47456983	-83.2788775
HIGHWAY 476	HARDSHELL	KY	41348	37.44463	-83.217995
HIGHWAY 542	LAMBRIC	KY	41339	37.56802467	-83.13096666
HIGHWAY 550	EMMALENA	KY	41740	37.335841	-83.0741971
HIGHWAY 550	EMMALENA	KY	41740	37.3322767	-83.05944
HIGHWAY 550	EMMALENA	KY	41740-9709	37.3357783	-83.0766367
HIGHWAY 550	FISTY	KY	41740	37.3411	-83.0935983
HIGHWAY 550	FISTY	KY	41740	37.3354783	-83.103455
HIGHWAY 550	FISTY	KY	41740	37.3437733	-83.111255
HIGHWAY 550	FISTY	KY	41701	37.3350917	-83.10169
HIGHWAY 550	GARNER	KY	41817	37.3620467	-82.9233283
HIGHWAY 550	GARNER	KY	41817	37.3586901	-82.9286407
HIGHWAY 550	GARNER	KY	41817	37.371295	-82.91455
HIGHWAY 550	GARNER	KY	41817	37.354135	-82.9356233
HIGHWAY 550	GARNER	KY	41817	37.35943833	-82.92650033
HIGHWAY 550	GARNER	KY	41817	37.360195	-82.9241167
HIGHWAY 550	GARNER	KY	41817	37.3541717	-82.9342733
HIGHWAY 550	GARNER	KY	41817	37.3542117	-82.9342317
HIGHWAY 550	GARNER	KY	41817	37.3537817	-82.9337467
HIGHWAY 550	GARNER	KY	41817	37.3615717	-82.9232117
HIGHWAY 550	GARNER	KY	41817	37.35912	-82.9264683
HIGHWAY 550	GARNER	KY	41817	37.3628143	-82.9231125
HIGHWAY 550	GARNER	KY	41817	37.3717167	-82.9102217
HIGHWAY 550	GARNER	KY	41817	37.372135	-82.9091733
HIGHWAY 550	HINDMAN	KY	41822	37.3366683	-82.9818233
HIGHWAY 550	HINDMAN	KY	41822-9714	37.3298133	-82.99531
HIGHWAY 550	HINDMAN	KY	41822-9714	37.329655	-83.0022467
HIGHWAY 550	HINDMAN	KY	41822-9714	37.3295933	-83.0028967
HIGHWAY 550	HINDMAN	KY	41822	37.3305467	-83.0006433
HIGHWAY 550	HINDMAN	KY	41822	37.3309867	-82.9892267
HIGHWAY 550	LACKEY	KY	41643	37.4689233	-82.829635
HIGHWAY 550	LACKEY	KY	41643	37.4503717	-82.843
HIGHWAY 550	LACKEY	KY	41643-9801	37.464028	-82.833445

HIGHWAY 550	LACKEY	KY	41643-9801	37.4678767	-82.8301917
HIGHWAY 550	LEBURN	KY	41831	37.3477717	-82.9568217
HIGHWAY 550	LEBURN	KY	41831	37.34987	-82.9447333
HIGHWAY 550	LEBURN	KY	41831	37.3444783	-82.9615683
HIGHWAY 550	LEBURN	KY	41831	37.344675	-82.96103
HIGHWAY 550	LEBURN	KY	41831	37.3463883	-82.958565
HIGHWAY 550	LEBURN	KY	41831	37.3473967	-82.9544617
HIGHWAY 550	LEBURN	KY	41831	37.3511067	-82.9428533
HIGHWAY 550	LEBURN	KY	41831	37.3473733	-82.95171
HIGHWAY 550	LEBURN	KY	41831	37.3478733	-82.9566167
HIGHWAY 550	LEBURN	KY	41831	37.3463433	-82.951105
HIGHWAY 550	LEBURN	KY	41831	37.3507667	-82.943155
HIGHWAY 550	LEBURN	KY	41831	37.3501767	-82.9447117
HIGHWAY 550	LEBURN	KY	41831	37.353385	-82.9484467
HIGHWAY 550	LEBURN	KY	41831	37.3523933	-82.947865
HIGHWAY 550	LEBURN	KY	41831	37.3507317	-82.947145
HIGHWAY 550	LEBURN	KY	41831	37.3495833	-82.94888
HIGHWAY 550	LEBURN	KY	41831	37.344115	-82.9651783
HIGHWAY 550	MOUSIE	KY	41839	37.41621217	-82.87818083
HIGHWAY 550	MOUSIE	KY	41839	37.4180283	-82.87881
HIGHWAY 550	MOUSIE	KY	41839	37.40475	-82.8783433
HIGHWAY 550	MOUSIE	KY	41839	37.4208882	-82.8753969
HIGHWAY 550	MOUSIE	KY	41839	37.4192847	-82.8779833
HIGHWAY 550	MOUSIE	KY	41839	37.4157783	-82.8786617
HIGHWAY 550	MOUSIE	KY	41839	37.4164717	-82.8793133
HIGHWAY 550	MOUSIE	KY	41839	37.4173017	-82.8792283
HIGHWAY 550	MOUSIE	KY	41839	37.4138633	-82.8786483
HIGHWAY 550	MOUSIE	KY	41839	37.4149433	-82.8781867
HIGHWAY 550	MOUSIE	KY	41839	37.417945	-82.87805
HIGHWAY 550 APT	GARNER	KY	41817	37.3723867	-82.9099033
HIGHWAY 550 APT	GARNER	KY	41817	37.3540583	-82.9356967
HIGHWAY 550 APT GARG	LEBURN	KY	41831	37.3505317	-82.9432817
HIGHWAY 550 GARG	LEBURN	KY	41831	37.3505367	-82.9432683
HIGHWAY 550 TRLR	FISTY	KY	41740	37.3400867	-83.0955067
HIGHWAY 550 TRLR	GARNER	KY	41817	37.3582733	-82.9270567
HIGHWAY 550 UNIT GRNHSE	EMMALENA	KY	41740	37.33554033	-83.07769533
HIGHWAY 550 UNIT WELL	GARNER	KY	41817	37.35388483	-82.93387466
HIGHWAY 581	ULYSSES	KY	41264	37.95395183	-82.6391585
HIGHWAY 581	ULYSSES	KY	41264	37.97529033	-82.6665285
HIGHWAY 582	PINE TOP	KY	41843	37.2762667	-82.8914417
HIGHWAY 582	PINE TOP	KY	41843	37.2732567	-82.9022033
HIGHWAY 582	PINE TOP	KY	41843	37.276813	-82.855
HIGHWAY 582	PINE TOP	KY	41843	37.2738045	-82.88978416
HIGHWAY 582	PINE TOP	KY	41843	37.27504967	-82.85819533
HIGHWAY 582	PINE TOP	KY	41843	37.2679093	-82.8730974
HIGHWAY 582	PINE TOP	KY	41843	37.2522495	-82.9439204
HIGHWAY 582	PINE TOP	KY	41843	37.27497633	-82.858264
HIGHWAY 582	PINE TOP	KY	41843	37.26758	-82.9096483
HIGHWAY 582	PINE TOP	KY	41843	37.27655	-82.8544367
HIGHWAY 582	PINE TOP	KY	41843	37.258605	-82.91496
HIGHWAY 582	PINE TOP	KY	41843	37.2532783	-82.9442733
HIGHWAY 582	PINE TOP	KY	41843	37.278485	-82.8198967
HIGHWAY 582	PINE TOP	KY	41843	37.2572933	-82.9241283
HIGHWAY 582	PINE TOP	KY	41844	37.2588817	-82.9092733
HIGHWAY 582	PINE TOP	KY	41843	37.2831765	-82.81553533
HIGHWAY 582	PINE TOP	KY	41843	37.27444017	-82.86881116
HIGHWAY 582 TRLR	PINE TOP	KY	41843	37.2723617	-82.8820167
HIGHWAY 582 TRLR	PINE TOP	KY	41843	37.2784165	-82.8358172
HIGHWAY 588	BLACKKEY	KY	41804	37.136478333	-83.01673316
HIGHWAY 588	ROXANA	KY	41848	37.1098767	-82.95047
HIGHWAY 588	ROXANA	KY	41848	37.1089	-82.9494083
HIGHWAY 588	ROXANA	KY	41848	37.1155983	-82.9531717
HIGHWAY 588	ROXANA	KY	41848	37.1093917	-82.9504633
HIGHWAY 588	ROXANA	KY	41848	37.111275	-82.949335
HIGHWAY 588	ROXANA	KY	41848	37.108905	-82.94998
HIGHWAY 588	ROXANA	KY	41848	37.1114233	-82.94901
HIGHWAY 588	WHITESBURG	KY	41858	37.1199867	-82.8751667

HIGHWAY 588	WHITESBURG	KY	41858	37.1127783	-82.9081333
HIGHWAY 588 UNIT PUMP	WHITESBURG	KY	41858	37.1172633	-82.901665
HIGHWAY 610	MYRA	KY	41537	37.29771983	-82.6077425
HIGHWAY 610	MYRA	KY	41537	37.295995	-82.60554
HIGHWAY 644	LOUISA	KY	41230	38.09290167	-82.60838
HIGHWAY 644	LOUISA	KY	41230	38.097985	-82.60685333
HIGHWAY 644	LOUISA	KY	41230	38.08164	-82.59995833
HIGHWAY 644	LOUISA	KY	41230	38.0913403	-82.6049074
HIGHWAY 644	LOUISA	KY	41230	38.09454167	-82.60469667
HIGHWAY 644	LOUISA	KY	41230	38.0920433	-82.604845
HIGHWAY 644	LOUISA	KY	41230	38.0921933	-82.6061817
HIGHWAY 644	LOUISA	KY	41230	38.0917817	-82.6062117
HIGHWAY 644	LOUISA	KY	41230	38.09196	-82.6048217
HIGHWAY 644	LOUISA	KY	41230	38.095095	-82.6046167
HIGHWAY 644	LOUISA	KY	41230	38.0915483	-82.6054017
HIGHWAY 644	LOUISA	KY	41230	38.0915183	-82.605395
HIGHWAY 644	LOUISA	KY	41230	38.0916183	-82.6054267
HIGHWAY 644	LOUISA	KY	41230	38.0916133	-82.60542
HIGHWAY 644	LOUISA	KY	41230	38.0916133	-82.605415
HIGHWAY 644	LOUISA	KY	41230	38.0903033	-82.6074
HIGHWAY 644	LOUISA	KY	41230	38.09358333	-82.60469667
HIGHWAY 644	LOUISA	KY	41230	38.0919217	-82.6044233
HIGHWAY 644	LOUISA	KY	41230	38.09228	-82.610525
HIGHWAY 644	LOUISA	KY	41230	38.093075	-82.60668667
HIGHWAY 644 STE 106	LOUISA	KY	41230	38.0918783	-82.6061667
HIGHWAY 644 STE 201	LOUISA	KY	41230	38.0915967	-82.6054067
HIGHWAY 644 UNIT 2	LOUISA	KY	41230	38.09313833	-82.60668667
HIGHWAY 644 UNIT JOB TRL	LOUISA	KY	41230	38.09290167	-82.60838
HIGHWAY 7	BLACKKEY	KY	41804	37.1357933	-82.9919917
HIGHWAY 7	BLACKKEY	KY	41804	37.1411633	-82.9789883
HIGHWAY 7	BLACKKEY	KY	41804	37.1412133	-82.9788667
HIGHWAY 7	BLACKKEY	KY	41804	37.1391467	-82.9800783
HIGHWAY 7	BLACKKEY	KY	41804	37.14035	-82.9793733
HIGHWAY 7	BLACKKEY	KY	41804	37.1741117	-82.9312883
HIGHWAY 7	BLACKKEY	KY	41804	37.1387567	-82.9799833
HIGHWAY 7	BLACKKEY	KY	41804	37.1401117	-82.9798517
HIGHWAY 7	BLACKKEY	KY	41804	37.14155	-82.9751783
HIGHWAY 7	BLACKKEY	KY	41804-9711	37.14303	-82.9643817
HIGHWAY 7	BLACKKEY	KY	41804	37.1422256	-82.9750993
HIGHWAY 7	BLACKKEY	KY	41804	37.1365567	-82.9821017
HIGHWAY 7	BLACKKEY	KY	41804-9711	37.1375717	-82.9875833
HIGHWAY 7	DEANE	KY	41812	37.261622	-82.7536419
HIGHWAY 7	DEANE	KY	41812	37.2593983	-82.7582283
HIGHWAY 7	ISOM	KY	41824	37.1920046	-82.8952126
HIGHWAY 7	JEREMIAH	KY	41826-9079	37.1755733	-82.92727
HIGHWAY 7	JEREMIAH	KY	41826	37.175675	-82.91701
HIGHWAY 7	KITE	KY	41828	37.3267133	-82.8025233
HIGHWAY 7	KITE	KY	41828	37.3208405	-82.79885866
HIGHWAY 7	KITE	KY	41828	37.3269133	-82.80244
HIGHWAY 7	KITE	KY	41828	37.29879	-82.7732867
HIGHWAY 7	KITE	KY	41828	37.318665	-82.7823367
HIGHWAY 7	KITE	KY	41828	37.329262833	-82.80197083
HIGHWAY 7	LETCHER	KY	41832	37.1445733	-82.9601583
HIGHWAY 7	LETCHER	KY	41832	37.1471033	-82.944845
HIGHWAY 7	LETCHER	KY	41832	37.147875	-82.95439
HIGHWAY 7	LETCHER	KY	41832	37.15564933	-82.93273933
HIGHWAY 7	TOPMOST	KY	41862	37.359925	-82.7938617
HIGHWAY 7	TOPMOST	KY	41862	37.3648283	-82.7929783
HIGHWAY 7	TOPMOST	KY	41862	37.3743433	-82.7905267
HIGHWAY 7	TOPMOST	KY	41859	37.3936417	-82.7839617
HIGHWAY 7	WHITESBURG	KY	41858-1270	37.2069283	-82.8582917
HIGHWAY 7	WHITESBURG	KY	41858	37.2057717	-82.8589717
HIGHWAY 7	WHITESBURG	KY	41858	37.188374	-82.894117
HIGHWAY 7	WHITESBURG	KY	41858	37.2176983	-82.8561383
HIGHWAY 7	WHITESBURG	KY	41858	37.2246732	-82.8128504
HIGHWAY 7	WHITESBURG	KY	41858	37.22447	-82.81411
HIGHWAY 7	WHITESBURG	KY	41858	37.2222017	-82.8563417

HIGHWAY 7	WHITESBURG	KY	41858	37.221915	-82.8563933
HIGHWAY 7	WHITESBURG	KY	41858	37.21613	-82.857525
HIGHWAY 7	WHITESBURG	KY	41858	37.2250833	-82.8512583
HIGHWAY 7	WHITESBURG	KY	41858	37.2253667	-82.81355
HIGHWAY 7 TRLR	BLACKKEY	KY	41804-9711	37.13732	-82.9871817
HIGHWAY 7 TRLR	WHITESBURG	KY	41858	37.224112833	-82.80884383
HIGHWAY 7 TRLR	WHITESBURG	KY	41858-9610	37.22414817	-82.8088415
HIGHWAY 80	BEARVILLE	KY	41740	37.36666317	-83.04935483
HIGHWAY 80	EMMALENA	KY	41740	37.3580117	-83.024685
HIGHWAY 80	EMMALENA	KY	41725	37.3425517	-83.0502067
HIGHWAY 80	EMMALENA	KY	41740-9709	37.33778	-83.07071
HIGHWAY 80	EMMALENA	KY	41725	37.325385	-83.0184217
HIGHWAY 80	EMMALENA	KY	41725	37.329905	-83.037685
HIGHWAY 80	EMMALENA	KY	41725	37.3298383	-83.037625
HIGHWAY 80	EMMALENA	KY	41725	37.3330083	-83.0414633
HIGHWAY 80	EMMALENA	KY	41725	37.3286083	-83.039035
HIGHWAY 80	EMMALENA	KY	41740	37.3335883	-83.0810317
HIGHWAY 80	EMMALENA	KY	41725	37.3323367	-83.04095
HIGHWAY 80	EMMALENA	KY	41725	37.3316033	-83.0325183
HIGHWAY 80	EMMALENA	KY	41725	37.3319483	-83.0259533
HIGHWAY 80	EMMALENA	KY	41725	37.3315567	-83.0278017
HIGHWAY 80	EMMALENA	KY	41725	37.33257	-83.0284867
HIGHWAY 80	EMMALENA	KY	41725	37.341345	-83.0468883
HIGHWAY 80	EMMALENA	KY	41725	37.3319067	-83.0290667
HIGHWAY 80	HINDMAN	KY	41822-9714	37.3435117	-82.9732933
HIGHWAY 80	HINDMAN	KY	41822-9714	37.338913	-82.980682
HIGHWAY 80	HINDMAN	KY	41822-9714	37.3424717	-82.9802167
HIGHWAY 80	HINDMAN	KY	41822	37.35292	-83.0219283
HIGHWAY 80	HINDMAN	KY	41822-9714	37.343045	-82.9789833
HIGHWAY 80	HINDMAN	KY	41822-9714	37.34467	-82.975395
HIGHWAY 80	HINDMAN	KY	41822-9714	37.3402117	-82.9812733
HIGHWAY 80	HINDMAN	KY	41822	37.33571	-82.9809867
HIGHWAY 80	HINDMAN	KY	41822-9714	37.339297	-82.981493
HIGHWAY 80	HINDMAN	KY	41822	37.3536817	-83.0196333
HIGHWAY 80	HINDMAN	KY	41822	37.3558	-82.98951483
HIGHWAY 80	HINDMAN	KY	41822	37.35605	-82.9928633
HIGHWAY 80	HINDMAN	KY	41822-9714	37.33182	-83.0127083
HIGHWAY 80	HINDMAN	KY	41822-9714	37.344045	-82.96589
HIGHWAY 80	HINDMAN	KY	41822	37.336432	-82.98129366
HIGHWAY 80	HINDMAN	KY	41822-9714	37.338712	-82.980002
HIGHWAY 80	HINDMAN	KY	41822	37.3428617	-82.985725
HIGHWAY 80	HINDMAN	KY	41822-9714	37.3419267	-82.9823967
HIGHWAY 80	HINDMAN	KY	41822	37.3506905	-83.0259215
HIGHWAY 80	HINDMAN	KY	41822-9714	37.3435583	-82.973415
HIGHWAY 80	HINDMAN	KY	41822-9714	37.3439783	-82.9727833
HIGHWAY 80	HINDMAN	KY	41822-9714	37.3427967	-82.98098
HIGHWAY 80	HINDMAN	KY	41822-9714	37.342795	-82.9809867
HIGHWAY 80	HINDMAN	KY	41822-9714	37.3427983	-82.9809683
HIGHWAY 80	HINDMAN	KY	41822-9714	37.3421117	-82.9820783
HIGHWAY 80	HINDMAN	KY	41822-9714	37.3406317	-82.98125
HIGHWAY 80	HINDMAN	KY	41822-9714	37.33586	-82.981325
HIGHWAY 80	HINDMAN	KY	41822	37.343763166	-82.973781
HIGHWAY 80	HINDMAN	KY	41822	37.3585433	-83.02384
HIGHWAY 80	HYDEN	KY	41749	37.1545529	-83.3679665
HIGHWAY 80	HYDEN	KY	41749	37.1435233	-83.3416017
HIGHWAY 80	HYDEN	KY	41749	37.1421267	-83.3360067
HIGHWAY 80	HYDEN	KY	41749	37.1488433	-83.351795
HIGHWAY 80	HYDEN	KY	41749	37.2041483	-83.2945033
HIGHWAY 80	HYDEN	KY	41749	37.1426066	-83.3349892
HIGHWAY 80	HYDEN	KY	41749	37.1390183	-83.3364533
HIGHWAY 80	LEBURN	KY	41831	37.41318067	-82.95081583
HIGHWAY 80	LEBURN	KY	41831	37.35561517	-82.99196883
HIGHWAY 80	SOFT SHELL	KY	41831	37.3949867	-82.962915
HIGHWAY 80	WOOTON	KY	41776	37.1549483	-83.31882
HIGHWAY 80	WOOTON	KY	41776	37.147071	-83.3211695
HIGHWAY 80	WOOTON	KY	41776	37.213695	-83.2889683
HIGHWAY 80	WOOTON	KY	41776	37.147435	-83.3217233

HIGHWAY 80	WOOTON	KY	41776-9708	37.1805167	-83.3037517
HIGHWAY 80	WOOTON	KY	41776-9708	37.17863753	-83.29913457
HIGHWAY 80	WOOTON	KY	41776	37.1768867	-83.3035083
HIGHWAY 80	WOOTON	KY	41776	37.1529633	-83.319645
HIGHWAY 80	WOOTON	KY	41776	37.16326	-83.3079967
HIGHWAY 80	WOOTON	KY	41776	37.163025	-83.308995
HIGHWAY 80	WOOTON	KY	41776	37.1621017	-83.31108
HIGHWAY 80	WOOTON	KY	41776	37.16825	-83.30702
HIGHWAY 80	WOOTON	KY	41776	37.17863753	-83.29913457
HIGHWAY 80	WOOTON	KY	41776	37.2140083	-83.2884833
HIGHWAY 80	WOOTON	KY	41776-9708	37.1656267	-83.3076483
HIGHWAY 80 APT	HINDMAN	KY	41822-9714	37.34192	-82.9819183
HIGHWAY 80 APT 1	EMMALENA	KY	41725	37.335195	-83.04623
HIGHWAY 80 TRLR	EMMALENA	KY	41725	37.3322917	-83.0401767
HIGHWAY 80 TRLR	HINDMAN	KY	41822-9714	37.3427117	-82.980015
HIGHWAY 80 TRLR	HINDMAN	KY	41822-9714	37.3448417	-82.9748217
HIGHWAY 80 TRLR	HINDMAN	KY	41822-9714	37.34656	-82.9858883
HIGHWAY 80 TRLR	WOOTON	KY	41776-9708	37.1821	-83.304295
HIGHWAY 80 TRLR	WOOTON	KY	41776-9708	37.1711083	-83.3068567
HIGHWAY 80 TRLR	WOOTON	KY	41776-9708	37.17114	-83.3068433
HIGHWAY 80 UNIT 1	HINDMAN	KY	41822	37.3369633	-82.9815583
HIGHWAY 80 UPPR	HINDMAN	KY	41822-9714	37.336782	-82.98123
HIGHWAY 805	CROMONA	KY	41810	37.1805917	-82.6875
HIGHWAY 805	CROMONA	KY	41810	37.1846248	-82.6957328
HIGHWAY 805	CROMONA	KY	41810	37.184463	-82.69284933
HIGHWAY 805	CROMONA	KY	41810	37.17640917	-82.68249583
HIGHWAY 805	CROMONA	KY	41810	37.1864317	-82.700315
HIGHWAY 805	CROMONA	KY	41810	37.17611833	-82.68273333
HIGHWAY 805	CROMONA	KY	41810	37.17352283	-82.67999383
HIGHWAY 805	CROMONA	KY	41810	37.1803833	-82.7085667
HIGHWAY 805	CROMONA	KY	41810	37.1805403	-82.6877969
HIGHWAY 805	CROMONA	KY	41810	37.1801733	-82.6872633
HIGHWAY 805	CROMONA	KY	41810	37.1831583	-82.6906317
HIGHWAY 805	CROMONA	KY	41810	37.1787406	-82.6771203
HIGHWAY 805	CROMONA	KY	41810	37.17984	-82.684655
HIGHWAY 805	CROMONA	KY	41810	37.182735	-82.7050117
HIGHWAY 805	CROMONA	KY	41810	37.186685	-82.6979717
HIGHWAY 805	CROMONA	KY	41810	37.17965667	-82.67808667
HIGHWAY 805	CROMONA	KY	41810	37.1840033	-82.7034033
HIGHWAY 805	JENKINS	KY	41537	37.184235666	-82.67193633
HIGHWAY 805	JENKINS	KY	41537	37.164891166	-82.64637966
HIGHWAY 805	JENKINS	KY	41537	37.1774	-82.6416267
HIGHWAY 805	NEON	KY	41840	37.17967833	-82.71480016
HIGHWAY 805 TRLR	CROMONA	KY	41810	37.1798567	-82.7087817
HIGHWAY 805 TRLR	CROMONA	KY	41810	37.1836533	-82.6909733
HIGHWAY 805 UNIT JENKINS	BURDINE	KY	41517	37.20648033	-82.57421016
HIGHWAY 805 UNIT VAULT	JENKINS	KY	41537	37.18422067	-82.67102716
HIGHWAY 899	HINDMAN	KY	41822	37.302315	-82.920795
HIGHWAY 899	HINDMAN	KY	41822	37.3013833	-82.9241567
HIGHWAY 899	HINDMAN	KY	41822	37.3156283	-82.9467967
HIGHWAY 899	HINDMAN	KY	41822	37.3110767	-82.9350167
HIGHWAY 899	HINDMAN	KY	41822	37.3113533	-82.9351567
HIGHWAY 899	HINDMAN	KY	41822	37.3083567	-82.932585
HIGHWAY 899	HINDMAN	KY	41822	37.316255	-82.9445767
HIGHWAY 899	HINDMAN	KY	41822	37.3156133	-82.9448733
HIGHWAY 899	HINDMAN	KY	41822	37.315356	-82.94558283
HIGHWAY 899	PIPPA PASSES	KY	41844	37.3322521	-82.8816423
HIGHWAY 899	PIPPA PASSES	KY	41844	37.32516	-82.8893117
HIGHWAY 899	PIPPA PASSES	KY	41844	37.3503317	-82.8646667
HIGHWAY 899	PIPPA PASSES	KY	41844	37.34981	-82.8644867
HIGHWAY 899	PIPPA PASSES	KY	41844	37.3506467	-82.864115
HIGHWAY 899	PIPPA PASSES	KY	41844	37.3364567	-82.8710533
HIGHWAY 899	PIPPA PASSES	KY	41844	37.3181083	-82.89776
HIGHWAY 899	PIPPA PASSES	KY	41844	37.3270038	-82.8844051
HIGHWAY 899	PIPPA PASSES	KY	41844	37.3343467	-82.8793217
HIGHWAY 899	PIPPA PASSES	KY	41844	37.3342533	-82.8793683
HIGHWAY 899	PIPPA PASSES	KY	41844	37.3247617	-82.890825

HIGHWAY 899	PIPPA PASSES	KY	41844	37.3308167	-82.88151
HIGHWAY 899	PIPPA PASSES	KY	41844	37.331005	-82.881345
HIGHWAY 899	PIPPA PASSES	KY	41844	37.3257602	-82.8879712
HIGHWAY 899	RAVEN	KY	41861	37.3745206	-82.8430098
HIGHWAY 899 APT #1	PIPPA PASSES	KY	41844	37.33858	-82.871385
HIGHWAY 899 APT #2	PIPPA PASSES	KY	41844	37.3385883	-82.8713767
HIGHWAY 899 APT #3	PIPPA PASSES	KY	41844	37.3386017	-82.871335
HIGHWAY 899 APT #4	PIPPA PASSES	KY	41844	37.3386217	-82.8712917
HIGHWAY 899 APT 1	PIPPA PASSES	KY	41844	37.3385367	-82.8711967
HIGHWAY 899 APT 1	PIPPA PASSES	KY	41844	37.337875	-82.87077
HIGHWAY 899 APT 2	PIPPA PASSES	KY	41844	37.3385517	-82.8712283
HIGHWAY 899 APT 2	PIPPA PASSES	KY	41844	37.3379017	-82.8708067
HIGHWAY 899 APT 3	PIPPA PASSES	KY	41844	37.3385567	-82.8712617
HIGHWAY 899 APT 3	PIPPA PASSES	KY	41844	37.3378517	-82.8710617
HIGHWAY 899 APT 4	PIPPA PASSES	KY	41844	37.3385617	-82.8712933
HIGHWAY 899 APT 4	PIPPA PASSES	KY	41844	37.3378417	-82.871065
HIGHWAY 899 APT 5	PIPPA PASSES	KY	41844	37.3372283	-82.8716267
HIGHWAY 899 APT 58	PIPPA PASSES	KY	41844	37.3408617	-82.86723
HIGHWAY 899 APT 59	PIPPA PASSES	KY	41844	37.340835	-82.8672533
HIGHWAY 899 APT 6	PIPPA PASSES	KY	41844	37.3372483	-82.8716217
HIGHWAY 899 APT 60	PIPPA PASSES	KY	41844	37.3408483	-82.8672367
HIGHWAY 899 APT 61	PIPPA PASSES	KY	41844	37.3408717	-82.8672317
HIGHWAY 899 APT 62	PIPPA PASSES	KY	41844	37.340765	-82.8670817
HIGHWAY 899 APT 63	PIPPA PASSES	KY	41844	37.340765	-82.8670583
HIGHWAY 899 APT 64	PIPPA PASSES	KY	41844	37.340765	-82.8670167
HIGHWAY 899 APT 65	PIPPA PASSES	KY	41844	37.3407667	-82.8670333
HIGHWAY 899 APT 66	PIPPA PASSES	KY	41844	37.34102	-82.8664
HIGHWAY 899 APT 67	PIPPA PASSES	KY	41844	37.34102	-82.8664
HIGHWAY 899 APT 68	PIPPA PASSES	KY	41844	37.3409517	-82.8665183
HIGHWAY 899 APT 69	PIPPA PASSES	KY	41844	37.3410083	-82.86642
HIGHWAY 899 APT 70	PIPPA PASSES	KY	41844	37.3414593	-82.8654356
HIGHWAY 899 APT 71	PIPPA PASSES	KY	41844	37.3414593	-82.8654356
HIGHWAY 899 APT 72	PIPPA PASSES	KY	41844	37.34142	-82.8661733
HIGHWAY 899 APT 73	PIPPA PASSES	KY	41844	37.3413595	-82.86650766
HIGHWAY 899 APT 74	PIPPA PASSES	KY	41844	37.341257	-82.86659916
HIGHWAY 899 TRLR	HINDMAN	KY	41822	37.31189	-82.9351717
HIGHWAY 899 TRLR	HINDMAN	KY	41822	37.3112467	-82.9355233
HIGHWAY 899 TRLR	PIPPA PASSES	KY	41844	37.3508133	-82.8641617
HIGHWAY 931	WHITESBURG	KY	41858	37.15138	-82.8207233
HIGHWAY 931	WHITESBURG	KY	41858	37.1880078	-82.8244969
HIGHWAY 931	WHITESBURG	KY	41858	37.092135	-82.8413817
HIGHWAY 931	WHITESBURG	KY	41858	37.15034	-82.8211967
HIGHWAY 931	WHITESBURG	KY	41858	37.1765767	-82.8190267
HIGHWAY 931	WHITESBURG	KY	41858	37.1291767	-82.8423333
HIGHWAY 931	WHITESBURG	KY	41858	37.1223383	-82.849765
HIGHWAY 931	WHITESBURG	KY	41858	37.15757	-82.8248317
HIGHWAY 931	WHITESBURG	KY	41824	37.1585033	-82.82885
HIGHWAY 931	WHITESBURG	KY	41858	37.1934526	-82.8296246
HIGHWAY 931	WHITESBURG	KY	41858-9999	37.1594967	-82.8241417
HIGHWAY 931	WHITESBURG	KY	41824	37.1583883	-82.826885
HIGHWAY 931	WHITESBURG	KY	41858	37.137143	-82.82262966
HIGHWAY 931	WHITESBURG	KY	41858	37.0673317	-82.85741
HIGHWAY 931	WHITESBURG	KY	41858	37.0702617	-82.849465
HIGHWAY 931	WHITESBURG	KY	41858	37.108132166	-82.85946583
HIGHWAY 931	WHITESBURG	KY	41858	37.064155	-82.860465
HIGHWAY 931	WHITESBURG	KY	41858	37.0974983	-82.8444183
HIGHWAY 931	WHITESBURG	KY	41858	37.124045	-82.838085
HIGHWAY 931	WHITESBURG	KY	41858	37.09529467	-82.8434795
HIGHWAY 931	WHITESBURG	KY	41858	37.1588467	-82.8288833
HIGHWAY 931	WHITESBURG	KY	41858	37.155836	-82.8230395
HIGHWAY 931	WHITESBURG	KY	41858	37.1584683	-82.8248583
HIGHWAY 931	WHITESBURG	KY	41824	37.1576483	-82.825185
HIGHWAY 931	WHITESBURG	KY	41858	37.157975	-82.8256833
HIGHWAY 931	WHITESBURG	KY	41858	37.1579867	-82.8244
HIGHWAY 931	WHITESBURG	KY	41858	37.0650967	-82.8629083
HIGHWAY 931	WHITESBURG	KY	41858	37.0913467	-82.8393733
HIGHWAY 931	WHITESBURG	KY	41858	37.0790383	-82.8345917

HIGHWAY 931	WHITESBURG	KY	41858	37.1279097	-82.8464403
HIGHWAY 931	WHITESBURG	KY	41858	37.1262417	-82.8394683
HIGHWAY 931	WHITESBURG	KY	41858	37.1285488	-82.8476313
HIGHWAY 931	WHITESBURG	KY	41858	37.0617417	-82.8665767
HIGHWAY 931	WHITESBURG	KY	41858	37.0974575	-82.8503315
HIGHWAY 931	WHITESBURG	KY	41858	37.1367454	-82.8225962
HIGHWAY 931	WHITESBURG	KY	41858	37.1274272	-82.8442048
HIGHWAY 931 TRLR	WHITESBURG	KY	41858	37.088235	-82.8376967
HIGHWAY 931 TRLR	WHITESBURG	KY	41858	37.0508167	-82.88153
HIGHWAY 931 TRLR	WHITESBURG	KY	41858	37.138915	-82.8265817
HIGHWAY 931 TRLR	WHITESBURG	KY	41858	37.1711633	-82.8225033
HIGHWAY 931 TRLR DBLWD	WHITESBURG	KY	41858	37.096645	-82.847895
HIGHWAY 931 UNIT #436	WHITESBURG	KY	41858	37.125107	-82.843697
HILL AVE	HARDBURLY	KY	41722	37.301724333	-83.13147833
HILLCREST CT	RUSSELL	KY	41169	38.52342	-82.6984067
HILTON AVE	ASHLAND	KY	41101	38.46925133	-82.63576183
HILTON AVE	ASHLAND	KY	41101	38.4687533	-82.6354233
HILTON BR	GRAYSON	KY	41143	38.1872975	-82.95471366
HILTON BR BARN	GRAYSON	KY	41143	38.1869265	-82.956101
HILTON CAMP LN	DARFORK	KY	41701	37.2771767	-83.19277
HILTON CAMP LN	DARFORK	KY	41701	37.2775317	-83.19172
HINDMAN HILLS RD BLDG 2	HINDMAN	KY	41822	37.3323812	-82.9833351
HINDMAN SETTLEMENT RD	HINDMAN	KY	41822	37.334765	-82.978535
HINER RD	BULAN	KY	41722	37.3216633	-83.1661133
HINER RD	BULAN	KY	41722	37.3233633	-83.16381
HINER RD	BULAN	KY	41722	37.3260233	-83.1700883
HIRAMS DR	HAZARD	KY	41701	37.33103417	-83.212332
HITCHCOCK DR	SOUTH SHORE	KY	41175-9716	38.7270867	-82.9319483
HITCHCOCK DR	SOUTH SHORE	KY	41175-9716	38.7267633	-82.9324867
HITCHINS RD	GRAYSON	KY	41143	38.3285933	-82.93013
HITCHINS RD	GRAYSON	KY	41143	38.3293567	-82.9327633
HITCHINS RD	GRAYSON	KY	41143	38.3202883	-82.9324917
HITCHINS RD	GRAYSON	KY	41143-9801	38.3251133	-82.9301967
HITCHINS RD	GRAYSON	KY	41143	38.3237517	-82.9334417
HITCHINS RD	GRAYSON	KY	41143-9714	38.3126783	-82.9317867
HITCHINS RD	GRAYSON	KY	41143	38.31792	-82.93093
HITCHINS RD	GRAYSON	KY	41143-9711	38.3232944	-82.9311035
HITCHINS RD	GRAYSON	KY	41143	38.324435	-82.93471
HITCHINS RD	GRAYSON	KY	41143-9649	38.30272	-82.9257483
HITE RD	HITE	KY	41649	37.5464633	-82.7379683
HITE RD	HITE	KY	41649	37.562345	-82.7519417
HITE RD	MARTIN	KY	41649	37.54962983	-82.74616666
HITE RD	PRINTER	KY	41655	37.53624	-82.7404283
HITE RD	PRINTER	KY	41655	37.5376033	-82.7427483
HITE RD	PRINTER	KY	41655	37.5380733	-82.744455
HODE RD	HODE	KY	41267	37.8895767	-82.43259
HODE RD	HODE	KY	41267	37.8958233	-82.4454083
HODE RD	HODE	KY	41267	37.9075083	-82.4670567
HODE RD	HODE	KY	41267	37.9077633	-82.4670817
HODE RD	HODE	KY	41267	37.90889883	-82.467427
HODE RD	HODE	KY	41267	37.897405	-82.4403533
HODE RD	HODE	KY	41267	37.8973583	-82.4406033
HODE RD	HODE	KY	41267	37.88658	-82.4275533
HODE RD	HODE	KY	41267	37.8976567	-82.4418267
HODE RD	HODE	KY	41267	37.8973817	-82.4367983
HODE RD	WARFIELD	KY	41267	37.85683683	-82.4206105
HODE RD	WARFIELD	KY	41267	37.867525	-82.4117317
HODE RD CATV	HODE	KY	41267	37.9075133	-82.45376
HODE RD TRLR	HODE	KY	41267	37.896158	-82.447362
HODE RD TRLR	HODE	KY	41267	37.8860767	-82.4278883
HODE RD TRLR	HODE	KY	41649	37.8981833	-82.4373167
HOGSTEN DR	ASHLAND	KY	41101	38.4453817	-82.67249
HOLBROOK RD	RUSH	KY	41168	38.2452954	-82.7639092
HOLLINS FORK RD	BEAR BRANCH	KY	41714	37.1736591	-83.4977598
HOLLINS FORK RD	BEAR BRANCH	KY	41714	37.17538	-83.474165
HOLLINS FORK RD	BEAR BRANCH	KY	41714	37.1782483	-83.4841233
HOLLINS FORK RD TRLR	BEAR BRANCH	KY	41714-9704	37.178665	-83.483285

HOLLY FRK	MOREHEAD	KY	40351	38.29500167	-83.39559167
HOLLY FRK	MOREHEAD	KY	40351	38.3129127	-83.3460209
HOLLY FRK	MOREHEAD	KY	40351	38.29209667	-83.37382167
HOLLY FRK TRLR	MOREHEAD	KY	40351	38.2878771	-83.35306
HOLLY FRK TRLR	MOREHEAD	KY	40351	38.29161667	-83.36168833
HOLLY HILL CT LOT 35	ASHLAND	KY	41102	38.40004	-82.708185
HOLLY HILLS MALL RD	HINDMAN	KY	41822	37.3085981	-82.9413494
HOLLY HILLS MALL RD	HINDMAN	KY	41822	37.3135	-82.9425817
HOLLY HILLS MALL RD	HINDMAN	KY	41832	37.3142383	-82.9427283
HOLLY HILLS MALL RD	HINDMAN	KY	41822	37.314103	-82.94301
HOLLY HILLS MALL RD	HINDMAN	KY	41836	37.314285	-82.9432717
HOLLY HILLS MALL RD	HINDMAN	KY	41822	37.3151467	-82.94264
HOLLY HILLS MALL RD UNIT SIGN	HINDMAN	KY	41822	37.31510483	-82.94410266
HOLLY HILLS VILLA RD	HINDMAN	KY	41822	37.3134333	-82.93705
HOLLY HILLS VILLA RD	HINDMAN	KY	41822	37.31258	-82.9354983
HOLLY HILLS VILLA RD	HINDMAN	KY	41822	37.313175	-82.9368833
HOLLY HILLS VILLA RD APT 2	HINDMAN	KY	41822	37.3132117	-82.9368433
HOLLY HILLS VILLA RD LOT 11	HINDMAN	KY	41822	37.3092533	-82.9426633
HOLLY THICKET RD	VIPER	KY	41774	37.1552242	-83.173064
HOLLYBUSH BR	PREMIUM	KY	41845	37.158898166	-82.88695333
HOLLYBUSH BR	PREMIUM	KY	41845	37.1566764	-82.8887303
HOLLYBUSH BR	PREMIUM	KY	41845	37.152761333	-82.88361033
HOLLYBUSH RD	HOLLYBUSH	KY	41844	37.3262583	-82.85992
HOLLYBUSH RD	HOLLYBUSH	KY	41844	37.3267158	-82.8572584
HOLLYBUSH RD	HOLLYBUSH	KY	41844	37.347551	-82.856293
HOLLYBUSH RD	HOLLYBUSH	KY	41844	37.3343283	-82.8594133
HOLT LN BARN	WURTLAND	KY	41144	38.54581	-82.7616101
HOLY ST	INEZ	KY	41224	37.86623	-82.539785
HOLY ST	INEZ	KY	41224	37.8661933	-82.5405033
HOLY ST	INEZ	KY	41224	37.8658844	-82.5403413
HOLY ST TRLR	INEZ	KY	41224	37.86633833	-82.53991667
HOMEMADE HOLW	MCVEIGH	KY	41555	37.5348937	-82.2488241
HOMESTEAD RDG	GREENUP	KY	41144	38.5459617	-82.8404117
HOMESTEAD RDG	GREENUP	KY	41144	38.54563	-82.84137766
HOMESTEAD RDG GARG	GREENUP	KY	41144	38.54497567	-82.841473
HONEY FRK	BELCHER	KY	41513	37.35959	-82.3505983
HONEY FRK	BELCHER	KY	41513	37.35353817	-82.35205916
HONEYGAP RD	HAZARD	KY	41701	37.3009183	-83.087975
HONEYSUCKLE RD	HOSKINSTON	KY	40844	37.06501	-83.4072883
HONEYSUCKLE RD	HOSKINSTON	KY	40844	37.0596142	-83.4260205
HOOT OWL HOLW	HALLIE	KY	41821-9709	37.1111433	-83.0196217
HOPKINS FRK	NELSE	KY	41501	37.4071017	-82.4493033
HOPKINS FRK	NELSE	KY	41501	37.40648	-82.4464967
HOPKINS FRK	PIKEVILLE	KY	41501	37.322709	-82.52834516
HOPSON ST	AUXIER	KY	41602	37.7349833	-82.7701
HORD ST	GRAYSON	KY	41143	38.33237	-82.948795
HORN HOLLOW RD	GREENUP	KY	41144	38.520555	-82.8160783
HORN HOLLOW RD	WURTLAND	KY	41144	38.5199517	-82.8070117
HORNE ST	ASHLAND	KY	41101	38.494673	-82.67084683
HORNET COVE DR	BULAN	KY	41722	37.2941875	-83.1569246
HORNET COVE DR	BULAN	KY	41722	37.296257166	-83.15933533
HORSE PEN	FALCON	KY	41465	37.7840917	-83.0111233
HORSE PEN	FALCON	KY	41465	37.786045	-83.0092817
HORSE PEN	FALCON	KY	41465	37.7824767	-83.0126183
HORSE PEN	FALCON	KY	41465	37.7858683	-83.0107517
HORSE PEN	FALCON	KY	41465	37.7818617	-83.0045417
HORSE PEN	FALCON	KY	41465	37.78213	-83.0119883
HORSE PEN	FALCON	KY	41465	37.78139	-83.0148633
HORSE PEN	FALCON	KY	41465	37.781965	-83.0149667
HORSE PEN	FALCON	KY	41465	37.7836917	-83.01144
HORSE PEN	FALCON	KY	41465	37.7837167	-83.01188
HORSE PEN	FALCON	KY	41465	37.7831333	-83.011835
HORSE PEN	FALCON	KY	41465	37.7810517	-83.00119
HORSE PEN	FALCON	KY	41465	37.78039067	-83.00881216
HORSE PEN	FALCON	KY	41426	37.7836633	-83.0118433
HORSE PEN	FALCON	KY	41465	37.78108017	-83.0089705
HORSE PEN RD	SALYERSVILLE	KY	41465	37.782452	-82.9987545



HOSPITAL DR	HYDEN	KY	41749	37.16425	-83.374715
HOSPITAL DR	HYDEN	KY	41749	37.164185	-83.376395
HOSPITAL DR	HYDEN	KY	41749	37.172224333	-83.3829915
HOSPITAL DR	HYDEN	KY	41749	37.1666417	-83.3783717
HOSPITAL DR	HYDEN	KY	41749	37.1645867	-83.3767483
HOSPITAL DR	HYDEN	KY	41749	37.164735	-83.379115
HOSPITAL DR	HYDEN	KY	41749	37.1642467	-83.3776933
HOSPITAL DR	HYDEN	KY	41749	37.166883	-83.38144966
HOSPITAL DR	HYDEN	KY	41749	37.1641267	-83.3790167
HOSPITAL DR	HYDEN	KY	41749	37.1643217	-83.37495
HOSPITAL DR	HYDEN	KY	41749	37.1642883	-83.3779617
HOSPITAL DR APT #2	HYDEN	KY	41749	37.16557	-83.3793783
HOSPITAL DR APT #3	HYDEN	KY	41749	37.1655667	-83.37938
HOSPITAL DR APT #4	HYDEN	KY	41749	37.1655717	-83.3793767
HOSPITAL DR APT #5	HYDEN	KY	41749	37.1655533	-83.3793817
HOSPITAL ST	MARTIN	KY	41649	37.5685817	-82.760455
HOWARD DR	SALYERSVILLE	KY	41465	37.7148967	-83.0046817
HOWARD DR	SALYERSVILLE	KY	41465	37.7161856	-83.0010673
HOWARD DR	SALYERSVILLE	KY	41465	37.75405967	-83.05917533
HOWARD DR	SALYERSVILLE	KY	41465	37.7149367	-83.0049117
HOWARD DR TRLR	SALYERSVILLE	KY	41465	37.7142817	-83.0055133
HUDDY BLDG SEWAGE	HUDDY	KY	41535	37.6014117	-82.2761867
HUDDY UNIT L-M	HUDDY	KY	41535	37.601435	-82.27751
HUFFMAN AVE	PIKEVILLE	KY	41501	37.476916	-82.51695266
HUFFMAN AVE	PIKEVILLE	KY	41501	37.4779517	-82.519725
HUFFS RUN	GRAYSON	KY	41143	38.25687283	-82.93047266
HUFFS RUN	GRAYSON	KY	41143-1241	38.2543317	-82.9325333
HUFFS RUN	GRAYSON	KY	41143-9802	38.2542833	-82.932755
HUGHES BR	EAST POINT	KY	41216	37.7048022	-82.8279786
HUGHES CREEK RD	LAMBRIC	KY	41339	37.54889	-83.0700217
HUGHES RD	LOUISA	KY	41230	38.0986717	-82.593065
HUGHES RD	LOUISA	KY	41230-9805	38.1026717	-82.5934783
HUMMINGBIRD LN	LARKSLANE	KY	41817	37.375615	-82.90366
HUNT ST	KIMPER	KY	41501	37.4850483	-82.2901983
HUNTER BRANCH RD	HUNTER	KY	41655	37.50920283	-82.75720633
HUNTER DR	CHAVIES	KY	41727	37.34858867	-83.35563683
HUNTER DR	GREENUP	KY	41144	38.4955965	-82.79776833
HUNTING CREEK RD	BAYS	KY	41366	37.619285	-83.24263167
HUNTS BRANCH RD	BIGGS	KY	41554	37.45137	-82.272175
HUNTS FRK	DANA	KY	41615-9710	37.5547767	-82.6910367
HUNTS FRK	DANA	KY	41615-9710	37.5541767	-82.6911917
HUNTS FRK	DANA	KY	41615	37.5578295	-82.6768887
HURRICANE BR	BARNETTS CREEK	KY	41256	37.8141667	-82.8998283
HURRICANE BR	BARNETTS CREEK	KY	41256	37.8243317	-82.9022717
HURRICANE CREEK RD	HYDEN	KY	41749	37.14035	-83.3292267
HURRICANE CREEK RD	HYDEN	KY	41749	37.1392867	-83.3334217
HURRICANE CREEK RD	HYDEN	KY	41749	37.138615	-83.3356867
HURRICANE CREEK RD	HYDEN	KY	41749	37.14327	-83.32285
HURRICANE CREEK RD	HYDEN	KY	41749	37.1396383	-83.3332333
HURRICANE CREEK RD	HYDEN	KY	41749	37.13948	-83.3334483
HURRICANE CRK	ARGO	KY	41568	37.492825	-82.0717517
HURRICANE CRK	KIMPER	KY	41539	37.51513	-82.35989
HURRICANE CRK	KIMPER	KY	41539	37.5011617	-82.3548183
HURRICANE CRK	KIMPER	KY	41539	37.50127	-82.3549783
HURRICANE CRK	KIMPER	KY	41539	37.5007633	-82.3549367
HURRICANE CRK	KIMPER	KY	41539	37.462882	-82.3630625
HURRICANE CRK	KIMPER	KY	41539	37.4940833	-82.36274
HURRICANE CRK	KIMPER	KY	41539	37.4947	-82.36286
HURRICANE CRK	KIMPER	KY	41539	37.5020385	-82.35775866
HURRICANE CRK	KIMPER	KY	41539	37.501825	-82.3575033
HURRICANE CRK	STOPOVER	KY	41568	37.4892883	-82.1036533
HURRICANE CRK	STOPOVER	KY	41568	37.4888917	-82.1036983
HURRICANE CRK	STOPOVER	KY	41568	37.4883717	-82.1050287
HURRICANE CRK HSE 2	KIMPER	KY	41539	37.47897	-82.37798
HURRICANE CRK TRLR	ARGO	KY	41568	37.4881133	-82.1085233
HURRICANE CRK TRLR	ARGO	KY	41568	37.4932967	-82.07803
HURRICANE CRK UNIT KNOX CR	STOPOVER	KY	41568	37.4963617	-82.0870267

HURRICANE CRK UNIT TVB	ARGO	KY	41568	37.4982233	-82.0629633
HURRICANE RD	PIKEVILLE	KY	41501	37.530635	-82.6158767
HURRICANE RD	PIKEVILLE	KY	41501-9803	37.5167117	-82.5930417
HURRICANE RD	PIKEVILLE	KY	41501	37.5283567	-82.6170417
HURRICANE RD	PIKEVILLE	KY	41501	37.51241	-82.59085
HURRICANE RD	PIKEVILLE	KY	41501	37.52270167	-82.63118166
HURRICANE RD	PIKEVILLE	KY	41501	37.5179483	-82.59955
HURRICANE RD	PIKEVILLE	KY	41501	37.534272	-82.61297133
HURRICANE RD	PIKEVILLE	KY	41501-9327	37.5171933	-82.58549
HURRICANE RD	PIKEVILLE	KY	41501	37.520467	-82.62797583
HURRICANE RD	PIKEVILLE	KY	41501	37.5288195	-82.6179584
HURRICANE RD	PIKEVILLE	KY	41501	37.5204076	-82.62628
HURRICANE RD	PIKEVILLE	KY	41501-9803	37.5019001	-82.5889615
HURRICANE RD	PIKEVILLE	KY	41501-9803	37.53426	-82.6152042
HURTS BR	PIKEVILLE	KY	41501	37.6211883	-82.5652867
HURTS BR	PIKEVILLE	KY	41501	37.62344767	-82.554325
HYMAN AVE	ASHLAND	KY	41101	38.4651517	-82.6578883
I-64	OLIVE HILL	KY	41164	38.27967333	-83.34563333
I-64 UNIT WEST	OLIVE HILL	KY	41164	38.2780835	-83.34599233
ICE DAM HOLW	CATLETTSBURG	KY	41129	38.3975567	-82.6032167
IMPROVEMENT BR UNIT DFIREST	JENKINS	KY	41537	37.1959133	-82.6431217
INDIAN CREEK RD	VIRGIE	KY	41572	37.3489167	-82.593105
INDIAN CREEK RD	VIRGIE	KY	41572	37.346905	-82.5917583
INDIAN CREEK RD	VIRGIE	KY	41572	37.3385833	-82.6270517
INDIAN CREEK RD	VIRGIE	KY	41572	37.34698	-82.5920333
INDIAN CREEK RD	VIRGIE	KY	41572	37.3445933	-82.5937033
INDIAN CREEK RD	VIRGIE	KY	41572	37.34777	-82.5921
INDIAN CREEK RD	VIRGIE	KY	41572	37.33994083	-82.61456483
INDIAN CREEK RD	VIRGIE	KY	41572	37.3455	-82.5932567
INDIAN CREEK RD	VIRGIE	KY	41572	37.3356933	-82.63564
INDIAN CREEK RD	VIRGIE	KY	41572	37.347055	-82.5925883
INDIAN CREEK RD	VIRGIE	KY	41572	37.3445883	-82.5937
INDIAN CREEK RD	VIRGIE	KY	41572	37.344355	-82.5935617
INDIAN CREEK RD	VIRGIE	KY	41572	37.3445983	-82.5929333
INDIAN CREEK RD	VIRGIE	KY	41572	37.3444667	-82.593515
INDIAN CREEK RD OFC CLINIC	VIRGIE	KY	41572	37.3443533	-82.59357
INDIAN DR LOT 60	WEST VAN LEAR	KY	41268	37.7915323	-82.7873909
INDIAN HILLS LN	PRESTONSBURG	KY	41653-9523	37.681335	-82.7757967
INDIAN RUN	FLATWOODS	KY	41139	38.50871383	-82.743922
INDIAN RUN	FLATWOODS	KY	41139	38.4858333	-82.7304317
INDIAN RUN	FLATWOODS	KY	41139	38.4908183	-82.7296567
INDIAN RUN RD	FLATWOODS	KY	41139	38.49642	-82.7256333
INDIAN RUN RD	FLATWOODS	KY	41139	38.4939183	-82.7284267
INDIANHEAD HOLW	BULAN	KY	41701	37.2908367	-83.1774933
INDIANHEAD HOLW	BULAN	KY	41701	37.2908417	-83.1775567
INDUSTRIAL BLVD	CHAVIES	KY	41727	37.36512967	-83.27689866
INDUSTRIAL BLVD	CHAVIES	KY	41729	37.368371	-83.276831
INDUSTRIAL BLVD	CHAVIES	KY	41729	37.3683666	-83.2763284
INDUSTRIAL BLVD TRLR	CHAVIES	KY	41729	37.35571	-83.286115
INDUSTRIAL DR	DEBORD	KY	41214	37.76705	-82.63635483
INDUSTRIAL PARK	HAGERHILL	KY	41216	37.76403	-82.7760783
INDUSTRIAL PARK	HAGERHILL	KY	41222	37.764825166	-82.78234
INDUSTRIAL PARK	INEZ	KY	41224	37.8454817	-82.540815
INDUSTRIAL PARK	INEZ	KY	41224	37.8421217	-82.5380617
INDUSTRIAL PARK	INEZ	KY	41224	37.841895	-82.5381717
INDUSTRIAL PARK RD	WHITESBURG	KY	41858	37.129671	-82.84229566
INDUSTRIAL PKWY	GRAYSON	KY	41143	38.3767333	-82.819245
INDUSTRIAL PKWY	GRAYSON	KY	41143	38.3738272	-82.8174552
INDUSTRIAL PKWY	WURTLAND	KY	41144	38.5500733	-82.7908067
INDUSTRIAL PKWY	WURTLAND	KY	41144	38.5004767	-82.7937417
INDUSTRIAL PKWY	WURTLAND	KY	41144	38.5500783	-82.7909033
INEZ MIDDLE SCHOOL RD	INEZ	KY	41224	37.86328667	-82.52917667
INGRAM CRK	LINEFORK	KY	41833-9703	37.0392317	-82.969815
INGRAM CRK TRLR	LINEFORK	KY	41833-9703	37.0393817	-82.96696
INHERITANCE DR	ASHLAND	KY	41102	38.4467214	-82.7177447
INTERSTATE DR	GRAYSON	KY	41143	38.3444252	-82.9357303
IOWA ST	ASHLAND	KY	41101	38.47717117	-82.66886233

IRIS LN	LOUISA	KY	41230	38.0997346	-82.5966902
IRISH CREEK RD	WEBBVILLE	KY	41180	38.1053117	-82.80429
IRISH CREEK RD	WEBBVILLE	KY	41180	38.079215	-82.8141567
IRISH CREEK RD	WEBBVILLE	KY	41180-9801	38.0969317	-82.7930733
IRISH CREEK RD	WEBBVILLE	KY	41180	38.0887815	-82.8134018
IRISH CREEK RD	WEBBVILLE	KY	41180	38.08694933	-82.81520616
IRISH CREEK RD TRLR	WEBBVILLE	KY	41180-9801	38.1011967	-82.7995617
IRISH CREEK RD TRLR	WEBBVILLE	KY	41180-9801	38.1285817	-82.8227383
IRISH CREEK RD TRLR	WEBBVILLE	KY	41180-9801	38.1093733	-82.820255
IRISHMAN CREEK RD	AMBURGEY	KY	41773	37.232331333	-83.00247683
IRISHMAN CREEK RD	AMBURGEY	KY	41773	37.267245	-82.9841033
IRISHMAN CREEK RD	AMBURGEY	KY	41773	37.2716117	-82.97861
IRISHMAN CREEK RD	AMBURGEY	KY	41824	37.271115	-82.9739383
IRISHMAN CREEK RD	AMBURGEY	KY	41773	37.2716483	-82.9735033
IRON FURNACE RD	WURTLAND	KY	41144	38.5198933	-82.78864
ISLAND CREEK RD	PIKEVILLE	KY	41501	37.4602533	-82.532955
ISLAND CREEK RD	PIKEVILLE	KY	41501	37.4665775	-82.5367449
ISLAND CREEK RD	PIKEVILLE	KY	41501-9394	37.4629967	-82.5258983
ISLAND CREEK RD	PIKEVILLE	KY	41501	37.4668609	-82.5366022
ISLAND CREEK RD	PIKEVILLE	KY	41501	37.46489	-82.5259383
ISLAND CREEK RD	PIKEVILLE	KY	41501-9394	37.4652783	-82.5261883
ISLAND CREEK RD	PIKEVILLE	KY	41501	37.4657517	-82.5287583
ISLAND CREEK RD	PIKEVILLE	KY	41501-9394	37.467077	-82.536558
ISLAND CREEK RD	PIKEVILLE	KY	41501-9318	37.4509633	-82.539015
ISLAND CREEK RD	PIKEVILLE	KY	41501-9394	37.4639267	-82.5269967
ISLAND CREEK RD	PIKEVILLE	KY	41501-9394	37.459995	-82.5307767
ISLAND CREEK RD	PIKEVILLE	KY	41501	37.4234333	-82.5664
ISLAND CREEK RD LOT 37	PIKEVILLE	KY	41501-9394	37.451285	-82.5420167
ISLAND CREEK RD UNIT PUBLKSD	PIKEVILLE	KY	41501-9394	37.4601267	-82.5309883
ISLAND CREEK RD UNIT USED	PIKEVILLE	KY	41501-9394	37.4605017	-82.5283133
ISOM DR	ISOM	KY	41824	37.1872005	-82.89788266
ISOM DR	ISOM	KY	41824	37.187596333	-82.89849433
ISOM DR	ISOM	KY	41824-0537	37.1863855	-82.89824566
ISOM DR	ISOM	KY	41824	37.18738067	-82.89784916
ISOM DR	ISOM	KY	41824	37.1871345	-82.89747283
ISSAC PARK RD	LOUISA	KY	41230	38.07984767	-82.65216333
ISSAC PARK RD	LOUISA	KY	41230	38.07604	-82.63517833
ISSAC PARK RD	LOUISA	KY	41230-9806	38.08245333	-82.638565
ISSAC PARK RD GARG	LOUISA	KY	41230-9054	38.079988	-82.653461
ISSAC PARK RD TRLR	LOUISA	KY	41230-9060	38.07827667	-82.63859167
IVEL BTM	IVEL	KY	41642	37.588314833	-82.66574866
IVEL BTM	IVEL	KY	41642	37.5913417	-82.6670383
IVEL BTM	IVEL	KY	41642	37.59048	-82.66335216
IVEL BTM	IVEL	KY	41642	37.5908233	-82.671575
IVEL BTM UNIT 1	IVEL	KY	41642-9074	37.59026	-82.672775
IVEL BTM UNIT 4	IVEL	KY	41642	37.5773833	-82.6648633
IVY CRK	IVEL	KY	41642	37.59984	-82.64604
IVY CRK	IVEL	KY	41642	37.5947867	-82.654605
IVY CRK	IVEL	KY	41642	37.592515	-82.6620383
IVY CRK	IVEL	KY	41642	37.6010033	-82.662125
IVY CRK	IVEL	KY	41642	37.5962283	-82.67778
IVY CRK	IVEL	KY	41642	37.6017433	-82.685595
IVY CRK	IVEL	KY	41642	37.5962367	-82.677785
IVY CRK	IVEL	KY	41642	37.5952733	-82.66379
IVYTON RD	SALYERSVILLE	KY	41465	37.7514617	-83.08392
IVYTON RD	SALYERSVILLE	KY	41465	37.7446933	-83.081195
IVYTON RD	SALYERSVILLE	KY	41465	37.7471983	-83.07901
IVYTON RD	SALYERSVILLE	KY	41465	37.7443483	-83.0811133
IVYTON RD	SALYERSVILLE	KY	41465	37.75142	-83.0841383
J C OSBORNE BLVD	HYDEN	KY	41749	37.1514235	-83.34730916
J C OSBORNE BLVD	HYDEN	KY	41749	37.1496817	-83.3523267
J C OSBORNE BLVD	HYDEN	KY	41749	37.1514915	-83.348089
J W COLLINS HOL	ISOM	KY	41824	37.1910483	-82.84622
J W COLLINS HOL	ISOM	KY	41824	37.18789	-82.8541383
JACKS CREEK MO	BEVINSVILLE	KY	41606	37.3650483	-82.7319917
JACKS CREEK MO	BEVINSVILLE	KY	41606	37.3650367	-82.7320567
JACKS CREEK MO	BEVINSVILLE	KY	41606	37.3070133	-82.74783

JACKS CREEK MO	BEVINSVILLE	KY	41606	37.365635	-82.7330517
JACKS FORK RD	RUSH	KY	41168-9801	38.2935383	-82.737015
JACKSON BRANCH RD	ELKHORN CITY	KY	41522	37.2646317	-82.427215
JACKSON BRANCH RD	ELKHORN CITY	KY	41522	37.2767217	-82.4272283
JACKSON HTS	JACKSON	KY	41339	37.555325	-83.356735
JACKSON HTS	JACKSON	KY	41339	37.55464	-83.35795833
JACKSON ST	JACKSON	KY	41339	37.55064833	-83.38454833
JACKSON ST	JACKSON	KY	41339	37.55067017	-83.38488583
JACKSON ST	JACKSON	KY	41339	37.55065333	-83.38456833
JACKSON ST RM LNDRY	PRESTONSBURG	KY	41653	37.6818533	-82.7804167
JACOBS RIDGE RD	PIPPA PASSES	KY	41844	37.342025	-82.88295
JAKES PL	BEAUTY	KY	41203	37.88147	-82.47377
JAMBOREE	JAMBOREE	KY	41553	37.45073367	-82.16060033
JAMBOREE	JAMBOREE	KY	41553	37.46014317	-82.13257666
JAMBOREE	JAMBOREE	KY	41553	37.4981683	-82.1373283
JAMES BR TRLR 1	JACKSON	KY	41339	37.53558167	-83.28185167
JAMES E HANNAH DR	SOUTH SHORE	KY	41175	38.71982	-82.9612367
JAMESTOWN VLG	BULAN	KY	41739	37.34942	-83.1234767
JAMESTOWN VLG	BULAN	KY	41739	37.3504575	-83.12109216
JAMESTOWN VLG	BULAN	KY	41722	37.35715317	-83.1085615
JAMESTOWN VLG	BULAN	KY	41722	37.3574504	-83.1097899
JARRELLS BR	BEAUTY	KY	41203	37.8974785	-82.4665078
JARRELLS BR	BEAUTY	KY	41203	37.9030333	-82.4661383
JARRELLS BR APT 1	BEAUTY	KY	41203	37.9031133	-82.466495
JARRELLS BR APT 2	BEAUTY	KY	41203	37.9031133	-82.466495
JARRELLS BR APT 3	BEAUTY	KY	41203	37.9031083	-82.466495
JARRELLS BR APT 4	BEAUTY	KY	41203	37.903155	-82.46634
JARRELLS BR TRLR	BEAUTY	KY	41230	37.9067	-82.4627967
JARRELLS BR UNIT STORAGE	BEAUTY	KY	41203	37.9031167	-82.4664967
JARRELLS BR UNIT STORE	BEAUTY	KY	41203	37.903055	-82.4661683
JEFF LN	JEFF	KY	41751	37.20859	-83.1345817
JEFF LN	JEFF	KY	41751	37.203394333	-83.12784433
JEFF LN	JEFF	KY	41751	37.2072433	-83.1353
JEFF LN	JEFF	KY	41751	37.204793	-83.125454
JEFF LN	JEFF	KY	41751	37.205003833	-83.12525966
JEFF LN	JEFF	KY	41751	37.2069	-83.1327417
JEFF LN	JEFF	KY	41751	37.20607	-83.1309067
JEFF LN	JEFF	KY	41751	37.207605	-83.1328533
JEFF LN	JEFF	KY	41751	37.2073383	-83.1327467
JEFFERSON AVE	JACKSON	KY	41339	37.5547117	-83.3818067
JEFFERSON AVE	PAINTSVILLE	KY	41240	37.80995	-82.8000967
JEFFERSON AVE	PAINTSVILLE	KY	41240	37.81013	-82.7979883
JEFFERSON AVE UNIT CARWASH	PAINTSVILLE	KY	41240	37.8101767	-82.7984917
JEFFERSON AVE UNIT PUMP	PAINTSVILLE	KY	41240	37.8083617	-82.7988283
JEFFERSON RD	HUEYSVILLE	KY	41640	37.494512	-82.83175
JEFFERSON RD	HUEYSVILLE	KY	41640	37.497135	-82.83329
JEFFERSON ST	GREENUP	KY	41144	38.5738467	-82.8347083
JENKINS MTN	JENKINS	KY	41537	37.164375	-82.62347
JENKINS MTN	JENKINS	KY	41537	37.1650417	-82.62223
JENKINS MTN	JENKINS	KY	41537	37.163795	-82.6417883
JENKINS MTN	JENKINS	KY	41537	37.15202983	-82.6446925
JENKINS MTN	JENKINS	KY	41537	37.1521833	-82.6447067
JENKINS MTN	JENKINS	KY	41537	37.1657533	-82.6215917
JENKINS MTN	JENKINS	KY	41537	37.1646033	-82.6234167
JENKINS MTN	JENKINS	KY	41537	37.162225	-82.6453267
JENKINS MTN	JENKINS	KY	41537	37.1621583	-82.6427367
JENKINS MTN	JENKINS	KY	41537	37.1581383	-82.6523667
JENKINS MTN	JENKINS	KY	41537	37.1624	-82.6431983
JENKINS MTN	JENKINS	KY	41537-9614	37.1646483	-82.6234383
JENKINS MTN	JENKINS	KY	41537	37.1622517	-82.6434983
JENKINS MTN	JENKINS	KY	41537	37.1646383	-82.6232867
JENKINS MTN	JENKINS	KY	41537	37.160895	-82.6445883
JENKINS MTN	JENKINS	KY	41537	37.164375	-82.62347
JENKINS MTN	JENKINS	KY	41537	37.158675	-82.6525317
JENKINS MTN	JENKINS	KY	41537-8915	37.1710617	-82.6130917
JENKINS MTN	JENKINS	KY	41537	37.1709292	-82.6136266
JENKINS MTN	JENKINS	KY	41537	37.172979333	-82.61033283

JENKINS MTN	JENKINS	KY	41537	37.163350	-82.661983
JENKINS RD	WHITESBURG	KY	41858	37.1168567	-82.8117517
JENKINS RD	WHITESBURG	KY	41858	37.1135117	-82.8142567
JENKINS RD	WHITESBURG	KY	41858	37.115635	-82.8101783
JENKINS RD	WHITESBURG	KY	41858	37.11371467	-82.81458416
JENKINS RD	WHITESBURG	KY	41858	37.1137475	-82.81457466
JENKINS RD	WHITESBURG	KY	41858	37.1129633	-82.8148
JENKINS RD	WHITESBURG	KY	41858	37.1152045	-82.81080183
JENKINS RD BLDG 2	WHITESBURG	KY	41858	37.115475	-82.8128183
JENKINS RD LOT 2	WHITESBURG	KY	41858	37.1177135	-82.79391316
JENKS RD	OLIVE HILL	KY	41164	38.33301	-83.22658766
JENNYS CRK	STAFFORDSVILLE	KY	41256	37.81569417	-82.84697066
JENNYS CRK	STAFFORDSVILLE	KY	41256	37.81955	-82.8382866
JENNYS CRK LOT 11	STAFFORDSVILLE	KY	41256	37.8142667	-82.8466417
JENNYS ST	MARTIN	KY	41649	37.5812433	-82.7485317
JENNYS ST	MARTIN	KY	41649	37.57260233	-82.75346266
JENNYS ST	MARTIN	KY	41649	37.5793683	-82.751025
JENT BR	VICCO	KY	41773	37.1915283	-83.0344867
JENT MTN	HAZARD	KY	41701	37.2710245	-83.15563033
JERRY BOTTOM RD	HUDDY	KY	41535	37.598067	-82.27653183
JERRY BOTTOM RD	HUDDY	KY	41535	37.5979533	-82.2748917
JERRY BOTTOM RD	HUDDY	KY	41535	37.6050583	-82.2729683
JERRY BOTTOM RD	HUDDY	KY	41535	37.6050733	-82.27298
JERRY BOTTOM RD	HUDDY	KY	41535	37.60512	-82.272825
JERRY BOTTOM RD	HUDDY	KY	41535	37.60140133	-82.27374433
JERRY BOTTOM RD	HUDDY	KY	41535	37.6015433	-82.2732333
JERRY BOTTOM RD	HUDDY	KY	41535	37.6031367	-82.272665
JERRY BOTTOM RD	HUDDY	KY	41535	37.6006433	-82.2728117
JERRY BOTTOM RD	HUDDY	KY	41535	37.6015717	-82.27356
JERRY BOTTOM RD	HUDDY	KY	41535	37.606295	-82.272875
JERRY BOTTOM RD GARG U	HUDDY	KY	41535	37.6012	-82.2715333
JERRY BOTTOM RD TRLR	HUDDY	KY	41535	37.600615	-82.2727633
JERRY BOTTOM RD UNIT STONE	HUDDY	KY	41535-8918	37.60506	-82.2729633
JESSE SPENCER RD	GUAGE	KY	41339	37.571615	-83.13713833
JETT DR	JACKSON	KY	41339	37.5585433	-83.3780983
JETT DR	JACKSON	KY	41339	37.5573117	-83.3799033
JETT DR	JACKSON	KY	41339	37.566115	-83.3689767
JETT DR	JACKSON	KY	41339	37.56571667	-83.368565
JETT DR	JACKSON	KY	41339	37.5617767	-83.3707183
JETT DR	JACKSON	KY	41339	37.5662867	-83.3689417
JETT DR	JACKSON	KY	41339	37.55828333	-83.37424333
JETT DR	JACKSON	KY	41339	37.55749	-83.3788017
JETT DR	JACKSON	KY	41339	37.55904	-83.3756767
JETT DR	JACKSON	KY	41339	37.55907683	-83.36969833
JETT DR	JACKSON	KY	41339	37.5602433	-83.3728767
JETT DR	JACKSON	KY	41339	37.5567017	-83.381555
JETT DR	JACKSON	KY	41339	37.5588533	-83.3758183
JETT DR	JACKSON	KY	41339	37.5595643	-83.369639
JETT DR	JACKSON	KY	41339	37.5589533	-83.376435
JETT DR	JACKSON	KY	41339	37.5613	-83.36962333
JETT DR	JACKSON	KY	41339	37.558585	-83.36994667
JETT DR	JACKSON	KY	41339	37.56393833	-83.36876
JETT DR	JACKSON	KY	41339	37.55821	-83.37204167
JETT DR	JACKSON	KY	41339	37.56074	-83.36918
JETT DR	JACKSON	KY	41339	37.5629	-83.369465
JETT DR	JACKSON	KY	41339	37.55911167	-83.36920167
JETT DR	JACKSON	KY	41339	37.55966	-83.37239167
JETT DR	JACKSON	KY	41339	37.55829	-83.372105
JETT DR	JACKSON	KY	41339	37.557225	-83.38017667
JETT DR	JACKSON	KY	41339	37.55744167	-83.38174833
JETT DR APT 1	JACKSON	KY	41339	37.55906	-83.37398667
JETT DR APT 2	JACKSON	KY	41339	37.55904667	-83.37403167
JETT DR LOT 4	JACKSON	KY	41339	37.55774167	-83.3769
JETT DR LOT 8	JACKSON	KY	41339	37.55781167	-83.37648167
JETT DR TRLR	JACKSON	KY	41339	37.55800833	-83.37275167
JIM ARNETT BRANCH RD	SALYERSVILLE	KY	41465	37.70033983	-83.01227916
JIM ARNETT BRANCH RD	SALYERSVILLE	KY	41465	37.698225	-83.01364

JIM ARNETT BRANCH RD	SALYERSVILLE	KY	41465	37.6982017	-83.0135617
JIM ARNETT BRANCH RD	SALYERSVILLE	KY	41465	37.6999792	-83.0112274
JIM ARNETT BRANCH RD	SALYERSVILLE	KY	41465	37.70083867	-83.00545466
JIM ARNETT BRANCH RD	SALYERSVILLE	KY	41465	37.7035333	-83.0105883
JIM ARNETT BRANCH RD	SALYERSVILLE	KY	41465	37.6967389	-83.0157445
JIM ARNETT BRANCH RD	SALYERSVILLE	KY	41465	37.7101417	-83.0041333
JIMMIES CREEK RD	REGINA	KY	41559	37.3669645	-82.38896033
JIMMIES CREEK RD	REGINA	KY	41559	37.36231	-82.4058433
JIMMIES CREEK RD	REGINA	KY	41559	37.3615215	-82.3974179
JIMMIES CREEK RD	REGINA	KY	41559	37.3671825	-82.384052
JJ AND GRANNY LN	ALTRO	KY	41339	37.380417	-83.40091833
JOCKEY HOLW	AUXIER	KY	41602-9704	37.74052983	-82.75952766
JOES BR	JENKINS	KY	41537	37.2098241	-82.6086059
JOES BR	JENKINS	KY	41537	37.18572383	-82.6150845
JOES BR	JENKINS	KY	41537	37.192423	-82.61826
JOES CRK	PIKEVILLE	KY	41501	37.5539417	-82.5080733
JOES CRK	PIKEVILLE	KY	41501	37.561595	-82.5024967
JOES CRK UNIT BPS	PIKEVILLE	KY	41501	37.54729583	-82.51119016
JOHN AND MARY LN	CATLETTSBURG	KY	41129	38.2474567	-82.6006733
JOHN CABLE BR	DORTON	KY	41537	37.2468167	-82.5601733
JOHN HENRY RD	CLAYHOLE	KY	41317	37.46415167	-83.291835
JOHN MOORE BR	ELKHORN CITY	KY	41522	37.3094593	-82.3541592
JOHN ST	SOUTH SHORE	KY	41175-9723	38.7287533	-82.9139883
JOHNS BR	LANGLEY	KY	41645	37.5398717	-82.7902733
JOHNS BR	LANGLEY	KY	41645	37.5470667	-82.7915683
JOHNS CREEK RD	PIKEVILLE	KY	41501	37.56192383	-82.42249683
JOHNS FARM RD	MILLSTONE	KY	41838	37.17013717	-82.7561145
JOHNS FORK RD	GAYS CREEK	KY	41745	37.3196233	-83.4236567
JOHNS RUN	GRAYSON	KY	41143	38.2387667	-82.9144917
JOHNS RUN	GRAYSON	KY	41143	38.2385917	-82.9146067
JOHNS RUN BLDG REAR	GRAYSON	KY	41143	38.2289	-82.9118733
JOHNS RUN RV CAMPER	GRAYSON	KY	41143	38.2310883	-82.9333833
JOHNSON FRK	ELSIE	KY	41465	37.78563167	-83.14168333
JOHNSON FRK	ELSIE	KY	41465	37.78118333	-83.140395
JOHNSON FRK	ELSIE	KY	41465	37.778525	-83.1352917
JOHNSON FRK	PREMIUM	KY	41845	37.13423	-82.91837
JOHNSON FRK	PREMIUM	KY	41845	37.1456667	-82.915735
JOHNSON FRK	PREMIUM	KY	41845-9092	37.137880833	-82.91419033
JOHNSON FRK GARG	ELSIE	KY	41465	37.78082833	-83.13814
JOHNSON FRK TRLR	PREMIUM	KY	41845	37.140398	-82.915153
JOHNSON LN	SOUTH SHORE	KY	41175	38.734755	-82.9152933
JOHNSON LN BARN	SOUTH SHORE	KY	41175	38.7190633	-82.9048817
JOHNSONS FORK RD	CATLETTSBURG	KY	41129-9140	38.4107717	-82.6390483
JONES CREEK RD	COTTLE	KY	41472	37.8731788	-83.2385631
JONES CREEK RD	WEST LIBERTY	KY	41472	37.87021833	-83.23214667
JONES LN COT	BULAN	KY	41722	37.31428267	-83.1578185
JONES LONG FRK UNIT 3	LARKSLANE	KY	41817	37.3734719	-82.8954199
JONES LOOP	MELVIN	KY	41650	37.353984	-82.6996745
JONES LOOP	MELVIN	KY	41650	37.3526267	-82.6968517
JONES LOOP	MELVIN	KY	41650	37.35264	-82.696915
JONES LOOP UNIT 1	MELVIN	KY	41650	37.3529667	-82.6971167
JONES RD	HINDMAN	KY	41822	37.312655	-82.9343933
JONES RD	HINDMAN	KY	41822	37.313545	-82.9355467
JONES RD GARG	HINDMAN	KY	41822	37.31252583	-82.9347135
JONICAN RD	RACCOON	KY	41557-9723	37.4549	-82.389845
JUDGE WILLIAMS RD TRLR	SALYERSVILLE	KY	41465	37.7691833	-83.0932367
JULIUS AVE	PIKEVILLE	KY	41501	37.4757583	-82.5236067
JUSTICE BR TRLR	DANA	KY	41615	37.546079833	-82.68499616
JUSTICE BTM	HELPS	KY	41553	37.5312033	-82.1595133
JUSTICE DR	HAZARD	KY	41701	37.2959483	-83.2158083
JUSTICE WAY	PIKEVILLE	KY	41501	37.50776867	-82.54307783
JUSTICEVILLE HL	PIKEVILLE	KY	41501	37.4158	-82.4522517
JUSTIN LN LOT 2	GRAYSON	KY	41143	38.33789417	-82.91030383
KATE CAMP BR	FOREST HILLS	KY	41527	37.62608	-82.3005217
KATE CAMP BR	FOREST HILLS	KY	41527	37.62608	-82.3005217
KEATHLEY BR	HAROLD	KY	41635	37.44733033	-82.61091566
KEEL ST	PIKEVILLE	KY	41501	37.4995067	-82.535195

KEEL ST APT A	PIKEVILLE	KY	41501	37.4980683	-82.5337617
KEEL ST APT D	PIKEVILLE	KY	41501	37.4980667	-82.5337617
KEENE VILLAGE DR	RACCOON	KY	41501	37.5164967	-82.4521783
KEETON HTS	WEST LIBERTY	KY	41472	37.917635	-83.253645
KEETON HTS	WEST LIBERTY	KY	41472	37.916015	-83.25005667
KEETON HTS	WEST LIBERTY	KY	41472	37.91586333	-83.25743833
KEETON HTS	WEST LIBERTY	KY	41472	37.9126867	-83.2593617
KEETON HTS	WEST LIBERTY	KY	41472	37.91224	-83.2576817
KEETON HTS	WEST LIBERTY	KY	41472	37.9123533	-83.2593867
KEETON HTS	WEST LIBERTY	KY	41472	37.91174333	-83.25653667
KELLER LN	WEST LIBERTY	KY	41472	37.91150833	-83.249965
KELLY BRANCH RD	SALYERSVILLE	KY	41465	37.71849	-82.9818283
KELLY BRANCH RD	SALYERSVILLE	KY	41465	37.7162813	-82.9830686
KELLY BRANCH RD	SALYERSVILLE	KY	41465	37.7086983	-82.9885533
KELLY BRANCH RD	SALYERSVILLE	KY	41465	37.70359	-82.9910217
KELLY BRANCH RD	SALYERSVILLE	KY	41465	37.7112467	-82.989805
KELLY BRANCH RD	SALYERSVILLE	KY	41465	37.71056917	-82.9893555
KELLY BRANCH RD	SALYERSVILLE	KY	41465	37.7434783	-83.07037
KELLY BRANCH RD	SALYERSVILLE	KY	41465	37.71086533	-82.9896335
KELLY BRANCH RD BARN	SALYERSVILLE	KY	41465	37.71472383	-82.99158616
KELLY FORK RD	HAZARD	KY	41701	37.2611759	-83.0536701
KELLY MOUNTAIN RD	SHELBY GAP	KY	41563	37.2169783	-82.5353067
KELSEY E FRIEND BLVD	PIKEVILLE	KY	41501	37.54676	-82.5941767
KELSEY E FRIEND BLVD	PIKEVILLE	KY	41501	37.5550618	-82.5746165
KEMPER DR	BONNYMAN	KY	41719	37.29034	-83.2215467
KEMPER DR	BONNYMAN	KY	41719	37.2885553	-83.2198636
KEN MILLER HOLW	HAZARD	KY	41701	37.1974409	-83.2339067
KEN MILLER HOLW GARG	HAZARD	KY	41701	37.1955642	-83.236025
KEN MOUNT	JEFF	KY	41751	37.2065981	-83.1325464
KENDRICK FRK	PIKEVILLE	KY	41501	37.4587583	-82.4621283
KENDRICK FRK UNIT 35CC	PIKEVILLE	KY	41501	37.45866	-82.4615817
KENMONT RD	JEFF	KY	41751	37.24628	-83.18158
KENMONT RD	JEFF	KY	41751	37.229440333	-83.12276766
KENMONT RD	JEFF	KY	41751	37.20995	-83.131435
KENMONT RD	JEFF	KY	41751	37.2159594	-83.1326603
KENMONT RD	JEFF	KY	41751	37.2331683	-83.11758
KENTUCKY AVE	PIKEVILLE	KY	41501	37.4796967	-82.52172
KENTUCKY AVE	PIKEVILLE	KY	41501	37.47919	-82.5220617
KENTUCKY AVE	WHITESBURG	KY	41858	37.1075684	-82.8138572
KENTUCKY AVE	WHITESBURG	KY	41858	37.111205333	-82.816704
KENTUCKY AVE	WURTLAND	KY	41144	38.5487733	-82.786435
KENTUCKY BLVD	HAZARD	KY	41701	37.24691	-83.182004
KENTUCKY OIL VLG	BETSY LAYNE	KY	41605	37.558378	-82.6445568
KENTUCKY OIL VLG	BETSY LAYNE	KY	41605	37.557976	-82.642359
KENTUCKY OIL VLG	BETSY LAYNE	KY	41605	37.5584067	-82.6466817
KENTUCKY OIL VLG	BETSY LAYNE	KY	41605	37.5589533	-82.6463183
KENTUCKY OIL VLG	BETSY LAYNE	KY	41605	37.5576983	-82.6438267
KENTUCKY OIL VLG	BETSY LAYNE	KY	41605	37.5581233	-82.6442517
KENTUCKY OIL VLG UNIT KTJ	BETSY LAYNE	KY	41605	37.55854	-82.6466367
KENTUCKY RIV	BLACKKEY	KY	41804	37.1323716	-82.9538121
KENTUCKY ROUTE 40	PAINTSVILLE	KY	41240	37.8091277	-82.7767064
KENTUCKY ROUTE 40	PAINTSVILLE	KY	41240	37.8141799	-82.782123
KENWOOD DR	RUSSELL	KY	41169	38.520885	-82.6969767
KENWOOD DR	RUSSELL	KY	41169	38.5203218	-82.6940598
KETTLECAMP RD	ELKHORN CITY	KY	41522	37.2786867	-82.3824783
KETTLECAMP RD	ELKHORN CITY	KY	41522	37.279306	-82.38368
KEWANEE RD	FORDS BRANCH	KY	41526-9999	37.434215	-82.5119433
KEWANEE RD	PIKEVILLE	KY	41501	37.447219	-82.51112916
KEYS LN	SOUTH SHORE	KY	41175	38.705891	-82.94848016
KILGORE LN	PIKEVILLE	KY	41501	37.47525433	-82.521098
KING BR	KITE	KY	41828	37.31351467	-82.79903016
KING BR	KITE	KY	41828	37.309475	-82.80103
KINGDOM COME CRK	WHITESBURG	KY	41858	37.0989833	-82.89083
KINGS ADDITION LN	SOUTH SHORE	KY	41175	38.72595317	-82.9477145
KINGS ADDITION LN REAR	SOUTH SHORE	KY	41175	38.724875	-82.947565
KINGS CRK	KINGS CREEK	KY	41858	37.0433817	-82.9115383
KINGS RIDGE RD	JACKSON	KY	41339	37.5643765	-83.39213616

KINGS RIDGE RD	JACKSON	KY	41339	37.56185167	-83.393285
KINGSWAY DR	SOUTH SHORE	KY	41175-9706	38.7272417	-82.9502517
KINGSWAY DR	SOUTH SHORE	KY	41175	38.7277833	-82.948555
KINGSWAY DR	SOUTH SHORE	KY	41175	38.7259833	-82.9390767
KINGSWAY DR	SOUTH SHORE	KY	41175	38.7282617	-82.9502733
KINGSWAY DR	SOUTH SHORE	KY	41175	38.7249667	-82.943765
KINGSWAY DR	SOUTH SHORE	KY	41175-9801	38.7251933	-82.942115
KINGSWAY DR	SOUTH SHORE	KY	41175	38.7261383	-82.9511
KINGSWAY DR TRLR	SOUTH SHORE	KY	41175	38.7277033	-82.9482567
KINNIKINNICK RD	PIKEVILLE	KY	41501	37.54417	-82.5769583
KINNIKINNICK RD APT 2	PIKEVILLE	KY	41501-8245	37.541655	-82.5807517
KIWANIS PL	WEST LIBERTY	KY	41472	37.917713	-83.2587955
KIWANIS PL	WEST LIBERTY	KY	41472	37.9193883	-83.25432
KIWANIS PL	WEST LIBERTY	KY	41472	37.9193701	-83.2535976
KNIPP BR	GRAYSON	KY	41143	38.23333833	-82.86448833
KNOB FORK RD	PIKEVILLE	KY	41501	37.5333493	-82.4951788
KNOB FORK RD	PIKEVILLE	KY	41501	37.532105	-82.482685
KNOB FORK RD	PIKEVILLE	KY	41501	37.5327735	-82.494798
KNOB FORK RD	PIKEVILLE	KY	41501	37.53184	-82.473912
KNOB LICK BR	STINNETT	KY	40868	37.0891083	-83.4292483
KNOB LICK BR	STINNETT	KY	40827	37.097515	-83.4372233
KNOX CRK	ARGO	KY	41568	37.50035	-82.059125
KNOX CRK	ARGO	KY	41568-9702	37.4885041	-82.0555469
KNOX CRK	ARGO	KY	41568	37.4938067	-82.0548967
KNOX CRK UNIT 25-31	ARGO	KY	41568-9701	37.4940261	-82.0537283
KNOX CRK UNIT 25-32	ARGO	KY	41568-9701	37.4804096	-82.0641484
KNOX CRK UNIT 25-42	ARGO	KY	41568-9701	37.49211	-82.0565217
KONA DR	KONA	KY	41838	37.159387	-82.740643
KONA DR	KONA	KY	41858	37.15773	-82.738578
KONA DR	KONA	KY	41858	37.15664	-82.740426
KONA DR	KONA	KY	41858	37.15536083	-82.7383875
KONA DR	KONA	KY	41840	37.1627767	-82.7355917
KONA DR	KONA	KY	41840	37.1641317	-82.7350517
KONA DR	KONA	KY	41858	37.15496317	-82.7404695
KONA DR	KONA	KY	41858	37.15943	-82.73778
KRYPTON LICK BRANCH RD	HAZARD	KY	41701	37.3119367	-83.3633833
KRYPTON NAPFOR RD	KRYPTON	KY	41754	37.3099024	-83.3413314
KRYPTON NAPFOR RD	KRYPTON	KY	41754	37.3259617	-83.3501033
KY 1559	STANBAUGH	KY	41257	37.8654519	-82.7894564
KY 59	VANCEBURG	KY	41179	38.37968533	-83.26239266
KY HIGHWAY 1110	WHICK	KY	41390	37.428521	-83.3764285
KY HIGHWAY 1110	WHICK	KY	41390	37.42848983	-83.377133
KY HIGHWAY 1469	VIRGIE	KY	41572	37.3564183	-82.5755633
KY HIGHWAY 1469	VIRGIE	KY	41572	37.25974467	-82.70986533
KY HIGHWAY 15	DARFORK	KY	41701	37.2836383	-83.1891933
KY HIGHWAY 15	DARFORK	KY	41701-9101	37.2820917	-83.1945367
KY HIGHWAY 15	DARFORK	KY	41701	37.2851083	-83.1868283
KY HIGHWAY 15	DARFORK	KY	41701-9101	37.283245	-83.1899633
KY HIGHWAY 15	DARFORK	KY	41701	37.2838483	-83.189885
KY HIGHWAY 15	DARFORK	KY	41701-9101	37.2866183	-83.18587
KY HIGHWAY 15	DARFORK	KY	41701	37.2066202	-83.1337244
KY HIGHWAY 15	DARFORK	KY	41701-9101	37.2836083	-83.1892083
KY HIGHWAY 15	DARFORK	KY	41701-9101	37.2800483	-83.1931867
KY HIGHWAY 15	DARFORK	KY	41701-9101	37.2825267	-83.1928817
KY HIGHWAY 15	DARFORK	KY	41701-9101	37.2830967	-83.1909
KY HIGHWAY 15	DARFORK	KY	41701-9101	37.2832167	-83.1879417
KY HIGHWAY 15	DARFORK	KY	41701-9101	37.282365	-83.19501
KY HIGHWAY 15	DARFORK	KY	41701	37.28368	-83.18763233
KY HIGHWAY 15	DARFORK	KY	41701-9101	37.2815517	-83.1931483
KY HIGHWAY 15	DARFORK	KY	41701	37.301505	-83.1906283
KY HIGHWAY 15	DARFORK	KY	41701	37.3015183	-83.19061
KY HIGHWAY 15	DARFORK	KY	41701-9101	37.28099	-83.1932933
KY HIGHWAY 15	DARFORK	KY	41701-9101	37.2840167	-83.1874267
KY HIGHWAY 1833	GAYS CREEK	KY	41745	37.33426	-83.4041183
KY HIGHWAY 2022	BUCKHORN	KY	41721	37.32358	-83.52218667
KY HIGHWAY 28	BUCKHORN	KY	41721	37.34699333	-83.47609667
KY HIGHWAY 28	BUCKHORN	KY	41721		



KY HIGHWAY 28	CHAVIES	KY	41727	37.3440483	-83.3537683
KY HIGHWAY 28	GAYS CREEK	KY	41745-9705	37.34392883	-83.40741683
KY HIGHWAY 28	GAYS CREEK	KY	41745	37.346745	-83.4078967
KY HIGHWAY 28	GAYS CREEK	KY	41745-9705	37.3452417	-83.4093017
KY HIGHWAY 28 UNIT TOWER	GAYS CREEK	KY	41745	37.3466287	-83.4082876
KY HIGHWAY 30	ROUSSEAU	KY	41366	37.58906167	-83.23837833
KY HIGHWAY 30	ROUSSEAU	KY	41366	37.5707035	-83.27110516
KY HIGHWAY 30	ROUSSEAU	KY	41366	37.58987167	-83.23796333
KY HIGHWAY 451	KRYPTON	KY	41754-9701	37.3112894	-83.3465705
KY HIGHWAY 463	DELPHIA	KY	41735	37.02888283	-83.08727166
KY HIGHWAY 463	DELPHIA	KY	41735	37.034646	-83.109812
KY HIGHWAY 463	DELPHIA	KY	41735	37.0384717	-83.0852517
KY HIGHWAY 463	SLEMP	KY	41763	37.0777183	-83.113055
KY HIGHWAY 476	BULAN	KY	41722	37.2926712	-83.1776505
KY HIGHWAY 476	BULAN	KY	41722	37.2995767	-83.16716
KY HIGHWAY 476	BULAN	KY	41722	37.3016883	-83.16566
KY HIGHWAY 476	BULAN	KY	41722	37.2991267	-83.16686
KY HIGHWAY 476	BULAN	KY	41722	37.297695	-83.1690217
KY HIGHWAY 476	BULAN	KY	41722	37.300275	-83.1672783
KY HIGHWAY 476	HAZARD	KY	41701	37.3701995	-83.1423678
KY HIGHWAY 476	HAZARD	KY	41701	37.346746833	-83.15410066
KY HIGHWAY 476	ROWDY	KY	41367	37.395981666	-83.20763333
KY HIGHWAY 476	ROWDY	KY	41367	37.396675	-83.20625833
KY HIGHWAY 476	ROWDY	KY	41367	37.39530833	-83.206095
KY HIGHWAY 476	ROWDY	KY	41367	37.4061083	-83.2079433
KY HIGHWAY 476	ROWDY	KY	41367	37.39934	-83.208657
KY HIGHWAY 484	BUCKHORN	KY	41721	37.27249217	-83.49530416
KY HIGHWAY 484	BUCKHORN	KY	41721	37.2584183	-83.513425
KY HIGHWAY 550	HAZARD	KY	41701	37.274088	-83.20832183
KY HIGHWAY 610	JENKINS	KY	41537	37.2809583	-82.592495
KY HIGHWAY 610	VIRGIE	KY	41572	37.33998	-82.58994
KY HIGHWAY 610	VIRGIE	KY	41572	37.3362317	-82.5831483
KY HIGHWAY 610	VIRGIE	KY	41572-0335	37.3334517	-82.5791817
KY HIGHWAY 610	VIRGIE	KY	41572	37.3327467	-82.57986
KY HIGHWAY 610	VIRGIE	KY	41572	37.333435	-82.583115
KY HIGHWAY 610	VIRGIE	KY	41572	37.34029	-82.5897183
KY HIGHWAY 610	VIRGIE	KY	41572	37.3352433	-82.5815567
KY HIGHWAY 610	VIRGIE	KY	41572	37.3297233	-82.586835
KY HIGHWAY 610	VIRGIE	KY	41572	37.341025	-82.5914917
KY HIGHWAY 610	VIRGIE	KY	41572	37.3296417	-82.5863017
KY HIGHWAY 610	VIRGIE	KY	41572	37.33793367	-82.58545133
KY HIGHWAY 610	VIRGIE	KY	41572	37.3291633	-82.58673
KY HIGHWAY 610	VIRGIE	KY	41572-8293	37.3345567	-82.5812217
KY HIGHWAY 610	VIRGIE	KY	41572	37.333465	-82.57919
KY HIGHWAY 610	VIRGIE	KY	41572	37.3366583	-82.5837
KY HIGHWAY 610	VIRGIE	KY	41572	37.3379917	-82.5857667
KY HIGHWAY 610	VIRGIE	KY	41572	37.3400867	-82.59024
KY HIGHWAY 610 APT 2	VIRGIE	KY	41572	37.3350233	-82.5800133
KY HIGHWAY 610 APT 4	VIRGIE	KY	41572	37.335	-82.5811
KY HIGHWAY 610 GARG	VIRGIE	KY	41572	37.3332833	-82.5819583
KY HIGHWAY 610 HSE 1	VIRGIE	KY	41572	37.3359867	-82.5838533
KY HIGHWAY 610 TRLR SNGL	VIRGIE	KY	41572	37.340254333	-82.590149
KY HIGHWAY 610 UNIT PEN RD	VIRGIE	KY	41572	37.33935933	-82.5869635
KY HIGHWAY 610 UPPR STA2	VIRGIE	KY	41572	37.33624	-82.5831083
KY HIGHWAY 611	PIKEVILLE	KY	41501	37.3146717	-82.5032767
KY HIGHWAY 611	PIKEVILLE	KY	41501	37.3158467	-82.5491483
KY HIGHWAY 645	INEZ	KY	41224	37.8549905	-82.52000233
KY HIGHWAY 645 UNIT PUMP	INEZ	KY	41224	37.8549905	-82.52000233
KY HIGHWAY 699	CORNETTSVILLE	KY	41731	37.121133	-83.08787416
KY HIGHWAY 699	CORNETTSVILLE	KY	41731	37.12214733	-83.08764366
KY HIGHWAY 699	CORNETTSVILLE	KY	41731	37.1272221	-83.0848311
KY HIGHWAY 699	LEATHERWOOD	KY	41763	37.0469633	-83.1345167
KY HIGHWAY 699	LEATHERWOOD	KY	41763	37.049225	-83.1392765
KY HIGHWAY 699	SLEMP	KY	41763	37.0485317	-83.1262733
KY HIGHWAY 699	SLEMP	KY	41763	37.0421701	-83.1118711
KY HIGHWAY 699	SLEMP	KY	41763	37.047505	-83.12815
KY HIGHWAY 699	SLEMP	KY	41763	37.04345533	-83.11051733

KY HIGHWAY 699	SLEMP	KY	41763	37.0422109	-83.1119082
KY HIGHWAY 7	CORNETTSTVILLE	KY	41731-9501	37.12875667	-83.05152383
KY HIGHWAY 7	CORNETTSTVILLE	KY	41731	37.128455	-83.0840567
KY HIGHWAY 7	CORNETTSTVILLE	KY	41731-9501	37.1303733	-83.080965
KY HIGHWAY 7	CORNETTSTVILLE	KY	41731-8794	37.1342767	-83.09866
KY HIGHWAY 7	CORNETTSTVILLE	KY	41731-9501	37.1309283	-83.080935
KY HIGHWAY 7	CORNETTSTVILLE	KY	41731	37.13489	-83.07254
KY HIGHWAY 7	CORNETTSTVILLE	KY	41731-9501	37.13477	-83.03979
KY HIGHWAY 7	CORNETTSTVILLE	KY	41731	37.1367533	-83.06975
KY HIGHWAY 7	CORNETTSTVILLE	KY	41731-9501	37.1274867	-83.0868683
KY HIGHWAY 7	CORNETTSTVILLE	KY	41731-9501	37.1280617	-83.0669017
KY HIGHWAY 7	CORNETTSTVILLE	KY	41731-9501	37.1294522	-83.0825614
KY HIGHWAY 7	CORNETTSTVILLE	KY	41731-9501	37.12882283	-83.05123616
KY HIGHWAY 7	CORNETTSTVILLE	KY	41731	37.129945	-83.0411317
KY HIGHWAY 7	CORNETTSTVILLE	KY	41731-9501	37.128265	-83.0496133
KY HIGHWAY 7	CORNETTSTVILLE	KY	41731	37.12932683	-83.05146166
KY HIGHWAY 7	CORNETTSTVILLE	KY	41731-9501	37.1288283	-83.051425
KY HIGHWAY 7	CORNETTSTVILLE	KY	41731-9501	37.1276283	-83.0862183
KY HIGHWAY 7	CORNETTSTVILLE	KY	41731-9501	37.1277017	-83.0862333
KY HIGHWAY 7	CORNETTSTVILLE	KY	41731-9501	37.1281017	-83.085865
KY HIGHWAY 7	CORNETTSTVILLE	KY	41731-9501	37.1296433	-83.0822133
KY HIGHWAY 7	CORNETTSTVILLE	KY	41731-9501	37.14175	-83.0987583
KY HIGHWAY 7	CORNETTSTVILLE	KY	41731-9501	37.12716267	-83.04623733
KY HIGHWAY 7	JEFF	KY	41751	37.2058233	-83.134645
KY HIGHWAY 7	JEFF	KY	41751	37.2037883	-83.128925
KY HIGHWAY 7	JEFF	KY	41751	37.206545	-83.1361667
KY HIGHWAY 7	JEFF	KY	41751	37.2058667	-83.1361783
KY HIGHWAY 7	VIPER	KY	41774	37.1566183	-83.0876267
KY HIGHWAY 7	VIPER	KY	41774-9801	37.1564283	-83.0889067
KY HIGHWAY 7	VIPER	KY	41774	37.190505	-83.1196383
KY HIGHWAY 7	VIPER	KY	41774	37.1879117	-83.13846
KY HIGHWAY 7	VIPER	KY	41774	37.1629162	-83.090362
KY HIGHWAY 7	VIPER	KY	41774	37.1784717	-83.0971617
KY HIGHWAY 7	VIPER	KY	41774	37.1826462	-83.1145925
KY HIGHWAY 7	VIPER	KY	41774	37.1636417	-83.0915867
KY HIGHWAY 7	VIPER	KY	41774	37.18218267	-83.148833
KY HIGHWAY 7	VIPER	KY	41774	37.1886417	-83.14939
KY HIGHWAY 7	VIPER	KY	41774	37.1820383	-83.1492233
KY HIGHWAY 7	VIPER	KY	41774	37.187944	-83.1387175
KY HIGHWAY 7	VIPER	KY	41774	37.1578997	-83.0866588
KY HIGHWAY 7 APT B	CORNETTSTVILLE	KY	41731-9501	37.1281683	-83.0865367
KY HIGHWAY 7 BARN	CORNETTSTVILLE	KY	41731	37.1280833	-83.0668933
KY HIGHWAY 7 LOT 4A	JEFF	KY	41751	37.2056183	-83.1340667
KY HIGHWAY 7 TRLR	CORNETTSTVILLE	KY	41731-9501	37.128203	-83.04965483
KY HIGHWAY 7 TRLR	CORNETTSTVILLE	KY	41731-9501	37.128385	-83.0857817
KY HIGHWAY 7 TRLR	CORNETTSTVILLE	KY	41731	37.1351767	-83.0729767
KY HIGHWAY 7 TRLR	CORNETTSTVILLE	KY	41731-9501	37.1302717	-83.0537133
KY HIGHWAY 7 TRLR	JEFF	KY	41751	37.2056767	-83.134175
KY HIGHWAY 7 TRLR	JEFF	KY	41751	37.2067333	-83.13595
KY HIGHWAY 7 TRLR	VIPER	KY	41774	37.1641817	-83.0921033
KY HIGHWAY 7 UNIT 1	VIPER	KY	41774	37.1453765	-83.0961965
KY HIGHWAY 7 UNIT K-204	CORNETTSTVILLE	KY	41731-9501	37.1293533	-83.0552017
KY HIGHWAY 80	ELKHORN CITY	KY	41522	37.3279317	-82.36668
KY HIGHWAY 80	ELKHORN CITY	KY	41522	37.3146217	-82.3611283
KY HIGHWAY 80	ELKHORN CITY	KY	41522	37.3142733	-82.36086
KY HIGHWAY 80	ELKHORN CITY	KY	41522	37.3146283	-82.36063
KY HIGHWAY 80	ELKHORN CITY	KY	41522	37.295985	-82.36197266
KY HIGHWAY 80	ELKHORN CITY	KY	41522	37.3084203	-82.352127
KY HIGHWAY 80	ELKHORN CITY	KY	41522	37.31499983	-82.35795716
KY HIGHWAY 80	ELKHORN CITY	KY	41522	37.313633	-82.360097
KY HIGHWAY 80 UNIT TEMP1	ELKHORN CITY	KY	41522	37.315282833	-82.36169883
KY HIGHWAY 80 UNIT TEMP2	ELKHORN CITY	KY	41522	37.3154485	-82.36087733
KY HIGHWAY 80 UNIT TEMP3	ELKHORN CITY	KY	41522	37.315355666	-82.36146983
KY HIGHWAY 80 UNIT TEMP4	ELKHORN CITY	KY	41522	37.315337166	-82.36238266
KY ROUTE 1086	WAYLAND	KY	41666	37.4454	-82.804965
KY ROUTE 1086	WAYLAND	KY	41666	37.445445	-82.8036967
KY ROUTE 1086	WAYLAND	KY	41666	37.4448833	-82.800795

KY ROUTE 1086	WAYLAND	KY	41666	37.456755	-82.822605
KY ROUTE 1086 APT 3	WAYLAND	KY	41666	37.4444283	-82.8008233
KY ROUTE 1100	EAST POINT	KY	41216-9613	37.745355	-82.79196
KY ROUTE 1101	DRIFT	KY	41619	37.4831064	-82.7492806
KY ROUTE 1107	PAINTSVILLE	KY	41240	37.8050467	-82.776255
KY ROUTE 1107	PAINTSVILLE	KY	41240	37.8031583	-82.7763067
KY ROUTE 1107	PAINTSVILLE	KY	41240	37.8094809	-82.7732205
KY ROUTE 1107	PAINTSVILLE	KY	41240	37.8155083	-82.780945
KY ROUTE 1107	PAINTSVILLE	KY	41240	37.8042817	-82.7758967
KY ROUTE 1107	PAINTSVILLE	KY	41240	37.79439	-82.7789067
KY ROUTE 1107	PAINTSVILLE	KY	41240	37.802575	-82.7752317
KY ROUTE 1107	PAINTSVILLE	KY	41240	37.8021967	-82.7746533
KY ROUTE 1107	PAINTSVILLE	KY	41240	37.7949133	-82.780395
KY ROUTE 1107	PAINTSVILLE	KY	41240	37.7945067	-82.7794183
KY ROUTE 1107	PAINTSVILLE	KY	41240	37.79431	-82.7792367
KY ROUTE 1107	PAINTSVILLE	KY	41240	37.791975	-82.7821967
KY ROUTE 1107	PAINTSVILLE	KY	41240	37.8025033	-82.7763533
KY ROUTE 1107	PAINTSVILLE	KY	41240	37.8085167	-82.7758683
KY ROUTE 1107	PAINTSVILLE	KY	41240	37.810285	-82.7737433
KY ROUTE 1107	PAINTSVILLE	KY	41240	37.8052917	-82.776495
KY ROUTE 1107	PAINTSVILLE	KY	41240	37.796985	-82.7781733
KY ROUTE 1107	VAN LEAR	KY	41265	37.7793967	-82.7788917
KY ROUTE 1107	VAN LEAR	KY	41265	37.7779633	-82.7808533
KY ROUTE 1107	VAN LEAR	KY	41265	37.7759567	-82.787265
KY ROUTE 1107	VAN LEAR	KY	41265	37.7776017	-82.7826767
KY ROUTE 1107	VAN LEAR	KY	41265	37.7710433	-82.7885133
KY ROUTE 1107	VAN LEAR	KY	41265	37.7731	-82.7892883
KY ROUTE 1107	VAN LEAR	KY	41265	37.7765833	-82.7854533
KY ROUTE 1107	VAN LEAR	KY	41265	37.77051	-82.7905583
KY ROUTE 1107	VAN LEAR	KY	41265	37.7711717	-82.7883983
KY ROUTE 1107	VAN LEAR	KY	41265	37.7766867	-82.7842333
KY ROUTE 1107 UNIT 07D	PAINTSVILLE	KY	41240	37.7981233	-82.7760483
KY ROUTE 1107 UNIT GOFFCLU	PAINTSVILLE	KY	41240	37.80265	-82.77656
KY ROUTE 1107 UNIT PICNIC	PAINTSVILLE	KY	41240	37.8042289	-82.772955
KY ROUTE 114	PRESTONSBURG	KY	41653	37.6691667	-82.77865
KY ROUTE 122	BUCKINGHAM	KY	41606	37.35977	-82.755705
KY ROUTE 122	HI HAT	KY	41636	37.38572167	-82.73246033
KY ROUTE 122	HI HAT	KY	41636	37.38449233	-82.73380483
KY ROUTE 122	HI HAT	KY	41636	37.3792583	-82.7355583
KY ROUTE 122	HI HAT	KY	41636	37.3835804	-82.7367669
KY ROUTE 122	HI HAT	KY	41636	37.37803	-82.7350133
KY ROUTE 122	HUNTER	KY	41655	37.5165317	-82.75566
KY ROUTE 122	MARTIN	KY	41649	37.5483717	-82.7476067
KY ROUTE 122	MARTIN	KY	41649	37.5480283	-82.7496583
KY ROUTE 122	MARTIN	KY	41649	37.5517983	-82.751245
KY ROUTE 122	MARTIN	KY	41649	37.5481783	-82.748715
KY ROUTE 122	MARTIN	KY	41649	37.54761	-82.7476433
KY ROUTE 122	MC DOWELL	KY	41647	37.4560167	-82.740355
KY ROUTE 122	MC DOWELL	KY	41647	37.4300967	-82.7351333
KY ROUTE 122	MC DOWELL	KY	41647	37.459365	-82.75040033
KY ROUTE 122	MC DOWELL	KY	41647	37.4484967	-82.7376183
KY ROUTE 122	MELVIN	KY	41650	37.35465817	-82.66031083
KY ROUTE 122	MELVIN	KY	41650	37.35699	-82.7070933
KY ROUTE 122	MELVIN	KY	41650	37.353035	-82.6718767
KY ROUTE 122	MELVIN	KY	41650	37.35642	-82.7064933
KY ROUTE 122	MELVIN	KY	41650	37.3483917	-82.65491
KY ROUTE 122	MELVIN	KY	41650	37.350855	-82.6941767
KY ROUTE 122	MELVIN	KY	41650	37.35126	-82.6831383
KY ROUTE 122	MELVIN	KY	41650	37.353035	-82.6718767
KY ROUTE 122	MELVIN	KY	41650	37.3507483	-82.6792133
KY ROUTE 122	MELVIN	KY	41604	37.3517167	-82.675295
KY ROUTE 122	MELVIN	KY	41650	37.3515433	-82.69015
KY ROUTE 122	MELVIN	KY	41650	37.3528083	-82.6574383
KY ROUTE 122	MELVIN	KY	41650	37.3549617	-82.6647433
KY ROUTE 122	MINNIE	KY	41631	37.47382	-82.7532783
KY ROUTE 122	MINNIE	KY	41631	37.4761	-82.75202
KY ROUTE 122	PRICE	KY	41636	37.41005	-82.736645

KY ROUTE 122	PRICE	KY	41636	37.3963883	-82.746405
KY ROUTE 122	PRINTER	KY	41655	37.5228317	-82.75278
KY ROUTE 122	PRINTER	KY	41655	37.531475	-82.7459783
KY ROUTE 122 HSE 2	MELVIN	KY	41650	37.3564717	-82.7065267
KY ROUTE 122 UNIT 2	PRINTER	KY	41655	37.5262917	-82.7515917
KY ROUTE 1426	BANNER	KY	41603	37.59788383	-82.7006185
KY ROUTE 1426	BANNER	KY	41603	37.6009155	-82.70107716
KY ROUTE 1426	BANNER	KY	41603	37.5807667	-82.6922783
KY ROUTE 1426	BANNER	KY	41603	37.5988266	-82.7016458
KY ROUTE 1426	DANA	KY	41615	37.5460067	-82.6765683
KY ROUTE 1426	DANA	KY	41615	37.564123	-82.693695
KY ROUTE 1426	DANA	KY	41615	37.5469	-82.675815
KY ROUTE 1426	DANA	KY	41615	37.5460817	-82.6773917
KY ROUTE 1426	DANA	KY	41615	37.5466683	-82.6779617
KY ROUTE 1426	DANA	KY	41615	37.5468283	-82.680415
KY ROUTE 1426	DANA	KY	41615	37.5478017	-82.6825767
KY ROUTE 1426	DANA	KY	41615	37.547645333	-82.684583
KY ROUTE 1428	ALLEN	KY	41601	37.63080567	-82.7161135
KY ROUTE 1428	ALLEN	KY	41601	37.611945	-82.7270317
KY ROUTE 1428	ALLEN	KY	41601	37.6081433	-82.7259783
KY ROUTE 1428	HAGERHILL	KY	41222	37.7756867	-82.8043583
KY ROUTE 1428	HAGERHILL	KY	41222	37.7725767	-82.8030517
KY ROUTE 1428	HAGERHILL	KY	41222	37.7771017	-82.8058867
KY ROUTE 1428	HAGERHILL	KY	41222	37.769295	-82.8032217
KY ROUTE 1428	HAGERHILL	KY	41222	37.7773883	-82.805645
KY ROUTE 1428	HAGERHILL	KY	41222	37.784973833	-82.794706
KY ROUTE 1428	HAGERHILL	KY	41222	37.776012166	-82.803033
KY ROUTE 1428	MARTIN	KY	41649	37.563125	-82.75912
KY ROUTE 1428	PRESTONSBURG	KY	41653	37.6553075	-82.71241916
KY ROUTE 1428	PRESTONSBURG	KY	41653	37.67306	-82.714385
KY ROUTE 1428	PRESTONSBURG	KY	41653	37.6729917	-82.714695
KY ROUTE 1428	PRESTONSBURG	KY	41653	37.65581217	-82.71313966
KY ROUTE 1428	PRESTONSBURG	KY	41653-8430	37.6486317	-82.7074067
KY ROUTE 1428	PRESTONSBURG	KY	41601	37.61202	-82.72746
KY ROUTE 1428	PRESTONSBURG	KY	41601	37.6111167	-82.7283667
KY ROUTE 1428	PRESTONSBURG	KY	41653	37.6513933	-82.7122967
KY ROUTE 1428	PRESTONSBURG	KY	41653	37.6374	-82.6951517
KY ROUTE 1428	PRESTONSBURG	KY	41653	37.67085767	-82.74452333
KY ROUTE 1428	PRESTONSBURG	KY	41601	37.6099783	-82.727685
KY ROUTE 1428	PRESTONSBURG	KY	41601	37.608745	-82.7264383
KY ROUTE 1428	PRESTONSBURG	KY	41601	37.608755	-82.72681
KY ROUTE 1428	PRESTONSBURG	KY	41601	37.610355	-82.7271717
KY ROUTE 1428	PRESTONSBURG	KY	41601	37.57956117	-82.71876483
KY ROUTE 1428 TRLR	PRESTONSBURG	KY	41653-8431	37.64985	-82.7087917
KY ROUTE 1428 UNIT BARN	HAGERHILL	KY	41222	37.77744	-82.806235
KY ROUTE 1498	BEVINSVILLE	KY	41606	37.3548683	-82.7323583
KY ROUTE 1498	BEVINSVILLE	KY	41606	37.3637983	-82.7332783
KY ROUTE 1498	BEVINSVILLE	KY	41606	37.3646617	-82.7329783
KY ROUTE 1498	BEVINSVILLE	KY	41606	37.34147	-82.741955
KY ROUTE 1498	BEVINSVILLE	KY	41606	37.3377983	-82.7426683
KY ROUTE 1498 UNIT PUMP	BEVINSVILLE	KY	41606	37.317974	-82.7412208
KY ROUTE 1498 UNIT PWRSPLY	BEVINSVILLE	KY	41606	37.355449	-82.7342155
KY ROUTE 1559	NIPPA	KY	41274	37.8678683	-82.7901283
KY ROUTE 1750	EAST POINT	KY	41216	37.7510353	-82.82683
KY ROUTE 1750	EAST POINT	KY	41216	37.728729333	-82.84703883
KY ROUTE 201	PAINTSVILLE	KY	41240	37.849054	-82.8246675
KY ROUTE 201	WITTENSVILLE	KY	41274	37.860885	-82.83481
KY ROUTE 201	WITTENSVILLE	KY	41274	37.8522017	-82.824645
KY ROUTE 2030	HONAKER	KY	41603	37.5095533	-82.6873367
KY ROUTE 2030	PRINTER	KY	41655-9029	37.53108917	-82.7405775
KY ROUTE 2030	PRINTER	KY	41655	37.53514	-82.7434117
KY ROUTE 2030	PRINTER	KY	41655	37.5202402	-82.7207457
KY ROUTE 2030	PRINTER	KY	41655	37.504985	-82.71122
KY ROUTE 2030 BARN	PRINTER	KY	41655	37.5174654	-82.7206071
KY ROUTE 2030 HSE 1	HONAKER	KY	41603	37.50873	-82.6850683
KY ROUTE 2030 HSE 2	HONAKER	KY	41603	37.5086983	-82.6850167
KY ROUTE 2039	HAGERHILL	KY	41222	37.81680267	-82.83947166

KY ROUTE 2039	HAGERHILL	KY	41222	37.7895783	-82.85324
KY ROUTE 2039	HAGERHILL	KY	41256	37.814615	-82.839525
KY ROUTE 2039	HAGERHILL	KY	41256	37.8157567	-82.8394417
KY ROUTE 2039	HAGERHILL	KY	41256	37.8138067	-82.8395267
KY ROUTE 2039	HAGERHILL	KY	41256	37.8026067	-82.8361517
KY ROUTE 207	WURLAND	KY	41144-9313	38.50237	-82.7751133
KY ROUTE 207	WURLAND	KY	41144	38.5037867	-82.7494167
KY ROUTE 207	WURLAND	KY	41144	38.50179883	-82.77332725
KY ROUTE 207	WURLAND	KY	41144	38.501125	-82.7923783
KY ROUTE 292 TRLR	HODE	KY	41267	37.9002433	-82.4432983
KY ROUTE 302	VAN LEAR	KY	41265	37.7743233	-82.76343
KY ROUTE 302	WEST VAN LEAR	KY	41268	37.786319833	-82.78203233
KY ROUTE 302	WEST VAN LEAR	KY	41268	37.7811683	-82.7822433
KY ROUTE 302	WEST VAN LEAR	KY	41268	37.784125	-82.7797317
KY ROUTE 306	WHEELWRIGHT	KY	41669	37.33335033	-82.72039316
KY ROUTE 3188	LANGLEY	KY	41645	37.5539117	-82.7652017
KY ROUTE 321	PAINTSVILLE	KY	41240	37.8290167	-82.8261183
KY ROUTE 321	PAINTSVILLE	KY	41240	37.828516	-82.8273125
KY ROUTE 321	PRESTONSBURG	KY	41653	37.6941967	-82.772355
KY ROUTE 321	PRESTONSBURG	KY	41653	37.69539	-82.768665
KY ROUTE 321	PRESTONSBURG	KY	41653	37.6973883	-82.76522
KY ROUTE 321	PRESTONSBURG	KY	41653	37.6944517	-82.76894
KY ROUTE 321	PRESTONSBURG	KY	41653	37.6944467	-82.7689467
KY ROUTE 321	PRESTONSBURG	KY	41653	37.6944583	-82.768935
KY ROUTE 321	PRESTONSBURG	KY	41653	37.6946333	-82.7685033
KY ROUTE 321 UNIT SOUTH	PAINTSVILLE	KY	41240	37.8288483	-82.8271783
KY ROUTE 3379	GALVESTON	KY	41635	37.4504267	-82.63507
KY ROUTE 3379	GALVESTON	KY	41635	37.4138083	-82.6150167
KY ROUTE 3379	GRETHEL	KY	41631-9701	37.4896967	-82.6466583
KY ROUTE 3379	GRETHEL	KY	41631-9701	37.4674867	-82.6327667
KY ROUTE 3379	GRETHEL	KY	41631-9701	37.4676733	-82.6333483
KY ROUTE 3379	GRETHEL	KY	41631	37.48096933	-82.6445535
KY ROUTE 3379	GRETHEL	KY	41660	37.457385	-82.6529067
KY ROUTE 3379	GRETHEL	KY	41631-9701	37.4805767	-82.6437383
KY ROUTE 3379 LOT 1	GALVESTON	KY	41635	37.44921417	-82.6351
KY ROUTE 3379 UNIT TOWER	GRETHEL	KY	41631	37.4664649	-82.6191836
KY ROUTE 3380	TEABERRY	KY	41660	37.38730483	-82.63418133
KY ROUTE 3380	TEABERRY	KY	41660	37.4111348	-82.6455474
KY ROUTE 3380	TEABERRY	KY	41660	37.4134299	-82.6477609
KY ROUTE 3380	TEABERRY	KY	41660-9702	37.3950433	-82.632045
KY ROUTE 3385	PRESTONSBURG	KY	41653	37.6217933	-82.5962467
KY ROUTE 40	BARNETTS CREEK	KY	41256-9704	37.8280867	-82.8801683
KY ROUTE 40	BARNETTS CREEK	KY	41256-9704	37.8273733	-82.8799
KY ROUTE 40	MEALLY	KY	41234	37.80186	-82.7563833
KY ROUTE 40	MEALLY	KY	41234	37.794976166	-82.74999183
KY ROUTE 40	MEALLY	KY	41234	37.795545	-82.7490283
KY ROUTE 40	MEALLY	KY	41234	37.7991317	-82.73267
KY ROUTE 40	MEALLY	KY	41234	37.797998833	-82.735471
KY ROUTE 40	OIL SPRINGS	KY	41238	37.8060283	-82.9504683
KY ROUTE 40	OIL SPRINGS	KY	41238	37.80511	-82.9540533
KY ROUTE 40	OIL SPRINGS	KY	41238	37.80962	-82.946335
KY ROUTE 40	OIL SPRINGS	KY	41238	37.8125767	-82.9320433
KY ROUTE 40	OIL SPRINGS	KY	41238	37.80602517	-82.949908
KY ROUTE 40	STAFFORDSVILLE	KY	41256	37.83370233	-82.86276433
KY ROUTE 40	STAFFORDSVILLE	KY	41256	37.8256493	-82.8376312
KY ROUTE 40	STAFFORDSVILLE	KY	41256	37.8137467	-82.9040883
KY ROUTE 40	STAFFORDSVILLE	KY	41256	37.8323633	-82.8746083
KY ROUTE 40	STAFFORDSVILLE	KY	41256	37.8370033	-82.85756
KY ROUTE 40	STAFFORDSVILLE	KY	41256	37.829025	-82.852465
KY ROUTE 40	STAFFORDSVILLE	KY	41256	37.8278367	-82.842185
KY ROUTE 40	STAFFORDSVILLE	KY	41256	37.8343567	-82.8696767
KY ROUTE 40	STAFFORDSVILLE	KY	41256	37.8367183	-82.870215
KY ROUTE 40	STAFFORDSVILLE	KY	41256	37.8325117	-82.8593633
KY ROUTE 40	STAFFORDSVILLE	KY	41256-9022	37.8336317	-82.8594217
KY ROUTE 40	STAFFORDSVILLE	KY	41256	37.8378733	-82.8581283
KY ROUTE 40	STAFFORDSVILLE	KY	41256	37.826755	-82.8400517
KY ROUTE 40	STAFFORDSVILLE	KY	41256	37.8342333	-82.8618517

KY ROUTE 40	STAFFORDSVILLE	KY	41256	37.834415	-82.8594333
KY ROUTE 40	STAFFORDSVILLE	KY	41256	37.834695	-82.859555
KY ROUTE 40	STAFFORDSVILLE	KY	41256	37.834735	-82.8597817
KY ROUTE 40	STAFFORDSVILLE	KY	41256	37.8349085	-82.86995883
KY ROUTE 40	STAFFORDSVILLE	KY	41256	37.83275	-82.8625217
KY ROUTE 40	STAFFORDSVILLE	KY	41256	37.8296732	-82.8669945
KY ROUTE 40	WILLIAMSPORT	KY	41271	37.83631	-82.71928
KY ROUTE 40	WILLIAMSPORT	KY	41271	37.82803	-82.7278167
KY ROUTE 40	WILLIAMSPORT	KY	41271	37.8276236	-82.7285888
KY ROUTE 40 BARN	STAFFORDSVILLE	KY	41256	37.8335717	-82.8572783
KY ROUTE 40 GARG 0	OIL SPRINGS	KY	41238	37.8052617	-82.9544117
KY ROUTE 40 UNIT 04A	STAFFORDSVILLE	KY	41256	37.8367367	-82.859245
KY ROUTE 404	DAVID	KY	41616	37.6001217	-82.8930667
KY ROUTE 404	DAVID	KY	41616	37.6028067	-82.879415
KY ROUTE 466	WEEKSBURY	KY	41667	37.3232535	-82.69656383
KY ROUTE 466	WEEKSBURY	KY	41667	37.3238583	-82.69633
KY ROUTE 466	WEEKSBURY	KY	41667	37.3288483	-82.69104
KY ROUTE 466	WEEKSBURY	KY	41667	37.3352467	-82.6912
KY ROUTE 466	WEEKSBURY	KY	41667	37.3354367	-82.690695
KY ROUTE 466	WEEKSBURY	KY	41667	37.3216967	-82.6975133
KY ROUTE 466	WEEKSBURY	KY	41667	37.3129467	-82.7014117
KY ROUTE 466	WEEKSBURY	KY	41667	37.32418	-82.6936733
KY ROUTE 550	EASTERN	KY	41622	37.5186667	-82.81031
KY ROUTE 550	GARRETT	KY	41630	37.484685	-82.8332383
KY ROUTE 550	HUEYSVILLE	KY	41630	37.5000455	-82.83369866
KY ROUTE 550	HUEYSVILLE	KY	41640	37.5162183	-82.8384683
KY ROUTE 550	HUEYSVILLE	KY	41640	37.49843133	-82.83209216
KY ROUTE 550	HUEYSVILLE	KY	41640	37.51498033	-82.83631266
KY ROUTE 550	HUEYSVILLE	KY	41640	37.516075	-82.83852
KY ROUTE 580	OIL SPRINGS	KY	41238	37.80321	-82.9335883
KY ROUTE 581	PAINTSVILLE	KY	41240	37.8203817	-82.7904933
KY ROUTE 581	PAINTSVILLE	KY	41240	37.8174467	-82.791465
KY ROUTE 581	PAINTSVILLE	KY	41240	37.815825	-82.79268
KY ROUTE 581	PAINTSVILLE	KY	41240	37.8217333	-82.789305
KY ROUTE 581	PAINTSVILLE	KY	41240	37.84407117	-82.7925605
KY ROUTE 680	GRETHEL	KY	41631	37.4610217	-82.657325
KY ROUTE 680	GRETHEL	KY	41631	37.4557384	-82.6670508
KY ROUTE 680	GRETHEL	KY	41631	37.45135	-82.6840083
KY ROUTE 680	GRETHEL	KY	41631	37.45852	-82.6543967
KY ROUTE 680	GRETHEL	KY	41631	37.4559251	-82.6660275
KY ROUTE 680	MC DOWELL	KY	41647	37.4496833	-82.689145
KY ROUTE 680	MC DOWELL	KY	41647	37.456055	-82.738445
KY ROUTE 680	MC DOWELL	KY	41647	37.4559967	-82.73816
KY ROUTE 680	MC DOWELL	KY	41647	37.45908933	-82.73281633
KY ROUTE 680	MINNIE	KY	41645	37.47386817	-82.77732833
KY ROUTE 680	MINNIE	KY	41619	37.47293883	-82.76045083
KY ROUTE 680	MINNIE	KY	41619	37.472541	-82.755245
KY ROUTE 680 BLDG A	MINNIE	KY	41645	37.47424967	-82.77802666
KY ROUTE 680 UNIT PRSNGE	MINNIE	KY	41645	37.4751074	-82.7767883
KY ROUTE 7	ESTILL	KY	41666	37.4538667	-82.8165933
KY ROUTE 7	ESTILL	KY	41643	37.4679067	-82.82369
KY ROUTE 7	ESTILL	KY	41643	37.4668467	-82.8268
KY ROUTE 7	WAYLAND	KY	41666	37.4471517	-82.8073133
KY ROUTE 7	WAYLAND	KY	41666	37.4470333	-82.8077617
KY ROUTE 7	WAYLAND	KY	41666	37.4456833	-82.8061533
KY ROUTE 7	WAYLAND	KY	41666	37.4467917	-82.8070583
KY ROUTE 7	WAYLAND	KY	41666	37.446005	-82.8066083
KY ROUTE 7	WAYLAND	KY	41666	37.448245	-82.8086933
KY ROUTE 7	WAYLAND	KY	41666	37.4470633	-82.806865
KY ROUTE 777	LANGLEY	KY	41645	37.5313717	-82.7929883
KY ROUTE 80	EASTERN	KY	41622	37.504187	-82.79336033
KY ROUTE 80	LANGLEY	KY	41645	37.5187876	-82.8037959
KY ROUTE 80	LANGLEY	KY	41645	37.5410096	-82.7760765
KY ROUTE 80	LANGLEY	KY	41645	37.5212883	-82.798325
KY ROUTE 80	LANGLEY	KY	41645	37.5329217	-82.7880583
KY ROUTE 80	LANGLEY	KY	41645	37.5190467	-82.7988933
KY ROUTE 80	LANGLEY	KY	41645	37.5205367	-82.7980317

KY ROUTE 80	MARTIN	KY	41649	37.5611665	-82.76474033
KY ROUTE 80	MARTIN	KY	41649	37.5682317	-82.76339
KY ROUTE 80	MARTIN	KY	41649	37.5638967	-82.762325
KY ROUTE 979	BEAVER	KY	41604	37.398165	-82.6543183
KY ROUTE 979	BEAVER	KY	41604	37.368324	-82.6730337
KY ROUTE 979	GRETHEL	KY	41631	37.44842267	-82.6508335
KY ROUTE 979	GRETHEL	KY	41631	37.47215617	-82.656012
KY ROUTE 979	GRETHEL	KY	41631	37.47533683	-82.655068
KY ROUTE 979	GRETHEL	KY	41631	37.4555883	-82.6508633
KY ROUTE 979	GRETHEL	KY	41631	37.4775985	-82.65676183
KY ROUTE 979	GRETHEL	KY	41631	37.46473683	-82.65466583
KY ROUTE 979	HAROLD	KY	41635	37.52847	-82.64510483
KY ROUTE 979	HI HAT	KY	41636	37.37822	-82.7040133
KY ROUTE 979	HI HAT	KY	41636	37.3836133	-82.7099467
KY ROUTE 979	HI HAT	KY	41636	37.38603	-82.7152917
KY ROUTE 979	HI HAT	KY	41636	37.3798717	-82.6896367
KY ROUTE 979	HI HAT	KY	41604	37.380675	-82.6981067
KY ROUTE 979	HI HAT	KY	41636	37.3874667	-82.7200567
KY ROUTE 979	HI HAT	KY	41636	37.3872317	-82.7190333
KY ROUTE 979	HI HAT	KY	41636	37.387355	-82.7188967
KY ROUTE 979	HI HAT	KY	41636	37.37856	-82.7057033
KY ROUTE 979	HI HAT	KY	41636	37.3867083	-82.7202583
KY ROUTE 979	HI HAT	KY	41636	37.3873883	-82.7202383
KY ROUTE 979	TEABERRY	KY	41660	37.43791383	-82.65431033
KY ROUTE 979 TRLR	TEABERRY	KY	41660	37.43662133	-82.64826333
KY ROUTE 979 TRLR 39	TEABERRY	KY	41660	37.422298	-82.64654916
KY SIDE WEBB	INEZ	KY	41224	37.9393519	-82.4928011
KY STATE ROUTE 321 HWY	PAINTSVILLE	KY	41240	37.833509	-82.828897
L AND N DR	HAZARD	KY	41701	37.2551283	-83.1955783
L AND N DR	HAZARD	KY	41701	37.2567417	-83.196495
L O DAVIS DR	HAZARD	KY	41701	37.2490648	-83.189993
LACKEY BR	PILGRIM	KY	41250	37.7926433	-82.4306983
LACKEY BR	PILGRIM	KY	41250	37.7974567	-82.438005
LACKEY BR TRLR	PILGRIM	KY	41250	37.79467	-82.43233
LACKEY HOLW	LACKEY	KY	41643	37.4684667	-82.8258433
LACKEY HOLW	LACKEY	KY	41643	37.4676267	-82.825685
LADDER BRANCH RD	HAZARD	KY	41729	37.26309	-83.2212417
LADDER BRANCH RD	HAZARD	KY	41701	37.261014	-83.2215084
LAFFERTY LN	INEZ	KY	41224	37.84776833	-82.52031667
LAFFERTY LN	INEZ	KY	41224	37.84895	-82.520065
LAFFERTY LN TRLR	INEZ	KY	41224	37.84899333	-82.51952333
LAKE BONITA RD	CATLETTSBURG	KY	41129	38.38299	-82.6190433
LAKE BONITA RD	CATLETTSBURG	KY	41129	38.384425	-82.60952616
LAKE BONITA RD	CATLETTSBURG	KY	41129	38.38182	-82.627175
LAKE BONITA RD	CATLETTSBURG	KY	41129	38.3858	-82.6393033
LAKE RD	PRESTONSBURG	KY	41653	37.6835567	-82.72777
LAKESIDE DR	JACKSON	KY	41339	37.569213166	-83.37539116
LAKESIDE DR	JACKSON	KY	41339	37.56627567	-83.381028
LAKESIDE DR	JACKSON	KY	41339	37.57323433	-83.37526283
LAKESIDE DR	JACKSON	KY	41339	37.57356167	-83.376405
LAKESIDE DR	JENKINS	KY	41537	37.17053683	-82.63463816
LAKESIDE DR	JENKINS	KY	41537	37.170654	-82.6346721
LAKESIDE DR	JENKINS	KY	41537	37.170654	-82.6346721
LAKESIDE DR	JENKINS	KY	41537	37.169085	-82.6341533
LAKESIDE DR	JENKINS	KY	41537	37.163996	-82.640404
LAKESIDE DR	JENKINS	KY	41537	37.1623667	-82.637195
LAKESIDE DR	JENKINS	KY	41537-8182	37.17064967	-82.63460016
LAKESIDE DR	JENKINS	KY	41537	37.1704567	-82.634795
LAKESIDE DR	JENKINS	KY	41537	37.1679617	-82.6340733
LAKESIDE DR	JENKINS	KY	41537	37.164195	-82.6396617
LAKESIDE DR	JENKINS	KY	41537-9163	37.164665	-82.6390483
LAKESIDE DR	JENKINS	KY	41537	37.1623183	-82.63762
LAKESIDE DR	JENKINS	KY	41537	37.1663567	-82.63359
LAKESIDE DR	JENKINS	KY	41537-9163	37.16932	-82.63492
LAKESIDE DR	JENKINS	KY	41537	37.16181	-82.637255
LAKESIDE DR	JENKINS	KY	41537	37.1675629	-82.6493273
LAKESIDE DR	JENKINS	KY	41537	37.1634035	-82.64041433

LAKESIDE DR BLDG TEMP	JACKSON	KY	41339	37.57063167	-83.37509
LAKEVIEW DR	PIKEVILLE	KY	41501	37.5061283	-82.5435517
LAKEVIEW DR	PIKEVILLE	KY	41501	37.5062733	-82.5447617
LAKEVIEW DR	PIKEVILLE	KY	41501	37.5074867	-82.5486383
LAKEVIEW DR	PIKEVILLE	KY	41501	37.5070333	-82.5479933
LAKEVIEW DR	WURLAND	KY	41144	38.5282977	-82.7816993
LAKEWOOD DR	GRAYSON	KY	41143	38.3057083	-82.9522117
LAKIN DR	CATLETTSBURG	KY	41129	38.405265	-82.6449733
LANCE ST	HAROLD	KY	41635	37.5299217	-82.6370167
LANCE ST GARG	HAROLD	KY	41635	37.5300567	-82.637795
LANDSDOWNE AVE	GRAYSON	KY	41143	38.342656833	-82.94998716
LANDSDOWNE AVE	GRAYSON	KY	41143-1341	38.33281	-82.95006
LANDSDOWNE AVE	GRAYSON	KY	41143	38.3401433	-82.9510167
LANDSDOWNE AVE	GRAYSON	KY	41143	38.3349533	-82.9495267
LANDSDOWNE AVE	GRAYSON	KY	41143	38.3356217	-82.9493083
LANDSDOWNE AVE CATV	GRAYSON	KY	41143	38.334295	-82.9497367
LANDSDOWNE DR	ASHLAND	KY	41102	38.45270733	-82.66807583
LAUREL FRK	ARY	KY	41712	37.3859769	-83.168918
LAUREL FRK	DWARF	KY	41739	37.364715	-83.132925
LAUREL FRK	STEELE	KY	41524	37.392992	-82.210493
LAUREL FRK	STEELE	KY	41524	37.391695	-82.205408
LAUREL FRK	STEELE	KY	41524	37.39161	-82.203965
LAUREL FRK UNIT 56952	STEELE	KY	41524	37.3928717	-82.2112567
LAUREL MOUNTAIN RD	BUSY	KY	41723	37.27404333	-83.3130595
LAUREL MOUNTAIN RD	BUSY	KY	41723	37.2657417	-83.3118433
LAUREL RD	GREENUP	KY	41144	38.5764983	-82.8368167
LAUREL RD	GREENUP	KY	41144-9802	38.5694317	-82.841145
LAUREL RD	GREENUP	KY	41144	38.56919	-82.8411083
LAUREL RD	GREENUP	KY	41144	38.5765	-82.8368183
LAUREL RD	GREENUP	KY	41144	38.569895	-82.8409717
LAUREL RD GARG LOT 7	GREENUP	KY	41144	38.5751	-82.8356833
LAUREL ST	HAZARD	KY	41701	37.2498917	-83.1933317
LAUREN PAIGE LN	HAZARD	KY	41701	37.2915683	-83.2059867
LAWSON BR	KIMPER	KY	41501	37.5296767	-82.3870817
LAWTON LN	OLIVE HILL	KY	41164-9803	38.231655	-83.16046
LAWTON LN	OLIVE HILL	KY	41164-9801	38.267635	-83.21558833
LAWTON LN	OLIVE HILL	KY	41164-9801	38.25167333	-83.23216333
LAWTON LN	OLIVE HILL	KY	41164	38.26844667	-83.22159
LAWTON LN	OLIVE HILL	KY	41164	38.27811333	-83.191345
LAWTON LN	OLIVE HILL	KY	41164-9803	38.24461333	-83.17745
LAYNE BR	KIMPER	KY	41539	37.4822467	-82.3328933
LAYNE BR	KIMPER	KY	41539	37.496465	-82.3339433
LAYNE HOLLOW RD	PIKEVILLE	KY	41501	37.4867591	-82.5206624
LAYNESVILLE RD	HAROLD	KY	41635	37.53091967	-82.62718533
LAYNESVILLE RD	HAROLD	KY	41635	37.5302033	-82.6274
LAYNESVILLE RD	HAROLD	KY	41635-9037	37.530495	-82.627655
LAYNESVILLE RD	HAROLD	KY	41635	37.533355	-82.6280333
LAYNESVILLE RD	HAROLD	KY	41635	37.5275033	-82.6263033
LAYNESVILLE RD	HAROLD	KY	41635	37.5300983	-82.6265117
LAYNESVILLE RD	HAROLD	KY	41635-7009	37.5312117	-82.6293267
LAYNESVILLE RD	HAROLD	KY	41635	37.5352567	-82.62892
LAYNESVILLE RD	HAROLD	KY	41635	37.535605	-82.6287467
LAYNESVILLE RD	HAROLD	KY	41635	37.53513	-82.628355
LAYNESVILLE RD	HAROLD	KY	41635	37.5350833	-82.628285
LAYNESVILLE RD APT 1B	HAROLD	KY	41635	37.536985	-82.629845
LAYNESVILLE RD APT 2A	HAROLD	KY	41635	37.5363149	-82.6296818
LAYNESVILLE RD APT 3A	HAROLD	KY	41635	37.536597	-82.629605
LAYNESVILLE RD APT 3B	HAROLD	KY	41635	37.53683	-82.6298483
LAYNESVILLE RD TRLR	HAROLD	KY	41635	37.5355833	-82.62866
LAYNESVILLE RD UNIT 2	HAROLD	KY	41635	37.535255	-82.628435
LEATHERWOOD CRK	DELPHIA	KY	41735	37.0319667	-83.0922933
LEATHERWOOD CRK	DELPHIA	KY	41735	37.0294433	-83.0888083
LEATHERWOOD CRK TRLR	DELPHIA	KY	41735	37.03007	-83.1170617
LEATHERWOOD RD	LOST CREEK	KY	41348	37.42526667	-83.314685
LEECO RD	HYDEN	KY	41749	37.118532	-83.3201072
LEECO RD	HYDEN	KY	41749	37.1469217	-83.3211433
LEECO RD	HYDEN	KY	41749	37.118532	-83.3201072



LEECO RD REAR	HYDEN	KY	41749	37.107383833	-83.31392
LEFT BEAVER CREEK RD	MINNIE	KY	41631	37.468305	-82.7547867
LEFT BEAVER CREEK RD	MINNIE	KY	41619	37.46629	-82.756574
LEFT BEAVER CREEK RD APT 10	MINNIE	KY	41631	37.46849	-82.7548683
LEFT BEAVER CREEK RD APT 11	MINNIE	KY	41631	37.4685067	-82.754865
LEFT BEAVER CREEK RD APT 12	MINNIE	KY	41631	37.4685083	-82.75486
LEFT BEAVER CREEK RD APT 2	MINNIE	KY	41631	37.4681483	-82.754745
LEFT BEAVER CREEK RD APT 3	MINNIE	KY	41631	37.468165	-82.7547283
LEFT BEAVER CREEK RD APT 4	MINNIE	KY	41631	37.4681717	-82.7547283
LEFT BEAVER CREEK RD APT 5	MINNIE	KY	41631	37.468365	-82.75482
LEFT BEAVER CREEK RD APT 6	MINNIE	KY	41631	37.468345	-82.7548083
LEFT BEAVER CREEK RD APT 7	MINNIE	KY	41631	37.468325	-82.7547983
LEFT BEAVER CREEK RD APT 8	MINNIE	KY	41631	37.46812333	-82.75478783
LEFT BEAVER CREEK RD APT 9	MINNIE	KY	41631	37.4685017	-82.7548733
LEFT BEAVER RD	HITE	KY	41655	37.5570117	-82.753575
LEFT BEAVER RD	HITE	KY	41655	37.55978	-82.7631583
LEFT BEAVER RD	HITE	KY	41649	37.55737	-82.7521883
LEFT BEAVER RD	MARTIN	KY	41649	37.56108	-82.7642783
LEFT BEAVER RD	MARTIN	KY	41649	37.5610345	-82.7642335
LEFT BEAVER RD	MARTIN	KY	41649	37.5615017	-82.7640633
LEFT BEAVER RD	MARTIN	KY	41649	37.56212917	-82.759546
LEFT BEAVER RD	MARTIN	KY	41649	37.5627833	-82.7610017
LEFT BEAVER RD	MARTIN	KY	41649	37.5609633	-82.758715
LEFT BEAVER RD	MARTIN	KY	41649	37.5610483	-82.7592333
LEFT BEAVER RD	MARTIN	KY	41649	37.5614983	-82.7590083
LEFT BEAVER RD	MARTIN	KY	41649	37.5607475	-82.75816116
LEFT BEAVER RD	MARTIN	KY	41649	37.560925	-82.7639333
LEFT BEAVER RD UNIT 6	HITE	KY	41649	37.5607217	-82.7589033
LEFT FORK BLACKBERRY RD	RANSOM	KY	41558-9609	37.52599	-82.2050133
LEFT FORK BLACKBERRY RD	RANSOM	KY	41558-9609	37.5237433	-82.2220067
LEFT FORK BLACKBERRY RD TRLR	RANSOM	KY	41558-9609	37.5216667	-82.2097533
LEFT FORK BLACKBERRY RD UNIT 30BB	RANSOM	KY	41558-9609	37.5295283	-82.1973283
LEFT FORK BLACKBERRY RD UNIT 568CD	RANSOM	KY	41558-9609	37.5295183	-82.197235
LEFT FORK BLUE POND FRK	BELCHER	KY	41513-9701	37.3455933	-82.3631533
LEFT FORK CALF CRK	INEZ	KY	41224	37.91414333	-82.50070833
LEFT FORK CALF CRK	INEZ	KY	41224	37.91266	-82.50284333
LEFT FORK ISLAND CRK	PHYLLIS	KY	41554	37.436104	-82.286952
LEFT FORK JOCKEY HOLW	AUXIER	KY	41602	37.7412625	-82.75779733
LEFT FORK MACES CRK RD	VIPER	KY	41774	37.1791484	-83.1487722
LEFT FORK MACES CRK RD	VIPER	KY	41774	37.1788601	-83.1493418
LEFT FORK MACES CRK RD	VIPER	KY	41774-9801	37.1550617	-83.1357167
LEFT FORK MACES CRK RD	VIPER	KY	41774	37.1653367	-83.13851
LEFT FORK MACES CRK RD	VIPER	KY	41774	37.137255	-83.1303783
LEFT FORK MACES CRK RD	VIPER	KY	41774	37.16446	-83.13926
LEFT FORK MACES CRK RD	VIPER	KY	41774	37.1663667	-83.1268317
LEFT FORK MACES CRK RD	VIPER	KY	41774	37.1627033	-83.132525
LEFT FORK MACES CRK RD	VIPER	KY	41774	37.139575	-83.12426
LEFT FORK MACES CRK RD	VIPER	KY	41774	37.1619667	-83.128825
LEFT FORK MACES CRK RD	VIPER	KY	41774	37.1399335	-83.12428133
LEFT FORK MACES CRK RD	VIPER	KY	41774	37.1733525	-83.13400316
LEFT FORK MACES CRK RD	VIPER	KY	41774	37.1179184	-83.1354139
LEFT FORK MACES CRK RD	VIPER	KY	41774-9712	37.112785	-83.1315383
LEFT FORK MACES CRK RD	VIPER	KY	41774	37.157255	-83.1351233
LEFT FORK MACES CRK RD	VIPER	KY	41774	37.14238	-83.1278233
LEFT FORK MACES CRK RD	VIPER	KY	41774	37.1498217	-83.1164083
LEFT FORK MACES CRK RD	VIPER	KY	41774	37.1752958	-83.1410655
LEFT FORK MACES CRK RD	VIPER	KY	41774	37.16275	-83.1334533
LEFT FORK MACES CRK RD	VIPER	KY	41774	37.1519833	-83.1169417
LEFT FORK MACES CRK RD	VIPER	KY	41774	37.1416317	-83.1239317
LEFT FORK MACES CRK RD	VIPER	KY	41774	37.162565	-83.1300967
LEFT FORK MACES CRK RD APT 1	VIPER	KY	41774	37.1624933	-83.1303983
LEFT FORK MACES CRK RD APT 2	VIPER	KY	41774	37.1624867	-83.1304583
LEFT FORK MACES CRK RD HSE	VIPER	KY	41774	37.1248667	-83.1327183
LEFT FORK OF ABNER FRK	BELCHER	KY	41513	37.3543376	-82.3426
LEFT FORK OF DRIFT BR	PIKEVILLE	KY	41501	37.6319015	-82.56475366
LEFT FORK OF ISLAND CRK	PIKEVILLE	KY	41501-9394	37.4400433	-82.5408333
LEFT FORK OF ISLAND CRK	PIKEVILLE	KY	41501-9394	37.4337167	-82.551785

LEFT FORK OF ISLAND CRK	PIKEVILLE	KY	41501	37.43638233	-82.54417016
LEFT FORK OF ISLAND CRK	PIKEVILLE	KY	41501	37.4340909	-82.5514408
LEFT FORK OF ISLAND CRK	PIKEVILLE	KY	41501-9394	37.4339367	-82.552875
LEFT FORK OF ISLAND CRK	PIKEVILLE	KY	41501	37.4415983	-82.5417483
LEFT FORK OF ISLAND CRK	PIKEVILLE	KY	41501	37.45046	-82.540255
LEFT FORK OF ISLAND CRK UNIT 441C	PIKEVILLE	KY	41501-7216	37.43249	-82.5545367
LEFT FORK OF ISLAND CRK UNIT MIDSECT	PIKEVILLE	KY	41501-9319	37.434515	-82.55392
LEFT FORK OF JOES CRK	PIKEVILLE	KY	41501	37.5407969	-82.4936739
LEFT FORK OF JOES CRK	PIKEVILLE	KY	41501	37.5552533	-82.49741
LEFT FORK OF LONG FRK	ETTY	KY	41572	37.2778917	-82.6590883
LEFT FORK OF LONG FRK	ETTY	KY	41572	37.2543133	-82.67243
LEFT FORK OF LONG FRK	ETTY	KY	41572	37.2854633	-82.6602033
LEFT FORK OF LONG FRK	ETTY	KY	41572	37.28674	-82.6624567
LEFT FORK OF LONG FRK	ETTY	KY	41572	37.28012	-82.6585067
LEFT FORK OF LONG FRK	VIRGIE	KY	41572	37.2854183	-82.6596317
LEFT FORK OF PETER CRK	JAMBOREE	KY	41553	37.487815	-82.134173
LEFT FORK OF PETER CRK	JAMBOREE	KY	41553	37.462637	-82.118813
LEFT FORK OF PETER CRK	JAMBOREE	KY	41553	37.486068	-82.133962
LEFT FORK OF PETER CRK BARN	JAMBOREE	KY	41553	37.462162	-82.120023
LEFT FORK RED ISON HOLW	LANGLEY	KY	41645	37.5473617	-82.7647183
LEFT FORK ROCKHOUSE CRK	ELKHORN CITY	KY	41501	37.3351883	-82.4960717
LEFT FORK ROCKHOUSE CRK	ELKHORN CITY	KY	41501	37.33553967	-82.4979655
LEFT FORK TACKETT FRK	BEAVER	KY	41604	37.3877567	-82.6524583
LEFT FORK TINKER FRK	TEABERRY	KY	41660-9702	37.4011817	-82.62795
LEFT FORK TOLER CRK	HAROLD	KY	41635	37.4963024	-82.6060023
LEFT FORK TOLER CRK	HAROLD	KY	41635	37.4836033	-82.594285
LEFT PENHOOK HL	HAROLD	KY	41635-9720	37.53133067	-82.6261295
LEFT PENHOOK RD	HAROLD	KY	41635-9720	37.5353717	-82.6250683
LEFT TURKEY TOE BR TRLR	HARDY	KY	41531	37.59752167	-82.20489983
LEON RD	GRAYSON	KY	41143	38.3229433	-82.9514433
LETCHER AVE	WHITESBURG	KY	41858	37.1147133	-82.8180183
LETCHER DR	JEREMIAH	KY	41826	37.1560117	-82.934885
LEVI BRANCH RD	SMILAX	KY	41764-9705	37.1116667	-83.2579733
LEWIS HOLLOW RD	VIPER	KY	41774	37.1372085	-83.133635
LEWIS LN	ASHLAND	KY	41101	38.4723225	-82.6635981
LEXINGTON AVE	ASHLAND	KY	41101	38.47335	-82.6422133
LEXINGTON AVE	ASHLAND	KY	41101	38.4687367	-82.6317683
LEXINGTON AVE	ASHLAND	KY	41101	38.4701133	-82.63618
LEXINGTON AVE	FLATWOODS	KY	41139-1258	38.526695	-82.72327
LIBERTY ST	HAZARD	KY	41701	37.2482567	-83.1879567
LIBERTY ST APT 4A	HAZARD	KY	41701-1661	37.24711	-83.1882517
LICK BR	HATFIELD	KY	41514	37.7386767	-82.3545883
LICK BR	INEZ	KY	41224	37.87057167	-82.52689833
LICK BR	INEZ	KY	41224	37.87405167	-82.52203167
LICK BR	INEZ	KY	41224	37.8705467	-82.5206867
LICK BR	INEZ	KY	41224	37.87677333	-82.51846167
LICK BR	INEZ	KY	41224	37.8680222	-82.529224
LICK BR	INEZ	KY	41224	37.868105	-82.52781667
LICK BR	INEZ	KY	41224	37.86867333	-82.52383333
LICK BR	INEZ	KY	41224	37.87593833	-82.51841833
LICK BR	INEZ	KY	41224	37.86827333	-82.52736
LICK BR	INEZ	KY	41224	37.869009	-82.520112
LICK BR	INEZ	KY	41224	37.875435	-82.518615
LICK BR	INEZ	KY	41224	37.87519167	-82.518405
LICK BR	INEZ	KY	41224	37.86833667	-82.52937667
LICK BR	INEZ	KY	41224	37.86742167	-82.52895167
LICK BRANCH ARMORY RD	JACKSON	KY	41339	37.54070167	-83.39101167
LICK BRANCH ARMORY RD	JACKSON	KY	41339	37.53806333	-83.36818833
LICK BRANCH NOCTOR RD	JACKSON	KY	41339	37.5815387	-83.3033069
LICK BRANCH RD	CARRIE	KY	41725	37.3425117	-83.0292183
LICK BRANCH RD	ELKHORN CITY	KY	41522	37.3340867	-82.4374217
LICK BRANCH RD	SALYERSVILLE	KY	41465	37.7398395	-83.0451178
LICK BRANCH RD	SALYERSVILLE	KY	41465	37.74039783	-83.0464675
LICK BRANCH RD	SALYERSVILLE	KY	41465	37.7375717	-83.0352667
LICK BRANCH RD	SALYERSVILLE	KY	41465	37.7391983	-83.0453933
LICK BRANCH RD	SALYERSVILLE	KY	41465	37.7446133	-83.0543383
LICK BRANCH RD	SALYERSVILLE	KY	41465	37.7425267	-83.0479833

LICK BRANCH RD	SALYERSVILLE	KY	41465	37.7450467	-83.05457
LICK BRANCH RD	SALYERSVILLE	KY	41465	37.73949833	-83.0461465
LICK CREEK RD	LICK CREEK	KY	41540	37.361175	-82.3127067
LICK CREEK RD	LICK CREEK	KY	41540	37.3994706	-82.3040021
LICK CREEK RD	LICK CREEK	KY	41548-0151	37.3631277	-82.2930858
LICK CREEK RD	LICK CREEK	KY	41540	37.3636117	-82.3084917
LICK CREEK RD	LICK CREEK	KY	41540	37.3611417	-82.3134367
LICK CREEK RD	LICK CREEK	KY	41540	37.3645418	-82.2955214
LICK CREEK RD	LICK CREEK	KY	41540	37.3624983	-82.30792
LICK CREEK RD	LICK CREEK	KY	41540	37.3600733	-82.3087967
LICK CREEK RD	LICK CREEK	KY	41540	37.363605	-82.3085083
LICK CREEK RD	LICK CREEK	KY	41540	37.374815	-82.2947917
LICK CREEK RD	LICK CREEK	KY	41540	37.39902617	-82.304843
LICK CREEK RD	WEBBVILLE	KY	41180	38.1613117	-82.9102583
LICK CREEK RD	WEBBVILLE	KY	41180	38.15843	-82.9110067
LICK CREEK RD	WEBBVILLE	KY	41180	38.1752533	-82.9203317
LICK CREEK RD TRLR	WEBBVILLE	KY	41180-9801	38.0886267	-82.8716983
LICK CREEK RD TRLR	WEBBVILLE	KY	41180-9801	38.1615933	-82.9100817
LICK CREEK RD TRLR	WEBBVILLE	KY	41180-9801	38.1692217	-82.9067083
LICK CREEK RD TRLR	WEBBVILLE	KY	41180-9801	38.16144583	-82.9101815
LICK CREEK RD UNIT TRAFSIG	LICK CREEK	KY	41540	37.3755883	-82.2824467
LICK FORK RD UNIT BOWLING	ELKHORN CITY	KY	41522	37.2994467	-82.488075
LICK FRK	JENKINS	KY	41537	37.2719767	-82.6069433
LICK FRK	JENKINS	KY	41537	37.2720333	-82.607025
LICK FRK	JENKINS	KY	41537	37.2626333	-82.602935
LICK FRK	JENKINS	KY	41537	37.259665	-82.6014567
LICK FRK	JENKINS	KY	41537	37.2613433	-82.603
LICK FRK	JENKINS	KY	41537	37.2726483	-82.60783
LICK FRK TRLR	HAGERHILL	KY	41222	37.7606467	-82.8206383
LICK FRK TRLR	JENKINS	KY	41537	37.2473067	-82.6063967
LICKING STATION RD	SALYERSVILLE	KY	41465	37.745997	-83.0793295
LIGE HOLLOW RD	WARBRANCH	KY	40874	37.00708	-83.45684
LIMESTONE BRANCH RD	SALYERSVILLE	KY	41465	37.7410217	-83.0066183
LIMESTONE BRANCH RD	SALYERSVILLE	KY	41465	37.74124	-83.005465
LIMESTONE BRANCH RD	SALYERSVILLE	KY	41465	37.7464117	-83.00995
LIMESTONE BRANCH RD TRLR	SALYERSVILLE	KY	41465	37.7370567	-83.011125
LIMESTONE BRANCH RD UNIT NEW460	SALYERSVILLE	KY	41465-9802	37.7364233	-83.01022
LIMESTONE RD	OLIVE HILL	KY	41164	38.25431167	-83.19234333
LIMEVILLE HOLW	GREENUP	KY	41144	38.69909017	-82.88698183
LIMEVILLE HOLW	SOUTH SHORE	KY	41175-9738	38.706626	-82.881501
LINCOLN AVE	PAINTSVILLE	KY	41240	37.80758	-82.799435
LINCOLN AVE	PAINTSVILLE	KY	41240	37.8067236	-82.8041187
LINCOLN DR	WHITESBURG	KY	41858	37.0654725	-82.91616533
LINDEN RD	ASHLAND	KY	41101	38.4539633	-82.638025
LINDY BR	NIPPA	KY	41240	37.864025	-82.7802633
LINDY BR	NIPPA	KY	41240	37.86563	-82.78018
LINDY BR	NIPPA	KY	41636	37.866025	-82.779765
LINDY BR	NIPPA	KY	41240	37.8666033	-82.7792183
LINEFORK CRK	HALLIE	KY	41821	37.1043217	-82.9941533
LINEFORK CRK	HALLIE	KY	41821	37.1013317	-83.0149567
LINEFORK CRK	HALLIE	KY	41821	37.0886117	-82.9897917
LINEFORK CRK	HALLIE	KY	41821	37.10080283	-83.0042975
LINEFORK CRK	HALLIE	KY	41821	37.0991393	-83.0001987
LINEFORK CRK	HALLIE	KY	41821	37.0961583	-82.9994367
LINEFORK CRK	HALLIE	KY	41821	37.103465	-82.995145
LINEFORK CRK	HALLIE	KY	41821	37.10024	-83.0039567
LINEFORK CRK TRLR	HALLIE	KY	41821	37.0996243	-83.0116425
LIONS LN	ASHLAND	KY	41101	38.3745002	-82.7080813
LITTLE BLACKLOG RD	INEZ	KY	41224	37.86088833	-82.50242333
LITTLE BLACKLOG RD	INEZ	KY	41224	37.85896667	-82.51359167
LITTLE BLAINE RD	LOUISA	KY	41230-9021	37.9901583	-82.73409
LITTLE BLAINE RD UNIT CAMPER	LOUISA	KY	41230	38.0374812	-82.6826588
LITTLE BRUSHY RD	GULNARE	KY	41501	37.601845	-82.537085
LITTLE CARD RD	MOUTHCARD	KY	41548	37.39127	-82.2652733
LITTLE CARD RD	MOUTHCARD	KY	41548	37.3902633	-82.2656417
LITTLE CARD RD	MOUTHCARD	KY	41548	37.3908033	-82.2652233
LITTLE CAT FORK RD	LOUISA	KY	41230	38.1852633	-82.795285

LITTLE CAT FORK RD	LOUISA	KY	41230-9456	38.1864667	-82.7230467
LITTLE CAT FORK RD	LOUISA	KY	41230	38.18470383	-82.788223
LITTLE CAT FORK RD	LOUISA	KY	41230	38.2830982	-82.7656757
LITTLE CAT FORK RD BARN	LOUISA	KY	41230-9804	38.184955	-82.7801917
LITTLE COLLY RD	ISOM	KY	41824	37.1844233	-82.85455
LITTLE COLLY RD	ISOM	KY	41824	37.180605	-82.8665483
LITTLE COLLY RD	ISOM	KY	41824	37.1881967	-82.8908617
LITTLE COLLY RD	ISOM	KY	41824	37.1829483	-82.8572683
LITTLE COLLY RD	ISOM	KY	41824	37.183555	-82.85594
LITTLE COLLY RD	ISOM	KY	41824	37.18598	-82.8367767
LITTLE COLLY RD	ISOM	KY	41824	37.18873	-82.8861483
LITTLE COLLY RD	ISOM	KY	41824	37.1876683	-82.8874783
LITTLE COLLY RD	ISOM	KY	41824	37.189055	-82.8931267
LITTLE COLLY RD	ISOM	KY	41824	37.1874483	-82.8810083
LITTLE COLLY RD	ISOM	KY	41824	37.18946567	-82.894561
LITTLE COLLY RD	ISOM	KY	41824	37.1885817	-82.8930233
LITTLE COLLY RD	ISOM	KY	41824	37.1886083	-82.8935283
LITTLE COLLY RD	ISOM	KY	41824	37.18871	-82.8939167
LITTLE COLLY RD	ISOM	KY	41824	37.1876483	-82.8872617
LITTLE COLLY RD TRLR	ISOM	KY	41824	37.1885817	-82.8930133
LITTLE CRK	PIKEVILLE	KY	41501	37.37690483	-82.51895133
LITTLE CRK	PIKEVILLE	KY	41501	37.3894817	-82.525485
LITTLE CRK	PIKEVILLE	KY	41501	37.3716567	-82.51992
LITTLE CRK	PIKEVILLE	KY	41501	37.3921917	-82.5231633
LITTLE CRK	PIKEVILLE	KY	41501	37.39123	-82.5212883
LITTLE CRK	PIKEVILLE	KY	41501	37.3921833	-82.523175
LITTLE CRK	PIKEVILLE	KY	41501-9802	37.392187	-82.52488
LITTLE CRK	PIKEVILLE	KY	41501	37.3833083	-82.516355
LITTLE CRK UNIT 2	PIKEVILLE	KY	41501-9802	37.3895683	-82.5299617
LITTLE DOTY BR	DEMA	KY	41859	37.4154217	-82.7829567
LITTLE DOTY BR	DEMA	KY	41859	37.4174917	-82.7855083
LITTLE DRY FRK	WHITESBURG	KY	41858	37.14962	-82.8459617
LITTLE DRY FRK	WHITESBURG	KY	41858	37.1473483	-82.8446333
LITTLE DRY FRK	WHITESBURG	KY	41858	37.1383533	-82.861405
LITTLE DRY FRK	WHITESBURG	KY	41858	37.128382	-82.861448
LITTLE DRY FRK	WHITESBURG	KY	41858	37.13799917	-82.86138066
LITTLE DRY FRK	WHITESBURG	KY	41858	37.147177	-82.867365
LITTLE DRY FRK	WHITESBURG	KY	41858	37.1407917	-82.8647317
LITTLE DRY FRK	WHITESBURG	KY	41858	37.1445467	-82.85863
LITTLE DRY FRK	WHITESBURG	KY	41858	37.1535467	-82.84062
LITTLE DRY FRK	WHITESBURG	KY	41858	37.1394917	-82.860235
LITTLE DRY FRK	WHITESBURG	KY	41858	37.1389183	-82.8609033
LITTLE DRY FRK	WHITESBURG	KY	41858	37.1400133	-82.8596467
LITTLE DRY FRK	WHITESBURG	KY	41858	37.1576067	-82.8447217
LITTLE DRY FRK	WHITESBURG	KY	41858	37.1563133	-82.8415217
LITTLE DRY FRK	WHITESBURG	KY	41858	37.1231267	-82.8707383
LITTLE DRY FRK BARN	WHITESBURG	KY	41858	37.15431	-82.841526
LITTLE DRY FRK TRLR	WHITESBURG	KY	41858	37.1226183	-82.8710133
LITTLE DRY FRK TRLR	WHITESBURG	KY	41858	37.1296017	-82.861575
LITTLE EAST FORK RD	LOUISA	KY	41230-9419	38.215005	-82.7426933
LITTLE GRAPEVINE CRK RD	HAZARD	KY	41701	37.331304	-83.250486
LITTLE HACKNEYS CRK	MOUTHCARD	KY	41548	37.3647767	-82.2483217
LITTLE HACKNEYS CRK	MOUTHCARD	KY	41548	37.368215	-82.245495
LITTLE LAUREL LN	INEZ	KY	41224	37.950685	-82.539955
LITTLE LEATHERWOOD CRK	CORNETTSVILLE	KY	41731	37.079757	-83.0532481
LITTLE LEATHERWOOD CRK	CORNETTSVILLE	KY	41731	37.0879817	-83.0592083
LITTLE LEATHERWOOD CRK	CORNETTSVILLE	KY	41763	37.122545	-83.0868517
LITTLE LEATHERWOOD CRK	CORNETTSVILLE	KY	41731	37.07222	-83.0717617
LITTLE LEATHERWOOD CRK	CORNETTSVILLE	KY	41731	37.1223067	-83.084705
LITTLE LEATHERWOOD CRK	CORNETTSVILLE	KY	41731	37.06549	-83.0612867
LITTLE LEATHERWOOD CRK	CORNETTSVILLE	KY	41731	37.122915	-83.0848267
LITTLE LEATHERWOOD CRK	CORNETTSVILLE	KY	41731	37.081833166	-83.06453383
LITTLE LEATHERWOOD CRK	CORNETTSVILLE	KY	41731	37.09352667	-83.0623105
LITTLE LEATHERWOOD CRK	CORNETTSVILLE	KY	41763	37.120586	-83.0892955
LITTLE LEATHERWOOD CRK	CORNETTSVILLE	KY	41731	37.1131733	-83.072305
LITTLE LEATHERWOOD CRK	CORNETTSVILLE	KY	41731	37.1135567	-83.0719883
LITTLE LEATHERWOOD CRK	CORNETTSVILLE	KY	41731	37.124808	-83.084569

LITTLE LEATHERWOOD CRK	CORNETTSTVILLE	KY	41731	37.124762	-83.08468
LITTLE LEATHERWOOD CRK	CORNETTSTVILLE	KY	41731	37.1178167	-83.0904017
LITTLE LEATHERWOOD CRK	CORNETTSTVILLE	KY	41731	37.060238	-83.0650555
LITTLE LEATHERWOOD CRK	CORNETTSTVILLE	KY	41763	37.10473	-83.090525
LITTLE LEATHERWOOD CRK	CORNETTSTVILLE	KY	41731	37.07282	-83.05552
LITTLE LEATHERWOOD CRK	CORNETTSTVILLE	KY	41731	37.0946583	-83.06413
LITTLE LEATHERWOOD CRK	CORNETTSTVILLE	KY	41731	37.0790083	-83.061105
LITTLE LEATHERWOOD CRK	CORNETTSTVILLE	KY	41731	37.0746183	-83.0582133
LITTLE LEATHERWOOD CRK	CORNETTSTVILLE	KY	41731	37.0910183	-83.0604867
LITTLE LEATHERWOOD CRK	CORNETTSTVILLE	KY	41731	37.0923333	-83.0611217
LITTLE LEATHERWOOD CRK	CORNETTSTVILLE	KY	41731	37.084085	-83.063575
LITTLE LEATHERWOOD CRK	CORNETTSTVILLE	KY	41731	37.086405	-83.062225
LITTLE LEATHERWOOD CRK	CORNETTSTVILLE	KY	41731	37.07898	-83.072775
LITTLE LEATHERWOOD CRK	CORNETTSTVILLE	KY	41731	37.08326	-83.0642267
LITTLE LEATHERWOOD CRK	CORNETTSTVILLE	KY	41731	37.0724867	-83.0709983
LITTLE LEATHERWOOD CRK	CORNETTSTVILLE	KY	41731	37.09469	-83.064595
LITTLE LEATHERWOOD CRK	CORNETTSTVILLE	KY	41731	37.1150717	-83.0774667
LITTLE LEATHERWOOD CRK BARN	CORNETTSTVILLE	KY	41763	37.12205133	-83.08481583
LITTLE LEATHERWOOD CRK GARG REAR	CORNETTSTVILLE	KY	41731	37.0859	-83.06313116
LITTLE LEATHERWOOD CRK TRLR	CORNETTSTVILLE	KY	41731	37.1139133	-83.0716517
LITTLE LICK FRK	EAST POINT	KY	41216	37.763124333	-82.82064133
LITTLE LICK FRK	EAST POINT	KY	41216	37.7523983	-82.8240183
LITTLE LICK FRK	EAST POINT	KY	41216	37.765037666	-82.83192583
LITTLE LICK FRK LOT 1	EAST POINT	KY	41216	37.76535567	-82.82402483
LITTLE LICK RD	JOB	KY	41224	37.921765	-82.53609
LITTLE LICK RD	JOB	KY	41224	37.92129667	-82.53498833
LITTLE LICK RD	JOB	KY	41224	37.9224367	-82.5388583
LITTLE LICK RD	JOB	KY	41224	37.92236167	-82.53869333
LITTLE LICK RD UNIT KITCHEN	JOB	KY	41224	37.92231167	-82.538885
LITTLE MUD	PRINTER	KY	41655	37.4893027	-82.681504
LITTLE MUD	PRINTER	KY	41655	37.5077683	-82.6814317
LITTLE MUD LICK RD	STAFFORDSVILLE	KY	41256	37.8304017	-82.8409833
LITTLE MUD LICK RD	STAFFORDSVILLE	KY	41256	37.8298633	-82.840065
LITTLE MUD LICK RD	STAFFORDSVILLE	KY	41256	37.8370467	-82.8489433
LITTLE MUD LICK RD	STAFFORDSVILLE	KY	41256	37.8463984	-82.8475731
LITTLE MUD LICK RD	STAFFORDSVILLE	KY	41256	37.8306333	-82.8428167
LITTLE MUD LICK RD UNIT 05B	STAFFORDSVILLE	KY	41256	37.8413417	-82.8488367
LITTLE MUDLICK BR	BELFRY	KY	41514	37.60798717	-82.26284233
LITTLE PAINT CRK	EAST POINT	KY	41216	37.718928	-82.79134
LITTLE PAINT CRK	EAST POINT	KY	41216	37.72071	-82.7883933
LITTLE PAINT CRK	EAST POINT	KY	41216	37.7206333	-82.83799
LITTLE PERRY RD	MOREHEAD	KY	40351-9802	38.24643833	-83.35345
LITTLE PERRY RD	MOREHEAD	KY	40351	38.25172333	-83.354385
LITTLE PERRY RD	MOREHEAD	KY	40351	38.25994667	-83.35373
LITTLE PERRY RD	MOREHEAD	KY	40351	38.24040167	-83.350255
LITTLE PETER CAVE RD	LOVELY	KY	41250	37.8122833	-82.4284467
LITTLE PETER CAVE RD	LOVELY	KY	41250	37.8080867	-82.42637
LITTLE PETER CAVE RD	LOVELY	KY	41250	37.8164583	-82.4360917
LITTLE PETER CAVE RD	LOVELY	KY	41250	37.8182967	-82.4462917
LITTLE PETER CAVE RD	LOVELY	KY	41250	37.8117267	-82.4246967
LITTLE PETER CAVE RD TRLR	LOVELY	KY	41250	37.8080867	-82.42637
LITTLE PETER CAVE RD TRLR	LOVELY	KY	41250	37.8164483	-82.440505
LITTLE RIVER RD UNIT PRODUCE	GRAYSON	KY	41143	38.30267617	-82.94965716
LITTLE ROBINSON CRK	VIRGIE	KY	41572-9708	37.367715	-82.6021217
LITTLE ROBINSON CRK	VIRGIE	KY	41572	37.3706233	-82.6250917
LITTLE ROBINSON CRK	VIRGIE	KY	41572	37.3712433	-82.5911867
LITTLE ROBINSON CRK	VIRGIE	KY	41560	37.3681567	-82.601005
LITTLE ROBINSON CRK UNIT GW NEWS	VIRGIE	KY	41572	37.36848217	-82.6114785
LITTLE ROBINSON CRK UNIT WATER	VIRGIE	KY	41572	37.3644105	-82.60241533
LITTLE ROCKCASTLE RD	INEZ	KY	41224	37.94553	-82.53150833
LITTLE ROCKCASTLE RD	INEZ	KY	41224	37.8197533	-82.4688617
LITTLE ROCKCASTLE RD	INEZ	KY	41250	37.7925383	-82.464145
LITTLE ROCKCASTLE RD	INEZ	KY	41250	37.795165	-82.4694667
LITTLE ROCKCASTLE RD CATV	INEZ	KY	41224	37.82537667	-82.470795
LITTLE ROCKCASTLE RD CATV	INEZ	KY	41250	37.7929783	-82.4646133
LITTLE ROCKCASTLE RD TRLR	INEZ	KY	41250	37.8077167	-82.4681417
LITTLE ROCKCASTLE RD UNIT AR568PQ	INEZ	KY	41224	37.93316667	-82.533405

LITTLE ROCKY RD	GREENUP	KY	41144	38.6295987	-82.868277
LITTLE SANDY RD	GREENUP	KY	41144	38.5752733	-82.8413
LITTLE SANDY RD	GREENUP	KY	41144-9802	38.5735583	-82.8430483
LITTLE SANDY RD	GREENUP	KY	41144-9802	38.573695	-82.8426783
LITTLE SANDY RD	GREENUP	KY	41144-9802	38.57401	-82.8420533
LITTLE SMITH BR	SASSAFRAS	KY	41759	37.2177682	-82.9904254
LITTLE STINNETT RD	STINNETT	KY	40868	37.0924067	-83.41087
LITTLE STINNETT RD	STINNETT	KY	40868	37.1001517	-83.3921033
LITTLE STINNETT RD	STINNETT	KY	40868	37.100525	-83.3961067
LITTLE STINNETT RD	STINNETT	KY	40868-9704	37.0823267	-83.432865
LITTLE STINNETT RD	STINNETT	KY	40868	37.0816317	-83.4322333
LITTLE STINNETT RD	STINNETT	KY	40868	37.0905383	-83.3954133
LITTLE STINNETT RD	STINNETT	KY	40868	37.0924467	-83.4024167
LITTLE STINNETT RD	STINNETT	KY	40868	37.0820333	-83.4314767
LITTLE STINNETT RD	STINNETT	KY	40868	37.1009867	-83.3928217
LITTLE STINNETT RD	STINNETT	KY	40868	37.0983067	-83.4180483
LITTLE STINNETT RD	STINNETT	KY	40868	37.0877883	-83.4221741
LITTLE STINNETT RD TRLR	STINNETT	KY	40868	37.1008033	-83.3907633
LITTLE WOOTON FORK RD	VIPER	KY	41774	37.1636733	-83.189465
LOCK AVE	LOUISA	KY	41230	38.1161867	-82.6041783
LOCUST ST	HAZARD	KY	41701	37.2423667	-83.17861
LOCUST ST	LOVELY	KY	41231	37.832835	-82.406555
LOCUST ST TRLR	HAZARD	KY	41701	37.242245	-83.1763033
LOG TOWN RD	GRAYSON	KY	41143	38.38345867	-82.8295815
LOG TOWN RD	GRAYSON	KY	41143	38.383614	-82.8291225
LONESOME CEDAR LN UNIT SEWER	PIKEVILLE	KY	41501	37.53360667	-82.57112433
LONG AVE	WHITESBURG	KY	41858	37.1197617	-82.83037
LONG AVE	WHITESBURG	KY	41858	37.120525	-82.8287783
LONG BR	LOVELY	KY	41231	37.8055777	-82.3787043
LONG BR	LOVELY	KY	41231	37.79652217	-82.37264433
LONG BR TRLR	LOVELY	KY	41231	37.816995	-82.387265
LONG BR TRLR	LOVELY	KY	41231	37.7796411	-82.366092
LONG BR TRLR	LOVELY	KY	41231	37.7947534	-82.3719533
LONG BRANCH RD	GIFFORD	KY	41465	37.7627833	-83.12308
LONG BRANCH RD	GIFFORD	KY	41465	37.765385	-83.11995
LONG BRANCH RD	GIFFORD	KY	41465	37.7624017	-83.1229617
LONG BRANCH RD	GIFFORD	KY	41465	37.7645617	-83.1257017
LONG BRANCH RD	GIFFORD	KY	41465	37.7614683	-83.1308267
LONG BRANCH RD	LOUISA	KY	41230-9023	37.9841583	-82.7058367
LONG BRANCH RD	LOUISA	KY	41230-9453	38.19709	-82.6992233
LONG BRANCH RD	LOUISA	KY	41230	38.2049458	-82.7111987
LONG BRANCH RD	SALYERSVILLE	KY	41465	37.76892	-83.1159817
LONG BRANCH RD	TURKEY CREEK	KY	41501	37.635555	-82.3246667
LONG BRANCH RD	TURKEY CREEK	KY	41514	37.647517	-82.334977
LONG BRANCH RD	TURKEY CREEK	KY	41514	37.689236	-82.361417
LONG BRANCH RD	TURKEY CREEK	KY	41514	37.651933	-82.340950
LONG BRANCH RD	WEST LIBERTY	KY	41472-9803	37.93670667	-83.23247833
LONG BRANCH RD	WEST LIBERTY	KY	41472	37.93121667	-83.238955
LONG BRANCH RD	WEST LIBERTY	KY	41472	37.93239167	-83.245295
LONG BRANCH RD TRLR	GIFFORD	KY	41465	37.76486	-83.119915
LONG BRANCH RD UPPR BIG CRK	TURKEY CREEK	KY	41514	37.65896	-82.3491683
LONG FORK MARSHALLS BR	VIRGIE	KY	41572	37.2967859	-82.6701068
LONG FORK MARSHALLS BR	VIRGIE	KY	41572-9605	37.3009367	-82.6821
LONG FORK MARSHALLS BR TRLR	VIRGIE	KY	41572	37.3014817	-82.68536
LONG FORK MARSHALLS BR UNIT AN568NL	VIRGIE	KY	41572-9605	37.2867667	-82.6633233
LONG FORK RD	KIMPER	KY	41539-5951	37.46374	-82.2620667
LONG FORK RD	KIMPER	KY	41539	37.467145	-82.2557817
LONG FORK RD UNIT KIMPER	KIMPER	KY	41539	37.4659783	-82.25776
LONG FRK	DEANE	KY	41812	37.2509521	-82.7314612
LONG ST	ASHLAND	KY	41101	38.468465	-82.6571433
LONG ST	FLATWOODS	KY	41139	38.512665	-82.71438
LONG ST	FLATWOODS	KY	41139	38.5170567	-82.7116333
LONG ST	FLATWOODS	KY	41139	38.5161617	-82.7129267
LONGFORK RD	VIRGIE	KY	41572	37.3221167	-82.6162067
LONGFORK RD	VIRGIE	KY	41572	37.328925	-82.6035383
LONGFORK RD	VIRGIE	KY	41572	37.3289967	-82.6061533
LONGFORK RD	VIRGIE	KY	41572	37.3285167	-82.60344

LONGFORK RD	VIRGIE	KY	41572-9605	37.303595	-82.6577817
LONGFORK RD	VIRGIE	KY	41572-9605	37.2867083	-82.6630817
LONGFORK RD	VIRGIE	KY	41572	37.323095	-82.6145083
LONGFORK RD	VIRGIE	KY	41572	37.3240333	-82.6120367
LONGFORK RD	VIRGIE	KY	41572	37.3240267	-82.6124683
LONGFORK RD	VIRGIE	KY	41572	37.323335	-82.61362
LONGFORK RD	VIRGIE	KY	41572	37.321305	-82.61687
LONGFORK RD	VIRGIE	KY	41572	37.320735	-82.62123
LONGFORK RD	VIRGIE	KY	41572	37.32117	-82.6208367
LONGFORK RD	VIRGIE	KY	41572	37.30565	-82.6420483
LONGFORK RD	VIRGIE	KY	41572	37.320985	-82.6180767
LONGFORK RD	VIRGIE	KY	41572-9605	37.304085	-82.6506417
LONGS CREEK RD	BOONEVILLE	KY	41721	37.38925333	-83.49356833
LONGVIEW DR	SHELBIANA	KY	41526	37.4266483	-82.5176083
LONGVIEW DR UNIT SIGN	SHELBIANA	KY	41526	37.4252179	-82.5174032
LORRAINE ST	PIKEVILLE	KY	41501	37.4838065	-82.5342875
LOST CREEK RD	HAZARD	KY	41722	37.3381526	-83.1827411
LOST CREEK RD	HAZARD	KY	41701-9802	37.3590217	-83.2043017
LOST CREEK RD	HAZARD	KY	41701		
LOST CREEK RD	HAZARD	KY	41701-9609	37.3423117	-83.1843867
LOST CREEK RD	HAZARD	KY	41701	37.3124804	-83.174964
LOST CREEK RD	HAZARD	KY	41736	37.3811183	-83.2405017
LOST CREEK RD	HAZARD	KY	41736	37.3879333	-83.25496
LOST CREEK RD	HAZARD	KY	41736	37.3876583	-83.254415
LOST CREEK RD	HAZARD	KY	41722	37.3594017	-83.2046517
LOST CREEK RD	HAZARD	KY	41722	37.3601161	-83.2049295
LOST CREEK RD	HAZARD	KY	41701	37.3581633	-83.2012067
LOST CREEK RD	HAZARD	KY	41736	37.3305433	-83.1852367
LOST CREEK RD	HAZARD	KY	41722	37.3304633	-83.1839617
LOST CREEK RD	HAZARD	KY	41701	37.36484617	-83.226821
LOST CREEK RD TRLR	HAZARD	KY	41736	37.3879817	-83.2520917
LOST CREEK RD TRLR	HAZARD	KY	41722	37.358505	-83.2001183
LOST CRK	GRAYSON	KY	41143	38.2087683	-82.8910217
LOST FORK RD	CORNETTSVILLE	KY	41731	37.0715905	-83.07760666
LOST LICK RD	ARGILLITE	KY	41121	38.4391483	-82.8102933
LOST LICK RD	ARGILLITE	KY	41121	38.439585	-82.810265
LOST LICK RD	ARGILLITE	KY	41121	38.4453133	-82.7870183
LOST LICK RD	ARGILLITE	KY	41121	38.4459467	-82.7834983
LOST LICK RD UNIT 2	ARGILLITE	KY	41121	38.446795	-82.78417
LOST LICK RD UNIT 3	ARGILLITE	KY	41121	38.45002317	-82.78865066
LOST LICK RD UNIT 4	ARGILLITE	KY	41121	38.45143167	-82.79229766
LOTTs CREEK RD	HAZARD	KY	41701-8801	37.2783122	-83.1342029
LOTTs CREEK RD	HAZARD	KY	41722	37.2781808	-83.1265443
LOTTs CREEK RD	HAZARD	KY	41701	37.2749283	-83.1065983
LOTTs CREEK RD	HAZARD	KY	41701-8801	37.2819754	-83.1381908
LOTTs CREEK RD	HAZARD	KY	41701	37.289835	-83.1703167
LOTTs CREEK RD	HAZARD	KY	41701	37.2600457	-83.0537855
LOTTs CREEK RD	HAZARD	KY	41701	37.2725467	-83.1046533
LOTTs CREEK RD	HAZARD	KY	41701	37.2836017	-83.1723583
LOTTs CREEK RD	HAZARD	KY	41701	37.283455	-83.1683067
LOTTs CREEK RD	HAZARD	KY	41701	37.275945	-83.1074133
LOTTs CREEK RD	HAZARD	KY	41701	37.275985	-83.1073617
LOTTs CREEK RD	HAZARD	KY	41701	37.2759733	-83.1073917
LOTTs CREEK RD	HAZARD	KY	41701	37.285277	-83.147675
LOTTs CREEK RD	HAZARD	KY	41701	37.2667183	-83.0544717
LOTTs CREEK RD	HAZARD	KY	41722	37.2874217	-83.137995
LOTTs CREEK RD	HAZARD	KY	41722	37.2848383	-83.1736167
LOTTs CREEK RD	HAZARD	KY	41701	37.277362	-83.109378
LOTTs CREEK RD	HAZARD	KY	41701	37.265843	-83.029702
LOTTs CREEK RD	HAZARD	KY	41701	37.2834983	-83.0712917
LOTTs CREEK RD	HAZARD	KY	41701	37.2681333	-83.093195
LOTTs CREEK RD	HAZARD	KY	41701	37.273615	-83.106755
LOTTs CREEK RD	HAZARD	KY	41722	37.2872317	-83.17752
LOTTs CREEK RD	HAZARD	KY	41701	37.2926117	-83.166135
LOTTs CREEK RD	SASSAFRAS	KY	41759	37.222535	-83.0543067
LOTTs CREEK RD	SASSAFRAS	KY	41759-9704	37.2208141	-83.0561553
LOTTs CREEK RD	SASSAFRAS	KY	41759-9704	37.22141	-83.0465283

LOTTS CREEK RD	SASSAFRAS	KY	41759-9704	37.221185	-83.0564117
LOTTS CREEK RD	SASSAFRAS	KY	41759	37.243316	-83.059078
LOTTS CREEK RD	SASSAFRAS	KY	41773	37.233524666	-83.001347
LOTTS CREEK RD	SASSAFRAS	KY	41759-9704	37.23227	-83.0029417
LOTTS CREEK RD	SASSAFRAS	KY	41759	37.2460733	-83.0606383
LOTTS CREEK RD	SASSAFRAS	KY	41759-9704	37.22013033	-83.0471565
LOTTS CREEK RD	SASSAFRAS	KY	41759	37.2558322	-83.0544349
LOTTS CREEK RD TRLR	HAZARD	KY	41722	37.2886	-83.1709983
LOUISA PLZ	LOUISA	KY	41230	38.11267	-82.61007166
LOUISA PLZ	LOUISA	KY	41230	38.1126267	-82.6107167
LOUISA RD	CATLETTSBURG	KY	41129	38.40417067	-82.600561
LOUISA RD	CATLETTSBURG	KY	41129	38.4047067	-82.6004967
LOUISA RD	CATLETTSBURG	KY	41129	38.39765683	-82.60332683
LOUISA ST	CATLETTSBURG	KY	41129	38.4158917	-82.5985683
LOUISA-CARPET MILLS RD	LOUISA	KY	41230-9801	38.09784167	-82.61178833
LOUISA-CARPET MILLS RD	LOUISA	KY	41230	38.10208333	-82.60957333
LOUISA-CARPET MILLS RD	LOUISA	KY	41230-9801	38.097705	-82.61122167
LOVELACE LN	SASSAFRAS	KY	41759	37.23154	-83.0351817
LOVELACE LN	SASSAFRAS	KY	41759	37.2341467	-83.0334783
LOVERN ST	HAZARD	KY	41701	37.248895	-83.193375
LOVINS LN	BULAN	KY	41722	37.3288572	-83.1468763
LOWER BRANCH RD	ELKHORN CITY	KY	41522	37.30575883	-82.34195783
LOWER BRANCH RD	ELKHORN CITY	KY	41522	37.3059227	-82.3407861
LOWER CAMP BR	PHYLLIS	KY	41554	37.45218	-82.3024933
LOWER CAMP BR UNIT GV	PHYLLIS	KY	41554	37.45661783	-82.30334583
LOWER ELK CRK	WOODMAN	KY	41568	37.5223167	-82.04794
LOWER ELK CRK	WOODMAN	KY	41568	37.5111017	-82.0283183
LOWER HOLW	BETSY LAYNE	KY	41605	37.5646083	-82.6359683
LOWER HOLW	BETSY LAYNE	KY	41605	37.5567717	-82.63044
LOWER HOLW	BETSY LAYNE	KY	41605	37.554545	-82.633505
LOWER HOLW	BETSY LAYNE	KY	41605	37.55336	-82.63353
LOWER HOLW	BETSY LAYNE	KY	41605	37.55588	-82.631915
LOWER HOLW UNIT GYM	BETSY LAYNE	KY	41605	37.5550533	-82.6331017
LOWER MCINTOSH RD	HYDEN	KY	41749	37.2051567	-83.2948117
LOWER MCINTOSH RD	HYDEN	KY	41749	37.21105	-83.31394
LOWER MCINTOSH RD	HYDEN	KY	41749	37.206155	-83.2963417
LOWER MCINTOSH RD	HYDEN	KY	41749	37.21767783	-83.359268
LOWER MCINTOSH RD	HYDEN	KY	41749	37.2115633	-83.3157267
LOWER MCINTOSH RD	HYDEN	KY	41749	37.2058333	-83.3460433
LOWER MCINTOSH RD	WOOTON	KY	41776	37.20826133	-83.30510583
LOWER MCINTOSH RD TRLR	HYDEN	KY	41749	37.1900417	-83.3394333
LOWER MILL CREEK RD	CARRIE	KY	41725	37.3104896	-83.0336028
LOWER MILL CREEK RD	CARRIE	KY	41725	37.3267967	-83.0333917
LOWER MILL CREEK RD	CARRIE	KY	41725	37.3272967	-83.033365
LOWER MILL CREEK RD	CARRIE	KY	41725	37.3272367	-83.0341283
LOWER MILL CREEK RD	CARRIE	KY	41725	37.330025	-83.0329783
LOWER MILL CREEK RD	CARRIE	KY	41725	37.3210283	-83.035575
LOWER MILL CREEK RD	CARRIE	KY	41725	37.3118733	-83.0255733
LOWER MILL CREEK RD	CARRIE	KY	41725	37.3258333	-83.033995
LOWER MILL CREEK RD	CARRIE	KY	41725	37.3015733	-83.0262417
LOWER MILL CREEK RD	CARRIE	KY	41725	37.2962032	-83.023837
LOWER MILL CREEK RD GARG	CARRIE	KY	41725	37.3095683	-83.0343517
LOWER MILL CREEK RD GARG	CARRIE	KY	41725	37.3119955	-83.02689166
LOWER PIGEON RD	ASHCAMP	KY	41512	37.2492067	-82.489705
LOWER PIGEON RD	ASHCAMP	KY	41512-8739	37.2478883	-82.491785
LOWER PIGEON RD	ASHCAMP	KY	41512	37.2466633	-82.486935
LOWER PIGEON RD	ASHCAMP	KY	41512	37.24327	-82.4865667
LOWER PIGEON RD	ASHCAMP	KY	41512	37.2433783	-82.487395
LOWER PIGEON RD	ASHCAMP	KY	41512	37.2508417	-82.4899333
LOWER PIGEON RD	ASHCAMP	KY	41512	37.247805	-82.4890867
LOWER PIGEON RD	ASHCAMP	KY	41512	37.2482733	-82.48953
LOWER PIGEON RD	ASHCAMP	KY	41512	37.24797	-82.489565
LOWER PIGEON RD APT 2	ASHCAMP	KY	41512-8739	37.2426567	-82.508875
LOWER PIGEONROOST RD	BONNYMAN	KY	41719	37.2936727	-83.2753091
LOWER PIGEONROOST RD	BONNYMAN	KY	41723	37.2997517	-83.2814317
LOWER PIGEONROOST RD	BONNYMAN	KY	41719	37.2935671	-83.2737241
LOWER PIGEONROOST RD	BONNYMAN	KY	41723	37.2929867	-83.280345



LOWER POMPEY RD	SHELBIANA	KY	41562	37.4262783	-82.414075
LOWER POMPEY RD	SHELBIANA	KY	41501	37.4309117	-82.41577
LOWER POMPEY RD	SHELBIANA	KY	41501	37.421175	-82.4233067
LOWER POMPEY RD	SHELBIANA	KY	41562	37.4324487	-82.4290172
LOWER POMPEY RD	SHELBIANA	KY	41501	37.4143817	-82.426685
LOWER POMPEY RD	SHELBIANA	KY	41562	37.42006	-82.4127333
LOWER POMPEY RD	SHELBIANA	KY	41562-9717	37.4245117	-82.4127567
LOWER POMPEY RD	SHELBIANA	KY	41562-9732	37.4361391	-82.4162304
LOWER POMPEY RD UNIT 1STALL	SHELBIANA	KY	41562-9732	37.42558	-82.4136933
LOWER POMPEY RD UNIT 2STALL	SHELBIANA	KY	41562	37.42552	-82.4131783
LOWER POMPEY RD UNIT HEATERS	SHELBIANA	KY	41562	37.4312017	-82.4153533
LOWER POMPEY RD UNIT INTAKE	SHELBIANA	KY	41562-9732	37.4288083	-82.4159817
LOWER RIVER CANEY RD	LOST CREEK	KY	41348	37.39159833	-83.34661333
LOWER RIVER CANEY RD	LOST CREEK	KY	41339	37.39097667	-83.332425
LOWER RIVER CANEY RD	LOST CREEK	KY	41348	37.3912106	-83.3385685
LOWER RIVER CANEY RD	LOST CREEK	KY	41339	37.38833667	-83.340035
LOWER SECOND CREEK RD	BONNYMAN	KY	41719	37.309838	-83.241548
LOWER SECOND CREEK RD	BONNYMAN	KY	41719	37.31253867	-83.2453145
LOWER SECOND CREEK RD	BONNYMAN	KY	41719	37.3074409	-83.2479267
LOWER SECOND CREEK RD	BONNYMAN	KY	41719	37.3080489	-83.2474257
LOWER SECOND CREEK RD	BONNYMAN	KY	41719	37.3132333	-83.2376867
LOWER SECOND CREEK RD	BONNYMAN	KY	41719	37.3167067	-83.2529517
LOWER SECOND CREEK RD	BONNYMAN	KY	41719	37.3122717	-83.246875
LOWER SECOND CREEK RD	BONNYMAN	KY	41719	37.3141167	-83.2361783
LOWER SECOND CREEK RD	BONNYMAN	KY	41719	37.3140783	-83.2362167
LOWER SECOND CREEK RD	BONNYMAN	KY	41719	37.3045	-83.2464433
LOWER SECOND CREEK RD	BONNYMAN	KY	41719-8921	37.2972567	-83.2522317
LOWER SECOND CREEK RD	BONNYMAN	KY	41719	37.30476	-83.2476933
LOWER SECOND CREEK RD	BONNYMAN	KY	41719	37.312755	-83.245495
LOWER SECOND CREEK RD	BONNYMAN	KY	41719	37.31002	-83.24157
LOWER SECOND CREEK RD	BONNYMAN	KY	41719	37.30120167	-83.246894
LOWER SECOND CREEK RD UNIT CABIN	BONNYMAN	KY	41719	37.29921995	-83.251166
LOWER STRATTON BR	IVEL	KY	41642	37.59101317	-82.67318733
LOWER STRATTON BR	IVEL	KY	41642	37.591355	-82.6744983
LOWER WHITE OAK RD	SOUTH PORTSMOUTH	KY	41174	38.70210767	-82.9771855
LOWES BR GARG	PIKEVILLE	KY	41501	37.6035133	-82.5105633
LOWMAN DR	ASHLAND	KY	41101	38.4478105	-82.6617166
LOWMAN DR	ASHLAND	KY	41101	38.4479483	-82.6623517
LOWMAN DR	ASHLAND	KY	41102	38.445155	-82.6626783
LOWMAN DR BLDG BIG	ASHLAND	KY	41101	38.446095	-82.6610517
LYNN BR	WHITESBURG	KY	41848	37.0835917	-82.9124967
LYONS DR UNIT 07B	PAINTSVILLE	KY	41240	37.8171917	-82.786415
MADISON AVE	PAINTSVILLE	KY	41240	37.8093785	-82.79904283
MADISON AVE RM LOCKER	PAINTSVILLE	KY	41240	37.8099517	-82.79926
MAGGARD LN	HYDEN	KY	41749	37.1602242	-83.3825821
MAIN CAMP BR	THEALKA	KY	41240	37.8311	-82.7893117
MAIN CAMP BR	THEALKA	KY	41240	37.8287233	-82.7901683
MAIN CAMP BR	THEALKA	KY	41240	37.8292933	-82.7897433
MAIN CAMP BR	THEALKA	KY	41240	37.84015	-82.8015083
MAIN CAMP BR	THEALKA	KY	41240-8634	37.839035	-82.792815
MAIN CAMP BR	THEALKA	KY	41274	37.840405	-82.7926767
MAIN CAMP BR	THEALKA	KY	41240	37.8414133	-82.795725
MAIN CAMP BR	THEALKA	KY	41240	37.835125	-82.7905467
MAIN CAMP BR	THEALKA	KY	41240	37.8330967	-82.7907667
MAIN CAMP BR	THEALKA	KY	41240	37.834565	-82.7877617
MAIN CAMP BR	THEALKA	KY	41240	37.83373	-82.789538
MAIN CAMP BR	THEALKA	KY	41240	37.8412253	-82.795361
MAIN RD	GRAHN	KY	41142	38.29400167	-83.090835
MAIN RD	GRAHN	KY	41142	38.28429717	-83.07549683
MAIN RD	GRAHN	KY	41142	38.2849283	-83.0791733
MAIN RD	GRAHN	KY	41142	38.29218833	-83.090135
MAIN RD	GRAHN	KY	41142	38.28457	-83.07531167
MAIN RD	GRAHN	KY	41142	38.283895	-83.07525667
MAIN RD	GRAHN	KY	41142	38.28782333	-83.08429667
MAIN RD	GRAHN	KY	41142	38.28471667	-83.08045667
MAIN RD	GRAHN	KY	41142	38.29836333	-83.09608833
MAIN RD	SOUTH PORTSMOUTH	KY	41174	38.721435	-83.0116017

MAIN RD	SOUTH PORTSMOUTH	KY	41174	38.7217867	-83.0122133
MAIN RD	WEBBVILLE	KY	41180-9801	38.180225	-82.8735067
MAIN RD	WEBBVILLE	KY	41180-9801	38.179785	-82.8741667
MAIN RD	WEBBVILLE	KY	41180	38.19319867	-82.88346716
MAIN RD	WEBBVILLE	KY	41180	38.1846883	-82.8732833
MAIN ST	AUXIER	KY	41602	37.7372267	-82.7580567
MAIN ST	AUXIER	KY	41602	37.73791	-82.7584583
MAIN ST	AUXIER	KY	41602	37.7373633	-82.75866
MAIN ST	AUXIER	KY	41602	37.7375267	-82.7578183
MAIN ST	AUXIER	KY	41602	37.7376133	-82.757635
MAIN ST	AUXIER	KY	41602	37.7368417	-82.7562483
MAIN ST	AUXIER	KY	41602	37.7359167	-82.756925
MAIN ST	AUXIER	KY	41602	37.7353683	-82.7571383
MAIN ST	AUXIER	KY	41602	37.7375367	-82.75971
MAIN ST	AUXIER	KY	41602	37.7383633	-82.760575
MAIN ST	AUXIER	KY	41602	37.7358883	-82.7566733
MAIN ST	BELFRY	KY	41514	37.620645	-82.26752
MAIN ST	ELKHORN CITY	KY	41522	37.3036067	-82.353695
MAIN ST	ELKHORN CITY	KY	41522	37.3057267	-82.3516967
MAIN ST	ELKHORN CITY	KY	41522	37.3057243	-82.3525337
MAIN ST	ELKHORN CITY	KY	41522	37.3040917	-82.3536367
MAIN ST	ELKHORN CITY	KY	41522	37.30609	-82.3508217
MAIN ST	ELKHORN CITY	KY	41522	37.3061191	-82.3521668
MAIN ST	ELKHORN CITY	KY	41522	37.3061191	-82.3521668
MAIN ST	GARRETT	KY	41630	37.4796783	-82.8334817
MAIN ST	GARRETT	KY	41630	37.4796317	-82.83341
MAIN ST	GARRETT	KY	41630	37.47968	-82.8334783
MAIN ST	GARRETT	KY	41630	37.4783567	-82.8341417
MAIN ST	GARRETT	KY	41630	37.4793983	-82.8336017
MAIN ST	GARRETT	KY	41630	37.4783167	-82.8341417
MAIN ST	GREENUP	KY	41144	38.5783283	-82.8364817
MAIN ST	HAZARD	KY	41701	37.2524226	-83.1920858
MAIN ST	HAZARD	KY	41701	37.2504483	-83.1961733
MAIN ST	HAZARD	KY	41701	37.25097967	-83.19591833
MAIN ST	HAZARD	KY	41701	37.248574	-83.19605133
MAIN ST	HINDMAN	KY	41822	37.3352885	-82.98246483
MAIN ST	HINDMAN	KY	41822	37.335252666	-82.98242666
MAIN ST	HINDMAN	KY	41822	37.3341033	-82.983253
MAIN ST	HINDMAN	KY	41822-9704	37.3322133	-82.983745
MAIN ST	HINDMAN	KY	41822	37.3342283	-82.9830667
MAIN ST	HINDMAN	KY	41822	37.3349233	-82.9816683
MAIN ST	HINDMAN	KY	41822	37.3351883	-82.982375
MAIN ST	HINDMAN	KY	41822	37.3342383	-82.98236
MAIN ST	HINDMAN	KY	41822	37.3332617	-82.9840783
MAIN ST	HINDMAN	KY	41822	37.3338083	-82.98279
MAIN ST	HINDMAN	KY	41822	37.3346767	-82.9822267
MAIN ST	HINDMAN	KY	41822	37.3355117	-82.9820033
MAIN ST	HINDMAN	KY	41822	37.3346117	-82.9829
MAIN ST	HINDMAN	KY	41822	37.3342767	-82.983515
MAIN ST	HINDMAN	KY	41822	37.3355167	-82.982365
MAIN ST	HINDMAN	KY	41822	37.3355183	-82.98202
MAIN ST	HINDMAN	KY	41822	37.335475	-82.9818317
MAIN ST	HINDMAN	KY	41822	37.335595	-82.9816433
MAIN ST	HINDMAN	KY	41822	37.3350567	-82.982415
MAIN ST	HINDMAN	KY	41822	37.33519	-82.981715
MAIN ST	HINDMAN	KY	41822	37.335358	-82.981337
MAIN ST	HINDMAN	KY	41822	37.3354567	-82.9816483
MAIN ST	HYDEN	KY	41749	37.1616917	-83.3790567
MAIN ST	HYDEN	KY	41749	37.16211	-83.37718
MAIN ST	HYDEN	KY	41749	37.1621317	-83.3737517
MAIN ST	HYDEN	KY	41749	37.1623367	-83.3762383
MAIN ST	HYDEN	KY	41749	37.1627283	-83.3737067
MAIN ST	HYDEN	KY	41749-9999	37.1618583	-83.3736183
MAIN ST	HYDEN	KY	41749	37.1616033	-83.3727033
MAIN ST	HYDEN	KY	41749	37.1621	-83.3727467
MAIN ST	HYDEN	KY	41749	37.1624667	-83.37479
MAIN ST	HYDEN	KY	41749	37.162885	-83.3739317

MAIN ST	HYDEN	KY	41749	37.1620333	-83.3739833
MAIN ST	HYDEN	KY	41749	37.1567583	-83.37073
MAIN ST	HYDEN	KY	41749	37.1624017	-83.3744433
MAIN ST	HYDEN	KY	41749	37.1617733	-83.37423
MAIN ST	HYDEN	KY	41749	37.15716633	-83.3707075
MAIN ST	HYDEN	KY	41749	37.1622933	-83.374925
MAIN ST	HYDEN	KY	41749	37.1620783	-83.375195
MAIN ST	HYDEN	KY	41749	37.1618733	-83.3741467
MAIN ST	INEZ	KY	41224	37.866715	-82.53921
MAIN ST	INEZ	KY	41224	37.8603217	-82.5235867
MAIN ST	INEZ	KY	41224	37.867075	-82.54073
MAIN ST	INEZ	KY	41224	37.8671717	-82.5365583
MAIN ST	INEZ	KY	41224	37.86446067	-82.52839
MAIN ST	INEZ	KY	41224	37.8617	-82.52802
MAIN ST	INEZ	KY	41224	37.858835	-82.52170333
MAIN ST	INEZ	KY	41224	37.86036	-82.5237317
MAIN ST	INEZ	KY	41224	37.860285	-82.52370333
MAIN ST	INEZ	KY	41224	37.86784833	-82.53425333
MAIN ST	INEZ	KY	41224	37.866965	-82.54086167
MAIN ST	INEZ	KY	41224	37.86753167	-82.540465
MAIN ST	INEZ	KY	41224	37.866725	-82.53908667
MAIN ST	INEZ	KY	41224	37.86681333	-82.539155
MAIN ST	INEZ	KY	41224	37.86686	-82.53921167
MAIN ST	INEZ	KY	41224	37.866555	-82.53882333
MAIN ST	JACKSON	KY	41339	37.55690333	-83.37280667
MAIN ST	JACKSON	KY	41339	37.556815	-83.37270833
MAIN ST	JACKSON	KY	41339	37.55737	-83.37204833
MAIN ST	JACKSON	KY	41339	37.55745333	-83.372245
MAIN ST	JACKSON	KY	41339	37.55776667	-83.36928
MAIN ST	JACKSON	KY	41339		
MAIN ST	JACKSON	KY	41339	37.553955	-83.3844767
MAIN ST	JACKSON	KY	41339	37.55394816	-83.38336
MAIN ST	JACKSON	KY	41339	37.55385883	-83.38321333
MAIN ST	JACKSON	KY	41339	37.55414667	-83.38424667
MAIN ST	JACKSON	KY	41339	37.55368	-83.384285
MAIN ST	JACKSON	KY	41339-1038	37.55378833	-83.38471667
MAIN ST	JACKSON	KY	41339	37.55464	-83.38058
MAIN ST	JENKINS	KY	41537	37.170955	-82.636613
MAIN ST	LOUISA	KY	41230	38.115339166	-82.60413316
MAIN ST	LOUISA	KY	41230	38.1152167	-82.6049333
MAIN ST	MARTIN	KY	41649	37.5699612	-82.7544008
MAIN ST	MARTIN	KY	41649	37.5692533	-82.7568617
MAIN ST	MARTIN	KY	41649	37.5798233	-82.7461333
MAIN ST	MARTIN	KY	41649	37.57966	-82.7492967
MAIN ST	MARTIN	KY	41649	37.57928	-82.7498
MAIN ST	MARTIN	KY	41649	37.5795067	-82.751415
MAIN ST	MARTIN	KY	41649	37.57936	-82.74937
MAIN ST	MARTIN	KY	41649	37.57579517	-82.75170483
MAIN ST	MARTIN	KY	41649	37.5798917	-82.7478167
MAIN ST	MARTIN	KY	41649	37.5792967	-82.7502267
MAIN ST	MARTIN	KY	41649	37.5793517	-82.7463917
MAIN ST	MARTIN	KY	41649	37.579315	-82.746925
MAIN ST	MARTIN	KY	41649	37.5794133	-82.750405
MAIN ST	MARTIN	KY	41649	37.58039	-82.748715
MAIN ST	MARTIN	KY	41649	37.5805467	-82.7488333
MAIN ST	MARTIN	KY	41649	37.5687917	-82.75796
MAIN ST	PAINTSVILLE	KY	41240	37.8136761	-82.8067061
MAIN ST	PAINTSVILLE	KY	41240	37.8138368	-82.8051307
MAIN ST	PAINTSVILLE	KY	41240	37.8138451	-82.8053596
MAIN ST	PAINTSVILLE	KY	41240	37.81401033	-82.8062175
MAIN ST	PAINTSVILLE	KY	41240	37.8136333	-82.8063
MAIN ST	PAINTSVILLE	KY	41240	37.8140416	-82.8063217
MAIN ST	PAINTSVILLE	KY	41240	37.8140859	-82.8055244
MAIN ST	PAINTSVILLE	KY	41240-1141	37.8136657	-82.8063853
MAIN ST	PAINTSVILLE	KY	41240	37.81415267	-82.80636033
MAIN ST	PAINTSVILLE	KY	41240	37.8139583	-82.8060433
MAIN ST	PAINTSVILLE	KY	41240	37.81629583	-82.80609766

MAIN ST	PIKEVILLE	KY	41501	37.479323	-82.517887
MAIN ST	PIKEVILLE	KY	41501	37.479365	-82.517777
MAIN ST	PIKEVILLE	KY	41501	37.479355	-82.51778
MAIN ST	PIKEVILLE	KY	41501	37.479103	-82.517915
MAIN ST	PIKEVILLE	KY	41501	37.47979783	-82.515643
MAIN ST	PIKEVILLE	KY	41501	37.479133	-82.517985
MAIN ST	RUSSELL	KY	41169	38.528965	-82.69297
MAIN ST	SASSAFRAS	KY	41759	37.220185	-83.0546383
MAIN ST	SASSAFRAS	KY	41759	37.2204133	-83.0543983
MAIN ST	SASSAFRAS	KY	41759	37.2205417	-83.0559633
MAIN ST	SASSAFRAS	KY	41759	37.2207133	-83.055925
MAIN ST	SASSAFRAS	KY	41759	37.2203717	-83.0583583
MAIN ST	SOUTH SHORE	KY	41175	38.71934	-82.9627117
MAIN ST	SOUTH SHORE	KY	41175	38.720992	-82.96508116
MAIN ST	SOUTH SHORE	KY	41175	38.722325	-82.945845
MAIN ST	SOUTH SHORE	KY	41175	38.7214183	-82.964515
MAIN ST	SOUTH SHORE	KY	41175	38.718325	-82.96622
MAIN ST	SOUTH SHORE	KY	41175	38.7189717	-82.96664
MAIN ST	THELMA	KY	41260	37.826358	-82.767249
MAIN ST	THELMA	KY	41260	37.826358	-82.767249
MAIN ST	TRAM	KY	41663	37.5716567	-82.6441333
MAIN ST	TRAM	KY	41663	37.569	-82.6482233
MAIN ST	VICCO	KY	41773	37.2150033	-83.0638583
MAIN ST	VICCO	KY	41773	37.21452	-83.062555
MAIN ST	VICCO	KY	41773	37.215445	-83.0610833
MAIN ST	VICCO	KY	41773	37.2144183	-83.0642267
MAIN ST	VICCO	KY	41773	37.2144267	-83.0642267
MAIN ST	VICCO	KY	41773	37.2147883	-83.0634433
MAIN ST	VICCO	KY	41773	37.2143233	-83.0634183
MAIN ST	WARFIELD	KY	41267	37.8449183	-82.4179983
MAIN ST	WARFIELD	KY	41267	37.84514	-82.4181667
MAIN ST	WHEELWRIGHT	KY	41669	37.3446417	-82.7187583
MAIN ST	WHEELWRIGHT	KY	41669	37.333355	-82.720525
MAIN ST	WHEELWRIGHT	KY	41669	37.3343433	-82.72066
MAIN ST	WHEELWRIGHT	KY	41669	37.3358633	-82.7205067
MAIN ST	WHEELWRIGHT	KY	41669	37.3492983	-82.716715
MAIN ST	WHEELWRIGHT	KY	41669	37.3447533	-82.71816
MAIN ST	WHEELWRIGHT	KY	41669	37.3500575	-82.71678933
MAIN ST	WHEELWRIGHT	KY	41669	37.3493967	-82.7167783
MAIN ST	WHEELWRIGHT	KY	41669	37.3495867	-82.7167417
MAIN ST	WHEELWRIGHT	KY	41669	37.3404033	-82.7199017
MAIN ST	WHEELWRIGHT	KY	41669	37.3262967	-82.72291
MAIN ST	WHEELWRIGHT	KY	41669	37.3494333	-82.7166133
MAIN ST	WHEELWRIGHT	KY	41669	37.3350783	-82.7208433
MAIN ST	WHEELWRIGHT	KY	41669	37.3333667	-82.7205567
MAIN ST	WHEELWRIGHT	KY	41669	37.3323633	-82.720535
MAIN ST	WHEELWRIGHT	KY	41669	37.3488183	-82.71664
MAIN ST	WHEELWRIGHT	KY	41669	37.333315	-82.7204733
MAIN ST	WHEELWRIGHT	KY	41669	37.33642	-82.7207983
MAIN ST	WHEELWRIGHT	KY	41669	37.34854	-82.7162983
MAIN ST	WHITESBURG	KY	41858	37.11861	-82.8263033
MAIN ST	WHITESBURG	KY	41858-1149	37.1182617	-82.8285967
MAIN ST	WHITESBURG	KY	41858	37.119995	-82.8270433
MAIN ST	WHITESBURG	KY	41858	37.1177217	-82.82484
MAIN ST	WHITESBURG	KY	41858	37.1170217	-82.8235617
MAIN ST	WHITESBURG	KY	41858	37.1175633	-82.8241383
MAIN ST	WHITESBURG	KY	41858	37.11661617	-82.8264535
MAIN ST	WHITESBURG	KY	41858	37.1189267	-82.82642
MAIN ST APT	HYDEN	KY	41749	37.161695	-83.3790517
MAIN ST APT	VICCO	KY	41773	37.2156733	-83.0607867
MAIN ST APT	VICCO	KY	41773	37.2144117	-83.064225
MAIN ST APT 1	HYDEN	KY	41749	37.1620583	-83.3754967
MAIN ST APT 1	INEZ	KY	41224	37.86787	-82.53177167
MAIN ST APT 2	HINDMAN	KY	41822	37.335695	-82.981425
MAIN ST APT 2	INEZ	KY	41224	37.86786833	-82.5318
MAIN ST APT 2	WHEELWRIGHT	KY	41669	37.3318083	-82.7211667
MAIN ST APT 201	HYDEN	KY	41749	37.1616825	-83.37333316

MAIN ST APT 202	HYDEN	KY	41749	37.16159933	-83.37323516
MAIN ST APT 203	HYDEN	KY	41749	37.161385	-83.37301683
MAIN ST APT 3	INEZ	KY	41224	37.86796167	-82.53209
MAIN ST APT 4	INEZ	KY	41224	37.867875	-82.53188
MAIN ST APT 5	INEZ	KY	41224	37.86787833	-82.53191
MAIN ST APT 6	WARFIELD	KY	41267	37.84421867	-82.41655083
MAIN ST CATV	INEZ	KY	41224	37.86094833	-82.528235
MAIN ST LOT 10	WHEELWRIGHT	KY	41669	37.3441929	-82.718218
MAIN ST OFC HLTHCTR	MARTIN	KY	41649	37.579275	-82.7505017
MAIN ST TRLR	SOUTH SHORE	KY	41175	38.72025	-82.96343
MAIN ST TRLR	SOUTH SHORE	KY	41175	38.7174017	-82.9648133
MAIN ST UNIT 11A	PAINTSVILLE	KY	41240	37.8181683	-82.81086
MAIN ST UNIT FIREDPT	WHEELWRIGHT	KY	41669	37.3446417	-82.7187583
MAIN ST UNIT MAUSOLE	HINDMAN	KY	41822	37.33041717	-82.996715
MAIN ST UNIT PARAMOF	PAINTSVILLE	KY	41240	37.8139817	-82.8054583
MAIN ST UNIT TEMP1	HAZARD	KY	41701		
MAIN ST UNIT TEMP2	HAZARD	KY	41701		
MAIN ST UNIT TEMP3	HAZARD	KY	41701		
MAIN ST UNIT TEMP4	HAZARD	KY	41701	37.2500322	-83.1965028
MAIN ST UNIT TEMP5	HAZARD	KY	41701		
MAIN ST UNIT TEMP6	HAZARD	KY	41701		
MALL RD	SOUTH WILLIAMSON	KY	41503	37.65635583	-82.27140216
MALL RD	SOUTH WILLIAMSON	KY	41503	37.653535	-82.27407
MALL RD	SOUTH WILLIAMSON	KY	41503	37.653356	-82.276169
MALL RD	SOUTH WILLIAMSON	KY	41503	37.6574352	-82.2765775
MALL RD STE 1A	SOUTH WILLIAMSON	KY	41503	37.6536333	-82.2741233
MALL RD UNIT 3995-2C	SOUTH WILLIAMSON	KY	41503	37.6536367	-82.274125
MALL RD UNIT 4C	SOUTH WILLIAMSON	KY	41503	37.6536367	-82.274125
MALL RD UNIT 631-15A	SOUTH WILLIAMSON	KY	41503	37.653635	-82.2741233
MALL RD UNIT CARWASH	SOUTH WILLIAMSON	KY	41514	37.6499233	-82.26711
MALL RD UNIT SEWAGE	SOUTH WILLIAMSON	KY	41503	37.6551	-82.2720683
MALLET FORK RD	PINE TOP	KY	41843	37.2848233	-82.8826367
MALLET FORK RD	PINE TOP	KY	41843	37.2962783	-82.8782217
MALLET FORK RD	PINE TOP	KY	41843-9999	37.2783517	-82.8908933
MALLET FORK RD	PINE TOP	KY	41843	37.293195	-82.8826017
MALLET FORK RD TRLR	PINE TOP	KY	41843	37.2784367	-82.89083
MALLET FORK RD TRLR	PINE TOP	KY	41843	37.2758167	-82.89591
MALLIE RD	MALLIE	KY	41836	37.27893783	-82.91965716
MALLIE RD	MALLIE	KY	41836	37.302095	-82.9169317
MALLIE RD TRLR 2	MALLIE	KY	41836	37.2928467	-82.914825
MANNING DR	JENKINS	KY	41537	37.1565592	-82.6536416
MAPLE AVE	ASHLAND	KY	41101	38.4637633	-82.6358417
MAPLE ST	ALLEN	KY	41601	37.6166717	-82.72375
MAPLE ST	FLATWOODS	KY	41139	38.52901783	-82.70223216
MAPLE ST	LANGLEY	KY	41645	37.52724217	-82.79989916
MAPLE ST	WHITESBURG	KY	41858	37.1201683	-82.8427517
MAPLE ST	WHITESBURG	KY	41858	37.1213883	-82.8423483
MAPLE ST UNIT TVB	PHELPS	KY	41553	37.50289	-82.162455
MARE CRK	STANVILLE	KY	41659	37.56959	-82.6229267
MARE CRK	STANVILLE	KY	41659	37.57193	-82.6308217
MARE CRK	STANVILLE	KY	41659	37.5751683	-82.6284433
MARE CRK	STANVILLE	KY	41659	37.564415	-82.5811417
MARE CRK	STANVILLE	KY	41659	37.5709915	-82.63396083
MARE CRK	STANVILLE	KY	41659	37.56946	-82.63255
MARE CRK	STANVILLE	KY	41659	37.575155	-82.6284617
MARE CRK	STANVILLE	KY	41659	37.575155	-82.6284617
MARE CRK	STANVILLE	KY	41659	37.5702767	-82.6271183
MARE CRK	STANVILLE	KY	41659	37.5696383	-82.6387233
MARE CRK	STANVILLE	KY	41659-0001	37.5630667	-82.6075083
MARE CRK	STANVILLE	KY	41659	37.5711525	-82.63709983
MARE CRK	STANVILLE	KY	41659	37.5641217	-82.582005
MARE CRK	STANVILLE	KY	41659	37.57106	-82.6385467
MARE CRK	STANVILLE	KY	41659	37.5706717	-82.6378267
MARE CRK	STANVILLE	KY	41659	37.5713333	-82.6400467
MARE CRK	STANVILLE	KY	41659	37.5713167	-82.640005
MARE CRK	STANVILLE	KY	41659	37.56373717	-82.59319233
MARIE ROBERTS RD	LOST CREEK	KY	41348	37.4654237	-83.3211398

MARION BRANCH RD	PIKEVILLE	KY	41501	37.4176024	-82.54084
MARION BRANCH RD	PIKEVILLE	KY	41501	37.41974483	-82.53683683
MARION BRANCH RD	PIKEVILLE	KY	41501	37.4589285	-82.519641
MARKET ST	WORTHINGTON	KY	41183	38.5476815	-82.72343533
MARKET ST	WORTHINGTON	KY	41183	38.5499733	-82.7247783
MARROWBONE CREEK RD	ELKHORN CITY	KY	41522-9801	37.3342533	-82.4287317
MARROWBONE CREEK RD	ELKHORN CITY	KY	41559	37.36779183	-82.41231083
MARROWBONE CREEK RD	ELKHORN CITY	KY	41534	37.294395	-82.4716933
MARROWBONE CREEK RD	ELKHORN CITY	KY	41522	37.3145067	-82.46799
MARROWBONE CREEK RD	ELKHORN CITY	KY	41559	37.3679767	-82.4142617
MARROWBONE CREEK RD	ELKHORN CITY	KY	41522	37.34369667	-82.43237283
MARROWBONE CREEK RD	ELKHORN CITY	KY	41522	37.2931485	-82.471105
MARROWBONE CREEK RD	ELKHORN CITY	KY	41522	37.3437073	-82.4211553
MARROWBONE CREEK RD	ELKHORN CITY	KY	41534	37.29112	-82.4706567
MARROWBONE CREEK RD	ELKHORN CITY	KY	41522	37.3341267	-82.4281283
MARROWBONE CREEK RD	ELKHORN CITY	KY	41534	37.2902733	-82.471405
MARROWBONE CREEK RD	ELKHORN CITY	KY	41522	37.3154417	-82.4652967
MARROWBONE CREEK RD	ELKHORN CITY	KY	41560	37.3682733	-82.41499
MARROWBONE CREEK RD	ELKHORN CITY	KY	41562	37.3288433	-82.45202
MARROWBONE CREEK RD	ELKHORN CITY	KY	41501	37.327925	-82.45324
MARROWBONE CREEK RD	ELKHORN CITY	KY	41562	37.3288533	-82.4527267
MARROWBONE CREEK RD	ELKHORN CITY	KY	41522	37.3145583	-82.4670567
MARROWBONE CREEK RD	ELKHORN CITY	KY	41501	37.32853	-82.45317
MARROWBONE CREEK RD	ELKHORN CITY	KY	41534	37.29487	-82.4708083
MARROWBONE CREEK RD	ELKHORN CITY	KY	41559	37.298995	-82.4882465
MARROWBONE CREEK RD	ELKHORN CITY	KY	41522	37.3314567	-82.4375333
MARROWBONE CREEK RD	ELKHORN CITY	KY	41534	37.2946883	-82.4712083
MARROWBONE CREEK RD	ELKHORN CITY	KY	41534	37.2964817	-82.4725083
MARROWBONE CREEK RD	ELKHORN CITY	KY	41559	37.3708577	-82.4189466
MARROWBONE CREEK RD	ELKHORN CITY	KY	41522-9801	37.3321433	-82.4285367
MARROWBONE CREEK RD	ELKHORN CITY	KY	41534	37.3003383	-82.4730933
MARROWBONE CREEK RD	ELKHORN CITY	KY	41522	37.367643333	-82.413148
MARROWBONE CREEK RD BLDG 4	ELKHORN CITY	KY	41501	37.351	-82.4224917
MARROWBONE CREEK RD TRLR	ELKHORN CITY	KY	41562	37.32926	-82.4500483
MARROWBONE CREEK RD UNIT BRUSHY	ELKHORN CITY	KY	41534	37.2905117	-82.4690033
MARROWBONE CREEK RD UNIT BT52690	ELKHORN CITY	KY	41522	37.3643633	-82.4136383
MARROWBONE CREEK RD UNIT BT56945	ELKHORN CITY	KY	41522	37.3295833	-82.453925
MARROWBONE CREEK RD UNIT GRV YD	ELKHORN CITY	KY	41534	37.30171	-82.473175
MARROWBONE CREEK RD UNIT RCKHOUS	ELKHORN CITY	KY	41522	37.32966767	-82.4540185
MARROWBONE DRY FRK	ELKHORN CITY	KY	41522	37.330348	-82.435107
MARROWBONE DRY FRK	ELKHORN CITY	KY	41522	37.3310717	-82.4310617
MARROWBONE DRY FRK	ELKHORN CITY	KY	41522	37.32539567	-82.43028716
MARROWBONE DRY FRK	ELKHORN CITY	KY	41522-9801	37.3313517	-82.4325433
MARSH HILL DR	ASHLAND	KY	41102	38.4073033	-82.7003767
MARSH HILL DR	ASHLAND	KY	41102	38.4119153	-82.7093015
MARSH HILL DR	CATLETTSBURG	KY	41129	38.404585	-82.6786933
MARSHALLS BR	JENKINS	KY	41537	37.2072528	-82.5779439
MARSHALLS BR	JENKINS	KY	41537	37.2117767	-82.5920517
MARSHALLS BR BLDG 1	JENKINS	KY	41537	37.20781667	-82.58395316
MARTIN BR	ESTILL	KY	41666	37.4550582	-82.8120738
MARTIN BR	WAYLAND	KY	41666	37.4562811	-82.8115126
MARTIN BRANCH RD	MOUSIE	KY	41839	37.4008267	-82.874275
MARTIN BRANCH RD	MOUSIE	KY	41839	37.400695	-82.8735817
MARTIN BRANCH RD	MOUSIE	KY	41839	37.3998133	-82.87292
MARTIN BRANCH RD	MOUSIE	KY	41839	37.400385	-82.873875
MARTIN BRANCH RD UNIT PMPSTN	MOUSIE	KY	41839	37.3974837	-82.8696624
MARTIN CALHOUN BR	KITE	KY	41828	37.3243183	-82.8136441
MARTS BR	KIMPER	KY	41539	37.4978392	-82.3324005
MARTS BR	KIMPER	KY	41539	37.49767083	-82.329536
MARTS BR	KIMPER	KY	41539	37.4979117	-82.332795
MARTS BR	KIMPER	KY	41539	37.4976633	-82.331325
MASHFORK RD	SALYERSVILLE	KY	41465	37.7620003	-83.0277019
MASHFORK RD	SALYERSVILLE	KY	41465	37.7605283	-82.98244
MASHFORK RD	SALYERSVILLE	KY	41465	37.7609017	-82.9944033
MASHFORK RD	SALYERSVILLE	KY	41465	37.7591917	-82.9872033
MASHFORK RD	SALYERSVILLE	KY	41465-9802	37.76069	-82.9787617
MASHFORK RD	SALYERSVILLE	KY	41465	37.765125	-82.9806867

MASHFORK RD	SALYERSVILLE	KY	41465	37.7548517	-83.0446
MASHFORK RD	SALYERSVILLE	KY	41465	37.7585983	-83.0014383
MASHFORK RD	SALYERSVILLE	KY	41465	37.7534517	-83.03047
MASHFORK RD	SALYERSVILLE	KY	41465	37.75765	-83.049925
MASHFORK RD	SALYERSVILLE	KY	41465	37.75911	-82.9973217
MASHFORK RD	SALYERSVILLE	KY	41465	37.7530517	-83.0280917
MASHFORK RD	SALYERSVILLE	KY	41465	37.75299	-83.0277033
MASHFORK RD	SALYERSVILLE	KY	41465	37.759885	-82.9909817
MASHFORK RD	SALYERSVILLE	KY	41465-9802	37.761815	-82.9861
MASHFORK RD	SALYERSVILLE	KY	41465	37.7678417	-83.0173317
MASHFORK RD	SALYERSVILLE	KY	41465	37.7612883	-83.0030783
MASHFORK RD	SALYERSVILLE	KY	41465	37.759490166	-83.00228983
MASHFORK RD	SALYERSVILLE	KY	41465-9802	37.75793733	-82.99847966
MASHFORK RD	SALYERSVILLE	KY	41465	37.76388967	-82.98348883
MASHFORK RD	SALYERSVILLE	KY	41465	37.75906167	-83.00166333
MASHFORK RD BARN	SALYERSVILLE	KY	41465-9476	37.7568683	-83.050035
MATTIE RD	LOUISA	KY	41230	37.993982166	-82.77177183
MATTIE RD	LOUISA	KY	41201	37.9934517	-82.7700667
MATTIE RD	LOUISA	KY	41230	38.0192133	-82.7425417
MATTIE RD	LOUISA	KY	41230	37.993465	-82.7700683
MATTIE RD TRLR	LOUISA	KY	41230	38.01685167	-82.75724833
MAY BRANCH RD	WEST LIBERTY	KY	41472	37.86539167	-83.20608833
MAY BRANCH RD	WEST LIBERTY	KY	41472	37.85776833	-83.20244833
MAY ST	MC DOWELL	KY	41647	37.4575017	-82.73584
MAYHEW FLATS	GRAYSON	KY	41143	38.26784	-82.9524967
MAYHEW FLATS	GRAYSON	KY	41143	38.278225	-82.94146
MAYHEW FLATS	GRAYSON	KY	41143	38.2682667	-82.95178
MAYHEW FLATS	GRAYSON	KY	41183	38.28547	-82.9364667
MAYHEW FLATS	GRAYSON	KY	41143	38.27553	-82.9443567
MAYHEW FLATS	GRAYSON	KY	41143	38.2682583	-82.9517883
MAYHEW FLATS	GRAYSON	KY	41143	38.2730483	-82.9469517
MAYHEW FLATS	GRAYSON	KY	41143	38.2676138	-82.9527788
MAYHEW FLATS	GRAYSON	KY	41143	38.2620123	-82.9550489
MAYHEW FLATS TRLR	GRAYSON	KY	41143-9610	38.2743683	-82.954575
MAYHEW FLATS TRLR	GRAYSON	KY	41143	38.2717067	-82.9522733
MAYHEW FLATS TRLR	GRAYSON	KY	41143-9609	38.2721367	-82.9489
MAYNARD BRANCH RD	LOUISA	KY	41230-9806	38.0254033	-82.5284283
MAYNARD FRK	GULNARE	KY	41501	37.6269217	-82.5214083
MAYO HOLW UNIT LS	PRESTONSBURG	KY	41653-1362	37.67043633	-82.744163
MAYO TRAIL RD	CATLETTSBURG	KY	41129	38.2682683	-82.5808
MAYO TRAIL RD	CATLETTSBURG	KY	41129	38.271535	-82.5811133
MAYO TRAIL RD	CATLETTSBURG	KY	41129	38.3911667	-82.6054383
MAYS BR	PRESTONSBURG	KY	41653	37.6843417	-82.7752
MAYS BR	PRESTONSBURG	KY	41653	37.683235	-82.775495
MAYS BR	PRESTONSBURG	KY	41653	37.683235	-82.775495
MAYS BR	PRESTONSBURG	KY	41653	37.6803817	-82.7643
MAYS BR	PRESTONSBURG	KY	41653	37.6800417	-82.766855
MAYS BR	PRESTONSBURG	KY	41653	37.6805067	-82.7737133
MAYS BR	PRESTONSBURG	KY	41653	37.6839483	-82.765735
MCCLAVE ST UNIT A & B	GRAYSON	KY	41143	38.3415383	-82.9442683
MCCLLOUD DR LOT 77	WORTHINGTON	KY	41183	38.5509833	-82.7529583
MCCLURE BRANCH RD	LOUISA	KY	41230	38.02564183	-82.6328225
MCCLURE BRANCH RD	LOUISA	KY	41230	38.021954	-82.6472572
MCCLURE BRANCH RD	LOUISA	KY	41230	38.0277735	-82.623563
MCCLURE BRANCH RD	LOUISA	KY	41230	38.0305135	-82.6202305
MCCLURE BRANCH RD	LOUISA	KY	41230	38.020559	-82.640439
MCCLURE BRANCH RD	LOUISA	KY	41230	38.03717683	-82.633132
MCCLURE BRANCH RD UNIT SHORT24	LOUISA	KY	41230-6813	38.01958333	-82.63236983
MCCOY BRANCH RD	LOUISA	KY	41230	38.1588991	-82.6857081
MCCOY CANEY RD	PHELPS	KY	41553	37.5224883	-82.1562717
MCCOY ST	RACELAND	KY	41169	38.5431051	-82.7288182
MCCOY ST	RACELAND	KY	41169	38.5425333	-82.7284967
MCGUIRE DR	CATLETTSBURG	KY	41129	38.39252	-82.6694567
MCINTIER BRANCH RD	CATLETTSBURG	KY	41129	38.2528983	-82.6760767
MCINTIER BRANCH RD	CATLETTSBURG	KY	41129	38.259105	-82.6727367
MCINTOSH RD	LOST CREEK	KY	41348	37.4137614	-83.3189631
MCKELL LN	SOUTH SHORE	KY	41175	38.7243933	-82.9484317

MCKELL LN	SOUTH SHORE	KY	41175	38.7247717	-82.9506667
MCKELL LN	SOUTH SHORE	KY	41175	38.72362033	-82.94897483
MCKELL LN BARN	SOUTH SHORE	KY	41175	38.723085	-82.9463717
MCKNIGHT ST	ASHLAND	KY	41102	38.465807	-82.674218
MCPEAKS BR	JENKINS	KY	41537	37.200265	-82.5893783
MEADE HOLW	WURTLAND	KY	41144	38.51674	-82.7901117
MEADE HTS	PIKEVILLE	KY	41501	37.50456	-82.49671
MEADE SPRINGER RD	ASHLAND	KY	41101	38.4203567	-82.710765
MEADE SPRINGER RD	ASHLAND	KY	41101	38.418575	-82.7057917
MEADE SPRINGER RD	ASHLAND	KY	41102	38.41847183	-82.7057795
MEADE SPRINGER RD	ASHLAND	KY	41101	38.418291	-82.70490833
MEADES BRANCH RD	LOUISA	KY	41230	37.99309	-82.65813833
MEADES BRANCH RD	LOUISA	KY	41230-9038	37.99798167	-82.65996333
MEADES BRANCH RD	LOUISA	KY	41230-9030	37.99524833	-82.65795833
MEADES BRANCH RD	LOUISA	KY	41230	37.99294	-82.6577717
MEADES BRANCH RD UNIT PUMP	LOUISA	KY	41230-9801	37.99301333	-82.66759
MEADES BTM	HI HAT	KY	41636	37.377105	-82.7394233
MEADOW BRANCH RD	KRYPTON	KY	41754	37.3029867	-83.3123067
MEADOW BRANCH RD	NAPFOR	KY	41754	37.3035617	-83.3104433
MEADOW LN	ASHLAND	KY	41102	38.416245	-82.7385883
MEADOWBROOK LN	LOUISA	KY	41230	38.09735	-82.6004317
MEADOWBROOK LN	LOUISA	KY	41230	38.09466	-82.6012
MEADOWBROOK RD	HAZARD	KY	41701	37.287885	-83.2020433
MEADOWBROOK RD	HAZARD	KY	41701-9711	37.2851083	-83.2038433
MEADOWS BR	PRESTONSBURG	KY	41653	37.6696417	-82.7233933
MEADOWS BR	PRESTONSBURG	KY	41653	37.6678317	-82.7237883
MEADOWS BR	PRESTONSBURG	KY	41653	37.667068	-82.7277596
MEADOWS BR	PRESTONSBURG	KY	41653	37.6674167	-82.72873
MEADWOOD HEIGHTS RD	ASHLAND	KY	41102	38.42144383	-82.708378
MEADWOOD HEIGHTS RD	ASHLAND	KY	41102	38.42270433	-82.71096733
MEATHOUSE FRK	CANADA	KY	41519	37.6050428	-82.3300481
MEATHOUSE FRK	CANADA	KY	41519	37.60716283	-82.32897233
MEATHOUSE FRK UNIT 564-LF	CANADA	KY	41519-8203	37.5763585	-82.3210994
MEATHOUSE RD	KIMPER	KY	41539	37.5305479	-82.358641
MEATHOUSE RD	KIMPER	KY	41501	37.5303567	-82.3653433
MEATHOUSE RD	KIMPER	KY	41501	37.53549	-82.380205
MEATHOUSE RD	KIMPER	KY	41539	37.529485	-82.3593817
MEATHOUSE RD	PILGRIM	KY	41250	37.689986666	-82.51100766
MEATHOUSE RD	PILGRIM	KY	41250	37.69345017	-82.507587
MEATHOUSE RD	PILGRIM	KY	41250	37.7329527	-82.5070649
MEATHOUSE RD	PILGRIM	KY	41250	37.7363833	-82.5000367
MEATHOUSE RD	PILGRIM	KY	41250	37.6728831	-82.4919588
MEATHOUSE RD	PILGRIM	KY	41250	37.7171233	-82.5064867
MEATHOUSE RD	PILGRIM	KY	41250		
MEATHOUSE RD	PILGRIM	KY	41250	37.706215	-82.5002317
MEATHOUSE RD	PILGRIM	KY	41250	37.7363748	-82.5019985
MEATHOUSE RD	PILGRIM	KY	41250	37.7366	-82.5005067
MEATHOUSE RD TRLR	KIMPER	KY	41539	37.5307933	-82.3548317
MEATHOUSE RD TRLR	PILGRIM	KY	41250	37.7050917	-82.5023183
MEATHOUSE RD TRLR	PILGRIM	KY	41250	37.6907379	-82.506626
MEDICAL PLAZA LN	WHITESBURG	KY	41858	37.1245317	-82.8399
MEENACH DR	ASHLAND	KY	41102	38.4354033	-82.6952617
MELISSA BRANCH RD	ARY	KY	41712	37.3638221	-83.1570458
MELROSE LN	ROARK	KY	40979	37.02186	-83.5156433
MEMORIAL DR	HAZARD	KY	41701	37.2509983	-83.193855
MEMORIAL DR	HAZARD	KY	41701	37.2499617	-83.1937533
MEMORIAL DR	HAZARD	KY	41701	37.249378	-83.19376466
MEMORIAL DR	HAZARD	KY	41701	37.25245	-83.1941133
MEMORIAL DR UNIT 2	HAZARD	KY	41701	37.2493775	-83.19380416
MEMORY LN	BUCKINGHAM	KY	41606	37.3708544	-82.7415145
MENIFEE HUFF DR	PIPPA PASSES	KY	41844	37.3333586	-82.8710242
MENIFEE HUFF DR	PIPPA PASSES	KY	41844	37.33099867	-82.87218566
MENIFEE RD GARG	GRAYSON	KY	41143	38.2632997	-82.9242398
MESA RDG	HAZARD	KY	41701	37.35160933	-83.109444
MESA RDG	HAZARD	KY	41701	37.3515286	-83.1092751
MESSER BR	INEZ	KY	41224	37.80738767	-82.51626233
MESSER BR	INEZ	KY	41224	37.80533833	-82.51798833



META LN	PIKEVILLE	KY	41501	37.5546617	-82.434035
META LN	PIKEVILLE	KY	41501	37.56455717	-82.45215866
META LN	PIKEVILLE	KY	41501	37.5646717	-82.446005
META LN	PIKEVILLE	KY	41501-1171	37.5641383	-82.4529783
META LN	PIKEVILLE	KY	41501	37.5670683	-82.45774
META LN	PIKEVILLE	KY	41501	37.5732717	-82.4499533
META LN	PIKEVILLE	KY	41501	37.56606117	-82.45961333
META LN	PIKEVILLE	KY	41501	37.5637483	-82.4537733
META LN	PIKEVILLE	KY	41501	37.5667823	-82.456698
MICHIGAN AVE	WHITESBURG	KY	41858	37.115986666	-82.82698666
MIDDLE BR	MC DOWELL	KY	41647	37.4635233	-82.7170783
MIDDLE FORK MACES CR RD	VIPER	KY	41774	37.163355	-83.15323
MIDDLE FORK MACES CR RD	VIPER	KY	41774-9706	37.150562	-83.15688
MIDDLE FORK MACES CR RD	VIPER	KY	41774	37.1456183	-83.15602
MIDDLE FORK MACES CR RD	VIPER	KY	41774	37.12412	-83.15596
MIDDLE FORK MACES CR RD	VIPER	KY	41774	37.14588	-83.15617
MIDDLE FORK MACES CR RD	VIPER	KY	41774	37.1241205	-83.15529033
MIDDLE FORK MACES CR RD	VIPER	KY	41774	37.1529625	-83.15823633
MIDDLE FORK MACES CR RD	VIPER	KY	41774	37.15323733	-83.16794333
MIDDLE FORK MACES CR RD	VIPER	KY	41774	37.1529606	-83.1579545
MIDDLE FORK MACES CR RD	VIPER	KY	41774	37.1276655	-83.1484994
MIDDLE FORK MACES CR RD	VIPER	KY	41774	37.14869783	-83.15547216
MIDDLE FORK MACES CR RD	VIPER	KY	41774	37.14870867	-83.15545516
MIDDLE FORK RD	INEZ	KY	41224	37.86469667	-82.54093833
MIDDLE FORK RD	INEZ	KY	41224	37.847505	-82.5311
MIDDLE FORK RD	INEZ	KY	41224	37.85659667	-82.54520833
MIDDLE FORK RD	INEZ	KY	41224	37.84406167	-82.54384
MIDDLE FORK RD	INEZ	KY	41224	37.85772167	-82.54297
MIDDLE FORK RD	INEZ	KY	41224	37.838245	-82.53944833
MIDDLE FORK RD	INEZ	KY	41224	37.842015	-82.5441917
MIDDLE FORK RD	INEZ	KY	41224	37.8632583	-82.54342
MIDDLE FORK RD	INEZ	KY	41224	37.8379367	-82.5403219
MIDDLE FORK RD	INEZ	KY	41224	37.84686833	-82.54288167
MIDDLE FORK RD	INEZ	KY	41224	37.849073333	-82.53986667
MIDDLE FORK RD	INEZ	KY	41224	37.85566333	-82.54645833
MIDDLE FORK RD	INEZ	KY	41224	37.8406809	-82.5422875
MIDDLE FORK RD	INEZ	KY	41224	37.86163333	-82.54312833
MIDDLE FORK RD	INEZ	KY	41224	37.86118333	-82.54200333
MIDDLE FORK RD	INEZ	KY	41224	37.86518	-82.542865
MIDDLE FORK RD	INEZ	KY	41224	37.81445	-82.57026833
MIDDLE FORK RD	INEZ	KY	41224	37.84493333	-82.54397667
MIDDLE FORK RD	INEZ	KY	41224	37.835505	-82.54808333
MIDDLE FORK RD	INEZ	KY	41224	37.83848167	-82.540835
MIDDLE FORK RD	INEZ	KY	41224-1417	37.8398695	-82.5384645
MIDDLE FORK RD	INEZ	KY	41224	37.806075	-82.5705
MIDDLE FORK RD	INEZ	KY	41224	37.865485	-82.54064167
MIDDLE FORK RD	WARBRANCH	KY	40874	37.00423	-83.448405
MIDDLE FORK RD	WARBRANCH	KY	40874	36.99919	-83.4429217
MIDDLE FORK RD BARN	INEZ	KY	41224	37.85543833	-82.54745667
MIDDLE FORK RD TRLR	INEZ	KY	41224	37.81443333	-82.56975333
MIDDLE FORK RD UNIT 099	INEZ	KY	41224	37.7468903	-82.6487927
MIDDLE FORK RD UNIT HANGER	INEZ	KY	41224	37.748439	-82.6477125
MIDDLE FORK RD UNIT HANGER	INEZ	KY	41224	37.7774066	-82.6286696
MIDDLE FORK RD UNIT OFC	INEZ	KY	41224	37.8452683	-82.5441383
MIDDLE FORK RD UNIT OFC	INEZ	KY	41224	37.84471833	-82.54424833
MIDDLE FORK RIVER RD	BUCKHORN	KY	41721	37.3465	-83.47116833
MIDDLE FORK RIVER RD	BUCKHORN	KY	41721	37.34845	-83.46872167
MIDDLE FORK RIVER RD	BUCKHORN	KY	41721	37.37025833	-83.46506667
MIDDLE FORK RIVER RD	BUCKHORN	KY	41721	37.3835032	-83.4727802
MIDDLE FORK RIVER RD	BUCKHORN	KY	41721	37.34285	-83.44947833
MIDDLE FORK RIVER RD	BUCKHORN	KY	41721	37.3465783	-83.4715217
MIDDLE FORK RIVER RD	BUCKHORN	KY	41721	37.36007667	-83.44048333
MIDDLE FORK RIVER RD TRLR	BUCKHORN	KY	41721	37.371985	-83.467235
MIDDLE FRK	GIFFORD	KY	41465	37.75437	-83.1239717
MIDDLE FRK	GIFFORD	KY	41465	37.75344	-83.1328967
MIDDLE FRK	GIFFORD	KY	41465	37.75973	-83.121505
MIDDLE FRK	GIFFORD	KY	41465	37.7498467	-83.12797

MIDDLE FRK	GIFFORD	KY	41465	37.7497117	-83.127965
MIDDLE FRK	GIFFORD	KY	41465	37.7478917	-83.1304033
MIDDLE FRK	GIFFORD	KY	41465	37.7446667	-83.131935
MIDDLE FRK	GIFFORD	KY	41465	37.7535133	-83.1334333
MIDDLE FRK	GIFFORD	KY	41465	37.74490567	-83.13149516
MIDDLE FRK	HAGERHILL	KY	41222	37.7812117	-82.8241233
MIDDLE FRK	HAGERHILL	KY	41222		
MIDDLE FRK	HAGERHILL	KY	41222	37.781994666	-82.82494633
MIDDLE FRK	HAGERHILL	KY	41222	37.7819317	-82.8210467
MIDDLE FRK	HAGERHILL	KY	41222	37.7795683	-82.811145
MIDDLE FRK	HAGERHILL	KY	41222	37.7808483	-82.8154467
MIDDLE FRK	HAGERHILL	KY	41222	37.780025	-82.816365
MIDDLE FRK	HAGERHILL	KY	41222	37.7802983	-82.8153217
MIDDLE FRK	HAGERHILL	KY	41222	37.78035	-82.8152617
MIDDLE FRK	HAGERHILL	KY	41222	37.780375	-82.8135333
MIDDLE FRK	HAGERHILL	KY	41222	37.7806283	-82.8294333
MIDDLE FRK	HAGERHILL	KY	41222	37.7835983	-82.8249
MIDDLE FRK	HAGERHILL	KY	41222	37.74546733	-82.85250783
MIDDLE FRK	HAGERHILL	KY	41222	37.77681	-82.83183316
MIDDLE FRK	HATFIELD	KY	41514	37.6403217	-82.400625
MIDDLE FRK	HOSKINSTON	KY	40844	37.0670517	-83.4033
MIDDLE FRK	LEANDER	KY	41222	37.7372083	-82.8684867
MIDDLE FRK BARN	GIFFORD	KY	41465	37.7518483	-83.131603
MIDDLE FRK TRLR	HOSKINSTON	KY	40844	37.0754467	-83.3939533
MIDDLE FRK UNIT H-1	HAGERHILL	KY	41222	37.74496883	-82.85428
MIDDLE RV FRK	HYDEN	KY	41749	37.1453267	-83.379355
MIDDLE RV FRK	HYDEN	KY	41749	37.1432365	-83.380649
MIDDLE RV FRK	HYDEN	KY	41749	37.1444883	-83.38115
MIDDLE RV FRK	HYDEN	KY	41749	37.1429133	-83.3815633
MIDDLE RV FRK	HYDEN	KY	41749	37.14526083	-83.3817545
MIDDLE RV FRK	HYDEN	KY	41749	37.142895	-83.38161
MIDDLE RV FRK	HYDEN	KY	41749	37.14534	-83.38061
MIDDLE RV FRK	HYDEN	KY	41749	37.1475283	-83.3771083
MIDDLE RV FRK	HYDEN	KY	41749	37.1453833	-83.3807133
MIDDLE RV FRK TRLR	HYDEN	KY	41749	37.140895	-83.3697917
MIDDLEFORK RD	ASHER	KY	40874	37.0380217	-83.4129617
MIDDLEFORK RD	ASHER	KY	40858	37.04366	-83.4024233
MIDDLEFORK RD	ASHER	KY	40874	37.0255325	-83.42030933
MIDDLEFORK RD	ASHER	KY	40858	37.0439967	-83.4112317
MIDDLEFORK RD	ASHER	KY	40874	37.0439717	-83.41723
MIDDLEFORK RD	ASHER	KY	40858	37.0272417	-83.4090117
MIDDLEFORK RD	ASHER	KY	40874	37.0256583	-83.42079
MIDDLEFORK RD	DEBORD	KY	41214	37.77719	-82.612
MIDDLEFORK RD	DEBORD	KY	41214	37.79573	-82.57189833
MIDDLEFORK RD	DEBORD	KY	41214	37.79574	-82.57193167
MIDDLEFORK RD	DEBORD	KY	41214	37.7962817	-82.5731967
MIDDLEFORK RD	DEBORD	KY	41214	37.83184	-82.55194833
MIDDLEFORK RD	DEBORD	KY	41262	37.7775067	-82.6128817
MIDDLEFORK RD	DEBORD	KY	41214	37.82667167	-82.55138167
MIDDLEFORK RD	DEBORD	KY	41214	37.7952167	-82.572455
MIDDLEFORK RD	DEBORD	KY	41214	37.82655	-82.55166833
MIDDLEFORK RD	DEBORD	KY	41214	37.82141833	-82.56512833
MIDDLEFORK RD	DEBORD	KY	41214	37.77692167	-82.61127
MIDDLEFORK RD	DEBORD	KY	41214	37.82670167	-82.56456667
MIDDLEFORK RD	DEBORD	KY	41214	37.82668833	-82.56368833
MIDDLEFORK RD	DEBORD	KY	41214	37.82693667	-82.56368167
MIDDLEFORK RD	DEBORD	KY	41214	37.79445167	-82.57201333
MIDDLEFORK RD APT	ASHER	KY	40858	37.044649	-83.408084
MIDDLEFORK RD TRLR	ASHER	KY	40858	37.045399	-83.407692
MIDDLEFORK RD UNIT 4	DEBORD	KY	41214	37.7951917	-82.5723183
MIDDLEFORK RD UNIT 563MF	DEBORD	KY	41214	37.82712333	-82.563705
MIDDLEFORK RD UNIT SHED	DEBORD	KY	41214	37.81346167	-82.568345
MIDLAND TRAIL RD	ASHLAND	KY	41101	38.3721025	-82.704557
MIDLAND TRAIL RD	ASHLAND	KY	41101	38.3783733	-82.70513
MIDLAND TRAIL RD	ASHLAND	KY	41102-9802	38.4232533	-82.6982017
MIDLAND TRAIL RD	ASHLAND	KY	41101	38.3731317	-82.7062067
MIDLAND TRAIL RD GARG	ASHLAND	KY	41102	38.38227133	-82.70289333

MIDLAND TRAIL RD LOT 1	ASHLAND	KY	41101	38.37289317	-82.70642533
MIKE WILLIAMSON RD	TURKEY CREEK	KY	41514	37.6344517	-82.3221383
MIKES BR	PIKEVILLE	KY	41501	37.569255	-82.4739133
MIKES BR	PIKEVILLE	KY	41501	37.56692	-82.4661233
MIKES BR	PIKEVILLE	KY	41501	37.5681383	-82.4708867
MIKES BR	PIKEVILLE	KY	41501-9717	37.568095	-82.4660833
MILDRED AVE	GREENUP	KY	41144	38.566035	-82.8150167
MILDRED ST	PIKEVILLE	KY	41501	37.4829483	-82.5298667
MILDRED ST	PIKEVILLE	KY	41501	37.4823117	-82.52844
MILL BR	ASHCAMP	KY	41512	37.25807	-82.4296083
MILL BR	ELKHORN CITY	KY	41522	37.3170267	-82.4596867
MILL BR TRLR	LETCHER	KY	41848	37.132502833	-82.9388415
MILL BRANCH LN	DWARF	KY	41739	37.3440383	-83.14195
MILL BRANCH LN	DWARF	KY	41739	37.3435167	-83.14267
MILL BRANCH LN	DWARF	KY	41739	37.339025	-83.1494533
MILL BRANCH LN TRLR	DWARF	KY	41739	37.344875	-83.1413283
MILL BRANCH RD	PAINTSVILLE	KY	41240	37.810425	-82.805635
MILL BRANCH RD	PAINTSVILLE	KY	41240	37.8103367	-82.8075833
MILL BRANCH RD	PAINTSVILLE	KY	41240	37.811245	-82.8087783
MILL BRANCH RD	PAINTSVILLE	KY	41240	37.81205133	-82.80970033
MILL BRANCH RD	PAINTSVILLE	KY	41240	37.8112717	-82.8087183
MILL BRANCH RD	PAINTSVILLE	KY	41240-1701	37.8114483	-82.81095
MILL BRANCH RD	PAINTSVILLE	KY	41240	37.81048833	-82.8050815
MILL CREEK RD	CANOE	KY	41339	37.475557	-83.44069266
MILL CREEK RD	LOUISA	KY	41230	37.96600833	-82.52813
MILL CRK	DEANE	KY	41812	37.2570135	-82.76159766
MILL CRK	LEBURN	KY	41831	37.3232167	-82.91918
MILL CRK	LEBURN	KY	41831	37.3438667	-82.9334183
MILL CRK	LEBURN	KY	41831-9601	37.3398733	-82.934975
MILL CRK	LEBURN	KY	41831-9601	37.3478017	-82.947965
MILL CRK	LEBURN	KY	41831	37.34345	-82.93344183
MILL CRK	WAYLAND	KY	41666	37.428363	-82.8075005
MILL CRK	WAYLAND	KY	41666	37.438877	-82.80879183
MILL RD	DORTON	KY	41537	37.2376783	-82.5628267
MILL ST	PAINTSVILLE	KY	41240	37.81922	-82.811205
MILLARD CHURCH RD	SHELBIANA	KY	41562	37.418029833	-82.42477
MILLARD HWY	PIKEVILLE	KY	41501	37.3904767	-82.448925
MILLARD HWY	PIKEVILLE	KY	41501	37.3863863	-82.4367442
MILLER BR	JACKSON	KY	41339	37.55737167	-83.36504833
MILLER BR	JACKSON	KY	41339-9018	37.557265	-83.36048333
MILLER BR TRLR	LOUISA	KY	41230-9417	38.1984683	-82.7310633
MILLER BRANCH BARWIC RD	JACKSON	KY	41339	37.3581817	-83.3791167
MILLER BRANCH BARWIC RD	JACKSON	KY	41339	37.3644217	-83.3764383
MILLER BRANCH BARWIC RD	JACKSON	KY	41339	37.3545433	-83.386635
MILLER LN CATV	GRAYSON	KY	41143	38.1999733	-82.890145
MILLERS CREEK RD	PIKEVILLE	KY	41501	37.59872	-82.52537
MILLERS CREEK RD	PIKEVILLE	KY	41501-9707	37.5984733	-82.5257433
MILLERS CREEK RD	PIKEVILLE	KY	41501-9707	37.596565	-82.5248067
MILLERS CRK	VAN LEAR	KY	41265	37.77367017	-82.727469
MILLERS CRK UNIT PUMP	VAN LEAR	KY	41265	37.773732833	-82.70500266
MILLERS FORK RD	STEELE	KY	41566	37.4062567	-82.1931917
MILLERS FORK RD	STEELE	KY	41566	37.40286	-82.185435
MILLERS FORK RD	STEELE	KY	41566	37.4034167	-82.200245
MILLERS FORK RD	STEELE	KY	41566	37.40499	-82.1964033
MILLIE ANN DR	HAZARD	KY	41701	37.3625251	-83.2082953
MILLSEED RD	HAPPY	KY	41746	37.2158744	-83.0975682
MILLSEED RD	HAPPY	KY	41746	37.21687	-83.1001617
MILLSTONE RD	MILLSTONE	KY	41838	37.2003395	-82.759803
MILLSTONE RD	MILLSTONE	KY	41838	37.1937125	-82.76381816
MILLSTONE RD	MILLSTONE	KY	41838	37.1924183	-82.7417083
MILLSTONE RD	MILLSTONE	KY	41838	37.1925817	-82.7415333
MILLSTONE RD	MILLSTONE	KY	41838	37.1662667	-82.752135
MILLSTONE RD	MILLSTONE	KY	41838	37.1669467	-82.7515833
MILLSTONE RD	MILLSTONE	KY	41838	37.1667967	-82.7531
MILLSTONE RD	MILLSTONE	KY	41838	37.1598612	-82.7568596
MILLSTONE RD	MILLSTONE	KY	41838	37.16443	-82.7479567
MILLSTONE RD	MILLSTONE	KY	41838	37.1680896	-82.7517194

MILLSTONE RD	MILLSTONE	KY	41838	37.1645833	-82.7482017
MILLSTONE RD	MILLSTONE	KY	41838	37.2008733	-82.759285
MILLSTONE RD	MILLSTONE	KY	41838	37.1902667	-82.7423467
MILLSTONE RD	MILLSTONE	KY	41838	37.1959833	-82.7362933
MILLSTONE RD BARN	MILLSTONE	KY	41838	37.1937125	-82.76381816
MILLSTONE RD TRLR	MILLSTONE	KY	41838	37.1883567	-82.763735
MINE BRANCH RD	LEBURN	KY	41831	37.4056019	-82.9286654
MINE BRANCH RD	LEBURN	KY	41831	37.395062833	-82.945797
MINESHAFT RD	LAMBRIC	KY	41339	37.5111535	-83.0074275
MINK BR	CRAYNOR	KY	41635	37.4271667	-82.6719917
MINK BR	CRAYNOR	KY	41635	37.44272433	-82.66150216
MINK BR	CRAYNOR	KY	41635	37.44455217	-82.6555383
MINK BR	GRETHEL	KY	41631	37.448505	-82.650815
MINK BR	GRETHEL	KY	41631	37.4463467	-82.6558917
MINK BR	GRETHEL	KY	41631	37.4539383	-82.65298
MINK BR	GRETHEL	KY	41631	37.4211171	-82.6709199
MINNIE RD	MINNIE	KY	41631	37.4687067	-82.7526683
MINNIE RD	MINNIE	KY	41631	37.4689117	-82.752095
MINNIE RD	MINNIE	KY	41631	37.4686433	-82.752555
MINNIE RD	MINNIE	KY	41647	37.468195	-82.7506383
MINNIE RD	MINNIE	KY	41647	37.4682833	-82.7509783
MINNIE RD	MINNIE	KY	41647	37.468225	-82.7495683
MISTY LN	RUSH	KY	41168	38.2797583	-82.701385
MISTY LN	RUSH	KY	41168	38.2807467	-82.7003433
MISTY LN	RUSH	KY	41168	38.2796467	-82.701865
MITCHELL RD	PIKEVILLE	KY	41501	37.3905567	-82.536225
MOCKING BIRD TRL	CATLETTSBURG	KY	41129	38.3644867	-82.6177
MOCKINGBIRD LN	IVEL	KY	41642	37.594817	-82.68235866
MOLESBURGER RD	ASHLAND	KY	41102	38.4385833	-82.7231283
MOLESBURGER RD	ASHLAND	KY	41102	38.44152633	-82.71668783
MONKEYTOWN RD	VIRGIE	KY	41501	37.3475317	-82.5843383
MONKEYTOWN RD	VIRGIE	KY	41501	37.3481146	-82.5694339
MONTGOMERY AVE	ASHLAND	KY	41101	38.46948	-82.63192316
MONTGOMERY AVE	ASHLAND	KY	41101-2798	38.4740617	-82.641245
MONTGOMERY CREEK RD	EMMALENA	KY	41740-9703	37.3487833	-83.0563567
MONTGOMERY CREEK RD	EMMALENA	KY	41740-9703	37.3522083	-83.0322567
MONTGOMERY CREEK RD	EMMALENA	KY	41740-9703	37.349735	-83.0430267
MONTGOMERY CREEK RD	EMMALENA	KY	41740-9703	37.3577383	-83.0133267
MONTGOMERY CREEK RD	VICCO	KY	41773	37.1909017	-83.0090567
MONTGOMERY CREEK RD	VICCO	KY	41773	37.20584	-83.0343833
MONTGOMERY CREEK RD	VICCO	KY	41773	37.2145783	-83.0608383
MONTGOMERY CREEK RD	VICCO	KY	41773	37.20471733	-83.030608
MONTGOMERY CREEK RD	VICCO	KY	41773		
MONTGOMERY CREEK RD	VICCO	KY	41773	37.21321333	-83.05921266
MONTGOMERY CREEK RD	VICCO	KY	41773	37.1920917	-83.00952
MONTGOMERY CREEK RD	VICCO	KY	41773	37.2143833	-83.06045
MONTGOMERY CREEK RD	VICCO	KY	41773	37.2110483	-83.0559167
MONTGOMERY CREEK RD	VICCO	KY	41773	37.19783167	-82.99884116
MONTGOMERY CREEK RD TRLR	EMMALENA	KY	41740	37.3605	-83.016595
MONTGOMERY CREEK RD TRLR	EMMALENA	KY	41740-9703	37.3539733	-83.0125033
MONTGOMERY CREEK RD TRLR	EMMALENA	KY	41740-9703	37.3675617	-83.0189633
MONTGOMERY CREEK RD TRLR	EMMALENA	KY	41740	37.3600017	-83.0192333
MOORE BR	INEZ	KY	41224	37.83445	-82.51691833
MOORE BR	INEZ	KY	41224	37.8376591	-82.5145412
MOORE BR	INEZ	KY	41224	37.83463667	-82.51684
MOORE BR	INEZ	KY	41224	37.834115	-82.51701667
MOORE CRAYCRAFT RD	SOUTH SHORE	KY	41175	38.734815	-82.9078633
MORGAN FRK	HONAKER	KY	41635	37.4984167	-82.6912683
MORGAN FRK	HONAKER	KY	41639	37.498087	-82.690421
MORGAN LN	JACKHORN	KY	41825	37.2262133	-82.718295
MORGANS CREEK RD	LOUISA	KY	41230-9103	38.137148	-82.7328
MORGANS CREEK RD	LOUISA	KY	41230	38.1266533	-82.717445
MORNING GLORY LN	MC ROBERTS	KY	41835	37.22105	-82.6631967
MORRIS FRK	BOONEVILLE	KY	41314	37.38153	-83.5175365
MORRIS FRK	BOONEVILLE	KY	41314	37.38610167	-83.5086
MORTON BLVD	HAZARD	KY	41701	37.2778633	-83.2297717
MORTON BLVD	HAZARD	KY	41701	37.27779	-83.22607

MORTON BLVD	HAZARD	KY	41701-9999	37.2768867	-83.2243417
MOSLEY BR	ALLEN	KY	41601	37.6263833	-82.7093517
MOSLEY BR	ALLEN	KY	41601	37.6295367	-82.7111733
MOSLEY BR	ALLEN	KY	41601	37.6298333	-82.7108617
MOSLEY BR	ALLEN	KY	41601	37.629655	-82.7078033
MOSSY BOTTOM LN	PIKEVILLE	KY	41501	37.5293167	-82.5791967
MOSSY BOTTOM LN	PIKEVILLE	KY	41501	37.5300467	-82.580415
MOSSY BOTTOM LN	PIKEVILLE	KY	41501	37.531505	-82.5817617
MOSSY BOTTOM LN	PIKEVILLE	KY	41501	37.530685	-82.5790267
MOSSY BOTTOM LN	PIKEVILLE	KY	41501	37.5352367	-82.582255
MOTLEY RD	FEDSCREEK	KY	41524	37.4050483	-82.2171933
MOUNT MARTHA DR	PIKEVILLE	KY	41501	37.48481	-82.5251717
MOUNTAIN AVE	HAZARD	KY	41701	37.2622133	-83.190695
MOUNTAIN AVE	HAZARD	KY	41701	37.2628017	-83.1895833
MOUNTAIN AVE	HAZARD	KY	41701	37.2632183	-83.1888017
MOUNTAIN AVE	HAZARD	KY	41701	37.2630933	-83.1897383
MOUNTAIN AVE	HAZARD	KY	41701	37.262605	-83.189725
MOUNTAIN AVE	HAZARD	KY	41701	37.2618683	-83.1906317
MOUNTAIN AVE	HAZARD	KY	41701	37.26261	-83.1901783
MOUNTAIN AVE	HAZARD	KY	41701	37.263385	-83.18893
MOUNTAIN AVE	HAZARD	KY	41701	37.26209	-83.1903733
MOUNTAIN AVE	HAZARD	KY	41701	37.2624583	-83.19059
MOUNTAIN AVE	HAZARD	KY	41701	37.2630612	-83.1896767
MOUNTAIN AVE	HAZARD	KY	41701	37.262625	-83.19018
MOUNTAIN BREEZE RD	JENKINS	KY	41537	37.194665	-82.606465
MOUNTAIN BREEZE RD	JENKINS	KY	41537	37.199178	-82.608697
MOUNTAIN BREEZE RD	JENKINS	KY	41537	37.1911217	-82.6048533
MOUNTAIN BREEZE RD LOT 37	JENKINS	KY	41537	37.1944217	-82.6083567
MOUNTAIN BREEZE RD LOT 45	JENKINS	KY	41537	37.192765	-82.6061433
MOUNTAIN BREEZE RD UNIT OLMGLDG	JENKINS	KY	41537	37.199035	-82.6084367
MOUNTAIN BREEZE RD UNIT OUTSLTS	JENKINS	KY	41537	37.1986567	-82.6080183
MOUNTAIN ENTERPRISE DR	INEZ	KY	41224	37.8515707	-82.5489334
MOUNTAIN SHADOWS DR	HAZARD	KY	41701	37.253816	-83.205944
MOUNTAIN SHADOWS DR	HAZARD	KY	41701	37.2553933	-83.1979167
MOUNTAIN VIEW AVE	WHITESBURG	KY	41858	37.11289983	-82.935281
MOUNTAIN VIEW AVE	WHITESBURG	KY	41858	37.1129567	-82.9354733
MOUNTAIN VIEW RD	JACKSON	KY	41339	37.55542833	-83.340465
MOUTH OF LITTLE ELK	HODE	KY	41267	37.8820217	-82.42756
MOUTH OF LITTLE ELK	HODE	KY	41267	37.8848567	-82.42294
MOUTH OF LITTLE ELK	HODE	KY	41267	37.89846	-82.438195
MOUTH OF LITTLE ELK	HODE	KY	41267	37.8820583	-82.438925
MOUTH OF LITTLE ELK	HODE	KY	41267	37.8832617	-82.4190667
MOUTH OF LITTLE ELK	HODE	KY	41267	37.8829367	-82.4221467
MOUTH OF LITTLE ELK TRLR	HODE	KY	41267	37.8803775	-82.4286285
MOUTH OF LITTLE ELK TRLR	HODE	KY	41267	37.8753367	-82.4270983
MUD CREEK RD LOT 13	GRETHEL	KY	41631	37.467162	-82.65242616
MUD FORD RD GARG	INEZ	KY	41224	37.9079567	-82.54723
MUD LICK BR	HAZARD	KY	41701	37.3481133	-83.25583
MUD LICK BR	HAZARD	KY	41701	37.35030067	-83.26529783
MUD LICK BR	HAZARD	KY	41701	37.347047	-83.2615769
MUD LICK BR	HAZARD	KY	41701	37.3484133	-83.2669033
MUD LICK BR	HAZARD	KY	41701	37.349449	-83.255534
MUD LICK BR	HAZARD	KY	41701	37.3450033	-83.27054
MUD LICK BR	HAZARD	KY	41701-9719	37.3519083	-83.2634333
MUDDY GUT BR	MELVIN	KY	41667	37.3397305	-82.6926022
MUDDY GUT BR	MELVIN	KY	41650	37.339765	-82.6926867
MUDDY RIDGE RD	LOUISA	KY	41201	38.0683714	-82.731414
MUDLICK RD	DAVELLA	KY	41214	37.793215	-82.57536667
MUDLICK RD	DAVELLA	KY	41214	37.79248833	-82.57533667
MUDLICK RD	DAVELLA	KY	41214	37.80398533	-82.573672
MUDLICK RD	HARDY	KY	41531	37.5908167	-82.2265583
MUDLICK RD	HARDY	KY	41531	37.60670933	-82.227984
MULBERRY LN	HAZARD	KY	41701	37.3396453	-83.1094749
MULBERRY ST	HAZARD	KY	41701	37.2410733	-83.1782083
MULLEN FRK	STONE	KY	41567	37.5696367	-82.2798617
MULLINS ADDITION DR	PIKEVILLE	KY	41501	37.5366483	-82.580055
MULLINS ADDITION DR	PIKEVILLE	KY	41501	37.5382133	-82.5832217

MULLINS ADDITION DR	PIKEVILLE	KY	41501	37.5366533	-82.5800767
MULLINS ADDITION DR	PIKEVILLE	KY	41501	37.5372283	-82.581085
MULLINS ADDITION DR	PIKEVILLE	KY	41501	37.537225	-82.58087
MULLINS ADDITION DR	PIKEVILLE	KY	41501-9803	37.5358117	-82.579855
MULLINS ADDITION DR	PIKEVILLE	KY	41501	37.5377	-82.581705
MULLINS ADDITION DR	PIKEVILLE	KY	41501	37.533109	-82.571508
MULLINS ADDITION DR	PIKEVILLE	KY	41501	37.5401733	-82.581585
MULLINS ADDITION DR	PIKEVILLE	KY	41501	37.54030783	-82.58266283
MULLINS ADDITION DR UNIT 1	PIKEVILLE	KY	41501-2906	37.54087	-82.5837567
MULLINS BRANCH RD	KITE	KY	41828	37.3259733	-82.8234783
MULLINS BRANCH RD	KITE	KY	41828	37.3269833	-82.8145617
MULLINS BRANCH RD	KITE	KY	41828-9999	37.3372533	-82.813025
MULLINS SECOND ST	PIKEVILLE	KY	41501	37.53657433	-82.58099366
MUNCY CREEK RD	HYDEN	KY	41749	37.1327667	-83.3735467
MUNCY CREEK RD	HYDEN	KY	41749	37.132785	-83.373535
MUNCY CREEK RD	STINNETT	KY	40868	37.10964	-83.4029583
MUNCY CREEK RD	STINNETT	KY	40868	37.1111367	-83.3824367
MUNCY CREEK RD	STINNETT	KY	40868	37.10282	-83.3962383
MUNCY CREEK RD	STINNETT	KY	40868	37.1067883	-83.4115867
MUNCY CREEK RD	STINNETT	KY	40868	37.1063269	-83.3967443
MUNCY CREEK RD	STINNETT	KY	41749	37.1297	-83.3792533
MUNCY CREEK RD	STINNETT	KY	40868-9999	37.11591	-83.3823483
MUNCY CREEK RD	STINNETT	KY	41749	37.1154483	-83.3815
MUNCY CREEK RD	STINNETT	KY	41749	37.1327267	-83.3808633
MUNCY CREEK RD	STINNETT	KY	40868	37.1188945	-83.400949
MUNCY CREEK RD	STINNETT	KY	40868	37.1119504	-83.4107676
MUNCY CREEK RD	STINNETT	KY	40868	37.101935	-83.3962117
MUNCY CREEK RD APT	STINNETT	KY	40868	37.1009783	-83.3928233
MUNCY CREEK RD APT 201	HYDEN	KY	41749	37.1327483	-83.373555
MUNCY CREEK RD APT 202	HYDEN	KY	41749	37.13261	-83.37392
MUNCY CREEK RD APT 203	HYDEN	KY	41749	37.132605	-83.37393
MUNCY CREEK RD APT 204	HYDEN	KY	41749	37.1328017	-83.3735217
MUNCY CREEK RD APT 205	HYDEN	KY	41749	37.132595	-83.373355
MUNCY CREEK RD APT 206	HYDEN	KY	41749	37.1326083	-83.3739217
MUNCY CREEK RD APT 207	HYDEN	KY	41749	37.1326533	-83.3739017
MUNCY CREEK RD TRLR	STINNETT	KY	40868	37.1010223	-83.3858962
MUNCY CREEK RD TRLR	STINNETT	KY	40868	37.1028371	-83.3943427
MUNCY CREEK RD TRLR	STINNETT	KY	40868	37.1129397	-83.4028967
MURPHY BOTTOM RD	BELFRY	KY	41514	37.615145	-82.2733433
MURPHY ST	STONE	KY	41567	37.58516	-82.2713433
MUSIC BR	ASHLAND	KY	41102		
NAPIER BRANCH RD	HAZARD	KY	41701	37.3261129	-83.3575407
NAPLES RD	ARGILLITE	KY	41121	38.4777117	-82.7625867
NAPLES RD	ARGILLITE	KY	41121-9718	38.4779433	-82.763165
NAPLES RD	ASHLAND	KY	41102	38.43193917	-82.75600866
NAPLES RD	ASHLAND	KY	41102	38.43504	-82.7693817
NAPLES RD	ASHLAND	KY	41101	38.431592	-82.7605495
NAPLES RD TRLR	ARGILLITE	KY	41121	38.44065	-82.7713567
NARCO DR	SOUTH SHORE	KY	41175	38.7202567	-82.9559633
NARROWS BR	HARDY	KY	41531	37.58222	-82.249545
NARROWS BR	HARDY	KY	41531	37.5822067	-82.249535
NARROWS BR	HARDY	KY	41531	37.5822233	-82.2495867
NARROWS BR	HARDY	KY	41531	37.6104783	-82.2487867
NARROWS BR	HARDY	KY	41531	37.6152983	-82.2409467
NARROWS BR	HARDY	KY	41531	37.594785	-82.247805
NARROWS BR	HARDY	KY	41531	37.582175	-82.2496833
NARROWS FRK	PAINTSVILLE	KY	41240	37.7904883	-82.791795
NARROWS FRK UNIT 08C	PAINTSVILLE	KY	41240	37.7968783	-82.7961483
NAZERENE HOLW	OLIVE HILL	KY	41164		
NAZERENE HOLW	OLIVE HILL	KY	41164	38.28536833	-83.072195
NEAL ST	CATLETTSBURG	KY	41129	38.4001	-82.597835
NEAL VLY	WEST LIBERTY	KY	41472	37.923185	-83.27322333
NEAL VLY	WEST LIBERTY	KY	41472	37.92716833	-83.27582167
NEAL VLY	WEST LIBERTY	KY	41472	37.93209833	-83.28979833
NEAL VLY	WEST LIBERTY	KY	41472	37.92660667	-83.28495333
NEAL VLY	WEST LIBERTY	KY	41472	37.924615	-83.271855
NEAL VLY UNIT 165TNER	WEST LIBERTY	KY	41472	37.924585	-83.2717183

NEALY CREEK RD	PINE TOP	KY	41843	37.2838483	-82.8630817
NEALY CREEK RD	PINE TOP	KY	41843	37.2811817	-82.8641667
NEBO RD	LOUISA	KY	41230-9400	38.2351383	-82.6799883
NEBO RD	LOUISA	KY	41230	38.21398467	-82.66159816
NEDS FRK	MC DOWELL	KY	41647	37.421535	-82.6919517
NEDS FRK	MC DOWELL	KY	41647	37.415705	-82.686695
NEEDMORE RD	WEBBVILLE	KY	41180	38.1610583	-82.8726567
NEEDMORE RD	WEBBVILLE	KY	41180	38.16111	-82.8877283
NELROY RD	SOUTH SHORE	KY	41175	38.72446	-82.9556833
NELROY RD	SOUTH SHORE	KY	41175	38.7237417	-82.9559433
NELROY RD	SOUTH SHORE	KY	41175	38.7236633	-82.95651
NELROY RD TRLR	SOUTH SHORE	KY	41175	38.7238988	-82.9551557
NELSON BRANCH RD	HYDEN	KY	41749-8206	37.1786067	-83.37735
NEW BUCKLEY RD	ASHLAND	KY	41101	38.4653933	-82.6722917
NEW CAMP RD	SOUTH WILLIAMSON	KY	41503	37.6670767	-82.2868267
NEW DAM RD	GREENUP	KY	41144	38.6463517	-82.8716083
NEW DAM RD	GREENUP	KY	41144	38.6459883	-82.8778883
NEW DAM RD	GREENUP	KY	41144	38.64621	-82.8732917
NEW DAM RD	GREENUP	KY	41144	38.6412233	-82.8619333
NEW HAMPSHIRE DR	ASHLAND	KY	41101	38.4889217	-82.680305
NEW PAINTSVILLE RD	SALYERSVILLE	KY	41465	37.73228567	-83.01463066
NEW PAINTSVILLE RD	SALYERSVILLE	KY	41465	37.756572	-83.0038115
NEW PAINTSVILLE RD	SALYERSVILLE	KY	41465	37.7809133	-82.9689633
NEW PAINTSVILLE RD	SALYERSVILLE	KY	41465	37.76075517	-82.99440916
NEW PAINTSVILLE RD	SALYERSVILLE	KY	41465	37.7805106	-82.9727741
NEW PAINTSVILLE RD TRLR 1	SALYERSVILLE	KY	41465	37.7848267	-82.955945
NEW PAINTSVILLE RD UNIT NEW460	SALYERSVILLE	KY	41465	37.7533733	-83.000905
NEW TRIBES RD	CORNETTSVILLE	KY	41731	37.1403069	-83.0799608
NEW VISTA DR	ASHLAND	KY	41102	38.4217219	-82.7046314
NEW VISTA DR TRLR	ASHLAND	KY	41102	38.4201095	-82.6919913
NEWBERRY LOOP	BUCKHORN	KY	41721	37.247429	-83.50381
NEWBERRY RD	SOUTH SHORE	KY	41175	38.7320646	-82.8884261
NEWLAND ST	HAZARD	KY	41701	37.2532933	-83.1939867
NICHOLAS RD	GRAYSON	KY	41143	38.339816833	-82.96628816
NIGHTINGALE LN	PIKEVILLE	KY	41501	37.46583	-82.5602217
NIGHTINGALE LN	PIKEVILLE	KY	41501	37.4655667	-82.5594817
NO WATER LN	WURLAND	KY	41144	38.5136918	-82.7906742
NO WATER LN	WURLAND	KY	41144-7652	38.513937	-82.790527
NOBLES COCKRELL FRK	ROWDY	KY	41367	37.4032424	-83.2107488
NOBLES LNDG	CLAYHOLE	KY	41317	37.46430567	-83.26950433
NORRIS	LOUISA	KY	41230	38.000525	-82.7045417
NORRIS	LOUISA	KY	41230-9803	38.0181969	-82.6874296
NORTHGATE DR	PIKEVILLE	KY	41501	37.489126	-82.5104483
NORTHGATE DR	PIKEVILLE	KY	41501	37.4866083	-82.5094983
NORTHMONTE PT	PIKEVILLE	KY	41501	37.487445	-82.536543
NORTHMONTE PT LOT 19	PIKEVILLE	KY	41501	37.48719	-82.53536
NORTHMONTE PT UNIT 2	PIKEVILLE	KY	41501	37.4845183	-82.5369517
NOSBEN FRK	TURKEY CREEK	KY	41514	37.6727933	-82.331525
NOSBEN FRK UNIT RGS PRK	TURKEY CREEK	KY	41514	37.67084	-82.3135717
NUMBER 1 HOLW	VAN LEAR	KY	41265	37.77542383	-82.76166416
NUMBER 2 HOLW	SECO	KY	41849	37.1787017	-82.7342817
NUMBER FOUR HL	JENKINS	KY	41537	37.1736867	-82.6332767
NUMBER FOUR HL	JENKINS	KY	41537	37.1736133	-82.6337583
NUMBER FOUR HL	JENKINS	KY	41537-0381	37.17364	-82.63302
NUMBER FOUR HL	JENKINS	KY	41537	37.1729883	-82.6334917
NUMBER ONE BTM	JENKINS	KY	41537	37.1909167	-82.5977517
NUMBER ONE HL	BURDINE	KY	41517	37.189465	-82.5978567
NUMBER SIX HOLW	JENKINS	KY	41537	37.1852617	-82.6445633
NUMBER THREE HL	JENKINS	KY	41537	37.185645	-82.611147
NUMBER THREE HL	JENKINS	KY	41537-0549	37.1850717	-82.613655
NUMBER TWO BTM	JENKINS	KY	41537	37.18861	-82.6038217
NUMBER TWO BTM	JENKINS	KY	41537	37.1884283	-82.6041983
NURSERY DR	RUSH	KY	41168	38.356975	-82.7752033
OAK GROVE DR UNIT PUMP	HAZARD	KY	41701	37.2413107	-83.2338836
OAK HILLS CIR	OLIVE HILL	KY	41164	38.27405667	-83.31426167
OAK ST	RUSSELL	KY	41169	38.530456	-82.702509
OAKFIELD BR	MYRA	KY	41537	37.2850003	-82.5886061

OAKHILL RD	WEBBVILLE	KY	41180	38.08573567	-82.79376416
OAKLAND AVE	CATLETTSBURG	KY	41129	38.4038717	-82.5990483
OAKLAND AVE	CATLETTSBURG	KY	41129	38.4113583	-82.5980433
OAKLAND AVE	CATLETTSBURG	KY	41129	38.4070217	-82.598995
OAKLAND AVE	CATLETTSBURG	KY	41129	38.413292	-82.5977075
OAKLAND AVE	CATLETTSBURG	KY	41129	38.4099417	-82.599055
OAKLEY RD	LOUISA	KY	41230	37.9778315	-82.7435675
OAKS DR	FLATWOODS	KY	41139	38.5218283	-82.7535617
OAKS DR	FLATWOODS	KY	41139	38.52065	-82.7578683
OAKWOOD AVE	VICCO	KY	41773	37.2275632	-83.0708225
OAKWOOD LN	WEST LIBERTY	KY	41472	37.91225217	-83.25127633
OATS HILL CIR	OLIVE HILL	KY	41164	38.27928233	-83.062266
OATS HL	GRAHN	KY	41142	38.26829833	-83.05778333
OATS HL	GRAHN	KY	41142	38.26864833	-83.05801833
OATS HL TRLR	GRAHN	KY	41142	38.26836	-83.05651333
OCTAVIA LOOP	MC ANDREWS	KY	41535	37.5568383	-82.2820033
OCTAVIA LOOP	MC ANDREWS	KY	41543	37.5485267	-82.2873233
OCTAVIA LOOP TRLR	MC ANDREWS	KY	41543	37.5488233	-82.28699
OFFICIAL HOLW	DAVID	KY	41616	37.6000483	-82.8920667
OFFICIAL HOLW	DAVID	KY	41616	37.5966983	-82.88701
OFFICIAL HOLW	DAVID	KY	41616	37.604283	-82.898335
OFFICIAL HOLW	DAVID	KY	41616	37.6048033	-82.8988267
OGDEN VEST RD	VEST	KY	41772	37.3912717	-83.0044983
OGDEN VEST RD	VEST	KY	41772	37.39152	-83.004615
OGDEN VEST RD	VEST	KY	41772	37.39401	-83.0047783
OGDEN VEST RD	VEST	KY	41772	37.36006583	-82.99176533
OGDEN VEST RD GARG	VEST	KY	41772	37.395265	-83.0044967
OHIO RIVER RD	GREENUP	KY	41144	38.6674833	-82.87955
OHIO RIVER RD	GREENUP	KY	41144	38.630375	-82.8712617
OHIO RIVER RD	GREENUP	KY	41144	38.6489517	-82.8635783
OHIO RIVER RD	GREENUP	KY	41144	38.6329483	-82.8699833
OHIO RIVER RD	GREENUP	KY	41144	38.6347067	-82.869195
OHIO RIVER RD	GREENUP	KY	41144	38.6586433	-82.87592
OHIO RIVER RD	GREENUP	KY	41144	38.667805	-82.8797917
OHIO RIVER RD	GREENUP	KY	41144	38.640898	-82.867985
OHIO RIVER RD	GREENUP	KY	41144	38.640898	-82.867985
OHIO RIVER RD	LOAD	KY	41144	38.6244167	-82.8663683
OHIO RIVER RD	LOAD	KY	41144	38.6286733	-82.8676583
OHIO RIVER RD	LOAD	KY	41144	38.6307017	-82.8714867
OHIO ST	ELKHORN CITY	KY	41522	37.27981233	-82.39890033
OHIO ST	ELKHORN CITY	KY	41522	37.3047971	-82.3417158
OHIO ST UNIT 025	ELKHORN CITY	KY	41522	37.2991983	-82.3393267
OHIO ST UNIT 025	ELKHORN CITY	KY	41522	37.3016733	-82.3406517
OHIO ST UNIT 025	ELKHORN CITY	KY	41522	37.3018967	-82.340925
OLD 773	GRAYSON	KY	41143	38.28654	-82.9316883
OLD ABBOTT MOUNTAIN RD	PRESTONSBURG	KY	41653	37.701955166	-82.79160766
OLD BEECH FORK RD	SLEMP	KY	41763	37.066936	-83.121832
OLD BEECH FORK RD	SLEMP	KY	41763	37.0649617	-83.1191917
OLD BEECH FORK RD	SLEMP	KY	41763	37.0658383	-83.1193183
OLD BEEFHIDE RD	JENKINS	KY	41537	37.23548017	-82.65349833
OLD BURNING FORK RD	SALYERSVILLE	KY	41472	37.7468576	-83.0602891
OLD BURNING FORK RD	SALYERSVILLE	KY	41465	37.7349175	-83.02700833
OLD BURNING FORK RD	SALYERSVILLE	KY	41465	37.73577483	-83.03319516
OLD BURNING FORK RD	SALYERSVILLE	KY	41465	37.7333113	-83.0235692
OLD BURNING FORK RD	SALYERSVILLE	KY	41465	37.7467017	-83.063895
OLD BURNING FORK RD	SALYERSVILLE	KY	41465	37.7450033	-83.058565
OLD BURNING FORK RD	SALYERSVILLE	KY	41465	37.7476367	-83.06549
OLD BURNING FORK RD	SALYERSVILLE	KY	41465	37.7484817	-83.065095
OLD BURNING FORK RD	SALYERSVILLE	KY	41465	37.732665	-83.0264
OLD BURNING FORK RD	SALYERSVILLE	KY	41465	37.7459917	-83.0584867
OLD BURNING FORK RD	SALYERSVILLE	KY	41465	37.7473233	-83.063615
OLD BURNING FORK RD	SALYERSVILLE	KY	41465	37.7464733	-83.0641283
OLD BURNING FORK RD	SALYERSVILLE	KY	41465	37.7465983	-83.0643217
OLD BURNING FORK RD	SALYERSVILLE	KY	41465	37.70924	-83.0078
OLD BURNING FORK RD	SALYERSVILLE	KY	41465	37.7186067	-83.01124
OLD BURNING FORK RD	SALYERSVILLE	KY	41465	37.7177617	-83.01161
OLD BURNING FORK RD	SALYERSVILLE	KY	41465	37.7493333	-83.0681133



OLD BURNING FORK RD	SALYERSVILLE	KY	41465	37.7102083	-82.9857133
OLD BURNING FORK RD	SALYERSVILLE	KY	41465	37.74162517	-83.00553816
OLD BURNING FORK RD	SALYERSVILLE	KY	41465	37.7436217	-83.0537983
OLD BURNING FORK RD GARG	SALYERSVILLE	KY	41465	37.70990783	-83.00757833
OLD CLIFF RD	PRESTONSBURG	KY	41653	37.69229	-82.7786233
OLD CLIFF RD	PRESTONSBURG	KY	41653	37.692195	-82.778145
OLD DAM RD	GREENUP	KY	41144	38.64097	-82.868365
OLD DAM RD	GREENUP	KY	41144	38.625115	-82.863215
OLD DIXON RD	BLACKKEY	KY	41804	37.1189533	-82.9890767
OLD DIXON RD	BLACKKEY	KY	41804	37.128373666	-83.003194
OLD DIXON RD	BLACKKEY	KY	41804-9708	37.11996	-82.9912817
OLD DWALE RD	ALLEN	KY	41601-9704	37.612485	-82.7312733
OLD DWALE RD	ALLEN	KY	41601-9704	37.6123283	-82.7310217
OLD HAROLD RD	HAROLD	KY	41635	37.5356033	-82.6422367
OLD HAROLD RD	HAROLD	KY	41635	37.53637	-82.6357933
OLD HAROLD RD	HAROLD	KY	41635	37.53609267	-82.63814666
OLD HOUSE BR UNIT 2	RANSOM	KY	41558	37.5249917	-82.1951483
OLD HOUSE BRANCH RD	TOPMOST	KY	41862	37.3744633	-82.7833733
OLD HOUSE BRANCH RD	TOPMOST	KY	41862	37.3759467	-82.7830883
OLD HOUSE BRANCH RD	TOPMOST	KY	41862	37.376635	-82.78189
OLD HOUSE BRANCH RD	TOPMOST	KY	41862	37.37579683	-82.78409666
OLD LICK CREEK RD	LOUISA	KY	41230	38.1035	-82.612655
OLD LICK CREEK RD	LOUISA	KY	41230	38.09639867	-82.60870583
OLD MAYTOWN RD	LANGLEY	KY	41645	37.5329617	-82.7889833
OLD MAYTOWN RD	LANGLEY	KY	41645	37.53248633	-82.78892683
OLD MAYTOWN RD	LANGLEY	KY	41645	37.5355638	-82.7846985
OLD MAYTOWN RD	LANGLEY	KY	41645	37.53268	-82.7884667
OLD MAYTOWN RD	LANGLEY	KY	41645	37.5341476	-82.7875507
OLD MAYTOWN RD	LANGLEY	KY	41645	37.5328533	-82.7892467
OLD MILLARD HWY	PIKEVILLE	KY	41501	37.4049117	-82.44162
OLD OGDEN RD	HINDMAN	KY	41822	37.3447233	-82.999565
OLD OGDEN RD	HINDMAN	KY	41822	37.3420083	-83.0068
OLD OGDEN RD	HINDMAN	KY	41822	37.36286767	-82.9908755
OLD OGDEN RD	HINDMAN	KY	41822	37.3407367	-83.0048083
OLD OGDEN RD	HINDMAN	KY	41822	37.3403717	-83.0041883
OLD OGDEN RD	HINDMAN	KY	41822	37.33914	-83.0046017
OLD OGDEN RD	HINDMAN	KY	41822	37.3558283	-82.9915233
OLD OGDEN RD	HINDMAN	KY	41822	37.3532233	-82.9909867
OLD OGDEN RD	HINDMAN	KY	41822	37.3521517	-82.9886817
OLD OGDEN RD	HINDMAN	KY	41822	37.3555817	-82.99194
OLD OGDEN RD	HINDMAN	KY	41822	37.35964067	-83.03880083
OLD OGDEN RD	HINDMAN	KY	41822	37.361285	-83.0490367
OLD OGDEN RD	HINDMAN	KY	41822	37.340035	-83.0041733
OLD OGDEN RD	HINDMAN	KY	41822	37.36274483	-82.99099933
OLD OGDEN RD	HINDMAN	KY	41822	37.368679333	-83.0029395
OLD OGDEN RD BLDG BARN	HINDMAN	KY	41822	37.3628717	-82.9966367
OLD POST OFFICE ST	MARTIN	KY	41649	37.5721425	-82.755778
OLD SHELBIANA RD	PIKEVILLE	KY	41526	37.4328767	-82.5115067
OLD THOMPSON RD	PIKEVILLE	KY	41501	37.5038438	-82.5422949
OLD TRACE CRK	EMERSON	KY	41135	38.35955	-83.29631
OLD US 60	GRAYSON	KY	41143	38.3375183	-82.9136583
OLD US 60	GRAYSON	KY	41143	38.3421083	-82.929045
OLD US HIGHWAY 23	SOUTH SHORE	KY	41175	38.7283217	-82.911945
OLD US HIGHWAY 23	SOUTH SHORE	KY	41175-9722	38.7301617	-82.917725
OLD US HIGHWAY 23	SOUTH SHORE	KY	41175-9801	38.727425	-82.9117367
OLD US HIGHWAY 23	SOUTH SHORE	KY	41175	38.7277117	-82.92003
OLD US HIGHWAY 23	SOUTH SHORE	KY	41175	38.724795	-82.917175
OLD US HIGHWAY 23	SOUTH SHORE	KY	41175	38.728415	-82.91278
OLD US HIGHWAY 23	SOUTH SHORE	KY	41175	38.7277433	-82.910865
OLD US HIGHWAY 23	SOUTH SHORE	KY	41175-9726	38.728845	-82.9161233
OLD US HIGHWAY 23	SOUTH SHORE	KY	41175-9728	38.7328583	-82.904615
OLD US HIGHWAY 23	SOUTH SHORE	KY	41175-9728	38.7319577	-82.9111139
OLD US HIGHWAY 23 FRNT	SOUTH SHORE	KY	41175	38.7313538	-82.9109786
OPEN DOOR RD	CORNETTSVILLE	KY	41731	37.13375133	-83.07797
OPEN FORK RD GARG 1	MOREHEAD	KY	40351	38.23354167	-83.317075
OPOSSUM BEND RD	HYDEN	KY	41749	37.284317	-83.428958
OPOSSUM GAP RD	CONFLUENCE	KY	41749	37.286736333	-83.40444216

OPOSSUM GAP RD TRLR	CONFLUENCE	KY	41749	37.2893683	-83.411745
OPPY RD	LOVELY	KY	41231	37.7846283	-82.340315
ORCHARD BR	BANNER	KY	41603	37.5722767	-82.6960667
ORCHARD BR	BANNER	KY	41603	37.5686333	-82.6937733
ORCHARD BR	BANNER	KY	41603	37.5782028	-82.6954507
ORCHARD BR	BANNER	KY	41603	37.5805133	-82.69408
ORCHARD BR TRLR	BANNER	KY	41603	37.5826967	-82.6907217
ORCHARD FRK HSE 2	MELVIN	KY	41650	37.3546067	-82.691375
ORCHARD HEIGHTS RD	HAZARD	KY	41701	37.2673233	-83.190375
ORINOCO HOLW	BELFRY	KY	41514	37.6181945	-82.26756616
OTTER CREEK RD	BUCKHORN	KY	41721	37.31619783	-83.52944533
OUTREACH DR	JENKINS	KY	41537	37.16484667	-82.64956983
OVERLOOK DR	ASHLAND	KY	41101	38.426525	-82.717045
OVERLOOK TER	JENKINS	KY	41537	37.1772362	-82.6410881
OWENS BRANCH RD	HINDMAN	KY	41822-9709	37.3479983	-82.977715
OWENS BRANCH RD	HINDMAN	KY	41822	37.3689333	-82.9692133
OWENS BRANCH RD	HINDMAN	KY	41822-9709	37.3464283	-82.976085
OWENS BRANCH RD	SLEMP	KY	41763	37.08631	-83.1337533
OWENS BRANCH RD	SLEMP	KY	41763-9701	37.0797817	-83.11387
OWENS BRANCH RD	SLEMP	KY	41763	37.0802133	-83.1188617
OWENS BRANCH RD	SLEMP	KY	41763-9701	37.0812083	-83.1226117
OWENS BRANCH RD TRLR	SLEMP	KY	41763-9701	37.0877133	-83.133725
OWENS FRK	STOPOVER	KY	41568	37.472908	-82.08579066
OWL LN	MOREHEAD	KY	40351	38.27555	-83.32283833
OWLS NEST RD	HYDEN	KY	41749	37.164575	-83.37162
OWLS NEST RD	HYDEN	KY	41749	37.1667617	-83.355475
OWLS NEST RD	HYDEN	KY	41749	37.15601	-83.3710117
OWLS NEST RD	HYDEN	KY	41749	37.16727	-83.3513517
OWLS NEST RD	HYDEN	KY	41749	37.1735267	-83.3410167
OWLS NEST RD	HYDEN	KY	41749	37.1665983	-83.35538
OWLS NEST RD	HYDEN	KY	41749	37.1660267	-83.3599967
OWLS NEST RD	HYDEN	KY	41749	37.1692467	-83.34651
OWLS NEST RD	HYDEN	KY	41749	37.1724483	-83.3408333
PAIGE LN	HYDEN	KY	41749	37.19250533	-83.40833866
PAINTERS LICK RD	SALYERSVILLE	KY	41465	37.79045	-82.9912583
PAINTERS LICK RD	SALYERSVILLE	KY	41465	37.790316	-82.980822
PAINTERS LICK RD	SALYERSVILLE	KY	41465	37.7913183	-82.9814733
PAINTERS LICK RD	SALYERSVILLE	KY	41465	37.7896933	-82.9820033
PAINTERS LICK RD	SALYERSVILLE	KY	41465	37.79115317	-82.98180033
PAINTERS LICK RD	SALYERSVILLE	KY	41465	37.792217	-82.959785
PAINTSVILLE DAM	STAFFORDSVILLE	KY	41256	37.8369633	-82.87207
PAINTSVILLE DAM	STAFFORDSVILLE	KY	41256	37.8360133	-82.8702283
PAINTSVILLE LK	STAFFORDSVILLE	KY	41256	37.8408833	-82.86974
PANBOWL RD	JACKSON	KY	41339	37.575996666	-83.37346667
PANBOWL RD	JACKSON	KY	41339	37.575996666	-83.37346667
PANBOWL RD	JACKSON	KY	41339	37.56339167	-83.36500167
PARADISE CT LOT 16	PAINTSVILLE	KY	41240	37.80711	-82.795925
PARADISE LN TRLR	OLIVE HILL	KY	41164	38.264065	-83.273005
PARADISE VLY	HAGERHILL	KY	41222	37.780152	-82.79731383
PARK ST	CATLETTSBURG	KY	41129	38.40086317	-82.59994916
PARK ST	CATLETTSBURG	KY	41129	38.3996717	-82.600085
PARK ST	CATLETTSBURG	KY	41129	38.4007567	-82.6007333
PARK ST	CATLETTSBURG	KY	41129	38.39969	-82.6000517
PARK ST	CATLETTSBURG	KY	41129	38.4005683	-82.600485
PARK ST	CATLETTSBURG	KY	41129	38.3996233	-82.5999917
PARK ST	PIKEVILLE	KY	41501	37.47447	-82.519935
PARK ST	PIKEVILLE	KY	41501	37.4747467	-82.5218617
PARK ST	PIKEVILLE	KY	41501	37.47529283	-82.52210716
PARK ST	PIKEVILLE	KY	41501	37.4729967	-82.52394
PARK ST	PIKEVILLE	KY	41501	37.4750633	-82.5207383
PARKER BR	WEBBVILLE	KY	41180	38.0834133	-82.8527267
PARKER BR	WEBBVILLE	KY	41180-9702	38.08358	-82.8523383
PARKER BR	WEBBVILLE	KY	41180-9801	38.080583	-82.8560583
PARKER HOLW	OLIVE HILL	KY	41164	38.32388533	-83.32234183
PARKS ST	WHITESBURG	KY	41858	37.12002367	-82.834695
PARKS ST	WHITESBURG	KY	41858	37.1197183	-82.8365783
PARKS ST	WHITESBURG	KY	41858	37.1184706	-82.8262429

PARKS ST	WHITESBURG	KY	41858	37.11953	-82.8345233
PARKS ST	WHITESBURG	KY	41858	37.1200367	-82.8314617
PARKVIEW DR GARG	MINNIE	KY	41619	37.47544	-82.7565495
PARKWAY DR	SALYERSVILLE	KY	41465	37.74752317	-83.06782216
PARKWAY DR	SALYERSVILLE	KY	41465	37.74244	-83.0562017
PARKWAY DR	SALYERSVILLE	KY	41465	37.7417275	-83.0510845
PARKWAY DR	SALYERSVILLE	KY	41465	37.7469867	-83.0613667
PARKWAY DR	SALYERSVILLE	KY	41465	37.7429417	-83.056005
PARKWAY DR	SALYERSVILLE	KY	41465	37.7453933	-83.0573833
PARKWAY DR	SALYERSVILLE	KY	41465	37.748625	-83.06655
PARKWAY DR	SALYERSVILLE	KY	41465	37.7476983	-83.0609583
PARKWAY PLAZA LOOP	WHITESBURG	KY	41858	37.1245483	-82.8402683
PARKWAY PLAZA LOOP	WHITESBURG	KY	41858	37.122765	-82.8394583
PARKWAY PLAZA LOOP	WHITESBURG	KY	41858	37.12372267	-82.83895616
PARSON BR	GRETHEL	KY	41631	37.50172633	-82.65574583
PARSONS BR	HAROLD	KY	41635	37.499448	-82.6092395
PATRICK DR	SALYERSVILLE	KY	41465	37.7468017	-83.067305
PATRICK DR	SALYERSVILLE	KY	41465	37.729635	-83.024265
PATRICK GAP	LOUISA	KY	41230-9041	38.03430433	-82.6614905
PATTON BRANCH RD	DEMA	KY	41862	37.38227	-82.7855567
PATTON BRANCH RD	DEMA	KY	41859-9705	37.3869733	-82.7895217
PATTON BRANCH RD	DEMA	KY	41862-9606	37.3872383	-82.7890317
PATTON BRANCH RD	DEMA	KY	41859	37.3873633	-82.7859817
PATTON BRANCH RD	DEMA	KY	41859-9705	37.387065	-82.7895933
PATTON BRANCH RD	DEMA	KY	41859	37.3868667	-82.7863333
PATTON BRANCH RD	DEMA	KY	41859-9705	37.38665	-82.787045
PATTON BRANCH RD TRLR	DEMA	KY	41859	37.3849533	-82.78726
PATTON DR	ASHLAND	KY	41102-2349	38.4931627	-82.6716151
PATTON DR	GRAYSON	KY	41143	38.282709	-82.9351497
PATTON HOLLOW RD	AUXIER	KY	41602	37.7359683	-82.7602
PAUL COFFEY BLVD	ASHLAND	KY	41102	38.3948367	-82.73565
PAUL COFFEY BLVD	ASHLAND	KY	41102	38.4165044	-82.7453838
PAUL COFFEY BLVD	ASHLAND	KY	41101	38.39728	-82.7388517
PAUL COFFEY BLVD	ASHLAND	KY	41102	38.3916933	-82.7387267
PAUL COFFEY BLVD	ASHLAND	KY	41102	38.391815	-82.7388217
PAUL COFFEY BLVD	ASHLAND	KY	41102	38.3975483	-82.716165
PAUL COFFEY BLVD	ASHLAND	KY	41101	38.3929917	-82.73651
PAUL COFFEY BLVD	ASHLAND	KY	41102	38.39024883	-82.73807916
PAUL COFFEY BLVD	ASHLAND	KY	41101	38.4143167	-82.743785
PAUL RD	WEST LIBERTY	KY	41472-9802	37.904705	-83.24057667
PAUL TAYLOR FRK	TURKEY CREEK	KY	41514	37.6652	-82.3217817
PAUL TAYLOR FRK	TURKEY CREEK	KY	41514	37.66747	-82.3169667
PAUL TAYLOR FRK TRLR	TURKEY CREEK	KY	41514	37.6635017	-82.3248183
PAULEY HOLW	FOREST HILLS	KY	41527	37.6408383	-82.2996767
PAW PAW CRK	PAW PAW	KY	41553	37.42549317	-82.13699933
PAW PAW CRK	PAW PAW	KY	41553	37.424555	-82.138785
PAW PAW CRK	PAW PAW	KY	41553	37.42508	-82.139475
PEACH ORCH	LOUISA	KY	41230	37.93503667	-82.62297167
PEACH ORCH	LOUISA	KY	41230	37.951327833	-82.58848416
PEACH ORCH	LOUISA	KY	41230	37.943593	-82.59494783
PEACH ORCHARD DR	PIKEVILLE	KY	41501	37.4804017	-82.5267317
PEACH ORCHARD DR	PIKEVILLE	KY	41501	37.4762617	-82.5302167
PEACH ORCHARD DR	PIKEVILLE	KY	41501	37.4805283	-82.52678
PEACH ST	WHEELWRIGHT	KY	41669	37.33023383	-82.72637883
PEAR ST	HAZARD	KY	41701	37.2649567	-83.192815
PECCO HOLW	BELFRY	KY	41514	37.6120818	-82.2715988
PECCO HOLW TRLR	BELFRY	KY	41514-9601	37.6139733	-82.2769267
PECCO HOLW TRLR	BELFRY	KY	41514-9601	37.6085083	-82.2856033
PECCO HOLW UNIT BPS	BELFRY	KY	41514-9601	37.6145517	-82.2768317
PEMBROKE LN	ASHLAND	KY	41101	38.434446	-82.64410633
PENHOOK PLAINS RD	HAROLD	KY	41635	37.5283433	-82.6286083
PENIX DR	INEZ	KY	41224	37.86759	-82.54211667
PENIX DR	INEZ	KY	41224	37.8676205	-82.54267233
PENNINGTON HOLW UNIT CATV	SOUTH PORTSMOUTH	KY	41174	38.6937517	-83.0047083
PENNY HWY	PIKEVILLE	KY	41501	37.359675	-82.5561917
PENNY HWY	PIKEVILLE	KY	41501	37.3590283	-82.5647567
PENNY HWY	PIKEVILLE	KY	41501	37.35974	-82.5653833

PERKINS MADDEN RD	HINDMAN	KY	41822-9701	37.3135083	-82.9733
PERKINS MADDEN RD	HINDMAN	KY	41822	37.3234182	-82.9800797
PERKINS MADDEN RD	HINDMAN	KY	41822	37.3227983	-82.97035
PERKINS MADDEN RD	HINDMAN	KY	41822	37.3210533	-82.9737
PERKINS MADDEN RD	HINDMAN	KY	41822-9701	37.3227483	-82.968085
PERKINS MADDEN RD	HINDMAN	KY	41822-9701	37.318125	-82.9731933
PERKINS MADDEN RD	HINDMAN	KY	41822-9701	37.302425166	-82.97518766
PERKINS MADDEN RD	VICCO	KY	41773	37.2779062	-82.983921
PERKINS MADDEN RD TRLR	HINDMAN	KY	41822	37.3100148	-82.9740336
PERRY PARK RD	COMBS	KY	41729	37.27776167	-83.20736733
PERRY PARK RD	HAZARD	KY	41701	37.280353	-83.2041965
PERRY PARK RD	HAZARD	KY	41729	37.2764167	-83.2068133
PERRY PARK RD	HAZARD	KY	41701	37.27830017	-83.20845516
PERRY PARK RD	HAZARD	KY	41729	37.27621933	-83.20622366
PERRY PARK RD	HAZARD	KY	41701	37.2752959	-83.2059557
PERRY PARK RD	HAZARD	KY	41701	37.2784115	-83.20449366
PERRY PARK RD	HAZARD	KY	41701-2115	37.2833067	-83.209135
PERRY PARK RD	HAZARD	KY	41702	37.28408	-83.208395
PERRY PARK RD	HAZARD	KY	41701	37.28060967	-83.20855016
PERRY PARK RD	HAZARD	KY	41701	37.27591467	-83.20676066
PERRY PARK RD UNIT SR BLDG	HAZARD	KY	41701	37.274925	-83.2062067
PERRY ST UNIT RENTG	PIKEVILLE	KY	41501	37.482375	-82.5301133
PERSIMMON FORK RD	YEADDISS	KY	41777	37.0243686	-83.2102988
PERSIMMON FORK RD	YEADDISS	KY	41777-9703	37.0161983	-83.195105
PERSIMMON LN	LOUISA	KY	41230	38.18797533	-82.65797816
PERT CREEK RD	WHITESBURG	KY	41858-9702	37.1044933	-82.7859767
PERT CREEK RD	WHITESBURG	KY	41858-9702	37.1049433	-82.785835
PETER FORK RD	MC CARR	KY	41544	37.580735	-82.1666117
PETER FORK RD UNIT 32BB	MC CARR	KY	41544	37.57262717	-82.166203
PETERCAVE FRK TRLR	JOB	KY	41224	37.92700167	-82.52394833
PETERCAVE FRK UNIT PUMP	JOB	KY	41224	37.92752333	-82.52553
PETERS COVE HOLW	BULAN	KY	41722	37.3238183	-83.1677867
PETERS FORK RD	BONNYMAN	KY	41719	37.2870672	-83.2551386
PEVLER UNIT 10	INEZ	KY	41224	37.7534417	-82.621315
PEYTON CRK	PIKEVILLE	KY	41501	37.41925	-82.4617367
PEYTON CRK	PIKEVILLE	KY	41501	37.42613583	-82.4546285
PHELPS 632 RD	PHELPS	KY	41553	37.5032967	-82.1805833
PHELPS 632 RD	PHELPS	KY	41553	37.503435	-82.1804433
PHELPS 632 RD	PHELPS	KY	41553	37.5023133	-82.18185
PHELPS 632 RD	PHELPS	KY	41553	37.5108833	-82.1603383
PHELPS 632 RD	PHELPS	KY	41553	37.4877117	-82.1875117
PHELPS 632 RD	PHELPS	KY	41553	37.500563	-82.18308583
PHELPS 632 RD	PHELPS	KY	41553	37.5029288	-82.175962
PHELPS 632 RD	PHELPS	KY	41553	37.484173	-82.212354
PHILLIPS BR	MYRA	KY	41537	37.2806217	-82.610135
PHILLIPS BRANCH RD	JAMBOREE	KY	41553	37.4941267	-82.13718
PHILLIPS DR	PIKEVILLE	KY	41501	37.4970467	-82.5359717
PHILLIPS FORK RD	WARBRANCH	KY	40979	36.9659717	-83.5096517
PHILLIPS FORK RD	WARBRANCH	KY	40979	36.9695333	-83.516325
PHILLIPS FORK RD	WARBRANCH	KY	40979	36.9745267	-83.52195
PHILLIPS FORK RD	WARBRANCH	KY	40979	36.9663683	-83.5049033
PHILLIPS FORK RD TRLR	WARBRANCH	KY	40979	36.9886733	-83.521185
PHOENIX PLACE BLVD	HAZARD	KY	41739	37.3518109	-83.1154425
PICKLE BEAN HOLW	RANSOM	KY	41558	37.5301138	-82.2304032
PICNIC HILL RD	JACKSON	KY	41339	37.550135	-83.37286167
PICNIC HILL RD APT	JACKSON	KY	41339-9651	37.55177167	-83.37613167
PIEDMONT DR	WHITESBURG	KY	41858	37.1128774	-82.8094288
PIGEON ROOST RD	PILGRIM	KY	41250	37.7328167	-82.440135
PIGEON ROOST RD	PILGRIM	KY	41250	37.7756283	-82.443705
PIGEON ROOST RD	PILGRIM	KY	41250	37.7529017	-82.446185
PIGEON ROOST RD	PILGRIM	KY	41250	37.725783	-82.442996
PIGEON ROOST RD	PILGRIM	KY	41250	37.768105	-82.448235
PIGEON ROOST RD	PILGRIM	KY	41250	37.7711617	-82.4492167
PIGEON ROOST RD	PILGRIM	KY	41250	37.732395	-82.4400483
PIGEON ROOST RD	PILGRIM	KY	41250	37.7236667	-82.440865
PIGEON ROOST RD	PILGRIM	KY	41250	37.7236667	-82.440865
PIGEON ROOST RD GARG	PILGRIM	KY	41250	37.7588167	-82.4450783

PIGEONROOST RD	ARY	KY	41712	37.359175	-83.1527133
PIGEONROOST RD	ARY	KY	41712	37.353912166	-83.15454233
PIGEONROOST RD	ARY	KY	41712	37.353582	-83.1620094
PIGEONROOST RD	ARY	KY	41712-9702	37.3590583	-83.1530317
PIGEONROOST RD	ARY	KY	41712	37.3659333	-83.1530917
PIGEONROOST RD	ARY	KY	41712-9702	37.35926	-83.1527117
PIGEONROOST RD	ARY	KY	41712	37.3541398	-83.155831
PIGEONROOST RD	BULAN	KY	41722-0209	37.3321183	-83.1636517
PIGEONROOST RD	BULAN	KY	41722-0209	37.3317567	-83.1636383
PIGEONROOST RD	BULAN	KY	41722-9703	37.3483033	-83.1633433
PIGMAN BRANCH RD	MALLIE	KY	41836	37.3103467	-82.9269817
PIKE FLOYD HOLW	BETSY LAYNE	KY	41605	37.5509717	-82.6310817
PIKE FLOYD HOLW	BETSY LAYNE	KY	41605	37.55412	-82.6298067
PIKE FLOYD HOLW	BETSY LAYNE	KY	41605	37.554245	-82.6163
PIKE FLOYD HOLW	BETSY LAYNE	KY	41605	37.5569183	-82.6061967
PIKE FLOYD HOLW	BETSY LAYNE	KY	41605	37.550805	-82.6313067
PIKE FLOYD HOLW	BETSY LAYNE	KY	41605	37.552215	-82.6307367
PIKE FLOYD HOLW	BETSY LAYNE	KY	41605	37.552615	-82.630975
PIKE FLOYD HOLW	BETSY LAYNE	KY	41605	37.5506	-82.630195
PIKE FLOYD HOLW	BETSY LAYNE	KY	41605	37.5532383	-82.6303217
PIKE FLOYD HOLW	BETSY LAYNE	KY	41605	37.5547995	-82.61998066
PIKE FLOYD HOLW	BETSY LAYNE	KY	41572	37.55268	-82.63034
PIKE FLOYD HOLW	BETSY LAYNE	KY	41605	37.5511983	-82.6307583
PIKE FLOYD HOLW UNIT BLUEAPT	BETSY LAYNE	KY	41605	37.552595	-82.6306683
PIKE ST	PIKEVILLE	KY	41501	37.480285	-82.518155
PINE CREEK RD	MAYKING	KY	41837	37.1335917	-82.7637517
PINE CREEK RD	MAYKING	KY	41837	37.1323333	-82.7354583
PINE GROVE RD	MOREHEAD	KY	40351	38.28357333	-83.399175
PINE ST	CATLETTSBURG	KY	41129	38.43253	-82.6065517
PINE ST	CATLETTSBURG	KY	41129	38.432695	-82.6078517
PINE ST	ELKHORN CITY	KY	41522	37.3056733	-82.351765
PINE ST	ELKHORN CITY	KY	41522	37.3062613	-82.3531369
PINE ST	ELKHORN CITY	KY	41522	37.3062613	-82.3531369
PINE ST	ELKHORN CITY	KY	41522	37.306088	-82.352801
PINE ST	ELKHORN CITY	KY	41522	37.3062613	-82.3531369
PINE TREE DR	WITTENSVILLE	KY	41274	37.864634	-82.79871783
PINE TREE DR	WITTENSVILLE	KY	41274	37.865005	-82.7978183
PINEBLUFF CV	HAROLD	KY	41635	37.53989	-82.6214583
PINEBROOK RD	BUSY	KY	41723	37.27423283	-83.2785245
PINEBROOK RD	BUSY	KY	41723	37.2763767	-83.2872917
PINEBROOK RD	BUSY	KY	41723	37.2645883	-83.2826333
PINECONE RD	CONFLUENCE	KY	41749	37.263002	-83.3825585
PINEVIEW LN	PAINTSVILLE	KY	41240	37.8037318	-82.7984993
PINEY POINT WAY	ULYSSES	KY	41264	37.95321683	-82.67734333
PINSON FORK RD	MC ANDREWS	KY	41568	37.5678345	-82.26820816
PINSONFORK RD	MC ANDREWS	KY	41543	37.5478117	-82.2878567
PIPELINE RD UNIT 1	OLIVE HILL	KY	41164	38.2702264	-83.1318449
PIQUA ST	ASHLAND	KY	41102	38.480885	-82.6838567
PIQUA ST	ASHLAND	KY	41102	38.4792255	-82.684915
PIQUA ST	ASHLAND	KY	41102	38.481085166	-82.68467933
PIQUA ST	ASHLAND	KY	41102	38.4848852	-82.6853935
PIQUA ST	ASHLAND	KY	41102	38.4790717	-82.6846367
PLANK LN	MOREHEAD	KY	40351	38.3542633	-83.40495
PLANK LN	MOREHEAD	KY	40351	38.35528667	-83.40663833
PLEASANT VALLEY RD	BUSY	KY	41723-9604	37.2432067	-83.336225
PLEASANT VALLEY RD	BUSY	KY	41723-9604	37.23645	-83.3527267
PLEASANT VLY	WURTLAND	KY	41144	38.4943417	-82.77791
POINT SECTION	LOUISA	KY	41230	38.06768167	-82.56747833
POINT SECTION	LOUISA	KY	41230	38.1018317	-82.5866567
POINT SECTION	LOUISA	KY	41230	38.1072483	-82.592485
POINT SECTION	LOUISA	KY	41230-9802	38.1131	-82.5969917
POINT SECTION	LOUISA	KY	41230	38.11375	-82.5978983
POINT SECTION	LOUISA	KY	41230-9805	38.1149233	-82.5984817
POINT SECTION	LOUISA	KY	41230	38.102235	-82.5868133
POINT SECTION	LOUISA	KY	41230	38.1011117	-82.5939783
POINT SECTION	LOUISA	KY	41230-9805	38.1033083	-82.5888033
POINT SECTION	LOUISA	KY	41230-8700	38.112485	-82.5979917

POINT SECTION	LOUISA	KY	41230	38.09775	-82.5922717
POINT SECTION	LOUISA	KY	41230-9805	38.1037967	-82.5928317
POINT SECTION	LOUISA	KY	41230	38.1042217	-82.5920133
POINT SECTION	LOUISA	KY	41230	38.1017367	-82.5859
POINT SECTION	LOUISA	KY	41230-9805	38.0962317	-82.5861817
POINT SECTION TRLR	LOUISA	KY	41230-9805	38.1097433	-82.5967983
POINT SECTION TRLR	LOUISA	KY	41230-9805	38.1121717	-82.5965633
POLE CAT RD	FREW	KY	41776	37.1795733	-83.2491317
POLE CAT RD	FREW	KY	41776	37.175105	-83.2236417
POLLS CREEK RD	SMILAX	KY	41764-9701	37.1379649	-83.2281421
POLLS CREEK RD	SMILAX	KY	41764-9701	37.1349283	-83.2521483
POLLS CREEK RD	SMILAX	KY	41764	37.1358312	-83.2410577
POLLS CREEK RD	SMILAX	KY	41764	37.1402554	-83.2288591
POLLS CREEK RD	SMILAX	KY	41764	37.1338364	-83.2274545
POLLS CREEK RD	SMILAX	KY	41764	37.1330557	-83.2257717
POLLS CREEK RD	SMILAX	KY	41764	37.1321162	-83.2229988
POLLS CREEK RD	SMILAX	KY	41764	37.1322346	-83.2251785
POLLS CREEK RD	SMILAX	KY	41764	37.1289591	-83.2524802
POLLS CREEK RD	SMILAX	KY	41764-9701	37.1345317	-83.2267466
POLLS CREEK RD	SMILAX	KY	41764-9701	37.1350383	-83.25899
POLLS CREEK RD	SMILAX	KY	41764-9701	37.133765	-83.2591567
POLLS CREEK RD	SMILAX	KY	41764	37.1356335	-83.23248066
POLLS CREEK RD	SMILAX	KY	41764	37.13574317	-83.281557
POLLS CREEK RD	SMILAX	KY	41764	37.1268033	-83.2625017
POMP HOLLOW RD	BUSY	KY	41723	37.2632445	-83.30391266
POND CREEK RD	MC ANDREWS	KY	41567	37.57775	-82.2685433
POND CREEK RD	MCVEIGH	KY	41539	37.52780567	-82.26101733
POND CREEK RD	STONE	KY	41567	37.5843615	-82.271395
POND CREEK RD	STONE	KY	41567	37.57709	-82.2731217
POND CREEK RD	STONE	KY	41567	37.5903133	-82.2685617
POND CREEK RD	STONE	KY	41567	37.5884783	-82.2707583
POND CREEK RD	STONE	KY	41567	37.57709	-82.2731217
POND CREEK RD BLDG RUN SCH	PINSONFORK	KY	41555	37.5499245	-82.265401
POND CREEK RD HSE 2	MCVEIGH	KY	41555	37.545255	-82.2607967
POND CREEK RD TRLR	MC ANDREWS	KY	41543	37.5711583	-82.2674533
POND CREEK RD TRLR	MC ANDREWS	KY	41543	37.5735717	-82.266925
POND CREEK RD UNIT 52379	STONE	KY	41567	37.5815983	-82.2698567
POND CREEK RD UNIT GRANTS	MCVEIGH	KY	41539	37.53091667	-82.260513
POND CREEK RD UNIT SEWAGE	STONE	KY	41567	37.5892533	-82.2690083
POND CREEK RD UNIT STN WW	STONE	KY	41567	37.5889583	-82.2697383
POND CREEK RD UNIT STRT HO	MCVEIGH	KY	41555	37.5298083	-82.2514483
POND CREEK RD UNIT WAREHSE	MC ANDREWS	KY	41543	37.5694233	-82.2690317
POND CRK	DRAFFIN	KY	41522	37.3395017	-82.396815
POND RUN RD	RACELAND	KY	41169	38.5349133	-82.73325
POND RUN RD	RACELAND	KY	41169	38.54324	-82.7318267
POND RUN RD	RACELAND	KY	41169	38.5431633	-82.7273933
POND RUN RD	RACELAND	KY	41169	38.5407	-82.72922
PONDEROSA DR	CATLETTSBURG	KY	41129	38.3495367	-82.6972933
PONDEROSA DR	CATLETTSBURG	KY	41129	38.3472775	-82.687642
PONDEROSA DR	PAINTSVILLE	KY	41240	37.7975317	-82.7924517
PONDEROSA DR	PAINTSVILLE	KY	41240	37.7993354	-82.7903745
PONDEROSA DR	PAINTSVILLE	KY	41240	37.7976817	-82.7934433
PONDEROSA DR	PAINTSVILLE	KY	41240	37.797555	-82.792305
PONDEROSA PINE LN	SCUDDY	KY	41760	37.19963333	-83.083397
PONDEROSA RDG	ASHLAND	KY	41101	38.4136217	-82.71963
PONDEROSA RDG	ASHLAND	KY	41102-9037	38.4222317	-82.7241333
POOR BOTTOM RD	ELKHORN CITY	KY	41522	37.327185	-82.4931383
POOR BOTTOM RD	ELKHORN CITY	KY	41522	37.3189133	-82.4728233
POOR BOTTOM RD	ELKHORN CITY	KY	41522	37.323889	-82.48126
POOR BOTTOM RD	ELKHORN CITY	KY	41522	37.3157383	-82.46856
POOR BOTTOM RD	ELKHORN CITY	KY	41501	37.3189	-82.4728283
POOR BOTTOM RD	ELKHORN CITY	KY	41522	37.3288017	-82.49779
POOR BOTTOM RD	ELKHORN CITY	KY	41522	37.3273217	-82.49587
POOR BOTTOM RD TRLR	ELKHORN CITY	KY	41522	37.3233017	-82.501515
POORHOUSE RD	LOUISA	KY	41230-9017	38.07722	-82.6577533
POORHOUSE RD GARG	LOUISA	KY	41230	38.0760517	-82.6586
POPLAR HEIGHTS DR	GRAYSON	KY	41143-9801	38.32871	-82.917125

POPLAR ST	RUSSELL	KY	41169-1440	38.5295617	-82.6998417
POPLAR ST APT 205	PIKEVILLE	KY	41501-1161	37.4800883	-82.52145
PORTER CP	LACKEY	KY	41643	37.4604183	-82.8426833
PORTER CP	LACKEY	KY	41643	37.4567817	-82.84328
PORTER CP	LACKEY	KY	41643	37.45813067	-82.84205383
PORTER LN	PIKEVILLE	KY	41501	37.53514	-82.6129933
PORTER RD	CATLETTSBURG	KY	41129	38.3136478	-82.5826479
PORTER ST	DWALE	KY	41621	37.6248287	-82.7219232
PORTER ST	DWALE	KY	41621	37.6249655	-82.72392883
PORTER ST	DWALE	KY	41621	37.6336586	-82.7235691
PORTER ST	DWALE	KY	41621	37.6249667	-82.73211
PORTER ST	DWALE	KY	41621	37.621407	-82.72291
PORTER ST	DWALE	KY	41621	37.6271583	-82.7242117
PORTER ST	DWALE	KY	41621	37.621925	-82.7245067
PORTER ST	DWALE	KY	41621	37.6227067	-82.7236867
PORTER ST	DWALE	KY	41621	37.62594	-82.7242783
POSSUM HOLW	VAN LEAR	KY	41265	37.77747817	-82.75420266
POSSUM HOLW	VAN LEAR	KY	41265	37.772855	-82.7566683
POSSUM TROT RD	LEBURN	KY	41831	37.40049	-82.9530083
POSSUM TROT RD	LEBURN	KY	41831	37.3727661	-82.9414319
POSSUM TROT RD	LEBURN	KY	41831	37.3656267	-82.952975
POSSUM TROT RD	LEBURN	KY	41831	37.3848017	-82.9437167
POSSUM TROT RD	LEBURN	KY	41831	37.3490667	-82.9565717
POSSUM TROT RD	LEBURN	KY	41831	37.3589667	-82.9560817
POSSUM TROT RD	LEBURN	KY	41831	37.35801	-82.9549983
POTATO BRANCH RD	TOPMOST	KY	41862	37.358805	-82.7966083
POTATO BRANCH RD	TOPMOST	KY	41862	37.35813	-82.7974517
POTATO BRANCH RD	TOPMOST	KY	41862	37.3569267	-82.7969083
POTATO BRANCH RD	TOPMOST	KY	41862	37.3465067	-82.792585
POTATO BRANCH RD	TOPMOST	KY	41862	37.358685	-82.7939917
POTATO BRANCH RD	TOPMOST	KY	41862	37.3589083	-82.794205
POTATO BRANCH RD	TOPMOST	KY	41862	37.3590233	-82.7941533
POTATO BRANCH RD	TOPMOST	KY	41862	37.3449283	-82.7931117
POTTER ST	FLATWOODS	KY	41139	38.5185667	-82.7047867
POTTERS FRK	CROMONA	KY	41810	37.1791867	-82.6760717
POTTERS FRK	CROMONA	KY	41810	37.1792783	-82.67578
POTTERS FRK	CROMONA	KY	41810	37.17893	-82.676335
POTTERS FRK	CROMONA	KY	41810	37.1924722	-82.6682861
POTTERS FRK	CROMONA	KY	41810	37.1849098	-82.6646961
POTTERS FRK	CROMONA	KY	41810	37.190505	-82.670455
POTTERS FRK TRLR	CROMONA	KY	41810	37.1788467	-82.6764567
POUND PUPPY DR	PIKEVILLE	KY	41501	37.4916883	-82.5400317
POUNDING MILL RD	FREEBURN	KY	41528	37.5668067	-82.1454267
POUNDING MILL RD	FREEBURN	KY	41528	37.5725458	-82.1594032
POWELL BR	TRAM	KY	41663	37.5723783	-82.6551833
POWELL LN	FLATWOODS	KY	41139	38.52186067	-82.71650433
POWELLS CRK	PIKEVILLE	KY	41501-7935	37.40499	-82.403755
POWELLS CRK	PIKEVILLE	KY	41501	37.406845	-82.4039833
POWELLS CRK	PIKEVILLE	KY	41501	37.3958433	-82.4331667
POWELLS CRK	PIKEVILLE	KY	41501	37.4001267	-82.416895
POWELLS CRK	PIKEVILLE	KY	41501	37.39516	-82.4342633
POWELLS CRK	PIKEVILLE	KY	41501	37.40947633	-82.41631166
POWELLS CRK	PIKEVILLE	KY	41501	37.4046983	-82.4046883
POWELLS CRK	PIKEVILLE	KY	41501	37.4015083	-82.4114833
POWELLS CRK	PIKEVILLE	KY	41501-9605	37.3952433	-82.4339517
POWELLS CRK	PIKEVILLE	KY	41501-9605	37.3951583	-82.4333617
POWELLS CRK UNIT 2	PIKEVILLE	KY	41501	37.40103	-82.4337917
POWER DR	PIKEVILLE	KY	41501	37.515146166	-82.559637
POWER DR	PIKEVILLE	KY	41501	37.5151617	-82.5595667
POYNTER ST	WEST LIBERTY	KY	41472	37.92467867	-83.25456516
PRATER BRANCH RD	SALYERSVILLE	KY	41465	37.73813183	-83.03749033
PRATER CREEK RD	BANNER	KY	41603	37.5593317	-82.6782617
PREECE DR	LOUISA	KY	41230	38.1000383	-82.596895
PREECE RD TRLR	INEZ	KY	41224	37.8304094	-82.5397587
PREMIER SUBDIVISION	JENKINS	KY	41537	37.18695867	-82.64671483
PREMIER SUBDIVISION	JENKINS	KY	41537	37.17625733	-82.64303316
PRESS HOWARD FRK	JACKSON	KY	41339	37.53532167	-83.24994667

PRESTON ST	PAINTSVILLE	KY	41240	37.816912166	-82.797539
PRESTONSBURG ST	WEST LIBERTY	KY	41472	37.9218924	-83.2598191
PRESTONSBURG ST	WEST LIBERTY	KY	41472	37.92147533	-83.25910866
PRESTONSBURG ST	WEST LIBERTY	KY	41472	37.92249333	-83.24383
PRIMROSE LN	VIPER	KY	41774	37.1257406	-83.1372498
PRITCHARD FRK	KIMPER	KY	41539	37.50704	-82.308295
PRITCHARD FRK	KIMPER	KY	41539	37.5020517	-82.3079783
PRITCHARD FRK	KIMPER	KY	41539	37.504435	-82.3070117
PROFESSIONAL PARK DR	LOUISA	KY	41230	38.09301917	-82.6066335
PROSPECT AVE	ASHLAND	KY	41101	38.4739488	-82.6448724
PROSPECT AVE	ASHLAND	KY	41101-2756	38.4706417	-82.6454783
PROSPECT AVE	ASHLAND	KY	41101	38.470625	-82.6454933
PROSPECT AVE	WORTHINGTON	KY	41183	38.5525017	-82.724535
PROSPECT AVE	WORTHINGTON	KY	41183	38.5472567	-82.7183083
PROSPECT AVE	WORTHINGTON	KY	41183	38.5524967	-82.72449
PROSPECT AVE	WORTHINGTON	KY	41183	38.5474333	-82.7180983
PROSPECT AVE	WORTHINGTON	KY	41183	38.550725	-82.72195166
PROSPECT AVE	WORTHINGTON	KY	41183	38.5488867	-82.7193083
PUBLIC WAY	LOUISA	KY	41230	38.1190017	-82.6113517
PUNCHEON RD	KITE	KY	41828	37.3023333	-82.7774083
PUNKIN CTR	ESTILL	KY	41666	37.4614617	-82.8175567
PUNKIN CTR	ESTILL	KY	41666	37.46082	-82.8177317
PUNKIN CTR	ESTILL	KY	41666	37.4589267	-82.8204067
PUNKIN CTR	ESTILL	KY	41666	37.4602833	-82.8171417
PUNKIN CTR	ESTILL	KY	41666	37.46003933	-82.81874616
PURPLE FLASH WAY	MARTIN	KY	41649	37.56930367	-82.75462883
PURPLE FLASH WAY	MARTIN	KY	41649	37.568758	-82.75359216
PURPLE FLASH WAY	MARTIN	KY	41649	37.57061633	-82.75292733
PURPOSE RD	PIPPA PASSES	KY	41844	37.3315225	-82.869472
PURPOSE RD	PIPPA PASSES	KY	41844	37.334045	-82.8790233
PURPOSE RD	PIPPA PASSES	KY	41844	37.3358433	-82.8740817
PURPOSE RD	PIPPA PASSES	KY	41844	37.3352933	-82.87523
PURPOSE RD	PIPPA PASSES	KY	41844	37.3357095	-82.8716545
PURPOSE RD	PIPPA PASSES	KY	41844	37.3343283	-82.8747
PURPOSE RD	PIPPA PASSES	KY	41844	37.3380795	-82.87092266
PURPOSE RD	PIPPA PASSES	KY	41844	37.333885	-82.877745
PURPOSE RD	PIPPA PASSES	KY	41844	37.3353517	-82.87559
PURPOSE RD	PIPPA PASSES	KY	41844	37.33947	-82.8699966
PURPOSE RD	PIPPA PASSES	KY	41844	37.33447667	-82.87740416
PURPOSE RD	PIPPA PASSES	KY	41844	37.3384433	-82.8693533
PURPOSE RD	PIPPA PASSES	KY	41844	37.3378567	-82.871305
PURPOSE RD	PIPPA PASSES	KY	41844	37.33784	-82.8715017
PURPOSE RD	PIPPA PASSES	KY	41844	37.33703	-82.87279
PURPOSE RD	PIPPA PASSES	KY	41844	37.3375067	-82.8725967
PURPOSE RD	PIPPA PASSES	KY	41844	37.3370067	-82.8727183
PURPOSE RD	PIPPA PASSES	KY	41844	37.33358083	-82.87331983
PURPOSE RD	PIPPA PASSES	KY	41844	37.3378117	-82.8714833
PURPOSE RD	PIPPA PASSES	KY	41844	37.3370633	-82.8713317
PURPOSE RD	PIPPA PASSES	KY	41844	37.3347283	-82.8759667
PURPOSE RD	PIPPA PASSES	KY	41844	37.3344367	-82.8770167
PURPOSE RD	PIPPA PASSES	KY	41844	37.3371217	-82.8714383
PURPOSE RD	PIPPA PASSES	KY	41844	37.3348867	-82.8766683
PURPOSE RD	PIPPA PASSES	KY	41844	37.3348883	-82.8763117
PURPOSE RD	PIPPA PASSES	KY	41844	37.3350683	-82.877345
PURPOSE RD	PIPPA PASSES	KY	41844	37.3349485	-82.8765386
PURPOSE RD	PIPPA PASSES	KY	41844	37.3341633	-82.8780167
PURPOSE RD	PIPPA PASSES	KY	41844	37.33543	-82.8758133
PURPOSE RD APT 10	PIPPA PASSES	KY	41844	37.3370917	-82.87134
PURPOSE RD APT 7	PIPPA PASSES	KY	41844	37.3370717	-82.8713383
PUSH BACK BR	HINDMAN	KY	41822		
PUSH BACK BR TRLR	HINDMAN	KY	41822	37.3223	-82.995245
QUAIL HOLW	INEZ	KY	41224-8006	37.87188	-82.5433233
QUAIL HOLW	INEZ	KY	41224	37.8714483	-82.54458
QUAIL HOLW	INEZ	KY	41224	37.87188	-82.54304
QUAIL RDG	PIKEVILLE	KY	41501	37.5001183	-82.5364467
QUEENSDALE RD UNIT 35	BEVERLY	KY	40913	37.0116305	-83.53264783
QUEENSDALE RD UNIT Q56	BEVERLY	KY	40913	37.0112333	-83.5283333



QUEENSDALE RD UNIT Q65&Q66	BEVERLY	KY	40913	37.0115767	-83.5310817
QUEENSDALE RD UNIT QSP	BEVERLY	KY	40913	37.010305	-83.52793
QUICKSAND CREEK RD	GUAGE	KY	41339	37.58692167	-83.18897167
QUICKSAND CREEK RD	GUAGE	KY	41339	37.55829833	-83.17346333
QUICKSAND CREEK RD	GUAGE	KY	41339	37.571236833	-83.19504333
QUICKSAND CREEK RD	GUAGE	KY	41339	37.591590000	-83.20829333
QUICKSAND CREEK RD	GUAGE	KY	41339	37.567635	-83.18776333
QUICKSAND CREEK RD	GUAGE	KY	41339	37.57143333	-83.196335
QUICKSAND CREEK RD	GUAGE	KY	41339	37.56611333	-83.19834
QUICKSAND CREEK RD	JACKSON	KY	41339	37.53165	-83.34604833
QUICKSAND CREEK RD	JACKSON	KY	41339	37.5335	-83.3492267
QUICKSAND CREEK RD	JACKSON	KY	41339	37.5414483	-83.3423067
QUICKSAND CREEK RD	JACKSON	KY	41339	37.5418367	-83.3413117
QUICKSAND CREEK RD	JACKSON	KY	41339	37.52920833	-83.34640167
QUICKSAND CREEK RD	JACKSON	KY	41339	37.54174667	-83.34199333
QUICKSAND CREEK RD	JACKSON	KY	41339	37.53295167	-83.34970167
QUICKSAND CREEK RD	NOCTOR	KY	41339	37.56117667	-83.33349
QUICKSAND CREEK RD	NOCTOR	KY	41339	37.589657	-83.332133
QUICKSAND CREEK RD	NOCTOR	KY	41339	37.591176	-83.329143
QUICKSAND CREEK RD	NOCTOR	KY	41339	37.56895667	-83.27045
QUICKSAND CREEK RD	NOCTOR	KY	41339	37.572553333	-83.31294333
QUICKSAND CREEK RD	NOCTOR	KY	41366	37.585793	-83.250354
QUICKSAND CREEK RD	NOCTOR	KY	41339	37.536772	-83.119532
QUICKSAND CREEK RD	NOCTOR	KY	41339	37.55081	-83.33822333
QUICKSAND CREEK RD	NOCTOR	KY	41339	37.56790167	-83.32803167
QUICKSAND CREEK RD	NOCTOR	KY	41339	37.55871167	-83.32188333
QUICKSAND CREEK RD	NOCTOR	KY	41339	37.56058667	-83.32284833
QUICKSAND CREEK RD	NOCTOR	KY	41339	37.591575000	-83.27470000
QUICKSAND CREEK RD	NOCTOR	KY	41339	37.55566	-83.2889083
QUICKSAND CREEK RD	NOCTOR	KY	41339	37.57979	-83.31796
QUICKSAND CREEK RD	NOCTOR	KY	41339	37.536771666	-83.11953167
QUICKSAND CREEK RD BLDG 1	NOCTOR	KY	41339	37.57324333	-83.314215
QUICKSAND CREEK RD BLDG 2	NOCTOR	KY	41339	37.57379667	-83.31306167
QUICKSAND CREEK RD TRLR	GUAGE	KY	41339	37.536771666	-83.11953167
QUICKSAND CREEK RD TRLR	LAMBRIC	KY	41339	37.572325	-83.14031833
QUICKSAND CREEK RD TRLR	NOCTOR	KY	41339	37.56822333	-83.29884333
QUICKSAND RD	JACKSON	KY	41339	37.5331	-83.36332333
QUICKSAND RD	JACKSON	KY	41339	37.550815000	-83.37977333
QUICKSAND RD	JACKSON	KY	41339	37.532695	-83.3513583
QUICKSAND RD	JACKSON	KY	41339	37.5315167	-83.352635
QUICKSAND RD	JACKSON	KY	41339	37.5331333	-83.3636817
QUICKSAND RD	JACKSON	KY	41339	37.54016217	-83.36492716
QUICKSAND RD	JACKSON	KY	41339	37.532995	-83.36297
QUICKSAND RD	JACKSON	KY	41339	37.54349067	-83.36675183
QUICKSILVER LN	PRESTONSBURG	KY	41653	37.6932467	-82.7681167
QUILLEN FRK	JACKHORN	KY	41825	37.221245	-82.7095183
QUILLEN FRK	JACKHORN	KY	41825	37.22917817	-82.7117975
QUILLEN FRK	JACKHORN	KY	41825-9707	37.2258283	-82.71842
QUILLEN FRK	JACKHORN	KY	41825	37.22267867	-82.71138316
QUILLEN FRK	JACKHORN	KY	41825-9707	37.229335	-82.7194967
QUILLEN FRK TRLR	JACKHORN	KY	41825-9707	37.22223167	-82.71088566
RACCOON CREEK RD	HAZARD	KY	41701	37.232419666	-83.145418
RACCOON RD	RACCOON	KY	41557	37.51383767	-82.45039933
RACCOON RD	RACCOON	KY	41557	37.53376917	-82.46609616
RACCOON RD	RACCOON	KY	41557	37.5127815	-82.4495936
RACCOON RD UNIT 2	RACCOON	KY	41501	37.5246867	-82.458495
RACE TRACK BR	SALDEE	KY	41339	37.4507753	-83.3719927
RACE TRACK HOLW	ISOM	KY	41824	37.1944797	-82.8656816
RACoon RD	RACoon	KY	41557	37.478703	-82.4087932
RADIO HILL ST	MC CARR	KY	41544	37.61728	-82.16836266
RADIO PARK RD	CATLETTSBURG	KY	41129	38.4108217	-82.60271
RADIO PARK RD	CATLETTSBURG	KY	41129	38.4038633	-82.6082033
RAILROAD CIR	BETSY LAYNE	KY	41605	37.600814	-82.7203283
RAILROAD CIR	BETSY LAYNE	KY	41605	37.5564583	-82.6351817
RAILROAD CIR	BETSY LAYNE	KY	41605	37.5548683	-82.6516067
RAILROAD CIR	BETSY LAYNE	KY	41605	37.5570561	-82.6357876
RAILROAD CIR	BETSY LAYNE	KY	41605	37.556788	-82.63826433

RAILROAD CIR UNIT 1	BETSY LAYNE	KY	41605	37.5561783	-82.6407033
RAILROAD HL	JENKINS	KY	41537	37.1702067	-82.6380583
RAILROAD SIDE	JONANCY	KY	41538	37.3202067	-82.5832417
RAILROAD SIDE	JONANCY	KY	41538	37.3155167	-82.5878117
RAILROAD SIDE	JONANCY	KY	41538	37.31465183	-82.594598
RAILROAD SIDE	JONANCY	KY	41538	37.3156733	-82.5885567
RAILROAD ST	AUXIER	KY	41601	37.73431	-82.7557017
RAILROAD ST	AUXIER	KY	41602	37.737236	-82.75984866
RAILROAD ST	DWALE	KY	41621	37.62296	-82.72288
RAILROAD ST	JACKSON	KY	41339	37.547735	-83.38086333
RAILROAD ST	JACKSON	KY	41339	37.54761	-83.38045667
RAILROAD ST	JACKSON	KY	41339	37.54779667	-83.38006333
RAILROAD ST	JACKSON	KY	41339	37.54949667	-83.38505833
RAILROAD ST	NEON	KY	41840	37.1923767	-82.7128417
RAILROAD ST	RUSSELL	KY	41169	38.5308567	-82.6955717
RAILROAD ST	SHELBIANA	KY	41562	37.4256017	-82.49871
RAILROAD ST	WEST VAN LEAR	KY	41268	37.787	-82.7832817
RAILROAD ST	WEST VAN LEAR	KY	41268	37.7860067	-82.7815117
RAILROAD ST TRLR	SOUTH SHORE	KY	41175-9805	38.721955	-82.979515
RAILROAD STATION RD	HUEYSVILLE	KY	41640	37.498277	-82.84071966
RALEIGH LN	VICCO	KY	41773	37.2116109	-83.0649137
RAMEY AVE	WORTHINGTON	KY	41183	38.54776317	-82.72496216
RAMEY FRK	CROMONA	KY	41810	37.1756774	-82.6808828
RAMEY FRK BLDG 1	RACCOON	KY	41557	37.4763583	-82.41593
RAMEY ST	ASHLAND	KY	41101	38.4672533	-82.6501099
RAMS BLVD	RACELAND	KY	41169	38.5431405	-82.74018383
RAMS BLVD	RACELAND	KY	41169	38.5428488	-82.7399042
RAMSEY DR	PIKEVILLE	KY	41501	37.5138867	-82.548465
RANDY CAUDILL MEM LOOP	MARTIN	KY	41649	37.568816	-82.75288733
RANSOM RD	LETCHER	KY	41832	37.154394833	-82.934087
RATLIFF BR	PAINTSVILLE	KY	41240	37.8453283	-82.8279033
RATLIFF BR	PAINTSVILLE	KY	41240	37.8456833	-82.8293367
RATLIFF BR TRLR	PAINTSVILLE	KY	41240	37.8444367	-82.8288933
RATLIFF BTM	ELKHORN CITY	KY	41522	37.298343	-82.323745
RATLIFF BTM	ELKHORN CITY	KY	41522	37.2985917	-82.3235067
RATLIFF CREEK RD	PIKEVILLE	KY	41501	37.4994867	-82.5134583
RATLIFF CREEK RD HSE	PIKEVILLE	KY	41501	37.510669666	-82.4883015
RATLIFF RD	PIKEVILLE	KY	41501	37.5347367	-82.577075
RATLIFF RD	PIKEVILLE	KY	41501	37.5356233	-82.57957
RAVEN ROCK FORK RD	LOUISA	KY	41230	38.1346704	-82.7142047
RAVENWOOD RD	HAROLD	KY	41635	37.5428033	-82.6366083
RAY BAKER HOLW	THORNTON	KY	41855	37.1844667	-82.779015
RAYBURN BR	EMERSON	KY	41135	38.34125833	-83.27145833
RAYBURN BR	EMERSON	KY	41135	38.3410825	-83.27132233
RAYBURN RD	ASHLAND	KY	41101	38.443757	-82.680544
RAYMOND GRIFFITH DR	MARTIN	KY	41649	37.56007	-82.7692
REBECCA AVE	ASHLAND	KY	41102	38.4000117	-82.7401183
RED BIRD MSN	BEVERLY	KY	40913	37.0159283	-83.5267683
RED BIRD MSN	BEVERLY	KY	40913	37.01647683	-83.52748816
RED BIRD RIV	ROARK	KY	40979	37.01379	-83.528205
RED BIRD RIV	ROARK	KY	40979	37.0114733	-83.5297667
RED BIRD RIV	ROARK	KY	40979	37.013045	-83.5316
RED BIRD RIV	ROARK	KY	40979	37.01146	-83.5306825
RED BIRD RIV	ROARK	KY	40979	37.0130517	-83.53098
RED BIRD RIV	ROARK	KY	40979	37.0127033	-83.5310083
RED BIRD RIV	ROARK	KY	40979	37.0147933	-83.5272783
RED BIRD RIV	ROARK	KY	40979	37.038647166	-83.5396195
RED BIRD RIV	ROARK	KY	40979	37.0166665	-83.5270325
RED BIRD RIV TRLR	ROARK	KY	40979	37.010355	-83.5279733
RED BIRD RIV TRLR	ROARK	KY	40979	37.0403317	-83.53686
RED BRANCH RD	LOUISA	KY	41230	38.07153	-82.6516433
RED CREEK RD	PIKEVILLE	KY	41501	37.4499983	-82.4614333
RED CREEK RD	PIKEVILLE	KY	41501	37.4323583	-82.4735617
RED DEVIL LN	FLATWOODS	KY	41139	38.5107733	-82.70541
RED DEVIL LN	FLATWOODS	KY	41139	38.5094383	-82.7047133
RED DEVIL LN	FLATWOODS	KY	41139	38.51023833	-82.70365216
RED DEVIL LN	RUSSELL	KY	41169	38.51045117	-82.70727466

RED DEVIL LN	RUSSELL	KY	41169	38.5100899	-82.7049995
RED DEVIL LN	RUSSELL	KY	41139	38.51029	-82.7081933
RED DEVIL LN	RUSSELL	KY	41169-1320	38.5102217	-82.7037533
RED DEVIL LN	RUSSELL	KY	41169	38.51096	-82.707465
RED DEVIL LN GARG	RUSSELL	KY	41169-1320	38.5119433	-82.7043783
RED DEVIL LN GARG	RUSSELL	KY	41169-1320	38.511775	-82.7045017
RED ISON HOLW	LANGLEY	KY	41645	37.5484983	-82.76569
RED MORG BR	TEABERRY	KY	41660	37.4295917	-82.64338
RED MORG BR	TEABERRY	KY	41660	37.428095	-82.6440333
RED MORG BR	TEABERRY	KY	41660-9705	37.4278517	-82.6430917
RED MORG BR	TEABERRY	KY	41660-9705	37.42806633	-82.64295216
RED MORG BR	TEABERRY	KY	41660-9705	37.4288583	-82.6438317
RED MORG BR UNIT 2	TEABERRY	KY	41660-9705	37.4279217	-82.6438617
RED OAK BR	SASSAFRAS	KY	41759	37.222875	-83.0409433
RED OAK BR	SASSAFRAS	KY	41759	37.21921	-83.0289533
RED OAK BR	SASSAFRAS	KY	41759	37.2217417	-83.03489
RED SAND HL	HAROLD	KY	41635	37.5364533	-82.627695
RED STAR MTN UNIT PUMPSTN	HAZARD	KY	41701	37.3435026	-83.1424431
RED STAR RD	BLACKKEY	KY	41804	37.146477	-83.02348
RED STAR RD	BLACKKEY	KY	41804	37.1325383	-83.0155467
RED STAR RD	CORNETTSVILLE	KY	41731	37.1316017	-83.0355033
RED STAR RD	CORNETTSVILLE	KY	41774	37.132069	-83.087932
RED STAR RD TRLR	CORNETTSVILLE	KY	41731-9403	37.134615	-83.0325367
REDTOWN	BETSY LAYNE	KY	41605	37.5555433	-82.6272967
REDTOWN	BETSY LAYNE	KY	41605-9704	37.55576	-82.6264733
REDTOWN	BETSY LAYNE	KY	41605	37.5562883	-82.6233633
REED BR	HUEYSVILLE	KY	41640	37.5036567	-82.830605
REED ST	FLATWOODS	KY	41139	38.5126167	-82.7252467
REED ST	FLATWOODS	KY	41139	38.512625	-82.725425
REED ST	FLATWOODS	KY	41139	38.512645	-82.725385
REEDER RD	OLIVE HILL	KY	41164	38.31348	-83.31518
REGINA BELCHER HWY	ELKHORN CITY	KY	41522	37.3367583	-82.39307
REGINA BELCHER HWY	ELKHORN CITY	KY	41522	37.354805	-82.407059
REGINA BELCHER HWY	ELKHORN CITY	KY	41522	37.3583417	-82.392165
REGINA BELCHER HWY	ELKHORN CITY	KY	41522	37.34508	-82.3949617
REGINA BELCHER HWY	REGINA	KY	41559	37.36839517	-82.4144585
REHEBOTH RD	OLIVE HILL	KY	41164	38.28598833	-83.10843833
REUNION DR	MILLSTONE	KY	41838	37.1842924	-82.7594917
REYNOLDS BR	LITTCARR	KY	41834	37.285575	-82.935545
REYNOLDS FRK	MALLIE	KY	41836	37.309	-82.911075
REYNOLDS FRK	MALLIE	KY	41836	37.3122117	-82.9032283
REYNOLDS FRK TRLR	MALLIE	KY	41836	37.3087967	-82.912635
REYNOLDS LN	MARTIN	KY	41649	37.5734283	-82.7578117
REYNOLDS RD	LIGON	KY	41604	37.3798667	-82.691265
REYNOLDS RD	LIGON	KY	41604	37.37305	-82.687235
RHUBENS BR	LOUISA	KY	41230-9045	38.05132167	-82.65264167
RICE AVE	RACELAND	KY	41169	38.5301317	-82.7313233
RICEVILLE RD	PAINTSVILLE	KY	41240	37.727415	-82.9221117
RICEVILLE RD	PAINTSVILLE	KY	41222	37.724705	-82.919135
RICHARDSON RD	LOUISA	KY	41230	37.94060333	-82.63921
RICHARDSON RD	LOUISA	KY	41230	37.94444	-82.644585
RICHARDSON RD	LOUISA	KY	41230	37.94834	-82.64396833
RICHARDSON RD	LOUISA	KY	41230	37.94216333	-82.64138333
RICHARDSON RD	LOUISA	KY	41230-9802	37.94200833	-82.64159333
RICHARDSON RD	LOUISA	KY	41230	37.94213	-82.6412683
RICHMOND PLZ LOT 1	PRESTONSBURG	KY	41653	37.6666133	-82.77443
RICHMOND PLZ LOT 2	PRESTONSBURG	KY	41653	37.6668833	-82.7747083
RICHMOND PLZ LOT 3	PRESTONSBURG	KY	41653	37.66698	-82.7742783
RIDDLE RD	VIRGIE	KY	41572	37.2485067	-82.671145
RIDGE LINE RD	FISHTRAP	KY	41557	37.46534367	-82.39555083
RIDGE LINE RD	RACCOON	KY	41557	37.4634117	-82.3948083
RIDGE LINE RD	RACCOON	KY	41557	37.4569583	-82.39123
RIDGE RD	RACELAND	KY	41169-1961	38.538235	-82.7155617
RIDGE ST	RUSSELL	KY	41169	38.5292505	-82.69804516
RIDGE ST	RUSSELL	KY	41169	38.531098	-82.69932
RIEKERT DR	ASHLAND	KY	41102	38.40546617	-82.711256
RIGHT FORK BIG ELK	BEAUTY	KY	41203	37.8532	-82.4637233

RIGHT FORK BIG ELK	BEAUTY	KY	41203	37.8902767	-82.4647817
RIGHT FORK BIG ELK	BEAUTY	KY	41203	37.8908217	-82.465295
RIGHT FORK BRYANT BR	HI HAT	KY	41636	37.3901529	-82.7451184
RIGHT FORK BUCK CRK	BEAUTY	KY	41203	37.8400883	-82.438685
RIGHT FORK BUCK CRK	BEAUTY	KY	41203	37.8536983	-82.4409817
RIGHT FORK BUCK CRK	BEAUTY	KY	41203	37.85121	-82.4394233
RIGHT FORK BUCK CRK	BEAUTY	KY	41203	37.85544	-82.441715
RIGHT FORK BUCK CRK GARG	BEAUTY	KY	41203	37.84339	-82.4530167
RIGHT FORK BUCK CRK TRLR	BEAUTY	KY	41203	37.8434	-82.4535183
RIGHT FORK GEORGES CRK	LOUISA	KY	41230	37.9564085	-82.750205
RIGHT FORK KIDD FRK	HONAKER	KY	41603	37.5289167	-82.6758217
RIGHT FORK MACES CRK RD	VIPER	KY	41774	37.1290329	-83.1786456
RIGHT FORK MACES CRK RD	VIPER	KY	41774	37.1636283	-83.18663
RIGHT FORK MACES CRK RD	VIPER	KY	41774	37.160391	-83.18983
RIGHT FORK MACES CRK RD	VIPER	KY	41774	37.1594417	-83.19058
RIGHT FORK MACES CRK RD	VIPER	KY	41774	37.167175	-83.177315
RIGHT FORK MACES CRK RD	VIPER	KY	41774	37.1497499	-83.1890815
RIGHT FORK MACES CRK RD	VIPER	KY	41774	37.1623417	-83.1901233
RIGHT FORK MACES CRK RD	VIPER	KY	41774	37.16436	-83.1784183
RIGHT FORK MACES CRK RD	VIPER	KY	41774	37.1716233	-83.173625
RIGHT FORK MACES CRK RD	VIPER	KY	41774	37.1707933	-83.1620033
RIGHT FORK MACES CRK RD	VIPER	KY	41774	37.1283553	-83.1814072
RIGHT FORK MACES CRK RD APT	VIPER	KY	41774	37.164875	-83.1889567
RIGHT FORK MACES CRK RD BARN	VIPER	KY	41774	37.1677783	-83.1778017
RIGHT FORK MACES CRK RD GARG 1	VIPER	KY	41774	37.1713433	-83.1720067
RIGHT FORK MACES CRK RD TRLR	VIPER	KY	41774	37.1706517	-83.1568517
RIGHT FORK MACES CRK RD UNIT STORAGE	VIPER	KY	41774	37.180215	-83.153095
RIGHT FORK OF 58 BR	RACCOON	KY	41557	37.4777	-82.43028
RIGHT FORK OF BEAVER CRK	ELKHORN CITY	KY	41522	37.3237417	-82.31816
RIGHT FORK OF BEAVER CRK	ELKHORN CITY	KY	41522	37.3247717	-82.31283
RIGHT FORK OF BEAVER CRK TRLR	ELKHORN CITY	KY	41522	37.325035	-82.3140767
RIGHT FORK OF BRUSHY RD	VARNEY	KY	41501	37.6418267	-82.4655933
RIGHT FORK OF BRUSHY RD	VARNEY	KY	41571	37.6172033	-82.4524883
RIGHT FORK OF COWPEN RD	PIKEVILLE	KY	41501-9705	37.5462767	-82.5562117
RIGHT FORK OF COWPEN RD	PIKEVILLE	KY	41501	37.5471217	-82.5549633
RIGHT FORK OF COWPEN RD	PIKEVILLE	KY	41501-9705	37.549305	-82.5559733
RIGHT FORK OF COWPEN RD GARG	PIKEVILLE	KY	41501	37.5516425	-82.53809833
RIGHT FORK OF COWPEN RD TRLR	PIKEVILLE	KY	41501	37.5449183	-82.5520383
RIGHT FORK OF GREASY CRK	SHELBIANA	KY	41562-8241	37.351935	-82.510945
RIGHT FORK OF GREASY CRK	SHELBIANA	KY	41562-9708	37.3440983	-82.5078867
RIGHT FORK OF GREASY CRK	SHELBIANA	KY	41562-9801	37.3438267	-82.5068483
RIGHT FORK OF ISLAND CRK	PIKEVILLE	KY	41501-9394	37.4496317	-82.5895367
RIGHT FORK OF ISLAND CRK	PIKEVILLE	KY	41501-9394	37.46078	-82.562691
RIGHT FORK OF ISLAND CRK	PIKEVILLE	KY	41501-9394	37.4570133	-82.57511
RIGHT FORK OF ISLAND CRK	PIKEVILLE	KY	41501-9394	37.449175	-82.58965
RIGHT FORK OF SCOTT FRK	PIKEVILLE	KY	41501	37.6108883	-82.4464033
RIGHT FORK WILLIAMS BR	WITTENSVILLE	KY	41274	37.8656017	-82.8041467
RIGHT FORK WILLIAMS BR GARG	WITTENSVILLE	KY	41274	37.87784967	-82.81009833
RIGHT FORK WILLIAMS BR UNIT OLBIG	WITTENSVILLE	KY	41274	37.865615	-82.8041183
RIGHT FRK MONTGOMERY RD	VICCO	KY	41773	37.19249	-83.0351833
RILEY BRANCH RD	CLAYHOLE	KY	41317-9701	37.476185	-83.29098
RILEY BRANCH RD	CLAYHOLE	KY	41317-9701	37.48722	-83.28419833
RILEY BRANCH RD	CLAYHOLE	KY	41317-9701	37.48065667	-83.29081
RILEY BRANCH RD COT 1	CLAYHOLE	KY	41317	37.495855	-83.281665
RILEY BRANCH RD GARG 1	CLAYHOLE	KY	41317-9701	37.4928283	-83.279835
RILEY HALL DR	ALLEN	KY	41601	37.6158817	-82.7250067
RILEY HALL DR	ALLEN	KY	41601	37.6175867	-82.7239267
RILEY HALL DR	ALLEN	KY	41601	37.614815	-82.726045
RILEYS BR	BEVINSVILLE	KY	41606	37.368261	-82.71611483
RILEYS BR	BEVINSVILLE	KY	41606	37.36832	-82.7182783
RILEYS BR	BEVINSVILLE	KY	41606	37.36441	-82.72945
RINGO ST	ASHLAND	KY	41101	38.4681867	-82.62117
RIVENDELL RD	ASHLAND	KY	41102	38.4766267	-82.7259467
RIVER BEND DR	PAINTSVILLE	KY	41240	37.8080235	-82.77520466
RIVER BEND LN	WHITESBURG	KY	41858	37.154643833	-82.74072866
RIVER CT LOT 26	SOUTH SHORE	KY	41175	38.734125833	-82.94829266
RIVER CT LOT 34	SOUTH SHORE	KY	41175	38.7346617	-82.9479283

RIVER CT LOT 36	SOUTH SHORE	KY	41175	38.7349483	-82.9481317
RIVER CT LOT 37	SOUTH SHORE	KY	41175	38.7342867	-82.9479486
RIVER CT LOT 39	SOUTH SHORE	KY	41175	38.7349183	-82.9473283
RIVER CT LOT 47	SOUTH SHORE	KY	41175	38.734088	-82.94856466
RIVER CT LOT 56	SOUTH SHORE	KY	41175	38.734072833	-82.94843266
RIVER CT UNIT CAMP	SOUTH SHORE	KY	41175	38.73453233	-82.94761616
RIVER DR	PIKEVILLE	KY	41501	37.4738433	-82.52143
RIVER DR	PIKEVILLE	KY	41501	37.473645	-82.5260933
RIVER FRONT RD	BELFRY	KY	41514	37.76259633	-82.31619666
RIVER FRONT RD	LOVELY	KY	41231	37.8099042	-82.3939421
RIVER FRONT RD UNIT CAMPER	LOVELY	KY	41231	37.8014289	-82.3733952
RIVER FRONT RD UNIT PUMP	LOVELY	KY	41231	37.8110657	-82.3934401
RIVER HILL DR	ASHLAND	KY	41101	38.483345	-82.6600617
RIVER HILL DR	ASHLAND	KY	41101	38.4873933	-82.6624217
RIVER HILL DR	ASHLAND	KY	41101	38.4814933	-82.6561983
RIVER MILL RD	FREEBURN	KY	41528	37.575564	-82.126065
RIVER OAKS LN UNIT WATER	LOUISA	KY	41230	38.0885772	-82.5978006
RIVER RD	BANNER	KY	41603	37.6019625	-82.69571866
RIVER RD	DRAFFIN	KY	41522	37.3413667	-82.396345
RIVER RD	DRAFFIN	KY	41522	37.34052	-82.3958217
RIVER RD	DRYHILL	KY	41749	37.2225112	-83.368796
RIVER RD	GRAYSON	KY	41143-1341	38.3294217	-82.9361967
RIVER RD	HYDEN	KY	41749	37.25225767	-83.35946083
RIVER RD	LOUISA	KY	41230	37.998313333	-82.49042916
RIVER RD	MC CARR	KY	41544	37.633623	-82.17461266
RIVER RD	PAINTSVILLE	KY	41240	37.7997967	-82.79506
RIVER RD	PAINTSVILLE	KY	41240	37.8105333	-82.791745
RIVER RD	PAINTSVILLE	KY	41240	37.8079352	-82.7908968
RIVER RD TRLR	DRAFFIN	KY	41522	37.3405017	-82.39581
RIVER ST	MC CARR	KY	41544	37.61932	-82.16442
RIVER ST	WAYLAND	KY	41666	37.4460167	-82.8080483
RIVERSIDE BLVD	WURLAND	KY	41144	38.5510999	-82.778641
RIVERSIDE BLVD	WURLAND	KY	41144	38.55114517	-82.77477
RIVERSIDE BLVD BLDG B	WURLAND	KY	41144	38.5492714	-82.7612582
RIVERSIDE BLVD BLDG C	WURLAND	KY	41144	38.5492714	-82.7612582
RIVERSIDE BLVD BLDG D	WURLAND	KY	41144	38.54994817	-82.761288
RIVERSIDE BLVD BLDG F	WURLAND	KY	41144	38.54998433	-82.76133083
RIVERSIDE DR	PRESTONSBURG	KY	41653	37.6648867	-82.763695
RIVERSIDE DR	PRESTONSBURG	KY	41653	37.6642021	-82.7683507
RIVERSIDE DR	RUSSELL	KY	41169	38.5362617	-82.6973533
RIVERSIDE DR	RUSSELL	KY	41169	38.5406117	-82.7024033
RIVERSIDE DR	RUSSELL	KY	41169	38.5316033	-82.69178
RIVERSIDE DR	RUSSELL	KY	41169	38.539325	-82.6992517
RIVERSIDE DR	RUSSELL	KY	41169	38.53108	-82.6915067
RIVERSIDE DR	RUSSELL	KY	41169	38.539475	-82.6989467
RIVERSIDE DR	RUSSELL	KY	41169	38.53981	-82.7003183
RIVERSIDE DR	WEST LIBERTY	KY	41472	37.92172583	-83.26171566
RIVERSIDE DR	WEST LIBERTY	KY	41472	37.92304167	-83.2620185
RIVERSIDE DR	WEST LIBERTY	KY	41472	37.91674	-83.2617967
RIVERSIDE DR	WEST LIBERTY	KY	41472	37.92285667	-83.26231167
RIVERSIDE DR	WEST LIBERTY	KY	41472	37.92427667	-83.259905
RIVERSIDE DR	WEST LIBERTY	KY	41472	37.92378833	-83.26043167
RIVERSIDE DR	WHITESBURG	KY	41858	37.114785	-82.8135917
RIVERSIDE DR	WORTHINGTON	KY	41183	38.546453666	-82.72187783
RIVERSIDE DR	WORTHINGTON	KY	41183	38.551085	-82.75783
RIVERSIDE DR	WORTHINGTON	KY	41183	38.5516215	-82.7466449
RIVERSIDE DR	WORTHINGTON	KY	41183	38.5504983	-82.7430055
RIVERSIDE DR	WURLAND	KY	41144	38.5526133	-82.7681733
RIVERSIDE DR	WURLAND	KY	41144	38.55092967	-82.7629765
RIVERSIDE DR	WURLAND	KY	41144	38.5504233	-82.7780417
RIVERSIDE DR BLDG 1	WEST LIBERTY	KY	41472	37.92398	-83.26040833
RIVERSIDE DR BLDG BTHROOM	WHITESBURG	KY	41858	37.11441	-82.8143033
RIVERSIDE DR TRLR	WEST LIBERTY	KY	41472	37.923815	-83.259935
RIVERSIDE DR UNIT 1	PRESTONSBURG	KY	41653-1275	37.6654567	-82.762205
RIVERVIEW DR	WEST LIBERTY	KY	41472	37.91904167	-83.2627
RIVERVIEW DR	WEST LIBERTY	KY	41472	37.91892333	-83.26216333
RIVERVIEW RD	ASHLAND	KY	41101	38.5139033	-82.682055

RIVERWOOD DR	GRAYSON	KY	41143	38.32880883	-82.9383435
ROAD CREEK RD	ELKHORN CITY	KY	41522	37.3575733	-82.3917017
ROAD CREEK RD	ELKHORN CITY	KY	41522	37.34894	-82.38821
ROAD FRK	SIDNEY	KY	41564	37.6025917	-82.3740167
ROAD FRK	SIDNEY	KY	41564	37.5947783	-82.37263
ROAD FRK	SIDNEY	KY	41564	37.5810583	-82.36769
ROAD FRK	SIDNEY	KY	41564	37.57484	-82.3677033
ROAD FRK UNIT S64MT	SIDNEY	KY	41564	37.5940167	-82.3727883
ROB DAMRON RD	PIKEVILLE	KY	41501-9804	37.358035	-82.558925
ROBERT AND MARY ST APT 11	GRAYSON	KY	41143	38.3325873	-82.9433628
ROBERT AND MARY ST CATV	GRAYSON	KY	41143	38.33884	-82.9374683
ROBERT COMBS RD	HAPPY	KY	41746	37.2316961	-83.0977435
ROBERTS DR	ASHLAND	KY	41102	38.4680033	-82.671555
ROBERTS DR	ASHLAND	KY	41102-4470	38.4474067	-82.6887167
ROBERTS DR	ASHLAND	KY	41102	38.445592666	-82.69551333
ROBIN HILL RD	PAINTSVILLE	KY	41240	37.8177533	-82.78848
ROBIN HOOD DR	ASHLAND	KY	41101	38.4404833	-82.6300333
ROBIN RUN APT	GRAYSON	KY	41143	38.29989	-82.9136517
ROBINSON CREEK RD	ROBINSON CREEK	KY	41560	37.384369	-82.5410095
ROBINSON CREEK RD	ROBINSON CREEK	KY	41501	37.379401	-82.540089
ROBINSON CREEK RD	ROBINSON CREEK	KY	41560-9999	37.3836567	-82.5420567
ROBINSON CREEK RD	ROBINSON CREEK	KY	41560	37.3916583	-82.56754
ROBINSON CREEK RD	ROBINSON CREEK	KY	41572	37.3824333	-82.5380367
ROBINSON CREEK RD	ROBINSON CREEK	KY	41560	37.3797899	-82.5399135
ROBINSON CREEK RD	ROBINSON CREEK	KY	41564	37.3848917	-82.5491517
ROBINSON CREEK RD	ROBINSON CREEK	KY	41560	37.3843717	-82.54162
ROBINSON CREEK RD	ROBINSON CREEK	KY	41560	37.38608	-82.5481783
ROBINSON CREEK RD	ROBINSON CREEK	KY	41560	37.38651	-82.5492683
ROBINSON CREEK RD	ROBINSON CREEK	KY	41560	37.385555	-82.54925
ROBINSON CREEK RD	ROBINSON CREEK	KY	41560	37.3862307	-82.5497421
ROBINSON CREEK RD	ROBINSON CREEK	KY	41560	37.3796183	-82.5396117
ROBINSON CREEK RD OFC BLDG	ROBINSON CREEK	KY	41560	37.3790217	-82.53638
ROBINSON CREEK RD TRLR	ROBINSON CREEK	KY	41560	37.3862733	-82.5492783
ROBINSON CREEK RD UNIT SVH-ALT	ROBINSON CREEK	KY	41560	37.3799033	-82.53885
ROBINSON DR	PAINTSVILLE	KY	41240	37.844265	-82.8266417
ROBINSON DR	PAINTSVILLE	KY	41240	37.8455355	-82.82531866
ROBINSON TRAILER PARK LOT 83	INEZ	KY	41224	37.87113333	-82.54269667
ROBINSON TRAILER PARK TRLR 1	INEZ	KY	41224	37.87030167	-82.543955
ROBINSON TRAILER PARK TRLR 14	INEZ	KY	41224	37.871055	-82.54251833
ROBINSON TRAILER PARK TRLR 3	INEZ	KY	41224	37.870401	-82.543475
ROCK HOUSE LOOP RD	JACKSON	KY	41339	37.49837333	-83.35504333
ROCK RIDGE RD	HAZARD	KY	41701	37.2808033	-83.2224633
ROCKCASTLE RD	INEZ	KY	41224-9536	37.9256435	-82.5375948
ROCKCASTLE RD	INEZ	KY	41224	37.91043	-82.55154167
ROCKCASTLE RD	INEZ	KY	41224	37.874215	-82.53885167
ROCKCASTLE RD	INEZ	KY	41224	37.8702433	-82.5419817
ROCKCASTLE RD	INEZ	KY	41224	37.87125667	-82.536875
ROCKCASTLE RD	INEZ	KY	41224	37.86851833	-82.541815
ROCKCASTLE RD	INEZ	KY	41224	37.91317083	-82.54883016
ROCKCASTLE RD CATV	INEZ	KY	41224	37.87029667	-82.54515
ROCKCASTLE RD CATV	INEZ	KY	41224	37.93320833	-82.53340167
ROCKCASTLE RD CATV	INEZ	KY	41224	37.925745	-82.53827
ROCKCASTLE RD GARG	INEZ	KY	41224	37.86900667	-82.54187167
ROCKCASTLE RD OFC	INEZ	KY	41224	37.8692767	-82.5420233
ROCKCASTLE RD TRLR	INEZ	KY	41224	37.9263274	-82.5376898
ROCKCASTLE RD TRLR	INEZ	KY	41224	37.927036	-82.5369805
ROCKCASTLE RD UNIT CLINIC	INEZ	KY	41224	37.86998	-82.5428083
ROCKGATE RD	FLATWOODS	KY	41139-9711	38.4978733	-82.74051
ROCKGATE RD	FLATWOODS	KY	41139	38.502605	-82.7422683
ROCKGATE RD	FLATWOODS	KY	41139	38.5040083	-82.7423717
ROCKGATE RD	FLATWOODS	KY	41139	38.48793	-82.7309683
ROCKHOUSE CRK	DEMOCRAT	KY	41858	37.219578	-82.812713
ROCKHOUSE CRK	DEMOCRAT	KY	41812	37.2319183	-82.7998117
ROCKHOUSE CRK	HYDEN	KY	41749	37.1505433	-83.4031483
ROCKHOUSE CRK	HYDEN	KY	41749	37.1502933	-83.4013783
ROCKHOUSE CRK	HYDEN	KY	41749	37.1507717	-83.3958133
ROCKHOUSE CRK	HYDEN	KY	41749	37.1443	-83.4289583

ROCKHOUSE CRK	HYDEN	KY	41749	37.1571574	-83.3966938
ROCKHOUSE CRK	HYDEN	KY	41749	37.1487317	-83.4102283
ROCKHOUSE CRK	HYDEN	KY	41749	37.1440233	-83.41569
ROCKHOUSE CRK	HYDEN	KY	41749	37.14449	-83.4160283
ROCKHOUSE CRK	HYDEN	KY	41749	37.1445917	-83.4162567
ROCKHOUSE CRK	HYDEN	KY	41749	37.1444975	-83.41625083
ROCKHOUSE CRK	HYDEN	KY	41749	37.13931883	-83.43789833
ROCKHOUSE CRK	HYDEN	KY	41749	37.1499383	-83.4009083
ROCKHOUSE CRK	HYDEN	KY	41749	37.1607767	-83.3914283
ROCKHOUSE CRK	HYDEN	KY	41749	37.14696	-83.40361
ROCKHOUSE CRK	HYDEN	KY	41749	37.1472008	-83.4246009
ROCKHOUSE CRK	HYDEN	KY	41749	37.1604737	-83.3824808
ROCKHOUSE CRK	HYDEN	KY	41749	37.146585	-83.426745
ROCKHOUSE CRK	HYDEN	KY	41749	37.152325	-83.388975
ROCKHOUSE CRK	HYDEN	KY	41749	37.1303233	-83.436535
ROCKHOUSE CRK	HYDEN	KY	41749	37.134665	-83.4677
ROCKHOUSE CRK	HYDEN	KY	41749	37.14133	-83.4782183
ROCKHOUSE CRK	HYDEN	KY	41749	37.13216	-83.4456917
ROCKHOUSE CRK	HYDEN	KY	41749	37.1365817	-83.469545
ROCKHOUSE CRK	HYDEN	KY	41749	37.13895	-83.4396233
ROCKHOUSE CRK	HYDEN	KY	41749	37.148175	-83.4042683
ROCKHOUSE CRK	HYDEN	KY	41749	37.1511417	-83.4025783
ROCKHOUSE CRK	ISOM	KY	41824	37.194698	-82.89035
ROCKHOUSE CRK	ISOM	KY	41824	37.194405	-82.890005
ROCKHOUSE CRK	ISOM	KY	41824	37.1953233	-82.8906867
ROCKHOUSE CRK	ISOM	KY	41824	37.20147	-82.88668
ROCKHOUSE CRK TRLR	HYDEN	KY	41749	37.1516633	-83.393045
ROCKHOUSE CRK TRLR	HYDEN	KY	41749	37.1409583	-83.4338067
ROCKHOUSE CRK TRLR	HYDEN	KY	41749	37.1359708	-83.4706578
ROCKHOUSE CRK TRLR	ISOM	KY	41824	37.205175	-82.8716133
ROCKHOUSE FORK RD	BUSY	KY	41723	37.251835	-83.3096383
ROCKHOUSE FORK RD	BUSY	KY	41723	37.251039	-83.3083779
ROCKHOUSE FORK RD	CONLEY	KY	41465	37.756615	-82.9719767
ROCKHOUSE FORK RD	CONLEY	KY	41465	37.753675	-82.9767917
ROCKHOUSE FORK RD	CONLEY	KY	41465	37.7640917	-82.9580933
ROCKHOUSE FORK RD	CONLEY	KY	41465	37.7493267	-82.9727117
ROCKHOUSE FORK RD	CONLEY	KY	41465	37.7460683	-82.9879983
ROCKHOUSE FORK RD	CONLEY	KY	41465	37.74604	-82.98518
ROCKHOUSE FORK RD	CONLEY	KY	41465	37.7428333	-82.9951117
ROCKHOUSE FORK RD	CONLEY	KY	41465	37.7498267	-82.9802533
ROCKHOUSE FORK RD	CONLEY	KY	41465-9803	37.7638733	-82.958665
ROCKHOUSE FORK RD	CONLEY	KY	41465	37.7503767	-82.9803383
ROCKHOUSE FORK RD	CONLEY	KY	41465-9803	37.743545	-82.9956383
ROCKHOUSE FORK RD	CONLEY	KY	41465	37.7427883	-82.9951733
ROCKHOUSE FORK RD	CONLEY	KY	41465	37.739295	-82.9889667
ROCKHOUSE FORK RD	CONLEY	KY	41465	37.7489567	-82.9920083
ROCKHOUSE FORK RD	CONLEY	KY	41465	37.7489567	-82.9920083
ROCKHOUSE FORK RD	CONLEY	KY	41465	37.7399117	-82.9985383
ROCKHOUSE FORK RD	CONLEY	KY	41465-9802	37.7450567	-82.989945
ROCKHOUSE FORK RD	SALYERSVILLE	KY	41465	37.734299333	-83.0217215
ROCKHOUSE FORK RD	SALYERSVILLE	KY	41465	37.7326017	-83.01855
ROCKHOUSE FORK RD	SALYERSVILLE	KY	41465	37.736845	-83.0385883
ROCKHOUSE FORK RD	SALYERSVILLE	KY	41465	37.7345467	-83.026345
ROCKHOUSE FORK RD	SALYERSVILLE	KY	41465	37.7378117	-83.0394583
ROCKHOUSE FORK RD	SALYERSVILLE	KY	41465	37.7385317	-83.04205
ROCKHOUSE FORK RD	SALYERSVILLE	KY	41465	37.736525	-83.0412167
ROCKHOUSE FORK RD	SALYERSVILLE	KY	41465	37.7351717	-83.0267
ROCKHOUSE FORK RD	SALYERSVILLE	KY	41465	37.735455	-83.0302067
ROCKHOUSE FORK RD	SALYERSVILLE	KY	41465	37.7360967	-83.01233
ROCKHOUSE FORK RD	SALYERSVILLE	KY	41465	37.763065	-82.9599933
ROCKHOUSE FORK RD	SALYERSVILLE	KY	41465	37.725605	-83.021855
ROCKHOUSE FORK RD	SALYERSVILLE	KY	41465	37.7480783	-82.979376
ROCKHOUSE FORK RD LOT 27	SALYERSVILLE	KY	41465	37.731762	-83.0179643
ROCKHOUSE FORK RD TRLR	SALYERSVILLE	KY	41465	37.745475	-82.9912783
ROCKHOUSE FRK	DAVISPORT	KY	41262	37.84171167	-82.60569167
ROCKHOUSE FRK	DAVISPORT	KY	41262	37.83104667	-82.605315
ROCKHOUSE FRK	DAVISPORT	KY	41262	37.81075667	-82.60834167

ROCKHOUSE FRK	DAVISPORT	KY	41262	37.81277667	-82.60146
ROCKHOUSE FRK	DAVISPORT	KY	41214	37.82511	-82.60017
ROCKHOUSE FRK	DAVISPORT	KY	41262	37.8453485	-82.602035
ROCKHOUSE FRK	DAVISPORT	KY	41262	37.81958167	-82.59910667
ROCKHOUSE FRK	DAVISPORT	KY	41262	37.80998167	-82.61404833
ROCKHOUSE FRK	DAVISPORT	KY	41262	37.8283683	-82.6416983
ROCKHOUSE FRK	HATFIELD	KY	41514	37.6638884	-82.3892286
ROCKHOUSE FRK	HATFIELD	KY	41514-9702	37.6528983	-82.3877067
ROCKHOUSE FRK	VIRGIE	KY	41572	37.2765617	-82.6981017
ROCKHOUSE FRK	VIRGIE	KY	41572	37.2771817	-82.6933333
ROCKHOUSE FRK BLDG 1	VIRGIE	KY	41572	37.27486917	-82.68655783
ROCKHOUSE FRK BLDG PINSON	HATFIELD	KY	41514-8739	37.6195783	-82.3760767
ROCKHOUSE FRK GARG 1	VIRGIE	KY	41572	37.2753483	-82.6863517
ROCKHOUSE FRK UNIT 568NB	HATFIELD	KY	41514-8745	37.6528983	-82.3877067
ROCKHOUSE HOLW	PHELPS	KY	41553	37.5391743	-82.1501091
ROCKHOUSE RD	FLATWOODS	KY	41139	38.4738383	-82.7352433
ROCKHOUSE RD	FLATWOODS	KY	41139	38.471135	-82.7300633
ROCKHOUSE RD	PIKEVILLE	KY	41501	37.30677	-82.54419
ROCKHOUSE RD	PIKEVILLE	KY	41501-9999	37.30794	-82.54354
ROCKHOUSE RD	PIKEVILLE	KY	41501-9608	37.30879	-82.54145
ROCKHOUSE RD	PIKEVILLE	KY	41501	37.3070383	-82.5441483
ROCKHOUSE RD	TOMAHAWK	KY	41262	37.8467317	-82.6032841
ROCKHOUSE RD	TOMAHAWK	KY	41262	37.8567345	-82.6011322
ROCKHOUSE RD	TOMAHAWK	KY	41262	37.86107167	-82.598795
ROCKHOUSE RD	TOMAHAWK	KY	41262	37.8456	-82.60264667
ROCKHOUSE RD	TOMAHAWK	KY	41262	37.83003833	-82.602665
ROCKHOUSE RD	TOMAHAWK	KY	41262	37.86415333	-82.59572
ROCKHOUSE RD	TOMAHAWK	KY	41262	37.86244333	-82.59524167
ROCKHOUSE RD GARG 1	TOMAHAWK	KY	41262	37.85579	-82.60518333
ROCKHOUSE RD TRLR	TOMAHAWK	KY	41262	37.86094333	-82.58964167
ROCKHOUSE RD TRLR	TOMAHAWK	KY	41262	37.85021333	-82.59874167
ROCKHOUSE RD TRLR	TOMAHAWK	KY	41262	37.8578759	-82.5949589
ROCKHOUSE RD UNIT GARAGE	TOMAHAWK	KY	41262	37.84868333	-82.603795
ROCKHOUSE SCHOOL RD	WEBBVILLE	KY	41180	38.070135	-82.8481067
ROCKHOUSE SCHOOL RD	WEBBVILLE	KY	41180	38.065255	-82.8511817
ROCKHOUSE SCHOOL RD BARN	WEBBVILLE	KY	41180	38.06951	-82.84261
ROCKLICK BRANCH RD	KRYPTON	KY	41754	37.30102933	-83.29141833
ROCKY BRANCH RD	CUTSHIN	KY	41776	37.0697083	-83.2034733
ROCKY HOLW	JENKINS	KY	41537	37.1868133	-82.6026833
ROCKY KNOB BR	STAFFORDSVILLE	KY	41256	37.8422983	-82.8779283
ROCKY KNOB BR	STAFFORDSVILLE	KY	41256	37.84184017	-82.878682
ROCKY KNOB BR PIER E24	STAFFORDSVILLE	KY	41256	37.8420596	-82.8791654
ROCKY KNOB BR PIER E25	STAFFORDSVILLE	KY	41256	37.8420596	-82.8791654
ROCKY KNOB BR SLIP 4	STAFFORDSVILLE	KY	41256	37.8420596	-82.8791654
ROCKY KNOB BR SLIP D15	STAFFORDSVILLE	KY	41256	37.8420596	-82.8791654
ROCKY KNOB BR SLIP D19	STAFFORDSVILLE	KY	41256	37.8420596	-82.8791654
ROCKY KNOB BR SLIP D22	STAFFORDSVILLE	KY	41256	37.8420596	-82.8791654
ROCKY KNOB BR SLIP D4	STAFFORDSVILLE	KY	41256	37.8420596	-82.8791654
ROCKY KNOB BR SLIP D7	STAFFORDSVILLE	KY	41256	37.8420596	-82.8791654
ROCKY KNOB BR SLIP E11	STAFFORDSVILLE	KY	41256	37.8420596	-82.8791654
ROCKY KNOB BR SLIP E12	STAFFORDSVILLE	KY	41256	37.841404666	-82.88051933
ROCKY KNOB BR SLIP E13	STAFFORDSVILLE	KY	41256	37.8420596	-82.8791654
ROCKY KNOB BR SLIP E14	STAFFORDSVILLE	KY	41256	37.8420596	-82.8791654
ROCKY KNOB BR SLIP E16	STAFFORDSVILLE	KY	41256	37.8386093	-82.8744335
ROCKY KNOB BR SLIP E18	STAFFORDSVILLE	KY	41256	37.8420596	-82.8791654
ROCKY KNOB BR SLIP E19	STAFFORDSVILLE	KY	41256	37.8420596	-82.8791654
ROCKY KNOB BR SLIP E2	STAFFORDSVILLE	KY	41256	37.8420596	-82.8791654
ROCKY KNOB BR SLIP E20	STAFFORDSVILLE	KY	41256	37.8420596	-82.8791654
ROCKY KNOB BR SLIP E7	STAFFORDSVILLE	KY	41256	37.841407166	-82.880534
ROCKY KNOB BR SLIP E9	STAFFORDSVILLE	KY	41256	37.8420596	-82.8791654
ROCKY KNOB BR UNIT SLIPE10	STAFFORDSVILLE	KY	41256-8004	37.8420596	-82.8791654
ROCKY KNOB BR UNIT SLIPE21	STAFFORDSVILLE	KY	41256-8004	37.841410166	-82.88052583
ROCKY KNOB BR UNIT SLIPE6	STAFFORDSVILLE	KY	41256	37.8420596	-82.8791654
ROCKY RD	PIKEVILLE	KY	41501-9802	37.408575	-82.4292683
ROCKY RD	PIKEVILLE	KY	41501	37.41025	-82.4277867
ROCKY RD	PIKEVILLE	KY	41501	37.4109033	-82.4274067
ROCKY RD	PIKEVILLE	KY	41501	37.4088683	-82.4256817



ROCKY RD	PIKEVILLE	KY	41501	37.40803	-82.4288283
ROE CREEK RD	CATLETTSBURG	KY	41129	38.2106635	-82.6291592
ROE CREEK RD TRLR	CATLETTSBURG	KY	41129-9802	38.21694	-82.6196467
ROGERS BRANCH RD	VIPER	KY	41774	37.1295483	-83.1223133
ROGERS BRANCH RD	VIPER	KY	41774	37.1313983	-83.130195
ROGERS CT	ASHLAND	KY	41101	38.44972	-82.661425
ROGERS DR	ASHLAND	KY	41102	38.448665	-82.6649383
ROGERS DR	ASHLAND	KY	41101	38.4476217	-82.6624433
ROLLING HILL RD	LOUISA	KY	41230	38.13068	-82.6767033
ROLLING HILL RD	LOUISA	KY	41230	38.13068	-82.6767033
ROLLING HLS	HAGERHILL	KY	41222	37.781512	-82.7943481
ROLLING HLS	HAGERHILL	KY	41222	37.783835	-82.7954517
ROLLING HLS	HAGERHILL	KY	41222	37.781295	-82.7942267
ROLLING STONE BR	TEABERRY	KY	41660	37.4106133	-82.6451183
ROLLING STONE BR	TEABERRY	KY	41660	37.408905	-82.6434
ROLLING STONE BR	TEABERRY	KY	41660	37.40856	-82.643885
RONALD PUCKETT DR	SALYERSVILLE	KY	41465	37.7034868	-83.0071833
ROSE CRK	EMERSON	KY	41135	38.33667167	-83.25064
ROSE CRK	EMERSON	KY	41135	38.34360167	-83.237065
ROSE CRK GARG	EMERSON	KY	41135	38.33627	-83.25159667
ROSE LN	RAVEN	KY	41859	37.4134917	-82.7984733
ROSE RDG	OLIVE HILL	KY	41164	38.32198167	-83.27557667
ROSE RDG	OLIVE HILL	KY	41164	38.33792833	-83.23404167
ROSE RDG	OLIVE HILL	KY	41164	38.3275667	-83.2536969
ROSE RDG	OLIVE HILL	KY	41164	38.31325833	-83.27654667
ROSE RDG BARN	OLIVE HILL	KY	41164	38.31325	-83.27661483
ROSE RDG BARN 1	OLIVE HILL	KY	41164	38.32371167	-83.28295333
ROSE RDG BARN 2	OLIVE HILL	KY	41164	38.31856167	-83.27912
ROSE ST	LOUISA	KY	41230	38.101700333	-82.60881633
ROSEMARY LN BARN	PINSONFORK	KY	41555	37.5657805	-82.248292
ROSEMONT DR	ASHLAND	KY	41102	38.4689083	-82.7065567
ROSS CHAPEL	OLIVE HILL	KY	41164-9803	38.26161833	-83.15231
ROUGH BR	MC DOWELL	KY	41647-9702	37.4509917	-82.7211533
ROUGH HOLW	PHYLLIS	KY	41554	37.454635	-82.31233
ROUND BTM	JACKSON	KY	41339	37.5624167	-83.326335
ROUND HOLE BR	FALCON	KY	41465	37.7803483	-83.01895
ROUND HOLE BR	FALCON	KY	41465	37.77889	-83.0217733
ROUND HOLE BR	FALCON	KY	41465	37.7800217	-83.0198083
ROWDY HOLW	SASSAFRAS	KY	41773	37.2282857	-83.0453663
ROWDY HOLW	SASSAFRAS	KY	41759	37.2208217	-83.047775
ROWE CAMP RD	FEDSCREEK	KY	41524	37.4025233	-82.24525
ROWE CAMP RD	FEDSCREEK	KY	41524	37.4019867	-82.2451767
ROWE CAMP RD	FEDSCREEK	KY	41524	37.4030083	-82.2460067
ROWE CAMP RD	FEDSCREEK	KY	41524	37.40445	-82.2445333
ROY CAMPBELL DR	HAZARD	KY	41701	37.27341	-83.22617
ROY CAMPBELL DR	HAZARD	KY	41701	37.27564	-83.2240183
ROY CAMPBELL DR REAR GUARD S	HAZARD	KY	41701	37.2738488	-83.2268577
ROY DOCK LN GARG	VIPER	KY	41774	37.1236662	-83.132746
RUBY DR	JACKSON	KY	41339	37.52470333	-83.31005833
RUNNELLS BRANCH RD	LITTCARR	KY	41834-9702	37.2664567	-82.9445667
RUNNELLS BRANCH RD	LITTCARR	KY	41834	37.2678883	-82.9434433
RUNNELLS BRANCH RD TRLR	LITTCARR	KY	41834-9702	37.26895	-82.947015
RUNYAN RD	CATLETTSBURG	KY	41129	38.260095	-82.58090466
RUNYON BRANCH RD	PINSONFORK	KY	41555-9601	37.538095	-82.27912
RUNYON BRANCH RD	PINSONFORK	KY	41555	37.549985	-82.265855
RUNYON BRANCH RD	PINSONFORK	KY	41555	37.5502033	-82.2651914
RUNYON BRANCH RD	PINSONFORK	KY	41555-9601	37.5274033	-82.2806367
RUPERT LN CATV	GRAYSON	KY	41143	38.3355467	-82.9423333
RUSH CREEK RD	BUCKHORN	KY	41721-8571	37.2725367	-83.494925
RUSH CREEK RD	BUCKHORN	KY	41721-8571	37.2725433	-83.4947017
RUSH CREEK RD	BUCKHORN	KY	41721	37.265298	-83.512462
RUSSELL BRANCH RD	CLAYHOLE	KY	41317	37.4826247	-83.2632811
RUSSELL BRANCH RD	CLAYHOLE	KY	41317	37.480526	-83.26416
RUSSELL RD	ASHLAND	KY	41101	38.4877181	-82.6643456
RUSSELL RD	ASHLAND	KY	41101	38.4966824	-82.6733351
RUSSELL RD	ASHLAND	KY	41169	38.4959717	-82.67385
RUSSELL RD	ASHLAND	KY	41169	38.4991933	-82.6768483

RUSSELL RD	ASHLAND	KY	41101	38.4947033	-82.669845
RUSSELL RD	ASHLAND	KY	41169	38.4984717	-82.6757567
RUSSELL RD	ASHLAND	KY	41102	38.4965183	-82.6734483
RUSSELL RD	ASHLAND	KY	41101	38.5035333	-82.678705
RUSSELL RD	ASHLAND	KY	41101	38.498843	-82.674193
RUSSELL RD	ASHLAND	KY	41101	38.498803833	-82.6741505
RUSSELL RD	ASHLAND	KY	41101	38.49714	-82.67334
RUSSELL RD	ASHLAND	KY	41101	38.49714	-82.67334
RUSSELL RD	ASHLAND	KY	41101	38.49649	-82.672319
RUSSELL RD LOT 1	ASHLAND	KY	41169	38.4990933	-82.6754083
RUSSELL ST	ASHLAND	KY	41101	38.4494675	-82.6243425
RUSSELL ST	ASHLAND	KY	41101	38.4497	-82.6215817
RYE STRAW RD	VARNEY	KY	41571	37.63829067	-82.42333866
RYE STRAW RD	VARNEY	KY	41571	37.6390617	-82.42294
SAINT CHRISTOPHER DR	RUSSELL	KY	41169	38.507345	-82.6942333
SAINT CHRISTOPHER DR	RUSSELL	KY	41169	38.5087667	-82.69081
SAINT CHRISTOPHER DR	RUSSELL	KY	41169	38.50722	-82.694775
SAINT JOHNS TRL	HAZARD	KY	41701	37.3499558	-83.1100582
SAINT MARTINS LN	HAZARD	KY	41701	37.3461107	-83.1151633
SALISBURY BRANCH RD	DEMA	KY	41859	37.403709	-82.77285
SALISBURY BRANCH RD	DEMA	KY	41859	37.4005183	-82.7879033
SALISBURY BRANCH RD	DEMA	KY	41859	37.400385	-82.788095
SALISBURY BRANCH RD	DEMA	KY	41859	37.400337	-82.7875201
SALISBURY BRANCH RD	DEMA	KY	41859	37.4002025	-82.78720316
SALT LICK CRK	HUEYSVILLE	KY	41640	37.4908717	-82.8440917
SALT LICK CRK	HUEYSVILLE	KY	41640	37.4922433	-82.843435
SALT LICK CRK	HUEYSVILLE	KY	41640-9501	37.4925283	-82.8494583
SALT LICK CRK	HUEYSVILLE	KY	41640	37.49575033	-82.84022416
SALT WELL BR	HOSKINSTON	KY	40844	37.06952	-83.4235267
SALT WELL BR	HOSKINSTON	KY	40844	37.0758383	-83.42118
SALTWELL RD	INEZ	KY	41224	37.85150583	-82.54559616
SALTWELL RD	INEZ	KY	41224	37.84633167	-82.557585
SALTWELL RD	INEZ	KY	41224	37.84505267	-82.571036
SALTWELL RD	INEZ	KY	41224	37.85127	-82.5464083
SALTWELL RD	INEZ	KY	41224	37.8474283	-82.55259
SALTWELL RD	INEZ	KY	41224	37.85121333	-82.54662833
SALTWELL RD TRLR	INEZ	KY	41224-9704	37.84536167	-82.572125
SALYERS FRK	OIL SPRINGS	KY	41238	37.787685	-82.9349333
SAMS BRANCH RD	MALLIE	KY	41836	37.2979583	-82.9303867
SAND RIDGE DR	HAZARD	KY	41701	37.3400784	-83.1568273
SANDY BRANCH RD	HAROLD	KY	41635	37.51651783	-82.655587
SANDY COVE RD	GREENUP	KY	41144	38.5763667	-82.8452833
SANDY COVE RD LOT 11	GREENUP	KY	41144-9404	38.57641	-82.8452683
SANDY COVE RD LOT 22	GREENUP	KY	41144-9401	38.5763617	-82.8452867
SANDY COVE RD LOT 43-44	GREENUP	KY	41144	38.57664	-82.8449433
SANDY COVE RD LOT 9	GREENUP	KY	41144-9401	38.576375	-82.845275
SANDY ST	PIKEVILLE	KY	41501	37.4914767	-82.5403183
SANSOM FRK	DANA	KY	41615	37.5526667	-82.6907633
SANSOM FRK	DANA	KY	41615-9708	37.5528533	-82.6904717
SARAH BRANHAM HOLW	PIKEVILLE	KY	41501	37.3503317	-82.5544083
SARAH BRANHAM HOLW	PIKEVILLE	KY	41501	37.3494433	-82.5558167
SASSAFRAS CREEK RD	SASSAFRAS	KY	41759	37.22497933	-83.04390633
SASSAFRAS CREEK RD	SASSAFRAS	KY	41759	37.232635	-83.0347
SASSAFRAS CREEK RD	SASSAFRAS	KY	41759	37.2458273	-83.0233125
SASSAFRAS CREEK RD	SASSAFRAS	KY	41759	37.232995	-83.03264
SASSAFRAS CREEK RD	SASSAFRAS	KY	41759	37.22384333	-83.04457816
SAUL MUD LICK BR	BUCKHORN	KY	41721	37.2635133	-83.4924433
SAUL MUD LICK BR	BUCKHORN	KY	41721	37.27346	-83.494455
SAVAGE BR	CATLETTSBURG	KY	41129	38.3472333	-82.61086
SAVAGE BR	LOUISA	KY	41230-9804	38.160608	-82.67487916
SAVAGE BR TRLR	LOUISA	KY	41230	38.1669767	-82.6747
SAWMILL HOLW	DAVELLA	KY	41214	37.7670696	-82.609139
SAWMILL HOLW	DAVELLA	KY	41214	37.76744	-82.60256167
SAWMILL HOLW TRLR	DAVELLA	KY	41214	37.772085	-82.608815
SCHOOL BTM	ALLEN	KY	41601	37.6114967	-82.7288583
SCHOOL BTM UNIT GARAGE	ALLEN	KY	41601	37.61034217	-82.729611
SCHOOL HOUSE HOLW	DAVID	KY	41616	37.6032633	-82.87849

SCHOOL HOUSE HOLW	DAVID	KY	41616	37.6028217	-82.8778933
SCHOOL HOUSE HOLW	DAVID	KY	41616	37.59957	-82.891695
SCHOOL ST	HAZARD	KY	41701	37.2633817	-83.192415
SCHOOL ST	HYDEN	KY	41749	37.1640667	-83.3761617
SCHOOL ST	HYDEN	KY	41749	37.1639417	-83.3763867
SCHOOL ST	HYDEN	KY	41749	37.1639467	-83.3744567
SCHOOLHOUSE HOLW	VAN LEAR	KY	41265	37.77000417	-82.7546045
SCHOOLHOUSE LN	SHELBIANA	KY	41562	37.4291283	-82.4897383
SCHULER BR	DEANE	KY	41812	37.2514467	-82.7726117
SCIP BRANCH RD	KITE	KY	41828	37.2701835	-82.76895266
SCOTT ADDITION DR	PIKEVILLE	KY	41501	37.511865	-82.55313
SCOTT ADDITION DR	PIKEVILLE	KY	41501	37.5107667	-82.5539333
SCOTT AVE UNIT BLUEGYM	PIKEVILLE	KY	41501	37.48317	-82.5186117
SCOTT BR	SALYERSVILLE	KY	41465	37.757915	-83.0637533
SCOTT BR	SALYERSVILLE	KY	41465	37.75781	-83.0638833
SCOTT HILL DR	CATLETTSBURG	KY	41102	38.399005	-82.66357
SCOTT ST	WORTHINGTON	KY	41183	38.548095	-82.7309883
SCOTT ST	WORTHINGTON	KY	41183	38.5484291	-82.7308598
SCOTT ST	WORTHINGTON	KY	41183	38.5506033	-82.7400867
SCUDDY BRANCH RD	SCUDDY	KY	41760	37.2049517	-83.0834483
SCUDDY BRANCH RD	SCUDDY	KY	41760	37.205685	-83.0829117
SCUDDY BRANCH RD	SCUDDY	KY	41760	37.2037367	-83.0821233
SCUDDY BRANCH RD	SCUDDY	KY	41760	37.2051483	-83.0829367
SCUDDY BRANCH RD	SCUDDY	KY	41760-9703	37.1889383	-83.0862
SCUDDY BRANCH RD	SCUDDY	KY	41760	37.2019467	-83.0866467
SCUDDY BRANCH RD	SCUDDY	KY	41760	37.19771517	-83.08536433
SCUDDY BRANCH RD	SCUDDY	KY	41760	37.2055717	-83.0832867
SEAGRAVES LN UNIT MLTIPLX	GRAYSON	KY	41143	38.338445	-82.9882233
SEALS HOLW	LITTCARR	KY	41834	37.26939	-82.9324677
SEALS HOLW	LITTCARR	KY	41834	37.27247917	-82.93212783
SECO DR	SECO	KY	41849	37.1662817	-82.7335867
SECO DR	SECO	KY	41849	37.1577033	-82.7415083
SECO DR	SECO	KY	41849	37.166445	-82.7338733
SECO DR	SECO	KY	41849	37.1712683	-82.732235
SECO DR	SECO	KY	41849	37.172645	-82.7320217
SECO DR	SECO	KY	41849	37.173275	-82.7297067
SECOND FORK RD TRLR	WOOTON	KY	41776	37.1688983	-83.254055
SECOND FORK RD TRLR	WOOTON	KY	41776	37.1721567	-83.2647867
SEE BRANCH RD	LOUISA	KY	41230	38.0793192	-82.5958287
SEE BRANCH RD	LOUISA	KY	41230	38.06594333	-82.63526
SEE CHAPEL RD	LOUISA	KY	41230	38.109995	-82.5978917
SEEDTICK RD	LOUISA	KY	41230-9803	38.2270367	-82.7112333
SEEDTICK RD	LOUISA	KY	41230	38.2282267	-82.71882383
SEEDTICK RD	LOUISA	KY	41230	38.22336017	-82.71661283
SETERVILLE	ELKHORN CITY	KY	41522	37.2908133	-82.3662117
SERGEANT RD	WHITESBURG	KY	41858	37.146055	-82.7694433
SERGEANT RD	WHITESBURG	KY	41858	37.146665	-82.7694383
SEXTON BRANCH RD	VIPER	KY	41774	37.165413333	-83.12717533
SHACKS BRANCH RD	JACKSON	KY	41339	37.5713833	-83.395824
SHACKS BRANCH RD TRLR	JACKSON	KY	41339	37.571475	-83.39627
SHACKS BRANCH RD TRLR	JACKSON	KY	41339	37.57169833	-83.39565333
SHADOWWOOD DR	GRAYSON	KY	41143	38.3418083	-82.9847017
SHANNON DR	ASHLAND	KY	41102	38.4492417	-82.6764217
SHANNON DR	DRIFT	KY	41619	37.4812783	-82.7506633
SHANNON DR	DRIFT	KY	41619	37.4816683	-82.750455
SHANTY BR	RUSH	KY	41168	38.3181917	-82.81829
SHARONDALE	BELFRY	KY	41514	37.6068433	-82.27449
SHARONDALE	BELFRY	KY	41514	37.61318	-82.27169
SHEAS FRK	MC ROBERTS	KY	41835	37.216984	-82.68542216
SHEAS FRK	MC ROBERTS	KY	41835	37.216255	-82.6852317
SHEAS FRK	MC ROBERTS	KY	41835	37.2075167	-82.6818667
SHEAS FRK	MC ROBERTS	KY	41835	37.2184567	-82.6780083
SHEAS FRK	MC ROBERTS	KY	41835	37.2056157	-82.6813365
SHELBY DRY FRK	SHELBIANA	KY	41562-9701	37.4230467	-82.4927517
SHELBY DRY FRK	SHELBIANA	KY	41562-9701	37.423465	-82.4930833
SHELBY DRY FRK	SHELBIANA	KY	41562-9701	37.3948967	-82.4940233
SHELBY DRY FRK	SHELBIANA	KY	41562	37.3974733	-82.4936267

SHELBY DRY FRK	SHELBIANA	KY	41562-9701	37.4154	-82.4841383
SHELBY DRY FRK LOT 19	SHELBIANA	KY	41562	37.425205	-82.494545
SHELBY YARD	SHELBIANA	KY	41562	37.4235033	-82.4984767
SHELBY YARD	SHELBIANA	KY	41562	37.4233667	-82.4976567
SHELBY YARD	SHELBIANA	KY	41562	37.426662	-82.49249066
SHELBY YARD OFC	SHELBIANA	KY	41562	37.4239917	-82.4974667
SHELTER RD	REDFOX	KY	41847-9700	37.237315	-82.9528467
SHELTER RD	REDFOX	KY	41847	37.2353183	-82.95299
SHIRT TAIL FK	LOUISA	KY	41230-9019	38.0492558	-82.6839723
SHIRT TAIL FK	LOUISA	KY	41230-9019	38.0209	-82.6847017
SHIRT TAIL FK	LOUISA	KY	41230	38.0608977	-82.681539
SHIRT TAIL FK	LOUISA	KY	41230-9019	38.0393017	-82.6922467
SHIRT TAIL FK BARN	LOUISA	KY	41230	38.04284	-82.6787567
SHIRT TAIL FK TRLR	LOUISA	KY	41230-9019	38.044435	-82.6807683
SHOP BR	PRINTER	KY	41655	37.5106185	-82.757386
SHOP BR	STANVILLE	KY	41659	37.5763467	-82.611475
SHOP BR	WAYLAND	KY	41666-9701	37.4412317	-82.79369
SHOP BR	WAYLAND	KY	41666-9701	37.4422883	-82.79372
SHOP BR TRLR	PRINTER	KY	41655	37.518305	-82.7537567
SHOP BR UNIT DIST44	STANVILLE	KY	41659	37.5681517	-82.6159817
SHOPES CREEK RD	ASHLAND	KY	41101	38.41749	-82.7020567
SHOPES CREEK RD	CATLETTSBURG	KY	41129	38.40098433	-82.65751516
SHOPES CREEK RD	CATLETTSBURG	KY	41129	38.3989183	-82.6539117
SHORT BR	MEALLY	KY	41234	37.7987583	-82.7338633
SHORT BR	MEALLY	KY	41234	37.795965	-82.74281
SHORT FORK RD	PIPPA PASSES	KY	41844	37.3120033	-82.8893933
SHORT FORK RD	PIPPA PASSES	KY	41844	37.3131633	-82.8894717
SHORT FORK RD	PIPPA PASSES	KY	41844	37.3115367	-82.891895
SHORT FORK RD	SALYERSVILLE	KY	41465	37.7295567	-83.000425
SHORT FORK RD	SALYERSVILLE	KY	41465	37.7241483	-82.9910083
SHORT FORK RD	SALYERSVILLE	KY	41465	37.7329966	-83.0133781
SHORT FORK RD	SALYERSVILLE	KY	41465	37.7331483	-83.01335
SHORT FORK RD	SALYERSVILLE	KY	41465	37.7293417	-83.0070067
SHORT FORK RD	SALYERSVILLE	KY	41465	37.73188	-83.01036
SHORT FORK RD	SALYERSVILLE	KY	41465	37.7300767	-83.0032133
SHORT FORK RD	SALYERSVILLE	KY	41465	37.7248917	-82.9919233
SHORT FORK RD TRLR	SALYERSVILLE	KY	41465	37.72907	-83.0024933
SHORT HOLLOW RD	FLATWOODS	KY	41139-9711	38.500905	-82.7379217
SHORT ST	PAINTSVILLE	KY	41240	37.8102183	-82.7931133
SHORT WHITE OAK	SOUTH PORTSMOUTH	KY	41174-9801	38.6998467	-82.96631
SHORT WHITE OAK	SOUTH PORTSMOUTH	KY	41174-9801	38.694205	-82.99917
SHORT WHITE OAK RD	FLATWOODS	KY	41139	38.4926067	-82.7233067
SHORT WHITE OAK RD	RUSSELL	KY	41169	38.5001717	-82.71172
SHORT WHITE OAK RD	RUSSELL	KY	41169	38.4999767	-82.7146783
SILOAM BOTTOMS	SOUTH SHORE	KY	41175	38.7449371	-82.8905002
SILOAM BOTTOMS	SOUTH SHORE	KY	41175	38.745525	-82.89063
SILOAM LN	SOUTH SHORE	KY	41175-9732	38.7338267	-82.8949033
SILOAM LN	SOUTH SHORE	KY	41175	38.7356467	-82.8945717
SILOAM LN	SOUTH SHORE	KY	41175-9732	38.7338017	-82.8952833
SILOAM LN	SOUTH SHORE	KY	41175	38.7169067	-82.891265
SILOAM LN	SOUTH SHORE	KY	41175	38.7168717	-82.8911733
SILOAM LN	SOUTH SHORE	KY	41175	38.7314567	-82.8839467
SILOAM LN	SOUTH SHORE	KY	41175	38.7264617	-82.9184367
SILOAM LN	SOUTH SHORE	KY	41175-9736	38.7421467	-82.8928217
SILOAM LN	SOUTH SHORE	KY	41175	38.7359967	-82.898085
SILOAM LN	SOUTH SHORE	KY	41175	38.7173647	-82.8910141
SILOAM LN	SOUTH SHORE	KY	41175	38.7392399	-82.8927903
SILOAM LN	SOUTH SHORE	KY	41144	38.7091517	-82.89572
SILOAM LN	SOUTH SHORE	KY	41175-9728	38.734125	-82.9002283
SILOAM LN BARN	SOUTH SHORE	KY	41175-9728	38.7347917	-82.8999433
SILVER FOX DR	LOUISA	KY	41230	38.0693802	-82.6213755
SILVER FOX DR BARN	LOUISA	KY	41230	38.06299833	-82.61512616
SIMPSON BR	DRIFT	KY	41619	37.4761667	-82.74361
SIMPSON BR	DRIFT	KY	41647	37.473735	-82.7493317
SIMPSON BR	DRIFT	KY	41619	37.4752219	-82.734557
SIMPSON BR	DRIFT	KY	41619	37.471255	-82.7324183
SIMPSON BR	DRIFT	KY	41619	37.471255	-82.7324183

SIMPSON BR	MC DOWELL	KY	41647	37.45923	-82.7394117
SIMPSON RD	ASHLAND	KY	41101	38.4619667	-82.6277583
SIMPSON ST	HAZARD	KY	41701	37.25541517	-83.19023383
SINNETTE HOLW	GREENUP	KY	41144	38.5603563	-82.831998
SIXTEENMILE CREEK RD	HAZARD	KY	41701	37.3412833	-83.2302967
SIXTEENMILE CREEK RD	HAZARD	KY	41736	37.3375033	-83.215605
SIXTEENMILE CREEK RD	HAZARD	KY	41736	37.320908	-83.2069434
SIXTEENMILE CREEK RD	HAZARD	KY	41736	37.335125	-83.2093467
SIXTEENMILE CREEK RD	HAZARD	KY	41736	37.3196367	-83.20696
SIXTEENMILE CREEK RD	HAZARD	KY	41736	37.3258383	-83.21123
SIXTEENMILE CREEK RD TRLR	HAZARD	KY	41701	37.337995	-83.215735
SIXTEENMILE CREEK RD TRLR	HAZARD	KY	41736	37.33471	-83.21098
SIXTEENMILE TRACE BR	HAZARD	KY	41701	37.335515	-83.2204017
SIZEMORE RD	MINNIE	KY	41666	37.4497883	-82.7797067
SIZEMORE RD	MINNIE	KY	41619	37.444505	-82.770123
SIZEMORE RD	MINNIE	KY	41647	37.4608133	-82.75431
SIZEMORE RD	MINNIE	KY	41631	37.4649217	-82.7559033
SIZEMORE RD	MINNIE	KY	41619	37.4719383	-82.75439
SIZEMORE RD	MINNIE	KY	41619	37.4651817	-82.75642
SIZEMORE RD	MINNIE	KY	41619	37.470655	-82.7669433
SIZEMORE RD	MINNIE	KY	41619	37.4576817	-82.7540717
SIZEMORE RD	MINNIE	KY	41619	37.4584967	-82.7535817
SIZEMORE RD	MINNIE	KY	41619	37.463555	-82.7558317
SIZEMORE RD	MINNIE	KY	41647	37.4604567	-82.753575
SIZEMORE RD	MINNIE	KY	41647	37.4588817	-82.7512633
SIZEMORE RD	MINNIE	KY	41619	37.4629017	-82.7559883
SIZEMORE RD	MINNIE	KY	41619	37.4719617	-82.7543367
SIZEMORE RD	MINNIE	KY	41631	37.4646867	-82.755835
SIZEMORE RD	MINNIE	KY	41631	37.464785	-82.7557583
SIZEMORE RD	MINNIE	KY	41619	37.460795	-82.7667867
SIZEMORE RD	MINNIE	KY	41619	37.465297	-82.766953
SIZEMORE RD	MINNIE	KY	41631	37.4718817	-82.7529317
SIZEMORE RD	MINNIE	KY	41619	37.47310867	-82.7543555
SIZEMORE RD	MINNIE	KY	41619	37.4739633	-82.76198
SIZEMORE RD	MINNIE	KY	41647	37.4751167	-82.7517917
SIZEMORE RD	MINNIE	KY	41619	37.47356	-82.7588767
SIZEMORE RD	MINNIE	KY	41619	37.4728917	-82.75848
SIZEMORE RD	MINNIE	KY	41619	37.4711033	-82.754545
SIZEMORE RD	MINNIE	KY	41619	37.4709517	-82.7541933
SIZEMORE RD	MINNIE	KY	41619	37.4702617	-82.7617217
SIZEMORE RD	MINNIE	KY	41643	37.45925883	-82.7680795
SIZEMORE RD	MINNIE	KY	41631	37.4725567	-82.753405
SIZEMORE RD	MINNIE	KY	41619	37.4726217	-82.7542233
SIZEMORE RD TRLR	MINNIE	KY	41647	37.46037	-82.7533483
SKEEN CEMETERY RD	WOOTON	KY	41776	37.1582367	-83.3219583
SKULL FRK	WEEKSBURY	KY	41667	37.3083583	-82.7017317
SKULL FRK	WEEKSBURY	KY	41667	37.3038967	-82.70948
SKYLINE DR	ASHLAND	KY	41101	38.4510717	-82.6651183
SKYLINE DR	ASHLAND	KY	41102	38.4383283	-82.6731383
SKYLINE DR	ASHLAND	KY	41102	38.43841067	-82.673254
SKYLINE DR	ASHLAND	KY	41101	38.4199767	-82.6676683
SKYLINE DR	HAZARD	KY	41701	37.2571733	-83.18047
SLABTOWN HOLLOW RD	VIPER	KY	41774	37.1899417	-83.1610983
SLASH BRANCH RD	GREENUP	KY	41144	38.6238117	-82.868865
SLASH BRANCH RD	GREENUP	KY	41144	38.6242583	-82.8676517
SLASH BRANCH RD	GREENUP	KY	41144	38.6231683	-82.885465
SLASH BRANCH RD	GREENUP	KY	41144	38.622165	-82.87035
SLASH BRANCH RD	GREENUP	KY	41144	38.624495	-82.8779433
SLASH BRANCH RD	GREENUP	KY	41144	38.6276329	-82.8889956
SLATE BRANCH RD	JACKSON	KY	41339	37.57205583	-83.2949675
SLATE BRANCH RD UNIT 1	JACKSON	KY	41339	37.569009166	-83.294143
SLATE HL	JENKINS	KY	41537	37.1848083	-82.6447567
SLATERS BR	TURKEY CREEK	KY	41514	37.7032583	-82.2993317
SLATERS BR	TURKEY CREEK	KY	41514	37.6997417	-82.298235
SLATERS BR	TURKEY CREEK	KY	41514	37.7047667	-82.3012283
SLATERS BR	TURKEY CREEK	KY	41514	37.6936717	-82.3037883
SLATERS BR	TURKEY CREEK	KY	41514	37.6878867	-82.2997817

SLATERS BR UNIT 564TJ	TURKEY CREEK	KY	41514-9211	37.69187	-82.3028533
SLATERS BR UNIT SEWAGE	TURKEY CREEK	KY	41514	37.7048883	-82.3015083
SLICK FORD RD	VIPER	KY	41774	37.16916483	-83.13970066
SLICK FORD RD	VIPER	KY	41774	37.17438367	-83.13851966
SLONE FRK	GARNER	KY	41817	37.3520483	-82.918845
SLONE FRK	GARNER	KY	41817-9999	37.34203	-82.88296
SLONE FRK	GARNER	KY	41817	37.34202	-82.8829467
SLONE FRK	GARNER	KY	41817	37.34141	-82.8831433
SLONE FRK	GARNER	KY	41817	37.3483817	-82.8988467
SLONE FRK	GARNER	KY	41817	37.3516817	-82.91001
SLONE HOLW	LIGON	KY	41604	37.373455	-82.6778033
SLONE HOLW TRLR	LIGON	KY	41604	37.3716633	-82.6797633
SLONES BR	SHELBIANA	KY	41501	37.42266	-82.4375967
SLONES BR TRLR	SHELBIANA	KY	41501	37.4279883	-82.4406517
SMILEY FORK RD	FORDS BRANCH	KY	41526	37.4337667	-82.520365
SMILEY FORK RD	FORDS BRANCH	KY	41526	37.43199717	-82.5215825
SMILEY FORK RD	FORDS BRANCH	KY	41526	37.4332183	-82.51904
SMITH BR	GRAYSON	KY	41143	38.3583583	-83.0521789
SMITH BR BARN	GRAYSON	KY	41143	38.3483817	-83.038965
SMITH BR TRLR	GRAYSON	KY	41143	38.3564117	-83.047125
SMITH BRANCH RD	GREENUP	KY	41144-9801	38.6066233	-82.87489
SMITH BRANCH RD	GREENUP	KY	41144	38.607735	-82.8629933
SMITH BRANCH RD	GREENUP	KY	41144	38.6078867	-82.86321
SMITH BRANCH RD	GREENUP	KY	41101	38.6084917	-82.8738767
SMITH BRANCH RD	GREENUP	KY	41144-9801	38.610545	-82.8632133
SMITH BRANCH RD	GREENUP	KY	41144	38.6053983	-82.8843583
SMITH BRANCH RD	GREENUP	KY	41144	38.5988417	-82.8881967
SMITH BRANCH RD	GREENUP	KY	41144	38.5970017	-82.9090833
SMITH BRANCH RD	JACKSON	KY	41339	37.524705000	-83.31044500
SMITH BRANCH RD	JACKSON	KY	41339	37.52660333	-83.31403333
SMITH BRANCH RD	JACKSON	KY	41339	37.52706167	-83.31556
SMITH CAMP RD	WOOTON	KY	41776	37.163135	-83.3080967
SMITH CAMP RD TRLR	WOOTON	KY	41776	37.163465	-83.3066983
SMITH FORK RD	HELPS	KY	41553	37.475971	-82.1842588
SMITH FORK RD	HELPS	KY	41553-9705	37.48367	-82.18348
SMITH FORK RD	HELPS	KY	41553	37.4730483	-82.1929167
SMITH FORK RD	HELPS	KY	41635	37.4534737	-82.1802121
SMITH FORK RD UNIT HELPS	HELPS	KY	41553	37.47452	-82.1897767
SMITH FORK RD UNIT PUMP	HELPS	KY	41553-9705	37.476595	-82.18471
SMITH FORK RD UNIT REMOTE	HELPS	KY	41553-9705	37.48367	-82.18348
SMITH FRK UNIT ZEBULON	META	KY	41501	37.57286433	-82.43332916
SMITH HL	PIKEVILLE	KY	41501	37.4828967	-82.5238083
SMITH HL	PIKEVILLE	KY	41501	37.4830133	-82.5244883
SMITH HL	PIKEVILLE	KY	41501	37.482935	-82.5235483
SMITHBORO RD	SASSAFRAS	KY	41759-9704	37.2263417	-83.0001517
SMITHBORO RD	SASSAFRAS	KY	41759	37.2291402	-82.9770406
SMITHBORO RD	SASSAFRAS	KY	41759-9704	37.229303	-83.001325
SMOKEY ROW	JENKINS	KY	41537	37.1788633	-82.643615
SMOKEY VLY	LOUISA	KY	41230-9005	38.091495	-82.647835
SMOKEY VLY	LOUISA	KY	41230-9003	38.0948483	-82.643925
SMOKEY VLY	LOUISA	KY	41230-9003	38.094265	-82.6454217
SMOKEY VLY TRLR	LOUISA	KY	41230	38.08881883	-82.6517395
SMOKIE DR	JACKSON	KY	41339	37.57599667	-83.31413833
SMOOT CRK	WHITESBURG	KY	41858	37.1505883	-82.8728167
SMOOT CRK	WHITESBURG	KY	41858	37.1544183	-82.8733117
SMOOT CRK	WHITESBURG	KY	41858	37.175055	-82.8566167
SMOOT CRK	WHITESBURG	KY	41858-9623	37.163005	-82.8785983
SMOOT CRK	WHITESBURG	KY	41858	37.160205	-82.874643
SMOOT CRK	WHITESBURG	KY	41858	37.1677083	-82.8588233
SMOOT CRK	WHITESBURG	KY	41858-9623	37.1671817	-82.8590583
SMOOT CRK	WHITESBURG	KY	41858-9623	37.1561133	-82.8719633
SMOOT CRK	WHITESBURG	KY	41858-9623	37.1529433	-82.8729567
SMOOT CRK	WHITESBURG	KY	41858	37.157005	-82.8728517
SMOOT CRK	WHITESBURG	KY	41858	37.1579333	-82.8717483
SMOOT CRK	WHITESBURG	KY	41858	37.1555255	-82.8737961
SMOOT CRK BARN	WHITESBURG	KY	41858	37.15641567	-82.87238466
SMOOT CRK TRLR	WHITESBURG	KY	41858	37.1713083	-82.8642533

SMOOT CRK TRLR	WHITESBURG	KY	41858	37.16177	-82.876154
SMOOT CRK TRLR	WHITESBURG	KY	41858	37.158917	-82.868968
SOFT SHELL LN	LEBURN	KY	41831	37.3879983	-82.9445517
SOLOMON BR	JAMBOREE	KY	41553	37.478625	-82.1328567
SOLOMON LN LOT 15	EMMALENA	KY	41740	37.3606143	-83.0414715
SOLOMON RD	WHITESBURG	KY	41858-9701	37.1248683	-82.8195717
SOLOMON RD	WHITESBURG	KY	41858	37.1190383	-82.8206017
SOLOMON RD	WHITESBURG	KY	41858	37.12924383	-82.81501216
SONNY DR	HAZARD	KY	41701-9101	37.2798317	-83.1964983
SORGHUM HOLW	VAN LEAR	KY	41265	37.76992	-82.758765
SOUTH FORK RD	JACKSON	KY	41339	37.53025883	-83.255845
SOUTH QUICKSAND	JACKSON	KY	41339	37.53420667	-83.329535
SOUTH QUICKSAND	JACKSON	KY	41339	37.531818333	-83.33840833
SOUTH QUICKSAND	JACKSON	KY	41339	37.53252167	-83.321535
SOUTH QUICKSAND	JACKSON	KY	41339	37.527615	-83.27466667
SOUTH QUICKSAND	JACKSON	KY	41339	37.52697	-83.244635
SOUTH QUICKSAND GARG	JACKSON	KY	41339	37.52737833	-83.27125
SOUTHERN CAMP RD	HUEYSVILLE	KY	41640	37.501945	-82.8430067
SOUTHLAND DR STE 4	LOUISA	KY	41230	38.0984121	-82.6133807
SOUTHSHORE DR	SOUTH SHORE	KY	41175	38.72087367	-82.97170066
SOUTHSHORE DR	SOUTH SHORE	KY	41175	38.7215433	-82.9637483
SOUTHSHORE DR	SOUTH SHORE	KY	41175-9800	38.7208067	-82.970195
SOUTHSHORE DR TRLR	SOUTH SHORE	KY	41175	38.7211833	-82.9685817
SOUTHSIDE LN	PAINTSVILLE	KY	41240	37.8116797	-82.8155512
SPANKEM BRANCH RD	LOUISA	KY	41230	38.1539585	-82.72505
SPANKEM BRANCH RD BARN	LOUISA	KY	41230	38.1509767	-82.7272233
SPANKEM CAT FORK RD	LOUISA	KY	41230-9456	38.184675	-82.7036817
SPANKEM CAT FORK RD	LOUISA	KY	41230-9445	38.1798263	-82.6957866
SPARKMAN BR	PIPPA PASSES	KY	41844	37.3234383	-82.89266
SPEEDWAY RD	BONNYMAN	KY	41719	37.30803683	-83.255849
SPEEDWAY RD	BONNYMAN	KY	41719	37.30315485	-83.24778083
SPENCER FORK RD	CHAVIES	KY	41727	37.34835	-83.3381667
SPENCER FORK RD	CHAVIES	KY	41727	37.3404483	-83.3409683
SPENCER FORK RD	CHAVIES	KY	41727	37.3402983	-83.3406767
SPENCER FORK RD	CHAVIES	KY	41727	37.34382	-83.343445
SPENCER FORK RD	CHAVIES	KY	41727	37.3481283	-83.3392183
SPENCER FORK RD	CHAVIES	KY	41727	37.3467583	-83.3400083
SPENCER FORK RD	CHAVIES	KY	41727	37.3393667	-83.3403783
SPENCER FORK RD	CHAVIES	KY	41727	37.338475	-83.346625
SPENCER FORK RD	CHAVIES	KY	41727	37.3410483	-83.3421183
SPENCER FORK RD	CHAVIES	KY	41727	37.3386133	-83.34757
SPENCER FORK RD	CHAVIES	KY	41727	37.3402983	-83.3406767
SPENCER FORK RD	CHAVIES	KY	41727	37.338655	-83.31869
SPENCER FORK RD BLDG GUARD	CHAVIES	KY	41727	37.33503	-83.3200467
SPENCER FORK RD GARG	CHAVIES	KY	41727	37.34883	-83.3389733
SPENCER FORK RD TRLR	CHAVIES	KY	41727	37.3471833	-83.3398217
SPENCER FORK RD TRLR	CHAVIES	KY	41727	37.3435686	-83.3279833
SPENCER FORK RD UNIT GATE/WH	CHAVIES	KY	41727	37.3349815	-83.32065583
SPEWING CAMP BR	MC DOWELL	KY	41647	37.41790167	-82.72901616
SPEWING CAMP BR	MC DOWELL	KY	41647	37.4300133	-82.7348317
SPRADLIN BR	PRESTONSBURG	KY	41653	37.6839333	-82.7582167
SPRADLIN BR	PRESTONSBURG	KY	41653-1840	37.69038	-82.7619167
SPRADLIN BR	PRESTONSBURG	KY	41653	37.6869017	-82.75633
SPRADLIN BR	PRESTONSBURG	KY	41653	37.6864333	-82.756635
SPRADLIN BR	PRESTONSBURG	KY	41653	37.69619	-82.757055
SPRING BR	JEREMIAH	KY	41826	37.15741967	-82.91961216
SPRING BR	JEREMIAH	KY	41826-9705	37.1568317	-82.9184733
SPRING BR	JEREMIAH	KY	41826-9705	37.1631	-82.9202417
SPRING BR	JEREMIAH	KY	41826-9705	37.16285	-82.9205083
SPRING BR	JEREMIAH	KY	41826-9705	37.1702317	-82.9316
SPRING BR	PIKEVILLE	KY	41501	37.5116179	-82.6218758
SPRING BR	PIKEVILLE	KY	41501	37.5158895	-82.61294816
SPRING BRANCH CT	PIKEVILLE	KY	41501	37.5151467	-82.614395
SPRING BRANCH RD	CONFLUENCE	KY	41749	37.2825011	-83.4005395
SPRING BRANCH RD	LOUISA	KY	41230	38.18876467	-82.78113133
SPRING BRANCH RD	WEST LIBERTY	KY	41472	37.83675	-83.177795
SPRING HL	LOUISA	KY	41230-9548	38.10054667	-82.60681833

SPRING HL	LOUISA	KY	41230	38.10198667	-82.60419667
SPRING ST	FLATWOODS	KY	41139	38.5103833	-82.7224233
SPRINGS BR	PINE TOP	KY	41843	37.2586267	-82.8622383
SPRINGVILLE HL	SOUTH SHORE	KY	41175	38.72207	-82.9974983
SPRINGVILLE HL	SOUTH SHORE	KY	41175	38.7220683	-82.997495
SPRUCE PINE BR	HONAKER	KY	41603	37.5142967	-82.6793683
SPRUCE PINE BR	HONAKER	KY	41603	37.5142783	-82.67842
SPRUCE PINE BR	HONAKER	KY	41603	37.5142767	-82.6784233
SPRUCE PINE BR	HONAKER	KY	41603	37.515865	-82.67681
SPRUCE PINE FRK	INEZ	KY	41224	37.88555833	-82.49698
SPRUCE PINE FRK	INEZ	KY	41224	37.880775	-82.49614833
SPRUCE PINE RD	GARNER	KY	41817	37.348540833	-82.9004965
SPRUCE PINE RD	PIPPA PASSES	KY	41844	37.33669667	-82.89116166
SPURLOCK CHURCH RD	PRINTER	KY	41655-9023	37.526902	-82.73369416
SPURLOCK CHURCH RD	PRINTER	KY	41655-9023	37.5255717	-82.7306865
SPURLOCK CHURCH RD	PRINTER	KY	41655-9701	37.5074083	-82.71939
SPURLOCK CHURCH RD	PRINTER	KY	41655	37.5334817	-82.7403188
SQUIRE LN	TOPMOST	KY	41862	37.3741167	-82.7828183
SR 292 UNIT WATER	SOUTH WILLIAMSON	KY	41503	37.6769283	-82.29845
STACYVILLE LN	JEFF	KY	41751	37.2099155	-83.1316338
STAMPER BR	EMERSON	KY	41135	38.34884	-83.28125667
STAMPER BR TRLR	ISOM	KY	41824-9701	37.1975867	-82.9028067
STAMPER BRANCH RD	WAYLAND	KY	41666	37.4444133	-82.78937
STAMPER BRANCH RD	WAYLAND	KY	41666	37.4545168	-82.7872927
STAMPER FORK RD	CANOE	KY	41339	37.43907667	-83.43857333
STAMPER FORK RD	JACKSON	KY	41339	37.427154	-83.417812
STAN BR	GRAYSON	KY	41143	38.335655	-82.985015
STAN BR	GRAYSON	KY	41143	38.3444867	-83.0012817
STAN BR TRLR	GRAYSON	KY	41143	38.3425733	-83.0039117
STANVILLE BTM	STANVILLE	KY	41659	37.561055	-82.6455
STANVILLE BTM	STANVILLE	KY	41605	37.561419	-82.6465777
STANVILLE BTM	STANVILLE	KY	41659	37.5656917	-82.6431717
STANVILLE BTM	STANVILLE	KY	41659	37.560975	-82.6449
STANVILLE BTM	STANVILLE	KY	41659	37.567735	-82.64155
STANVILLE BTM	STANVILLE	KY	41659	37.5616017	-82.6469383
STANVILLE HL	BETSY LAYNE	KY	41605	37.5627	-82.63728
STANVILLE HL	STANVILLE	KY	41659	37.5652067	-82.6419633
STANVILLE HL	STANVILLE	KY	41659-0093	37.56277	-82.6422817
STANVILLE HL	STANVILLE	KY	41659	37.5651767	-82.6420117
STANVILLE HL	STANVILLE	KY	41659	37.5627683	-82.642325
STANVILLE HL	STANVILLE	KY	41659	37.563353	-82.636495
STANVILLE HL	STANVILLE	KY	41659	37.5632917	-82.6439767
STANVILLE HL	STANVILLE	KY	41659	37.560234833	-82.64473966
STANVILLE HL	STANVILLE	KY	41659	37.56276	-82.642328
STANVILLE HL	STANVILLE	KY	41659	37.5608104	-82.6446327
STANVILLE HL	STANVILLE	KY	41659	37.5651933	-82.6419867
STANVILLE HL TRLR	STANVILLE	KY	41659	37.5651983	-82.6419833
STANVILLE HL UNIT WRE HSE	STANVILLE	KY	41659	37.5619483	-82.6413683
STAPLETON BR	EAST POINT	KY	41216	37.76784	-82.8138433
STAPLETON BR	EAST POINT	KY	41216	37.768595	-82.8048817
STAPLETON BR	EAST POINT	KY	41216	37.7628317	-82.819765
STAPLETON BR	EAST POINT	KY	41216	37.76848	-82.8140217
STAPLETON BR	EAST POINT	KY	41216	37.7705767	-82.8137683
STAPLETON BR	EAST POINT	KY	41216	37.7714317	-82.8162383
STAPLETON BR	EAST POINT	KY	41216	37.7706207	-82.8136839
STAPLETON BR	EAST POINT	KY	41216	37.7681417	-82.8139867
STAR RT	LOUISA	KY	41230-9810	38.1575533	-82.784475
STAR RT BARN	LOUISA	KY	41230-9111	38.17714	-82.71549
STATE HIGHWAY 1056	MC CARR	KY	41544	37.6197517	-82.1662167
STATE HIGHWAY 1056	PINSONFORK	KY	41555	37.55989167	-82.25867333
STATE HIGHWAY 1056	RANSOM	KY	41558	37.5581717	-82.194355
STATE HIGHWAY 1056	RANSOM	KY	41531	37.56421483	-82.2263325
STATE HIGHWAY 1056 TRLR	RANSOM	KY	41558	37.568585	-82.1882817
STATE HIGHWAY 1056 UNIT HSEMTR	MC CARR	KY	41544	37.6195717	-82.1661
STATE HIGHWAY 1056 UNIT PUMP	MC CARR	KY	41544	37.6201233	-82.1671283
STATE HIGHWAY 1056 UNIT SWBLDG	MC CARR	KY	41544	37.5936217	-82.164865
STATE HIGHWAY 1122	GRAYSON	KY	41143-9617	38.215985	-82.9541818



STATE HIGHWAY 1122	GRAYSON	KY	41143-9617	38.207095	-82.9500333
STATE HIGHWAY 1122 HSE	GRAYSON	KY	41143	38.20737917	-82.95028383
STATE HIGHWAY 1444	GRAYSON	KY	41143	38.2707133	-82.9470783
STATE HIGHWAY 1496	GRAYSON	KY	41143	38.2168824	-82.8504797
STATE HIGHWAY 1496	GRAYSON	KY	41143	38.2111417	-82.9211
STATE HIGHWAY 1496	GRAYSON	KY	41143	38.2261583	-82.8646183
STATE HIGHWAY 1496 TRLR	GRAYSON	KY	41143	38.216826	-82.850446
STATE HIGHWAY 1496 TRLR	GRAYSON	KY	41143	38.211125	-82.9203317
STATE HIGHWAY 1620	OLIVE HILL	KY	41164-9803	38.23741333	-83.17720833
STATE HIGHWAY 1620	OLIVE HILL	KY	41164	38.24783333	-83.18151333
STATE HIGHWAY 1620 BARN	OLIVE HILL	KY	41164	38.2471025	-83.18166433
STATE HIGHWAY 1620 TRLR	OLIVE HILL	KY	41164	38.24666833	-83.18174333
STATE HIGHWAY 1626	OLIVE HILL	KY	41164	38.27374667	-83.28324333
STATE HIGHWAY 1654	RUSH	KY	41168-9610	38.330525	-82.80631
STATE HIGHWAY 1662	OLIVE HILL	KY	41164	38.30541667	-83.28840833
STATE HIGHWAY 174	OLIVE HILL	KY	41164	38.260257	-83.2533905
STATE HIGHWAY 174	OLIVE HILL	KY	41164	38.25898833	-83.298895
STATE HIGHWAY 174	OLIVE HILL	KY	41164	38.2664845	-83.3134135
STATE HIGHWAY 174	OLIVE HILL	KY	41164	38.319679333	-83.39098333
STATE HIGHWAY 174	OLIVE HILL	KY	41164	38.259844	-83.299274
STATE HIGHWAY 174	OLIVE HILL	KY	41164	38.2665	-83.23816333
STATE HIGHWAY 174	OLIVE HILL	KY	41164	38.25627	-83.286745
STATE HIGHWAY 174	OLIVE HILL	KY	41164	38.25943767	-83.29960783
STATE HIGHWAY 174 TRLR	OLIVE HILL	KY	41164	38.25840833	-83.30743833
STATE HIGHWAY 194	ARGO	KY	41568	37.4923083	-82.057075
STATE HIGHWAY 194	FREEBURN	KY	41528	37.5639533	-82.1386167
STATE HIGHWAY 194	FREEBURN	KY	41528	37.56416117	-82.13865116
STATE HIGHWAY 194	FREEBURN	KY	41528	37.551705	-82.1225367
STATE HIGHWAY 194	FREEBURN	KY	41528	37.553995	-82.155385
STATE HIGHWAY 194	FREEBURN	KY	41528	37.56399	-82.1392083
STATE HIGHWAY 194	FREEBURN	KY	41528	37.5525433	-82.1366417
STATE HIGHWAY 194	JAMBOREE	KY	41553	37.4717667	-82.131998
STATE HIGHWAY 194	KIMPER	KY	41539	37.518117	-82.36242916
STATE HIGHWAY 194	KIMPER	KY	41539	37.514862166	-82.3596555
STATE HIGHWAY 194	KIMPER	KY	41539	37.5328138	-82.3897025
STATE HIGHWAY 194	KIMPER	KY	41539	37.5006065	-82.35387333
STATE HIGHWAY 194	KIMPER	KY	41539	37.5407975	-82.39155933
STATE HIGHWAY 194	KIMPER	KY	41539	37.50546667	-82.3597775
STATE HIGHWAY 194	KIMPER	KY	41539	37.5453703	-82.3985754
STATE HIGHWAY 194	META	KY	41501	37.521085	-82.3649567
STATE HIGHWAY 194	PHELPS	KY	41553	37.5108133	-82.1474767
STATE HIGHWAY 194	PHELPS	KY	41553	37.5135633	-82.152725
STATE HIGHWAY 194	PHELPS	KY	41553	37.5255933	-82.1612317
STATE HIGHWAY 194	PHELPS	KY	41553	37.5089117	-82.14155
STATE HIGHWAY 194	PHELPS	KY	41553	37.5190483	-82.154755
STATE HIGHWAY 194	PHELPS	KY	41553	37.5041077	-82.1356419
STATE HIGHWAY 194	PHELPS	KY	41553	37.47028	-82.1312683
STATE HIGHWAY 194	PIKEVILLE	KY	41501	37.5598883	-82.4356567
STATE HIGHWAY 194	PIKEVILLE	KY	41501	37.6698489	-82.5888933
STATE HIGHWAY 194	PIKEVILLE	KY	41501	37.564339	-82.4408255
STATE HIGHWAY 194	PIKEVILLE	KY	41501	37.5254445	-82.3658644
STATE HIGHWAY 194	PIKEVILLE	KY	41501	37.58642	-82.4840167
STATE HIGHWAY 194	PIKEVILLE	KY	41501	37.6524645	-82.5724285
STATE HIGHWAY 194	PIKEVILLE	KY	41501	37.6171317	-82.5487683
STATE HIGHWAY 194	PIKEVILLE	KY	41501	37.60172383	-82.5358525
STATE HIGHWAY 194	PIKEVILLE	KY	41501	37.5875883	-82.483945
STATE HIGHWAY 194	PIKEVILLE	KY	41501	37.5732945	-82.4790145
STATE HIGHWAY 194	STOPOVER	KY	41568	37.51558783	-82.09010966
STATE HIGHWAY 194	STOPOVER	KY	41568	37.5150667	-82.0861583
STATE HIGHWAY 194 APT 1	PHELPS	KY	41553	37.507555	-82.1346733
STATE HIGHWAY 194 BLDG LIBRARY	PHELPS	KY	41553	37.5185217	-82.15349
STATE HIGHWAY 194 RM STATN3	STOPOVER	KY	41568	37.50615	-82.0732617
STATE HIGHWAY 194 TRLR	MAJESTIC	KY	41547	37.5589283	-82.103025
STATE HIGHWAY 194 TRLR	PIKEVILLE	KY	41501	37.5984717	-82.50655
STATE HIGHWAY 194 UNIT 25-33	STOPOVER	KY	41568-9701	37.5046167	-82.0627467
STATE HIGHWAY 194 UNIT B56810	STOPOVER	KY	41568	37.4997283	-82.0616967
STATE HIGHWAY 194 UNIT HNTS BR	BIGGS	KY	41524	37.4461283	-82.262025

STATE HIGHWAY 194 UNIT LDGE928	FREEBURN	KY	41528	37.5648483	-82.14108
STATE HIGHWAY 194 UNIT STANO2	HELPS	KY	41553	37.51091	-82.1454117
STATE HIGHWAY 194 UNIT STORE	MAJESTIC	KY	41547	37.533375	-82.0998933
STATE HIGHWAY 194 UPPR STATNO1	HELPS	KY	41553	37.5100433	-82.1465383
STATE HIGHWAY 1947	GRAYSON	KY	41143	38.34586	-82.9700217
STATE HIGHWAY 1947	GRAYSON	KY	41143	38.3438333	-82.9551183
STATE HIGHWAY 1947 BARN	GRAYSON	KY	41143-9721	38.3425033	-82.9779183
STATE HIGHWAY 1947 TRLR	GRAYSON	KY	41143	38.3413283	-82.979075
STATE HIGHWAY 292	AFLEX	KY	41514	37.6563917	-82.2533567
STATE HIGHWAY 292	BELFRY	KY	41514	37.6927817	-82.3039117
STATE HIGHWAY 292	BURNWELL	KY	41514	37.62416667	-82.2064775
STATE HIGHWAY 292	GOODY	KY	41514	37.6630433	-82.271585
STATE HIGHWAY 292	LOVELY	KY	41231	37.820367	-82.400867
STATE HIGHWAY 292	LOVELY	KY	41231	37.747695	-82.33041
STATE HIGHWAY 292	LOVELY	KY	41231	37.8131683	-82.3916333
STATE HIGHWAY 292	LOVELY	KY	41231	37.827645	-82.3999017
STATE HIGHWAY 292	LOVELY	KY	41231	37.74933	-82.3295433
STATE HIGHWAY 292	LOVELY	KY	41231	37.8340233	-82.4080267
STATE HIGHWAY 292	LOVELY	KY	41231	37.764585	-82.3157667
STATE HIGHWAY 292	LOVELY	KY	41231	37.8101283	-82.3940233
STATE HIGHWAY 292	LOVELY	KY	41231	37.8301383	-82.401785
STATE HIGHWAY 292	LOVELY	KY	41231	37.747045	-82.3308767
STATE HIGHWAY 292	LOVELY	KY	41231	37.825565	-82.4012283
STATE HIGHWAY 292	LOVELY	KY	41231	37.82619667	-82.40075316
STATE HIGHWAY 292	LOVELY	KY	41231	37.8304933	-82.4012533
STATE HIGHWAY 292	LOVELY	KY	41231	37.830295	-82.4014217
STATE HIGHWAY 292	LOVELY	KY	41231	37.8301467	-82.401405
STATE HIGHWAY 292	LOVELY	KY	41231	37.7462333	-82.331885
STATE HIGHWAY 292	LOVELY	KY	41231	37.828835	-82.4006617
STATE HIGHWAY 292	LOVELY	KY	41231	37.7553017	-82.32477
STATE HIGHWAY 292	LOVELY	KY	41231	37.7753822	-82.32796
STATE HIGHWAY 292	LOVELY	KY	41231	37.812625	-82.4033433
STATE HIGHWAY 292	LOVELY	KY	41231	37.7922017	-82.35525
STATE HIGHWAY 292	LOVELY	KY	41231	37.78293	-82.33997
STATE HIGHWAY 292	LOVELY	KY	41231	37.7931067	-82.3583583
STATE HIGHWAY 292	LOVELY	KY	41231	37.8279	-82.3995667
STATE HIGHWAY 292	LOVELY	KY	41231	37.827885	-82.3996017
STATE HIGHWAY 292	LOVELY	KY	41231	37.8292333	-82.4024683
STATE HIGHWAY 292	LOVELY	KY	41231	37.8292333	-82.4024683
STATE HIGHWAY 292	LOVELY	KY	41231	37.828835	-82.4006617
STATE HIGHWAY 292	LOVELY	KY	41231	37.82754	-82.399875
STATE HIGHWAY 292	LOVELY	KY	41231	37.83021	-82.4020717
STATE HIGHWAY 292	LOVELY	KY	41231	37.82723	-82.3995333
STATE HIGHWAY 292	LOVELY	KY	41231	37.7467717	-82.331385
STATE HIGHWAY 292	LOVELY	KY	41231	37.8301383	-82.401785
STATE HIGHWAY 292	LOVELY	KY	41231	37.7462117	-82.3313883
STATE HIGHWAY 292	LOVELY	KY	41231	37.8157567	-82.3898517
STATE HIGHWAY 292	LOVELY	KY	41231	37.8337833	-82.4076133
STATE HIGHWAY 292	LOVELY	KY	41231	37.8339567	-82.4073283
STATE HIGHWAY 292	LOVELY	KY	41231	37.8301383	-82.401785
STATE HIGHWAY 292	LOVELY	KY	41231	37.83021	-82.4020717
STATE HIGHWAY 292	LOVELY	KY	41231	37.8301383	-82.401785
STATE HIGHWAY 292	LOVELY	KY	41231	37.8135117	-82.391115
STATE HIGHWAY 292	LOVELY	KY	41231	37.82369	-82.4011417
STATE HIGHWAY 292	LOVELY	KY	41231	37.829955	-82.4022783
STATE HIGHWAY 292	LOVELY	KY	41231	37.83021	-82.4020717
STATE HIGHWAY 292	TURKEY CREEK	KY	41514	37.68531083	-82.297511
STATE HIGHWAY 292 APT #1	LOVELY	KY	41231	37.8301383	-82.401785
STATE HIGHWAY 292 APT #2	LOVELY	KY	41231	37.8301383	-82.401785
STATE HIGHWAY 292 APT #4	LOVELY	KY	41231	37.83021	-82.4020717
STATE HIGHWAY 292 APT 564TQ	TURKEY CREEK	KY	41514	37.73717967	-82.33043166
STATE HIGHWAY 292 HSE	LOVELY	KY	41231	37.7859333	-82.34421
STATE HIGHWAY 292 OFC	LOVELY	KY	41231	37.83080983	-82.40395033
STATE HIGHWAY 292 TRLR	LOVELY	KY	41231	37.8251067	-82.4010767
STATE HIGHWAY 292 TRLR	LOVELY	KY	41231	37.8304217	-82.4031117
STATE HIGHWAY 292 TRLR	LOVELY	KY	41231	37.8135117	-82.391115
STATE HIGHWAY 292 TRLR 51	LOVELY	KY	41231	37.83133267	-82.4034905

STATE HIGHWAY 292	TLR HUD	LOVELY	KY	41231	37.8187716	-82.4017273
STATE HIGHWAY 292	TLR HUD	LOVELY	KY	41231	37.7818367	-82.3389083
STATE HIGHWAY 292	UNIT 564-RX	BURNWELL	KY	41514	37.64281717	-82.22193316
STATE HIGHWAY 292	UNIT 564-TY	LOVELY	KY	41231	37.7866383	-82.3493117
STATE HIGHWAY 292	UNIT ANNEX	LOVELY	KY	41231	37.8222417	-82.4017367
STATE HIGHWAY 292	UNIT BARN	LOVELY	KY	41231	37.82369	-82.4011417
STATE HIGHWAY 292	UNIT FLASHER	LOVELY	KY	41231	37.8259617	-82.4015367
STATE HIGHWAY 319		HARDY	KY	41531	37.6105583	-82.2354667
STATE HIGHWAY 319		HARDY	KY	41531	37.59686	-82.2049533
STATE HIGHWAY 319		HARDY	KY	41531	37.6148467	-82.23994
STATE HIGHWAY 319		HARDY	KY	41531	37.6155117	-82.24126
STATE HIGHWAY 319		HARDY	KY	41531	37.615045	-82.2392017
STATE HIGHWAY 319		HARDY	KY	41531	37.6033483	-82.2153917
STATE HIGHWAY 319		HARDY	KY	41531	37.6050338	-82.2211589
STATE HIGHWAY 319		HARDY	KY	41531	37.6140367	-82.237745
STATE HIGHWAY 319		TOLER	KY	41514	37.6382233	-82.2527133
STATE HIGHWAY 319		TOLER	KY	41514	37.6398483	-82.25806
STATE HIGHWAY 319	UNIT 27PC	HARDY	KY	41531	37.5984383	-82.2062567
STATE HIGHWAY 319	UNIT BARN	HARDY	KY	41531	37.6033417	-82.21539
STATE HIGHWAY 3298		OLIVE HILL	KY	41164	38.2791474	-83.1200836
STATE HIGHWAY 486		WEBBVILLE	KY	41180	38.1796567	-82.9188917
STATE HIGHWAY 59	UNIT BLDG	OLIVE HILL	KY	41179-9706	38.35371333	-83.24570333
STATE HIGHWAY 773		DENTON	KY	41132	38.2504605	-82.820076
STATE HIGHWAY 773		DENTON	KY	41132-9801	38.2632828	-82.8600122
STATE HIGHWAY 773		DENTON	KY	41132	38.2521186	-82.8430282
STATE HIGHWAY 773		GRAYSON	KY	41146	38.2920233	-82.9210733
STATE HIGHWAY 773		GRAYSON	KY	41146	38.2810083	-82.92046
STATE HIGHWAY 773		GRAYSON	KY	41146	38.2812517	-82.9195583
STATE HIGHWAY 773		GRAYSON	KY	41146	38.2917233	-82.9216
STATE HIGHWAY 773		GRAYSON	KY	41146	38.2891733	-82.9195633
STATE HIGHWAY 773		GRAYSON	KY	41146	38.282225	-82.9218467
STATE HIGHWAY 773		GRAYSON	KY	41146	38.28186	-82.92155
STATE HIGHWAY 773		GRAYSON	KY	41146	38.2818838	-82.9215866
STATE HIGHWAY 773		GRAYSON	KY	41146	38.2822183	-82.9252333
STATE HIGHWAY 773		GRAYSON	KY	41146	38.2812	-82.9204967
STATE HIGHWAY 773		HITCHINS	KY	41146	38.2774583	-82.9142517
STATE HIGHWAY 773		HITCHINS	KY	41146	38.2770617	-82.907515
STATE HIGHWAY 773		HITCHINS	KY	41146-8909	38.2667571	-82.8720371
STATE HIGHWAY 773		HITCHINS	KY	41146-0035	38.27238	-82.9099033
STATE HIGHWAY 773		HITCHINS	KY	41146	38.2713033	-82.9016583
STATE HIGHWAY 773	BARN	HITCHINS	KY	41146-0035	38.2718383	-82.91039
STATE HIGHWAY 773	TLR	DENTON	KY	41132	38.2440216	-82.8050375
STATE HIGHWAY 773	TLR	GRAYSON	KY	41146	38.2815383	-82.9234
STATE HIGHWAY 773	TLR	HITCHINS	KY	41146	38.2787833	-82.9186317
STATE HIGHWAY 986		OLIVE HILL	KY	41164	38.261205	-83.15258
STATE HIGHWAY 986		OLIVE HILL	KY	41164	38.2612217	-83.1527967
STATE HIGHWAY 986		OLIVE HILL	KY	41164-9803	38.26512667	-83.15776333
STATE HIGHWAY 986		OLIVE HILL	KY	41164	38.25506333	-83.13348833
STATE HIGHWAY 986	BARN	OLIVE HILL	KY	41164	38.269375	-83.16286333
STATE HIGHWAY 986	BLDG 1	OLIVE HILL	KY	41164	38.261205	-83.15258
STATE ROAD FRK		FALCON	KY	41426	37.771812	-83.029542
STATE ROAD FRK		FALCON	KY	41426	37.771812	-83.029542
STATE ROUTE 168		CATLETTSBURG	KY	41129	38.4195517	-82.6011417
STATE ROUTE 168		CATLETTSBURG	KY	41129	38.4231314	-82.6073963
STATE ROUTE 168		CATLETTSBURG	KY	41129	38.4231314	-82.6073963
STATE ROUTE 1760		LOUISA	KY	41230-9028	37.97589417	-82.70769383
STATE ROUTE 180		ASHLAND	KY	41101	38.3814739	-82.7164782
STATE ROUTE 180		ASHLAND	KY	41101	38.3781867	-82.708065
STATE ROUTE 180		ASHLAND	KY	41102	38.3778826	-82.7118118
STATE ROUTE 180		ASHLAND	KY	41102	38.3850883	-82.7154767
STATE ROUTE 180		ASHLAND	KY	41102	38.3778383	-82.7126267
STATE ROUTE 180		CATLETTSBURG	KY	41129	38.36495983	-82.6993705
STATE ROUTE 180		CATLETTSBURG	KY	41129	38.36332467	-82.6983675
STATE ROUTE 180		CATLETTSBURG	KY	41129	38.3579017	-82.697155
STATE ROUTE 180		CATLETTSBURG	KY	41129	38.367062	-82.698911
STATE ROUTE 180		CATLETTSBURG	KY	41129	38.3697265	-82.69966666
STATE ROUTE 2		GREENUP	KY	41144	38.5731217	-82.8445033

STATE ROUTE 2 TRLR	GREENUP	KY	41144-9446	38.5630283	-82.8446283
STATE ROUTE 207	FLATWOODS	KY	41139	38.5161633	-82.7385167
STATE ROUTE 207	GREENUP	KY	41144	38.50654	-82.820585
STATE ROUTE 207	WURLAND	KY	41144	38.50008717	-82.797339
STATE ROUTE 207 GARG	FLATWOODS	KY	41139-9710	38.510372	-82.74450916
STATE ROUTE 207 TRLR	FLATWOODS	KY	41139	38.5052733	-82.81706
STATE ROUTE 3	CATLETTSBURG	KY	41129-9803	38.3780848	-82.6308449
STATE ROUTE 3	CATLETTSBURG	KY	41129	38.3737633	-82.6040667
STATE ROUTE 3	CATLETTSBURG	KY	41129	38.3814217	-82.6337467
STATE ROUTE 3	CATLETTSBURG	KY	41129	38.3269667	-82.7127633
STATE ROUTE 3	RUSH	KY	41168-9801	38.300755	-82.7081217
STATE ROUTE 3	RUSH	KY	41168-9801	38.2998467	-82.70897
STATE ROUTE 3215	LOUISA	KY	41230	38.08962233	-82.6858125
STATE ROUTE 3215	LOUISA	KY	41230	38.072445	-82.691725
STATE ROUTE 3215	LOUISA	KY	41230	38.0706483	-82.700515
STATE ROUTE 3215 BLDG #15 TEE	LOUISA	KY	41230	38.0696283	-82.6958617
STATE ROUTE 3215 UNIT #13 GRN	LOUISA	KY	41230	38.07775	-82.7010583
STATE ROUTE 3215 UNIT #4 FAN	LOUISA	KY	41230	38.070035	-82.687915
STATE ROUTE 5	ASHLAND	KY	41102-8101	38.4624833	-82.70818
STATE ROUTE 5	ASHLAND	KY	41102-9805	38.3864181	-82.7463389
STATE ROUTE 5	ASHLAND	KY	41102	38.390545	-82.7464517
STATE ROUTE 5	ASHLAND	KY	41102	38.4190767	-82.758835
STATE ROUTE 5	ASHLAND	KY	41102-9805	38.4472517	-82.7124317
STATE ROUTE 5	ASHLAND	KY	41102	38.4389783	-82.7382833
STATE ROUTE 5	ASHLAND	KY	41102	38.4467935	-82.70944166
STATE ROUTE 5	ASHLAND	KY	41102	38.43919	-82.7383883
STATE ROUTE 503	ARGILLITE	KY	41121-9723	38.4646133	-82.765695
STATE ROUTE 503	ARGILLITE	KY	41121	38.4533433	-82.7715133
STATE ROUTE 503	ARGILLITE	KY	41121	38.456445	-82.765275
STATE ROUTE 503	GREENUP	KY	41144	38.54714967	-82.7842345
STATE ROUTE 503	WURLAND	KY	41144	38.5475485	-82.78478533
STATE ROUTE 503	WURLAND	KY	41144	38.4904067	-82.7689733
STATE ROUTE 7	SOUTH SHORE	KY	41175		
STATE ROUTE 7	SOUTH SHORE	KY	41175	38.7099383	-82.9506933
STATE ROUTE 7	SOUTH SHORE	KY	41175	38.7160187	-82.9536572
STATE ROUTE 7	SOUTH SHORE	KY	41175	38.7135117	-82.9548767
STATE ROUTE 7	SOUTH SHORE	KY	41175	38.7057233	-82.9489117
STATE ROUTE 7	SOUTH SHORE	KY	41175		
STATE ROUTE 716	ASHLAND	KY	41102	38.4365389	-82.6907445
STATE ROUTE 716	ASHLAND	KY	41102	38.4366367	-82.6921483
STATE ROUTE 716	ASHLAND	KY	41102-9804	38.4360167	-82.6951367
STATE ROUTE 716	ASHLAND	KY	41102-8251	38.4357517	-82.700225
STATE ROUTE 716	ASHLAND	KY	41101	38.440385	-82.7070367
STATE ROUTE 716	ASHLAND	KY	41102	38.4362717	-82.691785
STATE ROUTE 716	ASHLAND	KY	41102	38.43717333	-82.69187483
STATE ROUTE 784	SOUTH SHORE	KY	41175	38.6969417	-82.958595
STATE ROUTE 784	SOUTH SHORE	KY	41175	38.70454	-82.9578283
STATE ROUTE 784	SOUTH SHORE	KY	41175-9802	38.7063967	-82.9528833
STATE ROUTE 784	SOUTH SHORE	KY	41175-9437	38.7060617	-82.95363
STATE ROUTE 784	SOUTH SHORE	KY	41175	38.70461	-82.95748
STATE ROUTE 784 TRLR	SOUTH SHORE	KY	41175-9802	38.70062	-82.9566017
STATE ROUTE 784 TRLR	SOUTH SHORE	KY	41175	38.6981583	-82.96037
STATE ROUTE 80	DWARF	KY	41739	37.34211967	-83.114185
STATE ROUTE 80	DWARF	KY	41739	37.3493505	-83.12353533
STATE ROUTE 80	DWARF	KY	41739	37.355535	-83.1126794
STATE ROUTE 80	DWARF	KY	41739	37.3539074	-83.1109191
STATE ROUTE 80	LACKEY	KY	41643-9801	37.468115	-82.8302333
STATE ROUTE 80	LACKEY	KY	41643-9801	37.4639583	-82.8341
STATE ROUTE 80	LACKEY	KY	41643-9801	37.4648067	-82.8316383
STATE ROUTE 827	GREENUP	KY	41144	38.5778515	-82.8942365
STATE ROUTE 854	RUSH	KY	41168	38.2991117	-82.7326567
STATE ROUTE 854	RUSH	KY	41168-9801	38.3445717	-82.7795917
STATE ROUTE 854	RUSH	KY	41168	38.30562317	-82.778864
STATE ROUTE 854	RUSH	KY	41168	38.3057667	-82.7779467
STATE ROUTE 854	RUSH	KY	41168-9306	38.3056333	-82.7780283
STATE ROUTE 854	RUSH	KY	41168	38.3395283	-82.7764683
STATE ROUTE 854	RUSH	KY	41168	38.3399217	-82.7788917

STATE ROUTE 854	RUSH	KY	41169	38.3457	-82.7790733
STATE ROUTE 854	RUSH	KY	41168	38.34752	-82.779055
STATE ROUTE 854	RUSH	KY	41168	38.3398967	-82.7752467
STATE ROUTE 854	RUSH	KY	41168	38.2998672	-82.7598688
STATE ROUTE 854	RUSH	KY	41168	38.3354565	-82.78281116
STATE ROUTE 854	RUSH	KY	41168	38.3349919	-82.7816876
STATE ROUTE 854	RUSH	KY	41168	38.3152233	-82.781415
STATE ROUTE 854 BARN .	RUSH	KY	41168	38.2997067	-82.7290567
STAVE BR	STAFFORDSVILLE	KY	41256	37.8186614	-82.8445664
STAVE BR	STAFFORDSVILLE	KY	41256	37.8259517	-82.8375367
STAVE BR	STAFFORDSVILLE	KY	41256	37.82695	-82.8372683
STAVE BR	STAFFORDSVILLE	KY	41256	37.8229833	-82.8347333
STEELE CRK	WAYLAND	KY	41666	37.44368217	-82.78617733
STEELE ST	PIKEVILLE	KY	41501	37.483475	-82.5319367
STEEP FIELD FRK TRLR	AVAWAM	KY	41713	37.22273583	-83.27553133
STEER FORK RD	MALLIE	KY	41836	37.2646118	-82.9003257
STEER FORK RD	MALLIE	KY	41843	37.25989	-82.9089883
STEER FORK RD GARG	MALLIE	KY	41843	37.2591383	-82.90582
STEGALL RD	OLIVE HILL	KY	41164	38.28537517	-83.17533516
STEPHENS BRANCH RD	MARTIN	KY	41645	37.5605833	-82.8120917
STEPHENS BRANCH RD	MARTIN	KY	41649	37.562905	-82.8072817
STEPHENS BRANCH RD	MARTIN	KY	41649	37.5538383	-82.7706583
STEPHENS BRANCH RD	MARTIN	KY	41605	37.558759	-82.77566383
STEPHENS BRANCH RD	MARTIN	KY	41649	37.56172717	-82.8166985
STEPHENS BRANCH RD	MARTIN	KY	41649	37.55585	-82.7673
STEPHENS BRANCH RD	MARTIN	KY	41649	37.55606183	-82.77111016
STEPHENS BRANCH RD	MARTIN	KY	41645	37.560845	-82.813515
STEPHENS BRANCH RD	MARTIN	KY	41649	37.5634733	-82.7932983
STEPHENS BRANCH RD	MARTIN	KY	41649	37.5567367	-82.768945
STEPHENS BRANCH RD	MARTIN	KY	41649	37.5553567	-82.7712817
STEPHENS BRANCH RD	MARTIN	KY	41649	37.5584417	-82.768455
STEPHENS BRANCH RD	MARTIN	KY	41649	37.5542217	-82.7705867
STEPHENS BRANCH RD	MARTIN	KY	41649	37.5542167	-82.770625
STEPHENS BRANCH RD	MARTIN	KY	41649	37.5574417	-82.77334
STEPHENS BRANCH RD	MARTIN	KY	41649	37.5563983	-82.76765
STEPHENS BRANCH RD	MARTIN	KY	41649	37.555585	-82.76613
STEPHENS BRANCH RD	MARTIN	KY	41649	37.561045	-82.8125517
STEPHENS BRANCH RD	MARTIN	KY	41649	37.5564935	-82.78154383
STEPHENS BRANCH RD	MARTIN	KY	41649	37.55798	-82.7701683
STEPHENS BRANCH RD UNIT SIN	MARTIN	KY	41649	37.5551587	-82.7706464
STEPHENS CT	ASHLAND	KY	41102	38.44115	-82.6732283
STEPHENS RD	BANNER	KY	41603	37.6067217	-82.7017583
STEPHENS RD	BANNER	KY	41603	37.60369	-82.7003617
STEPHENS RD	BANNER	KY	41603	37.60394	-82.7007817
STEPHENS RD	BANNER	KY	41603	37.60348983	-82.6996535
STEPP BR	LOVELY	KY	41231	37.7797451	-82.3575684
STEPP BTM	INEZ	KY	41224	37.8511895	-82.521035
STEVENS FRK CATV	DEANE	KY	41812	37.2403733	-82.7256167
STEWART AVE	WORTHINGTON	KY	41183	38.5473117	-82.7281967
STEWART ROBINSON RD	LETCHER	KY	41832	37.1463083	-82.9571533
STEWART ROBINSON RD	LETCHER	KY	41832	37.1474078	-82.9564016
STEWART ROBINSON RD	LETCHER	KY	41804	37.146305	-82.95722
STEWART ROBINSON RD APT	LETCHER	KY	41832	37.1462783	-82.9572417
STEWARTS RD	BLACKKEY	KY	41804	37.155751166	-83.0018945
STILL HOLW	SOUTH PORTSMOUTH	KY	41174-9704	38.71171	-82.9712083
STINKING BR	KIMPER	KY	41539	37.5137433	-82.3779867
STINKING BR	THORNTON	KY	41858	37.200865	-82.8118567
STINKING BR TRLR	THORNTON	KY	41858	37.2013704	-82.8107698
STINNETT CRK	ESSIE	KY	40827	37.06333	-83.4539033
STINNETT CRK	ESSIE	KY	40827	37.082705	-83.4373883
STINNETT CRK	ESSIE	KY	40827	37.06568333	-83.45587133
STINNETT CRK	ESSIE	KY	40827	37.0728947	-83.4586001
STINNETT CRK	ESSIE	KY	40827	37.080685	-83.4391317
STINNETT CRK	ESSIE	KY	40827	37.0807483	-83.439605
STINNETT CRK	ESSIE	KY	40827	37.0713317	-83.4586367
STINNETT CRK	ESSIE	KY	40827	37.08088	-83.435815
STINNETT CRK	ESSIE	KY	40827	37.066575	-83.45537

STINNETT CRK	ESSIE	KY	40827-0134	37.0663383	-83.45619
STINNETT CRK	ESSIE	KY	40827	37.0836667	-83.4469383
STINNETT CRK	ESSIE	KY	40827	37.07417	-83.4600617
STINNETT CRK	ESSIE	KY	40827	37.0628683	-83.45316
STINNETT CRK	ESSIE	KY	40827	37.0663567	-83.45408
STINNETT CRK	ESSIE	KY	40827	37.082215	-83.43845
STINNETT CRK	ESSIE	KY	40827	37.0618883	-83.4542383
STINNETT CRK	ESSIE	KY	40827	37.0433367	-83.4793383
STINNETT CRK	ESSIE	KY	40827	37.08477	-83.4361533
STINNETT CRK	ESSIE	KY	40827	37.0830183	-83.4341033
STINNETT CRK TRLR	ESSIE	KY	40827	37.0785017	-83.44393
STINNETT WENDOVER RD	STINNETT	KY	40868	37.1011467	-83.3749783
STINNETT WENDOVER RD TRLR	STINNETT	KY	40868	37.1014517	-83.374675
STINSON CRK	GRAYSON	KY	41143	38.312003	-83.130417
STINSON CRK	GRAYSON	KY	41143	38.3378967	-82.88733
STINSON CRK	GRAYSON	KY	41144	38.3220817	-82.901055
STINSON CRK	GRAYSON	KY	41143-9761	38.31055	-82.878415
STINSON CRK	GRAYSON	KY	41143	38.3083783	-82.8751267
STINSON CRK	GRAYSON	KY	41143-9633	38.3361367	-82.895935
STINSON CRK	GRAYSON	KY	41143-9718	38.3290767	-82.8874333
STINSON CRK	GRAYSON	KY	41143-9720	38.340575	-82.885815
STINSON CRK ANNX	GRAYSON	KY	41143	38.336083	-82.8962625
STINSON CRK BARN	GRAYSON	KY	41143-7962	38.3052733	-82.8748533
STINSON CRK TRLR	GRAYSON	KY	41143	38.3400117	-82.8861917
STOCKYARDS	ISOM	KY	41824	37.187317666	-82.89592666
STOCKYARDS	ISOM	KY	41824	37.187140333	-82.89729666
STOCKYARDS	ISOM	KY	41824	37.187665	-82.903617
STOCKYARDS	ISOM	KY	41824	37.1876117	-82.90351
STOCKYARDS	ISOM	KY	41824	37.187645	-82.9002317
STOCKYARDS	ISOM	KY	41824	37.18674217	-82.90489116
STOCKYARDS	ISOM	KY	41824	37.186665	-82.9049533
STOCKYARDS	ISOM	KY	41824	37.1869283	-82.9044
STOCKYARDS	ISOM	KY	41824	37.1845117	-82.90573
STOCKYARDS	ISOM	KY	41824	37.185295	-82.905695
STOCKYARDS	ISOM	KY	41824	37.1885633	-82.8954733
STOCKYARDS	ISOM	KY	41824	37.1879867	-82.8994983
STOCKYARDS	ISOM	KY	41824	37.188805	-82.896
STOCKYARDS	ISOM	KY	41824-9703	37.1885517	-82.8954783
STOCKYARDS	ISOM	KY	41824	37.187205	-82.8985367
STOCKYARDS	ISOM	KY	41824	37.1869317	-82.89668
STOCKYARDS	ISOM	KY	41824	37.187725	-82.8985283
STOCKYARDS	ISOM	KY	41824	37.186955	-82.897503
STOKER BRANCH RD	WHEELWRIGHT	KY	41669	37.3186965	-82.717787
STONE AVE	WHITESBURG	KY	41858	37.1171617	-82.8341667
STONE COAL	HODE	KY	41267	37.8660605	-82.41112716
STONE COAL	HODE	KY	41267	37.8790683	-82.419635
STONE COAL	HODE	KY	41267	37.8684383	-82.412505
STONE COAL	HODE	KY	41267	37.8686617	-82.4167583
STONE COAL	HODE	KY	41267	37.8812183	-82.4200433
STONE COAL	HODE	KY	41267	37.8812183	-82.4200533
STONE COAL	HODE	KY	41267	37.8433933	-82.4229933
STONE COAL UNIT WARPARK	HODE	KY	41267	37.8539817	-82.417775
STONE COAL BRANCH RD	MOZELLE	KY	40858	36.9985086	-83.4215934
STONE COAL BRANCH RD	MOZELLE	KY	40858	36.99887983	-83.42192366
STONE COAL RD	MOZELLE	KY	40858	36.9909761	-83.4163391
STONE COAL RD	PIKEVILLE	KY	41501	37.510525	-82.5487817
STONE COAL RD	PIKEVILLE	KY	41501	37.53003	-82.5393817
STONE COAL RD	PIKEVILLE	KY	41501	37.55178767	-82.5233205
STONE COAL RD	PIKEVILLE	KY	41501	37.5368033	-82.5279183
STONE COAL RD	PIKEVILLE	KY	41501	37.55145	-82.523595
STONE COAL RD	PIKEVILLE	KY	41501	37.5514483	-82.52352
STONE COAL RD	PIKEVILLE	KY	41501	37.5341417	-82.5339267
STONE COAL RD UNIT GC-16	PIKEVILLE	KY	41501	37.5524883	-82.5233233
STONE COAL RD UNIT PUMP	PIKEVILLE	KY	41501	37.54046	-82.526185
STONE ST	GRAYSON	KY	41143	38.3297933	-82.9075417
STONECOAL RD	GARRETT	KY	41630-9702	37.4776567	-82.8328633
STONECOAL RD UNIT 52640	GARRETT	KY	41630	37.4778783	-82.8334533

STONY FORK RD	DELPHIA	KY	41735-9704	37.0083133	-83.086995
STORE HL	BURDINE	KY	41517	37.1958333	-82.5893717
STORE HOLLOW RD	BETSY LAYNE	KY	41605	37.5635317	-82.622505
STORM KING RD	HAZARD	KY	41701	37.2168271	-83.1452603
STORM KING RD	HAZARD	KY	41701	37.2149775	-83.146998
STORM KING RD TRLR	HAZARD	KY	41701	37.225015	-83.156375
STRAIGHT FORK RD	CORNETTSVILLE	KY	41731	37.08157483	-83.06277316
STRATTON BRANCH RD	STANVILLE	KY	41659	37.570982	-82.60238516
STRATTON FORK RD	FARLER	KY	41774	37.1384217	-83.2040883
STRATTON FORK RD	FARLER	KY	41774	37.1521483	-83.1930083
STRATTON FORK RD	FARLER	KY	41774	37.1168767	-83.1846633
STRATTON FORK RD TRLR	FARLER	KY	41774	37.13401	-83.1856117
STRATTON FORK RD TRLR	FARLER	KY	41774	37.11794	-83.192525
STRATTON FRK	CANADA	KY	41519	37.6023155	-82.33556033
STRATTON FRK	CANADA	KY	41519	37.5756583	-82.3365333
STRATTON FRK	CANADA	KY	41519	37.56906467	-82.33659116
STRATTON FRK	CANADA	KY	41519	37.605265	-82.3314817
STRATTON FRK	CANADA	KY	41519	37.603885	-82.3329367
STRATTON FRK	CANADA	KY	41519	37.5918226	-82.3361901
STRATTON FRK	CANADA	KY	41519	37.5697844	-82.3124606
STRATTON FRK	CANADA	KY	41519	37.60411	-82.330495
STRATTON FRK	STANVILLE	KY	41659	37.56884633	-82.60711716
STRATTON FRK UNIT 13JC	CANADA	KY	41519-8343	37.5778617	-82.3361433
STRAY BRANCH RD	JACKSON	KY	41339	37.520076666	-83.37222000
STUMBO BR	HI HAT	KY	41636	37.3872667	-82.7185267
STUMBO BR	PRINTER	KY	41655	37.5359	-82.7382083
STUMBO BR	PRINTER	KY	41655	37.5385367	-82.7300317
SUGAR CAMP BR	VIRGIE	KY	41572	37.30028933	-82.64923066
SUGAR CAMP RD	ROBINSON CREEK	KY	41560	37.390295	-82.5610083
SUGAR CAMP RD	ROBINSON CREEK	KY	41560	37.3880233	-82.5534417
SUGAR CAMP RD	ROBINSON CREEK	KY	41560	37.39222	-82.5634883
SUGAR CAMP RD	ROBINSON CREEK	KY	41560	37.3925933	-82.5649967
SUGAR CAMP RD	ROBINSON CREEK	KY	41560	37.3908633	-82.562595
SUGAR CAMP RD	ROBINSON CREEK	KY	41560	37.3896	-82.5702467
SUGAR CAMP RD	ROBINSON CREEK	KY	41560	37.40378	-82.5744783
SUGAR CAMP RD	ROBINSON CREEK	KY	41560	37.39217	-82.5627517
SUGAR CAMP RD GARG	ROBINSON CREEK	KY	41560	37.3910217	-82.56252
SUGAR CAMP SPUR	SALYERSVILLE	KY	41465	37.744183	-83.075648
SUGAR CAMP SPUR LOT GRINDER	SALYERSVILLE	KY	41465	37.73858833	-83.079601
SUGARLOAF BR	PRESTONSBURG	KY	41653	37.6528489	-82.7124294
SUGARLOAF BR	PRESTONSBURG	KY	41653	37.66035	-82.7122267
SUGARLOAF BR	PRESTONSBURG	KY	41653	37.659575	-82.6998217
SUGARLOAF BR	PRESTONSBURG	KY	41653-9705	37.6582017	-82.71352
SUGARLOAF BR	PRESTONSBURG	KY	41653	37.6491	-82.708445
SUGARLOAF BR	PRESTONSBURG	KY	41653	37.6595783	-82.7000733
SUGARLOAF BR	PRESTONSBURG	KY	41653-9705	37.6499617	-82.70762
SUGARLOAF BR	PRESTONSBURG	KY	41653-9705	37.6505383	-82.7124233
SUGARLOAF BR	PRESTONSBURG	KY	41653-9705	37.6553133	-82.7125567
SUGARLOAF BR	PRESTONSBURG	KY	41653-9705	37.6607067	-82.7115367
SUGARLOAF BR	PRESTONSBURG	KY	41653	37.6528133	-82.7123867
SUGARLOAF BR TRLR	PRESTONSBURG	KY	41653	37.64999	-82.7108917
SUMMER DR	PIPPA PASSES	KY	41844	37.3155151	-82.8979083
SUMMIT DR	PIKEVILLE	KY	41501	37.4758605	-82.51512066
SUMMITT RD	ASHLAND	KY	41102-9516	38.4420815	-82.70357883
SUMMITT RD	ASHLAND	KY	41101	38.4363803	-82.6841289
SUMMITT RD	ASHLAND	KY	41102-9516	38.4321212	-82.7040927
SUMMITT RD	ASHLAND	KY	41101	38.432527	-82.704367
SUMMITT RD	ASHLAND	KY	41101	38.4318533	-82.6999317
SUMMITT RD	ASHLAND	KY	41102	38.429065	-82.702055
SUMMITT RD	ASHLAND	KY	41102	38.439955	-82.7071583
SUMMITT RD	ASHLAND	KY	41102-9516	38.4296217	-82.7010683
SUMMITT RD	ASHLAND	KY	41102	38.4364113	-82.6929913
SUMMITT RD	ASHLAND	KY	41102-9516	38.4305817	-82.7010567
SUMMITT RD	ASHLAND	KY	41101	38.4363502	-82.6990212
SUMMITT RD	ASHLAND	KY	41102-9516	38.4384533	-82.691795
SUMMITT RD	ASHLAND	KY	41102	38.429275	-82.70091316
SUMMITT RD	ASHLAND	KY	41101	38.4265067	-82.69955

SUMMITT RD UNIT #7	ASHLAND	KY	41102	38.4407833	-82.687095
SUMMITT RD UNIT #8	ASHLAND	KY	41102	38.4407583	-82.6846633
SUNFLOWER LN	PINE TOP	KY	41843	37.2713833	-82.8624367
SUNSET DR	PIKEVILLE	KY	41501	37.53689117	-82.61078866
SUNSET ST	HAZARD	KY	41701	37.2512333	-83.18815
SUNSET ST	HINDMAN	KY	41822-9602	37.3295433	-82.97291
SUNSHINE LN	KIMPER	KY	41539	37.50284883	-82.38032633
SUNSHINE LN	KIMPER	KY	41539	37.50907	-82.3823317
SUNSHINE LN	PIKEVILLE	KY	41501	37.5401133	-82.6059383
SUSAN COOK DR	WHITESBURG	KY	41858	37.1218833	-82.8434533
SUTTON BOTTOM RIGHT ST	SHELBIANA	KY	41562	37.4169933	-82.4579767
SUTTON MEMORIAL DR	VEST	KY	41772	37.4097375	-82.99129733
SUTTON MEMORIAL DR	VEST	KY	41772	37.4091969	-82.9954333
SUTTON MEMORIAL DR	VEST	KY	41772	37.4073558	-82.9917655
SUTTON MEMORIAL DR	VEST	KY	41772	37.413101	-82.98776383
SUTTON MEMORIAL DR UNIT 2&3	VEST	KY	41772	37.407415166	-82.9921125
SWARTZ DR	HAZARD	KY	41701	37.2885046	-83.2197413
SWARTZ DR	HAZARD	KY	41701	37.289203	-83.22251883
SWIFT LN	LOUISA	KY	41230	38.0699789	-82.6578456
SYCAMORE HL	FREEBURN	KY	41528	37.5611583	-82.145875
SYCAMORE LOOP	JEREMIAH	KY	41826-9722	37.159405	-82.9337117
SYCAMORE LOOP	JEREMIAH	KY	41826	37.1627283	-82.933485
SYCAMORE RD	GULNARE	KY	41501	37.6278333	-82.5496283
SYCAMORE RD	HATFIELD	KY	41514	37.696576	-82.3678388
SYCAMORE RD	PIKEVILLE	KY	41501	37.62176683	-82.53926666
SYCAMORE RD	PIKEVILLE	KY	41501	37.62277267	-82.50416433
SYCAMORE RD UNIT CABIN	PIKEVILLE	KY	41501	37.6205153	-82.5367929
SYCAMORE ST	GREENUP	KY	41144	38.5687708	-82.8421692
SYCAMORE ST	NIPPA	KY	41240	37.871955	-82.7877467
SYCAMORE ST	NIPPA	KY	41636	37.872555	-82.7857583
SYCAMORE ST BARN	NIPPA	KY	41240	37.871675	-82.7879883
TACKETT BR	FALCON	KY	41465	37.7915117	-82.999395
TACKETT BR	FALCON	KY	41465	37.7913383	-82.9992683
TACKETT BR	FALCON	KY	41465	37.7887733	-83.0048333
TACKETT BR	FALCON	KY	41465	37.793735	-82.9985833
TACKETT BR	FALCON	KY	41465	37.79432	-82.998865
TACKETT BR	FALCON	KY	41465	37.79382	-83.0006417
TACKETT BR	FALCON	KY	41465	37.793535	-83.00044
TACKETT BR	FALCON	KY	41465	37.794675	-82.9969033
TACKETT BR	FALCON	KY	41465	37.7808561	-82.9780785
TACKETT BR	VIRGIE	KY	41572	37.374695	-82.64762066
TACKETT BR TRLR	FALCON	KY	41465	37.79487	-83.00065
TACKETT BRANCH RD	HALO	KY	41606	37.321745	-82.7457767
TACKETT BRANCH RD	HAZARD	KY	41701	37.2120333	-83.246535
TACKETT FRK	BEAVER	KY	41604	37.392025	-82.6461983
TACKETT FRK	BEAVER	KY	41604	37.385279	-82.64909783
TACKETT FRK	BEAVER	KY	41604	37.3974867	-82.65538
TACKETT FRK	BEAVER	KY	41604	37.3926217	-82.646505
TACKETT FRK	BEAVER	KY	41604	37.3967367	-82.6542933
TACKETT FRK	BEAVER	KY	41604	37.3958817	-82.6551167
TACKETT FRK	BEAVER	KY	41604	37.4046167	-82.6524283
TACKETT FRK	BEAVER	KY	41604	37.398875	-82.6547117
TACKETT FRK	BEAVER	KY	41604	37.3930361	-82.6461918
TACKETT HOLW	MELVIN	KY	41650	37.3436617	-82.6941483
TADPOLE RD	LOUISA	KY	41230	37.97754333	-82.65285833
TADPOLE RD	LOUISA	KY	41230	37.97996083	-82.66574783
TADPOLE RD	LOUISA	KY	41230	37.9893173	-82.6605025
TADPOLE RD	LOUISA	KY	41230	37.9893173	-82.6605025
TAL RD	OLIVE HILL	KY	41164	38.2840094	-83.1292307
TALENT BR	CORNETTSVILLE	KY	41731	37.13977083	-83.03028466
TANGO RD	WHITESBURG	KY	41858	37.2011233	-82.864235
TARPIN RDG	CATLETTSBURG	KY	41129	38.3870833	-82.66283
TARPIN RDG	CATLETTSBURG	KY	41129	38.3806967	-82.6594083
TARPIN RDG	CATLETTSBURG	KY	41129	38.398055	-82.6631333
TARPIN RDG	CATLETTSBURG	KY	41129	38.38713367	-82.6621325
TARPIN RDG	CATLETTSBURG	KY	41129	38.3869667	-82.66236
TARPIN RDG	CATLETTSBURG	KY	41129	38.3809824	-82.6598386



TARPIN RDG	CATLETTSBURG	KY	41129	38.3805333	-82.66248
TAYLOR FRK	TURKEY CREEK	KY	41514	37.6710917	-82.3109783
TAYLOR FRK	TURKEY CREEK	KY	41514	37.67084	-82.3135717
TAYLOR FRK	TURKEY CREEK	KY	41514	37.671095	-82.3112333
TAYLOR HOLW	OLIVE HILL	KY	41164	38.29939	-83.04277
TAYLOR HOLW BARN	OLIVE HILL	KY	41164	38.29917667	-83.043325
TAYLOR HTS UNIT FH TANK	FOREST HILLS	KY	41527	37.6195704	-82.2934917
TAYLOR LN	TRAM	KY	41663	37.573245	-82.64773
TAYS BR	PAINTSVILLE	KY	41240	37.8297233	-82.8190067
TEABERRY DR LOT 12	LOUISA	KY	41230	38.11411	-82.7527283
TENMILE CREEK RD	CHAVIES	KY	41727	37.3932283	-83.2745933
TENMILE CREEK RD	CHAVIES	KY	41727	37.37893	-83.26319
TENMILE CREEK RD	CHAVIES	KY	41727	37.390885	-83.2690733
TENMILE CREEK RD	CHAVIES	KY	41727	37.3819833	-83.2594617
TENMILE CREEK RD	CHAVIES	KY	41727	37.3895433	-83.26753
TENMILE CREEK RD	CHAVIES	KY	41727	37.38954	-83.2675633
TENMILE CREEK RD	CHAVIES	KY	41727	37.34475	-83.271825
TENMILE CREEK RD	CHAVIES	KY	41727	37.36012	-83.2628467
TENMILE CREEK RD	CHAVIES	KY	41727	37.388978	-83.2679969
TENMILE CREEK RD	CHAVIES	KY	41727	37.3910217	-83.268755
TENMILE CREEK RD	CHAVIES	KY	41727	37.3986367	-83.2699167
TENMILE CREEK RD	CHAVIES	KY	41727	37.38704	-83.2599367
TENMILE CREEK RD	CHAVIES	KY	41727	37.385715	-83.281895
TENMILE CREEK RD	CHAVIES	KY	41727	37.39128	-83.2630733
TENMILE CREEK RD	CHAVIES	KY	41727	37.390815	-83.2691983
TENMILE CREEK RD	CHAVIES	KY	41727	37.360185	-83.2584217
TENMILE CREEK RD	CHAVIES	KY	41727	37.3864285	-83.2676688
TENMILE CREEK RD	CHAVIES	KY	41727	37.3748287	-83.2481671
TENMILE CREEK RD	CHAVIES	KY	41727	37.3890652	-83.2667783
TENMILE CREEK RD TRLR	CHAVIES	KY	41727	37.38345	-83.28923
TERRACE VIEW DR LOT 4	HAZARD	KY	41719	37.2878617	-83.2252533
TEXAS AVE	WHITESBURG	KY	41858	37.114755	-82.819335
THACKER LN	KRYPTON	KY	41754	37.303834	-83.30271916
THACKER RD	PIKEVILLE	KY	41501	37.5417046	-82.584372
THACKER RD	PIKEVILLE	KY	41501	37.5409117	-82.5833817
THICKETY FRK TRLR	INEZ	KY	41224	37.81525667	-82.46777167
THOMAS HOLW	WHITESBURG	KY	41858	37.0887917	-82.8070483
THOMPSON BR	OLIVE HILL	KY	41164	38.246685	-83.17330333
THOMPSON BR	PIKEVILLE	KY	41501	37.5454233	-82.46718
THOMPSON BR	PIKEVILLE	KY	41501	37.5451683	-82.4636267
THOMPSON BR	PIKEVILLE	KY	41501	37.5454583	-82.4644517
THOMPSON BR GARG	OLIVE HILL	KY	41164	38.24622667	-83.17375
THOMPSON FORK RD UNIT APP-H28	LOUISA	KY	41230	37.9989073	-82.7293615
THOMPSON FORK RD UNIT APP-H32	LOUISA	KY	41230	37.9964642	-82.7229606
THOMPSON RD	ASHLAND	KY	41101	38.4894067	-82.6765133
THOMPSON RD	FLATWOODS	KY	41139	38.5058203	-82.7214551
THOMPSON RD	FLATWOODS	KY	41139-9724	38.5045133	-82.7230917
THOMPSON RD	FLATWOODS	KY	41139	38.5056033	-82.7213833
THOMPSON RD	FLATWOODS	KY	41139-9724	38.5052833	-82.7221183
THOMPSON RD	PIKEVILLE	KY	41501	37.5016395	-82.5349633
THOMPSON RD	PIKEVILLE	KY	41501	37.5068125	-82.54478383
THOMPSON RD	PIKEVILLE	KY	41501	37.50688217	-82.544606
THOMPSON RD	PIKEVILLE	KY	41501	37.5086367	-82.5531883
THOMPSON RD	PIKEVILLE	KY	41501	37.508899	-82.54846166
THOMPSON RD APT 201	PIKEVILLE	KY	41501	37.50675667	-82.5446715
THOMPSON RD APT 403	PIKEVILLE	KY	41501	37.506821	-82.5446855
THOMPSON RD BLDG C	PIKEVILLE	KY	41501	37.50702317	-82.54393133
THORNSBURY BR	RAVEN	KY	41861	37.39700683	-82.836004
THORNTON RD	THORNTON	KY	41858	37.2122095	-82.8519975
THORNTON RD	THORNTON	KY	41858	37.2115033	-82.79284
THORNTON RD	THORNTON	KY	41855	37.18453	-82.779075
THORNTON RD	THORNTON	KY	41855	37.146765	-82.7656417
THORNTON RD	THORNTON	KY	41858	37.1975667	-82.8274283
THORNTON RD	THORNTON	KY	41855	37.1738383	-82.7786217
THORNTON RD	THORNTON	KY	41855	37.152109	-82.7654807
THORNTON RD	THORNTON	KY	41858	37.1972083	-82.826855
THORNTON RD	THORNTON	KY	41855	37.1505967	-82.7661017

THORNTON RD	THORNTON	KY	41858	37.1982233	-82.8266417
THORNTON RD	THORNTON	KY	41855	37.17830983	-82.78328266
THORNTON RD	THORNTON	KY	41855	37.1523217	-82.7613267
THORNTON RD	THORNTON	KY	41858	37.1971283	-82.825385
THORNTON RD	THORNTON	KY	41855	37.187195	-82.7802683
THORNTON RD	THORNTON	KY	41858	37.2064017	-82.8368817
THORNTON RD	THORNTON	KY	41858	37.2141014	-82.8052084
THORNTON RD	THORNTON	KY	41858	37.2126939	-82.7921536
THORNTON RD	THORNTON	KY	41855	37.1845033	-82.7791967
THORNTON RD APT	THORNTON	KY	41855	37.1489617	-82.76703
THORNTON RD GARG	THORNTON	KY	41855	37.1562517	-82.7656433
THORNTON RD TRLR PK	THORNTON	KY	41855	37.1514933	-82.7628933
THREE MILE CRK	LOUISA	KY	41230-9802	38.047105	-82.57751
THREE MILE CRK	LOUISA	KY	41230-9608	38.07473667	-82.58938667
THREE MILE CRK	LOUISA	KY	41230	38.07474167	-82.59095333
THREE MILE CRK	LOUISA	KY	41230	38.07665333	-82.59261667
THREE MILE RD	JENKINS	KY	41537-8021	37.2589067	-82.5493933
THREE MILE RD	JENKINS	KY	41537	37.2503167	-82.56209
THREE MILE RD	JENKINS	KY	41537	37.2504467	-82.56268
TICK RIDGE FRK	OLIVE HILL	KY	41164-9801	38.27636333	-83.180405
TIGER CIR	PRESTONSBURG	KY	41653	37.682612	-82.757535
TIMBER LOOP	WHITESBURG	KY	41858	37.1738802	-82.6983564
TIMBERLINE DR	CATLETTSBURG	KY	41129	38.318475	-82.66495
TINCAMP LN	BUSY	KY	41723	37.28654533	-83.3296275
TINKER FRK	TEABERRY	KY	41660-9702	37.4049417	-82.635485
TINKER FRK	TEABERRY	KY	41660-9702	37.4174217	-82.647425
TINKER FRK	TEABERRY	KY	41660-9702	37.39288	-82.62876
TINKER FRK	TEABERRY	KY	41660-9702	37.398635	-82.63596
TINKER FRK	TEABERRY	KY	41660-9702	37.4100617	-82.6413417
TINKER FRK	TEABERRY	KY	41660-9702	37.41707	-82.6478867
TINKER FRK	TEABERRY	KY	41660-9702	37.407295	-82.6532967
TINKER FRK	TEABERRY	KY	41660-9702	37.3897617	-82.6265967
TINKER FRK	TEABERRY	KY	41660-9702	37.384435	-82.6336217
TINKER FRK	TEABERRY	KY	41660-9702	37.4173317	-82.6474633
TINKER FRK UNIT 2	TEABERRY	KY	41660-9702	37.408555	-82.6520417
TIPPLE RD	WARFIELD	KY	41267	37.8413483	-82.42825
TOLER CRK	HAROLD	KY	41635	37.455505	-82.602025
TOLER CRK	HAROLD	KY	41635	37.5236083	-82.64832
TOLER CRK	HAROLD	KY	41635	37.491565	-82.6039033
TOLER CRK	HAROLD	KY	41635	37.51544683	-82.63890466
TOLER CRK	HAROLD	KY	41635	37.48736	-82.61756
TOLER CRK	HAROLD	KY	41635	37.5246433	-82.643915
TOLER CRK	HAROLD	KY	41635	37.502925	-82.6294167
TOLER CRK	HAROLD	KY	41635	37.471215	-82.61042
TOLER CRK	HAROLD	KY	41635	37.4707367	-82.614635
TOLER CRK	HAROLD	KY	41635	37.4987617	-82.6210567
TOLER CRK	HAROLD	KY	41635	37.5261533	-82.6428083
TOLER CRK	HAROLD	KY	41635	37.52621	-82.644475
TOLER CRK	HAROLD	KY	41635	37.5219	-82.64281
TOLER CRK	HAROLD	KY	41635	37.5220883	-82.6427783
TOLER CRK	HAROLD	KY	41635	37.5178783	-82.6414017
TOLER CRK	HAROLD	KY	41635	37.5005133	-82.6268502
TOLER CRK	HAROLD	KY	41635	37.46664533	-82.60814416
TOLER CRK	HAROLD	KY	41635	37.4858763	-82.6165152
TOLER CRK	HAROLD	KY	41635	37.5259821	-82.6422618
TOLER RD	TOLER	KY	41514	37.6360633	-82.25745
TOLER RD	TOLER	KY	41514	37.6308815	-82.249048
TOLER RD	TOLER	KY	41514	37.635575	-82.2575433
TOLER RD	TOLER	KY	41514	37.63788	-82.25177
TOLER RD	TOLER	KY	41514	37.6422702	-82.2601621
TOLER RD	TOLER	KY	41514	37.6376533	-82.25452
TOLER RD APT 1	TOLER	KY	41514	37.635575	-82.2575433
TOLER RD APT 2	TOLER	KY	41514	37.635575	-82.2575433
TOLER RD APT 3	TOLER	KY	41514	37.635575	-82.2575433
TOLER RD APT 4	TOLER	KY	41514	37.635575	-82.2575433
TOLER RD TRLR	TOLER	KY	41514	37.6328233	-82.2514633
TOLER RD UNIT BSHOP	TOLER	KY	41514	37.6365983	-82.253495

TOLLAGE CRK	PIKEVILLE	KY	41501	37.510115	-82.5428783
TOLLAGE CRK	PIKEVILLE	KY	41501	37.5153667	-82.53585
TOLLAGE CRK	PIKEVILLE	KY	41501	37.5103967	-82.53966
TOLLAGE CRK	PIKEVILLE	KY	41501	37.510203	-82.538914
TOLLAGE CRK UNIT SIGN	PIKEVILLE	KY	41501		
TOM ADKINS RD	SHELBIANA	KY	41562-8356	37.4250683	-82.47446
TOM BIGGS RD	MC ROBERTS	KY	41835	37.210945	-82.6627183
TOM BIGGS RD	MC ROBERTS	KY	41835	37.2112283	-82.6682933
TOM BIGGS RD	MC ROBERTS	KY	41835	37.2105817	-82.6646417
TOM BIGGS RD	MC ROBERTS	KY	41835	37.2097767	-82.6553517
TOM BIGGS RD	MC ROBERTS	KY	41835	37.210695	-82.66808
TOMS CRK	IVEL	KY	41642	37.581824	-82.66093116
TOMS CRK	IVEL	KY	41642	37.5813733	-82.661165
TOMS CRK	IVEL	KY	41642	37.5817583	-82.6612567
TOMS CRK	IVEL	KY	41642	37.58479617	-82.63772816
TOMS CRK	IVEL	KY	41642	37.5869633	-82.6390767
TOMS CRK	IVEL	KY	41642	37.5854617	-82.6391783
TOMS CRK	IVEL	KY	41642	37.5785167	-82.66015
TOMS CRK	IVEL	KY	41642	37.5783433	-82.66012
TOMS CRK	IVEL	KY	41642	37.5776817	-82.6629333
TOMS CRK	IVEL	KY	41642	37.581725	-82.66125
TOMS CRK TRLR 1	IVEL	KY	41642-9446	37.5816517	-82.6589533
TOMS FRK	HALO	KY	41606	37.311015	-82.7389633
TOP OF THE WORLD DR	LOUISA	KY	41201	38.0490068	-82.7651931
TORCHLIGHT RD	LOUISA	KY	41230-9046	38.04233	-82.63440167
TORCHLIGHT RD	LOUISA	KY	41230	38.05221833	-82.607965
TOULOUSE RD	BUSY	KY	41723	37.249685	-83.34405
TOWN AND COUNTRY LN	HAZARD	KY	41701	37.2680678	-83.209069
TOWN HILL RD	LOUISA	KY	41230	38.11074	-82.607385
TOWN HILL RD	LOUISA	KY	41230-9801	38.1101117	-82.6103333
TOWN HILL RD	LOUISA	KY	41230	38.1115883	-82.61321
TOWN HILL RD	LOUISA	KY	41230	38.1121383	-82.6135917
TOWN HILL RD	LOUISA	KY	41230	38.1100067	-82.6102033
TOWN HILL RD	LOUISA	KY	41230	38.109975	-82.6102
TOWN HILL RD	LOUISA	KY	41230	38.1096967	-82.6116217
TOWN HILL RD	LOUISA	KY	41230	38.1108683	-82.6071717
TOWN HILL RD UNIT 1	LOUISA	KY	41230	38.1107933	-82.607425
TOWN MOUNTAIN LN	HAZARD	KY	41701	37.2436433	-83.2163333
TOWN MOUNTAIN LN	HAZARD	KY	41701	37.2393133	-83.2108533
TOWN MOUNTAIN LN	HAZARD	KY	41701	37.2458117	-83.219815
TOWN MOUNTAIN LN	HAZARD	KY	41701	37.2456117	-83.2206033
TOWN MOUNTAIN LN	HAZARD	KY	41701	37.241085	-83.2152633
TOWN MOUNTAIN LN	HAZARD	KY	41701	37.2415067	-83.21498
TOWN MOUNTAIN LN	HAZARD	KY	41701	37.2433367	-83.21689
TOWN MOUNTAIN RD	PIKEVILLE	KY	41501	37.4904533	-82.5011083
TOWN MOUNTAIN RD	PIKEVILLE	KY	41501	37.49459	-82.4993883
TOWN MOUNTAIN RD	PIKEVILLE	KY	41501	37.513735	-82.4874283
TOWN MOUNTAIN RD	PIKEVILLE	KY	41501-1607	37.5031783	-82.48896
TOWN MOUNTAIN RD	PIKEVILLE	KY	41501	37.48288467	-82.513637
TOWN MOUNTAIN RD	PIKEVILLE	KY	41501	37.484937	-82.509083
TOWN MOUNTAIN RD	PIKEVILLE	KY	41501	37.495065	-82.49907
TOWN MOUNTAIN RD	PIKEVILLE	KY	41501	37.4899633	-82.493875
TOWN MOUNTAIN RD	PIKEVILLE	KY	41501	37.4874706	-82.5090886
TOWN MOUNTAIN RD	PIKEVILLE	KY	41501-1607	37.49451	-82.4908267
TOWN MOUNTAIN RD	PIKEVILLE	KY	41501	37.5144599	-82.4869898
TOWN MOUNTAIN RD	PIKEVILLE	KY	41501	37.4861117	-82.50824
TOWN MOUNTAIN RD	PIKEVILLE	KY	41501	37.490495	-82.503435
TOWN MOUNTAIN RD	PIKEVILLE	KY	41501	37.490097	-82.501512
TOWN MOUNTAIN RD	PIKEVILLE	KY	41501	37.4899317	-82.49931
TOWN MOUNTAIN RD	PIKEVILLE	KY	41501-1607	37.5095983	-82.48799
TOWN MOUNTAIN RD	PIKEVILLE	KY	41501	37.4952033	-82.49927
TOWN MOUNTAIN RD	PIKEVILLE	KY	41501	37.4902168	-82.5017401
TOWN MOUNTAIN RD LOT CPT-5	PIKEVILLE	KY	41501	37.4920533	-82.5132483
TOWN MOUNTAIN RD UNIT 17B	PIKEVILLE	KY	41501	37.48428	-82.5112017
TOWN MOUNTAIN RD UNIT 17C	PIKEVILLE	KY	41501	37.4842667	-82.5112133
TOWN MOUNTAIN RD UNIT UTILITY	PIKEVILLE	KY	41501	37.4893833	-82.51086
TOWNHOUSE LN	WEST LIBERTY	KY	41472	37.92220833	-83.27472167

TOWNHOUSE LN	WEST LIBERTY	KY	41472	37.923	-83.27368667
TRACE BR	CONFLUENCE	KY	41723	37.27535	-83.3489683
TRACE BR	CONFLUENCE	KY	41749	37.2718683	-83.3695517
TRACE BRANCH RD	DWARF	KY	41739	37.3506894	-83.1060078
TRACE BRANCH RD	DWARF	KY	41739	37.35626	-83.1025823
TRACE BRANCH RD	DWARF	KY	41739	37.3530152	-83.1027512
TRACE BRANCH RD	SALYERSVILLE	KY	41465	37.817715	-83.15843333
TRACE BRANCH RD	SALYERSVILLE	KY	41465	37.82698167	-83.16867167
TRACE BRANCH RD	SALYERSVILLE	KY	41465	37.8269777	-83.1690278
TRACE BRANCH RD TRLR	SALYERSVILLE	KY	41465	37.82642667	-83.16895333
TRACE CANEY RD	PIPPA PASSES	KY	41844	37.3279567	-82.8803917
TRACE CANEY RD	PIPPA PASSES	KY	41844	37.3269717	-82.882715
TRACE CANEY RD	PIPPA PASSES	KY	41844	37.32441	-82.8797883
TRACE FORK RD	CONFLUENCE	KY	41749	37.2735567	-83.39841
TRACE FORK RD	DAVISPORT	KY	41262	37.8291852	-82.6016361
TRACE FORK RD	DAVISPORT	KY	41262	37.83194833	-82.616475
TRACE FORK RD	ELKHORN CITY	KY	41522	37.32098	-82.2891483
TRACE FRK	AMBURGEY	KY	41773	37.259085	-83.0101583
TRACE FRK	AMBURGEY	KY	41773	37.2657983	-82.9991867
TRACE FRK	AMBURGEY	KY	41773	37.260395	-82.9990083
TRACE FRK	AMBURGEY	KY	41773	37.2659933	-82.9976817
TRACE FRK	BRINKLEY	KY	41834	37.28768033	-82.94560033
TRACE FRK	BRINKLEY	KY	41822	37.3024517	-82.9465183
TRACE FRK	BRINKLEY	KY	41822	37.3111833	-82.9481817
TRACE FRK	BRINKLEY	KY	41834	37.29326	-82.9423433
TRACE FRK	BRINKLEY	KY	41834	37.2951367	-82.9447983
TRACE FRK	BRINKLEY	KY	41822	37.3085833	-82.9527083
TRACE FRK	BRINKLEY	KY	41834	37.29093	-82.9414517
TRACE FRK	PHYLLIS	KY	41554	37.4612167	-82.3188417
TRACE FRK	TOMAHAWK	KY	41262-8713	37.82619667	-82.628675
TRACE FRK GARG	BRINKLEY	KY	41822	37.310425	-82.949365
TRACE FRK TRLR	BRINKLEY	KY	41834	37.2936733	-82.943415
TRACE FRK TRLR	ISOM	KY	41824	37.1725151	-82.8769403
TRACE RD	RUSH	KY	41168-9327	38.3692983	-82.7609433
TRAM HL	TRAM	KY	41663	37.572325	-82.6479867
TRAM HL	TRAM	KY	41663	37.5717033	-82.649865
TRAM HL	TRAM	KY	41663	37.5719683	-82.6475367
TRAM HL	TRAM	KY	41663	37.57145	-82.6495217
TRAM HL	TRAM	KY	41663	37.571735	-82.646945
TRAM HL	TRAM	KY	41663	37.5723883	-82.6507633
TRAM HL	TRAM	KY	41663	37.57244283	-82.64767516
TRAM HWY	IVEL	KY	41663	37.5748767	-82.66262
TRAM HWY	IVEL	KY	41663	37.5753533	-82.6621467
TRAM HWY	IVEL	KY	41642	37.5750867	-82.66129
TRAVIS BR	EAST POINT	KY	41216	37.7107367	-82.7944367
TRIBBEY CAMP RD	BULAN	KY	41722	37.29837517	-83.1572355
TRIBBEY CAMP RD	BULAN	KY	41722	37.3006183	-83.1506683
TRIBBEY CAMP RD	BULAN	KY	41722	37.30017	-83.14971
TRIBBEY CAMP RD GARG 1	BULAN	KY	41722	37.3015483	-83.1516767
TRIBBEY CAMP RD TRLR	BULAN	KY	41722	37.3017817	-83.15204
TRIBBEY CAMP RD TRLR	BULAN	KY	41722	37.3012967	-83.15218
TRINITY LN	ASHLAND	KY	41101	38.4235567	-82.7029983
TRIPLETT BR	LACKEY	KY	41643	37.453655	-82.84138
TRIPLETT BR	LACKEY	KY	41643	37.4540617	-82.8413633
TROUBLESOME CRK	ARY	KY	41712	37.3684683	-83.1505833
TROUBLESOME CRK	ARY	KY	41712	37.38459217	-83.1765905
TROUBLESOME CRK	ARY	KY	41712	37.3853517	-83.162075
TROUBLESOME CRK	ARY	KY	41712	37.38761	-83.1736683
TROUBLESOME CRK	ARY	KY	41712	37.386385	-83.1569783
TROUBLESOME CRK	ARY	KY	41712	37.3852292	-83.1619649
TROUBLESOME CRK	ARY	KY	41712	37.3853967	-83.16139
TROUBLESOME CRK	ARY	KY	41712	37.3869967	-83.1803767
TROUBLESOME CRK	ARY	KY	41712	37.3696	-83.1413567
TROUBLESOME CRK	ARY	KY	41712	37.39064	-83.18941167
TROUBLESOME CRK	DWARF	KY	41739	37.3489105	-83.1280189
TROUBLESOME CRK	DWARF	KY	41739	37.3430567	-83.1093617
TROUBLESOME CRK	DWARF	KY	41739	37.3377744	-83.1292828

TROUBLESOME CRK	DWARF	KY	41739	37.33998	-83.125545
TROUBLESOME CRK	DWARF	KY	41739	37.3505667	-83.1172083
TROUBLESOME CRK	DWARF	KY	41739	37.3410989	-83.1239761
TROUBLESOME CRK	DWARF	KY	41739	37.339945	-83.125665
TROUBLESOME CRK	DWARF	KY	41739	37.368335	-83.1498133
TROUBLESOME CRK	HINDMAN	KY	41822	37.317415	-82.9507033
TROUBLESOME CRK	LOST CREEK	KY	41348	37.47809167	-83.29778667
TROUBLESOME CRK	LOST CREEK	KY	41348	37.47862	-83.29790167
TROUBLESOME CRK	LOST CREEK	KY	41348	37.48296833	-83.311365
TROUBLESOME CRK HSE	DWARF	KY	41739	37.3428617	-83.1093233
TROUBLESOME CRK OFC UPSTAIR	HINDMAN	KY	41822	37.3167733	-82.94914
TROUBLESOME CRK TRLR	ARY	KY	41712	37.3727817	-83.1509
TROUBLESOME CRK TRLR	ARY	KY	41712	37.3726067	-83.1502217
TROUBLESOME CRK TRLR	DWARF	KY	41739	37.351095	-83.11785
TROUBLESOME CRK TRLR	HINDMAN	KY	41822	37.3176067	-82.9524367
TROUBLESOME CRK TRLR	LOST CREEK	KY	41348	37.47792	-83.29827833
TRUMBO RD	MOREHEAD	KY	41164	38.26042167	-83.306255
TRUMBO RD	MOREHEAD	KY	40351	38.259455	-83.30557
TRUS JOIST LN	CHAVIES	KY	41727	37.3602417	-83.2634
TRUS JOIST LN	CHAVIES	KY	41727	37.3662272	-83.2619976
TRUS JOIST LN	CHAVIES	KY	41727	37.368547	-83.2645099
TUNNEL CUT LOOP	MOREHEAD	KY	40351	38.25321833	-83.31805833
TUNNEL CUT LOOP	MOREHEAD	KY	40351	38.25080167	-83.31738167
TURKEY BR	JONANCY	KY	41538	37.3125133	-82.605995
TURKEY BR	JONANCY	KY	41538	37.3135783	-82.6005617
TURKEY CREEK RD	TURKEY CREEK	KY	41514	37.65935	-82.3061733
TURKEY CREEK RD	TURKEY CREEK	KY	41514	37.6685933	-82.30719
TURKEY CREEK RD	TURKEY CREEK	KY	41514	37.6688133	-82.3074917
TURKEY CREEK RD	TURKEY CREEK	KY	41514	37.643345	-82.3116683
TURKEY CREEK RD	TURKEY CREEK	KY	41514	37.672695	-82.3030633
TURKEY CRK	HALLIE	KY	41821	37.100265	-83.0170467
TURKEY CRK	HALLIE	KY	41821-9702	37.06436	-83.0191717
TURKEY CRK	INEZ	KY	41224	37.8888173	-82.497909
TURKEY CRK	INEZ	KY	41224	37.890955	-82.49676
TURKEY CRK	INEZ	KY	41224	37.89190833	-82.48889
TURKEY CRK	INEZ	KY	41224	37.9129309	-82.4904028
TURKEY CRK	INEZ	KY	41224	37.887795	-82.48907667
TURKEY CRK	INEZ	KY	41224	37.90638667	-82.49468833
TURKEY CRK	INEZ	KY	41224	37.91515	-82.48602667
TURKEY CRK	INEZ	KY	41224	37.87505167	-82.51716333
TURKEY CRK	INEZ	KY	41224	37.8806215	-82.5141251
TURKEY CRK	INEZ	KY	41224	37.89607667	-82.48753667
TURKEY CRK	INEZ	KY	41224	37.900255	-82.489995
TURKEY CRK	INEZ	KY	41224	37.88817833	-82.49843167
TURKEY CRK	INEZ	KY	41224	37.9149883	-82.4832233
TURKEY CRK	INEZ	KY	41224	37.8873083	-82.5000867
TURKEY CRK	INEZ	KY	41224-9410	37.9150683	-82.4826733
TURKEY CRK	INEZ	KY	41224	37.89018333	-82.49693
TURKEY CRK	INEZ	KY	41224	37.87233833	-82.51926833
TURKEY CRK	INEZ	KY	41224	37.88981667	-82.49804167
TURKEY CRK	INEZ	KY	41224	37.887995	-82.50174833
TURKEY CRK	INEZ	KY	41224	37.87534167	-82.51744333
TURKEY CRK	LANGLEY	KY	41645	37.500195	-82.779775
TURKEY CRK	LANGLEY	KY	41645	37.4947333	-82.78421
TURKEY CRK	LANGLEY	KY	41645	37.514485	-82.7847383
TURKEY CRK	LANGLEY	KY	41645	37.46965	-82.786798
TURKEY CRK	LANGLEY	KY	41645	37.5254383	-82.78751
TURKEY CRK	LANGLEY	KY	41645	37.467566	-82.78746483
TURKEY CRK	LANGLEY	KY	41645	37.497565	-82.782915
TURKEY CRK	LANGLEY	KY	41645	37.5295333	-82.7879117
TURKEY CRK	LANGLEY	KY	41645	37.499335	-82.780325
TURKEY CRK	LANGLEY	KY	41645	37.5265667	-82.78734
TURKEY CRK APT	INEZ	KY	41224	37.88817667	-82.50191667
TURKEY CRK BARN	INEZ	KY	41224	37.89867667	-82.49119333
TURKEY CRK GARG	HALLIE	KY	41821	37.0919533	-83.0131
TURKEY CRK TRLR	INEZ	KY	41224	37.89961333	-82.48991
TURKEY CRK TRLR	INEZ	KY	41224	37.88851	-82.497805

TURKEY CRK UNIT GARAGE	INEZ	KY	41224	37.88739333	-82.50029
TURKEY RIDGE RD	DWARF	KY	41739	37.341561	-83.12579883
TURKEY RUN RD	LOUISA	KY	41230	38.08785783	-82.66928216
TURNER ST	PAINTSVILLE	KY	41240	37.809165	-82.776635
TURNER ST	WEST LIBERTY	KY	41472	37.9231	-83.2571
TURTLE BRANCH RD	LARKSLANE	KY	41839	37.39436	-82.8908083
TURTLE BRANCH RD	LARKSLANE	KY	41839	37.39316117	-82.88935933
TURTLE BRANCH RD	LARKSLANE	KY	41839	37.39599	-82.8777517
TWIN BR RD LOT 26	LOUISA	KY	41230	38.1095774	-82.7459975
TWIN FORK DR	CATLETTSBURG	KY	41129	38.4184383	-82.6177067
TWIN FORK RD	LOUISA	KY	41230	38.1142038	-82.7476303
TWIN FORK RD	LOUISA	KY	41230	38.1148847	-82.7487255
TWIN FORK RD	LOUISA	KY	41230	38.1143597	-82.7469223
TWIN FORK RD COT 1	LOUISA	KY	41230	38.11531083	-82.75226566
TWIN FORK RD LOT 32	LOUISA	KY	41230	38.1154754	-82.7473415
TWIN FORK RD LOT 39	LOUISA	KY	41230	38.1098674	-82.7458683
TWIN FORK RD TRLR RV	LOUISA	KY	41230	38.1161543	-82.7472644
TWO MILE CRK	LOUISA	KY	41230	38.1244617	-82.6506033
TWO MILE CRK	LOUISA	KY	41230-9803	38.1108033	-82.6415617
TWO MILE CRK	LOUISA	KY	41230	38.1211833	-82.6481833
TWO MILE CRK	LOUISA	KY	41230-9803	38.1066225	-82.655121
TWO MILE CRK	LOUISA	KY	41230	38.1076633	-82.65012
TWO MILE CRK BARN	LOUISA	KY	41230	38.1174117	-82.64164
TWO MILE CRK BARN	LOUISA	KY	41230	38.1172883	-82.6420667
TYGART BEND RD	SOUTH SHORE	KY	41175	38.7289167	-82.9277833
TYGART BEND RD	SOUTH SHORE	KY	41175	38.7281467	-82.92826
TYGART BEND RD	SOUTH SHORE	KY	41175	38.70779583	-82.94762266
TYLER LN	WHITESBURG	KY	41858	37.12215	-82.8727333
TYPO RD	BONNYMAN	KY	41719	37.2761867	-83.2597983
TYPO RD	BONNYMAN	KY	41701	37.2730583	-83.2541933
TYPO RD	BONNYMAN	KY	41701	37.2724333	-83.2537533
TYPO RD	BONNYMAN	KY	41719	37.2792398	-83.2411235
TYPO RD	BONNYMAN	KY	41719	37.2788817	-83.241105
TYPO RD	BONNYMAN	KY	41719	37.27894	-83.241005
TYPO RD	COMBS	KY	41729	37.2691083	-83.243325
TYPO RD APT	BONNYMAN	KY	41719	37.278365	-83.2555633
TYPO RD TRLR	BONNYMAN	KY	41719	37.2870033	-83.2382433
U S ROUTE 119	MAYKING	KY	41837	37.1223796	-82.7789605
UHLAN BRANCH RD	WURTLAND	KY	41144-9308	38.5213167	-82.78694
UHLAN BRANCH RD	WURTLAND	KY	41144	38.5490683	-82.7839117
UHLAN BRANCH RD	WURTLAND	KY	41144	38.5171283	-82.785135
UHLAN BRANCH RD	WURTLAND	KY	41144-9304	38.5209467	-82.7854133
UHLAN BRANCH RD	WURTLAND	KY	41144-9304	38.5271033	-82.785295
UHLAN BRANCH RD	WURTLAND	KY	41144-9304	38.51997	-82.7842633
UHLAN BRANCH RD	WURTLAND	KY	41144-9304	38.5404033	-82.7925983
UHLAN BRANCH RD	WURTLAND	KY	41144	38.5468767	-82.7845883
UHLAN BRANCH RD	WURTLAND	KY	41144	38.5084133	-82.7773867
UHLAN BRANCH RD BARN	WURTLAND	KY	41144-9304	38.5397467	-82.7941483
UNIVERSITY ADD	HAZARD	KY	41701	37.2429533	-83.185545
UNIVERSITY ADD	HAZARD	KY	41701	37.233755	-83.1761983
UNIVERSITY ADD	HAZARD	KY	41701	37.2395333	-83.1840633
UNIVERSITY ADD	HAZARD	KY	41701	37.2381633	-83.1919
UNIVERSITY ADD	HAZARD	KY	41701	37.2256175	-83.17422533
UNIVERSITY ADD	HAZARD	KY	41701	37.2397717	-83.189315
UNIVERSITY ADD	HAZARD	KY	41701-9999	37.2378033	-83.17782
UNIVERSITY ADD	HAZARD	KY	41701	37.2373095	-83.18008966
UNIVERSITY ADD	HAZARD	KY	41701	37.23446267	-83.17693966
UNIVERSITY ADD	HAZARD	KY	41701	37.2346117	-83.1769733
UNIVERSITY ADD	HAZARD	KY	41701	37.2374833	-83.1817717
UNIVERSITY ADD	HAZARD	KY	41701	37.23971	-83.1905367
UNIVERSITY ADD	HAZARD	KY	41701	37.2435433	-83.1869283
UNIVERSITY ADD	HAZARD	KY	41701	37.23529533	-83.17857733
UNIVERSITY ADD	HAZARD	KY	41701	37.241535	-83.1843567
UNIVERSITY DR	PRESTONSBURG	KY	41653	37.6884267	-82.7796633
UNIVERSITY DR	PRESTONSBURG	KY	41653	37.6871817	-82.7782267
UNIVERSITY DR	PRESTONSBURG	KY	41653	37.6874967	-82.7779067
UNIVERSITY DR	PRESTONSBURG	KY	41653	37.6815417	-82.78057

UNIVERSITY DR	PRESTONSBURG	KY	41653	37.6839817	-82.77865
UNIVERSITY DR	PRESTONSBURG	KY	41653	37.688055	-82.77964
UNIVERSITY DR	PRESTONSBURG	KY	41653	37.6883867	-82.779285
UPPER BLACKBERRY RD	RANSOM	KY	41558	37.5728483	-82.1815767
UPPER BLACKBERRY RD	RANSOM	KY	41558	37.5538783	-82.1998933
UPPER BLACKBERRY RD	RANSOM	KY	41558	37.5641581	-82.192885
UPPER BLACKBERRY RD	RANSOM	KY	41558	37.5579625	-82.19481366
UPPER BLACKBERRY RD	RANSOM	KY	41558	37.544128833	-82.219191
UPPER BLACKBERRY RD	RANSOM	KY	41558	37.5575833	-82.1963717
UPPER BLACKBERRY RD TRLR	RANSOM	KY	41558	37.5680533	-82.1886533
UPPER BLACKBERRY RD UNIT 28BB	RANSOM	KY	41558-9601	37.5643667	-82.1923933
UPPER BLACKBERRY RD UNIT 568CB	RANSOM	KY	41558	37.5431117	-82.2207433
UPPER BLACKBERRY RD UNIT SMTH BB	RANSOM	KY	41558-9605	37.54366117	-82.21881166
UPPER BRANCH RD	ELKHORN CITY	KY	41522	37.2996417	-82.33218
UPPER BRANCH RD	ELKHORN CITY	KY	41522	37.2989367	-82.3376233
UPPER BRANCH RD	ELKHORN CITY	KY	41522	37.2963733	-82.33593
UPPER BURTON	BYPRO	KY	41612	37.3582367	-82.7204767
UPPER BURTON	BYPRO	KY	41612	37.3593183	-82.7216767
UPPER CARR RD	PINE TOP	KY	41843	37.2784333	-82.8194233
UPPER CARR RD	PINE TOP	KY	41843	37.2754367	-82.8982317
UPPER CARR RD	PINE TOP	KY	41843	37.275275	-82.8146733
UPPER CARR RD	PINE TOP	KY	41843	37.2785883	-82.8189533
UPPER CARR RD TRLR	PINE TOP	KY	41843	37.278495	-82.818525
UPPER CHLOE CRK	PIKEVILLE	KY	41501	37.44023	-82.4788365
UPPER CHLOE CRK	PIKEVILLE	KY	41501	37.45647283	-82.44117733
UPPER CHLOE CRK	PIKEVILLE	KY	41501	37.4525817	-82.4752133
UPPER CHLOE CRK	PIKEVILLE	KY	41501	37.4541867	-82.4698933
UPPER CHLOE CRK	PIKEVILLE	KY	41501-9213	37.4522117	-82.4757417
UPPER CHLOE CRK	PIKEVILLE	KY	41501	37.4671217	-82.4545283
UPPER CHLOE CRK	PIKEVILLE	KY	41501	37.4671572	-82.4480101
UPPER CHLOE CRK	PIKEVILLE	KY	41501	37.4648333	-82.4583483
UPPER CHLOE CRK GARG SALVAGE	PIKEVILLE	KY	41501	37.4574183	-82.4389133
UPPER CHLOE CRK UPGR IVY	PIKEVILLE	KY	41501	37.46348	-82.4597133
UPPER DILL BR UNIT RV	HYDEN	KY	41749	37.1540342	-83.4382404
UPPER JOHNS CRK	KIMPER	KY	41539	37.4954373	-82.2636923
UPPER JOHNS CRK	KIMPER	KY	41539	37.4892	-82.2377767
UPPER JOHNS CRK	KIMPER	KY	41539	37.4917433	-82.321085
UPPER JOHNS CRK	KIMPER	KY	41539	37.4898667	-82.2391183
UPPER LAUREL FORK RD GARG	CLAYHOLE	KY	41317	37.432055	-83.19920667
UPPER MASH FORK RD	SALYERSVILLE	KY	41465-9666	37.7664717	-82.9770083
UPPER MCINTOSH RD	WOOTON	KY	41776	37.2028183	-83.2890917
UPPER PIGEON RD	SHELBY GAP	KY	41512	37.2430817	-82.50626
UPPER RIVER RD	VIPER	KY	41774	37.2008982	-83.1437112
UPPER RIVER RD	VIPER	KY	41774	37.1808884	-83.1143559
UPPER RIVER RD	VIPER	KY	41774	37.1913133	-83.1214963
UPPER RIVER RD	VIPER	KY	41774		
UPPER SECOND CREEK RD	HAZARD	KY	41701	37.271585	-83.156702
UPPER SECOND CREEK RD	HAZARD	KY	41701	37.2726333	-83.1873717
UPPER SECOND CREEK RD	HAZARD	KY	41701	37.2718983	-83.15795
UPPER SECOND CREEK RD	HAZARD	KY	41701	37.265585	-83.152715
UPPER SECOND CREEK RD	HAZARD	KY	41701	37.2727233	-83.14746
UPPER SECOND CREEK RD	HAZARD	KY	41701	37.2701033	-83.146575
UPPER SECOND CREEK RD	HAZARD	KY	41701	37.270465	-83.1470433
UPPER SECOND CREEK RD	HAZARD	KY	41701	37.2703517	-83.151335
UPPER SECOND CREEK RD	HAZARD	KY	41701-9802	37.271335	-83.160635
UPPER SECOND CREEK RD	HAZARD	KY	41701	37.2710933	-83.160845
UPPER SECOND CREEK RD	HAZARD	KY	41701	37.2764883	-83.16546
UPPER SECOND CREEK RD	HAZARD	KY	41701	37.2770417	-83.16902
UPPER SECOND CREEK RD	HAZARD	KY	41701	37.276295	-83.1877133
UPPER SECOND CREEK RD	HAZARD	KY	41701	37.2727317	-83.1769583
UPPER SECOND CREEK RD	HAZARD	KY	41701	37.2765117	-83.1668517
UPPER SECOND CREEK RD	HAZARD	KY	41701	37.2752967	-83.1737917
UPPER SECOND CREEK RD	HAZARD	KY	41701	37.2735217	-83.1591883
UPPER SECOND CREEK RD	HAZARD	KY	41701	37.2682783	-83.1540383
UPPER SECOND CREEK RD	HAZARD	KY	41701	37.271481	-83.155903
UPPER SECOND CREEK RD TRLR	HAZARD	KY	41701	37.2706567	-83.1478517
UPPER SECOND CREEK RD TRLR	HAZARD	KY	41701	37.276955	-83.1658267

UPPER TWIN BR	VANCEBURG	KY	41179	38.40930383	-83.25341633
US 23	GREENUP	KY	41144	38.642195	-82.864165
US 23	GREENUP	KY	41144	38.630963	-82.8734575
US 23	GREENUP	KY	41144-9801	38.5662017	-82.8266
US 23	GREENUP	KY	41144	38.631675	-82.8685433
US 23	GREENUP	KY	41144	38.5752883	-82.8411817
US 23	GREENUP	KY	41144	38.5531667	-82.796595
US 23	GREENUP	KY	41144	38.6324567	-82.8713767
US 23	GREENUP	KY	41144	38.5616333	-82.8041033
US 23	GREENUP	KY	41144	38.5661817	-82.8265783
US 23	GREENUP	KY	41144	38.5470067	-82.7788517
US 23	GREENUP	KY	41144	38.5581	-82.8065467
US 23	GREENUP	KY	41144	38.5622867	-82.8137117
US 23	GREENUP	KY	41144	38.6848933	-82.8842683
US 23	GREENUP	KY	41144	38.5745733	-82.8421567
US 23	GREENUP	KY	41144	38.574735	-82.842315
US 23	GREENUP	KY	41144-9449	38.575145	-82.8426817
US 23	GREENUP	KY	41144	38.5705817	-82.8281367
US 23	GREENUP	KY	41144	38.5825791	-82.8450688
US 23	GREENUP	KY	41144-9802	38.5844367	-82.8465633
US 23	GREENUP	KY	41144	38.5749933	-82.8410267
US 23	GREENUP	KY	41144	38.6192429	-82.8730216
US 23	GREENUP	KY	41144	38.561695	-82.8064433
US 23	GREENUP	KY	41144	38.57534867	-82.84019883
US 23	GREENUP	KY	41144	38.566445	-82.8252417
US 23	GREENUP	KY	41144	38.559041	-82.804578
US 23	GREENUP	KY	41144	38.56657417	-82.82685616
US 23	GREENUP	KY	41144-9801	38.56914	-82.830475
US 23	GREENUP	KY	41144	38.56816	-82.83105
US 23	GREENUP	KY	41144	38.56671	-82.8286683
US 23	GREENUP	KY	41144	38.54075183	-82.7285905
US 23 TRLR	GREENUP	KY	41144	38.5618433	-82.8065683
US 23 TRLR	GREENUP	KY	41144	38.65132033	-82.87776883
US 23 UNIT 2	GREENUP	KY	41144	38.6134967	-82.8634433
US 23 HWY	RUSSELL	KY	41169	38.5340267	-82.701435
US 23 HWY	RUSSELL	KY	41169	38.5339185	-82.702186
US 23 HWY	RUSSELL	KY	41169	38.5240167	-82.68784
US 23 HWY	RUSSELL	KY	41169	38.5321067	-82.6968583
US 23 HWY	RUSSELL	KY	41169	38.50249	-82.6777633
US 23 HWY	RUSSELL	KY	41169	38.5397617	-82.7121683
US 23 HWY	RUSSELL	KY	41169	38.5315683	-82.6978933
US 23 HWY	RUSSELL	KY	41169	38.50832667	-82.6804175
US 23 HWY	RUSSELL	KY	41169	38.5149269	-82.6839657
US 23 HWY	SOUTH SHORE	KY	41175	38.7272583	-82.9347983
US 23 HWY	SOUTH SHORE	KY	41174	38.7225433	-83.0165733
US 23 HWY	SOUTH SHORE	KY	41175	38.7206533	-82.9644017
US 23 HWY	SOUTH SHORE	KY	41174	38.72216	-83.0154067
US 23 HWY	SOUTH SHORE	KY	41175-9801	38.73328	-82.9023983
US 23 HWY	SOUTH SHORE	KY	41175	38.7205433	-82.9614583
US 23 HWY	SOUTH SHORE	KY	41175	38.725745	-82.94445
US 23 HWY	SOUTH SHORE	KY	41174	38.7245347	-82.9978272
US 23 HWY	SOUTH SHORE	KY	41174	38.7253067	-82.9991783
US 23 HWY TRLR	SOUTH SHORE	KY	41175-9742	38.72179	-82.9614592
US HIGHWAY 119	BELFRY	KY	41514	37.626189	-82.2666533
US HIGHWAY 119	BELFRY	KY	41514	37.62902233	-82.262809
US HIGHWAY 119	BELFRY	KY	41514	37.623035	-82.2687983
US HIGHWAY 119	BELFRY	KY	41514	37.62218717	-82.26908466
US HIGHWAY 119	BELFRY	KY	41514	37.62085	-82.2690783
US HIGHWAY 119	BELFRY	KY	41514	37.6225733	-82.267095
US HIGHWAY 119	BELFRY	KY	41514	37.62089333	-82.26975483
US HIGHWAY 119	BELFRY	KY	41514	37.6181467	-82.269335
US HIGHWAY 119	BELFRY	KY	41514	37.6203217	-82.268545
US HIGHWAY 119	GOODY	KY	41527	37.64935	-82.2675917
US HIGHWAY 119	PIKEVILLE	KY	41501	37.51144	-82.5196083
US HIGHWAY 119	PIKEVILLE	KY	41501	37.5159617	-82.5022166
US HIGHWAY 119	PIKEVILLE	KY	41501	37.5165655	-82.4922099
US HIGHWAY 119	PIKEVILLE	KY	41501	37.51552017	-82.48788416



US HIGHWAY 119	PIKEVILLE	KY	41501	37.51298133	-82.50351233
US HIGHWAY 119	PIKEVILLE	KY	41501	37.5150275	-82.4825075
US HIGHWAY 119	PIKEVILLE	KY	41501	37.51605117	-82.50360983
US HIGHWAY 119	PIKEVILLE	KY	41501	37.5037135	-82.53124066
US HIGHWAY 119	PIKEVILLE	KY	41501	37.5144415	-82.499325
US HIGHWAY 119	PIKEVILLE	KY	41501	37.5149567	-82.5006433
US HIGHWAY 119	PIKEVILLE	KY	41501	37.514315	-82.502375
US HIGHWAY 119	PIKEVILLE	KY	41501	37.51676233	-82.50237033
US HIGHWAY 119	PIKEVILLE	KY	41501	37.51447617	-82.49880883
US HIGHWAY 119	PIKEVILLE	KY	41501	37.5037967	-82.5326333
US HIGHWAY 119	PIKEVILLE	KY	41501	37.51538	-82.5014183
US HIGHWAY 119	PIKEVILLE	KY	41501	37.5050633	-82.5278983
US HIGHWAY 119	PIKEVILLE	KY	41501	37.512545833	-82.4967085
US HIGHWAY 119	PIKEVILLE	KY	41501	37.51490917	-82.47728233
US HIGHWAY 119	PIKEVILLE	KY	41501	37.504195	-82.532006
US HIGHWAY 119	SOUTH WILLIAMSON	KY	41503	37.6615133	-82.274455
US HIGHWAY 119	SOUTH WILLIAMSON	KY	41503	37.66828817	-82.276987
US HIGHWAY 119	TOLER	KY	41514	37.6402767	-82.25967
US HIGHWAY 119	TOLER	KY	41514	37.6328702	-82.2618547
US HIGHWAY 119	TOLER	KY	41514	37.6325467	-82.2623816
US HIGHWAY 119 BLDG WARE	BELFRY	KY	41514	37.6473645	-82.26440283
US HIGHWAY 119 UNIT ATHCOMP	BELFRY	KY	41514	37.620865	-82.269075
US HIGHWAY 119 UNIT BARN	PIKEVILLE	KY	41501	37.5062067	-82.524005
US HIGHWAY 119 UNIT BFRYHL	BELFRY	KY	41514	37.620795	-82.2699333
US HIGHWAY 119 UNIT FORS HI	BELFRY	KY	41514	37.6478767	-82.26814
US HIGHWAY 119 UNIT TOLER	BELFRY	KY	41514	37.6398283	-82.25871
US HIGHWAY 23	BETSY LAYNE	KY	41605	37.5512635	-82.63178016
US HIGHWAY 23	BETSY LAYNE	KY	41605	37.5476	-82.6344117
US HIGHWAY 23	BURDINE	KY	41517	37.200205	-82.5830317
US HIGHWAY 23	BURDINE	KY	41537	37.1949483	-82.59396
US HIGHWAY 23	BURDINE	KY	41512	37.199435	-82.586615
US HIGHWAY 23	BURDINE	KY	41517	37.1940333	-82.5954183
US HIGHWAY 23	FLATWOODS	KY	41139	38.5346183	-82.7024367
US HIGHWAY 23	FLATWOODS	KY	41139	38.536265	-82.7049567
US HIGHWAY 23	HAGERHILL	KY	41222	37.7571385	-82.7753996
US HIGHWAY 23	HAGERHILL	KY	41222	37.7695317	-82.80416
US HIGHWAY 23	HAGERHILL	KY	41222	37.7754795	-82.80241205
US HIGHWAY 23	HAROLD	KY	41635	37.5371667	-82.6289467
US HIGHWAY 23	IVEL	KY	41642	37.5767633	-82.6614833
US HIGHWAY 23	IVEL	KY	41642	37.58576517	-82.660312
US HIGHWAY 23	IVEL	KY	41642	37.5976	-82.6824767
US HIGHWAY 23	IVEL	KY	41642	37.59267	-82.674537
US HIGHWAY 23	JENKINS	KY	41563	37.2288333	-82.5677133
US HIGHWAY 23	JENKINS	KY	41537	37.20656	-82.5713083
US HIGHWAY 23	JENKINS	KY	41563	37.2084733	-82.5652667
US HIGHWAY 23	JENKINS	KY	41563	37.208565	-82.5652933
US HIGHWAY 23	JENKINS	KY	41537	37.2143221	-82.5644662
US HIGHWAY 23	JENKINS	KY	41537	37.2099033	-82.566765
US HIGHWAY 23	PIKEVILLE	KY	41501	37.27112183	-82.596206
US HIGHWAY 23	PIKEVILLE	KY	41572	37.3604617	-82.55462
US HIGHWAY 23	PIKEVILLE	KY	41501	37.4839133	-82.5426717
US HIGHWAY 23	PIKEVILLE	KY	41501	37.402946	-82.5302965
US HIGHWAY 23	PIKEVILLE	KY	41501	37.396382	-82.5281495
US HIGHWAY 23	PIKEVILLE	KY	41501	37.348165	-82.5495267
US HIGHWAY 23	PIKEVILLE	KY	41501	37.38691	-82.544935
US HIGHWAY 23	PIKEVILLE	KY	41501	37.5416917	-82.582975
US HIGHWAY 23	PIKEVILLE	KY	41501	37.417003	-82.522178
US HIGHWAY 23	PIKEVILLE	KY	41501	37.31114	-82.5493033
US HIGHWAY 23	PIKEVILLE	KY	41501	37.5432933	-82.585765
US HIGHWAY 23	PIKEVILLE	KY	41501	37.3092233	-82.5516417
US HIGHWAY 23	PIKEVILLE	KY	41501	37.2876567	-82.5007283
US HIGHWAY 23	PIKEVILLE	KY	41501	37.3456949	-82.5475264
US HIGHWAY 23	PIKEVILLE	KY	41501	37.3428533	-82.5483667
US HIGHWAY 23	STANVILLE	KY	41659	37.5667783	-82.642205
US HIGHWAY 23	STANVILLE	KY	41659	37.56701	-82.6430267
US HIGHWAY 23	STANVILLE	KY	41659	37.5656533	-82.6452167
US HIGHWAY 23	STANVILLE	KY	41659	37.565645	-82.6452167

US HIGHWAY 23	STANVILLE	KY	41659	37.56600733	-82.64464
US HIGHWAY 23	STANVILLE	KY	41659	37.570695	-82.6403333
US HIGHWAY 23	STANVILLE	KY	41659	37.567905	-82.64195
US HIGHWAY 23	STANVILLE	KY	41659	37.56182	-82.64503016
US HIGHWAY 23	ULYSSES	KY	41264	37.9520803	-82.6694917
US HIGHWAY 23	ULYSSES	KY	41264	37.93712333	-82.68047333
US HIGHWAY 23	ULYSSES	KY	41264	37.937045	-82.68037333
US HIGHWAY 23	ULYSSES	KY	41264	37.93544833	-82.68286833
US HIGHWAY 23	ULYSSES	KY	41264	37.9516983	-82.668715
US HIGHWAY 23	ULYSSES	KY	41264	37.952212	-82.66853683
US HIGHWAY 23 APT 6	STANVILLE	KY	41659	37.5655967	-82.6452217
US HIGHWAY 23 BARN	ULYSSES	KY	41264	37.9290417	-82.68824
US HIGHWAY 23 STE 10	PIKEVILLE	KY	41501	37.37294583	-82.54331966
US HIGHWAY 23 UNIT 45SV	PIKEVILLE	KY	41501	37.3180283	-82.5508017
US HIGHWAY 23 UNIT LIGHTS	STANVILLE	KY	41659	37.5655867	-82.6450633
US HIGHWAY 23 UNIT OFFICE	STANVILLE	KY	41659	37.5656283	-82.645215
US HIGHWAY 460	OIL SPRINGS	KY	41238	37.78711933	-82.9224635
US HIGHWAY 460	STAFFORDSVILLE	KY	41256	37.81453467	-82.85328916
US HIGHWAY 460	STAFFORDSVILLE	KY	41256	37.8127617	-82.854235
US HIGHWAY 460 TRLR	OIL SPRINGS	KY	41238	37.7875733	-82.9436434
US HIGHWAY 460 UNIT 06C	STAFFORDSVILLE	KY	41256	37.8156	-82.85255
US HIGHWAY 460 UNIT 3	STAFFORDSVILLE	KY	41256	37.8133967	-82.85372
US HIGHWAY 60	MOREHEAD	KY	40351	38.2008	-83.4097
US HIGHWAY 60	MOREHEAD	KY	40351	38.2008	-83.4097
US HIGHWAY 60	MOREHEAD	KY	40351	38.27053333	-83.32706333
US HIGHWAY 60	MOREHEAD	KY	40351	38.24317167	-83.3466
US HIGHWAY 60	MOREHEAD	KY	40351	38.23460333	-83.36677
US HIGHWAY 60	MOREHEAD	KY	40351	38.2630718	-83.3324832
US HWY 23	RACELAND	KY	41169	38.548386	-82.76060116
US HWY 23	RACELAND	KY	41169	38.5431533	-82.7379417
US HWY 23	RACELAND	KY	41169	38.5402733	-82.7291667
US HWY 23	RACELAND	KY	41169	38.54344	-82.7358733
US HWY 23	RACELAND	KY	41169	38.5493515	-82.74575416
US HWY 23	RACELAND	KY	41169	38.547562833	-82.74669616
US ROUTE 23	ASHLAND	KY	41101	38.4934225	-82.6618037
US ROUTE 23	ASHLAND	KY	41101	38.495715	-82.6731733
US ROUTE 23	ASHLAND	KY	41101	38.4850483	-82.6517317
US ROUTE 23	ASHLAND	KY	41101	38.4958283	-82.6712717
US ROUTE 23	ASHLAND	KY	41101	38.4962217	-82.6714067
US ROUTE 23	ASHLAND	KY	41101	38.4930217	-82.6653983
US ROUTE 23	ASHLAND	KY	41101	38.49278433	-82.666745
US ROUTE 23	ASHLAND	KY	41101	38.442575	-82.6100583
US ROUTE 23	ASHLAND	KY	41101	38.4868321	-82.6608351
US ROUTE 23	CATLETTSBURG	KY	41129	38.38602167	-82.60956283
US ROUTE 23	CATLETTSBURG	KY	41129	38.395945	-82.60055266
US ROUTE 23	EAST POINT	KY	41216	37.7456415	-82.7933181
US ROUTE 60	ASHLAND	KY	41102	38.4112067	-82.7118083
US ROUTE 60	ASHLAND	KY	41101	38.432475	-82.69473
US ROUTE 60	ASHLAND	KY	41101	38.38745483	-82.72301933
US ROUTE 60	ASHLAND	KY	41101	38.4010817	-82.7121267
US ROUTE 60	ASHLAND	KY	41102	38.409905	-82.71307
US ROUTE 60	ASHLAND	KY	41102	38.42886	-82.694895
US ROUTE 60	ASHLAND	KY	41101	38.4258233	-82.6990683
US ROUTE 60	ASHLAND	KY	41101	38.4503017	-82.6765917
US ROUTE 60	ASHLAND	KY	41101	38.421765	-82.7050417
US ROUTE 60	ASHLAND	KY	41102	38.4225233	-82.7061533
US ROUTE 60	ASHLAND	KY	41102	38.3904667	-82.7213367
US ROUTE 60	ASHLAND	KY	41102	38.44007	-82.680635
US ROUTE 60	ASHLAND	KY	41102	38.3897033	-82.7137917
US ROUTE 60	ASHLAND	KY	41102	38.4103365	-82.71291416
US ROUTE 60	ASHLAND	KY	41101	38.36592	-82.7720233
US ROUTE 60	ASHLAND	KY	41102	38.4119467	-82.7108667
US ROUTE 60	ASHLAND	KY	41101	38.4050283	-82.7137633
US ROUTE 60	ASHLAND	KY	41102	38.4095083	-82.7148933
US ROUTE 60	ASHLAND	KY	41102	38.39107617	-82.71294033
US ROUTE 60	ASHLAND	KY	41101	38.4361333	-82.6900283
US ROUTE 60	ASHLAND	KY	41101	38.38886917	-82.74328483

US ROUTE 60	ASHLAND	KY	41101	38.419095	-82.7033983
US ROUTE 60	ASHLAND	KY	41102	38.43796	-82.683845
US ROUTE 60	ASHLAND	KY	41102	38.4529367	-82.674805
US ROUTE 60	ASHLAND	KY	41101	38.4047917	-82.7126417
US ROUTE 60	ASHLAND	KY	41101	38.39062	-82.7136167
US ROUTE 60	ASHLAND	KY	41102	38.378255	-82.7691967
US ROUTE 60	ASHLAND	KY	41101	38.3903265	-82.72144
US ROUTE 60	RUSH	KY	41168-9606	38.36257	-82.773275
US ROUTE 60	RUSH	KY	41168-9606	38.3532617	-82.7940667
US ROUTE 60	RUSH	KY	41168-9606	38.353445	-82.7893367
US ROUTE 60	RUSH	KY	41168-9801	38.347265	-82.7813767
US ROUTE 60	RUSH	KY	41168	38.3497067	-82.7802383
US ROUTE 60	RUSH	KY	41168-9801	38.3442333	-82.780995
US ROUTE 60 BLDG 10653	ASHLAND	KY	41102	38.39943	-82.7116717
US ROUTE 60 TRLR	RUSH	KY	41168-9802	38.35434	-82.78954
VALLEY ST	CATLETTSBURG	KY	41129	38.39956	-82.5985683
VALLEY ST	CATLETTSBURG	KY	41129	38.399455	-82.5986367
VALLEY VIEW ESTS LOT 11	LANGLEY	KY	41645	37.538488	-82.788514
VALLEYVIEW RD	GRAYSON	KY	41143	38.347085	-82.9103333
VALLEYVIEW RD	GRAYSON	KY	41143-9764	38.3463867	-82.9101
VALLEYVIEW RD	GRAYSON	KY	41143	38.3445317	-82.91064
VANOVER BR	JENKINS	KY	41537	37.232271	-82.561569
VANOVER BR	JENKINS	KY	41537	37.2324343	-82.5615099
VARNEY BR	KIMPER	KY	41539	37.5134717	-82.3522967
VAUGHN RD	LOUISA	KY	41230	38.09022333	-82.62219
VENTERS BR	DAVELLA	KY	41214	37.8118567	-82.5660567
VENTERS BR	DAVELLA	KY	41214	37.80866333	-82.562395
VENTERS BR	DAVELLA	KY	41214	37.81739833	-82.55985
VENTERS BR	DAVELLA	KY	41214	37.80831	-82.55736667
VENTERS BR	DAVELLA	KY	41214	37.8077197	-82.5646915
VENTERS BR	DAVELLA	KY	41214	37.81160333	-82.56632667
VENTERS BR GARG	DAVELLA	KY	41214	37.81134	-82.56532167
VENTERS BR TRLR	DAVELLA	KY	41214	37.80832167	-82.56257167
VENTERS LN	PIKEVILLE	KY	41501	37.54012817	-82.59687
VENTERS LN	PIKEVILLE	KY	41501	37.5373155	-82.6016475
VERNON ST	RUSSELL	KY	41169	38.54221233	-82.71106783
VERNON ST	RUSSELL	KY	41169	38.54375083	-82.71460733
VEST TALCUM RD	TALCUM	KY	41722	37.38349	-83.10239766
VEST TALCUM RD	TALCUM	KY	41722	37.3715467	-83.1146617
VEST TALCUM RD	TALCUM	KY	41722	37.3665196	-83.1067621
VEST TALCUM RD	TALCUM	KY	41712	37.3781283	-83.1248467
VEST TALCUM RD	VEST	KY	41772	37.4045067	-83.04927
VEST TALCUM RD	VEST	KY	41772	37.4010417	-83.0345433
VEST TALCUM RD	VEST	KY	41772	37.3951467	-82.994705
VEST TALCUM RD	VEST	KY	41772	37.3967617	-83.0072517
VEST TALCUM RD	VEST	KY	41772	37.3759914	-82.9719063
VEST TALCUM RD	VEST	KY	41772	37.39466	-82.985275
VEST TALCUM RD	VEST	KY	41772	37.3948117	-82.9755683
VEST TALCUM RD	VEST	KY	41772	37.395211	-82.9949553
VEST TALCUM RD	VEST	KY	41772	37.3958617	-82.9931467
VEST TALCUM RD	VEST	KY	41772	37.393097833	-82.99525716
VEST TALCUM RD	VEST	KY	41772	37.244126333	-83.17538066
VEST TALCUM RD	VEST	KY	41772	37.3976483	-82.9940433
VEST TALCUM RD	VEST	KY	41772	37.3948733	-83.0133783
VEST TALCUM RD	VEST	KY	41772	37.3966632	-82.9830598
VEST TALCUM RD	VEST	KY	41772	37.4004683	-82.9530633
VEST TALCUM RD	VEST	KY	41772	37.39179	-82.9936267
VEST TALCUM RD	VEST	KY	41772	37.3931283	-82.9950833
VEST TALCUM RD	VEST	KY	41772	37.3946133	-83.00463
VEST TALCUM RD APT	VEST	KY	41772	37.397135	-82.9937883
VEST TALCUM RD TRLR	TALCUM	KY	41722	37.3737117	-83.09327
VEST TALCUM RD TRLR	VEST	KY	41772	37.3966567	-82.9974283
VEST TALCUM RD TRLR	VEST	KY	41772	37.3933	-82.9812633
VILLAGE LN	HAZARD	KY	41701	37.278875	-83.2325417
VILLAGE LN	HAZARD	KY	41701	37.2801212	-83.2299194
VILLAGE LN	HAZARD	KY	41701	37.2811317	-83.2326633
VILLAGE LN	HAZARD	KY	41701	37.2819967	-83.231735

VILLAGE LN	HAZARD	KY	41701	37.28029467	-83.23252933
VILLAGE LN	LICK CREEK	KY	41540	37.3678213	-82.298033
VILLAGE LN	LICK CREEK	KY	41540-8001	37.367674333	-82.29666966
VILLAGE LN	MALLIE	KY	41836	37.3135249	-82.9053946
VILLAGE LN	MALLIE	KY	41836	37.3126267	-82.90344
VINCENT HOLW	OLIVE HILL	KY	41164	38.26275833	-83.29814833
VINCENT HOLW	OLIVE HILL	KY	41164	38.26005667	-83.30025333
VINE ALY	RACELAND	KY	41169	38.5421417	-82.7241783
VINEY BR	CATLETTSBURG	KY	41129	38.37049	-82.6032717
VINEY BR	CATLETTSBURG	KY	41129	38.3701567	-82.6010567
VINEY BR	CATLETTSBURG	KY	41129	38.370758	-82.598735
VINEY BR	CATLETTSBURG	KY	41129	38.36694	-82.60107733
VINEY BR	CATLETTSBURG	KY	41129	38.37060133	-82.601092
VIRGINIA AVE	WHITESBURG	KY	41858	37.115085	-82.8135033
VIRGINIA BLVD	ASHLAND	KY	41102	38.414131	-82.74407966
VIRGINIA BLVD	ASHLAND	KY	41102	38.39915867	-82.74251133
VIRGINIA BLVD	ASHLAND	KY	41102	38.40584	-82.7416183
VIRGINIA ST	WURLTAND	KY	41144	38.5496067	-82.7722967
VIRGINIA ST	WURLTAND	KY	41144	38.549485	-82.7723917
WABACO CIR	HAZARD	KY	41701	37.275825	-83.1927867
WABACO CIR	HAZARD	KY	41701	37.272095	-83.1926233
WABACO CIR	HAZARD	KY	41701	37.2753317	-83.1924317
WABACO CIR	HAZARD	KY	41701	37.27308567	-83.18977183
WABACO CIR	HAZARD	KY	41701	37.275925	-83.19225
WADDELL BR	WEBBVILLE	KY	41180	38.1961093	-82.8632448
WAGER BRANCH RD	CARRIE	KY	41725	37.3328217	-83.023605
WAGON WHEEL RD	LOUISA	KY	41230	37.99790333	-82.58612
WALBRIDGE RD	LOUISA	KY	41230	38.07784167	-82.60412167
WALBRIDGE RD	LOUISA	KY	41230	38.0679195	-82.610026
WALKER BRANCH RD	HAZARD	KY	41701-9517	37.253845	-83.16145
WALKER RD	WURLTAND	KY	41144	38.5446417	-82.758435
WALKERS BRANCH RD	CARRIE	KY	41725	37.3309517	-83.0401483
WALKERS BRANCH RD TRLR	CARRIE	KY	41725	37.3291217	-83.0430067
WALLACE ST	LOUISA	KY	41230	38.1069367	-82.6314567
WALNUT GROVE RDG	VANCEBURG	KY	41179	38.33466667	-83.2984283
WALNUT GROVE RDG	VANCEBURG	KY	41179	38.33358	-83.298115
WALNUT GROVE RDG TRLR	VANCEBURG	KY	41179-9707	38.329425	-83.32611833
WALNUT GRV	OLIVE HILL	KY	41164	38.32665	-83.33051
WALNUT ST	FLATWOODS	KY	41139	38.5310217	-82.7211983
WALNUT ST	GREENUP	KY	41144	38.574245	-82.83167
WALNUT ST	GREENUP	KY	41144	38.5714667	-82.82884
WALNUT ST	HAZARD	KY	41701	37.2485617	-83.1928067
WALNUT ST	HYDEN	KY	41749	37.1616862	-83.3727746
WALNUT ST	LOVELY	KY	41231	37.8303523	-82.4042399
WALNUT ST	LOVELY	KY	41231	37.83299	-82.4068217
WALNUT ST	LOVELY	KY	41231	37.83299	-82.4068217
WALNUT ST	LOVELY	KY	41231	37.8297807	-82.4007138
WALNUT ST	LOVELY	KY	41231	37.83299	-82.4068217
WALNUT ST	LOVELY	KY	41231	37.8321617	-82.4047883
WALNUT ST	PIKEVILLE	KY	41501	37.493635	-82.536305
WALTERS BR	LOUISA	KY	41230-9522	38.1524517	-82.6582567
WALTERS BR	LOUISA	KY	41230-9400	38.1558067	-82.6412317
WALTERS BR	LOUISA	KY	41230-9400	38.14841	-82.6565533
WARCO RD	LANGLEY	KY	41645	37.5493467	-82.7663733
WARCO RD	LANGLEY	KY	41645	37.5435017	-82.7759767
WARCO RD	LANGLEY	KY	41645	37.5502967	-82.7738583
WARCO RD	LANGLEY	KY	41645	37.545575	-82.7755933
WARCO RD	LANGLEY	KY	41645	37.5472995	-82.77732766
WARCO RD	LANGLEY	KY	41643	37.5467217	-82.7748783
WARCO RD	LANGLEY	KY	41645	37.55025	-82.77381
WARCO RD	LANGLEY	KY	41645	37.547392	-82.777276
WARD DR	EAST POINT	KY	41216	37.761563666	-82.80969533
WARFIELD	WARFIELD	KY	41267	37.8447352	-82.4244625
WARFIELD	WARFIELD	KY	41267	37.8447217	-82.4163
WARFIELD	WARFIELD	KY	41224	37.8454283	-82.42664
WARFIELD	WARFIELD	KY	41267	37.8442017	-82.4156917
WARFIELD	WARFIELD	KY	41267	37.842255	-82.4278233

WARFIELD	WARFIELD	KY	41267	37.8432391	-82.4186667
WARFIELD	WARFIELD	KY	41267	37.8451	-82.4185783
WARFIELD	WARFIELD	KY	41267	37.8451	-82.4185783
WARFIELD	WARFIELD	KY	41267	37.8450333	-82.4191583
WARFIELD	WARFIELD	KY	41267	37.8441967	-82.4156967
WARFIELD	WARFIELD	KY	41267	37.8429571	-82.4118579
WARFIELD	WARFIELD	KY	41267	37.8445883	-82.417525
WARFIELD	WARFIELD	KY	41267	37.8548833	-82.4179867
WARFIELD APT 5	WARFIELD	KY	41267	37.8442483	-82.4163533
WARFIELD BLDG 1	WARFIELD	KY	41267	37.8434717	-82.414545
WARFIELD GARG	WARFIELD	KY	41267	37.8442517	-82.416355
WARFIELD TRLR	WARFIELD	KY	41267	37.841525	-82.42743
WARFIELD UNIT 3	WARFIELD	KY	41267	37.843885	-82.4175083
WARFIELD UNIT BRIDGE	WARFIELD	KY	41267	37.845465	-82.4204767
WARFIELD UNIT GARAGE	WARFIELD	KY	41267	37.8442483	-82.4163533
WARFIELD UNIT PARK	WARFIELD	KY	41267	37.8461683	-82.4208817
WARFIELD UNIT SHOP	WARFIELD	KY	41267	37.846435	-82.4214733
WARFIELD ELEMENTARY LOOP	WARFIELD	KY	41267	37.8669217	-82.4091433
WARFIELD ELEMENTARY LOOP	WARFIELD	KY	41267	37.8668917	-82.409305
WASHINGTON AVE	JACKSON	KY	41339	37.555531	-83.380527
WASHINGTON AVE	JACKSON	KY	41339	37.554565	-83.3805967
WASHINGTON AVE	JACKSON	KY	41339	37.5556	-83.381115
WASHINGTON AVE	JACKSON	KY	41339	37.555532	-83.380507
WASHINGTON ST	GREENUP	KY	41144	38.578637	-82.836972
WASHINGTON ST	GREENUP	KY	41144	38.5771085	-82.8381715
WASHINGTON ST	GREENUP	KY	41144	38.5786917	-82.8370433
WATER PLANT RD	ELKHORN CITY	KY	41559	37.3668633	-82.4167567
WATER PLANT RD	ELKHORN CITY	KY	41559	37.3665425	-82.4141235
WATER PLANT RD	ELKHORN CITY	KY	41559	37.366082	-82.413453
WATER PLANT RD	ELKHORN CITY	KY	41559	37.3660283	-82.4133217
WATER ST	LOUISA	KY	41230	38.115695	-82.6021533
WATER TANK HL	FLEMING NEON	KY	41840	37.1923779	-82.7152625
WATER TANK RD	OLIVE HILL	KY	41164	38.28778333	-83.07171167
WATERMELON RD	LOUISA	KY	41230-9054	38.08180167	-82.61660167
WATKINS LN	OLIVE HILL	KY	41164	38.2784735	-83.3122265
WATKINS LN	OLIVE HILL	KY	41164	38.27848617	-83.31217916
WATSON RD	SOUTH SHORE	KY	41175	38.71677917	-82.94551433
WATTS FORK RD	GARNER	KY	41817	37.348355	-82.9211133
WATTS FORK RD	GARNER	KY	41817	37.33489	-82.90906
WATTS FORK RD	GARNER	KY	41817	37.332115	-82.914335
WATTS FORK RD	GARNER	KY	41817	37.3432283	-82.919005
WATTS FORK RD	GARNER	KY	41817	37.3425383	-82.9185633
WATTS RD	LOST CREEK	KY	41348	37.462953333	-83.31873167
WATTS RD	LOST CREEK	KY	41348		
WEBB HOLW	VAN LEAR	KY	41265	37.7751983	-82.778225
WEBB HOLW	VAN LEAR	KY	41265-9712	37.7711183	-82.733275
WEBB HOLW	VAN LEAR	KY	41265	37.776482333	-82.767872
WEBBVILLE	WEBBVILLE	KY	41180	38.1591267	-82.7987033
WEBBVILLE	WEBBVILLE	KY	41180	38.1585992	-82.7729231
WEBSTER WAY	PIKEVILLE	KY	41501	37.5110983	-82.5559933
WEDDINGTON BRANCH RD	PIKEVILLE	KY	41501	37.5227475	-82.57060383
WEDDINGTON BRANCH RD	PIKEVILLE	KY	41501	37.5225733	-82.57327
WEDDINGTON BRANCH RD	PIKEVILLE	KY	41501	37.52246433	-82.56925383
WEDDINGTON BRANCH RD	PIKEVILLE	KY	41501	37.52241917	-82.569132
WEDDINGTON BRANCH RD	PIKEVILLE	KY	41501	37.5226017	-82.57291
WEDDINGTON BRANCH RD	PIKEVILLE	KY	41501	37.5222733	-82.572875
WEDDINGTON BRANCH RD	PIKEVILLE	KY	41501	37.522505	-82.5725183
WEDDINGTON BRANCH RD	PIKEVILLE	KY	41501	37.5223183	-82.5729267
WEDDINGTON BRANCH RD	PIKEVILLE	KY	41501	37.52354	-82.5737017
WEDDINGTON BRANCH RD	PIKEVILLE	KY	41501	37.52327	-82.5737917
WEDDINGTON BRANCH RD	PIKEVILLE	KY	41501	37.5234717	-82.5736517
WEDDINGTON BRANCH RD	PIKEVILLE	KY	41501	37.52362	-82.572185
WEDDINGTON BRANCH RD	PIKEVILLE	KY	41501	37.52481017	-82.57163116
WEDDINGTON BRANCH RD	PIKEVILLE	KY	41501	37.5283733	-82.5753483
WEDDINGTON BRANCH RD	PIKEVILLE	KY	41501	37.5372703	-82.5481407
WEDDINGTON BRANCH RD	PIKEVILLE	KY	41501	37.528688	-82.555682
WEDDINGTON BRANCH RD	PIKEVILLE	KY	41501	37.5301421	-82.5573121

WEDDINGTON BRANCH RD LOT 23	PIKEVILLE	KY	41501-5761	37.5269983	-82.5663467
WEDDINGTON BRANCH RD LOT 9	PIKEVILLE	KY	41501-5761	37.5266367	-82.5670017
WEDDINGTON BRANCH RD UNIT L	PIKEVILLE	KY	41501	37.527595	-82.5759633
WEIGELA LN	HAZARD	KY	41701	37.244339	-83.175429
WELLS ADD	SOUTH SHORE	KY	41175-9714	38.7264333	-82.9369883
WELLS FORK RD	FARLER	KY	41774	37.1532467	-83.2033883
WELLS FORK RD	FARLER	KY	41774	37.153185	-83.2015533
WELLS HILL LN	WEST LIBERTY	KY	41472	37.92363667	-83.26395333
WELLS HILL LN	WEST LIBERTY	KY	41472	37.92335	-83.26916167
WELLS HILL LN	WEST LIBERTY	KY	41472	37.92358667	-83.268695
WELLS HILL LN	WEST LIBERTY	KY	41472	37.92377333	-83.26870833
WELLS HILL LN	WEST LIBERTY	KY	41472	37.9127244	-83.2752396
WELLS HILL LN	WEST LIBERTY	KY	41472	37.92263283	-83.26856433
WELLS HILL LN	WEST LIBERTY	KY	41472	37.9196117	-83.2652433
WELLS HILL LN	WEST LIBERTY	KY	41472	37.923775	-83.2686417
WELLS HILL LN	WEST LIBERTY	KY	41472	37.9234217	-83.2686767
WELLS HILL LN UNIT B	WEST LIBERTY	KY	41472	37.91086867	-83.26791533
WENDELL FORD TERMIN RD	CHAVIES	KY	41727	37.3910417	-83.2686517
WENDOVER RD	HYDEN	KY	41749	37.1423883	-83.3791367
WEST FRK	KITE	KY	41828-0047	37.2804417	-82.761535
WEST FRK	KITE	KY	41828	37.271195	-82.7511467
WEST RD	CANADA	KY	41519	37.6020833	-82.30327
WEST ST	PAINTSVILLE	KY	41240	37.815855	-82.8126083
WESTMINISTER ST	PRESTONSBURG	KY	41653	37.66826833	-82.77091483
WHEATLEY RD	ASHLAND	KY	41101	38.4775283	-82.6676317
WHEATLEY RD	ASHLAND	KY	41102-9803	38.4772217	-82.66723
WHETSTONE RD	GREENUP	KY	41144	38.5835767	-82.84795
WHETSTONE RD GARG	GREENUP	KY	41144-9404	38.5781133	-82.8488767
WHETSTONE RD LOT 19	GREENUP	KY	41144-9404	38.5767517	-82.8447433
WHETSTONE RD LOT 4	GREENUP	KY	41144	38.57634833	-82.84544133
WHICK LICK BRANCH RD	SALDEE	KY	41339	37.44336167	-83.381955
WHICK LICK BRANCH RD	SALDEE	KY	41339	37.441091666	-83.40640500
WHIPPOORWILL RD	NIPPA	KY	41240	37.8636483	-82.7788833
WHITAKER FRK	DELPHIA	KY	41735-9701	37.0275817	-83.0877083
WHITAKER FRK	DELPHIA	KY	41735	37.0335733	-83.0822617
WHITAKER FRK	DELPHIA	KY	41735-9701	37.027065	-83.0886517
WHITAKER RD	SECO	KY	41849	37.1711983	-82.725305
WHITAKER RD	SECO	KY	41849	37.1723767	-82.7257717
WHITAKER RD	SECO	KY	41849	37.1720167	-82.7288283
WHITAKER RD	SECO	KY	41849	37.1768317	-82.7244367
WHITAKER RD	SECO	KY	41849	37.1766667	-82.7243367
WHITAKER RD	SECO	KY	41849	37.1723783	-82.7257467
WHITAKER RD	SECO	KY	41849	37.1753217	-82.7197017
WHITAKER RD TRLR	SECO	KY	41849	37.1710733	-82.72048
WHITE LICK AB	FALCON	KY	41465	37.775415	-83.0154617
WHITE LICK BR	FALCON	KY	41426	37.776560666	-83.02166183
WHITE LICK BR	FALCON	KY	41465	37.7751567	-83.01604
WHITE LICK BR	FALCON	KY	41465	37.7773767	-83.0226517
WHITE LICK BR	FALCON	KY	41465	37.7761967	-83.02104
WHITE LICK BR	FALCON	KY	41465	37.7763967	-83.0172217
WHITE LICK BR	FALCON	KY	41465	37.776274	-83.018016
WHITE LICK BR	FALCON	KY	41465	37.774368	-83.00987183
WHITE LICK BR TRLR	FALCON	KY	41465	37.7774117	-83.0215467
WHITE LICK BR UNIT POND	FALCON	KY	41465	37.7745685	-83.0123
WHITE OAK BR	PILGRIM	KY	41250	37.7799067	-82.4260933
WHITE OAK BR TRLR	PILGRIM	KY	41250	37.7798128	-82.4253823
WHITE OAK DR	PIKEVILLE	KY	41501	37.565002	-82.458439
WHITESBURG PLZ	WHITESBURG	KY	41858	37.1157383	-82.7970317
WHITESBURG PLZ UNIT SIGN	WHITESBURG	KY	41858	37.115885	-82.7968867
WICKERFIELD RD	INEZ	KY	41224	37.86702667	-82.530985
WICKERFIELD RD	INEZ	KY	41224	37.86523167	-82.538775
WICKERFIELD RD	INEZ	KY	41224	37.86487333	-82.53393
WICKERFIELD RD	INEZ	KY	41224	37.86799667	-82.53054833
WICKS BRANCH RD	VIPER	KY	41774	37.1501067	-83.13128
WICKS BRANCH RD	VIPER	KY	41774	37.14561	-83.136515
WICKS BRANCH RD TRLR	VIPER	KY	41774	37.1488233	-83.1329317
WIDOWS BR	PHELPS	KY	41553	37.50636283	-82.12942616

WIDOWS BR	HELPS	KY	41553	37.5105467	-82.1152283
WIDOWS BR	HELPS	KY	41553	37.50415	-82.1357433
WIDOWS BR GARG	STOPOVER	KY	41568	37.5134783	-82.1131617
WIDOWS BR UNIT 524481	HELPS	KY	41553-9602	37.50405	-82.13577
WILD ROSE DR TRLR	ELKHORN CITY	KY	41522	37.3495433	-82.424725
WILDCAT DR	GRAYSON	KY	41143	38.3317067	-82.9053333
WILDCAT DR	GRAYSON	KY	41143	38.3341367	-82.9026617
WILDER BRANCH RD	CONFLUENCE	KY	41749	37.27013	-83.392165
WILDER BRANCH RD GARG	CONFLUENCE	KY	41749	37.2715933	-83.3950483
WILEY FORK RD	SOFT SHELL	KY	41831	37.38245667	-82.917024
WILEY FORK RD	SOFT SHELL	KY	41831-9603	37.3908283	-82.928935
WILEY FORK RD	SOFT SHELL	KY	41831-9603	37.3914633	-82.9288267
WILEY FORK RD	SOFT SHELL	KY	41831	37.3897917	-82.90919
WILEY FORK RD	SOFT SHELL	KY	41831	37.3901133	-82.9070983
WILEY HILL DR	MALLIE	KY	41836	37.243835	-82.941535
WILL MAY BRANCH RD	SALYERSVILLE	KY	41465	37.7608396	-83.1019463
WILL MAY BRANCH RD	SALYERSVILLE	KY	41465	37.7598033	-83.1024283
WILL MAY BRANCH RD	SALYERSVILLE	KY	41465	37.7587379	-83.1079407
WILL MAY BRANCH RD	SALYERSVILLE	KY	41465	37.7582483	-83.103935
WILL MAY BRANCH RD	SALYERSVILLE	KY	41465	37.7572233	-83.1062417
WILL MAY BRANCH RD	SALYERSVILLE	KY	41465	37.757935	-83.0586217
WILL MAY BRANCH RD	SALYERSVILLE	KY	41465-9201	37.756595	-83.1019767
WILL MAY BRANCH RD	SALYERSVILLE	KY	41465-9803	37.7566667	-83.0576067
WILL MAY BRANCH RD	SALYERSVILLE	KY	41465	37.75795	-83.0611067
WILL MAY BRANCH RD	SALYERSVILLE	KY	41465	37.7594433	-83.102605
WILL MAY BRANCH RD	SALYERSVILLE	KY	41465	37.7592645	-83.103528
WILL MAY BRANCH RD	SALYERSVILLE	KY	41465	37.7585217	-83.103755
WILL MAY BRANCH RD	SALYERSVILLE	KY	41465	37.7572033	-83.1036783
WILL MAY BRANCH RD	SALYERSVILLE	KY	41465	37.75705	-83.1034767
WILL MAY BRANCH RD	SALYERSVILLE	KY	41465	37.7565567	-83.1031283
WILL MAY BRANCH RD	SALYERSVILLE	KY	41465-9809	37.75870383	-83.10202816
WILL MAY BRANCH RD	SALYERSVILLE	KY	41465	37.76089017	-83.10206783
WILL MAY BRANCH RD HSE	SALYERSVILLE	KY	41465	37.76106	-83.1032433
WILL MAY BRANCH RD TRLR	SALYERSVILLE	KY	41465	37.7554283	-83.1017683
WILL MAY BRANCH RD TRLR	SALYERSVILLE	KY	41465	37.7590517	-83.103285
WILLARD BR	PINE TOP	KY	41843	37.2702354	-82.874536
WILLARD LN	SOUTH SHORE	KY	41175	38.7038925	-82.95670583
WILLIAMS BEND DR	HAZARD	KY	41701	37.3223779	-83.2440559
WILLIAMS BR	ARY	KY	41712	37.38788	-83.1597467
WILLIAMS BR	ARY	KY	41712	37.389095	-83.161575
WILLIAMS BR	ARY	KY	41712	37.39396	-83.1554533
WILLIAMS BR	HODE	KY	41267	37.896142	-82.443966
WILLIAMS BR SEWERPL	WITTENSVILLE	KY	41274	37.864075	-82.801935
WILLIAMS CIR	JENKINS	KY	41537	37.17015417	-82.637188
WILLIAMS CRK	RUSH	KY	41168	38.336875	-82.7896167
WILLIAMS CRK	RUSH	KY	41168	38.3149926	-82.8202766
WILLIAMS HOLLOW RD	PIKEVILLE	KY	41501	37.4913717	-82.4892767
WILLOW VALLEY LN	RUSH	KY	41168	38.296115	-82.74149
WILSON CREEK RD	GRAYSON	KY	41143	38.3466695	-82.84897216
WILSON CREEK RD	GRAYSON	KY	41143	38.3552065	-82.86204816
WILSON CREEK RD	GRAYSON	KY	41143	38.34844967	-82.85009883
WILSON CRK	LANGLEY	KY	41645-6570	37.5492217	-82.8282567
WILSON CRK	LANGLEY	KY	41645	37.52662133	-82.79891066
WILSON CRK	LANGLEY	KY	41645-9702	37.53567	-82.8151117
WILSON CRK	LANGLEY	KY	41645-9702	37.52471	-82.7952217
WILSON CRK	LANGLEY	KY	41645	37.5226395	-82.79359733
WILSON CRK	LANGLEY	KY	41645	37.5250333	-82.7945767
WILSON LOOP	SOUTH WILLIAMSON	KY	41503	37.67557	-82.3006717
WINCHESTER AVE	ASHLAND	KY	41101	38.4809467	-82.64401
WINCHESTER AVE	ASHLAND	KY	41101	38.482595	-82.6478417
WINCHESTER AVE	ASHLAND	KY	41101	38.4841083	-82.6499817
WINCHESTER AVE	ASHLAND	KY	41101	38.4812083	-82.6439833
WINCHESTER AVE	ASHLAND	KY	41101	38.4859383	-82.6537567
WINCHESTER AVE	ASHLAND	KY	41101	38.4564417	-82.613035
WINCHESTER AVE	ASHLAND	KY	41101	38.45388617	-82.6137235
WINCHESTER AVE	ASHLAND	KY	41101	38.4849383	-82.6502667
WINCHESTER AVE	ASHLAND	KY	41101	38.4631783	-82.6149433

WINCHESTER AVE	ASHLAND	KY	41101	38.4862167	-82.6545683
WINCHESTER AVE	ASHLAND	KY	41101	38.4777505	-82.6376796
WINCHESTER AVE	ASHLAND	KY	41101	38.46985	-82.6234067
WINCHESTER AVE	ASHLAND	KY	41101	38.482505	-82.64747
WINCHESTER AVE	ASHLAND	KY	41101	38.4862417	-82.6545467
WINCHESTER AVE	ASHLAND	KY	41101	38.4542617	-82.61377
WINCHESTER AVE	ASHLAND	KY	41101	38.45375	-82.61342
WINCHESTER AVE	ASHLAND	KY	41101	38.4631533	-82.6150717
WINCHESTER AVE	ASHLAND	KY	41101	38.4641317	-82.6171033
WINCHESTER AVE	ASHLAND	KY	41101	38.4838855	-82.64956533
WINCHESTER AVE	ASHLAND	KY	41101	38.480845	-82.6424017
WINCHESTER AVE	ASHLAND	KY	41101	38.46653	-82.6183633
WINCHESTER AVE	ASHLAND	KY	41101	38.4779333	-82.6376367
WINCHESTER AVE	ASHLAND	KY	41101	38.4532817	-82.6081617
WINCHESTER AVE UNIT LIGHTS	ASHLAND	KY	41101	38.4811299	-82.6435711
WINDBURN LN	GRAYSON	KY	41143	38.3557567	-82.9619312
WINDBURN LN	GRAYSON	KY	41143	38.3542415	-82.95713966
WINDING WAY LN	GRAYSON	KY	41146	38.283155	-82.9201467
WINNS BR	META	KY	41501	37.5475233	-82.457195
WINNS BR	PIKEVILLE	KY	41501	37.5591746	-82.4578294
WINNS BR	PIKEVILLE	KY	41501	37.5566125	-82.4542238
WINNS BR	PIKEVILLE	KY	41501	37.5553083	-82.453695
WINNS BR	PIKEVILLE	KY	41501	37.5435033	-82.4529314
WINNS BR BLDG BLDG	PIKEVILLE	KY	41501	37.5511683	-82.45827
WINNS BR OFC	PIKEVILLE	KY	41501	37.549685	-82.4576183
WINNS BR UNIT MODERN	PIKEVILLE	KY	41501	37.5507833	-82.45833
WINNS BR UNIT OFFICE	PIKEVILLE	KY	41501	37.54978	-82.4575667
WINNS BR UNIT OFFICE	PIKEVILLE	KY	41501	37.5498083	-82.4577067
WINNS BR UPPR OFFICE	PIKEVILLE	KY	41501	37.5493183	-82.4576967
WINSLOW RD	ASHLAND	KY	41101	38.45297967	-82.67414683
WINSLOW RD	ASHLAND	KY	41102	38.4564033	-82.67696
WINSLOW RD	ASHLAND	KY	41101	38.4765067	-82.66826
WITTEN LN	WITTENSVILLE	KY	41274	37.8586783	-82.80554
WOLF BRANCH RD	HAZARD	KY	41701	37.2000405	-83.24054333
WOLF COAL RD	WOLF COAL	KY	41339	37.399205	-83.37548333
WOLF CREEK RD	CINDA	KY	41776	37.0941333	-83.287015
WOLF CREEK RD	CINDA	KY	41777	37.0593167	-83.2612133
WOLF CREEK RD	CINDA	KY	41777	37.07024417	-83.28199916
WOLF CREEK RD	CINDA	KY	41777	37.04929	-83.28381766
WOLF CREEK RD	CINDA	KY	41777	37.069041	-83.273407
WOLF CREEK RD	CINDA	KY	41776	37.078437	-83.259891
WOLF CREEK RD	CINDA	KY	41777	37.06855617	-83.272924
WOLF CREEK RD	CINDA	KY	41777	37.0836983	-83.2895233
WOLF CREEK RD	CINDA	KY	41777	37.046117	-83.234726
WOLF CREEK RD	CINDA	KY	41777	37.056419	-83.286571
WOLF CREEK RD	CINDA	KY	41777	37.0753633	-83.26857
WOLF CREEK RD	CINDA	KY	41777	37.064362	-83.267611
WOLF CREEK RD	CINDA	KY	41777	37.0936817	-83.2875033
WOLF CREEK RD	CINDA	KY	41777	37.0560533	-83.2887267
WOLF CREEK RD	CINDA	KY	41777	37.071611	-83.269624
WOLF CREEK RD	YEADDISS	KY	41777	37.089875	-83.290665
WOLF CREEK RD	YEADDISS	KY	41777	37.046104166	-83.22806533
WOLF CREEK RD	YEADDISS	KY	41777	37.057365	-83.2631917
WOLF CREEK RD	YEADDISS	KY	41777	37.0634364	-83.261959
WOLF CREEK RD	YEADDISS	KY	41777-9705	37.0630433	-83.2624533
WOLF CREEK RD	YEADDISS	KY	41777-9705	37.062875	-83.2624017
WOLF CREEK RD	YEADDISS	KY	41777	37.0774371	-83.2791231
WOLFE BR	VARNEY	KY	41571	37.6161926	-82.4258928
WOLFORD ST	PIKEVILLE	KY	41501	37.48283	-82.5186033
WOLFPEN BR	VAN LEAR	KY	41265-9720	37.7701883	-82.7430233
WOLFPEN BR	VAN LEAR	KY	41265-9720	37.7749767	-82.74571
WOLFPEN CREEK RD	MALLIE	KY	41836	37.237755	-82.9216283
WOLFPEN HOLW	WURLAND	KY	41144-7351	38.51253	-82.7657267
WOLFPEN RD	BEVINSVILLE	KY	41606	37.365028	-82.7472132
WOLFPEN RD	BEVINSVILLE	KY	41606	37.3583182	-82.7408602
WOLFPIT BRANCH RD	ELKHORN CITY	KY	41522	37.358265	-82.4479717
WOLFPIT BRANCH RD	ELKHORN CITY	KY	41522-9801	37.3586283	-82.4167633



WOLFPIT BRANCH RD	ELKHORN CITY	KY	41522-9801	37.35378	-82.4252567
WOLFPIT BRANCH RD	ELKHORN CITY	KY	41559	37.35395	-82.4246417
WOLFPIT BRANCH RD	ELKHORN CITY	KY	41559	37.3506354	-82.4388479
WOLFPIT BRANCH RD	ELKHORN CITY	KY	41522	37.369979	-82.4620912
WOLFPIT BRANCH RD UNIT HELLIER	ELKHORN CITY	KY	41522	37.350075	-82.4382417
WOLFPIT BRANCH RD UNIT RDDEPT	ELKHORN CITY	KY	41559	37.34947433	-82.423047
WOLOHAN DR	ASHLAND	KY	41102	38.38906	-82.7053333
WOODBINE LN	STINNETT	KY	40868	37.1011449	-83.3863112
WOODHAVEN DR	ASHLAND	KY	41102	38.4497733	-82.6686383
WOODLAND CT	GRAYSON	KY	41143	38.34491367	-82.877069
WOODLAND DR	TOLER	KY	41514	37.6311717	-82.2605583
WOODLAND HTS UNIT 564FG	EAST POINT	KY	41216	37.7192383	-82.789935
WOODLAND TRL	JENKINS	KY	41537	37.17234367	-82.63904616
WOODLAND WAY	GRAYSON	KY	41143	38.33149	-82.9272233
WOODLANDS DR	LOUISA	KY	41230	38.0608117	-82.7005333
WOODMAN CREEK RD	MAJESTIC	KY	41547	37.55496067	-82.08839583
WOODMAN CREEK RD	MAJESTIC	KY	41547	37.5427491	-82.0648092
WOODMAN CREEK RD	MAJESTIC	KY	41547	37.5473918	-82.1032973
WOODMAN CREEK RD UNIT 25-26SG	WOODMAN	KY	41568	37.520805	-82.0473867
WOODROCK HSE 2	BLACKKEY	KY	41804	37.13581933	-82.97426766
WOODS POINT DR	CATLETTSBURG	KY	41129	38.428774166	-82.61784116
WOODSIDE DR	SOUTH SHORE	KY	41175-9712	38.723735	-82.9336
WOODSON BRANCH RD	HYDEN	KY	41749	37.153945	-83.409975
WOODSON BRANCH RD TRLR	HYDEN	KY	41749	37.1533583	-83.404985
WOODVILLE LOOP	GRAYSON	KY	41143	38.3215717	-82.9249483
WOODVILLE LOOP	GRAYSON	KY	41143-1948	38.32499	-82.9203217
WOODVILLE LOOP	GRAYSON	KY	41143	38.3209567	-82.9212913
WOOTON RD	WOOTON	KY	41776	37.1826941	-83.3008233
WOOTON RD	WOOTON	KY	41776	37.1812483	-83.30154
WOOTON RD	WOOTON	KY	41776	37.1932583	-83.291355
WOOTON RD	WOOTON	KY	41776	37.1924423	-83.2876779
WOOTON RD	WOOTON	KY	41776	37.1832758	-83.300803
WOOTON RD	WOOTON	KY	41776	37.1649867	-83.3122417
WOOTON RD	WOOTON	KY	41776	37.17801833	-83.23969816
WOOTON RD	WOOTON	KY	41776	37.1785115	-83.26853566
WOOTON RD	WOOTON	KY	41776	37.1827967	-83.2570183
WOOTON RD	WOOTON	KY	41776	37.17743817	-83.26936566
WOOTON RD	WOOTON	KY	41776	37.175385	-83.27652
WOOTON RD	WOOTON	KY	41776	37.1788375	-83.3020481
WOOTON RD	WOOTON	KY	41776	37.1833307	-83.3025237
WOOTON RD	WOOTON	KY	41776	37.1816417	-83.3026317
WOOTON RD	WOOTON	KY	41776	37.1786563	-83.2955353
WOOTON RD TRLR	WOOTON	KY	41776	37.19099	-83.28766
WORK CAMP DR UNIT Q21&Q22	BEVERLY	KY	40913	37.0122783	-83.5312233
WORTHINGTON AVE	WORTHINGTON	KY	41183	38.5490383	-82.7299483
WURLAND AVE	WURLAND	KY	41144	38.5507917	-82.7887817
WURLAND AVE	WURLAND	KY	41144	38.5482817	-82.7644283
WURTS RD	WURLAND	KY	41183	38.552655	-82.7738483
WURTS RD	WURLAND	KY	41144	38.5509233	-82.78131
WW BAKER LN	HINDMAN	KY	41822	37.3356483	-82.976695
WYATT HOLW	JENKINS	KY	41537	37.2155935	-82.63908
WYATT HOLW	JENKINS	KY	41537	37.2035517	-82.6407567
YATESVILLE RD	LOUISA	KY	41230-9103	38.1445217	-82.69374
YATESVILLE RD	LOUISA	KY	41230-9101	38.128525	-82.696505
YATESVILLE RD	LOUISA	KY	41230	38.1482483	-82.6884333
YATESVILLE RD	LOUISA	KY	41230-9102	38.1465283	-82.6859267
YATESVILLE RD BARN	LOUISA	KY	41230-9810	38.14553867	-82.682968
YATESVILLE XING UNIT 2B	LOUISA	KY	41230	38.1017686	-82.623403
YEADDISS RD	YEADDISS	KY	41777	37.08445	-83.21247
YEADDISS RD	YEADDISS	KY	41777	37.082745	-83.2078817
YEADDISS RD	YEADDISS	KY	41777	37.0792717	-83.1995633
YEADDISS RD	YEADDISS	KY	41777	37.085625	-83.2113167
YEADDISS RD	YEADDISS	KY	41777	37.08235	-83.207815
YEADDISS RD	YEADDISS	KY	41777	37.0825583	-83.2084783
YEADDISS RD	YEADDISS	KY	41777	37.0820477	-83.212977
YEADDISS RD TRLR	YEADDISS	KY	41777	37.0822517	-83.2076517
YELLOW CREEK RD	LOUISA	KY	41230	37.97488	-82.46839

YELLOW HILL SPUR	ELKHORN CITY	KY	41522-9801	37.3587033	-82.4064367
YELLOW MOUNTAIN RD	LEBURN	KY	41831	37.4074517	-82.96606
YONTS FRK	JACKHORN	KY	41825	37.2154367	-82.7058083
YONTS FRK	JACKHORN	KY	41825	37.216917	-82.702425
YONTS FRK	JACKHORN	KY	41825	37.2159217	-82.7053033
YONTS FRK	JACKHORN	KY	41825	37.217117	-82.705955
YONTS FRK	JACKHORN	KY	41825	37.214005	-82.7051433
YORKSHIRE DR	LOUISA	KY	41230	38.1085008	-82.631239
YOUNG EST	INEZ	KY	41224	37.84413833	-82.51963833
YOUNG EST	INEZ	KY	41224	37.84413833	-82.51963833
YOUNG EST TRLR	INEZ	KY	41224	37.84423	-82.51939833
ZEBULON HTS	PIKEVILLE	KY	41501	37.5157285	-82.48149616
ZEBULON HWY	PIKEVILLE	KY	41501-9801	37.5621267	-82.4629783
ZEBULON HWY	PIKEVILLE	KY	41501	37.517955	-82.4736617
ZEBULON HWY	PIKEVILLE	KY	41501	37.509306	-82.48350666
ZEBULON HWY	PIKEVILLE	KY	41501-1171	37.5651067	-82.4612217
ZEBULON ST	PIKEVILLE	KY	41501	37.54138	-82.4684717
ZEIGLER DR	PIKEVILLE	KY	41501	37.542311	-82.6060334
ZELDA LOOP RD	CATLETTSBURG	KY	41129-9802	38.2151783	-82.6008333
ZELDA LOOP RD	CATLETTSBURG	KY	41129-9802	38.199085	-82.6036733
ZELDA LOOP RD	CATLETTSBURG	KY	41129	38.1951083	-82.6048217
ZELDA LOOP RD	CATLETTSBURG	KY	41129	38.19527	-82.6046767
ZELDA LOOP RD TRLR	CATLETTSBURG	KY	41129	38.1955767	-82.6046883
E 2ND ST	GRAYSON	KY	41143	38.332415	-82.944185
E 3RD AVE	SOUTH SHORE	KY	41175	38.7238991	-82.9631722
E 3RD ST	GRAYSON	KY	41143	38.3333533	-82.9437883
E 3RD ST APT 1	GRAYSON	KY	41143	38.3340417	-82.9459967
E 3RD ST APT 2	GRAYSON	KY	41143	38.33405	-82.9459967
E 3RD ST APT 3	GRAYSON	KY	41143	38.3340467	-82.9459967
E 4TH AVE	SOUTH SHORE	KY	41175-9535	38.72143	-82.9667783
E 4TH ST	ELKHORN CITY	KY	41522	37.3003217	-82.3512433
E 4TH ST	ELKHORN CITY	KY	41522	37.2998858	-82.3517284
E 4TH ST	ELKHORN CITY	KY	41522	37.3018983	-82.35104
E 4TH ST	ELKHORN CITY	KY	41522	37.303075	-82.3490733
E 4TH ST	GRAYSON	KY	41143	38.334075	-82.942855
E 5TH ST	GRAYSON	KY	41143	38.3359183	-82.943105
E BIG CREEK RD	SIDNEY	KY	41535	37.5969367	-82.281645
E BRIDGE ST	PRESTONSBURG	KY	41653	37.67199	-82.7806883
E BRIDGE ST	PRESTONSBURG	KY	41653	37.66782167	-82.78228683
E BRIDGE ST	PRESTONSBURG	KY	41653	37.672115	-82.7807683
E BRIDGE ST	PRESTONSBURG	KY	41653	37.6748817	-82.7818833
E BRIDGE ST	PRESTONSBURG	KY	41653	37.66879333	-82.784048
E CHLOE RIDGE DR	PIKEVILLE	KY	41501	37.4722306	-82.5040184
E CHLOE RIDGE DR LOT 37	PIKEVILLE	KY	41501	37.4719527	-82.501413
E COURT ST	PRESTONSBURG	KY	41653-1533	37.6695933	-82.7692783
E COURT ST	PRESTONSBURG	KY	41653	37.669175	-82.772705
E DORTON BLVD	STAFFORDSVILLE	KY	41256	37.8263733	-82.8536033
E DORTON BLVD	STAFFORDSVILLE	KY	41256	37.8257633	-82.8530567
E DORTON BLVD	STAFFORDSVILLE	KY	41256	37.82838283	-82.8461525
E DORTON BLVD LOT 11	STAFFORDSVILLE	KY	41256	37.82608	-82.84496
E HARRIS ST	PRESTONSBURG	KY	41653	37.6718411	-82.7802293
E JENKINS HL	JENKINS	KY	41537	37.1872283	-82.6062183
E JENKINS HL	JENKINS	KY	41537	37.1869183	-82.6074233
E JENKINS HL	JENKINS	KY	41537	37.1863333	-82.6091933
E JENKINS HL	JENKINS	KY	41537-0668	37.1862833	-82.60664
E JENKINS HL	JENKINS	KY	41537	37.18674	-82.6076783
E JENKINS HL	JENKINS	KY	41537-0066	37.1861867	-82.6093767
E KEYSER HEIGHTS DR UNIT 2	PIKEVILLE	KY	41501	37.4919735	-82.520033
E KY HIGHWAY 80	HAZARD	KY	41701	37.2684571	-83.2087419
E KY HIGHWAY 80	HAZARD	KY	41701	37.294398166	-83.19551266
E KY HIGHWAY 80	HAZARD	KY	41701	37.3231065	-83.1650062
E MADISON ST	LOUISA	KY	41230	38.115715	-82.60213
E MADISON ST	LOUISA	KY	41230	38.1143033	-82.6028733
E MAIN ST	GRAYSON	KY	41143-1341	38.330285	-82.9427567
E MAIN ST	GRAYSON	KY	41143	38.3301567	-82.9435583
E MAIN ST	GRAYSON	KY	41143	38.3338117	-82.9520583
E MAIN ST	GRAYSON	KY	41143	38.3312733	-82.941105

E MAIN ST	GRAYSON	KY	41143-7810	38.3302295	-82.93897883
E MAIN ST	GRAYSON	KY	41143	38.3447917	-82.7810267
E MAIN ST	GRAYSON	KY	41143	38.33252633	-82.94788183
E MAIN ST	GRAYSON	KY	41143	38.3323917	-82.9484767
E MAIN ST	GRAYSON	KY	41143	38.331385	-82.943555
E MAIN ST	GREENUP	KY	41143	38.5700405	-82.823187
E MAIN ST	GREENUP	KY	41144	38.568904666	-82.82436066
E MAIN ST	GREENUP	KY	41144	38.56931183	-82.82450733
E MAIN ST	GREENUP	KY	41144	38.56960017	-82.82258
E MAIN ST	GREENUP	KY	41144	38.5700195	-82.8223898
E MAIN ST	GREENUP	KY	41144	38.5689217	-82.8234467
E MAIN ST	GREENUP	KY	41144	38.56918	-82.822985
E MAIN ST	GREENUP	KY	41144	38.569487333	-82.8210035
E MAIN ST	GREENUP	KY	41144	38.570147666	-82.825267
E MAIN ST	GREENUP	KY	41144	38.56960017	-82.8226
E MAIN ST	GREENUP	KY	41144	38.569198	-82.822786
E MAIN ST	GREENUP	KY	41144	38.5690083	-82.82321
E MAIN ST	GREENUP	KY	41144	38.5641917	-82.817045
E MAIN ST	HAZARD	KY	41701	37.246885	-83.1821517
E MAIN ST	HAZARD	KY	41701	37.2457867	-83.1905167
E MAIN ST	HAZARD	KY	41701	37.2488067	-83.1750067
E MAIN ST	HAZARD	KY	41701	37.236593	-83.17092966
E MAIN ST	HAZARD	KY	41701	37.2469433	-83.1838983
E MAIN ST	HAZARD	KY	41701	37.2459783	-83.18798
E MAIN ST	HAZARD	KY	41701	37.2468333	-83.1824533
E MAIN ST	HAZARD	KY	41701	37.24629	-83.1897883
E MAIN ST	HAZARD	KY	41701	37.2455383	-83.1880283
E MAIN ST	HAZARD	KY	41701	37.2473979	-83.1956713
E MAIN ST	HAZARD	KY	41701	37.2455617	-83.1886717
E MAIN ST	HAZARD	KY	41701	37.2488517	-83.1957283
E MAIN ST	STANVILLE	KY	41659	37.5607433	-82.64493
E MAIN ST	WHITESBURG	KY	41858	37.11713183	-82.82611133
E MAIN ST	WHITESBURG	KY	41858	37.11703	-82.8234467
E MAIN ST	WHITESBURG	KY	41858		
E MAIN ST APT 1	WHITESBURG	KY	41858	37.1179917	-82.8234767
E MAIN ST APT 4	GRAYSON	KY	41143	38.330945	-82.9384667
E MAIN ST BARN	GREENUP	KY	41144	38.56968333	-82.82364283
E MAIN ST UNIT EVENTS	ELKHORN CITY	KY	41522	37.305465166	-82.35296233
E MAPLE ST	SALYERSVILLE	KY	41465	37.7516717	-83.0680533
E MAPLE ST	SALYERSVILLE	KY	41465	37.7526467	-83.0701483
E MAPLE ST	SALYERSVILLE	KY	41465	37.7537567	-83.0654667
E MAPLE ST	SALYERSVILLE	KY	41465	37.7537135	-83.06529583
E MAPLE ST	SALYERSVILLE	KY	41465	37.752795	-83.0686033
E MAPLE ST	SALYERSVILLE	KY	41465	37.752085	-83.0692417
E MAPLE ST	SALYERSVILLE	KY	41465	37.7516483	-83.0679533
E MAPLE ST	SALYERSVILLE	KY	41465	37.7563267	-83.0521883
E MAPLE ST	SALYERSVILLE	KY	41465	37.7510017	-83.06878
E MAPLE ST	SALYERSVILLE	KY	41465	37.7524717	-83.0682733
E MAPLE ST	SALYERSVILLE	KY	41465	37.7515133	-83.0694733
E MAPLE ST	SALYERSVILLE	KY	41465	37.7562367	-83.0551783
E MAPLE ST	SALYERSVILLE	KY	41465	37.7568317	-83.0532017
E MAPLE ST	SALYERSVILLE	KY	41465	37.757255	-83.0541867
E MAPLE ST	SALYERSVILLE	KY	41465	37.7519017	-83.0725883
E MAPLE ST	SALYERSVILLE	KY	41465	37.7530567	-83.06287
E MAPLE ST	SALYERSVILLE	KY	41465	37.753295	-83.0601283
E MAPLE ST	SALYERSVILLE	KY	41465	37.7540367	-83.068895
E MAPLE ST	SALYERSVILLE	KY	41465	37.7539583	-83.06894
E MAPLE ST	SALYERSVILLE	KY	41465	37.7664817	-83.0443317
E MAPLE ST	SALYERSVILLE	KY	41465	37.7631483	-83.0490267
E MAPLE ST	SALYERSVILLE	KY	41465	37.765745	-83.0449117
E MAPLE ST	SALYERSVILLE	KY	41465	37.75557	-83.0571917
E MAPLE ST	SALYERSVILLE	KY	41465-9802	37.762155	-83.049255
E MAPLE ST	SALYERSVILLE	KY	41465	37.7612017	-83.0487417
E MAPLE ST	SALYERSVILLE	KY	41465	37.7533833	-83.0662133
E MAPLE ST	SALYERSVILLE	KY	41465	37.7509767	-83.0687617
E MAPLE ST	SALYERSVILLE	KY	41465	37.7509767	-83.0687617
E MAPLE ST	SALYERSVILLE	KY	41465	37.75267	-83.0653667

E MAPLE ST	SALYERSVILLE	KY	41465	37.752845	-83.0685133
E MAPLE ST	SALYERSVILLE	KY	41465	37.7533067	-83.0690867
E MAPLE ST	SALYERSVILLE	KY	41465	37.7549567	-83.0599233
E MAPLE ST	SALYERSVILLE	KY	41465	37.75192	-83.0684317
E MAPLE ST	SALYERSVILLE	KY	41465	37.7512633	-83.0686667
E MAPLE ST	SALYERSVILLE	KY	41465	37.7519867	-83.0695633
E MAPLE ST	SALYERSVILLE	KY	41465	37.7543733	-83.0691883
E MAPLE ST	SALYERSVILLE	KY	41465	37.7576967	-83.063855
E MAPLE ST	SALYERSVILLE	KY	41465	37.7525333	-83.0691633
E MAPLE ST	SALYERSVILLE	KY	41465	37.7524317	-83.0685367
E MAPLE ST	SALYERSVILLE	KY	41465	37.753073	-83.0626435
E MAPLE ST APT 1	SALYERSVILLE	KY	41465-9466	37.75199	-83.0700283
E MAPLE ST APT 1	SALYERSVILLE	KY	41465	37.7522817	-83.0687667
E MAPLE ST APT 12	SALYERSVILLE	KY	41465	37.7513483	-83.0685367
E MAPLE ST APT 2	SALYERSVILLE	KY	41465	37.752175	-83.0688517
E MAPLE ST APT 2B	SALYERSVILLE	KY	41465	37.75138	-83.0679367
E MAPLE ST APT 3	SALYERSVILLE	KY	41465	37.75228	-83.0688083
E MAPLE ST APT 3	SALYERSVILLE	KY	41465	37.7522817	-83.0687917
E MAPLE ST APT 3C	SALYERSVILLE	KY	41465	37.75138	-83.0679367
E MAPLE ST APT 4D	SALYERSVILLE	KY	41465	37.75138	-83.067885
E MAPLE ST TRLR	SALYERSVILLE	KY	41465	37.7631817	-83.0491
E MAPLE ST UNIT 1	SALYERSVILLE	KY	41465-9456	37.7565683	-83.0552933
E MAPLE ST UNIT 2	SALYERSVILLE	KY	41465	37.7515567	-83.0683867
E MAPLE ST UNIT 5586	SALYERSVILLE	KY	41465	37.7529033	-83.07019
E MAPLE ST UNIT 769	SALYERSVILLE	KY	41465-9472	37.7514417	-83.0675533
E MAPLE ST UNIT CC	SALYERSVILLE	KY	41465-0004	37.7510267	-83.06947
E MAPLE ST UNIT HALL	SALYERSVILLE	KY	41465	37.7521883	-83.0688
E MAPLE ST UNIT STORAGE	SALYERSVILLE	KY	41465	37.7522817	-83.06877
E MIDLAND TRL CATV	GRAYSON	KY	41143	38.3417464	-82.9289111
E MOUNTAIN PKWY	SALYERSVILLE	KY	41465	37.7386045	-83.041137
E MOUNTAIN PKWY	SALYERSVILLE	KY	41465	37.7320395	-83.01462616
E MOUNTAIN PKWY	SALYERSVILLE	KY	41465	37.733689	-83.0220219
E MOUNTAIN PKWY	SALYERSVILLE	KY	41465	37.732898	-83.0213155
E MOUNTAIN PKWY	SALYERSVILLE	KY	41465	37.7304406	-83.005348
E MOUNTAIN PKWY	SALYERSVILLE	KY	41465	37.7372464	-83.0333093
E MOUNTAIN PKWY	SALYERSVILLE	KY	41465	37.7413395	-83.05022366
E MOUNTAIN PKWY	SALYERSVILLE	KY	41465	37.73505533	-83.02802366
E MOUNTAIN PKWY	SALYERSVILLE	KY	41465	37.71957	-82.9784967
E MOUNTAIN PKWY	SALYERSVILLE	KY	41465	37.74126033	-83.04591533
E MOUNTAIN PKWY	SALYERSVILLE	KY	41465	37.6981433	-82.9564983
E MOUNTAIN PKWY	SALYERSVILLE	KY	41465	37.698125	-82.9561683
E MOUNTAIN PKWY	SALYERSVILLE	KY	41465	37.7351033	-83.0351133
E MOUNTAIN PKWY	SALYERSVILLE	KY	41465	37.7372367	-83.039885
E MOUNTAIN PKWY	SALYERSVILLE	KY	41465	37.7299883	-83.0220967
E MOUNTAIN PKWY	SALYERSVILLE	KY	41465	37.72995	-83.02234
E MOUNTAIN PKWY	SALYERSVILLE	KY	41465	37.73725633	-83.03446333
E MOUNTAIN PKWY	SALYERSVILLE	KY	41465	37.7374515	-83.03732716
E POTTER RD	NEON	KY	41840	37.190591	-82.71003783
E RASNICK BTM	ELKHORN CITY	KY	41522-9801	37.35414	-82.401725
E RUSSELL ST	ELKHORN CITY	KY	41522	37.3050217	-82.3498683
E RUSSELL ST	ELKHORN CITY	KY	41522	37.305195	-82.3452067
E RUSSELL ST	ELKHORN CITY	KY	41522	37.3049433	-82.35052
E RUSSELL ST	ELKHORN CITY	KY	41522	37.303963	-82.344082
E RUSSELL ST	ELKHORN CITY	KY	41522	37.3037783	-82.343515
E RUSSELL ST	ELKHORN CITY	KY	41522	37.30442133	-82.34437866
E RUSSELL ST APT 2	ELKHORN CITY	KY	41522	37.3052645	-82.3491025
E RUSSELL ST LOT 27	ELKHORN CITY	KY	41522	37.3052645	-82.3491025
E SHELBIANA RD	PIKEVILLE	KY	41501	37.4163417	-82.4538417
E SHELBIANA RD	PIKEVILLE	KY	41501	37.430705	-82.4804033
E SHELBIANA RD	PIKEVILLE	KY	41501	37.41288217	-82.4454615
E SHELBIANA RD	PIKEVILLE	KY	41501	37.40955283	-82.44712916
E SHELBIANA RD	PIKEVILLE	KY	41501	37.4317267	-82.4821433
E SHELBIANA RD	PIKEVILLE	KY	41501	37.4339067	-82.4874533
E SHELBIANA RD	PIKEVILLE	KY	41501	37.4133363	-82.4456287
E SHELBIANA RD	PIKEVILLE	KY	41562	37.431225	-82.5058567
E SHELBIANA RD	PIKEVILLE	KY	41501-9803	37.4316233	-82.4820633
E SHELBIANA RD	PIKEVILLE	KY	41562	37.4265425	-82.50031383

E SHELBIANA RD GARG	PIKEVILLE	KY	41501	37.428015	-82.4743167
E SHELBIANA RD UNIT 52470	PIKEVILLE	KY	41501	37.4167267	-82.4535767
E STOVALL LN	GRAYSON	KY	41143	38.3255133	-82.9352383
E TYGART RD	SOUTH SHORE	KY	41175	38.72794617	-82.927851
E TYGART RD	SOUTH SHORE	KY	41175-9801	38.728345	-82.9282033
E TYGART RD BARN	SOUTH SHORE	KY	41175-9743	38.7201933	-82.9295583
E TYGART RD UNIT SIGN	SOUTH SHORE	KY	41175	38.728755	-82.9285017
E US HIGHWAY 60	GRAYSON	KY	41143	38.338825	-82.88231
E US HIGHWAY 60	GRAYSON	KY	41143-9721	38.32925	-82.9124017
E US HIGHWAY 60	GRAYSON	KY	41143-9721	38.329757833	-82.90486283
E US HIGHWAY 60	GRAYSON	KY	41143-9721	38.3288	-82.9050833
E US HIGHWAY 60	GRAYSON	KY	41143-9721	38.3291083	-82.919305
E US HIGHWAY 60	GRAYSON	KY	41143	38.3298015	-82.93291266
E US HIGHWAY 60	GRAYSON	KY	41143	38.3314907	-82.9039707
E US HIGHWAY 60	GRAYSON	KY	41143	38.32993	-82.92641
E US HIGHWAY 60	GRAYSON	KY	41143	38.3406983	-82.91076
E US HIGHWAY 60	GRAYSON	KY	41143-9718	38.3345433	-82.8984583
E US HIGHWAY 60	GRAYSON	KY	41143	38.331925	-82.90455
E US HIGHWAY 60	GRAYSON	KY	41143-9727	38.3446217	-82.845885
E US HIGHWAY 60	GRAYSON	KY	41143	38.3296417	-82.9263583
E US HIGHWAY 60	GRAYSON	KY	41143	38.330842166	-82.90571016
E US HIGHWAY 60	RUSH	KY	41168	38.3527625	-82.79182533
E US HIGHWAY 60	RUSH	KY	41168	38.35301817	-82.7921505
E US HIGHWAY 60	RUSH	KY	41168	38.3530683	-82.7994283
E US HIGHWAY 60	RUSH	KY	41168-9802	38.3547591	-82.8079584
E US HIGHWAY 60	RUSH	KY	41168	38.3497083	-82.805025
E US HIGHWAY 60	RUSH	KY	41168	38.352424	-82.8236927
E US HIGHWAY 60	RUSH	KY	41168-9801	38.3527167	-82.7907933
E US HIGHWAY 60	RUSH	KY	41168	38.3457383	-82.8410883
E US HIGHWAY 60 BLDG A	GRAYSON	KY	41143	38.331914	-82.9040275
E US HIGHWAY 60 BLDG OUT	GRAYSON	KY	41143-9720	38.3382417	-82.890675
E US HIGHWAY 60 CATV	GRAYSON	KY	41143	38.3449967	-82.848515
E US HIGHWAY 60 CATV	RUSH	KY	41168	38.35203	-82.809905
E US HIGHWAY 60 CATV	RUSH	KY	41168	38.34531	-82.8370617
E US HIGHWAY 60 HSE	GRAYSON	KY	41143-9720	38.3384133	-82.8903783
E US HIGHWAY 60 TRLR	GRAYSON	KY	41143	38.33022	-82.9275317
E US HIGHWAY 60 TRLR	RUSH	KY	41168	38.348348333	-82.82682266
E US HIGHWAY 60 TRLR	RUSH	KY	41168-9801	38.352424	-82.8236927
E US HIGHWAY 60 TRLR 2	GRAYSON	KY	41143-9721	38.3293667	-82.9081
N ARNOLD AVE	PRESTONSBURG	KY	41653	37.6706354	-82.7759807
N ARNOLD AVE	PRESTONSBURG	KY	41653	37.6711067	-82.7766617
N ARNOLD AVE	PRESTONSBURG	KY	41653	37.66796867	-82.77462516
N ARNOLD AVE	PRESTONSBURG	KY	41653	37.66802283	-82.77447016
N ARNOLD AVE	PRESTONSBURG	KY	41653	37.672529	-82.77834916
N ARNOLD AVE	PRESTONSBURG	KY	41653	37.671293	-82.776791
N ARNOLD AVE UNIT PUMP	PRESTONSBURG	KY	41653	37.6705033	-82.7761183
N BIG CREEK RD	HATFIELD	KY	41214	37.6834783	-82.3529867
N BIG CREEK RD	HATFIELD	KY	41514	37.72322	-82.3626117
N BIG CREEK RD	HATFIELD	KY	41514	37.68613	-82.3806017
N BIG CREEK RD	HATFIELD	KY	41514	37.6629895	-82.37609933
N BIG CREEK RD	HATFIELD	KY	41514	37.727955	-82.3455017
N BIG CREEK RD	HATFIELD	KY	41514	37.6535733	-82.3709383
N BIG CREEK RD	HATFIELD	KY	41514	37.7257017	-82.3522783
N BIG CREEK RD	HATFIELD	KY	41514	37.7392283	-82.3547483
N BIG CREEK RD	HATFIELD	KY	41514	37.647305	-82.358745
N BIG CREEK RD	HATFIELD	KY	41514	37.6581417	-82.373645
N BIG CREEK RD	HATFIELD	KY	41514	37.6880833	-82.37725
N BIG CREEK RD	HATFIELD	KY	41514	37.7335033	-82.3382483
N BIG CREEK RD	HATFIELD	KY	41514	37.741655333	-82.33467083
N BIG CREEK RD	HATFIELD	KY	41514	37.6657151	-82.3769458
N BIG CREEK RD	HATFIELD	KY	41514	37.691741166	-82.36971366
N BIG CREEK RD	HATFIELD	KY	41514	37.73978	-82.335785
N BIG CREEK RD	SIDNEY	KY	41564	37.6315766	-82.3562938
N BIG CREEK RD	SIDNEY	KY	41564	37.61965217	-82.35162133
N BIG CREEK RD	SIDNEY	KY	41564	37.6205383	-82.3528467
N BIG CREEK RD	SIDNEY	KY	41564	37.617085	-82.350985
N BIG CREEK RD	SIDNEY	KY	41564-8558	37.623121	-82.3627673

N BIG CREEK RD	SIDNEY	KY	41564	37.6212117	-82.3532317
N BIG CREEK RD	SIDNEY	KY	41564	37.6218783	-82.3558867
N BIG CREEK RD	SIDNEY	KY	41564	37.6194117	-82.3516117
N BIG CREEK RD	SIDNEY	KY	41564	37.6198333	-82.35166
N BIG CREEK RD	SIDNEY	KY	41564	37.62095833	-82.35464816
N BIG CREEK RD APT	SIDNEY	KY	41564	37.6205233	-82.3546967
N BIG CREEK RD TRLR	SIDNEY	KY	41564	37.621705	-82.35607
N BIG CREEK RD TRLR	SIDNEY	KY	41564	37.6217433	-82.3571083
N BIG CREEK RD UNIT 563NB	SIDNEY	KY	41564-9702	37.6236	-82.3592283
N BIG CREEK RD UNIT 564UF	HATFIELD	KY	41514	37.709775	-82.3442867
N BIG RUN RD	ASHLAND	KY	41102	38.3712738	-82.7074446
N BIG RUN RD	ASHLAND	KY	41101	38.36185	-82.7427683
N BIG RUN RD	ASHLAND	KY	41101	38.35698	-82.7257883
N BIG RUN RD	ASHLAND	KY	41102	38.3691667	-82.7127
N BIG RUN RD	ASHLAND	KY	41101	38.3626517	-82.74088
N BUCKINGHAM AVE LOT 62	WEST VAN LEAR	KY	41268	37.7925317	-82.787015
N BYPASS RD	PIKEVILLE	KY	41501	37.486937	-82.523021
N BYPASS RD	PIKEVILLE	KY	41501	37.486535	-82.5218705
N BYPASS RD APT 1	PIKEVILLE	KY	41501	37.4872017	-82.5246117
N BYPASS RD APT 10	PIKEVILLE	KY	41501	37.487185	-82.5245933
N BYPASS RD APT 11	PIKEVILLE	KY	41501	37.487185	-82.5245933
N BYPASS RD APT 12	PIKEVILLE	KY	41501	37.4871867	-82.5245933
N BYPASS RD APT 13	PIKEVILLE	KY	41501	37.4871867	-82.5245933
N BYPASS RD APT 14	PIKEVILLE	KY	41501	37.4871867	-82.5245933
N BYPASS RD APT 15	PIKEVILLE	KY	41501	37.487185	-82.5245933
N BYPASS RD APT 16	PIKEVILLE	KY	41501	37.487185	-82.5245933
N BYPASS RD APT 17	PIKEVILLE	KY	41501	37.487185	-82.5245933
N BYPASS RD APT 18	PIKEVILLE	KY	41501	37.4871833	-82.5245933
N BYPASS RD APT 19	PIKEVILLE	KY	41501	37.48718	-82.524595
N BYPASS RD APT 2	PIKEVILLE	KY	41501	37.487205	-82.52461
N BYPASS RD APT 20	PIKEVILLE	KY	41501	37.48718	-82.5245967
N BYPASS RD APT 21	PIKEVILLE	KY	41501	37.4871833	-82.5245983
N BYPASS RD APT 22	PIKEVILLE	KY	41501	37.4871883	-82.5246017
N BYPASS RD APT 23	PIKEVILLE	KY	41501	37.4871967	-82.5246033
N BYPASS RD APT 24	PIKEVILLE	KY	41501	37.487205	-82.5246067
N BYPASS RD APT 25	PIKEVILLE	KY	41501	37.487205	-82.52461
N BYPASS RD APT 26	PIKEVILLE	KY	41501	37.4872033	-82.5246117
N BYPASS RD APT 27	PIKEVILLE	KY	41501	37.4871983	-82.5246133
N BYPASS RD APT 28	PIKEVILLE	KY	41501	37.4872067	-82.52461
N BYPASS RD APT 29	PIKEVILLE	KY	41501	37.4872033	-82.524605
N BYPASS RD APT 3	PIKEVILLE	KY	41501	37.4872067	-82.5246067
N BYPASS RD APT 30	PIKEVILLE	KY	41501	37.487195	-82.5246033
N BYPASS RD APT 31	PIKEVILLE	KY	41501	37.4871917	-82.5246017
N BYPASS RD APT 32	PIKEVILLE	KY	41501	37.4871817	-82.5245983
N BYPASS RD APT 33	PIKEVILLE	KY	41501	37.4871817	-82.5245967
N BYPASS RD APT 34	PIKEVILLE	KY	41501	37.48718	-82.524595
N BYPASS RD APT 35	PIKEVILLE	KY	41501	37.4871833	-82.5245933
N BYPASS RD APT 36	PIKEVILLE	KY	41501	37.487185	-82.5245933
N BYPASS RD APT 37	PIKEVILLE	KY	41501	37.487185	-82.5245933
N BYPASS RD APT 38	PIKEVILLE	KY	41501	37.487185	-82.524595
N BYPASS RD APT 39	PIKEVILLE	KY	41501	37.4871867	-82.5245933
N BYPASS RD APT 4	PIKEVILLE	KY	41501	37.4872	-82.524605
N BYPASS RD APT 40	PIKEVILLE	KY	41501	37.4871867	-82.5245933
N BYPASS RD APT 41	PIKEVILLE	KY	41501	37.48626	-82.5290567
N BYPASS RD APT 42	PIKEVILLE	KY	41501	37.48626	-82.5290567
N BYPASS RD APT 43	PIKEVILLE	KY	41501	37.48626	-82.5290567
N BYPASS RD APT 44	PIKEVILLE	KY	41501	37.48626	-82.5290567
N BYPASS RD APT 45	PIKEVILLE	KY	41501	37.4862583	-82.5290567
N BYPASS RD APT 46	PIKEVILLE	KY	41501	37.4862583	-82.5290567
N BYPASS RD APT 47	PIKEVILLE	KY	41501	37.4862583	-82.5290567
N BYPASS RD APT 48	PIKEVILLE	KY	41501	37.4862567	-82.5290567
N BYPASS RD APT 49	PIKEVILLE	KY	41501	37.4862567	-82.5290567
N BYPASS RD APT 5	PIKEVILLE	KY	41501	37.487185	-82.5246
N BYPASS RD APT 50	PIKEVILLE	KY	41501	37.4862583	-82.5290567
N BYPASS RD APT 51	PIKEVILLE	KY	41501	37.4862567	-82.5290567
N BYPASS RD APT 52	PIKEVILLE	KY	41501	37.486255	-82.5290567
N BYPASS RD APT 53	PIKEVILLE	KY	41501	37.486255	-82.5290567

N BYPASS RD APT 54	PIKEVILLE	KY	41501	37.486255	-82.5290583
N BYPASS RD APT 55	PIKEVILLE	KY	41501	37.486255	-82.5290567
N BYPASS RD APT 56	PIKEVILLE	KY	41501	37.486255	-82.5290567
N BYPASS RD APT 58	PIKEVILLE	KY	41501	37.4862533	-82.5290583
N BYPASS RD APT 59	PIKEVILLE	KY	41501	37.4862533	-82.5290583
N BYPASS RD APT 6	PIKEVILLE	KY	41501	37.4871833	-82.5246
N BYPASS RD APT 60	PIKEVILLE	KY	41501	37.486255	-82.5290583
N BYPASS RD APT 61	PIKEVILLE	KY	41501	37.4862533	-82.52906
N BYPASS RD APT 62	PIKEVILLE	KY	41501	37.4862533	-82.5290583
N BYPASS RD APT 63	PIKEVILLE	KY	41501	37.4862567	-82.5290583
N BYPASS RD APT 64	PIKEVILLE	KY	41501	37.4862567	-82.5290583
N BYPASS RD APT 65	PIKEVILLE	KY	41501	37.4862583	-82.5290583
N BYPASS RD APT 66	PIKEVILLE	KY	41501	37.4867817	-82.5287767
N BYPASS RD APT 67	PIKEVILLE	KY	41501	37.4866967	-82.5290567
N BYPASS RD APT 68	PIKEVILLE	KY	41501	37.48711	-82.5277117
N BYPASS RD APT 69	PIKEVILLE	KY	41501	37.4862633	-82.5290533
N BYPASS RD APT 7	PIKEVILLE	KY	41501	37.48718	-82.5245967
N BYPASS RD APT 70	PIKEVILLE	KY	41501	37.4862617	-82.5290533
N BYPASS RD APT 71	PIKEVILLE	KY	41501	37.4871083	-82.52771
N BYPASS RD APT 72	PIKEVILLE	KY	41501	37.4862767	-82.5290567
N BYPASS RD APT 73	PIKEVILLE	KY	41501	37.486275	-82.5290567
N BYPASS RD APT 74	PIKEVILLE	KY	41501	37.486275	-82.5290567
N BYPASS RD APT 75	PIKEVILLE	KY	41501	37.486275	-82.529055
N BYPASS RD APT 76	PIKEVILLE	KY	41501	37.486275	-82.529055
N BYPASS RD APT 77	PIKEVILLE	KY	41501	37.486275	-82.529055
N BYPASS RD APT 78	PIKEVILLE	KY	41501	37.4862767	-82.5290533
N BYPASS RD APT 79	PIKEVILLE	KY	41501	37.4862733	-82.5290583
N BYPASS RD APT 8	PIKEVILLE	KY	41501	37.4871783	-82.5245967
N BYPASS RD APT 80	PIKEVILLE	KY	41501	37.4862733	-82.5290583
N BYPASS RD APT 81	PIKEVILLE	KY	41501	37.4862733	-82.5290583
N BYPASS RD APT 82	PIKEVILLE	KY	41501	37.4862717	-82.52906
N BYPASS RD APT 9	PIKEVILLE	KY	41501	37.4871817	-82.524595
N BYPASS RD UNIT D QUICK	PIKEVILLE	KY	41501	37.48582	-82.5178367
N BYPASS RD UNIT ODORIZE	PIKEVILLE	KY	41501	37.4838915	-82.53410866
N BYPASS RD UNIT UTILRM	PIKEVILLE	KY	41501	37.4871867	-82.5245933
N BYPASS RD UNIT UTILRM	PIKEVILLE	KY	41501	37.4871917	-82.5246017
N BYPASS RD UPPR RALLTS	PIKEVILLE	KY	41501	37.48626	-82.5290567
N CAROL MALONE BLVD	GRAYSON	KY	41143	38.3435085	-82.9418099
N CAROL MALONE BLVD	GRAYSON	KY	41143-1347	38.3246617	-82.946875
N CAROL MALONE BLVD	GRAYSON	KY	41143	38.3341417	-82.945185
N CAROL MALONE BLVD	GRAYSON	KY	41143	38.343945	-82.94072
N CAROL MALONE BLVD	GRAYSON	KY	41143	38.337395	-82.9427933
N CAROL MALONE BLVD	GRAYSON	KY	41143	38.3420817	-82.9433333
N CAROL MALONE BLVD	GRAYSON	KY	41143-1368	38.3302967	-82.9461917
N CAROL MALONE BLVD UNIT 4	GRAYSON	KY	41143	38.341955	-82.94442
N CENTRAL AVE	PRESTONSBURG	KY	41653	37.67172283	-82.7755765
N CIRCLE DR	PRESTONSBURG	KY	41653	37.6696717	-82.7309333
N CLAY AVE	WEST VAN LEAR	KY	41268	37.7899733	-82.784855
N CLAY ST	LOUISA	KY	41230	38.1116317	-82.6026317
N CLAY ST	LOUISA	KY	41230	38.1161917	-82.60812
N COPELAND	JACKSON	KY	41339	37.45472833	-83.37043
N DAWKINS AVE	WEST VAN LEAR	KY	41268	37.790038333	-82.78497866
N DAWKINS AVE	WEST VAN LEAR	KY	41268	37.7892883	-82.7887167
N EAGLE TRACE BLVD	HAROLD	KY	41635-7055	37.5368983	-82.6222417
N FRONT AVE	PRESTONSBURG	KY	41653	37.6663367	-82.774745
N HERITAGE DR	JENKINS	KY	41537	37.2674867	-82.6137317
N HERITAGE DR UNIT BEEFHID	JENKINS	KY	41537	37.2701367	-82.610465
N HIGHLAND AVE	PRESTONSBURG	KY	41653	37.6692167	-82.7722083
N HIGHLAND AVE	PRESTONSBURG	KY	41653-1533	37.669011	-82.772514
N HIGHLAND AVE	PRESTONSBURG	KY	41653	37.6711333	-82.7723683
N HIGHWAY 201	WEBBVILLE	KY	41180	38.13964933	-82.85303566
N HIGHWAY 201	WEBBVILLE	KY	41180	38.13964933	-82.85303566
N HIGHWAY 201	WEBBVILLE	KY	41180	38.1524405	-82.86800216
N HIGHWAY 3	FALLSBURG	KY	41230-9803	38.1798883	-82.680015
N HIGHWAY 3	LOUISA	KY	41230	38.0688616	-82.5501709
N HIGHWAY 3	LOUISA	KY	41230	38.06972	-82.56576
N HIGHWAY 3	LOUISA	KY	41230	38.1672576	-82.6810749

N HIGHWAY 3	LOUISA	KY	41230	38.12921567	-82.644923
N HIGHWAY 3	LOUISA	KY	41230-9803	38.1811767	-82.7107717
N HIGHWAY 3	LOUISA	KY	41230-9452	38.1771733	-82.7092183
N HIGHWAY 3	LOUISA	KY	41230-9804	38.1269483	-82.6524117
N HIGHWAY 3	LOUISA	KY	41230	38.180415	-82.683145
N HIGHWAY 3	LOUISA	KY	41230-9804	38.1747533	-82.673475
N HIGHWAY 3	LOUISA	KY	41230-9523	38.136835	-82.6585117
N HIGHWAY 3	LOUISA	KY	41230-9413	38.12627	-82.6336517
N HIGHWAY 3	LOUISA	KY	41230-9457	38.2254317	-82.7269067
N HIGHWAY 3	LOUISA	KY	41230-9457	38.2268633	-82.7285183
N HIGHWAY 3	LOUISA	KY	41230	38.1189433	-82.6159433
N HIGHWAY 3	LOUISA	KY	41230	38.118925	-82.6178567
N HIGHWAY 3	LOUISA	KY	41230-9427	38.249485	-82.69769
N JEFFERSON ST	LOUISA	KY	41230	38.1151711	-82.6037311
N JEFFERSON ST	LOUISA	KY	41230	38.11696	-82.6060683
N JEFFERSON ST	LOUISA	KY	41230	38.1165967	-82.6056733
N KY HIGHWAY 15	BONNYMAN	KY	41719	37.29212068	-83.21844993
N KY HIGHWAY 15	BONNYMAN	KY	41719-9701	37.3157817	-83.2486383
N KY HIGHWAY 15	BONNYMAN	KY	41719	37.29504761	-83.24034138
N KY HIGHWAY 15	HAZARD	KY	41701	37.2663282	-83.2023217
N KY HIGHWAY 15	HAZARD	KY	41701	37.3443967	-83.2711183
N KY HIGHWAY 15	HAZARD	KY	41701	37.247067	-83.198818
N KY HIGHWAY 15	HAZARD	KY	41701	37.2767418	-83.2142078
N KY HIGHWAY 15	HAZARD	KY	41701	37.277582666	-83.2151515
N KY HIGHWAY 15	HAZARD	KY	41701	37.2795483	-83.2162417
N KY HIGHWAY 15	HAZARD	KY	41701	37.2473217	-83.1985183
N KY HIGHWAY 15	HAZARD	KY	41701	37.2767294	-83.2143999
N KY HIGHWAY 15 BLDG 1	HAZARD	KY	41719	37.3027833	-83.2486217
N LACKEY AVE TRLR	LOUISA	KY	41230	38.1189083	-82.6143583
N LAKE DR	PRESTONSBURG	KY	41653	37.6715383	-82.7757173
N LAKE DR	PRESTONSBURG	KY	41653	37.68060917	-82.77899483
N LAKE DR	PRESTONSBURG	KY	41653	37.6697501	-82.7732439
N LAKE DR	PRESTONSBURG	KY	41653	37.6816983	-82.77946
N LAKE DR	PRESTONSBURG	KY	41653	37.6903155	-82.77640866
N LAKE DR	PRESTONSBURG	KY	41653	37.6784467	-82.77997
N LAKE DR	PRESTONSBURG	KY	41653	37.6846767	-82.7760683
N LAKE DR	PRESTONSBURG	KY	41653	37.6786767	-82.7803517
N LAKE DR	PRESTONSBURG	KY	41653	37.687275	-82.776415
N LAKE DR	PRESTONSBURG	KY	41653	37.6756583	-82.7785883
N LAKE DR	PRESTONSBURG	KY	41653	37.675396	-82.778074
N LAKE DR	PRESTONSBURG	KY	41653	37.6700317	-82.7750033
N LAKE DR UNIT 5566	PRESTONSBURG	KY	41653-8123	37.675135	-82.7774383
N LAKE DR UNIT PRKG	PRESTONSBURG	KY	41653	37.6680683	-82.7744733
N LEVISA RD	MOUTHCARD	KY	41548	37.38341517	-82.2543445
N LOCK AVE	LOUISA	KY	41230	38.11781517	-82.60642716
N LOCUST RD	HI HAT	KY	41636	37.392235	-82.739735
N MAIN CROSS ST	LOUISA	KY	41230-9802	38.114965	-82.6016417
N MAIN ST	HAZARD	KY	41701	37.2534217	-83.19505
N MAIN ST	HAZARD	KY	41701	37.2649317	-83.195105
N MAIN ST	HAZARD	KY	41701	37.251875	-83.1957417
N MAIN ST	HAZARD	KY	41701	37.2513783	-83.195725
N MAIN ST	HAZARD	KY	41701	37.2524783	-83.1953967
N MAIN ST	HAZARD	KY	41701	37.2656317	-83.19301
N MAIN ST	HAZARD	KY	41701	37.2655033	-83.1894283
N MAIN ST	HAZARD	KY	41701	37.2724783	-83.193005
N MAIN ST	HAZARD	KY	41701	37.2535067	-83.1951667
N MAIN ST	HAZARD	KY	41701	37.2670833	-83.1889917
N MAIN ST	HAZARD	KY	41701	37.25287517	-83.19544416
N MAIN ST	HAZARD	KY	41701	37.2541033	-83.1950267
N MAIN ST	HAZARD	KY	41701-1082	37.268641	-83.18628933
N MAIN ST	HAZARD	KY	41701	37.28346983	-83.1920505
N MAIN ST	HAZARD	KY	41701	37.26363317	-83.195662
N MAYO TRL	LOUISA	KY	41230-8700	38.1191867	-82.6157083
N MAYO TRL	PAINTSVILLE	KY	41240	37.8153605	-82.8159995
N MAYO TRL	PAINTSVILLE	KY	41240-9714	37.8235933	-82.8198467
N MAYO TRL	PAINTSVILLE	KY	41240	37.8248058	-82.8201598
N MAYO TRL	PAINTSVILLE	KY	41240-1805	37.8230407	-82.8197347



N MAYO TRL	PAINTSVILLE	KY	41240	37.82338767	-82.828452
N MAYO TRL	PAINTSVILLE	KY	41240	37.8246555	-82.82250116
N MAYO TRL	PAINTSVILLE	KY	41240	37.81899	-82.8157183
N MAYO TRL	PAINTSVILLE	KY	41240	37.8164083	-82.8157633
N MAYO TRL	PAINTSVILLE	KY	41240-9714	37.8249617	-82.8267017
N MAYO TRL	PAINTSVILLE	KY	41240-9714	37.8224633	-82.81713
N MAYO TRL	PAINTSVILLE	KY	41240	37.8199983	-82.8157983
N MAYO TRL	PAINTSVILLE	KY	41240	37.824575	-82.82333
N MAYO TRL	PAINTSVILLE	KY	41240-9714	37.8248867	-82.8238033
N MAYO TRL	PAINTSVILLE	KY	41240	37.8244617	-82.8203483
N MAYO TRL	PAINTSVILLE	KY	41240	37.8194717	-82.815975
N MAYO TRL	PAINTSVILLE	KY	41240	37.81823833	-82.81435116
N MAYO TRL	PAINTSVILLE	KY	41240-9714	37.82269	-82.8159888
N MAYO TRL	PAINTSVILLE	KY	41240	37.823837333	-82.81665466
N MAYO TRL	PAINTSVILLE	KY	41240	37.8224202	-82.8162045
N MAYO TRL	PAINTSVILLE	KY	41240	37.82051	-82.81605
N MAYO TRL	PAINTSVILLE	KY	41240	37.814985	-82.8155683
N MAYO TRL	PAINTSVILLE	KY	41240	37.8248333	-82.8220067
N MAYO TRL	PAINTSVILLE	KY	41240-9714	37.8152267	-82.8154617
N MAYO TRL	PAINTSVILLE	KY	41240	37.82211217	-82.817982
N MAYO TRL	PAINTSVILLE	KY	41240-9714	37.8153183	-82.8161867
N MAYO TRL	PAINTSVILLE	KY	41240	37.8153183	-82.8161883
N MAYO TRL	PAINTSVILLE	KY	41240	37.817908	-82.8155805
N MAYO TRL	PAINTSVILLE	KY	41240-1808	37.82167	-82.8164133
N MAYO TRL	PAINTSVILLE	KY	41240-9714	37.8171905	-82.8147632
N MAYO TRL	PAINTSVILLE	KY	41240	37.81872283	-82.81555083
N MAYO TRL	PAINTSVILLE	KY	41240	37.82308917	-82.81923333
N MAYO TRL	PIKEVILLE	KY	41501	37.4989515	-82.53168783
N MAYO TRL	PIKEVILLE	KY	41501	37.528185	-82.574095
N MAYO TRL	PIKEVILLE	KY	41501	37.5188417	-82.56614
N MAYO TRL	PIKEVILLE	KY	41501	37.48538917	-82.54307616
N MAYO TRL	PIKEVILLE	KY	41501	37.4851018	-82.5438703
N MAYO TRL	PIKEVILLE	KY	41501	37.5268017	-82.5737717
N MAYO TRL	PIKEVILLE	KY	41501	37.5189117	-82.56528
N MAYO TRL	PIKEVILLE	KY	41501	37.51954317	-82.56756333
N MAYO TRL	PIKEVILLE	KY	41501	37.5377867	-82.6070383
N MAYO TRL	PIKEVILLE	KY	41501	37.49102	-82.53725766
N MAYO TRL	PIKEVILLE	KY	41501	37.4887683	-82.54239
N MAYO TRL	PIKEVILLE	KY	41501	37.5193833	-82.5696917
N MAYO TRL	PIKEVILLE	KY	41501	37.530068666	-82.575587
N MAYO TRL	PIKEVILLE	KY	41501	37.5364117	-82.5994983
N MAYO TRL	PIKEVILLE	KY	41501	37.52924383	-82.56855683
N MAYO TRL	PIKEVILLE	KY	41501	37.536925	-82.60879
N MAYO TRL	PIKEVILLE	KY	41501	37.5204717	-82.5667567
N MAYO TRL	PIKEVILLE	KY	41501	37.5163067	-82.5606067
N MAYO TRL	PIKEVILLE	KY	41501	37.485595	-82.5367417
N MAYO TRL	PIKEVILLE	KY	41501	37.4827633	-82.53534
N MAYO TRL	PIKEVILLE	KY	41501	37.486555	-82.54309
N MAYO TRL	PIKEVILLE	KY	41501	37.4832317	-82.5359167
N MAYO TRL	PIKEVILLE	KY	41501	37.520055	-82.5699983
N MAYO TRL	PIKEVILLE	KY	41501	37.4881083	-82.5434317
N MAYO TRL	PIKEVILLE	KY	41501	37.4883083	-82.5410033
N MAYO TRL	PIKEVILLE	KY	41501	37.4888383	-82.5405
N MAYO TRL	PIKEVILLE	KY	41501	37.5199517	-82.56779
N MAYO TRL	PIKEVILLE	KY	41501	37.492334	-82.53512216
N MAYO TRL	PIKEVILLE	KY	41501	37.4869043	-82.5398932
N MAYO TRL	PIKEVILLE	KY	41501	37.5375333	-82.6036217
N MAYO TRL	PIKEVILLE	KY	41501	37.539136	-82.581734
N MAYO TRL	PIKEVILLE	KY	41501	37.53866883	-82.58104183
N MAYO TRL	PIKEVILLE	KY	41501	37.5290857	-82.5750935
N MAYO TRL	PIKEVILLE	KY	41501	37.5195415	-82.56772233
N MAYO TRL	PIKEVILLE	KY	41501	37.4895517	-82.541055
N MAYO TRL	PIKEVILLE	KY	41501	37.4889917	-82.5402983
N MAYO TRL	PIKEVILLE	KY	41501	37.482725	-82.5352683
N MAYO TRL	PIKEVILLE	KY	41501	37.51402	-82.5560533
N MAYO TRL	PIKEVILLE	KY	41501	37.5380117	-82.609365
N MAYO TRL	PIKEVILLE	KY	41501	37.4946483	-82.5313717

N MAYO TRL	PIKEVILLE	KY	41501	37.4885517	-82.5419967
N MAYO TRL	PIKEVILLE	KY	41501	37.4871567	-82.54202
N MAYO TRL	PIKEVILLE	KY	41501	37.4870183	-82.5424683
N MAYO TRL	PIKEVILLE	KY	41501	37.53515683	-82.5791135
N MAYO TRL	PIKEVILLE	KY	41501	37.538095	-82.6070267
N MAYO TRL	PIKEVILLE	KY	41501	37.4883083	-82.5410033
N MAYO TRL	PIKEVILLE	KY	41501	37.51602583	-82.56001483
N MAYO TRL	PIKEVILLE	KY	41501	37.4895717	-82.5414233
N MAYO TRL BLDG ADMIN	PAINTSVILLE	KY	41240-9714	37.8206817	-82.8162933
N MAYO TRL UNIT 11B	PAINTSVILLE	KY	41240	37.82150717	-82.81820233
N MAYO TRL UNIT 2	PAINTSVILLE	KY	41240-9714	37.82462	-82.8198683
N MAYO TRL UNIT 2716401	PAINTSVILLE	KY	41240-9714	37.8217467	-82.8183667
N MAYO TRL UNIT PWRSPLY	PIKEVILLE	KY	41501	37.537253	-82.6091025
N POINT AVE	JACKSON	KY	41339	37.5603817	-83.3988383
N POINT AVE	JACKSON	KY	41339	37.560945	-83.39961167
N RIVER AVE	LOUISA	KY	41230	38.1058117	-82.5857183
N RIVER ST	MARTIN	KY	41649	37.5805283	-82.7487283
N STATE HIGHWAY 207	RUSH	KY	41168	38.35887467	-82.83236183
N STATE HIGHWAY 207	RUSH	KY	41168	38.3574267	-82.832645
N STATE HIGHWAY 207	RUSH	KY	41168	38.3626283	-82.8390717
N STATE HIGHWAY 207	RUSH	KY	41168	38.3625783	-82.8391817
N STATE HIGHWAY 207 CATV	RUSH	KY	41168	38.3388683	-82.8319417
N US HIGHWAY 23	PAINTSVILLE	KY	41240	37.8424983	-82.8284683
N US HIGHWAY 23	PAINTSVILLE	KY	41240	37.83964767	-82.82864533
N US HIGHWAY 23	PAINTSVILLE	KY	41240	37.83873033	-82.82937016
N US HIGHWAY 23	PAINTSVILLE	KY	41240	37.8311017	-82.8280583
N VINSON AVE	LOUISA	KY	41230	38.117318333	-82.60301233
N VINSON AVE	LOUISA	KY	41230	38.1166983	-82.6023167
N VINSON AVE	LOUISA	KY	41230	38.1169367	-82.6023117
N WILSON ST	LOUISA	KY	41230-9054	38.1143167	-82.6107483
N WOLF CRK	LOVELY	KY	41250	37.74165966	-82.539772
N WOLF CRK	LOVELY	KY	41231	37.8230267	-82.4117783
N WOLF CRK	LOVELY	KY	41231	37.8230683	-82.4041783
N WOLF CRK	LOVELY	KY	41231	37.8141733	-82.4184267
N WOLF CRK	LOVELY	KY	41231-9702	37.8132567	-82.4204817
N WOLF CRK	LOVELY	KY	41231	37.82472283	-82.40915683
N WOLF CRK	LOVELY	KY	41231	37.8191325	-82.410167
N WOLF CRK	LOVELY	KY	41231	37.8228083	-82.4116267
N WOLF CRK	PILGRIM	KY	41250	37.8043067	-82.4254333
N WOLF CRK	PILGRIM	KY	41250	37.7967067	-82.4258417
N WOLF CRK	PILGRIM	KY	41250	37.8082667	-82.3969517
N WOLF CRK	PILGRIM	KY	41250	37.7973883	-82.42591
N WOLF CRK	PILGRIM	KY	41250	37.7993283	-82.4207017
N WOLF CRK	PILGRIM	KY	41250	37.79898	-82.4209783
N WOLF CRK	PILGRIM	KY	41250	37.80806067	-82.3984285
N WOLF CRK	PILGRIM	KY	41250	37.7926217	-82.43106
N WOLF CRK	PILGRIM	KY	41250	37.7839933	-82.4486217
N WOLF CRK	PILGRIM	KY	41250	37.79975767	-82.42156933
N WOLF CRK	PILGRIM	KY	41250	37.8063967	-82.425955
N WOLF CRK	PILGRIM	KY	41250	37.7854133	-82.4528033
N WOLF CRK	PILGRIM	KY	41250	37.8059383	-82.4260017
N WOLF CRK	PILGRIM	KY	41250	37.8032583	-82.425205
N WOLF CRK	PILGRIM	KY	41250	37.8043067	-82.4254333
N WOLF CRK	PILGRIM	KY	41250	37.8045883	-82.4253067
N WOLF CRK	PILGRIM	KY	41250	37.7880698	-82.4414107
N WOLF CRK	PILGRIM	KY	41250	37.7988667	-82.4256333
N WOLF CRK TRLR	LOVELY	KY	41231	37.818205	-82.4126833
N WOLF CRK TRLR	LOVELY	KY	41231	37.8137717	-82.41859
N WOLF CRK TRLR	LOVELY	KY	41231	37.82153	-82.4129533
N WOLF CRK UNIT GARAGE	PILGRIM	KY	41250	37.8050233	-82.426095
N WOLF CRK UNIT OFFICE	LOVELY	KY	41231	37.822735	-82.41161
S 29TH ST	ASHLAND	KY	41102	38.46241	-82.637885
S 29TH ST	ASHLAND	KY	41102	38.45659317	-82.6465335
S ABDOO ST	FLEMING NEON	KY	41840	37.19159	-82.713865
S ABDOO ST	FLEMING NEON	KY	41840	37.1925267	-82.7128483
S ARNOLD AVE	PRESTONSBURG	KY	41653	37.6670225	-82.77371266
S ARNOLD AVE	PRESTONSBURG	KY	41653	37.667375	-82.77375

S ARNOLD AVE	PRESTONSBURG	KY	41653	37.6672183	-82.7740483
S ARNOLD AVE	PRESTONSBURG	KY	41653	37.6677667	-82.7743483
S ARNOLD AVE	PRESTONSBURG	KY	41653	37.6682883	-82.7745367
S BIG RUN RD	ASHLAND	KY	41102	38.3672617	-82.7704533
S BIG RUN RD	ASHLAND	KY	41101	38.358455	-82.725945
S BIG RUN RD	ASHLAND	KY	41168	38.363295	-82.7590967
S BURTON LN UNIT BTS	WITTENSVILLE	KY	41274	37.85285317	-82.83061766
S CENTRAL AVE	PRESTONSBURG	KY	41653	37.667368333	-82.77366566
S CENTRAL AVE	PRESTONSBURG	KY	41653	37.66643	-82.7710367
S CENTRAL AVE	PRESTONSBURG	KY	41653	37.6685183	-82.7712933
S CENTRAL AVE	PRESTONSBURG	KY	41653	37.66859817	-82.77230983
S CENTRAL AVE	PRESTONSBURG	KY	41653	37.66723	-82.773895
S CHURCH ST	SALYERSVILLE	KY	41465	37.7485617	-83.06642
S CLAY AVE	WEST VAN LEAR	KY	41268	37.7898367	-82.7848617
S CLAY AVE	WEST VAN LEAR	KY	41268	37.78452	-82.7797433
S CLAY AVE	WEST VAN LEAR	KY	41268	37.782245	-82.77978
S CLAY AVE	WEST VAN LEAR	KY	41268	37.7911283	-82.7852517
S CLAY AVE	WEST VAN LEAR	KY	41268	37.7839483	-82.779545
S CLAY AVE	WEST VAN LEAR	KY	41268	37.7874635	-82.7887142
S CLAY AVE	WEST VAN LEAR	KY	41268	37.783895	-82.7794867
S COLLEGE ST	PIKEVILLE	KY	41501-1735	37.4749213	-82.5268173
S COLLEGE ST	PIKEVILLE	KY	41501	37.4767483	-82.5216617
S COLLEGE ST APT 10-A	PIKEVILLE	KY	41501-1158	37.4747533	-82.5258333
S COLLEGE ST APT 11-A	PIKEVILLE	KY	41501-1158	37.4747533	-82.5258333
S COLLEGE ST APT 12-A	PIKEVILLE	KY	41501-1158	37.4747533	-82.5258333
S COLLEGE ST APT 13-A	PIKEVILLE	KY	41501-1158	37.4747533	-82.5258333
S COLLEGE ST APT 14-A	PIKEVILLE	KY	41501-1158	37.4747533	-82.5258333
S COLLEGE ST APT 15-G	PIKEVILLE	KY	41501-1158	37.4752883	-82.526945
S COLLEGE ST APT 16-G	PIKEVILLE	KY	41501-1158	37.4752883	-82.526945
S COLLEGE ST APT 17-G	PIKEVILLE	KY	41501-1158	37.4752883	-82.526945
S COLLEGE ST APT 18-G	PIKEVILLE	KY	41501-1158	37.4752883	-82.526945
S COLLEGE ST APT 19-G	PIKEVILLE	KY	41501-1158	37.4752883	-82.526945
S COLLEGE ST APT 1-D	PIKEVILLE	KY	41501-1158	37.474705	-82.5251633
S COLLEGE ST APT 20-G	PIKEVILLE	KY	41501-1158	37.4752883	-82.526945
S COLLEGE ST APT 21-G	PIKEVILLE	KY	41501-1158	37.4752883	-82.526945
S COLLEGE ST APT 22-G	PIKEVILLE	KY	41501-1158	37.4752883	-82.526945
S COLLEGE ST APT 23-F	PIKEVILLE	KY	41501-1158	37.4752883	-82.526945
S COLLEGE ST APT 24-F	PIKEVILLE	KY	41501-1158	37.4752883	-82.526945
S COLLEGE ST APT 25-F	PIKEVILLE	KY	41501-1158	37.475305	-82.5269783
S COLLEGE ST APT 26-F	PIKEVILLE	KY	41501-1158	37.475305	-82.5269783
S COLLEGE ST APT 27-F	PIKEVILLE	KY	41501-1158	37.475305	-82.5269783
S COLLEGE ST APT 28-F	PIKEVILLE	KY	41501-1158	37.475305	-82.5269783
S COLLEGE ST APT 29-F	PIKEVILLE	KY	41501-1158	37.475305	-82.5269783
S COLLEGE ST APT 2-D	PIKEVILLE	KY	41501-1158	37.4750659	-82.5256647
S COLLEGE ST APT 30-E	PIKEVILLE	KY	41501-1158	37.475305	-82.5269783
S COLLEGE ST APT 31-E	PIKEVILLE	KY	41501-1158	37.475305	-82.5269783
S COLLEGE ST APT 32-E	PIKEVILLE	KY	41501-1158	37.475305	-82.5269783
S COLLEGE ST APT 33-E	PIKEVILLE	KY	41501-1158	37.475305	-82.5269783
S COLLEGE ST APT 34-B	PIKEVILLE	KY	41501-1158	37.4752883	-82.526945
S COLLEGE ST APT 35-B	PIKEVILLE	KY	41501-1158	37.4752883	-82.526945
S COLLEGE ST APT 36-B	PIKEVILLE	KY	41501-1158	37.4752883	-82.526945
S COLLEGE ST APT 37-B	PIKEVILLE	KY	41501-1158	37.4752883	-82.526945
S COLLEGE ST APT 38-B	PIKEVILLE	KY	41501-1158	37.4752883	-82.526945
S COLLEGE ST APT 39-B	PIKEVILLE	KY	41501-1158	37.4752883	-82.526945
S COLLEGE ST APT 3-D	PIKEVILLE	KY	41501-1158	37.4747533	-82.5258333
S COLLEGE ST APT 40-B	PIKEVILLE	KY	41501-1158	37.4752883	-82.526945
S COLLEGE ST APT 41-C	PIKEVILLE	KY	41501-1158	37.4752883	-82.526945
S COLLEGE ST APT 42-C	PIKEVILLE	KY	41501-1158	37.4752883	-82.526945
S COLLEGE ST APT 43-C	PIKEVILLE	KY	41501-1158	37.4752883	-82.526945
S COLLEGE ST APT 44-C	PIKEVILLE	KY	41501-1158	37.4752883	-82.526945
S COLLEGE ST APT 45-C	PIKEVILLE	KY	41501-1158	37.4727933	-82.527115
S COLLEGE ST APT 46-C	PIKEVILLE	KY	41501-1158	37.4747533	-82.5258333
S COLLEGE ST APT 47-C	PIKEVILLE	KY	41501-1158	37.4727933	-82.527115
S COLLEGE ST APT 48-C	PIKEVILLE	KY	41501-1158	37.4727933	-82.527115
S COLLEGE ST APT 4-D	PIKEVILLE	KY	41501-1158	37.4747533	-82.5258333
S COLLEGE ST APT 5-A	PIKEVILLE	KY	41501-1158	37.4747533	-82.5258333
S COLLEGE ST APT 6-A	PIKEVILLE	KY	41501-1158	37.4747533	-82.5258333

S COLLEGE ST APT 7-A	PIKEVILLE	KY	41501-1158	37.4747533	-82.5258333
S COLLEGE ST APT 8-A	PIKEVILLE	KY	41501-1158	37.4747533	-82.5258333
S COLLEGE ST APT 9-A	PIKEVILLE	KY	41501-1158	37.4747533	-82.5258333
S COLLEGE ST RM UTIL	PIKEVILLE	KY	41501-1770	37.476985	-82.5201183
S COLLEGE ST RM UTIL	PIKEVILLE	KY	41501-1770	37.47672	-82.519875
S COMMERCE DR BLDG 1	GRAYSON	KY	41143	38.399315	-82.7905917
S FRONT AVE	PRESTONSBURG	KY	41653	37.6674133	-82.77537
S FRONT AVE	PRESTONSBURG	KY	41653	37.6649183	-82.7738933
S FRONT AVE	PRESTONSBURG	KY	41653	37.66457	-82.773608
S FRONT AVE	PRESTONSBURG	KY	41653	37.66672433	-82.7760365
S FRONT AVE	PRESTONSBURG	KY	41653	37.6668317	-82.775035
S FRONT AVE	PRESTONSBURG	KY	41653	37.6669917	-82.7750433
S HARKINS AVE	PRESTONSBURG	KY	41653-1288	37.670415	-82.7823767
S HIGHLAND AVE	PRESTONSBURG	KY	41653	37.667815	-82.7693617
S HIGHLAND AVE	PRESTONSBURG	KY	41653-1533	37.6689467	-82.7693533
S HIGHWAY 3	LOUISA	KY	41230-9805	38.04591	-82.53907833
S HIGHWAY 3	LOUISA	KY	41230	38.07075333	-82.55492333
S HIGHWAY 3	LOUISA	KY	41230-9805	38.0199117	-82.5453317
S HIGHWAY 3	LOUISA	KY	41230	38.1117867	-82.6078667
S HIGHWAY 3	LOUISA	KY	41230-9805	38.1125833	-82.59598
S HIGHWAY 3	LOUISA	KY	41230-9618	38.1174817	-82.6149717
S HIGHWAY 3	LOUISA	KY	41230	38.11815017	-82.61612416
S HIGHWAY 3 BARN	LOUISA	KY	41230-9805	38.06653833	-82.55532333
S HIGHWAY 3 BARN	LOUISA	KY	41230-9805	38.069225	-82.55118167
S HORD ST CATV	GRAYSON	KY	41143	38.3256417	-82.9486883
S JOHNSON BOTTOM RD	FREEBURN	KY	41528	37.5567317	-82.1498617
S JOHNSON BOTTOM RD	FREEBURN	KY	41528	37.5552817	-82.1512733
S JOHNSON BOTTOM RD	FREEBURN	KY	41528	37.556615	-82.1498433
S JOHNSON BOTTOM RD	FREEBURN	KY	41528	37.5567167	-82.1498733
S JOHNSON BOTTOM RD UNIT PUMP	FREEBURN	KY	41528	37.5567167	-82.1498733
S KY HIGHWAY 15	HAPPY	KY	41746	37.2025917	-83.1051
S KY HIGHWAY 15	HAPPY	KY	41746	37.20234917	-83.1068755
S KY HIGHWAY 15	HAZARD	KY	41774	37.213946	-83.162689
S KY HIGHWAY 15	HAZARD	KY	41701	37.22658517	-83.1625935
S KY HIGHWAY 15	HAZARD	KY	41701	37.22441717	-83.169566
S KY HIGHWAY 15	HAZARD	KY	41701	37.219594	-83.156089
S KY HIGHWAY 15	HAZARD	KY	41701	37.2597256	-83.1992464
S KY HIGHWAY 15	HAZARD	KY	41701	37.259371	-83.1990273
S KY HIGHWAY 15	HAZARD	KY	41701	37.2359528	-83.1836869
S KY HIGHWAY 15	JEFF	KY	41751	37.2120305	-83.11091866
S KY HIGHWAY 15	JEFF	KY	41751	37.20593	-83.1234883
S KY HIGHWAY 15	JEFF	KY	41751	37.2154533	-83.1225117
S KY HIGHWAY 15	JEFF	KY	41751	37.2121333	-83.1201067
S KY HIGHWAY 15	SCUDDY	KY	41760	37.20953	-83.07697
S KY HIGHWAY 15	SCUDDY	KY	41760	37.2035133	-83.08727
S KY HIGHWAY 15	SCUDDY	KY	41760	37.198351	-83.079195
S KY HIGHWAY 15	SCUDDY	KY	41760	37.198211	-83.079233
S KY HIGHWAY 15	VICCO	KY	41773	37.2133267	-83.0670383
S KY HIGHWAY 15 TRLR	HAPPY	KY	41746	37.2034567	-83.10534
S KY ROUTE 321	HAGERHILL	KY	41222	37.755297	-82.7773745
S KY ROUTE 321	HAGERHILL	KY	41222	37.745422	-82.77614933
S KY ROUTE 321	HAGERHILL	KY	41222	37.7448433	-82.7673017
S KY ROUTE 321	HAGERHILL	KY	41222	37.743533	-82.76770533
S KY ROUTE 321	HAGERHILL	KY	41265	37.743455	-82.7676017
S KY ROUTE 321	HAGERHILL	KY	41222	37.7549667	-82.77611
S KY ROUTE 321	HAGERHILL	KY	41222	37.7832817	-82.7987533
S KY ROUTE 321	HAGERHILL	KY	41222	37.7591333	-82.7731583
S KY ROUTE 321	HAGERHILL	KY	41222	37.7550267	-82.777305
S KY ROUTE 321	HAGERHILL	KY	41222	37.749505	-82.78117
S KY ROUTE 321	HAGERHILL	KY	41222	37.74582	-82.7766733
S KY ROUTE 321	HAGERHILL	KY	41222	37.7448583	-82.7638983
S KY ROUTE 321	HAGERHILL	KY	41222	37.74552	-82.775935
S KY ROUTE 321	HAGERHILL	KY	41522	37.75313	-82.7826417
S KY ROUTE 321	HAGERHILL	KY	41222	37.7672767	-82.790165
S KY ROUTE 321	HAGERHILL	KY	41222	37.7763583	-82.7924467
S KY ROUTE 321	HAGERHILL	KY	41222	37.7762117	-82.7930567
S KY ROUTE 321 GARG	HAGERHILL	KY	41222	37.7539255	-82.77952733

S KY ROUTE 321 GARG	HAGERHILL	KY	41222	37.7844889	-82.7997033
S KY ROUTE 321 TRLR	HAGERHILL	KY	41222	37.77621	-82.79232
S LADY WASHINGTON ST	LOUISA	KY	41230	38.11331	-82.6054367
S LAKE DR	PRESTONSBURG	KY	41653	37.66961	-82.7432533
S LAKE DR	PRESTONSBURG	KY	41653	37.6689117	-82.7422667
S LAKE DR	PRESTONSBURG	KY	41653	37.6675483	-82.77273
S LAKE DR	PRESTONSBURG	KY	41653	37.6659567	-82.76427
S LAKE DR	PRESTONSBURG	KY	41653	37.6681167	-82.7332583
S LAKE DR	PRESTONSBURG	KY	41653	37.670977	-82.744635
S LAKE DR	PRESTONSBURG	KY	41653	37.6679417	-82.7730933
S LAKE DR	PRESTONSBURG	KY	41653	37.6690435	-82.74149366
S LAKE DR UNIT 3	PRESTONSBURG	KY	41653-1239	37.665825	-82.762039
S LAKE DR UNIT 4	PRESTONSBURG	KY	41653-1240	37.6656733	-82.7618183
S LAKE DR UNIT FIRESTA	PRESTONSBURG	KY	41653	37.668865	-82.74234
S LANKS BR	PIKEVILLE	KY	41501	37.459856	-82.51697666
S LEVISA RD	MOUTHCARD	KY	41548	37.36529	-82.2208217
S LEVISA RD	MOUTHCARD	KY	41548	37.3642383	-82.2201617
S LEVISA RD	MOUTHCARD	KY	41548	37.36455	-82.22207
S LEVISA RD	MOUTHCARD	KY	41548	37.37727	-82.2530367
S LEVISA RD	MOUTHCARD	KY	41548	37.3656817	-82.22649
S LOCK AVE	LOUISA	KY	41230	38.1134933	-82.6022433
S MAIN CROSS ST	LOUISA	KY	41230	38.11498283	-82.60213166
S MAIN CROSS ST	LOUISA	KY	41230	38.1157033	-82.6020567
S MAIN ST	HAZARD	KY	41701	37.24068	-83.18127
S MAYO TRL	PAINTSVILLE	KY	41240	37.8170933	-82.8156998
S MAYO TRL	PAINTSVILLE	KY	41240	37.8055259	-82.7973012
S MAYO TRL	PAINTSVILLE	KY	41240	37.80819	-82.8003517
S MAYO TRL	PAINTSVILLE	KY	41240	37.8218785	-82.8182103
S MAYO TRL	PAINTSVILLE	KY	41240	37.8027617	-82.8004433
S MAYO TRL	PAINTSVILLE	KY	41240	37.8192935	-82.816915
S MAYO TRL	PIKEVILLE	KY	41501	37.47341133	-82.53171616
S MAYO TRL	PIKEVILLE	KY	41501	37.5204133	-82.56771
S MAYO TRL	PIKEVILLE	KY	41501	37.47241183	-82.52714966
S MAYO TRL	PIKEVILLE	KY	41501	37.4510833	-82.52513
S MAYO TRL	PIKEVILLE	KY	41501	37.4511267	-82.5250917
S MAYO TRL	PIKEVILLE	KY	41501	37.4510767	-82.5251083
S MAYO TRL	PIKEVILLE	KY	41501	37.471433	-82.53028
S MAYO TRL	PIKEVILLE	KY	41501	37.4684833	-82.5357733
S MAYO TRL	PIKEVILLE	KY	41501	37.4688133	-82.5351483
S MAYO TRL	PIKEVILLE	KY	41501	37.472015	-82.53467
S MAYO TRL	PIKEVILLE	KY	41501	37.4692733	-82.53564
S MAYO TRL	PIKEVILLE	KY	41501	37.46828	-82.5343633
S MAYO TRL	PIKEVILLE	KY	41501	37.469295	-82.5356467
S MAYO TRL	PIKEVILLE	KY	41501	37.4549	-82.5218433
S MAYO TRL	PIKEVILLE	KY	41501	37.5260067	-82.5755833
S MAYO TRL	PIKEVILLE	KY	41501	37.4721917	-82.531855
S MAYO TRL	PIKEVILLE	KY	41501	37.44351	-82.5263567
S MAYO TRL	PIKEVILLE	KY	41514-9702	37.4380367	-82.5104217
S MAYO TRL	PIKEVILLE	KY	41501	37.451115	-82.52511
S MAYO TRL	PIKEVILLE	KY	41501	37.4680367	-82.533455
S MAYO TRL	PIKEVILLE	KY	41501	37.470615	-82.534275
S MAYO TRL	PIKEVILLE	KY	41501	37.465911	-82.5300328
S MAYO TRL	PIKEVILLE	KY	41501	37.522815	-82.5707333
S MAYO TRL	PIKEVILLE	KY	41501	37.4472367	-82.523305
S MAYO TRL	PIKEVILLE	KY	41501	37.4509033	-82.502665
S MAYO TRL	PIKEVILLE	KY	41501	37.45000383	-82.50767466
S MAYO TRL	PIKEVILLE	KY	41501	37.45331	-82.523055
S MAYO TRL	PIKEVILLE	KY	41501	37.4442883	-82.525255
S MAYO TRL	PIKEVILLE	KY	41501	37.4284967	-82.50334
S MAYO TRL	PIKEVILLE	KY	41501	37.4910017	-82.5209517
S MAYO TRL	PIKEVILLE	KY	41501	37.447486	-82.52603283
S MAYO TRL	PIKEVILLE	KY	41501	37.4465283	-82.5255433
S MAYO TRL	PIKEVILLE	KY	41501	37.4603633	-82.5162833
S MAYO TRL	PIKEVILLE	KY	41501	37.44733	-82.5230367
S MAYO TRL	PIKEVILLE	KY	41501	37.4685267	-82.533665
S MAYO TRL	PIKEVILLE	KY	41501	37.4650883	-82.5261167
S MAYO TRL	PIKEVILLE	KY	41501	37.4652033	-82.52652

S MAYO TRL	PIKEVILLE	KY	41501	37.4427133	-82.5065533
S MAYO TRL	PIKEVILLE	KY	41501	37.4434783	-82.5053267
S MAYO TRL	PIKEVILLE	KY	41501	37.45304	-82.5207217
S MAYO TRL	PIKEVILLE	KY	41501	37.518825	-82.566557
S MAYO TRL	PIKEVILLE	KY	41501	37.44330317	-82.51868666
S MAYO TRL	PIKEVILLE	KY	41501	37.467785	-82.534857
S MAYO TRL	STAFFORDSVILLE	KY	41256	37.808495	-82.8366517
S MAYO TRL	STAFFORDSVILLE	KY	41256	37.8098517	-82.8341467
S MAYO TRL	STAFFORDSVILLE	KY	41256	37.8090533	-82.8352717
S MAYO TRL	STAFFORDSVILLE	KY	41256	37.80856717	-82.83766783
S MAYO TRL	STAFFORDSVILLE	KY	41256	37.81213083	-82.83940933
S MAYO TRL APT	PIKEVILLE	KY	41501	37.471735	-82.5286967
S MAYO TRL BLDG 5	PIKEVILLE	KY	41501	37.4719833	-82.5324933
S MAYO TRL BLDG EE1 EE2	PIKEVILLE	KY	41501	37.4717033	-82.53508
S MAYO TRL STE 302	PIKEVILLE	KY	41501-1522	37.4510783	-82.52511
S MAYO TRL UNIT 1	PIKEVILLE	KY	41501	37.43142	-82.505
S MAYO TRL UNIT 12A	PAINTSVILLE	KY	41240	37.8120467	-82.8103433
S MAYO TRL UNIT A	PIKEVILLE	KY	41501	37.4502683	-82.5250617
S MAYO TRL UNIT B	PIKEVILLE	KY	41501	37.4502817	-82.52488
S MAYO TRL UNIT C	PIKEVILLE	KY	41501	37.450265	-82.52508
S MAYO TRL UNIT ENTPRZ	PIKEVILLE	KY	41501	37.444479666	-82.52563583
S MAYO TRL UNIT RWI-1	PIKEVILLE	KY	41501	37.4644683	-82.520415
S MAYO TRL UNIT SPSTA11	PIKEVILLE	KY	41501	37.4701	-82.5357583
S MAYO TRL UNIT STE301	PIKEVILLE	KY	41501-1521	37.4510783	-82.525065
S PATTY LOVELESS DR	ELKHORN CITY	KY	41522	37.3046883	-82.3413983
S PATTY LOVELESS DR	ELKHORN CITY	KY	41522	37.2991317	-82.3332117
S PATTY LOVELESS DR	ELKHORN CITY	KY	41522	37.294835	-82.33189
S RAILROAD ST	ALLEN	KY	41601	37.611835	-82.728485
S RAILROAD ST	ALLEN	KY	41601	37.6121317	-82.7280083
S RAILROAD ST	ALLEN	KY	41601	37.6125333	-82.7272933
S RAILROAD ST	ALLEN	KY	41601	37.61361	-82.7313683
S RAILROAD ST	ALLEN	KY	41601	37.6120467	-82.728715
S RAILROAD ST	ALLEN	KY	41601	37.6118633	-82.726605
S RAILROAD ST	ALLEN	KY	41601	37.6124083	-82.7286683
S RAILROAD ST	ALLEN	KY	41601	37.6116483	-82.7284633
S RAILROAD ST	ALLEN	KY	41601	37.612095	-82.72862
S RICE AVE	LOUISA	KY	41230	38.112969666	-82.6082025
S RIVER RD	MOUTHCARD	KY	41548	37.3711817	-82.2485183
S RIVER RD	MOUTHCARD	KY	41548	37.371765	-82.2493367
S RIVER RD	MOUTHCARD	KY	41548	37.381275	-82.2496033
S RIVER RD	MOUTHCARD	KY	41548	37.3720517	-82.2495717
S RIVER RD	MOUTHCARD	KY	41548	37.3717667	-82.2497883
S SIDE LOOP RD	LOUISA	KY	41230	38.08589	-82.6142967
S STATE HIGHWAY 1	GRAYSON	KY	41143	38.2433267	-82.9123683
S STATE HIGHWAY 1	GRAYSON	KY	41143	38.2705417	-82.9189
S STATE HIGHWAY 1	GRAYSON	KY	41143	38.2191117	-82.90756
S STATE HIGHWAY 1	GRAYSON	KY	41143	38.213665	-82.9003217
S STATE HIGHWAY 1	GRAYSON	KY	41143	38.2128317	-82.8955417
S STATE HIGHWAY 1	GRAYSON	KY	41183	38.1622883	-82.8316433
S STATE HIGHWAY 1	GRAYSON	KY	41143	38.2963414	-82.9223384
S STATE HIGHWAY 1	GRAYSON	KY	41146	38.263855	-82.918455
S STATE HIGHWAY 1	GRAYSON	KY	41143	38.2681017	-82.9178117
S STATE HIGHWAY 1	GRAYSON	KY	41146	38.27931	-82.9195317
S STATE HIGHWAY 1	GRAYSON	KY	41143	38.2792433	-82.91955
S STATE HIGHWAY 1	GRAYSON	KY	41143	38.2696967	-82.9181517
S STATE HIGHWAY 1	GRAYSON	KY	41143	38.2144467	-82.8966383
S STATE HIGHWAY 1	GRAYSON	KY	41143	38.1983583	-82.8897267
S STATE HIGHWAY 1	GRAYSON	KY	41143	38.21507	-82.905415
S STATE HIGHWAY 1	GRAYSON	KY	41143	38.2146783	-82.9047767
S STATE HIGHWAY 1	GRAYSON	KY	41143	38.2129133	-82.8955783
S STATE HIGHWAY 1	GRAYSON	KY	41143	38.21459317	-82.90493933
S STATE HIGHWAY 1 TRLR	GRAYSON	KY	41143	38.2151767	-82.905535
S STATE HIGHWAY 1 UNIT RECTFR1	GRAYSON	KY	41143	38.304809	-82.92644183
S STATE HIGHWAY 1 UNIT RECTFR2	GRAYSON	KY	41143	38.2659762	-82.9165893
S STATE HIGHWAY 207	RUSH	KY	41168-9610	38.3440267	-82.8351633
S STATE HIGHWAY 207	RUSH	KY	41168	38.3392901	-82.8302491
S STATE HIGHWAY 207	RUSH	KY	41168	38.3420017	-82.8343317

S STATE HIGHWAY 7	GRAYSON	KY	41143	38.327775	-82.9466433
S STATE HIGHWAY 7	GRAYSON	KY	41143	38.32138	-82.9512933
S STATE HIGHWAY 7	GRAYSON	KY	41143	38.3237233	-82.948245
S STATE HIGHWAY 7	GRAYSON	KY	41143	38.3203317	-82.9508083
S WOLF CRK	PILGRIM	KY	41250	37.7416183	-82.5017417
S WOLF CRK	PILGRIM	KY	41250	37.76817	-82.4809467
S WOLF CRK	PILGRIM	KY	41250	37.7758267	-82.4683117
S WOLF CRK	PILGRIM	KY	41250	37.7809933	-82.45893
S WOLF CRK	PILGRIM	KY	41224	37.7835	-82.4740483
S WOLF CRK	PILGRIM	KY	41250	37.7476733	-82.4954317
S WOLF CRK	PILGRIM	KY	41250	37.7753633	-82.4674533
S WOLF CRK	PILGRIM	KY	41250	37.7599633	-82.4927167
S WOLF CRK	PILGRIM	KY	41250	37.780395	-82.4589233
S WOLF CRK	PILGRIM	KY	41250	37.775725	-82.4694967
S WOLF CRK	PILGRIM	KY	41250	37.7592217	-82.494975
S WOLF CRK	PILGRIM	KY	41250	37.7590867	-82.4970683
S WOLF CRK	PILGRIM	KY	41250	37.7585667	-82.4903283
S WOLF CRK	PILGRIM	KY	41250	37.7689567	-82.4778697
S WOLF CRK	PILGRIM	KY	41250	37.767904	-82.48600216
S WOLF CRK	PILGRIM	KY	41250	37.78154	-82.45468
S WOLF CRK CATV	PILGRIM	KY	41250	37.7778883	-82.4667133
S WOLF CRK CATV	PILGRIM	KY	41250	37.769145	-82.4780967
W 1ST AVE	SOUTH SHORE	KY	41175	38.72440333	-82.967938
W 4TH ST	ELKHORN CITY	KY	41522	37.3027508	-82.350008
W 5TH ST	ELKHORN CITY	KY	41522	37.304225	-82.3480583
W 5TH ST	ELKHORN CITY	KY	41522	37.3032417	-82.3481983
W 5TH ST	ELKHORN CITY	KY	41522	37.3048733	-82.3474283
W 6TH ST	ELKHORN CITY	KY	41522	37.3038583	-82.3462767
W 6TH ST	ELKHORN CITY	KY	41522	37.3018033	-82.348455
W 7TH ST	ELKHORN CITY	KY	41522	37.3003362	-82.3465
W ADAM LN	ASHLAND	KY	41102	38.43681383	-82.75161133
W ADKINS DR	ASHLAND	KY	41102	38.3895517	-82.7540033
W ARROWHEAD DR	ASHLAND	KY	41101	38.4291	-82.7278
W CENTRAL AVE	ASHLAND	KY	41101	38.481305	-82.6564083
W COLLEGE ST	GRAYSON	KY	41143	38.3375833	-82.9540733
W COLLEGE ST	GRAYSON	KY	41143	38.337785	-82.9486717
W COURT ST	PRESTONSBURG	KY	41653	37.66758117	-82.773368
W COURT ST	PRESTONSBURG	KY	41653	37.667648	-82.773983
W COURT ST	PRESTONSBURG	KY	41653	37.667775	-82.77424
W COURT ST	PRESTONSBURG	KY	41653	37.66762	-82.7733617
W COURT ST	PRESTONSBURG	KY	41653	37.66805	-82.7740217
W COURT ST RM A	PRESTONSBURG	KY	41653	37.667263	-82.774787
W CRETCHER ST	GRAYSON	KY	41143	38.346226	-82.91083883
W DONTA RD	ASHLAND	KY	41101	38.4508033	-82.68808
W DORTON BLVD	STAFFORDSVILLE	KY	41256	37.8241117	-82.8491117
W DORTON BLVD	STAFFORDSVILLE	KY	41256	37.8326365	-82.86424033
W FISH HATCHERY	ASHLAND	KY	41102-9803	38.4854817	-82.694365
W GARRETT RD	GARRETT	KY	41630	37.48070467	-82.8352775
W GARRETT RD	GARRETT	KY	41630	37.48012783	-82.83602816
W GREEN SPRINGER RD	ASHLAND	KY	41102	38.4086716	-82.7549958
W HAPPY RDG	ASHLAND	KY	41102	38.4686545	-82.740245
W HAPPY RDG	ASHLAND	KY	41102	38.459965	-82.7557733
W HIGHWAY 550	CARRIE	KY	41725	37.3298217	-83.0398167
W IKE PATTON DR	ASHLAND	KY	41102	38.452212	-82.72717683
W IKE PATTON DR	ASHLAND	KY	41102	38.45155833	-82.72360166
W KIRBY FLATS RD	ASHLAND	KY	41101	38.4251033	-82.764755
W KY HIGHWAY 80	AWAWAM	KY	41713	37.21364	-83.283948
W KY HIGHWAY 80	AWAWAM	KY	41713	37.2329717	-83.2661867
W KY HIGHWAY 80	AWAWAM	KY	41713	37.2310772	-83.2826344
W KY HIGHWAY 80	AWAWAM	KY	41713	37.24183616	-83.25117516
W KY HIGHWAY 80	AWAWAM	KY	41713	37.24096833	-83.2498575
W KY HIGHWAY 80	AWAWAM	KY	41713	37.24085367	-83.24879066
W KY HIGHWAY 80	AWAWAM	KY	41713	37.240887	-83.248888
W KY HIGHWAY 80	AWAWAM	KY	41713	37.23083667	-83.27079366
W KY HIGHWAY 80	AWAWAM	KY	41713	37.22992617	-83.27142233
W KY HIGHWAY 80	AWAWAM	KY	41713	37.2189283	-83.2787117
W KY HIGHWAY 80	AWAWAM	KY	41713	37.23594417	-83.26004116

W KY HIGHWAY 80	AWAWAM	KY	41713	37.2207717	-83.2794517
W KY HIGHWAY 80	AWAWAM	KY	41713	37.24096717	-83.24988766
W KY HIGHWAY 80	AWAWAM	KY	41713	37.2085217	-83.2759083
W KY HIGHWAY 80	AWAWAM	KY	41713	37.222875	-83.2770383
W KY HIGHWAY 80	AWAWAM	KY	41713	37.2273333	-83.278435
W KY HIGHWAY 80	AWAWAM	KY	41713	37.21907483	-83.27892066
W KY HIGHWAY 80	AWAWAM	KY	41713	37.2504483	-83.257685
W KY HIGHWAY 80	AWAWAM	KY	41713	37.23804	-83.2547617
W KY HIGHWAY 80	AWAWAM	KY	41713	37.2209583	-83.279015
W KY HIGHWAY 80	AWAWAM	KY	41713	37.2087217	-83.2762683
W KY HIGHWAY 80	AWAWAM	KY	41713	37.2227967	-83.2791217
W KY HIGHWAY 80	BULAN	KY	41722	37.35906383	-83.11008516
W KY HIGHWAY 80	COMBS	KY	41729	37.25837	-83.2609017
W KY HIGHWAY 80	COMBS	KY	41729	37.279595	-83.2121333
W KY HIGHWAY 80	COMBS	KY	41729	37.2582667	-83.2542583
W KY HIGHWAY 80	COMBS	KY	41729	37.2641217	-83.24878
W KY HIGHWAY 80	COMBS	KY	41729	37.261255	-83.24878
W KY HIGHWAY 80	COMBS	KY	41729	37.2656833	-83.22809
W KY HIGHWAY 80	COMBS	KY	41729	37.2639767	-83.238975
W KY HIGHWAY 80	COMBS	KY	41729	37.266815	-83.24134
W KY HIGHWAY 80	HAZARD	KY	41701	37.2347967	-83.26109
W KY HIGHWAY 80 TRLR	COMBS	KY	41729	37.2661412	-83.242057
W KY HIGHWAY 80 TRLR	COMBS	KY	41729	37.2644983	-83.2351133
W LITTLE GARNER RD	ASHLAND	KY	41101	38.4363015	-82.6955795
W LITTLE GARNER RD	ASHLAND	KY	41101	38.4324027	-82.7042212
W LITTLE GARNER RD	ASHLAND	KY	41101	38.43034417	-82.70373833
W LITTLE GARNER RD	ASHLAND	KY	41102	38.4362475	-82.6957572
W MADISON ST	LOUISA	KY	41230	38.114475	-82.6042967
W MADISON ST	LOUISA	KY	41230	38.1150933	-82.6015267
W MADISON ST	LOUISA	KY	41230	38.1123133	-82.6071517
W MADISON ST	LOUISA	KY	41230	38.11389	-82.604075
W MADISON ST	LOUISA	KY	41230	38.1144583	-82.6043383
W MADISON ST STLV	LOUISA	KY	41230	38.11248117	-82.60776483
W MAIN ST	GRAYSON	KY	41143	38.3327483	-82.9521417
W MAIN ST	WEST LIBERTY	KY	41472	37.920765	-83.259646
W MAIN ST	WEST LIBERTY	KY	41472-1057	37.92304167	-83.25925
W MAIN ST	WEST LIBERTY	KY	41472	37.9193407	-83.2599619
W MAIN ST	WEST LIBERTY	KY	41472-1057	37.9181783	-83.2603317
W MAIN ST	WEST LIBERTY	KY	41472-1057	37.9208083	-83.2593983
W MAIN ST	WEST LIBERTY	KY	41472-1057	37.928295	-83.25694533
W MAIN ST	WEST LIBERTY	KY	41472-1057	37.92806	-83.2565017
W MAIN ST	WEST LIBERTY	KY	41472	37.91995333	-83.25078667
W MAIN ST	WEST LIBERTY	KY	41472	37.923619	-83.259195
W MAIN ST OFC	WEST LIBERTY	KY	41472-1059	37.925975	-83.25878833
W MAPLE ST	SALYERSVILLE	KY	41465	37.752235	-83.0710783
W MAPLE ST	SALYERSVILLE	KY	41465	37.7500167	-83.07455
W MAPLE ST	SALYERSVILLE	KY	41465	37.7514267	-83.0753283
W MAPLE ST	SALYERSVILLE	KY	41465	37.752385	-83.0717083
W MAPLE ST	SALYERSVILLE	KY	41465	37.751575	-83.0750333
W MAPLE ST	SALYERSVILLE	KY	41465	37.752285	-83.075535
W MAPLE ST	SALYERSVILLE	KY	41465	37.7514267	-83.0753283
W MAPLE ST	SALYERSVILLE	KY	41465	37.7519935	-83.0748755
W MAPLE ST LOT 1	SALYERSVILLE	KY	41465	37.7517683	-83.0744733
W MAPLE ST TRLR 4	SALYERSVILLE	KY	41465	37.7515633	-83.0743367
W MUDDY BRANCH RD	ASHLAND	KY	41102-9111	38.4766633	-82.7070433
W MUDDY BRANCH RD	ASHLAND	KY	41102-9805	38.4807717	-82.7183533
W MUDDY BRANCH RD	ASHLAND	KY	41101	38.4836617	-82.7297467
W OAK ST	FREEBURN	KY	41528	37.56396	-82.13857
W OAK ST APT 1	FREEBURN	KY	41528	37.5639267	-82.1384017
W PIKE ST	LOUISA	KY	41230	38.1146083	-82.6093667
W PIKE ST	LOUISA	KY	41230	38.1170317	-82.6040817
W PIKE ST	LOUISA	KY	41230	38.1171633	-82.604265
W PIKE ST	LOUISA	KY	41230	38.1167483	-82.604435
W PIKE ST	LOUISA	KY	41230-9448	38.1168917	-82.60449
W POPLAR RD	BEAUTY	KY	41203	37.8604398	-82.4699508
W POWHATAN ST	LOUISA	KY	41230	38.111925	-82.6066167
W POWHATAN ST	LOUISA	KY	41230	38.1138417	-82.60058



W POWHATAN ST	LOUISA	KY	41230	38.1133717	-82.60053
W POWHATAN ST	LOUISA	KY	41230	38.1133467	-82.6019217
W ROCKHOUSE RD	ASHLAND	KY	41102-9805	38.4675517	-82.7200833
W ROCKHOUSE RD	ASHLAND	KY	41102	38.4640033	-82.7260133
W ROSE RD	ASHLAND	KY	41101	38.4552833	-82.6955917
W RUSSELL ST	ELKHORN CITY	KY	41522	37.3037817	-82.351615
W RUSSELL ST	ELKHORN CITY	KY	41522	37.30361617	-82.35201816
W RUSSELL ST	ELKHORN CITY	KY	41522	37.30315	-82.3517217
W RUSSELL ST	ELKHORN CITY	KY	41522	37.4720074	-82.7504486
W RUSSELL ST	ELKHORN CITY	KY	41522	37.2995917	-82.3556517
W RUSSELL ST	ELKHORN CITY	KY	41522	37.3007333	-82.35554
W RUSSELL ST	ELKHORN CITY	KY	41522	37.3041255	-82.351306
W SOOKEYS CRK	PIKEVILLE	KY	41501	37.3937633	-82.524305
W SOOKEYS CRK	PIKEVILLE	KY	41501	37.3982522	-82.5356822
W SOOKEYS CRK	PIKEVILLE	KY	41501	37.3934167	-82.52398
W SOOKEYS CRK	PIKEVILLE	KY	41501	37.40666	-82.5402817
W SOOKEYS CRK	PIKEVILLE	KY	41501	37.401085	-82.5341683
W SOOKEYS CRK	PIKEVILLE	KY	41501	37.3953633	-82.5283433
W SOOKEYS CRK UNIT 42SV	PIKEVILLE	KY	41501	37.393688	-82.524232
W US HIGHWAY 60	GRAYSON	KY	41143	38.3274083	-82.9975767
W US HIGHWAY 60	GRAYSON	KY	41143	38.3299467	-83.00149
W US HIGHWAY 60	GRAYSON	KY	41143	38.3264615	-83.00074783
W US HIGHWAY 60	GRAYSON	KY	41143	38.32722467	-82.999129
W US HIGHWAY 60	GRAYSON	KY	41143	38.32666717	-83.022086
W US HIGHWAY 60	GRAYSON	KY	41143	38.3267955	-83.01763333
W US HIGHWAY 60	OLIVE HILL	KY	41164	38.29379333	-83.285985
W US HIGHWAY 60	OLIVE HILL	KY	41164	38.28748167	-83.23059
W US HIGHWAY 60	OLIVE HILL	KY	41164	38.28561167	-83.23319167
W US HIGHWAY 60	OLIVE HILL	KY	41164-9804	38.29169667	-83.28895
W US HIGHWAY 60	OLIVE HILL	KY	41164	38.282905	-83.301175
W US HIGHWAY 60	OLIVE HILL	KY	41164	38.28585167	-83.29801667
W US HIGHWAY 60	OLIVE HILL	KY	41164	38.29544667	-83.26315
W US HIGHWAY 60	OLIVE HILL	KY	41164	38.29663833	-83.26935167
W US HIGHWAY 60	OLIVE HILL	KY	41164	38.29353333	-83.25228
W US HIGHWAY 60	OLIVE HILL	KY	41164-9801	38.285955	-83.2365367
W US HIGHWAY 60	OLIVE HILL	KY	41164	38.28737333	-83.19979667
W US HIGHWAY 60	OLIVE HILL	KY	41164	38.29455	-83.26058167
W US HIGHWAY 60	OLIVE HILL	KY	41164	38.295915	-83.2639067
W US HIGHWAY 60	OLIVE HILL	KY	41164	38.293608333	-83.18438983
W US HIGHWAY 60	OLIVE HILL	KY	41164	38.28832667	-83.20459833
W US HIGHWAY 60	OLIVE HILL	KY	41164-9801	38.2892	-83.19934333
W US HIGHWAY 60	OLIVE HILL	KY	41164-9105	38.28733667	-83.19884667
W US HIGHWAY 60 LOT 4	GRAYSON	KY	41143-0443	38.3449267	-82.95579
W US HIGHWAY 60 LOT 5	GRAYSON	KY	41143-0443	38.34473	-82.95584
W US HIGHWAY 60 LOT 8	OLIVE HILL	KY	41164	38.28625667	-83.22365167
W US HIGHWAY 60 TRLR 2	GRAYSON	KY	41143-0443	38.3445333	-82.95582
W US HIGHWAY 60 TRLR 6	GRAYSON	KY	41143-0443	38.3440267	-82.9551433
W US HIGHWAY 60 TRLR 7	GRAYSON	KY	41143-0443	38.345195	-82.9557817
W US HIGHWAY 60 UNIT B	GRAYSON	KY	41143	38.3274167	-82.9961867
W US HIGHWAY 60 UNIT C	GRAYSON	KY	41143	38.3274367	-82.9962067
W US HIGHWAY 60 UNIT D	GRAYSON	KY	41143	38.327345	-82.9961117
W US HIGHWAY 60 UNIT E	GRAYSON	KY	41143	38.32733	-82.9960833
W US HIGHWAY 60 UNIT F	GRAYSON	KY	41143	38.3272633	-82.99604
W US HIGHWAY 60 UNIT G	GRAYSON	KY	41143	38.3272467	-82.9960183
W US HIGHWAY 60 UNIT H	GRAYSON	KY	41143	38.3263933	-82.99725
W US HIGHWAY 60 UNIT I	GRAYSON	KY	41143	38.32651633	-82.997083
W US HIGHWAY 60 UNIT J	GRAYSON	KY	41143	38.326175	-82.99761
W US HIGHWAY 60 UNIT K	GRAYSON	KY	41143	38.32602	-82.9976917
W US HIGHWAY 60 UNIT L	GRAYSON	KY	41143	38.3260083	-82.9976833
W US HIGHWAY 60 UNIT M	GRAYSON	KY	41143	38.32606	-82.99978
W US HIGHWAY 60 UNIT N	GRAYSON	KY	41143	38.3262567	-82.998895
W US HIGHWAY 60 UNIT O	GRAYSON	KY	41143	38.3264283	-82.99891
W US HIGHWAY 60 UNIT P	GRAYSON	KY	41143	38.3264367	-82.9989117
0 ENTERPRISE LN BARN	OLIVE HILL	KY	41164	38.262224833	-83.25446233
02 LINDY BR	NIPPA	KY	41240-9006	37.8712017	-82.7772517
04 ESQUIRE CT	GARRETT	KY	41630-6909	37.4853667	-82.8406617
0404 HIGHWAY 805	JENKINS	KY	41537	37.170455	-82.63507

076 BROWNS FORK RD	HAZARD	KY	41701-6531	37.2484283	-83.23779
09 TOLLIVER MOUNTAIN RD TRLR	LITTCARR	KY	41834-9095	37.264765	-82.9451433
1 ACUP RD	HAPPY	KY	41746-9002	37.2160783	-83.10652
1 AIRPORT RD	PIKEVILLE	KY	41501-6252	37.5804554	-82.5735785
1 ARLINGTON DR	ASHLAND	KY	41102-4289	38.47394	-82.690845
1 ARLINGTON DR	ASHLAND	KY	41102-4289	38.4744733	-82.6868767
1 BERT COMBS DR	PRESTONSBURG	KY	41653-1815	37.685842	-82.780936
1 BERT COMBS DR	PRESTONSBURG	KY	41653-1815	37.685705	-82.7787167
1 BERT COMBS DR	PRESTONSBURG	KY	41653-1815	37.687055	-82.779855
1 BERT COMBS DR	PRESTONSBURG	KY	41653-1815	37.6864833	-82.778235
1 BERT COMBS DR	PRESTONSBURG	KY	41653-1815	37.6881785	-82.77974866
1 BILLIPS LN UNIT TS	PIKEVILLE	KY	41501-5969	37.5127597	-82.5513262
1 BOONES LANDING BLDG 7	LOUISA	KY	41230	38.0943259	-82.6706164
1 CITIZENS LN	HAZARD	KY	41701	37.2571967	-83.1981517
1 COLDWATER RD HSE 2	INEZ	KY	41224-8899	37.8478094	-82.5193361
1 COMMUNITY COLLEGE DR	HAZARD	KY	41701-2403	37.23458	-83.1755917
1 COMMUNITY COLLEGE DR	HAZARD	KY	41701-2403	37.23564883	-83.17871966
1 CORB REED RD	SALYERSVILLE	KY	41465-8126	37.76918567	-83.0800035
1 COURT ST UNIT L.S.	ALLEN	KY	41601	37.61337	-82.7191083
1 CRICKETT LN	GRAYSON	KY	41143-1760	38.33779	-82.9222733
1 DEAN ST	PIKEVILLE	KY	41501-8020	37.41056	-82.42839
1 EDDIE LN	HAROLD	KY	41635	37.532907	-82.641284
1 ELK VIEW LN UNIT PUMP	VICCO	KY	41773	37.187177833	-83.03234616
1 FANNIN BLVD FRNT GATE	CATLETTSBURG	KY	41129-8048	38.4057833	-82.644785
1 FANNIN BLVD HSE	CATLETTSBURG	KY	41129-8048	38.407065	-82.6447217
1 FANNIN BLVD RM POOL	CATLETTSBURG	KY	41129-8048	38.40538533	-82.64517283
1 FOREST HILLS CT	ASHLAND	KY	41101-2233	38.4893567	-82.6909583
1 FOURTH ST BARN	SOUTH SHORE	KY	41175-7863	38.725968	-82.92053566
1 FOURTH ST COT	SOUTH SHORE	KY	41175-7863	38.72523483	-82.91996233
1 FRONT ST	GARRETT	KY	41630-6913	37.4801145	-82.83352083
1 GIBSON BOTTOM CT TRLR	ELKHORN CITY	KY	41522-7110	37.27756703	-82.38251412
1 GOBLE LN	PRESTONSBURG	KY	41653-8822	37.669915	-82.7186867
1 GRAYSTONE DR	TRAM	KY	41663-8300	37.57033816	-82.64419563
1 HAPPY VALLEY RD	SOUTH WILLIAMSON	KY	41503-4007	37.6662867	-82.2840483
1 HIGHWAY 7	JEREMIAH	KY	41826-9067	37.1670332	-82.9343995
1 KENTON FURNACE DR	ASHLAND	KY	41101-2161	38.498905	-82.6889417
1 KHANNA CT	ASHLAND	KY	41102-6520	38.44081333	-82.64395566
1 LETCHER DR	JEREMIAH	KY	41826-9090	37.1570267	-82.934995
1 MAGNOLIA ST	GARRETT	KY	41630-6949	37.48048	-82.833525
1 MARCUM HOLW	BEAUTY	KY	41203-9040	37.8246413	-82.4341759
1 MOSLEY LN	MOZELLE	KY	40858-7002	37.0065433	-83.3985083
1 MULBERRY LN	HAZARD	KY	41701-9075	37.34008	-83.11138
1 OLD RAILROAD LN	SHELBIANA	KY	41562-8032	37.417323	-82.4273125
1 PARTRIDGE RD	LOUISA	KY	41230-7873	38.1086267	-82.6428017
1 PIPER CT LOT 1	SOUTH SHORE	KY	41175-6905	38.734644833	-82.94751583
1 POTTER DR	PIKEVILLE	KY	41501	37.3923917	-82.5290483
1 RICHERSON RD	JACKSON	KY	41339-9307	37.5846089	-83.3475175
1 RICHMOND AVE	AUXIER	KY	41602-9257	37.7369983	-82.7564967
1 ROY CAMPBELL DR	HAZARD	KY	41701-9444	37.2761767	-83.22407
1 SALUTED CRK	WHITESBURG	KY	41858-8237	37.22906286	-82.8625992
1 SCUDDY MOUNTAIN RD	SCUDDY	KY	41760-9063	37.19842483	-83.0792045
1 SHARPEY DR LOT 19	HAZARD	KY	41701-5311	37.2745933	-83.2079833
1 SPIRIT LN	GRAYSON	KY	41143-1575	38.3372833	-82.93951
1 SPIRIT LN UNIT SOCCER	GRAYSON	KY	41143-1575	38.3360455	-82.939397
1 STATE ROUTE 2541	GREENUP	KY	41144-9053	38.5825383	-82.8415983
1 STATE ROUTE 2541	GREENUP	KY	41144	38.58231833	-82.84325466
1 STATE ROUTE 2541	GREENUP	KY	41144	38.58307	-82.8425283
1 STATE ROUTE 2541	GREENUP	KY	41144	38.58271	-82.8434917
1 STATE ROUTE 2541 GARG	GREENUP	KY	41144-9053	38.5823217	-82.8417117
1 STERLING LN	HAZARD	KY	41701-9450	37.279215	-83.2239067
1 STERLING LN TRLR	HAZARD	KY	41701-9450	37.2790983	-83.2243083
1 TERMINAL RD	RUSSELL	KY	41169	38.5366728	-82.6963985
1 THE OAKS DR	ASHLAND	KY	41101-3661	38.465265	-82.6533283
1 TIMBERLINE CV	HAROLD	KY	41635-7038	37.535685	-82.6242617
1 TWIN ROCKS LN	HAZARD	KY	41701-6259	37.21806155	-83.18375491
1 WALLEN DR	VAN LEAR	KY	41265-9044	37.774015	-82.7902333
1 S OAK HILL DR	JACKSON	KY	41339-9680	37.56863167	-83.37810333

1 W MAPLE ST	SALYERSVILLE	KY	41465-9650	37.7512689	-83.0747278
10 1ST ST	ALLEN	KY	41601-9400	37.6146183	-82.7243367
10 ABBY LN LOT 9	AUXIER	KY	41602-7001	37.73162017	-82.75584266
10 ADD HOLW	STEELE	KY	41566-8419	37.4198233	-82.1862517
10 ALLEGHENY RD	HELLIER	KY	41534-9000	37.29061	-82.4700567
10 AMOS NEWSOME LN	VIRGIE	KY	41572-8501	37.38366	-82.577355
10 ANDYS XING	CHAVIES	KY	41727-8943	37.383855	-83.249185
10 APPLE LN	HAZARD	KY	41701-7969	37.26661	-83.2765567
10 BALDWIN ST	PRESTONSBURG	KY	41653-1103	37.6724551	-82.7832684
10 BEAGLE RUN	GRETHEL	KY	41631-8903	37.4838683	-82.6569583
10 BEGLEY DR	HAZARD	KY	41701-8130	37.2562917	-83.2558967
10 BELCHER TURNER RD TRLR	BOONEVILLE	KY	41314-9563	37.388815	-83.47755833
10 BIG BRANCH RD	SHELBY GAP	KY	41563-8437	37.23022	-82.529825
10 BLACKBURN RD	MYRA	KY	41537-9236	37.296555	-82.6011867
10 BLACKBURN RD TRLR	HINDMAN	KY	41822	37.31567	-82.94508
10 BLUE GRASS DR LOT 10	HAGERHILL	KY	41222-8830	37.785296	-82.8355913
10 BLUE HALL RD	OLIVE HILL	KY	41164-7217	38.26072167	-83.30316667
10 BOYD ST	PIKEVILLE	KY	41501-2818	37.5376417	-82.5891583
10 BRANHAM HL	BETSY LAYNE	KY	41605-7059	37.5491083	-82.6322667
10 BRANHAM HL BLDG P	BETSY LAYNE	KY	41605-7059	37.5491083	-82.6322683
10 BRANHAM HTS	PIKEVILLE	KY	41501-6700	37.415547	-82.495005
10 BRIDGE VIEW DR	HAZARD	KY	41701-8226	37.2834867	-83.1910083
10 BROADWAY ST	SALYERSVILLE	KY	41465-9404	37.753015	-83.0646633
10 BROADWAY ST TRLR	SALYERSVILLE	KY	41465-9404	37.7695899	-83.076542
10 BUCK LN HSE B	GRAYSON	KY	41143	38.3220682	-82.9007614
10 BUFFALO CREEK RD	ENDICOTT	KY	41653-8202	37.6189733	-82.5918033
10 BULLDOG DR	WHITESBURG	KY	41858-8542	37.111104	-82.7997867
10 BUTTERFLY DR	WHITESBURG	KY	41858-8431	37.1501067	-82.8470733
10 CALF HOLW	CARRIE	KY	41725-9017	37.3040875	-83.03025966
10 CAMPBELL FORK DR	HAZARD	KY	41701-6566	37.238099	-83.23480916
10 CANTRELL RD	MOUTHCARD	KY	41548-8204	37.3768517	-82.2744767
10 CASPER LN	HALLIE	KY	41821-8818	37.0619167	-83.0227317
10 CEDAR ST	GRETHEL	KY	41631-6306	37.46697661	-82.65223785
10 CHARBY HOLLOW RD	MARTIN	KY	41649-7901	37.55944	-82.75953016
10 CHESS DR	CROMONA	KY	41810	37.1838067	-82.6933517
10 CLINE BR TRLR	OLIVE HILL	KY	41164-8920	38.25597333	-83.286095
10 COCKRELLS TRACE RD	HAZARD	KY	41701-7594	37.3213554	-83.1019525
10 COLONIAL DR	HAZARD	KY	41701-6620	37.27299	-83.1923333
10 COLONIAL DR	HAZARD	KY	41701-6620	37.2727235	-83.19252583
10 COON CREEK RD	WOOTON	KY	41776-8958	37.1457933	-83.29389
10 CORA WHITAKER DR	JENKINS	KY	41537-8692	37.18719783	-82.60725966
10 CORAL LN	HAZARD	KY	41701	37.34732683	-83.242142
10 CREEKSTONE DR	WOOTON	KY	41776-8688	37.10726883	-83.293459
10 CRICKETT LN VLT	GRAYSON	KY	41143-1760	38.33763	-82.92284
10 CRIDER BR	EAST POINT	KY	41216-8736	37.73471817	-82.787432
10 CUTTOFF BR	TALCUM	KY	41722-8762	37.389080666	-83.08029683
10 DEAN RD	MOREHEAD	KY	40351-9068	38.253425	-83.31793333
10 DICKERSON ST	PRESTONSBURG	KY	41653-1009	37.6805383	-82.7821483
10 DIXON ST	STAFFORDSVILLE	KY	41256-9039	37.826855	-82.8475517
10 DOCIA DR	BONNYMAN	KY	41719-8839	37.312865	-83.203725
10 DOGWOOD ST	HYDEN	KY	41749-8927	37.16258517	-83.37542966
10 DOGWOOD ST APT A	HYDEN	KY	41749-8927	37.1625267	-83.3754217
10 DONNA DR	FLATWOODS	KY	41139-2405	38.52368417	-82.73418266
10 DUNN LN	JACKSON	KY	41339-8619	37.52913833	-83.35428667
10 EAGLE LN	HYDEN	KY	41749-8626	37.1450383	-83.38056
10 EDGEWOOD LN	SHELBIANA	KY	41562-8255	37.3882083	-82.472665
10 ELM ST APT 11	PRESTONSBURG	KY	41653-1429	37.6682417	-82.7409133
10 ENGLE FORK RD	DWARF	KY	41739		
10 ENGLE FORK RD	DWARF	KY	41739-8007	37.32818874	-83.12771396
10 ESTEP RITCHIE RD	BULAN	KY	41722-8648	37.387387	-83.0810927
10 FIRE STATION DR TRLR	JACKSON	KY	41339-9629	37.55922333	-83.38468833
10 FORDS BR	FORDS BRANCH	KY	41526	37.4342717	-82.511905
10 FORT BISHOP RD	LOUISA	KY	41230-6062	38.1072167	-82.61099
10 FYFFE CT	WEST LIBERTY	KY	41472-6525	37.91697667	-83.26825
10 GARDEN SPRING RD	RANSOM	KY	41558-8638	37.52436	-82.2193533
10 GILLIAM ST	PIKEVILLE	KY	41501-5615	37.506275	-82.55195833
10 GOBLE LN	PRESTONSBURG	KY	41653-8822	37.6699017	-82.7186867

10 GORMAN RIDGE RD	HAZARD	KY	41701-1603	37.2552033	-83.17997
10 GRACE WAY TRLR	LEBURN	KY	41831-8776	37.341475	-82.93567
10 GRANDPA DR	CARRIE	KY	41725	37.31435183	-83.03127233
10 GRANT ST	PRESTONSBURG	KY	41653-7969	37.6706333	-82.7843883
10 GRANVILLE AVE	COMBS	KY	41729-9019	37.2661233	-83.211365
10 GRANVILLE AVE	COMBS	KY	41729-9019	37.266435	-83.2113133
10 GRASSY CRK	PHELPS	KY	41553-9040	37.449238166	-82.16070833
10 HALE AVE	LOVELY	KY	41231-9019	37.82609	-82.400115
10 HARDINVILLE RD	INEZ	KY	41224-9000	37.85744	-82.52244833
10 HARGIS LN	JACKSON	KY	41339	37.554252833	-83.38402066
10 HARGIS ST	JACKSON	KY	41339-9212	37.544202333	-83.37150533
10 HEMLOCK RDG	BLACKKEY	KY	41804-8738	37.16246	-82.9948217
10 HICKORY HL GARG	TURKEY CREEK	KY	41514-7865	37.6735117	-82.3183467
10 HICKORY HL HSE	TURKEY CREEK	KY	41514-7865	37.673205	-82.3190367
10 HILLCREST DR	JACKSON	KY	41339-9694	37.56483833	-83.38020833
10 HILTON SCHOOL DR	HAZARD	KY	41701-7822	37.28286	-83.1886833
10 HOG BR	JENKINS	KY	41537-8180	37.2556683	-82.5827583
10 HOLLY FRK	MOREHEAD	KY	40351-7647	38.29393667	-83.38961167
10 HOLLY FRK GARG	MOREHEAD	KY	40351-7647	38.29404667	-83.38967
10 HOLLYBUSH BR	PREMIUM	KY	41845-9073	37.14823467	-82.87768166
10 HOLLYBUSH BR	PREMIUM	KY	41845-9073	37.14824412	-82.878004
10 IVYTON RD	SALYERSVILLE	KY	41465-9457	37.70868833	-82.9782045
10 J C RATLIFF ST	PIKEVILLE	KY	41501-8027	37.40904	-82.4270667
10 J D MAGGARD DR	EOLIA	KY	40826-6561	37.05799667	-82.80388233
10 JACKS CREEK CENTER RD	ROARK	KY	40979	37.02494533	-83.51840633
10 JAMES DR	PIKEVILLE	KY	41501-8902	37.5434165	-82.60569116
10 JARRETT LN TRLR	BULAN	KY	41722-8654	37.33425751	-83.13524266
10 JASMINE CT LOT 2	HAZARD	KY	41701-5477	37.29047733	-83.20336066
10 JETT LN	HAZARD	KY	41701-7150	37.3603167	-83.1367867
10 JEWEL LN	PINE TOP	KY	41843-8300	37.2745417	-82.8430933
10 JIM BANKS RD	JENKINS	KY	41537-8993	37.1557383	-82.6579617
10 KEELAN DR	KRYPTON	KY	41754-9063	37.30496967	-83.33586149
10 KENNEDY DR	INEZ	KY	41224-8028	37.86816	-82.52697833
10 KENNEDY ST	MC ANDREWS	KY	41543-8128	37.5749283	-82.2680967
10 KENTLAND DR	THORNTON	KY	41855-9085	37.20982	-82.79756
10 KINDER BR	MOREHEAD	KY	40351-9572	38.37509333	-83.41602167
10 KINDER BR GARG	MOREHEAD	KY	40351-9572	38.37518833	-83.41616333
10 KITE HOLW UNIT PWR SPL	MEALLY	KY	41234-9020	37.8007162	-82.7306857
10 LEATHERWOOD RD GARG	LOST CREEK	KY	41348-9094	37.44307767	-83.31415466
10 LEATHERWOOD RD TRLR DW	LOST CREEK	KY	41348		
10 LIZ TAYLOR DR	MALLIE	KY	41836	37.296337999	-82.899006
10 LOIS LN	HARDSHELL	KY	41348-9223	37.4494	-83.261585
10 LONA LN	VIPER	KY	41774-8471	37.14612167	-83.154715
10 LOTTSVIEW LN	HAZARD	KY	41701-7857	37.28789933	-83.1796975
10 MADDEN DR TRLR	GRAYSON	KY	41143-6922	38.35074	-82.8926183
10 MADISON AVE	PRESTONSBURG	KY	41653-1557	37.67052733	-82.71808366
10 MASONS LN	EAST POINT	KY	41216-9025	37.74555067	-82.78859366
10 MAW AND PAW RD	JACKSON	KY	41339	37.54216883	-83.3505655
10 MCKENZIE AVE	AUXIER	KY	41602-9243	37.7409033	-82.76879
10 MEADOW BRANCH RD	KRYPTON	KY	41754-8937	37.30735329	-83.32042233
10 MELON DR TRLR	NEON	KY	41840-8930	37.208615	-82.71013133
10 MIDDLE PIGEON RD	ASHCAMP	KY	41512-8752	37.2431167	-82.4866017
10 MILDRED AVE	GREENUP	KY	41144-1347	38.5660867	-82.8146767
10 MILL RD	JENKINS	KY	41537-8003	37.2399867	-82.5679333
10 MILL RD	JENKINS	KY	41537-8003	37.2231405	-82.5671315
10 MINERVA LN	WEEKSBURY	KY	41667-9006	37.3225567	-82.6980067
10 MOUNTAIN VIEW HTS	HYDEN	KY	41749	37.16504517	-83.39749833
10 NAYAK DR	HAZARD	KY	41701-7995	37.323575	-83.24797
10 NETTIES LN	MALLIE	KY	41836-9082	37.2581117	-82.9072067
10 NOAH DR	LETCHER	KY	41832-8932	37.154285	-82.9353117
10 OAKS LN	JACKSON	KY	41339-9261	37.5315648	-83.3891628
10 OAKWOOD BR	LEBURN	KY	41831-8919	37.3909883	-82.92867
10 OLDFIELD LN LOT 26	WEST LIBERTY	KY	41472-7971	37.86889	-83.20552833
10 PADDLEFOOT RD	SALYERSVILLE	KY	41465-6718	37.74658	-83.13504
10 PATTY LN	MALLIE	KY	41836-8996	37.2389217	-82.923435
10 PEARL LN	HAZARD	KY	41701-6357	37.204055	-83.2256783
10 PEAVLEY ST	HAZARD	KY	41701-6627	37.2719933	-83.1909283

10 PERSIMMON DR	JACKSON	KY	41339-7020	37.52860167	-83.35524167
10 PINE ST	GREENUP	KY	41144-9017	38.613695	-82.859985
10 PONDEROSA PINE LN	SCUDDY	KY	41760-9070	37.20314617	-83.0829415
10 POPLAR ST LOT 5	LOUISA	KY	41230-7890	38.10365	-82.60805
10 PREECE DR	LOUISA	KY	41230-5954	38.1013217	-82.597765
10 RABBIT RD	WHITESBURG	KY	41858-9441	37.1956417	-82.8804333
10 RACE TRACK BR	SALDEE	KY	41339-8508	37.4541779	-83.3768521
10 RED DOG LN	PIKEVILLE	KY	41501-3332	37.513145	-82.5561583
10 RIGHT FORK SHOP BR	STANVILLE	KY	41659-9703	37.5756333	-82.6137517
10 RITCHIE DR	EMMALENA	KY	41740-8965	37.3666564	-83.0201944
10 RITCHIE LN	JACKSON	KY	41339-9569	37.59177167	-83.26999833
10 ROCKY ROAD CIR TRLR	BULAN	KY	41722-8831	37.2981567	-83.16961
10 ROSE BUD LN	EMMALENA	KY	41740-8973	37.351475	-83.0541675
10 ROYAL MELBOURNE LN	JENKINS	KY	41537-7512	37.1710052	-82.6523813
10 RUNWAY AVE	HAZARD	KY	41701-5454	37.2877067	-83.206015
10 SARAH LN	JACKSON	KY	41339-8001	37.39747833	-83.41549
10 SHARPEY DR TRLR	COMBS	KY	41729	37.2753133	-83.208055
10 SHERMAN LN	KITE	KY	41828-8877	37.320805	-82.825435
10 SHILOH DR	BLACKKEY	KY	41804-9085	37.12158233	-82.97143266
10 SHORT ST	ELKHORN CITY	KY	41522-8236	37.3142267	-82.360875
10 SHORT ST	STAFFORDSVILLE	KY	41256-9129	37.825515	-82.8462933
10 SHORT ST UNIT POOLHSE	STAFFORDSVILLE	KY	41256-9129	37.8263855	-82.84656016
10 SISMOOCH LN TRLR	GREENUP	KY	41144-6437	38.6073217	-82.8902683
10 SPRINGHILL LN	MINNIE	KY	41651-9016	37.465955	-82.767798
10 STINKING BR	THORNTON	KY	41855-9067	37.20417	-82.8177933
10 SUNRISE DR TRLR	RUSH	KY	41168-9505	38.2843217	-82.7654
10 TENMILE CREEK RD	CHAVIES	KY	41727-8651	37.351447	-83.274508
10 TENNESSEE AVE	WHITESBURG	KY	41858-7774	37.1153367	-82.8178267
10 TERRY BARKER RD TRLR	OLIVE HILL	KY	41164-4769	38.23931	-83.169905
10 THE OAKS DR	ASHLAND	KY	41101-3662	38.4652333	-82.6514933
10 TOM WICKER DR	MOUSIE	KY	41839-8923	37.41762	-82.888515
10 TURKEY KNOB LN	HAZARD	KY	41701-8261	37.34548217	-83.14307366
10 TWIN AVE	PIKEVILLE	KY	41501-3642	37.3924517	-82.5371017
10 TYLER CT	STAFFORDSVILLE	KY	41256-9077	37.82709	-82.8482233
10 UPPER VANOVER BR	JENKINS	KY	41537-8057	37.2288417	-82.5677217
10 VARNEY RD	BELFRY	KY	41514-7435	37.6297333	-82.26197
10 VAUGHN HTS	HAZARD	KY	41701-5525	37.28337439	-83.19846133
10 VERNE HORNE DR	STAFFORDSVILLE	KY	41256-9067	37.80680717	-82.8619705
10 VILLAGE DR	THOUSANDSTICKS	KY	41766-8903	37.184925	-83.4324933
10 VILLAGE GREEN DR	PAINTSVILLE	KY	41240-9326	37.8088567	-82.7764583
10 VINEWOOD LN	HITCHINS	KY	41146-8953	38.2816233	-82.9230233
10 WAGER BRANCH RD	CARRIE	KY	41725-9024	37.332345	-83.0235167
10 WALL ST	PIKEVILLE	KY	41501-7863	37.4049233	-82.4399433
10 WILLIAM HILL LN	JEFF	KY	41751-9050	37.2174775	-83.14253833
10 WILLIAMS CIR	DWARF	KY	41739	37.3420717	-83.1167833
10 WILLIAMS DR	GREENUP	KY	41144-6622	38.6269417	-82.8655917
10 WINDING WAY	HYDEN	KY	41749-8713	37.132405	-83.4459017
10 WITT RD	SMILAX	KY	41764-8851	37.1345583	-83.258215
10 WOLF PEN DR	THORNTON	KY	41855-9000	37.16311	-82.77076
10 WOLFORD ST	HELPS	KY	41553-8479	37.513755	-82.1560717
10 YEADDISS RD	YEADDISS	KY	41777-8643	37.0706267	-83.2185967
10 ZACK FREEMAN LN	HYDEN	KY	41749-8714	37.14372817	-83.414582
10 E DORTON BLVD	STAFFORDSVILLE	KY	41256-9009	37.8275117	-82.8466117
10 E GARFIELD ST UNIT 4	PRESTONSBURG	KY	41653-9069	37.6703615	-82.78167516
10 E MAIN ST	WHITESBURG	KY	41858-7346	37.1170167	-82.8239567
10 E MOUNTAIN PKWY	SALYERSVILLE	KY	41465-9725	37.74086267	-83.052982
10 N 2ND RIVER ST	WAYLAND	KY	41666-6803	37.443815	-82.807305
10 N CIRCLE DR	PRESTONSBURG	KY	41653-1365	37.671125	-82.7474683
10 S BUCKINGHAM AVE	WEST VAN LEAR	KY	41268-8013	37.7868583	-82.779645
10 S CIRCLE DR	PRESTONSBURG	KY	41653-1375	37.6707633	-82.7474317
10 S HARKINS AVE	PRESTONSBURG	KY	41653-7883	37.6707825	-82.782773
10 S RIVER RD	MOUTHCARD	KY	41548-8450	37.3809483	-82.253585
10 W 3RD AVE	SOUTH SHORE	KY	41175-9596	38.7225517	-82.9663667
10 W MARKET ST HSE #220	AUXIER	KY	41602-9239	37.7384667	-82.761215
10 W PLANK LN	MOREHEAD	KY	40351-8184	38.35451167	-83.40624333
100 12TH ST	CATLETTSBURG	KY	41129-1371	38.4405302	-82.606055
100 12TH ST	CATLETTSBURG	KY	41129	38.4349075	-82.6049249

100 12TH ST	CATLETTSBURG	KY	41129-1371	38.4362417	-82.60624
100 2ND ST	LOUISA	KY	41230-8153	38.1058783	-82.605355
100 2ND ST	PAINTSVILLE	KY	41240-1095	37.8149	-82.8025867
100 2ND ST APT A	PAINTSVILLE	KY	41240-1095	37.8148633	-82.8026533
100 2ND ST APT B	PAINTSVILLE	KY	41240-1095	37.8148633	-82.802665
100 30TH ST	ASHLAND	KY	41101-1970	38.4706683	-82.6207283
100 3RD ST	HAZARD	KY	41701-2160	37.2396783	-83.1819483
100 47TH ST	ASHLAND	KY	41101-6539	38.4467317	-82.6091633
100 ACADEMIC PKWY	GRAYSON	KY	41143-2205	38.34162833	-82.946687
100 ACADEMIC PKWY	GRAYSON	KY	41143-2205	38.34350933	-82.9479585
100 ADAMS BR	JEREMIAH	KY	41826-9001	37.17642733	-82.92343066
100 ADD HOLW	STEELE	KY	41566-8420	37.420505	-82.1870017
100 ADDINGTON RD	ASHLAND	KY	41102-8131	38.3959367	-82.8089367
100 ADDINGTON RD	ASHLAND	KY	41102-8131	38.39572133	-82.81030933
100 ADDINGTON RD TRLR	ASHLAND	KY	41102-8131	38.396165	-82.810835
100 ADDINGTON RD TRLR	ASHLAND	KY	41102-8131	38.3973466	-82.8096403
100 ADDINGTON RD UNIT SHOP	ASHLAND	KY	41102-8131	38.39529867	-82.80943716
100 AIRPORT GARDENS RD	HAZARD	KY	41701-9529	37.28599	-83.205575
100 ALEXANDRIA DR	PIKEVILLE	KY	41501	37.5002177	-82.5351783
100 ALEXANDRIA DR	PIKEVILLE	KY	41501	37.5002177	-82.5351783
100 ALLIES LN	GREENUP	KY	41144-9782	38.62313311	-82.86510727
100 ALS RD TRLR	PREMIUM	KY	41845-8900	37.137645	-82.888135
100 ANTLER DR	HAZARD	KY	41701-8223	37.33428083	-83.15192818
100 ANTOINE LN	SOUTH SHORE	KY	41175-7782	38.74035	-82.8848083
100 AOK DR	JENKINS	KY	41537	37.18639	-82.64716
100 AOK DR	JENKINS	KY	41537	37.1865983	-82.6472233
100 APPLE LN TRLR	WOOTON	KY	41776-8938	37.178338333	-83.29902016
100 ARLAND HTS	HAGERHILL	KY	41222-8826	37.776365	-82.8045533
100 ARMCO BLVD	ASHLAND	KY	41101-7202	38.4896117	-82.6667817
100 ASTOR FIELDS RD	WHITESBURG	KY	41858-9055	37.060549	-82.87273883
100 BACK LN	JACKSON	KY	41339-9640	37.55816167	-83.394805
100 BACKWOODS DR	HAZARD	KY	41701-2337	37.2300683	-83.1775367
100 BALDWIN RD	MOREHEAD	KY	40351-8243	38.23331667	-83.36683667
100 BANJO RD	HYDEN	KY	41776	37.14188055	-83.31917445
100 BANKS DR	MALLIE	KY	41836-8876	37.2449015	-82.89340183
100 BARKLEY CT	RUSSELL	KY	41169-1606	38.5049067	-82.713145
100 BARRON DR	JENKINS	KY	41537-8802	37.1535933	-82.6588233
100 BARTLETT ST	HAZARD	KY	41701-1002	37.26865533	-83.18631066
100 BELLAMY CT APT 1	WEST LIBERTY	KY	41472-1058	37.925955	-83.258725
100 BELLAMY CT APT 10	WEST LIBERTY	KY	41472-1058	37.92607667	-83.25930667
100 BELLAMY CT APT 11	WEST LIBERTY	KY	41472-1058	37.92650333	-83.25900333
100 BELLAMY CT APT 12	WEST LIBERTY	KY	41472-1058	37.92645333	-83.25902833
100 BELLAMY CT APT 13	WEST LIBERTY	KY	41472-1058	37.92655167	-83.259055
100 BELLAMY CT APT 14	WEST LIBERTY	KY	41472-1058	37.92659333	-83.25909333
100 BELLAMY CT APT 15	WEST LIBERTY	KY	41472-1058	37.92664333	-83.25893
100 BELLAMY CT APT 16	WEST LIBERTY	KY	41472-1058	37.92673	-83.25894667
100 BELLAMY CT APT 17	WEST LIBERTY	KY	41472-1059	37.92665833	-83.25888833
100 BELLAMY CT APT 18	WEST LIBERTY	KY	41472-1059	37.92668667	-83.25895
100 BELLAMY CT APT 19	WEST LIBERTY	KY	41472-1059	37.92612167	-83.25848333
100 BELLAMY CT APT 2	WEST LIBERTY	KY	41472-1058	37.92596333	-83.25873833
100 BELLAMY CT APT 20	WEST LIBERTY	KY	41472-1059	37.92614167	-83.2589
100 BELLAMY CT APT 21	WEST LIBERTY	KY	41472-1059	37.92614167	-83.258445
100 BELLAMY CT APT 22	WEST LIBERTY	KY	41472-1059	37.92614	-83.25848833
100 BELLAMY CT APT 23	WEST LIBERTY	KY	41472-1059	37.92613333	-83.258465
100 BELLAMY CT APT 24	WEST LIBERTY	KY	41472-1059	37.92619958	-83.25889958
100 BELLAMY CT APT 25	WEST LIBERTY	KY	41472-1059	37.926735	-83.25830667
100 BELLAMY CT APT 26	WEST LIBERTY	KY	41472-1059	37.92619958	-83.25889958
100 BELLAMY CT APT 27	WEST LIBERTY	KY	41472-1059	37.926630000	-83.25818667
100 BELLAMY CT APT 28	WEST LIBERTY	KY	41472-1059	37.92662167	-83.258215
100 BELLAMY CT APT 29	WEST LIBERTY	KY	41472-1059	37.92663833	-83.25824167
100 BELLAMY CT APT 3	WEST LIBERTY	KY	41472-1058	37.92592333	-83.25872
100 BELLAMY CT APT 30	WEST LIBERTY	KY	41472-1059	37.926695	-83.25821
100 BELLAMY CT APT 4	WEST LIBERTY	KY	41472-1058	37.92595333	-83.258725
100 BELLAMY CT APT 5	WEST LIBERTY	KY	41472-1058	37.92614733	-83.25901533
100 BELLAMY CT APT 6	WEST LIBERTY	KY	41472-1058	37.92616767	-83.25896516
100 BELLAMY CT APT 7	WEST LIBERTY	KY	41472-1058	37.92597167	-83.25921167
100 BELLAMY CT APT 8	WEST LIBERTY	KY	41472-1058	37.92619958	-83.25889958

100 BELLAMY CT APT 9	WEST LIBERTY	KY	41472-1058	37.92598	-83.25926667
100 BELLEFONTE DR	GRAYSON	KY	41143-1820	38.3453395	-82.93187883
100 BELLEVIEW DR LOT 10	RUSSELL	KY	41169-1702	38.5047533	-82.7055717
100 BERLIN S DR	THORNTON	KY	41855-8013	37.1577533	-82.7651683
100 BIBLE AVE	VICCO	KY	41773-9038	37.2169483	-83.059795
100 BIG CARD RD	MOUTHCARD	KY	41548-8222	37.37579	-82.26114
100 BIG ELK DR TRLR	JENKINS	KY	41537-9179	37.17136	-82.6416383
100 BIG FRK	LANGLEY	KY	41645-6505	37.537741	-82.816062
100 BIGGS BR	OLIVE HILL	KY	41164-8434	38.28610583	-83.222523
100 BILL HAMMONDS RD TRLR	INEZ	KY	41224-8596	37.89202833	-82.49783
100 BLACK GOLD BLVD	HAZARD	KY	41701-2601	37.2543383	-83.1989267
100 BLACKBURN AVE	ASHLAND	KY	41101-3491	38.4769883	-82.6666817
100 BLACKLOG RD	INEZ	KY	41224	37.85396666	-82.50918833
100 BLANTEL DR	RUSSELL	KY	41169-1804	38.5054483	-82.698555
100 BLUEBIRD DR	RUSSELL	KY	41169-1566	38.5084483	-82.6965633
100 BOURBON ST LOT 6	GREENUP	KY	41144-8728	38.62998	-82.8644017
100 BRIDGE ST	WHITESBURG	KY	41858-7329	37.12049	-82.8287833
100 BROOKSIDE DR	MOREHEAD	KY	40351-8468	38.33073	-83.403605
100 BROWNS FORK RD	HAZARD	KY	41701	37.2475933	-83.233035
100 BUENA VISTA DR	ASHLAND	KY	41101-2126	38.493895	-82.6860783
100 BUFFALO BR	MOREHEAD	KY	40351-9057	38.2411375	-83.34091583
100 BULLDOG LN	HAZARD	KY	41701-6081	37.2418267	-83.1856667
100 BULLDOG LN	LOUISA	KY	41230-9672	38.09823833	-82.6059
100 BULLDOG LN	LOUISA	KY	41230		
100 BULLDOG LN	LOUISA	KY	41230-9672	38.094265	-82.6043767
100 BULLDOG LN	LOUISA	KY	41230-9672	38.094413	-82.60469133
100 BULLDOG LN	LOUISA	KY	41230-9672	38.09599	-82.60720499
100 BULLDOG LN	LOUISA	KY	41230-9672	38.097516	-82.6067
100 BULLDOG LN	LOUISA	KY	41230-9672	38.097988833	-82.60591583
100 BURKE AVE	PRESTONSBURG	KY	41653-1003	37.681455	-82.7819333
100 BUTLER RD TRLR	WHITESBURG	KY	41858-9263	37.0819567	-82.8515967
100 BUTTER RD	NED	KY	41348-9000	37.41446379	-83.28913959
100 BUTTERFLY DR TRLR	WHITESBURG	KY	41858-8432	37.1484917	-82.847085
100 C AND O RD	SHELBIANA	KY	41562-8318	37.4247617	-82.5006433
100 C AND O RD GARG	SHELBIANA	KY	41562-8318	37.42480567	-82.500293
100 CABIN RIDGE RD	LOST CREEK	KY	41348-9013	37.4577639	-83.3143786
100 CAMPBELL ST	HAZARD	KY	41701-1353	37.2506033	-83.1953817
100 CARDINAL RD	RUSSELL	KY	41169-1506	38.5167083	-82.6997183
100 CAROLINA ST	RACELAND	KY	41169-1957	38.52624	-82.7316317
100 CAROLINE DR	ASHLAND	KY	41101-2202	38.48753	-82.6876033
100 CARRIAGE GATE RD	ASHLAND	KY	41102-7403	38.44184805	-82.64587753
100 CARTER BR	PHELPS	KY	41553-8649	37.504205	-82.1760567
100 CARTER HOLW	GRAYSON	KY	41143-7912	38.3455333	-82.90003
100 CARTER HOLW TRLR	GRAYSON	KY	41143-7912	38.3454267	-82.90028
100 CARTER ST	HAZARD	KY	41701-1106	37.2643958	-83.1899715
100 CASTLE DR	MOREHEAD	KY	40351-9085	38.242395	-83.34777167
100 CENTER CREEK RD	ELKHORN CITY	KY	41522-8714	37.3029717	-82.31261
100 CENTER CREEK RD BLDG 1	ELKHORN CITY	KY	41522-8714	37.30280483	-82.312805
100 CHAMPIONSHIP DR	PIKEVILLE	KY	41501-9082	37.4880267	-82.543815
100 CHARLIE CORNETT RD TRLR 2	WHITESBURG	KY	41858-8421	37.1573883	-82.84248
100 CHEROKEE DR	WEST VAN LEAR	KY	41268-8000	37.792165	-82.7844783
100 CHESTNUT HOLW	HAPPY	KY	41746-9060	37.22185134	-83.10230126
100 CHESTNUT ST	GREENUP	KY	41144-1079	38.5797867	-82.8376567
100 CHOPPING BR	MC ROBERTS	KY	41835-9071	37.2042467	-82.6717983
100 CHURCH ST	GRAYSON	KY	41143-1176	38.33931	-82.9384717
100 CHURCH ST UNIT FLWSHP	GRAYSON	KY	41143-1176	38.3382561	-82.93898767
100 CITIZENS LN	HAZARD	KY	41701-1352	37.2558767	-83.1975533
100 CLARK LN	GREENUP	KY	41144-6295	38.56832	-82.8208033
100 CLARK LN GARG	GREENUP	KY	41144-6295	38.56732983	-82.81924866
100 CLENNON JONES RD	VIRGIE	KY	41572-8888	37.32922	-82.5857633
100 CLEO DAVIS ST TRLR	HUDDY	KY	41535-8865	37.5927917	-82.2738533
100 CLINTON DR	ASHLAND	KY	41101-2132	38.4967033	-82.695445
100 COAL BANK DR	SASSAFRAS	KY	41759-9066	37.22000047	-83.0283272
100 COKESBURY RD	BRINKLEY	KY	41822-8688	37.3154367	-82.9485567
100 COLEMAN LN	WHITESBURG	KY	41858-9079	37.0602167	-82.8684633
100 COOKSEY ST	HAZARD	KY	41701-1551	37.2483483	-83.1959717
100 COOLEY LN	OLIVE HILL	KY	41164-9034	38.30994344	-83.20764106

100 COOLEY LN TRLR	OLIVE HILL	KY	41164-9034	38.30963	-83.207535
100 CORNELIA AVE	WHITESBURG	KY	41858-7794	37.1163583	-82.8160083
100 CORNETT DR	HAPPY	KY	41746		
100 COTTONWOOD LN	ESSIE	KY	40827	37.0307833	-83.4792067
100 COUNTRY CLUB CT	ASHLAND	KY	41101-2134	38.4927467	-82.6939383
100 COUNTRY OAKS LN	HONAKER	KY	41603-9034	37.5294267	-82.6624517
100 COUNTRY PLACE LN	LOUISA	KY	41230-9636	38.09168167	-82.60045833
100 COW BR	ISOM	KY	41824	37.17964	-82.8669433
100 CRAIG ST	HAZARD	KY	41701-1706	37.2497267	-83.1892167
100 CREEKSIDE BND UNIT BLDG	HAZARD	KY	41701	37.350012666	-83.294798
100 CREMEANS DR	RUSSELL	KY	41169-1758	38.5068533	-82.70488
100 CRESTVIEW RD	RUSSELL	KY	41169-1404	38.52008117	-82.69814866
100 CUMPTON LN TRLR 2	WURLAND	KY	41144-6145	38.5431083	-82.765345
100 DAUGHERTY BR	FREEBURN	KY	41528-8714	37.559165	-82.151075
100 DAVES RD	JACKSON	KY	41339-9056	37.435875	-83.38015167
100 DAVIS ST	HAZARD	KY	41701-5437	37.2261	-83.1703017
100 DAVIS ST GARG	HAZARD	KY	41701-5437	37.2259517	-83.1699805
100 DEAN TOWN LN	HAZARD	KY	41701-6301	37.2305867	-83.2573933
100 DENNISON LN	LOUISA	KY	41230-9337	38.099925	-82.6261517
100 DEPOT RD	PAINTSVILLE	KY	41240-1481	37.8146233	-82.795395
100 DEPOT RD APT 11	PAINTSVILLE	KY	41240-1481	37.8145667	-82.7960133
100 DEPOT RD APT 12	PAINTSVILLE	KY	41240-1481	37.8145517	-82.7959533
100 DEPOT RD APT 13	PAINTSVILLE	KY	41240-1481	37.8145483	-82.7958967
100 DEPOT RD APT 14	PAINTSVILLE	KY	41240-1481	37.8145583	-82.795835
100 DEPOT RD APT 15	PAINTSVILLE	KY	41240-1481	37.8145583	-82.7957633
100 DEPOT RD APT 16	PAINTSVILLE	KY	41240-1481	37.8145617	-82.795685
100 DEPOT RD APT 17	PAINTSVILLE	KY	41240-1481	37.8145617	-82.7956167
100 DESKINS DR	PIKEVILLE	KY	41501-3141	37.5363705	-82.60678433
100 DESKINS DR	PIKEVILLE	KY	41501-3141	37.5353667	-82.60724
100 DIABLOCK RD	HAZARD	KY	41701-5426	37.228737333	-83.171537
100 DIVERSIFIED WAY	PIKEVILLE	KY	41501-1878	37.56692383	-82.41400733
100 DOE RUN	PIKEVILLE	KY	41501-1932	37.499745	-82.5420217
100 DOGWOOD LN	MARTIN	KY	41649-7994	37.57712	-82.764985
100 DONNAS DR	BLACKKEY	KY	41804-9045	37.159455	-82.996995
100 DONNIE BANKS RD	WHITESBURG	KY	41858-9005	37.1012967	-82.8373183
100 DOODLE LN	MOREHEAD	KY	40351-8440	38.23593167	-83.337775
100 DOYLE LN TRLR	FLATWOODS	KY	41139-1200	38.5235733	-82.73947
100 DRIFTWOOD LN	GRAYSON	KY	41143-1614	38.3241938	-82.9186569
100 DRY BRANCH RD	JONANCY	KY	41538	37.3137933	-82.5976667
100 DUCK PUDDLE RD	GREENUP	KY	41144-7100	38.5739933	-82.8699433
100 EASY ST	EMMALENA	KY	41740-1202	37.3748827	-83.0694539
100 ECOQUEST LN	ASHLAND	KY	41102-8312	38.39568922	-82.75997924
100 EDSER AVE	WORTHINGTON	KY	41183-9247	38.5484667	-82.7193883
100 EDWIN CT	ASHLAND	KY	41102-9777	38.43606133	-82.695919
100 ELK CREEK RD	SALYERSVILLE	KY	41465-9197	37.7572017	-83.0932717
100 ELK VIEW LN	VICCO	KY	41773-8301	37.18809233	-83.0322345
100 ELKHORN AVE	JENKINS	KY	41537-9060	37.1692767	-82.6382783
100 ELMWOOD DR	ULYSSES	KY	41264-9106	37.938475	-82.6809
100 ELMWOOD DR	ULYSSES	KY	41264-9106	37.93885333	-82.68039667
100 ELOISE CHURCH RD	LOUISA	KY	41230-6004	38.1021755	-82.59827183
100 ELSWICKS BR	VIRGIE	KY	41572-8515	37.3143983	-82.5832983
100 ETNA ST	RUSSELL	KY	41169-1302	38.52699	-82.6897267
100 EUCLID AVE	PAINTSVILLE	KY	41240-1113	37.8150633	-82.8022483
100 EVA LN	LEBURN	KY	41831-8762	37.40620489	-82.92536347
100 FAE RAMEY LN	PIKEVILLE	KY	41501-3294	37.52292	-82.5689217
100 FAIRWAY DR	JENKINS	KY	41537-8919	37.1700383	-82.6566333
100 FALLS CREEK DR	LOUISA	KY	41230-6324	38.12570585	-82.6275535
100 FATBOY LN	MALLIE	KY	41836	37.283478	-82.9022874
100 FEDERAL DR	PAINTSVILLE	KY	41240-9997	37.8184483	-82.8178217
100 FIREHOUSE LN	WARFIELD	KY	41267-8000	37.844315	-82.4198183
100 FLAT BR TRLR	JACKSON	KY	41339-9443	37.531985	-83.32814667
100 FLAT FORK RD	ELKHORN CITY	KY	41522-8258	37.326355	-82.33216
100 FLATWOODS	DORTON	KY	41537	37.2854583	-82.552775
100 FORDS BR	PIKEVILLE	KY	41501-3663	37.434245	-82.5119233
100 FOREST HILL CIR	JENKINS	KY	41537-9008	37.180770666	-82.619592
100 FOUR MILE RD	RUSH	KY	41168-8173	38.3155234	-82.7489178
100 FOXRUN RDG	LEBURN	KY	41831	37.3680593	-82.9458357



100	FRANK ST	STAFFORDSVILLE	KY	41256-9098	37.8252967	-82.85347
100	GARLAND DR	VAN LEAR	KY	41265-8612	37.7728217	-82.773555
100	GEORGE BR	EAST POINT	KY	41216-8707	37.7265917	-82.7898417
100	GEORGE BR	EAST POINT	KY	41216-8707	37.7268333	-82.7895117
100	GLENVIEW DR	PIKEVILLE	KY	41501-2285	37.4304283	-82.5017633
100	GOLD HOWARD LOOP	EASTERN	KY	41622-6906	37.518097	-82.80681866
100	GOLDEN ROD DR	KITE	KY	41828-8869	37.2995017	-82.7748717
100	GOLDEN ROD DR GARG	KITE	KY	41828-8869	37.2999867	-82.7750883
100	GORDON HOLW	BEAUTY	KY	41203	37.8392469	-82.4318024
100	GORMAN RIDGE RD	HAZARD	KY	41701-1626	37.2564	-83.1779333
100	GRAND VUE PLZ	HAZARD	KY	41701-6842	37.288785	-83.2087683
100	GREENBRIAR CT	BONNYMAN	KY	41719-8929	37.29979833	-83.2507845
100	GREENLAWN CEMETERY RD	LOUISA	KY	41230-9091	38.106774	-82.614206
100	GREENTREE HL	MAJESTIC	KY	41547-8407	37.5512633	-82.1037233
100	GREENUP AVE	ASHLAND	KY	41101-7486	38.4891033	-82.65815
100	GREENUP AVE	ASHLAND	KY	41101-7486	38.4894183	-82.6578833
100	GRIGSBY BRANCH RD	HAZARD	KY	41701-7716	37.286615	-83.13523
100	HADDIX RDG	HAZARD	KY	41701-8803	37.27132817	-83.19211556
100	HALDEMAN HTS	MOREHEAD	KY	40351-9013	38.2456	-83.32049
100	HALL ADDITION	BANNER	KY	41603-8031	37.60453451	-82.70129537
100	HALL ST	HAZARD	KY	41701-1332	37.2546283	-83.1921433
100	HAPPY HOLW	PRESTONSBURG	KY	41653-1114	37.6710283	-82.7859717
100	HARDINVILLE RD	INEZ	KY	41224-9001	37.85744	-82.52244833
100	HARDINVILLE RD TRLR 11	INEZ	KY	41224-9001	37.868335	-82.54986333
100	HARRY LN	MYRA	KY	41537	37.301825	-82.6088367
100	HAVENS MOUNTAIN RD	WHITESBURG	KY	41858-9269	37.0635767	-82.863005
100	HEMLOCK DR	LOUISA	KY	41230-9140	38.117285	-82.6151183
100	HENSLEY LN	HYDEN	KY	41749-8663	37.1388283	-83.3298233
100	HERALD LN	JACKSON	KY	41339-8577	37.41747667	-83.44986833
100	HERALD LN	PRESTONSBURG	KY	41653-1550	37.66653172	-82.71497515
100	HERALD LN TRLR 1	JACKSON	KY	41339-8577	37.4179085	-83.44969383
100	HICKORY HL TRLR	TURKEY CREEK	KY	41514-7863	37.6735117	-82.3183467
100	HIGH ROCK RD	HAZARD	KY	41701-6766	37.2695093	-83.1529111
100	HIGHLAND AVE	HAZARD	KY	41701-1336	37.255015	-83.1910117
100	HIGHLAND AVE	RACELAND	KY	41169-9016	38.5458417	-82.7550117
100	HIGHWAY 15	JACKSON	KY	41339-8636	37.55761167	-83.380505
100	HIGHWAY 15	JACKSON	KY	41339-8636	37.55732333	-83.380175
100	HIGHWAY 15 STE 102	JACKSON	KY	41339-8636	37.5572117	-83.3801883
100	HIGHWAY 15 STE 104	JACKSON	KY	41339-6564	37.55726833	-83.38015667
100	HIGHWAY 15 STE 108	JACKSON	KY	41339-8895	37.5572933	-83.3798967
100	HIGHWAY 15 STE 110	JACKSON	KY	41339-6600	37.5573117	-83.3797267
100	HIGHWAY 15 STE 117	JACKSON	KY	41339-8636	37.5573867	-83.3795933
100	HIGHWAY 15 STE 126	JACKSON	KY	41339-8636	37.557405	-83.37879833
100	HIGHWAY 15 STE 128	JACKSON	KY	41339-6104	37.5574933	-83.3788267
100	HIGHWAY 15 STE 132	JACKSON	KY	41339-8636	37.55731833	-83.378765
100	HIGHWAY 15 STE 136	JACKSON	KY	41339-8636	37.55746666	-83.37845833
100	HIGHWAY 15 STE 137	JACKSON	KY	41339-8636	37.5575067	-83.3782733
100	HIGHWAY 15 STE 142	JACKSON	KY	41339-8636	37.498495000	-83.35624000
100	HIGHWAY 15 STE 212	JACKSON	KY	41339-8636	37.557385	-83.3797
100	HIGHWAY 15 UNIT 206	JACKSON	KY	41339-6110	37.55732	-83.37991167
100	HIGHWAY 581	ULYSSES	KY	41264-9031	37.97404167	-82.667465
100	HIGHWAY 7	KITE	KY	41828	37.32677	-82.80256
100	HILDEEN CT	RUSSELL	KY	41169-1634	38.5089183	-82.7180967
100	HILLCREST AVE	BELFRY	KY	41514-7223	37.62099383	-82.27049983
100	HILLCREST CT	ASHLAND	KY	41101-7357	38.4793567	-82.6603767
100	HILLCREST CT TRLR	ASHLAND	KY	41101-7357	38.479431	-82.6606305
100	HILLCREST DR	RACELAND	KY	41169-1208	38.53125	-82.734765
100	HILLTOP DR	GRAYSON	KY	41143-7735	38.28443861	-82.92058018
100	HOLLY HILLS MALL RD LOT 15	HINDMAN	KY	41822-9122	37.308735	-82.94206
100	HOLLY HILLS VILLA RD LOT 31	HINDMAN	KY	41822-8620	37.308345	-82.942205
100	HOLLY HILLS VILLA RD LOT 37	HINDMAN	KY	41822-8620	37.310505	-82.942925
100	HOLLY HILLS VILLA RD LOT 40	HINDMAN	KY	41822-8620	37.3099617	-82.9430033
100	HOLLY LN	ESSIE	KY	40827-7022	37.0757617	-83.438405
100	HOLY ST	INEZ	KY	41224	37.86553833	-82.54105
100	HOMEWOOD DR	WHITESBURG	KY	41858-8808	37.0585467	-82.9272333
100	HOMEWOOD DR	WHITESBURG	KY	41858-8808	37.0584983	-82.927565
100	HOOVER DR	ISOM	KY	41824-8905	37.18261	-82.8597617

100	HORSE PARK RD LOT 3	HAZARD	KY	41701	37.2826828	-83.2087501
100	HORSE PARK RD LOT 4	HAZARD	KY	41701	37.2826828	-83.2087501
100	HORSE PARK RD UNIT 1	HAZARD	KY	41701	37.2827385	-83.209191
100	HORSE PARK RD UNIT 2	HAZARD	KY	41701	37.2827867	-83.2085933
100	HUBERT LN	HINDMAN	KY	41822	37.359882	-83.040435
100	HUNTER BRANCH RD	HUNTER	KY	41655-9094	37.506203666	-82.75453733
100	HURRICANE FRK	GRAYSON	KY	41143-8015	38.2868483	-82.9438183
100	INDEPENDENCE DR	HAZARD	KY	41701-9443	37.2849017	-83.2269667
100	INDIAN BEND DR	HAZARD	KY	41701-6601	37.28247	-83.1946817
100	INDUSTRIAL PARK RD UNIT A	WHITESBURG	KY	41858-7862	37.1254565	-82.8403755
100	INDUSTRIAL PARK RD UNIT B	WHITESBURG	KY	41858-7862	37.1252131	-82.8402132
100	INDUSTRIAL PARK RD UNIT C	WHITESBURG	KY	41858-7862	37.1251311	-82.8401823
100	INDUSTRIAL PARK RD UNIT D	WHITESBURG	KY	41858-7862	37.1248861	-82.8401896
100	INDUSTRY DR	HAZARD	KY	41701-9411	37.2794983	-83.23627
100	INDUSTRY RD	JACKSON	KY	41339-8672	37.57029667	-83.377125
100	JACK BLAZE LN	EMMALENA	KY	41740-8002	37.37294333	-83.05863333
100	JAMES DR TRLR	HAZARD	KY	41701-6092	37.26440923	-83.28154999
100	JAMESTOWN VLG	BULAN	KY	41722-8623	37.3553934	-83.1128386
100	JAMESTOWN VLG LOT 101	BULAN	KY	41722-8624	37.3561675	-83.10995816
100	JAMESTOWN VLG LOT 102	BULAN	KY	41722-8624	37.3561245	-83.110107
100	JAMESTOWN VLG LOT 103	BULAN	KY	41722-8624	37.35611167	-83.10981466
100	JAMESTOWN VLG LOT 104	BULAN	KY	41722-8624	37.3559461	-83.1097464
100	JAMESTOWN VLG LOT 105	BULAN	KY	41722-8624	37.35597733	-83.11017583
100	JAMESTOWN VLG LOT 106	BULAN	KY	41722-8624	37.355970666	-83.1101555
100	JAMESTOWN VLG LOT 107	BULAN	KY	41722-8624	37.355778833	-83.11052933
100	JAMESTOWN VLG LOT 108	BULAN	KY	41722-8624	37.3557875	-83.11052816
100	JAMESTOWN VLG LOT 109	BULAN	KY	41722-8624	37.3558227	-83.1101208
100	JAMESTOWN VLG LOT 110	BULAN	KY	41722-8624		
100	JAMESTOWN VLG LOT 112	BULAN	KY	41722-8624		
100	JAMESTOWN VLG LOT 113	BULAN	KY	41722-8624	37.3556419	-83.1100839
100	JAMESTOWN VLG LOT 114	BULAN	KY	41722-8624	37.3556419	-83.1100839
100	JAMESTOWN VLG LOT 115	BULAN	KY	41722-8624	37.3558015	-83.11051466
100	JAMESTOWN VLG LOT 116	BULAN	KY	41722-8625	37.3553152	-83.1101037
100	JAMESTOWN VLG LOT 118	BULAN	KY	41722-8625	37.356135	-83.109841
100	JAMESTOWN VLG LOT 119	BULAN	KY	41722-8625	37.355512	-83.10972716
100	JAMESTOWN VLG LOT 120	BULAN	KY	41722-8625	37.35569233	-83.1096335
100	JAMESTOWN VLG LOT 121	BULAN	KY	41722-8625	37.355610833	-83.1096415
100	JAMESTOWN VLG LOT 122	BULAN	KY	41722-8625	37.35597133	-83.11002333
100	JAMESTOWN VLG LOT 123	BULAN	KY	41722-8625	37.3546952	-83.1093799
100	JAMESTOWN VLG LOT 124	BULAN	KY	41722-8625	37.35538	-83.11004233
100	JAMESTOWN VLG LOT 125	BULAN	KY	41722-8625	37.35542333	-83.1101265
100	JAMESTOWN VLG LOT 126	BULAN	KY	41722-8625	37.3553152	-83.1101037
100	JAMESTOWN VLG LOT 127	BULAN	KY	41722-8625	37.35391683	-83.109916
100	JAMESTOWN VLG LOT 128	BULAN	KY	41722-8625	37.3541552	-83.10912
100	JAMESTOWN VLG LOT 129	BULAN	KY	41722-8625	37.35504917	-83.10984033
100	JAMESTOWN VLG LOT 130	BULAN	KY	41722-8625	37.35479033	-83.11029733
100	JAMESTOWN VLG LOT 131	BULAN	KY	41722-8625	37.355391166	-83.1099815
100	JAMESTOWN VLG LOT 132	BULAN	KY	41722-8626	37.3539695	-83.1155575
100	JAMESTOWN VLG LOT 133	BULAN	KY	41722-8626	37.35470283	-83.11001783
100	JAMESTOWN VLG LOT 134	BULAN	KY	41722-8626	37.35466783	-83.1099515
100	JAMESTOWN VLG LOT 137	BULAN	KY	41722-8626	37.35432683	-83.10957483
100	JAMESTOWN VLG LOT 138	BULAN	KY	41722-8626	37.35445917	-83.10967766
100	JAMESTOWN VLG LOT 139	BULAN	KY	41722-8626	37.3550425	-83.11023133
100	JAMESTOWN VLG LOT 140	BULAN	KY	41722-8626	37.35423933	-83.10953616
100	JAMESTOWN VLG LOT 143	BULAN	KY	41722-8626	37.3540265	-83.10915983
100	JAMESTOWN VLG LOT 144	BULAN	KY	41722-8626	37.3539935	-83.1092415
100	JAMESTOWN VLG LOT 145	BULAN	KY	41722-8626	37.3538899	-83.1088406
100	JAMESTOWN VLG LOT 146	BULAN	KY	41722-8626	37.35474583	-83.11034
100	JAMESTOWN VLG LOT 148	BULAN	KY	41722-8627	37.35443583	-83.11022933
100	JAMESTOWN VLG LOT 149	BULAN	KY	41722-8627	37.3545385	-83.109852
100	JAMESTOWN VLG LOT 150	BULAN	KY	41722-8623	37.354521166	-83.10978266
100	JAMESTOWN VLG LOT 151	BULAN	KY	41722-8627	37.354386	-83.11017766
100	JAMESTOWN VLG LOT 153	BULAN	KY	41722-8627	37.354500333	-83.109714
100	JAMESTOWN VLG LOT 154	BULAN	KY	41722-8627	37.35411433	-83.1094735
100	JAMESTOWN VLG LOT 155	BULAN	KY	41722-8627	37.354421	-83.110259
100	JAMESTOWN VLG LOT 156	BULAN	KY	41722-8627	37.353817833	-83.10951866
100	JAMESTOWN VLG LOT 157	BULAN	KY	41722-8627	37.353079	-83.109734

100 JAMESTOWN VLG LOT 158	BULAN	KY	41722-8627	37.353725166	-83.10923283
100 JAMESTOWN VLG LOT 159	BULAN	KY	41722-8627	37.35382433	-83.10912066
100 JAMESTOWN VLG LOT 160	BULAN	KY	41722-8627	37.3540784	-83.1099572
100 JAMESTOWN VLG LOT 161	BULAN	KY	41722-8627	37.3525879	-83.1100721
100 JAMESTOWN VLG LOT 163	BULAN	KY	41722-8627	37.3537457	-83.1093939
100 JAMESTOWN VLG LOT 164	BULAN	KY	41722-8628	37.3551755	-83.10994283
100 JAMESTOWN VLG LOT 165	BULAN	KY	41722-8628	37.35367717	-83.10998183
100 JAMESTOWN VLG LOT 166	BULAN	KY	41722-8628	37.3537457	-83.1093939
100 JAMESTOWN VLG LOT 167	BULAN	KY	41722-8628	37.3537457	-83.1093939
100 JAMESTOWN VLG LOT 168	BULAN	KY	41722-8628	37.3537355	-83.1098685
100 JAMESTOWN VLG LOT 169	BULAN	KY	41722-8628	37.35409067	-83.11019683
100 JAMESTOWN VLG LOT 171	BULAN	KY	41722-8628	37.3538655	-83.11056816
100 JAMESTOWN VLG LOT 172	BULAN	KY	41722-8628	37.3539275	-83.110185
100 JAMESTOWN VLG LOT 173	BULAN	KY	41722-8628	37.3531766	-83.1098478
100 JAMESTOWN VLG LOT 174	BULAN	KY	41722-8628	37.353675	-83.10997633
100 JAMESTOWN VLG LOT 175	BULAN	KY	41722-8628	37.35335033	-83.11051666
100 JAMESTOWN VLG LOT 176	BULAN	KY	41722-8628	37.353532	-83.109821
100 JAMESTOWN VLG LOT 177	BULAN	KY	41722-8628	37.353455166	-83.109747
100 JAMESTOWN VLG LOT 178	BULAN	KY	41722-8628	37.3534636	-83.1100552
100 JAMESTOWN VLG LOT 180	BULAN	KY	41722-8629	37.353437	-83.110466
100 JAMESTOWN VLG LOT 181	BULAN	KY	41722-8629	37.3532801	-83.1104224
100 JAMESTOWN VLG LOT 182	BULAN	KY	41722-8629	37.353290166	-83.11027316
100 JAMESTOWN VLG LOT 184	BULAN	KY	41722-8629	37.353147	-83.11035883
100 JAMESTOWN VLG LOT 185	BULAN	KY	41722-8629	37.3533145	-83.11097883
100 JAMESTOWN VLG LOT 186	BULAN	KY	41722-8629	37.3531213	-83.1104177
100 JAMESTOWN VLG LOT 187	BULAN	KY	41722-8629	37.353366	-83.110544
100 JAMESTOWN VLG LOT 188	BULAN	KY	41722-8629	37.353227666	-83.11061416
100 JAMESTOWN VLG LOT 189	BULAN	KY	41722-8629	37.353262	-83.11040066
100 JAMESTOWN VLG LOT 190	BULAN	KY	41722-8629	37.35343933	-83.1110515
100 JAMESTOWN VLG LOT 192	BULAN	KY	41722-8629	37.3532805	-83.11134466
100 JAMESTOWN VLG LOT 91	BULAN	KY	41722-8623	37.352836	-83.110128
100 JASMINE CT LOT 13	HAZARD	KY	41701-5478	37.28986583	-83.20466916
100 JEFF LN	JEFF	KY	41751-8920	37.212775	-83.13365
100 JEFFREY CT	ASHLAND	KY	41101-2226	38.4861733	-82.68581
100 JESSIES BR TRLR	DRAFFIN	KY	41522-9208	37.332449	-82.385642
100 JETT DR	GAYS CREEK	KY	41745-9010	37.327216	-83.428922
100 JETT DR TRLR	GAYS CREEK	KY	41745-9010	37.3267265	-83.4276735
100 JOHNSON RD	MC DOWELL	KY	41647-6023	37.4576867	-82.7388867
100 JOHNSON ST LOT 12	GRAYSON	KY	41143-1316	38.3300265	-82.9428805
100 JOHNSON ST LOT 13	GRAYSON	KY	41143-1316	38.32894635	-82.94345988
100 JOHNSON ST LOT 16	GRAYSON	KY	41143-1316	38.32903417	-82.94322916
100 JOHNSON ST LOT 17	GRAYSON	KY	41143-1317	38.3289361	-82.94342688
100 JOHNSON ST LOT 18	GRAYSON	KY	41143-1317	38.3300125	-82.94275933
100 JOHNSON ST LOT 20	GRAYSON	KY	41143-1317	38.3296567	-82.9426683
100 JOHNSON ST LOT 21	GRAYSON	KY	41143-1317	38.3295248	-82.9428214
100 JOHNSON ST LOT 23	GRAYSON	KY	41143-1317	38.329517166	-82.942986
100 JOHNSON ST LOT 26	GRAYSON	KY	41143-1317	38.32914467	-82.94313816
100 JOHNSON ST LOT 8	GRAYSON	KY	41143-1316	38.32894635	-82.94345988
100 JOHNSON ST LOT 9	GRAYSON	KY	41143-1316	38.32984583	-82.94289433
100 JOHNSON ST TRLR 1	GRAYSON	KY	41143-1317	38.329235	-82.9436033
100 JOHNSON ST TRLR 10	GRAYSON	KY	41143-1316	38.32987233	-82.94288416
100 JOHNSON ST TRLR 11	GRAYSON	KY	41143-1316	38.3298675	-82.94294066
100 JOHNSON ST TRLR 14	GRAYSON	KY	41143-1316	38.3302567	-82.9429983
100 JOHNSON ST TRLR 15	GRAYSON	KY	41143-1316	38.3300389	-82.9425247
100 JOHNSON ST TRLR 19	GRAYSON	KY	41143-1317	38.3297014	-82.9427317
100 JOHNSON ST TRLR 2	GRAYSON	KY	41143-1316	38.3292667	-82.943585
100 JOHNSON ST TRLR 22	GRAYSON	KY	41143-1317	38.32954233	-82.9430155
100 JOHNSON ST TRLR 24	GRAYSON	KY	41143-1317	38.329366166	-82.94311483
100 JOHNSON ST TRLR 25	GRAYSON	KY	41143-1317	38.32924583	-82.94314633
100 JOHNSON ST TRLR 3	GRAYSON	KY	41143-1316	38.3294	-82.9435167
100 JOHNSON ST TRLR 4	GRAYSON	KY	41143-1316	38.32938283	-82.94319366
100 JOHNSON ST TRLR 5	GRAYSON	KY	41143-1316	38.32951267	-82.94305616
100 JOHNSON ST TRLR 6	GRAYSON	KY	41143-1316	38.3296333	-82.94339
100 JOHNSON ST TRLR 7	GRAYSON	KY	41143-1316	38.3297367	-82.943305
100 JUSTICE DR	HAZARD	KY	41701-5518	37.2985991	-83.2167443
100 JUSTICE DR	HAZARD	KY	41701-5518	37.29807	-83.2168383
100 KINGSWAY DR	SOUTH SHORE	KY	41175-7934	38.7271083	-82.9315617

100 KY HIGHWAY 15 STE 138	JACKSON	KY	41339-8636	37.55747333	-83.37833833
100 KY HIGHWAY 15 STE 146	JACKSON	KY	41339-6154	37.557485	-83.3780433
100 KY HIGHWAY 15 STE 148	JACKSON	KY	41339-8636	37.557684	-83.381473
100 KY HIGHWAY 15 STE 210	JACKSON	KY	41339-8636	37.55770828	-83.38086577
100 KY HIGHWAY 15 UNIT 214	JACKSON	KY	41339-6110	37.5573683	-83.3796
100 KY HWY STE 152	JACKSON	KY	41339	37.5576167	-83.3778
100 KY HWY STE 156	JACKSON	KY	41339	37.5578757	-83.378037
100 LACKEY CT	TRAM	KY	41663-8302	37.571157	-82.661746
100 LAKEVIEW CIR	GRAYSON	KY	41143-8949	38.3095	-82.95133
100 LAKEVIEW CIR	GRAYSON	KY	41143-8949	38.309455	-82.95117
100 LAKEVIEW VILLAGE DR	JACKSON	KY	41339-6019	37.563086	-83.38375533
100 LAUREL CT	ASHLAND	KY	41101-2194	38.4995083	-82.695395
100 LAUREL LN	PIKEVILLE	KY	41501-1475	37.477235	-82.5530083
100 LAUREL ST	GREENUP	KY	41144-1017	38.5780383	-82.8355483
100 LAUREL ST	HAZARD	KY	41701-1716	37.24963291	-83.19034691
100 LAUREL ST UNIT B	HAZARD	KY	41701-1716	37.250434166	-83.19307616
100 LAUREN PAIGE LN	HAZARD	KY	41701-5487	37.2908333	-83.2052783
100 LAVERNE CT	ASHLAND	KY	41101-2242	38.486155	-82.68916
100 LAWSON LN	GREENUP	KY	41144-1213	38.5687117	-82.8214067
100 LAWSON LN	GREENUP	KY	41144-1213	38.5688517	-82.8213583
100 LAZAR DR	MOUSIE	KY	41839-8929	37.406425	-82.9083683
100 LEE WAL MNR	PRESTONSBURG	KY	41653-1859	37.6808917	-82.7625067
100 LEFT FORK ORCHARD BR	BANNER	KY	41603-8047	37.564655	-82.7028617
100 LEONA LN	WURLAND	KY	41144-1689	38.5314417	-82.7626483
100 LIBERTY HEIGHTS CT APT A01	WEST LIBERTY	KY	41472-1240	37.92168667	-83.25073633
100 LIBERTY HEIGHTS CT APT A02	WEST LIBERTY	KY	41472-1240	37.921709	-83.250739
100 LIBERTY HEIGHTS CT APT A03	WEST LIBERTY	KY	41472-1240	37.92170333	-83.25070133
100 LIBERTY HEIGHTS CT APT A04	WEST LIBERTY	KY	41472-1240	37.9217125	-83.2507235
100 LIBERTY HEIGHTS CT APT A05	WEST LIBERTY	KY	41472-1240	37.92150783	-83.251228
100 LIBERTY HEIGHTS CT APT A06	WEST LIBERTY	KY	41472-1240	37.9215045	-83.25121833
100 LIBERTY HEIGHTS CT APT A07	WEST LIBERTY	KY	41472-1240	37.92150767	-83.25123483
100 LIBERTY HEIGHTS CT APT A08	WEST LIBERTY	KY	41472-1240	37.9207015	-83.25077016
100 LIBERTY HEIGHTS CT APT B10	WEST LIBERTY	KY	41472-1275	37.9222095	-83.25149266
100 LIBERTY HEIGHTS CT APT B11	WEST LIBERTY	KY	41472-1275	37.9213966	-83.2510191
100 LIBERTY HEIGHTS CT APT B12	WEST LIBERTY	KY	41472-1275	37.9213966	-83.2510191
100 LIBERTY HEIGHTS CT APT B13	WEST LIBERTY	KY	41472-1241	37.9215219	-83.2513102
100 LIBERTY HEIGHTS CT APT B14	WEST LIBERTY	KY	41472-1241	37.92148783	-83.25136116
100 LIBERTY HEIGHTS CT APT B15	WEST LIBERTY	KY	41472-1241	37.9215219	-83.2513102
100 LIBERTY HEIGHTS CT APT B16	WEST LIBERTY	KY	41472-1241	37.9215219	-83.2513102
100 LIBERTY HEIGHTS CT APT B9	WEST LIBERTY	KY	41472-1275	37.92228083	-83.251471
100 LIBERTY HEIGHTS CT APT C17	WEST LIBERTY	KY	41472-1241	37.9217385	-83.2512603
100 LIBERTY HEIGHTS CT APT C18	WEST LIBERTY	KY	41472-1241	37.921625	-83.2512955
100 LIBERTY HEIGHTS CT APT C19	WEST LIBERTY	KY	41472-1276	37.921485	-83.25138116
100 LIBERTY HEIGHTS CT APT C20	WEST LIBERTY	KY	41472-1276	37.92181783	-83.251481
100 LIBERTY HEIGHTS CT APT C21	WEST LIBERTY	KY	41472-1276	37.92181683	-83.251443
100 LIBERTY HEIGHTS CT APT C22	WEST LIBERTY	KY	41472-1276	37.92179017	-83.25148866
100 LIBERTY HEIGHTS CT APT C23	WEST LIBERTY	KY	41472-1242	37.9219225	-83.2512571
100 LIBERTY HEIGHTS CT APT C24	WEST LIBERTY	KY	41472-1242	37.92182933	-83.25154816
100 LIBERTY HEIGHTS CT APT D25	WEST LIBERTY	KY	41472-1242	37.92176217	-83.251229
100 LIBERTY HEIGHTS CT APT D26	WEST LIBERTY	KY	41472-1242	37.92210083	-83.2515305
100 LIBERTY HEIGHTS CT APT D27	WEST LIBERTY	KY	41472-1277	37.9224688	-83.2514711
100 LIBERTY HEIGHTS CT APT D28	WEST LIBERTY	KY	41472-1277	37.9224688	-83.2514711
100 LIBERTY HEIGHTS CT APT D29	WEST LIBERTY	KY	41472-1277	37.9224688	-83.2514711
100 LIBERTY HEIGHTS CT APT D30	WEST LIBERTY	KY	41472-1277	37.9224981	-83.2513605
100 LIBERTY HEIGHTS CT APT D31	WEST LIBERTY	KY	41472-1243	37.92234617	-83.2513345
100 LIBERTY HEIGHTS CT APT D32	WEST LIBERTY	KY	41472-1243	37.9224981	-83.2513605
100 LIBERTY HEIGHTS CT APT D33	WEST LIBERTY	KY	41472-1243	37.922117	-83.25154733
100 LIBERTY HEIGHTS CT APT E34	WEST LIBERTY	KY	41472-1243	37.9228365	-83.2508797
100 LIBERTY HEIGHTS CT APT E35	WEST LIBERTY	KY	41472-1278	37.9228365	-83.2508797
100 LIBERTY HEIGHTS CT APT E36	WEST LIBERTY	KY	41472-1278	37.9204905	-83.249815
100 LIBERTY HEIGHTS CT APT E37	WEST LIBERTY	KY	41472-1278	37.922273	-83.2514375
100 LIBERTY HEIGHTS CT APT F38	WEST LIBERTY	KY	41472-1278	37.92221833	-83.25137116
100 LIBERTY HEIGHTS CT APT F39	WEST LIBERTY	KY	41472-1244	37.9227058	-83.2503836
100 LIBERTY HEIGHTS CT APT F40	WEST LIBERTY	KY	41472-1244	37.9227058	-83.2503836
100 LIBERTY HEIGHTS CT APT F41	WEST LIBERTY	KY	41472-1244	37.9216905	-83.25121133
100 LIBERTY HEIGHTS CT APT G42	WEST LIBERTY	KY	41472-1244	37.9223912	-83.250608
100 LIBERTY HEIGHTS CT APT G43	WEST LIBERTY	KY	41472-1279	37.92224167	-83.25133283

100 LIBERTY HEIGHTS CT APT G44	WEST LIBERTY	KY	41472-1279	37.92217417	-83.25128666
100 LIBERTY HEIGHTS CT APT G45	WEST LIBERTY	KY	41472-1279	37.9223912	-83.250608
100 LIBERTY HEIGHTS CT APT G46	WEST LIBERTY	KY	41472-1279	37.9223912	-83.250608
100 LIBERTY HEIGHTS CT APT G47	WEST LIBERTY	KY	41472-1245	37.9223912	-83.250608
100 LIBERTY HEIGHTS CT APT G48	WEST LIBERTY	KY	41472-1245	37.9223912	-83.250608
100 LIBERTY HEIGHTS CT BLDG D	WEST LIBERTY	KY	41472-1281	37.92058833	-83.2501885
100 LIBERTY HEIGHTS CT OFC 1	WEST LIBERTY	KY	41472-1240	37.92171267	-83.25069816
100 LIBERTY RD	STAFFORDSVILLE	KY	41256-9163	37.847344	-82.8483281
100 LINCOLN ST	HAZARD	KY	41701-2032	37.24704	-83.17787
100 LINDA LN	GRAYSON	KY	41143-1634	38.32915	-82.919935
100 LINDY BR	NIPPA	KY	41240-9007	37.86716	-82.7815067
100 LITTERAL FORK RD	SALYERSVILLE	KY	41465-8195	37.802379	-82.97748766
100 LITTLE GARNER RD	ASHLAND	KY	41102-7500	38.435432	-82.7383528
100 LITTLE GARNER RD	ASHLAND	KY	41102-7500	38.4349025	-82.73851583
100 LOCUST ST	HAZARD	KY	41701-2132	37.2420717	-83.18201
100 LONGFORK RD	VIRGIE	KY	41572-8900	37.3415567	-82.5933817
100 LOST CANYON DR	RACELAND	KY	41169-1064	38.5361083	-82.7448683
100 LOST CREEK RD	HAZARD	KY	41701-7901	37.31582464	-83.1741427
100 LOWER CALEB FRK	WEEKSBURY	KY	41667-9004	37.3256083	-82.6857483
100 LOWER PIGEON RD	ASHCAMP	KY	41512-8741	37.24724	-82.488515
100 LUKE VARNEY HOLW	RACCOON	KY	41557-8444	37.5170983	-82.4166667
100 LULU DR TRLR	WHITESBURG	KY	41858-9633	37.171005	-82.8631967
100 MAGNOLIA RD	BURNWELL	KY	41514	37.65614	-82.236475
100 MAIN ST	GREENUP	KY	41144-1026	38.5798133	-82.8392133
100 MALL RD	SOUTH WILLIAMSON	KY	41503-4078	37.6524917	-82.2745
100 MAPLE AVE	WURLAND	KY	41144-1433	38.5496233	-82.7856817
100 MAPLE ST	SOUTH SHORE	KY	41175-7836	38.7264017	-82.935665
100 MARCH LN TRLR	WOOTON	KY	41776-8873	37.1660633	-83.3051333
100 MARIGOLD LN	GRAYSON	KY	41143-1573	38.33323533	-82.93837283
100 MARUSHI LN	CATLETTSBURG	KY	41129-1614	38.4144367	-82.60108
100 MAUDE RD	OLIVE HILL	KY	41164-9473	38.26138167	-83.14983833
100 MAUK LN	GREENUP	KY	41144-9372	38.62843517	-82.86523316
100 MAYO LN	HITE	KY	41649-7989	37.560037	-82.743766
100 MAYO LN	HITE	KY	41649-7989	37.5600183	-82.7434967
100 MCCLURE ST APT 1	WEST VAN LEAR	KY	41268	37.7865467	-82.780575
100 MCCLURE ST APT 2	WEST VAN LEAR	KY	41268	37.7865467	-82.780575
100 MCCLURE ST APT 3	WEST VAN LEAR	KY	41268	37.7865517	-82.7805917
100 MCCLURE ST APT 4	WEST VAN LEAR	KY	41268	37.7865517	-82.780595
100 MCCLURE ST APT 5	WEST VAN LEAR	KY	41268	37.78655	-82.78059
100 MCCLURE ST APT 6	WEST VAN LEAR	KY	41268	37.7865467	-82.780575
100 MCCOY ST	BURNWELL	KY	41514-7711	37.62987401	-82.21814179
100 MCKINNEY LN	GRAYSON	KY	41143-1300	38.3340633	-82.94167
100 MEADOWLARK CT LOT 10	RUSSELL	KY	41169-1538	38.51468	-82.6910867
100 MEDICAL CENTER DR	HAZARD	KY	41701-9421	37.27713633	-83.2285075
100 MEDICAL CENTER DR	HAZARD	KY	41701-9421	37.27866783	-83.2293565
100 MEDICAL CENTER DR	HAZARD	KY	41701-9421	37.277886166	-83.22981633
100 MEDICAL PLAZA LN	WHITESBURG	KY	41858-7424	37.12218465	-82.84141388
100 MELLOWBROOK LN	HAROLD	KY	41635-7033	37.530345	-82.6393317
100 MELVIN CEMETERY RD	WURLAND	KY	41144-7557	38.5121183	-82.7826467
100 MIDDLE FRK	SALYERSVILLE	KY	41465-8651	37.7507809	-83.085212
100 MILDRED ST	PIKEVILLE	KY	41501-9065	37.4834145	-82.52934666
100 MILL BRANCH LN	HAZARD	KY	41701-7840	37.3451183	-83.1425667
100 MILL BRANCH LN TRLR	HAZARD	KY	41701-7840	37.3378933	-83.1502
100 MILLARD CHURCH RD	SHELBIANA	KY	41562-8031	37.4177833	-82.4259583
100 MORRIS ST	HAZARD	KY	41701-1134	37.287498166	-83.20731166
100 MORTON ST	SOUTH SHORE	KY	41175-9093	38.7180517	-82.960335
100 MOSSY BOTTOM CT	PIKEVILLE	KY	41501-2933	37.5308	-82.578555
100 MOSSY BOTTOM CT	PIKEVILLE	KY	41501-2933	37.5308017	-82.578525
100 MOTLEY RD	FEDSCREEK	KY	41524-8400	37.39898	-82.2301733
100 MOUNT PLEASANT RD	LOUISA	KY	41230-6340	38.1275733	-82.634425
100 MOUNT SAVAGE DR	ASHLAND	KY	41101-7181	38.4940583	-82.6862617
100 MOUNT SAVAGE LN	HITCHINS	KY	41146-9001	38.26390695	-82.8900462
100 MOUNT SAVAGE LN	HITCHINS	KY	41146-9001	38.26394141	-82.89005478
100 MOUNTAIN ENTERPRISE DR	INEZ	KY	41224-6015	37.83410167	-82.54714667
100 NANCY ST	HAZARD	KY	41701-2232	37.243465	-83.1749167
100 NATHAN CARROLL DR	GRETHEL	KY	41631-6333	37.46308	-82.627885
100 NEDS ROUGH RD	HAZARD	KY	41743	37.3294917	-83.1037067

100 NEW CIRCLE ST	LOUISA	KY	41230-7860	38.10163333	-82.60426167
100 NEW HAMPSHIRE DR	ASHLAND	KY	41101-2244	38.493085	-82.6863717
100 NOSBEN FRK	TURKEY CREEK	KY	41514-7805	37.6767654	-82.3087898
100 NURSING HOME LN	PIKEVILLE	KY	41501-6895	37.3785633	-82.5393283
100 OAK ST	HYDEN	KY	41749-8867	37.1595217	-83.373895
100 OAKFIELD BR	JENKINS	KY	41537-8377	37.2838867	-82.5916983
100 OLD FIELD HOLW	CARRIE	KY	41725-9010	37.312175	-83.0287383
100 OLD FIELD HOLW GARG	CARRIE	KY	41725-9010	37.3121124	-83.03017603
100 OLD HORSEFORD RD	LOUISA	KY	41230-5596	38.1784333	-82.6555
100 OLD SCHOOL HOUSE LN	PIKEVILLE	KY	41501-3661	37.4342883	-82.5118767
100 OLD WAGNER STATION RD	PIKEVILLE	KY	41501-2927	37.5289225	-82.579896
100 OLE BLUE DR	DEBORD	KY	41214-8017	37.82704833	-82.55639667
100 ORCHARD BR	BANNER	KY	41603	37.5689509	-82.6958665
100 ORCHARD LN	ARY	KY	41712-8847	37.37232733	-83.12076016
100 ORCHARD LN	ESSIE	KY	40827	37.066855	-83.4559017
100 ORE DR	JACKHORN	KY	41825-9008	37.2424767	-82.7144783
100 OXCART RD	ASHLAND	KY	41101-2277	38.491565	-82.6879367
100 OXFORD LN	RUSSELL	KY	41169-1603	38.50722	-82.71391
100 PAR TWO DR	SOUTH WILLIAMSON	KY	41503	37.67184867	-82.28141783
100 PARK ST	DWALE	KY	41621-9043	37.63304083	-82.7241955
100 PARKER LN LOT 4	OLIVE HILL	KY	41164-7612	38.25127667	-83.18288333
100 PARTRIDGE DR	RUSSELL	KY	41169-1562	38.5076633	-82.69635
100 PEARMAN CT	ASHLAND	KY	41101-7044	38.4962967	-82.6766033
100 PECCO HOLW	BELFRY	KY	41514-7207	37.61450667	-82.27663583
100 PERKINS BR	NED	KY	41348-9090	37.40942	-83.27315
100 PERRY ST	GREENUP	KY	41144-1038	38.578945	-82.8403517
100 PERRY ST	GREENUP	KY	41144-1038	38.5793317	-82.839825
100 PERSIMMON ST	HAZARD	KY	41701-2049	37.2425083	-83.1805417
100 PETERS BRANCH RD TRLR	YEADDISS	KY	41777-8839	37.0775983	-83.2800967
100 PEYTON DR TRLR	MALLIE	KY	41836	37.3019933	-82.9187483
100 PHEASANT CT LOT 9	RUSSELL	KY	41169-1573	38.5108767	-82.6983583
100 PLANK LN	MOREHEAD	KY	40351-9570	38.35471833	-83.40390333
100 POINT VIEW DR	WHITESBURG	KY	41858-7384	37.11614	-82.8110833
100 POMPEY HILL RD	SHELBIANA	KY	41562-8169	37.4588633	-82.4251167
100 POND BLVD	RACELAND	KY	41169-1234	38.5346667	-82.7239667
100 POOL RD	FLEMING NEON	KY	41840-9075	37.1734167	-82.7241183
100 POPLAR CT	WEST LIBERTY	KY	41472-7810	37.914390000	-83.25521000
100 POPLAR ST	RUSSELL	KY	41169-1443	38.5294083	-82.6992633
100 POSSUM TROT RD	LEBURN	KY	41831-8922	37.349605	-82.956905
100 PRATT HENRY DR	ESSIE	KY	40827	37.06177667	-83.453518
100 PRICHARD ST	ASHLAND	KY	41102-3325	38.4762133	-82.66952
100 PRIMROSE LN	VIPER	KY	41774-8051	37.1265283	-83.1370767
100 PRINCESS DR	ASHLAND	KY	41101-2158	38.49207008	-82.68952045
100 PUNKIN CTR	WAYLAND	KY	41666-9064	37.4608917	-82.817425
100 PURPOSE RD	PIPPA PASSES	KY	41844-9005	37.33792829	-82.8709356
100 PURPOSE RD	PIPPA PASSES	KY	41844-9005	37.3354955	-82.8752098
100 PURPOSE RD	PIPPA PASSES	KY	41844-9005	37.33456617	-82.8759545
100 PURPOSE RD	PIPPA PASSES	KY	41844-9005	37.3431067	-82.8662167
100 PURPOSE RD	PIPPA PASSES	KY	41844-9005	37.3341841	-82.8721665
100 PURPOSE RD	PIPPA PASSES	KY	41844-9005	37.33791489	-82.87086426
100 PURPOSE RD	PIPPA PASSES	KY	41844-9005	37.3353207	-82.871674
100 PURPOSE RD	PIPPA PASSES	KY	41844-9005	37.3303835	-82.87005016
100 PURPOSE RD	PIPPA PASSES	KY	41844-9005	37.3352967	-82.875775
100 PURPOSE RD	PIPPA PASSES	KY	41844-9005	37.33791489	-82.87086426
100 PURPOSE RD APT 9	PIPPA PASSES	KY	41844-9005	37.3370833	-82.8713417
100 PURPOSE RD UNIT 1	PIPPA PASSES	KY	41844-9005	37.33791489	-82.87086426
100 PURPOSE RD UNIT 2	PIPPA PASSES	KY	41844-9005	37.33791489	-82.87086426
100 RADNOR DR	STAFFORDSVILLE	KY	41256-9161	37.8129	-82.856995
100 RADNOR DR	STAFFORDSVILLE	KY	41256-9161	37.8128667	-82.8571433
100 RAMS BLVD	RACELAND	KY	41169-1413	38.542045	-82.7417767
100 RATLIFF BRANCH RD	PIKEVILLE	KY	41501-3254	37.5174017	-82.5602217
100 RATLIFF CREEK RD	PIKEVILLE	KY	41501-2158	37.4959867	-82.5290733
100 RATLIFF HL	VIPER	KY	41774-9097	37.16934	-83.17622
100 RAYMOND GRIFFITH DR APT 101	MARTIN	KY	41649-7857	37.559525	-82.77013
100 RAYMOND GRIFFITH DR APT 102	MARTIN	KY	41649-7857	37.55952	-82.7701283
100 RAYMOND GRIFFITH DR APT 103	MARTIN	KY	41649-7857	37.5595167	-82.7701283
100 RAYMOND GRIFFITH DR APT 104	MARTIN	KY	41649-7857	37.5595117	-82.770125

100	RAYMOND GRIFFITH DR APT 105	MARTIN	KY	41649-7857	37.559495	-82.7701217
100	RAYS DR	WHITESBURG	KY	41858-7830	37.1403483	-82.7647717
100	RECOVERY WAY	EMMALENA	KY	41740-8302	37.37603583	-83.0705435
100	RECOVERY WAY BLDG 1	EMMALENA	KY	41740-8302	37.3752527	-83.0734769
100	RED MAPLE LN TRLR	LOUISA	KY	41230-5850	38.022075	-82.55660167
100	RESOURCE DR	PRESTONSBURG	KY	41653-1842	37.6932533	-82.7804867
100	RICKS DR	GARNER	KY	41817	37.3659965	-82.92051883
100	RICKS DR	GARNER	KY	41817	37.3630865	-82.9228087
100	RIDGE RD	RACELAND	KY	41169-1965	38.5326633	-82.71935
100	RIDGE ST	RUSSELL	KY	41169-1465	38.5315717	-82.7002067
100	RIFLE LN	LETCHER	KY	41832	37.14693692	-82.94397605
100	RIGHT FORK OF BIG BR	ELKHORN CITY	KY	41522-8169	37.29359504	-82.37315139
100	RIGHT FORK OF COWPEN RD	PIKEVILLE	KY	41501-6103	37.545525	-82.5601283
100	RIGHT FORK OF PETER FRK	MC CARR	KY	41544-8354	37.5717667	-82.1664567
100	RIVERBEND DR	PIKEVILLE	KY	41501-3293	37.4426267	-82.5245817
100	ROBINSON DR	PAINTSVILLE	KY	41240-9004	37.8418233	-82.82687
100	ROCK RIDGE RD	HAZARD	KY	41701-9431	37.2802017	-83.2219133
100	ROCKHOUSE RD	PIKEVILLE	KY	41501-4104	37.3079933	-82.5433633
100	ROCKY BR	PILGRIM	KY	41250-8813	37.7838383	-82.4586733
100	ROCKY RD	PIKEVILLE	KY	41501-8040	37.4090583	-82.4372233
100	ROGERS BR	GALVESTON	KY	41635-6325	37.434607	-82.620351
100	ROSE ST	PIKEVILLE	KY	41501-7571	37.5189983	-82.6010117
100	ROWE CAMP RD UNIT FIRESTA	FEDSCREEK	KY	41524-8457	37.4030417	-82.246025
100	ROY G AVE	HAZARD	KY	41701-1019	37.26137083	-83.19503633
100	RUPPS WAY	GREENUP	KY	41144-6435	38.6262917	-82.8657567
100	RUTH ST	GRAYSON	KY	41143-1337	38.32924	-82.9453633
100	SADDLE RDG	HAZARD	KY	41701-9200	37.2567961	-83.2060541
100	SAINT CHRISTOPHER DR	ASHLAND	KY	41101-7016	38.50986	-82.6914183
100	SAINT CHRISTOPHER DR UNIT 100	ASHLAND	KY	41101-7016	38.50863	-82.69396
100	SAINT KITTS AVE	HAZARD	KY	41701-5349	37.34804811	-83.11442014
100	SANDY BRANCH RD GARG	HAROLD	KY	41635-6357	37.5190453	-82.6574817
100	SANDY LEE DR	BEARVILLE	KY	41740-7900	37.373085	-83.05777
100	SATELLITE RD	GRAYSON	KY	41143-7256	38.3310367	-82.984275
100	SAWGRASS LN OFC	GRAYSON	KY	41143-1403	38.3236883	-82.9306333
100	SCOTT ST	WORTHINGTON	KY	41183-9474	38.5475117	-82.7309117
100	SEATON DR	RUSSELL	KY	41169-1415	38.5190867	-82.69564
100	SERENITY LN	HAZARD	KY	41701-6255	37.2120583	-83.1915517
100	SHAWNEE DR TRLR	STINNETT	KY	40868	37.1055733	-83.4116
100	SHAWNEE ST	RACELAND	KY	41169-1242	38.532975	-82.719925
100	SHELBY YARD	SHELBIANA	KY	41562-8342	37.4249233	-82.4970617
100	SHELBY YARD	SHELBIANA	KY	41562-8342	37.4237733	-82.4974517
100	SHELBY YARD OFC	SHELBIANA	KY	41562-8342	37.42375	-82.4976283
100	SHELBY YARD OFC	SHELBIANA	KY	41562-8342	37.423995	-82.4974617
100	SHELLS RD	WHITESBURG	KY	41858-8853	37.0457183	-82.893725
100	SHEPHERD BRANCH RD	LOUISA	KY	41230-7052	38.2469117	-82.7022717
100	SHINGLEPEN DR	BONNYMAN	KY	41719-9016	37.29164629	-83.27900321
100	SHORT ST	BETSY LAYNE	KY	41605-7041	37.5516917	-82.6342133
100	SHORT ST	LOUISA	KY	41230-1275	38.1153533	-82.6099283
100	SIXTEENMILE CREEK RD	HAZARD	KY	41701-7501	37.3207717	-83.20671
100	SLONE ST	GARRETT	KY	41630-6967	37.476785	-82.8264117
100	SLUSHER DR	HYDEN	KY	41749-8470	37.1330367	-83.4125467
100	SNOWMAKER LN	SASSAFRAS	KY	41759-8300	37.233885	-82.9828967
100	SOLOMAN ST	EMMALENA	KY	41740	37.35935083	-83.045876
100	SOUTH ST	LOUISA	KY	41230-1340	38.111735	-82.6017633
100	SOUTHSHORE DR	SOUTH SHORE	KY	41175-9001	38.7208367	-82.9664417
100	SPRING BRANCH CT	PIKEVILLE	KY	41501-7671	37.5170867	-82.6153367
100	SPRING HOLLOW DR	HAZARD	KY	41701-8316	37.352155	-83.2649067
100	SPRUCE ST	HAZARD	KY	41701-2059	37.241915	-83.1819217
100	STABLE BRANCH RD	EMMALENA	KY	41740-8806	37.3513533	-83.0558333
100	STACY RD TRLR	MOREHEAD	KY	40351-8903	38.37651667	-83.41946167
100	STAG ST TRLR	HAZARD	KY	41701-1073	37.2689017	-83.1852917
100	STAN BR TRLR	GRAYSON	KY	41143-7281	38.3368017	-82.9863183
100	STANLEY CREEK RD	WHITESBURG	KY	41858-9228	37.17526	-82.8225667
100	STANLEY CREEK RD TRLR	WHITESBURG	KY	41858-9228	37.1751233	-82.8232167
100	STATE HIGHWAY 1444	GRAYSON	KY	41143-7655	38.28586	-82.9362267
100	STATE HIGHWAY 1654 TRLR	RUSH	KY	41168-8828	38.3173067	-82.8170433
100	STATE HIGHWAY 1910 CATV	GRAYSON	KY	41143-7990	38.3382885	-82.91209216

100	STATE HIGHWAY 292 TRLR	GOODY	KY	41514-7623	37.66291	-82.27102983
100	STATE ROUTE 10	SOUTH PORTSMOUTH	KY	41174	38.7258224	-83.0012377
100	STEEP FIELD FRK	AVAWAM	KY	41713	37.2224125	-83.2744643
100	STEPP BTM	INEZ	KY	41224-8537	37.84978883	-82.521016
100	STEPP BTM	INEZ	KY	41224-8537	37.850323333	-82.52091133
100	STEVENS AVE	ASHLAND	KY	41101-7228	38.4855333	-82.6640883
100	STEWART AVE	WORTHINGTON	KY	41183-9332	38.5510283	-82.7230583
100	STONE COAL BRANCH RD	MOZELLE	KY	40858-5005	36.99437883	-83.405181
100	STONEY BROOKE DR	ASHLAND	KY	41101-2160	38.4988283	-82.6970117
100	STRAIGHT FORK RD	CORNETTSVILLE	KY	41731-8701	37.0808683	-83.063025
100	STRAWBERRY FLDS	GREENUP	KY	41144-6161	38.6527733	-82.872435
100	SUGARLOAF BR	PRESTONSBURG	KY	41653-8420	37.659836	-82.70925266
100	SUMAC ST TRLR 1A	HAZARD	KY	41701-1018	37.2677717	-83.1882417
100	SUNFLOWER DR TRLR	LOUISA	KY	41230-7695	38.1029033	-82.5936833
100	SUNRISE TER	HAZARD	KY	41701-6787	37.352256	-83.113864
100	SUNSET CT	ASHLAND	KY	41101-2162	38.49876	-82.7028867
100	SUNSET DR	GRAYSON	KY	41143-8945	38.3114933	-82.950345
100	SUNSET LN TRLR	LOUISA	KY	41230-6267	38.07961333	-82.63248833
100	SUNSET ST	HINDMAN	KY	41822-8919	37.3311367	-82.97258
100	SWIFT RD TRLR	ESSIE	KY	40827-7012	37.0264167	-83.4819733
100	TACKETT BR TRLR	FALCON	KY	41465-8455	37.7880875	-83.00767783
100	TANDY ST	ALLEN	KY	41601-9456	37.609835	-82.7289617
100	TAYLOR HL	PIKEVILLE	KY	41501-9722	37.5626817	-82.46558
100	TAYLOR HL	PIKEVILLE	KY	41501-9722	37.56292	-82.4655917
100	TAYLOR LOOP DR	PRESTONSBURG	KY	41653-7761	37.652055	-82.7129583
100	TENNESSEE AVE	WHITESBURG	KY	41858-7776	37.1147717	-82.816155
100	THOMAS ST TRLR	AUXIER	KY	41602-9269	37.7369433	-82.7603717
100	THORNSBERRY LN	CHAVIES	KY	41727-8721	37.38111867	-83.24934916
100	TODD HOLW	LOST CREEK	KY	41348-9020	37.43290833	-83.31919667
100	TRAVIS GRAY LN TRLR	HAZARD	KY	41701-6323	37.2198705	-83.253221
100	TREASURE CHEST DR	LOUISA	KY	41230-9188	38.0793267	-82.6484933
100	TREASURE CHEST DR GARG	LOUISA	KY	41230-9188	38.079205	-82.64819
100	TRIPLE LN	TOPMOST	KY	41862-8811	37.3577815	-82.7961382
100	TROUBLESOME LN UNIT CATV	HAZARD	KY	41701-7082	37.3363605	-83.1049004
100	TURNER RDG	HAZARD	KY	41701-8487	37.25925	-83.2703317
100	TWILIGHT DR TRLR	NEON	KY	41840	37.2039533	-82.7133067
100	TWIN OAKS LN	HAZARD	KY	41701-7703	37.2851935	-83.149357
100	TWIN ROCKS LN	HAZARD	KY	41701-6260	37.21736467	-83.18535666
100	TWIN ROCKS LN	HAZARD	KY	41701	37.217637666	-83.1855565
100	UPPER BRANCH RD	ELKHORN CITY	KY	41522-7281	37.2993283	-82.3360467
100	VADA BANKS LN	ISOM	KY	41824-8969	37.188475	-82.895723
100	VADA BANKS LN	ISOM	KY	41824-8969	37.19006	-82.8946083
100	VALANDINGHAM DR	OLIVE HILL	KY	41164-8057	38.29527	-83.09289
100	VALANDINGHAM DR UNIT CITY	OLIVE HILL	KY	41164-8057	38.294718333	-83.092302
100	VALLEY OAK CIR	HAZARD	KY	41701-5449	37.227505	-83.1730867
100	VANOVER RD	JENKINS	KY	41537-8545	37.186043833	-82.60441016
100	VERMILLION ST	HAZARD	KY	41701-1810	37.246245	-83.1899817
100	VERNA DR	RUSSELL	KY	41169-1658	38.5065917	-82.710185
100	VERNON ST	RUSSELL	KY	41169-1365	38.5349333	-82.697635
100	VETERANS DR	HAZARD	KY	41701-9483	37.28517498	-83.23264047
100	VETERANS DR UNIT MRI	HAZARD	KY	41701-9483	37.28516603	-83.23259937
100	VETERANS MEMORIAL DR	GRAYSON	KY	41143-5237	38.38409233	-82.818268
100	VETERANS MEMORIAL DR	GRAYSON	KY	41143-5237	38.38335333	-82.81791333
100	VETERANS MEMORIAL DR	GRAYSON	KY	41143-5237	38.38454188	-82.82017231
100	VICTORY LN	LOUISA	KY	41230-7736	38.09902017	-82.655921
100	VICTORY RD	HOSKINSTON	KY	40844	37.06717088	-83.38045018
100	WALL ST LOT 2	PIKEVILLE	KY	41501-7864	37.40449	-82.4385417
100	WALNUT ST	HAZARD	KY	41701-1850	37.247735	-83.1931533
100	WALNUT ST	HYDEN	KY	41749-8712	37.1609017	-83.3744317
100	WALTERS FRK TRLR	HATFIELD	KY	41514-8621	37.64018583	-82.40311416
100	WARD ST	HAZARD	KY	41701-1868	37.24766	-83.1897133
100	WARM HOLW	MC CARR	KY	41544-8306	37.5835967	-82.1788783
100	WARRIOR RD TRLR	THORNTON	KY	41855-9066	37.2052033	-82.7926967
100	WASHINGTON ST APT 1	GREENUP	KY	41144-1198	38.579016	-82.83677366
100	WASHINGTON ST APT 2	GREENUP	KY	41144-1198	38.57875757	-82.83636167
100	WATER PLANT RD	ELKHORN CITY	KY	41522-8517	37.3661667	-82.4163883
100	WATER PLANT RD	GRAYSON	KY	41143-9096	38.3229167	-82.9525117



100 WATSON RD	SOUTH SHORE	KY	41175-9768	38.7167467	-82.9455833
100 WEBSTER AKERS CEMETA RD	GRETHEL	KY	41631	37.5028832	-82.6668041
100 WENDY ST	HODE	KY	41267-8907	37.8979983	-82.4382733
100 WHISPER DR	LOUISA	KY	41230-5006	38.09343667	-82.60853667
100 WHITE OAK CT	ASHLAND	KY	41101-7036	38.5107983	-82.69163
100 WHITE PINE DR	HAZARD	KY	41701-5317	37.2759783	-83.2097533
100 WILDFLOWER DR	INEZ	KY	41224-8838	37.85793333	-82.543305
100 WILLIAMSON LN	CANADA	KY	41519-8270	37.5693635	-82.31340016
100 WILLIE FAY DR	ARY	KY	41712	37.386423666	-83.16194133
100 WILLOW TREE LN	CATLETTSBURG	KY	41129-8799	38.2154433	-82.6013417
100 WINCHESTER AVE	ASHLAND	KY	41101-7326	38.4950917	-82.6668517
100 WIND CHIME RD	HALLIE	KY	41821-9092	37.10260067	-83.04107166
100 WINDEMERE DR	RUSSELL	KY	41169-1770	38.49871967	-82.704325
100 WITTEN LN	WITTENSVILLE	KY	41274-9010	37.85863	-82.8058433
100 WURTLAND AVE	WURTLAND	KY	41144-1445	38.5501367	-82.785635
100 WURTLAND AVE	WURTLAND	KY	41144-1445	38.5501333	-82.7845583
100 WURTS RD	WURTLAND	KY	41144-1454	38.55330667	-82.7781785
100 YELLOW HILL SPUR	ELKHORN CITY	KY	41522-8464	37.35746	-82.4060633
100 E 2ND AVE	SOUTH SHORE	KY	41175-7519	38.7250167	-82.9643367
100 E MADISON ST	LOUISA	KY	41230-1325	38.1145567	-82.603715
100 E MADISON ST	LOUISA	KY	41230-1325	38.1139633	-82.603395
100 E MAIN ST APT 1	HAZARD	KY	41701-1919	37.24615596	-83.19102688
100 E MAIN ST APT 2	HAZARD	KY	41701-1919	37.24619	-83.1910983
100 E MOUNTAIN PKWY	SALYERSVILLE	KY	41465-9726	37.74061233	-83.04929516
100 E SHELBIANA RD	PIKEVILLE	KY	41501	37.42375	-82.49758283
100 N BUCKINGHAM AVE	WEST VAN LEAR	KY	41268-8015	37.7878967	-82.7810417
100 N EAGLE TRACE BLVD	HAROLD	KY	41635-7055	37.5379533	-82.6215117
100 N MAIN CROSS ST	LOUISA	KY	41230-1124	38.1163683	-82.602875
100 N PATTY LOVELESS DR	ELKHORN CITY	KY	41522-9010	37.3045467	-82.351595
100 N POINT AVE	JACKSON	KY	41339	37.56013267	-83.399119
100 N POINT AVE	JACKSON	KY	41339	37.559685666	-83.399347
100 S CAROL MALONE BLVD	GRAYSON	KY	41143-1352	38.3311917	-82.9452767
100 S HORD ST APT 1	GRAYSON	KY	41143-1817	38.3318517	-82.9489183
100 S HORD ST APT 2	GRAYSON	KY	41143-1817	38.3318533	-82.9489183
100 S HORD ST APT 3	GRAYSON	KY	41143-1817	38.331855	-82.9489183
100 S HORD ST APT 4	GRAYSON	KY	41143-1817	38.3318483	-82.948915
100 S HORD ST APT 5	GRAYSON	KY	41143-1817	38.3318483	-82.9489167
100 S HORD ST APT 6	GRAYSON	KY	41143-1817	38.33185	-82.9489183
100 S HORD ST APT 7	GRAYSON	KY	41143-1817	38.3318567	-82.9488867
100 S HORD ST APT 8	GRAYSON	KY	41143-1817	38.33185	-82.9489167
100 S LICK CREEK RD	LOUISA	KY	41230-7686	37.97272833	-82.53271667
100 S LICK CREEK RD BARN	LOUISA	KY	41230-7686	37.972125	-82.53382
100 S RAILROAD ST	ALLEN	KY	41601-9451	37.611785	-82.7283283
100 W MAIN ST	GRAYSON	KY	41143-1343	38.33263861	-82.94883585
1000 13TH ST	ASHLAND	KY	41101-2642	38.473045	-82.64857333
1000 29TH ST	ASHLAND	KY	41101-4058	38.4632517	-82.629935
1000 29TH ST	ASHLAND	KY	41101-4058	38.4634933	-82.6299933
1000 ADDINGTON DR	RUSSELL	KY	41169-1836	38.5123367	-82.68562
1000 ADDINGTON DR	RUSSELL	KY	41169-1836	38.51230733	-82.6850765
1000 AIRPORT RD	PIKEVILLE	KY	41501-6262	37.60438	-82.56486
1000 ASHLAND DR	RUSSELL	KY	41169-1829	38.507863	-82.688871
1000 BELHAVEN DR	RUSSELL	KY	41169-1610	38.5050483	-82.7084733
1000 BENTON FRK	CANADA	KY	41519-8233	37.5594167	-82.31894
1000 BEYOND YONDER RD	CONFLUENCE	KY	41749-9010	37.26239047	-83.45246489
1000 BROOKEFIELD FARM RD	ASHLAND	KY	41102-8787	38.4499967	-82.7730983
1000 BUFFALO BR	MOREHEAD	KY	40351-7877	38.2290223	-83.3324414
1000 BUFFALO BR	MOREHEAD	KY	40351-7877	38.2302618	-83.33582834
1000 CAROLYN ST	WORTHINGTON	KY	41183-9511	38.5517283	-82.7530567
1000 CARTER AVE	ASHLAND	KY	41101-7422	38.48029	-82.64614
1000 CENTER ST	CATLETTSBURG	KY	41129-1417	38.43736	-82.6083717
1000 CENTRAL AVE	ASHLAND	KY	41101-7428	38.4785145	-82.64920433
1000 COMMANCHE DR	ASHLAND	KY	41102-4321	38.4697533	-82.676085
1000 COURT ST	WORTHINGTON	KY	41183-9376	38.5513517	-82.724425
1000 DEWEY DR	CATLETTSBURG	KY	41129-9718	38.4034117	-82.6724583
1000 DIEDERICH BLVD	RUSSELL	KY	41169-1813	38.5040017	-82.692445
1000 GENE WILSON BLVD	LOUISA	KY	41230-9653	38.09459	-82.60214
1000 GIDEON RD	ISOM	KY	41824	37.190093	-82.91136516

1000 GRANDVIEW DR	FLATWOODS	KY	41139-1090	38.53555	-82.7104267
1000 GRAPEVINE CREEK RD	HAZARD	KY	41719	37.3309083	-83.2372533
1000 GRASSY BRANCH RD	ESSIE	KY	40827-7016	37.0677167	-83.4389183
1000 GREENUP AVE	ASHLAND	KY	41101-7441	38.4830145	-82.6443381
1000 HICKORY HILLS LN	GREENUP	KY	41144-8385	38.5217869	-82.8165771
1000 HOFFMAN AVE	WORTHINGTON	KY	41183-9352	38.5488933	-82.72738
1000 JOE WELLS RD	ASHLAND	KY	41102-7915	38.39079717	-82.73385091
1000 JOE WELLS RD GARG	ASHLAND	KY	41102-7915	38.3902667	-82.7324117
1000 JOE WELLS RD TRLR	ASHLAND	KY	41102-7915	38.389945	-82.73329
1000 JOEYS DR	WHITESBURG	KY	41858-9392	37.06333	-82.87189
1000 KENTUCKY BLVD	HAZARD	KY	41701-2022	37.2463933	-83.1761
1000 KENZIE DR	CATLETTSBURG	KY	41129-9587	38.405065	-82.64472
1000 KRYPTON LICK BRANCH RD GARG	HAZARD	KY	41701-6464	37.31350348	-83.3701816
1000 LAURA MAE DR	ASHLAND	KY	41102-8022	38.4650212	-82.6861468
1000 LEATHERWOOD RD	LOST CREEK	KY	41348-9017	37.42957667	-83.31843333
1000 LEROY LN	ASHLAND	KY	41102-8476	38.46436	-82.692515
1000 LEROY LN GARG -	ASHLAND	KY	41102	38.4642983	-82.69261
1000 LICK BRANCH TALBERT RD	TALBERT	KY	41339-7588	37.41297	-83.46152167
1000 LIME ST	FLATWOODS	KY	41139-1722	38.52524783	-82.71058633
1000 LINKS LN	FLATWOODS	KY	41139	38.521070666	-82.76118416
1000 LOWES BR	PIKEVILLE	KY	41501-6318	37.6094117	-82.4988117
1000 LYNN CT	RUSSELL	KY	41169-1731	38.5020433	-82.7124567
1000 MACKENZIE CT	ASHLAND	KY	41102-5787	38.4248333	-82.6717383
1000 MAPLE CT	ASHLAND	KY	41102-8573	38.4548117	-82.7105033
1000 MAYS BR	PRESTONSBURG	KY	41653-7816	37.683835	-82.7658233
1000 MCCLOUD DR	WORTHINGTON	KY	41183-9522	38.5506667	-82.7514217
1000 MCCOWAN ST	FLATWOODS	KY	41139-2043	38.5087117	-82.719985
1000 MOEGLING HEIGHTS RD	ASHLAND	KY	41102-5345	38.4491055	-82.67936889
1000 MORRIS FRK HSE	BOONEVILLE	KY	41314-8805	37.38054	-83.51837
1000 NORWOOD AVE	ASHLAND	KY	41102-5256	38.4607	-82.6672567
1000 OAK ST LOT 7	WURTLAND	KY	41144-2500	38.54586764	-82.76922452
1000 OAK ST LOT 9	WURTLAND	KY	41144-2500	38.5475917	-82.76864
1000 OAKS DR	FLATWOODS	KY	41139-2312	38.5236367	-82.7524517
1000 OAKS DR	FLATWOODS	KY	41139-2312	38.5222517	-82.7575667
1000 OAKS DR	FLATWOODS	KY	41139-2312	38.521935	-82.7533667
1000 OAKS DR ANNX	FLATWOODS	KY	41139-2312	38.5190667	-82.75959
1000 OAKS DR BLDG 2	FLATWOODS	KY	41139-2312	38.52219633	-82.7582165
1000 OSBORNE FORK RD	VIRGIE	KY	41572-8237	37.340555	-82.65389
1000 PIGEONROOST RD TRLR	CANADA	KY	41519-8304	37.5994017	-82.3145683
1000 PINE ST	FLATWOODS	KY	41139-1648	38.517585	-82.717505
1000 POWELL LN	FLATWOODS	KY	41139-2607	38.52027	-82.7145583
1000 RACELAND AVE	RACELAND	KY	41169-1216	38.5340383	-82.727895
1000 RUSSELL ST	ASHLAND	KY	41101-6471	38.4495833	-82.62208
1000 SAINT CHRISTOPHER DR	ASHLAND	KY	41101-7034	38.506585	-82.693215
1000 SAINT CHRISTOPHER DR	ASHLAND	KY	41101-7034	38.5095067	-82.6909583
1000 SAINT CHRISTOPHER DR	ASHLAND	KY	41101-7034	38.5083433	-82.6937883
1000 SAINT CHRISTOPHER DR	ASHLAND	KY	41101-7034	38.50759	-82.691255
1000 SAINT CHRISTOPHER DR	ASHLAND	KY	41101-7034	38.5086317	-82.6915217
1000 SAINT CHRISTOPHER DR	ASHLAND	KY	41101-7034	38.5085133	-82.69378
1000 SAINT CHRISTOPHER DR STE 260	ASHLAND	KY	41101-7034	38.5075117	-82.6929317
1000 SAINT CHRISTOPHER DR STE 2AA	ASHLAND	KY	41101-7034	38.50732	-82.6924917
1000 SAINT CHRISTOPHER DR STE 2AB	ASHLAND	KY	41101-7034	38.5074117	-82.6928633
1000 SAINT CHRISTOPHER DR STE 2B	ASHLAND	KY	41101-7034	38.507505	-82.6930233
1000 SAINT CHRISTOPHER DR STE 2C	ASHLAND	KY	41101-7034	38.5075	-82.6929967
1000 SAINT CHRISTOPHER DR STE 300	ASHLAND	KY	41101-7034	38.507555	-82.69327
1000 SAINT CHRISTOPHER DR STE 320	ASHLAND	KY	41101-7034	38.5075167	-82.692935
1000 SAINT CHRISTOPHER DR STE 340	ASHLAND	KY	41101-7034	38.5074967	-82.6929833
1000 SAINT CHRISTOPHER DR STE 3A	ASHLAND	KY	41101-7034	38.5075433	-82.6932167
1000 SASSAFRAS CREEK RD	SASSAFRAS	KY	41759-8808	37.23418	-83.0319983
1000 SAW BRANCH RD	WOOTON	KY	41776-8708	37.15576891	-83.28472456
1000 SCAGGS ST	FLATWOODS	KY	41139-1654	38.51817	-82.7169
1000 SCOTT AVE LOT 1	WURTLAND	KY	41144-1658	38.5478617	-82.7684167
1000 SCOTT AVE LOT 3	WURTLAND	KY	41144-1658	38.547165	-82.7690483
1000 SHAWNEE AVE	ASHLAND	KY	41102-4530	38.4652917	-82.6636683
1000 SHELBI LN	ASHLAND	KY	41102-6135	38.39365333	-82.70782283
1000 SHELBI LN GARG APT	ASHLAND	KY	41102-6135	38.39330383	-82.70752783
1000 SHELBY AVE	ASHLAND	KY	41102-5262	38.4599083	-82.6682517

1000 STALLARD ST	ASHLAND	KY	41101-7163	38.4900283	-82.6702717
1000 STEPHENS MEADE RD GARG	ASHLAND	KY	41102-8909	38.412854	-82.71538266
1000 STINNETT WENDOVER RD	STINNETT	KY	40868-6524	37.09477	-83.3819717
1000 STRATTON FRK	CANADA	KY	41519-8319	37.59583954	-82.3392548
1000 STRATTON FRK TRLR	CANADA	KY	41519-8319	37.59493	-82.33975
1000 SUGARLOAF BR	PRESTONSBURG	KY	41653-8423	37.65799233	-82.6958
1000 THOROUGHNBRED LN	RACELAND	KY	41169-1679	38.532575	-82.7298233
1000 TRUMBO RD	MOREHEAD	KY	40351-7654	38.26131167	-83.306875
1000 TURKEY CT LOT 1	ASHLAND	KY	41102-7663		
1000 UPPER CARR RD	PINE TOP	KY	41843-8915	37.269436	-82.81486116
1000 UPPER JOHNS CRK	KIMPER	KY	41539-6143	37.494761	-82.334851
1000 UPPER JOHNS CRK TRLR	KIMPER	KY	41539-6143	37.49578467	-82.33323983
1000 VARNEY BR	KIMPER	KY	41539-6257	37.51581	-82.346722
1000 WHIPPOORWILL RD	NIPPA	KY	41240-8703	37.853715	-82.79037
1000 WILBURN ST	FLATWOODS	KY	41139-1343	38.5241867	-82.7118667
1000 WILLOW WOOD DR	CATLETTSBURG	KY	41129-9192	38.38135517	-82.6787015
1000 WINCHESTER AVE	ASHLAND	KY	41101-7449	38.481215	-82.6459467
1000 WURLAND AVE	WURLAND	KY	41144-1548	38.548326	-82.7681118
1000 W BRINEGAR RD	OLIVE HILL	KY	41164-8912	38.2221708	-83.2897585
10000 CRANSTON RD	MOREHEAD	KY	40351-9520	38.320015	-83.39346667
10000 DURBIN RD	CATLETTSBURG	KY	41129	38.2785067	-82.583085
10000 JAMIE DAWN DR	RUSH	KY	41168-8710	38.284903	-82.761867
10000 ROBINSON CREEK RD	VIRGIE	KY	41572-8357	37.358685	-82.5865917
10001 MAYO TRAIL RD	CATLETTSBURG	KY	41129-9143	38.397195	-82.60716
10001 MAYO TRAIL RD STE A	CATLETTSBURG	KY	41129-9143	38.3973717	-82.607545
10001 PHELPS 632 RD TRLR	PHELPS	KY	41553-8725	37.48561	-82.1948833
10001 STATE HIGHWAY 194	KIMPER	KY	41539-6102	37.4953017	-82.3516717
10001 US ROUTE 23	CATLETTSBURG	KY	41129-1163	38.39631	-82.6022233
10004 BENT BRANCH RD	PIKEVILLE	KY	41501-4702	37.571355	-82.4350033
10004 KY ROUTE 979	TEABERRY	KY	41660-9008	37.4384783	-82.6543533
10004 MANNA ESTATES DR	CATLETTSBURG	KY	41129-9487	38.3475	-82.6662467
10005 LOTTS CREEK RD TRLR	HAZARD	KY	41701-9066	37.264707	-83.050547
10005 MAYO TRAIL RD	CATLETTSBURG	KY	41129-9143	38.3967533	-82.6034133
10008 HIGHWAY 15 APT 1	JEREMIAH	KY	41826-8831	37.18698683	-82.90731183
10008 HIGHWAY 15 APT 2	JEREMIAH	KY	41826-8831	37.18693	-82.9072783
10008 HIGHWAY 15 APT 3	JEREMIAH	KY	41826-8831	37.18693	-82.907275
10008 HIGHWAY 15 APT 4	JEREMIAH	KY	41826-8831	37.1869317	-82.90727
10008 MANNA ESTATES DR LOT 3	CATLETTSBURG	KY	41129-9487	38.3472617	-82.6660367
10009 MANNA ESTATES DR	CATLETTSBURG	KY	41129-9487	38.34805962	-82.66774883
1001 13TH ST	ASHLAND	KY	41101-2641	38.4735745	-82.64874816
1001 39TH ST	ASHLAND	KY	41101-3141	38.45481217	-82.6235405
1001 ABERDEEN PL	RUSSELL	KY	41169-1601	38.5087	-82.7192783
1001 ASHLAND AVE	ASHLAND	KY	41101-2853	38.46806	-82.6386267
1001 BARK CAMP BRANCH RD	DELPHIA	KY	41735-9063	37.017725	-83.082025
1001 BARRENSHEE CRK TRLR	FREEBURN	KY	41528-8530	37.54084	-82.1328233
1001 CANNON DR	ASHLAND	KY	41102-9690	38.39261267	-82.70171966
1001 CAROLYN ST	WORTHINGTON	KY	41183-9513	38.5517233	-82.7528067
1001 CARTER AVE APT 1	ASHLAND	KY	41101-7421	38.4813333	-82.6465683
1001 CARTER AVE APT 2	ASHLAND	KY	41101-7421	38.4813333	-82.6465683
1001 CARTER AVE APT 3	ASHLAND	KY	41101-7421	38.4813367	-82.6465617
1001 CARTER AVE APT 4	ASHLAND	KY	41101-7421	38.4813317	-82.6465683
1001 CAUDILL ST	FLATWOODS	KY	41139-1019	38.5338445	-82.71425933
1001 CEDAR POINT CIR	CATLETTSBURG	KY	41129-9255	38.3374917	-82.7216083
1001 CEDAR POINT CIR GARG 1	CATLETTSBURG	KY	41129-9255	38.33767267	-82.72135016
1001 COMMANCHE DR	ASHLAND	KY	41102-4320	38.4700533	-82.675945
1001 COURT ST	WORTHINGTON	KY	41183-9377	38.5516825	-82.72410116
1001 DIEDERICH BLVD	RUSSELL	KY	41169-1812	38.5049917	-82.6923933
1001 DOGWOOD LN	PAINTSVILLE	KY	41240-9331	37.8193483	-82.78537
1001 EASTERN AVE	WORTHINGTON	KY	41183-9365	38.5503583	-82.726235
1001 EASTPARK DR	GRAYSON	KY	41143	38.372640833	-82.82611783
1001 EASTPARK DR	GRAYSON	KY	41143-9610	38.372886	-82.8268937
1001 EASTPARK DR	GRAYSON	KY	41143	38.3726675	-82.82613233
1001 ELKHORN CRK	ELKHORN CITY	KY	41522-7040	37.29981483	-82.35521316
1001 ELKHORN CRK ANNX 203	ELKHORN CITY	KY	41522-7040	37.29984383	-82.35521
1001 ELKHORN CRK APT 205	ELKHORN CITY	KY	41522-7040	37.29984433	-82.355207
1001 ELSIE APARTMENTS CT APT 1	RACELAND	KY	41169-1492	38.5269367	-82.73083
1001 FLORIDA ST	ASHLAND	KY	41101	38.476579	-82.651178

1001 FLY BY HAZARD RD	CHAVIES	KY	41727-9117	37.38301	-83.2480567
1001 FORESTDALE RD LOT 32	ASHLAND	KY	41102-9483	38.4523017	-82.7064383
1001 GENE WILSON BLVD	LOUISA	KY	41230-9653	38.0946133	-82.60216
1001 GILLEY ST	FLATWOODS	KY	41139-1625	38.51705167	-82.71814583
1001 GREAT OAK RD TRLR	MAYKING	KY	41837-9088	37.1108317	-82.776715
1001 HAUS BR	BANNER	KY	41603-8972	37.5827817	-82.7106883
1001 IRIS LN	LOUISA	KY	41230-9643	38.0992467	-82.5970467
1001 JACKSON ST	LOUISA	KY	41230-9565	38.09979	-82.5988367
1001 JAMES ST	FLATWOODS	KY	41139-2169	38.514055	-82.7156383
1001 JOE WELLS RD	ASHLAND	KY	41102-7915	38.3903383	-82.733955
1001 KENWOOD DR	RUSSELL	KY	41169-1527	38.5104783	-82.693785
1001 LEFT FORK OF LONG FRK	ETTY	KY	41572-8619	37.2747667	-82.656935
1001 LICK FRK	JENKINS	KY	41537-8320	37.2569817	-82.6032717
1001 LICK FRK	JENKINS	KY	41537-8320	37.2572617	-82.6031483
1001 LIME ST	FLATWOODS	KY	41139-1721	38.525445	-82.7107583
1001 LITTLE CREEK RD	JACKSON	KY	41339-9309	37.43973868	-83.36526847
1001 LITTLE CREEK RD GARG	JACKSON	KY	41339-9309	37.4457599	-83.3589271
1001 LONG FORK MARSHALLS BR	VIRGIE	KY	41572-8863	37.2996033	-82.681585
1001 LOWER POMPEY RD	SHELBIANA	KY	41562-8127	37.427834	-82.42882
1001 LYNN CT	RUSSELL	KY	41169-1730	38.5016283	-82.7117783
1001 MACKENZIE CT	ASHLAND	KY	41102-5788	38.4252267	-82.672355
1001 MARROWBONE CREEK RD	ELKHORN CITY	KY	41522-8541	37.3585233	-82.42204
1001 MAYS BR	PRESTONSBURG	KY	41653-7816	37.683925	-82.7657533
1001 MULLEN FRK TRLR	STONE	KY	41567-7007	37.5684467	-82.2807883
1001 OAKHURST AVE	HAZARD	KY	41701-1633	37.2537717	-83.1831167
1001 PORTER RD	CATLETTSBURG	KY	41129-9068	38.3142967	-82.584805
1001 POTATO BRANCH RD	TOPMOST	KY	41862-8982	37.3459335	-82.792948
1001 POWELL LN	FLATWOODS	KY	41139-1611	38.5209983	-82.71427
1001 POWELL LN	FLATWOODS	KY	41139-1611	38.52097	-82.7142867
1001 RACELAND AVE	RACELAND	KY	41169-1215	38.5341633	-82.727215
1001 RACELAND AVE	RACELAND	KY	41169-1215	38.53416	-82.72704
1001 RIVERSIDE DR	WORTHINGTON	KY	41183-9508	38.5529233	-82.7497233
1001 ROCKHOUSE FRK	HATFIELD	KY	41514-8709	37.661475	-82.3907467
1001 SCAGGS ST	FLATWOODS	KY	41139-1653	38.5184767	-82.7170317
1001 SHAWNEE AVE	ASHLAND	KY	41102-4529	38.4653067	-82.6633567
1001 SKAGGS CT LOT 25A	ASHLAND	KY	41101-6894	38.4447583	-82.6216083
1001 SLASH BRANCH RD	GREENUP	KY	41144-6451	38.6236917	-82.8836133
1001 STELLA DR APT 8A	ASHLAND	KY	41102-5308	38.4601133	-82.6697583
1001 STELLA DR APT 8B	ASHLAND	KY	41102-5308	38.460215	-82.6697733
1001 STELLA DR APT 8C	ASHLAND	KY	41102-5308	38.4603767	-82.66994
1001 STELLA DR APT 8D	ASHLAND	KY	41102-5308	38.4603683	-82.6698667
1001 STELLA DR APT 8E	ASHLAND	KY	41102-5308	38.4594933	-82.669905
1001 STELLA DR APT 8F	ASHLAND	KY	41102-5308	38.4602783	-82.669715
1001 STELLA DR APT 8G	ASHLAND	KY	41102-5308	38.4603767	-82.66994
1001 STELLA DR APT 8H	ASHLAND	KY	41102-5308	38.4602267	-82.66976
1001 STELLA DR APT 8I	ASHLAND	KY	41102-5308	38.4603033	-82.6695517
1001 STELLA DR APT 8J	ASHLAND	KY	41102-5308	38.4598317	-82.669825
1001 STELLA DR BLDG 8	ASHLAND	KY	41102-5308	38.46036	-82.6697917
1001 SUMMITT RD	ASHLAND	KY	41102-9237	38.4311467	-82.69871
1001 TERRY ST	FLATWOODS	KY	41139-1179	38.5281	-82.7034183
1001 TURKEY CT	ASHLAND	KY	41102-7663	38.42057483	-82.70940683
1001 TURKEY PEN RD	VIRGIE	KY	41572-8215	37.3248133	-82.6413883
1001 VENTERS BR	DEBORD	KY	41214-8800	37.80658333	-82.54911333
1001 WEBB LN TRLR	OLIVE HILL	KY	41164-7091	38.324157	-83.2536699
1001 WILBURN ST	FLATWOODS	KY	41139-1342	38.5246467	-82.7113033
1001 WILBURN ST	FLATWOODS	KY	41139-1342	38.5244983	-82.71141
1001 WINCHESTER AVE	ASHLAND	KY	41101-7448	38.482271333	-82.645588
1001 WINIFRED ST TRLR	GREENUP	KY	41144-1149	38.5725183	-82.8328417
1001 WINSLOW RD	ASHLAND	KY	41102-5317	38.4563483	-82.676395
1001 WINSLOW RD	ASHLAND	KY	41102-5317	38.4566133	-82.6761133
1001 WINSLOW RD	ASHLAND	KY	41102-5317	38.456325	-82.6778533
1001 E MAPLE ST	GRAYSON	KY	41143-1394	38.3247133	-82.9187717
1001 E MAPLE ST	GRAYSON	KY	41143-1394	38.3249017	-82.9187217
1001 E MAPLE ST	SALYERSVILLE	KY	41465-8027	37.77097	-83.0456583
1001 E MAPLE ST	SALYERSVILLE	KY	41465-8027	37.7642783	-83.0531783
1001 E MAPLE ST TRLR	GRAYSON	KY	41143-1394	38.3244767	-82.91851
1001 E US HIGHWAY 60	GRAYSON	KY	41143-1671	38.3299233	-82.9176483

1001 N MAIN ST	HAZARD	KY	41701-1339	37.2538033	-83.1946683
10010 HIGHWAY 15 TRLR	LOST CREEK	KY	41348-9611	37.47561167	-83.32254167
10012 MANNA ESTATES DR HSE LOT 4	CATLETTSBURG	KY	41129	38.3468467	-82.6657717
10013 BRUSHY RD	PIKEVILLE	KY	41501-5117	37.66831883	-82.4878735
10013 WINDSONG CT	CATLETTSBURG	KY	41129-9580	38.35892914	-82.67988187
10014 WINDSONG CT	CATLETTSBURG	KY	41129-9580	38.3586417	-82.6797717
10016 MANNA ESTATES DR	CATLETTSBURG	KY	41129-9487	38.346315	-82.6664167
10018 HIGHWAY 7	KITE	KY	41828-8978	37.328017	-82.80237816
10018 MANNA ESTATES DR	CATLETTSBURG	KY	41129-9487	38.34597317	-82.66677733
10019 MANNA ESTATES DR	CATLETTSBURG	KY	41129-9487	38.34595	-82.6670567
10019 MAYO TRAIL RD	CATLETTSBURG	KY	41129-9143	38.39671	-82.6024567
10019 PHELPS 632 RD TRLR	PHELPS	KY	41553-8725	37.4859083	-82.1947583
1002 BARRENSHEE CRK TRLR	FREEBURN	KY	41528-8530	37.5407417	-82.1336333
1002 BIG BLUE SPRINGS RD TRLR	RANSOM	KY	41558-8504	37.5444983	-82.1905367
1002 CALEB FRK	WEEKSBURY	KY	41667-9048	37.3172025	-82.68416533
1002 CARTY DR	CATLETTSBURG	KY	41129-9064	38.3904717	-82.6857167
1002 CARTY DR HSE 2	CATLETTSBURG	KY	41129-9064	38.39198317	-82.68527083
1002 CEDAR POINT CIR	CATLETTSBURG	KY	41129-9255	38.337148	-82.722573
1002 COMMANCHE DR	ASHLAND	KY	41102-4321	38.4693767	-82.6755483
1002 ELSIE APARTMENTS CT APT 2	RACELAND	KY	41169-1492	38.5269367	-82.7308283
1002 FORD DR	CATLETTSBURG	KY	41129-8925	38.38345	-82.6845417
1002 FORD DR HSE	CATLETTSBURG	KY	41129-8925	38.382875	-82.6847833
1002 FRENCH BROAD ST	ASHLAND	KY	41101-7118	38.489779	-82.671184
1002 GENE WILSON BLVD	LOUISA	KY	41230-9653	38.094575	-82.60217167
1002 GILLEY ST	FLATWOODS	KY	41139-1626	38.5171233	-82.7188917
1002 GILLEY ST GARG	FLATWOODS	KY	41139-1626	38.5169795	-82.71880033
1002 HIGHWAY 160	HINDMAN	KY	41822-9036	37.3295767	-82.968775
1002 KENTUCKY AVE	FLATWOODS	KY	41139-1952	38.511105	-82.7213517
1002 KY ROUTE 1426	BANNER	KY	41603-8006	37.5910017	-82.6962183
1002 PINE ST	FLATWOODS	KY	41139-1648	38.5174717	-82.7177183
1002 POWELL LN	FLATWOODS	KY	41139-1612	38.5204333	-82.7147817
1002 PRESTONSBURG ST	WEST LIBERTY	KY	41472-8172	37.91741133	-83.24299016
1002 RED MAPLE RIDGE CT	ASHLAND	KY	41102-9572	38.42323	-82.6712417
1002 SHORT CREEK RD	HYDEN	KY	41749-8455	37.13606	-83.3960133
1002 SHORT CREEK RD	HYDEN	KY	41749-8455	37.13642017	-83.39659383
1002 SKAGGS CT LOT 13A	ASHLAND	KY	41101-6894	38.444565	-82.6222333
1002 STEPHENS MEADE RD	ASHLAND	KY	41102-8909	38.4136733	-82.71573
1002 THOROUGHbred LN	RACELAND	KY	41169-1679	38.5324417	-82.7296567
1002 TRUDE CT	CATLETTSBURG	KY	41129-9069	38.3272467	-82.596565
1002 TURLEY AVE	FLATWOODS	KY	41139-1172	38.5307983	-82.704805
1002 WHIPPOORWILL RD	NIPPA	KY	41240-8703	37.8536817	-82.7904083
1002 WINIFRED ST	GREENUP	KY	41144-1150	38.5723567	-82.8326583
10020 MAYO TRAIL RD GARG	CATLETTSBURG	KY	41129-9141	38.3963955	-82.60206066
10021 HIGHWAY 805	JENKINS	KY	41537-8188	37.176853	-82.626856
10021 HIGHWAY 805 STE A	JENKINS	KY	41537-8188	37.17665	-82.627385
10021 JAMIE DAWN DR TRLR	RUSH	KY	41168-8710	38.28522417	-82.76211233
10021 MAYO TRAIL RD	CATLETTSBURG	KY	41129-9143	38.396715	-82.60249
10023 MAYO TRAIL RD	CATLETTSBURG	KY	41129-9143	38.3959383	-82.6025317
10023 REGINA BELCHER HWY	REGINA	KY	41559-8951	37.368045	-82.414052
10024 HIGHWAY 15	JEREMIAH	KY	41826-8831	37.18679	-82.90769
10024 MAYO TRAIL RD	CATLETTSBURG	KY	41129-9141	38.396108	-82.60239599
10027 HIGHWAY 23	LOUISA	KY	41230-6937	38.01669167	-82.65903833
10027 HIGHWAY 460	SALYERSVILLE	KY	41465-6626	37.820004	-83.160869
10028 S KY HIGHWAY 15	HAPPY	KY	41746-9998	37.205255	-83.09115
1003 ARGILLITE RD	FLATWOODS	KY	41139-1011	38.5308983	-82.7081583
1003 BARK CAMP BRANCH RD	DELPHIA	KY	41735-9063	37.0176433	-83.0821117
1003 BARK CAMP BRANCH RD HSE MAIN	DELPHIA	KY	41735-9063	37.0170967	-83.0813067
1003 BEAVER CREEK RD	ELKHORN CITY	KY	41522-8707	37.3201217	-82.3444333
1003 CEDAR POINT CIR	CATLETTSBURG	KY	41129-9255	38.3373933	-82.7210217
1003 CHRISTY LN	RUSH	KY	41168-9506	38.3599275	-82.76288583
1003 CLAYTON BRANCH RD	LOUISA	KY	41230-6034	38.09095817	-82.63472416
1003 CRESTWOOD DR	PRESTONSBURG	KY	41653-8041	37.68269833	-82.76068683
1003 ELSIE APARTMENTS CT APT 3	RACELAND	KY	41169-1492	38.526935	-82.73083
1003 FLAT FRK	OLIVE HILL	KY	41164-4578	38.31432667	-83.326785
1003 GENE WILSON BLVD	LOUISA	KY	41230-9653	38.09451667	-82.60219
1003 GILLEY ST	FLATWOODS	KY	41139-1625	38.5173867	-82.718565
1003 GILLEY ST GARG	FLATWOODS	KY	41139-1625	38.51726683	-82.71833016

1003 GRANT ST	LOUISA	KY	41230-9576	38.0993717	-82.5995583
1003 HAROLDS BRANCH RD	PIKEVILLE	KY	41501-9353	37.4691995	-82.4923355
1003 HIGHWAY 3410	MAYKING	KY	41837-9065	37.13168021	-82.76603422
1003 INDIAN CREEK RD	VIRGIE	KY	41572-8307	37.34316	-82.6055283
1003 KELLY MOUNTAIN RD	SHELBY GAP	KY	41563-8349	37.2199967	-82.529585
1003 KENT DR	CATLETTSBURG	KY	41129-8035	38.39703	-82.6645833
1003 LIME ST	FLATWOODS	KY	41139-1721	38.525985	-82.71077
1003 LYNN CT LOT 9	RUSSELL	KY	41169-1730	38.5018183	-82.7119067
1003 MAIN ST	GREENUP	KY	41144-1115	38.5734567	-82.8319867
1003 MAIN ST UPPR	GREENUP	KY	41144-1115	38.5734317	-82.83239
1003 MARYLAND AVE LOT 38	RACELAND	KY	41169-1740	38.537013	-82.73044416
1003 MONTGOMERY CREEK RD	VICCO	KY	41773-9054	37.211299833	-83.04691566
1003 OLIVE ST	FLATWOODS	KY	41139-1931	38.5099817	-82.72257
1003 PINE ST	FLATWOODS	KY	41139-1647	38.5177433	-82.7173033
1003 PINEVIEW LN LOT 24	PAINTSVILLE	KY	41240-1478	37.80297466	-82.7981935
1003 RACCOON RD	RACCOON	KY	41557-8219	37.525525	-82.458115
1003 RACELAND AVE	RACELAND	KY	41169-1215	38.5339083	-82.72812
1003 REGIS ST	RUSSELL	KY	41169-1643	38.5036267	-82.7101267
1003 RUSSELL ST	ASHLAND	KY	41101-6470	38.449605	-82.6217283
1003 SKAGGS CT LOT 26A	ASHLAND	KY	41101-6894	38.4448633	-82.6219467
1003 SMITH FORK RD	HELPS	KY	41553-8810	37.47464154	-82.18915122
1003 SPEWING CAMP BR	MC DOWELL	KY	41647-6004	37.421724	-82.725287
1003 WILLIAMS ST	FLATWOODS	KY	41139-1961	38.5153217	-82.7186533
10030 ROBINSON CREEK RD	VIRGIE	KY	41572-8357	37.3585617	-82.586585
10031 HIGHWAY 30	JACKSON	KY	41339-7934	37.57924	-83.27133167
10031 HIGHWAY 30	NOCTOR	KY	41339-7934	37.57991833	-83.271185
10031 LEFT FORK DURBIN RD	CATLETTSBURG	KY	41129-8732	38.27546917	-82.624476
10031 LEFT FORK DURBIN RD	CATLETTSBURG	KY	41129-8732	38.2752933	-82.625035
10032 MAYO TRAIL RD	CATLETTSBURG	KY	41129-9141	38.39588967	-82.60237
10033 MAYO TRAIL RD TRLR	CATLETTSBURG	KY	41129-9143	38.3956497	-82.6013715
10034 CUTSHIN RD	YEADISS	KY	41777	37.0783967	-83.2353283
10034 CUTSHIN RD	YEADISS	KY	41777-9702	37.0789783	-83.2357083
10034 CUTSHIN RD	YEADISS	KY	41777	37.0785268	-83.2359062
10034 MAYO TRAIL RD	CATLETTSBURG	KY	41129-9141	38.39562967	-82.601882
10035 ROBINSON CREEK RD	VIRGIE	KY	41572-8357	37.3587117	-82.5869983
10036 BENT BRANCH RD	PIKEVILLE	KY	41501-4702	37.571545	-82.4347867
10036 HIGHWAY 7	KITE	KY	41828-8978	37.327692	-82.80257183
10036 HUFF HOLLOW RD	CATLETTSBURG	KY	41129-9544	38.3589167	-82.6267333
10036 MAYO TRAIL RD TRLR	CATLETTSBURG	KY	41129-9141	38.395874	-82.601457
10037 WINDSONG CT	CATLETTSBURG	KY	41129-9580	38.35897317	-82.6800845
10037 S STATE HIGHWAY 1	GRAYSON	KY	41143-8516	38.2009983	-82.8911817
10037 S STATE HIGHWAY 1	GRAYSON	KY	41143-8516	38.2011517	-82.89133
1004 29TH ST	ASHLAND	KY	41101-4058	38.4633367	-82.63019
1004 3RD ST	PAINTSVILLE	KY	41240-1812	37.8229	-82.83182
1004 3RD ST	PAINTSVILLE	KY	41240-1812	37.8229417	-82.83169
1004 ABERDEEN PL	RUSSELL	KY	41169-1602	38.5087617	-82.7186517
1004 ARGILLITE RD	FLATWOODS	KY	41139-1012	38.53076	-82.7073617
1004 ASHER BRANCH RD TRLR	HYDEN	KY	41749-8307	37.1777275	-83.3938101
1004 BLUM ST	FLATWOODS	KY	41139-1308	38.5300383	-82.7059467
1004 BROADWAY ST	PAINTSVILLE	KY	41240-1410	37.8093883	-82.7956833
1004 BURNING FORK RD	PIKEVILLE	KY	41501-3409	37.5010883	-82.4719083
1004 CAROLYN ST	WORTHINGTON	KY	41183-9512	38.5513267	-82.7508683
1004 CEDAR POINT CIR	CATLETTSBURG	KY	41129-9255	38.3367983	-82.7213733
1004 COLLINS AVE	WORTHINGTON	KY	41183-9346	38.54794917	-82.72851983
1004 COMMANCHE DR	ASHLAND	KY	41102-4321	38.4693833	-82.6754917
1004 COURT ST	WORTHINGTON	KY	41183-9376	38.55119	-82.7241883
1004 DAISY LN	LOUISA	KY	41230-9600	38.09701533	-82.59637133
1004 EASTERN AVE	WORTHINGTON	KY	41183-9364	38.5501017	-82.7259017
1004 EASTERN AVE REAR	WORTHINGTON	KY	41183-9364	38.54983	-82.7261067
1004 ELSIE APARTMENTS CT APT 4	RACELAND	KY	41169-1492	38.5269317	-82.7308317
1004 FEDERAL WAY	FLATWOODS	KY	41139-1324	38.52319	-82.7126817
1004 GATEWAY INDUSTRIAL PARK	JENKINS	KY	41537-9171	37.167320833	-82.65895683
1004 GATEWAY INDUSTRIAL PARK	JENKINS	KY	41537-9171	37.16095367	-82.65435051
1004 GILLEY ST	FLATWOODS	KY	41139-1685	38.5169567	-82.7191333
1004 GRANT ST	LOUISA	KY	41230-9576	38.0995317	-82.599095
1004 HIGHLAND AVE	ASHLAND	KY	41102-5250	38.4611533	-82.66653
1004 HIGHWAY 1690	LOUISA	KY	41230-8420	38.07022	-82.58773

1004 HITE RD	MARTIN	KY	41649-9037	37.5601917	-82.7451817
1004 JACKSON ST LOT 145	LOUISA	KY	41230-9565	38.10019	-82.5984433
1004 KENTUCKY AVE	FLATWOODS	KY	41139-1952	38.51111	-82.7213417
1004 LIME ST	FLATWOODS	KY	41139-1789	38.5255	-82.710825
1004 LYNN CT	RUSSELL	KY	41169-1731	38.5022	-82.71256
1004 MACKENZIE CT	ASHLAND	KY	41102-5787	38.4248983	-82.671695
1004 MAIN ST	GREENUP	KY	41144-1116	38.5728367	-82.8325567
1004 MAPLE ST	PAINTSVILLE	KY	41240-1310	37.811491	-82.796076
1004 MCCLOUD DR	WORTHINGTON	KY	41183-9522	38.5504983	-82.75215
1004 MCCLOUD DR	WORTHINGTON	KY	41183-9522	38.550345	-82.7512517
1004 MCKAY RD	GREENUP	KY	41144-6593	38.6113683	-82.894695
1004 MEADOWBROOK LN	LOUISA	KY	41230-9657	38.09500683	-82.5961925
1004 PERKINS MADDEN RD TRLR	HINDMAN	KY	41822-9010	37.3109417	-82.973205
1004 PRESS HOWARD FRK	JACKSON	KY	41339-9540	37.545088333	-83.23888333
1004 RACELAND AVE	RACELAND	KY	41169-1216	38.5337717	-82.7279633
1004 RED MAPLE RIDGE CT	ASHLAND	KY	41102-9572	38.4233833	-82.6707767
1004 RIGHT FORK GEORGES CRK TRLR	LOUISA	KY	41230-6730	37.97191	-82.72504833
1004 ROCKHOUSE FRK	VIRGIE	KY	41572-8720	37.27497963	-82.701752
1004 ROCKHOUSE FRK TRLR 2	VIRGIE	KY	41572-8720	37.275260166	-82.70238066
1004 SKAGGS CT	ASHLAND	KY	41101-6894	38.4448333	-82.6223183
1004 STAFFORD AVE	WURLTAND	KY	41144-1663	38.54568033	-82.76969016
1004 STAPLETON CT	RUSH	KY	41168-9334	38.35832533	-82.76315433
1004 STELLA DR APT 9A	ASHLAND	KY	41102-5311	38.4604617	-82.6694133
1004 STELLA DR APT 9B	ASHLAND	KY	41102-5311	38.46037	-82.6694467
1004 STELLA DR APT 9C	ASHLAND	KY	41102-5311	38.4604017	-82.6694367
1004 STELLA DR APT 9D	ASHLAND	KY	41102-5311	38.460465	-82.669415
1004 STELLA DR APT 9E	ASHLAND	KY	41102-5311	38.4603783	-82.6694417
1004 STELLA DR APT 9F	ASHLAND	KY	41102-5311	38.4604633	-82.6694133
1004 STELLA DR APT 9G	ASHLAND	KY	41102-5312	38.460395	-82.6694367
1004 STELLA DR APT 9H	ASHLAND	KY	41102-5312	38.46043	-82.6694067
1004 STELLA DR APT 9I	ASHLAND	KY	41102-5312	38.4603633	-82.6694533
1004 STELLA DR APT 9J	ASHLAND	KY	41102-5312	38.4604067	-82.6693983
1004 STELLA DR BLDG 9	ASHLAND	KY	41102-5352	38.46046	-82.6694117
1004 STEPHENS MEADE RD	ASHLAND	KY	41102-8977	38.4129667	-82.7163167
1004 STRONG BRANCH RD	HAZARD	KY	41701-7416	37.3381275	-83.2312468
1004 STRONGS BRANCH RD	ALTRO	KY	41339-7134	37.3475617	-83.3820333
1004 TRUDE CT	CATLETTSBURG	KY	41129-9069	38.327237	-82.5974585
1004 TURKEY CT LOT 2	ASHLAND	KY	41102-7663	38.4201	-82.70947
1004 WILBURN ST	FLATWOODS	KY	41139-1343	38.5241567	-82.7119167
1004 WILLIAMS ST	FLATWOODS	KY	41139-1962	38.5150152	-82.7191223
1004 WOODLAND AVE	FLATWOODS	KY	41139-1156	38.5275	-82.7061533
1004 S BIG RUN RD	ASHLAND	KY	41102-7116	38.36237583	-82.73970733
1004 W ALEXANDER DR	ASHLAND	KY	41102-8389	38.4383033	-82.7112167
10040 CARRY BACK DR	RUSH	KY	41168-9256	38.3520867	-82.7614783
10040 CARRY BACK DR APT	RUSH	KY	41168-9256	38.3515617	-82.76227
10040 HIGHWAY 7	BLACKKEY	KY	41804		
10040 HIGHWAY 805	JENKINS	KY	41537-8188	37.1766283	-82.626955
10041 PHELPS 632 RD UNIT A	PHELPS	KY	41553	37.4860641	-82.192528
10041 PHELPS 632 RD UNIT B	PHELPS	KY	41553	37.4860897	-82.1924907
10042 PHELPS 632 RD	PHELPS	KY	41553-8725	37.48587	-82.193145
10042 WINDSONG CT	CATLETTSBURG	KY	41129-9580	38.358859	-82.68024033
10043 MAYO TRAIL RD	CATLETTSBURG	KY	41129-9143	38.395425	-82.60272
10043 S HIGHWAY 3	LOUISA	KY	41230-6579	38.00012333	-82.52246333
10044 DURBIN RD TRLR	CATLETTSBURG	KY	41129-8764	38.276165	-82.625615
10044 HIGHWAY 7	BLACKKEY	KY	41804-8869	37.1319933	-83.007885
10045 KY HIGHWAY 7 TRLR	CORNETTSVILLE	KY	41731-8791	37.140165	-83.0999817
10045 MAYO TRAIL RD	CATLETTSBURG	KY	41129-9143	38.3962651	-82.60245008
10046 LEFT FORK DURBIN RD	CATLETTSBURG	KY	41129-8732	38.2799918	-82.6276518
10046 MAYO TRAIL RD	CATLETTSBURG	KY	41129-9141	38.3950867	-82.6019083
10046 MEATHOUSE RD	PILGRIM	KY	41250-8945	37.6959617	-82.5099333
10048 HIGHWAY 15	ISOM	KY	41824	37.1872433	-82.908145
10048 S HIGHWAY 3	LOUISA	KY	41230-6579	38.00069833	-82.52401167
1005 29TH ST	ASHLAND	KY	41101-4057	38.4638933	-82.6298217
1005 ASH BRANCH RD	LOUISA	KY	41230-8185	38.0126967	-82.71956
1005 ASH BRANCH RD	LOUISA	KY	41230-8185	38.0121083	-82.7196033
1005 ASH BRANCH RD	LOUISA	KY	41230-8185	38.01257717	-82.719421
1005 BECKWITH BR	GRAYSON	KY	41143-8815	38.346651	-82.9079975

1005 BELHAVEN DR	RUSSELL	KY	41169-1609	38.50474	-82.7092267
1005 BERKSHIRE LN	RUSSELL	KY	41169-1619	38.50956	-82.7137133
1005 BREEDING CREEK RD TRLR	REDFOX	KY	41847-9010	37.2255467	-82.9318767
1005 BROADLEAF RD TRLR 1	LOUISA	KY	41230-6016	38.074945	-82.6487617
1005 CANNON DR	ASHLAND	KY	41102-9690	38.39293	-82.7020667
1005 CAROLYN ST	WORTHINGTON	KY	41183-9514	38.5514867	-82.75153
1005 CAUDILL ST	FLATWOODS	KY	41139-1019	38.5337717	-82.7152083
1005 COMMANCHE DR	ASHLAND	KY	41102-4320	38.46968767	-82.6757165
1005 COURT ST	WORTHINGTON	KY	41183-9377	38.55122	-82.724385
1005 EASTERN AVE	WORTHINGTON	KY	41183-9365	38.5500917	-82.7258767
1005 ELSIE APARTMENTS CT APT 5	RACELAND	KY	41169-1492	38.5270517	-82.7306833
1005 FROZEN CRK	RACCOON	KY	41557-8509	37.4933917	-82.4502033
1005 GILLEY ST	FLATWOODS	KY	41139-1625	38.5173717	-82.7187017
1005 HIGHLAND AVE	ASHLAND	KY	41102-5249	38.4613033	-82.6663367
1005 HIGHWAY 1148 TRLR	ISOM	KY	41824-9044	37.1850033	-82.8726067
1005 HIGHWAY 3400 TRLR	JENKINS	KY	41537-8944	37.1552583	-82.666275
1005 JOHNSON LN	SOUTH SHORE	KY	41175-7894	38.72877	-82.91136
1005 KENNEDY ST	LOUISA	KY	41230-9536	38.0999717	-82.5971767
1005 KENTUCKY AVE	WORTHINGTON	KY	41183-9359	38.5495117	-82.7266783
1005 KETTLECAMP RD	ELKHORN CITY	KY	41522-7158	37.2898017	-82.3923417
1005 LIME ST	FLATWOODS	KY	41139-1721	38.5259917	-82.7108317
1005 LINCOLN ST	LOUISA	KY	41230-8620	38.0995536	-82.5978191
1005 LYNN CT LOT 10	RUSSELL	KY	41169-1730	38.5024983	-82.7118967
1005 MACKENZIE CT	ASHLAND	KY	41102-5788	38.4253667	-82.672205
1005 MAPLE ST	PAINTSVILLE	KY	41240-1309	37.8114933	-82.7960367
1005 MARROWBONE CREEK RD	ELKHORN CITY	KY	41522-8541	37.3597633	-82.42247
1005 MCCLOUD DR LOT 73	WORTHINGTON	KY	41183-9523	38.55111	-82.7521917
1005 MCCOWAN ST	RUSSELL	KY	41139-3649	38.5085367	-82.71908
1005 MIDDLE FORK MACES CR RD	VIPER	KY	41774	37.16242889	-83.1562216
1005 MOEGLING HEIGHTS RD	ASHLAND	KY	41102-5325	38.4504217	-82.6810383
1005 OLIVE ST	FLATWOODS	KY	41139-1931	38.5101633	-82.7224533
1005 PETER CAVE BR	INEZ	KY	41224-8645	37.9219906	-82.516756
1005 PINE ST	FLATWOODS	KY	41139-1647	38.51777266	-82.7175755
1005 RACELAND AVE	RACELAND	KY	41169-1215	38.5336183	-82.7274533
1005 RADFORD DR	RUSSELL	KY	41169-1653	38.50424	-82.7102033
1005 RED MAPLE RIDGE CT	ASHLAND	KY	41102-9572	38.42330772	-82.67140809
1005 RIVER RD TRLR	LOUISA	KY	41230-5880	37.99738	-82.495615
1005 ROGERS AVE LOT 36	RACELAND	KY	41169-1743	38.536488333	-82.731043
1005 SAVAGE AVE	WURTLAND	KY	41144-1672	38.5461617	-82.76843
1005 SAVAGE AVE	WURTLAND	KY	41144		
1005 SCAGGS ST	FLATWOODS	KY	41139-1653	38.5186983	-82.7171767
1005 SEXTON CT	ASHLAND	KY	41101-4071	38.4621575	-82.63087483
1005 SHELBY AVE	ASHLAND	KY	41102-5261	38.4602367	-82.6677783
1005 SPENCER FORK RD	CHAVIES	KY	41727	37.3415217	-83.3292033
1005 SPRING BR	JEREMIAH	KY	41826-8806	37.1611567	-82.92118
1005 STALLARD ST	ASHLAND	KY	41101-7162	38.4901717	-82.6707983
1005 STAMPER BR	ISOM	KY	41824-9010	37.2030767	-82.9024567
1005 STATE ROUTE 716	ASHLAND	KY	41102-8256	38.4365083	-82.69607
1005 STELLA DR APT 7A	ASHLAND	KY	41102-5313	38.45999	-82.6697517
1005 STELLA DR APT 7B	ASHLAND	KY	41102-5313	38.4599933	-82.6697517
1005 STELLA DR APT 7C	ASHLAND	KY	41102-5314	38.459935	-82.6696067
1005 STELLA DR APT 7D	ASHLAND	KY	41102-5314	38.4599383	-82.6696067
1005 STELLA DR APT 7E	ASHLAND	KY	41102-5314	38.4600033	-82.6697567
1005 STELLA DR APT 7F	ASHLAND	KY	41102-5314	38.46015751	-82.66952427
1005 STELLA DR APT 7G	ASHLAND	KY	41102-5314	38.45999	-82.6697517
1005 STELLA DR APT 7H	ASHLAND	KY	41102-5314	38.4600017	-82.6697583
1005 STELLA DR APT 7I	ASHLAND	KY	41102-5314	38.4600067	-82.6697517
1005 STELLA DR APT 7J	ASHLAND	KY	41102-5314	38.4600017	-82.6697517
1005 STELLA DR BLDG 7	ASHLAND	KY	41102-5350	38.459995	-82.6697517
1005 STEPHENS BRANCH RD	MARTIN	KY	41649-7845	37.5547733	-82.7871233
1005 STRONGS BRANCH RD	ALTRO	KY	41339-7134	37.34707	-83.381475
1005 SUGAR CAMP RD	SALYERSVILLE	KY	41465-9498	37.734995333	-83.08622083
1005 SUGAR CAMP RD UNIT CAMPER	SALYERSVILLE	KY	41465-9498	37.735035333	-83.08631133
1005 SUMMITT RD	ASHLAND	KY	41102-9237	38.43071	-82.69871183
1005 TRUDE CT	CATLETTSBURG	KY	41129-9069	38.32756045	-82.59659686
1005 TURLEY AVE	FLATWOODS	KY	41139-1171	38.531235	-82.7047533
1005 WALNUT ST	GREENUP	KY	41144-1142	38.5756183	-82.8321367



1005 WALNUT ST	GREENUP	KY	41144-1142	38.57436033	-82.831948
1005 WALNUT ST	GREENUP	KY	41144-1142	38.5661183	-82.8214967
1005 WILBURN ST	FLATWOODS	KY	41139-1342	38.5245217	-82.7116767
1005 WILLIAMS ST	FLATWOODS	KY	41139-1961	38.5156267	-82.719475
1005 WOODLAND DR	PAINTSVILLE	KY	41240-1321	37.808902833	-82.795393
1005 WOODLAND DR APT 1	PAINTSVILLE	KY	41240-1321	37.808878166	-82.79547266
1005 WOODLAND DR APT 2	PAINTSVILLE	KY	41240-1321	37.8092305	-82.79528766
1005 WOODLAND DR BLDG 2	PAINTSVILLE	KY	41240-1321	37.8088746	-82.7949482
1005 E MAPLE ST	GRAYSON	KY	41143-1394	38.32475	-82.9185083
1005 W RUSSELL ST	ELKHORN CITY	KY	41522-7072	37.2951283	-82.3618467
1005 W RUSSELL ST TRLR	ELKHORN CITY	KY	41522-7072	37.2950433	-82.3617683
10050 CRANSTON RD	MOREHEAD	KY	40351-9520	38.320943	-83.39427216
10050 LOST CREEK RD TRLR	ROWDY	KY	41367-8837	37.39742	-83.25628
10050 S KY HIGHWAY 15	HAPPY	KY	41746-8957	37.204627	-83.090033
10051 S HIGHWAY 3	LOUISA	KY	41230-6579	38.000504	-82.528524
10052 KY ROUTE 122 TRLR	MC DOWELL	KY	41647-6042	37.457257	-82.742459
10053 HIGHWAY 119	JENKINS	KY	41537-8629	37.1550433	-82.661745
10053 STATE HIGHWAY 194	KIMPER	KY	41539-6102	37.49396	-82.3515417
10055 HIGHWAY 1098 TRLR	JACKSON	KY	41339-9548	37.520955	-83.222785
10055 S HIGHWAY 3	LOUISA	KY	41230-6579	38.000504	-82.528524
10056 HIGHWAY 805	JENKINS	KY	41537-8188	37.1769717	-82.6260283
10056 US ROUTE 23	CATLETTSBURG	KY	41129-1163	38.395535	-82.6005283
10056 WINDSONG CT	CATLETTSBURG	KY	41129-9580	38.35847	-82.681275
10057 ELKHORN CRK	ASHCAMP	KY	41512-8702	37.2546817	-82.479195
10057 ELKHORN CRK	ASHCAMP	KY	41512-8702	37.2539983	-82.4806417
10057 ELKHORN CRK	ASHCAMP	KY	41512-8702	37.25434783	-82.479844
10057 ELKHORN CRK	ASHCAMP	KY	41512-8702	37.254016	-82.480745
10057 ELKHORN CRK	ASHCAMP	KY	41512-8702	37.25368	-82.4808083
10057 HIGHWAY 550	MOUSIE	KY	41839-8806	37.421591	-82.874704
10058 HIGHWAY 1098	JACKSON	KY	41339-9548	37.51994167	-83.22294333
10058 HIGHWAY 315	BOONEVILLE	KY	41314-9032	37.39101167	-83.47674
10058 RIDGELINE DR	CATLETTSBURG	KY	41129-6021	38.3737041	-82.641948
1006 BERKSHIRE LN	RUSSELL	KY	41169-1620	38.5095383	-82.71261
1006 BETHEL LN	CATLETTSBURG	KY	41129-9075	38.355885	-82.6579217
1006 CEDAR POINT CIR	CATLETTSBURG	KY	41129-9255	38.3368867	-82.7208233
1006 DAVIDSON FORK RD	THOUSANDSTICKS	KY	41766-9010	37.168895	-83.4403067
1006 ELSIE APARTMENTS CT APT 6	RACELAND	KY	41169-1492	38.5270417	-82.7307033
1006 HIGHWAY 3406 TRLR	MAYKING	KY	41837-9010	37.13839	-82.73179
1006 KENTUCKY AVE	FLATWOODS	KY	41139-1952	38.5115467	-82.7213917
1006 LAKESIDE DR	JACKSON	KY	41339-7489	37.57072833	-83.37906333
1006 LEFT FORK OF ISLAND CRK	PIKEVILLE	KY	41501-7211	37.4373733	-82.5450167
1006 LIME ST	FLATWOODS	KY	41139-1789	38.5262267	-82.7100733
1006 LIMESTONE DR	WHITESBURG	KY	41858-7067	37.08288379	-82.80968986
1006 MAPLE CT	ASHLAND	KY	41102-8573	38.4549117	-82.710195
1006 NEWMAN DR	WORTHINGTON	KY	41183-9517	38.5515033	-82.751595
1006 PINEVIEW LN LOT 2	PAINTSVILLE	KY	41240-1437	37.8028767	-82.7984317
1006 RACELAND AVE	RACELAND	KY	41169-1216	38.5336917	-82.7275967
1006 RIVERSIDE DR	PRESTONSBURG	KY	41653-7859	37.6657483	-82.762085
1006 RUNYON BRANCH RD TRLR	PINSONFORK	KY	41555-7410	37.5411117	-82.27829
1006 RUSSELL ST	ASHLAND	KY	41101-6471	38.4497833	-82.622115
1006 SCAGGS ST	FLATWOODS	KY	41139-1654	38.51834	-82.7174117
1006 WALNUT ST	GREENUP	KY	41144-1143	38.57402	-82.832871
1006 WALNUT ST	GREENUP	KY	41144-1143	38.57417	-82.83255
1006 WHITE OAK RD	PILGRIM	KY	41250-8820	37.77483	-82.4230317
1006 WILBURN ST	FLATWOODS	KY	41139-1343	38.524175	-82.7123517
1006 WILLIAMS ST TRLR	FLATWOODS	KY	41139-2900	38.51503	-82.71959
1006 YORK CIR	RACELAND	KY	41169-1926	38.53873	-82.7264567
1006 S LAKE DR	PRESTONSBURG	KY	41653-1344	37.665955666	-82.7626365
10060 BENT BRANCH RD	META	KY	41501-4702	37.5718083	-82.434275
10062 HIGHWAY 460	WEST LIBERTY	KY	41472-7546	37.8372783	-83.1898833
10062 HIGHWAY 460	WEST LIBERTY	KY	41472-7546	37.837899	-83.190081
10062 HIGHWAY 588	ROXANA	KY	41848-9015	37.1139883	-82.968795
10062 KY HIGHWAY 7	CORNETTSSVILLE	KY	41731-8791	37.1395567	-83.0997867
10062 KY HIGHWAY 7 TRLR	CORNETTSSVILLE	KY	41731-8791	37.13994	-83.0995283
10062 KY HIGHWAY 7 TRLR	CORNETTSSVILLE	KY	41731-8791	37.140055	-83.0993483
10065 STATE HIGHWAY 194	KIMPER	KY	41539-6102	37.494495	-82.35203
10068 GIBSON LN	CATLETTSBURG	KY	41129-8180	38.276945	-82.6072817

10068 LEENOLA DR	CATLETTSBURG	KY	41129-8923	38.3468183	-82.7134517
10068 PHELPS 632 RD	PHELPS	KY	41553-8725	37.4855533	-82.1924733
1007 ARGILLITE RD	FLATWOODS	KY	41139-1011	38.5305867	-82.7083017
1007 ARGILLITE RD	FLATWOODS	KY	41139-1011	38.5306	-82.70829
1007 BEE HIVE RD	SLEMP	KY	41763-8910	37.069625	-83.0995617
1007 BELLEFONTE RD	FLATWOODS	KY	41139-1903	38.5144283	-82.7199283
1007 BELLEFONTE RD	FLATWOODS	KY	41139-1903	38.5146067	-82.7204417
1007 BIG BRANCH RD	ELKHORN CITY	KY	41522-8164	37.2919517	-82.3755667
1007 BROOKEFIELD FARM RD	ASHLAND	KY	41102-8787	38.4493867	-82.7740233
1007 CAUDILL ST	FLATWOODS	KY	41139-1019	38.5326033	-82.7158933
1007 CEDAR POINT CIR	CATLETTSBURG	KY	41129-9255	38.3373867	-82.7202683
1007 COLLEGE AVE	JACKSON	KY	41339-1036	37.55259667	-83.384465
1007 DRY BR	PIKEVILLE	KY	41501-6411	37.5818467	-82.460515
1007 ELSIE APARTMENTS CT APT 7	RACELAND	KY	41169-1492	38.52703	-82.7307267
1007 FISHTRAP RD APT 3	SHELBIANA	KY	41562-8029	37.4149467	-82.4255483
1007 GRANT ST	LOUISA	KY	41230-9576	38.0995583	-82.5996833
1007 HIGHWAY 1185	LOUISA	KY	41230-7957	38.1313633	-82.67371
1007 JACKSON ST	LOUISA	KY	41230-9565	38.09985	-82.5989683
1007 KENNEDY ST	LOUISA	KY	41230-9537	38.0998883	-82.5974467
1007 KY ROUTE 40 APT LOW	STAFFORDSVILLE	KY	41256-9049	37.8277383	-82.841515
1007 LIME ST	FLATWOODS	KY	41139-1721	38.5256167	-82.7109633
1007 MIDDLE FRK	HATFIELD	KY	41514-8617	37.6416683	-82.39836
1007 MILL CRK	WAYLAND	KY	41666-9046	37.4341483	-82.817935
1007 MUNCY CREEK RD	STINNETT	KY	40868-6503	37.11204376	-83.40645469
1007 NEWMAN DR	WORTHINGTON	KY	41183-9518	38.55172	-82.7526833
1007 OLIVE ST	FLATWOODS	KY	41139-1931	38.51066037	-82.72334263
1007 OWENS BRANCH RD	SLEMP	KY	41763-8855	37.08229287	-83.1272547
1007 OWENS BRANCH RD TRLR 3	SLEMP	KY	41763-8855	37.087125	-83.132435
1007 PINE ST	FLATWOODS	KY	41139-1647	38.51788633	-82.71777033
1007 PORTER RD BARN 2	CATLETTSBURG	KY	41129-9068	38.30853	-82.58700316
1007 RACELAND AVE	RACELAND	KY	41169-1215	38.53356298	-82.72737888
1007 RATLIFF CREEK RD	PIKEVILLE	KY	41501-2146	37.4997217	-82.5138917
1007 REGIS ST	RUSSELL	KY	41169-1643	38.5033017	-82.71029
1007 SEXTON CT APT A	ASHLAND	KY	41101-4071	38.4621467	-82.6312683
1007 SEXTON CT APT B	ASHLAND	KY	41101-4071	38.4621383	-82.6313
1007 STATE HIGHWAY 1947	GRAYSON	KY	41143-8926	38.3438433	-82.958265
1007 WEDDINGTON BRANCH RD	PIKEVILLE	KY	41501-3229	37.5318834	-82.554408
1007 E COLLINS ST	FLATWOODS	KY	41139-1973	38.5165583	-82.7192217
1007 E MIDLAND TRL	GRAYSON	KY	41143-1701	38.3427333	-82.927765
1007 N HIGHWAY 3	LOUISA	KY	41230-6438	38.128525	-82.6456083
1007 W MIDLAND TRAIL RD	ASHLAND	KY	41102-7701	38.3807033	-82.752085
1007 W MIDLAND TRAIL RD LOT 18B	ASHLAND	KY	41102-7701	38.3822333	-82.7550433
1007 W MIDLAND TRAIL RD LOT A3	ASHLAND	KY	41102-7822	38.3807733	-82.751455
1007 W MIDLAND TRAIL RD LOT A4	ASHLAND	KY	41102-7701	38.38094	-82.7516467
1007 W MIDLAND TRAIL RD LOT A5	ASHLAND	KY	41102-7701	38.3809767	-82.7517033
1007 W MIDLAND TRAIL RD LOT B8	ASHLAND	KY	41102-7701	38.3806585	-82.75247383
1007 W MIDLAND TRAIL RD LOT C2	ASHLAND	KY	41102	38.3808217	-82.7524167
10071 ASHCAMP RD	ELKHORN CITY	KY	41522-7417	37.2783567	-82.454015
10071 ASHCAMP RD	ELKHORN CITY	KY	41522-7417	37.2781583	-82.4535783
10071 CARRY BACK DR	RUSH	KY	41168-9256	38.350855	-82.7627667
10071 HIGHWAY 315 TRLR	BOONEVILLE	KY	41314-9032	37.39129	-83.47689667
10071 HIGHWAY 315 TRLR	BOONEVILLE	KY	41314-9032	37.38937167	-83.477445
10071 HIGHWAY 406 BLDG DELI	ROARK	KY	40979	37.02348	-83.481935
10071 HIGHWAY 406 BLDG STORE	ROARK	KY	40979	37.02335	-83.4818817
10071 US ROUTE 23	CATLETTSBURG	KY	41129-1163	38.39539317	-82.60208783
10071 US ROUTE 23	CATLETTSBURG	KY	41129-1163	38.39535917	-82.60157766
10074 HIGHWAY 315	BOONEVILLE	KY	41314	37.39101167	-83.47674
10075 ROBINSON CREEK RD	VIRGIE	KY	41572-8357	37.3586883	-82.5873833
10076 HIGHWAY 30	NOCTOR	KY	41339-7934	37.57994667	-83.270855
1008 ABERDEEN PL LOT 40	RUSSELL	KY	41169-1602	38.5091117	-82.719525
1008 ARGILLITE RD	FLATWOODS	KY	41139-1012	38.5302433	-82.7079933
1008 BELHAVEN DR	RUSSELL	KY	41169-1610	38.5050783	-82.708215
1008 BELMONT ST	ASHLAND	KY	41101-3040	38.46327	-82.629035
1008 BRIAR FORK CIRCLE RD	BUSY	KY	41723-8508	37.251895	-83.28188
1008 BURGEYS CREEK RD TRLR	MALLIE	KY	41836-8939	37.24445383	-82.93127383
1008 CAROLYN ST	WORTHINGTON	KY	41183	38.550885	-82.7513033
1008 CARTY DR	CATLETTSBURG	KY	41129-9064	38.3902517	-82.68443

1008 CAUDILL ST	FLATWOODS	KY	41139-1020	38.533385	-82.7153933
1008 CEDAR POINT CIR	CATLETTSBURG	KY	41129-9255	38.3366317	-82.7204667
1008 CENTRAL AVE	ASHLAND	KY	41101-7428	38.4797833	-82.6474483
1008 COMMANCHE DR	ASHLAND	KY	41102-4321	38.46941067	-82.67524516
1008 DAISY LN	LOUISA	KY	41230-9600	38.09705	-82.59658
1008 ELSIE APARTMENTS CT APT 8	RACELAND	KY	41169-1492	38.5270183	-82.7307483
1008 FEDERAL WAY LOT 35	FLATWOODS	KY	41139-1324	38.52343	-82.7128267
1008 GRANT ST	LOUISA	KY	41230-9576	38.09967	-82.5991267
1008 HARDSHELL CANEY RD GARG 2	HARDSHELL	KY	41348-9091	37.4504261	-83.2574757
1008 HARDSHELL CANEY RD TRLR 1	HARDSHELL	KY	41348-9091	37.45021833	-83.25795333
1008 HIGHLAND AVE	HAZARD	KY	41701-1274	37.26378	-83.18893
1008 HIGHWAY 317	NEON	KY	41840-9090	37.19165667	-82.7112895
1008 IRIS LN	LOUISA	KY	41230-9642	38.09865	-82.59729
1008 KENNEDY ST	LOUISA	KY	41230-9539	38.0994217	-82.5972367
1008 KENTUCKY AVE	FLATWOODS	KY	41139-1952	38.5111883	-82.7218233
1008 KENTUCKY AVE	WORTHINGTON	KY	41183-9358	38.55013	-82.727545
1008 KENTUCKY BLVD	HAZARD	KY	41701-2022	37.2461367	-83.17698
1008 KY ROUTE 1498	BEVINSVILLE	KY	41606-9046	37.35294267	-82.738536
1008 LICK FRK	JENKINS	KY	41537-8320	37.25700817	-82.60285633
1008 LIME ST	FLATWOODS	KY	41139-1789	38.5256967	-82.7113833
1008 LINCOLN ST	LOUISA	KY	41230-8619	38.1001983	-82.5976017
1008 LITTLE FORK RD	VIRGIE	KY	41572-8330	37.3610017	-82.6141633
1008 LITTLE GARNER RD	ASHLAND	KY	41102-7510	38.43270167	-82.72480833
1008 LOWER MILL CREEK RD	CARRIE	KY	41725-9006	37.3176717	-83.0349683
1008 LYNN CT	RUSSELL	KY	41169-1733	38.5019367	-82.711317
1008 MACKENZIE CT	ASHLAND	KY	41102-5787	38.4253917	-82.6712317
1008 MAPLE ST	PAINTSVILLE	KY	41240-1310	37.8115417	-82.7958417
1008 MEADOWBROOK LN	LOUISA	KY	41230-9657	38.09435833	-82.59638667
1008 NORWOOD AVE	ASHLAND	KY	41102-5256	38.46065	-82.6671333
1008 PINE ST	FLATWOODS	KY	41139-1648	38.5177304	-82.7180961
1008 PINEVIEW LN LOT 3	PAINTSVILLE	KY	41240-1437	37.8028433	-82.798265
1008 RED MAPLE RIDGE CT	ASHLAND	KY	41102-9572	38.4233333	-82.6710283
1008 SCAGGS ST	FLATWOODS	KY	41139-1654	38.5183417	-82.7175017
1008 SHADY OAK DR	ASHLAND	KY	41102-9557	38.45222233	-82.71135166
1008 STELLA DR APT 10A	ASHLAND	KY	41102-5307	38.459725	-82.6695517
1008 STELLA DR APT 10B	ASHLAND	KY	41102-5307	38.4601267	-82.669315
1008 STELLA DR APT 10C	ASHLAND	KY	41102-5307	38.460165	-82.6693267
1008 STELLA DR APT 10D	ASHLAND	KY	41102-5307	38.4597267	-82.669555
1008 STELLA DR APT 10E	ASHLAND	KY	41102-5307	38.4602383	-82.6693267
1008 STELLA DR APT 10F	ASHLAND	KY	41102-5307	38.4597267	-82.669555
1008 STELLA DR APT 10G	ASHLAND	KY	41102-5307	38.4601317	-82.66932
1008 STELLA DR APT 10H	ASHLAND	KY	41102-5307	38.4602	-82.6693267
1008 STELLA DR APT 10I	ASHLAND	KY	41102-5307	38.4597283	-82.66956
1008 STELLA DR APT 10J	ASHLAND	KY	41102-5307	38.4601233	-82.6693083
1008 STELLA DR BLDG 10	ASHLAND	KY	41102-5307	38.460155	-82.669325
1008 TINKER FRK	TEABERRY	KY	41660-9702	37.4053967	-82.6356633
1008 TURKEY CT LOT 3	ASHLAND	KY	41102-7663	38.4201133	-82.7098133
1008 WOODLAND AVE	FLATWOODS	KY	41139-1156	38.5277683	-82.70599
1008 E MIDLAND TRL	GRAYSON	KY	41143-1700	38.341445	-82.928175
10081 HIGHWAY 30	JACKSON	KY	41339-7934	37.58030333	-83.27122167
10083 STATE HIGHWAY 194	KIMPER	KY	41539-6102	37.4938233	-82.35182
10087 REGINA BELCHER HWY	REGINA	KY	41559-8952	37.3680283	-82.4137533
10089 KY ROUTE 122	MC DOWELL	KY	41647-6042	37.4574833	-82.7423633
1009 29TH ST	ASHLAND	KY	41101-4057	38.4634467	-82.63015
1009 BIG CAT FORK RD	LOUISA	KY	41230-9071	38.1562967	-82.7018367
1009 CANNON DR	ASHLAND	KY	41102-9690	38.39317483	-82.70222166
1009 CANOE RUN TRLR	GRAYSON	KY	41143-7007	38.31039767	-82.9008455
1009 CAROLYN ST	WORTHINGTON	KY	41183-9514	38.551105	-82.75147
1009 CARTER AVE	ASHLAND	KY	41101-7421	38.4812283	-82.646535
1009 COLLINS AVE	WORTHINGTON	KY	41183-9347	38.5482633	-82.7280883
1009 COMMANCHE DR	ASHLAND	KY	41102-4320	38.469835	-82.6754017
1009 COURT ST	WORTHINGTON	KY	41183-9377	38.5511383	-82.7242867
1009 EASTERN AVE	WORTHINGTON	KY	41183	38.5501875	-82.72529983
1009 ELSIE APARTMENTS CT APT 9	RACELAND	KY	41169-1492	38.527005	-82.7307717
1009 FRENCH BROAD ST	ASHLAND	KY	41101-7117	38.48965553	-82.67149286
1009 GILLEY ST	FLATWOODS	KY	41139-1625	38.517503	-82.719052
1009 GOODALE RD	GRAYSON	KY	41143-9643	38.288695	-82.94487

1009 IRIS LN	LOUISA	KY	41230-9643	38.0993305	-82.59723533
1009 JACKSON ST UNIT TEMP	LOUISA	KY	41230		
1009 KENNEDY ST UNIT TEMP	LOUISA	KY	41230-9537	38.099732166	-82.59803683
1009 KENTUCKY AVE	WORTHINGTON	KY	41183	38.5493483	-82.7264583
1009 LEFT FORK OF ISLAND CRK	PIKEVILLE	KY	41501-7211	37.437078	-82.543317
1009 LIME ST	FLATWOODS	KY	41139-1721	38.5261367	-82.7115333
1009 LITTLE BLACKLOG RD TRLR	INEZ	KY	41224-9083	37.8609	-82.50025833
1009 LYNN CT LOT 11	RUSSELL	KY	41169-1730	38.50243	-82.7119117
1009 MACKENZIE CT	ASHLAND	KY	41102-5788	38.4258717	-82.67192
1009 MAPLE ST	PAINTSVILLE	KY	41240-1309	37.8116517	-82.7958883
1009 MARKET ST	WORTHINGTON	KY	41183-9371	38.5506217	-82.7250467
1009 MEADOWBROOK LN	LOUISA	KY	41230-9658	38.09522667	-82.59667333
1009 MEENACH DR	ASHLAND	KY	41102-7407	38.4358683	-82.6946717
1009 NORWOOD AVE	ASHLAND	KY	41102-5255	38.4610759	-82.6666569
1009 OLIVE ST	FLATWOODS	KY	41139-1931	38.5106533	-82.7228917
1009 PRATT MOUNTAIN RD	VIPER	KY	41774-7910	37.1360167	-83.1126633
1009 ROGERS AVE LOT 37	RACELAND	KY	41169-1743	38.5366033	-82.731095
1009 RUSSELL ST	ASHLAND	KY	41101-6470	38.450075	-82.621725
1009 SEXTON CT	ASHLAND	KY	41101-4071	38.4623133	-82.6305967
1009 SHAWNEE AVE	ASHLAND	KY	41102-4529	38.4652317	-82.6630383
1009 STATE HIGHWAY 1654	RUSH	KY	41168-8939	38.3273	-82.8086183
1009 STELLA DR APT 6A	ASHLAND	KY	41102-5309	38.4598117	-82.66962
1009 STELLA DR APT 6B	ASHLAND	KY	41102-5309	38.4599967	-82.6697567
1009 STELLA DR APT 6C	ASHLAND	KY	41102-5309	38.4600017	-82.6697233
1009 STELLA DR APT 6D	ASHLAND	KY	41102-5309	38.45999367	-82.66961783
1009 STELLA DR APT 6E	ASHLAND	KY	41102-5309	38.4597967	-82.6696233
1009 STELLA DR APT 6F	ASHLAND	KY	41102-5309	38.4599867	-82.669745
1009 STELLA DR APT 6G	ASHLAND	KY	41102-5309	38.4599883	-82.6697417
1009 STELLA DR APT 6H	ASHLAND	KY	41102-5309	38.46010159	-82.66953196
1009 STELLA DR APT 6I	ASHLAND	KY	41102-5315	38.4598067	-82.66962
1009 STELLA DR APT 6J	ASHLAND	KY	41102-5315	38.4599983	-82.6697583
1009 STELLA DR BLDG 6 HSMTR	ASHLAND	KY	41102-5349	38.4599867	-82.66975
1009 SUGAR CAMP RD	SALYERSVILLE	KY	41465-9498	37.735131333	-83.087153
1009 TURLEY AVE	FLATWOODS	KY	41139-1171	38.5314983	-82.70507
1009 WILLIAMS AVE	RACELAND	KY	41169-1185	38.535155	-82.733245
1009 WILLIAMS ST	FLATWOODS	KY	41139-1961	38.5158117	-82.7196983
1009 WILLIAMS ST GARG	FLATWOODS	KY	41139-1961	38.5158117	-82.7196983
1009 WOODLAND AVE	FLATWOODS	KY	41139-1156	38.5275883	-82.7059583
1009 WOODLAND DR	PAINTSVILLE	KY	41240-1321	37.8089883	-82.7951583
1009 ZELDA LOOP RD	CATLETTSBURG	KY	41129-8905	38.217065	-82.6038767
1009 N BYPASS RD	PIKEVILLE	KY	41501-1352	37.4862583	-82.52907
1009 N LAKE DR	PRESTONSBURG	KY	41653-1287	37.6800317	-82.780055
1009 W RUSSELL ST	ELKHORN CITY	KY	41522-7072	37.2956283	-82.3623933
1009 W RUSSELL ST	ELKHORN CITY	KY	41522-7072	37.29583417	-82.36215783
10091 ELKHORN FRK	KIMPER	KY	41539	37.4933117	-82.3524383
10092 LEENOLA DR	CATLETTSBURG	KY	41129-8923	38.34696	-82.71414
10094 HIGHWAY 931	WHITESBURG	KY	41858-8656	37.0440917	-82.9090983
10094 HIGHWAY 931 TRLR	WHITESBURG	KY	41858-8656	37.04403	-82.909665
10095 ROBINSON CREEK RD	VIRGIE	KY	41572-8357	37.3585167	-82.5881217
10096 KY HIGHWAY 2022 TRLR	BUCKHORN	KY	41721-8619	37.26679	-83.51972
101 12TH ST	CATLETTSBURG	KY	41129-1372	38.4330367	-82.6046567
101 12TH ST	CATLETTSBURG	KY	41129-1372	38.4340975	-82.60502433
101 12TH ST	CATLETTSBURG	KY	41129-1372	38.4308208	-82.6028941
101 17TH ST	ASHLAND	KY	41101-7603	38.4798183	-82.63724
101 28TH ST	ASHLAND	KY	41101-1935	38.473155	-82.624425
101 28TH ST	ASHLAND	KY	41101-1935	38.4722617	-82.6231417
101 30TH ST	ASHLAND	KY	41101-1969	38.470815	-82.62094
101 31ST ST	ASHLAND	KY	41101-2007	38.469485	-82.619748
101 36TH ST	CATLETTSBURG	KY	41129-1056	38.403135	-82.5972067
101 3RD ST	HAZARD	KY	41701-2159	37.2390583	-83.1823367
101 A ST	LOUISA	KY	41230-6002	38.09193333	-82.60357167
101 A ST GARG	LOUISA	KY	41230-6002	38.0915742	-82.6034213
101 ABERDEEN CT	HAZARD	KY	41701-9481	37.26847083	-83.22357916
101 ABERDEEN CT	HAZARD	KY	41701-9481	37.26908533	-83.22321583
101 ADAMS RIDGE RD	HAZARD	KY	41701-9445	37.2738433	-83.21428
101 ADAMS ST	SALYERSVILLE	KY	41465-9401	37.746783833	-83.07410266
101 ARGYLL CIR	HAZARD	KY	41701-8932	37.2713896	-83.2240803

101	ARMCO BLVD	ASHLAND	KY	41102	38.4890317	-82.6675617
101	ARMCO BLVD	ASHLAND	KY	41101-7201	38.4886783	-82.6681283
101	ARMCO BLVD	ASHLAND	KY	41101-7201	38.48866	-82.667235
101	ASCOT LN	BANNER	KY	41603-8055	37.588096	-82.686591
101	ASHLAND DR	ASHLAND	KY	41101-7001	38.504978333	-82.69111016
101	ATLANTIC DR	WHITESBURG	KY	41858-7090	37.171984	-82.826508
101	AUDOBON CT	RUSSELL	KY	41169-1501	38.5152583	-82.692035
101	AUTUMN LN	HYDEN	KY	41749	37.1696989	-83.4070442
101	BACH CT	WHITESBURG	KY	41858-7672	37.122545	-82.83641
101	BACK ST	CROMONA	KY	41810	37.1838267	-82.6909583
101	BALLARD CT	HAZARD	KY	41701-9457	37.26922317	-83.22548783
101	BARN HL	JENKINS	KY	41537-8714	37.194935	-82.6436033
101	BARTLEYTOWN RD	ASHCAMP	KY	41512-8506	37.25785	-82.4656067
101	BAYBERRY HL	VIPER	KY	41774-8984	37.1639633	-83.1128267
101	BEAR RUN RD	RUSSELL	KY	41169-1486	38.5219885	-82.6912376
101	BELLEFONTE CIR	ASHLAND	KY	41101-2115	38.4997067	-82.69785
101	BENTLEY AVE	WHITESBURG	KY	41858-1334	37.119075	-82.8272117
101	BEVINS BR TRLR	HATFIELD	KY	41514-8535	37.65465	-82.36793
101	BIG BEAR RD	SALYERSVILLE	KY	41465-6855	37.792	-83.147905
101	BIRCH ST	HAZARD	KY	41701-2003	37.242785	-83.1817417
101	BIRCH ST TRLR 1	HAZARD	KY	41701-2003	37.24292	-83.1816533
101	BLACK GOLD BLVD	HAZARD	KY	41701-2602	37.2538217	-83.1999717
101	BLACKBURN ST	BETSY LAYNE	KY	41605-7001	37.55191	-82.6324317
101	BLANTEL DR	RUSSELL	KY	41169-1803	38.50548767	-82.6982085
101	BLUE BIRD LN	CORNETTSVILLE	KY	41731-8730	37.098325	-83.0654183
101	BLUEBIRD DR	RUSSELL	KY	41169-1567	38.508095	-82.6962333
101	BOBBYS FARM RD	NEON	KY	41849-7000	37.17357133	-82.727663
101	BODY SHOP RD TRLR	HITCHINS	KY	41146-8926	38.2666311	-82.89530246
101	BOONE BR	INEZ	KY	41224-8976	37.85096511	-82.53956544
101	BRANHAM CREEK RD	GRETHEL	KY	41631	37.4971067	-82.650595
101	BREWER LN TRLR	BULAN	KY	41722-8852	37.29626	-83.172185
101	BRIDGE RD	SLEMP	KY	41763-9001	37.062355	-83.1173217
101	BRIDGE ST	PAINTSVILLE	KY	41240-1105	37.81352934	-82.79698667
101	BROADWAY ST	HAZARD	KY	41701-1419	37.2487073	-83.195297
101	BROOK DR	KRYPTON	KY	41754-8932	37.3130183	-83.336985
101	BROWDER LN	JEFF	KY	41751-9066	37.2092565	-83.12216516
101	BROWDER LN	JEFF	KY	41751-9066	37.2096833	-83.12257
101	BRUSHY FRK	JENKINS	KY	41537-8413	37.2662083	-82.6152117
101	BUCK HOLW	SOUTH PORTSMOUTH	KY	41174-9023	38.69898267	-82.98811233
101	BUCKHORN RD TRLR	VEST	KY	41772-9047	37.40589817	-83.0508495
101	BUCKNER BR	MOREHEAD	KY	40351-9568	38.34597	-83.40666833
101	BUENA VISTA DR	MARTIN	KY	41649-7979	37.5604883	-82.7605483
101	BURGRAFF RD	MC ANDREWS	KY	41543-8062	37.5681867	-82.2686683
101	BURGRAFF RD GARG 1	MC ANDREWS	KY	41543-8062	37.5686645	-82.269388
101	BURTON HOLLOW RD	SIZEROCK	KY	41749	37.236085166	-83.45689766
101	BURTON ST	SOUTH SHORE	KY	41175-7825	38.7253367	-82.9413067
101	BUSH LN	WHICK	KY	41390-9719	37.40589667	-83.3879
101	BUSH LN	WHICK	KY	41390-9719	37.405905	-83.38827333
101	BYRD HAYES MNR	LOUISA	KY	41230-1078	38.1183417	-82.6066383
101	CALIFORNIA HOLW	GREENUP	KY	41144-8923	38.5759333	-82.8532917
101	CAMPBELL LN	KRYPTON	KY	41754-8993	37.274665	-83.357935
101	CANEY LITTLE FRK	PIKEVILLE	KY	41501-4162	37.315133	-82.518213
101	CARDINAL DR	HAZARD	KY	41701-2401	37.2325717	-83.1745633
101	CARDINAL DR	HAZARD	KY	41701-2401	37.2325183	-83.17451
101	CARDINAL DR	HAZARD	KY	41701-2401	37.2325667	-83.1745667
101	CARDINAL ESTS	INEZ	KY	41224-8881	37.83645667	-82.507855
101	CARDINAL RD	RUSSELL	KY	41169-1505	38.5167067	-82.6989733
101	CEDAR ST	HAZARD	KY	41701-1505	37.250415	-83.1884617
101	CENTRAL AVE	ALLEN	KY	41601-9424	37.6144333	-82.7228983
101	CHEROKEE DR LOT 11	WEST VAN LEAR	KY	41268-8000	37.79192867	-82.78488366
101	CHERRY HILL LN	HAGERHILL	KY	41222-8627	37.7823033	-82.7925767
101	CHINNS BR	WURTLAND	KY	41144-6333	38.5344983	-82.7610783
101	CHIP DR	THORNTON	KY	41855-8009	37.1553567	-82.7646717
101	CHURCH ST	HUDDY	KY	41535-8855	37.59549452	-82.27363424
101	CIRCLE DR	WHITESBURG	KY	41858-7662	37.112724	-82.8070905
101	CLEVELAND AVE	HAZARD	KY	41701-1201	37.2664467	-83.1943667
101	CLINTON ST APT 1	RUSSELL	KY	41169		

101	CLINTON ST APT 2	RUSSELL	KY	41169		
101	CLINTON ST APT 3	RUSSELL	KY	41169		
101	COAL BR	JENKINS	KY	41537-8268	37.2764833	-82.548555
101	COLLETTVILLE RD	ASHER	KY	40874-8305	37.02333433	-83.42064566
101	COLORADO AVE APT DNSTRS	WHITESBURG	KY	41858	37.11501	-82.82761
101	COLORADO AVE APT UPSTAIR	WHITESBURG	KY	41858	37.11481	-82.8294717
101	COLUMBUS DR	BULAN	KY	41722-9004	37.3475804	-83.1634242
101	CORNETT HILL DR	HAZARD	KY	41701-5445	37.227015	-83.1711
101	CORNETT HILL DR UPPR	HAZARD	KY	41701-5445	37.2269383	-83.17111
101	COUNTRY CLUB CT	ASHLAND	KY	41101-2133	38.4928117	-82.6935833
101	CRAFT LN	HAZARD	KY	41701-6117	37.2156933	-83.152065
101	CRAIG ST	HAZARD	KY	41701-1705	37.2497567	-83.1894017
101	CRAWFORD VALLEY DR TRLR	HAZARD	KY	41701-6801	37.29128383	-83.2273475
101	DALTON KYLE AVE	VICCO	KY	41773-8847	37.193806	-83.03655616
101	DANIEL DR	HAZARD	KY	41701-1613	37.2560283	-83.18535
101	DAWSON BRANCH RD	HINDMAN	KY	41822-8643	37.33210883	-82.98753316
101	DAYMOND DR	WHICK	KY	41390-9704	37.421915	-83.37518833
101	DEADWOOD DR	MAYKING	KY	41837	37.12741	-82.7744717
101	DENNIS SANDLIN MD CV	HAZARD	KY	41701-1559	37.2740277	-83.228936
101	DIVISION ST	PIKEVILLE	KY	41501-1115	37.4806833	-82.5185633
101	DOGWOOD DR	GRAYSON	KY	41143-1905	38.3465533	-82.9125467
101	DOGWOOD HTS	LANGLEY	KY	41645-6588	37.53327	-82.793025
101	DUNBAR CT	ASHLAND	KY	41101-2207	38.486335	-82.6838317
101	DYKES BRANCH RD TRLR	VIPER	KY	41774-8234	37.1557117	-83.090585
101	ELIZABETH ST	ASHLAND	KY	41101-7346	38.4804683	-82.65957
101	ELM CREEK LN	VIPER	KY	41774-8479	37.1388017	-83.1562117
101	ELM ST	JENKINS	KY	41537-8642	37.163875	-82.6360633
101	ELWOOD RD	VIRGIE	KY	41572-7503	37.32343	-82.5778083
101	EUCLID AVE	PAINTSVILLE	KY	41240-1112	37.81508	-82.8023567
101	EVANS PARK TRLR	HAZARD	KY	41701-1955	37.24162	-83.1776967
101	FALCON CREST CT	HAZARD	KY	41701-1432	37.2843183	-83.2283633
101	FAULKNER AVE	HAZARD	KY	41701-1617	37.2560383	-83.180155
101	FLAT HOLW	SOUTH PORTSMOUTH	KY	41174-9047	38.72374217	-82.99659133
101	FLETCHER HL	TOLER	KY	41514-8666	37.6368667	-82.2548283
101	FORGOTTON RD TRLR	BEAR BRANCH	KY	41714-9000	37.1621583	-83.5165417
101	FRANK ST	STAFFORDSVILLE	KY	41256-9098	37.825	-82.8531867
101	GARLAND DR	LOUISA	KY	41230-9428	38.1126533	-82.7521867
101	GEARHEART BR	MC DOWELL	KY	41647-5910	37.4285001	-82.7168275
101	GENE WHITE LN	MOREHEAD	KY	40351-9584	38.23731833	-83.37812833
101	GEORGIA ST	HAZARD	KY	41701-1561	37.2539333	-83.1894
101	GOLD HOWARD LOOP	EASTERN	KY	41622-6906	37.5182733	-82.8071583
101	GOLF COURSE RD	ALLEN	KY	41601	37.60457018	-82.72713949
101	GOLF COURSE RD	ALLEN	KY	41601	37.60524	-82.7266283
101	GOLF COURSE RD	ALLEN	KY	41601	37.60299	-82.7279217
101	GORMAN RIDGE RD	HAZARD	KY	41701-1625	37.2570681	-83.1777435
101	GREEN MEADOW LN	PIKEVILLE	KY	41501-3106	37.53877	-82.6025967
101	GROSS HOLW	PIKEVILLE	KY	41501-5967	37.57728	-82.4994583
101	GUS HAYS PATH	HINDMAN	KY	41822	37.3168167	-82.95255
101	HALE RD	HAROLD	KY	41635-9101	37.5387483	-82.6346117
101	HALL RD	GRAYSON	KY	41143-7731	38.2415283	-82.9295383
101	HAPPY VALLEY LN LOT 2	HAZARD	KY	41701-6810	37.2906067	-83.2235833
101	HARVEY BEND RD	CLAYHOLE	KY	41317-9004	37.45319167	-83.24932
101	HATCHER ST	ELKHORN CITY	KY	41522-8249	37.303291	-82.35015266
101	HEMLOCK ST	HAZARD	KY	41701-2129	37.2417017	-83.18228
101	HENDERSON RD	HALDEMAN	KY	40351-7010	38.24628433	-83.319638
101	HERALD LN	PRESTONSBURG	KY	41653-1550	37.666085	-82.714555
101	HIBBARD ST APT 107	PIKEVILLE	KY	41501-1777	37.4757517	-82.52236
101	HIBBARD ST APT 201	PIKEVILLE	KY	41501-1788	37.4757455	-82.5218903
101	HIBBARD ST APT 202	PIKEVILLE	KY	41501-1788	37.4757455	-82.5218903
101	HIBBARD ST APT 203	PIKEVILLE	KY	41501-1788	37.4757455	-82.5218903
101	HIBBARD ST APT 204	PIKEVILLE	KY	41501-1788	37.4757455	-82.5218903
101	HIBBARD ST APT 205	PIKEVILLE	KY	41501-1788	37.4757455	-82.5218903
101	HIBBARD ST APT 206	PIKEVILLE	KY	41501-1788	37.4757455	-82.5218903
101	HIBBARD ST APT 207	PIKEVILLE	KY	41501-1788	37.4757455	-82.5218903
101	HIBBARD ST APT 208	PIKEVILLE	KY	41501-1788	37.4757195	-82.52237916
101	HIBBARD ST APT 209	PIKEVILLE	KY	41501-1788	37.4757455	-82.5218903
101	HIBBARD ST FL 1	PIKEVILLE	KY	41501-1776	37.47571	-82.522305

101 HICKORY GAP RD	BUSY	KY	41723-9001	37.289671	-83.33695983
101 HICKORY ST	HAZARD	KY	41701-2215	37.2406933	-83.1769883
101 HIGHLAND DR	HAZARD	KY	41701-9439	37.27426595	-83.21905442
101 HIGHLAND HTS	LOUISA	KY	41230-8075	38.1103167	-82.6007983
101 HIGHWAY 1148	ISOM	KY	41824-9035	37.1854183	-82.8385433
101 HIGHWAY 30	JACKSON	KY	41339-8594	37.54950467	-83.34441733
101 HIGHWAY 899	HINDMAN	KY	41822-8951	37.3155967	-82.9454283
101 HILLVIEW DR TRLR	RACELAND	KY	41169-1027	38.5352783	-82.744695
101 HITCHCOCK LOOP	VAN LEAR	KY	41265-8915	37.7704767	-82.733435
101 HOG BR	JENKINS	KY	41537-8180	37.2560483	-82.584465
101 HOGSTON CEMETERY RD	WEBBVILLE	KY	41180-8537	38.1296417	-82.8043067
101 HOLDER HOLW	MALLIE	KY	41836-9052	37.2862067	-82.902955
101 HONCHELL HILL RD	CATLETTSBURG	KY	41129-1387	38.4209933	-82.6023483
101 HONEYSUCKLE LN	LANGLEY	KY	41645-6407	37.5249167	-82.7709267
101 HOWARD LN	HYDEN	KY	41749-8197	37.16032677	-83.38568953
101 ICE PLANT HOLW	MARTIN	KY	41649-7932	37.5719883	-82.7509483
101 INDIA DR	ASHLAND	KY	41101-2153	38.4999767	-82.6978083
101 INDIA DR	ASHLAND	KY	41101-2153	38.499835	-82.6979583
101 INDUSTRIAL PARK DR	PIKEVILLE	KY	41501-2840	37.53202	-82.5811675
101 IRENE ST APT A	PRESTONSBURG	KY	41653-1608	37.66712	-82.7739217
101 JACKS BRANCH RD	HAZARD	KY	41701-6363	37.199325	-83.224135
101 JAKES BRANCH RD	WHICK	KY	41390	37.419233666	-83.3828385
101 JANE HILL RD	ASHLAND	KY	41101-2221	38.488475	-82.6893967
101 JANE HILL RD	ASHLAND	KY	41101-2221	38.4878317	-82.6893467
101 JANE HILL RD	ASHLAND	KY	41101-2221	38.487953	-82.68932866
101 JEFFERSON AVE	PAINTSVILLE	KY	41240-1448	37.80997133	-82.80527083
101 JIM BANKS RD	JENKINS	KY	41537-8994	37.15496233	-82.65711016
101 JIM BANKS RD	PAYNE GAP	KY	41537-8994	37.1547983	-82.657745
101 JIM HOLLOW RD	STINNETT	KY	40868-6523	37.1042533	-83.4004333
101 JOE FIELDS LN	HAZARD	KY	41701-9100	37.2656233	-83.02732
101 JOHN BAYS BR	AUXIER	KY	41602-9238	37.7373983	-82.7682983
101 JORDAN ST	HAZARD	KY	41701-1519	37.2512783	-83.1881667
101 KASEY CT	GRAYSON	KY	41143-1229	38.3323867	-82.95365
101 KEITH MILLER DR	CHAVIES	KY	41727-8706	37.36584	-83.263325
101 KENDRICK RD	SHELBIANA	KY	41562-8625	37.3612	-82.4760167
101 KENEVA RD	CHAVIES	KY	41727-9064	37.3434517	-83.366715
101 KENVIEW DR	ASHLAND	KY	41102-4222	38.4752283	-82.6870383
101 KINGSWAY DR	SOUTH SHORE	KY	41175-7934	38.7271917	-82.9307283
101 KY HIGHWAY 2167	PIKEVILLE	KY	41501-6984	37.38504417	-82.54238683
101 KY ROUTE 1428	PRESTONSBURG	KY	41653-1506	37.670115	-82.72825
101 LAKESIDE DR	VIPER	KY	41774-8474	37.1520017	-83.167215
101 LAKESIDE DR TRLR	VIPER	KY	41774-8474	37.15370822	-83.16587835
101 LARA LN APT 1	LOUISA	KY	41230-9122	38.09245667	-82.59901167
101 LAURA ST	GRAYSON	KY	41143-1432	38.32719	-82.9314617
101 LAURA ST	GRAYSON	KY	41143-1432	38.3273167	-82.9314667
101 LEVI COOTS LN	SMILAX	KY	41764-8801	37.1206085	-83.278188
101 LEVI COOTS LN BLDG 2	SMILAX	KY	41764-8801	37.12054072	-83.27834234
101 LEWIS LN	GRAYSON	KY	41143-7964	38.3432117	-82.871775
101 LIBERTY LN	DANA	KY	41615-8019	37.55869833	-82.688153
101 LICK BRANCH RD	ELKHORN CITY	KY	41522-7806	37.333235	-82.4370617
101 LICKING STATION RD BARN	SALYERSVILLE	KY	41465	37.74356167	-83.08204333
101 LILY DR TRLR	HYDEN	KY	41749-8561	37.1508517	-83.389335
101 LINDA LN	GRAYSON	KY	41143-1635	38.32915	-82.9203033
101 LITTLE GARNER RD TRLR	ASHLAND	KY	41102-7500	38.43262	-82.71143
101 LOCUST ST	HAZARD	KY	41701-2131	37.2417583	-83.182105
101 LOMBARDI DR	CARRIE	KY	41725	37.3315833	-83.04087
101 LOWER TWIN HOLLOW RD	CORNETTSVILLE	KY	41731-8878	37.0856283	-83.0724633
101 LOWER TWIN HOLLOW RD	CORNETTSVILLE	KY	41731-8878	37.0825233	-83.0702933
101 LOWER TWIN HOLLOW RD TRLR 1	CORNETTSVILLE	KY	41731-8878	37.082435	-83.0700883
101 MADDEN DR	GRAYSON	KY	41143-8915	38.3499317	-82.89468
101 MAGNOLIA LN	STINNETT	KY	40868-6516	37.1073617	-83.404125
101 MALLARD DR	LOUISA	KY	41230-7788	38.1112267	-82.5953883
101 MARCUM BTM	HATFIELD	KY	41514-9071	37.7335933	-82.338625
101 MARTIN ST	ALLEN	KY	41601-9443	37.610345	-82.729613
101 MARTIN ST	ALLEN	KY	41601-9443	37.6100333	-82.7292283
101 MASON ST	STAFFORDSVILLE	KY	41256-9183	37.8271733	-82.84693
101 MAYKING LOOP	WHITESBURG	KY	41837	37.1279533	-82.7778417

101	MCCARTY RD TRLR 2	ASHCAMP	KY	41512-8738	37.2480433	-82.4899933
101	MCCRAY LN	MILLSTONE	KY	41838-8922	37.1665967	-82.7525883
101	MCKENZIE AVE	AUXIER	KY	41602-9243	37.7416333	-82.7698783
101	MEADOWLARK CT	RUSSELL	KY	41169-1537	38.5145633	-82.6909083
101	METHODIST LN	ALLEN	KY	41601-9051	37.61521733	-82.727484
101	MIKE AND BARBS PL	WURLTAND	KY	41144-7542	38.51774	-82.775325
101	MILL CRK	WAYLAND	KY	41666-9037	37.4418333	-82.8065633
101	MILL CRK	WAYLAND	KY	41666-9037	37.44083067	-82.80650016
101	MILLARDS LN	BULAN	KY	41722-9039	37.322615	-83.16909
101	MONTROSE DR	RACCOON	KY	41557-8250	37.53190317	-82.45658033
101	MOORE ST	HAZARD	KY	41701-1531	37.2528083	-83.1892417
101	MOUNT SAVAGE DR	ASHLAND	KY	41101-7180	38.4938767	-82.6854833
101	MOUNTAIN VIEW CT	PIKEVILLE	KY	41501-1680	37.4709733	-82.50725
101	MULLINS RD	GREENUP	KY	41144-9756	38.6538933	-82.8792517
101	MULLINS RD	GREENUP	KY	41144-9756	38.6547017	-82.8794483
101	OAK ST	HAZARD	KY	41701-1759	37.2503133	-83.1920433
101	OAKWOOD LN	WEST LIBERTY	KY	41472-1222	37.91202167	-83.25191167
101	OKEY SMITH RD	PINSONFORK	KY	41555-7431	37.5537633	-82.2654417
101	OKEY SMITH RD	PINSONFORK	KY	41555-7431	37.5534167	-82.2640917
101	OLD HOUSE HOLW TRLR	PIKEVILLE	KY	41501-6130	37.549471	-82.563583
101	OLD LONG FORK RD	VIRGIE	KY	41572-8949	37.3397467	-82.5898267
101	OLD SHELBIANA RD	PIKEVILLE	KY	41501-7357	37.43197017	-82.5095995
101	PACK HILL DR	PAINTSVILLE	KY	41240-9129	37.8142	-82.7834367
101	PARADISE ACRES	HAGERHILL	KY	41222-8645	37.7785033	-82.7980883
101	PARADISE VLY	HAGERHILL	KY	41222-8812	37.7790167	-82.7951483
101	PARK RD	FREEBURN	KY	41528-8718	37.555571	-82.151129
101	PARKVIEW DR	HAZARD	KY	41701-2073	37.2457533	-83.1797033
101	PARTRIDGE DR	RUSSELL	KY	41169-1564	38.5072	-82.69664
101	PATRICK LN	BULAN	KY	41722-8967	37.301855	-83.1255383
101	PEACH ORCHARD BR	PIKEVILLE	KY	41501-7317	37.4343333	-82.5550267
101	PEACH ORCHARD BR GARG	PIKEVILLE	KY	41501-7317	37.4340767	-82.5548017
101	PEARMAN CT	ASHLAND	KY	41101-7043	38.4964667	-82.6764317
101	PEARMAN CT	ASHLAND	KY	41101-7043	38.4965683	-82.67638
101	PICKLE BEAN HOLW TRLR	RANSOM	KY	41558-8726	37.52799473	-82.2272548
101	PINE FRK	PIKEVILLE	KY	41501-4102	37.3002933	-82.5420183
101	PINE FRK	PIKEVILLE	KY	41501-4102	37.29999917	-82.54135233
101	PINE ST	HAZARD	KY	41701-1533	37.25064917	-83.19296975
101	PINECREST DR	ASHLAND	KY	41101-2247	38.4818117	-82.6875233
101	PINEY POINT WAY HSE 2	ULYSSES	KY	41264-9110	37.9460235	-82.6739171
101	PLAIN VIEW DR	HAZARD	KY	41701-7965	37.31823	-83.251875
101	PLANTATION DR	GRAYSON	KY	41143-1743	38.3369017	-82.9159733
101	PLANTATION DR BARN	GRAYSON	KY	41143-1743	38.33738	-82.91445
101	PLATO RD	ISOM	KY	41824	37.194315	-82.901888
101	PLYMALE BR	REGINA	KY	41559	37.3684433	-82.41182
101	POPLAR CT	WEST LIBERTY	KY	41472-7810	37.91402333	-83.25570333
101	POPLAR HOLW	REDFOX	KY	41847-8913	37.21271	-82.9305583
101	POPLAR HOLW BLDG 1	REDFOX	KY	41847-8913	37.21104237	-82.93144101
101	PORCUPINE LN TRLR	REDFOX	KY	41847-8985	37.2069867	-82.92423
101	PRIDEMORE LN TRLR	HINDMAN	KY	41822-8902	37.3009883	-82.921765
101	QUILLEN FRK	JACKHORN	KY	41825	37.229540166	-82.71271966
101	RAILROAD CT TRLR	HAZARD	KY	41701-5491	37.233845	-83.1718267
101	RAINBOW VLY	WHITESBURG	KY	41858-7977	37.15840854	-82.72349448
101	REDBUD HLS	ALLEN	KY	41601-9519	37.61732297	-82.72048227
101	REED HOLW	SIDNEY	KY	41564-8607	37.5844767	-82.369835
101	REUNION DR TRLR	MILLSTONE	KY	41838-8910	37.1835567	-82.76011
101	REYNOLDS LN	MARTIN	KY	41649-8501	37.5761483	-82.7590033
101	RICEVILLE RD	PAINTSVILLE	KY	41240-8896	37.7394017	-82.9180433
101	RICHMOND ST	PAINTSVILLE	KY	41240-9325	37.813045	-82.7801167
101	RIGHT FORK ROAD CRK	ELKHORN CITY	KY	41522-8481	37.3546683	-82.37597
101	RIGHT FORK ROAD CRK	ELKHORN CITY	KY	41522-8481	37.3550883	-82.376735
101	RIGHT FORK WEBB HOLW	VAN LEAR	KY	41265-8644	37.7852783	-82.7673017
101	RIGHT FORK WILLIAMS BR	WITTENSVILLE	KY	41274-9025	37.8661533	-82.8050467
101	RIVER RD	HAZARD	KY	41701-1208	37.26595	-83.1955133
101	RIVER RD HSE	HAZARD	KY	41701-1208	37.2654533	-83.1955083
101	RIVER ST	JACKSON	KY	41339-1019	37.55305381	-83.3876339
101	RIVERSIDE DR	RUSSELL	KY	41169-1355	38.5270383	-82.6890517
101	ROBIN HILL RD	PAINTSVILLE	KY	41240	37.8177783	-82.787305



101	ROCKWOOD LN	HAZARD	KY	41701-9415	37.2819867	-83.2253417
101	ROCKWOOD LN	HAZARD	KY	41701-9415	37.2821833	-83.2252433
101	ROCKY LOOP	PIKEVILLE	KY	41501-8017	37.4125036	-82.4258021
101	ROCKY RD	EMMALENA	KY	41740-8971	37.347915	-83.0613467
101	ROWL ST	HAZARD	KY	41701-1064	37.26757	-83.186905
101	RUNYON BRANCH RD	PINSONFORK	KY	41555-7427	37.549985	-82.265855
101	RUSSELL GOBLE LN	DEBORD	KY	41214-8962	37.79013	-82.59969
101	RV MAY DR APT 11	PRESTONSBURG	KY	41653-1811	37.6863383	-82.7769717
101	RV MAY DR APT 12	PRESTONSBURG	KY	41653-1811	37.6863383	-82.7769733
101	SAM BALL HL	BELFRY	KY	41514-7218	37.6111283	-82.2823417
101	SAM CAMPBELL BRANCH RD TRLR	HAZARD	KY	41701-5707	37.31368	-83.2485217
101	SAND RIDGE DR	HAZARD	KY	41701-8600	37.295691	-83.215644
101	SAW MILL RD	JACKSON	KY	41339-6035	37.43315333	-83.37645
101	SCHOOL HOUSE HOLW	DAVID	KY	41616-8321	37.5982683	-82.8912917
101	SCOTT HL	HARDY	KY	41531-8834	37.5992033	-82.24839
101	SEATON DR	RUSSELL	KY	41169-1402	38.5194233	-82.6954267
101	SERENITY DR	LOUISA	KY	41230-9192	38.0900267	-82.6776583
101	SHADY LN	WEST LIBERTY	KY	41472-9744	37.93435667	-83.28751
101	SHANE DR	SASSAFRAS	KY	41759-8839	37.2200745	-83.0565078
101	SHAWHAN LN LOT 2	RUSH	KY	41168-8992	38.3374633	-82.8031917
101	SHORT ST	LOUISA	KY	41230-1276	38.11543059	-82.60985757
101	SHULTZ LN	SOUTH SHORE	KY	41175-8943	38.7046717	-82.9580067
101	SONNY DR TRLR	HAZARD	KY	41701-6603	37.2822133	-83.196245
101	SOUTH ST	RUSSELL	KY	41169-1363	38.5268867	-82.6889567
101	SPARROW DR	LOUISA	KY	41230-6785	38.1073676	-82.6128893
101	SPARROW DR	LOUISA	KY	41230-6785	38.1073064	-82.6127226
101	SPRUCE PINE RD TRLR	INEZ	KY	41224-8475	37.88691333	-82.49750167
101	STATE ROUTE 1	GREENUP	KY	41144-6382	38.565535	-82.82724
101	STEWART CT	HAZARD	KY	41701-9434	37.276185	-83.2174283
101	STILLHOUSE BR	PIKEVILLE	KY	41501-4063	37.32967517	-82.55808766
101	STONEY BROOKE DR	ASHLAND	KY	41101-2159	38.4985917	-82.6975517
101	SUGAR CAMP RD	ROBINSON CREEK	KY	41560-8500	37.3933925	-82.565008
101	SUMAC AVE	HAZARD	KY	41701-1042	37.2674833	-83.1882217
101	SUNNY FRK	VIRGIE	KY	41572-8280	37.3434667	-82.65167
101	SUNNY LN	HAGERHILL	KY	41222-2001	37.766646	-82.7890309
101	SUNSET LN	LOUISA	KY	41230-6267	38.08005233	-82.632417
101	SYCAMORE BRANCH RD	VIRGIE	KY	41572-8658	37.2533683	-82.6670933
101	SYKES BLVD	CHAVIES	KY	41727-9100	37.3709567	-83.27078
101	TACKETT BR	VIRGIE	KY	41572-8458	37.3737717	-82.6492117
101	TANDY ST	ALLEN	KY	41601-9456	37.6106985	-82.7291292
101	TAYLOR FRK	TURKEY CREEK	KY	41514-7801	37.6711533	-82.307855
101	TECHNOLOGY TRL	IVEL	KY	41642-9057	37.5994517	-82.67982
101	TECHNOLOGY TRL	IVEL	KY	41642-9057	37.6008782	-82.6804174
101	TECHNOLOGY TRL	IVEL	KY	41642-9057	37.59778328	-82.68061385
101	TERRY DR TRLR	TALCUM	KY	41722-8759	37.3833067	-83.0873933
101	THOMPSON BR	PIKEVILLE	KY	41501-3531	37.5451233	-82.4695333
101	THOMPSON RD	MOUTHCARD	KY	41548-8478	37.36949	-82.2334617
101	TINA LOOP TRLR	EMMALENA	KY	41740-8831	37.367055166	-83.01982916
101	TOLLIVER RD LOT 3	WHITESBURG	KY	41858-8612	37.14561583	-82.86096783
101	TOLLIVER RD TRLR 4	WHITESBURG	KY	41858-8612	37.145645	-82.8605867
101	TOLLIVER RD TRLR 5	WHITESBURG	KY	41858-8612	37.1457367	-82.8606417
101	TOWN AND COUNTRY LN	HAZARD	KY	41701-9524	37.2701967	-83.2100367
101	TOWN AND COUNTRY LN	HAZARD	KY	41701		
101	TOWN AND COUNTRY LN	HAZARD	KY	41701-9524	37.264315	-83.20811
101	TOWN AND COUNTRY LN UNIT LIGHTS	HAZARD	KY	41701-9524	37.2684055	-83.2105436
101	TRACE FORK RD	CONFLUENCE	KY	41749-7942	37.2710417	-83.39437
101	TRACE HILL RD	BUCKHORN	KY	41721-8991	37.35037233	-83.47659516
101	TWIN AVE	PIKEVILLE	KY	41501-3621	37.3908	-82.536965
101	TYLER DR	BUCKHORN	KY	41721-8832	37.334815	-83.48324
101	VAN ALPHA DR	VIPER	KY	41774-8347	37.1631133	-83.15976
101	VELOCITY BTM	BETSY LAYNE	KY	41605-7045	37.5520017	-82.6332183
101	VETERANS BLVD	MC ROBERTS	KY	41835-9104	37.2046733	-82.674945
101	VICTORY LN	GREENUP	KY	41144	38.6012567	-82.8576383
101	VICTORY LN	LOUISA	KY	41230-7736	38.0996567	-82.65515
101	VICTORY LN UNIT 1	GREENUP	KY	41144	38.60103033	-82.85897216
101	VILLAGE LN	HAZARD	KY	41701-9408	37.2829817	-83.2252783
101	VO TECH DR	HAZARD	KY	41701-1122	37.264453	-83.1784305

101 VO TECH DR	HAZARD	KY	41701-1122	37.26542517	-83.17997983
101 VO TECH DR UNIT STORAGE	HAZARD	KY	41701-1122	37.2687132	-83.1834381
101 WAGON WHEEL TRL TRLR	HYDEN	KY	41749-8381	37.1454517	-83.4726283
101 WALKER HL GARG 1	STAFFORDSVILLE	KY	41256-9024	37.84745567	-82.84822616
101 WALNUT ST	HYDEN	KY	41749-8712	37.1620867	-83.3727133
101 WARD LN	MARTIN	KY	41649-9079	37.5614633	-82.767325
101 WARREN DR	EASTERN	KY	41622-6913	37.5142317	-82.8052567
101 WHEATLEY RD	ASHLAND	KY	41101-2333	38.47702267	-82.66800683
101 WHITE OAK CT	ASHLAND	KY	41101-7035	38.5108667	-82.6920217
101 WICKERFIELD RD	INEZ	KY	41224-8968	37.8652233	-82.5399567
101 WILLIS BR	DEANE	KY	41812-8929	37.23895483	-82.72994116
101 WILLOW DR	SALYERSVILLE	KY	41465-8701	37.7222517	-83.0168983
101 WINDROCK HOLW APT	HAZARD	KY	41701-6759	37.26160133	-83.1506405
101 WM TERRY LN	GARNER	KY	41817-8977	37.377855	-82.9014283
101 WOMACK RD	GRAYSON	KY	41143-1237	38.3291533	-82.9492367
101 WOMACK RD	GRAYSON	KY	41143-1237	38.3293165	-82.94860216
101 WOODLAND TRL	JENKINS	KY	41537-8672	37.17152	-82.6374667
101 WOODMARK WAY	CHAVIES	KY	41727-8944	37.36289633	-83.281489
101 WOODS LN	ALLEN	KY	41601-9512	37.6290917	-82.7124417
101 WOODSON BRANCH RD	HYDEN	KY	41749	37.151715	-83.4036667
101 YORKTOWN DR UNIT 2	PIKEVILLE	KY	41501-1682	37.44280044	-82.5255449
101 YORKTOWN DR UNIT 3	PIKEVILLE	KY	41501-1682	37.44280044	-82.5255449
101 E 3RD ST	GRAYSON	KY	41143-1011	38.3343017	-82.948355
101 E 4TH ST	GRAYSON	KY	41143-1019	38.33511679	-82.94815378
101 E MAIN ST	HAZARD	KY	41701-1918	37.2460883	-83.1911
101 E MAIN ST	HAZARD	KY	41701-1918	37.24771117	-83.194086
101 E MAIN ST BARN	LOUISA	KY	41230-1158	38.114935	-82.6036383
101 E MIDLAND TRL	GRAYSON	KY	41143	38.341967	-82.93153333
101 E STOVALL LN	GRAYSON	KY	41143-7030	38.3255533	-82.9364167
101 E STOVALL LN GARG REAR	GRAYSON	KY	41143	38.3253183	-82.9360483
101 N BIG RUN RD	ASHLAND	KY	41102-7736	38.36399267	-82.72523983
101 N BIG RUN RD GARG	ASHLAND	KY	41102-7736	38.36365	-82.725647
101 N BLUEGRASS WAY	GRAYSON	KY	41143		
101 N BOONE ST	LOUISA	KY	41230-1257	38.113285	-82.607915
101 N CAROL MALONE BLVD	GRAYSON	KY	41143-1348	38.3302083	-82.9477783
101 N DAWKINS AVE	WEST VAN LEAR	KY	41268-8040	37.78874	-82.7882817
101 N FRONT AVE	PRESTONSBURG	KY	41653-7831	37.6672682	-82.7754048
101 N FRONT AVE	PRESTONSBURG	KY	41653-7831	37.66704	-82.775535
101 N MAIN CROSS ST APT 1	LOUISA	KY	41230-1123	38.11611	-82.6029767
101 S HILL ST	GRAYSON	KY	41143-1213	38.3326867	-82.952545
101 S LADY WASHINGTON ST	LOUISA	KY	41230-1215	38.1142467	-82.6065483
101 S MAIN CROSS ST	LOUISA	KY	41230-1330	38.11572	-82.603205
101 S MAIN CROSS ST FL 2	LOUISA	KY	41230-1330	38.115621	-82.603237
101 S PATTY LOVELESS DR	ELKHORN CITY	KY	41522-7868	37.3047067	-82.35307
101 W 2ND ST	GRAYSON	KY	41143-1005	38.33344	-82.9489533
101 W 2ND ST APT A	GRAYSON	KY	41143-1005	38.3328667	-82.949045
101 W 2ND ST APT B	GRAYSON	KY	41143-1005	38.3328667	-82.949045
101 W 7TH ST	ELKHORN CITY	KY	41522-7295	37.300005	-82.3485883
101 W KEYSER HEIGHTS DR	PIKEVILLE	KY	41501-1635	37.4904417	-82.5300783
101 W MADISON ST	LOUISA	KY	41230-1326	38.11446	-82.6043367
101 W MADISON ST	LOUISA	KY	41230-1326	38.1144583	-82.6043383
101 W MAIN ST	GRAYSON	KY	41143-1344	38.3325817	-82.9499117
101 W PERRY ST	LOUISA	KY	41230-1141	38.115855	-82.60578
101 W PIKE ST	LOUISA	KY	41230-1168	38.1166183	-82.6058533
101 W PIKE ST	LOUISA	KY	41230-1168	38.116895	-82.6060233
101 W STOVALL LN	GRAYSON	KY	41143-1499	38.3272117	-82.9385917
101 W STOVALL LN	GRAYSON	KY	41143-1499	38.3273483	-82.9367517
1010 BELHAVEN DR	RUSSELL	KY	41169-1610	38.5053133	-82.7086333
1010 BELLEFONTE RD	FLATWOODS	KY	41139-1904	38.5141833	-82.7211083
1010 BERKSHIRE LN	RUSSELL	KY	41169-1620	38.50923	-82.7130433
1010 BOWLING FORK RD	ELKHORN CITY	KY	41522-7506	37.2990533	-82.4905233
1010 BRUSHY FRK	JENKINS	KY	41537-8408	37.2720683	-82.6302533
1010 CALF CRK	INEZ	KY	41224-8415	37.91267667	-82.503475
1010 CANOE RUN	GRAYSON	KY	41143-7007	38.31038335	-82.90095587
1010 CEDAR POINT CIR	CATLETTSBURG	KY	41129-9255	38.3365567	-82.720495
1010 COBURN HOLW	HUDDY	KY	41535-8809	37.5945324	-82.2894792
1010 COMMANCHE DR	ASHLAND	KY	41102-4321	38.4689733	-82.6751717

1010 DIX FRK	SIDNEY	KY	41564-8865	37.600593	-82.345372
1010 DIX FRK	SIDNEY	KY	41564-8865	37.600576	-82.34553
1010 DOGWOOD LN APT A	PAINTSVILLE	KY	41240-9380	37.81877317	-82.7837065
1010 DOGWOOD LN APT B	PAINTSVILLE	KY	41240-9380	37.8187135	-82.7837305
1010 DOGWOOD LN APT C	PAINTSVILLE	KY	41240-9380	37.81875283	-82.783684
1010 ELSIE APARTMENTS CT APT 10	RACELAND	KY	41169-1492	38.526975	-82.7308167
1010 HAUS BR	BANNER	KY	41603-8972	37.582913833	-82.711044
1010 KENDRICK FRK	PIKEVILLE	KY	41501-6615	37.4556017	-82.4468417
1010 KENDRICK RD	SHELBIANA	KY	41562-8644	37.3609867	-82.4759833
1010 KENDRICK RD GARG	SHELBIANA	KY	41562-8644	37.3614417	-82.475995
1010 KY ROUTE 3379	GRETHEL	KY	41631-9050	37.483556166	-82.64213483
1010 LEFT FORK OF ISLAND CRK	PIKEVILLE	KY	41501-7211	37.43712	-82.54434
1010 LESLIE RD	RUSH	KY	41168-8922	38.32839867	-82.80438566
1010 LIME ST	FLATWOODS	KY	41139-1789	38.5255817	-82.7116833
1010 LONGFORK RD	VIRGIE	KY	41572-8959	37.3341733	-82.602095
1010 MAIN ST	GREENUP	KY	41144-1116	38.5727383	-82.8323
1010 MAYS BR	PRESTONSBURG	KY	41653-1827	37.6839017	-82.765745
1010 MEADWOOD HEIGHTS RD	ASHLAND	KY	41102-9040	38.4205133	-82.7092933
1010 OLIVE ST	FLATWOODS	KY	41139-1932	38.5104167	-82.7229683
1010 PINE ST	FLATWOODS	KY	41139-1648	38.517897	-82.7179195
1010 PINEVIEW LN	PAINTSVILLE	KY	41240-1437	37.802755	-82.79835
1010 POWELL LN	FLATWOODS	KY	41139-1612	38.5208367	-82.7155133
1010 RACELAND AVE	RACELAND	KY	41169-1216	38.5333983	-82.7273333
1010 RADFORD DR	RUSSELL	KY	41169-1654	38.5048233	-82.710365
1010 ROCKY DR	ASHLAND	KY	41102-8478	38.465325	-82.68825
1010 SHANNON DR	ASHLAND	KY	41101	38.4468967	-82.6798017
1010 SHAWNEE AVE	ASHLAND	KY	41102-4530	38.46493	-82.66333
1010 STAFFORD AVE	WURLAND	KY	41144-1663	38.5454517	-82.769105
1010 STINSON CRK LOT 1	GRAYSON	KY	41143-7806	38.318595	-82.8959667
1010 STINSON CRK LOT 11	GRAYSON	KY	41143-7806	38.3191833	-82.89582
1010 STINSON CRK LOT 5	GRAYSON	KY	41143-7806	38.3186433	-82.89593
1010 STINSON CRK LOT 7	GRAYSON	KY	41143-7806	38.3187267	-82.89586
1010 STINSON CRK TRLR 14	GRAYSON	KY	41143-7806	38.3186017	-82.8951933
1010 STINSON CRK TRLR 15	GRAYSON	KY	41143-7806	38.3188567	-82.89575
1010 STINSON CRK TRLR 24	GRAYSON	KY	41143-7806	38.3195122	-82.8952186
1010 STINSON RD LOT 12	GRAYSON	KY	41143-8817	38.31914717	-82.89547433
1010 STINSON RD LOT 13	GRAYSON	KY	41143-9136	38.31902	-82.8960283
1010 STINSON RD LOT 16	GRAYSON	KY	41143-9136	38.3183183	-82.89534
1010 STINSON RD LOT 17	GRAYSON	KY	41143-9799	38.3187083	-82.8960162
1010 STINSON RD LOT 18	GRAYSON	KY	41143-9136	38.31839733	-82.89564583
1010 STINSON RD LOT 19	GRAYSON	KY	41143-9136	38.3191633	-82.8955283
1010 STINSON RD LOT 2	GRAYSON	KY	41143-8817	38.319826833	-82.89449416
1010 STINSON RD LOT 26	GRAYSON	KY	41143-9136	38.3199083	-82.895035
1010 STINSON RD LOT 28	GRAYSON	KY	41143-9136	38.31858	-82.8959533
1010 STINSON RD LOT 29	GRAYSON	KY	41143-9136	38.32008938	-82.89450862
1010 STINSON RD LOT 3	GRAYSON	KY	41143-8817	38.3200533	-82.8951267
1010 STINSON RD LOT 30	GRAYSON	KY	41143-9136	38.3182283	-82.8943967
1010 STINSON RD LOT 32	GRAYSON	KY	41143-9136	38.31845817	-82.89356816
1010 STINSON RD LOT 33	GRAYSON	KY	41143-9136	38.3180755	-82.89302
1010 STINSON RD LOT 34	GRAYSON	KY	41143-9136	38.31829367	-82.89345933
1010 STINSON RD LOT 35	GRAYSON	KY	41143-9136	38.318382	-82.892881
1010 STINSON RD LOT 36	GRAYSON	KY	41143-9136	38.31816683	-82.89363183
1010 STINSON RD LOT 37	GRAYSON	KY	41143-9136	38.3178895	-82.89340766
1010 STINSON RD LOT 38	GRAYSON	KY	41143-9136	38.31818317	-82.89367666
1010 STINSON RD LOT 39	GRAYSON	KY	41143-9136	38.31781617	-82.89328633
1010 STINSON RD LOT 4	GRAYSON	KY	41143-8817	38.31962	-82.8946083
1010 STINSON RD LOT 44	GRAYSON	KY	41143-9799	38.32008938	-82.89450862
1010 STINSON RD LOT 6	GRAYSON	KY	41143-8817	38.3195625	-82.89523266
1010 STINSON RD LOT 8	GRAYSON	KY	41143-8817	38.31941367	-82.89538383
1010 STINSON RD LOT 9	GRAYSON	KY	41143-8817	38.3192717	-82.8957517
1010 STINSON RD TRLR 10	GRAYSON	KY	41143-8817	38.31903	-82.8950433
1010 TURKEY PEN RD	VIRGIE	KY	41572-8215	37.3255217	-82.6414017
1010 TURLEY AVE	FLATWOODS	KY	41139-1172	38.5313717	-82.7051267
1010 WALBRIDGE RD	LOUISA	KY	41230-5821	38.069815	-82.61122167
1010 WILBURN ST	FLATWOODS	KY	41139-1343	38.5243017	-82.712355
1010 E COLLINS ST	FLATWOODS	KY	41139-1974	38.5163875	-82.7196671
1010 N HIGHWAY 3	LOUISA	KY	41230-6438	38.12850817	-82.6461275

10101	MAYO TRAIL RD	CATLETTSBURG	KY	41129-9144	38.395045	-82.6026267
10103	KY ROUTE 825	PAINTSVILLE	KY	41240-8766	37.75588383	-82.92592183
10104	MAYO TRAIL RD	CATLETTSBURG	KY	41129-9141	38.395022	-82.602457
10104	STATE ROUTE 5	ASHLAND	KY	41102-8028	38.4116933	-82.75758
10105	ASHCAMP RD	ASHCAMP	KY	41512	37.2779167	-82.452965
10105	ASHCAMP RD	ASHCAMP	KY	41512	37.278115	-82.4531617
10105	STATE HIGHWAY 194	KIMPER	KY	41539-6103	37.49358517	-82.351488
10105	STATE ROUTE 5	ASHLAND	KY	41102-8028	38.4119383	-82.7587183
10106	CYRUS DR	CATLETTSBURG	KY	41129-8728	38.2708083	-82.6241267
10106	CYRUS DR	CATLETTSBURG	KY	41129-8728	38.2691962	-82.6234418
10107	MAYO TRAIL RD	CATLETTSBURG	KY	41129-9144	38.394915	-82.6025
10107	STATE HIGHWAY 1056 APT 1	MC CARR	KY	41544-8476	37.60690599	-82.16402698
10107	STATE HIGHWAY 1056 APT 10	MC CARR	KY	41544-8476	37.6063695	-82.16327216
10107	STATE HIGHWAY 1056 APT 11	MC CARR	KY	41544-8476	37.60690599	-82.16402698
10107	STATE HIGHWAY 1056 APT 12	MC CARR	KY	41544-8476	37.606441	-82.1631975
10107	STATE HIGHWAY 1056 APT 13	MC CARR	KY	41544-8476	37.60690599	-82.16402698
10107	STATE HIGHWAY 1056 APT 14	MC CARR	KY	41544-8476	37.60690599	-82.16402698
10107	STATE HIGHWAY 1056 APT 15	MC CARR	KY	41544-8476	37.60690599	-82.16402698
10107	STATE HIGHWAY 1056 APT 16	MC CARR	KY	41544-8476	37.606751	-82.16366383
10107	STATE HIGHWAY 1056 APT 17	MC CARR	KY	41544-8476	37.60675383	-82.163324
10107	STATE HIGHWAY 1056 APT 18	MC CARR	KY	41544-8476	37.60657867	-82.163298
10107	STATE HIGHWAY 1056 APT 19	MC CARR	KY	41544-8476	37.60690599	-82.16402698
10107	STATE HIGHWAY 1056 APT 2	MC CARR	KY	41544-8476	37.60690599	-82.16402698
10107	STATE HIGHWAY 1056 APT 20	MC CARR	KY	41544-8476	37.6064295	-82.16324733
10107	STATE HIGHWAY 1056 APT 21	MC CARR	KY	41544-8476	37.6066755	-82.16329666
10107	STATE HIGHWAY 1056 APT 22	MC CARR	KY	41544-8476	37.60636133	-82.16320733
10107	STATE HIGHWAY 1056 APT 23	MC CARR	KY	41544-8476	37.60690599	-82.16402698
10107	STATE HIGHWAY 1056 APT 24	MC CARR	KY	41544-8476	37.60640833	-82.16337083
10107	STATE HIGHWAY 1056 APT 25	MC CARR	KY	41544-8476	37.60690599	-82.16402698
10107	STATE HIGHWAY 1056 APT 3	MC CARR	KY	41544-8476	37.60657767	-82.16320816
10107	STATE HIGHWAY 1056 APT 4	MC CARR	KY	41544-8476	37.60648317	-82.16329083
10107	STATE HIGHWAY 1056 APT 5	MC CARR	KY	41544-8476	37.60669567	-82.163238
10107	STATE HIGHWAY 1056 APT 6	MC CARR	KY	41544-8476	37.60672917	-82.1632505
10107	STATE HIGHWAY 1056 APT 7	MC CARR	KY	41544-8476	37.60654783	-82.16329
10107	STATE HIGHWAY 1056 APT 8	MC CARR	KY	41544-8476	37.606653	-82.16320816
10107	STATE HIGHWAY 1056 APT 9	MC CARR	KY	41544-8476	37.60654417	-82.16317216
10107	STATE HIGHWAY 1056 OFC	MC CARR	KY	41544-8475	37.606673	-82.16335716
10109	ELKHORN FRK	KIMPER	KY	41539	37.4932633	-82.3521117
10109	STATE ROUTE 5	ASHLAND	KY	41102-8028	38.411585	-82.7595217
1011	BIG FORK RD	YEADDISS	KY	41777-8922	37.0433833	-83.2649033
1011	CAMPBELL BRANCH RD TRLR	VIPER	KY	41774-7948	37.1512467	-83.116815
1011	CEDAR POINT CIR	CATLETTSBURG	KY	41129-9255	38.3376683	-82.7208
1011	CRESTWOOD DR	PRESTONSBURG	KY	41653-8041	37.6813392	-82.75854484
1011	DAISY LN	LOUISA	KY	41230-9627	38.09712667	-82.59765167
1011	FORDS GAP RD	AUXIER	KY	41602-9285	37.7399306	-82.7759649
1011	GARDNER FRK	SHELBIANA	KY	41562-8527	37.3642767	-82.4758083
1011	GOOSE CREEK RD	FLEMING NEON	KY	41840-8935	37.2151433	-82.7265983
1011	JOES BR	JENKINS	KY	41537-8600	37.19568	-82.6197383
1011	KY HIGHWAY 611	PIKEVILLE	KY	41501-4124	37.3172817	-82.5324633
1011	KY HIGHWAY 611	PIKEVILLE	KY	41501-4124	37.3180317	-82.5324583
1011	KY HIGHWAY 611 GARG	PIKEVILLE	KY	41501-4124	37.317403333	-82.53275533
1011	KY ROUTE 3379	GRETHEL	KY	41631-9050	37.4839533	-82.6417333
1011	LAKESIDE DR	JACKSON	KY	41339-7489	37.57109667	-83.37958833
1011	MAIN ST	GREENUP	KY	41144-1115	38.5730867	-82.8309033
1011	MARE CRK	STANVILLE	KY	41659-9005	37.5691	-82.6219533
1011	MARYLAND AVE	RACELAND	KY	41169-1740	38.5368033	-82.7301317
1011	MOEGLING HEIGHTS RD	ASHLAND	KY	41102-5325	38.4499617	-82.6801217
1011	NEWMAN DR LOT 93	WORTHINGTON	KY	41183-9518	38.551985	-82.751965
1011	POND CRK	DRAFFIN	KY	41522-8310	37.3311883	-82.4012483
1011	POWELL LN	FLATWOODS	KY	41139-1611	38.521245	-82.71474
1011	POWELL LN	FLATWOODS	KY	41139-1611	38.521395	-82.7148933
1011	RACELAND AVE	RACELAND	KY	41169-1215	38.5334	-82.7268667
1011	REGIS ST LOT 92	RUSSSELL	KY	41169-1643	38.5031317	-82.710585
1011	RIGHT FORK OF COWPEN RD	PIKEVILLE	KY	41501-6112	37.5467517	-82.5447567
1011	SCAGGS ST	FLATWOODS	KY	41139-1653	38.5185583	-82.7176617
1011	STRATTON FRK	CANADA	KY	41519-8319	37.5934867	-82.3384467
1011	TAYLOR FRK	TURKEY CREEK	KY	41514-7827	37.6649883	-82.3223717

1011	TURLEY AVE	FLATWOODS	KY	41139-1171	38.5311633	-82.705045
1011	WALBRIDGE RD	LOUISA	KY	41230-5821	38.069025	-82.60940833
1011	WILBURN ST	FLATWOODS	KY	41139-1342	38.5247733	-82.712405
1011	WILLIAMS ST	FLATWOODS	KY	41139-1961	38.5160033	-82.7200483
1011	E COLLINS ST	FLATWOODS	KY	41139-1973	38.516505	-82.71985
10110	WONDERLAND TRL	CATLETTSBURG	KY	41129-8775	38.3640014	-82.6194824
10111	LOST CREEK RD	ROWDY	KY	41367-8846	37.397725	-83.256321
10112	MAYO TRAIL RD	CATLETTSBURG	KY	41129-9141	38.3949633	-82.602385
10114	HIGHWAY 931	WHITESBURG	KY	41858-8806	37.0438267	-82.91024
10115	HIGHWAY 550	MOUSIE	KY	41839-8807	37.4215545	-82.87517533
10115	MAYO TRAIL RD	CATLETTSBURG	KY	41129-9144	38.3948317	-82.6028933
10115	ROBINSON CREEK RD	VIRGIE	KY	41572-8358	37.358664	-82.58818583
10115	TOM JONES DR	RUSH	KY	41168	38.3253567	-82.778835
10115	TOM JONES DR	RUSH	KY	41168-8896	38.3239183	-82.7803883
10116	HUFF HOLLOW RD TRLR	CATLETTSBURG	KY	41129-9545	38.358095	-82.626245
10117	MAYO TRAIL RD	CATLETTSBURG	KY	41129-9144	38.394785	-82.60297
10117	MEADE SPRINGER RD	ASHLAND	KY	41102-8959	38.4057317	-82.73086
10117	MEADE SPRINGER RD GARG 1	ASHLAND	KY	41102-8959	38.4054567	-82.730745
10118	MAYO TRAIL RD APT 1	CATLETTSBURG	KY	41129-8132	38.39471833	-82.602455
10118	MAYO TRAIL RD APT 2	CATLETTSBURG	KY	41129-8132	38.3947567	-82.60253
10118	MAYO TRAIL RD APT 3	CATLETTSBURG	KY	41129-8132	38.3948017	-82.6025283
10119	STATE ROUTE 5	ASHLAND	KY	41102-8028	38.41131	-82.75847
10119	N KY HIGHWAY 15	CHAVIES	KY	41727-8607	37.3662417	-83.25603
1012	ABERDEEN PL	RUSSELL	KY	41169-1602	38.5092083	-82.7193583
1012	ASHLAND AVE	ASHLAND	KY	41101-2854	38.466475	-82.637055
1012	CENTER ST	CATLETTSBURG	KY	41129-1417	38.4368767	-82.6082033
1012	CENTRAL AVE	ASHLAND	KY	41101-7428	38.4798717	-82.6472267
1012	COLLINS AVE	WORTHINGTON	KY	41183-9346	38.5478967	-82.728065
1012	COLLINS AVE GARG GARG	WORTHINGTON	KY	41183	38.5482318	-82.7282235
1012	COMMANCHE DR LOT 15	ASHLAND	KY	41102-4321	38.46901	-82.6747283
1012	COTTONWOOD RD	LOUISA	KY	41230-8056	38.12767919	-82.66881003
1012	COURT ST	WORTHINGTON	KY	41183-9376	38.551115	-82.72418
1012	EASTERN AVE	WORTHINGTON	KY	41183-9364	38.5498733	-82.72562
1012	FEDERAL WAY	FLATWOODS	KY	41139-1324	38.5233733	-82.7128967
1012	GEORGES BRANCH RD	VICCO	KY	41773-8921	37.1953767	-83.0620367
1012	GREGORY ST	FLATWOODS	KY	41139-1328	38.522915	-82.71348
1012	HIGHWAY 581	ULYSSES	KY	41264-9040	37.97417883	-82.6509585
1012	HOFFMAN AVE	WORTHINGTON	KY	41183-9352	38.5487483	-82.7271717
1012	KENNEDY ST	LOUISA	KY	41230-9539	38.0992567	-82.59798
1012	KY ROUTE 3380	TEABERRY	KY	41660-9033	37.40527	-82.6360283
1012	LICK CREEK RD	LICK CREEK	KY	41540-8109	37.38556367	-82.2995625
1012	LINCOLN ST	LOUISA	KY	41230-8619	38.100315	-82.5976833
1012	MACKENZIE CT	ASHLAND	KY	41102-5787	38.4254483	-82.670965
1012	MAGNOLIA LN	ERMINE	KY	41815-9071	37.18220131	-82.81268478
1012	MARKET ST	WORTHINGTON	KY	41183-9370	38.5503533	-82.72468
1012	MCINTIER BRANCH RD	CATLETTSBURG	KY	41129-8510	38.25333683	-82.676739
1012	NORWOOD AVE	ASHLAND	KY	41102-5256	38.4605167	-82.6670117
1012	PIGEONROOST RD	CANADA	KY	41519-8304	37.59769	-82.3162533
1012	PIGEONROOST RD GARG 1	CANADA	KY	41519-8304	37.59744	-82.3161467
1012	PINE ST	FLATWOODS	KY	41139-1648	38.5178917	-82.7182367
1012	PINEVIEW LN LOT 5	PAINTSVILLE	KY	41240-1437	37.8026917	-82.7982417
1012	RACELAND AVE	RACELAND	KY	41169-1216	38.5332183	-82.7276
1012	RAYBURN FORK RD	VANCEBURG	KY	41179-5923	38.34418833	-83.26349667
1012	RED CREEK RD	PIKEVILLE	KY	41501-6740	37.440585	-82.46762
1012	RIGHT FORK OF GREASY CRK	SHELBIANA	KY	41562-8614	37.35130917	-82.51099266
1012	RIVERSIDE BLVD	WURLTAND	KY	41144-1632	38.550285	-82.768038
1012	SHELBY AVE	ASHLAND	KY	41102-5262	38.4598767	-82.667655
1012	STATE ROUTE 716	ASHLAND	KY	41102-8254	38.436025	-82.69584
1012	STELLA DR APT 11A	ASHLAND	KY	41102-5305	38.4596533	-82.6693733
1012	STELLA DR APT 11B	ASHLAND	KY	41102-5305	38.4598817	-82.6693517
1012	STELLA DR APT 11C	ASHLAND	KY	41102-5305	38.4596633	-82.6693717
1012	STELLA DR APT 11D	ASHLAND	KY	41102-5305	38.4597983	-82.6693567
1012	STELLA DR APT 11E	ASHLAND	KY	41102-5305	38.459675	-82.6693683
1012	STELLA DR APT 11F	ASHLAND	KY	41102-5305	38.4595617	-82.6695683
1012	STELLA DR APT 11G	ASHLAND	KY	41102-5305	38.45957	-82.669565
1012	STELLA DR APT 11H	ASHLAND	KY	41102-5305	38.4596883	-82.6693633
1012	STELLA DR APT 11I	ASHLAND	KY	41102-5305	38.46004104	-82.66947099

1012	STELLA DR APT 11J	ASHLAND	KY	41102-5305	38.459565	-82.6695667
1012	STELLA DR BLDG 11	ASHLAND	KY	41102-5305	38.4595517	-82.6695733
1012	TURKEY CT LOT 4	ASHLAND	KY	41102-7663	38.4204567	-82.70978
1012	TURLEY AVE	FLATWOODS	KY	41139-1172	38.5314683	-82.7052
1012	WINNS BR	PIKEVILLE	KY	41501-6526	37.541805	-82.44566
1012	WINTERS DR	RACELAND	KY	41169-1930	38.5391833	-82.72467
10120	LEENOLA DR	CATLETTSBURG	KY	41129-8924	38.3473483	-82.7147833
10120	MAYO TRAIL RD	CATLETTSBURG	KY	41129-9142	38.39433	-82.602325
10121	REGINA BELCHER HWY	REGINA	KY	41559	37.36782	-82.4132583
10121	REGINA BELCHER HWY	REGINA	KY	41559	37.367895	-82.4131483
10121	REGINA BELCHER HWY	REGINA	KY	41559	37.3683355	-82.41449983
10123	LEFT FORK DURBIN RD	CATLETTSBURG	KY	41129-8732	38.2759567	-82.62635
10123	MAYO TRAIL RD	CATLETTSBURG	KY	41129-9144	38.39452	-82.60251
10123	MAYO TRAIL RD	CATLETTSBURG	KY	41129-9144	38.3944017	-82.603195
10126	BENT BRANCH RD	PIKEVILLE	KY	41501-4706	37.5719683	-82.432945
10126	BENT BRANCH RD GARG	PIKEVILLE	KY	41501-4706	37.57199	-82.432795
10126	HIGHWAY 582	KITE	KY	41828-8937	37.29184	-82.81314566
10126	MEADE SPRINGER RD	ASHLAND	KY	41102-8959	38.40647002	-82.73140721
10127	STATE HIGHWAY 194	KIMPER	KY	41539-6103	37.4931617	-82.3518767
10129	STATE ROUTE 5	ASHLAND	KY	41102-8028	38.4111075	-82.758537
1013	29TH ST	ASHLAND	KY	41101-4057	38.4633683	-82.6304033
1013	39TH ST	ASHLAND	KY	41101-3141	38.4545967	-82.6244917
1013	BERKSHIRE LN	RUSSELL	KY	41169-1619	38.5090417	-82.7136583
1013	CARTER AVE	ASHLAND	KY	41101-7421	38.4812395	-82.64633083
1013	CEDAR POINT CIR	CATLETTSBURG	KY	41129-9255	38.3378467	-82.7212433
1013	CEDAR POINT CIR GARG	CATLETTSBURG	KY	41129-9255	38.338163	-82.721299
1013	CENTER AVE	WORTHINGTON	KY	41183-9341	38.54773117	-82.72822683
1013	COLLINS AVE	WORTHINGTON	KY	41183-9347	38.5481367	-82.7279033
1013	EASTERN AVE	WORTHINGTON	KY	41183-9365	38.54991	-82.72564
1013	FEDERAL WAY LOT 17	FLATWOODS	KY	41139-1323	38.5238267	-82.7129133
1013	GARDNER FRK TRLR 1	SHELBIANA	KY	41562-8527	37.36381	-82.4766367
1013	GEIGER LN	ASHLAND	KY	41101-4082	38.4628617	-82.630695
1013	GILLEY ST	FLATWOODS	KY	41139-1625	38.5176917	-82.719355
1013	GREGORY ST	FLATWOODS	KY	41139-1327	38.52311	-82.7136633
1013	HIGHWAY 476	LOST CREEK	KY	41348-8936	37.4864615	-83.306721
1013	HOLDERBY BR	SALYERSVILLE	KY	41465-6853	37.74516	-83.1067133
1013	KENNEDY ST	LOUISA	KY	41230-9537	38.0996183	-82.5983333
1013	KENTUCKY AVE	WORTHINGTON	KY	41183-9359	38.54928	-82.7263667
1013	LIMESTONE DR	WHITESBURG	KY	41858-7067	37.08296697	-82.80982055
1013	LITTLE CRK	PIKEVILLE	KY	41501-6904	37.3817783	-82.5171067
1013	MAPLE ST	PAINTSVILLE	KY	41240-1309	37.8116633	-82.7955383
1013	MARKET ST	WORTHINGTON	KY	41183-9371	38.5504583	-82.72482
1013	MARROWBONE CREEK RD	ELKHORN CITY	KY	41522-8541	37.358474	-82.42219016
1013	MCCLLOUD DR	WORTHINGTON	KY	41183-9523	38.5510505	-82.75241383
1013	NEW BUCKLEY RD	ASHLAND	KY	41102-8889	38.4651825	-82.68847433
1013	NORWOOD AVE	ASHLAND	KY	41102-5255	38.4609733	-82.666765
1013	OLIVE ST	FLATWOODS	KY	41139-1931	38.51077	-82.7231183
1013	PANSY LN	LOUISA	KY	41230-9699	38.09834167	-82.59711
1013	PINE ST	FLATWOODS	KY	41139-1647	38.5182533	-82.7183233
1013	POPLAR FRK	BEAUTY	KY	41203-9062	37.8432533	-82.4582617
1013	PROSPECT AVE	WORTHINGTON	KY	41183-9379	38.551705	-82.7231733
1013	RACELAND AVE	RACELAND	KY	41169-1215	38.5327817	-82.7268583
1013	RED MAPLE RIDGE CT	ASHLAND	KY	41102-9572	38.423256	-82.67138583
1013	RIGHT FORK MACES CRK RD	VIPER	KY	41774	37.17192	-83.1591767
1013	ROAD FRK	SIDNEY	KY	41564-8603	37.5923217	-82.3713917
1013	SCAGGS ST	FLATWOODS	KY	41139-1653	38.518505	-82.7175867
1013	STELLA DR APT 5A	ASHLAND	KY	41102-5310	38.45932533	-82.66967566
1013	STELLA DR APT 5B	ASHLAND	KY	41102-5310	38.4593067	-82.6697967
1013	STELLA DR APT 5C	ASHLAND	KY	41102-5310	38.4592667	-82.6698033
1013	STELLA DR APT 5D	ASHLAND	KY	41102-5310	38.4592933	-82.6697967
1013	STELLA DR APT 5E	ASHLAND	KY	41102-5310	38.4592467	-82.6696917
1013	STELLA DR APT 5F	ASHLAND	KY	41102-5310	38.4592817	-82.6698
1013	STELLA DR APT 5G	ASHLAND	KY	41102-5310	38.4593333	-82.66983
1013	STELLA DR APT 5H	ASHLAND	KY	41102-5310	38.4592517	-82.66969
1013	STELLA DR APT 5I	ASHLAND	KY	41102-5310	38.45925	-82.6696917
1013	STELLA DR APT 5J	ASHLAND	KY	41102-5310	38.4592483	-82.6696917
1013	STELLA DR BLDG 5	ASHLAND	KY	41102-5310	38.4592983	-82.669795

1013 THORNTON RD	THORNTON	KY	41855-9011	37.162984666	-82.77116233
1013 TURKEY CT	ASHLAND	KY	41102-7663	38.4206045	-82.70984683
1013 TURLEY AVE	FLATWOODS	KY	41139-1171	38.5312333	-82.7051483
1013 WOODLAND AVE	FLATWOODS	KY	41139-1156	38.527785	-82.70586
1013 WOODLAND DR	PAINTSVILLE	KY	41240-1321	37.809015	-82.79502
1013 YORK DR	RACELAND	KY	41169-1929	38.53929	-82.725505
1013 E COLLINS ST	FLATWOODS	KY	41139-1973	38.5166433	-82.720085
1013 W ALEXANDER DR LOT 3	ASHLAND	KY	41102-8381	38.4379833	-82.7113417
10130 CUTSHIN RD	YEADDISS	KY	41777-8611	37.07861783	-83.2344755
10130 CUTSHIN RD	YEADDISS	KY	41777-8611	37.0789433	-83.2339267
10130 KY HIGHWAY 2022	BUCKHORN	KY	41721-8620		
10130 KY ROUTE 979 GARG	TEABERRY	KY	41660-9009	37.437392	-82.6487052
10132 MAYO TRAIL RD	CATLETTSBURG	KY	41129-9142	38.3941483	-82.6027267
10133 ROBINSON CREEK RD	VIRGIE	KY	41572-8359	37.35851483	-82.58876433
10134 KY ROUTE 979	TEABERRY	KY	41660-9009	37.4378833	-82.648795
10137 HIGHWAY 1098	JACKSON	KY	41339-9548	37.533752999	-83.24897
10138 GRANDVIEW LAKE RD	ASHLAND	KY	41102-9082	38.40965332	-82.72466464
10138 GRANDVIEW LAKE RD	ASHLAND	KY	41102-9082	38.4108283	-82.7252317
10138 HIGHWAY 931	WHITESBURG	KY	41858-8806	37.04378317	-82.9103635
10138 HIGHWAY 931 UNIT WELL	WHITESBURG	KY	41858-8806	37.043768	-82.910403
10138 US ROUTE 23	CATLETTSBURG	KY	41129-8857	38.393825	-82.601025
1014 BELLEFONTE RD	FLATWOODS	KY	41139-1904	38.514225	-82.721295
1014 BERKSHIRE LN	RUSSELL	KY	41169-1620	38.5091367	-82.7131783
1014 CENTER ST	CATLETTSBURG	KY	41129-1426	38.436735	-82.6081083
1014 CENTER ST	CATLETTSBURG	KY	41129-1426	38.4366283	-82.6082717
1014 GILLEY ST	FLATWOODS	KY	41139-1685	38.51726683	-82.71896438
1014 GOOSE CREEK RD TRLR	FLEMING NEON	KY	41840-8935	37.2149167	-82.7261717
1014 GREGORY ST	FLATWOODS	KY	41139-1328	38.52301	-82.71392
1014 HALL BRANCH RD	TOPMOST	KY	41862-8900	37.3433633	-82.8244683
1014 HIGHWAY 3408	BLACKKEY	KY	41804-9037	37.1509783	-82.9849817
1014 HIGHWAY 80 APT 1	HINDMAN	KY	41822-8856	37.34276	-82.9721583
1014 HIGHWAY 931	WHITESBURG	KY	41858-8492	37.13334	-82.8262383
1014 HIGHWAY 931 GARG 1	WHITESBURG	KY	41858	37.133947	-82.826763
1014 HOOPWOOD BR	PIKEVILLE	KY	41501-7171	37.462514	-82.582337
1014 LEFT FORK OF ISLAND CRK	PIKEVILLE	KY	41501-7211	37.43725	-82.5446883
1014 LIBERTY RD	WEST LIBERTY	KY	41472-2054	37.924905	-83.269885
1014 LITTLE GARNER RD	ASHLAND	KY	41102-7510	38.4322767	-82.725025
1014 LIZZIE FRK	PIKEVILLE	KY	41501	37.3098767	-82.5619133
1014 LOST CREEK RD	HAZARD	KY	41701-7910	37.3261817	-83.1808983
1014 LYKINS CRK	PIKEVILLE	KY	41501-5612	37.496345	-82.5549183
1014 MAIN ST	GREENUP	KY	41144-1116	38.572865	-82.83188
1014 MAIN ST APT 2	HINDMAN	KY	41822-8765	37.3426367	-82.9720633
1014 MAIN ST GARG	HINDMAN	KY	41822-8765	37.3429467	-82.9723017
1014 MARSHALLS BR	JENKINS	KY	41537-7904	37.21049	-82.5912383
1014 MAY BR	SALYERSVILLE	KY	41465-6711	37.7711067	-83.09802
1014 OLIVE ST	FLATWOODS	KY	41139-1932	38.5105533	-82.7232333
1014 PANSY LN	LOUISA	KY	41230-9698	38.09796167	-82.59695667
1014 PINE ST	FLATWOODS	KY	41139-1648	38.518035	-82.7186333
1014 POWELL LN	FLATWOODS	KY	41139-1612	38.52128833	-82.716145
1014 ROGERS AVE LOT 12	RACELAND	KY	41169-1742	38.5364867	-82.73112
1014 SALISBURY BRANCH RD	DEMA	KY	41859	37.3985717	-82.7666033
1014 SALISBURY BRANCH RD APT BELOW	DEMA	KY	41859-9058	37.398875	-82.7675683
1014 SCAGGS ST	FLATWOODS	KY	41139-1654	38.518756666	-82.71793116
1014 SCOTT AVE	WURLTAND	KY	41144-1657	38.5479617	-82.7681983
1014 SCOTT AVE GARG	WURLTAND	KY	41144-1657	38.5478667	-82.76894
1014 SHELBY AVE UPPR	ASHLAND	KY	41102-5262	38.4596683	-82.667565
1014 SMITH FORK RD TRLR	PHELPS	KY	41553-8810	37.4751983	-82.1869533
1014 STAPLETON CT LOT 4	RUSH	KY	41168-9334	38.35832967	-82.76307933
1014 TURLEY AVE	FLATWOODS	KY	41139-1172	38.531367	-82.70540883
1014 VIOLET LN	LOUISA	KY	41230-9655	38.09624667	-82.596375
1014 WALNUT ST	GREENUP	KY	41144-1143	38.5734967	-82.8314467
1014 WILBURN ST	FLATWOODS	KY	41139-1343	38.5245517	-82.71274
1014 WILLIAMS ST	FLATWOODS	KY	41139-1962	38.515505	-82.7202917
1014 WOLFPEN HOLW	WURLTAND	KY	41144-7354	38.514535	-82.761
1014 WURLTAND AVE	WURLTAND	KY	41144-1548	38.5488667	-82.768345
1014 WURLTAND AVE	WURLTAND	KY	41144-1548	38.5487567	-82.7678467
1014 YORK DR	RACELAND	KY	41169-1928	38.5386367	-82.7259867

1014 E MIDLAND TRL	GRAYSON	KY	41143-1700	38.341808	-82.927203
1014 E MOUNTAIN PKWY	SALYERSVILLE	KY	41465-8380	37.73579833	-83.03408216
1014 W PRICE BR	ASHLAND	KY	41102-7410	38.4679735	-82.6912968
1014 W ROSE RD	ASHLAND	KY	41102-9167	38.4581867	-82.69796
10143 STATE HIGHWAY 773	DENTON	KY	41132-8986	38.24579233	-82.82080433
10144 PHELPS 632 RD	PHELPS	KY	41553-8726	37.486108	-82.1915359
10148 HIGHWAY 15	JEREMIAH	KY	41826-8832	37.18852	-82.90842
10148 HIGHWAY 15	JEREMIAH	KY	41826-8832	37.19111785	-82.91081776
10148 REGINA BELCHER HWY	ELKHORN CITY	KY	41522-8508	37.36812967	-82.412216
10149 ROBINSON CREEK RD	VIRGIE	KY	41572-8359	37.3592275	-82.58877716
1015 BEETREE FRK	WEBBVILLE	KY	41180-6007	38.204025	-82.8405267
1015 BEETREE FRK BLDG 2	WEBBVILLE	KY	41180-6007	38.2048683	-82.8377705
1015 BELHAVEN DR	RUSSELL	KY	41169-1609	38.5049783	-82.7092983
1015 BIG BRANCH RD	VIPER	KY	41774-8516	37.1763467	-83.0746183
1015 BIGGS BR	OLIVE HILL	KY	41164-8369	38.27944667	-83.20977333
1015 BOWLING FORK RD	ELKHORN CITY	KY	41522-7506	37.29892	-82.4905033
1015 BREEDING CREEK RD	REDFOX	KY	41847-9010	37.225716	-82.931712
1015 CABIN FRK	JENKINS	KY	41537-8176	37.29569917	-82.56669716
1015 CANNON DR	ASHLAND	KY	41102-9690	38.3932867	-82.7029067
1015 CLEAR FORK RD	HAZARD	KY	41701-7763	37.28693475	-83.1053874
1015 COLDWATER BRANCH RD	HAROLD	KY	41635-8860	37.5472	-82.6144267
1015 COLLINS AVE	WORTHINGTON	KY	41183-9346	38.5480417	-82.72777
1015 COMMANCHE DR	ASHLAND	KY	41102-4320	38.469425	-82.67462
1015 DAISY LN	LOUISA	KY	41230-9627	38.09748667	-82.59739667
1015 GILLEY ST	FLATWOODS	KY	41139-1625	38.5178233	-82.7198983
1015 GUNNELL BR	BANNER	KY	41603-8994	37.5781067	-82.704255
1015 HIGH ROCK RD	HAZARD	KY	41701-6775	37.26978527	-83.14502815
1015 HIGHLAND AVE	ASHLAND	KY	41102-5249	38.4611833	-82.6660183
1015 INGRAM CRK	LINEFORK	KY	41833-9049	37.05047	-82.9542367
1015 INGRAM CRK	LINEFORK	KY	41833-9049	37.05091733	-82.95406316
1015 KY ROUTE 1426	BANNER	KY	41603-8006	37.593275	-82.6939667
1015 KY ROUTE 581	THEALKA	KY	41240-9085	37.828563	-82.789957
1015 LINCOLN ST	LOUISA	KY	41230-8620	38.1001317	-82.5983017
1015 MACKENZIE CT	ASHLAND	KY	41102-5788	38.4261333	-82.6718417
1015 MARROWBONE CREEK RD	ELKHORN CITY	KY	41522-8541	37.357643	-82.42164566
1015 MEADOWS BR	PRESTONSBURG	KY	41653-1598	37.6620083	-82.7209433
1015 MINK BR	CRAYNOR	KY	41635-8926	37.4371533	-82.6686367
1015 MOUNTAIN BREEZE RD	JENKINS	KY	41537		
1015 NEWMAN DR	WORTHINGTON	KY	41183-9518	38.5518133	-82.752015
1015 PANSY LN LOT 81	LOUISA	KY	41230-9699	38.09816917	-82.59757883
1015 PINEVIEW LN LOT 30	PAINTSVILLE	KY	41240-1439	37.8024917	-82.7975833
1015 POWELL LN	FLATWOODS	KY	41139-1611	38.5216217	-82.7151417
1015 POWELL LN APT A	FLATWOODS	KY	41139-1611	38.52158739	-82.71567623
1015 RACELAND AVE	RACELAND	KY	41169-1215	38.53265	-82.7269067
1015 RADFORD DR	RUSSELL	KY	41169-1653	38.50434	-82.7102933
1015 RAYBURN FORK RD	VANCEBURG	KY	41179-5923	38.343095	-83.263145
1015 RED MAPLE RIDGE CT	ASHLAND	KY	41102-9572	38.4233266	-82.67133711
1015 REGIS ST	RUSSELL	KY	41169-1643	38.50342	-82.7099967
1015 ROGERS AVE LOT 35	RACELAND	KY	41169-1743	38.5368612	-82.7315448
1015 ROSE LN	LOUISA	KY	41230-9662	38.09620833	-82.59585333
1015 RUSSELL ST	ASHLAND	KY	41101-6470	38.4501133	-82.6219767
1015 SHEAS FRK	MC ROBERTS	KY	41835-9011	37.2151333	-82.680045
1015 SHELBY AVE	ASHLAND	KY	41102-5261	38.4599167	-82.6676833
1015 SHELBY DRY FRK	SHELBIANA	KY	41562-8404	37.4118533	-82.490895
1015 SUMMITT RD	ASHLAND	KY	41102-9237	38.43068583	-82.6984175
1015 TURKEY CRK	LANGLEY	KY	41645-9009	37.5164783	-82.784255
1015 WENDOVER RD	HYDEN	KY	41749-8723	37.1399083	-83.3685733
1015 WILBURN ST	FLATWOODS	KY	41139-1342	38.524935	-82.71272
1015 WILLIAMS ST	FLATWOODS	KY	41139-1961	38.5161133	-82.720395
1015 E COLLINS ST	FLATWOODS	KY	41139-1973	38.5167983	-82.7197917
1015 E MIDLAND TRL	GRAYSON	KY	41143-1701	38.3416933	-82.92736
1015 E MIDLAND TRL BARN	GRAYSON	KY	41143-1701	38.3438075	-82.92724166
1015 W BRINEGAR RD	OLIVE HILL	KY	41164-8912	38.22229	-83.28843766
10150 ASHCAMP RD	ELKHORN CITY	KY	41522-7418	37.277715	-82.4523567
10150 ASHCAMP RD BLDG 1	ELKHORN CITY	KY	41522-7418	37.2775323	-82.45240033
10152 BENT BRANCH RD	PIKEVILLE	KY	41501-4706	37.5722717	-82.4328283
10152 ELKHORN CRK	ASHCAMP	KY	41512-8703	37.2533217	-82.4822183



10153 DRYHILL RD	HYDEN	KY	41749-9022	37.2579017	-83.37872
10153 HIGHWAY 460	SALYERSVILLE	KY	41465-6667	37.82045833	-83.16248167
10153 ROBINSON CREEK RD	VIRGIE	KY	41572-8359	37.3582383	-82.58888
10153 STATE HIGHWAY 194	KIMPER	KY	41539-6103	37.4927517	-82.3518183
10155 KY HIGHWAY 451	BUSY	KY	41723-8927	37.2820888	-83.3258044
10157 STATE HIGHWAY 1056	MC CARR	KY	41544-8423	37.607155	-82.1637733
10159 ELKHORN CRK	ASHCAMP	KY	41512-8703	37.2529517	-82.4814567
1016 29TH ST	ASHLAND	KY	41101-4058	38.4632233	-82.6304683
1016 ABERDEEN PL	RUSSELL	KY	41169-1602	38.50955	-82.7191783
1016 BELMONT ST	ASHLAND	KY	41101-3040	38.46296	-82.6293517
1016 BRENTWOOD DR	RUSSELL	KY	41169-1622	38.5085317	-82.7137133
1016 CEDAR POINT CIR	CATLETTSBURG	KY	41129-9255	38.3366467	-82.7186967
1016 CEDGAP RD LOT T27	LOUISA	KY	41230-8023	38.064800666	-82.70584283
1016 COLLINS AVE	WORTHINGTON	KY	41183-9346	38.5478567	-82.727995
1016 COPPERHEAD RD	ERMINE	KY	41815-9099	37.1437183	-82.8083067
1016 FEDERAL WAY LOT 8	FLATWOODS	KY	41139-1324	38.5236083	-82.7129683
1016 FOREST HILLS RD	FOREST HILLS	KY	41527-8327	37.641535	-82.2820783
1016 GREGORY ST	FLATWOODS	KY	41139-1328	38.52316967	-82.71375333
1016 HALES BRANCH RD	REDFOX	KY	41847-9039	37.20059519	-82.94906152
1016 HIGHLAND AVE	HAZARD	KY	41701-1274	37.26377	-83.1888083
1016 HOFFMAN AVE	WORTHINGTON	KY	41183-9352	38.548565	-82.7269367
1016 JIM ARNETT BRANCH RD	SALYERSVILLE	KY	41465-8976	37.6994283	-83.0126967
1016 KENNEDY ST	LOUISA	KY	41230-9539	38.09924	-82.598125
1016 KENTUCKY BLVD	HAZARD	KY	41701	37.2457017	-83.177465
1016 KY ROUTE 979	HAROLD	KY	41635-6344	37.5309967	-82.641315
1016 LICK BRANCH NOCTOR RD	JACKSON	KY	41339-7227	37.58582709	-83.30142729
1016 LINCOLN ST	LOUISA	KY	41230-8619	38.1005933	-82.5978083
1016 MACKENZIE CT	ASHLAND	KY	41102-5787	38.4258433	-82.6711517
1016 MAPLE ST	PAINTSVILLE	KY	41240-1310	37.8116267	-82.79533
1016 MCCLOUD DR	WORTHINGTON	KY	41183-9522	38.5506733	-82.75258
1016 MULLINS BRANCH RD	KITE	KY	41828-9009	37.3234683	-82.8215
1016 MULLINS BRANCH RD GARG	KITE	KY	41828-9009	37.32320883	-82.82168416
1016 OLD HIGHWAY 172	WEST LIBERTY	KY	41472-7949	37.928433	-83.23070583
1016 OSBORNE FORK RD	VIRGIE	KY	41572-8237	37.3396	-82.6543933
1016 PANSY LN	LOUISA	KY	41230-9698	38.097125	-82.597995
1016 PINE ST	FLATWOODS	KY	41139-1648	38.51791	-82.7183417
1016 PINEVIEW LN LOT 7	PAINTSVILLE	KY	41240-1437	37.8025767	-82.7981533
1016 PROSPECT AVE	WORTHINGTON	KY	41183-9378	38.5516048	-82.72337034
1016 RACELAND AVE	RACELAND	KY	41169-1216	38.532879	-82.7272635
1016 RACELAND AVE GARG	RACELAND	KY	41169-1216	38.5328925	-82.72725283
1016 REGIS ST	RUSSELL	KY	41169-1644	38.503675	-82.7109333
1016 STATE ROUTE 716	ASHLAND	KY	41102-8255	38.4360733	-82.6953067
1016 STELLA DR APT 12A	ASHLAND	KY	41102-5316	38.4592367	-82.66928
1016 STELLA DR APT 12B	ASHLAND	KY	41102-5316	38.4590517	-82.6693583
1016 STELLA DR APT 12C	ASHLAND	KY	41102-5316	38.4590217	-82.6695733
1016 STELLA DR APT 12D	ASHLAND	KY	41102-5316	38.458955	-82.6693783
1016 STELLA DR APT 12E	ASHLAND	KY	41102-5316	38.45901	-82.6693717
1016 STELLA DR APT 12F	ASHLAND	KY	41102-5316	38.4593	-82.6692267
1016 STELLA DR APT 12G	ASHLAND	KY	41102-5316	38.4590567	-82.66935
1016 STELLA DR APT 12H	ASHLAND	KY	41102-5316	38.4589683	-82.6693767
1016 STELLA DR APT 12I	ASHLAND	KY	41102-5338	38.458985	-82.6693767
1016 STELLA DR APT 12J	ASHLAND	KY	41102-5338	38.459245	-82.6692733
1016 STELLA DR BLDG 12	ASHLAND	KY	41102-5340	38.45905	-82.6693633
1016 SUMMITT RD	ASHLAND	KY	41102-8291	38.4302567	-82.6988583
1016 TARK HILL RD	GRAYSON	KY	41143-6838	38.3328417	-82.8680867
1016 TURKEY CT LOT 5	ASHLAND	KY	41102-7663	38.4204617	-82.7099
1016 WILBURN ST	FLATWOODS	KY	41139-1343	38.5250417	-82.7131833
1016 WILLIAMS BRANCH RD	HAZARD	KY	41701-7061	37.3964167	-83.1535867
1016 WURLAND AVE	WURLAND	KY	41144-1548	38.5487583	-82.7676333
1016 WURLAND AVE GARG	WURLAND	KY	41144-1548	38.54892369	-82.76770383
1016 YORK CIR	RACELAND	KY	41169-1926	38.5380967	-82.7262033
1016 E MIDLAND TRL	GRAYSON	KY	41143-1700	38.3412833	-82.9272717
10160 HIGHWAY 931	WHITESBURG	KY	41858-8806	37.04374317	-82.91113816
10162 N HIGHWAY 3	LOUISA	KY	41230-7347	38.18641	-82.7217817
10166 HIGHWAY 460	SALYERSVILLE	KY	41465-6667	37.82113667	-83.162235
10167 DRY BR	TEABERRY	KY	41660	37.43706	-82.6486617
10168 BENT BRANCH RD	PIKEVILLE	KY	41501-4706	37.57231267	-82.43258183

10168 HIGHWAY 805	JENKINS	KY	41537-8189	37.1780183	-82.6250383
10168 LOST CREEK RD	ROWDY	KY	41367-8846	37.3982815	-83.257341
1017 BEAVER CREEK RD	ELKHORN CITY	KY	41522-8707	37.319864	-82.344057
1017 BELMONT ST	ASHLAND	KY	41101-3039	38.4632267	-82.629915
1017 BRENTWOOD DR	RUSSELL	KY	41169-1621	38.5091717	-82.7135183
1017 CALEB FRK	WEEKSBURY	KY	41667-9048	37.3169517	-82.68375
1017 CANNON DR	ASHLAND	KY	41102-9690	38.393035	-82.7031417
1017 CHIPPEWA ST	ASHLAND	KY	41102-4335	38.4690483	-82.6756917
1017 DAISY LN LOT 63	LOUISA	KY	41230-9627	38.0974	-82.59790167
1017 DEHART RD	OLIVE HILL	KY	41164-9739	38.28814333	-83.16261167
1017 EASTERN AVE	WORTHINGTON	KY	41183-9365	38.5498	-82.7254983
1017 FEDERAL WAY	FLATWOODS	KY	41139-1323	38.5239633	-82.7128767
1017 GEIGER LN	ASHLAND	KY	41101-4082	38.4617083	-82.63115
1017 GREGORY ST	FLATWOODS	KY	41139-1327	38.52311	-82.7136633
1017 HIGHLAND AVE	ASHLAND	KY	41102-5249	38.4613233	-82.6660117
1017 HIGHWAY 550	HINDMAN	KY	41822	37.3436467	-82.971735
1017 HURRICANE CRK	KIMPER	KY	41539-6210	37.4922817	-82.3682067
1017 IRIS LN	LOUISA	KY	41230-9643	38.0995217	-82.597935
1017 KENNEDY ST	LOUISA	KY	41230-9538	38.0994933	-82.5987833
1017 KENTUCKY AVE	WORTHINGTON	KY	41183-9359	38.5492117	-82.726275
1017 LINCOLN ST	LOUISA	KY	41230	38.1001967	-82.5982817
1017 LITTLE PETER CAVE RD	LOVELY	KY	41231-9033	37.81642	-82.4406283
1017 LOVES BR	WHITESBURG	KY	41858-9616	37.237432	-82.81632366
1017 LOWER ELK CRK	WOODMAN	KY	41568-8710	37.49752983	-82.0305255
1017 LYNN CT	RUSSELL	KY	41169-1730	38.5025333	-82.71256
1017 MAIN ST	GREENUP	KY	41144-1115	38.57325	-82.8317233
1017 MAIN ST	GREENUP	KY	41144-1115	38.573205	-82.8317067
1017 MARROWBONE CREEK RD LOT 1	ELKHORN CITY	KY	41522-8541	37.3578267	-82.42254
1017 MARROWBONE CREEK RD LOT 5	ELKHORN CITY	KY	41522-8541	37.3583667	-82.4227383
1017 MARROWBONE CREEK RD LOT 7	ELKHORN CITY	KY	41522-8541	37.3578867	-82.422135
1017 MARSHALLS BR	JENKINS	KY	41537-7904	37.21046	-82.5912133
1017 MCCLLOUD DR LOT 75	WORTHINGTON	KY	41183-9523	38.5512067	-82.7526917
1017 MCCOWAN ST	RUSSELL	KY	41139-3649	38.5078933	-82.7179617
1017 NEWMAN DR	WORTHINGTON	KY	41183-9518	38.55173	-82.752538
1017 OAKHURST AVE	HAZARD	KY	41701-1633	37.2546633	-83.18306
1017 OLIVE ST	FLATWOODS	KY	41139-1931	38.5108783	-82.7231567
1017 PANSY LN	LOUISA	KY	41230-9699	38.09814	-82.59800667
1017 RACELAND AVE	RACELAND	KY	41169-1215	38.5327117	-82.7268317
1017 ROAD FRK	SIDNEY	KY	41564-8603	37.5923217	-82.3713917
1017 SAUL MUD LICK BR	BUCKHORN	KY	41721-8569	37.26278	-83.4907633
1017 SCAGGS ST	FLATWOODS	KY	41139-1653	38.5187433	-82.7176917
1017 SPRUCE PINE RD	GARNER	KY	41817-9010	37.35163467	-82.91073683
1017 STELLA DR APT 4A	ASHLAND	KY	41102-5306	38.4592467	-82.6698883
1017 STELLA DR APT 4B	ASHLAND	KY	41102-5306	38.4593183	-82.669855
1017 STELLA DR APT 4C	ASHLAND	KY	41102-5306	38.4593067	-82.6698633
1017 STELLA DR APT 4D	ASHLAND	KY	41102-5306	38.4593317	-82.6698817
1017 STELLA DR APT 4E	ASHLAND	KY	41102-5306	38.4592433	-82.669695
1017 STELLA DR APT 4F	ASHLAND	KY	41102-5306	38.4591667	-82.6698467
1017 STELLA DR APT 4G	ASHLAND	KY	41102-5306	38.4592983	-82.6696717
1017 STELLA DR APT 4H	ASHLAND	KY	41102-5306	38.4592467	-82.6698867
1017 STELLA DR APT 4I	ASHLAND	KY	41102-5306	38.45998975	-82.66954735
1017 STELLA DR APT 4J	ASHLAND	KY	41102-5306	38.4591917	-82.6698533
1017 STELLA DR BLDG 4	ASHLAND	KY	41102-5306	38.459275	-82.66989
1017 WILLIAMS ST	FLATWOODS	KY	41139-1961	38.5161833	-82.72059
1017 N MAIN ST	HAZARD	KY	41701-1399	37.2541667	-83.1945783
1017 S FORTY RD LOT 9	ASHLAND	KY	41102-9383	38.44118	-82.697285
10171 HIGHWAY 460	SALYERSVILLE	KY	41465-6667	37.82072833	-83.16310833
10172 STATE HIGHWAY 194	PIKEVILLE	KY	41501-5506	37.6219167	-82.552525
10174 KY ROUTE 979	TEABERRY	KY	41660-9009	37.437735	-82.6474417
1018 BELLEFONTE RD	FLATWOODS	KY	41139-1904	38.51478333	-82.72161466
1018 BERKSHIRE LN	RUSSELL	KY	41169-1620	38.5087617	-82.7129817
1018 BRIAR FORK CIRCLE RD	BUSY	KY	41723-8508	37.2529017	-83.2819
1018 BROADWAY ST	PAINTSVILLE	KY	41240-1410	37.8095533	-82.7947567
1018 CALEB FRK	WEEKSBURY	KY	41667-9048	37.317014333	-82.68370666
1018 CALLAHAN BR	KIMPER	KY	41539-6423	37.5444417	-82.3510267
1018 CEDAR POINT CIR	CATLETTSBURG	KY	41129-9255	38.337065	-82.7198583
1018 CENTRAL AVE	SOUTH WILLIAMSON	KY	41503-4043	37.66727661	-82.29126224

1018 FLY BY HAZARD RD	CHAVIES	KY	41727-9117	37.38303	-83.24886
1018 FRASURE BR	GRETHEL	KY	41631-6311	37.481215	-82.672675
1018 FRASURE BR	GRETHEL	KY	41631	37.48042	-82.6725867
1018 GILLEY ST	FLATWOODS	KY	41139-1685	38.5177517	-82.7200917
1018 GRASSY BR	RACCOON	KY	41557-8405	37.518725	-82.434395
1018 KEATHLEY BR HSE GREY	HAROLD	KY	41635-8871	37.44737	-82.61147
1018 KENNEDY ST	LOUISA	KY	41230-9539	38.0992533	-82.5983917
1018 MARROWBONE CREEK RD	ELKHORN CITY	KY	41522-8541	37.357405	-82.4212433
1018 MEADOWS BR TRLR	PRESTONSBURG	KY	41653-1598	37.6622267	-82.721415
1018 MEREDITH DR	CATLETTSBURG	KY	41129-8866	38.41423667	-82.62725
1018 MUDLICK RD	HARDY	KY	41531-8963	37.5944617	-82.229975
1018 MUDLICK RD	HARDY	KY	41531-8963	37.594935	-82.23068
1018 NEWMAN DR	WORTHINGTON	KY	41183-9517	38.5514717	-82.752595
1018 PANSY LN	LOUISA	KY	41230-9698	38.09776833	-82.59742
1018 RACELAND AVE	RACELAND	KY	41169-1216	38.5329583	-82.7275133
1018 RACELAND AVE	RACELAND	KY	41169-1216	38.533	-82.727525
1018 RIGHT FORK OF ISLAND CRK	PIKEVILLE	KY	41501-7116	37.4566333	-82.576165
1018 ROCKY RD	PIKEVILLE	KY	41501-8013	37.4130217	-82.424785
1018 ROCKY RD GARG	PIKEVILLE	KY	41501-8013	37.4132267	-82.4246733
1018 SUGARLOAF BR	PRESTONSBURG	KY	41653-8423	37.6579283	-82.6955717
1018 TURKEY PEN RD	VIRGIE	KY	41572-8215	37.3257033	-82.6413133
1018 TURLEY AVE	FLATWOODS	KY	41139-1172	38.531567833	-82.70576183
1018 WALNUT ST	GREENUP	KY	41144-1143	38.573275	-82.831355
1018 WILLIAMS ST	FLATWOODS	KY	41139-1962	38.5159133	-82.7207833
1018 E COLLINS ST	FLATWOODS	KY	41139-1974	38.516415	-82.7202817
10180 HIGHWAY 7	KITE	KY	41828-8979	37.3256633	-82.80257
10180 HIGHWAY 7 BARN	KITE	KY	41828-8979	37.3266218	-82.8026578
10180 STATE HIGHWAY 1056	MC CARR	KY	41544-8423	37.60730092	-82.16519482
10182 HIGHWAY 160	WHITESBURG	KY	41858-8921	37.0723717	-82.9239117
10183 STATE HIGHWAY 1056 TRLR	MC CARR	KY	41544-8423	37.6068567	-82.1640567
10183 STATE HIGHWAY 1056 UNIT GAR	MC CARR	KY	41544-8423	37.6066733	-82.16376
10184 ASHCAMP RD	ELKHORN CITY	KY	41522-7418	37.277432	-82.452198
10186 STATE HIGHWAY 194	KIMPER	KY	41539-6103	37.4925417	-82.3509267
1019 29TH ST	ASHLAND	KY	41101-4057	38.4633017	-82.6304333
1019 39TH ST	ASHLAND	KY	41101-3141	38.4542353	-82.6253734
1019 3RD ST	WAYLAND	KY	41666	37.445835	-82.803075
1019 BROADWAY ST	PAINTSVILLE	KY	41240-1415	37.8102133	-82.7956617
1019 BURTON BR TRLR	MOREHEAD	KY	40351-8195	38.30696	-83.36302667
1019 CENTER ST	CATLETTSBURG	KY	41129-1417	38.4362117	-82.6083983
1019 CHAPEL RD	LOUISA	KY	41230-8040	38.11351874	-82.66106151
1019 CHIPPEWA ST	ASHLAND	KY	41102-4335	38.4688683	-82.675415
1019 FISHTRAP RD	SHELBIANA	KY	41562-8029	37.4146667	-82.4243933
1019 GILLEY ST	FLATWOODS	KY	41139-1625	38.5179583	-82.71969
1019 GRAHN RD TRLR	OLIVE HILL	KY	41164-9357	38.311527333	-83.10350316
1019 HIGHWAY 1148	ISOM	KY	41824-9044	37.1847083	-82.8727117
1019 HIGHWAY 581	ULYSSES	KY	41264-9040	37.97501667	-82.65158333
1019 KY HIGHWAY 699	CORNETTSVILLE	KY	41731-8755	37.11424919	-83.09242815
1019 KY ROUTE 1107	PAINTSVILLE	KY	41265-8647	37.77922317	-82.77911416
1019 LEFT FORK TOLER CRK	HAROLD	KY	41635-8884	37.49800729	-82.60711967
1019 MAIN ST	GREENUP	KY	41144-1115	38.573173	-82.8315575
1019 MARYLAND AVE LOT 2	RACELAND	KY	41169-1740	38.537100833	-82.7306385
1019 NEW BUCKLEY RD	ASHLAND	KY	41102-8889	38.46515314	-82.68862126
1019 NEWMAN DR APT 2	WORTHINGTON	KY	41183-9518	38.5518495	-82.75257083
1019 OPEN FRK	PIKEVILLE	KY	41501-4644	37.5772883	-82.38931
1019 PARKER RD	OLIVE HILL	KY	41164-8176	38.25836667	-83.11684333
1019 PARKER RD BARN	OLIVE HILL	KY	41164-8176	38.25952333	-83.11716333
1019 PEYTON CRK	PIKEVILLE	KY	41501-7731	37.4307267	-82.4521433
1019 PINE ST	FLATWOODS	KY	41139-1647	38.5180267	-82.7181467
1019 RATLIFF CREEK RD	PIKEVILLE	KY	41501-2146	37.4995	-82.5136817
1019 REGIS ST LOT 90	RUSSELL	KY	41169-1643	38.5030533	-82.7111183
1019 RIGHT FORK OF COWPEN RD	PIKEVILLE	KY	41501-6112	37.54705	-82.5447717
1019 ROGERS AVE LOT 33	RACELAND	KY	41169-1743	38.5372019	-82.7311836
1019 SHELBY AVE	ASHLAND	KY	41102-5261	38.4597033	-82.6669217
1019 STATE HIGHWAY 1654	RUSH	KY	41168-8939	38.3271035	-82.809006
1019 STATE ROUTE 1	GREENUP	KY	41144-6391	38.5558967	-82.8181033
1019 STATE ROUTE 716	ASHLAND	KY	41102-8257	38.4366767	-82.69586
1019 TADPOLE RD TRLR	LOUISA	KY	41230-8126	37.96966167	-82.63618833

1019 WILBURN ST	FLATWOODS	KY	41139-1342	38.5252467	-82.7127583
1019 WILLIAMS ST	FLATWOODS	KY	41139-1961	38.5161867	-82.7206583
1019 E COLLINS ST	FLATWOODS	KY	41139-1973	38.516845	-82.7200483
1019 W ROSE RD	ASHLAND	KY	41102-8879	38.4586267	-82.6974983
1019 W SOOKEYS CRK TRLR	PIKEVILLE	KY	41501-3638	37.40275	-82.533525
10191 HIGHWAY 460	SALYERSVILLE	KY	41465-6667	37.82091167	-83.163335
10192 KY ROUTE 979	TEABERRY	KY	41660-9009	37.43779	-82.6505967
10193 ELKHORN CRK	ASHCAMP	KY	41512-8703	37.2525567	-82.4820217
10194 HIGHWAY 550	MOUSIE	KY	41839-8807	37.42103	-82.875414
10194 HIGHWAY 931	WHITESBURG	KY	41858-8806	37.04383233	-82.911649
10197 HIGHWAY 30 TRLR	NOCTOR	KY	41339-7935	37.58181167	-83.27173167
10198 ELKHORN CRK	ASHCAMP	KY	41512-8703	37.252965	-82.482075
10198 LEENOLA DR	CATLETTSBURG	KY	41129-8924	38.3486867	-82.7168667
10199 MINNS ST	CATLETTSBURG	KY	41129-8461	38.3943685	-82.60401133
102 A ST	LOUISA	KY	41230-6002	38.0923084	-82.6036765
102 ADAMS RIDGE RD	HAZARD	KY	41701-9445	37.2733733	-83.2142417
102 ADAMS ST TRLR	SALYERSVILLE	KY	41465-9401	37.746935166	-83.07399916
102 ALLEN BANNER RD	ALLEN	KY	41601-9411	37.6107967	-82.7271583
102 ALLEN BR	JAMBOREE	KY	41553-9011	37.4573483	-82.1558417
102 ARLINGTON PL	RUSSELL	KY	41169-1604	38.50705	-82.714985
102 ARMCO BLVD	ASHLAND	KY	41101-7202	38.4893217	-82.6668417
102 AXIS DR TRLR	JENKINS	KY	41537-8998	37.154855	-82.65887
102 BACH CT	WHITESBURG	KY	41858-7672	37.1225383	-82.8364033
102 BAILEY ST TRLR	COMBS	KY	41729-9001	37.265333	-83.20879183
102 BAKER ST	COMBS	KY	41729-9005	37.2654683	-83.21264
102 BANKS ST	WHITESBURG	KY	41858-7673	37.1212017	-82.8356567
102 BARTLEY HOLW	PIKEVILLE	KY	41501-3815	37.36122333	-82.56633116
102 BEECHWOOD DR	BONNYMAN	KY	41719	37.3182933	-83.2465217
102 BEECHWOOD DR GARG	BONNYMAN	KY	41719	37.31881383	-83.2474345
102 BELLEFONTE DR	ASHLAND	KY	41101-2110	38.493175	-82.6880933
102 BIG FORK RD	ALTRO	KY	41339-9032	37.368165	-83.40114
102 BIGGS LN	SOUTH SHORE	KY	41175-7847	38.728005	-82.93189
102 BILLIES LN	PIKEVILLE	KY	41501	37.5044833	-82.5550117
102 BILLS BRANCH RD	YEADISS	KY	41777-9008	37.0935917	-83.2858967
102 BLACK GOLD CT	HAZARD	KY	41701-2600	37.25412172	-83.20059369
102 BLACKBERRY LN	FLATWOODS	KY	41139-8501	38.4746748	-82.7326083
102 BLAIRS WAY STE 100	LOUISA	KY	41230-5039	38.10114817	-82.622297
102 BLAIRS WAY STE 101B	LOUISA	KY	41230-5038	38.10103683	-82.62238316
102 BLAIRS WAY STE 150	LOUISA	KY	41230-5061	38.10115433	-82.62228183
102 BLAIRS WAY STE 200	LOUISA	KY	41230-5040	38.10105933	-82.6223855
102 BLAIRS WAY STE 300	LOUISA	KY	41230-5041	38.10108017	-82.6223725
102 BLAIRS WAY STE 400	LOUISA	KY	41230-5042	38.10107317	-82.62234533
102 BLAIRS WAY STE 500	LOUISA	KY	41230-5048	38.1010885	-82.62236866
102 BLAIRS WAY STE 600	LOUISA	KY	41230-5043	38.10108533	-82.62234283
102 BLAIRS WAY STE 700	LOUISA	KY	41230-5044	38.10108383	-82.62237433
102 BLAIRS WAY STE 800	LOUISA	KY	41230-5045	38.10106983	-82.6223645
102 BLAIRS WAY STE 900	LOUISA	KY	41230-5046	38.10193533	-82.62236133
102 BLAIRS WAY STE 900	LOUISA	KY	41230-5046	38.10103967	-82.6223955
102 BLUE SKY DR	CHAVIES	KY	41727	37.378060166	-83.24598966
102 BOARDWALK ST	FREEBURN	KY	41528-8628	37.56303117	-82.135801
102 BOB BILLIPS LN	PIKEVILLE	KY	41501	37.50479983	-82.55504266
102 BRANHAM HL	BETSY LAYNE	KY	41605-7068	37.5487567	-82.63033
102 BROADWAY ST	PAINTSVILLE	KY	41240-1283	37.81224883	-82.806102
102 BRUCE BRANCH RD	MOUSIE	KY	41839-9092	37.4190833	-82.8898583
102 BRUCE BRANCH RD	MOUSIE	KY	41839-9092	37.4186183	-82.889305
102 BRUCE DR	JEREMIAH	KY	41826-8840	37.19308	-82.9297783
102 BUCKFIELD HWY	PIKEVILLE	KY	41501-6847	37.4036767	-82.518745
102 BUENA VISTA DR	ASHLAND	KY	41101-2126	38.493995	-82.68676
102 BUENA VISTA DR APT 107	MARTIN	KY	41649-7979	37.5605533	-82.760595
102 BUENA VISTA DR APT 109	MARTIN	KY	41649-7979	37.5605517	-82.760595
102 BURRELL BRANCH RD	LOUISA	KY	41230-8799	38.209075	-82.6622417
102 BUTTREY LN TRLR	ISOM	KY	41824-8963	37.1814333	-82.860865
102 BYRD HAYES MNR	LOUISA	KY	41230-1078	38.1183233	-82.6066517
102 CARDINAL DR	IVEL	KY	41642-9039	37.5769983	-82.6634483
102 CAROLINE DR	ASHLAND	KY	41101-2202	38.4879233	-82.6875
102 CECIL HALL ST	IVEL	KY	41642-9419	37.598105	-82.6851083
102 CENTRAL AVE	ALLEN	KY	41601-9424	37.6139817	-82.72308

102 CENTURY CIR	HAZARD	KY	41701-5451	37.2299	-83.1718917
102 CERAMIC DR	NIPPA	KY	41240-9229	37.87199	-82.785655
102 CHEROKEE DR LOT 2	WEST VAN LEAR	KY	41268-8000	37.7921367	-82.7848633
102 CHILDERS RD	VIRGIE	KY	41572-8494	37.3278883	-82.5895317
102 CHRISTOPHER HILL RD TRLR	HAZARD	KY	41701-5401	37.2329133	-83.1702283
102 CHURCH ST	WHITESBURG	KY	41858-7253	37.1190083	-82.8263867
102 COFFEY CT	WHITESBURG	KY	41858-7675	37.1221083	-82.837285
102 COLLINS CIR	PRESTONSBURG	KY	41653-7913	37.6838617	-82.7797683
102 COLLINS CRK	WARFIELD	KY	41267-9005	37.8412533	-82.4136233
102 COTTAGE ROW	JENKINS	KY	41537	37.197271	-82.64142666
102 COTTONWOOD LN TRLR	ESSIE	KY	40827	37.03082633	-83.47912383
102 COUGAR DR	ELKHORN CITY	KY	41522-7259	37.2970183	-82.3600783
102 COUNTRY CLUB DR	ASHLAND	KY	41101-2136	38.4896167	-82.6895733
102 COUNTRY PLACE LN	LOUISA	KY	41230-9636	38.09162	-82.60036667
102 COWAN ST	WHITESBURG	KY	41858-7724	37.11615	-82.8248883
102 CRAB APPLE DR	BLACKKEY	KY	41804-9050	37.1347116	-83.0080499
102 CRAFT LN	HAZARD	KY	41701-6117	37.2154985	-83.15206433
102 CREEK ROCK LN	HAZARD	KY	41701-7435	37.33185	-83.2234167
102 CURT TACKETT DR APT 2	HAROLD	KY	41635-6354	37.4958783	-82.6525517
102 DANIEL BOONE PLZ	HAZARD	KY	41701-5335	37.2983283	-83.2150817
102 DAVIS ST	PRESTONSBURG	KY	41653-7919	37.6651467	-82.7693467
102 DEADWOOD DR	MAYKING	KY	41837	37.12779	-82.7743567
102 DENNISON LN	LOUISA	KY	41230-9337	38.0995467	-82.6262117
102 DENNISON LN	LOUISA	KY	41230-9337	38.0995317	-82.625815
102 DIAMOND RD	LEBURN	KY	41831-8744	37.3713133	-82.940495
102 DOCTORS HL	MC ROBERTS	KY	41835-9102	37.2036017	-82.6826883
102 DOGWOOD DR	GRAYSON	KY	41143-1904	38.3462767	-82.9125617
102 DOWLER ST	RUSSELL	KY	41169-1721	38.5082567	-82.70066
102 DOYLE MTN	HUDDY	KY	41535-8933	37.6017817	-82.272545
102 DRIFT HL	DRIFT	KY	41619-9031	37.480475	-82.755575
102 DRY RIDGE RD	LOUISA	KY	41201-9005	38.05835183	-82.720393
102 ELIGE ROBERTS RD	ALTRO	KY	41339-9184	37.3803422	-83.3853492
102 ELLIS BENTLEY RD	MALLIE	KY	41836-9031	37.2934716	-82.8960387
102 EMBASSY DR	GRAYSON	KY	41143-1202	38.3326783	-82.9529867
102 ENGLE ST	COMBS	KY	41729-9016	37.26597	-83.2130767
102 FAITH LN	SMILAX	KY	41764-8975	37.1085783	-83.2743433
102 FERRY ST	RUSSELL	KY	41169-1337	38.5336633	-82.6933733
102 FIELDWOOD DR	HINDMAN	KY	41822-8618	37.3316017	-82.9693717
102 FLAT FRK	ELKHORN CITY	KY	41522-8654	37.3263283	-82.33183
102 GARLAND DR	VAN LEAR	KY	41265-8612	37.7731683	-82.7774933
102 GARTIN DR	GREENUP	KY	41144-8108	38.52694167	-82.83313783
102 GEORGE HOLLOW LN	VIPER	KY	41774-8545	37.1735267	-83.082195
102 GEORGES BRANCH RD	VICCO	KY	41773-8912	37.2063252	-83.0717802
102 GOODWATER CIR	JENKINS	KY	41537-8548	37.1626383	-82.638295
102 GRACELAND DR	REDFOX	KY	41847-9023	37.2079233	-82.9482617
102 GRIMES LN	ASHLAND	KY	41102-7976	38.4777967	-82.717485
102 HADDOCK FORK RD	HAZARD	KY	41701-8482	37.3577417	-83.3200133
102 HADDOCK FORK RD GARG	HAZARD	KY	41701-8482	37.3576683	-83.320235
102 HALE DR	PILGRIM	KY	41250-9073	37.76271	-82.4434017
102 HANK ST	HAZARD	KY	41701-2065	37.24328	-83.1824783
102 HAPPY VALLEY RD	SOUTH WILLIAMSON	KY	41503-4020	37.6664383	-82.28606
102 HAZARD DUKE DR APT A	CHAVIES	KY	41727-8726	37.282785	-83.225773
102 HAZARD DUKE DR APT B	CHAVIES	KY	41727-8726	37.383228166	-83.24777866
102 HAZARD DUKE DR APT C	CHAVIES	KY	41727-8726	37.383318	-83.24820866
102 HEATHER LN	PRESTONSBURG	KY	41653-1923	37.69264833	-82.76931716
102 HELEN VANHOOSE RD TRLR	SALYERSVILLE	KY	41465-7561	37.7948817	-82.9992333
102 HELTON LN TRLR	JACKSON	KY	41339-9459	37.57461833	-83.402555
102 HICKORY FLTS	OLIVE HILL	KY	41164-8956	38.2583353	-83.2567491
102 HIGH ST	JENKINS	KY	41537-8676	37.1717033	-82.6319983
102 HIGHLAND DR	HAZARD	KY	41701-9439	37.27418802	-83.21915145
102 HIGHLAND HTS	LOUISA	KY	41230-8075	38.1099317	-82.6013367
102 HIGHWAY 30	JACKSON	KY	41339-8594	37.53887167	-83.34637167
102 HIGHWAY 7	JEREMIAH	KY	41826-9068	37.1852067	-82.9077883
102 HILLCREST DR	JACKSON	KY	41339-9694	37.566005	-83.37967833
102 HILLCREST DR	RACELAND	KY	41169-1208	38.5312583	-82.7347717
102 HILLCREST RD	PRESTONSBURG	KY	41653-8568	37.62122	-82.7362017
102 HIRAM BAILEY LOOP TRLR	LETCHER	KY	41832-9014	37.1484633	-82.9578883

102 HOLBROOK BR	PAINTSVILLE	KY	41240-1818	37.793275666	-82.77788733
102 HOLLY AVE	SOUTH SHORE	KY	41175-9022	38.7221792	-82.9692135
102 HOPKINS FRK	PIKEVILLE	KY	41501-4027	37.3201667	-82.5328167
102 HOPKINS FRK UNIT SHED	PIKEVILLE	KY	41501-4027	37.3208467	-82.534405
102 HOWARD LN	FLATWOODS	KY	41139-8500	38.49445614	-82.72121243
102 HOWARD LN BARN 1	FLATWOODS	KY	41139		
102 HUMMINGBIRD LN	LARKSLANE	KY	41817-9075	37.3765	-82.901825
102 HUNTER DR	CHAVIES	KY	41727-9096	37.346601	-83.3528735
102 JANE HILL RD	ASHLAND	KY	41101-2222	38.4880567	-82.6889133
102 JANE LN	GRAYSON	KY	41143-7167	38.3258267	-82.9387467
102 JEFFREY CT	ASHLAND	KY	41101-2226	38.48592533	-82.6853045
102 JERRY BOTTOM RD	HUDDY	KY	41535-8919	37.6005217	-82.27466
102 JOSEPHINE LN TRLR	WURLAND	KY	41144-7514	38.469535	-82.7626483
102 JUNIPER LN	HAPPY	KY	41746-9079	37.2019633	-83.1023333
102 KASEY CT	GRAYSON	KY	41143-1229	38.3321433	-82.9537867
102 KENTUCKY AVE	WURLAND	KY	41144-1459	38.5484683	-82.7856633
102 KISER LN TRLR	WHITESBURG	KY	41858-7118	37.1656317	-82.7118117
102 KY ROUTE 1750	EAST POINT	KY	41216-8820	37.7681883	-82.8058517
102 L N DR	WHITESBURG	KY	41858-9378	37.1070914	-82.8610118
102 L N DR	WHITESBURG	KY	41858-9378	37.1070067	-82.86123
102 LAD DR	ISOM	KY	41824	37.18904	-82.8841867
102 LARK LN	WHITESBURG	KY	41858-9385	37.1112267	-82.7875617
102 LEFT FORK OF GRASSY CRK	STAFFORDSVILLE	KY	41256-9109	37.8077631	-82.9136581
102 LICK FRK	PIKEVILLE	KY	41501-3615	37.4047617	-82.5394183
102 LIL WAY UNIT A	GREENUP	KY	41144-1270	38.567377666	-82.82467083
102 LIL WAY UNIT B	GREENUP	KY	41144-1270	38.567375	-82.82464216
102 LIL WAY UNIT C	GREENUP	KY	41144-1270	38.567369666	-82.824645
102 LIL WAY UNIT D	GREENUP	KY	41144-1270	38.5673555	-82.82466933
102 LINDA LN	RACELAND	KY	41169-1030	38.5327633	-82.7361767
102 LOOP RD	HUEYSVILLE	KY	41640-6614	37.49914967	-82.83078883
102 LOWER MCINTOSH RD TRLR	HYDEN	KY	41749-8388	37.2070783	-83.2948317
102 LUTHER HATFIELD RD	PINSONFORK	KY	41555-7435	37.5613483	-82.261565
102 LYCAN RD	ASHLAND	KY	41101-7183	38.4963817	-82.6828533
102 M V SLONE RD	GARNER	KY	41817	37.35298833	-82.91393416
102 MAGNOLIA CIR LOT 1	HAZARD	KY	41701-2228	37.2425983	-83.17774
102 MAIN ST	PIKEVILLE	KY	41501-1175	37.4776483	-82.51821
102 MAIN ST	VICCO	KY	41773-9017	37.2156733	-83.0607833
102 MAIN ST	WHITESBURG	KY	41858-7319	37.1183033	-82.8274817
102 MAIN ST	WHITESBURG	KY	41858-7319	37.1183117	-82.827535
102 MALLARD DR	WOOTON	KY	41776-8870	37.171205	-83.3070367
102 MAPLE ST	RUSSELL	KY	41169-1435	38.531185	-82.70058
102 MAPLE ST	RUSSELL	KY	41169-1435	38.53122	-82.7007467
102 MAPLEWOOD VLG LOT 5	BANNER	KY	41603-8040	37.58256	-82.6923167
102 MASON HOLW	ESSIE	KY	40827	37.0769167	-83.459835
102 MAY BR	RACCOON	KY	41557-8455	37.5106117	-82.4047533
102 MAYS BR APT 43	PRESTONSBURG	KY	41653-1804	37.68193	-82.7767617
102 MAYS BR APT 44	PRESTONSBURG	KY	41653-1804	37.68193	-82.776765
102 MAYS BR APT 45	PRESTONSBURG	KY	41653-1804	37.6819333	-82.776755
102 MAYS BR APT 46	PRESTONSBURG	KY	41653-1804	37.6819317	-82.7767583
102 MCDAVID DR	GRAYSON	KY	41143-7797	38.2274867	-82.920915
102 MCKINNEY LN	GRAYSON	KY	41143-1300	38.3340867	-82.9418117
102 MEADES BTM	HI HAT	KY	41636-6211	37.377105	-82.73942
102 MICHIGAN AVE	WHITESBURG	KY	41858-7719	37.113985666	-82.8267945
102 MILDRED AVE	SOUTH SHORE	KY	41175-7921	38.7248917	-82.9396667
102 MILL CREEK RD GARG	LOUISA	KY	41230-7648	37.96609	-82.529435
102 MISTY MDWS	SOUTH SHORE	KY	41175-8946	38.7018383	-82.9526417
102 MOUNT SAVAGE DR	ASHLAND	KY	41101-7181	38.4946783	-82.6860017
102 MYRA BARNES AVE	PIKEVILLE	KY	41501-3781	37.4844418	-82.529634
102 NED BRANCH RD	LOST CREEK	KY	41348		
102 NEW HAMPSHIRE DR	ASHLAND	KY	41101-2244	38.49243433	-82.6858625
102 NICKLES DR	WHITESBURG	KY	41858-7258	37.2037	-82.87777
102 OAKWOOD LN TRLR	LOST CREEK	KY	41348-8929	37.40409	-83.2484517
102 OLD SOUTHERN LN	OLIVE HILL	KY	41164-9642	38.268233333	-83.23163333
102 OLD SOUTHERN LN BARN	OLIVE HILL	KY	41164-9642	38.267318	-83.23198566
102 OMA MCINTOSH LN TRLR	MALLIE	KY	41836-8870	37.2170633	-82.9081017
102 OSBORNE ST	GREENUP	KY	41144-9640	38.6315083	-82.86821
102 PANE DR	JEREMIAH	KY	41826-9096	37.180605	-82.93147

102	PARADISE HL	GRAYSON	KY	41143-6954	38.335162	-82.96050216
102	PARK ST	GRAYSON	KY	41143-1327	38.3320417	-82.9444167
102	PARK ST	GRAYSON	KY	41143-1327	38.3320983	-82.9445783
102	PARKVIEW DR	HAZARD	KY	41701-2072	37.245965	-83.1795467
102	PATTON BRANCH RD	DEMA	KY	41859-9042	37.3869433	-82.7879317
102	PATTON DR	ASHLAND	KY	41101-7038	38.4964617	-82.6774583
102	PEAVLEY ST TRLR	HAZARD	KY	41701-6628	37.27138433	-83.1901155
102	PIGEONROOST RD TRLR	YEADISS	KY	41777-8635	37.088697	-83.1967535
102	PIKE FLOYD HOLW	BETSY LAYNE	KY	41605-7026	37.55653128	-82.62805201
102	PINSON BR	PIKEVILLE	KY	41501-6327	37.597325	-82.5029617
102	POPLAR ST	RUSSELL	KY	41169-1443	38.5307017	-82.7018667
102	POTTER LN	HAZARD	KY	41701-7223	37.3166733	-83.2317233
102	PRESTON ST	PAINTSVILLE	KY	41240-1130	37.81348487	-82.79705525
102	PRINCESS DR	ASHLAND	KY	41101-2158	38.4918567	-82.689285
102	PUBLIC WAY	LOUISA	KY	41230-1041	38.1194	-82.6106017
102	PUBLIC WAY BARN	LOUISA	KY	41230-1041	38.11919917	-82.61112766
102	RED GARDEN LN	LOUISA	KY	41230-6713	38.0596717	-82.6823
102	RIDGE ST	RUSSELL	KY	41169-1465	38.5320017	-82.7005317
102	RIVER ST	JACKSON	KY	41339-1020	37.55278667	-83.38733833
102	RIVERSIDE DR	WHITESBURG	KY	41858-7600	37.1166397	-82.8150068
102	ROAD BR	PIKEVILLE	KY	41501	37.4083485	-82.54027766
102	ROCKY FIELD RD	MOZELLE	KY	40858-5007	36.99142	-83.3927883
102	ROCKY LOOP	PIKEVILLE	KY	41501-8017	37.4122535	-82.42683633
102	RULE BR	STAFFORDSVILLE	KY	41256-8967	37.8378874	-82.846497
102	SARVIS RD	ERMINE	KY	41815-8934	37.15634	-82.79606
102	SAWMILL RD	TOPMOST	KY	41862-8805	37.359695	-82.78725
102	SCUDDY BRANCH RD	SCUDDY	KY	41760-9042	37.200277	-83.0847295
102	SCUDDY BRANCH RD	SCUDDY	KY	41760-9042	37.2018133	-83.084335
102	SCUDDY BRANCH RD	SCUDDY	KY	41760-9042	37.20237093	-83.08477514
102	SCUDDY BRANCH RD BLDG 1	SCUDDY	KY	41760-9042	37.20149917	-83.087178
102	SCUDDY BRANCH RD BLDG 2	SCUDDY	KY	41760-9042	37.2021275	-83.0867735
102	SEALS HOLW	LITTCARR	KY	41834-9050	37.271982	-82.93731766
102	SECOND HILL RD	SHELBIANA	KY	41562-8460	37.3867017	-82.4853
102	SHOP BR	STANVILLE	KY	41659-9042	37.575365	-82.6142517
102	SHORT ST	LOUISA	KY	41230-1275	38.11513	-82.609628
102	SINGING WATERS UNIT SEWER	WHITESBURG	KY	41858-9319	37.111298	-82.799312
102	SKYVIEW DR TRLR	LOUISA	KY	41230-5659	38.06449	-82.63675167
102	SMITH HL	PIKEVILLE	KY	41501-1791	37.4810183	-82.5235992
102	SOUTHLAND DR UNIT 2	LOUISA	KY	41230-5686	38.0983583	-82.6138067
102	SPRING AVE	HAZARD	KY	41701-5461	37.2873543	-83.2046599
102	SPRUCE PINE DR	BUCKHORN	KY	41721-8667	37.2654183	-83.5195017
102	STAGGERS FORK RD	PIKEVILLE	KY	41501-6947	37.3883617	-82.5131733
102	STATE ROUTE 3117	SOUTH SHORE	KY	41175-9597	38.7302917	-82.9194217
102	STEWART CT	HAZARD	KY	41701-9434	37.2762167	-83.2169183
102	SUN HILL DR	LOUISA	KY	41230-5629	38.12834217	-82.67719483
102	SUNLIGHT LN	HAZARD	KY	41701-8117	37.2648667	-83.2751467
102	SUNSET LN	LOUISA	KY	41230-6267	38.080225	-82.63263
102	SUNSHINE LN	KIMPER	KY	41539-6444	37.5259667	-82.3677867
102	SUSAN COOK DR TRLR	WHITESBURG	KY	41858-7434	37.1226083	-82.8433667
102	THACKER BTM	PIKEVILLE	KY	41501-2293	37.4361067	-82.478285
102	THOMAS LN	GRAYSON	KY	41143-9543	38.2172675	-82.90488483
102	TINY WRIGHT RD	JENKINS	KY	41537-9201	37.2504333	-82.5609933
102	TOWN AND COUNTRY LN UNIT 1	HAZARD	KY	41701-9524	37.269195	-83.2087083
102	TOWN AND COUNTRY LN UNIT 2	HAZARD	KY	41701-9524	37.2691567	-83.2086917
102	VALLEYVIEW RD	GRAYSON	KY	41143-7816	38.3454983	-82.9109333
102	VICTORIA HEIGHTS RD	LOUISA	KY	41230-6398	38.152983666	-82.66108133
102	VILLAGE LN	HAZARD	KY	41701-9408	37.28327933	-83.22469783
102	VILLAGE LN	HAZARD	KY	41701-9408	37.2832455	-83.22472933
102	VIOLET RD	BETSY LAYNE	KY	41605	37.5553817	-82.6354317
102	VIRGINIA LN	BETSY LAYNE	KY	41605-7039	37.5534017	-82.6233717
102	WALLACE ST	LOUISA	KY	41230-1039	38.1181	-82.6075183
102	WALTERS RD	PIKEVILLE	KY	41501-9203	37.4773015	-82.49383316
102	WASHINGTON ST APT 3	GREENUP	KY	41144-1056	38.57823	-82.8369333
102	WEDDINGTON BRANCH RD	PIKEVILLE	KY	41501-3204	37.522555	-82.5731217
102	WEST FRK	KITE	KY	41828-2000	37.283485	-82.7594583
102	WHITESBURG PLZ	WHITESBURG	KY	41858-7502	37.1158217	-82.79583
102	WILDCAT DR	GRAYSON	KY	41143-9687	38.3342083	-82.90332

102 WILDCAT DR GARG	GRAYSON	KY	41143-9687	38.3340326	-82.9035104
102 WILLIAM HILL LN	JEFF	KY	41751-9051	37.21925	-83.141395
102 WILLIAMS ST	JENKINS	KY	41537-9078	37.1693905	-82.64125
102 WILSON CRK	LANGLEY	KY	41645-6569	37.531165	-82.8031817
102 WOLFEN BR	PIKEVILLE	KY	41501-7506	37.5083983	-82.5867167
102 WORTHINGTON AVE	WORTHINGTON	KY	41183	38.5517576	-82.7257655
102 E 3RD ST	GRAYSON	KY	41143-1012	38.33457	-82.94840583
102 E 4TH ST	GRAYSON	KY	41143-1020	38.3353383	-82.9479033
102 E DORTON BLVD	STAFFORDSVILLE	KY	41256-9009	37.8267567	-82.84592
102 E ELKHORN ST	ELKHORN CITY	KY	41522-8557	37.30525517	-82.35454716
102 E FRANKLIN ST	LOUISA	KY	41230-1307	38.1133117	-82.60311
102 E FRANKLIN ST	LOUISA	KY	41230-1307	38.1133033	-82.6032583
102 E HARRIS ST	PRESTONSBURG	KY	41653-7836	37.670875	-82.7805767
102 E MAPLE ST	LOUISA	KY	41230-1033	38.1178017	-82.6073167
102 E MAPLE ST	SALYERSVILLE	KY	41465-8031	37.7528117	-83.068645
102 E OAK ST TRLR	FREEBURN	KY	41528-8632	37.5638817	-82.139335
102 N HILL ST	GRAYSON	KY	41143-1071	38.334225	-82.9518333
102 N LOCK AVE	LOUISA	KY	41230-1111	38.11611	-82.60409
102 N OAK HILL DR	JACKSON	KY	41339-9681	37.56992167	-83.37639333
102 S HORD ST	GRAYSON	KY	41143-1433	38.3322167	-82.948615
102 S POCAHANTAS ST	LOUISA	KY	41230-1269	38.1138367	-82.6065017
102 S POCAHANTAS ST APT 1	LOUISA	KY	41230-1269	38.1138383	-82.6064983
102 S POCAHANTAS ST APT 10	LOUISA	KY	41230-1269	38.11418204	-82.60689544
102 S POCAHANTAS ST APT 11	LOUISA	KY	41230-1269	38.1140233	-82.606465
102 S POCAHANTAS ST APT 12	LOUISA	KY	41230-1269	38.113925	-82.6065033
102 S POCAHANTAS ST APT 13	LOUISA	KY	41230-1269	38.1136817	-82.6063767
102 S POCAHANTAS ST APT 14	LOUISA	KY	41230-1269	38.1138867	-82.6066
102 S POCAHANTAS ST APT 15	LOUISA	KY	41230-1269	38.1136617	-82.606335
102 S POCAHANTAS ST APT 16	LOUISA	KY	41230-1269	38.1138517	-82.6065483
102 S POCAHANTAS ST APT 2	LOUISA	KY	41230-1269	38.1138383	-82.6064967
102 S POCAHANTAS ST APT 3	LOUISA	KY	41230-1269	38.1138383	-82.606495
102 S POCAHANTAS ST APT 4	LOUISA	KY	41230-1269	38.11384	-82.6064933
102 S POCAHANTAS ST APT 5	LOUISA	KY	41230-1269	38.11384	-82.6064917
102 S POCAHANTAS ST APT 6	LOUISA	KY	41230-1269	38.11384	-82.6064917
102 S POCAHANTAS ST APT 7	LOUISA	KY	41230-1269	38.1138417	-82.6064917
102 S POCAHANTAS ST APT 8	LOUISA	KY	41230-1269	38.1138417	-82.60649
102 S POCAHANTAS ST APT 9	LOUISA	KY	41230-1269	38.114194333	-82.6066785
102 W 2ND AVE	SOUTH SHORE	KY	41175-8913	38.7224683	-82.9685067
102 W 3RD ST	GRAYSON	KY	41143-1016	38.3346933	-82.9486367
102 W 3RD ST	GRAYSON	KY	41143-1016	38.334703333	-82.94837783
102 W GRAHAM ST	PRESTONSBURG	KY	41653-1618	37.666025	-82.7718033
102 W MAIN ST	LOUISA	KY	41230-1122	38.114021	-82.60484933
102 W MAIN ST TRLR	WEST LIBERTY	KY	41472-2000	37.91501	-83.2609
102 W MEEKS DR HSE	ASHLAND	KY	41102-9155	38.456335	-82.6913852
102 W PERRY ST TRLR	LOUISA	KY	41230-1142	38.115585	-82.6050833
102 W PIKE ST	LOUISA	KY	41230-1169	38.1164	-82.60557
102 W STOVALL LN	GRAYSON	KY	41143-1499	38.328475	-82.9371033
1020 ABERDEEN PL LOT 37	RUSSELL	KY	41169-1602	38.5098333	-82.7189733
1020 AMHERST DR	ASHLAND	KY	41101-2108	38.5022617	-82.696105
1020 ASHLAND AVE	ASHLAND	KY	41101-2854	38.4660333	-82.6368
1020 BARRENSHEE CRK	FREEBURN	KY	41528-8530	37.54084	-82.1328233
1020 BRENTWOOD DR	RUSSELL	KY	41169-1622	38.508405	-82.7139117
1020 BROADWAY ST APT 1	PAINTSVILLE	KY	41240-1462	37.8095167	-82.794905
1020 BROADWAY ST APT 2	PAINTSVILLE	KY	41240-1462	37.809410666	-82.79516466
1020 BROADWAY ST APT 3	PAINTSVILLE	KY	41240-1462	37.809238666	-82.795325
1020 BROADWAY ST APT 4	PAINTSVILLE	KY	41240-1462	37.80949666	-82.7950615
1020 CAMPBELL BR	MOREHEAD	KY	40351-9576	38.30217167	-83.34540333
1020 CENTRAL AVE	ASHLAND	KY	41101-7428	38.47983	-82.6470683
1020 COLLEGE AVE	JACKSON	KY	41339-1035	37.5529267	-83.3835067
1020 DAISY LN	LOUISA	KY	41230-9600	38.09704667	-82.59751167
1020 DEAD MANS BR	LITTCARR	KY	41834	37.262825	-82.932645
1020 DORTON CRK	JENKINS	KY	41537-8204	37.2761867	-82.55065
1020 FEDERAL WAY	FLATWOODS	KY	41139-1324	38.523145	-82.7132233
1020 GREGORY ST	FLATWOODS	KY	41139-1328	38.5231433	-82.7139567
1020 HARDSHELL CANEY RD	HARDSHELL	KY	41348-9091	37.44990667	-83.25714833
1020 HIGHLAND AVE	ASHLAND	KY	41102-5250	38.4610333	-82.6663417
1020 HIGHWAY 3400	JENKINS	KY	41537-8944	37.15509848	-82.66573641



1020 HOPKINS FRK	PIKEVILLE	KY	41501-4042	37.3269117	-82.5195483
1020 HURRICANE HOLW	GRAYSON	KY	41143-8411	38.2781495	-82.947915
1020 HURRICANE HOLW	GRAYSON	KY	41143-8411	38.2785183	-82.9473671
1020 KY ROUTE 122	MARTIN	KY	41649-9014	37.55275267	-82.7516285
1020 KY ROUTE 122 GARG	MARTIN	KY	41649-9014	37.5545267	-82.75117938
1020 KY ROUTE 3379	GRETHEL	KY	41631-9050	37.48359667	-82.64185966
1020 LEROY LN	ASHLAND	KY	41102-8476	38.4651617	-82.6920267
1020 LEROY LN GARG	ASHLAND	KY	41102-8476	38.46461493	-82.69215427
1020 LITTLE PERRY RD TRLR	MOREHEAD	KY	40351-7822	38.254965	-83.35415
1020 MACKENZIE CT	ASHLAND	KY	41102-5787	38.4264183	-82.6715467
1020 MARROWBONE DRY FRK	ELKHORN CITY	KY	41522-7837	37.3177283	-82.4257517
1020 MEADOWS BR	PRESTONSBURG	KY	41653-1598	37.66214	-82.7216467
1020 OLIVE ST	FLATWOODS	KY	41139-1932	38.5106033	-82.72356
1020 PACIES BR	WHITESBURG	KY	41858-7077	37.08705346	-82.94055052
1020 PAYNE GAP DR TRLR	JENKINS	KY	41537-8591	37.1548833	-82.666145
1020 PETERS BRANCH RD	YEADISS	KY	41777-8844	37.0706467	-83.2896933
1020 PINE ST	FLATWOODS	KY	41139-1688	38.5180917	-82.71894
1020 RACELAND AVE	RACELAND	KY	41169-1216	38.5324717	-82.72713
1020 RADFORD DR	RUSSELL	KY	41169-1654	38.5045367	-82.7105567
1020 REGIS ST	RUSSELL	KY	41169-1644	38.5034533	-82.7112633
1020 RIGHT FORK OF ISLAND CRK LOT 1	PIKEVILLE	KY	41501		
1020 ROSE LN	LOUISA	KY	41230-9661	38.09557667	-82.596145
1020 SCAGGS ST	FLATWOODS	KY	41139-1654	38.5185467	-82.71809
1020 SHELBY AVE	ASHLAND	KY	41102-5262	38.4594282	-82.6671111
1020 STATE HIGHWAY 773	GRAYSON	KY	41143-8008	38.28234	-82.923515
1020 TURKEY CT LOT 6	ASHLAND	KY	41102-7663	38.420465	-82.71007
1020 WOODTRACE DR	RUSSELL	KY	41169-1771	38.4986465	-82.70702233
1020 ZELDA LOOP RD	CATLETTSBURG	KY	41129-8905	38.21807721	-82.60418158
1020 ZELDA LOOP RD GARG APT	CATLETTSBURG	KY	41129	38.21807721	-82.60418158
1020 E MAPLE ST	SALYERSVILLE	KY	41465-8027	37.7562533	-83.0567233
1020 E MIDLAND TRL	GRAYSON	KY	41143-1700	38.34154483	-82.92679516
1020 N HIGHWAY 3	LOUISA	KY	41230-6438	38.18641	-82.7217817
1020 W ALEXANDER DR	ASHLAND	KY	41102-8389	38.4381133	-82.7107433
10200 CRANSTON RD	MOREHEAD	KY	40351-8105	38.322425	-83.39511
10200 MINNS ST APT 2	CATLETTSBURG	KY	41129-8462	38.394218	-82.60420399
10200 RADIO PARK RD	CATLETTSBURG	KY	41129-8823	38.4060367	-82.6058167
10201 MAYO TRAIL RD	CATLETTSBURG	KY	41129-9145	38.39420433	-82.60366916
10201 MAYO TRAIL RD	CATLETTSBURG	KY	41129-9145	38.393525	-82.6032233
10201 MEADE SPRINGER RD	ASHLAND	KY	41102-8960	38.40678483	-82.73082
10201 MEADE SPRINGER RD	ASHLAND	KY	41102-8960	38.4066067	-82.731455
10201 MINNS ST	CATLETTSBURG	KY	41129-8462	38.3948783	-82.6046233
10201 MINNS ST	CATLETTSBURG	KY	41129-8462	38.3944767	-82.6042217
10202 MINNS ST APT 1	CATLETTSBURG	KY	41129-8462	38.394225	-82.60419699
10203 RADIO PARK RD	CATLETTSBURG	KY	41129-8823	38.405193666	-82.60673233
10203 RADIO PARK RD	CATLETTSBURG	KY	41129-8823	38.40575017	-82.6070105
10205 HUFF HOLLOW RD	CATLETTSBURG	KY	41129-8774	38.35692	-82.6263733
10205 MEATHOUSE RD	PILGRIM	KY	41250-8947	37.6934173	-82.5039611
10208 STATE HIGHWAY 194	KIMPER	KY	41539-6104	37.491694	-82.35078733
10209 CRANSTON RD	MOREHEAD	KY	40351-8105	38.32269167	-83.39635333
1021 AMHERST DR	ASHLAND	KY	41101-2238	38.502135	-82.695135
1021 BO FRK TRLR	WHITESBURG	KY	41858-7107	37.06030398	-82.87806104
1021 BRENTWOOD DR	RUSSELL	KY	41169-1621	38.5089183	-82.714065
1021 BURNING FRK	SALYERSVILLE	KY	41465-7597	37.721355	-83.0154367
1021 CANEY HWY	PIKEVILLE	KY	41501-3970	37.3217117	-82.5547683
1021 COLLEGE AVE	JACKSON	KY	41339-1043	37.55281667	-83.38413667
1021 COURT ST	WORTHINGTON	KY	41183-9377	38.5509533	-82.7240483
1021 CRAFT COLLY RD TRLR	ERMINE	KY	41815-9010	37.13283	-82.7933367
1021 DRY RIDGE RD	ADAMS	KY	41201-9014	38.0675567	-82.72433
1021 FEDERAL WAY	FLATWOODS	KY	41139-1323	38.5240733	-82.71301
1021 FLY BY HAZARD RD	CHAVIES	KY	41727-9117	37.38338483	-83.24838183
1021 GEIGER LN	ASHLAND	KY	41101-4082	38.4616283	-82.6313983
1021 GREGORY ST	FLATWOODS	KY	41139-1327	38.52336867	-82.713773
1021 HIGHLAND AVE	ASHLAND	KY	41102-5249	38.4615867	-82.665775
1021 HONEY BR INDUSTRIAL PARK	DEBORD	KY	41214-9105	37.7662926	-82.6362438
1021 IRIS LN	LOUISA	KY	41230-9643	38.09871417	-82.597525
1021 JACKSON ST LOT 155	LOUISA	KY	41230-9565	38.10027	-82.59903
1021 KENNEDY ST	LOUISA	KY	41230-9538	38.0993733	-82.5989983

1021 KENTUCKY AVE	WORTHINGTON	KY	41183-9359	38.5491067	-82.7261417
1021 KENWOOD DR	RUSSELL	KY	41169-1527	38.5099267	-82.6943867
1021 KY ROUTE 777	LANGLEY	KY	41645-6567	37.528228	-82.80435
1021 LESLIE RD	RUSH	KY	41168-8922	38.329385	-82.8059733
1021 LINCOLN ST LOT 139	LOUISA	KY	41230-8620	38.100445	-82.5983633
1021 LYNN CT	RUSSELL	KY	41169-1730	38.5020533	-82.7130133
1021 MAIN ST	WHEELWRIGHT	KY	41669	37.34063717	-82.71951116
1021 MCCLOUD DR	WORTHINGTON	KY	41183-9523	38.5510833	-82.7550417
1021 MEADWOOD HEIGHTS RD	ASHLAND	KY	41102-9099	38.42196	-82.709055
1021 NORWOOD AVE	ASHLAND	KY	41102-5255	38.46105	-82.6663833
1021 NOSBEN FRK	BELFRY	KY	41514-7812	37.673103	-82.33076433
1021 OLIVE ST	FLATWOODS	KY	41139-1931	38.5107567	-82.72394
1021 POWELL LN APT A	FLATWOODS	KY	41139-1611	38.5217817	-82.715605
1021 POWELL LN APT D	FLATWOODS	KY	41139-1611	38.521755	-82.7155183
1021 ROCKY RD	PIKEVILLE	KY	41501-8013	37.4125383	-82.4247017
1021 ROGERS AVE LOT 34	RACELAND	KY	41169-1743	38.5364983	-82.7311183
1021 ROSE RDG	OLIVE HILL	KY	41164-8304	38.33064333	-83.24717333
1021 SCAGGS ST	FLATWOODS	KY	41139-1653	38.5192483	-82.7179883
1021 SECOND FORK RD	WOOTON	KY	41776-9001	37.17184	-83.2520017
1021 STATE ROUTE 1458	FLATWOODS	KY	41139-8935	38.5009783	-82.7273233
1021 STATE ROUTE 1458	FLATWOODS	KY	41139-8935	38.5014783	-82.7278233
1021 SUNSHINE VILLAGE CT LOT 9	ASHLAND	KY	41102-9672	38.3860617	-82.70856
1021 TORI DR	HAZARD	KY	41701-6670	37.2719067	-83.242355
1021 TORI DR	HAZARD	KY	41701-6670	37.270585	-83.24529
1021 TORI DR	HAZARD	KY	41701-6670	37.273283	-83.24486
1021 TORI DR	HAZARD	KY	41701-6670	37.2719317	-83.24529
1021 VENTERS BR	DEBORD	KY	41214-8800	37.80828	-82.54936
1021 WOLFPEN RD	BEVINSVILLE	KY	41606-9073	37.357785	-82.7563283
1021 WOODLAND DR	PAINTSVILLE	KY	41240-1321	37.809145	-82.7945967
1021 E COLLINS ST	FLATWOODS	KY	41139-1973	38.51682	-82.7203233
1021 E MAPLE ST	SALYERSVILLE	KY	41465-8027	37.75536	-83.05676
10211 KY ROUTE 825	SWAMP BRANCH	KY	41240-8767	37.7576433	-82.9275933
10211 N KY HIGHWAY 15	CHAVIES	KY	41727-8608	37.3677117	-83.25647
10212 LAUREL RIDGE RD	ASHLAND	KY	41102-9575	38.4082345	-82.7109158
10213 MEADE SPRINGER RD	ASHLAND	KY	41102-8960	38.40730836	-82.73182376
10213 MEADE SPRINGER RD	ASHLAND	KY	41102-8960	38.40730836	-82.73182376
10214 LEFT FORK DURBIN RD	CATLETTSBURG	KY	41129-8732	38.27703617	-82.627537
10215 MEADE SPRINGER RD TRLR	ASHLAND	KY	41102-8960	38.4100416	-82.7313159
10215 STATE HIGHWAY 773	DENTON	KY	41132-8979	38.245241	-82.81756833
10215 STATE ROUTE 5	ASHLAND	KY	41102-8028	38.41007317	-82.758642
10215 STATE ROUTE 5	ASHLAND	KY	41102-8028	38.410015	-82.75848566
10219 HIGHWAY 550	MOUSIE	KY	41839-8808	37.4224517	-82.8735467
1022 29TH ST	ASHLAND	KY	41101-4058	38.463205	-82.6305033
1022 BATH AVE	ASHLAND	KY	41101-2558	38.4785167	-82.64784
1022 BERKSHIRE LN	RUSSELL	KY	41169-1620	38.508525	-82.7129217
1022 CEDAR POINT CIR	CATLETTSBURG	KY	41129-9255	38.3380333	-82.72007
1022 CLEVINGER BR	PIKEVILLE	KY	41501-5812	37.5497549	-82.5246188
1022 COLLEGE AVE	JACKSON	KY	41339-1016	37.55290317	-83.38350466
1022 COMMERCE PARK	ASHLAND	KY	41102-9798	38.40637221	-82.71587767
1022 COUCH BRANCH RD	BONNYMAN	KY	41719-9058	37.2997	-83.281445
1022 CRESTWOOD DR LOT 50	PRESTONSBURG	KY	41653-8041	37.6834283	-82.7599183
1022 ELSWICK FORK RD	LICK CREEK	KY	41540-8114	37.382186	-82.31669683
1022 HOOPWOOD BR	PIKEVILLE	KY	41501-7171	37.462524	-82.582428
1022 KEATHLEY BR	HAROLD	KY	41635-8871	37.4462433	-82.61222
1022 LEFT FORK LITTLE PNT CRK	EAST POINT	KY	41216	37.7075133	-82.8219417
1022 LINCOLN ST	LOUISA	KY	41230-8619	38.1007033	-82.59781
1022 MAIN ST	GREENUP	KY	41144-1116	38.572705	-82.8318917
1022 MUSHROOM RD	OLIVE HILL	KY	41164-7305	38.258473666	-83.21410433
1022 NEWMAN DR	WORTHINGTON	KY	41183-9517	38.5516833	-82.7529317
1022 OHIO RIVER RD APT 2	GREENUP	KY	41144	38.6264917	-82.8670383
1022 OLIVE ST	FLATWOODS	KY	41139-1932	38.5104667	-82.723635
1022 PANSY LN	LOUISA	KY	41230-9698	38.09821667	-82.59806333
1022 RACELAND AVE	RACELAND	KY	41169-1216	38.5324883	-82.7271267
1022 RAMEY FRK	CROMONA	KY	41810	37.16380833	-82.68248833
1022 ROAD CREEK RD	ELKHORN CITY	KY	41522-8413	37.36	-82.3756383
1022 ROSE LN	LOUISA	KY	41230-9661	38.09568167	-82.59644
1022 RUSSELL ST	ASHLAND	KY	41101-6471	38.4497267	-82.6225283

1022	STATE ROUTE 503	WURLAND	KY	41144-7470	38.5394867	-82.7932067
1022	STEPHENS BRANCH RD	MARTIN	KY	41649-7845	37.5551083	-82.7878783
1022	WILBURN ST	FLATWOODS	KY	41139-1343	38.5250667	-82.713205
1022	WINTERS DR	RACELAND	KY	41169-1930	38.5387883	-82.7245717
1022	E COLLINS ST	FLATWOODS	KY	41139-1974	38.5164167	-82.7206383
10220	KY ROUTE 979	TEABERRY	KY	41660-9010	37.43762	-82.6500917
10220	MAYO TRAIL RD	CATLETTSBURG	KY	41129-6519	38.3933433	-82.6032783
10222	ELKHORN CRK	ASHCAMP	KY	41512-8704	37.2523033	-82.4826683
10222	GRANDVIEW LAKE RD	ASHLAND	KY	41102-9082	38.410741	-82.7242955
10223	ELKHORN CRK	ASHCAMP	KY	41512-8704	37.2523667	-82.4820933
10224	BENT BRANCH RD	META	KY	41501-4707	37.5720825	-82.4311375
10224	BENT BRANCH RD BARN	META	KY	41501-4707	37.5717917	-82.4315833
10224	HIGHWAY 7 TRLR	BLACKKEY	KY	41804-9018	37.13367317	-83.00915916
10225	HIGHWAY 550	EMMALENA	KY	41740-8909	37.337977666	-83.0971955
1023	29TH ST	ASHLAND	KY	41101-4057	38.46342	-82.6305633
1023	3RD ST	WAYLAND	KY	41666	37.4459217	-82.8028433
1023	BARRENSHEE CRK	FREEBURN	KY	41528-8530	37.5405949	-82.1313301
1023	BONE BR	PHELPS	KY	41553-9332	37.5192117	-82.1336433
1023	CAMP CREEK RD TRLR	STOPOVER	KY	41568-9013	37.474725	-82.0809217
1023	CANNON DR	ASHLAND	KY	41102-9690	38.39256507	-82.70199075
1023	CHIPPEWA ST	ASHLAND	KY	41102-4335	38.4687583	-82.6751917
1023	COLLEGE AVE	JACKSON	KY	41339-1043	37.5533525	-83.383952
1023	DAVELLA RD TRLR	DEBORD	KY	41214-9060	37.794085	-82.58750333
1023	DONALD ST	ASHLAND	KY	41102-9009	38.4304833	-82.69765
1023	DONALD ST	ASHLAND	KY	41102-9009	38.4302483	-82.69853
1023	EUCLID AVE	PAINTSVILLE	KY	41240-6017	37.81783583	-82.78525433
1023	EUCLID AVE UNIT SIGN	PAINTSVILLE	KY	41240-6017	37.81752117	-82.7859665
1023	FISHTRAP RD	SHELBIANA	KY	41562-8029	37.414465	-82.424395
1023	JACKSON ST	LOUISA	KY	41230-9565	38.1007617	-82.599165
1023	LEFT FORK TOLER CRK	HAROLD	KY	41635-8884	37.4990417	-82.6069567
1023	LITTLE PAINT CRK	EAST POINT	KY	41216-8742	37.715712	-82.806937
1023	NEW BUCKLEY RD	ASHLAND	KY	41102-8889	38.4651383	-82.689505
1023	NEW BUCKLEY RD GARG	ASHLAND	KY	41102-8889	38.46532667	-82.68967
1023	NEWMAN DR	WORTHINGTON	KY	41183-9518	38.5517	-82.7520467
1023	PINE ST	FLATWOODS	KY	41139-1647	38.5183733	-82.7186667
1023	PINEVIEW LN LOT 34	PAINTSVILLE	KY	41240-1439	37.8021667	-82.7972133
1023	REGIS ST	RUSSELL	KY	41169-1643	38.5029117	-82.7116517
1023	RIVER FRONT RD	LOVELY	KY	41231-8975	37.8330067	-82.40782
1023	RIVERSIDE DR	GREENUP	KY	41144-2102	38.5741083	-82.8303267
1023	RIVERSIDE DR	GREENUP	KY	41144-2102	38.5742883	-82.829945
1023	SCUDDY BRANCH RD	SCUDDY	KY	41760-9051	37.1908	-83.0895283
1023	SNATCH CREEK RD	BUSY	KY	41723-8954	37.2690183	-83.2667317
1023	WILLIAMS BRANCH RD	HAZARD	KY	41701-7061	37.3964683	-83.153565
1023	YORK CIR	RACELAND	KY	41169-1927	38.5392217	-82.7254633
1023	W RUSSELL ST	ELKHORN CITY	KY	41522-7072	37.2951783	-82.3620933
10230	LOST CREEK RD	ROWDY	KY	41367-8838	37.39835567	-83.25976976
10231	HIGHWAY 460	SALYERSVILLE	KY	41465-6666	37.82126333	-83.16389833
10231	PETERSON BR	ASHLAND	KY	41102-8015	38.3951217	-82.7863617
10231	PETERSON BR TRLR	ASHLAND	KY	41102-8015	38.395085	-82.7863033
10231	PETERSON BR TRLR	ASHLAND	KY	41102-8015	38.3940633	-82.7865967
10233	ELKHORN CRK	ASHCAMP	KY	41512-8704	37.2520633	-82.4822233
10233	STATE ROUTE 5	ASHLAND	KY	41102-8028	38.4078589	-82.7580152
10235	STATE ROUTE 5 TRLR	ASHLAND	KY	41102-8028	38.4080983	-82.7581017
10236	ROBINSON CREEK RD	VIRGIE	KY	41572-8360	37.3566767	-82.5894133
10236	ROBINSON CREEK RD	VIRGIE	KY	41572-8360	37.35674	-82.5894333
10237	KY ROUTE 979	TEABERRY	KY	41660-9010	37.4375667	-82.65034
1024	29TH ST	ASHLAND	KY	41101-4058	38.4631267	-82.63057
1024	39TH ST	ASHLAND	KY	41101-3142	38.4545417	-82.62459
1024	ABERDEEN PL	RUSSELL	KY	41169-1602	38.509775	-82.7185617
1024	ADMIRAL DEWEY LN	CATLETTSBURG	KY	41129-9277	38.394578	-82.60806366
1024	BRENTWOOD DR	RUSSELL	KY	41169-1622	38.508245	-82.71427
1024	BROADWAY ST APT 4A	PAINTSVILLE	KY	41240-1410	37.8095333	-82.7947867
1024	CANNON DR	ASHLAND	KY	41102-9690	38.3924383	-82.7038383
1024	CENTRAL AVE	ASHLAND	KY	41101-7428	38.4795917	-82.6471633
1024	COLLEGE AVE	JACKSON	KY	41339-1016	37.5529933	-83.3828767
1024	COLLEGE AVE UPPR	JACKSON	KY	41339-1016	37.55345333	-83.38316833
1024	COLLINS CRK	WARFIELD	KY	41267-8955	37.8327783	-82.424785

1024 DAISY LN LOT 46	LOUISA	KY	41230-9600	38.096855	-82.59787833
1024 DEAD MANS BR	LITTCARR	KY	41834	37.26255397	-82.93358335
1024 GLENWOOD BRANCH RD	DENTON	KY	41132-9021	38.231981	-82.7941885
1024 IRIS LN	LOUISA	KY	41230-9642	38.09845833	-82.597935
1024 JACKSON ST	LOUISA	KY	41230-9565	38.1006145	-82.5988075
1024 KY ROUTE 122	MARTIN	KY	41649-9014	37.5520317	-82.7514667
1024 LICK FRK	JENKINS	KY	41537-8320	37.2565233	-82.6029533
1024 LINCOLN ST	LOUISA	KY	41230-8619	38.100975	-82.5978767
1024 MAIN ST	HINDMAN	KY	41822-8765	37.34241	-82.9728517
1024 MARE CRK	STANVILLE	KY	41659-9005	37.56911	-82.6220317
1024 MCCLOUD DR	WORTHINGTON	KY	41183-9522	38.5507333	-82.753045
1024 ONION BLADE BR	PIPPA PASSES	KY	41844-8827	37.34758	-82.8833883
1024 PETER CAVE BR	INEZ	KY	41224-8645	37.9242303	-82.5224135
1024 PINE ST	FLATWOODS	KY	41139-1688	38.5182433	-82.7189617
1024 RACELAND AVE	RACELAND	KY	41169-1216	38.5325	-82.727115
1024 REGIS ST	RUSSELL	KY	41169-1644	38.50352	-82.7115617
1024 ROGERS AVE LOT 13	RACELAND	KY	41169-1742	38.5368783	-82.7309683
1024 ROSE LN	LOUISA	KY	41230-9661	38.09526333	-82.59675
1024 SCAGGS ST	FLATWOODS	KY	41139-1654	38.51898	-82.7186667
1024 SEATON AVE	GREENUP	KY	41144-1131	38.567915	-82.8311015
1024 YORK DR	RACELAND	KY	41169-1928	38.5385767	-82.725965
1024 W ROSE RD	ASHLAND	KY	41102-9167	38.4583417	-82.6982717
1024 W STERLING CT	ASHLAND	KY	41102-9149	38.4590067	-82.697135
10240 HIGHWAY 7	KITE	KY	41828-8980	37.3246783	-82.8028383
10240 KY HIGHWAY 451	BUSY	KY	41723-8928	37.28449	-83.3278485
10240 STATE HIGHWAY 194	KIMPER	KY	41539-6104	37.49144732	-82.35105085
10241 MEADE SPRINGER RD	ASHLAND	KY	41102-8960	38.40772717	-82.73167616
10248 BENT BRANCH RD	META	KY	41501-4707	37.5727067	-82.4310983
10249 LOST CREEK RD	ROWDY	KY	41367-8838	37.3995751	-83.2586119
1025 29TH ST	ASHLAND	KY	41101-4057	38.4633	-82.6304167
1025 39TH ST	ASHLAND	KY	41101-3141	38.4544833	-82.6251567
1025 BEE HIVE RD	SLEMP	KY	41763-8910	37.06930067	-83.09885516
1025 BELHAVEN DR	RUSSELL	KY	41169-1609	38.505095	-82.7089983
1025 BERKSHIRE LN	RUSSELL	KY	41169-1611	38.5081467	-82.713975
1025 BOB MCCULLOUGH DR	ASHLAND	KY	41102-8756	38.4447267	-82.6826217
1025 BRENTWOOD DR	RUSSELL	KY	41169-1621	38.5086767	-82.714555
1025 BRIAR FORK CIRCLE RD	BUSY	KY	41723-8508	37.243495	-83.2954917
1025 BUFFALO RUN	HAZARD	KY	41701-6210	37.187588166	-83.2052965
1025 BUFFALO RUN TRLR	HAZARD	KY	41701-6210	37.1878497	-83.2038137
1025 CHIPPEWA ST	ASHLAND	KY	41102-4335	38.4685133	-82.67471
1025 COMBS BRANCH RD	HINDMAN	KY	41822-8935	37.3381467	-82.951155
1025 DAVEYS RUN	GRAYSON	KY	41143-8767	38.25911033	-82.89992383
1025 EUCLID AVE	PAINTSVILLE	KY	41240-8645	37.8183617	-82.784605
1025 GREASY CRK	SHELBIANA	KY	41562-8227	37.4075467	-82.4640817
1025 IRIS LN	LOUISA	KY	41230-9643	38.0991983	-82.5985517
1025 LYNN CT	RUSSELL	KY	41169-1730	38.5023217	-82.71314
1025 MAYS BR	PRESTONSBURG	KY	41653-7816	37.6839033	-82.765745
1025 MCCLOUD DR GARG	WORTHINGTON	KY	41183-9523	38.5511733	-82.7532717
1025 MEADOWBROOK LN	LOUISA	KY	41230-9658	38.09498167	-82.59703667
1025 OAKHURST AVE	HAZARD	KY	41701-1633	37.25495167	-83.18278383
1025 OLD TRACE RD	RUSH	KY	41168-8192	38.3302517	-82.7394517
1025 OWLS NEST RD APT	HYDEN	KY	41749-8400	37.1685133	-83.3663217
1025 OWLS NEST RD TRLR	HYDEN	KY	41749-8400	37.1681533	-83.3670133
1025 POWELL LN	FLATWOODS	KY	41139-1611	38.52183867	-82.7155845
1025 RADFORD DR LOT 48	RUSSELL	KY	41169-1653	38.504135	-82.710545
1025 RAMEY FRK	CROMONA	KY	41810	37.1659772	-82.6815155
1025 RIGHT FORK OF COWPEN RD	PIKEVILLE	KY	41501-6112	37.5468048	-82.5443259
1025 ROSE LN LOT 33	LOUISA	KY	41230-9662	38.09573958	-82.59659529
1025 SCAGGS ST	FLATWOODS	KY	41139-1653	38.5190667	-82.7185883
1025 SCAGGS ST	FLATWOODS	KY	41139-1653	38.5192867	-82.718075
1025 SCOTT AVE	WURLAND	KY	41144-1662	38.5481533	-82.7678033
1025 STATE ROUTE 716	ASHLAND	KY	41102-8257	38.436589	-82.695341
1025 STEPHENS BRANCH RD	MARTIN	KY	41649-7845	37.5549783	-82.7873617
1025 E MIDLAND TRL	GRAYSON	KY	41143-1701	38.3417583	-82.9264233
1025 N HIGHWAY 3	LOUISA	KY	41230-6438	38.12842	-82.645925
1025 N MAIN ST	HAZARD	KY	41701-1339	37.25442	-83.194515
1025 W BRINEGAR RD	OLIVE HILL	KY	41164-8912	38.22338139	-83.28766338

1025 W STERLING CT	ASHLAND	KY	41102-9149	38.4588217	-82.697035
10250 ASHCAMP RD	ASHCAMP	KY	41512	37.27726	-82.4511383
10251 CUTSHIN RD	WOOTON	KY	41776-8792	37.0798467	-83.232785
10251 N HIGHWAY 3	LOUISA	KY	41230-7348	38.186234	-82.723787
10251 N HIGHWAY 3	LOUISA	KY	41230-7348	38.18655983	-82.72371383
10255 CEDAR HILL DR	ASHLAND	KY	41102-8743	38.40997817	-82.70820333
10255 CEDAR HILL DR BLDG 2	ASHLAND	KY	41102-8743	38.40953359	-82.70868194
10255 CUTSHIN RD	WOOTON	KY	41776-8792	37.08054047	-83.22986575
10256 KY ROUTE 122	MC DOWELL	KY	41647-6061	37.4553983	-82.740935
10258 KY HIGHWAY 451 TRLR	BUSY	KY	41723-8928	37.28498	-83.32806666
10258 ROSEWOOD LN	TEABERRY	KY	41660-6307	37.436995	-82.64954
10259 KY ROUTE 979	TEABERRY	KY	41660-9010	37.4376486	-82.6492709
10259 YELLOW CRK TRLR	LOUISA	KY	41230-5497	37.93635	-82.49288833
1026 BERKSHIRE LN LOT 9A	RUSSELL	KY	41169-1620	38.508375	-82.7130483
1026 CEDAR POINT CIR	CATLETTSBURG	KY	41129-9255	38.33815	-82.72042
1026 CHIPPEWA ST	ASHLAND	KY	41102-4336	38.4679383	-82.674615
1026 COLLEGE AVE	JACKSON	KY	41339-1016	37.5531733	-83.3827533
1026 COMMERCE PARK	ASHLAND	KY	41102-9798	38.40676	-82.7165517
1026 FLY BY HAZARD RD	CHAVIES	KY	41727-9117	37.3833025	-83.24882783
1026 FRONT ST	ASHLAND	KY	41101-7433	38.48351533	-82.64464016
1026 INDIAN CREEK RD	VIRGIE	KY	41572-8307	37.34297067	-82.6066795
1026 INDIAN CREEK RD REAR	VIRGIE	KY	41572-8307	37.3428915	-82.60662883
1026 JOHNSON LN	SOUTH SHORE	KY	41175-7894	38.7287067	-82.9108733
1026 KY ROUTE 3380	TEABERRY	KY	41660-9033	37.4051567	-82.6356333
1026 LOTTS CREEK RD	HAZARD	KY	41701-7610	37.28967	-83.1704367
1026 MAIN ST	GREENUP	KY	41144-1116	38.572475	-82.8318483
1026 NEWMAN DR	WORTHINGTON	KY	41183-9517	38.5515333	-82.7533517
1026 OHIO RIVER RD	GREENUP	KY	41144-6791	38.6270867	-82.8671083
1026 PINE ST	FLATWOODS	KY	41139-1688	38.51824417	-82.71917383
1026 PINEVIEW LN LOT 12	PAINTSVILLE	KY	41240-1437	37.8021283	-82.7977833
1026 RACELAND AVE	RACELAND	KY	41169-1216	38.5323317	-82.7271933
1026 SCAGGS ST	FLATWOODS	KY	41139-1654	38.5187617	-82.7185883
1026 STAPLETON CT	RUSH	KY	41168-9334	38.3578117	-82.7616433
1026 WALNUT ST TRLR	GREENUP	KY	41144-1143	38.5730167	-82.8310967
1026 WILBURN ST	FLATWOODS	KY	41139-1343	38.5254817	-82.7139217
1026 YORK CIR	RACELAND	KY	41169-1926	38.5379967	-82.7261833
1026 E MAPLE ST	SALYERSVILLE	KY	41465-8027	37.7563367	-83.0567967
1026 E MIDLAND TRL	GRAYSON	KY	41143-1700	38.3415833	-82.9264683
1026 E MIDLAND TRL GARG	GRAYSON	KY	41143-1700	38.34170083	-82.92666616
10260 S KY HIGHWAY 15	HAPPY	KY	41746-8923	37.20575	-83.0913283
10261 KY HIGHWAY 451 TRLR	KRYPTON	KY	41754	37.2842711	-83.3273765
10262 STATE HIGHWAY 194	KIMPER	KY	41539-6104	37.49112	-82.3507667
10263 KY ROUTE 979	TEABERRY	KY	41660-9010	37.43823	-82.6496967
10264 HIGHWAY 7	BLACKKEY	KY	41804-9018	37.1343883	-83.0092667
10265 BENT BRANCH RD	PIKEVILLE	KY	41501-4707	37.57269	-82.4307917
10265 ELKHORN CRK	ASHCAMP	KY	41512-8704	37.251785	-82.4825767
10265 ELKHORN CRK	ASHCAMP	KY	41512-8704	37.25181	-82.4828583
10268 ASHCAMP RD	ASHCAMP	KY	41512	37.276835	-82.450125
10268 ROBINSON CREEK RD	VIRGIE	KY	41572-8360	37.356645	-82.589863
1027 39TH ST	ASHLAND	KY	41101-3141	38.4545167	-82.6248817
1027 BEAR FORK RD	MOUSIE	KY	41839-9059	37.4126167	-82.8570833
1027 BEAR FORK RD TRLR 1	MOUSIE	KY	41839-9059	37.41421177	-82.85762453
1027 BEAVERDAM RD	WHITESBURG	KY	41858-8176	37.2421183	-82.832625
1027 BLACKBERRY RD	DAVELLA	KY	41214-9019	37.817305	-82.55991333
1027 BUFFALO RUN	HAZARD	KY	41701-6210	37.18630836	-83.20473762
1027 CHIPPEWA ST	ASHLAND	KY	41102-4335	38.468375	-82.674215
1027 COLLEGE AVE	JACKSON	KY	41339-1017	37.553855	-83.3833317
1027 DAISY LN	LOUISA	KY	41230-9627	38.097135	-82.59861833
1027 GEIGER LN	ASHLAND	KY	41101-4082	38.4616033	-82.6317
1027 GLANCY FRK TRLR	DENTON	KY	41132-8943	38.26907917	-82.8460525
1027 HAROLDS BRANCH RD	PIKEVILLE	KY	41501-9353	37.4694983	-82.4915983
1027 HITE RD	MARTIN	KY	41649-9037	37.559075	-82.7463517
1027 HITE RD GARG	MARTIN	KY	41649-9037	37.55963646	-82.74515054
1027 KITCHEN HOLW	GRAYSON	KY	41143-7710	38.19773	-82.9042167
1027 KITCHEN HOLW	GRAYSON	KY	41143-7710	38.197783	-82.90385733
1027 KY HIGHWAY 2022	BUCKHORN	KY	41721-8855	37.33492167	-83.483925
1027 PANSY LN	LOUISA	KY	41230-9699	38.09783667	-82.59915167

1027 PINEVIEW LN LOT 36	PAINTSVILLE	KY	41240-1439	37.8021133	-82.7971283
1027 RACELAND AVE	RACELAND	KY	41169-1293	38.5322367	-82.72671
1027 REGIS ST	RUSSELL	KY	41169-1643	38.5030083	-82.71173
1027 SCAGGS ST	FLATWOODS	KY	41139-1653	38.51922	-82.718305
1027 SECOND FORK RD TRLR	WOOTON	KY	41776-9001	37.16889	-83.2538367
1027 STRATTON FRK	CANADA	KY	41519-8319	37.5934867	-82.3384467
1027 TERRY BARKER RD	OLIVE HILL	KY	41164-4566	38.24552167	-83.16389667
10271 N HIGHWAY 201	WEBBVILLE	KY	41180-8812	38.1498767	-82.863989
10272 ROBINSON CREEK RD	VIRGIE	KY	41572-8360	37.3561833	-82.589715
10273 S STATE HIGHWAY 1	GRAYSON	KY	41143	38.1984983	-82.889895
10273 S STATE HIGHWAY 1	GRAYSON	KY	41143	38.34389583	-82.84982466
10273 S STATE HIGHWAY 1	GRAYSON	KY	41143	38.19815	-82.8880683
10273 S STATE HIGHWAY 1	GRAYSON	KY	41143	38.1979117	-82.8887817
10273 S STATE HIGHWAY 1	GRAYSON	KY	41143	38.1979067	-82.8878383
10273 S STATE HIGHWAY 1	GRAYSON	KY	41143	38.1984117	-82.8891883
10276 HIGHWAY 476	HARDSHELL	KY	41348-8973	37.45071167	-83.23123833
10276 ROBINSON CREEK RD	VIRGIE	KY	41572-8360	37.3560467	-82.5890033
10277 N HIGHWAY 201	WEBBVILLE	KY	41180		
10278 HIGHWAY 1098	JACKSON	KY	41339-9548	37.51711667	-83.2210167
1028 29TH ST	ASHLAND	KY	41101-4058	38.463245	-82.6309383
1028 ABERDEEN PL	RUSSELL	KY	41169-1602	38.5095117	-82.71825
1028 BRENTWOOD DR	RUSSELL	KY	41169-1622	38.50812	-82.7144967
1028 CHLOE RD	PIKEVILLE	KY	41501-1560	37.469285	-82.479605
1028 COLLEGE AVE	JACKSON	KY	41339-1016	37.55347333	-83.38302333
1028 COMBS BRANCH RD	CHAVIES	KY	41727-8936	37.35941517	-83.357068
1028 COMBS BRANCH RD	CHAVIES	KY	41727-8936	37.3599033	-83.358095
1028 DAISY LN LOT 44	LOUISA	KY	41230-9600	38.09675167	-82.59818667
1028 GIFFORD RD	SALYERSVILLE	KY	41465-6716	37.74796	-83.1303467
1028 GIFFORD RD BLDG 1	SALYERSVILLE	KY	41465-6716	37.7477219	-83.1321047
1028 GRANT ST	LOUISA	KY	41230-9576	38.09973	-82.5991767
1028 HIGHWAY 1148	ISOM	KY	41824-9044	37.1840667	-82.8728383
1028 KENNEDY ST	LOUISA	KY	41230-9539	38.0992583	-82.5990667
1028 KY ROUTE 1086	WAYLAND	KY	41666-6844	37.44390483	-82.7889965
1028 KY ROUTE 1498	BEVINSVILLE	KY	41606-9046	37.35276	-82.7381867
1028 LOTTIS CREEK RD	HAZARD	KY	41701-7610	37.2891883	-83.1705617
1028 LOWER BOWEN CREEK RD	ESSIE	KY	40827-7007	37.0507117	-83.50341
1028 MCCLOUD DR	WORTHINGTON	KY	41183-9522	38.5509165	-82.75346733
1028 MEADOWBROOK LN	LOUISA	KY	41230-9657	38.09401333	-82.59744
1028 OHIO RIVER RD APT 1	GREENUP	KY	41144-6791	38.6264933	-82.8670333
1028 OWENS BRANCH RD TRLR	SLEMP	KY	41763-8855	37.0827683	-83.1281763
1028 PINE ST	FLATWOODS	KY	41139-1688	38.51849859	-82.71929738
1028 PRATT MOUNTAIN RD	VIPER	KY	41774-7910	37.1354317	-83.1124033
1028 RACELAND AVE	RACELAND	KY	41169-1216	38.53195	-82.7269617
1028 RED STAR RD	CORNETTSVILLE	KY	41731-8433	37.1252383	-83.01286
1028 RED STAR RD	CORNETTSVILLE	KY	41731-8433	37.1266915	-83.01185766
1028 REGIS ST LOT 68	RUSSELL	KY	41169-1644	38.503555	-82.7120317
1028 SHOP BR	HUNTER	KY	41655-9100	37.5203283	-82.737905
1028 SMITH RUN	OLIVE HILL	KY	41164-6021	38.29878575	-83.2333065
1028 SPEWING CAMP BR	MC DOWELL	KY	41647-6004	37.421172333	-82.72569083
1028 STATE HIGHWAY 1662	OLIVE HILL	KY	41164-8333	38.30629	-83.286405
1028 SUNSHINE LN	KIMPER	KY	41539-6454	37.5161617	-82.3771333
1028 SYCAMORE RD	PIKEVILLE	KY	41501-5364	37.628603166	-82.53289116
1028 VIOLET LN	LOUISA	KY	41230-9655	38.096245	-82.59680667
1028 WILSON BR	HOLLYBUSH	KY	41844-8876	37.3154233	-82.8653933
1028 S MAYO TRL	PIKEVILLE	KY	41501-1536	37.45378544	-82.52188249
1028 W KY HIGHWAY 80	COMBS	KY	41729	37.2647678	-83.2215636
1028 W KY HIGHWAY 80	COMBS	KY	41729	37.2652901	-83.220803
10280 N HIGHWAY 201 GARG	WEBBVILLE	KY	41180-8812	38.1487417	-82.8613733
10282 KY ROUTE 122	MC DOWELL	KY	41647-6061	37.4547733	-82.741055
10284 BENT BRANCH RD	PIKEVILLE	KY	41501-4707	37.572675	-82.4306433
10285 HIGHWAY 550	EMMALENA	KY	41740-8909	37.3383314	-83.0981656
10285 HIGHWAY 550 GARG	FISTY	KY	41740-8909	37.3382417	-83.09832
10285 KY HIGHWAY 7 HSE MAIN	CORNETTSVILLE	KY	41731	37.1366467	-83.0990917
10286 HIGHWAY 550	EMMALENA	KY	41740-8909	37.33826	-83.0982183
10287 REGINA BELCHER HWY APT	ELKHORN CITY	KY	41522-8500	37.3668333	-82.4106067
10288 HIGHWAY 23	LOUISA	KY	41230-6939	38.01729533	-82.65601083
10288 HIGHWAY 23	LOUISA	KY	41230-6939	38.0184095	-82.6543757

10289 REGINA BELCHER HWY	ELKHORN CITY	KY	41522-8500	37.366835	-82.410605
1029 BEAVER CREEK RD HSE	ELKHORN CITY	KY	41522-8707	37.320325	-82.3439283
1029 BELHAVEN DR	RUSSELL	KY	41169-1609	38.5049517	-82.710065
1029 BERKSHIRE LN	RUSSELL	KY	41169-1611	38.5081717	-82.7141567
1029 BRENTWOOD DR LOT 8	RUSSELL	KY	41169-1621	38.50896	-82.7149417
1029 CHIPPEWA ST	ASHLAND	KY	41102-4335	38.4685017	-82.674155
1029 CHRISTY LN	RUSH	KY	41168-9506	38.3602667	-82.7629933
1029 COLLEGE AVE	JACKSON	KY	41339-1070	37.55363667	-83.38329667
1029 COLLEGE AVE APT 201	JACKSON	KY	41339-1074	37.55404333	-83.382485
1029 COLLEGE AVE APT 202	JACKSON	KY	41339-1074	37.55372	-83.383255
1029 COLLEGE AVE STE 101	JACKSON	KY	41339-1073	37.5529021	-83.3838701
1029 COLLEGE AVE STE 203	JACKSON	KY	41339-1074	37.55376333	-83.38340667
1029 FLY BY HAZARD RD	CHAVIES	KY	41727-9117	37.383279	-83.2477065
1029 HIGHLAND AVE	HAZARD	KY	41701-1273	37.2637733	-83.18788
1029 IVY GAP RD	KRYPTON	KY	41754	37.2751764	-83.3440296
1029 JOES BR	JENKINS	KY	41537-8600	37.1963274	-82.6205809
1029 LEFT FORK OF ISLAND CRK	PIKEVILLE	KY	41501-7211	37.4362817	-82.543785
1029 LINCOLN ST	LOUISA	KY	41230-8620	38.1009967	-82.59841
1029 LITTLE MUD LICK RD	STAFFORDSVILLE	KY	41256-8802	37.8413467	-82.8491317
1029 LYNN CT	RUSSELL	KY	41169-1730	38.5019983	-82.713595
1029 MARE CRK	STANVILLE	KY	41659-9005	37.5693183	-82.62218
1029 MARVIN HICKS DR	OLIVE HILL	KY	41164-7471	38.3162167	-83.2111604
1029 MARYLAND AVE TRLR	RACELAND	KY	41169-1740	38.5370883	-82.7310467
1029 MCCOWAN ST	FLATWOODS	KY	41139-3649	38.50746	-82.7176183
1029 MEATHOUSE FRK	CANADA	KY	41519-8208	37.5944517	-82.3267233
1029 MEATHOUSE FRK	CANADA	KY	41519-8208	37.59443	-82.3267717
1029 MIKES BR	PIKEVILLE	KY	41501-6437	37.5598917	-82.4847617
1029 MILL CRK	WAYLAND	KY	41666-9046	37.4337167	-82.8184583
1029 REGIS ST LOT 87	RUSSELL	KY	41169-1643	38.502875	-82.7121317
1029 ROAD FRK	SIDNEY	KY	41564-8603	37.5923217	-82.3713917
1029 TRACE FORK RD TRLR	DAVISPORT	KY	41262-9000	37.82757167	-82.62115833
1029 WINSLOW RD	ASHLAND	KY	41102-5317	38.4554933	-82.6776383
1029 WINSLOW RD	ASHLAND	KY	41102-5317	38.4555517	-82.6772283
1029 E MIDLAND TRL	GRAYSON	KY	41143-1701	38.34218	-82.9258083
1029 W SOOKEYS CRK	PIKEVILLE	KY	41501-3638	37.4029465	-82.5328575
10296 KY ROUTE 122	MC DOWELL	KY	41647-6061	37.4545317	-82.741025
10297 REGINA BELCHER HWY	ELKHORN CITY	KY	41522-8500	37.3663883	-82.4106367
10297 YELLOW CRK	LOUISA	KY	41230-5497	37.93697167	-82.49385333
10298 ASHCAMP RD	ELKHORN CITY	KY	41522-7419	37.2763783	-82.450115
10298 N HIGHWAY 201	WEBBVILLE	KY	41180-8812	38.14861	-82.86101
103 6TH ST	PIKEVILLE	KY	41501-1293	37.483195	-82.5185583
103 ACORN AVE	LOUISA	KY	41230-8167	38.1035017	-82.606425
103 ADAMS RIDGE RD	HAZARD	KY	41701-9445	37.272785	-83.2138917
103 ANTIQUE AVE	WHITESBURG	KY	41858-7493	37.117897	-82.850477
103 APPLE CT	CATLETTSBURG	KY	41129-8797	38.216465	-82.600535
103 APPLE CT LOT 40	PIKEVILLE	KY	41501-8703	37.47389424	-82.55731702
103 ARIZONA DR	RUSSELL	KY	41169-1801	38.5041	-82.6960583
103 BACH CT	WHITESBURG	KY	41858-7672	37.1222833	-82.8362667
103 BALL PARK ST	ALLEN	KY	41601-9414	37.6146733	-82.7279567
103 BANKS ST	WHITESBURG	KY	41858-7674	37.1212033	-82.835665
103 BARNETT HTS	MARTIN	KY	41649-7816	37.57849	-82.7887083
103 BEETREE BR	PREMIUM	KY	41845-9030	37.13880183	-82.88866442
103 BELLEFONTE DR	ASHLAND	KY	41101-2109	38.493245	-82.6873683
103 BELLOWES RD	SALYERSVILLE	KY	41465-8703	37.70957	-83.0047833
103 BILL KING LN	PIKEVILLE	KY	41501-9302	37.48802	-82.5055067
103 BLACK GOLD BLVD	HAZARD	KY	41701-2602	37.2536567	-83.1999767
103 BLAKE DR	JACKSON	KY	41339-9630	37.55992667	-83.385585
103 BLUE BIRD LN	CORNETTSVILLE	KY	41731-8730	37.099109	-83.06418566
103 BOONE BR	INEZ	KY	41224-8976	37.85115333	-82.53977833
103 BRICK ST	JENKINS	KY	41537-7841	37.1746583	-82.62922
103 BRICKYARD HL	JENKINS	KY	41537-9622	37.174705	-82.6277583
103 BROOKEVIEW HTS APT 5	INEZ	KY	41224-8001	37.84790333	-82.50110833
103 BROOKEVIEW HTS APT 6	INEZ	KY	41224-8001	37.847935	-82.50113333
103 BROOKEVIEW HTS APT 7	INEZ	KY	41224-8001	37.848175	-82.50115333
103 BROOKEVIEW HTS APT 8	INEZ	KY	41224-8001	37.84793667	-82.50102833
103 BUCK CRK	WHITESBURG	KY	41858-8146	37.227243	-82.85223016
103 BUENA VISTA DR	ASHLAND	KY	41101-2125	38.49436533	-82.68673316

103 BURKE CT	PRESTONSBURG	KY	41653-7520	37.66649	-82.760572
103 BUZZARD DEN RD	HAZARD	KY	41701-7814	37.2943182	-83.0736401
103 BYRD HAYES MNR	LOUISA	KY	41230-1078	38.1183317	-82.606645
103 CABINCREEK RD	GRAYSON	KY	41143-9268	38.32260367	-82.94706433
103 CABINCREEK RD	GRAYSON	KY	41143-9268	38.32118467	-82.94051116
103 CABINCREEK RD	GRAYSON	KY	41143-9268	38.3216455	-82.94295433
103 CABINCREEK RD	GRAYSON	KY	41143-9268	38.32141467	-82.94168016
103 CAINES LOOP	DENTON	KY	41132-9046	38.26812333	-82.87036333
103 CALF HOLW	CARRIE	KY	41725-9040	37.3027865	-83.02953083
103 CANDLE DR	IVYTON	KY	41465-7379	37.7066467	-82.9797467
103 CANDLE DR	IVYTON	KY	41465-7379	37.70656	-82.9811383
103 CANEY HWY	PIKEVILLE	KY	41501-3913	37.355	-82.5558167
103 CARAMEL DR	WHITESBURG	KY	41858-7092	37.13107717	-82.77218333
103 CARNATION RD	VAN LEAR	KY	41265-8419	37.772865	-82.745195
103 CAROLINE AVE	PIKEVILLE	KY	41501-1101	37.478737	-82.518428
103 CAROLINE DR	ASHLAND	KY	41101-2201	38.4878267	-82.6875967
103 CEDAR CREEK RD	PIKEVILLE	KY	41501-1470	37.4769017	-82.5464017
103 CHAPEL CUT RD	GRAYSON	KY	41143-8070	38.2695	-82.91939
103 CHAPLIN RD TRLR	LOUISA	KY	41230-7755	38.1062517	-82.59543
103 CHEROKEE DR LOT 12	WEST VAN LEAR	KY	41268-8000	37.7918333	-82.7849933
103 CHURCH ST	GREENUP	KY	41144-9003	38.62228	-82.868255
103 CHURCH ST TRLR	BETSY LAYNE	KY	41605-7009	37.5505283	-82.6344367
103 CLINTON DR	ASHLAND	KY	41101-2131	38.4965917	-82.695365
103 COCHRAN LN	PIKEVILLE	KY	41501-5765	37.53528572	-82.53215179
103 COFFEY CT UNIT A	WHITESBURG	KY	41858-7676	37.1222367	-82.83762
103 COFFEY CT UNIT B	WHITESBURG	KY	41858-7676	37.122235	-82.837615
103 COLONEL LN	GRAYSON	KY	41143-1254	38.3336683	-82.9592667
103 CONTRARY HOLW	JENKINS	KY	41537-7946	37.22074535	-82.5624801
103 COOLEY LN	OLIVE HILL	KY	41164-9034	38.31026717	-83.207077
103 COUNTRY CLUB CT	ASHLAND	KY	41101-2133	38.492615	-82.693005
103 CRESTON LN	GREENUP	KY	41144-8289	38.50987058	-82.82048871
103 CRUM BR TRLR	DEBORD	KY	41214-9034	37.82677333	-82.55162833
103 CUSHAW RD	PIKEVILLE	KY	41501-5757	37.5355783	-82.5098467
103 DAMRON ST TRLR	GRAYSON	KY	41143-7934	38.3132359	-82.91758411
103 DEER HOLLOW RD GARG	LEBURN	KY	41831-9025	37.40205675	-82.95745727
103 DENNIS CLEVINGER ST TRLR	ELKHORN CITY	KY	41522-7745	37.334525	-82.4286333
103 DOGWOOD DR	GRAYSON	KY	41143-1905	38.34687	-82.9125833
103 DUNBAR CT	ASHLAND	KY	41101-2207	38.486185	-82.6835717
103 EDITH LN	HAZARD	KY	41701-7730	37.28091467	-83.13866216
103 EDITH LN	HAZARD	KY	41701-7730	37.2813517	-83.1384133
103 ELIZABETH ST	ASHLAND	KY	41101-7346	38.48069	-82.660055
103 EMBASSY DR	GRAYSON	KY	41143-1201	38.33246233	-82.9530485
103 FALLS BR	TURKEY CREEK	KY	41514-9206	37.687495	-82.30167443
103 FORGOTTEN LN	OLIVE HILL	KY	41164-5613	38.30587	-83.08002833
103 GARDEN DR	DRIFT	KY	41619-9061	37.47965833	-82.75456833
103 GOBLE LN	PRESTONSBURG	KY	41653-8821	37.6700417	-82.7184767
103 GROUNDHOG HOLW	BULAN	KY	41722-8956	37.3032233	-83.1330283
103 HESS DR TRLR 1	SALYERSVILLE	KY	41465	37.7510733	-83.066685
103 HIDDEN VALLEY DR	BEAR BRANCH	KY	41714-8934	37.17727	-83.4829333
103 HIDDEN VALLEY DR GARG	BEAR BRANCH	KY	41714-8934	37.1766932	-83.4822341
103 HIGHLAND AVE	RACELAND	KY	41169-9016	38.54567	-82.7549767
103 HIGHLAND AVE GARG	RACELAND	KY	41169-9016	38.54631217	-82.75512816
103 HIGHWAY 317	NEON	KY	41840-9081	37.1799617	-82.7158083
103 HIGHWAY 803	MILLSTONE	KY	41838-9023	37.1818071	-82.7526034
103 HILLCREST CT	RUSSELL	KY	41169-1452	38.5230117	-82.6991617
103 HILLVIEW DR	RACELAND	KY	41169-1027	38.5350967	-82.7442233
103 HILLVIEW DR BLDG 1	RACELAND	KY	41169-1027	38.535105	-82.7445667
103 HITCHCOCK LOOP	VAN LEAR	KY	41265-8915	37.7703667	-82.7336817
103 HODE RD	WARFIELD	KY	41267-8002	37.8443334	-82.4173717
103 HODE RD	WARFIELD	KY	41267-8002	37.8450333	-82.4191583
103 HOGSHEAD HOLW	DENTON	KY	41132-8800	38.26995767	-82.856124
103 HURLEY HL	VICCO	KY	41773-8808	37.20412183	-83.0408905
103 HURLEY HL	VICCO	KY	41773-8808	37.204292333	-83.0406535
103 IVY CT	PIKEVILLE	KY	41501-1473	37.476705	-82.54671
103 IVYTON RD	IVYTON	KY	41465-9457	37.70616	-82.9796833
103 JANE HILL RD	ASHLAND	KY	41101-2221	38.48735	-82.6886917
103 JARRELL BRANCH RD	DANA	KY	41615-9045	37.5383	-82.668085



103 JERRY BOTTOM RD	HUDDY	KY	41535-8919	37.5995583	-82.27511
103 JULIUS AVE	PIKEVILLE	KY	41501-9120	37.4757583	-82.5236067
103 JULIUS AVE APT 1	PIKEVILLE	KY	41501-9013	37.4757583	-82.5236067
103 JULIUS AVE APT 2	PIKEVILLE	KY	41501-9123	37.4757583	-82.5236067
103 K AND D AUCTION RD	SALYERSVILLE	KY	41465-7064	37.81039333	-83.16140167
103 KASEY CT	GRAYSON	KY	41143-1229	38.33222	-82.9539283
103 KENTUCKY AVE	WHITESBURG	KY	41858-7790	37.11575	-82.8154167
103 KENVIEW DR	ASHLAND	KY	41102-4222	38.4754833	-82.6872783
103 KINGDOM COME CRK	WHITESBURG	KY	41858-8659	37.114478	-82.90578166
103 KY ROUTE 2039	HAGERHILL	KY	41222-9068	37.813725	-82.8469517
103 LANCE ST	HAROLD	KY	41635-7032	37.530165	-82.63717
103 LANDSDOWNE AVE	GRAYSON	KY	41143-1030	38.3334733	-82.9500583
103 LAURA ST	GRAYSON	KY	41143-1432	38.3270017	-82.9315533
103 LAUREN LN	CORNETTSVILLE	KY	41731-8621	37.09416556	-83.10562777
103 LIGHT HOUSE LN	JENKINS	KY	41537-9118	37.1855383	-82.6605633
103 LINDA LN	GRAYSON	KY	41143-1635	38.3284683	-82.9199817
103 LINDA LN	RACELAND	KY	41169-1029	38.5331817	-82.7362533
103 LITTLE GARNER RD	ASHLAND	KY	41102-7500	38.43230499	-82.71106924
103 LOGAN DR TRLR	JEFF	KY	41751-9039	37.20792699	-83.13462536
103 LONGMEADOW DR APT 5	SOUTH SHORE	KY	41175-9206	38.723915	-82.93747
103 LOWER CP	HARDY	KY	41531-8719	37.6243683	-82.2445133
103 LOWER HOLW	BETSY LAYNE	KY	41605-7020	37.5579117	-82.6299217
103 LYCAN RD	ASHLAND	KY	41101-7184	38.4964	-82.6818733
103 MADDEN DR	GRAYSON	KY	41143-8915	38.3374138	-82.8904469
103 MAGNOLIA ST	GARRETT	KY	41630-6950	37.479435	-82.8339617
103 MAIN ST	GREENUP	KY	41144-9054	38.581515	-82.844165
103 MAIN ST	VICCO	KY	41773-9017	37.2156733	-83.0607583
103 MAPLE ST	RUSSELL	KY	41169-1434	38.5311333	-82.7010817
103 MARIGOLD LN	GRAYSON	KY	41143-1573	38.33359133	-82.93867616
103 MARY CT	RUSH	KY	41168-9222	38.3339367	-82.7331583
103 MAY DR	ALLEN	KY	41601-9042	37.63205	-82.7196567
103 MCCARTY RD	ASHCAMP	KY	41512-8738	37.2480617	-82.4905883
103 MCCOY CANEY RD	HELPS	KY	41553-8471	37.5229467	-82.1572817
103 MCKNIGHT ST LOT 9	ASHLAND	KY	41102-4364	38.4659617	-82.6746633
103 MEADE HTS	PIKEVILLE	KY	41501-2125	37.5049533	-82.4975383
103 MEATHOUSE FRK TRLR	CANADA	KY	41519-8200	37.6077033	-82.3293267
103 MEMORY LN	WHITESBURG	KY	41858-8092	37.1789083	-82.8277683
103 MEMORY LN GARG	WHITESBURG	KY	41858-8092	37.17916177	-82.82723217
103 MENDOTA VLG	HAGERHILL	KY	41222-9019	37.7509917	-82.7844317
103 MIDDLE PIGEON RD	ASHCAMP	KY	41512-8753	37.2414233	-82.48636
103 MOUNT SAVAGE DR	ASHLAND	KY	41101-7180	38.4944633	-82.68558
103 MULLINS ADDITION DR	PIKEVILLE	KY	41501-2907	37.5386383	-82.5832633
103 NATS CREEK RD	LOUISA	KY	41230-8275	37.93174333	-82.628795
103 NATS CREEK RD	LOUISA	KY	41230-8275	37.93344333	-82.62884667
103 NATS CREEK RD	LOUISA	KY	41230-8275	37.93355667	-82.62895833
103 NEW ALLEN HL	ALLEN	KY	41601-9453	37.6161967	-82.7173217
103 NEW HAMPSHIRE DR	ASHLAND	KY	41101-2243	38.49263	-82.6862433
103 OAK ST HSE #2	LOUISA	KY	41230	38.1063767	-82.6059867
103 OHIO ST	WHITESBURG	KY	41858-7553	37.1215767	-82.8334717
103 OLD OGDEN RD	HINDMAN	KY	41822-8817	37.3464967	-82.99581
103 OUSLEY DR	EASTERN	KY	41622-6912	37.515405	-82.8056133
103 OWENS BRANCH RD	HINDMAN	KY	41822-8976	37.3464183	-82.9771433
103 PARK HILL BLVD	WEST LIBERTY	KY	41472-1219	37.92161867	-83.24867966
103 PARKVIEW DR	HAZARD	KY	41701-2073	37.245585	-83.17966
103 PHILLIPS DR	PIKEVILLE	KY	41501-1913	37.4982417	-82.535275
103 POND BR	LEBURN	KY	41831-8982	37.3945183	-82.99225
103 PONDEROSA DR TRLR	JEFF	KY	41751-9043	37.20724	-83.1364933
103 POPULAR LN	VIRGIE	KY	41572-8386	37.32322	-82.6460183
103 PRICHARD ST TRLR	ASHLAND	KY	41102-3324	38.476175	-82.6698833
103 PRIMROSE LN	PIKEVILLE	KY	41501-3986	37.48257	-82.516785
103 PRINCESS DR	ASHLAND	KY	41101-2157	38.4921733	-82.6886567
103 PUNKIN LN	WHITESBURG	KY	41858-9327	37.1185317	-82.9027633
103 RABBIT LN TRLR	CATLETTSBURG	KY	41129-9079	38.23283	-82.6150467
103 RAGWEED RD	WHITESBURG	KY	41858-8201	37.2181833	-82.85733
103 RAGWEED RD GARG	WHITESBURG	KY	41858-8201	37.2178185	-82.85755116
103 RAMEY FRK	RACCOON	KY	41557-8350	37.4742383	-82.4273867
103 RATLIFF TOWN RD	LOUISA	KY	41230-5454	37.94267167	-82.54021

103 RED ISON HOLW LOT 2	LANGLEY	KY	41645-6556	37.5482483	-82.7655717
103 RICKS LN	STINNETT	KY	40868	37.0791383	-83.442915
103 RIGHT FORK OF BEAVER CRK	ELKHORN CITY	KY	41522-8603	37.3249517	-82.3251933
103 RIGHT FORK OF GREASY CRK	SHELBIANA	KY	41562-8608	37.3599067	-82.50066
103 RIVER RD	DRAFFIN	KY	41522-8327	37.3412233	-82.39647
103 RIVER ST	JACKSON	KY	41339-1019	37.55264333	-83.38755
103 RIVER ST	PIKEVILLE	KY	41501-2242	37.4315267	-82.48312
103 ROARING BRANCH RD	TOPMOST	KY	41862-8997	37.3569883	-82.81169
103 ROCKY HORSE DR	RAVEN	KY	41861-9081	37.39808	-82.832825
103 SANDY ST	PIKEVILLE	KY	41501-2002	37.4930783	-82.5363167
103 SEMINOLE DR	JACKSON	KY	41339-6043	37.56011	-83.37408
103 SENECA DR	LOUISA	KY	41230-5023	38.107934	-82.58723616
103 SHADY LN	GRAYSON	KY	41143-1079	38.3360617	-82.9494683
103 SHARON LN	STAFFORDSVILLE	KY	41256-8303	37.836275	-82.844585
103 SHAWNEE TRL	PIKEVILLE	KY	41501-1547	37.4374683	-82.5118233
103 SHORT ST	LOUISA	KY	41230-1276	38.11522417	-82.609654
103 SHRINERS CLUB RD TRLR 22	SALYERSVILLE	KY	41465-7428	37.7164855	-83.01728466
103 SNOW LN	MALLIE	KY	41836	37.3092133	-82.9059333
103 SPANKEM CAT FORK RD	LOUISA	KY	41230-7061	38.17268383	-82.70075
103 SPANKEM CAT FORK RD	LOUISA	KY	41230-7061	38.172605	-82.701535
103 STAMPER LN	PIKEVILLE	KY	41501-2820	37.5335767	-82.5929933
103 STONEY BROOKE DR	ASHLAND	KY	41101-2159	38.4982367	-82.697605
103 SULPHUR SPRINGS HOLW	PIKEVILLE	KY	41501-2277	37.4445447	-82.48655
103 SULPHUR SPRINGS HOLW	PIKEVILLE	KY	41501-2277	37.4445447	-82.48655
103 TIMBERLINE DR	GREENUP	KY	41144-6702	38.5846633	-82.86204
103 TIPTON DR	GREENUP	KY	41144-8018	38.626615	-82.8692883
103 TOMS CRK	IVEL	KY	41642-9041	37.5862933	-82.6391217
103 TOWER HL	WHITESBURG	KY	41858	37.077795	-82.8077483
103 TOWN AND COUNTRY LN STE A	HAZARD	KY	41701-6586	37.26675604	-83.20905706
103 TOWN AND COUNTRY LN STE B	HAZARD	KY	41701-6586	37.26675604	-83.20905706
103 TOWN AND COUNTRY LN STE C	HAZARD	KY	41701-6586	37.244249166	-83.1756175
103 TOWN AND COUNTRY LN STE D	HAZARD	KY	41701-6591	37.268632166	-83.210329
103 TOWN AND COUNTRY LN STE E	HAZARD	KY	41701-6591	37.268818	-83.2104315
103 TOWN AND COUNTRY LN STE M	HAZARD	KY	41701-6591	37.269015	-83.210433
103 TOWNHOUSE CT	WEST LIBERTY	KY	41472-2110	37.92252167	-83.27381
103 TRANQUILITY LN	HAZARD	KY	41701-8477	37.3585917	-83.3254883
103 TYPO TUNNEL LN TRLR	BONNYMAN	KY	41719-8761	37.2781367	-83.2572133
103 UPPER STRINGTOWN RD TRLR	BELFRY	KY	41514-7702	37.6261317	-82.21782
103 VERA DR	PIKEVILLE	KY	41501-1925	37.5044667	-82.5427417
103 VERNON ST	RUSSELL	KY	41169-1364	38.5363333	-82.6973067
103 VILLAGE ST	PIKEVILLE	KY	41501-3269	37.5149683	-82.562875
103 WALLACE ST	LOUISA	KY	41230-1038	38.11814	-82.6082617
103 WATER BIRCH RD	BANNER	KY	41603-8042	37.5707775	-82.69413533
103 WATER BRANCH RD	ELKHORN CITY	KY	41522-7141	37.2762917	-82.3858583
103 WEDDINGTON BRANCH RD	PIKEVILLE	KY	41501-3204	37.5236283	-82.56883
103 WINDY OAKS DR	BANNER	KY	41603-8053	37.5802583	-82.6922967
103 WINTERGREEN DR TRLR	MC ROBERTS	KY	41835-9067	37.209645666	-82.67202383
103 WOLFPIIT BRANCH RD	ELKHORN CITY	KY	41522-7601	37.352664	-82.427395
103 WORKMAN HOLLOW RD	LOUISA	KY	41230-8720	38.1473499	-82.71593456
103 YERKES SCHOOL RD	YERKES	KY	41778-8300	37.276675	-83.3037517
103 YOUNG DR	HYDEN	KY	41749-8483	37.171495	-83.342785
103 E 3RD ST	GRAYSON	KY	41143-1011	38.3342817	-82.947855
103 E 4TH ST	GRAYSON	KY	41143-1019	38.334985	-82.9480933
103 E DORTON BLVD	STAFFORDSVILLE	KY	41256-9009	37.8270617	-82.8451467
103 E MAIN ST	LOUISA	KY	41230-1158	38.1156633	-82.60432
103 E MAPLE ST	LOUISA	KY	41230-1032	38.11778717	-82.60712466
103 E PERRY ST	LOUISA	KY	41230-1135	38.1163283	-82.6051
103 N BLUEGRASS WAY	GRAYSON	KY	41143		
103 N BOONE ST	LOUISA	KY	41230-1257	38.1135817	-82.60767
103 N LOCK AVE	LOUISA	KY	41230-1113	38.11884	-82.609515
103 N LOCK AVE	LOUISA	KY	41230-1113	38.11878	-82.6093583
103 S HILL ST	GRAYSON	KY	41143-1213	38.33241	-82.9525017
103 S HORD ST	GRAYSON	KY	41143-1434	38.3322717	-82.9491217
103 S LACKEY AVE	LOUISA	KY	41230-1267	38.11311	-82.6086133
103 S LADY WASHINGTON ST	LOUISA	KY	41230-1215	38.114105	-82.606145
103 S MAIN CROSS ST	LOUISA	KY	41230-1330	38.1155767	-82.603295
103 S POCAHANTAS ST	LOUISA	KY	41230-1239	38.11402067	-82.6071985

103 W 2ND ST	GRAYSON	KY	41143-1005	38.3328667	-82.949045
103 W 3RD ST	GRAYSON	KY	41143-1015	38.3338467	-82.9489
103 W MADISON ST	LOUISA	KY	41230-1326	38.1144683	-82.604325
103 W MAIN ST	LOUISA	KY	41230-1192	38.1150517	-82.6051933
103 W MAIN ST APT 10	LOUISA	KY	41230-1192	38.1150517	-82.6051933
103 W MAIN ST APT 20	LOUISA	KY	41230-1198	38.1150915	-82.60492333
103 W MAIN ST APT 30	LOUISA	KY	41230-1198	38.11513224	-82.60465788
103 W PERRY ST APT 1	LOUISA	KY	41230-1050	38.1157667	-82.60586
103 W PERRY ST APT 2	LOUISA	KY	41230-1050	38.115725	-82.6058867
103 W PERRY ST APT 3	LOUISA	KY	41230-1050	38.1157417	-82.60588
103 W PERRY ST APT 4	LOUISA	KY	41230-1050	38.1157083	-82.6058933
103 W POWHATAN ST	LOUISA	KY	41230-1345	38.1127933	-82.60328
1030 39TH ST	ASHLAND	KY	41101-3142	38.454294	-82.624944
1030 AMHERST DR	ASHLAND	KY	41101-2108	38.5025017	-82.6961417
1030 BELHAVEN DR	RUSSELL	KY	41169-1670	38.50573	-82.709065
1030 BERKSHIRE LN LOT 10A	RUSSELL	KY	41169-1620	38.5084567	-82.7133567
1030 CEDAR POINT CIR	CATLETTSBURG	KY	41129-9255	38.3385983	-82.7212433
1030 CEDGAP RD	LOUISA	KY	41230-8023	38.06043	-82.6965517
1030 CLAY CP	HITCHINS	KY	41146-8925	38.2867087	-82.9016875
1030 CLAY JACK RD	RUSH	KY	41168-8130	38.277889	-82.71415066
1030 COLLEGE AVE	JACKSON	KY	41339-1016	37.55338833	-83.38286333
1030 DORTON JENKINS HWY	JENKINS	KY	41537-8281	37.2665233	-82.5756417
1030 FIVE FORKS RD	LOUISA	KY	41230-8087	38.11746	-82.6415333
1030 GREASY CRK	SHELBIANA	KY	41562-8227	37.4071533	-82.4643633
1030 HARDSHELL CANEY RD TRLR	HARDSHELL	KY	41348-9091	37.44978833	-83.25688167
1030 HIGHWAY 803	MILLSTONE	KY	41838-9032	37.1897767	-82.74215
1030 HOLLY FRK	MOREHEAD	KY	40351-8150	38.29370667	-83.371995
1030 HURRICANE BR	TURKEY CREEK	KY	41514-9166	37.6967117	-82.3215133
1030 IVY GAP RD	KRYPTON	KY	41754	37.2750579	-83.3430983
1030 KY HIGHWAY 611	PIKEVILLE	KY	41501-4124	37.31737967	-82.5311965
1030 KY ROUTE 466	MELVIN	KY	41650-9031	37.3371833	-82.6949717
1030 KY ROUTE 466	MELVIN	KY	41650-9031	37.3375533	-82.6945533
1030 LEATHERWOOD RD	LOST CREEK	KY	41348-9017	37.4289487	-83.3195979
1030 LEATHERWOOD RD	LOST CREEK	KY	41348-9017	37.42938667	-83.317695
1030 LEFT FORK DRY FRK	ELKHORN CITY	KY	41522-8769	37.317845	-82.4257767
1030 LITTLE MUD LICK RD	STAFFORDSVILLE	KY	41256-8802	37.841465	-82.848905
1030 LITTLE MUD LICK RD GARG 1	STAFFORDSVILLE	KY	41256-8802	37.8416067	-82.848935
1030 MEATHOUSE FRK TRLR	CANADA	KY	41519-8208	37.59435	-82.3263167
1030 PIGEON ROOST RD	PILGRIM	KY	41250-8958	37.780805	-82.44463
1030 RADFORD DR	RUSSELL	KY	41169-1654	38.5045683	-82.7108817
1030 SLONES BR	SHELBIANA	KY	41562-8004	37.4230933	-82.43739
1030 STATE HIGHWAY 1662	OLIVE HILL	KY	41164-8333	38.3069283	-83.286715
1030 STATE ROUTE 716	ASHLAND	KY	41102-8255	38.436123	-82.694723
1030 VIOLET LN LOT 30	LOUISA	KY	41230-9655	38.09611	-82.597245
10300 HIGHWAY 15	JEREMIAH	KY	41826	37.1900715	-82.910397
10300 HIGHWAY 582	KITE	KY	41828-8939	37.2931255	-82.81532516
10300 KY ROUTE 979	TEABERRY	KY	41660-9011	37.436845	-82.649525
10300 ROBINSON CREEK RD BLDG 1	VIRGIE	KY	41572-8361	37.356222	-82.590268
10301 KY ROUTE 979	TEABERRY	KY	41660-9011	37.4377283	-82.64925
10301 KY ROUTE 979	TEABERRY	KY	41660-9011	37.43769917	-82.6488625
10306 DURBIN RD	CATLETTSBURG	KY	41129-8732	38.2772733	-82.6305667
10307 ELKHORN CRK	ASHCAMP	KY	41512-8705	37.2511117	-82.4831983
10308 BENT BRANCH RD	PIKEVILLE	KY	41501-4708	37.572775	-82.4300017
10309 N HIGHWAY 201	WEBBVILLE	KY	41180-8813	38.15036	-82.8668917
10309 N HIGHWAY 201	WEBBVILLE	KY	41180-8813	38.1505517	-82.8663967
1031 39TH ST	ASHLAND	KY	41101-3141	38.4545533	-82.6250967
1031 BENTON FRK	CANADA	KY	41519-8233	37.5588833	-82.3193733
1031 BENTON FRK UNIT B	CANADA	KY	41519-8233	37.5590393	-82.3189942
1031 BYRNE ST	ASHLAND	KY	41101-3151	38.45536	-82.625145
1031 DE ANTOINE LN	SOUTH SHORE	KY	41175-7772	38.7399867	-82.8868183
1031 DE ANTOINE LN TRLR	SOUTH SHORE	KY	41175-7772	38.73973	-82.8866317
1031 FLAX PATCH RD TRLR	AMBURGEY	KY	41773-8779	37.24250561	-82.97934479
1031 HARLESS CRK	REGINA	KY	41559-8916	37.3756067	-82.3973633
1031 HIGHWAY 406	STINNETT	KY	40868-6510	37.0922567	-83.41109
1031 IRIS LN	LOUISA	KY	41230-9643	38.0991283	-82.59876
1031 JULA LN	CATLETTSBURG	KY	41129-9067	38.36031398	-82.64841462
1031 KY HIGHWAY 611 LOT 3	PIKEVILLE	KY	41501-4195	37.3174117	-82.5316883

1031 KY HIGHWAY 611 LOT 4	PIKEVILLE	KY	41501-4195	37.3177615	-82.531395
1031 KY ROUTE 306	WHEELWRIGHT	KY	41669-9031	37.3407017	-82.7199067
1031 KY ROUTE 3379	GRETHEL	KY	41631-9050	37.4834467	-82.6417167
1031 KY ROUTE 581	PAINTSVILLE	KY	41240-9085	37.82878	-82.78998
1031 LEROY LN	ASHLAND	KY	41102-8476	38.4645267	-82.6920833
1031 LESLIE RD TRLR	RUSH	KY	41168-8922	38.32966167	-82.80549616
1031 MAIN ST TRLR	HINDMAN	KY	41822-8765	37.3437632	-82.9725805
1031 NEWMAN DR	WORTHINGTON	KY	41183-9518	38.5516967	-82.7519183
1031 PAYNE GAP DR	JENKINS	KY	41537-8944	37.1554583	-82.6662417
1031 PINE ST	FLATWOODS	KY	41139-1647	38.5187	-82.7192233
1031 ROCKHOUSE FRK	HATFIELD	KY	41514-8709	37.6612233	-82.3909317
1031 ROGERS AVE LOT 14	RACELAND	KY	41169-1743	38.536833666	-82.731282
1031 SALTWELL RD	INEZ	KY	41224-8827	37.84495833	-82.56259667
1031 STATE HIGHWAY 1662 HSE	OLIVE HILL	KY	41164-8333	38.30607667	-83.28698167
1031 STATE HIGHWAY 174 TRLR	OLIVE HILL	KY	41164-6066	38.28178333	-83.19006
1031 UPPER BLACKBERRY RD GARG	RANSOM	KY	41558-8740	37.539438666	-82.22113266
1031 UPPER BLACKBERRY RD TRLR	RANSOM	KY	41558-8740	37.5402617	-82.2208133
1031 VIOLET LN LOT 47	LOUISA	KY	41230-9656	38.09671	-82.59726333
1031 WALLACE ST	ASHLAND	KY	41101-3117	38.454237833	-82.62499
1031 E MAPLE ST	SALYERSVILLE	KY	41465-8027	37.7556117	-83.0564133
1031 W ROSE RD	ASHLAND	KY	41102-8879	38.4586283	-82.698085
10310 HIGHWAY 1110	JACKSON	KY	41339-6551	37.39970833	-83.38470833
10312 CEDAR HILL DR	ASHLAND	KY	41102-8740	38.4095233	-82.7090967
10312 MAYO TRAIL RD	CATLETTSBURG	KY	41129-9146	38.39303	-82.6038917
10313 HIGHWAY 7	BLACKKEY	KY	41804-9017	37.1343867	-83.0098633
10313 HIGHWAY 7 TRLR	BLACKKEY	KY	41804-9017	37.13447	-83.01004
10313 KY HIGHWAY 7	CORNETTSVILLE	KY	41731-8794	37.1363833	-83.099055
10314 KY ROUTE 979	TEABERRY	KY	41660-9011	37.4369517	-82.6484767
10314 N HIGHWAY 201	WEBBVILLE	KY	41180-8813	38.1509	-82.8657367
10315 KY ROUTE 979	TEABERRY	KY	41660-9011	37.4383583	-82.6481433
10317 STATE HIGHWAY 1496	GRAYSON	KY	41143-7500	38.2213883	-82.8502567
10318 HIGHWAY 119	PAYNE GAP	KY	41537-8632	37.1554517	-82.657205
10319 MEADE SPRINGER RD	ASHLAND	KY	41102-9703	38.409145	-82.733085
10319 MEADE SPRINGER RD	ASHLAND	KY	41102-9703	38.4087883	-82.7330233
1032 29TH ST	ASHLAND	KY	41101-4058	38.4631067	-82.6307867
1032 ABERDEEN PL LOT 34	RUSSELL	KY	41169-1602	38.5092317	-82.7188033
1032 BRENTWOOD DR	RUSSELL	KY	41169-1622	38.5082	-82.7147567
1032 BROADWAY ST UNIT 1	PAINTSVILLE	KY	41240-1410	37.80943533	-82.79517683
1032 BROADWAY ST UNIT 2	PAINTSVILLE	KY	41240-1410	37.8099017	-82.7946617
1032 CEDAR POINT CIR	CATLETTSBURG	KY	41129-9255	38.33822917	-82.72161433
1032 CENTRAL AVE	SOUTH WILLIAMSON	KY	41503-4043	37.6680883	-82.2930883
1032 COMMERCE PARK	ASHLAND	KY	41102-9798	38.4069867	-82.7163867
1032 COMMERCE PARK UNIT B	ASHLAND	KY	41102-9798	38.40724433	-82.71659266
1032 DAISY LN LOT 42	LOUISA	KY	41230-9600	38.0967683	-82.5989233
1032 DAWAHARE DR APT 1	HAZARD	KY	41701-8937	37.276029666	-83.23630383
1032 DAWAHARE DR APT 2	HAZARD	KY	41701-8937	37.2785865	-83.2391659
1032 FIVE FORKS RD	LOUISA	KY	41230-8087	38.11709	-82.6396683
1032 HIGHWAY 160	HINDMAN	KY	41822-9036	37.328695	-82.9686683
1032 HIGHWAY 317	NEON	KY	41840-9090	37.1922633	-82.71293
1032 HIGHWAY 931	WHITESBURG	KY	41858-8492	37.1331967	-82.8264483
1032 IRIS LN	LOUISA	KY	41230-9642	38.09829167	-82.59857833
1032 KENNEDY ST	LOUISA	KY	41230-9539	38.0992583	-82.5990667
1032 LOOKOUT TOWER HILL RD	CLAYHOLE	KY	41317	37.466464	-83.1576217
1032 MAIN ST	HINDMAN	KY	41822-8765	37.343125	-82.972035
1032 MCCLURE BRANCH RD	LOUISA	KY	41230-6823	38.03429	-82.63498167
1032 MILLER BRANCH BARWIC RD	JACKSON	KY	41339-5032	37.35472	-83.388935
1032 MILLER BRANCH BARWIC RD TRLR	JACKSON	KY	41339	37.3548097	-83.3901851
1032 OHIO RIVER RD	GREENUP	KY	41144-6791	38.62709	-82.8671017
1032 PINE ST	FLATWOODS	KY	41139-1688	38.5180533	-82.7199617
1032 REGIS ST	RUSSELL	KY	41169-1644	38.5031633	-82.7126233
1032 ROSE LN LOT 12	LOUISA	KY	41230-9661	38.09529	-82.59719667
1032 STATE ROUTE 693	RUSSELL	KY	41169-9033	38.531765	-82.756315
1032 WHIPPOORWILL RD	NIPPA	KY	41240-8703	37.8548883	-82.79542
1032 WINIFRED ST	GREENUP	KY	41144-1150	38.5720083	-82.8322517
1032 WINIFRED ST APT	GREENUP	KY	41144-1150	38.5718067	-82.8324233
1032 WINTERS DR	RACELAND	KY	41169-1930	38.5386117	-82.7244583
1032 E MAPLE ST	SALYERSVILLE	KY	41465-8027	37.7555067	-83.0570767

1032 E MAPLE ST TRLR	SALYERSVILLE	KY	41465-8027	37.7562283	-83.0557533
10320 HIGHWAY 7	KITE	KY	41828-8981	37.323775	-82.8032833
10321 KY ROUTE 979	TEABERRY	KY	41660-9011	37.4374167	-82.6482567
10322 KY ROUTE 122	MC DOWELL	KY	41647-6067	37.45564928	-82.74064439
10325 ELKHORN CRK	ASHCAMP	KY	41512-8705	37.2511733	-82.4836533
10325 MAYO TRAIL RD	CATLETTSBURG	KY	41129-9147	38.3929583	-82.605105
10325 MAYO TRAIL RD	CATLETTSBURG	KY	41129-9147	38.3929483	-82.6042017
10325 MAYO TRAIL RD GARG	CATLETTSBURG	KY	41129-9147	38.3932452	-82.6042742
10327 MEADE SPRINGER RD	ASHLAND	KY	41102-9703	38.4111115	-82.7326312
10329 MAYO TRAIL RD	CATLETTSBURG	KY	41129-9147	38.3927867	-82.60426
1033 29TH ST	ASHLAND	KY	41101-4057	38.4631617	-82.6307183
1033 AMOS RD	CORNETTSSVILLE	KY	41731-8501	37.1754467	-83.0161767
1033 ASHLAND AVE	ASHLAND	KY	41101-2853	38.4666817	-82.6380033
1033 BEEFHIDE CRK	JENKINS	KY	41537-8338	37.2777025	-82.60677716
1033 BEEFHIDE CRK BLDG GREENHS	JENKINS	KY	41537-8338	37.277773666	-82.60675533
1033 BERKSHIRE LN	RUSSELL	KY	41169-1611	38.507845	-82.714505
1033 BIG CARD RD	MOUTHCARD	KY	41548-8214	37.3671947	-82.2579406
1033 BRENTWOOD DR	RUSSELL	KY	41169-1621	38.5089483	-82.71506
1033 BROOKEFIELD FARM RD	ASHLAND	KY	41102-8787	38.4499283	-82.77437
1033 BURNING FRK	SALYERSVILLE	KY	41465-7597	37.7206	-83.014845
1033 CANOE RUN	GRAYSON	KY	41143-7007	38.31142	-82.8982067
1033 CENTRAL AVE	SOUTH WILLIAMSON	KY	41503-4044	37.6677367	-82.2920717
1033 CENTRAL AVE	SOUTH WILLIAMSON	KY	41503-4044	37.6677367	-82.2920717
1033 DAISY LN	LOUISA	KY	41230	38.09702167	-82.59924833
1033 DEAD MANS BR	LITTCARR	KY	41834	37.2638985	-82.93274516
1033 DONALD ST	ASHLAND	KY	41102-9009	38.4298617	-82.69889
1033 ELSWICKS BR	JONANCY	KY	41538-8011	37.3020867	-82.5801067
1033 FIELDS FORK RD	VIPER	KY	41774-8941	37.1369733	-83.204355
1033 HIGHLAND AVE	HAZARD	KY	41701-1273	37.2638	-83.1881933
1033 ISLAND CREEK RD	PIKEVILLE	KY	41501-7222	37.4593917	-82.53054
1033 LEM WILSON RD TRLR	MALLIE	KY	41836-8898	37.2654	-82.8879183
1033 LITTLE MUD LICK RD TRLR	STAFFORDSVILLE	KY	41256-8802	37.841775	-82.8491133
1033 LYNN CT	RUSSELL	KY	41169-1730	38.5019683	-82.7139033
1033 MCCLOUD DR	WORTHINGTON	KY	41183-9523	38.5511367	-82.753755
1033 MCCOWAN ST LOT 13	RUSSELL	KY	41139-3649	38.5074067	-82.71695
1033 MEADOWBROOK LN	LOUISA	KY	41230-9658	38.09490833	-82.59771167
1033 MEADWOOD HEIGHTS RD	ASHLAND	KY	41102-9099	38.4214417	-82.70796
1033 MUSTANG DR	BEAR BRANCH	KY	41714-8964	37.17964231	-83.46141719
1033 OAKHURST AVE	HAZARD	KY	41701-1633	37.25545	-83.182615
1033 PINE ST	FLATWOODS	KY	41139-1649	38.5190133	-82.7199033
1033 PORT RD	WURLAND	KY	41144-1588	38.5531867	-82.7732283
1033 PORT RD	WURLAND	KY	41144-1588	38.5541133	-82.7706
1033 RIGHT FORK GEORGES CRK	LOUISA	KY	41230-6730	37.97121167	-82.72417833
1033 ROAD FRK	SIDNEY	KY	41564-8603	37.5923217	-82.3713917
1033 ROCKY DR TRLR	ASHLAND	KY	41102-8478	38.46537133	-82.6885385
1033 ROSE LN LOT 31	LOUISA	KY	41230-9662	38.09594667	-82.59681833
1033 SHELBY DRY FRK	SHELBIANA	KY	41562-8404	37.41178	-82.4913067
1033 SHELBY DRY FRK GARG	SHELBIANA	KY	41562-8404	37.41177	-82.4913367
1033 STAMPER BR	ISOM	KY	41824-9010	37.202912	-82.902162
1033 STRATTON FRK TRLR	CANADA	KY	41519-8319	37.59364932	-82.33781499
1033 TYPO RD	BONNYMAN	KY	41719-8724	37.28094633	-83.24167808
1033 TYPO RD HSE 1	BONNYMAN	KY	41719-8724	37.2806017	-83.24186
1033 WINIFRED ST	GREENUP	KY	41144-1149	38.5722717	-82.8325367
1033 N MAIN ST APT 2	HAZARD	KY	41701-1339	37.2544017	-83.1945117
1033 N MAIN ST APT A	HAZARD	KY	41701-1339	37.25441	-83.1945067
1033 S HIGHLAND AVE	PRESTONSBURG	KY	41653-7889	37.6665967	-82.76316
1033 W STERLING CT	ASHLAND	KY	41102-9149	38.45966733	-82.69709116
10330 ELKHORN CRK	ASHCAMP	KY	41512-8705	37.252275	-82.4828717
10331 KY HIGHWAY 451	BUSY	KY	41723-8929	37.28564188	-83.32808977
10331 MAYO TRAIL RD TRLR	CATLETTSBURG	KY	41129-9147	38.3931	-82.60527
10332 MAYO TRAIL RD	CATLETTSBURG	KY	41129-9146	38.39251933	-82.60384
10333 MAYO TRAIL RD	CATLETTSBURG	KY	41129-9147	38.3928483	-82.6045617
10334 CANEY HWY	PIKEVILLE	KY	41501	37.3313433	-82.55815
10334 HIGHWAY 160	WHITESBURG	KY	41858-8746	37.0697733	-82.9229083
10336 HIGHWAY 119	JENKINS	KY	41537-8632	37.15613	-82.6570033
10336 HIGHWAY 550 TRLR B	MOUSIE	KY	41839-8809	37.4219895	-82.8711145
10337 KY ROUTE 194	ENDICOTT	KY	41653-8010	37.686875	-82.6179717

10338 BENT BRANCH RD	PIKEVILLE	KY	41501-4708	37.5729367	-82.4293417
10338 ELKHORN CRK	ASHCAMP	KY	41512-8705	37.25161	-82.4846017
10338 MAYO TRAIL RD	CATLETTSBURG	KY	41129-9146	38.3921683	-82.6043783
10339 KY HIGHWAY 7	CORNETTSVILLE	KY	41731-8794	37.13589	-83.0990183
10339 STATE ROUTE 5	ASHLAND	KY	41102	38.408155	-82.758175
1034 BERKSHIRE LN LOT 11	RUSSELL	KY	41169-1620	38.5074	-82.713645
1034 BIG CARD RD	MOUTHCARD	KY	41548-8214	37.3681898	-82.2579784
1034 BRENTWOOD DR	RUSSELL	KY	41169-1622	38.5080133	-82.7151983
1034 CEDAR POINT CIR	CATLETTSBURG	KY	41129-9255	38.3382095	-82.722266
1034 FRAZIER RD	OLIVE HILL	KY	41164-7503	38.26712833	-83.17787333
1034 GEORGES BRANCH RD TRLR	VICCO	KY	41773-8921	37.1955067	-83.0615583
1034 HIGHWAY 3406	MAYKING	KY	41837-9010	37.1384133	-82.73145
1034 IRIS LN	LOUISA	KY	41230-9642	38.09823333	-82.59869833
1034 KY ROUTE 1426	BANNER	KY	41603-8006	37.5909883	-82.6949967
1034 KY ROUTE 306 APT 4A	WHEELWRIGHT	KY	41669-9031	37.3404404	-82.7198655
1034 KY ROUTE 306 APT 5A	WHEELWRIGHT	KY	41669-9031	37.3404404	-82.7198655
1034 KY ROUTE 680	EAST MC DOWELL	KY	41647-6017	37.4509067	-82.724255
1034 MAIN ST APT 1A	WHEELWRIGHT	KY	41669	37.3407833	-82.720105
1034 MAIN ST APT 2A	WHEELWRIGHT	KY	41669	37.3407883	-82.7201083
1034 MAIN ST APT 2B	WHEELWRIGHT	KY	41669	37.34077	-82.7200867
1034 MAIN ST APT 3A	WHEELWRIGHT	KY	41669	37.3407833	-82.720105
1034 NEWMAN DR	WORTHINGTON	KY	41183-9517	38.551515	-82.753625
1034 NORRIS FORK RD	LOUISA	KY	41230-6890	37.9928467	-82.7257833
1034 ROAD FRK	PIKEVILLE	KY	41501-7312	37.420615	-82.5457883
1034 ROCKY DR	ASHLAND	KY	41102-8478	38.46571	-82.6883467
1034 SMITH BRANCH RD	JACKSON	KY	41339-8060	37.520240000	-83.30626333
1034 SMITH BRANCH RD TRLR	JACKSON	KY	41339-8060	37.520191333	-83.30623433
1034 SUNSHINE VILLAGE CT LOT 11	ASHLAND	KY	41102-9672	38.38607383	-82.70819
1034 WILEY FORK RD	LEBURN	KY	41831-8855	37.39005	-82.927035
1034 YORK DR	RACELAND	KY	41169-1928	38.5383017	-82.725915
1034 N KY HIGHWAY 15 APT 1	HAZARD	KY	41701-5611	37.2687383	-83.20513
1034 S KY HIGHWAY 15	HAZARD	KY	41701-6039	37.2686493	-83.2054325
10340 HIGHWAY 550	MOUSIE	KY	41839-8809	37.4220083	-82.871005
10340 KY HIGHWAY 451	BUSY	KY	41723-8929	37.285786833	-83.32831233
10341 MAYO TRAIL RD	CATLETTSBURG	KY	41129-9147	38.39223	-82.6047233
10342 HIGHWAY 460	SALYERSVILLE	KY	41465-9218	37.822365	-83.16528
10342 HIGHWAY 460	SALYERSVILLE	KY	41465-6668	37.822569333	-83.165951
10343 REGINA BELCHER HWY	ELKHORN CITY	KY	41522-8510	37.36627	-82.4100567
10345 HIGHWAY 15	LOST CREEK	KY	41348-9611	37.47084333	-83.32202
10345 HIGHWAY 15 BARN	LOST CREEK	KY	41348-9611	37.47172667	-83.32192833
10349 KY HIGHWAY 451	BUSY	KY	41723-8929	37.28585453	-83.32824016
10349 KY HIGHWAY 451	BUSY	KY	41723-8929	37.286045	-83.328626
1035 BECKWITH BR	GRAYSON	KY	41143-8815	38.3471967	-82.9085783
1035 BECKWITH BR GARG	GRAYSON	KY	41143-8815	38.3476209	-82.9071805
1035 BELHAVEN DR	RUSSELL	KY	41169-1609	38.5053967	-82.7097183
1035 BOOKER FRK	PIKEVILLE	KY	41501-3936	37.3217017	-82.56892
1035 BROADWAY ST	PAINTSVILLE	KY	41240		
1035 BURNING FORK RD	PIKEVILLE	KY	41501-3409	37.50072017	-82.47185616
1035 CAMP CREEK RD	ARGO	KY	41568-9013	37.4744917	-82.0805404
1035 COMBS BRANCH RD	CHAVIES	KY	41727-8936	37.35782162	-83.35213353
1035 DORTON JENKINS HWY	JENKINS	KY	41537-8281	37.2661735	-82.577161
1035 FAIRWAY DR	FLATWOODS	KY	41139-8302	38.52097172	-82.75870401
1035 FRASURE CRK	EAST MC DOWELL	KY	41647-9010	37.4367267	-82.7237317
1035 FROZEN CRK	RACCOON	KY	41557-8509	37.492531	-82.45045483
1035 GIN FRK	VARNEY	KY	41571-8960	37.6513233	-82.45734
1035 HURRICANE RIGHT FRK TRLR	STOPOVER	KY	41568-8947	37.5016533	-82.1046333
1035 KATY BR TRLR	HITCHINS	KY	41146-8915	38.282133	-82.877968
1035 KENDRICK FRK	PIKEVILLE	KY	41501-6615	37.4554817	-82.4462667
1035 LEFT FORK OF LONG FRK	VIRGIE	KY	41572-8619	37.27421	-82.657815
1035 LICK BRANCH ARMORY RD TRLR	JACKSON	KY	41339-8015	37.52805667	-83.37776333
1035 LICK CREEK RD	LICK CREEK	KY	41540-8109	37.3858733	-82.29998
1035 LITTLE BR	ELKHORN CITY	KY	41522-7238	37.28506056	-82.42091516
1035 LITTLE BR	ELKHORN CITY	KY	41522-7238	37.2835733	-82.420565
1035 LITTLE ROBINSON CRK TRLR	VIRGIE	KY	41572-8338	37.3683587	-82.6007883
1035 LONG FORK MARSHALLS BR	VIRGIE	KY	41572-8863	37.2998783	-82.6819133
1035 LOST CREEK RD	HAZARD	KY	41701-7910	37.3264	-83.1802317
1035 MILL BRANCH RD	LOST CREEK	KY	41348-9025	37.45013667	-83.32565333

1035 NEWMAN DR LOT 99	WORTHINGTON	KY	41183-9518	38.5518567	-82.753485
1035 OLD TRACE RD	RUSH	KY	41168-8192	38.33118	-82.74009
1035 OWENS BRANCH RD	SLEMP	KY	41763-8855	37.0825478	-83.12762203
1035 OWENS BRANCH RD	SLEMP	KY	41763-8855	37.0830867	-83.1276
1035 PEYTON CRK	PIKEVILLE	KY	41501-7731	37.4310767	-82.452115
1035 RADFORD DR	RUSSELL	KY	41169-1653	38.5041867	-82.7111233
1035 REGIS ST LOT 86	RUSSELL	KY	41169-1643	38.5031667	-82.712295
1035 RIGHT FORK GEORGES CRK	LOUISA	KY	41230-6730	37.97123833	-82.72488333
1035 ROGERS AVE LOT 32	RACELAND	KY	41169-1743	38.5368988	-82.7315686
1035 STATE HIGHWAY 1947	GRAYSON	KY	41143-8926	38.34379	-82.9587733
1035 SUNSHINE VILLAGE CT	ASHLAND	KY	41102-9672	38.38646	-82.70847
1035 THORNTON RD	THORNTON	KY	41855-9011	37.163635	-82.77151
1035 WALKER BRANCH RD TRLR	HAZARD	KY	41701-6002	37.2590533	-83.168465
1035 W RUSSELL ST	ELKHORN CITY	KY	41522-7072	37.2942017	-82.3624333
10350 HIGHWAY 550	MOUSIE	KY	41839-8809	37.422172166	-82.87091183
10352 MAYO TRAIL RD	CATLETTSBURG	KY	41129-9146	38.393802333	-82.60289083
10353 YELLOW CRK	LOUISA	KY	41230-5498	37.937180000	-82.49480000
10354 PHELPS 632 RD	PHELPS	KY	41553-8727	37.4867133	-82.1878667
10354 PHELPS 632 RD	PHELPS	KY	41553-8727	37.4870983	-82.1876283
10354 PHELPS 632 RD	PHELPS	KY	41553-8727	37.486615	-82.1886767
10354 PHELPS 632 RD	PHELPS	KY	41553-8727	37.4865733	-82.1886167
10354 PHELPS 632 RD BLDG YELLOW	PHELPS	KY	41553-8727	37.4876783	-82.1873583
10355 MEADOW LN	ASHLAND	KY	41102-7912	38.418738166	-82.742303
1036 29TH ST	ASHLAND	KY	41101-4058	38.462755	-82.6307633
1036 ASH LICK FRK	PHELPS	KY	41553-8825	37.47446382	-82.20837907
1036 BEAVERDAM RD TRLR	WHITESBURG	KY	41858-8176	37.242785	-82.8323167
1036 BIGGS BR	OLIVE HILL	KY	41164-8369	38.27815588	-83.21038525
1036 BIGGS BR BARN	OLIVE HILL	KY	41164-8369	38.27707333	-83.209305
1036 BOOKER FRK TRLR	PIKEVILLE	KY	41501-3936	37.3220533	-82.568785
1036 BOWLING FORK RD	ELKHORN CITY	KY	41522-7506	37.2996721	-82.4905177
1036 BRENTWOOD DR	RUSSELL	KY	41169-1622	38.5080067	-82.7155667
1036 COLLEGE AVE	JACKSON	KY	41339-1016	37.5539483	-83.3823333
1036 FEDSCREEK RD	FEDSCREEK	KY	41524-8427	37.398335	-82.2316283
1036 FRALEY BR	GRAYSON	KY	41143-7727	38.27163	-82.9350517
1036 KENNEDY ST	LOUISA	KY	41230-9539	38.099115	-82.5990283
1036 KING LN	PAINTSVILLE	KY	41240-9323	37.8195033	-82.7839883
1036 KING LN GARG	PAINTSVILLE	KY	41240-9323	37.8195033	-82.7839883
1036 KY ROUTE 466	MELVIN	KY	41650-9031	37.33702	-82.6947433
1036 LAUREL FRK	STEELE	KY	41566-8403	37.3947917	-82.1947267
1036 LOWER SECOND CREEK RD	BONNYMAN	KY	41719-8910	37.29195	-83.2555583
1036 MEADOWBROOK LN	LOUISA	KY	41230-9657	38.09395833	-82.59812167
1036 NARROWS BR	HARDY	KY	41531-8806	37.60377817	-82.24650233
1036 NARROWS BR TRLR	HARDY	KY	41531-8806	37.6040433	-82.2460917
1036 OHIO RIVER RD APT 3	GREENUP	KY	41144	38.62649	-82.8670417
1036 REGIS ST	RUSSELL	KY	41169-1644	38.5033283	-82.712695
1036 SLONES BR	SHELBIANA	KY	41562-8004	37.4233183	-82.4370967
1036 TRACE FRK TRLR	ELKHORN CITY	KY	41522-8042	37.33002733	-82.28814083
1036 YORK CIR	RACELAND	KY	41169-1926	38.5375683	-82.7263267
1036 S FORTY RD LOT 10	ASHLAND	KY	41102-9383	38.4408033	-82.69716
1036 W BRINEGAR RD	OLIVE HILL	KY	41164-8912	38.22134333	-83.29020833
10361 BENT BRANCH RD	PIKEVILLE	KY	41501-4708	37.5738015	-82.4290628
10361 STATE HIGHWAY 194	KIMPER	KY	41539-6105	37.4900183	-82.3515983
10363 REGINA BELCHER HWY	ELKHORN CITY	KY	41522-8510	37.3657033	-82.4097467
10364 HIGHWAY 15	JEREMIAH	KY	41826	37.190944333	-82.910236
10366 KY ROUTE 825	SWAMP BRANCH	KY	41240-8768	37.76032467	-82.92850466
10366 KY ROUTE 825 GARG APT	SWAMP BRANCH	KY	41240	37.75946	-82.92869799
10366 STATE HIGHWAY 1056 UNIT GAR	MC CARR	KY	41544-8425	37.6199033	-82.1679483
10368 BRUSHY RD	PIKEVILLE	KY	41501-5128	37.67108546	-82.48916974
10368 BRUSHY RD BARN	PIKEVILLE	KY	41501-5128	37.671314333	-82.48922633
10369 HIGHWAY 805	JENKINS	KY	41537-8191	37.180515	-82.622858
10369 HIGHWAY 805	JENKINS	KY	41537-8191	37.17844317	-82.625683
1037 BERKSHIRE LN	RUSSELL	KY	41169-1611	38.5078083	-82.71457
1037 BIG LICK RD	INEZ	KY	41224-8857	37.911275	-82.53240833
1037 COLLEGE AVE	JACKSON	KY	41339-1017	37.55387833	-83.38278167
1037 FEDSCREEK RD	FEDSCREEK	KY	41524	37.3975617	-82.2328467
1037 FIGHTING FRK TRLR	GRAYSON	KY	41143-8801	38.333619	-82.8488481
1037 GEIGER LN	ASHLAND	KY	41101-4082	38.4616767	-82.6323717

1037 HOLLY THICKET RD	VIPER	KY	41774-8360	37.15217	-83.1784667
1037 KY ROUTE 302	WEST VAN LEAR	KY	41268-8031	37.7801733	-82.780915
1037 KY ROUTE 302 BARN	VAN LEAR	KY	41265-8625	37.78036733	-82.7808565
1037 LAKESIDE DR	JACKSON	KY	41339-7489	37.57134833	-83.3793
1037 LEFT FORK DRY FRK	ELKHORN CITY	KY	41522-8769	37.3176567	-82.4271617
1037 LYNN CT	RUSSELL	KY	41169-1730	38.50183	-82.714435
1037 MARYLAND AVE LOT 4	RACELAND	KY	41169-1740	38.5371967	-82.7310917
1037 MCCOWAN ST	RUSSELL	KY	41139-3649	38.5073617	-82.716675
1037 MORRIS FRK	BOONEVILLE	KY	41314-8805	37.383452333	-83.51620933
1037 PINE ST	FLATWOODS	KY	41139-1647	38.51886917	-82.7194445
1037 RATLIFF CREEK RD	PIKEVILLE	KY	41501-2146	37.499491	-82.51374066
1037 RIGHT FORK GEORGES CRK TRLR	LOUISA	KY	41230-6730	37.97187145	-82.72205227
1037 ROCKY RD	PIKEVILLE	KY	41501-8013	37.41293	-82.4241683
1037 RUNYON BRANCH RD	PINSONFORK	KY	41555-7410	37.541055	-82.2783267
1037 TADPOLE RD	LOUISA	KY	41230-8126	37.971118	-82.63638033
1037 TADPOLE RD TRLR	LOUISA	KY	41230-8126	37.96989833	-82.63629833
1037 UPPER CHLOE CRK	PIKEVILLE	KY	41501-6619	37.45992	-82.46213
1037 WINIFRED ST	GREENUP	KY	41144-1149	38.5719333	-82.8320567
10372 HIGHWAY 550	MOUSIE	KY	41839-8800	37.42146528	-82.87109428
10372 HIGHWAY 550 APT 1	MOUSIE	KY	41839-8800	37.42217717	-82.87080433
10372 HIGHWAY 550 APT 2	MOUSIE	KY	41839-8800	37.42221083	-82.87073683
10372 HIGHWAY 550 APT 3	MOUSIE	KY	41839-8800	37.4221885	-82.8707075
10372 HIGHWAY 550 APT 4	MOUSIE	KY	41839-8800	37.4222235	-82.87074716
10375 HIGHWAY 582	KITE	KY	41828-8939	37.29357	-82.8174717
10375 REGINA BELCHER HWY	ELKHORN CITY	KY	41522-8510	37.3664067	-82.4089783
10376 BENT BRANCH RD	META	KY	41501-4708	37.57288	-82.428825
10379 BENT BRANCH RD	PIKEVILLE	KY	41501-4708	37.573896666	-82.4289755
10379 REGINA BELCHER HWY	ELKHORN CITY	KY	41522-8510	37.365555	-82.40958
10379 ROBINSON CREEK RD	VIRGIE	KY	41572-8361	37.3547417	-82.5923233
1038 BERKSHIRE LN	RUSSELL	KY	41169-1620	38.50748	-82.71356
1038 BRANHAMS CREEK RD TRLR	MALLIE	KY	41836-9008	37.29536258	-82.89886701
1038 BUCKS BR	MARTIN	KY	41649-7804	37.5767	-82.77815
1038 BUCKS BR UNIT GUEST	MARTIN	KY	41649-7804	37.5767683	-82.7779117
1038 COBURN HOLW TRLR	HUDDY	KY	41535-8809	37.593035	-82.29125
1038 COLLEGE AVE	JACKSON	KY	41339-1016	37.553945	-83.382325
1038 FALLSBURG RD	LOUISA	KY	41230-6335	38.1746122	-82.6561204
1038 FALLSBURG RD	LOUISA	KY	41230-6335	38.1768617	-82.655645
1038 HURRICANE CRK	STOPOVER	KY	41568-8918	37.4939217	-82.0766283
1038 KY ROUTE 1100 TRLR	EAST POINT	KY	41216-8719	37.7370933	-82.7877517
1038 KY ROUTE 302	WEST VAN LEAR	KY	41268-8031	37.7813683	-82.7814333
1038 LOTT'S CREEK RD	HAZARD	KY	41701-7610	37.288261	-83.1708777
1038 LYKINS CRK	PIKEVILLE	KY	41501-5612	37.4963467	-82.5549967
1038 MORGAN FRK	PRINTER	KY	41655-9020	37.4917267	-82.7067667
1038 OSBORNE FORK RD	VIRGIE	KY	41572-8237	37.33944	-82.6548317
1038 PORTER RD	CATLETTSBURG	KY	41129-9068	38.31338583	-82.5853765
1038 POWELLS CRK GARG	PIKEVILLE	KY	41501-7926	37.4004475	-82.41449866
1038 REID ST	FLATWOODS	KY	41139-9072	38.50232533	-82.73657633
1038 RIGHT FORK OF ISLAND CRK TRLR	PIKEVILLE	KY	41501-7116	37.4564833	-82.5764233
1038 ROGERS AVE LOT 15	RACELAND	KY	41169-1742	38.5370667	-82.7312433
1038 TOLBY BR	HALLIE	KY	41821-9061	37.1094933	-82.9871767
1038 VIOLET LN LOT 28	LOUISA	KY	41230-9655	38.09591667	-82.59755667
10380 CEDAR HILL DR	ASHLAND	KY	41102-8740	38.4084705	-82.70760186
10380 LOST CREEK RD	ROWDY	KY	41367-8847	37.39715662	-83.26052627
10380 ROBINSON CREEK RD	VIRGIE	KY	41572-8361	37.3568764	-82.5894743
10381 ELKHORN CRK	ASHCAMP	KY	41512-8705	37.2508917	-82.4848967
10381 HIGHWAY 582	KITE	KY	41828-8939	37.29491013	-82.81820903
10382 KY HIGHWAY 451	BUSY	KY	41723-8929	37.28605224	-83.32876953
10384 ASHCAMP RD	ASHCAMP	KY	41512	37.2763134	-82.4489824
10385 STATE HIGHWAY 194	KIMPER	KY	41539-6105	37.4890767	-82.351145
10385 STATE HIGHWAY 194	KIMPER	KY	41539-6105	37.4926373	-82.3489412
10387 KY ROUTE 825	PAINTSVILLE	KY	41240-8768	37.7591967	-82.9295583
10389 HIGHWAY 315	BOONEVILLE	KY	41314-9035	37.386865	-83.4795
1039 3RD ST	WAYLAND	KY	41666	37.446065	-82.8005467
1039 ABNER FORK RD	BELCHER	KY	41513-8451	37.3690333	-82.33508
1039 COMBS DR	COMBS	KY	41729	37.265496	-83.22111316
1039 IRIS LN	LOUISA	KY	41230-9643	38.0988386	-82.5993794
1039 KY ROUTE 302	WEST VAN LEAR	KY	41268-8031	37.78038267	-82.78092966



1039 LEFT FORK TACKETT FRK	BEAVER	KY	41604-6326	37.3828667	-82.65026
1039 LITTLE CRK	PIKEVILLE	KY	41501-6904	37.3815767	-82.5172867
1039 LITTLE PETER CAVE RD	LOVELY	KY	41231-9033	37.816475	-82.4432067
1039 NEWMAN DR LOT 100	WORTHINGTON	KY	41183-9518	38.55201	-82.7540533
1039 RACCOON RD	RACCOON	KY	41557-8220	37.525034	-82.457716
1039 REGIS ST	RUSSELL	KY	41169-1643	38.5027917	-82.7128333
1039 SASSAFRAS CREEK RD	SASSAFRAS	KY	41759-8808	37.2344717	-83.0330817
1039 SHORT FORK RD	PIPPA PASSES	KY	41844-9048	37.3093933	-82.8947783
1039 SPAWS CREEK RD	WEST LIBERTY	KY	41472-8183	37.915003	-83.2224326
1039 STATE ROUTE 716	ASHLAND	KY	41102-8257	38.43698	-82.6946
1039 TACKETT FRK	BEAVER	KY	41604-9078	37.3842617	-82.6502367
1039 TAYLOR FRK	TURKEY CREEK	KY	41514-7827	37.6649667	-82.32194
10392 CUTSHIN RD TRLR	CUTSHIN	KY	41776-8797	37.0802855	-83.23022483
10393 REGINA BELCHER HWY	ELKHORN CITY	KY	41522-8510	37.36535	-82.4096817
10396 ELKHORN CRK	ASHCAMP	KY	41512-8705	37.2513317	-82.4854833
10397 ELKHORN CRK	ASHCAMP	KY	41512-8705	37.2509617	-82.4854217
10398 BENT BRANCH RD	META	KY	41501-4708	37.5733217	-82.4284117
10398 KY HIGHWAY 451	BUSY	KY	41723-8929	37.28610549	-83.32901034
10398 PHELPS 632 RD	PHELPS	KY	41553-8727	37.4871333	-82.1876633
103R JULIUS AVE APT 3	PIKEVILLE	KY	41501-9013	37.4757583	-82.5236067
104 12TH ST	PAINTSVILLE	KY	41240-1389	37.812495	-82.797595
104 16TH ST	ASHLAND	KY	41101-7670	38.4805483	-82.6378383
104 16TH ST	ASHLAND	KY	41101-7670	38.4802643	-82.6386056
104 2ND ST	PAINTSVILLE	KY	41240-1078	37.81509	-82.8027983
104 3RD ST	PAINTSVILLE	KY	41240-1010	37.81593	-82.8031617
104 4TH ST HSE	PAINTSVILLE	KY	41240-1149	37.81719683	-82.80351716
104 4TH ST UNIT 12B	PAINTSVILLE	KY	41240-1149	37.8166733	-82.8029617
104 6TH ST APT A	PIKEVILLE	KY	41501-1294	37.483748166	-82.52012633
104 6TH ST APT B	PIKEVILLE	KY	41501-1294	37.4837625	-82.52021666
104 7TH ST	PIKEVILLE	KY	41501-1250	37.48414	-82.5209983
104 9TH ST	PAINTSVILLE	KY	41240-1223	37.8123641	-82.8022448
104 ABIGAIL LN TRLR	GREENUP	KY	41144-6627	38.6274883	-82.8650383
104 ACADEMY RD	GREENUP	KY	41144-1155	38.56818	-82.8341317
104 ADAMS RIDGE RD	HAZARD	KY	41701-9445	37.2726317	-83.21369
104 ALICE ST	GREENUP	KY	41144-9644	38.6296	-82.8657417
104 AMANDA ST	RUSSELL	KY	41169-1311	38.52938	-82.6908683
104 APPLE CT LOT 37	PIKEVILLE	KY	41501-8703	37.47390833	-82.55724181
104 ARNOLDS RD	BLACKKEY	KY	41804-9075	37.14005	-82.9893533
104 BACH CT	WHITESBURG	KY	41858-7672	37.122265	-82.8362467
104 BAILEY ST TRLR	COMBS	KY	41729-9001	37.2652017	-83.2087733
104 BALL BR	PINSONFORK	KY	41555-7519	37.553865	-82.2472433
104 BANK ST	PHELPS	KY	41553-8443	37.520645	-82.15581
104 BANKS DR	MALLIE	KY	41836-8876	37.2442867	-82.8903717
104 BANKS ST	WHITESBURG	KY	41858-7673	37.1210633	-82.8357933
104 BARKLEY CT LOT 96	RUSSELL	KY	41169-1606	38.5052683	-82.7131033
104 BELLEFONTE CIR	ASHLAND	KY	41101-2116	38.4989717	-82.6979383
104 BEVERLY HILLS RD	GAYS CREEK	KY	41745-9056	37.33951	-83.4033567
104 BILL STEPP BR TRLR	INEZ	KY	41224-9015	37.859395	-82.52423833
104 BISON WOODS FARM RD	FLATWOODS	KY	41139-9103	38.49132183	-82.73742183
104 BLACK GOLD BLVD	HAZARD	KY	41701-2601	37.25496635	-83.1984212
104 BLANTEL DR	RUSSELL	KY	41169-1804	38.5053517	-82.698875
104 BLUE BIRD RD	SASSAFRAS	KY	41759-9061	37.246145	-83.0605595
104 BOBOLINK RD	RUSSELL	KY	41169-1504	38.51395	-82.697695
104 BOWEN ST	GRAYSON	KY	41143-1172	38.33942	-82.9385883
104 BOWEN ST	GRAYSON	KY	41143-1172	38.3393783	-82.93865
104 BRADLEY BR	WAYLAND	KY	41666-6700	37.4201118	-82.8091303
104 BRIAN LN TRLR	HAZARD	KY	41701-8389	37.339305	-83.2578967
104 BRIDGE ST	PAINTSVILLE	KY	41240-1106	37.813428	-82.79670666
104 BROOKE LN	RUSH	KY	41168-9115	38.3604907	-82.8018725
104 BRUCE RD TRLR	MOREHEAD	KY	40351-7873	38.25569667	-83.30749167
104 BUCKEYE BR	HI HAT	KY	41636-6234	37.4098367	-82.7512267
104 BUENA VISTA DR	ASHLAND	KY	41101-2126	38.4940083	-82.6867683
104 BURKE CT UNIT 1	PRESTONSBURG	KY	41653-7520	37.66641683	-82.76101966
104 BYRD HAYES MNR	LOUISA	KY	41230-1078	38.1183083	-82.60666
104 C ST	LOUISA	KY	41230-5646	38.09153333	-82.60193167
104 CAMDEN	JENKINS	KY	41537-8774	37.1823183	-82.6203933
104 CARDINAL RD	RUSSELL	KY	41169-1506	38.51633	-82.69949

104	CARDINAL RD GARG 1	RUSSELL	KY	41169-1506	38.51586	-82.699315
104	CARDINAL RD UNIT 1	RUSSELL	KY	41169-1506	38.5127	-82.6952417
104	CAROLINE DR	ASHLAND	KY	41101-2202	38.4879717	-82.6874333
104	CHEROKEE DR LOT 3	WEST VAN LEAR	KY	41268-8000	37.79186117	-82.78450838
104	CHERRY HILL LN	HAGERHILL	KY	41222-8627	37.7832083	-82.7922333
104	CHILDERS HOLW	SIDNEY	KY	41564-8661	37.61252167	-82.35756083
104	CHLOE RD	PIKEVILLE	KY	41501-1514	37.47698	-82.516175
104	CHLOE RD	PIKEVILLE	KY	41501-1514	37.47708	-82.515065
104	CHLOE RD BLDG 2	PIKEVILLE	KY	41501-1514	37.4772417	-82.5156867
104	CHURCH ST	WHITESBURG	KY	41858-7253	37.11897	-82.8255383
104	COAL AVE	FLEMING NEON	KY	41840	37.1924133	-82.7075183
104	COBURN PT	HUDDY	KY	41535-8823	37.59555716	-82.27543528
104	CODY LN TRLR	VIPER	KY	41774-8020	37.143175	-83.1256833
104	COFFEY CT UNIT A	WHITESBURG	KY	41858-7675	37.122025	-82.83792
104	COFFEY CT UNIT B	WHITESBURG	KY	41858-7675	37.12202	-82.83792
104	COFFEY CT UNIT C	WHITESBURG	KY	41858-7675	37.1220267	-82.83792
104	COFFEY CT UNIT D	WHITESBURG	KY	41858-7675	37.12203	-82.83792
104	CORKWOOD LN	MAYKING	KY	41837-8919	37.1320933	-82.7637517
104	COUNTRY CLUB CT	ASHLAND	KY	41101-2134	38.49384717	-82.69309366
104	COUNTRY CLUB DR LOT 2	ASHLAND	KY	41101-2136	38.489705	-82.68984
104	COUNTRY PLACE LN	LOUISA	KY	41230-9636	38.09168667	-82.60038
104	CREMEANS DR	RUSSELL	KY	41169-1758	38.5082567	-82.7044633
104	CRESCENT DR	ULYSSES	KY	41264-9108	37.93135333	-82.68743733
104	CRESTVIEW RD	RUSSELL	KY	41169-1404	38.52029	-82.6986667
104	CRIMSON ST	HAROLD	KY	41635-9073	37.5420617	-82.6328183
104	D ST	LOUISA	KY	41230-5647	38.0911441	-82.6020324
104	DAUGHERTY BR TRLR	FREEBURN	KY	41528-8714	37.55894	-82.1503883
104	DAVE HOLW	ELKHORN CITY	KY	41522-7340	37.2806533	-82.4310667
104	DEAD MARE BR	MALLIE	KY	41836-8980	37.2378983	-82.92564
104	DEADLAND BR TRLR	TALCUM	KY	41722-8899	37.3741867	-83.1156
104	DEPOT RD	PAINTSVILLE	KY	41240-1483	37.81245	-82.7952417
104	DEPOT RD	PAINTSVILLE	KY	41240-1483	37.8125217	-82.7951367
104	DEPOT RD APT 1	PAINTSVILLE	KY	41240-1461	37.8124483	-82.7952367
104	DEPOT RD APT 2	PAINTSVILLE	KY	41240-1461	37.8124933	-82.795205
104	DEPOT RD APT 3	PAINTSVILLE	KY	41240-1484	37.812515	-82.79513
104	DEPOT RD APT 4	PAINTSVILLE	KY	41240-1461	37.8125233	-82.7951367
104	DERBY ST	PIKEVILLE	KY	41501-1793	37.4763083	-82.52282
104	DIAMOND RDG	CATLETTSBURG	KY	41129-8049	38.33777283	-82.70305766
104	DOCTORS ROW	CHAVIES	KY	41727-8952	37.37958517	-83.24572333
104	DOGWOOD DR	GRAYSON	KY	41143-1904	38.346565	-82.9130633
104	DOROTHY LN HSE	HYDEN	KY	41749-8625	37.1307183	-83.3315467
104	DOWLER ST	RUSSELL	KY	41169-1721	38.50658	-82.70058
104	DUDLEY DR	PIKEVILLE	KY	41501-3179	37.539177	-82.60592516
104	EAGLE CREEK DR	WHITESBURG	KY	41858-9081	37.1170933	-82.8749117
104	EAGLE DR	CATLETTSBURG	KY	41129-8604	38.34051	-82.7067517
104	EASY ST	STAFFORDSVILLE	KY	41256-9080	37.82361	-82.8526233
104	ELIZABETH ST	ASHLAND	KY	41101-7347	38.4805683	-82.6603217
104	ENCHANTED RDG	GREENUP	KY	41144-1242	38.560195	-82.821675
104	ENCHANTED RDG BLDG WKSHOP	GREENUP	KY	41144-1242	38.56027	-82.82210816
104	ETNA ST	RUSSELL	KY	41169-1302	38.5270217	-82.6897717
104	EUCLID AVE	PAINTSVILLE	KY	41240-1113	37.81515	-82.8025583
104	EVERGREEN LN	PIKEVILLE	KY	41501-2164	37.50081	-82.5169883
104	EVERSOCOOL DR TRLR	HAZARD	KY	41701-6328	37.22012433	-83.24762516
104	FALCON CREST CT	HAZARD	KY	41701-1432	37.2842417	-83.2279783
104	FERRER LN	GREENUP	KY	41144-6562	38.65047	-82.876115
104	FIFTH ST	SOUTH SHORE	KY	41175-7867	38.725685	-82.91966
104	FIRE FLY RD	WHITESBURG	KY	41858-9267	37.063935	-82.8605
104	FIRE STATION RD	KIMPER	KY	41539-6275	37.498205	-82.3478117
104	FORDS BRANCH ST	FORDS BRANCH	KY	41526	37.4330445	-82.50852033
104	FRANK ST	STAFFORDSVILLE	KY	41256-9098	37.82505	-82.8531667
104	FREDERICK LN	WEST LIBERTY	KY	41472-1304	37.9212297	-83.24462
104	FULLERTON AVE	SOUTH SHORE	KY	41175-9025	38.72231	-82.968503
104	GARLAND DR	VAN LEAR	KY	41265-8612	37.7747194	-82.7735217
104	GARLAND DR	VAN LEAR	KY	41265-8612	37.7745417	-82.773855
104	GLENVIEW DR	PIKEVILLE	KY	41501-2285	37.4306867	-82.5016967
104	GRASSY BR	RACCOON	KY	41557-8335	37.51307662	-82.44667169
104	GREGORY ST	PHELPS	KY	41553-8455	37.5151983	-82.1535333

104	GREGORY ST	HELPS	KY	41553-8455	37.515421	-82.15426516
104	H SLOANE BR	MALLIE	KY	41836	37.3021517	-82.9087767
104	HANK ST TRLR	HAZARD	KY	41701-2065	37.243725	-83.1814833
104	HARVEY CT	RACELAND	KY	41169-1018	38.5331333	-82.7417883
104	HARVEY HORN DR TRLR	INEZ	KY	41224	37.8836383	-82.511225
104	HICKORY FLTS	OLIVE HILL	KY	41164-8956	38.25712667	-83.25626167
104	HICKORY KNLS	PIKEVILLE	KY	41501-1908	37.4989967	-82.5370033
104	HIGHLAND DR	HAZARD	KY	41701-9439	37.27420185	-83.21917019
104	HIGHLAND HTS	LOUISA	KY	41230-8075	38.1097967	-82.60075
104	HIGHWAY 581 TRLR	ULYSSES	KY	41264-9031	37.97441833	-82.66723167
104	HILDEEN CT	RUSSELL	KY	41169-1634	38.5094083	-82.7175433
104	HILLCREST CT	ASHLAND	KY	41101-7357	38.479431	-82.6606305
104	HILLCREST CT	RUSSELL	KY	41169-1401	38.5229483	-82.6990817
104	HILLCREST DR	RACELAND	KY	41169-1208	38.5314317	-82.7346983
104	HITE RD	HITE	KY	41649-7982	37.566015	-82.7571067
104	HODE RD	WARFIELD	KY	41267-8002	37.84514067	-82.41917416
104	HOLBROOK BR	PAINTSVILLE	KY	41240-1818	37.792848	-82.776246
104	HOLDEN SPUR LOT 25	DEBORD	KY	41214-8901	37.79405033	-82.570774
104	HOLLY DR	PIKEVILLE	KY	41501-1905	37.50465074	-82.54459333
104	HORSE BR GARG	TOMAHAWK	KY	41262-8008	37.85111	-82.59981333
104	HORSE BR TRLR	TOMAHAWK	KY	41262-8008	37.850935	-82.600005
104	HOWARD DR	SALYERSVILLE	KY	41465-9577	37.71398	-83.0080383
104	INDIA DR	ASHLAND	KY	41101-2154	38.50007	-82.6974717
104	ITTLER RD	PRESTONSBURG	KY	41653-8594	37.65449472	-82.71119529
104	J C DAUGHERTY RD	JAMBOREE	KY	41553-9051	37.47999	-82.1546967
104	J C DAUGHERTY RD	JAMBOREE	KY	41553-9051	37.47958901	-82.15429901
104	JANE HILL RD	ASHLAND	KY	41101-2222	38.488132	-82.688885
104	JAY ST	PIKEVILLE	KY	41501-1328	37.4843083	-82.5257483
104	JEFFREY CT	ASHLAND	KY	41101-2226	38.48563	-82.6853117
104	JOHN HALL RD	TOPMOST	KY	41862	37.3590333	-82.8055917
104	KASEY CT	GRAYSON	KY	41143-1229	38.33226	-82.953945
104	KEETON AVE	WEST LIBERTY	KY	41472-8640	37.91521167	-83.257865
104	KEITH ST	SOUTH SHORE	KY	41175-7838	38.7258083	-82.9366017
104	KENVIEW DR	ASHLAND	KY	41102-4223	38.475465	-82.6871517
104	LAKE LN	VIPER	KY	41774-8369	37.1536287	-83.16585016
104	LAKEVIEW DR	PIKEVILLE	KY	41501-9100	37.50678	-82.545
104	LAUREL CT	ASHLAND	KY	41101-2194	38.5002533	-82.6958483
104	LAVERNE CT	ASHLAND	KY	41101-2242	38.4853567	-82.688465
104	LILY LN	LOUISA	KY	41230-6719	38.02214167	-82.61793667
104	LOCUST DR	PIKEVILLE	KY	41501-1809	37.47619756	-82.56344959
104	LOST CANYON DR	RACELAND	KY	41169-1064	38.53554	-82.7429967
104	LOWER HOLW	BETSY LAYNE	KY	41605-7020	37.5581633	-82.6295467
104	LYCAN RD	ASHLAND	KY	41101-7183	38.4965267	-82.6827883
104	MAIN ST	PRESTONSBURG	KY	41653-1121	37.6681417	-82.786315
104	MALL RD	SOUTH WILLIAMSON	KY	41503-4078	37.652975	-82.2728767
104	MAPLE LN	PIKEVILLE	KY	41501-6456	37.56592	-82.4605517
104	MAPLE ST	RUSSELL	KY	41169-1435	38.5306767	-82.70126
104	MARY CT	RUSH	KY	41168-9222	38.334555	-82.7326817
104	MCCARTY BR	HAGERHILL	KY	41222-8508	37.7977217	-82.8284083
104	MCCLURG RD	GREENUP	KY	41144-6581	38.606972833	-82.87387483
104	MCCRAY LN	MILLSTONE	KY	41838-8922	37.16664	-82.7526733
104	MCKINNEY LN	GRAYSON	KY	41143-1300	38.3340267	-82.941715
104	MEADOWLARK CT	RUSSELL	KY	41169-1538	38.51469	-82.6911133
104	MEADOWLARK RD	RUSSELL	KY	41169-1542	38.5145583	-82.6931033
104	MILLERS CRK	VAN LEAR	KY	41265-8437	37.7711667	-82.7576633
104	MINNIE RD UNIT RV	MINNIE	KY	41651	37.46966	-82.752686
104	MOCKINGBIRD RD	RUSSELL	KY	41169-1544	38.5156733	-82.6996767
104	MOSLEY BEND RD APT A	DRYHILL	KY	41749-8214	37.2454345	-83.3832836
104	MOUNT SAVAGE DR	ASHLAND	KY	41101-7181	38.4948833	-82.6859483
104	MURRAY RD	INEZ	KY	41224-9612	37.86045	-82.52886
104	NEW HAMPSHIRE DR	ASHLAND	KY	41101-2244	38.4923117	-82.6855583
104	OLD 15 LOOP TRLR	REDFOX	KY	41847-9098	37.214945	-82.9546333
104	OLD SCHOOLHOUSE LN	VIPER	KY	41774-8602	37.188455	-83.1486083
104	OUTER REEF DR	CHAVIES	KY	41727-9103	37.38225	-83.246935
104	PARKER LN	OLIVE HILL	KY	41164-7612	38.31591167	-83.30896167
104	PARKER LN BARN	OLIVE HILL	KY	41164-7612	38.315357	-83.31035883
104	PARKER LN GARG	OLIVE HILL	KY	41164-7612	38.31579055	-83.30983787

104	PARTRIDGE DR	RUSSELL	KY	41169-1562	38.508115	-82.6974267
104	PATTON DR	ASHLAND	KY	41101-7038	38.49657917	-82.6776569
104	PATTON HOLLOW RD	AUXIER	KY	41602-9249	37.7356183	-82.7604017
104	PEACH ORCHARD DR	PIKEVILLE	KY	41501-1725	37.4809467	-82.524015
104	PEARMAN CT	ASHLAND	KY	41101-7044	38.49630533	-82.67652133
104	PEGGY LN	CHAVIES	KY	41727-9201	37.3804238	-83.2500422
104	PETER FORK RD	ELKHORN CITY	KY	41522-7893	37.31519	-82.4421667
104	PHEASANT CT LOT 10	RUSSELL	KY	41169-1573	38.51086	-82.6985667
104	PINE CREEK RD	MAYKING	KY	41837-9035	37.1323483	-82.7627583
104	POPLAR CT	WEST LIBERTY	KY	41472-7810	37.91458	-83.25539667
104	POPLAR ST	RUSSELL	KY	41169-1443	38.5304583	-82.7012217
104	POPLAR ST APT 106	PIKEVILLE	KY	41501-1122	37.479205	-82.5223817
104	POPLAR ST APT 107	PIKEVILLE	KY	41501-1122	37.4788617	-82.52212
104	POWELLS CRK	PIKEVILLE	KY	41501-7938	37.4008417	-82.4308767
104	POWERHOUSE HL	FREEBURN	KY	41528-8729	37.5561083	-82.14914
104	PRINCESS DR	ASHLAND	KY	41101-2158	38.491895	-82.689055
104	RAINBOW LN	PIKEVILLE	KY	41501-1576	37.4427367	-82.522095
104	RASPBERRY RD	ERMINE	KY	41815-8922	37.1408283	-82.7928633
104	RAVEN DR	WOOTON	KY	41776-9053	37.19536333	-83.318014
104	RED BIRD LN	HAROLD	KY	41635-9034	37.54014033	-82.64421633
104	RIDDLE RD	VIRGIE	KY	41572-8919	37.32191317	-82.61769116
104	RIDGE RD	RACELAND	KY	41169-1965	38.53319	-82.7187883
104	RIGHT FORK OF LYKINS CRK	PIKEVILLE	KY	41501-5627	37.5041133	-82.5525667
104	RIVER RD	BANNER	KY	41603-9077	37.60143867	-82.697597
104	RIVER RUN	ALLEN	KY	41601-9521	37.6128067	-82.7239683
104	RIVERBEND DR	PIKEVILLE	KY	41501-3293	37.4426783	-82.5245317
104	ROCKHOUSE FORK RD	BUSY	KY	41723-8627	37.2484133	-83.3181117
104	ROCKY FIELD RD	MOZELLE	KY	40858-5007	36.99148416	-83.39248269
104	ROMANS BTM	HATFIELD	KY	41514-8864	37.6927433	-82.3597
104	RUTH ST	GRAYSON	KY	41143-1337	38.3288367	-82.9453867
104	SAMUEL DR	STAFFORDSVILLE	KY	41256-9044	37.82848	-82.8429417
104	SAND RIDGE DR	HAZARD	KY	41701-8600	37.3406635	-83.1562715
104	SANDY LN	LOUISA	KY	41230-5725	38.11956	-82.6172317
104	SANDY LN	LOUISA	KY	41230-5725	38.119775	-82.61736
104	SANDY LN HSE	LOUISA	KY	41230-5725	38.1193	-82.6167233
104	SCHOOL ST	BETSY LAYNE	KY	41605-7035	37.555885	-82.632245
104	SCIP BRANCH RD	KITE	KY	41828-8835	37.2786182	-82.7629097
104	SEATON DR	RUSSELL	KY	41169-1415	38.52007	-82.69618
104	SETTLEMENT RD	BLACKKEY	KY	41804	37.1334283	-83.0084983
104	SHARON HTS	FOREST HILLS	KY	41527-8304	37.64306317	-82.28231016
104	SHELBY DRY FRK	SHELBIANA	KY	41562-8301	37.4244617	-82.4931233
104	SHORT ST	LOUISA	KY	41230-1275	38.11492	-82.6093083
104	SLABTOWN HOLLOW RD	VIPER	KY	41774-8603	37.1906617	-83.1511367
104	SOUTHGATE CT	GRAYSON	KY	41143-2114	38.3354883	-82.9495367
104	SPA ST	ELKHORN CITY	KY	41522-7225	37.2694833	-82.4079067
104	SPEEDWAY RD	LOST CREEK	KY	41348-9061	37.4778383	-83.3202667
104	STABLE BRANCH RD	EMMALENA	KY	41740-8806	37.3514633	-83.0561317
104	STAMPER LN	PIKEVILLE	KY	41501-2820	37.5349717	-82.5929817
104	STAMPER LN	PIKEVILLE	KY	41501-2820	37.5345467	-82.5928667
104	STATE HIGHWAY 1910	GRAYSON	KY	41143-7990	38.3381205	-82.912118
104	STATE HIGHWAY 1910	GRAYSON	KY	41143-7990	38.33899817	-82.911862
104	STEVENS AVE	ASHLAND	KY	41101-7228	38.48584	-82.6651233
104	STEWART CT	HAZARD	KY	41701-9434	37.275695	-83.21676
104	STIDHAM LN	HAZARD	KY	41701-8358	37.35193722	-83.26180341
104	STONE MASON RD	PIPPA PASSES	KY	41844-8860	37.35946726	-82.85610491
104	STONE MASON RD	PIPPA PASSES	KY	41844-8860	37.35946726	-82.85610491
104	STONEY BROOKE DR	ASHLAND	KY	41101-2160	38.4978983	-82.6973133
104	STRAIGHT ROW	JENKINS	KY	41537-8685	37.1996917	-82.639295
104	STRATTON FORK RD	VIPER	KY	41774-8913	37.1215483	-83.17963
104	STRATTON FRK	STANVILLE	KY	41659-9702	37.5674933	-82.6088167
104	STRATTON FRK	STANVILLE	KY	41659-9702	37.567785	-82.6089967
104	SUNSET CT	ASHLAND	KY	41101-2162	38.4986633	-82.7026
104	SUSAN TURNER DR	JACKSON	KY	41339-6546	37.3608717	-83.419245
104	SUTTON BOTTOM RIGHT ST	SHELBIANA	KY	41562-8238	37.4177717	-82.4596383
104	TIMBERLINE DR	GREENUP	KY	41144-6702	38.58544	-82.8610233
104	TOMAHAWK DR	LOUISA	KY	41230-5009	38.1061283	-82.5879433
104	TOWNHOUSE LN	WEST LIBERTY	KY	41472-9123	37.92297333	-83.27397333

104 TUNNEL RD	VIRGIE	KY	41572-8493	37.3300517	-82.588625
104 TWIN ROCKS LN	HAZARD	KY	41701-6260	37.217565	-83.185645
104 TWIN ROCKS LN	HAZARD	KY	41701-6260	37.21778767	-83.18513516
104 TYGART BEND RD	SOUTH SHORE	KY	41175-9701	38.708455	-82.9470617
104 UPPER FLUTY LICK RD	LOUISA	KY	41224	37.93834333	-82.50899
104 UPPER LANE SIDING STA	DRIFT	KY	41619-9012	37.4816883	-82.7467533
104 VANOVER LN	PIKEVILLE	KY	41501-1812	37.4715633	-82.482405
104 VERNE HORNE DR APT 10	STAFFORDSVILLE	KY	41256-9078	37.808275	-82.8618233
104 VERNE HORNE DR APT 11	STAFFORDSVILLE	KY	41256-9078	37.8083417	-82.8618133
104 VERNE HORNE DR APT 12	STAFFORDSVILLE	KY	41256-9078	37.8083517	-82.86181
104 VERNE HORNE DR APT 5	STAFFORDSVILLE	KY	41256-9078	37.8078083	-82.86166
104 VERNE HORNE DR APT 7	STAFFORDSVILLE	KY	41256-9078	37.8079417	-82.8617467
104 VERNE HORNE DR APT 8	STAFFORDSVILLE	KY	41256-9078	37.8079483	-82.86175
104 VERNE HORNE DR APT 9	STAFFORDSVILLE	KY	41256-9078	37.807955	-82.8617767
104 VISTA DR	HAZARD	KY	41701-9106	37.32423783	-83.20621883
104 VISTA DR UNIT B	HAZARD	KY	41701-9106	37.3243217	-83.2055983
104 WALLACE ST	LOUISA	KY	41230-1039	38.1181883	-82.6074367
104 WATER PLANT RD COT	ELKHORN CITY	KY	41522-8517	37.36656877	-82.41601407
104 WELLS DR	PRESTONSBURG	KY	41653-1543	37.6704717	-82.7188083
104 WEST FRK	KITE	KY	41828-2000	37.2836017	-82.7589467
104 WHICK LICK BRANCH RD	SALDEE	KY	41339-9037	37.43956167	-83.386645
104 WHISPER DR	LOUISA	KY	41230-5006	38.093510333	-82.609235
104 WHITESBURG PLZ	WHITESBURG	KY	41858-7502	37.1160467	-82.7952117
104 WHITTSTONE LN TRLR	ASHLAND	KY	41102-7957	38.4808217	-82.7231283
104 WILLARD DR TRLR 2	PIKEVILLE	KY	41501-3811	37.3595317	-82.5631883
104 WILLIAMSON RD	CANADA	KY	41519-8419	37.6120217	-82.3319283
104 YELLOW HILL RD	ELKHORN CITY	KY	41522-8459	37.356125	-82.4056133
104 YELLOW HILL SPUR	ELKHORN CITY	KY	41522-8464	37.3576217	-82.4061433
104 E 2ND ST TRLR	GRAYSON	KY	41143-1002	38.3335367	-82.9479733
104 E 2ND ST TRLR	GRAYSON	KY	41143-1002	38.333795	-82.94784566
104 E 3RD AVE	SOUTH SHORE	KY	41175-8924	38.72409433	-82.96478216
104 E 3RD ST	GRAYSON	KY	41143-1012	38.334391	-82.948114
104 E 4TH ST	GRAYSON	KY	41143-1020	38.3353567	-82.947645
104 E COLLEGE ST	GRAYSON	KY	41143-1044	38.3378883	-82.9467717
104 E CRETCHER ST	GRAYSON	KY	41143-7936	38.3449033	-82.90927
104 E FRANKLIN ST	LOUISA	KY	41230-1307	38.1136733	-82.6033383
104 E KEYSER HEIGHTS DR	PIKEVILLE	KY	41501-1601	37.4904017	-82.5297833
104 E MAIN ST	WHITESBURG	KY	41858-7347	37.1173917	-82.8227217
104 E MAIN ST STE 100	INEZ	KY	41224-8928	37.86576717	-82.536791
104 E MAPLE ST	LOUISA	KY	41230-1033	38.1178683	-82.607135
104 N AUXIER AVE APT UP	PIKEVILLE	KY	41501-9045	37.4833433	-82.5208783
104 N AUXIER AVE FL 1	PIKEVILLE	KY	41501-9045	37.483305	-82.5208567
104 S BIG RUN RD	ASHLAND	KY	41102-7741	38.3628333	-82.7212217
104 S BOONE ST	LOUISA	KY	41230-1251	38.113484333	-82.60748716
104 S COURT ST	GRAYSON	KY	41143-1208	38.33213	-82.9511667
104 S DAWKINS AVE	WEST VAN LEAR	KY	41268-8044	37.788535	-82.784882
104 S FRONT AVE	PRESTONSBURG	KY	41653-1614	37.6663533	-82.7753533
104 S FRONT AVE	PRESTONSBURG	KY	41653-1614	37.66659583	-82.77588616
104 S FRONT AVE	PRESTONSBURG	KY	41653-1614	37.6666567	-82.7754917
104 S HILL ST	GRAYSON	KY	41143-1214	38.3323967	-82.952105
104 S HORD ST	GRAYSON	KY	41143		
104 S LOCUST RD	HI HAT	KY	41636-7001	37.39206353	-82.736861
104 S RAILROAD ST	HUDDY	KY	41535-8924	37.601245	-82.2737367
104 S RAILROAD ST UNIT BLDG	HUDDY	KY	41535-8924	37.600291833	-82.27386883
104 S RIVERVIEW LN	PRESTONSBURG	KY	41653-1491	37.66644	-82.7409517
104 S ROBERTS DR	PRESTONSBURG	KY	41653-1501	37.6674783	-82.7156833
104 W 2ND ST	GRAYSON	KY	41143-1006	38.336683	-82.9487133
104 W 3RD ST	GRAYSON	KY	41143-1016	38.3346117	-82.94888
104 W CHLOE RIDGE DR	PIKEVILLE	KY	41501-2167	37.47344017	-82.510398
104 W KEYSER HEIGHTS DR	PIKEVILLE	KY	41501-1636	37.4907867	-82.5301817
104 W MADISON ST	LOUISA	KY	41230-1327	38.113615	-82.6039467
104 W PERRY ST	LOUISA	KY	41230-1142	38.11571	-82.605339
1040 29TH ST	ASHLAND	KY	41101-4058	38.4630217	-82.6309
1040 AMHERST DR	ASHLAND	KY	41101-2108	38.502575	-82.6956517
1040 BELHAVEN DR	RUSSELL	KY	41169-1670	38.5058183	-82.7094417
1040 BIG BRANCH HOLLOW RD	HONAKER	KY	41603-8923	37.5193354	-82.6931136
1040 BIG PERRY RD	MOREHEAD	KY	40351-9582	38.243465	-83.38154833

1040 BRENTWOOD DR	RUSSELL	KY	41169-1622	38.507595	-82.7158067
1040 BROADWAY ST APT 10	PAINTSVILLE	KY	41240-1463	37.809372833	-82.79537716
1040 BROADWAY ST APT 7	PAINTSVILLE	KY	41240-1463	37.809156166	-82.79532233
1040 BROADWAY ST APT 8	PAINTSVILLE	KY	41240-1463	37.80942017	-82.79519633
1040 BROADWAY ST APT 9	PAINTSVILLE	KY	41240-1463	37.80953	-82.7948617
1040 CANES BR	JENKINS	KY	41537-8789	37.1885617	-82.6291583
1040 CEDAR POINT CIR	CATLETTSBURG	KY	41129-9255	38.3379964	-82.7249487
1040 EDISON RD	GRAYSON	KY	41143-7898	38.2789033	-82.9530367
1040 EMMA KAYE BLVD	GREENUP	KY	41144-9302	38.63188633	-82.86471533
1040 FRALEY BR	GRAYSON	KY	41143-7727	38.27124633	-82.93575633
1040 FRALEY BR UNIT SHED	GRAYSON	KY	41143-7727	38.27119	-82.93581866
1040 GRANTS BRANCH RD	MCVEIGH	KY	41539	37.529441	-82.262364
1040 GREENUP AVE	ASHLAND	KY	41101-7441	38.4821433	-82.645075
1040 KENNEDY ST	LOUISA	KY	41230-9539	38.099015	-82.5992567
1040 KING LN	PAINTSVILLE	KY	41240-9323	37.8192667	-82.7839933
1040 KY ROUTE 1426	BANNER	KY	41603-8006	37.590665	-82.6950833
1040 LAKE RD	PRESTONSBURG	KY	41653-8117	37.68365133	-82.72733616
1040 LONGFORK RD	VIRGIE	KY	41572-8959	37.3338933	-82.6028783
1040 MARSHALLS BR	JENKINS	KY	41537-7904	37.2117883	-82.59203
1040 MARSHALLS BR	JENKINS	KY	41537-7904	37.21149	-82.59154
1040 MEREDITH DR	CATLETTSBURG	KY	41129-8866	38.4132465	-82.62808383
1040 MEREDITH DR	CATLETTSBURG	KY	41129-8866	38.41443	-82.62775333
1040 PANSY LN	LOUISA	KY	41230-9698	38.09723667	-82.59894667
1040 PANSY LN LOT 53	LOUISA	KY	41230-9698	38.097395	-82.59918
1040 PERT CREEK RD	WHITESBURG	KY	41858-8553	37.108255	-82.7881567
1040 PUNCHEON CAMP RD	CORNETTSVILLE	KY	41731-8637	37.0946383	-83.1233033
1040 RADFORD DR	RUSSELL	KY	41169-1654	38.5045167	-82.7110733
1040 REGIS ST	RUSSELL	KY	41169-1644	38.5032583	-82.7131617
1040 RIGHT FORK OF BEAVER CRK	ELKHORN CITY	KY	41522-8611	37.324055	-82.3089967
1040 RIGHT FORK OF GREASY CRK	SHELBIANA	KY	41562-8614	37.3507767	-82.5110833
1040 ROSE LN	LOUISA	KY	41230-9661	38.09519333	-82.59760667
1040 RUNYON BRANCH RD	PINSONFORK	KY	41555-7410	37.5410267	-82.278345
1040 SILOAM LN	SOUTH SHORE	KY	41175-7979	38.7456483	-82.8921967
1040 SLOES BR	SHELBIANA	KY	41562-8004	37.423395	-82.4367833
1040 STATE ROUTE 716	ASHLAND	KY	41102-8255	38.43533867	-82.693801
1040 SUGARLOAF BR	PRESTONSBURG	KY	41653-8423	37.65808917	-82.6950665
1040 TURKEY PEN RD	VIRGIE	KY	41572-8215	37.32473	-82.6418117
1040 UPPER BLACKBERRY RD	RANSOM	KY	41558-8740	37.53853	-82.2216383
1040 N BIG CREEK RD	SIDNEY	KY	41564-8568	37.6314067	-82.3549817
1040 N MAYO TRL	PIKEVILLE	KY	41501-3337	37.522805	-82.5705533
1040 S LAKE DR	PRESTONSBURG	KY	41653-1393	37.6662417	-82.7627017
1040 S RIVER RD TRLR	MOUTH CARD	KY	41548-8457	37.3696	-82.245815
10400 HIGHWAY 550	MOUSIE	KY	41839-8810	37.4221717	-82.8705067
10400 HIGHWAY 7 GARG	KITE	KY	41828-8982	37.322305	-82.8031433
10400 HIGHWAY 7 HSE 1	KITE	KY	41828-8982	37.3223217	-82.8032233
10400 HIGHWAY 7 HSE 2	KITE	KY	41828-8982	37.323205	-82.8031733
10401 KY ROUTE 979	TEABERRY	KY	41660-9012	37.4375675	-82.64667766
10401 RIEKERT DR LOT 16	ASHLAND	KY	41102-8658	38.4056233	-82.7104133
10405 LAUREL RIDGE RD LOT 1	ASHLAND	KY	41102-8609	38.4075883	-82.7065767
10405 MAYO TRAIL RD	CATLETTSBURG	KY	41129-9147	38.3920533	-82.6053867
10405 MAYO TRAIL RD LOT A	CATLETTSBURG	KY	41129-9147	38.3922317	-82.6048117
10407 MAYO TRAIL RD	CATLETTSBURG	KY	41129-9147	38.3919717	-82.6049083
10407 STATE ROUTE 5	ASHLAND	KY	41102-8028	38.4078417	-82.7582467
10408B ROBINSON CREEK RD	VIRGIE	KY	41572-8362	37.35520167	-82.59138483
1041 29TH ST	ASHLAND	KY	41101-4057	38.46351	-82.6308833
1041 BARWICK RD	ALTRO	KY	41339-9014	37.3711317	-83.3629483
1041 BERKSHIRE LN	RUSSELL	KY	41169-1611	38.5075633	-82.7149567
1041 BIG FORK RD HSE 2	YEADISS	KY	41777-8922	37.04332967	-83.2656515
1041 BIG WILLARD RD	BUSY	KY	41723-8758	37.2637517	-83.2957083
1041 BRENTWOOD DR	RUSSELL	KY	41169-1674	38.5083133	-82.715705
1041 BRUSHY FRK	JENKINS	KY	41537-8408	37.2711	-82.6319617
1041 DAVIDSON FORK RD	THOUSANDSTICKS	KY	41766-9010	37.17532436	-83.43591115
1041 DOG FRK	PIKEVILLE	KY	41501-7007	37.4812867	-82.5865817
1041 FERN DR	LOUISA	KY	41230-9159	38.09827833	-82.60013667
1041 FIFTY EIGHT BR	RACCOON	KY	41557-8642	37.4956617	-82.4221267
1041 GREENUP AVE	ASHLAND	KY	41101-7440	38.4828667	-82.6442967
1041 HIGHWAY 1148	ISOM	KY	41824-9044	37.18465	-82.8723783

1041 HIGHWAY 1148	ISOM	KY	41824-9044	37.1859	-82.871285
1041 HILTON BR	GRAYSON	KY	41143-6863	38.186725	-82.9673317
1041 HILTON BR TRLR	GRAYSON	KY	41143-6863	38.186731833	-82.96728133
1041 KRYPTON NAPFOR RD	KRYPTON	KY	41754-8910	37.30523433	-83.32790216
1041 LESLIE RD	RUSH	KY	41168-8922	38.3280452	-82.8077053
1041 LITTLE DRY FRK	WHITESBURG	KY	41858-8595	37.1477017	-82.8438683
1041 LITTLE FORK RD	VIRGIE	KY	41572-8330	37.36055	-82.614345
1041 MCKAY RD	GREENUP	KY	41144-6593	38.6100583	-82.8947983
1041 MUDCLICK RD	YEADDISS	KY	41777-8631	37.0913367	-83.2198067
1041 ROSE LN	LOUISA	KY	41230-9662	38.09582833	-82.597305
1041 SHORT BR	GREENUP	KY	41144-6928	38.57186	-82.866515
1041 SQUARE LICK RD	OLIVE HILL	KY	41164-6918	38.27787267	-83.13135233
1041 TRINITY LN	ASHLAND	KY	41102-7823	38.4243517	-82.7032817
1041 WALNUT GRV	OLIVE HILL	KY	41164-7054	38.32729083	-83.30405933
1041 W 1ST AVE	SOUTH SHORE	KY	41175-9507	38.7290267	-82.9199367
1041 W ROSE RD	ASHLAND	KY	41102-8879	38.4585117	-82.6979817
1041 W STERLING CT	ASHLAND	KY	41102-9149	38.4592967	-82.6972817
10411 REGINA BELCHER HWY	ELKHORN CITY	KY	41522-8501	37.3654983	-82.40963
10412 LINDZEY RD	CATLETTSBURG	KY	41129-9248	38.3398758	-82.6884274
10412 MEADE SPRINGER RD	ASHLAND	KY	41102-7900	38.40947182	-82.73316213
10413 CEDAR HILL DR	ASHLAND	KY	41102-8739	38.40798933	-82.70667016
10413 LAUREL RIDGE RD LOT 18	ASHLAND	KY	41102-8609	38.4073367	-82.7063717
10413 MEADE SPRINGER RD	ASHLAND	KY	41102-7900	38.40954567	-82.7330425
10414 KY ROUTE 979	TEABERRY	KY	41660-9012	37.43661	-82.6475033
10415 LINDZEY RD	CATLETTSBURG	KY	41129-9249	38.3398828	-82.6882186
10415 RIEKERT DR	ASHLAND	KY	41102-8636	38.405045	-82.7101067
10416 KY ROUTE 825	SWAMP BRANCH	KY	41240-8769	37.7589217	-82.9287183
10416 LINDZEY RD LOT 18	CATLETTSBURG	KY	41129-9248	38.3400581	-82.6882857
10416 MEADE SPRINGER RD TRLR 1	ASHLAND	KY	41102-8961	38.4124338	-82.7334587
10418 CUTSHIN RD	YEADDISS	KY	41777-8612	37.07902883	-83.22947183
10419 LINDZEY RD LOT 2	CATLETTSBURG	KY	41129-9249	38.3400651	-82.6880769
1042 29TH ST	ASHLAND	KY	41101-4058	38.4627417	-82.6308383
1042 BRENTWOOD DR LOT 31	RUSSELL	KY	41169-1622	38.5079283	-82.716365
1042 BROWNS FORK RD	HAZARD	KY	41701-6541	37.23841352	-83.23435299
1042 BROWNS FORK RD BLDG 1	HAZARD	KY	41701-6541	37.237756	-83.23370566
1042 CHAPEL RD	LOUISA	KY	41230-8040	38.1134545	-82.66174183
1042 CHAPEL RD	LOUISA	KY	41230-8040	38.1141512	-82.6608254
1042 DOGWOOD LN	WEST LIBERTY	KY	41472-1265	37.91253833	-83.25399833
1042 HIGHWAY 1148 TRLR	ISOM	KY	41824-9044	37.1836967	-82.8717167
1042 HUFFS RUN TRLR	GRAYSON	KY	41143-6901	38.2557533	-82.94756
1042 KY ROUTE 3380	TEABERRY	KY	41660-9033	37.4040517	-82.63499
1042 LIBERTY RD	WEST LIBERTY	KY	41472-2054	37.92511333	-83.27042167
1042 POSSUM TROT RD	LEBURN	KY	41831-8931	37.361395	-82.9537483
1042 SEE BRANCH RD	LOUISA	KY	41230-9318	38.0626141	-82.652941
1042 WINTERS DR	RACELAND	KY	41169-1930	38.5384517	-82.7246067
1042 W ROSE RD	ASHLAND	KY	41102-9167	38.45917	-82.698525
10420 ELKHORN CRK	ASHCAMP	KY	41512-8706	37.2512533	-82.48549
10420 KY ROUTE 122	MC DOWELL	KY	41647	37.4556833	-82.74044
10420 LINDZEY RD LOT 17	CATLETTSBURG	KY	41129-9248	38.3408335	-82.68749216
10421 HIGHWAY 15	LOST CREEK	KY	41348-9611	37.46951667	-83.32231
10422 HIGHWAY 550	MOUSIE	KY	41839-8810	37.4223917	-82.8699017
10422 STATE ROUTE 5	ASHLAND	KY	41102-8028	38.40744	-82.75784
10423 LINDZEY RD LOT 3	CATLETTSBURG	KY	41129-9249	38.340721	-82.68796
10423 RIEKERT DR LOT 22	ASHLAND	KY	41102-8636	38.4047267	-82.7096067
10424 LINDZEY RD	CATLETTSBURG	KY	41129-9248	38.3404227	-82.6880023
10425 HIGHWAY 119	JENKINS	KY	41537-9074	37.1570495	-82.65560566
10427 LINDZEY RD LOT 4	CATLETTSBURG	KY	41129-9249	38.3404298	-82.6877935
10428 LINDZEY RD LOT 15	CATLETTSBURG	KY	41129-9248	38.340605	-82.6878606
10429 REGINA BELCHER HWY	ELKHORN CITY	KY	41522-8501	37.365175	-82.40923
1043 BRENTWOOD DR	RUSSELL	KY	41169-1674	38.5082683	-82.71608
1043 BROADWAY ST	PAINTSVILLE	KY	41240-1415	37.8102067	-82.7955683
1043 DAISY LN	LOUISA	KY	41230-9627	38.0970567	-82.5996867
1043 LITTLE ROCKY RD	GREENUP	KY	41144	38.681708	-82.8853635
1043 LITTLE ROCKY RD TRLR	GREENUP	KY	41144	38.68240383	-82.88991916
1043 PANSY LN	LOUISA	KY	41230-9699	38.09775	-82.59965667
1043 ROCKY DR	ASHLAND	KY	41102-8478	38.465765	-82.688405
1043 STATE HIGHWAY 1947	GRAYSON	KY	41143-8926	38.34406683	-82.9590055

1043 STATE HIGHWAY 1947 GARG	GRAYSON	KY	41143-8926	38.3437215	-82.959083
1043 SUMMITT RD	ASHLAND	KY	41102-9237	38.42982133	-82.69941866
1043 TICK RIDGE FRK UNIT B	OLIVE HILL	KY	41164-8895	38.266872	-83.17781283
1043 E MAPLE ST	SALYERSVILLE	KY	41465-8027	37.7556883	-83.056065
10431 LINDZEY RD	CATLETTSBURG	KY	41129-9249	38.3406121	-82.6876517
10432 HUFF HOLLOW RD TRLR	CATLETTSBURG	KY	41129-9547	38.3539733	-82.62659
10432 LINDZEY RD LOT 14	CATLETTSBURG	KY	41129-9248	38.3407873	-82.6877188
10433 REGINA BELCHER HWY	ELKHORN CITY	KY	41522-8501	37.3651767	-82.40923
10433 STATE HIGHWAY 194	KIMPER	KY	41539-6106	37.488895	-82.3515567
10435 LINDZEY RD LOT 6	CATLETTSBURG	KY	41129-9249	38.3407944	-82.68751
10436 LINDZEY RD LOT 13	CATLETTSBURG	KY	41129-9248	38.3409697	-82.6875771
10436 MEADE SPRINGER RD	ASHLAND	KY	41102-8961	38.4122901	-82.7352865
10436 MEADE SPRINGER RD	ASHLAND	KY	41102-8961	38.4098445	-82.73391866
10437 HIGHWAY 805	JENKINS	KY	41537-8192	37.181058	-82.62228183
10437 MAYO TRAIL RD	CATLETTSBURG	KY	41129-9147	38.3914133	-82.6058033
10437 REGINA BELCHER HWY	ELKHORN CITY	KY	41522-8501	37.365175	-82.40923
10438 ASHCAMP RD	ASHCAMP	KY	41512	37.27609	-82.4476517
10438 HIGHWAY 1110	JACKSON	KY	41339-6551	37.3980717	-83.38635
10438 HIGHWAY 1110	JACKSON	KY	41339-6551	37.398215	-83.385495
10438 HIGHWAY 1110 TRLR R	JACKSON	KY	41339-6551	37.3979484	-83.38642
10438 HIGHWAY 550	MOUSIE	KY	41839-8810	37.422515	-82.8696517
10438 KY ROUTE 825	PAINTSVILLE	KY	41240-8769	37.75966664	-82.92976335
1044 29TH ST	ASHLAND	KY	41101-4058	38.4630217	-82.6309
1044 BRANHAMS CREEK RD	MALLIE	KY	41836-9008	37.2977517	-82.9009183
1044 BRENTWOOD DR	RUSSELL	KY	41169-1622	38.5080933	-82.7165867
1044 BURNING FRK	SALYERSVILLE	KY	41465-7597	37.71969633	-83.01618266
1044 BURNING FRK	SALYERSVILLE	KY	41465-7597	37.7206498	-83.0172252
1044 CHLOE RD	PIKEVILLE	KY	41501-1560	37.4680217	-82.4789817
1044 CLEAR FORK RD	HAZARD	KY	41701-7763	37.28718362	-83.10486552
1044 FORD DR TRLR	CATLETTSBURG	KY	41129-8925	38.3826583	-82.683955
1044 HIGHWAY 2033	LOUISA	KY	41230-8394	37.94018167	-82.61584667
1044 KENNEDY ST	LOUISA	KY	41230-9539	38.0989267	-82.5994517
1044 KING LN	PAINTSVILLE	KY	41240-9323	37.8190183	-82.78395
1044 KY ROUTE 1426	BANNER	KY	41603-8006	37.5907217	-82.6948133
1044 LITTLE FORK RD	VIRGIE	KY	41572-8330	37.3606183	-82.6147717
1044 MEADOWBROOK LN	LOUISA	KY	41230-9657	38.09372833	-82.59864167
1044 MULLEN FRK	STONE	KY	41567-7007	37.56784233	-82.28150283
1044 REGIS ST	RUSSELL	KY	41169-1644	38.5031717	-82.71345
1044 ROCKHOUSE FRK	SALYERSVILLE	KY	41465-7465	37.7411533	-83.0070233
1044 ROCKHOUSE RD	FLATWOODS	KY	41139-9097	38.4712233	-82.730675
1044 STATE ROUTE 3307	GREENUP	KY	41144-8811	38.57049	-82.852255
1044 WEBB BR	JENKINS	KY	41537-8824	37.1609333	-82.6947083
1044 WENDOVER RD	HYDEN	KY	41749-8723	37.1385533	-83.3690967
1044 YORK DR	RACELAND	KY	41169-1928	38.53813	-82.725845
1044 S MAYO TRL	PIKEVILLE	KY	41501-1536	37.4534567	-82.5227333
1044 W BRINEGAR RD	OLIVE HILL	KY	41164-8912	38.22122833	-83.29019833
10440 BENT BRANCH RD	PIKEVILLE	KY	41501-4717	37.5727736	-82.4291501
10440 LINDZEY RD	CATLETTSBURG	KY	41129-9248	38.34073576	-82.68758765
10441 BENT BRANCH RD TRLR	PIKEVILLE	KY	41501-4717	37.5743738	-82.4278026
10443 STATE ROUTE 5	ASHLAND	KY	41102-8028	38.40742949	-82.75832996
10444 LINDZEY RD	CATLETTSBURG	KY	41129-9248	38.3421904	-82.6878155
10445 HIGHWAY 1	WEBBVILLE	KY	41180-9037	38.1625951	-82.8392675
10447 DRYHILL RD	CONFLUENCE	KY	41749-7902	37.2611117	-83.380345
10447 HIGHWAY 805	JENKINS	KY	41537-8192	37.18098283	-82.62216983
10447 LINDZEY RD	CATLETTSBURG	KY	41129-9249	38.3413413	-82.6870849
10447 STATE HIGHWAY 773	DENTON	KY	41132-8960	38.24526973	-82.81395851
10448 ROBINSON CREEK RD	VIRGIE	KY	41572-8362	37.35463	-82.5914267
1045 BELHAVEN DR	RUSSELL	KY	41169-1609	38.50552	-82.7099883
1045 BERKSHIRE LN	RUSSELL	KY	41169-1611	38.507555	-82.71469
1045 BIG LICK RD	INEZ	KY	41224-8857	37.91135667	-82.53178833
1045 BRENTWOOD DR LOT 21	RUSSELL	KY	41169-1674	38.5083683	-82.7163017
1045 BUCKS BR	MARTIN	KY	41649-7804	37.576096	-82.7779825
1045 CALLAHAN BR	KIMPER	KY	41539-6423	37.54481683	-82.350967
1045 CANEY HWY	PIKEVILLE	KY	41501-3970	37.3211167	-82.5539383
1045 COLLINS HWY	PIKEVILLE	KY	41501-6751	37.4150117	-82.4966417
1045 FOUR MILE RD TRLR	RUSH	KY	41168	38.3176	-82.7213683
1045 HIGHWAY 343	FLEMING NEON	KY	41840-9011	37.191020166	-82.704841



1045 HOLLY THICKET RD TRLR	VIPER	KY	41774-8360	37.1518967	-83.1785117
1045 JOES BR	JENKINS	KY	41537-8600	37.19715717	-82.62053733
1045 MARYLAND AVE LOT 5	RACELAND	KY	41169-1740	38.537325833	-82.73131833
1045 MEADOWS BR	PRESTONSBURG	KY	41653-1598	37.66118	-82.721815
1045 POND CREEK RD	STONE	KY	41567-7049	37.5890983	-82.2692567
1045 RADFORD DR	RUSSELL	KY	41169-1653	38.504185	-82.711165
1045 RANCH RD	OLIVE HILL	KY	41164-6632	38.32304333	-83.22479167
1045 REGIS ST LOT 85	RUSSELL	KY	41169-1643	38.5027533	-82.7134233
1045 RILEYS BR	BEVINSVILLE	KY	41606-9010	37.3683217	-82.7155083
1045 ROGERS AVE LOT 31	RACELAND	KY	41169-1743	38.537012	-82.73149066
1045 SHELBY DRY FRK	SHELBIANA	KY	41562-8404	37.4117317	-82.491535
1045 STATE HIGHWAY 1444	GRAYSON	KY	41143-7662	38.275072	-82.943445
1045 WALNUT GRV	OLIVE HILL	KY	41164-7054	38.327515	-83.30382167
1045 WINCHESTER AVE	ASHLAND	KY	41101-7448	38.48207317	-82.64534483
1045 WOLFPEN CREEK RD	MALLIE	KY	41836-8857	37.22570233	-82.91773016
1045 W RUSSELL ST	ELKHORN CITY	KY	41522-7072	37.29508	-82.36289
10451 CUTSHIN RD	YEADDISS	KY	41777-8612	37.0788783	-83.2284917
10451 HIGHWAY 1098	JACKSON	KY	41339-9548	37.51726833	-83.218665
10451 HIGHWAY 1098	JACKSON	KY	41339-9548	37.51711	-83.21891167
10451 KY ROUTE 979	TEABERRY	KY	41660-9012	37.4369967	-82.6470983
10451 N BIG CREEK RD TRLR	HATFIELD	KY	41514-8903	37.714505	-82.3523433
10452 HIGHWAY 1098	JACKSON	KY	41339-9548	37.529819	-83.247788
10452 N KY HIGHWAY 15	CHAVIES	KY	41727-8610	37.3708467	-83.2610017
10453 REGINA BELCHER HWY	ELKHORN CITY	KY	41522-8501	37.365225	-82.4092183
10457 STATE HIGHWAY 194	KIMPER	KY	41539-6106	37.4884233	-82.351355
1046 29TH ST REAR	ASHLAND	KY	41101-4058	38.4627417	-82.63085
1046 AMHERST DR	ASHLAND	KY	41101-2108	38.5028717	-82.6959417
1046 ASH BRANCH RD	LOUISA	KY	41230-8185	38.0121283	-82.7195867
1046 BAKER FORK RD	YEADDISS	KY	41777-8910	37.05746217	-83.28127883
1046 BERKSHIRE LN	RUSSELL	KY	41169-1620	38.50723	-82.7144667
1046 BRENTWOOD DR	RUSSELL	KY	41169-1622	38.5080633	-82.7171267
1046 DRY RIDGE RD	LOUISA	KY	41201-9014	38.0687045	-82.72356083
1046 ELSWICK FORK RD	LICK CREEK	KY	41540-8114	37.3822567	-82.31776
1046 GRANT ST	LOUISA	KY	41230-9576	38.10021617	-82.59962416
1046 GRASSY BR	RACCOON	KY	41557-8406	37.519445	-82.43405
1046 HIGHWAY 721	HAZARD	KY	41701-7298	37.320975	-83.1009467
1046 LAUREL MOUNTAIN RD	BUSY	KY	41723-9073	37.2670833	-83.3111383
1046 LIMESTONE DR	WHITESBURG	KY	41858-7067	37.08327967	-82.812185
1046 LITTLE CRK	PIKEVILLE	KY	41501-6904	37.38153067	-82.51782216
1046 MEADOWS BR	PRESTONSBURG	KY	41653-1598	37.6612517	-82.7212783
1046 PANSY LN	LOUISA	KY	41230-9698	38.09710833	-82.59946167
1046 PUNCHEON CAMP RD	CORNETTSVILLE	KY	41731-8637	37.094865	-83.1228267
1046 ROGERS AVE LOT 16	RACELAND	KY	41169-1742	38.5372019	-82.7311836
1046 TRACE CANEY RD	PIPPA PASSES	KY	41844-9070	37.32003937	-82.87698223
1046 VIOLET LN	LOUISA	KY	41230-9655	38.09590167	-82.59829333
1046 YORK CIR	RACELAND	KY	41169-1926	38.537385	-82.7264183
1046 W ALEXANDER DR	ASHLAND	KY	41102-8389	38.43839	-82.7106633
10461 HIGHWAY 30	JACKSON	KY	41339-7938	37.58506167	-83.272155
10463 BENT BRANCH RD	PIKEVILLE	KY	41501-4717	37.574758166	-82.42607683
10464 LINDZEY RD	CATLETTSBURG	KY	41129-9248	38.34131182	-82.68682864
10465 BENT BRANCH RD	META	KY	41501-4717	37.574015	-82.4275583
10468 BENT BRANCH RD	META	KY	41501-4717	37.5739333	-82.42741
1047 29TH ST	ASHLAND	KY	41101-4057	38.4629867	-82.6312733
1047 BEEFHIDE CRK TRLR	JENKINS	KY	41537-8338	37.2777	-82.6072933
1047 BRENTWOOD DR LOT 22	RUSSELL	KY	41169-1674	38.5083333	-82.71669
1047 BROADWAY ST	PAINTSVILLE	KY	41240		
1047 DAVELLA RD TRLR	DEBORD	KY	41214-9060	37.79371833	-82.58732
1047 GOOSE CREEK RD	NEON	KY	41840-8935	37.215523	-82.726915
1047 GREASY CRK	SHELBIANA	KY	41562-8227	37.4076733	-82.46517
1047 GREASY CRK	SHELBIANA	KY	41562-8227	37.40743	-82.4651833
1047 NOBLES LNDG	CLAYHOLE	KY	41317-9148	37.46678667	-83.26575
1047 REGIS ST LOT 84	RUSSELL	KY	41169-1643	38.50273	-82.7134283
1047 VIOLET LN	LOUISA	KY	41230-9656	38.09661667	-82.59796333
10470 KY ROUTE 979	TEABERRY	KY	41660-9012	37.4363583	-82.6465933
10471 HIGHWAY 160	WHITESBURG	KY	41858-8922	37.0688883	-82.92074
10471 HIGHWAY 160 TRLR	WHITESBURG	KY	41858-8922	37.0689267	-82.9210317
10471 REGINA BELCHER HWY	ELKHORN CITY	KY	41522-8501	37.3646383	-82.4085267

10471 REGINA BELCHER HWY UNIT COTT	ELKHORN CITY	KY	41522-8501	37.364773666	-82.40827516
10473 BENT BRANCH RD	PIKEVILLE	KY	41501	37.5739767	-82.42749
1048 29TH ST	ASHLAND	KY	41101-4058	38.4629417	-82.6313817
1048 BRENTWOOD DR	RUSSELL	KY	41169-1622	38.50798	-82.7173117
1048 CANOE RD	JACKSON	KY	41339-7303	37.47349	-83.48225667
1048 CENTRAL AVE	SOUTH WILLIAMSON	KY	41503-4043	37.6680883	-82.2930883
1048 GEORGES BRANCH RD	VICCO	KY	41773-8921	37.1956267	-83.0612167
1048 GRANT ST	LOUISA	KY	41230-9576	38.10033	-82.5992883
1048 HIGHWAY 3408	BLACKKEY	KY	41804-9037	37.1522233	-82.9846383
1048 IRIS LN	LOUISA	KY	41230-9642	38.09805833	-82.59934333
1048 LEFT FORK OF ISLAND CRK	PIKEVILLE	KY	41501-7211	37.4368183	-82.5448433
1048 LYKINS CRK	PIKEVILLE	KY	41501-5612	37.496105	-82.5550033
1048 MARROWBONE CREEK RD	ELKHORN CITY	KY	41522-8541	37.3563583	-82.4212717
1048 MARROWBONE CREEK RD	ELKHORN CITY	KY	41522-8541	37.3567733	-82.4214883
1048 MARROWBONE CREEK RD GARG	ELKHORN CITY	KY	41522-8541	37.3566567	-82.4222633
1048 MIDDLE FRK TRLR	HATFIELD	KY	41514-8617	37.6403161	-82.40091701
1048 POTATO BRANCH RD TRLR	TOPMOST	KY	41862	37.3449283	-82.7931117
1048 REGIS ST	RUSSELL	KY	41169-1644	38.503	-82.7136917
1048 SHADY OAK DR	ASHLAND	KY	41102-9557	38.4511883	-82.7107467
1048 STATE ROUTE 784 TRLR	SOUTH SHORE	KY	41175-9792	38.698435	-82.9570867
1048 TURKEY CREEK RD	BELFRY	KY	41514-7957	37.663407666	-82.3072735
1048 E MOUNTAIN PKWY	SALYERSVILLE	KY	41465-8496	37.7353629	-83.0325636
1048 E MOUNTAIN PKWY STE A	SALYERSVILLE	KY	41465-8496	37.7357986	-83.0326553
1048 E MOUNTAIN PKWY UNIT 4	SALYERSVILLE	KY	41465-8533	37.7357986	-83.0326553
10483 CARRY BACK DR	RUSH	KY	41168-9354	38.349967	-82.76412533
10484 HIGHWAY 160	WHITESBURG	KY	41858-8922	37.0685483	-82.9204867
10484 HIGHWAY 550 TRLR 1	MOUSIE	KY	41839-8810	37.422955	-82.86846
1049 BERKSHIRE LN	RUSSELL	KY	41169-1611	38.50748	-82.71493
1049 BRENTWOOD DR	RUSSELL	KY	41169-1674	38.5082467	-82.7167817
1049 CENTRAL AVE	SOUTH WILLIAMSON	KY	41503-4044	37.66751847	-82.29167862
1049 CENTRAL AVE APT 1	SOUTH WILLIAMSON	KY	41503-4044	37.6677367	-82.2920717
1049 CENTRAL AVE APT 2	SOUTH WILLIAMSON	KY	41503-4044	37.6677367	-82.2920717
1049 DIAMOND RIDGE RD TRLR	WEBBVILLE	KY	41180-8758	38.1282783	-82.80581
1049 DORTON JENKINS HWY	JENKINS	KY	41537-8281	37.265852	-82.575725
1049 ELKINS FRK	HATFIELD	KY	41514-8603	37.659545666	-82.40814
1049 IRIS LN	LOUISA	KY	41230-9643	38.0992633	-82.59972
1049 KY ROUTE 1107	PAINTSVILLE	KY	41265-8647	37.77926	-82.77915
1049 LEFT FORK TINKER FRK	TEABERRY	KY	41660-6308	37.4053034	-82.6169921
1049 LEFT FORK TOLER CRK	HAROLD	KY	41635-8884	37.4976483	-82.6069433
1049 LEFT FORK TOLER CRK UNIT PWRSPLY	HAROLD	KY	41635		
1049 LICK BRANCH NOCTOR RD	JACKSON	KY	41339-7227	37.585875000	-83.30200167
1049 LITTLE PAINT CRK	EAST POINT	KY	41216-8742	37.7160183	-82.807205
1049 PRESS HOWARD FRK	JACKSON	KY	41339-9540	37.546278333	-83.23875500
1049 ROAD FRK	SIDNEY	KY	41564-8603	37.5923217	-82.3713917
1049 SUMMITT RD	ASHLAND	KY	41102-9237	38.4297293	-82.6989371
1049 S HIGHLAND AVE	PRESTONSBURG	KY	41653-7889	37.6666167	-82.7630533
1049 S LAKE DR	PRESTONSBURG	KY	41653-1344	37.666255	-82.7627617
10491 BENT BRANCH RD HSE 2	PIKEVILLE	KY	41501-4717	37.5743533	-82.4272567
10494 CUTSHIN RD	YEADDISS	KY	41777-8612	37.0787879	-83.2298727
10497 ELKHORN CRK	ASHCAMP	KY	41512-8706	37.2497383	-82.4858933
10497 QUARTERHORSE LN	CATLETTSBURG	KY	41129-7902	38.2819133	-82.6298767
10497 QUARTERHORSE LN	CATLETTSBURG	KY	41129-7902	38.28002183	-82.62804716
10497 QUARTERHORSE LN BARN	CATLETTSBURG	KY	41129-7902	38.28001	-82.6284617
10498 BENT BRANCH RD	META	KY	41501-4717	37.57373833	-82.42616866
10498 US HIGHWAY 23	PIKEVILLE	KY	41501-4033	37.3291467	-82.558165
10498 S STATE HIGHWAY 1	GRAYSON	KY	41180-8920	38.1945067	-82.8872083
105 10TH ST	PAINTSVILLE	KY	41240-1212	37.8122133	-82.8008117
105 11TH ST	PAINTSVILLE	KY	41240-1302	37.81242858	-82.79898244
105 12TH ST	PAINTSVILLE	KY	41240-1304	37.8126038	-82.7978165
105 20TH ST	ASHLAND	KY	41101-7703	38.4781117	-82.6339917
105 2ND ST	PAINTSVILLE	KY	41240-1079	37.8154767	-82.80286
105 30TH ST	CATLETTSBURG	KY	41129-1186	38.414345	-82.597695
105 36TH ST	CATLETTSBURG	KY	41129-1056	38.4031767	-82.5979367
105 3RD ST	SOUTH WILLIAMSON	KY	41503-4142	37.67241	-82.28395
105 4TH ST	PAINTSVILLE	KY	41240-1147	37.8168917	-82.8030733
105 6TH ST	PIKEVILLE	KY	41501-1293	37.483195	-82.5185567
105 7TH ST	GRAYSON	KY	41143-8901	38.3218517	-82.933335

105 9TH AVE	SOUTH SHORE	KY	41175-9099	38.7186183	-82.9512567
105 ABES BR	JAMBOREE	KY	41553-9002	37.4973517	-82.1348717
105 ARMCO BLVD	ASHLAND	KY	41101-7201	38.48859617	-82.666864
105 ARMCO BLVD	ASHLAND	KY	41101-7201	38.4881267	-82.6671967
105 AUDOBON CT	RUSSELL	KY	41169-1501	38.5153767	-82.6920233
105 BACH CT	WHITESBURG	KY	41858-7672	37.1225633	-82.836425
105 BAILEY BLVD	PIKEVILLE	KY	41501-1510	37.4775533	-82.5120167
105 BAILEY BLVD	PIKEVILLE	KY	41501-1510	37.4768983	-82.51316
105 BAILEY BLVD	PIKEVILLE	KY	41501-1510	37.476803	-82.508718
105 BAILEY BLVD	PIKEVILLE	KY	41501-1510	37.4769833	-82.5080333
105 BAILEY BLVD	PIKEVILLE	KY	41501-1510	37.4762675	-82.508241
105 BAILEY BLVD	PIKEVILLE	KY	41501-1510	37.477745	-82.5110633
105 BALL PARK ST	ALLEN	KY	41601-9414	37.6143083	-82.72784
105 BALL PARK ST	ALLEN	KY	41601-9414	37.6144967	-82.7255367
105 BANKS ST	WHITESBURG	KY	41858-7674	37.1210667	-82.8358067
105 BELLEFONTE DR	ASHLAND	KY	41101-2109	38.493275	-82.6875983
105 BELLOWS RD	SALYERSVILLE	KY	41465-8703	37.7096183	-83.0045867
105 BENTLEY BR	JENKINS	KY	41537-8951	37.14764	-82.6742683
105 BENTLEY RD	CONLEY	KY	41465-9670	37.7454733	-82.9911233
105 BEVIE CLARK LN	HINDMAN	KY	41822-9714	37.337565	-82.980762
105 BIG SYCAMORE LN	VIPER	KY	41774-8484	37.1618233	-83.160775
105 BIRCH FRK	SALYERSVILLE	KY	41465-7373	37.7134467	-83.0182133
105 BISHOP ST	SOUTH SHORE	KY	41175-7806	38.72799283	-82.95095216
105 BLACK GOLD CT	HAZARD	KY	41701-2619	37.253039	-83.19949233
105 BLACKBURN AVE	ASHLAND	KY	41101-3440	38.4768417	-82.666575
105 BLACKBURN TRAILER PARK LOT 7	DEBORD	KY	41214-9022	37.82795667	-82.56255333
105 BOBOLINK RD	RUSSELL	KY	41169-1503	38.51347	-82.6976067
105 BOOTHILL RD	LETCHER	KY	41832-9029	37.1469533	-82.9421833
105 BOWLING RD	JACKSON	KY	41339-9041	37.43666167	-83.38953833
105 BRASS DR TRLR	WHITESBURG	KY	41858-7933	37.1232683	-82.7807517
105 BRAWLEY ST	MARTIN	KY	41649-7900	37.5694483	-82.756855
105 BRONSON DR	HAZARD	KY	41701-6496	37.1997967	-83.224175
105 BROWN ST	WHITESBURG	KY	41858-7418	37.12239767	-82.83978733
105 BUENA VISTA DR	ASHLAND	KY	41101-2125	38.4943867	-82.6870983
105 BUENA VISTA DR APT 106	MARTIN	KY	41649-7979	37.5605633	-82.7605917
105 BUENA VISTA DR APT 108	MARTIN	KY	41649-7979	37.56027089	-82.76158755
105 BURGETT BR	HATFIELD	KY	41514		
105 BURTON BR	MOREHEAD	KY	40351-9547	38.29596667	-83.36991
105 BUSH DR	WHITESBURG	KY	41858-8481	37.13270029	-82.82685087
105 BUSH HL TRLR	HAZARD	KY	41701-7275	37.31523934	-83.37391691
105 BYRD HAYES MNR	LOUISA	KY	41230-1078	38.1183	-82.6066667
105 CABIN KNOLL FRK	PIKEVILLE	KY	41501-4724	37.578605	-82.4190433
105 CABIN KNOLL FRK	PIKEVILLE	KY	41501-4724	37.578165	-82.4192383
105 CALLAHAN BR	KIMPER	KY	41539-6414	37.5317635	-82.35544466
105 CANADA BTM TRLR	VARNEY	KY	41571-9027	37.6298217	-82.4206683
105 CAPITAL HILL DR	BONNYMAN	KY	41719-8870	37.299587	-83.24482066
105 CAPITAL HILL DR	BONNYMAN	KY	41719-8870	37.29966313	-83.24468543
105 CAPITAL HILL DR	BONNYMAN	KY	41719-8870	37.2993975	-83.24471283
105 CAPITAL HILL DR	BONNYMAN	KY	41719-8870	37.2987617	-83.2444633
105 CAPITAL HILL DR	BONNYMAN	KY	41719-8870	37.2988517	-83.2437383
105 CARDINAL RD UNIT 1	RUSSELL	KY	41169-1505	38.512145	-82.6952983
105 CARDINAL RD UNIT 2	RUSSELL	KY	41169-1505	38.5121217	-82.695625
105 CAROLINE DR	ASHLAND	KY	41101-2201	38.4877417	-82.6872117
105 CARPENTER BRANCH RD	JACKSON	KY	41339-8207	37.57042167	-83.33235833
105 CARTER DR	PIKEVILLE	KY	41501-9308	37.4649033	-82.49603
105 CARTER DR BLDG 1	PIKEVILLE	KY	41501-9308	37.464505	-82.495209
105 CECIL LN	EMMALENA	KY	41740-9131	37.35813833	-83.04427116
105 CEDAR CREST LN	WEST LIBERTY	KY	41472-6174	37.93189	-83.23835333
105 CENTURY CIR	HAZARD	KY	41701-5451	37.229969	-83.1726385
105 CHEROKEE CREEK RD	PRICE	KY	41636-6203	37.4173517	-82.7501
105 CHEROKEE CREEK RD TRLR	PRICE	KY	41636-6203	37.41776	-82.7496733
105 CHEROKEE DR LOT 13	WEST VAN LEAR	KY	41268-8000	37.791855	-82.7850267
105 CHESTNUT DR	PIKEVILLE	KY	41501-2017	37.48323322	-82.54064209
105 CHILDERS RD	VIRGIE	KY	41572-8494	37.328496	-82.589337
105 CHILDERS ST	KIMPER	KY	41539-6163	37.49978835	-82.34442658
105 CHURCH ST	PIKEVILLE	KY	41501-3218	37.51618817	-82.56476166
105 CLIFF VIEW LN	HAZARD	KY	41701-6104	37.22546	-83.1628483

105 CLINE BTM	INEZ	KY	41224-9131	37.831332	-82.55278016
105 COFFEY CT UNIT A	WHITESBURG	KY	41858-7676	37.12169	-82.8378633
105 COFFEY CT UNIT B	WHITESBURG	KY	41858-7676	37.121685	-82.8378617
105 COFFEY CT UNIT C	WHITESBURG	KY	41858-7676	37.121695	-82.8378633
105 COFFEY CT UNIT D	WHITESBURG	KY	41858-7676	37.1216983	-82.8378633
105 COLEMAN RD BLDG 1	TOLER	KY	41514-8664	37.63926	-82.2594567
105 COLEMAN RD TRLR	TOLER	KY	41514-8664	37.63926	-82.2594567
105 COLES FORK RD TRLR	HAZARD	KY	41701-7795	37.2710667	-83.0952467
105 COLLINS DR	DRIFT	KY	41619	37.4793683	-82.7484667
105 COLONIAL DR	HAZARD	KY	41701-6621	37.273312166	-83.190947
105 CORN FIELD DR	NEON	KY	41840-9069	37.17224383	-82.72483
105 COUNTRY CLUB CT	ASHLAND	KY	41101-2133	38.4927783	-82.6917233
105 COUNTRY CLUB DR	ASHLAND	KY	41101-2135	38.490185	-82.6905917
105 CREMEANS DR	RUSSELL	KY	41169-1759	38.507625	-82.70408
105 DAMRON LN	PIKEVILLE	KY	41501-7673	37.5295567	-82.6187883
105 DAVIN ST	PIKEVILLE	KY	41501	37.512222	-82.5182376
105 DAVIS COLEMAN RD	PIKEVILLE	KY	41501-3040	37.5437867	-82.5937983
105 DAVIS COLEMAN RD APT	PIKEVILLE	KY	41501-3040	37.5438433	-82.5935233
105 DAY RD	GRAYSON	KY	41143-7882	38.2480517	-82.8888667
105 DEER HOLLOW RD	LEBURN	KY	41831-9025	37.40244	-82.958835
105 DEMOCRAT HOLW	HELLIER	KY	41534	37.2944717	-82.47185
105 DEPOT RD	PAINTSVILLE	KY	41240-1308	37.8137483	-82.796125
105 DORIS LN	SOUTH SHORE	KY	41175-9592	38.729625	-82.9168967
105 DORTON ST	JENKINS	KY	41537-7967	37.2777333	-82.5801
105 DORTON ST	JENKINS	KY	41537-7967	37.27795	-82.5797967
105 DOUGLAS ST	PIKEVILLE	KY	41501-1598	37.4485617	-82.5252183
105 DOW COLLINS ST	WHITESBURG	KY	41858-7420	37.123265	-82.84178
105 DRIVE IN LN	JACKSON	KY	41339-9819	37.52853479	-83.35965005
105 DRY HL	JENKINS	KY	41537-7506	37.155915	-82.6544833
105 DRYHILL RD	HYDEN	KY	41749-8929	37.1637467	-83.37471
105 DRYHILL RD APT 2	HYDEN	KY	41749-8929	37.163695	-83.374635
105 DUNBAR CT LOT 15	ASHLAND	KY	41101-2207	38.486037	-82.68351
105 EDISON RD HSE	GRAYSON	KY	41143-7893	38.2683997	-82.9521408
105 EH WITT RD	WOOTON	KY	41776-8808	37.16445277	-83.29870041
105 ELDORADO DR	HAZARD	KY	41701-6523	37.23858	-83.2113217
105 ELM ST	WHEELWRIGHT	KY	41669-9058	37.3333983	-82.7217617
105 ELROD LN	BONNYMAN	KY	41719-8751	37.2861683	-83.2383367
105 FAIRVIEW LN	FLEMING NEON	KY	41840-8958	37.19174033	-82.71609466
105 FERGUSON DR	RUSSELL	KY	41169-1629	38.5067733	-82.7109883
105 FIELDWOOD DR	HINDMAN	KY	41822-8618	37.329745	-82.966775
105 FORSYTHIA DR	PIPPA PASSES	KY	41844	37.3396667	-82.8869433
105 FORSYTHIA DR	PIPPA PASSES	KY	41844	37.3402783	-82.8866433
105 FORSYTHIA DR GARG	PIPPA PASSES	KY	41844	37.339058	-82.886105
105 FREEDOM WAY	FLATWOODS	KY	41139-2067	38.51390269	-82.73880497
105 FROGTOWN RD TRLR	PIKEVILLE	KY	41501	37.335795	-82.55622
105 FRONT ST	GARRETT	KY	41630-6914	37.4828233	-82.8325783
105 GAP BR TRLR	PIKEVILLE	KY	41501-7557	37.5179783	-82.589235
105 GEORGES BRANCH RD TRLR	VICCO	KY	41773-8912	37.205419333	-83.06820566
105 GINSENG DR	JENKINS	KY	41537-7818	37.176475	-82.626715
105 GOODWATER ST	JENKINS	KY	41537-9749	37.16318	-82.638085
105 GROUNDHOG HOLW	WARFIELD	KY	41267-9025	37.8417917	-82.422
105 GUM AVE	HAZARD	KY	41701-5465	37.28817201	-83.20557058
105 HALDEMAN HTS	MOREHEAD	KY	40351-9013	38.24334667	-83.32053167
105 HAPPY HOLW	VAN LEAR	KY	41265-8617	37.77795733	-82.7643065
105 HARVEY CT	RACELAND	KY	41169-1017	38.5331	-82.7416417
105 HENRY FORK RD	HYDEN	KY	41749-8941	37.1551	-83.50603
105 HENSLEY LN HSE	HYDEN	KY	41749-8663	37.13992085	-83.3288587
105 HIBBARD ST APT 1	PIKEVILLE	KY	41501-1734	37.47560117	-82.52295983
105 HIBBARD ST APT 2	PIKEVILLE	KY	41501-1734	37.475576	-82.52296866
105 HIBBARD ST APT 3	PIKEVILLE	KY	41501-1734	37.475511	-82.52301133
105 HIBBARD ST APT 4	PIKEVILLE	KY	41501-1734	37.475564	-82.52294316
105 HIBBARD ST APT 5	PIKEVILLE	KY	41501-1734	37.47556767	-82.522965
105 HIBBARD ST APT 6	PIKEVILLE	KY	41501-1734	37.47556133	-82.523006
105 HIBBARD ST APT 8	PIKEVILLE	KY	41501-1734	37.47556583	-82.52296383
105 HIBISCUS CT	PRESTONSBURG	KY	41653-1849	37.6945433	-82.7780067
105 HIBISCUS CT	PRESTONSBURG	KY	41653-1849	37.694545	-82.777965
105 HICKORY GAP RD	BUSY	KY	41723-9001	37.28865739	-83.33696983

105 HICKORY SADDLE DR	WURLAND	KY	41144-9360	38.5310735	-82.78755
105 HIGHLAND HTS	LOUISA	KY	41230-8075	38.1101983	-82.60022
105 HILDEEN CT	RUSSELL	KY	41169-1634	38.509045	-82.7171383
105 HILL DR TRLR DBLWD	DWALE	KY	41621	37.62485833	-82.73152983
105 HILLCREST CT LOT 55	RUSSELL	KY	41169-1452	38.52363	-82.6992433
105 HILLCREST LN	DANA	KY	41615-8035	37.535915	-82.6690517
105 HILLTOP DR TRLR	GRAYSON	KY	41143-7735	38.2845767	-82.920625
105 HIRAMS DR	DICE	KY	41736	37.3344167	-83.221775
105 HITCHCOCK LOOP	VAN LEAR	KY	41265-8915	37.7703483	-82.7335817
105 HOLLOW LN	WEST LIBERTY	KY	41472-8775	37.91623	-83.25912333
105 HOMEPLACE WAY	MOREHEAD	KY	40351-9071	38.24339833	-83.343745
105 HOMESTEAD LN	HAGERHILL	KY	41222-8630	37.7527283	-82.784435
105 HOMESTEAD LN TRLR 2	HAGERHILL	KY	41222-8630	37.7529117	-82.7848867
105 HONEY FORK RD	PHYLLIS	KY	41554-8515	37.4512817	-82.3226033
105 HOOD ST	ASHLAND	KY	41102-3304	38.47548167	-82.67024116
105 HOOPWOOD BR	PIKEVILLE	KY	41501-7106	37.4607217	-82.5708933
105 HUDDLE ST TRLR 105	MC CARR	KY	41544-8559	37.61878243	-82.17102978
105 HUNTER DR	CHAVIES	KY	41727-9096	37.3468017	-83.3529517
105 HUNTER DR GARG 1	CHAVIES	KY	41727-9096	37.34683	-83.3529617
105 HURRICANE FRK	GRAYSON	KY	41143-8015	38.28551	-82.9428767
105 INDIA DR	ASHLAND	KY	41101-2153	38.5009	-82.69779
105 INDIANOLA AVE	SOUTH SHORE	KY	41175-8018	38.7203117	-82.9532567
105 IVYTON RD	SALYERSVILLE	KY	41465-8008	37.705525	-82.981945
105 JASMINE CT LOT 34	HAZARD	KY	41701-5478	37.2901333	-83.2048733
105 JC ESTATES DR	PAINTSVILLE	KY	41240-8640	37.801695	-82.774685
105 JENNYS FRK LOT 10	PIKEVILLE	KY	41501-6155	37.5063333	-82.4504683
105 JOHN M STUMBO DR APT 1002	LANGLEY	KY	41645-9723	37.5489615	-82.77452533
105 JOHN M STUMBO DR APT 1004	LANGLEY	KY	41645-9723	37.5488233	-82.77416
105 JOHN M STUMBO DR APT 1006	LANGLEY	KY	41645-9723	37.5488417	-82.774175
105 JOHN M STUMBO DR APT 1008	LANGLEY	KY	41645-9723	37.54884	-82.774175
105 JT DR	WHEELWRIGHT	KY	41669-9053	37.32959	-82.720475
105 JUNE APPLE RD	LOUISA	KY	41230-9416	38.08222	-82.59077333
105 JUSTICE LN	PIKEVILLE	KY	41501-8060	37.40940133	-82.42921
105 JUSTIN AVE	CHAVIES	KY	41727-8678	37.3730217	-83.25297
105 KASEY CT APT 1	GRAYSON	KY	41143-1265	38.3326567	-82.9533683
105 KASEY CT APT 2	GRAYSON	KY	41143-1265	38.33250317	-82.95331166
105 KASEY CT APT 3	GRAYSON	KY	41143-1265	38.3326417	-82.9533867
105 KASEY CT APT 4	GRAYSON	KY	41143-1265	38.33261	-82.953425
105 KASEY CT APT 5	GRAYSON	KY	41143-1265	38.3325783	-82.9534633
105 KEEL ST	PIKEVILLE	KY	41501-1654	37.4982517	-82.5352717
105 KELLY MOUNTAIN RD	SHELBY GAP	KY	41563-8340	37.2160217	-82.5434983
105 KELLY RD	PIKEVILLE	KY	41501-3007	37.54221117	-82.58203283
105 KENDRICK RD	SHELBIANA	KY	41562-8625	37.3606783	-82.4765817
105 KEYSER HEIGHTS CIR	PIKEVILLE	KY	41501-1638	37.4900033	-82.5311367
105 KINSEY DR	PIKEVILLE	KY	41501-7677	37.5181217	-82.6112783
105 KY HIGHWAY 2022 TRLR	BUCKHORN	KY	41721-8846	37.34561167	-83.476215
105 LAKEVIEW CIR	PIKEVILLE	KY	41501-9103	37.50804	-82.5458333
105 LAUREL LN	PIKEVILLE	KY	41501-1475	37.4762267	-82.5535717
105 LAUREL ST	PAINTSVILLE	KY	41240-9363	37.81519203	-82.78187302
105 LAVERNE CT	ASHLAND	KY	41101-2242	38.485405	-82.6893133
105 LEE ADAMS RD	ELKHORN CITY	KY	41522-7114	37.2799183	-82.39588
105 LEFT FORK BLACKBERRY RD TRLR	RANSOM	KY	41558-8510	37.5509317	-82.20165
105 LEFT FORK OLD HOUSE BR	RANSOM	KY	41558-8521	37.5236617	-82.1928067
105 LEFT SHORT BR	MC DOWELL	KY	41647-6030	37.4515267	-82.6968783
105 LEMON LIME DR	TOPMOST	KY	41862-9102	37.355635	-82.810615
105 LEWIS LN TRLR	GREENUP	KY	41144-9684	38.63595	-82.8712583
105 LICK FORK RD	ELKHORN CITY	KY	41522-7558	37.299144	-82.48950999
105 LILAC ST	PAINTSVILLE	KY	41240-9301	37.8134	-82.78015
105 LINDA LN	RACELAND	KY	41169-1029	38.53287983	-82.73633466
105 LITTLE LN	PIKEVILLE	KY	41501-7378	37.463865	-82.5246233
105 LITTLE PAINT CHURCH RD	OIL SPRINGS	KY	41238-9141	37.8037	-82.936765
105 LOVINS LN	BULAN	KY	41722-8858	37.32897	-83.1452833
105 LOWE GAP BR	PIKEVILLE	KY	41501-7508	37.5179617	-82.5903017
105 LOWE GAP BR	PIKEVILLE	KY	41501-7508	37.518335	-82.5902033
105 LYCAN RD	ASHLAND	KY	41101-7184	38.49662	-82.681965
105 LYDIA LN	WHITESBURG	KY	41858-9639	37.20323	-82.8739667
105 LYNN FORK RD	SLEMP	KY	41763-9054	37.038215	-83.1281

105 LYNN FORK RD	SLEMP	KY	41763-9054	37.0394417	-83.127595
105 MAIN ST	GREENUP	KY	41144-1025	38.5800483	-82.83921
105 MAIN ST	GREENUP	KY	41144-1025	38.58044883	-82.8388035
105 MAIN ST	PAINTSVILLE	KY	41240-1160	37.8143633	-82.8031
105 MAIN ST	RUSSELL	KY	41169-1352	38.5309083	-82.6916967
105 MAIN ST	SASSAFRAS	KY	41759-9088	37.219415	-83.05268
105 MAIN STREET LOOP	BLACKKEY	KY	41804-8721	37.1400867	-82.978905
105 MAIN STREET LOOP	BLACKKEY	KY	41804-8721	37.13909633	-82.98001426
105 MAPLE ST	HYDEN	KY	41749-8863	37.163285	-83.3765283
105 MAPLE ST	RUSSELL	KY	41169-1434	38.5305633	-82.7008617
105 MARY BR	DENTON	KY	41132-8936	38.24314167	-82.81722566
105 MARY BR BARN	DENTON	KY	41132-8936	38.2430285	-82.81722133
105 MARY BR TRLR	DENTON	KY	41132-8936	38.244078	-82.817514
105 MEADE HTS	PIKEVILLE	KY	41501-2125	37.5048267	-82.4969467
105 MEADES BTM	HI HAT	KY	41636-6211	37.3767925	-82.7397615
105 MEADOWLARK CT	RUSSELL	KY	41169-1537	38.5153283	-82.6912667
105 MEADOWLARK RD	RUSSELL	KY	41169-1541	38.5145717	-82.6930267
105 METHODIST LN	ALLEN	KY	41601-9051	37.6152045	-82.7288455
105 METHODIST LN	ALLEN	KY	41601-9051	37.615491	-82.72863216
105 MIDDLE RIDGE RD	BONNYMAN	KY	41719-8874	37.29383633	-83.24039012
105 MOCKINGBIRD RD	RUSSELL	KY	41169-1543	38.515555	-82.6990033
105 MONTGOMERY CREEK RD	EMMALENA	KY	41740-8927	37.35544	-83.035155
105 MONTGOMERY CREEK RD GARG	EMMALENA	KY	41740-8927	37.355705	-83.0345417
105 MORGAN LN	JACKHORN	KY	41825-9073	37.2239067	-82.7139767
105 MORTON ST	SOUTH SHORE	KY	41175-9093	38.718015	-82.9596
105 MOUNT MARTHA DR	PIKEVILLE	KY	41501-1333	37.4834067	-82.5255933
105 MOUNT SAVAGE DR	ASHLAND	KY	41101-7180	38.4946167	-82.6855767
105 MOUNTAIN BRANCH RD	ELKHORN CITY	KY	41522-7220	37.272565	-82.4069533
105 MOUNTAIN BRANCH RD	ELKHORN CITY	KY	41522-7220	37.3162	-82.4575483
105 MOUNTAIN BRANCH RD GARG	ELKHORN CITY	KY	41522-7220	37.3165565	-82.4579055
105 MOUNTAIN SHADOWS DR	HAZARD	KY	41701-9446	37.25783	-83.2040833
105 MOUNTAIN VIEW CT	PIKEVILLE	KY	41501-1680	37.4706383	-82.507245
105 MUDDY HOLW	BULAN	KY	41722-8962	37.29956265	-83.12751061
105 MYRA BARNES AVE	PIKEVILLE	KY	41501-3750	37.4838533	-82.52918
105 NATURES COVE DR	PIKEVILLE	KY	41501-1808	37.501798	-82.542163
105 NEACE DR	GAYS CREEK	KY	41745-9081	37.350885666	-83.41274616
105 NEW HAMPSHIRE DR	ASHLAND	KY	41101-2243	38.4924817	-82.6862183
105 NICOLE DR	JEREMIAH	KY	41826-8851	37.200415	-82.9125133
105 NORMAN ST BLDG AMISH	HARDY	KY	41531-8863	37.610824	-82.23291733
105 NUMBER ONE BTM	JENKINS	KY	41537-8679	37.19195417	-82.59646916
105 OAKLAWN DR LOT 17	HAGERHILL	KY	41222-8606	37.7523233	-82.7742217
105 OAKLEY RD	LOUISA	KY	41230-6896	37.97678333	-82.74193167
105 OAKLEY RD GARG	LOUISA	KY	41230-6896	37.97661417	-82.74217166
105 OCTAVIA LOOP	MC ANDREWS	KY	41543-8058	37.56486265	-82.27149937
105 OLIVER HALL VLG	PRINTER	KY	41655-9021	37.5068417	-82.7007117
105 OWENS BRANCH RD	HINDMAN	KY	41822-8976	37.346885	-82.97736
105 PARKER LN LOT 5	OLIVE HILL	KY	41164-7612	38.25150267	-83.1832075
105 PARKVIEW DR	HAZARD	KY	41701-2073	37.2452667	-83.18043
105 PARTRIDGE DR	RUSSELL	KY	41169-1564	38.5073967	-82.6975333
105 PEACH DR	COMBS	KY	41729-9027	37.2672083	-83.21376
105 PEARMAN CT	ASHLAND	KY	41101-7043	38.4966367	-82.6764117
105 PENNY HWY	PIKEVILLE	KY	41501-3807	37.3585317	-82.556915
105 PERRY ST	GREENUP	KY	41144-1037	38.5791267	-82.83954
105 PETER FORK RD	MC CARR	KY	41544-8331	37.592715	-82.1651983
105 PIN OAK DR	PIKEVILLE	KY	41501-1910	37.493985	-82.5375217
105 PLANK LN	MOREHEAD	KY	40351-9570	38.35424167	-83.40453
105 PLANK LN	MOREHEAD	KY	40351-9570	38.35438833	-83.40386667
105 POLLITT RD	RUSSELL	KY	41169-1545	38.516585	-82.6977317
105 POPLAR CT	WEST LIBERTY	KY	41472-7810	37.91421667	-83.25608167
105 POSSUM HOLW	VAN LEAR	KY	41265-8605	37.7725333	-82.7568567
105 PRATER HOLLOW RD	WOOTON	KY	41776-8825	37.1561083	-83.3147733
105 PRATER ST	SALYERSVILLE	KY	41465	37.7511795	-83.074941
105 PRESTON ST	PAINTSVILLE	KY	41240-1143	37.81393	-82.79823
105 PRICE AVE	ELKHORN CITY	KY	41522-7009	37.2938517	-82.3649833
105 PRINCESS DR	ASHLAND	KY	41101-2157	38.492085	-82.68939
105 PUNKIE RD	SOUTH PORTSMOUTH	KY	41174-8957	38.7049115	-82.96712583
105 RAINBOW LN	PIKEVILLE	KY	41501-1577	37.4424433	-82.5220967

105 RANSOM DR	PIKEVILLE	KY	41501-1595	37.476819	-82.495996
105 RATLIFF BRANCH RD	PIKEVILLE	KY	41501-3254	37.5172883	-82.559425
105 RATLIFF ROBERTS DR	HAROLD	KY	41635-9117	37.5277717	-82.643045
105 REATTA ST LOT 15	GRAYSON	KY	41143-1598	38.3334483	-82.9409817
105 RED STAR MTN	HAZARD	KY	41701	37.3660983	-83.1215867
105 REYNOLDS BRANCH RD	BEAVER	KY	41604-9001	37.4005825	-82.65346866
105 RIVER RD	HAZARD	KY	41701-1208	37.2654183	-83.194985
105 RIVER RUN	ALLEN	KY	41601-9521	37.6130565	-82.723751
105 RIVER ST	JACKSON	KY	41339-1019	37.55292833	-83.38763833
105 RIVERSIDE DR	RUSSELL	KY	41169-1355	38.52723633	-82.689376
105 RIVERVIEW DR	PIKEVILLE	KY	41501-3754	37.4826883	-82.5338883
105 ROBERT AND MARY ST	GRAYSON	KY	41143-1330	38.332066333	-82.94399316
105 ROCKCASTLE LN TRLR	LOUISA	KY	41230-6117	38.00023667	-82.525895
105 ROCKY WAY	PIKEVILLE	KY	41501-8067	37.4086067	-82.42872
105 RT FORK FITCH BR TRLR A	MEALLY	KY	41234-9729	37.7932767	-82.7293717
105 RUSH SLONE RD	INEZ	KY	41214	37.82578167	-82.56609667
105 SAWGRASS LN APT 10	GRAYSON	KY	41143-1587	38.32357	-82.93036
105 SAWGRASS LN APT 12	GRAYSON	KY	41143-1587	38.32390541	-82.93070727
105 SAWGRASS LN APT 2	GRAYSON	KY	41143-1587	38.32395162	-82.93076588
105 SAWGRASS LN APT 4	GRAYSON	KY	41143-1587	38.3235967	-82.93037
105 SAWGRASS LN APT 6	GRAYSON	KY	41143-1587	38.3235633	-82.9303533
105 SAWGRASS LN APT 8	GRAYSON	KY	41143-1587	38.3235783	-82.930365
105 SAWGRASS LN HSE	GRAYSON	KY	41143-1587	38.323605	-82.9303717
105 SCOTT AVE	SALYERSVILLE	KY	41465-9496	37.7557035	-83.06717783
105 SEATON DR	RUSSELL	KY	41169-1402	38.51963	-82.6960917
105 SHENANDOAH DR	RUSSELL	KY	41169-1752	38.5055567	-82.706015
105 SHOEMAKE DR	WHITESBURG	KY	41858-9382	37.11866	-82.830585
105 SHORT CREEK RD	HYDEN	KY	41749-8446	37.1401167	-83.381515
105 SHORT ST	LOUISA	KY	41230-1276	38.1149133	-82.609325
105 SILVER LN	SMILAX	KY	41764-8845	37.1089233	-83.2789283
105 SILVER LN HSE 2	SMILAX	KY	41764-8845	37.1095668	-83.28048472
105 SIZEMORE DR	PREMIUM	KY	41845-9090	37.144997	-82.889272
105 SLEEPY HOLW	FISTY	KY	41743-8300	37.3514283	-83.1067317
105 SLEEPY HOLW GARG	FISTY	KY	41743-8300	37.350197	-83.105263
105 SLOAN LN TRLR	OLIVE HILL	KY	41164-8810	38.26335167	-83.24622833
105 SMITH BTM TRLR	PIKEVILLE	KY	41501-5933	37.563897	-82.50246783
105 SMITH CEMETERY RD	SIDNEY	KY	41564-8545	37.62185	-82.35507
105 SOUTH ST	RUSSELL	KY	41169-1363	38.526962	-82.68929916
105 SOUTHGATE CT	GRAYSON	KY	41143-2114	38.3349567	-82.94982
105 SOUTHSIDE LN	PAINTSVILLE	KY	41240-9349	37.81138	-82.8138733
105 SPECK LN TRLR	LOUISA	KY	41230-7884	38.0490783	-82.683795
105 STACY FORK RD TRLR	HYDEN	KY	41749-8701	37.1546333	-83.4676367
105 STANLEY LN	CANADA	KY	41519-8382	37.577443	-82.33337833
105 STEWART CT	HAZARD	KY	41701-9434	37.2763145	-83.2175099
105 STONEY BROOKE DR	ASHLAND	KY	41101-2159	38.498245	-82.6980017
105 STRATTON ST	IVEL	KY	41642-8301	37.59224917	-82.66490083
105 SWAN LN TRLR 1	LOUISA	KY	41230-9458	38.11037	-82.5933417
105 SYCAMORE CT	MOREHEAD	KY	40351-8171	38.23613667	-83.376505
105 TAD MOORE RD	LOUISA	KY	41230-5843	37.98165333	-82.66884
105 TAD MOORE RD APT	LOUISA	KY	41230-5843	37.98156167	-82.66951167
105 TERRY HOLW TRLR	RUSH	KY	41168-8876	38.355195	-82.7894617
105 THISTLE BRANCH RD	PINE TOP	KY	41843	37.2804683	-82.8175667
105 THOMPSON RD	RUSSELL	KY	41169-1645	38.50862	-82.70878
105 THORNSBERRY LN	CHAVIES	KY	41727-8721	37.3808039	-83.2496817
105 TINA LOOP TRLR	EMMALENA	KY	41740-8831	37.3675483	-83.0204283
105 TWELVE OAKS DR	PIKEVILLE	KY	41501-1691	37.5445017	-82.52492
105 TYLER LN	BULAN	KY	41722-8869	37.323175	-83.15070933
105 VADA BANKS LN	ISOM	KY	41824-8969	37.1908167	-82.8946133
105 VALLEY OAK CIR	HAZARD	KY	41701-5449	37.22714	-83.173105
105 VINCENT RD	GRAYSON	KY	41143-7520	38.2990517	-82.9486583
105 VINCENT RD TRLR	GRAYSON	KY	41143-7520	38.298945	-82.948665
105 VINE ST	PIKEVILLE	KY	41501-1420	37.496435	-82.5351733
105 WATTS LN TRLR	HAZARD	KY	41701-6257	37.21469	-83.1890283
105 WESTFALL DR	IVEL	KY	41642-9452	37.5754733	-82.6636333
105 WILDCAT DR	GRAYSON	KY	41143-9687	38.3336333	-82.9028033
105 WILDWOOD LN	PIKEVILLE	KY	41501-3425	37.5188067	-82.472
105 WILLARD LN	SOUTH SHORE	KY	41175-8949	38.70343	-82.95692

105 WILLOW DR	SALYERSVILLE	KY	41465-8701	37.7221117	-83.0174767
105 WILSON BR	HOLLYBUSH	KY	41844-8866	37.325945	-82.8598017
105 WOODLANDS DR	LOUISA	KY	41230-7740	38.0590217	-82.69878
105 WOODS LN	ALLEN	KY	41601-9512	37.62884	-82.7123783
105 WURTLAND AVE	WURTLAND	KY	41144-1444	38.5509067	-82.7855033
105 YORKTOWN DR	PIKEVILLE	KY	41501-1682	37.442565	-82.5249133
105 ZION DR	KIMPER	KY	41539-5100	37.528372	-82.36975
105 ZION DR	KIMPER	KY	41539-5100	37.5274317	-82.3684467
105 E 3RD AVE	SOUTH SHORE	KY	41175-8924	38.72352399	-82.96461202
105 E 4TH ST	GRAYSON	KY	41143-1019	38.3351425	-82.94792466
105 E ELKHORN ST	ELKHORN CITY	KY	41522-8557	37.30555867	-82.35368966
105 E KEYSER HEIGHTS DR	PIKEVILLE	KY	41501-1639	37.4908533	-82.529465
105 E PERRY ST	LOUISA	KY	41230-1135	38.1163017	-82.6047433
105 E RASNICK BTM	ELKHORN CITY	KY	41522-8568	37.3535267	-82.4034983
105 N BLACKBURN BTM	PIKEVILLE	KY	41501-4876	37.55829	-82.4208533
105 N BLUEGRASS WAY	GRAYSON	KY	41143		
105 N BOONE ST	LOUISA	KY	41230-1257	38.11357	-82.6078233
105 N CHURCH ST	SALYERSVILLE	KY	41465	37.7528794	-83.068509
105 N RIDGELINE DR	PIKEVILLE	KY	41501-8801	37.471868	-82.502098
105 N RIVER ST	AUXIER	KY	41602-9261	37.73813538	-82.75979215
105 S BURGLAR HOLW	WEST VAN LEAR	KY	41268-8003	37.7850867	-82.7831467
105 S CIRCLE DR	PRESTONSBURG	KY	41653-1377	37.6708217	-82.7459683
105 S CLAY ST	LOUISA	KY	41230-1385	38.114505	-82.60532
105 S COURT ST	GRAYSON	KY	41143-1207	38.3324467	-82.951885
105 S HILL ST	GRAYSON	KY	41143-1213	38.3323833	-82.9524817
105 S LACKEY AVE	LOUISA	KY	41230-1267	38.1129367	-82.60872
105 S LADY WASHINGTON ST	LOUISA	KY	41230-1215	38.1140683	-82.606125
105 S PETERS BRANCH RD	HELTON	KY	40840-5521	36.986365	-83.39293
105 S POCAHANTAS ST TRLR	LOUISA	KY	41230-1239	38.1136067	-82.60653
105 S RALPHS RD	GARRETT	KY	41630-8964	37.47348229	-82.83247348
105 S RALPHS RD	GARRETT	KY	41630-8964	37.4730033	-82.83325
105 W 3RD ST	GRAYSON	KY	41143-1015	38.3344633	-82.9494917
105 W COLLEGE ST	GRAYSON	KY	41143-1070	38.3377983	-82.9484217
105 W MAIN ST APT 11	LOUISA	KY	41230-1177	38.1150533	-82.60519
105 W MAIN ST APT 12	LOUISA	KY	41230-1177	38.11512675	-82.60466977
105 W MAIN ST APT 23	LOUISA	KY	41230-1177	38.115105	-82.60485766
105 W MAIN ST APT 24	LOUISA	KY	41230-1192	38.1150517	-82.6051867
105 W PERRY ST	LOUISA	KY	41230-1141	38.11554	-82.6061117
1050 BECKWITH BR	GRAYSON	KY	41143-8815	38.3476333	-82.9078517
1050 BELHAVEN DR	RUSSELL	KY	41169-1670	38.505945	-82.70974
1050 BLACK LEG HOLW	RUSH	KY	41168-9335	38.3407783	-82.7783667
1050 BRENTWOOD DR	RUSSELL	KY	41169-1622	38.50813	-82.7177033
1050 CAMP FRK TRLR	WHITESBURG	KY	41858-8236	37.24244	-82.8614367
1050 CLEAR FORK RD	HAZARD	KY	41701-7763	37.2885567	-83.1040933
1050 CLEVINGER BR	PIKEVILLE	KY	41501-5812	37.5495817	-82.52559
1050 DORTON CRK	JENKINS	KY	41537-8204	37.275795	-82.5497517
1050 FLINTFIELD BR	LINEFORK	KY	41833-9112	37.0619417	-82.9372533
1050 FLY BY HAZARD RD	CHAVIES	KY	41727-9117	37.383744666	-83.24923733
1050 GIFFORD RD TRLR	SALYERSVILLE	KY	41465-6716	37.747513	-83.130891
1050 HIGHWAY 119	WHITESBURG	KY	41858-7949	37.1218317	-82.7920417
1050 HIGHWAY 32	LOUISA	KY	41230-7556	38.1053617	-82.63077
1050 HOLLY FRK	MOREHEAD	KY	40351-8150	38.29347333	-83.37062833
1050 JIMMIES CREEK RD	REGINA	KY	41559-8923	37.36515	-82.3904283
1050 LICK BRANCH RD	CARRIE	KY	41725	37.3442067	-83.02669
1050 LOW GAP BR	WHITESBURG	KY	41858-8022	37.19809867	-82.85431883
1050 LOW GAP BR TRLR	WHITESBURG	KY	41858-8022	37.19079076	-82.85528336
1050 MARROWBONE DRY FRK	ELKHORN CITY	KY	41522-7837	37.316625	-82.428545
1050 MEADOW BRANCH RD	KRYPTON	KY	41754-8947	37.30439067	-83.310178
1050 MEADOWBROOK LN APT	LOUISA	KY	41230-9657	38.09374667	-82.59890667
1050 MEADOWBROOK LN OFC	LOUISA	KY	41230-9657	38.09382667	-82.59892167
1050 MEREDITH DR TRLR	CATLETTSBURG	KY	41129-8866	38.41443833	-82.62774333
1050 POWELLS CRK	PIKEVILLE	KY	41501-7926	37.4007667	-82.414385
1050 RACE TRACK HOLW	WHITESBURG	KY	41858-9117	37.1943067	-82.8711867
1050 RADFORD DR	RUSSELL	KY	41169-1654	38.5044583	-82.71135
1050 RAINBOW VLY	WHITESBURG	KY	41858-9436	37.1681278	-82.7247528
1050 SHORT FORK RD	PIPPA PASSES	KY	41844-9048	37.31085779	-82.89338595
1050 STATE HIGHWAY 1444	GRAYSON	KY	41143-7662	38.2755083	-82.94366



1050 STEWARTS RD	BLACKKEY	KY	41804-9002	37.15246943	-83.00400491
1050 STRAY BRANCH RD	JACKSON	KY	41339-6910	37.517210000	-83.37672833
1050 STRAY BRANCH RD GARG	JACKSON	KY	41339-6910	37.517135	-83.37533333
1050 TURKEY CREEK RD	BELFRY	KY	41514-7957	37.663850666	-82.30864983
1050 TURKEY PEN RD	VIRGIE	KY	41572-8215	37.325895	-82.6422617
1050 UPPER CHLOE CRK	PIKEVILLE	KY	41501-6619	37.460145	-82.46216
1050 WINCHESTER AVE	ASHLAND	KY	41101-7449	38.4812	-82.6458933
1050 WINCHESTER AVE	ASHLAND	KY	41101-7449	38.4811867	-82.6458317
1050 N BIG CREEK RD	SIDNEY	KY	41564-8568	37.6314067	-82.3549817
10500 HIGHWAY 406	ROARK	KY	40979	37.02041	-83.4873567
10500 US HIGHWAY 23	PIKEVILLE	KY	41501-4032	37.3285717	-82.5578533
10505 KY ROUTE 825	PAINTSVILLE	KY	41240-8770	37.7596415	-82.93168416
10505 KY ROUTE 825	PAINTSVILLE	KY	41240-8770	37.75957117	-82.93160866
10505 LAUREL RIDGE RD	ASHLAND	KY	41102-8610	38.4067633	-82.706215
10506 KY ROUTE 122	MC DOWELL	KY	41647-6027	37.4514883	-82.740755
10507 CEDAR HILL DR	ASHLAND	KY	41102-8602	38.407524	-82.70596033
10508 CEDAR HILL DR LOT 4	ASHLAND	KY	41102-9667	38.4065533	-82.705235
10509 RADIO PARK RD	CATLETTSBURG	KY	41129-8827	38.4021583	-82.6084683
10509 RIEKERT DR	ASHLAND	KY	41102-8637	38.4030833	-82.7091667
1051 BOWLINGS CREEK RD	ALTRO	KY	41339-8798	37.3648733	-83.4268183
1051 BRENTWOOD DR	RUSSELL	KY	41169-1674	38.5083867	-82.7171633
1051 BROADWAY ST	PAINTSVILLE	KY	41240		
1051 CALLAHAN BR	KIMPER	KY	41539-6423	37.544775	-82.3509983
1051 CHALUPA DR	ASHLAND	KY	41102-7826	38.3878817	-82.72318
1051 GRASSY BRANCH RD	ESSIE	KY	40827-7016	37.0685	-83.438545
1051 GRASSY BRANCH RD	ESSIE	KY	40827-7016	37.0683783	-83.4385617
1051 JOHN RITCHIE BR	HAZARD	KY	41701	37.3202567	-83.0746717
1051 LONG BRANCH RD	LOUISA	KY	41230-7185	38.1959317	-82.697095
1051 MEADOW BRANCH RD TRLR	KRYPTON	KY	41754-8947	37.3044167	-83.3097633
1051 MILLS RD	PIKEVILLE	KY	41501-4962	37.64371217	-82.5358635
1051 MILLS RD GARG	PIKEVILLE	KY	41501-4962	37.643615	-82.53567833
1051 PIGEONROOST RD	CANADA	KY	41519-8304	37.59704	-82.3164117
1051 PLUM GROVE RD	GREENUP	KY	41144-8093	38.536728	-82.82975833
1051 RADFORD DR	RUSSELL	KY	41169-1653	38.5041683	-82.7116417
1051 REGIS ST	RUSSELL	KY	41169-1643	38.50245	-82.7135383
1051 ROGERS AVE TRLR 30	RACELAND	KY	41169-1743	38.537022333	-82.7317035
1051 SPEWING CAMP BR	MC DOWELL	KY	41647-6004	37.42041	-82.726435
1051 THORNTON RD	THORNTON	KY	41855-9011	37.16309	-82.771675
1051 TYGART BEND RD	SOUTH SHORE	KY	41175-9752	38.717542	-82.936857
1051 TYGART BEND RD BARN	SOUTH SHORE	KY	41175-9752	38.717542	-82.936857
1051 WILSON CRK	LANGLEY	KY	41645-9088	37.53553217	-82.81719666
10510 MEADE SPRINGER RD	ASHLAND	KY	41102-8961	38.4133309	-82.7349935
10512 LAUREL RIDGE RD	ASHLAND	KY	41102-9616	38.4060383	-82.7064083
10513 LAUREL RIDGE RD	ASHLAND	KY	41102-8610	38.4064067	-82.7059933
10515 BENT BRANCH RD	META	KY	41501-4718	37.5744883	-82.42685
10515 CEDAR HILL DR	ASHLAND	KY	41102-8602	38.40703217	-82.70517233
10516 CEDAR HILL DR	ASHLAND	KY	41102-9667	38.4064183	-82.7049367
10518 LAUREL RIDGE RD	ASHLAND	KY	41102-9616	38.40581	-82.7061633
10519 CEDAR DR	CATLETTSBURG	KY	41129-9254	38.3339417	-82.71833
10519 REGINA BELCHER HWY	ELKHORN CITY	KY	41522-8502	37.36390767	-82.40831316
10519 REGINA BELCHER HWY	ELKHORN CITY	KY	41522-8502	37.36396283	-82.408335
1052 ASH LICK FRK TRLR	PHELPS	KY	41553-8825	37.4745533	-82.2078917
1052 BIG CREEK RD	HAZARD	KY	41701-6410	37.2239358	-83.252739
1052 BRENTWOOD DR LOT 26	RUSSELL	KY	41169-1622	38.508275	-82.7178767
1052 CABIN FRK	JENKINS	KY	41537-8176	37.29598933	-82.56655433
1052 CALEB FRK	WEEKSBURY	KY	41667-9048	37.316764	-82.68405983
1052 CAUDILL FRK	OIL SPRINGS	KY	41238-9115	37.8020933	-82.93156
1052 HIGHWAY 899 TRLR	HINDMAN	KY	41822	37.3081667	-82.9315517
1052 INDIAN CREEK RD	VIRGIE	KY	41572-8307	37.3421	-82.6061817
1052 JOHNSON RD	MC DOWELL	KY	41647-9088	37.46078333	-82.74920333
1052 JULA LN TRLR	CATLETTSBURG	KY	41129-9067	38.35872	-82.6917533
1052 KY ROUTE 1498	BEVINSVILLE	KY	41606-9046	37.35185	-82.73883
1052 LITTLE BLACKLOG RD	INEZ	KY	41224-9083	37.8614983	-82.4997948
1052 RADFORD DR	RUSSELL	KY	41169-1653	38.5038783	-82.7119433
1052 REGIS ST	RUSSELL	KY	41169-1644	38.5031467	-82.713825
1052 RIGHT FORK OF ISLAND CRK	PIKEVILLE	KY	41501-7116	37.4564883	-82.5766167
1052 SHORT FORK RD TRLR	PIPPA PASSES	KY	41844-9048	37.3097333	-82.89633

1052 TAYLOR FRK	TURKEY CREEK	KY	41514-7827	37.6649733	-82.3225
1052 UPPER TWIN BR	VANCEBURG	KY	41179-5734	38.404691	-83.24908483
1052 UPPER TWIN BR UNIT CAMPER	VANCEBURG	KY	41179-5734	38.40720333	-83.251535
1052 WINTERS DR	RACELAND	KY	41169-1930	38.53825	-82.724475
10520 MEADOW LN TRLR	ASHLAND	KY	41102-7912	38.4175689	-82.7423831
10520 RADIO PARK RD	CATLETTSBURG	KY	41129-8826	38.40312589	-82.60610275
10520 ROBINSON CREEK RD	VIRGIE	KY	41572-8363	37.3533533	-82.5917783
10521 LAUREL RIDGE RD LOT 15	ASHLAND	KY	41102-8610	38.4063	-82.7053167
10523 GRANDVIEW LAKE RD	ASHLAND	KY	41102-9085	38.4086717	-82.7237783
10524 CEDAR HILL DR	ASHLAND	KY	41102-9667	38.40671	-82.70501
10525 LEE CT	CATLETTSBURG	KY	41129-8830	38.4024335	-82.60642816
10526 PHELPS 632 RD	PHELPS	KY	41553-8717	37.48851483	-82.18707083
10526 PHELPS 632 RD	PHELPS	KY	41553-8717	37.488594	-82.18703666
10527 HIGHWAY 160	WHITESBURG	KY	41858-8923	37.0689333	-82.9193333
10529 CEDAR HILL DR	ASHLAND	KY	41102-8602	38.40740032	-82.70564797
10529 LAUREL RIDGE RD	ASHLAND	KY	41102-8610	38.4057967	-82.7050517
10529 LEE CT	CATLETTSBURG	KY	41129-8830	38.4029617	-82.6063283
10529 N HIGHWAY 3	LOUISA	KY	41230-7351	38.1905945	-82.7258666
1053 BRENTWOOD DR	RUSSELL	KY	41169-1674	38.50855	-82.7173867
1053 BROADWAY ST	PAINTSVILLE	KY	41240-1415	37.80970714	-82.79429755
1053 COLLINS LN TRLR	ASHLAND	KY	41102-2305	38.4844883	-82.67509
1053 FRASURE CRK	EAST MC DOWELL	KY	41647-9010	37.4365967	-82.7235617
1053 HOOT OWL HOLW	HALLIE	KY	41821-9041	37.116365	-83.0106
1053 INGRAM CRK TRLR	LINEFORK	KY	41833-9049	37.052145	-82.954168
1053 KY ROUTE 40	STAFFORDSVILLE	KY	41256-9072	37.8283989	-82.8424
1053 MARROWBONE CREEK RD	ELKHORN CITY	KY	41522-8541	37.3572517	-82.42231
1053 RATLIFF CREEK RD	PIKEVILLE	KY	41501-2146	37.4989717	-82.5132567
1053 SPEWING CAMP BR	MC DOWELL	KY	41647-6004	37.420213333	-82.72579416
1053 STAMPER BR	ISOM	KY	41824-9010	37.2031833	-82.9017517
1053 STATE ROUTE 693	RUSSELL	KY	41169-9033	38.5320917	-82.75577
1053 SUNSHINE VILLAGE CT	ASHLAND	KY	41102	38.3861383	-82.707995
1053 WICKS BRANCH RD	VIPER	KY	41774-8284	37.146935	-83.1342617
1053 YORK DR	RACELAND	KY	41169-1929	38.538095	-82.725455
1053 E MAPLE ST	SALYERSVILLE	KY	41465-8027	37.7559417	-83.0554267
10532 CEDAR HILL DR LOT 7	ASHLAND	KY	41102-9667	38.4064517	-82.7048567
10532 CUTSHIN RD	YEADDISS	KY	41777-8668	37.0783233	-83.22958
10537 BENT BRANCH RD	PIKEVILLE	KY	41501-4718	37.574505	-82.4266533
10537 BENT BRANCH RD APT	PIKEVILLE	KY	41501-4718	37.57484	-82.426485
10537 KY ROUTE 122	MC DOWELL	KY	41647-6027	37.4527967	-82.7414033
10537 RADIO PARK RD	CATLETTSBURG	KY	41129-8827	38.4014533	-82.60642
1054 BOARD FRK	MC CARR	KY	41544-8232	37.58634	-82.1883267
1054 BRENTWOOD DR	RUSSELL	KY	41169-1622	38.5085917	-82.7181333
1054 COPPERHEAD RD TRLR	ERMINE	KY	41815-9099	37.1435917	-82.8090117
1054 DOTY CRK	JEREMIAH	KY	41826-9059	37.187442333	-82.93375766
1054 GREASY CRK	SHELBIANA	KY	41562-8227	37.40675	-82.464265
1054 HALL MOUNTAIN RD	VIPER	KY	41774-8298	37.16347487	-83.1082286
1054 HIGHWAY 476 TRLR	LOST CREEK	KY	41348-8936	37.48549167	-83.30648667
1054 KY ROUTE 1100	EAST POINT	KY	41216-8719	37.7368517	-82.7878067
1054 KY ROUTE 466	MELVIN	KY	41650-9031	37.336665	-82.6944867
1054 LEFT FORK BEAR HOLW	EAST POINT	KY	41216-8712	37.7324033	-82.8211933
1054 PARKWAY DR	SALYERSVILLE	KY	41465-9252	37.7437767	-83.0546933
1054 PLUM GROVE RD	GREENUP	KY	41144-8093	38.5366917	-82.830175
1054 RAINBOW VLY	WHITESBURG	KY	41858-9436	37.16725043	-82.72378581
1054 RED CREEK RD	PIKEVILLE	KY	41501-6740	37.4409883	-82.4677867
1054 ROSE LN LOT 6	LOUISA	KY	41230-9661	38.09503	-82.59814667
1054 SHOP BR	HUNTER	KY	41655-9100	37.5218	-82.7406733
1054 SHOP BR GARG	HUNTER	KY	41655-9100	37.52187533	-82.74028916
1054 SLASH BRANCH RD TRLR	GREENUP	KY	41144-6451	38.62418917	-82.88547016
1054 SMITH BRANCH RD	GREENUP	KY	41144-6465	38.6039667	-82.8777583
1054 SMITH BRANCH RD	GREENUP	KY	41144-6465	38.6038933	-82.8779133
1054 VIOLET LN	LOUISA	KY	41230-9655	38.09580167	-82.59849833
1054 WHIPPOORWILL RD	NIPPA	KY	41240-8703	37.8532883	-82.7907433
1054 E MAIN ST	INEZ	KY	41224-8937	37.860691333	-82.52808766
10540 CEDAR HILL DR LOT 8	ASHLAND	KY	41102-9667	38.4066983	-82.70456
10542 EWING DR	CATLETTSBURG	KY	41129-9137	38.3902867	-82.6072367
10544 SCUDDY BRANCH RD	SCUDDY	KY	41760	37.20435683	-83.08371216
10546 STATE HIGHWAY 1056	MC CARR	KY	41544-8402	37.609555	-82.1701467

10547	KY HIGHWAY 451	BUSY	KY	41723-8931	37.28569019	-83.33174783
10548	CEDAR HILL DR LOT 9	ASHLAND	KY	41102-9667	38.40612	-82.7042417
10548	S KY HIGHWAY 15	SCUDDY	KY	41760-9030	37.204575	-83.083345
1055	BEE HIVE RD	SLEMP	KY	41763-8910	37.0698733	-83.0989333
1055	BELHAVEN DR	RUSSELL	KY	41169-1609	38.5059067	-82.7102617
1055	BROADBOTTOM RD	PIKEVILLE	KY	41501-2800	37.538595	-82.5877983
1055	BROADBOTTOM RD	PIKEVILLE	KY	41501-2800	37.538835	-82.5876017
1055	BROADWAY ST	PAINTSVILLE	KY	41240-1415	37.8099233	-82.7953433
1055	BURNING FORK RD	PIKEVILLE	KY	41501-3409	37.5000145	-82.4720018
1055	ELK LICK RD TRLR	MOREHEAD	KY	40351-9588	38.330555	-83.388355
1055	FOUR MILE RD	RUSH	KY	41168-8181	38.317985	-82.7221883
1055	FROZEN CRK	RACCOON	KY	41557-8509	37.49290316	-82.45063263
1055	GABRIEL BR	KIMPER	KY	41539-6031	37.5014367	-82.3070617
1055	HIGHWAY 197	ELKHORN CITY	KY	41522	37.2948797	-82.3636537
1055	LEFT FORK DRY FRK	ELKHORN CITY	KY	41522-8769	37.3175	-82.4280817
1055	LICK BRANCH ARMORY RD	JACKSON	KY	41339-8015	37.528375166	-83.37765033
1055	MIDDLE FORK MACES CR RD	VIPER	KY	41774	37.1620233	-83.1587267
1055	OPEN FRK	PIKEVILLE	KY	41501-4615	37.577106	-82.388687
1055	OWLS NEST RD	HYDEN	KY	41749-8400	37.16868233	-83.3663325
1055	REGIS ST	RUSSELL	KY	41169-1643	38.5024083	-82.7142117
1055	ROE CREEK RD	CATLETTSBURG	KY	41129-8898	38.2139467	-82.6189683
1055	TENMILE CREEK RD	CHAVIES	KY	41727-8661	37.38348	-83.289405
1055	TYGART BEND RD	SOUTH SHORE	KY	41175-9752	38.7175433	-82.9366183
10550	EWING DR	CATLETTSBURG	KY	41129-9137	38.3897433	-82.6083583
10550	EWING DR UNIT GARAGE	CATLETTSBURG	KY	41129		
10552	CUTSHIN RD	YEADISS	KY	41777-8668	37.07797133	-83.2294665
10553	HIGHWAY 160 TRLR	WHITESBURG	KY	41858-8923	37.0687852	-82.9192268
10553	KY ROUTE 122	MC DOWELL	KY	41647-6027	37.452645	-82.7413483
10555	HIGHWAY 421	MOZELLE	KY	40858-6004	37.0411283	-83.4023617
10556	CEDAR DR	CATLETTSBURG	KY	41129-9254	38.335205	-82.719065
10556	S KY HIGHWAY 15	SCUDDY	KY	41760-9030	37.204805	-83.0831283
10557	BENT BRANCH RD	PIKEVILLE	KY	41501-4718	37.575035	-82.4262717
10558	LOTTS CREEK RD	HAZARD	KY	41701-9071	37.2608674	-83.0540487
10559	CEDAR HILL DR	ASHLAND	KY	41102-8602	38.4061767	-82.7034517
1056	29TH ST	ASHLAND	KY	41101-4058	38.46291	-82.6316167
1056	BIGGS BR	PIKEVILLE	KY	41501-8164	37.3919583	-82.4154667
1056	BLAIR BR	JEREMIAH	KY	41826-9027	37.1694133	-82.904655
1056	BRENTWOOD DR	RUSSELL	KY	41169-1622	38.5086433	-82.71851
1056	DAMRON BR	GRAYSON	KY	41143-7157	38.3164316	-82.9199382
1056	DAMRON BR	GRAYSON	KY	41143-7157	38.31709	-82.9195583
1056	DICK EVANS DR	ASHLAND	KY	41102-9573	38.391745	-82.7054417
1056	EDISON RD	GRAYSON	KY	41143-7898	38.2795967	-82.9527317
1056	GEORGES BRANCH RD TRLR	VICCO	KY	41773-8921	37.19684	-83.0641133
1056	HAUS BR	BANNER	KY	41603-8972	37.5825217	-82.7114467
1056	HAWK RD	PIPPA PASSES	KY	41844-8908	37.32909915	-82.84527275
1056	HICKORY ST	HYDEN	KY	41749-8952	37.171839	-83.386542
1056	INDIAN CREEK RD	VIRGIE	KY	41572-8307	37.3424383	-82.6064617
1056	KY HIGHWAY 610	VIRGIE	KY	41572-9003	37.33801217	-82.58531383
1056	LITTLE DRY FRK	WHITESBURG	KY	41858-8595	37.1482417	-82.8428433
1056	MEADOWS BR	PRESTONSBURG	KY	41653-1598	37.66122	-82.72184
1056	NARROWS BR	HARDY	KY	41531-8806	37.6043847	-82.2473203
1056	REGIS ST	RUSSELL	KY	41169-1644	38.5031417	-82.7143133
1056	ROCKHOUSE FRK	HATFIELD	KY	41514-8709	37.59909994	-82.38829645
1056	YORK CIR	RACELAND	KY	41169-1926	38.5372933	-82.7264567
10560	HIGHWAY 15	LOST CREEK	KY	41348-9611	37.46754167	-83.32331167
10560	ROBINSON CREEK RD	VIRGIE	KY	41572-8363	37.3525033	-82.5917967
10560	ROBINSON CREEK RD TRLR	VIRGIE	KY	41572-8363	37.35298217	-82.59183666
10562	STATE HIGHWAY 1056	MC CARR	KY	41544-8402	37.6097017	-82.1701967
10563	ALLBURN HOLW	MC CARR	KY	41544	37.608976	-82.16927483
10563	ALLBURN HOLW	MC CARR	KY	41544	37.60894333	-82.16919933
10563	BENT BRANCH RD	PIKEVILLE	KY	41501-4718	37.5747683	-82.426195
10564	CEDAR HILL DR	ASHLAND	KY	41102-9667	38.4051967	-82.7042883
10565	BENT BRANCH RD	PIKEVILLE	KY	41501-4718	37.57491	-82.4262783
10566	MEATHOUSE RD	PILGRIM	KY	41250-7000	37.68944855	-82.5119242
10568	CEDAR HILL DR	ASHLAND	KY	41102-9667	38.405165	-82.7042917
10568	HIGHWAY 550	MOUSIE	KY	41839-8811	37.42418	-82.8680367
10568	HIGHWAY 550	MOUSIE	KY	41839-8811	37.42403	-82.8680233

10569 BENT BRANCH RD	META	KY	41501-4718	37.575105	-82.4263633
10569 CEDAR HILL DR	ASHLAND	KY	41102-8602	38.405175	-82.703315
1057 29TH ST	ASHLAND	KY	41101-4057	38.4630917	-82.63179
1057 BERKSHIRE LN	RUSSELL	KY	41169-1611	38.5074083	-82.71628
1057 BRENTWOOD DR	RUSSELL	KY	41169-1675	38.508905	-82.7183633
1057 BROADWAY ST	PAINTSVILLE	KY	41240-1417	37.8099733	-82.7952467
1057 COMBS BRANCH RD	HINDMAN	KY	41822-8935	37.33744725	-82.95140732
1057 FEB FORK RD	GAYS CREEK	KY	41745-9070	37.3408383	-83.43054
1057 FEB FORK RD GARG	GAYS CREEK	KY	41745-9070	37.34121067	-83.4312755
1057 HIGHWAY 1087	LEBURN	KY	41831-9062	37.3990165	-82.9691595
1057 HIGHWAY 1185	LOUISA	KY	41230-7957	38.1310933	-82.6731617
1057 HIGHWAY 3406 TRLR	MAYKING	KY	41837-9010	37.1385833	-82.7309967
1057 JULA LN TRLR	CATLETTSBURG	KY	41129-9067	38.35913911	-82.69153864
1057 LIMESTONE DR	WHITESBURG	KY	41858-7067	37.0828685	-82.81239116
1057 LITTLE FORK RD	VIRGIE	KY	41572-8330	37.3604167	-82.6146017
1057 LOWER POMPEY RD	SHELBIANA	KY	41562-8127	37.429037	-82.42941966
1057 MEADOWBROOK LN	LOUISA	KY	41230-9658	38.09481	-82.59878333
1057 MONTGOMERY CREEK RD	EMMALENA	KY	41740-8936	37.3489867	-83.0465933
1057 RIGHT FRK MONTGOMERY RD	VICCO	KY	41773-8825	37.18646	-83.0328467
1057 ROSE LN	LOUISA	KY	41230-9662	38.09566983	-82.59764383
1057 ROSE LN REAR	LOUISA	KY	41230-9662	38.09585	-82.59765
1057 SPRUCE PINE RD	GARNER	KY	41817-9010	37.35208343	-82.91135266
1057 SPRUCE PINE RD	GARNER	KY	41817-9010	37.3517467	-82.9103517
1057 STINSON CRK	GRAYSON	KY	41143-7806	38.3031285	-82.8582469
1057 TRUMBO RD	MOREHEAD	KY	40351-7654	38.2607067	-83.305705
1057 VIOLET LN	LOUISA	KY	41230-9656	38.09620333	-82.59895167
10571 BENT BRANCH RD TRLR	PIKEVILLE	KY	41501-4718	37.5747133	-82.42583
10571 HIGHWAY 550	EMMALENA	KY	41740-8001	37.33592	-83.1008883
10572 SCUDDY BRANCH RD	SCUDDY	KY	41760	37.2051217	-83.08263
10573 CEDAR DR	CATLETTSBURG	KY	41129-9254	38.3348183	-82.72031
10573 DRYHILL RD	CONFLUENCE	KY	41749-7964	37.259800833	-83.38737783
10573 DRYHILL RD	CONFLUENCE	KY	41749-7964	37.2597234	-83.3868945
10574 BENT BRANCH RD	META	KY	41501-4718	37.5744	-82.4256083
10574 STATE HIGHWAY 1056	MC CARR	KY	41544-8402	37.609975	-82.1703167
10576 CUTSHIN RD	YEADDISS	KY	41777-8668	37.0775433	-83.2296283
10578 CUTSHIN RD	YEADDISS	KY	41777-8668	37.07489525	-83.22760612
10578 KY ROUTE 979	TEABERRY	KY	41660-9013	37.4329	-82.6446283
10579 REGINA BELCHER HWY	ELKHORN CITY	KY	41522-8502	37.3633783	-82.407995
1058 BERKSHIRE LN LOT 26	RUSSELL	KY	41169-1612	38.506865	-82.7156983
1058 BRENTWOOD DR	RUSSELL	KY	41169-1622	38.5085533	-82.7188483
1058 BROADBOTTOM RD	PIKEVILLE	KY	41501-2800	37.5391933	-82.5884583
1058 BUFFALO RUN	HAZARD	KY	41701-6210	37.22205833	-83.2532465
1058 CALEB FRK	WEEKSBURY	KY	41667-9048	37.315508	-82.683237
1058 HAROLDS BRANCH RD	PIKEVILLE	KY	41501-9353	37.4693267	-82.4901833
1058 HAWK RD TRLR	PIPPA PASSES	KY	41844-8908	37.330235	-82.84507
1058 HURRICANE CRK	KIMPER	KY	41539-6210	37.4916917	-82.3694867
1058 LEFT FORK MORGANS CR RD	LOUISA	KY	41230	38.1372925	-82.68825016
1058 LEFT FORK MORGANS CR RD TRLR	LOUISA	KY	41230	38.137394	-82.68821016
1058 LOWER SECOND CREEK RD	BONNYMAN	KY	41719-8910	37.2916833	-83.2555517
1058 POWELLS CRK	PIKEVILLE	KY	41501-7926	37.4004017	-82.4143483
1058 RIGHT FRK MONTGOMERY RD BARN	VICCO	KY	41773	37.18595889	-83.0326611
1058 STINSON CRK	GRAYSON	KY	41143-7806	38.3022067	-82.8581817
1058 E MAPLE ST	SALYERSVILLE	KY	41465-8027	37.75752	-83.050885
10580 ELKHORN CRK TRLR	ASHCAMP	KY	41512-8707	37.2517983	-82.4880933
10582 STATE HIGHWAY 1056	MC CARR	KY	41544-8402	37.609975	-82.1703167
10582 STATE HIGHWAY 1056	MC CARR	KY	41544-8402	37.610305	-82.1705883
10583 BENT BRANCH RD	PIKEVILLE	KY	41501-4718	37.57480733	-82.42622183
10586 STATE HIGHWAY 1056	MC CARR	KY	41544-8402	37.609975	-82.1703167
10586 US HIGHWAY 23	PIKEVILLE	KY	41501-4032	37.3284683	-82.55776
10586 S KY HIGHWAY 15	SCUDDY	KY	41760-9030	37.2048383	-83.08308
10587 HIGHWAY 421	MOZELLE	KY	40858-6004	37.0418267	-83.4022
1059 BERKSHIRE LN	RUSSELL	KY	41169	38.5072967	-82.7166317
1059 BLAINE CREEK RD	LOUISA	KY	41230-8766	38.1882433	-82.6231233
1059 BROADWAY ST	PAINTSVILLE	KY	41240-1417	37.80981	-82.7955733
1059 CEDAR KNOLL DR	ASHLAND	KY	41102-9362	38.40289	-82.7108483
1059 CEDAR KNOLL DR STE B	ASHLAND	KY	41102-9362	38.40278633	-82.71161783
1059 CLEAR CREEK RD	HAZARD	KY	41701-7561	37.30051895	-83.06444062

1059 FOUR MILE RD	RUSH	KY	41168-8181	38.3187893	-82.7231194
1059 HENPEN BR	MELVIN	KY	41650-9093	37.3469917	-82.676465
1059 HIGHWAY 1103	CORNETTSVILLE	KY	41731-8585	37.1169717	-83.0511067
1059 KY ROUTE 581	THEALKA	KY	41240-9085	37.8292967	-82.7894183
1059 MEADOWBROOK LN	LOUISA	KY	41230-9658	38.09455667	-82.59906
1059 RAMEY FRK	CROMONA	KY	41810	37.163575	-82.68210783
1059 ROGERS AVE LOT 29	RACELAND	KY	41169-1743	38.537159166	-82.73167883
1059 E MAPLE ST TRLR	SALYERSVILLE	KY	41465-8027	37.75506383	-83.05742216
1059 N LAKE DR	PRESTONSBURG	KY	41653-1287	37.6806983	-82.779595
10590 S KY HIGHWAY 15	SCUDDY	KY	41760-9030	37.205292	-83.08172999
10591 CSX RAILROAD UNIT A	GREENUP	KY	41144	38.5691806	-82.826664
10591 CSX RAILROAD UNIT B	GREENUP	KY	41144	38.5671255	-82.8228755
10591 S STATE HIGHWAY 1	WEBBVILLE	KY	41180-8910	38.191072	-82.883757
10592 S STATE HIGHWAY 1	WEBBVILLE	KY	41180-8910	38.1904077	-82.8829524
10593 HIGHWAY 1110	WOLF COAL	KY	41339-6551	37.39689667	-83.38876833
10594 REGINA BELCHER HWY	ELKHORN CITY	KY	41522-8511	37.3640767	-82.406215
10595 HIGHWAY 1	WEBBVILLE	KY	41180-9038	38.16302	-82.8417917
10595 HIGHWAY 421	MOZELLE	KY	40858-6004	37.04206283	-83.40216616
10596 KY HIGHWAY 451	BUSY	KY	41723-8931	37.284774	-83.33197566
10596 KY HIGHWAY 451	BUSY	KY	41723-8931	37.2852395	-83.3316345
10596 KY HIGHWAY 451	BUSY	KY	41723-8931	37.28499054	-83.33183149
10597 BENT BRANCH RD	META	KY	41501-4718	37.57512	-82.425395
10597 BENT BRANCH RD GARG	META	KY	41501-4718	37.57527617	-82.42567866
10599 LOTTS CREEK RD	HAZARD	KY	41701-9071	37.258689166	-83.055102
10599 N BIG CREEK RD	HATFIELD	KY	41514-8924	37.7154383	-82.351485
106 4TH ST	PIKEVILLE	KY	41501-1287	37.4823467	-82.5191417
106 6TH ST	PIKEVILLE	KY	41501-1294	37.4831883	-82.5185867
106 7TH ST	PIKEVILLE	KY	41501-1250	37.4841633	-82.5210117
106 ADAMS RIDGE RD	HAZARD	KY	41701-9445	37.2721783	-83.2135767
106 ADAMS ST	SALYERSVILLE	KY	41465-9401	37.7470025	-83.07374733
106 ALBERT HALL RD TRLR	HAZARD	KY	41701-6010	37.2608417	-83.176465
106 ARGYLL CIR	HAZARD	KY	41701-8932	37.2717022	-83.2248637
106 ARIZONA DR	RUSSELL	KY	41169-1802	38.5039133	-82.6962817
106 ARLINGTON PL	RUSSELL	KY	41169-1604	38.5070617	-82.714735
106 ARMCO BLVD	ASHLAND	KY	41101-7202	38.4888867	-82.6666367
106 AUDOBON CT	RUSSELL	KY	41169-1502	38.5155567	-82.6914033
106 BACH CT	WHITESBURG	KY	41858-7672	37.122555	-82.8364167
106 BAILEY BRANCH RD TRLR	WOOTON	KY	41776-8942	37.16595	-83.28421
106 BAILEY MOUNTAIN DR	MALLIE	KY	41836-8803	37.2973867	-82.9340233
106 BAKER ST	COMBS	KY	41729-9005	37.2655017	-83.212565
106 BANKS ST	WHITESBURG	KY	41858-7673	37.121205	-82.8356717
106 BEECH POINT EST	JACKSON	KY	41339-9625	37.550375	-83.3553383
106 BEECH POINT EST	JACKSON	KY	41339-9625	37.55049167	-83.35562
106 BIG BRANCH RD	JACKSON	KY	41339-8394	37.50719167	-83.34030667
106 BIG BRANCH RD BLDG STORAGE	JACKSON	KY	41339-8394	37.5075735	-83.340978
106 BIG BRANCH RD GARG	JACKSON	KY	41339-8394	37.50728333	-83.34047667
106 BIG SANDY SHRINE RD	HAGERHILL	KY	41222-8807	37.778645	-82.8178767
106 BLACK GOLD CT	HAZARD	KY	41701-2600	37.25406443	-83.2005364
106 BLACKBURN RD	HINDMAN	KY	41822	37.3175593	-82.9449256
106 BLAIR ST APT 1	PIKEVILLE	KY	41501-1644	37.4901367	-82.4990183
106 BLAIR ST APT 2	PIKEVILLE	KY	41501-1644	37.490115	-82.4990267
106 BLAIRTOWN RD	PIKEVILLE	KY	41501-3010	37.54311	-82.5844733
106 BLANTON DR	STAFFORDSVILLE	KY	41256-9057	37.8362617	-82.86147
106 BLUE HALL RD	OLIVE HILL	KY	41164-7211	38.26203333	-83.30306667
106 BOARD FRK	MC CARR	KY	41544-8222	37.584964666	-82.18440166
106 BOWEN ST	GRAYSON	KY	41143-1172	38.33979	-82.9384383
106 BRAWLEY ST	MARTIN	KY	41649-7900	37.5693567	-82.7564683
106 BRIAN BAKER DR	WHITESBURG	KY	41858-8562	37.1289183	-82.8531317
106 BRIAN BAKER DR	WHITESBURG	KY	41858-8562	37.1287683	-82.8532683
106 BRIDGE ST GARG 1	PAINTSVILLE	KY	41240	37.81353633	-82.79676216
106 BUCKEYE DR	WHITESBURG	KY	41858-9076	37.0593533	-82.8752467
106 BUENA VISTA DR	ASHLAND	KY	41101-2126	38.494015	-82.687405
106 BURTON ST	SOUTH SHORE	KY	41175-7825	38.7256287	-82.94046579
106 BYRD HAYES MNR	LOUISA	KY	41230-1078	38.118305	-82.6066633
106 C VANHOOSE RD	WITTENSVILLE	KY	41274-9023	37.85971	-82.8084317
106 C VANHOOSE RD GARG	WITTENSVILLE	KY	41274-9023	37.8596285	-82.8092165
106 CALEB FRK	WEEKSBURY	KY	41667-9039	37.3274467	-82.68923

106 CALLIHAN LN	GREENUP	KY	41144-8263	38.531645	-82.8162133
106 CARGO LN TRLR	JENKINS	KY	41537-8992	37.1527283	-82.667745
106 CARLISLE HOLLOW RD	IVEL	KY	41642-9403	37.57605	-82.65853
106 CAROLINE DR	ASHLAND	KY	41101-2202	38.4880283	-82.68675
106 CARROLL HUNT LN	BELFRY	KY	41514-7434	37.62744808	-82.26500689
106 CARROLL HUNT LN APT	BELFRY	KY	41514-7434	37.6276717	-82.2646083
106 CARROLL HUNT LN GARG	BELFRY	KY	41514-7434	37.627446	-82.26495
106 CEDAR HILL RD	ELKHORN CITY	KY	41522-8235	37.31438	-82.3614417
106 CHAPMAN HOLW	CANADA	KY	41519-8424	37.6065333	-82.306045
106 CHEROKEE DR	WEST VAN LEAR	KY	41268-8000	37.7918853	-82.78455263
106 CHESTNUT DR	PIKEVILLE	KY	41501-2018	37.483745	-82.540275
106 CHRISTOPHER DR	SOUTH SHORE	KY	41175-7928	38.7230905	-82.93238933
106 CLEVINGER ST	PIKEVILLE	KY	41501-1757	37.4761933	-82.5228533
106 CLIFTON SCOTT HOLW	HARDY	KY	41531-8928	37.6048633	-82.22373
106 CLIFTON SCOTT HOLW GARG	HARDY	KY	41531-8928	37.6043683	-82.223425
106 COAL RIDGE DR LOT 17	HAZARD	KY	41701-7395	37.343099	-83.249405
106 COAL RUN HL	PIKEVILLE	KY	41501-5617	37.506295	-82.5500083
106 COFFEY CT UNIT A	WHITESBURG	KY	41858-7675	37.1215867	-82.8374
106 COFFEY CT UNIT B	WHITESBURG	KY	41858-7675	37.12159	-82.8374133
106 COLLINS DR	WITTESSVILLE	KY	41274-9049	37.8548167	-82.813145
106 COLLINS HTS	KITE	KY	41828-8872	37.34668033	-82.8111415
106 COMBS ST	SALYERSVILLE	KY	41465-8853	37.7427533	-83.07591
106 CONLEY ST	LOUISA	KY	41230-1091	38.1184067	-82.6089983
106 COPPERHEAD RD	EMMALENA	KY	41740-9029	37.3525717	-83.0368717
106 COTTONWOOD CT	PIKEVILLE	KY	41501-2342	37.477604	-82.563965
106 COUNTRY CLUB CT	ASHLAND	KY	41101-2134	38.4939667	-82.6927667
106 COUNTRY CLUB DR	ASHLAND	KY	41101-2136	38.4897283	-82.690425
106 COUNTRY PLACE LN	LOUISA	KY	41230-9636	38.09164333	-82.60033833
106 COY BORDERS RD	SALYERSVILLE	KY	41465-7108	37.7871833	-83.00932
106 CRESTVIEW DR	LOUISA	KY	41230-5670	38.065345	-82.63334
106 CRESTVIEW DR GARG	LOUISA	KY	41230-5670	38.065318666	-82.63344633
106 D K RANCH LN	ASHLAND	KY	41102-8792	38.4407067	-82.764475
106 DEAL BR	GRETHEL	KY	41631-6308	37.48382	-82.640875
106 DEBORD RD	DEBORD	KY	41214-9087	37.829415	-82.55284833
106 DELLAS LN	KITE	KY	41828-8931	37.3306767	-82.8015833
106 DELLAS LN	KITE	KY	41828-8931	37.3305067	-82.8016067
106 DIX FORK RD TRLR	HAZARD	KY	41701-7699	37.28708811	-83.07383153
106 DOGWOOD LN TRLR	GRAYSON	KY	41143-8774	38.3207183	-82.90196
106 DOT DOT LN	WOOTON	KY	41776-8603	37.0768833	-83.2457383
106 DRY BR	TEABERRY	KY	41660-6307	37.43661883	-82.651827
106 DUNBAR CT	ASHLAND	KY	41101-2207	38.4858333	-82.6835717
106 DWIGHT ST APT A	FLATWOODS	KY	41139-9025	38.50878567	-82.742139
106 ELM ST	WHEELWRIGHT	KY	41669-9058	37.3331745	-82.72169933
106 EMBASSY DR	GRAYSON	KY	41143-1202	38.3324133	-82.9535233
106 EMERSON DR	GRAYSON	KY	41143-6998	38.358287166	-83.05367283
106 FALCON DR	LOUISA	KY	41230-6061	38.076215	-82.63544167
106 FIREHOUSE LN	WARFIELD	KY	41267-8000	37.8438683	-82.4186417
106 FIREHOUSE LN	WARFIELD	KY	41267-8000	37.844314666	-82.41945966
106 FORD LN TRLR A	LEBURN	KY	41831-9117	37.401519	-82.91747601
106 FORD LN TRLR B	LEBURN	KY	41831-9117	37.402479833	-82.91899883
106 FORDS BR	PIKEVILLE	KY	41501-3663	37.4324217	-82.5126133
106 FOREST DR TRLR	PIKEVILLE	KY	41501-6173	37.543915	-82.56049
106 FRANK ST	STAFFORDSVILLE	KY	41256-9098	37.8246267	-82.8531833
106 FRONT ST	WAYLAND	KY	41666-6830	37.4448217	-82.8043567
106 GARRED ST APT 1	PIKEVILLE	KY	41501-8917	37.4839917	-82.5286083
106 GARRED ST APT 2	PIKEVILLE	KY	41501-8917	37.483955	-82.52853
106 GARRED ST APT UPPER	PIKEVILLE	KY	41501-8917	37.4839133	-82.5284
106 GERALD VALLEY DR TRLR	HAZARD	KY	41736	37.38711	-83.243475
106 GRANITE DR TRLR 2	PIKEVILLE	KY	41501-9314	37.46718738	-82.50546058
106 GREEN MEADOW LN	PIKEVILLE	KY	41501-3106	37.5388883	-82.6028767
106 GRIFFITH BRANCH RD	WEBBVILLE	KY	41180-8730	38.1041483	-82.8534233
106 GROVE ST	RUSSELL	KY	41169-1345	38.5341633	-82.6938767
106 HAGER HILL LOOP TRLR	HAGERHILL	KY	41222-8820	37.7745967	-82.802
106 HALE AVE	LOVELY	KY	41231-8984	37.82737	-82.4001717
106 HALL ADDITION TRLR	BANNER	KY	41603-8031	37.6036632	-82.7014005
106 HALL CEMETERY RD	TALBERT	KY	41339-8576	37.42184833	-83.46204667
106 HANK ST	HAZARD	KY	41701-2065	37.244208	-83.181359

106 HARRIS BRANCH LN	HAZARD	KY	41701-8083	37.3395807	-83.1818548
106 HARRISON NEWSOME BR	PIKEVILLE	KY	41501-3827	37.35509249	-82.57079645
106 HARVEY CT	RACELAND	KY	41169-1018	38.533015	-82.7421317
106 HASSEL POTTER BTM	ELKHORN CITY	KY	41522-7165	37.27535	-82.3812533
106 HEMALATA LN	HAZARD	KY	41701-9462	37.275472833	-83.22275033
106 HIGH AVE LOT 1	CATLETTSBURG	KY	41129-1044	38.3986667	-82.6035467
106 HIGH ST	VIRGIE	KY	41572-8001	37.334500666	-82.57992733
106 HILDEEN CT	RUSSELL	KY	41169-1634	38.5096417	-82.7174933
106 HILLCREST CT	RUSSELL	KY	41169-1401	38.5230617	-82.6993883
106 HILLCREST DR	RACELAND	KY	41169-1208	38.5315483	-82.734605
106 HONEYSUCKLE DR	PIKEVILLE	KY	41501-1476	37.475595	-82.5529317
106 HOUSTON ST	RUSSELL	KY	41169-1347	38.53256	-82.6930933
106 HUMMINGBIRD LN	WHITESBURG	KY	41858-7893	37.1534533	-82.709585
106 IVY CT	PIKEVILLE	KY	41501-1473	37.4764783	-82.547295
106 JAMES RD	PIKEVILLE	KY	41501-8318	37.4456367	-82.4812017
106 JANE HILL RD	ASHLAND	KY	41101-2222	38.4880483	-82.6886617
106 JANE HILL RD OFC	ASHLAND	KY	41101-2222	38.4881217	-82.688765
106 JASMINE CT	HAZARD	KY	41701-5478	37.2892967	-83.20461
106 JEFFS VLY	GREENUP	KY	41144-7260	38.5868767	-82.86044
106 JOHN HALL RD	TOPMOST	KY	41862	37.3589283	-82.8056767
106 JORDON HILL DR	HAZARD	KY	41701-7234	37.310376	-83.2445645
106 JUSTICE HL	PHYLLIS	KY	41554-8401	37.4503217	-82.3527417
106 JUSTICE LN	PIKEVILLE	KY	41501-8060	37.4096567	-82.42896
106 KAREN CIR	GRAYSON	KY	41143-7168	38.3434367	-82.9133983
106 KEEL ST	PIKEVILLE	KY	41501-1653	37.49792933	-82.53462983
106 KING DR	STAFFORDSVILLE	KY	41256-9062	37.8374917	-82.85002
106 KING RD	ASHCAMP	KY	41512-8751	37.2467233	-82.49774
106 LAKEVIEW DR	PIKEVILLE	KY	41501-9100	37.5079567	-82.5454033
106 LAKEWAY PLZ	GRAYSON	KY	41143-9101	38.3166495	-82.9554686
106 LAVERNE CT	ASHLAND	KY	41101-2242	38.485495	-82.688955
106 LEADINGHAM LOOP	OLIVE HILL	KY	41164-9181	38.29427	-83.091875
106 LEFT TURKEY TOE BR	HARDY	KY	41531-8912	37.5986067	-82.20348
106 LIGE HOLLOW RD	WARBRANCH	KY	40874	37.0034717	-83.4552733
106 LILAC ST	PAINTSVILLE	KY	41240-9300	37.81345883	-82.78009833
106 LILYPAD LN	WURLAND	KY	41144-7538	38.530363166	-82.7838966
106 LINCOLN DR TRLR	WHITESBURG	KY	41858-8834	37.06576298	-82.91587926
106 LOGGINS RD	BELFRY	KY	41514-7331	37.60917	-82.2689783
106 LONA ST	TRAM	KY	41663-9022	37.571575	-82.6459167
106 LONG AVE	WHITESBURG	KY	41858-1342	37.1203517	-82.8288083
106 LOWER STRINGTOWN RD	BURNWELL	KY	41514-7713	37.6294883	-82.22122
106 LYCAN RD	ASHLAND	KY	41101-7183	38.4968883	-82.6826983
106 MAGNOLIA CIR TRLR	HAZARD	KY	41701-2228	37.242795	-83.17737
106 MAIN ST	HINDMAN	KY	41822-8966	37.3337917	-82.98284
106 MAYFIELD AVE	SOUTH SHORE	KY	41175-7831	38.72606	-82.9343983
106 MAYS BRANCH RD	PIKEVILLE	KY	41501-9331	37.4912	-82.5010433
106 MCKINNEY LN	GRAYSON	KY	41143-1300	38.3339367	-82.941755
106 MEMORY MOUNTAIN LN	HAZARD	KY	41701-6702	37.343855	-83.1384617
106 MIKES BR	PIKEVILLE	KY	41501-6428	37.56966733	-82.478063
106 MILLARD ALLEN DR	LACKEY	KY	41643-9033	37.46556	-82.8251933
106 MONUMENT DR	DWALE	KY	41621-9019	37.6244183	-82.7242517
106 MOUNT SAVAGE DR	ASHLAND	KY	41101-7181	38.495725	-82.68571
106 MOUNTAIN SHADOWS DR	HAZARD	KY	41701-9446	37.256505	-83.2049567
106 MOUNTAIN VIEW CT	PIKEVILLE	KY	41501-1680	37.4706567	-82.507695
106 MULLEN FRK	STONE	KY	41567-7001	37.5786833	-82.2721567
106 MULLINS ADDITION DR	PIKEVILLE	KY	41501-2907	37.5388317	-82.58281
106 NAGS HEAD	AVAWAM	KY	41713	37.2231317	-83.2786533
106 NAOMI LN	ASHLAND	KY	41102-7945	38.478	-82.7080267
106 NEAL ST	CATLETTSBURG	KY	41129-1058	38.4004933	-82.5976067
106 NEW CIRCLE ST	LOUISA	KY	41230-7860	38.10142833	-82.60402167
106 NEW HAMPSHIRE DR	ASHLAND	KY	41101-2244	38.492225	-82.6850883
106 NUMBER TWO BTM	JENKINS	KY	41537-5407	37.18996	-82.6034433
106 OLD DAM RD	GREENUP	KY	41144-8021	38.6248133	-82.8646933
106 OLD HOUSE HOLW	TEABERRY	KY	41660-9059	37.4023367	-82.634725
106 OLD RIVER RD	LOUISA	KY	41230-7642	38.1029427	-82.5912955
106 P K DR	ALLEN	KY	41601-9474	37.614615	-82.7318
106 PARK ST	GRAYSON	KY	41143-1327	38.332475	-82.94483
106 PATTON DR	ASHLAND	KY	41101-7038	38.4966933	-82.6775767

106 PLEASANT VLY	GREENUP	KY	41144-7574	38.49401	-82.7725033
106 PLEASANT VLY	GREENUP	KY	41144-7574	38.494095	-82.7729467
106 POPLAR ST	RUSSELL	KY	41169-1443	38.53073	-82.70139
106 POWER DR	PIKEVILLE	KY	41501-3330	37.514815	-82.561175
106 POWER DR	PIKEVILLE	KY	41501-3330	37.5148517	-82.56119
106 PRIDEMORE LN	HINDMAN	KY	41822-8902	37.3014667	-82.9219883
106 PRINCESS DR	ASHLAND	KY	41101-2158	38.4921267	-82.689835
106 PUNCHEON RD	KITE	KY	41828-9603	37.311215	-82.7881833
106 QUARTER HORSE DR	PREMIUM	KY	41845	37.13158	-82.9061483
106 RB RD	LETCHER	KY	41832-8920	37.1437517	-82.9581183
106 REATTA ST TRLR 22	GRAYSON	KY	41143-1598	38.332925	-82.9410033
106 RED CREEK RD	PIKEVILLE	KY	41501-6742	37.4316017	-82.4771017
106 REED ST	GREENUP	KY	41144-9627	38.6147667	-82.860805
106 REED ST	GREENUP	KY	41144-9627	38.6151466	-82.8605147
106 RIDDLE ST	SOUTH SHORE	KY	41175-7809	38.7274767	-82.9518767
106 RIDDLE ST BLDG 1	SOUTH SHORE	KY	41175-7809	38.7274233	-82.95217
106 RIVER ST APT 1	JACKSON	KY	41339-1020	37.55302167	-83.38733833
106 RIVER ST APT 2	JACKSON	KY	41339-1020	37.55294167	-83.387265
106 ROCKY FIELD RD	MOZELLE	KY	40858-5007	36.99147131	-83.39246378
106 ROCKY RD	PIKEVILLE	KY	41501-8040	37.4091817	-82.4370083
106 ROSE BUSH HILL RD	LOUISA	KY	41230-9174	38.075215	-82.61879167
106 ROSE ST	PAINTSVILLE	KY	41240-1491	37.8128183	-82.7825933
106 RUTH ST	GRAYSON	KY	41143-1337	38.3285983	-82.9456283
106 SADLER DR	NIPPA	KY	41240-9225	37.86597	-82.78715
106 SCHOOL HOUSE HOLW	DAVID	KY	41616-8321	37.598465	-82.891375
106 SCOTT AVE	PIKEVILLE	KY	41501-1216	37.4823083	-82.5157983
106 SECOND HILL RD	SHELBIANA	KY	41562-8460	37.3863867	-82.4849533
106 SHADY LN	LOUISA	KY	41230-9272	38.0975983	-82.6408033
106 SHEEP ROCK RD	JACKHORN	KY	41825-9703	37.226895	-82.690027
106 SHORT ST	LOUISA	KY	41230-1275	38.11485167	-82.609588
106 SHUCKY BEAN HOLW TRLR	BONNYMAN	KY	41719-8856	37.2969467	-83.2353133
106 SILK STOCKING RD	THEALKA	KY	41240-8608	37.8245192	-82.795157
106 SOUTHGATE CT	GRAYSON	KY	41143-2114	38.3355283	-82.9495283
106 SPRING FORK RD	CLAYHOLE	KY	41317-9020	37.45448223	-83.28132385
106 SPY ROCK DR	WHITESBURG	KY	41858-9138	37.20346191	-82.88369189
106 STANLEY LN	CANADA	KY	41519-8382	37.577875	-82.3338983
106 STOKER BRANCH RD TRLR	WHEELWRIGHT	KY	41669-9013	37.3251495	-82.72178966
106 STONEY BROOKE DR	ASHLAND	KY	41101-2160	38.4979983	-82.6977867
106 SUGAR CAMP RD APT 1	SALYERSVILLE	KY	41465		
106 SUGAR CAMP SPUR TRLR 1	SALYERSVILLE	KY	41465-6952	37.73788483	-83.0800715
106 SURE SHOT OIL RD	SALYERSVILLE	KY	41465-7105	37.79988	-82.9853433
106 TACKETT BRANCH RD	HALO	KY	41606-6124	37.322665	-82.7438833
106 TACKETT BRANCH RD	HALO	KY	41606-6124	37.3225867	-82.7438733
106 TANGO AVE	RACELAND	KY	41169-1038	38.5438667	-82.743735
106 THREE CROSSES RD	GRAYSON	KY	41143-8601	38.34039883	-82.93459916
106 TOLER RD	TOLER	KY	41514-8695	37.63629	-82.2565867
106 TOMS CRK	IVEL	KY	41642-9041	37.58227	-82.6582417
106 UPPER TWIN HOLLOW RD	CORNETTSVILLE	KY	41731-8875	37.0822483	-83.071775
106 VALLEY LN	OLIVE HILL	KY	41164-8356	38.29036333	-83.25105667
106 VARNEY ST	PINSONFORK	KY	41555-7522	37.5589742	-82.2574969
106 WALLACE ST	LOUISA	KY	41230-1039	38.118049	-82.60811116
106 WALNUT DR	PIKEVILLE	KY	41501-1916	37.4826683	-82.539185
106 WALNUT RD	WEST LIBERTY	KY	41472-9509	37.93032	-83.24269
106 WALNUT ST	PIKEVILLE	KY	41501-1605	37.4931717	-82.53509
106 WASSELL RD	PINSONFORK	KY	41555-7433	37.5543883	-82.260485
106 WEBB HOLW	LOUISA	KY	41230-5487	37.94845667	-82.52336
106 WHITE DR	HAZARD	KY	41701-8319	37.33823683	-83.26313066
106 WHITE OAK DR	HINDMAN	KY	41822-8770	37.29427	-82.990785
106 WHITE OAK DR	HINDMAN	KY	41822-8770	37.293995	-82.9907133
106 WHITESBURG PLZ	WHITESBURG	KY	41858-7502	37.1158233	-82.7958017
106 WHITTSTONE LN	ASHLAND	KY	41102-7957	38.4807017	-82.7233067
106 WILLIAMSON ST	PIKEVILLE	KY	41501-1884	37.4748933	-82.5234533
106 WILLIAMSON ST STE A	PIKEVILLE	KY	41501-1883	37.4750617	-82.5237476
106 WILLIAMSON ST STE B	PIKEVILLE	KY	41501-1883	37.4750617	-82.5237476
106 WILLOW DR	HAGERHILL	KY	41222-8512	37.774665	-82.803955
106 WINDBURN LN	GRAYSON	KY	41143-8332	38.3542533	-82.9588467
106 WITT RD	SMILAX	KY	41764-8859	37.13321	-83.2583567



106 E 2ND ST	GRAYSON	KY	41143-1002	38.3337417	-82.9476867
106 E 3RD ST	GRAYSON	KY	41143-1012	38.33433	-82.9478117
106 E 4TH ST	GRAYSON	KY	41143-1020	38.3351617	-82.947655
106 E 4TH ST	GRAYSON	KY	41143-1020	38.3355683	-82.9473867
106 E CEDAR DR	PIKEVILLE	KY	41501-2020	37.4831536	-82.5381757
106 E CLAYTON LN	LOUISA	KY	41230-6048	38.09628167	-82.61227667
106 E FRANKLIN ST	LOUISA	KY	41230-1307	38.113825	-82.6034767
106 E MAIN ST	GRAYSON	KY	41143-1302	38.3329983	-82.94843
106 N CLAY AVE	WEST VAN LEAR	KY	41268-8024	37.7875725	-82.781748
106 N RAILROAD ST	HUDDY	KY	41535-8929	37.60394	-82.2725033
106 S BUCKINGHAM AVE	WEST VAN LEAR	KY	41268-8012	37.78571	-82.77864
106 S CARDINAL DR	PRESTONSBURG	KY	41653-1432	37.6665583	-82.7407817
106 S COURT ST	GRAYSON	KY	41143-1208	38.3317817	-82.9514083
106 S HILL ST	GRAYSON	KY	41143-1214	38.33223	-82.9523617
106 S HORD ST	GRAYSON	KY	41143-1433	38.33149183	-82.94892433
106 S LOCUST RD	HI HAT	KY	41636-7001	37.3918967	-82.73704
106 S LOCUST RD GARG	HI HAT	KY	41636-7001	37.39182917	-82.73687683
106 S POCAHANTAS ST	LOUISA	KY	41230-1240	38.113755	-82.606395
106 W CEDAR DR	PIKEVILLE	KY	41501-2015	37.4832567	-82.54651
106 W GRAHAM ST	PRESTONSBURG	KY	41653-1618	37.665785	-82.7719383
106 W HICKS CT	ASHLAND	KY	41102-8314	38.4419083	-82.7068383
106 W HICKS CT GARG	ASHLAND	KY	41102-8314	38.44114	-82.70678
106 W MAPLE ST TRLR	LOUISA	KY	41230-1279	38.11558	-82.6100667
106 W PERRY ST	LOUISA	KY	41230-1142	38.1156	-82.605305
1060 29TH ST	ASHLAND	KY	41101-4058	38.4628883	-82.6317933
1060 AMHERST DR	ASHLAND	KY	41101-2108	38.5028933	-82.6957867
1060 BARRENSHEE CRK TRLR	FREEBURN	KY	41528-8530	37.540755	-82.1325383
1060 BELHAVEN DR	RUSSELL	KY	41169-1670	38.5061317	-82.7102183
1060 BERKSHIRE LN	RUSSELL	KY	41169-1612	38.50709917	-82.71619166
1060 BLAIR BR TRLR	JEREMIAH	KY	41826-9027	37.1695517	-82.90463
1060 BRENTWOOD DR	RUSSELL	KY	41169-1622	38.50894	-82.719115
1060 BROADBOTTOM RD	PIKEVILLE	KY	41501-2800	37.53940833	-82.58886766
1060 CAUDILL FRK	OIL SPRINGS	KY	41238-9115	37.8014433	-82.9304383
1060 COPPERHEAD RD	ERMINE	KY	41815-9099	37.1434067	-82.8088733
1060 DRY RDG	GRAYSON	KY	41143-7889	38.20641	-82.9175567
1060 FITCH BR TRLR	MEALLY	KY	41234-9025	37.7896783	-82.72328
1060 HALL MOUNTAIN RD	VIPER	KY	41774-8298	37.1630583	-83.11059
1060 HICKORY ST BLDG 1	HYDEN	KY	41749-8952	37.1694167	-83.3841867
1060 HICKORY ST TRLR	HYDEN	KY	41749-8952	37.1697383	-83.3842833
1060 HIGHWAY 645	LOUISA	KY	41230	37.94700567	-82.66212516
1060 HURRICANE RIGHT FRK	STOPOVER	KY	41568-8947	37.5023083	-82.1056633
1060 KATY BR TRLR	HITCHINS	KY	41146-8915	38.28241863	-82.87958293
1060 KNOB LICK BR	STINNETT	KY	40868	37.09663	-83.4369683
1060 KY ROUTE 3380	TEABERRY	KY	41660-9033	37.40384983	-82.63459866
1060 LAUREL FRK	STEELE	KY	41566-8403	37.3946317	-82.1943017
1060 LAUREL MOUNTAIN RD	BUSY	KY	41723-9073	37.2664883	-83.31147
1060 LEFT FORK OF ISLAND CRK	PIKEVILLE	KY	41501-7211	37.436805	-82.5449283
1060 MCANELLY BR HSE	ARY	KY	41712	37.3961486	-83.1756143
1060 MEADOWBROOK LN	LOUISA	KY	41230-9657	38.09370167	-82.599215
1060 PETER FORK RD	MC CARR	KY	41544-8340	37.57943	-82.1674167
1060 PIGEON ROOST RD GARG	PILGRIM	KY	41250-8958	37.7806633	-82.4449467
1060 RADFORD DR	RUSSELL	KY	41169-1636	38.504225	-82.7119
1060 REGIS ST	RUSSELL	KY	41169-1644	38.5020433	-82.714305
1060 RUNYON BRANCH RD	PINSONFORK	KY	41555-7410	37.5410267	-82.278345
1060 SUGARCAMP RD TRLR	GREENUP	KY	41144-6899	38.5694745	-82.93232583
1060 SUGARLOAF BR	PRESTONSBURG	KY	41653-8423	37.6580117	-82.69544
1060 TADPOLE RD BLDG STRG	LOUISA	KY	41230-8126	37.97439167	-82.63377833
1060 TADPOLE RD TRLR	LOUISA	KY	41230-8126	37.97426333	-82.63374
1060 WHIPPOORWILL RD	NIPPA	KY	41240-8703	37.85266233	-82.791082
10600 STATE HIGHWAY 194	PIKEVILLE	KY	41501-5562	37.6262617	-82.5512467
10601 BENT BRANCH RD	META	KY	41501-4719	37.5755345	-82.42569216
10601 KY ROUTE 2381	HAGERHILL	KY	41222	37.74547583	-82.76704866
10601 KY ROUTE 2381	HAGERHILL	KY	41222	37.74493017	-82.767328
10601 KY ROUTE 2381	HAGERHILL	KY	41222	37.7457183	-82.7674117
10603 LOST CREEK RD	ROWDY	KY	41367-8841	37.39822997	-83.2622518
10606 HIGHWAY 1110	JACKSON	KY	41339-6551	37.3964285	-83.389554
10606 US ROUTE 23	CATLETTSBURG	KY	41129-9524	38.3887867	-82.6060433

10607	RIEKERT DR	ASHLAND	KY	41102-8639	38.4024783	-82.7085683
10608	ELKHORN CRK	ASHCAMP	KY	41512-8708	37.25177	-82.4883333
10609	BENT BRANCH RD	META	KY	41501-4719	37.5752267	-82.425295
10609	LAUREL RIDGE RD LOT 13	ASHLAND	KY	41102-8611	38.4055333	-82.7047683
1061	29TH ST	ASHLAND	KY	41101-4057	38.4631017	-82.631775
1061	AMOS RD	CORNETTSVILLE	KY	41731-8501	37.1751967	-83.016005
1061	BRENTWOOD DR	RUSSELL	KY	41169-1675	38.5091683	-82.71854
1061	BROWNS FORK RD	HAZARD	KY	41701-6541	37.2376333	-83.2343367
1061	BROWNS FORK RD GARG 1	HAZARD	KY	41701-6541	37.23791283	-83.23402816
1061	BUFFALO BR LOT 21	MOREHEAD	KY	40351-7877	38.230024	-83.335656
1061	COLDWATER RD	INEZ	KY	41224-8709	37.84067	-82.51341
1061	CURRY BR	PIKEVILLE	KY	41501-5168	37.6765967	-82.471125
1061	DAVELLA RD TRLR	DEBORD	KY	41214-9060	37.79343167	-82.58749167
1061	DOTY BR	MC DOWELL	KY	41647-9053	37.445975	-82.7581183
1061	HALES BRANCH RD	REDFOX	KY	41847-9039	37.19926717	-82.948641
1061	HIGHWAY 317	FLEMING NEON	KY	41840-9090	37.192535	-82.7134167
1061	KENWOOD DR	RUSSELL	KY	41169-1527	38.509495	-82.6946533
1061	KY HIGHWAY 28	HAZARD	KY	41701-5747	37.3481975	-83.28913216
1061	KY HIGHWAY 28	HAZARD	KY	41701-5747	37.3483583	-83.2890817
1061	KY ROUTE 122 GARG BUS	MARTIN	KY	41649		
1061	KY ROUTE 306	WHEELWRIGHT	KY	41669-9031	37.3402285	-82.719465
1061	KY ROUTE 306	WHEELWRIGHT	KY	41669-9031	37.339891166	-82.719657
1061	KY ROUTE 3379	GRETHEL	KY	41631-9050	37.4830433	-82.6421833
1061	KY ROUTE 979	HAROLD	KY	41635		
1061	MEADOWBROOK LN	LOUISA	KY	41230-9658	38.0943687	-82.599668
1061	MORGAN FRK	PRINTER	KY	41655-9020	37.49181317	-82.70627266
1061	PEYTON CRK	PIKEVILLE	KY	41501-7731	37.4311317	-82.45188
1061	REDFOX RD TRLR	REDFOX	KY	41847-8926	37.2214117	-82.957345
1061	RIDGE LINE RD	RACCOON	KY	41557-8802	37.4650142	-82.4045176
1061	SPANKEM CAT FORK RD	LOUISA	KY	41230-7070	38.1838117	-82.7014933
1061	TAYLOR FRK	TURKEY CREEK	KY	41514-7827	37.6643636	-82.3223795
1061	S STATE HIGHWAY 207	RUSH	KY	41168-8930	38.3367117	-82.8220767
10610	KY HIGHWAY 451	BUSY	KY	41723-8932	37.28483983	-83.33201167
10610	LAUREL RIDGE RD LOT 14	ASHLAND	KY	41102-7717	38.404875	-82.7053017
10610	LAUREL RIDGE RD UNIT 713A	ASHLAND	KY	41102-7717	38.4051267	-82.7050367
10611	BENT BRANCH RD	META	KY	41501-4719	37.57489883	-82.42536916
10612	ASHCAMP RD	ELKHORN CITY	KY	41522-7424	37.274908	-82.4448045
10612	LAUREL RIDGE RD	ASHLAND	KY	41102-9665	38.4048683	-82.705045
10615	ASHCAMP RD	ASHCAMP	KY	41512	37.2752556	-82.4457711
10616	S KY HIGHWAY 15 STE 101	SCUDDY	KY	41760-9031	37.2054105	-83.0821765
10616	S KY HIGHWAY 15 STE 103	SCUDDY	KY	41760-9031	37.20566233	-83.0822335
10617	KY ROUTE 979	TEABERRY	KY	41660-9014	37.43552	-82.6439717
10618	LAUREL RIDGE RD	ASHLAND	KY	41102-9665	38.4046067	-82.7048717
1062	ARNOLD FORK RD	KITE	KY	41828-9072	37.2934	-82.7429083
1062	BAKER FORK RD	YEADDISS	KY	41777-9708	37.0574017	-83.2815917
1062	CHLOE RD	PIKEVILLE	KY	41501-1560	37.4683583	-82.4788867
1062	FISHTRAP RD	SHELBIANA	KY	41562-8029	37.4152683	-82.4245717
1062	FROZEN FRK	BEVINSVILLE	KY	41606-9038	37.3130183	-82.7209567
1062	GOOSE CRK TRLR	OLIVE HILL	KY	41164-6844	38.29820333	-83.11977167
1062	GRANT ST	LOUISA	KY	41230-9576	38.1005767	-82.599405
1062	KY ROUTE 1086	WAYLAND	KY	41666-6844	37.4454267	-82.804055
1062	KY ROUTE 122	MARTIN	KY	41649-9014	37.5536233	-82.7510033
1062	MALLET FORK RD	PINE TOP	KY	41843-8800	37.28750317	-82.8823435
1062	MEREDITH DR	CATLETTSBURG	KY	41129	38.413286	-82.62957733
1062	POSSUM TROT RD	LEBURN	KY	41831-8931	37.361655	-82.953425
1062	ROGERS AVE LOT 17	RACELAND	KY	41169-1742	38.537251666	-82.73139866
1062	TADPOLE RD	LOUISA	KY	41230-8126	37.97108167	-82.63206
1062	TADPOLE RD	LOUISA	KY	41230-8126	37.97145833	-82.631505
1062	TADPOLE RD TRLR	LOUISA	KY	41230-8126	37.97040333	-82.63438833
1062	VIOLET LN LOT 22	LOUISA	KY	41230-9655	38.09561	-82.59898833
10620	CRANSTON RD	MOREHEAD	KY	40351-7897	38.32769667	-83.39928833
10620	HIGHWAY 15	SCUDDY	KY	41760	37.2056717	-83.0820017
10620	STATE HIGHWAY 194	PIKEVILLE	KY	41501-5562	37.6268183	-82.5494133
10620	STATE HIGHWAY 194 HSE	PIKEVILLE	KY	41501-5562	37.62671017	-82.54998516
10620	S KY HIGHWAY 15 STE 102	SCUDDY	KY	41760-9031	37.2055125	-83.08222966
10621	LAUREL RIDGE RD	ASHLAND	KY	41102-8646	38.4046833	-82.7040567
10624	ASHCAMP RD	ELKHORN CITY	KY	41522-7424	37.2751217	-82.4448717

10625 BENT BRANCH RD	META	KY	41501-4719	37.574735	-82.4245833
10625 BRUSHY RD	VARNEY	KY	41501-5130	37.672855	-82.4926283
10625 W HIGHWAY 550	HAZARD	KY	41701-7484	37.33459633	-83.10210666
10626 LAUREL RIDGE RD	ASHLAND	KY	41102-9665	38.4042017	-82.7044267
10627 LAUREL RIDGE RD	ASHLAND	KY	41102-8646	38.4045933	-82.7037583
10627 STATE ROUTE 5	ASHLAND	KY	41102-8029	38.4042583	-82.7586317
10628 STATE ROUTE 5 TRLR	ASHLAND	KY	41102-8029	38.40386	-82.7578217
10629 STATE ROUTE 5	ASHLAND	KY	41102-8029	38.404105	-82.75882
10629 STATE ROUTE 5	ASHLAND	KY	41102-8029	38.4040367	-82.7583367
1063 ADDINGTON DR	RUSSELL	KY	41169-1810	38.51119933	-82.68445966
1063 DAIRY HOLW	JENKINS	KY	41537-8930	37.1733683	-82.6612183
1063 DAIRY HOLW	JENKINS	KY	41537-8930	37.1734267	-82.6618017
1063 EAST FORK	LOUISA	KY	41230	38.2130617	-82.748785
1063 FIGHTING FRK	GRAYSON	KY	41143-8821	38.3336067	-82.8496583
1063 LITTLE EAST FORK RD GARG	LOUISA	KY	41230	38.1876929	-82.7388742
1063 PEYTON CRK	PIKEVILLE	KY	41501-7731	37.431505	-82.45179433
1063 PRESS HOWARD FRK	JACKSON	KY	41339-9540	37.545927166	-83.2378155
1063 RFK IRISH CREEK RD	WEBBVILLE	KY	41180	38.08879	-82.8032683
1063 ROCKY DR	ASHLAND	KY	41102-8478	38.46603	-82.6890117
1063 ROCKY DR GARG	ASHLAND	KY	41102-8478	38.4660967	-82.6884933
1063 SUGAR CAMP RD	ROBINSON CREEK	KY	41560-8507	37.4032967	-82.5743333
1063 UPPER CARR RD UNIT PUMP	PINE TOP	KY	41843-8915	37.2686355	-82.8142645
1063 YORK DR	RACELAND	KY	41169-1929	38.5373017	-82.725945
1063 S LAKE DR	PRESTONSBURG	KY	41653-1344	37.666655	-82.76201
10630 STATE HIGHWAY 194	PIKEVILLE	KY	41501-5562	37.626685	-82.5493567
10632 LOTTS CREEK RD	HAZARD	KY	41701-9072	37.2608674	-83.0540487
10632 STATE ROUTE 5	ASHLAND	KY	41102-8029	38.4037833	-82.7583467
10633 STATE ROUTE 5	ASHLAND	KY	41102-8029	38.404325	-82.7592933
10633 STATE ROUTE 5 GARG	ASHLAND	KY	41102-8029	38.4042383	-82.7591667
10633 STATE ROUTE 5 TRLR	ASHLAND	KY	41102-8029	38.4042817	-82.7591733
10635 KY HIGHWAY 2022 TRLR	BUCKHORN	KY	41721-8625	37.2641583	-83.5128617
10637 STATE HIGHWAY 1496	GRAYSON	KY	41143-7501	38.2203183	-82.84366
10638 S KY HIGHWAY 15	SCUDDY	KY	41760-9031	37.2056517	-83.0816133
1064 BAKER FORK RD	YEADDISS	KY	41777-8910	37.0573667	-83.28199
1064 BROADBOTTOM RD	PIKEVILLE	KY	41501-2800	37.5390567	-82.5888533
1064 COBURN HOLW	HUDDY	KY	41535-8809	37.593035	-82.29125
1064 FEDSCREEK RD	FEDSCREEK	KY	41524-8427	37.39783	-82.2313967
1064 HIGHWAY 119	WHITESBURG	KY	41858-7949	37.121935	-82.7917717
1064 KENDRICK FRK	PIKEVILLE	KY	41501-6615	37.4561758	-82.4445223
1064 MINK LN	LOUISA	KY	41230-9120	38.1658817	-82.67425
1064 ROCKY RD TRLR	PIKEVILLE	KY	41501-8013	37.41319	-82.42461
1064 SALTWELL RD TRLR	INEZ	KY	41224-8827	37.84521167	-82.56335083
1064 SHOP BR	PRINTER	KY	41655-9100	37.521405	-82.7391333
1064 STATE HIGHWAY 292	AFLEX	KY	41514-7633	37.6577633	-82.249485
1064 UPPER CARR RD TRLR	PINE TOP	KY	41843-8915	37.2686983	-82.8133633
1064 UPPER RIVER CANEY RD	LOST CREEK	KY	41348-9029	37.38765255	-83.33093398
1064 UPPER RIVER CANEY RD LOT 3	LOST CREEK	KY	41348-9029	37.4057295	-83.33172916
1064 YORK DR	RACELAND	KY	41169-1928	38.5376233	-82.72568
1064 N LAKE DR	PRESTONSBURG	KY	41653-1287	37.68037	-82.7783733
10640 ELKHORN CRK	ASHCAMP	KY	41512-8708	37.25125749	-82.4881645
10642 N HIGHWAY 201	WEBBVILLE	KY	41180-8816	38.1522915	-82.8658943
10646 STATE HIGHWAY 1056	MC CARR	KY	41544-8430	37.611485	-82.1700033
1065 29TH ST	ASHLAND	KY	41101-4057	38.4629067	-82.6319667
1065 BARRENSHEE CRK TRLR	FREEBURN	KY	41528-8530	37.540755	-82.1325383
1065 BELHAVEN DR LOT 36	RUSSELL	KY	41169-1609	38.5058983	-82.7101817
1065 BOWLING FORK RD	ELKHORN CITY	KY	41522-7506	37.2988844	-82.4909586
1065 CANEY HWY	PIKEVILLE	KY	41501-3970	37.321065	-82.5538933
1065 ELKINS FRK APT	HATFIELD	KY	41514-8603	37.65930083	-82.40819066
1065 HAWK RD TRLR 1	PIPPA PASSES	KY	41844-8908	37.3306367	-82.8444333
1065 HAWK RD TRLR 2	PIPPA PASSES	KY	41844-8908	37.3304317	-82.8446417
1065 HIGHWAY 931	WHITESBURG	KY	41858-8617	37.1112845	-82.85422866
1065 HOLLY THICKET RD	VIPER	KY	41774-8360	37.15384667	-83.178424
1065 KRYPTON LICK BRANCH RD	HAZARD	KY	41701-6464	37.31500167	-83.37333167
1065 LICK CREEK RD TRLR	lick creek	KY	41540-8109	37.386612	-82.29968599
1065 LITTLE BR	ELKHORN CITY	KY	41522-7238	37.2842033	-82.4207717
1065 LITTLE HACKNEYS CRK	MOUTHCARD	KY	41548-8319	37.3556133	-82.2519383
1065 LITTLE PERRY RD	MOREHEAD	KY	40351-7822	38.25566767	-83.35491766

1065 MARYLAND AVE LOT 7	RACELAND	KY	41169-1740	38.5375233	-82.73148
1065 MONTGOMERY CREEK RD	VICCO	KY	41773-9054	37.2105983	-83.04602
1065 OPEN FRK	PIKEVILLE	KY	41501-4615	37.5769617	-82.3887
1065 RFK IRISH CREEK RD	WEBBVILLE	KY	41180	38.0874783	-82.806185
1065 RIGHT FORK OF COWPEN RD	PIKEVILLE	KY	41501-6112	37.54698	-82.5438433
1065 RILEYS BR	BEVINSVILLE	KY	41606-9010	37.3679367	-82.7129367
1065 ROCKHOUSE FRK TRLR	HATFIELD	KY	41514-8709	37.6612233	-82.3909317
1065 ROSE LN	LOUISA	KY	41230-9662	38.095505	-82.598495
1065 SHELBY DRY FRK	SHELBIANA	KY	41562-8404	37.41135883	-82.491841
1065 SHELBY DRY FRK	SHELBIANA	KY	41562-8404	37.41149	-82.49165
1065 WOOTON RD	WOOTON	KY	41776-8744	37.1737	-83.29322
1065 YEADISS RD	YEADISS	KY	41777-8650	37.08288368	-83.21115437
1065 W SOOKEYS CRK	PIKEVILLE	KY	41501-3638	37.4030821	-82.5326857
10650 US ROUTE 60	ASHLAND	KY	41102-9611	38.401893	-82.709925
10650 N HIGHWAY 201	WEBBVILLE	KY	41180-8816	38.1542759	-82.8665816
10651 STATE HIGHWAY 1056	MC CARR	KY	41544-8430	37.611124333	-82.1695195
10654 STATE HIGHWAY 1496	GRAYSON	KY	41143-7501	38.21807517	-82.8432395
10655 STATE HIGHWAY 1496	GRAYSON	KY	41143-7501	38.2185317	-82.841735
10659 ASHCAMP RD	ELKHORN CITY	KY	41522-7424	37.273935	-82.4432617
10659 YELLOW CRK	LOUISA	KY	41230-5301	37.937205	-82.50016333
1066 BENTON FRK	CANADA	KY	41519-8233	37.5587633	-82.319315
1066 CANOE RUN	GRAYSON	KY	41143-7007	38.31048033	-82.8996425
1066 HIGHWAY 32	LOUISA	KY	41230-7556	38.1055717	-82.6312517
1066 HIGHWAY 32	LOUISA	KY	41230-7556	38.105595	-82.63173
1066 KY ROUTE 1107	PAINTSVILLE	KY	41265-8647	37.77917	-82.7783483
1066 KY ROUTE 3379	GRETHEL	KY	41631-9050	37.4829817	-82.6424917
1066 LITTLE BLACKLOG RD	INEZ	KY	41224-9083	37.86052333	-82.49935667
1066 MARE CRK	STANVILLE	KY	41659-9005	37.569304833	-82.62147366
1066 MARE CRK	STANVILLE	KY	41659-9005	37.5696717	-82.6213133
1066 NARROWS FRK	SWAMP BRANCH	KY	41240-8901	37.72148	-82.932385
1066 OGDEN BR	HINDMAN	KY	41822-8805	37.3458126	-82.9900988
1066 REID ST	FLATWOODS	KY	41139-9072	38.500105	-82.7369083
1066 STINNETT WENDOVER RD	STINNETT	KY	40868-6524	37.0949633	-83.380975
1066 SUGARLOAF BR	PRESTONSBURG	KY	41653-8423	37.6578867	-82.6950217
1066 YONTS FRK	JACKHORN	KY	41825-8901	37.2276023	-82.6989286
1066 YONTS FRK ANNX CABLE	JACKHORN	KY	41825-8901	37.228085	-82.6994667
1066 YORK CIR	RACELAND	KY	41169-1926	38.5370533	-82.7261567
1066 E MOUNTAIN PKWY UNIT 2	SALYERSVILLE	KY	41465-8380	37.7357986	-83.0326553
1066 E MOUNTAIN PKWY UNIT 3	SALYERSVILLE	KY	41465-8380	37.7357986	-83.0326553
1066 S MAYO TRL	PIKEVILLE	KY	41501-1536	37.4531767	-82.5230967
1066 S MAYO TRL	PIKEVILLE	KY	41501-1536	37.4527733	-82.5235483
1066 S MAYO TRL	PIKEVILLE	KY	41501-1536	37.4530067	-82.523705
1066 S MAYO TRL	PIKEVILLE	KY	41501-1536	37.4534683	-82.5241817
10660 STATE HIGHWAY 1056	MC CARR	KY	41544-8430	37.6114433	-82.1699833
10661 BENT BRANCH RD	PIKEVILLE	KY	41501-4719	37.5755633	-82.42463
10661 BENT BRANCH RD BLDG 1	PIKEVILLE	KY	41501-4719	37.575235	-82.424444
10661 ELKHORN CRK	ASHCAMP	KY	41512-8708	37.25082	-82.48984
10662 HIGHWAY 30	JACKSON	KY	41339-7940	37.58187667	-83.26668333
10664 KY ROUTE 979	TEABERRY	KY	41660-9014	37.434375	-82.64509
10664 KY ROUTE 979 GARG	TEABERRY	KY	41660-9014	37.4342385	-82.6446546
10665 HIGHWAY 15	LOST CREEK	KY	41348-9040	37.46683667	-83.32183833
10668 HIGHWAY 160	WHITESBURG	KY	41858-8747	37.0674417	-82.9182633
1067 BLAZE BR	JENKINS	KY	41537-8125	37.2511283	-82.5855817
1067 BROADWAY ST	PAINTSVILLE	KY	41240-1417	37.8102967	-82.794395
1067 HARDBURLY RD	BULAN	KY	41722-8910	37.30092533	-83.152119
1067 HIGHWAY 113	WHITESBURG	KY	41858-9238	37.16414705	-82.74808775
1067 HIGHWAY 119	WHITESBURG	KY	41858-7949	37.12196703	-82.79270447
1067 HIGHWAY 542	GUAGE	KY	41339-9524	37.578145	-83.19878833
1067 JIMMIES CREEK RD	REGINA	KY	41559-8923	37.36528367	-82.39023966
1067 MARYLAND AVE LOT 6	RACELAND	KY	41169-1740	38.537507833	-82.73112066
1067 MEREDITH DR TRLR	CATLETTSBURG	KY	41129-8866	38.41398333	-82.62827
1067 RICEVILLE RD GARG	PAINTSVILLE	KY	41240-8713	37.7308683	-82.9180733
1067 RICEVILLE RD HSE	PAINTSVILLE	KY	41240-8713	37.7303033	-82.91669
1067 RIDGE LINE RD TRLR	RACCOON	KY	41557-8802	37.4654378	-82.4045623
1067 ROGERS AVE LOT 28	RACELAND	KY	41169-1743	38.5368612	-82.7315448
1067 STATE HIGHWAY 1662	OLIVE HILL	KY	41164-4500	38.30640667	-83.28718833
1067 STATE HIGHWAY 1662 TRLR 2	OLIVE HILL	KY	41164-4500	38.30611567	-83.28748066

1067	TURKEY CRK	LANGLEY	KY	41645-9009	37.5158167	-82.7846983
1067	WOLFEN RD	BEVINSVILLE	KY	41606-9073	37.3583322	-82.7412356
1067	YONTS FRK TRLR	JACKHORN	KY	41825-8901	37.2278233	-82.6998333
10670	HIGHWAY 15	LOST CREEK	KY	41348-9040	37.46639333	-83.32205333
10670	HIGHWAY 15	LOST CREEK	KY	41348-9040	37.466457	-83.32219366
10670	KY ROUTE 979	TEABERRY	KY	41660-9014	37.43311795	-82.64489443
10672	MEADE SPRINGER RD	ASHLAND	KY	41102-8961	38.4139767	-82.7345417
10672	MEADE SPRINGER RD	ASHLAND	KY	41102-8961	38.41203347	-82.73392886
10675	CRANSTON RD	MOREHEAD	KY	40351-7897	38.32869333	-83.40078167
10676	STATE HIGHWAY 1056	MC CARR	KY	41544-8430	37.6114433	-82.1699833
10678	KY HIGHWAY 451	BUSY	KY	41723-8932	37.2844372	-83.33310048
10679	ROBINSON CREEK RD	VIRGIE	KY	41572-8364	37.35166	-82.592613
1068	29TH ST	ASHLAND	KY	41101-4058	38.46287017	-82.6319395
1068	BISHOP KNOB RD	WEBBVILLE	KY	41180-8558	38.1428183	-82.8037567
1068	BROADBOTTOM RD	PIKEVILLE	KY	41501-2800	37.5391133	-82.5890567
1068	BUCKS BR	MARTIN	KY	41649-7804	37.57648	-82.7771767
1068	CLAY JACK RD	RUSH	KY	41168-8130	38.2790083	-82.712955
1068	COON BR	PIKEVILLE	KY	41501-7139	37.4508717	-82.566645
1068	DAWAHARE DR	HAZARD	KY	41701-8937	37.27682956	-83.23588925
1068	EMMA KAYE BLVD	GREENUP	KY	41144-9302	38.63247967	-82.8647245
1068	GREASY CRK	SHELBIANA	KY	41562-8227	37.4069217	-82.4649283
1068	HIGHLAND AVE	JACKSON	KY	41339-1191	37.55434667	-83.37309333
1068	HIGHWAY 803	MILLSTONE	KY	41838-9032	37.19021633	-82.742631
1068	KY ROUTE 466	MELVIN	KY	41650-9031	37.3364483	-82.694455
1068	LONGFORK RD	VIRGIE	KY	41572-8959	37.3334367	-82.6026383
1068	MILL CRK	WAYLAND	KY	41666-9046	37.4283149	-82.825096
1068	NARROWS BR	HARDY	KY	41531-8806	37.6036233	-82.2466817
1068	NEALY CREEK RD	PINE TOP	KY	41843-9084	37.28729	-82.8587517
1068	OSBORNE FORK RD	VIRGIE	KY	41572-8237	37.33878	-82.65447
1068	PORT RD UNIT 1	WURLAND	KY	41144-1588	38.55274	-82.77236
1068	PORT RD UNIT 2	WURLAND	KY	41144-1588	38.55293	-82.7718783
1068	RIGHT FRK MONTGOMERY RD	VICCO	KY	41773	37.18586079	-83.03262169
1068	SHELBY DRY FRK	SHELBIANA	KY	41562-8404	37.4109183	-82.4911817
1068	STATE ROUTE 827	GREENUP	KY	41144-6840	38.583385	-82.8665633
1068	STINNETT WENDOVER RD	STINNETT	KY	40868-6524	37.09883541	-83.37444617
1068	S MAYO TRL	PIKEVILLE	KY	41501-1536	37.4527633	-82.52339
10680	CUTSHIN RD	YEADDISS	KY	41777	37.07692	-83.229285
10685	BENT BRANCH RD	PIKEVILLE	KY	41501-4719	37.57577317	-82.42407816
10685	BENT BRANCH RD	PIKEVILLE	KY	41501-4719	37.57537014	-82.42409115
10687	ELKHORN CRK UNIT 2	ASHCAMP	KY	41512-8708	37.250995	-82.490515
10689	REGINA BELCHER HWY	ELKHORN CITY	KY	41522-8513	37.3622167	-82.407735
10689	W HIGHWAY 550	HAZARD	KY	41701-7484	37.33456	-83.1031167
1069	29TH ST	ASHLAND	KY	41101-4057	38.4628933	-82.6321567
1069	BENTON FRK TRLR	CANADA	KY	41519-8233	37.5584893	-82.3186285
1069	CAMP CREEK RD	STOPOVER	KY	41568-9013	37.47432283	-82.08141133
1069	CAMP CREEK RD HSE	STOPOVER	KY	41568-9013	37.4743693	-82.082374
1069	CANE FORK RD HSE 1	HYDEN	KY	41749-8918	37.152736	-83.460526
1069	CENTRAL AVE	SOUTH WILLIAMSON	KY	41503-4044	37.66775221	-82.29232006
1069	COLLINS HWY	PIKEVILLE	KY	41501-6751	37.4151217	-82.49794
1069	COLLINS HWY	PIKEVILLE	KY	41501-6751	37.4149383	-82.497405
1069	FOURSEAM BRANCH RD	HAZARD	KY	41701-6273	37.20742966	-83.17485784
1069	FULLERS RIDGE RD	LOUISA	KY	41230-6217	38.14280283	-82.65811516
1069	ISLAND CREEK RD	PIKEVILLE	KY	41501-7222	37.4588117	-82.530025
1069	JOES BR TRLR	JENKINS	KY	41537-8600	37.197365	-82.620555
1069	LITTLE CARD RD	MOUTHCARD	KY	41548-8156	37.389705	-82.2766483
1069	MOUNTAIN BREEZE RD	JENKINS	KY	41537-8612	37.1957567	-82.6087933
1069	RACCOON RD	RACCOON	KY	41557-8220	37.524873666	-82.45741466
1069	ROCKHOUSE FRK	SALYERSVILLE	KY	41465	37.740825	-83.006285
1069	ROCKHOUSE FRK	SALYERSVILLE	KY	41465-7465	37.7411467	-83.0069733
1069	ROCKHOUSE FRK	SALYERSVILLE	KY	41465-7465	37.7410217	-83.0066183
1069	RUNYON BRANCH RD	PINSONFORK	KY	41555-7410	37.541055	-82.2783267
1069	SPANKEM CAT FORK RD	LOUISA	KY	41230-7070	38.18376	-82.7014017
1069	STATE ROUTE 1	GREENUP	KY	41144-6391	38.5552833	-82.8178117
1069	THORNTON RD	THORNTON	KY	41855-9011	37.1635855	-82.77218083
1069	UPPER BLACKBERRY RD TRLR	RANSOM	KY	41558-8740	37.5375283	-82.22206
1069	UPPER SECOND CREEK RD	HAZARD	KY	41701-9527	37.2749117	-83.1817117
1069	WENDOVER RD TRLR	HYDEN	KY	41749-8723	37.1383633	-83.3678233

1069 WOLFPEN RD	BEVINSVILLE	KY	41606-9073	37.355085	-82.7591583
1069 N WOLF CRK	PILGRIM	KY	41250-8890	37.78678	-82.4340567
10690 KY HIGHWAY 476	HAZARD	KY	41701-5541	37.34689	-83.13413
10690 KY HIGHWAY 476 TRLR	HAZARD	KY	41701-5541	37.3469017	-83.1338017
10694 STATE HIGHWAY 1056 TRLR	MC CARR	KY	41544-8430	37.6114433	-82.1699833
10698 KY ROUTE 979	TEABERRY	KY	41660-9014	37.43265383	-82.64537266
10699 US ROUTE 60	ASHLAND	KY	41102-8650	38.4009783	-82.7135517
10699 US ROUTE 60	ASHLAND	KY	41102-8650	38.400864	-82.71163599
10699 US ROUTE 60	ASHLAND	KY	41102-8650	38.4039898	-82.7120232
10699 US ROUTE 60	ASHLAND	KY	41102	38.399073833	-82.71476833
10699 US ROUTE 60 FRNT SIGN	ASHLAND	KY	41102-8650	38.4010855	-82.7121805
10699 US ROUTE 60 RM A	ASHLAND	KY	41102-8650	38.3998117	-82.71477
10699 US ROUTE 60 RM B	ASHLAND	KY	41102-8650	38.4016567	-82.71407
10699 US ROUTE 60 RM C	ASHLAND	KY	41102-8650	38.4016817	-82.7150667
10699 US ROUTE 60 UNIT 104	ASHLAND	KY	41102-7672	38.4035083	-82.7151433
10699 US ROUTE 60 UNIT D	ASHLAND	KY	41102-8650	38.40158567	-82.71376116
10699 US ROUTE 60 UNIT THEATER	ASHLAND	KY	41102-8650	38.402615	-82.713535
107 31ST ST	ASHLAND	KY	41101-2007	38.4700033	-82.6200067
107 5TH ST	PIKEVILLE	KY	41501-1292	37.48435	-82.5188917
107 6TH ST	ASHLAND	KY	41101-7385	38.48626	-82.65002
107 7TH ST	PIKEVILLE	KY	41501-1299	37.48438	-82.521395
107 ADAMS RIDGE RD	HAZARD	KY	41701-9445	37.272765	-83.213555
107 ALASKA AVE	WHITESBURG	KY	41858-7515	37.1215967	-82.8373283
107 ANTIQUE AVE TRLR	WHITESBURG	KY	41858-7493	37.1181567	-82.8510267
107 APARTMENT LN APT B1	SALYERSVILLE	KY	41465-7117	37.747495	-83.0573567
107 APARTMENT LN APT B10	SALYERSVILLE	KY	41465-7117	37.7477733	-83.0570283
107 APARTMENT LN APT B11	SALYERSVILLE	KY	41465-7118	37.747775	-83.05703
107 APARTMENT LN APT B12	SALYERSVILLE	KY	41465-7118	37.74777	-83.057025
107 APARTMENT LN APT B2	SALYERSVILLE	KY	41465-7117	37.7475133	-83.0573717
107 APARTMENT LN APT B3	SALYERSVILLE	KY	41465-7117	37.747485	-83.05735
107 APARTMENT LN APT B4	SALYERSVILLE	KY	41465-7117	37.7475333	-83.0573867
107 APARTMENT LN APT B5	SALYERSVILLE	KY	41465-7117	37.747475	-83.0573433
107 APARTMENT LN APT B6	SALYERSVILLE	KY	41465-7117	37.7475533	-83.0574017
107 APARTMENT LN APT B7	SALYERSVILLE	KY	41465-7117	37.7477767	-83.05703
107 APARTMENT LN APT B8	SALYERSVILLE	KY	41465-7117	37.7477683	-83.057025
107 APARTMENT LN APT B9	SALYERSVILLE	KY	41465-7117	37.7477783	-83.0570333
107 APPLE CT	PIKEVILLE	KY	41501-8703	37.47381389	-82.55731371
107 ARIZONA DR	RUSSELL	KY	41169-1801	38.50338	-82.6960383
107 ASHLOG BR	PILGRIM	KY	41250-9001	37.76652	-82.4909683
107 BACH CT	WHITESBURG	KY	41858-7672	37.1223117	-82.8362933
107 BAGBY PARK ST	GRAYSON	KY	41143-1203	38.3317417	-82.9508783
107 BANKS ST	WHITESBURG	KY	41858-7674	37.1212067	-82.835675
107 BARK CAMP BRANCH RD TRLR	DELPHIA	KY	41735-9054	37.027651	-83.088324
107 BASS RD	WHITESBURG	KY	41858	37.1262117	-82.8354833
107 BEECH ST	PIKEVILLE	KY	41501-1651	37.4955783	-82.5336767
107 BEECHTREE LN	ASHLAND	KY	41102-9563	38.433058	-82.68645133
107 BELLEFONTE DR	ASHLAND	KY	41101-2109	38.4933383	-82.6878783
107 BENT BRANCH RD	CORNETTSVILLE	KY	41731-8732	37.10135383	-83.06138416
107 BENT BRANCH RD	CORNETTSVILLE	KY	41731-8732	37.101181	-83.06162083
107 BIG SANDY SHRINE RD	HAGERHILL	KY	41222-8807	37.779425	-82.818205
107 BIG SANDY SHRINE RD	HAGERHILL	KY	41222-8807	37.7785667	-82.81853
107 BILLUPS LN	PIKEVILLE	KY	41501	37.508899	-82.54846166
107 BLACKBERRY FRK	KIMPER	KY	41539-5837	37.4940883	-82.245355
107 BLUEBIRD DR	RUSSELL	KY	41169-1567	38.5084117	-82.6971633
107 BLUEBIRD LN	HYDEN	KY	41749-9076	37.15444	-83.4093833
107 BOWLING HOLW	WOOTON	KY	41776	37.2081867	-83.2909633
107 BRIDGE BRANCH RD	ALLEN	KY	41601-9420	37.61474	-82.71528
107 BRYAN ST	PIKEVILLE	KY	41501-1655	37.49795	-82.5342517
107 BRYAN ST GARG	PIKEVILLE	KY	41501-1655	37.49812383	-82.53399283
107 BUENA VISTA DR	ASHLAND	KY	41101-2125	38.4944483	-82.6872367
107 BULAN HINER RD	BULAN	KY	41722-8801	37.3045717	-83.1656683
107 BURKE CT	PRESTONSBURG	KY	41653-7520	37.66644217	-82.760557
107 BURKE ST	GREENUP	KY	41144-6760	38.6520017	-82.8762267
107 BYRD HAYES MNR	LOUISA	KY	41230-1078	38.1183017	-82.606665
107 C ST	LOUISA	KY	41230-5646	38.09197333	-82.60203167
107 CANE HOLW	WHITESBURG	KY	41858-8209	37.2087625	-82.83585166
107 CARDINAL DR	GRAYSON	KY	41143-1205	38.33377	-82.95566

107	CARDINAL DR	WHITESBURG	KY	41858	37.1634517	-82.8275333
107	CAROLINE AVE STE 1	PIKEVILLE	KY	41501-1101	37.4787783	-82.518425
107	CAROLINE DR	ASHLAND	KY	41101-2201	38.487625	-82.6870717
107	CEDAR DR	PIKEVILLE	KY	41501-1499	37.4831817	-82.5455117
107	CHARLIE CLINE RD	DEBORD	KY	41214-9100	37.82122833	-82.56787833
107	CHARLIE CLINE RD	DEBORD	KY	41214-9100	37.821075	-82.56774
107	CHEROKEE DR LOT 14	WEST VAN LEAR	KY	41268-8000	37.7919283	-82.78534
107	CHURCH DR	BUSY	KY	41723-9060	37.278755	-83.312935
107	CLINTON DR	ASHLAND	KY	41101-2131	38.4969433	-82.694405
107	COAL RIDGE DR LOT 18	HAZARD	KY	41701-7395	37.34305733	-83.2494395
107	COLLEGE DR	WHITESBURG	KY	41858-7748	37.1160183	-82.82477
107	COLLINS DR	WITTENSVILLE	KY	41274-9049	37.85463	-82.8136267
107	COLLINS LN	GREENUP	KY	41144-6342	38.5428617	-82.8143517
107	COMPTON BTM TRLR	GOODY	KY	41514-7503	37.6512617	-82.266415
107	COOLEY LN	OLIVE HILL	KY	41164-9034	38.31021667	-83.20813167
107	CUMBERLAND CT	PIKEVILLE	KY	41501-1705	37.4773883	-82.5195683
107	CUMPTON LN LOT 3	WURLTAND	KY	41144-6145	38.54314217	-82.76367633
107	CURTIS CT	CATLETTSBURG	KY	41129-8999	38.3284517	-82.596885
107	D ST	LOUISA	KY	41230-5647	38.091135	-82.60280167
107	DAVIDSON DR LOT A	HAZARD	KY	41701-6626	37.273213	-83.1903015
107	DAVIDSON DR TRLR	HAZARD	KY	41701-6626	37.2735083	-83.190075
107	DAVIS BRANCH RD LOT 8	DAVELLA	KY	41214-8000	37.8283652	-82.5618742
107	DEATON ST	HAZARD	KY	41701-1401	37.25219133	-83.19320183
107	DINGUS BTM	MARTIN	KY	41649-7935	37.5650317	-82.760815
107	DIVISION ST	PIKEVILLE	KY	41501-1115	37.4804867	-82.5185567
107	DIVISION ST	PIKEVILLE	KY	41501-1115	37.480544	-82.51849816
107	DIVISION ST	PIKEVILLE	KY	41501-1115	37.4804983	-82.5185483
107	DOBBINS DR	PIKEVILLE	KY	41501-9072	37.487116	-82.527273
107	DRY FORK RD	WEBBVILLE	KY	41180-8889	38.13041683	-82.85471433
107	DRY FORK RD GARG	WEBBVILLE	KY	41180-8889	38.13072831	-82.85459355
107	EIGHTH ST	SOUTH SHORE	KY	41175-7874	38.728225	-82.9147833
107	EILEEN DR	MAYKING	KY	41837		
107	ELKINS DR	PIKEVILLE	KY	41501-7609	37.5293317	-82.6179733
107	ELM ST	WHEELWRIGHT	KY	41669-9058	37.332815	-82.72176
107	EMBASSY DR	GRAYSON	KY	41143-1201	38.33233	-82.9529283
107	EVAN ST	PIKEVILLE	KY	41501-9397	37.470015	-82.5642117
107	EVERSOLE ST	HAZARD	KY	41701-1325	37.2536133	-83.193505
107	FAIRVIEW DR	LOUISA	KY	41230-6059	38.06177833	-82.63472167
107	FELTNER FARM LN	HAZARD	KY	41701-8550	37.28692943	-83.14025114
107	FERRER LN	GREENUP	KY	41144-6562	38.6500217	-82.8759217
107	FORGOTTON RD	BEAR BRANCH	KY	41714-9000	37.16188417	-83.51671166
107	FORREST AVE	SOUTH SHORE	KY	41175-7841	38.7242733	-82.9327117
107	FOURTH ST	SOUTH SHORE	KY	41175-7864	38.72629	-82.9190683
107	FRANKIE FORK RD	REGINA	KY	41559-8939	37.3763933	-82.3976817
107	GARDEN SPRING RD TRLR	RANSOM	KY	41558-8641	37.5237633	-82.2193017
107	GRACE AVE LOWR	PIKEVILLE	KY	41501-1123	37.479465	-82.51781
107	GRACE AVE UPPR	PIKEVILLE	KY	41501-1123	37.479445	-82.517858
107	H SLONE BR TRLR TRLR	MALLIE	KY	41836	37.3019717	-82.9089883
107	HABITAT ST APT 1	PIKEVILLE	KY	41501-1796	37.479425	-82.5266367
107	HABITAT ST APT 10	PIKEVILLE	KY	41501-1796	37.479425	-82.5266367
107	HABITAT ST APT 3	PIKEVILLE	KY	41501-1796	37.479425	-82.5266367
107	HABITAT ST APT 4	PIKEVILLE	KY	41501-1796	37.4793034	-82.5265725
107	HABITAT ST APT 6	PIKEVILLE	KY	41501-1796	37.4793783	-82.5268467
107	HABITAT ST APT 7	PIKEVILLE	KY	41501-1796	37.4793783	-82.5268467
107	HABITAT ST APT 8	PIKEVILLE	KY	41501-1796	37.4793783	-82.5268467
107	HABITAT ST APT 9	PIKEVILLE	KY	41501-1796	37.479425	-82.5266367
107	HAMBLEY BLVD	PIKEVILLE	KY	41501	37.481415	-82.5326383
107	HAMBLEY BLVD	PIKEVILLE	KY	41501	37.4814133	-82.5326217
107	HANNAH FRK	LEANDER	KY	41222-8859	37.7355133	-82.8689333
107	HAPPY VALLEY RD	SOUTH WILLIAMSON	KY	41503-4021	37.6684407	-82.2861383
107	HARDSHELL CANEY RD UNIT SHED	HARDSHELL	KY	41348-9118	37.4433065	-83.2487525
107	HARVEY CT	RACELAND	KY	41169-1017	38.53302	-82.7419083
107	HAYES BR	LANGLEY	KY	41645-6415	37.5066383	-82.783975
107	HEMLOCK LN	PIKEVILLE	KY	41501-8915	37.4760904	-82.5625869
107	HIGH ST	VIRGIE	KY	41572-8001	37.3347617	-82.5796417
107	HILLCREST CT	RUSSELL	KY	41169-1452	38.52320234	-82.699426
107	HITCHCOCK LOOP	VAN LEAR	KY	41265-8915	37.769925	-82.7329283

107 HOWARDS CREEK RD	HADDIX	KY	41339-9103	37.46813333	-83.39139
107 HUGH ST	GRAYSON	KY	41143-1606	38.3281267	-82.9230233
107 HUNT ST	KIMPER	KY	41539-5946	37.4854367	-82.28815
107 IVY CRK	IVEL	KY	41642-9420	37.594485	-82.66245
107 JEFFERSON ST	BLACKKEY	KY	41804-8749	37.1377133	-82.9808583
107 JENKINS ST	ASHLAND	KY	41101-2429	38.4776533	-82.6644967
107 JOHN CC MAYO AVE	AUXIER	KY	41602-9228	37.73045383	-82.75562666
107 JOHNSON LN	VIRGIE	KY	41572-7803	37.3204417	-82.5816467
107 JOYCE ST	VIRGIE	KY	41572-9045	37.3334067	-82.582965
107 JULIUS AVE APT A	PIKEVILLE	KY	41501-9042	37.4758017	-82.524115
107 JULIUS AVE APT B	PIKEVILLE	KY	41501-9042	37.4758017	-82.524115
107 JULIUS AVE APT REAR	PIKEVILLE	KY	41501-8924	37.4758517	-82.524075
107 JUNE LN GARG	VIPER	KY	41774-8482	37.1614175	-83.15779633
107 JUNE LN GARG	VIPER	KY	41774-8482	37.1614175	-83.15779633
107 JUNE LN TRLR	VIPER	KY	41774-8482	37.1615383	-83.1574833
107 JUNE LN TRLR	VIPER	KY	41774-8482	37.1620017	-83.1582733
107 KY ROUTE 2039	HAGERHILL	KY	41222-9068	37.8134333	-82.8471833
107 KY ROUTE 306	BYPRO	KY	41612-9711	37.3526533	-82.7164433
107 KY ROUTE 680	MC DOWELL	KY	41647-6011	37.4560055	-82.7384466
107 LADDER BRANCH RD	HAZARD	KY	41701-6646	37.2635883	-83.2211233
107 LANGDON LN	BUSY	KY	41723-9014	37.28936158	-83.33049482
107 LAYNESVILLE RD	HAROLD	KY	41635-5000	37.5300333	-82.626995
107 LETCHER AVE	WHITESBURG	KY	41858-7772	37.114705	-82.818245
107 LOCUST DR	PIKEVILLE	KY	41501-1809	37.476044	-82.56350316
107 LYCAN RD	ASHLAND	KY	41101-7184	38.4971317	-82.6820933
107 MAIN ST	PIKEVILLE	KY	41501-1147	37.4780633	-82.51847
107 MALLARD DR	WOOTON	KY	41776-8870	37.171734	-83.30686766
107 MAPLE ST	GRAYSON	KY	41143-1226	38.3327483	-82.9548167
107 MAPLE ST	SOUTH SHORE	KY	41175-7836	38.7270133	-82.9354317
107 MARTHA DR	MAYKING	KY	41837-8921	37.138125	-82.72522
107 MCCARTY RD	ASHCAMP	KY	41512-8738	37.24848	-82.4909567
107 MCCOY BR	BURNWELL	KY	41514-7728	37.63112091	-82.22188848
107 MCKINNEY LN	GRAYSON	KY	41143-1300	38.3338533	-82.94156
107 MEADOWBROOK RD	HAZARD	KY	41701-5467	37.286239	-83.203326
107 MEDICAL PLAZA LN	WHITESBURG	KY	41858-7428	37.12179	-82.8418533
107 MEDICAL PLAZA LN APT A	WHITESBURG	KY	41858-7428	37.1233467	-82.8430683
107 MILDRED ST UNIT 1	PIKEVILLE	KY	41501-9066	37.48323	-82.5290283
107 MILDRED ST UNIT 2	PIKEVILLE	KY	41501-9066	37.48323	-82.5290333
107 MOUNT SAVAGE DR	ASHLAND	KY	41101-7180	38.49489	-82.68551
107 MOUNTAIN VIEW DR	HAZARD	KY	41701-7212	37.3180017	-83.2487933
107 NEACE MEMORIAL LN	LOST CREEK	KY	41348-8930	37.4099183	-83.269675
107 NEW HAMPSHIRE DR	ASHLAND	KY	41101-2243	38.4919067	-82.6857733
107 NUMBER TWO BTM	JENKINS	KY	41537-5407	37.1893067	-82.6031933
107 OAK LN	PIKEVILLE	KY	41501-1484	37.482675	-82.5391833
107 OAKWOOD BR	LEBURN	KY	41831-8920	37.3926283	-82.9289333
107 OLD RAILROAD RD	JACKSON	KY	41339-9021	37.362585	-83.3782233
107 PEGGY LN	CHAVIES	KY	41727-9201	37.3818785	-83.25040433
107 PENIX DR	INEZ	KY	41224	37.8674467	-82.5430833
107 PINEPOINT RD TRLR	HAZARD	KY	41701-5512	37.342815	-83.1476183
107 POLLITT RD	RUSSELL	KY	41169-1545	38.5161717	-82.697465
107 POPLAR AVE	HAZARD	KY	41701-5463	37.2881067	-83.20425
107 POPLAR LN	YERKES	KY	41723	37.2769415	-83.30164366
107 POST LN BARN	OLIVE HILL	KY	41164-9492	38.276983666	-83.20935116
107 POST LN TRLR	OLIVE HILL	KY	41164-9492	38.27569833	-83.209925
107 PRESTON EST	PAINTSVILLE	KY	41240-8637	37.804245	-82.7617283
107 PRIMROSE LN	PIKEVILLE	KY	41501-3986	37.4825683	-82.5167817
107 PRINCESS DR	ASHLAND	KY	41101-2157	38.49184	-82.689655
107 QUEEN ST	ASHLAND	KY	41102-4242	38.47223933	-82.68445083
107 RAILROAD HL	JENKINS	KY	41537-9151	37.1859533	-82.60619
107 RB RD	LETCHER	KY	41832-8920	37.143535	-82.9583817
107 RB RD	LETCHER	KY	41832-8920	37.14248267	-82.95888916
107 RED BIRD LN	HAROLD	KY	41635-9034	37.539996	-82.64454266
107 RED BIRD LN	PIKEVILLE	KY	41501-7603	37.52972433	-82.61113816
107 RED BIRD LN GARG	PIKEVILLE	KY	41501-7603	37.5287519	-82.611536
107 RED OAK BR	SASSAFRAS	KY	41759-8904	37.222445	-83.0415117
107 REVERE ST	GREENUP	KY	41144-9021	38.6232033	-82.8680883
107 RICHMOND ST	PAINTSVILLE	KY	41240-9325	37.81282924	-82.78005343



107 RIDDLE RD	VIRGIE	KY	41572-8919	37.3213017	-82.6172583
107 RIDGE ST	RUSSELL	KY	41169-1465	38.5320833	-82.701025
107 RIGHT FORK OF 58 BR	RACCOON	KY	41557-8648	37.4903817	-82.4187933
107 RIGHT FORK OF 58 BR	RACCOON	KY	41557-8648	37.4907445	-82.41901083
107 RIGHT FORK ROCKHOUSE CRK	ELKHORN CITY	KY	41522-7946	37.3402017	-82.47794
107 RIVER ST	JACKSON	KY	41339-1019	37.55290667	-83.38784167
107 ROBINSON ALY	PIKEVILLE	KY	41501-1273	37.484875	-82.522225
107 ROCKWOOD LN	HAZARD	KY	41701-9415	37.2820667	-83.225315
107 ROCKY BR	CRAYNOR	KY	41635-6336	37.4379867	-82.6709133
107 ROSE ST	PAINTSVILLE	KY	41240-1491	37.812743	-82.782373
107 ROYHILL RD	HINDMAN	KY	41822-8640	37.3291817	-82.99044
107 RUSH DR	JEREMIAH	KY	41826-8904	37.17948883	-82.91113433
107 SAINT BARTS DR	HAZARD	KY	41701-5351	37.34925367	-83.11323468
107 SAINT KITTS AVE	HAZARD	KY	41701-5349	37.34796963	-83.11455155
107 SCHOOLHOUSE HOLW	HUNTER	KY	41655-9041	37.5088333	-82.75811
107 SEATON DR	RUSSELL	KY	41169-1402	38.519065	-82.6968517
107 SEVEN TREE LN	TOPMOST	KY	41862-8809	37.32055767	-82.7619005
107 SHADY LN	GRAYSON	KY	41143-1079	38.3361183	-82.9495067
107 SKILLET HANDLE BR	ARGILLITE	KY	41121-8893	38.429127	-82.78418383
107 SOUTHGATE CT APT 2	GRAYSON	KY	41143-2114	38.3344617	-82.95001
107 SOUTHLAND DR UNIT 3	LOUISA	KY	41230-5686	38.0983583	-82.6138083
107 STONEY BROOKE DR	ASHLAND	KY	41101-2159	38.4975367	-82.698345
107 TANGO AVE	RACELAND	KY	41169-1038	38.5439417	-82.7429733
107 TRACEY ST	PIKEVILLE	KY	41501-7517	37.5183133	-82.6016133
107 TRIPLE LN	TOPMOST	KY	41862-8811	37.358405	-82.7957117
107 V BEAR LN TRLR	OLIVE HILL	KY	41164-6421	38.265015	-83.30601667
107 VAUGHN RD	LOUISA	KY	41230-6282	38.0922645	-82.62148316
107 VAUGHN RD BARN	LOUISA	KY	41230-6282	38.094033	-82.6211776
107 VAUGHN RD UNIT POOL	LOUISA	KY	41230-6282	38.0918437	-82.6209764
107 VERMILLION AVE	WHITESBURG	KY	41858-7560	37.12294	-82.8322917
107 VINCENT RD	GRAYSON	KY	41143-7520	38.298646166	-82.948876
107 VIOLET ALY UNIT A	PIKEVILLE	KY	41501-1296	37.4831	-82.518505
107 VIOLET ALY UNIT B	PIKEVILLE	KY	41501-1296	37.4841045	-82.5203145
107 WAGON WHEEL DR	BONNYMAN	KY	41719-8924	37.2953883	-83.2512617
107 WALLACE ST	LOUISA	KY	41230-1038	38.118465	-82.6081367
107 WALNUT DR	PIKEVILLE	KY	41501-1917	37.4826683	-82.539185
107 WALNUT GROVE ST	PIKEVILLE	KY	41501-8026	37.4103433	-82.4283333
107 WEDDINGTON BRANCH RD UNIT 3	PIKEVILLE	KY	41501-3204	37.5236765	-82.56915916
107 WILDLIFE TRL	WURTLAND	KY	41144-6241	38.5439633	-82.7696267
107 WILDLIFE TRL	WURTLAND	KY	41144-6241	38.54363	-82.7701283
107 WILLIAMSON DR TRLR	HUDDY	KY	41535-8937	37.6010917	-82.2714067
107 WILLOW DR	PIKEVILLE	KY	41501-3652	37.3983667	-82.5345783
107 WM TERRY LN	GARNER	KY	41817-8977	37.378315	-82.9001983
107 WOODLAWN ST	RUSSELL	KY	41169-1366	38.5342583	-82.6940583
107 WOODSIDE RD TRLR	WHITESBURG	KY	41858-9102	37.0538983	-82.8792967
107 YATES HOLW	SHELBIANA	KY	41562-8517	37.3710633	-82.4915283
107 E 4TH ST	GRAYSON	KY	41143-1019	38.335	-82.9478
107 E COLLEGE ST	GRAYSON	KY	41143-1053	38.3374217	-82.9467733
107 E MAIN ST	GRAYSON	KY	41143-1301	38.3322983	-82.9486083
107 E MAPLE ST	LOUISA	KY	41230-1032	38.11797	-82.60713
107 E PERRY ST	LOUISA	KY	41230-1135	38.11641	-82.60486
107 E RICHMOND ST	PRESTONSBURG	KY	41653-7950	37.666005	-82.7696033
107 N BLUEGRASS WAY	GRAYSON	KY	41143		
107 N BOONE ST	LOUISA	KY	41230-1257	38.11359	-82.6078383
107 N RIDGELINE DR	PIKEVILLE	KY	41501-8801	37.47166017	-82.502216
107 S ARNOLD AVE STE 1	PRESTONSBURG	KY	41653-1606	37.667585	-82.7738967
107 S ARNOLD AVE STE 101&102	PRESTONSBURG	KY	41653-1606	37.6675867	-82.7738917
107 S ARNOLD AVE STE 201	PRESTONSBURG	KY	41653-1606	37.6675983	-82.7738717
107 S CHURCH ST APT A	SALYERSVILLE	KY	41465-7110	37.75113	-83.0678333
107 S CHURCH ST APT B	SALYERSVILLE	KY	41465	37.7511303	-83.0678289
107 S CLAY AVE	WEST VAN LEAR	KY	41268-8008	37.7836367	-82.778555
107 S COURT ST BLDG 2	GRAYSON	KY	41143-1207	38.33215833	-82.95161816
107 S HILL ST	GRAYSON	KY	41143-1213	38.3320467	-82.9525667
107 S HORD ST	GRAYSON	KY	41143-1434	38.3321767	-82.9493017
107 S LADY WASHINGTON ST	LOUISA	KY	41230-1215	38.1141433	-82.6061433
107 S LADY WASHINGTON ST	LOUISA	KY	41230-1215	38.1138333	-82.605775
107 S MAIN CROSS ST	LOUISA	KY	41230-1330	38.11553	-82.6032667

107 S MAIN CROSS ST	LOUISA	KY	41230-1330	38.1155167	-82.6032667
107 S POCAHANTAS ST	LOUISA	KY	41230-1239	38.1136067	-82.60653
107 W CEDAR DR	PIKEVILLE	KY	41501-2016	37.4832433	-82.5455267
107 W CENTRAL AVE	ASHLAND	KY	41101-7305	38.4814533	-82.6572583
107 W KEYSER HEIGHTS DR	PIKEVILLE	KY	41501-1635	37.4903567	-82.530065
107 W PERRY ST	LOUISA	KY	41230-1141	38.11566	-82.60628
1070 AMHERST DR	ASHLAND	KY	41101-2108	38.50324	-82.69566
1070 BELHAVEN DR	RUSSELL	KY	41169-1670	38.50576139	-82.71018184
1070 BETHEL LN TRLR	CATLETTSBURG	KY	41129-9075	38.3554667	-82.65756
1070 BOARD FRK	MC CARR	KY	41544-8232	37.5864317	-82.1883883
1070 BOWLING FORK RD	ELKHORN CITY	KY	41522-7506	37.2993165	-82.4907383
1070 CRESTWOOD DR	PRESTONSBURG	KY	41653-8041	37.6824183	-82.759435
1070 HIGHWAY 119	WHITESBURG	KY	41858-7949	37.12198917	-82.79212983
1070 HIGHWAY 3400	JENKINS	KY	41537-8944	37.155235	-82.66492
1070 JIM ARNETT BRANCH RD	SALYERSVILLE	KY	41465-8976	37.6982617	-83.013525
1070 KY HIGHWAY 610	VIRGIE	KY	41572-9998	37.33775	-82.5854517
1070 KY ROUTE 40	STAFFORDSVILLE	KY	41256-9072	37.8287567	-82.84271
1070 KY ROUTE 40 UNIT 1	STAFFORDSVILLE	KY	41256-9072	37.8290955	-82.84317116
1070 LAKESIDE DR	JACKSON	KY	41339-7489	37.57151333	-83.37808833
1070 MEADOWBROOK LN	LOUISA	KY	41230-9657	38.09366167	-82.59982667
1070 MIDDLE FRK	HATFIELD	KY	41514-8617	37.64104539	-82.39988042
1070 OWENS BRANCH RD	SLEMP	KY	41763-8855	37.0827883	-83.1280383
1070 PENNY HWY	PIKEVILLE	KY	41501-3834	37.3570483	-82.5700517
1070 RIGHT FORK OF ISLAND CRK	PIKEVILLE	KY	41501-7116	37.4561933	-82.5767283
1070 RIGHT FORK OF ISLAND CRK	PIKEVILLE	KY	41501-7116	37.4561567	-82.57672
1070 RIVERSIDE DR UNIT 2	PRESTONSBURG	KY	41653-7800	37.6655167	-82.762115
1070 ROGERS AVE LOT 18	RACELAND	KY	41169-1742	38.5374	-82.7315317
1070 SHELBY DRY FRK	SHELBIANA	KY	41562-8404	37.4104867	-82.4907733
1070 SHORT CREEK RD	HYDEN	KY	41749-8455	37.13660883	-83.39731483
1070 STEPHENS MEADE RD	ASHLAND	KY	41102-8977	38.4123083	-82.7154033
1070 SYCAMORE RD	ASHCAMP	KY	41512-8627	37.256503	-82.49556283
1070 UPPER CHLOE CRK TRLR	PIKEVILLE	KY	41501-6619	37.4600715	-82.4622465
1070 VIOLET LN	LOUISA	KY	41230-9655	38.09560167	-82.59923667
1070 WELLS BR	GRAYSON	KY	41143		
1070 WELLS BR	GRAYSON	KY	41143		
1070 WINNS BR	PIKEVILLE	KY	41501-6526	37.54075	-82.4445883
10700 US ROUTE 60	ASHLAND	KY	41102-9692	38.4011433	-82.71077
10701 TENNIS CT	CATLETTSBURG	KY	41129-8997	38.3243167	-82.5944483
10702 STATE HIGHWAY 1056	MC CARR	KY	41544-8431	37.61187917	-82.17012833
10702 TENNIS CT	CATLETTSBURG	KY	41129-8996	38.3245883	-82.5950583
10703 HIGHWAY 1098	JACKSON	KY	41339-9548	37.51758333	-83.21533333
10703 YELLOW CRK TRLR	LOUISA	KY	41230-5302	37.93668167	-82.50066167
10704 HIGHWAY 160	WHITESBURG	KY	41858-8924	37.0670533	-82.9177667
10705 LOST CREEK RD	ROWDY	KY	41367-8842	37.39864	-83.26417
10706 REGINA BELCHER HWY	ELKHORN CITY	KY	41522-8424	37.3623833	-82.4070567
10709 ROBINSON CREEK RD	VIRGIE	KY	41572-8365	37.3507017	-82.5930783
10709 ROBINSON CREEK RD BLDG 1	VIRGIE	KY	41572-8365	37.3506278	-82.5928224
1071 BROADLEAF RD	LOUISA	KY	41230-6016	38.07395733	-82.64969883
1071 HIGHWAY 3410	MAYKING	KY	41837-9065	37.1202433	-82.7665917
1071 HIGHWAY 931	WHITESBURG	KY	41858-8617	37.11125183	-82.85440266
1071 LAKESIDE DR	JACKSON	KY	41339-7489	37.57169833	-83.37891833
1071 LEFT FORK OF LONG FRK	VIRGIE	KY	41572-8619	37.2735867	-82.6575217
1071 MILL BRANCH RD	CATLETTSBURG	KY	41129-8618	38.19965069	-82.62569756
1071 OPEN FRK	PIKEVILLE	KY	41501-4615	37.5768917	-82.388415
1071 PETER FORK RD	MC CARR	KY	41544-8340	37.57893067	-82.16745733
1071 VIOLET LN	LOUISA	KY	41230-9656	38.09598167	-82.59829833
1071 WHIPPOORWILL RD	NIPPA	KY	41240-8703	37.853039	-82.791136
1071 S HIGHLAND AVE	PRESTONSBURG	KY	41653-7889	37.6671483	-82.761985
10710 HIGHWAY 406 TRLR	ROARK	KY	40979	37.0178283	-83.4909783
10711 US 23 HWY	WURTLAND	KY	41144-6213	38.548575	-82.788535
10711 US 23 HWY	WURTLAND	KY	41144-6213	38.54887882	-82.78842019
10712 BENT BRANCH RD	PIKEVILLE	KY	41501-4720	37.5759803	-82.4236792
10715 REGINA BELCHER HWY	ELKHORN CITY	KY	41522-8424	37.36191	-82.4077217
10717 HIGHWAY 15	LOST CREEK	KY	41348-9040	37.465995	-83.31915
10718 LAUREL RIDGE RD LOT 2	ASHLAND	KY	41102-8615	38.40357	-82.7034233
10718 STATE HIGHWAY 194	PIKEVILLE	KY	41501-5563	37.6282183	-82.5496583
1072 29TH ST	ASHLAND	KY	41101-4058	38.4628467	-82.631935

1072 FLY BY HAZARD RD LOT 108	CHAVIES	KY	41727-9117	37.38381154	-83.24921264
1072 FLYING J WAY	CATLETTSBURG	KY	41129	38.365585	-82.6980783
1072 HIGHWAY 899	HINDMAN	KY	41822	37.3086283	-82.9314117
1072 MARE CRK	STANVILLE	KY	41659-9005	37.5691433	-82.621365
1072 OHIO RIVER RD HSE	GREENUP	KY	41144-6791	38.6270667	-82.8671517
1072 SPRING BR APT 1	JEREMIAH	KY	41826-8802	37.16018	-82.9219117
1072 SPRING BR APT 2	JEREMIAH	KY	41826-8802	37.1601883	-82.9219867
1072 SPRING BR APT 3	JEREMIAH	KY	41826-8802	37.1601833	-82.9219367
1072 SUGAR CAMP RD	ROBINSON CREEK	KY	41560-8507	37.4036667	-82.5745533
1072 S MAYO TRL	PIKEVILLE	KY	41501-1565	37.4528717	-82.5235683
10720 STATE HIGHWAY 1056	MC CARR	KY	41544-8431	37.6121933	-82.169635
10721 STATE HIGHWAY 1056	MC CARR	KY	41544-8431	37.612302333	-82.17028716
10723 HIGHWAY 1098	JACKSON	KY	41339-9548	37.524318	-83.24281899
10723 HIGHWAY 1098	JACKSON	KY	41339-9548	37.51758167	-83.21467167
10723 HIGHWAY 1098 LOT 4	JACKSON	KY	41339-9548	37.51787	-83.21491833
10723 HIGHWAY 1098 REAR	JACKSON	KY	41339-9548	37.524318	-83.24281899
10724 BRYAN DR	CATLETTSBURG	KY	41129-9136	38.3894783	-82.6088933
10724 HIGHWAY 32	ADAMS	KY	41201-9085	38.0622695	-82.75780066
10724 LOST CREEK RD	ROWDY	KY	41367-8842	37.39864	-83.26417
10726 S KY HIGHWAY 15	SCUDDY	KY	41760-9032	37.2066783	-83.080125
10727 YELLOW CRK TRLR	LOUISA	KY	41230-5302	37.93646833	-82.50088833
10728 KY HIGHWAY 451	BUSY	KY	41723-8933	37.28439175	-83.33399433
10728 LAUREL RIDGE RD	ASHLAND	KY	41102-8615	38.4035467	-82.70399
10728 LOST CREEK RD	ROWDY	KY	41367-8842	37.3979215	-83.2645775
1073 29TH ST	ASHLAND	KY	41101-4057	38.46294083	-82.63213816
1073 BLAIR BR	JEREMIAH	KY	41826-9027	37.170225	-82.9040983
1073 BROADBOTTOM RD	PIKEVILLE	KY	41501-2800	37.53825383	-82.58803316
1073 BROADBOTTOM RD	PIKEVILLE	KY	41501-2800	37.5383367	-82.5878717
1073 DRY FRK	OLIVE HILL	KY	41164-9714	38.30860167	-83.08653667
1073 FEDSCREEK RD	FEDSCREEK	KY	41524-8427	37.39725	-82.232
1073 HENPEN BR	MELVIN	KY	41650-9093	37.3467	-82.6757967
1073 LEFT FORK OF LONG FRK	VIRGIE	KY	41572-8619	37.273425	-82.6565817
1073 LOWES BR	PIKEVILLE	KY	41501-6318	37.6098883	-82.498465
1073 MEADOWBROOK LN	LOUISA	KY	41230-9658	38.09417	-82.59996833
1073 RIGHT FORK OF COWPEN RD	PIKEVILLE	KY	41501-6112	37.5465383	-82.5439133
1073 ROAD FRK	SIDNEY	KY	41564-8603	37.591557666	-82.370784
1073 ROSE LN	LOUISA	KY	41230-9662	38.09554667	-82.59896667
1073 WILLIAMS BRANCH RD	HAZARD	KY	41701-7061	37.397095	-83.1539467
1073 N BIG CREEK RD	SIDNEY	KY	41564-8568	37.6314583	-82.3554133
10730 CUTSHIN RD	YEADISS	KY	41777-8672	37.0755167	-83.229165
10730 MIDLAND TRAIL RD	ASHLAND	KY	41102-9679	38.3999325	-82.70924933
10730 STATE HIGHWAY 194 APT	PIKEVILLE	KY	41501-5231	37.6285033	-82.549635
10730 STATE HIGHWAY 194 BLDG 1	PIKEVILLE	KY	41501-5231	37.6284517	-82.5495783
10731 TENNIS CT	CATLETTSBURG	KY	41129-8997	38.3242817	-82.5958567
10732 CUTSHIN RD	YEADISS	KY	41777-8672	37.0764167	-83.229665
10734 BENT BRANCH RD	PIKEVILLE	KY	41501-4720	37.57576633	-82.42319733
10736 LAUREL RIDGE RD	ASHLAND	KY	41102-8615	38.4031167	-82.703115
10737 HIGHWAY 160	WHITESBURG	KY	41858-8924	37.06134174	-82.91671442
10739 KY HIGHWAY 451	BUSY	KY	41723-8933	37.28449183	-83.33431133
10739 KY HIGHWAY 451	BUSY	KY	41723-8933	37.284767166	-83.33459483
1074 3RD ST	PAINTSVILLE	KY	41240-1812	37.8230117	-82.832905
1074 3RD ST	PAINTSVILLE	KY	41240-1812	37.8230333	-82.8329267
1074 BLEVINS FORK RD	LOUISA	KY	41230-5605	38.00360667	-82.68347833
1074 BUCKS BR	MARTIN	KY	41649-7804	37.5768533	-82.7782367
1074 DEAD MANS BR TRLR	LITTCARR	KY	41843-8806	37.2649517	-82.931935
1074 FEDSCREEK RD	FEDSCREEK	KY	41524-8427	37.398468	-82.231087
1074 GREAT OAK RD	MAYKING	KY	41837-9088	37.1098983	-82.7760683
1074 MEATHOUSE FRK	CANADA	KY	41519-8208	37.59433717	-82.3261875
1074 SANDLICK BRANCH RD	EMMALENA	KY	41740-8985	37.3587567	-83.0567217
1074 STATE HIGHWAY 1122	GRAYSON	KY	41143-6805	38.1990133	-82.950315
1074 TURTLE BRANCH RD	MOUSIE	KY	41839	37.3907867	-82.89433
10744 S KY HIGHWAY 15	SCUDDY	KY	41760-9032	37.2066533	-83.0798633
10748 HIGHWAY 1110	WOLF COAL	KY	41339-6551	37.39605667	-83.390495
10748 HIGHWAY 1110	WOLF COAL	KY	41339-6551	37.39611667	-83.39066167
10748 KY HIGHWAY 476	HAZARD	KY	41701-5542	37.3469517	-83.1345283
10749 KY HIGHWAY 451	BUSY	KY	41723-8933	37.28463093	-83.33422763
1075 BELHAVEN DR	RUSSELL	KY	41169-1609	38.5060133	-82.7106417

1075 BIG BRANCH RD	CINDA	KY	41776	37.12868296	-83.31976019
1075 DRY BRANCH RD TRLR	MOREHEAD	KY	40351-8456	38.31414667	-83.37322333
1075 HIGHWAY 931 TRLR	WHITESBURG	KY	41858-8617	37.0642403	-82.8599857
1075 LITTLE CRK TRLR	PIKEVILLE	KY	41501-6904	37.38139	-82.5173733
1075 LITTLE FORK RD	VIRGIE	KY	41572-8330	37.36026917	-82.615087
1075 MALLET FORK RD	PINE TOP	KY	41843-8800	37.2881123	-82.8843424
1075 MARYLAND AVE LOT 8	RACELAND	KY	41169-1740	38.537731666	-82.73133666
1075 MEADOWBROOK LN	LOUISA	KY	41230-9658	38.09393833	-82.60095833
1075 OPOSSUM BEND RD	CONFLUENCE	KY	41721	37.2844066	-83.4094383
1075 PRITCHARD FRK	KIMPER	KY	41539-6063	37.5151517	-82.302745
1075 RADFORD DR	RUSSELL	KY	41169-1653	38.503845	-82.7122533
1075 ROGERS AVE LOT 27	RACELAND	KY	41169-1743	38.53731183	-82.73184683
1075 SLASH BRANCH RD	GREENUP	KY	41144-6451	38.62309	-82.883855
1075 STRATTON FRK	CANADA	KY	41519-8319	37.593077	-82.337298
10750 ASHCAMP RD	ELKHORN CITY	KY	41522-7425	37.2740967	-82.4420633
10750 CEDAR DR	CATLETTSBURG	KY	41129-6907	38.3358717	-82.720335
10750 HIGHWAY 476	HARDSHELL	KY	41348-8978	37.446935	-83.22471167
10750 HIGHWAY 550	FISTY	KY	41740	37.3358721	-83.1009064
10750 REGINA BELCHER HWY	ELKHORN CITY	KY	41522	37.3600553	-82.4063589
10754 HIGHWAY 460	SALYERSVILLE	KY	41465-6665	37.82745833	-83.16941333
10755 HIGHWAY 460 TRLR	SALYERSVILLE	KY	41465-6665	37.8271186	-83.1690381
10759 KY ROUTE 80	EASTERN	KY	41622-6921	37.50936033	-82.813456
10759 KY ROUTE 80	EASTERN	KY	41622-6921	37.50917333	-82.81288866
1076 29TH ST LOWR	ASHLAND	KY	41101-4058	38.462765	-82.6323167
1076 29TH ST UPPR	ASHLAND	KY	41101-4058	38.462765	-82.6323333
1076 BROADBOTTOM RD	PIKEVILLE	KY	41501-2800	37.53823	-82.5886783
1076 BROADBOTTOM RD GARG	PIKEVILLE	KY	41501-2800	37.538912	-82.5887805
1076 BURNING FRK	SALYERSVILLE	KY	41465-7597	37.7194583	-83.0148983
1076 DAWAHARE DR	HAZARD	KY	41701-8937	37.27674916	-83.23599471
1076 DRY RDG	GRAYSON	KY	41143-7889	38.2044683	-82.917265
1076 GEORGES BRANCH RD	VICCO	KY	41773-8921	37.1968483	-83.064215
1076 HAROLDS BRANCH RD	PIKEVILLE	KY	41501-9353	37.4690481	-82.4896067
1076 HIGHWAY 317	FLEMING NEON	KY	41840-9090	37.1924815	-82.7129972
1076 HIGHWAY 3406	MAYKING	KY	41837-9010	37.1387167	-82.7308
1076 LEFT FORK LITTLE PNT CRK	EAST POINT	KY	41216-8742	37.7063767	-82.8226033
1076 LICK FRK	JENKINS	KY	41537-8320	37.25656	-82.603455
1076 MORRIS FRK	BOONEVILLE	KY	41314-8805	37.38004667	-83.51887667
1076 MORRIS FRK	BOONEVILLE	KY	41314-8805	37.380191666	-83.51846833
1076 MORRIS FRK COT	BOONEVILLE	KY	41314-8805	37.3848226	-82.5150137
1076 POWELLS CRK	PIKEVILLE	KY	41501-7926	37.4008883	-82.41381
1076 RED CREEK RD	PIKEVILLE	KY	41501-6734	37.4417667	-82.4680717
1076 RED CREEK RD	PIKEVILLE	KY	41501-6740	37.4416266	-82.4675409
1076 ROCKHOUSE FRK	SALYERSVILLE	KY	41465-7465	37.7409783	-83.0064933
1076 ROGERS AVE LOT 19	RACELAND	KY	41169-1742	38.5373717	-82.7320967
1076 SUGARCAMP RD TRLR	GREENUP	KY	41144-6899	38.5692783	-82.9325833
1076 TURKEY PEN RD	VIRGIE	KY	41572-8215	37.32521	-82.6418717
10764 N BIG CREEK RD	HATFIELD	KY	41514-8926	37.7184817	-82.349645
10767 CEDAR DR	CATLETTSBURG	KY	41129-6907	38.3356433	-82.7210967
10767 CEDAR DR GARG	CATLETTSBURG	KY	41129-6907	38.335655	-82.72113
10767 HIGHWAY 1098	JACKSON	KY	41339-9548	37.5157248	-83.2128246
10768 BENT BRANCH RD	META	KY	41501-4720	37.575887	-82.42257833
10769 ASHCAMP RD	ELKHORN CITY	KY	41522-7425	37.273875	-82.4423967
10769 HIGHWAY 160	WHITESBURG	KY	41858-8924	37.0656433	-82.9181467
1077 29TH ST	ASHLAND	KY	41101-4057	38.4631533	-82.632365
1077 HOGSTON CEMETERY RD	WEBBVILLE	KY	41180-8546	38.1389217	-82.79905
1077 HOLLY THICKET RD	VIPER	KY	41774-8360	37.1517967	-83.17872
1077 KY ROUTE 40	STAFFORDSVILLE	KY	41256-9072	37.8278633	-82.842315
1077 KY ROUTE 581	THEALKA	KY	41240-9085	37.8293133	-82.7894517
1077 LEFT FORK OF ISLAND CRK	PIKEVILLE	KY	41501-7256	37.436408	-82.544678
1077 LEFT FORK OF ISLAND CRK LOT 1	PIKEVILLE	KY	41501-7257	37.43620816	-82.5445145
1077 LEFT FORK OF ISLAND CRK LOT 10	PIKEVILLE	KY	41501-7257	37.43599683	-82.544909
1077 LEFT FORK OF ISLAND CRK LOT 11	PIKEVILLE	KY	41501-7257	37.436408	-82.544678
1077 LEFT FORK OF ISLAND CRK LOT 12	PIKEVILLE	KY	41501-7257	37.43583717	-82.54467566
1077 LEFT FORK OF ISLAND CRK LOT 13	PIKEVILLE	KY	41501-7257	37.43563883	-82.544608
1077 LEFT FORK OF ISLAND CRK LOT 14	PIKEVILLE	KY	41501-7257	37.435565	-82.54468083
1077 LEFT FORK OF ISLAND CRK LOT 15	PIKEVILLE	KY	41501-7257	37.43575833	-82.54450483
1077 LEFT FORK OF ISLAND CRK LOT 16	PIKEVILLE	KY	41501-7257	37.436408	-82.544678

1077 LEFT FORK OF ISLAND CRK LOT 2	PIKEVILLE	KY	41501-7257	37.43639116	-82.5443765
1077 LEFT FORK OF ISLAND CRK LOT 3	PIKEVILLE	KY	41501-7257	37.4361415	-82.544255
1077 LEFT FORK OF ISLAND CRK LOT 4	PIKEVILLE	KY	41501-7257	37.43612083	-82.544449
1077 LEFT FORK OF ISLAND CRK LOT 5	PIKEVILLE	KY	41501-7257	37.4360325	-82.54445166
1077 LEFT FORK OF ISLAND CRK LOT 6	PIKEVILLE	KY	41501-7257	37.43578	-82.5443667
1077 LEFT FORK OF ISLAND CRK LOT 8	PIKEVILLE	KY	41501-7257	37.43603383	-82.544981
1077 LICK BRANCH TALBERT RD	TALBERT	KY	41339-7588	37.41098833	-83.45724333
1077 LICK CREEK RD GARG	LICK CREEK	KY	41540-8109	37.387272	-82.300159
1077 LICK CREEK RD TRLR	LICK CREEK	KY	41540-8109	37.3861933	-82.3001133
1077 PORTER RD	CATLETTSBURG	KY	41129-9068	38.31454167	-82.582866
1077 SUGAR CAMP RD	ROBINSON CREEK	KY	41560-8507	37.4036267	-82.5744833
1077 TRACE BRANCH RD	DWARF	KY	41739	37.3495633	-83.1074567
1077 WHIPPOORWILL RD	NIPPA	KY	41240-8703	37.85287	-82.792065
10770 BRUSHY RD	PIKEVILLE	KY	41501-5131	37.6717867	-82.49538
10770 BRUSHY RD	PIKEVILLE	KY	41501-5131	37.6718783	-82.4954767
10773 US HIGHWAY 23	PIKEVILLE	KY	41501-4003	37.3251417	-82.5598867
10774 STATE HIGHWAY 194	KIMPER	KY	41539-6110	37.485847	-82.347384
10777 CRANSTON RD	MOREHEAD	KY	40351-7899	38.32978833	-83.40130167
1078 BARRENSHEE CRK	FREEBURN	KY	41528-8530	37.5406633	-82.1318867
1078 BEAVER CREEK RD	ELKHORN CITY	KY	41522-8707	37.3200117	-82.3429633
1078 GARVIN RDG TRLR	OLIVE HILL	KY	41164-9016	38.30957	-83.22553667
1078 GEORGES BRANCH RD	VICCO	KY	41773-8921	37.1964224	-83.06303403
1078 HURRICANE RIGHT FRK	STOPOVER	KY	41568-8947	37.502329	-82.10612833
1078 JOHNSON FRK	PREMIUM	KY	41845-9057	37.1400215	-82.9110885
1078 KY HIGHWAY 699	CORNETTSVILLE	KY	41731-8755	37.114285	-83.091585
1078 LONG FORK MARSHALLS BR	VIRGIE	KY	41572-8863	37.2999967	-82.682465
1078 PIGEONROOST RD TRLR	BULAN	KY	41722-9026	37.3407	-83.1619967
1078 STATE ROUTE 693	RUSSELL	KY	41169-9033	38.5317433	-82.75583
10780 BENT BRANCH RD	PIKEVILLE	KY	41501-4720	37.5757733	-82.422325
10780 KY HIGHWAY 476	HAZARD	KY	41701-5542	37.3473533	-83.1353283
10781 STATE HIGHWAY 194	FEDSCREEK	KY	41524	37.4504767	-82.2702633
10782 KY HIGHWAY 451	BUSY	KY	41723-8933	37.28517317	-83.33518266
10785 HIGHWAY 1110	WOLF COAL	KY	41339-6551	37.3951	-83.39067667
10789 ASHCAMP RD	ELKHORN CITY	KY	41522-7425	37.2736183	-82.4422717
1078A KY HIGHWAY 699	CORNETTSVILLE	KY	41731-8755	37.11400387	-83.0922441
1079 BLACK LEG HOLW TRLR	RUSH	KY	41168-9335	38.33968	-82.7791633
1079 CALLAHAN BR	KIMPER	KY	41539-6423	37.5448167	-82.3510383
1079 COLDWATER RD	INEZ	KY	41224-8709	37.8406133	-82.5124517
1079 COLDWATER RD	INEZ	KY	41224-8709	37.84053	-82.51192167
1079 COLDWATER RD	INEZ	KY	41224-8709	37.84087	-82.51174167
1079 HIGHWAY 476	LOST CREEK	KY	41348-8936	37.4852049	-83.305671
1079 KY ROUTE 581	THEALKA	KY	41240-9085	37.829270333	-82.789409
1079 LEFT DRY CRK	TOPMOST	KY	41862-8964	37.338169	-82.764033
1079 LIMESTONE DR	WHITESBURG	KY	41858-7067	37.08298033	-82.81258666
1079 LITTLE PAINT CRK	EAST POINT	KY	41216-8742	37.7153283	-82.8075467
1079 MESSER BRANCH RD	HAZARD	KY	41701-6563	37.230805	-83.2106233
1079 MINK BR	HAROLD	KY	41635-8926	37.436791	-82.6693148
1079 MONTGOMERY CREEK RD	VICCO	KY	41773-9054	37.2107355	-83.0459165
1079 MORTON BLVD	HAZARD	KY	41701-9468	37.282616	-83.224272
1079 MORTON BLVD	HAZARD	KY	41701-9468	37.2828867	-83.2239367
1079 PENNY HWY	PIKEVILLE	KY	41501-3834	37.3572283	-82.5694583
1079 SANDLICK BRANCH RD TRLR	EMMALENA	KY	41740-8985	37.3588733	-83.0553733
1079 STATE HIGHWAY 1947	GRAYSON	KY	41143-8926	38.3438117	-82.9593717
1079 TICK RIDGE FRK	OLIVE HILL	KY	41164-8895	38.2745643	-83.1791553
1079 N HIGHWAY 3	LOUISA	KY	41230-6438	38.1281267	-82.6469633
10792 REGINA BELCHER HWY	ELKHORN CITY	KY	41522-8449	37.35965	-82.4068683
10796 KY HIGHWAY 451	BUSY	KY	41723-8933	37.28503091	-83.33489662
10796 KY HIGHWAY 451 TRLR	BUSY	KY	41723-8933	37.28545433	-83.33593833
108 12TH ST	PAINTSVILLE	KY	41240-1389	37.8124567	-82.797435
108 28TH ST	CATLETTSBURG	KY	41129-1601	38.4158183	-82.5976067
108 2ND ST	PAINTSVILLE	KY	41240-1078	37.8150683	-82.8032567
108 36TH ST BLDG 1	CATLETTSBURG	KY	41129-1004	38.40358317	-82.59696566
108 3RD ST	PAINTSVILLE	KY	41240-1010	37.8161217	-82.8033417
108 47TH ST	ASHLAND	KY	41101-6539	38.4467383	-82.609115
108 4TH ST	PAINTSVILLE	KY	41240-1149	37.81708317	-82.80365033
108 5TH ST	PIKEVILLE	KY	41501-1291	37.4839717	-82.5188983
108 7TH ST	PIKEVILLE	KY	41501-1250	37.4841383	-82.5209567

108	8TH ST	PAINTSVILLE	KY	41240-1209	37.81201333	-82.80368433
108	ADAMS RIDGE RD	HAZARD	KY	41701-9445	37.2731283	-83.213495
108	AKERS DR	DRIFT	KY	41619-9009	37.479755	-82.7503833
108	ALASKA AVE UNIT A	WHITESBURG	KY	41858-7512	37.12147	-82.8373017
108	ALTO ST	HAZARD	KY	41701-1102	37.2649317	-83.1900233
108	AMANDA ST	RUSSELL	KY	41169-1311	38.5287733	-82.6903483
108	AMOS NEWSOME LN	VIRGIE	KY	41572-8509	37.38210417	-82.57865366
108	APPLE CT	PIKEVILLE	KY	41501-8703	37.47405333	-82.557743
108	ARGYLL CIR	HAZARD	KY	41701-8932	37.27070669	-83.22361113
108	ARLENE WAY	BUCKHORN	KY	41721-8830	37.33397167	-83.48344833
108	ARROWHEAD ESTATES CIR	PIKEVILLE	KY	41501-6025	37.5332459	-82.5746051
108	ASIA ST	HAZARD	KY	41701-1306	37.25209	-83.195
108	ASPEN DR	LOUISA	KY	41230-8187	38.131303	-82.67282116
108	BACH CT	WHITESBURG	KY	41858-7672	37.1222967	-82.83628
108	BAKER AVE	HAZARD	KY	41701-1818	37.2476117	-83.19327
108	BANKS ST	WHITESBURG	KY	41858-7673	37.121065	-82.8357983
108	BARKLEY CT	RUSSELL	KY	41169-1606	38.5054417	-82.71288
108	BARTLETT ST TRLR 2	HAZARD	KY	41701-1002	37.2684517	-83.185925
108	BEECH ST	PIKEVILLE	KY	41501-1652	37.495935	-82.5343067
108	BELLEFONTE DR	ASHLAND	KY	41101-2110	38.4932633	-82.6877533
108	BENNIE HATFIELD RD	MCVEIGH	KY	41555-8545	37.5452233	-82.2608
108	BILL DEE BRANCH RD TRLR	KITE	KY	41828-8905	37.31019183	-82.816158
108	BILL KING HOLLOW RD	PIKEVILLE	KY	41501-9355	37.48762517	-82.50622066
108	BILLITER DR	PIKEVILLE	KY	41501-9016	37.4768	-82.49766
108	BILLY BALL HOLW	MC ANDREWS	KY	41543-8123	37.5735717	-82.266925
108	BIRCH BRANCH RD	SALYERSVILLE	KY	41465-9409	37.7172233	-83.0137383
108	BISH PATRICK LN	SALYERSVILLE	KY	41465-7374	37.70871	-83.0064267
108	BLANTEL DR	RUSSELL	KY	41169-1804	38.5050617	-82.698955
108	BLUE BIRD RD	SASSAFRAS	KY	41759-9061	37.246425	-83.0605817
108	BLUEBIRD DR LOT 6	RUSSELL	KY	41169-1566	38.5088267	-82.6966833
108	BOBOLINK RD	RUSSELL	KY	41169-1504	38.51356383	-82.69782966
108	BOWEN ST TRLR	GRAYSON	KY	41143-1172	38.33985	-82.9383617
108	BRUCE DR	JEREMIAH	KY	41826-8840	37.1931867	-82.92967
108	BRYAN ST	PIKEVILLE	KY	41501-1656	37.4979183	-82.53378
108	BUCK HOLW	SOUTH PORTSMOUTH	KY	41174-9023	38.7005183	-82.9877683
108	BUENA VISTA DR	ASHLAND	KY	41101-2126	38.4942317	-82.68776
108	BURKE CT UNIT 2	PRESTONSBURG	KY	41653-7520	37.66638817	-82.76095566
108	BYRD HAYES MNR	LOUISA	KY	41230-1078	38.1183083	-82.60666
108	C ST	LOUISA	KY	41230-5646	38.09147167	-82.60183
108	CABINCREEK RD HSE 2	GRAYSON	KY	41143-9268	38.3201823	-82.9451595
108	CARDINAL DR	IVEL	KY	41642-9039	37.577225	-82.6631383
108	CARDINAL RD	RUSSELL	KY	41169-1506	38.51603	-82.69887
108	CARDINAL RD	RUSSELL	KY	41169-1506	38.5159433	-82.6989383
108	CARDINAL RD UNIT 1	RUSSELL	KY	41169-1506	38.5127217	-82.6952017
108	CAROLINE DR	ASHLAND	KY	41101-2202	38.4881133	-82.6864917
108	CARTER ST	HAZARD	KY	41701-1106	37.262825	-83.1908383
108	CEMETERY RD	COMBS	KY	41729-9010	37.265355	-83.2125817
108	CENTER DR	WHITESBURG	KY	41858-7826	37.1267667	-82.7745117
108	CESENA WAY	CHAVIES	KY	41727	37.375824833	-83.244996
108	CHEROKEE DR LOT 5	WEST VAN LEAR	KY	41268-8000	37.7922833	-82.7854383
108	CHRISTOPHER HILL RD	HAZARD	KY	41701-5401	37.2328133	-83.1704183
108	CLAY RD	HYDEN	KY	41749	37.1525355	-83.3487005
108	CLEVELAND AVE	HAZARD	KY	41701-1202	37.26606	-83.1940817
108	CLINTON DR	ASHLAND	KY	41101-2132	38.49715	-82.6945667
108	CLINTON DR GARG	ASHLAND	KY	41101-2132	38.49794125	-82.69355273
108	COLEMAN DR	DAVELLA	KY	41214-9027	37.78440833	-82.61378667
108	COLLINS CRK APT	WARFIELD	KY	41267-9005	37.8379883	-82.4153267
108	COMBS LN	HAZARD	KY	41701-6836	37.28916	-83.209865
108	COON BR	PIKEVILLE	KY	41501-7147	37.45425683	-82.55064416
108	COUNTRY CLUB DR	ASHLAND	KY	41101-2136	38.48988	-82.6908383
108	COUNTRY CLUB DR GARG	ASHLAND	KY	41101-2136	38.48936	-82.6910417
108	COUNTRY PLACE LN	LOUISA	KY	41230-9636	38.091565	-82.60030833
108	CRAIG ST	HAZARD	KY	41701-1706	37.249425	-83.18905
108	CREEKSIDE DR	HI HAT	KY	41636-8300	37.39082717	-82.73613833
108	CREEKWATER DR	OLIVE HILL	KY	41164-5513	38.33370683	-83.23197283
108	CRESTVIEW RD	RUSSELL	KY	41169-1404	38.520875	-82.6984233
108	CRIGGER CRK	TUTOR KEY	KY	41263-8705	37.8572467	-82.7564533

108 CULVER AVE	WORTHINGTON	KY	41183-9245	38.5487833	-82.7211533
108 DANIEL BOONE PLZ	HAZARD	KY	41701-5335	37.2983	-83.2150867
108 DAUGHERTY BR	FREEBURN	KY	41528-8714	37.5596233	-82.1506133
108 DEER LICK SPGS	HINDMAN	KY	41822-8737	37.31251	-83.00517
108 DEPOT RD	PAINTSVILLE	KY	41240-1307	37.812515	-82.79485
108 DEVORE LN	ALLEN	KY	41601-9049	37.6151763	-82.732973
108 DONNIE LN	SALYERSVILLE	KY	41465-7387	37.75121	-83.027785
108 DONNIE LN	SALYERSVILLE	KY	41465-7387	37.7509417	-83.0278383
108 DONNIE LN BARN	SALYERSVILLE	KY	41465-7387	37.7521033	-83.0286723
108 DOWLER ST	RUSSELL	KY	41169-1721	38.5065183	-82.7005883
108 DROOPY LN	ARGILLITE	KY	41121-9193	38.4978322	-82.81765189
108 DROOPY LN	ARGILLITE	KY	41121-9193	38.4987817	-82.8176367
108 DRY BR	PIKEVILLE	KY	41501-6401	37.5763867	-82.4750667
108 DUNBAR CT	ASHLAND	KY	41101-2207	38.4854683	-82.6838117
108 DUNKAN CRK TRLR	CARRIE	KY	41725-9018	37.2956817	-83.0234417
108 EAGLE DR	CATLETTSBURG	KY	41129-8604	38.34011867	-82.7065635
108 EASY ST LOT 26A	STAFFORDSVILLE	KY	41256-9080	37.8235183	-82.8526583
108 ELKIN HOLW	WEBBVILLE	KY	41180-8501	38.190849	-82.90587833
108 ELKINS DR	PIKEVILLE	KY	41501-7609	37.5294533	-82.6177883
108 ELM ST	WHEELWRIGHT	KY	41669-9058	37.3328067	-82.721635
108 ELOISE RD TRLR	LOUISA	KY	41230-6054	38.1065917	-82.60009
108 EMERSON RD TRLR 1	GRAYSON	KY	41143-6998	38.3593183	-83.0555617
108 ENGLE ST	COMBS	KY	41729		
108 ETNA ST	RUSSELL	KY	41169-1302	38.527106	-82.6899335
108 EUCLID AVE	PAINTSVILLE	KY	41240-1113	37.8142833	-82.801965
108 EUCLID AVE	PAINTSVILLE	KY	41240-1113	37.81433	-82.8018833
108 FAULKNER AVE GARG	HAZARD	KY	41701-1618	37.2568067	-83.1814483
108 FAULKNER AVE HSE	HAZARD	KY	41701-1618	37.2568318	-83.181242
108 FERN LN	OLIVE HILL	KY	41164-9450	38.2898	-83.25085
108 FERN LN APT	OLIVE HILL	KY	41164-9450	38.28914667	-83.25051167
108 FIELDS ST	HAZARD	KY	41701-1006	37.26558267	-83.19044066
108 FISH POND RD	HADDIX	KY	41339-9053	37.483855	-83.34039167
108 FLUJIE RD	JEREMIAH	KY	41826-9066	37.17870867	-82.92512883
108 FORD RD	PIKEVILLE	KY	41501-3502	37.523255	-82.471975
108 FRALEY MILLER PLZ	GRAYSON	KY	41143-1366	38.329795	-82.9485283
108 FRANK ST	STAFFORDSVILLE	KY	41256-9098	37.8251935	-82.8536315
108 FRANK ST LOT 3	STAFFORDSVILLE	KY	41256-9098	37.825125	-82.8537067
108 FRAZIER LN	HI HAT	KY	41636-9001	37.40526	-82.749625
108 GAYS CREEK RIDGE LN	GAYS CREEK	KY	41745-9078	37.349645	-83.4059333
108 GIFFORD RD	SALYERSVILLE	KY	41465-6714	37.7574017	-83.1237733
108 GRAND VUE PLZ	HAZARD	KY	41701-6842	37.2888233	-83.2086233
108 GRAYSTONE WAY	HAZARD	KY	41701-5577	37.339887	-83.15859166
108 GRAYSTONE WAY	HAZARD	KY	41701-5577		
108 GREENBRIAR CT	BONNYMAN	KY	41719-8929	37.29989217	-83.25050716
108 GREY STONE RD	CLAYHOLE	KY	41317-9143	37.4663027	-83.2930061
108 HALL ST	HAZARD	KY	41701-1332	37.2549917	-83.1917833
108 HALL ST APT	HAZARD	KY	41701-1332	37.2549283	-83.191905
108 HANK ST TRLR	HAZARD	KY	41701-2065	37.2437517	-83.1826583
108 HANNAHS BR	MARTIN	KY	41649-7700	37.54655195	-82.74033263
108 HARDBURLY RD TRLR	BULAN	KY	41722-8901	37.297615	-83.16623
108 HARDIN LN	RACELAND	KY	41169-1003	38.5254795	-82.7399708
108 HARVEY CT	RACELAND	KY	41169-1018	38.5330667	-82.7422767
108 HATFIELD DR	PRESTONSBURG	KY	41653-9140	37.6969067	-82.77061
108 HERITAGE DR	KITE	KY	41828-8933	37.3343467	-82.803145
108 HIGHLAND DR	HAZARD	KY	41701-9439	37.2713896	-83.2240803
108 HIGHWAY 803	MILLSTONE	KY	41838-9023	37.181815	-82.7524333
108 HILL RD	PIKEVILLE	KY	41501-6663	37.45749917	-82.44488
108 HILL TOP RD	ESSIE	KY	40827-7060	37.03224837	-83.48091668
108 HILLCREST CT	ASHLAND	KY	41101-7357	38.479485	-82.660935
108 HILLCREST CT	RUSSELL	KY	41169-1401	38.523012	-82.7000565
108 HILLCREST DR	RACELAND	KY	41169-1208	38.5316967	-82.7344533
108 HILLCREST HTS	PIKEVILLE	KY	41501-2162	37.49763	-82.5235983
108 HILLVIEW DR	RACELAND	KY	41169-1028	38.5345233	-82.7436983
108 HOLLIDAY DR GARG	LEBURN	KY	41831-8503	37.410158	-82.95979183
108 HONEYCUTT LN	PINE TOP	KY	41843-8700	37.271055	-82.884475
108 HURRICANE BRANCH RD TRLR	BUSY	KY	41723-8526	37.254635	-83.2921117
108 INDIA DR	ASHLAND	KY	41101-2154	38.5002917	-82.6973017

108 INDIANOLA AVE	SOUTH SHORE	KY	41175-8018	38.72007717	-82.95346233
108 ISOM DR	ISOM	KY	41824-9012	37.18700947	-82.90457172
108 JACK CASSADY BR TRLR	INEZ	KY	41224-9525	37.81581667	-82.50371833
108 JAY ST	PIKEVILLE	KY	41501-1328	37.4842117	-82.5254617
108 JENNYS CREEK SUBDIV	EAST POINT	KY	41216	37.74180983	-82.8325565
108 JOCKEY HOLW	AUXIER	KY	41602-9225	37.7402933	-82.757515
108 JONES RD	HINDMAN	KY	41822-9088	37.314695	-82.9343667
108 JUDGE DR	EASTERN	KY	41622-6911	37.51741	-82.7993667
108 JUSTICE BR	DANA	KY	41615-9051	37.5460417	-82.6848717
108 JUSTICE LN	PIKEVILLE	KY	41501-8060	37.409645	-82.4289567
108 JUSTICE ST	GREENUP	KY	41144-9662	38.61941	-82.863785
108 KEITH LN TRLR	BULAN	KY	41722-9054	37.319425	-83.15405
108 KEITH ST	SOUTH SHORE	KY	41175-7838	38.72578	-82.9361533
108 KENDRICK FRK	PIKEVILLE	KY	41501-6618	37.458785	-82.4614233
108 KENVIEW DR	ASHLAND	KY	41102-4223	38.475576	-82.6873215
108 KEYSER HEIGHTS CIR	PIKEVILLE	KY	41501-1637	37.4899617	-82.5316983
108 KILGORE LN GARG	PIKEVILLE	KY	41501-1781	37.4756	-82.5223117
108 KRYPTON LICK BRANCH RD APT 1	HAZARD	KY	41701-8517	37.31387	-83.3571333
108 KRYPTON LICK BRANCH RD APT 2	HAZARD	KY	41701-8517	37.3139295	-83.35719966
108 KRYPTON LICK BRANCH RD APT 3	HAZARD	KY	41701-8517	37.3138717	-83.3571417
108 KY HIGHWAY 2022	BUCKHORN	KY	41721-8846	37.344164833	-83.47648766
108 LAKEWAY PLZ BLDG J	GRAYSON	KY	41143-9157	38.31764	-82.95541
108 LARKIN LEWIS CEMETRY RD TRLR	SMILAX	KY	41764-8991	37.11565111	-83.27968338
108 LAUREL CT	ASHLAND	KY	41101-2194	38.499635	-82.6935417
108 LAUREL ST APT A	HAZARD	KY	41701-1716	37.2505733	-83.19276
108 LAUREL ST APT B	HAZARD	KY	41701-1716	37.2502216	-83.1927595
108 LAVERNE CT	ASHLAND	KY	41101-2242	38.4852633	-82.6887517
108 LEFT FORK OF ABNER FRK TRLR	BELCHER	KY	41513-8430	37.36883	-82.338175
108 LERITA ST	GREENUP	KY	41144-6770	38.6307533	-82.8662167
108 LIGE HOLLOW RD	WARBRANCH	KY	40874	37.00273746	-83.45522803
108 LILY CIR	PIKEVILLE	KY	41501-1567	37.4848467	-82.5195917
108 LINCOLN ST	HAZARD	KY	41701-2032	37.24725629	-83.17820107
108 LITTLE ADAMS LN	PIKEVILLE	KY	41501-8044	37.409845	-82.4289283
108 LITTLE GARNER RD	ASHLAND	KY	41102-7500	38.4320209	-82.7102888
108 LOFTIS TIPPLE RD	BELFRY	KY	41514-7333	37.6078367	-82.273065
108 LOFTIS TIPPLE RD	BELFRY	KY	41514-7333	37.6078367	-82.273065
108 LOG CABIN LN	SIZEROCK	KY	41762-8944	37.2162916	-83.5194213
108 LOOKOOUT ST	ELKHORN CITY	KY	41522-8035	37.3152817	-82.4647283
108 LUCY BR	SHELBIANA	KY	41562-8248	37.40616249	-82.47033531
108 LUM DEROSSETT BR	EAST POINT	KY	41216-8743	37.707705	-82.8239033
108 LYCAN RD	ASHLAND	KY	41101-7183	38.4969717	-82.6827067
108 MAIN ST	GREENUP	KY	41144-1026	38.579725	-82.8396433
108 MAIN ST	PAINTSVILLE	KY	41240-1121	37.8145933	-82.8028333
108 MAIN ST	SOUTH SHORE	KY	41175-9552	38.7242033	-82.967385
108 MAIN ST LOWR	SASSAFRAS	KY	41759-9088	37.2206633	-83.0553717
108 MAIN ST REAR	SASSAFRAS	KY	41759-9088	37.22060017	-83.05554866
108 MAIN ST UPPR	SASSAFRAS	KY	41759-9088	37.2193737	-83.05231515
108 MAPLE AVE	WURLTAND	KY	41144-1433	38.5495967	-82.7851883
108 MARANATHA DR BARN	HINDMAN	KY	41822	37.3195375	-83.01142716
108 MARANATHA DR TRLR	HINDMAN	KY	41822	37.3185183	-83.0106983
108 MARIGOLD LN	GRAYSON	KY	41143-1573	38.3339333	-82.9380467
108 MATTHEW ST	GREENUP	KY	41144	38.6310417	-82.8656367
108 MAY APPLE LN	HAZARD	KY	41701-7145	37.3488034	-83.12889022
108 MEADOWLARK CT	RUSSELL	KY	41169-1538	38.5146783	-82.6911383
108 MEADOWLARK RD	RUSSELL	KY	41169-1542	38.514675	-82.6932217
108 MEADOWVIEW LN	PIKEVILLE	KY	41501-1465	37.5011967	-82.5367767
108 MEADOWVIEW LN GARG	PIKEVILLE	KY	41501-1465	37.5010233	-82.53669
108 MIDLAND DR	ISOM	KY	41824-8945	37.1886583	-82.8522817
108 MILDRED ST APT 1	PIKEVILLE	KY	41501-9065	37.48378	-82.5290217
108 MILDRED ST APT 2	PIKEVILLE	KY	41501-9065	37.48369283	-82.52897383
108 MOCKINGBIRD RD	RUSSELL	KY	41169-1544	38.51505	-82.6994617
108 MORRIS BLACKBURN DR	RACCOON	KY	41557-8228	37.525389	-82.459424
108 MOUNT MARTHA DR	PIKEVILLE	KY	41501-1334	37.4838383	-82.5280567
108 MOUNT SAVAGE DR	ASHLAND	KY	41101-7181	38.4952883	-82.68587
108 MOUNTAIN VIEW DR	BELFRE	KY	41514-9002	37.6060633	-82.2729917
108 MOUNTAIN VW	PRESTONSBURG	KY	41653-7822	37.6700433	-82.7706683
108 MULBERRY LN	PIKEVILLE	KY	41501-9085	37.483872	-82.56684



108 NEW HAMPSHIRE DR	ASHLAND	KY	41101-2244	38.4919783	-82.6850533
108 OAK ST	HAZARD	KY	41701-1760	37.2513367	-83.1918783
108 OLD 15 LOOP TRLR	REDFOX	KY	41847-9098	37.2143867	-82.9550167
108 ORCHARD BR TRLR	BANNER	KY	41603-9094	37.564487	-82.7028835
108 ORCHARD ST	HAZARD	KY	41701-1044	37.268755	-83.1874483
108 PARK ST LOT 21	DWALE	KY	41621-9043	37.633310333	-82.72393883
108 PATTON DR	ASHLAND	KY	41101-7038	38.4971767	-82.6773617
108 PAUL DAVID ST APT 1	PIKEVILLE	KY	41501-1508	37.4438733	-82.5252767
108 PAUL DAVID ST APT 2	PIKEVILLE	KY	41501-1508	37.4439667	-82.5251633
108 PEACHTREE DR	PIKEVILLE	KY	41501-8705	37.47211748	-82.55819128
108 PEARMAN CT	ASHLAND	KY	41101-7044	38.4960867	-82.6771633
108 PHEASANT CT	RUSSELL	KY	41169-1573	38.5119433	-82.6984217
108 PINECREST DR	ASHLAND	KY	41101-2248	38.4854033	-82.6895167
108 POPLAR AVE	HAZARD	KY	41701-5463	37.288235	-83.20445
108 POPLAR CT	WEST LIBERTY	KY	41472-7810	37.914599	-83.255858
108 POPLAR ST	RUSSELL	KY	41169-1443	38.5306217	-82.7013167
108 PRESTON EST	PAINTSVILLE	KY	41240-8637	37.80467	-82.76197
108 PRICHARD ST	ASHLAND	KY	41102-3325	38.47630333	-82.66978
108 PRINCESS DR	ASHLAND	KY	41101-2158	38.49203383	-82.69000066
108 QUAIL HOLW APT 117	INEZ	KY	41224-8007	37.87159333	-82.54320667
108 QUAIL HOLW APT 118	INEZ	KY	41224-8007	37.87166833	-82.54317667
108 QUAIL HOLW APT 119	INEZ	KY	41224-8007	37.87164167	-82.543185
108 QUAIL HOLW APT 120	INEZ	KY	41224-8007	37.871615	-82.54318
108 QUAIL HOLW APT 121	INEZ	KY	41224-8007	37.87163833	-82.54315833
108 QUAIL HOLW APT 122	INEZ	KY	41224-8007	37.87167333	-82.54314833
108 QUAILS RUN LN	WEST LIBERTY	KY	41472-7812	37.92611167	-83.26994333
108 RAILROAD ST	AUXIER	KY	41602-9253	37.7380233	-82.7603617
108 RAILROAD ST LOT 1	AUXIER	KY	41602-9253	37.73791	-82.7601283
108 RATLIFF LN	PIKEVILLE	KY	41501-9338	37.46938788	-82.51881239
108 RED SAND HL	HAROLD	KY	41635-7006	37.5350367	-82.6273717
108 RIDGE RD	RACELAND	KY	41169-1965	38.5333683	-82.7189333
108 RIVERBEND DR HSE 1	PIKEVILLE	KY	41501-3293	37.4426783	-82.5245317
108 ROCKCASTLE RD	INEZ	KY	41224-8654	37.86924	-82.54132333
108 ROCKHOUSE FRK	SALYERSVILLE	KY	41465-7544	37.7401267	-82.9981767
108 ROCKY HOLW	JENKINS	KY	41537-9085	37.1866733	-82.6029467
108 ROMANS BTM	HATFIELD	KY	41514-8864	37.69232496	-82.35957865
108 ROUGH HOLW	SHELBY GAP	KY	41563-8428	37.2358567	-82.5183
108 ROWL ST	HAZARD	KY	41701-1065	37.26761666	-83.1866215
108 ROY G AVE	HAZARD	KY	41701-1019	37.2616367	-83.19523
108 RUNWAY DR TRLR	JEFF	KY	41751-9044	37.20564283	-83.13406483
108 SANDSTONE HL	PIKEVILLE	KY	41501-9369	37.4670169	-82.506675
108 SANDY ST	PIKEVILLE	KY	41501-2002	37.4934117	-82.5370533
108 SANDY ST	PIKEVILLE	KY	41501-2002	37.493379	-82.536603
108 SCENIC DR LOT 14	RUSSELL	KY	41169-1828	38.5029517	-82.6977167
108 SCHOOL ST	HAZARD	KY	41701-1071	37.266145	-83.19247
108 SCHOOL ST	HAZARD	KY	41701-1071	37.2661633	-83.1924867
108 SEATON DR	RUSSELL	KY	41169-1415	38.5201517	-82.6962383
108 SECOND HILL RD	SHELBIANA	KY	41562-8460	37.3858395	-82.4847285
108 SHADES BR	PHELPS	KY	41553-9304	37.5091433	-82.1465333
108 SILK STOCKING LOOP	VAN LEAR	KY	41265-8607	37.7696383	-82.756925
108 SIZEMORE ST	GREENUP	KY	41144-9646	38.6292583	-82.8664683
108 SLICK ROCK HOLW	HINDMAN	KY	41822-8907	37.30049	-82.9425517
108 SMILEY BR	JACKSON	KY	41339-7597	37.41922333	-83.451975
108 SMITH ST APT 6	PIKEVILLE	KY	41501-9076	37.4833	-82.52131
108 SMITH ST APT 7	PIKEVILLE	KY	41501-9076	37.4833	-82.52131
108 SMITH ST APT 8	PIKEVILLE	KY	41501-9076	37.4833	-82.52131
108 SOUTHGATE CT	GRAYSON	KY	41143-2114	38.3355233	-82.9495267
108 SPEEDWAY RD	LOST CREEK	KY	41348-9061	37.47837667	-83.32025667
108 SPRUCE ST	HAZARD	KY	41701-2059	37.2415883	-83.181905
108 STACY FORK RD	HYDEN	KY	41749-8701	37.15465281	-83.46802027
108 STAG ST	HAZARD	KY	41701-1005	37.2686417	-83.185555
108 STEWART AVE	WORTHINGTON	KY	41183-9332	38.5505083	-82.7231517
108 STINSON CRK LOT 1	GRAYSON	KY	41143-8307	38.3050433	-82.8751783
108 STINSON CRK LOT 4	GRAYSON	KY	41143-8307	38.30492	-82.8753517
108 STINSON CRK TRLR 3	GRAYSON	KY	41143-8307	38.30471	-82.8755083
108 STONEY BROOKE DR	ASHLAND	KY	41101-2160	38.4977567	-82.6978433
108 STORE HL	JENKINS	KY	41537-8711	37.190081999	-82.651655

108	STRONG BRANCH RD	HAZARD	KY	41701-7407	37.34827183	-83.22253416
108	SUGAR CAMP BTM	VIRGIE	KY	41572-8879	37.3029367	-82.64944
108	SULPHER GAP RD	SALDEE	KY	41339-8588	37.43503833	-83.38342167
108	SUNDOWN LN	LOUISA	KY	41230-7707	38.1285867	-82.6791
108	SUNSET CT	ASHLAND	KY	41101-2162	38.4991667	-82.7021067
108	THOMAS HOLW	TURKEY CREEK	KY	41514-7931	37.640205	-82.3143967
108	THOMPSON HOLW	FOREST HILLS	KY	41527-8354	37.631994333	-82.29178716
108	TOOTSIE DR	SOUTH SHORE	KY	41175-7935	38.7278583	-82.9289217
108	TRIVETTE DR	PIKEVILLE	KY	41501-1343	37.4821233	-82.5151
108	TRIVETTE DR STE 200	PIKEVILLE	KY	41501-1343	37.4821167	-82.51514
108	TRIVETTE DR STE 200	PIKEVILLE	KY	41501-1343	37.4821233	-82.5151233
108	TRIVETTE DR UNIT 1	PIKEVILLE	KY	41501-1343	37.4821233	-82.5151
108	TRIVETTE DR UNIT 2	PIKEVILLE	KY	41501-1343	37.482125	-82.5151167
108	TULIP ST	PAINTSVILLE	KY	41240-9304	37.8142767	-82.7811167
108	TURNER CAMPBELL CEME RD	MOUSIE	KY	41839	37.41378	-82.8766517
108	VALLEYVIEW CT	PIKEVILLE	KY	41501-2165	37.47413	-82.51057
108	VERNA DR	RUSSELL	KY	41169-1658	38.5066233	-82.7108817
108	VEST TALCUM RD	VEST	KY	41772-9001	37.4100683	-82.9597233
108	WALLACE ST	LOUISA	KY	41230-1039	38.11822233	-82.60798733
108	WALNUT ST	LOVELY	KY	41231	37.8328933	-82.4053967
108	WALNUT ST	LOVELY	KY	41231	37.8328933	-82.4053967
108	WEST FRK	KITE	KY	41828-2000	37.28373	-82.7589583
108	WHITE OAK CT	ASHLAND	KY	41101-7036	38.510915	-82.6918183
108	WICKERFIELD RD	INEZ	KY	41224-8968	37.86531167	-82.53843
108	WILDCAT DR	GRAYSON	KY	41143-9687	38.334131	-82.90342066
108	WILDCAT DR GARG	GRAYSON	KY	41143-9687	38.3341355	-82.9033645
108	WILLIAMS ST	WEST LIBERTY	KY	41472-1034	37.92527333	-83.25988167
108	WYNDEMERE DR	ASHLAND	KY	41101	38.49810733	-82.70489083
108	YOUNG EST	INEZ	KY	41224-8552	37.84473	-82.51951833
108	E 2ND ST	GRAYSON	KY	41143-1002	38.3335017	-82.94761
108	E 2ND ST	GRAYSON	KY	41143-1002	38.33343808	-82.94839034
108	E 4TH ST	GRAYSON	KY	41143-1020	38.33514633	-82.9479825
108	E HARRIS ST	PRESTONSBURG	KY	41653-7836	37.6711083	-82.7804867
108	E LOCK AVE TRLR	LOUISA	KY	41230-1111	38.1188733	-82.6091283
108	E MAIN ST	HAZARD	KY	41701-1919	37.2464617	-83.1899667
108	E MAPLE ST	LOUISA	KY	41230-1033	38.1178683	-82.6069133
108	E MAPLE ST	SALYERSVILLE	KY	41465-8031	37.752805	-83.06864
108	E MAPLE ST UPPR	SALYERSVILLE	KY	41465-8031	37.75295733	-83.06881416
108	N AUXIER AVE	PIKEVILLE	KY	41501-9045	37.4831333	-82.52103
108	N RIDGELINE DR	PIKEVILLE	KY	41501-8801	37.47198321	-82.50211819
108	N RIVER ST	AUXIER	KY	41602-9261	37.7384183	-82.75983
108	N ROBERTS DR	PRESTONSBURG	KY	41653-1503	37.67014	-82.71786
108	S ABDOO ST	NEON	KY	41840-8963	37.18849	-82.7166783
108	S CIRCLE DR	PRESTONSBURG	KY	41653-1378	37.6706717	-82.7454667
108	S COLLEGE ST APT 1	PIKEVILLE	KY	41501-1800	37.47618933	-82.52290766
108	S COLLEGE ST APT 2	PIKEVILLE	KY	41501-1800	37.47612483	-82.522905
108	S COLLEGE ST APT 3	PIKEVILLE	KY	41501-1800	37.4758967	-82.5231867
108	S COLLEGE ST APT 4	PIKEVILLE	KY	41501-1800	37.4758967	-82.5231867
108	S HILL ST	GRAYSON	KY	41143-1214	38.3322467	-82.9522933
108	S HORD ST	GRAYSON	KY	41143-1433	38.3311055	-82.94906216
108	S LADY WASHINGTON ST	LOUISA	KY	41230-1216	38.11423	-82.6054567
108	S RICE RD	BANNER	KY	41603-8029	37.59413317	-82.70021916
108	W 2ND ST	GRAYSON	KY	41143-1006	38.3336417	-82.94925
108	W ALEXANDER DR	ASHLAND	KY	41102-7043	38.43623071	-82.70962379
108	W MADISON ST	LOUISA	KY	41230-1327	38.1135333	-82.6043183
108	W PERRY ST	LOUISA	KY	41230-1142	38.115515	-82.60556
1080	AMHERST DR	ASHLAND	KY	41101-2108	38.503455	-82.6954467
1080	BELHAVEN DR	RUSSELL	KY	41169-1670	38.5061667	-82.7111517
1080	BIG DOUBLES BR	MALLIE	KY	41836-8922	37.2317483	-82.8983917
1080	BLAINE CREEK RD	LOUISA	KY	41230-8766	38.1885658	-82.6243942
1080	BLAIR BR	JEREMIAH	KY	41826-9027	37.16980517	-82.90405516
1080	BROADBOTTOM RD	PIKEVILLE	KY	41501-2800	37.538926833	-82.58877283
1080	HENRYS BR	LANGLEY	KY	41645-6522	37.5239617	-82.77128094
1080	HIGHWAY 1185	LOUISA	KY	41230-7957	38.1298133	-82.6740417
1080	HIGHWAY 317	FLEMING NEON	KY	41840		
1080	KEATHLEY BR	HAROLD	KY	41635-8871	37.4447016	-82.6121418
1080	KY HIGHWAY 610	VIRGIE	KY	41572-9004	37.3377333	-82.584995

1080 LAKEWOOD DR	GRAYSON	KY	41143-9678	38.30856	-82.949965
1080 LEFT FORK DRY FRK	ELKHORN CITY	KY	41522-8769	37.3166717	-82.4279117
1080 LEFT FORK ROCKHOUSE CRK	ELKHORN CITY	KY	41522-7912	37.33529	-82.4958433
1080 LITTLE PERRY RD TRLR	MOREHEAD	KY	40351-7822	38.25539833	-83.35425333
1080 LUCINDA KNOB	HYDEN	KY	41749-9999	37.1413283	-83.4782217
1080 MARE CRK	STANVILLE	KY	41659-9005	37.5690767	-82.620595
1080 MEADOWBROOK LN	LOUISA	KY	41230-9657	38.0937683	-82.5998967
1080 NARROWS BR	HARDY	KY	41531-8806	37.6036233	-82.2466817
1080 OWENS BRANCH RD TRLR	SLEMP	KY	41763-8855	37.0826883	-83.1283367
1080 PERT CREEK RD TRLR	WHITESBURG	KY	41858-8553	37.10802067	-82.78765433
1080 PORT RD	WURLAND	KY	41144-1588	38.5526133	-82.7670883
1080 PORT RD BLDG STORAGE	WURLAND	KY	41144	38.5541133	-82.7706
1080 POSSUM TROT RD	LEBURN	KY	41831-8931	37.36179	-82.953365
1080 RACE TRACK HOLW TRLR	WHITESBURG	KY	41858-9117	37.1941617	-82.8705067
1080 TRUMBO RD	MOREHEAD	KY	40351-7654	38.2607067	-83.305705
1080 TRUMBO RD	MOREHEAD	KY	40351-7654	38.26069975	-83.30641898
1080 TURKEY PEN RD	VIRGIE	KY	41572-8215	37.32497883	-82.642692
1080 WILLOW WOOD DR	CATLETTSBURG	KY	41129-9192	38.38157	-82.676575
1080 E MIDLAND TRL	GRAYSON	KY	41143-1700	38.3414733	-82.9259367
1080 E MOUNTAIN PKWY	SALYERSVILLE	KY	41465-8380	37.7365565	-83.03263466
1080 E MOUNTAIN PKWY BLDG OFFICE	SALYERSVILLE	KY	41465-8380	37.736822	-83.03268233
1080 E MOUNTAIN PKWY OFC	SALYERSVILLE	KY	41465-8380	37.736337833	-83.03267333
1080 S HIGHWAY 3	LOUISA	KY	41230-6689	38.1028083	-82.59002
1080 S LEATHERWOOD RD TRLR	LOST CREEK	KY	41348-9188	37.39798167	-83.31047333
10800 CEDAR DR	CATLETTSBURG	KY	41129-9256	38.3375367	-82.7269583
10800 KY HIGHWAY 476	HAZARD	KY	41701-5543	37.3475267	-83.1357483
10801 CEDAR DR	CATLETTSBURG	KY	41129-9256	38.3357033	-82.722275
10801 LAUREL RIDGE RD	ASHLAND	KY	41102-8612	38.4030183	-82.70297
10804 LAUREL RIDGE RD	ASHLAND	KY	41102-8615	38.4032983	-82.7028483
10804 US HIGHWAY 23	BETSY LAYNE	KY	41605-7062	37.55482617	-82.63093983
10805 HIGHWAY 160 TRLR	WHITESBURG	KY	41858-8925	37.062259	-82.917029
10807 BRYAN DR	CATLETTSBURG	KY	41129-9186	38.39037233	-82.609302
10807 LAUREL RIDGE RD	ASHLAND	KY	41102-8612	38.403015	-82.7025717
10808 HIGHWAY 7	KITE	KY	41828-8986	37.3164633	-82.80295
10809 BRYAN DR	CATLETTSBURG	KY	41129-9186	38.390575	-82.6088533
1081 BEAVER CREEK RD	ELKHORN CITY	KY	41522-8707	37.3203417	-82.3429117
1081 BEAVER CREEK RD TRLR RV	ELKHORN CITY	KY	41522	37.32026667	-82.34337183
1081 BOWLINGS CREEK RD	ALTRO	KY	41339-8798	37.3651117	-83.42171333
1081 COTTONWOOD RD	LOUISA	KY	41230-8056	38.1250083	-82.66886
1081 COTTONWOOD RD REAR	LOUISA	KY	41230-8056	38.1239402	-82.6667046
1081 FRASURE CRK	MC DOWELL	KY	41647-9010	37.4359408	-82.7227049
1081 HIGHWAY 317	FLEMING NEON	KY	41840-9090	37.1927567	-82.713555
1081 HIGHWAY 317	FLEMING NEON	KY	41840-9090	37.19271	-82.7135267
1081 JONES CREEK RD	WEST LIBERTY	KY	41472-8624	37.87970833	-83.21462167
1081 JONES CREEK RD BARN	WEST LIBERTY	KY	41472-8624	37.87963	-83.214205
1081 KY HIGHWAY 611 GARG	PIKEVILLE	KY	41501-4124	37.31762	-82.5308317
1081 KY HIGHWAY 611 HSE	PIKEVILLE	KY	41501-4124	37.3176133	-82.530845
1081 KY ROUTE 122	MARTIN	KY	41649-9014	37.5533433	-82.7508033
1081 KY ROUTE 580	OIL SPRINGS	KY	41238	37.80179	-82.9325717
1081 LITTLE ELK HODE RD TRLR	WARFIELD	KY	41267-8951	37.882225	-82.4388517
1081 LITTLE PETER CAVE RD	LOVELY	KY	41231-9033	37.8166397	-82.4420595
1081 MOUNTAIN BREEZE RD	JENKINS	KY	41537-8612	37.19535	-82.60884
1081 OSBORNE FORK RD TRLR	THOUSANDSTICKS	KY	41766-9029	37.1868403	-83.44915572
1081 OWENS BRANCH RD	HINDMAN	KY	41822-8985	37.36034	-82.9774117
1081 ROCKCLICK BRANCH RD	KRYPTON	KY	41754-8980	37.30243628	-83.29973392
1081 SAUL MUD LICK BR	BUCKHORN	KY	41721-8569	37.26122583	-83.48971183
1081 SHELBY DRY FRK	SHELBIANA	KY	41562-8404	37.41137	-82.4918383
1081 SHELBY DRY FRK	SHELBIANA	KY	41562-8404	37.4112133	-82.49189
1081 TURKEY CRK	LANGLEY	KY	41645-9009	37.515155	-82.784545
10810 BENT BRANCH RD	META	KY	41501-4721	37.4978426	-82.3311717
10810 BRYAN DR	CATLETTSBURG	KY	41129-9186	38.39055	-82.6087217
10810 HIGHWAY 406	ROARK	KY	40979	37.0175517	-83.490965
10812 LAUREL RIDGE RD	ASHLAND	KY	41102-8615	38.4019333	-82.7022267
10813 STATE HIGHWAY 773 TRLR	DENTON	KY	41132-8903	38.2454505	-82.80804932
10815 CRANSTON RD	MOREHEAD	KY	40351-7732	38.33036	-83.40054167
1082 3RD ST	PAINTSVILLE	KY	41240-1812	37.82261383	-82.83321516
1082 3RD ST	PAINTSVILLE	KY	41240-1812	37.82347559	-82.83357366

1082 BIGGS BR UNIT CITY	OLIVE HILL	KY	41164-8369	38.27815588	-83.21038525
1082 FALLSBURG RD	LOUISA	KY	41230-6335	38.1775465	-82.656695
1082 HIGHWAY 1937 TRLR	CATLETTSBURG	KY	41129-8523	38.2572683	-82.6508717
1082 LILLEY CORNETT BR TRLR	HALLIE	KY	41821-9046	37.0962217	-82.9785017
1082 MULLINS BRANCH RD	KITE	KY	41828-9009	37.322813	-82.82208783
1082 MULLINS BRANCH RD GARG	KITE	KY	41828-9009	37.3227385	-82.82221933
1082 ROBIN RUN	GRAYSON	KY	41143-9197	38.29951067	-82.91026016
1082 STATE HIGHWAY 1947	GRAYSON	KY	41143-8926	38.3474033	-82.9601317
1082 S MAYO TRL	PIKEVILLE	KY	41501-1565	37.4522467	-82.5236733
1082 S MAYO TRL	PIKEVILLE	KY	41501-1565	37.452375	-82.5242367
1082 S MAYO TRL	PIKEVILLE	KY	41501-1565	37.45224422	-82.52318366
10820 US HIGHWAY 23	PIKEVILLE	KY	41501-4057	37.3250783	-82.55847
10821 BRYAN DR	CATLETTSBURG	KY	41129-9186	38.3905917	-82.6079817
10821 KY ROUTE 979	TEABERRY	KY	41660-9016	37.4373219	-82.6477634
10824 RIVER FRONT RD	BELFRY	KY	41514-8989	37.7621461	-82.3244349
10824 US HIGHWAY 23	BETSY LAYNE	KY	41605-7062	37.5549867	-82.6318667
10824 US HIGHWAY 23 STE 102	BETSY LAYNE	KY	41605-7062	37.5547833	-82.6320933
10827 HIGHWAY 460	SALYERSVILLE	KY	41465-6664	37.82728783	-83.1697435
1083 BEE HIVE RD	SLEMP	KY	41763-8910	37.0692817	-83.0970717
1083 BLACK LEG HOLW	RUSH	KY	41168-9335	38.3407783	-82.7783667
1083 BLACK LEG HOLW BLDG BLDG	RUSH	KY	41168-9335	38.3398855	-82.77840166
1083 CEDGAP RD	LOUISA	KY	41230-8023	38.06517333	-82.70661933
1083 FRASURE CRK TRLR 2	MC DOWELL	KY	41647-9010	37.43609947	-82.72345462
1083 GRANT ST	LOUISA	KY	41230-9576	38.1004167	-82.5993467
1083 MARYLAND AVE LOT 9	RACELAND	KY	41169-1740	38.53784	-82.7314067
1083 OSBORNE FORK RD	VIRGIE	KY	41572-8237	37.338688666	-82.654539
1083 PEYTON CRK	PIKEVILLE	KY	41501-7731	37.4316845	-82.4518455
1083 ROGERS AVE LOT 26	RACELAND	KY	41169-1743	38.53744083	-82.731886
1083 SHORT FORK RD TRLR	PIPPA PASSES	KY	41844-9048	37.309127	-82.89522233
1083 WILSON CRK	LANGLEY	KY	41645-9088	37.53555	-82.8171883
10830 BENT BRANCH RD	PIKEVILLE	KY	41501-4721	37.576282	-82.421873
10830 BRYAN DR	CATLETTSBURG	KY	41129-9186	38.3927333	-82.60787
10830 LOST CREEK RD	ROWDY	KY	41367-8843	37.39696183	-83.26624
10833 HIGHWAY 160	WHITESBURG	KY	41858-8925	37.065661833	-82.9169935
10834 CUTSHIN RD TRLR	YEADDISS	KY	41777-8613	37.073705	-83.2272983
10835 BENT BRANCH RD	META	KY	41501-4600	37.57668	-82.421843
10835 BENT BRANCH RD APT 1	META	KY	41501-4601	37.5764483	-82.4217383
10835 BENT BRANCH RD APT 2	META	KY	41501-4601	37.5764433	-82.4217383
10835 BENT BRANCH RD APT 3	PIKEVILLE	KY	41501-4601	37.57648	-82.4217233
10835 BENT BRANCH RD TRLR 1	PIKEVILLE	KY	41501-4602	37.5769017	-82.4216733
10835 BENT BRANCH RD TRLR 2	PIKEVILLE	KY	41501-4700	37.5769817	-82.421375
10835 HIGHWAY 32	LOUISA	KY	41201-9086	38.0612667	-82.75812
10836 CEDAR DR	CATLETTSBURG	KY	41129-9256	38.33867017	-82.72345083
10837 BRYAN DR	CATLETTSBURG	KY	41129-9186	38.392995	-82.6083267
10837 HIGHWAY 160	WHITESBURG	KY	41858-8925	37.065655	-82.9165017
10839 BRYAN DR	CATLETTSBURG	KY	41129-9186	38.3929683	-82.60811
1084 29TH ST	ASHLAND	KY	41101-4058	38.4627233	-82.6328283
1084 BURTON BR TRLR	MOREHEAD	KY	40351-8195	38.30669667	-83.361365
1084 COLLINS CRK TRLR	WARFIELD	KY	41267-8955	37.83248	-82.42556
1084 FOX DR	RUSSELL	KY	41169-1632	38.5055917	-82.714435
1084 GOLF COURSE RD	WHEELWRIGHT	KY	41669-9010	37.3347017	-82.7077383
1084 GRANT ST	LOUISA	KY	41230-9576	38.1008233	-82.599475
1084 HARRYS HILL DR	RUSH	KY	41168-8302	38.3172365	-82.7234453
1084 KEATHLEY BR	HAROLD	KY	41635-8871	37.4437333	-82.611995
1084 MILLERS CRK	VAN LEAR	KY	41265-8421	37.7709483	-82.741865
1084 MULLINS BRANCH RD	KITE	KY	41828-9009	37.3213746	-82.8236214
1084 OAKWOOD AVE TRLR	VICCO	KY	41773-9010	37.22917235	-83.0735466
1084 POND CRK	DRAFFIN	KY	41522-8310	37.3301467	-82.4006467
1084 POND CRK	DRAFFIN	KY	41522-8310	37.3194851	-82.4068016
1084 SHEAS FRK TRLR	MC ROBERTS	KY	41835-9011	37.2161983	-82.6780433
1084 STATE ROUTE 7	SOUTH SHORE	KY	41175-8933	38.7160345	-82.9538366
1084 THORNTON RD GARG	THORNTON	KY	41855-9011	37.16449967	-82.773691
1084 TYGART BEND RD	SOUTH SHORE	KY	41175-9752	38.7178417	-82.9362783
1084 UNION RD TRLR	INEZ	KY	41224-9159	37.8937363	-82.513179
1084 UPPER SECOND CREEK RD	HAZARD	KY	41701-9527	37.2748233	-83.1810567
1084 WILLOW WOOD DR	CATLETTSBURG	KY	41129-9192	38.382295	-82.6757317
1084 WILLOW WOOD DR GARG	CATLETTSBURG	KY	41129-9192	38.38289767	-82.67589483

1084 W MAIN ST	WEST LIBERTY	KY	41472-2009	37.9251603	-83.258727
10840 HIGHWAY 406 TRLR	ROARK	KY	40979	37.0166217	-83.49239
10841 CUTSHIN RD TRLR	YEADISS	KY	41777-8613	37.0741833	-83.2264167
10842 MIDLAND TRAIL RD	ASHLAND	KY	41102-8627	38.3984817	-82.7080833
10844 BENT BRANCH RD	PIKEVILLE	KY	41501-4721	37.576353	-82.421657
10845 STATE ROUTE 5	ASHLAND	KY	41102-8570	38.4017083	-82.761265
10848 CEDAR DR	CATLETTSBURG	KY	41129-9256	38.33858233	-82.72466183
10848 RED STAR RD	CORNETTSSVILLE	KY	41731	37.1347833	-83.0165
1085 2ND FRK	FEDSCREEK	KY	41524	37.444595	-82.2404833
1085 BELHAVEN DR	RUSSELL	KY	41169-1609	38.5059183	-82.7111717
1085 BURGEYS CREEK RD	MALLIE	KY	41836-8939	37.244415	-82.9294683
1085 CANNEL COAL GAP	HAGERHILL	KY	41222-8626	37.7458649	-83.0671085
1085 CHAPEL RD	LOUISA	KY	41230-8040	38.1136405	-82.6612755
1085 COWPEN RD	PIKEVILLE	KY	41501-6021	37.5421283	-82.5648483
1085 DEAD MANS BR	LITTCARR	KY	41834	37.2648367	-82.9324167
1085 FOX DR	RUSSELL	KY	41169-1631	38.5052433	-82.7137083
1085 HURRICANE RIGHT FRK	STOPOVER	KY	41568-8947	37.5021195	-82.10606483
1085 LEATHERWOOD RD	LOST CREEK	KY	41348-9017	37.42875667	-83.31726333
1085 RADFORD DR	RUSSELL	KY	41169-1653	38.5037783	-82.712515
1085 RIGHT FORK OF COWPEN RD	PIKEVILLE	KY	41501-6112	37.54737267	-82.543924
1085 SPRING BR	JEREMIAH	KY	41826-8806	37.159415	-82.9216233
1085 STATE HIGHWAY 292	LOVELY	KY	41231	37.83259	-82.4069533
1085 STRAIGHT FORK RD	CORNETTSSVILLE	KY	41731-8710	37.069655	-83.055235
1085 STRAIGHT FORK RD TRLR	CORNETTSSVILLE	KY	41731-8710	37.0690767	-83.055235
1085 TYPO RD	BONNNYMAN	KY	41719-8724	37.28033	-83.2420767
1085 W SOOKEYS CRK	PIKEVILLE	KY	41501-3638	37.403225	-82.53305
10850 RIVER FRONT RD	BELFRY	KY	41514-8989	37.7617134	-82.3256789
10854 ASHCAMP RD	ELKHORN CITY	KY	41522-7426	37.2735217	-82.44089
10855 ASHCAMP RD	ELKHORN CITY	KY	41522-7426	37.2731955	-82.44163616
10855 KY HIGHWAY 7	CORNETTSSVILLE	KY	41731-8967	37.1340336	-83.01743748
10855 KY HIGHWAY 7	CORNETTSSVILLE	KY	41731-8967	37.13466	-83.0176817
10858 HIGHWAY 32	LOUISA	KY	41201-9086	38.0613883	-82.75892
1086 BILL MOORE BR	WHITESBURG	KY	41858-7881	37.16854	-82.70440016
1086 BONE BR	PHELPS	KY	41553-9332	37.5199283	-82.1326483
1086 CAMP BR TRLR	INEZ	KY	41224-8876	37.833619	-82.529975
1086 INDIAN CREEK RD	VIRGIE	KY	41572-8307	37.34221833	-82.60635566
1086 KELLY MOUNTAIN RD TRLR	SHELBY GAP	KY	41563-8349	37.22119917	-82.52917766
1086 KENDRICK FRK	PIKEVILLE	KY	41501-6615	37.455928	-82.445238
1086 KY ROUTE 825	HAGERHILL	KY	41222-8814	37.78052	-82.820362
1086 LONG BR TRLR	LOVELY	KY	41231-9048	37.7859473	-82.3688003
1086 MALLET FORK RD	PINE TOP	KY	41843-8800	37.287717	-82.88262916
1086 MARSHALLS BR	JENKINS	KY	41537-7904	37.211877	-82.59231483
1086 MASHFORK RD	SALYERSVILLE	KY	41465-9479	37.7518067	-83.0334167
1086 OLD HIGHWAY 172	WEST LIBERTY	KY	41472-7949	37.93197	-83.23733
1086 PERKINS MADDEN RD	HINDMAN	KY	41822-9010	37.3102317	-82.9735867
1086 ROAD FRK	SIDNEY	KY	41564-8603	37.59144883	-82.37049666
1086 ROGERS AVE LOT 20	RACELAND	KY	41169-1742	38.53744317	-82.73190933
1086 SMITH FORK RD	PHELPS	KY	41553-8810	37.4747906	-82.1881457
1086 SMITH FORK RD TRLR	PHELPS	KY	41553-8810	37.4743917	-82.1883017
1086 STATE ROUTE 1458	FLATWOODS	KY	41139-8935	38.501265	-82.728415
10861 HIGHWAY 160	WHITESBURG	KY	41858-8925	37.065145	-82.9170983
10861 N HIGHWAY 201	WEBBVILLE	KY	41180-8818	38.1542683	-82.8685317
10861 N HIGHWAY 201	WEBBVILLE	KY	41180-8818	38.15366717	-82.86823916
10861 N HIGHWAY 201 TRLR	WEBBVILLE	KY	41180-8818	38.153795	-82.868705
10864 BRUSHY RD	PIKEVILLE	KY	41501-5110	37.6712917	-82.4965283
10865 HIGHWAY 15	JEREMIAH	KY	41826-8818	37.1979117	-82.9128683
10866 BENT BRANCH RD	META	KY	41501-4721	37.576492	-82.421174
10868 N HIGHWAY 3 TRLR	LOUISA	KY	41230-7354	38.194685	-82.72646
1087 ALLEGHENY RD TRLR	HELLIER	KY	41534-9011	37.2787617	-82.4791133
1087 BAKER BR	TUTOR KEY	KY	41263-9010	37.869735	-82.75306
1087 BURNING FORK RD	PIKEVILLE	KY	41501		
1087 CANOE RD	JACKSON	KY	41339-7303	37.4733794	-83.4807845
1087 CEDGAP RD	LOUISA	KY	41230-8023	38.06518412	-82.70620931
1087 FOX DR	RUSSELL	KY	41169-1659	38.50509	-82.7135383
1087 FROZEN CRK	RACCOON	KY	41557-8509	37.49239	-82.4499017
1087 HIGHWAY 1087 UNIT CMPR	LEBURN	KY	41831	37.405	-82.92435066
1087 HIGHWAY 581	ULYSSES	KY	41264-9040	37.9748433	-82.64996

1087 HIGHWAY 581	ULYSSES	KY	41264-9040	37.97503167	-82.65028
1087 JOES BR	JENKINS	KY	41537-8600	37.19747	-82.6208417
1087 KY ROUTE 7	WAYLAND	KY	41666-6845	37.46072167	-82.81598183
1087 LEFT FORK OF JOES CRK	PIKEVILLE	KY	41501-5950	37.5456082	-82.4917979
1087 MCKAY RD	GREENUP	KY	41144-6593	38.6099417	-82.8952783
1087 OLD HIGHWAY 172 TRLR	WEST LIBERTY	KY	41472-7949	37.932925	-83.23820333
1087 RACCOON RD	HUEYSVILLE	KY	41640-6623	37.49308333	-82.84545866
1087 RACCOON RD	HUEYSVILLE	KY	41640-6623	37.4936417	-82.84843
1087 RAYBURN FORK RD	VANCEBURG	KY	41179-5923	38.34224667	-83.26432167
1087 RAYBURN FORK RD TRLR	VANCEBURG	KY	41179-5923	38.34276333	-83.26398667
1087 REID ST	FLATWOODS	KY	41139-9072	38.50123678	-82.73720019
1087 RIGHT FORK BEE HIVE RD	SLEMP	KY	41763-8932	37.0569715	-83.10429833
1087 SOFT SHELL LN	LEBURN	KY	41831	37.395585	-82.9454083
1087 STATE ROUTE 693	RUSSELL	KY	41169-9033	38.5320383	-82.7554217
1087 THORNTON RD TRLR	THORNTON	KY	41855-9011	37.1638017	-82.7721233
1087 UPPER SECOND CREEK RD	HAZARD	KY	41701-9527	37.27481	-83.1816217
1087 S HIGHLAND AVE	PRESTONSBURG	KY	41653-7889	37.6670283	-82.7622817
10870 MAIN ST	MARTIN	KY	41649-7999	37.5796283	-82.7501683
10870 MAIN ST	MARTIN	KY	41649-7999	37.5796283	-82.750165
10874 HIGHWAY 1110	JACKSON	KY	41339-6551	37.3953	-83.39273
10877 KY HIGHWAY 7	CORNETTSVILLE	KY	41731-8967	37.13465533	-83.01725608
1088 29TH ST	ASHLAND	KY	41101-4058	38.46273	-82.632825
1088 BROADBOTTOM RD	PIKEVILLE	KY	41501-2800	37.53822	-82.5887883
1088 CLAY CP	HITCHINS	KY	41146-8925	38.2866367	-82.90104
1088 CLEVINGER BR	PIKEVILLE	KY	41501-5812	37.549605	-82.5250117
1088 DAWAHARE DR	HAZARD	KY	41701-8937	37.27662654	-83.23614683
1088 FISHTRAP RD	SHELBIANA	KY	41562-8029	37.4156317	-82.4238967
1088 FOX DR	RUSSELL	KY	41169-1632	38.5045583	-82.714085
1088 GLANCY FRK	DENTON	KY	41132-8943	38.2685404	-82.8441119
1088 GOLF COURSE RD	WHEELWRIGHT	KY	41669-9010	37.33381	-82.7051483
1088 JIMMIES CREEK RD	REGINA	KY	41559-8923	37.36585617	-82.389716
1088 LIBERTY RD	WEST LIBERTY	KY	41472-2054	37.92515833	-83.27168833
1088 MARROWBONE CREEK RD	ELKHORN CITY	KY	41522-8542	37.3564433	-82.42197
1088 MARROWBONE CREEK RD BLDG 1	ELKHORN CITY	KY	41522-8542	37.356198	-82.421735
1088 MULLEN FRK	STONE	KY	41567-7007	37.567225	-82.2818217
1088 POND RUN RD	RACELAND	KY	41169-1442	38.5333617	-82.7340333
1088 PRESTONSBURG ST	WEST LIBERTY	KY	41472-8172	37.917785000	-83.24081667
1088 ROCKCASTLE CREEK RD TRLR	LOUISA	KY	41230-6101	38.007705	-82.53579333
1088 SAUL MUD LICK BR	BUCKHORN	KY	41721-8569	37.26269966	-83.49040014
1088 SHORT CREEK RD TRLR	HYDEN	KY	41749-8455	37.1364909	-83.3963113
1088 S LAKE DR APT	PRESTONSBURG	KY	41653-1344	37.66581217	-82.76194533
1088 S LAKE DR APT 102	PRESTONSBURG	KY	41653-1344	37.66636231	-82.76193867
10880 S KY HIGHWAY 15	SCUDDY	KY	41760-9033	37.2064883	-83.077085
10883 BENT BRANCH RD	PIKEVILLE	KY	41501-4721	37.5769467	-82.4207567
10883 BRUSHY RD	PIKEVILLE	KY	41501-5110	37.6708633	-82.4960333
10884 S KY HIGHWAY 15	SCUDDY	KY	41760-9033	37.20715967	-83.07704366
10886 ELKHORN CRK	ASHCAMP	KY	41512-8711	37.2486367	-82.49341
10889 BENT BRANCH RD	META	KY	41501-4721	37.5770383	-82.4209183
10889 HIGHWAY 15	JEREMIAH	KY	41826-8818	37.19903994	-82.91272964
1089 BIG ELK RD	BEAUTY	KY	41203	37.8546783	-82.44204
1089 BUCK CRK	WHITESBURG	KY	41858-8155	37.2397653	-82.85133019
1089 CANOE RD	JACKSON	KY	41339-7303	37.47276833	-83.48013167
1089 CANOE RD TRLR	JACKSON	KY	41339-7303	37.4729	-83.48095
1089 DORTON CRK	JENKINS	KY	41537-8204	37.27525	-82.54983
1089 DOTY CRK	JEREMIAH	KY	41826-9059	37.187595	-82.9333383
1089 DOUGLAS HOLW TRLR	OLIVE HILL	KY	41164-8462	38.276175	-83.290275
1089 ELKHORN CRK	ASHCAMP	KY	41512	37.2581683	-82.489255
1089 GOLLIHUE RD	GRAYSON	KY	41143-7730	38.22718	-82.9001467
1089 HALES BRANCH RD	REDFOX	KY	41847-9039	37.19863183	-82.94856283
1089 HAWK RD	PIPPA PASSES	KY	41844-8908	37.33002433	-82.8448925
1089 JIM ARNETT BRANCH RD	SALYERSVILLE	KY	41465-8976	37.6982633	-83.0135267
1089 LIZZIE FRK	PIKEVILLE	KY	41501-4008	37.309305	-82.5617983
1089 MARYLAND AVE LOT 10	RACELAND	KY	41169-1740	38.538075	-82.7311683
1089 RIGHT FORK OF COWPEN RD	PIKEVILLE	KY	41501-6112	37.54718033	-82.54351033
1089 ROGERS AVE TRLR 25	RACELAND	KY	41169-1743	38.5373683	-82.7319717
1089 SHORT WHITE OAK RD	RUSSELL	KY	41139-8700	38.4980365	-82.71655216
1089 E MAPLE ST	SALYERSVILLE	KY	41465-8027	37.75829	-83.0512333

1089 E MAPLE ST BLDG 1	SALYERSVILLE	KY	41465-8027	37.7582815	-83.05111783
10890 HIGHWAY 406 TRLR	ROARK	KY	40979	37.016826	-83.491559
10891 N HIGHWAY 201	WEBBVILLE	KY	41180-8818	38.1544033	-82.868755
10891 S STATE HIGHWAY 1	WEBBVILLE	KY	41180	38.1630055	-82.84674316
10893 BENT BRANCH RD	META	KY	41501-4721	37.5769233	-82.4204367
10893 KY HIGHWAY 476	HAZARD	KY	41701-5543	37.34828667	-83.137205
10893 YELLOW CRK	LOUISA	KY	41230-5303	37.9416297	-82.5069444
10893 S KY HIGHWAY 15	SCUDDY	KY	41760-9033	37.20537	-83.0772483
10894 ASHCAMP RD	ELKHORN CITY	KY	41522-7426	37.2727	-82.4402517
10897 BENT BRANCH RD	PIKEVILLE	KY	41501-4721	37.5773267	-82.420235
10897 S KY HIGHWAY 15	SCUDDY	KY	41760-9033	37.2056715	-83.07689966
10897 S STATE HIGHWAY 1 TRLR	WEBBVILLE	KY	41180-9041	38.1625583	-82.8481267
10899 HIGHWAY 15 STE A	ISOM	KY	41824	37.1982517	-82.91328
109 10TH ST	PAINTSVILLE	KY	41240-1212	37.81186	-82.8007333
109 11TH ST	PAINTSVILLE	KY	41240-1302	37.812448	-82.7989105
109 12TH ST	PAINTSVILLE	KY	41240-1304	37.812606	-82.7977684
109 2ND ST	PAINTSVILLE	KY	41240-1079	37.8154483	-82.8029467
109 3RD ST	PAINTSVILLE	KY	41240-1025	37.8165767	-82.803225
109 4TH JOURNEY LN	HALLIE	KY	41821-9001	37.10694	-83.030535
109 4TH ST	PAINTSVILLE	KY	41240-1147	37.8172783	-82.8039633
109 6TH ST	ASHLAND	KY	41101-7385	38.4862517	-82.6500117
109 6TH ST	PIKEVILLE	KY	41501-1293	37.4831967	-82.5185633
109 6TH ST REAR	PIKEVILLE	KY	41501-1293	37.48318	-82.5185783
109 ALLAIS RD	HAZARD	KY	41701-1120	37.26465	-83.1884833
109 ALTO ST	HAZARD	KY	41701-1101	37.264625	-83.1899483
109 AMBERS LN	ERMINE	KY	41815-9075	37.128983	-82.795985
109 APACHE DR	HAGERHILL	KY	41222-8612	37.7871717	-82.78894
109 ARGYLL CIR	HAZARD	KY	41701-8932	37.2716806	-83.2246933
109 ARMCO BLVD	ASHLAND	KY	41101-7201	38.4860783	-82.6646833
109 ASH LN	EAST POINT	KY	41216-8733	37.7121217	-82.787795
109 ASH LN BARN	EAST POINT	KY	41216-8733	37.7136767	-82.7912683
109 AUDOBON CT	RUSSELL	KY	41169-1501	38.515465	-82.692105
109 BACH CT	WHITESBURG	KY	41858-7672	37.1220733	-82.8361733
109 BAGBY PARK ST	GRAYSON	KY	41143-1203	38.332255	-82.9502117
109 BAGBY ST	GRAYSON	KY	41143-1201	38.332095	-82.9531033
109 BAILEY ST	SALYERSVILLE	KY	41465-9406	37.7527233	-83.0641717
109 BALL PARK ST	ALLEN	KY	41601-9414	37.61413	-82.7284033
109 BALLARD CT	HAZARD	KY	41701-9457	37.26927437	-83.22471906
109 BALLARD CT BLDG 1	HAZARD	KY	41701-9457	37.2687565	-83.2257995
109 BANKS ST	WHITESBURG	KY	41858-7674	37.12107	-82.835825
109 BARTLETT ST TRLR	HAZARD	KY	41701-1001	37.2681483	-83.185985
109 BELLEFONTE DR	ASHLAND	KY	41101-2109	38.4933433	-82.687815
109 BERA BLVD	RACELAND	KY	41169-1066	38.54411	-82.7564617
109 BIG BLUE DR	GRAYSON	KY	41143-5626	38.3201033	-82.8539917
109 BIG BRANCH DR	DICE	KY	41736	37.3749833	-83.2345217
109 BILL SULLIVAN RD	FEDSCREEK	KY	41524-8455	37.402058	-82.21959783
109 BIRCH ST	HAZARD	KY	41701-2003	37.2427017	-83.1817267
109 BLACK HOLW	WILLARD	KY	41143-6062	38.2054717	-82.92415
109 BOBOLINK RD	RUSSELL	KY	41169-1503	38.51347	-82.697705
109 BOGGS LN TRLR	HAZARD	KY	41701-8003	37.39184667	-83.21422833
109 BONE BR TRLR 1	HELPS	KY	41553-9322	37.5116115	-82.14536283
109 BONNIE LN LOT 28	PIKEVILLE	KY	41501-3624	37.39156	-82.53554
109 BRIDGE ST	PAINTSVILLE	KY	41240-1105	37.8138617	-82.797155
109 BROADWAY ST	HAZARD	KY	41701-1451	37.2488671	-83.1952095
109 BROADWAY ST	HAZARD	KY	41701-1451	37.2488671	-83.1952095
109 BROADWAY ST	HAZARD	KY	41701-1451	37.248975	-83.1950033
109 BROADWAY ST	PAINTSVILLE	KY	41240-1282	37.8119967	-82.8058567
109 BROWN ST	HAZARD	KY	41701-1823	37.2491117	-83.1883633
109 BROWN ST	HAZARD	KY	41701-1823	37.248765	-83.1886217
109 BUENA VISTA DR	ASHLAND	KY	41101-2125	38.4945717	-82.68786
109 BURTON HL	LETCHER	KY	41832-9002	37.148342333	-82.946634
109 BYRD HAYES MNR	LOUISA	KY	41230-1078	38.118445	-82.60648
109 CALEB HTS	WEEKSBURY	KY	41667-9002	37.3279633	-82.68825
109 CAMP BRANCH RD	INEZ	KY	41224-9522	37.84272333	-82.51761667
109 CAMPBELL CREEK RD	KRYPTON	KY	41754-9005	37.2867635	-83.34069344
109 CARDINAL RD	RUSSELL	KY	41169-1505	38.5115233	-82.6955833
109 CARGO LN TRLR	JENKINS	KY	41537-8992	37.15238017	-82.66742683

109 CAROLINE DR	ASHLAND	KY	41101-2201	38.487715	-82.68641
109 CARTER LN	GRAYSON	KY	41143-7914	38.340905	-82.9023967
109 CARTER LN TRLR	GRAYSON	KY	41143-7914	38.3412383	-82.90294
109 CARTER LN UNIT TEMP	GRAYSON	KY	41143-7914	38.3400635	-82.90451833
109 CEDAR ST	HAZARD	KY	41701-1505	37.2505567	-83.1885517
109 CHEROKEE DR LOT 15	WEST VAN LEAR	KY	41268-8000	37.7919583	-82.7857317
109 CHERRY LN	PIKEVILLE	KY	41501-1409	37.48379203	-82.54405029
109 CIRCLE DR	WHITESBURG	KY	41858-7662	37.11500307	-82.80624708
109 CIRCLE DR	WHITESBURG	KY	41858-7662	37.1131433	-82.8073683
109 CLEVELAND AVE	HAZARD	KY	41701-1201	37.2660467	-83.1942517
109 CLYDE HANKINS DR TRLR	HARDY	KY	41531-8873	37.5886483	-82.24841
109 COBURN ST	ASHLAND	KY	41102-8790	38.46207	-82.7437
109 COMBS DR	WITTENSVILLE	KY	41274-9003	37.86338	-82.7996483
109 CONLEY ST	LOUISA	KY	41230-1091	38.11866283	-82.60903016
109 COOKSEY ST	HAZARD	KY	41701	37.248075	-83.196315
109 COUNTRY CLUB DR	ASHLAND	KY	41101-2135	38.49044	-82.6902467
109 COUNTRY OAKS SUBDV	BANNER	KY	41603-8991	37.529515	-82.662095
109 COUNTRY OAKS SUBDV GARG	BANNER	KY	41603	37.529146666	-82.66207616
109 COURT ST	ALLEN	KY	41601-9422	37.6150883	-82.72098
109 COW HOLLOW RD BLDG 1	DRIFT	KY	41619-9006	37.4830075	-82.75751516
109 COWAN ST	WHITESBURG	KY	41858-7722	37.1098833	-82.8552417
109 CRAIG ST	HAZARD	KY	41701-1705	37.2494733	-83.1891833
109 CRAWFORD CT UNIT A	WHITESBURG	KY	41858	37.1214783	-82.8373383
109 CRAWFORD CT UNIT B	WHITESBURG	KY	41858	37.1214717	-82.8373383
109 CRESTVIEW RD	RUSSELL	KY	41169-1403	38.5206533	-82.69801
109 CRIMSON LN	OLIVE HILL	KY	41164-6270	38.297455	-83.3066605
109 CULLER HOLW	AFLEX	KY	41514-7612	37.6575217	-82.246685
109 CUMBERLAND CT	PIKEVILLE	KY	41501-1705	37.477185	-82.5195617
109 DANIEL DR	HAZARD	KY	41701-1613	37.2562483	-83.1844733
109 DARK HOLW	PIKEVILLE	KY	41501-1647	37.4904967	-82.5359883
109 DIVISION ST STE 1	PIKEVILLE	KY	41501-1115	37.4802067	-82.5186633
109 DIVISION ST STE 2	PIKEVILLE	KY	41501-1115	37.4802933	-82.5183583
109 DIVISION ST STE 3	PIKEVILLE	KY	41501-1115	37.4802917	-82.5183567
109 DORTON JENKINS HWY	JENKINS	KY	41537-8272	37.27884417	-82.5774365
109 DOWNHILL DR TRLR	WHITESBURG	KY	41858-7004	37.1495467	-82.7680417
109 DRY BR	PIKEVILLE	KY	41501-6401	37.5773	-82.4742067
109 DUNBAR CT	ASHLAND	KY	41101-2207	38.48563	-82.6833
109 EARL C DR	WHITESBURG	KY	41858-7702	37.20232773	-82.85652128
109 EARNHART DR	LOUISA	KY	41230-9259	38.1501083	-82.7289383
109 EDESEL AVE	WORTHINGTON	KY	41183-9248	38.5484533	-82.72031
109 ELIZABETH ST	ASHLAND	KY	41101-7346	38.480875	-82.660415
109 ELSWICK FORK RD	LICK CREEK	KY	41540-8111	37.3853883	-82.30173
109 ENDICOTT DR	INEZ	KY	41224-8035	37.81257833	-82.50580667
109 ENDICOTT DR GARG	INEZ	KY	41224-8035	37.8121258	-82.5053275
109 EVANS PARK TRLR	HAZARD	KY	41701-1955	37.2416217	-83.1776767
109 FAIRVIEW DR	LOUISA	KY	41230-6059	38.06135833	-82.63342333
109 FERRY AVE	WORTHINGTON	KY	41183-9321	38.5514583	-82.72465
109 FIDLER DR	PIKEVILLE	KY	41501-1859	37.4713583	-82.5308983
109 FIELDS LN	BUSY	KY	41723-8850	37.2718108	-83.26134682
109 FLORIDA DR	RUSSELL	KY	41169-1816	38.503185	-82.6980267
109 FORD BTM	PIKEVILLE	KY	41501	37.5252133	-82.4706183
109 FRANK ST	PAINTSVILLE	KY	41240-1193	37.8143633	-82.799275
109 FRANK ST	PAINTSVILLE	KY	41240-1193	37.81415	-82.7994133
109 FRANK ST	STAFFORDSVILLE	KY	41256-9098	37.8248317	-82.8540633
109 FROZEN FRK	BEVINSVILLE	KY	41606-9028	37.31528133	-82.73870166
109 FROZEN FRK BLDG 1	BEVINSVILLE	KY	41606-9028	37.315353	-82.73866966
109 GARDEN DR	WHITESBURG	KY	41858-7828	37.1244267	-82.7823783
109 GEORGE FRANCIS HOLW	HUDDY	KY	41535-8804	37.5944267	-82.279045
109 GESLING RD	RUSSELL	KY	41169-1517	38.51676	-82.6964333
109 GOBLE BR	HAGERHILL	KY	41222-8639	37.764215	-82.79013033
109 GOLDENROD DR	THORNTON	KY	41855-8002	37.15134	-82.76211
109 GRAYS BR	JENKINS	KY	41537-8701	37.1854117	-82.6724767
109 GREENBRIAR RD	LOUISA	KY	41230-7902	38.10439547	-82.6407501
109 GREGORY ST	PHELPS	KY	41553-8455	37.5152733	-82.154745
109 HALL ST	HAZARD	KY	41701-1331	37.2549617	-83.1916
109 HAMILTON BR	STOPOVER	KY	41568-8622	37.5113933	-82.101155
109 HANNAHS BR	MARTIN	KY	41649-7700	37.5465962	-82.7392249



109 HARVEY CT	RACELAND	KY	41169-1017	38.5328817	-82.74189
109 HARVEY LN	HAZARD	KY	41701-7376	37.3248933	-83.2509683
109 HEART BREAK RD	CARRIE	KY	41725-9020	37.304535	-83.0296317
109 HELTON ST	WEST LIBERTY	KY	41472-1005	37.92451333	-83.25988167
109 HEMLOCK ST	HAZARD	KY	41701-2129	37.2417454	-83.1824698
109 HERON DR	LOUISA	KY	41230-7763	38.105455	-82.587865
109 HIGHLAND AVE	HAZARD	KY	41701-1335	37.2551317	-83.1910367
109 HIGHWAY 7 APT 1	JEREMIAH	KY	41826-8601	37.18417	-82.90689
109 HIGHWAY 7 APT 2	JEREMIAH	KY	41826-8601	37.1840417	-82.9068917
109 HIGHWAY 7 APT 3	JEREMIAH	KY	41826-8601	37.1846417	-82.9067933
109 HIGHWAY 7 APT 4	JEREMIAH	KY	41826-8601	37.18465	-82.9067917
109 HILDEEN CT	RUSSELL	KY	41169-1634	38.5093083	-82.716865
109 HILLCREST DR	RACELAND	KY	41169-1207	38.5316033	-82.73435
109 HILLVIEW DR	PIKEVILLE	KY	41501-8064	37.409735	-82.425015
109 HILLVIEW DR	RACELAND	KY	41169-1027	38.535445	-82.7431967
109 HODE RD	WARFIELD	KY	41267-8002	37.84514883	-82.42039216
109 HOMESTEAD LN LOT 1	HAGERHILL	KY	41222-8630	37.7523367	-82.7853733
109 HOPKINS RD	SHELBIANA	KY	41562-8555	37.3715245	-82.48659066
109 IVORY LN TRLR	BEAUTY	KY	41203	37.8445267	-82.43962
109 JAKES WAY	GRAYSON	KY	41143-8856	38.333926833	-82.90798033
109 JAKES WAY BARN	GRAYSON	KY	41143	38.334847833	-82.90771466
109 JOHNSON LN TRLR	BUSY	KY	41723-8846	37.2872788	-83.2710785
109 KEENE VILLAGE DR	RACCOON	KY	41557-8364	37.51338	-82.449635
109 KELLY LN	HYDEN	KY	41749-7980	37.2620683	-83.4458667
109 KENTUCKY RIVER RD	EMMALENA	KY	41740-8914	37.36009262	-83.03071243
109 KENTUCKY RIVER RD	EMMALENA	KY	41740-8914	37.362595	-83.0316583
109 KENVIEW DR	ASHLAND	KY	41102-4222	38.47541967	-82.68747366
109 KENWOOD BLVD	RUSSELL	KY	41169-1427	38.5264033	-82.6903783
109 LANCELOT CT APT 10	PIKEVILLE	KY	41501-1303	37.47741	-82.4950133
109 LANCELOT CT APT 12	PIKEVILLE	KY	41501-1303	37.4774133	-82.4950117
109 LANCELOT CT APT 7	PIKEVILLE	KY	41501-1303	37.477415	-82.49501
109 LANCELOT CT APT 8	PIKEVILLE	KY	41501-1303	37.4774167	-82.4950117
109 LANCELOT CT APT 9	PIKEVILLE	KY	41501-1303	37.477415	-82.495015
109 LANCELOT CT UNIT 11	PIKEVILLE	KY	41501-1303	37.4774133	-82.4950133
109 LAUREL ST	HAZARD	KY	41701-1715	37.2504783	-83.193135
109 LEFT FORK OF LONG FRK	ETTY	KY	41572-8609	37.285735	-82.66143
109 LEFT FORK OF LONG FRK GARG	ETTY	KY	41572-8609	37.2862377	-82.6610037
109 LEFT FORK TOLER CRK	HAROLD	KY	41635-8875	37.498465	-82.6229467
109 LICK FRK	PIKEVILLE	KY	41501-3615	37.404585	-82.53956
109 LILAC ST	PAINTSVILLE	KY	41240-9301	37.8133083	-82.7798133
109 LINCOLN ST	HAZARD	KY	41701-2031	37.2471967	-83.1784517
109 LITTLE DOTY BR	DEMA	KY	41859-9093	37.415225	-82.7834483
109 LONESOME CEDAR LN	PIKEVILLE	KY	41501-6013	37.5346767	-82.5666333
109 LORAIN ST	PIKEVILLE	KY	41501-3757	37.4828446	-82.5347754
109 LORAIN ST	PIKEVILLE	KY	41501-3757	37.482687	-82.535288
109 LOUISE LN APT A2	PIKEVILLE	KY	41501-8913	37.478255	-82.537357
109 LOUISE LN APT B4	PIKEVILLE	KY	41501-8912	37.478255	-82.537357
109 LOUISE LN UNIT A1	PIKEVILLE	KY	41501-8913	37.47826083	-82.53729866
109 LOUISE LN UNIT A3	PIKEVILLE	KY	41501-8913	37.478255	-82.537357
109 LOWER FIELD HOLW	HAZARD	KY	41701-7592	37.310935	-83.0893367
109 LYCAN RD	ASHLAND	KY	41101-7184	38.4973367	-82.6818967
109 LYONS DR	PAINTSVILLE	KY	41240-9332	37.8175367	-82.7864433
109 MAIN ST	BELFRY	KY	41514-7319	37.6192183	-82.2685467
109 MAIN ST	DWALE	KY	41621-9017	37.62305617	-82.72315166
109 MAIN ST	PIKEVILLE	KY	41501-1147	37.5135936	-82.5604362
109 MAIN ST APT 1	PAINTSVILLE	KY	41240-1197	37.81455	-82.8031217
109 MAIN ST APT 2	PAINTSVILLE	KY	41240-1197	37.8145483	-82.80302
109 MAIN ST APT 3	PAINTSVILLE	KY	41240-1197	37.8145567	-82.803035
109 MAIN ST APT 4	PAINTSVILLE	KY	41240-1197	37.8145567	-82.8030417
109 MARTHA LN	HAZARD	KY	41701-8383	37.3390513	-83.2664382
109 MATTHEW DR	GRAYSON	KY	41143-1522	38.338885	-82.9585767
109 MAYKING LOOP	WHITESBURG	KY	41858-7807	37.1280567	-82.7777383
109 MCKENZIE ADDITION	VAN LEAR	KY	41265-8604	37.77659	-82.7749833
109 MCKINNEY LN	GRAYSON	KY	41143-1300	38.3338317	-82.9415467
109 MEADOWLARK CT	RUSSELL	KY	41169-1537	38.5141717	-82.6910033
109 MEADOWLARK RD	RUSSELL	KY	41169-1541	38.514445	-82.69274
109 MIDDLE ELK RD	STOPOVER	KY	41568-8818	37.4936317	-82.05497

109 MIDDLE FRK	HATFIELD	KY	41514-8607	37.6388233	-82.40102
109 MILDRED AVE	SOUTH SHORE	KY	41175-7921	38.7262765	-82.93458716
109 MM MAY LN	MARTIN	KY	41649-9082	37.5556633	-82.7735783
109 MOCKINGBIRD RD	RUSSELL	KY	41169-1543	38.51523	-82.69943
109 MORNING GLORY LN TRLR	MC ROBERTS	KY	41835-8953	37.2221983	-82.664015
109 MORNINGVIEW RD	SOUTH SHORE	KY	41175-7784	38.7315117	-82.8890433
109 MOUNT SAVAGE DR	ASHLAND	KY	41101-7180	38.49517567	-82.6856915
109 MOUNTS HOLW	MAJESTIC	KY	41547-8401	37.5571017	-82.1063183
109 MURPHY BOTTOM RD	BELFRY	KY	41514-7301	37.61698	-82.2727383
109 MYRA BARNES AVE	PIKEVILLE	KY	41501-3750	37.48425888	-82.52966234
109 NASCAR LN	HYDEN	KY	41749	37.1672082	-83.4036356
109 NEDS FRK UNIT 2	MC DOWELL	KY	41647-8907	37.4252533	-82.7036983
109 NEW HAMPSHIRE DR	ASHLAND	KY	41101-2243	38.491605	-82.6856183
109 NEWLAND ST	HAZARD	KY	41701-1347	37.2530633	-83.19378
109 NEWMANS BR	GRETHEL	KY	41631-6315	37.484172	-82.65953
109 OAK ST	HAZARD	KY	41701-1759	37.2507052	-83.1927105
109 OLD DWALE SCHOOL RD APT 2	DWALE	KY	41621-9030	37.621407	-82.722895
109 OLLIE JAMES RD	PIKEVILLE	KY	41501-5402	37.6460683	-82.5741117
109 ONEY FRK	REGINA	KY	41559-8937	37.3833217	-82.3930683
109 PARKWAY ST	HAZARD	KY	41701-2044	37.2478591	-83.1768969
109 PARSLEY RD TRLR	INEZ	KY	41224-8470	37.8819233	-82.45725
109 PATTON DR	ASHLAND	KY	41101-7037	38.49668	-82.6755622
109 PEARMAN CT	ASHLAND	KY	41101-7043	38.4967583	-82.6768667
109 PETERS BR HSE	ROBINSON CREEK	KY	41560-8522	37.3877067	-82.553155
109 PETTY FORK RD	VIRGIE	KY	41572-8650	37.2644	-82.6535733
109 PETTY FORK RD GARG	VIRGIE	KY	41572-8650	37.26430117	-82.65320066
109 PIN OAK DR	PIKEVILLE	KY	41501-1910	37.494475	-82.537695
109 PINECREST DR	ASHLAND	KY	41101-2247	38.4823747	-82.6878932
109 PINECREST DR	ASHLAND	KY	41101-2247	38.4824517	-82.6873983
109 POPLAR CT	WEST LIBERTY	KY	41472-7810	37.91445666	-83.25616333
109 POTATO BRANCH RD	TOPMOST	KY	41862-8973	37.3571717	-82.7966133
109 PRATER PL HSE	PIKEVILLE	KY	41501-2046	37.5032067	-82.5342817
109 PRATER PL STE 100	PIKEVILLE	KY	41501-2046	37.5031883	-82.534305
109 PRATER PL STE 300	PIKEVILLE	KY	41501-2046	37.503195	-82.5343017
109 PRATER PL STE 400	PIKEVILLE	KY	41501-2046	37.50317283	-82.53422383
109 PRATER PL STE 500	PIKEVILLE	KY	41501-2054	37.503175	-82.53424
109 PRATER PL UNIT C	PIKEVILLE	KY	41501-2046	37.503205	-82.53429
109 PRESTON ST APT 1	PAINTSVILLE	KY	41240-1138	37.81350462	-82.79779611
109 PRESTON ST APT 2	PAINTSVILLE	KY	41240-1138	37.8147533	-82.7979783
109 PRESTON ST APT 3	PAINTSVILLE	KY	41240-1138	37.81473	-82.7980217
109 PRESTON ST APT 4	PAINTSVILLE	KY	41240-1138	37.8142905	-82.79853133
109 PRESTON ST APT 5	PAINTSVILLE	KY	41240-1138	37.8146467	-82.7981417
109 PRICHARD ST	ASHLAND	KY	41102-3324	38.4763383	-82.67051
109 PRINCESS DR	ASHLAND	KY	41101-2157	38.4925417	-82.6900717
109 RACHEL LN	BONNYMAN	KY	41719-8000	37.29457831	-83.25378821
109 RAILROAD ST	AUXIER	KY	41602-9253	37.7386367	-82.7615767
109 RAYMOND GRIFFITH DR APT 1101	MARTIN	KY	41649-7860	37.5591683	-82.7693117
109 RAYMOND GRIFFITH DR APT 1102	MARTIN	KY	41649-7860	37.5591683	-82.769345
109 RAYMOND GRIFFITH DR APT 1103	MARTIN	KY	41649-7860	37.5591467	-82.7693633
109 REDBUD LN	GRAYSON	KY	41143-7998	38.3183833	-82.89844
109 REDBUD LN	HAZARD	KY	41701-2052	37.2431483	-83.181175
109 REDBUD LN	HAZARD	KY	41701-2052	37.24315	-83.1811583
109 REDWOOD LN TRLR	GRAYSON	KY	41143-7972	38.34474	-82.891645
109 RENNE DR UNIT D7	PIKEVILLE	KY	41501	37.477789	-82.538048
109 RIDGE RD	RACELAND	KY	41169-1961	38.53406	-82.7188067
109 RIDGE ST APT A	RUSSELL	KY	41169-1465	38.5323	-82.70127
109 RIDGE ST APT B	RUSSELL	KY	41169-1465	38.532305	-82.7013067
109 RIGHT FORK OF LYKINS CRK LOT 10	PIKEVILLE	KY	41501-5627	37.5036883	-82.552755
109 RIGHT FORK WILLIAMS BR TRLR	WITTENSVILLE	KY	41274-9025	37.86851083	-82.8045755
109 RIVER PASS RD	HAROLD	KY	41635-8301	37.53224	-82.6291967
109 RIVER RD	HAZARD	KY	41701-1208	37.2656083	-83.1950167
109 RIVER ST	JACKSON	KY	41339-1028	37.55303833	-83.387875
109 RIVERBEND DR TRLR	TRAM	KY	41663-9004	37.57142781	-82.64264818
109 RIVERSIDE DR	RUSSELL	KY	41169-1355	38.52733033	-82.68948466
109 RIVERVIEW DR	PIKEVILLE	KY	41501-3754	37.4826867	-82.5338267
109 ROARK BRANCH RD	JACKSON	KY	41339-9506	37.56054267	-83.33855766
109 ROCKHOUSE FRK	SALYERSVILLE	KY	41465-7541	37.7340083	-83.019415

109 ROCKWOOD LN	HAZARD	KY	41701-9415	37.2807133	-83.2273283
109 ROCKY HILL RD	MELVIN	KY	41650-8301	37.3564733	-82.6650583
109 ROCKY LOOP	PIKEVILLE	KY	41501-8017	37.412132333	-82.426834
109 ROSE HOLW	SALDEE	KY	41339-8511	37.44643167	-83.38220833
109 ROY G AVE	HAZARD	KY	41701-1019	37.2614883	-83.19487
109 ROYHILL RD	HINDMAN	KY	41822-8640	37.3293283	-82.991105
109 ROZEBOOM RD	NEON	KY	41840-8929	37.206015	-82.7152233
109 RUBY DR TRLR	JACKSON	KY	41339-8058	37.525149	-83.31084
109 SAUL MUD LICK BR	BUCKHORN	KY	41721-8560	37.270987166	-83.49392133
109 SCENIC DR	RUSSELL	KY	41169-1828	38.50251	-82.6976117
109 SCUTTLE HOLE GAP RD	WHITESBURG	KY	41858-8680	37.0629	-82.8655917
109 SCUTTLE HOLE GAP RD TRLR	WHITESBURG	KY	41858-8680	37.06114038	-82.86622573
109 SHADY DR	WHITESBURG	KY	41858-7379	37.1167733	-82.8098417
109 SHAG CAMPBELL DR	BANNER	KY	41603-9116	37.60354517	-82.70210233
109 SHAWNEE TRL	PIKEVILLE	KY	41501-1547	37.43773	-82.51165
109 SHENANDOAH DR	RUSSELL	KY	41169-1752	38.5051167	-82.70632
109 SINGER LN	WURLAND	KY	41144-7412	38.5208633	-82.7819067
109 SMITH ST APT 12	PIKEVILLE	KY	41501-9088	37.4833	-82.52131
109 SMITH ST APT 13	PIKEVILLE	KY	41501-9088	37.4833	-82.52131
109 SMITH ST APT 14	PIKEVILLE	KY	41501-9088	37.4833	-82.52131
109 SOLOMON RD	WHITESBURG	KY	41858-7202	37.1203367	-82.8206833
109 SOUTH ST	RUSSELL	KY	41169-1363	38.52693	-82.6893233
109 SOUTHGATE CT	GRAYSON	KY	41143-2114	38.3348333	-82.9498667
109 SPRUCE LN	PIKEVILLE	KY	41501-8929	37.4831438	-82.5670769
109 STAFFORD SPGS	STAFFORDSVILLE	KY	41256-9194	37.83786267	-82.84927816
109 STONEY BROOKE DR	ASHLAND	KY	41101-2159	38.4978233	-82.6990833
109 STORE HOLLOW RD	BETSY LAYNE	KY	41605-9016	37.55803	-82.6255533
109 STRATTON ST	IVEL	KY	41642-8301	37.5922817	-82.66529
109 SUMMER RIDGE DR	JACKSON	KY	41339-6517	37.565479	-83.39219533
109 SUNFLOWER ALY APT 100	PIKEVILLE	KY	41501-9151	37.483595	-82.5163617
109 SUNFLOWER ALY APT 200	PIKEVILLE	KY	41501-9151	37.48347383	-82.516382
109 SUNNY LN	HAGERHILL	KY	41222-2001	37.766646	-82.7890309
109 SUNNY LN	PIKEVILLE	KY	41501-3143	37.53917833	-82.60359116
109 TANGO AVE	RACELAND	KY	41169-1038	38.5438383	-82.7424217
109 THOMAS HOLW	TURKEY CREEK	KY	41514-7931	37.6401917	-82.3146617
109 TOM BIGGS RD	MC ROBERTS	KY	41835-9080	37.2107917	-82.661515
109 TOWN HOUSE FRK	ROBINSON CREEK	KY	41560-8535	37.4008483	-82.5667267
109 TYPO TUNNEL LN	BONNYMAN	KY	41719-8761	37.2779883	-83.2564167
109 UPPER BLACKBERRY RD	RANSOM	KY	41558-8701	37.5486417	-82.211105
109 US 60 HWY	ASHLAND	KY	41102-7748	38.3876133	-82.7361583
109 VERNA DR	RUSSELL	KY	41169-1651	38.50707	-82.70892
109 VERNE HORNE DR	STAFFORDSVILLE	KY	41256-9067	37.8084333	-82.8626283
109 VIPERVILLE RD	VIPER	KY	41774-8852	37.1794871	-83.148175
109 WALKER RD	WURLAND	KY	41144-6374	38.5450833	-82.758235
109 WALLACE ST	LOUISA	KY	41230-1038	38.11803799	-82.60815728
109 WARD ST	HAZARD	KY	41701-1867	37.247385	-83.19025
109 WELL HOLW	THEALKA	KY	41240-9075	37.82767	-82.8010283
109 WHITE OAK CT	ASHLAND	KY	41101-7035	38.5109367	-82.6921767
109 WHITE PINE HOLW TRLR	OLIVE HILL	KY	41164-5660	38.2700355	-83.30787683
109 WHITLEY DR	HINDMAN	KY	41822-9144	37.335762166	-82.9541375
109 WILANA CT APT 1	PIKEVILLE	KY	41501-1782	37.4740883	-82.5248283
109 WILANA CT APT 2	PIKEVILLE	KY	41501-1782	37.4740883	-82.5248383
109 WILANA CT APT 3	PIKEVILLE	KY	41501-1782	37.4740883	-82.5248383
109 WILANA CT APT 4	PIKEVILLE	KY	41501-1782	37.4740967	-82.524885
109 WILL BRANCH RD	HAZARD	KY	41701	37.362512666	-83.2120125
109 WILLIAMS CRK TRLR	RUSH	KY	41168-8955	38.3148267	-82.8197183
109 WILLIE FAY DR	ARY	KY	41712	37.3856117	-83.160845
109 WINDEMERE DR	RUSSELL	KY	41169-1770	38.49877881	-82.70380652
109 WINDSTAR DR	NEON	KY	41840-9067	37.172551	-82.71952316
109 WOOD CHUCK LN	LITTCARR	KY	41834-9060	37.2812633	-82.9376217
109 WOODLAND AVE	HAZARD	KY	41701-2060	37.2473883	-83.1773883
109 WURLAND AVE	WURLAND	KY	41144-1444	38.5509633	-82.78525
109 Y ST	HAZARD	KY	41701-1321	37.2527033	-83.194695
109 YORKTOWN DR	PIKEVILLE	KY	41501-1682	37.4426033	-82.5250167
109 YOUNG EST	INEZ	KY	41224-8552	37.84475	-82.520095
109 E 4TH ST	GRAYSON	KY	41143-1019	38.334615	-82.947685
109 E MAIN ST	GRAYSON	KY	41143-1301	38.3323133	-82.9486083

109 E MAIN ST	WHITESBURG	KY	41858-7351	37.11735212	-82.82354113
109 N BOONE ST	LOUISA	KY	41230-1257	38.1138017	-82.6080333
109 N CAROL MALONE BLVD	GRAYSON	KY	41143-1348	38.332655	-82.9457533
109 N LADY WASHINGTON ST	LOUISA	KY	41230-1211	38.114145	-82.6061867
109 N MAIN ST	HAZARD	KY	41701	37.2675917	-83.1882433
109 N RIVER ST	AUXIER	KY	41602-9261	37.7382885	-82.7599695
109 S ABDOO ST	FLEMING NEON	KY	41840-8963	37.19086	-82.7151333
109 S BOONE ST	LOUISA	KY	41230-1252	38.113325	-82.6073417
109 S BUCKINGHAM AVE	WEST VAN LEAR	KY	41268-8012	37.7854214	-82.7788332
109 S CARDINAL DR	PRESTONSBURG	KY	41653-1409	37.6672183	-82.7405133
109 S CLAY ST UNIT 10	LOUISA	KY	41230-1385	38.1140767	-82.604685
109 S FRONT ST	DWALE	KY	41621		
109 S HILL ST	GRAYSON	KY	41143-1213	38.33206	-82.9527017
109 S HORD ST APT 1	GRAYSON	KY	41143-1434	38.33193633	-82.94932933
109 S HORD ST APT 2	GRAYSON	KY	41143-1434	38.33191067	-82.949342
109 S JOHNSON BOTTOM RD LOT 2	FREEBURN	KY	41528-8725	37.5553683	-82.15352
109 S JOHNSON BOTTOM RD LOT 9	FREEBURN	KY	41528-8725	37.554510333	-82.15306666
109 S LACKEY AVE	LOUISA	KY	41230-1209	38.1127583	-82.608655
109 S LACKEY AVE	LOUISA	KY	41230-1209	38.113263	-82.6081569
109 S POCAHANTAS ST	LOUISA	KY	41230-1239	38.11352617	-82.60653783
109 W 2ND ST	GRAYSON	KY	41143-1005	38.3335717	-82.94968
109 W MAIN ST	GRAYSON	KY	41143-1344	38.332525	-82.9491867
109 W MAIN ST	LOUISA	KY	41230-1177	38.11493	-82.60541
1090 AMHERST DR	ASHLAND	KY	41101-2108	38.50376	-82.6952717
1090 BELHAVEN DR	RUSSELL	KY	41169-1670	38.5063983	-82.711105
1090 CLEAR FORK BR	HAZARD	KY	41701	37.332418833	-83.28270433
1090 CORN FRK	PRESTONSBURG	KY	41653-8488	37.6804183	-82.7108883
1090 DIALS BR	RANSOM	KY	41558-8413	37.5712817	-82.2062333
1090 ELK CRK	BLACKKEY	KY	41804-8954	37.16662017	-82.96902666
1090 ELK CRK GARG	BLACKKEY	KY	41804-8954	37.166872	-82.96930583
1090 EMMA KAYE BLVD	GREENUP	KY	41144-9302	38.6326217	-82.8649517
1090 GRASSY BR	RACCOON	KY	41557-8406	37.5204462	-82.4310135
1090 GRASSY BR BLDG 2	RACCOON	KY	41557-8406	37.519636	-82.4330115
1090 HARRYS HILL DR	RUSH	KY	41168-8302	38.3171967	-82.723725
1090 JIM ARNETT BR	SALYERSVILLE	KY	41465-7476	37.6974483	-83.01476
1090 JOHNS BR	LANGLEY	KY	41645-9052	37.5465118	-82.78971933
1090 KY ROUTE 3188	LANGLEY	KY	41645-6559	37.54902	-82.768965
1090 LITTLE PERRY RD TRLR	MOREHEAD	KY	40351-7822	38.25604667	-83.35420167
1090 MARIE LN	CATLETTSBURG	KY	41129-9492	38.3274517	-82.7206733
1090 MEREDITH DR	CATLETTSBURG	KY	41129-8866	38.41361779	-82.62793067
1090 OLD HIGHWAY 172	WEST LIBERTY	KY	41472-7949	37.93242667	-83.23759667
1090 RIVER RD	DRAFFIN	KY	41522-8332	37.3545817	-82.39175
1090 SPAULDING BRANCH RD	LOUISA	KY	41230-5799	37.97493783	-82.68509766
1090 SPAULDING BRANCH RD GARG	LOUISA	KY	41230-5799	37.9746945	-82.68540216
1090 TACKETT FRK	BEAVER	KY	41604-9078	37.3837417	-82.6502317
1090 UPPER CHLOE CRK	PIKEVILLE	KY	41501-6619	37.46018017	-82.46213666
1090 UPPER CHLOE CRK	PIKEVILLE	KY	41501-6619	37.4605467	-82.4621383
1090 VARNEY BR	KIMPER	KY	41539-6257	37.51687967	-82.34502733
10900 MAIN ST UNIT CATV	MARTIN	KY	41649		
10901 ELKHORN CRK	ASHCAMP	KY	41512-8712	37.2481633	-82.4931117
10902 BENT BRANCH RD	META	KY	41501-4722	37.5762483	-82.4203617
10906 HIGHWAY 550	MOUSIE	KY	41839-8815	37.42885	-82.8689067
10908 HIGHWAY 550 TRLR	MOUSIE	KY	41839-8815	37.4289967	-82.8685517
1091 BRANHAMS CREEK RD APT 1	MALLIE	KY	41836-9008	37.2911367	-82.8977167
1091 BROADBOTTOM RD	PIKEVILLE	KY	41501-2800	37.5380133	-82.5880967
1091 CALLAHAN BR	KIMPER	KY	41539-6423	37.54535083	-82.35132833
1091 COLLINS LN	ASHLAND	KY	41102-2305	38.48468907	-82.67533779
1091 DARB FORK RD	HAZARD	KY	41701-7855	37.300285333	-83.18884266
1091 KY ROUTE 306	WHEELWRIGHT	KY	41669-9031	37.33984683	-82.7198785
1091 PEYTON CRK	PIKEVILLE	KY	41501-7731	37.431645	-82.4521917
1091 ROSE RDG	OLIVE HILL	KY	41164-8304	38.32994167	-83.24880667
1091 ROSE RDG	OLIVE HILL	KY	41164-8304	38.33002667	-83.248615
1091 STRONGS BRANCH RD TRLR	ALTRO	KY	41339-7134	37.3463867	-83.380965
1091 WILEY FORK RD	LEBURN	KY	41831-8855	37.390015	-82.9256217
10910 RIVER FRONT RD	LOVELY	KY	41231	37.7633783	-82.3220117
10910 STATE HIGHWAY 773 TRLR	DENTON	KY	41132-8902	38.24485444	-82.80657343
10912 MEADOW LN	ASHLAND	KY	41102-7909	38.41601202	-82.7384007

10912 MEADOW LN GARG	ASHLAND	KY	41102-7909	38.41579217	-82.73548966
10913 STATE HIGHWAY 1496	GRAYSON	KY	41143-7502	38.2179755	-82.83818383
10914 CEDAR DR	CATLETTSBURG	KY	41129-6904	38.33921083	-82.725238
10914 HIGHWAY 1110	JACKSON	KY	41339-9000	37.39508167	-83.39284166
10914 HIGHWAY 1110 GARG	WOLF COAL	KY	41339-9000	37.39521167	-83.39324333
10914 HIGHWAY 1110 TRLR	JACKSON	KY	41339-9000	37.39506	-83.393475
10914 LOST CREEK RD	ROWDY	KY	41367-8844	37.3969163	-83.2661171
10916 ELKHORN CRK	ASHCAMP	KY	41512-8712	37.2488683	-82.4935717
10916 MIDLAND TRAIL RD	ASHLAND	KY	41102-8627	38.39859	-82.7068667
10918 MIDLAND TRAIL RD	ASHLAND	KY	41102-8627	38.3982967	-82.708265
1092 29TH ST	ASHLAND	KY	41101-4058	38.463212	-82.63288733
1092 BIG WILLARD RD TRLR	BUSY	KY	41723-8758	37.26309233	-83.29543083
1092 BURNING FRK	SALYERSVILLE	KY	41465-7597	37.719552	-83.0147885
1092 CENTRAL AVE HSE	SOUTH WILLIAMSON	KY	41503-4043	37.6680883	-82.2930883
1092 COUCH BRANCH RD	BONNYMAN	KY	41719-9058	37.3001983	-83.2805517
1092 COUCH BRANCH RD GARG 1	BONNYMAN	KY	41719-9058	37.3000833	-83.28067
1092 DAMRON BR	GRAYSON	KY	41143-7157	38.31669	-82.920195
1092 DAWAHARE DR	HAZARD	KY	41701-8937	37.27658483	-83.23619769
1092 DAWAHARE DR APT	HAZARD	KY	41701-8937	37.276271833	-83.236592
1092 DAWAHARE DR APT LOWER	HAZARD	KY	41701-8937	37.275582666	-83.23711283
1092 DEBBIE CT	ASHLAND	KY	41102-9346	38.3859033	-82.7099283
1092 FOX DR	RUSSELL	KY	41169-1632	38.5044767	-82.7139733
1092 KY ROUTE 3380	TEABERRY	KY	41660-9033	37.4035317	-82.6340467
1092 LIMESTONE DR	WHITESBURG	KY	41858-7067	37.08315609	-82.81076794
1092 LITTLE DRY FRK	WHITESBURG	KY	41858-8595	37.1484933	-82.8428767
1092 MEATHOUSE FRK	CANADA	KY	41519-8208	37.5941833	-82.3253267
1092 OHIO RIVER RD APT A	GREENUP	KY	41144-6791	38.6266983	-82.867025
1092 OLD HORSEFORD RD	LOUISA	KY	41230	38.1865965	-82.6599699
1092 OLD HORSEFORD RD BARN	LOUISA	KY	41230	38.1858465	-82.6583935
1092 OLD HORSEFORD RD GARG	LOUISA	KY	41230	38.18757667	-82.65988333
1092 POSSUM TROT RD	LEBURN	KY	41831-8931	37.361875	-82.9532917
1092 TURKEY PEN RD	VIRGIE	KY	41572-8215	37.3253817	-82.64339
1092 WILLIAMS CRK	RUSH	KY	41168-8958	38.3027117	-82.8269733
10921 S KY HIGHWAY 15	SCUDDY	KY	41760-9069	37.2055	-83.07594116
10924 BENT BRANCH RD	META	KY	41501-4722	37.57681218	-82.4199783
10924 STATE ROUTE 5	ASHLAND	KY	41102-8561	38.40017	-82.7604717
10926 KY ROUTE 825	SWAMP BRANCH	KY	41240-8774	37.7671517	-82.9319617
10927 HIGHWAY 15	ISOM	KY	41824	37.1989233	-82.9132533
10927 HIGHWAY 15	JEREMIAH	KY	41826-8819	37.20014117	-82.91413666
10927 HIGHWAY 15	JEREMIAH	KY	41826-8819	37.1987733	-82.9131933
10927 HIGHWAY 15 STE A	ISOM	KY	41824	37.1990683	-82.9133033
10927 HIGHWAY 15 STE D	JEREMIAH	KY	41826-8819	37.19907	-82.9132983
10927 MIDLAND TRAIL RD	ASHLAND	KY	41102-8628	38.3976883	-82.7079917
1093 29TH ST	ASHLAND	KY	41101-4057	38.463145	-82.6324167
1093 DOUGLAS HOLW TRLR	OLIVE HILL	KY	41164-8462	38.276615	-83.28918
1093 FRASURE CRK	MC DOWELL	KY	41647-9010	37.435835833	-82.72311433
1093 HIGHWAY 343	FLEMING NEON	KY	41840-9011	37.1966433	-82.6976183
1093 JULA LN TRLR	CATLETTSBURG	KY	41129-9067	38.3591717	-82.6921217
1093 KY HIGHWAY 2022	BUCKHORN	KY	41721-8855	37.33500167	-83.483885
1093 LONGFORK RD	VIRGIE	KY	41572-8959	37.33235	-82.6022667
1093 MUDLICK RD	YEADDISS	KY	41777-8631	37.0918	-83.219032
1093 PLEASANT VALLEY RD	BUSY	KY	41723-8893	37.2366567	-83.3476683
1093 RIGHT FORK OF BRUSHY RD	VARNEY	KY	41571-9064	37.588365	-82.4512667
1093 RIGHT FORK OF COWPEN RD TRLR	PIKEVILLE	KY	41501-6112	37.54705833	-82.5434135
1093 S STATE HIGHWAY 7	GRAYSON	KY	41143-4501	38.31649133	-82.95526433
1093 S STATE HIGHWAY 7 UNIT 1	GRAYSON	KY	41143-4502	38.31636783	-82.955168
1093 S STATE HIGHWAY 7 UNIT 2	GRAYSON	KY	41143-4503	38.316358333	-82.955126
10930 HIGHWAY 7	KITE	KY	41828-8987	37.3153417	-82.801725
10931 STATE ROUTE 5	ASHLAND	KY	41102-8561	38.3995367	-82.7606867
10931 STATE ROUTE 5	ASHLAND	KY	41102-8561	38.399672	-82.7604535
10935 KY HIGHWAY 476	ARY	KY	41739	37.3486467	-83.1370417
10938 HIGHWAY 460	SALYERSVILLE	KY	41465-6663	37.83008667	-83.171505
1094 CHILD BR	JENKINS	KY	41537-9133	37.16422	-82.6610417
1094 CONN ST	IVEL	KY	41642-9413	37.57318467	-82.65699116
1094 JONES CREEK RD	WEST LIBERTY	KY	41472-8624	37.88049667	-83.21601
1094 JONES CREEK RD GARG	WEST LIBERTY	KY	41472-8624	37.88013133	-83.21532716
1094 KY HIGHWAY 699 TRLR	CORNETTSVILLE	KY	41731	37.114213666	-83.092027

1094 KY ROUTE 3379	GRETHEL	KY	41631-9050	37.482805	-82.642755
1094 LITTLE PERRY RD TRLR	MOREHEAD	KY	40351-7822	38.25603	-83.35432333
1094 OHIO RIVER RD APT B	GREENUP	KY	41144-6791	38.6266983	-82.867025
1094 VARNEY BR UNIT LAUNDRY	KIMPER	KY	41539-6257	37.5177884	-82.3443222
1094 S MAYO TRL	PIKEVILLE	KY	41501-1565	37.4519833	-82.52444
10941 HIGHWAY 160	WHITESBURG	KY	41858-8926	37.0642367	-82.9171783
10941 MAIN ST	MARTIN	KY	41649-7999	37.579375	-82.7469633
10942 HIGHWAY 23	LOUISA	KY	41230-6946	38.02628167	-82.651105
10942 HIGHWAY 23	LOUISA	KY	41230-6946	38.026076666	-82.651306
10942 HIGHWAY 30	JACKSON	KY	41339-7943	37.58083333	-83.26601
10943 HIGHWAY 7	BLACKKEY	KY	41804-8876	37.135595	-83.01747
10944 BENT BRANCH RD	META	KY	41501-4722	37.57681	-82.4196517
10945 ELKHORN CRK	ASHCAMP	KY	41512-8712	37.24697567	-82.49295516
10945 ELKHORN CRK	ASHCAMP	KY	41512-8712	37.2471633	-82.4925033
10945 US ROUTE 60	ASHLAND	KY	41102-9602	38.3969583	-82.7113917
1095 ASH LICK FRK	PHELPS	KY	41553-8825	37.4739033	-82.2083783
1095 BIGGS BR	OLIVE HILL	KY	41164-8369	38.27688	-83.20752
1095 BLAZE BR	JENKINS	KY	41537-8125	37.2507383	-82.58603
1095 BURGEYS CREEK RD	MALLIE	KY	41836-8939	37.2438533	-82.9294367
1095 CAMP BR	INEZ	KY	41224-8876	37.83248	-82.530048
1095 COLLINS CRK	WARFIELD	KY	41267-8955	37.8315811	-82.424657
1095 FAIRWAY DR	FLATWOODS	KY	41139-8302	38.5203395	-82.7600166
1095 GOOSE CREEK RD TRLR	FLEMING NEON	KY	41840-8935	37.215725	-82.7274733
1095 KELLY MOUNTAIN RD	SHELBY GAP	KY	41563-8349	37.22093	-82.5282167
1095 KY ROUTE 1498	BEVINSVILLE	KY	41606-9046	37.351442	-82.73913899
1095 LITTLE FORK RD	VIRGIE	KY	41572-8330	37.35986317	-82.6153495
1095 LITTLE PERRY RD	MOREHEAD	KY	40351-7822	38.25582	-83.35493333
1095 LOWER POMPEY RD	SHELBIANA	KY	41562-8127	37.429917	-82.429266
1095 MARE CRK	STANVILLE	KY	41659-9005	37.5695183	-82.6205467
1095 MESSER BRANCH RD	HAZARD	KY	41701-6563	37.22857	-83.2095717
1095 MIDDLE FORK RD	INEZ	KY	41224	37.853035	-82.54442
1095 PERKINS MADDEN RD	HINDMAN	KY	41822-9010	37.309910666	-82.97328933
1095 RACCOON RD	RACCOON	KY	41557-8220	37.52441	-82.45751
1095 RADFORD DR	RUSSELL	KY	41169-1653	38.5037533	-82.7128333
1095 ROCKCLICK BRANCH RD	KRYPTON	KY	41754-8980	37.3021817	-83.29569
1095 UPPER BLACKBERRY RD	RANSOM	KY	41558-8740	37.5382083	-82.2219683
1095 WOODTRACE DR	ASHLAND	KY	41101	38.499487	-82.7073995
1095 YORK CIR	RACELAND	KY	41169-1927	38.5374483	-82.7257967
1095 S HIGHWAY 3	LOUISA	KY	41230-6689	38.1034167	-82.588075
10950 CUTSHIN RD	WOOTON	KY	41776-8793	37.0730517	-83.2267783
10950 CUTSHIN RD GARG	WOOTON	KY	41776-8793	37.0734367	-83.226655
10951 BENT BRANCH RD	META	KY	41501-4722	37.5772083	-82.419815
10951 US ROUTE 60	ASHLAND	KY	41102-9602	38.3960117	-82.7110183
10951 US ROUTE 60	ASHLAND	KY	41102-9602	38.39652	-82.711225
10952 CUTSHIN RD	WOOTON	KY	41776-8793	37.0726733	-83.2263583
10953 HIGHWAY 15	JEREMIAH	KY	41826-8819	37.1990733	-82.9133083
10954 HIGHWAY 7	KITE	KY	41828-8987	37.3150833	-82.8015183
10954 STATE HIGHWAY 194	PIKEVILLE	KY	41501-5200	37.6311367	-82.5524683
10955 HIGHWAY 899	RAVEN	KY	41861-9051	37.3940933	-82.83219
10957 HIGHWAY 32	LOUISA	KY	41201-9087	38.0611983	-82.7598583
10957 HIGHWAY 32 GARG	LOUISA	KY	41201-9087	38.060763666	-82.7599075
10957 RIVER FRONT RD	BELFRY	KY	41514-8985	37.7628855	-82.32349333
10958 CEDAR DR	CATLETTSBURG	KY	41129-6904	38.33942683	-82.72577483
10958 ELKHORN CRK	ASHCAMP	KY	41512-8712	37.2483067	-82.494335
1096 BROWNS FORK RD	HAZARD	KY	41701-6541	37.2376367	-83.233415
1096 CALLAHAN BR	KIMPER	KY	41539-6423	37.54479	-82.3500683
1096 FOX DR	RUSSELL	KY	41169-1632	38.5043767	-82.713475
1096 GRIFFITH AVE	GRAYSON	KY	41143-1619	38.328855	-82.916825
1096 HIGHWAY 3399	LOUISA	KY	41230-7228	38.2070467	-82.6885783
1096 LYKINS CRK	PIKEVILLE	KY	41501-5612	37.49465	-82.554343
1096 MEATHOUSE FRK	CANADA	KY	41519-8208	37.5943433	-82.3262583
1096 ROAD FRK	PIKEVILLE	KY	41501-7312	37.4201383	-82.5448133
1096 ROGERS AVE LOT 21	RACELAND	KY	41169-1742	38.53756467	-82.73198366
10960 HIGHWAY 1110	JACKSON	KY	41339-9000	37.39460067	-83.39428333
10960 HIGHWAY 1110	WOLF COAL	KY	41339-9000	37.39479833	-83.39432
10961 HIGHWAY 32 TRLR	LOUISA	KY	41201-9087	38.0599417	-82.7602917
10963 MAIN ST	MARTIN	KY	41649-7999	37.5794967	-82.7470383

10963	US HIGHWAY 23	PIKEVILLE	KY	41501-4017	37.3236033	-82.5585033
10964	BENT BRANCH RD	PIKEVILLE	KY	41501-4722	37.5768533	-82.41922
10964	TINKER FRK	TEABERRY	KY	41660-9702	37.4178033	-82.6481033
1097	HIGHWAY 1148	ISOM	KY	41824-9044	37.1847883	-82.8711067
1097	HIGHWAY 3410	MAYKING	KY	41837-9065	37.1201267	-82.7659483
1097	KY ROUTE 2039	HAGERHILL	KY	41222-9077	37.804015	-82.85077
1097	KY ROUTE 680	MC DOWELL	KY	41647-6018	37.4512067	-82.722935
1097	MARE CRK	STANVILLE	KY	41659-9005	37.5695733	-82.6209467
1097	MILLERS CRK	VAN LEAR	KY	41265-8421	37.77033683	-82.741687
1097	MONTGOMERY CREEK RD	VICCO	KY	41773-9054	37.21057369	-83.04535682
1097	MONTGOMERY CREEK RD	VICCO	KY	41773-9054	37.21055283	-83.04564333
1097	MONTGOMERY CREEK RD TRLR	VICCO	KY	41773-9054	37.2101833	-83.0456017
1097	RIGHT FORK OF GREASY CRK	SHELBIANA	KY	41562-8614	37.350135	-82.5114333
1097	ROGERS AVE LOT 24	RACELAND	KY	41169-1743	38.5374267	-82.7320817
1097	SIXTEENMILE TRACE BR	HAZARD	KY	41701-7428	37.3294133	-83.2251767
10970	HIGHWAY 805	JENKINS	KY	41537-8197	37.18470217	-82.61394216
10973	BENT BRANCH RD	META	KY	41501-4722	37.5776283	-82.419485
10974	MAIN ST	MARTIN	KY	41649-7999	37.579725	-82.7477117
10976	KY HIGHWAY 451	BUSY	KY	41723-8935	37.2874485	-83.33596866
10978	BENT BRANCH RD	PIKEVILLE	KY	41501-4722	37.576925	-82.4188817
10978	HIGHWAY 460	WEST LIBERTY	KY	41472-9167	37.83169333	-83.175095
10978	HIGHWAY 805	JENKINS	KY	41537-8197	37.1845167	-82.6137667
10978	KY HIGHWAY 451	BUSY	KY	41723-8935	37.28746442	-83.33608599
10978	KY HIGHWAY 451	BUSY	KY	41723-8935	37.28746442	-83.33608599
10978	KY HIGHWAY 451	BUSY	KY	41723-8935	37.2857879	-83.3356457
10979	HIGHWAY 588	BLACKKEY	KY	41804-8801	37.1207317	-82.976785
10979	HIGHWAY 588	BLACKKEY	KY	41804-8801	37.1181	-82.9766517
10979	HIGHWAY 588 BARN	BLACKKEY	KY	41804-8801	37.12007733	-82.9769315
10979	KY HIGHWAY 451	BUSY	KY	41723-8935	37.2874615	-83.335678
1098	BOOKER FRK	PIKEVILLE	KY	41501-3936	37.321425	-82.5690433
1098	CSX RD	PIKEVILLE	KY	41501-6338	37.5896033	-82.4916433
1098	FISHTRAP RD	SHELBIANA	KY	41562-8029	37.415695	-82.4238367
1098	HIGHWAY 828	LOUISA	KY	41230-8963	38.14837	-82.7552317
1098	HIGHWAY 828 HSE	LOUISA	KY	41230-8963	38.1480483	-82.7558517
1098	INDIAN CREEK RD	VIRGIE	KY	41572-8307	37.342	-82.6063417
1098	ISSAC PARK RD	LOUISA	KY	41230-5934	38.08132	-82.65013
1098	KEATHLEY BR	HAROLD	KY	41635-8871	37.4469467	-82.613405
1098	MILLSTONE RD TRLR	MILLSTONE	KY	41838-9011	37.181075	-82.7532983
1098	MORGAN FRK	HONAKER	KY	41635	37.4915867	-82.7074417
1098	OHIO RIVER RD	GREENUP	KY	41144-6791	38.62741	-82.8676417
1098	S MAYO TRL	PIKEVILLE	KY	41501-1546	37.451105	-82.5251167
1098	S MAYO TRL STE 202	PIKEVILLE	KY	41501-1574	37.45155967	-82.52399833
1098	S MAYO TRL UNIT 303	PIKEVILLE	KY	41501-1575	37.451075	-82.525145
1098	S MAYO TRL UNIT PHARMCY	PIKEVILLE	KY	41501-1546	37.45159533	-82.52417166
1098	S MAYO TRL UNIT SUTE211	PIKEVILLE	KY	41501-1546	37.4510817	-82.5250533
10982	S STATE HIGHWAY 1	WEBBVILLE	KY	41180-9042	38.1646729	-82.850655
10983	KING RD	ASHCAMP	KY	41512	37.2468517	-82.4935117
10983	KY ROUTE 80 ANNX	EASTERN	KY	41622-6921	37.50659675	-82.81498387
10983	RIVER FRONT RD	BELFRY	KY	41514-8985	37.7633783	-82.3220117
10983	YELLOW CRK	LOUISA	KY	41230-5304	37.932431	-82.502877
10984	HIGHWAY 1110	WOLF COAL	KY	41339-9000	37.39426833	-83.394715
10989	DRYHILL RD	CONFLUENCE	KY	41749-7903	37.269242333	-83.38394333
10989	HIGHWAY 460	SALYERSVILLE	KY	41465-6663	37.83012	-83.17270333
1099	DEER LICK BRANCH RD	LOUISA	KY	41230-7535	38.083966	-82.6800665
1099	GOOSE CREEK RD TRLR 2	FLEMING NEON	KY	41840-8935	37.2012833	-82.7123333
1099	HIGHWAY 1496	LOUISA	KY	41230-7455	38.22317567	-82.75136966
1099	HIGHWAY 3406	MAYKING	KY	41837-9010	37.1390283	-82.7304217
1099	HIGHWAY 828	LOUISA	KY	41230-8963	38.145749666	-82.75521966
1099	HIGHWAY 828	LOUISA	KY	41230-8963	38.1460517	-82.7551417
1099	ISSAC PARK RD TRLR	LOUISA	KY	41230-5934	38.0794883	-82.649945
1099	KY ROUTE 581	PAINTSVILLE	KY	41240-9085	37.829805	-82.7892883
1099	LITTLE LEATHERWOOD RD	LOST CREEK	KY	41348-9027	37.41283833	-83.29551667
1099	MARYLAND AVE LOT 11	RACELAND	KY	41169-1740	38.5381817	-82.7314383
1099	MCNEIL ST	RACELAND	KY	41169-1968	38.538382166	-82.72341416
1099	PARKWAY DR	SALYERSVILLE	KY	41465-9252	37.74257483	-83.053601
1099	PERKINS MADDEN RD	HINDMAN	KY	41822-9010	37.3098417	-82.9732633
1099	STATE ROUTE 1	GREENUP	KY	41144-6391	38.55462533	-82.817114

1099 TAYLOR FRK TRLR	TURKEY CREEK	KY	41514-7828	37.6645267	-82.32359
1099 N LAKE DR	PRESTONSBURG	KY	41653-1287	37.6804948	-82.7793054
1099 N LAKE DR	PRESTONSBURG	KY	41653-1287	37.6810983	-82.7793517
10990 HIGHWAY 805	JENKINS	KY	41537-8197	37.1844967	-82.6135483
10995 KY HIGHWAY 451	BUSY	KY	41723-8935	37.287636	-83.3357635
10999 HIGHWAY 15	LOST CREEK	KY	41348-9042	37.463235	-83.317315
11 1ST AVE	DWALE	KY	41621-9009	37.621915	-82.7235983
11 2ND AVE UNIT PAVIL	LANGLEY	KY	41645-6553	37.53015533	-82.78967533
11 5TH ST	WHITESBURG	KY	41858-7757	37.116655	-82.8195333
11 AARON ST	INEZ	KY	41224	37.85387667	-82.512175
11 ALLBURN HOLW	MC CARR	KY	41544-8410	37.6052167	-82.1786017
11 ANDYS XING	CHAVIES	KY	41727-8943	37.3838317	-83.2487683
11 ANGEL DR TRLR	MALLIE	KY	41836-8874	37.2345833	-82.9010417
11 APPLE HOLLOW RD	LOUISA	KY	41230-8172	38.0292117	-82.7146983
11 ARBOR DR	GRAYSON	KY	41143-5625	38.245475	-82.912215
11 BACK ST	SALYERSVILLE	KY	41465-9405	37.744467833	-83.07563683
11 BALSAL LN	ESSIE	KY	40827	37.077795	-83.4356117
11 BEAR HOLW	PIKEVILLE	KY	41501-5963	37.5494733	-82.4948017
11 BEECH GROVE RD	JACKSON	KY	41339-9779	37.4642383	-83.4703726
11 BESSIE LN	LOST CREEK	KY	41348	37.425413666	-83.3151475
11 BIG FORK RD	ALTRO	KY	41339-9015	37.3673167	-83.3991567
11 BLEVINS RD	TRAM	KY	41663-9002	37.572485	-82.646895
11 BLUE GRASS DR LOT 11	HAGERHILL	KY	41222-8830	37.78449	-82.8355017
11 BOWLING RD HSE	SALDEE	KY	41339-9128	37.437779833	-83.389327
11 BOYD BAKER DR	HAZARD	KY	41701-6313	37.22577	-83.257605
11 BRETT DR TRLR	WHITESBURG	KY	41858-9600	37.1524167	-82.8160233
11 BROWN LN	WEST LIBERTY	KY	41472-8962	37.92459283	-83.24782266
11 BROWN ST	PIKEVILLE	KY	41501-7838	37.4050074	-82.4420625
11 BRUSHY FRK UNIT CELL	JENKINS	KY	41537-8414	37.266065166	-82.61362433
11 BUTTEREYE LN	HAZARD	KY	41701-5416	37.2317188	-83.170434
11 CALDWELL LN	PIKEVILLE	KY	41501-7601	37.5296067	-82.616165
11 CAMPBELL FORK DR	HAZARD	KY	41701-6566	37.238993	-83.237105
11 CARROLL LN	HAROLD	KY	41635-8911	37.53059	-82.6428183
11 CARTER HICKS DR	EMMALENA	KY	41740-9023	37.3572618	-83.0038512
11 CATTAIL CT	GRAYSON	KY	41143-1762	38.335	-82.9231733
11 CAVALIER DR	EAST POINT	KY	41216-8724	37.73732167	-82.80696383
11 CEMETERY WAY	RACCOON	KY	41557-8244	37.5239117	-82.4586217
11 CEMETERY WAY	RACCOON	KY	41557-8244	37.52473	-82.458285
11 CHARLENIA LN	VICCO	KY	41773-9019	37.19215317	-83.0203815
11 CHARLENIA LN	VICCO	KY	41773-9019	37.19260367	-83.01972233
11 CHARLENIA LN	VICCO	KY	41773-9019	37.1924783	-83.0201233
11 CHARLIE WRIGHT HOLW	MCVEIGH	KY	41555-8509	37.539085	-82.2544267
11 CHESTNUT DR	LOUISA	KY	41230-6312	38.13042752	-82.63743077
11 CHESTNUT LN	LOVELY	KY	41231	37.8309783	-82.4036883
11 CHESTNUT LOG HOLW	ELKHORN CITY	KY	41522-8781	37.325825	-82.4884383
11 CHURCH HILL RD	LETCHER	KY	41832-8916	37.14481	-82.9598083
11 CLAYTON CT LOT 2	LOUISA	KY	41230-5684	38.09618833	-82.61309333
11 COCONUT DR	WHITESBURG	KY	41858-7225	37.1236133	-82.820345
11 COLDWATER RD	INEZ	KY	41224-8899	37.84591333	-82.51839333
11 COMET DR	WHITESBURG	KY	41858-8479	37.1316483	-82.82808
11 COOK RD	MC CARR	KY	41544-8513	37.6194283	-82.1708067
11 CORNETT BTM	HAZARD	KY	41701-6373	37.1986283	-83.222845
11 CRYSTAL LN	LOUISA	KY	41230-7523	37.99471333	-82.65673833
11 CYPRESS DR	CROMONA	KY	41810	37.179795	-82.6854317
11 DAISY KNOB RD	WEST LIBERTY	KY	41472-2071	37.9202765	-83.26721333
11 DEER HUNTER TRL	WOOTON	KY	41776-8942	37.166205	-83.28271
11 DESTINY LN	VIPER	KY	41774-8576	37.143315	-83.15478383
11 DIABLOCK RD	HAZARD	KY	41701-5425	37.23008	-83.17103
11 DIABLOCK RD GARG	HAZARD	KY	41701-5425	37.2300083	-83.171265
11 DILLOW AVE	RACELAND	KY	41169-1048	38.5339	-82.734035
11 DOCTORS ROW	CHAVIES	KY	41727-8951	37.378838	-83.24631983
11 DOGWOOD HTS	LANGLEY	KY	41645-6507	37.5316233	-82.7918
11 EAGLE CREEK RD	MC CARR	KY	41544-8473	37.601161	-82.165026
11 EARLY BIRD LN	YERKES	KY	41778-8301	37.2766167	-83.3025317
11 EDGEWOOD CT LOT 1	HAZARD	KY	41701-9501	37.2766417	-83.1659617
11 ELLA LN	BETSY LAYNE	KY	41605-7069	37.54967499	-82.63072353
11 ENGLEWOOD DR	HAZARD	KY	41701-6387	37.1963483	-83.2235933



11 ENGLEWOOD DR	HAZARD	KY	41701-6387	37.1967255	-83.22354966
11 EUGENE ABSHIRE RD	PHYLLIS	KY	41554-8834	37.4565217	-82.271475
11 EVANS LN	GRETHEL	KY	41631-8902	37.451945	-82.6521683
11 EVANS LN APT 2	GRETHEL	KY	41631-8902	37.4524633	-82.6528517
11 FARRIS DR	MALLIE	KY	41836-9037	37.2857167	-82.9020367
11 FIRE STATION DR	JACKSON	KY	41339-9629	37.5591017	-83.3861033
11 FORGOTTEN RD TRLR	BEAR BRANCH	KY	41714-8929	37.1620467	-83.5152567
11 FORKED MOUTH BRANCH RD	BUSY	KY	41723-8700	37.280729666	-83.321547
11 FOURTH ST	SOUTH SHORE	KY	41175-7863	38.725635	-82.920605
11 FRANCE RD	PIKEVILLE	KY	41501-3914	37.3555333	-82.5557733
11 FRANCIS FARM LN	JEFF	KY	41751-8912	37.21809	-83.13822
11 FREEDOM LN	JENKINS	KY	41537-9145	37.1710733	-82.6362967
11 FUGATE DR TRLR	VEST	KY	41772-8000	37.3900667	-83.003965
11 GANDER DR	BLACKKEY	KY	41804-8747	37.1205133	-82.99308
11 GINGER ST LOT 2	LOUISA	KY	41230-8072	38.10519	-82.6085883
11 GLEN WARD LN	MC DOWELL	KY	41647-6047	37.4543683	-82.73261
11 GOBLE LN	PRESTONSBURG	KY	41653-8822	37.6698967	-82.7186867
11 GOODY RD	SOUTH WILLIAMSON	KY	41503-4059	37.659893666	-82.27360783
11 GRACELAND DR	REDFOX	KY	41847-9022	37.2085423	-82.94954659
11 GRAND AVE TRLR LOT 14	DWALE	KY	41621-9039	37.63310433	-82.722704
11 GRANDMA LN	WEBBVILLE	KY	41180-8625	38.1050583	-82.804605
11 GRANDS LN	HAZARD	KY	41701-8235	37.33468584	-83.15220866
11 GRANVILLE AVE APT 1	COMBS	KY	41729-9019	37.26679633	-83.21169083
11 GRANVILLE AVE APT 2	COMBS	KY	41729-9019	37.2668717	-83.2116917
11 GRANVILLE AVE APT 3	COMBS	KY	41729-9019	37.2669017	-83.21168
11 GRASSY FRK	JACKHORN	KY	41825-8913	37.223268	-82.698408
11 HADDOCK FORK RD	HAZARD	KY	41701-8481	37.35662	-83.3205683
11 HANSFORD LN UNIT CHURCH	HAZARD	KY	41701-8106	37.2739827	-83.278555
11 HAUSER AVE	SOUTH SHORE	KY	41175-9023	38.7229661	-82.9701212
11 HELLIER TWO HL	HELLIER	KY	41534-9058	37.2779033	-82.4804083
11 HENRY HUTTON RD	FLEMING NEON	KY	41840-9025	37.1927633	-82.7026917
11 HERON DR	LOUISA	KY	41230-7762	38.1046983	-82.5892017
11 HIGHWAY 1933	WOLF COAL	KY	41339-7217	37.393385	-83.3967767
11 HILLCREST LN	DANA	KY	41615-8035	37.5357117	-82.66765
11 HINER RD	BULAN	KY	41722-9048	37.314315	-83.1667867
11 HINER RD	BULAN	KY	41722-9048	37.3142317	-83.1668283
11 HOGSHEAD HOLW	DENTON	KY	41132-8939	38.26885899	-82.85661094
11 HOLLYBUSH RD	PIPPA PASSES	KY	41844-8975	37.35222147	-82.85788569
11 HOOTIE LN	GRAYSON	KY	41143	38.28653533	-82.91767633
11 HOOTIE LN	HITCHINS	KY	41146	38.286308666	-82.917175
11 HUNT ST	KIMPER	KY	41539-5945	37.4849933	-82.2895467
11 HURRICANE BR	STAFFORDSVILLE	KY	41256-9107	37.81596	-82.89695
11 J ADAMS ACRES	SECO	KY	41849	37.1718235	-82.73069783
11 J R JCT TRLR	HITCHINS	KY	41146-8949	38.26542833	-82.89382316
11 JARRELL JUNCTION RD	TEABERRY	KY	41660-6306	37.4264767	-82.6332267
11 JARRELL JUNCTION RD	TEABERRY	KY	41660-6306	37.4264783	-82.6332533
11 JENNIFER LN	RAVEN	KY	41861-9078	37.40020844	-82.80747828
11 JOHN BAYS BR TRLR	AUXIER	KY	41602-9208	37.7376767	-82.76902
11 JOHN ST	JACKSON	KY	41339-9657	37.5292	-83.36218
11 JUSTICE AUTO RD	PIKEVILLE	KY	41501-7842	37.4152133	-82.4515533
11 KATE CAMP BR	FOREST HILLS	KY	41527-8405	37.6264183	-82.3003217
11 KATIE LN	NOCTOR	KY	41339-9595	37.55594833	-83.28888167
11 KENTUCKY DR	HINDMAN	KY	41822-8945	37.3427867	-82.9809983
11 KINGSLEY DR	HAROLD	KY	41635-9100	37.4813383	-82.615005
11 KIRK PLZ	INEZ	KY	41224-6501	37.8426467	-82.5439317
11 KIRK PLZ	INEZ	KY	41224-6501	37.8427	-82.54391
11 LAKESIDE DR	JENKINS	KY	41537-8913	37.163225	-82.6398167
11 LONDON DR	JEREMIAH	KY	41826-9089	37.169119	-82.911573
11 LAUREL FRK	STEELE	KY	41566-8430	37.39231267	-82.21070066
11 LEFT FORK TACKETT FRK TRLR 2	BEAVER	KY	41604-6308	37.393915	-82.6508467
11 LEFT FORK TOLER CRK	HAROLD	KY	41635-8874	37.49944617	-82.6095325
11 LEFT GREASY CAMP ST	SHELBIANA	KY	41562-8461	37.383295	-82.47396
11 LEFT GREASY CAMP ST TRLR	SHELBIANA	KY	41562-8461	37.3833033	-82.4739417
11 LEOPARD DR	JACKHORN	KY	41825-9083	37.22780817	-82.6991115
11 LIMESTONE RD	OLIVE HILL	KY	41164-8705	38.26846333	-83.20495333
11 LINDA LN	THOUSANDSTICKS	KY	41766-8902	37.1685833	-83.4397933
11 LITTLE EARL RD	JACKSON	KY	41339	37.58112	-83.34929833

11 LITTLE EAST FORK RD	LOUISA	KY	41230-7112	38.2189217	-82.7393467
11 LITTLE LEATHERWOOD RD	LOST CREEK	KY	41348-9027	37.41996833	-83.30873333
11 LITTLE LEATHERWOOD RD TRLR	LOST CREEK	KY	41348-9027	37.41970117	-83.30878866
11 LIZ TAYLOR DR	MALLIE	KY	41836	37.30752917	-82.91546666
11 LOGAN FOX DR	PINE TOP	KY	41843-8849	37.2744433	-82.9010567
11 LONE OAK CT	TRAM	KY	41663-8000	37.5717667	-82.645135
11 LOTTSVIEW LN	HAZARD	KY	41701-7857	37.28739367	-83.17964616
11 LOWES BR	PIKEVILLE	KY	41501-6308	37.6013133	-82.5129083
11 MAGGARD CT TRLR	HAZARD	KY	41701-5417	37.22992686	-83.17043187
11 MALLET FORK RD	PINE TOP	KY	41843-8990	37.2762567	-82.8935217
11 MALLET FORK RD	PINE TOP	KY	41843-8990	37.2762117	-82.8937867
11 MARTIN TURNER RD	JACKSON	KY	41339-8584	37.42042667	-83.45552
11 MARY BR	KIMPER	KY	41539-5846	37.5042967	-82.2545067
11 MAY DR	SALYERSVILLE	KY	41465-6630	37.747785	-83.074715
11 MAY DR GARG	SALYERSVILLE	KY	41465-6630	37.7476917	-83.0747811
11 MAYO TRAILER CT LOT 1	PRESTONSBURG	KY	41653-7804	37.6701	-82.7441717
11 MCKENZIE ADDITION	VAN LEAR	KY	41265-8604	37.774975	-82.7751333
11 MEARL LN	HAZARD	KY	41701-8344	37.346355	-83.2682183
11 MILDRED AVE	GREENUP	KY	41144-1347	38.5656317	-82.814835
11 MORGANS CREEK RD	LOUISA	KY	41230-8807	38.138782	-82.705918
11 MORRIS ST TRLR	SIDNEY	KY	41564-8845	37.6027233	-82.34385
11 MULBERRY AVE	LOUISA	KY	41230-7942	38.10310333	-82.608125
11 MULBERRY AVE GARG	LOUISA	KY	41230-7942	38.1031555	-82.6078717
11 MULLINS DR HSE #3	CHAVIES	KY	41727	37.35971	-83.3583617
11 MUSICAL LOOP	MOUSIE	KY	41839-8872	37.4184883	-82.8810983
11 NARCO DR	SOUTH SHORE	KY	41175-0809	38.7203767	-82.9557317
11 NORTHWOOD DR	PIKEVILLE	KY	41501-3214	37.519135	-82.5673583
11 OAK ST	LOUISA	KY	41230-7943	38.1049367	-82.6064133
11 OLD RIVER RD	LOUISA	KY	41230-7641	38.103629	-82.589112
11 ONA LN	HAZARD	KY	41701-8951	37.19757	-83.2185717
11 OUTBOARD SHOP DR	HYDEN	KY	41749-8868	37.1383317	-83.46757
11 PANDA PL	EAST POINT	KY	41216-8754	37.7379933	-82.805485
11 PEACHTREE LN UNIT RV	FREEBURN	KY	41528-8640	37.5649514	-82.1424705
11 PENNINGTON DR	EAST POINT	KY	41653	37.7020467	-82.794225
11 PEPPERMINT DR	HYDEN	KY	41749-8424	37.137055	-83.3363533
11 PERSIMMON LN	LOUISA	KY	41230-9399	38.18568	-82.6574245
11 PINE GROVE SPUR	JACKSON	KY	41339-8626	37.53128117	-83.3602525
11 PINE ST TRLR	GARRETT	KY	41630-6955	37.4768367	-82.82747
11 PINEBLUFF CV LOT 7	HAROLD	KY	41635-7029	37.5390283	-82.6209467
11 PINEHURST DR	HAZARD	KY	41701-6848	37.2835183	-83.196795
11 PINEVIEW DR	HAZARD	KY	41701-6019	37.2542533	-83.1623533
11 PINTAIL DR	WOOTON	KY	41776-8886	37.1724133	-83.30661
11 POINT VIEW DR	WHITESBURG	KY	41858-7386	37.115765	-82.8102217
11 PRATER DR	PIKEVILLE	KY	41501-3473	37.515155	-82.4837567
11 PRITCHARD FRK	KIMPER	KY	41539-6053	37.50122	-82.3077083
11 RACE WAY	ULYSSES	KY	41264-9024	37.9551155	-82.66915116
11 RALEIGH RD	CHAVIES	KY	41727-8304	37.33029333	-83.391807
11 RAMEY BR	RACCOON	KY	41557-8732	37.47540817	-82.42738333
11 RATLIFF RD	KIMPER	KY	41539-6272	37.4976083	-82.3506467
11 RED BIRD LN	PIKEVILLE	KY	41501-7600	37.5295633	-82.61486
11 RED BIRD LN	PIKEVILLE	KY	41501-7600	37.5292933	-82.6149
11 REEVES LN	OLIVE HILL	KY	41164-8492	38.29676333	-83.264455
11 RENNE DR	PIKEVILLE	KY	41501-8904	37.53628033	-82.59043633
11 RHUBENS BR	LOUISA	KY	41230-6714	38.04901467	-82.6436805
11 RIGHT BRANCH SPENCER RD	HAZARD	KY	41727	37.3501917	-83.3404867
11 RIGHT FORK OF ISLAND CRK	PIKEVILLE	KY	41501-7128	37.4609917	-82.559555
11 RISNER LN	MARTIN	KY	41649-7936	37.5723023	-82.7501092
11 RIVER RD	DRAFFIN	KY	41522-8326	37.3399233	-82.396275
11 ROBINSON LN	PIKEVILLE	KY	41501-4000	37.33495171	-82.5585701
11 ROCKHOUSE HOLW	PHELPS	KY	41553-8475	37.53164	-82.1580483
11 ROCKHOUSE HOLW HSE 2	PHELPS	KY	41553	37.530096166	-82.15686133
11 ROCKHOUSE RD	JAMBOREE	KY	41553-9538	37.460267	-82.132852
11 ROCKHOUSE RD	JAMBOREE	KY	41553-9538	37.4610655	-82.13164016
11 ROCKHOUSE ST	ELKHORN CITY	KY	41522-8050	37.3291217	-82.454025
11 ROCKHOUSE ST	ELKHORN CITY	KY	41522-8050	37.3289683	-82.45372
11 ROGER LN	HAZARD	KY	41701-6440	37.1974733	-83.2163917
11 ROLLING RIDGE DR	HAZARD	KY	41701-7464	37.32722267	-83.20832933

11 ROSCOE BLACKBURN ST	HUDDY	KY	41535-8873	37.5953233	-82.2786267
11 ROSE FRK	OLIVE HILL	KY	41164-8497	38.33030333	-83.25706333
11 RUSH CREEK RD	CATLETTSBURG	KY	41129-8593	38.24926607	-82.60557714
11 SCOTT ADDITION CT	PIKEVILLE	KY	41501-3322	37.5100083	-82.5521683
11 SEVEN TREE LN	TOPMOST	KY	41862-8808	37.3200733	-82.7601083
11 SILVER MAPLE ST	LOUISA	KY	41230-7703	38.10624233	-82.61041633
11 SLONE ST	PIKEVILLE	KY	41501-7817	37.4129683	-82.4513583
11 SMITH BOTTOM LOOP TRLR	SIDNEY	KY	41564-8548	37.63238	-82.3569683
11 SOFT SHELL LN	LEBURN	KY	41831-8840	37.3936583	-82.9444417
11 SORGHUM HOLW	VAN LEAR	KY	41265-8610	37.768965	-82.7593583
11 SPICEWOOD LN	IVEL	KY	41642-9445	37.6006817	-82.6466667
11 SPRING ST	SOUTH SHORE	KY	41175-9035	38.72589858	-82.9563138
11 STAMPER FORK RD	JACKSON	KY	41339-9788	37.4397333	-83.4381217
11 STATE HIGHWAY 1654 TRLR	RUSH	KY	41168-8827	38.3166167	-82.8189233
11 STONE DR UNIT CAMPER	GREENUP	KY	41144-6183	38.6518218	-82.8744525
11 STRATTON FORK RD	VIPER	KY	41774-8912	37.1221467	-83.1803267
11 SUMMER DR	PIPPA PASSES	KY	41844-8874	37.31606	-82.8980117
11 SUNRISE RD	LINEFORK	KY	41833-8958	37.0571733	-82.9470383
11 SUNSHINE LN	LEBURN	KY	41831-8997	37.3990383	-82.9622617
11 SUNSHINE LN	LOST CREEK	KY	41348-9700	37.44470157	-83.30872402
11 SWORD BR	GRETHEL	KY	41631-6322	37.4890367	-82.6435767
11 SYCAMORE BRANCH RD	VIRGIE	KY	41572-8606	37.2551567	-82.6673767
11 SYCAMORE BRANCH RD UNIT 2	VIRGIE	KY	41572-8606	37.2548983	-82.6673533
11 SYCAMORE ST	PHELPS	KY	41553-8476	37.5135617	-82.15494
11 TAYLOR COMBS HOLW	HAPPY	KY	41746-8945	37.2065183	-83.1105417
11 TED STUMBO DR	HAROLD	KY	41635-7022	37.53727	-82.6284483
11 THACKER RD	PIKEVILLE	KY	41501-3021	37.540695	-82.5831133
11 THE OAKS DR	ASHLAND	KY	41101-3661	38.4667617	-82.6509317
11 THOMAS ST	AUXIER	KY	41602-9268	37.7378483	-82.7618367
11 TINKER FRK	TEABERRY	KY	41660-9702	37.4012217	-82.63087
11 TRACE CANEY RD	PIPPA PASSES	KY	41844-9060	37.327575	-82.882045
11 VALLEY OAK CIR	HAZARD	KY	41701-5448	37.2284533	-83.17247
11 VANHOOSE HOLW HSE	LOUISA	KY	41230-5518	37.99827767	-82.66360516
11 VANHOOSE HOLW TRLR	LOUISA	KY	41230-5518	37.99835833	-82.66225333
11 VIRGINIA LN	WEST LIBERTY	KY	41472-7124	37.93334867	-83.24617933
11 WARM SPGS	FLEMING NEON	KY	41840-9043	37.197565	-82.6974283
11 WATKINS LN	OLIVE HILL	KY	41164-6964	38.27473333	-83.31150667
11 WATSONS HL	BELFRY	KY	41514-7308	37.62284	-82.267355
11 WHITCO LOOP	WHITESBURG	KY	41858-7474	37.1215717	-82.850135
11 WILLOW DR	MAYKING	KY	41837	37.1385983	-82.765385
11 WOLFPEN CREEK RD	MALLIE	KY	41836-8847	37.2392111	-82.921609
11 WOODBINE LN	HAZARD	KY	41701-6610	37.281645	-83.1940267
11 WOODCREST DR	HAZARD	KY	41701-5435	37.2280167	-83.17304
11 WOODMAN CREEK RD TRLR	MAJESTIC	KY	41547-8409	37.5507283	-82.1025633
11 ZACK FREEMAN LN	HYDEN	KY	41749-8714	37.14370233	-83.414538
11 ZION LN	KIMPER	KY	41539-6280	37.5279133	-82.3700167
11 E DORTON BLVD	STAFFORDSVILLE	KY	41256-9009	37.8278105	-82.84702853
11 E MAPLE ST	SALYERSVILLE	KY	41465-9466	37.7522983	-83.07209
11 E MAPLE ST TRLR 6	SALYERSVILLE	KY	41465-9466	37.751675	-83.074865
11 N CARDINAL DR	PRESTONSBURG	KY	41653-1407	37.667755	-82.7426817
11 N EVERGREEN LN	PRESTONSBURG	KY	41653-1482	37.6656883	-82.7363533
11 N RIVER ST	AUXIER	KY	41602-9260	37.73711583	-82.75858883
11 N RIVERVIEW LN	PRESTONSBURG	KY	41653-1419	37.66732	-82.7428083
11 S RAILROAD ST	WEST VAN LEAR	KY	41268-8045	37.7866945	-82.78391316
11 W BRINEGAR RD	OLIVE HILL	KY	41164-6705	38.23353833	-83.28268
11 W BRINEGAR RD BARN	OLIVE HILL	KY	41164-6705	38.2333468	-83.28193
11 W EVANS ST	AUXIER	KY	41602-9209	37.7363867	-82.7565067
11 W MARKET ST	AUXIER	KY	41602-9998	37.73838	-82.760845
110 10TH ST	PAINTSVILLE	KY	41240-1211	37.812175	-82.8002033
110 10TH ST	PAINTSVILLE	KY	41240-1211	37.812275	-82.8002583
110 1ST ST	HAROLD	KY	41635-9002	37.52876267	-82.62214616
110 2ND ST	HAROLD	KY	41635	37.52763517	-82.62267616
110 9TH ST	ASHLAND	KY	41101-7455	38.4842	-82.6457767
110 ACADEMY RD BARN	GREENUP	KY	41144-1155	38.5671233	-82.8321467
110 ADAMS COLLINS RD TRLR	PIKEVILLE	KY	41501-6665	37.470789	-82.4620635
110 ALLEN AVE	PRESTONSBURG	KY	41653-7900	37.67043	-82.7863617
110 AMANDA ST	RUSSELL	KY	41169-1311	38.5290217	-82.6909883

110 AMOS NEWSOME LN TRLR	VIRGIE	KY	41572-8509	37.381955	-82.5779133
110 ANDERSON VALLEY DR	HAZARD	KY	41701-1271	37.2624733	-83.185465
110 ANDY BR	TEABERRY	KY	41660-9021	37.41010583	-82.63801483
110 ANDYS XING	CHAVIES	KY	41727-8950	37.385145	-83.2475417
110 ARGYLL CIR	HAZARD	KY	41701-8932	37.27065019	-83.22361347
110 ARLINGTON PL	RUSSELL	KY	41169-1604	38.5070283	-82.71402
110 ARROWWOOD DR	HAPPY	KY	41746-9034	37.2061283	-83.1081117
110 BACH CT	WHITESBURG	KY	41858-7672	37.1220717	-82.83617
110 BACK ALLEY RD	ESTILL	KY	41666-6859	37.455265	-82.8193733
110 BAILEY LN	LOUISA	KY	41230-9207	38.02084183	-82.61250366
110 BAILEY ST	COMBS	KY	41729	37.2642213	-83.20952
110 BAKERSVILLE RD	WHITESBURG	KY	41858-9404	37.224545	-82.8532683
110 BALDWIN RD	MOREHEAD	KY	40351-8243	38.23336	-83.36736667
110 BALLPARK RD	ELKHORN CITY	KY	41522-7058	37.2995467	-82.3546867
110 BALLPARK RD	FLEMING NEON	KY	41840-8300	37.207651	-82.717707
110 BANDMILL RD HSE	INEZ	KY	41224-9147	37.79909264	-82.46896615
110 BANK ST	PHELPS	KY	41553-8443	37.52056	-82.1559183
110 BARN BRANCH RD	HAROLD	KY	41635-9009	37.5382297	-82.6346717
110 BELLEFONTE DR	ASHLAND	KY	41101-2110	38.4931267	-82.688285
110 BELLEVIEW DR	RUSSELL	KY	41169-1702	38.5043417	-82.7045967
110 BELLEVIEW DR	RUSSELL	KY	41169-1702	38.504525	-82.7043233
110 BENGE DR	SECO	KY	41849-5007	37.1686867	-82.7350017
110 BENNY MEADE RD TRLR	PIKEVILLE	KY	41501-7613	37.5272017	-82.6142033
110 BENTON RD	HALLIE	KY	41821-9010	37.1004033	-83.0148067
110 BIG BRANCH BALL RD	EMMALENA	KY	41740-9010	37.37044	-83.0528467
110 BIG BRANCH HOLLOW RD	BANNER	KY	41603-8913	37.523582	-82.67702733
110 BILL KING LN	PIKEVILLE	KY	41501-9302	37.488225	-82.5058133
110 BLACKBERRY RD	DEBORD	KY	41214-9010	37.8255115	-82.56370316
110 BLAIR ST	PIKEVILLE	KY	41501-1644	37.48957	-82.4984267
110 BLAIR ST	PIKEVILLE	KY	41501-1644	37.4896183	-82.4989967
110 BLAIR ST APT 1	PIKEVILLE	KY	41501-1644	37.4899947	-82.4996006
110 BLAIRTOWN RD	PIKEVILLE	KY	41501-3010	37.5432367	-82.5844017
110 BONEY BANKS CEMETERY RD TRLR	WHITESBURG	KY	41858-9070	37.1161767	-82.8740933
110 BOOK DR	MAYKING	KY	41837	37.136615	-82.767775
110 BRANCH ST	WEST LIBERTY	KY	41472-1104	37.91979083	-83.254891
110 BRANCH ST UNIT COURT	WEST LIBERTY	KY	41472-1104	37.919782	-83.255342
110 BRANDON LEE RD	WHITESBURG	KY	41858-7261	37.214723333	-82.84790266
110 BRIDGE ST	STAFFORDSVILLE	KY	41256-9040	37.8262283	-82.8469567
110 BROOKLAWN DR	HYDEN	KY	41749-9074	37.1454967	-83.4714517
110 BUCKEYE BR	PINE TOP	KY	41843-8942	37.256645	-82.922975
110 BUCKEYE BR	PINE TOP	KY	41843-8942	37.25657	-82.9228833
110 BUENA VISTA DR	ASHLAND	KY	41101-2126	38.4945117	-82.6887333
110 BURKE AVE	PRESTONSBURG	KY	41653-1003	37.6817217	-82.7820017
110 BURTON HL	BYPRO	KY	41612-9703	37.3605433	-82.7269067
110 BYRD HAYES MNR	LOUISA	KY	41230-1078	38.11845	-82.6064867
110 C O RD	IVEL	KY	41642	37.59052767	-82.66377866
110 CABINCREEK RD	GRAYSON	KY	41143-9268	38.3189623	-82.9391899
110 CAMP BRANCH RD TRLR	INEZ	KY	41224-9522	37.8317487	-82.5320189
110 CAMPBELL TOWN RD	CORNETTSVILLE	KY	41731-8505	37.11519483	-83.0259745
110 CANEY NEWSOME BR	PIKEVILLE	KY	41501-4049	37.322655	-82.5521583
110 CAROLINE AVE	PIKEVILLE	KY	41501-1102	37.47906188	-82.51878641
110 CAROLINE DR	ASHLAND	KY	41101-2202	38.4880833	-82.6864883
110 CARRION BR	WHITESBURG	KY	41858-9347	37.0707567	-82.9267783
110 CAYWOOD LN	PIKEVILLE	KY	41501-4112	37.3127117	-82.5484067
110 CEDAR ST	HAZARD	KY	41701-1506	37.25077	-83.18868
110 CHARLES FARM DR	RACCOON	KY	41557-8233	37.53393257	-82.45835998
110 CHEROKEE DR LOT 6	WEST VAN LEAR	KY	41268-8000	37.79193148	-82.784649
110 CHURCH RD	HAROLD	KY	41635-9016	37.529225	-82.6227517
110 CHURCH RD	HAROLD	KY	41635-9016	37.5297286	-82.6226305
110 CIRCLE DR	WEST LIBERTY	KY	41472-2113	37.91602179	-83.26633233
110 CIVIL WAR GAP	BLACKKEY	KY	41804-8951	37.17200172	-82.99780316
110 CLARK BR	HAROLD	KY	41635-6348	37.5106067	-82.64979
110 CLAYTON ST	GREENUP	KY	41144-7641	38.505065	-82.8055733
110 COAL BR	SALYERSVILLE	KY	41465-7449	37.7539783	-83.0683833
110 COMBS ST	SALYERSVILLE	KY	41465-8853	37.74329291	-83.07548451
110 CONLEY ST	LOUISA	KY	41230-1091	38.118272	-82.60908816
110 CORPORATE DR	HAZARD	KY	41701-6291	37.294073166	-83.2167425

110	CORPORATE DR STE 100	HAZARD	KY	41701-6291	37.29390441	-83.21692429
110	CORPORATE DR STE 101	HAZARD	KY	41701-6291	37.29384733	-83.21638416
110	CORPORATE DR STE 102	HAZARD	KY	41701-6291	37.293884	-83.216409
110	COUNTRY PLACE LN	LOUISA	KY	41230-9636	38.09153667	-82.60033667
110	CRAWFORD CT UNIT A	WHITESBURG	KY	41858	37.12112	-82.8372933
110	CRAWFORD CT UNIT B	WHITESBURG	KY	41858	37.1211067	-82.837285
110	CRAWFORD CT UNIT C	WHITESBURG	KY	41858	37.1211267	-82.8372983
110	CRAWFORD CT UNIT D	WHITESBURG	KY	41858	37.12113	-82.8373017
110	CUMBERLAND RD	ELKHORN CITY	KY	41522-7177	37.3022417	-82.3477583
110	CURTIS CT	CATLETTSBURG	KY	41129-8999	38.3279167	-82.596345
110	CUSTOM DR	WHITESBURG	KY	41858-8008	37.2484155	-82.83095333
110	DAMRON MAYO RD	GRAYSON	KY	41143-7923	38.33916	-82.8937817
110	DARK HOLW	PIKEVILLE	KY	41501-1646	37.4904233	-82.536175
110	DEADFALL BR	MEALLY	KY	41234-9728	37.787895	-82.740665
110	DOUGLAS ST	PIKEVILLE	KY	41501-1569	37.44902678	-82.52503238
110	DOVE DR TRLR	YEADISS	KY	41777	37.08739617	-83.1919485
110	DOVE LN	OLIVE HILL	KY	41164-6158	38.24786043	-83.2366245
110	DRY FRK	INEZ	KY	41224-8438	37.9092709	-82.4976485
110	DUFFS DR	BONNYMAN	KY	41719-9020	37.298395	-83.270062
110	DULSENA LN	TALBERT	KY	41339-7577	37.41462	-83.46327167
110	DUNBAR CT	ASHLAND	KY	41101-2207	38.48514	-82.6839683
110	E ST	FLATWOODS	KY	41139-1188	38.5286633	-82.715235
110	E ST APT 1	FLATWOODS	KY	41139-1188	38.5276667	-82.71488
110	E ST APT 10	FLATWOODS	KY	41139-1188	38.5281367	-82.71462
110	E ST APT 11	FLATWOODS	KY	41139-1188	38.5281367	-82.7146267
110	E ST APT 12	FLATWOODS	KY	41139-1188	38.528725	-82.715065
110	E ST APT 13	FLATWOODS	KY	41139-1188	38.5287867	-82.7151033
110	E ST APT 14	FLATWOODS	KY	41139-1189	38.52824164	-82.71455983
110	E ST APT 15	FLATWOODS	KY	41139-1189	38.5287767	-82.714845
110	E ST APT 16	FLATWOODS	KY	41139-1189	38.528695	-82.7151283
110	E ST APT 17	FLATWOODS	KY	41139-1189	38.5286483	-82.7148933
110	E ST APT 18	FLATWOODS	KY	41139-1189	38.5284633	-82.7151933
110	E ST APT 19	FLATWOODS	KY	41139-1189	38.5283717	-82.7150667
110	E ST APT 2	FLATWOODS	KY	41139-1188	38.5280683	-82.7146817
110	E ST APT 20	FLATWOODS	KY	41139-1189	38.528385	-82.7150533
110	E ST APT 21	FLATWOODS	KY	41139-1189	38.5283917	-82.7150483
110	E ST APT 22	FLATWOODS	KY	41139-1189	38.528335	-82.7150433
110	E ST APT 23	FLATWOODS	KY	41139-1189	38.5283933	-82.71504
110	E ST APT 24	FLATWOODS	KY	41139-1189	38.528546	-82.71490483
110	E ST APT 25	FLATWOODS	KY	41139-1189	38.528125	-82.7149217
110	E ST APT 26	FLATWOODS	KY	41139-1191	38.5281317	-82.71491
110	E ST APT 27	FLATWOODS	KY	41139-1191	38.528	-82.7147733
110	E ST APT 28	FLATWOODS	KY	41139-1191	38.5279517	-82.7146767
110	E ST APT 29	FLATWOODS	KY	41139-1191	38.528285	-82.7147667
110	E ST APT 3	FLATWOODS	KY	41139-1188	38.528185	-82.7146917
110	E ST APT 30	FLATWOODS	KY	41139-1191	38.5282483	-82.714615
110	E ST APT 31	FLATWOODS	KY	41139-1191	38.528235	-82.7145833
110	E ST APT 32	FLATWOODS	KY	41139-1191	38.5282217	-82.7145633
110	E ST APT 4	FLATWOODS	KY	41139-1188	38.52824164	-82.71455983
110	E ST APT 5	FLATWOODS	KY	41139-1188	38.52814	-82.7145917
110	E ST APT 6	FLATWOODS	KY	41139-1188	38.5281367	-82.7145933
110	E ST APT 7	FLATWOODS	KY	41139-1188	38.5281367	-82.7145967
110	E ST APT 8	FLATWOODS	KY	41139-1188	38.528135	-82.7146033
110	E ST APT 9	FLATWOODS	KY	41139-1188	38.5281367	-82.7146083
110	E ST OFC	FLATWOODS	KY	41139-1188	38.528495	-82.7141083
110	EASTERLING BR	GRAYSON	KY	41143-8705	38.3178983	-82.8861933
110	EDDINGTON LN	VIPER	KY	41774-8227	37.16178054	-83.13326937
110	EDGEWATER RD	HELLIER	KY	41534-9044	37.29020933	-82.46708066
110	ELAM ST	SALYERSVILLE	KY	41465-9237	37.74066	-83.06993
110	ELIZABETH ST	ASHLAND	KY	41101-7347	38.48075	-82.6606183
110	ELLA LN TRLR	JACKSON	KY	41339-8655	37.521684	-83.3508225
110	ELLIOTT HILLS LN	VIPER	KY	41774-8505	37.1778133	-83.098185
110	EMBASSY DR	GRAYSON	KY	41143-1202	38.33222	-82.9534117
110	EMORY LN	BLACKKEY	KY	41804-8704	37.180409833	-83.00231216
110	EUNICE AVE APT 6	SOUTH SHORE	KY	41175-9634	38.7186517	-82.9661817
110	FALCON DR	WOOTON	KY	41776-8813	37.18873883	-83.3228245
110	FALLS RD	STAFFORDSVILLE	KY	41256-9010	37.8431733	-82.84996

110 FERRY ST	RUSSELL	KY	41169-1337	38.5333417	-82.6933433
110 FIELDS CLF	WHITESBURG	KY	41858-7337	37.1202567	-82.828085
110 FIREHOUSE LN	WARFIELD	KY	41267-8000	37.8442117	-82.4193383
110 FIRST CREEK LN	BONNYMAN	KY	41719-8864	37.295094666	-83.23390316
110 FIRST ST	SOUTH SHORE	KY	41175-8015	38.7295483	-82.92177
110 FRASURE CRK	MC DOWELL	KY	41647-9001	37.44914	-82.725877
110 FRASURE CRK GARG	MC DOWELL	KY	41647-9001	37.44923126	-82.72580421
110 FREDDY LN STE 101	PIKEVILLE	KY	41501-1773	37.4530817	-82.5222733
110 FREDDY LN STE 102	PIKEVILLE	KY	41501-1773	37.4529433	-82.521935
110 FROGTOWN RD	HINDMAN	KY	41822-8915	37.33307	-82.972385
110 GARVIN RDG TRLR	OLIVE HILL	KY	41164-6510	38.307735	-83.21868
110 GLEN WARD LN	MC DOWELL	KY	41647-6048	37.4534417	-82.7339617
110 GRAND VIEW RD	WHITESBURG	KY	41858-9085	37.05048	-82.8810333
110 GRANDVIEW DR	PIKEVILLE	KY	41501-1941	37.50072217	-82.54599366
110 GRANITE DR LOT 3	PIKEVILLE	KY	41501-9314	37.46716746	-82.50549445
110 GRAYSON LN	RAVEN	KY	41861-9027	37.37625233	-82.83942183
110 GRAYSON LN APT	RAVEN	KY	41861-9027	37.37740412	-82.83910762
110 GROVE ST	RUSSELL	KY	41169-1345	38.5341267	-82.69392
110 GUM AVE	HAZARD	KY	41701-5465	37.2889317	-83.2047483
110 HALL ADDITION	BANNER	KY	41603-8031	37.6038817	-82.7009483
110 HAMILTON LN	HAZARD	KY	41701-6376	37.1972045	-83.225363
110 HARRISON NEWSOME BR	PIKEVILLE	KY	41501-3827	37.3548317	-82.5714717
110 HEREFORD LN	PRESTONSBURG	KY	41653-8900	37.6872	-82.7845767
110 HICKS LOOP	SOUTH SHORE	KY	41175-9057	38.703325	-82.947355
110 HIGH AVE LOT 2	CATLETTSBURG	KY	41129-1044	38.39872683	-82.60340016
110 HIGH HL	WHITESBURG	KY	41858-7094	37.1455133	-82.8587267
110 HIGH RIDGE CT	PIKEVILLE	KY	41501-8300	37.471844	-82.504466
110 HIGH ST	ELKHORN CITY	KY	41522-8251	37.299162333	-82.35192216
110 HIGHLAND DR	HAZARD	KY	41701-9439	37.27128267	-83.22476633
110 HIGHLAND HTS	LOUISA	KY	41230-8075	38.10966	-82.6001633
110 HIGHWAY 1498	KITE	KY	41828-8848	37.298589	-82.763843
110 HIGHWAY 80	HYDEN	KY	41749-8501	37.1552633	-83.36931
110 HILL TOP RD	ROARK	KY	40979	37.03193467	-83.48106433
110 HILLCREST CT	RUSSELL	KY	41169-1401	38.5227317	-82.6998417
110 HILLCREST DR	META	KY	41501-4879	37.5578783	-82.4263033
110 HILLCREST DR	RACELAND	KY	41169-1208	38.53171	-82.7344233
110 HILLVIEW DR	RACELAND	KY	41169-1028	38.5344145	-82.74271733
110 HOLLIDAY HL	HAZARD	KY	41701-7019	37.384065	-83.1774133
110 HOLLINS FORK RD	BEAR BRANCH	KY	41714-8939	37.174415	-83.495055
110 HOOD ST	ASHLAND	KY	41102-3305	38.47564182	-82.67049873
110 HORNE BR	STAFFORDSVILLE	KY	41256-9070	37.8066267	-82.86049
110 HURLEY RDG	FREEBURN	KY	41528-8677	37.5598869	-82.1471739
110 IMPALA DR	BUSY	KY	41723-8965	37.2506533	-83.35027
110 IMPROVEMENT BR	JENKINS	KY	41537-8741	37.1974783	-82.64405
110 IRIS ST	PAINTSVILLE	KY	41240-9302	37.8137233	-82.78053
110 JAMES HOLW	OLIVE HILL	KY	41164-7422	38.30341333	-83.11093833
110 JASONS MTN	HINDMAN	KY	41822	37.334046	-82.96044916
110 JASONS RD	LINEFORK	KY	41833-9058	37.0394967	-82.9663183
110 JOHN PAUL AVE	ELKHORN CITY	KY	41522-8257	37.298195	-82.3542867
110 JOHN ST	ELKHORN CITY	KY	41522-8256	37.3069567	-82.35084
110 JORDON HILL DR	HAZARD	KY	41701-7234	37.3101215	-83.241588
110 JULIUS AVE	PIKEVILLE	KY	41501-9015	37.4767117	-82.5224833
110 JUSTIN AVE HSE	CHAVIES	KY	41727-8678	37.37298417	-83.253398
110 KENTUCKY AVE	SOUTH WILLIAMSON	KY	41503-4129	37.673595	-82.284135
110 KINDER BR TRLR	MOREHEAD	KY	40351-8149	38.37482833	-83.41695167
110 LAFFERTY LN	INEZ	KY	41224-8603	37.84776833	-82.52031667
110 LANCELOT CT APT 1	PIKEVILLE	KY	41501-1332	37.477535	-82.494735
110 LANCELOT CT APT 2	PIKEVILLE	KY	41501-1332	37.477419	-82.49459933
110 LANCELOT CT APT 3	PIKEVILLE	KY	41501-1332	37.4775817	-82.494825
110 LANCELOT CT APT 4	PIKEVILLE	KY	41501-1332	37.477605	-82.49487
110 LANCELOT CT APT 5	PIKEVILLE	KY	41501-1332	37.477605	-82.49487
110 LANCELOT CT APT 6	PIKEVILLE	KY	41501-1332	37.477747	-82.494522
110 LARKIN LEWIS CEMETRY RD	SMILAX	KY	41764	37.11575433	-83.279529
110 LAUREL CT	ASHLAND	KY	41101-2194	38.500715	-82.6939767
110 LAUREN PAIGE LN	HAZARD	KY	41701-5487	37.291165	-83.205685
110 LAWRENCE COMBS DR	REDFOX	KY	41847-8983	37.2117016	-82.914268
110 LAYNESVILLE RD	HAROLD	KY	41635-9037	37.5297783	-82.6275183

110	LEE AVE	PIKEVILLE	KY	41501-2047	37.50262833	-82.53389733
110	LEFT FORK MARSHALLS BR	JENKINS	KY	41537-8514	37.2132117	-82.5947367
110	LEFT FORK OF BEAR FRK	PIKEVILLE	KY	41501-7577	37.5159467	-82.5986133
110	LEFT FORK OF ISLAND CRK	PIKEVILLE	KY	41501-7220	37.4489283	-82.5416817
110	LETCHER COLE LN	HAZARD	KY	41701-6012	37.2611135	-83.17382046
110	LETCHER COLE LN HSE	HAZARD	KY	41701-6012	37.260985	-83.172722
110	LIMA AVE	WHITESBURG	KY	41858-7899	37.1261783	-82.7757217
110	LITTLE HACKNEYS CRK	MOUTHCARD	KY	41548-8310	37.36615	-82.247145
110	LITTLE ROBINSON CRK	VIRGIE	KY	41572-8316	37.3695867	-82.5836133
110	LOUISE LN APT B2	PIKEVILLE	KY	41501-8931	37.478153	-82.537407
110	LOUISE LN APT B3	PIKEVILLE	KY	41501-8931	37.478255	-82.537357
110	LOUISE LN HSE B1	PIKEVILLE	KY	41501	37.47680067	-82.53789516
110	LOVELACE LN	SASSAFRAS	KY	41759-9086	37.234825	-83.0341167
110	LUCY BR	SHELBIANA	KY	41562-8248	37.40617584	-82.4703179
110	LYCAN RD	ASHLAND	KY	41101-7183	38.4974817	-82.6825933
110	MAGNOLIA LN TRLR	STINNETT	KY	40868-6516	37.10752	-83.4054733
110	MAGNOLIA ST APT 201	GARRETT	KY	41630-6950	37.4790333	-82.8343817
110	MAGNOLIA ST APT 202	GARRETT	KY	41630-6950	37.47905	-82.8343867
110	MALIBU DR	MILLSTONE	KY	41838-9090	37.1597576	-82.7366601
110	MAPLE AVE	WURTLAND	KY	41144-1433	38.5495467	-82.784925
110	MARTIN BR	WAYLAND	KY	41666-9066	37.45362257	-82.81334923
110	MCCOY RD	RACELAND	KY	41169-1745	38.53858	-82.7470167
110	MCKNIGHT ST	ASHLAND	KY	41102-4273	38.466415	-82.6748833
110	MEADOWLARK CT	RUSSELL	KY	41169-1538	38.5141533	-82.69143
110	MELVINA DR	PIKEVILLE	KY	41501-9221	37.47770617	-82.50314383
110	MITCH DR GARG *	JEREMIAH	KY	41826	37.1782317	-82.9234083
110	MOUNT SAVAGE DR	ASHLAND	KY	41101-7181	38.4959183	-82.6860867
110	MOUNTAIN VIEW DR	HAZARD	KY	41701-7212	37.3158867	-83.249195
110	MOUNTAIN VIEW DR TRLR	HAZARD	KY	41701-7212	37.315744	-83.24886183
110	MULLINS SCHOOL ST	PIKEVILLE	KY	41501-2910	37.5377317	-82.5829083
110	MYRA BARNES AVE	PIKEVILLE	KY	41501-3781	37.48409385	-82.5302362
110	MYRA BARNES AVE	PIKEVILLE	KY	41501-3781	37.4844333	-82.5303617
110	NELLS LN	HYDEN	KY	41749-8751	37.1602233	-83.391455
110	NEW HAMPSHIRE DR	ASHLAND	KY	41101-2244	38.4916817	-82.6852867
110	NEWSOME BTM	TEABERRY	KY	41660-6322	37.4358933	-82.64635
110	OAKWOOD BR TRLR	LEBURN	KY	41831-8920	37.3925083	-82.9273533
110	OAKWOOD LN TRLR	LOST CREEK	KY	41348-8929	37.404075	-83.24782
110	OFFICIAL HOLW	DAVID	KY	41616-8318	37.597754	-82.8865968
110	OHIO ST	WHITESBURG	KY	41858-7550	37.12188657	-82.83323204
110	OLD OGDEN RD	HINDMAN	KY	41822-8817	37.338258	-83.00565199
110	OMEGA LN TRLR	GAYS CREEK	KY	41745-9083	37.3435983	-83.4081533
110	ORCHARD RD	GRAYSON	KY	41143-8173	38.3448983	-82.8679883
110	ORCHID RD TRLR	LOUISA	KY	41230-8700	38.024555	-82.5528537
110	P AND S DR	JACKSON	KY	41339-8518	37.43272333	-83.38673333
110	P AND S DR	JACKSON	KY	41339-8518	37.43282333	-83.3867
110	PATTON DR	ASHLAND	KY	41101-7038	38.4970033	-82.6775383
110	PAUL DAVID ST	PIKEVILLE	KY	41501-1508	37.4430117	-82.5256817
110	PAUL HOWARD DR	HYDEN	KY	41749-8310	37.174555	-83.3837733
110	PAUL TACKETT RD	VIRGIE	KY	41572-8977	37.3126967	-82.63139
110	PENNINGTON LN	JACKSON	KY	41339-9125	37.47098167	-83.47860667
110	PENNY RD	VIRGIE	KY	41572-0113	37.3470633	-82.5827517
110	PETERS FORK RD	BONNYMAN	KY	41719-9081	37.2870672	-83.2551386
110	PIKE ST	ELKHORN CITY	KY	41522-7263	37.307535	-82.3526317
110	PINE GROVE CIR	HAZARD	KY	41701-7873	37.29198617	-83.159679
110	PINECREST DR	ASHLAND	KY	41101-2248	38.4845033	-82.6892117
110	PINECREST DR	ASHLAND	KY	41101-2248	38.4852267	-82.68926
110	PIRATE DR	FLEMING NEON	KY	41840-9024	37.1914567	-82.7061433
110	PIRATE DR	WOOTON	KY	41776-8889	37.1832268	-83.3041824
110	PLYMALE BR	REGINA	KY	41559	37.3695067	-82.4105067
110	PONDEROSA DR	JEFF	KY	41751-9043	37.207035	-83.13697666
110	POPLAR ST	RUSSELL	KY	41169-1477	38.5305017	-82.701085
110	PRINCESS DR	ASHLAND	KY	41101-2158	38.4921933	-82.69024
110	PUBLIC WAY APT 1	LOUISA	KY	41230-1092	38.1193767	-82.61089
110	PUBLIC WAY APT 2	LOUISA	KY	41230-1092	38.11937	-82.6108683
110	PUBLIC WAY APT 3	LOUISA	KY	41230-1092	38.11932233	-82.61092233
110	PUBLIC WAY APT 4	LOUISA	KY	41230-1092	38.1193667	-82.6108467
110	PURPOSE RD	PIPPA PASSES	KY	41844		

110	QUEEN ST	ASHLAND	KY	41102-4243	38.4726833	-82.6848283
110	RADIO HILL ST	MC CARR	KY	41544-8553	37.617585	-82.1672767
110	RAINBOW LN	PIKEVILLE	KY	41501-1576	37.4426	-82.5220833
110	RATLIFF ST	PIKEVILLE	KY	41501-3224	37.5147283	-82.562375
110	RB HUGHES RD	HONAKER	KY	41603-9115	37.516983	-82.676215
110	RENEE DR UNIT D6	PIKEVILLE	KY	41501	37.477789	-82.538048
110	RENNE DR UNIT C5	PIKEVILLE	KY	41501	37.477684	-82.538093
110	RENNE DR UNIT C6	PIKEVILLE	KY	41501	37.477438	-82.537429
110	RENNE DR UNIT C7	PIKEVILLE	KY	41501	37.477684	-82.538093
110	RENNE DR UNIT C8	PIKEVILLE	KY	41501	37.477684	-82.538093
110	RENNE DR UNIT D1	PIKEVILLE	KY	41501	37.477789	-82.538048
110	RENNE DR UNIT D2	PIKEVILLE	KY	41501	37.47762883	-82.53818666
110	RENNE DR UNIT D3	PIKEVILLE	KY	41501	37.477684	-82.538093
110	RENNE DR UNIT D4	PIKEVILLE	KY	41501	37.47779317	-82.53834983
110	RENNE DR UNIT D5	PIKEVILLE	KY	41501	37.47681583	-82.53784
110	RENNE DR UNIT D8	PIKEVILLE	KY	41501	37.4773785	-82.5375055
110	RIGHT ST	KIMPER	KY	41539-6155	37.498155	-82.3429317
110	RILEYS BR	BEVINSVILLE	KY	41606-9001	37.3643683	-82.7297317
110	RIVER RD	BANNER	KY	41603-9077	37.60138403	-82.69894396
110	ROAR BR TRLR	GREENUP	KY	41144-9184	38.581342	-82.86642616
110	ROBERT AND MARY ST	GRAYSON	KY	41143-1331	38.3324433	-82.943435
110	ROBIN RUN	GRAYSON	KY	41143-9197	38.3262967	-82.9481717
110	ROCKHOUSE FORK RD TRLR 1	BUSY	KY	41723-8627	37.2485983	-83.3177483
110	ROCKY RD	PIKEVILLE	KY	41501-8040	37.40895	-82.43654
110	RUNNELS BRANCH RD	LITTCARR	KY	41834-9038	37.26733	-82.9453233
110	RUTH ST	GRAYSON	KY	41143-1337	38.3283833	-82.9458067
110	SAINT CHRISTOPHER DR	ASHLAND	KY	41101-7016	38.5106067	-82.6906283
110	SAMMONS BR	MEALLY	KY	41234-9723	37.79952	-82.7571129
110	SANDSTONE RD	MAYKING	KY	41837	37.11355633	-82.76588283
110	SARAH BRANHAM HOLW	PIKEVILLE	KY	41501-3908	37.3504117	-82.5540817
110	SAWGRASS LN APT 22	GRAYSON	KY	41143-1583	38.3235617	-82.93035
110	SAWGRASS LN APT 23	GRAYSON	KY	41143-1583	38.3234983	-82.9298467
110	SAWGRASS LN APT 24	GRAYSON	KY	41143-1583	38.3234767	-82.9298517
110	SAWGRASS LN APT 25	GRAYSON	KY	41143-1583	38.3235083	-82.92984
110	SAWGRASS LN APT 26	GRAYSON	KY	41143-1583	38.3235117	-82.9298383
110	SAWGRASS LN APT 27	GRAYSON	KY	41143-1583	38.3234733	-82.929845
110	SAWGRASS LN APT 28	GRAYSON	KY	41143-1583	38.3236017	-82.9303717
110	SAWGRASS LN APT 29	GRAYSON	KY	41143-1583	38.3234767	-82.9298267
110	SAWGRASS LN APT 30	GRAYSON	KY	41143-1583	38.3234917	-82.92985
110	SAWGRASS LN APT 31	GRAYSON	KY	41143-1583	38.3234817	-82.9297183
110	SAWGRASS LN HSE	GRAYSON	KY	41143-1583	38.3234767	-82.9298517
110	SCHOOL HOUSE RD	CROMONA	KY	41810	37.1828783	-82.6883517
110	SCHOOLHOUSE LN	SHELBIANA	KY	41562-8329	37.4254217	-82.4932717
110	SEALS DR	MC ROBERTS	KY	41835	37.1992983	-82.69292
110	SECOND HILL RD	SHELBIANA	KY	41562-8460	37.3852833	-82.4832367
110	SERENITY LN TRLR	HAZARD	KY	41701-6255	37.2121233	-83.1910633
110	SHADY LN	LITTCARR	KY	41834-9058	37.2761783	-82.9375217
110	SHADY PINE LN TRLR	HAZARD	KY	41701-7330	37.3384167	-83.2535833
110	SHAWNEE TRL	PIKEVILLE	KY	41501-1547	37.438335	-82.5116233
110	SHERIFF CT APT 101B	BONNYMAN	KY	41719-8976	37.30401949	-83.24664363
110	SHERIFF CT APT 202B	BONNYMAN	KY	41719-8959	37.30401949	-83.24664363
110	SHERIFF CT APT 203B	BONNYMAN	KY	41719-8959	37.30401949	-83.24664363
110	SHERIFF CT APT 204B	BONNYMAN	KY	41719-8959	37.30401949	-83.24664363
110	SHERIFF CT APT 205B	BONNYMAN	KY	41719-8959	37.30401949	-83.24664363
110	SHERIFF CT APT 206B	BONNYMAN	KY	41719-8959	37.30401949	-83.24664363
110	SHERIFF CT APT 207B	BONNYMAN	KY	41719-8959	37.30401949	-83.24664363
110	SHERIFF CT APT 208B	BONNYMAN	KY	41719-8959	37.30401949	-83.24664363
110	SHERIFF CT UNIT 1	BONNYMAN	KY	41719-8976	37.30401949	-83.24664363
110	SILVER LN	SMILAX	KY	41764-8845	37.108425	-83.280705
110	SIMS LN	MALLIE	KY	41836-8805	37.2409783	-82.9183283
110	SLAUGHTER RD	SALYERSVILLE	KY	41465-9629	37.7083867	-82.9785833
110	SLICK FORD RD	VIPER	KY	41774-8203	37.16860483	-83.14056
110	SOUTHGATE CT	GRAYSON	KY	41143-2114	38.3355283	-82.9495267
110	SOUTHVIEW CT	GRAYSON	KY	41143-1449	38.3314717	-82.9483683
110	SPEEDWAY RD	LOST CREEK	KY	41348-9061	37.47855667	-83.32002667
110	STAG ST TRLR	HAZARD	KY	41701-1005	37.26859567	-83.184892
110	STEPP BTM	INEZ	KY	41224-8537	37.8520589	-82.5207873



110 STONEY BROOKE DR LOT 13	ASHLAND	KY	41101-2160	38.4974633	-82.6978517
110 SUMAC AVE	HAZARD	KY	41701-5457	37.2872717	-83.2033533
110 SUNNY LN	PIKEVILLE	KY	41501-3143	37.5393067	-82.60401
110 SUNSET ACRES DR	LOUISA	KY	41230-5627	38.08969	-82.6482517
110 SUNSHINE LN	SOUTH SHORE	KY	41175-9076	38.712985	-82.9444133
110 SYCAMORE ST	GRAYSON	KY	41143-1234	38.333942666	-82.95818966
110 TABATHA LN	LEBURN	KY	41831-9106	37.40941647	-82.93671498
110 TANGO AVE	RACELAND	KY	41169-1039	38.543475	-82.7429467
110 TAYLOR RD	MALLIE	KY	41836-9049	37.29729	-82.8978017
110 THOMPSON RD	RUSSELL	KY	41169-1678	38.5058967	-82.7136533
110 TODD HOLW	LOST CREEK	KY	41348-9020	37.43259	-83.319305
110 TOMS FRK	HALO	KY	41606-6125	37.3142983	-82.74054
110 TOWN BR	PRESTONSBURG	KY	41653-8286	37.6581317	-82.7732917
110 TRACE BR	TOMAHAWK	KY	41262-8744	37.83857	-82.60091167
110 TREY CIR	HAZARD	KY	41701-5701	37.31680364	-83.25240084
110 TURNER RDG	HAZARD	KY	41701-8487	37.2592717	-83.2703367
110 UPPER HICKORY ST	HAZARD	KY	41701-2226	37.24103486	-83.17676177
110 VALLEY VIEW RDG	HAZARD	KY	41701-5510	37.29134	-83.223035
110 VENTERS BR TRLR	DEBORD	KY	41214-8991	37.80874	-82.56317
110 VICTORY LN	LOUISA	KY	41230-7736	38.09810983	-82.6555125
110 WAGON WHEEL DR	BONNYMAN	KY	41719-8924	37.2954283	-83.25013
110 WALLEN DR	VAN LEAR	KY	41265-9045	37.77493	-82.7885583
110 WALNUT GROVE ST	PIKEVILLE	KY	41501-8026	37.410515	-82.4282117
110 WALNUT RD	WEST LIBERTY	KY	41472-9509	37.93096833	-83.243195
110 WALNUT ST	GREENUP	KY	41144	38.5726717	-82.8295667
110 WALTERS RD	PIKEVILLE	KY	41501-9203	37.4777917	-82.493405
110 WASHINGTON ST	GREENUP	KY	41144-1056	38.5790483	-82.8367967
110 WATER PLANT RD	ELKHORN CITY	KY	41522-8517	37.3666217	-82.416455
110 WHIPPOORWILL RD	NIPPA	KY	41240-9112	37.8646667	-82.7820667
110 WHIPPOORWILL RD	NIPPA	KY	41240-9112	37.86474933	-82.78223116
110 WHITE OAK RD	PILGRIM	KY	41250-8706	37.7768089	-82.4239632
110 WHITE VALLEY LN TRLR	HAZARD	KY	41701-7437	37.3296733	-83.2256633
110 WHITE WOLF DR	JENKINS	KY	41537-9172	37.1886133	-82.6467933
110 WILD CAT DR	PINE TOP	KY	41843-8931	37.2809467	-82.8308767
110 WILL COLLINS RD	PRINTER	KY	41655-9018	37.481903	-82.6923926
110 WILLIAM HILL LN	JEFF	KY	41751-9051	37.2190883	-83.141135
110 WILLIAM ST APT G	ELKHORN CITY	KY	41522-9071	37.298015	-82.3508817
110 WILLIAM ST APT G	ELKHORN CITY	KY	41522-9071	37.299285	-82.35234
110 WILLIAM ST APT G1	ELKHORN CITY	KY	41522-9072	37.2980533	-82.3508567
110 WILLIAM ST APT G2	ELKHORN CITY	KY	41522-9072	37.2976133	-82.3513167
110 WILLIAM ST APT G3	ELKHORN CITY	KY	41522-9072	37.2976233	-82.3513183
110 WILLIAM ST APT G4	ELKHORN CITY	KY	41522-9072	37.297635	-82.3513167
110 WILLIAM ST APT H	ELKHORN CITY	KY	41522-9071	37.298205	-82.3506733
110 WILLIAM ST APT H1	ELKHORN CITY	KY	41522-9072	37.298205	-82.3506783
110 WILLIAM ST APT H2	ELKHORN CITY	KY	41522-9072	37.2975767	-82.351275
110 WILLIAM ST APT H3	ELKHORN CITY	KY	41522-9072	37.2982067	-82.3506733
110 WILLIAM ST APT H4	ELKHORN CITY	KY	41522-9072	37.2982067	-82.3506783
110 WILLIAMS DR	JACKSON	KY	41339-7045	37.54558833	-83.371655
110 WILLIAMS LOOP	RUSH	KY	41168-9142	38.2985517	-82.8268933
110 WILLIAMS LOOP	RUSH	KY	41168-9142	38.2983512	-82.8263664
110 WILLIAMSON RD	LICK CREEK	KY	41540-8154	37.3890583	-82.2917583
110 WILLOW DR	LOUISA	KY	41230-6499	38.10426233	-82.63092316
110 WILSON LOOP	SOUTH WILLIAMSON	KY	41503-3966	37.6764967	-82.2982167
110 WILSON LOOP UNIT REAR	SOUTH WILLIAMSON	KY	41503-3966	37.676388666	-82.29874633
110 WOODLAND EST	PAINTSVILLE	KY	41240-8615	37.8027117	-82.7677217
110 E 4TH ST	GRAYSON	KY	41143-1020	38.335385	-82.9469133
110 E MAIN ST	LOUISA	KY	41230-1133	38.1152867	-82.6038117
110 E MAPLE ST	LOUISA	KY	41230-1033	38.118035	-82.606695
110 E MAPLE ST	SALYERSVILLE	KY	41465-8031	37.7528033	-83.06863
110 E MAPLE ST	SALYERSVILLE	KY	41465-8031	37.752795	-83.0686233
110 E PERRY ST APT 1	LOUISA	KY	41230-1136	38.1154017	-82.6055283
110 E PERRY ST APT 2	LOUISA	KY	41230-1136	38.115405	-82.6055183
110 E POTTER RD	NEON	KY	41840	37.1888517	-82.7143417
110 N VINSON AVE LOT C	LOUISA	KY	41230-1297	38.1164283	-82.6017667
110 N VINSON AVE TRLR 2	LOUISA	KY	41230-1297	38.11635	-82.6020517
110 S CLAY ST	LOUISA	KY	41230-1384	38.11464143	-82.60515413
110 S CLAY ST STE 3	LOUISA	KY	41230-1412	38.1142567	-82.6047517

110 S MAYO TRL	PIKEVILLE	KY	41501-1309	37.47260033	-82.52764483
110 S RICE AVE	LOUISA	KY	41230-1244	38.1133433	-82.6080933
110 S RICE AVE APT B	LOUISA	KY	41230-1244	38.113677	-82.608569
110 S STONEY BROOK DR	BETSY LAYNE	KY	41605-7048	37.5529767	-82.6108567
110 W 2ND ST	GRAYSON	KY	41143-1006	38.3336983	-82.949705
110 W CHLOE RIDGE DR	PIKEVILLE	KY	41501-2167	37.4738217	-82.510605
110 W FRANKLIN ST	LOUISA	KY	41230-1370	38.11299933	-82.60409833
110 W KEYSER HEIGHTS DR	PIKEVILLE	KY	41501-1636	37.4907633	-82.5303783
110 W MAPLE ST	SALYERSVILLE	KY	41465-9651	37.7526167	-83.0708783
110 W PIKE ST UNIT 1	LOUISA	KY	41230-1169	38.1165483	-82.6045783
110 W PIKE ST UNIT 2	LOUISA	KY	41230-1169	38.1165867	-82.6045717
1100 1ST CIRCLE PROSPECT	ASHLAND	KY	41101-2753	38.4706067	-82.6455133
1100 29TH ST	ASHLAND	KY	41101-4059	38.4630483	-82.6333817
1100 39TH ST	ASHLAND	KY	41101-4159	38.4541733	-82.62521
1100 ADVANCE CT	FLATWOODS	KY	41139-2508	38.512705	-82.7241567
1100 ALLEN AVE	WORTHINGTON	KY	41183-9225	38.549335	-82.7250033
1100 AMHERST DR	ASHLAND	KY	41101-2108	38.5038117	-82.6949717
1100 BATH AVE	ASHLAND	KY	41101-2612	38.47846	-82.6476567
1100 BUFFALO BR	MOREHEAD	KY	40351-7878	38.2297326	-83.3303997
1100 BUFFALO BR	MOREHEAD	KY	40351-7878	38.23479833	-83.32683667
1100 CENTER AVE	WORTHINGTON	KY	41183-9200	38.547805	-82.72707
1100 CENTRAL AVE	ASHLAND	KY	41101-7517	38.4793683	-82.64695
1100 CHERRY KNOLL RD	LOUISA	KY	41230-9669	38.09261333	-82.5976
1100 CLEAR FORK RD	HAZARD	KY	41701-7764	37.2875883	-83.1037383
1100 COURT ST REAR	WORTHINGTON	KY	41183-9206	38.5503183	-82.72378
1100 CRESTWOOD CT	FLATWOODS	KY	41139-1124	38.5275633	-82.7104433
1100 EAGLE CROSSING CT	ASHLAND	KY	41102-9799	38.4043467	-82.7023583
1100 ELM ST	WURTLAND	KY	41144-1667	38.5470433	-82.7674967
1100 FEDERAL WAY	FLATWOODS	KY	41139	38.524010666	-82.7133395
1100 GENE WILSON BLVD	LOUISA	KY	41230-9654	38.09450667	-82.60187667
1100 GILLEY ST	FLATWOODS	KY	41139-1628	38.5174483	-82.72013
1100 GRANDVIEW DR	FLATWOODS	KY	41139-1024	38.5365033	-82.71009
1100 GREENUP AVE	ASHLAND	KY	41101-7523	38.4818883	-82.6445717
1100 HENRY ISON HOLW	WHITESBURG	KY	41858-9279	37.0768526	-82.8677693
1100 HENRY ISON HOLW UNIT 2	WHITESBURG	KY	41858-9279	37.0766445	-82.8684645
1100 INDUSTRIAL BLVD	CHAVIES	KY	41729	37.3575606	-83.2867494
1100 INDUSTRIAL BLVD BARN 1	CHAVIES	KY	41729	37.353692	-83.2856075
1100 KENTUCKY BLVD	HAZARD	KY	41701-2024	37.2456533	-83.177995
1100 KRISTY DR	GRAYSON	KY	41143-1632	38.327505	-82.9169867
1100 KY HIGHWAY 2022	BUCKHORN	KY	41721-8856	37.33456333	-83.48404167
1100 KY ROUTE 3188	LANGLEY	KY	41645-6559	37.5489317	-82.76991
1100 KY ROUTE 40	STAFFORDSVILLE	KY	41256-9998	37.8285667	-82.8429333
1100 KY ROUTE 581	THEALKA	KY	41240-9086	37.8298117	-82.7887533
1100 LITTLE CAT FORK RD	LOUISA	KY	41230-7127	38.1877283	-82.7387183
1100 MCKAY RD	GREENUP	KY	41144-6594	38.6116833	-82.8963083
1100 MEADOWBROOK LN LOT 9B	LOUISA	KY	41230-9659	38.093555	-82.60084167
1100 OAKRIDGE CT LOT 2	RUSSELL	KY	41169-1414	38.52394	-82.696695
1100 PINE ST	FLATWOODS	KY	41139-1650	38.51845	-82.7200067
1100 POWELL LN	FLATWOODS	KY	41139-1614	38.5214333	-82.7161517
1100 RACELAND AVE	RACELAND	KY	41169-1218	38.5318183	-82.727005
1100 RADFORD DR	RUSSELL	KY	41169-1656	38.5041133	-82.7131033
1100 RAMEY AVE	WORTHINGTON	KY	41183-9229	38.5485117	-82.7262317
1100 RIVERSIDE BLVD	WURTLAND	KY	41144-1661	38.5527016	-82.7615815
1100 RUSSELL ST	ASHLAND	KY	41101-6472	38.44998	-82.623515
1100 RUSSELL ST	ASHLAND	KY	41101-6472	38.44998	-82.623515
1100 SAINT CHRISTOPHER DR	ASHLAND	KY	41101-7055	38.5077667	-82.69256
1100 SAINT CHRISTOPHER DR STE 355	ASHLAND	KY	41101-7055	38.507415	-82.6927533
1100 SCOTT AVE TRLR	WURTLAND	KY	41144-1639	38.5476683	-82.7670633
1100 SHELBY AVE	ASHLAND	KY	41102-5264	38.4593533	-82.6670967
1100 SLONES BR	SHELBIANA	KY	41562-8005	37.42442	-82.4371233
1100 SMITH FORK RD	PHELPS	KY	41553-8835	37.474834	-82.188682
1100 SPRUCE PINE RD	GARNER	KY	41817-9011	37.3514445	-82.9082663
1100 STAFFORD AVE	WURTLAND	KY	41144-1652	38.5455567	-82.767955
1100 STELLA DR APT 13A	ASHLAND	KY	41102-5304	38.459065	-82.6685283
1100 STELLA DR APT 13B	ASHLAND	KY	41102-5304	38.458825	-82.6694717
1100 STELLA DR APT 13C	ASHLAND	KY	41102-5304	38.4589317	-82.6687667
1100 STELLA DR APT 13D	ASHLAND	KY	41102-5304	38.458825	-82.66947

1100 STELLA DR APT 13F	ASHLAND	KY	41102-5304	38.4587717	-82.6692983
1100 STELLA DR APT 13G	ASHLAND	KY	41102-5304	38.45882	-82.669465
1100 STELLA DR APT 13H	ASHLAND	KY	41102-5304	38.4588217	-82.6694667
1100 STELLA DR APT 13I	ASHLAND	KY	41102-5304	38.4588233	-82.6694667
1100 STELLA DR BLDG 13	ASHLAND	KY	41102-5304	38.4589267	-82.668775
1100 THOROUGHbred LN	RACELAND	KY	41169-1680	38.5321465	-82.729384
1100 TOWNSEND AVE	GRAYSON	KY	41143-1662	38.32682666	-82.9168505
1100 WALNUT ST	GREENUP	KY	41144-1145	38.5729	-82.83071
1100 WINNS BR	PIKEVILLE	KY	41501-6525	37.53885284	-82.4435342
1100 WURLAND AVE	WURLAND	KY	41144-1640	38.5487867	-82.767195
1100 E COLLINS ST	FLATWOODS	KY	41139-1958	38.5164683	-82.7208017
1100 E COLLINS ST	FLATWOODS	KY	41139-1958	38.5166567	-82.7207083
1100 E MOUNTAIN PKWY	SALYERSVILLE	KY	41465-8381	37.73287717	-83.03420583
1100 E MOUNTAIN PKWY	SALYERSVILLE	KY	41465-8381	37.737068	-83.0332086
1100 E MOUNTAIN PKWY	SALYERSVILLE	KY	41465-8381	37.7371617	-83.0334083
1100 S POCAHANTAS ST	LOUISA	KY	41230-7614	38.1077933	-82.6043567
11000 HIGHWAY 315	BOONEVILLE	KY	41314-9042	37.39184013	-83.48809216
11000 PAUL COFFEY BLVD	ASHLAND	KY	41102-8749	38.3941211	-82.7403585
11001 BROADWAY DR	ASHLAND	KY	41102-8928	38.3977533	-82.70667
11001 CRANSTON RD	MOREHEAD	KY	40351-8106	38.332601166	-83.40360266
11001 CRANSTON RD	MOREHEAD	KY	40351-8106	38.332859333	-83.4035215
11002 RIVER FRONT RD	LOVELY	KY	41231	37.7625708	-82.3229201
11002 RIVER FRONT RD TRLR	LOVELY	KY	41231	37.763505	-82.3215917
11005 BROADWAY DR	ASHLAND	KY	41102-8928	38.3976283	-82.7066483
11006 MAIN ST	MARTIN	KY	41649-7999	37.5800383	-82.7477583
11008 N KY HIGHWAY 15	CHAVIES	KY	41727-8616	37.37810667	-83.26232233
11009 HIGHWAY 805	JENKINS	KY	41537-8198	37.1849183	-82.6133617
1101 ADVANCE CT	FLATWOODS	KY	41139-2508	38.5134617	-82.7239167
1101 APPLE LN	CATLETTSBURG	KY	41129-9272	38.42203	-82.6276383
1101 ARMORY DR	JACKSON	KY	41339-9233	37.54167567	-83.36823833
1101 ARMORY DR	JACKSON	KY	41339-9233	37.54152167	-83.36843167
1101 ASHLAND AVE	ASHLAND	KY	41101-3926	38.46526	-82.6382367
1101 BAKER BR	TUTOR KEY	KY	41263-9011	37.8709117	-82.7552617
1101 BALLS FORK RD TRLR	ARY	KY	41712-8811	37.3846433	-83.1333567
1101 BATH AVE	ASHLAND	KY	41101-2611	38.4789983	-82.6473783
1101 BLACKLOG RD UNIT 2	INEZ	KY	41224	37.847435	-82.5011967
1101 CANEY HWY	PIKEVILLE	KY	41501-3971	37.3208633	-82.5536717
1101 CAUDILL ST	FLATWOODS	KY	41139-1017	38.533365	-82.7158433
1101 CENTER AVE	WORTHINGTON	KY	41183-9201	38.5480417	-82.7270733
1101 CHINNS BRANCH RD	WURLAND	KY	41144-1619	38.5356766	-82.7601273
1101 COMMACHE DR	ASHLAND	KY	41102-4322	38.469345	-82.673815
1101 CUMBERLAND AVE	FLATWOODS	KY	41139-1710	38.525595	-82.709025
1101 DRIFT HOLLOW RD	DRIFT	KY	41619	37.4799858	-82.7484254
1101 EAGLE CROSSING CT	ASHLAND	KY	41102-9799	38.4038633	-82.7030233
1101 ELKINS FRK	HATFIELD	KY	41514-8604	37.66016	-82.4095733
1101 ELMWOOD AVE	ASHLAND	KY	41101-3722	38.4681217	-82.6427717
1101 FEDERAL WAY	FLATWOODS	KY	41139-1325	38.5239567	-82.7131533
1101 GANDERBILL BRANCH RD	LOST CREEK	KY	41348-8822	37.43268	-83.28784667
1101 GENE WILSON BLVD	LOUISA	KY	41230-9654	38.09443833	-82.60206833
1101 GRANDVIEW DR	FLATWOODS	KY	41139-1023	38.53427683	-82.71116433
1101 GRANDVIEW DR	FLATWOODS	KY	41139-1023	38.5344283	-82.7112017
1101 GREASY CRK	SHELBIANA	KY	41562-8226	37.4075733	-82.4655817
1101 GREEN ACRES DR TRLR	RACELAND	KY	41169-1025	38.532945	-82.734885
1101 GREGORY ST	FLATWOODS	KY	41139-1329	38.5234133	-82.7146417
1101 HIGHWAY 2035 TRLR	WHITESBURG	KY	41858-8765	37.09672817	-82.8264455
1101 HOODS CREEK PIKE	ASHLAND	KY	41101-7217	38.4918967	-82.66779
1101 JOES BR	JENKINS	KY	41537-8601	37.197855	-82.619865
1101 JOES BR	JENKINS	KY	41537-8601	37.1980783	-82.6204967
1101 KRISTY DR	GRAYSON	KY	41143-1633	38.32714	-82.9170167
1101 KY HIGHWAY 610	VIRGIE	KY	41572-9005	37.33721548	-82.58485546
1101 KY HIGHWAY 610 APT 1	VIRGIE	KY	41572-9005	37.3372455	-82.58561866
1101 KY ROUTE 3380	TEABERRY	KY	41660-9034	37.40353	-82.6345017
1101 KY ROUTE 581	PAINTSVILLE	KY	41240-9086	37.8298933	-82.789325
1101 LITTLE PERRY RD	MOREHEAD	KY	40351-7823	38.25601	-83.35490667
1101 LOWER RIVER CANEY RD	LOST CREEK	KY	41348-9155	37.399995	-83.36021333
1101 LOWER RIVER CANEY RD UNIT 2	LOST CREEK	KY	41348-9155	37.40004667	-83.36016833
1101 MARKET ST	WORTHINGTON	KY	41183-9203	38.5503383	-82.724155

1101 MARROWBONE DRY FRK TRLR REAR	ELKHORN CITY	KY	41522-7838	37.319255	-82.4402433
1101 MARSHALL AVE	GRAYSON	KY	41143-1643	38.32824	-82.916465
1101 MARSHALL AVE	GRAYSON	KY	41143-1643	38.32816	-82.9169433
1101 MEADOWS BR	PRESTONSBURG	KY	41653-1599	37.660955	-82.72124
1101 MILLERS CRK	VAN LEAR	KY	41265-8421	37.770076	-82.741011
1101 MILLSTONE RD	MILLSTONE	KY	41838-9012	37.18054	-82.7542083
1101 MOUNTAIN BREEZE RD	JENKINS	KY	41537-8613	37.195265	-82.6089267
1101 NORWOOD AVE	ASHLAND	KY	41102-5257	38.460545	-82.6659917
1101 OAK ST	ASHLAND	KY	41101-3922	38.4647367	-82.6352267
1101 OLD TRACE RD	RUSH	KY	41168-9320	38.3309217	-82.7390617
1101 PETER FORK RD TRLR	MC CARR	KY	41544-8341	37.5785517	-82.1668517
1101 PINE ST	FLATWOODS	KY	41139-1649	38.5190717	-82.7202183
1101 PORT RD OFC	WURLAND	KY	41144-1589	38.5537	-82.7652017
1101 PORT RD PIER	WURLAND	KY	41144-1589	38.5562867	-82.7664917
1101 POUNDING MILL RD	FREEBURN	KY	41528-8669	37.57201074	-82.15299075
1101 RACELAND AVE	RACELAND	KY	41169-1217	38.531759166	-82.72655683
1101 RIGHT FORK OF COWPEN RD	PIKEVILLE	KY	41501-6113	37.54719	-82.543155
1101 RIVERSIDE BLVD	WURLAND	KY	41144-1633	38.5527016	-82.7615815
1101 SAINT CHRISTOPHER DR	ASHLAND	KY	41101-7087	38.50751	-82.6929333
1101 SAVAGE AVE	GREENUP	KY	41144-1651	38.54719	-82.7680417
1101 SAVAGE AVE	GREENUP	KY	41144-1651	38.546175	-82.7681
1101 SCOTT AVE	WURLAND	KY	41144-1638	38.548135	-82.767075
1101 SEATON AVE	GREENUP	KY	41144-1132	38.5707883	-82.8328183
1101 SPEWING CAMP BR	MC DOWELL	KY	41647-6062	37.420295	-82.726745
1101 STATE ROUTE 716	ASHLAND	KY	41102-8258	38.436922	-82.693966
1101 STATE ROUTE 716	ASHLAND	KY	41102-8258	38.436922	-82.693966
1101 STATE ROUTE 716 STE B	ASHLAND	KY	41102-8258	38.43687	-82.69393
1101 STELLA DR APT 3A	ASHLAND	KY	41102-5339	38.4588167	-82.6696267
1101 STELLA DR APT 3B	ASHLAND	KY	41102-5339	38.4588167	-82.6696283
1101 STELLA DR APT 3C	ASHLAND	KY	41102-5339	38.45882	-82.66963
1101 STELLA DR APT 3D	ASHLAND	KY	41102-5339	38.4588183	-82.6696283
1101 STELLA DR APT 3E	ASHLAND	KY	41102-5341	38.4586983	-82.669785
1101 STELLA DR APT 3F	ASHLAND	KY	41102-5341	38.458595	-82.66981
1101 STELLA DR APT 3G	ASHLAND	KY	41102-5341	38.4586917	-82.669785
1101 STELLA DR APT 3H	ASHLAND	KY	41102-5341	38.458605	-82.6698033
1101 STELLA DR APT 3I	ASHLAND	KY	41102-5341	38.4585767	-82.6698117
1101 STELLA DR APT 3J	ASHLAND	KY	41102-5341	38.4588167	-82.6696317
1101 STELLA DR BLDG 3	ASHLAND	KY	41102-5346	38.458655	-82.6697817
1101 WILLIAMS ST	FLATWOODS	KY	41139-1975	38.5161417	-82.7210217
1101 N MAIN ST	HAZARD	KY	41701-1341	37.2562487	-83.1942673
1101 S STATE HIGHWAY 7	GRAYSON	KY	41143-6972	38.31726683	-82.95438483
1101 S STATE HIGHWAY 7	GRAYSON	KY	41143-6972	38.3172817	-82.9552317
11010 HIGHWAY 160	WHITESBURG	KY	41858-8927	37.06467	-82.9176833
11010 HIGHWAY 160	WHITESBURG	KY	41858-8927	37.0626683	-82.91718
11010 HIGHWAY 160	WHITESBURG	KY	41858-8927	37.062085	-82.9171033
11010 MEADE SPRINGER RD	ASHLAND	KY	41102-9335	38.4186795	-82.73555416
11010 MEADE SPRINGER RD	ASHLAND	KY	41102-9335	38.4178217	-82.73429
11011 MEADE SPRINGER RD	ASHLAND	KY	41102-9335	38.41834	-82.7349767
11011 MEADE SPRINGER RD	ASHLAND	KY	41102-9335	38.41674429	-82.73425164
11011 STATE ROUTE 5	ASHLAND	KY	41102-8030	38.399125	-82.7604933
11015 US HIGHWAY 23	PIKEVILLE	KY	41501-4018	37.3231333	-82.5563883
11015 US HIGHWAY 23	PIKEVILLE	KY	41501-4018	37.3228883	-82.5558783
11015 US HIGHWAY 23	PIKEVILLE	KY	41501-4018	37.3222651	-82.5558052
11016 BENT BRANCH RD	PIKEVILLE	KY	41501-4727	37.57697	-82.41833
11016 BENT BRANCH RD	PIKEVILLE	KY	41501-4727	37.5771667	-82.418075
11016 HIGHWAY 805	JENKINS	KY	41537-8198	37.18459083	-82.61304933
11019 HIGHWAY 805	JENKINS	KY	41537-8198	37.18501	-82.6131633
11019 RIVER FRONT RD	BELFRY	KY	41514-9082	37.763505	-82.3215917
1102 ADVANCE CT	FLATWOODS	KY	41139-2508	38.5127533	-82.72404
1102 BROADBOTTOM RD	PIKEVILLE	KY	41501-2801	37.538615	-82.58993
1102 CRESTWOOD CT	FLATWOODS	KY	41139-1124	38.5275283	-82.7107483
1102 CUMBERLAND AVE	FLATWOODS	KY	41139-1711	38.5269217	-82.7096133
1102 CUMBERLAND AVE	FLATWOODS	KY	41139-1711	38.526895	-82.709595
1102 DAWAHARE DR LOT 1A	HAZARD	KY	41701-8938	37.275613	-83.237858
1102 GENE WILSON BLVD	LOUISA	KY	41230-9654	38.09448667	-82.60189
1102 GRANDVIEW DR	FLATWOODS	KY	41139-1024	38.5332733	-82.7110783
1102 GREEN ACRES DR	RACELAND	KY	41169-1026	38.5334267	-82.7367717

1102 GRIFFITH AVE	GRAYSON	KY	41143-1622	38.32928	-82.9170367
1102 HORN ST	ASHLAND	KY	41101-7138	38.4909117	-82.6701533
1102 HURRICANE RIGHT FRK	STOPOVER	KY	41568-8948	37.50224333	-82.10613633
1102 ISLAND CREEK RD LOT 2	PIKEVILLE	KY	41501-7255	37.45897767	-82.52976533
1102 ISLAND CREEK RD LOT 3	PIKEVILLE	KY	41501-7255	37.45870217	-82.529577
1102 ISLAND CREEK RD LOT 4	PIKEVILLE	KY	41501-7255	37.4586767	-82.52935
1102 ISLAND CREEK RD LOT 5	PIKEVILLE	KY	41501-7255	37.45811783	-82.52931433
1102 ISLAND CREEK RD LOT 6	PIKEVILLE	KY	41501-7255	37.45824967	-82.529315
1102 LIME ST	FLATWOODS	KY	41139-1724	38.52605	-82.7125583
1102 LITTLE CRK	PIKEVILLE	KY	41501-6905	37.3809383	-82.5180283
1102 MAIN ST	GREENUP	KY	41144-1118	38.5722967	-82.8315183
1102 MAIN ST	JACKSON	KY	41339-1133	37.55304167	-83.38631833
1102 MUDLICK RD	HARDY	KY	41531-8964	37.5944683	-82.23071
1102 MULLEN FRK TRLR	STONE	KY	41567-7008	37.5670317	-82.2820267
1102 PINE ST	FLATWOODS	KY	41139-1650	38.5186667	-82.72018
1102 PINE ST	FLATWOODS	KY	41139-1650	38.518825	-82.7201433
1102 RIVERSIDE BLVD	WURTLAND	KY	41144-1661	38.5527016	-82.7615815
1102 RIVERSIDE BLVD	WURTLAND	KY	41144-1661	38.550685	-82.7668533
1102 RIVERSIDE DR	GREENUP	KY	41144-2104	38.5742	-82.8297883
1102 RIVERSIDE DR	GREENUP	KY	41144-2104	38.573875	-82.8300117
1102 ROCKHOUSE CRK	ELKHORN CITY	KY	41522-7901	37.33345	-82.4704783
1102 SCOTT AVE	WURTLAND	KY	41144-1639	38.5477633	-82.7668567
1102 SEATON AVE	GREENUP	KY	41144-1133	38.5688633	-82.832935
1102 SHELBY AVE	ASHLAND	KY	41102-5264	38.4591567	-82.66668
1102 SPRING BR	JEREMIAH	KY	41826-8913	37.1591583	-82.9213067
1102 SPRING BR TRLR	JEREMIAH	KY	41826-8913	37.1602114	-82.92134062
1102 WINIFRED ST TRLR	GREENUP	KY	41144-1152	38.571767	-82.83198866
1102 WINTERS DR	RACELAND	KY	41169-1932	38.5379133	-82.7242917
1102 WURTLAND AVE	WURTLAND	KY	41144-1640	38.548738833	-82.76690883
1102 E COLLINS ST	FLATWOODS	KY	41139-1958	38.516685	-82.7208533
1102 E COLLINS ST	FLATWOODS	KY	41139-1958	38.516485	-82.7209933
1102 E US HIGHWAY 60	GRAYSON	KY	41143-1672	38.33052	-82.9170517
1102 N STATE HIGHWAY 207	RUSH	KY	41168-8903	38.3621138	-82.8334546
1102 N STATE HIGHWAY 207	RUSH	KY	41168-8903	38.361308	-82.83306716
1102 N STATE HIGHWAY 207 BLDG SHED	RUSH	KY	41168	38.361308	-82.83306716
1102 N STONEY BROOK DR	BETSY LAYNE	KY	41605-9029	37.55467667	-82.61092333
11020 MEADE SPRINGER RD	ASHLAND	KY	41102-9335	38.4176883	-82.7341667
11020 MEADE SPRINGER RD BARN 1	ASHLAND	KY	41102-9335	38.42267567	-82.7312445
11020 MIDLAND TRAIL RD	ASHLAND	KY	41102-8654	38.3967617	-82.7057383
11020 N HIGHWAY 3	LOUISA	KY	41230-7356	38.19729	-82.7277367
11021 HIGHWAY 15	LOST CREEK	KY	41348-9042	37.46290333	-83.31719
11025 BROADWAY DR	ASHLAND	KY	41102-8928	38.3976133	-82.7062683
11026 BROADWAY DR	ASHLAND	KY	41102-8928	38.39754	-82.7057033
11027 HIGHWAY 32	LOUISA	KY	41201-9088	38.06013	-82.7613933
11028 LOST CREEK RD	ROWDY	KY	41367-8848	37.3982396	-83.2691697
1103 ADVANCE CT	FLATWOODS	KY	41139-2508	38.5132667	-82.7237667
1103 AKERS BR	BANNER	KY	41603-8910	37.549415	-82.706047
1103 BARRENSHEE CRK	FREEBURN	KY	41528-8531	37.5406	-82.1299917
1103 BIG WILLARD RD	BUSY	KY	41723-8759	37.2632933	-83.2958667
1103 BIG WILLARD RD	BUSY	KY	41723-8759	37.2633533	-83.2955283
1103 BIG WILLARD RD	BUSY	KY	41723-8759	37.2631817	-83.2962383
1103 DRY RIDGE RD	LOUISA	KY	41201-9015	38.06831183	-82.725436
1103 GENE WILSON BLVD	LOUISA	KY	41230-9654	38.094465	-82.60193333
1103 GRANDVIEW DR	FLATWOODS	KY	41139-1023	38.53336791	-82.7113254
1103 GREEN ACRES DR	RACELAND	KY	41169-1025	38.5331767	-82.735855
1103 HIGHLAND AVE	ASHLAND	KY	41102-5251	38.461155	-82.6654533
1103 HIGHWAY 7	JEREMIAH	KY	41826-9073	37.17433	-82.918215
1103 HIGHWAY 7	WHITESBURG	KY	41858-8256	37.1996017	-82.888185
1103 HIGHWAY 7 TRLR	WHITESBURG	KY	41858-8256	37.1992883	-82.8881383
1103 HOODS CREEK PIKE	ASHLAND	KY	41101-7217	38.491785	-82.66778
1103 IRISHMAN CREEK RD	AMBURGEY	KY	41773-8619	37.2812717	-82.9699317
1103 LEFT FORK OF ISLAND CRK	PIKEVILLE	KY	41501-7238	37.4356683	-82.54552
1103 LITTLE PETER CAVE RD	LOVELY	KY	41231-9034	37.816771833	-82.44452166
1103 LONGFORK RD	VIRGIE	KY	41572-8960	37.3323817	-82.6009967
1103 MAIN ST	GREENUP	KY	41144-1117	38.57245083	-82.83116233
1103 MAIN ST	JACKSON	KY	41339-1132	37.55294833	-83.38524
1103 MAPLE AVE	ASHLAND	KY	41101-3920	38.4649767	-82.6366833

1103 MILLER ST	RACELAND	KY	41169-1935	38.537355	-82.724185
1103 OLD DIXON RD GARG	BLACKKEY	KY	41804-8746	37.11898465	-82.99326097
1103 OLD DIXON RD TRLR	BLACKKEY	KY	41804-8746	37.1161	-82.9931217
1103 PINE ST	FLATWOODS	KY	41139-1649	38.5189433	-82.7197483
1103 RED CREEK RD	PIKEVILLE	KY	41501-6734	37.442047	-82.467313
1103 RILEY BRANCH RD TRLR	CLAYHOLE	KY	41317-8903	37.48038167	-83.29113833
1103 RIVERSIDE BLVD	WURLTAND	KY	41144-1633	38.5527016	-82.7615815
1103 SEATON AVE UNIT 3	GREENUP	KY	41144-1132	38.5702617	-82.832355
1103 SPAWS CREEK RD	WEST LIBERTY	KY	41472-8184	37.91487167	-83.22074333
1103 TRIPLE S RD	DAVID	KY	41616-9029	37.6145153	-82.8878642
1103 TRIPLE S RD	DAVID	KY	41616-9029	37.6147323	-82.8884837
1103 E COLLINS ST	FLATWOODS	KY	41139-1957	38.5167433	-82.7209533
1103 S STATE HIGHWAY 7 UNIT A	GRAYSON	KY	41143-6972	38.3161883	-82.9551033
1103 S STATE HIGHWAY 7 UNIT B	GRAYSON	KY	41143-6972	38.316195	-82.95532
11031 BENT BRANCH RD LOT 1	PIKEVILLE	KY	41501-4727	37.5777683	-82.4182933
11031 BENT BRANCH RD LOT 2	META	KY	41501-4727	37.577445	-82.41867
11033 HIGHWAY 30	JACKSON	KY	41339-7944	37.5799577	-83.2631131
11033 MEADOW LN	ASHLAND	KY	41102-8904	38.4166317	-82.73702
11033 MEADOW LN	ASHLAND	KY	41102-8904	38.4162947	-82.73922642
11033 MEADOW LN APT	ASHLAND	KY	41102-8904	38.4162943	-82.7369658
11035 RED MORG BR	TEABERRY	KY	41660	37.42782633	-82.64321716
11036 HIGHWAY 805	JENKINS	KY	41537-8198	37.1848233	-82.6126683
11037 HIGHWAY 460	WEST LIBERTY	KY	41472-9168	37.8325409	-83.1724623
11037 HIGHWAY 805	JENKINS	KY	41537-8198	37.1851465	-82.61288466
11038 BROADWAY DR LOT 1	ASHLAND	KY	41102-8660	38.3969015	-82.70492516
11038 BROADWAY DR LOT 2	ASHLAND	KY	41102-8660	38.3972233	-82.7046767
11038 BROADWAY DR LOT 3	ASHLAND	KY	41102-8660	38.3970733	-82.7051717
11038 BROADWAY DR LOT 4	ASHLAND	KY	41102-8660	38.397195	-82.7053067
11038 BROADWAY DR LOT 5	ASHLAND	KY	41102-8660	38.3972883	-82.70542
11038 BROADWAY DR LOT 6	ASHLAND	KY	41102-8660	38.39734	-82.7054817
11038 HIGHWAY 550	MOUSIE	KY	41839-8816	37.4302067	-82.8712133
1104 1ST CIRCLE PROSPECT	ASHLAND	KY	41101-2753	38.47061	-82.6455233
1104 39TH ST	ASHLAND	KY	41101-4159	38.4545155	-82.62510116
1104 3RD CIRCLE PROSPECT	ASHLAND	KY	41101-3716	38.4689952	-82.6445359
1104 3RD ST	PAINTSVILLE	KY	41240-1822	37.8227117	-82.8348717
1104 3RD ST GARG	STAFFORDSVILLE	KY	41256	37.82223417	-82.83454816
1104 ADVANCE CT	FLATWOODS	KY	41139-2508	38.51286	-82.7237317
1104 ALLEN AVE	WORTHINGTON	KY	41183-9225	38.54928	-82.725005
1104 BELMONT ST	ASHLAND	KY	41101-3042	38.4627233	-82.62959
1104 BIG BRANCH RD	ELKHORN CITY	KY	41522		
1104 BOB MCCULLOUGH DR	ASHLAND	KY	41102-9275	38.444545	-82.6842533
1104 BOB MCCULLOUGH DR	ASHLAND	KY	41102-9275	38.4434983	-82.6863383
1104 BURGEYS CREEK RD	MALLIE	KY	41836-8940	37.2434867	-82.9289717
1104 BURGEYS CREEK RD	MALLIE	KY	41836-8940	37.2435883	-82.9287967
1104 BURGEYS CREEK RD	MALLIE	KY	41836-8940	37.243395	-82.9283767
1104 BURGEYS CREEK RD GARG	MALLIE	KY	41836-8940	37.24366383	-82.92965383
1104 CALLAHAN BR BLDG RENTAL	KIMPER	KY	41539-6424	37.5445983	-82.35021
1104 CENTER AVE	WORTHINGTON	KY	41183-9200	38.5476733	-82.72739
1104 CENTRAL AVE	ASHLAND	KY	41101-7517	38.479175	-82.646725
1104 CRESTWOOD CT	FLATWOODS	KY	41139-1124	38.52734	-82.71036
1104 DESCHUM ST	FLATWOODS	KY	41139-1050	38.53339367	-82.7136015
1104 DESCHUM ST	FLATWOODS	KY	41139-1050	38.53463333	-82.714586
1104 FEDERAL WAY LOT 5	FLATWOODS	KY	41139-1326	38.5239633	-82.713555
1104 FITCH LN	PAINTSVILLE	KY	41240-9327	37.8175667	-82.7838417
1104 GANDERBILL BRANCH RD	LOST CREEK	KY	41348-8822	37.43215333	-83.28701667
1104 GILLEY ST	FLATWOODS	KY	41139-1628	38.5180833	-82.720665
1104 GRANDVIEW DR	FLATWOODS	KY	41139-1024	38.534325	-82.7111267
1104 GREEN ACRES DR	RACELAND	KY	41169-1026	38.5329517	-82.7369233
1104 HAUS BR	BANNER	KY	41603-8973	37.5823699	-82.71131021
1104 HIGHLAND AVE	ASHLAND	KY	41102-5252	38.46067	-82.6657933
1104 KENTUCKY LN	PAINTSVILLE	KY	41240-9368	37.81830909	-82.78352722
1104 KETTLECAMP RD	ELKHORN CITY	KY	41522-7159	37.29067	-82.3930233
1104 LIME ST	FLATWOODS	KY	41139-1724	38.5261167	-82.712105
1104 MAIN ST	JACKSON	KY	41339-1134	37.55320167	-83.385715
1104 MUSTANG DR TRLR	BEAR BRANCH	KY	41714-8965	37.178955	-83.4593617
1104 NORWOOD AVE	ASHLAND	KY	41102-5258	38.4599	-82.66627
1104 OAKRIDGE CT	RUSSELL	KY	41169-1414	38.523855	-82.6965383

1104 OAKWOOD AVE	VICCO	KY	41773-9011	37.22898617	-83.07324733
1104 PINE ST	FLATWOODS	KY	41139-1650	38.519135833	-82.7201845
1104 POWELL LN	FLATWOODS	KY	41139-1614	38.5214367	-82.71649
1104 RACELAND AVE	RACELAND	KY	41169-1218	38.53173	-82.7269333
1104 RADFORD DR LOT 60	RUSSELL	KY	41169-1656	38.5041717	-82.71351
1104 RED CREEK RD	PIKEVILLE	KY	41501-6734	37.44212	-82.467695
1104 RIVERSIDE BLVD	WURLAND	KY	41144-1661	38.550693	-82.7667215
1104 RIVERSIDE DR	GREENUP	KY	41144-2104	38.5740617	-82.8295733
1104 ROGERS AVE LOT 22	RACELAND	KY	41169-1183	38.53757683	-82.732082
1104 SHORT ST	PAINTSVILLE	KY	41240-1316	37.810297833	-82.79415633
1104 THOROUGHbred LN	RACELAND	KY	41169-1680	38.53165	-82.729275
1104 WEBB LN	OLIVE HILL	KY	41164-7092	38.32588833	-83.25290667
1104 WOODLAND AVE	FLATWOODS	KY	41139-1194	38.5287095	-82.706119
1104 E COLLINS ST	FLATWOODS	KY	41139-1958	38.5170117	-82.721095
11042 MAIN ST	MARTIN	KY	41649-7999	37.5801833	-82.74841
11043 MAIN ST	MARTIN	KY	41649-7999	37.5797533	-82.7482433
11045 MAIN ST	MARTIN	KY	41649-7999	37.5795217	-82.7482083
11047 HIGHWAY 805	JENKINS	KY	41537-8198	37.1850683	-82.6127633
11048 HIGHWAY 805	JENKINS	KY	41537-8198	37.1847167	-82.61269
1105 15 MILE CRK	DICE	KY	41736	37.34757	-83.24249
1105 ACKISON ST APT A	RACELAND	KY	41169-1904	38.53713383	-82.72525083
1105 ACKISON ST APT B	RACELAND	KY	41169-1904	38.5369933	-82.72528
1105 ALLEN AVE	WORTHINGTON	KY	41183-9226	38.5486183	-82.7242933
1105 ANDREA CIR	PAINTSVILLE	KY	41240-8663	37.81108545	-82.77742564
1105 BATES HOLW TRLR	GREENUP	KY	41144		
1105 BATH AVE APT 1	ASHLAND	KY	41101-2738	38.4789583	-82.6472417
1105 BATH AVE APT 2	ASHLAND	KY	41101-2738	38.4785533	-82.6477883
1105 BATH AVE APT 3	ASHLAND	KY	41101-2738	38.478965	-82.6472467
1105 BIG BRANCH RD TRLR 1	ELKHORN CITY	KY	41522-8165	37.2914517	-82.37816
1105 BIG CAT FORK RD	LOUISA	KY	41230-9072	38.1569577	-82.7031493
1105 BOYD ST	PAINTSVILLE	KY	41240-1305	37.811255	-82.7945717
1105 CENTER AVE	WORTHINGTON	KY	41183-9201	38.5479733	-82.7269867
1105 CENTRAL AVE	FLATWOODS	KY	41139-1059	38.5327767	-82.7055267
1105 CRESTWOOD CT	FLATWOODS	KY	41139-1123	38.52791	-82.71025
1105 FEDERAL WAY	FLATWOODS	KY	41139-1325	38.5241933	-82.7134583
1105 FITCH LN	PAINTSVILLE	KY	41240-9328	37.8178767	-82.7837183
1105 GREEN ACRES DR	RACELAND	KY	41169-1025	38.5332283	-82.7361583
1105 GREGORY ST	FLATWOODS	KY	41139-1329	38.5236283	-82.7144233
1105 GRIFFITH AVE	GRAYSON	KY	41143-1623	38.3292834	-82.9162968
1105 HOGSTON CEMETERY RD TRLR	WEBBVILLE	KY	41180-8547	38.1422167	-82.8001783
1105 KY HIGHWAY 610	VIRGIE	KY	41572-9005	37.3365733	-82.5852317
1105 KY HIGHWAY 611	PIKEVILLE	KY	41501-4123	37.3172767	-82.5303067
1105 KY ROUTE 122	MARTIN	KY	41649-9044	37.5526867	-82.751075
1105 LAUREL MOUNTAIN RD	BUSY	KY	41723-9074	37.26647883	-83.312519
1105 LIME ST	FLATWOODS	KY	41139-1723	38.5262017	-82.71197
1105 LITTLE CRK	PIKEVILLE	KY	41501-6905	37.3808067	-82.5175533
1105 LITTLE GARNER RD	ASHLAND	KY	41102-7511	38.4353	-82.7257433
1105 LITTLE GARNER RD GARG	ASHLAND	KY	41102-7511	38.43270167	-82.72480833
1105 LITTLE HACKNEYS CRK	MOUTHCARD	KY	41548-8320	37.3552017	-82.2520383
1105 MAIN ST	JACKSON	KY	41339-1135	37.55294833	-83.38545167
1105 MARSHALL AVE	GRAYSON	KY	41143-1643	38.3278217	-82.9165417
1105 MILL BRANCH RD	LOST CREEK	KY	41348-9025	37.44924795	-83.3265249
1105 MILLSTONE RD	MILLSTONE	KY	41838-9012	37.1792823	-82.752801
1105 MILLSTONE RD TRLR	MILLSTONE	KY	41838-9012	37.1808483	-82.754045
1105 MUNCY CREEK RD	STINNETT	KY	40868-6504	37.11234341	-83.40737095
1105 RADFORD DR LOT 56	RUSSELL	KY	41169-1655	38.5037883	-82.71331
1105 RAMEY AVE	WORTHINGTON	KY	41183-9230	38.5487817	-82.7259167
1105 RIVERSIDE BLVD	WURLAND	KY	41144-1633	38.5527016	-82.7615815
1105 ROGERS AVE LOT 23	RACELAND	KY	41169-1741	38.5374867	-82.7321917
1105 SAVAGE AVE	WURLAND	KY	41144-1651	38.5459233	-82.7675833
1105 SCOTT AVE TRLR	WURLAND	KY	41144-1638	38.5481817	-82.76669
1105 SHELBY AVE	ASHLAND	KY	41102-5263	38.459605	-82.6665683
1105 STATE HIGHWAY 1444	GRAYSON	KY	41143-7663	38.2750133	-82.9437067
1105 SYCAMORE RD	GULNARE	KY	41501-5309	37.62751449	-82.53191197
1105 TYPO RD	BONNYMAN	KY	41719-8725	37.27925	-83.241655
1105 UPPER CARR RD	PINE TOP	KY	41843-8916	37.2686033	-82.8131483
1105 UPPER ST LOT 00	PAINTSVILLE	KY	41240-1477	37.80287	-82.798585

1105 US HIGHWAY 23 STE 5	BETSY LAYNE	KY	41605	37.550136	-82.6316375
1105 US HIGHWAY 23 STE 6	BETSY LAYNE	KY	41605-0190	37.5502683	-82.6320983
1105 US HIGHWAY 23 STE 7	BETSY LAYNE	KY	41605	37.550195	-82.63171
1105 WILLIAMS ST	FLATWOODS	KY	41139-1975	38.51600025	-82.72144062
1105 WINIFRED ST	GREENUP	KY	41144-1151	38.5717467	-82.8319983
1105 YORK ST	ASHLAND	KY	41101-3554	38.46752	-82.65927
1105 E COLLINS ST	FLATWOODS	KY	41139-1957	38.51716833	-82.72072433
1105 E MIDLAND TRL	GRAYSON	KY	41143-1703	38.3418983	-82.9251467
11053 MAIN ST	MARTIN	KY	41649-7999	37.5793617	-82.7483367
11054 BRUSHY RD	PIKEVILLE	KY	41501-5133	37.6734074	-82.4978722
11054 BRUSHY RD	PIKEVILLE	KY	41501-5133	37.6734074	-82.4978722
11057 HIGHWAY 1103	LINEFORK	KY	41833-8961	37.0527125	-82.9877015
1106 29TH ST	ASHLAND	KY	41101-4059	38.46296	-82.6330817
1106 ACKISON ST LOT 11	RACELAND	KY	41169-1903	38.5363633	-82.7251117
1106 ADVANCE CT	FLATWOODS	KY	41139-2508	38.51256	-82.7238333
1106 AKERS BR	BANNER	KY	41603-8910	37.5506133	-82.7063467
1106 BENTON FRK	CANADA	KY	41519-8234	37.5582092	-82.3195138
1106 BENTON FRK	CANADA	KY	41519-8234	37.5582092	-82.3195138
1106 BIG SPRINGS BR	MOUSIE	KY	41839-9011	37.4293167	-82.8472533
1106 CENTRAL AVE	SOUTH WILLIAMSON	KY	41503-4041	37.6680883	-82.2930883
1106 CLAY CP	HITCHINS	KY	41146-8923	38.28653	-82.9006
1106 CRESTWOOD CT	FLATWOODS	KY	41139-1124	38.52726	-82.7102517
1106 CRESTWOOD DR	PRESTONSBURG	KY	41653-8042	37.682605	-82.7597617
1106 CUMBERLAND AVE	FLATWOODS	KY	41139-1711	38.5262733	-82.709255
1106 DAMRON MAYO RD TRLR	GRAYSON	KY	41143-7018	38.3496175	-82.8899647
1106 EAGLE CROSSING CT	ASHLAND	KY	41102-9799	38.4043917	-82.7028367
1106 GANDERBILL BRANCH RD	LOST CREEK	KY	41348-8822	37.4323758	-83.289784
1106 GRANDVIEW DR	FLATWOODS	KY	41139-1024	38.5329217	-82.7111183
1106 GREAT OAK RD	MAYKING	KY	41837-9089	37.10953	-82.7758383
1106 GREEN ACRES DR	RACELAND	KY	41169-1026	38.53268	-82.7370217
1106 GREGORY ST	FLATWOODS	KY	41139-1330	38.5236417	-82.714295
1106 GRIFFITH AVE	GRAYSON	KY	41143-1622	38.3293117	-82.91684
1106 HAWK RD TRLR	PIPPA PASSES	KY	41844-8909	37.3296617	-82.84531
1106 LIME ST	FLATWOODS	KY	41139-1724	38.52587	-82.7122483
1106 LITTLE PETER CAVE RD TRLR	LOVELY	KY	41231-9034	37.81692	-82.44462
1106 MAIN ST	JACKSON	KY	41339-1134	37.55316333	-83.38552
1106 MAIN ST APT A	JACKSON	KY	41339-1134	37.553175	-83.38549667
1106 MARE CRK	STANVILLE	KY	41659-9006	37.5691167	-82.620495
1106 OLD FALLSBURG RD TRLR	LOUISA	KY	41230-6376	38.1516733	-82.6798617
1106 POLLARD RD	ASHLAND	KY	41101-2550	38.472999666	-82.64968
1106 RIVERSIDE BLVD	WURTLAND	KY	41144-1661	38.5527016	-82.7615815
1106 RUSSELL ST	ASHLAND	KY	41101-6473	38.44981	-82.622655
1106 STELLA DR APT 14A	ASHLAND	KY	41102-5302	38.458645	-82.6686917
1106 STELLA DR APT 14B	ASHLAND	KY	41102-5302	38.4586683	-82.6686717
1106 STELLA DR APT 14C	ASHLAND	KY	41102-5302	38.45865	-82.6688867
1106 STELLA DR APT 14D	ASHLAND	KY	41102-5302	38.4587017	-82.6686367
1106 STELLA DR APT 14F	ASHLAND	KY	41102-5302	38.4586583	-82.6694367
1106 STELLA DR APT 14G	ASHLAND	KY	41102-5302	38.45866	-82.66943
1106 STELLA DR APT 14H	ASHLAND	KY	41102-5302	38.4586117	-82.6687283
1106 STELLA DR APT 14I	ASHLAND	KY	41102-5302	38.45866	-82.669435
1106 STELLA DR BLDG 14	ASHLAND	KY	41102-5302	38.4585967	-82.6687483
1106 THOROUGHbred LN	RACELAND	KY	41169-1680	38.53146	-82.72904
1106 TURLEY AVE	FLATWOODS	KY	41139-1174	38.53232883	-82.70595766
1106 VENTERS BR	DEBORD	KY	41214-8801	37.80647167	-82.54863
1106 WURTLAND AVE	WURTLAND	KY	41144-1640	38.5485517	-82.766635
1106 E COLLINS ST	FLATWOODS	KY	41139-1958	38.5166717	-82.72062
1106 E US HIGHWAY 60	GRAYSON	KY	41143-1672	38.330565	-82.91604
1106 N STATE HIGHWAY 207	RUSH	KY	41168-8903	38.361625	-82.8352233
11060 HIGHWAY 805	JENKINS	KY	41537-8198	37.1854014	-82.6123799
11062 STATE HIGHWAY 773	DENTON	KY	41132-8962	38.2435188	-82.8022117
11063 BENT BRANCH RD	META	KY	41501-4727	37.5776517	-82.4179
11063 BENT BRANCH RD	META	KY	41501-4727	37.57785	-82.417907
11064 HIGHWAY 15	JEREMIAH	KY	41826-8820	37.20194867	-82.91211983
11064 HIGHWAY 15	JEREMIAH	KY	41826-8820	37.2023075	-82.9120215
11064 HIGHWAY 15	JEREMIAH	KY	41826-8820	37.20114458	-82.91429559
11064 HIGHWAY 15 BLDG WRKSHp	JEREMIAH	KY	41826	37.20151167	-82.91268316
11065 HIGHWAY 805	JENKINS	KY	41537-8198	37.185165	-82.612265



11069 HIGHWAY 1110	WOLF COAL	KY	41339-9000	37.39259	-83.39501667
1107 1ST CIRCLE PROSPECT APT 1	ASHLAND	KY	41101-2752	38.4704433	-82.64607
1107 1ST CIRCLE PROSPECT APT 2	ASHLAND	KY	41101-2752	38.4704433	-82.64607
1107 ADVANCE CT	FLATWOODS	KY	41139-2508	38.5132683	-82.7235067
1107 BELLEFONTE RD	FLATWOODS	KY	41139-2503	38.5155183	-82.7216817
1107 BELLEFONTE RD	FLATWOODS	KY	41139-2503	38.5154533	-82.7217067
1107 BELLEFONTE RD	FLATWOODS	KY	41139-2503	38.5153417	-82.721395
1107 BOYD ST	PAINTSVILLE	KY	41240-1305	37.811485	-82.794795
1107 BURTON HOLLOW RD	SIZEROCK	KY	41762	37.241495	-83.4460917
1107 CALLAHAN BR	KIMPER	KY	41539-6424	37.5454517	-82.3506517
1107 COMMANCHE DR	ASHLAND	KY	41102-4322	38.469618	-82.67357666
1107 COON CREEK RD	CINDA	KY	41776-8936	37.12477908	-83.30239183
1107 COTTONWOOD RD	LOUISA	KY	41230-8057	38.126485	-82.67004
1107 COTTONWOOD RD GARG	LOUISA	KY	41230-8057	38.12678962	-82.6699808
1107 COWPEN RD	PIKEVILLE	KY	41501-6022	37.5422133	-82.5649683
1107 CRESTWOOD CT	FLATWOODS	KY	41139-1123	38.5277583	-82.7101633
1107 DONALD ST	ASHLAND	KY	41102-8230	38.4298167	-82.69842
1107 FIRE TRAIL RD	JACKSON	KY	41339-9214	37.52031833	-83.38382833
1107 FRENCH BROAD ST	ASHLAND	KY	41101-7119	38.490722	-82.672021
1107 GRANDVIEW DR	FLATWOODS	KY	41139-1023	38.53338	-82.71156
1107 GREEN ACRES DR	RACELAND	KY	41169-1025	38.5336067	-82.73627
1107 ISLAND CREEK RD	PIKEVILLE	KY	41501-7221	37.4583833	-82.5297383
1107 KENTUCKY LN	PAINTSVILLE	KY	41240-9368	37.818305	-82.7829483
1107 LIME ST	FLATWOODS	KY	41139-1723	38.5261683	-82.711555
1107 LITTLE CARD RD	MOUTHCARD	KY	41548-8157	37.3895617	-82.27739
1107 MAIN ST	GREENUP	KY	41144-1117	38.572345	-82.830525
1107 MAIN ST	JACKSON	KY	41339-1135	37.5531983	-83.3850217
1107 MAPLE ST	PAINTSVILLE	KY	41240-1341	37.81205	-82.7943417
1107 MCKAY RD	GREENUP	KY	41144-6594	38.6109033	-82.895995
1107 OAK ST	ASHLAND	KY	41101-3922	38.46503	-82.6350667
1107 POWELL LN	FLATWOODS	KY	41139-1613	38.522325	-82.71653
1107 RIVERSIDE BLVD	WURLTAND	KY	41144-1633	38.5527016	-82.7615815
1107 SAVAGE AVE	WURLTAND	KY	41144-1651	38.5458383	-82.767405
1107 SHORT ST	PAINTSVILLE	KY	41240-1315	37.8105083	-82.7939133
1107 STATE ST	PAINTSVILLE	KY	41240-1319	37.8129167	-82.79539
1107 TOWNSEND AVE	GRAYSON	KY	41143-1663	38.3264633	-82.91647
1107 TURKEY CRK	LANGLEY	KY	41645-9010	37.5145617	-82.7845567
1107 US HIGHWAY 23	FLATWOODS	KY	41139-1065	38.534903	-82.70336816
1107 WILLIAMS ST	FLATWOODS	KY	41139-1975	38.5161983	-82.7216883
1107 WOODLAND AVE	FLATWOODS	KY	41139-1194	38.5286783	-82.70596
1107 S HIGHLAND AVE	PRESTONSBURG	KY	41653-7890	37.6671283	-82.7620433
1107 S STATE HIGHWAY 7	GRAYSON	KY	41143-6972	38.3164067	-82.9558767
11070 RIVER FRONT RD	BELFRY	KY	41514-9082	37.763905	-82.3202483
11071 HIGHWAY 160	WHITESBURG	KY	41858-8927	37.06219	-82.9169833
11072 HIGHWAY 32	ADAMS	KY	41201-9088	38.060597	-82.76200383
11073 RIVER FRONT RD	BELFRY	KY	41514-9082	37.7639212	-82.3215304
11073 STATE HIGHWAY 773	DENTON	KY	41132-8962	38.2435587	-82.8019943
11075 HIGHWAY 805	JENKINS	KY	41537-8198	37.1851583	-82.6122583
11077 ASHCAMP RD	ELKHORN CITY	KY	41522	37.27204	-82.4375633
1108 1ST CIRCLE PROSPECT	ASHLAND	KY	41101-2753	38.4705167	-82.6460467
1108 29TH ST	ASHLAND	KY	41101-4059	38.4629617	-82.6330833
1108 ALLEN AVE	WORTHINGTON	KY	41183-9225	38.5489583	-82.7250367
1108 ANDREA CIR	PAINTSVILLE	KY	41240-8663	37.81059	-82.7774833
1108 BIG BRANCH RD	VIPER	KY	41774-8517	37.1769633	-83.0734383
1108 BOYD ST	PAINTSVILLE	KY	41240-1306	37.8110417	-82.7940933
1108 BRUSHY BRANCH RD	WEBBVILLE	KY	41180-9106	38.1579817	-82.899265
1108 CENTER AVE	WORTHINGTON	KY	41183-9200	38.5478883	-82.7271767
1108 CENTRAL AVE	ASHLAND	KY	41101-7517	38.479105	-82.6466133
1108 COUNCIL ST APT A	FLATWOODS	KY	41139-2500	38.516615	-82.72192
1108 COUNCIL ST APT B	FLATWOODS	KY	41139-2500	38.5164217	-82.7217217
1108 COUNCIL ST APT C	FLATWOODS	KY	41139-2500	38.5166133	-82.7219
1108 COUNCIL ST APT D	FLATWOODS	KY	41139-2500	38.5166133	-82.7218817
1108 COURT ST	WORTHINGTON	KY	41183-9206	38.55043583	-82.72333116
1108 CRESTWOOD CT	FLATWOODS	KY	41139-1124	38.527049	-82.7100505
1108 CUMBERLAND AVE	FLATWOODS	KY	41139-1711	38.5262	-82.709155
1108 FEDERAL WAY	FLATWOODS	KY	41139-1326	38.52414	-82.7139017
1108 FITCH LN	PAINTSVILLE	KY	41240-9327	37.8174583	-82.78382

1108 FOREST PARK LN	PAINTSVILLE	KY	41240-1431	37.8023133	-82.8007917
1108 FORTNER RD	LOUISA	KY	41230-9394	38.017915	-82.643205
1108 FORTNER RD GARG	LOUISA	KY	41230-9394	38.017438	-82.64349333
1108 FRENCH BROAD ST	ASHLAND	KY	41101-7120	38.4903367	-82.6714733
1108 GREASY CRK	SHELBIANA	KY	41562-8226	37.4069233	-82.4654883
1108 GREEN ACRES DR	RACELAND	KY	41169-1026	38.5325983	-82.7370933
1108 HIGHLAND AVE	ASHLAND	KY	41102-5252	38.4606483	-82.66551
1108 HORN ST	ASHLAND	KY	41101-7138	38.4909567	-82.6703017
1108 HURRICANE RIGHT FRK	STOPOVER	KY	41568-8948	37.5023417	-82.1071833
1108 KENTUCKY LN APT 1	PAINTSVILLE	KY	41240-9368	37.81814517	-82.78345433
1108 KING LN	PAINTSVILLE	KY	41240-9324	37.818165	-82.7826533
1108 KRISTY DR	GRAYSON	KY	41143-1632	38.3275183	-82.9166333
1108 MAIN ST	GREENUP	KY	41144-1118	38.5720667	-82.83117
1108 MAPLE AVE	ASHLAND	KY	41101-3921	38.4647917	-82.6364167
1108 MARKET ST	WORTHINGTON	KY	41183-9202	38.5497917	-82.7242533
1108 MARKET ST	WORTHINGTON	KY	41183-9202	38.5497067	-82.7246017
1108 OAKRIDGE CT LOT 4	RUSSELL	KY	41169-1414	38.5238317	-82.6965
1108 PINE CREEK RD TRLR	MAYKING	KY	41837-9045	37.12738	-82.7461017
1108 PROSPECT AVE	WORTHINGTON	KY	41183-9214	38.5511967	-82.7228933
1108 RACE TRACK HOLW	WHITESBURG	KY	41858-9118	37.1938833	-82.8703667
1108 RAMEY AVE	WORTHINGTON	KY	41183-9229	38.5482867	-82.7259967
1108 RIGHT FORK OF ISLAND CRK	PIKEVILLE	KY	41501-7117	37.45612217	-82.5774635
1108 RIVERSIDE BLVD	WURLTAND	KY	41144-1661	38.5527016	-82.7615815
1108 RIVERSIDE BLVD	WURLTAND	KY	41144-1661	38.5504133	-82.7662467
1108 RIVERSIDE DR	GREENUP	KY	41144-2104	38.573995	-82.8292383
1108 RIVERVIEW RD	ASHLAND	KY	41101-7012	38.51223	-82.6813733
1108 ROOSTER RDG	CATLETTSBURG	KY	41129-6517	38.33735	-82.6853783
1108 ROSE ST	GRAYSON	KY	41143-1660	38.3305317	-82.9160283
1108 SCOTT AVE	WURLTAND	KY	41144-1639	38.5478533	-82.76586
1108 SHORT ST	PAINTSVILLE	KY	41240-1316	37.8102383	-82.7938217
1108 SKAGGS CT LOT 16A	ASHLAND	KY	41101-6894	38.4450633	-82.6229417
1108 STATE ST	PAINTSVILLE	KY	41240-1320	37.8127617	-82.7947683
1108 SUGARLOAF BR	PRESTONSBURG	KY	41653-8423	37.658	-82.6937433
1108 TACKETT FRK	BEAVER	KY	41604-9079	37.3832117	-82.6501633
1108 TYGART BEND RD	SOUTH SHORE	KY	41175-9753	38.7124583	-82.9308667
1108 WINCHESTER AVE	ASHLAND	KY	41101	38.4812	-82.6458933
1108 WINCHESTER AVE TRLR TEMP	ASHLAND	KY	41101-7531	38.4809015	-82.6450094
1108 W BRINEGAR RD	OLIVE HILL	KY	41164-8913	38.2208895	-83.291489
1108 W DORCLIFF HEIGHTS RD	ASHLAND	KY	41102-9439	38.4506117	-82.7070567
1108 W DORCLIFF HEIGHTS RD GARG 1	ASHLAND	KY	41102-9439	38.4505483	-82.707135
11080 BROADWAY DR	ASHLAND	KY	41102-8928	38.3968617	-82.7048283
11081 BENT BRANCH RD	META	KY	41501-4727	37.577725	-82.4177433
11082 BENT BRANCH RD	PIKEVILLE	KY	41501-4727	37.5772933	-82.4170633
11083 KY HIGHWAY 7	CORNETTSVILLE	KY	41731-8969	37.129645	-83.0887067
11084 HIGHWAY 476	HARDSHELL	KY	41348-8981	37.4425101	-83.2216563
11085 US HIGHWAY 23	BETSY LAYNE	KY	41605-7064	37.5509126	-82.6326168
11085 US HIGHWAY 23	BETSY LAYNE	KY	41605-7064	37.5499887	-82.6313504
11085 US HIGHWAY 23	BETSY LAYNE	KY	41605-7064	37.550815	-82.6313033
11085 US HIGHWAY 23 APT 1	BETSY LAYNE	KY	41605-7064	37.55085617	-82.63132033
11085 US HIGHWAY 23 APT 2	BETSY LAYNE	KY	41605-7064	37.5508067	-82.6312733
11085 US HIGHWAY 23 APT 3	BETSY LAYNE	KY	41605-7064	37.55076767	-82.63125716
11085 US HIGHWAY 23 APT 4	BETSY LAYNE	KY	41605-7064	37.55078567	-82.63127433
11086 ASHCAMP RD	ELKHORN CITY	KY	41522-7428	37.273146	-82.439995
11086 KY ROUTE 979	TEABERRY	KY	41660-9018	37.42823917	-82.6439605
11088 STATE HIGHWAY 194	PIKEVILLE	KY	41501-5201	37.632725	-82.5533983
1109 2ND CIRCLE PROSPECT	ASHLAND	KY	41101-3711	38.4700417	-82.6452717
1109 3RD CIRCLE PROSPECT	ASHLAND	KY	41101-3713	38.46865283	-82.64418233
1109 ANDREA CIR	PAINTSVILLE	KY	41240-8663	37.8104533	-82.776785
1109 ARGILLITE RD	FLATWOODS	KY	41139-1013	38.52959	-82.7085383
1109 BATH AVE	ASHLAND	KY	41101-2611	38.4786467	-82.6470767
1109 BATH AVE REAR	ASHLAND	KY	41101-2611	38.4786433	-82.6470733
1109 BELLEFONTE RD	FLATWOODS	KY	41139-2503	38.51554	-82.7220817
1109 BELMONT ST	ASHLAND	KY	41101-3041	38.4626567	-82.6296533
1109 BIG BLUE SPRINGS RD	RANSOM	KY	41558-8505	37.543026	-82.1905366
1109 BUCK CRK	WHITESBURG	KY	41858-8156	37.2412417	-82.851765
1109 BUCK CRK	WHITESBURG	KY	41858-8156	37.24046	-82.851695
1109 BURGEYS CREEK RD	MALLIE	KY	41836-8940	37.2438317	-82.9292067

1109 CENTER AVE TRLR 1	WORTHINGTON	KY	41183-9201	38.548265	-82.7267467
1109 CHERRY KNOLL RD	LOUISA	KY	41230-9670	38.09227	-82.59861333
1109 COMMANCHE DR	ASHLAND	KY	41102-4322	38.46920433	-82.67347616
1109 COON CREEK RD TRLR	WOOTON	KY	41776-8936	37.1322217	-83.2982867
1109 COURT ST	WORTHINGTON	KY	41183-9207	38.550415	-82.7232933
1109 CRESTWOOD CT	FLATWOODS	KY	41139-1123	38.527525	-82.7101683
1109 DOG FRK	PIKEVILLE	KY	41501-7006	37.4804017	-82.5857317
1109 DOG FRK TRLR	PIKEVILLE	KY	41501-7006	37.480562	-82.58601533
1109 ELMWOOD AVE	ASHLAND	KY	41101-3722	38.4679267	-82.6430467
1109 FEDERAL WAY	FLATWOODS	KY	41139-1325	38.5244033	-82.7137167
1109 FITCH LN	PAINTSVILLE	KY	41240-9328	37.817615	-82.7835433
1109 FRENCH BROAD ST	ASHLAND	KY	41101-7119	38.49048811	-82.67171155
1109 GRANDVIEW DR	FLATWOODS	KY	41139-1023	38.5331217	-82.7114483
1109 GREEN ACRES DR	RACELAND	KY	41169-1025	38.5336917	-82.736405
1109 GREGORY ST	FLATWOODS	KY	41139-1329	38.523325	-82.7148583
1109 HIGHWAY 15	JACKSON	KY	41339-9603	37.55739833	-83.36135333
1109 HIGHWAY 1690	LOUISA	KY	41230-8421	38.06835167	-82.58621167
1109 HIGHWAY 588 TRLR	WHITESBURG	KY	41858-8948	37.1161283	-82.8673083
1109 HURRICANE RIGHT FRK	STOPOVER	KY	41568-8948	37.5021085	-82.1053228
1109 KRISTY DR	GRAYSON	KY	41143-1633	38.32721	-82.9166117
1109 LAKESIDE DR	JACKSON	KY	41339-7490	37.57220833	-83.37825333
1109 LEATHERWOOD RD	LOST CREEK	KY	41348-9017	37.42796667	-83.31703667
1109 MARKET ST	WORTHINGTON	KY	41183-9203	38.5505233	-82.7234483
1109 MARSHALL AVE	GRAYSON	KY	41143-1643	38.3283067	-82.91591
1109 NEW BUCKLEY RD	ASHLAND	KY	41102-8891	38.4649467	-82.690145
1109 OPEN FRK	PIKEVILLE	KY	41501-4618	37.576825	-82.3878367
1109 PENNY HWY	PIKEVILLE	KY	41501-3833	37.3568067	-82.569715
1109 PENNY HWY	PIKEVILLE	KY	41501-3833	37.35632	-82.56993
1109 RAMEY AVE	WORTHINGTON	KY	41183-9230	38.5485917	-82.7258433
1109 REEVES BR	WILLARD	KY	41143	38.2147267	-82.8542583
1109 RIVERSIDE BLVD	WURTLAND	KY	41144-1633	38.5527016	-82.7615815
1109 SAVAGE AVE	WURTLAND	KY	41144-1651	38.545915	-82.7671333
1109 STATE ROUTE 503	WURTLAND	KY	41144-7471	38.5380033	-82.7927067
1109 SUMMITT RD	ASHLAND	KY	41102-8276	38.4296517	-82.6998633
1109 TOWNSEND AVE	GRAYSON	KY	41143-1663	38.32660733	-82.916281
1109 UPPER ST	PAINTSVILLE	KY	41240-1436	37.8028133	-82.7986083
1109 WALNUT AVE	ASHLAND	KY	41101-3924	38.46432283	-82.63403916
1109 WINCHESTER AVE	ASHLAND	KY	41101-7530	38.4814033	-82.6445283
1109 WINIFRED ST	GREENUP	KY	41144-1151	38.5716317	-82.8318067
1109 WOLFPIT BRANCH RD	ELKHORN CITY	KY	41522-7611	37.3523467	-82.4413117
1109 E COLLINS ST	FLATWOODS	KY	41139-1957	38.5168133	-82.721165
1109 N MAIN ST	HAZARD	KY	41701-1341	37.254725	-83.1943783
11095 REGINA BELCHER HWY	ELKHORN CITY	KY	41522-8437	37.3560233	-82.4081267
11096 HALL RD	RUSH	KY	41168-9342	38.3177033	-82.7209217
11096 ROBERT AARON DR TRLR	CATLETTSBURG	KY	41129-9523	38.3220233	-82.6689667
11098 BENT BRANCH RD	PIKEVILLE	KY	41501-4727	37.5775717	-82.4168283
111 48TH ST	ASHLAND	KY	41101-6542	38.4455983	-82.6090017
111 6TH ST	ASHLAND	KY	41101-7385	38.4862667	-82.6500167
111 6TH ST STE A&B	ASHLAND	KY	41101-7385	38.4862433	-82.6500167
111 8TH ST	PIKEVILLE	KY	41501-1237	37.48510767	-82.52335566
111 ALEX KIDD DR	HONAKER	KY	41603-9036	37.5182117	-82.6942767
111 ALICE ST	GREENUP	KY	41144-9645	38.630268	-82.86603
111 APPLE CT	PIKEVILLE	KY	41501-8703	37.47382425	-82.5573421
111 APPLE CT	PIKEVILLE	KY	41501-8703	37.4740125	-82.55810966
111 ARGYLL CIR	HAZARD	KY	41701-8932	37.2707075	-83.22367066
111 ARIZONA DR	RUSSELL	KY	41169-1801	38.5031025	-82.69645516
111 ARMCO BLVD	ASHLAND	KY	41101-7201	38.4858817	-82.66439
111 ATKINS BELCHER RD	ELKHORN CITY	KY	41522-7227	37.2685883	-82.4111783
111 AUSTIN RD	CROMONA	KY	41810	37.1875567	-82.6965567
111 BACH CT	WHITESBURG	KY	41858-7672	37.1219917	-82.8360533
111 BALDWIN ST	PRESTONSBURG	KY	41653-1103	37.673055	-82.7822633
111 BANDMILL RD	INEZ	KY	41224-9147	37.80106232	-82.4681894
111 BEARS LN	VIPER	KY	41774-8832	37.164605	-83.1837233
111 BIG ELK RD	BEAUTY	KY	41203-9019	37.8402883	-82.438775
111 BILL KING LN	PIKEVILLE	KY	41501-9302	37.488195	-82.5058033
111 BLACKBURN AVE	ASHLAND	KY	41101-3440	38.477245	-82.66627
111 BLAIR ST	PIKEVILLE	KY	41501-1643	37.4900567	-82.4987067

111 BLUEBIRD LN	LOUISA	KY	41230-6005	38.0887635	-82.6330617
111 BOOMERANG DR	BETSY LAYNE	KY	41605-7003	37.55801	-82.63327
111 BOONE LEDGE DR	HAZARD	KY	41701-6114	37.22014	-83.157075
111 BOOTHE RIDGE RD	HAZARD	KY	41701-6107	37.2250359	-83.1642021
111 BOYD DR	BETSY LAYNE	KY	41605	37.5528033	-82.6298733
111 BRAD DR	SALYERSVILLE	KY	41465-8433	37.7405817	-83.04264
111 BRIDGE ST	PAINTSVILLE	KY	41240-1105	37.8137183	-82.7974733
111 BRITZ LN	EMERSON	KY	41135-9090	38.35419933	-83.3079905
111 BUCKENHAM LN	RACELAND	KY	41169-9010	38.542736666	-82.754354
111 BUENA VISTA DR	ASHLAND	KY	41101-2125	38.49468967	-82.6879485
111 BURKE CT	PRESTONSBURG	KY	41653-7520	37.66641483	-82.76068366
111 BURNT CABIN TOWER RD	HAGERHILL	KY	41222-8666	37.7889167	-82.80388
111 BUZZARD FORK RD	JACKSON	KY	41339-8494	37.439999666	-83.42882716
111 BYRD HAYES MNR	LOUISA	KY	41230-1078	38.1184483	-82.6064833
111 CABIN FRK	JENKINS	KY	41537-8135	37.2839067	-82.5721567
111 CALDWELL LN	PIKEVILLE	KY	41501-7602	37.5288383	-82.6147483
111 CANE FRK	KIMPER	KY	41539-5972	37.4698333	-82.2524667
111 CAROLINE AVE	PIKEVILLE	KY	41501-1101	37.478853	-82.51781
111 CAROLINE DR	ASHLAND	KY	41101-2201	38.4876517	-82.6862517
111 CEDAR HILL RD	ELKHORN CITY	KY	41522-8235	37.3146367	-82.3616017
111 CENTER ST LOT 1	HINDMAN	KY	41822	37.33446233	-82.97943166
111 CENTRAL AVE	SOUTH WILLIAMSON	KY	41503-4115	37.6737417	-82.2830383
111 CHARLES FARM DR	RACCOON	KY	41557-8233	37.5345709	-82.4575882
111 CHARLES FARM DR UNIT 1	RACCOON	KY	41557-8233	37.53371454	-82.45823362
111 CHARLES FARM DR UNIT 2	RACCOON	KY	41557-8233	37.534735166	-82.458353
111 CHEROKEE DR LOT 16	WEST VAN LEAR	KY	41268-8000	37.7922417	-82.7859067
111 CHERRY HILL LN	HAGERHILL	KY	41222-8627	37.7818417	-82.7921917
111 CHERRY ST	HAROLD	KY	41635-9013	37.5280583	-82.6209867
111 CHESTNUT DR	PIKEVILLE	KY	41501-2017	37.48323223	-82.54071236
111 CHLOE CT	PIKEVILLE	KY	41501-2279	37.4457421	-82.4787728
111 CLARK BR	HAROLD	KY	41635-6348	37.51052917	-82.65008516
111 CLARK LN	WURTLAND	KY	41144-6295	38.540875	-82.7659167
111 CLAY TREE BRANCH RD	BONNYMAN	KY	41719-8747	37.2843283	-83.2368983
111 CLINTON ST	RUSSELL	KY	41169-1327	38.5274817	-82.6896217
111 COBURN ST	ASHLAND	KY	41102	38.4623678	-82.744474
111 COLONEL LN	GRAYSON	KY	41143-1254	38.3343445	-82.9592535
111 COMBS ST	SALYERSVILLE	KY	41465-8853	37.742675	-83.0755967
111 COMMERCIAL DR	HAZARD	KY	41701-8531	37.290629	-83.22532516
111 COMPTON BTM	GOODY	KY	41514-7503	37.65207117	-82.26672366
111 COOLIE BAKER RD	WHITESBURG	KY	41858-8160	37.223845	-82.8422417
111 CORB REED RD	SALYERSVILLE	KY	41465-8127	37.7686033	-83.0853617
111 COUNTRY CLUB DR	ASHLAND	KY	41101-2135	38.4905183	-82.690775
111 CRAIG CT	LITTCARR	KY	41834-9081	37.2636333	-82.9439867
111 CRAWFORD CT UNIT A	WHITESBURG	KY	41858	37.1210317	-82.8370017
111 CRAWFORD CT UNIT B	WHITESBURG	KY	41858	37.1210333	-82.83701
111 CRIGGER CRK	TUTOR KEY	KY	41263-8705	37.8574517	-82.7584417
111 CRIMSON RD	HINDMAN	KY	41822-9095	37.30815	-82.95039
111 CRYSTAL LN TRLR	LOUISA	KY	41230-7524	37.99325283	-82.657199
111 CUMPTON LN LOT 4	WURTLAND	KY	41144-6145	38.5431067	-82.7653433
111 DALLIE DR TRLR	VIPER	KY	41774-8618	37.2058767	-83.14074
111 DAMRON MAYO RD	GRAYSON	KY	41143-7923	38.3390717	-82.8943917
111 DAVIS RD	EASTERN	KY	41622-6903	37.5134535	-82.80750983
111 DEAD END LN	HAZARD	KY	41701-7345	37.3353267	-83.253185
111 DEATON LN	JACKSON	KY	41339-6150	37.52969833	-83.35879167
111 DEATON LOOP	CHAVIES	KY	41727-9087	37.3486233	-83.3566917
111 DEBORD RD	DEBORD	KY	41214-9087	37.82820667	-82.55155167
111 DEER VALLEY RD	WURTLAND	KY	41144-7651	38.46622	-82.7520083
111 DELMER TACKETT CREEK RD	VIRGIE	KY	41572-8936	37.324085	-82.610635
111 DEMOCRAT HOLW	HELLIER	KY	41534	37.2938917	-82.4711767
111 DINKY RD	KIMPER	KY	41539-5819	37.494172	-82.251733
111 DOG FRK	PIKEVILLE	KY	41501-7008	37.494395	-82.5864917
111 DOGWOOD VIEW LN	BULAN	KY	41722-9014	37.3415945	-83.16395716
111 DOUGLAS PKWY	PIKEVILLE	KY	41501-6970	37.37954883	-82.5388765
111 DOWNHILL DR	WHITESBURG	KY	41858-7004	37.149202	-82.767837
111 DRY FRK REAR	PIKEVILLE	KY	41501-6760	37.43608917	-82.4681865
111 DRY FRK TRLR	PIKEVILLE	KY	41501-6760	37.43614033	-82.46814166
111 DUNBAR CT	ASHLAND	KY	41101-2207	38.48533	-82.683165

111 ELAM ST	SALYERSVILLE	KY	41465-9237	37.74091238	-83.07049301
111 ELM ST	WHEELWRIGHT	KY	41669-9058	37.33214883	-82.72190483
111 EMBASSY DR	GRAYSON	KY	41143-1201	38.3318467	-82.9530633
111 EMERY LN	HAZARD	KY	41701-8001	37.399974666	-83.2093445
111 EMILY CRK TRLR	PILGRIM	KY	41250-9031	37.787775	-82.4043067
111 FERRY ST	RUSSELL	KY	41169-1336	38.53326	-82.6934783
111 FLORIDA DR	RUSSELL	KY	41169-1816	38.50327	-82.6969933
111 FOREST CT	HI HAT	KY	41636-9100	37.3872885	-82.71808766
111 FREDDY LN	PIKEVILLE	KY	41501-1773	37.45353	-82.5212517
111 GIBSON BTM	ELKHORN CITY	KY	41522-7109	37.2770317	-82.3847783
111 GILLIAM BR	HATFIELD	KY	41514-8810	37.68532018	-82.36510794
111 GOBLE BR	HAGERHILL	KY	41222-8639	37.7637217	-82.791175
111 GOBLE BR GARG	HAGERHILL	KY	41222-8639	37.76434533	-82.7902955
111 GRAND VIEW RD	WHITESBURG	KY	41858-9085	37.0504283	-82.8801367
111 GRANDVIEW DR	TRAM	KY	41663-8500	37.57223508	-82.64366672
111 GRASSY SCHOOL RD TRLR	INEZ	KY	41224-8784	37.9329983	-82.5417591
111 GREEN VALLEY DR TRLR	BEAR BRANCH	KY	41714-8931	37.2128183	-83.49006
111 GULLETT BRANCH RD	SALYERSVILLE	KY	41465-9123	37.74310533	-83.05240733
111 GULLETT BRANCH RD	SALYERSVILLE	KY	41465-9123	37.742132	-83.05270433
111 GULLETT BRANCH RD LOT 4	SALYERSVILLE	KY	41465-9123	37.74205867	-83.05316
111 GULLETT BRANCH RD TRLR 1	SALYERSVILLE	KY	41465-9123	37.7423365	-83.05307366
111 GULLETT BRANCH RD TRLR 2	SALYERSVILLE	KY	41465-9123	37.74235967	-83.0524735
111 HARDINVILLE RD	INEZ	KY	41224-9001	37.85759	-82.52232833
111 HARVEST DR	EAST POINT	KY	41216-8806	37.77210433	-82.81573516
111 HAYNES VILLAGE PL	PIKEVILLE	KY	41501-6170	37.54654	-82.5548217
111 HEAVENLY DR	WENDOVER	KY	41775-8924	37.105212	-83.340822
111 HENROOST FRK	STEELE	KY	41566-8426	37.418272	-82.18554266
111 HENRY CLAY ST	ELKHORN CITY	KY	41522-8176	37.3144683	-82.4744033
111 HICKORY CT	TURKEY CREEK	KY	41514-7864	37.674465	-82.32052
111 HIGHWALL DR	MALLIE	KY	41836	37.3018506	-82.9068106
111 HILL DR	CHAVIES	KY	41727-9082	37.3468867	-83.3569067
111 HILLCREST CT	RUSSELL	KY	41169-1452	38.5230333	-82.700315
111 HILLCREST DR	RACELAND	KY	41169-1207	38.5314117	-82.7339933
111 HILLMAN ST	GREENUP	KY	41144-6766	38.6254183	-82.8681117
111 HILLTOP DR APT 1	YERKES	KY	41778-8302	37.27602283	-83.304638
111 HILLVIEW DR	RACELAND	KY	41169-1027	38.5358267	-82.743205
111 HONEYBEE DR	LOUISA	KY	41230-6077	38.09481	-82.6329933
111 HOOD ST	ASHLAND	KY	41102-3304	38.475685	-82.670565
111 HOPEFUL LN	HYDEN	KY	41749-8955	37.168225	-83.3815383
111 HOWARD DR TRLR	SALYERSVILLE	KY	41465-9577	37.7151083	-83.009065
111 INDIAN CREEK RD TRLR	WHITESBURG	KY	41858-8193	37.225410833	-82.79644016
111 IVY LN	LOUISA	KY	41230-6953	38.0763117	-82.6590967
111 J C RATLIFF ST	PIKEVILLE	KY	41501-8042	37.40993167	-82.42851983
111 JAKES FORK RD	BULAN	KY	41722-8931	37.2966765	-83.1623972
111 JAKES FORK RD GARG 1	BULAN	KY	41722-8931	37.29672104	-83.16223018
111 JC ESTATES DR	PAINTSVILLE	KY	41240-8640	37.8016567	-82.7753733
111 JC ESTATES DR	PAINTSVILLE	KY	41240-8640	37.8015583	-82.7749967
111 JEFFERSON HTS TRLR	HAZARD	KY	41701-8498	37.34118733	-83.26389483
111 JERRY BOTTOM RD	HUDDY	KY	41535-8919	37.5995567	-82.2751117
111 JOEL CRISP BR	MARTIN	KY	41649-7812	37.5782517	-82.778535
111 JOHN PAUL AVE	ELKHORN CITY	KY	41522-8257	37.29757	-82.3537917
111 JULIUS AVE	PIKEVILLE	KY	41501-9013	37.4758517	-82.524075
111 JUSTICE LN	PIKEVILLE	KY	41501-8060	37.4093483	-82.4293517
111 JUSTICE WAY	PIKEVILLE	KY	41501-7949	37.50724617	-82.54404416
111 JUSTICE WAY APT 134	PIKEVILLE	KY	41501-7949	37.50836986	-82.54294159
111 JUSTICE WAY APT 136	PIKEVILLE	KY	41501-7949	37.50836986	-82.54294159
111 JUSTICE WAY APT 137	PIKEVILLE	KY	41501-7949	37.50836986	-82.54294159
111 JUSTICE WAY APT 206	PIKEVILLE	KY	41501-8305	37.507091	-82.544159
111 JUSTICE WAY APT 207	PIKEVILLE	KY	41501-8305	37.50714	-82.5441
111 JUSTICE WAY APT 208	PIKEVILLE	KY	41501-8305	37.50836986	-82.54294159
111 JUSTICE WAY APT 209	PIKEVILLE	KY	41501-8305	37.50836986	-82.54294159
111 JUSTICE WAY APT 210	PIKEVILLE	KY	41501-8306	37.50712333	-82.54412533
111 JUSTICE WAY APT 211	PIKEVILLE	KY	41501-8306	37.5070245	-82.54422216
111 JUSTICE WAY APT 212	PIKEVILLE	KY	41501-8306	37.5070385	-82.54414883
111 JUSTICE WAY APT 213	PIKEVILLE	KY	41501-8306	37.50836986	-82.54294159
111 JUSTICE WAY APT 214	PIKEVILLE	KY	41501-8306	37.50836986	-82.54294159
111 JUSTICE WAY APT 215	PIKEVILLE	KY	41501-8306	37.50836986	-82.54294159

111 JUSTICE WAY APT 216	PIKEVILLE	KY	41501-8306	37.50836986	-82.54294159
111 JUSTICE WAY APT 217	PIKEVILLE	KY	41501-8306	37.50836986	-82.54294159
111 JUSTICE WAY APT 218	PIKEVILLE	KY	41501-8306	37.50836986	-82.54294159
111 JUSTICE WAY APT 219	PIKEVILLE	KY	41501-8306	37.50733117	-82.54409116
111 JUSTICE WAY APT 220	PIKEVILLE	KY	41501-8307	37.50717067	-82.54399566
111 JUSTICE WAY APT 221	PIKEVILLE	KY	41501-8307	37.5072115	-82.54411433
111 JUSTICE WAY APT 222	PIKEVILLE	KY	41501-8307	37.50836986	-82.54294159
111 JUSTICE WAY APT 223	PIKEVILLE	KY	41501-8307	37.50725117	-82.54405983
111 JUSTICE WAY APT 306	PIKEVILLE	KY	41501-8313	37.50711233	-82.5441175
111 JUSTICE WAY APT 307	PIKEVILLE	KY	41501-8313	37.50836986	-82.54294159
111 JUSTICE WAY APT 308	PIKEVILLE	KY	41501-8313	37.50836986	-82.54294159
111 JUSTICE WAY APT 309	PIKEVILLE	KY	41501-8313	37.50836986	-82.54294159
111 JUSTICE WAY APT 310	PIKEVILLE	KY	41501-8313	37.50709317	-82.54409283
111 JUSTICE WAY APT 311	PIKEVILLE	KY	41501-8313	37.50705733	-82.54413616
111 JUSTICE WAY APT 312	PIKEVILLE	KY	41501-8313	37.50713333	-82.54419666
111 JUSTICE WAY APT 313	PIKEVILLE	KY	41501-8313	37.5070325	-82.54402266
111 JUSTICE WAY APT 314	PIKEVILLE	KY	41501-8313	37.50836986	-82.54294159
111 JUSTICE WAY APT 315	PIKEVILLE	KY	41501-8313	37.50836986	-82.54294159
111 JUSTICE WAY APT 316	PIKEVILLE	KY	41501-8313	37.50836986	-82.54294159
111 JUSTICE WAY APT 317	PIKEVILLE	KY	41501-8313	37.50836986	-82.54294159
111 JUSTICE WAY APT 318	PIKEVILLE	KY	41501-8313	37.50724983	-82.54406083
111 JUSTICE WAY APT 319	PIKEVILLE	KY	41501-8313	37.50836986	-82.54294159
111 JUSTICE WAY APT 320	PIKEVILLE	KY	41501-8313	37.50836986	-82.54294159
111 JUSTICE WAY APT 321	PIKEVILLE	KY	41501-8313	37.50836986	-82.54294159
111 JUSTICE WAY APT 322	PIKEVILLE	KY	41501-8313	37.50836986	-82.54294159
111 JUSTICE WAY APT 323	PIKEVILLE	KY	41501-8313	37.50836986	-82.54294159
111 JUSTICE WAY APT 334	PIKEVILLE	KY	41501-7949	37.50836986	-82.54294159
111 JUSTICE WAY APT 335	PIKEVILLE	KY	41501-7949	37.50836986	-82.54294159
111 JUSTICE WAY APT 336	PIKEVILLE	KY	41501-7949	37.50836986	-82.54294159
111 JUSTICE WAY APT 406	PIKEVILLE	KY	41501-8314	37.507150666	-82.54417833
111 JUSTICE WAY APT 407	PIKEVILLE	KY	41501-8314	37.5070905	-82.54409283
111 JUSTICE WAY APT 408	PIKEVILLE	KY	41501-8314	37.50836986	-82.54294159
111 JUSTICE WAY APT 409	PIKEVILLE	KY	41501-8314	37.50836986	-82.54294159
111 JUSTICE WAY APT 410	PIKEVILLE	KY	41501-8314	37.507067	-82.544209
111 JUSTICE WAY APT 411	PIKEVILLE	KY	41501-8314	37.50836986	-82.54294159
111 JUSTICE WAY APT 412	PIKEVILLE	KY	41501-8314	37.506959	-82.544236
111 JUSTICE WAY APT 413	PIKEVILLE	KY	41501-8314	37.50717083	-82.54418483
111 JUSTICE WAY APT 414	PIKEVILLE	KY	41501-8314	37.50836986	-82.54294159
111 JUSTICE WAY APT 415	PIKEVILLE	KY	41501-8314	37.50836986	-82.54294159
111 JUSTICE WAY APT 416	PIKEVILLE	KY	41501-8314	37.50836986	-82.54294159
111 JUSTICE WAY APT 417	PIKEVILLE	KY	41501-8314	37.50836986	-82.54294159
111 JUSTICE WAY APT 418	PIKEVILLE	KY	41501-8314	37.50836986	-82.54294159
111 JUSTICE WAY APT 419	PIKEVILLE	KY	41501-8314	37.50836986	-82.54294159
111 JUSTICE WAY APT 420	PIKEVILLE	KY	41501-8314	37.50836986	-82.54294159
111 JUSTICE WAY APT 421	PIKEVILLE	KY	41501-8314	37.50836986	-82.54294159
111 JUSTICE WAY APT 422	PIKEVILLE	KY	41501-8314	37.50836986	-82.54294159
111 JUSTICE WAY APT 423	PIKEVILLE	KY	41501-8314	37.50836986	-82.54294159
111 JUSTICE WAY APT 434	PIKEVILLE	KY	41501-7949	37.50836986	-82.54294159
111 JUSTICE WAY APT 435	PIKEVILLE	KY	41501-7949	37.50836986	-82.54294159
111 JUSTICE WAY APT 436	PIKEVILLE	KY	41501-7949	37.50836986	-82.54294159
111 JUSTICE WAY STE 111	PIKEVILLE	KY	41501-7950	37.50836986	-82.54294159
111 JUSTICE WAY STE 113	PIKEVILLE	KY	41501-7950	37.5071005	-82.5442905
111 JUSTICE WAY STE 123	PIKEVILLE	KY	41501-7950	37.50732917	-82.54399033
111 JUSTICE WAY UNIT 107	PIKEVILLE	KY	41501-7950	37.50675583	-82.544716
111 JUSTICE WAY UNIT 121	PIKEVILLE	KY	41501-7950	37.5073913	-82.5436137
111 KEETON HTS	WEST LIBERTY	KY	41472-1207	37.91705333	-83.25522667
111 KELLY MOUNTAIN RD TRLR	SHELBY GAP	KY	41563-8340	37.21626333	-82.54363916
111 KENTUCKY AVE	WHITESBURG	KY	41858-7790	37.1159233	-82.8156817
111 KEYSER HEIGHTS CIR	PIKEVILLE	KY	41501-1638	37.4899867	-82.5311217
111 KG ESTATES RD	LOUISA	KY	41230-5875	37.961725	-82.53022667
111 KING DR	STAFFORDSVILLE	KY	41256-9062	37.837965	-82.8516533
111 KUNKELVILLE RD	LEBURN	KY	41831	37.36204	-82.9641217
111 LABER RD	GRAYSON	KY	41143-7215	38.337485	-82.986365
111 LEFT FORK OF ABNER FRK	BELCHER	KY	41513-8430	37.3680733	-82.3383667
111 LEFT PENHOOK RD	HAROLD	KY	41635-7001	37.53341	-82.6256117
111 LITTLE CRK	PIKEVILLE	KY	41501-6954	37.39138	-82.5211333
111 LOST CANYON DR BARN	RACELAND	KY	41169-1065	38.5366617	-82.7422083

111	LOST CANYON DR HSE	RACELAND	KY	41169-1065	38.5359883	-82.7420933
111	LOST CANYON DR HSE NEW	RACELAND	KY	41169-1065	38.5359017	-82.7416817
111	LOWER PIGEON RD	ASHCAMP	KY	41512-8741	37.2488683	-82.4906217
111	LOWER POPLAR FRK	BEAUTY	KY	41203	37.8436633	-82.4598517
111	LYCAN RD	ASHLAND	KY	41101-7184	38.4977167	-82.682
111	MADDEN ST	GREENUP	KY	41144-9650	38.634425	-82.8669417
111	MAIN ST	ALLEN	KY	41601-9473	37.6125683	-82.7291183
111	MAIN ST	ELKHORN CITY	KY	41522-9065	37.30523	-82.352967
111	MAPLEWOOD VLG	BANNER	KY	41603-8040	37.582415	-82.691835
111	MAUDE RD	INEZ	KY	41224-9103	37.86863833	-82.52633333
111	MCKINNEY LN	GRAYSON	KY	41143-1300	38.333825666	-82.94145266
111	MCKNIGHT ST	ASHLAND	KY	41102-4272	38.4658692	-82.6748188
111	MEADE HOLW	WURLAND	KY	41144-7549	38.5171367	-82.786885
111	MEREDA BR	PHELPS	KY	41553-9433	37.509815	-82.13533
111	MESA RDG	HAZARD	KY	41701-6789	37.35234226	-83.11430129
111	MILDRED ST	PIKEVILLE	KY	41501-9066	37.4834433	-82.529
111	MORNINGSTAR HL	FLATWOODS	KY	41139-9016	38.4726883	-82.7311683
111	MOUNT SAVAGE DR	ASHLAND	KY	41101-7180	38.4957617	-82.6855017
111	NEW HAMPSHIRE DR	ASHLAND	KY	41101-2243	38.4911983	-82.6853817
111	NOAHS LNDG	LOUISA	KY	41230-8615	38.107735	-82.591
111	OAKWOOD LN	WEST LIBERTY	KY	41472-1222	37.91178833	-83.25217167
111	OLD OGDEN RD	HINDMAN	KY	41822-8817	37.346585	-82.9957833
111	ORCHARD FRK	BEVINSVILLE	KY	41606-6105	37.35517967	-82.73279266
111	OWENS FRK	STOPOVER	KY	41568-9006	37.4662022	-82.0989933
111	PARADISE ACRES	HAGERHILL	KY	41222-8645	37.7785867	-82.7988583
111	PARADISE ACRES	HAGERHILL	KY	41222-8645	37.77823733	-82.79882266
111	PATTON DR	ASHLAND	KY	41101-7037	38.49718734	-82.67734125
111	PAUL DR TRLR	HAZARD	KY	41701-7735	37.2770217	-83.1346217
111	PEA VINE BR	VAN LEAR	KY	41265-8409	37.771805	-82.7269167
111	PEACH ORCHARD DR	PIKEVILLE	KY	41501-1724	37.480915	-82.5241783
111	PEACH ST	WHEELWRIGHT	KY	41669-9051	37.33226	-82.7231483
111	PEDDLER ST	WEST LIBERTY	KY	41472-1025	37.92523	-83.25965333
111	PENNY LN	MOREHEAD	KY	40351-7001	38.231435	-83.37421167
111	PIKE ST	PIKEVILLE	KY	41501-1119	37.48142	-82.5179517
111	PIN OAK DR	PIKEVILLE	KY	41501-1910	37.49433	-82.5373117
111	PINE POINT ST APT C17	SALYERSVILLE	KY	41465-7137	37.7407167	-83.0441233
111	PLEASANT VLY	WURLAND	KY	41144-7574	38.4923083	-82.7721617
111	POLLITT RD	RUSSELL	KY	41169-1545	38.5159833	-82.69727
111	POND CRK	DRAFFIN	KY	41522-8305	37.339498	-82.394112
111	POTATO BRANCH RD	TOPMOST	KY	41862-8973	37.35615537	-82.79680864
111	POTTERS GROCERY RD	ASHCAMP	KY	41512	37.2499267	-82.489745
111	QUICK ST	BURNWELL	KY	41514-7725	37.6313483	-82.2184433
111	RAILROAD ST	AUXIER	KY	41602-9253	37.7385133	-82.761445
111	RAILROAD ST	DWALE	KY	41621-9033	37.6249083	-82.72473
111	RAINBOW LN	PIKEVILLE	KY	41501-1577	37.44223	-82.5220933
111	RAMSEY DR	MC DOWELL	KY	41647-6053	37.432104666	-82.7125995
111	RAPTOR LN	HAPPY	KY	41746-8937	37.20268	-83.0988083
111	REDBIRD RD	THOUSANDSTICKS	KY	41766-8904	37.1855267	-83.42886
111	REDBUD LN TRLR	HAZARD	KY	41701-2052	37.2876883	-83.1529983
111	REDTOWN	BETSY LAYNE	KY	41605-7038	37.55353983	-82.62286233
111	REED ST	GREENUP	KY	41144-9627	38.6151617	-82.8608867
111	RENEE DR UNIT C1	PIKEVILLE	KY	41501	37.47777	-82.53808316
111	RENEE DR UNIT C2	PIKEVILLE	KY	41501	37.477684	-82.538093
111	RENEE DR UNIT C3	PIKEVILLE	KY	41501	37.477413	-82.53743016
111	RENNE DR UNIT C4	PIKEVILLE	KY	41501	37.47777617	-82.53805666
111	REYNOLDS LN	MARTIN	KY	41649-8501	37.5764317	-82.7601633
111	RICEVILLE RD	SWAMP BRANCH	KY	41240-8896	37.738567	-82.91784
111	RICHMOND ST	PAINTSVILLE	KY	41240-9325	37.8135217	-82.77911
111	RIDGE RD	RACELAND	KY	41169-1961	38.5342583	-82.7184833
111	RIDGE ST TRLR	RUSSELL	KY	41169-1465	38.5331483	-82.7026733
111	RIGHT FORK OF BEAVER CRK	ELKHORN CITY	KY	41522-8603	37.3251817	-82.3248217
111	RIVER RD	DRAFFIN	KY	41522-8327	37.3413067	-82.396045
111	RIVERBEND DR HSE 2	PIKEVILLE	KY	41501-1528	37.44259379	-82.52466648
111	RIVERSIDE APARTMENTS DR APT 35	WARFIELD	KY	41267-9702	37.86859	-82.4109
111	RIVERSIDE APARTMENTS DR APT 36	WARFIELD	KY	41267	37.868575	-82.4108367
111	RIVERSIDE APARTMENTS DR APT 37	WARFIELD	KY	41267-8945	37.868575	-82.4108367
111	RIVERSIDE APARTMENTS DR APT 38	WARFIELD	KY	41267-9702	37.8685717	-82.4108633

111 RIVERSIDE APARTMENTS DR APT 39	WARFIELD	KY	41267	37.8685683	-82.410875
111 RIVERSIDE APARTMENTS DR APT 40	WARFIELD	KY	41267-9702	37.868575	-82.4108533
111 RIVERSIDE DR	RUSSELL	KY	41169-1355	38.5273133	-82.6894917
111 RIVERVIEW DR	PIKEVILLE	KY	41501-3754	37.4827883	-82.533575
111 ROBINSON ALY	PIKEVILLE	KY	41501-1273	37.48478901	-82.52222931
111 ROCKAWAY ST	HAZARD	KY	41701-1445	37.25186	-83.1929217
111 ROSE ST	LOUISA	KY	41230-7897	38.10242833	-82.60582667
111 ROSEBERRY RD	OLIVE HILL	KY	41164-9002	38.317695	-83.29814333
111 SAAD AVE	PIKEVILLE	KY	41501-9084	37.48275	-82.5206717
111 SADLER DR	NIPPA	KY	41240-9225	37.865465	-82.786845
111 SANDSTONE RD	MAYKING	KY	41837	37.1149463	-82.7641785
111 SANDY BRANCH RD	HAROLD	KY	41635-6357	37.51386933	-82.6532055
111 SANDY LN	PIKEVILLE	KY	41501-1670	37.4930233	-82.5362917
111 SCHOOL ST TRLR	HAZARD	KY	41701-1070	37.265825	-83.1935933
111 SCOTT ADDITION DR	PIKEVILLE	KY	41501-3321	37.510245	-82.5529867
111 SEABOARD DR	WHITESBURG	KY	41858-7465	37.119185	-82.8515283
111 SEAGRAVES LN	GRAYSON	KY	41143-7260	38.3383617	-82.9886433
111 SEVENTH ST	SOUTH SHORE	KY	41175-7872	38.7295383	-82.91438
111 SHADOW DR	HYDEN	KY	41749-8444	37.1313383	-83.3358533
111 SHADY DR	WHITESBURG	KY	41858-7379	37.1170017	-82.8098167
111 SHAG CAMPBELL DR	BANNER	KY	41603-9116	37.6031483	-82.702455
111 SHARK DR	PIKEVILLE	KY	41501-1454	37.498363666	-82.533722
111 SHELL LN	VIPER	KY	41774-8562	37.1763267	-83.0406767
111 SHELL LN	VIPER	KY	41774-8562	37.17625	-83.040935
111 SHELL LN GARG	VIPER	KY	41774-8562	37.175989333	-83.0411625
111 SHELTON HOLLOW RD	MARTIN	KY	41649-7810	37.57361	-82.776615
111 SHENANDOAH DR	RUSSELL	KY	41169-1752	38.50496	-82.7059433
111 SHORT ST	BETSY LAYNE	KY	41605-7041	37.5514467	-82.63445
111 SIZEMORE ST	GREENUP	KY	41144-9647	38.6295683	-82.8659433
111 SOUTHGATE CT UNIT 4	GRAYSON	KY	41143-2114	38.3345867	-82.9499617
111 SOUTHWOOD RD TRLR	LOST CREEK	KY	41348-8811	37.47789667	-83.319065
111 STACYVILLE LN TRLR	JEFF	KY	41751-9046	37.210115	-83.13134
111 STATE DR	JACKSON	KY	41339-9650	37.55084833	-83.37694
111 STONEY BROOKE DR APT 1	ASHLAND	KY	41101-2159	38.4975033	-82.69854
111 STONEY BROOKE DR APT 2	ASHLAND	KY	41101-2159	38.49731	-82.6992817
111 STRATTON FRK	CANADA	KY	41519-8344	37.603845	-82.3329383
111 SUNNY DR	PINE TOP	KY	41843	37.27507661	-82.89604434
111 SUNSET DR	PIKEVILLE	KY	41501-3121	37.5357367	-82.6107283
111 SUSAN BR	VIRGIE	KY	41572-8788	37.26693	-82.6887917
111 SUSANS CT TRLR	HAZARD	KY	41701-2255	37.2433817	-83.1752967
111 SYCAMORE RD	GULNARE	KY	41501-5359	37.6283283	-82.5470467
111 SYCK LN	PIKEVILLE	KY	41501-5741	37.5522533	-82.5112117
111 TAYLOR HL	PIKEVILLE	KY	41501-9722	37.5631483	-82.4666467
111 THELMA DR	ALTRO	KY	41339-9155	37.35679933	-83.41122533
111 TOWN MOUNTAIN LN	HAZARD	KY	41701-6683	37.2440517	-83.2164167
111 TRAM LN	SOUTH SHORE	KY	41175-9053	38.7053017	-82.94938
111 TUG RIVER RD	LOUISA	KY	41230-7698	38.1046667	-82.587
111 TULIP ST	PAINTSVILLE	KY	41240-9305	37.8145833	-82.7814467
111 TURKEY HEN BR	LITTCARR	KY	41834	37.26440196	-82.94625056
111 TWIN OAKS DR	PIKEVILLE	KY	41501-6540	37.55218263	-82.45484211
111 VINE ST	PIKEVILLE	KY	41501-1420	37.496475	-82.5350883
111 WALTERS RD	PIKEVILLE	KY	41501-9203	37.47791	-82.4938767
111 WARM HOLW	MC CARR	KY	41544-8306	37.5833783	-82.17875
111 WELLS ST	AUXIER	KY	41602-9276	37.7345767	-82.7545567
111 WILANA CT	PIKEVILLE	KY	41501-1723	37.4739383	-82.524795
111 WILCOX BR	WITTENSVILLE	KY	41274-9012	37.85921	-82.805725
111 WILDCAT DR	GRAYSON	KY	41143-9687	38.3334117	-82.903165
111 WILLARD BR	PINE TOP	KY	41843-8935	37.2708595	-82.87651366
111 YORKTOWN DR	PIKEVILLE	KY	41501-1682	37.44265	-82.52513
111 YOST ST APT 1	PIKEVILLE	KY	41501-4075	37.4840017	-82.52925
111 YOST ST APT 2	PIKEVILLE	KY	41501-4075	37.484005	-82.5292483
111 ZEIGLER DR	PIKEVILLE	KY	41501-3110	37.5391083	-82.6044217
111 ZION CHURCH RD APT 1	HINDMAN	KY	41822-8608	37.302977666	-82.97518833
111 ZION CHURCH RD APT 2	HINDMAN	KY	41822-8608	37.302971833	-82.97510633
111 ZION CHURCH RD APT 3	HINDMAN	KY	41822-8608	37.302527333	-82.97440866
111 ZION CHURCH RD APT 4	HINDMAN	KY	41822-8608	37.30258516	-82.97446166
111 E 3RD AVE	SOUTH SHORE	KY	41175-8924	38.723535666	-82.96462783



111 E COURT ST	PRESTONSBURG	KY	41653-1241	37.668545	-82.7712433
111 E HARRIS ST	PRESTONSBURG	KY	41653-7837	37.6716155	-82.78088
111 E KEYSER HEIGHTS DR	PIKEVILLE	KY	41501-1639	37.4906817	-82.529305
111 E MADISON ST	LOUISA	KY	41230-1324	38.11478	-82.6034
111 E PERRY ST	LOUISA	KY	41230-1135	38.11654	-82.604615
111 N BLACKBURN BTM	PIKEVILLE	KY	41501-4876	37.5584033	-82.4210267
111 N FRONT ST	LANGLEY	KY	41645-6512	37.533408	-82.79074983
111 N MAIN CROSS ST	LOUISA	KY	41230-1123	38.1160333	-82.603255
111 N MAIN CROSS ST APT 2	LOUISA	KY	41230-1123	38.11662	-82.6031483
111 N MAIN CROSS ST APT 3	LOUISA	KY	41230-1123	38.11607	-82.6031733
111 S CAROL MALONE BLVD	GRAYSON	KY	41143-1353	38.33130167	-82.946486
111 S CAROL MALONE BLVD	GRAYSON	KY	41143-1353	38.33107	-82.945235
111 S HERITAGE DR	JENKINS	KY	41537-8843	37.264707	-82.612457
111 S HORD ST	GRAYSON	KY	41143-1434	38.332119	-82.9490267
111 S HORD ST	GRAYSON	KY	41143-1434	38.3321767	-82.949355
111 S RALPHS RD	GARRETT	KY	41630-8964	37.4723583	-82.8337517
111 S RICE AVE	LOUISA	KY	41230-1243	38.11307767	-82.60819216
111 W 4TH ST	ELKHORN CITY	KY	41522-9034	37.3033967	-82.349085
111 W 7TH ST	ELKHORN CITY	KY	41522-7295	37.300545	-82.348057
111 W MAPLE ST	LOUISA	KY	41230-1280	38.115465	-82.6104917
111 W MAPLE ST	SALYERSVILLE	KY	41465-9651	37.75228308	-83.07372692
1110 ADVANCE CT LOT 5	FLATWOODS	KY	41139-2508	38.51285	-82.7234583
1110 AMHERST DR	ASHLAND	KY	41101-2100	38.50371267	-82.69486516
1110 BEAVERDAM RD	WHITESBURG	KY	41858-8177	37.2429717	-82.832455
1110 BELLEFONTE RD	FLATWOODS	KY	41139-2504	38.5155	-82.7230783
1110 BELLEFONTE RD	FLATWOODS	KY	41139-2504	38.5151817	-82.7227817
1110 BELLEFONTE RD	FLATWOODS	KY	41139-2504	38.51511	-82.7229183
1110 CANOE RUN UNIT TRLR	GRAYSON	KY	41143-7008	38.31060669	-82.89933595
1110 CAUDILL ST	FLATWOODS	KY	41139-1018	38.53298117	-82.71564166
1110 CENTER ST	CATLETTSBURG	KY	41129-1366	38.435765	-82.607538
1110 CENTER ST	CATLETTSBURG	KY	41129-1366	38.436047	-82.60763166
1110 CENTER ST APT UPR	CATLETTSBURG	KY	41129-1366	38.4355	-82.607493
1110 COUNCIL ST APT A	FLATWOODS	KY	41139-1979	38.516475	-82.722224
1110 COUNCIL ST APT B	FLATWOODS	KY	41139-1979	38.5164783	-82.722235
1110 DOTY CRK	JEREMIAH	KY	41826-9060	37.1878633	-82.9321617
1110 DRY RDG	GRAYSON	KY	41143-7027	38.203495	-82.917595
1110 DYSARD ST	ASHLAND	KY	41101-3702	38.4692335	-82.64496416
1110 FOREST CT	ASHLAND	KY	41101-3736	38.4664383	-82.6412833
1110 FRENCH BROAD ST	ASHLAND	KY	41101-7120	38.49114283	-82.671611
1110 GREEN ACRES DR	RACELAND	KY	41169-1026	38.5326583	-82.73742
1110 GREGORY ST	FLATWOODS	KY	41139-1330	38.5237433	-82.71429
1110 HALL MOUNTAIN RD	VIPER	KY	41774-8299	37.1632333	-83.11058
1110 HALL MOUNTAIN RD BLDG 1	VIPER	KY	41774-8299	37.163715166	-83.10920333
1110 HARLESS CRK	REGINA	KY	41559-8907	37.3759317	-82.3959317
1110 HIGHWAY 1148	ISOM	KY	41824-9045	37.183891333	-82.87086533
1110 HIGHWAY 32	LOUISA	KY	41230-7557	38.1061333	-82.6320167
1110 HOLLY FRK	MOREHEAD	KY	40351-9574	38.29343883	-83.36992166
1110 INDIAN CREEK RD	VIRGIE	KY	41572-8308	37.341676	-82.60609083
1110 KY ROUTE 825	HAGERHILL	KY	41222-8814	37.7803617	-82.8193483
1110 LEFT FORK MORGANS CR RD TRLR	LOUISA	KY	41230-9104	38.1381425	-82.68748983
1110 MAIN ST	JACKSON	KY	41339-1134	37.5535	-83.3855167
1110 MAIN ST	JACKSON	KY	41339-1134	37.55342667	-83.38544833
1110 MAIN ST	JACKSON	KY	41339-1134	37.55342	-83.38555833
1110 MCNEIL ST	RACELAND	KY	41169-1953	38.5386483	-82.723635
1110 OLD TRACE RD	RUSH	KY	41168-9320	38.3306267	-82.73821
1110 PLUM GROVE RD	GREENUP	KY	41144-8094	38.5375417	-82.8314367
1110 PRITCHARD FRK	KIMPER	KY	41539-6064	37.51507633	-82.30202116
1110 RACELAND AVE	RACELAND	KY	41169-1218	38.5311533	-82.7266467
1110 REEVES HOLW	WILLARD	KY	41143	38.213625	-82.85953833
1110 RIVERSIDE BLVD	WURTLAND	KY	41144-1661	38.5527016	-82.7615815
1110 SLASH BRANCH RD	GREENUP	KY	41144-9739	38.622945	-82.8851233
1110 STATE ROUTE 784	SOUTH SHORE	KY	41175-9793	38.69807333	-82.95779583
1110 STATE ROUTE 784 GARG	SOUTH SHORE	KY	41175-9793	38.69794379	-82.95740416
1110 STELLA DR APT 15A	ASHLAND	KY	41102-5301	38.4584383	-82.66865
1110 STELLA DR APT 15B	ASHLAND	KY	41102-5301	38.45844	-82.6687233
1110 STELLA DR APT 15C	ASHLAND	KY	41102-5301	38.458585	-82.668765
1110 STELLA DR APT 15D	ASHLAND	KY	41102-5301	38.4583817	-82.66946

1110 STELLA DR APT 15F	ASHLAND	KY	41102-5301	38.4584367	-82.66868
1110 STELLA DR APT 15G	ASHLAND	KY	41102-5301	38.4583833	-82.6694567
1110 STELLA DR APT 15H	ASHLAND	KY	41102-5301	38.45844	-82.668635
1110 STELLA DR APT 15I	ASHLAND	KY	41102-5301	38.4583833	-82.669455
1110 STELLA DR BLDG 15	ASHLAND	KY	41102-5301	38.458435	-82.668635
1110 UPPER CHLOE CRK	PIKEVILLE	KY	41501-6620	37.4609583	-82.4619517
1110 WALNUT ST	GREENUP	KY	41144-1145	38.572824166	-82.83020383
1110 WICKS BRANCH RD	VIPER	KY	41774-8285	37.148170999	-83.133222
1110 WILLIAMS ST	FLATWOODS	KY	41139-1976	38.51607	-82.7221667
1110 WURLAND AVE	WURLAND	KY	41144-1640	38.5485733	-82.7663517
1110 E COLLINS ST	FLATWOODS	KY	41139-1958	38.516835	-82.7212733
1110 E COLLINS ST	FLATWOODS	KY	41139-1958	38.5168367	-82.7212783
1110 N STONEY BROOK DR	BETSY LAYNE	KY	41605-9029	37.55464617	-82.61090666
1110 S HIGHWAY 3 TRLR	LOUISA	KY	41230-6690	38.10293583	-82.58807866
1110 S MAYO TRL	PAINTSVILLE	KY	41240-1273	37.8024683	-82.80019
1110 S MAYO TRL	PAINTSVILLE	KY	41240-1273	37.8024667	-82.8002067
1110 S MAYO TRL OFC 5	PAINTSVILLE	KY	41240-1273	37.80247	-82.8001683
1110 S MAYO TRL UNIT 3	PAINTSVILLE	KY	41240-1273	37.8024683	-82.8001833
1110 S MAYO TRL UNIT 4	PAINTSVILLE	KY	41240-1273	37.8025	-82.8001417
1110 S MAYO TRL UNIT SIGN	PAINTSVILLE	KY	41240-1273	37.801922	-82.80067133
1110 W OLD BUCKLEY RD	ASHLAND	KY	41102-8849	38.472365	-82.6891883
11100 MIDLAND TRAIL RD	ASHLAND	KY	41102-8654	38.39604	-82.7052833
11101 BENT BRANCH RD	PIKEVILLE	KY	41501-4728	37.577985	-82.4170833
11101 BENT BRANCH RD	PIKEVILLE	KY	41501-4728	37.5779783	-82.4169783
11101 BENT BRANCH RD	PIKEVILLE	KY	41501-4728	37.5772467	-82.4177333
11101 BENT BRANCH RD	PIKEVILLE	KY	41501-4728	37.577445	-82.41867
11101 CEDAR DR	CATLETTSBURG	KY	41129-9204	38.3372817	-82.7231167
11102 HIGHWAY 805	JENKINS	KY	41537-8199	37.1849867	-82.6116917
11105 US HIGHWAY 23	BETSY LAYNE	KY	41605-9998	37.550575	-82.6318383
11105 US HIGHWAY 23	BETSY LAYNE	KY	41605-9998	37.550145	-82.631685
11105 US HIGHWAY 23	BETSY LAYNE	KY	41605-9998	37.5500467	-82.6312917
11105 US HIGHWAY 23 STE 106	BETSY LAYNE	KY	41605-9998	37.55006	-82.6313
11105 US HIGHWAY 23 STE 107	BETSY LAYNE	KY	41605-9998	37.55005	-82.6313133
11105 US HIGHWAY 23 STE 111	BETSY LAYNE	KY	41605-9998	37.5500867	-82.631345
11107 HIGHWAY 7	CORNETTSVILLE	KY	41731-8525	37.128223	-83.087174
11107 KY ROUTE 979	TEABERRY	KY	41660-9019	37.4295983	-82.6433533
11108 BENT BRANCH RD	PIKEVILLE	KY	41501-4728	37.5767867	-82.41638
11108 HIGHWAY 805	JENKINS	KY	41537-8199	37.1857105	-82.6107025
11109 BROADWAY DR	ASHLAND	KY	41102-9343	38.396575	-82.7045467
1111 1ST CIRCLE PROSPECT	ASHLAND	KY	41101-2752	38.4704233	-82.6460967
1111 3RD CIRCLE PROSPECT	ASHLAND	KY	41101-3713	38.4688367	-82.6445933
1111 BOYD ST	PAINTSVILLE	KY	41240-1340	37.8115317	-82.7944433
1111 BURNING FORK RD	PIKEVILLE	KY	41501-3410	37.4996617	-82.47158
1111 CAUDILL FRK	OIL SPRINGS	KY	41238-9115	37.8021133	-82.93302
1111 CLAYTON BRANCH RD	LOUISA	KY	41230-6035	38.0925017	-82.6345917
1111 CLAYTON BRANCH RD	LOUISA	KY	41230-6035	38.0925683	-82.634555
1111 CRESTWOOD CT	FLATWOODS	KY	41139-1123	38.5273683	-82.7102683
1111 FISHTRAP RD	SHELBIANA	KY	41562-8134	37.41475	-82.4231483
1111 FISHTRAP RD GARG	SHELBIANA	KY	41562-8134	37.414655	-82.423805
1111 FRASURE CRK	MC DOWELL	KY	41647-9011	37.43550017	-82.7223995
1111 GALLAHER DR	ASHLAND	KY	41101-6451	38.4456283	-82.62408
1111 GILLEY ST	FLATWOODS	KY	41139-1627	38.5180933	-82.7201267
1111 GRANDVIEW DR	FLATWOODS	KY	41139-1023	38.5328233	-82.7113483
1111 GREEN ACRES DR	RACELAND	KY	41169-1025	38.5338067	-82.7366833
1111 HURRICANE BRANCH RD	BUSY	KY	41723-8536	37.241717	-83.29349883
1111 KENTUCKY LN	PAINTSVILLE	KY	41240-9368	37.8180617	-82.7829583
1111 KY ROUTE 7	WAYLAND	KY	41666-6845	37.46059683	-82.8164305
1111 LITTLE GARNER RD	ASHLAND	KY	41102-7511	38.4329733	-82.7263433
1111 MAPLE ST	PAINTSVILLE	KY	41240-1341	37.812055	-82.7940667
1111 MARSHALL AVE APT	GRAYSON	KY	41143-1643	38.3282233	-82.91601
1111 MIDDLE FORK RD	INEZ	KY	41224	37.853265	-82.54484
1111 NORWOOD AVE	ASHLAND	KY	41102-5257	38.46015	-82.6657083
1111 NORWOOD AVE GARG	ASHLAND	KY	41102-5257	38.46027525	-82.66616496
1111 OAK ST	ASHLAND	KY	41101-3922	38.4644583	-82.635405
1111 OHIO RIVER RD	GREENUP	KY	41144-6792	38.6277533	-82.8680683
1111 OHIO RIVER RD TRLR	GREENUP	KY	41144	38.6279583	-82.868135
1111 OLD TRACE RD	RUSH	KY	41168-9320	38.3311433	-82.73857

1111	PINE CREEK RD	MAYKING	KY	41837-9045	37.1277917	-82.745525
1111	POWELL LN	FLATWOODS	KY	41139-1613	38.5217125	-82.7160537
1111	RACCOON RD	RACCOON	KY	41557-8221	37.5240183	-82.4580317
1111	RED OAK BR	SASSAFRAS	KY	41759-8914	37.221095	-83.0248567
1111	RIVERSIDE BLVD	WURLTAND	KY	41144-1633	38.5527016	-82.7615815
1111	ROAD FRK	SIDNEY	KY	41564-8604	37.59246	-82.3714317
1111	SHORT ST	PAINTSVILLE	KY	41240-1317	37.8104517	-82.79389
1111	SIXTEENMILE CREEK RD	HAZARD	KY	41701-7511	37.3240133	-83.2061367
1111	STATE ROUTE 693	RUSSELL	KY	41169-9034	38.53172	-82.7549267
1111	STELLA DR APT 2A	ASHLAND	KY	41102-5303	38.4580117	-82.6698267
1111	STELLA DR APT 2B	ASHLAND	KY	41102-5303	38.4580167	-82.6698283
1111	STELLA DR APT 2C	ASHLAND	KY	41102-5303	38.458115	-82.669605
1111	STELLA DR APT 2D	ASHLAND	KY	41102-5303	38.4581217	-82.6696217
1111	STELLA DR APT 2E	ASHLAND	KY	41102-5303	38.4579483	-82.669805
1111	STELLA DR APT 2F	ASHLAND	KY	41102-5303	38.4581217	-82.6696217
1111	STELLA DR APT 2G	ASHLAND	KY	41102-5303	38.4579833	-82.6698133
1111	STELLA DR APT 2H	ASHLAND	KY	41102-5303	38.4581183	-82.66961
1111	STELLA DR APT 2I	ASHLAND	KY	41102-5303	38.4581133	-82.6696033
1111	STELLA DR APT 2J	ASHLAND	KY	41102-5303	38.45801	-82.6698267
1111	STELLA DR BLDG 2	ASHLAND	KY	41102-5303	38.4579917	-82.6698183
1111	WATER BRANCH RD	ELKHORN CITY	KY	41522	37.2708417	-82.3920167
1111	WEBB LN	OLIVE HILL	KY	41164-7092	38.325175	-83.254355
1111	WILLIAMS ST	FLATWOODS	KY	41139-1975	38.5162283	-82.72173
1111	W ROSE RD	ASHLAND	KY	41102-8880	38.4593967	-82.69867
11110	HIGHWAY 7	BLACKKEY	KY	41804-9016	37.13834	-83.01805
11110	KY HIGHWAY 7 TRLR	CORNETTSTVILLE	KY	41731-8970	37.1295583	-83.0882167
11111	STATE HIGHWAY 1496	GRAYSON	KY	41143-7503	38.21756	-82.8366167
11111	STATE HIGHWAY 1496	GRAYSON	KY	41143-7503	38.21803667	-82.83665216
11112	BROADWAY DR	ASHLAND	KY	41102-9343	38.396645	-82.70427
11112	KY ROUTE 122	MC DOWELL	KY	41647-6042	37.4439233	-82.7439067
11112	POPPY LN	CATLETTSBURG	KY	41129-8950	38.362115	-82.6509067
11118	BENT BRANCH RD	PIKEVILLE	KY	41501-4728	37.5772183	-82.4164317
11118	HIGHWAY 805	JENKINS	KY	41537-8199	37.18504	-82.6114083
1112	1ST CIRCLE PROSPECT	ASHLAND	KY	41101-2753	38.4704065	-82.64601583
1112	29TH ST	ASHLAND	KY	41101-4059	38.463118166	-82.6333925
1112	2ND CIRCLE PROSPECT	ASHLAND	KY	41101-3712	38.4695715	-82.6452585
1112	39TH ST	ASHLAND	KY	41101-4159	38.454905	-82.6260783
1112	3RD CIRCLE PROSPECT	ASHLAND	KY	41101-3716	38.4681617	-82.64444
1112	ALLEN AVE	WORTHINGTON	KY	41183-9225	38.5494167	-82.72536
1112	ANDREA CIR	PAINTSVILLE	KY	41240-8663	37.81006	-82.7772833
1112	BEECHWOOD AVE	ASHLAND	KY	41101-3721	38.4665183	-82.6416017
1112	BEECHWOOD AVE	ASHLAND	KY	41101-3721	38.46701683	-82.64201616
1112	BROOKEFIELD FARM RD	ASHLAND	KY	41102-8788	38.4508267	-82.7740733
1112	CLAY JACK RD	RUSH	KY	41168-8131	38.2792217	-82.71199
1112	COMMANCHE DR	ASHLAND	KY	41102-4323	38.46943217	-82.67258433
1112	COMMANCHE DR UNIT A	ASHLAND	KY	41102-4323	38.46887183	-82.67283233
1112	COUNCIL ST	FLATWOODS	KY	41139-1979	38.51647	-82.72225
1112	CRESTWOOD CT	FLATWOODS	KY	41139-1124	38.5270083	-82.71011
1112	EAGLE CROSSING CT	ASHLAND	KY	41102-9799	38.4043467	-82.7028017
1112	FEDERAL WAY	FLATWOODS	KY	41139-1326	38.5242917	-82.7139983
1112	FITCH LN	PAINTSVILLE	KY	41240-9327	37.8173817	-82.7835233
1112	FLAT HOLW	SOUTH PORTSMOUTH	KY	41174-9057	38.7144583	-82.987785
1112	FOREST PARK LN	PAINTSVILLE	KY	41240-1431	37.8021533	-82.8009967
1112	GRANDVIEW DR	FLATWOODS	KY	41139-1024	38.53256	-82.710655
1112	GREEN ACRES DR	RACELAND	KY	41169-1026	38.5321067	-82.73744
1112	GRIFFITH AVE TRLR	GRAYSON	KY	41143-1622	38.329205	-82.915975
1112	HITE RD	MARTIN	KY	41649-7984	37.5588517	-82.74621
1112	KEATHLEY BR	HAROLD	KY	41635-8872	37.4462033	-82.6127883
1112	KENTUCKY LN	PAINTSVILLE	KY	41240-9368	37.8176867	-82.7834517
1112	KING LN	PAINTSVILLE	KY	41240-9324	37.817775	-82.7815817
1112	KY ROUTE 3188	MARTIN	KY	41645-6559	37.5489217	-82.770255
1112	KY ROUTE 3188 APT 2	MARTIN	KY	41645-6559	37.5490033	-82.7703833
1112	LOWER POPLAR FRK	BEAUTY	KY	41203	37.84442	-82.4594717
1112	MAIN ST	JACKSON	KY	41339-1134	37.5536167	-83.385455
1112	MAIN ST	JACKSON	KY	41339-1134	37.5534183	-83.385555
1112	MAPLE AVE	ASHLAND	KY	41101-3921	38.46472	-82.6360833
1112	MAPLE ST	PAINTSVILLE	KY	41240-1338	37.8118817	-82.79449

1112 MARSHALL AVE	GRAYSON	KY	41143-1673	38.3286	-82.9154683
1112 MEATSCAFFOLD RD	NOCTOR	KY	41339-7756	37.592690000	-83.27617833
1112 NORWOOD AVE	ASHLAND	KY	41102-5258	38.45978	-82.66592
1112 NUMBER FOUR HL	JENKINS	KY	41537-9234	37.1742817	-82.632505
1112 OAKRIDGE CT LOT 5	RUSSELL	KY	41169-1414	38.5230233	-82.6960483
1112 OLD TRACE RD TRLR	RUSH	KY	41168-9320	38.33074	-82.7379633
1112 RIVERSIDE BLVD	WURLTAND	KY	41144-1661	38.5527016	-82.7615815
1112 RIVERSIDE BLVD	WURLTAND	KY	41144-1661	38.55087991	-82.76583859
1112 RIVERSIDE DR	GREENUP	KY	41144-2104	38.57365	-82.8287833
1112 RIVERVIEW RD	ASHLAND	KY	41101-7012	38.5123217	-82.681415
1112 SHELBY AVE	ASHLAND	KY	41102-5264	38.459025	-82.6663767
1112 SHORT ST	PAINTSVILLE	KY	41240-1316	37.810375	-82.793835
1112 STATE HIGHWAY 1444	GRAYSON	KY	41143-7663	38.2754633	-82.94529
1112 STATE ROUTE 716	ASHLAND	KY	41102-9221	38.4365172	-82.69352441
1112 SUGAR CAMP RD	ROBINSON CREEK	KY	41560-8508	37.4039383	-82.57484
1112 TERRY ST	RACELAND	KY	41169-1905	38.5376033	-82.72358
1112 TURKEY PEN RD	VIRGIE	KY	41572-8216	37.324613	-82.64299333
1112 TURLEY AVE	FLATWOODS	KY	41139-1174	38.5323917	-82.7063483
1112 E COLLINS ST	FLATWOODS	KY	41139-1958	38.5168367	-82.7212933
1112 W ROSE RD	ASHLAND	KY	41102-9148	38.45928	-82.6986
11120 BROADWAY DR	ASHLAND	KY	41102-9343	38.3966517	-82.703655
11120 CRANSTON RD	MOREHEAD	KY	40351-8106	38.33476	-83.40126667
11120 HIGHWAY 15	JEREMIAH	KY	41826-8821	37.2022883	-82.9147783
11120 HIGHWAY 15	JEREMIAH	KY	41826-8821	37.202056666	-82.91473166
11120 N BIG CREEK RD	HATFIELD	KY	41514-8930	37.72216117	-82.347568
11121 STATE HIGHWAY 194	KIMPER	KY	41539-6114	37.4843436	-82.3475038
11122 BROADWAY DR	ASHLAND	KY	41102-9343	38.39667991	-82.70443831
11122 HIGHWAY 7	KITE	KY	41828-8989	37.31379267	-82.798588
11122 HIGHWAY 7	KITE	KY	41828-8989	37.3136117	-82.7984067
11122 MIDLAND TRAIL RD	ASHLAND	KY	41102-8654	38.3963067	-82.7052133
11122 N HIGHWAY 3 TRLR	LOUISA	KY	41230-7357	38.19779	-82.7297167
11124 BROADWAY DR	ASHLAND	KY	41102-9343	38.39697617	-82.70367533
11124 MAIN ST	MARTIN	KY	41649-7999	37.579885	-82.7500267
11124 MIDLAND TRAIL RD	ASHLAND	KY	41102-8654	38.4105205	-82.7124918
11125 BENT BRANCH RD	META	KY	41501-4728	37.577715	-82.416765
11125 CRANSTON RD	MOREHEAD	KY	40351-8106	38.33479167	-83.40271167
11125 HIGHWAY 160	WHITESBURG	KY	41858-8928	37.0614867	-82.9161933
11127 DRYHILL RD	HYDEN	KY	41749-8386	37.2703	-83.3838817
11127 RIVER FRONT RD	BELFRY	KY	41514-9083	37.764025	-82.3203017
11128 HIGHWAY 15 TRLR	JEREMIAH	KY	41826-8821	37.2022917	-82.914765
1113 2ND CIRCLE PROSPECT	ASHLAND	KY	41101-3711	38.4699883	-82.6452733
1113 ALLEN AVE	WORTHINGTON	KY	41183-9226	38.54931	-82.7244933
1113 ARGILLITE RD	FLATWOODS	KY	41139-1013	38.5292733	-82.7092283
1113 BATH AVE	ASHLAND	KY	41101-2611	38.4785567	-82.64691
1113 BELLEFONTE RD	FLATWOODS	KY	41139-2503	38.5159267	-82.7223833
1113 BOYD ST	PAINTSVILLE	KY	41240-1340	37.8114617	-82.7941467
1113 BUCKS BR	MARTIN	KY	41649-7861	37.577060666	-82.78000566
1113 CANEY HWY	PIKEVILLE	KY	41501-3971	37.3205467	-82.5533217
1113 CENTER AVE	WORTHINGTON	KY	41183-9201	38.5477683	-82.7266017
1113 COURT ST	WORTHINGTON	KY	41183-9207	38.5505667	-82.7228317
1113 EAGLE CROSSING CT	ASHLAND	KY	41102-9799	38.4041717	-82.70345
1113 FEDERAL WAY	FLATWOODS	KY	41139-1325	38.5245717	-82.7137933
1113 FITCH LN	PAINTSVILLE	KY	41240-9328	37.8177067	-82.7836017
1113 GILLEY ST	FLATWOODS	KY	41139-1627	38.5177167	-82.7203117
1113 GREEN ACRES DR	RACELAND	KY	41169-1025	38.533185	-82.737285
1113 GREGORY ST	FLATWOODS	KY	41139-1329	38.5234533	-82.7147783
1113 HIGHLAND AVE	ASHLAND	KY	41102-5251	38.4608683	-82.6647767
1113 HIGHWAY 421 TRLR	HOSKINSTON	KY	40844	37.068393333	-83.403511
1113 HIGHWAY 707	LOUISA	KY	41230-7263	38.1900483	-82.6751167
1113 JOES BR TRLR	JENKINS	KY	41537-8601	37.19733	-82.6190767
1113 KRISTY DR	GRAYSON	KY	41143-1633	38.327225	-82.9163267
1113 LIZZIE FRK	PIKEVILLE	KY	41501-4007	37.30901	-82.5617583
1113 LOWER WHITE OAK RD	SOUTH PORTSMOUTH	KY	41174-8926	38.699745	-82.9760683
1113 MAIN ST	GREENUP	KY	41144-1117	38.572145	-82.8303717
1113 MAPLE AVE	ASHLAND	KY	41101-3920	38.4646617	-82.636465
1113 MARSHALL AVE	GRAYSON	KY	41143-1643	38.328185	-82.9155383
1113 MEREDITH DR	CATLETTSBURG	KY	41129-8867	38.41333227	-82.62804362

1113 MILLER ST	RUSSELL	KY	41169-1935	38.5374833	-82.7237667
1113 RACELAND AVE	RACELAND	KY	41169-1218	38.5313683	-82.7267467
1113 RAMEY AVE	WORTHINGTON	KY	41183-9230	38.548425	-82.7252983
1113 RFK IRISH CREEK RD	WEBBVILLE	KY	41180	38.08949983	-82.8024935
1113 RIVERSIDE BLVD	WURLAND	KY	41144-1633	38.5527016	-82.7615815
1113 SAVAGE AVE	WURLAND	KY	41144-1651	38.5469583	-82.766825
1113 SHELBY AVE	ASHLAND	KY	41102-5263	38.459525	-82.6664867
1113 SILOAM LN BARN	SOUTH SHORE	KY	41175-7980	38.7457095	-82.890628
1113 SILOAM LN UNIT TRLR	SOUTH SHORE	KY	41175-7980	38.7457317	-82.8906683
1113 STATE HIGHWAY 1947	GRAYSON	KY	41143-8927	38.343895	-82.9594983
1113 STATE ROUTE 716	ASHLAND	KY	41102-8258	38.43697933	-82.6934945
1113 TURNER ST	ASHLAND	KY	41101-3548	38.46837	-82.6584
1113 UPPER SECOND CREEK RD	HAZARD	KY	41701-9527	37.27431	-83.181245
1113 UPPER ST	PAINTSVILLE	KY	41240-1436	37.80260917	-82.79827666
1113 US 23 HWY	RUSSELL	KY	41169	38.535445	-82.7037717
1113 WILLIAMS ST	FLATWOODS	KY	41139-1975	38.5165367	-82.722215
11130 HIGHWAY 1	WEBBVILLE	KY	41180-9044	38.1646817	-82.851485
11130 HIGHWAY 805	JENKINS	KY	41537-8199	37.1856517	-82.6095483
11134 HIGHWAY 460	SALYERSVILLE	KY	41465-6662	37.829985	-83.17185
11134 HIGHWAY 460	SALYERSVILLE	KY	41465-6662	37.83200167	-83.17373667
11134 RIVER FRONT RD	BELFRY	KY	41514-9083	37.7634306	-82.3206247
11134 STATE HIGHWAY 194	PIKEVILLE	KY	41501-5202	37.6333855	-82.55369233
11134 STATE HIGHWAY 194 GARG	PIKEVILLE	KY	41501-5202	37.6331515	-82.55400683
11135 HIGHWAY 7 APT B	DEANE	KY	41812-9024	37.2389845	-82.77386283
11135 KY ROUTE 979	TEABERRY	KY	41660-9019	37.428195	-82.6432183
11136 KY ROUTE 979	TEABERRY	KY	41660-9998	37.4280383	-82.64359
11139 BENT BRANCH RD	PIKEVILLE	KY	41501-4728	37.5780067	-82.4159733
11139 HIGHWAY 1110	WOLF COAL	KY	41339-9000	37.39238	-83.396075
1114 BELLEFONTE RD	FLATWOODS	KY	41139-1900	38.515635	-82.7231333
1114 BELLEFONTE RD APT A	FLATWOODS	KY	41139-2504	38.5156533	-82.7231283
1114 BELLEFONTE RD APT B	FLATWOODS	KY	41139-2504	38.515655	-82.72313
1114 BELLEFONTE RD APT C	FLATWOODS	KY	41139-2504	38.5156417	-82.7231283
1114 BELLEFONTE RD APT D	FLATWOODS	KY	41139-2504	38.5156367	-82.72313
1114 BLAZE BR	JENKINS	KY	41537-8126	37.2507333	-82.5866367
1114 BROWNS FORK RD TRLR	BROWNS FORK	KY	41701-6542	37.2372633	-83.2333383
1114 COCKRELLS TRACE RD TRLR	HAZARD	KY	41701-7477	37.3071617	-83.1020067
1114 CUMBERLAND AVE	FLATWOODS	KY	41139-1711	38.52642	-82.7094417
1114 DYSARD ST	ASHLAND	KY	41101-3702	38.4692383	-82.645085
1114 FROZEN FRK	BEVINSVILLE	KY	41606-9039	37.313095	-82.7205317
1114 GREEN ACRES DR	RACELAND	KY	41169-1067	38.5317717	-82.7378083
1114 GREGORY ST	FLATWOODS	KY	41139-1330	38.5238183	-82.715205
1114 GRIFFITH AVE	GRAYSON	KY	41143-1622	38.3294117	-82.9159333
1114 HIGHLAND AVE	ASHLAND	KY	41102-5252	38.4605783	-82.6656317
1114 HONEYGAP RD	HAZARD	KY	41701-8907	37.29705233	-83.09024416
1114 INDIAN CREEK RD	VIRGIE	KY	41572-8308	37.341878	-82.606261
1114 JAMES CT	ASHLAND	KY	41101-6464	38.4481717	-82.624515
1114 KNOB LICK BR	STINNETT	KY	40868	37.0966517	-83.437025
1114 KRISTY DR	GRAYSON	KY	41143-1632	38.32736	-82.9163983
1114 KY ROUTE 581	THEALKA	KY	41240-9086	37.82987983	-82.78880633
1114 LEFT FORK ISLAND CRK	PHYLLIS	KY	41554-8724	37.4380133	-82.2870233
1114 LITTLE DRY FRK	WHITESBURG	KY	41858-8596	37.1487433	-82.8424417
1114 MILLER ST LOT 30	RACELAND	KY	41169-1934	38.5372333	-82.7243717
1114 MULLEN FRK	STONE	KY	41567-7008	37.5670333	-82.282035
1114 RADFORD DR	RUSSELL	KY	41169-1656	38.50406	-82.7138783
1114 RIVERSIDE BLVD	WURLAND	KY	41144-1634	38.5527016	-82.7615815
1114 SPEWING CAMP BR	MC DOWELL	KY	41647-6062	37.420005	-82.7269267
1114 STATE ROUTE 693	RACELAND	KY	41169-9034	38.53135	-82.7552233
1114 TURKEY PEN RD	VIRGIE	KY	41572-8216	37.325455	-82.6438733
1114 UPPER SECOND CREEK RD	HAZARD	KY	41701-9527	37.2746133	-83.180495
1114 UPPER SECOND CREEK RD	HAZARD	KY	41701-9527	37.274435	-83.18042
1114 WURLAND AVE	WURLAND	KY	41144-1640	38.5485367	-82.7659767
1114 W OLD BUCKLEY RD	ASHLAND	KY	41102-8849	38.47188	-82.690405
1114 W OLD BUCKLEY RD TRLR	ASHLAND	KY	41102-8849	38.4722017	-82.6913283
1114 W OLD BUCKLEY RD TRLR	ASHLAND	KY	41102-8849	38.4714383	-82.6928117
11141 HIGHWAY 15	LOST CREEK	KY	41348-9042	37.461595000	-83.31585000
11141 S HIGHWAY 3	LOUISA	KY	41230-6590	37.99533333	-82.53333167
11144 HIGHWAY 7	KITE	KY	41828-8989	37.31387	-82.798205

11145 N HIGHWAY 201	WEBBVILLE	KY	41180-8821	38.15846	-82.8707183
11147 N HIGHWAY 201 TRLR	WEBBVILLE	KY	41180-8821	38.158255	-82.870765
11148 BENT BRANCH RD	META	KY	41501-4728	37.5773417	-82.41605
1115 15 MILE CRK	DICE	KY	41736	37.3478067	-83.2405933
1115 3RD CIRCLE PROSPECT	ASHLAND	KY	41101-3713	38.4687717	-82.644585
1115 ACKISON ST	RACELAND	KY	41169-1904	38.53715	-82.7250733
1115 ANDERSON FORK RD	VIRGIE	KY	41572-8299	37.3488567	-82.6333383
1115 BEECHWOOD AVE	ASHLAND	KY	41101-3720	38.4668833	-82.6424767
1115 BLAZE BR	JENKINS	KY	41537-8126	37.2503083	-82.5860417
1115 BOYD ST	PAINTSVILLE	KY	41240-1340	37.8113	-82.7938033
1115 BROADBOTTOM RD	PIKEVILLE	KY	41501-2801	37.5383033	-82.58841
1115 BROADBOTTOM RD	PIKEVILLE	KY	41501-2801	37.5379017	-82.5885367
1115 CANEY HWY BARN	PIKEVILLE	KY	41501-3971	37.31994983	-82.553074
1115 CANEY HWY TRLR	PIKEVILLE	KY	41501-3971	37.3205333	-82.55387
1115 CANEY HWY UNIT CABIN	PIKEVILLE	KY	41501-3971	37.3209256	-82.5541805
1115 DONALD ST	ASHLAND	KY	41102-8230	38.4297367	-82.698405
1115 ELMWOOD AVE	ASHLAND	KY	41101-3722	38.4677767	-82.6430167
1115 FIELDS FORK RD	VIPER	KY	41774-8942	37.13658567	-83.20314666
1115 FOREST CT	ASHLAND	KY	41101-3736	38.46658	-82.641005
1115 GILLEY ST	FLATWOODS	KY	41139-1627	38.51822	-82.7206683
1115 GREEN ACRES DR	RACELAND	KY	41169-1025	38.532775	-82.73782
1115 GREEN ACRES DR	RACELAND	KY	41169-1025	38.5326167	-82.73882
1115 GRIFFITH AVE	GRAYSON	KY	41143-1623	38.3291583	-82.9162917
1115 HIGHWAY 1185 TRLR	LOUISA	KY	41230-7958	38.1301317	-82.67327
1115 JAMES CT	ASHLAND	KY	41101-6464	38.4486283	-82.6248817
1115 KENTUCKY LN	PAINTSVILLE	KY	41240-9368	37.81793	-82.7828517
1115 KEWANEE RD	PIKEVILLE	KY	41501-7349	37.4449617	-82.5131834
1115 KY ROUTE 1428	HAGERHILL	KY	41222-8600	37.7876417	-82.7920733
1115 LEFT FORK OF JOES CRK	PIKEVILLE	KY	41501-5955	37.5454367	-82.4926533
1115 MAPLE ST	PAINTSVILLE	KY	41240-1341	37.8122267	-82.7940267
1115 MCCONNELL ST	ASHLAND	KY	41101-7150	38.490615	-82.6733033
1115 NORWOOD AVE	ASHLAND	KY	41102-5257	38.4604017	-82.6655033
1115 OAK ST	ASHLAND	KY	41101-3922	38.4651183	-82.6361017
1115 RADFORD DR	RUSSELL	KY	41169-1655	38.503805	-82.7133883
1115 RIVERSIDE BLVD	WURTLAND	KY	41144-1633	38.5527016	-82.7615815
1115 SAVAGE AVE	WURTLAND	KY	41144-1651	38.5459383	-82.7669367
1115 SHORT ST	PAINTSVILLE	KY	41240-1317	37.8104467	-82.7936783
1115 STELLA DR APT 1A	ASHLAND	KY	41102-5342	38.4580317	-82.6698317
1115 STELLA DR APT 1B	ASHLAND	KY	41102-5342	38.4580483	-82.6698283
1115 STELLA DR APT 1C	ASHLAND	KY	41102-5342	38.458135	-82.6698983
1115 STELLA DR APT 1D	ASHLAND	KY	41102-5342	38.4579917	-82.6699217
1115 STELLA DR APT 1E	ASHLAND	KY	41102-5342	38.45806	-82.6698233
1115 STELLA DR APT 1F	ASHLAND	KY	41102-5342	38.458045	-82.6698333
1115 STELLA DR APT 1G	ASHLAND	KY	41102-5342	38.4580133	-82.6698267
1115 STELLA DR APT 1H	ASHLAND	KY	41102-5342	38.4579733	-82.6697467
1115 STELLA DR APT 1I	ASHLAND	KY	41102-5343	38.458025	-82.6697233
1115 STELLA DR APT 1J	ASHLAND	KY	41102-5343	38.4580983	-82.66976
1115 STELLA DR BLDG 1	ASHLAND	KY	41102-5337	38.45804	-82.6698333
1115 STRATTON FRK	CANADA	KY	41519-8320	37.6016989	-82.3301798
1115 TRINITY LN	ASHLAND	KY	41102-9606	38.4236167	-82.7026783
1115 TRINITY LN	ASHLAND	KY	41102-9606	38.42364867	-82.70268783
1115 TRINITY LN	ASHLAND	KY	41102-9606	38.420875	-82.7036367
1115 TRINITY LN	ASHLAND	KY	41102-9606	38.4242283	-82.7031617
1115 WALNUT AVE	ASHLAND	KY	41101-3924	38.46431033	-82.63395633
1115 WINIFRED ST	GREENUP	KY	41144-1151	38.5714417	-82.8312967
1115 E COLLINS ST	FLATWOODS	KY	41139-1957	38.51688743	-82.72075892
11151 MAIN ST	LEE CITY	KY	41342	37.762261	-83.346789
11151 MAIN ST	LEE CITY	KY	41342	37.762261	-83.346789
11154 BENT BRANCH RD	PIKEVILLE	KY	41501-4728	37.57783	-82.4158433
11154 KY ROUTE 979	TEABERRY	KY	41660-9049	37.42837233	-82.64475683
11154 US HIGHWAY 23	BETSY LAYNE	KY	41605-7066	37.5500233	-82.633505
11155 US HIGHWAY 23	BETSY LAYNE	KY	41605-7066	37.54995	-82.63217
11155 S STATE HIGHWAY 1	WEBBVILLE	KY	41180	38.16423483	-82.85183583
1116 2ND CIRCLE PROSPECT	ASHLAND	KY	41101-3712	38.4696217	-82.6454433
1116 3RD CIRCLE PROSPECT	ASHLAND	KY	41101-3714	38.46809633	-82.6444365
1116 ACKISON ST	RACELAND	KY	41169-1903	38.5368433	-82.725045
1116 ACUP RD	HAPPY	KY	41746-9013	37.2252083	-83.102935

1116 ALLEN AVE	WORTHINGTON	KY	41183-9225	38.5488117	-82.7248017
1116 ANDREA CIR	PAINTSVILLE	KY	41240-8663	37.8103233	-82.7768883
1116 BATH AVE	ASHLAND	KY	41101-2612	38.478075	-82.6469933
1116 BLAZE BR	JENKINS	KY	41537-8126	37.25091	-82.58749
1116 BOYD ST	PAINTSVILLE	KY	41240-1337	37.8110033	-82.7938483
1116 BROADBOTTOM RD	PIKEVILLE	KY	41501-2801	37.5380433	-82.589325
1116 BROADLEAF RD	LOUISA	KY	41230-6017	38.0746417	-82.6506533
1116 BROADLEAF RD	LOUISA	KY	41230-6017	38.07418	-82.6501483
1116 CRESTWOOD CT	FLATWOODS	KY	41139-1124	38.5271233	-82.71046
1116 CRUM BR	DEBORD	KY	41214-9044	37.81451333	-82.54417167
1116 EMMA KAYE BLVD	GREENUP	KY	41144-9303	38.6330195	-82.86501566
1116 FOREST PARK LN	PAINTSVILLE	KY	41240-1431	37.8021183	-82.8012533
1116 GREEN ACRES DR	RACELAND	KY	41169-1067	38.5315483	-82.737815
1116 GREENUP AVE	ASHLAND	KY	41101-7523	38.48176	-82.6443533
1116 GREENUP AVE	ASHLAND	KY	41101-7523	38.4818567	-82.64416
1116 GRIFFITH AVE	GRAYSON	KY	41143-1622	38.3293417	-82.9156267
1116 HIGHLAND AVE	ASHLAND	KY	41102-5252	38.4608467	-82.6649767
1116 HOOT OWL HOLW	HALLIE	KY	41821-9042	37.1165017	-83.0095533
1116 JULA LN TRLR 0	CATLETTSBURG	KY	41129-9077	38.3591417	-82.6911333
1116 KENTUCKY LN	PAINTSVILLE	KY	41240-9368	37.8175983	-82.783175
1116 KING LN	PAINTSVILLE	KY	41240-9324	37.8177583	-82.78167
1116 KY ROUTE 1100	EAST POINT	KY	41216-8719	37.7380667	-82.7866783
1116 MAIN ST	GREENUP	KY	41144-1118	38.57164	-82.83059
1116 MAIN ST	JACKSON	KY	41339-1134	37.553672666	-83.385366
1116 MAPLE AVE	ASHLAND	KY	41101-3921	38.464635	-82.6360733
1116 MAPLE ST	PAINTSVILLE	KY	41240-1338	37.81146	-82.7943933
1116 MARKET ST	WORTHINGTON	KY	41183-9202	38.5496883	-82.724265
1116 MILL CRK	WAYLAND	KY	41666-9047	37.43546	-82.8184217
1116 MILL CRK	WAYLAND	KY	41666-9047	37.43499	-82.8180567
1116 NORWOOD AVE	ASHLAND	KY	41102-5258	38.4598933	-82.665535
1116 OAK ST	ASHLAND	KY	41101-3923	38.4645083	-82.6349583
1116 OAKRIDGE CT	RUSSELL	KY	41169-1414	38.52353	-82.6968633
1116 OAKWOOD AVE TRLR	VICCO	KY	41773-9011	37.22975979	-83.07395198
1116 OWLS NEST RD	HYDEN	KY	41749-8401	37.1673	-83.3641117
1116 OWLS NEST RD	HYDEN	KY	41749-8401	37.1672783	-83.3639833
1116 PROSPECT AVE	WORTHINGTON	KY	41183-9214	38.5508033	-82.7225833
1116 RIVERSIDE BLVD	WURLTAND	KY	41144-1634	38.5527016	-82.7615815
1116 RIVERVIEW RD	ASHLAND	KY	41101-7012	38.51255	-82.68140233
1116 SHORT ST	PAINTSVILLE	KY	41240-1316	37.8104233	-82.79363
1116 STATE HIGHWAY 59	OLIVE HILL	KY	41164-6712	38.33006	-83.22823
1116 STATE HIGHWAY 59 GARG 1	OLIVE HILL	KY	41164	38.32969167	-83.22815333
1116 STATE ST	PAINTSVILLE	KY	41240-1320	37.8129267	-82.7943817
1116 STELLA DR APT 16A	ASHLAND	KY	41102-5344	38.4576233	-82.6692533
1116 STELLA DR APT 16B	ASHLAND	KY	41102-5344	38.45762	-82.6692017
1116 STELLA DR APT 16C	ASHLAND	KY	41102-5344	38.4578033	-82.6694333
1116 STELLA DR APT 16D	ASHLAND	KY	41102-5344	38.4578017	-82.6694383
1116 STELLA DR APT 16E	ASHLAND	KY	41102-5344	38.4576067	-82.6692483
1116 STELLA DR APT 16F	ASHLAND	KY	41102-5344	38.45761	-82.66925
1116 STELLA DR APT 16G	ASHLAND	KY	41102-5344	38.4578033	-82.669435
1116 STELLA DR APT 16H	ASHLAND	KY	41102-5344	38.457805	-82.6694317
1116 STELLA DR BLDG 16	ASHLAND	KY	41102-5344	38.4576317	-82.6691767
1116 STEPHENS BRANCH RD	MARTIN	KY	41649-7845	37.5549383	-82.7889717
1116 STRAIGHT FRK	PIKEVILLE	KY	41501-6933	37.3739183	-82.50606
1116 TURLEY AVE	FLATWOODS	KY	41139-1187	38.5325867	-82.7066383
1116 VOYERS ST	FLATWOODS	KY	41139-1176	38.5322683	-82.706545
1116 WHIPPOORWILL RD	NIPPA	KY	41240-9121	37.850772	-82.79086233
1116 WOODTRACE DR	ASHLAND	KY	41101	38.498541	-82.7075181
1116 S MAYO TRL	PIKEVILLE	KY	41501-2203	37.4510883	-82.525125
11160 CUTSHIN RD	YEADDISS	KY	41777	37.0691674	-83.2176873
11161 RIVER FRONT RD	BELFRY	KY	41514-9083	37.7637856	-82.3202492
11161 STATE HIGHWAY 194	PIKEVILLE	KY	41501-5202	37.63319	-82.554315
11163 HIGHWAY 30	NOCTOR	KY	41339-7945	37.580093666	-83.2623255
11164 ROBERT AARON DR	CATLETTSBURG	KY	41129-9523	38.323278	-82.669667
11167 HIGHWAY 582	KITE	KY	41828-8947	37.30587134	-82.8155142
11167 ROBERT AARON DR GARG	CATLETTSBURG	KY	41129-9523	38.3236985	-82.67000416
11167 ROBERT AARON DR TRLR	CATLETTSBURG	KY	41129-9523	38.32396	-82.6704683
11168 ROBERT AARON DR	CATLETTSBURG	KY	41129-9523	38.32327374	-82.66990406

1117 13TH ST	ASHLAND	KY	41101-2643	38.4730567	-82.6493
1117 13TH ST	ASHLAND	KY	41101-2643	38.472935	-82.6492667
1117 1ST CIRCLE PROSPECT	ASHLAND	KY	41101-2752	38.4703883	-82.6461317
1117 ANDREA CIR	PAINTSVILLE	KY	41240-8663	37.8102767	-82.7768383
1117 BATH AVE	ASHLAND	KY	41101-2611	38.4787283	-82.646425
1117 BELMONT ST	ASHLAND	KY	41101-3041	38.46246	-82.6298333
1117 BLAINE CREEK RD	LOUISA	KY	41230-8767	38.1881483	-82.6245033
1117 CENTER AVE	WORTHINGTON	KY	41183-9201	38.5472933	-82.7268317
1117 CRESTWOOD CT	FLATWOODS	KY	41139-1123	38.5272883	-82.7101417
1117 DEER LICK BRANCH RD	LOUISA	KY	41230-7536	38.083485	-82.67751
1117 DEER LICK BRANCH RD	LOUISA	KY	41230-7536	38.08365117	-82.67847416
1117 FEDERAL WAY	FLATWOODS	KY	41139-1325	38.5245317	-82.7138967
1117 FOREST CT	ASHLAND	KY	41101-3736	38.46663	-82.640955
1117 GRANDVIEW DR	FLATWOODS	KY	41139-1023	38.5324483	-82.71169
1117 GREEN ACRES DR	RACELAND	KY	41169-1068	38.5322033	-82.7380683
1117 GREEN ACRES DR	RACELAND	KY	41169-1068	38.53208	-82.7378483
1117 GREGORY ST	FLATWOODS	KY	41139-1329	38.5236833	-82.71473
1117 GRIFFITH AVE	GRAYSON	KY	41143-1623	38.3290325	-82.91588533
1117 HIGHWAY 343	FLEMING NEON	KY	41840-9012	37.1971333	-82.6966733
1117 KENTUCKY LN	PAINTSVILLE	KY	41240-9368	37.8175683	-82.7824317
1117 KY ROUTE 581	PAINTSVILLE	KY	41240-9086	37.8300433	-82.78927
1117 LAKEWOOD DR	GRAYSON	KY	41143-7121	38.3068533	-82.950965
1117 LITTLE CARD RD	MOUTHCARD	KY	41548-8157	37.3891633	-82.2778933
1117 MAIN ST	GREENUP	KY	41144-1117	38.5721083	-82.8304133
1117 MAIN ST	GREENUP	KY	41144-1117	38.572095	-82.8303833
1117 MAPLE AVE	ASHLAND	KY	41101-3920	38.464605	-82.636705
1117 MCCONNELL ST	ASHLAND	KY	41101-7150	38.4905883	-82.673375
1117 RIVERSIDE BLVD	WURTLAND	KY	41144-1633	38.5527016	-82.7615815
1117 SHELBY AVE	ASHLAND	KY	41102-5263	38.4592583	-82.6662833
1117 STATE ROUTE 716	ASHLAND	KY	41102-8258	38.4371367	-82.6929167
1117 STATE ST	PAINTSVILLE	KY	41240-1319	37.81305661	-82.79371
1117 STEPHENS BRANCH RD	MARTIN	KY	41649-7845	37.55361083	-82.7901175
1117 STEPHENS BRANCH RD	MARTIN	KY	41649-7845	37.55388367	-82.7912075
1117 SWORD ST	ASHLAND	KY	41101-3565	38.4697233	-82.65599
1117 TURKEY CREEK RD	TURKEY CREEK	KY	41514-7904	37.6632667	-82.3062433
1117 E MAPLE ST	SALYERSVILLE	KY	41465-8028	37.759075	-83.0510567
1117 N MAIN ST	HAZARD	KY	41701-1341	37.2547717	-83.1942683
11171 HIGHWAY 582	KITE	KY	41828-8947	37.30590781	-82.81558947
11173 HIGHWAY 1110	WOLF COAL	KY	41339-9000	37.392395	-83.39602333
11173 HIGHWAY 160 TRLR	WHITESBURG	KY	41858-8928	37.0612167	-82.9155033
11173 HIGHWAY 7	DEANE	KY	41812-9024	37.2389	-82.774655
11173 HIGHWAY 7 TRLR	DEANE	KY	41812-9024	37.239225	-82.77407
11174 HIGHWAY 7	KITE	KY	41828-8989	37.31383983	-82.7971955
11177 HIGHWAY 1110 TRLR	WOLF COAL	KY	41339-9000	37.39224333	-83.39603667
11178 BENT BRANCH RD	PIKEVILLE	KY	41501-4728	37.577375	-82.41541
11178 KY ROUTE 979	TEABERRY	KY	41660-9049	37.42736017	-82.64369683
11178 US HIGHWAY 23	PIKEVILLE	KY	41501-4023	37.32215	-82.553055
1118 ACUP RD TRLR	HAPPY	KY	41746-9013	37.2253683	-83.1029867
1118 CRESTWOOD CT	FLATWOODS	KY	41139-1124	38.5273067	-82.7107367
1118 CUMBERLAND AVE	FLATWOODS	KY	41139-1711	38.526785	-82.70893
1118 EUCLID AVE	PAINTSVILLE	KY	41240-8644	37.8166383	-82.7843
1118 FISHTRAP RD	SHELBIANA	KY	41562-8134	37.415625	-82.4234767
1118 FOREST CT	ASHLAND	KY	41101-3736	38.4664367	-82.6412933
1118 GILLEY ST	FLATWOODS	KY	41139-1628	38.51805867	-82.72091716
1118 GRANDVIEW DR	FLATWOODS	KY	41139-1024	38.532105	-82.7109333
1118 GREEN ACRES DR	RACELAND	KY	41169-1067	38.5314233	-82.7378667
1118 KY ROUTE 1100	EAST POINT	KY	41216-8719	37.7383917	-82.7865333
1118 LEFT FORK OF LONG FRK	VIRGIE	KY	41572-8620	37.2727783	-82.658295
1118 MAIN ST	JACKSON	KY	41339-1134	37.55399283	-83.38550916
1118 MAIN ST APT A	JACKSON	KY	41339-1134	37.55353833	-83.38534
1118 OHIO RIVER RD	GREENUP	KY	41144-6792	38.6278483	-82.867385
1118 OWENS BRANCH RD	SLEMP	KY	41763-8856	37.0833417	-83.128975
1118 PENNY HWY	PIKEVILLE	KY	41501-3833	37.3565817	-82.5703817
1118 POWELLS CRK	PIKEVILLE	KY	41501-7925	37.40083333	-82.41345166
1118 RADFORD DR	RUSSELL	KY	41169-1656	38.5040417	-82.71419
1118 RIVERSIDE BLVD	WURTLAND	KY	41144-1634	38.5526786	-82.7617376
1118 RIVERSIDE BLVD	WURTLAND	KY	41144-1634	38.5509067	-82.7628467



1118 RIVERSIDE DR	PRESTONSBURG	KY	41653-7865	37.666136	-82.761449
1118 VOYERS ST	FLATWOODS	KY	41139-1176	38.5323383	-82.7068067
1118 WALNUT ST	GREENUP	KY	41144-1145	38.5724417	-82.8300583
1118 S MAYO TRL	PIKEVILLE	KY	41501-2203	37.451085	-82.5251417
1118 S MAYO TRL APT BACK	PIKEVILLE	KY	41501-2203	37.45109	-82.5251317
1118 S MAYO TRL APT FRONT	PIKEVILLE	KY	41501-2203	37.4510883	-82.5251383
11182 HIGHWAY 32	LOUISA	KY	41201-9089	38.0611467	-82.7640467
11184 MAIN ST	MARTIN	KY	41649-7999	37.5790683	-82.750695
11184 RIVER FRONT RD TRLR	BELFRY	KY	41514-9083	37.7642183	-82.3186517
11185 HIGHWAY 550	MOUSIE	KY	41839-8817	37.4306867	-82.8720967
11186 KY ROUTE 194	ENDICOTT	KY	41653-8011	37.6828983	-82.5995483
11187 KY ROUTE 979 TRLR	TEABERRY	KY	41660-9049	37.4275917	-82.6426517
11188 PHELPS 632 RD	PHELPS	KY	41553-8715	37.49805	-82.1833217
11188 STATE HIGHWAY 1496	GRAYSON	KY	41143-7503	38.2171067	-82.83532
1119 ARMCO PARK DR UNIT 2	ASHLAND	KY	41102-5347	38.440729	-82.69461783
1119 ARMCO PARK DR UNIT 2	ASHLAND	KY	41102-5347	38.44183933	-82.69491933
1119 ARMCO PARK DR UNIT 3	ASHLAND	KY	41102		
1119 ARMCO PARK DR UNIT 4	ASHLAND	KY	41102-5347	38.43793417	-82.68878633
1119 ARMCO PARK DR UNIT 5	ASHLAND	KY	41102-5347	38.43793417	-82.68878633
1119 ARMCO PARK DR UNIT 6	ASHLAND	KY	41102-5347	38.43793417	-82.68878633
1119 ARMCO PARK DR UNIT 7	ASHLAND	KY	41102-5347	38.438891	-82.686589
1119 BOYD ST	PAINTSVILLE	KY	41240-1340	37.8112062	-82.7937213
1119 BREEDING CREEK RD	REDFOX	KY	41847-9011	37.2152067	-82.946365
1119 BURNING FRK	SALYERSVILLE	KY	41465-7377	37.71923	-83.0131383
1119 BURNING FRK BLDG 1	SALYERSVILLE	KY	41465-7377	37.719258	-83.01344666
1119 BURNING FRK TRLR	SALYERSVILLE	KY	41465-7377	37.719225	-83.0134017
1119 CENTRAL AVE	FLATWOODS	KY	41139-1059	38.5339067	-82.7061283
1119 CHERRY KNOLL RD	LOUISA	KY	41230-9670	38.09316167	-82.59866667
1119 CRESTWOOD CT	FLATWOODS	KY	41139-1123	38.5270483	-82.7099483
1119 CRESTWOOD DR	PRESTONSBURG	KY	41653-8042	37.6846567	-82.7597717
1119 DEER LICK BRANCH RD	LOUISA	KY	41230-7536	38.08377	-82.6773583
1119 DIALS BR	RANSOM	KY	41558-8414	37.5717083	-82.2073367
1119 GLANCY FRK	DENTON	KY	41132-8984	38.2686007	-82.8435351
1119 GREASY CRK	SHELBIANA	KY	41562-8226	37.407605	-82.4656683
1119 GREEN ACRES DR	RACELAND	KY	41169-1068	38.5314067	-82.738265
1119 HAWK RD	HOLLYBUSH	KY	41844-8909	37.32919	-82.8450167
1119 HIGHLAND AVE	ASHLAND	KY	41102-5251	38.4612567	-82.66531
1119 HIGHWAY 1148	ISOM	KY	41824-9045	37.1846433	-82.87108
1119 KNOB FORK RD	PIKEVILLE	KY	41501-3544	37.5288067	-82.4866583
1119 MAPLE ST	PAINTSVILLE	KY	41240-1341	37.8123167	-82.7936283
1119 NEW BUCKLEY RD	ASHLAND	KY	41102-8891	38.46472083	-82.69074816
1119 NORWOOD AVE	ASHLAND	KY	41102-5257	38.4599683	-82.6655433
1119 OAK ST	ASHLAND	KY	41101-3922	38.4645617	-82.63538
1119 POND CREEK RD	STONE	KY	41567-7050	37.58824	-82.27037
1119 REID ST	FLATWOODS	KY	41139-9073	38.5016167	-82.73729
1119 RIGHT FORK OF COWPEN RD	PIKEVILLE	KY	41501-6113	37.5476	-82.54297
1119 RIVERSIDE BLVD	WURLTAND	KY	41144-1633	38.5526786	-82.7617376
1119 SHORT ST	PAINTSVILLE	KY	41240-1317	37.8107283	-82.79343
1119 SKAGGS CT LOT 27	ASHLAND	KY	41101-6894	38.4451283	-82.6226117
1119 STATE HIGHWAY 59	OLIVE HILL	KY	41164-6712	38.32890667	-83.22839167
1119 UPPER ST LOT 17	PAINTSVILLE	KY	41240-1436	37.802105	-82.7978367
1119 WALNUT AVE	ASHLAND	KY	41101-3924	38.464145	-82.6338617
11191 RIVER FRONT RD	BELFRY	KY	41514-9083	37.7641133	-82.3192083
11193 HIGHWAY 160	WHITESBURG	KY	41858-8928	37.060255	-82.91547
11194 CANEY HWY	PIKEVILLE	KY	41501-3971	37.3218433	-82.554735
11194 HIGHWAY 7	KITE	KY	41828-8989	37.314289	-82.796709
11194 KY HIGHWAY 476	HAZARD	KY	41701-5546	37.35108933	-83.13559216
11196 HIGHWAY 460	WEST LIBERTY	KY	41472	37.831891	-83.17368583
11196 HIGHWAY 7	BLACKKEY	KY	41804-9016	37.13923	-83.01823
11198 HIGHWAY 32	ADAMS	KY	41201-9089	38.060157	-82.764022
111R 6TH ST STE G	ASHLAND	KY	41101-7385	38.486275	-82.65003
112 12TH ST	PAINTSVILLE	KY	41240-1389	37.81214333	-82.79741383
112 1ST ST	LOUISA	KY	41230-9633	38.1063933	-82.6055117
112 26TH ST	CATLETTSBURG	KY	41129-1501	38.4175985	-82.59700466
112 2ND AVE	AUXIER	KY	41602-9202	37.733995	-82.7544067
112 2ND ST	PAINTSVILLE	KY	41240-1078	37.8150817	-82.8034583
112 2ND ST APT A	PAINTSVILLE	KY	41240-1078	37.815025	-82.8032617

112 3RD ST	PAINTSVILLE	KY	41240-1010	37.8161483	-82.8034217
112 4TH ST	HAROLD	KY	41635	37.5270433	-82.6232817
112 4TH ST	PAINTSVILLE	KY	41240-1149	37.8170533	-82.8038417
112 6TH ST	PIKEVILLE	KY	41501-1294	37.4837817	-82.5197883
112 6TH ST	PIKEVILLE	KY	41501-1294	37.4838483	-82.5195383
112 7TH ST	PIKEVILLE	KY	41501-1250	37.483085	-82.518485
112 9TH ST	PAINTSVILLE	KY	41240-1223	37.8123049	-82.8022435
112 ADAMS LN UNIT PUMP	PIKEVILLE	KY	41501-1480	37.445025	-82.5053067
112 ADKINS LN	PIKEVILLE	KY	41501-6143	37.5548633	-82.55482
112 ALASKA AVE	WHITESBURG	KY	41858-7512	37.1210667	-82.8367867
112 ALLEY FRK	EAST POINT	KY	41216-8000	37.7144683	-82.79612
112 ALTAWOOD RD	RACELAND	KY	41169-9001	38.5444717	-82.754615
112 ANTIQUE LN	BETSY LAYNE	KY	41605-9036	37.557705	-82.645475
112 APPLE CT LOT 42	PIKEVILLE	KY	41501-8703	37.47392905	-82.55729859
112 ARGYLL CIR	HAZARD	KY	41701-8932	37.27026186	-83.22363714
112 ARIZONA DR	RUSSELL	KY	41169-1802	38.502945	-82.697105
112 ASPEN DR	LOUISA	KY	41230-8187	38.131745	-82.6727117
112 BACH CT	WHITESBURG	KY	41858-7672	37.1219017	-82.835995
112 BARKLEY CT	RUSSELL	KY	41169-1606	38.505365	-82.7127917
112 BELLEFONTE DR	ASHLAND	KY	41101-2110	38.4931467	-82.6895967
112 BILL HOWARD DR	SALYERSVILLE	KY	41465-7371	37.7131417	-83.0085617
112 BILL KING HOLLOW RD TRLR	PIKEVILLE	KY	41501-9355	37.48767	-82.50652
112 BLUE BIRD RD	SASSAFRAS	KY	41759-9061	37.2463767	-83.060585
112 BLUEBIRD DR LOT 7	RUSSELL	KY	41169-1566	38.5090983	-82.6970333
112 BOBCAT BLVD	STANVILLE	KY	41659-7047	37.56195	-82.64136
112 BOBOLINK RD	RUSSELL	KY	41169-1504	38.5132067	-82.6979583
112 BONNYMAN CIR	BONNYMAN	KY	41719-9998	37.296095	-83.241405
112 BOOGER BR	PIPPA PASSES	KY	41844-9001	37.3452167	-82.8706933
112 BRADLEY CEM RD	OLIVE HILL	KY	41164-8577	38.270613	-83.2865345
112 BRIDGE ST	PAINTSVILLE	KY	41240-1106	37.813945	-82.796605
112 BUCKEYE BR TRLR	MOUTHCARD	KY	41548	37.3669049	-82.2285109
112 BUENA VISTA DR	ASHLAND	KY	41101-2126	38.4942567	-82.688235
112 BURKE CT	PRESTONSBURG	KY	41653-7520	37.666412	-82.76095916
112 BURKE ST TRLR	GREENUP	KY	41144-6760	38.6528467	-82.8757167
112 BYRD HAYES MNR	LOUISA	KY	41230-1078	38.1184533	-82.60649
112 CAMP BR	MARTIN	KY	41649-7850	37.561135	-82.7973667
112 CARDINAL RD	RUSSELL	KY	41169-1506	38.5113967	-82.6960283
112 CARL SHELTON RD	TURKEY CREEK	KY	41514-7800	37.6721833	-82.306955
112 CAROLINE DR	ASHLAND	KY	41101-2202	38.4881967	-82.68609
112 CARSON LN	GRAYSON	KY	41143-7911	38.34305	-82.84817
112 CEMETERY RD	COMBS	KY	41729-9010	37.26686	-83.2109367
112 CENTRAL AVE	PIKEVILLE	KY	41501-1354	37.485145	-82.5278767
112 CHEROKEE CREEK RD	PRICE	KY	41636-6203	37.4178467	-82.7502083
112 CHEROKEE DR	WEST VAN LEAR	KY	41268-8000	37.79195291	-82.78469542
112 CHESTNUT DR	PIKEVILLE	KY	41501-2018	37.483745	-82.540275
112 CHINNS BR	WURTLAND	KY	41144-6333	38.535145	-82.761265
112 CHOPPING BR	MC ROBERTS	KY	41835-9071	37.2044017	-82.671675
112 CHURCH OF CHRIST RD	TURKEY CREEK	KY	41514-7936	37.659555	-82.3035117
112 CLIFFSIDE CIR	PRESTONSBURG	KY	41653-1867	37.6952967	-82.774365
112 CLIFFSIDE CIR	PRESTONSBURG	KY	41653-1867	37.6955917	-82.77465
112 CLIFFSIDE CIR	PRESTONSBURG	KY	41653-1867	37.69551565	-82.77614181
112 CLIFFSIDE CIR	PRESTONSBURG	KY	41653-1867	37.6955183	-82.7745917
112 CLIFFSIDE CIR	PRESTONSBURG	KY	41653-1867	37.695525	-82.7746167
112 CLIFFSIDE CIR APT 45	PRESTONSBURG	KY	41653-1867	37.6952675	-82.77615266
112 CLIFFSIDE CIR APT 46	PRESTONSBURG	KY	41653-1867	37.69555883	-82.77617183
112 CLIFFSIDE CIR APT 47	PRESTONSBURG	KY	41653-1867	37.695471	-82.776242
112 CLIFFSIDE CIR APT 48	PRESTONSBURG	KY	41653-1867	37.69551565	-82.77614181
112 CLIFFSIDE CIR APT 49	PRESTONSBURG	KY	41653-1867	37.6954883	-82.7746367
112 CLIFFSIDE CIR APT 50	PRESTONSBURG	KY	41653-1867	37.6955885	-82.77615233
112 CLIFFSIDE CIR APT 51	PRESTONSBURG	KY	41653-1867	37.695552	-82.776136
112 CLIFFSIDE CIR APT 52	PRESTONSBURG	KY	41653-1867	37.6954267	-82.7746217
112 CLIFFSIDE CIR APT 53	PRESTONSBURG	KY	41653-1867	37.6954967	-82.7746133
112 CLIFFSIDE CIR APT 54	PRESTONSBURG	KY	41653-1867	37.6954967	-82.7746133
112 CLIFFSIDE CIR APT 55	PRESTONSBURG	KY	41653-1867	37.6954967	-82.7746233
112 CLIFFSIDE CIR APT 56	PRESTONSBURG	KY	41653-1867	37.695495	-82.7746283
112 CLIFFSIDE CIR APT 57	PRESTONSBURG	KY	41653-1867	37.69553833	-82.77616283
112 CLIFFSIDE CIR APT 58	PRESTONSBURG	KY	41653-1867	37.695595	-82.77465

112	CLIFFSIDE CIR APT 59	PRESTONSBURG	KY	41653-1867	37.69562	-82.7746517
112	CLIFFSIDE CIR APT 60	PRESTONSBURG	KY	41653-1867	37.6954967	-82.7746167
112	CLINTON DR	ASHLAND	KY	41101-2132	38.497007	-82.694435
112	CODIGO LN	CHAVIES	KY	41727-8310	37.3772563	-83.2479193
112	COLDWATER BRANCH RD	HAROLD	KY	41635-8851	37.5442871	-82.6287608
112	COLDWATER RD	INEZ	KY	41224-8700	37.85159833	-82.52078833
112	COLEMAN RD	ELKHORN CITY	KY	41522-7865	37.3316567	-82.4409333
112	COLLINS SPRING LN TRLR	HAZARD	KY	41736	37.38771	-83.2530883
112	COMBS DR	PIKEVILLE	KY	41501-3393	37.51290833	-82.55766383
112	COUGAR DR	ELKHORN CITY	KY	41522-7259	37.2970683	-82.3587833
112	COUGAR LN	MOUSIE	KY	41839-8912	37.4178454	-82.8617549
112	COUNTRY CLUB DR	ASHLAND	KY	41101-2136	38.49	-82.6911917
112	COUNTRY PLACE LN	LOUISA	KY	41230-9636	38.091568333	-82.60035167
112	CREEKSTONE DR	WOOTON	KY	41776	37.1063307	-83.2932982
112	CRESTVIEW RD	RUSSELL	KY	41169-1404	38.52070067	-82.698173
112	CRIBBS HL TRLR	GRAYSON	KY	41143-7917	38.3418617	-82.8773617
112	CRICKET LN TRLR	SCUDDY	KY	41760-9010	37.2013867	-83.0865433
112	DANIEL BOONE PLZ	HAZARD	KY	41701-5335	37.2982983	-83.2150883
112	DAUGHERTY BR	FREEBURN	KY	41528-8714	37.55929817	-82.15049466
112	DEBBIE DR	SALYERSVILLE	KY	41465	37.7419617	-83.050305
112	DEL BETTY DR	ISOM	KY	41824	37.1750352	-82.8795213
112	DELLA DR	VIPER	KY	41774-9093	37.15298942	-83.16984729
112	DEPOT RD	PAINTSVILLE	KY	41240-1307	37.8122883	-82.7947317
112	DISMAL BRANCH RD	LARKSLANE	KY	41817-9038	37.3911967	-82.8766717
112	DOVE LN	LOUISA	KY	41230-7759	38.109754833	-82.59256616
112	DRIVE IN LN	JACKSON	KY	41339-9819	37.52832333	-83.36129
112	DRIVE IN LN BLDG STORAGE	JACKSON	KY	41339	37.5282765	-83.360735
112	EASTERN ST	STONE	KY	41567-7078	37.5882883	-82.2703183
112	EASY ST	STAFFORDSVILLE	KY	41256-9080	37.823095	-82.85315699
112	EMBASSY DR	GRAYSON	KY	41143-1202	38.3319717	-82.9535333
112	ENGLE ST	COMBS	KY	41729-9016	37.2659083	-83.2133167
112	ETNA ST	RUSSELL	KY	41169-1302	38.5272417	-82.68967
112	FERGUSON LN	PIKEVILLE	KY	41501-3743	37.484507	-82.512603
112	FERGUSON LN APT 1	PIKEVILLE	KY	41501-3744	37.48408	-82.51296
112	FERGUSON LN APT 2	PIKEVILLE	KY	41501-3744	37.4840767	-82.51296
112	FERGUSON LN APT 3	PIKEVILLE	KY	41501-3744	37.484075	-82.5129617
112	FERGUSON LN APT 4	PIKEVILLE	KY	41501-3744	37.4840717	-82.512965
112	FERGUSON LN APT 5	PIKEVILLE	KY	41501-3744	37.48375398	-82.51356903
112	FERRY ST	RUSSELL	KY	41169-1337	38.5332967	-82.6934433
112	FIRST CREEK LN	BONNYMAN	KY	41719-8864	37.29511633	-83.2338115
112	FOX FURROW	PIKEVILLE	KY	41501-1900	37.5001617	-82.5371533
112	FRANK ST	STAFFORDSVILLE	KY	41256-9098	37.82509	-82.854045
112	GARRED ST	PIKEVILLE	KY	41501-9052	37.483945	-82.5283333
112	GLEN WARD LN	MC DOWELL	KY	41647-6048	37.4533833	-82.7338233
112	GREENBERRY VLY	HAROLD	KY	41635	37.54052433	-82.655479
112	GREENBURY VLY	HAROLD	KY	41635	37.54066067	-82.65549283
112	GROUNDHOG HOLW	BULAN	KY	41722-8956	37.30353	-83.1329183
112	GROUSE RDG	PIKEVILLE	KY	41501-1901	37.499606	-82.53914783
112	HADDIX DEPOT RD	HADDIX	KY	41339-9423	37.48849167	-83.34642
112	HANNAH FRK	HAGERHILL	KY	41222-8859	37.7336283	-82.8716967
112	HANNAHS BR	MARTIN	KY	41649-7700	37.5461733	-82.739165
112	HAPPY CIR	HAPPY	KY	41746-9075	37.2045917	-83.0970967
112	HELTON LN	JACKSON	KY	41339-9459	37.57501334	-83.40250407
112	HENRY CLAY ST	ELKHORN CITY	KY	41522-8176	37.3143417	-82.474955
112	HIGGINS ST	SALYERSVILLE	KY	41465	37.753409833	-83.0664475
112	HIGGINS ST	SALYERSVILLE	KY	41465	37.7536733	-83.0660533
112	HIGHWAY 2035	WHITESBURG	KY	41858-9017	37.09585	-82.841495
112	HIGHWAY 3406	MAYKING	KY	41837-9001	37.14201968	-82.74443954
112	HIGHWAY 721	HAZARD	KY	41701-7496	37.3333833	-83.1018033
112	HIGHWAY 899	HINDMAN	KY	41822-8951	37.3152517	-82.9452533
112	HILLCREST CT	RUSSELL	KY	41169-1401	38.52253	-82.699995
112	HILLCREST DR	RACELAND	KY	41169-1208	38.5313967	-82.7340017
112	HILLTOP RIDGE RD	WHITESBURG	KY	41858-9214	37.1295017	-82.7745233
112	HILLTOP RIDGE RD GARG	WHITESBURG	KY	41858-9214	37.1295033	-82.774525
112	HILLTOP RIDGE RD HSE	WHITESBURG	KY	41858-9214	37.1294983	-82.7745317
112	HILLTOP RIDGE RD HSE	WHITESBURG	KY	41858-9214	37.12951	-82.7745467
112	HILLVIEW DR	RACELAND	KY	41169-1028	38.5344145	-82.74271733

112 HILLVIEW ST	GRAYSON	KY	41143-1427	38.328125	-82.9309833
112 HITCHINS RD	GRAYSON	KY	41143-1406	38.32972982	-82.93320448
112 IMPROVEMENT HL	JENKINS	KY	41537-9102	37.19893	-82.6447083
112 IMPROVEMENT HL	JENKINS	KY	41537-9102	37.19881	-82.6446383
112 INDIA DR	ASHLAND	KY	41101-2154	38.5003517	-82.697265
112 JAY ST APT 1	PIKEVILLE	KY	41501-1328	37.48413	-82.524905
112 JAY ST APT 2	PIKEVILLE	KY	41501-1328	37.484125	-82.5249783
112 JEANETTE DR TRLR	BULAN	KY	41722	37.3564639	-83.110282
112 JOSH HOLW	HARDY	KY	41531-8868	37.60872	-82.2505933
112 JUSTICEVILLE HL	PIKEVILLE	KY	41501-7845	37.415332	-82.451394
112 KAREN CIR	GRAYSON	KY	41143-7168	38.3436567	-82.9134317
112 KEEL ST	PIKEVILLE	KY	41501-1653	37.49816667	-82.53453833
112 KEENE VILLAGE DR	RACCOON	KY	41557-8364	37.5138083	-82.4491383
112 KENTUCKY AVE APT 1	PIKEVILLE	KY	41501-9129	37.4833	-82.52131
112 KENTUCKY AVE APT 2	PIKEVILLE	KY	41501-9129	37.4833	-82.52131
112 KENTUCKY AVE APT 3	PIKEVILLE	KY	41501-9129	37.4834183	-82.52126
112 KENTUCKY AVE APT 4	PIKEVILLE	KY	41501-9129	37.4834183	-82.52126
112 KENTUCKY AVE UNIT 5	PIKEVILLE	KY	41501-9129	37.48322133	-82.52154866
112 KENVIEW DR	ASHLAND	KY	41102-4223	38.475595	-82.6877483
112 KINSEY DR	PIKEVILLE	KY	41501-7677	37.518355	-82.61191
112 KY HIGHWAY 7	JEFF	KY	41751-9001	37.2081745	-83.13299633
112 KY ROUTE 993	PAINTSVILLE	KY	41240-8571	37.8651733	-82.779775
112 LAKEVIEW DR	PIKEVILLE	KY	41501-9100	37.5069833	-82.54502
112 LONDON WEBB RD	PHYLLIS	KY	41554-8836	37.45415467	-82.30195833
112 LANE BRANCH RD	WOOTON	KY	41776-8605	37.0891217	-83.2593133
112 LAUREL CT	ASHLAND	KY	41101-2194	38.5009567	-82.6939817
112 LEADINGHAM RD	GREENUP	KY	41144-7536	38.5052717	-82.817065
112 LEADINGHAM RD GARG	GREENUP	KY	41144-7536	38.505275	-82.8171083
112 LEFT PENHOOK RD ANNX	HAROLD	KY	41635-7001	37.535642	-82.62542733
112 LEFT PENHOOK RD HSE	HAROLD	KY	41635-7001	37.53598467	-82.62594516
112 LESLIE DR	CARRIE	KY	41725-9025	37.3298633	-83.042565
112 LFT FK LWR STRATTON BR	IVEL	KY	41642-9075	37.59071083	-82.67184083
112 LIBBY LN	JENKINS	KY	41537-9619	37.175645	-82.6284817
112 LIGE HOLLOW RD	WARBRANCH	KY	40874	37.00456033	-83.45602833
112 LOCUST DR	PIKEVILLE	KY	41501-1809	37.47615765	-82.56351327
112 LUCINDA LN	VIPER	KY	41774-8864	37.13002517	-83.12100968
112 LYCAN RD	ASHLAND	KY	41101-7183	38.49718	-82.6822733
112 MAGNOLIA CIR TRLR	HAZARD	KY	41701-2228	37.2425384	-83.17764349
112 MAIN ST	PAINTSVILLE	KY	41240-1121	37.8143433	-82.8030833
112 MAIN ST	RUSSELL	KY	41169-1381	38.5308883	-82.69239
112 MAIN ST	SOUTH SHORE	KY	41175-9552	38.7241717	-82.9673067
112 MAIN ST APT	PAINTSVILLE	KY	41240-1121	37.8142483	-82.8026467
112 MAIN ST STE A	ELKHORN CITY	KY	41522-9065	37.305149	-82.35301
112 MANNING DR TRLR	JENKINS	KY	41537-8805	37.1568383	-82.6527833
112 MAYO CIR	PIKEVILLE	KY	41501-1572	37.4630067	-82.5187933
112 MCKINLEY CIR	BULAN	KY	41722-8862	37.32566	-83.1480633
112 MCKINNEY CT TRLR 1	HAZARD	KY	41701-9003	37.2659183	-83.1940433
112 MCMILLIAN HL	WHITESBURG	KY	41858-7849	37.1476367	-82.769405
112 MEADE BR	SALYERSVILLE	KY	41465	37.75352833	-83.07542333
112 MEADOWLARK RD	RUSSELL	KY	41169-1542	38.5147317	-82.6925883
112 MIDDLE FRK	HATFIELD	KY	41514-8607	37.6507	-82.3882217
112 MIDLAND DR	ISOM	KY	41824-8945	37.1894183	-82.8510967
112 MILDRED ST APT 201	PIKEVILLE	KY	41501-8087	37.483343	-82.5293435
112 MILDRED ST APT 202	PIKEVILLE	KY	41501-8087	37.48338133	-82.5292995
112 MILDRED ST APT 203	PIKEVILLE	KY	41501-8087	37.483356	-82.52932833
112 MIRKWOOD RDG	ASHLAND	KY	41102-7978	38.476165	-82.7196217
112 MITCHELL DR	HAROLD	KY	41635-6301	37.5263894	-82.6483843
112 MITCHELL ST	PRESTONSBURG	KY	41653-8786	37.6715833	-82.7290233
112 MM MAY LN	MARTIN	KY	41649-9082	37.5560833	-82.7736933
112 MOCKINGBIRD RD	RUSSELL	KY	41169-1544	38.5151483	-82.7000983
112 MOUNT SAVAGE DR	ASHLAND	KY	41101-7181	38.4959633	-82.6861533
112 MOUNTAIN LAUREL RD TRLR 1	MOUTHCARD	KY	41548-9000	37.3723233	-82.248865
112 NARROWS BR TRLR	HARDY	KY	41531-8828	37.581985	-82.2499117
112 NEW HAMPSHIRE DR	ASHLAND	KY	41101-2244	38.4913917	-82.684785
112 NIGHT HAWK DR	CONFLUENCE	KY	41749-7922	37.2443267	-83.3832283
112 OLD DAM RD	GREENUP	KY	41144-8021	38.624415	-82.86532
112 OLD HAROLD RD	HAROLD	KY	41635-9036	37.5359583	-82.635805

112	OPAL LN	MALLIE	KY	41836	37.2994267	-82.9001133
112	ORCHID RD	LOUISA	KY	41230-8700	38.02462183	-82.5532035
112	PARK ST	GRAYSON	KY	41143-1327	38.33255	-82.9444883
112	PARTRIDGE DR	RUSSELL	KY	41169-1562	38.5082633	-82.697235
112	PATTON BRANCH RD	DEMA	KY	41859-9042	37.387075	-82.7882383
112	PATTON DR	ASHLAND	KY	41101-7038	38.4971433	-82.67707
112	PEAVLEY ST TRLR	HAZARD	KY	41701-6628	37.2712088	-83.19025319
112	PENNINGTON HOLW	SOUTH PORTSMOUTH	KY	41174-8951	38.6946317	-83.0049683
112	PERRY ST	PIKEVILLE	KY	41501-9071	37.4817067	-82.5310083
112	PONDEROSA DR	PAINTSVILLE	KY	41240-8555	37.8096833	-82.7891233
112	POPLAR CT	WEST LIBERTY	KY	41472-7810	37.914595	-83.25592833
112	POPLAR ST	RUSSELL	KY	41169-1477	38.5302067	-82.700675
112	RABURN RD	HUEYSVILLE	KY	41640-6618	37.4962133	-82.8338867
112	REGENCY LOOP	GRAYSON	KY	41143	38.3388427	-82.9108869
112	RIDGE ST	RUSSELL	KY	41169-1465	38.5331883	-82.7031417
112	RIGHT GREASY CAMP ST	SHELBIANA	KY	41562-8430	37.3812255	-82.47456283
112	RIVER ST	JACKSON	KY	41339-1027	37.55339333	-83.38791
112	RIVERSIDE APARTMENTS DR APT 21	WARFIELD	KY	41267-9801	37.8680133	-82.4106117
112	RIVERSIDE APARTMENTS DR APT 22	WARFIELD	KY	41267-9702	37.867995	-82.410645
112	RIVERSIDE APARTMENTS DR APT 23	WARFIELD	KY	41267-9702	37.8680567	-82.4105333
112	RIVERSIDE APARTMENTS DR APT 24	WARFIELD	KY	41267-9702	37.8681167	-82.41042
112	RIVERSIDE APARTMENTS DR APT 25	WARFIELD	KY	41267-9702	37.8680567	-82.4105333
112	RIVERSIDE APARTMENTS DR APT 26	WARFIELD	KY	41267-9702	37.8680967	-82.4104517
112	RIVERSIDE APARTMENTS DR APT 27	WARFIELD	KY	41267-9702	37.8680567	-82.4105333
112	RIVERSIDE APARTMENTS DR APT 28	WARFIELD	KY	41267-9702	37.867995	-82.410645
112	RIVERSIDE TRAILER CT LOT 4	WHITESBURG	KY	41858-9300	37.11017874	-82.85514695
112	ROBERT AND MARY ST APT 1	GRAYSON	KY	41143-1315	38.3325493	-82.9438341
112	ROBERT AND MARY ST APT 2	GRAYSON	KY	41143-1315	38.3323713	-82.9430952
112	ROBERT AND MARY ST APT 3	GRAYSON	KY	41143-1315	38.3325873	-82.9433628
112	ROBERT AND MARY ST APT 4	GRAYSON	KY	41143-1315	38.3323713	-82.9430952
112	ROBERT AND MARY ST APT 5	GRAYSON	KY	41143-1315	38.3323324	-82.9430864
112	ROBIN RUN	GRAYSON	KY	41143-9197	38.3264583	-82.9483633
112	ROCK RIDGE RD	HAZARD	KY	41701-9431	37.283135	-83.22139
112	RUTH ST	GRAYSON	KY	41143-1337	38.3280067	-82.945965
112	SCHOOL HOUSE HOLW	DAVID	KY	41616-8321	37.5980533	-82.8915
112	SEATON DR	RUSSELL	KY	41169-1415	38.520135	-82.6967733
112	SECOND FORK RD	WOOTON	KY	41776-8709	37.174615	-83.2689267
112	SHANEY HOLW	JENKINS	KY	41537-8948	37.1566333	-82.6670217
112	SHARK DR APT	PIKEVILLE	KY	41501-1454	37.4980535	-82.53293733
112	SHORT ST	BETSY LAYNE	KY	41605-7041	37.5522783	-82.6344233
112	SIZEMORE ST	GREENUP	KY	41144-9646	38.6292767	-82.8658267
112	SMITH BR	GRAYSON	KY	41143-7262	38.32822	-83.021365
112	SOMERSET LN	GRAYSON	KY	41143-9541	38.31082383	-82.8694095
112	SOUTHLAND DR UNIT 1	LOUISA	KY	41230-5686	38.0979367	-82.6128217
112	SOUTHSIDE LN	PAINTSVILLE	KY	41240-9345	37.8115917	-82.813185
112	SOUTHVIEW CT	GRAYSON	KY	41143-1449	38.3310467	-82.9484567
112	SPARKS RD	OLIVE HILL	KY	41164-6180	38.2934233	-83.0544267
112	SPEEDWAY RD	LOST CREEK	KY	41348-9061	37.47877	-83.31997
112	SPRUCEY BRANCH RD	LOUISA	KY	41230-5860	38.0091029	-82.5643578
112	SUNSET DR	SOUTH SHORE	KY	41175-9210	38.74304053	-82.89323282
112	SURE SHOT RD	SALYERSVILLE	KY	41465-9137	37.8010867	-82.984585
112	SWINEY RD	ELKHORN CITY	KY	41522-8720	37.303755	-82.3111133
112	SYCAMORE ST	GRAYSON	KY	41143-1234	38.3340617	-82.9579883
112	TANGO AVE	RACELAND	KY	41169-1039	38.543515	-82.74317
112	THISTLE BRANCH RD	PINE TOP	KY	41843	37.2806024	-82.8171735
112	THUNDER RD	LITTCARR	KY	41834	37.255127833	-82.94156883
112	TULIP ST	PAINTSVILLE	KY	41240-9304	37.81427	-82.78109
112	UPPER CARR RD	PINE TOP	KY	41843-8906	37.2779333	-82.8178533
112	VELOCITY BTM	BETSY LAYNE	KY	41605-7045	37.55216	-82.6330483
112	VENTERS BR TRLR	DEBORD	KY	41214-8991	37.80942167	-82.5627
112	VERMILLION DR	BULAN	KY	41722-8943	37.3030867	-83.1534617
112	VESTER LN	LARKSLANE	KY	41817-8912	37.37847367	-82.897759
112	WALKER RD	WURLAND	KY	41144-6374	38.5451333	-82.758795
112	WALLACE ST	LOUISA	KY	41230-1039	38.11859	-82.6077367
112	WALNUT DR	PIKEVILLE	KY	41501-1916	37.4826683	-82.539185
112	WATKINS LN	OLIVE HILL	KY	41164-8247	38.27602	-83.31090833
112	WILCOX BR	WITTENSVILLE	KY	41274-9012	37.857823	-82.80439016

112 WILFORD RD BARN	WHITESBURG	KY	41858-8038	37.164555	-82.875495
112 WILFORD RD BARN 2	WHITESBURG	KY	41858-8038	37.163381	-82.87437766
112 WILLIAM RILEY RD	BUCKHORN	KY	41721-8901	37.345485	-83.44900833
112 WILLIAMS BEND DR	HAZARD	KY	41701-7217	37.312895	-83.2425217
112 WINDEMERE DR	ASHLAND	KY	41101	38.4977795	-82.70522
112 WINNS SECOND ST	PIKEVILLE	KY	41501-6563	37.54785	-82.45694
112 WOODLAND HILLS DR	PIKEVILLE	KY	41501-8605	37.4694117	-82.4929583
112 WOODMILL DR	GRAYSON	KY	41143-8376	38.322245	-82.9370367
112 YOST ST	PIKEVILLE	KY	41501-3780	37.4842283	-82.52941
112 ZEIGLER DR	PIKEVILLE	KY	41501-3110	37.53892	-82.60531
112 ZEIGLER DR APT	PIKEVILLE	KY	41501-3110	37.5391117	-82.60501
112 E 4TH ST	GRAYSON	KY	41143-1020	38.335047833	-82.94701266
112 E ELKHORN ST	ELKHORN CITY	KY	41522	37.30569	-82.3548017
112 E ELKHORN ST	ELKHORN CITY	KY	41522	37.3062033	-82.3545367
112 E ELKHORN ST	ELKHORN CITY	KY	41522-8557	37.3055917	-82.3548983
112 E KEYSER HEIGHTS DR	PIKEVILLE	KY	41501-1601	37.4903967	-82.5294833
112 E LOCK AVE	LOUISA	KY	41230-1111	38.1187917	-82.6089233
112 N LAKE DR	PRESTONSBURG	KY	41653-1270	37.6682383	-82.7727283
112 N RICE ST	LOUISA	KY	41230-1242	38.1145817	-82.6092433
112 N VINSON AVE	LOUISA	KY	41230-1150	38.1170433	-82.6020683
112 N VINSON AVE	LOUISA	KY	41230-1150	38.116695	-82.6023183
112 N VINSON AVE RM 3	LOUISA	KY	41230-1150	38.116035	-82.6014067
112 S BURTON LN	WITTENSVILLE	KY	41274-9030	37.8527683	-82.8306
112 S HILL ST	GRAYSON	KY	41143-1214	38.3321983	-82.9520083
112 S RICE AVE	LOUISA	KY	41230-1244	38.1132583	-82.6079367
112 S VINSON AVE STE A	LOUISA	KY	41230-1155	38.1159817	-82.6012967
112 S VINSON AVE STE B	LOUISA	KY	41230-1155	38.1159217	-82.6015367
112 W MAIN ST	GRAYSON	KY	41143-1343	38.332960666	-82.94889166
112 W MAIN ST	GRAYSON	KY	41143-1343	38.3329875	-82.94893366
1120 1ST CIRCLE PROSPECT	ASHLAND	KY	41101-2753	38.4703817	-82.6461
1120 29TH ST	ASHLAND	KY	41101-4059	38.4630183	-82.6339417
1120 2ND CIRCLE PROSPECT	ASHLAND	KY	41101-3712	38.4695933	-82.6455433
1120 3RD CIRCLE PROSPECT	ASHLAND	KY	41101-3714	38.4683217	-82.6449667
1120 ALLEN AVE	WORTHINGTON	KY	41183-9225	38.5486767	-82.7247483
1120 AMHERST DR	ASHLAND	KY	41101-2100	38.5032467	-82.6949083
1120 BEECHWOOD AVE	ASHLAND	KY	41101-3721	38.4664333	-82.6418467
1120 BOYD ST	PAINTSVILLE	KY	41240-1337	37.8110133	-82.7938267
1120 BROADBOTTOM RD	PIKEVILLE	KY	41501-2801	37.537945	-82.5891233
1120 CLAYTON BRANCH RD	LOUISA	KY	41230-6035	38.09128217	-82.63373433
1120 COURT ST	WORTHINGTON	KY	41183-9206	38.550185	-82.7232933
1120 CRESTWOOD CT	FLATWOODS	KY	41139-1124	38.5275583	-82.71085
1120 CRESTWOOD CT	FLATWOODS	KY	41139-1124	38.5275033	-82.7108633
1120 CUMBERLAND AVE	FLATWOODS	KY	41139-1711	38.5269917	-82.709145
1120 FOREST PARK LN	PAINTSVILLE	KY	41240-1431	37.8020567	-82.8014967
1120 GRANDVIEW DR	FLATWOODS	KY	41139-1024	38.5317267	-82.7110317
1120 GREEN ACRES DR	RACELAND	KY	41169-1067	38.53115	-82.73825
1120 HIGHLAND AVE	ASHLAND	KY	41102-5252	38.459955	-82.6655633
1120 HIGHWAY 3400	JENKINS	KY	41537-8945	37.1550767	-82.6641817
1120 HIGHWAY 3400 COT	JENKINS	KY	41537-8945	37.155215	-82.6639683
1120 HIGHWAY 588	WHITESBURG	KY	41858-8948	37.11580633	-82.866906
1120 JAMES CT	ASHLAND	KY	41101-6464	38.4485067	-82.62406
1120 KENTUCKY LN	PAINTSVILLE	KY	41240-9368	37.8175867	-82.7826167
1120 KY ROUTE 1100	EAST POINT	KY	41216-8719	37.7384317	-82.7865883
1120 LITTLE MUD	PRINTER	KY	41655-9013	37.49452133	-82.6886075
1120 MAIN ST	JACKSON	KY	41339-1134	37.5533767	-83.3850417
1120 MAPLE AVE	ASHLAND	KY	41101-3921	38.4647883	-82.636085
1120 MAPLE ST	PAINTSVILLE	KY	41240-1338	37.8120567	-82.7940133
1120 MARK WAYNE DR LOT 9A	LOUISA	KY	41230-8624	38.09341	-82.60077
1120 MARKET ST	WORTHINGTON	KY	41183-9202	38.5495917	-82.7239767
1120 MCCONNELL ST	ASHLAND	KY	41101-7151	38.4907583	-82.672765
1120 MCNEIL ST	RACELAND	KY	41169-1953	38.5382617	-82.7230467
1120 MULLINS BRANCH RD GARG	KITE	KY	41828-9010	37.3214965	-82.823824
1120 NORWOOD AVE	ASHLAND	KY	41102-5258	38.459935	-82.6657217
1120 OAKRIDGE CT	RUSSELL	KY	41169-1414	38.5234183	-82.6973117
1120 OLD DIXON RD	BLACKKEY	KY	41804-8746	37.11692	-82.9946533
1120 OLD DIXON RD COT	BLACKKEY	KY	41804-8746	37.1163285	-82.996338
1120 OLD MIDDLE FRK	INEZ	KY	41224-8805	37.853135	-82.54543483

1120 PIGEONROOST RD	CANADA	KY	41519-8305	37.59739	-82.3161733
1120 POPLAR AVE	ASHLAND	KY	41101-3739	38.4659583	-82.639315
1120 PROSPECT AVE	WORTHINGTON	KY	41183-9214	38.550415	-82.7220283
1120 RAMEY AVE	WORTHINGTON	KY	41183-9229	38.548265	-82.7267533
1120 RIVERSIDE BLVD	WURLTAND	KY	41144-1634	38.5527016	-82.7615815
1120 RIVERVIEW RD	ASHLAND	KY	41101-7012	38.512743	-82.68158833
1120 ROSE ST	GRAYSON	KY	41143-1660	38.3304517	-82.9158283
1120 SEATON AVE	GREENUP	KY	41144-1133	38.5677017	-82.8322733
1120 SERGENT RD	WHITESBURG	KY	41858-7134	37.15173738	-82.77543467
1120 TURKEY PEN RD	VIRGIE	KY	41572-8216	37.3259445	-82.64609933
1120 WINSLOW RD	ASHLAND	KY	41102-5320	38.4544917	-82.6762967
1120 E MIDLAND TRL	GRAYSON	KY	41143-1702	38.3416017	-82.9255917
1120 E MIDLAND TRL REAR	GRAYSON	KY	41143-1702	38.34108667	-82.925822
1120 W ROSE RD	ASHLAND	KY	41102-9148	38.4600017	-82.69905
11200 HIGHWAY 460	WHITE OAK	KY	41465	37.83162383	-83.17371683
11202 PHELPS 632 RD	PHELPS	KY	41553-8714	37.4982283	-82.1841367
11202 PHELPS 632 RD STE 1	PHELPS	KY	41553-8714	37.498485	-82.184045
11203 HIGHWAY 1110 TRLR 1	WOLF COAL	KY	41339-9003	37.392195	-83.39645333
11203 HIGHWAY 1110 TRLR 2	WOLF COAL	KY	41339-9003	37.39176767	-83.3968785
11203 MAIN ST	MARTIN	KY	41649-7999	37.578640833	-82.75104166
11203 MAIN ST	MARTIN	KY	41649-7999	37.5788	-82.749955
11203 MAIN ST	MARTIN	KY	41649-7999	37.57972	-82.7496617
11205 MIDLAND TRAIL RD	ASHLAND	KY	41102-8632	38.393785	-82.7053833
11206 MAIN ST	MARTIN	KY	41649-7999	37.5788633	-82.7510067
11209 MIDLAND TRAIL RD	ASHLAND	KY	41102-8632	38.3952667	-82.70637
1121 1ST CIRCLE PROSPECT	ASHLAND	KY	41101-2752	38.470385	-82.6461133
1121 2ND CIRCLE PROSPECT	ASHLAND	KY	41101-3711	38.4696667	-82.6455333
1121 3RD CIRCLE PROSPECT	ASHLAND	KY	41101-3713	38.4685383	-82.644753
1121 ACUP RD	HAPPY	KY	41746-9013	37.22501417	-83.10245333
1121 ALLEN AVE	WORTHINGTON	KY	41183-9226	38.54906	-82.7243483
1121 BADGETT LN	RUSH	KY	41168-7923	38.3558433	-82.769675
1121 BAKER BR	TUTOR KEY	KY	41263-9011	37.8700215	-82.75278033
1121 BATH AVE STE 1	ASHLAND	KY	41101-2611	38.478725	-82.6463912
1121 BATH AVE STE 2	ASHLAND	KY	41101-2611	38.478725	-82.6463912
1121 BATH AVE STE 3	ASHLAND	KY	41101-2611	38.478725	-82.6463912
1121 BOYD ST	PAINTSVILLE	KY	41240-1340	37.81147	-82.7932833
1121 CENTRAL AVE	SOUTH WILLIAMSON	KY	41503-4042	37.6681965	-82.292904
1121 COMMANCHE DR GARG	ASHLAND	KY	41102-4322	38.470025	-82.674388
1121 CORN FRK	PRESTONSBURG	KY	41653-8489	37.68057	-82.71061
1121 COURT ST	WORTHINGTON	KY	41183-9207	38.5504767	-82.7225217
1121 CRESTWOOD CT	FLATWOODS	KY	41139-1123	38.5269983	-82.709885
1121 CUMBERLAND AVE	FLATWOODS	KY	41139-1788	38.5267	-82.7087267
1121 DRY RIDGE RD	LOUISA	KY	41201-9015	38.0677381	-82.7250997
1121 FOREST CT	ASHLAND	KY	41101-3736	38.466601	-82.64092683
1121 FORREST DR	RACELAND	KY	41169-1237	38.5325233	-82.7390867
1121 FOUR MILE RD	RUSH	KY	41168-8182	38.3186667	-82.720395
1121 FRONT ST	WAYLAND	KY	41666	37.4451765	-82.8017145
1121 GOOSE CREEK RD	FLEMING NEON	KY	41840-8918	37.2159833	-82.726705
1121 GRANDVIEW DR	FLATWOODS	KY	41139-1023	38.53172367	-82.711393
1121 GRIFFITH AVE	GRAYSON	KY	41143-1623	38.3288717	-82.91558
1121 HIGHWAY 2036	LETCHER	KY	41832-9019	37.112578999	-82.94925899
1121 JAMES CT	ASHLAND	KY	41101-6464	38.4486833	-82.6244333
1121 MAPLE AVE	ASHLAND	KY	41101-3920	38.4644683	-82.6367433
1121 MARKET ST	WORTHINGTON	KY	41183-9203	38.5496817	-82.7235667
1121 MCCONNELL ST	ASHLAND	KY	41101-7150	38.4908005	-82.6728727
1121 MEADOWBROOK LN	LOUISA	KY	41230-9660	38.0938883	-82.6019483
1121 NORTHMONTE RDG	PIKEVILLE	KY	41501-2040	37.4864633	-82.5345517
1121 RAMEY AVE	WORTHINGTON	KY	41183-9230	38.5483267	-82.725885
1121 RIVERSIDE BLVD	WURLTAND	KY	41144-1633	38.5527016	-82.7615815
1121 SALTWELL RD	INEZ	KY	41224-8828	37.8457117	-82.5576383
1121 SEATON AVE	GREENUP	KY	41144-1132	38.5692433	-82.831085
1121 SHELBY DRY FRK	SHELBIANA	KY	41562-8405	37.4112533	-82.4923233
1121 SPRUCE PINE RD	GARNER	KY	41817-9011	37.3512717	-82.9086617
1121 SPRUCE PINE RD TRLR	GARNER	KY	41817-9011	37.351775	-82.9088583
1121 STATE ROUTE 1	GREENUP	KY	41144-6392	38.5544083	-82.8172533
1121 TERRY ST LOT 49	RACELAND	KY	41169-1906	38.537885	-82.7233283
1121 TURKEY CRK	LANGLEY	KY	41645-9010	37.5144783	-82.784725

1121 E COLLINS ST	FLATWOODS	KY	41139-1957	38.51692712	-82.72085842
1121 E MIDLAND TRL	GRAYSON	KY	41143-1703	38.34179	-82.923595
1121 W DORCLIFF HEIGHTS RD	ASHLAND	KY	41102-8515	38.4510667	-82.707415
1121 W ROSE RD	ASHLAND	KY	41102-8880	38.4597183	-82.6988567
11210 CRANSTON RD	MOREHEAD	KY	40351-9521	38.335955	-83.40144833
11210 KY HIGHWAY 476	HAZARD	KY	41701-5547	37.35242313	-83.13497536
11213 KY HIGHWAY 7	CORNETTSSVILLE	KY	41731-8971	37.1387845	-83.01946683
11215 HIGHWAY 32	LOUISA	KY	41201-9090	38.0586183	-82.7641183
11215 MIDLAND TRAIL RD	ASHLAND	KY	41102-8632	38.3945883	-82.7080533
11215 MIDLAND TRAIL RD	ASHLAND	KY	41102-8632	38.39464467	-82.707298
11216 MIDLAND TRAIL RD	ASHLAND	KY	41102-8629	38.3949133	-82.7045117
11217 HIGHWAY 30	NOCTOR	KY	41339-7946	37.58062833	-83.26131167
11217 HIGHWAY 32	LOUISA	KY	41201-9090	38.05775433	-82.76405733
11217 HIGHWAY 32 BARN	LOUISA	KY	41201		
11217 MAIN ST	MARTIN	KY	41649-7999	37.5783883	-82.7508567
11217 MAIN ST	MARTIN	KY	41649-7999	37.5784767	-82.7506017
11219 KY HIGHWAY 7	CORNETTSSVILLE	KY	41731-8526	37.1383917	-83.018925
11219 RIVER FRONT RD	BELFRY	KY	41514-9084	37.7642183	-82.3186517
1122 13TH ST	ASHLAND	KY	41101-2644	38.4730033	-82.64843
1122 BADGETT LN	RUSH	KY	41168-7923	38.35372151	-82.76886098
1122 BADGETT LN	RUSH	KY	41168-7923	38.3525217	-82.768315
1122 CAM JOHNSON BRANCH RD	BUCKHORN	KY	41721-9067	37.358625	-83.44099
1122 CENTRAL AVE	FLATWOODS	KY	41139-1060	38.53266789	-82.70571674
1122 FORREST DR	RACELAND	KY	41169-1238	38.5315717	-82.738905
1122 GILLEY ST	FLATWOODS	KY	41139-1628	38.5177583	-82.7209833
1122 GOLF COURSE RD	WHEELWRIGHT	KY	41669-9046	37.3338817	-82.7067233
1122 GOLF COURSE RD TRLR	WHEELWRIGHT	KY	41669-9046	37.3337633	-82.7066217
1122 KING LN	PAINTSVILLE	KY	41240-9324	37.817165	-82.7809133
1122 KY ROUTE 1100	EAST POINT	KY	41216-8719	37.738567	-82.787307
1122 MAIN ST APT 2FL	JACKSON	KY	41339-1100	37.553755	-83.38521333
1122 MAIN ST APT 3FL	JACKSON	KY	41339-1100	37.55373333	-83.38517833
1122 MAIN ST APT 5	JACKSON	KY	41339-1198	37.5539705	-83.385475
1122 MIDDLE FORK RIVER RD TRLR	BUCKHORN	KY	41721-9011	37.35064167	-83.45903833
1122 OAK ST	ASHLAND	KY	41101-3923	38.4639817	-82.63481
1122 POLLARD RD	ASHLAND	KY	41101-2550	38.473543	-82.650389
1122 PRATT MOUNTAIN RD TRLR	VIPER	KY	41774-7911	37.1352383	-83.113565
1122 RADFORD DR	RUSSELL	KY	41169-1656	38.5036783	-82.7147333
1122 RIVERSIDE BLVD	WURLTAND	KY	41144-1634	38.5527016	-82.7615815
1122 RUSSELL ST	ASHLAND	KY	41101-6423	38.44978117	-82.62318716
1122 SEXTON CT	ASHLAND	KY	41101-4071	38.4622633	-82.630455
1122 STATE HIGHWAY 1662	OLIVE HILL	KY	41164-8334	38.30710833	-83.28762667
1122 STATE ROUTE 716	ASHLAND	KY	41102-9221	38.436205	-82.692875
1122 TERRY ST	RACELAND	KY	41169-1905	38.5377383	-82.7231433
1122 TURKEY CRK	LANGLEY	KY	41645-9010	37.5141717	-82.7849483
1122 TURLEY AVE	FLATWOODS	KY	41139-1187	38.5327309	-82.7066312
1122 TYGART BEND RD	SOUTH SHORE	KY	41175-9753	38.7182733	-82.9357067
1122 WATTS RD	LOST CREEK	KY	41348-9013	37.4519667	-83.32006
1122 WINIFRED ST	GREENUP	KY	41144-1152	38.5711367	-82.8313217
1122 W HOWARD DR	ASHLAND	KY	41102	38.471195	-82.6918533
11220 HIGHWAY 15	LOST CREEK	KY	41348-9037	37.460005	-83.31510833
11220 HIGHWAY 30	JACKSON	KY	41339-7946	37.49209193	-83.47305306
11222 STATE HIGHWAY 773	DENTON	KY	41132-8901	38.2424508	-82.8000331
11226 KY ROUTE 979	TEABERRY	KY	41660-9050	37.4261512	-82.6448604
11228 HIGHWAY 7	BLACKKEY	KY	41804-9015	37.1391533	-83.018785
11228 MIDLAND TRAIL RD	ASHLAND	KY	41102-8629	38.3946033	-82.7046017
11228 PHELPS 632 RD	PHELPS	KY	41553-8714	37.4983167	-82.1840833
1123 29TH ST	ASHLAND	KY	41101-4077	38.463345	-82.63374
1123 3RD CIRCLE PROSPECT	ASHLAND	KY	41101-3713	38.46855	-82.64495
1123 CAMP BR TRLR	INEZ	KY	41224-8877	37.83216846	-82.5308987
1123 COWPEN RD	PIKEVILLE	KY	41501-6022	37.5427333	-82.564695
1123 FORREST DR	RACELAND	KY	41169-1237	38.5318945	-82.73931916
1123 GLANCY FRK TRLR	DENTON	KY	41132-8984	38.268592	-82.8434614
1123 GRASSY BR	RACCOON	KY	41557-8407	37.5194667	-82.4327333
1123 GRASSY BR	RACCOON	KY	41557-8407	37.5197083	-82.4325383
1123 HIGHWAY 3410	MAYKING	KY	41837-9066	37.1198017	-82.765935
1123 HIGHWAY 476	LOST CREEK	KY	41348-8937	37.48600333	-83.30596833
1123 LICK CREEK RD	LICK CREEK	KY	41540-8108	37.3874067	-82.2999



1123	MAPLE ST HSE	PAINTSVILLE	KY	41240-1341	37.81253	-82.7936317
1123	MOEGLING HEIGHTS RD	ASHLAND	KY	41102-5327	38.4497083	-82.679755
1123	MONTGOMERY CREEK RD	VICCO	KY	41773-9055	37.2103783	-83.0455117
1123	OAK ST	ASHLAND	KY	41101-3922	38.4645967	-82.6354117
1123	POPLAR AVE	ASHLAND	KY	41101-3738	38.4661617	-82.638845
1123	RATLIFF CREEK RD	PIKEVILLE	KY	41501-2138	37.49906487	-82.51282558
1123	RIVERSIDE BLVD	WURLAND	KY	41144-1633	38.5527016	-82.7615815
1123	SHADY OAK DR	ASHLAND	KY	41102-9454	38.45197	-82.70887
1123	W SOOKEYS CRK	PIKEVILLE	KY	41501-3602	37.40385	-82.5331517
11230	MEADOW LN	ASHLAND	KY	41102-7910	38.4156767	-82.73766
11231	HIGHWAY 160	WHITESBURG	KY	41858-8929	37.0601683	-82.9160167
11231	RIVER FRONT RD	BELFRY	KY	41514-9084	37.7643817	-82.31774
11231	RIVER FRONT RD GARG	BELFRY	KY	41514-9084	37.7643817	-82.31774
11231	S KY HIGHWAY 15	VICCO	KY	41773-8960	37.207365	-83.0713633
11232	MEADOW LN	ASHLAND	KY	41102-7910	38.4149	-82.7377833
11232	MIDLAND TRAIL RD	ASHLAND	KY	41102-8629	38.39412	-82.7044333
11234	ASHCAMP RD	ASHCAMP	KY	41512	37.27004083	-82.43551483
11235	STATE ROUTE 5 COT 1	ASHLAND	KY	41102-8563	38.3960083	-82.7599767
11235	STATE ROUTE 5 TRLR 1	ASHLAND	KY	41102-8563	38.396025	-82.759995
11236	KY HIGHWAY 7 APT A	CORNETTSVILLE	KY	41731-8971	37.128125	-83.08659
11237	STATE ROUTE 5	ASHLAND	KY	41102-8563	38.3960233	-82.7599267
11237	STATE ROUTE 5 UNIT GARAGE	ASHLAND	KY	41102-8563	38.3967325	-82.7598954
11238	MIDLAND TRAIL RD	ASHLAND	KY	41102-8629	38.393995	-82.7042267
1124	3RD CIRCLE PROSPECT	ASHLAND	KY	41101-3714	38.468335	-82.6450183
1124	BATH AVE	ASHLAND	KY	41101-2612	38.478	-82.64683
1124	BILL MOORE BR	WHITESBURG	KY	41858-7882	37.1686983	-82.7036517
1124	BOYD ST	PAINTSVILLE	KY	41240-1337	37.811305	-82.7933217
1124	CENTER ST	CATLETTSBURG	KY	41129-1324	38.4352333	-82.607265
1124	CONN ST	IVEL	KY	41642-9413	37.5735333	-82.65616
1124	CUMBERLAND AVE	FLATWOODS	KY	41139-1711	38.5269583	-82.7091383
1124	DICK EVANS DR	ASHLAND	KY	41102-8647	38.3927767	-82.70603
1124	ELMWOOD AVE	ASHLAND	KY	41101-3723	38.46729	-82.6427117
1124	FOREST PARK LN	PAINTSVILLE	KY	41240-1431	37.802015	-82.80163
1124	HIGHLAND AVE	ASHLAND	KY	41102-5252	38.4608133	-82.664795
1124	HIGHWAY 113	WHITESBURG	KY	41858-7853	37.15906	-82.7447583
1124	HOPKINS FRK	PIKEVILLE	KY	41501-4043	37.3270017	-82.5173367
1124	KING LN	PAINTSVILLE	KY	41240-9324	37.8168667	-82.7804367
1124	LITTLE HACKNEYS CRK	MOUTHCARD	KY	41548-8320	37.3549883	-82.2518067
1124	LITTLE HACKNEYS CRK GARG	MOUTHCARD	KY	41548-8320	37.355035	-82.251603
1124	MAIN ST	JACKSON	KY	41339-1134	37.55368	-83.3850583
1124	MAPLE AVE	ASHLAND	KY	41101-3921	38.4642783	-82.63601
1124	MAPLE ST	PAINTSVILLE	KY	41240-1338	37.8120317	-82.7940133
1124	MARE CRK	STANVILLE	KY	41659-9006	37.5695233	-82.6203183
1124	MARKET ST	WORTHINGTON	KY	41183-9202	38.5493067	-82.7241017
1124	MIDDLE FORK MACES CR RD	VIPER	KY	41774-8311	37.162175	-83.1585317
1124	MIDDLE FORK RD	VIPER	KY	41774	37.1617233	-83.1580617
1124	MIDDLE FRK	HATFIELD	KY	41514-8618	37.6403217	-82.400625
1124	MILLER ST LOT 29	RACELAND	KY	41169-1934	38.5371817	-82.7241667
1124	NORWOOD AVE	ASHLAND	KY	41102-5258	38.45976	-82.665665
1124	POLLS CREEK RD	SMILAX	KY	41764-8813	37.1336533	-83.2521833
1124	POLLS CREEK RD	SMILAX	KY	41764-8813	37.1356317	-83.2643667
1124	POSSUM TROT RD	LEBURN	KY	41831-8932	37.3624033	-82.953285
1124	RAMEY AVE	WORTHINGTON	KY	41183-9229	38.5479283	-82.7254917
1124	RIVERSIDE BLVD	WURLAND	KY	41144-1634	38.5527016	-82.7615815
1124	RIVERVIEW RD	ASHLAND	KY	41101-7012	38.5122683	-82.6818217
1124	SASSAFRAS CREEK RD	SASSAFRAS	KY	41759-8809	37.2351183	-83.0318483
1124	SKAGGS CT	ASHLAND	KY	41101-6894	38.44496983	-82.62257616
1124	STATE ST	PAINTSVILLE	KY	41240-1320	37.8130933	-82.79449
1124	TAYLOR FRK	TURKEY CREEK	KY	41514-7831	37.6643633	-82.32385
1124	TURLEY AVE	FLATWOODS	KY	41139-1187	38.532955	-82.7071733
1124	WALNUT AVE	ASHLAND	KY	41101-3925	38.4641133	-82.6334617
1124	N KY HIGHWAY 15	HAZARD	KY	41701-5612	37.26920141	-83.20588753
1124	N KY HIGHWAY 15	HAZARD	KY	41701-5612	37.26920141	-83.20588753
1124	N KY HIGHWAY 15	HAZARD	KY	41701-5612	37.269183666	-83.20626966
1124	S LAKE DR	PRESTONSBURG	KY	41653-1349	37.6664817	-82.7615033
11240	CRANSTON RD	MOREHEAD	KY	40351-9521	38.33680333	-83.40191833
11240	KY HIGHWAY 476	HAZARD	KY	41701-5547	37.352275	-83.1351217

11240 KY HIGHWAY 476	HAZARD	KY	41701-5547	37.35277985	-83.13475677
11240 KY ROUTE 979	TEABERRY	KY	41660-9050	37.4267117	-82.6439283
11240 STATE HIGHWAY 773 TRLR	DENTON	KY	41132-8901	38.24228983	-82.79975766
11241 MEADOW LN	ASHLAND	KY	41102-7910	38.4167115	-82.73910183
11241 MEADOW LN	ASHLAND	KY	41102-7910	38.4171117	-82.7388267
11243 KY ROUTE 979	TEABERRY	KY	41660-9050	37.426422	-82.643631
11245 CEDAR DR	CATLETTSBURG	KY	41129-6906	38.3391024	-82.725456
11245 CEDAR DR	CATLETTSBURG	KY	41129-6906	38.3386853	-82.7268629
11246 KY ROUTE 979	TEABERRY	KY	41660-9050	37.4263867	-82.6439883
11247 MIDLAND TRAIL RD TRLR 714A	ASHLAND	KY	41102-8632	38.3926717	-82.7042017
11249 KY HIGHWAY 550	HAZARD	KY	41701	37.3395617	-83.110475
1125 2ND CIRCLE PROSPECT	ASHLAND	KY	41101-3711	38.4696217	-82.6456683
1125 ACKISON ST LOT 14	RACELAND	KY	41169-1904	38.5369217	-82.7245717
1125 ALLEN AVE	WORTHINGTON	KY	41183-9226	38.548862166	-82.7245735
1125 ARTHURS LOOP	JEREMIAH	KY	41826-8944	37.17596967	-82.89636633
1125 BADGETT LN	RUSH	KY	41168-7923	38.3558383	-82.7696167
1125 BURNING FORK RD	PIKEVILLE	KY	41501-3410	37.49744213	-82.46992676
1125 COURT ST	WORTHINGTON	KY	41183-9207	38.550235	-82.7225
1125 CRESTWOOD CT	FLATWOODS	KY	41139-1123	38.52682867	-82.70985916
1125 DOG FRK	PIKEVILLE	KY	41501-7006	37.48071183	-82.58618683
1125 ELMWOOD AVE	ASHLAND	KY	41101-3722	38.467505	-82.643365
1125 FIGHTING FRK	GRAYSON	KY	41143-8821	38.3319817	-82.8521867
1125 FIGHTING FRK BARN	GRAYSON	KY	41143-8821	38.3340467	-82.8495983
1125 FITCH LN	PAINTSVILLE	KY	41240-9328	37.8173117	-82.7826317
1125 FOREST CT	ASHLAND	KY	41101-3736	38.4666183	-82.64098
1125 HIGH ROCK RD	HAZARD	KY	41701-6776	37.26403	-83.1354417
1125 HIGHWAY 476	LOST CREEK	KY	41348-8937	37.48573167	-83.3051
1125 HOPKINS FRK TRLR 2	PIKEVILLE	KY	41501-4043	37.32679767	-82.51828933
1125 KY HIGHWAY 611	PIKEVILLE	KY	41501-4123	37.318	-82.5300683
1125 KY ROUTE 306	WHEELWRIGHT	KY	41669-9032	37.33947867	-82.72029216
1125 LITTLE HACKNEYS CRK	MOUHCARD	KY	41548-8320	37.3537633	-82.2522783
1125 MAPLE AVE	ASHLAND	KY	41101-3920	38.4643467	-82.63637
1125 NORWOOD AVE	ASHLAND	KY	41102-5257	38.4603317	-82.6650733
1125 OPEN FRK	META	KY	41501-4618	37.57676	-82.387585
1125 PINE CREEK RD	MAYKING	KY	41837-9045	37.12752897	-82.74391725
1125 RADFORD DR LOT 58	RUSSELL	KY	41169-1655	38.5036333	-82.7139133
1125 RIVERSIDE BLVD	WURLTAND	KY	41144-1633	38.5527016	-82.7615815
1125 SAINT CHRISTOPHER DR	RUSSELL	KY	41169-1559	38.5078567	-82.695555
1125 SAINT CHRISTOPHER DR APT 1	RUSSELL	KY	41169-1576	38.506623	-82.69521866
1125 SAINT CHRISTOPHER DR APT 10	RUSSELL	KY	41169-1576	38.50662	-82.6954983
1125 SAINT CHRISTOPHER DR APT 11	RUSSELL	KY	41169-1576	38.50674	-82.69522
1125 SAINT CHRISTOPHER DR APT 12	RUSSELL	KY	41169-1577	38.506495	-82.6953833
1125 SAINT CHRISTOPHER DR APT 13	RUSSELL	KY	41169-1577	38.506775	-82.695605
1125 SAINT CHRISTOPHER DR APT 14	RUSSELL	KY	41169-1577	38.50665	-82.6955183
1125 SAINT CHRISTOPHER DR APT 15	RUSSELL	KY	41169-1577	38.5066683	-82.6955317
1125 SAINT CHRISTOPHER DR APT 16	RUSSELL	KY	41169-1576	38.5067	-82.695555
1125 SAINT CHRISTOPHER DR APT 17	RUSSELL	KY	41169-1576	38.506685	-82.6956283
1125 SAINT CHRISTOPHER DR APT 18	RUSSELL	KY	41169-1576	38.5068167	-82.69549
1125 SAINT CHRISTOPHER DR APT 19	RUSSELL	KY	41169-1576	38.506946	-82.6952975
1125 SAINT CHRISTOPHER DR APT 2	RUSSELL	KY	41169-1576	38.5065783	-82.6952233
1125 SAINT CHRISTOPHER DR APT 20	RUSSELL	KY	41169-1577	38.506695	-82.6955567
1125 SAINT CHRISTOPHER DR APT 21	RUSSELL	KY	41169-1577	38.5066767	-82.6956983
1125 SAINT CHRISTOPHER DR APT 22	RUSSELL	KY	41169-1577	38.5068217	-82.6954917
1125 SAINT CHRISTOPHER DR APT 23	RUSSELL	KY	41169-1577	38.5068067	-82.6954867
1125 SAINT CHRISTOPHER DR APT 24	RUSSELL	KY	41169-1578	38.507102666	-82.69591266
1125 SAINT CHRISTOPHER DR APT 25	RUSSELL	KY	41169-1578	38.50709	-82.6957067
1125 SAINT CHRISTOPHER DR APT 26	RUSSELL	KY	41169-1578	38.507444	-82.695894
1125 SAINT CHRISTOPHER DR APT 27	RUSSELL	KY	41169-1578	38.5073433	-82.6956467
1125 SAINT CHRISTOPHER DR APT 28	RUSSELL	KY	41169-1579	38.5070883	-82.6956633
1125 SAINT CHRISTOPHER DR APT 29	RUSSELL	KY	41169-1579	38.5070917	-82.69575
1125 SAINT CHRISTOPHER DR APT 3	RUSSELL	KY	41169-1576	38.5064067	-82.69527
1125 SAINT CHRISTOPHER DR APT 30	RUSSELL	KY	41169-1579	38.507410833	-82.69589
1125 SAINT CHRISTOPHER DR APT 31	RUSSELL	KY	41169-1579	38.5073433	-82.69565
1125 SAINT CHRISTOPHER DR APT 32	RUSSELL	KY	41169-1578	38.5075017	-82.6952867
1125 SAINT CHRISTOPHER DR APT 33	RUSSELL	KY	41169-1578	38.5074617	-82.69542
1125 SAINT CHRISTOPHER DR APT 34	RUSSELL	KY	41169-1578	38.5074933	-82.6954367
1125 SAINT CHRISTOPHER DR APT 35	RUSSELL	KY	41169-1578	38.507285	-82.695825

1125 SAINT CHRISTOPHER DR APT 36	RUSSELL	KY	41169-1579	38.5074783	-82.6953667
1125 SAINT CHRISTOPHER DR APT 37	RUSSELL	KY	41169-1579	38.5074383	-82.6955
1125 SAINT CHRISTOPHER DR APT 38	RUSSELL	KY	41169-1579	38.50753	-82.6954483
1125 SAINT CHRISTOPHER DR APT 39	RUSSELL	KY	41169-1579	38.5072733	-82.69581
1125 SAINT CHRISTOPHER DR APT 4	RUSSELL	KY	41169-1576	38.5064117	-82.695275
1125 SAINT CHRISTOPHER DR APT 40	RUSSELL	KY	41169-1578	38.50736	-82.6958817
1125 SAINT CHRISTOPHER DR APT 41	RUSSELL	KY	41169-1578	38.50780017	-82.695735
1125 SAINT CHRISTOPHER DR APT 42	RUSSELL	KY	41169-1578	38.5074867	-82.6959683
1125 SAINT CHRISTOPHER DR APT 43	RUSSELL	KY	41169-1578	38.507768333	-82.69582433
1125 SAINT CHRISTOPHER DR APT 44	RUSSELL	KY	41169-1579	38.5075067	-82.6954417
1125 SAINT CHRISTOPHER DR APT 45	RUSSELL	KY	41169-1579	38.507333166	-82.69578033
1125 SAINT CHRISTOPHER DR APT 46	RUSSELL	KY	41169-1579	38.5075967	-82.6958517
1125 SAINT CHRISTOPHER DR APT 47	RUSSELL	KY	41169-1559	38.508252	-82.695632
1125 SAINT CHRISTOPHER DR APT 48	RUSSELL	KY	41169-1580	38.5082567	-82.6952383
1125 SAINT CHRISTOPHER DR APT 49	RUSSELL	KY	41169-1580	38.5084633	-82.695455
1125 SAINT CHRISTOPHER DR APT 5	RUSSELL	KY	41169-1577	38.5065833	-82.6952117
1125 SAINT CHRISTOPHER DR APT 50	RUSSELL	KY	41169-1580	38.5085083	-82.6952467
1125 SAINT CHRISTOPHER DR APT 51	RUSSELL	KY	41169-1580	38.50852	-82.6952283
1125 SAINT CHRISTOPHER DR APT 52	RUSSELL	KY	41169-1581	38.5084767	-82.6954467
1125 SAINT CHRISTOPHER DR APT 53	RUSSELL	KY	41169-1581	38.50849	-82.69544
1125 SAINT CHRISTOPHER DR APT 54	RUSSELL	KY	41169-1581	38.508652333	-82.69556916
1125 SAINT CHRISTOPHER DR APT 55	RUSSELL	KY	41169-1581	38.5085083	-82.6952533
1125 SAINT CHRISTOPHER DR APT 56	RUSSELL	KY	41169-1580	38.5088733	-82.69536
1125 SAINT CHRISTOPHER DR APT 57	RUSSELL	KY	41169-1580	38.5085433	-82.695195
1125 SAINT CHRISTOPHER DR APT 58	RUSSELL	KY	41169-1580	38.50883	-82.6954183
1125 SAINT CHRISTOPHER DR APT 59	RUSSELL	KY	41169-1580	38.508975	-82.6952267
1125 SAINT CHRISTOPHER DR APT 6	RUSSELL	KY	41169-1577	38.50695608	-82.69515438
1125 SAINT CHRISTOPHER DR APT 60	RUSSELL	KY	41169-1581	38.5085567	-82.6952383
1125 SAINT CHRISTOPHER DR APT 61	RUSSELL	KY	41169-1581	38.5085717	-82.6952817
1125 SAINT CHRISTOPHER DR APT 62	RUSSELL	KY	41169-1581	38.5088333	-82.6954117
1125 SAINT CHRISTOPHER DR APT 63	RUSSELL	KY	41169-1581	38.50695608	-82.69515438
1125 SAINT CHRISTOPHER DR APT 7	RUSSELL	KY	41169-1577	38.5067667	-82.6953783
1125 SAINT CHRISTOPHER DR APT 8	RUSSELL	KY	41169-1576	38.5067683	-82.6956017
1125 SAINT CHRISTOPHER DR APT 9	RUSSELL	KY	41169-1576	38.5064867	-82.6953817
1125 SHORT WHITE OAK RD	FLATWOODS	KY	41139-8701	38.49802383	-82.71658316
1125 STAFFORD AVE	WURLAND	KY	41144-1653	38.54538214	-82.76683819
1125 STATE HIGHWAY 1662	OLIVE HILL	KY	41164-8334	38.306635	-83.28837667
1125 STATE HIGHWAY 486	WEBBVILLE	KY	41180-8939	38.18371245	-82.8990196
1125 TAYLOR FRK	TURKEY CREEK	KY	41514-7831	37.6643633	-82.32385
1125 TURTLE BRANCH RD	LARKSLANE	KY	41817-8909	37.3902583	-82.8945033
1125 WINCHESTER AVE	ASHLAND	KY	41101-7530	38.481385	-82.6445083
1125 WINCHESTER AVE UNIT CELL	ASHLAND	KY	41101-7530	38.481421833	-82.64429833
1125 S HIGHLAND AVE	PRESTONSBURG	KY	41653-7890	37.66711	-82.7620183
11255 ELKHORN CRK TRLR CAMPER	ASHCAMP	KY	41512-8716	37.2468371	-82.4992253
11257 HIGHWAY 30	NOCTOR	KY	41339-7946	37.580875	-83.26094333
11258 HIGHWAY 805	JENKINS	KY	41537-8059	37.1857917	-82.6093083
1126 ACKISON ST	RACELAND	KY	41169-1903	38.5364817	-82.7245267
1126 CLAYTON BRANCH RD	LOUISA	KY	41230-6035	38.09251683	-82.63396513
1126 COON BR TRLR	PIKEVILLE	KY	41501-7140	37.4514683	-82.5681417
1126 CUMBERLAND AVE	FLATWOODS	KY	41139-1711	38.5273267	-82.7092417
1126 DIALS BR	RANSOM	KY	41558-8414	37.57197433	-82.20802183
1126 GRANDVIEW DR	FLATWOODS	KY	41139-1024	38.5312267	-82.71116
1126 HENRY ISON HOLW	WHITESBURG	KY	41858-9279	37.07724277	-82.86757786
1126 JAMES CT	ASHLAND	KY	41101-6464	38.448205	-82.62423
1126 KY ROUTE 1426	BANNER	KY	41603-8035	37.5899083	-82.695215
1126 LIBERTY RD	WEST LIBERTY	KY	41472-2055	37.92493833	-83.27219
1126 MAIN ST	JACKSON	KY	41339-1134	37.5538533	-83.3850583
1126 MAIN ST	JACKSON	KY	41339-1134	37.55388	-83.3850633
1126 OAK ST	ASHLAND	KY	41101-3923	38.4638733	-82.6347367
1126 OGDEN VEST RD	VEST	KY	41772-8913	37.371075	-82.9930317
1126 RILEY BRANCH RD	CLAYHOLE	KY	41317-8903	37.48063333	-83.29082833
1126 RIVERSIDE BLVD	WURLAND	KY	41144-1634	38.5527016	-82.7615815
1126 SCUDDY BRANCH RD	SCUDDY	KY	41760-9052	37.190337	-83.08834133
1126 SEXTON CT	ASHLAND	KY	41101-4071	38.4620367	-82.6305467
1126 SMITH FORK RD	PHELPS	KY	41553-8811	37.4745367	-82.188965
1126 STINSON CRK	GRAYSON	KY	41143-7807	38.3008667	-82.8550933
1126 SUMMITT RD	ASHLAND	KY	41102-8275	38.42899405	-82.69989289

1126 TURLEY AVE	FLATWOODS	KY	41139-1187	38.5330517	-82.7072233
1126 UPPER CHLOE CRK	PIKEVILLE	KY	41501-6620	37.4611533	-82.461865
1126 WINIFRED ST	GREENUP	KY	41144-1152	38.5710817	-82.831215
1126 E MIDLAND TRL	GRAYSON	KY	41143-1702	38.3414783	-82.9248433
1126 W KY HIGHWAY 80	COMBS	KY	41729	37.2651371	-83.2217771
11260 HIGHWAY 805	JENKINS	KY	41537-8059	37.18558933	-82.6086355
11262 N HIGHWAY 3 TRLR	LOUISA	KY	41230-7358	38.1984467	-82.7321367
11265 MAIN ST	MARTIN	KY	41649-7999	37.57792383	-82.75133533
11266 STATE HIGHWAY 1056	MC CARR	KY	41544-8542	37.6189433	-82.1667117
11266 STATE HIGHWAY 1056	MC CARR	KY	41544-8542	37.6189433	-82.1667117
1127 BELLS TRACE RD	WEBBVILLE	KY	41180-8597	38.1946767	-82.8726183
1127 BELMONT ST	ASHLAND	KY	41101-3041	38.4622911	-82.6303948
1127 CARTY DR	CATLETTSBURG	KY	41129-9065	38.3923117	-82.6851617
1127 DEAL LN	ASHLAND	KY	41102-9603	38.4245183	-82.7028
1127 EUCLID AVE	PAINTSVILLE	KY	41240-8645	37.8163533	-82.7822733
1127 FLY BY HAZARD RD	CHAVIES	KY	41727-9106	37.384245	-83.2495633
1127 HIGHWAY 343 TRLR	FLEMING NEON	KY	41840-9012	37.1970383	-82.6965317
1127 HIGHWAY 7	DEMA	KY	41859-9002	37.41157	-82.78098
1127 HIGHWAY 707	LOUISA	KY	41230-7263	38.1900633	-82.6751333
1127 JAMES CT	ASHLAND	KY	41101-6464	38.448725	-82.6243267
1127 LICK FRK	JENKINS	KY	41537-8319	37.2556217	-82.6039367
1127 LOW GAP BR	WHITESBURG	KY	41858-8023	37.18976479	-82.8548538
1127 LOW GAP BR	WHITESBURG	KY	41858-8023	37.19867983	-82.85561066
1127 MAIN ST	JACKSON	KY	41339-1135	37.5531317	-83.38463
1127 MAIN ST	MARTIN	KY	41649	37.577961	-82.75133966
1127 RIVENDELL RD	ASHLAND	KY	41102-7972	38.480015	-82.71819
1127 RIVENDELL RD	ASHLAND	KY	41102-7972	38.4801233	-82.7179
1127 RIVENDELL RD	ASHLAND	KY	41102-7972	38.4801488	-82.7178296
1127 RIVERSIDE BLVD	WURLTAND	KY	41144-1633	38.5527016	-82.7615815
1127 ROAD FRK	SIDNEY	KY	41564-8604	37.59246	-82.3714317
1127 SHARON CT	ASHLAND	KY	41101-5177	38.4535	-82.6245833
1127 STATE HIGHWAY 1947 APT 1	GRAYSON	KY	41143-8927	38.3437467	-82.9603583
1127 STATE HIGHWAY 1947 APT 2	GRAYSON	KY	41143-8927	38.34379	-82.96027
1127 STATE ROUTE 693	RUSSELL	KY	41169-9034	38.5319717	-82.754465
1127 TURKEY CRK	LANGLEY	KY	41645-9010	37.5145067	-82.78333
11270 TOWLER LN	ASHLAND	KY	41102	38.40008383	-82.75561083
11271 RIVER FRONT RD TRLR	BELFRY	KY	41514-9084	37.7643817	-82.31774
11277 ELKHORN CRK	ASHCAMP	KY	41512-8716	37.2467083	-82.4987517
11278 PHELPS 632 RD	PHELPS	KY	41553-8714	37.4998583	-82.1840933
11278 PHELPS 632 RD GARG	PHELPS	KY	41553-8714	37.4986317	-82.1841
11279 CEDAR DR	CATLETTSBURG	KY	41129-6906	38.3382119	-82.7243055
11279 STATE HIGHWAY 1496	GRAYSON	KY	41143-7562	38.2164262	-82.8323698
1128 2ND CIRCLE PROSPECT	ASHLAND	KY	41101-3712	38.46952	-82.6456933
1128 BELMONT ST	ASHLAND	KY	41101-3042	38.46248223	-82.62967365
1128 BO FRK	WHITESBURG	KY	41858-7191	37.06101417	-82.87781566
1128 BOOKER FRK	PIKEVILLE	KY	41501-3924	37.3210883	-82.569135
1128 BROADBOTTOM RD	PIKEVILLE	KY	41501-2801	37.5389589	-82.5899222
1128 CENTRAL AVE	FLATWOODS	KY	41139-1060	38.5338317	-82.7068133
1128 FOREST PARK LN	PAINTSVILLE	KY	41240-1431	37.80263515	-82.80021634
1128 GREASY CRK	SHELBIANA	KY	41562-8226	37.4064833	-82.465955
1128 HIGHWAY 2036	LETCHER	KY	41832-9019	37.1416	-82.9452733
1128 LAUREL FRK	STEELE	KY	41566	37.39534	-82.193118
1128 LITTLE CRK	PIKEVILLE	KY	41501-6905	37.380415	-82.5181467
1128 MAPLE AVE	ASHLAND	KY	41101-3921	38.4642017	-82.6360783
1128 MAPLE ST	PAINTSVILLE	KY	41240-1338	37.81216	-82.7938883
1128 MEATHOUSE FRK	CANADA	KY	41519-8209	37.5942567	-82.3245
1128 MIDDLE FORK RD	INEZ	KY	41224-9710	37.8351953	-82.549978
1128 MIDDLE FRK GARG	SALYERSVILLE	KY	41465-8735	37.7391921	-83.0950591
1128 MITCHELL ST	CATLETTSBURG	KY	41129-1352	38.434815	-82.6080217
1128 NORTHMONTE RDG	PIKEVILLE	KY	41501-2040	37.4858617	-82.5342867
1128 OLD MIDDLE FRK	INEZ	KY	41224-8805	37.85309117	-82.54537583
1128 RAMEY AVE	WORTHINGTON	KY	41183-9229	38.54794333	-82.72533683
1128 RIVERSIDE BLVD	WURLTAND	KY	41144-1634	38.5527016	-82.7615815
1128 RUSSELL ST	ASHLAND	KY	41101-6423	38.4494283	-82.62367
1128 SAUL MUD LICK BR	BUCKHORN	KY	41721-8570	37.260845	-83.49068
1128 SLONES BR	SHELBIANA	KY	41562-8005	37.4249817	-82.4372117
1128 STATE HIGHWAY 955	OLIVE HILL	KY	41164-8865	38.25746798	-83.23126651

1128 STATE ST	PAINTSVILLE	KY	41240-1320	37.8130833	-82.79442
1128 WALNUT AVE	ASHLAND	KY	41101-3925	38.46403	-82.6334383
1128 WILEY FORK RD	LEBURN	KY	41831-8856	37.3895233	-82.9263133
1128 WILEY FORK RD	LEBURN	KY	41831-8856	37.38938383	-82.92553116
1128 WOODLAND CT	ASHLAND	KY	41101-3757	38.4677017	-82.6432533
1128 E MAIN ST	INEZ	KY	41224-8938	37.86057	-82.526335
1128 E MAIN ST UNIT 2	INEZ	KY	41224-8938	37.8604345	-82.52656066
1128 E MIDLAND TRL	GRAYSON	KY	41143-1702	38.3415733	-82.9248183
1128 S WOLF CRK TRLR	PILGRIM	KY	41250-8839	37.7788817	-82.4666667
11284 RIVER FRONT RD	BELFRY	KY	41514-9084	37.76392383	-82.3194445
11284 US HIGHWAY 23	BETSY LAYNE	KY	41605-7060	37.5482167	-82.63406
11286 ELKHORN CRK TRLR	ASHCAMP	KY	41512-8716	37.24722	-82.499512
1129 3RD CIRCLE PROSPECT	ASHLAND	KY	41101-3713	38.4686467	-82.6452283
1129 ALLEN AVE APT	WORTHINGTON	KY	41183-9226	38.54902017	-82.723983
1129 ALLEN AVE HSE	WORTHINGTON	KY	41183-9226	38.54787783	-82.7250275
1129 BILL MOORE BR	KONA	KY	41858-7882	37.1689867	-82.7040033
1129 CHERRY KNOLL RD LOT 12	LOUISA	KY	41230-9670	38.09365333	-82.59848167
1129 COURT ST	WORTHINGTON	KY	41183-9207	38.5501267	-82.7224917
1129 CRESTWOOD CT	FLATWOODS	KY	41139-1123	38.52674083	-82.71007566
1129 DYSARD ST	ASHLAND	KY	41101-3701	38.46915386	-82.64531276
1129 GRANDVIEW DR	FLATWOODS	KY	41139-1023	38.531365	-82.711415
1129 GREENUP AVE LOT BB	ASHLAND	KY	41101-7522	38.48228684	-82.64409668
1129 HIGHLAND AVE	ASHLAND	KY	41102-5251	38.4606267	-82.6647417
1129 KENMONT RD	JEFF	KY	41751	37.220225	-83.1381333
1129 MAIN ST	JACKSON	KY	41339-1135	37.5531417	-83.3843217
1129 PERKINS MADDEN RD	HINDMAN	KY	41822-9011	37.3094345	-82.9737015
1129 PETER FORK RD	MC CARR	KY	41544-8341	37.57794	-82.1666433
1129 PETER FORK RD TRLR	MC CARR	KY	41544-8341	37.5779817	-82.1666567
1129 RFK IRISH CREEK RD	WEBBVILLE	KY	41180	38.090438	-82.8015386
1129 RIVERSIDE BLVD	WURLTAND	KY	41144-1633	38.5527016	-82.7615815
1129 WALNUT AVE	ASHLAND	KY	41101-3924	38.4640567	-82.6335633
1129 WATTS RD	LOST CREEK	KY	41348-9013	37.45236667	-83.31987
1129 YONTS FRK	JACKHORN	KY	41825-8902	37.229557	-82.699287
1129 W DORCLIFF HEIGHTS RD	ASHLAND	KY	41102-8515	38.4512	-82.708155
11290 ASHCAMP RD UNIT 1	ASHCAMP	KY	41512	37.27004083	-82.43551483
11290 ASHCAMP RD UNIT 2	ASHCAMP	KY	41512	37.27004083	-82.43551483
11290 KY HIGHWAY 7	CORNETTSVILLE	KY	41731-8971	37.12790117	-83.08573213
11291 KY HIGHWAY 7	CORNETTSVILLE	KY	41731-8971	37.12990758	-83.03761195
11294 HIGHWAY 7	KITE	KY	41828		
11294 HIGHWAY 7	KITE	KY	41828-8990	37.3144817	-82.795825
11294 US HIGHWAY 23	BETSY LAYNE	KY	41605-7060	37.5483983	-82.6344283
11297 HIGHWAY 32 TRLR	LOUISA	KY	41201-9090	38.0588582	-82.7634914
11298 HIGHWAY 7	BLACKKEY	KY	41804-9015	37.1393433	-83.0189217
112B MOUNT SAVAGE DR	ASHLAND	KY	41101-7181	38.49604733	-82.6858215
113 10TH ST	PAINTSVILLE	KY	41240-1212	37.8120483	-82.8009517
113 2ND ST	PAINTSVILLE	KY	41240-1079	37.815395	-82.8033367
113 2ND ST BLDG	PAINTSVILLE	KY	41240-1079	37.81553	-82.8032567
113 3RD ST	PAINTSVILLE	KY	41240-1025	37.8163783	-82.8034833
113 4TH ST	PAINTSVILLE	KY	41240-1147	37.8171883	-82.8040617
113 5TH ST	PIKEVILLE	KY	41501-1292	37.4845317	-82.5186833
113 5TH ST	WHITESBURG	KY	41858-7761	37.1151417	-82.8201083
113 6TH ST	ASHLAND	KY	41101-7385	38.48622383	-82.65013783
113 6TH ST	PIKEVILLE	KY	41501-1293	37.4831967	-82.5185583
113 7TH ST	PIKEVILLE	KY	41501-1299	37.4845417	-82.5211883
113 8TH ST	PAINTSVILLE	KY	41240-1208	37.812026	-82.8036333
113 ADKINS BR TRLR	GALVESTON	KY	41635-6322	37.4374833	-82.6299167
113 ALASKA AVE APT 113B	WHITESBURG	KY	41858-7515	37.1209333	-82.8368417
113 ALASKA AVE UNIT A	WHITESBURG	KY	41858-7515	37.1209267	-82.8368483
113 ARGYLL CIR	HAZARD	KY	41701-8932	37.27026717	-83.22377476
113 ARMADA BLVD	RACELAND	KY	41169-1004	38.5432683	-82.7444
113 ASHER HL	SASSAFRAS	KY	41759-9103	37.22281746	-83.04819889
113 AUDOBON CT	RUSSELL	KY	41169-1501	38.515955	-82.69258
113 AZALEA ALY APT 1	PIKEVILLE	KY	41501-1804	37.476665	-82.52013
113 AZALEA ALY APT 2	PIKEVILLE	KY	41501-1804	37.4766667	-82.520125
113 AZALEA ALY APT 3	PIKEVILLE	KY	41501-1780	37.47667	-82.520125
113 AZALEA ALY APT 4	PIKEVILLE	KY	41501-1780	37.4766367	-82.5201617
113 BACH CT	WHITESBURG	KY	41858-7672	37.1220883	-82.8361783

113	BANK ST APT A	PIKEVILLE	KY	41501-9004	37.47578182	-82.52082982
113	BANK ST APT B	PIKEVILLE	KY	41501-9004	37.4757133	-82.5215033
113	BEAVER AVE	ALLEN	KY	41601-9418	37.6111983	-82.7281267
113	BELLEFONTE DR	ASHLAND	KY	41101-2109	38.4932817	-82.6886667
113	BELLIARE DR	JENKINS	KY	41537-7971	37.1527517	-82.663275
113	BEVERLY HILLS RD TRLR	GAYS CREEK	KY	41745-9056	37.33874	-83.4043667
113	BIG FORK RD	YEADDISS	KY	41777-8914	37.0526367	-83.2573923
113	BIGE LEWIS LN	SMILAX	KY	41764-8919	37.10132811	-83.27227688
113	BILL MOORE BR TRLR	WHITESBURG	KY	41858-7872	37.1580733	-82.7124317
113	BLUEBIRD DR LOT 32	RUSSELL	KY	41169-1567	38.50864	-82.69746
113	BO FRK	WHITESBURG	KY	41858-7104	37.0537035	-82.8847735
113	BOBBYS FARM RD	SECO	KY	41849	37.17398	-82.7274283
113	BOTANY LN	WURLTAND	KY	41144-6330	38.544285	-82.7751633
113	BOULDER DR TRLR	PIKEVILLE	KY	41501-9219	37.474854	-82.48347
113	BRANHAM HL	BETSY LAYNE	KY	41605-7068	37.5488033	-82.6304133
113	BRISTO LN	STINNETT	KY	40868-6552	37.082245	-83.427945
113	BROTHERS CT	ASHLAND	KY	41101-2119	38.4937383	-82.6818383
113	BUCK LICK DR	WHITESBURG	KY	41858-9624	37.1733417	-82.847625
113	BUFFALO RUN	HAZARD	KY	41701-6201	37.19646867	-83.21437283
113	BYRD HAYES MNR	LOUISA	KY	41230-1078	38.118465	-82.6065033
113	CALLOWAY BR TRLR	PHELPS	KY	41553-8754	37.4997183	-82.2151617
113	CAMP BR	MARTIN	KY	41649-7850	37.5605133	-82.7972167
113	CANEY DR	PIKEVILLE	KY	41501-4065	37.32686283	-82.55983916
113	CARDINAL 2 CT	RUSSELL	KY	41169-1515	38.5113283	-82.6955333
113	CARDINAL RD	RUSSELL	KY	41169-1505	38.5165933	-82.6984717
113	CAROLINE AVE STE 1	PIKEVILLE	KY	41501-1157	37.478805	-82.51853
113	CAROLINE AVE STE 2	PIKEVILLE	KY	41501-1157	37.478872	-82.518608
113	CAROLINE AVE STE 3	PIKEVILLE	KY	41501-1157	37.4794522	-82.5195054
113	CAROLINE DR	ASHLAND	KY	41101-2201	38.487885	-82.685882
113	CEDAR HILLS DR	PIKEVILLE	KY	41501-8704	37.47534	-82.5551883
113	CEDAR HILLS DR GARG	PIKEVILLE	KY	41501-8704	37.47534233	-82.5553385
113	CENTRAL AVE	SOUTH WILLIAMSON	KY	41503-4115	37.673545	-82.2838183
113	CHEROKEE DR LOT 17	WEST VAN LEAR	KY	41268-8000	37.79252	-82.7861333
113	CHESTNUT ST	RACELAND	KY	41169-9014	38.5409367	-82.7511267
113	CHRISTOPHER DR	SOUTH SHORE	KY	41175-7928	38.72295	-82.93246667
113	CHURCH OF CHRIST RD TRLR	TURKEY CREEK	KY	41514-7936	37.65915183	-82.30325683
113	CLAIRE LN APT 701	PIKEVILLE	KY	41501-3776	37.4727367	-82.5411983
113	CLAIRE LN APT 702	PIKEVILLE	KY	41501-3776	37.473037	-82.54117833
113	CLAIRE LN APT 703	PIKEVILLE	KY	41501-3776	37.47290417	-82.54084983
113	CLAIRE LN APT 704	PIKEVILLE	KY	41501-3776	37.472951	-82.5409205
113	CLAIRE LN APT 705	PIKEVILLE	KY	41501-3776	37.472723	-82.540979
113	CLAIRE LN APT 706	PIKEVILLE	KY	41501-3776	37.472784	-82.540987
113	CLAIRE LN APT 707	PIKEVILLE	KY	41501-3777	37.47285617	-82.54087366
113	CLAIRE LN APT 708	PIKEVILLE	KY	41501-3777	37.472723	-82.540979
113	CLAIRE LN APT 709	PIKEVILLE	KY	41501-3777	37.47295633	-82.54091166
113	CLAIRE LN APT 710	PIKEVILLE	KY	41501-3777	37.472723	-82.540979
113	CLAIRE LN APT 711	PIKEVILLE	KY	41501-3777	37.47286267	-82.54085566
113	CLAIRE LN APT 712	PIKEVILLE	KY	41501-3777	37.47317917	-82.541493
113	CLAIRE LN APT 713	PIKEVILLE	KY	41501-3777	37.472723	-82.540979
113	CLAIRE LN APT 714	PIKEVILLE	KY	41501-3777	37.472776	-82.5408905
113	CLARK AVE	SOUTH SHORE	KY	41175-9046	38.7191117	-82.9638833
113	CLARK HOLW	OLIVE HILL	KY	41164-8919	38.25754833	-83.28949667
113	CLINTON DR	ASHLAND	KY	41101-2131	38.496865	-82.6943433
113	COLLETT CEMETARY RD	ROARK	KY	40979	37.0300168	-83.4825749
113	COMBS DR	PIKEVILLE	KY	41501-3393	37.51259	-82.5576317
113	CONN ST STE 2	IVEL	KY	41642-9406	37.5845367	-82.6608467
113	CORNELIA AVE	WHITESBURG	KY	41858-7796	37.11647871	-82.8166652
113	CUMBERLAND CT	PIKEVILLE	KY	41501-1705	37.477155	-82.519365
113	DANIELS BR	WHITESBURG	KY	41858-8009	37.2083683	-82.88125
113	DAVIS BRANCH RD LOT 11	DEBORD	KY	41214-8000	37.828092333	-82.56167283
113	DIABLOCK RD	HAZARD	KY	41701-5426	37.22846	-83.1718083
113	DICKS BR	DEANE	KY	41812	37.2361067	-82.7705517
113	DINGESS RD	WARFIELD	KY	41267	37.882225	-82.422735
113	DIVISION ST APT 101	PIKEVILLE	KY	41501-1115	37.4812792	-82.5184816
113	DIVISION ST APT 102	PIKEVILLE	KY	41501-1115	37.4812792	-82.5184816
113	DOGWOOD ST	PIKEVILLE	KY	41501-1650	37.49506	-82.5345317
113	DUNAWAY LN	SOUTH SHORE	KY	41175-7706	38.734885	-82.90945

113 EDWARD DR	CARRIE	KY	41725-9037	37.3340583	-83.0441817
113 EDWARD DR GARG	CARRIE	KY	41725-9037	37.3334817	-83.04415
113 EMBASSY DR	GRAYSON	KY	41143-1201	38.3317967	-82.95307
113 EUCLID AVE	PAINTSVILLE	KY	41240-1112	37.814825	-82.80119
113 FIELDS CLF	WHITESBURG	KY	41858-7339	37.1201283	-82.8281967
113 FOREST HILL CIR	JENKINS	KY	41537-9008	37.180911833	-82.6224335
113 FRANCIS HOLLOW SPUR	HINDMAN	KY	41822-8905	37.3021333	-82.94605
113 FRANK ST	STAFFORDSVILLE	KY	41256-9098	37.8245483	-82.854275
113 GAYS CREEK RIDGE LN TRLR	GAYS CREEK	KY	41745-9078	37.3495783	-83.4054967
113 GESLING RD	RUSSELL	KY	41169-1517	38.5175817	-82.69699
113 GILLISPIE BR TRLR	SHELBIANA	KY	41562-8215	37.40024217	-82.47110666
113 GRAYSBRANCH RD	GREENUP	KY	41144-6764	38.643031	-82.8741605
113 HATFIELD RD	WURLAND	KY	41144-7686	38.5204717	-82.7813117
113 HIBBARD ST	PIKEVILLE	KY	41501-1801	37.47550983	-82.52272833
113 HIBBARD ST APT 1	PIKEVILLE	KY	41501-1801	37.4755	-82.52278133
113 HIBBARD ST APT 10	PIKEVILLE	KY	41501-1802	37.47549017	-82.52284066
113 HIBBARD ST APT 11	PIKEVILLE	KY	41501-1802	37.475564	-82.522786
113 HIBBARD ST APT 12	PIKEVILLE	KY	41501-1802	37.4755065	-82.52293883
113 HIBBARD ST APT 14	PIKEVILLE	KY	41501-1802	37.4755105	-82.52273083
113 HIBBARD ST APT 15	PIKEVILLE	KY	41501-1802	37.47549783	-82.522851
113 HIBBARD ST APT 16	PIKEVILLE	KY	41501-1802	37.475529833	-82.5227405
113 HIBBARD ST APT 17	PIKEVILLE	KY	41501-1802	37.47548716	-82.522738
113 HIBBARD ST APT 2	PIKEVILLE	KY	41501-1801	37.475463	-82.522863
113 HIBBARD ST APT 3	PIKEVILLE	KY	41501-1801	37.475514333	-82.52273733
113 HIBBARD ST APT 4	PIKEVILLE	KY	41501-1801	37.475552	-82.522842
113 HIBBARD ST APT 5	PIKEVILLE	KY	41501-1801	37.4754665	-82.52290883
113 HIBBARD ST APT 6	PIKEVILLE	KY	41501-1801	37.475531	-82.52281066
113 HIBBARD ST APT 7	PIKEVILLE	KY	41501-1801	37.47554583	-82.52279033
113 HIBBARD ST APT 8	PIKEVILLE	KY	41501-1801	37.47553783	-82.52274866
113 HIBBARD ST APT 9	PIKEVILLE	KY	41501-1802	37.47553867	-82.522795
113 HILDEEN CT	RUSSELL	KY	41169-1634	38.5094567	-82.7169717
113 HILL DR	DWALE	KY	41621-9012	37.6252733	-82.7321983
113 HILLCREST DR	RACELAND	KY	41169-1207	38.531259166	-82.73373516
113 HILLSIDE DR	PRESTONSBURG	KY	41653-1490	37.66571	-82.7393217
113 HILLVIEW DR	RACELAND	KY	41169-1027	38.53475	-82.7422817
113 HIRAM BAILEY LOOP	LETCHER	KY	41832-9014	37.14857667	-82.95833133
113 HOLIDAY RD	VIPER	KY	41774-8863	37.150291	-83.129683
113 HONEYSUCKLE DR LOT C14	PIKEVILLE	KY	41501-1476	37.4757167	-82.5526233
113 HUGH ST	GRAYSON	KY	41143-1606	38.3282733	-82.9234633
113 HUGH ST GARG	GRAYSON	KY	41143-1606	38.328315	-82.9235417
113 IRIS ST	PAINTSVILLE	KY	41240-9303	37.8140833	-82.7808717
113 JASMINE CT LOT 35	HAZARD	KY	41701-5478	37.29012717	-83.2050435
113 JEFFERSON ST	PIKEVILLE	KY	41501-1716	37.47556717	-82.52672383
113 JEFFERSON ST APT A	PIKEVILLE	KY	41501-1716	37.4758008	-82.5262646
113 JOHN PAUL AVE	ELKHORN CITY	KY	41522-8257	37.297623	-82.353968
113 KAREN CIR	GRAYSON	KY	41143-7168	38.343135	-82.91391
113 KATY BR	HITCHINS	KY	41146-8931	38.26856167	-82.876962
113 KEEL ST	PIKEVILLE	KY	41501-1654	37.4983183	-82.5349617
113 KENVIEW DR	ASHLAND	KY	41102-4222	38.4753767	-82.6875783
113 KING CAMP BR	VARNEY	KY	41571-9023	37.6063533	-82.4063517
113 KY HIGHWAY 611	PIKEVILLE	KY	41501-4133	37.314625	-82.5469017
113 LAUREL ST APT 1	HAZARD	KY	41701-1794	37.25031	-83.1931733
113 LAUREL ST APT 2	HAZARD	KY	41701-1794	37.2502983	-83.1931733
113 LAUREL ST APT 3	HAZARD	KY	41701-1794	37.2504717	-83.1934667
113 LEO DR	ISOM	KY	41824-9100	37.1855783	-82.88725
113 LILAC ST	PAINTSVILLE	KY	41240-9301	37.8135383	-82.7797283
113 LOCKARD ST	HARDY	KY	41531-8721	37.6248367	-82.2466567
113 LONGHORN BRANCH RD	FISTY	KY	41725	37.3259167	-83.09828
113 LOVERN ST	HAZARD	KY	41701-1773	37.2480947	-83.1954704
113 LOVERN ST FL 2	HAZARD	KY	41701-1773	37.2480947	-83.1954704
113 LOVERN ST FL 3	HAZARD	KY	41701-1773	37.2480947	-83.1954704
113 LYCAN RD	ASHLAND	KY	41101-7184	38.497795	-82.68194
113 LYONS DR	PAINTSVILLE	KY	41240-9332	37.8178983	-82.78622
113 MAGNOLIA ST	GARRETT	KY	41630-6950	37.479365	-82.83453
113 MALLARD DR	LOUISA	KY	41230-7788	38.1114167	-82.5951633
113 MARCUMTOWN RD TRLR	LOUISA	KY	41230-5447	37.957668	-82.535421
113 MARIE KENDRICK LN APT 100	PIKEVILLE	KY	41501-1627	37.49002433	-82.499839

113	MARIE KENDRICK LN APT 200	PIKEVILLE	KY	41501-1627	37.4901485	-82.50017283
113	MARTIN DR	MINNIE	KY	41651-9029	37.468455	-82.750812
113	MAYFIELD AVE	SOUTH SHORE	KY	41175-7831	38.7264233	-82.9341533
113	MCCLURG RD	GREENUP	KY	41144-6581	38.60696	-82.874265
113	MCKINNEY LN	GRAYSON	KY	41143-1300	38.3338219	-82.9413207
113	MEADOWLARK CT	RUSSELL	KY	41169-1537	38.5139767	-82.6907967
113	MEARL LN	HAZARD	KY	41701-8345	37.346625	-83.2675083
113	MEARL LN	HAZARD	KY	41701-8345	37.346942	-83.266851
113	MEATHOUSE RD	KIMPER	KY	41539-6561	37.5306883	-82.3662085
113	MILL BRANCH RD TRLR	HELPS	KY	41553-8774	37.5003798	-82.1848942
113	MOUNT SAVAGE DR	ASHLAND	KY	41101-7180	38.4958833	-82.68584
113	NEW HAMPSHIRE DR	ASHLAND	KY	41101-2243	38.491185	-82.6853017
113	NEWBERRY LN	INEZ	KY	41224-9700	37.86637	-82.54184667
113	OAK HILL LN	PIKEVILLE	KY	41501-3978	37.3094817	-82.5319333
113	OAK RIDGE CT	PRESTONSBURG	KY	41653-8607	37.69060033	-82.784726
113	OLD HAROLD RD	HAROLD	KY	41635-9036	37.536022	-82.635022
113	OWENS DR APT 57	PIKEVILLE	KY	41501-3741	37.4862533	-82.5290583
113	PARTRIDGE DR	RUSSELL	KY	41169-1564	38.5076867	-82.6978917
113	PATRICK LN	BULAN	KY	41722-8967	37.3014339	-83.1266788
113	PATTON DR	ASHLAND	KY	41101-7037	38.49707083	-82.6764805
113	PEARL LN	HAZARD	KY	41701-6358	37.203936166	-83.224191
113	PINE ST	PAINTSVILLE	KY	41240-1392	37.81202017	-82.79608883
113	POLLITT RD	RUSSELL	KY	41169-1545	38.5161367	-82.69676
113	PUBLIC WAY	LOUISA	KY	41230-1040	38.119438	-82.6110385
113	QUEENSLAND LN	LOUISA	KY	41230-5322	38.234535	-82.6999217
113	RATLIFF RD	KIMPER	KY	41539-6273	37.49810545	-82.35096592
113	REATTA ST	GRAYSON	KY	41143-1598	38.3334533	-82.94098
113	RED OAK BR	SASSAFRAS	KY	41759-8904	37.222735	-83.0417033
113	REGENCY LOOP	GRAYSON	KY	41143-6004	38.3385872	-82.9109805
113	RICHMOND ST	PAINTSVILLE	KY	41240-9325	37.81379	-82.7791217
113	RIGHT FORK WILLIAMS BR	WITTENSVILLE	KY	41274-9025	37.8691167	-82.8044233
113	RIVER ST	JACKSON	KY	41339-1028	37.55327333	-83.38809
113	RIVER ST	PIKEVILLE	KY	41501-2242	37.4315183	-82.4830567
113	RIVERFRONT RD	WARFIELD	KY	41267	37.8448583	-82.4155017
113	ROBERT AND MARY ST APT 11	GRAYSON	KY	41143-1571	38.332353333	-82.94363283
113	ROBERT AND MARY ST APT 9	GRAYSON	KY	41143-1571	38.3325493	-82.9438341
113	ROCK RIDGE RD	HAZARD	KY	41701-9431	37.2816283	-83.2212667
113	RUPPS WAY	GREENUP	KY	41144-6435	38.6261883	-82.8656667
113	SAINT CLAIR ST	PIKEVILLE	KY	41501-3758	37.4823317	-82.53306
113	SAUL MUD LICK BR	BUCKHORN	KY	41721-8560	37.2697833	-83.493365
113	SAUL MUD LICK BR	BUCKHORN	KY	41721-8560	37.2691033	-83.49209
113	SEATON DR	RUSSELL	KY	41169-1402	38.51944	-82.6973933
113	SETSER BR	DEBORD	KY	41214-8985	37.79248667	-82.59495167
113	SHADY LN	GRAYSON	KY	41143-1079	38.3359117	-82.95006
113	SHENANDOAH DR	RUSSELL	KY	41169-1752	38.5048733	-82.7055333
113	SHOEMAKE DR	WHITESBURG	KY	41858-9382	37.1185517	-82.8315217
113	SHUCKY BEAN HOLW	BONNYMAN	KY	41719-8856	37.2968633	-83.2344833
113	SLATE FRK UNIT 2	LARKSLANE	KY	41817-9093	37.3729433	-82.8951917
113	SOUTHLAND DR STE 5	LOUISA	KY	41230-5686	38.0983767	-82.6138117
113	STAMPER BRANCH RD	WAYLAND	KY	41666-6828	37.4465867	-82.7902317
113	STARGAZER WOODS	GRAYSON	KY	41143		
113	STEELE ST	PIKEVILLE	KY	41501-3753	37.48303	-82.5317667
113	STEEP HILL RD	PAINTSVILLE	KY	41240-9003	37.8408467	-82.8249333
113	STEPP BTM	INEZ	KY	41224-8537	37.8493593	-82.5204062
113	STONEHEDGE LN UNIT TRLR	HAROLD	KY	41635-8838	37.5412293	-82.6337324
113	STONEY BROOKE DR	ASHLAND	KY	41101-2159	38.4971767	-82.6986667
113	STRATTON ST	PIKEVILLE	KY	41501-9038	37.4755717	-82.5236267
113	SUGAR MAPLE LN	WEST LIBERTY	KY	41472-1237	37.912265	-83.25787
113	SUMAC AVE	HAZARD	KY	41701-5457	37.287365	-83.20303316
113	SUMMER ST	PIKEVILLE	KY	41501-9398	37.469315	-82.564825
113	SUNFLOWER ALY APT 100	PIKEVILLE	KY	41501-9143	37.4835433	-82.51641
113	SUNFLOWER ALY APT 200	PIKEVILLE	KY	41501-9143	37.4835517	-82.51641
113	TACKETT BR TRLR	VIRGIE	KY	41572-8458	37.374405	-82.64928
113	TAYLOR PRATT LN	CORNETTSVILLE	KY	41731-8958	37.13513383	-83.07636166
113	TOMO RD	OLIVE HILL	KY	41164-7897	38.32274167	-83.27513333
113	TOWN BR	PRESTONSBURG	KY	41653-8286	37.6565617	-82.7716117
113	TOWN MOUNTAIN LN	HAZARD	KY	41701-6683	37.2443167	-83.2162367



113 TROUT TOWN LN	STONE	KY	41567-7071	37.5855317	-82.2718567
113 UPPER PIGEON RD	SHELBY GAP	KY	41563-8425	37.24066183	-82.5179285
113 UPPER PIGEON RD	SHELBY GAP	KY	41563-8425	37.24059	-82.518113
113 VENTERS BR	DEBORD	KY	41214-8991	37.81060333	-82.56257833
113 VERNA DR	RUSSELL	KY	41169-1658	38.50756	-82.70934
113 WALNUT RD	WEST LIBERTY	KY	41472-9509	37.931225	-83.24397167
113 WALTERS RD	PIKEVILLE	KY	41501-9203	37.47767183	-82.49367983
113 WATER PLANT RD	ELKHORN CITY	KY	41522-8517	37.3668867	-82.4167083
113 WELLS LN	GREENUP	KY	41144-6321	38.664835	-82.881915
113 WHITE LICK BR	FALCON	KY	41465	37.7766501	-83.0208763
113 WOODLAND CT	GRAYSON	KY	41143-8001	38.3436217	-82.8775
113 WURLAND AVE	WURLAND	KY	41144-1444	38.55065883	-82.7844115
113 E 2ND ST APT 7	GRAYSON	KY	41143-1001	38.332602	-82.9434711
113 E 2ND ST APT 8	GRAYSON	KY	41143-1001	38.332602	-82.9434711
113 E 4TH ST LOT 2	GRAYSON	KY	41143-1099	38.33460083	-82.9473955
113 E 4TH ST LOT 3	GRAYSON	KY	41143-1099	38.33491917	-82.947166
113 E MADISON ST	LOUISA	KY	41230-1324	38.114736833	-82.60364183
113 E MAIN ST	GRAYSON	KY	41143-1301	38.3323067	-82.948535
113 N BOONE ST APT A	LOUISA	KY	41230-1257	38.1140367	-82.608235
113 N BOONE ST APT B	LOUISA	KY	41230-1257	38.1140317	-82.6082483
113 N BUCKINGHAM AVE	WEST VAN LEAR	KY	41268-8015	37.7879933	-82.781195
113 N ELM ST	PIKEVILLE	KY	41501-9039	37.47597925	-82.52076375
113 N HORD ST	GRAYSON	KY	41143-1027	38.3331833	-82.9486933
113 N RICE ST	LOUISA	KY	41230-1241	38.114315	-82.6091783
113 N VINSON AVE	LOUISA	KY	41230-1149	38.1166667	-82.6028833
113 S CENTRAL AVE	PRESTONSBURG	KY	41653-1956	37.66875	-82.7722333
113 S HORD ST	GRAYSON	KY	41143-1434	38.3289478	-82.9472016
113 W KEYSER HEIGHTS DR	PIKEVILLE	KY	41501-1635	37.49050854	-82.53037288
113 W MADISON ST	LOUISA	KY	41230-1326	38.1141167	-82.604685
113 W MADISON ST	LOUISA	KY	41230-1326	38.11413	-82.6046933
113 W MADISON ST	LOUISA	KY	41230-1326	38.1141083	-82.6046883
113 W MADISON ST	LOUISA	KY	41230-1326	38.1141133	-82.60468
113 W MADISON ST	LOUISA	KY	41230-1326	38.114115	-82.6046833
1130 AMHERST DR	ASHLAND	KY	41101-2100	38.5030417	-82.6952033
1130 BEAVER CREEK RD	ELKHORN CITY	KY	41522-8708	37.3208367	-82.3420183
1130 BEECH ST TRLR	GRAYSON	KY	41143-1650	38.3297767	-82.9141983
1130 BUFFALO BR	MOREHEAD	KY	40351-7878	38.229944	-83.335305
1130 CARTY DR	CATLETTSBURG	KY	41129-9065	38.3922333	-82.6845967
1130 CLAYTON BRANCH RD	LOUISA	KY	41230-6035	38.0925917	-82.6337117
1130 COLLINS CRK	WARFIELD	KY	41267-8956	37.832273	-82.42554166
1130 DORTON CRK	JENKINS	KY	41537-8205	37.274885	-82.5486817
1130 ELMWOOD AVE	ASHLAND	KY	41101-3723	38.46733	-82.6429467
1130 HIGHWAY 1098	JACKSON	KY	41339-7214	37.53325733	-83.332808
1130 JOHNS RUN	GRAYSON	KY	41143-7770	38.2280983	-82.9193383
1130 JOHNS RUN TRLR	GRAYSON	KY	41143-7770	38.22772574	-82.9198674
1130 KY ROUTE 3379	GRETHEL	KY	41631-9051	37.48208672	-82.6423863
1130 KY ROUTE 40 APT 1	STAFFORDSVILLE	KY	41256-8003	37.8287817	-82.8431883
1130 KY ROUTE 40 APT 2	STAFFORDSVILLE	KY	41256-8003	37.8288067	-82.843215
1130 KY ROUTE 40 APT 3	STAFFORDSVILLE	KY	41256-8003	37.8288767	-82.843225
1130 KY ROUTE 40 APT 4	STAFFORDSVILLE	KY	41256-8003	37.8289067	-82.84321
1130 KY ROUTE 40 APT 5	STAFFORDSVILLE	KY	41256-8003	37.828985	-82.8432767
1130 KY ROUTE 40 APT 6	STAFFORDSVILLE	KY	41256-8003	37.8290433	-82.8433367
1130 KY ROUTE 466	WEEKSBURY	KY	41667-9014	37.2968781	-82.7231429
1130 LEFT FORK LITTLE PNT CRK	EAST POINT	KY	41216	37.70588833	-82.82245966
1130 LITTLE MUD LICK RD	STAFFORDSVILLE	KY	41256-8803	37.8426783	-82.8488517
1130 LITTLE PERRY RD TRLR	MOREHEAD	KY	40351-7823	38.256577666	-83.354449
1130 MAIN ST	JACKSON	KY	41339-1134	37.55378	-83.38472
1130 MCNEIL ST	RACELAND	KY	41169-1953	38.5381483	-82.7226833
1130 MITCHELL ST	CATLETTSBURG	KY	41129-1352	38.4347067	-82.6079617
1130 MUNCY CREEK RD	STINNETT	KY	40868-6504	37.11251868	-83.4075808
1130 NEBO RD TRLR	CATLETTSBURG	KY	41129-8586	38.22230317	-82.6696055
1130 OLD TRACE RD	RUSH	KY	41168-9320	38.33195	-82.73555
1130 OWENS BRANCH RD	SLEMP	KY	41763-8856	37.08359128	-83.12908422
1130 PANBOWL RD	JACKSON	KY	41339-7555	37.57173667	-83.38064667
1130 PERT CREEK RD	WHITESBURG	KY	41858-8554	37.1075333	-82.7872033
1130 POPLAR AVE	ASHLAND	KY	41101-3739	38.4654017	-82.6400533
1130 RADFORD DR	RUSSELL	KY	41169-1656	38.503675	-82.7145533

1130 RIVERSIDE BLVD	WURLAND	KY	41144-1634	38.5527016	-82.7615815
1130 SEXTON CT	ASHLAND	KY	41101-4071	38.4617267	-82.6307667
1130 SHARON CT	ASHLAND	KY	41101-5177	38.4536783	-82.6248067
1130 SHORT CREEK RD	HYDEN	KY	41749-8456	37.13687925	-83.39812727
1130 TAYLOR FRK GARG	TURKEY CREEK	KY	41514-7831	37.6647705	-82.32376333
1130 TAYLOR FRK TRLR	TURKEY CREEK	KY	41514-7831	37.664225	-82.3225583
1130 THREE MILE RD	JENKINS	KY	41537-8024	37.26075	-82.5487017
1130 UPPER CHLOE CRK	PIKEVILLE	KY	41501-6620	37.4621617	-82.4629917
1130 WOLFPEN CREEK RD	MALLIE	KY	41836-8858	37.224645	-82.917425
1130 E MIDLAND TRL	GRAYSON	KY	41143-1702	38.34170397	-82.92487717
11300 KY HIGHWAY 7	CORNETTSVILLE	KY	41731-8972	37.1280633	-83.085595
11301 LOTTS CREEK RD	SASSAFRAS	KY	41759	37.2615052	-83.0587216
11301 STATE HIGHWAY 1056 UNIT 8	MC CARR	KY	41544-8543	37.6192117	-82.1660583
11305 RED MORG BR	TEABERRY	KY	41660-9705	37.4262133	-82.6431167
11305 RED MORG BR TRLR	TEABERRY	KY	41660	37.4271867	-82.642905
11305 STATE HIGHWAY 1056 UNIT 4	MC CARR	KY	41544-8543	37.61940817	-82.1660035
11305 STATE HIGHWAY 1056 UNIT 5	MC CARR	KY	41544-8543	37.61941883	-82.16598
11305 STATE HIGHWAY 1056 UNIT 6	MC CARR	KY	41544-8543	37.6194115	-82.16597383
11305 STATE HIGHWAY 1056 UNIT 7	MC CARR	KY	41544-8543	37.61922	-82.16618
11306 KY HIGHWAY 476	HAZARD	KY	41701-5548	37.3537283	-83.1345783
11306 KY HIGHWAY 476	HAZARD	KY	41701-5548	37.3532883	-83.1347933
11306 KY HIGHWAY 476	HAZARD	KY	41701-5548	37.35346	-83.134655
11306 RIVER FRONT RD	BELFRY	KY	41514-9085	37.7644833	-82.317225
11307 HIGHWAY 15	LOST CREEK	KY	41348-9037	37.4600886	-83.3117396
11307 HIGHWAY 15	LOST CREEK	KY	41348-9037	37.45936667	-83.31226333
11307 HIGHWAY 15	LOST CREEK	KY	41348-9037	37.45977833	-83.313
1131 CALEB FRK	WEEKSBURY	KY	41667-9049	37.315626	-82.683173
1131 COWPEN RD	PIKEVILLE	KY	41501-6022	37.54038028	-82.56570926
1131 CRESTWOOD DR	PRESTONSBURG	KY	41653-8042	37.6830455	-82.75818466
1131 ELISHA FRK	PIKEVILLE	KY	41501-7025	37.4779692	-82.5772
1131 ELISHA FRK	PIKEVILLE	KY	41501-7025	37.4779692	-82.5772
1131 HENPEN BR	MELVIN	KY	41650-9094	37.3461733	-82.674865
1131 HENPEN BR BARN	MELVIN	KY	41650		
1131 JOHNS RUN	GRAYSON	KY	41143-7770	38.228275	-82.9181683
1131 LEFT FORK OF LONG FRK	VIRGIE	KY	41572-8620	37.2727033	-82.65735
1131 LEFT FORK TOLER CRK	HAROLD	KY	41635-8885	37.4970417	-82.6063467
1131 OLD TRACE RD	RUSH	KY	41168-9320	38.3315017	-82.73746
1131 PENNY HWY	PIKEVILLE	KY	41501-3833	37.356669	-82.570166
1131 RIVERSIDE BLVD	WURLAND	KY	41144-1633	38.5527016	-82.7615815
1131 SHORT FORK RD	PIPPA PASSES	KY	41844-9049		
1131 SHORT FORK RD	PIPPA PASSES	KY	41844-9049	37.3085555	-82.89564283
1131 STATE ROUTE 7	SOUTH SHORE	KY	41175-8934	38.7135117	-82.9548783
1131 STATE ROUTE 7 UNIT MHWY	SOUTH SHORE	KY	41175-8934	38.71311217	-82.95505616
1131 STATE ST	PAINTSVILLE	KY	41240-1319	37.8130283	-82.7942933
1131 STATE ST	PAINTSVILLE	KY	41240-1319	37.81348	-82.7940283
1131 TERRY ST	RACELAND	KY	41169-1906	38.5379233	-82.7231133
1131 TURKEY CREEK RD	TURKEY CREEK	KY	41514-7904	37.663015	-82.306285
1131 UPPER BLACKBERRY RD	RANSOM	KY	41558-8719	37.5376467	-82.2224033
1131 WALNUT AVE	ASHLAND	KY	41101-3924	38.4637795	-82.63376616
1131 YEADISS RD	YEADISS	KY	41777-8651	37.083032666	-83.20953633
1131 W ROSE RD	ASHLAND	KY	41102-7805	38.45978	-82.6988833
11310 HIGHWAY 7	DEANE	KY	41812-9026	37.2408692	-82.77273962
11311 W HIGHWAY 550	HAZARD	KY	41701	37.340429833	-83.11119833
11313 KY ROUTE 979 TRLR 1	TEABERRY	KY	41660-9051	37.42535	-82.6436117
11313 RIVER FRONT RD	BELFRY	KY	41514-9085	37.76472783	-82.31724016
11316 ELKHORN CRK	ASHCAMP	KY	41512-8717	37.2461817	-82.5013283
11317 S KY HIGHWAY 15	VICCO	KY	41773-8961	37.2074545	-83.0707747
1132 BADGETT LN TRLR	RUSH	KY	41168-7923	38.35522183	-82.7694795
1132 BAKER BR	TUTOR KEY	KY	41263-9011	37.8702083	-82.751835
1132 BRINEGAR RD	OLIVE HILL	KY	41164-6004	38.20701846	-83.30365762
1132 BUCKS BR	MARTIN	KY	41649-7805	37.57723067	-82.77912283
1132 BURNING FRK	SALYERSVILLE	KY	41465-7377	37.7187517	-83.0145633
1132 CAMP BR	INEZ	KY	41224-8877	37.83391	-82.531415
1132 CUMBERLAND AVE	FLATWOODS	KY	41139-1711	38.5275933	-82.7089483
1132 DYSARD ST	ASHLAND	KY	41101-3702	38.4689667	-82.6456283
1132 EDISON RD	GRAYSON	KY	41143-7033	38.2797333	-82.9514633
1132 KELLY MOUNTAIN RD	SHELBY GAP	KY	41563-8350	37.2214965	-82.52746466

1132 KY ROUTE 3380	TEABERRY	KY	41660-9034	37.4033	-82.6340617
1132 KY ROUTE 993	TUTOR KEY	KY	41263-8711	37.859045	-82.77061
1132 LESLIE RD TRLR	RUSH	KY	41168-9613	38.33104	-82.8039783
1132 LIZZIE FRK	PIKEVILLE	KY	41501-4007	37.3091267	-82.5606683
1132 MAIN ST	JACKSON	KY	41339-1134	37.553405	-83.385285
1132 MARKET ST	WORTHINGTON	KY	41183-9202	38.54918	-82.7236683
1132 MEADOW BRANCH RD	KRYPTON	KY	41754-8948	37.3063533	-83.311585
1132 PUNCHEON RD	KITE	KY	41828-9041	37.29792	-82.78687
1132 RED CREEK RD	PIKEVILLE	KY	41501-6734	37.4425533	-82.4674417
1132 RIVERVIEW RD	ASHLAND	KY	41101-7012	38.512875	-82.6816317
1132 STATE HIGHWAY 1662	OLIVE HILL	KY	41164-8334	38.307381166	-83.28847733
1132 STATE HIGHWAY 194	PIKEVILLE	KY	41501-6440	37.5697833	-82.4693052
1132 TURLEY AVE	FLATWOODS	KY	41139-1187	38.5332933	-82.7074817
1132 WINNS BR	PIKEVILLE	KY	41501-6525	37.53858797	-82.44309028
1132 WOODLAND CT	ASHLAND	KY	41101-3757	38.4676417	-82.6436133
1132 S MAYO TRL	PAINTSVILLE	KY	41240-1273	37.8013971	-82.8021404
1132 S MAYO TRL GARG	PAINTSVILLE	KY	41240-1273	37.8011133	-82.80225
1132 W HOWARD DR	ASHLAND	KY	41102-9120	38.4711117	-82.6912033
11320 MIDLAND TRAIL RD	ASHLAND	KY	41102-9698	38.39204	-82.7034983
11321 TOWLER LN TRLR 3	ASHLAND	KY	41102-8021	38.398075	-82.75541599
11322 RIVER FRONT RD	BELFRY	KY	41514-9085	37.7649278	-82.3169545
11323 ELKHORN CRK	ASHCAMP	KY	41512-8717	37.2461783	-82.5005283
11323 STATE HIGHWAY 1496	GRAYSON	KY	41143-6818	38.2201767	-82.8301267
11323 STATE HIGHWAY 1496	GRAYSON	KY	41143-6818	38.21993217	-82.83008233
11324 KY HIGHWAY 550	HAZARD	KY	41701-7491	37.34044548	-83.11109036
11324 TOWLER LN TRLR 1	ASHLAND	KY	41102-8021	38.397946	-82.755328
11324 TOWLER LN TRLR 2	ASHLAND	KY	41102-8021	38.397946	-82.755328
11326 KY HIGHWAY 476	HAZARD	KY	41701-5548	37.353695	-83.13454
1133 2ND CIRCLE PROSPECT	ASHLAND	KY	41101-3711	38.4694964	-82.6461695
1133 BEAVERDAM RD TRLR	WHITESBURG	KY	41858-8177	37.24354	-82.8328183
1133 BIG BR	PIKEVILLE	KY	41501-5018	37.674165	-82.5550533
1133 CRESTWOOD CT	FLATWOODS	KY	41139-1123	38.52698	-82.7099567
1133 EUCLID AVE	PAINTSVILLE	KY	41240-8645	37.8159033	-82.7821767
1133 FOREST CT	ASHLAND	KY	41101-3736	38.466495	-82.6412183
1133 HARDY LN	HARDY	KY	41531	37.6303683	-82.2484583
1133 HIGHWAY 1937	CATLETTSBURG	KY	41129-8524	38.2576317	-82.6499167
1133 HUFFS RUN TRLR	GRAYSON	KY	41143-7751	38.2557333	-82.9448617
1133 JAMES CT	ASHLAND	KY	41101-6464	38.4491017	-82.6241783
1133 KY ROUTE 1750	EAST POINT	KY	41216-9028	37.762038	-82.81993216
1133 KY ROUTE 306	WHEELWRIGHT	KY	41669-9032	37.33931167	-82.72049916
1133 LEFT FORK ROCKHOUSE CRK	ELKHORN CITY	KY	41522-7952	37.3348433	-82.4966683
1133 MAIN ST	JACKSON	KY	41339-1121	37.5541433	-83.3827117
1133 MILLER ST	RACELAND	KY	41169-1935	38.5371783	-82.7232517
1133 MONTGOMERY CREEK RD	VICCO	KY	41773-9055	37.210205	-83.0453933
1133 NEDS FRK	MC DOWELL	KY	41647-9033	37.41942	-82.68952
1133 POPLAR AVE	ASHLAND	KY	41101-3738	38.46638	-82.64068
1133 RIVERSIDE BLVD	WURLTAND	KY	41144-1633	38.5488745	-82.7639657
1133 RIVERSIDE BLVD BLDG 1-HM	WURLTAND	KY	41144-1633	38.5492267	-82.7637162
1133 RIVERSIDE BLVD BLDG 2-HM	WURLTAND	KY	41144-1633	38.5491091	-82.7635588
1133 RIVERSIDE BLVD BLDG 4-HM	WURLTAND	KY	41144-1633	38.5493601	-82.7646708
1133 RIVERSIDE BLVD BLDG 5-HM	WURLTAND	KY	41144-1633	38.5495495	-82.7644652
1133 SASSAFRAS CREEK RD	SASSAFRAS	KY	41759-8809	37.23607	-83.03195683
1133 STATE HIGHWAY 174	OLIVE HILL	KY	41164-7807	38.28017667	-83.18936333
1133 STATE HIGHWAY 194	PIKEVILLE	KY	41501-6440	37.56955733	-82.4705705
1133 YORK ST	ASHLAND	KY	41101-3554	38.4672733	-82.6590517
1133 N MAIN ST	HAZARD	KY	41701-1341	37.2549217	-83.194025
1133 N MAIN ST GARG	HAZARD	KY	41701-1341	37.25594207	-83.19411872
11330 CRANSTON RD	MOREHEAD	KY	40351-8107	38.33778833	-83.40194167
11332 KY ROUTE 979	TEABERRY	KY	41660-9051	37.42610217	-82.64435683
11332 STATE ROUTE 5	ASHLAND	KY	41102-8564	38.3948667	-82.7592633
11332 STATE ROUTE 5	ASHLAND	KY	41102-8564	38.3948683	-82.759285
11333 STATE HIGHWAY 1056	MC CARR	KY	41544-8543	37.6198667	-82.16624
11333 STATE ROUTE 5	ASHLAND	KY	41102-8564	38.3953233	-82.760915
11333 STATE ROUTE 5	ASHLAND	KY	41102-8564	38.39540433	-82.76058616
11334 ASHCAMP RD	ASHCAMP	KY	41512	37.2689267	-82.4346567
11335 HIGHWAY 30	JACKSON	KY	41339-7947	37.581505	-83.26001333
11336 N HIGHWAY 201	WEBBVILLE	KY	41180-8823	38.1610248	-82.8692775

11336 N HIGHWAY 201	WEBBVILLE	KY	41180-8823	38.1609883	-82.8694933
11339 MEADOW LN	ASHLAND	KY	41102-7911	38.41904033	-82.742184
1134 AKERS BR	BANNER	KY	41603-8910	37.55004996	-82.70666212
1134 ALLEGHENY RD	HELLIER	KY	41534-9012	37.2784517	-82.479425
1134 BOWLING FORK RD	ELKHORN CITY	KY	41522-7507	37.29855449	-82.49269565
1134 FIGHTING FRK TRLR A	GRAYSON	KY	41143-8821	38.33397967	-82.8488285
1134 GREASY CRK	SHELBIANA	KY	41562-8226	37.4065583	-82.4662417
1134 GREASY CRK	SHELBIANA	KY	41562-8226	37.4067017	-82.466225
1134 GREASY CRK	SHELBIANA	KY	41562-8226	37.406545	-82.4658783
1134 HARLESS CRK	REGINA	KY	41559-8907	37.3761533	-82.39562
1134 INDIAN CREEK RD	VIRGIE	KY	41572-8308	37.341535	-82.6066033
1134 JAMES CT	ASHLAND	KY	41101-6464	38.4484683	-82.62375
1134 JIM ARNETT BRANCH RD	SALYERSVILLE	KY	41465-8977	37.6973467	-83.014845
1134 KY HIGHWAY 611	PIKEVILLE	KY	41501-4123	37.31772357	-82.52969841
1134 KY ROUTE 3380	TEABERRY	KY	41660-9034	37.4033633	-82.63359
1134 LEFT FORK ROCKHOUSE CRK	ELKHORN CITY	KY	41522-7952	37.3349017	-82.4975283
1134 LIZZIE FRK	PIKEVILLE	KY	41501-4007	37.3089767	-82.5611117
1134 MAIN ST	JACKSON	KY	41339-1192	37.55379833	-83.38466667
1134 MAIN ST	JACKSON	KY	41339-1192	37.55373667	-83.3847
1134 MAIN ST	JACKSON	KY	41339-1192	37.55385167	-83.38464833
1134 MAIN ST	JACKSON	KY	41339-1192	37.553825	-83.384625
1134 MAPLE AVE	ASHLAND	KY	41101-3921	38.4642433	-82.63597
1134 MILLER ST GARG	RACELAND	KY	41169-1934	38.5369383	-82.723785
1134 MILLER ST LOT 28	RACELAND	KY	41169-1934	38.5369517	-82.7237983
1134 OAK ST	ASHLAND	KY	41101-3923	38.46448	-82.6348
1134 OAKWOOD AVE	VICCO	KY	41773-9011	37.22981744	-83.07398321
1134 POPLAR AVE	ASHLAND	KY	41101-3739	38.465435	-82.6400633
1134 RIVERSIDE DR	PRESTONSBURG	KY	41653-1312	37.6660417	-82.7614367
1134 RUSSELL ST	ASHLAND	KY	41101-6423	38.449465	-82.6238617
1134 SEXTON CT	ASHLAND	KY	41101-4071	38.4617183	-82.6307683
1134 SHULTZ LN	SOUTH SHORE	KY	41175-9793	38.7057083	-82.954575
1134 TURKEY PEN RD	VIRGIE	KY	41572-8216	37.324765	-82.64338
1134 TURKEY PEN RD GARG	VIRGIE	KY	41572-8216	37.3245924	-82.6421712
1134 N STONEY BROOK DR	BETSY LAYNE	KY	41605-9029	37.5533867	-82.611355
1134 S MAYO TRL	PIKEVILLE	KY	41501-2203	37.4503717	-82.524715
11340 HIGHWAY 7	KITE	KY	41828-8991	37.3144815	-82.7945204
11340 KY ROUTE 979	TEABERRY	KY	41660-9051	37.425845	-82.6440717
11340 MEADOW LN TRLR	ASHLAND	KY	41102-7911	38.4161567	-82.7401983
11341 ELKHORN CRK	ASHCAMP	KY	41512-8717	37.246394666	-82.500139
11341 KY ROUTE 979 TRLR	TEABERRY	KY	41660-9051	37.4248533	-82.6440017
11341 STATE HIGHWAY 1056	MC CARR	KY	41544-8543	37.6202183	-82.1665517
11342 ELKHORN CRK	ASHCAMP	KY	41512-8717	37.246335	-82.5002917
11342 N BIG CREEK RD	HATFIELD	KY	41514-8931	37.7251367	-82.3515667
11343 MEADOW LN	ASHLAND	KY	41102-7911	38.416783	-82.74089633
11344 N HIGHWAY 3	LOUISA	KY	41230-7359	38.1989583	-82.7335517
11345 RIVER FRONT RD	BELFRY	KY	41514-9085	37.764585	-82.3157667
11346 ASHCAMP RD	ASHCAMP	KY	41512	37.268695	-82.4345967
11346 CEDAR DR	CATLETTSBURG	KY	41129-6908	38.33785	-82.72839716
11347 ASHCAMP RD	ASHCAMP	KY	41512	37.2690129	-82.4354489
11348 KY ROUTE 979	TEABERRY	KY	41660-9051	37.42557	-82.6444033
11349 STATE HIGHWAY 1056	MC CARR	KY	41544-8543	37.6201317	-82.1668933
1135 ACKISON ST LOT 15	RACELAND	KY	41169-1904	38.5366567	-82.72429
1135 CALLOWAY BR	PHELPS	KY	41553-8713	37.4962317	-82.1959567
1135 DOUGLAS HOLW	OLIVE HILL	KY	41164-7668	38.27664167	-83.28762
1135 EMILY CRK	PILGRIM	KY	41250-9041	37.786244	-82.41512383
1135 FOUR MILE RD TRLR 1	RUSH	KY	41168-8182	38.3194717	-82.7198917
1135 HOLLY FRK	MOREHEAD	KY	40351-9574	38.292485	-83.369955
1135 JIM ARNETT BR	SALYERSVILLE	KY	41465-7476	37.69712267	-83.01474683
1135 KY ROUTE 1750	EAST POINT	KY	41216-9028	37.76184	-82.8203467
1135 LITTLE PETER CAVE RD	LOVELY	KY	41231-9034	37.81687	-82.4444233
1135 LITTLE PETER CAVE RD TRLR	LOVELY	KY	41231-9034	37.81687	-82.4444233
1135 MEADOW BRANCH RD	KRYPTON	KY	41754-8948	37.3050867	-83.3090367
1135 OLD TRACE RD TRLR	RUSH	KY	41168-9320	38.331765	-82.73711
1135 PINE CREEK RD	MAYKING	KY	41837-9045	37.1274917	-82.7452767
1135 RANCH RD	OLIVE HILL	KY	41164-6633	38.32294667	-83.22570333
1135 ROCKCLICK BRANCH RD	KRYPTON	KY	41754-8981	37.30245656	-83.29905799
1135 SASSAFRAS CREEK RD	SASSAFRAS	KY	41759-8809	37.2356199	-83.0325443

1135 STATE HIGHWAY 1444	GRAYSON	KY	41143-7663	38.27504109	-82.94520281
1135 STATE HIGHWAY 773 TRLR	GRAYSON	KY	41143-7507	38.300906	-82.9477375
1135 STRATTON FRK	CANADA	KY	41519-8320	37.5925383	-82.3361333
1135 N HIGHWAY 3	LOUISA	KY	41230-6439	38.1279583	-82.648005
1135 S LAKE DR	PRESTONSBURG	KY	41653-1307	37.66671433	-82.76191216
1135 S LAKE DR FL 1	PRESTONSBURG	KY	41653-1307	37.6667365	-82.76189366
1135 W DORCLIFF HEIGHTS RD	ASHLAND	KY	41102-8515	38.4513067	-82.7082383
1135 W PRICE BR	ASHLAND	KY	41102-8444	38.4707133	-82.693435
1135 W PRICE BR	ASHLAND	KY	41102-8444	38.46983	-82.6938683
11351 TOWLER LN	ASHLAND	KY	41102-8021	38.3966759	-82.7583749
11352 KY HIGHWAY 476	HAZARD	KY	41701-5548	37.35384	-83.1341567
11354 KY ROUTE 979	TEABERRY	KY	41660-9051	37.42538483	-82.64436116
11357 HIGHWAY 7 TRLR 2	DEANE	KY	41812-9026	37.2419625	-82.77239616
1136 ACKISON ST	RACELAND	KY	41169-1903	38.5364083	-82.7244467
1136 CENTER ST	CATLETTSBURG	KY	41129-1324	38.4352583	-82.6074717
1136 COLLINS BRANCH RD	PINE TOP	KY	41843-9013	37.261705	-82.8487733
1136 DICK EVANS DR	ASHLAND	KY	41102-8647	38.39222	-82.7058433
1136 HIGH ROCK RD UNIT HOUSE	HAZARD	KY	41701-6776	37.263965	-83.134455
1136 HIGHWAY 3406	MAYKING	KY	41837-9011	37.1386133	-82.7301233
1136 LITTLE GARNER RD	ASHLAND	KY	41102-7511	38.4328517	-82.727635
1136 LITTLE LICK FRK	EAST POINT	KY	41216-9056	37.7608983	-82.8328133
1136 MAPLE ST	PAINTSVILLE	KY	41240-1338	37.8123033	-82.7938083
1136 MEADOW BRANCH RD	KRYPTON	KY	41754-8948	37.30515033	-83.30973066
1136 MEADOW BRANCH RD	KRYPTON	KY	41754-8948	37.30529438	-83.30918843
1136 MITCHELL ST	CATLETTSBURG	KY	41129-1352	38.4341805	-82.60820883
1136 OWENS BRANCH RD	SLEMP	KY	41763-8856	37.0840133	-83.1299217
1136 OWENS BRANCH RD	SLEMP	KY	41763-8856	37.08386	-83.12959
1136 RADFORD DR	RUSSELL	KY	41169-1656	38.50321	-82.7146117
1136 RIVERVIEW RD	ASHLAND	KY	41101-7012	38.51301667	-82.68171733
1136 ROSE RDG	OLIVE HILL	KY	41164-8305	38.33083167	-83.25022
1136 SHARON CT	ASHLAND	KY	41101-5177	38.4530133	-82.6247733
1136 STATE ST	PAINTSVILLE	KY	41240-1320	37.81305	-82.7939767
1136 UPPER POMPEY RD	RACCOON	KY	41557-8847	37.4573417	-82.4143783
1136 WALNUT AVE	ASHLAND	KY	41101-3925	38.4637767	-82.6333767
1136 WEBB LN	OLIVE HILL	KY	41164-7092	38.326145	-83.25338333
11362 ELKHORN CRK	ASHCAMP	KY	41512-8717	37.2462817	-82.5005767
11363 HIGHWAY 582	KITE	KY	41828-8949	37.30644583	-82.8153885
11364 KY HIGHWAY 476 TRLR	HAZARD	KY	41701-5548	37.35379	-83.1340633
11366 ASHCAMP RD	ELKHORN CITY	KY	41522-7431	37.268231	-82.4350578
11366 STATE HIGHWAY 1056	MC CARR	KY	41544-8544	37.61961	-82.1678283
11367 MEADOW LN	ASHLAND	KY	41102-7911	38.4160317	-82.742715
11367 MEADOW LN TRLR	ASHLAND	KY	41102-7911	38.4162017	-82.7424417
11368 HIGHWAY 805	JENKINS	KY	41537-8060	37.1867117	-82.6074083
11369 KY ROUTE 979 HSE -	TEABERRY	KY	41660-6302	37.4240617	-82.6444183
1137 2ND CIRCLE PROSPECT	ASHLAND	KY	41101-3711	38.4695533	-82.6459333
1137 CANEY HWY	PIKEVILLE	KY	41501-3971	37.3202483	-82.5530133
1137 CRESTWOOD CT	FLATWOODS	KY	41139-1123	38.52667	-82.710595
1137 ELMWOOD AVE	ASHLAND	KY	41101-3722	38.4669	-82.6431267
1137 HARDBURLY RD TRLR	BULAN	KY	41722-8911	37.300765	-83.150785
1137 HIGHWAY 119	WHITESBURG	KY	41858-7950	37.12284	-82.793175
1137 HIGHWAY 119	WHITESBURG	KY	41858-7950	37.123205	-82.7931967
1137 KEN MILLER FARM RD	HAZARD	KY	41701-5572	37.19725438	-83.23334915
1137 KEN MILLER HOLW GARG	HAZARD	KY	41701	37.19860417	-83.23331783
1137 KY ROUTE 1750	EAST POINT	KY	41216-9028	37.76204067	-82.8199685
1137 LITTLE LEATHERWOOD CRK	CORNETTSVILLE	KY	41731-8816	37.1136	-83.0733817
1137 LITTLE LEATHERWOOD CRK	CORNETTSVILLE	KY	41731-8816	37.1137467	-83.0735017
1137 MAIN ST	JACKSON	KY	41339-1119	37.55342533	-83.38236283
1137 MILLERS CRK TRLR	VAN LEAR	KY	41265-8421	37.7712233	-82.74148
1137 MITCHELL ST	CATLETTSBURG	KY	41129-1351	38.4345517	-82.607945
1137 PLUM GROVE RD	GREENUP	KY	41144-8094	38.5362917	-82.831695
1137 PLUM GROVE RD BARN	GREENUP	KY	41144-8094	38.535785	-82.831355
1137 POND CREEK RD	STONE	KY	41567-7050	37.5882183	-82.27037
1137 POPLAR AVE	ASHLAND	KY	41101-3738	38.466075	-82.640345
1137 QUICKSAND RD	JACKSON	KY	41339-7268	37.54883433	-83.37366583
1137 RACCOON RD	RACCOON	KY	41557-8221	37.523515	-82.4572267
1137 SHELBY DRY FRK	SHELBIANA	KY	41562-8405	37.4110717	-82.49257
1137 SHELBY DRY FRK UNIT BLDG	SHELBIANA	KY	41562-8405	37.4110717	-82.49257

1137 SLASH BRANCH RD	GREENUP	KY	41144-6452	38.623524	-82.88608433
1137 STATE HIGHWAY 773	GRAYSON	KY	41143-7507	38.3007733	-82.9480283
1137 TURTLE BRANCH RD TRLR	LARKSLANE	KY	41817-8909	37.38967517	-82.89459833
1137 WALKER BRANCH RD	HAZARD	KY	41701-6003	37.2577533	-83.1673333
1137 WALNUT AVE	ASHLAND	KY	41101-3924	38.4633533	-82.633685
1137 WOLFPIT BRANCH RD	ELKHORN CITY	KY	41522-7611	37.3527517	-82.4415633
11370 KY HIGHWAY 550	HAZARD	KY	41701	37.34079	-83.1111817
11370 KY ROUTE 825	OIL SPRINGS	KY	41238-9078	37.7689033	-82.9385383
11372 KY HIGHWAY 550	HAZARD	KY	41701-7491	37.3426583	-83.109495
11373 HIGHWAY 805	JENKINS	KY	41537	37.1871233	-82.607715
11378 ELKHORN CRK	ASHCAMP	KY	41512-8717	37.2461633	-82.50075
11378 PHELPS 632 RD	PHELPS	KY	41553-8700	37.50075	-82.18341
11378 PHELPS 632 RD GARG	PHELPS	KY	41553-8700	37.5000767	-82.1840533
1138 BELMONT ST	ASHLAND	KY	41101-3042	38.461995	-82.6300717
1138 BROADBOTTOM RD	PIKEVILLE	KY	41501-2801	37.5382783	-82.58993
1138 BROADBOTTOM RD	PIKEVILLE	KY	41501-2801	37.5383033	-82.5899567
1138 CENTER ST	CATLETTSBURG	KY	41129-1324	38.4349117	-82.606775
1138 DRY BR	PIKEVILLE	KY	41501-6412	37.584675	-82.4585917
1138 HIGHWAY 1098	JACKSON	KY	41339-7214	37.53331667	-83.332755
1138 JAMES CT	ASHLAND	KY	41101-6464	38.44865	-82.6235517
1138 KY ROUTE 825	HAGERHILL	KY	41222-8814	37.7812817	-82.8210217
1138 LAUREL FORK RD	HAZARD	KY	41701-8075	37.33174038	-83.19108375
1138 LAUREL FORK RD TRLR	HAZARD	KY	41701-8075	37.331657	-83.19113
1138 LILLEY CORNETT BR TRLR	HALLIE	KY	41821-8972	37.0964883	-82.97757
1138 MAIN ST	JACKSON	KY	41339-1139	37.5539433	-83.3844633
1138 MAIN ST	JACKSON	KY	41339-1139	37.553585	-83.38471167
1138 MULLEN FRK	STONE	KY	41567-7008	37.5670717	-82.28446
1138 NEALY CREEK RD	PINE TOP	KY	41843-9085	37.2876517	-82.8582267
1138 OLD HIGHWAY 172	WEST LIBERTY	KY	41472-7950	37.9329	-83.236965
1138 OWENS BRANCH RD	SLEMP	KY	41763-8856	37.0842867	-83.129795
1138 PACIES BR	WHITESBURG	KY	41858-7078	37.085390833	-82.94321916
1138 RACE TRACK HOLW	WHITESBURG	KY	41858-9118	37.1936767	-82.8698517
1138 ROCKGATE RD	FLATWOODS	KY	41139-9092	38.48801	-82.7318783
1138 ROCKGATE RD	FLATWOODS	KY	41139-9092	38.4881233	-82.7320217
1138 RUNYON BRANCH RD	PINSONFORK	KY	41555-7411	37.539977	-82.2795684
1138 STATE HIGHWAY 1654	RUSH	KY	41168-8941	38.32794	-82.8079733
1138 WICKS BRANCH RD	VIPER	KY	41774-8285	37.14604	-83.1353483
11382 KY HIGHWAY 476	HAZARD	KY	41701-5548	37.354565	-83.1346817
11383 HIGHWAY 30 TRLR	JACKSON	KY	41339-7947	37.582055	-83.258785
11384 RIVER FRONT RD TRLR	BELFRY	KY	41514-9085	37.7646833	-82.3150733
11385 W HIGHWAY 550	HAZARD	KY	41701-7491	37.341295	-83.1114967
11386 HIGHWAY 805	JENKINS	KY	41537-8060	37.1869413	-82.6068962
11386 KY ROUTE 979	TEABERRY	KY	41660-9051	37.42484683	-82.64474
11387 W HIGHWAY 550	HAZARD	KY	41701-7491	37.3414233	-83.11154
11389 ASHCAMP RD	ELKHORN CITY	KY	41522-7431	37.2680967	-82.4352033
1139 CHERRY KNOLL RD	LOUISA	KY	41230-9670	38.09393	-82.59791667
1139 CRESTWOOD CT	FLATWOODS	KY	41139-1123	38.5267383	-82.7106267
1139 GRASSY BR	RACCOON	KY	41557-8407	37.5197883	-82.4309583
1139 HARDSHELL CANEY RD TRLR	HARDSHELL	KY	41348-9091	37.44969167	-83.25497833
1139 HIGHWAY 343	NEON	KY	41840-9012	37.19723183	-82.696267
1139 LEFT FORK MACES CRK RD	VIPER	KY	41774-8411	37.1685983	-83.143375
1139 LITTLE CRK	PIKEVILLE	KY	41501-6905	37.38022367	-82.5175955
1139 LIZZIE FRK	PIKEVILLE	KY	41501-4007	37.3085583	-82.5616983
1139 MARK WAYNE DR	LOUISA	KY	41230-8625	38.09309	-82.60046833
1139 MILLSTONE RD TRLR	MILLSTONE	KY	41838-9012	37.1810133	-82.7545983
1139 MOUNTAIN BREEZE RD	JENKINS	KY	41537-8613	37.19467367	-82.60870766
1139 NARROWS BR	HARDY	KY	41531-8807	37.5999674	-82.2475348
1139 OPEN FRK	PIKEVILLE	KY	41501-4618	37.5766167	-82.3872733
1139 RIGHT FORK OF GREASY CRK	SHELBIANA	KY	41562-8615	37.349672333	-82.51197133
1139 RIVER RD	LOUISA	KY	41230-5881	37.9962464	-82.4967937
1139 ROAD FRK TRLR	SIDNEY	KY	41564-8604	37.5919933	-82.3703033
1139 SHARON CT	ASHLAND	KY	41101-5177	38.453745	-82.6249367
1139 STATE ST	PAINTSVILLE	KY	41240-1319	37.813285	-82.7941383
11390 KY HIGHWAY 28	GAYS CREEK	KY	41745-8913	37.3372533	-83.4070017
11390 KY HIGHWAY 28 APT 1	GAYS CREEK	KY	41745-8913	37.3373467	-83.4071367
11390 N BIG CREEK RD	HATFIELD	KY	41514-8931	37.7255217	-82.3523683
11393 RIVER FRONT RD	BELFRY	KY	41514-9085	37.7645783	-82.3154533

11394 KY HIGHWAY 550	HAZARD	KY	41701-7491	37.3415117	-83.1112483
11397 HIGHWAY 805	JENKINS	KY	41537-8060	37.1870617	-82.6070217
11398 ELKHORN FRK	KIMPER	KY	41539	37.4759533	-82.348865
114 1ST ST	PRESTONSBURG	KY	41653-1554	37.6699367	-82.7208383
114 26TH ST APT 1	CATLETTSBURG	KY	41129-1501	38.417145	-82.5962133
114 5TH ST	PIKEVILLE	KY	41501-1291	37.484385	-82.51855
114 ADAMS ST	JENKINS	KY	41537-5605	37.1884895	-82.59981233
114 ALASKA AVE UNIT A	WHITESBURG	KY	41858-7512	37.12077	-82.836445
114 ALASKA AVE UNIT B	WHITESBURG	KY	41858-7512	37.1207883	-82.8365133
114 ALDO ANNIE LN	MOUSIE	KY	41839-9024	37.397325	-82.86181
114 AMBA ST	PIKEVILLE	KY	41501-1319	37.48410304	-82.52743367
114 ARGYLL CIR	HAZARD	KY	41701-8932	37.26987353	-83.2236608
114 ARMADA BLVD	RACELAND	KY	41169-1092	38.543195	-82.7438317
114 ARMSTRONG DR	ROUSSEAU	KY	41366-9508	37.61205	-83.20767333
114 BACH CT	WHITESBURG	KY	41858-7672	37.1220817	-82.8361783
114 BAILEY BRANCH RD	WOOTON	KY	41776-8942	37.1660767	-83.284015
114 BAILEY ST	COMBS	KY	41729	37.264611	-83.20965966
114 BEECH ST	PIKEVILLE	KY	41501-1652	37.4956733	-82.534415
114 BELLEFONTE DR	ASHLAND	KY	41101-2110	38.49265	-82.689455
114 BEVINS BR TRLR	HATFIELD	KY	41514-8535	37.6546517	-82.3681267
114 BLACK HAWK RD TRLR	HAPPY	KY	41746-9053	37.2021917	-83.1001717
114 BLAIRTOWN RD	PIKEVILLE	KY	41501-3010	37.543665	-82.5842567
114 BLANTEL DR	RUSSELL	KY	41169-1804	38.5044717	-82.6987767
114 BOARDWALK ST	FREEBURN	KY	41528-8628	37.562895	-82.135595
114 BOBBY LN TRLR	PIKEVILLE	KY	41501-3878	37.3600917	-82.57059
114 BRIAN LN TRLR	HAZARD	KY	41701-8389	37.33939967	-83.25728183
114 BROAD HOLLOW RD	MARTIN	KY	41649-9617	37.5745483	-82.7672483
114 BRYAN ST APT B	PIKEVILLE	KY	41501-1696	37.4980717	-82.5337567
114 BRYAN ST APT C	PIKEVILLE	KY	41501-1696	37.4980567	-82.533765
114 BUCK JOSEPH RD	SALYERSVILLE	KY	41465-5600	37.7523053	-83.0257197
114 BUENA VISTA DR	ASHLAND	KY	41101-2126	38.4941333	-82.68839
114 BYRD HAYES MNR	LOUISA	KY	41230-1078	38.11846	-82.6064967
114 CAROLINE DR	ASHLAND	KY	41101-2202	38.4879167	-82.6857433
114 CARTER BR	INEZ	KY	41224-8884	37.8490118	-82.5158419
114 CATAIL DR	LOUISA	KY	41230-8012	38.061942	-82.70438333
114 CENTRAL AVE APT A	PIKEVILLE	KY	41501-1347	37.4851033	-82.527915
114 CENTRAL AVE APT B	PIKEVILLE	KY	41501-1347	37.4851367	-82.5279217
114 CHAPMAN BTM	LOVELY	KY	41231	37.8215567	-82.407115
114 CHARLIE WHITE LN TRLR	JENKINS	KY	41537-8835	37.15581467	-82.71828683
114 CHRISTIAN LN	CATLETTSBURG	KY	41129-6500	38.3943467	-82.6740833
114 CLAIRE LN APT 101	PIKEVILLE	KY	41501-3767	37.4729267	-82.5405483
114 CLAIRE LN APT 102	PIKEVILLE	KY	41501-3767	37.4729267	-82.5405483
114 CLAIRE LN APT 103	PIKEVILLE	KY	41501-3767	37.4729267	-82.5405483
114 CLAIRE LN APT 104	PIKEVILLE	KY	41501-3767	37.4729267	-82.5405483
114 CLIFFORD LOOP	SOUTH SHORE	KY	41175-7757	38.7405817	-82.892005
114 COAL RIDGE DR TRLR 10	HAZARD	KY	41701-7395	37.34314217	-83.2494275
114 COLLIER AVE	JACKSON	KY	41339-7301	37.5626817	-83.3723533
114 COLLINS CIR	PRESTONSBURG	KY	41653-7913	37.6839533	-82.7791267
114 COUNTRY PLACE LN	LOUISA	KY	41230-9636	38.09155333	-82.60035333
114 CREEKSIDE LN	MINNIE	KY	41651-9037	37.4669066	-82.7550481
114 DAMRON ST BARN	GRAYSON	KY	41143-7934	38.31316205	-82.91741085
114 DAMRON ST TRLR	GRAYSON	KY	41143-7934	38.3131905	-82.91693933
114 DANIEL BOONE PLZ	HAZARD	KY	41701-5335	37.2975883	-83.2158817
114 DANIEL BOONE PLZ	HAZARD	KY	41701-5335	37.2983017	-83.2150833
114 DANIEL BOONE PLZ	HAZARD	KY	41701-5335	37.29824495	-83.21445805
114 DEPOT RD	BEAVER	KY	41604-6304	37.3719967	-82.67493
114 DERBY ST	PIKEVILLE	KY	41501-1793	37.47680733	-82.52484566
114 DOE RUN	PIKEVILLE	KY	41501-1932	37.5000917	-82.5409317
114 DOGWOOD ST	PIKEVILLE	KY	41501-1606	37.4947883	-82.5348783
114 DORTON CRK	JENKINS	KY	41537-8212	37.2817833	-82.563675
114 DOWLER ST	RUSSELL	KY	41169-1721	38.5063217	-82.6997133
114 DRIFTWOOD LN	HYDEN	KY	41749-8180	37.174250666	-83.44028983
114 DUFFS DR	BONNYMAN	KY	41719-9020	37.2982267	-83.2700683
114 ELIZABETH ST	ASHLAND	KY	41101-7347	38.4816233	-82.6613417
114 ELK CRK	SALYERSVILLE	KY	41465-7140	37.75735	-83.0933833
114 ELLA LN	JACKSON	KY	41339-8655	37.5199146	-83.3504715
114 EMBASSY DR	GRAYSON	KY	41143-1202	38.331805	-82.9535667

114	ENGLE HOLW	HAZARD	KY	41701-7801	37.3328083	-83.1865383
114	EUCLID AVE	PAINTSVILLE	KY	41240-1113	37.8146517	-82.80151
114	EVERETT COX BR	WITTENSVILLE	KY	41274-9012	37.8577317	-82.8042567
114	FALCON DR	WOOTON	KY	41776-8813	37.188857833	-83.3227745
114	FEB FORK RD	GAYS CREEK	KY	41745-9061	37.34865451	-83.4193632
114	FELTNER LN	HAZARD	KY	41701-7709	37.2863633	-83.1413867
114	GEIGER LN	RUSH	KY	41168-9029	38.3378983	-82.786875
114	GILLISPIE BR	SHELBIANA	KY	41562-8215	37.4002583	-82.4734683
114	GLEN WARD LN	MC DOWELL	KY	41647-6048	37.45335517	-82.73282083
114	GLENWOOD BRANCH RD	DENTON	KY	41132-9012	38.239315	-82.795635
114	GOODWATER ST	JENKINS	KY	41537-9749	37.16257	-82.6389517
114	GRANITE DR LOT 4	PIKEVILLE	KY	41501-9314	37.466986	-82.50597533
114	GUM AVE	HAZARD	KY	41701-5465	37.28804991	-83.20552587
114	HARLEY DR	PIKEVILLE	KY	41501-9023	37.466745	-82.5330733
114	HICKORY LN	PIKEVILLE	KY	41501-1446	37.48442	-82.5445533
114	HICKS BRANCH RD	CORNETTSVILLE	KY	41731-8601	37.1126333	-83.0938533
114	HIGH KNOB DR TRLR	MILLSTONE	KY	41838-8300	37.1668267	-82.7515967
114	HIGH ST	JENKINS	KY	41537-8676	37.172108	-82.6321185
114	HIGHWAY 1410 TRLR	WHITESBURG	KY	41858-8215	37.2248033	-82.856355
114	HILLCREST CT	RUSSELL	KY	41169-1401	38.522345	-82.6999633
114	HILLCREST DR	RACELAND	KY	41169-1208	38.531285	-82.733765
114	HILLSIDE DR	PRESTONSBURG	KY	41653-1489	37.66596867	-82.73940716
114	HILLVIEW DR	RACELAND	KY	41169-1028	38.53378909	-82.74132579
114	HITCHINS RD	GRAYSON	KY	41143-1406	38.3290617	-82.9315367
114	HONEY FORK RD	PHYLLIS	KY	41554-8515	37.4514	-82.3229833
114	HONEYSUCKLE DR	PIKEVILLE	KY	41501-1476	37.475475	-82.5528517
114	INDIANOLA AVE	SOUTH SHORE	KY	41175-8018	38.72002533	-82.95367916
114	INTERSTATE DR	GRAYSON	KY	41143-1787	38.343025833	-82.94039166
114	IVY HILL DR	LEBURN	KY	41831	37.35803	-82.955025
114	JASMINE CT TRLR 15	HAZARD	KY	41701-5478	37.2892517	-83.2046333
114	JAY ST	PIKEVILLE	KY	41501-1328	37.48441583	-82.52547716
114	JEFFERSON HTS	HAZARD	KY	41701-8498	37.3406661	-83.2638302
114	JOE STANLEY RD	PIKEVILLE	KY	41501-3261	37.5183717	-82.5635417
114	JOHNSON HOLLOW RD	PIKEVILLE	KY	41501-8609	37.46418567	-82.49914116
114	JOHNSON HOLW	HAGERHILL	KY	41222-8907	37.785155	-82.8041217
114	JUSTICE HOLW TRLR	FREEBURN	KY	41528-8544	37.5486083	-82.1385667
114	KENNEDY ST APT 215	MARTIN	KY	41649-7996	37.5605017	-82.7605767
114	KENNEDY ST APT 217	MARTIN	KY	41649-7996	37.56107083	-82.76193016
114	LAD DR	ISOM	KY	41824	37.188775	-82.88459
114	LAURA ANN LANE RD	ELKHORN CITY	KY	41522-7967	37.3040183	-82.350595
114	LAUREL FRK	STEELE	KY	41566-8431	37.3929083	-82.209705
114	LAYNE HOLLOW RD TRLR	PIKEVILLE	KY	41501-1306	37.4868883	-82.5197317
114	LEFT FORK OF BEVINS BR	PIKEVILLE	KY	41501-4864	37.5571283	-82.4121067
114	LEFT FORK OF OPEN FRK	META	KY	41501-4646	37.5784133	-82.3896033
114	LEFT FORK ROCKHOUSE CRK	ELKHORN CITY	KY	41522-7906	37.3382715	-82.48010883
114	LEFT FORK SANSOM FRK	DANA	KY	41615-8023	37.53092249	-82.6958497
114	LEVISA DR	LOUISA	KY	41230-9351	38.09944667	-82.59552333
114	LICK BR	SHELBIANA	KY	41562-8310	37.414985	-82.48687
114	LILY DR	HYDEN	KY	41749-8561	37.150825	-83.3905083
114	LITTLE GARNER RD	ASHLAND	KY	41102-7500	38.4318683	-82.710195
114	LONZO RD	WHITESBURG	KY	41858-9326	37.0808933	-82.8240317
114	LORAIN ST	PIKEVILLE	KY	41501-3756	37.482495	-82.5334017
114	LUTHER HATFIELD RD	PINSONFORK	KY	41555-7435	37.5615267	-82.2630117
114	LYCAN RD	ASHLAND	KY	41101-7183	38.4981433	-82.6823517
114	MAIN ST	GREENUP	KY	41144-1069	38.579222	-82.83951283
114	MAIN ST	WHEELWRIGHT	KY	41669	37.3341783	-82.720265
114	MAIN ST REAR APT	GREENUP	KY	41144-1069	38.5794483	-82.838735
114	MAPLE AVE	WURTLAND	KY	41144-1433	38.54983545	-82.78459685
114	MAPLE RD APT 101	HAROLD	KY	41635-9031	37.5309283	-82.6291883
114	MAPLE RD APT 102	HAROLD	KY	41635-9031	37.53092	-82.629225
114	MARCH LN TRLR	WOOTON	KY	41776-8873	37.1668633	-83.30595
114	MCKNIGHT ST	ASHLAND	KY	41102-4273	38.466405	-82.6758233
114	MEADOWLARK CT	RUSSELL	KY	41169-1538	38.514005	-82.6918683
114	MEMORY LN	WHITESBURG	KY	41858-8092	37.1791233	-82.8276683
114	MILLERS CRK	VAN LEAR	KY	41265-8437	37.7711033	-82.7575933
114	MONROE DR	RUSSELL	KY	41169-1638	38.5081133	-82.70954
114	MOUNT SAVAGE DR	ASHLAND	KY	41101-7181	38.4959667	-82.685495



114 NELSON DR	DWALE	KY	41621-9025	37.6253567	-82.7274233
114 NEW HAMPSHIRE DR	ASHLAND	KY	41101-2244	38.4910533	-82.6843467
114 NEWBERRY LN	INEZ	KY	41224-9700	37.8655	-82.54021833
114 OAKWOOD AVE	VICCO	KY	41773-9001	37.218735	-83.0627133
114 OAKWOOD AVE TRLR	VICCO	KY	41773-9001	37.2191067	-83.0631383
114 OLD FERRELLS CREEK RD	BELCHER	KY	41513-8511	37.343415	-82.373415
114 OLD HAROLD RD	HAROLD	KY	41635-9036	37.5364817	-82.635245
114 OLD MARE CREEK RD	STANVILLE	KY	41659-7026	37.5677717	-82.641675
114 OPAL LN	MALLIE	KY	41836	37.299235	-82.9003117
114 ORCHARD HEIGHTS RD	HAZARD	KY	41701-5300	37.269935	-83.1896333
114 ORCHARD HEIGHTS RD GARG	HAZARD	KY	41701-5300	37.26948217	-83.18998783
114 OTTIS RD	WHITESBURG	KY	41858-9120	37.1700767	-82.8511283
114 PATRICK HILL RD	LOUISA	KY	41230-6700	37.9935783	-82.6686351
114 PATTERSON ST	GREENUP	KY	41144-6618	38.6543285	-82.87754683
114 PATTON DR	ASHLAND	KY	41101-7038	38.496848	-82.67642183
114 PEACHTREE DR LOT 14	PIKEVILLE	KY	41501-8705	37.47217468	-82.5582939
114 PERRY ST	GREENUP	KY	41144-1038	38.57926767	-82.8396565
114 PERRY TABERNACLE RD LOT RV	OLIVE HILL	KY	41164-8993	38.307050666	-83.2018335
114 PETTYCOAT LN GARG	LOUISA	KY	41230-5953	38.07385533	-82.64192316
114 PINSONFORK RD	MC ANDREWS	KY	41543-8026	37.5669467	-82.2690217
114 POPLAR GRV	PIKEVILLE	KY	41501-1434	37.5006949	-82.5369784
114 POPLAR ST	RUSSELL	KY	41169-1477	38.5295667	-82.70087
114 PRATER DR	STOPOVER	KY	41568	37.5097467	-82.0739217
114 PRESTON ST	PAINTSVILLE	KY	41240-1130	37.8139533	-82.79744
114 RAY BR	VARNEY	KY	41571-9025	37.6220583	-82.412915
114 REATTA ST	GRAYSON	KY	41143-1598	38.3333	-82.9408883
114 RICHMOND DR	HAZARD	KY	41701-8564	37.3406183	-83.1439967
114 RIDGE RD	RACELAND	KY	41169-1962	38.5333599	-82.71886995
114 RIDGE ST	RUSSELL	KY	41169-1465	38.5331883	-82.702845
114 RIDGE ST GARG	RUSSELL	KY	41169-1465	38.53305067	-82.70281966
114 RIDGEVIEW DR	WHITESBURG	KY	41858-7099	37.15005	-82.839639
114 RILEYS BR	BEVINSVILLE	KY	41606-9001	37.3638983	-82.7290867
114 RITCHIE RD	NOCTOR	KY	41339-9570	37.5627026	-83.2742194
114 RIVER LN	GRAYSON	KY	41143-6007	38.3433475	-82.90993566
114 RIVER RD APT 101	BANNER	KY	41603-9077	37.60090967	-82.69874433
114 RIVER RD APT 201	BANNER	KY	41603-9077	37.600842	-82.69869416
114 RIVERSIDE SCHOOL RD	LOST CREEK	KY	41348-9137	37.480835	-83.32682167
114 RIVERSIDE SCHOOL RD	LOST CREEK	KY	41348-9137	37.48136667	-83.32639466
114 RIVERSIDE SCHOOL RD	LOST CREEK	KY	41348-9137	37.4797617	-83.325945
114 RIVERSIDE SCHOOL RD UNIT HVAC	LOST CREEK	KY	41348-9137	37.4796153	-83.3260261
114 RIVERVIEW DR	PIKEVILLE	KY	41501-3755	37.4823467	-82.533065
114 ROBERTS CIR	PIKEVILLE	KY	41501-2178	37.4723867	-82.5290817
114 ROOSTER RD TRLR	VIPER	KY	41774-8818	37.15836617	-83.18998983
114 ROSE CEM RD TRLR 1	OLIVE HILL	KY	41164-8496	38.3100142	-83.23665551
114 ROSEBERRY RD	OLIVE HILL	KY	41164-9002	38.32037833	-83.297065
114 ROWDY HOLW	SASSAFRAS	KY	41759-8979	37.223375	-83.0447383
114 SANDSTONE HL	PIKEVILLE	KY	41501-9369	37.46704	-82.5079583
114 SCHOOL ST	BETSY LAYNE	KY	41605-7035	37.555665	-82.63186
114 SCOTT AVE	PIKEVILLE	KY	41501-1216	37.48250867	-82.51591916
114 SCOTT PERRY DR	PAINTSVILLE	KY	41240-9000	37.830256	-82.8195288
114 SHADY DR	WHITESBURG	KY	41858-7381	37.1165267	-82.8090267
114 SHADY GROVE RD	HAZARD	KY	41701-8081	37.3845817	-83.1745517
114 SMILEY FORK RD	FORDS BRANCH	KY	41526	37.4320867	-82.5167283
114 SNAKE BR TRLR	PHELPS	KY	41553-9438	37.51042	-82.13745
114 SOUTHGATE CT	GRAYSON	KY	41143-2114	38.3356167	-82.9502817
114 SOUTHLAND DR	LOUISA	KY	41230-5686	38.0973805	-82.6146785
114 SOUTHVIEW CT	GRAYSON	KY	41143-1449	38.3310683	-82.94838
114 SPEEDWAY RD	LOST CREEK	KY	41348-9061	37.47920583	-83.31982183
114 SPRUCE LN	PIKEVILLE	KY	41501-8929	37.4829575	-82.56631166
114 STAN BR FRNT TRAILER	GRAYSON	KY	41143-7281	38.33729633	-82.98671883
114 STEEP HILL RD	PAINTSVILLE	KY	41240-9003	37.841115	-82.8264067
114 STIDHAM RD	YEADDISS	KY	41777	37.0845366	-83.2882837
114 STONEY BROOKE DR	ASHLAND	KY	41101-2160	38.4971517	-82.6980917
114 STRATTON ST APT 1	PIKEVILLE	KY	41501-1835	37.47570872	-82.52350116
114 STRATTON ST APT 2	PIKEVILLE	KY	41501-1835	37.47570872	-82.52350116
114 STRATTON ST APT 3	PIKEVILLE	KY	41501-1835	37.47613617	-82.52390316
114 STRATTON ST APT 4	PIKEVILLE	KY	41501-1835	37.47626417	-82.523937

114 SUGARCAMP RD	GREENUP	KY	41144-6890	38.5804883	-82.9400567
114 SWORD LN	WEEKSBURY	KY	41667-9000	37.3155133	-82.7003267
114 SYCAMORE ST	GRAYSON	KY	41143-1234	38.3340983	-82.958
114 SYCAMORE ST	GRAYSON	KY	41143-1234	38.33441783	-82.957864
114 TACKETT BRANCH RD	BEVINSVILLE	KY	41606-6124	37.322705	-82.74431
114 TANGO AVE	RACELAND	KY	41169-1039	38.5438733	-82.7435217
114 THACKER RD	HATFIELD	KY	41514-8553	37.6440917	-82.3592167
114 THOMPSON FORK RD	LOUISA	KY	41230-6487	37.9968817	-82.7227133
114 TOLLAGE CRK	PIKEVILLE	KY	41501-3326	37.5117233	-82.5387983
114 TOM BIGGS RD	MC ROBERTS	KY	41835-9080	37.2107367	-82.661085
114 TRACTOR LN	BEAR BRANCH	KY	41714-8913	37.16951	-83.5258367
114 TRULAS LNDG	BYPRO	KY	41612-9716	37.3547683	-82.7182117
114 UPPER CARR RD	PINE TOP	KY	41843-8906	37.2778567	-82.8178067
114 UPPER MILL CREEK RD	LEBURN	KY	41831-8802	37.3467567	-82.9478167
114 VALLEY VIEW ESTS	LANGLEY	KY	41645-6405	37.53715083	-82.78740283
114 VALLEY VIEW ESTS BARN	LANGLEY	KY	41645-6405	37.537784166	-82.78769166
114 VALLEYVIEW CT	PIKEVILLE	KY	41501-2165	37.4742183	-82.5106717
114 VICTORIA HEIGHTS RD TRLR	LOUISA	KY	41230-6398	38.15321	-82.6598517
114 VINE ST	SOUTH SHORE	KY	41175-7803	38.7264133	-82.950445
114 WHISPERING PINE RD	DEMA	KY	41859-9089	37.4089583	-82.7788167
114 WHITE OAK DR	PIKEVILLE	KY	41501-6479	37.5640883	-82.45893
114 WHITE PINE HOLW	OLIVE HILL	KY	41164-5660	38.27153	-83.30930833
114 WILANA CT APT 10	PIKEVILLE	KY	41501-1767	37.474175	-82.5255783
114 WILANA CT APT 5	PIKEVILLE	KY	41501-1767	37.474015	-82.5253817
114 WILANA CT APT 6	PIKEVILLE	KY	41501-1767	37.4744517	-82.5261883
114 WILANA CT APT 7	PIKEVILLE	KY	41501-1767	37.4745067	-82.526185
114 WILANA CT APT 8	PIKEVILLE	KY	41501-1767	37.4742033	-82.5256767
114 WILANA CT APT 9	PIKEVILLE	KY	41501-1767	37.4742033	-82.5256767
114 WILCOX RD	GRAYSON	KY	41143-7533	38.28753517	-82.92115966
114 WILLIAMS HOLLOW RD	PIKEVILLE	KY	41501-9334	37.48977	-82.4933017
114 WILLIAMS HOLLOW RD	PIKEVILLE	KY	41501-9334	37.489945	-82.4931117
114 WILLOW CREEK LN	HAROLD	KY	41635-9092	37.5192183	-82.6420567
114 WILLOW DR	SALYERSVILLE	KY	41465-8701	37.72201233	-83.018157
114 WINNS BR	PIKEVILLE	KY	41501-6536	37.54656	-82.457101
114 WOLFEN CREEK RD	MALLIE	KY	41836-8848	37.2380033	-82.9232417
114 WOODLAND HILLS DR	PIKEVILLE	KY	41501-8605	37.4694167	-82.4926383
114 WOODLAWN ST	RUSSELL	KY	41169-1367	38.53463017	-82.69459816
114 E 4TH ST	GRAYSON	KY	41143-1020	38.3352117	-82.946655
114 E CEDAR DR	PIKEVILLE	KY	41501-2020	37.48185427	-82.53812477
114 E KEYSER HEIGHTS DR	PIKEVILLE	KY	41501-1601	37.4902733	-82.5291133
114 E MOUNTAIN PKWY	SALYERSVILLE	KY	41465-9726	37.737065	-83.0417867
114 E MOUNTAIN PKWY	SALYERSVILLE	KY	41465-9726	37.73278	-83.0087017
114 E MOUNTAIN PKWY GARG	SALYERSVILLE	KY	41465-9726	37.7363705	-83.040808
114 E MOUNTAIN PKWY TRLR 2	SALYERSVILLE	KY	41465-9726	37.7123117	-82.9727083
114 N JEFFERSON ST	LOUISA	KY	41230-1186	38.1172283	-82.60683
114 N LOCK AVE	LOUISA	KY	41230-1111	38.1189467	-82.6088467
114 N MAIN CROSS ST	LOUISA	KY	41230-1124	38.11664	-82.603095
114 N MAIN CROSS ST STE 1	LOUISA	KY	41230-1124	38.1165883	-82.6030683
114 N MAIN ST FL 1	HAZARD	KY	41701-1806	37.265425	-83.1924417
114 N VINSON AVE	LOUISA	KY	41230-1150	38.1169433	-82.6022483
114 N VINSON AVE APT 1	LOUISA	KY	41230-1150	38.11609217	-82.60163683
114 S BUCKINGHAM AVE	WEST VAN LEAR	KY	41268-8012	37.785505	-82.7787617
114 S RICE AVE	LOUISA	KY	41230-1244	38.113405	-82.6078683
114 S VINSON AVE APT 2	LOUISA	KY	41230-1155	38.1159667	-82.6012783
114 W CEDAR DR	PIKEVILLE	KY	41501-2015	37.4832217	-82.5463433
114 W KEYSER HEIGHTS DR	PIKEVILLE	KY	41501-1636	37.49055532	-82.53046262
114 W MAIN ST	GRAYSON	KY	41143-1343	38.3330283	-82.9489617
114 W RUSSELL ST	ELKHORN CITY	KY	41522-9023	37.30387	-82.3519
1140 2ND CIRCLE PROSPECT	ASHLAND	KY	41101-3712	38.46948251	-82.64553313
1140 AMHERST DR	ASHLAND	KY	41101-2100	38.50298	-82.6953567
1140 BEECH ST	GRAYSON	KY	41143-1650	38.3302933	-82.91416
1140 BEECH ST GARG	GRAYSON	KY	41143-1650	38.33037933	-82.91444116
1140 BIG CARD RD	MOUTHCARD	KY	41548-8215	37.367074	-82.2583468
1140 CARTER AVE	ASHLAND	KY	41101-7571	38.480275	-82.6461683
1140 CENTER ST	CATLETTSBURG	KY	41129-1324	38.4347283	-82.6071533
1140 CENTRAL AVE	SOUTH WILLIAMSON	KY	41503-4041	37.6680883	-82.2930883
1140 CRESTWOOD DR	PRESTONSBURG	KY	41653-8042	37.683615	-82.7591483

1140 CRESTWOOD DR GARG	PRESTONSBURG	KY	41653-8042	37.68075689	-82.7575021
1140 DORTON JENKINS HWY TRLR	JENKINS	KY	41537-8282	37.265012	-82.575205
1140 FOREST HILLS RD	FOREST HILLS	KY	41527-8328	37.641845	-82.2843133
1140 GREASY CRK	SHELBIANA	KY	41562-8226	37.40674217	-82.4662345
1140 HITE RD	MARTIN	KY	41649-7984	37.55823453	-82.74611526
1140 HOLLY FRK	MOREHEAD	KY	40351-9574	38.292715	-83.37022667
1140 KENMONT RD	JEFF	KY	41751	37.2204133	-83.1386883
1140 KY ROUTE 3379	GRETHEL	KY	41631-9051	37.481805	-82.6420417
1140 KY ROUTE 40 APT UPR	STAFFORDSVILLE	KY	41256-9217	37.8276467	-82.84134
1140 KY ROUTE 993	TUTOR KEY	KY	41263-8711	37.8579917	-82.770285
1140 KY ROUTE 993 BLDG 1	TUTOR KEY	KY	41263-8711	37.8573967	-82.77011
1140 LAKESIDE DR	JACKSON	KY	41339-7490	37.5720583	-83.3765833
1140 LAKESIDE DR UNIT A	JACKSON	KY	41339-7490	37.5714338	-83.3746713
1140 LAKESIDE DR UNIT B	JACKSON	KY	41339-7490	37.5714795	-83.374308
1140 LAKESIDE DR UNIT C	JACKSON	KY	41339-7490	37.5714795	-83.374308
1140 LAKESIDE DR UNIT D	JACKSON	KY	41339-7490	37.5714338	-83.3746713
1140 LAKESIDE DR UNIT E	JACKSON	KY	41339-7490	37.5712065	-83.3749776
1140 LAKESIDE DR UNIT F	JACKSON	KY	41339-7490	37.5712065	-83.3749776
1140 LITTLE LICK FRK BLDG 1	EAST POINT	KY	41216-9056	37.760627	-82.832622
1140 MAIN ST	JACKSON	KY	41339-1145	37.553405	-83.38464333
1140 MARK WAYNE DR	LOUISA	KY	41230-8624	38.09267667	-82.60050116
1140 MARK WAYNE DR	LOUISA	KY	41230-8624	38.09266867	-82.600518
1140 MIDDLE FRK	SALYERSVILLE	KY	41465-8735	37.738337333	-83.0945235
1140 MORGAN FRK	PRINTER	KY	41655-9020	37.4924466	-82.70620641
1140 MUSTANG DR	BEAR BRANCH	KY	41714-8965	37.179435	-83.4590333
1140 OHIO RIVER RD	GREENUP	KY	41144-6792	38.6274233	-82.867605
1140 OHIO RIVER RD	GREENUP	KY	41144-6792	38.6280467	-82.8673633
1140 OSBORNE FORK RD	VIRGIE	KY	41572-8238	37.3379183	-82.65507
1140 POPLAR AVE	ASHLAND	KY	41101-3739	38.465435	-82.6400633
1140 RIVERVIEW RD	ASHLAND	KY	41101-7012	38.5130283	-82.681695
1140 ROAD FRK	SIDNEY	KY	41564-8604	37.591475	-82.3700383
1140 RUSSELL ST	ASHLAND	KY	41101-6423	38.4495317	-82.62396
1140 STATE HIGHWAY 194	PIKEVILLE	KY	41501-6440	37.5704207	-82.4694694
1140 UPPER CHLOE CRK	PIKEVILLE	KY	41501-6620	37.4614433	-82.4617967
1140 E MAPLE ST TRLR	SALYERSVILLE	KY	41465-8028	37.75603	-83.05405
1140 N STONEY BROOK DR	BETSY LAYNE	KY	41605-9029	37.554825	-82.6102333
1140 W SOOKEYS CRK	PIKEVILLE	KY	41501-3602	37.4041583	-82.5324817
11400 HIGHWAY 315 TRLR	BOONEVILLE	KY	41314-9503	37.38845	-83.49358167
11400 KY ROUTE 825	OIL SPRINGS	KY	41238-9079	37.7707517	-82.9390783
11401 KY HIGHWAY 7	CORNETTSVILLE	KY	41731-8973	37.1286417	-83.08406
11401 STATE ROUTE 5	ASHLAND	KY	41102-8565	38.3943133	-82.759665
11401 STATE ROUTE 5	ASHLAND	KY	41102-8565	38.394255	-82.759575
11404 HIGHWAY 805	JENKINS	KY	41537-8061	37.1866567	-82.6064133
11404 HIGHWAY 805 TRLR	JENKINS	KY	41537-8061	37.1864717	-82.6063983
11404 STATE HIGHWAY 1496 TRLR	GRAYSON	KY	41143-7537	38.215975	-82.8326317
11405 RIVER FRONT RD	BELFRY	KY	41514-9086	37.7646833	-82.3150733
11407 KY ROUTE 825	OIL SPRINGS	KY	41238-9079	37.768897833	-82.93954116
1141 2ND CIRCLE PROSPECT	ASHLAND	KY	41101-3711	38.4692245	-82.64622983
1141 BAKER BR	TUTOR KEY	KY	41263-9011	37.8575283	-82.7741633
1141 BURNING FORK RD LOT 1	PIKEVILLE	KY	41501-3410	37.4994	-82.47131
1141 BURNING FORK RD LOT 2	PIKEVILLE	KY	41501-3410	37.49931433	-82.47130816
1141 BUTTER POINT RD	JACKSON	KY	41339-9784	37.43531333	-83.46593667
1141 COWPEN RD	PIKEVILLE	KY	41501-6022	37.54282817	-82.5644145
1141 CRESTWOOD CT	FLATWOODS	KY	41139-1123	38.526895	-82.710945
1141 DOTY CRK	JEREMIAH	KY	41826-9060	37.187995	-82.93268
1141 EUCLID AVE	PAINTSVILLE	KY	41240-8645	37.8154417	-82.7818883
1141 FEDSCREEK RD	FEDSCREEK	KY	41524-8429	37.396973	-82.230946
1141 FEDSCREEK RD BARN	FEDSCREEK	KY	41524-8429	37.39723888	-82.23089521
1141 FROZEN CRK	RACCOON	KY	41557-8510	37.491755	-82.449655
1141 GABRIEL BR	KIMPER	KY	41539-6032	37.501186	-82.30551133
1141 HIGHWAY 3400	JENKINS	KY	41537-8945	37.1553367	-82.6637517
1141 HURRICANE CRK	KIMPER	KY	41539-6212	37.4908933	-82.36973
1141 LONG BR	HALLIE	KY	41821-8981	37.1000983	-83.0423433
1141 MITCHELL ST	CATLETTSBURG	KY	41129-1351	38.43467	-82.6077917
1141 PENNY HWY	PIKEVILLE	KY	41501-3833	37.356613	-82.570334
1141 SHORT CREEK RD	HYDEN	KY	41749-8456	37.1376846	-83.3976022
1141 STAMPER BR	ISOM	KY	41824-9102	37.20353783	-82.904295

1141 WHITE OAK RD	PILGRIM	KY	41250-8821	37.7737067	-82.4221367
1141 W DORCLIFF HEIGHTS RD	ASHLAND	KY	41102-8515	38.4512833	-82.70863
11410 KY HIGHWAY 28	GAYS CREEK	KY	41745-9998	37.3373517	-83.407
11410 RIVER FRONT RD TRLR	BELFRY	KY	41514-9086	37.7644533	-82.3144267
11411 STATE ROUTE 5	ASHLAND	KY	41102-8565	38.3934683	-82.7607733
11411 N HIGHWAY 3 TRLR	LOUISA	KY	41230-7360	38.199785	-82.7354383
11412 PHELPS 632 RD	PHELPS	KY	41553-8618	37.5008917	-82.1830583
11412 PHELPS 632 RD	PHELPS	KY	41553-8618	37.50096	-82.1830717
11412 N HIGHWAY 3	LOUISA	KY	41230-7360	38.1996683	-82.7341883
11413 HIGHWAY 805	JENKINS	KY	41537-8061	37.1872	-82.6067883
11415 STATE ROUTE 5 TRLR	ASHLAND	KY	41102-8565	38.3941183	-82.7593667
11416 TOWLER LN	ASHLAND	KY	41102-8021	38.3962083	-82.7540717
11419 KY ROUTE 825	OIL SPRINGS	KY	41238-9079	37.768393	-82.940707
1142 BEEFHIDE CRK	JENKINS	KY	41537-8339	37.2760183	-82.6071067
1142 BOWLING FORK RD	ELKHORN CITY	KY	41522-7507	37.2990267	-82.4930583
1142 BOWLING FORK RD	ELKHORN CITY	KY	41522-7507	37.2988	-82.4931533
1142 CANOE RUN	GRAYSON	KY	41143-7008	38.31059017	-82.8982525
1142 CENTER ST	CATLETTSBURG	KY	41129-1324	38.43475105	-82.60664828
1142 CENTER ST	CATLETTSBURG	KY	41129-1324	38.4345367	-82.6071
1142 MAIN ST	JACKSON	KY	41339-1120	37.5539133	-83.3844517
1142 PINE CREEK RD	MAYKING	KY	41837-9045	37.1269633	-82.7458933
1142 RIGHT FORK OF BEAVER CRK	ELKHORN CITY	KY	41522-8646	37.3243633	-82.3075567
1142 ROE CREEK RD	CATLETTSBURG	KY	41129-8899	38.2150933	-82.6207517
1142 SHARON CT	ASHLAND	KY	41101-5177	38.4528867	-82.6251883
1142 TERRY ST	RACELAND	KY	41169-1905	38.5372517	-82.7226567
1142 TOP OF WORLD DR	LOUISA	KY	41201-8939	38.0495083	-82.768485
1142 TORCHLIGHT RD TRLR	LOUISA	KY	41230-5666	38.05147	-82.62433667
1142 TRINITY LN	ASHLAND	KY	41102-9606	38.422845	-82.70375583
1142 TURKEY PEN RD	VIRGIE	KY	41572-8216	37.3249833	-82.6435767
11420 HIGHWAY 160	WHITESBURG	KY	41858-9475	37.0556883	-82.9159583
11421 N HIGHWAY 3 GARG	LOUISA	KY	41230-7360	38.19950633	-82.73411066
11422 PHELPS 632 RD	PHELPS	KY	41553-8618	37.5143841	-82.153081
11424 MIDLAND TRAIL RD	ASHLAND	KY	41102-9698	38.39010516	-82.70350025
11425 LOWER PIGEON RD	ASHCAMP	KY	41512	37.2456267	-82.5009733
11426 ASHCAMP RD	ASHCAMP	KY	41512	37.2674917	-82.434685
11428 HIGHWAY 7	KITE	KY	41828-8992	37.31460033	-82.794172
11429 KY ROUTE 194	ENDICOTT	KY	41653-8011	37.6834117	-82.6006983
11429 REGINA BELCHER HWY	ELKHORN CITY	KY	41522-8423	37.3540817	-82.4018417
11429 REGINA BELCHER HWY	ELKHORN CITY	KY	41522-8423	37.3540833	-82.4018117
1143 BIGGS BR TRLR	PIKEVILLE	KY	41501-8141	37.3923767	-82.4158317
1143 CHAPEL RD UNIT 1	LOUISA	KY	41230-8041	38.11218629	-82.66154264
1143 CRESTWOOD CT	FLATWOODS	KY	41139-1123	38.5270583	-82.7109467
1143 DEAL LN	ASHLAND	KY	41102-9603	38.4246833	-82.70228
1143 GRASSY BRANCH RD TRLR	ESSIE	KY	40827-7016	37.06721372	-83.43757145
1143 GREASY CRK	SHELBIANA	KY	41562-8226	37.4072133	-82.46649
1143 HIGHWAY 7	DEMA	KY	41859-9002	37.41049	-82.7780233
1143 KY ROUTE 122 APT	MARTIN	KY	41649-9100	37.55175133	-82.7507075
1143 KY ROUTE 122 APT 103	MARTIN	KY	41649-9091	37.5516983	-82.75059
1143 KY ROUTE 122 APT 104	MARTIN	KY	41649-9091	37.5517183	-82.75058
1143 KY ROUTE 122 APT 201	MARTIN	KY	41649-9102	37.5517217	-82.7505783
1143 KY ROUTE 122 APT 202	MARTIN	KY	41649-9101	37.5517817	-82.7502783
1143 KY ROUTE 306	WHEELWRIGHT	KY	41669-9032	37.33922	-82.720815
1143 LAKESIDE DR	JACKSON	KY	41339-7490	37.57243833	-83.37800833
1143 LOWER BOWEN CREEK RD	ESSIE	KY	40827-7038	37.0493967	-83.50572
1143 LOWER BOWEN CREEK RD	ESSIE	KY	40827-7038	37.0495383	-83.50567
1143 MAIN ST	JACKSON	KY	41339-1141	37.55426734	-83.3831078
1143 MASH FRK	SALYERSVILLE	KY	41465-7455	37.75409	-83.0329317
1143 MILL CREEK RD	CANOE	KY	41339-9782	37.47376667	-83.453045
1143 MILLER ST	RACELAND	KY	41169-1935	38.5370383	-82.7227883
1143 MITCHELL ST	CATLETTSBURG	KY	41129-1351	38.4341683	-82.607775
1143 NEDS FRK TRLR	MC DOWELL	KY	41647-9033	37.4186483	-82.689155
1143 NEW BUCKLEY RD	ASHLAND	KY	41102-7807	38.46489067	-82.69150866
1143 PIGEON ROOST RD	PILGRIM	KY	41250-8959	37.771	-82.4493067
1143 RIGHT FORK OF ISLAND CRK	PIKEVILLE	KY	41501-7117	37.45576	-82.5784117
1143 SHORT CREEK RD TRLR	HYDEN	KY	41749-8456	37.1365833	-83.3985333
1143 STATE HIGHWAY 2	OLIVE HILL	KY	41164-9383	38.31318833	-83.192735
1143 STATE ST	PAINTSVILLE	KY	41240-1319	37.8133383	-82.79398

11431 RIVER FRONT RD	BELFRY	KY	41514-9086	37.764555	-82.3152067
11433 MIDLAND TRAIL RD	ASHLAND	KY	41102-8633	38.3895033	-82.7037
11433 MIDLAND TRAIL RD	ASHLAND	KY	41102-8633	38.3900233	-82.7039
11434 ELKHORN FRK UNIT 2	KIMPER	KY	41539	37.47528	-82.3492083
11434 STATE HIGHWAY 194 UNIT 1	KIMPER	KY	41539-6168	37.4752817	-82.3492133
11434 STATE ROUTE 5 TRLR	ASHLAND	KY	41102-8565	38.394005	-82.7583983
11434 STATE ROUTE 5 TRLR 2	ASHLAND	KY	41102-8565	38.3943325	-82.7578869
11435 STATE ROUTE 5	ASHLAND	KY	41102-8565	38.393555	-82.758415
11435 STATE ROUTE 5	ASHLAND	KY	41102-8565	38.39351617	-82.75888116
11435 STATE ROUTE 5 BARN	ASHLAND	KY	41102-8565	38.39310919	-82.75774136
11436 MEADE SPRINGER RD	ASHLAND	KY	41102-9339	38.4223333	-82.74053
11436 MEADE SPRINGER RD GARG	ASHLAND	KY	41102-9339	38.42195017	-82.7407415
11437 HIGHWAY 550	FISTY	KY	41740	37.341883833	-83.11157716
1144 ADMIRAL DEWEY LN	CATLETTSBURG	KY	41129-9275	38.395645	-82.60826
1144 BELMONT ST APT 1	ASHLAND	KY	41101-3062	38.4616067	-82.6302933
1144 BELMONT ST APT 2	ASHLAND	KY	41101-3062	38.461735	-82.63022
1144 BELMONT ST APT 3	ASHLAND	KY	41101-3062	38.4617017	-82.6302383
1144 BELMONT ST APT 4	ASHLAND	KY	41101-3062	38.4618417	-82.6301617
1144 BRUSHY FORK RD	CATLETTSBURG	KY	41129-8663	38.2412833	-82.6580717
1144 CENTER ST	CATLETTSBURG	KY	41129-1324	38.4345783	-82.6071883
1144 CRESLEY BRANCH RD	ULYSSES	KY	41264-9022	37.9476106	-82.6942088
1144 FIELDS BR	GRAYSON	KY	41143-7495	38.24373	-82.92754
1144 FIELDS BR BARN 1	GRAYSON	KY	41143	38.2431	-82.9270067
1144 HIGHWAY 2565	LOUISA	KY	41230-5902	38.08211	-82.612655
1144 HIGHWAY 2565 UNIT GARAGE	LOUISA	KY	41230	38.08172333	-82.61252167
1144 KY ROUTE 1086	WAYLAND	KY	41666-6844	37.4448833	-82.8045383
1144 KY ROUTE 1750	EAST POINT	KY	41216-9028	37.761545	-82.81951
1144 KY ROUTE 3380	TEABERRY	KY	41660-9034	37.403145	-82.6333267
1144 KY ROUTE 466 GARG	MELVIN	KY	41650-9032	37.335592	-82.69390783
1144 LILLEY CORNETT BR	HALLIE	KY	41821-8972	37.096701	-82.97749933
1144 MAIN ST	JACKSON	KY	41339-1179	37.55429	-83.3839917
1144 MAIN ST LOWR	JACKSON	KY	41339-1179	37.55349667	-83.38484667
1144 MAIN ST UPPR	JACKSON	KY	41339-1179	37.55405833	-83.383875
1144 MEADOWS BR	PRESTONSBURG	KY	41653-1599	37.6606015	-82.721946
1144 MILLERS CRK TRLR	VAN LEAR	KY	41265-8421	37.77117	-82.74044
1144 RADFORD DR LOT 78	RUSSELL	KY	41169-1656	38.5024833	-82.7148083
1144 RIVERVIEW RD	ASHLAND	KY	41101-7012	38.5133033	-82.6818067
1144 STATE HIGHWAY 986	OLIVE HILL	KY	41164-8401	38.29335783	-83.16624033
1144 TRACE FRK	TOMAHAWK	KY	41262		
1144 S MAYO TRL	PIKEVILLE	KY	41501-1509	37.4502817	-82.52488
1144 S MAYO TRL APT 1	PIKEVILLE	KY	41501-1541	37.4501933	-82.5251133
1144 S MAYO TRL APT 10	PIKEVILLE	KY	41501-1541	37.4504317	-82.5255933
1144 S MAYO TRL APT 11	PIKEVILLE	KY	41501-1541	37.450525	-82.5257083
1144 S MAYO TRL APT 12	PIKEVILLE	KY	41501-1541	37.4504983	-82.5256767
1144 S MAYO TRL APT 14	PIKEVILLE	KY	41501-1541	37.45051	-82.5256917
1144 S MAYO TRL APT 2	PIKEVILLE	KY	41501-1541	37.450195	-82.52512
1144 S MAYO TRL APT 3	PIKEVILLE	KY	41501-1541	37.4501967	-82.52513
1144 S MAYO TRL APT 4	PIKEVILLE	KY	41501-1541	37.450055	-82.525275
1144 S MAYO TRL APT 5	PIKEVILLE	KY	41501-1541	37.4500567	-82.5252983
1144 S MAYO TRL APT 6	PIKEVILLE	KY	41501-1541	37.4500517	-82.5253067
1144 S MAYO TRL APT 7	PIKEVILLE	KY	41501-1541	37.450528333	-82.52572566
1144 S MAYO TRL APT 8	PIKEVILLE	KY	41501-1541	37.4504883	-82.52566
1144 S MAYO TRL APT 9	PIKEVILLE	KY	41501-1541	37.45022356	-82.52430987
1144 W DORCLIFF HEIGHTS RD	ASHLAND	KY	41102-9439	38.4509167	-82.7087
1144 W DORCLIFF HEIGHTS RD GARG	ASHLAND	KY	41102-9439	38.451015	-82.70850966
11441 STATE HIGHWAY 194	KIMPER	KY	41539-6168	37.47608	-82.3499733
11442 STATE HIGHWAY 194	PIKEVILLE	KY	41501-5203	37.63476	-82.55929
11443 HIGHWAY 582	KITE	KY	41828-8950	37.3084317	-82.81544
11445 CRANSTON RD	MOREHEAD	KY	40351-8108	38.33853	-83.40498167
11445 CRANSTON RD	MOREHEAD	KY	40351-8108	38.338995	-83.40471167
11447 STATE HIGHWAY 1056	MC CARR	KY	41544-8549	37.6206017	-82.1670433
11447 STATE HIGHWAY 1056	MC CARR	KY	41544-8549	37.6206017	-82.1670433
1145 2ND CIRCLE PROSPECT	ASHLAND	KY	41101-3711	38.4694964	-82.6461695
1145 ACKISON ST	RACELAND	KY	41169-1904	38.5366083	-82.7240533
1145 BAD FRK	ELKHORN CITY	KY	41522-8188	37.346503	-82.461969
1145 BANNER RD	SOUTH SHORE	KY	41175-7743	38.74838	-82.9070967
1145 CARBON GLOW	LETCHER	KY	41832-9008	37.1678083	-82.9497683

1145 COBURN HOLW	HUDDY	KY	41535-8810	37.5924683	-82.291445
1145 COTTONWOOD RD	LOUISA	KY	41230-8057	38.12659677	-82.6706189
1145 DOG FRK	PIKEVILLE	KY	41501-7006	37.479912666	-82.58613983
1145 FLACKEY BRANCH RD	HYDEN	KY	41749-8644	37.15541	-83.3318483
1145 FLY BY HAZARD RD	HAZARD	KY	41701	37.384715	-83.2497017
1145 FRASURE CRK	MC DOWELL	KY	41647-9011	37.435105	-82.722575
1145 GOOSE CREEK RD	FLEMING NEON	KY	41840-8918	37.216413	-82.727638
1145 HARDBURLY RD	BULAN	KY	41722-8911	37.3005483	-83.1521183
1145 HIGHWAY 1098	JACKSON	KY	41339-7214	37.532403	-83.33535399
1145 HIGHWAY 30	NOCTOR	KY	41339-8404	37.5502635	-83.3424065
1145 KY HIGHWAY 28	HAZARD	KY	41701-5748	37.3491833	-83.2904367
1145 KY HIGHWAY 611 TRLR	PIKEVILLE	KY	41501-4123	37.3177967	-82.529735
1145 KY ROUTE 1750 UPPR	EAST POINT	KY	41216-9028	37.7618483	-82.820345
1145 LONGFORK RD	VIRGIE	KY	41572-8960	37.331642	-82.602269
1145 MARSHALLS BR TRLR	JENKINS	KY	41537-7961	37.2124067	-82.5932333
1145 MEADOWS BR	PRESTONSBURG	KY	41653-1599	37.65976	-82.72162
1145 MINK BR TRLR 2	CRAYNOR	KY	41635-8927	37.4355117	-82.6702867
1145 PERKINS MADDEN RD	HINDMAN	KY	41822-9011	37.3102567	-82.9731217
1145 POTTER ST	ASHLAND	KY	41102-9390	38.4730467	-82.69224
1145 RATLIFF CREEK RD BARN	PIKEVILLE	KY	41501-2138	37.4997117	-82.5130783
1145 RATLIFF CREEK RD COT	PIKEVILLE	KY	41501-2138	37.499835	-82.512655
1145 RATLIFF CREEK RD HSE	PIKEVILLE	KY	41501-2138	37.49953567	-82.51267316
1145 SAWMILL HOLW	DAVELLA	KY	41214-8982	37.76796833	-82.601455
1145 SAWMILL HOLW TRLR	DAVELLA	KY	41214-8982	37.76829667	-82.60132333
1145 SHARON CT	ASHLAND	KY	41101-5177	38.45368	-82.6252533
1145 STATE ROUTE 1	GREENUP	KY	41144-6392	38.5540033	-82.8168133
1145 STATE ROUTE 1	GREENUP	KY	41144-6392	38.5537967	-82.8170233
1145 STATE ROUTE 1	GREENUP	KY	41144-6392	38.5538167	-82.817065
1145 STATE ROUTE 784	SOUTH SHORE	KY	41175-9793	38.69752869	-82.95777806
1145 STATE ROUTE 784	SOUTH SHORE	KY	41175-9793	38.6975125	-82.95740883
1145 WILLIAMS CRK	RUSH	KY	41168-8959	38.29976	-82.8254167
11450 KY ROUTE 979	TEABERRY	KY	41660-9052	37.4228733	-82.6460433
11453 HIGHWAY 30	JACKSON	KY	41339-7948	37.58342333	-83.258485
11453 W HIGHWAY 550	HAZARD	KY	41701-7492	37.3420883	-83.111725
11455 HIGHWAY 15	LOST CREEK	KY	41348-9037	37.4598409	-83.3125745
11457 KY ROUTE 979	TEABERRY	KY	41660-9052	37.4233965	-82.64504466
11457 RIVER FRONT RD TRLR	LOVELY	KY	41514-9086	37.76483967	-82.31475416
1146 ACKISON ST	RACELAND	KY	41169-1903	38.536465	-82.7242233
1146 BIG BR	HALLIE	KY	41821-9012	37.0646617	-82.97396
1146 BUCKS BR	MARTIN	KY	41649-7805	37.57701	-82.779665
1146 BURNING FRK	SALYERSVILLE	KY	41465-7377	37.7185967	-83.0143667
1146 CENTER ST	CATLETTSBURG	KY	41129-1324	38.4344883	-82.6070733
1146 FLAT HOLW	SOUTH PORTSMOUTH	KY	41174-9057	38.7139733	-82.9877317
1146 GIFFORD RD	GIFFORD	KY	41465-6717	37.7461533	-83.1320117
1146 GRASSY BRANCH RD	ESSIE	KY	40827-7016	37.067101	-83.43715216
1146 STATE HIGHWAY 1654	RUSH	KY	41168-8941	38.32849067	-82.80741016
11460 HIGHWAY 550	FISTY	KY	41740	37.34236	-83.1116333
11461 S KY HIGHWAY 15	VICCO	KY	41773-8962	37.21074	-83.070385
11461 S KY HIGHWAY 15 HSE	VICCO	KY	41773-8962	37.2096699	-83.0699867
11463 HIGHWAY 582 UNIT 2	KITE	KY	41828-8950	37.30865117	-82.8154005
11464 KY ROUTE 825	OIL SPRINGS	KY	41238-9079	37.76855617	-82.93983933
11466 MIDLAND TRAIL RD	ASHLAND	KY	41102-9698	38.390425	-82.70226
1147 BAKER BR	TUTOR KEY	KY	41263-9011	37.856524	-82.77465083
1147 BEE HIVE RD	SLEMP	KY	41763-8911	37.070938333	-83.09141783
1147 BOOKER FRK	PIKEVILLE	KY	41501-3924	37.3207867	-82.5693
1147 BOOKER FRK GARG	PIKEVILLE	KY	41501-3924	37.3210333	-82.5691517
1147 DRY RIDGE RD	LOUISA	KY	41201-9015	38.06696917	-82.72615516
1147 FALLSBURG RD	LOUISA	KY	41230-8660	38.17719	-82.65862
1147 FLACKEY BRANCH RD	HYDEN	KY	41749-8644	37.15515333	-83.33183666
1147 KY ROUTE 581	PAINTSVILLE	KY	41240-9086	37.83038633	-82.7892135
1147 LOWER POMPEY RD	SHELBIANA	KY	41562-8126	37.4304667	-82.4297733
1147 MARSHALLS BR	JENKINS	KY	41537-7961	37.2123733	-82.5933983
1147 MIDDLE FORK RD	INEZ	KY	41224	37.852505	-82.5444517
1147 RIGHT FORK OF ISLAND CRK	PIKEVILLE	KY	41501-7117	37.4552288	-82.5776633
1147 ROCKHOUSE RD	FLATWOODS	KY	41139-9098	38.47061	-82.7294083
1147 ROCKHOUSE RD	FLATWOODS	KY	41139-9098	38.47044983	-82.72804266
1147 ROCKHOUSE RD GARG	FLATWOODS	KY	41139-9098	38.4702383	-82.7277767

1147	ROCKHOUSE RD HSE	FLATWOODS	KY	41139-9098	38.47046	-82.7288383
1147	SPRUCE PINE RD	GARNER	KY	41817-9011	37.3515133	-82.9087317
1147	STATE HIGHWAY 1947	GRAYSON	KY	41143-8927	38.34379	-82.960575
1147	STONE COAL RD GARG OLD SHP	PIKEVILLE	KY	41501-5716	37.52587233	-82.54304783
1147	TURKEY CREEK RD TRLR	TURKEY CREEK	KY	41514-7904	37.663015	-82.306285
1147	WOLFFEN HOLW	WURTLAND	KY	41144		
11471	STATE HIGHWAY 1056	MC CARR	KY	41544-8514	37.62161211	-82.16796888
11476	KY HIGHWAY 7	CORNETTSSVILLE	KY	41731-8973	37.1390467	-83.0234667
1148	3RD CIRCLE PROSPECT	ASHLAND	KY	41101-3714	38.468490666	-82.64541333
1148	BLAINE CREEK RD TRLR	LOUISA	KY	41230-8767	38.1893167	-82.6247833
1148	BUCKEYE BR	MOUTHCARD	KY	41548-7001	37.352014	-82.2348241
1148	CENTER ST	CATLETTSBURG	KY	41129-1324	38.4344367	-82.6069867
1148	DRY RIDGE RD LOT 19	LOUISA	KY	41201-9015	38.068675	-82.7256733
1148	HALEE LN UNIT A	ASHLAND	KY	41102-6508	38.421704	-82.704607
1148	HALEE LN UNIT B	ASHLAND	KY	41102-6508	38.4215865	-82.7045525
1148	HALEE LN UNIT C	ASHLAND	KY	41102-6508	38.4212603	-82.7037666
1148	HIGHWAY 931 TRLR	WHITESBURG	KY	41858-8493	37.13877	-82.8210233
1148	JOHN RITCHIE BR TRLR	HAZARD	KY	41701-9601	37.3187017	-83.0743383
1148	KENMONT RD	JEFF	KY	41751	37.22074	-83.1383067
1148	KIMBLER LN	HAGERHILL	KY	41222-8840	37.8026183	-82.8309533
1148	KY ROUTE 1086	WAYLAND	KY	41666-6844	37.4447633	-82.804255
1148	KY ROUTE 1428	HAGERHILL	KY	41222-8600	37.7874333	-82.7908667
1148	LITTLE BLACKLOG RD	INEZ	KY	41224-9084	37.86009833	-82.498935
1148	MASH FRK TRLR	SALYERSVILLE	KY	41465-7455	37.7535067	-83.0331333
1148	MEADOW BRANCH RD TRLR	KRYPTON	KY	41754-8948	37.3055517	-83.30903
1148	MEADOWS BR	PRESTONSBURG	KY	41653-1599	37.660325	-82.7223783
1148	MEATHOUSE FRK	CANADA	KY	41519-8209	37.5942367	-82.3245183
1148	MITCHELL ST	CATLETTSBURG	KY	41129-1352	38.4338883	-82.607765
1148	RADFORD DR	RUSSELL	KY	41169-1656	38.5026504	-82.71451518
1148	RIVERVIEW RD	ASHLAND	KY	41101-7012	38.5134183	-82.6820583
1148	SHARON CT	ASHLAND	KY	41101-5177	38.4528733	-82.62504
1148	SLONES BR	SHELBIANA	KY	41562-8005	37.4250917	-82.4372333
1148	SMITH FORK RD TRLR	HELPS	KY	41553-8811	37.4745033	-82.1891067
1148	N MAIN ST	HAZARD	KY	41701-1342	37.2656417	-83.192305
11480	KY ROUTE 979 GARG	TEABERRY	KY	41660-9052	37.42356	-82.6458233
11481	KY HIGHWAY 28 TRLR	GAYS CREEK	KY	41745-8959	37.3371733	-83.4057633
11481	KY ROUTE 825	OIL SPRINGS	KY	41238-9079	37.7714217	-82.9405567
11488	HIGHWAY 805	JENKINS	KY	41537-8061	37.18727	-82.6055117
1149	2ND CIRCLE PROSPECT	ASHLAND	KY	41101-3711	38.4694267	-82.6465367
1149	BEAVERDAM RD	WHITESBURG	KY	41858-8177	37.2441	-82.831755
1149	COLDWATER RD	INEZ	KY	41224-8710	37.838997	-82.51335566
1149	FALLSBURG RD	LOUISA	KY	41230-8660	38.1758433	-82.66089
1149	GRASSY BR	RACCOON	KY	41557-8407	37.5198283	-82.4323917
1149	HOPKINS FRK	PIKEVILLE	KY	41501-4043	37.32709433	-82.51705633
1149	IVY GAP RD	KRYPTON	KY	41754	37.273103	-83.3433119
1149	JACKSON BRANCH RD	ELKHORN CITY	KY	41522-7305	37.2816617	-82.4341233
1149	JOHN MOORE BR	ELKHORN CITY	KY	41522-7026	37.3049425	-82.36019966
1149	KINGDOM COME CRK	WHITESBURG	KY	41858-8667	37.105565	-82.8931733
1149	KY HIGHWAY 2022 TRLR	BUCKHORN	KY	41721-8856	37.334325	-83.484845
1149	LICK BRANCH TALBERT RD	TALBERT	KY	41339-7589	37.41029833	-83.45619333
1149	MAIN ST	JACKSON	KY	41339-1141	37.55371833	-83.38364167
1149	NEDS FRK	MC DOWELL	KY	41647-9033	37.418398	-82.688767
1149	OHIO RIVER RD	GREENUP	KY	41144-6792	38.6282333	-82.8679283
1149	RACCOON RD	PIKEVILLE	KY	41501	37.52355083	-82.45697466
1149	RED STAR RD TRLR	CORNETTSSVILLE	KY	41731-8544	37.13103	-83.0124767
1149	ROAD FRK	PIKEVILLE	KY	41501-7313	37.4185401	-82.543697
1149	SALTWELL RD	INEZ	KY	41224-8828	37.844261	-82.565858
1149	SUNSHINE LN	KIMPER	KY	41539-6455	37.5142217	-82.3781233
1149	TRACE FRK	TOMAHAWK	KY	41262-8712	37.82685167	-82.62337167
1149	UPPER BLACKBERRY RD TRLR	RANSOM	KY	41558-8719	37.537005	-82.2220767
1149	S POCAHANTAS ST TRLR	LOUISA	KY	41230-7614	38.10781933	-82.60474983
1149	W DORCLIFF HEIGHTS RD	ASHLAND	KY	41102-8515	38.451115	-82.70945
11490	HIGHWAY 406	ROARK	KY	40979	37.01705648	-83.49103222
11493	KY ROUTE 979	TEABERRY	KY	41660-9052	37.4231	-82.64499
11495	CRANSTON RD	MOREHEAD	KY	40351-8108	38.34003117	-83.4033195
11495	S HIGHWAY 3	LOUISA	KY	41230-6593	37.9907365	-82.5349055
11496	KY ROUTE 979	TEABERRY	KY	41660-9052	37.4233167	-82.6455583

11496 KY ROUTE 979	TEABERRY	KY	41660-9052	37.4230933	-82.6456483
11497 HIGHWAY 805	JENKINS	KY	41537-7800	37.18850679	-82.60346045
114A LYCAN RD	ASHLAND	KY	41101-7183	38.4982133	-82.6820717
115 30TH ST	ASHLAND	KY	41101-1969	38.4707283	-82.6211467
115 6TH ST	ASHLAND	KY	41101-7385	38.4862367	-82.65002
115 ACORN AVE	LOUISA	KY	41230-8167	38.1036067	-82.60642
115 ADAMS CREEK DR	HAZARD	KY	41701-8954	37.2176067	-83.2246117
115 ALASKA AVE UNIT A	WHITESBURG	KY	41858-7515	37.12124	-82.8361917
115 ALASKA AVE UNIT B	WHITESBURG	KY	41858-7515	37.12124	-82.8361917
115 ALTAWOOD RD	RACELAND	KY	41169-9001	38.5444617	-82.7544633
115 AMELIA RD UNIT B	MALLIE	KY	41836-8900	37.22019	-82.9143667
115 ARGYLL CIR LOT 39	HAZARD	KY	41701-8932	37.26987884	-83.22379842
115 ARROWHEAD ESTATES CT	PIKEVILLE	KY	41501-6027	37.5336617	-82.576115
115 AUXIER BR	SALYERSVILLE	KY	41465-6954	37.7476133	-83.071565
115 BACH CT	WHITESBURG	KY	41858-7672	37.122025	-82.83609
115 BAILEY CEMETERY RD TRLR	VICCO	KY	41773-9085	37.2109183	-83.0495183
115 BALL BR	PINSONFORK	KY	41555-7519	37.553865	-82.247245
115 BAND MILL RD	MC ROBERTS	KY	41835-9088	37.2047333	-82.6746483
115 BANK ST	GARRETT	KY	41630-6901	37.4777617	-82.8312367
115 BANK ST	PIKEVILLE	KY	41501-9004	37.4759367	-82.5212233
115 BANKS DR	MALLIE	KY	41836-8876	37.24442067	-82.89191659
115 BEECH ST	PIKEVILLE	KY	41501-1651	37.49539	-82.5340267
115 BELLEFONTE DR	ASHLAND	KY	41101-2109	38.493135	-82.68931
115 BEVERLY HILLS RD TRLR	GAYS CREEK	KY	41745-9056	37.33868	-83.4036283
115 BIG BRANCH SOUTH FRK RD	JACKSON	KY	41339	37.5335583	-83.32883166
115 BIG HOLLOW DR	MOUTHCARD	KY	41548-8207	37.375205	-82.2607067
115 BIGE LEWIS LN	SMILAX	KY	41764-8919	37.1012517	-83.27225
115 BLACKBERRY FRK	KIMPER	KY	41539-5837	37.4941617	-82.2452267
115 BLACKBURN TRAILER PARK LOT 10	DEBORD	KY	41214-9022	37.82802167	-82.56218833
115 BOONE LEDGE DR	HAZARD	KY	41701-6114	37.2193867	-83.1575433
115 BRACHS LN	HAZARD	KY	41701-6015	37.2610667	-83.169855
115 BRADFORD ST	SOUTH SHORE	KY	41175-9211	38.72917	-82.917665
115 BRIDGE ST	ELKHORN CITY	KY	41522-9047	37.3042667	-82.35039
115 BROADWAY ST TRLR	SALYERSVILLE	KY	41465-9413	37.752115	-83.0652967
115 BROTHERS CT	ASHLAND	KY	41101-2119	38.4934317	-82.6814517
115 BRUSHY FRK	JENKINS	KY	41537-8413	37.2661067	-82.6152633
115 BRUSHY FRK UNIT 2	JENKINS	KY	41537-8413	37.2662033	-82.6151333
115 BRYAN ST	PIKEVILLE	KY	41501-8707	37.49823	-82.5342917
115 BUCHANON ST	AUXIER	KY	41602-9206	37.73536	-82.7551183
115 BUENA VISTA DR	ASHLAND	KY	41101-2125	38.49478917	-82.68872666
115 BURKE CT	PRESTONSBURG	KY	41653-7520	37.66646333	-82.76060016
115 BUTTERNUT LN	ASHLAND	KY	41102-9202	38.441105	-82.6398167
115 BYRD HAYES MNR	LOUISA	KY	41230-1078	38.1184617	-82.6065
115 CANTRELL LN	GRAYSON	KY	41143-5624	38.337304	-82.893909
115 CARNAGIE BRANCH LOOP TRLR	HAZARD	KY	41701-8182	37.32261	-83.3509
115 CAROLINE AVE LOWR	PIKEVILLE	KY	41501-1101	37.4788483	-82.5188783
115 CAROLINE AVE UPPR	PIKEVILLE	KY	41501-1101	37.478785	-82.51881
115 CAROLINE DR	ASHLAND	KY	41101-2201	38.4871217	-82.6860017
115 CENTRAL AVE	SOUTH WILLIAMSON	KY	41503-4115	37.674725	-82.2824833
115 CHAPEL CUT RD	GRAYSON	KY	41143-8070	38.26926633	-82.9200915
115 CHAPEL CUT RD UNIT STORAGE	GRAYSON	KY	41143-8070	38.26926633	-82.9200915
115 CHEROKEE DR	WEST VAN LEAR	KY	41268-8000	37.79192217	-82.785023
115 CHILDERS RD	VIRGIE	KY	41572-8494	37.3284733	-82.5897967
115 CHILDERS ST	KIMPER	KY	41539-6163	37.4992	-82.3452033
115 CHURCH OF CHRIST RD	TURKEY CREEK	KY	41514-7936	37.6588933	-82.3033283
115 CIRCLE AVE	ELKHORN CITY	KY	41522-7176	37.304035	-82.3496433
115 CITIZENS LN	HAZARD	KY	41701-1352	37.25630817	-83.19763883
115 CLINTON DR	ASHLAND	KY	41101-2131	38.4971783	-82.6936
115 CLYDE RD	ASHER	KY	40874	37.0323433	-83.4149283
115 COAL HOLW APT 1	PIKEVILLE	KY	41501-1372	37.481081	-82.53280083
115 COAL HOLW APT 2	PIKEVILLE	KY	41501-1372	37.4810295	-82.532766
115 COAL HOLW GARG	PIKEVILLE	KY	41501-1372	37.48109433	-82.53281716
115 COAL RIDGE DR TRLR 28	HAZARD	KY	41701-7395	37.34312059	-83.24916929
115 COBRA LN	WHITESBURG	KY	41858-7903	37.1286533	-82.8337317
115 COLLINS ST	PIKEVILLE	KY	41501-6812	37.401495	-82.519635
115 COMBS ST	SALYERSVILLE	KY	41465-8853	37.74245	-83.0758683
115 COTTONWOOD LN TRLR	ESSIE	KY	40827	37.03129817	-83.47974366



115 COUNTRY CLUB DR	ASHLAND	KY	41101-2135	38.490505	-82.691275
115 COW BR	TOLER	KY	41514-7402	37.63345717	-82.26397483
115 CREEKWOOD ESTS	INEZ	KY	41224-8760	37.82556333	-82.50359667
115 CRESTVIEW RD	RUSSELL	KY	41169-1403	38.5211483	-82.6971083
115 CROMER RD	MOREHEAD	KY	40351-9024	38.27362167	-83.32146333
115 CROWN HL	JENKINS	KY	41537-9112	37.16719	-82.63395
115 CUMBERLAND RD	ELKHORN CITY	KY	41522-7177	37.3011667	-82.3476367
115 DALTON LN	MOZELLE	KY	40858-7000	36.987089	-83.3916942
115 DANIELS CRK	BANNER	KY	41603	37.604688	-82.69728116
115 DAVIDSON HL TRLR	SIDNEY	KY	41564	37.6493863	-82.3566912
115 DAWSON BR TRLR 2	RUSH	KY	41168-9618	38.33470483	-82.80562044
115 DEAL BR	GRETHEL	KY	41631-6308	37.484235	-82.6400417
115 DEATON PARK DR	HAZARD	KY	41701-8469	37.3516733	-83.335135
115 DOCKS HOLLOW RD	HAZARD	KY	41701-6739	37.2735533	-83.1693333
115 DORTON JENKINS HWY UNIT 1	JENKINS	KY	41537-8272	37.2785767	-82.5780467
115 DORTON JENKINS HWY UNIT 1	JENKINS	KY	41537-8272	37.278575	-82.5780417
115 DOUGLAS ST	PIKEVILLE	KY	41501-1598	37.4489267	-82.52562
115 DRY CREEK RD	TOPMOST	KY	41862-9037	37.3589833	-82.7890733
115 DUKES BRANCH RD TRLR	HINDMAN	KY	41822-8603	37.3364467	-82.9831183
115 ELM ST	WHEELWRIGHT	KY	41669-9058	37.3335767	-82.72152
115 ELM ST	WHEELWRIGHT	KY	41669-9058	37.332385	-82.721785
115 ELWOOD CT TRLR	VIRGIE	KY	41572-7501	37.321889	-82.579348
115 ETNA ST	RUSSELL	KY	41169-1301	38.52690183	-82.68984283
115 EVERSOLE ST	HAZARD	KY	41701-1325	37.25361	-83.1935
115 FALCON CREST CT	HAZARD	KY	41701-1432	37.28424	-83.2283617
115 FALLS BR	TURKEY CREEK	KY	41514-9206	37.687617166	-82.30192483
115 FERGUSON RD	ASHLAND	KY	41101-7348	38.4821847	-82.6584969
115 FIRST ST	SOUTH SHORE	KY	41175-8015	38.7290483	-82.9217317
115 FLETCHER FRK	ROUSSEAU	KY	41366-9500	37.61844666	-83.24603833
115 FLORENCE HALL ESTS	ALLEN	KY	41601-9528	37.61611	-82.7200333
115 FOUR WHEEL DR	ASHLAND	KY	41102-9422	38.438727	-82.721887
115 FOUR WHEEL DR	ASHLAND	KY	41102-9422	38.438725	-82.7218867
115 FRANK ST	STAFFORDSVILLE	KY	41256-9098	37.824612666	-82.85366783
115 GARDEN DR	DRIFT	KY	41619-9061	37.4801917	-82.7547217
115 GARDNER FRK	SHELBIANA	KY	41562-8529	37.3775583	-82.4765133
115 GAYS CREEK RIDGE LN	GAYS CREEK	KY	41745-9078	37.349425	-83.405315
115 GEARHEART RD	HAROLD	KY	41635-7052	37.5087783	-82.6302717
115 GEORGE RD	BETSY LAYNE	KY	41605-7013	37.54981817	-82.63116183
115 GEORGE ST	GREENUP	KY	41144-6109	38.5492967	-82.8125567
115 GOSE HOLW	MAYKING	KY	41837-9032	37.1441933	-82.7497683
115 GROUNDHOG LN	ROBINSON CREEK	KY	41560-8537	37.398595	-82.564335
115 GROVE ST	RUSSELL	KY	41169-1344	38.53385	-82.6943233
115 HAMILTON RD	MOREHEAD	KY	40351-8681	38.23685833	-83.36506333
115 HANNAH FRK	HAGERHILL	KY	41222-8859	37.7344933	-82.8701833
115 HARDINVILLE RD	INEZ	KY	41224-9001	37.85781167	-82.522465
115 HATCHER ST	ELKHORN CITY	KY	41522-8249	37.3030567	-82.3504633
115 HAZARD DUKE DR	CHAVIES	KY	41727-8675	37.3833445	-83.24752833
115 HAZELWOOD CT	GREENUP	KY	41144-7149	38.5803417	-82.878395
115 HESS DR	SALYERSVILLE	KY	41465	37.7511504	-83.0669278
115 HIGGINS ST	SALYERSVILLE	KY	41465	37.7537367	-83.0661167
115 HIGH ST	ELKHORN CITY	KY	41522-8251	37.29776	-82.3517283
115 HIGHLAND DR	HAZARD	KY	41701-9439	37.2719983	-83.2249367
115 HIGHLAND DR	HAZARD	KY	41701-9439	37.2719467	-83.22501
115 HIGHLAND HTS	LOUISA	KY	41230-8075	38.1095883	-82.6021383
115 HIGHWAY 406	STINNETT	KY	40868		
115 HILL TOP DR	JACKSON	KY	41339-9078	37.53024833	-83.34626333
115 HILLCREST CT	ASHLAND	KY	41101-7356	38.479715	-82.6615533
115 HILLCREST CT	RUSSELL	KY	41169-1452	38.52299	-82.70044
115 HILLCREST DR	RACELAND	KY	41169-1207	38.53108	-82.7334583
115 HUNTS FRK	DANA	KY	41615-9001	37.55807	-82.6907733
115 HURRICANE CREEK RD	HYDEN	KY	41749-8665	37.1396483	-83.3320583
115 IRIS ALY UNIT 1	PIKEVILLE	KY	41501-1357	37.4830867	-82.51663
115 IRIS ALY UNIT 2	PIKEVILLE	KY	41501-1357	37.48305	-82.5166867
115 JENKINS RD	WHITESBURG	KY	41858-7611	37.1126917	-82.8050617
115 JOE STANLEY RD	PIKEVILLE	KY	41501-3261	37.51777	-82.5627667
115 JOE STANLEY RD	PIKEVILLE	KY	41501-3261	37.5180667	-82.5633383
115 JOE STANLEY RD	PIKEVILLE	KY	41501-3261	37.51823717	-82.56377566

115 JONANCY BTM	JONANCY	KY	41538-8520	37.3155035	-82.5888315
115 JUDER LEWIS RD	THOUSANDSTICKS	KY	41766-9085	37.19929	-83.4251033
115 JULIUS AVE	PIKEVILLE	KY	41501-9013	37.47705533	-82.52306
115 JUSTICE HOLW	FREEBURN	KY	41528-8544	37.5484333	-82.1382883
115 KENTUCKY AVE	WURLAND	KY	41144-1429	38.54873	-82.78488
115 KENTUCKY MAY RD	WHITESBURG	KY	41858-7709	37.2210834	-82.8192324
115 KENTUCKY MAY RD GARG	WHITESBURG	KY	41858-7709	37.221566333	-82.81941116
115 KEYSER HEIGHTS CIR	PIKEVILLE	KY	41501-1638	37.48979	-82.5312433
115 KY HIGHWAY 2022 GARG	BUCKHORN	KY	41721-8846	37.34462333	-83.47659
115 KY HIGHWAY 463	SLEMP	KY	41763-9004	37.046449	-83.1263205
115 KY ROUTE 172	STAFFORDSVILLE	KY	41256-9002	37.8342717	-82.8599917
115 KY ROUTE 2039	HAGERHILL	KY	41222-9068	37.812715	-82.8473217
115 KY ROUTE 993	NIPPA	KY	41240-8571	37.86466	-82.7802667
115 LAFFERTY LN	INEZ	KY	41224-8603	37.84776833	-82.52031667
115 LAKEVIEW CIR	PIKEVILLE	KY	41501-9103	37.5083117	-82.54565
115 LAKEVIEW LN	HAROLD	KY	41635-9122	37.5438917	-82.6357133
115 LEE AVE	PIKEVILLE	KY	41501-2047	37.502844	-82.53401683
115 LEE AVE STE 101	PIKEVILLE	KY	41501-2047	37.502852833	-82.53394866
115 LEE AVE STE 101	PIKEVILLE	KY	41501-2047	37.5026148	-82.5340105
115 LEFT BEAVER CREEK RD APT 25	MINNIE	KY	41651-9017	37.466157	-82.755838
115 LEFT BEAVER CREEK RD APT 26	MINNIE	KY	41651-9017	37.46614	-82.755852
115 LEFT BEAVER CREEK RD APT 27	MINNIE	KY	41651-9017	37.466158	-82.755837
115 LEFT BEAVER CREEK RD APT 28	MINNIE	KY	41651-9017	37.466163	-82.755837
115 LEFT BEAVER CREEK RD APT 29	MINNIE	KY	41651-9017	37.466148	-82.755845
115 LEFT BEAVER CREEK RD APT 30	MINNIE	KY	41651-9017	37.466143	-82.75585
115 LEFT FORK OF KNOB FRK	PIKEVILLE	KY	41501-3543	37.5314983	-82.4743383
115 LITTLE CLABE DR BLDG 1	HAZARD	KY	41701-8420	37.341946666	-83.331151
115 LITTLE CLABE DR TRLR	HAZARD	KY	41701-8420	37.34179733	-83.33128433
115 LITTLE GARNER RD TRLR	ASHLAND	KY	41102-7500	38.4323717	-82.7104767
115 LITTLE MUD LICK RD	STAFFORDSVILLE	KY	41256-8960	37.8363817	-82.8485167
115 LOCUST DR	PIKEVILLE	KY	41501-1809	37.4750975	-82.56398783
115 LOCUST ST	SOUTH SHORE	KY	41175-7812	38.7273417	-82.95075
115 LOGHOUSE BR	WHITESBURG	KY	41858-7089	37.050531	-82.8868529
115 LOGHOUSE BR	WHITESBURG	KY	41858-7089	37.0532017	-82.885215
115 LOUISA PLZ	LOUISA	KY	41230-1260	38.1118933	-82.6137548
115 LOUISA PLZ STE 7	LOUISA	KY	41230-1260	38.1116777	-82.6130757
115 LOWER MILL CREEK RD TRLR	CARRIE	KY	41725-9004	37.3275567	-83.0312617
115 LOWER POMPEY RD	SHELBIANA	KY	41562-8153	37.4168483	-82.4239767
115 LUCY BR	SHELBIANA	KY	41562-8248	37.4026233	-82.46918
115 LUCY BR HSE	SHELBIANA	KY	41562-8248	37.40634	-82.4709683
115 LYCAN RD	ASHLAND	KY	41101-7184	38.49812	-82.6821517
115 LYND SAY LN	TOPMOST	KY	41862-8302	37.377735	-82.78282
115 MAE AVE APT 1	PIKEVILLE	KY	41501-3710	37.4845583	-82.5283617
115 MAE AVE APT 2	PIKEVILLE	KY	41501-3710	37.4844335	-82.52850016
115 MAIN ST	GREENUP	KY	41144-1070	38.57967	-82.8387267
115 MAIN ST	PAINTSVILLE	KY	41240-1160	37.813955	-82.8045217
115 MAIN ST	RUSSELL	KY	41169-1352	38.530395	-82.69167
115 MAPLE AVE	WURLAND	KY	41144-1432	38.550015	-82.784685
115 MAPLE RD	HAROLD	KY	41635-9031	37.530405	-82.629245
115 MAYOR RDG	FLATWOODS	KY	41139-9044	38.47301717	-82.73129316
115 MCKNIGHT ST	ASHLAND	KY	41102-4272	38.46565	-82.67539
115 MEADOWLARK CT	RUSSELL	KY	41169-1537	38.51379117	-82.69144916
115 MEMORY LN	WHITESBURG	KY	41858-8092	37.1785883	-82.827775
115 MISTY LN	HYDEN	KY	41749	37.1455233	-83.4294483
115 MISTY LN TRLR	HYDEN	KY	41749	37.14564	-83.4291133
115 MONUMENT DR	DWALE	KY	41621-9019	37.6245533	-82.7241233
115 MOONSHINE LN	SOUTH PORTSMOUTH	KY	41174-8946	38.7018283	-82.968005
115 MOORE CRAYCRAFT RD	SOUTH SHORE	KY	41175-7704	38.7339217	-82.9031
115 MOUNT MARTHA DR	PIKEVILLE	KY	41501-1333	37.4840733	-82.5276533
115 MOUNT SAVAGE DR	ASHLAND	KY	41101-7180	38.4962317	-82.6856583
115 MOUNTAIN BRANCH RD	ELKHORN CITY	KY	41522-7220	37.272687	-82.407297
115 MOUNTAIN VW	INEZ	KY	41224-8466	37.9229	-82.500275
115 MULBERRY LN	PIKEVILLE	KY	41501-9085	37.483737	-82.566861
115 MULLETT BR	INEZ	KY	41224-8629	37.800735	-82.52062
115 MURRAY RD TRLR	INEZ	KY	41224-9612	37.85950167	-82.52811167
115 NEW HAMPSHIRE DR	ASHLAND	KY	41101-2243	38.49105183	-82.68473666
115 NICKLES DR	WHITESBURG	KY	41858-7258	37.20363046	-82.87999698

115 OAK LN	PIKEVILLE	KY	41501-1484	37.482675	-82.5391833
115 OPEN FRK	PIKEVILLE	KY	41501-4641	37.5785817	-82.38972
115 PARK RD	STAFFORDSVILLE	KY	41256-9096	37.8361983	-82.849665
115 PARTRIDGE RD	LOUISA	KY	41230-7874	38.105895	-82.6420833
115 PATTON DR	ASHLAND	KY	41101-7037	38.49698	-82.6767433
115 PIGEONROOST RD	CANADA	KY	41519-8300	37.6068733	-82.3262917
115 PIKE ST	ELKHORN CITY	KY	41522-7263	37.3073633	-82.3514817
115 PIKE ST	PIKEVILLE	KY	41501-1119	37.48074824	-82.51760734
115 POLLITT RD	RUSSELL	KY	41169-1545	38.5159983	-82.69642
115 POPLAR HEIGHTS DR	GRAYSON	KY	41143-1645	38.3289533	-82.9179083
115 POPLAR ST	PIKEVILLE	KY	41501-1138	37.4794633	-82.521585
115 POPLAR ST GARG	PIKEVILLE	KY	41501-1138	37.479153	-82.52235383
115 PUBLIC WAY	LOUISA	KY	41230-1040	38.119525	-82.6112583
115 QUAIL HOLW APT 208	INEZ	KY	41224-8013	37.87239167	-82.54346
115 QUAIL HOLW APT 209	INEZ	KY	41224-8013	37.87242	-82.54354833
115 QUAIL HOLW APT 210	INEZ	KY	41224-8013	37.87242	-82.54352167
115 QUAIL HOLW APT 211	INEZ	KY	41224-8013	37.872355	-82.54346833
115 QUAIL HOLW APT 212	INEZ	KY	41224-8013	37.872331666	-82.54343000
115 QUAIL HOLW APT 213	INEZ	KY	41224-8013	37.87244833	-82.54339167
115 QUAIL HOLW APT 214	INEZ	KY	41224-8013	37.87238167	-82.54351333
115 QUAIL HOLW APT 215	INEZ	KY	41224-8013	37.872385	-82.54346833
115 RATLIFF ST	PIKEVILLE	KY	41501-3224	37.51431	-82.5623533
115 RED SKIN RUN	LOST CREEK	KY	41348-9192	37.4726867	-83.3260483
115 REYNOLDS FRK	MALLIE	KY	41836	37.308895166	-82.91280766
115 RICHMOND ST	PAINTSVILLE	KY	41240-9325	37.8137033	-82.77878
115 RIGHT FORK GEORGES CRK	LOUISA	KY	41230-6721	37.974335	-82.709
115 RIGHT FORK SHOP BR	STANVILLE	KY	41659-9703	37.576085	-82.6121267
115 RIVER ST	JACKSON	KY	41339-1028	37.553485	-83.38826167
115 RIVERSIDE DR	RUSSELL	KY	41169-1355	38.527365	-82.68953
115 RIVERVIEW DR APT A-1	WEST LIBERTY	KY	41472-1061	37.91893833	-83.26213833
115 RIVERVIEW DR APT A-10	WEST LIBERTY	KY	41472-1061	37.91896333	-83.262145
115 RIVERVIEW DR APT A-2	WEST LIBERTY	KY	41472-1061	37.91902	-83.262075
115 RIVERVIEW DR APT A-3	WEST LIBERTY	KY	41472-1061	37.91903833	-83.26205
115 RIVERVIEW DR APT A-4	WEST LIBERTY	KY	41472-1061	37.91894833	-83.26215167
115 RIVERVIEW DR APT A-5	WEST LIBERTY	KY	41472-1061	37.91896333	-83.26217167
115 RIVERVIEW DR APT A-6	WEST LIBERTY	KY	41472-1061	37.91893167	-83.26215
115 RIVERVIEW DR APT A-7	WEST LIBERTY	KY	41472-1061	37.91892	-83.26215167
115 RIVERVIEW DR APT A-8	WEST LIBERTY	KY	41472-1061	37.91898167	-83.26216833
115 RIVERVIEW DR APT A-9	WEST LIBERTY	KY	41472-1061	37.91898667	-83.26215333
115 RIVERWOOD DR	GRAYSON	KY	41143-1759	38.3366517	-82.9213167
115 ROBIN RD	GRAYSON	KY	41143-1351	38.3268983	-82.9478817
115 ROBIN RD GARG	GRAYSON	KY	41143-1351	38.32692133	-82.9477145
115 ROCK DOCK DR	HAZARD	KY	41701-8393	37.3370233	-83.2594883
115 ROCK RIDGE RD	HAZARD	KY	41701-9431	37.28204	-83.220865
115 ROCKEY RD	PREMIUM	KY	41845-9049	37.12754449	-82.91550724
115 ROCKEY RD TRLR	PREMIUM	KY	41845-9049	37.1273579	-82.9134974
115 ROCKHOUSE CIR	ELKHORN CITY	KY	41522-7954	37.3333133	-82.4680833
115 ROCKWOOD LN	HAZARD	KY	41701-9415	37.2801317	-83.2289083
115 ROGERS BR TRLR	GALVESTON	KY	41635-6325	37.4346917	-82.6206383
115 ROLLING HILL RD	LOUISA	KY	41230-7893	38.1298617	-82.6760433
115 ROSE ST	PIKEVILLE	KY	41501-7571	37.518865	-82.6018783
115 SAMS BRANCH RD	WARBRANCH	KY	40874-7024	37.0009833	-83.4444533
115 SAMS BRANCH RD TRLR	WARBRANCH	KY	40874-7024	37.00043883	-83.44365266
115 SANDY ST	PIKEVILLE	KY	41501-2002	37.4926567	-82.537165
115 SANSOM DR	INEZ	KY	41224-8529	37.91260333	-82.53261333
115 SAW BRANCH RD TRLR	WOOTON	KY	41776-8705	37.1617667	-83.2950267
115 SAWGRASS LN APT 14	GRAYSON	KY	41143-1588	38.3234783	-82.92985
115 SAWGRASS LN APT 15	GRAYSON	KY	41143-1588	38.323525	-82.9298267
115 SAWGRASS LN APT 16	GRAYSON	KY	41143-1588	38.3235167	-82.9298333
115 SAWGRASS LN APT 17	GRAYSON	KY	41143-1655	38.3235233	-82.9298283
115 SAWGRASS LN APT 18	GRAYSON	KY	41143-1588	38.3235333	-82.9298217
115 SAWGRASS LN APT 19	GRAYSON	KY	41143-1588	38.3235283	-82.9298267
115 SAWGRASS LN APT 20	GRAYSON	KY	41143-1588	38.3235367	-82.92982
115 SAWGRASS LN APT 21	GRAYSON	KY	41143-1588	38.3235217	-82.92983
115 SAWGRASS LN HSE	GRAYSON	KY	41143-1588	38.3235067	-82.9298417
115 SCUTTLE HOLE GAP RD	WHITESBURG	KY	41858-8680	37.062475	-82.8646783
115 SEMINOLE DR	JACKSON	KY	41339-6043	37.55996917	-83.37428566

115 SLEEPY LN	YERKES	KY	41778-8304	37.2772717	-83.3019917
115 SLONE LOOP	KIMPER	KY	41539-6559	37.5297483	-82.3630567
115 SMOKY MOUNTAIN HOLW	EMMALENA	KY	41740-9117	37.37062	-83.016885
115 SPRADLIN ST	AUXIER	KY	41602-9267	37.731375	-82.7574183
115 STAGGERWEED FRK TRLR	PHELPS	KY	41553-8901	37.4697317	-82.190165
115 STARLING LN	STINNETT	KY	40868	37.08243333	-83.45363716
115 STEEL BRIDGE RD	BLACKKEY	KY	41804-8729	37.1381455	-82.99173466
115 STELLAS LN	LEBURN	KY	41831-9115	37.4015684	-82.9357161
115 STONEY BROOKE DR	ASHLAND	KY	41101-2159	38.4968083	-82.6986033
115 SUNNY DR TRLR	PINE TOP	KY	41843	37.27522	-82.89502
115 SUTTON BOTTOM LEFT ST	SHELBIANA	KY	41562-8236	37.41619	-82.4560417
115 SYCAMORE LN	LOUISA	KY	41230-6485	38.024005	-82.64897833
115 SYCAMORE RD	ASHCAMP	KY	41512-8617	37.2566517	-82.48039
115 TENMILE CREEK RD	CHAVIES	KY	41727-8652	37.3869483	-83.2741283
115 THACKER HOLW	CANADA	KY	41519-8272	37.58233	-82.3219417
115 TIFFANY LN	BONNYMAN	KY	41719-8866	37.2958183	-83.2319783
115 TOWNHOUSE CT	WEST LIBERTY	KY	41472-2110	37.92252033	-83.27412716
115 TULIP ALY	PIKEVILLE	KY	41501-9026	37.4846133	-82.51895
115 TWIN AVE	PIKEVILLE	KY	41501-3621	37.3907433	-82.5369883
115 UPPER CHLOE CRK	PIKEVILLE	KY	41501-6646	37.452023	-82.474959
115 UPPER MCINTOSH RD	WOOTON	KY	41776-8933	37.20264775	-83.28899835
115 UPPER SECOND CREEK RD TRLR	HAZARD	KY	41701-6704	37.2614817	-83.15086
115 VARNEY DR	TOLER	KY	41514-8698	37.6389833	-82.2520167
115 VERNA DR	RUSSELL	KY	41169-1658	38.5073267	-82.7099617
115 VILLAGE ST	PIKEVILLE	KY	41501-3269	37.5149167	-82.56326
115 WABACO CIR	HAZARD	KY	41701-6623	37.272455	-83.18939
115 WALLEN DR	VAN LEAR	KY	41265-9045	37.7753517	-82.788295
115 WALLEN DR	VAN LEAR	KY	41265-9045	37.7752817	-82.7883217
115 WALNUT DR	PIKEVILLE	KY	41501-1917	37.4826683	-82.539185
115 WELL DIGGER HOLW	TURKEY CREEK	KY	41514-9241	37.686834	-82.31207133
115 WELLS ST	COMBS	KY	41729-9037	37.2663383	-83.211385
115 WHITE OAK DR	PIKEVILLE	KY	41501	37.5639133	-82.4591917
115 WICK DR	CORNETTSVILLE	KY	41731-8642	37.1306317	-83.04185
115 WOLFORD ST STE 100	PIKEVILLE	KY	41501-1285	37.482391	-82.5185
115 WOMACK RD TRLR	GRAYSON	KY	41143-1237	38.3296717	-82.9496133
115 WOODLAND EST	PAINTSVILLE	KY	41240-8615	37.8021433	-82.7676267
115 WOODLANDS DR	LOUISA	KY	41230-7740	38.0593783	-82.6995633
115 WOODROW RD	OLIVE HILL	KY	41164-7613	38.32359333	-83.31249167
115 YORKTOWN DR	PIKEVILLE	KY	41501-1682	37.44265	-82.52513
115 ZEBULON HTS	PIKEVILLE	KY	41501-3597	37.51467317	-82.48583866
115 ZEBULON ST	PIKEVILLE	KY	41501-3524	37.54153	-82.4663633
115 ZION LN	KIMPER	KY	41539-6281	37.5269215	-82.36828716
115 E 2ND ST	GRAYSON	KY	41143-1001	38.333145	-82.947875
115 E 2ND ST	GRAYSON	KY	41143-1001	38.3332183	-82.947291
115 E KEYSER HEIGHTS DR	PIKEVILLE	KY	41501-1639	37.4907333	-82.52913
115 E MADISON ST	LOUISA	KY	41230-1324	38.11476	-82.6034233
115 E MAIN ST	WHITESBURG	KY	41858-7351	37.11776433	-82.8220325
115 N DOUGLAS CT	PIKEVILLE	KY	41501-6878	37.38720283	-82.54229326
115 N ELM ST	PIKEVILLE	KY	41501-9039	37.47738383	-82.52220283
115 N RAILROAD ST	WAYLAND	KY	41666-6820	37.4456967	-82.8023183
115 N RICE ST	LOUISA	KY	41230-1241	38.1143	-82.6091583
115 N RICE ST	LOUISA	KY	41230-1241	38.11397	-82.60898
115 N RIVER ST	MARTIN	KY	41649-7945	37.5801767	-82.75011
115 S HELLIER ST	PIKEVILLE	KY	41501-9035	37.476815	-82.5225417
115 S MAIN CROSS ST	LOUISA	KY	41230-1330	38.1153617	-82.603235
115 S PETERS BRANCH RD	HELTON	KY	40840	36.9844105	-83.3898635
115 S ROBERTS DR	PRESTONSBURG	KY	41653-1501	37.66761	-82.7152117
115 S ROBERTS DR	PRESTONSBURG	KY	41653-1501	37.667635	-82.7151383
115 W 5TH ST	ELKHORN CITY	KY	41522-7289	37.30347	-82.3478433
115 W CHLOE RIDGE DR	PIKEVILLE	KY	41501-2167	37.4732327	-82.5110064
115 W HICKS CT	ASHLAND	KY	41102-8314	38.4421117	-82.70683
115 W MAIN ST	GRAYSON	KY	41143-1344	38.3323883	-82.949635
115 W RICHMOND ST	PRESTONSBURG	KY	41653-7730	37.6650183	-82.7710667
115 W RUSSELL ST	ELKHORN CITY	KY	41522-9023	37.3035589	-82.3513167
1150 2ND CIRCLE PROSPECT	ASHLAND	KY	41101-3712	38.46903917	-82.64636583
1150 AMHERST DR	ASHLAND	KY	41101-2100	38.5024633	-82.6952833
1150 AUXIER AVE	PAINTSVILLE	KY	41240-9318	37.8165583	-82.7825933

1150 BELLS TRACE RD	WEBBVILLE	KY	41180-8597	38.182055	-82.8366533
1150 BIG BR	HALLIE	KY	41821-9012	37.07550385	-82.98120344
1150 BIG LICK RD	SALYERSVILLE	KY	41465-8326	37.6866317	-82.9574717
1150 BUCKEYE BR	MOUTHCARD	KY	41548-7001	37.352014	-82.2348241
1150 CHERRY KNOLL RD	LOUISA	KY	41230-9669	38.09309333	-82.59762667
1150 COUCHTOWN RD TRLR	BUSY	KY	41723-8811	37.27389	-83.25869
1150 DEER LICK BRANCH RD	LOUISA	KY	41230-7536	38.0837383	-82.6765933
1150 DRY BRANCH RD BARN	MOREHEAD	KY	40351-8161	38.3153128	-83.372263
1150 DRY BRANCH RD TRLR	MOREHEAD	KY	40351-8161	38.314986	-83.3717085
1150 HAUS BR	BANNER	KY	41603-8973	37.58104	-82.71206233
1150 HIGHWAY 1148	ISOM	KY	41824-9045	37.1835183	-82.8711433
1150 HIGHWAY 3406 TRLR	MAYKING	KY	41837-9011	37.138555	-82.7299583
1150 HOPKINS FRK	PIKEVILLE	KY	41501-4043	37.3274333	-82.51746
1150 KY ROUTE 1086	WAYLAND	KY	41666-6844	37.4448467	-82.804075
1150 KY ROUTE 1100	EAST POINT	KY	41216-8719	37.738607	-82.78716433
1150 KY ROUTE 1750	EAST POINT	KY	41216-9028	37.761473333	-82.81917916
1150 KY ROUTE 466	WEEKSBURY	KY	41667-9014	37.33546	-82.6927783
1150 LEFT FORK OF JOES CRK	PIKEVILLE	KY	41501-5955	37.54468	-82.49413
1150 LITTLE BLACKLOG RD	INEZ	KY	41224-9084	37.85977167	-82.49792667
1150 MIDDLE FORK RIVER RD	BUCKHORN	KY	41721-9011	37.35143167	-83.45936333
1150 PORT RD	WURLTAND	KY	41144-1589	38.5531633	-82.763045
1150 RIVERSIDE DR	PRESTONSBURG	KY	41653-7865	37.666463	-82.7605555
1150 RUSSELL ST	ASHLAND	KY	41101-6423	38.449165	-82.6242833
1150 SAINT CHRISTOPHER DR	ASHLAND	KY	41101-7055	38.5077317	-82.6927583
1150 SHORT BR TRLR	GREENUP	KY	41144-6929	38.572275	-82.8685367
1150 SYCAMORE RD	ASHCAMP	KY	41512-8628	37.2545183	-82.49852
1150 TRUMBO RD	MOREHEAD	KY	40351-7655	38.260336	-83.305268
1150 UPPER POMPEY RD	FISHTRAP	KY	41557-8847	37.45722467	-82.41650566
1150 WOLFPEN CREEK RD	MALLIE	KY	41836-8858	37.22211017	-82.91950183
1150 WOLFPEN CREEK RD	MALLIE	KY	41836-8858	37.2245117	-82.9172833
1150 WOLFPEN CREEK RD	MALLIE	KY	41836-8858	37.2234033	-82.9173633
1150 WOLFPEN CREEK RD	MALLIE	KY	41836-8858	37.2239367	-82.9188673
1150 E RIVER RD	GRAYSON	KY	41143-1595	38.3251283	-82.942895
11500 PHELPS 632 RD	PHELPS	KY	41553-8615	37.501755	-82.18209
11505 HIGHWAY 582 UNIT 1	KITE	KY	41828-8951	37.3091483	-82.815565
11506 TOWLER LN	ASHLAND	KY	41102-8021	38.3937069	-82.7542728
11507 STATE ROUTE 5 TRLR 2	ASHLAND	KY	41102-8566	38.39286733	-82.757612
11508 STATE ROUTE 5	ASHLAND	KY	41102-8566	38.3930783	-82.75735
11509 STATE ROUTE 5	ASHLAND	KY	41102-8566	38.3902817	-82.7581867
11509 STATE ROUTE 5	ASHLAND	KY	41102-8566	38.3911167	-82.75835
11509 STATE ROUTE 5	ASHLAND	KY	41102-8566	38.39036833	-82.7579955
11509 STATE ROUTE 5	ASHLAND	KY	41102-8566	38.39256483	-82.75741083
1151 DORTON CRK TRLR 2	JENKINS	KY	41537-8205	37.2743183	-82.5490167
1151 ELKHORN CRK	ELKHORN CITY	KY	41522-7008	37.2942367	-82.3653733
1151 GLENWOOD BRANCH RD	DENTON	KY	41132-9022	38.2338683	-82.7976983
1151 HAWK RD TRLR	PIPPA PASSES	KY	41844-8909	37.3290467	-82.84498
1151 HELL FOR CERTAIN RD	HYDEN	KY	41749-7907	37.2347117	-83.3948433
1151 HIGHWAY 343	FLEMING NEON	KY	41840-9012	37.197185	-82.6962533
1151 KENDRICK FRK	PIKEVILLE	KY	41501-6616	37.4559733	-82.4439717
1151 KENDRICK FRK GARG	PIKEVILLE	KY	41501-6616	37.456168	-82.4445495
1151 KY HIGHWAY 610	VIRGIE	KY	41572-9005	37.33691	-82.5843567
1151 KY ROUTE 993	TUTOR KEY	KY	41263-8712	37.85739	-82.7697767
1151 LITTLE CARD RD	MOUTHCARD	KY	41548-8157	37.3894417	-82.2775033
1151 LITTLE PETER CAVE RD	LOVELY	KY	41231-9034	37.8170917	-82.4449517
1151 LITTLE PETER CAVE RD GARG	LOVELY	KY	41231-9034	37.816711166	-82.445682
1151 MIDDLE FRK	HAGERHILL	KY	41222-9043	37.7720717	-82.8379433
1151 MITCHELL ST	CATLETTSBURG	KY	41129-1351	38.43383483	-82.60764866
1151 POND CREEK RD	STONE	KY	41567-7050	37.588015	-82.2704933
1151 POPLAR AVE	ASHLAND	KY	41101-3738	38.4657933	-82.640395
1151 SHARON CT	ASHLAND	KY	41101-5177	38.45315	-82.6251983
1151 SHORT FORK RD	PIPPA PASSES	KY	41844-9049	37.30810283	-82.89596466
1151 STATE HIGHWAY 773	GRAYSON	KY	41143-7507	38.3008633	-82.9478417
1151 STATE HIGHWAY 986	OLIVE HILL	KY	41164-8401	38.2953165	-83.161307
1151 STEELE BRANCH RD	WEST LIBERTY	KY	41472-7886	37.89892333	-83.25459333
1151 STEELE BRANCH RD BARN	WEST LIBERTY	KY	41472-7886	37.89948	-83.25403333
1151 SUMMITT RD	ASHLAND	KY	41102-8277	38.428065	-82.6993333
1151 WALTERS BR	ISOM	KY	41824-8975	37.179047	-82.889979

11510	STATE HIGHWAY 773 TRLR	DENTON	KY	41132-8963	38.2411132	-82.7988275
11511	STATE HIGHWAY 1496 GARG	GRAYSON	KY	41143-7504	38.21513849	-82.82798944
11512	ASHCAMP RD	ASHCAMP	KY	41512	37.2663367	-82.4340983
11512	MIDLAND TRAIL RD	ASHLAND	KY	41102-7710	38.389725	-82.70239933
11512	MIDLAND TRAIL RD	ASHLAND	KY	41102-7710	38.3897833	-82.7031933
11513	KY ROUTE 979	TEABERRY	KY	41660-9053	37.42229183	-82.645625
11514	ADAMS DR	CATLETTSBURG	KY	41129-9700	38.393925	-82.69227
11515	ADAMS DR	CATLETTSBURG	KY	41129-9700	38.3933183	-82.6932617
11516	ADAMS DR	CATLETTSBURG	KY	41129-9700	38.39457333	-82.69324683
11516	MIDLAND TRAIL RD GARG	ASHLAND	KY	41102-7710	38.3880533	-82.7021667
11516	MIDLAND TRAIL RD TRLR	ASHLAND	KY	41102-7710	38.3879083	-82.7019583
1152	2ND CIRCLE PROSPECT	ASHLAND	KY	41101-3712	38.468923666	-82.64660216
1152	3RD CIRCLE PROSPECT	ASHLAND	KY	41101-3714	38.4686167	-82.64545
1152	BLAINE CREEK RD	LOUISA	KY	41230-8767	38.19300933	-82.62227666
1152	HIGHWAY 32	LOUISA	KY	41230-7557	38.1050317	-82.632505
1152	HURRICANE CRK	STOPOVER	KY	41568-8919	37.493005	-82.0779417
1152	KIMBLER LN	HAGERHILL	KY	41222-8840	37.802485	-82.830835
1152	LILLEY CORNETT BR	HALLIE	KY	41821-8972	37.09760104	-82.97615575
1152	LITTLE CRK	PIKEVILLE	KY	41501-6905	37.3802233	-82.5181283
1152	MARROWBONE CREEK RD	ELKHORN CITY	KY	41522-8543	37.3552017	-82.4424683
1152	REGIS RADFORD CT	RUSSELL	KY	41169-1671	38.502495	-82.7148017
1152	RIGHT FORK OF BRUSHY RD	VARNEY	KY	41571-9065	37.65102883	-82.47356433
1152	RIVERSIDE DR APT 101	PRESTONSBURG	KY	41653		
1152	RIVERSIDE DR APT 102	PRESTONSBURG	KY	41653		
1152	RIVERSIDE DR APT 103	PRESTONSBURG	KY	41653		
1152	RIVERSIDE DR APT 201	PRESTONSBURG	KY	41653-7865	37.666461	-82.7609305
1152	RIVERSIDE DR APT 202	PRESTONSBURG	KY	41653-7865	37.666417	-82.760915
1152	RIVERSIDE DR APT 203	PRESTONSBURG	KY	41653-7865	37.666411833	-82.76089316
1152	RIVERVIEW RD	ASHLAND	KY	41101-7012	38.51328533	-82.68244216
1152	ROAD CREEK RD	ELKHORN CITY	KY	41522-8412	37.3613917	-82.3742867
1152	STATE HIGHWAY 955	OLIVE HILL	KY	41164-8865	38.25740667	-83.23250667
1152	TERRY ST	RACELAND	KY	41169-1905	38.5369983	-82.722515
1152	THREE MILE RD	JENKINS	KY	41537-8024	37.2616683	-82.5480233
1152	THREE MILE RD TRLR 2	JENKINS	KY	41537-8024	37.2617033	-82.5487317
1152	UPPER BULL CREEK RD	THOUSANDSTICKS	KY	41766-9066	37.17608	-83.4409567
1152	N FORTY RD LOT 6	ASHLAND	KY	41102-9381	38.4424383	-82.6980933
1152	S MAYO TRL	PIKEVILLE	KY	41501-1556	37.4498967	-82.5251733
1152	S MAYO TRL	PIKEVILLE	KY	41501-1556	37.44989133	-82.52508716
1152	S MAYO TRL APT 1	PIKEVILLE	KY	41501-1579	37.4498917	-82.525205
1152	S MAYO TRL APT 2	PIKEVILLE	KY	41501-1579	37.449895	-82.52522
1152	S MAYO TRL APT 3	PIKEVILLE	KY	41501-1579	37.450027333	-82.52526716
11520	SUNNY LN	ASHLAND	KY	41102-9632	38.3867733	-82.7052117
11520	SUNNY LN HSE	ASHLAND	KY	41102-9632	38.38686	-82.704645
11521	ADAMS DR	CATLETTSBURG	KY	41129-9700	38.39409817	-82.6937975
11521	HIGHWAY 23	LOUISA	KY	41230-5618	38.034385	-82.65303333
11522	STATE HIGHWAY 773	DENTON	KY	41132-8963	38.2408455	-82.797733
11525	HIGHWAY 550 UNIT DW	FISTY	KY	41743	37.3427646	-83.1118373
11527	S KY HIGHWAY 15	VICCO	KY	41773-8963	37.21143767	-83.06968333
11527	S KY HIGHWAY 15	VICCO	KY	41773-8963	37.2106015	-83.0700864
1153	2ND CIRCLE PROSPECT	ASHLAND	KY	41101-3711	38.469365	-82.646545
1153	BOND HOLW TRLR	OLIVE HILL	KY	41164-8449	38.30873167	-83.25513167
1153	COON CREEK RD TRLR	WOOTON	KY	41776-8936	37.1316433	-83.2982833
1153	DAMRON BR	GRAYSON	KY	41143-7158	38.31518	-82.9198817
1153	GARVIN RDG	OLIVE HILL	KY	41164-9017	38.30163333	-83.21512833
1153	HELL FOR CERTAIN RD HSE A	HYDEN	KY	41749-7907	37.2344283	-83.3954317
1153	KNOB FORK RD	PIKEVILLE	KY	41501-3544	37.5287767	-82.486835
1153	KY ROUTE 1750	EAST POINT	KY	41216-9028	37.761590833	-82.81983983
1153	KY ROUTE 581	PAINTSVILLE	KY	41240-	37.8330517	-82.790465
1153	MAIN ST	JACKSON	KY	41339-1141	37.555255	-83.3802217
1153	MARE CRK	STANVILLE	KY	41659-9006	37.569325	-82.6197883
1153	MONTGOMERY CREEK RD	VICCO	KY	41773-9055	37.2102383	-83.0446967
1153	ROAD FRK	PIKEVILLE	KY	41501-7313	37.41897733	-82.544305
1153	STATE ROUTE 2	GREENUP	KY	41144-7801	38.56055	-82.846025
1153	SUNSHINE LN	KIMPER	KY	41539-6455	37.5139768	-82.3770601
1153	UPPER SECOND CREEK RD	HAZARD	KY	41701-9527	37.27497	-83.181412
11530	SUNNY LN	ASHLAND	KY	41102-9632	38.3864167	-82.7048067
11531	SUNNY LN	ASHLAND	KY	41102-9632	38.38609364	-82.70490859

11532 KY HIGHWAY 451	KRYPTON	KY	41754-9031	37.2965022	-83.3420433
11532 KY HIGHWAY 451 TRLR	KRYPTON	KY	41754-9031	37.2965022	-83.3420433
11532 S HIGHWAY 3	LOUISA	KY	41230-6594	37.99178833	-82.53446333
11532 S HIGHWAY 3 BARN	LOUISA	KY	41230-6594	37.99237233	-82.5354835
11533 KY ROUTE 979	TEABERRY	KY	41660-9053	37.42105867	-82.64620533
11534 KY ROUTE 979	TEABERRY	KY	41660-9053	37.4234883	-82.6457333
11535 S KY HIGHWAY 15	VICCO	KY	41773-8963	37.210572999	-83.070345
11538 HIGHWAY 805	JENKINS	KY	41537-8062	37.1875883	-82.604385
1154 AUXIER AVE	PAINTSVILLE	KY	41240-9318	37.816655	-82.7821683
1154 HIGHWAY 707	LOUISA	KY	41230-7263	38.1904833	-82.6739533
1154 LITTLE LEATHERWOOD CRK	CORNETTSTVILLE	KY	41731-8816	37.11343	-83.07209
1154 MAIN ST	JACKSON	KY	41339-1120	37.55425667	-83.38348
1154 MILLER ST	RACELAND	KY	41169-1934	38.5365417	-82.7231417
1154 MUDLICK RD	ROUSSEAU	KY	41366-8012	37.630116	-83.2312579
1154 MUNCY CREEK RD	STINNETT	KY	40868-6504	37.11260767	-83.40703483
1154 POWELLS CRK	PIKEVILLE	KY	41501-7925	37.4011117	-82.412755
1154 RUSSELL ST	ASHLAND	KY	41101-6423	38.4492567	-82.6245883
1154 SHARON CT	ASHLAND	KY	41101-5177	38.452946	-82.625306
11540 CUTSHIN RD	YEADDISS	KY	41777-8614	37.0692433	-83.2180267
11540 HIGHWAY 32	ADAMS	KY	41201		
11540 HIGHWAY 32 UNIT TEMP	ADAMS	KY	41201	38.0578765	-82.7673675
11540 KY HIGHWAY 476	HAZARD	KY	41701-5550	37.355265	-83.1368774
11545 CUTSHIN RD	YEADDISS	KY	41777-9998	37.069855	-83.2185983
11545 US HIGHWAY 23	PIKEVILLE	KY	41501-4025	37.31706	-82.5498633
11546 ELKHORN CRK	ASHCAMP	KY	41512-8720	37.24508	-82.5036983
11549 US HIGHWAY 23	PIKEVILLE	KY	41501-4025	37.3168483	-82.5507083
1155 ACKISON ST	RACELAND	KY	41169-1904	38.536325	-82.723845
1155 AUXIER AVE	PAINTSVILLE	KY	41240-9319	37.8169933	-82.7819783
1155 BAD FRK	ELKHORN CITY	KY	41522-8188	37.34634517	-82.46163166
1155 BEAR FORK RD	MOUSIE	KY	41839-9060	37.411905	-82.85633
1155 BIG SHELBY CRK	JENKINS	KY	41537-7953	37.2267017	-82.5789317
1155 BROADLEAF RD	LOUISA	KY	41230-6017	38.07435	-82.6514117
1155 BROADLEAF RD GARG	LOUISA	KY	41230-6017	38.07459167	-82.65163233
1155 CAT HOLLOW RD	ROARK	KY	40979	37.0179033	-83.4704533
1155 COMBS BRANCH RD TRLR	DWARF	KY	41739	37.3198554	-83.1300726
1155 CUTSHIN RD	WOOTON	KY	41776-8972	37.155535	-83.29998
1155 DORTON CRK	JENKINS	KY	41537-8205	37.27518	-82.5497367
1155 HELL FOR CERTAIN RD	HYDEN	KY	41749-7907	37.234049	-83.3958975
1155 HOLLY FRK	MOREHEAD	KY	40351-9574	38.292715	-83.37022667
1155 HOLLY FRK	MOREHEAD	KY	40351-9574	38.29281333	-83.36881333
1155 JIM ARNETT BRANCH RD	SALYERSVILLE	KY	41465-8977	37.69721132	-83.01494387
1155 KY HIGHWAY 610	VIRGIE	KY	41572-9005	37.3368717	-82.584315
1155 LEFT FORK OF ISLAND CRK	PIKEVILLE	KY	41501-7209	37.4354933	-82.545925
1155 LEFT FORK OF ISLAND CRK GARG	PIKEVILLE	KY	41501-7209	37.4355445	-82.54627616
1155 LITTLE HACKNEYS CRK	MOUTHCARD	KY	41548-8320	37.3538467	-82.2529317
1155 LOWER MCINTOSH RD	AWAWAM	KY	41713	37.210993	-83.314013
1155 MCKAY RD	GREENUP	KY	41144-6594	38.6104267	-82.8962183
1155 MIDDLE FRK	HAGERHILL	KY	41222-9043	37.77277983	-82.8383795
1155 NEDS FRK	MC DOWELL	KY	41647-9033	37.41937	-82.688675
1155 OPEN FRK	META	KY	41501-4618	37.576515	-82.3869433
1155 POCAHONTAS RD	LOUISA	KY	41230-9801	38.1087117	-82.6042233
1155 RIGHT FORK OF ISLAND CRK	PIKEVILLE	KY	41501-7117	37.454681	-82.57803183
1155 SHARON CT	ASHLAND	KY	41101-5177	38.4530917	-82.62574
1155 STATE ROUTE 693	RUSSELL	KY	41169-9034	38.531798	-82.75409
1155 STATE ROUTE 693 GARG	RUSSELL	KY	41169-9034	38.531635	-82.753949
1155 E MAPLE ST	SALYERSVILLE	KY	41465-7533	37.759265	-83.05022
11555 KY HIGHWAY 28	GAYS CREEK	KY	41745-8915	37.3385083	-83.4046417
11555 KY HIGHWAY 28 HSE A	GAYS CREEK	KY	41745-8915	37.3385933	-83.4050383
11556 HIGHWAY 7	KITE	KY	41828-8993	37.31328	-82.792585
11557 US HIGHWAY 23	PIKEVILLE	KY	41501-4025	37.3168483	-82.5507033
1156 2ND CIRCLE PROSPECT	ASHLAND	KY	41101-3712	38.46937233	-82.64576781
1156 ACKISON ST	RACELAND	KY	41169-1903	38.5359167	-82.72439
1156 BARRENSHEE CRK	FREEBURN	KY	41528-8531	37.5406233	-82.1299983
1156 BARRENSHEE CRK	FREEBURN	KY	41528-8531	37.54110833	-82.13052416
1156 HIGHWAY 160	HINDMAN	KY	41822-9037	37.345121666	-82.99820416
1156 JOE LITTLE FORK RD	JACKSON	KY	41339-8483	37.4612478	-83.4420137
1156 RIGHT FORK GEORGES CRK UNIT CYRUS1	LOUISA	KY	41230-6731	37.971504	-82.72601366

1156 RIGHT FORK LOWER ELK CRK	STOPOVER	KY	41568-8736	37.4986311	-82.0260477
1156 RIVERVIEW RD	ASHLAND	KY	41101-7012	38.51439756	-82.68222275
1156 SMITH FORK RD	HELPS	KY	41553-8811	37.47436	-82.1889
1156 UPPER BULL CREEK RD	THOUSANDSTICKS	KY	41766-9066	37.1759983	-83.442995
1156 WALNUT GROVE RDG	VANCEBURG	KY	41179-5562	38.33126167	-83.30429667
1156 WINNS BR	PIKEVILLE	KY	41501-6525	37.53941033	-82.44413333
11561 HIGHWAY 550	FISTY	KY	41740	37.3434806	-83.1116001
11564 KY HIGHWAY 476	HAZARD	KY	41701-5550	37.3623066	-83.1357619
11565 RIVER FRONT RD	BELFRY	KY	41514-9087	37.7646758	-82.3144769
11569 KY HIGHWAY 7	CORNETTSTVILLE	KY	41731-8974	37.13169116	-83.07947312
1157 2ND CIRCLE PROSPECT	ASHLAND	KY	41101-3711	38.469195	-82.6467583
1157 BLAZE BR	JENKINS	KY	41537-8126	37.2500333	-82.5869817
1157 BUTCHER HOLW	VAN LEAR	KY	41265-8403	37.7812933	-82.6998317
1157 CANEY HWY	PIKEVILLE	KY	41501-3971	37.3200433	-82.5528583
1157 DORTON CRK	JENKINS	KY	41537-8205	37.2742917	-82.54945
1157 FLY BY HAZARD RD	CHAVIES	KY	41727-9106	37.3848917	-83.2498083
1157 HARLESS CRK	REGINA	KY	41559-8907	37.376539	-82.395187
1157 HIGHWAY 7	JEREMIAH	KY	41826-9073	37.1740533	-82.9188067
1157 HIGHWAY 803	MILLSTONE	KY	41838-9033	37.1911283	-82.7434617
1157 KY ROUTE 1086	WAYLAND	KY	41666-6844	37.4448967	-82.802665
1157 KY ROUTE 2039	HAGERHILL	KY	41222-9078	37.8030217	-82.8513183
1157 LITTLE CARD RD	MOUTHCARD	KY	41548-8157	37.3903017	-82.278415
1157 LITTLE PETER CAVE RD	LOVELY	KY	41231-9034	37.8170917	-82.4449517
1157 LONG FORK MARSHALLS BR	VIRGIE	KY	41572-8865	37.3005	-82.684415
1157 MAIN ST	INEZ	KY	41224-6014	37.8652567	-82.5286217
1157 MAIN ST APT 2FL	JACKSON	KY	41339-1141	37.55418833	-83.38298833
1157 MAIN ST FL 1	JACKSON	KY	41339-1141	37.554185	-83.38301667
1157 MOTLEY RD	FEDSCREEK	KY	41524-8407	37.406715	-82.2159683
1157 POTTER ST LOT 10	ASHLAND	KY	41102-9390	38.4730433	-82.6922367
1157 RED CREEK RD	PIKEVILLE	KY	41501-6734	37.44263687	-82.46733963
1157 RIVER BR	PIKEVILLE	KY	41501-5435	37.6389017	-82.5829517
1157 RIVER BR	PIKEVILLE	KY	41501-5435	37.6391983	-82.5816
1157 RIVER BR BLDG 1	PIKEVILLE	KY	41501-5435	37.6388198	-82.58213634
1157 STATE HIGHWAY 1654 TRLR 1	RUSH	KY	41168-8941	38.32876	-82.8080633
1157 WHITE OAK RD	PILGRIM	KY	41250-8821	37.77206	-82.4196033
1157 N FORTY RD TRLR 2	ASHLAND	KY	41102-9381	38.4417067	-82.69786
11571 KY HIGHWAY 7	CORNETTSTVILLE	KY	41731-8975	37.1298883	-83.0817617
11571 KY HIGHWAY 7 APT	CORNETTSTVILLE	KY	41731-8975	37.1298883	-83.0817533
11571 MIDLAND TRAIL RD	ASHLAND	KY	41102-7710	38.387614	-82.703176
11578 KY HIGHWAY 7 APT	CORNETTSTVILLE	KY	41731-8976	37.1302567	-83.0818583
1158 2ND CIRCLE PROSPECT	ASHLAND	KY	41101-3712	38.469035	-82.646489
1158 AUXIER AVE	PAINTSVILLE	KY	41240-9318	37.81645	-82.7819783
1158 BILL MOORE BR	WHITESBURG	KY	41858-7882	37.168985	-82.7034483
1158 CENTER ST	CATLETTSBURG	KY	41129-1324	38.43365	-82.606295
1158 COLLINS BRANCH RD	PINE TOP	KY	41843-9013	37.2605467	-82.8490533
1158 DOG FRK	PIKEVILLE	KY	41501-7006	37.4791558	-82.5847741
1158 HIGHWAY 588	WHITESBURG	KY	41858		
1158 KIMBLER LN	HAGERHILL	KY	41222-8840	37.801755	-82.8294233
1158 PORTER RD	CATLETTSBURG	KY	41129-8771	38.31449811	-82.58197635
1158 STRAIGHT FORK RD TRLR	CORNETTSTVILLE	KY	41731-8711	37.0681317	-83.0548317
1158 TOULOUSE RD TRLR	BUSY	KY	41723-8793	37.2567783	-83.3656717
1158 TURKEY CRK	HALLIE	KY	41821-9071	37.0885633	-83.0190617
1158 UPPER CHLOE CRK	PIKEVILLE	KY	41501-6620	37.461535	-82.4611183
11580 HELPS 632 RD	HELPS	KY	41553-8615	37.5028733	-82.1810133
11580 HELPS 632 RD UNIT BOILER	HELPS	KY	41553-8615	37.5027145	-82.181298
11580 STATE HIGHWAY 773	DENTON	KY	41132-8963	38.240845	-82.794085
11582 STATE HIGHWAY 773	DENTON	KY	41132-8963	38.2394733	-82.7946283
11584 HIGHWAY 805	JENKINS	KY	41537-8062	37.1876867	-82.6038467
11585 US HIGHWAY 23	PIKEVILLE	KY	41501-4025	37.316585	-82.5505017
11586 ELKHORN CRK	ASHCAMP	KY	41512-8720	37.2448633	-82.50448
11586 N HIGHWAY 3	LOUISA	KY	41230-7361	38.2013517	-82.7349033
11587 BENT BRANCH RD	PIKEVILLE	KY	41501-4772	37.579705	-82.4083467
11587 KY HIGHWAY 7	CORNETTSTVILLE	KY	41731-8976	37.12995	-83.0816617
11587 KY HIGHWAY 7	CORNETTSTVILLE	KY	41731-8976	37.1299117	-83.0816367
11587 KY ROUTE 825	OIL SPRINGS	KY	41238-9080	37.7730883	-82.9407967
11588 HIGHWAY 160	WHITESBURG	KY	41858-8931	37.0546817	-82.916365
11588 HIGHWAY 160	WHITESBURG	KY	41858-8931	37.05419	-82.9148567



1159 2ND CIRCLE PROSPECT	ASHLAND	KY	41101-3711	38.4691517	-82.6467067
1159 AUXIER AVE	PAINTSVILLE	KY	41240-9319	37.8167033	-82.78108
1159 BURNING FORK RD LOT 2	PIKEVILLE	KY	41501-3410	37.4990583	-82.47103
1159 BURNING FORK RD LOT 3	PIKEVILLE	KY	41501-3410	37.49902383	-82.47124933
1159 CAUDILL FRK	OIL SPRINGS	KY	41238-9115	37.8024333	-82.93364
1159 CONN ST	IVEL	KY	41642-9413	37.5737617	-82.655005
1159 CONN ST	IVEL	KY	41642-9413	37.5739767	-82.655
1159 HARDY LN	HARDY	KY	41531	37.6308815	-82.249048
1159 HIGHWAY 7 TRLR	WHITESBURG	KY	41858-8256	37.2002767	-82.8879817
1159 IVY CREEK RD	ASHLAND	KY	41101-2287	38.48954767	-82.68624266
1159 LITTLE PETER CAVE RD	LOVELY	KY	41231-9034	37.81645183	-82.446246
1159 MAIN ST	JACKSON	KY	41339-1141	37.55441167	-83.38277167
1159 MARK WAYNE DR TRLR	LOUISA	KY	41230-8625	38.09266333	-82.60001167
1159 MOUNTAIN BREEZE RD LOT 36	JENKINS	KY	41537-8613	37.1944667	-82.60841
1159 STATE HIGHWAY 1122	GRAYSON	KY	41143-6806	38.1976583	-82.9499867
1159 STATE HIGHWAY 1122 TRLR	GRAYSON	KY	41143-6806	38.1976	-82.949995
1159 STATE HIGHWAY 1654	RUSH	KY	41168-8941	38.3287985	-82.80793783
1159 SUGAR CAMP RD	ROBINSON CREEK	KY	41560-8508	37.40439	-82.575695
1159 TRACE BRANCH RD	DWARF	KY	41739	37.3501295	-83.106037
1159 UPPER POMPEY RD	RACCOON	KY	41557-8847	37.4564025	-82.41381466
1159 N TRINITY LN	ASHLAND	KY	41102-7669	38.42213108	-82.70421512
11591 ELKHORN CRK	ASHCAMP	KY	41512-8720	37.2442867	-82.5036733
11595 HIGHWAY 582	KITE	KY	41828-8951	37.3104633	-82.815515
11596 BENT BRANCH RD	PIKEVILLE	KY	41501-4772	37.579095	-82.40797
11599 S KY HIGHWAY 15	VICCO	KY	41773-8963	37.21235	-83.06881
116 12TH ST	PAINTSVILLE	KY	41240-1389	37.81215	-82.7972383
116 2ND ST APT 1	PIKEVILLE	KY	41501-3801	37.4831067	-82.5161
116 2ND ST APT 2	PIKEVILLE	KY	41501-3801	37.4831067	-82.5161
116 2ND ST APT 5	PIKEVILLE	KY	41501-3801	37.4831017	-82.5162883
116 2ND ST APT 6	PIKEVILLE	KY	41501-3801	37.4831533	-82.5163533
116 2ND ST APT 7	PIKEVILLE	KY	41501-3845	37.483175	-82.5164167
116 2ND ST UNIT 3	PIKEVILLE	KY	41501-3801	37.4831017	-82.51618
116 2ND ST UNIT 4	PIKEVILLE	KY	41501-3801	37.4831017	-82.5162883
116 4TH ST	PAINTSVILLE	KY	41240-1149	37.8170467	-82.8038183
116 ABBEY RD	WHITESBURG	KY	41858-9304	37.16333483	-82.85911866
116 ABBEY RD	WHITESBURG	KY	41858-9304	37.1630017	-82.8593917
116 AIL BR TRLR	MC CARR	KY	41544-8318	37.5930033	-82.1738733
116 AKERS BR	BANNER	KY	41603-8900	37.5583233	-82.693195
116 ALASKA AVE UNIT A	WHITESBURG	KY	41858-7512	37.1214417	-82.836245
116 ALASKA AVE UNIT B	WHITESBURG	KY	41858-7512	37.12144	-82.8362467
116 ALASKA AVE UNIT C	WHITESBURG	KY	41858-7512	37.1214433	-82.8362433
116 ALASKA AVE UNIT D	WHITESBURG	KY	41858-7512	37.121445	-82.8362433
116 ALLBURN HOLW GARG	MC CARR	KY	41544-8400	37.608465	-82.1705117
116 ALTO ST	HAZARD	KY	41701-1102	37.2649083	-83.1900317
116 ANIMAL DR	WHITESBURG	KY	41858-7891	37.1689117	-82.70501
116 APACHE DR	HAGERHILL	KY	41222-8612	37.7862917	-82.7910033
116 ARGYLL CIR	HAZARD	KY	41701-8932	37.2695392	-83.22371617
116 ARIZONA DR	RUSSELL	KY	41169-1802	38.503065	-82.696365
116 ARLAND HTS	HAGERHILL	KY	41222-8826	37.7769833	-82.8055733
116 ARMADA BLVD	RACELAND	KY	41169-1092	38.5430833	-82.7436933
116 ARMCO BLVD	ASHLAND	KY	41101-7202	38.4891	-82.6658933
116 ASIA ST	HAZARD	KY	41701-1306	37.2519835	-83.194734
116 AUDOBON CT	RUSSELL	KY	41169-1502	38.5158767	-82.6916367
116 BACH CT	WHITESBURG	KY	41858-7672	37.122025	-82.83609
116 BAKER AVE	HAZARD	KY	41701-1818	37.2473317	-83.1931867
116 BARKLEY CT	RUSSELL	KY	41169-1606	38.5054633	-82.71246
116 BARTLETT ST TRLR	HAZARD	KY	41701-1002	37.2684183	-83.185895
116 BAYWOOD DR	BUSY	KY	41723-8550	37.2800617	-83.3087067
116 BEAR WALLER DR	HAZARD	KY	41701-9082	37.293242	-83.06138983
116 BELLEFONTE DR	ASHLAND	KY	41101-2110	38.4929067	-82.6899483
116 BELLEFONTE PRINCESS RD	ASHLAND	KY	41101-7177	38.4926763	-82.6719506
116 BIG LICK SUBDIVISION	EAST POINT	KY	41216-8900	37.7507095	-82.82879016
116 BILL KING HOLW	PIKEVILLE	KY	41501-9300	37.4877267	-82.50641
116 BILLUPS FRK	GREENUP	KY	41144-6652	38.6215033	-82.87468
116 BISHOP ST	SOUTH SHORE	KY	41175-7806	38.7281883	-82.9510267
116 BLACKBURN AVE	ASHLAND	KY	41101-3491	38.4768517	-82.666445
116 BLAIRTOWN RD	PIKEVILLE	KY	41501-3010	37.5433483	-82.583545

116	BLAIRTOWN RD	PIKEVILLE	KY	41501-3010	37.5438217	-82.58368
116	BLANTEL DR	RUSSELL	KY	41169-1804	38.50376	-82.6984617
116	BLUEBIRD DR	RUSSELL	KY	41169-1566	38.5094567	-82.6975183
116	BOBOLINK RD	RUSSELL	KY	41169-1504	38.51306	-82.6984517
116	BOGGS HOLW	WHITESBURG	KY	41858-9064	37.0668683	-82.9230283
116	BOWLING FORK RD	ELKHORN CITY	KY	41522-7523	37.30473	-82.477532
116	BRIDGE ST APT D	PAINTSVILLE	KY	41240-1294	37.81427817	-82.79679116
116	BRIDGE ST APT E	PAINTSVILLE	KY	41240-1294	37.8141267	-82.7966567
116	BUCKHORN LN	BUCKHORN	KY	41721-8987	37.349125	-83.4748917
116	BUCKHORN RD	BEAVER	KY	41604-6301	37.39212	-82.668858
116	BUENA VISTA DR	ASHLAND	KY	41101-2126	38.4940767	-82.6884033
116	BURCH OAK LN	PRESTONSBURG	KY	41653-7907	37.6697567	-82.77109
116	BURKE CT UNIT 4	PRESTONSBURG	KY	41653-7520	37.66636133	-82.76094566
116	BYRD HAYES MNR	LOUISA	KY	41230-1078	38.1184567	-82.6064933
116	CARDINAL 2 CT	RUSSELL	KY	41169-1516	38.5112117	-82.6960183
116	CAROLINE AVE STE 1	PIKEVILLE	KY	41501-1102	37.4790333	-82.5181083
116	CAROLINE DR	ASHLAND	KY	41101-2202	38.488095	-82.6852783
116	CAROLINE DR	ASHLAND	KY	41101-2202	38.48804117	-82.68525033
116	CARTER ST	HAZARD	KY	41701-1106	37.26307	-83.1904767
116	CEDAR HILLS DR	PIKEVILLE	KY	41501-8704	37.4760033	-82.5560417
116	CHEROKEE DR	WEST VAN LEAR	KY	41268-8000	37.7926783	-82.786365
116	CHURCH OF CHRIST RD	BELFRY	KY	41514-7936	37.6593617	-82.30414
116	CLISO DR	JACKSON	KY	41339-5800	37.546825000	-83.23527833
116	COAL HARBOR LN TRLR	HAZARD	KY	41701-8129	37.25909533	-83.26900466
116	COATES BRANCH RD TRLR	HAZARD	KY	41701-7005	37.371525	-83.1418533
116	COLE AVE	HAZARD	KY	41701-1012	37.268915	-83.187145
116	COLONIAL DR	HAZARD	KY	41701-6621	37.2733433	-83.19096
116	COOK DR	DEBORD	KY	41214-9032	37.80635333	-82.55616333
116	COTTONWOOD RD	LOUISA	KY	41230-8047	38.1302783	-82.65735
116	COTTONWOOD RD UNIT TEMP	LOUISA	KY	41230-8047	38.1292589	-82.6595055
116	COUGAR ST TRLR A	WEST LIBERTY	KY	41472-1116	37.92062983	-83.25415333
116	COUNTRY CLUB DR	ASHLAND	KY	41101-2136	38.49032754	-82.69094903
116	CRAFT LN	HAZARD	KY	41701-6117	37.2157767	-83.1522433
116	CRESTVIEW RD	RUSSELL	KY	41169-1404	38.5212967	-82.6983467
116	CROMER RD	MOREHEAD	KY	40351-9024	38.27462	-83.32006167
116	CUMBERLAND CT UNIT TRUST	PIKEVILLE	KY	41501-1752	37.47685	-82.5196417
116	CURT NAPIER RD	HAZARD	KY	41701-7865	37.2927367	-83.1676583
116	CUTTOFF BR	TALCUM	KY	41722-8763	37.389925	-83.079055
116	DAISY ST	PAINTSVILLE	KY	41240-9306	37.8146917	-82.7812233
116	DALE DR	WHITESBURG	KY	41858-9096	37.20509	-82.8782417
116	DANIEL BOONE PLZ	HAZARD	KY	41701-5335	37.2983433	-83.2150817
116	DEATON LOOP	CHAVIES	KY	41727-9087	37.3467967	-83.3568683
116	DEER TRACK WAY	WEST LIBERTY	KY	41472-6534	37.9145757	-83.2784505
116	DOGWOOD LN	HAZARD	KY	41701-1118	37.26617917	-83.18439316
116	DOTTY LN	JENKINS	KY	41537-8677	37.1724083	-82.63435
116	DOUGLAS ST	PIKEVILLE	KY	41501-1569	37.4493583	-82.525535
116	DOWLER ST	RUSSELL	KY	41169-1721	38.50657499	-82.70148802
116	ESTILL DR GARG	JACKSON	KY	41339-8126	37.5792755	-83.3539365
116	ESTILL DR TRLR	JACKSON	KY	41339-8126	37.57933	-83.353515
116	ETNA ST	RUSSELL	KY	41169-1302	38.5273483	-82.689465
116	EUCLID AVE	PAINTSVILLE	KY	41240-1113	37.8148717	-82.8013617
116	EVERGREEN AVE	HAROLD	KY	41635-9105	37.53923	-82.635585
116	EWING DR	ALLEN	KY	41601-9491	37.6288883	-82.70956
116	FAT BOY	GRETHEL	KY	41631-9701	37.4763433	-82.6433883
116	FIR ST APT 1	HAZARD	KY	41701-1436	37.25452067	-83.18993166
116	FIR ST APT 2	HAZARD	KY	41701-1436	37.25450217	-83.19006016
116	FISH POND LOOP	HADDIX	KY	41339-9022	37.48377833	-83.33974667
116	FONSO STANLEY RD TRLR	CANADA	KY	41519-8372	37.56646738	-82.3356938
116	FORDS BRANCH ST	FORDS BRANCH	KY	41526	37.4324098	-82.5073138
116	FRANK ST	STAFFORDSVILLE	KY	41256-9098	37.824622666	-82.85443116
116	GARRED ST	PIKEVILLE	KY	41501-9052	37.4840417	-82.5281167
116	GLIDER AVE	HAZARD	KY	41701-5476	37.28840258	-83.2043754
116	GLIDER AVE	HAZARD	KY	41701-5476	37.28840258	-83.2043754
116	GOLDENROD LN	RUSH	KY	41168-8713	38.339195	-82.7826583
116	GRACE AVE	PIKEVILLE	KY	41501-1124	37.47947	-82.518343
116	GRACELAND DR TRLR	REDFOX	KY	41847-9023	37.2077433	-82.9476267
116	GRAND VIEW RD	WHITESBURG	KY	41858-9085	37.0499283	-82.880945

116	GRAND VUE PLZ	HAZARD	KY	41701-6842	37.2891783	-83.20866
116	GRANVILLE LN	OLIVE HILL	KY	41164-7474	38.32866733	-83.2496425
116	GRANVILLE LN	OLIVE HILL	KY	41164-7474	38.32898033	-83.24957314
116	GROVE ST	RUSSELL	KY	41169-1379	38.5339117	-82.6941983
116	HAMMERTITE HOLW	DENTON	KY	41132-8971	38.257845	-82.8589515
116	HAMMERTITE HOLW	DENTON	KY	41132-8971	38.25706133	-82.85828166
116	HAMMERTITE HOLW TRLR	DENTON	KY	41132-8971	38.25882384	-82.85679944
116	HAMPTON BR	WHITESBURG	KY	41858-9092	37.095155	-82.8513983
116	HANNAH FRK	HAGERHILL	KY	41222-8859	37.7341983	-82.8698767
116	HANNAH FRK OFC	HAGERHILL	KY	41222-8859	37.7344099	-82.8698802
116	HARDBURLY RD	BULAN	KY	41722-8901	37.2975967	-83.165945
116	HARGETT DR	OLIVE HILL	KY	41164-8395	38.287445	-83.30492
116	HEAVENS FIELD RD	LOUISA	KY	41230-9284	38.1722283	-82.67041
116	HEWLETT AVE	LOVELY	KY	41231	37.8279017	-82.399615
116	HIGH AVE UNIT 3	CATLETTSBURG	KY	41129-1044	38.39867	-82.60345
116	HIGHWAY 30	JACKSON	KY	41339-8594	37.53912833	-83.34581167
116	HILLCREST DR	RACELAND	KY	41169-1208	38.531153	-82.733453
116	HILLCREST HTS	PIKEVILLE	KY	41501-2162	37.4977033	-82.52322
116	HILLVIEW DR	RACELAND	KY	41169-1028	38.53439533	-82.74278533
116	HITCHINS RD	GRAYSON	KY	41143-1406	38.3288917	-82.9313467
116	HITCHINS RD	GRAYSON	KY	41143-1406	38.328895	-82.9313483
116	HOLLY DR	PIKEVILLE	KY	41501-1905	37.504302	-82.545023
116	HOLLY DR BSMT	PIKEVILLE	KY	41501-1905	37.5044852	-82.5447743
116	HOLLY DR LOT 5	HAZARD	KY	41701-2220	37.24284251	-83.1751212
116	HORNE BR TRLR	STAFFORDSVILLE	KY	41256-9070	37.80637017	-82.860624
116	INDIA DR	ASHLAND	KY	41101-2154	38.5004333	-82.6969317
116	JERRY BOTTOM RD	HUDDY	KY	41535-8919	37.60016	-82.2748933
116	KENTUCKY AVE	WURTLAND	KY	41144-1459	38.548355	-82.7850983
116	KEYSER HEIGHTS CIR	PIKEVILLE	KY	41501-1637	37.489955	-82.5315917
116	KITCHEN HOLW TRLR	GRAYSON	KY	41143-7775	38.204	-82.8954767
116	KITCHEN HOLW TRLR B	GRAYSON	KY	41143-7775	38.20414317	-82.89487216
116	KY HIGHWAY 451	HAZARD	KY	41701-5801	37.2461183	-83.1958567
116	LAKEVIEW DR	PIKEVILLE	KY	41501-9100	37.5070117	-82.54487
116	LEE AVE	PIKEVILLE	KY	41501-2047	37.502315	-82.53534583
116	LEFT FORK UPPER CHLO	PIKEVILLE	KY	41501-6653	37.4687	-82.45517
116	LILAC ST	PAINTSVILLE	KY	41240-9300	37.8137683	-82.7800367
116	LILY CIR	PIKEVILLE	KY	41501-1567	37.4851533	-82.5196383
116	LINCOLN ST	HAZARD	KY	41701-2032	37.24692	-83.1773367
116	LONG VIEW DR	MILLSTONE	KY	41838	37.162655	-82.7435783
116	LOST CANYON DR	RACELAND	KY	41169-1064	38.5351567	-82.7416867
116	LUCINDA LN	VIPER	KY	41774-8864	37.130111	-83.11961
116	LYCAN RD	ASHLAND	KY	41101-7183	38.4986317	-82.6826283
116	MAIN ST	ELKHORN CITY	KY	41522-9065	37.3048067	-82.3537283
116	MAIN ST	PAINTSVILLE	KY	41240-1162	37.8141267	-82.8025683
116	MAIN ST	PIKEVILLE	KY	41501-1144	37.4780633	-82.5179817
116	MAIN ST	PIKEVILLE	KY	41501-1144	37.4780467	-82.5179783
116	MAPLE AVE	WURTLAND	KY	41144-1433	38.54984433	-82.78443516
116	MAY VILLAGE RD	ALLEN	KY	41601-9444	37.61493	-82.71206
116	MCKENZIE AVE TRLR	AUXIER	KY	41602-9243	37.7417383	-82.77043
116	MEADOW LARK DR	ALTRO	KY	41339-8556	37.3712367	-83.3915417
116	MEADOW LARK DR GARG	ALTRO	KY	41339-8556	37.3711266	-83.3912794
116	MEADOWLARK RD	RUSSELL	KY	41169-1542	38.51484	-82.6925467
116	MIDDLEFORK RD TRLR	ASHER	KY	40858	37.04479167	-83.4042805
116	MOCKINGBIRD LN	IVEL	KY	41642-9442	37.5942817	-82.6811817
116	MOCKINGBIRD RD	RUSSELL	KY	41169-1544	38.5151133	-82.699775
116	MORRIS RD	WHITESBURG	KY	41858-7847	37.14692233	-82.770295
116	MOUNT CHASE DR APT 1	PIKEVILLE	KY	41501-9064	37.48349897	-82.52883693
116	MOUNT CHASE DR APT 2	PIKEVILLE	KY	41501-9064	37.48363582	-82.5288201
116	MOUNT SAVAGE DR	ASHLAND	KY	41101-7181	38.49678	-82.6863817
116	MOUNTAIN AVE	HAZARD	KY	41701-1206	37.2630612	-83.1896767
116	MOUNTAIN LAUREL RD	MOUTHCARD	KY	41548-9000	37.3723567	-82.24786
116	MULBERRY LN	PIKEVILLE	KY	41501-9085	37.483818	-82.566959
116	NEW CIRCLE DR TRLR	WHITESBURG	KY	41858-9122	37.1172067	-82.906405
116	NEW HAMPSHIRE DR	ASHLAND	KY	41101-2244	38.491145	-82.6843
116	NEWCOMBE LN	LOUISA	KY	41230-5706	38.21811883	-82.6983865
116	OAKIE DR	INEZ	KY	41224-9150	37.92347167	-82.49994
116	OLD MARE CREEK RD	STANVILLE	KY	41659-7026	37.5677717	-82.641675

116 ORCHARD BR	BANNER	KY	41603-9094	37.564205	-82.7036033
116 ORCHARD ST	HAZARD	KY	41701-1017	37.2685417	-83.1871567
116 ORINOCO HOLW	BELFRY	KY	41514-7315	37.6183633	-82.2676067
116 PARK ST	PIKEVILLE	KY	41501-1719	37.4755117	-82.52288
116 PARTRIDGE DR	RUSSELL	KY	41169-1562	38.50843	-82.6976683
116 PATTON DR	ASHLAND	KY	41101-7038	38.4970467	-82.676895
116 PEACHTREE DR	PIKEVILLE	KY	41501-8705	37.4724075	-82.55875533
116 PENIX ST	SOUTH SHORE	KY	41175-7532	38.7400267	-82.8932483
116 PERRY TABERNACLE RD	OLIVE HILL	KY	41164-8993	38.30699833	-83.20168667
116 PERSIMMON ST	HAZARD	KY	41701-2049	37.2429533	-83.1804267
116 PHEASANT CT	RUSSELL	KY	41169-1573	38.5117417	-82.6991467
116 PHYLLIS LN	PIKEVILLE	KY	41501-9074	37.4871567	-82.5245717
116 PIGEON COURT RD	WHITESBURG	KY	41858	37.116839	-82.90166166
116 PINECREST DR	ASHLAND	KY	41101-2248	38.4846	-82.688845
116 PINEPOINT RD	HAZARD	KY	41701-5512	37.3423317	-83.1482183
116 PONDEROSA DR	JEFF	KY	41751-9043	37.20704	-83.1368233
116 POPLAR ST	RUSSELL	KY	41169-1477	38.53025	-82.7004183
116 POPLAR ST	RUSSELL	KY	41169-1477	38.53029	-82.7003833
116 PREECE HL	INEZ	KY	41224-8949	37.83128333	-82.48740333
116 PREECE HL GARG	INEZ	KY	41224-8949	37.82919514	-82.48741374
116 PRESTONSBURG ST	WEST LIBERTY	KY	41472-1028	37.92175967	-83.261218
116 QUAILS RUN LN	WEST LIBERTY	KY	41472-7812	37.9265033	-83.26985
116 REYNOLDS BR	LITTCARR	KY	41834	37.26747	-82.9450067
116 REYNOLDS LN	MARTIN	KY	41649-8501	37.5767467	-82.7601133
116 RIDGE ST	RUSSELL	KY	41169-1465	38.5335117	-82.70351
116 RIDGE ST REAR	RUSSELL	KY	41169-1465	38.5335583	-82.7034067
116 RIGHT FORK OF LYKINS CRK LOT 5	PIKEVILLE	KY	41501-5602	37.504075	-82.5528033
116 RIVER BEND WAY	GRAYSON	KY	41143-1721	38.3403033	-82.93217
116 RIVER PASS RD	HAROLD	KY	41635-8301	37.5328633	-82.6296983
116 RIVER RD	MC CARR	KY	41544-8520	37.61952	-82.17065
116 RIVER RD	MC CARR	KY	41544-8520	37.6201701	-82.1697421
116 RIVERBEND DR APT 1	PIKEVILLE	KY	41501-4200	37.44250883	-82.52468416
116 RIVERBEND DR APT 2	PIKEVILLE	KY	41501-4200	37.4426595	-82.524505
116 RIVERBEND DR APT 3	PIKEVILLE	KY	41501-4200	37.44273433	-82.52405833
116 RIVERBEND DR APT 4	PIKEVILLE	KY	41501-4200	37.443495	-82.52422
116 ROCKCASTLE RD	INEZ	KY	41224-8654	37.870080000	-82.54179833
116 ROCKHOUSE FORK RD TRLR	SALYERSVILLE	KY	41465-9488	37.7335545	-83.019527
116 ROCKY BR TRLR	PILGRIM	KY	41250-8813	37.7830933	-82.458225
116 ROWL ST	HAZARD	KY	41701-1065	37.267270833	-83.18640366
116 ROY G AVE	HAZARD	KY	41701-1019	37.26185483	-83.19500366
116 SAAD AVE	PIKEVILLE	KY	41501-9044	37.48265935	-82.52088329
116 SAINT BARTS DR	HAZARD	KY	41701-5351	37.34857483	-83.113038
116 SAINT BARTS DR GARG	HAZARD	KY	41701-5351	37.34862467	-83.11250033
116 SANDPIPER LN TRLR	ROARK	KY	40979	37.0176383	-83.488895
116 SANDY COVE RD	GREENUP	KY	41144-8993	38.5783533	-82.8481533
116 SCHOOL ST	BETSY LAYNE	KY	41605-7035	37.5557467	-82.6324767
116 SEATON DR	RUSSELL	KY	41169-1415	38.51988917	-82.69724116
116 SHANE DR	SASSAFRAS	KY	41759-8839	37.2194567	-83.05475
116 SHOP BR	WAYLAND	KY	41666-9001	37.4423233	-82.7944117
116 SLICK ROCK HOLW	HINDMAN	KY	41822-8907	37.3000393	-82.9427358
116 SMITH ST APT 10	PIKEVILLE	KY	41501-9089	37.4833	-82.52131
116 SMITH ST APT 11	PIKEVILLE	KY	41501-9089	37.4833	-82.52131
116 SMITH ST APT 9	PIKEVILLE	KY	41501-9089	37.4833	-82.52131
116 SOUTHGATE CT	GRAYSON	KY	41143-2114	38.3356167	-82.9502783
116 SPRUCE ST	HAZARD	KY	41701-2059	37.2413233	-83.181865
116 STAG ST TRLR	HAZARD	KY	41701-1005	37.268495	-83.1850533
116 STATE HIGHWAY 955	OLIVE HILL	KY	41164-7158	38.26465333	-83.22956833
116 STATE ROUTE 716	ASHLAND	KY	41102-9369	38.4465545	-82.70939316
116 SUMAC RD TRLR	OLIVE HILL	KY	41164-8051	38.28174667	-83.13878667
116 SUNSET CT	ASHLAND	KY	41101-2162	38.4992883	-82.7017233
116 SWEETWATER LN	GRAYSON	KY	41143-1736	38.3402767	-82.9299783
116 TAYLOR LOOP DR	PRESTONSBURG	KY	41653-7761	37.6520433	-82.71288
116 TAYLOR LOOP DR TRLR	PRESTONSBURG	KY	41653-7761	37.651855	-82.713625
116 THACKER HL	RACCOON	KY	41557-8922	37.4688117	-82.3804833
116 TUG RIVER RD	LOUISA	KY	41230	38.104476	-82.58726833
116 TULIP ST	PAINTSVILLE	KY	41240-9304	37.81441	-82.780525
116 TWIN LICK BR	SWAMP BRANCH	KY	41240-6700	37.7523033	-82.9210267

116 VANOVER LN	PIKEVILLE	KY	41501-1571	37.47137249	-82.48208613
116 VERMILLION AVE	WHITESBURG	KY	41858-7556	37.1229817	-82.8338017
116 VETERANS DR	HAZARD	KY	41701-9483	37.2855783	-83.2332067
116 VILLAGE LN	HAZARD	KY	41701-9408	37.28301385	-83.22482993
116 VILLAGE LN	HAZARD	KY	41701-9408	37.2832267	-83.2265717
116 VILLAGE LN	HAZARD	KY	41701-9408	37.2835033	-83.2260183
116 VIRGINIA AVE	WHITESBURG	KY	41858-7786	37.115215	-82.8157367
116 WALKER BR	PIKEVILLE	KY	41501-5528	37.612738	-82.549795
116 WALKER BR BARN	PIKEVILLE	KY	41501-5528	37.6110696	-82.5495707
116 WARD DR TRLR 2	EAST POINT	KY	41216-8807	37.765195	-82.8071933
116 WARD ST	HAZARD	KY	41701-1868	37.24739	-83.18982
116 WARREN DR	EASTERN	KY	41622-6913	37.5139733	-82.80487
116 WARREN DR	GREENUP	KY	41144-7341	38.51904	-82.7820233
116 WATERFALL LN	ASHLAND	KY	41102-8730	38.445607	-82.709868
116 WEBB HOLW	VAN LEAR	KY	41265-9049	37.77607	-82.7687083
116 WELLS LN	GREENUP	KY	41144-6321	38.6655993	-82.8812661
116 WHITE OAK CT	ASHLAND	KY	41101-7036	38.5109633	-82.6920583
116 WILLIS MOORE DR	PILGRIM	KY	41250-9104	37.7796655	-82.44595966
116 WILLOW DR	MAYKING	KY	41837-8301	37.1386183	-82.7657283
116 WOODLAND EST	PAINTSVILLE	KY	41240-8615	37.802685	-82.76845
116 WREN RD	ERMINE	KY	41815-8936	37.15029183	-82.798921
116 YELLOW HILL RD	ELKHORN CITY	KY	41522-8460	37.3567617	-82.4062683
116 E 4TH AVE	SOUTH SHORE	KY	41175-8927	38.72335238	-82.96288934
116 E 4TH AVE UNIT RV	SOUTH SHORE	KY	41175-8927	38.7199989	-82.9587241
116 E MAIN ST	GRAYSON	KY	41143-1302	38.33291367	-82.9479575
116 E MAIN ST	STANVILLE	KY	41659-7021	37.5664	-82.6426633
116 E MAIN ST BSMT	ELKHORN CITY	KY	41522-9043	37.3054612	-82.3530914
116 E MAPLE ST	SALYERSVILLE	KY	41465-8031	37.7527933	-83.068615
116 N EAGLE TRACE BLVD	HAROLD	KY	41635-7055	37.5381533	-82.6215583
116 N RIVER ST	AUXIER	KY	41602-9261	37.73841	-82.759845
116 S EVERGREEN LN	PRESTONSBURG	KY	41653-1485	37.66643729	-82.73420814
116 S FRONT ST TRLR	DWALE	KY	41621-9035	37.62456	-82.7234233
116 S RAILROAD ST	HUDDY	KY	41535-8924	37.6005733	-82.273985
116 S RICE AVE	LOUISA	KY	41230-1244	38.113385	-82.6078083
116 S RIVERVIEW LN	PRESTONSBURG	KY	41653-1491	37.66636	-82.7407967
116 S VINSON AVE	LOUISA	KY	41230-1155	38.1157717	-82.6012467
116 W COURT ST	PRESTONSBURG	KY	41653-1256	37.667243	-82.7748
116 W HICKS CT TRLR	ASHLAND	KY	41102-8314	38.4419833	-82.7071483
116 W MAIN ST FL 1	GRAYSON	KY	41143-1343	38.33309	-82.9490017
116 W MAIN ST FL 2	GRAYSON	KY	41143-1343	38.3330867	-82.94905
1160 2ND CIRCLE PROSPECT	ASHLAND	KY	41101-3712	38.4688233	-82.6466933
1160 AMHERST DR	ASHLAND	KY	41101-2100	38.5023683	-82.69541
1160 BIG BRANCH RD	CINDA	KY	41776	37.128905	-83.3194533
1160 BROWNS FORK RD	HAZARD	KY	41701-6542	37.23651333	-83.23245433
1160 CLEVINGER BR	PIKEVILLE	KY	41501-5813	37.5502017	-82.5237167
1160 DICK EVANS DR	ASHLAND	KY	41102-8647	38.3924383	-82.7069033
1160 DIX FRK	SIDNEY	KY	41564-8804	37.5996783	-82.34581
1160 ELK CRK	SALYERSVILLE	KY	41465-7141	37.7709117	-83.0865733
1160 FIELDS BR	GRAYSON	KY	41143-7495	38.2436917	-82.9281633
1160 FLY BY HAZARD RD	CHAVIES	KY	41727-9106	37.3851167	-83.250705
1160 HILTON BR	GRAYSON	KY	41143-6870	38.1899167	-82.96851
1160 HILTON BR GARG	GRAYSON	KY	41143-6870	38.192457	-82.9692763
1160 HILTON BR TRLR	GRAYSON	KY	41143-6870	38.18989017	-82.9685325
1160 KY HIGHWAY 484	BUCKHORN	KY	41721-8511	37.263984999	-83.503386
1160 KY HIGHWAY 484 GARG	BUCKHORN	KY	41721-8511	37.26062409	-83.50206005
1160 KY ROUTE 466	MELVIN	KY	41650-9032	37.33543	-82.6940817
1160 KY ROUTE 466	WEEKSBURY	KY	41667-9014	37.3354317	-82.692005
1160 KY ROUTE 466 BARN	WEEKSBURY	KY	41667-9014	37.33464567	-82.69039633
1160 LITTLE PERRY RD	MOREHEAD	KY	40351-7823	38.25691	-83.35396167
1160 LOTT'S CREEK RD	HAZARD	KY	41701-7611	37.2907833	-83.1690183
1160 LOTT'S CREEK RD	HAZARD	KY	41701-7611	37.291085	-83.1684133
1160 LOTT'S CREEK RD BLDG SHED	HAZARD	KY	41701-7611	37.2906433	-83.1685217
1160 LOTT'S CREEK RD TRLR	HAZARD	KY	41701-7611	37.290765	-83.1690767
1160 LOW GAP BR	WHITESBURG	KY	41858-8023	37.199565	-82.856275
1160 MAIN ST	JACKSON	KY	41339-1120	37.55465167	-83.38284167
1160 MARK WAYNE DR LOT 11	LOUISA	KY	41230-8624	38.09315333	-82.60008667
1160 MIDDLE FORK RIVER RD	BUCKHORN	KY	41721-9011	37.35127167	-83.45991

1160 MILL CRK TRLR	WAYLAND	KY	41666		
1160 RIVERSIDE DR	PRESTONSBURG	KY	41653-7865	37.666749333	-82.76042
1160 RIVERVIEW RD	ASHLAND	KY	41101-7012	38.5136883	-82.6819617
1160 STATE HIGHWAY 1662	OLIVE HILL	KY	41164-8334	38.31076333	-83.28658167
1160 STATE ROUTE 1458	FLATWOODS	KY	41139-8936	38.4997517	-82.7288333
1160 STATE ROUTE 1458 BARN 1	FLATWOODS	KY	41139-8936	38.5005085	-82.73055266
1160 E MIDLAND TRL	GRAYSON	KY	41143-1702	38.341525	-82.9235233
1160 W 3RD AVE	SOUTH SHORE	KY	41175-9522	38.7222217	-82.9665633
11600 TOWLER LN	ASHLAND	KY	41102-8021	38.39397	-82.75467
11604 STATE HIGHWAY 194	KIMPER	KY	41539-6170	37.4729017	-82.35032
11605 CRANSTON RD	MOREHEAD	KY	40351-8108	38.341375	-83.40398833
11605 CRANSTON RD GARG	MOREHEAD	KY	40351-8108	38.34138833	-83.40442667
11605 KY HIGHWAY 28	GAYS CREEK	KY	41745-8916	37.3393883	-83.4055767
11605 W HIGHWAY 550	HAZARD	KY	41701-7494	37.344194	-83.111631
11607 S STATE HIGHWAY 1 TRLR	WEBBVILLE	KY	41180-9049	38.1660267	-82.858155
11608 TOWLER LN HSE	ASHLAND	KY	41102-8021	38.39369	-82.7546917
11609 TOWLER LN	ASHLAND	KY	41102-8021	38.3940917	-82.7546633
1161 2ND CIRCLE PROSPECT	ASHLAND	KY	41101-3711	38.4689717	-82.6467283
1161 GREASY CRK	SHELBIANA	KY	41562-8226	37.406925	-82.4666367
1161 HALL MOUNTAIN RD	VIPER	KY	41774-8299	37.16310989	-83.10737243
1161 HALL MOUNTAIN RD	VIPER	KY	41774-8299	37.159095	-83.1085367
1161 HALL MOUNTAIN RD	VIPER	KY	41774-8299	37.159425	-83.1087633
1161 HARDBURLY RD	BULAN	KY	41722-8911	37.3008783	-83.150365
1161 HARDBURLY RD	BULAN	KY	41722-8911	37.300915	-83.1504133
1161 ISLAND CREEK RD	PIKEVILLE	KY	41501-7221	37.4578327	-82.5289099
1161 KY HIGHWAY 484	BUCKHORN	KY	41721-8511	37.263941	-83.503347
1161 KY ROUTE 7	WAYLAND	KY	41666-6845	37.4601717	-82.8173983
1161 LITTLE PETER CAVE RD TRLR	LOVELY	KY	41231-9034	37.8171783	-82.4451167
1161 MAIN ST	JACKSON	KY	41339-1141	37.55466743	-83.38242726
1161 MINK BR	CRAYNOR	KY	41635-8927	37.4352767	-82.6702667
1161 MONTGOMERY CREEK RD	EMMALENA	KY	41740-8937	37.34871067	-83.04834666
1161 OLD HIGHWAY 172	WEST LIBERTY	KY	41472-7950	37.93446167	-83.23766833
1161 OLD HIGHWAY 172	WEST LIBERTY	KY	41472-7950	37.93449667	-83.23756833
1161 POND CRK	DRAFFIN	KY	41522-8311	37.329125	-82.4015883
1161 SMOOT CRK	WHITESBURG	KY	41858-8057	37.1657583	-82.8604817
1161 WENDOVER RD	HYDEN	KY	41749-8724	37.13566	-83.3699767
1161 N STATE HIGHWAY 207	RUSH	KY	41168-8903	38.36103411	-82.8360545
1161 N STATE HIGHWAY 207	RUSH	KY	41168-8903	38.3613287	-82.835768
11611 US HIGHWAY 23	PIKEVILLE	KY	41501-4026	37.3165933	-82.5504967
11611 WEBB CT	ASHLAND	KY	41102-9629	38.3860933	-82.70414
11615 WEBB CT	ASHLAND	KY	41102-9629	38.385895	-82.7041917
11616 STATE ROUTE 5	ASHLAND	KY	41102-8031	38.3929117	-82.75591
11616 STATE ROUTE 5	ASHLAND	KY	41102-8031	38.39302117	-82.75612066
11616 WEBB CT	ASHLAND	KY	41102-9629	38.3859167	-82.7037067
11617 KY HIGHWAY 28 TRLR	GAYS CREEK	KY	41745-8916	37.3394167	-83.4055683
11617 STATE ROUTE 5	ASHLAND	KY	41102-8031	38.3928367	-82.755145
11618 BENT BRANCH RD	PIKEVILLE	KY	41501-4773	37.580094	-82.406955
11618 HIGHWAY 421 TRLR	HOSKINSTON	KY	40844	37.053739	-83.3992701
1162 AUXIER AVE	PAINTSVILLE	KY	41240-9318	37.81644	-82.78197
1162 BIG FORK RD	YEADISS	KY	41777-8923	37.0432167	-83.2685467
1162 BLACKBERRY RD	DEBORD	KY	41214-9020	37.8106633	-82.5656533
1162 BROWNS FORK RD	HAZARD	KY	41701-6542	37.2366565	-83.23236766
1162 CENTER ST	CATLETTSBURG	KY	41129-1324	38.4337785	-82.6063817
1162 DOTTIE DR	ASHLAND	KY	41102-9376	38.4498933	-82.6886617
1162 INDIAN CREEK RD	VIRGIE	KY	41572-8308	37.341075	-82.605935
1162 ISLAND CREEK RD	PIKEVILLE	KY	41501-7221	37.457602	-82.52894316
1162 JIMMIES CREEK RD	REGINA	KY	41559-8924	37.366665	-82.3894183
1162 MAIN ST	JACKSON	KY	41339-1120	37.55473833	-83.38257833
1162 MAIN ST	JACKSON	KY	41339-1120	37.55466	-83.38261
1162 MALLEY FORK RD TRLR	PINE TOP	KY	41843-8801	37.2884417	-82.882835
1162 OAKWOOD AVE	VICCO	KY	41773-9011	37.22990711	-83.07403178
1162 OLD ABBOTT MOUNTAIN RD	PRESTONSBURG	KY	41653-1888	37.6998315	-82.79037583
1162 PINE CREEK RD	MAYKING	KY	41837-9045	37.1271317	-82.74521
1162 PINE CREEK RD	MAYKING	KY	41837		
1162 STATE HIGHWAY 1122	GRAYSON	KY	41143-6806	38.19790877	-82.95008948
11620 HIGHWAY 1	WEBBVILLE	KY	41180-9049	38.1673383	-82.8597483
11620 HIGHWAY 1 GARG	WEBBVILLE	KY	41180-9049	38.1674229	-82.8595313

11620 KY HIGHWAY 7	CORNETTSVILLE	KY	41731-8977	37.1305433	-83.081605
11620 MIDLAND TRAIL RD	ASHLAND	KY	41102-7728	38.3867517	-82.7026433
11620 STATE HIGHWAY 194	PIKEVILLE	KY	41501-5204	37.6325445	-82.56468433
11621 CUTSHIN RD	YEADDISS	KY	41777-8951	37.0696233	-83.2182117
11621 HIGHWAY 15	LOST CREEK	KY	41348-9037	37.4569433	-83.3091933
11621 US HIGHWAY 23	PIKEVILLE	KY	41501-4026	37.3165917	-82.5505
11621 US HIGHWAY 23	PIKEVILLE	KY	41501-4026	37.3165883	-82.5505
11622 STATE ROUTE 5	ASHLAND	KY	41102-8031	38.3928683	-82.75548
11623 STATE HIGHWAY 194	KIMPER	KY	41539-6170	37.4736283	-82.3512383
11623 TOWLER LN TRLR	ASHLAND	KY	41102-8021	38.3936	-82.7546917
11624 ELKHORN CRK	ASHCAMP	KY	41512-8721	37.2441883	-82.5059033
11626 WEBB CT	ASHLAND	KY	41102-9629	38.3855167	-82.7039033
11627 WEBB CT	ASHLAND	KY	41102-9629	38.3855533	-82.7042767
11628 SUNNY LN TRLR	ASHLAND	KY	41102-9634	38.38535	-82.7050383
11629 ELKHORN CRK	ASHCAMP	KY	41512-8721	37.2441817	-82.50454
11629 TOWLER LN TRLR	ASHLAND	KY	41102-8021	38.39392467	-82.75470085
1163 AUXIER AVE	PAINTSVILLE	KY	41240-9319	37.8166133	-82.781095
1163 CHAPEL RD	LOUISA	KY	41230-8041	38.11185467	-82.662043
1163 FLY BY HAZARD RD	CHAVIES	KY	41727-9106	37.3850433	-83.2499183
1163 HAZELNUT DR	YEADDISS	KY	41777-8987	37.0322767	-83.237565
1163 HIGHWAY 476	LOST CREEK	KY	41348-8937	37.48572333	-83.30421833
1163 HIGHWAY 588 TRLR	WHITESBURG	KY	41858-8948	37.116125	-82.8673583
1163 LITTLE LEATHERWOOD CRK	CORNETTSVILLE	KY	41731-8816	37.113285	-83.0722933
1163 MILLER ST	RACELAND	KY	41169-1935	38.5367983	-82.7222567
1163 PINSONFORK RD	MC ANDREWS	KY	41543-8034	37.5560267	-82.2821867
1163 ROAD FRK	SIDNEY	KY	41564-8604	37.590836666	-82.3704275
1163 SHELBY DRY FRK	SHELBIANA	KY	41562-8405	37.4107317	-82.4932367
1163 SUGARLOAF BR	PRESTONSBURG	KY	41653-8423	37.6582585	-82.693251
1163 SUGARLOAF BR	PRESTONSBURG	KY	41653-8423	37.6597333	-82.6931983
1163 TURKEY CREEK RD	TURKEY CREEK	KY	41514-7904	37.6625467	-82.3063733
11630 SUNNY LN	ASHLAND	KY	41102-9634	38.3853633	-82.7049583
11631 HIGHWAY 23	CATLETTSBURG	KY	41129-8953	38.38324067	-82.6010395
11631 US ROUTE 23	CATLETTSBURG	KY	41129-8953	38.36320667	-82.59994566
11632 WEBB CT	ASHLAND	KY	41102-9629	38.3852833	-82.7040633
11633 BENT BRANCH RD	PIKEVILLE	KY	41501-4773	37.579895	-82.4078333
11633 BENT BRANCH RD	PIKEVILLE	KY	41501-4773	37.5801833	-82.40819
11633 BENT BRANCH RD BLDG SHED	PIKEVILLE	KY	41501-4773	37.580067	-82.40766566
11633 MIDLAND TRAIL RD	ASHLAND	KY	41102-7728	38.3865917	-82.7023167
11633 TOWLER LN	ASHLAND	KY	41102-8021	38.3932935	-82.75477866
11633 WEBB CT	ASHLAND	KY	41102-9629	38.38526783	-82.7039295
11634 TOWLER LN	ASHLAND	KY	41102-8021	38.3945633	-82.7546267
11635 HIGHWAY 15	LOST CREEK	KY	41348-9037	37.4569433	-83.3091933
11635 HIGHWAY 15 GARG	LOST CREEK	KY	41348-9037	37.45702667	-83.30889333
11635 MIDLAND TRAIL RD	ASHLAND	KY	41102-7728	38.3855867	-82.7030633
11636 STATE ROUTE 5	ASHLAND	KY	41102-8031	38.3928	-82.755005
11636 S HIGHWAY 3	LOUISA	KY	41230-6595	37.99278833	-82.53627667
11637 MIDLAND TRAIL RD	ASHLAND	KY	41102-7728	38.386125	-82.7032183
11637 WEBB CT	ASHLAND	KY	41102-9629	38.3850917	-82.7041567
11637 S KY HIGHWAY 15	VICCO	KY	41773-8964	37.2125083	-83.0684333
11638 HIGHWAY 160	WHITESBURG	KY	41858-8932	37.0540667	-82.9153117
1164 ALLEGHENY RD	HELLIER	KY	41534-9012	37.2776667	-82.47985
1164 CANOE RUN	GRAYSON	KY	41143-7008	38.31060333	-82.89814916
1164 CRESTWOOD DR	PRESTONSBURG	KY	41653-8042	37.68298183	-82.758202
1164 GLENWOOD BRANCH RD TRLR	DENTON	KY	41132-9022	38.23383	-82.7954933
1164 GREASY CRK	SHELBIANA	KY	41562-8226	37.4066683	-82.466595
1164 KY ROUTE 2039	HAGERHILL	KY	41222-9078	37.8030933	-82.8508683
1164 LITTLE CRK	PIKEVILLE	KY	41501-6905	37.37974	-82.5182467
1164 LITTLE DRY FRK TRLR	WHITESBURG	KY	41858-8596	37.1490917	-82.8415933
1164 MAIN ST	JACKSON	KY	41339-1120	37.555790000	-83.37934833
1164 MASH FRK	SALYERSVILLE	KY	41465-7455	37.7535	-83.0326383
1164 MILL CRK	WAYLAND	KY	41666-9047	37.43318082	-82.81978883
1164 MILLER ST	RACELAND	KY	41169-1934	38.5363217	-82.7229817
1164 PARKWAY DR	SALYERSVILLE	KY	41465-9253	37.7435285	-83.0535453
1164 RIVER RD	LOUISA	KY	41230-5881	37.99738333	-82.49413833
1164 RIVERVIEW RD	ASHLAND	KY	41101-7012	38.51372	-82.6822217
1164 SIXTEENMILE TRACE BR TRLR	HAZARD	KY	41701-7429	37.3295967	-83.222685
1164 TOMS CRK	IVEL	KY	41642-9051	37.5853233	-82.6403

11640 STATE HIGHWAY 1496	GRAYSON	KY	41143-7505	38.21489556	-82.8270124
11646 KY ROUTE 825	OIL SPRINGS	KY	41238-9081	37.7736967	-82.9400133
11648 BENT BRANCH RD	PIKEVILLE	KY	41501-4773	37.579455	-82.4074633
1165 ACKISON ST	RACELAND	KY	41169-1904	38.5361933	-82.7233133
1165 BAD FRK	ELKHORN CITY	KY	41522-8188	37.346695	-82.46179
1165 BLAINE CREEK RD	LOUISA	KY	41230-8767	38.18857517	-82.62494183
1165 DORTON CRK	JENKINS	KY	41537-8205	37.274175	-82.5487833
1165 DRY FRK	OLIVE HILL	KY	41164-8119	38.309425	-83.08933167
1165 ELK CRK COT	BLACKKEY	KY	41804-8955	37.1672165	-82.968244
1165 FULLERS RIDGE RD	LOUISA	KY	41230-6218	38.14434	-82.659181
1165 FULLERS RIDGE RD	LOUISA	KY	41230-6218	38.14433982	-82.65918146
1165 HALES BRANCH RD	REDFOX	KY	41847-9040	37.199056	-82.948943
1165 HIGH ROCK RD	HAZARD	KY	41701-6776	37.2634617	-83.1352583
1165 IVYTON RD	SALYERSVILLE	KY	41465-8017	37.6926533	-82.9815633
1165 LEFT DRY CRK	TOPMOST	KY	41862-8965	37.33799933	-82.76289066
1165 MAYNARD BRANCH RD	LOUISA	KY	41230-7633	38.0180967	-82.5468633
1165 MILL CRK	WAYLAND	KY	41666-9047	37.4326433	-82.82021
1165 OHIO RIVER RD	GREENUP	KY	41144-6792	38.6281233	-82.867785
1165 POND CREEK RD	STONE	KY	41567-7050	37.5875267	-82.2709433
1165 RACE TRACK HOLW	WHITESBURG	KY	41858-9118	37.193885	-82.86947916
1165 RIGHT FORK GEORGES CRK	LOUISA	KY	41230-6731	37.97063383	-82.7267535
1165 STATE HIGHWAY 1947	GRAYSON	KY	41143-8927	38.3442583	-82.961435
1165 UPPER SECOND CREEK RD	HAZARD	KY	41701-9527	37.273975	-83.18079
1165 VENTERS BR TRLR	DEBORD	KY	41214-8801	37.80697167	-82.54717667
1165 WILSON CRK	LANGLEY	KY	41645-9089	37.53562	-82.8191467
1165 WILSON CRK	LANGLEY	KY	41645-9089	37.53576	-82.8192817
11651 S KY HIGHWAY 15	VICCO	KY	41773-8964	37.2127883	-83.0681933
11651 S KY HIGHWAY 15	VICCO	KY	41773-8964	37.2127833	-83.068205
11653 BENT BRANCH RD TRLR	PIKEVILLE	KY	41501-4773	37.57997467	-82.40785766
11653 HIGHWAY 160	WHITESBURG	KY	41858-8932	37.05342283	-82.9150015
11653 HIGHWAY 160 GARG	WHITESBURG	KY	41858-8932	37.0540167	-82.9139167
11653 STATE ROUTE 5	ASHLAND	KY	41102-8031	38.3927868	-82.75541231
11654 ELKHORN CRK	ASHCAMP	KY	41512-8721	37.243955	-82.5054117
11656 S KY HIGHWAY 15	VICCO	KY	41773-8964	37.213707	-83.06854766
11657 ELKHORN CRK	ASHCAMP	KY	41512-8721	37.2437705	-82.5049005
11657 KY HIGHWAY 28 TRLR	GAYS CREEK	KY	41745-8916	37.3404333	-83.4064667
1166 BEAVER CREEK RD	ELKHORN CITY	KY	41522-8708	37.3216533	-82.3415667
1166 BEAVER CREEK RD	ELKHORN CITY	KY	41522-8708	37.3209367	-82.3416
1166 DICK EVANS DR	ASHLAND	KY	41102-8647	38.3918267	-82.7067217
1166 GLANCY FRK	DENTON	KY	41132-8984	38.268361	-82.8426709
1166 HIGHWAY 1496	LOUISA	KY	41230-7456	38.2238883	-82.75209
1166 HIGHWAY 80	HYDEN	KY	41749-8507	37.1488533	-83.3517983
1166 KY HIGHWAY 484	BUCKHORN	KY	41721-8511	37.264035	-83.50329999
1166 KY ROUTE 306	WHEELWRIGHT	KY	41669-9032	37.3381155	-82.7205722
1166 LEFT FORK MORGANS CR RD TRLR	LOUISA	KY	41230	38.1386933	-82.68671
1166 LITTLE BR	ELKHORN CITY	KY	41522-7239	37.2852883	-82.42111
1166 MAIN ST	JACKSON	KY	41339-1120	37.55494833	-83.382265
1166 MAIN ST APT A	JACKSON	KY	41339-1120	37.554935	-83.382295
1166 MORGAN FRK	PRINTER	KY	41655-9020	37.49059166	-82.70655333
1166 RIGHT FORK GEORGES CRK	LOUISA	KY	41230-6731	37.97135167	-82.72715667
1166 RIVERVIEW RD	ASHLAND	KY	41101-7012	38.514014	-82.682132
1166 STRATTON FRK	CANADA	KY	41519-8320	37.5917933	-82.3359017
1166 WEBB BR	JENKINS	KY	41537-8643	37.16040866	-82.69565384
11663 HIGHWAY 160	WHITESBURG	KY	41858-8932	37.0537983	-82.91456
11663 HIGHWAY 160 BARN	WHITESBURG	KY	41858-8932	37.05408183	-82.91374966
11664 HIGHWAY 23	LOUISA	KY	41230-5619	38.03647667	-82.64991333
11664 S KY HIGHWAY 15	VICCO	KY	41773-8964	37.21382833	-83.068815
11669 N HIGHWAY 3	LOUISA	KY	41230-7362	38.202475	-82.7365017
1167 AUXIER AVE	PAINTSVILLE	KY	41240-9319	37.8163017	-82.7809783
1167 CALLOWAY BR	PHELPS	KY	41553-8713	37.4965733	-82.1965017
1167 CHALUPA DR	ASHLAND	KY	41102-7836	38.39045567	-82.7214445
1167 GREASY CRK	SHELBIANA	KY	41562-8226	37.4071683	-82.4669267
1167 JOES BR	JENKINS	KY	41537-8601	37.1993783	-82.620715
1167 JOES BR	JENKINS	KY	41537-8601	37.1995733	-82.6207
1167 LAKESIDE DR	JACKSON	KY	41339-7490	37.572665	-83.37759667
1167 LONG FORK MARSHALLS BR	VIRGIE	KY	41572-8865	37.30077461	-82.68415028
1167 PINE CREEK RD	MAYKING	KY	41837-9045	37.1273167	-82.7452867



1167 RIGHT FORK GEORGES CRK	LOUISA	KY	41230-6731	37.9709917	-82.7253367
1167 ROCKHOUSE CRK	ELKHORN CITY	KY	41522-7901	37.3333333	-82.4719517
1167 ROCKHOUSE FORK RD	SALYERSVILLE	KY	41465-9489	37.7416717	-83.005165
11671 STATE ROUTE 5 APT 1	ASHLAND	KY	41102-8031	38.39259	-82.7546433
11671 US 23 HWY	GREENUP	KY	41144-6222	38.55719215	-82.80272062
11671 S KY HIGHWAY 15	VICCO	KY	41773-8964	37.2130533	-83.0680267
11672 PHELPS 632 RD	PHELPS	KY	41553-8622	37.50365883	-82.1796565
11673 STATE ROUTE 5 APT 2	ASHLAND	KY	41102-8031	38.392566333	-82.7547715
11674 S HIGHWAY 3	LOUISA	KY	41230-6595	37.99327333	-82.53784333
11674 S KY HIGHWAY 15 TRLR	VICCO	KY	41773-8964	37.2149318	-83.0675979
11675 STATE ROUTE 5 APT 3	ASHLAND	KY	41102-8031	38.3926565	-82.75461016
11676 HIGHWAY 15	LOST CREEK	KY	41348-9037	37.45544667	-83.30947167
11677 STATE ROUTE 5 APT 4	ASHLAND	KY	41102-8031	38.3925883	-82.7546417
11678 HIGHWAY 15 TRLR	LOST CREEK	KY	41348-9037	37.455325	-83.30993333
11679 BENT BRANCH RD	PIKEVILLE	KY	41501-4773	37.580555	-82.4070567
1168 BLAZE BR	JENKINS	KY	41537-8126	37.2499583	-82.5871967
1168 DIAMOND RIDGE RD	WEBBVILLE	KY	41180-8759	38.1308145	-82.80821883
1168 DOTTIE DR	ASHLAND	KY	41102-9376	38.44985	-82.6887633
1168 HALEE LN	ASHLAND	KY	41102-8746	38.422347	-82.705614
1168 HALEE LN	ASHLAND	KY	41102-8746	38.42204	-82.7055167
1168 HAWK RD	PIPPA PASSES	KY	41844-8909	37.3292367	-82.8457067
1168 LEFT FORK LITTLE PNT CRK	EAST POINT	KY	41216	37.7056233	-82.8224733
1168 MEATHOUSE FRK	CANADA	KY	41519-8209	37.593545	-82.3250117
1168 MEATHOUSE FRK	CANADA	KY	41519-8209	37.5935717	-82.324895
1168 OSBORNE FORK RD	VIRGIE	KY	41572-8238	37.33694755	-82.65486365
1168 RAINBOW VLY	WHITESBURG	KY	41858-9438	37.157265	-82.6547244
1168 RUSSELL ST	ASHLAND	KY	41101-6423	38.4494033	-82.6249983
1168 STATE ROUTE 693	RUSSELL	KY	41169-9034	38.5311317	-82.7541633
11680 KY ROUTE 979	TEABERRY	KY	41660-9054	37.41784611	-82.64734468
11680 KY ROUTE 979 BLDG 480V	TEABERRY	KY	41660-9054	37.421095	-82.64702566
11680 KY ROUTE 979 UNIT 110V	TEABERRY	KY	41660-9054	37.4209633	-82.647035
11682 HIGHWAY 421 TRLR	HOSKINSTON	KY	40844	37.053739	-83.3992701
11684 BENT BRANCH RD	PIKEVILLE	KY	41501-4773	37.5801515	-82.40657016
11684 BENT BRANCH RD	PIKEVILLE	KY	41501-4773	37.57995	-82.40683
1169 BURNING FORK RD APT 1	PIKEVILLE	KY	41501-3410	37.499052	-82.470984
1169 BURNING FORK RD APT 2	PIKEVILLE	KY	41501-3410	37.498993666	-82.47098533
1169 COBURN HOLW	HUDDY	KY	41535-8810	37.592165	-82.2918117
1169 COWPEN RD	PIKEVILLE	KY	41501-6022	37.54327933	-82.56408283
1169 DAVELLA RD	DEBORD	KY	41214-9061	37.78921418	-82.58787551
1169 DICK EVANS DR	ASHLAND	KY	41102-8647	38.3923433	-82.70763
1169 HALES BRANCH RD TRLR	REDFOX	KY	41847-9040	37.1978683	-82.9497917
1169 HIGHWAY 343	NEON	KY	41840-9012	37.197585	-82.6939255
1169 HIGHWAY 707	LOUISA	KY	41230-7263	38.19051	-82.6742833
1169 KENDRICK FRK	PIKEVILLE	KY	41501-6616	37.4557567	-82.4424933
1169 LEFT DRY CRK	TOPMOST	KY	41862-8965	37.33790683	-82.7627505
1169 MARIE LN	CATLETTSBURG	KY	41129-9493	38.32869	-82.7219175
1169 OLD TRACE CRK	EMERSON	KY	41135-9049	38.37970533	-83.276322
1169 RIGHT FORK GEORGES CRK	LOUISA	KY	41230-6731	37.9714236	-82.7252026
1169 TUG RIVER RD	INEZ	KY	41224-8487	37.9113233	-82.4772917
1169 WOLFPIT BRANCH RD	ELKHORN CITY	KY	41522-7611	37.3532133	-82.4418117
11691 BENT BRANCH RD	PIKEVILLE	KY	41501-4773	37.5806783	-82.4069667
11691 HIGHWAY 30	NOCTOR	KY	41339-7950	37.58603833	-83.254535
11694 BRUSHY RD	PIKEVILLE	KY	41501	37.66437	-82.5059333
11695 CUTSHIN RD TRLR	YEADDISS	KY	41777-8951	37.0690083	-83.2182183
11695 ELKHORN CRK	ASHCAMP	KY	41512-8721	37.2435451	-82.50569051
117 26TH ST APT 2	CATLETTSBURG	KY	41129-1502	38.417199	-82.59711716
117 26TH ST REAR	CATLETTSBURG	KY	41129-1502	38.416875666	-82.59703816
117 26TH ST RM 1	CATLETTSBURG	KY	41129-1502	38.416916	-82.59671033
117 26TH ST RM 3	CATLETTSBURG	KY	41129-1502	38.41693467	-82.59681666
117 2ND ST APT 1	PIKEVILLE	KY	41501-3991	37.4830483	-82.5158817
117 2ND ST APT 3	PIKEVILLE	KY	41501-3991	37.48297	-82.5158383
117 2ND ST APT 4	PIKEVILLE	KY	41501-3991	37.4829633	-82.5158183
117 2ND ST APT 5	PIKEVILLE	KY	41501-3991	37.482935	-82.5157333
117 2ND ST APT 6	PIKEVILLE	KY	41501-3991	37.48289	-82.51565
117 2ND ST APT 7	PIKEVILLE	KY	41501-3991	37.4828767	-82.5156183
117 2ND ST APT 8	PIKEVILLE	KY	41501-3991	37.482758	-82.51523833
117 2ND ST UNIT 2	PIKEVILLE	KY	41501-3991	37.4829717	-82.51585

117	30TH ST	ASHLAND	KY	41101-1969	38.4707683	-82.6211183
117	3RD ST APT 1	HAZARD	KY	41701-2159	37.239375	-83.1817767
117	4TH ST	PAINTSVILLE	KY	41240-1147	37.81721	-82.8040667
117	5TH ST	PIKEVILLE	KY	41501-1292	37.4846367	-82.5186183
117	6TH ST STE E4	ASHLAND	KY	41101-7385	38.4862583	-82.649995
117	AKERS BR TRLR	BANNER	KY	41603-8900	37.55808067	-82.69354516
117	ALASKA AVE UNIT A	WHITESBURG	KY	41858-7515	37.1217133	-82.8366317
117	ALASKA AVE UNIT B	WHITESBURG	KY	41858-7515	37.1217117	-82.8366283
117	ALASKA AVE UNIT C	WHITESBURG	KY	41858-7515	37.1217233	-82.8366383
117	ALASKA AVE UNIT D	WHITESBURG	KY	41858-7515	37.1217233	-82.8366417
117	ALEXANDRA ST TRLR	GREENUP	KY	41144-9244	38.62559	-82.86507
117	ALLAIS RD	HAZARD	KY	41701-1120	37.2648933	-83.1886383
117	ANTIQUE LN	BETSY LAYNE	KY	41605-9036	37.55752	-82.6456017
117	ARMADA BLVD	RACELAND	KY	41169-1004	38.5430783	-82.7433233
117	ARMADA BLVD	RACELAND	KY	41169-1004	38.5431883	-82.7432283
117	AZALEA ALY	PIKEVILLE	KY	41501-1804	37.4766517	-82.5200733
117	BACH CT	WHITESBURG	KY	41858-7672	37.121775	-82.8355417
117	BAIRD AVE	PIKEVILLE	KY	41501-1562	37.4727865	-82.52764066
117	BARTESTA BR	WHITESBURG	KY	41858-9057	37.081335	-82.8312883
117	BARTLETT ST TRLR	HAZARD	KY	41701-1001	37.2680817	-83.1859933
117	BELLEFONTE DR	ASHLAND	KY	41101-2109	38.4929417	-82.6894933
117	BEVERLY HILLS RD	GAYS CREEK	KY	41745-9056	37.3390583	-83.4032567
117	BIG BRANCH SOUTH FRK RD	JACKSON	KY	41339	37.533612	-83.32955
117	BIRCH ST	HAZARD	KY	41701-2003	37.24263	-83.1815283
117	BLAIR ST UPPR	PIKEVILLE	KY	41501-1643	37.4895	-82.4983833
117	BLUEBIRD DR	RUSSELL	KY	41169-1567	38.5087917	-82.6976317
117	BOBOLINK RD	RUSSELL	KY	41169-1503	38.5131433	-82.6979317
117	BONE BR	HELPS	KY	41553-9322	37.51189	-82.145035
117	BROADWAY ST	HAZARD	KY	41701-1419	37.2490268	-83.195122
117	BUENA VISTA DR	ASHLAND	KY	41101-2125	38.4945033	-82.6884617
117	BURGETT BR	HATFIELD	KY	41514-8836	37.7052583	-82.3452233
117	BUZZSAW LN	VIPER	KY	41774-8839	37.16967	-83.16343
117	BYRD HAYES MNR	LOUISA	KY	41230-1078	38.1184767	-82.6065233
117	BYRD HAYES MNR BLDG 1	LOUISA	KY	41230-1078	38.118445	-82.60648
117	CARDINAL RD	RUSSELL	KY	41169-1505	38.5111917	-82.6956283
117	CAROLINE AVE LOWR	PIKEVILLE	KY	41501-1101	37.478697	-82.51871
117	CAROLINE AVE UPPR	PIKEVILLE	KY	41501-1101	37.4787	-82.518697
117	CARRIE LOOP	CARRIE	KY	41725-9026	37.3299233	-83.0385217
117	CEDAR ST APT A	HAZARD	KY	41701-1505	37.2507064	-83.1886259
117	CHANEY LN	HAZARD	KY	41701-6847	37.2849	-83.2004067
117	CHEROKEE DR	WEST VAN LEAR	KY	41268-8000	37.792475	-82.786725
117	CHERRY HILL LN	HAGERHILL	KY	41222-8627	37.7823367	-82.7919433
117	CHURCH LN	VIPER	KY	41774-8147	37.15913899	-83.06105498
117	CHURCH ST	BETSY LAYNE	KY	41605-7009	37.549945	-82.6344083
117	COLLINS RD	KRYPTON	KY	41754-8963	37.3025983	-83.3095317
117	COMBS ST	HAZARD	KY	41701-1371	37.2540117	-83.193765
117	CONNELLEY ST	SALYERSVILLE	KY	41465-6637	37.7408167	-83.06607
117	CORA FIELDS LN TRLR	HAZARD	KY	41701-8584	37.22638	-83.25755
117	CORPORATE DR STE 101	HAZARD	KY	41701-8267	37.29377433	-83.21694142
117	CORPORATE DR STE 102	HAZARD	KY	41701-8267	37.293661	-83.21730633
117	CORPORATE DR STE 103	HAZARD	KY	41701-8267	37.29377433	-83.21694142
117	CORPORATE DR STE 104	HAZARD	KY	41701-8267	37.29338117	-83.21665
117	CORPORATE DR STE 105	HAZARD	KY	41701-8267	37.29337233	-83.21673533
117	COTTONWOOD DR	PRESTONSBURG	KY	41653-1924	37.69545867	-82.77762533
117	COURT ST	WEST LIBERTY	KY	41472-1003	37.920304	-83.2613195
117	CRAIG ST	HAZARD	KY	41701-1705	37.24952	-83.189115
117	CREECH RD	OLIVE HILL	KY	41164-9677	38.263585	-83.19372
117	CULLER HOLW	AFLEX	KY	41514-7612	37.6570617	-82.2463017
117	DAISY ST APT 1A	PAINTSVILLE	KY	41240-9308	37.815495	-82.7810217
117	DAISY ST APT 1B	PAINTSVILLE	KY	41240-9308	37.8154617	-82.7810717
117	DAISY ST APT 2B	PAINTSVILLE	KY	41240-9308	37.815495	-82.7810217
117	DAISY ST APT 3A	PAINTSVILLE	KY	41240-9308	37.8154933	-82.7810217
117	DAISY ST APT 3B	PAINTSVILLE	KY	41240-9308	37.8154933	-82.7810217
117	DAISY ST APT 4A	PAINTSVILLE	KY	41240-9308	37.8154917	-82.7810233
117	DAISY ST APT 4B	PAINTSVILLE	KY	41240-9308	37.8154917	-82.7810233
117	DAISY ST APT 5A	PAINTSVILLE	KY	41240-9308	37.81549	-82.7810233
117	DAISY ST APT 5B	PAINTSVILLE	KY	41240-9308	37.81549	-82.7810233

117	DAISY ST APT 6A	PAINTSVILLE	KY	41240-9308	37.81549	-82.7810233
117	DAISY ST APT 6B	PAINTSVILLE	KY	41240-9308	37.8154917	-82.7810233
117	DAISY ST APT 7A	PAINTSVILLE	KY	41240-9308	37.81549	-82.781025
117	DAISY ST APT 7B	PAINTSVILLE	KY	41240-9308	37.81549	-82.781025
117	DANIEL BRANCH RD	ESSIE	KY	40827-7049	37.04922631	-83.51191934
117	DANIEL DR	HAZARD	KY	41701-1613	37.2556	-83.1853767
117	DAVELLA RD	DEBORD	KY	41214-9051	37.7820033	-82.6113048
117	DEATON ST	HAZARD	KY	41701-1401	37.25203617	-83.19264716
117	DEPOT RD	PAINTSVILLE	KY	41240-1325	37.8118733	-82.795155
117	DOGWOOD LN	ESSIE	KY	40827-7018	37.071535	-83.4418633
117	DOUG HAYES HOLW	MC DOWELL	KY	41647-6066	37.457204166	-82.73482783
117	DRIFTWOOD LN REAR	EMMALENA	KY	41740-9034	37.35849793	-83.0292636
117	DUDES DR TRLR	HALLIE	KY	41821-9021	37.0951983	-82.998065
117	ELI RD	INEZ	KY	41224-8981	37.8515976	-82.5425309
117	ELM ST	WHEELWRIGHT	KY	41669-9058	37.333464	-82.721515
117	ENGLE ST	COMBS	KY	41729-9016	37.26602	-83.213245
117	EVANS PARK TRLR	HAZARD	KY	41701-1955	37.2416283	-83.1775933
117	EVERCHARM DR	GRAYSON	KY	41143-9044	38.32132717	-82.91272033
117	FAIRVIEW DR	WHITESBURG	KY	41858-7929	37.1216267	-82.788875
117	FERGUSON LN	PIKEVILLE	KY	41501-1364	37.483704	-82.513516
117	FIFTH ST	SOUTH SHORE	KY	41175-7867	38.725115	-82.9200583
117	FOGGY BTM	ROWDY	KY	41367-8006	37.406275	-83.20569167
117	FRANK ST	PAINTSVILLE	KY	41240-1193	37.81468	-82.7993033
117	FULLERTON AVE	SOUTH SHORE	KY	41175-9025	38.7227067	-82.9680967
117	FULLERTON AVE	SOUTH SHORE	KY	41175-9025	38.7228217	-82.9679083
117	GESLING RD	RUSSELL	KY	41169-1517	38.51722219	-82.69727128
117	GRANDVIEW DR	TRAM	KY	41663-8500	37.57263	-82.6437783
117	GREAT OAK RD	MAYKING	KY	41837-9079	37.11824067	-82.76710733
117	GREEN MEADOW LN	PIKEVILLE	KY	41501-3106	37.5388067	-82.6025083
117	GROUNDHOG HOLW	HARDBURLY	KY	41722-8956	37.303405	-83.1329017
117	GW DR	WHITESBURG	KY	41858-9447	37.12348877	-82.87995354
117	HALL ST	HAZARD	KY	41701-1331	37.2549433	-83.19145
117	HAPPY VALLEY LN	HAZARD	KY	41701-6810	37.2909333	-83.2244733
117	HAYDEN DR	MEALLY	KY	41234-8300	37.7885418	-82.7371367
117	HAYDEN DR UNIT TEMP	MEALLY	KY	41234-8300	37.7890009	-82.7370308
117	HEMLOCK ST	HAZARD	KY	41701-2129	37.241545	-83.1826733
117	HENRY C DR	PIPPA PASSES	KY	41844-9017	37.3112917	-82.8905383
117	HENRY C DR GARG	PIPPA PASSES	KY	41844-9017	37.31141433	-82.890498
117	HENRY HUTTON RD	FLEMING NEON	KY	41840-9026	37.1938783	-82.7019267
117	HENSLEY BR	PHELPS	KY	41553-8844	37.4750783	-82.1832567
117	HESS DR TRLR 2	SALYERSVILLE	KY	41465	37.7512383	-83.0662317
117	HICKORY HL	BELFRY	KY	41514-7863	37.673415	-82.3189317
117	HICKORY ST	HAZARD	KY	41701-2215	37.240685	-83.1764383
117	HIGH KNOB DR	MILLSTONE	KY	41838-8300	37.166945	-82.7512467
117	HIGH KNOB DR APT	MILLSTONE	KY	41838-8300	37.16604	-82.7511783
117	HIGH ST	WHITESBURG	KY	41858-7437	37.12155	-82.84552166
117	HIGHLAND AVE	HAZARD	KY	41701-1335	37.255155	-83.1910217
117	HIGHWAY 7 APT 5	JEREMIAH	KY	41826-8000	37.1841933	-82.9064933
117	HIGHWAY 7 APT 6	JEREMIAH	KY	41826-8000	37.1841917	-82.906465
117	HIGHWAY 7 APT 7	JEREMIAH	KY	41826-8000	37.1841917	-82.9064883
117	HIGHWAY 7 APT 8	JEREMIAH	KY	41826-8000	37.1841917	-82.9064717
117	HILLCREST CT	RUSSELL	KY	41169-1452	38.52267633	-82.7004045
117	HOLINESS RD	NEON	KY	41840-0015	37.1824783	-82.71524
117	HONEY RD	ARGILLITE	KY	41121-9037	38.3930333	-82.8434433
117	HORNET LN	GRAYSON	KY	41143-6003	38.2861617	-82.9197817
117	JAKES WAY TRLR	GRAYSON	KY	41143-8856	38.3341917	-82.9083683
117	JEFFS VLY	GREENUP	KY	41144-7260	38.5868233	-82.860395
117	JERRY BOTTOM RD	HUDDY	KY	41535-8919	37.604085	-82.2716467
117	JIM COMBS TRL	JEFF	KY	41751-8931	37.203055	-83.1257083
117	JOHNSON ST APT 101	PIKEVILLE	KY	41501-1779	37.442715	-82.5245167
117	JOHNSON ST APT 102	PIKEVILLE	KY	41501-1779	37.4428317	-82.5247583
117	JOHNSON ST APT 103	PIKEVILLE	KY	41501-1779	37.442863166	-82.52499033
117	JOHNSON ST APT 104	PIKEVILLE	KY	41501-1779	37.442715	-82.5245167
117	KATE HOLW	WHITESBURG	KY	41858-9625	37.1706333	-82.8228217
117	KENTUCKY AVE TRLR	WURTLAND	KY	41144-1429	38.54854934	-82.78500666
117	KRYPTON NAPFOR RD	KRYPTON	KY	41754-8901	37.3118217	-83.3378771
117	KY ROUTE 2039 LOT 5	HAGERHILL	KY	41222-9068	37.8126033	-82.8474217

117 LAKEWOOD DR CATV	GRAYSON	KY	41143-8475	38.3073833	-82.9511233
117 LAUREL LN	PIKEVILLE	KY	41501-1475	37.4771417	-82.5535667
117 LAUREL ST	PAINTSVILLE	KY	41240-9363	37.8155767	-82.7814433
117 LAUREN PAIGE LN	HAZARD	KY	41701-5487	37.291705	-83.20544
117 LAWSON LN	HAROLD	KY	41635-8895	37.5313117	-82.6226983
117 LEFT FORK OF LONG FRK	ETTY	KY	41572-8609	37.28599033	-82.66101766
117 LILAC ST	PAINTSVILLE	KY	41240-9301	37.8135167	-82.7794833
117 LINCOLN ST	HAZARD	KY	41701-2031	37.2474612	-83.1783565
117 LINCOLN ST	HAZARD	KY	41701-2031	37.2474612	-83.1783565
117 LITTLE LN	PIKEVILLE	KY	41501-7378	37.46388583	-82.524366
117 LITTLE MUD LICK RD	STAFFORDSVILLE	KY	41256-8960	37.829985	-82.842575
117 LITTLE PAINT CHURCH RD	OIL SPRINGS	KY	41238-9141	37.8036967	-82.9358617
117 LOCUST ST TRLR	HAZARD	KY	41701-2131	37.2418317	-83.17998
117 LOW GAP HOLW TRLR	PHELPS	KY	41553-8846	37.4816233	-82.1815083
117 LYCAN RD	ASHLAND	KY	41101-7182	38.4984733	-82.68206
117 LYONS DR	PAINTSVILLE	KY	41240-9332	37.8181567	-82.78589
117 MAIN ST	PAINTSVILLE	KY	41240-1160	37.814545	-82.8030867
117 MAPLE LEAF LN	VICCO	KY	41773-9033	37.2114683	-83.0589217
117 MARBLE HL	JENKINS	KY	41537-8271	37.244635	-82.5642
117 MAYNARD FRK	GULNARE	KY	41501-5318	37.62688	-82.5223917
117 MCINTOSH LN TRLR	BUCKHORN	KY	41721-8908	37.34210167	-83.44324333
117 MEADOWLARK RD	RUSSELL	KY	41169-1541	38.5146067	-82.6921533
117 MEATHOUSE RD	KIMPER	KY	41539-6580	37.5307683	-82.36646
117 MEATHOUSE RD LOT 3	KIMPER	KY	41539-6580	37.53095483	-82.3669195
117 MELISSA LN	PIKEVILLE	KY	41501-9224	37.4825568	-82.4872665
117 MILDRED ST	PIKEVILLE	KY	41501-9066	37.48310383	-82.52898833
117 MOCKINGBIRD RD	RUSSELL	KY	41169-1543	38.5149317	-82.6993367
117 MOCKINGBIRD RD	RUSSELL	KY	41169-1543	38.514995	-82.7003367
117 MOUNT SAVAGE DR	ASHLAND	KY	41101-7180	38.4963483	-82.6860967
117 MUSIC LN TRLR	RUSH	KY	41168-8985	38.30827617	-82.82597516
117 NARROWS FRK	SWAMP BRANCH	KY	41240-8901	37.7317183	-82.928295
117 NETWORK RD	MILLSTONE	KY	41838	37.1629602	-82.8385
117 NEW HAMPSHIRE DR	ASHLAND	KY	41101-2243	38.49104	-82.6845283
117 NEW HAMPSHIRE DR	ASHLAND	KY	41101-2243	38.4908567	-82.6847817
117 NEWLAND ST	HAZARD	KY	41701-1347	37.2531417	-83.1937367
117 NUMBER ONE HL	BURDINE	KY	41537-5602	37.1889817	-82.5978833
117 OAK RIDGE CT	PRESTONSBURG	KY	41653-8607	37.69025048	-82.78393399
117 OAKMONT DR	SOUTH SHORE	KY	41175-7852	38.7272517	-82.928845
117 OAKMONT DR GARG	SOUTH SHORE	KY	41175-7852	38.7273483	-82.9283833
117 OAKWOOD BR	LEBURN	KY	41831-8920	37.39263	-82.92858
117 OLD HOUSE HOLW	PIKEVILLE	KY	41501-6130	37.55065132	-82.56379765
117 OLD RIVER RD	LOUISA	KY	41230-7642	38.1026917	-82.5908267
117 ONYX ST	GRAYSON	KY	41143-1536	38.3368083	-82.941315
117 ORCHARD ST	HAZARD	KY	41701-1043	37.268639333	-83.187263
117 PARTRIDGE DR LOT 65	RUSSELL	KY	41169-1564	38.507798	-82.698098
117 PATTON DR	ASHLAND	KY	41101-7037	38.4971333	-82.67655
117 PEACH ORCHARD DR	PIKEVILLE	KY	41501-1724	37.480915	-82.5241783
117 PERRY AVE	HAZARD	KY	41701-1841	37.2485233	-83.189775
117 PERRY AVE LOWR	HAZARD	KY	41701-1841	37.24871878	-83.18957968
117 PEYTON CRK	PIKEVILLE	KY	41501-7728	37.4210533	-82.46169
117 PINE ACRES LN	WEST LIBERTY	KY	41472-1284	37.92055733	-83.242438
117 PINE ST	PAINTSVILLE	KY	41240-1392	37.81172	-82.7961333
117 PLAINVIEW DR	HYDEN	KY	41749-8750	37.15037333	-83.34797683
117 POLLITT RD	RUSSELL	KY	41169-1545	38.515915	-82.6965233
117 PRATER DR	PIKEVILLE	KY	41501-3474	37.515085	-82.4857167
117 RACCOON DR GARG	LOUISA	KY	41230-6480	38.164025	-82.6857567
117 RACCOON DR TRLR	LOUISA	KY	41230-6480	38.163815	-82.6861017
117 RAILROAD AVE	COMBS	KY	41729-9031	37.2642867	-83.2127883
117 RAINBOW LN	PIKEVILLE	KY	41501-1577	37.44223	-82.5220933
117 RED ISON HOLW	LANGLEY	KY	41645-6556	37.547085	-82.7665017
117 RED OAK BR	SASSAFRAS	KY	41759-8904	37.2230283	-83.041555
117 RED OAK BR	SASSAFRAS	KY	41759-8904	37.22296	-83.041585
117 REDALE RD	PIKEVILLE	KY	41501-9072	37.4871867	-82.5246167
117 REDBUD LN	HAZARD	KY	41701-2052	37.24302567	-83.18089583
117 RIDGE RD	RACELAND	KY	41169-1961	38.5353117	-82.7172633
117 RIGHT FORK OF KIDD FRK	HONAKER	KY	41603	37.527495	-82.6778483
117 RIVER RD	HAZARD	KY	41701-1208	37.2659367	-83.1951717

117 RIVER RD HSE	MC CARR	KY	41544-8520	37.6198183	-82.1701233
117 RIVERVIEW DR	PIKEVILLE	KY	41501-3754	37.483025	-82.53324
117 ROAD CREEK RD	ELKHORN CITY	KY	41522-8400	37.3543533	-82.3877
117 ROBIN RD	RUSSELL	KY	41169-1547	38.5152933	-82.70294
117 ROCK DOCK DR	HAZARD	KY	41701-8393	37.33685695	-83.25852552
117 ROCK RIDGE RD	HAZARD	KY	41701-9431	37.282145	-83.220835
117 ROCKAWAY ST APT 1	HAZARD	KY	41701-1445	37.2516525	-83.19310483
117 ROCKAWAY ST APT 2	HAZARD	KY	41701-1445	37.2517933	-83.1930967
117 ROCKY HILL CIR GARG	HAZARD	KY	41701-7737	37.27768933	-83.126936
117 ROCKY HILL CIR TRLR	HAZARD	KY	41701-7737	37.2773983	-83.12751
117 ROSE BUD LN	EMMALENA	KY	41740-8974	37.3518433	-83.0559433
117 ROY G AVE	HAZARD	KY	41701-1019	37.261935	-83.1954117
117 SAINT MARTINS LN	HAZARD	KY	41701-5347	37.34687267	-83.11551216
117 SAMS BRANCH RD	WARBRANCH	KY	40874-7024	37.0008867	-83.4448067
117 SCHOOL HOUSE HOLW LOT 7	DAVID	KY	41616-8321	37.59818	-82.89127
117 SCHOOL ST	HAZARD	KY	41701-1070	37.2659883	-83.1933667
117 SCULPTORS WAY TRLR	FLATWOODS	KY	41139-8998	38.5104025	-82.75756066
117 SEATON DR	RUSSELL	KY	41169-1402	38.5196	-82.697645
117 SHAWNEE TRL APT A	PIKEVILLE	KY	41501-1547	37.43753	-82.511615
117 SHAWNEE TRL APT B	PIKEVILLE	KY	41501-1547	37.4375383	-82.5116133
117 SMITH BOTTOM LOOP	SIDNEY	KY	41564-8549	37.63345533	-82.3587915
117 SONNY DR TRLR 15	HAZARD	KY	41701-6603	37.2825883	-83.1949767
117 SPAWS CREEK RD	WEST LIBERTY	KY	41472-8174	37.9186867	-83.2352983
117 SPAWS CREEK RD BLDG 1	WEST LIBERTY	KY	41472-8174	37.91947317	-83.2332005
117 SPAWS CREEK RD OFC	WEST LIBERTY	KY	41472-8174	37.9173757	-83.2370405
117 SPRADLIN ST	AUXIER	KY	41602-9267	37.73123833	-82.75776416
117 SPRUCE LN	PIKEVILLE	KY	41501-8929	37.4829	-82.566156
117 SPRUCE ST	HAZARD	KY	41701-2058	37.241325	-83.1821183
117 STAMPER BRANCH RD	WAYLAND	KY	41666-6828	37.44606433	-82.79016
117 STATE ROUTE 716	ASHLAND	KY	41102-9369	38.446064	-82.71000883
117 STONEY BROOKE DR	ASHLAND	KY	41101-2159	38.49652	-82.698515
117 STRATTON ST APT 1	PIKEVILLE	KY	41501-9038	37.47612067	-82.52424883
117 STRATTON ST APT 2	PIKEVILLE	KY	41501-9038	37.476135	-82.5241995
117 SUMAC AVE	HAZARD	KY	41701-5457	37.287395	-83.2028767
117 SUMAC ST	HAZARD	KY	41701-1021	37.26779	-83.1879917
117 SYCAMORE LN	RUSH	KY	41168-8952	38.3511647	-82.80424623
117 SYCAMORE LN TRLR	LOUISA	KY	41230-6485	38.023775	-82.64948
117 TACKETT FRK	BEAVER	KY	41604-6314	37.3926017	-82.6488
117 TACKETT FRK GARG	BEAVER	KY	41604-6314	37.39325383	-82.64883566
117 TAYLOR PRATT LN	CORNETTSVILLE	KY	41731-8958	37.1350867	-83.076655
117 TAYLOR PRATT LN	CORNETTSVILLE	KY	41731-8958	37.1352367	-83.0763983
117 TERRY TOWN BR	VIRGIE	KY	41572-8827	37.2965417	-82.6581883
117 THOMPSON LN	GRAYSON	KY	41143-6839	38.212805	-82.8962567
117 TONEY DR	ASHLAND	KY	41102-8482	38.4781733	-82.7248133
117 TOWER HILL RD	LOUISA	KY	41230-9136	38.1101519	-82.6079065
117 TULIP ST	PAINTSVILLE	KY	41240-9305	37.8147867	-82.7807983
117 TURNER AVE TRLR	HAZARD	KY	41701-1252	37.261945	-83.1952133
117 VAN ALPHA DR	VIPER	KY	41774-8347	37.1630317	-83.1602717
117 VILLAGE LN	HAZARD	KY	41701-9408	37.28308279	-83.2247739
117 VIRGIL BURKS RD	GREENUP	KY	41144-7339	38.5405033	-82.7883683
117 VIRGIL MOORE RD	LOUISA	KY	41230-5482	37.93946167	-82.50808333
117 WEDDINGTON BRANCH RD	PIKEVILLE	KY	41501-3204	37.5236567	-82.5688183
117 WHITE OAK CT	ASHLAND	KY	41101-7035	38.5110717	-82.692305
117 WIDOWS HOLW UNIT CAMPER	PHELPS	KY	41553-9441	37.5054474	-82.122531
117 WILANA CT APT 1	PIKEVILLE	KY	41501-1851	37.47381167	-82.52548883
117 WILANA CT APT 2	PIKEVILLE	KY	41501-1851	37.4740467	-82.525495
117 WILANA CT APT 3	PIKEVILLE	KY	41501-1851	37.4740467	-82.525495
117 WILANA CT APT 4	PIKEVILLE	KY	41501-1851	37.47406783	-82.52533966
117 WILANA CT REAR	PIKEVILLE	KY	41501-1849	37.4740767	-82.5254867
117 WOLFPEN CREEK RD	MALLIE	KY	41836-8848	37.2381033	-82.92227
117 WOLFPEN CREEK RD	MALLIE	KY	41836-8848	37.2380867	-82.9219633
117 WOODLAND EST	PAINTSVILLE	KY	41240-8615	37.8020983	-82.7677317
117 WRONG TURN DR	SOUTH PORTSMOUTH	KY	41174-9108	38.6967483	-82.9884083
117 WRONG TURN DR BARN	SOUTH PORTSMOUTH	KY	41174-9108	38.6969855	-82.98878716
117 WRONG TURN DR GARG	SOUTH PORTSMOUTH	KY	41174-9108	38.69674867	-82.98854166
117 WURTLAND AVE	WURTLAND	KY	41144-1444	38.5503383	-82.783295
117 WURTLAND AVE	WURTLAND	KY	41144-1444	38.55087	-82.7843183

117 Y ST	HAZARD	KY	41701-1321	37.252515	-83.19449
117 E 1ST AVE TRLR	SOUTH SHORE	KY	41175-8917	38.7265917	-82.9592033
117 E 2ND ST	GRAYSON	KY	41143-1001	38.3331317	-82.9474833
117 E 3RD AVE	SOUTH SHORE	KY	41175-8924	38.72346723	-82.96465715
117 E 4TH AVE	SOUTH SHORE	KY	41175-8927	38.723352833	-82.96276333
117 E 4TH ST	GRAYSON	KY	41143-1019	38.3348517	-82.94696
117 E MADISON ST	LOUISA	KY	41230-1324	38.11493	-82.6036367
117 E MADISON ST	LOUISA	KY	41230-1324	38.1152982	-82.6031408
117 E MAPLE ST	SALYERSVILLE	KY	41465-8031	37.7526217	-83.069225
117 N HORD ST	GRAYSON	KY	41143-1027	38.3331567	-82.9486617
117 N MAY ST	LANGLEY	KY	41645-6543	37.53330967	-82.79160716
117 N RICE ST	LOUISA	KY	41230-1241	38.11408	-82.6091
117 N RICE ST	LOUISA	KY	41230-1241	38.1156067	-82.6095333
117 S HORD ST	GRAYSON	KY	41143-1434	38.3317783	-82.9493983
117 W 7TH ST	ELKHORN CITY	KY	41522-7295	37.2994317	-82.34884
117 W BACK ST	MC DOWELL	KY	41647-6040	37.45297	-82.73025
117 W BACK ST	MC DOWELL	KY	41647-6040	37.45283267	-82.7299585
117 W KEYSER HEIGHTS DR	PIKEVILLE	KY	41501-1635	37.49045	-82.5304167
117 W MAIN ST	GRAYSON	KY	41143-1344	38.3321667	-82.9498533
1170 AUXIER AVE	PAINTSVILLE	KY	41240-9318	37.81592	-82.7817217
1170 BEECH NUT LN	BUSY	KY	41723-8659	37.2347785	-83.30930583
1170 BIGGS BR	OLIVE HILL	KY	41164-9118	38.27582167	-83.20669667
1170 BRUSHY RD	VARNEY	KY	41571-9011	37.6058466	-82.3909554
1170 COCKRELL FORK RD	LOST CREEK	KY	41348-9173	37.407645	-83.258245
1170 COCKRELLS TRACE RD	HAZARD	KY	41701-7477	37.3061867	-83.102335
1170 DAVELLA RD	DEBORD	KY	41214-9061	37.78926003	-82.5879215
1170 FLACKEY BRANCH RD	HYDEN	KY	41749-8644	37.1562417	-83.3306567
1170 GEORGES BRANCH RD	VICCO	KY	41773-8922	37.1952867	-83.060545
1170 GEORGES BRANCH RD	VICCO	KY	41773-8922	37.1946983	-83.059415
1170 HIGHWAY 113	KONA	KY	41858-7853	37.1580883	-82.7440833
1170 HIGHWAY 3406	MAYKING	KY	41837-9011	37.13837	-82.7291417
1170 KY ROUTE 1086	WAYLAND	KY	41666-6844	37.444975	-82.8016917
1170 KY ROUTE 7	ESTILL	KY	41666-6845	37.4603983	-82.8178167
1170 KY ROUTE 979 TRLR 3	HAROLD	KY	41635-9116	37.52995	-82.6435733
1170 MORGAN FRK	PRINTER	KY	41655-9020	37.4904017	-82.7064867
1170 OAKWOOD AVE TRLR	VICCO	KY	41773-9011	37.2297935	-83.07391033
1170 ONEAL DR TRLR	RUSH	KY	41168-8195	38.33933	-82.73472
1170 PENNY HWY	PIKEVILLE	KY	41501-3861	37.3568095	-82.5711315
1170 RIVERVIEW RD	ASHLAND	KY	41101-7012	38.5141467	-82.6821167
1170 SPEWING CAMP BR	MC DOWELL	KY	41647-6062	37.41982	-82.7263733
1170 SPEWING CAMP BR	MC DOWELL	KY	41647-6062	37.4195083	-82.72733
1170 STATE HIGHWAY 1662	OLIVE HILL	KY	41164-8334	38.31196167	-83.28807
1170 STATE HIGHWAY 1662 BARN 1	OLIVE HILL	KY	41164	38.31194333	-83.28664833
1170 N TRINITY LN	ASHLAND	KY	41102-7669	38.424135	-82.705205
11701 HIGHWAY 582	KITE	KY	41828-8953	37.31192	-82.8154733
11705 MEADE SPRINGER RD	ASHLAND	KY	41102-8962	38.4250583	-82.7413083
1171 AUXIER AVE	PAINTSVILLE	KY	41240-9319	37.8161083	-82.7811533
1171 BROADBOTTOM RD	PIKEVILLE	KY	41501-2802	37.5373267	-82.58887
1171 CRESTWOOD DR	PRESTONSBURG	KY	41653		
1171 FLAX PATCH RD	VICCO	KY	41773-8780	37.24340733	-82.97662616
1171 FLY BY HAZARD RD	CHAVIES	KY	41727-9106	37.38548067	-83.250364
1171 LIBERTY RD	WEST LIBERTY	KY	41472-2055	37.92389	-83.27264
1171 LITTLE PETER CAVE RD GARG	LOVELY	KY	41231-9034	37.817325	-82.44542
1171 LITTLE PETER CAVE RD TRLR	LOVELY	KY	41231-9034	37.8172633	-82.4452817
1171 LOWER POMPEY RD	SHELBIANA	KY	41562-8126	37.43073322	-82.42925982
1171 MIDDLE FRK	HAGERHILL	KY	41222-9043	37.7720467	-82.838245
1171 MONTGOMERY CREEK RD	VICCO	KY	41773-9055	37.210015	-83.0446267
1171 MONTGOMERY CREEK RD	VICCO	KY	41773-9055	37.210005	-83.0447133
1171 OPEN FRK	META	KY	41501-4618	37.5763967	-82.386515
1171 PENNY HWY	PIKEVILLE	KY	41501-3861	37.3564908	-82.5712658
1171 RUSSELL ST	ASHLAND	KY	41101-6495	38.4498067	-82.624825
1171 SALISBURY BRANCH RD	DEMA	KY	41859-9059	37.3979233	-82.7639333
1171 TURKEY CRK	LANGLEY	KY	41645-9010	37.5142117	-82.7849067
1171 TYPO RD	BONNYMAN	KY	41719-8725	37.2785285	-83.2413055
1171 S HIGHLAND AVE	PRESTONSBURG	KY	41653-7890	37.667166	-82.76157516
1171 S STATE HIGHWAY 1	GRAYSON	KY	41143-8103	38.3144067	-82.9316183
11710 BRUSHY RD	PIKEVILLE	KY	41501-5107	37.6640767	-82.5059383

11715 VIRGINIA BLVD	ASHLAND	KY	41102-6928	38.40717183	-82.74240383
11717 HIGHWAY 582	KITE	KY	41828-8953	37.31247817	-82.8152235
11717 HIGHWAY 582	KITE	KY	41828-8953	37.3125595	-82.81534683
11718 BENT BRANCH RD	PIKEVILLE	KY	41501-4774	37.580267	-82.406602
11719 BENT BRANCH RD	PIKEVILLE	KY	41501-4774	37.5810883	-82.40682
1172 CLAY CP TRLR	HITCHINS	KY	41146-8923	38.287469166	-82.90015133
1172 INDIAN CREEK RD	VIRGIE	KY	41572	37.3409767	-82.6059733
1172 KY ROUTE 979 TRLR 3	HAROLD	KY	41635-9116	37.5301367	-82.643975
1172 LILLEY CORNETT BR	HALLIE	KY	41821-8972	37.0967883	-82.9772983
1172 MIDDLE FRK	HAGERHILL	KY	41222-9043	37.7713867	-82.8371933
1172 MIDDLE FRK TRLR 2	HAGERHILL	KY	41222-9043	37.7713333	-82.8375133
1172 PRITCHARD FRK	KIMPER	KY	41539-6064	37.5157267	-82.30192
1172 RIGHT FORK OF ISLAND CRK	PIKEVILLE	KY	41501-7117	37.45594467	-82.57901016
1172 TUG RIVER RD	INEZ	KY	41224-8487	37.9116433	-82.4764183
11722 HIGHWAY 582	KITE	KY	41828-8953	37.31247	-82.8152817
11722 MEADE SPRINGER RD	ASHLAND	KY	41102-8962	38.42545888	-82.7413648
11723 MIDLAND TRAIL RD	ASHLAND	KY	41102-7729	38.3842967	-82.70277
11724 E JOHNSON RD	ASHLAND	KY	41102-7730	38.3861483	-82.7008817
11724 E JOHNSON RD	ASHLAND	KY	41102-7730	38.38609	-82.7009733
11726 MEADE SPRINGER RD	ASHLAND	KY	41102-8962	38.426127333	-82.74151483
11727 BENT BRANCH RD	META	KY	41501-4774	37.580265	-82.4065417
11729 S KY HIGHWAY 15	VICCO	KY	41773-8965	37.212606	-83.069169
1173 BETHEL LN	CATLETTSBURG	KY	41129-9076	38.35367	-82.6596533
1173 CAMP CREEK RD	STOPOVER	KY	41568-9018	37.4734201	-82.0827238
1173 GREENHILL RD	OLIVE HILL	KY	41164	38.2644629	-83.138237
1173 MIDDLE FRK	HAGERHILL	KY	41222-9043	37.7717667	-82.837815
1173 NEDS FRK	MC DOWELL	KY	41647-9033	37.4173517	-82.6878483
1173 POND CREEK RD TRLR	STONE	KY	41567-7050	37.5875267	-82.2709433
1173 SHELBY DRY FRK	SHELBIANA	KY	41562-8405	37.4105433	-82.4933983
1173 SILOAM LN	SOUTH SHORE	KY	41175-7980	38.7453983	-82.89082
1173 SMITH FORK RD TRLR	PHELPS	KY	41553-8811	37.474312166	-82.189824
1173 STATE ROUTE 1	GREENUP	KY	41144-6392	38.5536883	-82.8167667
1173 UPPER POMPEY RD	RACCOON	KY	41557-8847	37.456043	-82.413618
11736 BENT BRANCH RD	PIKEVILLE	KY	41501-4774	37.5810415	-82.405814
11736 PHELPS 632 RD	PHELPS	KY	41553-8623	37.502688	-82.17780299
11737 BRUSHY RD	PIKEVILLE	KY	41501-5107	37.6637717	-82.5060633
11737 MEADE SPRINGER RD	ASHLAND	KY	41102-8962	38.426395	-82.74157
11738 E JOHNSON RD TRLR 1	ASHLAND	KY	41102-7730	38.38489417	-82.70121983
11739 ELKHORN CRK TRLR	ASHCAMP	KY	41512-8722	37.2432683	-82.5058517
1174 ACUP RD	HAPPY	KY	41746-9013	37.22729118	-83.10037758
1174 AUXIER AVE	PAINTSVILLE	KY	41240-9318	37.815995	-82.7813767
1174 DRY CREEK RD	TOPMOST	KY	41862-9044	37.3464767	-82.779945
1174 HALES BRANCH RD	REDFOX	KY	41847-9040	37.1979333	-82.950015
1174 HALES BRANCH RD	REDFOX	KY	41847-9040	37.1979983	-82.9501067
1174 HIGHWAY 1933	JACKSON	KY	41339-7243	37.39791333	-83.41503667
1174 HIGHWAY 1933 HSE 3	JACKSON	KY	41339-7243	37.39648167	-83.41519833
1174 HIGHWAY 805	NEON	KY	41840-9038	37.163496	-82.733986
1174 HIGHWAY 805 GARG	NEON	KY	41840-9038	37.163934	-82.73400166
1174 KENDRICK FRK	PIKEVILLE	KY	41501-6616	37.4566117	-82.4439667
1174 KY ROUTE 3188	LANGLEY	KY	41645-6559	37.549445	-82.7712433
1174 MIDDLE FRK	HATFIELD	KY	41514-8618	37.64008033	-82.40126216
1174 MILLER ST	RACELAND	KY	41169-1934	38.53631	-82.7226583
1174 MORGAN FRK	PRINTER	KY	41655-9020	37.48987467	-82.70670466
1174 MULLEN FRK	STONE	KY	41567-7008	37.566655	-82.2828983
1174 PERKINS MADDEN RD	HINDMAN	KY	41822-9011	37.309215	-82.9742833
1174 SMITH FORK RD	PHELPS	KY	41553-8811	37.47439	-82.1891267
1174 STATE ROUTE 784 TRLR	SOUTH SHORE	KY	41175-9793	38.6972817	-82.9588683
1174 TURKEY CRK	LANGLEY	KY	41645-9010	37.5135839	-82.7862869
1174 UPPER JOHNS CRK	KIMPER	KY	41539-6145	37.4967217	-82.3338017
11740 HIGHWAY 15	LOST CREEK	KY	41348-9043	37.4551145	-83.3109454
11742 PHELPS 632 RD	PHELPS	KY	41553-8623	37.5022867	-82.1779233
11742 PHELPS 632 RD	PHELPS	KY	41553-8623	37.502565	-82.17853
11744 E JOHNSON RD	ASHLAND	KY	41102-7730	38.38491	-82.701025
11746 HIGHWAY 160	WHITESBURG	KY	41858-8933	37.0525667	-82.9159067
11746 HIGHWAY 160 GARG	WHITESBURG	KY	41858-8933	37.05132021	-82.91620205
11747 BENT BRANCH RD	PIKEVILLE	KY	41501-4774	37.58054117	-82.4063495
11747 KY ROUTE 825	OIL SPRINGS	KY	41238-9082	37.7728933	-82.9446

1175 AUXIER AVE	PAINTSVILLE	KY	41240-9319	37.8160167	-82.7810867
1175 BAKER BR	TUTOR KEY	KY	41263-9011	37.87098233	-82.75231983
1175 BOWEN CREEK RD	ESSIE	KY	40827-7038	37.0474857	-83.5075429
1175 BRUSHY RD	VARNEY	KY	41571-9011	37.604579	-82.394017
1175 CRUM BR TRLR	DEBORD	KY	41214-9044	37.81302833	-82.54382333
1175 HIGHWAY 1 GARG	LOUISA	KY	41230-8904	38.17873366	-82.72690383
1175 HIGHWAY 1 HSE	LOUISA	KY	41230-8904	38.1782033	-82.72805
1175 HIGHWAY 2033	LOUISA	KY	41230-8395	37.94114667	-82.61586833
1175 JOHN MORGAN MEMORIAL RD	HOSKINSTON	KY	40844	37.0738467	-83.4240483
1175 KRYPTON LICK BRANCH RD	HAZARD	KY	41701-6465	37.314571	-83.37417683
1175 LAUREL CREEK RD	LOUISA	KY	41230-7602	37.97439	-82.5526
1175 LICK BRANCH NOCTOR RD	JACKSON	KY	41339-7228	37.587390333	-83.30218916
1175 LOWER WHITE OAK RD	SOUTH PORTSMOUTH	KY	41174-8926	38.7000633	-82.9773517
1175 MILLSTONE RD	MILLSTONE	KY	41838-9012	37.181413	-82.754822
1175 MINK BR	CRAYNOR	KY	41635-8927	37.4351167	-82.6701783
1175 MINK BR TRLR CATV	CRAYNOR	KY	41635		
1175 PERKINS MADDEN RD	HINDMAN	KY	41822-9011	37.3091167	-82.9735083
1175 PETER FORK RD TRLR	MC CARR	KY	41544-8341	37.5773783	-82.1665067
1175 QUICKSAND RD TRLR	JACKSON	KY	41339-7268	37.5450486	-83.36799296
1175 RIGHT FORK OF GREASY CRK	SHELBIANA	KY	41562-8615	37.348835	-82.51144
1175 STATE HIGHWAY 1620	OLIVE HILL	KY	41164-6859	38.25227167	-83.19352333
1175 UPPER BLACKBERRY RD	RANSOM	KY	41558-8719	37.5380717	-82.22251
1175 UPPER TWIN BR	VANCEBURG	KY	41179-5735	38.40472167	-83.24880833
1175 UPPER TWIN BR	VANCEBURG	KY	41179-5735	38.4034055	-83.246978
1175 YONTS FRK	JACKHORN	KY	41825-8902	37.229912833	-82.69945866
11753 STATE ROUTE 5	ASHLAND	KY	41102-8032	38.392765	-82.7531283
11754 STATE HIGHWAY 194	KIMPER	KY	41539-6171	37.4704254	-82.3528067
11758 BENT BRANCH RD	PIKEVILLE	KY	41501-4774	37.5805367	-82.4060883
11758 PHELPS 632 RD GARG	PHELPS	KY	41553-8623	37.502701	-82.17754999
11758 PHELPS 632 RD HSE 2	PHELPS	KY	41553-8623	37.5025517	-82.17695
11759 HIGHWAY 550	MOUSIE	KY	41839-8823	37.4380217	-82.8676633
1176 ACKISON ST	RACELAND	KY	41169-1923	38.535915	-82.72319
1176 BIGGS BR	OLIVE HILL	KY	41164-9118	38.27596167	-83.206345
1176 BUFFALO BR LOT 23	MOREHEAD	KY	40351-7878	38.229851	-83.335111
1176 CALEB FRK	WEESBURG	KY	41667-9049	37.3146265	-82.68315016
1176 DAVELLA RD	DEBORD	KY	41214-9061	37.79121683	-82.58706583
1176 DIALS BR	RANSOM	KY	41558-8414	37.5718817	-82.2078067
1176 LITTLE LEATHERWOOD CRK TRLR	CORNETTSVILLE	KY	41731-8816	37.1132583	-83.0715133
1176 MAIN ST APT B	JACKSON	KY	41339-1120	37.55596833	-83.37851667
1176 MAIN ST BSMT	JACKSON	KY	41339-1120	37.55516845	-83.38165169
1176 MAIN ST FL 1	JACKSON	KY	41339-1120	37.55516333	-83.38189333
1176 PANBOWL RD	JACKSON	KY	41339-7555	37.57244	-83.37968333
1176 PARKWAY DR	SALYERSVILLE	KY	41465-9253	37.74297883	-83.05241866
1176 RUSSELL ST	ASHLAND	KY	41101-6423	38.4493867	-82.6249867
1176 STATE HIGHWAY 1626	OLIVE HILL	KY	41164-8820	38.27817167	-83.25642
1176 STATE HIGHWAY 1626 BARN 1	OLIVE HILL	KY	41164	38.278018166	-83.2562525
1176 STATE HIGHWAY 1654	RUSH	KY	41168-8941	38.3292233	-82.8072083
1176 TOMS CRK	IVEL	KY	41642-9447	37.5849333	-82.6399517
1176 TURKEY CRK TRLR	HALLIE	KY	41821-9071	37.0885317	-83.0193333
11763 US 23 HWY	GREENUP	KY	41144-6223	38.5574417	-82.804155
11767 KY ROUTE 194	PRESTONSBURG	KY	41653-8011	37.6868	-82.5958067
11768 HIGHWAY 160	WHITESBURG	KY	41858-8933	37.05236	-82.9166333
11769 KY ROUTE 194 TRLR	ENDICOTT	KY	41653-8011	37.6877183	-82.595795
1177 BAD FRK	ELKHORN CITY	KY	41522-8188	37.346779	-82.461727
1177 GABRIEL BR	KIMPER	KY	41539-6032	37.50126983	-82.3042575
1177 HIGHWAY 1933	JACKSON	KY	41339-7243	37.39616833	-83.415545
1177 HIGHWAY 803	MILLSTONE	KY	41838-9033	37.1921567	-82.7426332
1177 LONGS CREEK RD	BOONEVILLE	KY	41314-9529	37.39185167	-83.51464167
1177 LONGS CREEK RD	BOONEVILLE	KY	41314-9529	37.39213167	-83.51436833
1177 MARE CRK	STANVILLE	KY	41659-9006	37.5692483	-82.619425
1177 MORRIS FRK	BOONEVILLE	KY	41314-8806	37.37850167	-83.51940833
1177 PENNY HWY	PIKEVILLE	KY	41501-3861	37.355635	-82.5712483
1177 STATE HIGHWAY 1620	OLIVE HILL	KY	41164-6859	38.254335	-83.192035
1177 S LAKE DR	PRESTONSBURG	KY	41653-1349	37.66681317	-82.76153233
11772 BENT BRANCH RD	PIKEVILLE	KY	41501-4774	37.5807783	-82.4056283
11772 HIGHWAY 15	LOST CREEK	KY	41348-9043	37.455376	-83.3106331
11774 HIGHWAY 805 HSE	BURDINE	KY	41517	37.1893683	-82.6007483



11774 N HIGHWAY 3 TRLR	LOUISA	KY	41230-7363	38.2041833	-82.735555
11776 KY HIGHWAY 28 TRLR	GAYS CREEK	KY	41745-8917	37.34113	-83.4081867
11779 HIGHWAY 582	KITE	KY	41828-8953	37.313426	-82.8151531
1178 AUXIER AVE	PAINTSVILLE	KY	41240-9318	37.81573	-82.7814617
1178 BIG PETER CAVE RD TRLR	PILGRIM	KY	41250-9010	37.758945	-82.4622533
1178 BONE BR	PHELPS	KY	41553-9333	37.5202833	-82.132735
1178 BRUSHY RD	VARNEY	KY	41571-9011	37.604745	-82.3916833
1178 DOG FRK	PIKEVILLE	KY	41501-7006	37.47991495	-82.58583516
1178 ELSWICKS BR	JONANCY	KY	41538-8011	37.299385	-82.5804217
1178 FOREST HILLS RD	FOREST HILLS	KY	41527-8328	37.641735	-82.28481
1178 HARLESS CRK	REGINA	KY	41559-8907	37.37669	-82.3947433
1178 MCKAY RD TRLR	GREENUP	KY	41144-6594	38.610915	-82.8966483
1178 MILLERS CRK	VAN LEAR	KY	41265-8421	37.7710183	-82.7400033
1178 NARROWS BR	HARDY	KY	41531-8807	37.60197493	-82.24686919
1178 PERSIMMON FORK RD	YEADISS	KY	41777-8833	37.0155796	-83.1974772
1178 STABLE FORK RD	GAYS CREEK	KY	41745-9030	37.32981322	-83.4241562
1178 STANLEY FRK	VARNEY	KY	41571-8902	37.603487	-82.427937
1178 WILEY FORK RD	LEBURN	KY	41831-8856	37.3884667	-82.9249717
1178 N LAKE DR	PRESTONSBURG	KY	41653-1288	37.6821835	-82.77835466
11782 HIGHWAY 160	WHITESBURG	KY	41858-8933	37.05209	-82.9156567
11782 PHELPS 632 RD	PHELPS	KY	41553-8623	37.5030633	-82.176325
11783 BENT BRANCH RD	PIKEVILLE	KY	41501-4774	37.58127	-82.405705
11785 BRUSHY RD	PIKEVILLE	KY	41501-5107	37.663185	-82.5069
11788 BENT BRANCH RD	PIKEVILLE	KY	41501-4774	37.5810933	-82.4053033
1179 HIGHWAY 581	ULYSSES	KY	41264-9041	37.97429333	-82.64855333
1179 HIGHWAY 581	ULYSSES	KY	41264-9041	37.97422833	-82.64794833
1179 ISSAC PARK RD	LOUISA	KY	41230-5935	38.079375	-82.6513333
1179 ISSAC PARK RD GARG	LOUISA	KY	41230-5935	38.079345	-82.65231
1179 KELLY MOUNTAIN RD	SHELBY GAP	KY	41563-8350	37.221195	-82.52772
1179 KENT DR	CATLETTSBURG	KY	41129-8010	38.394745	-82.6641883
1179 KY ROUTE 581	THEALKA	KY	41240-9086	37.8309033	-82.7893667
1179 LICK FRK TRLR	JENKINS	KY	41537-8319	37.255206	-82.603849
1179 MARK WAYNE DR	LOUISA	KY	41230-8625	38.09265	-82.59975167
1179 MORRIS FRK TRLR	BOONEVILLE	KY	41314-8806	37.37769833	-83.51895
1179 PERT CREEK RD	WHITESBURG	KY	41858-8554	37.10956896	-82.78888612
1179 QUICKSAND RD	JACKSON	KY	41339-7268	37.54377833	-83.36622667
1179 RICHARD DR	RACELAND	KY	41169	38.5374717	-82.720835
1179 RICHARD DR	RACELAND	KY	41169-1939	38.537605	-82.720395
1179 RIGHT FORK OF GREASY CRK	SHELBIANA	KY	41562-8615	37.34881	-82.511265
1179 WALNUT GRV	OLIVE HILL	KY	41164-7088	38.33263333	-83.3100867
1179 E MAPLE ST	SALYERSVILLE	KY	41465-7534	37.7597683	-83.0502233
1179 E MAPLE ST	SALYERSVILLE	KY	41465-7534	37.75919533	-83.0498905
11791 BENT BRANCH RD	PIKEVILLE	KY	41501-4774	37.5815117	-82.4056633
11792 KY HIGHWAY 28	GAYS CREEK	KY	41745-8917	37.34146	-83.408215
11795 ELKHORN CRK	ASHCAMP	KY	41512-8722	37.2424417	-82.5067
11795 KY ROUTE 979	TEABERRY	KY	41660-9055	37.4197575	-82.64676483
11795 KY ROUTE 979	TEABERRY	KY	41660-9055	37.4195983	-82.64626
11795 KY ROUTE 979 APT 201	TEABERRY	KY	41660-9055	37.419245	-82.64622
11796 S HIGHWAY 3	LOUISA	KY	41230-6596	37.99279833	-82.53932833
11798 S HIGHWAY 3	LOUISA	KY	41230-6596	37.99324167	-82.54012167
118 2ND ST APT 1	PIKEVILLE	KY	41501-3845	37.4832983	-82.51558
118 2ND ST APT 2	PIKEVILLE	KY	41501-3845	37.4834017	-82.5159383
118 2ND ST APT 3	PIKEVILLE	KY	41501-3845	37.4834267	-82.5160167
118 2ND ST APT 4	PIKEVILLE	KY	41501-3845	37.483495	-82.516135
118 2ND ST APT 5	PIKEVILLE	KY	41501-3845	37.4835567	-82.51611
118 5TH ST	PIKEVILLE	KY	41501-1291	37.4844183	-82.51828
118 ALASKA AVE UNIT A	WHITESBURG	KY	41858-7512	37.12181	-82.83675
118 ALASKA AVE UNIT B	WHITESBURG	KY	41858-7512	37.1218083	-82.8367383
118 ARMADA BLVD	RACELAND	KY	41169-1092	38.5428883	-82.743235
118 ARNETT DR	SALYERSVILLE	KY	41465-6620	37.74586	-83.0752333
118 ARROWWOOD DR TRLR	HAPPY	KY	41746	37.2060505	-83.10777416
118 ASHER CAMP RD	ASHER	KY	40874	37.01452	-83.431245
118 BACH CT	WHITESBURG	KY	41858-7672	37.121775	-82.835545
118 BALL FRK	PINSONFORK	KY	41555-7510	37.5575517	-82.2537567
118 BALLARD CT	HAZARD	KY	41701-9457	37.26912633	-83.22467854
118 BALLARD CT	HAZARD	KY	41701-9457	37.26912633	-83.22467854
118 BATTLE CREEK DR	THOUSANDSTICKS	KY	41766-8913	37.1860983	-83.4395417

118 BEAR WALLOW HOLW	PIKEVILLE	KY	41501-7931	37.4019483	-82.420195
118 BELLEFONTE DR	ASHLAND	KY	41101-2110	38.49276	-82.6899033
118 BIG LICK SUBDIVISION	EAST POINT	KY	41216-8900	37.7501217	-82.82747
118 BILL CORNETT RD TRLR	WHITESBURG	KY	41858-9216	37.1538717	-82.839325
118 BIRCH RD	LOUISA	KY	41230		
118 BISH PATRICK LN	SALYERSVILLE	KY	41465-7374	37.7084833	-83.0065067
118 BISH PATRICK LN TRLR	SALYERSVILLE	KY	41465-7374	37.70915	-83.0054333
118 BLEVINS CEMETERY RD	OLIVE HILL	KY	41164	38.254225	-83.298425
118 BRADLEY BR	WAYLAND	KY	41666-6700	37.41972	-82.808685
118 BROCK MOUNTAIN RD TRLR	WHITESBURG	KY	41858-4800	37.106395	-82.7850367
118 BROOK DR TRLR	KRYPTON	KY	41754-8932	37.31342	-83.3390533
118 BUCKHORN RD	BEAVER	KY	41604-6301	37.3929567	-82.6696883
118 BUELLS LN	HAZARD	KY	41701-6325	37.21854733	-83.25131933
118 BUENA VISTA DR	ASHLAND	KY	41101-2126	38.49379	-82.6893017
118 BUENA VISTA DR APT 103	MARTIN	KY	41649-7979	37.5605567	-82.7605933
118 BUENA VISTA DR APT 105	MARTIN	KY	41649-7979	37.560555	-82.7605933
118 BYRD HAYES MNR	LOUISA	KY	41230-1078	38.118715	-82.60631
118 CAMDEN	JENKINS	KY	41537-8774	37.182195	-82.6204533
118 CARGO LN	JENKINS	KY	41537-8992	37.1526133	-82.6680483
118 CAROLINE AVE	PIKEVILLE	KY	41501-3988	37.478808	-82.518165
118 CAROLINE AVE STE 1	PIKEVILLE	KY	41501-3988	37.47884	-82.5181767
118 CAROLINE AVE STE 3	PIKEVILLE	KY	41501-3988	37.4809547	-82.5148583
118 CAROLINE AVE STE 4	PIKEVILLE	KY	41501-3988	37.478803	-82.518173
118 CAROLINE AVE STE 5	PIKEVILLE	KY	41501-3988	37.478867166	-82.518709
118 CAROLINE AVE STE B	PIKEVILLE	KY	41501-1102	37.478808	-82.518167
118 CAROLINE AVE UNIT A	PIKEVILLE	KY	41501-3988	37.478737	-82.518225
118 CAROLINE DR	ASHLAND	KY	41101-2202	38.4879333	-82.6851
118 CEDAR ST	HAZARD	KY	41701-1506	37.2507567	-83.1886767
118 CENTRAL AVE	PIKEVILLE	KY	41501-1354	37.48508	-82.5282117
118 CERAMIC DR	NIPPA	KY	41240-9229	37.8719383	-82.7858617
118 CESENA WAY	CHAVIES	KY	41727	37.3758835	-83.24501466
118 CHAPMAN BTM	LOVELY	KY	41231	37.8217283	-82.40728
118 CHEROKEE DR	PIKEVILLE	KY	41501-1690	37.4391767	-82.5100483
118 CHERRY HILL LN	HAGERHILL	KY	41222-8627	37.7833367	-82.7922983
118 CLINTON DR	ASHLAND	KY	41101-2132	38.4982	-82.694113
118 COLDWATER BRANCH RD	HAROLD	KY	41635	37.5441581	-82.6299497
118 CORKWOOD LN	MAYKING	KY	41837-8919	37.1318783	-82.763925
118 COTTONWOOD CT LOT 19-20	PIKEVILLE	KY	41501-2342	37.47768203	-82.56392565
118 COUGAR DR	ELKHORN CITY	KY	41522-7259	37.2974033	-82.3588733
118 COUGAR ST	WEST LIBERTY	KY	41472-1116	37.92059467	-83.25420783
118 COUNTRY OAKS LN	BANNER	KY	41603-8991	37.5291967	-82.6624167
118 CREEKSIDE LN TRLR LOT 2	MINNIE	KY	41651-9037	37.460952	-82.752126
118 CRESTON LN	GREENUP	KY	41144-8289	38.5088935	-82.8200165
118 CRESTON LN	GREENUP	KY	41144-8289	38.50888133	-82.81983866
118 CRIBBS HL GARG	GRAYSON	KY	41143-7917	38.342003	-82.877922
118 CRUM BR	BANNER	KY	41603-8033	37.59545867	-82.7035875
118 CYPRESS LN APT A	PIKEVILLE	KY	41501-1807	37.4528333	-82.52373
118 CYPRESS LN APT B	PIKEVILLE	KY	41501-1807	37.4528333	-82.5237333
118 DAISY ST	PAINTSVILLE	KY	41240-9306	37.8150367	-82.7810417
118 DAMRON ST TRLR	GRAYSON	KY	41143-7934	38.31335417	-82.91664483
118 DART BTM	PHELPS	KY	41553-8480	37.527975	-82.158305
118 DART BTM GARG	PHELPS	KY	41553-8480	37.527975	-82.158305
118 DINWOOD RD	MARTIN	KY	41649-7819	37.563722	-82.762055
118 DORIS LN	SOUTH SHORE	KY	41175-9592	38.7295917	-82.915795
118 DOVE LN	LOUISA	KY	41230-7759	38.109825	-82.59302
118 DOWLER ST	RUSSELL	KY	41169-1721	38.5064483	-82.6992817
118 DOYLE MTN	HUDDY	KY	41535-8933	37.60148517	-82.27123016
118 DUFFS DR	BONNYMAN	KY	41719-9020	37.2981383	-83.2701917
118 ELDERBERRY DR	MAYKING	KY	41858	37.14229601	-82.76540811
118 ELDERBERRY DR	MAYKING	KY	41858	37.1426917	-82.7639833
118 EUCLID AVE	PAINTSVILLE	KY	41240-1113	37.8147667	-82.8013317
118 EVERETT RD	BEAUTY	KY	41203-9033	37.82864833	-82.43791
118 FALCON CREST CT	HAZARD	KY	41701-1432	37.2842133	-83.2279883
118 FERGUSON LN APT 1	PIKEVILLE	KY	41501-3745	37.4841083	-82.51281
118 FERGUSON LN APT 2	PIKEVILLE	KY	41501-3745	37.483687	-82.512817
118 FERGUSON LN APT 3	PIKEVILLE	KY	41501-3745	37.4837167	-82.513205
118 FERGUSON LN APT 4	PIKEVILLE	KY	41501-3745	37.4841067	-82.51281

118 FERGUSON LN APT 5	PIKEVILLE	KY	41501-3745	37.484105	-82.5128033
118 FERGUSON LN APT 6	PIKEVILLE	KY	41501-3745	37.4840567	-82.51298
118 FIRST ST	HAROLD	KY	41635-9002	37.53164216	-82.62959516
118 FISTY RD	HAZARD	KY	41701-8096	37.3460233	-83.1065783
118 FLORIDA DR	RUSSELL	KY	41169-1817	38.5039417	-82.69765
118 FOX RUN RD	SALYERSVILLE	KY	41465-8462	37.7545883	-83.0553717
118 FRANK ST	STAFFORDSVILLE	KY	41256-9098	37.8247333	-82.8544933
118 FREDDY LN	PIKEVILLE	KY	41501-1773	37.4524767	-82.5218267
118 GABRIEL BR	KIMPER	KY	41539-6021	37.4929117	-82.3186067
118 GILLIAM ST	PIKEVILLE	KY	41501-5613	37.50733533	-82.5504815
118 GLORIA LN	WURLTAND	KY	41144-7527	38.5158867	-82.7949917
118 GRACE AVE	AUXIER	KY	41602-9216	37.73583	-82.756795
118 GRAND VUE PLZ	HAZARD	KY	41701-6842	37.2895217	-83.208175
118 GRANITE DR LOT 5	PIKEVILLE	KY	41501-9314	37.46713063	-82.50555845
118 HAPPY VALLEY RD	SOUTH WILLIAMSON	KY	41503-4020	37.66628	-82.28404
118 HAYES ST	WHITESBURG	KY	41858-9423	37.1185833	-82.8252383
118 HICKS BRANCH RD	LEBURN	KY	41831-9033	37.3878883	-82.9348283
118 HICKS BRANCH RD	LEBURN	KY	41831-9033	37.3881317	-82.9348633
118 HIDDEN HOLW	GREENUP	KY	41144-8114	38.52398712	-82.82367708
118 HIGHLAND DR	HAZARD	KY	41701-9439	37.2717567	-83.22542
118 HILLCREST CT	RUSSELL	KY	41169-1401	38.521795	-82.7003283
118 HILLCREST DR	RACELAND	KY	41169-1208	38.531035	-82.7334517
118 HILLSIDE DR	SOUTH SHORE	KY	41175-7711	38.73205633	-82.90172583
118 HILLVIEW DR LOT 1	RACELAND	KY	41169-1028	38.53374168	-82.74115409
118 HOLINESS RD	NEON	KY	41840-0015	37.18397183	-82.71503283
118 HOLINESS RD GARG	NEON	KY	41840-0015	37.1831767	-82.7149317
118 HOLLY CT	PIKEVILLE	KY	41501-1474	37.477168	-82.550205
118 HUNTING CLUB RD	LOUISA	KY	41230-8408	38.068315	-82.58099333
118 HURLEY RDG LOT 6	FREEBURN	KY	41528-8677	37.56205283	-82.14728566
118 HURLEY RDG TRLR	FREEBURN	KY	41528-8677	37.56241	-82.1472017
118 IRON FURNACE RD	WURLTAND	KY	41144-9347	38.5201867	-82.7867033
118 IVY CRK	IVEL	KY	41642-9420	37.5944337	-82.6618
118 IVY CT	PIKEVILLE	KY	41501-1473	37.47616	-82.54661
118 JENNYS FRK	PIKEVILLE	KY	41501-6155	37.55430483	-82.5476595
118 JIM COMBS TRL	JEFF	KY	41751-8931	37.2027433	-83.126375
118 JOCKEY HOLW	AUXIER	KY	41602-9225	37.7403733	-82.7573717
118 JONES TOWN CIR	HAZARD	KY	41701-8052	37.35524241	-83.19096905
118 JUDY BR	BLACKKEY	KY	41804-8878	37.1220017	-82.973115
118 JUDY BR	BLACKKEY	KY	41804-8878	37.12157	-82.9718067
118 JUSTICE HL	PHYLLIS	KY	41554-8401	37.4502167	-82.3526217
118 KALAKAON DR	HAZARD	KY	41701-8137	37.24172283	-83.24979166
118 KEEL ST	PIKEVILLE	KY	41501-1653	37.4985367	-82.5345
118 KEEL ST GARG	PIKEVILLE	KY	41501-1653	37.4986133	-82.5343567
118 KENNEDY AVE	WURLTAND	KY	41144-6272	38.546165	-82.7598133
118 KENTUCKY AVE	WURLTAND	KY	41144-1459	38.5483733	-82.7838533
118 KENTUCKY ST GARG	SALYERSVILLE	KY	41465-9460	37.7489633	-83.0736083
118 KENTUCKY ST HSE BIG	SALYERSVILLE	KY	41465-9460	37.7489367	-83.07398
118 KING HOLW	CROMONA	KY	41810	37.1825753	-82.6945822
118 KING HOLW	CROMONA	KY	41810	37.1837067	-82.69265
118 LAKESIDE DR	JENKINS	KY	41537-8914	37.1627967	-82.6402183
118 LARA LN	LOUISA	KY	41230-9122	38.09251667	-82.59994833
118 LAUREL LN	PIKEVILLE	KY	41501-1475	37.476985	-82.5525633
118 LEFT FORK OF OPEN FRK	META	KY	41501-4646	37.57801467	-82.38958633
118 LORAIN ST	PIKEVILLE	KY	41501-3756	37.4825917	-82.53332
118 LYCAN RD	ASHLAND	KY	41101-7183	38.4987	-82.6826617
118 MAIN ST	PAINTSVILLE	KY	41240-1162	37.8141333	-82.8051317
118 MAIN ST	PAINTSVILLE	KY	41240-1162	37.8142338	-82.8050951
118 MAIN ST TRLR	SASSAFRAS	KY	41759-9088	37.2197283	-83.0528667
118 MAPLE ST	GRETHEL	KY	41631-6321	37.4667717	-82.6522167
118 MAPLEWOOD CT	RACELAND	KY	41169-1735	38.54168	-82.7501933
118 MARY DREW DR	PIKEVILLE	KY	41501-3092	37.54116227	-82.59574004
118 MAUK LN	GREENUP	KY	41144-9372	38.62648467	-82.86456133
118 MCKNIGHT ST	ASHLAND	KY	41102-4273	38.4662067	-82.6759967
118 MEDICAL CIR	WEST LIBERTY	KY	41472-6526	37.92035617	-83.26506416
118 MEREDA BR TRLR	PHELPS	KY	41553-9433	37.51009	-82.1354783
118 MIDDLE FORK MACES CR RD	VIPER	KY	41774	37.169225	-83.1450033
118 MIDLAND DR TRLR	ISOM	KY	41824-8945	37.188881833	-82.85181916

118	MISTY LN	CORNETTSTVILLE	KY	41731-8716	37.077835	-83.057045
118	MOCKINGBIRD LN	GRAYSON	KY	41143-8841	38.3391433	-82.9213233
118	MORRIS BLACKBURN DR	RACCOON	KY	41557-8228	37.5242857	-82.4593094
118	MOUNT MARTHA DR	PIKEVILLE	KY	41501-1334	37.483608	-82.527957
118	MOUNT SAVAGE DR	ASHLAND	KY	41101-7181	38.4967683	-82.6867033
118	MUDLICK RD	HARDY	KY	41531-8960	37.605829	-82.228488
118	MURPHY BOTTOM RD	BELFRY	KY	41514-7301	37.6162283	-82.2734667
118	MYRA BARNES AVE	PIKEVILLE	KY	41501-3781	37.483405	-82.5301683
118	NECK BR	GALVESTON	KY	41635-6320	37.442335	-82.626065
118	NELROY RD	SOUTH SHORE	KY	41175-9029	38.72602577	-82.95666696
118	NEW HAMPSHIRE DR	ASHLAND	KY	41101-2244	38.4911867	-82.6839067
118	NIGHTINGALE CT	PIKEVILLE	KY	41501-7049	37.46651337	-82.56261049
118	NORMAN COOK RD	ASHCAMP	KY	41512-8749	37.244882	-82.501208
118	NUMBER TWO BTM	JENKINS	KY	41537-5407	37.1897333	-82.6036717
118	OAKMONT DR	SOUTH SHORE	KY	41175-7852	38.727115	-82.9282983
118	OLD DIXON RD	BLACKKEY	KY	41804-9013	37.12762	-83.0026
118	ONYX ST	GRAYSON	KY	41143-1535	38.336775	-82.941575
118	OSBORNE ST	GREENUP	KY	41144-9640	38.6315933	-82.8665883
118	PATTON DR	ASHLAND	KY	41101-7038	38.49724	-82.676625
118	PEACH TREE LN	JACKSON	KY	41339	37.5529017	-83.3403517
118	PLYMALE BR	REGINA	KY	41558	37.3696283	-82.410125
118	PRESTON ST	PAINTSVILLE	KY	41240-1130	37.8141467	-82.7976267
118	PRICE AVE TRLR	ELKHORN CITY	KY	41522-7009	37.29407	-82.3654783
118	PUNCHEON CAMP RD TRLR	CORNETTSTVILLE	KY	41731-9500	37.0900183	-83.108775
118	PUSH BACK BR UNIT 2	HINDMAN	KY	41822-8742	37.3274074	-83.0018741
118	RACHEL DR	PIKEVILLE	KY	41501-3490	37.4926817	-82.4900883
118	RADIO HILL ST TRLR	MC CARR	KY	41544-8553	37.6180567	-82.1665317
118	RAISIN RD	DEANE	KY	41812-8947	37.2440133	-82.7372767
118	RAISIN RD TRLR	DEANE	KY	41812-8947	37.2435933	-82.7360933
118	RATLIFF RD	PIKEVILLE	KY	41501-2901	37.538085	-82.5782317
118	RIDGE ST	SOUTH SHORE	KY	41175-9589	38.7245933	-82.9666783
118	RIVER DR	PIKEVILLE	KY	41501-1597	37.47379433	-82.52152
118	RIVER DR	PIKEVILLE	KY	41501-1597	37.4737783	-82.5219883
118	ROBIN RD	RUSSELL	KY	41169-1548	38.5152183	-82.70335
118	ROCK RIDGE RD	HAZARD	KY	41701-9431	37.2821767	-83.2210383
118	ROSE ST	PIKEVILLE	KY	41501-7571	37.5192733	-82.601495
118	ROSS CHAPEL	OLIVE HILL	KY	41164-7987	38.26024667	-83.15386167
118	ROY CAMPBELL DR	HAZARD	KY	41701-9451	37.2758183	-83.2243617
118	ROY CAMPBELL DR APT 100	HAZARD	KY	41701-9452	37.276035	-83.2245417
118	ROY CAMPBELL DR APT 101	HAZARD	KY	41701-9451	37.275815	-83.224365
118	ROY CAMPBELL DR APT 102	HAZARD	KY	41701-9451	37.2758117	-83.2243717
118	ROY CAMPBELL DR APT 103	HAZARD	KY	41701-9451	37.27581	-83.224375
118	ROY CAMPBELL DR APT 104	HAZARD	KY	41701-9451	37.275805	-83.2243783
118	ROY CAMPBELL DR APT 105	HAZARD	KY	41701-9451	37.2756767	-83.2241883
118	ROY CAMPBELL DR APT 106	HAZARD	KY	41701-9451	37.2756783	-83.2242017
118	ROY CAMPBELL DR APT 107	HAZARD	KY	41701-9451	37.2756967	-83.22424
118	ROY CAMPBELL DR APT 108	HAZARD	KY	41701-9451	37.2757067	-83.2242483
118	ROY CAMPBELL DR APT 109	HAZARD	KY	41701-9451	37.2755633	-83.2240483
118	ROY CAMPBELL DR APT 110	HAZARD	KY	41701-9451	37.2755	-83.2240783
118	ROY CAMPBELL DR APT 111	HAZARD	KY	41701-9451	37.2768265	-83.2249175
118	ROY CAMPBELL DR APT 112	HAZARD	KY	41701-9451	37.27535	-83.2241467
118	ROY CAMPBELL DR APT 97	HAZARD	KY	41701-9452	37.2760183	-83.2244683
118	ROY CAMPBELL DR APT 98	HAZARD	KY	41701-9452	37.2760233	-83.2245
118	ROY CAMPBELL DR APT 99	HAZARD	KY	41701-9452	37.2760333	-83.2245317
118	SHEPHERD BRANCH RD	LOUISA	KY	41230-7052	38.2472383	-82.7024733
118	SHEPHERD BRANCH RD	LOUISA	KY	41230-7052	38.2473083	-82.70247
118	SOUTHGATE CT	GRAYSON	KY	41143-2114	38.335615	-82.9502733
118	STAFFORD CEMETERY DR	STAFFORDSVILLE	KY	41256-8305	37.8299333	-82.84451
118	STAMPER BRANCH RD	WAYLAND	KY	41666-6828	37.44582575	-82.78974637
118	STAN BR TRLR	GRAYSON	KY	41143-7281	38.3374475	-82.98654216
118	STILLHOUSE RD	MINNIE	KY	41643	37.4610067	-82.7700883
118	STONEY BROOKE DR	ASHLAND	KY	41101-2160	38.496615	-82.697935
118	SUMAC ST TRLR 2B	HAZARD	KY	41701-1018	37.267895	-83.1880317
118	SUNLIGHT LN	HAZARD	KY	41701-8117	37.2648683	-83.27518
118	SUTTON BOTTOM LEFT ST	SHELBIANA	KY	41562-8236	37.4164983	-82.4557517
118	SYCAMORE LN TRLR	RUSH	KY	41168-8952	38.35116678	-82.8043861
118	TACKETT BRANCH RD	BEVINSVILLE	KY	41606-6124	37.3232017	-82.7448333

118 TACKETT BTM APT	SALYERSVILLE	KY	41465-8455	37.7676917	-83.0372783
118 THOMPSON ST	SOUTH SHORE	KY	41175-7814	38.7270417	-82.9504233
118 TODD DR	JACKSON	KY	41339-8056	37.5257018	-83.3129497
118 TRICIA LN	WURLTAND	KY	41144-6372	38.5440233	-82.7769683
118 VANOVER BR TRLR	JENKINS	KY	41537-8058	37.23198651	-82.56498251
118 VARNEY RD	BELFRY	KY	41514-7437	37.6293083	-82.259665
118 VIRGIE ST	ELKHORN CITY	KY	41522-9056	37.2982167	-82.3527617
118 WARD AVE	AUXIER	KY	41602-9271	37.740265	-82.765525
118 WATERFALL LN	ASHLAND	KY	41102-8730	38.445553833	-82.70987216
118 WATTS RD UNIT TEMP	LOST CREEK	KY	41348	37.461280666	-83.31811533
118 WELCH LN	GREENUP	KY	41144-6378	38.540075	-82.815105
118 WELLS DR	PRESTONSBURG	KY	41653-1543	37.6707325	-82.71911683
118 WENDY ST	HODE	KY	41267-8907	37.8983612	-82.4376455
118 WHITE VALLEY LN TRLR	HAZARD	KY	41701-7437	37.3293517	-83.2254417
118 WILLIAMS ST	WEST LIBERTY	KY	41472-1034	37.92517167	-83.25936667
118 WILLIE BEVINS RD	SIDNEY	KY	41564-8540	37.6206417	-82.35463
118 WILLIE BEVINS RD GARG	SIDNEY	KY	41564-8540	37.62059	-82.354675
118 WILLIES WAY UNIT 1	HAZARD	KY	41701-8949	37.2786333	-83.2159517
118 WILLIES WAY UNIT 2	HAZARD	KY	41701-8949	37.2785567	-83.216045
118 WILLIES WAY UNIT 3	HAZARD	KY	41701-8949	37.27908619	-83.21625269
118 WILSON PT	LOUISA	KY	41230-7738	38.1017833	-82.6017133
118 WINDY OAKS DR	BANNER	KY	41603-8053	37.579955	-82.6925533
118 WINDY RDG	BLACKKEY	KY	41804-9074	37.1323715	-82.9987095
118 WINDY RDG	BLACKKEY	KY	41804-9074	37.1319	-82.9987933
118 WINSTON DR	ISOM	KY	41824	37.204765	-82.8815517
118 WINSTON DR	ISOM	KY	41824	37.2045483	-82.8816417
118 WM TERRY LN	GARNER	KY	41817-8977	37.3786583	-82.89929
118 WM TERRY LN APT	GARNER	KY	41817-8977	37.37838	-82.89924
118 WRIGHTS HOLW	JENKINS	KY	41537-9620	37.17462733	-82.62599616
118 E MAIN ST	GRAYSON	KY	41143-1302	38.3325833	-82.94993
118 N ELM ST APT 1	PIKEVILLE	KY	41501-9086	37.47608681	-82.52069777
118 N HIGHLAND AVE	PRESTONSBURG	KY	41653-1211	37.669355	-82.77139
118 N MAIN CROSS ST	LOUISA	KY	41230-1124	38.11665783	-82.60311833
118 S COLLEGE ST	PIKEVILLE	KY	41501-1733	37.476085	-82.5216167
118 S HORD ST	GRAYSON	KY	41143-1450	38.3308367	-82.9486017
118 S HORD ST	GRAYSON	KY	41143-1450	38.330455	-82.948505
118 S RICE AVE	LOUISA	KY	41230-1244	38.1132617	-82.6077067
118 S STATE HIGHWAY 207	RUSH	KY	41168-8967	38.3429233	-82.8349583
118 S VINSON AVE	LOUISA	KY	41230-1155	38.115655	-82.601445
118 S VINSON AVE REAR	LOUISA	KY	41230-1155	38.115725	-82.6013317
1180 AKERS BR	BANNER	KY	41603-8910	37.5502883	-82.70732
1180 BARGE CREEK RD	CLAYHOLE	KY	41317-8917	37.45500333	-83.28195167
1180 BRIAR FORK CIRCLE RD	BUSY	KY	41723-8509	37.2525026	-83.2858795
1180 BURNING FORK RD	PIKEVILLE	KY	41501-3410	37.49982	-82.4713617
1180 BURTON BR	MOREHEAD	KY	40351-8998	38.3075255	-83.35998483
1180 CLEAR CREEK RD	HAZARD	KY	41701-7562	37.29791183	-83.064447
1180 ELK LICK RD TRLR	MOREHEAD	KY	40351-9588	38.33155833	-83.38764833
1180 FISHTRAP RD	SHELBIANA	KY	41562-8134	37.415733	-82.422464
1180 FLY BY HAZARD RD TRLR	CHAVIES	KY	41727-9106	37.38513	-83.2507083
1180 HIGHWAY 1098	JACKSON	KY	41339-7214	37.53355333	-83.331825
1180 KY ROUTE 979 APT 1	HAROLD	KY	41635-9116	37.529635	-82.6434817
1180 KY ROUTE 979 APT 2	HAROLD	KY	41635-9116	37.52964	-82.6434733
1180 KY ROUTE 979 APT 3	HAROLD	KY	41635-9116	37.5296367	-82.6434783
1180 LITTLE FORK RD	VIRGIE	KY	41572-8331	37.359445	-82.6168017
1180 LOWER MCINTOSH RD	HYDEN	KY	41749-8391	37.2110217	-83.3142767
1180 MARK WAYNE DR	LOUISA	KY	41230-8624	38.09316833	-82.59985167
1180 MIDDLE FRK	HAGERHILL	KY	41222-9043	37.7702133	-82.83741
1180 POLLS CREEK RD	SMILAX	KY	41764-8813	37.134945	-83.2625033
1180 POLLS CREEK RD BLDG BLDG	SMILAX	KY	41764-8813	37.1363717	-83.2610883
1180 PRESTONSBURG ST	WEST LIBERTY	KY	41472	37.917199	-83.23990683
1180 ROCKHOUSE RD	PIKEVILLE	KY	41501-4174	37.30700117	-82.52516533
1180 ROSE RDG	OLIVE HILL	KY	41164-8305	38.33066667	-83.25119167
1180 ROSE ST	GRAYSON	KY	41143-1660	38.3302117	-82.9154867
1180 ROSE ST	GRAYSON	KY	41143-1660	38.330405	-82.9154617
1180 SAINT CHRISTOPHER DR	RUSSELL	KY	41169-1554	38.5070133	-82.6926867
1180 SAINT CHRISTOPHER DR STE 1	RUSSELL	KY	41169-1554	38.5069467	-82.6928267
1180 SAINT CHRISTOPHER DR STE 2	ASHLAND	KY	41101-7055	38.5068883	-82.6927683

1180 SAINT CHRISTOPHER DR STE S	ASHLAND	KY	41101-7055	38.5069083	-82.6928083
1180 STATE HIGHWAY 1662 TRLR	OLIVE HILL	KY	41164-8334	38.308135	-83.288605
1180 E MAPLE ST	GRAYSON	KY	41143-1497	38.32576333	-82.91763283
1180 W SOOKEYS CRK	PIKEVILLE	KY	41501-3602	37.4048983	-82.5329567
11800 RIVER FRONT RD	LOVELY	KY	41231	37.81888917	-82.40063516
11800 RIVER FRONT RD GARG	LOVELY	KY	41231	37.8183748	-82.4006246
11802 KY HIGHWAY 699	LEATHERWOOD	KY	41731-9054	37.0315094	-83.1826179
11803 STATE ROUTE 5	ASHLAND	KY	41102-8567	38.3927967	-82.7534183
11805 MIDLAND TRAIL RD	ASHLAND	KY	41102-9624	38.38392	-82.7026183
11807 E JOHNSON RD	ASHLAND	KY	41102-7731	38.38460908	-82.70096011
11808 PHELPS 632 RD	PHELPS	KY	41553-8624	37.5027117	-82.1763567
11808 E JOHNSON RD	ASHLAND	KY	41102-7731	38.3847633	-82.7003333
11808 E JOHNSON RD	ASHLAND	KY	41102-7731	38.3847817	-82.7004267
11809 KY HIGHWAY 451	KRYPTON	KY	41754-9034	37.296324333	-83.34183366
1181 DORTON CRK	JENKINS	KY	41537-8205	37.2741633	-82.5487883
1181 HIGHWAY 119 APT 3	WHITESBURG	KY	41858-8894	37.11460097	-82.81259657
1181 HIGHWAY 119 APT 5	WHITESBURG	KY	41858-8894	37.1234815	-82.79247616
1181 HIGHWAY 119 STE 1	WHITESBURG	KY	41858-6502	37.1232217	-82.7933783
1181 HIGHWAY 119 STE 2	WHITESBURG	KY	41858-8894	37.123235	-82.7933683
1181 HIGHWAY 119 STE 4	WHITESBURG	KY	41858-6502	37.1233183	-82.79332
1181 HIGHWAY 119 UNIT 6	WHITESBURG	KY	41858-6502	37.12355	-82.7931133
1181 HURRICANE CRK	KIMPER	KY	41539-6212	37.4906617	-82.3703617
1181 KY ROUTE 2039	HAGERHILL	KY	41222-9078	37.8024767	-82.85231
1181 KY ROUTE 7	WAYLAND	KY	41666-6845	37.46028525	-82.81750738
1181 LICK CREEK RD	lick creek	KY	41540-8108	37.388035	-82.2995883
1181 RIGHT FORK OF ISLAND CRK	PIKEVILLE	KY	41501-7117	37.4556917	-82.5785433
1181 ROAD CREEK RD	ELKHORN CITY	KY	41522-8412	37.361269333	-82.373785
1181 SANSOM FRK	DANA	KY	41615-9021	37.53734617	-82.69556833
1181 SMITH RUN	OLIVE HILL	KY	41164-7723	38.30193167	-83.23445333
1181 WALNUT GRV	OLIVE HILL	KY	41164-7088	38.33081667	-83.3082635
11810 MEADE SPRINGER RD	ASHLAND	KY	41102-7907	38.4266417	-82.74163
11811 E JOHNSON RD	ASHLAND	KY	41102-7731	38.38388	-82.7008367
11812 MIDLAND TRAIL RD	ASHLAND	KY	41102-9624	38.3837565	-82.701853
11812 VIRGINIA BLVD	ASHLAND	KY	41102-6929	38.4069033	-82.7413067
11813 S HIGHWAY 3	LOUISA	KY	41230-6597	37.99176833	-82.53929
11813 S HIGHWAY 3 GARG	LOUISA	KY	41230-6597	37.9913902	-82.5386652
11814 HIGHWAY 160	WHITESBURG	KY	41858-8934	37.05156816	-82.91551583
11815 MIDLAND TRAIL RD	ASHLAND	KY	41102-9624	38.3836183	-82.70263
11817 BENT BRANCH RD	PIKEVILLE	KY	41501-4731	37.5814767	-82.40558
11818 KY ROUTE 825	OIL SPRINGS	KY	41238-9083	37.77647	-82.9410917
1182 CALEB FRK	WEEKSBURY	KY	41667-9049	37.315522	-82.683178
1182 GREENHILL RD	ASHLAND	KY	41102-6924	38.436127	-82.71124966
1182 HARLESS CRK	REGINA	KY	41559-8907	37.375701	-82.39536
1182 HIGHWAY 3410	MAYKING	KY	41837-9066	37.1187633	-82.7654983
1182 KY HIGHWAY 610	VIRGIE	KY	41572-9005	37.3372117	-82.5836917
1182 UPPER CHLOE CRK	PIKEVILLE	KY	41501-6620	37.4620717	-82.4617117
1182 UPPER CHLOE CRK BLDG 1	PIKEVILLE	KY	41501-6620	37.46191	-82.461535
11821 HIGHWAY 550	MOUSIE	KY	41839-8824	37.43849	-82.86535
11822 MIDLAND TRAIL RD HSE	ASHLAND	KY	41102-9624	38.3834267	-82.7020267
11822 S HIGHWAY 3	LOUISA	KY	41230-6597	37.99258833	-82.53980833
11825 BRUSHY RD	PIKEVILLE	KY	41501-5138	37.66347367	-82.50739683
11825 CRANSTON RD	MOREHEAD	KY	40351-8109	38.34446833	-83.40455833
11825 MEADE SPRINGER RD	ASHLAND	KY	41102-7907	38.427115	-82.7417783
11825 US 23 HWY	GREENUP	KY	41144-6224	38.5581333	-82.8055067
11825 US 23 HWY	GREENUP	KY	41144-6224	38.5582833	-82.8054133
11826 HIGHWAY 15	LOST CREEK	KY	41348-9043	37.4543352	-83.3107662
11826 MEADE SPRINGER RD	ASHLAND	KY	41102-7907	38.42737017	-82.74203083
11826 E JOHNSON RD	ASHLAND	KY	41102-7731	38.38460272	-82.70054031
11826 E JOHNSON RD GARG	ASHLAND	KY	41102-7731	38.38460272	-82.70054031
11827 MIDLAND TRAIL RD	ASHLAND	KY	41102-9624	38.3831317	-82.702585
11828 MIDLAND TRAIL RD	ASHLAND	KY	41102-9624	38.3831283	-82.701645
11829 E JOHNSON RD	ASHLAND	KY	41102-7731	38.3837067	-82.6997617
1183 BIG BLUE SPRINGS RD	RANSOM	KY	41558-8505	37.5418933	-82.1884417
1183 BIG WILLARD RD	BUSY	KY	41723-8759	37.26272567	-83.29671166
1183 BOOKER FRK	PIKEVILLE	KY	41501-3924	37.3204067	-82.569415
1183 COLLINS CRK	WARFIELD	KY	41267-8956	37.83526433	-82.420995
1183 CORNETT RD	HINDMAN	KY	41822-8882	37.30703014	-83.01164605

1183	ELSWICK FORK RD	LICK CREEK	KY	41540-8140	37.381405	-82.3194733
1183	HIGHWAY 1087	LEBURN	KY	41831-9131	37.405569	-82.931083
1183	HIGHWAY 1087	LEBURN	KY	41831-9131	37.4059	-82.931675
1183	MAYNARD BRANCH RD	LOUISA	KY	41230-7633	38.017918	-82.5471549
1183	MIDDLE FRK	HAGERHILL	KY	41222-9043	37.7730367	-82.8386617
1183	MIDDLE FRK GARG	HAGERHILL	KY	41222-9043	37.77175081	-82.83746753
1183	RACE TRACK HOLW APT 1	WHITESBURG	KY	41858-9118	37.1938267	-82.8690767
1183	RACE TRACK HOLW APT 2	WHITESBURG	KY	41858-9118	37.1938133	-82.8691033
1183	STATE HIGHWAY 955	OLIVE HILL	KY	41164-8865	38.25674	-83.23204167
1183	STATE HIGHWAY 955	OLIVE HILL	KY	41164-8865	38.25645667	-83.23267667
1183	S LAKE DR	PRESTONSBURG	KY	41653-1349	37.667162	-82.7615605
11832	MIDLAND TRAIL RD	ASHLAND	KY	41102	38.3830783	-82.7012267
11834	MIDLAND TRAIL RD	ASHLAND	KY	41102-9624	38.3832583	-82.70197
11835	HIGHWAY 7	KITE	KY	41828-8996	37.312239	-82.786649
11836	KY ROUTE 825	OIL SPRINGS	KY	41238-9083	37.776685	-82.941155
11836	MIDLAND TRAIL RD UNIT 717A	ASHLAND	KY	41102-9624	38.3831833	-82.7021417
11836	E JOHNSON RD TRLR	ASHLAND	KY	41102-7731	38.3846433	-82.69973
11838	HIGHWAY 1103	LINEFORK	KY	41833-9016	37.044325	-82.9783583
11839	HIGHWAY 7	KITE	KY	41828-8996	37.3128717	-82.7864183
11839	MEADE SPRINGER RD	ASHLAND	KY	41102-7907	38.4276183	-82.7419667
1184	BLACKBERRY RD TRLR	DEBORD	KY	41214-9020	37.810045	-82.565835
1184	DOTY CRK	JEREMIAH	KY	41826-9060	37.1886633	-82.9314633
1184	JOHNSON FRK	PREMIUM	KY	41845-9058	37.14094773	-82.90964197
1184	KY ROUTE 3379	GRETHEL	KY	41631-9051	37.4802817	-82.6427333
1184	KY ROUTE 7	WAYLAND	KY	41666-6845	37.4598724	-82.8184359
1184	MAIN ST	JACKSON	KY	41339-1116	37.5559733	-83.3803967
1184	MAIN ST	JACKSON	KY	41339-1116	37.5562533	-83.380505
1184	MARE CRK	STANVILLE	KY	41659-9006	37.5687217	-82.61978
1184	MILLER ST	RACELAND	KY	41169-1934	38.53615	-82.722115
1184	PETER CAVE BR	INEZ	KY	41224-8646	37.922485	-82.51976167
1184	STATE ROUTE 1458	FLATWOODS	KY	41139-8936	38.5007833	-82.7315767
1184	STATE ROUTE 1458 TRLR 2	FLATWOODS	KY	41139-8936	38.49989	-82.7297135
1184	TYPO RD	BONNYMAN	KY	41719-8725	37.27868317	-83.24111183
1184	S LAKE DR	PRESTONSBURG	KY	41653-1349	37.6668717	-82.7611233
1184	S LAKE DR	PRESTONSBURG	KY	41653-1349	37.6667983	-82.7611283
1184	S LAKE DR	PRESTONSBURG	KY	41653-1349	37.6666417	-82.7615567
11840	KY ROUTE 979	TEABERRY	KY	41660-9056	37.4355585	-82.64456183
11840	MEADE SPRINGER RD	ASHLAND	KY	41102-7907	38.4277983	-82.74205
11840	E JOHNSON RD	ASHLAND	KY	41102-7731	38.3849467	-82.69912
11840	E JOHNSON RD	ASHLAND	KY	41102-7731	38.3846333	-82.6991833
11841	BENT BRANCH RD	PIKEVILLE	KY	41501-4731	37.58171	-82.40521
11845	US HIGHWAY 23	GREENUP	KY	41144		
11846	BENT BRANCH RD	PIKEVILLE	KY	41501-4731	37.581585	-82.404905
11849	KY ROUTE 979	TEABERRY	KY	41660-9056	37.4185883	-82.646885
11849	KY ROUTE 979 GARG	TEABERRY	KY	41660-9056	37.41834517	-82.646557
1185	ACKISON ST	RACELAND	KY	41169-1904	38.5361233	-82.7229233
1185	BIG PERRY RD	MOREHEAD	KY	40351-8197	38.24746517	-83.3845245
1185	BLAIR BR	JEREMIAH	KY	41826-9028	37.168395	-82.9027917
1185	BROADBOTTOM RD	PIKEVILLE	KY	41501-2802	37.53689517	-82.5893325
1185	CANEY HWY	PIKEVILLE	KY	41501-3971	37.31989267	-82.55250033
1185	CANEY HWY HSE	PIKEVILLE	KY	41501-3971	37.3195767	-82.55246
1185	COUCHTOWN RD	BUSY	KY	41723-8811	37.2746683	-83.259055
1185	DAVIDSON FORK RD	THOUSANDSTICKS	KY	41766-9011	37.17438506	-83.4377396
1185	ELKHORN CRK	ELKHORN CITY	KY	41522-7008	37.2941083	-82.3654683
1185	GREASY CRK	SHELBIANA	KY	41562-8226	37.40702	-82.4669167
1185	HARLESS CRK	REGINA	KY	41559-8907	37.3767167	-82.3947
1185	HITE RD	MARTIN	KY	41649-7984	37.5580467	-82.7460667
1185	HUNTS FRK	DANA	KY	41615-8020	37.55587	-82.6711917
1185	HURRICANE CRK	KIMPER	KY	41539-6212	37.4905567	-82.3701383
1185	KY ROUTE 2039	HAGERHILL	KY	41222-9078	37.8022533	-82.8528233
1185	LAKESIDE DR	JACKSON	KY	41339-7490	37.57293	-83.377135
1185	LONG FORK MARSHALLS BR	VIRGIE	KY	41572-8865	37.30097	-82.684645
1185	LOWER POMPEY RD	SHELBIANA	KY	41562-8126	37.4309867	-82.4297233
1185	MARROWBONE DRY FRK	ELKHORN CITY	KY	41522-7838	37.3165433	-82.4410067
1185	VEST TALCUM RD	VEST	KY	41772-9011	37.3990088	-83.0237222
1185	WOLFPIT BRANCH RD	ELKHORN CITY	KY	41522-7611	37.3532033	-82.44194
11853	US HIGHWAY 23	PIKEVILLE	KY	41501-4100	37.3140966	-82.548931

11855 ELKHORN CRK	ASHCAMP	KY	41512-8723	37.2414	-82.5073067
11858 ELKHORN CRK	ELKHORN CITY	KY	41522	37.2422033	-82.5080833
11859 HIGHWAY 582	KITE	KY	41828-8954	37.3143483	-82.8146617
11859 HIGHWAY 582 GARG	KITE	KY	41828-8954	37.31395998	-82.81471949
1186 BATES HOLW	WURLTAND	KY	41144-7627	38.4693383	-82.7549583
1186 BIRCH BRANCH RD	SALYERSVILLE	KY	41465-7372	37.703095	-83.0207233
1186 BIRCH BRANCH RD	SALYERSVILLE	KY	41465-7372	37.7033572	-83.018725
1186 BURNING FORK RD	PIKEVILLE	KY	41501-3410	37.4992967	-82.4708967
1186 DIALS BR TRLR	RANSOM	KY	41558-8414	37.572905	-82.2099183
1186 DONTA RD	ASHLAND	KY	41102-7995	38.45036167	-82.68909616
1186 DRY RIDGE RD	ADAMS	KY	41201-9015	38.069455	-82.7268683
1186 GIN FRK	VARNEY	KY	41571-8961	37.648228	-82.454852
1186 GREASY CRK TRLR	SHELBIANA	KY	41562-8226	37.4066833	-82.4668033
1186 HITE RD	MARTIN	KY	41649-7984	37.558055	-82.7468483
1186 KY ROUTE 1498	BEVINSVILLE	KY	41606-9047	37.3515929	-82.7391147
1186 KY ROUTE 580	OIL SPRINGS	KY	41238-9717	37.8037683	-82.93309
1186 LITTLE CRK	PIKEVILLE	KY	41501-6905	37.37927633	-82.51824
1186 LONG FORK RD	KIMPER	KY	41539-5936	37.4718783	-82.2791883
1186 MAIN ST	JACKSON	KY	41339-1116	37.55604333	-83.379945
1186 MEATHOUSE FRK	CANADA	KY	41519-8209	37.5935017	-82.324965
1186 RED OAK BR	SASSAFRAS	KY	41759-8914	37.2203683	-83.022965
1186 SIXTEENMILE CREEK RD TRLR	HAZARD	KY	41701-7511	37.3283233	-83.2265983
1186 WILLOW WOOD DR	CATLETTSBURG	KY	41129-9192	38.383438	-82.67564166
11862 KY ROUTE 979	TEABERRY	KY	41660-9056	37.4186817	-82.64704
11868 HIGHWAY 160 TRLR	WHITESBURG	KY	41858-8934	37.0506317	-82.9150033
11869 HIGHWAY 1	WEBBVILLE	KY	41180	38.1686533	-82.8630667
11869 HIGHWAY 1	WEBBVILLE	KY	41180-9051	38.1686533	-82.8630667
1187 COUCHTOWN RD APT 2	BUSY	KY	41723	37.2746183	-83.2590483
1187 COUCHTOWN RD APT 3	BUSY	KY	41723-8811	37.2745417	-83.25904
1187 DAVELLA RD	DEBORD	KY	41214-9061	37.79022167	-82.58649667
1187 DAVELLA RD	DEBORD	KY	41214-9061	37.7908785	-82.58640533
1187 NEW PAINTSVILLE RD	SALYERSVILLE	KY	41465-8074	37.7605347	-82.9941061
1187 PORTER RD	CATLETTSBURG	KY	41129-8771	38.3149383	-82.581225
1187 PRATT MOUNTAIN RD	VIPER	KY	41774-7911	37.1356767	-83.1154633
1187 RATLIFF CREEK RD	PIKEVILLE	KY	41501-2138	37.49953328	-82.51191661
1187 STAN BR TRLR	GRAYSON	KY	41143-7287	38.3454433	-83.0008117
1187 UPPER CHLOE CRK	PIKEVILLE	KY	41501-6620	37.461725	-82.460833
11872 HIGHWAY 805	BURDINE	KY	41517-9998	37.18974	-82.5994115
11872 HIGHWAY 805 APT A	BURDINE	KY	41517-9998	37.189688	-82.599394
11875 CRANSTON RD	MOREHEAD	KY	40351-8109	38.345696	-83.40456233
11875 KY ROUTE 979	TEABERRY	KY	41660-9056	37.4176033	-82.6464233
11879 HIGHWAY 582	KITE	KY	41828-8954	37.3147293	-82.8143464
11879 KY ROUTE 1428	MARTIN	KY	41649-7914	37.5623967	-82.758505
11879 KY ROUTE 1428	MARTIN	KY	41649-7914	37.5627733	-82.7589433
1188 BIG LICK RD	INEZ	KY	41224-8858	37.911174	-82.530462
1188 CALEB FRK	WEEKSBURY	KY	41667-9049	37.314265	-82.6835833
1188 LESLIE RD	RUSH	KY	41168-8923	38.33105	-82.8049417
1188 LONGFORK RD	VIRGIE	KY	41572-8960	37.3314	-82.60208
1188 MARROWBONE CREEK RD	ELKHORN CITY	KY	41522-8543	37.3549683	-82.4232217
1188 MARROWBONE CREEK RD GARG	ELKHORN CITY	KY	41559	37.354905	-82.4232567
1188 OLD HIGHWAY 172	WEST LIBERTY	KY	41472-7950	37.93311667	-83.236385
1188 PERT CREEK RD	WHITESBURG	KY	41858-8554	37.10723617	-82.78678116
1188 PIGEONROOST RD	CANADA	KY	41519-8305	37.5956467	-82.315025
1188 SHORT FORK RD	PIPPA PASSES	KY	41844-9049	37.308028	-82.896211
1188 WEBB LN	OLIVE HILL	KY	41164-7092	38.32723833	-83.25357
1188 WELLS MTN	EMMALENA	KY	41740-9152	37.378870166	-83.06417666
1188 S MAYO TRL	PIKEVILLE	KY	41501-2203	37.4475923	-82.5260113
1188 S MAYO TRL	PIKEVILLE	KY	41501-2203	37.44862833	-82.525207
11881 N BIG CREEK RD	HATFIELD	KY	41514-9016	37.7295217	-82.3469617
11883 BENT BRANCH RD	PIKEVILLE	KY	41501-4731	37.5822467	-82.404945
11883 ELKHORN CRK	ASHCAMP	KY	41512-8723	37.241625	-82.50777
11884 HIGHWAY 805	BURDINE	KY	41517	37.1897617	-82.5992717
11888 HIGHWAY 1103 TRLR	LINEFORK	KY	41833-9016	37.0434833	-82.97884
11889 INDUSTRY CT	ASHLAND	KY	41102-9552	38.407241333	-82.74344083
11889 INDUSTRY CT HSE	ASHLAND	KY	41102-9552	38.4074934	-82.7441218
11889 KY HIGHWAY 28	GAYS CREEK	KY	41745-8918	37.34324	-83.4084117
1189 BEAVERDAM RD	WHITESBURG	KY	41858-8177	37.2439517	-82.8318967



1189 BIGGS BR	OLIVE HILL	KY	41164-9118	38.27668	-83.20521833
1189 CALLOWAY BR	HELPS	KY	41553-8713	37.4965067	-82.1966483
1189 FRASURE CRK	MC DOWELL	KY	41647-9011	37.43511848	-82.72222941
1189 HIGHWAY 2033	LOUISA	KY	41230-8395	37.94150417	-82.61579233
1189 HIGHWAY 644	LOUISA	KY	41230-8242	38.07907333	-82.599765
1189 KY ROUTE 979	HAROLD	KY	41635-9116	37.529905	-82.6431483
1189 LONGFORK RD	VIRGIE	KY	41572-8960	37.3314867	-82.6013117
1189 LONGFORK RD GARG	VIRGIE	KY	41572-8960	37.331166333	-82.6012175
1189 MAIN ST	JACKSON	KY	41339-1117	37.55553	-83.38004333
1189 ROCKHOUSE RD	PIKEVILLE	KY	41501-4174	37.306975	-82.52593
1189 SMITH FORK RD	HELPS	KY	41553-8811	37.47458174	-82.18930485
1189 SPRUCE PINE RD	GARNER	KY	41817-9011	37.3512833	-82.90808
1189 STATE ROUTE 1	GREENUP	KY	41144-6392	38.5538	-82.8169633
1189 TYGART BEND RD	SOUTH SHORE	KY	41175-9753	38.7189417	-82.9348433
1189 WHITT BR	SALYERSVILLE	KY	41465-6931	37.81184667	-83.173155
1189 S HIGHLAND AVE	PRESTONSBURG	KY	41653-7890	37.66725833	-82.76156783
1189 S HIGHLAND AVE UNIT B	PRESTONSBURG	KY	41653-7890	37.66728783	-82.76152716
11890 HIGHWAY 160	WHITESBURG	KY	41858-8934	37.0505533	-82.9148183
11890 KY ROUTE 825	OIL SPRINGS	KY	41238-9083	37.7776833	-82.939215
11890 PHELPS 632 RD	HELPS	KY	41553-8614	37.5047183	-82.176955
11893 KY HIGHWAY 7	CORNETTSVILLE	KY	41731-8979	37.1358817	-83.0305467
11895 US HIGHWAY 23	PIKEVILLE	KY	41501-4100	37.3122967	-82.549415
119 1ST ST	HAROLD	KY	41635-9002	37.5291243	-82.6223076
119 27TH ST	CATLETTSBURG	KY	41129-1143	38.4164933	-82.5973283
119 2ND ST	HAROLD	KY	41635-9718	37.5281217	-82.622395
119 2ND ST	PIKEVILLE	KY	41501-3869	37.4828967	-82.516095
119 47TH ST	ASHLAND	KY	41101-6538	38.44685417	-82.60954583
119 6TH ST STE F	ASHLAND	KY	41101-7385	38.4862567	-82.6499933
119 9TH AVE	SOUTH SHORE	KY	41175-9099	38.71923	-82.9511817
119 AKERS DR	DRIFT	KY	41619-9009	37.4799183	-82.7499417
119 ALPHA LN	SMILAX	KY	41764-8905	37.1442167	-83.29174
119 AMAZON RD	ERMINE	KY	41815	37.13798917	-82.79893316
119 ASH LN	EAST POINT	KY	41216-8733	37.71352133	-82.791934
119 BACH CT	WHITESBURG	KY	41858-7672	37.121775	-82.8355517
119 BANK ST	PIKEVILLE	KY	41501-9004	37.47587	-82.5210017
119 BEAR LN TRLR	OLIVE HILL	KY	41164	38.29996333	-83.09606833
119 BEECHWOOD DR	HELPS	KY	41553-9038	37.4834017	-82.1356767
119 BELLEFONTE DR	ASHLAND	KY	41101-2109	38.4928533	-82.689765
119 BILLIPS CT	PIKEVILLE	KY	41501-5970	37.5046817	-82.5542617
119 BLACKBURN AVE	ASHLAND	KY	41101-3440	38.476645	-82.6662783
119 BLACKSMITH RD	LETCHER	KY	41832-8905	37.13961833	-82.95378583
119 BOSS HILL RD TRLR	SECO	KY	41849-5013	37.1707683	-82.7333117
119 BOWEN LN	INEZ	KY	41224-9553	37.9185065	-82.5475895
119 BRADLEY BR	WAYLAND	KY	41666-6700	37.420008	-82.80859716
119 BROTHERS CT	ASHLAND	KY	41101-2119	38.493195	-82.68144
119 BROWNING DR TRLR	HALLIE	KY	41821-9019	37.06536283	-82.99072735
119 BUENA VISTA DR	ASHLAND	KY	41101-2125	38.49451	-82.688785
119 BUENA VISTA DR GARG	ASHLAND	KY	41101-2125	38.49515	-82.689245
119 BURKE RD	VIRGIE	KY	41572-8886	37.3176783	-82.6240133
119 BYRD HAYES MNR	LOUISA	KY	41230-1078	38.11873133	-82.60675266
119 CABIN CREEK RD	REDFOX	KY	41847-9015	37.2113283	-82.9321233
119 CANE HOLW	CRAYNOR	KY	41635-9120	37.4313455	-82.672637
119 CANE HOLW GARG	CRAYNOR	KY	41635		
119 CARL BURK RD	VIRGIE	KY	41572-8373	37.3589083	-82.5905617
119 CAROLINE AVE	PIKEVILLE	KY	41501-1101	37.4788583	-82.519075
119 CAROLINE AVE UPPR	PIKEVILLE	KY	41501-1101	37.47887	-82.5190133
119 CAROLINE DR	ASHLAND	KY	41101-2201	38.4878617	-82.68575
119 CAROUSEL DR	MAYKING	KY	41837-8932	37.1252417	-82.74329
119 CEDAR HILLS DR	PIKEVILLE	KY	41501-8704	37.47512	-82.5554233
119 CEDARCREST DR TRLR	MINNIE	KY	41651-9021	37.459788	-82.766792
119 CHEROKEE DR	WEST VAN LEAR	KY	41268-8000	37.79239583	-82.787009
119 CHERRY LN	PIKEVILLE	KY	41501-1409	37.4834317	-82.54389
119 CHURCH AVE	BULAN	KY	41722-9064	37.3150283	-83.165615
119 CLINTON DR	ASHLAND	KY	41101-2131	38.497705	-82.693665
119 COAL HOLW	PIKEVILLE	KY	41501-1372	37.48074	-82.5319483
119 COBURN PT	HUDDY	KY	41535-8823	37.5960517	-82.275345
119 COMMERCIAL DR	HAZARD	KY	41701-8531	37.291276	-83.22643733

119 CORKWOOD LN	MAYKING	KY	41837-8919	37.13143883	-82.76278766
119 COUNTRY CLUB DR	ASHLAND	KY	41101-2135	38.4907683	-82.691735
119 CRAWFORD VALLEY DR TRLR	HAZARD	KY	41701-6801	37.29140547	-83.22699318
119 CRESTRIDGE DR	PIKEVILLE	KY	41501-8082	37.52249733	-82.56743716
119 CRITT LN	ESSIE	KY	40827-7029	37.07365517	-83.4283245
119 CUMBERLAND CT	PIKEVILLE	KY	41501-1705	37.4771067	-82.51936
119 DIALS BR	RANSOM	KY	41558-8406	37.564079833	-82.194263
119 DOW COLLINS ST	WHITESBURG	KY	41858-7420	37.12388	-82.8421333
119 DUKES BRANCH RD	HINDMAN	KY	41822-8603	37.3366333	-82.983805
119 EAGLE CREEK DR TRLR	WHITESBURG	KY	41858-9081	37.1170575	-82.87579816
119 EARNHART DR	LOUISA	KY	41230-9259	38.1509683	-82.7271883
119 EASTERLING CEM RD	OLIVE HILL	KY	41164-8122	38.29041767	-83.12952016
119 ELDORADO DR	HAZARD	KY	41701-6523	37.239125	-83.2107583
119 ELIJAH RIDGE RD	DENTON	KY	41132-9030	38.23982417	-82.7924
119 EMBASSY DR	GRAYSON	KY	41143-1201	38.331375	-82.953265
119 ETNA ST	RUSSELL	KY	41169-1301	38.5272867	-82.6899983
119 EVERGREEN LN	PIKEVILLE	KY	41501-2164	37.50154167	-82.51749133
119 FERRER LN	GREENUP	KY	41144-6562	38.6501483	-82.8763917
119 FLETCHER FRK	ROUSSEAU	KY	41366-9500	37.61796333	-83.24654167
119 FREEDOM LN	JENKINS	KY	41537	37.1716	-82.63545
119 GRAY BRANCH RD	LOUISA	KY	41230-9456	38.18891416	-82.75024983
119 GROVE ST	RUSSELL	KY	41169-1344	38.5336183	-82.6944383
119 GROVE ST	RUSSELL	KY	41169-1344	38.533835	-82.6943133
119 HAGER HILL LOOP	HAGERHILL	KY	41222-8820	37.7752767	-82.8026533
119 HAMMER FLT	VIPER	KY	41774-8074	37.1222117	-83.140895
119 HARVE VARNEY RD	PINSONFORK	KY	41555-7553	37.5633617	-82.2493467
119 HATFIELD DR	PRESTONSBURG	KY	41653-9140	37.69764	-82.770875
119 HAYNES VILLAGE PL	PIKEVILLE	KY	41501-6170	37.5479383	-82.5566983
119 HELTON HL	MELVIN	KY	41650-8926	37.340495	-82.6879617
119 HENRY CLAY HL	ELKHORN CITY	KY	41522-8173	37.3146767	-82.4742233
119 HIGH ST	JENKINS	KY	41537-8676	37.170815	-82.6303217
119 HIGHWAY 3409	MC ROBERTS	KY	41835-8921	37.2108767	-82.6668783
119 HIGHWAY 803	MILLSTONE	KY	41838-9023	37.18208	-82.75304
119 HILLCREST CT	RUSSELL	KY	41169-1452	38.5222233	-82.7004633
119 HILLCREST RD	PRESTONSBURG	KY	41653-8568	37.6209483	-82.73603
119 HILLTOP DR	GRAYSON	KY	41143-7735	38.2846383	-82.920535
119 HILLTOP DR GARG	GRAYSON	KY	41143-7735	38.2847965	-82.92033166
119 HOLLY HILL DR	VIPER	KY	41774-8842	37.17142	-83.1622083
119 HONEYSUCKLE DR	PIKEVILLE	KY	41501-1476	37.47546133	-82.55219483
119 HONEYSUCKLE DR	PIKEVILLE	KY	41501-1476	37.4754875	-82.5524272
119 HONEYSUCKLE DR LOT C-15	PIKEVILLE	KY	41501-1476	37.475675	-82.55264
119 HORNE BR	STAFFORDSVILLE	KY	41256-9070	37.80669133	-82.85971083
119 HOWELL RD	WARFIELD	KY	41267-8952	37.8348517	-82.4261183
119 HUNTER DR	CHAVIES	KY	41727-9096	37.3466333	-83.3532433
119 IMPROVEMENT BR	JENKINS	KY	41537-8741	37.1975083	-82.644345
119 ISSAC LN	HAZARD	KY	41701-7824	37.3327775	-83.22313583
119 ISSAC LN BLDG 1	HAZARD	KY	41701-7824	37.33316867	-83.22298533
119 JACKSON FRK	OIL SPRINGS	KY	41238-9050	37.7682967	-82.9406667
119 JEFFERSON ST	BLACKKEY	KY	41804-8749	37.1374183	-82.9813417
119 JEFFERSON ST	PIKEVILLE	KY	41501-1716	37.47528532	-82.52604764
119 JERRY MILLER DR TRLR	JACKSON	KY	41339-6060	37.541598333	-83.24220016
119 JOHNSON MOUNTAIN DR TRLR	HAZARD	KY	41701-8325	37.3362117	-83.2839767
119 JULIUS AVE	PIKEVILLE	KY	41501-9013	37.47555	-82.524635
119 KELLY BRANCH RD	SALYERSVILLE	KY	41465-9459	37.7181783	-82.9816833
119 KENTUCKY AVE	WURLAND	KY	41144-1429	38.5484017	-82.7839867
119 KENTUCKY AVE APT 37	PIKEVILLE	KY	41501-9090	37.4834683	-82.5211333
119 KENTUCKY AVE APT 38	PIKEVILLE	KY	41501-9090	37.4834183	-82.52126
119 KENTUCKY AVE APT 39	PIKEVILLE	KY	41501-9090	37.4834183	-82.52126
119 KENTUCKY AVE APT 40	PIKEVILLE	KY	41501-9090	37.4834183	-82.52126
119 KY ROUTE 1428	PRESTONSBURG	KY	41653-1506	37.670094166	-82.72829333
119 LACKEY HOLW	LACKEY	KY	41643-9040	37.4688067	-82.8253783
119 LANCELOT CT APT 25	PIKEVILLE	KY	41501-1320	37.4775967	-82.4950583
119 LANCELOT CT APT 27	PIKEVILLE	KY	41501-1320	37.4775717	-82.4950333
119 LANCELOT CT UNIT 26	PIKEVILLE	KY	41501-1320	37.47766	-82.4951183
119 LAURA LN	RUSH	KY	41168-9100	38.36107221	-82.80716557
119 LEFT FORK OLD HOUSE BR TRLR	RANSOM	KY	41558-8521	37.5231883	-82.1925567
119 LEFT PENHOOK RD	HAROLD	KY	41635-7001	37.5337567	-82.625845

119	LEFT SHORT BR	MC DOWELL	KY	41647-6030	37.4513033	-82.6970867
119	LEWIS LN	GRAYSON	KY	41143-7964	38.34346	-82.8719633
119	LILAC ST	PAINTSVILLE	KY	41240-9301	37.813705	-82.7791733
119	LITTLE BIGGS RD	MC ROBERTS	KY	41835-9086	37.2107393	-82.6540347
119	LITTLE ROCK DR	WHITESBURG	KY	41858		
119	LONGFIELD CIR	SCUDDY	KY	41760-9038	37.2055867	-83.0779817
119	LONGFIELD CIR GARG	HAPPY	KY	41746	37.2053769	-83.0775065
119	LOWER HOLW	BETSY LAYNE	KY	41605-7020	37.5578833	-82.6299683
119	LYCAN RD	ASHLAND	KY	41101-7182	38.499295	-82.6831517
119	MAE AVE	PIKEVILLE	KY	41501-3710	37.4847133	-82.5285167
119	MAIN ST	ALLEN	KY	41601-9473	37.6125083	-82.729225
119	MAIN ST	GREENUP	KY	41144-1070	38.5794783	-82.8386483
119	MAIN STREET LOOP	BLACKKEY	KY	41804-8721	37.1398833	-82.978935
119	MAISON DE FIRM	HINDMAN	KY	41822-8839	37.3357533	-83.010875
119	MAPLE ST	SOUTH SHORE	KY	41175-7836	38.7265133	-82.9353483
119	MATILDA AVE	SOUTH SHORE	KY	41175-8940	38.7190517	-82.964245
119	MCCLURG RD TRLR	GREENUP	KY	41144-6581	38.60715789	-82.87432852
119	MCCRAY LN	MILLSTONE	KY	41838-8922	37.1663817	-82.7530017
119	MCKNIGHT ST	ASHLAND	KY	41102	38.4657333	-82.6761267
119	MEADOWLARK CT	RUSSELL	KY	41169-1537	38.5138535	-82.691537
119	MEADOWLARK RD	RUSSELL	KY	41169-1541	38.5147317	-82.6919233
119	MENDOTA VLG	HAGERHILL	KY	41222-9019	37.75099	-82.7843183
119	MINK LN	LOUISA	KY	41230-6302	38.162106833	-82.679211
119	MOUNT MARTHA DR	PIKEVILLE	KY	41501-1333	37.4838617	-82.5277983
119	MOUNT SAVAGE DR	ASHLAND	KY	41101-7180	38.4966933	-82.6860017
119	MYRA BARNES AVE	PIKEVILLE	KY	41501-3750	37.4829433	-82.5323167
119	NARROWS FRK	SWAMP BRANCH	KY	41240-8901	37.731566	-82.92832766
119	NEDS FRK	MC DOWELL	KY	41647-8907	37.4252967	-82.7037967
119	NEW HAMPSHIRE DR	ASHLAND	KY	41101-2243	38.4906733	-82.6841683
119	NEWSOME BR	GRETHEL	KY	41631-9083	37.4649183	-82.6528683
119	NEWSOME BR	GRETHEL	KY	41631-9083	37.4647883	-82.6542967
119	OLD FERRELLS CREEK LN	BELCHER	KY	41513-8403	37.3552833	-82.3318733
119	OLD OGDEN RD UNIT RV	HINDMAN	KY	41822-8817	37.3465221	-82.9944526
119	OLD RIVER RD	LOUISA	KY	41230-7642	38.1026883	-82.59127
119	OSBORNE BR	BEVINSVILLE	KY	41606-6126	37.3650517	-82.731995
119	OWL BR	JENKINS	KY	41537-8104	37.26087	-82.570707
119	PACK HILL DR	PAINTSVILLE	KY	41240-9129	37.814145	-82.78392
119	PARK ST APT A	PIKEVILLE	KY	41501-1718	37.4745367	-82.5223617
119	PARK ST APT B	PIKEVILLE	KY	41501-1718	37.4744517	-82.52255
119	PATTON DR	ASHLAND	KY	41101-7037	38.4972383	-82.677345
119	PEACH DR	COMBS	KY	41729-9027	37.26739	-83.2138117
119	PERSIMMONS BR TRLR	WHITESBURG	KY	41858-7091	37.1363775	-82.825569
119	PHYLLIS LN	PIKEVILLE	KY	41501-1315	37.48704287	-82.52652357
119	PHYLLIS LN	PIKEVILLE	KY	41501-1315	37.4871733	-82.5246183
119	PINE HILL DR	JACKSON	KY	41339-9683	37.56687833	-83.38005333
119	PINE RIDGE RD TRLR	STINNETT	KY	40868	37.11235683	-83.40492416
119	PINEWOOD PL	LOUISA	KY	41230-5976	38.07736667	-82.61823667
119	PINSON BR	PIKEVILLE	KY	41501-6327	37.5980433	-82.50396
119	PINSON BR HSE	PIKEVILLE	KY	41501-6327	37.5983183	-82.5033083
119	POLLITT RD	RUSSELL	KY	41169-1545	38.5153933	-82.6962867
119	PRATER ST	SALYERSVILLE	KY	41465	37.7503617	-83.0759617
119	PRESTON ST	PAINTSVILLE	KY	41240-1143	37.81447433	-82.7981475
119	PRESTONSBURG ST	WEST LIBERTY	KY	41472-1027	37.92223417	-83.26104816
119	PUNCHEON CAMP RD UNIT 1	CORNETTSVILLE	KY	41731-9500	37.0902533	-83.109195
119	RAILROAD LN	TOPMOST	KY	41862-8989	37.3512217	-82.8093767
119	RAILROAD LN TRLR	TOPMOST	KY	41862-8989	37.351305	-82.8095217
119	RAILROAD ST	AUXIER	KY	41602-9253	37.7378617	-82.7602283
119	RAILROAD ST	DWALE	KY	41621-9033	37.62509468	-82.72459188
119	RATLIFF LN	PIKEVILLE	KY	41501-9338	37.469025	-82.51921
119	REGINA BELCHER HWY	ELKHORN CITY	KY	41522	37.3602683	-82.40794
119	RICE BR	BANNER	KY	41603-8038	37.5884483	-82.70973
119	RICEVILLE RD	PAINTSVILLE	KY	41240-8896	37.737445	-82.918907
119	RIDGE RD LOT 9	RACELAND	KY	41169-1961	38.5353517	-82.717165
119	RIDGE ST	SOUTH SHORE	KY	41175-9589	38.72440686	-82.96643734
119	RIVER DR	PIKEVILLE	KY	41501-1685	37.474075	-82.52254
119	RIVER ST	PIKEVILLE	KY	41501-2242	37.43144	-82.4829533
119	RIVERBEND DR	TRAM	KY	41663-9004	37.5709285	-82.64262

119 ROBIN RD	RUSSELL	KY	41169-1547	38.5151633	-82.7026733
119 ROBINSON ALY	PIKEVILLE	KY	41501-1273	37.484753	-82.52180583
119 ROCKY HOLW	JENKINS	KY	41537-9085	37.1866067	-82.6025867
119 RUSH FORK LN	WITTENSVILLE	KY	41274-9007	37.8664933	-82.79685
119 SADLER DR	NIPPA	KY	41240-9225	37.86574	-82.7874767
119 SAINT CLAIR ST	PIKEVILLE	KY	41501-3758	37.482665	-82.53304
119 SECOND ST	SOUTH SHORE	KY	41175-7858	38.72882	-82.9191533
119 SHADOW DR	HYDEN	KY	41749-8444	37.1313283	-83.335895
119 SHORT FORK RD	PIPPA PASSES	KY	41844-9039	37.32026529	-82.89045315
119 SLONES BR	SHELBIANA	KY	41562-8013	37.4114617	-82.4331717
119 SMITH BOTTOM LOOP	SIDNEY	KY	41564-8549	37.63578	-82.3565017
119 STEER FORK RD	MALLIE	KY	41836-8807	37.25845806	-82.90683953
119 STONEY BROOKE DR	ASHLAND	KY	41101-2159	38.4961733	-82.6983833
119 STORE HOLLOW RD	BETSY LAYNE	KY	41605-9016	37.558395	-82.6255433
119 SUGAR CAMP RD	ROBINSON CREEK	KY	41560-8500	37.3938017	-82.56565
119 SUGAR CAMP RD GARG	ROBINSON CREEK	KY	41560-8500	37.3938325	-82.56533616
119 SUNRISE TER	HAZARD	KY	41701-6787	37.26367118	-83.28386187
119 THIRD ST	SOUTH SHORE	KY	41175-7861	38.726215	-82.9179667
119 TODD HOLW	LOST CREEK	KY	41348-9020	37.4327825	-83.31904283
119 TOWER RD TRLR	GREENUP	KY	41144-6704	38.5936633	-82.8587267
119 TOWN BR	PRESTONSBURG	KY	41653-8286	37.6577567	-82.7731533
119 TRACE CANEY RD	PIPPA PASSES	KY	41844-9061	37.3240267	-82.8788767
119 UPPER CHLOE CRK	PIKEVILLE	KY	41501-6646	37.468715	-82.4551633
119 UPPER STRINGTOWN RD	BURNWELL	KY	41514-7702	37.6257467	-82.2177867
119 US 60 HWY	ASHLAND	KY	41102-7748	38.3880117	-82.735365
119 US 60 HWY GARG 1	ASHLAND	KY	41102-7748	38.38801	-82.7353633
119 VANHOOSE HOLW	LOUISA	KY	41230-5519	37.99974833	-82.66356167
119 VINE ST	PIKEVILLE	KY	41501-1420	37.496195	-82.5344533
119 WEDDINGTON BRANCH RD	PIKEVILLE	KY	41501-3204	37.52436349	-82.56935935
119 WEST RD TRLR	CANADA	KY	41519-8430	37.6029117	-82.2987533
119 WHITCO LOOP	WHITESBURG	KY	41858-7475	37.1203267	-82.8513083
119 WHITCO LOOP	WHITESBURG	KY	41858-7475	37.1197933	-82.85099
119 WHITE OAK CT	ASHLAND	KY	41101-7035	38.511197	-82.692363
119 WILDCAT RD	BULAN	KY	41722-8871	37.3226767	-83.153255
119 WILDCAT RD TRLR	BULAN	KY	41722-8871	37.3226517	-83.1530067
119 WILLIAMSONS GROCERY RD	MC ANDREWS	KY	41543-8133	37.576471	-82.2659171
119 WILSON PT	LOUISA	KY	41230-7738	38.1020067	-82.6010467
119 WOLFE BELCHER RD	SHELBY GAP	KY	41563-8337	37.21777	-82.550585
119 WOMACK RD	GRAYSON	KY	41143-1237	38.329921666	-82.95015133
119 E 3RD AVE TRLR	SOUTH SHORE	KY	41175-8924	38.7232367	-82.96473
119 E 4TH ST	GRAYSON	KY	41143-1019	38.3349117	-82.9469167
119 N ARNOLD AVE BLDG 101	PRESTONSBURG	KY	41653-1304	37.6732683	-82.7784183
119 N BIG CREEK RD	SIDNEY	KY	41564-8557	37.6212909	-82.3562326
119 N EAGLE TRACE BLVD	HAROLD	KY	41635-7055	37.53816667	-82.62188
119 N MAIN CROSS ST	LOUISA	KY	41230-1123	38.1162683	-82.6036967
119 N RICE ST	LOUISA	KY	41230-1241	38.1139317	-82.608915
119 S COLLEGE ST STE 1	PIKEVILLE	KY	41501-1753	37.476745	-82.5216917
119 S HELLIER ST	PIKEVILLE	KY	41501-9035	37.4770569	-82.5222065
119 S HIGHWAY 3	LOUISA	KY	41230-6680	38.1148717	-82.598415
119 S HORD ST APT 1	GRAYSON	KY	41143-1816	38.33244733	-82.948846
119 S HORD ST APT 2	GRAYSON	KY	41143-1816	38.3307483	-82.9497383
119 S HORD ST APT 3	GRAYSON	KY	41143-1816	38.3313667	-82.9491867
119 S HORD ST APT 4	GRAYSON	KY	41143-1816	38.33128567	-82.94935133
119 S HORD ST APT 5	GRAYSON	KY	41143-1816	38.3307567	-82.94973
119 S HORD ST APT 6	GRAYSON	KY	41143-1816	38.33077	-82.949718
119 S HORD ST APT 7	GRAYSON	KY	41143-1816	38.33135	-82.94918
119 S HORD ST APT 8	GRAYSON	KY	41143-1816	38.3313433	-82.9491783
119 S HORD ST APT 9	GRAYSON	KY	41143-1816	38.33136	-82.9491833
119 W 4TH ST	ELKHORN CITY	KY	41522-9034	37.3032467	-82.3491683
119 W CRETCHER ST	GRAYSON	KY	41143-7818	38.3454617	-82.91291
1190 BEAVER CREEK RD	ELKHORN CITY	KY	41522-8708	37.3206333	-82.3417467
1190 CALEB FRK	WEEKSBURY	KY	41667-9049	37.3140633	-82.68394
1190 CALEB FRK TRLR	WEEKSBURY	KY	41667-9049	37.31419667	-82.68337483
1190 CAMPBELL BR TRLR	MOREHEAD	KY	40351-8154	38.30458167	-83.34440167
1190 FRASURE CRK	MC DOWELL	KY	41647-9011	37.4359408	-82.7227049
1190 GREASY CRK	SHELBIANA	KY	41562-8226	37.4058025	-82.46694433
1190 HIGHWAY 805	NEON	KY	41840-9038	37.16341301	-82.73437197

1190 HURRICANE CRK	KIMPER	KY	41539-6212	37.4908527	-82.3708137
1190 JIMMIES CREEK RD	REGINA	KY	41559-8924	37.3668533	-82.389535
1190 KY ROUTE 7	WAYLAND	KY	41666-6845	37.4602517	-82.8179333
1190 LEFT FORK MORGANS CR RD	LOUISA	KY	41230	38.1390967	-82.6862567
1190 LIBERTY RD	WEST LIBERTY	KY	41472-2055	37.92427833	-83.27309833
1190 MAIN ST	INEZ	KY	41224-6014	37.87431167	-82.53886333
1190 MAIN ST	JACKSON	KY	41339-1148	37.55604667	-83.37978333
1190 MILLERS CRK	VAN LEAR	KY	41265-8421	37.7712033	-82.7398733
1190 QUICKSAND RD APT 1	JACKSON	KY	41339-7268	37.54353833	-83.36615167
1190 QUICKSAND RD APT 2	JACKSON	KY	41339-7268	37.54489179	-83.36791948
1190 RED CREEK RD	PIKEVILLE	KY	41501-6734	37.4432717	-82.4674283
1190 STRAIGHT FORK RD	CORNETTSTVILLE	KY	41731-8711	37.0676417	-83.055285
1190 WATTS FORK RD	GARNER	KY	41817-8945	37.3411259	-82.9172619
1190 W SOOKEYS CRK	PIKEVILLE	KY	41501-3602	37.405225	-82.53266
11900 CRANSTON RD	MOREHEAD	KY	40351-8110	38.34685833	-83.40441833
11901 MIDLAND TRAIL RD	ASHLAND	KY	41102		
11902 MIDLAND TRAIL RD	ASHLAND	KY	41102-9607	38.3831867	-82.7013633
11904 E JOHNSON RD	ASHLAND	KY	41102-9640	38.3843867	-82.6985717
11907 BENT BRANCH RD UNIT 2	PIKEVILLE	KY	41501-4732	37.5823433	-82.404805
11907 MIDLAND TRAIL RD	ASHLAND	KY	41102-9643	38.382635	-82.70229
11907 E JOHNSON RD	ASHLAND	KY	41102-9640	38.3842933	-82.6986817
1191 BLAINE CREEK RD	LOUISA	KY	41230-8767	38.1893601	-82.6254341
1191 HAUS BR	BANNER	KY	41603-8973	37.580715	-82.712185
1191 HIGHWAY 15	JACKSON	KY	41339-9628	37.56204333	-83.39910333
1191 HIGHWAY 2033	LOUISA	KY	41230-8395	37.94218833	-82.615775
1191 HIGHWAY 30	SALYERSVILLE	KY	41465	37.7382043	-83.0943128
1191 HITE RD	MARTIN	KY	41649-7984	37.55717167	-82.74659167
1191 MAIN ST	JACKSON	KY	41339-1142	37.55588333	-83.37970733
1191 MAIN ST	JACKSON	KY	41339-1142	37.55564333	-83.37954
1191 MEADOW BRANCH RD	KRYPTON	KY	41754-8948	37.3047833	-83.3076567
1191 MEATHOUSE RD	KIMPER	KY	41539-6404	37.5277883	-82.349625
1191 MEATHOUSE RD	KIMPER	KY	41539-6404	37.52858283	-82.3494365
1191 SPRUCE PINE RD	GARNER	KY	41817-9011	37.35111	-82.9081317
1191 N LAKE DR	PRESTONSBURG	KY	41653-1288	37.68262717	-82.77851083
1191 N LAKE DR	PRESTONSBURG	KY	41653-1288	37.68245533	-82.7788535
1191 S LAKE DR	PRESTONSBURG	KY	41653-1349	37.6671145	-82.76174116
11910 KY HIGHWAY 451	KRYPTON	KY	41754-9035	37.29720338	-83.34209607
11910 KY HIGHWAY 451	KRYPTON	KY	41754-9035	37.29720338	-83.34209607
11910 E JOHNSON RD	ASHLAND	KY	41102-9640	38.3836874	-82.6981394
11911 HIGHWAY 7	KITE	KY	41828-8997	37.312235	-82.78519
11912 ELKHORN CRK	ASHCAMP	KY	41512-8724	37.2419083	-82.5091733
11912 HIGHWAY 1690	LOUISA	KY	41230-8329	37.95214	-82.63581333
11912 MIDLAND TRAIL RD	ASHLAND	KY	41102-9643	38.3827467	-82.7018017
11912 PHELPS 632 RD	PHELPS	KY	41553-8626	37.50314	-82.1750083
11912 N BIG CREEK RD	HATFIELD	KY	41514-9010	37.7289633	-82.3465833
11913 MIDLAND TRAIL RD	ASHLAND	KY	41102-9643	38.3822783	-82.70213
11913 MIDLAND TRAIL RD GARG	ASHLAND	KY	41102-9643	38.3822033	-82.7034135
11914 KY ROUTE 122	MC DOWELL	KY	41647-6069	37.43705	-82.7367483
11914 E JOHNSON RD	ASHLAND	KY	41102-9640	38.3840867	-82.6974617
11917 MEADE SPRINGER RD	ASHLAND	KY	41102-7907	38.4282067	-82.7422467
11917 US HIGHWAY 23	PIKEVILLE	KY	41501-4177	37.312035	-82.5493317
11918 KY ROUTE 122	MC DOWELL	KY	41647-6069	37.43678	-82.736845
11918 MEADE SPRINGER RD	ASHLAND	KY	41102-7907	38.4283767	-82.7423183
11919 KY HIGHWAY 7	CORNETTSTVILLE	KY	41731-8980	37.1331683	-83.076625
1192 BILL MOORE BR	KONA	KY	41858-7882	37.169132	-82.703388
1192 BILL MOORE BR	WHITESBURG	KY	41858	37.16963	-82.70295066
1192 BLAIR BR	JEREMIAH	KY	41826-9028	37.16838	-82.9030633
1192 BRANHAM CREEK RD	GRETHEL	KY	41631	37.4803502	-82.6421
1192 BRIAR FORK CIRCLE RD	BUSY	KY	41723-8509	37.2530733	-83.28614
1192 CLEAR FORK BR	HAZARD	KY	41701-6490	37.3312083	-83.2834167
1192 CRESTWOOD DR	PRESTONSBURG	KY	41653-8042	37.6819167	-82.7576313
1192 HALES BRANCH RD	REDFOX	KY	41847-9040	37.19874	-82.9490155
1192 HALES BRANCH RD	REDFOX	KY	41847-9040	37.1978117	-82.95037
1192 HIGHWAY 406	STINNETT	KY	40868-6511	37.09195	-83.4127633
1192 HIGHWAY 406	STINNETT	KY	40868-6511	37.0919417	-83.4126467
1192 KY HIGHWAY 611	PIKEVILLE	KY	41501-4123	37.3174817	-82.5288433
1192 LEFT FORK TOLER CRK	HAROLD	KY	41635-8885	37.4957945	-82.60632266

1192 LOTTS CREEK RD	HAZARD	KY	41701-7611	37.2909599	-83.1686115
1192 MAIN ST	JACKSON	KY	41339-1148	37.55621333	-83.37740333
1192 OLD HIGHWAY 172	WEST LIBERTY	KY	41472-7950	37.933565	-83.23540167
1192 PIGEONROOST RD	BULAN	KY	41722-9027	37.3415383	-83.1625933
1192 SPEWING CAMP BR	MC DOWELL	KY	41647-6062	37.4194	-82.7280767
1192 N HIGHWAY 3	LOUISA	KY	41230-6439	38.1285717	-82.6500083
11920 KELLY DR	ASHLAND	KY	41102-9689	38.38627133	-82.74886366
11920 KY ROUTE 122	MC DOWELL	KY	41647-6069	37.436756	-82.73708733
11920 MIDLAND TRAIL RD	ASHLAND	KY	41102-9644	38.3821983	-82.7014967
11921 KELLY DR	ASHLAND	KY	41102-9689	38.3868717	-82.748665
11921 MEADE SPRINGER RD	ASHLAND	KY	41102-7907	38.4284617	-82.7423583
11921 PAUL COFFEY BLVD	ASHLAND	KY	41102-8749	38.39721433	-82.72974483
11921 PAUL COFFEY BLVD	ASHLAND	KY	41102-8749	38.39684533	-82.73034
11921 PAUL COFFEY BLVD	ASHLAND	KY	41102-8749	38.39669233	-82.73031183
11921 PAUL COFFEY BLVD OFC	ASHLAND	KY	41102-8749	38.3968433	-82.7298783
11922 E JOHNSON RD	ASHLAND	KY	41102-9640	38.3831617	-82.6982117
11924 E JOHNSON RD	ASHLAND	KY	41102-9640	38.3831617	-82.6982117
11928 KELLY DR	ASHLAND	KY	41102-9689	38.386825	-82.749065
11928 KY ROUTE 1428	MARTIN	KY	41649-7915	37.56804	-82.7579267
1193 BEAR FORK RD	MOUSIE	KY	41839-9060	37.4117383	-82.8558667
1193 BLACK LEG HOLW	RUSH	KY	41168-9336	38.3399833	-82.7767133
1193 CRESTWOOD DR	PRESTONSBURG	KY	41653-8042	37.6826725	-82.75754766
1193 DORTON CRK	JENKINS	KY	41537-8205	37.27392	-82.5485933
1193 DOUGLAS HOLW	OLIVE HILL	KY	41164-7668	38.2761	-83.28604167
1193 DRY RDG	GRAYSON	KY	41143-7027	38.20275607	-82.91816747
1193 GOLF COURSE RD	WHEELWRIGHT	KY	41669-9046	37.3335383	-82.70607
1193 GREASY CRK TRLR	SHELBIANA	KY	41562-8226	37.4071883	-82.4672233
1193 KY ROUTE 7	WAYLAND	KY	41666-6845	37.459614	-82.817543
1193 KY ROUTE 993	TUTOR KEY	KY	41263-8712	37.8578633	-82.7693067
1193 LITTLE HACKNEYS CRK	MOUTHCARD	KY	41548-8320	37.3534033	-82.252835
1193 POTATO BRANCH RD	TOPMOST	KY	41862-8983	37.342785	-82.7931583
11930 HIGHWAY 805	BURDINE	KY	41517	37.190235	-82.5986683
11930 KY ROUTE 979	TEABERRY	KY	41660-9057	37.4174283	-82.6474267
11931 KELLY DR	ASHLAND	KY	41102-9689	38.38711	-82.748455
11934 KELLY DR	ASHLAND	KY	41102-9689	38.38691	-82.7491083
11934 MIDLAND TRAIL RD	ASHLAND	KY	41102-9644	38.3820717	-82.7014533
11934 E JOHNSON RD	ASHLAND	KY	41102-9640	38.3832017	-82.6992483
11934A E JOHNSON RD	ASHLAND	KY	41102-9640	38.38314	-82.69915
11936 ELKHORN CRK	ASHCAMP	KY	41512-8724	37.2419033	-82.50927
1194 BAKER BR	TUTOR KEY	KY	41263-9011	37.8709833	-82.75209
1194 BIG ELK RD	BEAUTY	KY	41203-9103	37.8547583	-82.4416583
1194 BROWNS FORK RD	HAZARD	KY	41701-6542	37.23651333	-83.23245433
1194 BURTON HOLLOW RD	SIZEROCK	KY	41749	37.2388883	-83.4448833
1194 BURTON HOLLOW RD	SIZEROCK	KY	41762	37.2384033	-83.4463417
1194 CANEY HWY APT 1	PIKEVILLE	KY	41501-3971	37.321594	-82.554645
1194 CANEY HWY UNIT 1B	PIKEVILLE	KY	41501-3971	37.321789166	-82.55455983
1194 CANEY HWY UNIT 2B	PIKEVILLE	KY	41501-3971	37.3222085	-82.5543513
1194 CORNETT RD	HINDMAN	KY	41822-8882	37.30185483	-83.01296116
1194 KY ROUTE 3379	GRETHEL	KY	41631-9051	37.4806767	-82.6410467
1194 MAIN ST	JACKSON	KY	41339-1148	37.55623667	-83.37727333
1194 MARROWBONE CREEK RD	ELKHORN CITY	KY	41522-8543	37.3548367	-82.4224833
1194 MIDDLE FRK TRLR 1	HAGERHILL	KY	41222-9043	37.7713067	-82.8375333
1194 MITCHELL ST	CATLETTSBURG	KY	41129-1352	38.4340833	-82.6086833
1194 MITCHELL ST APT B	CATLETTSBURG	KY	41129-1352	38.4343083	-82.60903
1194 STAMPER BR	HINDMAN	KY	41822-8307	37.3747307	-82.9621683
1194 STRATTON FRK TRLR	CANADA	KY	41519-8320	37.592055	-82.3359217
1194 TURKEY PEN RD TRLR	VIRGIE	KY	41572-8216	37.32422	-82.6445217
1194 YEADDISS RD	YEADDISS	KY	41777-8651	37.0826583	-83.20903
11941 KELLY DR	ASHLAND	KY	41102-9689	38.387075	-82.7491567
11942 MIDLAND TRAIL RD	ASHLAND	KY	41102-9644	38.381475	-82.7018267
11944 KY ROUTE 825	OIL SPRINGS	KY	41238-9084	37.777324	-82.9419985
11944 KY ROUTE 825	OIL SPRINGS	KY	41238-9084	37.7774883	-82.94265
11945 STATE ROUTE 5	ASHLAND	KY	41102-8568	38.39183	-82.7496317
11945 N BIG CREEK RD	HATFIELD	KY	41514-9010	37.7290667	-82.3457733
11945 N BIG CREEK RD GARG 1	HATFIELD	KY	41514-9010	37.7290683	-82.3457717
11946 N BIG CREEK RD	HATFIELD	KY	41514-9010	37.7289633	-82.3465833
11947 HIGHWAY 406	ROARK	KY	40979-8602	37.013855	-83.5069917

11949 CUTSHIN RD	YEADISS	KY	41777-8616	37.0629738	-83.2175605
1195 ACKISON ST	RACELAND	KY	41169-1904	38.5360533	-82.7225967
1195 BREEDING CREEK RD	REDFOX	KY	41847-9011	37.225739166	-82.92823516
1195 BUCKS BR	MARTIN	KY	41649-7805	37.5768917	-82.7806483
1195 BURNING FORK RD	PIKEVILLE	KY	41501-3410	37.4986117	-82.4702983
1195 CASEY DR	VAN LEAR	KY	41265-8600	37.7785967	-82.7812867
1195 GREENHILL RD	ASHLAND	KY	41102-6924	38.4358467	-82.71071
1195 ISSAC PARK RD	LOUISA	KY	41230-5935	38.0790333	-82.6514467
1195 LICK BRANCH ARMORY RD TRLR	JACKSON	KY	41339-8016	37.52968833	-83.37896667
1195 LITTLE HACKNEYS CRK	MOUTHCARD	KY	41548-8320	37.3532983	-82.2539733
1195 MEATHOUSE RD	KIMPER	KY	41539-6404	37.5285461	-82.3489098
1195 MUSHROOM RD	OLIVE HILL	KY	41164-8987	38.25865833	-83.21332667
1195 STABLE FORK RD	GAYS CREEK	KY	41745-9030	37.32971677	-83.4245128
1195 WEBB LN	OLIVE HILL	KY	41164-7092	38.327325666	-83.254009
1195 N LAKE DR	PRESTONSBURG	KY	41653-1288	37.68239504	-82.7784559
11950 HIGHWAY 805	JENKINS	KY	41537-8067	37.1902767	-82.5984667
11951 HIGHWAY 160	WHITESBURG	KY	41858-8935	37.0499433	-82.913445
11951 HIGHWAY 160 TRLR	WHITESBURG	KY	41858-8935	37.0500833	-82.91327
11951 HIGHWAY 1690	LOUISA	KY	41230-8329	37.95102167	-82.63485833
11951 HIGHWAY 1690 GARG	LOUISA	KY	41230-8329	37.950835	-82.634785
11951 HIGHWAY 23	LOUISA	KY	41230-5622	38.04120417	-82.649095
11951 HIGHWAY 406	ROARK	KY	40979-8602	37.014155	-83.5086683
11955 HIGHWAY 582	KITE	KY	41828-8955	37.3161083	-82.814335
11957 HIGHWAY 1690	LOUISA	KY	41230-8329	37.95077617	-82.63552116
11958 HIGHWAY 30	JACKSON	KY	41339-7953	37.58383717	-83.25266766
1196 15 MILE CRK	DICE	KY	41736	37.3489383	-83.24096
1196 ACKISON ST	RACELAND	KY	41169-1923	38.5355117	-82.7227367
1196 BEAVER CREEK RD	ELKHORN CITY	KY	41522-8708	37.3211717	-82.3414367
1196 CAMP CREEK RD	STOPOVER	KY	41568-9018	37.473892	-82.0836934
1196 DAIRY HOLW	JENKINS	KY	41537-8931	37.17632467	-82.6653485
1196 HOLLY THICKET RD	VIPER	KY	41774-8361	37.1523117	-83.1815667
1196 INDIAN CREEK RD	VIRGIE	KY	41572-8308	37.34093	-82.6060017
1196 KENDRICK FRK	PIKEVILLE	KY	41501-6616	37.4566533	-82.4443733
1196 KY ROUTE 122	MARTIN	KY	41649	37.5526933	-82.7510817
1196 MAIN ST	JACKSON	KY	41339-1148	37.55639	-83.37901333
1196 UPPER LAUREL FORK RD	CLAYHOLE	KY	41317-8943	37.4325782	-83.201227
1196 WELLS MTN	EMMALENA	KY	41740-9152	37.3787883	-83.0619367
11960 HIGHWAY 23	LOUISA	KY	41230-5622	38.04036483	-82.64743916
11962 HIGHWAY 805	BURDINE	KY	41517	37.1902417	-82.598315
11963 HIGHWAY 23	LOUISA	KY	41230-5622	38.04162667	-82.64941667
11963 HIGHWAY 23	LOUISA	KY	41230-5622	38.04140667	-82.649095
11964 US HIGHWAY 23	HAROLD	KY	41635-7013	37.5387533	-82.6299056
11965 CRANSTON RD	MOREHEAD	KY	40351-9522	38.346493333	-83.40485667
11969 HIGHWAY 7	KITE	KY	41828-8997	37.3121617	-82.7843117
11969 US HIGHWAY 23	PIKEVILLE	KY	41501-4177	37.3104917	-82.5493383
1197 AIRPORT RD	INEZ	KY	41224-6500	37.7665017	-82.6559167
1197 BAKER BR	TUTOR KEY	KY	41263-9011	37.8716217	-82.7521533
1197 DRY RDG	GRAYSON	KY	41143-7027	38.1979629	-82.9131657
1197 DRY RDG GARG	GRAYSON	KY	41143-7027	38.197582	-82.9130717
1197 FEB FORK RD	GAYS CREEK	KY	41745-9071	37.3389967	-83.4317183
1197 HIGHWAY 343	FLEMING NEON	KY	41840-9012	37.1974967	-82.695625
1197 JOHN MORGAN MEMORIAL RD	ESSIE	KY	40827-7025	37.0742467	-83.4249483
1197 KY ROUTE 7	WAYLAND	KY	41666-6845	37.4599383	-82.8178883
1197 SCUDDY BRANCH RD	SCUDDY	KY	41760-9052	37.1890117	-83.0908617
1197 TRINITY LN	ASHLAND	KY	41102-9606	38.423198	-82.70485583
1197 WATTS FORK RD	GARNER	KY	41817-8945	37.33789	-82.9152417
1197 WOODS RD	ARGILLITE	KY	41121-8511	38.503233333	-82.816123
11975 HIGHWAY 160	WHITESBURG	KY	41858-8935	37.0504567	-82.9119317
11978 N BIG CREEK RD	HATFIELD	KY	41514-9010	37.72863	-82.3464017
1198 BLAZE BR TRLR	JENKINS	KY	41537-8126	37.25153	-82.58533544
1198 CORN FRK	PRESTONSBURG	KY	41653-8489	37.680065	-82.709625
1198 FORT BRANCH RD	VIPER	KY	41774-8111	37.159045	-83.0835033
1198 GLANCY FRK	DENTON	KY	41132-8984	38.2682919	-82.8420812
1198 GREASY CRK	SHELBIANA	KY	41562-8226	37.4061822	-82.4671865
1198 GREASY CRK GARG	SHELBIANA	KY	41562-8226	37.40598583	-82.46727466
1198 LOWER SECOND CREEK RD TRLR	BONNYMAN	KY	41719-8911	37.2903333	-83.2579883
1198 MAIN ST LOT 2	JACKSON	KY	41339-1148	37.55643833	-83.378805

1198 MILLERS CRK	VAN LEAR	KY	41265-8421	37.77103	-82.7389033
1198 RIGHT FORK OF COWPEN RD	PIKEVILLE	KY	41501-6113	37.54841	-82.542095
1198 TICK RIDGE FRK	OLIVE HILL	KY	41164-8896	38.27292	-83.18024
1198 S RIVER RD TRLR	MOUTHCARD	KY	41548-8459	37.3676117	-82.2427017
11981 KY ROUTE 194	PRESTONSBURG	KY	41653-8011	37.68562533	-82.58960283
11983 HIGHWAY 160	WHITESBURG	KY	41858-8935	37.049765	-82.9130167
11984 HIGHWAY 1690	LOUISA	KY	41230-8329	37.951385	-82.63588333
11984 HIGHWAY 1690	LOUISA	KY	41230-8329	37.9514915	-82.6358728
11984 HIGHWAY 805	JENKINS	KY	41537-8067	37.1905133	-82.5977167
11984 KY ROUTE 979	TEABERRY	KY	41660-9057	37.416365	-82.647555
11986 KY ROUTE 979	TEABERRY	KY	41660-9057	37.4171767	-82.6477317
11987 CUTSHIN RD	YEADDISS	KY	41777-8616	37.0629733	-83.2175833
1199 BROADBOTTOM RD	PIKEVILLE	KY	41501-2802	37.5363183	-82.5879583
1199 BROADBOTTOM RD	PIKEVILLE	KY	41501-2802	37.5356683	-82.5874383
1199 BROADBOTTOM RD BLDG 1	PIKEVILLE	KY	41501-2802	37.5366827	-82.5882151
1199 BUFFALO BR	MOREHEAD	KY	40351-7878	38.22767533	-83.33275066
1199 CANOE RUN TRLR	GRAYSON	KY	41143-7008	38.3111033	-82.8974333
1199 COALFIELD INDUSTRIAL DR	CHAVIES	KY	41727	37.36818534	-83.2764958
1199 HIGHWAY 2037	LOUISA	KY	41230-8259	38.0169167	-82.6133346
1199 KNOB FORK RD	PIKEVILLE	KY	41501-3544	37.52799567	-82.48763066
1199 LITTLE HACKNEYS CRK TRLR	MOUTHCARD	KY	41548-8320	37.3532917	-82.25374
1199 LOWER POMPEY RD	SHELBIANA	KY	41562-8126	37.431125	-82.429545
1199 LOWER POMPEY RD UNIT SHOP	SHELBIANA	KY	41562-8126	37.4312275	-82.4293345
1199 MAIN ST	JACKSON	KY	41339-1193	37.5558817	-83.3781933
1199 MARSHALLS BR	JENKINS	KY	41537-7961	37.2131533	-82.5934083
1199 MEATHOUSE RD	KIMPER	KY	41539-6404	37.528805	-82.3488917
1199 MONTGOMERY CREEK RD	VICCO	KY	41773-9055	37.2097117	-83.044195
1199 OLD FALLSBURG RD	LOUISA	KY	41230-6376	38.152625	-82.6784717
1199 PETER FORK RD	MC CARR	KY	41544-8341	37.5773817	-82.1665133
1199 RICHARD DR	RACELAND	KY	41169-1939	38.5381883	-82.72073
1199 RICHARD DR APT	RACELAND	KY	41169-1939	38.53820883	-82.72101166
1199 TAYLOR FRK	TURKEY CREEK	KY	41514-7831	37.6637633	-82.3245533
1199 UPPER BLACKBERRY RD	RANSOM	KY	41558-8719	37.5371383	-82.223775
1199 UPPER BLACKBERRY RD GARG	RANSOM	KY	41558-8719	37.537095	-82.2233735
11990 CUTSHIN RD	YEADDISS	KY	41777-8616	37.064662833	-83.21741016
11994 HIGHWAY 805	JENKINS	KY	41537-8067	37.1903783	-82.5973883
11997 KY HIGHWAY 476 TRLR	HAZARD	KY	41701-5554	37.3623066	-83.1357619
12 1ST ST	BYPRO	KY	41612-9700	37.35944	-82.7252833
12 2ND AVE	AUXIER	KY	41602-9201	37.7323833	-82.7538883
12 ABIGAIL LN	GREENUP	KY	41144-6626	38.6278983	-82.8673333
12 ABSHIRE HOLW	PHYLLIS	KY	41554-8830	37.4562083	-82.2728717
12 ADAMS LN LOT 23	SALYERSVILLE	KY	41465-6503	37.76045333	-83.04887283
12 ADAMS LN LOT 26	SALYERSVILLE	KY	41465-6503	37.760565	-83.04901583
12 AIRPORT LN	WAYLAND	KY	41666-6857	37.4545317	-82.8140283
12 ANDREW LN	ERMINE	KY	41815-8300	37.1624333	-82.80353
12 ARK ST	LOUISA	KY	41230-9161	38.1065833	-82.591055
12 AZALEA ALY	PIKEVILLE	KY	41501-1706	37.4765433	-82.5203017
12 BACK ST	SALYERSVILLE	KY	41465-9405	37.744865	-83.0750533
12 BAKER LN TRLR	HAZARD	KY	41701-7343	37.33596	-83.2537467
12 BANK LN	PHELPS	KY	41553-8444	37.5207833	-82.154765
12 BANK LN	PHELPS	KY	41553-8444	37.52077	-82.1547383
12 BARBER LN	WEST LIBERTY	KY	41472-2151	37.918639	-83.265491
12 BELL BRANCH RD	HYDEN	KY	41749-8699	37.169331	-83.42720466
12 BELLE ST GARG	PHELPS	KY	41553-8445	37.51466	-82.1539233
12 BELLE ST TRLR	PHELPS	KY	41553-8445	37.51468	-82.1539033
12 BEN ALLEN HOLW TRLR	STOPOVER	KY	41568-8614	37.5136517	-82.1128433
12 BIGGS BR	PIKEVILLE	KY	41501-8132	37.3943217	-82.4329217
12 BISON LN	HAZARD	KY	41701-6216	37.18994	-83.2079333
12 BLAINE HALL ST	PRESTONSBURG	KY	41653-1851	37.68529011	-82.77757741
12 BLOSSOM LN	WHEELWRIGHT	KY	41669	37.3304133	-82.7134233
12 BLUE GRASS DR	HAGERHILL	KY	41222-8830	37.7845967	-82.8356333
12 BOARDWALK LOOP	FREEBURN	KY	41528-8629	37.562663666	-82.13527833
12 BROAD HOLLOW RD	MARTIN	KY	41649-9617	37.57579	-82.766883
12 BULAN HINER RD	BULAN	KY	41722		
12 BUSH LN	HAROLD	KY	41635-6306	37.5239133	-82.6459533
12 BUSH LN BLDG 1	HAROLD	KY	41635-6306	37.5239133	-82.6459467
12 BUSH LN TRLR	HAROLD	KY	41635-6306	37.52412933	-82.64630416



12 CALF CRK TRLR	INEZ	KY	41224-8405	37.911104	-82.50621167
12 CAMELOT CIR	JENKINS	KY	41537-5611	37.1893033	-82.6040317
12 CANES BR	JENKINS	KY	41537-8779	37.1852183	-82.6163917
12 CHURCH ST	WHEELWRIGHT	KY	41669	37.3433567	-82.7204933
12 CLEO DAVIS ST TRLR	HUDDY	KY	41535-8862	37.59407	-82.2750417
12 COLEMAN LN	WHITESBURG	KY	41858-9078	37.0600933	-82.86901
12 COLEMAN LN GARG	WHITESBURG	KY	41858-9078	37.06099689	-82.86879576
12 CONLEY DR	VAN LEAR	KY	41265-8614	37.7745783	-82.777135
12 CONLEY DR	VAN LEAR	KY	41265-8614	37.7746533	-82.7768333
12 COOK RD TRLR	MC CARR	KY	41544-8513	37.6194283	-82.1708067
12 CRAFT CT	WEST LIBERTY	KY	41472-8879	37.91677333	-83.25705667
12 CRESTVIEW DR	HINDMAN	KY	41822-9100	37.3235783	-82.9624317
12 CROSSBAR RD	GRAYSON	KY	41143-1551	38.3312933	-82.93703
12 CUSTOM DR	WHITESBURG	KY	41858-8183	37.2478117	-82.83021
12 DEADENING FRK	PIKEVILLE	KY	41501-6958	37.3740373	-82.5174898
12 DEHART RD	OLIVE HILL	KY	41164-9019	38.27623683	-83.15612566
12 DILLOW AVE	RACELAND	KY	41169-1048	38.5341975	-82.73505516
12 DIX FORK RD	HAZARD	KY	41701-7698	37.288840666	-83.07188966
12 DONNAS DR	BLACKKEY	KY	41804-8930	37.15954317	-82.99639016
12 DRYHILL RD BLDG BLDG	HYDEN	KY	41749-8928	37.16249	-83.3736283
12 EASTERN ST	STONE	KY	41567-7077	37.58732	-82.2707217
12 ELSWICK FORK RD GARG	LICK CREEK	KY	41540-8110	37.385699	-82.300169
12 ELWOOD LN	VIRGIE	KY	41572-9029	37.3230417	-82.579795
12 ENGLE BRANCH RD	HAZARD	KY	41701-6385	37.2237083	-83.16602
12 ENGLEWOOD DR	HAZARD	KY	41701-6387	37.19615	-83.22353
12 EVER RIDGE RD	BULAN	KY	41722-8645	37.35538783	-83.11299016
12 EVER RIDGE RD	BULAN	KY	41722-8645	37.3553218	-83.1130745
12 FAWN DR TRLR	WHITESBURG	KY	41858-8451	37.127645	-82.8650167
12 FLOYD DR	HAZARD	KY	41701-6512	37.21801	-83.2060833
12 FOREST HILL CIR	JENKINS	KY	41537-9231	37.181752	-82.616097
12 FORSYTHIA CT	HAZARD	KY	41701-8551	37.2410344	-83.1772648
12 FOURTH ST	SOUTH SHORE	KY	41175-7863	38.72611	-82.9209817
12 GALLEY ST	HAZARD	KY	41701-6110	37.2272671	-83.1628681
12 GOBBLERS KNOB	ESSIE	KY	40827	37.0769217	-83.4578583
12 GOBLE LN	PRESTONSBURG	KY	41653-8822	37.67041333	-82.7196805
12 GOBLE LN	VAN LEAR	KY	41265-8615	37.7769	-82.780655
12 GOLDFINCH LN	JEFF	KY	41751-8917	37.21644002	-83.135502
12 GRAND AVE LOT 2	DWALE	KY	41621-9039	37.6339819	-82.7239215
12 GW NEWSOME BR	VIRGIE	KY	41572-8395	37.368349	-82.611682
12 HAMMER MILL RD	WURTLAND	KY	41144-7795	38.5192883	-82.786425
12 HAMMERTITE HOLW	DENTON	KY	41132-9052	38.259549	-82.85525833
12 HARDY LN	HARDY	KY	41531-8716	37.6174617	-82.2418267
12 HILL TOP LN	ROWDY	KY	41367-9027	37.387945	-83.25485
12 HODE RD	WARFIELD	KY	41267-8001	37.844965	-82.4177767
12 HOG BR	JENKINS	KY	41537-8180	37.25578	-82.5830017
12 HOLBROOK LN	SALYERSVILLE	KY	41465-9110	37.745138	-83.0678126
12 HONEYCAMP BR	BEVINSVILLE	KY	41606-6103	37.3375833	-82.74289
12 HUDDLE ST	MC CARR	KY	41544-8558	37.6189745	-82.17136216
12 HUFFTOWN RD	MOUSIE	KY	41839	37.4009783	-82.87448
12 HUMMINGBIRD LN	HAZARD	KY	41701-5415	37.2323083	-83.170735
12 HURD LN TRLR	VICCO	KY	41773-8806	37.2074017	-83.0438167
12 IVY HL	BELFRY	KY	41514-7546	37.6458745	-82.26543866
12 JACKS CREEK CENTER RD TRLR	ROARK	KY	40979	37.0246267	-83.51886
12 JACKSON HTS	JACKSON	KY	41339-6500	37.54810975	-83.38119869
12 JUDY LN	MALLIE	KY	41836-8884	37.291855	-82.8976167
12 KENNEDY ST APT 233	MARTIN	KY	41649-7990	37.5605233	-82.7605967
12 KENTUCKY OIL VLG	BETSY LAYNE	KY	41605-7016	37.560255	-82.6472667
12 LAKE LN TRLR	VIPER	KY	41774-8368	37.15272	-83.165605
12 LAKEVIEW VILLAGE DR LOT 1	JACKSON	KY	41339-6020	37.56417833	-83.38379667
12 LAWSON RD	ELKHORN CITY	KY	41522-7748	37.33958	-82.427396
12 LEATHERWOOD RD	LOST CREEK	KY	41348-9094	37.44093333	-83.313875
12 LOCUST ST	LOVELY	KY	41231	37.8324383	-82.4064533
12 LOMBARDI DR	CARRIE	KY	41725-9028	37.332955	-83.0415133
12 LOWER CALEB FRK	WEEKSBURY	KY	41667-9004	37.326035	-82.68711
12 LOWER COAL HOLW	MELVIN	KY	41650-9006	37.35443356	-82.66373425
12 MAIN ST	SOUTH SHORE	KY	41175-9027	38.724385	-82.9678867
12 MAPLE RIDGE RD	FORDS BRANCH	KY	41526	37.434145	-82.5170617

12 MARY CT TRLR	RUSH	KY	41168-9222	38.3329383	-82.7317433
12 MAY ST	AUXIER	KY	41602-9242	37.73237	-82.7556783
12 MCCOY ST	BURNWELL	KY	41514-7710	37.62926055	-82.21910827
12 MCKENZIE ADDITION	VAN LEAR	KY	41265-8604	37.7749433	-82.7751367
12 MEREDA BR	PHELPS	KY	41553-9430	37.50907808	-82.13665313
12 MILDRED AVE	GREENUP	KY	41144-1347	38.566015	-82.81401
12 MINERVA LN	WEEKSBURY	KY	41667-9006	37.32176379	-82.69719523
12 MINGO ST	PHELPS	KY	41553-9312	37.511384	-82.14569333
12 MONUMENT DR	DWALE	KY	41621-9018	37.62644483	-82.722591
12 MOPAR DR	OLIVE HILL	KY	41164-6092	38.2614597	-83.2500645
12 MORRIS BTM	SIDNEY	KY	41564-8844	37.60277	-82.34386
12 MUDDY HOLW	BULAN	KY	41722-8953	37.300695	-83.12709683
12 MULBERRY LN	HUEYSVILLE	KY	41640	37.4978417	-82.839475
12 OLD BEECHTREE DR	STANVILLE	KY	41659-7050	37.5719267	-82.6308267
12 OLD MAYTOWN RD	LANGLEY	KY	41645-6550	37.53243017	-82.78888633
12 OLD WAGNER STATION RD	PIKEVILLE	KY	41501-2938	37.5299917	-82.5805567
12 PANE DR GARG	JEREMIAH	KY	41826	37.179577166	-82.934317
12 PANE DR HSE	JEREMIAH	KY	41826-9095	37.1792067	-82.9336533
12 PATTY LN	MALLIE	KY	41836-8996	37.2390517	-82.92348
12 PEPPER DR	GRAYSON	KY	41143-9750	38.3426883	-82.91367
12 PEOPLES CT	GRAYSON	KY	41143-6075	38.3375554	-82.9096981
12 PERCH DR	HYDEN	KY	41749-8875	37.16972083	-83.42695216
12 PERRY PINES RUN	HAZARD	KY	41701-8047	37.3586917	-83.200615
12 PERRY RD	OLIVE HILL	KY	41164-8992	38.25787333	-83.25603167
12 PIGMAN BR	HINDMAN	KY	41822	37.3084617	-82.9298717
12 PINE TREE LN TRLR	ARY	KY	41712	37.386745	-83.18001
12 PLUM ST GARG	SASSAFRAS	KY	41759-8901	37.219703833	-83.05192983
12 PLUM ST TRLR	SASSAFRAS	KY	41759-8901	37.2197217	-83.0529017
12 PONDEROSA DR	PAINTSVILLE	KY	41240-8554	37.815915	-82.786685
12 PRICE DR	HYDEN	KY	41749-8384	37.1692405	-83.42728333
12 PROCK MURPHY RD	HATFIELD	KY	41514-8705	37.6711033	-82.3789133
12 PURPLE MARTIN LN	THOUSANDSTICKS	KY	41766-9100	37.1810217	-83.434385
12 QUEENS DR TRLR	VICCO	KY	41773-8787	37.285995	-82.9810017
12 RACE TRACK BR	SALDEE	KY	41339-8508	37.45429	-83.37599833
12 RACHEL ST	KIMPER	KY	41539	37.530228	-82.357699
12 RAPTOR LN	HAPPY	KY	41746-8936	37.2025633	-83.0999333
12 RAPTOR LN TRLR	HAPPY	KY	41746-8936	37.20314983	-83.0992265
12 RAQUEL BR TRLR	RUSH	KY	41168-8974	38.3539817	-82.816295
12 REBEL LN TRLR	KITE	KY	41828-8845	37.292885	-82.8161517
12 RECALL RD	TURKEY CREEK	KY	41514-7933	37.63591	-82.314815
12 RECALL RD TRLR	TURKEY CREEK	KY	41514-7933	37.6359	-82.31496
12 RED BIRD LN	TOPMOST	KY	41862-8991	37.3480783	-82.8202683
12 RIVERBEND DR	TRAM	KY	41663-9010	37.57181953	-82.6436636
12 ROSE BUD DR	VIPER	KY	41774-8203	37.17004486	-83.13858672
12 SCIP BRANCH RD	KITE	KY	41828-8834	37.280045	-82.76125633
12 SHARPEY DR	COMBS	KY	41729	37.27518817	-83.20814533
12 SHORT ST	BETSY LAYNE	KY	41605-7040	37.5511817	-82.6340217
12 SHORT ST	CHAVIES	KY	41727-9085	37.3471017	-83.3563067
12 SHUCKY BEAN HOLW	BONNYMAN	KY	41719-8855	37.295591	-83.23378716
12 SIMON LN TRLR	REDFOX	KY	41847-9064	37.21642183	-82.955659
12 SIMPSON FUGATE DR	BULAN	KY	41722-4900	37.2983	-83.1651833
12 SPRINGHILL LN	MINNIE	KY	41651-9016	37.466057	-82.767237
12 SUKEY FRK	TURKEY CREEK	KY	41514-8005	37.63593203	-82.32757269
12 SUNFLOWER LN	PINE TOP	KY	41843	37.2716567	-82.863035
12 SUTTON BOTTOM LEFT ST	SHELBIANA	KY	41562-8235	37.41726	-82.4575783
12 SYCAMORE ST	HYDEN	KY	41749-8703	37.1623467	-83.3732733
12 TAYLOR COMBS HOLW	HAPPY	KY	41746-8945	37.2054517	-83.1102367
12 THE OAKS DR	ASHLAND	KY	41101-3662	38.4658983	-82.6516733
12 THREE OAKS LN	LANGLEY	KY	41645-6526	37.52928	-82.78922
12 TINA LN	HAZARD	KY	41701-8952	37.1979583	-83.2193917
12 TINA LN BLDG 1	HAZARD	KY	41701-8952	37.198104833	-83.21967216
12 TOLLAGE CRK	PIKEVILLE	KY	41501-3325	37.5119267	-82.5401667
12 TOLLAGE CRK	PIKEVILLE	KY	41501-3325	37.5119183	-82.5406217
12 TRACE FRK	HATFIELD	KY	41514-8654	37.6599675	-82.40966229
12 TRACE FRK GARG	HATFIELD	KY	41514-8654	37.6599675	-82.40966229
12 TRAVIS BR	EAST POINT	KY	41216-8730	37.7112717	-82.7942017
12 TURNER CT	SOUTH SHORE	KY	41175-9195	38.7272583	-82.9175733

12 TYLER LN	WHITESBURG	KY	41858-8445	37.1219833	-82.8730733
12 UPPER HONEYSUCKLE ST TRLR	VICCO	KY	41773-9026	37.21241423	-83.05881041
12 VALLEYVIEW DR	FLATWOODS	KY	41139-8814	38.52657583	-82.734788
12 VANCE HOLW	INEZ	KY	41224-8835	37.85883167	-82.54054
12 VILLA AVE	THOUSANDSTICKS	KY	41766-9082	37.1861417	-83.4483133
12 VILLAGE GREEN DR	PAINTSVILLE	KY	41240-9326	37.8088783	-82.776375
12 WEeping WILLOW DR	GRETHEL	KY	41631-9095	37.46978056	-82.65384298
12 WEeping WILLOW DR BLDG 1	GRETHEL	KY	41631-9095	37.46987604	-82.65386148
12 WHISPERING PINE RD TRLR	DEMA	KY	41859-9088	37.40948	-82.7801867
12 WHITE OAK BRANCH RD	HAPPY	KY	41746-8955	37.2036683	-83.0872683
12 WICK DR	CORNETTSTVILLE	KY	41731-8560	37.1300417	-83.0410483
12 WILEY HILL DR TRLR	MALLIE	KY	41836-8838	37.2435933	-82.9375667
12 WILLARD DR	PIKEVILLE	KY	41501-3808	37.359593	-82.561512
12 WITHERING HEIGHTS RD	HAZARD	KY	41701-7264	37.3114009	-83.3603818
12 E CORNETT LN	CARRIE	KY	41725-9005	37.31948683	-83.03597316
12 E GARFIELD ST UNIT 5	PRESTONSBURG	KY	41653-9069	37.67037617	-82.78167516
12 E MAPLE ST LOT 15	SALYERSVILLE	KY	41465-9466	37.7610533	-83.04845
12 E MAPLE ST LOT 22	SALYERSVILLE	KY	41465-9466	37.761101666	-83.04877033
12 E MAPLE ST LOT 6	SALYERSVILLE	KY	41465-9466	37.761985	-83.0486183
12 N CARDINAL DR	PRESTONSBURG	KY	41653-1406	37.66798	-82.742235
12 N FRONT ST	LANGLEY	KY	41645-6510	37.5322067	-82.7900367
12 N RAILROAD ST	HUDDY	KY	41535-8926	37.6016717	-82.2735317
12 N RAILROAD ST GARG 1	HUDDY	KY	41535-8926	37.601675	-82.2735233
12 W MAPLE ST	SALYERSVILLE	KY	41465-9650	37.7530267	-83.068905
12 W MAPLE ST	SALYERSVILLE	KY	41465-9650	37.7529733	-83.0689567
120 12TH ST	PAINTSVILLE	KY	41240-1389	37.811665	-82.797245
120 17TH ST STE 1	ASHLAND	KY	41101-7604	38.4792317	-82.636635
120 17TH ST STE 2	ASHLAND	KY	41101-7604	38.4792317	-82.6366383
120 19TH ST	ASHLAND	KY	41101-7702	38.4780517	-82.634945
120 1ST ST	HAROLD	KY	41635-9002	37.5317871	-82.62898768
120 4TH ST	PAINTSVILLE	KY	41240-1149	37.8169867	-82.803915
120 ALDO ANNIE LN	MOUSIE	KY	41839-9024	37.3963933	-82.8626633
120 AMANDA AVE STE 100	SALYERSVILLE	KY	41465-8543	37.74138417	-83.04599933
120 AMANDA AVE STE 200	SALYERSVILLE	KY	41465-8544	37.741298	-83.04594766
120 AMANDA AVE STE 300	SALYERSVILLE	KY	41465-8545	37.74132083	-83.04605833
120 AMANDA AVE STE 400	SALYERSVILLE	KY	41465-8546	37.7413295	-83.0459685
120 AMANDA AVE STE 500	SALYERSVILLE	KY	41465-8547	37.74125083	-83.04594333
120 AMANDA AVE STE 600	SALYERSVILLE	KY	41465-8548	37.74127133	-83.0458835
120 AMBA ST	PIKEVILLE	KY	41501-1319	37.4839667	-82.5271883
120 ANNICE WAY	HAZARD	KY	41701-1270	37.2611333	-83.194015
120 ANNIES LN	HAGERHILL	KY	41222-9021	37.74675	-82.7718033
120 APPLE CT	PIKEVILLE	KY	41501-8703	37.47394976	-82.55735538
120 ARIZONA DR LOT 6	RUSSELL	KY	41169-1802	38.50277	-82.6965183
120 ARMADA BLVD	RACELAND	KY	41169-1092	38.5427833	-82.74254
120 ARROWHEAD ESTATES CIR	PIKEVILLE	KY	41501-6025	37.532895	-82.57445
120 ARTINA LN	BULAN	KY	41722-8831	37.29845933	-83.17133783
120 ASHER CAMP RD	ASHER	KY	40874	37.0145183	-83.4313967
120 ATLANTIC DR	WHITESBURG	KY	41858-7090	37.171758	-82.82550766
120 AUDOBON CT	RUSSELL	KY	41169-1502	38.515935	-82.6918067
120 BACH CT	WHITESBURG	KY	41858-7672	37.1217733	-82.835555
120 BACKWATER LN	MALLIE	KY	41836-8909	37.2194783	-82.915655
120 BAKER DR	JACKSON	KY	41339-9090	37.3537483	-83.4019583
120 BARBER BR	PAINTSVILLE	KY	41240-8636	37.797615	-82.7815433
120 BARKLEY CT	RUSSELL	KY	41169-1606	38.5058467	-82.712275
120 BARRETT ST	GRAYSON	KY	41143-1923	38.32689602	-82.92180455
120 BEAR RUN RD	RUSSELL	KY	41169-1485	38.520105	-82.6946083
120 BEAR RUN RD	RUSSELL	KY	41169-1485	38.5198883	-82.6943517
120 BEAR RUN RD	RUSSELL	KY	41169-1485	38.521659	-82.692358
120 BEDROCK DR	MC ROBERTS	KY	41835-8904	37.20339183	-82.68304316
120 BEECHTREE LN	ASHLAND	KY	41102-9563	38.431049	-82.68738
120 BELLEFONTE DR	ASHLAND	KY	41101-2110	38.4927917	-82.6901283
120 BELLEVIEW DR	RUSSELL	KY	41169-1702	38.5046033	-82.70415
120 BETTYS RD	PREMIUM	KY	41845-8904	37.122195	-82.9174417
120 BIG DOUBLES BR	MALLIE	KY	41836-8913	37.2405667	-82.911075
120 BILLITER DR	PIKEVILLE	KY	41501	37.4773283	-82.496655
120 BIRCH RD	LOUISA	KY	41230-8198	38.1339883	-82.665935
120 BLACKSMITH RD HSE	OLIVE HILL	KY	41164-4790	38.26423833	-83.16701833

120	BLACKSMITH RD TRLR	OLIVE HILL	KY	41164-4790	38.263805	-83.167265
120	BLANTEL DR	RUSSELL	KY	41169-1804	38.503795	-82.6983883
120	BLANTEL DR	RUSSELL	KY	41169-1804	38.50408904	-82.6985486
120	BOBOLINK RD	RUSSELL	KY	41169-1504	38.5130117	-82.69859
120	BOYD BR	THEALKA	KY	41240-8621	37.8259906	-82.7908553
120	BRADFORD ST	GRAYSON	KY	41143-1600	38.3291983	-82.9149517
120	BRANDEN DR	MOUSIE	KY	41839-9090	37.4028505	-82.911371
120	BRANDEN DR GARG	MOUSIE	KY	41839-9090	37.4030293	-82.9097436
120	BRIDGE ST	STAFFORDSVILLE	KY	41256-9040	37.8259817	-82.8472417
120	BROADWAY ST	SALYERSVILLE	KY	41465-9413	37.751903	-83.0646935
120	BRYAN ST	PIKEVILLE	KY	41501-1656	37.4986033	-82.53365
120	BUNION HOLW	PIPPA PASSES	KY	41844-9103	37.3179917	-82.8984467
120	BUNION HOLW UNIT SHOP	PIPPA PASSES	KY	41844-9103	37.31816	-82.8984133
120	BURCH OAK LN	PRESTONSBURG	KY	41653-7907	37.67005	-82.771385
120	BYRD HAYES MNR	LOUISA	KY	41230-1078	38.1187067	-82.6063267
120	C AND O RD	SHELBIANA	KY	41562-8318	37.4252267	-82.5000833
120	CALEB FRK	WEEKSBURY	KY	41667-9039	37.32741	-82.6890217
120	CAMELOT CT	RUSSELL	KY	41169-1624	38.5089117	-82.7160167
120	CAMELOT HILL DR	HAZARD	KY	41701-5497	37.23407	-83.1412217
120	CAMPBELL LN	ROWDY	KY	41367-9000	37.41679667	-83.20650667
120	CARDINAL 2 CT	RUSSELL	KY	41169-1516	38.5107217	-82.696135
120	CARDINAL ESTS	INEZ	KY	41224-8881	37.835985	-82.50734167
120	CARPENTER LN TRLR	HAZARD	KY	41701-5705	37.31568917	-83.25154483
120	CASTLE RD	SALYERSVILLE	KY	41465-7380	37.7138017	-83.0126917
120	CASTLE RD REAR	SALYERSVILLE	KY	41465-7380	37.7139765	-83.01264866
120	CHARLIE MORGAN TRL	ESSIE	KY	40827-7017	37.072425	-83.4361117
120	CHARLIE MORGAN TRL UNIT SHOP	ESSIE	KY	40827-7017	37.072493	-83.4371535
120	CHERRY LN	PIKEVILLE	KY	41501-1410	37.4837817	-82.5441092
120	CHESTNUT DR	PIKEVILLE	KY	41501-2018	37.4837517	-82.5402633
120	CHOPPING BR	MC ROBERTS	KY	41835-9071	37.2044033	-82.6716583
120	CHURCH OF CHRIST RD	TURKEY CREEK	KY	41514-7936	37.6604267	-82.303535
120	CHURCH ST APT 1	WHITESBURG	KY	41858-7164	37.1193191	-82.8254792
120	CHURCH ST APT 2	WHITESBURG	KY	41858-7164	37.1193191	-82.8254792
120	CHURCH ST APT 3	WHITESBURG	KY	41858-7164	37.1193191	-82.8254792
120	CHURCH ST APT 4	WHITESBURG	KY	41858-7164	37.1193191	-82.8254792
120	CLARK PL	HONAKER	KY	41603	37.5268567	-82.6655083
120	CLEO DAVIS ST TRLR	HUDDY	KY	41535-8865	37.5927917	-82.2738533
120	CLIFFSIDE CIR	PRESTONSBURG	KY	41653-1866	37.6953583	-82.7746
120	CLIFFSIDE CIR	PRESTONSBURG	KY	41653-1866	37.69550051	-82.77615478
120	CLIFFSIDE CIR APT 29	PRESTONSBURG	KY	41653-1879	37.69535	-82.7745967
120	CLIFFSIDE CIR APT 30	PRESTONSBURG	KY	41653-1866	37.69535	-82.7745933
120	CLIFFSIDE CIR APT 31	PRESTONSBURG	KY	41653-1866	37.69523867	-82.77615416
120	CLIFFSIDE CIR APT 32	PRESTONSBURG	KY	41653-1866	37.6953533	-82.7745967
120	CLIFFSIDE CIR APT 33	PRESTONSBURG	KY	41653-1866	37.6953517	-82.7745983
120	CLIFFSIDE CIR APT 34	PRESTONSBURG	KY	41653-1866	37.69521467	-82.77611516
120	CLIFFSIDE CIR APT 35	PRESTONSBURG	KY	41653-1866	37.69524367	-82.776117
120	CLIFFSIDE CIR APT 36	PRESTONSBURG	KY	41653-1866	37.69524283	-82.77606
120	CLIFFSIDE CIR APT 37	PRESTONSBURG	KY	41653-1866	37.695232	-82.776228
120	CLIFFSIDE CIR APT 38	PRESTONSBURG	KY	41653-1866	37.69531667	-82.776285
120	CLIFFSIDE CIR APT 39	PRESTONSBURG	KY	41653-1866	37.69528233	-82.7761505
120	CLIFFSIDE CIR APT 40	PRESTONSBURG	KY	41653-1866	37.6953495	-82.77622033
120	CLIFFSIDE CIR APT 41	PRESTONSBURG	KY	41653-1866	37.6952065	-82.77605466
120	CLIFFSIDE CIR APT 42	PRESTONSBURG	KY	41653-1866	37.6952235	-82.776207
120	CLIFFSIDE CIR APT 43	PRESTONSBURG	KY	41653-1866	37.69521917	-82.77614116
120	CLIFFSIDE CIR APT 44	PRESTONSBURG	KY	41653-1866	37.6953695	-82.77622733
120	CLINE BR	OLIVE HILL	KY	41164-6332	38.25354083	-83.28871666
120	CLISO DR GARG	JACKSON	KY	41339-5800	37.547733666	-83.234936
120	COAL RUN HL	PIKEVILLE	KY	41501-5617	37.50624	-82.55043
120	COLLINS CIR	PRESTONSBURG	KY	41653-7913	37.68359644	-82.7796097
120	COON BR	PIKEVILLE	KY	41501-7147	37.45377609	-82.55211252
120	COOTS LN	BONNYMAN	KY	41719-8302	37.2881115	-83.2556969
120	CORN FIELD DR	FLEMING NEON	KY	41840-9069	37.1723233	-82.7242283
120	CORN FRK	PRESTONSBURG	KY	41653-8100	37.67825309	-82.69976988
120	CORNETT HILL DR	HAZARD	KY	41701-5445	37.22708767	-83.17147666
120	COUNTRY CLUB DR	ASHLAND	KY	41101-2136	38.4901117	-82.6922617
120	CRESLEY BRANCH RD	ULYSSES	KY	41264-9012	37.94309333	-82.67864333
120	CRESTVIEW RD	RUSSELL	KY	41169-1404	38.5214717	-82.69868

120 CRICKET LN TRLR	SCUDDY	KY	41760-9010	37.2020833	-83.08702
120 DAMRON LN	PIKEVILLE	KY	41501-7673	37.5291717	-82.6189983
120 DAUGHERTY BR	FREEBURN	KY	41528-8714	37.5407983	-82.1646517
120 DELLA DR	VIPER	KY	41774-9093	37.152498	-83.170696
120 DEPOT RD	PAINTSVILLE	KY	41240-1307	37.81189	-82.7947883
120 DOTY CRK	JEREMIAH	KY	41826-9051	37.17647	-82.931225
120 DRIFT HL	DRIFT	KY	41619-9031	37.4803383	-82.7557833
120 EDDINGTON LN	VIPER	KY	41774-8227	37.16184583	-83.133557
120 ELLA LN	JACKSON	KY	41339-8655	37.52233667	-83.35025167
120 ELLA LN GARG	JACKSON	KY	41339-8655	37.5219515	-83.3509505
120 ELM ST	WHEELWRIGHT	KY	41669-9058	37.3329167	-82.72213
120 ELSWICKS BR	JONANCY	KY	41538-8008	37.3143033	-82.58305
120 ELWOOD LN	VIRGIE	KY	41572-9030	37.324415	-82.5802467
120 ETNA ST	RUSSELL	KY	41169-1302	38.527395	-82.6898433
120 EUCLID AVE	PAINTSVILLE	KY	41240-1113	37.8146167	-82.8012267
120 FERN HILL DR	HAZARD	KY	41701-7041	37.38636852	-83.17974314
120 FITZ GILBERT RD	HAZARD	KY	41701-5337	37.29543233	-83.21697233
120 FLAT HOLLOW RD	STINNETT	KY	40868-6518	37.1044433	-83.3956183
120 FLETCHER SWAFFORD CE	WARFIELD	KY	41267-9023	37.8836233	-82.4399283
120 FOGGY MOUNTAIN DR	CONFLUENCE	KY	41749	37.24938667	-83.38548966
120 FOREST LN	SCUDDY	KY	41760-9018	37.1954397	-83.0888231
120 FORGOTTEN LN	OLIVE HILL	KY	41164-5613	38.3053008	-83.0800053
120 FRANK ST LOT 6B	STAFFORDSVILLE	KY	41256-9098	37.82434	-82.8549033
120 FULLERS RIDGE RD	LOUISA	KY	41230-6208	38.130335	-82.6535367
120 GARDEN DR	DRIFT	KY	41619-9061	37.4799183	-82.75532
120 GARDNER TRL APT A1	SALYERSVILLE	KY	41465-9743	37.74697783	-83.06757766
120 GARDNER TRL APT A2	SALYERSVILLE	KY	41465-9743	37.747592	-83.068226
120 GARDNER TRL APT A3	SALYERSVILLE	KY	41465-9743	37.74696683	-83.067581
120 GARDNER TRL APT A-4	SALYERSVILLE	KY	41465-9743	37.747625	-83.068241
120 GARDNER TRL APT A-5	SALYERSVILLE	KY	41465-9743	37.746999	-83.06761416
120 GARDNER TRL APT A6	SALYERSVILLE	KY	41465-9743	37.7474462	-83.0678649
120 GARDNER TRL APT A7	SALYERSVILLE	KY	41465-9743	37.74699717	-83.06760266
120 GARDNER TRL APT A8	SALYERSVILLE	KY	41465-9743	37.747039	-83.067596
120 GARDNER TRL APT B-1	SALYERSVILLE	KY	41465-9743	37.747556	-83.06839283
120 GARDNER TRL APT B3	SALYERSVILLE	KY	41465-9743	37.74754433	-83.0683905
120 GARDNER TRL APT B4	SALYERSVILLE	KY	41465-9743	37.747706	-83.0679175
120 GARDNER TRL APT B-5	SALYERSVILLE	KY	41465-9743	37.74754	-83.06841016
120 GARDNER TRL APT B6	SALYERSVILLE	KY	41465-9743	37.747702	-83.0679445
120 GARDNER TRL APT B-7	SALYERSVILLE	KY	41465-9743	37.74751883	-83.0683895
120 GARDNER TRL APT B8	SALYERSVILLE	KY	41465-9743	37.7476875	-83.06794166
120 GARDNER TRL LOT 1	SALYERSVILLE	KY	41465-9743	37.7470664	-83.066854
120 GARDNER TRL LOT 2	SALYERSVILLE	KY	41465-9743	37.747176166	-83.06687083
120 GARDNER TRL TRLR 1	SALYERSVILLE	KY	41465-9743	37.747215	-83.06755533
120 GARNIE HALL RD TRLR #2	PINE TOP	KY	41843-9018	37.277985	-82.8284183
120 GLANCY FRK	DENTON	KY	41132-8947	38.2655957	-82.8605942
120 GLANCY FRK TRLR	DENTON	KY	41132-8947	38.2655957	-82.8605942
120 GLANCY FRK TRLR TWO	DENTON	KY	41132-8947	38.266359	-82.85953733
120 GOBLE BR	HAGERHILL	KY	41222-8639	37.764678	-82.78913599
120 GOLDFINCH LN	JEFF	KY	41751-8918	37.21549543	-83.13483738
120 GRAND VUE PLZ	HAZARD	KY	41701-6842	37.28913694	-83.20808255
120 GRANTS RD	WHITESBURG	KY	41858-9222	37.112535	-82.9046583
120 GREENLAND PLZ STE A	GRAYSON	KY	41143-1596	38.34041917	-82.934523
120 GREENLAND PLZ STE B	GRAYSON	KY	41143-1596	38.34051811	-82.93398035
120 GROVE ST	RUSSELL	KY	41169	38.5338333	-82.6943533
120 GUS HAYS PATH	HINDMAN	KY	41822	37.31686783	-82.954457
120 HALE AVE TRLR	LOVELY	KY	41231-8984	37.8280017	-82.4001483
120 HAMILTON LN	HAZARD	KY	41701-6376	37.1972106	-83.2240793
120 HAMILTON RD	GRAYSON	KY	41143-7203	38.344395	-83.0325617
120 HARGETT DR	OLIVE HILL	KY	41164-8395	38.28687833	-83.30286667
120 HATCHER ST	ELKHORN CITY	KY	41522-8249	37.3029076	-82.3505905
120 HEATHER LN	PRESTONSBURG	KY	41653-1923	37.69240283	-82.769279
120 HEAVENS VW	HINDMAN	KY	41822-8960	37.3431416	-82.9796313
120 HENRY ST	WEST LIBERTY	KY	41472-1128	37.919665	-83.2588783
120 HENRY ST BLDG 1	WEST LIBERTY	KY	41472-1128	37.91935167	-83.25882333
120 HG WILLIAMS DR	BAYS	KY	41310-9508	37.646607	-83.24869
120 HG WILLIAMS DR TRLR	BAYS	KY	41310-9508	37.647238	-83.248585
120 HICKORY ST	HYDEN	KY	41749-8944	37.1644333	-83.3763733

120 HIGH ROCK LN TRLR	PINE TOP	KY	41843	37.28399	-82.8632767
120 HIGH ST	VIRGIE	KY	41572-8001	37.3344717	-82.57877
120 HIGHWAY 1148	ISOM	KY	41824-9035	37.1874533	-82.8876433
120 HIGHWAY 80	HYDEN	KY	41749-8501	37.1547017	-83.3689617
120 HILLCREST DR	RACELAND	KY	41169-1208	38.53115	-82.7331417
120 HINDMAN HILLS RD APT 31	HINDMAN	KY	41822-8758	37.33335	-82.98295
120 HINDMAN HILLS RD APT 32	HINDMAN	KY	41822-8758	37.3333467	-82.9829483
120 HINDMAN HILLS RD APT 33	HINDMAN	KY	41822-8758	37.3333533	-82.9829483
120 HINDMAN HILLS RD APT 34	HINDMAN	KY	41822-8758	37.333385	-82.982975
120 HINDMAN HILLS RD APT 35	HINDMAN	KY	41822-8758	37.3333633	-82.982955
120 HINDMAN HILLS RD APT 36	HINDMAN	KY	41822-8758	37.333355	-82.9829517
120 HOLLY DR TRLR	HAZARD	KY	41701-2220	37.2420183	-83.1730383
120 HONEYSUCKLE DR	PIKEVILLE	KY	41501-1476	37.475355	-82.55273
120 HOPE DR	MILLSTONE	KY	41838-8900	37.1847517	-82.7565953
120 HOPKINS FRK	PIKEVILLE	KY	41501-4027	37.3208383	-82.5329417
120 HORN OWL DR	WHITESBURG	KY	41858-9302	37.0468967	-82.890355
120 HORN OWL DR	WHITESBURG	KY	41858-9302	37.0470217	-82.8904017
120 HUCKLEBERRY RDG	INEZ	KY	41224-7005	37.84735833	-82.53134167
120 HUMMINGBIRD LN TRLR	CUTSHIN	KY	41776-0129	37.09198	-83.2539267
120 HUMMINGBIRD LN TRLR 2	CUTSHIN	KY	41776-0129	37.09176117	-83.25376516
120 HUNTERS RD	TOMAHAWK	KY	41262	37.84291167	-82.605695
120 HURT BRANCH RD TRLR	HAZARD	KY	41701-7869	37.2842433	-83.1686167
120 HUSTLER BARTLEY RD	ASHCAMP	KY	41512-8563	37.258205	-82.4544217
120 ICE PLANT HOLW	MARTIN	KY	41649-7932	37.5715433	-82.7504383
120 ICE PLANT HOLW	MARTIN	KY	41649-7932	37.5721983	-82.7500867
120 ICE PLANT HOLW TRLR	MARTIN	KY	41649-7932	37.572217	-82.75007533
120 INDIA DR	ASHLAND	KY	41101-2197	38.500664	-82.69648983
120 INDIAN CREEK RD	VIRGIE	KY	41572-8300	37.3499385	-82.5952825
120 INDIANOLA AVE	SOUTH SHORE	KY	41175-8018	38.72002883	-82.95340183
120 IRIS ST	PAINTSVILLE	KY	41240-9302	37.81424	-82.7802983
120 IVY LN	FLATWOODS	KY	41139-9036	38.4897933	-82.73115
120 JACK CASSADY BR	INEZ	KY	41224-9525	37.81481667	-82.50253333
120 JACKAL RD	FLEMING NEON	KY	41840-8951	37.20116	-82.7149633
120 JANE LN	GRAYSON	KY	41143-7167	38.3258983	-82.9390217
120 JEFFERSON RD	HUEYSVILLE	KY	41640-8760	37.4971633	-82.833595
120 JESS HALL DR	MOREHEAD	KY	40351-8645	38.23261333	-83.37196333
120 JOHN BAYS BR	AUXIER	KY	41602-9238	37.7367322	-82.7687249
120 JOHNSON BR	HAGERHILL	KY	41222-8805	37.7854683	-82.8338383
120 JOHNSON RD	MC DOWELL	KY	41647-6023	37.4579467	-82.7387717
120 JUSTICE WAY	PIKEVILLE	KY	41501-7869	37.508823	-82.5418565
120 JUSTICE WAY STE 100	PIKEVILLE	KY	41501-7870	37.50809192	-82.54292783
120 JUSTICE WAY STE 140	PIKEVILLE	KY	41501-7874	37.50701267	-82.54178033
120 JUSTICE WAY STE 150	PIKEVILLE	KY	41501-7875	37.50702033	-82.54178116
120 JUSTICE WAY STE 160	PIKEVILLE	KY	41501-7876	37.50713183	-82.54161716
120 JUSTICE WAY UNIT 110	PIKEVILLE	KY	41501-7871	37.50809192	-82.54292783
120 JUSTICE WAY UNIT 170	PIKEVILLE	KY	41501-7877	37.507012	-82.541726
120 JUSTICE WAY UNIT 180	PIKEVILLE	KY	41501-7878	37.5083515	-82.54111783
120 LAKEVIEW DR	PIKEVILLE	KY	41501-9100	37.5073917	-82.5450383
120 LANCE DR	MC ROBERTS	KY	41835-9078	37.213332666	-82.66080716
120 LEATHERWOOD LN	DANA	KY	41615-9048	37.53535	-82.66792
120 LEFT FORK ROBINSON DR	PAINTSVILLE	KY	41240-9002	37.843425	-82.8261217
120 LEO DR TRLR	ISOM	KY	41824-9100	37.1853133	-82.8867983
120 LIGHTNING COVE LN	HAZARD	KY	41701-8244	37.2902975	-83.0695115
120 LILAC ST	PAINTSVILLE	KY	41240-9300	37.8139167	-82.77997
120 LITTLE DAVIS LN	CROMONA	KY	41810	37.1866583	-82.6963983
120 LITTLE DOUBLES	MALLIE	KY	41836-7902	37.24148133	-82.91112783
120 LOGGINS RD TRLR	BELFRY	KY	41514-7331	37.6091167	-82.26908
120 LOUELLA ST	GREENUP	KY	41144-8976	38.5759933	-82.8504017
120 LOWES BR	PIKEVILLE	KY	41501-6309	37.6022383	-82.5108683
120 LYCAN RD	ASHLAND	KY	41101-7183	38.4991233	-82.6833633
120 MAIN ST	ELKHORN CITY	KY	41522-9065	37.3046483	-82.3537
120 MAIN ST	PAINTSVILLE	KY	41240-1162	37.8138917	-82.8035133
120 MAIN ST	SOUTH SHORE	KY	41175-9552	38.72319183	-82.9667625
120 MAIN ST	WHITESBURG	KY	41858-7319	37.11848	-82.8269617
120 MAJESTIC VW	HAZARD	KY	41701-1543	37.28589899	-83.22505386
120 MAPLE AVE	WURTLAND	KY	41144-1433	38.54975	-82.784055
120 MATILDA AVE	SOUTH SHORE	KY	41175-8940	38.7191067	-82.9647317

120 MAY DR	ALLEN	KY	41601-9042	37.63222333	-82.71940016
120 MCFARLAND DR	WHITESBURG	KY	41858-7309	37.1211433	-82.84125
120 MCFARLAND DR	WHITESBURG	KY	41858-7309	37.121225	-82.84021
120 MCZACHARY DR	JACKSON	KY	41339-9597	37.5366331	-83.3076305
120 MEADOW AVE	RACELAND	KY	41169-1034	38.53179	-82.73919
120 MEADOWLARK CT	RUSSELL	KY	41169-1538	38.5140233	-82.6921583
120 MELTONVILLE LN	WOOTON	KY	41776-8930	37.19190547	-83.28982696
120 MELVINA DR	PIKEVILLE	KY	41501-9221	37.478425	-82.5030085
120 MIMOSA HL TRLR	HAPPY	KY	41746-8925	37.2036	-83.0919817
120 MINK DR	SECO	KY	41849-5008	37.173535	-82.730025
120 MOCKINGBIRD RD	RUSSELL	KY	41169-1544	38.5144767	-82.6999717
120 MORDUST RUN	HAZARD	KY	41701-8139	37.2416033	-83.251305
120 MOUNT MARTHA TRL	PIKEVILLE	KY	41501-1394	37.48259283	-82.525207
120 MOUNT SAVAGE DR	ASHLAND	KY	41101-7181	38.4975367	-82.6862983
120 MOUNTAIN FARM RD	HOSKINSTON	KY	40844	37.06653433	-83.404279
120 MYRA BARNES AVE	PIKEVILLE	KY	41501-3781	37.4839533	-82.5308
120 NEW ALLEN HL	ALLEN	KY	41601-9453	37.6151155	-82.71790333
120 NEW ALLEN HL GARG	ALLEN	KY	41601-9453	37.6148017	-82.7177283
120 NEW HAMPSHIRE DR	ASHLAND	KY	41101-2244	38.490945	-82.6835467
120 NEWCOMBE HOLLOW RD	LOUISA	KY	41230-7865	38.0196717	-82.739725
120 NEWMAN RD	MELVIN	KY	41650-8904	37.355445	-82.7040167
120 NEWSOME BR	VIRGIE	KY	41572-8468	37.3693467	-82.6313533
120 OAK ST	HAZARD	KY	41701-1760	37.2512533	-83.1920317
120 OLD COUNTY RD	HAROLD	KY	41635-9020	37.5347683	-82.62955
120 OLD HORSEFORD RD	LOUISA	KY	41230-5596	38.1775417	-82.6546133
120 PARADISE LN	WHITESBURG	KY	41858-8444	37.1118533	-82.901595
120 PARK ST	PIKEVILLE	KY	41501-1719	37.4752033	-82.522625
120 PARTRIDGE DR LOT 41	RUSSELL	KY	41169-1562	38.508505	-82.6980067
120 PATTON DR	ASHLAND	KY	41101-7038	38.4972833	-82.6764467
120 PAUL DAVID ST	PIKEVILLE	KY	41501-1508	37.44365433	-82.52559933
120 PEACH ORCHARD DR	PIKEVILLE	KY	41501-1725	37.4762617	-82.5302167
120 PEACHTREE DR	PIKEVILLE	KY	41501-8705	37.47224295	-82.55841231
120 PHEASANT DR	PIKEVILLE	KY	41501-7761	37.501055	-82.5425517
120 PHYLLIS LN	PIKEVILLE	KY	41501-9074	37.4871583	-82.5245683
120 PINE CREST LN	BUCKHORN	KY	41721-8826	37.342535	-83.47811
120 PINE POINT ST APT D25	SALYERSVILLE	KY	41465-7139	37.74070017	-83.04481383
120 PINE POINT ST APT D27	SALYERSVILLE	KY	41465-7139	37.740665	-83.044796
120 PINE RIDGE RD	STINNETT	KY	40868	37.112444	-83.405179
120 PINE ST	WHITESBURG	KY	41858-7247	37.1198433	-82.8245767
120 PINECREST DR	ASHLAND	KY	41101-2248	38.4845017	-82.68863
120 PINEVIEW DR	HAZARD	KY	41701-6020	37.254133	-83.160822
120 PONDEROSA DR	JENKINS	KY	41537-7100	37.18407	-82.6194383
120 POORHOUSE RD TRLR	LOUISA	KY	41230-6709	38.07599	-82.65885
120 POPLAR ST	RUSSELL	KY	41169-1440	38.53061	-82.6993033
120 POTATO BRANCH RD	TOPMOST	KY	41862-8973	37.3562217	-82.7971883
120 QUAIL HOLW APT 216	INEZ	KY	41224-8014	37.8719	-82.54319333
120 QUAIL HOLW APT 217	INEZ	KY	41224-8014	37.871945	-82.54295167
120 QUAIL HOLW APT 218	INEZ	KY	41224-8014	37.87191333	-82.54314833
120 QUAIL HOLW APT 219	INEZ	KY	41224-8014	37.87181667	-82.54305167
120 QUAIL HOLW APT 220	INEZ	KY	41224-8014	37.87191833	-82.54306167
120 QUAIL HOLW APT 221	INEZ	KY	41224-8014	37.8718767	-82.5433133
120 QUAIL HOLW APT 222	INEZ	KY	41224-8014	37.87188167	-82.54311667
120 QUAIL HOLW APT 223	INEZ	KY	41224-8014	37.871825	-82.54308667
120 RAILROAD HL	JENKINS	KY	41537-9151	37.1856133	-82.60606
120 RAINBOW LN	PIKEVILLE	KY	41501-1576	37.4425267	-82.5220817
120 RAPTOR LN	HAPPY	KY	41746-8937	37.2025183	-83.0986483
120 RAYMOND GRIFFITH DR APT 201	MARTIN	KY	41649-7858	37.5594033	-82.77025
120 RAYMOND GRIFFITH DR APT 202	MARTIN	KY	41649-7858	37.5594	-82.7702467
120 RAYMOND GRIFFITH DR APT 203	MARTIN	KY	41649-7858	37.559395	-82.7702417
120 RAYMOND GRIFFITH DR APT 204	MARTIN	KY	41649-7858	37.5593883	-82.77024
120 RAYMOND GRIFFITH DR APT 205	MARTIN	KY	41649-7858	37.55938	-82.7702417
120 RAYMOND GRIFFITH DR APT 206	MARTIN	KY	41649-7858	37.5593767	-82.7702417
120 RED CREEK RD	PIKEVILLE	KY	41501-6742	37.431585	-82.4769
120 RED MAPLE LN	LOUISA	KY	41230-5850	38.02185	-82.55711667
120 RIVERBEND DR UNIT 5	PIKEVILLE	KY	41501-3293	37.44272	-82.5245233
120 RIVERSIDE TRAILER CT LOT 3	WHITESBURG	KY	41858-9300	37.109992833	-82.8556115
120 RIVERVIEW DR	WEST LIBERTY	KY	41472-1032	37.91966933	-83.26209266

120	ROBIN RD	RUSSELL	KY	41169-1548	38.5148167	-82.7029117
120	ROCK RIDGE RD	HAZARD	KY	41701-9431	37.2821217	-83.2201717
120	ROCKHOUSE BR	MCVEIGH	KY	41555-8540	37.54525	-82.2623383
120	ROCKY HILL CIR	HAZARD	KY	41701-7737	37.2778167	-83.1280983
120	ROME NAPIER RD	HAZARD	KY	41701-7333	37.3364167	-83.2528083
120	ROSE ST	PAINTSVILLE	KY	41240-1491	37.81285067	-82.78293866
120	ROSS CHAPEL	OLIVE HILL	KY	41164-7987	38.25987167	-83.15554833
120	ROY CAMPBELL DR APT 113	HAZARD	KY	41701-9488	37.2754017	-83.2246633
120	ROY CAMPBELL DR APT 114	HAZARD	KY	41701-9488	37.2753483	-83.2246
120	ROY CAMPBELL DR APT 115	HAZARD	KY	41701-9488	37.2753867	-83.224635
120	ROY CAMPBELL DR APT 116	HAZARD	KY	41701-9488	37.2753617	-83.224615
120	ROY CAMPBELL DR APT 117	HAZARD	KY	41701-9488	37.2754233	-83.2247017
120	ROY CAMPBELL DR APT 118	HAZARD	KY	41701-9488	37.275435	-83.224705
120	ROY CAMPBELL DR APT 119	HAZARD	KY	41701-9488	37.275425	-83.2247017
120	ROY CAMPBELL DR APT 120	HAZARD	KY	41701-9488	37.2754283	-83.2247033
120	ROY CAMPBELL DR APT 121	HAZARD	KY	41701-9488	37.2753883	-83.2246933
120	ROY CAMPBELL DR APT 122	HAZARD	KY	41701-9488	37.2755983	-83.2247633
120	ROY CAMPBELL DR APT 123	HAZARD	KY	41701-9488	37.2757017	-83.2247567
120	ROY CAMPBELL DR APT 124	HAZARD	KY	41701-9488	37.2757017	-83.2247567
120	ROY CAMPBELL DR APT 125	HAZARD	KY	41701-9488	37.2754983	-83.224885
120	ROY CAMPBELL DR APT 126	HAZARD	KY	41701-9489	37.2754667	-83.22484
120	ROY CAMPBELL DR APT 127	HAZARD	KY	41701-9489	37.2754917	-83.2248783
120	ROY CAMPBELL DR APT 128	HAZARD	KY	41701-9489	37.2754783	-83.224865
120	ROY CAMPBELL DR APT 130	HAZARD	KY	41701-9489	37.2756233	-83.2249883
120	ROY CAMPBELL DR APT 132	HAZARD	KY	41701-9489	37.2756617	-83.2250017
120	RUSSELL RD	ASHLAND	KY	41101-7260	38.4911685	-82.66320683
120	RUSSELL RD	ASHLAND	KY	41101-7260	38.4914353	-82.6625447
120	RUSSELL RD	ASHLAND	KY	41101-7260	38.4911433	-82.663475
120	SAAD AVE	PIKEVILLE	KY	41501-9044	37.482531	-82.520295
120	SAM BACH LN	BLACKKEY	KY	41804-8718	37.1271815	-83.003767
120	SAWGRASS LN APT 40	GRAYSON	KY	41143-1586	38.3235283	-82.929825
120	SAWGRASS LN APT 41	GRAYSON	KY	41143-1586	38.3234917	-82.929795
120	SAWGRASS LN APT 42	GRAYSON	KY	41143-1586	38.3235483	-82.9298133
120	SAWGRASS LN APT 43	GRAYSON	KY	41143-1586	38.3234783	-82.9297917
120	SAWGRASS LN APT 44	GRAYSON	KY	41143-1586	38.323545	-82.929815
120	SAWGRASS LN APT 45	GRAYSON	KY	41143-1586	38.3235417	-82.9298167
120	SAWGRASS LN APT 46	GRAYSON	KY	41143-1586	38.3234817	-82.9297933
120	SAWGRASS LN APT 47	GRAYSON	KY	41143-1586	38.3234883	-82.929795
120	SAWGRASS LN HSE	GRAYSON	KY	41143-1586	38.32348	-82.92985
120	SEABOARD DR	WHITESBURG	KY	41858-7463	37.1190867	-82.8515017
120	SEATON DR	RUSSELL	KY	41169-1415	38.5203133	-82.6981667
120	SEMINOLE DR	JACKSON	KY	41339-6043	37.55995	-83.37453167
120	SHADOW DR	FLEMING NEON	KY	41840-8953	37.21069	-82.7218967
120	SHADOW DR BARN	FLEMING NEON	KY	41840-8953	37.210365	-82.72272316
120	SHADOWWOOD DR	GRAYSON	KY	41143-6984	38.33907786	-82.98619571
120	SHARON HTS	FOREST HILLS	KY	41527-8304	37.6434095	-82.28254916
120	SHAW DR	JEREMIAH	KY	41826-8907	37.16979	-82.9075417
120	SHAW DR	JEREMIAH	KY	41826-8907	37.1699567	-82.9083417
120	SHILOH LN	GREENUP	KY	41144-7947	38.5066417	-82.8274483
120	SILK STOCKING LOOP	VAN LEAR	KY	41265-8607	37.7697533	-82.7569067
120	SKY HARBOR LN	HAGERHILL	KY	41222-8621	37.745195	-82.78218
120	SLONE HOLW	LIGON	KY	41604-9007	37.373455	-82.6778033
120	SOUTHVIEW LN	PIKEVILLE	KY	41501-2322	37.453792	-82.52289666
120	SPOTSWOOD HOLW	PHELPS	KY	41553-9090	37.5007133	-82.1386367
120	SPRING DR	WOOTON	KY	41776-8728	37.1712333	-83.2567833
120	STATE ROUTE 3117	SOUTH SHORE	KY	41175-9597	38.7302283	-82.9191717
120	STATE ROUTE 716	ASHLAND	KY	41102-9369	38.43641964	-82.69215102
120	STEAMSHOVEL RD	CLAYHOLE	KY	41317-9030	37.4696141	-83.2678849
120	STEPP BR	LOVELY	KY	41231-8932	37.7841367	-82.3486517
120	STONE DR GARG	PIKEVILLE	KY	41501-9315	37.4672417	-82.5025367
120	STONE DR TRLR	PIKEVILLE	KY	41501-9315	37.466852	-82.502817
120	STONECOAL RD	GARRETT	KY	41630-8968	37.4768383	-82.8322983
120	STONEY BROOKE DR	ASHLAND	KY	41101-2160	38.4963417	-82.6979767
120	STORM HOLW	EAST POINT	KY	41216-8738	37.7388567	-82.7897583
120	STRATTON BRANCH RD	STANVILLE	KY	41659-9030	37.5681583	-82.6077883
120	SUN HILL DR	LOUISA	KY	41230-5629	38.1283765	-82.677506
120	SUNSET DR	GRAYSON	KY	41143-8945	38.3114517	-82.9504067



120 SUNSET ST	HINDMAN	KY	41822-8919	37.33307	-82.972385
120 SUNSHINE LN	PIKEVILLE	KY	41501-3137	37.5392467	-82.6063567
120 SUZANNE DR	PIKEVILLE	KY	41501-1498	37.4983383	-82.5329383
120 TACKETT BRANCH RD	VIRGIE	KY	41572-8943	37.328185	-82.6031267
120 TACKETT FRK	BEAVER	KY	41604-6314	37.3956695	-82.6542415
120 TAYLOR LOOP DR	PRESTONSBURG	KY	41653-7761	37.65175	-82.712815
120 TAYS BR	PAINTSVILLE	KY	41240-8545	37.83047	-82.820315
120 TAYS BR UNIT SIGN	PAINTSVILLE	KY	41240-8545	37.82713383	-82.81918166
120 THOMPSON BR	PIKEVILLE	KY	41501-3531	37.5454867	-82.4693183
120 THOMPSON HL	RACCOON	KY	41557-8362	37.5031133	-82.44418
120 THOMPSON RD	RUSSELL	KY	41169-1646	38.508645	-82.7105983
120 TIMOTHY LN	MOUSIE	KY	41839-8917	37.440273	-82.860452
120 TIPTON DR	GREENUP	KY	41144-8018	38.6270383	-82.8697267
120 TULIP ST	PAINTSVILLE	KY	41240-9304	37.8144733	-82.7805067
120 TUNNEL CUT LOOP	MOREHEAD	KY	40351-9018	38.2346582	-83.1681511
120 TWELVE OAKS DR	PIKEVILLE	KY	41501-1691	37.5468997	-82.5240709
120 UPPER CHLOE CRK	PIKEVILLE	KY	41501-6646	37.452625	-82.4751683
120 UPPER GRASSY BRANCH RD	ESSIE	KY	40827-7023	37.07537009	-83.43371835
120 US ROUTE 60	ASHLAND	KY	41101	38.3864367	-82.73881
120 VAN ALPHA DR	VIPER	KY	41774-8347	37.1627067	-83.1602583
120 VANCE HOLW TRLR DOUBLE	INEZ	KY	41224-8836	37.85753667	-82.53955667
120 VERNAL DIALS LN	INEZ	KY	41224-8966	37.79650705	-82.47137638
120 VETERANS DR	HAZARD	KY	41701-9483	37.2860516	-83.2332383
120 VIEW PT	ESSIE	KY	40827-7047	37.0706333	-83.4228267
120 VIEW PT GARG APT	ESSIE	KY	40827-7047	37.070677333	-83.42347366
120 WALKER BR	PIKEVILLE	KY	41501-5528	37.609025	-82.55672
120 WALNUT ST	GREENUP	KY	41144	38.5730817	-82.8312167
120 WALTERS BR	ISOM	KY	41824-8929	37.1856435	-82.90289216
120 WARD AVE	AUXIER	KY	41602-9271	37.74032	-82.76524
120 WATER PLANT RD	ELKHORN CITY	KY	41522-8517	37.366515	-82.416665
120 WATERFALL LN	ASHLAND	KY	41102-8730	38.4455595	-82.7098755
120 WEBB CIR	GRAYSON	KY	41143-8806	38.3222883	-82.93923
120 WESTMONT DR	LOUISA	KY	41230-5305	38.0918145	-82.6300985
120 WHITE PINE WAY	STINNETT	KY	40868	37.0832233	-83.4253217
120 WHITE VALLEY LN TRLR	HAZARD	KY	41701-7437	37.3292717	-83.2255833
120 WILDCAT DR	GRAYSON	KY	41143-9687	38.3334733	-82.9032833
120 WILLARD DR	PIKEVILLE	KY	41501-3811	37.3594633	-82.5634483
120 WILLIAM HILL LN TRLR	JEFF	KY	41751-9051	37.219315	-83.141335
120 WILLIAMS LN	SOUTH SHORE	KY	41175-9770	38.7086133	-82.9467017
120 WILLOW RD HSE	BULAN	KY	41722-8841	37.2968533	-83.1743117
120 WIND CHIME RD	HALLIE	KY	41821-9092	37.1029633	-83.0411733
120 WOLFPIIT BRANCH RD	ELKHORN CITY	KY	41522-7601	37.3527868	-82.42700055
120 WOOD HILL DR	BELFRY	KY	41514	37.6437633	-82.26593
120 WOODYDYS LN TRLR	HAZARD	KY	41701-9084	37.2782133	-83.1116517
120 YOUNG ST	HAZARD	KY	41701-1259	37.265368	-83.183727
120 E KEYSER HEIGHTS DR	PIKEVILLE	KY	41501-1601	37.490325	-82.5290067
120 E MAIN ST UNIT 1	GRAYSON	KY	41143-1302	38.3329067	-82.9482733
120 E MAIN ST UNIT 2	GRAYSON	KY	41143-1302	38.3328667	-82.9482667
120 E MAPLE ST	SALYERSVILLE	KY	41465-8031	37.752845	-83.0685133
120 N CENTRAL AVE	PRESTONSBURG	KY	41653-1240	37.6717433	-82.775295
120 N FRONT AVE	PRESTONSBURG	KY	41653-7832	37.667413	-82.775378
120 N FRONT AVE	PRESTONSBURG	KY	41653-7832	37.667437	-82.775388
120 N FRONT AVE	PRESTONSBURG	KY	41653-7832	37.666665	-82.7761733
120 N FRONT AVE	PRESTONSBURG	KY	41653-7832	37.667408	-82.775378
120 N FRONT ST	LANGLEY	KY	41645-6512	37.5337117	-82.7907483
120 N MAIN CROSS ST	LOUISA	KY	41230-1124	38.11670667	-82.60320816
120 N RICE ST	LOUISA	KY	41230-1242	38.114395	-82.6087617
120 N RIVERFILL DR	PIKEVILLE	KY	41501-3989	37.47708567	-82.51810816
120 N RIVERFILL DR	PIKEVILLE	KY	41501-3989	37.475615	-82.5188333
120 N RIVERFILL DR	PIKEVILLE	KY	41501-3989	37.47807347	-82.51660719
120 N ROBERTS DR	PRESTONSBURG	KY	41653-1503	37.6702033	-82.71789
120 S CARDINAL DR	PRESTONSBURG	KY	41653-1432	37.667022	-82.740622
120 S CAROL MALONE BLVD	GRAYSON	KY	41143-1352	38.3314817	-82.9443767
120 S COLLEGE ST	PIKEVILLE	KY	41501-1733	37.4757517	-82.5233733
120 S EVERGREEN LN	PRESTONSBURG	KY	41653-1485	37.66652817	-82.734065
120 S MAYO TRL	PIKEVILLE	KY	41501-1309	37.4726567	-82.527635
120 S RICE AVE	LOUISA	KY	41230-1244	38.1131517	-82.6076417

120 W MAIN ST	INEZ	KY	41224-8942	37.867695	-82.54065
120 W MAIN ST TRLR	INEZ	KY	41224-8942	37.867725	-82.54040333
1200 29TH ST	ASHLAND	KY	41101-4061	38.4631783	-82.6336383
1200 ASHLAND AVE	ASHLAND	KY	41101-3929	38.4648033	-82.6379217
1200 BADGETT LN	RUSH	KY	41168-7924	38.3557983	-82.768205
1200 BADGETT LN	RUSH	KY	41168-7924	38.35585324	-82.76897995
1200 BATH AVE	ASHLAND	KY	41101-2659	38.4778483	-82.6460317
1200 BELLEFONTE RD	FLATWOODS	KY	41139-1879	38.5160183	-82.7241367
1200 BELLEFONTE RD	FLATWOODS	KY	41139-1879	38.5161	-82.724115
1200 BELLEFONTE RD	FLATWOODS	KY	41139-1879	38.5158967	-82.7242517
1200 BELLEFONTE RD	FLATWOODS	KY	41139-1879	38.5159683	-82.7241733
1200 BELLEFONTE RD	FLATWOODS	KY	41139-1879	38.515948	-82.72456433
1200 BELLEFONTE RD	FLATWOODS	KY	41139-1879	38.5155917	-82.7238133
1200 BELLEFONTE RD STE 400	FLATWOODS	KY	41139-1879	38.515962	-82.72433266
1200 BELLEFONTE RD STE 500	FLATWOODS	KY	41139-1879	38.51595067	-82.72431183
1200 BIG BLUE SPRINGS RD	RANSOM	KY	41558-8506	37.5418933	-82.1884417
1200 BIG BRANCH HOLLOW RD	HONAKER	KY	41603-8925	37.5194	-82.6940517
1200 BLACKBERRY RD TRLR	DEBORD	KY	41214-8802	37.80988833	-82.56592833
1200 BRINEGAR RD	OLIVE HILL	KY	41164-6005	38.20812255	-83.30219756
1200 BRYAN ST	ASHLAND	KY	41101-2647	38.4735867	-82.649105
1200 CANOE RD	JACKSON	KY	41339-6570	37.44554099	-83.45510099
1200 CANOE RD LOT 2	JACKSON	KY	41339-6571	37.470902	-83.4802499
1200 CANOE RD LOT 3	JACKSON	KY	41339-6571	37.2820658	-83.1215017
1200 CENTRAL AVE	ASHLAND	KY	41101-7575	38.4785983	-82.645895
1200 CENTRAL AVE STE 1	ASHLAND	KY	41101-7575	38.478562	-82.6374124
1200 CENTRAL AVE STE 2	ASHLAND	KY	41101-7575	38.4786083	-82.6458483
1200 CENTRAL AVE STE 3	ASHLAND	KY	41101-7575	38.478562	-82.6374124
1200 CENTRAL AVE STE 4	ASHLAND	KY	41101-7575	38.4785983	-82.64589
1200 CENTRAL AVE STE 5	ASHLAND	KY	41101-7575	38.478595	-82.6459
1200 CLAY JACK RD	RUSH	KY	41168-9216	38.2793267	-82.71081
1200 CLEAR FORK BR	HAZARD	KY	41701-6491	37.33217435	-83.28310332
1200 CORPORATE CT	ASHLAND	KY	41102-5335	38.4582983	-82.6664633
1200 CRESTVIEW DR	RACELAND	KY	41169-1206	38.526725	-82.7252983
1200 DIEDERICH BLVD	RUSSELL	KY	41169-1715	38.5041559	-82.6934475
1200 DILLOW AVE	RACELAND	KY	41169-1046	38.5346767	-82.735425
1200 DRY RDG	GRAYSON	KY	41143-7027	38.20247783	-82.91858033
1200 FLY BY HAZARD RD	CHAVIES	KY	41727-9118	37.385341	-83.25097516
1200 Foothills CT	WURTLAND	KY	41144-6083	38.55052533	-82.76153566
1200 FOREST HILLS RD	FOREST HILLS	KY	41527-8330	37.6417703	-82.2856709
1200 GRANDVIEW DR	CATLETTSBURG	KY	41129-1344	38.43383	-82.60879
1200 GREENHILL RD	ASHLAND	KY	41102-6925	38.4361617	-82.7108283
1200 HICKORY LN	RACELAND	KY	41169-2109	38.5332417	-82.7377583
1200 HIGHWAY 119	WHITESBURG	KY	41858-7951	37.1240633	-82.79069
1200 HIGHWAY 2565	LOUISA	KY	41230-5903	38.08387833	-82.613575
1200 HIGHWAY 542	JACKSON	KY	41339-9524	37.57568342	-83.20204608
1200 HIGHWAY 542 BLDG 1	JACKSON	KY	41339	37.577218666	-83.20241966
1200 HIGHWAY 721	HAZARD	KY	41701-7100	37.320670833	-83.09904366
1200 HOODS CREEK PIKE	ASHLAND	KY	41101-7220	38.4899233	-82.66927
1200 JIM ARNETT BRANCH RD APT 3	SALYERSVILLE	KY	41465-8978	37.6956055	-83.01534683
1200 KENTUCKY BLVD	HAZARD	KY	41701-2026	37.2460453	-83.1772507
1200 KY HIGHWAY 610	VIRGIE	KY	41572-9006	37.3370383	-82.583385
1200 LEFT FORK OF ABNER FRK	BELCHER	KY	41513	37.36975	-82.333105
1200 LITTLE DRY FRK	WHITESBURG	KY	41858-8597	37.149805	-82.8419867
1200 LITTLE PERRY RD TRLR	MOREHEAD	KY	40351-7824	38.25737833	-83.35447167
1200 MAIN ST	INEZ	KY	41224-9524	37.8584033	-82.5217717
1200 MAIN ST	JACKSON	KY	41339-1110	37.55642833	-83.378675
1200 MARKET ST	WORTHINGTON	KY	41183-9204	38.5491983	-82.7233767
1200 MILLERS CRK	VAN LEAR	KY	41265-8421	37.771145	-82.7397083
1200 NEW BUCKLEY RD	ASHLAND	KY	41102-8831	38.464425	-82.6920117
1200 NEW BUCKLEY RD	ASHLAND	KY	41102-8831	38.4645917	-82.69203
1200 NICHOLS PL	ASHLAND	KY	41101-3562	38.4718283	-82.650945
1200 NORWOOD AVE	ASHLAND	KY	41102-5260	38.4597417	-82.6650633
1200 OWENS BRANCH RD	HINDMAN	KY	41822-8987	37.35878208	-82.97591974
1200 PENNY HWY	PIKEVILLE	KY	41501-3825	37.3569067	-82.571475
1200 PENNY HWY	PIKEVILLE	KY	41501-3825	37.3569167	-82.57134
1200 POND RUN RD	RACELAND	KY	41169-1259	38.532095	-82.735385
1200 PORT RD	WURTLAND	KY	41144-1643	38.551455	-82.7614333

1200 PORT RD	WURLAND	KY	41144-1643	38.5525833	-82.7618467
1200 PROSPECT AVE	WORTHINGTON	KY	41183-9216	38.5500583	-82.7216517
1200 SHADY OAK DR TRLR	ASHLAND	KY	41102-9566	38.4515483	-82.7076667
1200 SPEWING CAMP BR	MC DOWELL	KY	41647-6062	37.4183233	-82.7277733
1200 STATE HIGHWAY 1620	OLIVE HILL	KY	41164-6860	38.230831333	-83.1570955
1200 STELLA DR	ASHLAND	KY	41102-5334	38.45745	-82.6692333
1200 STELLA DR BLDG B	ASHLAND	KY	41102-5334	38.457235	-82.6701533
1200 SUNRISE AVE	FLATWOODS	KY	41139-1136	38.5309433	-82.7124467
1200 SYCAMORE ST	ASHLAND	KY	41101-3547	38.4690917	-82.656245
1200 TOMS CRK	IVEL	KY	41642-9447	37.584815	-82.639295
1200 TUG RIVER RD	INEZ	KY	41224-8488	37.912185	-82.477005
1200 VERNA AVE	ASHLAND	KY	41101-7175	38.490995	-82.6699967
1200 WADE ST	ASHLAND	KY	41101-3552	38.4674733	-82.6586917
1200 WINCHESTER AVE	ASHLAND	KY	41101-7533	38.48037867	-82.64420116
1200 WINCHESTER AVE	ASHLAND	KY	41101-7533	38.48044133	-82.64431766
1200 WINSLOW RD	ASHLAND	KY	41102-5322	38.454025	-82.675535
1200 WOOTON RD	WOOTON	KY	41776-8745	37.17304	-83.294105
1200 WOOTON RD GARG	WOOTON	KY	41776-8745	37.17298175	-83.2926723
1200 E MAIN ST	INEZ	KY	41224-8939	37.85855	-82.52223
12000 ELKHORN CRK	ASHCAMP	KY	41512-8725	37.24128611	-82.50959403
12000 KELLY DR	ASHLAND	KY	41102-9689	38.3871183	-82.750355
12000 KY ROUTE 122	MC DOWELL	KY	41647	37.43526	-82.7388833
12001 TWIN RIDGE CT	ASHLAND	KY	41102-7085	38.370292	-82.71403616
12002 VIRGINIA BLVD	ASHLAND	KY	41102-9684	38.40456	-82.7416183
12004 KELLY DR	ASHLAND	KY	41102-9689	38.3874367	-82.7497283
12005 KELLY DR	ASHLAND	KY	41102-9689	38.3875833	-82.7488617
12005 VIRGINIA BLVD	ASHLAND	KY	41102-7673	38.4006455	-82.74324733
12005 E JOHNSON RD	ASHLAND	KY	41102-7732	38.383147	-82.69980483
12008 STORE HILL RD	BURDINE	KY	41517	37.1903683	-82.59731
1201 13TH ST	ASHLAND	KY	41101-2607	38.4727483	-82.6492683
1201 ALLEN AVE	WORTHINGTON	KY	41183-9228	38.5486183	-82.7238417
1201 ARGILLITE RD UNIT 1	FLATWOODS	KY	41139-1015	38.5285567	-82.7101767
1201 ARGILLITE RD UNIT 2	FLATWOODS	KY	41139-1015	38.52855	-82.7101933
1201 BELLEFONTE RD	FLATWOODS	KY	41139-1801	38.5157383	-82.7243867
1201 BETTY DR	RACELAND	KY	41169-1905	38.538325	-82.7223267
1201 CAMP CREEK RD	STOPOVER	KY	41568-9012	37.4740207	-82.0834709
1201 CENTRAL AVE	ASHLAND	KY	41101-7547	38.4789667	-82.6449217
1201 CRESTVIEW DR	RACELAND	KY	41169-1205	38.5271667	-82.7255583
1201 CUMBERLAND AVE	FLATWOODS	KY	41139-1712	38.528805	-82.7082117
1201 CUMBERLAND AVE GARG	FLATWOODS	KY	41139-1712	38.528909	-82.70810583
1201 EMMA KAYE BLVD	GREENUP	KY	41144-9304	38.63491417	-82.8645575
1201 FLORENCE ST	ASHLAND	KY	41101-3527	38.4725567	-82.6527983
1201 FOOTHILLS CT	WURLAND	KY	41144-6083	38.54994283	-82.76133366
1201 GALLAHER DR	ASHLAND	KY	41101-6453	38.4455567	-82.6249517
1201 GRANDVIEW DR	CATLETTSBURG	KY	41129-1343	38.4333283	-82.6087367
1201 GREENUP AVE	ASHLAND	KY	41101-7524	38.4822633	-82.64277
1201 GREENUP AVE	ASHLAND	KY	41101-7524	38.4822267	-82.6428733
1201 GREENUP AVE UNIT SIGN	ASHLAND	KY	41101-7524	38.48214583	-82.64260516
1201 HOODS CREEK PIKE	ASHLAND	KY	41101-7219	38.4900117	-82.6685317
1201 KY ROUTE 1086	WAYLAND	KY	41666-6834	37.4443533	-82.7872133
1201 LICK CREEK RD	lick creek	KY	41540-8107	37.38866	-82.2999267
1201 LITTLE PERRY RD	MOREHEAD	KY	40351-7824	38.25806933	-83.357151
1201 LOST CREEK RD	HAZARD	KY	41701-7912	37.32816149	-83.18208752
1201 MAIN ST	JACKSON	KY	41339-1136	37.556085	-83.37796
1201 MAIN ST APT 1	JACKSON	KY	41339-1136	37.55585833	-83.37780833
1201 MAIN ST APT 2	JACKSON	KY	41339-1136	37.55585333	-83.377745
1201 MEADOW BRANCH RD	KRYPTON	KY	41754-8949	37.3051167	-83.30778
1201 MIDLAND AVE	FLATWOODS	KY	41139-1131	38.531495	-82.7142317
1201 OAK ST APT 1	CATLETTSBURG	KY	41129-1353	38.4328667	-82.60679
1201 OHIO RIVER RD TRLR	GREENUP	KY	41144-6793	38.6286167	-82.8682933
1201 OPEN FRK	PIKEVILLE	KY	41501-4617	37.57595983	-82.3863065
1201 PALMER ST	ASHLAND	KY	41101-2654	38.47373117	-82.6500425
1201 PERKINS MADDEN RD	HINDMAN	KY	41822-9012	37.3092367	-82.9742867
1201 PERKINS MADDEN RD	HINDMAN	KY	41822-9012	37.3091583	-82.9742583
1201 PINE ST APT 51	CATLETTSBURG	KY	41129-1355	38.4327817	-82.60669
1201 RACELAND AVE	RACELAND	KY	41169-1219	38.5311355	-82.726218
1201 RIGHT FORK MACES CRK RD TRLR	VIPER	KY	41774	37.1709083	-83.1633767

1201 RUSSELL ST	ASHLAND	KY	41101-6474	38.4492367	-82.6246267
1201 SAINT CHRISTOPHER DR	ASHLAND	KY	41101-7064	38.50634	-82.6927617
1201 STATE HIGHWAY 1654 APT	RUSH	KY	41168-8942	38.3287883	-82.8069333
1201 STELLA DR APT 10	ASHLAND	KY	41102-5348	38.4572167	-82.67018
1201 STELLA DR APT 11	ASHLAND	KY	41102-5348	38.4572267	-82.6701483
1201 STELLA DR APT 12	ASHLAND	KY	41102-5348	38.4572	-82.67019
1201 STELLA DR APT 2	ASHLAND	KY	41102-5348	38.457215	-82.6698717
1201 STELLA DR APT 5	ASHLAND	KY	41102-5348	38.45741421	-82.66949736
1201 STELLA DR APT 9	ASHLAND	KY	41102-5348	38.45723	-82.6698483
1201 STELLA DR APT B1	ASHLAND	KY	41102-5351	38.4576667	-82.669795
1201 STELLA DR APT B3	ASHLAND	KY	41102-5353	38.4572417	-82.670155
1201 STELLA DR APT B4	ASHLAND	KY	41102-5353	38.4572417	-82.670175
1201 STELLA DR APT B6	ASHLAND	KY	41102-5353	38.457285	-82.6700967
1201 STELLA DR APT B7	ASHLAND	KY	41102-5353	38.4572383	-82.67015
1201 STELLA DR APT B8	ASHLAND	KY	41102-5353	38.457235	-82.6698333
1201 TOWNSEND AVE	GRAYSON	KY	41143-1665	38.3263933	-82.91589
1201 TURNER ST	ASHLAND	KY	41101-3549	38.4679433	-82.6579333
1201 US 60 HWY APT 3	ASHLAND	KY	41102-7799	38.37961	-82.75355
1201 US ROUTE 60	ASHLAND	KY	41102-7769	38.3796033	-82.75353
1201 US ROUTE 60	ASHLAND	KY	41102	38.37907817	-82.75380933
1201 US ROUTE 60 APT 1	ASHLAND	KY	41102	38.37946683	-82.7534395
1201 US ROUTE 60 APT 2	ASHLAND	KY	41102	38.379595	-82.7535133
1201 WALNUT ST	GREENUP	KY	41144-1158	38.5728	-82.8292983
1201 WHEELER ST	FLATWOODS	KY	41139-1053	38.52895	-82.7092017
1201 WILLOW WOOD DR	CATLETTSBURG	KY	41129-9193	38.386475	-82.67678
1201 WINCHESTER AVE	ASHLAND	KY	41101-7532	38.481165	-82.643575
1201 WINIFRED ST	GREENUP	KY	41144-1161	38.5709217	-82.8308233
1201 WOODLAND AVE	FLATWOODS	KY	41139-1195	38.5274533	-82.70617
1201 WOODS RD	ARGILLITE	KY	41121-8512	38.503935	-82.8133333
1201 E MIDLAND TRL	GRAYSON	KY	41143-1705	38.3417833	-82.9227617
1201 N MAIN ST	HAZARD	KY	41701-1243	37.25523	-83.1940567
1201 W OLD BUCKLEY RD	ASHLAND	KY	41102-8851	38.4716283	-82.6910833
12010 KY HIGHWAY 28	GAYS CREEK	KY	41745-8920	37.3448267	-83.4090717
12010 MIDLAND TRAIL RD	ASHLAND	KY	41102-7711	38.3810017	-82.7014317
12011 HIGHWAY 1690	LOUISA	KY	41230-8330	37.95061	-82.63580333
12011 KY HIGHWAY 451	KRYPTON	KY	41754-9036	37.29835183	-83.3409935
12012 KELLY DR LOT 106	ASHLAND	KY	41102-9689	38.38761	-82.7493283
12013 US HIGHWAY 23	PIKEVILLE	KY	41501-4101	37.31029679	-82.54792012
12013 US HIGHWAY 23 REAR	PIKEVILLE	KY	41501-4101	37.3102705	-82.549239
12013 E JOHNSON RD	ASHLAND	KY	41102-7732	38.3830717	-82.7002733
12015 KY ROUTE 979	TEABERRY	KY	41660-9058	37.41512093	-82.64710755
12015 MIDLAND TRAIL RD	ASHLAND	KY	41102-7711	38.380955	-82.702475
12016 HIGHWAY 1690	LOUISA	KY	41230-8330	37.951105	-82.636635
12016 MIDLAND TRAIL RD	ASHLAND	KY	41102-7711	38.3805233	-82.70149
12017 MIDLAND TRAIL RD	ASHLAND	KY	41102-7711	38.3806983	-82.70219
12018 KELLY DR	ASHLAND	KY	41102-9689	38.3877667	-82.749705
12019 HIGHWAY 7	KITE	KY	41828-8998	37.2953783	-82.76561
12019 HIGHWAY 7	KITE	KY	41828-8998	37.3116267	-82.78364
12019 US HIGHWAY 23	PIKEVILLE	KY	41501-4101	37.3103733	-82.5489167
12019 VIRGINIA BLVD	ASHLAND	KY	41102-8641	38.40517016	-82.74198596
1202 ARGILLITE RD	FLATWOODS	KY	41139-1016	38.5287533	-82.7086883
1202 BARRENSHEE CRK	FREEBURN	KY	41528-8532	37.5406283	-82.1299433
1202 BIG PETER CAVE RD TRLR	PILGRIM	KY	41250-9011	37.7568683	-82.4658033
1202 CRESTVIEW DR	RACELAND	KY	41169-1206	38.52696033	-82.72540483
1202 FOOTHILLS CT	WURLTAND	KY	41144-6083	38.55036233	-82.76145483
1202 GRANDVIEW DR	ASHLAND	KY	41101-6328	38.4454333	-82.6259267
1202 GRANDVIEW DR	CATLETTSBURG	KY	41129-1344	38.43337	-82.6084083
1202 HAMER ST	FLATWOODS	KY	41139-1520	38.52142	-82.719145
1202 HENPEN BR TRLR	MELVIN	KY	41650-9095	37.3445967	-82.673675
1202 HIGHWAY 3406	MAYKING	KY	41837-9012	37.138305	-82.7288133
1202 LYNWOOD CT	RUSSELL	KY	41169-1224	38.5229867	-82.69761
1202 OAK ST APT 28	CATLETTSBURG	KY	41129-1354	38.4327817	-82.606685
1202 OAK ST APT 53	CATLETTSBURG	KY	41129-1354	38.4327817	-82.60668
1202 PIGEONROOST RD	CANADA	KY	41519-8306	37.5951367	-82.3156667
1202 PINE ST APT 50	CATLETTSBURG	KY	41129-1356	38.4323317	-82.6078683
1202 PORTER RD	CATLETTSBURG	KY	41129-8772	38.3143083	-82.58073
1202 ROCKCASTLE CREEK RD	LOUISA	KY	41230-6103	38.00266117	-82.53763783

1202 ROCKCASTLE CREEK RD BARN	LOUISA	KY	41230-6103	38.00266117	-82.53763783
1202 ROCKY RD	PIKEVILLE	KY	41501-8011	37.414085	-82.421595
1202 SHORTS DR	FLATWOODS	KY	41139-1602	38.5098583	-82.726565
1202 STATE HIGHWAY 2	OLIVE HILL	KY	41164-9382	38.31488167	-83.19101167
1202 TOWNSEND AVE APT 1	GRAYSON	KY	41143-1664	38.32646	-82.9156383
1202 VERNA AVE	ASHLAND	KY	41101-7175	38.49124	-82.6696883
1202 WINIFRED ST	GREENUP	KY	41144-1153	38.57082	-82.8306683
1202 WOODLAND AVE	FLATWOODS	KY	41139-1195	38.52714	-82.7066667
1202 YORK ST	ASHLAND	KY	41101-3556	38.4669133	-82.6592167
1202 E MOUNTAIN PKWY	SALYERSVILLE	KY	41465-8382	37.73494567	-83.03003266
12020 N HIGHWAY 201	WEBBVILLE	KY	41180-8830	38.1680883	-82.87286
12021 HIGHWAY 406	ROARK	KY	40979-8611	37.01456	-83.5101067
12022 ELKHORN CRK	ASHCAMP	KY	41512-8725	37.2414517	-82.5104917
12024 CRANSTON RD	MOREHEAD	KY	40351-9522	38.35338333	-83.40533
12024 HIGHWAY 1690	LOUISA	KY	41230-8330	37.9509	-82.636305
12024 HIGHWAY 1690	LOUISA	KY	41230-8330	37.951558	-82.63878883
12025 KY HIGHWAY 451	KRYPTON	KY	41754-9036	37.298391	-83.339423
12026 HIGHWAY 899	RAVEN	KY	41861-9062	37.3980295	-82.81874283
12026 HIGHWAY 899 TRLR	RAVEN	KY	41861-9062	37.3978053	-82.8194325
12027 E JOHNSON RD	ASHLAND	KY	41102-7732	38.3827467	-82.7004783
12028 MIDLAND TRAIL RD	ASHLAND	KY	41102-7711	38.380305	-82.701455
12028 US 23 HWY	GREENUP	KY	41144-6226	38.56138	-82.807355
12028 US 23 HWY	GREENUP	KY	41144-6226	38.5614733	-82.80583
12028 E JOHNSON RD	ASHLAND	KY	41102-7732	38.3824733	-82.70011
12029 HIGHWAY 7	CORNETTSVILLE	KY	41731-8529	37.1339325	-83.07497716
1203 13TH ST	ASHLAND	KY	41101-2607	38.47335717	-82.65063383
1203 13TH ST	ASHLAND	KY	41101-2607	38.4727083	-82.649445
1203 ARMORY DR	JACKSON	KY	41339-9233	37.5400935	-83.3673541
1203 BLUEGRASS ST UNIT STORAGE	FLATWOODS	KY	41139-1596	38.5237752	-82.7166
1203 BROADBOTTOM RD	PIKEVILLE	KY	41501-2811	37.536215	-82.5869583
1203 BURNING FRK	SALYERSVILLE	KY	41465-7377	37.718176833	-83.01329216
1203 CRESTVIEW DR	RACELAND	KY	41169-1205	38.527155	-82.7254317
1203 DILLOW AVE	RACELAND	KY	41169-1047	38.5344867	-82.7351433
1203 FOOTHILLS CT	WURLTAND	KY	41144-6083	38.54997683	-82.761322
1203 HAUS BR TRLR	BANNER	KY	41603-8974	37.580263333	-82.71271133
1203 HENPEN BR TRLR	MELVIN	KY	41650-9095	37.3469383	-82.672595
1203 HILLCREST CT	RUSSELL	KY	41169-2019	38.5234367	-82.700105
1203 LICK FRK	MILLSTONE	KY	41838	37.2067633	-82.72972
1203 LOW GAP BR	WHITESBURG	KY	41858-8024	37.19979133	-82.856927
1203 LOW GAP BR GARG	WHITESBURG	KY	41858-8024	37.19964483	-82.85706016
1203 MINK BR	CRAYNOR	KY	41635-8928	37.4348	-82.670445
1203 NAPIER ST	FLATWOODS	KY	41139-1535	38.5186417	-82.7222717
1203 OAK ST APT 2	CATLETTSBURG	KY	41129-1353	38.4331637	-82.60734132
1203 PINE ST APT 29	CATLETTSBURG	KY	41129-1355	38.43245	-82.6071383
1203 RILEY BRANCH RD BLDG 1	CLAYHOLE	KY	41317-9042	37.48127775	-83.28889798
1203 RILEY BRANCH RD TRLR	CLAYHOLE	KY	41317-9042	37.481057	-83.28993566
1203 ROAD FRK	PIKEVILLE	KY	41501-7373	37.4184815	-82.5439755
1203 SASSAFRAS CREEK RD	SASSAFRAS	KY	41759-8810	37.2360417	-83.030605
1203 STATE HIGHWAY 1654	RUSH	KY	41168-8942	38.3287867	-82.8069183
1203 STELLA DR APT 1	ASHLAND	KY	41102-5355	38.4571883	-82.66995
1203 STELLA DR APT 4	ASHLAND	KY	41102-5355	38.45693	-82.6700483
1203 STELLA DR APT 8	ASHLAND	KY	41102-5355	38.457115	-82.6700083
1203 STELLA DR APT 9	ASHLAND	KY	41102-5355	38.4569467	-82.6700433
1203 STELLA DR APT A10	ASHLAND	KY	41102-5354	38.4566	-82.670045
1203 STELLA DR APT A11	ASHLAND	KY	41102-5354	38.4571433	-82.669925
1203 STELLA DR APT A12	ASHLAND	KY	41102-5354	38.4569733	-82.6700783
1203 STELLA DR APT A2	ASHLAND	KY	41102-5356	38.4571167	-82.669905
1203 STELLA DR APT A3	ASHLAND	KY	41102-5354	38.457	-82.6701767
1203 STELLA DR APT A5	ASHLAND	KY	41102-5354	38.4569717	-82.6700467
1203 STELLA DR APT A6	ASHLAND	KY	41102-5354	38.456905	-82.6700783
1203 STELLA DR APT A7	ASHLAND	KY	41102-5354	38.4571633	-82.6699333
1203 TOWNSEND AVE	GRAYSON	KY	41143-1665	38.326385	-82.9159917
1203 TURKEY CREEK RD	TURKEY CREEK	KY	41514-7905	37.6620783	-82.3064617
1203 VERNA AVE	ASHLAND	KY	41101-7174	38.4908533	-82.6698583
1203 WEBB BR	JENKINS	KY	41537-8644	37.1624695	-82.69489433
1203 WOODLAND AVE	FLATWOODS	KY	41139-1195	38.5275517	-82.70601
1203 YORK ST	ASHLAND	KY	41101-3555	38.46727	-82.65900983

1203 N FORTY RD	ASHLAND	KY	41102-9382	38.44204	-82.6979117
12030 HIGHWAY 899	PIPPA PASSES	KY	41861-9062	37.3980467	-82.8180733
12030 PAUL COFFEY BLVD	ASHLAND	KY	41102-9685	38.39668267	-82.73253833
12030 PAUL COFFEY BLVD	ASHLAND	KY	41102-9685	38.3963167	-82.7323533
12030 PAUL COFFEY BLVD	ASHLAND	KY	41102-9685	38.3964733	-82.73138
12030 PAUL COFFEY BLVD	ASHLAND	KY	41102-9685	38.3964333	-82.7313883
12030 PAUL COFFEY BLVD	ASHLAND	KY	41102-9685	38.3964167	-82.7313617
12030 PAUL COFFEY BLVD HSE	ASHLAND	KY	41102-9685	38.39556	-82.7334583
12030 PAUL COFFEY BLVD TRLR	ASHLAND	KY	41102-9685	38.3945867	-82.7328033
12031 HIGHWAY 15 TRLR	LOST CREEK	KY	41348-9043	37.45090667	-83.31347333
12033 KY HIGHWAY 7	CORNETTSSVILLE	KY	41731-8981	37.135508	-83.031878
12033 KY HIGHWAY 7 TRLR	CORNETTSSVILLE	KY	41731-8981	37.1357983	-83.0313733
12033 KY ROUTE 825 APT B	OIL SPRINGS	KY	41238-9085	37.7761999	-82.9506836
12034 KY ROUTE 825	OIL SPRINGS	KY	41238-9085	37.77735572	-82.94292107
12034 MEADE SPRINGER RD	ASHLAND	KY	41102-8963	38.4306467	-82.7425783
12034 MEADE SPRINGER RD	ASHLAND	KY	41102-8963	38.430335	-82.7424
12034 MEADE SPRINGER RD	ASHLAND	KY	41102-8963	38.4303767	-82.7425717
12034 STATE HIGHWAY 194	PIKEVILLE	KY	41501-5240	37.6373155	-82.5678781
12035 KY ROUTE 825	OIL SPRINGS	KY	41238-9085	37.77689	-82.94467
12035 MEADE SPRINGER RD	ASHLAND	KY	41102-8963	38.4304667	-82.7423583
12036 MIDLAND TRAIL RD	ASHLAND	KY	41102-7711	38.3800155	-82.70190316
12037 HIGHWAY 7	KITE	KY	41828-8998	37.3122633	-82.7836117
12037 MEADE SPRINGER RD	ASHLAND	KY	41102-8963	38.431077	-82.742004
12037 E JOHNSON RD	ASHLAND	KY	41102-7732	38.3825767	-82.70067
12038 E JOHNSON RD	ASHLAND	KY	41102-7732	38.3818683	-82.6990517
12039 HIGHWAY 7	KITE	KY	41828-8998	37.311685	-82.7828017
12039 RILEY DR	CATLETTSBURG	KY	41129-9484	38.363161	-82.689004
1204 29TH ST	ASHLAND	KY	41101-4061	38.4632383	-82.6344433
1204 COLLINS BRANCH RD	PINE TOP	KY	41843-9014	37.260905	-82.8474217
1204 CRESTVIEW DR	RACELAND	KY	41169-1206	38.52696433	-82.72555266
1204 CUMBERLAND AVE	FLATWOODS	KY	41139-1713	38.52857	-82.7077633
1204 DOUGLAS HOLW	OLIVE HILL	KY	41164-7631	38.2756983	-83.2868117
1204 FLY BY HAZARD RD	CHAVIES	KY	41727-9118	37.38567417	-83.250673
1204 FOOTHILLS CT	WURLTAND	KY	41144-6083	38.55008565	-82.76143942
1204 GRANDVIEW DR	CATLETTSBURG	KY	41129-1344	38.4332067	-82.6088233
1204 HAMER ST	FLATWOODS	KY	41139-1520	38.5220767	-82.7193917
1204 HAMER ST	FLATWOODS	KY	41139-1520	38.5219233	-82.7192267
1204 HARDSHELL CANEY RD	HARDSHELL	KY	41348-9201	37.44874667	-83.25487
1204 INDIAN CREEK RD	VIRGIE	KY	41572-8337	37.340805	-82.6061683
1204 LESTER ST	FLATWOODS	KY	41139-1128	38.5289083	-82.711145
1204 LEXINGTON AVE	FLATWOODS	KY	41139-1570	38.522948	-82.717933
1204 MAIN ST	JACKSON	KY	41339-1110	37.55620667	-83.37833
1204 MIDDLE FRK	HATFIELD	KY	41514-8646	37.639475	-82.4005883
1204 MIDDLE FRK	HATFIELD	KY	41514-8646	37.6396633	-82.40114
1204 MORGAN FRK	PRINTER	KY	41655-9119	37.48935267	-82.70706966
1204 OAK ST APT 27	CATLETTSBURG	KY	41129-1354	38.4327783	-82.6066783
1204 PERSIMMON FORK RD	YEADISS	KY	41777-8834	37.01745	-83.19724361
1204 PERSIMMON FORK RD	YEADISS	KY	41777-8834	37.0161767	-83.1952067
1204 PINE ST APT 49	CATLETTSBURG	KY	41129-1356	38.43229	-82.607575
1204 PRITCHARD FRK TRLR	KIMPER	KY	41539	37.51576	-82.3017867
1204 RIGHT FORK OF ISLAND CRK	PIKEVILLE	KY	41501-7118	37.455472833	-82.5805195
1204 RIVERSIDE DR	GREENUP	KY	41144-2107	38.573595	-82.8284367
1204 RIVERSIDE DR BARN	GREENUP	KY	41144-2107	38.57355162	-82.82800908
1204 RIVERVIEW RD	ASHLAND	KY	41101-7072	38.5144783	-82.68249
1204 RIVERVIEW RD	ASHLAND	KY	41101-7072	38.5143633	-82.6827933
1204 SHORTS DR	FLATWOODS	KY	41139-1602	38.5098117	-82.7267767
1204 STATE HIGHWAY 319	BELFRY	KY	41514-8690	37.6299377	-82.2475414
1204 SYCAMORE ST	ASHLAND	KY	41101-3547	38.46888067	-82.65597116
1204 TOWNSEND AVE APT 2	GRAYSON	KY	41143-1664	38.32653647	-82.91590136
1204 TURTLE BRANCH RD	MOUSIE	KY	41839	37.3894717	-82.8956183
1204 UPPER CHLOE CRK	PIKEVILLE	KY	41501-6621	37.462012	-82.4608975
1204 VERNA AVE	ASHLAND	KY	41101-7175	38.4910967	-82.6696483
1204 WADE ST	ASHLAND	KY	41101-3552	38.4674917	-82.6584067
1204 WALNUT ST	GREENUP	KY	41144-1159	38.5722217	-82.8296433
12040 N BIG CREEK RD	HATFIELD	KY	41514-9009	37.728055	-82.3455867
12041 PAUL COFFEY BLVD	ASHLAND	KY	41102-9685	38.3965995	-82.7324085
12042 CUTSHIN RD	YEADISS	KY	41777-8617	37.063485	-83.2186967

12044 KY HIGHWAY 28	GAYS CREEK	KY	41745-8920	37.3452367	-83.40908
12047 MAIN ST	MARTIN	KY	41649		
12048 ELKHORN CRK	ASHCAMP	KY	41512-8725	37.241245	-82.5111783
12048 KY ROUTE 122	MC DOWELL	KY	41647-6042	37.43485	-82.7383917
1205 ALLEN AVE	WORTHINGTON	KY	41183-9228	38.548085	-82.7237033
1205 BELLEFONTE RD STE 1	FLATWOODS	KY	41139-1801		
1205 BELLEFONTE RD STE 2	FLATWOODS	KY	41139-1801	38.5166654	-82.7234665
1205 CANEY HWY	PIKEVILLE	KY	41501-3972	37.319295	-82.5522217
1205 CHERRY ST	JACKSON	KY	41339-1005	37.55412833	-83.38555667
1205 COUCHTOWN RD TRLR	BUSY	KY	41723-8812	37.2743467	-83.2593417
1205 CRESTVIEW DR	RACELAND	KY	41169-1205	38.527265	-82.7258117
1205 DILLOW AVE	RACELAND	KY	41169-1047	38.5345483	-82.73549
1205 EUCLID AVE	PAINTSVILLE	KY	41240-8647	37.815545	-82.78203
1205 FOOTHILLS CT	WURTLAND	KY	41144-6083	38.54994867	-82.76133016
1205 GRANDVIEW DR	ASHLAND	KY	41101-6327	38.4459433	-82.6262517
1205 GRANDVIEW DR	CATLETTSBURG	KY	41129-1343	38.4332233	-82.6090133
1205 HAUS BR	BANNER	KY	41603-8974	37.5804933	-82.71271
1205 LAKESIDE DR	JACKSON	KY	41339-7491	37.57298833	-83.37723167
1205 MAIN ST	GREENUP	KY	41144-1119	38.572025	-82.82998
1205 MONTGOMERY AVE	ASHLAND	KY	41101-2669	38.47725	-82.64664
1205 MONTGOMERY AVE	ASHLAND	KY	41101-2669	38.4775517	-82.6463933
1205 MONTGOMERY AVE STE 1	ASHLAND	KY	41101-2669	38.4776083	-82.6463467
1205 MONTGOMERY AVE STE 2	ASHLAND	KY	41101-2669	38.477605	-82.6463467
1205 MONTGOMERY AVE STE 3B	ASHLAND	KY	41101-2669	38.4775933	-82.6463417
1205 MONTGOMERY AVE STE 4	ASHLAND	KY	41101-2669	38.4776017	-82.646345
1205 NAPIER ST	FLATWOODS	KY	41139-1535	38.5188217	-82.7226233
1205 OAK ST APT 3	CATLETTSBURG	KY	41129-1353	38.4328717	-82.6067933
1205 OWLS NEST RD	HYDEN	KY	41749-8402	37.168721	-83.36399516
1205 PATTERSON ST	FLATWOODS	KY	41139-1543	38.5193183	-82.7218633
1205 PINE ST APT 30	CATLETTSBURG	KY	41129-1355	38.4324517	-82.607135
1205 POND CREEK RD	STONE	KY	41567-7052	37.5871233	-82.2705383
1205 PORTER RD	CATLETTSBURG	KY	41129-8772	38.315285	-82.5800433
1205 RACELAND AVE	RACELAND	KY	41169-1219	38.5308317	-82.72677
1205 RED CREEK RD TRLR	PIKEVILLE	KY	41501	37.4435883	-82.4667833
1205 RIVERVIEW LN	PAINTSVILLE	KY	41240-9313	37.8160783	-82.7798417
1205 RIVERVIEW LN LOT RV	PAINTSVILLE	KY	41240-9313	37.8161572	-82.7801858
1205 RUSSELL ST	ASHLAND	KY	41101-6474	38.4492367	-82.6246267
1205 SPURLOCK FRK	DANA	KY	41615-9038	37.5389033	-82.7035867
1205 UPPER CHLOE CRK	PIKEVILLE	KY	41501-6621	37.461712	-82.460823
1205 VERNA AVE	ASHLAND	KY	41101-7174	38.4910033	-82.6693767
1205 WADE ST	ASHLAND	KY	41101-3551	38.4673733	-82.6582783
1205 E MAPLE ST	GRAYSON	KY	41143-1528	38.32499034	-82.91732716
12050 HIGHWAY 582	KITE	KY	41828-8956	37.3164383	-82.8127783
12050 HIGHWAY 899	RAVEN	KY	41861-9062	37.39816524	-82.81923088
12051 KY HIGHWAY 7 TRLR	CORNETTSVILLE	KY	41731-8981	37.1341817	-83.07433
12054 MAIN ST	MARTIN	KY	41649-7813	37.5687933	-82.7579633
12054 MAIN ST	MARTIN	KY	41649-7813	37.5692	-82.75747
12054 MAIN ST	MARTIN	KY	41649-7813	37.5686667	-82.75674
12055 CRANSTON RD TRLR 1	MOREHEAD	KY	40351-8150	38.34779833	-83.404965
12058 US HIGHWAY 23	HAROLD	KY	41635-7015	37.53807367	-82.62966383
12058 US HIGHWAY 23 REAR	HAROLD	KY	41635-7015	37.53800017	-82.62968633
12059 HIGHWAY 406	ROARK	KY	40979-8611	37.0147267	-83.51001
1206 ARGILLITE RD	FLATWOODS	KY	41139-1016	38.5286667	-82.7088767
1206 BIG BRANCH RD TRLR	CINDA	KY	41776	37.1291383	-83.3200167
1206 BLUEGRASS ST	FLATWOODS	KY	41139-1502	38.5236217	-82.71739
1206 BURNING FRK	SALYERSVILLE	KY	41465-7377	37.7174817	-83.0135967
1206 COLEMAN BR	HAGERHILL	KY	41222-8856	37.7370282	-82.8511901
1206 CRESTVIEW DR	RACELAND	KY	41169-1206	38.5269983	-82.725745
1206 CUMBERLAND AVE	FLATWOODS	KY	41139-1713	38.5282933	-82.70788
1206 FOOTHILLS CT	WURTLAND	KY	41144-6083	38.55037967	-82.761528
1206 GRANDVIEW DR	ASHLAND	KY	41101-6328	38.4455333	-82.6263867
1206 GRANDVIEW DR	CATLETTSBURG	KY	41129-1344	38.4329567	-82.6089517
1206 HAMER ST	FLATWOODS	KY	41139-1520	38.5220917	-82.7195517
1206 HAUS BR	BANNER	KY	41603-8974	37.58056517	-82.71283633
1206 HICKORY ST	FLATWOODS	KY	41139-1355	38.52600983	-82.71451833
1206 LEXINGTON AVE	FLATWOODS	KY	41139-1570	38.5228067	-82.7181683
1206 LEXINGTON AVE	FLATWOODS	KY	41139-1570	38.5231533	-82.7177417

1206 LICK BRANCH ARMORY RD	JACKSON	KY	41339-8017	37.53011666	-83.37932466
1206 LICK FORK RD	WEBBVILLE	KY	41180-8721	38.088785	-82.870405
1206 LONG BR	HALLIE	KY	41821-8982	37.0993383	-83.0428267
1206 LONG BR TRLR	HALLIE	KY	41821-8982	37.09938	-83.0428583
1206 LOWER BOWEN CREEK RD TRLR	ESSIE	KY	40827-7039	37.0484646	-83.508131
1206 LYNWOOD CT	RUSSELL	KY	41169-1224	38.52273	-82.6974033
1206 MAIN ST GARG REAR	GREENUP	KY	41144	38.571412	-82.830435
1206 MULLINS ST APT 1	FLATWOODS	KY	41139-1334	38.525713166	-82.7149415
1206 MULLINS ST APT 10	FLATWOODS	KY	41139		
1206 MULLINS ST APT 11	FLATWOODS	KY	41139		
1206 MULLINS ST APT 12	FLATWOODS	KY	41139		
1206 MULLINS ST APT 2	FLATWOODS	KY	41139-1334	38.525724333	-82.7149125
1206 MULLINS ST APT 3	FLATWOODS	KY	41139-1334		
1206 MULLINS ST APT 4	FLATWOODS	KY	41139		
1206 MULLINS ST APT 5	FLATWOODS	KY	41139		
1206 MULLINS ST APT 6	FLATWOODS	KY	41139		
1206 MULLINS ST APT 8	FLATWOODS	KY	41139		
1206 MULLINS ST APT 9	FLATWOODS	KY	41139		
1206 NICHOLS PL APT A	ASHLAND	KY	41101-3573	38.4716967	-82.65081
1206 NICHOLS PL APT B	ASHLAND	KY	41101-3573	38.4716967	-82.65081
1206 NICHOLS PL APT C	ASHLAND	KY	41101-3573	38.4716967	-82.65081
1206 NICHOLS PL APT D	ASHLAND	KY	41101-3573	38.4717	-82.6507983
1206 NICHOLS PL APT E	ASHLAND	KY	41101-3573	38.4717	-82.6507983
1206 NORRIS FORK RD	LOUISA	KY	41230-6892	37.9919783	-82.7283567
1206 OAK ST APT 26	CATLETTSBURG	KY	41129-1354	38.4327767	-82.60668
1206 PINE ST APT 48	CATLETTSBURG	KY	41129-1356	38.4323	-82.6079267
1206 RACELAND AVE	RACELAND	KY	41169-1285	38.5304967	-82.72657
1206 RIVERSIDE DR	GREENUP	KY	41144-2107	38.57359467	-82.8280565
1206 SHORTS DR	FLATWOODS	KY	41139-1602	38.5096967	-82.72692
1206 UPPER MILL CREEK RD	LEBURN	KY	41831-8813	37.33765883	-82.93401383
1206 UPPER MILL CREEK RD BLDG 1	LEBURN	KY	41831-8813	37.336970666	-82.933906
1206 VERNA AVE	ASHLAND	KY	41101-7175	38.4913333	-82.669255
1206 WOODLAND AVE	FLATWOODS	KY	41139-1195	38.527215	-82.7083933
1206 WOODLAND AVE GARG	FLATWOODS	KY	41139-1195	38.5268917	-82.7071733
1206 WOODS RD	ARGILLITE	KY	41121-8512	38.5032455	-82.81369416
1206 YORK ST	ASHLAND	KY	41101-3556	38.4669133	-82.6592167
1206 E US HIGHWAY 60	GRAYSON	KY	41143-1674	38.3303267	-82.9132217
1206 N LAKE DR UNIT 870327	PRESTONSBURG	KY	41653-1289	37.6823383	-82.7778467
12060 HIGHWAY 160	WHITESBURG	KY	41858-8936	37.0483983	-82.9136283
12063 HIGHWAY 160	WHITESBURG	KY	41858-8936	37.0487167	-82.9130667
12063 HIGHWAY 160	WHITESBURG	KY	41858-8936	37.0492633	-82.9134183
12065 HIGHWAY 1690	LOUISA	KY	41230-8330	37.95042333	-82.63732
12065 HIGHWAY 1690 TRLR	LOUISA	KY	41230-8330	37.950345	-82.63676667
12066 HIGHWAY 899	PIPPA PASSES	KY	41861-9062	37.398069	-82.8182869
12066 N HIGHWAY 201 BARN	WEBBVILLE	KY	41180-8830	38.1697375	-82.87394433
12066 N HIGHWAY 201 TRLR	WEBBVILLE	KY	41180-8830	38.16901	-82.8723167
12069 STATE ROUTE 5	ASHLAND	KY	41102-8098	38.3906817	-82.747995
12069 STATE ROUTE 5 GARG APT	ASHLAND	KY	41102-8098	38.39029183	-82.74787083
1207 ASHLAND AVE	ASHLAND	KY	41101-3928	38.4652317	-82.6383083
1207 BATH AVE	ASHLAND	KY	41101-2625	38.4776783	-82.6457267
1207 BATH AVE	ASHLAND	KY	41101-2625	38.4776567	-82.6457217
1207 CHERRY ST	JACKSON	KY	41339-1005	37.55378833	-83.38581
1207 CRESTVIEW DR	RACELAND	KY	41169-1205	38.52729068	-82.72570244
1207 CUMBERLAND AVE	FLATWOODS	KY	41139-1712	38.528605	-82.70847
1207 FOOTHILLS CT	WURLTAND	KY	41144-6083	38.54994683	-82.76133966
1207 FRASURE CRK	EAST MC DOWELL	KY	41647-9012	37.435344833	-82.72168383
1207 HAUS BR	BANNER	KY	41603-8974	37.5803133	-82.7129633
1207 KY ROUTE 3188	LANGLEY	KY	41645-6559	37.5491133	-82.7716467
1207 LESTER ST	FLATWOODS	KY	41139-1127	38.528675	-82.7104067
1207 LEXINGTON AVE	FLATWOODS	KY	41139-1569	38.5236017	-82.7177033
1207 MAPLE ST	GRAYSON	KY	41143-1641	38.32453833	-82.91593466
1207 MCKAY RD	GREENUP	KY	41144-6595	38.6104	-82.8977533
1207 MIDLAND AVE	FLATWOODS	KY	41139-1131	38.5307317	-82.71397
1207 NAPIER ST	FLATWOODS	KY	41139-1535	38.5189067	-82.722915
1207 NARROWS BR	HARDY	KY	41531-8808	37.62649917	-82.247905
1207 NARROWS BR TRLR	HARDY	KY	41531-8808	37.6011417	-82.24669
1207 OAK ST APT 4	CATLETTSBURG	KY	41129-1353	38.4328817	-82.6067967



1207 PATTERSON ST	FLATWOODS	KY	41139-1543	38.51964	-82.72229
1207 PINE ST APT 31	CATLETTSBURG	KY	41129-1355	38.4324517	-82.6071317
1207 RACELAND AVE	RACELAND	KY	41169-1219	38.5307217	-82.7267167
1207 RATLIFF CREEK RD	PIKEVILLE	KY	41501-2137	37.499945	-82.5120817
1207 RILEY BRANCH RD	CLAYHOLE	KY	41317-9042	37.4815333	-83.2888467
1207 RIVER HURRICANE BR	FISHTRAP	KY	41557-8949	37.4502183	-82.3756383
1207 RIVER RD	DRAFFIN	KY	41522-8331	37.3550467	-82.3922083
1207 SHELBY DRY FRK	SHELBIANA	KY	41562-8435	37.410365	-82.49369
1207 SHORTS DR	FLATWOODS	KY	41139-1601	38.5099	-82.72607899
1207 SPRUCE PINE RD TRLR	GARNER	KY	41817-9012	37.3510817	-82.9081867
1207 STATE HIGHWAY 319	HARDY	KY	41531-8700	37.628655	-82.247975
1207 SUNRISE AVE	FLATWOODS	KY	41139-1135	38.530605	-82.7126833
1207 SYCAMORE ST	ASHLAND	KY	41101-3546	38.468985	-82.6560983
1207 TURKEY CRK	LANGLEY	KY	41645-9011	37.5133483	-82.7850717
1207 TURKEY CRK TRLR #2	LANGLEY	KY	41645-9011	37.513274	-82.78510783
1207 VERNA AVE	ASHLAND	KY	41101-7174	38.4910483	-82.6691617
1207 WALNUT ST	FLATWOODS	KY	41139-1141	38.5270483	-82.7134317
1207 WILKERSON ST	FLATWOODS	KY	41139-1565	38.5211117	-82.72001
1207 WOODLAND AVE	FLATWOODS	KY	41139-1195	38.5267467	-82.7069617
12070 VIRGINIA BLVD	ASHLAND	KY	41102-9684	38.4026833	-82.74128
12070 N BIG CREEK RD	HATFIELD	KY	41514-9009	37.7278333	-82.3451617
12072 HIGHWAY 1690	LOUISA	KY	41230-8330	37.95072667	-82.63793333
12074 CUTSHIN RD	YEADDISS	KY	41777-8617	37.0635033	-83.21844
12075 KY HIGHWAY 451	KRYPTON	KY	41754-9036	37.29861283	-83.340004
12076 N BIG CREEK RD TRLR	HATFIELD	KY	41514-9009	37.7276167	-82.344695
12078 HIGHWAY 582 GARG	KITE	KY	41828		
12079 KY ROUTE 979	TEABERRY	KY	41660-6303	37.4155315	-82.6468575
1208 29TH ST	ASHLAND	KY	41101-4061	38.46328333	-82.63401833
1208 ARGILLITE RD APT A	FLATWOODS	KY	41139-1083	38.528335	-82.7093
1208 ARGILLITE RD APT B	FLATWOODS	KY	41139-1083	38.5283367	-82.7093017
1208 ARGILLITE RD APT C	FLATWOODS	KY	41139-1083	38.5283383	-82.7093033
1208 BETH ANN DR	FLATWOODS	KY	41139-1107	38.528105	-82.7124667
1208 BREEDING CREEK RD TRLR	REDFOX	KY	41847-9012	37.2249955	-82.928578
1208 CLARK ST	FLATWOODS	KY	41139-1512	38.5178233	-82.7228733
1208 COURT ST	WORTHINGTON	KY	41183-9208	38.5494983	-82.7224533
1208 CRESTVIEW DR	RACELAND	KY	41169-1206	38.5273283	-82.7257483
1208 CUMBERLAND AVE LOT 3	FLATWOODS	KY	41139-1713	38.528353	-82.70819183
1208 FOOTHILLS CT	WURLAND	KY	41144-6083	38.55014567	-82.76146783
1208 FOREST HILLS RD TRLR	FOREST HILLS	KY	41527-8330	37.64133	-82.2859733
1208 FROZEN FRK	BEVINSVILLE	KY	41606-9040	37.31223083	-82.7188955
1208 HAMER ST	FLATWOODS	KY	41139-1520	38.5222233	-82.7195583
1208 HIGHWAY 931	WHITESBURG	KY	41858-8494	37.135811	-82.824372
1208 HOODS CREEK PIKE	ASHLAND	KY	41101-7220	38.4900805	-82.669429
1208 JOHN MORGAN MEMORIAL RD TRLR	HOSKINSTON	KY	40844	37.0746933	-83.424615
1208 KY HIGHWAY 7 TRLR	CORNETTSVILLE	KY	41731-9501	37.1290933	-83.0698467
1208 LEXINGTON AVE	FLATWOODS	KY	41139-1570	38.523375	-82.7180733
1208 MARKET ST	WORTHINGTON	KY	41183-9204	38.548655	-82.7233633
1208 MCCONNELL ST	ASHLAND	KY	41101-7153	38.4898617	-82.673055
1208 OAK ST APT 25	CATLETTSBURG	KY	41129-1354	38.43307238	-82.60724972
1208 OGDEN VEST RD	VEST	KY	41772-8914	37.372005	-82.9929817
1208 ONEAL DR	RUSH	KY	41168-8196	38.3396167	-82.7345417
1208 PINE ST	CATLETTSBURG	KY	41129-1356	38.4323417	-82.60785
1208 PINE ST APT 47	CATLETTSBURG	KY	41129-1356	38.43229	-82.6075733
1208 POUNDING MILL RD	FREEBURN	KY	41528-8671	37.5707667	-82.1545417
1208 POUNDING MILL RD TRLR	FREEBURN	KY	41528-8671	37.5707483	-82.1545317
1208 RACELAND AVE	RACELAND	KY	41169-1285	38.5292283	-82.725895
1208 RIVERSIDE DR	GREENUP	KY	41144-2107	38.57334	-82.8281233
1208 RIVERVIEW RD	ASHLAND	KY	41101-7072	38.5144833	-82.6825067
1208 SUNRISE AVE	FLATWOODS	KY	41139-1136	38.5303733	-82.7126517
1208 SYCAMORE ST	ASHLAND	KY	41101-3547	38.4688917	-82.6558017
1208 TURNER ST	ASHLAND	KY	41101-3550	38.4678183	-82.6577167
1208 VERNA AVE	ASHLAND	KY	41101-7175	38.4913517	-82.6690933
1208 WALKER BRANCH RD	HAZARD	KY	41701-6004	37.25829	-83.16456
1208 WALNUT ST	FLATWOODS	KY	41139-1142	38.5267483	-82.7138367
1208 S HIGHWAY 3	LOUISA	KY	41230-6691	38.102565	-82.587225
1208 S MAYO TRL	PIKEVILLE	KY	41501-2335	37.44715517	-82.52589716
1208 S MAYO TRL	PIKEVILLE	KY	41501-2335	37.44776283	-82.52590683

1208 S MAYO TRL STE 3	PIKEVILLE	KY	41501-2335	37.44787317	-82.5260475
1208 W BRINEGAR RD	OLIVE HILL	KY	41164-8914	38.219175	-83.29258167
12080 ELKHORN CRK	ASHCAMP	KY	41512-8725	37.2402533	-82.511735
12080 HIGHWAY 899	RAVEN	KY	41861-9062	37.3988465	-82.817964
12080 HIGHWAY 899	RAVEN	KY	41861-9062	37.3985833	-82.8176867
12080 VIRGINIA BLVD	ASHLAND	KY	41102-9684	38.4021083	-82.741325
12080 VIRGINIA BLVD	ASHLAND	KY	41102-9684	38.402405	-82.7408833
12081 HIGHWAY 1690	LOUISA	KY	41230-8330	37.950315	-82.6378283
12081 STATE ROUTE 5 APT 1	ASHLAND	KY	41102-8098	38.3904067	-82.7478017
12081 VIRGINIA BLVD	ASHLAND	KY	41102-8641	38.4024567	-82.7430417
12081 VIRGINIA BLVD	ASHLAND	KY	41102-8641	38.401279	-82.74188499
12081 VIRGINIA BLVD	ASHLAND	KY	41102-8641	38.4020933	-82.742205
12082 HIGHWAY 582	KITE	KY	41828-8956	37.3166717	-82.8114283
12083 KY ROUTE 979	TEABERRY	KY	41660-6303	37.4155733	-82.6469667
12083 STATE ROUTE 5 APT 2	ASHLAND	KY	41102-8098	38.39032	-82.7477333
12084 VIRGINIA BLVD	ASHLAND	KY	41102-9684	38.40159	-82.7414983
12084 VIRGINIA BLVD	ASHLAND	KY	41102-9684	38.40158122	-82.74184632
12088 LANDEN HTS	ASHLAND	KY	41102-8338	38.3957698	-82.7329821
12088 LANDEN HTS	ASHLAND	KY	41102-8338	38.3959668	-82.7329045
12089 RILEY DR	CATLETTSBURG	KY	41129-9484	38.361845	-82.689306
1209 ALLEN AVE	WORTHINGTON	KY	41183-9228	38.5484867	-82.7235983
1209 BARBER AVE LOT 2	FLATWOODS	KY	41139-1901	38.5145683	-82.7244917
1209 BELLEFONTE RD	FLATWOODS	KY	41139-1801	38.5166067	-82.7237483
1209 BRANHAMS CREEK RD TRLR	MALLIE	KY	41836-9010	37.2960467	-82.8981467
1209 BURNING FORK RD	PIKEVILLE	KY	41501-3411	37.4980017	-82.4702867
1209 CEDGAP RD	LOUISA	KY	41230-8025	38.06440017	-82.70762216
1209 CLARK ST	FLATWOODS	KY	41139-1511	38.51819417	-82.72298966
1209 COURT ST	WORTHINGTON	KY	41183-9209	38.5498117	-82.722065
1209 COURT ST TRLR	WORTHINGTON	KY	41183-9209	38.550005	-82.722195
1209 CRESTVIEW DR	RACELAND	KY	41169-1205	38.527735	-82.725455
1209 CUMBERLAND AVE	FLATWOODS	KY	41139-1712	38.5284033	-82.7084067
1209 FLORENCE ST	ASHLAND	KY	41101-3527	38.47239907	-82.65293188
1209 FOOTHILLS CT	WURLTAND	KY	41144-6083	38.54990283	-82.76131266
1209 GABRIEL BR	KIMPER	KY	41539-6033	37.5015751	-82.3021385
1209 GOOSE CREEK RD	FLEMING NEON	KY	41840-8919	37.21738017	-82.72790716
1209 GRANDVIEW DR	ASHLAND	KY	41101-6327	38.4458767	-82.6262783
1209 GREENHILL RD	ASHLAND	KY	41102-6925	38.4357617	-82.7105033
1209 GUY CT	RACELAND	KY	41169-1288	38.52917367	-82.725232
1209 GUY CT	RACELAND	KY	41169-1288	38.5290217	-82.7253867
1209 HAMER ST	FLATWOODS	KY	41139-1519	38.521965	-82.7184433
1209 HAMER ST GARG	FLATWOODS	KY	41139-9711	38.5219283	-82.7186983
1209 KY ROUTE 825	HAGERHILL	KY	41222-8814	37.78129	-82.82291
1209 KY ROUTE 825 GARG	HAGERHILL	KY	41222-8814	37.7816117	-82.8233233
1209 LESTER ST	FLATWOODS	KY	41139-1127	38.5288367	-82.7105667
1209 LICK CREEK RD	lick creek	KY	41540-8107	37.3886183	-82.3000117
1209 LICK FRK	JENKINS	KY	41537-8357	37.2551167	-82.6043433
1209 MAPLE ST	GRAYSON	KY	41143-1641	38.32493787	-82.91718083
1209 MARKET ST	WORTHINGTON	KY	41183-9205	38.549152	-82.72275733
1209 MCKINLEY AVE	ASHLAND	KY	41101-2653	38.4749133	-82.6481117
1209 MCKINLEY AVE	ASHLAND	KY	41101-2653	38.47462388	-82.64860298
1209 MIDLAND AVE	FLATWOODS	KY	41139-1131	38.5306917	-82.713925
1209 NAPIER ST	FLATWOODS	KY	41139-1535	38.5189567	-82.72296
1209 NORWOOD AVE	ASHLAND	KY	41102-5259	38.459815	-82.6646283
1209 OAK ST APT 5	CATLETTSBURG	KY	41129-1353	38.4324417	-82.6076683
1209 PALMER ST	ASHLAND	KY	41101-2654	38.4736217	-82.6496967
1209 PINE ST APT 32	CATLETTSBURG	KY	41129-1355	38.4324533	-82.60713
1209 TOWNSEND AVE	GRAYSON	KY	41143-1665	38.32647598	-82.91583884
1209 TURKEY CREEK RD	TURKEY CREEK	KY	41514-7905	37.6620783	-82.3064617
1209 TURKEY CREEK RD GARG	TURKEY CREEK	KY	41514-7905	37.661284	-82.306065
1209 TURNER ST	ASHLAND	KY	41101-3549	38.4676633	-82.65755
1209 VERA AVE	ASHLAND	KY	41101-7174	38.491065	-82.6690983
1209 WADE ST	ASHLAND	KY	41101-3551	38.4672583	-82.6581817
1209 WALKER BRANCH RD	HAZARD	KY	41701-6004	37.2577317	-83.16573
1209 WHEELER ST	FLATWOODS	KY	41139-1053	38.5291867	-82.7094267
1209 WILKERSON ST	FLATWOODS	KY	41139-1565	38.5208183	-82.71976
1209 WILSON CRK	LANGLEY	KY	41645-9090	37.5357033	-82.8192883
1209 WOODLAND AVE	FLATWOODS	KY	41139-1195	38.5267033	-82.7069417

1209 E MIDLAND TRL	GRAYSON	KY	41143-1705	38.3414733	-82.92215
1209 N MAIN ST APT LOWER	HAZARD	KY	41701-1243	37.255515	-83.194085
1209 N MAIN ST APT UPPER	HAZARD	KY	41701-1243	37.2555133	-83.1940917
12090 KY ROUTE 979	TEABERRY	KY	41660-6303	37.4153583	-82.647945
12092 VIRGINIA BLVD GARG	ASHLAND	KY	41102-9684	38.4005717	-82.7415867
12092 VIRGINIA BLVD OFC	ASHLAND	KY	41102-9684	38.40049833	-82.74167566
12093 HIGHWAY 406	ROARK	KY	40979-8611	37.01749673	-83.49029517
12093 HIGHWAY 406 TRLR	ROARK	KY	40979-8611	37.0154367	-83.5111183
12093 KY HIGHWAY 451	KRYPTON	KY	41754-9036	37.298300166	-83.33896466
12093 KY ROUTE 122	MC DOWELL	KY	41647-6042	37.4344417	-82.7375733
12093 KY ROUTE 825	OIL SPRINGS	KY	41238-9085	37.7764317	-82.947405
12093 STATE ROUTE 5 APT 3	ASHLAND	KY	41102-8098	38.39025	-82.74768
12095 STATE ROUTE 5 APT 4	ASHLAND	KY	41102-8098	38.3902117	-82.7476483
12097 HIGHWAY 160 TRLR	WHITESBURG	KY	41858-8936	37.0482683	-82.9126717
12099 KY ROUTE 825	OIL SPRINGS	KY	41238-9085	37.7761999	-82.9506836
12099 US HIGHWAY 23	PIKEVILLE	KY	41501-4101	37.3091983	-82.5474717
120R RUSSELL RD	ASHLAND	KY	41101-7260	38.4912183	-82.6638
121 16TH ST STE 1	ASHLAND	KY	41101-7690	38.4801133	-82.6388717
121 16TH ST STE 2	ASHLAND	KY	41101-7690	38.4802167	-82.6391517
121 16TH ST STE 3	ASHLAND	KY	41101-7690	38.4802033	-82.6391
121 16TH ST STE 4	ASHLAND	KY	41101-7690	38.48047917	-82.63824166
121 16TH ST STE 5	ASHLAND	KY	41101-7690	38.4801967	-82.6386667
121 16TH ST STE 6A	ASHLAND	KY	41101-7690	38.48043283	-82.63901933
121 16TH ST STE 6B	ASHLAND	KY	41101-7690	38.4803995	-82.63898933
121 1ST ST	LOUISA	KY	41230-8151	38.106189333	-82.605615
121 22ND ST	ASHLAND	KY	41101-7801	38.4771783	-82.631685
121 4TH ST	PAINTSVILLE	KY	41240-1147	37.8174703	-82.8047079
121 5TH ST	PIKEVILLE	KY	41501-1292	37.4846417	-82.5185617
121 9TH ST	ASHLAND	KY	41101-7456	38.4845367	-82.647245
121 9TH ST	ASHLAND	KY	41101-7456	38.4844217	-82.6465183
121 ABNER FORK RD	BELCHER	KY	41513-8445	37.356112	-82.3380532
121 ADKINS LN GARG	SOUTH SHORE	KY	41175-7944	38.7258935	-82.91520783
121 AKERS BR	HAROLD	KY	41635-8847	37.450805	-82.59865
121 ARMADA BLVD	RACELAND	KY	41169-1004	38.5429317	-82.74239
121 AUDOBON CT	RUSSELL	KY	41169-1501	38.5163167	-82.693835
121 BACH CT	WHITESBURG	KY	41858-7672	37.121765	-82.835555
121 BALL BRANCH CEMETERY RD	ARY	KY	41712-8858	37.37888	-83.14522
121 BEECH ST	HAZARD	KY	41701-1819	37.247275	-83.1913017
121 BEECH ST	PIKEVILLE	KY	41501-1651	37.495315	-82.53412
121 BEECH ST APT	HAZARD	KY	41701-1819	37.247275	-83.1913067
121 BELLEFONTE DR	ASHLAND	KY	41101-2109	38.4930983	-82.6906167
121 BIG BRANCH BALL RD	EMMALENA	KY	41740-9010	37.3705855	-83.05388533
121 BIG BRANCH RD APT 1	VIPER	KY	41774-8585	37.1733383	-83.09051
121 BIG BRANCH RD APT 2	VIPER	KY	41774-8585	37.17350043	-83.09008703
121 BIG BRANCH RD APT 3	VIPER	KY	41774-8585	37.17333	-83.0905433
121 BIG BRANCH RD APT 4	VIPER	KY	41774-8585	37.1734595	-83.0903025
121 BILLITER DR	PIKEVILLE	KY	41501-9012	37.4772683	-82.4974433
121 BLAKE DR	JACKSON	KY	41339-9630	37.55993833	-83.38534667
121 BLUEBIRD DR	RUSSELL	KY	41169-1567	38.5092217	-82.69795
121 BOBOLINK RD	RUSSELL	KY	41169-1503	38.5129	-82.698065
121 BRIARWOOD LN	FOREST HILLS	KY	41527-8435	37.615051	-82.294575
121 BRIDGE BRANCH RD	ALLEN	KY	41601-9421	37.6151317	-82.7151433
121 BRIDGE ST	ELKHORN CITY	KY	41522-9047	37.30438533	-82.3502505
121 BROTHERS CT	ASHLAND	KY	41101-2119	38.49315	-82.6812717
121 BRYAN ST	PIKEVILLE	KY	41501-1655	37.4987083	-82.5342433
121 BULAN HINER RD	BULAN	KY	41722-8801	37.3045067	-83.1657933
121 BURNETT ST TRLR	JACKSON	KY	41339-9205	37.54625167	-83.37857833
121 BURNETTE RD	PIKEVILLE	KY	41501-3518	37.536065	-82.465355
121 BURNT CABIN RD	HAGERHILL	KY	41222-8668	37.789745	-82.8097417
121 BYRD HAYES MNR	LOUISA	KY	41230-1078	38.1186983	-82.6063433
121 C VANHOOSE RD	WITTENSVILLE	KY	41274-9023	37.8600917	-82.809415
121 CANEY HWY	PIKEVILLE	KY	41501-3913	37.354865	-82.5556383
121 CARDINAL 2 CT LOT 2	RUSSELL	KY	41169-1515	38.5108817	-82.6959233
121 CAROLINE DR	ASHLAND	KY	41101-2201	38.4871117	-82.6850933
121 CARRIAGE LN	BULAN	KY	41722-8822	37.3027233	-83.164155
121 CAUDILL TOWN RD	WHITESBURG	KY	41858-7584	37.1241383	-82.83874
121 CEDAR DR	PIKEVILLE	KY	41501-1499	37.4827783	-82.545345

121 CEDARCREST DR	MINNIE	KY	41651-9021	37.45929	-82.766688
121 CEMETARY RD	MARTIN	KY	41649-7959	37.5749317	-82.7567183
121 CHESTNUT DR	PIKEVILLE	KY	41501-2017	37.4832306	-82.54082947
121 CHRISTINA HL	PINE TOP	KY	41843-8838	37.2697835	-82.856956
121 COOLIE BAKER RD	WHITESBURG	KY	41858-8160	37.2235817	-82.84037
121 CORN FRK	PRESTONSBURG	KY	41653-8100	37.67876312	-82.72667492
121 CORN FRK	PRESTONSBURG	KY	41653-8100	37.6786783	-82.7266967
121 CORNETT RD TRLR	DWARF	KY	41739-8001	37.32036942	-83.11682691
121 COURT ST APT	ALLEN	KY	41601-9422	37.61505317	-82.72097183
121 CROSS RD	JEREMIAH	KY	41826-9049	37.17354	-82.9296083
121 DARK HOLW	PIKEVILLE	KY	41501-1647	37.4902933	-82.5356983
121 DAVES RD	JACKSON	KY	41339-9056	37.43585288	-83.37949591
121 DEAL BR	GRETHEL	KY	41631-6308	37.4841767	-82.6397667
121 DEAN TOWN LN	HAZARD	KY	41701-6301	37.22997433	-83.258078
121 DIXON BRANCH RD	WOOTON	KY	41776-8988	37.1476267	-83.2983
121 DOC ALLEN BR	LANGLEY	KY	41645-6506	37.5378	-82.79497
121 DORIS LN	SOUTH SHORE	KY	41175-9592	38.72966983	-82.9159275
121 DOTSON RD	PHELPS	KY	41553-8654	37.506205	-82.15818
121 EASY ST	EMMALENA	KY	41740-1202	37.3748799	-83.0703298
121 EDGEWOOD DR	GARNER	KY	41817-8000	37.365092666	-82.9170445
121 ELIZABETH ST	GREENUP	KY	41144-1076	38.5797817	-82.83777
121 FALCON CREST CT	HAZARD	KY	41701-1432	37.28410337	-83.22835292
121 FANNIN HL	GREENUP	KY	41144-6106	38.5480967	-82.8132767
121 FLORENCE HALL ESTS	ALLEN	KY	41601-9528	37.61621883	-82.72014116
121 FRANK ST	STAFFORDSVILLE	KY	41256-9098	37.8239683	-82.8544533
121 GESLING RD	RUSSELL	KY	41169-1517	38.517193833	-82.69769066
121 GRANDVIEW DR	PIKEVILLE	KY	41501-1941	37.500568	-82.54539783
121 GRANDVIEW DR UNIT GYM	PIKEVILLE	KY	41501-1941	37.50049733	-82.54511333
121 GRANITE DR TRLR 19	PIKEVILLE	KY	41501-9314	37.46683483	-82.50588966
121 HADDOCK FORK RD	HAZARD	KY	41701-8482	37.3570783	-83.3195433
121 HARRIS LOOP	WHITESBURG	KY	41858-9412	37.1140567	-82.8250567
121 HARRISON HOLW	TURKEY CREEK	KY	41514-9154	37.70952267	-82.31161992
121 HICKORY KNLS	PIKEVILLE	KY	41501-1909	37.4999	-82.5374683
121 HIDDEN VIEW DR	HAROLD	KY	41635-7042	37.54368	-82.6390383
121 HIGGINS LN	SOUTH SHORE	KY	41175-9201	38.7124167	-82.9531567
121 HILLCREST CT	RUSSELL	KY	41169-1452	38.5220217	-82.7008917
121 HILLCREST DR	PIKEVILLE	KY	41501-4879	37.5575167	-82.4268283
121 HILLVIEW DR	RACELAND	KY	41169-1027	38.5342083	-82.7409117
121 HOGG HOLW TRLR	FLEMING NEON	KY	41840-8907	37.193615	-82.7151567
121 HUFF LN	CORNETTSTVILLE	KY	41731-8735	37.11031883	-83.06419466
121 HUNTS FRK	DANA	KY	41615-9001	37.55792	-82.6884717
121 INDIA DR	ASHLAND	KY	41101-2198	38.5015333	-82.6961117
121 IRIS ST	PAINTSVILLE	KY	41240-9303	37.8142517	-82.7804067
121 JACKS BRANCH RD	HAZARD	KY	41701-6363	37.197965	-83.2237967
121 JANE LN	GRAYSON	KY	41143-7167	38.3251367	-82.9390217
121 JASMINE CT LOT 36	HAZARD	KY	41701-5478	37.29000533	-83.2051665
121 JEFFERSON ST	PIKEVILLE	KY	41501-1716	37.47520338	-82.52591108
121 JENSEN DR	GRAYSON	KY	41143	38.2846	-82.9406467
121 JERRY BOTTOM RD BLDG 1	HUDDY	KY	41535-8919	37.5999235	-82.27493683
121 JUSTICE WAY	PIKEVILLE	KY	41501-7879	37.50723333	-82.5440365
121 JUSTICE WAY APT 133	PIKEVILLE	KY	41501-8317	37.50811918	-82.54306171
121 JUSTICE WAY APT 135	PIKEVILLE	KY	41501-8317	37.50836986	-82.54294159
121 JUSTICE WAY APT 224	PIKEVILLE	KY	41501-8308	37.50811918	-82.54306171
121 JUSTICE WAY APT 225	PIKEVILLE	KY	41501-8308	37.50811918	-82.54306171
121 JUSTICE WAY APT 226	PIKEVILLE	KY	41501-8308	37.50811918	-82.54306171
121 JUSTICE WAY APT 227	PIKEVILLE	KY	41501-8308	37.50811918	-82.54306171
121 JUSTICE WAY APT 228	PIKEVILLE	KY	41501-8308	37.50811918	-82.54306171
121 JUSTICE WAY APT 229	PIKEVILLE	KY	41501-8308	37.508109	-82.543029
121 JUSTICE WAY APT 230	PIKEVILLE	KY	41501-8309	37.50811918	-82.54306171
121 JUSTICE WAY APT 231	PIKEVILLE	KY	41501-8309	37.50811918	-82.54306171
121 JUSTICE WAY APT 232	PIKEVILLE	KY	41501-8309	37.50811918	-82.54306171
121 JUSTICE WAY APT 233	PIKEVILLE	KY	41501-8309	37.50811918	-82.54306171
121 JUSTICE WAY APT 234	PIKEVILLE	KY	41501-8309	37.50836986	-82.54294159
121 JUSTICE WAY APT 235	PIKEVILLE	KY	41501-8309	37.50811918	-82.54306171
121 JUSTICE WAY APT 236	PIKEVILLE	KY	41501-8309	37.50750317	-82.54484366
121 JUSTICE WAY APT 237	PIKEVILLE	KY	41501-8309	37.50811918	-82.54306171
121 JUSTICE WAY APT 324	PIKEVILLE	KY	41501-8315	37.50811918	-82.54306171

121 JUSTICE WAY APT 325	PIKEVILLE	KY	41501-8315	37.50811918	-82.54306171
121 JUSTICE WAY APT 326	PIKEVILLE	KY	41501-8315	37.50811918	-82.54306171
121 JUSTICE WAY APT 327	PIKEVILLE	KY	41501-8315	37.50811918	-82.54306171
121 JUSTICE WAY APT 328	PIKEVILLE	KY	41501-8315	37.50811918	-82.54306171
121 JUSTICE WAY APT 329	PIKEVILLE	KY	41501-8315	37.50811918	-82.54306171
121 JUSTICE WAY APT 330	PIKEVILLE	KY	41501-8315	37.50811918	-82.54306171
121 JUSTICE WAY APT 331	PIKEVILLE	KY	41501-8315	37.50811918	-82.54306171
121 JUSTICE WAY APT 332	PIKEVILLE	KY	41501-8315	37.50811918	-82.54306171
121 JUSTICE WAY APT 333	PIKEVILLE	KY	41501-8315	37.50811918	-82.54306171
121 JUSTICE WAY APT 337	PIKEVILLE	KY	41501-8315	37.50670176	-82.54384924
121 JUSTICE WAY APT 424	PIKEVILLE	KY	41501-8316	37.50811918	-82.54306171
121 JUSTICE WAY APT 425	PIKEVILLE	KY	41501-8316	37.508109	-82.543029
121 JUSTICE WAY APT 426	PIKEVILLE	KY	41501-8316	37.50811918	-82.54306171
121 JUSTICE WAY APT 427	PIKEVILLE	KY	41501-8316	37.50811918	-82.54306171
121 JUSTICE WAY APT 428	PIKEVILLE	KY	41501-8316	37.50811918	-82.54306171
121 JUSTICE WAY APT 429	PIKEVILLE	KY	41501-8316	37.50811918	-82.54306171
121 JUSTICE WAY APT 430	PIKEVILLE	KY	41501-8316	37.50811918	-82.54306171
121 JUSTICE WAY APT 431	PIKEVILLE	KY	41501-8316	37.50811918	-82.54306171
121 JUSTICE WAY APT 432	PIKEVILLE	KY	41501-8316	37.50811918	-82.54306171
121 JUSTICE WAY APT 433	PIKEVILLE	KY	41501-8316	37.50811918	-82.54306171
121 JUSTICE WAY APT 437	PIKEVILLE	KY	41501-8316	37.50811918	-82.54306171
121 JUSTICE WAY UNIT 125	PIKEVILLE	KY	41501-7880	37.50718983	-82.54406916
121 JUSTICE WAY UNIT 129	PIKEVILLE	KY	41501-7880	37.50670176	-82.54384924
121 K AND D AUCTION RD UNIT SHED	SALYERSVILLE	KY	41465-7064	37.8106565	-83.1616939
121 KAERA LN	FLATWOODS	KY	41139-8003	38.4948117	-82.7228967
121 KED FLETCHER RD	INEZ	KY	41224-9074	37.792135	-82.4499017
121 KED FLETCHER RD	INEZ	KY	41224-9074	37.7921184	-82.4487036
121 KEEL ST	PIKEVILLE	KY	41501-1654	37.4986117	-82.5349817
121 KENEVA RD	CHAVIES	KY	41727-9064	37.34339117	-83.36690433
121 KENTUCKY AVE	SOUTH WILLIAMSON	KY	41503-4128	37.6744267	-82.28359
121 KING DR	STAFFORDSVILLE	KY	41256-9062	37.8376805	-82.8524792
121 KINSEY DR	PIKEVILLE	KY	41501-7677	37.51807233	-82.61171266
121 LAMBERT RD	GREENUP	KY	41144-7525	38.4845083	-82.7615383
121 LANCREST LN	PRESTONSBURG	KY	41653-8135	37.6769233	-82.7241217
121 LAUREL FORK LN	HYDEN	KY	41749-8858	37.1340317	-83.4400017
121 LAUREL POINT LN	BUCKHORN	KY	41721-8821	37.345485	-83.47330667
121 LIBBY LN	LOUISA	KY	41230-6808	37.99476833	-82.65595833
121 LIBBY LN TRLR	LOUISA	KY	41230-6808	37.994715	-82.65663167
121 LILAC ST	PAINTSVILLE	KY	41240-9301	37.81379	-82.7788883
121 LITTLE BR HAMILTON BR	GRETHEL	KY	41631-9027	37.4496933	-82.6791867
121 LITTLE BR HAMILTON BR TRLR	GRETHEL	KY	41631-9027	37.4495783	-82.6795217
121 LOST CANYON DR	RACELAND	KY	41169-1065	38.5354033	-82.7398117
121 LYNN LN	RACCOON	KY	41557-8756	37.4763383	-82.4066967
121 LYONS DR	PAINTSVILLE	KY	41240-9332	37.8182	-82.78598
121 MAE AVE	PIKEVILLE	KY	41501-3710	37.4847933	-82.5285417
121 MAIN ST	ELKHORN CITY	KY	41522-9065	37.3042117	-82.3530617
121 MAIN ST	INEZ	KY	41224-6004	37.8583	-82.52171833
121 MAIN ST	PAINTSVILLE	KY	41240-1160	37.8139583	-82.8037833
121 MAIN ST	PIKEVILLE	KY	41501-1147	37.47885	-82.5183517
121 MAPLE ST	HYDEN	KY	41749-8863	37.1637641	-83.3753339
121 MARIA BR	JAMBOREE	KY	41553-9057	37.4631467	-82.1289433
121 MAY ST	MC DOWELL	KY	41647-6031	37.4570817	-82.7372817
121 MAYHORN HL	FREEBURN	KY	41528-8682	37.57146	-82.1432583
121 MAYS BRANCH RD	PIKEVILLE	KY	41501-9331	37.491315	-82.501275
121 MAYS BRANCH RD	PIKEVILLE	KY	41501-9331	37.491315	-82.501275
121 MEADOW AVE	RACELAND	KY	41169-1033	38.5311917	-82.7392717
121 MEADOW BROOK TER	HAZARD	KY	41701-6824	37.2884483	-83.2139217
121 MEADOW BROOK TER HSE	HAZARD	KY	41701-6824	37.2884183	-83.2140333
121 MEDICAL PLAZA LN UNIT 1	WHITESBURG	KY	41858-7428	37.123564166	-82.842083
121 MILDRED ST	PIKEVILLE	KY	41501-9066	37.4829617	-82.5291167
121 MIMOSA HL	HAPPY	KY	41746-8925	37.20349	-83.0923117
121 MIMOSA RD	LOUISA	KY	41230-6345	38.12594	-82.6228517
121 MOCKINGBIRD RD	RUSSELL	KY	41169-1543	38.51461	-82.699535
121 MONUMENT RD	DENTON	KY	41132-9034	38.26617417	-82.817281
121 MOORE ST	HAZARD	KY	41701-1531	37.2530917	-83.1892183
121 MOORES CHAPEL RD TRLR	LOUISA	KY	41230-7886	38.04482667	-82.64397667
121 MORTON ST	SOUTH SHORE	KY	41175-9093	38.7178717	-82.9594233

121	MOUNT SAVAGE DR	ASHLAND	KY	41101-7180	38.4967067	-82.686065
121	NECK BR TRLR 6	GALVESTON	KY	41635-6320	37.44224783	-82.62431283
121	NELSON LN TRLR	GREENUP	KY	41144-6258	38.5444067	-82.8148867
121	NEW HAMPSHIRE DR	ASHLAND	KY	41101-2243	38.4908783	-82.6839
121	OAK LN	PIKEVILLE	KY	41501-1484	37.483015	-82.5404167
121	OAK RIDGE CT	PRESTONSBURG	KY	41653-8607	37.69026449	-82.78390366
121	OAK ST	HAZARD	KY	41701-1759	37.25065686	-83.19207914
121	OAK ST TRLR	LOUISA	KY	41230-7944	38.1065583	-82.6058533
121	OFFICIAL HOLW	DAVID	KY	41616-8318	37.5982933	-82.8875433
121	OLD PENNY RD	VIRGIE	KY	41572-8393	37.3464233	-82.5822667
121	OLD RIVER RD	LOUISA	KY	41230-7642	38.1022633	-82.5918
121	OTTIS RD	WHITESBURG	KY	41858-9120	37.17041	-82.8519083
121	PARK ST	DWALE	KY	41621-9043	37.63312637	-82.72377069
121	PARTRIDGE DR	RUSSELL	KY	41169-1564	38.5083133	-82.69842
121	PATTON DR	ASHLAND	KY	41101-7037	38.4971883	-82.6764933
121	PEACH ORCHARD BR	PIKEVILLE	KY	41501-7317	37.434575	-82.55514
121	PEAVLEY ST	HAZARD	KY	41701-6628	37.271635	-83.1899283
121	PEBBLE LN	HAZARD	KY	41701-6282	37.2115044	-83.1767447
121	PENIX ST	SOUTH SHORE	KY	41175-7532	38.74006117	-82.89374483
121	PERSIMMONS BR	WHITESBURG	KY	41858-7091	37.13647217	-82.82564
121	PINE ST	PAINTSVILLE	KY	41240-1392	37.8113867	-82.79617
121	POLLITT RD	RUSSELL	KY	41169-1545	38.5152583	-82.6960383
121	PONDS RD	WHITESBURG	KY	41858-9394	37.17149217	-82.86587916
121	RACETRACK HL	RACELAND	KY	41169-9021	38.54144267	-82.75582933
121	RAINBOW LN	PIKEVILLE	KY	41501-1577	37.44203817	-82.52202483
121	REATTA ST LOT 11	GRAYSON	KY	41143-1598	38.3334583	-82.9409717
121	REDBIRD RD	THOUSANDSTICKS	KY	41766-8904	37.1855933	-83.4288583
121	REDBUD LN	HAZARD	KY	41701-2052	37.24292	-83.1812833
121	REDTOWN	BETSY LAYNE	KY	41605-7038	37.5551217	-82.6220183
121	RIDGE RD LOT 10	RACELAND	KY	41169-1961	38.5353867	-82.7163967
121	RIGHT FORK GEORGES CRK	LOUISA	KY	41230-6721	37.97421	-82.709675
121	RIGHT FORK OF BEAVER CRK	ELKHORN CITY	KY	41522-8603	37.324955	-82.32454
121	RIGHT FORK OF BEAVER CRK	ELKHORN CITY	KY	41522-8603	37.32489	-82.3248867
121	RIGHT FORK OF LYKINS CRK	PIKEVILLE	KY	41501-5627	37.5036733	-82.5529717
121	RIGHT FORK SYCAMORE CRK	ASHCAMP	KY	41512	37.2575655	-82.4917424
121	RIPLEY BR	SHELBIANA	KY	41562-8501	37.38204	-82.4715517
121	RIPLEY BR BLDG 1	SHELBIANA	KY	41562-8501	37.38242968	-82.4720766
121	RIVER LN	GRAYSON	KY	41143-6007	38.343326666	-82.909849
121	RIVERBEND DR APT 6	PIKEVILLE	KY	41501-3293	37.4427183	-82.52452
121	RIVERBEND DR UNIT R	PIKEVILLE	KY	41501-3293	37.4427167	-82.5245183
121	ROAD FRK	PIKEVILLE	KY	41501-7370	37.4313862	-82.5540289
121	ROB DAMRON RD	PIKEVILLE	KY	41501-3809	37.3577317	-82.5584967
121	RONALD PUCKETT DR	SALYERSVILLE	KY	41465-9700	37.703146	-83.00635483
121	ROSE HILL DR	HINDMAN	KY	41822	37.3131265	-83.0063682
121	ROSE ST LOT 13	PAINTSVILLE	KY	41240-1491	37.81266483	-82.78261783
121	ROWL ST	HAZARD	KY	41701-1064	37.26706433	-83.1865485
121	RUSSELL RD	ASHLAND	KY	41101-7256	38.4929833	-82.6652567
121	SCOTT GROSS DR	HAZARD	KY	41701-1612	37.2555417	-83.2024367
121	SEAGRAVES HOLW	OLIVE HILL	KY	41164-8191	38.2941189	-83.1398765
121	SEMINOLE DR LOT 5	JACKSON	KY	41339-6043	37.559725	-83.37398333
121	SHAWNEE TRL APT 1	PIKEVILLE	KY	41501-1675	37.4375383	-82.5116133
121	SHAWNEE TRL APT 2	PIKEVILLE	KY	41501-1675	37.4375667	-82.5116083
121	SHAWNEE TRL APT 3	PIKEVILLE	KY	41501-1675	37.4375483	-82.5116117
121	SHAWNEE TRL APT 4	PIKEVILLE	KY	41501-1675	37.4375583	-82.5116083
121	SHAWNEE TRL APT OWN	PIKEVILLE	KY	41501-1675	37.4375383	-82.5116133
121	SHELBY YARD	SHELBIANA	KY	41562-8342	37.4234267	-82.4965933
121	SHOP BR	STANVILLE	KY	41659-9042	37.570665	-82.61875
121	SHOP BR TRLR	STANVILLE	KY	41659-9042	37.5710383	-82.6191133
121	SMOKEY BR	TEABERRY	KY	41660-6312	37.393765	-82.6310917
121	SOUTHSIDE LN	PAINTSVILLE	KY	41240-9349	37.8119583	-82.8125983
121	STATE ROUTE 2 APT	GREENUP	KY	41144-7991	38.57397	-82.8428767
121	STEER FORK RD	MALLIE	KY	41836-8807	37.2602233	-82.9090567
121	STEVE WRIGHT RD	JENKINS	KY	41537-9233	37.27352617	-82.58831683
121	STEVE WRIGHT RD	JENKINS	KY	41537-9233	37.27654833	-82.59011816
121	STEVE WRIGHT RD TRLR	JENKINS	KY	41537-9233	37.276607	-82.589951
121	STILL HOUSE BRANCH RD	HAZARD	KY	41701-6736	37.2708517	-83.1785183
121	STONEHENGE DR	PIKEVILLE	KY	41501-1937	37.502439	-82.54377883

121 STONEY BROOKE DR	ASHLAND	KY	41101-2159	38.4955033	-82.6989417
121 STORE HOLLOW RD	BETSY LAYNE	KY	41605-9016	37.5585581	-82.6255281
121 STURGILL BR	HAROLD	KY	41635-8832	37.4990683	-82.6261867
121 STURGILL BR TRLR	WHITESBURG	KY	41858-8856	37.0673691	-82.85681903
121 SUBURBAN CT	ASHLAND	KY	41102-9397	38.4333983	-82.69506
121 SUTTON BOTTOM LEFT ST	SHELBIANA	KY	41562-8236	37.416389	-82.45610133
121 SUZANNE DR	PIKEVILLE	KY	41501-1498	37.498687	-82.533751
121 TADPOLE HOLW	HINDMAN	KY	41822-8648	37.3360717	-82.9705883
121 TANGER DR	OLIVE HILL	KY	41164-6803	38.29129	-83.216815
121 TANGER DR	OLIVE HILL	KY	41164-6803	38.29087667	-83.21625333
121 TAR HOLW APT	MOREHEAD	KY	40351-4500	38.31231667	-83.39608333
121 TAYLOR RD TRLR	MALLIE	KY	41836-9049	37.29685883	-82.898124
121 THOMPSON BR	PIKEVILLE	KY	41501-3531	37.54512	-82.469945
121 TULIP ALY APT A	PIKEVILLE	KY	41501-9026	37.4846867	-82.5186917
121 TULIP ST	PAINTSVILLE	KY	41240-9305	37.8148083	-82.78065
121 TURNER DR	JACKSON	KY	41339-9662	37.52898667	-83.36154667
121 TWIN ROCKS LN	HAZARD	KY	41701-6260	37.2180167	-83.185815
121 VALLEYVIEW RD	GRAYSON	KY	41143-7816	38.345515	-82.9114417
121 VERMILLION AVE LOT 11	WHITESBURG	KY	41858-7560	37.1225267	-82.8337083
121 VILLAGE LN	LICK CREEK	KY	41540-8001	37.36751638	-82.30017741
121 VINCENT HOLW GARG 1	OLIVE HILL	KY	41164-7214	38.2612895	-83.2982101
121 VINCENT HOLW HSE	OLIVE HILL	KY	41164-7214	38.26207167	-83.298605
121 VINE LN	WOOTON	KY	41776-8732	37.15836	-83.316985
121 VIRGINIA LN	YEADDISS	KY	41777-8854	37.0919867	-83.2903233
121 WEBB HOLW	LOUISA	KY	41230-5487	37.94806667	-82.52281833
121 WHITE OAK LN	VIPER	KY	41774-8695	37.19246883	-83.154489
121 WILDCAT DR	GRAYSON	KY	41143-9687	38.333185	-82.903355
121 WILDWOOD LN	PIKEVILLE	KY	41501-3425	37.51863	-82.4717767
121 WILL BRANCH RD	HAZARD	KY	41701	37.3625545	-83.21165816
121 WILLIAMS BRANCH RD	HAZARD	KY	41701-7052	37.386605	-83.1587217
121 WILLIAMS BRANCH RD REAR	HAZARD	KY	41701-7052	37.38666	-83.1588683
121 YORK HOLLOW RD	LOUISA	KY	41230-8222	38.04851	-82.61494667
121 ZEBULON ST	PIKEVILLE	KY	41501-3524	37.54147	-82.466355
121 E DORTON BLVD	STAFFORDSVILLE	KY	41256-9009	37.8269933	-82.8449933
121 E MAPLE ST	SALYERSVILLE	KY	41465-8031	37.75189	-83.0694467
121 N BUCKINGHAM AVE	WEST VAN LEAR	KY	41268-8015	37.7880383	-82.7812517
121 N DAWKINS AVE	WEST VAN LEAR	KY	41268-8040	37.7888333	-82.7886133
121 N HORD ST	GRAYSON	KY	41143-1027	38.333165	-82.9486717
121 N RICE ST	LOUISA	KY	41230-1241	38.11421933	-82.60885783
121 S HELLIER ST APT A	PIKEVILLE	KY	41501-9020	37.4770569	-82.5222065
121 S HELLIER ST APT C	PIKEVILLE	KY	41501-9020	37.4772345	-82.52225933
121 S MAYO TRL	PIKEVILLE	KY	41501-1516	37.472168	-82.528738
121 S MAYO TRL	PIKEVILLE	KY	41501-1516	37.4534033	-82.523285
121 S RICE RD	BANNER	KY	41603-8029	37.597195	-82.7017667
121 S STONEY BROOK DR	BETSY LAYNE	KY	41605-7048	37.5522683	-82.6111517
121 W 7TH ST	ELKHORN CITY	KY	41522-7295	37.2997283	-82.34948
1210 ASHLAND AVE	ASHLAND	KY	41101-3929	38.46464	-82.6380817
1210 BARBER AVE	FLATWOODS	KY	41139-1902	38.5142667	-82.7244883
1210 BARGE CREEK RD TRLR	CLAYHOLE	KY	41317-8918	37.45456167	-83.28165
1210 BEECH GROVE RD	LOUISA	KY	41230-8602	38.09180833	-82.59911066
1210 BELLEFONTE RD	FLATWOODS	KY	41139-1839	38.5162533	-82.72402
1210 BETH ANN DR	FLATWOODS	KY	41139-1107	38.527865	-82.7127233
1210 BIG FORK RD	YEADDISS	KY	41777-8924	37.0425283	-83.2689133
1210 BIG SPRINGS BR	MOUSIE	KY	41839-9012	37.42946	-82.8469233
1210 BLUEGRASS ST GARG	FLATWOODS	KY	41139-1502	38.52404967	-82.71728016
1210 BLUEGRASS ST UPPR	FLATWOODS	KY	41139-1502	38.52375953	-82.71687644
1210 BOWLING FORK RD	ELKHORN CITY	KY	41522-7516	37.2996117	-82.4939583
1210 BUCKS BR	MARTIN	KY	41649-7805	37.57707	-82.781115
1210 CALLOWAY BR	HELPS	KY	41553-8712	37.496653	-82.19686666
1210 CHERRY ST	JACKSON	KY	41339-1006	37.55357833	-83.38560167
1210 CLARK ST	FLATWOODS	KY	41139-1512	38.517925	-82.7230917
1210 CRESTVIEW DR	RACELAND	KY	41169-1206	38.52754033	-82.72603083
1210 CUMBERLAND AVE	FLATWOODS	KY	41139-1713	38.5281017	-82.7082633
1210 FOOTHILLS CT	WURTLAND	KY	41144-6083	38.550145	-82.7615325
1210 HAMER ST	FLATWOODS	KY	41139-1520	38.5222233	-82.7195483
1210 HIGH ST	ASHLAND	KY	41101-7241	38.48602	-82.66874
1210 HIGHWAY 119	WHITESBURG	KY	41858-9014	37.0959417	-82.80194

1210 HIGHWAY 1496	LOUISA	KY	41230-7457	38.2246817	-82.753445
1210 KY ROUTE 7 LOT 1	ESTILL	KY	41666-6845	37.4602005	-82.81809866
1210 KY ROUTE 7 LOT 2	ESTILL	KY	41666-6845	37.46019733	-82.81809116
1210 LAUREL FRK	STEELE	KY	41566-8436	37.3946633	-82.1914
1210 LAUREL FRK	STEELE	KY	41566-8436	37.39487267	-82.19190733
1210 LESTER ST	FLATWOODS	KY	41139-1128	38.5293017	-82.7115283
1210 LEXINGTON AVE	FLATWOODS	KY	41139-1570	38.523525	-82.7185833
1210 LITTLE LEATHERWOOD CRK TRLR	CORNETTSVILLE	KY	41731-8817	37.11292	-83.0710283
1210 LOCUST AVE	ASHLAND	KY	41101-3841	38.464805	-82.6394383
1210 MAIN ST	GREENUP	KY	41144-1120	38.5713267	-82.8299517
1210 MAPLE ST	FLATWOODS	KY	41139-1347	38.524865	-82.7165717
1210 MEATHOUSE FRK	CANADA	KY	41519-8210	37.592739	-82.32436216
1210 MILLERS CRK	VAN LEAR	KY	41265-9033	37.7716367	-82.7385083
1210 MILLERS CRK GARG	VAN LEAR	KY	41265-9033	37.7715667	-82.7386983
1210 MULLINS ST	FLATWOODS	KY	41139-1334	38.52564	-82.7152617
1210 NICHOLS PL APT A	ASHLAND	KY	41101-3574	38.471575	-82.6509383
1210 NICHOLS PL APT B	ASHLAND	KY	41101-3574	38.471445	-82.6510817
1210 NICHOLS PL APT C	ASHLAND	KY	41101-3574	38.47148	-82.6510783
1210 NICHOLS PL APT D	ASHLAND	KY	41101-3574	38.47117828	-82.65257157
1210 NICHOLS PL APT E	ASHLAND	KY	41101-3574	38.471575	-82.6509383
1210 OAK ST APT 24	CATLETTSBURG	KY	41129-1354	38.432385	-82.60649
1210 PINE ST APT 46	CATLETTSBURG	KY	41129-1356	38.4324367	-82.6076017
1210 ROCKGATE RD GARG	FLATWOODS	KY	41139-9093	38.4877083	-82.730825
1210 ROCKGATE RD HSE	FLATWOODS	KY	41139-9093	38.48794	-82.73101
1210 TOWNSEND AVE	GRAYSON	KY	41143-1664	38.3265567	-82.915425
1210 WADE ST	ASHLAND	KY	41101-3552	38.467175	-82.6581183
1210 WOODLAND AVE	FLATWOODS	KY	41139-1195	38.5280683	-82.706115
1210 YORK ST	ASHLAND	KY	41101-3556	38.46689	-82.65904
12101 HIGHWAY 588	BLACKKEY	KY	41804-8812	37.128006	-82.97551566
12101 E JOHNSON RD	ASHLAND	KY	41102-7715	38.3821133	-82.7007817
12102 REGINA BELCHER HWY	ELKHORN CITY	KY	41522-8430	37.35820567	-82.392048
12102 E JOHNSON RD	ASHLAND	KY	41102-7715	38.382045	-82.7002967
12103 VIRGINIA BLVD	ASHLAND	KY	41102-8643	38.4003583	-82.7426883
12103 VIRGINIA BLVD	ASHLAND	KY	41102-8643	38.39975967	-82.7422555
12105 REGINA BELCHER HWY	ELKHORN CITY	KY	41522-8430	37.3578517	-82.3923017
12106 HIGHWAY 582	KITE	KY	41828-8957	37.3171498	-82.8117675
12108 MIDLAND TRAIL RD	ASHLAND	KY	41102-7767	38.3790083	-82.70094
12108 STATE ROUTE 5	ASHLAND	KY	41102-8033	38.39069	-82.746835
1211 29TH ST	ASHLAND	KY	41101-4060	38.4633617	-82.6339833
1211 ADAMS CEMETERY RD TRLR	EAST POINT	KY	41216	37.760975	-82.8209483
1211 ARMY TRAIL RD	ASHER	KY	40803-8302	37.037078666	-83.43220083
1211 ARMY TRAIL RD	ASHER	KY	40803-8302	37.036625	-83.43264
1211 BARBER AVE LOT 3	FLATWOODS	KY	41139-1901	38.514625	-82.724815
1211 BETH ANN DR	FLATWOODS	KY	41139-1106	38.52815	-82.712925
1211 BLUEGRASS ST	FLATWOODS	KY	41139-1501	38.5241933	-82.71708
1211 CARTER AVE	ASHLAND	KY	41101-7514	38.4802985	-82.64397566
1211 CLARK ST	FLATWOODS	KY	41139-1511	38.5183533	-82.7230433
1211 CRESTVIEW DR	RACELAND	KY	41169-1205	38.5277083	-82.7261
1211 FOOTHILLS CT	WURLAND	KY	41144-6083	38.55004942	-82.76136538
1211 FOREST HILLS RD TRLR	FOREST HILLS	KY	41527-8330	37.640885	-82.2860433
1211 GUY CT	RACELAND	KY	41169-1288	38.52924883	-82.72545183
1211 HAMER ST	FLATWOODS	KY	41139-1519	38.52198	-82.71872
1211 HICKORY ST	FLATWOODS	KY	41139-1354	38.5263783	-82.714685
1211 HIGHWAY 343	FLEMING NEON	KY	41840	37.19757	-82.6954267
1211 HOGSTON CEMETERY RD BARN	WEBBVILLE	KY	41180-8313	38.14255083	-82.80028983
1211 HOGSTON CEMETERY RD TRLR	WEBBVILLE	KY	41180-8313	38.142812	-82.799945
1211 LFT FK LITTLE BLAINE RD TRLR	LOUISA	KY	41230-6968	38.0492558	-82.6839723
1211 LITTLE PAINT CRK	EAST POINT	KY	41216-8744	37.7152217	-82.8094033
1211 LONG BRANCH RD	LOUISA	KY	41230-7187	38.1968833	-82.6993167
1211 MAPLE ST	FLATWOODS	KY	41139-1346	38.5249533	-82.7158933
1211 MAYME ST LOT 1	FLATWOODS	KY	41139-1927	38.5139717	-82.7247617
1211 MULLINS ST	FLATWOODS	KY	41139-1333	38.525865	-82.7148367
1211 NAPIER ST	FLATWOODS	KY	41139-1535	38.51908	-82.723055
1211 OAK ST APT 6	CATLETTSBURG	KY	41129-1353	38.4330317	-82.6066717
1211 PINE ST APT 33	CATLETTSBURG	KY	41129-1355	38.43229	-82.607575
1211 RACELAND AVE	RACELAND	KY	41169-1219	38.5287783	-82.7252383
1211 RIGHT FORK OF GREASY CRK	SHELBIANA	KY	41562-8632	37.3482417	-82.5114483



1211 ROAD CREEK RD	ELKHORN CITY	KY	41522-8411	37.36194	-82.37346
1211 SHORT CREEK RD TRLR	HYDEN	KY	41749-8457	37.1364467	-83.40008
1211 TOWNSEND AVE BARN	GRAYSON	KY	41143-1665	38.3260505	-82.9150055
1211 UNITY CIR	FLATWOODS	KY	41139	38.5114467	-82.725615
1211 WILKERSON ST	FLATWOODS	KY	41139-1565	38.52089	-82.72061
1211 YORK ST	ASHLAND	KY	41101-3555	38.4666883	-82.658745
1211 N LAKE DR	PRESTONSBURG	KY	41653-1289	37.6825946	-82.77833413
1211 W COLLINS ST	FLATWOODS	KY	41139-1555	38.5174433	-82.7233367
1211 W SOOKEYS CRK	PIKEVILLE	KY	41501-3603	37.403995	-82.533895
12110 MIDLAND TRAIL RD	ASHLAND	KY	41102-7767	38.3797867	-82.701955
12111 HIGHWAY 588	BLACKKEY	KY	41804-8812	37.1284852	-82.9750086
12111 STATE ROUTE 5	ASHLAND	KY	41102-8033	38.3891067	-82.74678
12114 MIDLAND TRAIL RD	ASHLAND	KY	41102-7767	38.3793867	-82.7023283
12116 KY ROUTE 979	TEABERRY	KY	41660-6303	37.4147617	-82.6479233
12119 KY HIGHWAY 28	GAYS CREEK	KY	41745-8921	37.34289226	-83.40843794
12119 SHELTON LN	ASHLAND	KY	41102-8016	38.3906833	-82.7479933
12119 SHELTON LN	ASHLAND	KY	41102-8016	38.39094183	-82.74737016
1212 ADAMS CEMETERY RD TRLR	EAST POINT	KY	41216	37.761275	-82.8207883
1212 BARBER AVE	FLATWOODS	KY	41139-1902	38.514175	-82.7246217
1212 BATH AVE	ASHLAND	KY	41101-2696	38.478195	-82.645
1212 BATH AVE	ASHLAND	KY	41101-2696	38.4774183	-82.6459667
1212 BETH ANN DR	FLATWOODS	KY	41139-1107	38.527955	-82.7127783
1212 BLUEGRASS ST	FLATWOODS	KY	41139-1502	38.5239433	-82.717565
1212 BLUEGRASS ST	FLATWOODS	KY	41139-1502	38.5239383	-82.71747
1212 BURNING FORK RD	PIKEVILLE	KY	41501-3411	37.498775	-82.4703433
1212 CHERRY ST	JACKSON	KY	41339-1006	37.55370833	-83.38569667
1212 CHERRY ST APT 1	JACKSON	KY	41339-1006	37.553695	-83.385765
1212 CLARK ST	FLATWOODS	KY	41139-1512	38.5179217	-82.7231017
1212 CRESTVIEW DR	RACELAND	KY	41169-1206	38.52772	-82.72612733
1212 FOOTHILLS CT	WURLTAND	KY	41144-6083	38.55003011	-82.76143223
1212 GALLAHER DR	ASHLAND	KY	41101-6454	38.4444733	-82.625735
1212 HIGH ST	ASHLAND	KY	41101-7241	38.4863484	-82.6681971
1212 HIGH ST GARG	ASHLAND	KY	41101-7241	38.4863484	-82.6681971
1212 HIGHWAY 2033	LOUISA	KY	41230-8396	37.94184333	-82.615065
1212 HIGHWAY 317 TRLR	NEON	KY	41840-9092	37.194585	-82.7130317
1212 HOODS CREEK PIKE	ASHLAND	KY	41101-7220	38.4905667	-82.66977
1212 MAIN ST	JACKSON	KY	41339-1110	37.55636667	-83.37779833
1212 MAIN ST	WHEELWRIGHT	KY	41669	37.3383983	-82.72125
1212 MAIN ST FL 2	JACKSON	KY	41339-1110	37.55645667	-83.37784333
1212 MARKET ST	WORTHINGTON	KY	41183-9204	38.5486267	-82.72313
1212 MARSHALLS BR	JENKINS	KY	41537-7905	37.2139867	-82.5929733
1212 OAK ST APT 23	CATLETTSBURG	KY	41129-1354	38.4323767	-82.6065117
1212 PATTERSON ST	FLATWOODS	KY	41139-1544	38.5189	-82.7226467
1212 PINE ST APT 45	CATLETTSBURG	KY	41129-1356	38.43242	-82.6076733
1212 POLLARD RD	ASHLAND	KY	41101-2585	38.4727	-82.64944
1212 PROSPECT AVE	WORTHINGTON	KY	41183-9216	38.5501267	-82.7212217
1212 RACELAND AVE APT 10	RACELAND	KY	41169-1268	38.52905848	-82.72571239
1212 RACELAND AVE APT 11	RACELAND	KY	41169-1268	38.5290633	-82.7259533
1212 RACELAND AVE APT 12	RACELAND	KY	41169-1268	38.52913	-82.7260733
1212 RACELAND AVE APT 13	RACELAND	KY	41169-1268	38.5295067	-82.726075
1212 RACELAND AVE APT 14	RACELAND	KY	41169-1268	38.52951	-82.726075
1212 RACELAND AVE APT 15	RACELAND	KY	41169-1268	38.529125	-82.7260733
1212 RACELAND AVE APT 16	RACELAND	KY	41169-1268	38.529065	-82.725955
1212 RACELAND AVE APT 9	RACELAND	KY	41169-1268	38.5295083	-82.726075
1212 RIVERSIDE DR	GREENUP	KY	41144-2107	38.57312817	-82.8277875
1212 ROSE RDG	OLIVE HILL	KY	41164-8306	38.33058167	-83.251505
1212 STATE HIGHWAY 174	OLIVE HILL	KY	41164-7250	38.28004	-83.19025667
1212 STATE ROUTE 7	SOUTH SHORE	KY	41175-8935	38.7152736	-82.9567429
1212 WADE ST	ASHLAND	KY	41101-3552	38.4671117	-82.65806
1212 WALNUT ST	GREENUP	KY	41144-1159	38.5720467	-82.8294467
1212 WINSLOW RD	ASHLAND	KY	41102-5322	38.4539617	-82.67485
1212 E US HIGHWAY 60	GRAYSON	KY	41143-1674	38.3294967	-82.91312
1212 S RIVER RD	MOUTHCARD	KY	41548-8461	37.3678833	-82.2429783
12120 MIDLAND TRAIL RD	ASHLAND	KY	41102-7767	38.37927	-82.70251
12121 HIGHWAY 160 TRLR	WHITESBURG	KY	41858-8937	37.04770167	-82.91280683
12121 KY ROUTE 979	TEABERRY	KY	41660-6303	37.41538	-82.6470033
12121 N BIG CREEK RD	HATFIELD	KY	41514-9007	37.7281967	-82.34392

12122 HIGHWAY 582	KITE	KY	41828-8957	37.31719	-82.81159
12122 HIGHWAY 582 BLDG 1	KITE	KY	41828-8957	37.31702183	-82.81222833
12122 KY ROUTE 979	TEABERRY	KY	41660-6303	37.4147933	-82.6479717
12122 KY ROUTE 979 GARG	TEABERRY	KY	41660-6303	37.41402081	-82.64734376
12122 MAIN ST	MARTIN	KY	41649-7813	37.5680933	-82.758205
12125 SHELTON LN TRLR	ASHLAND	KY	41102-8016	38.3909117	-82.7473117
12125 STATE ROUTE 5	ASHLAND	KY	41102-8033	38.3899583	-82.7474483
12126 S KY HIGHWAY 15 TRLR	VICCO	KY	41773-8902	37.2174583	-83.0613767
12127 MIDLAND TRAIL RD	ASHLAND	KY	41102-7767	38.37912987	-82.70286886
12127 MIDLAND TRAIL RD	ASHLAND	KY	41102-7767	38.379153	-82.7036945
12127 MIDLAND TRAIL RD BLDG 0	ASHLAND	KY	41102-7767	38.37943117	-82.7037225
1213 ALLEN AVE	WORTHINGTON	KY	41183-9228	38.5483683	-82.7235783
1213 BARBER AVE	FLATWOODS	KY	41139-1901	38.5146033	-82.7253933
1213 BELLEFONTE RD	FLATWOODS	KY	41139-1801	38.51691	-82.7241833
1213 BIG LICK RD	INEZ	KY	41224-8859	37.911676	-82.529649
1213 CRESTVIEW DR	RACELAND	KY	41169-1205	38.527992	-82.72612583
1213 CUMBERLAND AVE	FLATWOODS	KY	41139-1712	38.5282317	-82.708675
1213 DORTON CRK	JENKINS	KY	41537-8206	37.273415	-82.5482167
1213 FOOTHILLS CT	WURLAND	KY	41144-6083	38.55003554	-82.76136359
1213 GREASY CRK	SHELBIANA	KY	41562	37.4070767	-82.4674617
1213 HAMER ST	FLATWOODS	KY	41139-1519	38.5219933	-82.718765
1213 HIGHWAY 2037	LOUISA	KY	41230-8260	38.01705833	-82.61362167
1213 HUFFS RUN TRLR	GRAYSON	KY	41143-7752	38.2554917	-82.94399
1213 KY ROUTE 3379	GRETHEL	KY	41631-9052	37.480915	-82.6431383
1213 LIBERTY RD	WEST LIBERTY	KY	41472-2056	37.92371	-83.27353167
1213 MAIN ST	GREENUP	KY	41144-1119	38.5720267	-82.82974
1213 MCCONNELL ST	ASHLAND	KY	41101-7152	38.4888517	-82.672975
1213 NAPIER ST	FLATWOODS	KY	41139-1535	38.5191083	-82.723035
1213 NEW BUCKLEY RD	ASHLAND	KY	41102-8830	38.4652817	-82.691845
1213 OAK ST APT 7	CATLETTSBURG	KY	41129-1353	38.43282	-82.6061967
1213 PINE ST APT 34	CATLETTSBURG	KY	41129-1355	38.4322867	-82.6075767
1213 RACELAND AVE	RACELAND	KY	41169-1294	38.5300288	-82.7222088
1213 RACELAND AVE	RACELAND	KY	41169-1294	38.5285914	-82.7245276
1213 SMITH FORK RD	HELPS	KY	41553-8812	37.4737217	-82.1907483
1213 SPRUCE PINE RD HSE B	GARNER	KY	41817-9012	37.351355	-82.90713
1213 SPRUCE PINE RD TRLR	GARNER	KY	41817-9012	37.351165	-82.9077317
1213 SUNRISE AVE	FLATWOODS	KY	41139-1135	38.5302383	-82.7127317
1213 UNITY CIR	FLATWOODS	KY	41139-2509	38.511465	-82.726005
1213 WADE ST	ASHLAND	KY	41101-3551	38.467145	-82.658085
1213 WILKERSON ST	FLATWOODS	KY	41139-1565	38.52108	-82.720815
1213 WINCHESTER AVE	ASHLAND	KY	41101-7532	38.481274333	-82.64329866
1213 WINCHESTER AVE	ASHLAND	KY	41101-7532	38.4807367	-82.64312
1213 WOLF CREEK RD	YEADISS	KY	41777-8860	37.0470667	-83.2310383
1213 WOLF CREEK RD	YEADISS	KY	41777-8860	37.047054	-83.2322482
1213 S HIGHWAY 3	LOUISA	KY	41230-6691	38.1029083	-82.5863167
1213 W COLLINS ST	FLATWOODS	KY	41139-1555	38.5174217	-82.7234067
12130 MIDLAND TRAIL RD	ASHLAND	KY	41102-7767	38.37939515	-82.70265659
12130 MIDLAND TRAIL RD	ASHLAND	KY	41102-7767	38.37914	-82.7024283
12130 STATE ROUTE 5	ASHLAND	KY	41102-8033	38.38984238	-82.74733109
12130 E JOHNSON RD	ASHLAND	KY	41102-7716	38.3810567	-82.70123
12131 HIGHWAY 588	BLACKKEY	KY	41804-8812	37.1280495	-82.9753965
12132 PRINCELAND DR	ASHLAND	KY	41102-7885	38.3838567	-82.74957
12133 US HIGHWAY 23	HAROLD	KY	41635-7015	37.53298167	-82.6281
12134 KY ROUTE 979	TEABERRY	KY	41660-6303	37.41401528	-82.64734209
12134 KY ROUTE 979	TEABERRY	KY	41660-6303	37.4149333	-82.6475817
12135 REGINA BELCHER HWY	ELKHORN CITY	KY	41522-8430	37.3575883	-82.3917533
12138 KEVIN AVE	ASHLAND	KY	41102-6927	38.40016567	-82.74052383
12138 REGINA BELCHER HWY	ELKHORN CITY	KY	41522-8430	37.35787	-82.3914067
12139 STATE ROUTE 5	ASHLAND	KY	41102-8033	38.389755	-82.7472867
1214 BARBER AVE	FLATWOODS	KY	41139-1902	38.514185	-82.7249417
1214 BARRENSHEE CRK	FREEBURN	KY	41528	37.5411325	-82.12911966
1214 BELLEFONTE RD	FLATWOODS	KY	41139-1839	38.5164033	-82.724815
1214 BETH ANN DR	FLATWOODS	KY	41139-1107	38.5280983	-82.7129083
1214 BIG BRANCH HOLLOW RD	HONAKER	KY	41603-8925	37.51931791	-82.69245161
1214 BLACKBERRY RD TRLR	DEBORD	KY	41214-8802	37.80943667	-82.566225
1214 BLAIR BR	JEREMIAH	KY	41826-9029	37.168318	-82.9029935
1214 CRESTVIEW DR	RACELAND	KY	41169-1206	38.52779	-82.726195

1214 DORTON JENKINS HWY	JENKINS	KY	41537-8283	37.263877	-82.57439366
1214 ELK LICK RD	MOREHEAD	KY	40351-9588	38.33260167	-83.387315
1214 FLAT GAP RD UNIT TRL-WST	BONNYMAN	KY	41719-9038	37.3015633	-83.2696183
1214 FOOTHILLS CT	WURLAND	KY	41144-6083	38.55001622	-82.76143044
1214 GRANDVIEW DR	ASHLAND	KY	41101-6328	38.4456133	-82.62665
1214 HAMER ST	FLATWOODS	KY	41139-1520	38.5222733	-82.71958
1214 HIGHWAY 2036	LETCHER	KY	41832-9020	37.140685	-82.947265
1214 HIGHWAY 32	LOUISA	KY	41230-9801	38.10533	-82.6156117
1214 LYNWOOD CT	RUSSELL	KY	41169-1224	38.5230533	-82.696995
1214 MAIN ST	JACKSON	KY	41339-1110	37.55626667	-83.37842667
1214 MORRIS FRK	BOONEVILLE	KY	41314-8807	37.37766833	-83.52023667
1214 MORRIS FRK TRLR	BOONEVILLE	KY	41314-8807	37.37778917	-83.5201185
1214 MULLINS ST APT 1	FLATWOODS	KY	41139-1393	38.525946333	-82.71539466
1214 MULLINS ST APT 2	FLATWOODS	KY	41139-1393	38.525968333	-82.71543916
1214 MULLINS ST APT 3	FLATWOODS	KY	41139-1393	38.5258815	-82.71536883
1214 MULLINS ST APT 4	FLATWOODS	KY	41139-1393	38.525956666	-82.71538316
1214 NAPIER ST	FLATWOODS	KY	41139-1536	38.518595	-82.7227333
1214 NICHOLS PL APT A	ASHLAND	KY	41101-3575	38.47144	-82.6510783
1214 NICHOLS PL APT B	ASHLAND	KY	41101-3575	38.47121339	-82.65249984
1214 NICHOLS PL APT C	ASHLAND	KY	41101-3575	38.47121339	-82.65249984
1214 NICHOLS PL APT D	ASHLAND	KY	41101-3575	38.471435	-82.65108
1214 NICHOLS PL APT E	ASHLAND	KY	41101-3575	38.47144	-82.6510783
1214 OAK ST APT 22	CATLETTSBURG	KY	41129-1354	38.432799	-82.60674866
1214 PATTERSON ST	FLATWOODS	KY	41139-1544	38.5189917	-82.72254
1214 PERKINS MADDEN RD	HINDMAN	KY	41822-9012	37.3090933	-82.97421
1214 PERKINS MADDEN RD BLDG B	HINDMAN	KY	41822-9012	37.30950463	-82.97373787
1214 PINE ST APT 44	CATLETTSBURG	KY	41129-1356	38.43229	-82.607575
1214 RACELAND AVE APT 17	RACELAND	KY	41169-1295	38.529115	-82.7260717
1214 RACELAND AVE APT 18	RACELAND	KY	41169-1295	38.52911	-82.7260717
1214 RACELAND AVE APT 19	RACELAND	KY	41169-1295	38.5287583	-82.7259133
1214 RACELAND AVE APT 20	RACELAND	KY	41169-1295	38.5287683	-82.7259083
1214 RACELAND AVE APT 22	RACELAND	KY	41169-1295	38.5290633	-82.7259517
1214 RACELAND AVE APT 23	RACELAND	KY	41169-1295	38.5287783	-82.7259017
1214 RIVERSIDE BLVD	WURLAND	KY	41144-1635	38.5527016	-82.7615815
1214 RIVERSIDE DR	WURLAND	KY	41169	38.5506333	-82.7610667
1214 SALTWELL RD	INEZ	KY	41224-8829	37.84459333	-82.56585167
1214 STEVENS RIDGE RD	EMERSON	KY	41135-8953	38.35204833	-83.27973
1214 STEVENS RIDGE RD GARG	EMERSON	KY	41135-8953	38.35237833	-83.27949667
1214 UNITY CIR	FLATWOODS	KY	41139-2510	38.5111833	-82.7259567
1214 WHEELER ST	FLATWOODS	KY	41139-1054	38.52945883	-82.71017266
1214 WOODLAND AVE	FLATWOODS	KY	41139-1195	38.5282425	-82.706078
1214 YORK ST	ASHLAND	KY	41101-3556	38.46644182	-82.65862406
1214 N MAYO TRL	PIKEVILLE	KY	41501-3339	37.5102896	-82.5400205
1214 N MAYO TRL	PIKEVILLE	KY	41501-3339	37.51107	-82.5400767
1214 N MAYO TRL	PIKEVILLE	KY	41501-3339	37.5112467	-82.5400567
1214 N MAYO TRL	PIKEVILLE	KY	41501-3339	37.5115567	-82.5401167
1214 N MAYO TRL STE 100	PIKEVILLE	KY	41501-3339	37.5110583	-82.5400767
1214 W COLLINS ST	FLATWOODS	KY	41139-1556	38.51729	-82.7239633
12140 MIDLAND TRAIL RD	ASHLAND	KY	41102-7767	38.3787567	-82.7027267
12141 REGINA BELCHER HWY	ELKHORN CITY	KY	41522-8430	37.3575983	-82.3915533
12141 STATE ROUTE 5	ASHLAND	KY	41102-8033	38.38968	-82.74723
12141 US HIGHWAY 23	HAROLD	KY	41635-7015	37.53369833	-82.62844
12142 HIGHWAY 582 HSE	KITE	KY	41828-8957	37.3170817	-82.8109633
12146 PRINCELAND DR	ASHLAND	KY	41102-7885	38.38393267	-82.749956
1215 ASHLAND AVE	ASHLAND	KY	41101-3976	38.4644817	-82.6383683
1215 BARBER AVE	FLATWOODS	KY	41139-1901	38.5146417	-82.7255883
1215 BELLEFONTE RD	FLATWOODS	KY	41139-1801	38.5169767	-82.7243367
1215 BOWLING BRANCH RD	THOUSANDSTICKS	KY	41766-9053	37.1924965	-83.4457701
1215 COWPEN RD LOT 1	PIKEVILLE	KY	41501-6034	37.5436833	-82.5641133
1215 COWPEN RD LOT 2	PIKEVILLE	KY	41501-6034	37.543851	-82.56355716
1215 COWPEN RD LOT 3	PIKEVILLE	KY	41501-6034	37.54382283	-82.5635555
1215 COWPEN RD TRLR 4	PIKEVILLE	KY	41501-6034	37.5443858	-82.5629747
1215 COWPEN RD TRLR 5	PIKEVILLE	KY	41501-6034	37.54398	-82.5633917
1215 CRESTVIEW DR	RACELAND	KY	41169-1205	38.5281867	-82.7260517
1215 DAMRON MAYO RD TRLR	GRAYSON	KY	41143-7932	38.3500846	-82.888114
1215 DRY BRANCH RD	MOREHEAD	KY	40351-8145	38.31456667	-83.37087167
1215 FLORENCE ST	ASHLAND	KY	41101-3527	38.4722933	-82.652935

1215	FOOTHILLS CT	WURLAND	KY	41144-6083	38.54950167	-82.76107016
1215	GALLAHER DR	ASHLAND	KY	41101-6453	38.4449433	-82.6258067
1215	GREAT OAK RD	MAYKING	KY	41837-9090	37.1090335	-82.774719
1215	HAMER ST	FLATWOODS	KY	41139-1519	38.5222217	-82.7193233
1215	ISON ST	FLATWOODS	KY	41139-1529	38.5227517	-82.719065
1215	LESTER ST	FLATWOODS	KY	41139-1127	38.52853884	-82.71029017
1215	LITTLE BLACKLOG RD	INEZ	KY	41224-9085	37.85941833	-82.49750833
1215	LOWER POMPEY RD	SHELBIANA	KY	41562-8104	37.4314617	-82.42963
1215	MAIN ST	GREENUP	KY	41144-1119	38.5715567	-82.8295317
1215	MARROWBONE DRY FRK TRLR	ELKHORN CITY	KY	41522-7839	37.316508	-82.440921
1215	MAYME ST	FLATWOODS	KY	41139-1927	38.5140717	-82.7251017
1215	MEATHOUSE RD	KIMPER	KY	41539-6405	37.5291029	-82.3486284
1215	MONTGOMERY AVE	ASHLAND	KY	41101-2631	38.47704	-82.646465
1215	MULLINS ST	FLATWOODS	KY	41139-1333	38.525995	-82.71502
1215	OAK ST APT 8	CATLETTSBURG	KY	41129-1353	38.4328183	-82.6061983
1215	OPEN FRK	PIKEVILLE	KY	41501-4617	37.57718295	-82.38423653
1215	PALMER ST	ASHLAND	KY	41101-2654	38.4734233	-82.649585
1215	PINE ST APT 35	CATLETTSBURG	KY	41129-1355	38.432285	-82.6075767
1215	RACELAND AVE	RACELAND	KY	41169-1294	38.5279717	-82.7247
1215	SMITH RUN	OLIVE HILL	KY	41164-8318	38.30173167	-83.23479667
1215	SMITH RUN	OLIVE HILL	KY	41164-8318	38.30114667	-83.234865
1215	SMITH RUN	OLIVE HILL	KY	41164-8318	38.300825	-83.23513833
1215	SPRUCE PINE RD	GARNER	KY	41817-9012	37.35057902	-82.90735897
1215	SYCAMORE ST	ASHLAND	KY	41101-3561	38.4688417	-82.65586
1215	TURNER ST	ASHLAND	KY	41101-3549	38.467595	-82.657485
1215	UNITY CIR	FLATWOODS	KY	41139-2509	38.5116667	-82.726055
1215	WALNUT ST	GREENUP	KY	41144-1158	38.5723233	-82.82863
1215	WALNUT ST	GREENUP	KY	41144-1158	38.5724083	-82.828895
1215	WHEELER ST	FLATWOODS	KY	41139-1053	38.529245	-82.7099367
1215	WHEELER ST GARG	FLATWOODS	KY	41139-1053	38.529444	-82.70958683
1215	WILKERSON ST	FLATWOODS	KY	41139-1565	38.52106417	-82.72144966
1215	WOODLAND AVE	FLATWOODS	KY	41139-1195	38.526298	-82.70756183
1215	WURLAND AVE	WURLAND	KY	41144-1644	38.5483367	-82.7627667
1215	N STONEY BROOK DR	BETSY LAYNE	KY	41605-9030	37.55522	-82.6090483
1215	N TRINITY LN	ASHLAND	KY	41102-7670	38.4228762	-82.70376535
1215	W COLLINS ST	FLATWOODS	KY	41139-1555	38.517465	-82.7235683
1215	W HOWARD DR	ASHLAND	KY	41102-9120	38.470755	-82.6924117
1215	W HOWARD DR	ASHLAND	KY	41102-9120	38.47084	-82.69237
12150	CRANSTON RD	MOREHEAD	KY	40351-9522	38.34923833	-83.404195
12155	REGINA BELCHER HWY	ELKHORN CITY	KY	41522-8430	37.3570967	-82.3912567
12155	STATE ROUTE 5	ASHLAND	KY	41102-8033	38.3895567	-82.74713
12157	BENT BRANCH RD	PIKEVILLE	KY	41501-4611	37.5848955	-82.4018915
12157	HIGHWAY 160	WHITESBURG	KY	41858-8937	37.04719	-82.91251
12159	KY HIGHWAY 476	HAZARD	KY	41701-6900	37.3629733	-83.138985
12159	KY HIGHWAY 476 BLDG 1	HAZARD	KY	41701-6900	37.362902	-83.13903283
12159	KY HIGHWAY 476 GARG	HAZARD	KY	41701-6900	37.362990666	-83.13912416
1216	29TH ST	ASHLAND	KY	41101-4061	38.4633217	-82.63463
1216	BARBER AVE	FLATWOODS	KY	41139-1902	38.5142733	-82.725175
1216	COURT ST	WORTHINGTON	KY	41183-9208	38.54915	-82.7222317
1216	DRY RIDGE RD	LOUISA	KY	41201-9016	38.0694833	-82.7261167
1216	GALLAHER DR	ASHLAND	KY	41101-6454	38.44455	-82.62578
1216	GALLAHER DR GARG	ASHLAND	KY	41101-6454	38.44455	-82.625875
1216	GREAT OAK RD	MAYKING	KY	41837-9090	37.1084783	-82.7748833
1216	GREENHILL RD	ASHLAND	KY	41102-6925	38.435917	-82.71071816
1216	HAMER ST	FLATWOODS	KY	41139-1520	38.52236	-82.7196667
1216	KENTUCKY BLVD	HAZARD	KY	41701-2026	37.2467367	-83.1799267
1216	MAIN ST	GREENUP	KY	41144-1120	38.5722433	-82.830885
1216	MAIN ST	JACKSON	KY	41339-1110	37.55631333	-83.37822
1216	MARKET ST	WORTHINGTON	KY	41183-9204	38.5485333	-82.722995
1216	NAPIER ST	FLATWOODS	KY	41139-1536	38.518595	-82.7231417
1216	OAK ST APT 21	CATLETTSBURG	KY	41129-1354	38.43248217	-82.60660166
1216	OWENS BRANCH RD	SLEMP	KY	41763-8857	37.08470683	-83.13003616
1216	OWENS BRANCH RD TRLR	SLEMP	KY	41763-8857	37.0841617	-83.130065
1216	PANBOWL RD	JACKSON	KY	41339-7556	37.57292833	-83.379405
1216	PARKWAY DR	SALYERSVILLE	KY	41465-9254	37.742765	-83.0523295
1216	PAUL TAYLOR FRK	TURKEY CREEK	KY	41514-7961	37.6636683	-82.3246533
1216	PINE CREEK RD	MAYKING	KY	41837-8911	37.13068477	-82.75611647

1216 PINE ST APT 43	CATLETTSBURG	KY	41129-1356	38.4326615	-82.60791822
1216 POWELLS CRK	PIKEVILLE	KY	41501-7924	37.401715	-82.4114917
1216 PROSPECT AVE	WORTHINGTON	KY	41183-9216	38.550105	-82.7211917
1216 PROSPECT AVE	WORTHINGTON	KY	41183-9216	38.54973	-82.7212517
1216 RIGHT FORK MACES CRK RD	VIPER	KY	41774-9703	37.170635	-83.1631533
1216 RIVERSIDE BLVD	WURLTAND	KY	41144-1635	38.5506057	-82.7611723
1216 UPPER CHLOE CRK	PIKEVILLE	KY	41501-6621	37.4620615	-82.46067533
1216 WALNUT ST	GREENUP	KY	41144-1159	38.5719183	-82.829185
1216 WHEELER ST	FLATWOODS	KY	41139-1054	38.5295317	-82.7104217
1216 S LAKE DR	PRESTONSBURG	KY	41653-1350	37.66665	-82.7607733
1216 S LAKE DR	PRESTONSBURG	KY	41653-1350	37.66659567	-82.760811
1216 S LAKE DR	PRESTONSBURG	KY	41653-1350	37.6667483	-82.7607767
12161 BENT BRANCH RD	META	KY	41501-4611	37.5861133	-82.40266
12162 ANTHONY DR	ASHLAND	KY	41102-7016	38.40129683	-82.738683
12162 HIGHWAY 15	LOST CREEK	KY	41348-9044	37.45088333	-83.31688167
12163 HIGHWAY 160	WHITESBURG	KY	41858-8937	37.0474617	-82.912
12163 HIGHWAY 160 GARG	WHITESBURG	KY	41858-8937	37.0471275	-82.91218983
12164 HIGHWAY 582	KITE	KY	41828-8957	37.3171767	-82.8109667
12165 BENT BRANCH RD TRLR	META	KY	41501-4611	37.586325	-82.4026383
12165 VIRGINIA BLVD	ASHLAND	KY	41102-8643	38.3996317	-82.7425567
1217 29TH ST	ASHLAND	KY	41101-4060	38.4634683	-82.6345417
1217 BELLEFONTE RD	FLATWOODS	KY	41139-1801	38.5169733	-82.7245933
1217 BELLEFONTE RD	FLATWOODS	KY	41139-1801	38.5169733	-82.7246067
1217 BILL MOORE BR	KONA	KY	41858-7883	37.169928166	-82.70293733
1217 BRUSHY RD	VARNEY	KY	41571-9011	37.604158166	-82.39602283
1217 CANEY HWY	PIKEVILLE	KY	41501-3972	37.3185683	-82.5522333
1217 CHEROKEE AVE	ASHLAND	KY	41102-4520	38.4637367	-82.662215
1217 COURT ST	WORTHINGTON	KY	41183-9209	38.5495783	-82.72171
1217 CRESTVIEW DR	RACELAND	KY	41169-1205	38.5283233	-82.726195
1217 DAVEYS RUN	GRAYSON	KY	41143-7869	38.2574767	-82.8965667
1217 DONTA RD	ASHLAND	KY	41102-7996	38.4504159	-82.6891094
1217 ELSWICK FORK RD	LICK CREEK	KY	41540-8141	37.3810967	-82.320095
1217 FOOTHILLS CT	WURLTAND	KY	41144-6083	38.54994117	-82.76130283
1217 GRANDVIEW DR	ASHLAND	KY	41101-6327	38.4459767	-82.62669
1217 HAMER ST	FLATWOODS	KY	41139-1519	38.52158473	-82.71884156
1217 HIGH ST	ASHLAND	KY	41101-7240	38.4861217	-82.6688367
1217 HOODS CREEK PIKE	ASHLAND	KY	41101-7219	38.4895433	-82.6688383
1217 ISON ST	FLATWOODS	KY	41139-1529	38.5227883	-82.7191267
1217 KY ROUTE 1750 TRLR 2	EAST POINT	KY	41216-9029	37.758475	-82.8201767
1217 KY ROUTE 3379	GRETHEL	KY	41631-9052	37.4804285	-82.6427385
1217 LONG FORK MARSHALLS BR	VIRGIE	KY	41572-8866	37.3012967	-82.6850283
1217 LONG ST APT 11	ASHLAND	KY	41101-3558	38.468945	-82.6568917
1217 LONG ST APT 6	ASHLAND	KY	41101-3557	38.4688217	-82.6568033
1217 LONG ST APT 8	ASHLAND	KY	41101-3558	38.468945	-82.6568917
1217 LONGFORK RD	VIRGIE	KY	41572-8909	37.33102017	-82.60286783
1217 MAIN ST	GREENUP	KY	41144-1119	38.5714933	-82.82957
1217 MAPLE ST	FLATWOODS	KY	41139-1346	38.525235	-82.7164317
1217 MIDDLE FRK	SALYERSVILLE	KY	41465-8659	37.7365717	-83.0947283
1217 MITCHELL ST	CATLETTSBURG	KY	41129-1389	38.4337983	-82.608835
1217 OAK ST APT 9	CATLETTSBURG	KY	41129-1353	38.4328583	-82.6067867
1217 PINE ST APT 36	CATLETTSBURG	KY	41129-1355	38.432285	-82.6075767
1217 PROSPECT AVE	WORTHINGTON	KY	41183-9217	38.550275	-82.7208
1217 ROCKLICK BRANCH RD	KRYPTON	KY	41754-8982	37.30234241	-83.29840324
1217 STATE HIGHWAY 194	PIKEVILLE	KY	41501-6439	37.5705154	-82.47427435
1217 STATE HIGHWAY 3298	OLIVE HILL	KY	41164-8026		
1217 STATE HIGHWAY 3298	OLIVE HILL	KY	41164-8026	38.29777167	-83.135885
1217 TURNER ST	ASHLAND	KY	41101-3549	38.467447	-82.65740883
1217 UNITY CIR	FLATWOODS	KY	41143	38.5117283	-82.72633
1217 WALNUT ST FL SHOP	GREENUP	KY	41144-1158	38.5722833	-82.828595
1217 WILKERSON ST	FLATWOODS	KY	41139-1565	38.5214	-82.7209867
1217 N HIGHWAY 3 LOT 2	LOUISA	KY	41230-6440	38.127565166	-82.64898083
1217 N MAIN ST	HAZARD	KY	41701-1243	37.2555117	-83.1940683
12174 HIGHWAY 588	BLACKKEY	KY	41804-8812	37.130557	-82.97353
12177 KY ROUTE 979	TEABERRY	KY	41660-6303	37.414005	-82.6468267
12177 US HIGHWAY 23 APT 1	HAROLD	KY	41635-7015	37.53303017	-82.62781116
12177 US HIGHWAY 23 APT 2	HAROLD	KY	41635-7015	37.533024	-82.62779166
12177 US HIGHWAY 23 APT 3	HAROLD	KY	41635-7015	37.533058	-82.62789316

12177 US HIGHWAY 23 APT 4	HAROLD	KY	41635-7015	37.53299883	-82.6279095
12177 US HIGHWAY 23 APT 5	HAROLD	KY	41635-7015	37.533053	-82.62787766
12177 US HIGHWAY 23 APT 6	HAROLD	KY	41635-7015	37.53306567	-82.62789083
12179 REGINA BELCHER HWY	ELKHORN CITY	KY	41522-8430	37.3567783	-82.391055
1218 BARBER AVE LOT 5	FLATWOODS	KY	41139-1902	38.51439	-82.72547
1218 CONN ST	IVEL	KY	41642-9001	37.57411	-82.6544733
1218 CRESTVIEW DR	RACELAND	KY	41169-1206	38.5279667	-82.72635
1218 FIFTEENMILE BRANCH RD	HAZARD	KY	41701-7314	37.34905	-83.2404467
1218 FLORENCE ST	ASHLAND	KY	41101-3528	38.47131217	-82.6529685
1218 Foothills CT	WURLAND	KY	41144-6083	38.549592166	-82.7613015
1218 INDIAN CREEK RD	VIRGIE	KY	41572	37.3405983	-82.606685
1218 JACKSON RD	GRAYSON	KY	41143-6909	38.297635	-82.9499033
1218 KY ROUTE 1107	VAN LEAR	KY	41265	37.7784433	-82.7811717
1218 KY ROUTE 3380	TEABERRY	KY	41660-6316	37.402645	-82.6330767
1218 LONG ST	ASHLAND	KY	41101-3532	38.4689367	-82.6574667
1218 LOWER POMPEY RD	SHELBIANA	KY	41562-8104	37.4315183	-82.428975
1218 LYNWOOD CT	RUSSELL	KY	41169-1224	38.52297	-82.696115
1218 MAIN ST	JACKSON	KY	41339-1110	37.556449	-83.377172
1218 MEADE ST	FLATWOODS	KY	41139-1026	38.5359883	-82.7067167
1218 OAK ST APT 20	CATLETTSBURG	KY	41129-1354	38.43247517	-82.606572
1218 PARKWAY DR LOT 36	SALYERSVILLE	KY	41465-9254	37.74214733	-83.0529575
1218 REID ST	FLATWOODS	KY	41139-9074	38.5028567	-82.73625
1218 RIGHT FORK OF BEAVER CRK	ELKHORN CITY	KY	41522-8612	37.3245567	-82.30584
1218 SECOND FORK RD	WOOTON	KY	41776-8719	37.16687167	-83.25551667
1218 SYCAMORE ST	ASHLAND	KY	41101-3547	38.469055	-82.6556083
1218 TOMS CRK	IVEL	KY	41642-9447	37.5849009	-82.63895915
1218 UNITY CIR	FLATWOODS	KY	41139-2510	38.5112533	-82.7264117
1218 WADE ST	ASHLAND	KY	41101-3567	38.466965	-82.65817316
1218 WOLF CREEK RD	ROUSSEAU	KY	41366-9503	37.6178784	-83.2076243
1218 WURLAND AVE	WURLAND	KY	41144-1679	38.547925	-82.7628767
1218 WURLAND AVE	WURLAND	KY	41144-1679	38.5477067	-82.7630233
1218 YORK ST	ASHLAND	KY	41101-3556	38.4667517	-82.6591483
12180 HIGHWAY 805	JENKINS	KY	41537-8069	37.192575166	-82.59580233
12180 US HIGHWAY 23	PIKEVILLE	KY	41501-4178	37.309415	-82.5452367
12183 KY HIGHWAY 28	GAYS CREEK	KY	41745-8921	37.347066	-83.4077955
12183 KY HIGHWAY 28 LOT 2	GAYS CREEK	KY	41745-8921	37.34294737	-83.4084622
12183 KY ROUTE 979	TEABERRY	KY	41660-6303	37.4128017	-82.646345
12185 HIGHWAY 7	KITE	KY	41828-8999	37.30986	-82.7811233
1219 BOWLING FORK RD	ELKHORN CITY	KY	41522-7516	37.2989317	-82.49424
1219 COLDWATER RD TRLR	INEZ	KY	41224-8711	37.83836167	-82.51343667
1219 CRESTVIEW DR	RACELAND	KY	41169-1205	38.5286783	-82.7265683
1219 DRY BREAD RD	SALYERSVILLE	KY	41465-8301	37.718179	-82.95373983
1219 FISHTRAP RD	SHELBIANA	KY	41562-8102	37.4152067	-82.4215883
1219 Foothills CT	WURLAND	KY	41144-6083	38.5499705	-82.76130983
1219 GALLAHER DR	ASHLAND	KY	41101-6453	38.4450833	-82.6263583
1219 GRASSY BR	RACCOON	KY	41557-8408	37.52026	-82.4310883
1219 GRASSY BR GARG	RACCOON	KY	41557-8408	37.520512	-82.431278
1219 HIGHWAY 3408	BLACKKEY	KY	41804-9036	37.1542558	-82.98261761
1219 LESTER ST	FLATWOODS	KY	41139-1127	38.5291367	-82.7108033
1219 LICK BRANCH TALBERT RD	TALBERT	KY	41339-7590	37.41026	-83.45563
1219 MAYME ST	FLATWOODS	KY	41139-1927	38.5138517	-82.725195
1219 MONTGOMERY CREEK RD	VICCO	KY	41773-9056	37.2095425	-83.04384966
1219 OAK ST APT 10	CATLETTSBURG	KY	41129-1353	38.4328117	-82.6061983
1219 PINE ST	CATLETTSBURG	KY	41129-1355	38.432305	-82.6075083
1219 PINE ST APT 37	CATLETTSBURG	KY	41129-1355	38.43242	-82.6068917
1219 RATLIFF CREEK RD GARG	PIKEVILLE	KY	41501-2137	37.500151	-82.51122333
1219 SILOAM LN	SOUTH SHORE	KY	41175-7981	38.7450733	-82.8916183
1219 SILOAM LN GARG	SOUTH SHORE	KY	41175-7981	38.74509412	-82.8914149
1219 STATE HIGHWAY 59	OLIVE HILL	KY	41164-6712	38.32843333	-83.233245
1219 STATE HIGHWAY 59	OLIVE HILL	KY	41164-6712	38.32844667	-83.23336667
1219 STATE HIGHWAY 955 TRLR	OLIVE HILL	KY	41164-7186	38.25665667	-83.23242667
1219 STUMBO HOLW	DRIFT	KY	41619-9047	37.49432383	-82.75230266
1219 SYCAMORE ST	ASHLAND	KY	41101-3561	38.468705	-82.655635
1219 TAYLOR FRK	TURKEY CREEK	KY	41514-7832	37.66307317	-82.3246765
1219 UNITY CIR LOT 5	FLATWOODS	KY	41139-2509	38.5115617	-82.72681
1219 WILKERSON ST HSE 2	FLATWOODS	KY	41139-1565	38.5214167	-82.7208333
12190 US HIGHWAY 23	PIKEVILLE	KY	41501-4178	37.3090567	-82.5449667

12191 KY ROUTE 979	TEABERRY	KY	41660-6303	37.41338717	-82.647581
12194 US HIGHWAY 23	HAROLD	KY	41635-7015	37.5360783	-82.62936
12194 US HIGHWAY 23	HAROLD	KY	41635-7015	37.5361317	-82.6286233
12195 CRANSTON RD	MOREHEAD	KY	40351-9522	38.35015167	-83.40548333
12195 CRANSTON RD	MOREHEAD	KY	40351-9522	38.34988	-83.40527833
122 1ST ST	LOUISA	KY	41230-8151	38.1064017	-82.6057533
122 2ND ST	LOUISA	KY	41230-8153	38.10561267	-82.605541
122 47TH ST	ASHLAND	KY	41101-6539	38.44666011	-82.60943353
122 5TH ST	PIKEVILLE	KY	41501-1291	37.48441	-82.51829
122 ABE FRK TRLR	WEEKSBURY	KY	41667-9055	37.30066	-82.7106767
122 ALLEY FRK	EAST POINT	KY	41216-8000	37.7147517	-82.794395
122 ALLEY FRK UNIT GARAGE	EAST POINT	KY	41216	37.7148347	-82.7949215
122 ALPINE HL	GRAYSON	KY	41143-8182	38.339328	-82.98772366
122 ARIZONA AVE	WHITESBURG	KY	41858-7544	37.119275	-82.8343067
122 ARLINGTON PL	RUSSELL	KY	41169-1604	38.5065717	-82.7147533
122 ARMADA BLVD	RACELAND	KY	41169-1092	38.542825	-82.7438
122 ARMADA BLVD	RACELAND	KY	41169-1092	38.54278517	-82.74382633
122 AUDOBON CT	RUSSELL	KY	41169-1502	38.5162217	-82.692115
122 BACH CT	WHITESBURG	KY	41858-7672	37.1217483	-82.8355567
122 BAKER DR	JACKSON	KY	41339-9090	37.3538967	-83.4015467
122 BAKER DR GARG	JACKSON	KY	41339-9090	37.35383517	-83.40158133
122 BAKER ST	COMBS	KY	41729-9005	37.2660017	-83.212735
122 BANK ST APT 1	PIKEVILLE	KY	41501-9003	37.4755017	-82.5204017
122 BANK ST APT 2	PIKEVILLE	KY	41501-9003	37.4753383	-82.520615
122 BANK ST APT 3	PIKEVILLE	KY	41501-9003	37.4755167	-82.520395
122 BANK ST APT 4	PIKEVILLE	KY	41501-9003	37.475345	-82.52061
122 BANK ST APT 5	PIKEVILLE	KY	41501-9003	37.4755067	-82.5203983
122 BANK ST APT 6	PIKEVILLE	KY	41501-9003	37.4753317	-82.5206233
122 BANK ST APT 7	PIKEVILLE	KY	41501-9003	37.4755183	-82.5203933
122 BANK ST APT 8	PIKEVILLE	KY	41501-9003	37.4753367	-82.5206233
122 BECKWITH BR	GRAYSON	KY	41143-9525	38.33908	-82.8950533
122 BEECH ST	HAZARD	KY	41701-1820	37.2472567	-83.1912367
122 BEECH ST	PIKEVILLE	KY	41501-1652	37.495215	-82.5346617
122 BIG BRANCH SOUTH FRK RD	JACKSON	KY	41339	37.534395	-83.32962833
122 BILL KING LN	PIKEVILLE	KY	41501-9302	37.4879333	-82.505895
122 BOYD BR	THEALKA	KY	41240-8621	37.825542333	-82.79094216
122 BRIDGE ST	PAINTSVILLE	KY	41240-1106	37.8142283	-82.79702
122 BUENA VISTA DR	ASHLAND	KY	41101-2126	38.49448	-82.690295
122 BYRD HAYES MNR	LOUISA	KY	41230-1078	38.118905	-82.6060067
122 CAROLINE DR	ASHLAND	KY	41101-2202	38.48759	-82.6847633
122 CEDAR HILLS DR LOT 2	PIKEVILLE	KY	41501-8704	37.475765	-82.5560983
122 CENTRAL AVE	PIKEVILLE	KY	41501-1354	37.4851383	-82.5283017
122 CENTRAL AVE APT A	PIKEVILLE	KY	41501-1354	37.48498217	-82.52828866
122 CENTRAL AVE APT B	PIKEVILLE	KY	41501-1354	37.485025333	-82.52826566
122 CLAY JACK RD	RUSH	KY	41168-8121	38.2690267	-82.7266967
122 CLAY LN	ADAMS	KY	41201	38.0707195	-82.725301
122 COAL RIDGE DR TRLR 11	HAZARD	KY	41701-7395	37.34323884	-83.2491981
122 COLDWATER BRANCH RD	HAROLD	KY	41635-8851	37.5440276	-82.6292804
122 COLLEGE ST	SALYERSVILLE	KY	41465-9107	37.7400933	-83.0678617
122 COLLINS CRK	WARFIELD	KY	41267-9005	37.84116	-82.41372
122 COMMERCIAL DR	HAZARD	KY	41701-8531	37.291418	-83.2263095
122 COMPANY BR	ERMINE	KY	41815-8919	37.1608917	-82.797955
122 COTTONWOOD RD	LOUISA	KY	41230-8047	38.1305133	-82.6574967
122 COURT ST	ALLEN	KY	41601-9422	37.614145	-82.72155
122 COW HEAD RD	YEADDISS	KY	41777-8608	37.0632717	-83.2191333
122 CRACKER BOTTOM RD	MARTIN	KY	41649-7953	37.5751783	-82.7559783
122 CROW RD	GRAYSON	KY	41143-5240	38.29922383	-82.91463466
122 D ST	LOUISA	KY	41230-5647	38.09142333	-82.60303833
122 DAISY ST	PAINTSVILLE	KY	41240-9306	37.81496	-82.7808867
122 DANITA LN	VIPER	KY	41774-7950	37.1410345	-83.11324433
122 DARK HOLW	PIKEVILLE	KY	41501-1646	37.490035	-82.5360417
122 DART BTM	PHELPS	KY	41553-8480	37.5276983	-82.1585433
122 DAVEYS RUN	GRAYSON	KY	41143-7862	38.26231883	-82.91276766
122 DIVISION ST	PIKEVILLE	KY	41501-1116	37.4799733	-82.5183033
122 DONAHUE RD	ASHLAND	KY	41102-7917	38.48464	-82.724935
122 DONAHUE RD GARG	ASHLAND	KY	41102-7917	38.4849677	-82.7261474
122 DOW COLLINS ST	WHITESBURG	KY	41858-7422	37.1239217	-82.8421117

122 ELMER LN	MOZELLE	KY	40858-5001	36.9877533	-83.395425
122 ELMER LN GARG	MOZELLE	KY	40858-5001	36.98794	-83.39443
122 FALCON CREST CT	HAZARD	KY	41701-1432	37.2838585	-83.22818633
122 FERRER LN	GREENUP	KY	41144-6562	38.65026	-82.8763233
122 FIRE HOUSE LN	HYDEN	KY	41749-8638	37.154295	-83.3694817
122 FIRST CREEK LN	BONNYMAN	KY	41719-8864	37.2956767	-83.2340417
122 FLORIDA DR	RUSSELL	KY	41169-1817	38.5039267	-82.6977317
122 FORGOTTON RD	BEAR BRANCH	KY	41714-9000	37.16040317	-83.51560983
122 GOLD HOWARD LOOP	EASTERN	KY	41622-6906	37.51855317	-82.80684966
122 GRANITE DR LOT 6	PIKEVILLE	KY	41501-9314	37.467061	-82.50613616
122 HADDOCK FORK RD	HAZARD	KY	41701-8482	37.35763	-83.3202567
122 HARDINVILLE RD	INEZ	KY	41224-9001	37.85765333	-82.52231333
122 HARDINVILLE RD	INEZ	KY	41224-9001	37.85772333	-82.52224167
122 HICKORY LN	PIKEVILLE	KY	41501-1446	37.484345	-82.544905
122 HIGH AVE LOT 4	CATLETTSBURG	KY	41129-1044	38.39863283	-82.603254
122 HIGHLAND AVE	RACELAND	KY	41169-9016	38.54559	-82.7546483
122 HIGHWAY 899	HINDMAN	KY	41822-8951	37.3151317	-82.9450617
122 HILLVIEW DR	RACELAND	KY	41169-1028	38.5335333	-82.741215
122 HILLVIEW ST	GRAYSON	KY	41143-1427	38.32776517	-82.93082166
122 HOGG HOLW	FLEMING NEON	KY	41840-8907	37.193595	-82.7152267
122 HURRICANE CRK	KIMPER	KY	41539-6201	37.48088933	-82.37503183
122 IRIS ST	PAINTSVILLE	KY	41240-9302	37.814205	-82.779925
122 IVY CT	PIKEVILLE	KY	41501-1473	37.4760483	-82.5465867
122 IVY CT	PIKEVILLE	KY	41501-1473	37.4760467	-82.5465883
122 IVY LN	FLATWOODS	KY	41139-9036	38.4901867	-82.7306633
122 IVY LN	STINNETT	KY	40868	37.108175	-83.4023533
122 J C OSBORNE BLVD	HYDEN	KY	41749-7972	37.1505667	-83.3509067
122 JACK ADAMS SUBDIVSN	SALYERSVILLE	KY	41465-9628	37.710142166	-82.988737
122 JASMINE CT TRLR 16	HAZARD	KY	41701-5478	37.2892467	-83.20488
122 JAY LN	PIKEVILLE	KY	41501-9396	37.4671915	-82.56488266
122 JERRY RIFFE RIDGE RD	LOUISA	KY	41230-5512	38.1573267	-82.710455
122 JERRY RIFFE RIDGE RD GARG	LOUISA	KY	41230-5512	38.1569433	-82.7100683
122 JOHN M STUMBO DR APT 702	LANGLEY	KY	41645-9720	37.54899	-82.77491
122 JOHN M STUMBO DR APT 704	LANGLEY	KY	41645-9720	37.548975	-82.77491
122 JOHN M STUMBO DR APT 706	LANGLEY	KY	41645-9720	37.5489767	-82.77491
122 JOHN M STUMBO DR APT 708	LANGLEY	KY	41645-9720	37.5489767	-82.7749117
122 JOHNSON ST	PIKEVILLE	KY	41501-1779	37.4432517	-82.52557
122 KENTUCKY AVE	SOUTH WILLIAMSON	KY	41503-4129	37.674435	-82.283585
122 KENTUCKY AVE APT 15	PIKEVILLE	KY	41501-9128	37.4831167	-82.521585
122 KENTUCKY AVE APT 16	PIKEVILLE	KY	41501-9128	37.4833	-82.52131
122 KENTUCKY AVE APT 17	PIKEVILLE	KY	41501-9130	37.482485	-82.521555
122 KENTUCKY AVE APT 18	PIKEVILLE	KY	41501-9130	37.482485	-82.521555
122 KENTUCKY AVE APT 19	PIKEVILLE	KY	41501-9130	37.48288621	-82.52142175
122 LAKEVIEW DR	WURLAND	KY	41144-9339	38.5283417	-82.784365
122 LARGE FARM RD	GREENUP	KY	41144-8192	38.5296117	-82.83246
122 LARGE FARM RD GARG	GREENUP	KY	41144-8192	38.5304033	-82.8328083
122 LARK LN TRLR	WHITESBURG	KY	41858-9385	37.111181833	-82.787186
122 LEFT FORK CLEVINGER BR	PIKEVILLE	KY	41501-5811	37.5462483	-82.528335
122 LEFT TURKEY TOE BR	HARDY	KY	41531-8912	37.5986317	-82.2036
122 LETCHER AVE	WHITESBURG	KY	41858-7770	37.1142283	-82.8182567
122 LIBERTY RD	STAFFORDSVILLE	KY	41256-9163	37.8480888	-82.8492692
122 LITTLE GARNER RD	ASHLAND	KY	41102-7500	38.4319333	-82.70941
122 LOCUST DR	PIKEVILLE	KY	41501-1809	37.47566004	-82.56429213
122 LOGGY HOLW	WHITESBURG	KY	41858-8412	37.148845	-82.86014
122 LONAS WAY	FLATWOODS	KY	41139-8984	38.4885567	-82.7338483
122 LONAS WAY	FLATWOODS	KY	41139-8984	38.4885083	-82.7339167
122 LOW GAP BR TRLR	ISOM	KY	41824-8923	37.1858283	-82.8550033
122 LYCAN RD	ASHLAND	KY	41101-7183	38.4991317	-82.6833533
122 LYTTLE BLVD	HAZARD	KY	41701-1453	37.2506083	-83.19303
122 MAPLE LN	PIKEVILLE	KY	41501-6456	37.5656083	-82.4607183
122 MILL CRK	LEBURN	KY	41831-9601	37.342515	-82.934965
122 MOONLIGHT DR	PIKEVILLE	KY	41501-2331	37.4419033	-82.5216367
122 MOUNT SAVAGE DR	ASHLAND	KY	41101-7181	38.497515	-82.6864817
122 MULBERRY LN	PIKEVILLE	KY	41501-9085	37.4832565	-82.5678375
122 MURPHY BOTTOM RD	BELFRY	KY	41514-7301	37.61606167	-82.27373916
122 NECK BR LOT 2	GALVESTON	KY	41635-6320	37.44195783	-82.62506866
122 NEW HAMPSHIRE DR	ASHLAND	KY	41101-2244	38.4908617	-82.6830117



122 NORTHGATE DR APT 1	PIKEVILLE	KY	41501-8612	37.48674183	-82.50935533
122 NORTHGATE DR APT 10	PIKEVILLE	KY	41501-8612	37.48729767	-82.50952466
122 NORTHGATE DR APT 11	PIKEVILLE	KY	41501-8612	37.48722083	-82.50968
122 NORTHGATE DR APT 12	PIKEVILLE	KY	41501-8612	37.48727583	-82.5096175
122 NORTHGATE DR APT 2	PIKEVILLE	KY	41501-8612	37.48725324	-82.50982498
122 NORTHGATE DR APT 3	PIKEVILLE	KY	41501-8612	37.48669583	-82.509361
122 NORTHGATE DR APT 4	PIKEVILLE	KY	41501-8612	37.486728	-82.509329
122 NORTHGATE DR APT 5	PIKEVILLE	KY	41501-8612	37.4867145	-82.5094735
122 NORTHGATE DR APT 6	PIKEVILLE	KY	41501-8612	37.486548	-82.50926416
122 NORTHGATE DR APT 7	PIKEVILLE	KY	41501-8612	37.48725117	-82.5096185
122 NORTHGATE DR APT 8	PIKEVILLE	KY	41501-8612	37.48714183	-82.5097505
122 NORTHGATE DR APT 9	PIKEVILLE	KY	41501-8612	37.486641	-82.509246
122 OAK HILLS CIR	OLIVE HILL	KY	41164-9175	38.27808	-83.31529167
122 OAK ST	LOUISA	KY	41230-7944	38.1066667	-82.6054767
122 OLD MILL RIDGE HL	BONNYMAN	KY	41719-8842	37.29847	-83.2316283
122 OLLIE JAMES RD	PIKEVILLE	KY	41501-5402	37.64602967	-82.57356416
122 OLLIE LN	HAZARD	KY	41701-7077	37.38871333	-83.20156233
122 ONEY LN	ASHLAND	KY	41102-8373	38.48430049	-82.70371386
122 OUTER REEF DR	CHAVIES	KY	41727-9103	37.3824567	-83.246925
122 PEACH ORCHARD DR	PIKEVILLE	KY	41501-1725	37.4807	-82.5245767
122 PERRY BR	VANCEBURG	KY	41179-5901	38.346575	-83.24779333
122 PINE ST	PIKEVILLE	KY	41501-9122	37.4828833	-82.5238717
122 PINE ST	WHITESBURG	KY	41858-7247	37.119845	-82.82446
122 QUAIL WALK	PIKEVILLE	KY	41501-1430	37.50264	-82.5381517
122 RABBIT LN TRLR	CATLETTSBURG	KY	41129-9079	38.2329517	-82.6149567
122 RACCOON RD	HUEYSVILLE	KY	41640-6620	37.497791	-82.833562
122 RACCOON RD	HUEYSVILLE	KY	41640-6620	37.4979867	-82.8339017
122 RACCOON RD APT UPPER	HUEYSVILLE	KY	41640-6620	37.4978617	-82.8340617
122 RB RD	LETCHER	KY	41832-8920	37.143955	-82.9580533
122 REATTA ST	GRAYSON	KY	41143-1598	38.3333133	-82.9408717
122 RED ISON HOLW	LANGLEY	KY	41645-6556	37.5474025	-82.76659116
122 REYNOLDS LN	HAZARD	KY	41701-1437	37.251827	-83.205582
122 RIGHT FORK WEBB HOLW	VAN LEAR	KY	41265-8644	37.7849933	-82.766415
122 RIVERBEND DR	PIKEVILLE	KY	41501-3293	37.44264923	-82.5245061
122 RIVERBEND DR	TRAM	KY	41663-9004	37.57128668	-82.64264004
122 RIVERVIEW DR	PIKEVILLE	KY	41501-3755	37.48288333	-82.53306066
122 RIVERWOOD DR	GRAYSON	KY	41143-1759	38.33763	-82.9215733
122 ROBINSON DR	PAINTSVILLE	KY	41240-9004	37.8416065	-82.82694233
122 ROCKY HOLW	JENKINS	KY	41537-9085	37.1864583	-82.6027933
122 ROME NAPIER RD	HAZARD	KY	41701-7333	37.338355	-83.24921
122 ROSE FRK	OLIVE HILL	KY	41164-7982	38.33142333	-83.25480167
122 ROSS CHAPEL TRLR	OLIVE HILL	KY	41164-7987	38.26119271	-83.15305273
122 ROY CAMPBELL DR	HAZARD	KY	41701-9407	37.2753933	-83.22463
122 ROY CAMPBELL DR APT 129	HAZARD	KY	41701-9407	37.275705	-83.2250367
122 ROY CAMPBELL DR APT 131	HAZARD	KY	41701-9407	37.2756833	-83.225015
122 SAINT CHRISTOPHER DR	ASHLAND	KY	41101-7016	38.50932967	-82.692523
122 SAINT CHRISTOPHER DR	ASHLAND	KY	41101-7016	38.5093117	-82.6918483
122 SAINT CHRISTOPHER DR UNIT PTSCAN	ASHLAND	KY	41101-7016	38.5099235	-82.69182433
122 SAMMIES LN TRLR	WURLAND	KY	41144-7410	38.4954517	-82.7692567
122 SAMUEL DR	STAFFORDSVILLE	KY	41256-9044	37.827795	-82.843425
122 SANDSTONE HL	PIKEVILLE	KY	41501-9369	37.4671917	-82.5078167
122 SCOTTS BOTTOM LEFT	VIRGIE	KY	41572-8792	37.29052	-82.6638533
122 SHADOW DR	FLEMING NEON	KY	41840-8953	37.2093951	-82.7251851
122 SHOP BR	WAYLAND	KY	41666-9001	37.44227717	-82.79407683
122 SLUSHERTOWN RD	ROARK	KY	40979-8607	37.0306917	-83.5320617
122 SLUSHERTOWN RD TRLR	ROARK	KY	40979-8607	37.0306233	-83.5321717
122 SPRADLIN ST	AUXIER	KY	41602-9267	37.7314267	-82.7575967
122 SPRINGSIDE LN	HAZARD	KY	41701	37.37851167	-83.20493667
122 SPRINGSIDE LN	HAZARD	KY	41701	37.3791822	-83.2065702
122 STANLEY FRK	VARNEY	KY	41571-9092	37.609951	-82.44438883
122 SUNNY RIDGE RD	LOUISA	KY	41230-7487	38.2146934	-82.7973234
122 TANYARD HOLW	BANNER	KY	41603-9021	37.537075	-82.65217
122 THOMAS HOLW	RUSH	KY	41168-8855	38.3560617	-82.7809583
122 THORNSBERRY LN	CHAVIES	KY	41727-8721	37.38096867	-83.24964383
122 TIMBERLAKE DR	LOUISA	KY	41230-9163	38.1030233	-82.66433
122 TOM EVANS LN	WARFIELD	KY	41267	37.837855	-82.416575
122 TOM EVANS LN BARN	WARFIELD	KY	41267	37.8356774	-82.417538

122 TUG RIVER RD	LOUISA	KY	41230-7698	38.1044233	-82.5865817
122 TURKEY RIDGE RD	HAZARD	KY	41701-8563	37.341447	-83.12465583
122 TYPO RD	BONNNYMAN	KY	41719-8715	37.2901067	-83.236975
122 VIRGIE ST	ELKHORN CITY	KY	41522-9056	37.297535	-82.3537183
122 WALKER BR	PIKEVILLE	KY	41501-5528	37.609082166	-82.55788583
122 WALNUT DR GARG	PIKEVILLE	KY	41501-1916	37.4826717	-82.5391817
122 WATERFALL CRK	GRAYSON	KY	41143-9135	38.309232166	-82.886721
122 WATERFALL LN	ASHLAND	KY	41102-8730	38.445593333	-82.70986683
122 WEDDINGTON BR	BELCHER	KY	41513-8406	37.3557983	-82.3241667
122 WOLFORD ST APT 101	PIKEVILLE	KY	41501-1276	37.482685	-82.5182717
122 WOLFORD ST APT 102	PIKEVILLE	KY	41501-1276	37.482675	-82.5182567
122 WOLFORD ST APT 103	PIKEVILLE	KY	41501-1276	37.4826667	-82.5182517
122 WOLFORD ST APT 201	PIKEVILLE	KY	41501-1276	37.4826667	-82.5182517
122 WOLFORD ST APT 202	PIKEVILLE	KY	41501-1276	37.482685	-82.518265
122 WOLFORD ST APT 203	PIKEVILLE	KY	41501-1276	37.4826383	-82.5182817
122 WOLFORD ST APT 301	PIKEVILLE	KY	41501-1276	37.4827425	-82.51814916
122 WOLFORD ST APT 302	PIKEVILLE	KY	41501-1276	37.482685	-82.5182717
122 WOLFORD ST APT 303	PIKEVILLE	KY	41501-1276	37.482675	-82.5182567
122 WOLFORD ST BSMT	PIKEVILLE	KY	41501-1276	37.4826567	-82.5182483
122 WREN RD	ERMINE	KY	41815-8936	37.15182489	-82.80089185
122 ZION CHURCH RD	HINDMAN	KY	41822-8608	37.30268678	-82.97490379
122 N BUCKINGHAM AVE	WEST VAN LEAR	KY	41268-8015	37.7884441	-82.7808122
122 N LAKE DR UNIT 122	PRESTONSBURG	KY	41653-1270	37.66807	-82.7738183
122 N RICE ST	LOUISA	KY	41230-1242	38.114527	-82.60862433
122 N RICE ST LOT 4	LOUISA	KY	41230-1242	38.114265	-82.60846
122 S BRIDGE ST	PIKEVILLE	KY	41501-2816	37.5360917	-82.5926383
122 S CAROL MALONE BLVD	GRAYSON	KY	41143-1352	38.3314217	-82.9444033
122 S MAIN CROSS ST	LOUISA	KY	41230-1700	38.115525	-82.6013133
122 S MAIN CROSS ST	LOUISA	KY	41230-1700	38.1157467	-82.6016567
122 S MAYO TRL	PIKEVILLE	KY	41501-1309	37.4633083	-82.51845
122 W CEDAR DR	PIKEVILLE	KY	41501-2015	37.4826317	-82.5461017
122 W HICKS CT	ASHLAND	KY	41102-8314	38.4422783	-82.7078617
122 W KEYSER HEIGHTS DR	PIKEVILLE	KY	41501-1636	37.49071	-82.5308383
122 W MEEKS DR APT A	ASHLAND	KY	41102-8812	38.4562273	-82.6924749
122 W MEEKS DR TRLR 1	ASHLAND	KY	41102-8812	38.4563517	-82.6920567
1220 BARBER AVE	FLATWOODS	KY	41139-1902	38.5143717	-82.7256483
1220 BEECH GROVE RD	LOUISA	KY	41230-8602	38.091895	-82.59786333
1220 BRINEGAR RD	OLIVE HILL	KY	41164-6005	38.22518167	-83.28659
1220 BRINEGAR RD	OLIVE HILL	KY	41164-6005	38.21912107	-83.2932944
1220 CAMPBELL BR TRLR 2	MOREHEAD	KY	40351-8154	38.30467167	-83.34420833
1220 CENTER ST	CATLETTSBURG	KY	41129-1326	38.4330283	-82.60554
1220 CHEROKEE AVE	ASHLAND	KY	41102-4521	38.4631535	-82.66216616
1220 CHRISTY LN	RUSH	KY	41168-9508	38.3643133	-82.765395
1220 CLAY JACK RD	RUSH	KY	41168-9216	38.2796583	-82.7103533
1220 COURT OF 3 SISTERS	ASHLAND	KY	41102-7822	38.382025	-82.7522583
1220 COURT ST	WORTHINGTON	KY	41183-9208	38.5493483	-82.7218917
1220 CRESTVIEW DR	RACELAND	KY	41169-1206	38.5282567	-82.7267067
1220 DRY CREEK RD	TOPMOST	KY	41862-9045	37.34576233	-82.7806255
1220 FISHTRAP RD	SHELBIANA	KY	41562-8102	37.4164645	-82.42290766
1220 FOOTHILLS CT	WURLTAND	KY	41144-6083	38.54965167	-82.76135866
1220 GARVIN RDG	OLIVE HILL	KY	41164-7321	38.30260833	-83.2157
1220 GREENUP AVE	ASHLAND	KY	41101-7525	38.481354	-82.64329733
1220 HENRYS BR	LANGLEY	KY	41645-6522	37.52239983	-82.7719545
1220 HIGHWAY 317	NEON	KY	41840-9092	37.1946967	-82.7130167
1220 HOPKINS FRK	PIKEVILLE	KY	41501-4044	37.3275583	-82.5156583
1220 JACKSON BRANCH RD	ELKHORN CITY	KY	41522-7304	37.2830017	-82.4347533
1220 KETTLECAMP RD	ELKHORN CITY	KY	41522-7160	37.2932067	-82.3943833
1220 LEFT FORK TOLER CRK TRLR	HAROLD	KY	41635-8886	37.4954067	-82.6061717
1220 LICK BRANCH NOCTOR RD	JACKSON	KY	41339-7229	37.587500000	-83.30094000
1220 LONG ST	ASHLAND	KY	41101-3532	38.4683505	-82.65740233
1220 MAIN ST	GREENUP	KY	41144-1120	38.57105967	-82.82963433
1220 MEADOW BRANCH RD	KRYPTON	KY	41754-8949	37.3068283	-83.308195
1220 NEW PAINTSVILLE RD	SALYERSVILLE	KY	41465-8075	37.74626767	-83.00175833
1220 NEW PAINTSVILLE RD	SALYERSVILLE	KY	41465-8075	37.74628083	-83.0028255
1220 NEW PAINTSVILLE RD GARG	SALYERSVILLE	KY	41465-8075	37.747946	-83.00279199
1220 NEW PAINTSVILLE RD GARG	SALYERSVILLE	KY	41465-8075	37.7468983	-83.00239
1220 NEW PAINTSVILLE RD TRLR	SALYERSVILLE	KY	41465-8075	37.747946	-83.00279199

1220 OAK ST APT 19	CATLETTSBURG	KY	41129-1354	38.4325267	-82.6065483
1220 OAK ST APT 52	CATLETTSBURG	KY	41129-1354	38.4323733	-82.60653
1220 OAKWOOD AVE	VICCO	KY	41773-9012	37.23028283	-83.07426133
1220 OLD BEEFHIDE RD	JENKINS	KY	41537-8768		
1220 PERSIMMON FORK RD	YEADDISS	KY	41777-8834	37.01731689	-83.19698721
1220 PIGEON ROOST RD	PILGRIM	KY	41250	37.7705085	-82.45031616
1220 RACE TRACK HOLW	WHITESBURG	KY	41858-9119	37.193422166	-82.8687655
1220 ROCKY RD TRLR	PIKEVILLE	KY	41501-8011	37.41434483	-82.42148733
1220 SLONES BR	SHELBIANA	KY	41562-8006	37.4261217	-82.4379017
1220 SUNRISE AVE	FLATWOODS	KY	41139-1136	38.5297783	-82.7125533
1220 TOMS CRK	IVEL	KY	41642-9447	37.58472667	-82.638578
1220 TOWNSEND AVE	GRAYSON	KY	41143-1664	38.3265233	-82.9149683
1220 UNITY CIR	FLATWOODS	KY	41139-2510	38.51109	-82.7261567
1220 UPPER CHLOE CRK	PIKEVILLE	KY	41501-6621	37.46247	-82.4608833
1220 US 23	GREENUP	KY	41144	38.5428315	-82.7619649
1220 WADE ST	ASHLAND	KY	41101-3567	38.46681933	-82.65775366
12200 CRANSTON RD	MOREHEAD	KY	40351-9522	38.35073333	-83.40383667
12200 KY HIGHWAY 476	HAZARD	KY	41701-6901	37.36290967	-83.13971533
12200 KY HIGHWAY 476	HAZARD	KY	41701-6901	37.3627089	-83.1403856
12200 PAUL COFFEY BLVD	ASHLAND	KY	41102-8694	38.3950417	-82.7352333
12200 PAUL COFFEY BLVD TRLR	ASHLAND	KY	41102-8694	38.3959	-82.7344917
12200 PRINCELAND HEIGHTS CT	ASHLAND	KY	41102	38.3833417	-82.74965
12200 REBECCA AVE	ASHLAND	KY	41102	38.397307	-82.74171383
12201 SHELTON LN	ASHLAND	KY	41102-8016	38.3904483	-82.7462267
12202 HIGHWAY 805	JENKINS	KY	41537-8070	37.1886098	-82.6041228
12202 SHELTON LN LOT A	ASHLAND	KY	41102-8016	38.3903117	-82.7460233
12203 SHELTON LN TRLR	ASHLAND	KY	41102-8016	38.39035	-82.7460733
12205 HIGHWAY 30	JACKSON	KY	41339-7956	37.581015	-83.252315
12208 MIDLAND TRAIL RD	ASHLAND	KY	41102-7766	38.3780833	-82.7021117
12208 MIDLAND TRAIL RD BLDG 1	ASHLAND	KY	41102-7766	38.37850117	-82.70319
12208 SHELTON LN	ASHLAND	KY	41102-8016	38.39025	-82.7459433
12208 SHELTON LN GARG 1	ASHLAND	KY	41102-8016	38.3902983	-82.7458583
12209 STATE HIGHWAY 1496 TRLR	GRAYSON	KY	41143-6105	38.2187033	-82.8171533
1221 29TH ST	ASHLAND	KY	41101-4060	38.4640983	-82.634545
1221 BEECH BOTTOM RD	CUTSHIN	KY	41776		
1221 BELLEFONTE RD	FLATWOODS	KY	41139-1801	38.51692283	-82.72469066
1221 BELLEFONTE RD	FLATWOODS	KY	41139-1801	38.517215	-82.724825
1221 BETTY DR	RACELAND	KY	41169-1946	38.538785	-82.7226567
1221 BIG BRANCH RD GARG	VIPER	KY	41774-8518	37.1763317	-83.0723933
1221 BIG BRANCH RD HSE	VIPER	KY	41774-8518	37.1763133	-83.0725133
1221 BIG BRANCH RD TRLR	VIPER	KY	41774-8518	37.1764145	-83.07232016
1221 CENTER ST	CATLETTSBURG	KY	41129-1325	38.4335775	-82.605664
1221 CRESTVIEW DR	RACELAND	KY	41169-1205	38.5286783	-82.726545
1221 FOOTHILLS CT	WURLTAND	KY	41144-6083	38.55001917	-82.7613285
1221 HIGHWAY 343	MC ROBERTS	KY	41835-9027	37.197765	-82.6949783
1221 HILLCREST CT	RUSSELL	KY	41169-2019	38.521065	-82.700525
1221 IVY CREEK RD	ASHLAND	KY	41101-4510	38.48944347	-82.68711331
1221 LAKESIDE DR	JACKSON	KY	41339-7491	37.57332833	-83.37692667
1221 LEXINGTON AVE	ASHLAND	KY	41101-2648	38.476325	-82.64664
1221 MEADOW BRANCH RD	NAPFOR	KY	41754-8949	37.3051083	-83.307115
1221 OAK ST APT 11	CATLETTSBURG	KY	41129-1353	38.4325483	-82.6065583
1221 PINE ST APT 38	CATLETTSBURG	KY	41129-1355	38.4323267	-82.6075067
1221 PLEASANT VLY TRLR	GREENUP	KY	41144-7585	38.4838317	-82.778925
1221 PRESS HOWARD FRK LOT 2	JACKSON	KY	41339-8994	37.545976666	-83.23574667
1221 PROSPECT AVE	WORTHINGTON	KY	41183-9217	38.55013	-82.7207933
1221 RACE TRACK HOLW	WHITESBURG	KY	41858-9119	37.1936217	-82.86844
1221 RACE TRACK HOLW	WHITESBURG	KY	41858-9119	37.193225	-82.8681933
1221 STEELE CRK	WAYLAND	KY	41666	37.4439583	-82.7858217
1221 STINSON CRK	GRAYSON	KY	41143-9241	38.302565	-82.85511
1221 SUNRISE AVE	FLATWOODS	KY	41139-1135	38.5299633	-82.71308
1221 TURKEY CREEK RD	TURKEY CREEK	KY	41514-7905	37.6620783	-82.3064617
1221 UNITY CIR	FLATWOODS	KY	41139-2509	38.5114483	-82.726905
1221 UPPER CHLOE CRK	PIKEVILLE	KY	41501-6621	37.462085	-82.460515
1221 WILKERSON ST	FLATWOODS	KY	41139-1565	38.5213317	-82.7208967
12212 HIGHWAY 582	KITE	KY	41828-8958	37.3176333	-82.810295
12213 KY HIGHWAY 7 TRLR	CORNETTSSVILLE	KY	41731-8983	37.1348233	-83.0717283
12215 KY HIGHWAY 7	CORNETTSSVILLE	KY	41731-8983	37.135193	-83.07155533

12215	KY HIGHWAY 7	CORNETTSVILLE	KY	41731-8983	37.13533906	-83.07202704
12216	MIDLAND TRAIL RD	ASHLAND	KY	41102-7766	38.3779233	-82.702485
12219	ANTHONY DR	ASHLAND	KY	41102-7017	38.40087183	-82.73828016
12219	HIGHWAY 160	WHITESBURG	KY	41858-8938	37.04659	-82.9119667
12219	HIGHWAY 160 HSE 2	WHITESBURG	KY	41858	37.0464717	-82.91196
12219	MIDLAND TRAIL RD	ASHLAND	KY	41102-7766	38.37766389	-82.70173502
12219	MIDLAND TRAIL RD UNIT TEMPSRV	ASHLAND	KY	41102		
1222	BARBER AVE	FLATWOODS	KY	41139-1902	38.5146233	-82.7260133
1222	BRUSHY RD	VARNEY	KY	41571-9011	37.6053217	-82.393345
1222	BURNING FORK RD	PIKEVILLE	KY	41501-3411	37.498435	-82.4696383
1222	CASEY DR	VAN LEAR	KY	41265-8619	37.7785083	-82.78048
1222	CENTER ST	CATLETTSBURG	KY	41129-1326	38.43285	-82.6053583
1222	CRESTVIEW DR	RACELAND	KY	41169-1206	38.5283083	-82.726805
1222	FLAX PATCH RD	AMBURGEY	KY	41773-8781	37.24324112	-82.97617595
1222	FOOTHILLS CT	WURLTAND	KY	41144-6083	38.54996067	-82.76142325
1222	GLANCY FRK TRLR	DENTON	KY	41132-8945	38.2682401	-82.8416389
1222	GRANDVIEW DR	ASHLAND	KY	41101-6328	38.4459283	-82.6268367
1222	HALES BRANCH RD	REDFOX	KY	41847-9041	37.197695	-82.950665
1222	HIGHWAY 1690	LOUISA	KY	41230-8422	38.06725667	-82.58528
1222	HILLCREST CT	RUSSELL	KY	41169-2020	38.519805	-82.7010367
1222	JONES CREEK RD	WEST LIBERTY	KY	41472-8626	37.87899833	-83.21938
1222	LEFT FORK OF LONG FRK	VIRGIE	KY	41572-8621	37.27136	-82.6574517
1222	LEXINGTON AVE	ASHLAND	KY	41101-2614	38.4753133	-82.6474
1222	MAIN ST	WHEELWRIGHT	KY	41669	37.3381617	-82.72133
1222	MARROWBONE CREEK RD	ELKHORN CITY	KY	41522-8544	37.35515	-82.423674
1222	RICHARD DR	RACELAND	KY	41169-1936	38.53801083	-82.72167916
1222	SUGAR CAMP RD	ROBINSON CREEK	KY	41560-8516	37.40361822	-82.57411787
1222	SYCAMORE RD	PIKEVILLE	KY	41501-5310	37.62708117	-82.53005966
1222	UNITY CIR	FLATWOODS	KY	41139	38.5110317	-82.7260867
1222	WURLTAND AVE TRLR	WURLTAND	KY	41144-1679	38.5475733	-82.76272
1222	YORK ST	ASHLAND	KY	41101-3556	38.4664855	-82.65876616
12220	HIGHWAY 588	BLACKKEY	KY	41804-8813	37.129805	-82.973415
12220	HIGHWAY 588 TRLR	BLACKKEY	KY	41804-8813	37.130335	-82.9734233
12221	HIGHWAY 7	CORNETTSVILLE	KY	41731-8530	37.13281428	-83.03493527
12221	KEVIN AVE	ASHLAND	KY	41102-8732	38.39978033	-82.73975683
12223	CUTSHIN RD	YEADDISS	KY	41777-8619	37.0622483	-83.2171067
12223	HIGHWAY 7	CORNETTSVILLE	KY	41731-8530	37.1334567	-83.034155
12223	STATE ROUTE 5 APT 7	ASHLAND	KY	41102-8099	38.3897283	-82.7472683
12224	HIGHWAY 160	WHITESBURG	KY	41858-8938	37.0460833	-82.9124617
12225	HIGHWAY 15 TRLR	LOST CREEK	KY	41348-9605	37.44934333	-83.315645
12225	HIGHWAY 160	WHITESBURG	KY	41858-8938	37.046455	-82.911979
12225	KY HIGHWAY 7	CORNETTSVILLE	KY	41731-8983	37.132963	-83.03315516
12225	STATE ROUTE 5 APT 8	ASHLAND	KY	41102-8099	38.38927	-82.74691
12226	HIGHWAY 805	JENKINS	KY	41537-8070	37.1933385	-82.59484183
12228	PAUL COFFEY BLVD TRLR	ASHLAND	KY	41102-8694	38.396815	-82.733515
1223	ABNER FORK RD	BELCHER	KY	41513-8424	37.3701367	-82.3323333
1223	ALLEN AVE	WORTHINGTON	KY	41183-9228	38.5484575	-82.7240254
1223	ASH LICK FRK	PHELPS	KY	41553-8820	37.4729467	-82.2110817
1223	BELLEFONTE RD	FLATWOODS	KY	41139-1801	38.51725	-82.7249133
1223	BIG BLUE SPRINGS RD	RANSOM	KY	41558-8506	37.541235	-82.1875267
1223	BIG BRANCH HOLLOW RD LOT 4	HONAKER	KY	41603-8925	37.5189017	-82.6949283
1223	BLACK LEG HOLW	RUSH	KY	41168-9337	38.338335	-82.7726033
1223	CRESTVIEW DR	RACELAND	KY	41169-1205	38.5287583	-82.7264367
1223	FOOTHILLS CT	WURLTAND	KY	41144-6083	38.55003767	-82.7613445
1223	FRASURE CRK	EAST MC DOWELL	KY	41647-9012	37.435165	-82.7213333
1223	HILLCREST CT	RUSSELL	KY	41169-2019	38.5213517	-82.701395
1223	MAIN ST	GREENUP	KY	41144-1119	38.57151	-82.8290383
1223	MAYME ST	FLATWOODS	KY	41139-1927	38.5141	-82.7255267
1223	MITCHELL ST	CATLETTSBURG	KY	41129-1389	38.43368	-82.6091433
1223	OAK ST APT 12	CATLETTSBURG	KY	41129-1353	38.4325417	-82.6065533
1223	PINE ST APT 39	CATLETTSBURG	KY	41129-1355	38.43229	-82.6075783
1223	TOWN BR	PRESTONSBURG	KY	41653-8297	37.65513	-82.7702083
1223	UNITY CIR	FLATWOODS	KY	41139	38.51101	-82.7268033
1223	WILKERSON ST HSE 4	FLATWOODS	KY	41139-1565	38.5207967	-82.719835
1223	WINIFRED ST	GREENUP	KY	41144-1161	38.57061217	-82.82981633
1223	W DORCLIFF HEIGHTS RD	ASHLAND	KY	41102-8510	38.4514167	-82.710605
12231	HIGHWAY 15	LOST CREEK	KY	41348-9605	37.44564364	-83.31489298

12235 BRUSHY RD	PIKEVILLE	KY	41501-5141	37.6587583	-82.5061767
12235 HIGHWAY 1690	LOUISA	KY	41230-8332	37.949105	-82.640425
12235 KY HIGHWAY 28	GAYS CREEK	KY	41745-8922	37.3478733	-83.4081733
12239 HIGHWAY 1690	LOUISA	KY	41230-8332	37.950417	-82.64015733
12239 HIGHWAY 1690 TRLR 1	LOUISA	KY	41230-8332	37.95026667	-82.63934833
12239 N HIGHWAY 201	WEBBVILLE	KY	41180-8832	38.169605	-82.8734767
1224 29TH ST	ASHLAND	KY	41101-4061	38.4632733	-82.634845
1224 BAKER FORK RD	YEADISS	KY	41777-8912	37.0554257	-83.29644195
1224 BIG BLUE SPRINGS RD	RANSOM	KY	41558-8506	37.5414783	-82.1876883
1224 BIG PETER CAVE RD TRLR	PILGRIM	KY	41250-9011	37.758805	-82.463565
1224 CARTER AVE	ASHLAND	KY	41101-7515	38.4791817	-82.64439
1224 CRESTVIEW DR	RACELAND	KY	41169-1206	38.528515	-82.7267867
1224 DORTON CRK	JENKINS	KY	41537-8206	37.27444	-82.5479167
1224 FOOTHILLS CT	WURTLAND	KY	41144-6083	38.54962467	-82.76130866
1224 GALLAHER DR	ASHLAND	KY	41101-6454	38.44476583	-82.62628833
1224 HIGHWAY 1690 TRLR	LOUISA	KY	41230-8422	38.0674285	-82.58502533
1224 HOODS CREEK PIKE	ASHLAND	KY	41101-7225	38.4895383	-82.6693083
1224 JOE LITTLE FORK RD	CANOE	KY	41339-8484	37.46228533	-83.438699
1224 KY ROUTE 122 STE 1	MARTIN	KY	41649-9045	37.552155	-82.75056
1224 KY ROUTE 122 STE 2	MARTIN	KY	41649-9045	37.55216	-82.750565
1224 MAIN ST	GREENUP	KY	41144-1120	38.5710533	-82.829415
1224 PENNY HWY	PIKEVILLE	KY	41501-3825	37.35687	-82.5719817
1224 PROSPECT AVE	WORTHINGTON	KY	41183-9216	38.5496817	-82.721095
1224 ROAD FRK	SIDNEY	KY	41564-8605	37.5909117	-82.3701083
1224 STRAY BRANCH RD	JACKSON	KY	41339		
1224 STRAY BRANCH RD	JACKSON	KY	41339-9245	37.51664291	-83.37659535
1224 WALNUT ST	GREENUP	KY	41144-1159	38.57174	-82.8287933
1224 WINIFRED ST	GREENUP	KY	41144-1153	38.570475	-82.830155
1224 WURTLAND AVE APT A	WURTLAND	KY	41144-1679	38.5477567	-82.762435
1224 W DORCLIFF HEIGHTS RD	ASHLAND	KY	41102-8103	38.4506633	-82.71056
1224 W ROSE RD	ASHLAND	KY	41102-9142	38.460555	-82.6993083
12241 HIGHWAY 7	DEANE	KY	41812-9035	37.25362433	-82.765917
12242 KY HIGHWAY 451 TRLR	KRYPTON	KY	41754-9038	37.30016367	-83.339408
12244 KY ROUTE 979	TEABERRY	KY	41660-6324	37.41363717	-82.648326
12246 HIGHWAY 805	JENKINS	KY	41537-8070	37.193713	-82.594487
12246 KY ROUTE 979	TEABERRY	KY	41660-6324	37.41301567	-82.64823833
12246 KY ROUTE 979	TEABERRY	KY	41660-6324	37.4126705	-82.64848116
1225 BELLEFONTE RD	FLATWOODS	KY	41139-1801	38.51746	-82.7251417
1225 BELLEFONTE RD REAR	FLATWOODS	KY	41139-1801	38.5174867	-82.7251867
1225 BIG PERRY RD	MOREHEAD	KY	40351-8198	38.24737167	-83.385055
1225 COURT ST	WORTHINGTON	KY	41183-9209	38.54913767	-82.72160583
1225 CRESTVIEW DR	RACELAND	KY	41169-1205	38.52775161	-82.72600768
1225 FOOTHILLS CT	WURTLAND	KY	41144-6083	38.54995967	-82.7613285
1225 FOUR MILE RD	RUSH	KY	41168-8183	38.3201033	-82.7194483
1225 GREENHILL RD	ASHLAND	KY	41102-6925	38.435735	-82.7104117
1225 HIGHWAY 2033 TRLR	LOUISA	KY	41230-8396	37.94279167	-82.61592333
1225 HIGHWAY 30	JACKSON	KY	41339-8405	37.551050166	-83.34194283
1225 KY ROUTE 979	HAROLD	KY	41635-6346	37.529115	-82.6434183
1225 LITTLE CRK	PIKEVILLE	KY	41501-6929	37.379115	-82.51801
1225 OAK ST APT 13	CATLETTSBURG	KY	41129-1353	38.43253	-82.6065517
1225 PINE ST APT 40	CATLETTSBURG	KY	41129-1355	38.4324367	-82.606955
1225 PRESS HOWARD FRK	JACKSON	KY	41339-8994	37.542984	-83.2382286
1225 TOWNSEND AVE	GRAYSON	KY	41143-1665	38.3263533	-82.9136417
1225 UNITY CIR	FLATWOODS	KY	41139-2509	38.5108417	-82.72683
1225 WILKERSON ST HSE 5	FLATWOODS	KY	41139-1565	38.5216233	-82.7212217
1225 WILLOW WOOD DR	CATLETTSBURG	KY	41129-9193	38.3844533	-82.6750217
1225 WOOTON RD TRLR	WOOTON	KY	41776-8745	37.1730333	-83.2911517
1225 E MIDLAND TRL	GRAYSON	KY	41143-1705	38.341475	-82.9212367
1225 N MAIN ST	HAZARD	KY	41701-1243	37.255775	-83.194085
12250 MIDLAND TRAIL RD	ASHLAND	KY	41101	38.377515	-82.7028633
12251 KY HIGHWAY 28	GAYS CREEK	KY	41745-8922	37.3480555	-83.40784766
12251 US ROUTE 60	ASHLAND	KY	41102-9675	38.3921667	-82.71164
12251 US ROUTE 60	ASHLAND	KY	41102-9675	38.3926267	-82.712405
12251 US ROUTE 60 UNIT CELLTWR	ASHLAND	KY	41102-9675	38.395690333	-82.71626683
12254 KY HIGHWAY 7	CORNETTSVILLE	KY	41731-8983	37.1359167	-83.0716067
12255 REGINA BELCHER HWY	ELKHORN CITY	KY	41522-8431	37.3559067	-82.3902083
12257 KY HIGHWAY 28	GAYS CREEK	KY	41745-8922	37.3483017	-83.4078683

12258 RIVER FRONT RD TRLR	BELFRY	KY	41514-9094	37.7575733	-82.32046
1226 BROADLEAF RD	LOUISA	KY	41230-6018	38.0756517	-82.6516133
1226 CALLOWAY BR	HELPS	KY	41553-8712	37.4965233	-82.1975817
1226 COLDWATER RD	INEZ	KY	41224-8711	37.8375217	-82.514005
1226 CRESTVIEW DR	RACELAND	KY	41169-1206	38.5286783	-82.72692
1226 FIGHTING FRK	GRAYSON	KY	41143-8821	38.3349867	-82.849285
1226 FIGHTING FRK TRLR	GRAYSON	KY	41143-8821	38.3345467	-82.8492683
1226 FOOTHILLS CT	WURLAND	KY	41144-6083	38.5499329	-82.76141966
1226 GALLAHER DR	ASHLAND	KY	41101-6454	38.44485283	-82.62630483
1226 GRANDVIEW DR	ASHLAND	KY	41101-6328	38.4459367	-82.626995
1226 HIGHWAY 803 TRLR	MILLSTONE	KY	41838-9034	37.1921917	-82.7422333
1226 ISSAC PARK RD	LOUISA	KY	41230-5936	38.0806033	-82.65139
1226 KETTLECAMP RD	ELKHORN CITY	KY	41522-7160	37.2919617	-82.3948367
1226 KETTLECAMP RD GARG	ELKHORN CITY	KY	41522-7160	37.292494	-82.39568099
1226 KY ROUTE 306	WHEELWRIGHT	KY	41669-9033	37.33821017	-82.7212015
1226 STATE ROUTE 1	GREENUP	KY	41144-6393	38.5528117	-82.8170083
1226 STATE ROUTE 1458	FLATWOODS	KY	41139-8937	38.4990767	-82.729595
1226 SUMMITT RD	ASHLAND	KY	41102-8278	38.4251517	-82.7046283
1226 SUMMITT RD	ASHLAND	KY	41102-8278	38.42822783	-82.701358
1226 SUMMITT RD	ASHLAND	KY	41102-8278	38.4251017	-82.7046183
1226 WINIFRED ST	GREENUP	KY	41144-1153	38.5700767	-82.8296183
1226 WURLAND AVE	WURLAND	KY	41144-1679	38.5477367	-82.762235
1226 WURLAND AVE	WURLAND	KY	41144-1679	38.5477333	-82.7622733
12260 HIGHWAY 15	LOST CREEK	KY	41348-9605	37.44936333	-83.31708167
12262 CUTSHIN RD	YEADISS	KY	41777-8619	37.06043244	-83.21534002
12264 CUTSHIN RD	YEADISS	KY	41777-8619	37.0603617	-83.21651
12264 KY ROUTE 979	TEABERRY	KY	41660-6324	37.4133077	-82.6486249
12264 N BIG CREEK RD	HATFIELD	KY	41514-9017	37.7287695	-82.34232516
12266 KY HIGHWAY 7 TRLR	CORNETTSVILLE	KY	41731-8983	37.1360133	-83.0712583
12266 KY ROUTE 979	TEABERRY	KY	41660-6324	37.4108417	-82.64954
12266 STATE ROUTE 5	ASHLAND	KY	41102-8099	38.38916267	-82.745617
12266 STATE ROUTE 5	ASHLAND	KY	41102-8099	38.38916267	-82.745617
12268 HIGHWAY 588	BLACKKEY	KY	41804-8813	37.13054	-82.973513
1227 BIGGS BR	PIKEVILLE	KY	41501-8140	37.3924683	-82.412375
1227 CRESTVIEW DR	RACELAND	KY	41169-1205	38.5289333	-82.72678
1227 FOOTHILLS CT	WURLAND	KY	41144-6083	38.54998	-82.7613265
1227 GRANDVIEW DR	ASHLAND	KY	41101-6327	38.446135	-82.62712
1227 GREASY CRK	SHELBIANA	KY	41562-8225	37.4064433	-82.467995
1227 MAYME ST	FLATWOODS	KY	41139-1927	38.51403	-82.7258283
1227 MIDDLE FORK RD	WARBRANCH	KY	40874-7050	37.0012067	-83.4605267
1227 OAK ST APT 14	CATLETTSBURG	KY	41129-1353	38.43253	-82.6065517
1227 OLD BURNING FORK RD TRLR	SALYERSVILLE	KY	41465-9416	37.713185	-83.0094067
1227 PIGEONROOST RD	BULAN	KY	41722-9028	37.3419817	-83.16248
1227 PINE ST APT 41	CATLETTSBURG	KY	41129-1355	38.4324417	-82.6069767
1227 SMITH BRANCH RD	JACKSON	KY	41339-9537	37.518680000	-83.30387333
1227 SMITH BRANCH RD	JACKSON	KY	41339-9537	37.518588333	-83.30448667
1227 SUMMITT RD	ASHLAND	KY	41102-8279	38.426885	-82.6990267
1227 UNITY CIR	FLATWOODS	KY	41139-2509	38.5107817	-82.7265783
1227 WILKERSON ST	FLATWOODS	KY	41139-1565	38.5215733	-82.7210217
1227 WOOTON RD	WOOTON	KY	41776-8745	37.17258683	-83.29096
1227 WOOTON RD	WOOTON	KY	41776-8745	37.17265983	-83.29039716
12270 KEVIN AVE	ASHLAND	KY	41102-8732	38.3973233	-82.7405483
12270 N KY HIGHWAY 15	CHAVIES	KY	41727-8628	37.3932233	-83.2745917
12275 SHELTON LN	ASHLAND	KY	41102-8016	38.38922417	-82.74591666
12276 N BIG CREEK RD	HATFIELD	KY	41514-9017	37.728195	-82.342865
1228 29TH ST	ASHLAND	KY	41101-4061	38.4632867	-82.6348883
1228 BAKER BR	TUTOR KEY	KY	41263-9012	37.8712983	-82.7515183
1228 BROWNS FORK RD	HAZARD	KY	41701	37.2359067	-83.2322183
1228 CENTER ST TRLR	CATLETTSBURG	KY	41129-1326	38.4329817	-82.60518
1228 CLAYTON BRANCH RD	LOUISA	KY	41230-6036	38.09343183	-82.632842
1228 CLAYTON BRANCH RD	LOUISA	KY	41230-6036	38.0934865	-82.63284233
1228 COURT ST	WORTHINGTON	KY	41183-9208	38.5489433	-82.7216417
1228 CRESTVIEW DR	RACELAND	KY	41169-1206	38.5277528	-82.72608518
1228 FOOTHILLS CT	WURLAND	KY	41144-6083	38.5492714	-82.7612582
1228 GALLAHER DR	ASHLAND	KY	41101-6454	38.4445483	-82.6263933
1228 GOOSE CREEK RD	FLEMING NEON	KY	41840-8919	37.217845	-82.7278833
1228 HARLESS CRK TRLR	REGINA	KY	41559-8908	37.37683117	-82.394651

1228 INDIAN CREEK RD	VIRGIE	KY	41572-8337	37.340595	-82.6067017
1228 KY ROUTE 1498	BEVINSVILLE	KY	41606-9048	37.35025767	-82.74056466
1228 KY ROUTE 1498 UNIT SHOP	BEVINSVILLE	KY	41606-9048	37.3512412	-82.7393421
1228 KY ROUTE 979	HAROLD	KY	41635-6345	37.5284033	-82.6440467
1228 LEFT FORK LITTLE PNT CRK	EAST POINT	KY	41216-8714	37.7045883	-82.8221867
1228 LEFT FORK LITTLE PNT CRK GARG	EAST POINT	KY	41216	37.704665	-82.8231991
1228 MASHFORK RD	SALYERSVILLE	KY	41465-9479	37.7532283	-83.0315933
1228 OAKWOOD AVE TRLR	VICCO	KY	41773-9012	37.228263	-83.073471
1228 PETER FORK RD	MC CARR	KY	41544-8342	37.57716319	-82.16642653
1228 RIVER RD	DRAFFIN	KY	41522-8331	37.35528	-82.3924567
1228 SAUL MUD LICK BR	BUCKHORN	KY	41721-8571	37.260496	-83.49106866
1228 SAUL MUD LICK BR	BUCKHORN	KY	41721-8571	37.2605983	-83.4915817
1228 STATE HIGHWAY 986 TRLR	OLIVE HILL	KY	41164-7624	38.29120167	-83.16673667
1228 SYCAMORE RD	PIKEVILLE	KY	41501-5310	37.62736	-82.52991
1228 TOWNSEND AVE	GRAYSON	KY	41143-1664	38.325975	-82.9140133
1228 TOWNSEND AVE GARG	GRAYSON	KY	41143-1664	38.3264733	-82.9138417
12280 US ROUTE 60	ASHLAND	KY	41102-9674	38.39337	-82.709515
12283 N HIGHWAY 201 TRLR	WEBBVILLE	KY	41180-8832	38.16918	-82.8793333
12285 US ROUTE 60	ASHLAND	KY	41102-9675	38.3956567	-82.7163583
12287 KY HIGHWAY 7	CORNETTSTVILLE	KY	41731-8983	37.1328283	-83.0342867
12288 HIGHWAY 15	LOST CREEK	KY	41348-9605	37.448631	-83.3179213
12289 ANTHONY DR	ASHLAND	KY	41102-7017	38.4006983	-82.7386733
12289 HIGHWAY 7	CORNETTSTVILLE	KY	41731-8530	37.135238	-83.071027
1229 BLACK LEG HOLW TRLR	RUSH	KY	41168-9337	38.339985	-82.7760167
1229 COCKRELLS TRACE RD	HAZARD	KY	41701-7478	37.3062433	-83.1000383
1229 CRESTVIEW DR	RACELAND	KY	41169-1205	38.5292633	-82.7264583
1229 DIANE DR	ASHLAND	KY	41102-9183	38.461320666	-82.70066016
1229 DORTON CRK	JENKINS	KY	41537-8206	37.2728833	-82.5482767
1229 FOOTHILLS CT	WURLTAND	KY	41144-6083	38.54993233	-82.761308
1229 GARVIN RDG	OLIVE HILL	KY	41164-7321	38.302085	-83.21591667
1229 HIGHWAY 2035	WHITESBURG	KY	41858-9024	37.0951317	-82.82403
1229 HIGHWAY 476	LOST CREEK	KY	41348-8938	37.47844305	-83.29758176
1229 KY ROUTE 7	WAYLAND	KY	41666-9070	37.45986183	-82.81841133
1229 LICK CREEK RD	lick creek	KY	41540-8107	37.38912083	-82.29943633
1229 MOUNTAIN BREEZE RD	JENKINS	KY	41537-8614	37.19267437	-82.6057413
1229 OAK ST APT 15	CATLETTSBURG	KY	41129-1353	38.4325283	-82.6065517
1229 PINE ST APT 42	CATLETTSBURG	KY	41129-1355	38.4324467	-82.6069983
1229 SMITH BRANCH RD	JACKSON	KY	41339-9537	37.518216666	-83.30429333
1229 TRACE FRK	TOMAHAWK	KY	41262-8713	37.82003869	-82.59951102
1229 WILKERSON ST	FLATWOODS	KY	41139-1565	38.5216767	-82.72116
1229 WOLFPIT BRANCH RD	ELKHORN CITY	KY	41522-7634	37.3539517	-82.4424983
1229 N LAKE DR	PRESTONSBURG	KY	41653-1289	37.682704	-82.77842
12290 US ROUTE 60	ASHLAND	KY	41102-9674	38.392735	-82.70988
12290 US ROUTE 60 ANNK	ASHLAND	KY	41102-9674	38.3928533	-82.7094883
12291 N HIGHWAY 201	WEBBVILLE	KY	41180-8832	38.16916	-82.8805233
12293 HIGHWAY 805 TRLR	BURDINE	KY	41517	37.193847166	-82.59514783
12295 CUTSHIN RD	YEADISS	KY	41777-8619	37.06105	-83.2158983
12297 VIRGINIA BLVD	ASHLAND	KY	41102-8643	38.39883	-82.74255783
12297 VIRGINIA BLVD	ASHLAND	KY	41102-8643	38.3991517	-82.7423033
12298 REGINA BELCHER HWY TRLR	ELKHORN CITY	KY	41522-8431	37.35599	-82.3890883
12298 VIRGINIA BLVD	ASHLAND	KY	41102-8642	38.399351666	-82.74210033
12299 CRANSTON RD	MOREHEAD	KY	40351-9522	38.351375	-83.40551
123 10TH ST	ASHLAND	KY	41101-7457	38.4833667	-82.64532
123 2ND ST	LOUISA	KY	41230-8153	38.105425	-82.6058417
123 2ND ST	PIKEVILLE	KY	41501-3869	37.4828617	-82.5161017
123 46TH ST	ASHLAND	KY	41101-6437	38.4476933	-82.6100467
123 4B RACING TRLR	BLACKKEY	KY	41804-8919	37.1542752	-82.9364372
123 5TH ST	PIKEVILLE	KY	41501-1292	37.4847833	-82.518435
123 ANNICE WAY	HAZARD	KY	41701-1234	37.26152	-83.1948317
123 APRIL LN	HYDEN	KY	41749-8901	37.146668833	-83.32035166
123 APRIL LN	HYDEN	KY	41749-8901	37.14664	-83.3196317
123 ARNOLD DR	VIPER	KY	41774-8230	37.16098483	-83.13231887
123 AUDOBON CT	RUSSELL	KY	41169-1501	38.5171983	-82.6933783
123 AUXIER AVE	AUXIER	KY	41602-9203	37.7332533	-82.7568183
123 AXIS DR	PAYNE GAP	KY	41537-8998	37.1544217	-82.65957
123 B AND L LN	GRAYSON	KY	41143-7901	38.3385567	-82.8921783
123 BACH CT	WHITESBURG	KY	41858-7672	37.1220233	-82.835405

123 BARGE ST	GREENUP	KY	41144-6196	38.56430267	-82.81431533
123 BASSWOOD ST TRLR	HAZARD	KY	41701-2209	37.2422133	-83.1758167
123 BIG BLUE DR	LOUISA	KY	41230-7746	38.1124217	-82.59639
123 BIG BRANCH RD	SHELBY GAP	KY	41563-8438	37.2309295	-82.53170216
123 BIG SANDY SHRINE RD	HAGERHILL	KY	41222-8807	37.77859867	-82.81740183
123 BIGGS BR	PIKEVILLE	KY	41501-8149	37.39465	-82.430725
123 BLACK BOTTOM RD TRLR	JEREMIAH	KY	41826-9011	37.1704233	-82.9197883
123 BLACKBURN AVE	ASHLAND	KY	41101-3440	38.4765433	-82.66607
123 BLANCHE LN	NIPPA	KY	41240-8902	37.8682167	-82.7738317
123 BLUE BIRD RD	SASSAFRAS	KY	41759-9061	37.24654433	-83.06125833
123 BLUE BR	BEVINSVILLE	KY	41606-9061	37.3482367	-82.7459417
123 BOWLINGS CREEK RD	JACKSON	KY	41339-8836	37.3812086	-83.4450223
123 BRICKYARD HL	JENKINS	KY	41537-9622	37.174155	-82.627765
123 BROADLEAF RD TRLR	LOUISA	KY	41230-6007	38.07826	-82.63856
123 BRUCE ST	SOUTH SHORE	KY	41175-7854	38.7301328	-82.92204383
123 BRUSHY FRK	JENKINS	KY	41537-8413	37.2659717	-82.6152167
123 BUENA VISTA DR	ASHLAND	KY	41101-2125	38.4949582	-82.6898101
123 BURNS RD TRLR	WHITESBURG	KY	41858-8088	37.1742917	-82.8588767
123 BYRD HAYES MNR	LOUISA	KY	41230-1078	38.118935	-82.6059717
123 CABIN CREEK RD	WILLIAMSPORT	KY	41271-8508	37.8337083	-82.7191467
123 CABIN CREEK RD TRLR	THORNTON	KY	41855-9088	37.1894667	-82.7834833
123 CALF CRK	INEZ	KY	41224-8406	37.92220333	-82.496725
123 CARDINAL ESTS	INEZ	KY	41224-8881	37.836675	-82.50766667
123 CARDINAL ESTS	INEZ	KY	41224-8881	37.836555	-82.50760333
123 CAROLINE DR	ASHLAND	KY	41101-2201	38.4862733	-82.685775
123 CAROLINE DR	ASHLAND	KY	41101-2201	38.4864933	-82.6848733
123 CENTRAL AVE	ALLEN	KY	41601-9425	37.61421983	-82.7224825
123 CENTRAL AVE	ALLEN	KY	41601-9425	37.6141583	-82.7224783
123 CENTRAL AVE	PIKEVILLE	KY	41501-1392	37.484615	-82.5280233
123 CHERRY LN	PIKEVILLE	KY	41501-1409	37.4835583	-82.5437367
123 CHESTNUT LOG HOLW	ELKHORN CITY	KY	41522-8793	37.323732	-82.48983516
123 CLARK HOLW	OLIVE HILL	KY	41164-8919	38.25688833	-83.28669167
123 CLAY JACK RD TRLR	RUSH	KY	41168-8121	38.2699033	-82.7273633
123 CLIFFSIDE DR	WHITESBURG	KY	41858-7396	37.1178333	-82.819045
123 CLYDE HANKINS DR	HARDY	KY	41531-8873	37.5886483	-82.24841
123 COAL RIDGE DR LOT 27	HAZARD	KY	41701-7395	37.34315794	-83.2491032
123 COLD SPRINGS LN TRLR	BULAN	KY	41722-8954	37.30179	-83.1374567
123 COLLEGE ST STE 1	PAINTSVILLE	KY	41240-1175	37.8135417	-82.8060683
123 COLLEGE ST STE 2	PAINTSVILLE	KY	41240-1175	37.8135433	-82.806055
123 COLLEGE ST STE 3	PAINTSVILLE	KY	41240-1175	37.8130307	-82.8059302
123 COLLEGE ST STE 4	PAINTSVILLE	KY	41240-1175	37.8135467	-82.806045
123 COLLEGE ST STE 5	PAINTSVILLE	KY	41240-1175	37.8135417	-82.8060767
123 COLLEGE ST STE 6	PAINTSVILLE	KY	41240-1175	37.8131046	-82.8059443
123 COLLINS LN	GREENUP	KY	41144-6342	38.5434033	-82.8140717
123 COLLINS LN TRLR	GREENUP	KY	41144-6342	38.5429683	-82.8132967
123 COMBS DR	PIKEVILLE	KY	41501-3393	37.51246	-82.5572733
123 CORNETT HILL DR TRLR	HAZARD	KY	41701-5445	37.2269483	-83.1714133
123 CORPORATE DR STE 101	HAZARD	KY	41701-8268	37.29350817	-83.21716733
123 CORPORATE DR STE 102	HAZARD	KY	41701-8268	37.29333683	-83.21652433
123 CORPORATE DR STE 103	HAZARD	KY	41701-8268	37.29372944	-83.21687179
123 CORPORATE DR STE 104	HAZARD	KY	41701-8268	37.293321	-83.2166135
123 CORPORATE DR STE 105	HAZARD	KY	41701-8268	37.29372944	-83.21687179
123 CORPORATE DR STE 106	HAZARD	KY	41701-8268	37.29330083	-83.2165885
123 CORPORATE DR STE 1A	HAZARD	KY	41701-8268	37.29330866	-83.21588966
123 COWPEN RD	PIKEVILLE	KY	41501-6001	37.5313533	-82.5752867
123 COWPEN RD	PIKEVILLE	KY	41501-6001	37.5316583	-82.575215
123 CREEKSIDE LN LOT 12	MINNIE	KY	41651-9037	37.460313	-82.752754
123 CUMBERLAND CT	PIKEVILLE	KY	41501-1705	37.47728535	-82.51989261
123 CUTSHIN RD	WOOTON	KY	41776-8964	37.162131	-83.29687216
123 DAUGHERTY BR	FREEBURN	KY	41528-8714	37.5590367	-82.15079
123 DEAN HL	MALLIE	KY	41836-8880	37.22042783	-82.9062375
123 DEFIANCE CIR TRLR	HAPPY	KY	41746-9064	37.205755	-83.0908567
123 DEPOT RD	BEAVER	KY	41604-6304	37.3731833	-82.67524
123 DESKINS HOLW	PIKEVILLE	KY	41501-1903	37.5035383	-82.546985
123 EASY ST	STAFFORDSVILLE	KY	41256-9080	37.8230317	-82.8535433
123 EMERALD DR	EMMALENA	KY	41740-9062	37.339975	-83.081825
123 ETNA ST	RUSSELL	KY	41169-1301	38.5272767	-82.6903083



123 ETNA ST	RUSSELL	KY	41169-1301	38.52735	-82.69005
123 FORGOTTEN LN	OLIVE HILL	KY	41164-5613	38.30643186	-83.0800168
123 FRANCIS BRANCH RD	ROWDY	KY	41367-9051	37.3927967	-83.247625
123 FRANCIS HOLLOW SPUR	HINDMAN	KY	41822-8905	37.30197767	-82.94633116
123 FRYER HOLW TRLR	RUSH	KY	41168-8964	38.3473033	-82.8429733
123 FULLERTON AVE	SOUTH SHORE	KY	41175-9025	38.7220417	-82.9679367
123 GOLD HOWARD LOOP	EASTERN	KY	41622-6906	37.51856017	-82.80733933
123 GRANDVIEW DR	TRAM	KY	41663-8500	37.5726083	-82.6434383
123 GREENHOUSE RD	SOUTH SHORE	KY	41175-7731	38.7342217	-82.8996667
123 HAMILTON LN	PIKEVILLE	KY	41501-2920	37.530035	-82.58120216
123 HARRIS LN	AUXIER	KY	41602-9219	37.7300683	-82.7576733
123 HAYDEN DR	MEALLY	KY	41234-8300	37.7901503	-82.7372927
123 HIBISCUS CT	PRESTONSBURG	KY	41653-1849	37.69462	-82.7782867
123 HIGH ST	WHEELWRIGHT	KY	41669-8500	37.3316017	-82.7187183
123 HIGHWAY 80 OVERLOOK	MARTIN	KY	41649-7995	37.5599465	-82.76538266
123 HILLCREST CT	RUSSELL	KY	41169-1452	38.5218967	-82.700875
123 HILLVIEW DR	RACELAND	KY	41169-1027	38.5338283	-82.7405933
123 HOLBROOK RD	OLIVE HILL	KY	41164-7409	38.25706	-83.19351833
123 ICE PLANT HOLW	MARTIN	KY	41649-8064	37.5716417	-82.750395
123 ICE PLANT HOLW	MARTIN	KY	41649-8064	37.5720917	-82.7503533
123 ICE PLANT HOLW LOT 2	MARTIN	KY	41649-8064	37.57157916	-82.75095297
123 ICE PLANT HOLW LOT 3	MARTIN	KY	41649-8065	37.57157916	-82.75095297
123 JENNYS FRK	PIKEVILLE	KY	41501-6155	37.5537233	-82.5475183
123 JOHNSON LN GARG	BUSY	KY	41723-8846	37.28633183	-83.270227
123 JOHNSON LN TRLR	BUSY	KY	41723-8846	37.2872267	-83.2709975
123 JONES TOWN CIR	HAZARD	KY	41701-8052	37.3555805	-83.19050533
123 JULIUS AVE	PIKEVILLE	KY	41501-9013	37.4772895	-82.52322116
123 KELLY MOUNTAIN RD	SHELBY GAP	KY	41563-8340	37.215735	-82.5451367
123 KENTUCKY AVE	SOUTH WILLIAMSON	KY	41503-4128	37.6744067	-82.2835933
123 KENTUCKY AVE	WHITESBURG	KY	41858-7790	37.1160583	-82.8154433
123 KINGSWAY DR	SOUTH SHORE	KY	41175-7934	38.72685	-82.9305483
123 KNOB FORK RD	PIKEVILLE	KY	41501-3551	37.5321767	-82.47264
123 KY ROUTE 2039 LOT 4	HAGERHILL	KY	41222-9068	37.8121433	-82.847465
123 LAWHORN HOLW	ASHLAND	KY	41102-8494	38.48081	-82.699985
123 LAYNE HOLLOW RD	PIKEVILLE	KY	41501-1307	37.4872383	-82.5197183
123 LICK FORK RD TRLR	WEBBVILLE	KY	41180-8710	38.0889083	-82.8513017
123 LITTLE GARNER RD	ASHLAND	KY	41102-7500	38.43229	-82.7097717
123 LITTLE MUD LICK RD	STAFFORDSVILLE	KY	41256-8960	37.83574	-82.8498467
123 LITTLE MUDLICK BR	BELFRY	KY	41514-7328	37.61025337	-82.26712376
123 LITTLE MUDLICK BR	BELFRY	KY	41514-7328	37.6094967	-82.26496
123 LITTLE MUDLICK BR	BELFRY	KY	41514-7328	37.60994117	-82.26620416
123 LYNN AVE	ASHLAND	KY	41102-9686	38.3923204	-82.7399694
123 MAIN ST	GREENUP	KY	41144-1070	38.5793883	-82.83848
123 MAIN ST	INEZ	KY	41224-6004	37.866695	-82.53709667
123 MARE CRK	STANVILLE	KY	41659-7002	37.5714874	-82.6377942
123 MARTIN CALHOUN BR	KITE	KY	41828-8880	37.32534	-82.813315
123 MCKINLEY CIR	BULAN	KY	41722-8862	37.325985	-83.1477483
123 MEADOW AVE	RACELAND	KY	41169-1033	38.5313683	-82.73968
123 MELISSA LN	PIKEVILLE	KY	41501-9224	37.4828401	-82.4877246
123 MIMOSA RD TRLR	LOUISA	KY	41230-6345	38.1266783	-82.622745
123 MITCHELL LN	MOUSIE	KY	41839-8870	37.40277	-82.9406468
123 MOONLIGHT DR	PIKEVILLE	KY	41501-2331	37.441719	-82.5209485
123 MORRISON LN	RUSH	KY	41168-8984	38.3521117	-82.7899967
123 MOUNT SAVAGE DR	ASHLAND	KY	41101-7180	38.49693	-82.68624
123 MULBERRY LN	PIKEVILLE	KY	41501-9085	37.48322233	-82.56767016
123 MULBERRY RD	WOOTON	KY	41776-8880	37.128676166	-83.32231
123 NEW HAMPSHIRE DR	ASHLAND	KY	41101-2243	38.490695	-82.6835833
123 OLD HOUSE HOLW	PIKEVILLE	KY	41501-6130	37.5508824	-82.5650914
123 PARK ST	PIKEVILLE	KY	41501-1718	37.4744933	-82.52248
123 PATTON BRANCH RD	DEMA	KY	41859-9042	37.3868217	-82.7888183
123 PATTON BRANCH RD	DEMA	KY	41859-9042	37.3867933	-82.7883967
123 PATTON BRANCH RD GARG 1	DEMA	KY	41859-9042	37.38682767	-82.78831833
123 PATTON DR	ASHLAND	KY	41101-7037	38.49706906	-82.6771382
123 PENNY ST	PIKEVILLE	KY	41501-3866	37.3591283	-82.556955
123 PETER FORK RD	MC CARR	KY	41544-8331	37.5927267	-82.1652133
123 PIGEON ROOST BR	GALVESTON	KY	41635-6323	37.428896	-82.61022
123 PIKE FLOYD HOLW	BETSY LAYNE	KY	41605-7026	37.5569617	-82.6286967

123 POLLITT RD	RUSSELL	KY	41169-1545	38.51466671	-82.69580592
123 POPLAR ST	PIKEVILLE	KY	41501-1161	37.4793333	-82.5224933
123 POPLAR ST APT 101	PIKEVILLE	KY	41501-1159	37.4794633	-82.521585
123 POPLAR ST APT 102	PIKEVILLE	KY	41501-1159	37.47884	-82.5222033
123 POPLAR ST APT 103	PIKEVILLE	KY	41501-1159	37.4789183	-82.522235
123 POPLAR ST APT 104	PIKEVILLE	KY	41501-1159	37.4789317	-82.52229
123 POPLAR ST APT 105	PIKEVILLE	KY	41501-1159	37.478715	-82.5220333
123 POPLAR ST APT 201	PIKEVILLE	KY	41501-1159	37.4794633	-82.521585
123 POPLAR ST APT 202	PIKEVILLE	KY	41501-1160	37.4800883	-82.52145
123 POPLAR ST APT 203	PIKEVILLE	KY	41501-1160	37.4794633	-82.521585
123 POPLAR ST APT 204	PIKEVILLE	KY	41501-1160	37.47884	-82.5222033
123 POPLAR ST APT 206	PIKEVILLE	KY	41501-1160	37.4800883	-82.52145
123 POPLAR ST APT 301	PIKEVILLE	KY	41501-1160	37.479455	-82.5222967
123 POPLAR ST APT 302	PIKEVILLE	KY	41501-1160	37.4794633	-82.521585
123 POPLAR ST APT 303	PIKEVILLE	KY	41501-1160	37.4794633	-82.521585
123 POPLAR ST APT 304	PIKEVILLE	KY	41501-1160	37.47884	-82.5222033
123 POPLAR ST APT 305	PIKEVILLE	KY	41501-1160	37.4800883	-82.52145
123 POPLAR ST APT 306	PIKEVILLE	KY	41501-1160	37.47919	-82.5220617
123 POTTERS GROCERY RD	ASHCAMP	KY	41512-8736	37.24941467	-82.48882083
123 RAILROAD AVE	COMBS	KY	41729-9031	37.2644783	-83.21303
123 RALPH MOORE LN	INEZ	KY	41224-9105	37.7986105	-82.47205483
123 RAYMONDS BR	WHITESBURG	KY	41858-8435	37.1397317	-82.8625083
123 RIVER RD	DRAFFIN	KY	41522-8327	37.34146	-82.3962217
123 RUBY LN	HYDEN	KY	41749	37.1396005	-83.320037
123 RUBY LN GARG	HYDEN	KY	41749	37.1384988	-83.3195401
123 RUSSELL RD	ASHLAND	KY	41101-7256	38.4925733	-82.6639367
123 SADLER DR	NIPPA	KY	41240-9225	37.86582	-82.7866867
123 SALLY MAE WAY	ASHLAND	KY	41102-7125	38.382293	-82.701332
123 SANDY COVE RD LOT 41	GREENUP	KY	41144-9451	38.5774275	-82.845245
123 SANDY ST	PIKEVILLE	KY	41501-2002	37.493148	-82.536817
123 SAWMILL RD	VIPER	KY	41774-8836	37.168095	-83.1669983
123 SAWMILL RD	VIPER	KY	41774-8836	37.168795	-83.1659083
123 SCOTT FRK	PIKEVILLE	KY	41501-4711	37.5718737	-82.4267447
123 SEE CHAPEL RD TRLR	LOUISA	KY	41230-7676	38.1076117	-82.596115
123 SERENITY LN	GREENUP	KY	41144-6253	38.5384733	-82.81542
123 SETTLEMENT RD	CORNETTSVILLE	KY	41731-8545	37.13321867	-83.008653
123 SETTLEMENT RD TRLR	BLACKKEY	KY	41804	37.13386383	-83.00852716
123 SHAWNEE HILL DR GARG	JACKSON	KY	41339-7378	37.562245	-83.37483
123 SHUCKY BEAN HOLW	JACKSON	KY	41339-7018	37.543765	-83.3648433
123 SIDNEY DR	WHITESBURG	KY	41858-9397	37.2090917	-82.8832633
123 SPEARS RD	KIMPER	KY	41539-6264	37.50336517	-82.35768733
123 SPRING BR	HATFIELD	KY	41514-8809	37.685065	-82.3635183
123 STAR LN	PIKEVILLE	KY	41501-2325	37.44256653	-82.52079025
123 STATE HIGHWAY 292	LOVELY	KY	41231	37.80058433	-82.36917883
123 STATE ROUTE 1	GREENUP	KY	41144-6382	38.565595	-82.826945
123 STEELE ROGERS LN	BETSY LAYNE	KY	41605	37.5504665	-82.62934116
123 STORM HOLW	EAST POINT	KY	41216-8738	37.73818367	-82.7904155
123 STRAIGHT ROW	JENKINS	KY	41537-8685	37.1999433	-82.6392117
123 SUPERIOR RD	SALYERSVILLE	KY	41465-9104	37.7384267	-83.0712267
123 TAYLOR RD TRLR	MALLIE	KY	41836-9049	37.2974917	-82.8974117
123 THOMPSON RD	RUSSELL	KY	41169-1613	38.5076165	-82.71168535
123 TRACEY ST	PIKEVILLE	KY	41501-7517	37.51852	-82.6020367
123 TURNER ST	WEST LIBERTY	KY	41472-1147	37.923535	-83.25751667
123 VINTAGE DR	HYDEN	KY	41749	37.1295833	-83.4561917
123 VINTAGE DR	HYDEN	KY	41749	37.129795	-83.458255
123 WALNUT DR	PIKEVILLE	KY	41501-1917	37.48268	-82.5391833
123 WEDDINGTON BRANCH RD	PIKEVILLE	KY	41501-3204	37.5236417	-82.5688317
123 WILLIAMS BR	HODE	KY	41267-8911	37.8962783	-82.44117
123 WILLIAMSON DR TRLR	HUDDY	KY	41535-8937	37.6010917	-82.2714067
123 WOMACK RD	GRAYSON	KY	41143-1237	38.3301367	-82.95083
123 WOODLAND EST	PAINTSVILLE	KY	41240-8615	37.8015317	-82.7674383
123 WOOTON ST	HAZARD	KY	41701-1553	37.2514717	-83.1899617
123 WYATT HOLW	JENKINS	KY	41537-8689	37.204365	-82.639775
123 YERKES SCHOOL RD	YERKES	KY	41778-8300	37.2762067	-83.3040717
123 E CLAYTON LN	LOUISA	KY	41230-6048	38.09729833	-82.61325
123 E DORTON BLVD	STAFFORDSVILLE	KY	41256-9009	37.82660917	-82.84505716
123 E KEYSER HEIGHTS DR	PIKEVILLE	KY	41501-1639	37.4906533	-82.5286383

123 E MAIN ST	GRAYSON	KY	41143-1301	38.3321333	-82.9485083
123 N ARNOLD AVE	PRESTONSBURG	KY	41653-1281	37.6687667	-82.7752317
123 N BRIDGE ST	PIKEVILLE	KY	41501-2849	37.5355052	-82.5937714
123 N HIGHLAND AVE	PRESTONSBURG	KY	41653-1333	37.6691317	-82.771148
123 N MAYS AVE	PRESTONSBURG	KY	41653-1545	37.67043967	-82.71768016
123 S BLACKBURN BTM	PIKEVILLE	KY	41501-4873	37.559245	-82.4180267
123 S BUCKINGHAM AVE	WEST VAN LEAR	KY	41268-8012	37.785145	-82.7786917
123 S CARDINAL DR	PRESTONSBURG	KY	41653-1409	37.667235	-82.7402417
123 S CARDINAL DR GARG	PRESTONSBURG	KY	41653-1409	37.6677168	-82.741833
123 S HIGHLAND AVE	PRESTONSBURG	KY	41653-1908	37.66913	-82.7701033
123 S MAIN CROSS ST	LOUISA	KY	41230-1330	38.1153183	-82.60322
123 W HICKS CT	ASHLAND	KY	41102-8314	38.4423283	-82.70805
1230 BIG BRANCH HOLLOW RD	HONAKER	KY	41603-9002	37.51933244	-82.69216705
1230 BLAIR BR	JEREMIAH	KY	41826-9029	37.166198833	-82.89451166
1230 BLAIR BR	JEREMIAH	KY	41826-9029	37.16723	-82.9024417
1230 BLAIR BR TRLR	JEREMIAH	KY	41826-9029	37.16771	-82.902895
1230 BLAZE BR	JENKINS	KY	41537-8127	37.249495	-82.5881933
1230 BRINEGAR RD	OLIVE HILL	KY	41164-6005	38.208909333	-83.30143866
1230 CANOE RD TRLR	JACKSON	KY	41339-7305	37.47067667	-83.48111667
1230 CLEAR FORK RD	HAZARD	KY	41701-7765	37.2875783	-83.102085
1230 CLEAR FORK RD	HAZARD	KY	41701-7765	37.2879417	-83.1012383
1230 CLEAR FORK RD	HAZARD	KY	41701-7765	37.287555	-83.1021267
1230 CRESTVIEW DR	RACELAND	KY	41169-1206	38.5289467	-82.726815
1230 DIX FRK TRLR	SIDNEY	KY	41564-8805	37.5982583	-82.3471267
1230 FOOTHILLS CT	WURLTAND	KY	41144-6083	38.54990512	-82.76141607
1230 GARVIN RDG	OLIVE HILL	KY	41164-7321	38.302574	-83.21591716
1230 GARVIN RDG	OLIVE HILL	KY	41164-7321	38.302632666	-83.216689
1230 GRANDVIEW DR	ASHLAND	KY	41101-6328	38.4459417	-82.6271567
1230 LITTLE DRY FRK	WHITESBURG	KY	41858-8597	37.1499633	-82.841805
1230 OAKWOOD AVE	VICCO	KY	41773-9012	37.23014518	-83.07411027
1230 SIXTEENMILE TRACE BR	HAZARD	KY	41701-7430	37.32737748	-83.22789534
1230 N STONEY BROOK DR	BETSY LAYNE	KY	41605-9030	37.5556385	-82.6088725
1230 S LAKE DR	PRESTONSBURG	KY	41653-1350	37.6666533	-82.7605592
12300 KEVIN AVE	ASHLAND	KY	41102-8653	38.39668266	-82.74003403
12300 MIDLAND TRAIL RD	ASHLAND	KY	41102-9639	38.3773067	-82.70238
12300 MIDLAND TRAIL RD	ASHLAND	KY	41102-9639	38.377135	-82.7026217
12302 HIGHWAY 406	ROARK	KY	40979-8603	37.018345	-83.5115317
12303 GRAPEVINE RD	PHYLLIS	KY	41554-8413	37.4656083	-82.35896
12303 GRAPEVINE RD UNIT RVR HUR	PHYLLIS	KY	41554-8413	37.46574367	-82.35774183
12307 GRAPEVINE RD	PHYLLIS	KY	41554-8413	37.465575	-82.3588017
12307 MIDLAND TRAIL RD	ASHLAND	KY	41102-9639	38.376838333	-82.7080995
12307 MIDLAND TRAIL RD	ASHLAND	KY	41102-9639	38.375305	-82.7078533
12307 MIDLAND TRAIL RD	ASHLAND	KY	41102-9639	38.3750317	-82.7076367
12307 MIDLAND TRAIL RD	ASHLAND	KY	41102-9639	38.376585	-82.70743
12307 MIDLAND TRAIL RD	ASHLAND	KY	41102-9639	38.3757217	-82.7065783
12307 MIDLAND TRAIL RD	ASHLAND	KY	41102-9639	38.3773183	-82.707495
12307 MIDLAND TRAIL RD	ASHLAND	KY	41102-9639	38.3759483	-82.7067833
12307 MIDLAND TRAIL RD	ASHLAND	KY	41102-9639	38.3759156	-82.7044883
12307 MIDLAND TRAIL RD	ASHLAND	KY	41102-9639	38.3772506	-82.7061603
12307 MIDLAND TRAIL RD	ASHLAND	KY	41102-9639	38.37580933	-82.70982866
12307 MIDLAND TRAIL RD	ASHLAND	KY	41102-9639	38.3759767	-82.709795
12307 MIDLAND TRAIL RD	ASHLAND	KY	41102-9639	38.3762883	-82.7061367
12307 MIDLAND TRAIL RD	ASHLAND	KY	41102-9639	38.3769417	-82.7070133
12308 MIDLAND TRAIL RD	ASHLAND	KY	41102-9639	38.37802217	-82.7049705
1231 BEE HIVE RD	SLEMP	KY	41763	37.0690233	-83.0954883
1231 COLLINS HWY	PIKEVILLE	KY	41501-6714	37.416512666	-82.499557
1231 COURT ST	WORTHINGTON	KY	41183-9209	38.5490133	-82.7213667
1231 FLACKEY BRANCH RD	HYDEN	KY	41749-8645	37.15636	-83.33084
1231 FOOTHILLS CT	WURLTAND	KY	41144-6083	38.54991433	-82.76128616
1231 FOREST HILLS RD	FOREST HILLS	KY	41527-8330	37.64048	-82.28595
1231 GRANDVIEW DR	ASHLAND	KY	41101-6327	38.44611	-82.627305
1231 HIGHWAY 1933	JACKSON	KY	41339-7244	37.39770304	-83.41549134
1231 LONG BRANCH RD TRLR	FALLSBURG	KY	41230-7187	38.1974283	-82.6993317
1231 MARE CRK	STANVILLE	KY	41659-9008	37.56912683	-82.61837383
1231 MARE CRK GARG	STANVILLE	KY	41659-9008	37.5698958	-82.6181803
1231 MAYME ST	FLATWOODS	KY	41139-1927	38.514074	-82.725925
1231 NARROWS BR	HARDY	KY	41531-8808	37.6011417	-82.24669

1231 OAK ST APT 16	CATLETTSBURG	KY	41129-1353	38.4325117	-82.6062033
1231 ROCKY RD	PIKEVILLE	KY	41501-8011	37.4142883	-82.4203383
1231 STATE HIGHWAY 2	OLIVE HILL	KY	41164-9382	38.31402167	-83.19278833
1231 STATE HIGHWAY 2	OLIVE HILL	KY	41164-9382	38.31395833	-83.19365167
1231 TERRY ST LOT 57	RACELAND	KY	41169-1921	38.5376367	-82.7223883
1231 UNITY CIR	FLATWOODS	KY	41139	38.5105583	-82.72602
1231 WILKERSON ST	FLATWOODS	KY	41139-1565	38.5211567	-82.7213617
12316 HIGHWAY 582	KITE	KY	41828-8959	37.3178117	-82.808675
12316 HIGHWAY 582	KITE	KY	41828-8959	37.31761	-82.808415
12317 COLLINS RD	CATLETTSBURG	KY	41129-8258	38.3920883	-82.6918167
12319 KY HIGHWAY 7	CORNETTSSVILLE	KY	41731-8984	37.13233133	-83.03520616
1232 29TH ST	ASHLAND	KY	41101-4061	38.4633217	-82.635005
1232 COTTONWOOD RD	LOUISA	KY	41230-8058	38.126765	-82.6720133
1232 CRESTVIEW DR	RACELAND	KY	41169-1206	38.5290867	-82.7268733
1232 FOOTHILLS CT	WURTLAND	KY	41144-6083	38.54959283	-82.761339
1232 GRANDVIEW DR	ASHLAND	KY	41101-6328	38.445685	-82.627515
1232 GREENHILL RD	ASHLAND	KY	41102-6925	38.4360567	-82.7105067
1232 HAZELNUT DR	YEADDISS	KY	41777-8988	37.031585	-83.23839
1232 HIGHWAY 3410	MAYKING	KY	41837-9067	37.11873	-82.7650567
1232 HIGHWAY 7	DEMA	KY	41859-9003	37.4100233	-82.7817417
1232 KENTUCKY BLVD	HAZARD	KY	41701-2026	37.2460381	-83.1772822
1232 KY ROUTE 306	WHEELWRIGHT	KY	41669-9033	37.3379917	-82.7212633
1232 LITTLE PETER CAVE RD	LOVELY	KY	41231-9035	37.8176383	-82.4456783
1232 LONG ST	ASHLAND	KY	41101-3532	38.4683683	-82.6570167
1232 MARSHALLS BR	JENKINS	KY	41537-7905	37.2140917	-82.5926717
1232 SMITH BRANCH RD TRLR 1	GREENUP	KY	41144-6467	38.60287285	-82.88055836
12320 GRAPEVINE RD TRLR	PHYLLIS	KY	41554-8413	37.4657833	-82.3572333
12322 KELLY DR	ASHLAND	KY	41102-7747	38.38971	-82.7526433
12327 ANTHONY DR	ASHLAND	KY	41102-7018	38.4003967	-82.7350483
12327 ANTHONY DR	ASHLAND	KY	41102-7018	38.400634	-82.736579
12329 N HIGHWAY 201	WEBBVILLE	KY	41180-8833	38.16916	-82.8805233
12329 N HIGHWAY 201	WEBBVILLE	KY	41180-8833	38.1707133	-82.876795
12329 N HIGHWAY 201 HSE 2	WEBBVILLE	KY	41180	38.1712146	-82.8840117
1233 29TH ST	ASHLAND	KY	41101-4060	38.4643167	-82.6347483
1233 BUCK CRK TRLR	WHITESBURG	KY	41858-8157	37.2429317	-82.8518283
1233 CHAPEL RD	LOUISA	KY	41230-8042	38.1117363	-82.662135
1233 COCKRELLS TRACE RD	HAZARD	KY	41701-7478	37.30779368	-83.10205779
1233 COLLINS HWY APT 1	PIKEVILLE	KY	41501-6714	37.4167033	-82.4992824
1233 COLLINS HWY APT 2	PIKEVILLE	KY	41501-6714	37.4164633	-82.499255
1233 COMBS RD	HAZARD	KY	41701-6861	37.2875233	-83.2111583
1233 COMBS RD	HAZARD	KY	41701-6861	37.2872233	-83.2116517
1233 CRESTVIEW DR LOT 17	RACELAND	KY	41169-1205	38.5296283	-82.7267183
1233 FOOTHILLS CT	WURTLAND	KY	41144-6083	38.549933	-82.76130066
1233 GREASY CRK	SHELBIANA	KY	41562-8225	37.4063667	-82.4681333
1233 HALES BRANCH RD TRLR	REDFOX	KY	41847-9041	37.19721	-82.9498033
1233 HIGHWAY 1690	LOUISA	KY	41230-8422	38.06828833	-82.58602833
1233 KY ROUTE 306	WHEELWRIGHT	KY	41669-9033	37.3385967	-82.7221517
1233 LITTLE BLACKLOG RD	INEZ	KY	41224-9085	37.85936667	-82.497085
1233 LIZZIE FRK	PIKEVILLE	KY	41501-4006	37.3066533	-82.56136
1233 LONG ST	ASHLAND	KY	41101-3531	38.4680567	-82.6568
1233 MITCHELL ST	CATLETTSBURG	KY	41129-1389	38.43424333	-82.60641933
1233 OAK ST APT 17	CATLETTSBURG	KY	41129-1353	38.43229367	-82.60646866
1233 SAMMONS HOLW	OLIVE HILL	KY	41164-7378	38.298655	-83.15660333
1233 STATE ROUTE 1	GREENUP	KY	41144-6393	38.5528533	-82.8165833
1233 WILKERSON ST	FLATWOODS	KY	41139-1565	38.52147	-82.7214067
1233 WINCHESTER AVE	ASHLAND	KY	41101-7532	38.4811571	-82.6430154
12331 ELKHORN CRK	SHELBY GAP	KY	41563-8410	37.2388283	-82.514815
12332 GRAPEVINE RD	PHYLLIS	KY	41554-8413	37.46570867	-82.357198
12333 KEVIN AVE	ASHLAND	KY	41102-8653	38.394719	-82.740515
12333 KEVIN AVE	ASHLAND	KY	41102-8653	38.3954981	-82.7426544
12333 KEVIN AVE	ASHLAND	KY	41102-8653	38.3945133	-82.7419383
12333 KEVIN AVE	ASHLAND	KY	41102-8653	38.394719	-82.740515
12333 REGINA BELCHER HWY	ELKHORN CITY	KY	41522-8448	37.355495	-82.389805
12337 KY HIGHWAY 7	CORNETTSSVILLE	KY	41731-8984	37.1325383	-83.0354267
1234 CRESTVIEW DR LOT 23	RACELAND	KY	41169-1206	38.5292817	-82.7272367
1234 FOOTHILLS CT	WURTLAND	KY	41144-6083	38.5496135	-82.761251
1234 HALES BRANCH RD	REDFOX	KY	41847-9041	37.1974817	-82.951015

1234 HIGHWAY 30	NOCTOR	KY	41339-8405	37.55029167	-83.34099833
1234 HIGHWAY 476	LOST CREEK	KY	41348-8938	37.48516833	-83.30350667
1234 JOHNS BR	ANGLEY	KY	41645-9054	37.5467133	-82.7909717
1234 KY HIGHWAY 484	BUCKHORN	KY	41721-8512	37.264202	-83.50296433
1234 KY ROUTE 7	WAYLAND	KY	41666-9070	37.459846833	-82.81884533
1234 PUNCHEON CAMP RD	CORNETTSVILLE	KY	41731-8639	37.09669248	-83.12494874
1234 RIVER FRONT RD	LOVELY	KY	41231-8977	37.8310612	-82.4050209
1234 SLONES BR	SHELBIANA	KY	41562-8006	37.4270363	-82.4380325
12340 HIGHWAY 582	KITE	KY	41828-8959	37.317777	-82.807723
12341 KELLY DR	ASHLAND	KY	41102-7747	38.3891617	-82.7532017
12341 KY HIGHWAY 28	GAYS CREEK	KY	41745-8923	37.3489183	-83.4077667
12341 PRINCELAND DR	ASHLAND	KY	41102-7816	38.38472283	-82.75359833
12341 PRINCELAND DR	ASHLAND	KY	41102-7816	38.38563	-82.75327916
1235 13TH ST	ASHLAND	KY	41101-2607	38.471855	-82.65012
1235 BEE HIVE RD	SLEMP	KY	41763-8912	37.06928153	-83.09553998
1235 BIG CARD RD	MOUTHCARD	KY	41548-8216	37.3658136	-82.2576209
1235 BIG CARD RD	MOUTHCARD	KY	41548-8216	37.3656147	-82.2580252
1235 BIG WILLARD RD	BUSY	KY	41723-8760	37.2622867	-83.29832
1235 CAMP CREEK RD	STOPOVER	KY	41568-9012	37.47385717	-82.08382283
1235 CARCASSONNE RD	BLACKKEY	KY	41804-9070	37.17231316	-82.9843155
1235 CRESTVIEW DR	RACELAND	KY	41169-1205	38.52966	-82.72701
1235 DORTON CRK	JENKINS	KY	41537-8206	37.2723917	-82.548475
1235 DRY BREAD RD	SALYERSVILLE	KY	41465-8301	37.7186067	-82.9535833
1235 DRY BREAD RD BARN	SALYERSVILLE	KY	41465-8301	37.71888783	-82.95165233
1235 Foothills CT	WURLAND	KY	41144-6083	38.549419	-82.7612255
1235 GREASY CRK	SHELBIANA	KY	41562-8225	37.4060433	-82.4679167
1235 HARLESS CRK	REGINA	KY	41559-8908	37.3771617	-82.3940383
1235 HIGHWAY 1937 TRLR	CATLETTSBURG	KY	41129-8525	38.256625	-82.6518817
1235 HINDMAN BYP	HINDMAN	KY	41822-8674	37.3512429	-82.991109
1235 KY ROUTE 466	MELVIN	KY	41650-9033	37.335595	-82.6917083
1235 LOST CREEK RD	HAZARD	KY	41701-7912	37.3271033	-83.1802433
1235 LOWER POMPEY RD	SHELBIANA	KY	41562-8104	37.431585	-82.4293833
1235 MAYME ST	FLATWOODS	KY	41139-1927	38.5141917	-82.72608
1235 MOUNTAIN BREEZE RD	JENKINS	KY	41537-8614	37.19265337	-82.60573266
1235 MOUNTAIN BREEZE RD GARG	JENKINS	KY	41537-8614	37.193487833	-82.60831716
1235 OAK ST APT 18	CATLETTSBURG	KY	41129-1353	38.4325017	-82.6061933
1235 ONEAL DR TRLR	RUSH	KY	41168-8196	38.3393217	-82.7362583
1235 PERKINS MADDEN RD	HINDMAN	KY	41822-9012	37.308995	-82.9742367
1235 PERKINS MADDEN RD TRLR	HINDMAN	KY	41822-9012	37.2431717	-83.0603567
1235 POND CRK	DRAFFIN	KY	41522-8375	37.3284125	-82.4027885
1235 POSSUM TROT RD	LEBURN	KY	41831-8933	37.3643683	-82.9541033
1235 STATE HIGHWAY 174 HSE	OLIVE HILL	KY	41164-7250	38.28012	-83.18882333
1235 STATE ROUTE 693	RACELAND	KY	41169-9035	38.5324417	-82.7561667
1235 WILKERSON ST	FLATWOODS	KY	41139-1565	38.521715	-82.7218367
1235 N TRINITY LN	ASHLAND	KY	41102-7670	38.42289933	-82.704732
12350 VIRGINIA BLVD	ASHLAND	KY	41102-8644	38.39736367	-82.74218583
12354 VIRGINIA BLVD UNIT 2	ASHLAND	KY	41102-8644	38.3973133	-82.7419767
12355 VIRGINIA BLVD	ASHLAND	KY	41102-8645	38.3973167	-82.743165
12356 KY ROUTE 979	BEAVER	KY	41604-6336	37.40973783	-82.65161416
12357 ELKHORN CRK	SHELBY GAP	KY	41563-8410	37.23873	-82.5157517
12358 VIRGINIA BLVD UNIT 1	ASHLAND	KY	41102-9684	38.3974667	-82.7417083
12358 VIRGINIA BLVD UNIT 3	ASHLAND	KY	41102-8644	38.3980067	-82.74194
1236 CRESTVIEW DR	RACELAND	KY	41169-1206	38.5289967	-82.7272533
1236 FOOTHILLS CT	WURLAND	KY	41144-6083	38.54945067	-82.7611615
1236 HIGHWAY 3406	MAYKING	KY	41837-9012	37.1380717	-82.7284983
1236 LONG ST	ASHLAND	KY	41101-3532	38.468045	-82.6568883
1236 MIDDLE FRK	HATFIELD	KY	41514	37.63957	-82.400865
1236 NEEDMORE RD	WEBBVILLE	KY	41180-8867	38.1532417	-82.88217
1236 POWELLS CRK	PIKEVILLE	KY	41501-7924	37.4018117	-82.4114617
1236 RIGHT FORK OF COWPEN RD	PIKEVILLE	KY	41501-6114	37.5490617	-82.5415367
1236 RIGHT FORK OF COWPEN RD TRLR	PIKEVILLE	KY	41501-6114	37.5487515	-82.54134166
1236 SCUDDY BRANCH RD	SCUDDY	KY	41760-9053	37.190075	-83.0871267
1236 SPURLOCK FRK	DANA	KY	41615-9038	37.53853	-82.7040383
1236 N LAKE DR UNIT 10982	PRESTONSBURG	KY	41653-1289	37.6826433	-82.7776667
12360 US HIGHWAY 23	HAROLD	KY	41635-7020	37.53367833	-82.62835683
12361 US ROUTE 60 APT B	ASHLAND	KY	41102-9675	38.391086	-82.71272933
12361 US ROUTE 60 APT C	ASHLAND	KY	41102-9675	38.391222	-82.71277333

12361 US ROUTE 60 APT LOWER	ASHLAND	KY	41102-9675	38.39130167	-82.71277583
12363 HIGHWAY 421	HOSKINSTON	KY	40844	37.063265	-83.398495
12365 KEVIN AVE	ASHLAND	KY	41102-8653	38.39809717	-82.7402805
12366 HIGHWAY 15	LOST CREEK	KY	41348-9605	37.447773	-83.31697783
12366 KEVIN AVE	ASHLAND	KY	41102-8653	38.3977717	-82.7391333
1237 BEE HIVE RD	SLEMP	KY	41763-8912	37.0686	-83.0953883
1237 CARTER AVE STE B	ASHLAND	KY	41101-7514	38.4802104	-82.6436435
1237 CLAY JACK RD	RUSH	KY	41168-9216	38.2796583	-82.7103533
1237 CRESTVIEW DR	RACELAND	KY	41169-1205	38.5296083	-82.7271067
1237 GREASY CRK	SHELBIANA	KY	41562-8225	37.4063633	-82.468145
1237 GREASY CRK	SHELBIANA	KY	41562-8225	37.40625	-82.467765
1237 HOPKINS FRK	PIKEVILLE	KY	41501-4044	37.3271622	-82.5144958
1237 KY ROUTE 3188	LANGLEY	KY	41645-6559	37.549630833	-82.77230183
1237 LONG FORK MARSHALLS BR	VIRGIE	KY	41572-8866	37.30161817	-82.6849445
1237 OPEN FRK	PIKEVILLE	KY	41501-4617	37.5763133	-82.3852033
1237 PUNCHEON CAMP RD	CORNETTSVILLE	KY	41731-8639	37.09672261	-83.12481128
1237 SAUL MUD LICK BR	BUCKHORN	KY	41721-8571	37.26027	-83.49174
1237 TURKEY CREEK RD	TURKEY CREEK	KY	41514-7905	37.6620783	-82.3064617
1237 TYGART BEND RD	SOUTH SHORE	KY	41175-9754	38.72044467	-82.935361
1237 WILKERSON ST	FLATWOODS	KY	41139-1565	38.5218967	-82.7217567
12370 STATE HIGHWAY 292 HSE 2	LOVELY	KY	41231	37.75577	-82.32136
12373 KY ROUTE 1428	MARTIN	KY	41649-7920	37.5627433	-82.7599233
12375 CRANSTON RD	MOREHEAD	KY	40351-8111	38.35243167	-83.40537167
12379 KEVIN AVE	ASHLAND	KY	41102-8653	38.3986288	-82.7398655
1238 BILL MOORE BR	KONA	KY	41858-7883	37.1698467	-82.702545
1238 CRESTVIEW DR	RACELAND	KY	41169-1206	38.5295717	-82.727035
1238 DIX FRK	SIDNEY	KY	41564-8805	37.5978733	-82.3482747
1238 EK MINES BR	GRAYSON	KY	41143-8792	38.2324217	-82.8862233
1238 FOOTHILLS CT	WURLTAND	KY	41144-6083	38.5494845	-82.76116966
1238 GOOSE CREEK RD	NEON	KY	41840-8919	37.2172717	-82.7277767
1238 GOOSE CREEK RD UNIT PUMP	NEON	KY	41840-8919	37.21585083	-82.72730066
1238 JOHNS BR	LANGLEY	KY	41645-9054	37.5470933	-82.7913
1238 MARROWBONE CREEK RD	ELKHORN CITY	KY	41522-8544	37.35529421	-82.42435939
1238 RED CREEK RD	PIKEVILLE	KY	41501-6735	37.443815	-82.4668317
1238 STATE ROUTE 827	GREENUP	KY	41144-6842	38.58172067	-82.8682565
12387 KY ROUTE 979	TEABERRY	KY	41660-9702	37.4116283	-82.6490283
1239 BEE HIVE RD	SLEMP	KY	41763-8912	37.069379666	-83.09500383
1239 BURNING FORK RD	PIKEVILLE	KY	41501-3411	37.4980767	-82.4704483
1239 COUCHTOWN RD	BUSY	KY	41723-8812	37.27407	-83.259975
1239 CRESTVIEW DR	RACELAND	KY	41169-1205	38.5293133	-82.7272167
1239 DIANE DR	ASHLAND	KY	41102-9183	38.461315	-82.700795
1239 GRANDVIEW DR	ASHLAND	KY	41101-6327	38.4461	-82.627455
1239 LIBERTY RD	WEST LIBERTY	KY	41472-2056	37.92377	-83.273665
1239 LONG FORK MARSHALLS BR	VIRGIE	KY	41572-8866	37.3014733	-82.6850767
1239 MEADES BRANCH RD	LOUISA	KY	41230		
1239 NEW BUCKLEY RD	ASHLAND	KY	41102-8830	38.46618	-82.6926033
1239 PRESS HOWARD FRK	JACKSON	KY	41339-8994	37.546133333	-83.23519167
1239 SERGENT RD	WHITESBURG	KY	41858-7154	37.1541733	-82.778505
1239 SUNSHINE LN	KIMPER	KY	41539-6458	37.51308	-82.377685
1239 WILKERSON ST	FLATWOODS	KY	41139-1565	38.5219733	-82.721795
12395 CRANSTON RD	MOREHEAD	KY	40351-8111	38.353105	-83.40608167
12396 KY HIGHWAY 451	KRYPTON	KY	41754-9039	37.30279204	-83.33747098
124 21ST ST	ASHLAND	KY	41101-7754	38.4770017	-82.63252
124 2ND AVE	AUXIER	KY	41602-9202	37.7341067	-82.7543367
124 2ND ST	PIKEVILLE	KY	41501-3874	37.4828633	-82.516115
124 4TH ST	PAINTSVILLE	KY	41240-1149	37.8168833	-82.8040433
124 ALTO ST	HAZARD	KY	41701-1102	37.2650483	-83.18966
124 AMBA ST	PIKEVILLE	KY	41501-1319	37.4841533	-82.5268517
124 ARIZONA DR	RUSSELL	KY	41169-1802	38.503985	-82.6962122
124 ARMADA BLVD	RACELAND	KY	41169-1092	38.542765	-82.7440883
124 ARMCO BLVD	ASHLAND	KY	41101-7202	38.4886342	-82.6656196
124 ASIA ST	HAZARD	KY	41701-1306	37.2519817	-83.19405
124 AUDOBON CT	RUSSELL	KY	41169-1502	38.51667	-82.6919833
124 BACH CT	WHITESBURG	KY	41858-7672	37.1220183	-82.8354083
124 BANK ST APT 10	PIKEVILLE	KY	41501-9003	37.4751833	-82.5204467
124 BANK ST APT 11	PIKEVILLE	KY	41501-9003	37.4753667	-82.52024
124 BANK ST APT 12	PIKEVILLE	KY	41501-9003	37.4751833	-82.5204583

124	BANK ST APT 13	PIKEVILLE	KY	41501-9003	37.475355	-82.5202467
124	BANK ST APT 14	PIKEVILLE	KY	41501-9003	37.4751783	-82.5204533
124	BANK ST APT 15	PIKEVILLE	KY	41501-9003	37.4753667	-82.52024
124	BANK ST APT 16	PIKEVILLE	KY	41501-9003	37.4751817	-82.5204567
124	BANK ST APT 9	PIKEVILLE	KY	41501-9003	37.4753533	-82.520255
124	BARKLEY CT	RUSSELL	KY	41169-1606	38.5060183	-82.712455
124	BARTLETT ST TRLR	HAZARD	KY	41701-1002	37.2685167	-83.1858517
124	BEAR BR	VIRGIE	KY	41572-8287	37.3865267	-82.58046
124	BEAR BR	VIRGIE	KY	41572-8287	37.3867883	-82.57934
124	BEAR LN GARG	LOUISA	KY	41230-6301	38.1306285	-82.64562283
124	BEAR LN TRLR	LOUISA	KY	41230-6301	38.1312383	-82.6467017
124	BEECHTREE LN	ASHLAND	KY	41102-9563	38.432441	-82.685987
124	BIG DADDY LN TRLR	THORNTON	KY	41855	37.16559354	-82.77034259
124	BLACKBURN AVE	ASHLAND	KY	41101-3491	38.4767185	-82.66608333
124	BLANTEL DR	RUSSELL	KY	41169-1804	38.503341	-82.69828016
124	BLANTON DR	STAFFORDSVILLE	KY	41256-9057	37.8366783	-82.8616417
124	BOBOLINK RD	RUSSELL	KY	41169-1504	38.51278	-82.6987417
124	BOSS HILL RD	SECO	KY	41849-5013	37.1707233	-82.73366
124	BRANHAM HTS	PIKEVILLE	KY	41501-6701	37.4153267	-82.4959233
124	BYRD HAYES MNR	LOUISA	KY	41230-1078	38.1189467	-82.60595
124	CALF CRK	INEZ	KY	41224-8406	37.92255667	-82.49743
124	CAMELOT CT	RUSSELL	KY	41169-1624	38.509045	-82.7158067
124	CAROLINE DR	ASHLAND	KY	41101-2202	38.4874817	-82.6845267
124	CARTER ST	HAZARD	KY	41701-1106	37.26333	-83.1903933
124	CENTRAL AVE	ALLEN	KY	41601-9425	37.61406	-82.7229083
124	CERAMIC DR	PAINTSVILLE	KY	41240-9229	37.871498333	-82.786284
124	CERAMIC DR	PAINTSVILLE	KY	41240-9229	37.871439666	-82.78609366
124	CHARLES BACK DR	WHICK	KY	41390-9500	37.40354333	-83.38886
124	CHARLES LN	BEVINSVILLE	KY	41606-8000	37.36316717	-82.73128589
124	CHEROKEE DR	PIKEVILLE	KY	41501-1690	37.4378483	-82.5112267
124	CLAIRE LN APT 201	PIKEVILLE	KY	41501-3768	37.4731483	-82.5406533
124	CLAIRE LN APT 202	PIKEVILLE	KY	41501-3768	37.4731017	-82.5406483
124	CLAIRE LN APT 203	PIKEVILLE	KY	41501-3768	37.473195	-82.5406583
124	CLAIRE LN APT 204	PIKEVILLE	KY	41501-3768	37.4730567	-82.5406433
124	CLARK DR	BLACKKEY	KY	41804-8913	37.15368	-82.94181
124	CLAY LN	LOUISA	KY	41201-9021	38.0709167	-82.7251383
124	CLEVELAND AVE	HAZARD	KY	41701-1202	37.2658433	-83.193585
124	CLIFFSIDE CIR	PRESTONSBURG	KY	41653-1865	37.6953633	-82.7746033
124	CLIFFSIDE CIR APT 21	PRESTONSBURG	KY	41653-1865	37.695375	-82.7746
124	CLIFFSIDE CIR APT 22	PRESTONSBURG	KY	41653-1865	37.69541733	-82.7759765
124	CLIFFSIDE CIR APT 23	PRESTONSBURG	KY	41653-1865	37.69541583	-82.77597766
124	CLIFFSIDE CIR APT 24	PRESTONSBURG	KY	41653-1865	37.6953567	-82.7745917
124	CLIFFSIDE CIR APT 25	PRESTONSBURG	KY	41653-1865	37.6953667	-82.7746033
124	CLIFFSIDE CIR APT 26	PRESTONSBURG	KY	41653-1865	37.695365	-82.7746033
124	CLIFFSIDE CIR APT 27	PRESTONSBURG	KY	41653-1865	37.69538167	-82.775961
124	CLIFFSIDE CIR APT 28	PRESTONSBURG	KY	41653-1865	37.69540433	-82.77598716
124	CLYDE HOLLOW RD	ASHER	KY	40874	37.0331183	-83.41523
124	COLLEGE ST	HAZARD	KY	41701-1434	37.2545267	-83.1908533
124	COLLEGE ST UNIT CONSTND	WEST LIBERTY	KY	41472-1115	37.92012833	-83.256983
124	COLLEGE ST UNIT LKR RM	WEST LIBERTY	KY	41472-1115	37.92028792	-83.2571056
124	COLLINS DR	WITTENSVILLE	KY	41274-9049	37.854635	-82.8130367
124	COLUMBIA DR	GRAYSON	KY	41143-1782	38.3406933	-82.9282117
124	COMBS BRANCH RD	DWARF	KY	41739-8011	37.33422	-83.12821
124	CONLEY RD	MOREHEAD	KY	40351-8690	38.24324333	-83.31981333
124	COOKVILLE RD	WHITESBURG	KY	41858-8399	37.1981733	-82.8243017
124	CORPORATE DR STE 100	HAZARD	KY	41701-8253	37.293514	-83.215702
124	CORPORATE DR STE 101	HAZARD	KY	41701-8253	37.29378133	-83.216433
124	CORPORATE DR STE 102	HAZARD	KY	41701-8253	37.29379967	-83.21676181
124	CORPORATE DR STE 103	HAZARD	KY	41701-8253	37.2937985	-83.21640166
124	CORPORATE DR STE 104	HAZARD	KY	41701-8253	37.2935555	-83.21586833
124	CORPORATE DR STE 105	HAZARD	KY	41701-8253	37.29390383	-83.21588983
124	CORPORATE DR UNIT SIGN	HAZARD	KY	41701-8254	37.29380133	-83.21715416
124	COUGAR DR	ELKHORN CITY	KY	41522-7259	37.2968667	-82.3583517
124	COVE AVE	JENKINS	KY	41537-9617	37.1723817	-82.6300983
124	CRAIG CT	LITTCARR	KY	41834	37.2641533	-82.9440783
124	CRAIG ST	HAZARD	KY	41701-1706	37.24968	-83.188975
124	CREEKSIDE DR	HAZARD	KY	41701-7131	37.345633	-83.126097

124 CRESTVIEW RD	RUSSELL	KY	41169-1404	38.52166833	-82.69817283
124 CRUM BR	BANNER	KY	41603-8033	37.595455	-82.70358
124 CYPRESS LN APT C	PIKEVILLE	KY	41501-1874	37.453007	-82.524027
124 CYPRESS LN APT D	PIKEVILLE	KY	41501-1874	37.4529117	-82.52388
124 CYPRESS LN APT E	PIKEVILLE	KY	41501-1874	37.45301	-82.524028
124 DAISY ST	PAINTSVILLE	KY	41240-9306	37.81513	-82.7806183
124 DEATON ST	HAZARD	KY	41701-1402	37.25241	-83.1924167
124 DESKINS HOLW	PIKEVILLE	KY	41501-1903	37.5035333	-82.5470583
124 DIVISION ST STE 1	PIKEVILLE	KY	41501-1116	37.4800414	-82.5184869
124 DIVISION ST STE 2	PIKEVILLE	KY	41501-1116	37.4800414	-82.5184869
124 DOC LN TRLR	JOB	KY	41224	37.92698833	-82.52265833
124 DOGWOOD LN	HAZARD	KY	41701-1118	37.26588	-83.18455
124 DOTY BR	MC DOWELL	KY	41647-9044	37.454965	-82.74721
124 DRY FORK RD	MOUSIE	KY	41839-9014	37.439415	-82.8663367
124 DWIGHT ST	FLATWOODS	KY	41139-9025	38.50845967	-82.74219533
124 DYE ADDITION TRLR	WHITESBURG	KY	41858-6905	37.1347621	-82.7644474
124 ELM ST	WHEELWRIGHT	KY	41669-9058	37.3336917	-82.72071
124 ELMER LN	MOZELLE	KY	40858-5001	36.98738417	-83.39623266
124 ENTERPRISE LN	OLIVE HILL	KY	41164-7627	38.26096	-83.255975
124 ETNA ST	RUSSELL	KY	41169-1302	38.52748	-82.6899883
124 EUCLID AVE	PAINTSVILLE	KY	41240-1113	37.8147267	-82.80098
124 EVERGREEN LN TRLR	PIKEVILLE	KY	41501	37.5014183	-82.517355
124 EVERSELE ST	HAZARD	KY	41701-1326	37.253705	-83.19357
124 FAIRWAY DR	JENKINS	KY	41537-8919	37.1699967	-82.6563083
124 FERN LN	OLIVE HILL	KY	41164-9450	38.28915833	-83.24981333
124 FIELDS BR	GRAYSON	KY	41143-7716	38.2509733	-82.9171167
124 FIR ST APT 1	HAZARD	KY	41701-1436	37.25460566	-83.18971789
124 FIR ST APT 2	HAZARD	KY	41701-1436	37.25460566	-83.18971789
124 FLINT BR	SALYERSVILLE	KY	41465-8554	37.7535617	-83.0676617
124 FOX RUN RD	SALYERSVILLE	KY	41465-8462	37.7548417	-83.0547683
124 FRANK ST	STAFFORDSVILLE	KY	41256-9098	37.823965	-82.85502
124 FRAZIER LN	PRICE	KY	41636-9001	37.405168	-82.748663
124 FRAZIER LN	PRICE	KY	41636-9001	37.407223	-82.744729
124 FRAZIER LN HSE	PRICE	KY	41636-9001	37.4053883	-82.7489
124 FRED'S FRK	PRESTONSBURG	KY	41653-1832	37.6795667	-82.765135
124 FREEDOM LN	BUSY	KY	41723-8542	37.24474567	-83.34156266
124 FRONT ST GARG	GARRETT	KY	41630-6914	37.482449833	-82.83259783
124 FULLERTON AVE	SOUTH SHORE	KY	41175-9025	38.7222517	-82.9680633
124 GEORGES BRANCH RD	VICCO	KY	41773-8912	37.1954133	-83.057015
124 GLIDER AVE	HAZARD	KY	41701-5476	37.28843806	-83.20442208
124 GOODWATER CIR	JENKINS	KY	41537-8548	37.162349	-82.638001
124 GRAND VUE PLZ	HAZARD	KY	41701-6842	37.2895267	-83.20813
124 GRANITE DR LOT 7	PIKEVILLE	KY	41501-9314	37.46708317	-82.50628233
124 GRANT DR	GREENUP	KY	41144-6564	38.66587517	-82.87781066
124 GRANT DR HSE A	GREENUP	KY	41144-6564	38.6649283	-82.8778533
124 GRASSY BRANCH RD TRLR	ESSIE	KY	40827-7042	37.07941	-83.4351283
124 GREEN MEADOW LN	PIKEVILLE	KY	41501-3106	37.539015	-82.602895
124 HALES BRANCH RD	REDFOX	KY	41847-9030	37.2123767	-82.950935
124 HARRIS HOLW	MELVIN	KY	41650-9000	37.3524417	-82.6864917
124 HATFIELD DR	PRESTONSBURG	KY	41653-9140	37.69727	-82.7704
124 HAZLETT RD	ARGILLITE	KY	41121-8944	38.474565	-82.7660833
124 HEALTH DEPT LN	HINDMAN	KY	41822-8768	37.33233	-82.993037
124 HEMLOCK ST	HAZARD	KY	41701-2130	37.241185	-83.1821233
124 HIGHWAY 1862	MAYKING	KY	41837	37.1344733	-82.7676967
124 HIGHWAY 476	CLAYHOLE	KY	41317	37.46706	-83.295735
124 HIGHWAY 476 BLDG 1	CLAYHOLE	KY	41317	37.466905	-83.29582167
124 HIGHWAY 476 BLDG 2	CLAYHOLE	KY	41317	37.466	-83.29617333
124 HIGHWAY 476 UNIT SHED	CLAYHOLE	KY	41317	37.4664829	-83.2959303
124 HILL ST	HAZARD	KY	41701-1514	37.2529783	-83.18971
124 HILLVIEW DR	RACELAND	KY	41169-1069	38.5333533	-82.7407167
124 HOLLY DR	HAZARD	KY	41701-2220	37.2420583	-83.1745383
124 HOLLY THICKET RD	VIPER	KY	41774-8351	37.15642949	-83.16329808
124 HOLLY THICKET RD GARG	VIPER	KY	41774-8351	37.15642949	-83.16329808
124 HURLEY RDG	FREEBURN	KY	41528-8677	37.5619417	-82.1472033
124 INDIA DR	ASHLAND	KY	41101-2197	38.501075	-82.6959433
124 IRIS ST	PAINTSVILLE	KY	41240-9302	37.8142933	-82.77995
124 IVINGTON DR	STAFFORDSVILLE	KY	41256-9209	37.8071667	-82.866415



124 JAMES LN	INEZ	KY	41224-8795	37.845825	-82.521305
124 JASMINE LN	STINNETT	KY	40868	37.11080566	-83.40305016
124 JAY ST	PIKEVILLE	KY	41501-1328		
124 JEFF LN	JEFF	KY	41751-8920	37.212365	-83.133345
124 JENKINS ST	ASHLAND	KY	41101-2430	38.4772883	-82.6644717
124 JERRY COMBS LN TRLR	EMMALENA	KY	41740-8912	37.33685	-83.081155
124 JOHNSON HOLLOW RD	PIKEVILLE	KY	41501-8609	37.4643019	-82.4990794
124 JOSEPH LN	VIPER	KY	41774-8030	37.1342067	-83.1279233
124 JOSEPH LN	YEADDISS	KY	41777-9006	37.0438283	-83.265685
124 JUSTICE BR	DANA	KY	41615-9051	37.5459583	-82.6849067
124 JUSTIN AVE	CHAVIES	KY	41727-8678	37.37297988	-83.25345985
124 KANEY BR	PIKEVILLE	KY	41501-3429	37.51760212	-82.4759808
124 KENDRICK FRK	PIKEVILLE	KY	41501-6618	37.4581718	-82.4607401
124 KENDRICK RD	SHELBIANA	KY	41562-8625	37.3611817	-82.474985
124 KENTUCKY AVE	SOUTH WILLIAMSON	KY	41503-4129	37.6737417	-82.2830383
124 KENTUCKY ST	SALYERSVILLE	KY	41465-9460	37.7488783	-83.0740483
124 KING ST	HAZARD	KY	41701-1100	37.26585	-83.1911883
124 KINGSWAY DR	SOUTH SHORE	KY	41175-7934	38.7266	-82.9310183
124 KY HIGHWAY 611	PIKEVILLE	KY	41501-4133	37.31541333	-82.54735383
124 KY ROUTE 201	WITTENSVILLE	KY	41274-9053	37.852667	-82.825724
124 KY ROUTE 201	WITTENSVILLE	KY	41274-9053	37.852535	-82.8258733
124 KY ROUTE 680	MC DOWELL	KY	41647-6011	37.4566817	-82.7378917
124 LAKEVIEW CIR	PIKEVILLE	KY	41501-9103	37.50856	-82.5453083
124 LAKEWOOD DR	GRAYSON	KY	41143-8475	38.312338	-82.953059
124 LANE BRANCH RD TRLR	LOST CREEK	KY	41348-9203	37.44342167	-83.30413667
124 LAUREL CT	ASHLAND	KY	41101-2194	38.501505	-82.6929217
124 LAUREL ST	HAZARD	KY	41701-1716	37.2498967	-83.192955
124 LEFT FORK UPPER CHLO	PIKEVILLE	KY	41501-6653	37.4687417	-82.4551267
124 LESLIE LN	HAROLD	KY	41635-9720	37.5367533	-82.6242817
124 LICK FRK	JENKINS	KY	41537-8325	37.26899483	-82.60547816
124 LILAC ST	PAINTSVILLE	KY	41240-9300	37.8138467	-82.7792067
124 LINCOLN ST	HAZARD	KY	41701-2032	37.2468683	-83.1773383
124 LLOYD DEAN LN	LOST CREEK	KY	41348-9092	37.443495	-83.24797333
124 LONG AVE	WHITESBURG	KY	41858-7331	37.11999717	-82.8293885
124 LYCAN RD	ASHLAND	KY	41101-7183	38.4997883	-82.6832467
124 MAGNOLIA CIR	HAZARD	KY	41701-2228	37.2427817	-83.1770717
124 MAGNOLIA DR	PIKEVILLE	KY	41501-8930	37.47477167	-82.564115
124 MAIN ST	GREENUP	KY	41144-1069	38.5790375	-82.83865616
124 MARY DREW DR	PIKEVILLE	KY	41501-3092	37.54103033	-82.59580583
124 MAY BR	SALYERSVILLE	KY	41465-6705	37.758985	-83.1034283
124 MAYO LN	MARTIN	KY	41649-7989	37.5602017	-82.74348
124 MEADOWBROOK RD	HAZARD	KY	41701-5467	37.2862417	-83.2038367
124 MIDDLE BRANCH RD	ELKHORN CITY	KY	41522-8483	37.3038117	-82.3388483
124 MOCKINGBIRD RD	RUSSELL	KY	41169-1544	38.5144067	-82.70006
124 MOSE RD	JEREMIAH	KY	41826-8842	37.1632383	-82.8993133
124 MOTLEY RD	FEDSCREEK	KY	41524-8400	37.3991367	-82.2300867
124 MOUNT SAVAGE DR	ASHLAND	KY	41101-7181	38.49774	-82.6863267
124 MYRA BARNES AVE	PIKEVILLE	KY	41501-3781	37.483709	-82.53092033
124 NASCAR RDG	REDFOX	KY	41834	37.2203533	-82.9756983
124 NEW HAMPSHIRE DR	ASHLAND	KY	41101-2244	38.490865	-82.6828983
124 NOAHS LNDG	LOUISA	KY	41230-8615	38.1072067	-82.5903333
124 NOSBEN FRK	TURKEY CREEK	KY	41514-7805	37.67132492	-82.31400055
124 OLD HOUSE BR	RANSOM	KY	41558-8542	37.5284505	-82.196459
124 ONION BLADE BR	PIPPA PASSES	KY	41844-8818	37.3493467	-82.86979
124 PARK ST	PIKEVILLE	KY	41501-1719	37.4750717	-82.5228417
124 PARTRIDGE DR	RUSSELL	KY	41169-1562	38.5086833	-82.6982467
124 PENNINGTON DR	PRESTONSBURG	KY	41216	37.7023033	-82.7944883
124 PERRYS TOWN RD	GARNER	KY	41817-8003	37.360406	-82.919516
124 PERSIMMON ST	HAZARD	KY	41701-2049	37.24352067	-83.1803385
124 PINE ST TRLR	WHITESBURG	KY	41858-7247	37.1205567	-82.8245017
124 PINEBROOK RD	HAZARD	KY	41701-8111	37.26679	-83.2782867
124 PINECREST DR	ASHLAND	KY	41101-2248	38.484015	-82.68836
124 POPLAR LOG HOLW TRLR	HYDEN	KY	41749-8427	37.134003	-83.404372
124 PORTER HL	STANVILLE	KY	41659-7013	37.5665517	-82.6408733
124 PRESTON LN	HAROLD	KY	41635-9125	37.48581083	-82.60874016
124 RED BIRD LN	HAROLD	KY	41635-9034	37.54028133	-82.64486883
124 REDTOWN	BETSY LAYNE	KY	41605-7038	37.5544567	-82.6228483

124 REID ST	FLATWOODS	KY	41139-9063	38.5060817	-82.744835
124 RIGHT FORK OF PETER FRK TRLR	MC CARR	KY	41544-8354	37.5717767	-82.166465
124 RIPLEY BR	SHELBIANA	KY	41562-8501	37.382226	-82.471202
124 RIVERSIDE DR	WHITESBURG	KY	41858-7600	37.1170083	-82.8155117
124 RIVERWOOD DR	GRAYSON	KY	41143-1759	38.3372767	-82.9210933
124 ROBIN RD	RUSSELL	KY	41169-1548	38.5145717	-82.702735
124 ROCKHOUSE FRK UNIT FRONT	VIRGIE	KY	41572-8711	37.2754567	-82.687005
124 ROCKLICK BRANCH RD TRLR	TOPMOST	KY	41862	37.3666287	-82.7857597
124 ROCKY HOLW	RACCOON	KY	41557-8629	37.5004917	-82.44305
124 RUSSELL RD	ASHLAND	KY	41101-7260	38.4900755	-82.6645245
124 SACKETT LOOP	WHITESBURG	KY	41858-8027	37.2028183	-82.8824967
124 SACKETT LOOP	WHITESBURG	KY	41858-8027	37.2024283	-82.8827833
124 SASSAFRAS DR GARG	GRAYSON	KY	41143-7984	38.307515	-82.9050533
124 SASSAFRAS DR TRLR	GRAYSON	KY	41143-7984	38.308793	-82.90586583
124 SCHOOL HOUSE HOLW	DAVID	KY	41616-8321	37.5978933	-82.8913433
124 SCHOOL ST	BETSY LAYNE	KY	41605-7035	37.55549093	-82.63228222
124 SEVENTH ST	SOUTH SHORE	KY	41175-7872	38.7298783	-82.9145533
124 SHAWNEE TRL	PIKEVILLE	KY	41501-1547	37.4386067	-82.5114433
124 SIMPSON ST	HAZARD	KY	41701-1448	37.2546533	-83.1903883
124 SLABTOWN HOLLOW RD	VIPER	KY	41774-8603	37.1906667	-83.1518767
124 SMITH HL	PIKEVILLE	KY	41501-1791	37.4817967	-82.5237883
124 SPENCE HL	GREENUP	KY	41144-7414	38.49254	-82.7630383
124 SPENCE HL	WURLTAND	KY	41144-7414	38.4927717	-82.7634967
124 STAG ST	HAZARD	KY	41701-1005	37.2681267	-83.1848
124 STAG ST	HAZARD	KY	41701-1005	37.2683483	-83.185425
124 STAR LN	PIKEVILLE	KY	41501-2350	37.44177467	-82.52095566
124 STAR LN APT 200	PIKEVILLE	KY	41501-2350	37.441988833	-82.5210525
124 STAR LN APT 201	PIKEVILLE	KY	41501-2350	37.442035	-82.5209965
124 STORM HOLW	EAST POINT	KY	41216-8738	37.7392483	-82.7896433
124 STRAIGHT FORK RD TRLR	CORNETTSVILLE	KY	41731-8701	37.0808733	-83.06271
124 SUGAR BR	REDFOX	KY	41847-8957	37.213315333	-82.95667266
124 SUNSET CT	ASHLAND	KY	41101-2162	38.4995683	-82.7012333
124 TENNESSEE AVE	WHITESBURG	KY	41858-7776	37.1148367	-82.81594
124 TOMS FRK	BEVINSVILLE	KY	41606-6125	37.314430166	-82.74039333
124 TRAVIS GRAY LN	HAZARD	KY	41701-6323	37.219266	-83.25338866
124 TRIPLE LN	TOPMOST	KY	41862-8811	37.35842	-82.79524
124 TULIP ST	PAINTSVILLE	KY	41240-9304	37.814595	-82.7800883
124 TURKEY RUN RD	LOUISA	KY	41230-9333	38.08666825	-82.67475319
124 TURNER AVE	HAZARD	KY	41701-1253	37.26237	-83.1949383
124 UPPER BRANCH RD	ELKHORN CITY	KY	41522-7281	37.2995155	-82.3351991
124 VALLEY LN	HINDMAN	KY	41822-8754	37.3576817	-82.98976
124 VILLAGE ST	PIKEVILLE	KY	41501-3269	37.51487	-82.563685
124 VILLAGE ST	PIKEVILLE	KY	41501-3269	37.514955	-82.563715
124 WALKER HL	STAFFORDSVILLE	KY	41256-9024	37.847175	-82.8474817
124 WARD RD	SALYERSVILLE	KY	41465-6631	37.7452286	-83.061103
124 WARD RD	SALYERSVILLE	KY	41465-6631	37.7443283	-83.061235
124 WARD ST	HAZARD	KY	41701-1868	37.2473767	-83.1898217
124 WATERFALL LN	ASHLAND	KY	41102-8730	38.44560416	-82.70986866
124 WEBB CIR	GRAYSON	KY	41143-8806	38.3218317	-82.9387633
124 WHICK LICK BRANCH RD	JACKSON	KY	41339-9037	37.4392367	-83.38712
124 WHIPPOORWILL RD	NIPPA	KY	41240-9112	37.8643983	-82.7818283
124 WILSON CRK	LANGLEY	KY	41645-6569	37.5281883	-82.8037633
124 WILSON LOOP	SOUTH WILLIAMSON	KY	41503-3966	37.6762433	-82.2982617
124 WILSON LOOP	SOUTH WILLIAMSON	KY	41503-3966	37.6769933	-82.298475
124 WOODROCK DR	GRAYSON	KY	41143-8493	38.3196408	-82.9240141
124 E 3RD AVE	SOUTH SHORE	KY	41175-8924	38.72349567	-82.96479783
124 E CEDAR DR	PIKEVILLE	KY	41501-2020	37.482595	-82.5383117
124 E CLAYTON LN	LOUISA	KY	41230-6048	38.096656666	-82.61220333
124 E KEYSER HEIGHTS DR	PIKEVILLE	KY	41501-1601	37.490285	-82.5284483
124 N LAKE DR	PRESTONSBURG	KY	41653-1270	37.6683317	-82.7738683
124 S BRIDGE ST	PIKEVILLE	KY	41501-2816	37.53605233	-82.59256783
124 S CAROL MALONE BLVD	GRAYSON	KY	41143-1352	38.3312967	-82.94446
124 S COLLEGE ST APT 1	PIKEVILLE	KY	41501-1749	37.47576567	-82.52369566
124 S COLLEGE ST APT 2	PIKEVILLE	KY	41501-1749	37.4755717	-82.5236267
124 S ELM ST APT 1	PIKEVILLE	KY	41501-9017	37.47622217	-82.52086583
124 S ELM ST APT 2	PIKEVILLE	KY	41501-9017	37.47604	-82.5212283
124 S ELM ST APT 3	PIKEVILLE	KY	41501-9017	37.4760467	-82.5211883

124 S ELM ST APT 4	PIKEVILLE	KY	41501-9017	37.4760483	-82.5211817
124 S PETERS BRANCH RD	HELTON	KY	40840-5521	36.9854983	-83.39244
124 S RIVER ST	AUXIER	KY	41602-9264	37.7366233	-82.7562567
124 S VINSON AVE	LOUISA	KY	41230-1155	38.1155017	-82.601445
124 W 2ND ST	GRAYSON	KY	41143-1006	38.3331083	-82.948015
124 W COURT ST UNIT CARTY	PRESTONSBURG	KY	41653-1219	37.667838	-82.773587
1240 DOWN CUTSHIN CREEK RD	WOOTON	KY	41776-8996	37.184085	-83.3192267
1240 FISHTRAP RD	SHELBIANA	KY	41562-8102	37.415915	-82.42149
1240 FOOTHILLS CT	WURLAND	KY	41144-6083	38.5492714	-82.7612582
1240 HIGHWAY 3410	MAYKING	KY	41837-9067	37.1187617	-82.7649533
1240 LICK BRANCH NOCTOR RD	JACKSON	KY	41339-7229	37.587868333	-83.30056667
1240 LONG ST	ASHLAND	KY	41101-3532	38.467875	-82.656735
1240 LOW GAP BR	WHITESBURG	KY	41858-8024	37.1871047	-82.8541325
1240 OPOSSUM BEND RD	HYDEN	KY	41749-7975	37.28704292	-83.40996549
1240 OWENS BRANCH RD	HINDMAN	KY	41822-8987	37.35878208	-82.97591974
1240 PANBOWL RD	JACKSON	KY	41339-7556	37.57337667	-83.379015
1240 RIVER RD	DRAFFIN	KY	41522-8331	37.3559267	-82.3972033
1240 ROAD FRK	SIDNEY	KY	41564-8605	37.5909117	-82.3701083
1240 SMITH FORK RD	PHELPS	KY	41553-8812	37.4735717	-82.1906967
1240 WINCHESTER AVE	ASHLAND	KY	41101-7533	38.4803929	-82.6434527
12400 HIGHWAY 7	KITE	KY	41828-8802	37.306545	-82.7802317
12400 KEVIN AVE	ASHLAND	KY	41102-8696	38.3959633	-82.739645
12400 KEVIN AVE	ASHLAND	KY	41102-8696	38.3959717	-82.73965
12402 KY ROUTE 825	OIL SPRINGS	KY	41238-9089	37.7807933	-82.9413267
12405 PAUL COFFEY BLVD	ASHLAND	KY	41102-8692	38.39544	-82.7355083
1241 CHRISTY LN	RUSH	KY	41168-9508	38.36361983	-82.76510616
1241 COMBS BRANCH RD	DWARF	KY	41739	37.3190127	-83.1304102
1241 CUTSHIN RD	WOOTON	KY	41776-8973	37.1548417	-83.300135
1241 GRANDVIEW DR	ASHLAND	KY	41101-6327	38.4459467	-82.6278233
1241 GREENHILL RD	ASHLAND	KY	41102-6925	38.435615	-82.7104483
1241 GREENUP AVE	ASHLAND	KY	41101-7524	38.48206433	-82.64209133
1241 KY ROUTE 1428	HAGERHILL	KY	41222-8600	37.7869833	-82.79297
1241 LICK BRANCH ARMORY RD TRLR	JACKSON	KY	41339-8017	37.53005	-83.37973
1241 LITTLE LEATHERWOOD CRK TRLR	CORNETTSVILLE	KY	41731-8817	37.1122117	-83.0708483
1241 MOTLEY RD	FEDSCREEK	KY	41524-8441	37.40773	-82.2153533
1241 PERSIMMON FORK RD	YEADISS	KY	41777-8834	37.01725869	-83.19660365
1241 PERSIMMON FORK RD GARG	YEADISS	KY	41777-8834	37.0139685	-83.1954746
1241 SHEAS FRK	MC ROBERTS	KY	41835-8910	37.2186583	-82.678395
1241 TERRY ST	RACELAND	KY	41169-1921	38.5374767	-82.7219367
1241 WHIPPOORWILL RD	NIPPA	KY	41240-9122	37.85145157	-82.79086341
1241 WILKERSON ST	FLATWOODS	KY	41139-1565	38.52228633	-82.72203983
1241 N MAIN ST	HAZARD	KY	41701-1243	37.2582609	-83.1945647
12411 OLD PRINCESS RD	ASHLAND	KY	41102-6177	38.38719083	-82.74616116
12411 OLD PRINCESS RD	ASHLAND	KY	41102-6177	38.38666671	-82.74774582
12411 OLD PRINCESS RD	ASHLAND	KY	41102-6177	38.3871817	-82.747725
12411 OLD PRINCESS RD	ASHLAND	KY	41102-6177	38.3871317	-82.7476583
12412 COLLINS RD TRLR	CATLETTSBURG	KY	41129-8259	38.391735	-82.6898517
12412 LANDEN HTS	ASHLAND	KY	41102-7303	38.3923067	-82.734745
12412 LANDEN HTS	ASHLAND	KY	41102-7303	38.3922821	-82.7346029
12412 LANDEN HTS	ASHLAND	KY	41102-7303	38.3922133	-82.734725
12412 MAIN ST	MARTIN	KY	41649-7400	37.564115	-82.7590233
12414 KELLY DR	ASHLAND	KY	41102-9678	38.3890733	-82.752855
12415 CRANSTON RD	MOREHEAD	KY	40351-8111	38.35303	-83.40573167
12417 KY HIGHWAY 28	GAYS CREEK	KY	41745-8924	37.3498917	-83.4076717
12417 KY HIGHWAY 28 TRLR	GAYS CREEK	KY	41745-8924	37.35038	-83.407365
12418 KELLY DR	ASHLAND	KY	41102-9678	38.388855	-82.75282
1242 BRINEGAR RD	OLIVE HILL	KY	41164-6005	38.21900667	-83.29260667
1242 HIGHWAY 15 TRLR	JACKSON	KY	41339-9628	37.56548	-83.39908667
1242 HURRICANE CRK	KIMPER	KY	41539-6213	37.4906436	-82.3709682
1242 INDIAN CREEK RD	VIRGIE	KY	41572	37.3402133	-82.6070617
1242 KY ROUTE 1428	HAGERHILL	KY	41222-8600	37.7868224	-82.7919287
1242 LICK BRANCH MACES CR RD	VIPER	KY	41774	37.133136	-83.164603
1242 ONEAL DR TRLR	RUSH	KY	41168-8196	38.340695	-82.73414
1242 PETER CAVE BR	INEZ	KY	41224-8647	37.922355	-82.518905
1242 STAMPER BR	EMERSON	KY	41135-8931	38.348521666	-83.28030333
1242 W ROSE RD	ASHLAND	KY	41102-9142	38.460555	-82.69931
12420 PAUL COFFEY BLVD	ASHLAND	KY	41102-8692	38.39478	-82.73464

12420 PAUL COFFEY BLVD	ASHLAND	KY	41102-8692	38.3946505	-82.73538716
12420 PAUL COFFEY BLVD TRLR	ASHLAND	KY	41102-8692	38.39480883	-82.7353605
12422 MAIN ST	MARTIN	KY	41649-7400	37.561475	-82.7595517
12423 KY HIGHWAY 7	CORNETTSVILLE	KY	41731-8985	37.13124	-83.0360933
12424 KEVIN AVE	ASHLAND	KY	41102-8696	38.3932101	-82.7409855
12424 KEVIN AVE	ASHLAND	KY	41102-8696	38.39416083	-82.74000333
12424 KEVIN AVE STE 1	ASHLAND	KY	41102-8696	38.3941417	-82.7400017
12424 KEVIN AVE STE 4	ASHLAND	KY	41102-9684	38.3941	-82.7400717
12424 KEVIN AVE STE 5	ASHLAND	KY	41102-8696	38.394095	-82.7401033
12424 KEVIN AVE STE 8	ASHLAND	KY	41102-8696	38.3941367	-82.7400133
12424 KY HIGHWAY 451	KRYPTON	KY	41754-9040	37.30260517	-83.337671
12425 CRANSTON RD	MOREHEAD	KY	40351-8111	38.353275	-83.40538833
12425 CRANSTON RD	MOREHEAD	KY	40351-8111	38.353455	-83.405545
12425 STATE HIGHWAY 194	PHYLLIS	KY	41554	37.46413517	-82.3572965
12427 KY ROUTE 979	TEABERRY	KY	41660	37.41230667	-82.64939933
12429 KY HIGHWAY 451 TRLR	KRYPTON	KY	41754-9040	37.30195	-83.33558333
1243 BOLTS FORK RD TRLR	RUSH	KY	41168-8038	38.2540783	-82.7189267
1243 BURNING FRK	SALYERSVILLE	KY	41465-7377	37.7172176	-83.0124658
1243 BURNING FRK	SALYERSVILLE	KY	41465-7377	37.7178948	-83.0128496
1243 CARTER AVE STE A	ASHLAND	KY	41101-7514	38.4802104	-82.6436435
1243 COURT OF 3 SISTERS	ASHLAND	KY	41102-7822	38.3810683	-82.7519883
1243 DEEPHOLE BRANCH RD	LOUISA	KY	41230-9131	38.106175	-82.67333
1243 DEEPHOLE BRANCH RD BARN	LOUISA	KY	41230-9131	38.10772733	-82.67274983
1243 DOWN CUTSHIN CREEK RD	WOOTON	KY	41776-8996	37.18382	-83.31963
1243 FOREST HILLS RD	FOREST HILLS	KY	41527-8330	37.64048	-82.28595
1243 GOLDEN RDG	EMERSON	KY	41135-9028	38.338695	-83.29964833
1243 HIGHWAY 7	WHITESBURG	KY	41858-8257	37.2010083	-82.8873917
1243 KY HIGHWAY 611	PIKEVILLE	KY	41501-4122	37.3168133	-82.528195
1243 KY ROUTE 1498	BEVINSVILLE	KY	41606-9048	37.34988459	-82.74108762
1243 KY ROUTE 3188	LANGLEY	KY	41645-6559	37.5499667	-82.7723217
1243 LICK FRK	JENKINS	KY	41537-8357	37.254535	-82.6047067
1243 LONG ST	ASHLAND	KY	41101-3531	38.46805	-82.6567367
1243 MARE CRK	STANVILLE	KY	41659-9008	37.568815	-82.61848
1243 NUMBER SIX HOLW	JENKINS	KY	41537	37.1853617	-82.6443467
1243 PERSIMMON FORK RD	YEADDISS	KY	41777-8834	37.01583	-83.1942533
1243 SMITH BR	GRAYSON	KY	41143-6986	38.3418367	-83.034865
1243 WILKERSON ST	FLATWOODS	KY	41139-1565	38.5222485	-82.72213866
1243 S LAKE DR	PRESTONSBURG	KY	41653-1350	37.66752	-82.7609333
12432 MIDLAND TRAIL RD	ASHLAND	KY	41102-9648	38.374565	-82.705145
12433 MAIN ST	MARTIN	KY	41649-7400	37.5637267	-82.7584967
12435 HIGHWAY 160	WHITESBURG	KY	41858-8939	37.0430483	-82.9117133
12435 N BIG CREEK RD	HATFIELD	KY	41514-9008	37.732435	-82.342235
12436 KELLY DR	ASHLAND	KY	41102-9678	38.388596	-82.7531615
12438 CUTSHIN RD	YEADDISS	KY	41777-8953	37.05901	-83.21536
12438 CUTSHIN RD	YEADDISS	KY	41777-8953	37.0598133	-83.2155417
1244 DAVIDSON FORK RD TRLR	THOUSANDSTICKS	KY	41766-9012	37.172935	-83.4383683
1244 MARROWBONE CREEK RD	ELKHORN CITY	KY	41522-8544	37.354305	-82.4243183
1244 MARROWBONE CREEK RD	ELKHORN CITY	KY	41522-8544	37.354275	-82.4243433
1244 MEATSCAFFOLD RD TRLR	JACKSON	KY	41339-7757	37.593691666	-83.27873333
1244 MULLEN FRK TRLR	STONE	KY	41567-7010	37.5663317	-82.283765
1244 PENNY HWY	PIKEVILLE	KY	41501-3825	37.3569283	-82.5725367
1244 PIGEON ROOST RD	PILGRIM	KY	41250-8960	37.76993817	-82.45060516
1244 TOMS CRK	IVEL	KY	41642-9447	37.58467	-82.6383233
12441 KY ROUTE 979	BEAVER	KY	41604-6315	37.410981	-82.6493803
12442 HIGHWAY 7	KITE	KY	41828-8802	37.3063017	-82.7795583
12442 PHELPS 632 RD	PHELPS	KY	41553-8613	37.50058	-82.1666783
12442 PHELPS 632 RD	PHELPS	KY	41553-8613	37.50053	-82.1652117
12444 US HIGHWAY 23	HAROLD	KY	41635-7020	37.5327217	-82.627875
12444 S HIGHWAY 3	LOUISA	KY	41230-6403	37.98452667	-82.54244
12449 HIGHWAY 899	RAVEN	KY	41861-9066	37.4024167	-82.8126
12449 HIGHWAY 899 BLDG 1	RAVEN	KY	41861-9066	37.40231017	-82.81339766
12449 VIRGINIA BLVD	ASHLAND	KY	41102-8656	38.39662267	-82.7432525
12449 VIRGINIA BLVD	ASHLAND	KY	41102-8656	38.39598683	-82.74321666
1245 BUFFALO BR LOT 25	MOREHEAD	KY	40351-7879	38.22736667	-83.3312
1245 CEDGAP RD	LOUISA	KY	41230-8025	38.064013	-82.707653
1245 CRESTWOOD DR	PRESTONSBURG	KY	41653-8043	37.6833167	-82.758615
1245 DEHART RD	OLIVE HILL	KY	41164-9741	38.29093667	-83.15896167

1245 EMILY CRK	PILGRIM	KY	41250-9042	37.7859683	-82.415235
1245 FLACKEY BRANCH RD	HYDEN	KY	41749-8645	37.1567	-83.3306617
1245 HORN HOLLOW RD	GREENUP	KY	41144-7699	38.526091	-82.803416
1245 HUFFS RUN	GRAYSON	KY	41143-7752	38.2551333	-82.9436467
1245 KRYPTON LICK BRANCH RD	HAZARD	KY	41701-6466	37.31493767	-83.375162
1245 KY ROUTE 3379	GRETHEL	KY	41631-9052	37.4810217	-82.642085
1245 KY ROUTE 581	THEALKA	KY	41240-9087	37.8319683	-82.78955
1245 LOWER POMPEY RD	SHELBIANA	KY	41562-8104	37.431695	-82.4293533
1245 MEATHOUSE RD	KIMPER	KY	41539-6405	37.52857	-82.3480433
1245 MEATHOUSE RD BARN	KIMPER	KY	41539-6405	37.529593833	-82.3503005
1245 NEDS FRK	MC DOWELL	KY	41647-9034	37.419078	-82.6882012
1245 OWENS BRANCH RD	SLEMP	KY	41763-8857	37.0849567	-83.13043
1245 PENNY HWY	PIKEVILLE	KY	41501-3825	37.3565305	-82.5726165
1245 RIGHT FORK OF ISLAND CRK	PIKEVILLE	KY	41501-7118	37.455466	-82.5803095
1245 SASSAFRAS CREEK RD	SASSAFRAS	KY	41759-8810	37.23543383	-83.03199733
1245 SUGARLOAF BR	PRESTONSBURG	KY	41653		
12450 KY ROUTE 825	OIL SPRINGS	KY	41238-9089	37.7799683	-82.94245
12451 GRAPEVINE RD	PHYLLIS	KY	41554-8412	37.46390067	-82.35734533
12451 HIGHWAY 899	RAVEN	KY	41861-9066	37.4025133	-82.811325
12451 KY ROUTE 825 TRLR	OIL SPRINGS	KY	41238-9089	37.786515	-82.944015
12452 PAUL COFFEY BLVD	ASHLAND	KY	41102-8692	38.39202347	-82.73718176
12453 HIGHWAY 7	DEANE	KY	41812-9037	37.252347	-82.767032
12453 HIGHWAY 7	DEANE	KY	41812-9037	37.254223	-82.76335333
12453 HIGHWAY 7 UNIT PUMP	DEANE	KY	41812-9037	37.252347	-82.767032
12455 HIGHWAY 899	RAVEN	KY	41861-9066	37.4019483	-82.812985
12455 PAUL COFFEY BLVD	ASHLAND	KY	41102-8692	38.394332	-82.7363125
12456 US HIGHWAY 23	HAROLD	KY	41635-7020	37.5325895	-82.62763783
12456 US HIGHWAY 23 GARG	HAROLD	KY	41635-7020	37.5320314	-82.628052
1246 ARMORY DR	JACKSON	KY	41339-9233	37.53945	-83.36729667
1246 FOREST HILLS RD	FOREST HILLS	KY	41527-8330	37.64048	-82.28595
1246 KY ROUTE 306	WHEELWRIGHT	KY	41669	37.3375817	-82.7214433
1246 KY ROUTE 3380	TEABERRY	KY	41660-6316	37.402335	-82.63261
1246 NORRIS FORK RD	LOUISA	KY	41230-6892	37.99282	-82.7292267
1246 ROSE RDG	OLIVE HILL	KY	41164-8306	38.33016	-83.25247
1246 SHORT WHITE OAK RD	FLATWOODS	KY	41139-8919	38.4969518	-82.7179184
12460 KY ROUTE 825	OIL SPRINGS	KY	41238-9089	37.77829	-82.9424133
12461 N HIGHWAY 201 TRLR	WEBBVILLE	KY	41180-8834	38.1723467	-82.877375
12463 N HIGHWAY 201 GARG	WEBBVILLE	KY	41180-8834	38.1747735	-82.8783088
12464 MIDLAND TRAIL RD	ASHLAND	KY	41102-9648	38.37485767	-82.70542966
12466 ELKHORN CRK	SHELBY GAP	KY	41563-8409	37.2383267	-82.5191383
12466 HIGHWAY 7	KITE	KY	41828-8802	37.3059983	-82.7796017
12469 HIGHWAY 588	BLACKKEY	KY	41804-8814	37.1327767	-82.97305
1247 BUFFALO RUN	HAZARD	KY	41701-6212	37.18414921	-83.20118031
1247 LITTLE CAT FORK RD	LOUISA	KY	41230-7128	38.185335	-82.7418017
1247 LONGFORK RD	VIRGIE	KY	41572-8909	37.330865	-82.60275
1247 MITCHELL ST	CATLETTSBURG	KY	41129-1389	38.4337095	-82.60934916
1247 NICHOLS PL	ASHLAND	KY	41101-3525	38.470101	-82.654059
1247 OSBORNE FORK RD	VIRGIE	KY	41572-8239	37.3349208	-82.6557614
1247 RIGHT FORK OF BRUSHY RD	VARNEY	KY	41571-9066	37.6499175	-82.4738705
1247 WOLFPIT BRANCH RD	ELKHORN CITY	KY	41522-7634	37.355455	-82.442565
1247 S WOLF CRK TRLR	PILGRIM	KY	41250-8840	37.7772467	-82.4666917
12470 US ROUTE 60	ASHLAND	KY	41102-9687	38.3898633	-82.7121967
12472 PAUL COFFEY BLVD	ASHLAND	KY	41102-8692	38.3940433	-82.73614
12472 PAUL COFFEY BLVD	ASHLAND	KY	41102-8692	38.393588	-82.7366985
12474 US HIGHWAY 23	HAROLD	KY	41635-7020	37.53229	-82.6278483
12475 HIGHWAY 160	WHITESBURG	KY	41858-8939	37.04284333	-82.91183066
12475 US ROUTE 60	ASHLAND	KY	41102-9675	38.3908	-82.7141583
12479 HIGHWAY 550	MOUSIE	KY	41839-8830	37.44347	-82.8593217
1248 AKERS BR	BANNER	KY	41603-8911	37.549153	-82.708052
1248 BEEFHIDE CRK	JENKINS	KY	41537-8307	37.2747527	-82.6065029
1248 CLEAR CREEK RD TRLR	HAZARD	KY	41701-7563	37.29685	-83.0654317
1248 GREENHILL RD	ASHLAND	KY	41102-6925	38.435685	-82.71013
1248 HIGHWAY 15	JACKSON	KY	41339-9628	37.5656333	-83.3996267
1248 KY HIGHWAY 28	HAZARD	KY	41701-5749	37.34953	-83.2919117
1248 KY HIGHWAY 28	HAZARD	KY	41701-5749	37.34926	-83.2918583
1248 KY ROUTE 3379	GRETHEL	KY	41631-9052	37.4806533	-82.642795
1248 KY ROUTE 581 TRLR	THEALKA	KY	41240-9087	37.8351583	-82.78762

1248 LEFT FORK OF ISLAND CRK	PIKEVILLE	KY	41501-7239	37.43587	-82.5469817
1248 MASH FRK	SALYERSVILLE	KY	41465-7421	37.753	-83.0309567
1248 MASHFORK RD	SALYERSVILLE	KY	41465-9479	37.753428833	-83.030893
1248 MEATHOUSE FRK TRLR	CANADA	KY	41519-8210	37.592025	-82.3240617
1248 MITCHELL ST	CATLETTSBURG	KY	41129-1388	38.4336833	-82.6096867
1248 OLD ABBOTT MOUNTAIN RD TRLR	PRESTONSBURG	KY	41653-1889	37.7022017	-82.7906883
1248 POND RUN RD	RACELAND	KY	41169-1259	38.52934717	-82.73535733
1248 PRITCHARD FRK	KIMPER	KY	41539-6065	37.5172583	-82.3013983
1248 RIGHT FORK OF BEAVER CRK	ELKHORN CITY	KY	41522-8612	37.3246967	-82.3059667
1248 STATE ROUTE 693	RACELAND	KY	41169-9035	38.5305533	-82.7527517
1248 STRATTON FRK	CANADA	KY	41519-8321	37.59341456	-82.33738092
12480 HIGHWAY 7	KITE	KY	41828-8802	37.3060283	-82.77966
12481 HIGHWAY 406 TRLR	ROARK	KY	40979-8603	37.0201333	-83.5134633
12483 HIGHWAY 406	ROARK	KY	40979-8603	37.0204017	-83.513425
12484 US ROUTE 60	ASHLAND	KY	41102-9687	38.3893633	-82.7131617
12487 HIGHWAY 30	JACKSON	KY	41339-7958	37.580005	-83.24906667
12488 US HIGHWAY 23	HAROLD	KY	41635-7020	37.532005	-82.6276683
12488 US HIGHWAY 23	HAROLD	KY	41635-7020	37.53184367	-82.62776516
1249 CANEY HWY	PIKEVILLE	KY	41501-3972	37.3188683	-82.55202
1249 COLLINS BRANCH RD	PINE TOP	KY	41843-9014	37.26116	-82.847033
1249 HOWARDS CREEK RD	JACKSON	KY	41339-7142	37.471360333	-83.39977283
1249 LITTLE LEATHERWOOD CRK	CORNETTSVILLE	KY	41731-8817	37.111755	-83.07044
1249 LIZZIE FRK	PIKEVILLE	KY	41501-4006	37.30680017	-82.56181983
1249 NICHOLS PL	ASHLAND	KY	41101-3525	38.4700717	-82.6541383
1249 PENNY HWY	PIKEVILLE	KY	41501-3825	37.355707	-82.5717242
1249 PRITCHARD FRK	KIMPER	KY	41539-6065	37.51663633	-82.30214283
12491 HIGHWAY 899	RAVEN	KY	41861-9066	37.4021883	-82.8116283
12491 HIGHWAY 899	RAVEN	KY	41861-9066	37.4018833	-82.81147
12491 HIGHWAY 899 BLDG 1	RAVEN	KY	41861-9066	37.40175617	-82.812129
12493 ELKHORN CRK	SHELBY GAP	KY	41563-8409	37.2384117	-82.5177667
12493 S HIGHWAY 3	LOUISA	KY	41230-6403	37.98472167	-82.541985
12495 PAUL COFFEY BLVD	ASHLAND	KY	41102-8692	38.3937633	-82.7368267
12496 US ROUTE 60	ASHLAND	KY	41102-9687	38.389806	-82.7131213
12497 RIVER FRONT RD	BELFRY	KY	41514-9096	37.7546167	-82.3219167
12499 LANDEN HTS	ASHLAND	KY	41102-7303	38.39120817	-82.73610333
125 21ST ST	ASHLAND	KY	41101-7753	38.47742	-82.6329333
125 21ST ST	ASHLAND	KY	41101-7753	38.47742	-82.6329333
125 21ST ST BLDG BACK	ASHLAND	KY	41101-7753	38.4777267	-82.6333883
125 29TH ST	ASHLAND	KY	41101-1936	38.471885	-82.6230567
125 29TH ST	ASHLAND	KY	41101-1936	38.471392	-82.6222
125 29TH ST	ASHLAND	KY	41101-1936	38.472395	-82.6229883
125 ABDON LN	GREENUP	KY	41144-6281	38.5477417	-82.82952
125 ABDON LN GARG SHOP	GREENUP	KY	41144	38.5473128	-82.8293286
125 ADKINS BR	GALVESTON	KY	41635-6322	37.4374317	-82.629965
125 ALEXANDER AVE	ELKHORN CITY	KY	41522-7055	37.2980783	-82.3528417
125 ALEXANDRA ST	GREENUP	KY	41144-9244	38.6261633	-82.8644467
125 ANNA LN	HAZARD	KY	41701-6912	37.2636267	-83.0575617
125 APARTMENT LN APT C1	SALYERSVILLE	KY	41465-7120	37.7475567	-83.0577117
125 APARTMENT LN APT C2	SALYERSVILLE	KY	41465-7120	37.7477183	-83.057495
125 APARTMENT LN APT C3	SALYERSVILLE	KY	41465-7120	37.747575	-83.0576883
125 APARTMENT LN APT C4	SALYERSVILLE	KY	41465-7120	37.7477	-83.0575183
125 APARTMENT LN APT C5	SALYERSVILLE	KY	41465-7120	37.74761	-83.05764
125 APARTMENT LN APT C6	SALYERSVILLE	KY	41465-7120	37.7476633	-83.0575667
125 APARTMENT LN APT C7	SALYERSVILLE	KY	41465-7120	37.7476283	-83.057615
125 ARMADA BLVD	RACELAND	KY	41169-1004	38.54291	-82.7444033
125 BACH CT	WHITESBURG	KY	41858-7672	37.1220167	-82.835415
125 BARNEY HOLW TRLR	MC ANDREWS	KY	41543-8119	37.5778317	-82.2685433
125 BARTESTA BR	WHITESBURG	KY	41858-9057	37.08135383	-82.83123583
125 BARTLETT ST APT 1	HAZARD	KY	41701-1007	37.268165	-83.1858517
125 BARTLETT ST APT 2	HAZARD	KY	41701-1007	37.26817	-83.185845
125 BARTLETT ST APT 3	HAZARD	KY	41701-1007	37.2681733	-83.1858417
125 BARTLETT ST APT 4	HAZARD	KY	41701-1007	37.26818	-83.1858367
125 BASCUM MULLINS RD	ELKHORN CITY	KY	41522-7090	37.2885417	-82.3675667
125 BEECH GRV	GRAYSON	KY	41143-7996	38.3066383	-82.9290683
125 BEECH GRV	GRAYSON	KY	41143-7996	38.3064583	-82.9300567
125 BEECH GRV GARG	GRAYSON	KY	41143-7996	38.3067833	-82.929285
125 BEVINS LN TRLR	FOREST HILLS	KY	41527-8338	37.6460267	-82.26979

125 BIG BR	LOVELY	KY	41231-9002	37.80514267	-82.427623
125 BIG ELK RD	BEAUTY	KY	41203-9019	37.8402283	-82.4391017
125 BIG FORK RD	ALTRO	KY	41339-9015	37.36805733	-83.40193483
125 BIG WOOTON FORK RD	VIPER	KY	41774-8822	37.1649783	-83.18884
125 BIRCH ST	HAZARD	KY	41701-2003	37.2419755	-83.18139731
125 BLEVINS ST	ASHLAND	KY	41102-5213	38.462555	-82.67275
125 BOARD FRK	MC CARR	KY	41544-8222	37.5820483	-82.1814667
125 BOBOLINK RD	RUSSELL	KY	41169-1503	38.512365	-82.6987033
125 BRADFORD ST TRLR	GRAYSON	KY	41143-1607	38.329155	-82.91489
125 BRANDON PL	INEZ	KY	41224-8400	37.90971433	-82.4913645
125 BRIAR PATCH LN	GREENUP	KY	41144-9167	38.5997656	-82.9006273
125 BRIDGE HOLLOW RD HSE	JACKSON	KY	41339-6557	37.552605	-83.37875167
125 BRIDGE ST	PAINTSVILLE	KY	41240-1105	37.8143333	-82.79726
125 BROTHERS LN TRLR	HOSKINSTON	KY	40844	37.079235	-83.3924983
125 BRUCE CT	HAZARD	KY	41701-6174	37.243505	-83.1744567
125 BRUSHY HOLW	HATFIELD	KY	41514-8626	37.639815	-82.39468
125 BUCK BR	LOVELY	KY	41231-9013	37.820055	-82.4156933
125 BUENA VISTA DR	ASHLAND	KY	41101-2125	38.4950983	-82.6903467
125 BYRD HAYES MNR	LOUISA	KY	41230-1078	38.118925	-82.605985
125 CAMP BR	MARTIN	KY	41649-7850	37.56056	-82.797725
125 CANADA BTM	VARNEY	KY	41571-9027	37.62967371	-82.42034996
125 CARMEN ST	ELKHORN CITY	KY	41522-7139	37.29744	-82.35224
125 CAROLINE DR	ASHLAND	KY	41101-2201	38.48685	-82.685125
125 CEDAR HILL RD	ESSIE	KY	40827	37.073581	-83.4398915
125 CHERRY BLOSSOM LN	PRESTONSBURG	KY	41653-8506	37.648535	-82.7060617
125 CHLOE LN	GRAYSON	KY	41143-9229	38.255875	-82.948285
125 CLAIRE LN APT 601	PIKEVILLE	KY	41501-3774	37.473562	-82.541303
125 CLAIRE LN APT 602	PIKEVILLE	KY	41501-3774	37.473557	-82.541393
125 CLAIRE LN APT 603	PIKEVILLE	KY	41501-3774	37.4734683	-82.54155
125 CLAIRE LN APT 604	PIKEVILLE	KY	41501-3774	37.473557	-82.541408
125 CLAIRE LN APT 605	PIKEVILLE	KY	41501-3774	37.4734	-82.5413117
125 CLAIRE LN APT 606	PIKEVILLE	KY	41501-3774	37.4734683	-82.54155
125 CLAIRE LN APT 607	PIKEVILLE	KY	41501-3775	37.4734167	-82.5413717
125 CLAIRE LN APT 608	PIKEVILLE	KY	41501-3775	37.4734417	-82.5414617
125 CLAIRE LN APT 609	PIKEVILLE	KY	41501-3775	37.4733417	-82.541005
125 CLAIRE LN APT 610	PIKEVILLE	KY	41501-3775	37.4733467	-82.5409833
125 CLAIRE LN APT 611	PIKEVILLE	KY	41501-3775	37.47335	-82.5410717
125 CLAIRE LN APT 612	PIKEVILLE	KY	41501-3775	37.4733483	-82.5409767
125 CLARK AVE	SOUTH SHORE	KY	41175-9046	38.7191167	-82.96379
125 CLAY TREE BRANCH RD TRLR	BONNYMAN	KY	41719-8747	37.2841917	-83.2377717
125 COMBS ST	HAZARD	KY	41701-1371	37.2539983	-83.1937683
125 COWTOWN RD	HINDMAN	KY	41822-9125	37.3298983	-82.9894117
125 COWTOWN RD	HINDMAN	KY	41822-9125	37.3299233	-82.98933
125 COWTOWN RD UPPR	HINDMAN	KY	41822-9125	37.329877	-82.988904
125 CRAIG ST	HAZARD	KY	41701-1705	37.24944	-83.18927
125 CRIMSON ST	HAROLD	KY	41635-9073	37.5423567	-82.63293
125 CRIPPLE CREEK RD TRLR	JACKSON	KY	41339-9230	37.54845	-83.38781
125 CROMER RD	MOREHEAD	KY	40351-9024	38.27432333	-83.32130167
125 CROOKED HILL DR TRLR	LOUISA	KY	41230-7522	38.089105	-82.652425
125 CUMBERLAND CT	PIKEVILLE	KY	41501-1705	37.47728079	-82.51988686
125 CUMBERLAND RD	ELKHORN CITY	KY	41522-7177	37.302087	-82.34689
125 D ST	LOUISA	KY	41230-5647	38.09115833	-82.60311
125 DAISY ST	PAINTSVILLE	KY	41240-9307	37.81583433	-82.780587
125 DANIEL DR	HAZARD	KY	41701-1613	37.2551317	-83.1854217
125 DAVIS RD	EASTERN	KY	41622-6903	37.5134217	-82.8087083
125 DEATON ST	HAZARD	KY	41701-1401	37.25213149	-83.19284592
125 DICKSON BR	HAZARD	KY	41701-7798	37.2625333	-83.0901533
125 DOROTHY LN	HYDEN	KY	41749-8625	37.13015583	-83.331254
125 DOROTHY LN	HYDEN	KY	41749-8625	37.1302767	-83.3312683
125 DOUBLE DEE LN	LEBURN	KY	41831-9029	37.40010246	-82.95072157
125 DOUBLE DEE LN APT	LEBURN	KY	41831-9029	37.399941	-82.9498995
125 DOUBLE DEE LN APT 4	LEBURN	KY	41831-9029	37.4001433	-82.9503633
125 DOUGLAS PKWY	PIKEVILLE	KY	41501-6970	37.3830467	-82.53758
125 DOUGLAS PKWY	PIKEVILLE	KY	41501-6970	37.3808217	-82.5375417
125 DOUGLAS PKWY	PIKEVILLE	KY	41501-6970	37.3823867	-82.5380833
125 DOUGLAS PKWY	PIKEVILLE	KY	41501-6970	37.3805095	-82.53833016
125 DOUGLAS PKWY	PIKEVILLE	KY	41501-6970	37.383075333	-82.537975

125 DRYHILL RD	HYDEN	KY	41749-8929	37.1641867	-83.3747533
125 DUCK HOLLOW RD	LOST CREEK	KY	41348-9006	37.460159	-83.33348633
125 ELM ST	JENKINS	KY	41537-8642	37.16446	-82.6352917
125 ENGLAND DR	EAST POINT	KY	41216-8813	37.728075	-82.8501933
125 ENGLE ST	COMBS	KY	41729-9016	37.2661133	-83.2131717
125 EUCLID AVE	PAINTSVILLE	KY	41240-1112	37.8151117	-82.800825
125 EVANS PARK TRLR	HAZARD	KY	41701-1955	37.24141	-83.1772217
125 EVERMANS CEM RD TRLR	GRAYSON	KY	41143-9281	38.32869	-83.013225
125 EVERMANS CEM RD TRLR SNGL	GRAYSON	KY	41143-9281	38.32869	-83.013225
125 FALCON MOTEL ST	HELPS	KY	41553-8450	37.5131167	-82.15293
125 FAULKNER AVE	HAZARD	KY	41701-1617	37.2573383	-83.181245
125 FLORIDA DR LOT 19	RUSSELL	KY	41169-1816	38.5037467	-82.697705
125 FLOSSIE MAY DR	SALYERSVILLE	KY	41465	37.74143883	-83.05837716
125 FORD BTM	PIKEVILLE	KY	41501-3504	37.525485	-82.47051
125 FOXCROFT LN	PIKEVILLE	KY	41501-1582	37.4504967	-82.507105
125 FULLERS RIDGE RD	LOUISA	KY	41230-6208	38.1310933	-82.6552867
125 GARDEN PATH	HAZARD	KY	41701-2079	37.243022333	-83.1776175
125 GESLING RD	RUSSELL	KY	41169-1517	38.5173417	-82.6982433
125 GILLIAM ST	PIKEVILLE	KY	41501-5613	37.507165	-82.5503267
125 GINGER BREAD RD	HAZARD	KY	41701-7871	37.2893517	-83.164855
125 GRAHN RD	OLIVE HILL	KY	41164-8389	38.31809	-83.11645833
125 GRANDVIEW DR	TRAM	KY	41663-8500	37.5725483	-82.64326
125 GRANNY FORK RD TRLR	SMILAX	KY	41764-8978	37.1237733	-83.226045
125 GROUNDHOG HOLW	WARFIELD	KY	41267-9025	37.8414101	-82.4166747
125 GROVE ST	RUSSELL	KY	41169-1344	38.533695	-82.69454
125 HABITAT ST	PIKEVILLE	KY	41501-9033	37.479285	-82.5271083
125 HADDOCK FORK RD	HAZARD	KY	41701-8482	37.35736817	-83.3197
125 HALDEMAN RD	MOREHEAD	KY	40351-9007	38.24255667	-83.34438167
125 HAPPY VALLEY RD	SOUTH WILLIAMSON	KY	41503-4021	37.66628	-82.28404
125 HAPPY VALLEY RD	SOUTH WILLIAMSON	KY	41503-4021	37.6662567	-82.2840133
125 HARDIN BR	JACKSON	KY	41339	37.53942167	-83.30546833
125 HATCHER ST	ELKHORN CITY	KY	41522-8249	37.3027933	-82.3505217
125 HEMLOCK ST	HAZARD	KY	41701-2129	37.2411283	-83.182355
125 HICKORY ST	HAZARD	KY	41701-2215	37.2411817	-83.176075
125 HIDE AWAY LN	LOUISA	KY	41230-9455	38.08562	-82.6790967
125 HIDE AWAY LN GARG	LOUISA	KY	41230-9455	38.085757	-82.679348
125 HIGHLAND AVE	HAZARD	KY	41701-1335	37.2554933	-83.1918017
125 HIGHLAND AVE	PAINTSVILLE	KY	41240-1119	37.8152383	-82.801135
125 HILLCREST CT	RUSSELL	KY	41169-1452	38.52156	-82.70123
125 HILLVIEW DR	RACELAND	KY	41169-1027	38.5336967	-82.7403983
125 HILTON CAMP LN	DARFORK	KY	41701-6729	37.2760628	-83.1909299
125 HOMEPLACE DR	LEBURN	KY	41831	37.372702	-82.941466
125 HONEYSUCKLE DR	PIKEVILLE	KY	41501-1476	37.475045	-82.5522583
125 INDIA DR	ASHLAND	KY	41101-2198	38.5015933	-82.696015
125 INDUSTRIAL PARK RD	WHITESBURG	KY	41858-7862	37.125158	-82.840324
125 IRIS ST	PAINTSVILLE	KY	41240-9303	37.814235	-82.780295
125 ISSAC PARK RD	LOUISA	KY	41230-5925	38.07807833	-82.6331245
125 IVY LN	LOUISA	KY	41230-6953	38.07600727	-82.65949959
125 J C OSBORNE BLVD	HYDEN	KY	41749-7972	37.151115	-83.3515667
125 J C OSBORNE BLVD BARN	HYDEN	KY	41749-7972	37.15104533	-83.351692
125 J D BR	HYDEN	KY	41749-7900	37.2093505	-83.35141583
125 JACKSON FORK RD	BUSY	KY	41723-8619	37.2530883	-83.3138567
125 JARRELL BRANCH RD	DANA	KY	41615-9045	37.5390764	-82.6684112
125 JEFFERSON ST	PIKEVILLE	KY	41501-1716	37.47513475	-82.52562348
125 JEFFS VLY	GREENUP	KY	41144-7260	38.58739	-82.86011183
125 JENNYS CREEK SUBDIV	EAST POINT	KY	41216	37.7416815	-82.83272633
125 JESSE SPENCER RD	GUAGE	KY	41339-9551	37.57314833	-83.13576167
125 JESSE SPENCER RD	GUAGE	KY	41339-9551	37.57299333	-83.13594
125 JESSE SPENCER RD UNIT STORAGE	GUAGE	KY	41339-9551	37.57161667	-83.137492
125 JETTIE LN TRLR	ASHER	KY	40858	37.0424967	-83.402715
125 JOHNS CREEK RD	PIKEVILLE	KY	41501-4823	37.569622	-82.437842
125 KEEL DR	MILLSTONE	KY	41838-8905	37.1681867	-82.74627
125 KENTUCKY AVE	SOUTH WILLIAMSON	KY	41503-4128	37.6743833	-82.2835867
125 KENWOOD BLVD LOT 2	RUSSELL	KY	41169-1427	38.5270867	-82.6910567
125 KINGS RIDGE RD	JACKSON	KY	41339-8964	37.561525	-83.39332333
125 KINGS RIDGE RD	JACKSON	KY	41339-8964	37.56146167	-83.39403833
125 KINGS RIDGE RD	JACKSON	KY	41339-8964	37.560975	-83.39366



125 KINGS RIDGE RD APT 1	JACKSON	KY	41339-9696	37.5609	-83.39338833
125 KINGS RIDGE RD APT 10	JACKSON	KY	41339-9696	37.560835	-83.39354167
125 KINGS RIDGE RD APT 11	JACKSON	KY	41339-9696	37.56085667	-83.393358
125 KINGS RIDGE RD APT 12	JACKSON	KY	41339-9696	37.56106333	-83.39384833
125 KINGS RIDGE RD APT 13	JACKSON	KY	41339-9696	37.56137167	-83.39384333
125 KINGS RIDGE RD APT 14	JACKSON	KY	41339-9696	37.56136167	-83.39388833
125 KINGS RIDGE RD APT 15	JACKSON	KY	41339-9697	37.56135167	-83.39385167
125 KINGS RIDGE RD APT 16	JACKSON	KY	41339-9697	37.561305	-83.39385167
125 KINGS RIDGE RD APT 17	JACKSON	KY	41339-9697	37.561355	-83.39389833
125 KINGS RIDGE RD APT 18	JACKSON	KY	41339-9697	37.56134833	-83.39388167
125 KINGS RIDGE RD APT 19	JACKSON	KY	41339-9697	37.56138167	-83.39386333
125 KINGS RIDGE RD APT 2	JACKSON	KY	41339-9696	37.561435	-83.39427667
125 KINGS RIDGE RD APT 20	JACKSON	KY	41339-9697	37.56137667	-83.39387667
125 KINGS RIDGE RD APT 21	JACKSON	KY	41339-9697	37.56130667	-83.39391
125 KINGS RIDGE RD APT 22	JACKSON	KY	41339-9697	37.561335	-83.393895
125 KINGS RIDGE RD APT 23	JACKSON	KY	41339-9697	37.56146333	-83.39386333
125 KINGS RIDGE RD APT 24	JACKSON	KY	41339-9697	37.56115167	-83.39382
125 KINGS RIDGE RD APT 25	JACKSON	KY	41339-9697	37.56143333	-83.39404667
125 KINGS RIDGE RD APT 26	JACKSON	KY	41339-9697	37.561455	-83.39400333
125 KINGS RIDGE RD APT 27	JACKSON	KY	41339-9697	37.561403333	-83.39404000
125 KINGS RIDGE RD APT 28	JACKSON	KY	41339-9697	37.56148	-83.39401667
125 KINGS RIDGE RD APT 29	JACKSON	KY	41339-9697	37.56145333	-83.394
125 KINGS RIDGE RD APT 3	JACKSON	KY	41339-9696	37.5609	-83.39338833
125 KINGS RIDGE RD APT 30	JACKSON	KY	41339-9698	37.56148	-83.39394333
125 KINGS RIDGE RD APT 31	JACKSON	KY	41339-9698	37.561465	-83.39399333
125 KINGS RIDGE RD APT 32	JACKSON	KY	41339-9698	37.561445	-83.394045
125 KINGS RIDGE RD APT 33	JACKSON	KY	41339-9698	37.56156833	-83.39327333
125 KINGS RIDGE RD APT 35	JACKSON	KY	41339-9698	37.56156667	-83.39341167
125 KINGS RIDGE RD APT 36	JACKSON	KY	41339-9698	37.561625	-83.39343
125 KINGS RIDGE RD APT 37	JACKSON	KY	41339-9698	37.561540000	-83.39335000
125 KINGS RIDGE RD APT 38	JACKSON	KY	41339-9698	37.56138167	-83.393255
125 KINGS RIDGE RD APT 39	JACKSON	KY	41339-9698	37.56162333	-83.39330833
125 KINGS RIDGE RD APT 4	JACKSON	KY	41339-9696	37.5609	-83.39338833
125 KINGS RIDGE RD APT 40	JACKSON	KY	41339-9698	37.56156333	-83.39333833
125 KINGS RIDGE RD APT 5	JACKSON	KY	41339-9696	37.56129167	-83.39436667
125 KINGS RIDGE RD APT 6	JACKSON	KY	41339-9696	37.56083667	-83.39357
125 KINGS RIDGE RD APT 7	JACKSON	KY	41339-9696	37.56112167	-83.39411
125 KINGS RIDGE RD APT 9	JACKSON	KY	41339-9696	37.56082167	-83.39354333
125 KY HIGHWAY 611	PIKEVILLE	KY	41501-4133	37.3146667	-82.5466433
125 KY ROUTE 1559	PAINTSVILLE	KY	41240-9223	37.866645	-82.7898267
125 LAKEVIEW DR	PIKEVILLE	KY	41501-9100	37.5072767	-82.5458117
125 LAUREL ST APT 1FL	HAZARD	KY	41701-1715	37.2504233	-83.19263
125 LAUREL ST APT C	HAZARD	KY	41701-1715	37.2504233	-83.19263
125 LAUREN LN	CORNETTSVILLE	KY	41731-8621	37.09427029	-83.105277
125 LEE AVE	PIKEVILLE	KY	41501-2047	37.50225926	-82.53457685
125 LEFT FORK OF ABNER FRK	BELCHER	KY	41513-8430	37.3685467	-82.3387333
125 LEFT FORK OF LONG FRK	ETTY	KY	41572-8609	37.286096	-82.6610815
125 LIBERTY RD	WURTLAND	KY	41144-7107	38.54743383	-82.77926883
125 LILAC ST	PAINTSVILLE	KY	41240-9301	37.8138767	-82.77869
125 LINCOLN ST	HAZARD	KY	41701-2031	37.2465933	-83.1782033
125 LITTLE BR HAMILTON BR TRLR	GRETHEL	KY	41631-9027	37.4491795	-82.6794098
125 LITTLE OAK ST	JENKINS	KY	41537-8546	37.16243	-82.6363567
125 LITTLE PERRY RD LOT 1	MOREHEAD	KY	40351-7892	38.24212667	-83.350865
125 LITTLE PERRY RD LOT 2	MOREHEAD	KY	40351-7892	38.242085	-83.35098667
125 LITTLE PERRY RD LOT 3	MOREHEAD	KY	40351-7892	38.242055	-83.35106333
125 LITTLE PERRY RD LOT 6	MOREHEAD	KY	40351-7892	38.24277333	-83.351125
125 LITTLE PERRY RD TRLR 10	MOREHEAD	KY	40351-7892	38.242587166	-83.35149316
125 LITTLE PERRY RD TRLR 4	MOREHEAD	KY	40351-7892	38.24195667	-83.35127
125 LITTLE PERRY RD TRLR 5	MOREHEAD	KY	40351-7892	38.24199667	-83.35143
125 LITTLE PERRY RD TRLR 8	MOREHEAD	KY	40351-7892	38.24265	-83.35137167
125 LITTLE PERRY RD TRLR 9	MOREHEAD	KY	40351-7892	38.2426885	-83.351506
125 LOCUST DR	PIKEVILLE	KY	41501-1809	37.47601174	-82.5635232
125 LONG BR	KIMPER	KY	41539-6408	37.5280917	-82.3455183
125 LUCKY HL	JENKINS	KY	41537-9212	37.1683667	-82.6334517
125 LYCAN RD	ASHLAND	KY	41101-7182	38.499605	-82.6828833
125 MAIN ST	SOUTH SHORE	KY	41175-9553	38.7233565	-82.96659816
125 MALIBU DR	MILLSTONE	KY	41838-9090	37.1640333	-82.7419933

125	MAPLE ST	WHITESBURG	KY	41858-7495	37.1197283	-82.8429883
125	MAPLE ST GARG	WHITESBURG	KY	41858-7495	37.1195432	-82.8425754
125	MARCUMTOWN RD	LOUISA	KY	41230-5447	37.957926666	-82.535099
125	MAY RD	MOREHEAD	KY	40351-9023	38.24969833	-83.346255
125	MCCOY BR TRLR	BURNWELL	KY	41514-7728	37.6306833	-82.222405
125	MCCOY CANEY RD	PHELPS	KY	41553-8471	37.522715	-82.1561333
125	MCKINNEY RD	GREENUP	KY	41144-7544	38.4939967	-82.778515
125	MCKNIGHT ST	ASHLAND	KY	41102-4272	38.465762333	-82.67632183
125	MEADOW AVE	RACELAND	KY	41169-1033	38.5321467	-82.740135
125	MIDDLE DR	BULAN	KY	41722-9070	37.314426166	-83.164867
125	MIDDLE FORK MACES CR RD	VIPER	KY	41774-9801	37.169475	-83.145575
125	MIKE WILLIAMSON RD TRLR	TURKEY CREEK	KY	41514-8054	37.63583	-82.3232383
125	MILLER RD TRLR	HITCHINS	KY	41146-8966	38.2723267	-82.9070833
125	MOCKINGBIRD RD	RUSSELL	KY	41169-1543	38.5142367	-82.699485
125	MOUNT SAVAGE DR	ASHLAND	KY	41101-7180	38.49709	-82.6867217
125	MULLINS ADDITION DR	PIKEVILLE	KY	41501-2907	37.53895	-82.58373
125	MYRA BARNES AVE	PIKEVILLE	KY	41501-3750	37.4829433	-82.5323167
125	NAPIER FARM RD	HAZARD	KY	41701-7860	37.2856933	-83.174455
125	NEW HAMPSHIRE DR	ASHLAND	KY	41101-2243	38.490575	-82.6834117
125	NEWLAND ST	HAZARD	KY	41701-1347	37.253174166	-83.19372616
125	NORMAN COOK RD	ASHCAMP	KY	41512-8749	37.2446267	-82.5003667
125	NUMBER THREE HL	JENKINS	KY	41537-9014	37.1833783	-82.61167
125	OAKS LN TRLR	JACKSON	KY	41339-9261	37.530405	-83.389055
125	OLD MILL RIDGE HL	BONNYMAN	KY	41719-8842	37.29865067	-83.2309045
125	PARKS BR	HINDMAN	KY	41822	37.3215283	-82.956855
125	PARKS BR	HINDMAN	KY	41822	37.321985	-82.9565233
125	PARKWAY ST	HAZARD	KY	41701-2044	37.246955	-83.1764283
125	PATRICK LN	LEBURN	KY	41831-9012	37.3923333	-82.9821117
125	PERRY AVE APT BK	HAZARD	KY	41701-1841	37.248425	-83.1895617
125	PERSIMMON DR	JACKSON	KY	41339-7021	37.530175	-83.35552
125	PIGEON COURT RD TRLR	WHITESBURG	KY	41858	37.11692	-82.901495
125	PIGEON ROOST BR	GALVESTON	KY	41635-6323	37.42879345	-82.61004297
125	PINE ST	PIKEVILLE	KY	41501-9122	37.483115	-82.5245733
125	PLAINVIEW DR	HYDEN	KY	41749-8750	37.14992317	-83.34804833
125	POLLITT RD	RUSSELL	KY	41169-1583	38.5143167	-82.6952517
125	POPLAR HEIGHTS DR	GRAYSON	KY	41143-1645	38.328745	-82.9184117
125	PREACHERS FORK RD	HYDEN	KY	41749-8429	37.1328615	-83.33857666
125	PRIEST FORK RD	ELKHORN CITY	KY	41522-7267	37.322685	-82.3380783
125	PUBLIC WAY	LOUISA	KY	41230-1047	38.1198167	-82.610545
125	PUBLIC WAY APT 1	LOUISA	KY	41230-1047	38.12020533	-82.61085266
125	QUAIL HOLW APT 200	INEZ	KY	41224-8012	37.87237167	-82.54375167
125	QUAIL HOLW APT 201	INEZ	KY	41224-8012	37.87237667	-82.54356167
125	QUAIL HOLW APT 202	INEZ	KY	41224-8012	37.872375	-82.54351667
125	QUAIL HOLW APT 203	INEZ	KY	41224-8012	37.87233833	-82.54357
125	QUAIL HOLW APT 204	INEZ	KY	41224-8012	37.87226833	-82.54331833
125	QUAIL HOLW APT 205	INEZ	KY	41224-8012	37.87230667	-82.54343
125	QUAIL HOLW APT 206	INEZ	KY	41224-8012	37.87233333	-82.54350167
125	QUAIL HOLW APT 207	INEZ	KY	41224-8012	37.87236833	-82.54354167
125	QUILLEN FRK TRLR	JACKHORN	KY	41825-9707	37.2292383	-82.7118783
125	RAINTREE LN	GRAYSON	KY	41143-9674	38.3067533	-82.9502233
125	RC LN	PRESTONSBURG	KY	41653-8456	37.6610283	-82.70973
125	RC LN GARG	PRESTONSBURG	KY	41653-8456	37.6613367	-82.709125
125	RED LEAF LN	HYDEN	KY	41749-8881	37.1367133	-83.4688
125	REDBUD LN	HAZARD	KY	41701-2052	37.24276	-83.1814433
125	REGENCY LOOP	GRAYSON	KY	41143-6004	38.3387375	-82.9112482
125	RICHARD CASTLE DR	ELKHORN CITY	KY	41522-7473	37.304923	-82.3472149
125	RIDGE RD	RACELAND	KY	41169-1961	38.5357667	-82.7157917
125	RIDGETOP DR	GRAYSON	KY	41143-8295	38.2736917	-82.9411567
125	RIGHT FORK OF GREASY CRK	SHELBIANA	KY	41562-8608	37.381145	-82.4748817
125	RIVER RD APT 1	HAZARD	KY	41701-2213	37.2658195	-83.1947976
125	RIVER RD APT 2	HAZARD	KY	41701-2213	37.265875	-83.1952167
125	RIVER RD GARG	HAZARD	KY	41701-2213	37.26615533	-83.19522566
125	RIVERSIDE APARTMENTS DR APT 29	WARFIELD	KY	41267-9801	37.8682867	-82.4100883
125	RIVERSIDE APARTMENTS DR APT 30	WARFIELD	KY	41267-9702	37.8683417	-82.4101283
125	RIVERSIDE APARTMENTS DR APT 31	WARFIELD	KY	41267-9702	37.868345	-82.41012
125	RIVERSIDE APARTMENTS DR APT 32	WARFIELD	KY	41267-9702	37.868345	-82.410115
125	RIVERSIDE APARTMENTS DR APT 33	WARFIELD	KY	41267-9702	37.86826	-82.4099683

125 RIVERSIDE APARTMENTS DR APT 34	WARFIELD	KY	41267-9702	37.8683417	-82.410135
125 RIVERVIEW DR	PIKEVILLE	KY	41501-3754	37.483165	-82.5332217
125 ROARK LN	VICCO	KY	41773-8838	37.19162758	-83.02067993
125 ROBIN RD	RUSSELL	KY	41169-1547	38.5147717	-82.70254
125 ROBINSON RD	JACKSON	KY	41339-9081	37.5299517	-83.3440917
125 RONALD PUCKETT DR APT A	SALYERSVILLE	KY	41465-9700	37.70340483	-83.0062065
125 RONALD PUCKETT DR APT B	SALYERSVILLE	KY	41465-9700	37.70341217	-83.0060885
125 ROSEBERRY RD TRLR 1	OLIVE HILL	KY	41164-9002	38.31864333	-83.29871
125 ROSEBERRY RD TRLR 2	OLIVE HILL	KY	41164-9002	38.3180515	-83.2987975
125 ROSS CHAPEL	OLIVE HILL	KY	41164-7987	38.25902	-83.15336333
125 ROWL ST	HAZARD	KY	41701-1064	37.2672383	-83.186835
125 RUSSELL RD	ASHLAND	KY	41101-7256	38.49601089	-82.66854456
125 RUSSELL RD	ASHLAND	KY	41101-7256	38.4945617	-82.669125
125 RUSSELL RD	ASHLAND	KY	41101-7256	38.4935933	-82.6664833
125 RUSSELL RD	ASHLAND	KY	41101-7256	38.4940565	-82.6673008
125 RUSSELL RD UNIT 480 BAC	ASHLAND	KY	41101-7256	38.4958317	-82.6689683
125 RV MAY DR APT 13	PRESTONSBURG	KY	41653-1811	37.68634	-82.776975
125 RV MAY DR APT 14	PRESTONSBURG	KY	41653-1811	37.6863417	-82.776975
125 SALTWELL RD	INEZ	KY	41224-8818	37.85004667	-82.54729333
125 SAWGRASS LN APT 32	GRAYSON	KY	41143-1589	38.3235383	-82.9298183
125 SAWGRASS LN APT 33	GRAYSON	KY	41143-1589	38.3234917	-82.92979
125 SAWGRASS LN APT 34	GRAYSON	KY	41143-1589	38.3234767	-82.92979
125 SAWGRASS LN APT 35	GRAYSON	KY	41143-1589	38.3234833	-82.9297883
125 SAWGRASS LN APT 36	GRAYSON	KY	41143-1589	38.3234867	-82.9297883
125 SAWGRASS LN APT 37	GRAYSON	KY	41143-1589	38.32348	-82.9297883
125 SAWGRASS LN APT 38	GRAYSON	KY	41143-1589	38.3234933	-82.92979
125 SAWGRASS LN APT 39	GRAYSON	KY	41143-1589	38.3235	-82.92979
125 SAWGRASS LN HSE	GRAYSON	KY	41143-1589	38.3236133	-82.9303067
125 SCHOOL HOUSE HOLW TRLR	PILGRIM	KY	41250-9110	37.7050202	-82.498326
125 SCOTT BR	SALYERSVILLE	KY	41465-6532	37.7552583	-83.0680367
125 SCOTT BR UNIT GROCERY	SALYERSVILLE	KY	41465-6532	37.7544333	-83.0683267
125 SCUTTLE HOLE GAP RD	WHITESBURG	KY	41858-8680	37.0617733	-82.86633
125 SEAGRAVES LN	GRAYSON	KY	41143-7260	38.338765	-82.9899533
125 SHOP BR	PRINTER	KY	41655-9113	37.517379833	-82.75242933
125 SHORT CREEK RD	HYDEN	KY	41749-8446	37.139759	-83.382413
125 SLIDE DR	ISOM	KY	41824-8917	37.187874	-82.88028366
125 SOFT SHELL LN	LEBURN	KY	41831-8841	37.3950067	-82.9442867
125 SOURWOOD DR	HAZARD	KY	41701-1167	37.2645233	-83.1877567
125 SOUTHLAND DR	LOUISA	KY	41230-5686	38.09840667	-82.61367333
125 SPA ST	ELKHORN CITY	KY	41522-7225	37.2695367	-82.407325
125 SPRUCE LN	PIKEVILLE	KY	41501-8929	37.48221583	-82.56672766
125 STACY LN	CLAYHOLE	KY	41317-9029	37.46808333	-83.26771333
125 STAFFORD CEMETERY DR	STAFFORDSVILLE	KY	41256		
125 STAFFORD SPGS	STAFFORDSVILLE	KY	41256-9194	37.8354917	-82.8499317
125 STAG ST HSE 2	HAZARD	KY	41701-1072	37.2679917	-83.1857517
125 STEPHANIE LN	GREENUP	KY	41144-6887	38.6168767	-82.8680533
125 STEPHANIE LN BARN	GREENUP	KY	41144-6887	38.6164	-82.8670283
125 STIDHAM LN	HAZARD	KY	41701-8358	37.3517483	-83.2610583
125 STORM HOLW	EAST POINT	KY	41216-8738	37.738035	-82.78994
125 STRAIGHT ROW	JENKINS	KY	41537-8685	37.2001117	-82.6395067
125 SUGAR HOLLOW DR	HAZARD	KY	41701-8956	37.239268	-83.23422433
125 SUGAR RUN RD TRLR	WHITESBURG	KY	41858-8203	37.207045	-82.8402267
125 SUPER EIGHT LN	GRAYSON	KY	41143-1289	38.3403967	-82.9404917
125 SUPER EIGHT LN UNIT SIGN	GRAYSON	KY	41143-1289	38.34073855	-82.93987073
125 SYCAMORE BRANCH RD	VIRGIE	KY	41572-8658	37.253148	-82.6654529
125 TACKETT BR	VIRGIE	KY	41572-8458	37.3280367	-82.603165
125 TAR HOLW	MOREHEAD	KY	40351-4500	38.312115	-83.39632
125 THOMAS HOLW	RUSH	KY	41168-8855	38.35557283	-82.7812325
125 THOMPSON RD	RUSSELL	KY	41169-1613	38.5063233	-82.7131983
125 THUNDER RDG TRLR	JENKINS	KY	41537-5610	37.19212133	-82.6040215
125 TIMBERLAKE DR	LOUISA	KY	41230-9163	38.102337	-82.66536083
125 TOLBY BR	HALLIE	KY	41821-9056	37.1015233	-82.9970967
125 TOLER CRK	HAROLD	KY	41635-9110	37.52269	-82.6426767
125 TOMS CRK	IVEL	KY	41642-9041	37.58252	-82.65627
125 TROUBLESOME LN	HAZARD	KY	41701-7082	37.3842433	-83.17107
125 TULIP ST	PAINTSVILLE	KY	41240-9305	37.8150067	-82.780265
125 TURNER ST	PAINTSVILLE	KY	41240-8653	37.8100067	-82.7766233

125 TYLER DR	JACKSON	KY	41339-8859	37.500985	-83.35659167
125 TYLER DR GARG	JACKSON	KY	41339-8859	37.50120667	-83.35663833
125 UPPER MCINTOSH RD	WOOTON	KY	41776-8933	37.2027267	-83.2886667
125 VERMILLION ST	HAZARD	KY	41701-1809	37.2470167	-83.1905983
125 VILLAGE LN	HAZARD	KY	41701-9408	37.28292	-83.2263167
125 VILLAGE LN	HAZARD	KY	41701-9408	37.2824617	-83.22681
125 VISTA VW	GRAYSON	KY	41143-9164	38.33293283	-82.92192483
125 WABACO CIR	HAZARD	KY	41701-6623	37.2725133	-83.1892433
125 WALKER HL	STAFFORDSVILLE	KY	41256-9024	37.8471833	-82.8475317
125 WALLEN DR	VAN LEAR	KY	41265-9045	37.7755883	-82.7879883
125 WANDA BR	ARGILLITE	KY	41121-8685	38.4258433	-82.7895667
125 WHITE OAK DR	GRAYSON	KY	41143-9368	38.3422015	-82.98655183
125 WHITT DR	RANSOM	KY	41558-8758	37.5292983	-82.225925
125 WILANA CT APT 1	PIKEVILLE	KY	41501-2701	37.47355917	-82.525571
125 WILANA CT APT 2	PIKEVILLE	KY	41501-2701	37.473594	-82.52561316
125 WILANA CT APT 3	PIKEVILLE	KY	41501-2701	37.47365117	-82.52624416
125 WILD ROSE DR	ELKHORN CITY	KY	41522-7715	37.3494883	-82.4251983
125 WILDCAT DR	GRAYSON	KY	41143-9687	38.33318467	-82.90366
125 WILLIAM ST APT A	ELKHORN CITY	KY	41522-9069	37.2976567	-82.35039
125 WILLIAM ST APT A1	ELKHORN CITY	KY	41522-9070	37.2976983	-82.35042
125 WILLIAM ST APT A2	ELKHORN CITY	KY	41522-9070	37.2974917	-82.351205
125 WILLIAM ST APT A3	ELKHORN CITY	KY	41522-9070	37.2977833	-82.3504967
125 WILLIAM ST APT A4	ELKHORN CITY	KY	41522-9070	37.2976667	-82.3504
125 WILLIAM ST APT B	ELKHORN CITY	KY	41522-9069	37.2973483	-82.3502867
125 WILLIAM ST APT B1	ELKHORN CITY	KY	41522-9070	37.2974733	-82.35124
125 WILLIAM ST APT B2	ELKHORN CITY	KY	41522-9070	37.29743	-82.3503017
125 WILLIAM ST APT B3	ELKHORN CITY	KY	41522-9070	37.2973483	-82.3502867
125 WILLIAM ST APT B4	ELKHORN CITY	KY	41522-9070	37.297485	-82.3503117
125 WILLIAMS BR APT 5A	WITTENSVILLE	KY	41274-9038	37.86469	-82.8032133
125 WILLIAMS BR APT 5B	WITTENSVILLE	KY	41274-9038	37.8646933	-82.8032117
125 WILLIAMS BR APT 5C	WITTENSVILLE	KY	41274-9038	37.8646917	-82.8032117
125 WILLIAMS BR APT 5D	WITTENSVILLE	KY	41274-9038	37.8646967	-82.8032117
125 WILLIAMS BR APT 5E	WITTENSVILLE	KY	41274-9038	37.86469	-82.8032133
125 WILLIAMS BR APT 5F	WITTENSVILLE	KY	41274-9038	37.8647017	-82.8031783
125 WILLIAMS BR APT 5G	WITTENSVILLE	KY	41274-9038	37.8646917	-82.8032033
125 WILLIAMS BR APT 5H	WITTENSVILLE	KY	41274-9038	37.8647	-82.80318
125 WILLIAMS DR	GREENUP	KY	41144-6623	38.6258383	-82.86739
125 WOODLAND AVE	HAZARD	KY	41701-2060	37.2473767	-83.1773583
125 WOOTON ST	HAZARD	KY	41701-1553	37.251485	-83.1899517
125 WW BAKER LN	HINDMAN	KY	41822	37.3356417	-82.9763783
125 YONTS FRK	JACKHORN	KY	41825-9092	37.21657	-82.70557
125 E 3RD AVE	SOUTH SHORE	KY	41175-8924	38.72343969	-82.96477476
125 E CLAYTON LN	LOUISA	KY	41230-6048	38.09701333	-82.61267167
125 E MAIN ST	HAZARD	KY	41701-1951	37.2454467	-83.189785
125 E MAIN ST APT 1	GRAYSON	KY	41143-1437	38.3320817	-82.9483217
125 E MAIN ST APT 3-7	GRAYSON	KY	41143-1437	38.3320783	-82.948315
125 E MAIN ST FRNT	GRAYSON	KY	41143-1437	38.33208	-82.9483183
125 E RUSSELL ST	ELKHORN CITY	KY	41522-7085	37.3040983	-82.3507417
125 N CHURCH ST	SALYERSVILLE	KY	41465	37.7528917	-83.0690883
125 N LOCUST RD	HI HAT	KY	41636-9067	37.3931767	-82.7388633
125 N MAIN CROSS ST	LOUISA	KY	41230-1123	38.11498567	-82.60316166
125 N MAIN CROSS ST APT B-1	LOUISA	KY	41230-1123	38.1149	-82.60323516
125 N MAIN CROSS ST APT B-2	LOUISA	KY	41230-1123	38.115073	-82.60313066
125 N MAIN CROSS ST APT F-1	LOUISA	KY	41230-1123	38.114924	-82.60320566
125 N MAIN CROSS ST UNIT A	LOUISA	KY	41230-1123	38.1150545	-82.60307266
125 N RICE ST	LOUISA	KY	41230-1241	38.11386383	-82.60886283
125 S CHURCH ST	SALYERSVILLE	KY	41465	37.7519767	-83.0692283
125 S HELLIER ST	PIKEVILLE	KY	41501-9035	37.4771335	-82.521948
125 S HELLIER ST APT 3	PIKEVILLE	KY	41501-9035	37.475995333	-82.52297416
125 S HELLIER ST UNIT 2	PIKEVILLE	KY	41501-9035	37.476835	-82.521557
125 S HORD ST	GRAYSON	KY	41143-1434	38.3311667	-82.9495817
125 S JEFFERSON ST	LOUISA	KY	41230-1311	38.1129617	-82.60321
125 S MAIN CROSS ST APT B-2	LOUISA	KY	41230-1065	38.1151517	-82.6030683
125 W 5TH ST	ELKHORN CITY	KY	41522-7289	37.3034367	-82.3479267
125 W PLANK LN	MOREHEAD	KY	40351-6184	38.35357667	-83.40823167
1250 BEAVER CREEK RD	ELKHORN CITY	KY	41522-8724	37.3221233	-82.3411333
1250 BEECH ST	GRAYSON	KY	41143-1652	38.33171	-82.915575

1250 BIG PETER CAVE RD	PILGRIM	KY	41250-9011	37.7593433	-82.4646017
1250 CLEAR CREEK RD	HAZARD	KY	41701-7563	37.297075	-83.06541
1250 COUCHTOWN RD TRLR	BUSY	KY	41723-8812	37.2734	-83.259115
1250 FROZEN CRK	RACCOON	KY	41557-8511	37.489815	-82.450455
1250 HAWK RD TRLR	HOLLYBUSH	KY	41844-8911		
1250 HAWK RD TRLR 1	PIPPA PASSES	KY	41844-8910	37.3278117	-82.8454583
1250 HAWK RD TRLR 3	PIPPA PASSES	KY	41844-8910	37.327515	-82.84582
1250 HIGHWAY 15	JACKSON	KY	41339-9404	37.56567	-83.398885
1250 HIGHWAY 931	WHITESBURG	KY	41858-8619	37.13639132	-82.82371257
1250 HIGHWAY 931 GARG	WHITESBURG	KY	41858-8619	37.044392	-82.894373
1250 HINDMAN BYP	HINDMAN	KY	41822-8674	37.3532183	-82.989395
1250 JIM ARNETT BRANCH RD APT 1	SALYERSVILLE	KY	41465-8978	37.69635288	-83.01500299
1250 KY ROUTE 1498	BEVINSVILLE	KY	41606-9048	37.34997152	-82.74095542
1250 KY ROUTE 993	TUTOR KEY	KY	41263-8713	37.8584233	-82.768755
1250 KY ROUTE 993 BARN	TUTOR KEY	KY	41263-8713	37.858475166	-82.76778466
1250 LEFT FORK OF JOES CRK	PIKEVILLE	KY	41501-5956	37.544265	-82.494635
1250 LITTLE HACKNEYS CRK	MOUTHCARD	KY	41548-8321	37.3525817	-82.2513783
1250 LITTLE PERRY RD	MOREHEAD	KY	40351-7801	38.25814667	-83.35383667
1250 LITTLE ROBINSON CRK	VIRGIE	KY	41572-8400	37.36746317	-82.60411433
1250 LOWER RIVER CANEY RD FRNT	LOST CREEK	KY	41348-9156	37.40174667	-83.36249
1250 REID ST	FLATWOODS	KY	41139-9074	38.5028867	-82.7354183
1250 RIGHT FORK OF COWPEN RD SIDE	PIKEVILLE	KY	41501-6114	37.548816	-82.54116433
1250 RIGHT FORK OF COWPEN RD TRLR	PIKEVILLE	KY	41501-6114	37.5494217	-82.5417733
1250 RIVERVIEW RD	ASHLAND	KY	41101-7072	38.515495	-82.6827133
1250 ROAD CREEK RD	ELKHORN CITY	KY	41522-8411	37.3625667	-82.3736
1250 WILLIAMS CRK	RUSH	KY	41168-8872	38.2882783	-82.83166
1250 W ROSE RD TRLR	ASHLAND	KY	41102-9142	38.4613817	-82.7000367
12500 CUTSHIN RD	YEADISS	KY	41777-8954	37.058705	-83.2157167
12500 CUTSHIN RD	YEADISS	KY	41777-8954	37.0599783	-83.2144467
12500 HIGHWAY 7	KITE	KY	41828-8803	37.305635	-82.77953
12501 CRANSTON RD	MOREHEAD	KY	40351-9523	38.35488667	-83.406375
12501 N HIGHWAY 3	LOUISA	KY	41230-7371	38.2142513	-82.7354982
12504 US ROUTE 60	ASHLAND	KY	41102-9687	38.3887283	-82.7104383
12505 MAIN ST	MARTIN	KY	41649-7400	37.5616867	-82.762365
12509 HIGHWAY 899	RAVEN	KY	41861-9067	37.4020433	-82.81133
12509 S HIGHWAY 3 TRLR	LOUISA	KY	41230-6404	37.98546833	-82.542945
1251 BATES BRANCH RD	KITE	KY	41828	37.317515	-82.7814567
1251 CRAFT COLLY RD	ERMINE	KY	41815-9012	37.135712	-82.79314295
1251 FIGHTING FRK	GRAYSON	KY	41143-8821	38.3356406	-82.8504729
1251 HIGHWAY 899	MALLIE	KY	41836	37.306685	-82.9282133
1251 HIGHWAY 899	MALLIE	KY	41836	37.307425	-82.92759
1251 KY ROUTE 1750	EAST POINT	KY	41216-9029	37.7599	-82.82144
1251 PENNY HWY	PIKEVILLE	KY	41501-3825	37.35496683	-82.57224933
1251 SANSOM FRK	DANA	KY	41615-9022	37.5363317	-82.6951833
1251 TRINITY LN	ASHLAND	KY	41102-7824	38.42323986	-82.70327679
12510 COPLEY RD	ASHLAND	KY	41102-7758	38.3861517	-82.7087767
12511 HIGHWAY 1690	LOUISA	KY	41230-8335	37.948645	-82.64353167
12511 KY HIGHWAY 451 TRLR	KRYPTON	KY	41754-9041	37.30215	-83.3351
12511 RIVER FRONT RD TRLR	BELFRY	KY	41514-9097	37.7546167	-82.3219167
12514 COLLINS RD	CATLETTSBURG	KY	41129-8260	38.3901817	-82.688965
12515 GRAPEVINE RD	PHYLLIS	KY	41554-8465	37.46339	-82.3576883
12515 HIGHWAY 160	WHITESBURG	KY	41858-8940	37.0425455	-82.9127375
12515 KELLY DR	ASHLAND	KY	41102-9678	38.3878317	-82.75353
12517 COPLEY RD	ASHLAND	KY	41102-7758	38.3866017	-82.7089417
12517 HIGHWAY 805	JENKINS	KY	41537-8073	37.19557	-82.5904483
12518 COLLINS RD TRLR	CATLETTSBURG	KY	41129-8260	38.3897033	-82.6886633
12519 US HIGHWAY 23	PIKEVILLE	KY	41501-4182	37.30432	-82.5455833
1252 DOG FRK	PIKEVILLE	KY	41501-7005	37.4787467	-82.5858267
1252 FLACKEY BRANCH RD	HYDEN	KY	41749-8645	37.158145	-83.3291605
1252 GLANCY FRK	DENTON	KY	41132-8945	38.2681754	-82.8410861
1252 KY ROUTE 979	HAROLD	KY	41635-6345	37.5289405	-82.64438183
1252 LEFT DRY CRK	TOPMOST	KY	41862-8966	37.3372533	-82.7608683
1252 PINE CREEK RD	MAYKING	KY	41837-8911	37.13080009	-82.75687455
1252 POWELLS CRK	PIKEVILLE	KY	41501-7924	37.4019217	-82.4111233
1252 STATE HIGHWAY 1662	OLIVE HILL	KY	41164-7232	38.30857	-83.289755
1252 TURKEY CRK TRLR	INEZ	KY	41224-8324	37.87760667	-82.515575
1252 UPPER CHLOE CRK	PIKEVILLE	KY	41501-6621	37.46247	-82.460387

12521	COPLEY RD	ASHLAND	KY	41102-7758	38.386235	-82.7098425
12521	HIGHWAY 550	MOUSIE	KY	41839-8831	37.444315	-82.8586233
12521	HIGHWAY 550	MOUSIE	KY	41839-8831	37.4443933	-82.858495
12521	HIGHWAY 550	MOUSIE	KY	41839-8831	37.444485	-82.858405
12522	COPLEY RD LOT 3	ASHLAND	KY	41102	38.3861317	-82.7087217
12523	COPLEY RD	ASHLAND	KY	41102-7758	38.386205	-82.7092567
12523	ELKHORN CRK	SHELBY GAP	KY	41563-8408	37.23815	-82.5179667
12523	KY ROUTE 979	BEAVER	KY	41604-6315	37.409	-82.6509817
12523	KY ROUTE 979	BEAVER	KY	41604-6315	37.4092975	-82.6506975
12523	US ROUTE 60	ASHLAND	KY	41102-9675	38.3903433	-82.7147233
12524	KY ROUTE 825	OIL SPRINGS	KY	41238-9090	37.78469333	-82.94431666
12524	MIDLAND TRAIL RD HSE	ASHLAND	KY	41102-9648	38.37422533	-82.7052915
12524	S HIGHWAY 3	LOUISA	KY	41230-6404	37.9851185	-82.54197483
12525	BRUSHY RD	PIKEVILLE	KY	41501-5145	37.6572967	-82.5093983
12527	HIGHWAY 30	JACKSON	KY	41339-7959	37.57998167	-83.24814167
1253	ARMY TRAIL RD	ASHER	KY	40803-8302	37.036865	-83.4332933
1253	BAD FRK	ELKHORN CITY	KY	41522-8189	37.34834	-82.46036966
1253	BARGE CREEK RD	CLAYHOLE	KY	41317-8918	37.45644667	-83.28299333
1253	BRINEGAR RD TRLR	OLIVE HILL	KY	41164-6005	38.21863	-83.29313167
1253	COBURN HOLW	HUDDY	KY	41535-8818	37.5919933	-82.291845
1253	CRAFT ST	FLATWOODS	KY	41139-2513	38.51595387	-82.72097561
1253	DIAMOND RIDGE RD TRLR	WEBBVILLE	KY	41180-8760	38.132645	-82.8168067
1253	FLAT FRK	OLIVE HILL	KY	41164-8469	38.30787667	-83.29019167
1253	HIGHWAY 1148	ISOM	KY	41824-9046	37.1834217	-82.8687833
1253	KY ROUTE 1428	HAGERHILL	KY	41222-8600	37.7865805	-82.792979
1253	MONTGOMERY CREEK RD	VICCO	KY	41773-9056	37.20933	-83.0440267
1253	OSBORNE FORK RD	THOUSANDSTICKS	KY	41766-9031	37.1884367	-83.4525333
1253	OSBORNE FORK RD TRLR	THOUSANDSTICKS	KY	41766-9031	37.188316	-83.4525725
1253	POTATO BRANCH RD	TOPMOST	KY	41862-8984	37.3428215	-82.79384033
1253	POTATO BRANCH RD	TOPMOST	KY	41862-8984	37.343194166	-82.79338316
1253	SAN BRANCH RD	LOUISA	KY	41230-8899	38.110425	-82.7657633
1253	STATE HIGHWAY 1626 TRLR	OLIVE HILL	KY	41164-8821	38.276735	-83.258405
1253	STATE HIGHWAY 1662	OLIVE HILL	KY	41164-7232	38.30779833	-83.28991333
1253	STATE HIGHWAY 194	PIKEVILLE	KY	41501-6439	37.57002983	-82.47238783
1253	STEELE BRANCH RD	WEST LIBERTY	KY	41472-7887	37.899025	-83.25189667
1253	WILLIAMS CRK TRLR	RUSH	KY	41168-8872	38.2978117	-82.8269733
1253	N TRINITY LN	ASHLAND	KY	41102-7670	38.422536	-82.70449583
12530	COPLEY RD LOT 12	ASHLAND	KY	41102-9636	38.3860633	-82.7085817
12530	COPLEY RD LOT 2	ASHLAND	KY	41102-7770	38.386655	-82.7088567
12530	COPLEY RD LOT 5	ASHLAND	KY	41102	38.3860433	-82.7083783
12530	COPLEY RD LOT 7	ASHLAND	KY	41102-7770	38.3861183	-82.707975
12531	US ROUTE 60	ASHLAND	KY	41102-9675	38.3896333	-82.7152983
12532	COPLEY RD	ASHLAND	KY	41102-7758	38.386465	-82.70884
12532	US ROUTE 60	ASHLAND	KY	41102-9687	38.3887733	-82.713865
12533	US ROUTE 60	ASHLAND	KY	41102-9675	38.38986617	-82.7146925
12533	VIRGINIA BLVD	ASHLAND	KY	41102-8750	38.395668666	-82.74519383
12533	VIRGINIA BLVD UNIT CAMPERS	ASHLAND	KY	41102	38.395598833	-82.745062
12533	VIRGINIA BLVD UNIT CMPGRND	ASHLAND	KY	41102	38.3957895	-82.7440025
12533	S HIGHWAY 3 APT 1	LOUISA	KY	41230-6404	37.98533	-82.54217667
12535	COPLEY RD TRLR	ASHLAND	KY	41102-7758	38.3858917	-82.709115
12535	HIGHWAY 899	RAVEN	KY	41861-9067	37.4019295	-82.81100216
1254	CALLOWAY BR TRLR	HELPS	KY	41553-8712	37.4964183	-82.1978083
1254	COOLEY ST	PRESTONSBURG	KY	41653	37.6667487	-82.736901
1254	FIVE FORKS RD	LOUISA	KY	41230-8089	38.1185583	-82.645055
1254	HIGHWAY 1148	ISOM	KY	41824-9046	37.1827867	-82.8695983
1254	HORN HOLLOW RD	GREENUP	KY	41144-7699	38.5261617	-82.8030467
1254	MITCHELL ST	CATLETTSBURG	KY	41129-1388	38.4336667	-82.6097467
1254	NORRIS FORK RD	LOUISA	KY	41230-6892	37.992011	-82.729362
1254	OLD FALLSBURG RD	LOUISA	KY	41230-6377	38.1506183	-82.678585
1254	RUNYON BRANCH RD	PINSONFORK	KY	41555-7412	37.5381417	-82.279215
1254	WILEY FORK RD	LEBURN	KY	41831-8857	37.3881217	-82.9237633
1254	WOLFPEN CREEK RD	MALLIE	KY	41836-8859	37.2228333	-82.91643
12540	US ROUTE 60	ASHLAND	KY	41102-9687	38.3885867	-82.7141833
12541	COPLEY RD	ASHLAND	KY	41102-7758	38.3860917	-82.70882
12541	US ROUTE 60	ASHLAND	KY	41102-9675	38.3892317	-82.7161083
12544	US ROUTE 60	ASHLAND	KY	41102-9687	38.3883817	-82.7143867
12545	PAUL COFFEY BLVD	ASHLAND	KY	41102-8693	38.3928783	-82.7374534

12546 KY HIGHWAY 476	ARY	KY	41712	37.3667025	-83.14142933
12547 COLLINS RD	CATLETTSBURG	KY	41129-8260	38.38881	-82.6889517
12548 HIGHWAY 1	WEBBVILLE	KY	41180-9058	38.1746367	-82.87177
12549 KY ROUTE 825	OIL SPRINGS	KY	41238-9090	37.7844135	-82.944885
1255 DORTON CRK TRLR	JENKINS	KY	41537-8207	37.27339657	-82.54743416
1255 GREENHILL RD	ASHLAND	KY	41102-6925	38.4355117	-82.710095
1255 HIGHWAY 581	ULYSSES	KY	41264-9042	37.97340333	-82.6475
1255 OSBORNE FORK RD	THOUSANDSTICKS	KY	41766-9031	37.1886917	-83.4534817
1255 POND CRK	DRAFFIN	KY	41522-8375	37.328438	-82.40286116
1255 PORTER RD	CATLETTSBURG	KY	41129-8772	38.31433	-82.5800183
1255 ROAD CREEK RD	ELKHORN CITY	KY	41522-8411	37.36233267	-82.3731235
1255 ROCKHOUSE CRK	ELKHORN CITY	KY	41522-7902	37.3333333	-82.47264
1255 SANSOM FRK	DANA	KY	41615-9022	37.53605983	-82.69542366
1255 S HIGHWAY 3	LOUISA	KY	41230-6691	38.1019333	-82.5860333
1255 S HIGHWAY 3 GARG	LOUISA	KY	41230-6691	38.1022967	-82.58631
12550 CRANSTON RD	MOREHEAD	KY	40351-9523	38.35527	-83.40642167
12550 HIGHWAY 7	KITE	KY	41828-8803	37.304840333	-82.77874333
12554 KEVIN AVE	ASHLAND	KY	41102-9386	38.39526	-82.739635
12554 KEVIN AVE	ASHLAND	KY	41102-9386	38.39461063	-82.74043798
12554 PHELPS 632 RD	PHELPS	KY	41553-8612	37.507666333	-82.16690633
12556 KY ROUTE 825	OIL SPRINGS	KY	41238-9090	37.7855817	-82.9439917
12559 KY HIGHWAY 451	KRYPTON	KY	41754-9041	37.30446714	-83.33551553
1256 BRINEGAR RD	OLIVE HILL	KY	41164-6005	38.21317333	-83.29709
1256 BRINEGAR RD	OLIVE HILL	KY	41164-6005	38.21096167	-83.30117167
1256 FIVE FORKS RD	LOUISA	KY	41230-8089	38.1182733	-82.64534
1256 GARVIN RDG REAR 1	OLIVE HILL	KY	41164-7321	38.30257667	-83.21621
1256 HALES BRANCH RD	REDFOX	KY	41847-9041	37.1976083	-82.9512383
1256 HIGHWAY 160	HINDMAN	KY	41822-9038	37.32635629	-82.96889423
1256 JACKSON RD	GRAYSON	KY	41143-6909	38.2977467	-82.94939
1256 KY ROUTE 306	WHEELWRIGHT	KY	41669-9033	37.3371994	-82.7211332
1256 LEFT FORK LITTLE PNT CRK	EAST POINT	KY	41216	37.7040767	-82.8219833
1256 LEFT FORK MORGANS CR RD	LOUISA	KY	41230	38.1395733	-82.685075
1256 NEDS FRK	MC DOWELL	KY	41647-9034	37.417195	-82.6867267
1256 POPLAR FRK TRLR	BEAUTY	KY	41203-9064	37.8455583	-82.4609617
1256 PUNCHEON CAMP RD	CORNETTSVILLE	KY	41731-8639	37.09696706	-83.12499432
1256 RED CREEK RD	PIKEVILLE	KY	41501-6735	37.44380298	-82.46672174
1256 RIGHT FORK GEORGES CRK TRLR	LOUISA	KY	41230-6732	37.97050667	-82.72816333
1256 RIGHT FORK GEORGES CRK UNIT CYRUS2	LOUISA	KY	41230-6732	37.9708747	-82.7287374
1256 SLONES BR	SHELBIANA	KY	41562-8006	37.4267117	-82.438335
1256 STATE ROUTE 1	GREENUP	KY	41144-6393	38.5520333	-82.816755
12560 HIGHWAY 160	WHITESBURG	KY	41858-8940	37.0418917	-82.913425
12564 HIGHWAY 406	ROARK	KY	40979-8610	37.0214617	-83.514915
12565 HIGHWAY 550	MOUSIE	KY	41839-8831	37.44499183	-82.85798383
12566 HIGHWAY 899	RAVEN	KY	41861-9067	37.40134	-82.8098467
12566 STATE HIGHWAY 292	LOVELY	KY	41231	37.75442	-82.3221367
12566 N BIG CREEK RD OFC	HATFIELD	KY	41514-9019	37.7327633	-82.34038
12567 HIGHWAY 30	JACKSON	KY	41339-7959	37.57996667	-83.24782333
12569 HIGHWAY 582	KITE	KY	41828-8961	37.31917254	-82.80676438
1257 BRINEGAR RD TRLR	OLIVE HILL	KY	41164-6005	38.2085736	-83.3006627
1257 CAUDILL FRK	OIL SPRINGS	KY	41238-9115	37.8031217	-82.9350767
1257 CLAY JACK RD	RUSH	KY	41168-9216	38.2805467	-82.7077367
1257 CLAYTON BRANCH RD	LOUISA	KY	41230-6036	38.0936483	-82.6320633
1257 CLAYTON BRANCH RD	LOUISA	KY	41230-6036	38.0936517	-82.6320767
1257 HALDEMAN RD	HALDEMAN	KY	40351-9009	38.24492817	-83.32454866
1257 HIGH ROCK RD	HAZARD	KY	41701-6777	37.260385	-83.1343
1257 HIGHWAY 581	ULYSSES	KY	41264-9042	37.97304833	-82.64691
1257 HIGHWAY 7	JEREMIAH	KY	41826-9074	37.1723883	-82.920565
1257 HIGHWAY 721	HAZARD	KY	41701-7100	37.32028	-83.0973167
1257 IMPROVEMENT BR	JENKINS	KY	41537	37.1959167	-82.6431533
1257 IMPROVEMENT BR	JENKINS	KY	41537-9730	37.196355	-82.6432067
1257 IVY CREEK RD	ASHLAND	KY	41101-4510	38.48956567	-82.68778783
1257 KEWANEE RD	PIKEVILLE	KY	41501-7350	37.4464415	-82.51250183
1257 KY ROUTE 1428	HAGERHILL	KY	41222-8600	37.786525	-82.793585
1257 RATLIFF CREEK RD	PIKEVILLE	KY	41501-2137	37.50002	-82.5106333
1257 SALTWELL RD	INEZ	KY	41224-9704	37.8445129	-82.5629717
1257 SHELBY DRY FRK	SHELBIANA	KY	41562-8435	37.4097483	-82.4941567
1257 SHELBY DRY FRK TRLR	SHELBIANA	KY	41562-8435	37.4098967	-82.494055

1257 WEBB BR	JENKINS	KY	41537-8644	37.16131026	-82.69497453
1257 E WILLIAMS DR	ASHLAND	KY	41102-8368	38.4211367	-82.7018933
12570 ELKHORN CRK	SHELBY GAP	KY	41563-8408	37.2381183	-82.5192017
12570 KY HIGHWAY 451	KRYPTON	KY	41754-9041	37.30470011	-83.33583781
12570 KY HIGHWAY 451 OFC	KRYPTON	KY	41754-9041	37.30478433	-83.33603316
12570 MAIN ST UNIT 204	MARTIN	KY	41649-7400	37.5626067	-82.7607217
12575 MAIN ST	MARTIN	KY	41649-7400	37.5616083	-82.7626583
12575 MAIN ST	MARTIN	KY	41649-7400	37.5621495	-82.76228216
12577 HIGHWAY 1690	LOUISA	KY	41230-8335	37.94695667	-82.64265667
12577 HIGHWAY 406	ROARK	KY	40979-8610	37.0214617	-83.514915
12578 PHELPS 632 RD	PHELPS	KY	41553-8612	37.5014633	-82.164755
12579 PAUL COFFEY BLVD	ASHLAND	KY	41102-8693	38.39269433	-82.73739533
1258 BIG PETER CAVE RD	PILGRIM	KY	41250-9011	37.7591467	-82.46415
1258 JOHN MORGAN MEMORIAL RD	HOSKINSTON	KY	40844	37.074445	-83.4252367
1258 KY ROUTE 3379	GRETHEL	KY	41631-9052	37.4806345	-82.643029
1258 LEFT FORK TOLER CRK	HAROLD	KY	41635-8886	37.4950533	-82.6059517
1258 PANBOWL RD	JACKSON	KY	41339-7556	37.573195	-83.378905
1258 POND RUN RD	RACELAND	KY	41169	38.5314517	-82.73568
1258 ROAD FRK	SIDNEY	KY	41564-8605	37.5897833	-82.369925
1258 SALTWELL RD	INEZ	KY	41224-8829	37.84458517	-82.56666633
1258 STATE HIGHWAY 1444	GRAYSON	KY	41143-7664	38.2750775	-82.94707833
12581 KY ROUTE 825	OIL SPRINGS	KY	41238-9090	37.7772383	-82.943485
12581 KY ROUTE 825	OIL SPRINGS	KY	41238-9090	37.7777917	-82.943125
12581 KY ROUTE 825	OIL SPRINGS	KY	41238-9090	37.77762	-82.9436033
12581 KY ROUTE 825	OIL SPRINGS	KY	41238-9090	37.7776917	-82.94329
12583 HIGHWAY 582	KITE	KY	41828-8961	37.3207517	-82.8044083
12586 HIGHWAY 160	WHITESBURG	KY	41858-8940	37.0417617	-82.9135567
1259 BOWLING FORK RD	ELKHORN CITY	KY	41522-7516	37.2995	-82.493995
1259 BRANHAMS CREEK RD TRLR	MALLIE	KY	41836-9010	37.2953433	-82.898465
1259 BURNING FORK RD	PIKEVILLE	KY	41501-3411	37.49825	-82.470605
1259 CAMP CREEK RD	STOPOVER	KY	41568-9012	37.4740064	-82.0844731
1259 CEDGAP RD LOT T14	LOUISA	KY	41230-8025	38.06380364	-82.7078088
1259 GEORGES BRANCH RD	VICCO	KY	41773-8923	37.195085	-83.060916
1259 JENKINS RD	WHITESBURG	KY	41858-7374	37.1164683	-82.8189
1259 LITTLE CRK	PIKEVILLE	KY	41501-6929	37.3788783	-82.5184083
1259 LITTLE FORK RD	VIRGIE	KY	41572-8332	37.35893	-82.6177017
1259 LITTLE FORK RD GARG UNIT	VIRGIE	KY	41572	37.358715	-82.6181267
1259 LONGFORK RD	VIRGIE	KY	41572-8909	37.330404833	-82.60337366
1259 LOWER POMPEY RD	SHELBIANA	KY	41562-8104	37.432114	-82.429019
1259 MASH FRK	SALYERSVILLE	KY	41465-7421	37.7538133	-83.0310383
1259 MUDLICK RD TRLR	YEADDISS	KY	41777-8632	37.093075	-83.2171533
1259 PLEASANT VLY	GREENUP	KY	41144-7585	38.483595	-82.7794667
1259 RIGHT FORK GEORGES CRK	LOUISA	KY	41230-6732	37.96993167	-82.72776833
1259 RIGHT FORK GEORGES CRK TRLR	LOUISA	KY	41230-6732	37.96981	-82.72801
1259 SMITH FORK RD	PHELPS	KY	41553-8812	37.473785	-82.1910267
1259 TAYLOR FRK	TURKEY CREEK	KY	41514-7832	37.66329	-82.3250267
1259 TAYLOR FRK GARG	TURKEY CREEK	KY	41514-7832	37.6627275	-82.3242234
1259 WILSON CRK	LANGLEY	KY	41645-9090	37.535935	-82.8209317
12595 HIGHWAY 899	RAVEN	KY	41861-9067	37.4023667	-82.810125
12598 PHELPS 632 RD	PHELPS	KY	41553-8612	37.5012867	-82.1645317
126 4TH ST	PIKEVILLE	KY	41501-1287	37.483475	-82.51804
126 4TH ST	PIKEVILLE	KY	41501-1287	37.483005	-82.5181283
126 4TH ST UNIT SIGN	PIKEVILLE	KY	41501-1287	37.483594333	-82.51852833
126 ALLEGHENY RD	HELLIER	KY	41534-9998	37.2903333	-82.471105
126 ALLEY LN TRLR	WARFIELD	KY	41267-9002	37.8971333	-82.4424183
126 ALLEY LN TRLR	WARFIELD	KY	41267-9002	37.8972417	-82.4423617
126 ARLINGTON PL LOT 24	RUSSELL	KY	41169-1604	38.5063517	-82.7151833
126 B AND O HL	JENKINS	KY	41537-9616	37.177185	-82.62505
126 BACH CT	WHITESBURG	KY	41858-7672	37.1220117	-82.8354183
126 BALLARD CT	HAZARD	KY	41701-9457	37.26905704	-83.22473743
126 BARN BRANCH RD	HAROLD	KY	41635-9009	37.5383617	-82.634445
126 BIG SHELBY CRK	JENKINS	KY	41537-7921	37.2185583	-82.5656183
126 BIG SHELBY CRK	JENKINS	KY	41537-7921	37.2187017	-82.5653917
126 BIGGS LN	SOUTH SHORE	KY	41175-7847	38.7279417	-82.9317933
126 BLACK HAWK RD TRLR	HAPPY	KY	41746-9053	37.201995	-83.1003467
126 BLANTON DR	STAFFORDSVILLE	KY	41256	37.8355217	-82.8620983
126 BLAZE BR	JENKINS	KY	41537-8117	37.2618567	-82.5763117



126 BLUEBIRD LN	LOUISA	KY	41230-6005	38.088372166	-82.63214133
126 BLUEBIRD LN TRLR	LOUISA	KY	41230-6005	38.08819167	-82.63232667
126 BOARD BR	MILLSTONE	KY	41838-9019	37.1774	-82.7484283
126 BOOMERANG DR	BETSY LAYNE	KY	41605-7003	37.55838817	-82.6337615
126 BOONE LEDGE DR TRLR	HAZARD	KY	41701-6114	37.218495	-83.1585367
126 BOWLING BRANCH RD	THOUSANDSTICKS	KY	41766-9042	37.1915633	-83.4444967
126 BOYD BR	PAINTSVILLE	KY	41240	37.825278	-82.7914308
126 BRIDGE LOOP	WHITESBURG	KY	41858-9073	37.0973622	-82.8528496
126 BRIDGE ST	PAINTSVILLE	KY	41240-1106	37.8142583	-82.7971267
126 BRIDGE ST	STAFFORDSVILLE	KY	41256-9041	37.8258917	-82.8474267
126 BUENA VISTA DR	ASHLAND	KY	41101-2126	38.494075	-82.6902483
126 BUTTERNUT LN	ASHLAND	KY	41102-9202	38.4414033	-82.6397317
126 BYRD HAYES MNR	LOUISA	KY	41230-1078	38.1192417	-82.60586
126 CAROLINE DR	ASHLAND	KY	41101-2202	38.4874	-82.6842783
126 CARTER DR	PIKEVILLE	KY	41501-9308	37.4644267	-82.4956533
126 CEDAR CREEK RD	PIKEVILLE	KY	41501-1468	37.4767117	-82.55163
126 CEDAR ST	HAZARD	KY	41701-1506	37.2510908	-83.1896517
126 CENTRAL AVE	PIKEVILLE	KY	41501-1354	37.4849967	-82.5285033
126 CENTRAL AVE UNIT A	PIKEVILLE	KY	41501-1354	37.4849933	-82.5285133
126 CLAY JACK RD	RUSH	KY	41168-8121	38.26971	-82.7258433
126 COLLINS CIR UNIT K	PRESTONSBURG	KY	41653-7913	37.6839295	-82.779026
126 CORBIN GRAY RD	JACKSON	KY	41339-6028	37.472338333	-83.43108500
126 COTTONWOOD CT	PIKEVILLE	KY	41501-2342	37.477776333	-82.56387766
126 COW BR	HELPS	KY	41553-8841	37.47341	-82.202495
126 COYOTE DR	LOUISA	KY	41201-9032	38.052835	-82.7252067
126 CREEKSIDE LN LOT 3	MINNIE	KY	41651-9037	37.46061229	-82.75237874
126 DAMRON LN	PIKEVILLE	KY	41501-7673	37.5290433	-82.6192733
126 DAVEYS RUN GARG	GRAYSON	KY	41143	38.2643171	-82.91306
126 DAVIS LN	WEST LIBERTY	KY	41472-2104	37.92532333	-83.27523
126 DELLAS LN	KITE	KY	41828-8931	37.3303833	-82.80149
126 DELONG RD	LOUISA	KY	41230-9413	38.1779917	-82.6722067
126 DICKS FRK	PHYLIS	KY	41554-8520	37.4440233	-82.3364317
126 DICKS FRK	STEELE	KY	41566-8445	37.4126717	-82.1905667
126 DIVISION ST	PIKEVILLE	KY	41501-1107	37.48007567	-82.51826566
126 DIVISION ST STE 1	PIKEVILLE	KY	41501-1107	37.479643	-82.518072
126 DOVE LN	LOUISA	KY	41230-7759	38.1099517	-82.5931283
126 DRY FORK RD	FEDSCREEK	KY	41524-8463	37.4016983	-82.2387967
126 DRY FORK RD	MOUSIE	KY	41839-9014	37.439785	-82.867635
126 DUBE RD	LOST CREEK	KY	41348-9005	37.45331	-83.315435
126 EDDINGTON LN TRLR	VIPER	KY	41774-8227	37.1620683	-83.1341233
126 EH WITT RD TRLR	WOOTON	KY	41776-8808	37.16421217	-83.297891
126 ELAM ST	SALYERSVILLE	KY	41465-9237	37.7405739	-83.0689782
126 EVERGREEN LN	BUSY	KY	41723	37.27304983	-83.3088715
126 FERN BRANCH RD	MOUSIE	KY	41839-9702	37.4175583	-82.8657083
126 FERN BRANCH RD	MOUSIE	KY	41839-9702	37.4183867	-82.8645883
126 FIREHOUSE LN	KRYPTON	KY	41754-8868	37.313035	-83.3366917
126 FIREHOUSE LN	KRYPTON	KY	41754-8868	37.3132167	-83.3370233
126 FORDS BR	PIKEVILLE	KY	41501-3663	37.434245	-82.5119233
126 FRANK ST	STAFFORDSVILLE	KY	41256-9098	37.82397	-82.85506
126 FRASURE CRK	MC DOWELL	KY	41647-9001	37.449035	-82.7260183
126 GARRED ST	PIKEVILLE	KY	41501-9052	37.4842033	-82.5274633
126 GILBERTS FORK RD	STINNETT	KY	40868-6530	37.083715	-83.4521867
126 GRASSY BR	RACCOON	KY	41557-8335	37.5124617	-82.44668
126 GROVE ST	RUSSELL	KY	41169-1379	38.5336317	-82.6947217
126 HARRISON HOLW	TURKEY CREEK	KY	41514-9154	37.709398	-82.3121285
126 HIGH AVE LOT 5	CATLETTSBURG	KY	41129-1044	38.3986233	-82.6033183
126 HILLSIDE DR	GREENUP	KY	41144-1296	38.5642867	-82.8279133
126 HILLVIEW DR	RACELAND	KY	41169-1069	38.533155	-82.740655
126 HILLVIEW ST	GRAYSON	KY	41143-1427	38.327755	-82.9323117
126 HOLLY AVE	SOUTH SHORE	KY	41175-9022	38.72179	-82.9690433
126 IMPROVEMENT BR	JENKINS	KY	41537-8741	37.1974067	-82.6442183
126 INTERSTATE DR	GRAYSON	KY	41143-1787	38.3440005	-82.93950533
126 IRIS ST	PAINTSVILLE	KY	41240-9302	37.8142883	-82.7798217
126 JONANCY LN	VIRGIE	KY	41572-8522	37.3161583	-82.5884583
126 JORDAN RD	GRAYSON	KY	41143-8688	38.3469267	-82.8613667
126 KATI ST	PIKEVILLE	KY	41501-9328	37.4686583	-82.5576417
126 KEEL ST	PIKEVILLE	KY	41501-1653	37.49871	-82.5345067

126 KENTUCKY AVE	SOUTH WILLIAMSON	KY	41503-4129	37.6737417	-82.2830383
126 KING RD	ASHCAMP	KY	41512-8751	37.2466417	-82.49795
126 KITCHEN HOLW TRLR	GRAYSON	KY	41143-7775	38.2034217	-82.8958467
126 KY ROUTE 466	MELVIN	KY	41650-9022	37.349525	-82.6947633
126 KY ROUTE 466 GARG	MELVIN	KY	41650-9022	37.349485	-82.6952983
126 KY ROUTE 850	DAVID	KY	41616-8322	37.6016911	-82.865125
126 KY ROUTE 993	PAINTSVILLE	KY	41240-8571	37.8653283	-82.7793217
126 KY ROUTE 993 REAR	NIPPA	KY	41240-8571	37.864615	-82.77945499
126 LAKEVIEW DR	IVEL	KY	41642-9076	37.5899917	-82.67494
126 LAKEVIEW DR	PIKEVILLE	KY	41501-9100	37.507455	-82.54541
126 LEE AVE	PIKEVILLE	KY	41501-2047	37.50261583	-82.53483412
126 LICK BR	PIKEVILLE	KY	41501-3841	37.35878	-82.5536317
126 LONGFORK RD	VIRGIE	KY	41572-8900	37.3414467	-82.5936967
126 LOU E LN	SOUTH SHORE	KY	41175-9176	38.7429917	-82.8913383
126 LOU E LN GARG	SOUTH SHORE	KY	41175	38.7429917	-82.8913167
126 LULU ST	ASHLAND	KY	41102-5216	38.4629283	-82.67206
126 LYCAN RD	ASHLAND	KY	41101-7183	38.499945	-82.683195
126 LYNN AVE	ASHLAND	KY	41102-9686	38.392647	-82.74144083
126 LYNN AVE BLDG 2	ASHLAND	KY	41102	38.3916581	-82.7408227
126 LYNN BR	WHITESBURG	KY	41858-8676	37.0807567	-82.9200217
126 LYNN S DR	HAZARD	KY	41701-9612	37.3181233	-83.075945
126 MAIN ST	PIKEVILLE	KY	41501-1144	37.4783567	-82.5171783
126 MAPLE HILL DR TRLR	PIKEVILLE	KY	41501-9373	37.468045	-82.50391
126 MAPLE ST	HELPS	KY	41553-8619	37.5039017	-82.1604017
126 MARY CT TRLR	RUSH	KY	41168-9222	38.334725	-82.732865
126 MAYO BR BRANDY KEG	PRESTONSBURG	KY	41653-8144	37.67778	-82.7322767
126 MCCLURE BRANCH RD	LOUISA	KY	41230-6814	38.03598167	-82.64852633
126 MCKNIGHT ST	ASHLAND	KY	41102-4273	38.4665867	-82.6763933
126 MEADOW AVE	RACELAND	KY	41169-1033	38.5318817	-82.7403317
126 MEADOW BROOK TER	HAZARD	KY	41701-6824	37.28830367	-83.214768
126 MEADOWVIEW LN	PIKEVILLE	KY	41501-1465	37.501035	-82.5366983
126 MELVINA DR	PIKEVILLE	KY	41501-9221	37.47892	-82.5025633
126 MICKEY MANTLE DR LOT 24	GRAYSON	KY	41143-9231	38.35337717	-82.95927966
126 MOCKINGBIRD RD	RUSSELL	KY	41169-1544	38.5135267	-82.7001
126 MONUMENT DR	DWALE	KY	41621-9019	37.6264745	-82.72253783
126 MOORE ST	HAZARD	KY	41701-1532	37.2532533	-83.1892317
126 MOUNT SAVAGE DR	ASHLAND	KY	41101-7181	38.4977617	-82.6866933
126 MOUNT WOLFORD RD	HELPS	KY	41553-9314	37.508935	-82.1374267
126 MULLINS ADDITION DR	PIKEVILLE	KY	41501-2907	37.53923	-82.5832417
126 MYRA BARNES AVE	PIKEVILLE	KY	41501-3781	37.48397	-82.53089
126 MYRA BARNES AVE	PIKEVILLE	KY	41501-3781	37.4839	-82.530865
126 NEW HAMPSHIRE DR	ASHLAND	KY	41101-2244	38.49077583	-82.682628
126 NIGHTINGALE LN	PIKEVILLE	KY	41501-7048	37.4667533	-82.5629267
126 NOSBEN FRK	TURKEY CREEK	KY	41514-7805	37.6733716	-82.3141749
126 OAKLAND HLS	WHITESBURG	KY	41858-7682	37.1112083	-82.80793933
126 OLD DWALE SCHOOL RD	DWALE	KY	41621-9030	37.621255	-82.7233733
126 OLD FERRELLS CREEK RD	BELCHER	KY	41513-8511	37.343665	-82.3734283
126 OLD OGDEN RD	HINDMAN	KY	41822-8817	37.338625	-83.0049417
126 OLGA HOLW	MC DOWELL	KY	41647-5914	37.3922917	-82.6870583
126 ORCHARD RD	WHITESBURG	KY	41858-8565	37.113245	-82.852615
126 ORINOCO HOLW	BELFRY	KY	41514-7315	37.6183633	-82.2676067
126 PARK ST APT 1	PIKEVILLE	KY	41501-1882	37.475087	-82.522572
126 PARK ST APT 2	PIKEVILLE	KY	41501-1882	37.475163166	-82.52306483
126 PARK ST APT 3	PIKEVILLE	KY	41501-1882	37.475221166	-82.52307333
126 PEACH ORCHARD DR	PIKEVILLE	KY	41501-1725	37.4807	-82.5245767
126 PEACH ST	WHEELWRIGHT	KY	41669-9051	37.3321333	-82.72277289
126 PEARL LN TRLR	HAZARD	KY	41701-6358	37.204415	-83.2238233
126 PETERS BRANCH RD	YEADDISS	KY	41777-8839	37.076435	-83.2804267
126 PEYTON CRK	PIKEVILLE	KY	41501-9229	37.4210517	-82.4608833
126 PHYLLIS LN	PIKEVILLE	KY	41501-9074	37.4871717	-82.527445
126 POLLS CREEK RD	SMILAX	KY	41764-8806	37.1352517	-83.28016
126 PRESTON BR	MEALLY	KY	41234-9727	37.7969033	-82.7493383
126 QUAIL FORK RD TRLR	PINE TOP	KY	41843-9602	37.2831517	-82.8837167
126 RACCOON BRANCH SPUR TRLR	EMERSON	KY	41135-8905	38.38719833	-83.27482833
126 RED ISON HOLW	LANGLEY	KY	41645-6556	37.54728	-82.7647083
126 REDBUD LN	GRAYSON	KY	41143-7998	38.3175817	-82.8972133
126 REGENCY LOOP	GRAYSON	KY	41143-6004	38.3389333	-82.9110437

126 REYNOLDS BRANCH RD	BEAVER	KY	41604-9001	37.3774717	-82.688255
126 RIGHT FORK MILL BR	ASHCAMP	KY	41512-8579	37.2561933	-82.4291417
126 ROBERTS CIR	PIKEVILLE	KY	41501-2178	37.47338367	-82.52852333
126 ROBERTS CIR	PIKEVILLE	KY	41501-2178	37.473317	-82.52849016
126 ROBERTS CIR	PIKEVILLE	KY	41501-2178	37.4731325	-82.52974716
126 ROCKHOUSE FORK RD TRLR	BUSY	KY	41723-8627	37.2486217	-83.31766
126 SANDLIN ST	GAYS CREEK	KY	41745-9087	37.3499733	-83.4066317
126 SANDLIN ST TRLR	GAYS CREEK	KY	41745-9087	37.3499033	-83.4068267
126 SHADES BR	HELPS	KY	41553-9304	37.5090583	-82.1474717
126 SHADOWWOOD DR	GRAYSON	KY	41143-6984	38.33914611	-82.9861787
126 SHADY PINE LN	HAZARD	KY	41701-7330	37.3398633	-83.2523933
126 SHENANDOAH DR	RUSSELL	KY	41169-1753	38.504395	-82.7061767
126 SILICA BR	OLIVE HILL	KY	41164-9647	38.26752833	-83.2408
126 SIZEMORE DR	PREMIUM	KY	41845-9090	37.144935	-82.8884933
126 SPRING BRANCH RD	CONFLUENCE	KY	41749-7936	37.267415	-83.4033583
126 SPRUCE LN	PIKEVILLE	KY	41501-8929	37.48272167	-82.56675916
126 STATE HIGHWAY 1626	OLIVE HILL	KY	41164-8814	38.2851825	-83.24083416
126 STONEY BROOKE DR	ASHLAND	KY	41101-2160	38.4958417	-82.6975517
126 STONEY BUMP LN	VIPER	KY	41774-7958	37.14090308	-83.10381598
126 SUTTON BOTTOM RIGHT ST	SHELBIANA	KY	41562-8238	37.4179083	-82.4600033
126 TACKETT BR	FALCON	KY	41465-8455	37.7944165	-83.0007285
126 TACKETT FRK TRLR	BEAVER	KY	41604-6314	37.3959933	-82.6536167
126 TEDDY LN HSE	GREENUP	KY	41144-6016	38.6008899	-82.8946954
126 THIRD ST	SOUTH SHORE	KY	41175-7861	38.72739	-82.9187517
126 THUNDER RD	LITTCARR	KY	41834	37.25521	-82.9412767
126 TOLER CRK	HAROLD	KY	41635-9110	37.5227883	-82.6418117
126 TOM BIGGS RD	MC ROBERTS	KY	41835-9080	37.2105633	-82.6611633
126 TOWER RD	GARNER	KY	41817-9030	37.34273146	-82.89006554
126 TRIVETTE DR	PIKEVILLE	KY	41501-1275	37.48368	-82.5151517
126 TRIVETTE DR	PIKEVILLE	KY	41501-1275	37.482684833	-82.51537433
126 TRIVETTE DR	PIKEVILLE	KY	41501-1275	37.4836783	-82.5151267
126 TRIVETTE DR	PIKEVILLE	KY	41501-1275	37.4836817	-82.5151533
126 TRIVETTE DR STE 101	PIKEVILLE	KY	41501-1275	37.4834917	-82.51515
126 TRIVETTE DR STE 102	PIKEVILLE	KY	41501-1275	37.4836917	-82.5151583
126 TRIVETTE DR STE 103	PIKEVILLE	KY	41501-1275	37.4836917	-82.5151583
126 TRIVETTE DR STE 104	PIKEVILLE	KY	41501-1275	37.483685	-82.515155
126 TRIVETTE DR STE 202	PIKEVILLE	KY	41501-1275	37.4832933	-82.5152833
126 TRIVETTE DR STE 302	PIKEVILLE	KY	41501-1275	37.4836917	-82.5151583
126 TRIVETTE DR STE 303	PIKEVILLE	KY	41501-1275	37.4836883	-82.5151533
126 TRIVETTE DR STE 304	PIKEVILLE	KY	41501-1275	37.48357	-82.5150917
126 TROUBLESOME LN GARG	HAZARD	KY	41701-7082	37.38516883	-83.17112833
126 TURNER ST	PAINTSVILLE	KY	41240-8653	37.8100533	-82.7751217
126 UPPER CAMP BR	PHYLLIS	KY	41554-8856	37.455386833	-82.29802816
126 UPPER CHLOE CRK	PIKEVILLE	KY	41501-6646	37.4686883	-82.4552117
126 VANOVER LN	PIKEVILLE	KY	41501-1571	37.47084933	-82.48204783
126 WALNUT HOLW	PINE TOP	KY	41843	37.2877476	-82.8782425
126 WALNUT ST	LOVELY	KY	41231	37.8326567	-82.40561
126 WALNUT ST	PIKEVILLE	KY	41501-1605	37.49419	-82.53545
126 WALTERS BR	ISOM	KY	41824-8929	37.1855	-82.9018817
126 WALTERS BR GARG	ISOM	KY	41824-8929	37.1855685	-82.90304883
126 WATERFALL LN	ASHLAND	KY	41102-8730	38.445596833	-82.70988
126 WEEPING WILLOW DR	GRETHEL	KY	41631	37.4712883	-82.65425
126 WHEATON HOLW	JENKINS	KY	41537-8636	37.1686833	-82.6323317
126 WICKERFIELD RD	INEZ	KY	41224-8968	37.8653092	-82.53805878
126 WILDCAT DR	GRAYSON	KY	41143-9687	38.33336	-82.9038333
126 WILLIAMS DR	PIKEVILLE	KY	41501-1373	37.48238	-82.53533
126 WILLIAMS HOLLOW RD	PIKEVILLE	KY	41501-9334	37.490355	-82.4920917
126 WOOTON ST APT 1	HAZARD	KY	41701-1554	37.2517467	-83.1899417
126 WOOTON ST APT 2	HAZARD	KY	41701-1554	37.2517775	-83.18984766
126 YELLOW HILL SPUR	ELKHORN CITY	KY	41522-8464	37.3579	-82.40633416
126 YORKWOOD FRST	PIKEVILLE	KY	41501-1538	37.445105	-82.51837
126 E MAIN ST	INEZ	KY	41224-8928	37.8662217	-82.537155
126 N LAKE DR	PRESTONSBURG	KY	41653-1270	37.6682033	-82.77397
126 N OLD CLIFF RD	PRESTONSBURG	KY	41653-1941	37.6932233	-82.7760917
126 N RICE ST	LOUISA	KY	41230-1242	38.1138883	-82.6084683
126 N RIVER ST	AUXIER	KY	41602-9261	37.7385283	-82.7599783
126 S CAROL MALONE BLVD	GRAYSON	KY	41143-1352	38.3312567	-82.9444783

126 S ELM ST	PIKEVILLE	KY	41501-9019	37.4761283	-82.5211317
126 S PETERS BRANCH RD	HELTON	KY	40840	36.985155	-83.392245
126 W STAR HL	RUSH	KY	41168-8910	38.3448783	-82.8318433
1260 BARRENSHEE CRK	FREEBURN	KY	41528-8532	37.541220666	-82.12820566
1260 BEECH ST	GRAYSON	KY	41143-1652	38.3304667	-82.913935
1260 BIG DOUBLES BR	MALLIE	KY	41836-8924	37.22962833	-82.89623433
1260 DRY BRANCH RD	MOREHEAD	KY	40351-8145	38.31557167	-83.37007
1260 DRY BRANCH RD	MOREHEAD	KY	40351-8145	38.315558	-83.37007966
1260 FROZEN FRK	HALO	KY	41606-9040	37.31175	-82.717905
1260 HIGHWAY 160	HINDMAN	KY	41822	37.32604	-82.9685583
1260 HIGHWAY 7	DEMA	KY	41859-9003	37.4097267	-82.7808983
1260 LEFT FORK OF LONG FRK	VIRGIE	KY	41572-8621	37.2708173	-82.6579213
1260 LOWER POMPEY RD	SHELBIANA	KY	41562-8104	37.4316633	-82.42861
1260 NEDS FRK	MC DOWELL	KY	41647-9034	37.4164767	-82.686785
1260 PENNY HWY	PIKEVILLE	KY	41501-3825	37.3567667	-82.57286
1260 RIDGE LINE RD	RACCOON	KY	41557-8804	37.464871	-82.40138033
1260 RIGHT FORK MACES CRK RD GARG	VIPER	KY	41774	37.169745	-83.16516
1260 RIGHT FORK MACES CRK RD HSE	VIPER	KY	41774	37.1704867	-83.1639233
1260 STEELE CRK	WAYLAND	KY	41666-9706	37.44324	-82.7850883
1260 WEDDINGTON BRANCH RD GARG 2	PIKEVILLE	KY	41501-3483	37.532115	-82.553754
1260 WEDDINGTON BRANCH RD LOT 131	PIKEVILLE	KY	41501		
1260 WEDDINGTON BRANCH RD TRLR 100	PIKEVILLE	KY	41501-3484	37.53038233	-82.554927
1260 WEDDINGTON BRANCH RD TRLR 101	PIKEVILLE	KY	41501-3484	37.53050633	-82.555175
1260 WEDDINGTON BRANCH RD TRLR 102	PIKEVILLE	KY	41501-3484	37.530506833	-82.55521533
1260 WEDDINGTON BRANCH RD TRLR 103	PIKEVILLE	KY	41501-3489	37.53057933	-82.5554185
1260 WEDDINGTON BRANCH RD TRLR 104	PIKEVILLE	KY	41501-3484	37.53060917	-82.554347
1260 WEDDINGTON BRANCH RD TRLR 105	PIKEVILLE	KY	41501-3484	37.53046267	-82.5547095
1260 WEDDINGTON BRANCH RD TRLR 106	PIKEVILLE	KY	41501-3484	37.530525	-82.5548185
1260 WEDDINGTON BRANCH RD TRLR 107	PIKEVILLE	KY	41501-3494	37.53056083	-82.5552365
1260 WEDDINGTON BRANCH RD TRLR 108	PIKEVILLE	KY	41501-3494	37.53069967	-82.55528
1260 WEDDINGTON BRANCH RD TRLR 109	PIKEVILLE	KY	41501-3488	37.53068633	-82.55552216
1260 WEDDINGTON BRANCH RD TRLR 110	PIKEVILLE	KY	41501-3484	37.53123267	-82.553971
1260 WEDDINGTON BRANCH RD TRLR 112	PIKEVILLE	KY	41501-3487	37.53103583	-82.5545025
1260 WEDDINGTON BRANCH RD TRLR 113	PIKEVILLE	KY	41501-3488	37.53117633	-82.55494016
1260 WEDDINGTON BRANCH RD TRLR 114	PIKEVILLE	KY	41501-3487	37.53111317	-82.55487616
1260 WEDDINGTON BRANCH RD TRLR 115	PIKEVILLE	KY	41501-3487	37.531054666	-82.55502583
1260 WEDDINGTON BRANCH RD TRLR 117	PIKEVILLE	KY	41501-3487	37.530986	-82.554422
1260 WEDDINGTON BRANCH RD TRLR 118	PIKEVILLE	KY	41501-3487	37.531123	-82.554381
1260 WEDDINGTON BRANCH RD TRLR 120	PIKEVILLE	KY	41501-3484	37.53109967	-82.55485316
1260 WEDDINGTON BRANCH RD TRLR 122	PIKEVILLE	KY	41501-3484	37.5321613	-82.5533186
1260 WEDDINGTON BRANCH RD TRLR 124	PIKEVILLE	KY	41501-3484	37.531652666	-82.55425583
1260 WEDDINGTON BRANCH RD TRLR 125	PIKEVILLE	KY	41501-3492	37.5316585	-82.554394
1260 WEDDINGTON BRANCH RD TRLR 126	PIKEVILLE	KY	41501-3495	37.53165083	-82.554587
1260 WEDDINGTON BRANCH RD TRLR 127	PIKEVILLE	KY	41501-3491	37.53175067	-82.554728
1260 WEDDINGTON BRANCH RD TRLR 128	PIKEVILLE	KY	41501-3491	37.53183283	-82.553833
1260 WEDDINGTON BRANCH RD TRLR 129	PIKEVILLE	KY	41501-3491	37.53165033	-82.55419166
1260 WEDDINGTON BRANCH RD TRLR 130	PIKEVILLE	KY	41501-3498	37.53174167	-82.55420983
1260 WEDDINGTON BRANCH RD TRLR 133	PIKEVILLE	KY	41501-3484	37.5328965	-82.553622
1260 WEDDINGTON BRANCH RD TRLR 134	PIKEVILLE	KY	41501-3484	37.532115	-82.553754
1260 WEDDINGTON BRANCH RD TRLR 135	PIKEVILLE	KY	41501-3489	37.53221017	-82.55392216
1260 WEDDINGTON BRANCH RD TRLR 136	PIKEVILLE	KY	41501-3484	37.532115	-82.553754
1260 WEDDINGTON BRANCH RD TRLR 137	PIKEVILLE	KY	41501-3484	37.53222583	-82.55391766
1260 WEDDINGTON BRANCH RD TRLR 139	PIKEVILLE	KY	41501-3484	37.5326111	-82.5531286
1260 WEDDINGTON BRANCH RD TRLR 140	PIKEVILLE	KY	41501-3484	37.5326945	-82.553521
1260 WEDDINGTON BRANCH RD TRLR 141	PIKEVILLE	KY	41501-3484	37.53274017	-82.553557
1260 WEDDINGTON BRANCH RD TRLR 142	PIKEVILLE	KY	41501-3484	37.532799	-82.553506
1260 WEDDINGTON BRANCH RD TRLR 93	PIKEVILLE	KY	41501-3484	37.52962833	-82.5553405
1260 WEDDINGTON BRANCH RD TRLR 94	PIKEVILLE	KY	41501-3484	37.5288255	-82.5546085
1260 WEDDINGTON BRANCH RD TRLR 95	PIKEVILLE	KY	41501-3484	37.529807333	-82.55524216
1260 WEDDINGTON BRANCH RD TRLR 96	PIKEVILLE	KY	41501-3484	37.52998083	-82.55533466
1260 WEDDINGTON BRANCH RD TRLR 97	PIKEVILLE	KY	41501-3484	37.532115	-82.553754
1260 WEDDINGTON BRANCH RD TRLR 98	PIKEVILLE	KY	41501-3484	37.53031983	-82.554772
1260 WEDDINGTON BRANCH RD TRLR 99	PIKEVILLE	KY	41501-3484	37.53040633	-82.554802
1260 WINIFRED ST	GREENUP	KY	41144-1153	38.570837666	-82.8302605
12600 CRANSTON RD	MOREHEAD	KY	40351-9523	38.356445333	-83.4059825
12601 HIGHWAY 1103 TRLR	LINEFORK	KY	41833-9017	37.0391933	-82.970575
12602 MAIN ST	MARTIN	KY	41649-7401	37.56199633	-82.760614

12602 MAIN ST	MARTIN	KY	41649-7401	37.5628067	-82.7609883
12603 HIGHWAY 7	KITE	KY	41828-8804	37.3041017	-82.7775967
12604 PHELPS 632 RD	PHELPS	KY	41553-8611	37.5017167	-82.1641667
12605 COPLEY RD	ASHLAND	KY	41102-9636	38.38575	-82.7088967
12605 HIGHWAY 582	KITE	KY	41828-8962	37.2906333	-82.8135783
12605 HIGHWAY 582	KITE	KY	41828-8962	37.32088	-82.8042783
12605 HIGHWAY 582	KITE	KY	41828-8962	37.3209133	-82.804215
12605 PAUL COFFEY BLVD	ASHLAND	KY	41102-8693	38.3922067	-82.73714
12609 COPLEY RD	ASHLAND	KY	41102-9636	38.3854283	-82.70881
1261 BIG BRANCH HOLLOW RD	HONAKER	KY	41603-8925	37.5164041	-82.6968612
1261 COUCHTOWN RD	BUSY	KY	41723-8812	37.2741417	-83.2602483
1261 GRASSY BR	RACCOON	KY	41557-8408	37.5203233	-82.4304733
1261 HOOT OWL HOLW	HALLIE	KY	41821-9043	37.11964	-83.0027417
1261 KLENCO RD	CORNETTSVILLE	KY	41731-8944	37.13034889	-83.05660371
1261 KY ROUTE 1750 TRLR 3	EAST POINT	KY	41216-9029	37.758563	-82.82021633
1261 LIZZIE FRK	PIKEVILLE	KY	41501-4006	37.30586218	-82.56084576
1261 LONGS CREEK RD	BOONEVILLE	KY	41314-9529	37.392865	-83.515795
1261 MIDDLE FRK TRLR	HATFIELD	KY	41514-8647	37.6387733	-82.40176
1261 OLD ABBOTT MOUNTAIN RD	EAST POINT	KY	41216	37.70040267	-82.79188233
1261 STEELE BRANCH RD	WEST LIBERTY	KY	41472-7887	37.89760333	-83.25307833
1261 US HIGHWAY 23	JENKINS	KY	41537	37.263288	-82.57476
12610 COLLINS RD	CATLETTSBURG	KY	41129-8261	38.388305	-82.686475
12610 HIGHWAY 582	KITE	KY	41828-8962	37.320337166	-82.80445333
12611 COPLEY RD	ASHLAND	KY	41102-9636	38.3853033	-82.7089683
12612 COLLINS RD TRLR	CATLETTSBURG	KY	41129-8261	38.3883483	-82.68652
12612 PHELPS 632 RD	PHELPS	KY	41553-8611	37.503717833	-82.16088766
12613 MAIN ST	MARTIN	KY	41649-7401	37.561765	-82.760457
12615 COPLEY RD	ASHLAND	KY	41102-9636	38.3850567	-82.708985
12615 HIGHWAY 7	DEANE	KY	41812-9039	37.252976	-82.766187
12616 COPLEY RD UNIT 715A	ASHLAND	KY	41102-9636	38.3851517	-82.7086517
12616 HIGHWAY 1103	LINEFORK	KY	41833-9017	37.038594833	-82.96983766
12616 HIGHWAY 7	KITE	KY	41828-8804	37.304235666	-82.778229
12617 KY ROUTE 114	PRESTONSBURG	KY	41653-2106	37.6978417	-82.9415367
12617 KY ROUTE 114 BARN	PRESTONSBURG	KY	41653-2106	37.69819667	-82.94197716
12619 COPLEY RD	ASHLAND	KY	41102-9636	38.3849567	-82.7086783
12619 KELLY DR	ASHLAND	KY	41102-9678	38.3861278	-82.7534409
1262 BIG BLUE SPRINGS RD	RANSOM	KY	41558-8506	37.54124067	-82.1872
1262 BURNING FRK	SALYERSVILLE	KY	41465-7377	37.7166167	-83.0136367
1262 DIX FRK TRLR	SIDNEY	KY	41564-8866	37.59754	-82.3478517
1262 GREENHILL RD	ASHLAND	KY	41102-6925	38.4359017	-82.709965
1262 HIGHWAY 2033	LOUISA	KY	41230-8396	37.94225933	-82.615137
1262 HIGHWAY 803	MILLSTONE	KY	41838-9034	37.1926729	-82.7413491
1262 KY HIGHWAY 2022	BUCKHORN	KY	41721-8857	37.33409167	-83.48658333
1262 KY ROUTE 302	VAN LEAR	KY	41265-8620	37.7777633	-82.7805867
1262 KY ROUTE 302 GARG	VAN LEAR	KY	41265-8620	37.777620833	-82.78038666
1262 KY ROUTE 581	PAINTSVILLE	KY	41240-9087	37.8355167	-82.789945
1262 KY ROUTE 581 REAR	PAINTSVILLE	KY	41240-9087	37.8355567	-82.789835
1262 MALLEFORK RD	PINE TOP	KY	41843-8802	37.2907583	-82.8839733
1262 MUDLICK RD	YEADISS	KY	41777-8632	37.093385	-83.2169717
1262 PIGEONROOST RD	CANADA	KY	41519-8306	37.59477	-82.31541
1262 POTTER ST	ASHLAND	KY	41102-9295	38.47188667	-82.69284433
1262 N STONEY BROOK DR TRLR	BETSY LAYNE	KY	41605-9030	37.5558267	-82.6090217
12620 GRAPEVINE RD	PHYLLIS	KY	41554-8411	37.4613467	-82.356095
12624 MACKEY LN	ASHLAND	KY	41102-7536	38.3894465	-82.73664166
12625 COPLEY RD	ASHLAND	KY	41102-9636	38.3848267	-82.7088683
12625 KELLY DR	ASHLAND	KY	41102-9678	38.3850567	-82.7539117
12628 N BIG CREEK RD GARG	HATFIELD	KY	41514-9020	37.7326205	-82.3396149
12629 KELLY DR	ASHLAND	KY	41102-9678	38.384455	-82.7541683
1263 DAMRON BR APT 1	GRAYSON	KY	41143-7159	38.3141333	-82.9190883
1263 DAMRON BR APT 2	GRAYSON	KY	41143-7159	38.31416	-82.9191
1263 FRASURE CRK	MC DOWELL	KY	41647-9012	37.4351883	-82.7204967
1263 FRASURE CRK	MC DOWELL	KY	41647-9012	37.43484	-82.720605
1263 GABRIEL BR	KIMPER	KY	41539-6033	37.5019067	-82.3029217
1263 HENPEN BR	MELVIN	KY	41650-9095	37.34484508	-82.67347126
1263 HIGHWAY 2037	LOUISA	KY	41230-8260	38.017491333	-82.61388633
1263 HIGHWAY 2037 TRLR	LOUISA	KY	41230-8260	38.01716	-82.61364333
1263 LOWER SECOND CREEK RD	BONNYMAN	KY	41719-8912	37.2903467	-83.2588967

1263 LOWER SECOND CREEK RD	BONNYMAN	KY	41719-8912	37.2906333	-83.258705
1263 MAIN ST BLDG 2	JACKSON	KY	41339-1147	37.5570383	-83.3719133
1263 MEATHOUSE RD	KIMPER	KY	41539-6405	37.5283983	-82.34774
1263 OSBORNE FORK RD	THOUSANDSTICKS	KY	41766-9031	37.18886233	-83.4523985
1263 PETER CAVE BR	INEZ	KY	41224-8647	37.9222312	-82.515192
1263 SHEAS FRK	MC ROBERTS	KY	41835-8910	37.2187567	-82.678455
1263 STATE HIGHWAY 174	OLIVE HILL	KY	41164-7250	38.27895333	-83.18814167
1263 TRACE FRK	TOMAHAWK	KY	41262-8713	37.82006594	-82.59951098
1263 TURKEY CREEK RD	BELFRY	KY	41514-7905	37.661135	-82.306565
12630 PAUL COFFEY BLVD	ASHLAND	KY	41102-8693	38.3916583	-82.7370083
12631 KY HIGHWAY 451	KRYPTON	KY	41754-9042	37.30565868	-83.33633036
12633 COPLEY RD	ASHLAND	KY	41102-9636	38.3846067	-82.7088933
12633 COPLEY RD REAR	ASHLAND	KY	41102-9636	38.38322917	-82.711485
12633 HIGHWAY 805	JENKINS	KY	41537-8074	37.1970417	-82.5899483
12634 US HIGHWAY 23	HAROLD	KY	41635-7021	37.5299667	-82.6265517
12637 PAUL COFFEY BLVD	ASHLAND	KY	41102-8693	38.39183167	-82.73741416
12638 PHELPS 632 RD	PHELPS	KY	41553-8611	37.5016593	-82.1636059
12639 N KY HIGHWAY 15	CHAVIES	KY	41727-8632	37.39784721	-83.26973008
12639 N KY HIGHWAY 15 TRLR	CHAVIES	KY	41727-8632	37.39706	-83.26997283
1264 BLACKBERRY RD	DEBORD	KY	41214-8802	37.80863417	-82.56616333
1264 CEDGAP RD	LOUISA	KY	41230-8025	38.06376062	-82.70796627
1264 EK MINES BR TRLR	GRAYSON	KY	41143-8792	38.2316033	-82.885885
1264 HALL MOUNTAIN RD	VIPER	KY	41774-8149	37.163055	-83.1069467
1264 HARLESS CRK	REGINA	KY	41559-8908	37.3771483	-82.3937433
1264 HIGHWAY 113	KONA	KY	41858-9324	37.1577833	-82.7424267
1264 HIGHWAY 119	WHITESBURG	KY	41858-9014	37.0956655	-82.801345
1264 IVY CREEK RD	ASHLAND	KY	41101-4510	38.48935988	-82.68793177
1264 KY ROUTE 1086	WAYLAND	KY	41666-6834	37.44308453	-82.78479491
1264 LEFT FORK OF JOES CRK	PIKEVILLE	KY	41501-5956	37.5437783	-82.4949067
1264 MUDLICK RD	YEADDISS	KY	41777-8632	37.09265	-83.216615
1264 RIGHT FRK MONTGOMERY RD	VICCO	KY	41773	37.18494538	-83.0338812
1264 RIGHT FRK MONTGOMERY RD UNIT WRKSHOP	VICCO	KY	41773	37.18494538	-83.0338812
1264 SLONES BR	SHELBIANA	KY	41562-8006	37.4269117	-82.438385
1264 TOWN BR	PRESTONSBURG	KY	41653-8297	37.6555233	-82.7696867
12647 US ROUTE 60	ASHLAND	KY	41102-9676	38.3875695	-82.717387
1265 COALFIELD INDUSTRIAL DR	CHAVIES	KY	41727	37.36549017	-83.27375883
1265 COBURN HOLW	HUDDY	KY	41535-8818	37.5916267	-82.2919933
1265 COBURN HOLW GARG	HUDDY	KY	41535-8818	37.59119	-82.2924233
1265 CRESTWOOD DR	PRESTONSBURG	KY	41653-8043	37.68069488	-82.75667854
1265 HUFFS RUN	GRAYSON	KY	41143-7752	38.253705	-82.942285
1265 KY ROUTE 1750	EAST POINT	KY	41216-9029	37.7595533	-82.8213433
1265 LEFT FORK OF JOES CRK	PIKEVILLE	KY	41501-5956	37.54375	-82.4941083
1265 MAIN ST	JACKSON	KY	41339-1136	37.5569983	-83.3717083
1265 MASHFORK RD TRLR	SALYERSVILLE	KY	41465-9479	37.7557933	-83.0300067
1265 MILLSTONE RD HSE	MILLSTONE	KY	41838-9013	37.181814	-82.75593866
1265 RED CREEK RD	PIKEVILLE	KY	41501-6735	37.444225	-82.466428
1265 SMITH FORK RD	PHELPS	KY	41553-8812	37.4739183	-82.191055
1265 UPPER BLACKBERRY RD	RANSOM	KY	41558-8720	37.53625	-82.2235833
1265 WALBRIDGE RD	LOUISA	KY	41230-5823	38.068345	-82.60778
1265 WHITE OAK RD TRLR	PILGRIM	KY	41250-8822	37.7713833	-82.419045
1265 S MAYO TRL	PIKEVILLE	KY	41501-2204	37.4452883	-82.525885
1265 S STATE HIGHWAY 207 TRLR	RUSH	KY	41168-8847	38.336035	-82.8196783
12650 US ROUTE 60	ASHLAND	KY	41102-9687	38.3876467	-82.7171017
12650 US ROUTE 60	ASHLAND	KY	41102-9687	38.3871633	-82.7174767
12652 MACKEY LN TRLR	ASHLAND	KY	41102-7536	38.38918183	-82.73691816
12655 MAIN ST	MARTIN	KY	41649-7401	37.5610645	-82.76098066
12655 US ROUTE 60	ASHLAND	KY	41102-9676	38.388128	-82.716522
12658 US HIGHWAY 23	HAROLD	KY	41635-7021	37.5289833	-82.6263633
12658 US HIGHWAY 23	HAROLD	KY	41635-7021	37.5293175	-82.6254235
12658 US HIGHWAY 23	HAROLD	KY	41635-7021	37.5296125	-82.62546116
12658 US HIGHWAY 23 OFC	HAROLD	KY	41635-7021	37.5294313	-82.6248526
12659 HIGHWAY 160 TRLR	WHITESBURG	KY	41858-8941	37.0408417	-82.91398
1266 BREEDING CREEK RD	REDFOX	KY	41847-9012	37.2242867	-82.9276817
1266 BREEDING CREEK RD UNIT SHOP	REDFOX	KY	41847-9012	37.22438617	-82.92737566
1266 COCKRELLS TRACE RD	HAZARD	KY	41701-7478	37.3053633	-83.1000117
1266 DILLOW AVE	RACELAND	KY	41169-1046	38.534455	-82.736595
1266 DOTY CRK	JEREMIAH	KY	41826-9061	37.1893233	-82.93085

1266 FLAT HOLW	SOUTH PORTSMOUTH	KY	41174-9058	38.7124233	-82.9865917
1266 GREASY CRK	SHELBIANA	KY	41562-8225	37.4055383	-82.4676933
1266 KY HIGHWAY 611	PIKEVILLE	KY	41501-4122	37.3170867	-82.5279167
1266 KY ROUTE 1086	WAYLAND	KY	41666-6834	37.4428267	-82.7846783
1266 KY ROUTE 1086	WAYLAND	KY	41666-6834	37.4431033	-82.78448
1266 MAIN ST	JACKSON	KY	41339-1110	37.5573283	-83.3709833
1266 MARE CRK	STANVILLE	KY	41659-9008	37.569005	-82.6178683
1266 REID ST	FLATWOODS	KY	41139-9074	38.502963	-82.7356157
1266 RICEVILLE RD	PAINTSVILLE	KY	41240-8717	37.7288945	-82.913865
1266 RICEVILLE RD	PAINTSVILLE	KY	41240-8717	37.72888398	-82.91460658
1266 STATE HIGHWAY 1662	OLIVE HILL	KY	41164-7232	38.30790833	-83.28902833
1266 STATE HIGHWAY 1662 BARN	OLIVE HILL	KY	41164-7232	38.30890667	-83.29046833
1266 S RIVER RD TRLR	MOUTHCARD	KY	41548-8461	37.3677017	-82.24242
12664 GRAPEVINE RD	PHYLLIS	KY	41554-8411	37.4608033	-82.356575
12664 GRAPEVINE RD	PHYLLIS	KY	41554-8411	37.4609133	-82.3565783
12665 KY HIGHWAY 476	ARY	KY	41712	37.3690318	-83.1412732
12667 KY HIGHWAY 476	ARY	KY	41712	37.369255	-83.1409333
1267 BARK CAMP BRANCH RD TRLR	DELPHIA	KY	41735-9065	37.0169383	-83.07723
1267 EMMA KAYE BLVD	GREENUP	KY	41144-9304	38.634743	-82.8650335
1267 HURRICANE CRK	KIMPER	KY	41539-6213	37.4895567	-82.37088
1267 HURRICANE CRK TRLR	STOPOVER	KY	41568-8921	37.4926067	-82.0795367
1267 KY ROUTE 1750 TRLR	EAST POINT	KY	41216-9029	37.759875	-82.8220017
1267 KY ROUTE 993	TUTOR KEY	KY	41263-8713	37.858332	-82.76779833
1267 LIZZIE FRK	PIKEVILLE	KY	41501-4006	37.3066217	-82.5613617
1267 MAIN ST	JACKSON	KY	41339-1136	37.55726583	-83.37131983
1267 MALLET FORK RD	PINE TOP	KY	41843-8802	37.2900817	-82.8835783
1267 MALLET FORK RD TRLR 1	PINE TOP	KY	41843-8802	37.2905633	-82.8838917
1267 NEDS FRK	MC DOWELL	KY	41647-9034	37.4176517	-82.68797
1267 RUNYON BRANCH RD	PINSONFORK	KY	41555-7412	37.5378175	-82.2792565
1267 STATE ROUTE 1	GREENUP	KY	41144-6393	38.5524567	-82.816155
1267 TICK RIDGE FRK	OLIVE HILL	KY	41164-8896	38.27250167	-83.17720167
1267 TICK RIDGE FRK	OLIVE HILL	KY	41164-8896	38.27192	-83.17708333
1267 TURKEY CREEK RD	TURKEY CREEK	KY	41514-7905	37.6620783	-82.3064617
1267 TYPO RD	BONNYMAN	KY	41719-8726	37.2766733	-83.2424817
1267 N BIG CREEK RD TRLR	SIDNEY	KY	41564-8571	37.63262	-82.35781
12670 HIGHWAY 7	KITE	KY	41828-8804	37.3029	-82.7781433
12670 S STATE HIGHWAY 1	WEBBVILLE	KY	41180-9059	38.1759283	-82.8718167
12675 HIGHWAY 23	LOUISA	KY	41230-9228	38.050975	-82.641675
12675 MAIN ST	MARTIN	KY	41649-7401	37.561247	-82.761497
12675 N HIGHWAY 3	LOUISA	KY	41230-7372	38.216995	-82.73465
12679 US ROUTE 60	ASHLAND	KY	41102-9676	38.387271	-82.715861
1268 BAD FRK	ELKHORN CITY	KY	41522-8189	37.347592	-82.46114
1268 BILL MOORE BR	KONA	KY	41858-7883	37.16999	-82.7023667
1268 CRESTWOOD DR	PRESTONSBURG	KY	41653-8043	37.6822367	-82.7566483
1268 DILLOW AVE LOT 8	RACELAND	KY	41169-1046	38.5342717	-82.7365317
1268 GLANCY FRK	DENTON	KY	41132-8945	38.2681409	-82.8407912
1268 INDIAN CREEK RD	VIRGIE	KY	41572	37.34027517	-82.60731633
1268 JACKSON BRANCH RD	ELKHORN CITY	KY	41522-7304	37.283335	-82.435055
1268 KY ROUTE 777	LANGLEY	KY	41645-6567	37.5240267	-82.8011217
1268 MEATHOUSE FRK	CANADA	KY	41519-8210	37.592025	-82.32421
1268 OPEN FRK	META	KY	41501-4617	37.5764683	-82.38504
1268 PENNY HWY	PIKEVILLE	KY	41501-3825	37.356638166	-82.5726575
1268 PINE CREEK RD	MAYKING	KY	41837-8911	37.1268267	-82.7436683
1268 STATE ROUTE 693	RUSSELL	KY	41169-9035	38.5304667	-82.7524783
1268 STATE ROUTE 693 GARG	RUSSELL	KY	41169-9035	38.53088094	-82.75292176
1268 UPPER CHLOE CRK	PIKEVILLE	KY	41501-6621	37.46284	-82.4604567
1268 WEBB BR	JENKINS	KY	41537-8644	37.162852666	-82.6930745
1268 WEBB BR GARG	JENKINS	KY	41537-8644	37.162923	-82.693479
1268 WEBB LN	OLIVE HILL	KY	41164-7093	38.32833333	-83.2545
12685 ELKHORN CRK	SHELBY GAP	KY	41563-8414	37.23621383	-82.51986316
12685 ELKHORN CRK	SHELBY GAP	KY	41563-8414	37.23658434	-82.51991775
12686 PHELPS 632 RD	PHELPS	KY	41553-8611	37.50273	-82.1636483
1269 COMBS RD STE 101	HAZARD	KY	41701-6861	37.2874583	-83.21136
1269 DAMRON BR	GRAYSON	KY	41143-7159	38.3142083	-82.9191633
1269 DAMRON BR GARG	GRAYSON	KY	41143-7159	38.3142117	-82.919165
1269 DORTON CRK	JENKINS	KY	41537-8207	37.2727867	-82.547825
1269 JENKINS RD	WHITESBURG	KY	41858-7374	37.1163933	-82.818845

1269 KY ROUTE 1750	EAST POINT	KY	41216-9029	37.7594067	-82.8216633
1269 KY ROUTE 2039	HAGERHILL	KY	41222-9079	37.8020817	-82.8529667
1269 LAYNE BR	KIMPER	KY	41539-6130	37.47665	-82.3323183
1269 LOWER POMPEY RD	SHELBIANA	KY	41562-8104	37.43235083	-82.42894766
1269 LOWER SECOND CREEK RD TRLR	BONNYMAN	KY	41719	37.2906483	-83.2594667
1269 MAIN ST	JACKSON	KY	41339-1136	37.55705833	-83.37143333
1269 MITCHELL ST	CATLETTSBURG	KY	41129-1389	38.4333833	-82.6095917
1269 PENNY HWY	PIKEVILLE	KY	41501-3825	37.3560233	-82.5730667
1269 SHELBY DRY FRK	SHELBIANA	KY	41562-8435	37.4098783	-82.4942
1269 STATE HIGHWAY 1444 TRLR	GRAYSON	KY	41143-7664	38.2746733	-82.9466783
12693 PAUL COFFEY BLVD	ASHLAND	KY	41102-8693	38.39098	-82.739165
12693 PAUL COFFEY BLVD STE B	ASHLAND	KY	41102-8693	38.390975	-82.7384983
12694 N BIG CREEK RD	HATFIELD	KY	41514-9021	37.73299	-82.3380233
12697 MAIN ST	MARTIN	KY	41649-7401	37.561415166	-82.7605665
12697 MAIN ST	MARTIN	KY	41649-7401	37.561382	-82.76055016
12699 HIGHWAY 7	DEANE	KY	41812-9039	37.258005	-82.7605183
12699 US ROUTE 60	ASHLAND	KY	41102-9676	38.388605	-82.7169183
127 2ND AVE	AUXIER	KY	41602-9202	37.7340065	-82.7545275
127 ALFRED LN	HAZARD	KY	41701-6675	37.258035	-83.2453983
127 ANDERSON BRANCH RD	SHELBY GAP	KY	41563-8330	37.223964	-82.54577
127 APARTMENT LN APT D1	SALYERSVILLE	KY	41465-7122	37.74789	-83.0573933
127 APARTMENT LN APT D2	SALYERSVILLE	KY	41465-7122	37.7478867	-83.0573983
127 APARTMENT LN APT D3	SALYERSVILLE	KY	41465-7122	37.7479083	-83.0573783
127 BACH CT	WHITESBURG	KY	41858-7672	37.122	-82.8354167
127 BACK ST	CROMONA	KY	41810	37.1834417	-82.69051
127 BARN BRANCH RD	HAROLD	KY	41635-9009	37.5374071	-82.633719
127 BARN BRANCH RD	HAROLD	KY	41635-9009	37.53786	-82.6345083
127 BEVERLY HILLS DR	GRAYSON	KY	41143-1944	38.3269433	-82.9259383
127 BEVERLY HILLS DR	GRAYSON	KY	41143-1944	38.3265914	-82.9256616
127 BEVERLY HILLS DR	GRAYSON	KY	41143-1944	38.32651933	-82.92526166
127 BIG CAT FORK RD	LOUISA	KY	41230-9058	38.14947	-82.691135
127 BLACK LN	OLIVE HILL	KY	41164-0490	38.25868167	-83.29233833
127 BLANTEL DR	RUSSELL	KY	41169-1823	38.5032217	-82.6979183
127 BOULDER DR TRLR	PIKEVILLE	KY	41501-9219	37.4750895	-82.48303166
127 BRICKYARD HL	JENKINS	KY	41537-9622	37.174205	-82.62812
127 BRIGHAM RD	ASHLAND	KY	41102-8900	38.452945	-82.73332866
127 BUCK TACKETT RD	VIRGIE	KY	41572-8806	37.3038867	-82.6397533
127 BYRD HAYES MNR	LOUISA	KY	41230-1078	38.11922	-82.6058517
127 CAGER BR TRLR	HAROLD	KY	41635-9011	37.47798	-82.6165183
127 CALDWELL LN	PIKEVILLE	KY	41501-7602	37.52863	-82.614527
127 CAROLINE DR	ASHLAND	KY	41101-2201	38.4868417	-82.6849617
127 CECIL CIR	VIPER	KY	41774-8001	37.1527567	-83.1178
127 CECIL CIR	VIPER	KY	41774-8001	37.1525833	-83.1170133
127 CENTRAL AVE	PIKEVILLE	KY	41501-1392	37.48478	-82.5282533
127 CHAPMAN FRK	KIMPER	KY	41539-6457	37.511885	-82.383225
127 CHARITY LN	LEBURN	KY	41831	37.3617217	-82.951675
127 CHESHIRE LN	ASHLAND	KY	41102-7405	38.4380533	-82.6455883
127 CHESTNUT LOG HOLW BLDG 1	ELKHORN CITY	KY	41522-8781	37.3239976	-82.4919726
127 CLIFF LN TRLR	JEFF	KY	41751-8908	37.2031	-83.1424133
127 COLEMAN ST	IVEL	KY	41642-9404	37.57461067	-82.66334033
127 CONN LN	OLIVE HILL	KY	41164-8591	38.273	-83.26982
127 CONN LN	OLIVE HILL	KY	41164-8591	38.27342	-83.270585
127 CONN LN BLDG 1	OLIVE HILL	KY	41164-8591	38.27282167	-83.27173
127 COOLIE BAKER RD TRLR	WHITESBURG	KY	41858-8160	37.22379	-82.8420467
127 COW BR	TOLER	KY	41514-7402	37.633376333	-82.264419
127 CRAWFORD VALLEY DR	HAZARD	KY	41701-6801	37.291616	-83.226946
127 CRISWELL LN TRLR	GRAYSON	KY	41143-8189	38.3326917	-82.9858083
127 DAMRON MAYO RD	GRAYSON	KY	41143-7923	38.33934	-82.8944583
127 DANS BR	PILGRIM	KY	41250-9028	37.772355	-82.4502383
127 DUNAWAY LN	SOUTH SHORE	KY	41175-7706	38.7349767	-82.9071767
127 EARL C DR TRLR	WHITESBURG	KY	41858-7702	37.20269267	-82.85586866
127 ELKINS RD	PIKEVILLE	KY	41501-9310	37.489515	-82.49265
127 ELM ST	WHEELWRIGHT	KY	41669-9058	37.33333	-82.7216617
127 FORREST AVE	SOUTH SHORE	KY	41175-7841	38.7249067	-82.93248
127 FRALEY BR	GRAYSON	KY	41143-7722	38.278195	-82.9211567
127 GABRIEL BR	KIMPER	KY	41539-6021	37.493155	-82.3188483
127 GLENVIEW DR	PIKEVILLE	KY	41501-2285	37.43079	-82.502645



127 GRATE DR	WHITESBURG	KY	41858-9089	37.1164683	-82.8786317
127 GREENHILL RD	ASHLAND	KY	41102-6914	38.43883	-82.709115
127 GREENROCK FRK	SWAMP BRANCH	KY	41240-8893	37.7580467	-82.932685
127 GRIFFITH LN	VIPER	KY	41774-8201	37.1681283	-83.14404
127 GROVE ST	RUSSELL	KY	41169-1344	38.533485	-82.6946833
127 HAMILTON BR	STOPOVER	KY	41568-8622	37.51009	-82.1026217
127 HAPPY HOLW TRLR	INEZ	KY	41224-8039	37.84095333	-82.492865
127 HEMLOCK ST TRLR	HAZARD	KY	41701-2129	37.24111	-83.18246
127 HIBBARD ST	PIKEVILLE	KY	41501		
127 HICKORY LN	PIKEVILLE	KY	41501-1445	37.4838183	-82.54449
127 HIGHWAY 80 OVERLOOK	MARTIN	KY	41649-7995	37.55983	-82.7653467
127 HILLCREST AVE	BELFRY	KY	41514-7223	37.62062883	-82.270438
127 HILLCREST LN	DANA	KY	41615-8035	37.5362183	-82.668605
127 HILLTOP DR	YERKES	KY	41778-8302	37.27401167	-83.30491916
127 HILLVIEW DR	RACELAND	KY	41169-1027	38.5323383	-82.7383367
127 HITCHCOCK DR	SOUTH SHORE	KY	41175-8020	38.72664283	-82.93168683
127 HOLBROOK RD TRLR	OLIVE HILL	KY	41164-7409	38.25702833	-83.19409
127 HOLLY DR TRLR	HAZARD	KY	41701-2219	37.24212	-83.174925
127 HORSE PEN RD	FALCON	KY	41426-9107	37.7806267	-83.0025967
127 HUNT ST	KIMPER	KY	41539-5946	37.4853783	-82.28769
127 INDUSTRIAL PARK RD	WHITESBURG	KY	41858-7862	37.12589	-82.840542
127 JACKS BRANCH RD	HAZARD	KY	41701-6363	37.2798103	-83.1093138
127 JEFFERSON ST	PIKEVILLE	KY	41501-1716	37.4751738	-82.52549327
127 JOCKEY HOLW	AUXIER	KY	41602-9225	37.7411067	-82.757355
127 JOCKEY HOLW	AUXIER	KY	41602-9225	37.7411783	-82.7574683
127 JOHNSON DR	BUCKINGHAM	KY	41636	37.3723795	-82.74459916
127 JORDAN RD TRLR	GRAYSON	KY	41143-8688	38.3470083	-82.8611067
127 JOSEPHINE LN	WURTLAND	KY	41144-7514	38.46937	-82.7624483
127 JULIUS AVE APT A	PIKEVILLE	KY	41501-9013	37.47743783	-82.523253
127 JULIUS AVE APT B	PIKEVILLE	KY	41501-9013	37.47748617	-82.5233125
127 KENDRICK RD	SHELBIANA	KY	41562-8625	37.3608567	-82.4755733
127 KENTUCKY AVE	SOUTH WILLIAMSON	KY	41503-4128	37.6743833	-82.2835867
127 KY ROUTE 1086	WAYLAND	KY	41666-6830	37.4453995	-82.8041815
127 KY ROUTE 2039	HAGERHILL	KY	41222-9068	37.812015	-82.8474467
127 KY ROUTE 302	WEST VAN LEAR	KY	41268-8051	37.787105	-82.7886683
127 LAUREL POINT LN	BUCKHORN	KY	41721-8821	37.34577667	-83.47362
127 LAUREN LN	CORNETTSVILLE	KY	41731-8621	37.09409833	-83.10566116
127 LEFT FORK BARRENSHEE CRK	FREEBURN	KY	41528-8511	37.534775	-82.1227117
127 LEWIS LN	GRAYSON	KY	41143-7964	38.34261675	-82.87235806
127 LINCOLN BLVD	WURTLAND	KY	41144-6357	38.54457467	-82.76046216
127 LITTLE LN	PIKEVILLE	KY	41501-7378	37.46359633	-82.5241405
127 LOAD TEMPLE RD	OLIVE HILL	KY	41164-7456	38.26559167	-83.229765
127 LOG CABIN DR	MAYKING	KY	41837-9021	37.1412133	-82.729505
127 LOGAN LN	OLIVE HILL	KY	41164-9439	38.31515167	-83.33383333
127 LOVINS LN TRLR	BULAN	KY	41722-8858	37.32864725	-83.14521269
127 LYCAN RD	ASHLAND	KY	41101-7182	38.500016	-82.6826555
127 MAHALA LN	HAZARD	KY	41701-9095	37.2652067	-83.0383117
127 MAIN ST	PAINTSVILLE	KY	41240-1160	37.814146	-82.80411066
127 MAIN ST	WHITESBURG	KY	41858-6911	37.1184767	-82.8269067
127 MAIN ST	WHITESBURG	KY	41858-6911	37.11848	-82.8269617
127 MAIN ST STE B	WHITESBURG	KY	41858-6912	37.11841283	-82.82645816
127 MAPLE ST	SOUTH SHORE	KY	41175-7836	38.7271567	-82.9350183
127 MARCUMTOWN RD	LOUISA	KY	41230-5447	37.957860333	-82.53504883
127 MAYS BR	PRESTONSBURG	KY	41653-7807	37.6833267	-82.7770167
127 MCCOY BRANCH RD	LOUISA	KY	41230-6352	38.15847917	-82.68653
127 MCCOY BRANCH RD	LOUISA	KY	41230-6352	38.1614733	-82.686715
127 MEADE HTS	PIKEVILLE	KY	41501-2125	37.5052	-82.4966467
127 MEADOW AVE	RACELAND	KY	41169-1033	38.5320033	-82.7404933
127 MELISSA LN	PIKEVILLE	KY	41501-9224	37.4825854	-82.4880043
127 MEMORY LN	WHITESBURG	KY	41858-8092	37.17657	-82.825365
127 MEMORY LN TRLR	WHITESBURG	KY	41858-8092	37.1773567	-82.82759
127 MOUNT MARTHA DR	PIKEVILLE	KY	41501-1333	37.4834235	-82.5269555
127 MOUNT SAVAGE DR	ASHLAND	KY	41101-7180	38.4978017	-82.6860767
127 MULLINS SCHOOL ST	PIKEVILLE	KY	41501-2910	37.5376083	-82.583325
127 NEW HAMPSHIRE DR	ASHLAND	KY	41101-2243	38.4904283	-82.68296
127 NEWBERRY LN TRLR	INEZ	KY	41224-9700	37.86651667	-82.54267833
127 OLIVER HALL VLG	PRINTER	KY	41655-9021	37.5068217	-82.7015033

127 ORCHARD FRK	MELVIN	KY	41650-8906	37.353092	-82.6920813
127 ORCHARD RD	WHITESBURG	KY	41858-8565	37.11351117	-82.852914
127 OUSLEY DR	EASTERN	KY	41622-6912	37.51542	-82.806115
127 PANTHER BLVD	HAGERHILL	KY	41222-8641	37.753555	-82.77595
127 PARK RD TRLR	STAFFORDSVILLE	KY	41256-9096	37.8352517	-82.8496867
127 PARK ST	PIKEVILLE	KY	41501-1718	37.4749167	-82.5231083
127 PARSONS LN	VIRGIE	KY	41572-8278	37.3428383	-82.6485783
127 PEACH ST	WHEELWRIGHT	KY	41669-9051	37.33254	-82.723625
127 POLLITT RD	RUSSELL	KY	41169-1583	38.5140967	-82.694995
127 POPLAR FRK HSE	BEAUTY	KY	41203-9053	37.8454517	-82.44399
127 PORTER LN LOT 1	PIKEVILLE	KY	41501-7675	37.53493	-82.6137133
127 PORTER LN LOT 10	PIKEVILLE	KY	41501-7675	37.5360117	-82.6142233
127 PORTER LN LOT 11	PIKEVILLE	KY	41501-7675	37.5358117	-82.614835
127 PORTER LN LOT 13	PIKEVILLE	KY	41501-7675	37.5355133	-82.6148717
127 PORTER LN LOT 14	PIKEVILLE	KY	41501-7675	37.5355555	-82.614523
127 PORTER LN LOT 17	PIKEVILLE	KY	41501-7675	37.53525	-82.6145067
127 PORTER LN LOT 18	PIKEVILLE	KY	41501-7675	37.5351367	-82.6144383
127 PORTER LN LOT 19	PIKEVILLE	KY	41501-7675	37.535025	-82.6144217
127 PORTER LN LOT 20	PIKEVILLE	KY	41501-7675	37.53470517	-82.61420733
127 PORTER LN LOT 21	PIKEVILLE	KY	41501-7675	37.5348617	-82.61411
127 PORTER LN LOT 5	PIKEVILLE	KY	41501-7675	37.53523	-82.6140083
127 PORTER LN LOT 6	PIKEVILLE	KY	41501-7675	37.53523867	-82.61437916
127 PORTER LN LOT 7	PIKEVILLE	KY	41501-7675	37.53538633	-82.61441233
127 PORTER LN LOT 8	PIKEVILLE	KY	41501-7675	37.535615	-82.61411
127 PORTER LN LOT 9	PIKEVILLE	KY	41501-7675	37.5355833	-82.6142083
127 PORTER LN UNIT 4	PIKEVILLE	KY	41501-7675	37.53512	-82.6139333
127 POST OFFICE LN	VARNEY	KY	41571-9038	37.6402067	-82.424005
127 PRESTON EST	PAINTSVILLE	KY	41240-8637	37.804325	-82.7617267
127 PRICE AVE	ELKHORN CITY	KY	41522-7009	37.293755	-82.3650933
127 PUTTER HOLLOW RD	HAROLD	KY	41635-7005	37.5322333	-82.6234333
127 PUTTER HOLLOW RD	HAROLD	KY	41635-7005	37.5322683	-82.6235067
127 RACCOON CREEK RD	HAZARD	KY	41701-6144	37.22773	-83.15586
127 RALPH WILLIAMS RD	INEZ	KY	41224-8472	37.89255333	-82.49696
127 RATLIFF LN	PIKEVILLE	KY	41501-9338	37.4690267	-82.519745
127 RATTLESNAKE BR	KIMPER	KY	41539-6158	37.5003617	-82.3434767
127 RAVENWOOD RD	HAROLD	KY	41635-9121	37.5438517	-82.6368117
127 REATTA ST TRLR 9	GRAYSON	KY	41143-1598	38.33345	-82.9409817
127 RED BIRD LN	PIKEVILLE	KY	41501-7603	37.5314933	-82.6135167
127 RED BIRD LN GARG	PIKEVILLE	KY	41501-7603	37.53126117	-82.61415183
127 RED MAPLE LN	LOUISA	KY	41230-5850	38.02162833	-82.55674333
127 RED MAPLE LN GARG	LOUISA	KY	41230-5850	38.02155883	-82.55638766
127 REDBUD LN	ISOM	KY	41824-8926	37.18579476	-82.90371651
127 REED ST	GREENUP	KY	41144-9627	38.615035	-82.8605233
127 REPUBLICAN DR	INEZ	KY	41224	37.86819833	-82.52232167
127 RIDGE RD	RACELAND	KY	41169-1961	38.53870917	-82.7150455
127 RIDGE RD	RACELAND	KY	41169-1961	38.5361983	-82.7145167
127 RIGHT FORK TRACK RD	HAROLD	KY	41635-9103	37.538785	-82.63236499
127 ROCKHOUSE FRK	VIRGIE	KY	41572-8711	37.27494483	-82.68756816
127 SAAD AVE	PIKEVILLE	KY	41501-9043	37.48278488	-82.5208231
127 SAND RIDGE DR	HAZARD	KY	41701-8600	37.3409089	-83.15695099
127 SANDY COVE RD TRLR	GREENUP	KY	41144-9451	38.579095	-82.84812
127 SCARLETT LN	NEON	KY	41840-7503	37.18212817	-82.712344
127 SENG BRANCH RD	ELKHORN CITY	KY	41522-8030	37.3119817	-82.466975
127 SHAWNEE TRL	PIKEVILLE	KY	41501-1547	37.438535	-82.5115833
127 SHELBY YARD	SHELBIANA	KY	41562-8342	37.424517	-82.495858
127 SHEPHERD LOOP	GREENUP	KY	41144-6360	38.53971	-82.82035
127 SMILEY BR	TALBERT	KY	41339-7597	37.41890333	-83.45159
127 STONEY BROOKE DR	ASHLAND	KY	41101-2159	38.4956567	-82.6982633
127 SUBURBAN CT	ASHLAND	KY	41102-9397	38.4331683	-82.6949833
127 SUMMER ST	PIKEVILLE	KY	41501-9398	37.4688483	-82.5651783
127 SUSANS CT LOT 2	HAZARD	KY	41701-2255	37.24328483	-83.17555833
127 SWEETHEART LN	THOUSANDSTICKS	KY	41766-9080	37.19494183	-83.42292366
127 TAYLOR FRK	TURKEY CREEK	KY	41514-7801	37.671265	-82.3091383
127 TED STUMBO DR	HAROLD	KY	41635-7022	37.5380933	-82.62681
127 TERRY TOWN BR	VIRGIE	KY	41572-8827	37.2960517	-82.657965
127 TERRY TOWN BR REAR	VIRGIE	KY	41572-8827	37.2960783	-82.6579967
127 THOMPSON RD	RUSSELL	KY	41169-1613	38.50704	-82.7119117

127 TOLER CRK	HAROLD	KY	41635-9110	37.5230283	-82.6432267
127 TURNER DR	JACKSON	KY	41339-9662	37.52892667	-83.36208
127 UPPER LANE SIDING STA	DRIFT	KY	41619-9012	37.4816133	-82.7454083
127 UPPER MCINTOSH RD	WOOTON	KY	41776-8933	37.2021388	-83.2882167
127 VERA DR	PIKEVILLE	KY	41501-1925	37.504195	-82.543095
127 VERA DR GARG	PIKEVILLE	KY	41501-1925	37.50415917	-82.543485
127 WALNUT DR	PIKEVILLE	KY	41501-1917	37.48268	-82.5391833
127 WATTS DR TRLR	CORNETTSVILLE	KY	41731-8443	37.128501166	-83.05058516
127 WATTS FORK RD TRLR	GARNER	KY	41817-8934	37.351745	-82.9211233
127 WHEATON HOLW	JENKINS	KY	41537-8636	37.1685517	-82.631705
127 WILLOW DR	MAYKING	KY	41837-8301	37.138045	-82.7649283
127 WILLOW DR	MAYKING	KY	41837-8301	37.1376967	-82.7651967
127 WILLOW DR STE C	MAYKING	KY	41837-8301	37.1379067	-82.7654867
127 WILLOW DR STE D	MAYKING	KY	41837-8301	37.1378745	-82.765669
127 WILLOW DR STE E	MAYKING	KY	41837-8301	37.138090166	-82.765886
127 WILLOW DR TRLR	PIKEVILLE	KY	41501-3652	37.3985867	-82.5337383
127 WINDWARD LN	PIKEVILLE	KY	41501-3316	37.5104133	-82.556175
127 WOODLAND EST	PAINTSVILLE	KY	41240-8615	37.8016367	-82.7675467
127 YATES HOLW	SHELBIANA	KY	41562-8517	37.3708683	-82.49157
127 ZEIGLER DR	PIKEVILLE	KY	41501-3110	37.53941	-82.6047667
127 E 4TH AVE	SOUTH SHORE	KY	41175-8927	38.7231417	-82.9638517
127 E MAIN ST	GRAYSON	KY	41143-1301	38.332073	-82.948133
127 E MAIN ST	GRAYSON	KY	41143-1301	38.3320975	-82.9484286
127 E MAIN ST	STANVILLE	KY	41659-7021	37.56645	-82.6423067
127 E MAIN ST UNIT 1	GRAYSON	KY	41143-1301	38.3320281	-82.9473263
127 E MAIN ST UNIT 2	GRAYSON	KY	41143-1301	38.3322771	-82.9476736
127 N FRONT AVE	PRESTONSBURG	KY	41653-7831	37.66721	-82.7753817
127 N FRONT AVE	PRESTONSBURG	KY	41653-7831	37.66707	-82.7755217
127 N RICE ST	LOUISA	KY	41230-1241	38.1134583	-82.6088033
127 N RIVER ST APT 1	AUXIER	KY	41602-9261	37.7378267	-82.760335
127 N RIVER ST APT 2	AUXIER	KY	41602-9261	37.7377933	-82.7603233
127 S HORD ST STE A	GRAYSON	KY	41143-1498	38.3308233	-82.949455
127 S HORD ST STE B	GRAYSON	KY	41143-1498	38.33240107	-82.94877174
127 S HORD ST UPPR	GRAYSON	KY	41143-1498	38.330845	-82.9494433
127 W CEDAR DR	PIKEVILLE	KY	41501-2016	37.48267	-82.5452183
127 W DORTON BLVD	STAFFORDSVILLE	KY	41256-9015	37.8278983	-82.8514183
127 W MAIN ST	GRAYSON	KY	41143-1344	38.332425	-82.949605
1270 BARGE CREEK RD	CLAYHOLE	KY	41317-8918	37.45257861	-83.27715267
1270 BARK CAMP BRANCH RD TRLR	DELPHIA	KY	41735-9065	37.017245	-83.0769833
1270 BONE BR	HELPS	KY	41553-9335	37.5226333	-82.1312733
1270 BROWNS FORK RD	HAZARD	KY	41701-6543	37.2349183	-83.23211
1270 DAMRON BR	GRAYSON	KY	41143-7159	38.31449233	-82.92035883
1270 DILLOW AVE	RACELAND	KY	41169-1046	38.5340367	-82.7362383
1270 DRY CREEK RD	TOPMOST	KY	41862-9045	37.345685	-82.781165
1270 HARLESS CRK	REGINA	KY	41559-8908	37.3771867	-82.3937983
1270 HIGHWAY 1148	ISOM	KY	41824-9046	37.1827017	-82.8688333
1270 HIGHWAY 2565	LOUISA	KY	41230-5903	38.08469667	-82.61243333
1270 HIGHWAY 2565	LOUISA	KY	41230-5903	38.0840945	-82.6113655
1270 HIGHWAY 2565	LOUISA	KY	41230-5903	38.08501983	-82.6133475
1270 HIGHWAY 2565 GARG	LOUISA	KY	41230-5903	38.08400083	-82.61310066
1270 KY ROUTE 3379	GRETHEL	KY	41631-9052	37.48063	-82.6439367
1270 KY ROUTE 3379	GRETHEL	KY	41631-9052	37.4804867	-82.6431383
1270 LAKESIDE DR	JACKSON	KY	41339-7491	37.57323833	-83.37576167
1270 LITTLE PERRY RD UNIT 1	MOREHEAD	KY	40351-2019	38.257578166	-83.35473616
1270 LITTLE PERRY RD UNIT 2	MOREHEAD	KY	40351-2019	38.25764416	-83.3547875
1270 LITTLE PERRY RD UNIT 3	MOREHEAD	KY	40351-2019	38.258008833	-83.35494883
1270 LITTLE PERRY RD UNIT 4	MOREHEAD	KY	40351-2019	38.2581115	-83.35484916
1270 MAIN ST	JACKSON	KY	41339-1110	37.55742467	-83.37095133
1270 PRITCHARD FRK	KIMPER	KY	41539-6065	37.5163841	-82.30174692
1270 RIGHT FRK MONTGOMERY RD	VICCO	KY	41773	37.1866265	-83.029464
1270 ROCKHOUSE CRK	ELKHORN CITY	KY	41522-7902	37.33394	-82.4732167
1270 TOMS CRK	IVEL	KY	41642-9447	37.5847917	-82.638215
1270 TOMS CRK	IVEL	KY	41642-9447	37.58479	-82.6382917
1270 WOLF CREEK RD	ROUSSEAU	KY	41366-9503	37.614705000	-83.20809000
1270 WOLF CREEK RD	ROUSSEAU	KY	41366-9503	37.614681666	-83.20793500
1270 WOOTON RD HSE	WOOTON	KY	41776-8745	37.17251497	-83.29148621
1270 S COPELAND RD	SALDEE	KY	41339	37.445485	-83.37554667

12700 HIGHWAY 899	RAVEN	KY	41861-9069	37.387706333	-82.82262783
12700 STATE ROUTE 180	ASHLAND	KY	41102-9356	38.384515	-82.7150933
12701 US ROUTE 60	ASHLAND	KY	41102-7020	38.388107	-82.715906
12701 N HIGHWAY 3	LOUISA	KY	41230-7373	38.2171865	-82.73406316
12707 COPLEY RD	ASHLAND	KY	41102-7759	38.38413	-82.7089783
12708 COPLEY RD	ASHLAND	KY	41102-7759	38.3839667	-82.7085417
12709 HIGHWAY 7	KITE	KY	41828-8805	37.3035267	-82.7772317
1271 CALEB FRK	WEEKSBURY	KY	41667-9050	37.3151433	-82.68209
1271 CRAFT COLLY RD	ERMINE	KY	41815		
1271 CRAFT COLLY RD TRLR	ERMINE	KY	41815-9012	37.1357983	-82.7935467
1271 DONTA RD	ASHLAND	KY	41102-7996	38.4512525	-82.69008083
1271 GREENHILL RD	ASHLAND	KY	41102-6925	38.4350056	-82.7094951
1271 HIGHWAY 931	WHITESBURG	KY	41858-8619	37.1093467	-82.8574383
1271 IVY CREEK RD	ASHLAND	KY	41101-4510	38.48922323	-82.68785248
1271 KY ROUTE 581	PAINTSVILLE	KY	41240-9087	37.8320167	-82.7893133
1271 MATTIE RD	LOUISA	KY	41230-7824	38.0269667	-82.7357733
1271 MATTIE RD	LOUISA	KY	41230-7824	38.02690433	-82.73479816
1271 MATTIE RD BARN	LOUISA	KY	41230-7824	38.0277533	-82.7332783
1271 MONTGOMERY CREEK RD TRLR	VICCO	KY	41773-9056	37.2092233	-83.0438533
1271 NARROWS BR	HARDY	KY	41531-8808	37.60134	-82.2469983
1271 STATE HIGHWAY 1122	GRAYSON	KY	41143-6835	38.197185	-82.94853167
12712 RIVER FRONT RD	BELFRY	KY	41514-9099	37.75254	-82.3222667
12714 PHELPS 632 RD	PHELPS	KY	41553-8610	37.5034517	-82.1628733
12715 HIGHWAY 1	WEBBVILLE	KY	41180-9060	38.1774333	-82.871865
12715 HIGHWAY 1	WEBBVILLE	KY	41180-9060	38.17752033	-82.87194266
12715 MAIN RD	WEBBVILLE	KY	41180	38.17543167	-82.87240333
12717 HIGHWAY 23	LOUISA	KY	41230-5672	38.067576666	-82.63355333
12717 HIGHWAY 23 GARG	LOUISA	KY	41230-5672	38.0507806	-82.6417143
12717 KY HIGHWAY 476	HAZARD	KY	41701-6906	37.369645	-83.1413417
12717 KY HIGHWAY 476	HAZARD	KY	41701-6906	37.3696283	-83.1413417
12718 HIGHWAY 1103	LINEFORK	KY	41833-9018	37.03867	-82.9689783
1272 BLAIR BR	JEREMIAH	KY	41826-9029	37.16791683	-82.90225233
1272 CANEY HWY	PIKEVILLE	KY	41501-3972	37.3183817	-82.551615
1272 DILLOW AVE	RACELAND	KY	41169-1046	38.5341183	-82.7359933
1272 GLANCY FRK	DENTON	KY	41132-8945	38.2681322	-82.8407175
1272 LEFT FORK MACES CRK RD TRLR	VIPER	KY	41774-8412	37.1678833	-83.1407467
1272 MAIN ST	JACKSON	KY	41339-1110	37.556838333	-83.37037833
1272 MITCHELL ST	CATLETTSBURG	KY	41129-1388	38.4336017	-82.6103667
1272 STATE ROUTE 1	GREENUP	KY	41144-6393	38.55222	-82.816595
1272 N LAKE DR	PRESTONSBURG	KY	41653-1289	37.6832223	-82.7768904
12720 PHELPS 632 RD	PHELPS	KY	41553-8610	37.50274583	-82.16285416
12724 COPLEY RD	ASHLAND	KY	41102-7759	38.3837033	-82.7085683
12725 BRUSHY RD	PIKEVILLE	KY	41501-5102	37.6569033	-82.511905
12727 HIGHWAY 32	LOUISA	KY	41201-8905	38.0452317	-82.7850283
12729 KY HIGHWAY 451 TRLR 1	KRYPTON	KY	41754-9043	37.3065815	-83.33718016
1273 BIG BR	HALLIE	KY	41821-9013	37.06538	-82.9711683
1273 DORTON JENKINS HWY	JENKINS	KY	41537-8283	37.263103	-82.574725
1273 DOTY CRK TRLR	JEREMIAH	KY	41826-9061	37.1894233	-82.9310083
1273 FEDSCREEK RD	FEDSCREEK	KY	41524-8430	37.3953417	-82.229935
1273 LEFT FORK MACES CRK RD	VIPER	KY	41774-8412	37.1674183	-83.141085
1273 LEFT FORK MACES CRK RD	VIPER	KY	41774-8412	37.167267	-83.141328
1273 LEFT FORK MACES CRK RD	VIPER	KY	41774-8412	37.1668983	-83.1411283
1273 LIBERTY RD	WEST LIBERTY	KY	41472-2056	37.92377333	-83.27459667
1273 LIBERTY RD	WEST LIBERTY	KY	41472-2056	37.92365833	-83.27477333
1273 LICK BRANCH ARMORY RD	JACKSON	KY	41339-8017	37.530774	-83.3810715
1273 LONGFORK RD	VIRGIE	KY	41572-8909	37.3303567	-82.60307
1273 MAIN ST	JACKSON	KY	41339-1136	37.55667	-83.3696333
1273 MCKAY RD	GREENUP	KY	41144-6595	38.6108133	-82.8989917
1273 MCKAY RD	GREENUP	KY	41144-6595	38.611015	-82.89891
1273 MCKAY RD	GREENUP	KY	41144-6595	38.610715	-82.8980217
1273 RIGHT FORK GEORGES CRK	LOUISA	KY	41230-6732	37.969655	-82.72829333
1273 STATE HIGHWAY 1122	GRAYSON	KY	41143-6835	38.1969107	-82.9474692
12731 KY HIGHWAY 451 TRLR 2	KRYPTON	KY	41754-9043	37.30667017	-83.33680933
12734 PHELPS 632 RD	PHELPS	KY	41553-8610	37.50293	-82.1624633
12735 CRANSTON RD	MOREHEAD	KY	40351-9523	38.35739167	-83.40739833
12736 COPLEY RD	ASHLAND	KY	41102-7759	38.3819	-82.7071783
12738 HIGHWAY 899	RAVEN	KY	41861-9069	37.4020367	-82.807045

12739 COLLINS RD	CATLETTSBURG	KY	41129-8262	38.3875367	-82.6866783
1274 BAKER FORK RD	YEADDISS	KY	41777-8912	37.056025	-83.2850967
1274 COWPEN RD	PIKEVILLE	KY	41501-6023	37.544365	-82.56332
1274 COWPEN RD	PIKEVILLE	KY	41501-6023	37.5442	-82.56271
1274 COWPEN RD	PIKEVILLE	KY	41501-6023	37.5441967	-82.56272
1274 DILLOW AVE	RACELAND	KY	41169-1046	38.53358	-82.7356667
1274 DRY RDG	GRAYSON	KY	41143-7027	38.187685	-82.9199917
1274 ELK CRK	SALYERSVILLE	KY	41465-7141	37.7719883	-83.0872483
1274 FOREST HILLS RD	FOREST HILLS	KY	41527-8331	37.642625	-82.2870683
1274 FOREST HILLS RD GARG	FOREST HILLS	KY	41527-8331	37.642625	-82.2870683
1274 KY ROUTE 993	TUTOR KEY	KY	41263-8713	37.8586033	-82.7680767
1274 MAIN ST	JACKSON	KY	41339-1110	37.557658333	-83.37056333
1274 PERT CREEK RD TRLR	WHITESBURG	KY	41858-8555	37.1055785	-82.78638216
1274 RIVERSIDE DR	PRESTONSBURG	KY	41653-1312	37.666625	-82.7598833
1274 SANSOM FRK	DANA	KY	41615-9022	37.5355517	-82.6955267
1274 STATE HIGHWAY 1444	GRAYSON	KY	41143-7664	38.2749617	-82.947705
1274 TOWN BR TRLR	PRESTONSBURG	KY	41653-8297	37.655645	-82.7700633
1274 WICKS BRANCH RD TRLR	VIPER	KY	41774-8286	37.1452661	-83.1379745
1274 N STONEY BROOK DR	BETSY LAYNE	KY	41605-9030	37.5559033	-82.6082167
12740 S STATE HIGHWAY 1	WEBBVILLE	KY	41180	38.1773283	-82.8705333
12741 KY HIGHWAY 476	HAZARD	KY	41701-6906	37.370140333	-83.14180366
12744 HIGHWAY 7	KITE	KY	41828-8805	37.3027583	-82.7778567
12746 PHELPS 632 RD	PHELPS	KY	41553-8610	37.5029783	-82.1624483
12748 N BIG CREEK RD	HATFIELD	KY	41514-9006	37.73534	-82.3383483
1275 BURTON BR	MOREHEAD	KY	40351-8146	38.309765	-83.35725833
1275 CLEAR FORK RD	HAZARD	KY	41701-7765	37.2882175	-83.10094383
1275 COURT OF 3 SISTERS	ASHLAND	KY	41102-7822	38.38082	-82.7524167
1275 DILLOW AVE	RACELAND	KY	41169-1015	38.5345	-82.735805
1275 HELL FOR CERTAIN RD	CONFLUENCE	KY	41749-7908	37.235475	-83.396
1275 HIGHWAY 113	KONA	KY	41858-9324	37.1586402	-82.7429982
1275 HUFFS RUN	GRAYSON	KY	41143-7752	38.2536183	-82.9411533
1275 LEFT FORK MACES CRK RD GARG	VIPER	KY	41774-8412	37.167087	-83.14108366
1275 LITTLE PAINT CRK	EAST POINT	KY	41216-8744	37.716435	-82.8111917
1275 MIDDLE FRK	HAGERHILL	KY	41222-9044	37.7719967	-82.8398233
1275 MITCHELL ST	CATLETTSBURG	KY	41129-1389	38.4333833	-82.60994
1275 RICEVILLE RD	PAINTSVILLE	KY	41240-8717	37.7283867	-82.9144633
1275 ROBINSON DR	RACELAND	KY	41169-1045	38.5345	-82.7361617
1275 SILOAM LN	SOUTH SHORE	KY	41175-7981	38.74463971	-82.89240739
1275 SPEWING CAMP BR	MC DOWELL	KY	41647-6062	37.4182915	-82.72807683
1275 STRAIGHT FORK RD	CORNETTSVILLE	KY	41731-8712	37.0674217	-83.05666
1275 UPPER POMPEY RD	FISHTRAP	KY	41557-8848	37.45537	-82.41243
1275 UPPER POMPEY RD	RACCOON	KY	41557-8848	37.4554633	-82.4126617
1275 UPPER POMPEY RD	RACCOON	KY	41557-8848	37.4554617	-82.4121833
1275 WILEY FORK RD	LEBURN	KY	41831-8857	37.38841	-82.9222467
1275 E MAIN ST	INEZ	KY	41224-8939	37.860745	-82.52383
1275 W SOOKEYS CRK	PIKEVILLE	KY	41501-3603	37.404391	-82.53465116
12753 ELKHORN CRK	SHELBY GAP	KY	41563-8415	37.2358133	-82.5209
12755 HIGHWAY 23 GARG	LOUISA	KY	41230-5672	38.05396667	-82.63875667
12755 HIGHWAY 7 TRLR	DEANE	KY	41812-9040	37.2586017	-82.7594267
12759 US ROUTE 60	ASHLAND	KY	41102-7020	38.3875517	-82.7167033
1276 BIG BR	HALLIE	KY	41821-9013	37.0645	-82.9702467
1276 BLAZE BR	JENKINS	KY	41537-8127	37.24903	-82.58834
1276 DIAMOND RIDGE RD	WEBBVILLE	KY	41180-8760	38.1305133	-82.8096983
1276 DILLOW AVE LOT 4	RACELAND	KY	41169-1046	38.5335267	-82.7356867
1276 DOTY CRK	JEREMIAH	KY	41826-9061	37.1894183	-82.9307833
1276 FLAT GAP RD	BONNYMAN	KY	41719-9038	37.30192523	-83.27160386
1276 HUNTS FRK	DANA	KY	41615-8020	37.5550667	-82.6712
1276 INDIAN CREEK RD	VIRGIE	KY	41572-8337	37.340127	-82.607311
1276 KY ROUTE 306	WHEELWRIGHT	KY	41669-9033	37.337295	-82.72138
1276 LITTLE PERRY RD TRLR	MOREHEAD	KY	40351-7824	38.258545	-83.35483167
1276 ROAD FRK	SIDNEY	KY	41564-8605	37.5897833	-82.369925
1276 STRATTON FRK	CANADA	KY	41519-8321	37.5917333	-82.33583
1276 E WILLIAMS DR	ASHLAND	KY	41102-8368	38.4213733	-82.7006683
12761 S STATE HIGHWAY 1	WEBBVILLE	KY	41180	38.1777061	-82.8736666
12761 S STATE HIGHWAY 1 BARN	WEBBVILLE	KY	41180	38.1777615	-82.872246
12761 S STATE HIGHWAY 1 GARG	WEBBVILLE	KY	41180	38.1777067	-82.8734783
12762 PHELPS 632 RD TRLR	PHELPS	KY	41553-8608	37.50305683	-82.16241316

12769 HIGHWAY 32	LOUISA	KY	41201-8905	38.0452986	-82.7841133
12769 HIGHWAY 32 TRLR	ADAMS	KY	41201-8905	38.0493567	-82.7868633
12769 N HIGHWAY 3	LOUISA	KY	41230-7373	38.21756483	-82.73415466
1277 CANOE RUN	GRAYSON	KY	41143-8639	38.3111733	-82.8974167
1277 DILLOW AVE LOT 17	RACELAND	KY	41169-1016	38.5340717	-82.7360883
1277 GREASY CRK	SHELBIANA	KY	41562-8225	37.4063361	-82.4684382
1277 HUNTS FRK	DANA	KY	41615-8020	37.55483533	-82.67040783
1277 KEATHLEY BR	HAROLD	KY	41635-8873	37.4439117	-82.612185
1277 KEATHLEY BR	HAROLD	KY	41635-8873	37.4435833	-82.611565
1277 KY ROUTE 1750	EAST POINT	KY	41216-9029	37.75827	-82.8198867
1277 LIBERTY RD	WEST LIBERTY	KY	41472-2056	37.923084	-83.27500766
1277 MEADOWS BR	PRESTONSBURG	KY	41653-1654	37.6571367	-82.7228133
12776 PHELPS 632 RD	PHELPS	KY	41553-8608	37.5031983	-82.1624283
12779 KY HIGHWAY 451	KRYPTON	KY	41754-9043	37.30726303	-83.33761451
1278 DILLOW AVE	RACELAND	KY	41169-1046	38.5337767	-82.7350617
1278 HOOT OWL HOLW	HALLIE	KY	41821-9043	37.1178233	-83.0079883
1278 HOOT OWL HOLW	HALLIE	KY	41821-9043	37.1178533	-83.0079433
1278 JACKS CRK	BEVINSVILLE	KY	41606	37.349443	-82.74209583
1278 JACKSON RD	GRAYSON	KY	41143-6909	38.297515	-82.949355
1278 KY HIGHWAY 28	HAZARD	KY	41701-5749	37.34988083	-83.29419666
1278 LITTLE CAT FORK RD	LOUISA	KY	41230-7128	38.18733	-82.7422117
1278 POPLAR FRK	BEAUTY	KY	41203-9064	37.846566	-82.46094716
1278 RATLIFF CREEK RD	PIKEVILLE	KY	41501-2137	37.4999	-82.5101367
1278 STATE HIGHWAY 3298	OLIVE HILL	KY	41164-8026	38.2985083	-83.136085
1278 UPPER JOHNS CRK	KIMPER	KY	41539-6146	37.497785833	-82.33187716
1278 UPPER JOHNS CRK	KIMPER	KY	41539-6146	37.495230166	-82.32541016
1278 UPPER JOHNS CRK UNIT OFFICE	KIMPER	KY	41539-6146	37.4977034	-82.3315493
12781 HIGHWAY 7 TRLR	DEANE	KY	41812-9040	37.2596867	-82.759465
12785 ELKHORN CRK	SHELBY GAP	KY	41563-8415	37.235705	-82.5215833
12785 N HIGHWAY 3	LOUISA	KY	41230-7373	38.21756483	-82.73415466
12786 N BIG CREEK RD	HATFIELD	KY	41514-9006	37.7352	-82.33859
1279 BURNING FRK	SALYERSVILLE	KY	41465-7377	37.71772	-83.012975
1279 DILLOW AVE LOT 16	RACELAND	KY	41169-1016	38.533845	-82.7353833
1279 HIGHWAY 3400	JENKINS	KY	41537-8946	37.1552083	-82.661965
1279 KY ROUTE 7	WAYLAND	KY	41666-9070	37.45840767	-82.82024383
1279 MASH FRK	SALYERSVILLE	KY	41465-7421	37.7539633	-83.0306233
1279 NARROWS BR	HARDY	KY	41531-8808	37.6013533	-82.2469383
1279 OLD ABBOTT MOUNTAIN RD	PRESTONSBURG	KY	41653-1889	37.70123173	-82.79146626
1279 PINEY PT	ASHLAND	KY	41102-7041	38.42698067	-82.69065366
1279 POSSUM TROT RD	LEBURN	KY	41831-8933	37.3648933	-82.9537633
1279 RICEVILLE RD	PAINTSVILLE	KY	41240-8717	37.7206867	-82.9189
1279 RICEVILLE RD	PAINTSVILLE	KY	41240-8717	37.7204692	-82.9179896
1279 SHEAS FRK	MC ROBERTS	KY	41835-8910	37.21890637	-82.67794216
1279 SHORT CREEK RD	HYDEN	KY	41749-8457	37.136393	-83.401547
1279 STATE HIGHWAY 1444	GRAYSON	KY	41143-7664	38.2744433	-82.9478667
1279 N STONEY BROOK DR	BETSY LAYNE	KY	41605-9030	37.5553767	-82.6081767
12791 REGINA BELCHER HWY	ELKHORN CITY	KY	41522-8300	37.3491833	-82.3923
12792 N BIG CREEK RD	HATFIELD	KY	41514-9006	37.7350467	-82.3383683
12796 N BIG CREEK RD	HATFIELD	KY	41514-9006	37.7352	-82.33859
12798 BRUSHY RD	PIKEVILLE	KY	41501-5102	37.6570167	-82.5132117
12798 BRUSHY RD GARG	PIKEVILLE	KY	41501-5102	37.6564591	-82.5133187
127B WILLOW DR	MAYKING	KY	41837-8301	37.1379017	-82.7654917
128 2ND ST	HAROLD	KY	41635-9006	37.5278733	-82.6222733
128 5TH ST	PIKEVILLE	KY	41501-1291	37.4846583	-82.5180717
128 8TH ST	ASHLAND	KY	41101-7462	38.484415	-82.647145
128 ADAMS HAYES RD	PHYLLIS	KY	41554-8420	37.46041	-82.3581783
128 ANDERSON BRANCH RD UNIT BPS	SHELBY GAP	KY	41563-8330	37.224092	-82.545693
128 ANTIQUE LN	BETSY LAYNE	KY	41605-9036	37.5583267	-82.6457883
128 ANVIL ROCK RD	GREENUP	KY	41144-6638	38.664563	-82.87920366
128 ASHHOPPER BRANCH RD TRLR	LOUISA	KY	41230-7501	37.95933	-82.69272667
128 AUTUMN DR	MARTIN	KY	41649-9077	37.5686933	-82.7626433
128 AUTUMN DR	MARTIN	KY	41649-9077	37.56867367	-82.7625735
128 BACH CT	WHITESBURG	KY	41858-7672	37.1219967	-82.8354217
128 BACK ST	SALYERSVILLE	KY	41465-9405	37.7445817	-83.0753067
128 BALD MOUNTAIN RD	WHITESBURG	KY	41858-9259	37.07496747	-82.82880975
128 BALL BR	PINSONFORK	KY	41555-7519	37.5541283	-82.2469433
128 BARKLEY CT	RUSSELL	KY	41169-1606	38.5062217	-82.7126883

128 BEE BRANCH LN TRLR	BONNYMAN	KY	41719-8920	37.2961383	-83.25005
128 BENT OAK DR LOT 6	LOUISA	KY	41230-9372	38.1025233	-82.665435
128 BLANTEL DR	RUSSELL	KY	41169-1804	38.5032583	-82.69815
128 BLANTON DR	STAFFORDSVILLE	KY	41256-9057	37.8368433	-82.8616583
128 BOARDWALK ST	FREEBURN	KY	41528-8628	37.562895	-82.135595
128 BRANHAMS CREEK RD	MALLIE	KY	41836-9029	37.3016667	-82.9154083
128 BUENA VISTA DR	ASHLAND	KY	41101-2126	38.49413193	-82.69063718
128 BYRD HAYES MNR	LOUISA	KY	41230-1078	38.11925	-82.6058683
128 CALDWELL LN	PIKEVILLE	KY	41501-7602	37.5281333	-82.6146017
128 CAMELOT CT	RUSSELL	KY	41169-1624	38.509315	-82.7160067
128 CAMPBELL LN UNIT CAMPER	ROWDY	KY	41367-9000	37.4200959	-83.2110207
128 CAMPBELL TOWN RD	CORNETTSVILLE	KY	41731-8505	37.11517053	-83.02564215
128 CAROLINE AVE STE 100	PIKEVILLE	KY	41501-1140	37.4792895	-82.5189965
128 CAROLINE DR	ASHLAND	KY	41101-2202	38.4873283	-82.6839383
128 CARTER BR	PHELPS	KY	41553-8649	37.504877	-82.1754925
128 CEDAR CREEK RD	PIKEVILLE	KY	41501-1741	37.478406	-82.54516
128 CEDAR CREEK RD APT 1	PIKEVILLE	KY	41501-1741	37.4784925	-82.5440715
128 CEDAR CREEK RD APT 2	PIKEVILLE	KY	41501-1741	37.4784925	-82.54407316
128 CEDAR CREEK RD APT 3	PIKEVILLE	KY	41501-1741	37.47848517	-82.54390583
128 CEDAR CREEK RD APT 4	PIKEVILLE	KY	41501-1741	37.4785245	-82.54392783
128 CEDAR CREEK RD APT 5	PIKEVILLE	KY	41501-1741	37.47854467	-82.5439565
128 CEDAR CREEK RD APT 6	PIKEVILLE	KY	41501-1741	37.47853867	-82.54392566
128 CEDAR HILLS DR	PIKEVILLE	KY	41501-8704	37.4752183	-82.556395
128 CENTRAL AVE	PIKEVILLE	KY	41501-1354	37.4849917	-82.5285233
128 CLICK CEMETARY RD TRLR	GARNER	KY	41817	37.3710117	-82.9160267
128 COAL BR	SALYERSVILLE	KY	41465-7449	37.7545467	-83.0680383
128 COOTS HOLW	YEADDISS	KY	41777-8601	37.081795	-83.206595
128 CORNELIA AVE	WHITESBURG	KY	41858-7794	37.1162533	-82.81509
128 CREEKWOOD ESTS	INEZ	KY	41224-8760	37.82531333	-82.50413833
128 CRESTVIEW RD	RUSSELL	KY	41169-1404	38.5220033	-82.6986117
128 CUMBERLAND LN	RAVEN	KY	41861-9603	37.37198	-82.847437
128 DAISY ST	PAINTSVILLE	KY	41240-9306	37.8153683	-82.7801383
128 DAKOTA DR	PIKEVILLE	KY	41501-3599	37.5380583	-82.4374517
128 DAKOTA DR GARG	PIKEVILLE	KY	41501-3599	37.5390533	-82.43596
128 DIVISION ST APT 301	PIKEVILLE	KY	41501-1116	37.479627	-82.518085
128 DIVISION ST STE 201	PIKEVILLE	KY	41501-1107	37.479697	-82.518033
128 DORTON HL	DORTON	KY	41520	37.297935333	-82.54731366
128 DORTON HL	JENKINS	KY	41537-8251	37.29747	-82.5483033
128 DORTON HL	JENKINS	KY	41537-8251	37.29760683	-82.54910433
128 DORTON HL	JENKINS	KY	41537-8251	37.29761517	-82.54833683
128 DRY BR	PIKEVILLE	KY	41501-6401	37.5767717	-82.4748133
128 DUNAWAY LN	SOUTH SHORE	KY	41175-7706	38.7353001	-82.908391
128 DUNAWAY LN TRLR	SOUTH SHORE	KY	41175-7706	38.7352508	-82.9087762
128 EAGLE HALL RD	OLIVE HILL	KY	41164-9185	38.25637167	-83.29647333
128 EAGLE RD TRLR	WHITESBURG	KY	41858-7260	37.177375	-82.8275733
128 ELM ST	WHEELWRIGHT	KY	41669-9058	37.3328767	-82.7212617
128 EUCLID AVE	PAINTSVILLE	KY	41240-1113	37.814565	-82.8006817
128 EUCLID AVE	PAINTSVILLE	KY	41240-1113	37.8146417	-82.8006467
128 FAITH LN TRLR	SMILAX	KY	41764-8975	37.108505	-83.2761683
128 FALLEN ROCK RD	JACKSON	KY	41339-9504	37.525615	-83.31694
128 FALLEN ROCK RD GARG	JACKSON	KY	41339-9504	37.52628	-83.31646167
128 FIFE FORK RD	PIKEVILLE	KY	41501-9218	37.47455219	-82.48351101
128 FISH POND RD	HADDIX	KY	41339-9053	37.4838804	-83.3398308
128 FORD RD	PIKEVILLE	KY	41501-3502	37.5225967	-82.4722317
128 FOX TRL	GREENUP	KY	41144-9264	38.54337988	-82.76307299
128 FOX TRL GARG APT	GREENUP	KY	41144-9264	38.54254133	-82.763011
128 FRANK ST	STAFFORDSVILLE	KY	41256-9098	37.8235767	-82.8553583
128 FROST DR TRLR	WHITESBURG	KY	41858-6200	37.138465	-82.8590017
128 FULLERS RIDGE RD	LOUISA	KY	41230-6208	38.1319215	-82.6549885
128 GIN FRK	VARNEY	KY	41571-8951	37.663395	-82.459815
128 GLADY BR	STINNETT	KY	40868	37.089341	-83.4177586
128 GLOMAWR STORMKING RD	HAZARD	KY	41701-6120	37.2282267	-83.1614983
128 GRACE AVE TRLR	AUXIER	KY	41602-9216	37.7357333	-82.7565767
128 GRACE MOUNTAIN LN	HYDEN	KY	41749	37.1205299	-83.3254031
128 GRANITE DR LOT 8	PIKEVILLE	KY	41501-9314	37.46701617	-82.50642466
128 GREENBRIAR DR LOT 17	GRAYSON	KY	41143-1745	38.3384167	-82.9188167
128 HANNAHS BR	MARTIN	KY	41649-7700	37.5462933	-82.738225

128	HAPPY HOLLOW RD	ELKHORN CITY	KY	41522-7453	37.2779067	-82.4465567
128	HENRY HUTTON RD	FLEMING NEON	KY	41840-9026	37.1941233	-82.70167
128	HIGHLAND ESTS	HAZARD	KY	41701-7481	37.3431367	-83.1093683
128	HIGHWAY 899	HINDMAN	KY	41822-8951	37.3149317	-82.9448317
128	HILLCREST CT TRLR	ASHLAND	KY	41101-7357	38.479485	-82.661075
128	HILLCREST DR	META	KY	41501-4879	37.55792	-82.42671
128	HOLLY THICKET RD	VIPER	KY	41774-8351	37.155405	-83.1636883
128	HONEYSUCKLE DR	PIKEVILLE	KY	41501-1476	37.4751883	-82.5527367
128	HORSLEY CEMETERY RD	GREENUP	KY	41144-6143	38.5376367	-82.7642733
128	INDIA DR	ASHLAND	KY	41101-2197	38.5011533	-82.6959933
128	IRIS ST	PAINTSVILLE	KY	41240-9302	37.8142667	-82.7794283
128	ISOM DR TRLR	ISOM	KY	41824-9012	37.188585	-82.89169
128	ISSAC LN	HAZARD	KY	41701-7824	37.332463666	-83.2232095
128	JACK CASSADY BR TRLR	INEZ	KY	41224-9525	37.81450667	-82.50318167
128	JENNIE LUCY HOLW	MALLIE	KY	41836-8992	37.2352533	-82.8981367
128	JERRY BOTTOM RD	HUDDY	KY	41535-8919	37.60016	-82.2748933
128	JOHNSON COAL HOLW	MELVIN	KY	41650-9003	37.3550967	-82.6648583
128	JONES RD TRLR	HINDMAN	KY	41822-9088	37.3149483	-82.93408
128	KEETON AVE	WEST LIBERTY	KY	41472-8640	37.91703167	-83.25543833
128	KENTUCKY AVE	SOUTH WILLIAMSON	KY	41503-4129	37.673545	-82.2838183
128	KENTUCKY AVE APT 20	PIKEVILLE	KY	41501-9117	37.482485	-82.521555
128	KENTUCKY AVE APT 21	PIKEVILLE	KY	41501-9117	37.4822983	-82.52158
128	KENTUCKY AVE APT 22	PIKEVILLE	KY	41501-9117	37.4822983	-82.52158
128	KILGORE LN	PIKEVILLE	KY	41501-1781	37.47453133	-82.52211933
128	KING CAMP BR	VARNEY	KY	41571-9023	37.6072538	-82.4031512
128	KY ROUTE 201	WITTENSVILLE	KY	41274-9053	37.852092	-82.825665
128	LILAC ST	PAINTSVILLE	KY	41240-9300	37.8142367	-82.7791467
128	LILY DR	GRAYSON	KY	41143-9370	38.34167333	-82.9839945
128	LOCUST ST TRLR	HUDDY	KY	41535-8860	37.59499717	-82.27342133
128	LOWER HOLW	BETSY LAYNE	KY	41605-7020	37.55817	-82.62958
128	LUKE KID LN	HAROLD	KY	41635-9031	37.5356967	-82.6622983
128	LYCAN RD	ASHLAND	KY	41101-7183	38.5000667	-82.682975
128	MAIN ST	PAINTSVILLE	KY	41240-1162	37.8140433	-82.8038333
128	MAPLEWOOD VLG	BANNER	KY	41603-8040	37.582115	-82.6924583
128	MARCUMTOWN RD	LOUISA	KY	41230-5447	37.95888333	-82.53571167
128	MARION BRANCH RD	PIKEVILLE	KY	41501-9361	37.463372	-82.524162
128	MCKELL LN	SOUTH SHORE	KY	41175-8906	38.7221283	-82.94539
128	MEADOW AVE	RACELAND	KY	41169-1033	38.53233	-82.740715
128	MIDDLE FORK RD	JACKSON	KY	41339-9787	37.453353333	-83.44015000
128	MOONSHINE DR	WHITESBURG	KY	41858-8381	37.1816967	-82.8302894
128	MOORE ST	HAZARD	KY	41701-1532	37.2531233	-83.1893583
128	MOUNT MARTHA DR	PIKEVILLE	KY	41501-1334	37.4833317	-82.5273383
128	MOUNT SAVAGE DR	ASHLAND	KY	41101-7181	38.498085	-82.68651
128	MULLINS DR	GREENUP	KY	41144-9756	38.654407166	-82.87925166
128	NEEDLEPOINT RD	WHITESBURG	KY	41858-8840	37.0792883	-82.832195
128	NEEDLEPOINT RD BLDG 1	WHITESBURG	KY	41858	37.078904833	-82.83144366
128	NELLS LN	HYDEN	KY	41749-8751	37.16024167	-83.39149566
128	NEW HAMPSHIRE DR	ASHLAND	KY	41101-2244	38.490945	-82.6822367
128	OLD BURNING FORK RD	SALYERSVILLE	KY	41465-8980	37.7354183	-83.0280117
128	OLD BURNING FORK RD	SALYERSVILLE	KY	41465		
128	OLIVE RD TRLR	WHITESBURG	KY	41858-7020	37.1473833	-82.8454367
128	OLIVE RD UNIT BLDG	WHITESBURG	KY	41858-7020	37.148303833	-82.84622333
128	PANTHER BLVD	HAGERHILL	KY	41222-8641	37.7539167	-82.7776933
128	PARADISE VLY	HAGERHILL	KY	41222-8812	37.7784367	-82.7951583
128	PARSONS LN	VIRGIE	KY	41572-8278	37.343455	-82.6490433
128	PARTRIDGE DR	RUSSELL	KY	41169-1562	38.50899	-82.698755
128	PAUL DAVID ST	PIKEVILLE	KY	41501-1508	37.4428083	-82.5254017
128	PEACHTREE DR	PIKEVILLE	KY	41501-8705	37.47224614	-82.55871373
128	PEBBLE DR	WOOTON	KY	41776-8885	37.1661783	-83.311795
128	PEBBLE DR	WOOTON	KY	41776-8885	37.1661783	-83.311795
128	PINE FRK TRLR	SHELBIANA	KY	41562-8463	37.3950917	-82.4917817
128	POPLAR GRV	PIKEVILLE	KY	41501-1434	37.50158	-82.5377317
128	POPULAR LN	VIRGIE	KY	41572-8386	37.3231733	-82.64669
128	POSSUM TROT RD	LEBURN	KY	41831-8922	37.350065	-82.9570417
128	RAILROAD ST	JACKSON	KY	41339-7360	37.548245	-83.38321833
128	RATLIFF BRANCH RD	PIKEVILLE	KY	41501-3254	37.51763	-82.55977
128	RATLIFF HL	LOOKOUT	KY	41522	37.3236317	-82.4866133



128 RATLIFF ST	PIKEVILLE	KY	41501-3224	37.5147033	-82.5623133
128 REATTA ST	GRAYSON	KY	41143-1598	38.33331	-82.9408767
128 RIGSBEEES RD	GRAYSON	KY	41143-8832	38.31222989	-82.90682043
128 RIVER MILL RD	FREEBURN	KY	41528-8682	37.5715083	-82.1428833
128 ROCK HILL RD	OLIVE HILL	KY	41164-8495	38.27558447	-83.31356842
128 ROCKLICK BRANCH RD	TOPMOST	KY	41862	37.3668384	-82.7861652
128 ROCKY HILL CIR	HAZARD	KY	41701-7737	37.2776683	-83.1278433
128 SALLEE RD	LOUISA	KY	41230-5478	37.95283167	-82.52247333
128 SAMUEL DR	STAFFORDSVILLE	KY	41256-9044	37.8278133	-82.843785
128 SANDERS LN	PIKEVILLE	KY	41501-1583	37.452785	-82.5247383
128 SCHOOL ST TRLR	BETSY LAYNE	KY	41605-7035	37.5551583	-82.6329917
128 SCOTT AVE	PIKEVILLE	KY	41501-1216	37.4826433	-82.5161833
128 SHENANDOAH DR	RUSSELL	KY	41169-1753	38.504655	-82.7061733
128 SHOEMAKE DR	WHITESBURG	KY	41858-9382	37.1195483	-82.8296483
128 SHOEMAKE DR BLDG STORAGE	WHITESBURG	KY	41858-9382	37.118963666	-82.82998716
128 SMOKEY ROW	JENKINS	KY	41537-8771	37.1792015	-82.64317283
128 SOUTHSORE DR	SOUTH SHORE	KY	41175-9001	38.7207983	-82.9671633
128 SOUTHSIDE LN	PAINTSVILLE	KY	41240-9345	37.8119867	-82.8121133
128 SPRING BRANCH RD TRLR	CONFLUENCE	KY	41749-7936	37.2702417	-83.4037683
128 SPRING BRANCH RD TRLR	CONFLUENCE	KY	41749-7936	37.2703433	-83.404065
128 STAG ST TRLR	HAZARD	KY	41701-1005	37.2684733	-83.1848483
128 STONEY BROOKE DR	ASHLAND	KY	41101-2160	38.49588	-82.6972867
128 SUNNY LN	PIKEVILLE	KY	41501-3143	37.5394683	-82.6039567
128 TADPOLE RD TRLR	LOUISA	KY	41230-8117	37.98097667	-82.66949167
128 THOMPSON RD	RUSSELL	KY	41169-1646	38.5076883	-82.711196
128 TULIP ST	PAINTSVILLE	KY	41240-9304	37.8146883	-82.7798067
128 UK CATS LN	SOUTH SHORE	KY	41175-9074	38.7072117	-82.94719
128 WAGON WHEEL DR	BONNYMAN	KY	41719-8924	37.2953683	-83.24991
128 WALKER RD	WURLTAND	KY	41144-6374	38.5450867	-82.7585833
128 WARD AVE	AUXIER	KY	41602-9271	37.740676833	-82.76518016
128 WILEY BRANCH RD	HAZARD	KY	41701-8312	37.3537317	-83.2971117
128 WILLIAMS BR	MCVEIGH	KY	41555-8560	37.5279267	-82.2522567
128 WINDMILL ACRES	BLACKKEY	KY	41804-9109	37.121865	-82.9702067
128 WOLF RIDGE RD	LOUISA	KY	41230-6204	38.1304533	-82.6528217
128 YOUNG CIRCLE RD	WEBBVILLE	KY	41180-8629	38.083393	-82.817195
128 ZACK BRANCH RD	TALCUM	KY	41722-8753	37.386071	-83.092027
128 ZACK BRANCH RD TRLR	TALCUM	KY	41722	37.386665	-83.091785
128 E KEYSER HEIGHTS DR	PIKEVILLE	KY	41501-1601	37.49044633	-82.52839816
128 E MAIN ST	GRAYSON	KY	41143-1302	38.33288467	-82.94812833
128 E MAIN ST	WHITESBURG	KY	41858-7347	37.1174394	-82.82364071
128 E RUSSELL ST	ELKHORN CITY	KY	41522-7085	37.3044283	-82.3513133
128 N LAKE DR	PRESTONSBURG	KY	41653-1270	37.6684867	-82.7734633
128 S BURGLAR HOLW	WEST VAN LEAR	KY	41268-8003	37.7848083	-82.783255
128 S CAROL MALONE BLVD	GRAYSON	KY	41143-1352	38.3311483	-82.94454
128 S COLLEGE ST	PIKEVILLE	KY	41501-1733	37.4755717	-82.5236267
128 S FRONT AVE	PRESTONSBURG	KY	41653-1640	37.6668333	-82.77504
128 S FRONT AVE	PRESTONSBURG	KY	41653-1640	37.6668433	-82.775065
128 S FRONT AVE UNIT FLC	PRESTONSBURG	KY	41653-1614	37.6656517	-82.7737467
128 W CRETCHER ST	GRAYSON	KY	41143-7818	38.345905	-82.9127833
128 W KEYSER HEIGHTS DR	PIKEVILLE	KY	41501-1636	37.490735	-82.5311933
1280 3C RD	ASHCAMP	KY	41512-8612	37.258716	-82.487617
1280 CANOE RUN	GRAYSON	KY	41143-8639	38.3109	-82.8955385
1280 COURT OF 3 SISTERS	ASHLAND	KY	41102-7822	38.3813233	-82.7515267
1280 DILLOW AVE	RACELAND	KY	41169-1046	38.5338733	-82.734575
1280 FIELDS FORK RD	VIPER	KY	41774-8943	37.1260833	-83.1943083
1280 HIGHWAY 118	HYDEN	KY	41749-8004	37.1673144	-83.3974211
1280 HIGHWAY 118	HYDEN	KY	41749-8004	37.1704897	-83.4004401
1280 KY HIGHWAY 611	PIKEVILLE	KY	41501-4122	37.3171517	-82.5277717
1280 LITTLE CRK	PIKEVILLE	KY	41501-6929	37.3790567	-82.5191567
1280 PENNY HWY	PIKEVILLE	KY	41501-3825	37.3569067	-82.5730183
1280 ROCKHOUSE CRK	ELKHORN CITY	KY	41522-7902	37.3341183	-82.4733783
1280 STATE HIGHWAY 1654	RUSH	KY	41168-8942	38.32968	-82.8067583
1280 STATE HIGHWAY 1662	OLIVE HILL	KY	41164-7232	38.309505	-83.29120833
1280 STATE ROUTE 503	WURLTAND	KY	41144-7472	38.53545754	-82.79184
1280 STATE ROUTE 7	SOUTH SHORE	KY	41175-8935	38.711284	-82.9537825
1280 TAYLOR FRK	TURKEY CREEK	KY	41514-7832	37.66322	-82.325095
1280 TAYLOR FRK	TURKEY CREEK	KY	41514-7832	37.66257	-82.3253933

12800 COLLINS RD	CATLETTSBURG	KY	41129-8263	38.3873983	-82.6845833
12800 HIGHWAY 7	KITE	KY	41828-8806	37.3016917	-82.7769917
12800 PRINCELAND DR	ASHLAND	KY	41102-9681	38.385715	-82.7500833
12802 N HIGHWAY 3	LOUISA	KY	41230-7374	38.2180633	-82.73306
12803 COLLINS RD GARG	CATLETTSBURG	KY	41129-8263	38.386576833	-82.68577916
12803 COLLINS RD HSE	CATLETTSBURG	KY	41129-8263	38.3868467	-82.6860833
12807 KY ROUTE 979	BEAVER	KY	41604-6316	37.406735	-82.6524483
12807 REGINA BELCHER HWY TRLR	ELKHORN CITY	KY	41522-8302	37.3487249	-82.3926636
12808 KY HIGHWAY 451	KRYPTON	KY	41754-9044	37.30751033	-83.3381415
12808 PHELPS 632 RD TRLR	PHELPS	KY	41553-8609	37.50353	-82.1621333
1281 BAKER BR	TUTOR KEY	KY	41263-9012	37.87229	-82.752205
1281 BIG ROCK RD	YEADISS	KY	41777-8931	37.03525966	-83.21406533
1281 BIG ROCK RD	YEADISS	KY	41777-8931	37.0347865	-83.21376533
1281 BRUSHY FORK RD	CATLETTSBURG	KY	41129-8664	38.2399927	-82.6594478
1281 BURNING FORK RD	PIKEVILLE	KY	41501-3411	37.49756	-82.470405
1281 COUCHTOWN RD	BUSY	KY	41723-8812	37.2734317	-83.2599817
1281 FEDSCREEK RD	FEDSCREEK	KY	41524-8430	37.395278	-82.229657
1281 HIGHWAY 476	LOST CREEK	KY	41348-8938	37.485375	-83.30215
1281 HURRICANE CRK TRLR	KIMPER	KY	41539-6213	37.4894917	-82.37137
1281 LICK FRK	JENKINS	KY	41537-8357	37.25423	-82.6049117
1281 LITTLE MUD LICK RD	STAFFORDSVILLE	KY	41256-8804	37.8449617	-82.8482617
1281 STILLHOUSE HOLW	PIKEVILLE	KY	41501-7580	37.5247371	-82.6287866
1281 TYGART BEND RD	SOUTH SHORE	KY	41175-9754	38.7193783	-82.934265
1281 TYGART BEND RD BARN 1	SOUTH SHORE	KY	41175-9754	38.720045	-82.9334567
12816 HIGHWAY 160	WHITESBURG	KY	41858-8942	37.03997	-82.9164333
1282 BURNING FRK	SALYERSVILLE	KY	41465-7377	37.7173583	-83.0134783
1282 CALF CRK	INEZ	KY	41224-8417	37.912040000	-82.50608333
1282 DAIRY HOLW UNIT TEMP	JENKINS	KY	41537		
1282 GREASY CRK	SHELBIANA	KY	41562-8224	37.40528	-82.4678983
1282 HIGHWAY 1087	LEBURN	KY	41831-9132	37.405597	-82.92973899
1282 MILLERS CRK	VAN LEAR	KY	41265-9033	37.7711817	-82.7378133
1282 MILLERS CRK	VAN LEAR	KY	41265-9033	37.77125	-82.7377933
1282 PARKWAY DR	SALYERSVILLE	KY	41465-9254	37.74227717	-83.0522295
12822 HIGHWAY 7	DEANE	KY	41812-9041	37.2589267	-82.758415
12825 COPLEY RD	ASHLAND	KY	41102-7760	38.383495	-82.7113133
12825 ELKHORN CRK	SHELBY GAP	KY	41563-8416	37.2354883	-82.5222033
12825 KY HIGHWAY 451	KRYPTON	KY	41754-9044	37.307222	-83.33730566
12826 COPLEY RD	ASHLAND	KY	41102-7760	38.3820767	-82.7097483
12828 HIGHWAY 1690	LOUISA	KY	41230-8338	37.94385667	-82.64422167
12828 HIGHWAY 1690 GARG	LOUISA	KY	41230-8338	37.94370333	-82.64418333
1283 BARRENSHEE CRK	FREEBURN	KY	41528-8532	37.5402233	-82.1282067
1283 BUCKS BR	MARTIN	KY	41649-7805	37.5766783	-82.7815817
1283 BUCKS BR	MARTIN	KY	41649-7805	37.5765317	-82.7820317
1283 GARVIN RDG	OLIVE HILL	KY	41164-7321	38.30242651	-83.21652855
1283 LICK CREEK RD	LICK CREEK	KY	41540-8146	37.3895967	-82.2992133
1283 LICK CREEK RD	LICK CREEK	KY	41540-8146	37.3902109	-82.2990017
1283 PUNCHEON CAMP RD	CORNETTSVILLE	KY	41731-8639	37.09733425	-83.1249858
1283 SASSAFRAS CREEK RD	SASSAFRAS	KY	41759-8810	37.2370333	-83.030775
1283 SMITH FORK RD	PHELPS	KY	41553-8812	37.47317	-82.1914167
1283 UPPER BLACKBERRY RD	RANSOM	KY	41558-8720	37.53371	-82.1956667
12830 HIGHWAY 1690	LOUISA	KY	41230-8338	37.94347033	-82.6442255
12830 KY HIGHWAY 451	KRYPTON	KY	41754-9044	37.3078703	-83.33804466
12830 PHELPS 632 RD	PHELPS	KY	41553-8609	37.5038267	-82.1619217
12834 COPLEY RD	ASHLAND	KY	41102-7760	38.38099	-82.710245
12834 KY HIGHWAY 7 TRLR	CORNETTSVILLE	KY	41731-8989	37.129005	-83.06949
12834 N BIG CREEK RD	HATFIELD	KY	41514-9023	37.7356167	-82.3393217
12835 COPLEY RD	ASHLAND	KY	41102-7760	38.38244	-82.711295
12835 COPLEY RD	ASHLAND	KY	41102-7760	38.38259	-82.7106
12836 HIGHWAY 1690	LOUISA	KY	41230-8338	37.94377167	-82.64324167
12836 HIGHWAY 1690	LOUISA	KY	41230-8338	37.94391	-82.64376333
12836 HIGHWAY 1690 BARN	LOUISA	KY	41230-8338	37.94414383	-82.6443335
12836 HIGHWAY 1690 GARG	LOUISA	KY	41230-8338	37.94392167	-82.6437
12836 S STATE HIGHWAY 1	WEBBVILLE	KY	41180	38.17900717	-82.87159666
1284 BIRCH BR UNIT 33	SALYERSVILLE	KY	41465-7372	37.717176333	-83.0136215
1284 GRAHN RD	OLIVE HILL	KY	41164-6841	38.30792667	-83.10455
1284 HIGHWAY 3406	MAYKING	KY	41837-9012	37.1377133	-82.7274267
1284 JIMMIES CREEK RD	REGINA	KY	41559-8925	37.3697886	-82.3853654

1284 KY ROUTE 7	WAYLAND	KY	41666-9070	37.4578433	-82.82062
1284 LIBERTY RD	WEST LIBERTY	KY	41472-2056	37.924335	-83.27461167
1284 OSBORNE FORK RD	VIRGIE	KY	41572-8239	37.33619033	-82.65540116
1284 ROCKLICK BRANCH RD	KRYPTON	KY	41754-8982	37.3019417	-83.2931283
1284 SPURLOCK FRK	DANA	KY	41615-9038	37.5373517	-82.70446
1284 SPURLOCK FRK	DANA	KY	41615-9038	37.5372433	-82.7044067
1284 UPPER RIVER RD	VIPER	KY	41774-8631	37.1997767	-83.145125
1284 US HIGHWAY 23	STANVILLE	KY	41659	37.56659	-82.6443067
1284 W SOOKEYS CRK	PIKEVILLE	KY	41501-3603	37.4050067	-82.5349083
12843 HIGHWAY 160	WHITESBURG	KY	41858-8942	37.0383365	-82.91335466
12843 HIGHWAY 160 TRLR	WHITESBURG	KY	41858-8942	37.038945	-82.91695
12847 S HIGHWAY 3	LOUISA	KY	41230-6407	37.9918063	-82.5400357
12849 US HIGHWAY 23	STANVILLE	KY	41659	37.56564	-82.6452167
12849 US HIGHWAY 23	STANVILLE	KY	41659-9000	37.56565	-82.6452167
1285 BEECH BOTTOM RD TRLR	CUTSHIN	KY	41776-9044	37.1058994	-83.25216383
1285 BROADLEAF RD	LOUISA	KY	41230-6018	38.07615683	-82.65259083
1285 BUCK CRK	WHITESBURG	KY	41858-8157	37.2433017	-82.8507283
1285 CANOE RD	JACKSON	KY	41339-7305	37.470913	-83.479805
1285 CHRISTY LN	RUSH	KY	41168-9508	38.3645133	-82.765455
1285 CRESTWOOD DR	PRESTONSBURG	KY	41653-8043	37.6819115	-82.7559305
1285 GRASSY BR	RACCOON	KY	41557-8408	37.520455	-82.4301083
1285 GREASY CRK	SHELBIANA	KY	41562-8224	37.4051083	-82.46875
1285 GUY CT	RACELAND	KY	41169-1288	38.5294383	-82.7244067
1285 HIGHWAY 550	HINDMAN	KY	41822-8829	37.3302	-82.9993767
1285 ISLAND CREEK RD	PIKEVILLE	KY	41501-7223	37.4561667	-82.5304033
1285 JACKSON RD	GRAYSON	KY	41143-6909	38.2980317	-82.94856
1285 KY HIGHWAY 610	VIRGIE	KY	41572-9006	37.33504333	-82.58203366
1285 KY HIGHWAY 610	VIRGIE	KY	41572-9006	37.3354217	-82.58246
1285 KY ROUTE 122	MARTIN	KY	41649-9045	37.5500967	-82.7495033
1285 LAUREL FORK RD	HAZARD	KY	41701-8076	37.33004561	-83.19170745
1285 LONGFORK RD	VIRGIE	KY	41572-8909	37.330085	-82.60328
1285 MEADOW BRANCH RD	KRYPTON	KY	41754-8949	37.3058517	-83.3066283
1285 MEADOW BRANCH RD TRLR	KRYPTON	KY	41754-8949	37.308525	-83.3074983
1285 MILLSTONE RD	MILLSTONE	KY	41838-9013	37.1822467	-82.7563467
1285 PERSIMMON FORK RD	YEADDISS	KY	41777-8834	37.01661219	-83.1956053
1285 PIGEON ROOST RD	PILGRIM	KY	41250-8960	37.7651617	-82.4434583
1285 RIGHT FRK MONTGOMERY RD	VICCO	KY	41773	37.1826138	-83.0292081
1285 RIGHT FRK MONTGOMERY RD	VICCO	KY	41773	37.18296917	-83.02692466
1285 WHIPPOORWILL RD TRLR	NIPPA	KY	41240-9122	37.8497233	-82.7915383
12850 BRUSHY RD	PIKEVILLE	KY	41501-5101	37.65617	-82.5143917
12850 HIGHWAY 1	WEBBVILLE	KY	41180-9997	38.179092833	-82.87165066
12853 REGINA BELCHER HWY	ELKHORN CITY	KY	41522-8302	37.3483367	-82.3929667
12855 CRANSTON RD GARG	MOREHEAD	KY	40351-9524	38.35919953	-83.40785369
12856 HIGHWAY 1690	LOUISA	KY	41230-8338	37.94466	-82.643425
12856 KY HIGHWAY 7	CORNETTSVILLE	KY	41731-8989	37.1292974	-83.0670795
12856 N HIGHWAY 3	LOUISA	KY	41230-7374	38.2183517	-82.7330267
12856 N HIGHWAY 3	LOUISA	KY	41230-7374	38.2187117	-82.7330017
1286 CANOE RUN	GRAYSON	KY	41143-8639	38.31067867	-82.89513116
1286 DRY CREEK RD	DRY CREEK	KY	41862-9045	37.3451385	-82.78115766
1286 FLAT HOLW	SOUTH PORTSMOUTH	KY	41174-9058	38.7119217	-82.9872383
1286 HIGHWAY 1185	LOUISA	KY	41230-7959	38.128578	-82.67540216
1286 HIGHWAY 803	MILLSTONE	KY	41838-9034	37.19305283	-82.7409005
1286 KY ROUTE 1498	BEVINSVILLE	KY	41606-9048	37.34971033	-82.7417175
1286 KY ROUTE 993	TUTOR KEY	KY	41263-8713	37.85812083	-82.76681866
1286 MARE CRK UNIT SHED	STANVILLE	KY	41659-9008	37.5692463	-82.6169146
1286 MEATHOUSE FRK TRLR	CANADA	KY	41519-8210	37.5918983	-82.3241867
1286 OLD FALLSBURG RD	LOUISA	KY	41230-6377	38.1514417	-82.6781517
1286 PARKWAY DR	SALYERSVILLE	KY	41465-9254	37.74204383	-83.051563
1286 PERT CREEK RD TRLR	WHITESBURG	KY	41858-8555	37.1053683	-82.78628
1286 RATLIFF CREEK RD	PIKEVILLE	KY	41501-2137	37.49873317	-82.51053408
1286 SPAWS CREEK RD	WEST LIBERTY	KY	41472-8185	37.913689333	-83.2168515
1286 YEADDISS RD TRLR	YEADDISS	KY	41777-8652	37.08346	-83.207255
12860 CRANSTON RD	MOREHEAD	KY	40351-9524	38.35927833	-83.40742
12860 CRANSTON RD	MOREHEAD	KY	40351-9524	38.359195	-83.40725333
12860 CRANSTON RD	MOREHEAD	KY	40351-9524	38.34600833	-83.40353
12860 HIGHWAY 1690	LOUISA	KY	41230-8338	37.943635	-82.64325333
12862 STATE ROUTE 180	ASHLAND	KY	41102-8939	38.3822667	-82.71412

12864 HIGHWAY 899	RAVEN	KY	41861-9070	37.40202	-82.8070667
12864 HIGHWAY 899	RAVEN	KY	41861-9070	37.402015	-82.8070733
12867 N HIGHWAY 3	LOUISA	KY	41230-7374	38.2193433	-82.7335617
12869 KY ROUTE 122	HI HAT	KY	41636-9010	37.4274655	-82.74070283
1287 CANOE RUN	GRAYSON	KY	41143-9801	38.31104361	-82.89651549
1287 COUCHTOWN RD	BUSY	KY	41723-8812	37.2735167	-83.260085
1287 COUCHTOWN RD	BUSY	KY	41723-8812	37.2735367	-83.2601983
1287 COURT OF 3 SISTERS	ASHLAND	KY	41102-7822	38.38142	-82.7527533
1287 FRENCH BROAD ST TRLR	ASHLAND	KY	41101-7158	38.4922621	-82.6728908
1287 HIGHWAY 707 TRLR	LOUISA	KY	41230-7264	38.1915183	-82.6740167
1287 KY ROUTE 1498	BEVINSVILLE	KY	41606-9048	37.34952654	-82.74168297
1287 KY ROUTE 2039	HAGERHILL	KY	41222-9079	37.80143	-82.853345
1287 LOWER POMPEY RD	SHELBIANA	KY	41562-8104	37.43237	-82.429225
1287 RED CREEK RD	PIKEVILLE	KY	41501-6735	37.44432	-82.4658783
1287 RIGHT FRK MONTGOMERY RD	VICCO	KY	41773	37.190143	-83.039307
1287 ROCKHOUSE RD	PIKEVILLE	KY	41501-4175	37.30581	-82.5245967
1287 UPPER CHLOE CRK	PIKEVILLE	KY	41501-6621	37.4630617	-82.4597
12871 KY HIGHWAY 451	KRYPTON	KY	41754-9044	37.3082132	-83.3374402
12875 KY ROUTE 122	HI HAT	KY	41636-9010	37.4273883	-82.74091
12876 HIGHWAY 1 BLDG 1	WEBBVILLE	KY	41180-9061	38.1793833	-82.870535
12876 S STATE HIGHWAY 1	WEBBVILLE	KY	41180-9061	38.1792867	-82.8707017
12877 BRUSHY RD	PIKEVILLE	KY	41501-5101	37.655855	-82.5144
1288 BUCKS BR	MARTIN	KY	41649-7805	37.5767283	-82.7829283
1288 COUCHTOWN RD	BUSY	KY	41723-8812	37.27286283	-83.26027916
1288 ELKHORN CRK	ELKHORN CITY	KY	41522-7042	37.2929217	-82.3660383
1288 FOREST HILLS RD	FOREST HILLS	KY	41527-8331	37.64086617	-82.28735816
1288 GREASY CRK	OLIVE HILL	KY	41164-7567	38.282225	-83.324355
1288 GREASY CRK	OLIVE HILL	KY	41164-7567	38.282649	-83.32468416
1288 GREASY CRK	OLIVE HILL	KY	41164-7567	38.28272383	-83.32557083
1288 GREASY CRK	SHELBIANA	KY	41562-8224	37.40505	-82.4685467
1288 LICK BRANCH NOCTOR RD	JACKSON	KY	41339-7229	37.588663333	-83.30040833
1288 RIGHT FORK OF COWPEN RD	PIKEVILLE	KY	41501-6114	37.5496717	-82.5410533
1288 RIGHT FORK OF ISLAND CRK	PIKEVILLE	KY	41501-7118	37.4549655	-82.58093466
1288 SALTWELL RD	INEZ	KY	41224-8829	37.84471333	-82.56726333
1288 UPPER SECOND CREEK RD TRLR	HAZARD	KY	41701-8569	37.2732417	-83.1789217
1288 N HIGHWAY 3	LOUISA	KY	41230-6440	38.127973	-82.651156
1288 N HIGHWAY 3	LOUISA	KY	41230-6440	38.127855	-82.6515667
1288 N HIGHWAY 3 TRLR	LOUISA	KY	41230-6440	38.1276367	-82.65159
1288 S LAKE DR	PRESTONSBURG	KY	41653-1350	37.6669967	-82.760275
12880 HIGHWAY 550	LACKEY	KY	41643-9027	37.4473333	-82.8533467
12881 REGINA BELCHER HWY	ELKHORN CITY	KY	41522-8302	37.3481633	-82.39335
12882 US HIGHWAY 23	HAROLD	KY	41635	37.52928733	-82.625401
12883 HIGHWAY 7	DEANE	KY	41812-9041	37.2594267	-82.7581133
1289 CAT HOLLOW RD	ROARK	KY	40979	37.01657	-83.4712633
1289 DIX FRK	SIDNEY	KY	41564-8866	37.5977733	-82.3477383
1289 HIGHWAY 2033 TRLR	LOUISA	KY	41230-8396	37.94251	-82.61385167
1289 KY ROUTE 466	MELVIN	KY	41650-9033	37.3354417	-82.690815
1289 LAKEWOOD DR	GRAYSON	KY	41143-8477	38.3060333	-82.9518433
1289 LOW GAP BR	WHITESBURG	KY	41858-8024	37.2004933	-82.8575317
1289 PETER CAVE BR TRLR	INEZ	KY	41224-8647	37.9224217	-82.5146266
1289 POND RUN RD	RACELAND	KY	41169-1260	38.52741	-82.733535
1289 POND RUN RD	RACELAND	KY	41169-1260	38.5273967	-82.7335233
1289 ROCKHOUSE FRK	SALYERSVILLE	KY	41465-7465	37.741531	-83.003674
1289 SHELBY DRY FRK	SHELBIANA	KY	41562-8435	37.4093333	-82.4947067
1289 STATE ROUTE 7	SOUTH SHORE	KY	41175-8935	38.71140983	-82.95281762
1289 TYGART BEND RD	SOUTH SHORE	KY	41175-9754	38.7200167	-82.9335
1289 WELLS FORK RD	FARLER	KY	41774-8965	37.1536267	-83.2118583
12890 N HIGHWAY 201	WEBBVILLE	KY	41180-8838	38.1788267	-82.875415
12890 N HIGHWAY 201 BARN	WEBBVILLE	KY	41180-8838	38.179316	-82.8735248
12891 HIGHWAY 1110	WOLF COAL	KY	41339-8098	37.37812664	-83.39484564
12893 HIGHWAY 550	LACKEY	KY	41643-9027	37.44786933	-82.85260983
12894 HIGHWAY 7	DEANE	KY	41812-9041	37.25935	-82.757385
12896 KY HIGHWAY 451	KRYPTON	KY	41754-9044	37.30868846	-83.33842844
129 ADAMS BR	JEREMIAH	KY	41826-9001	37.1772883	-82.9229
129 AMAZON RD	ERMINE	KY	41815	37.13887	-82.7998167
129 ARMORY DR	JACKSON	KY	41339-9256	37.54971833	-83.38204333
129 ARMORY DR	JACKSON	KY	41339-9256	37.54905	-83.3827783

129 ARTINA LN	BULAN	KY	41722-8831	37.29797291	-83.17187441
129 AUDOBON CT	RUSSELL	KY	41169-1501	38.5170717	-82.6918433
129 AUSTIN WILLIAM NAP M DR	ESSIE	KY	40827	37.0755217	-83.4217617
129 AUTUMN LN	HYDEN	KY	41749	37.16900083	-83.40585933
129 BACH CT	WHITESBURG	KY	41858-7672	37.1224967	-82.8357767
129 BACK ST	WAYLAND	KY	41666-6807	37.4456633	-82.8035633
129 BAILEY LN	WEST LIBERTY	KY	41472-1101	37.92208167	-83.25645066
129 BARNETT CT	MARTIN	KY	41649-7937	37.56313	-82.7567533
129 BEECH ST	PIKEVILLE	KY	41501-1651	37.4948417	-82.5342733
129 BIG BRIDGE RD	MC DOWELL	KY	41647-9080	37.45040067	-82.73838316
129 BIG BRIDGE RD	MC DOWELL	KY	41647-9080	37.450415	-82.7381433
129 BIG VALLEY RD	HYDEN	KY	41749-8111	37.2050517	-83.4005067
129 BLACKBERRY AVE	LOUISA	KY	41230-8003	38.106735	-82.60322
129 BLACKBERRY FRK	KIMPER	KY	41539-5837	37.4943333	-82.2450133
129 BOOMERANG DR	BETSY LAYNE	KY	41605-7003	37.55810667	-82.63337666
129 BRUSHY FRK	JENKINS	KY	41537-8413	37.26630833	-82.61509
129 BRYANT BR	HI HAT	KY	41636-6200	37.393185	-82.7414717
129 BUCKENHAM LN	RACELAND	KY	41169-9010	38.5426367	-82.75413
129 BULLDOG LN	SOUTH SHORE	KY	41175-8903	38.721265	-82.9468117
129 BULLDOG LN UNIT SIGN	SOUTH SHORE	KY	41175-8903	38.7230898	-82.9482975
129 BYRD HAYES MNR	LOUISA	KY	41230-1078	38.1192067	-82.605845
129 CAIN DR	SALYERSVILLE	KY	41465-9424	37.7291817	-83.0240717
129 CAROLINE AVE	PIKEVILLE	KY	41501-1101	37.4786883	-82.5196167
129 CAROLINE AVE APT 1	PIKEVILLE	KY	41501-1101	37.4786967	-82.519615
129 CAROLINE AVE APT 11	PIKEVILLE	KY	41501-1101	37.4786967	-82.51959
129 CAROLINE AVE APT 12	PIKEVILLE	KY	41501-1101	37.4786967	-82.5195883
129 CAROLINE AVE APT 14	PIKEVILLE	KY	41501-1101	37.478695	-82.5195983
129 CAROLINE AVE APT 2	PIKEVILLE	KY	41501-1101	37.47869	-82.5196133
129 CAROLINE AVE APT 3	PIKEVILLE	KY	41501-1101	37.47869	-82.5196117
129 CAROLINE AVE APT 4	PIKEVILLE	KY	41501-1101	37.4786883	-82.5196083
129 CAROLINE AVE APT 5	PIKEVILLE	KY	41501-1101	37.4786967	-82.519585
129 CAROLINE AVE APT 6	PIKEVILLE	KY	41501-1101	37.4786983	-82.5195883
129 CAROLINE AVE APT 7	PIKEVILLE	KY	41501-1101	37.4787	-82.5195917
129 CAROLINE AVE APT 8	PIKEVILLE	KY	41501-1101	37.47869	-82.519605
129 CAROLINE AVE APT 9	PIKEVILLE	KY	41501-1101	37.478695	-82.5195933
129 CAROUSEL DR	MAYKING	KY	41837	37.1247567	-82.7433267
129 CASTLE DR	MOREHEAD	KY	40351-9085	38.241815	-83.34796833
129 CHESTNUT DR	PIKEVILLE	KY	41501-2017	37.48322929	-82.54092316
129 CHESTNUT LOG HOLW	ELKHORN CITY	KY	41522-8793	37.32367467	-82.489302
129 CHESTNUT LOG HOLW	ELKHORN CITY	KY	41522-8793	37.323995	-82.4886167
129 CHISSOM RD	JEREMIAH	KY	41826-9038	37.18398864	-82.9371669
129 COBURN HOLW TRLR	HUDDY	KY	41535-8801	37.5951917	-82.2760467
129 COCHRAN LN	PIKEVILLE	KY	41501-5765	37.53536108	-82.532221
129 COLLEGE DR	WHITESBURG	KY	41858-7748	37.1164017	-82.8247133
129 COLLEGE ST	WEST LIBERTY	KY	41472-1156	37.92050867	-83.25758783
129 COURT ST	ALLEN	KY	41601-9422	37.61471233	-82.720624
129 CRIMSON RD	HINDMAN	KY	41822-9095	37.3077017	-82.9544083
129 CRISWELL LN	GRAYSON	KY	41143-8189	38.33276383	-82.98566866
129 CULLER HOLW	AFLEX	KY	41514-7612	37.6570617	-82.2463017
129 DAISY ST	PAINTSVILLE	KY	41240-9307	37.8158567	-82.78028
129 DALLIE DR	VIPER	KY	41774-8618	37.2058283	-83.1407267
129 DOGWOOD HTS	LANGLEY	KY	41645-6588	37.533425	-82.792505
129 DOGWOOD HTS GARG	LANGLEY	KY	41645-6588	37.53346733	-82.79242266
129 DOUGLAS HOLW	OLIVE HILL	KY	41164-8455	38.276965	-83.30371333
129 DOW COLLINS ST	WHITESBURG	KY	41858-7420	37.123325	-82.8426067
129 ELM ST	WHEELWRIGHT	KY	41669-9058	37.33320521	-82.72175291
129 EVERMANS CRK	GRAYSON	KY	41143		
129 FAITHS WAY	GREENUP	KY	41144-1307	38.55265917	-82.81461533
129 FLAT FRK	OLIVE HILL	KY	41164-7405	38.31219333	-83.31210333
129 FLAT FRK TRLR	OLIVE HILL	KY	41164-7405	38.31368833	-83.31524833
129 FYFFE FARM RD	LOUISA	KY	41230-5004	38.0786367	-82.659965
129 FYFFE FARM RD	LOUISA	KY	41230-5004	38.0784833	-82.6609517
129 GARRISON HOLLOW RD	ESSIE	KY	40827	37.0809317	-83.458
129 GESLING RD	RUSSELL	KY	41169-1517	38.5174	-82.6986717
129 GRAPEVINE CREEK RD	HAZARD	KY	41701-7355	37.3434817	-83.273575
129 GRAPEVINE CREEK RD	HAZARD	KY	41701-7355	37.3352733	-83.2500217
129 GRAYSBRANCH RD	GREENUP	KY	41144-6764	38.64313	-82.8748383

129 HAMLET LN	MILLSTONE	KY	41838-9050	37.189095	-82.7491
129 HARRISON NEWSOME BR	PIKEVILLE	KY	41501-3827	37.354725	-82.5708617
129 HENROOST FRK	STEELE	KY	41566-8426	37.418205	-82.1852717
129 HIBBARD ST	PIKEVILLE	KY	41501-8077	37.4746417	-82.5247883
129 HICKS BRANCH RD	CORNETTSSVILLE	KY	41731-8601	37.11323033	-83.09465233
129 HIGH ST	JENKINS	KY	41537-8676	37.172235	-82.6320733
129 HIGHLAND AVE	PAINTSVILLE	KY	41240-1119	37.8159	-82.800215
129 HIGHLAND AVE	RACELAND	KY	41169-9016	38.54566926	-82.75458562
129 HIGHLAND AVE	RACELAND	KY	41169-9016	38.5456733	-82.75474
129 HIGHWAY 2036	LETCHER	KY	41832-8940	37.1438417	-82.9600533
129 HIGHWAY 3409	MC ROBERTS	KY	41835-8921	37.2108017	-82.666405
129 HILLSIDE DR	PRESTONSBURG	KY	41653-1490	37.66592	-82.739351
129 HILLVIEW DR	RACELAND	KY	41169-1027	38.533335	-82.740315
129 HITCHCOCK LOOP	VAN LEAR	KY	41265-8915	37.771045	-82.7326683
129 HOMESTEAD LN	HAGERHILL	KY	41222-8630	37.752241666	-82.78466783
129 HONEY DR TRLR	WHITESBURG	KY	41858-9215	37.11592933	-82.879521
129 HOWARD ST	PRESTONSBURG	KY	41653-7984	37.6663033	-82.7689183
129 HURRICANE BR	LEBURN	KY	41831-9095	37.37814	-82.945245
129 INDIAN CREEK RD	WHITESBURG	KY	41858-8193	37.2257367	-82.796065
129 INDIANOLA AVE	SOUTH SHORE	KY	41175-8018	38.71992	-82.9529717
129 IRIS ST	PAINTSVILLE	KY	41240-9303	37.8147733	-82.7797567
129 IVORY RD	LOUISA	KY	41230-6949	38.0430567	-82.6782467
129 JASMINE CT	HAZARD	KY	41701-5478	37.28990267	-83.20548716
129 JOHNSON DR	MOUTHCARD	KY	41548-8448	37.376854	-82.21005783
129 KEEL ST	PIKEVILLE	KY	41501-1654	37.4988483	-82.5349717
129 KELLY MOUNTAIN RD	SHELBY GAP	KY	41563-8340	37.2158267	-82.5464517
129 KENTUCKY AVE	SOUTH WILLIAMSON	KY	41503-4128	37.6742	-82.28395
129 KY ROUTE 3188	LANGLEY	KY	41645-8908	37.5564733	-82.767505
129 LARA LN	LOUISA	KY	41230-9122	38.09208	-82.59923667
129 LAWSON LN	HAROLD	KY	41635-8895	37.5310733	-82.62448
129 LEATHERWOOD RD	LOST CREEK	KY	41348-9249	37.44073767	-83.31309766
129 LICK CREEK RD	lick creek	KY	41540-8126	37.37552	-82.295635
129 LILLIE ENGLE RD TRLR	SMILAX	KY	41764-8803	37.1115483	-83.2807317
129 LITTLE ROCK HOUSE HOLW	HAZARD	KY	41701	37.2635133	-83.0353167
129 LONG BRANCH RD	GIFFORD	KY	41465-8305	37.763125	-83.120625
129 LORA LN	HAZARD	KY	41701-8049	37.35673	-83.2056167
129 LORAIN ST	PIKEVILLE	KY	41501-3757	37.48247083	-82.5346035
129 LYNN AVE	ASHLAND	KY	41102-9686	38.39186	-82.73939116
129 LYNN FORK RD TRLR	SLEMP	KY	41763-9054	37.038545	-83.1293983
129 MAPLEWOOD VLG	BANNER	KY	41603-8040	37.5819867	-82.691845
129 MARTHY DR	GREENUP	KY	41144-6171	38.6052867	-82.8589567
129 MARY BR	EAST MC DOWELL	KY	41647-8300	37.4503434	-82.7125551
129 MATILDA AVE	SOUTH SHORE	KY	41175-8940	38.71882	-82.9643883
129 MAYS BR	PRESTONSBURG	KY	41653-7807	37.6833183	-82.7770167
129 MEADOW AVE	RACELAND	KY	41169-1033	38.5323983	-82.7406633
129 MEADOW LN	HYDEN	KY	41749-8573	37.11545567	-83.38203266
129 MIDDLE FORK RD	INEZ	KY	41224	37.8652783	-82.5403683
129 MIKES BR	PIKEVILLE	KY	41501-6428	37.56935	-82.4782083
129 MILDRED AVE	SOUTH SHORE	KY	41175-7921	38.725195	-82.9390483
129 MILDRED ST	PIKEVILLE	KY	41501-9066	37.4831017	-82.5300833
129 MILLER BR	FEDSCREEK	KY	41524-8470	37.4150333	-82.21788
129 MOTLEY RD	FEDSCREEK	KY	41524-8400	37.39859	-82.229407
129 MOUNT CHASE DR APT A	PIKEVILLE	KY	41501-7405	37.48348922	-82.52869841
129 MOUNT CHASE DR APT B	PIKEVILLE	KY	41501-7405	37.48320683	-82.52836133
129 MOUNT CHASE DR APT C	PIKEVILLE	KY	41501-7405	37.48318567	-82.528356
129 MOUNT CHASE DR APT D	PIKEVILLE	KY	41501-7405	37.482761	-82.52829083
129 MOUNT CHASE DR APT E	PIKEVILLE	KY	41501-7405	37.48267983	-82.52846
129 MOUNT SAVAGE DR	ASHLAND	KY	41101-7180	38.4979683	-82.68613
129 NED BRANCH RD	LOST CREEK	KY	41348-9060	37.42006367	-83.27866633
129 NEW HAMPSHIRE DR	ASHLAND	KY	41101-2243	38.4904783	-82.682495
129 NORAS RD	CORNETTSSVILLE	KY	41731-8419	37.1167017	-83.0455983
129 NUMBER ONE HL	BURDINE	KY	41537-5602	37.1887167	-82.5980333
129 OAK HILL LN	PIKEVILLE	KY	41501-3978	37.3094383	-82.5316983
129 OAKWOOD LN	WEST LIBERTY	KY	41472-1222	37.91185167	-83.25265167
129 OFFICIAL HOLW	DAVID	KY	41616-8318	37.59825	-82.8875333
129 OLD HOUSE HOLW	TEABERRY	KY	41660-9059	37.4014417	-82.6349667
129 OLD OGDEN RD	HINDMAN	KY	41822-8817	37.346415	-82.99529

129 OSBORNE BR	BEVINSVILLE	KY	41606-6126	37.3650517	-82.731995
129 PARTRIDGE DR	RUSSELL	KY	41169-1564	38.5085083	-82.69893
129 PAXTON'S PL	JACKSON	KY	41339	37.5706592	-83.3992979
129 PLEASANT VLY	WURLTAND	KY	41144-7574	38.4932517	-82.7731067
129 POLLITT RD	RUSSELL	KY	41169-1583	38.5140317	-82.6949567
129 POND BRANCH RD	ELKHORN CITY	KY	41522-7060	37.2897267	-82.3655617
129 QUAIL DR	GRAYSON	KY	41143-9292	38.2643667	-82.9113467
129 RATLIFF LN	PIKEVILLE	KY	41501-9338	37.46915	-82.51976
129 REYNOLDS RD	BEAVER	KY	41604-9056	37.4003483	-82.6529967
129 RIDGE RD UNIT 1	RACELAND	KY	41169-1961	38.5378666	-82.716025
129 RIGHT FORK OF LICK FRK	JENKINS	KY	41537-8367	37.25289067	-82.55290016
129 RIGHT FORK TRACK RD	HAROLD	KY	41635-9103	37.5397217	-82.6327117
129 RIVER OAKS LN UNIT TEMP	LOUISA	KY	41230		
129 ROCKY HORSE DR	RAVEN	KY	41861-9081	37.3984615	-82.83296516
129 ROUGH BR	MC DOWELL	KY	41647-6044	37.4521567	-82.7225383
129 ROZEBOOM RD	NEON	KY	41840-8929	37.2060517	-82.7154033
129 SCHOOL HOUSE HOLW LOT 8	DAVID	KY	41616-8321	37.5978683	-82.8913483
129 SCHOOLHOUSE LN	SHELBIANA	KY	41562-8329	37.4276917	-82.4904283
129 STATE DR	JACKSON	KY	41339-9650	37.55086	-83.37719
129 STATE HIGHWAY 292 LOT 22	LOVELY	KY	41231	37.8101283	-82.3940233
129 STATE ROUTE 2	GREENUP	KY	41144-7991	38.5741267	-82.842885
129 STATE ROUTE 3307	GREENUP	KY	41144-8802	38.5826217	-82.8476117
129 STATE ROUTE 693	WURLTAND	KY	41144-8025	38.542475	-82.76513
129 STEPHENS RD	WURLTAND	KY	41144-7322	38.5011717	-82.7625317
129 STILL HOLW	SOUTH PORTSMOUTH	KY	41174-8812	38.7019483	-82.9650233
129 SUGAR HL	MAJESTIC	KY	41547-8501	37.5575267	-82.1174783
129 SUGAR HL	MAJESTIC	KY	41547-8501	37.5576786	-82.1162401
129 TACKETT BRANCH RD	VIRGIE	KY	41572-8943	37.3297	-82.6018067
129 TECHNOLOGY TRL	IVEL	KY	41642-9057	37.59898917	-82.680788
129 TOOTER BR	JEREMIAH	KY	41826-8929	37.167655	-82.9119467
129 TOWER RD	GARNER	KY	41817	37.341885833	-82.89042716
129 TRAILER LN	GREENUP	KY	41144-9609	38.6464467	-82.8710467
129 TROUBLESOME CRK	FISTY	KY	41743	37.3387833	-83.1074817
129 TULIP ST	PAINTSVILLE	KY	41240-9305	37.8152	-82.7800433
129 TURNER AVE	HAZARD	KY	41701-1252	37.2617033	-83.1947133
129 VELOCITY BTM	BETSY LAYNE	KY	41605-7045	37.55261	-82.6334217
129 VELOCITY BTM	BETSY LAYNE	KY	41605-7045	37.5522433	-82.6333233
129 VILLAGE ST	PIKEVILLE	KY	41501-3269	37.5145983	-82.56285
129 WELL HOLW	PAINTSVILLE	KY	41240-9075	37.8277667	-82.8013733
129 WILANA CT	PIKEVILLE	KY	41501-1723	37.47400983	-82.52570316
129 WILL COMBS LN	HAPPY	KY	41746-9069	37.2120367	-83.1161667
129 WOODVILLE LOOP	GRAYSON	KY	41143-9262	38.3216767	-82.9217733
129 WRONG TURN DR TRLR	SOUTH PORTSMOUTH	KY	41174-9108	38.6964117	-82.988665
129 E ELKHORN ST	ELKHORN CITY	KY	41522-8557	37.3058083	-82.353755
129 E KEYSER HEIGHTS DR	PIKEVILLE	KY	41501-1639	37.490622	-82.52847416
129 N BUCKINGHAM AVE ANNX	WEST VAN LEAR	KY	41268-8015	37.78812717	-82.78160233
129 N STATE HIGHWAY 207	RUSH	KY	41168-8975	38.3473944	-82.8338991
129 S RALPHS RD	GARRETT	KY	41630-8964	37.47370717	-82.8334105
129 S RIVER ST	AUXIER	KY	41602-9264	37.7361667	-82.7562833
129 W 2ND AVE	SOUTH SHORE	KY	41175-8913	38.72224367	-82.96864433
129 W MAIN ST	GRAYSON	KY	41143-1344	38.332312	-82.950137
129 W MAIN ST	GRAYSON	KY	41143-1344	38.332312	-82.950137
129 W MAIN ST	GRAYSON	KY	41143-1344	38.3323333	-82.9496383
129 W MAIN ST	GRAYSON	KY	41143-1344	38.3324917	-82.949935
1290 BARRENSHEE CRK	FREEBURN	KY	41528-8532	37.5408533	-82.12915
1290 BIG BLUE SPRINGS RD	RANSOM	KY	41558-8506	37.5406183	-82.187035
1290 BURNING FORK RD	PIKEVILLE	KY	41501-3411	37.4975433	-82.47026
1290 HIGHWAY 3408	BLACKKEY	KY	41804-9036	37.1548183	-82.981975
1290 HIGHWAY 3408 GARG	BLACKKEY	KY	41804-9036	37.15506091	-82.98211025
1290 HIGHWAY 707	LOUISA	KY	41230-7264	38.1938017	-82.67287
1290 HILLSDALE DR	RACELAND	KY	41169-1094	38.5349317	-82.73686
1290 INDIAN CREEK RD	VIRGIE	KY	41572-8337	37.340068	-82.607523
1290 LEATHERWOOD RD	LOST CREEK	KY	41348-9018	37.42588333	-83.31710833
1290 LEFT FORK OF JOES CRK	PIKEVILLE	KY	41501-5956	37.5439417	-82.4951683
1290 MEATSCAFFOLD RD	JACKSON	KY	41339-7757	37.594348333	-83.27999000
1290 MEATSCAFFOLD RD	JACKSON	KY	41339-7757	37.59443	-83.27975833
1290 MONTGOMERY AVE	ASHLAND	KY	41101-2776	38.4766683	-82.6462367

1290 MONTGOMERY AVE APT 1	ASHLAND	KY	41101-2676	38.47666967	-82.64666166
1290 MONTGOMERY AVE APT 2	ASHLAND	KY	41101-2676	38.4765767	-82.6464933
1290 MONTGOMERY AVE APT 3	ASHLAND	KY	41101-2676	38.4765717	-82.646495
1290 MONTGOMERY AVE STE 1	ASHLAND	KY	41101-2770	38.4766567	-82.6462567
1290 MONTGOMERY AVE STE B	ASHLAND	KY	41101-2776	38.476725	-82.64626
1290 PITINO CT	ASHLAND	KY	41102-5336	38.4500433	-82.6790533
1290 POLLS CREEK RD	SMILAX	KY	41764-8814	37.1361133	-83.2616933
1290 RACE TRACK HOLW	WHITESBURG	KY	41858-9119	37.1931025	-82.866234
1290 RACE TRACK HOLW UNIT GRNHOUS	WHITESBURG	KY	41858	37.1951062	-82.867871
1290 RIGHT FRK MONTGOMERY RD	VICCO	KY	41773	37.18491866	-83.03417186
1290 RIGHT FRK MONTGOMERY RD GARG	VICCO	KY	41773	37.18491866	-83.03417186
1290 ROCKY RD	PIKEVILLE	KY	41501-8011	37.4145983	-82.41997
1290 SECOND FORK RD TRLR	WOOTON	KY	41776-8719	37.16563333	-83.25470333
1290 SPAWS CREEK RD	WEST LIBERTY	KY	41472-8185	37.91375167	-83.21625667
1290 SPURLOCK FRK	DANA	KY	41615-9038	37.53783117	-82.70483783
1290 WOLFPEN CREEK RD	MALLIE	KY	41836-8859	37.2222167	-82.9153033
1290 N STONEY BROOK DR	BETSY LAYNE	KY	41605-9030	37.5554633	-82.60829
1290 S RIVER RD	MOUTHCARD	KY	41548-8462	37.3675	-82.24151
1290 S STATE HIGHWAY 1	GRAYSON	KY	41143-7978	38.31371	-82.9330233
1290 S STATE HIGHWAY 1	GRAYSON	KY	41143-7978	38.3126683	-82.9322067
12900 KY HIGHWAY 7	CORNETTSVILLE	KY	41731-8990	37.1288783	-83.0681367
12900 PRINCELAND HEIGHTS CT	ASHLAND	KY	41102-7768	38.38504	-82.7495517
12901 CUTSHIN RD	YEADDISS	KY	41777-8957	37.053785	-83.213145
12903 E GRIFFITH DR	ASHLAND	KY	41102-9637	38.38320217	-82.71137466
12903 E GRIFFITH DR TRLR	ASHLAND	KY	41102-9637	38.382935	-82.7107417
12904 PRINCELAND HEIGHTS CT LOT 14	ASHLAND	KY	41102	38.3849367	-82.7492417
12905 COLLINS RD TRLR	CATLETTSBURG	KY	41129-8264	38.3854433	-82.6854383
12907 CUTSHIN RD TRLR DW	YEADDISS	KY	41777-8957	37.053755	-83.2129083
12907 HIGHWAY 7	DEANE	KY	41812-9042	37.2595583	-82.7572067
12907 PRINCELAND HEIGHTS CT	ASHLAND	KY	41102-7768	38.3844317	-82.7493667
12908 COLLINS RD	CATLETTSBURG	KY	41129-8264	38.385715	-82.684675
12908 HIGHWAY 406	ROARK	KY	40979-8603	37.0261967	-83.5167183
12908 PRINCELAND HEIGHTS CT	ASHLAND	KY	41102	38.3847567	-82.749175
12909 HIGHWAY 421	HOSKINSTON	KY	40844	37.065535	-83.4089133
1291 EMMA KAYE BLVD	GREENUP	KY	41144-9304	38.63478	-82.8649067
1291 KY ROUTE 1498	BEVINSVILLE	KY	41606-9048	37.3494967	-82.74174042
1291 LICK BRANCH MACES CR RD	VIPER	KY	41774	37.1329	-83.1655917
1291 LOWER SECOND CREEK RD	BONNYMAN	KY	41719-8912	37.290005	-83.2592983
1291 MCINTIER BRANCH RD TRLR	CATLETTSBURG	KY	41129-8512	38.2515333	-82.6758417
1291 MILLERS CRK	VAN LEAR	KY	41265-9033	37.7705633	-82.7385983
1291 PARKWAY DR	SALYERSVILLE	KY	41465-9254	37.74189183	-83.05046866
1291 POLLS CREEK RD	SMILAX	KY	41764-8814	37.1394367	-83.261935
1291 POND RUN RD	RACELAND	KY	41169-1260	38.5278683	-82.7346283
1291 REID ST	FLATWOODS	KY	41139-9074	38.50348	-82.7352117
1291 REID ST TRLR	FLATWOODS	KY	41139-9074	38.503763333	-82.73509333
1291 SHEAS FRK	MC ROBERTS	KY	41835-8910	37.2192633	-82.677915
1291 E MAIN ST	INEZ	KY	41224-8939	37.86071667	-82.52372333
1291 E WILLIAMS DR	ASHLAND	KY	41102-8368	38.4201733	-82.7005917
1291 E WILLIAMS DR	ASHLAND	KY	41102-8368	38.4203717	-82.70089
1291 E WILLIAMS DR	ASHLAND	KY	41102-8368	38.42054	-82.700945
12912 PRINCELAND HEIGHTS CT LOT 12	ASHLAND	KY	41102-7768	38.38442	-82.74884
12913 PRINCELAND HEIGHTS CT LOT 7	ASHLAND	KY	41102-7768	38.384195	-82.7491017
12913 N HIGHWAY 201 TRLR	WEBBVILLE	KY	41180-8839	38.17973	-82.8753683
12914 HIGHWAY 421	HOSKINSTON	KY	40844	37.066035	-83.4073233
12917 COLLINS RD TRLR	CATLETTSBURG	KY	41129-8264	38.3918455	-82.6980449
12917 E GRIFFITH DR	ASHLAND	KY	41102-9637	38.38239	-82.7118683
1292 BEAR FORK RD	MOUSIE	KY	41839-9061	37.41170128	-82.85501611
1292 BRUSHY FRK	JENKINS	KY	41537-8449	37.2746417	-82.6303483
1292 BRUSHY FRK	JENKINS	KY	41537-8449	37.2746317	-82.630525
1292 BUCKS BR	MARTIN	KY	41649-7805	37.577715	-82.7823283
1292 CALLOWAY BR	PHELPS	KY	41553-8712	37.4964	-82.19797
1292 CHERRY TREE LN	GRAYSON	KY	41143-1742	38.3438033	-82.9207183
1292 CORN FRK	PRESTONSBURG	KY	41653-8490	37.6795833	-82.7077983
1292 HUFFS RUN TRLR	GRAYSON	KY	41143-7752	38.2530683	-82.941465
1292 LEFT BEAVER RD	HITE	KY	41655	37.5513083	-82.7501383
1292 LEFT FORK OF ISLAND CRK	PIKEVILLE	KY	41501-7249	37.4355167	-82.548835
1292 MITCHELL ST	CATLETTSBURG	KY	41129-1388	38.43357	-82.61052



1292 RIVERSIDE DR	PRESTONSBURG	KY	41653-7866	37.6666683	-82.75994
1292 ROAD CREEK RD	ELKHORN CITY	KY	41522-8411	37.3638533	-82.3721833
1292 SMOOT CRK	WHITESBURG	KY	41858-8058	37.16725717	-82.8593952
1292 SPURLOCK FRK	DANA	KY	41615-9038	37.5372766	-82.70440901
1292 TALENT BR	CORNETTSTVILLE	KY	41731-8554	37.1377183	-83.0299383
1292 TALENT BR TRLR	CORNETTSTVILLE	KY	41731-8554	37.13843	-83.0293417
1292 UPPER CHLOE CRK	PIKEVILLE	KY	41501-6621	37.462945	-82.4604083
1292 S STATE HIGHWAY 207 TRLR	RUSH	KY	41168-8847	38.3357	-82.8201583
12920 KY ROUTE 122	PRICE	KY	41636-9011	37.4280433	-82.7404767
12922 HIGHWAY 1690	LOUISA	KY	41230-8339	37.94350167	-82.642615
12923 KY ROUTE 122	PRICE	KY	41636-9011	37.4269367	-82.741335
1293 BLEVINS FORK RD	LOUISA	KY	41230-5607	38.00286167	-82.68442667
1293 BLEVINS FORK RD	LOUISA	KY	41230-5607	38.003695	-82.68442667
1293 BOWEN CREEK RD	ESSIE	KY	40827-7039	37.0502167	-83.5077833
1293 CHERRY TREE LN	GRAYSON	KY	41143-1742	38.3438967	-82.9207817
1293 CRAFT COLLY RD	ERMINE	KY	41815	37.1362	-82.79330416
1293 CRAFT COLLY RD	ERMINE	KY	41815-9012	37.13595867	-82.79335983
1293 DORTON CRK	JENKINS	KY	41537-8207	37.2728167	-82.5471567
1293 KY HIGHWAY 463	SLEMP	KY	41763-9015	37.0305817	-83.12265
1293 KY ROUTE 825	HAGERHILL	KY	41222-8814	37.782196	-82.823688
1293 MARE CRK	STANVILLE	KY	41659-9008	37.568985	-82.617725
1293 POND RUN RD	RACELAND	KY	41169-1260	38.5282633	-82.73545
1293 TURKEY CREEK RD	TURKEY CREEK	KY	41514-7905	37.6601083	-82.3056567
1293 WHIPPOORWILL RD	NIPPA	KY	41240-9122	37.8490298	-82.7919459
12930 CUTSHIN RD	YEADDISS	KY	41777-8957	37.053445	-83.21231
12930 HIGHWAY 406	ROARK	KY	40979-8603	37.0188107	-83.4882501
12931 KY ROUTE 122	PRICE	KY	41636-9011	37.4267317	-82.741645
12935 E GRIFFITH DR	ASHLAND	KY	41102-9637	38.381875	-82.7125383
12937 COLLINS RD TRLR	CATLETTSBURG	KY	41129-8264	38.384477	-82.68484733
12937 S HIGHWAY 3	LOUISA	KY	41230-6408	37.98470167	-82.536205
12939 S HIGHWAY 3	LOUISA	KY	41230-6408	37.9845872	-82.5358884
1294 ABNER FORK RD	BELCHER	KY	41513-8424	37.37001783	-82.33089116
1294 BRUSHY RD	VARNEY	KY	41571-9011	37.6058183	-82.3947417
1294 HIGHWAY 1148	ISOM	KY	41824-9046	37.18217189	-82.86792468
1294 HUFFS RUN TRLR	GRAYSON	KY	41143-7752	38.2532017	-82.94159
1294 KY HIGHWAY 611	PIKEVILLE	KY	41501-4122	37.3175283	-82.5269167
1294 LEATHERWOOD RD	LOST CREEK	KY	41348-9018	37.43073726	-83.31758367
1294 LITTLE ROBINSON CRK	VIRGIE	KY	41572-8400	37.3679317	-82.604295
1294 OPEN FRK	PIKEVILLE	KY	41501-4617	37.5764183	-82.38445
1294 PENNY HWY	PIKEVILLE	KY	41501-3825	37.3556317	-82.5773383
1294 RED CREEK RD	PIKEVILLE	KY	41501-6735	37.44469	-82.4662067
1294 ROCKHOUSE CRK	ELKHORN CITY	KY	41522-7902	37.33415	-82.4736417
1294 ROCKHOUSE CRK	ELKHORN CITY	KY	41522-7902	37.3342417	-82.473555
1294 SAWMILL HOLW	DEBORD	KY	41214-8983	37.7678481	-82.6107826
1294 SECOND FORK RD	WOOTON	KY	41776-8719	37.165430833	-83.25411333
1294 SPURLOCK FRK	DANA	KY	41615-9038	37.5378183	-82.7052917
1294 STATE HIGHWAY 194	PIKEVILLE	KY	41501-6439	37.570403	-82.47345416
1294 YELLOW CREEK RD TRLR	LOUISA	KY	41230-6601	37.99034833	-82.50700167
12941 BRUSHY RD	PIKEVILLE	KY	41501-4924	37.654335	-82.5155533
12943 KY HIGHWAY 476 TRLR	HAZARD	KY	41701-6908	37.3701667	-83.1444417
12944 PHELPS 632 RD	PHELPS	KY	41553-8607	37.504985	-82.1596817
12945 BRUSHY RD	PIKEVILLE	KY	41501-4924	37.65416	-82.5154383
12945 KY HIGHWAY 7	CORNETTSTVILLE	KY	41731-8990	37.12730967	-83.04422766
12949 ELKHORN CRK TRLR	SHELBY GAP	KY	41563-8417	37.23615466	-82.52120493
1295 BRANHAMS CREEK RD	MALLIE	KY	41836-9010	37.2949567	-82.8983733
1295 BURNING FORK RD	PIKEVILLE	KY	41501-3411	37.4974383	-82.469965
1295 CHERRY TREE LN	GRAYSON	KY	41143-1742	38.344025	-82.91988
1295 ELKHORN CRK	ELKHORN CITY	KY	41522-7042	37.2927867	-82.366405
1295 FLAT HOLW	SOUTH PORTSMOUTH	KY	41174-9058	38.7122817	-82.9859583
1295 HIGHWAY 3400 TRLR	JENKINS	KY	41537-8946	37.155425	-82.6609217
1295 HIGHWAY 476	LOST CREEK	KY	41348-8938	37.4854018	-83.3011158
1295 HIGHWAY 707	LOUISA	KY	41230-7264	38.1923817	-82.674465
1295 LOWER POMPEY RD	SHELBIANA	KY	41562-8104	37.4329917	-82.4292483
1295 MEADES BRANCH RD	LOUISA	KY	41230-6868	37.98581685	-82.67606078
1295 MILLERS CRK	VAN LEAR	KY	41265-9033	37.7709175	-82.737931
1295 PERSIMMON FORK RD	YEADDISS	KY	41777-8834	37.01678032	-83.1958102
1295 PERSIMMON FORK RD	YEADDISS	KY	41777-8834	37.01725869	-83.19660365

1295	PIGEON ROOST RD	PILGRIM	KY	41250-8960	37.7646483	-82.44414
1295	PINE CREEK RD	MAYKING	KY	41837-8911	37.1269333	-82.7430467
1295	PITINO CT	ASHLAND	KY	41102-5336	38.44964494	-82.67903205
12953	HIGHWAY 550	LACKEY	KY	41643-9028	37.448498666	-82.8513915
12955	CRANSTON RD	MOREHEAD	KY	40351-9524	38.360475833	-83.409379
12958	HIGHWAY 1690	LOUISA	KY	41230-8339	37.94269	-82.642085
12958	HIGHWAY 1690 TRLR	LOUISA	KY	41230-8339	37.94237667	-82.64221167
1296	BROWNS FORK RD	BROWNS FORK	KY	41701-6543	37.23489645	-83.23225395
1296	BROWNS FORK RD TRLR B	BROWNS FORK	KY	41701-6543	37.23494069	-83.23229325
1296	BURNING FRK	SALYERSVILLE	KY	41465-7377	37.7171483	-83.0133817
1296	CHRISTY LN TRLR	RUSH	KY	41168-9508	38.36435217	-82.76523283
1296	DAMRON BR	GRAYSON	KY	41143-7159	38.31383686	-82.91939619
1296	DAMRON BR	GRAYSON	KY	41143-7159	38.31362267	-82.91956083
1296	HIGHWAY 3410	MAYKING	KY	41837-9067	37.1183283	-82.7632867
1296	KY ROUTE 1086	WAYLAND	KY	41666-6834	37.4427817	-82.784215
1296	KY ROUTE 1086 HSE	WAYLAND	KY	41666-6834	37.4424224	-82.7831584
1296	KY ROUTE 1086 TRLR	WAYLAND	KY	41666-6834	37.4428	-82.7842167
1296	MIDDLE FRK	SALYERSVILLE	KY	41465-8659	37.73741	-83.09731
1296	SLONES BR	SHELBIANA	KY	41562-8006	37.4274017	-82.438935
1296	SLONES BR	SHELBIANA	KY	41562-8006	37.4274333	-82.4390667
1296	SPURLOCK FRK	DANA	KY	41615-9038	37.53802	-82.7058983
1296	STATE ROUTE 693	RUSSELL	KY	41169-9035	38.5302583	-82.7518933
1296	SYCAMORE RD	PIKEVILLE	KY	41501-5310	37.6264883	-82.5287083
1296	E US HIGHWAY 60	GRAYSON	KY	41143-1674	38.3307167	-82.9112183
1296	S MAYO TRL	PIKEVILLE	KY	41501-2204	37.44483033	-82.526074
12960	BRUSHY RD	PIKEVILLE	KY	41501-4924	37.6553967	-82.515895
12960	BRUSHY RD	PIKEVILLE	KY	41501-4924	37.655364	-82.5152195
12960	HIGHWAY 805	JENKINS	KY	41537-8077	37.19942	-82.5867817
12961	BRUSHY RD	PIKEVILLE	KY	41501-4924	37.655105	-82.5157983
12963	REGINA BELCHER HWY	ELKHORN CITY	KY	41522-8301	37.3469367	-82.39373
12969	ELKHORN CRK	SHELBY GAP	KY	41563-8417	37.234395	-82.5229633
12969	ELKHORN CRK GARG	SHELBY GAP	KY	41563-8417	37.2346917	-82.5232317
1297	CLEAR CREEK RD	HAZARD	KY	41701-7563	37.2972983	-83.063025
1297	RIGHT FRK MONTGOMERY RD	VICCO	KY	41773	37.190143	-83.039307
1297	RIGHT FRK MONTGOMERY RD BARN	VICCO	KY	41773	37.1868734	-83.0461379
1297	RIGHT FRK MONTGOMERY RD HSE	VICCO	KY	41773	37.185544833	-83.04422883
1297	SAWMILL HOLW	DAVELLA	KY	41214-8983	37.7682137	-82.6083444
1297	SMITH FORK RD	PHELPS	KY	41553-8812	37.473255	-82.191395
1297	SPAWS CREEK RD	WEST LIBERTY	KY	41472-8185	37.91470333	-83.21635066
1297	TICK RIDGE FRK	OLIVE HILL	KY	41164-8896	38.272535	-83.17571667
1297	TURKEY PEN RD	VIRGIE	KY	41572-8217	37.3228867	-82.6443417
12970	STATE HIGHWAY 194	PIKEVILLE	KY	41501-5437	37.64672267	-82.5640205
12973	N BIG CREEK RD	HATFIELD	KY	41514-9004	37.7371583	-82.3400017
12975	HIGHWAY 421	HOSKINSTON	KY	41749	37.06748	-83.4081883
12975	HIGHWAY 421	HOSKINSTON	KY	40844	37.0675667	-83.4082817
12975	HIGHWAY 421	HOSKINSTON	KY	40844	37.0660537	-83.4084441
12976	HIGHWAY 421	HOSKINSTON	KY	40844	37.06643	-83.407245
12976	HIGHWAY 805	JENKINS	KY	41537-8077	37.1994	-82.5867683
12977	BRUSHY RD	PIKEVILLE	KY	41501-4924	37.655496	-82.51532266
12977	HIGHWAY 421	HOSKINSTON	KY	41749	37.0660537	-83.4084441
12977	KY ROUTE 979	BEAVER	KY	41604-6330	37.40282	-82.6521617
12977	STATE HIGHWAY 194 UNIT TEMP	PIKEVILLE	KY	41501	37.648384333	-82.5666885
12978	BRUSHY RD	PIKEVILLE	KY	41501-4924	37.65630755	-82.51336207
12978	N BIG CREEK RD	HATFIELD	KY	41514-9004	37.7370883	-82.3399683
1298	55TH ST APT 1	ASHLAND	KY	41101-1704	38.4365167	-82.617125
1298	55TH ST APT 2	ASHLAND	KY	41101-1704	38.43654	-82.6171133
1298	55TH ST APT 3	ASHLAND	KY	41101-1704	38.4365883	-82.6170917
1298	55TH ST APT 4	ASHLAND	KY	41101-1704	38.436165	-82.6167283
1298	ACUP RD TRLR	HAPPY	KY	41746-9014	37.2267875	-83.1015338
1298	BAKER FORK RD	YEADDISS	KY	41777-8912	37.056545	-83.285675
1298	BEEFHIDE CRK	JENKINS	KY	41537-8307	37.2738283	-82.6064417
1298	BEEFHIDE CRK	JENKINS	KY	41537-8307	37.2732683	-82.6070667
1298	BUCKS BR	MARTIN	KY	41649-7805	37.5776783	-82.7816933
1298	BUCKS BR	MARTIN	KY	41649-7805	37.5775833	-82.78154
1298	DORTON JENKINS HWY	JENKINS	KY	41537-8283	37.2623017	-82.5734167
1298	GEORGES BRANCH RD	VICCO	KY	41773-8923	37.1949867	-83.05908
1298	HIGHWAY 3406	MAYKING	KY	41837-9012	37.1378867	-82.7273217

1298 MULLEN FRK	STONE	KY	41567-7010	37.5656533	-82.284585
1298 PIGEONROOST RD	CANADA	KY	41519-8306	37.59398233	-82.31388116
1298 PIGEONROOST RD	CANADA	KY	41519-8306	37.5939017	-82.314145
1298 POWELLS CRK	PIKEVILLE	KY	41501-7924	37.4022617	-82.4109083
1298 STATE HIGHWAY 1654	RUSH	KY	41168-8942	38.33067	-82.805625
12980 KY HIGHWAY 7	CORNETTSSVILLE	KY	41731-8990	37.1290705	-83.06699066
12980 KY HIGHWAY 7 GARG	CORNETTSSVILLE	KY	41731-8990	37.1284249	-83.06670005
12980 PHELPS 632 RD TRLR	PHELPS	KY	41553-8631	37.5053033	-82.1598383
12986 HIGHWAY 7	DEANE	KY	41812-9042	37.2603983	-82.7561583
12986 N BIG CREEK RD TRLR	HATFIELD	KY	41514-9004	37.73746	-82.340101
12987 KY HIGHWAY 7	CORNETTSSVILLE	KY	41731-8990	37.12831525	-83.06664993
1299 BOWLING FORK RD	ELKHORN CITY	KY	41522-7516	37.299595	-82.495195
1299 CLAYTON BRANCH RD	LOUISA	KY	41230-6036	38.0939217	-82.6297433
1299 CLAYTON BRANCH RD	LOUISA	KY	41230-6036	38.0933775	-82.6303513
1299 COURT OF 3 SISTERS LOT C1	ASHLAND	KY	41102-7822	38.38082	-82.7524167
1299 DAVIDSON FORK RD TRLR	THOUSANDSTICKS	KY	41766-9012	37.1722767	-83.4385767
1299 ELM SHOAL BRANCH RD TRLR	HAZARD	KY	41729	37.2641235	-83.2263023
1299 HOLLY FRK	MOREHEAD	KY	40351-9574	38.2896236	-83.3684098
1299 KLENCO RD	CORNETTSSVILLE	KY	41731-8944	37.1297167	-83.0595933
1299 MASH FRK	SALYERSVILLE	KY	41465-7421	37.75821	-83.0506783
1299 MASH FRK	SALYERSVILLE	KY	41465-7421	37.75381	-83.0293183
1299 MCKAY RD	GREENUP	KY	41144-6595	38.6109	-82.8995167
1299 MITCHELL ST	CATLETTSBURG	KY	41129-1389	38.4332617	-82.6104733
1299 RANCH RD	OLIVE HILL	KY	41164-6634	38.32307333	-83.22929167
1299 STATE HIGHWAY 1626 TRLR	OLIVE HILL	KY	41164-8821	38.27668	-83.25915833
1299 UPPER BLACKBERRY RD	RANSOM	KY	41558-8720	37.5361583	-82.223955
12990 HIGHWAY 15	LOST CREEK	KY	41348-9089	37.44394667	-83.31212
12990 HIGHWAY 406	ROARK	KY	40979	37.0255317	-83.5184117
12991 HIGHWAY 588	BLACKKEY	KY	41804-8904	37.1397667	-82.9742367
12993 KY HIGHWAY 7	CORNETTSSVILLE	KY	41731-8990	37.12831525	-83.06659981
12993 KY ROUTE 122 TRLR	PRICE	KY	41636-9011	37.42668133	-82.74237716
12993 KY ROUTE 979	BEAVER	KY	41604-6330	37.40443	-82.6523567
12994 HIGHWAY 1690	LOUISA	KY	41230-8339	37.94256167	-82.641785
12995 KY HIGHWAY 476	HAZARD	KY	41701-6908	37.3695217	-83.1460783
12995 KY HIGHWAY 476	HAZARD	KY	41701-6908	37.3692867	-83.1467767
12995 VIRGINIA BLVD	ASHLAND	KY	41102-8754	38.3887717	-82.7450467
12998 PHELPS 632 RD TRLR	PHELPS	KY	41553-8631	37.5055467	-82.1598567
12A DILLOW AVE	RACELAND	KY	41169-1048	38.5342767	-82.734975
13 ADKINS BR	PIKEVILLE	KY	41501-7537	37.50732	-82.5889517
13 ALEXIS CT LOT 4	FLATWOODS	KY	41139-6001	38.508691	-82.721913
13 ALICE DR	GREENUP	KY	41144-1363	38.5649283	-82.8142183
13 ALLEY WAY	BANNER	KY	41603-8022	37.6027933	-82.701235
13 ALTAWOOD RD	RACELAND	KY	41169-9000	38.5448667	-82.7566067
13 BEE HIVE RD	SLEMP	KY	41763-8900	37.0710117	-83.1015283
13 BLUE GRASS DR LOT 13	HAGERHILL	KY	41222-8830	37.7839983	-82.835215
13 BOSS HILL RD	SECO	KY	41849-5012	37.1720767	-82.7322567
13 BOULDER	PIKEVILLE	KY	41501-3493	37.515654	-82.487699
13 BRETT DR	WHITESBURG	KY	41858-9600	37.1520783	-82.8165017
13 BRUCE ST	LOVELY	KY	41231-9011	37.82325	-82.40675
13 BUCKENHAM LN	RACELAND	KY	41169-9009	38.5427083	-82.756705
13 CARTER ST TRLR	MC ANDREWS	KY	41543-8124	37.5735467	-82.2669733
13 CHESTER DR TRLR	LEBURN	KY	41831	37.35959	-82.9596517
13 CLEMONS FORK RD TRLR	CLAYHOLE	KY	41317-9003	37.45609333	-83.16573833
13 CLEO LOOP	MAYKING	KY	41837-8942	37.1260333	-82.73807
13 CLUB ST	PRESTONSBURG	KY	41653-1381	37.6684083	-82.757935
13 COLONIAL CT	MINNIE	KY	41651-8500	37.466323	-82.766202
13 COTTAGE DR	WHITESBURG	KY	41858-7259	37.178185	-82.8273583
13 CROSSBAR RD	GRAYSON	KY	41143-1551	38.33137	-82.9381783
13 CROSSBAR RD	GRAYSON	KY	41143-1551	38.332048	-82.9381425
13 CROSSBAR RD	GRAYSON	KY	41143-1551	38.331162	-82.938156
13 CROSSBAR RD GARG	GRAYSON	KY	41143-1551	38.331162	-82.938156
13 CUB CT	EAST POINT	KY	41216-8731	37.73666857	-82.80765326
13 CURTIS HICK RD	CARRIE	KY	41725-9035	37.34271067	-83.0317845
13 DAVIS LN	OLIVE HILL	KY	41164-8924	38.25766767	-83.25991716
13 DIABLOCK RD	HAZARD	KY	41701		
13 EVANS LN	GRETHEL	KY	41631-8902	37.45291823	-82.65265033
13 FOREST BND	HI HAT	KY	41636-6301	37.3872033	-82.7258417

13 FORGOTTON RD	BEAR BRANCH	KY	41714-8929	37.1629136	-83.5152919
13 FORSYTHIA CT	HAZARD	KY	41701-8551	37.241179	-83.17681966
13 FOURTH ST	SOUTH SHORE	KY	41175-7863	38.7262203	-82.9207533
13 FULTZ DR	HAZARD	KY	41701-8801	37.268465	-83.049015
13 GOBLE LN	PRESTONSBURG	KY	41653-8822	37.6698783	-82.7186933
13 GOLF COURSE LN	WHITESBURG	KY	41858-7814	37.1262167	-82.77621
13 GOLF COURSE LN	WHITESBURG	KY	41858-7814	37.12622	-82.775915
13 GOLF COURSE LN	WHITESBURG	KY	41858-7814	37.12635	-82.7759667
13 HAZARD RD	WHITESBURG	KY	41858-7597	37.1204933	-82.826995
13 HIGHWAY 7	WHITESBURG	KY	41858-8245	37.18961	-82.896295
13 HILLMAN ST	GREENUP	KY	41144-6765	38.6248683	-82.86823
13 HOLBROOK LN LOT 8	WEST LIBERTY	KY	41472-2066	37.930150666	-83.26076866
13 HONEY RD	ARGILLITE	KY	41121-8956	38.39180771	-82.84255329
13 JIM BANKS RD	JENKINS	KY	41537-8993	37.15608983	-82.65749833
13 JIM TACKETT DR	BEAVER	KY	41604-6303	37.38104183	-82.70740133
13 JOHN BROWN FRK	VIRGIE	KY	41572-8424	37.3688467	-82.6512317
13 JOHNNY HALE DR	LOVELY	KY	41231-9022	37.816995	-82.387265
13 KENTUCKY AVE	WHITESBURG	KY	41858-7789	37.115965	-82.81696
13 LAUREL FRK	JENKINS	KY	41537-8825	37.1503392	-82.706197
13 LAUREL FRK HSE	JENKINS	KY	41537-8825	37.14979367	-82.70499383
13 LEATHERWOOD LN	DANA	KY	41615-9047	37.5358983	-82.66682
13 LEFT FORK ELSWICK FRK UNIT 2	LICK CREEK	KY	41540-8160	37.3847033	-82.3056217
13 LEFT FORK NECK BR	GALVESTON	KY	41635-8750	37.4418568	-82.6232815
13 LICK BRANCH ARMORY RD	JACKSON	KY	41339-8021	37.53838167	-83.36809333
13 LICK BRANCH ARMORY RD	JACKSON	KY	41339-8021	37.53600667	-83.36808667
13 LICK BRANCH RD	ELKHORN CITY	KY	41522-7855	37.3323217	-82.4370817
13 LONG FRK	DEANE	KY	41812-8927	37.24446417	-82.73796516
13 MACINTOSH LN	OLIVE HILL	KY	41164-6770	38.27524	-83.28096333
13 MARION BRANCH RD	ASHCAMP	KY	41512-8552	37.2600617	-82.464005
13 MCKENZIE AVE	AUXIER	KY	41602-9243	37.741115	-82.7694283
13 MICK ST	GREENUP	KY	41144-6411	38.6536083	-82.8754867
13 MULLINS LN	BEVINSVILLE	KY	41606-6132	37.3482217	-82.7443867
13 NEWSOME BTM	TEABERRY	KY	41660-6319	37.4353967	-82.645205
13 OAKMONT DR	SOUTH SHORE	KY	41175-7851	38.72698383	-82.93012183
13 OMAHA CHURCH LN TRLR	PINE TOP	KY	41843-9093	37.27576	-82.8413117
13 PRATER BR TRLR	SALYERSVILLE	KY	41465-8564	37.73859667	-83.036704
13 PRESTON EST	PAINTSVILLE	KY	41240-8616	37.8030167	-82.7623167
13 QUAIL DR TRLR	GRAYSON	KY	41143-9291	38.2644217	-82.912365
13 RACHEL CT	PIKEVILLE	KY	41501-9614	37.3923017	-82.5371883
13 RADIO RDG	SOUTH PORTSMOUTH	KY	41174-9115	38.7186602	-82.9928806
13 RAINBOW LN	HATFIELD	KY	41514-8967	37.7254283	-82.3532633
13 RED BERRY RUN	GRAYSON	KY	41143-9182	38.3345483	-82.9224133
13 RIGHT BRANCH SPENCER RD	CHAVIES	KY	41727	37.3495267	-83.3402067
13 ROLLING STONE BR	TEABERRY	KY	41660-6326	37.4101683	-82.642255
13 SAWPIT BR	HINDMAN	KY	41822-8957	37.3150867	-82.93902
13 SEABOARD DR	WHITESBURG	KY	41858-7464	37.1200083	-82.8516317
13 STATE HIGHWAY 955	OLIVE HILL	KY	41164-7106	38.265105	-83.22699333
13 SWIFT SHOAL BR	EMMALENA	KY	41740-8809	37.3379289	-83.0698749
13 TOLLIVER MOUNTAIN RD TRLR	LITTCARR	KY	41834-9095	37.2651683	-82.945065
13 TOM FLEMMING DR LOT 1	FLATWOODS	KY	41139-1382	38.52597	-82.735365
13 TOM FLEMMING DR LOT 13	FLATWOODS	KY	41139-1382	38.52569416	-82.73578066
13 TRIBBEY CAMP RD	BULAN	KY	41722-8947	37.303165	-83.14414
13 TRINITY LN	GRAYSON	KY	41143-6090	38.338038	-82.9100852
13 WALNUT CREEK DR TRLR	WAYLAND	KY	41666-6001	37.4417433	-82.7815917
13 WATSON ST	GOODY	KY	41514-7610	37.66272	-82.2713267
13 WHITCO LOOP	WHITESBURG	KY	41858-7474	37.1218733	-82.850805
13 WHITCO LOOP	WHITESBURG	KY	41858-7474	37.12117	-82.8509217
13 WILLIAMS CRK TRLR	RUSH	KY	41168-8954	38.31626	-82.8186633
13 WORLEY LN TRLR	THORNTON	KY	41855	37.1615467	-82.7698517
13 N 2ND RIVER ST	WAYLAND	KY	41666-6803	37.44437767	-82.807394
13 N FRONT ST	DWALE	KY	41621-9023	37.6228317	-82.7231667
13 N STATE HIGHWAY 207	RUSH	KY	41168-8976	38.3452875	-82.83483383
13 S FRONT ST	PIKEVILLE	KY	41501-7724	37.4206017	-82.465235
13 S RALPHS RD	GARRETT	KY	41630-8963	37.4715955	-82.8325341
13 S WILLOW LN UNIT 9	PRESTONSBURG	KY	41653-1438	37.668577	-82.741478
13 W COURT ST APT A	PRESTONSBURG	KY	41653-1218	37.6674817	-82.7736883
130 17TH ST	ASHLAND	KY	41101-7604	38.4793633	-82.637005

130 17TH ST APT 1	ASHLAND	KY	41101	38.47951967	-82.63713633
130 17TH ST APT 2	ASHLAND	KY	41101	38.47932	-82.6370867
130 17TH ST APT 3	ASHLAND	KY	41101	38.47931033	-82.63738066
130 17TH ST APT 5	ASHLAND	KY	41101-7661	38.4793117	-82.6371167
130 17TH ST APT 6	ASHLAND	KY	41101	38.4790417	-82.636795
130 17TH ST APT 8	ASHLAND	KY	41101-7661	38.479035	-82.6367683
130 5TH ST	WHITESBURG	KY	41858-7762	37.115095	-82.8205133
130 ADAMS LN	PIKEVILLE	KY	41501-1480	37.48571083	-82.544381
130 ADKINS LN	PIKEVILLE	KY	41501-6143	37.5552933	-82.5556333
130 ALLEGHENY RD	HELLIER	KY	41534-9002	37.29013	-82.4713217
130 AMBA ST	PIKEVILLE	KY	41501-1319	37.484165	-82.5263683
130 ARMADA BLVD	RACELAND	KY	41169-1092	38.542625	-82.74462
130 ARMO CO BLVD	ASHLAND	KY	41101-7202	38.4883367	-82.6660533
130 ARROWOOD DR	DRIFT	KY	41619-9084	37.483358	-82.7559725
130 ATTIE WOOTON LN	VIPER	KY	41774-8139	37.158925	-83.0660033
130 AUDOBON CT	RUSSELL	KY	41169-1502	38.5170683	-82.69156
130 BACH CT	WHITESBURG	KY	41858-7672	37.1225083	-82.8357833
130 BALLPARK RD	ELKHORN CITY	KY	41522-7058	37.2992017	-82.3544467
130 BALLPARK RD	ELKHORN CITY	KY	41522	37.298947666	-82.35346583
130 BASCUM MULLINS RD	ELKHORN CITY	KY	41522-7064	37.28853867	-82.3676585
130 BEAUTY DR	GRAYSON	KY	41143-1580	38.33144	-82.9468
130 BEAUTY DR APT 1	GRAYSON	KY	41143-1580	38.3314867	-82.9467967
130 BEN RILEY DR	WOOTON	KY	41776-8902	37.19288733	-83.29174274
130 BEN RILEY DR	WOOTON	KY	41776-8902	37.19288733	-83.29174274
130 BERNARD DR TRLR	WHITESBURG	KY	41858-9002	37.1000683	-82.8374567
130 BIG CREEK RD TRLR	BEAR BRANCH	KY	41714	37.1628383	-83.5126517
130 BIRCH LN	EMMALENA	KY	41740-9020	37.35592	-83.0380567
130 BOARDWALK ST	INEZ	KY	41224-7006	37.8692981	-82.5459204
130 BOAT GUNNEL	MEALLY	KY	41234-9735	37.7911533	-82.7582483
130 BRADFORD ST	GRAYSON	KY	41143-1600	38.328675	-82.9145767
130 BRADLEY BR	WAYLAND	KY	41666-6700	37.419645	-82.809315
130 BRANDON LN	CHAVIES	KY	41727-8635	37.3656517	-83.258875
130 BRANDON LN TRLR	CHAVIES	KY	41727-8635	37.3654267	-83.2585367
130 BREWERS DR	JACKSON	KY	41339-9618	37.55943167	-83.38729333
130 BRIDGE ST	ELKHORN CITY	KY	41522-9047	37.3046017	-82.3501217
130 BRIDGE ST	PAINTSVILLE	KY	41240-1106	37.8143433	-82.7972133
130 BROOK DR TRLR	KRYPTON	KY	41754-8932	37.313885	-83.3378867
130 BROOKEVIEW HTS APT 10	INEZ	KY	41224-8002	37.84788333	-82.50047833
130 BROOKEVIEW HTS APT 11	INEZ	KY	41224-8002	37.84731124	-82.50088526
130 BROOKEVIEW HTS APT 12	INEZ	KY	41224-8002	37.84797333	-82.50044833
130 BROOKEVIEW HTS APT 13	INEZ	KY	41224-8002	37.848053333	-82.50053000
130 BROOKEVIEW HTS APT 14	INEZ	KY	41224-8002	37.84829667	-82.50085667
130 BROOKEVIEW HTS APT 15	INEZ	KY	41224-8002	37.84820333	-82.500525
130 BROOKEVIEW HTS APT 9	INEZ	KY	41224-8002	37.84787333	-82.50054667
130 BRYAN ST	PIKEVILLE	KY	41501-1656	37.49872	-82.53359
130 BUSH DR TRLR	WHITESBURG	KY	41858-8481	37.1317233	-82.82605
130 BYRD HAYES MNR	LOUISA	KY	41230-1062	38.1194017	-82.6058267
130 CABLE HOLLOW CRK	JENKINS	KY	41537-8006	37.2476517	-82.5612417
130 CAMP NATHANIEL RD	EMMALENA	KY	41740-8882	37.33321	-83.077185
130 CAMP NATHANIEL RD	EMMALENA	KY	41740-8882	37.3354	-83.07439599
130 CARDINAL DR	GRAYSON	KY	41143-1206	38.3337883	-82.955305
130 CARDINAL DR	IVEL	KY	41642-9039	37.5770417	-82.66277
130 CAROLINE DR	ASHLAND	KY	41101-2202	38.4873333	-82.6832417
130 CEMETARY RD	MARTIN	KY	41649-7959	37.5739317	-82.756285
130 CENTRAL AVE UNIT MAIN	SOUTH WILLIAMSON	KY	41503-4116	37.6735333	-82.28268
130 CENTRAL AVE UNIT SIGN	SOUTH WILLIAMSON	KY	41503-4116	37.673538166	-82.28251566
130 CHESTNUT DR	PIKEVILLE	KY	41501-2018	37.4837517	-82.5402633
130 CHURCH ST	WHITESBURG	KY	41858-7253	37.119325	-82.82568
130 CLAIRE LN	PIKEVILLE	KY	41501-3766	37.473133	-82.540856
130 CLAY DUMP RD TRLR	GRAHN	KY	41142	38.2845341	-83.0812153
130 CLOVER LN	SMILAX	KY	41764-8922	37.118648	-83.27722016
130 COAL RIDGE DR TRLR 12	HAZARD	KY	41701-7395	37.34327608	-83.24914024
130 COBURN HOLW	HUDDY	KY	41535-8801	37.5960517	-82.275345
130 COLDWATER RD	INEZ	KY	41224-8700	37.85138167	-82.5204
130 COLE AVE TRLR	HAZARD	KY	41701-1012	37.2688367	-83.1884883
130 COLLINS HOLLOW RD TRLR	LOUISA	KY	41230-8667	38.180065	-82.66724
130 COLONIAL DR	HAZARD	KY	41701-6621	37.27351	-83.1905583

130 COMBS LN	HAZARD	KY	41701-6836	37.2896283	-83.2096267
130 COMBS LN APT I	HAZARD	KY	41701-6836	37.289655	-83.2096033
130 COUGAR DR	ELKHORN CITY	KY	41522-7259	37.2971	-82.3584533
130 CRANDALL CEMETERY RD TRLR	HAZARD	KY	41725	37.31731	-83.0825317
130 CRICKETT LN	GRAYSON	KY	41143-1761	38.3369083	-82.9236633
130 CROMER RD	MOREHEAD	KY	40351-9024	38.274875	-83.32047667
130 CROMER RD REAR	MOREHEAD	KY	40351-9024	38.2758737	-83.3211318
130 DIVISION ST	PIKEVILLE	KY	41501-1116	37.4795917	-82.5177817
130 DIVISION ST FL 2	PIKEVILLE	KY	41501-1116	37.47976717	-82.51792566
130 DIVISION ST FL 3	PIKEVILLE	KY	41501-1116	37.480212333	-82.51793633
130 DIVISION ST UNIT ELTR	PIKEVILLE	KY	41501-1116	37.47981672	-82.51802712
130 DOGWOOD DR	LOUISA	KY	41230-5661	38.0604689	-82.6376251
130 EARLA DR	LANGLEY	KY	41645-6418	37.52612	-82.7864117
130 EASTERN ST	STONE	KY	41567-7078	37.588775	-82.2701183
130 EASY ST	STAFFORDSVILLE	KY	41256-9080	37.82157	-82.8553917
130 ENGLE FORK RD	DWARF	KY	41739-8002	37.32798744	-83.12915937
130 ESTEPP RD	MOREHEAD	KY	40351-8167	38.3104055	-83.395787
130 EVAN ST	PIKEVILLE	KY	41501-9397	37.4702017	-82.5632683
130 FAMILY MTN	GRAYSON	KY	41143-6321	38.28467707	-82.92775402
130 FISHTRAP BRANCH RD	JACKSON	KY	41339-9627	37.51332333	-83.33644667
130 FLANNERY CEMETERY RD	OLIVE HILL	KY	41164-7457	38.28913167	-83.21309167
130 FLETCHER HL	SECO	KY	41849-5023	37.169255	-82.735065
130 FORDS BRANCH RD	FORDS BRANCH	KY	41526	37.4328717	-82.512345
130 FRANK ST	STAFFORDSVILLE	KY	41256-9098	37.8235783	-82.85538
130 GARDEN LN	GRAYSON	KY	41143-9266	38.37094767	-82.88373883
130 GARDEN LN	GRAYSON	KY	41143-9266	38.37095033	-82.88381966
130 GIBSON RD	MAYKING	KY	41837	37.1401917	-82.7629483
130 GIBSON RD	MAYKING	KY	41837	37.1398417	-82.7624583
130 GILLIAM ST	PIKEVILLE	KY	41501-5613	37.5073183	-82.5501783
130 GLASS DR	THORNTON	KY	41855-9116	37.21263472	-82.81180355
130 GOLDFINCH LN TRLR	JEFF	KY	41751-8918	37.2145517	-83.1343233
130 GREASY CRK	OLIVE HILL	KY	41164-8477	38.283705	-83.303915
130 GREASY CRK	OLIVE HILL	KY	41164-8477	38.28368667	-83.30404333
130 GREENE BR	EAST POINT	KY	41216-8784	37.7215192	-82.8553015
130 HACKER HOLLOW RD	STINNETT	KY	40868-6522	37.1085317	-83.4033417
130 HAPPY CIR	HAPPY	KY	41746-9075	37.20396655	-83.09642639
130 HAPPY HOLW	LOST CREEK	KY	41348-9177	37.40830833	-83.31227167
130 HARDBURLY RD	HARDBURLY	KY	41722-8901	37.2975844	-83.1660506
130 HARDBURLY RD LOT 84	BULAN	KY	41722-8901	37.297252333	-83.16589066
130 HENROOST FRK	STEELE	KY	41566-8426	37.41855	-82.1851533
130 HENRY CLAY ST	ELKHORN CITY	KY	41522-8176	37.3146633	-82.4745683
130 HENRY ST	WEST LIBERTY	KY	41472-1128	37.9195655	-83.25852133
130 HIGHLAND AVE	PAINTSVILLE	KY	41240-1120	37.81556	-82.8004183
130 HIGHWAY 1410	WHITESBURG	KY	41858-8215	37.2373767	-82.8716433
130 HIGHWAY 32	LOUISA	KY	41230-8951	38.1053033	-82.6144267
130 HIGHWAY 80	HYDEN	KY	41749-8501	37.1547667	-83.368655
130 HILLCREST CT	ASHLAND	KY	41101-7357	38.4794467	-82.661645
130 HILLSIDE DR	PRESTONSBURG	KY	41653-1489	37.665785	-82.7396083
130 HILLVIEW DR	RACELAND	KY	41169-1027	38.532805	-82.7391383
130 HITCHCOCK DR	SOUTH SHORE	KY	41175-8020	38.72657	-82.9320183
130 HOGSTON CEMETERY RD	WEBBVILLE	KY	41180-8537	38.12993456	-82.80343784
130 HOGSTON CEMETERY RD BARN	WEBBVILLE	KY	41180-8537	38.1291964	-82.8046802
130 HOLLY FRK	MOREHEAD	KY	40351-7648	38.29402	-83.387885
130 HOLLY FRK BARN	MOREHEAD	KY	40351-7648	38.29374833	-83.38548667
130 HOLLY HILLS MALL RD	HINDMAN	KY	41822-9122	37.31492443	-82.9440125
130 HOLLY THICKET RD	VIPER	KY	41774-8351	37.15463	-83.163615
130 HORN OWL DR	WHITESBURG	KY	41858-9302	37.04736183	-82.89050466
130 HORSEHEAD DR	CORNETTSVILLE	KY	41731-9403	37.13465936	-83.03297137
130 HUSTLER BARTLEY RD	ASHCAMP	KY	41512-8563	37.2583244	-82.454173
130 IKE CT	ASHLAND	KY	41102-7827	38.38106	-82.7518183
130 IVY LN	STINNETT	KY	40868	37.10904617	-83.400909
130 JASMINE CT LOT 17	HAZARD	KY	41701-5478	37.28962383	-83.2051435
130 JAY CONLEY CEM RD	MOUSIE	KY	41839	37.4072833	-82.881275
130 JUSTICE AUTO RD	PIKEVILLE	KY	41501-7843	37.41575	-82.4496483
130 JUSTICE LN	PIKEVILLE	KY	41501-8060	37.5083438	-82.5437633
130 JUSTICE LN	PIKEVILLE	KY	41501-8060	37.50762967	-82.54365916
130 KATE IRELAND DR	HYDEN	KY	41749-9071	37.1627597	-83.3778474

130 KATE IRELAND DR	HYDEN	KY	41749-9071	37.16414	-83.3790167
130 KENTUCKY DR	HINDMAN	KY	41822-8946	37.3435667	-82.980495
130 KENTUCKY OIL VLG	BETSY LAYNE	KY	41605-7021	37.5582983	-82.6444533
130 KNOB FORK RD TRLR	PIKEVILLE	KY	41501-3551	37.53234	-82.4702683
130 KY ROUTE 1107	VAN LEAR	KY	41265-8608	37.7712983	-82.7889367
130 KY ROUTE 306	BYPRO	KY	41612-9711	37.3526517	-82.71583
130 LARK LN	WHITESBURG	KY	41858-9385	37.110795	-82.786431
130 LAUREL FRK	JENKINS	KY	41537-9210	37.150165	-82.70667
130 LEFT FORK MARSHALLS BR	JENKINS	KY	41537-8514	37.2133433	-82.5949417
130 LEFT FORK MARSHALLS BR	JENKINS	KY	41537-8514	37.21412567	-82.596988
130 LITTLE BR	ELKHORN CITY	KY	41522-7229	37.2737824	-82.4090667
130 LITTLE MUD LICK RD	STAFFORDSVILLE	KY	41256-8960	37.8300633	-82.8411383
130 LOWER SALTWELL RD	INEZ	KY	41224-8992	37.8538	-82.54734833
130 LOWER SALTWELL RD	INEZ	KY	41224-8992	37.853755	-82.54714
130 LYKINS CRK	PIKEVILLE	KY	41501-5602	37.505945	-82.5482467
130 MAIN ST	HINDMAN	KY	41822-8966	37.3350933	-82.9833433
130 MAIN ST	HINDMAN	KY	41822-8966	37.3347633	-82.9832685
130 MAIN ST	VICCO	KY	41773-9017	37.214775	-83.0634267
130 MAPLE ST	WHEELWRIGHT	KY	41669	37.33152754	-82.72235234
130 MAPLE ST GARG	WHEELWRIGHT	KY	41669	37.33152754	-82.72235234
130 MARE CRK	STANVILLE	KY	41659-7002	37.5710591	-82.63790218
130 MAYNARD HL	PIKEVILLE	KY	41501-6560	37.557725	-82.4617267
130 MAYNARD HL	PIKEVILLE	KY	41501-6560	37.5567333	-82.4637833
130 MAYO CIR	PIKEVILLE	KY	41501-1572	37.46279	-82.5185
130 MCCRAY LN	MILLSTONE	KY	41838-8922	37.1663117	-82.7530183
130 MCKNIGHT ST	ASHLAND	KY	41102-4273	38.466805	-82.763583
130 MEADOW AVE	RACELAND	KY	41169-1033	38.5323717	-82.7407233
130 MEADOWVIEW RD	GRAYSON	KY	41143-1446	38.33146	-82.9398783
130 METEOR LN	KRYPTON	KY	41754-9701	37.3115975	-83.3489088
130 MILLERS FORK RD	STEELE	KY	41566-8411	37.4055433	-82.1915767
130 MOORES TRAILER PARK LOT 8	LOVELY	KY	41231-9106	37.8102115	-82.3939565
130 MOUNT SAVAGE DR	ASHLAND	KY	41101-7181	38.4986933	-82.6859067
130 MUDLICK RD	AVAWAM	KY	41713	37.2156218	-83.279304
130 NATURES COVE DR	PIKEVILLE	KY	41501-1808	37.501895	-82.5416967
130 NEW HAMPSHIRE DR	ASHLAND	KY	41101-2244	38.4909233	-82.6815283
130 NEWMAN BR	HI HAT	KY	41636-7100	37.3864317	-82.718395
130 NEWTON LN	BUSY	KY	41723-9042	37.28004544	-83.32379702
130 NUMBER SIX HOLW	JENKINS	KY	41537-8751	37.1861817	-82.642315
130 ORINOCO HOLW	BELFRY	KY	41514-7315	37.6183633	-82.2676067
130 PARADISE HL	GRAYSON	KY	41143-6954	38.3346713	-82.9604982
130 PARTRIDGE DR	RUSSELL	KY	41169-1562	38.5093017	-82.69859
130 PEACOCK DR TRLR	BEAR BRANCH	KY	41714-8966	37.1653517	-83.51987
130 PETERS BRANCH RD	YEADDISS	KY	41777-8839	37.0757967	-83.2802233
130 PIKE ST	PIKEVILLE	KY	41501-1120	37.4808867	-82.5174333
130 PINEVIEW LN	INEZ	KY	41224-9518	37.8150081	-82.5059001
130 POWER DR	PIKEVILLE	KY	41501-3330	37.5148333	-82.561175
130 POWER DR	PIKEVILLE	KY	41501-3330	37.5148167	-82.5611617
130 POWERHOUSE HL	FREEBURN	KY	41528-8729	37.555645	-82.14924
130 POWERHOUSE HL GARG	FREEBURN	KY	41528-8729	37.55553583	-82.14907716
130 PRIDEMORE LN TRLR	HINDMAN	KY	41822-8902	37.30120189	-82.92201952
130 RABURN RD	HUEYSVILLE	KY	41640-6618	37.496183	-82.833678
130 RAILROAD ST	JACKSON	KY	41339-7360	37.54840667	-83.38308
130 RIDGE RD	RACELAND	KY	41169-1292	38.538217166	-82.71562583
130 RIDGE RD	RACELAND	KY	41169-1292	38.5378357	-82.7158151
130 RIDGE RD	RACELAND	KY	41169-1292	38.538169666	-82.71558716
130 RIGHT FORK HORSESHOE DR	PIKEVILLE	KY	41501-2142	37.4957117	-82.5145467
130 RIGHT FORK OF COWPEN RD TRLR	PIKEVILLE	KY	41501-6103	37.5458683	-82.55944
130 RIGHT FORK OF LYKINS CRK	PIKEVILLE	KY	41501-5627	37.50407017	-82.5532845
130 RIVER ST	PIKEVILLE	KY	41501-2242	37.4314033	-82.482155
130 RIVERVIEW DR	WEST LIBERTY	KY	41472-1032	37.91927334	-83.26239726
130 ROBERT BRASHEAR RD	VIPER	KY	41774-8042	37.135145	-83.1524867
130 ROBIN RD	RUSSELL	KY	41169-1548	38.5145467	-82.7026883
130 ROBINSON ALY APT A	PIKEVILLE	KY	41501-1220	37.48468133	-82.52126033
130 ROBINSON ALY APT B	PIKEVILLE	KY	41501-1220	37.4846917	-82.5214367
130 ROBINSON RD	JACKSON	KY	41339-9081	37.5341617	-83.349255
130 ROBINSON RD	JACKSON	KY	41339-9081	37.531295	-83.3493183
130 ROBINSON RD	JACKSON	KY	41339-9081	37.5315733	-83.3484667

130 ROBINSON RD	JACKSON	KY	41339-9081	37.53329167	-83.34719833
130 ROBINSON RD	JACKSON	KY	41339-9081	37.531245	-83.34822667
130 ROBINSON RD	JACKSON	KY	41339-9081	37.53150833	-83.34996
130 RONALD PUCKETT DR	SALYERSVILLE	KY	41465-9700	37.70282233	-83.00655533
130 ROWDY HOLW	SASSAFRAS	KY	41759-8979	37.2236333	-83.0446633
130 RUSSELL RD	ASHLAND	KY	41101-7260	38.4936033	-82.668515
130 SADLER DR	NIPPA	KY	41240-9225	37.8661233	-82.7865767
130 SASSAFRAS CREEK RD	SASSAFRAS	KY	41759-8999	37.2253317	-83.0421833
130 SAWGRASS LN APT 56	GRAYSON	KY	41143-1584	38.3234983	-82.92979
130 SAWGRASS LN APT 57	GRAYSON	KY	41143-1584	38.32351	-82.9297917
130 SAWGRASS LN APT 58	GRAYSON	KY	41143-1584	38.3235017	-82.9297917
130 SAWGRASS LN APT 59	GRAYSON	KY	41143-1584	38.3235117	-82.9297917
130 SAWGRASS LN APT 60	GRAYSON	KY	41143-1584	38.323505	-82.9297917
130 SAWGRASS LN APT 61	GRAYSON	KY	41143-1584	38.323505	-82.9297917
130 SAWGRASS LN HSE	GRAYSON	KY	41143-1584	38.323615	-82.93034
130 SCOTT AVE	PIKEVILLE	KY	41501-1216	37.4829617	-82.5165833
130 SCOTT AVE REAR	PIKEVILLE	KY	41501-1216	37.4830433	-82.5163133
130 SEXTON TRL	HAZARD	KY	41701-6699	37.2368767	-83.2333617
130 SHADY LN	LITTCARR	KY	41834-9058	37.27579233	-82.93858266
130 SHAWNEE TRL	PIKEVILLE	KY	41501-1547	37.43871	-82.5113733
130 SHENANDOAH DR	RUSSELL	KY	41169-1753	38.50434	-82.7061317
130 SHOEMAKE DR TRLR	WHITESBURG	KY	41858-9382	37.1184685	-82.82974619
130 SHOP BR	WAYLAND	KY	41666-9001	37.442005	-82.7939767
130 SHORT BR	GREENUP	KY	41144-6919	38.5668883	-82.85486
130 SMITHERS BACK RD	SALYERSVILLE	KY	41465-6944	37.73386667	-83.04724316
130 SNAKE VALLEY DR	HUEYSVILLE	KY	41640-6627	37.49786467	-82.82886916
130 SOLOMAN ST	EMMALENA	KY	41740	37.3596415	-83.04499983
130 SPRING BR TRLR	EMERSON	KY	41135-8915	38.3530016	-83.3025975
130 SPURLOCK CHURCH RD	PRINTER	KY	41655-9023	37.5016833	-82.718095
130 SQUIRE LN	TOPMOST	KY	41862-9020	37.3735183	-82.7837167
130 STATE HIGHWAY 1654	RUSH	KY	41168-8828	38.3176167	-82.8165167
130 STATE HIGHWAY 1910	GRAYSON	KY	41143-7990	38.33829	-82.91204
130 STEWART LN	JACKSON	KY	41339-9809	37.558655	-83.35886833
130 STEWART LN GARG	JACKSON	KY	41339-9809	37.55825667	-83.359324
130 STONE DR	PIKEVILLE	KY	41501-9315	37.4672867	-82.5019983
130 STONEY BUMP LN	VIPER	KY	41774-8483	37.14098833	-83.10343533
130 SUNSET ACRES DR	LOUISA	KY	41230-5627	38.0894217	-82.6481983
130 SUNSET CT	ASHLAND	KY	41101-2162	38.499465	-82.7019767
130 SYLVIA DR	OLIVE HILL	KY	41164-8349	38.32275833	-83.21082167
130 TACKETT BR	VIRGIE	KY	41572-8458	37.330605	-82.6016583
130 TAYLOR FRK	TURKEY CREEK	KY	41514-7801	37.6672602	-82.3261816
130 TAYLOR RD TRLR	MALLIE	KY	41836-9049	37.296898	-82.897814
130 TOWN HILL RD	LOUISA	KY	41230-6389	38.111202	-82.61192833
130 TRUMBO RD	MOREHEAD	KY	40351-7840	38.271685	-83.31352833
130 VANOVER BR	JENKINS	KY	41537-8058	37.2323533	-82.564
130 VENTERS LN TRLR	REDFOX	KY	41847-8971	37.20846398	-82.91458331
130 VERMILLION AVE	WHITESBURG	KY	41858-1330	37.1228917	-82.83388
130 VIRGINIA AVE	WHITESBURG	KY	41858-7786	37.1155495	-82.81567133
130 WADDELL DR HSE	CARRIE	KY	41725-9012	37.3108621	-83.0350031
130 WADDELL DR TRLR	CARRIE	KY	41725	37.309566666	-83.03416166
130 WALLEN DR	VAN LEAR	KY	41265-9045	37.7750433	-82.7881383
130 WALTERS BR	ISOM	KY	41824-8929	37.18588	-82.90173
130 WARD AVE	AUXIER	KY	41602-9271	37.7409017	-82.7653033
130 WEBB HOLW	VAN LEAR	KY	41265-9049	37.7760883	-82.7659983
130 WOLFE BR	VARNEY	KY	41571-9024	37.61774	-82.418435
130 WOLFORD ST	PIKEVILLE	KY	41501-1286	37.4827183	-82.5179917
130 WOODIE BLVD	PRESTONSBURG	KY	41653-1921	37.693795	-82.7698233
130 WOODIE BLVD	PRESTONSBURG	KY	41653-1921	37.692934	-82.7704392
130 WOODLAND DR	GARNER	KY	41817	37.341555	-82.8880383
130 WOODLAND DR	GARNER	KY	41817	37.34162	-82.88756
130 ZACK BRANCH RD	TALCUM	KY	41722-8753	37.387385	-83.09128
130 E MAPLE ST	SALYERSVILLE	KY	41465-8031	37.7550967	-83.0593283
130 S BUCKINGHAM AVE	WEST VAN LEAR	KY	41268-8012	37.7851367	-82.778575
130 S BUCKINGHAM AVE	WEST VAN LEAR	KY	41268-8012	37.7851483	-82.7784683
130 S CAROL MALONE BLVD	GRAYSON	KY	41143-1352	38.33115	-82.9445483
130 S CIRCLE DR APT 1	PRESTONSBURG	KY	41653-1348	37.6714133	-82.7464867
130 S CIRCLE DR APT 10	PRESTONSBURG	KY	41653-1348	37.6714583	-82.7464633



130 S CIRCLE DR APT 11	PRESTONSBURG	KY	41653-1348	37.7053007	-82.9868395
130 S CIRCLE DR APT 12	PRESTONSBURG	KY	41653-1348	37.6714467	-82.7464583
130 S CIRCLE DR APT 13	PRESTONSBURG	KY	41653-1348	37.6714083	-82.7465083
130 S CIRCLE DR APT 14	PRESTONSBURG	KY	41653-1348	37.6714033	-82.7465
130 S CIRCLE DR APT 15	PRESTONSBURG	KY	41653-1348	37.6714083	-82.7465067
130 S CIRCLE DR APT 16	PRESTONSBURG	KY	41653-1348	37.671415	-82.746515
130 S CIRCLE DR APT 17	PRESTONSBURG	KY	41653-1348	37.6714117	-82.7465117
130 S CIRCLE DR APT 2	PRESTONSBURG	KY	41653-1348	37.6714017	-82.7464917
130 S CIRCLE DR APT 3	PRESTONSBURG	KY	41653-1348	37.6714033	-82.7464917
130 S CIRCLE DR APT 4	PRESTONSBURG	KY	41653-1348	37.67144483	-82.74652683
130 S CIRCLE DR APT 5	PRESTONSBURG	KY	41653-1348	37.6714017	-82.7464933
130 S CIRCLE DR APT 6	PRESTONSBURG	KY	41653-1348	37.6714417	-82.7464533
130 S CIRCLE DR APT 7	PRESTONSBURG	KY	41653-1348	37.6714083	-82.74649
130 S CIRCLE DR APT 8	PRESTONSBURG	KY	41653-1348	37.671465	-82.746465
130 S CIRCLE DR APT 9	PRESTONSBURG	KY	41653-1348	37.671405	-82.7464917
130 S CIRCLE DR UNIT UTILRM	PRESTONSBURG	KY	41653	37.6714017	-82.7464967
130 S CLAY AVE	WEST VAN LEAR	KY	41268-8008	37.7831567	-82.7792167
130 S ELM ST	PIKEVILLE	KY	41501-9019	37.4761517	-82.521105
130 S EVERGREEN LN	PRESTONSBURG	KY	41653-1485	37.6664683	-82.7338983
130 S HIGHLAND AVE	PRESTONSBURG	KY	41653-1907	37.6690717	-82.7705367
130 S HORD ST	GRAYSON	KY	41143-1450	38.33061	-82.9488933
130 S HORD ST STE 2	GRAYSON	KY	41143-1450	38.3306283	-82.94889
130 S HORD ST STE A	GRAYSON	KY	41143-1450	38.330625	-82.9488883
130 S LEATHERWOOD RD	LOST CREEK	KY	41348-9019	37.40961167	-83.31073667
130 S LEATHERWOOD RD GARG	LOST CREEK	KY	41348-9019	37.409485	-83.31033333
130 S LICK CREEK RD	LOUISA	KY	41230-7686	37.9731	-82.53264833
130 S MAYO TRL	PIKEVILLE	KY	41501-1309	37.4726267	-82.5280983
130 W 4TH ST	ELKHORN CITY	KY	41522-9034	37.30329383	-82.34935783
130 W 5TH ST	ELKHORN CITY	KY	41522-7289	37.3038883	-82.3476617
130 W ELKHORN ST	ELKHORN CITY	KY	41522	37.3049817	-82.3549283
130 W ELKHORN ST	ELKHORN CITY	KY	41522	37.30537	-82.35508
130 W HICKS CT	ASHLAND	KY	41102-8314	38.442115	-82.7077967
130 W MAIN ST	ELKHORN CITY	KY	41522-9045	37.3045617	-82.3540233
130 W MAIN ST	GRAYSON	KY	41143-1343	38.332953666	-82.94957566
1300 BELLEFONTE RD APT B	FLATWOODS	KY	41139-1800	38.5167383	-82.72502
1300 BELLEFONTE RD APT C	FLATWOODS	KY	41139-1800	38.5164733	-82.7250817
1300 BELLEFONTE RD APT D	FLATWOODS	KY	41139-1800	38.516465	-82.7250617
1300 BEVERLY BLVD	ASHLAND	KY	41101-3608	38.467335	-82.655995
1300 BIG BLUE SPRINGS RD	RANSOM	KY	41558-8507	37.5405583	-82.1869583
1300 BLAINE CREEK RD	LOUISA	KY	41230-8769	38.1904867	-82.626485
1300 BLUEGRASS ST	FLATWOODS	KY	41139-1504	38.5242467	-82.7176317
1300 BURKE LN	RUSH	KY	41168-9224	38.27209017	-82.69756783
1300 CARTER AVE	ASHLAND	KY	41101-7544	38.479269	-82.64372366
1300 CENTRAL AVE	ASHLAND	KY	41101-7550	38.4781067	-82.64448
1300 CENTRAL AVE UNIT SIGN	ASHLAND	KY	41101-7550	38.47843698	-82.64450264
1300 CLARK ST	FLATWOODS	KY	41139-1514	38.517968	-82.723378
1300 COLEMAN BR	LEANDER	KY	41222-8856	37.7399143	-82.852621
1300 DAVIDSON FORK RD	THOUSANDSTICKS	KY	41766-9013	37.1727217	-83.4378867
1300 FIELDS FORK RD	VIPER	KY	41774-8944	37.1342683	-83.200845
1300 FIVE FORKS RD	LOUISA	KY	41230		
1300 FLY BY HAZARD RD	HAZARD	KY	41701	37.380722166	-83.2580485
1300 GALLAHER DR APT A	ASHLAND	KY	41101-6456	38.4448867	-82.6273967
1300 GALLAHER DR BSMT	ASHLAND	KY	41101-6456	38.4446433	-82.6272717
1300 GATEWAY INDUSTRIAL PARK STE A	JENKINS	KY	41537-9158	37.1616277	-82.6609543
1300 GATEWAY INDUSTRIAL PARK STE B	JENKINS	KY	41537-9158	37.1646483	-82.655235
1300 GATEWAY INDUSTRIAL PARK STE C	JENKINS	KY	41537-9158	37.1646331	-82.6552178
1300 GATEWAY INDUSTRIAL PARK STE D	JENKINS	KY	41537-9158	37.1646483	-82.655235
1300 GRANDVIEW DR	ASHLAND	KY	41101-6330	38.4456733	-82.6278133
1300 GREENUP AVE	ASHLAND	KY	41101-7527	38.4806983	-82.6422017
1300 GREENUP AVE REAR	ASHLAND	KY	41101-7527	38.4808	-82.6421983
1300 GREENUP AVE REAR	ASHLAND	KY	41101-7527	38.4808	-82.6421983
1300 HIGHWAY 1087	LEBURN	KY	41831-9065	37.397285	-82.9744917
1300 HOODS CREEK PIKE	ASHLAND	KY	41101-7222	38.4898117	-82.669685
1300 HURTS BR	PIKEVILLE	KY	41501-5521	37.615185	-82.57061
1300 JACKSON BRANCH RD	ELKHORN CITY	KY	41522-7306	37.2835867	-82.4354383
1300 KENDRICK FRK	PIKEVILLE	KY	41501-6617	37.456755	-82.4421467
1300 KENTUCKY AVE	ASHLAND	KY	41102-4553	38.46455	-82.6599883

1300 KENTUCKY BLVD	HAZARD	KY	41701-2028	37.24566	-83.1820433
1300 KNOB FORK RD	PIKEVILLE	KY	41501-3545	37.52930583	-82.488238
1300 KNOB FORK RD TRLR	PIKEVILLE	KY	41501-3545	37.53014067	-82.48922516
1300 KY HIGHWAY 1469	VIRGIE	KY	41572-8532	37.3548267	-82.5771933
1300 LAKESIDE DR	JACKSON	KY	41339-7492	37.5729	-83.37503
1300 LAKESIDE DR	JACKSON	KY	41339-7492	37.572945	-83.375178
1300 LITTLE FORK RD	VIRGIE	KY	41572-8347	37.35915217	-82.61866966
1300 MILLERS CRK	VAN LEAR	KY	41265-9034	37.7713067	-82.737685
1300 MULLINS ST	FLATWOODS	KY	41139-1336	38.52579	-82.7158867
1300 MULLINS ST GARG	FLATWOODS	KY	41139-1336	38.52594483	-82.71579983
1300 NAPIER ST	FLATWOODS	KY	41139-1538	38.5185867	-82.7231783
1300 NICHOLS PL	ASHLAND	KY	41101-3534	38.47242	-82.6489233
1300 OAKVIEW RD	ASHLAND	KY	41101-3648	38.4712567	-82.6488617
1300 OAKVIEW RD	ASHLAND	KY	41101-3648	38.471956166	-82.64923866
1300 OLD BEECH RD	LOUISA	KY	41230-9620	38.093855	-82.59672633
1300 OPOSSUM BEND RD	HYDEN	KY	41749-7925	37.2848415	-83.4086975
1300 PATTERSON ST	FLATWOODS	KY	41139-1546	38.5197017	-82.7227533
1300 PIGEON ROOST RD TRLR	PILGRIM	KY	41250-8961	37.73634317	-82.44038633
1300 REGIONAL AIRPORT RD	CHAVIES	KY	41727	37.3791164	-83.2579916
1300 RIGHT FORK OF COWPEN RD	PIKEVILLE	KY	41501-6115	37.5499917	-82.5404567
1300 RIVERVIEW RD	ASHLAND	KY	41101-7073	38.51639	-82.68324
1300 SEATON AVE	GREENUP	KY	41144-1283	38.5671717	-82.8301617
1300 STATE HIGHWAY 3298	OLIVE HILL	KY	41164-4538	38.29825167	-83.13776833
1300 TAYLOR ST	FLATWOODS	KY	41139-1845	38.5156167	-82.7256733
1300 WALNUT ST	FLATWOODS	KY	41139-1144	38.5271483	-82.7143733
1300 WENDELL FORD TERMIN RD	CHAVIES	KY	41727-8692	37.38077783	-83.25825783
1300 WENDELL FORD TERMIN RD HNGR 2	CHAVIES	KY	41727	37.38010833	-83.257525
1300 WENDELL FORD TERMIN RD UNIT RWLIGHT	CHAVIES	KY	41727	37.382127166	-83.26026016
1300 E MAPLE ST LOT 19	SALYERSVILLE	KY	41465-7337	37.761125	-83.04879
1300 E WILLIAMS DR TRLR 1	ASHLAND	KY	41102-9694	38.4198739	-82.6996699
1300 E WILLIAMS DR TRLR 3	ASHLAND	KY	41102-9694	38.4210133	-82.6999317
1300 S LAKE DR	PRESTONSBURG	KY	41653-1351	37.6670533	-82.735405
1300 W COLLINS ST	FLATWOODS	KY	41139-1558	38.5175067	-82.7239483
1300 W HOWARD DR	ASHLAND	KY	41102-7100	38.4697467	-82.6931683
13000 HIGHWAY 1	WEBBVILLE	KY	41180-9063	38.1811648	-82.8712464
13001 CRANSTON RD	MOREHEAD	KY	40351-9524	38.36041833	-83.409145
13001 S HIGHWAY 3	LOUISA	KY	41230-6409	37.98470167	-82.536205
13004 HIGHWAY 1103 TRLR	LINEFORK	KY	41833-8905	37.0376867	-82.9668267
13004 HIGHWAY 421	HOSKINSTON	KY	40844	37.065306	-83.407636
13005 KY ROUTE 122 GARG	HI HAT	KY	41636-9012	37.42587333	-82.74293783
13005 KY ROUTE 122 TRLR	HI HAT	KY	41636-9012	37.42665567	-82.74219866
13007 HIGHWAY 1690	LOUISA	KY	41230-8340	37.9426483	-82.6409733
13007 KY HIGHWAY 451	KRYPTON	KY	41754-9046	37.31038733	-83.33915483
13007 KY ROUTE 122	HI HAT	KY	41636-9012	37.427235	-82.7420333
1301 29TH ST	ASHLAND	KY	41101-4062	38.463975	-82.6358333
1301 ASHLAND AVE	ASHLAND	KY	41101-3930	38.4643367	-82.63899
1301 BATH AVE	ASHLAND	KY	41101-2627	38.4778267	-82.644585
1301 BATH AVE	ASHLAND	KY	41101-2627	38.4778717	-82.6445617
1301 BETH ANN DR	FLATWOODS	KY	41139-1108	38.5292735	-82.7130005
1301 CANOE RUN	GRAYSON	KY	41143-8751	38.3114795	-82.8925702
1301 CANOE RUN TRLR	GRAYSON	KY	41143-9760	38.3115652	-82.8915794
1301 CENTRAL AVE	ASHLAND	KY	41101-7549	38.4789	-82.64364
1301 CHRISTINE AVE	ASHLAND	KY	41101-7101	38.493845	-82.6713483
1301 CLARK ST	FLATWOODS	KY	41139-1513	38.518385	-82.7230517
1301 COALFIELD INDUSTRIAL DR BLDG STORAGE	CHAVIES	KY	41727		
1301 FOUR MILE RD	RUSH	KY	41168-8184	38.3205717	-82.7193883
1301 FOUR MILE RD LOT 3	RUSH	KY	41168-8184	38.32095017	-82.7198575
1301 FOUR MILE RD TRLR 1	RUSH	KY	41168-8184	38.320975	-82.7192617
1301 FOUR MILE RD TRLR 6	RUSH	KY	41168-8184	38.3206167	-82.7198783
1301 GREENUP AVE	ASHLAND	KY	41101-7526	38.4817117	-82.6417433
1301 GREENUP AVE	ASHLAND	KY	41101-7526	38.4817117	-82.6417433
1301 HAMER ST	FLATWOODS	KY	41139-1521	38.522565	-82.7196767
1301 HARLESS CRK	REGINA	KY	41559-8913	37.3779083	-82.3934533
1301 HAWK ST	JACKSON	KY	41339-1030	37.55355167	-83.38699833
1301 HERLIN HALCOMB RD	HINDMAN	KY	41822-8799	37.2852917	-82.9499017
1301 HICKORY ST	FLATWOODS	KY	41139-1356	38.52648108	-82.71518628
1301 HIGHWAY 550	HINDMAN	KY	41822-8766	37.3441967	-82.967325

1301 HITE RD	MARTIN	KY	41649-7984	37.55184	-82.74818
1301 HOODS CREEK PIKE	ASHLAND	KY	41101-7221	38.489505	-82.6691033
1301 HUNTS FRK	DANA	KY	41615-8021	37.55433	-82.67013
1301 ISON ST	FLATWOODS	KY	41139-1531	38.5228633	-82.7192783
1301 KY HIGHWAY 611 TRLR 2	PIKEVILLE	KY	41501-4121	37.31691	-82.5262033
1301 LAUREL FORK RD	HAZARD	KY	41701-8077	37.32867583	-83.19411116
1301 LEFT FORK OF JOES CRK	PIKEVILLE	KY	41501-5957	37.5431783	-82.4945667
1301 LITTLE DRY FRK	WHITESBURG	KY	41858-8598	37.15148856	-82.84159487
1301 LITTLE GARNER RD	ASHLAND	KY	41102-7511	38.43269	-82.730105
1301 MAPLE ST	FLATWOODS	KY	41139-1348	38.5252817	-82.7170883
1301 MAPLE ST GARG	FLATWOODS	KY	41139-1348	38.52522517	-82.71660116
1301 MIDDLE FRK	HAGERHILL	KY	41222-9045	37.7718167	-82.839495
1301 MIDDLE FRK	HAGERHILL	KY	41222-9045	37.7718767	-82.8399017
1301 MORNINGSIDE DR	ASHLAND	KY	41101-3642	38.467115	-82.6564167
1301 MORNINGSIDE DR	ASHLAND	KY	41101-3642	38.4669783	-82.65658
1301 MULLINS ST	FLATWOODS	KY	41139-1335	38.5261783	-82.7150417
1301 NICHOLS PL	ASHLAND	KY	41101-3533	38.4710367	-82.6526133
1301 OLD HIGHWAY 172	WEST LIBERTY	KY	41472-7952	37.93466833	-83.23533833
1301 OLD HIGHWAY 172	WEST LIBERTY	KY	41472-7952	37.9343694	-83.2346832
1301 PATTERSON ST	FLATWOODS	KY	41139-1545	38.51966	-82.7223483
1301 POND RUN RD	RACELAND	KY	41169-1258	38.5266383	-82.7355417
1301 PRICE ST	ASHLAND	KY	41101-7160	38.4929433	-82.6710967
1301 PROSPECT AVE	WORTHINGTON	KY	41183-9219	38.5497833	-82.7207383
1301 RUNYON BRANCH RD	PINSONFORK	KY	41555-7413	37.5380683	-82.2790683
1301 SHELBY DRY FRK	SHELBIANA	KY	41562-8406	37.4093417	-82.49504
1301 WALNUT DR TRLR	GRAYSON	KY	41143-1699	38.32789533	-82.9142875
1301 WHEELER ST	FLATWOODS	KY	41139-1055	38.5299067	-82.7094517
1301 WHIPPOORWILL RD	NIPPA	KY	41240-9123	37.8488645	-82.79180366
1301 WHIPPOORWILL RD	NIPPA	KY	41240-9123	37.8489265	-82.79141716
1301 WILLOW WOOD DR	CATLETTSBURG	KY	41129-9194	38.3840467	-82.6740067
1301 WINCHESTER AVE UNIT A	ASHLAND	KY	41101-7553	38.480641	-82.64235083
1301 WINCHESTER AVE UNIT B	ASHLAND	KY	41101-7553	38.48070217	-82.64236033
1301 E MAPLE ST LOT 20	SALYERSVILLE	KY	41465-9474	37.76082867	-83.04890466
1301 E US HIGHWAY 60	GRAYSON	KY	41143-1677	38.3288433	-82.9129767
13011 BRUSHY RD	PIKEVILLE	KY	41501-4923	37.65486583	-82.516389
13011 RIVER FRONT RD	BELFRY	KY	41514-8976	37.74933	-82.3295433
13016 COPLEY RD	ASHLAND	KY	41102-9638	38.3806083	-82.7115433
13019 KY ROUTE 979	BEAVER	KY	41604-6330	37.4036117	-82.6527317
1302 BEECH GROVE RD	LOUISA	KY	41230-5642	38.09197	-82.59739733
1302 BETH ANN DR	FLATWOODS	KY	41139-1109	38.5284067	-82.7131417
1302 BLUEGRASS ST	FLATWOODS	KY	41139-1504	38.5241883	-82.717735
1302 CLARK ST	FLATWOODS	KY	41139-1514	38.5181417	-82.7234183
1302 FRENCH BROAD ST	ASHLAND	KY	41101-7124	38.492305	-82.6721183
1302 GALLAHER DR APT 1302	ASHLAND	KY	41101-6456	38.4446233	-82.6272967
1302 HERLIN HALCOMB RD TRLR	HINDMAN	KY	41822-8799	37.2852767	-82.9499067
1302 HIGHLAND AVE	ASHLAND	KY	41101-7128	38.4899617	-82.6703117
1302 HOGSHEAD HOLW	DENTON	KY	41132-8929	38.2862684	-82.8474318
1302 ISON ST	FLATWOODS	KY	41139-1532	38.5228567	-82.7197067
1302 KY ROUTE 1100	EAST POINT	KY	41216-8776	37.741125	-82.787236
1302 LEXINGTON AVE	FLATWOODS	KY	41139-1572	38.5236583	-82.718795
1302 LOWER RIVER CANEY RD	LOST CREEK	KY	41348		
1302 MAPLE ST	FLATWOODS	KY	41139-1349	38.525085	-82.7169783
1302 MARYLAND CT	ASHLAND	KY	41102-4524	38.46416635	-82.66087304
1302 MEADE ST	FLATWOODS	KY	41139-1028	38.53620683	-82.70707116
1302 NAPIER ST	FLATWOODS	KY	41139-1538	38.5185967	-82.7231733
1302 OGDEN VEST RD	VEST	KY	41772-8915	37.3733233	-82.993215
1302 PATTERSON ST	FLATWOODS	KY	41139-1546	38.5197117	-82.7229867
1302 PENNINGTON DR	RACELAND	KY	41169-1263	38.5291467	-82.7338717
1302 ROAD FRK	SIDNEY	KY	41564-8647	37.589345	-82.3698233
1302 SHELBY DRY FRK	SHELBIANA	KY	41562-8406	37.4093007	-82.49462775
1302 TUG RIVER RD	INEZ	KY	41224-8489	37.9132683	-82.477885
1302 VAUGHN CT	FLATWOODS	KY	41139-1140	38.5288517	-82.71185
1302 WALNUT ST	FLATWOODS	KY	41139-1144	38.5266483	-82.7148883
1302 WHEELER ST	FLATWOODS	KY	41139-1056	38.529534	-82.71037716
1302 S MAYO TRL	PIKEVILLE	KY	41501-2205	37.4441521	-82.5251655
1302 W COLLINS ST	FLATWOODS	KY	41139-1558	38.5174533	-82.724305
13020 COPLEY RD	ASHLAND	KY	41102-9638	38.3799017	-82.7119483

13020 HIGHWAY 421	STINNETT	KY	40868	37.067734	-83.40663999
13020 HIGHWAY 550	LACKEY	KY	41643-9000	37.4483167	-82.85096
13021 KY HIGHWAY 451 HSE	HAZARD	KY	41701-8143	37.309975	-83.339888
13025 HIGHWAY 550	LACKEY	KY	41643-9000	37.4486876	-82.8510433
13025 KY ROUTE 122 TRLR	HI HAT	KY	41636-9012	37.42726	-82.7414085
1303 BETH ANN DR	FLATWOODS	KY	41139-1108	38.5291583	-82.71331
1303 BETH ANN DR	FLATWOODS	KY	41139-1108	38.5287967	-82.7129383
1303 BLUEGRASS ST	FLATWOODS	KY	41139-1503	38.52438	-82.7173217
1303 CAMP CREEK RD	STOPOVER	KY	41568-9021	37.4743597	-82.0858733
1303 CLARK ST	FLATWOODS	KY	41139-1513	38.5185183	-82.7231983
1303 GRANDVIEW DR	ASHLAND	KY	41101-6329	38.446225	-82.6281233
1303 HAMER ST	FLATWOODS	KY	41139-1521	38.5229517	-82.7201933
1303 HAWK ST	JACKSON	KY	41339-1030	37.553737	-83.3873275
1303 HICKORY ST	FLATWOODS	KY	41139-1356	38.5265335	-82.71507366
1303 LESTER ST	FLATWOODS	KY	41139-1129	38.529465	-82.7111633
1303 MAIN ST	GREENUP	KY	41144-1214	38.5712017	-82.8287167
1303 MAPLE ST	FLATWOODS	KY	41139-1348	38.525405	-82.716745
1303 MULLEN FRK	STONE	KY	41567-7014	37.5653217	-82.284705
1303 MULLINS ST	FLATWOODS	KY	41139-1335	38.5261317	-82.71548
1303 PATTERSON ST	FLATWOODS	KY	41139-1545	38.5198867	-82.7226567
1303 PRICE ST TRLR	ASHLAND	KY	41101-7160	38.492903	-82.67138166
1303 ROCKY RD	PIKEVILLE	KY	41501-8010	37.4144667	-82.4194733
1303 STATE ROUTE 1	GREENUP	KY	41144-6394	38.5516017	-82.816775
1303 WURTLAND AVE	WURTLAND	KY	41144-1714	38.5472067	-82.761005
1303 E MAPLE ST	SALYERSVILLE	KY	41465-9474	37.7568967	-83.0513933
1303 W COLLINS ST	FLATWOODS	KY	41139-1557	38.5178333	-82.72343
1303 W COLLINS ST	FLATWOODS	KY	41139-1557	38.5177417	-82.723765
13030 HIGHWAY 406	ROARK	KY	40979-8603	37.0258617	-83.5185533
13030 KY ROUTE 122	HI HAT	KY	41636-9012	37.4267067	-82.74323
13032 HIGHWAY 805	JENKINS	KY	41537-8078	37.1991555	-82.5858315
13033 PHELPS 632 RD	PHELPS	KY	41553-8606	37.50610033	-82.1591075
13037 PHELPS 632 RD	PHELPS	KY	41553-8606	37.50621	-82.1591567
13037 PHELPS 632 RD BLDG 1	PHELPS	KY	41553-8606	37.50611	-82.158692
13039 HIGHWAY 588	BLACKKEY	KY	41804-8819	37.1401233	-82.9740183
1304 ABNER FORK RD	BELCHER	KY	41513-8425	37.370733	-82.331576
1304 BARK CAMP BRANCH RD	DELPHIA	KY	41735-9066	37.0168617	-83.0766533
1304 BATH AVE	ASHLAND	KY	41101	38.47682	-82.645025
1304 BATH AVE	ASHLAND	KY	41101-2628	38.4768683	-82.6451683
1304 BELLEFONTE RD	FLATWOODS	KY	41139-1804	38.51688117	-82.725053
1304 BETH ANN DR	FLATWOODS	KY	41139-1109	38.52866	-82.7132083
1304 BLUEGRASS ST	FLATWOODS	KY	41139-1504	38.5244	-82.717895
1304 BOLTS FORK RD	RUSH	KY	41168-9210	38.2454067	-82.7463367
1304 COURT ST	WORTHINGTON	KY	41183-9210	38.54866583	-82.72155783
1304 FOREST HILLS RD	FOREST HILLS	KY	41527-8332	37.64214	-82.2872467
1304 GRANDVIEW DR	ASHLAND	KY	41101-6330	38.44566	-82.6280817
1304 GREASY CRK	SHELBIANA	KY	41562-8223	37.4050817	-82.4679683
1304 HAMER ST	FLATWOODS	KY	41139-1522	38.5227233	-82.720375
1304 HAWK ST	JACKSON	KY	41339-1013	37.55331167	-83.38704833
1304 MAIN ST	GREENUP	KY	41144-1215	38.5708783	-82.8291433
1304 MAPLE ST	FLATWOODS	KY	41139-1349	38.5251083	-82.7170933
1304 MEADE ST	FLATWOODS	KY	41139-1028	38.5361767	-82.7070267
1304 MUNCY CREEK RD	STINNETT	KY	40868-6504	37.11336	-83.41247007
1304 NAPIER ST	FLATWOODS	KY	41139-1538	38.5187417	-82.7231383
1304 PATTERSON ST	FLATWOODS	KY	41139-1546	38.519725	-82.72298
1304 PENNINGTON DR	RACELAND	KY	41169-1263	38.528925	-82.733955
1304 PROSPECT AVE	WORTHINGTON	KY	41183-9218	38.549155	-82.7207233
1304 REID ST TRLR	FLATWOODS	KY	41139-9075	38.50372	-82.7350517
1304 RICEVILLE RD	PAINTSVILLE	KY	41240-8718	37.728525	-82.9133917
1304 RIVERSIDE DR	GREENUP	KY	41144-1224	38.57294267	-82.82775583
1304 SENTERVILLE	ELKHORN CITY	KY	41522	37.2923883	-82.36689
1304 STAR FIRE HAUL RD	BULAN	KY	41722	37.384016	-83.1028744
1304 STATE HIGHWAY 1620	OLIVE HILL	KY	41164-6806	38.2500508	-83.1891263
1304 TAYLOR ST	FLATWOODS	KY	41139-1845	38.5158033	-82.7260433
1304 VAUGHN CT	FLATWOODS	KY	41139-1140	38.5286433	-82.7121233
1304 WALNUT ST	GREENUP	KY	41144-1227	38.57183	-82.8285817
1304 WURTLAND AVE	WURTLAND	KY	41144-1715	38.54725	-82.7615467
1304 W COLLINS ST	FLATWOODS	KY	41139-1558	38.5175867	-82.7245267

13040 COLLINS RD	CATLETTSBURG	KY	41129-8265	38.383845	-82.6831333
13042 COLLINS RD TRLR	CATLETTSBURG	KY	41129-8265	38.3841	-82.6829517
13042 COLLINS RD TRLR	CATLETTSBURG	KY	41129-8265	38.384215	-82.6829717
13043 COLLINS RD TRLR	CATLETTSBURG	KY	41129-8265	38.38328	-82.6831483
13045 CRANSTON RD	MOREHEAD	KY	40351-9524	38.361421666	-83.41037500
13047 KY ROUTE 825	OIL SPRINGS	KY	41238-9057	37.7913867	-82.94945
13047 REGINA BELCHER HWY	ELKHORN CITY	KY	41522-8303	37.3459667	-82.3939917
13048 GRAPEVINE RD	PHYLLIS	KY	41554-8410	37.45586633	-82.354763
13049 KY HIGHWAY 7	CORNETTSVILLE	KY	41731-8991	37.12758754	-83.04353917
1305 29TH ST	ASHLAND	KY	41101-4062	38.4639935	-82.63542416
1305 ARGILLITE RD	FLATWOODS	KY	41139-1102	38.5286333	-82.71149
1305 ARGILLITE RD	FLATWOODS	KY	41139-1102	38.5284817	-82.7116167
1305 ASHLAND AVE	ASHLAND	KY	41101-3930	38.46430467	-82.63875133
1305 BADGETT LN	RUSH	KY	41168-9324	38.357336	-82.768
1305 BETH ANN DR	FLATWOODS	KY	41139-1108	38.5293667	-82.713525
1305 BOY SCOUT RD	ASHLAND	KY	41102-6802	38.4400367	-82.6797617
1305 BROADBOTTOM RD	PIKEVILLE	KY	41501-2810	37.5353817	-82.5901133
1305 CLARK ST	FLATWOODS	KY	41139-1513	38.5186167	-82.7233333
1305 DEHART RD TRLR	OLIVE HILL	KY	41164-9742	38.291295	-83.160605
1305 DIX FRK GARG	SIDNEY	KY	41564-8843	37.597545	-82.34768
1305 FAIRFAX DR	ASHLAND	KY	41101		
1305 HICKORY ST	FLATWOODS	KY	41139-1356	38.52658	-82.71516
1305 HIGHWAY 119	WHITESBURG	KY	41858-7952	37.1248933	-82.7914767
1305 HIGHWAY 3399 HSE	LOUISA	KY	41230-7231	38.2088403	-82.6941246
1305 HIGHWAY 3399 TRLR	LOUISA	KY	41230-7231	38.208625333	-82.694422
1305 HIGHWAY 7	JEREMIAH	KY	41826-9075	37.1732767	-82.92268
1305 ISON ST	FLATWOODS	KY	41139-1531	38.5227683	-82.719465
1305 ISON ST GARG	FLATWOODS	KY	41139-1531	38.52283984	-82.71935501
1305 KY ROUTE 466	MELVIN	KY	41650-9034	37.3354417	-82.69032
1305 LESTER ST	FLATWOODS	KY	41139-1129	38.528835	-82.7109833
1305 LEXINGTON AVE	FLATWOODS	KY	41139-1571	38.52405867	-82.718183
1305 LIZZIE FRK	PIKEVILLE	KY	41501-4005	37.30604217	-82.56135766
1305 MAPLE ST	FLATWOODS	KY	41139-1348	38.5253867	-82.717295
1305 MARSH HILL DR TRLR	ASHLAND	KY	41102-8994	38.4127567	-82.7092133
1305 MONTGOMERY CREEK RD	VICCO	KY	41773-9057	37.2085967	-83.04356
1305 MULLINS ST	FLATWOODS	KY	41139-1335	38.5261817	-82.7156983
1305 NAPIER ST	FLATWOODS	KY	41139-1537	38.5194975	-82.7236635
1305 NICHOLS PL	ASHLAND	KY	41101-3533	38.47186867	-82.6511085
1305 PATTERSON ST	FLATWOODS	KY	41139-1545	38.5200133	-82.72277
1305 PENNINGTON DR	RACELAND	KY	41169-1264	38.5289017	-82.7338617
1305 PENNY HWY	PIKEVILLE	KY	41501-3824	37.3564117	-82.57372
1305 PETER CAVE BR BARN	INEZ	KY	41224-8648	37.9223759	-82.5137351
1305 PETER CAVE BR TRLR	INEZ	KY	41224-8648	37.92392	-82.51752667
1305 PRICE ST GARG	ASHLAND	KY	41101-7160	38.4924933	-82.6716667
1305 RIVERVIEW LN	PAINTSVILLE	KY	41240-9372	37.8156867	-82.7794567
1305 SEATON AVE	GREENUP	KY	41144-1284	38.5687567	-82.8293633
1305 SPARKS ST	FLATWOODS	KY	41139-1759	38.52399483	-82.706781
1305 SPARKS ST GARG 1	FLATWOODS	KY	41139-1759	38.5240333	-82.70669
1305 WALNUT ST	FLATWOODS	KY	41139-1143	38.52718	-82.7141683
1305 WEBB BR	JENKINS	KY	41537-8543	37.16172856	-82.69462757
13050 HIGHWAY 1110	ALTRO	KY	41339-9004	37.37695684	-83.39187632
13051 HIGHWAY 30	JACKSON	KY	41339-7964	37.58538	-83.24325667
13052 HIGHWAY 550	LACKEY	KY	41643-9000	37.4485583	-82.8503533
13052 HIGHWAY 805	JENKINS	KY	41537-8078	37.20036068	-82.5826748
13053 BRUSHY RD	PIKEVILLE	KY	41501-4923	37.6544567	-82.51716
13053 BRUSHY RD BARN	PIKEVILLE	KY	41501-4923	37.65455183	-82.51681883
13055 HIGHWAY 406	ROARK	KY	40979	37.02465	-83.5201483
13055 HIGHWAY 406 TRLR	ROARK	KY	40979-8603	37.0250717	-83.5205183
13056 HIGHWAY 1	WEBBVILLE	KY	41180-9063	38.1825405	-82.87117
13057 PHELPS 632 RD	PHELPS	KY	41553-8606	37.50636	-82.1585667
13059 HIGHWAY 1690	LOUISA	KY	41230-8340	37.94204333	-82.6406
13059 RIVER FRONT RD	BELFRY	KY	41514-8976	37.7498367	-82.3281583
1306 ARGILLITE RD	FLATWOODS	KY	41139-1103	38.5281017	-82.7097067
1306 BADGETT LN	RUSH	KY	41168-9324	38.3571217	-82.7671867
1306 BETH ANN DR	FLATWOODS	KY	41139-1109	38.5288633	-82.7135767
1306 BOY SCOUT RD	ASHLAND	KY	41102-6802	38.43902733	-82.68050483
1306 CENTER ST	CATLETTSBURG	KY	41129-1328	38.4323367	-82.6051017

1306 CLARK ST	FLATWOODS	KY	41139-1514	38.5181217	-82.7236183
1306 CLEAR FORK RD TRLR	HAZARD	KY	41701-7766	37.2880183	-83.100255
1306 DOG FRK	PIKEVILLE	KY	41501-7004	37.4772617	-82.5860717
1306 INDIAN CREEK RD	VIRGIE	KY	41572-8309	37.34008483	-82.60799916
1306 KENDRICK FRK	PIKEVILLE	KY	41501-6617	37.4571645	-82.4428145
1306 LEXINGTON AVE	FLATWOODS	KY	41139-1572	38.5237783	-82.7182083
1306 LOWER RIVER CANEY RD	LOST CREEK	KY	41348-9157	37.4011996	-83.3624299
1306 MAPLE ST LOT 2	FLATWOODS	KY	41139-1349	38.5253333	-82.7173867
1306 MARYLAND CT	ASHLAND	KY	41102-4524	38.463925	-82.66089
1306 MULLINS ST	FLATWOODS	KY	41139-1336	38.5261483	-82.7160417
1306 MUNCY CREEK RD	STINNETT	KY	40868-6504	37.11336958	-83.41256173
1306 NAPIER ST	FLATWOODS	KY	41139-1538	38.5190633	-82.7234317
1306 PATTERSON ST	FLATWOODS	KY	41139-1546	38.5198217	-82.72298
1306 PEARL ST	LOUISA	KY	41230-9009	38.09690491	-82.60157422
1306 SMOOT CRK TRLR	WHITESBURG	KY	41858-8059	37.167195	-82.8590767
1306 SUNSHINE LN	KIMPER	KY	41539-6459	37.5130017	-82.3798617
1306 VAUGHN CT	FLATWOODS	KY	41139-1140	38.5283667	-82.712765
1306 WALNUT ST	FLATWOODS	KY	41139-1144	38.5270867	-82.7146283
1306 WALNUT ST	GREENUP	KY	41144-1227	38.5716033	-82.8284717
1306 WHEELER ST	FLATWOODS	KY	41139-1056	38.5299183	-82.71099
1306 WILEY FORK RD	SOFT SHELL	KY	41831-8858	37.3869581	-82.9226222
1306 WINCHESTER AVE	ASHLAND	KY	41101-7554	38.4796367	-82.64283
1306 S STATE HIGHWAY 207	RUSH	KY	41168-8931	38.33538	-82.820285
1306 W COLLINS ST	FLATWOODS	KY	41139-1558	38.5176383	-82.7246333
13060 HIGHWAY 406	ROARK	KY	40979-9998	37.0255	-83.5201983
13065 GRAPEVINE RD	PHYLLIS	KY	41554-8410	37.4553083	-82.3553783
13068 HIGHWAY 588	BLACKKEY	KY	41804-8819	37.140348333	-82.97380083
13068 US HIGHWAY 23	BURDINE	KY	41517	37.1993733	-82.585825
1307 BEECH ST	ASHLAND	KY	41102-5517	38.4599367	-82.6629783
1307 BETH ANN DR	FLATWOODS	KY	41139-1108	38.5294683	-82.713505
1307 BLUEGRASS ST APT 1	FLATWOODS	KY	41139-1594	38.52467833	-82.717833
1307 BLUEGRASS ST APT 2	FLATWOODS	KY	41139-1594	38.52429868	-82.71740393
1307 BLUEGRASS ST APT 3	FLATWOODS	KY	41139-1594	38.5246733	-82.7178567
1307 BRIAR FORK CIRCLE RD	BUSY	KY	41723-8511	37.2549183	-83.2877683
1307 CAMP CREEK RD	WENDOVER	KY	41775-8906	37.11262056	-83.34816534
1307 CHRISTINE AVE	ASHLAND	KY	41101-7101	38.4937367	-82.67193
1307 CLARK ST	FLATWOODS	KY	41139-1513	38.5184933	-82.7239517
1307 EMILY CRK	PILGRIM	KY	41250-9043	37.786565	-82.41368
1307 HAMER ST	FLATWOODS	KY	41139-1521	38.52342133	-82.72090283
1307 HICKORY ST	FLATWOODS	KY	41139-1356	38.5267717	-82.715725
1307 KINGDOM COME CRK	WHITESBURG	KY	41858	37.10401	-82.8940215
1307 KY HIGHWAY 611	PIKEVILLE	KY	41501-4121	37.3167417	-82.52667
1307 LAYNE BR	KIMPER	KY	41539-6131	37.4765567	-82.33186
1307 MAIN ST	GREENUP	KY	41144-1214	38.571035	-82.8286833
1307 MILL CRK	WAYLAND	KY	41666-9049	37.4309915	-82.82162716
1307 MULLINS ST	FLATWOODS	KY	41139-1335	38.5264	-82.7158367
1307 PATTERSON ST	FLATWOODS	KY	41139-1545	38.5200033	-82.722845
1307 PEARL ST	LOUISA	KY	41230-9009	38.09659833	-82.60173833
1307 PENNINGTON DR	RACELAND	KY	41169-1264	38.5287833	-82.7339083
1307 RAVEN ROCK FORK RD	LOUISA	KY	41230-8869	38.1270733	-82.7184217
1307 RAYBURN FORK RD	VANCEBURG	KY	41179-5926	38.34098333	-83.267825
1307 RAYBURN FORK RD GARG	VANCEBURG	KY	41179-5926	38.341505	-83.26772833
1307 RAYBURN FORK RD GARG 1	VANCEBURG	KY	41179-5926	38.3422633	-83.2680667
1307 STATE ROUTE 1	GREENUP	KY	41144-6394	38.5517733	-82.8158817
1307 WALNUT ST	FLATWOODS	KY	41139-1143	38.5275183	-82.714695
1307 S MAYO TRL	PIKEVILLE	KY	41501-2205	37.4449033	-82.5247183
1307 W COLLINS ST	FLATWOODS	KY	41139-1557	38.5179333	-82.72395
13071 KY HIGHWAY 451	KRYPTON	KY	41754	37.3102849	-83.3395988
13071 KY HIGHWAY 451 UNIT SHED	KRYPTON	KY	41754	37.3102849	-83.3395988
13074 GRAPEVINE RD	PHYLLIS	KY	41554-8410	37.45552	-82.3545833
13077 BRUSHY RD	PIKEVILLE	KY	41501-4923	37.65417	-82.5176317
13077 HIGHWAY 1110	ALTRO	KY	41339-8503	37.3756585	-83.3903079
13077 PHELPS 632 RD	PHELPS	KY	41553-8606	37.50650733	-82.15864883
1308 29TH ST	ASHLAND	KY	41101-4063	38.4634367	-82.635495
1308 BELLEFONTE RD	FLATWOODS	KY	41139-1804	38.5170883	-82.7257433
1308 BETH ANN DR	FLATWOODS	KY	41139-1109	38.5291	-82.7139483
1308 BEVERLY BLVD	ASHLAND	KY	41101-3608	38.46728	-82.655944

1308 BIGGS BR	PIKEVILLE	KY	41501-8139	37.3922483	-82.4108833
1308 CLARK ST	FLATWOODS	KY	41139-1514	38.5185233	-82.723635
1308 COURT ST	WORTHINGTON	KY	41183-9210	38.5484133	-82.7207333
1308 CRESTWOOD DR	PRESTONSBURG	KY	41653-8044	37.681309166	-82.75603516
1308 CUTSHIN RD	WOOTON	KY	41776-8974	37.15239	-83.2999967
1308 FRASURE CRK TRLR	EAST MC DOWELL	KY	41647-9013	37.435705	-82.7206683
1308 GALLAHER DR	ASHLAND	KY	41101-6456	38.44478	-82.6285467
1308 GRANDVIEW DR	ASHLAND	KY	41101-6330	38.4459083	-82.62822
1308 GREENUP AVE	ASHLAND	KY	41101-7527	38.4804267	-82.64207
1308 HAMER ST	FLATWOODS	KY	41139-1522	38.523121	-82.72056516
1308 HARDBURLY RD	BULAN	KY	41722-8913	37.30145383	-83.14778566
1308 HAWK ST	JACKSON	KY	41339-1013	37.55313667	-83.387225
1308 HIGH ST	ASHLAND	KY	41101-7243	38.4865869	-82.6691699
1308 INGRAM CRK	LINEFORK	KY	41833-9050	37.0523683	-82.949845
1308 ISON ST APT 1	FLATWOODS	KY	41139-1532	38.52312383	-82.71973416
1308 ISON ST APT 2	FLATWOODS	KY	41139-1532	38.5231267	-82.72028
1308 KENTUCKY AVE	ASHLAND	KY	41102-4553	38.4642583	-82.6597617
1308 LEXINGTON AVE	FLATWOODS	KY	41139-1572	38.52415667	-82.71880083
1308 MAIN ST	GREENUP	KY	41144-1215	38.570725	-82.8289267
1308 MAIN ST	INEZ	KY	41224-6000	37.86031333	-82.52353833
1308 MAPLE ST	FLATWOODS	KY	41139-1349	38.5255317	-82.7176617
1308 MORNINGSIDE DR	ASHLAND	KY	41101-3643	38.4666633	-82.6568317
1308 MULLINS ST	FLATWOODS	KY	41139-1336	38.526165	-82.716295
1308 NAPIER ST	FLATWOODS	KY	41139-1538	38.5193183	-82.723555
1308 NEW BUCKLEY RD	ASHLAND	KY	41102-7802	38.4659467	-82.6939333
1308 OGDEN VEST RD	VEST	KY	41772-8915	37.3741	-82.992765
1308 PEARL ST	LOUISA	KY	41230-9009	38.09662	-82.6013167
1308 PENNINGTON DR	RACELAND	KY	41169-1263	38.5286817	-82.7340483
1308 RIVERSIDE DR	GREENUP	KY	41144-1224	38.5726433	-82.8271967
1308 RIVERVIEW LN	PAINTSVILLE	KY	41240-9314	37.8152533	-82.7799783
1308 RIVERVIEW RD	ASHLAND	KY	41101-7073	38.5167783	-82.6839167
1308 SPARKS ST	FLATWOODS	KY	41139-1760	38.5233033	-82.7067267
1308 WHEELER ST	FLATWOODS	KY	41139-1056	38.5299183	-82.7109867
1308 WURLAND AVE	WURLAND	KY	41144-1715	38.54707	-82.76132
1308 N LAKE DR	PRESTONSBURG	KY	41653-1292	37.68344233	-82.776929
1308 W COLLINS ST	FLATWOODS	KY	41139-1558	38.517675	-82.7243833
1308 W KY HIGHWAY 80	COMBS	KY	41729	37.2632346	-83.2259456
13080 HIGHWAY 406	ROARK	KY	40979	37.025625	-83.520705
13080 KY HIGHWAY 451	HAZARD	KY	41701-8143	37.310183	-83.34114183
13080 KY HIGHWAY 451 HSE	HAZARD	KY	41701-8143	37.310208	-83.340866
13087 HIGHWAY 1110	ALTRO	KY	41339-8503	37.376673	-83.39098533
13087 HIGHWAY 194	HELPS	KY	41553-8606	37.5066367	-82.1593983
1309 29TH ST	ASHLAND	KY	41101-4062	38.46387	-82.635445
1309 BATH AVE	ASHLAND	KY	41101-2627	38.4776917	-82.6443567
1309 BATH AVE	ASHLAND	KY	41101-2627	38.4778483	-82.644715
1309 BLUEGRASS ST	FLATWOODS	KY	41139-1503	38.524733	-82.71796733
1309 COBURN HOLW	HUDDY	KY	41535-8819	37.5902333	-82.2934917
1309 COUCHTOWN RD	BUSY	KY	41723-8813	37.2721786	-83.259109
1309 DOG FRK	PIKEVILLE	KY	41501-7004	37.47801	-82.586175
1309 DRY BR	PIKEVILLE	KY	41501-6414	37.5846367	-82.4585133
1309 ELKHORN CRK	ELKHORN CITY	KY	41522-7014	37.2924967	-82.366525
1309 EMMA KAYE BLVD	GREENUP	KY	41144-9305	38.6340635	-82.86390233
1309 FAIRFAX DR	ASHLAND	KY	41101-3632	38.467965	-82.6548067
1309 GARVIN RDG GARG	OLIVE HILL	KY	41164-8936	38.303046166	-83.21781866
1309 GEORGES BRANCH RD TRLR	VICCO	KY	41773-8924	37.19401833	-83.0589065
1309 HAMER ST APT 1	FLATWOODS	KY	41139-1581	38.52259123	-82.7199353
1309 HAMER ST APT 2	FLATWOODS	KY	41139-1581	38.52346	-82.72032
1309 HAMER ST APT 3	FLATWOODS	KY	41139-1581	38.5234617	-82.72032
1309 HAMER ST APT 4	FLATWOODS	KY	41139-1581	38.5234633	-82.7203217
1309 HENPEN BR	MELVIN	KY	41650-9096	37.344625	-82.6732283
1309 LEFT FORK OF ISLAND CRK	PIKEVILLE	KY	41501-7324	37.435125	-82.5487533
1309 LEXINGTON AVE	FLATWOODS	KY	41139-1595	38.5240617	-82.7185717
1309 LITTLE CAT FORK RD	LOUISA	KY	41230-7129	38.18701582	-82.7429835
1309 MAIN ST	GREENUP	KY	41144-1214	38.5710283	-82.82866
1309 MALLET FORK RD	PINE TOP	KY	41843-8803	37.2909617	-82.88402
1309 MARYLAND CT	ASHLAND	KY	41102-4578	38.463995	-82.66004
1309 MONTGOMERY AVE	ASHLAND	KY	41101-2633	38.4765817	-82.645425

1309 NAPIER ST	FLATWOODS	KY	41139-1537	38.51965	-82.723595
1309 PRICE ST	ASHLAND	KY	41101-7160	38.4929017	-82.6717083
1309 PROSPECT AVE	WORTHINGTON	KY	41183-9219	38.5492833	-82.7201883
1309 RATLIFF CREEK RD	PIKEVILLE	KY	41501-2136	37.5003033	-82.5101417
1309 RATLIFF CREEK RD	PIKEVILLE	KY	41501-2136	37.49999	-82.5103033
1309 RIVERVIEW LN	PAINTSVILLE	KY	41240-9372	37.8156267	-82.779645
1309 TYGART BEND RD	SOUTH SHORE	KY	41175-9072	38.720065	-82.933425
1309 WEBBER LN	FLATWOODS	KY	41139-1309	38.5248917	-82.717375
1309 WHEELER ST	FLATWOODS	KY	41139-1055	38.52977005	-82.71040317
1309 WHEELER ST	FLATWOODS	KY	41139-1055	38.5296617	-82.710365
1309 WINCHESTER AVE	ASHLAND	KY	41101-7553	38.48038	-82.6422683
13090 HIGHWAY 805	JENKINS	KY	41537-8078	37.199394	-82.5845765
13091 BRUSHY RD	PIKEVILLE	KY	41501-4923	37.65388	-82.5176633
13091 HIGHWAY 550	LACKEY	KY	41643-9000	37.449315	-82.8498067
13091 PHELPS 632 RD GARG	PHELPS	KY	41553-8606	37.5066565	-82.1588283
13091 REGINA BELCHER HWY	ELKHORN CITY	KY	41522-8303	37.3453083	-82.3944083
13095 GRAPEVINE RD	PHYLLIS	KY	41554-8410	37.4549533	-82.3553133
13097 HIGHWAY 588	BLACKKEY	KY	41804-8819	37.1405333	-82.97414
13099 KY ROUTE 122	HI HAT	KY	41636-9012	37.4264483	-82.7433033
13099 PHELPS 632 RD	PHELPS	KY	41553-8606	37.5066167	-82.1587933
131 16TH ST	ASHLAND	KY	41101-7669	38.480125	-82.63909
131 ARMADA BLVD APT 2	RACELAND	KY	41169-1055	38.54192	-82.7438833
131 ARMADA BLVD APT 3	RACELAND	KY	41169-1055	38.54192	-82.7438883
131 ARMADA BLVD APT 4	RACELAND	KY	41169-1055	38.5419183	-82.7438917
131 ARMADA BLVD APT 5	RACELAND	KY	41169-1055	38.54192	-82.7438933
131 ARMADA BLVD APT 6	RACELAND	KY	41169-1055	38.54192	-82.7438967
131 ASPEN DR	LOUISA	KY	41230-8187	38.13195	-82.6729983
131 ASPEN DR	LOUISA	KY	41230-8187	38.132145	-82.6737883
131 ASTER LN TRLR	ESSIE	KY	40827-7055	37.08061	-83.436365
131 AZALEA DR TRLR	HYDEN	KY	41749-8903	37.14472	-83.3233217
131 B AND L LN TRLR	GRAYSON	KY	41143-7901	38.3386883	-82.8918883
131 BACH CT	WHITESBURG	KY	41858-7672	37.1225733	-82.8358367
131 BAKER ST	COMBS	KY	41729-9005	37.2661967	-83.2127183
131 BANKS DR	MALLIE	KY	41836-8876	37.2445033	-82.8901133
131 BAPTIST HL	FLATWOODS	KY	41139-9008	38.4892196	-82.7303689
131 BAPTIST HL HSE	FLATWOODS	KY	41139-9008	38.4978383	-82.739215
131 BIG BRIDGE RD	MC DOWELL	KY	41647-9080	37.4473433	-82.7378983
131 BIRCH FORK RD	ROARK	KY	40979	37.01112	-83.49747
131 BLEVINS LN	INEZ	KY	41224	37.86155167	-82.54355667
131 BOWLING RD	SALDEE	KY	41339-9041	37.43593833	-83.38957
131 BREWERS DR	JACKSON	KY	41339-9618	37.55922333	-83.38784167
131 BREWERS DR GARG	JACKSON	KY	41339-9618	37.55916833	-83.387995
131 BRIDGE ST	PAINTSVILLE	KY	41240-1105	37.8145	-82.79716
131 BUENA VISTA DR APT 102	MARTIN	KY	41649-7979	37.55995017	-82.76112683
131 BUENA VISTA DR APT 104	MARTIN	KY	41649-7979	37.5605633	-82.7605933
131 BYRD HAYES MNR	LOUISA	KY	41230-1062	38.1194033	-82.60582
131 CALIFORNIA HOLW TRLR	GREENUP	KY	41144-8923	38.5764	-82.853375
131 CALIFORNIA HOLW TRLR 2	GREENUP	KY	41144-8923	38.57650333	-82.85326283
131 CAROLINE DR	ASHLAND	KY	41101-2274	38.4866717	-82.6841783
131 CEDAR HILLS DR	PIKEVILLE	KY	41501-8704	37.4751533	-82.55588
131 CEMETERY RD	COMBS	KY	41729-9010	37.266625	-83.2100217
131 CHARLES DESKINS ST	MC ANDREWS	KY	41543-8064	37.56660312	-82.26685048
131 CHARLES FARM DR	RACCOON	KY	41557-8233	37.5348617	-82.4584617
131 CHURCH AVE	BULAN	KY	41722-9064	37.31477	-83.1649283
131 CLARK BR	HAROLD	KY	41635-6348	37.5107283	-82.6496333
131 CLARK BR TRLR	HAROLD	KY	41635-6348	37.51075012	-82.65087477
131 CLEO LOOP	MAYKING	KY	41837-8943	37.1265517	-82.73732
131 COAL HOLW	PIKEVILLE	KY	41501-1372	37.48074	-82.5319483
131 COAL RIDGE DR LOT 26	HAZARD	KY	41701-7395	37.34320324	-83.24903567
131 COBBLERS KNOB RD	DELPHIA	KY	41735-8907	37.01639	-83.0768583
131 COMBS HILL RD	HAZARD	KY	41701-5314	37.27401	-83.2097617
131 DARK HOLW	PIKEVILLE	KY	41501-1647	37.4896367	-82.5353233
131 DEER TRAIL DR	STINNETT	KY	40868	37.107906833	-83.41290183
131 DELLA RILEY LN UNIT SHED	ISOM	KY	41824-9074	37.18866175	-82.88870698
131 DICEY FRK	MEALLY	KY	41234-9011	37.7931767	-82.7557617
131 DOCKS BRANCH RD	HAZARD	KY	41701-8482	37.3584515	-83.31629
131 DRY BREAD RD TRLR	SALYERSVILLE	KY	41465-8291	37.712598	-82.97050483



131 DRY BREAD RD UNIT RV/CAMP	SALYERSVILLE	KY	41465-8291		
131 EAGLE DR	CATLETTSBURG	KY	41129-8604	38.3382283	-82.70591
131 ELLIS LICK BR	TOPMOST	KY	41862-9084	37.34638	-82.7720683
131 ELM ST	WHEELWRIGHT	KY	41669-9058	37.33200283	-82.72236483
131 ESTEPP BR	CRAYNOR	KY	41635-9108	37.4393025	-82.663751
131 ESTEPP BR	CRAYNOR	KY	41635-9108	37.4389333	-82.6634167
131 ETHAN DR	HADDIX	KY	41339-8166	37.48318167	-83.36988333
131 FAIRLENA LN	ARY	KY	41712-9013	37.3776617	-83.12477
131 FALLS BR	TURKEY CREEK	KY	41514-9206	37.687305	-82.3021267
131 FOREST HILLS RD LOT 104	FOREST HILLS	KY	41527-8316	37.646055	-82.2700017
131 GALLUP RD	LOUISA	KY	41230-8555	38.01511833	-82.61530667
131 GENES VW	HYDEN	KY	41749-9601	37.1399617	-83.3715567
131 GOLDENROD DR	THORNTON	KY	41855-8002	37.151745	-82.761675
131 GRACE AVE	AUXIER	KY	41602-9216	37.7360483	-82.7563067
131 GRAYCE RD	PIKEVILLE	KY	41501	37.4825183	-82.5265467
131 GREGORY ST	PHELPS	KY	41553-8455	37.5155967	-82.1548433
131 HAPPY CIR	HAPPY	KY	41746-9075	37.2034933	-83.0970383
131 HAPPY VALLEY LN	HAZARD	KY	41701-6810	37.2909917	-83.2238067
131 HARVEYTON RD	BONNYMAN	KY	41719-8801	37.2936717	-83.2338783
131 HELEN MILLS RD	INEZ	KY	41224-8446	37.88741833	-82.50241833
131 HICKORY LN	PIKEVILLE	KY	41501-1445	37.48362	-82.544975
131 HIGHWAY 7 TRLR 1	RAVEN	KY	41861-8900	37.4174283	-82.7939583
131 HILLCREST CT	ASHLAND	KY	41101-7356	38.47956383	-82.66199033
131 HOPPER CIR TRLR	HAZARD	KY	41701-1123	37.26574283	-83.185271
131 HOPPER CIR TRLR 1	HAZARD	KY	41701-1123	37.265754	-83.18517216
131 HORN EST	INEZ	KY	41224-8457	37.87257167	-82.51432
131 HORN EST UNIT BARN	INEZ	KY	41224-8457	37.87222833	-82.513505
131 IMPROVEMENT BR	JACKSON	KY	41339-9550	37.5589483	-83.1854067
131 JOES BR APT 1	JENKINS	KY	41537-8791	37.1851633	-82.6137283
131 JOES BR APT 2	JENKINS	KY	41537-8791	37.1851633	-82.6137283
131 JOES BR APT 3	JENKINS	KY	41537-8791	37.185345	-82.61309
131 JOES BR APT 4	JENKINS	KY	41537-8791	37.1851633	-82.6137283
131 JOES BR GARG	JENKINS	KY	41537-8791	37.1851633	-82.6137267
131 JULIUS AVE	PIKEVILLE	KY	41501-9013	37.4771758	-82.5232114
131 KAREN CIR UNIT A	GRAYSON	KY	41143-7168	38.343625	-82.91408
131 KAREN CIR UNIT B	GRAYSON	KY	41143-7168	38.343635	-82.914175
131 KATESHIA LN	BUSY	KY	41701-8089	37.27580167	-83.28179283
131 KEENE VILLAGE DR	RACCOON	KY	41557-8364	37.513115	-82.4495633
131 KENTUCKY AVE	SOUTH WILLIAMSON	KY	41503-4128	37.673545	-82.2838183
131 KITCHEN LN TRLR	GRAYSON	KY	41143-8047	38.20504567	-82.8946665
131 KY ROUTE 2039	HAGERHILL	KY	41222-9068	37.81181	-82.8474217
131 LANCELOT CT	PIKEVILLE	KY	41501-1351	37.4777867	-82.495185
131 LANCELOT CT APT 13	PIKEVILLE	KY	41501-1323	37.478235	-82.49516
131 LANCELOT CT APT 14	PIKEVILLE	KY	41501-1323	37.478235	-82.4951767
131 LANCELOT CT APT 15	PIKEVILLE	KY	41501-1323	37.4780617	-82.4952583
131 LANCELOT CT APT 16	PIKEVILLE	KY	41501-1351	37.478125	-82.495275
131 LANCELOT CT APT 17	PIKEVILLE	KY	41501-1351	37.478135	-82.4952783
131 LANCELOT CT APT 18	PIKEVILLE	KY	41501-1351	37.4781483	-82.4952717
131 LANCELOT CT APT 19	PIKEVILLE	KY	41501-1351	37.4781567	-82.4952667
131 LANCELOT CT APT 20	PIKEVILLE	KY	41501-1351	37.4781567	-82.4952683
131 LANCELOT CT APT 21	PIKEVILLE	KY	41501-1351	37.47816	-82.495265
131 LANCELOT CT APT 22	PIKEVILLE	KY	41501-1351	37.4781633	-82.49526
131 LANCELOT CT APT 23	PIKEVILLE	KY	41501-1351	37.478165	-82.4952533
131 LANCELOT CT APT 24	PIKEVILLE	KY	41501-1351	37.478165	-82.4952533
131 LAWSON LN	HAZARD	KY	41701-1408	37.2520633	-83.1923433
131 LAYNE HOLLOW RD	PIKEVILLE	KY	41501-1307	37.4873183	-82.5199883
131 LILLIE ENGLE RD	SMILAX	KY	41764-8803	37.113467	-83.2810133
131 LITTLE GARNER RD	ASHLAND	KY	41102-7500	38.4324783	-82.7096933
131 LOWER TWIN HOLLOW RD	CORNETTSVILLE	KY	41731		
131 MAIN ST	HINDMAN	KY	41822-8966	37.3343283	-82.981125
131 MAIN ST	HINDMAN	KY	41822-8966	37.3327833	-82.9825767
131 MAIN ST	PIKEVILLE	KY	41501-1147	37.4791645	-82.5192709
131 MAIN ST	PIKEVILLE	KY	41501-1147	37.4790925	-82.5185669
131 MALLARD DR TRLR	LOUISA	KY	41230-7788	38.1113183	-82.5945267
131 MAPLE RD	HAROLD	KY	41635-9031	37.5305733	-82.6294417
131 MAPLE ST HSE	WHEELWRIGHT	KY	41669	37.3316625	-82.72167033
131 MAPLEWOOD VLG	BANNER	KY	41603-8040	37.5818486	-82.691654

131	MARTIN BR	WAYLAND	KY	41666-9066	37.453845	-82.81312183
131	MCKNIGHT ST	ASHLAND	KY	41102-4272	38.4661767	-82.6768083
131	MELTONVILLE LN	WOOTON	KY	41776-8930	37.19146	-83.2882183
131	MELTONVILLE LN TRLR	WOOTON	KY	41776-8930	37.191505	-83.288175
131	MILL BR	ELKHORN CITY	KY	41522-7495	37.31611	-82.4571567
131	MILL POND RD TRLR	CORNETTSVILLE	KY	41731-8797	37.1060383	-83.0640333
131	MILLS BR TRLR	PIKEVILLE	KY	41501-7206	37.4440583	-82.5468967
131	MINK BR	CRAYNOR	KY	41635-8917	37.44414	-82.65696
131	MINK DR TRLR	SECO	KY	41849-5008	37.1737983	-82.7295767
131	MM MAY LN	MARTIN	KY	41649-9082	37.5556833	-82.7736583
131	MOUNT SAVAGE DR	ASHLAND	KY	41101-7180	38.4982617	-82.6859217
131	MYRA BARNES AVE	PIKEVILLE	KY	41501-3750	37.4829433	-82.5323167
131	MYRA BARNES AVE REAR APT A	PIKEVILLE	KY	41501-3750	37.4829433	-82.5323167
131	MYRA BARNES AVE REAR APTB	PIKEVILLE	KY	41501-3750	37.4828333	-82.5325567
131	NATIONAL AVE	GRAYSON	KY	41143-1365	38.329795	-82.9485283
131	NECK BR	HAROLD	KY	41635-6320	37.4420883	-82.6257533
131	NEW HAMPSHIRE DR	ASHLAND	KY	41101-2243	38.4905667	-82.682575
131	NUMBER TWO BTM	JENKINS	KY	41537-5407	37.1893717	-82.6035383
131	NUMBER TWO BTM GARG	JENKINS	KY	41537-5407	37.18897317	-82.60359683
131	OAK POINT LN	BONNYMAN	KY	41719-9079	37.2951983	-83.2614017
131	OAK ST	HAZARD	KY	41701-1759	37.25066772	-83.19207418
131	OAKS LN	JACKSON	KY	41339-9261	37.53108333	-83.38976333
131	OLD DWALE SCHOOL RD	DWALE	KY	41621-9030	37.62128383	-82.72268283
131	OLIVER HALL VLG	PRINTER	KY	41655-9021	37.5069533	-82.70217
131	OPAL LN	MALLIE	KY	41836	37.2998083	-82.9008617
131	PATCH TRL	HYDEN	KY	41749	37.16666049	-83.38323332
131	PEACHTREE DR	PIKEVILLE	KY	41501-8705	37.47214367	-82.55866119
131	PEGGY LN	CHAVIES	KY	41727-9201	37.3814005	-83.25098
131	PERRY TABERNACLE RD	OLIVE HILL	KY	41164-8993	38.310243	-83.2024583
131	PIGEON ROOST BR	GALVESTON	KY	41635-6323	37.42919	-82.6096883
131	PINE HILL DR	JACKSON	KY	41339-9683	37.56710667	-83.37988833
131	PLAINVIEW DR	HYDEN	KY	41749-8750	37.14979183	-83.3483065
131	RAMEY FRK	RACCOON	KY	41557-8350	37.4740783	-82.4273167
131	RAMEY FRK	RACCOON	KY	41557-8350	37.5138825	-82.4361115
131	RATLIFF BTM	ELKHORN CITY	KY	41522-8333	37.3377817	-82.3938683
131	RATLIFF ST	PIKEVILLE	KY	41501-3224	37.51431	-82.5623483
131	RATLIFF ST	PIKEVILLE	KY	41501-3224	37.5142683	-82.56233
131	RED ISON HOLW TRLR	LANGLEY	KY	41645-6556	37.5469533	-82.7648
131	REDTOWN	BETSY LAYNE	KY	41605-7038	37.5548383	-82.6214567
131	RIDGE RD	RACELAND	KY	41169-1961	38.5387733	-82.7150933
131	RIGHT FORK OF BIG BR TRLR	ELKHORN CITY	KY	41522-8169	37.2941488	-82.375232
131	RIVER BEND LN	WHITESBURG	KY	41858-7852	37.1550517	-82.739465
131	RIVER BEND LN	WHITESBURG	KY	41858-7852	37.1550967	-82.7396117
131	RIVERFRONT RD	WARFIELD	KY	41267	37.844197	-82.4133304
131	ROBIN RD	RUSSELL	KY	41169-1547	38.5147383	-82.7025183
131	ROCKY MOUNTAIN DR	VIPER	KY	41774	37.1850781	-83.0390205
131	ROYHILL RD	HINDMAN	KY	41822-8640	37.33014717	-82.988783
131	SAGE LN	CATLETTSBURG	KY	41129-8886	38.2210833	-82.6096983
131	SCHOOL ST	BETSY LAYNE	KY	41605-7035	37.555515	-82.6323567
131	SCOTT ADDITION DR	PIKEVILLE	KY	41501-3321	37.5104367	-82.5541133
131	SECO DR	SECO	KY	41849-9998	37.1727883	-82.7318183
131	SEXTON BRANCH RD TRLR	VIPER	KY	41774-8219	37.1626617	-83.1324333
131	SKEEN CEMETERY RD	WOOTON	KY	41776	37.155294	-83.31914383
131	SPICE LN	BUSY	KY	41723-8992	37.23903	-83.34735
131	STAMPER BR	ISOM	KY	41824-9001	37.2025589	-82.902449
131	SUGAR CAMP BTM	VIRGIE	KY	41572-8879	37.3029517	-82.6500133
131	SUMMIT DR STE 104	PIKEVILLE	KY	41501-1580	37.476857	-82.51602
131	SUMMIT DR STE 301	PIKEVILLE	KY	41501-1580	37.476733	-82.515958
131	SUMMIT DR STE 306	PIKEVILLE	KY	41501-1580	37.476657	-82.515937
131	SUMMIT DR STE 400	PIKEVILLE	KY	41501-1580	37.476568	-82.515893
131	SUMMIT DR UNIT 1FLA	PIKEVILLE	KY	41501-1580	37.476575	-82.515898
131	SUMMIT DR UNIT 2FLB	PIKEVILLE	KY	41501-1580	37.475923	-82.515555
131	TAY JOE DR	FISTY	KY	41743	37.3333486	-83.0975192
131	TOMMY DYER ST	SALYERSVILLE	KY	41465-7654	37.7176133	-83.0168183
131	TONY ST	WURTLAND	KY	41144-7328	38.5351067	-82.7867233
131	TUNNEL HILL DR	HAZARD	KY	41701	37.2650333	-83.201895
131	TURNER ST	WEST LIBERTY	KY	41472-1147	37.92299833	-83.2572045

131	UPPER BIBLE AVE TRLR TRL	VICCO	KY	41773	37.2182411	-83.0579533
131	UPPER GRASSY BRANCH RD	ESSIE	KY	40827-7023	37.0754133	-83.4334483
131	VERMILLION AVE	WHITESBURG	KY	41858-7560	37.1223417	-82.8337433
131	VINE ST	PIKEVILLE	KY	41501-1420	37.4961783	-82.534085
131	WARM HOLW	MC CARR	KY	41544-8306	37.5835883	-82.178835
131	WEDDINGTON BRANCH RD	PIKEVILLE	KY	41501-3204	37.523685	-82.56879
131	WELCH LN	GREENUP	KY	41144-6378	38.540455	-82.81498
131	WELCH LN GARG	GREENUP	KY	41144-6378	38.540455	-82.81498
131	WESLEE WAY APT 16	HAZARD	KY	41701-9460	37.27549633	-83.21558966
131	WESLEE WAY APT 17	HAZARD	KY	41701-9460	37.27544	-83.2153233
131	WESLEE WAY APT 18	HAZARD	KY	41701-9460	37.27567904	-83.21530601
131	WESLEE WAY APT 19	HAZARD	KY	41701-9404	37.275445	-83.2153083
131	WESLEE WAY APT 20	HAZARD	KY	41701-9460	37.27601167	-83.2174535
131	WESLEE WAY APT 21	HAZARD	KY	41701-9460	37.27567904	-83.21530601
131	WHITAKER CEMETERY RD HSE 2	SALYERSVILLE	KY	41465-7433	37.7159733	-82.9835033
131	WHITAKER CEMETERY RD TRLR	SALYERSVILLE	KY	41465-7433	37.7154045	-82.9833168
131	WHITAKER CEMETERY RD TRLR DWIDE	SALYERSVILLE	KY	41465-7433	37.71603674	-82.98300547
131	WHITAKER HOLW	HAZARD	KY	41701-7048	37.3882967	-83.1791
131	WHITAKER HOLW	HAZARD	KY	41701-7048	37.38841819	-83.18002965
131	WILLIAMS BRANCH RD	HAZARD	KY	41701-7052	37.3867417	-83.159025
131	WOLFPEN BRANCH RD	SHELBIANA	KY	41562-8151	37.4416667	-82.4315467
131	WOLFPEN CREEK RD	MALLIE	KY	41836-8848	37.23774	-82.9220467
131	N ARNOLD AVE STE A	PRESTONSBURG	KY	41653-1281	37.667702	-82.7743
131	N ARNOLD AVE STE B	PRESTONSBURG	KY	41653-1281	37.667655	-82.774297
131	N CENTRAL AVE	PRESTONSBURG	KY	41653-1238	37.6663532	-82.7701213
131	S CAROL MALONE BLVD	GRAYSON	KY	41143-1810	38.3306	-82.9465767
131	S CAROL MALONE BLVD OFC 131A	GRAYSON	KY	41143-1810	38.3305933	-82.9465933
131	S CAROL MALONE BLVD STE E	GRAYSON	KY	41143-1823	38.330605	-82.946605
131	S CAROL MALONE BLVD UNIT C	GRAYSON	KY	41143-1823	38.3306783	-82.9465483
131	S CAROL MALONE BLVD UNIT D	GRAYSON	KY	41143-1823	38.3308867	-82.946515
131	S MAIN CROSS ST	LOUISA	KY	41230-1330	38.1151145	-82.6031515
131	S RAILROAD ST	WAYLAND	KY	41666-6823	37.4459017	-82.8046967
131	W ELKHORN ST	ELKHORN CITY	KY	41522	37.3043533	-82.3546283
131	W HOLLOW RD	GREENUP	KY	41144-6234	38.5416883	-82.818735
131	W HOLLOW RD	GREENUP	KY	41144-6234	38.5408672	-82.8184913
131	W MAIN ST	GRAYSON	KY	41143-1339	38.332377	-82.95009
131	W MAIN ST	GRAYSON	KY	41143-1339	38.332377	-82.95009
1310	15 MILE CRK	DICE	KY	41736	37.351668	-83.24033383
1310	ARGILLITE RD	FLATWOODS	KY	41139-1103	38.5280817	-82.709915
1310	ASHLAND AVE	ASHLAND	KY	41101-3931	38.4641917	-82.6388433
1310	BAKER BR	TUTOR KEY	KY	41263-9013	37.8726333	-82.7510367
1310	BELLS TRACE RD	WEBBVILLE	KY	41180-8599	38.177009833	-82.83399983
1310	BETH ANN DR	FLATWOODS	KY	41139-1109	38.529185	-82.7140617
1310	BLUEGRASS ST	FLATWOODS	KY	41139-1504	38.52462	-82.7181633
1310	CARCASSONNE RD	BLACKKEY	KY	41804-9069	37.163615	-83.0007583
1310	CARCASSONNE RD	BLACKKEY	KY	41804-9069	37.1715267	-82.9841867
1310	CYPRESS ST	ASHLAND	KY	41101-3621	38.4682967	-82.6538367
1310	CYPRESS ST	ASHLAND	KY	41101-3621	38.468355	-82.6537633
1310	FROZEN CRK	RACCOON	KY	41557-8512	37.48912	-82.449965
1310	GREENUP AVE	ASHLAND	KY	41101-7527	38.4809433	-82.6419767
1310	HAWK ST	JACKSON	KY	41339-1053	37.55290167	-83.38784833
1310	HIGH ST	ASHLAND	KY	41101-7243	38.48566517	-82.66895716
1310	HIGHWAY 119	WHITESBURG	KY	41858-8895	37.12531719	-82.78934185
1310	ISON ST APT 1	FLATWOODS	KY	41139-1585	38.5231267	-82.72028
1310	ISON ST APT 2	FLATWOODS	KY	41139-1585	38.5231583	-82.720085
1310	ISON ST APT 3	FLATWOODS	KY	41139-1585	38.523325	-82.7202283
1310	ISON ST APT 4	FLATWOODS	KY	41139-1585	38.5233667	-82.7202333
1310	KNIPP BR	GRAYSON	KY	41143-8601	38.24221948	-82.85727478
1310	LEXINGTON AVE	ASHLAND	KY	41101-2650	38.4754233	-82.6467533
1310	LEXINGTON AVE APT 2	ASHLAND	KY	41101-2650	38.4754233	-82.645855
1310	LIBERTY RD	WEST LIBERTY	KY	41472-2057	37.92462	-83.27497333
1310	MAIN ST	GREENUP	KY	41144-1215	38.5707333	-82.8287217
1310	MARYLAND CT	ASHLAND	KY	41102-4524	38.4638833	-82.6605067
1310	MAXWELL ST	ASHLAND	KY	41102-5509	38.460475	-82.662985
1310	PIGEON ROOST RD	PILGRIM	KY	41250-8961	37.7637917	-82.4445667
1310	PRICE ST TRLR	ASHLAND	KY	41101-7161	38.49300067	-82.67172166
1310	RATLIFF CREEK RD	PIKEVILLE	KY	41501-2136	37.500145	-82.5100167

1310 RATLIFF CREEK RD	PIKEVILLE	KY	41501-2136	37.4999067	-82.509745
1310 RED CREEK RD	PIKEVILLE	KY	41501-6736	37.4444717	-82.4657917
1310 RIVERVIEW RD	ASHLAND	KY	41101-7073	38.5175583	-82.6835483
1310 SAINT CHRISTOPHER DR	ASHLAND	KY	41101-7077	38.5071217	-82.6949117
1310 SPARKS ST	FLATWOODS	KY	41139-1760	38.5239367	-82.707025
1310 TOWN BR	PRESTONSBURG	KY	41653-8298	37.6552863	-82.7697479
1310 TRACE CANEY RD	PIPPA PASSES	KY	41844-9073	37.31824649	-82.87614313
1310 TYGART BEND RD	SOUTH SHORE	KY	41175-9751	38.7201567	-82.932955
1310 UPPER SECOND CREEK RD	HAZARD	KY	41701-6713	37.2729317	-83.1782267
1310 UPPER SECOND CREEK RD BLDG	HAZARD	KY	41701-6713	37.272925	-83.1782333
1310 WATTS RD	LOST CREEK	KY	41348-9013	37.450475	-83.3194117
1310 WATTS RD GARG	LOST CREEK	KY	41348-9013	37.45027333	-83.319385
1310 WOODLAND AVE	FLATWOODS	KY	41139-1196	38.52665	-82.7072033
1310 YONTS FRK	JACKHORN	KY	41825-8904	37.231955	-82.6997683
1310 N STATE HIGHWAY 207	RUSH	KY	41168-8905	38.3613467	-82.8362183
1310 W OLD BUCKLEY RD	ASHLAND	KY	41102-8852	38.4709617	-82.6928917
13100 US ROUTE 23	CATLETTSBURG	KY	41129-9622	38.3559333	-82.613325
13102 HIGHWAY 588 TRLR	BLACKKEY	KY	41804-8820	37.140825	-82.9741945
13109 COLLINS RD TRLR	CATLETTSBURG	KY	41129-8266	38.3831233	-82.6828233
13109 ELKHORN CRK	SHELBY GAP	KY	41563-8419	37.23302363	-82.52302894
13109 ELKHORN CRK	SHELBY GAP	KY	41563-8419	37.2339267	-82.5225067
1311 BEECH BOTTOM RD TRLR	CUTSHIN	KY	41776-9045	37.10609461	-83.25177678
1311 BEECH ST	ASHLAND	KY	41102-5539	38.4595133	-82.6620483
1311 BEECH ST APT 1	ASHLAND	KY	41102-5539	38.4599067	-82.66281
1311 BEECH ST APT 13	ASHLAND	KY	41102-5539	38.4595083	-82.662045
1311 BEECH ST APT 14	ASHLAND	KY	41102-5539	38.4595117	-82.6620467
1311 BEECH ST APT 2	ASHLAND	KY	41102-5539	38.4598983	-82.6628067
1311 BEECH ST APT 5	ASHLAND	KY	41102-5539	38.4597017	-82.6624533
1311 BEECH ST APT 6	ASHLAND	KY	41102-5539	38.4596217	-82.6625833
1311 BEECH ST UNIT TEMPSRV	ASHLAND	KY	41102		
1311 BLACKBURN AVE	ASHLAND	KY	41101-4531	38.4653767	-82.65838
1311 CHERRY TREE LN	GRAYSON	KY	41143-1719	38.343885	-82.9191733
1311 CLARK ST	FLATWOODS	KY	41139-1513	38.518965	-82.7238333
1311 COURT OF 3 SISTERS LOT C-3	ASHLAND	KY	41102	38.3808217	-82.7524183
1311 FEDSCREEK RD	FEDSCREEK	KY	41524-8431	37.3947733	-82.2291283
1311 HALL BRANCH RD	TOPMOST	KY	41862-8903	37.3379439	-82.8282567
1311 HARLESS CRK	REGINA	KY	41559-8913	37.3779017	-82.39303
1311 HIGHWAY 7 TRLR	JEREMIAH	KY	41826-9075	37.17251717	-82.92158066
1311 HOPKINS FRK	PIKEVILLE	KY	41501-4045	37.3268658	-82.5131428
1311 KENTUCKY AVE	ASHLAND	KY	41102-4552	38.46467565	-82.65966317
1311 KY HIGHWAY 28	HAZARD	KY	41701-5750	37.3494367	-83.29223
1311 KY HIGHWAY 28 GARG	HAZARD	KY	41701-5750	37.24577	-83.181188
1311 KY ROUTE 7	WAYLAND	KY	41666-9071	37.4594417	-82.8197733
1311 MAIN ST	GREENUP	KY	41144-1214	38.5708	-82.82828
1311 MALLET FORK RD UNIT RV	PINE TOP	KY	41843-8803	37.2912528	-82.8850513
1311 MARSH HILL DR	ASHLAND	KY	41102-8994	38.4122967	-82.709855
1311 MEADE ST APT B	FLATWOODS	KY	41139	38.5365133	-82.7063867
1311 MEADE ST APT C	FLATWOODS	KY	41139-1062	38.5365167	-82.7063883
1311 MEADE ST APT D	FLATWOODS	KY	41139-1062	38.5365217	-82.7063883
1311 MEADE ST APT E	FLATWOODS	KY	41139-1062	38.536525	-82.7063883
1311 MEADE ST APT F	FLATWOODS	KY	41139-1062	38.5365267	-82.7063883
1311 MEADE ST APT G	FLATWOODS	KY	41139-1062	38.53660606	-82.7072303
1311 MEADE ST OFC A	FLATWOODS	KY	41139-1062	38.5365067	-82.7063817
1311 MEADE ST UNIT H	FLATWOODS	KY	41139-1062	38.5362367	-82.706675
1311 RATLIFF CREEK RD	PIKEVILLE	KY	41501-2136	37.5006117	-82.50928
1311 STATE HIGHWAY 1620 TRLR 2	OLIVE HILL	KY	41164-6806	38.25203167	-83.18896667
1311 STATE HIGHWAY 1620 UNIT RV	OLIVE HILL	KY	41164	38.251771166	-83.189812
1311 TURKEY CRK	HALLIE	KY	41821-8991	37.0867735	-83.020505
1311 W COLLINS ST	FLATWOODS	KY	41139-1557	38.5179033	-82.7241267
1311 W ROSE RD	ASHLAND	KY	41102-8881	38.4612533	-82.6999067
13111 HIGHWAY 550 TRLR	LACKEY	KY	41643-9001	37.44959967	-82.84954766
13113 BRUSHY RD	PIKEVILLE	KY	41501-4922	37.6530567	-82.5177883
13115 COLLINS RD	CATLETTSBURG	KY	41129-8266	38.3826383	-82.6830517
13115 COLLINS RD TRLR	CATLETTSBURG	KY	41129-8266	38.3824517	-82.6827517
13115 GRAPEVINE RD	PHYLLIS	KY	41554-8409	37.4546083	-82.3559717
13116 GRAPEVINE RD	PHYLLIS	KY	41554-8409	37.4547133	-82.3543417
13117 KY ROUTE 825	OIL SPRINGS	KY	41238-9058	37.7922867	-82.9485783

13117	KY ROUTE 825	OIL SPRINGS	KY	41238-9058	37.7915417	-82.9481317
13119	KY ROUTE 825	OIL SPRINGS	KY	41238-9058	37.79422	-82.9507833
1312	ASHLAND AVE	ASHLAND	KY	41101-3931	38.4642017	-82.6388567
1312	ASHLAND RD	GREENUP	KY	41144-9995	38.5667833	-82.8299183
1312	BEVERLY BLVD	ASHLAND	KY	41101-3608	38.467185	-82.655825
1312	CALLOWAY BR	PHELPS	KY	41553-8711	37.4965567	-82.1990883
1312	CARCASSONNE RD	BLACKKEY	KY	41804-9069	37.172345	-82.9834917
1312	CHRISTINE AVE	ASHLAND	KY	41101-7102	38.4938367	-82.6717133
1312	CLARK ST	FLATWOODS	KY	41139-1514	38.5184217	-82.7239583
1312	COURT ST	WORTHINGTON	KY	41183-9210	38.548615	-82.72094
1312	FOREST HILLS RD	FOREST HILLS	KY	41527-8332	37.64082	-82.2869833
1312	HAMER ST	FLATWOODS	KY	41139-1522	38.523175	-82.7205633
1312	HIGHLAND AVE	ASHLAND	KY	41101-7128	38.4895717	-82.671155
1312	KENTUCKY AVE	ASHLAND	KY	41102-4553	38.4642383	-82.6595967
1312	LITTLE LICK FRK	EAST POINT	KY	41216-9058	37.7583717	-82.8302917
1312	LITTLE LICK FRK GARG	EAST POINT	KY	41216-9058	37.7578333	-82.8305136
1312	LITTLE PAINT CRK	EAST POINT	KY	41216-8744	37.7171917	-82.8113767
1312	MARROWBONE CREEK RD	ELKHORN CITY	KY	41522-8545	37.354465	-82.4249917
1312	MARSHALLS BR	JENKINS	KY	41537-7906	37.21463	-82.592665
1312	MEADE ST	FLATWOODS	KY	41139-1079	38.5366283	-82.70759
1312	PEARL ST	LOUISA	KY	41230-9009	38.09682	-82.60134
1312	PRICE ST TRLR	ASHLAND	KY	41101-7161	38.4931627	-82.6716151
1312	PROSPECT AVE	WORTHINGTON	KY	41183-9218	38.5491	-82.7204733
1312	STALLARD ST	ASHLAND	KY	41101-7169	38.4909717	-82.67064
1312	TUG RIVER RD	INEZ	KY	41224-8489	37.9143299	-82.4792834
1312	TUG RIVER RD	INEZ	KY	41224-8489	37.9132667	-82.478185
1312	TURKEY CRK	INEZ	KY	41224-8325	37.878225	-82.51665167
1312	WALNUT ST	FLATWOODS	KY	41139-1144	38.52702	-82.7151933
1312	WURTLAND AVE	WURTLAND	KY	41144-1715	38.547196	-82.76108683
1312	W COLLINS ST	FLATWOODS	KY	41139-1558	38.517765	-82.72472
13121	BRUSHY RD	PIKEVILLE	KY	41501-4922	37.654105	-82.51813
13121	SLONE CT	ASHLAND	KY	41102		
13121	SLONE CT	ASHLAND	KY	41102-7988	38.3815483	-82.7166683
13122	HIGHWAY 23	LOUISA	KY	41230-6080	38.05452	-82.63453167
13125	KY ROUTE 825 TRLR	OIL SPRINGS	KY	41238		
13125	STATE ROUTE 180	ASHLAND	KY	41102-8936	38.3798783	-82.7154117
13125	US ROUTE 23	CATLETTSBURG	KY	41129	38.35532	-82.5991367
13125	US ROUTE 23	CATLETTSBURG	KY	41129	38.3578435	-82.6006044
13125	US ROUTE 23	CATLETTSBURG	KY	41129	38.3547917	-82.5991083
13125	US ROUTE 23	CATLETTSBURG	KY	41129	38.3585	-82.599855
13127	HIGHWAY 588	BLACKKEY	KY	41804-8820	37.14087417	-82.9742235
1313	29TH ST	ASHLAND	KY	41101-4062	38.463905	-82.635725
1313	BLACKBERRY RD TRLR SONS	DEBORD	KY	41214-8803	37.80825667	-82.56593667
1313	COURT ST	WORTHINGTON	KY	41183-9211	38.5489633	-82.72067
1313	EMMA KAYE BLVD	GREENUP	KY	41144-9305	38.63482083	-82.8641535
1313	FAIRFAX DR	ASHLAND	KY	41101-3632	38.46787	-82.6546367
1313	GENE WILSON BLVD	LOUISA	KY	41230-9681	38.09701333	-82.60105167
1313	GRANDVIEW DR	ASHLAND	KY	41101-6329	38.44613	-82.6284717
1313	HIGHLAND AVE	ASHLAND	KY	41101-7127	38.48925867	-82.670753
1313	JOHNSON ST	ASHLAND	KY	41101-7147	38.4887683	-82.67033
1313	LEXINGTON AVE	ASHLAND	KY	41101-2649	38.4756067	-82.6459633
1313	LEXINGTON AVE	FLATWOODS	KY	41139-1592	38.5243967	-82.7189367
1313	MALLET FORK RD	PINE TOP	KY	41843-8803	37.291145	-82.883895
1313	MARSH HILL DR	ASHLAND	KY	41102-8994	38.4132417	-82.7084867
1313	MONTGOMERY AVE	ASHLAND	KY	41101-2633	38.4765483	-82.6452717
1313	MULLINS ST	FLATWOODS	KY	41139-1335	38.52639	-82.7159
1313	NICHOLS PL	ASHLAND	KY	41101-3533	38.471935	-82.65121833
1313	PRICE ST	ASHLAND	KY	41101-7160	38.4928783	-82.67193
1313	REID ST TRLR	FLATWOODS	KY	41139-9075	38.5036517	-82.735165
1313	SHORT WHITE OAK RD	FLATWOODS	KY	41139-8920	38.4998533	-82.7164883
1313	SMITH FORK RD	PHELPS	KY	41553-8813	37.4731183	-82.1920517
1313	STATE ROUTE 503	WURTLAND	KY	41144-7473	38.5351233	-82.7917067
1313	TAYLOR ST	FLATWOODS	KY	41139-1844	38.51562	-82.72561
1313	WINCHESTER AVE	ASHLAND	KY	41101-7553	38.48062917	-82.64229183
1313	W COLLINS ST	FLATWOODS	KY	41139-1557	38.5180217	-82.7242567
13130	COLLINS RD	CATLETTSBURG	KY	41129-8266	38.38325467	-82.68272683
13130	COLLINS RD	CATLETTSBURG	KY	41129-8266	38.3835267	-82.6822

13130	HIGHWAY 1110	ALTRO	KY	41339-8502	37.37531	-83.3900838
13131	GRAPEVINE RD	PHYLLIS	KY	41554-8409	37.4547133	-82.355065
13131	SLONE CT	ASHLAND	KY	41102-7988	38.380095	-82.7158183
13132	COLLINS RD	CATLETTSBURG	KY	41129-8266	38.3831567	-82.6810933
13132	HIGHWAY 406	ROARK	KY	40979	37.0256217	-83.52161
13134	HIGHWAY 7	KITE	KY	41828-8809	37.2993167	-82.77167
13134	HIGHWAY 805	JENKINS	KY	41537-8080	37.2000033	-82.5837117
13135	ELKHORN CRK	SHELBY GAP	KY	41563-8419	37.232984	-82.522332
13135	SLONE CT	ASHLAND	KY	41102-7988	38.37942733	-82.71540416
13135	SLONE CT	ASHLAND	KY	41102-7988	38.37930583	-82.715419
13136	STATE ROUTE 180	ASHLAND	KY	41102-8939	38.3801683	-82.71289
13136	STATE ROUTE 180	ASHLAND	KY	41102-8939	38.3791033	-82.7122131
13136	STATE ROUTE 180 GARG	ASHLAND	KY	41102-8939	38.37933817	-82.712587
13139	HIGHWAY 550 TRLR	LACKEY	KY	41643-9001	37.44958517	-82.847663
13139	HIGHWAY 899	RAVEN	KY	41861-9073	37.40703067	-82.80411916
13139	RIVER FRONT RD	BELFRY	KY	41514	37.74933	-82.3295433
1314	ARGILLITE RD	FLATWOODS	KY	41139-1103	38.5280517	-82.7103717
1314	BEECH ST	ASHLAND	KY	41102-5518	38.4593317	-82.6627283
1314	BEECH ST	ASHLAND	KY	41102-5518	38.4597433	-82.6628483
1314	BELLEFONTE RD	FLATWOODS	KY	41139-1804	38.51734	-82.7258267
1314	BOWLING FORK RD	ELKHORN CITY	KY	41522-7542	37.3001133	-82.49536
1314	CENTER ST	FLATWOODS	KY	41139-1550	38.5178317	-82.72543
1314	CHRISTY LN TRLR	RUSH	KY	41168-9509	38.3645133	-82.7654667
1314	CLEAR CREEK RD	HAZARD	KY	41701-7564	37.2963133	-83.0634683
1314	CYPRESS ST	ASHLAND	KY	41101-3621	38.4682333	-82.6539283
1314	FIGHTING FRK	GRAYSON	KY	41143-1813	38.3371167	-82.850205
1314	GATEWAY INDUSTRIAL PARK	JENKINS	KY	41537-9158	37.161715	-82.663155
1314	GLOMAWR STORMKING RD	HAZARD	KY	41701-6132	37.218375	-83.153137
1314	GRANDVIEW DR	ASHLAND	KY	41101-6330	38.44582487	-82.62844417
1314	HIGH ST	ASHLAND	KY	41101-7243	38.48597433	-82.669221
1314	HURTS BR	PIKEVILLE	KY	41501	37.6150583	-82.5705883
1314	HURTS BR	PIKEVILLE	KY	41501-5521	37.61571358	-82.57068274
1314	HURTS BR BLDG 2	PIKEVILLE	KY	41501-5521	37.61571358	-82.57068274
1314	KY ROUTE 122	MARTIN	KY	41649-7890	37.5503733	-82.7502667
1314	KY ROUTE 3380	TEABERRY	KY	41660-6316	37.4020467	-82.63174
1314	MARSH HILL DR GARG	ASHLAND	KY	41102-8913	38.4120934	-82.7099759
1314	MARYLAND CT	ASHLAND	KY	41102-4524	38.4637583	-82.6602467
1314	MARYLAND CT	ASHLAND	KY	41102-4524	38.463765	-82.6602467
1314	MEATHOUSE FRK	CANADA	KY	41519-8211	37.5915817	-82.3240883
1314	MINK BR	CRAYNOR	KY	41635-8929	37.4330617	-82.670535
1314	MONTGOMERY AVE	ASHLAND	KY	41101-2634	38.4763917	-82.6454733
1314	MORNINGSIDE DR	ASHLAND	KY	41101-3643	38.4664633	-82.6564167
1314	PRICE ST	ASHLAND	KY	41101-7161	38.4929717	-82.67193
1314	RAMEY ST	ASHLAND	KY	41101-3659	38.4694617	-82.6532783
1314	RIVERSIDE DR	GREENUP	KY	41144-1224	38.5725033	-82.826735
1314	ROAD CREEK RD	ELKHORN CITY	KY	41522-8410	37.3638567	-82.3721867
1314	SHOP BR	PRINTER	KY	41655-9106	37.5202645	-82.73707966
1314	SHOP BR UNIT TEMP	PRINTER	KY	41655-9106	37.5200975	-82.7369135
1314	SPRING BR	JEREMIAH	KY	41826-8914	37.1578117	-82.9194667
1314	SPRING BR	JEREMIAH	KY	41826-8914	37.156975	-82.920225
1314	TORCHLIGHT RD	LOUISA	KY	41230-5668	38.05076167	-82.62133666
1314	WURTLAND AVE	WURTLAND	KY	41144-1715	38.5468267	-82.7608133
13140	HIGHWAY 588 TRLR	BLACKKEY	KY	41804-8820	37.1413517	-82.9744067
13141	KY ROUTE 825	OIL SPRINGS	KY	41238-9058	37.79356467	-82.94775766
13141	KY ROUTE 825	OIL SPRINGS	KY	41238-9058	37.79327375	-82.94776637
13141	KY ROUTE 825	OIL SPRINGS	KY	41238-9058	37.7936067	-82.9483017
13141	SLONE CT UNIT STORAGE	ASHLAND	KY	41102-7988	38.380643	-82.71572999
13143	COLLINS RD	CATLETTSBURG	KY	41129-8266	38.3806367	-82.6816017
13143	KY ROUTE 825 TRLR	OIL SPRINGS	KY	41238-9058	37.79422	-82.9507833
13144	CHARLES DR	RUSH	KY	41168-9144	38.3208911	-82.7217332
13145	SLONE CT	ASHLAND	KY	41102-7988	38.3788545	-82.7149455
13149	GRAPEVINE RD	PHYLLIS	KY	41554-8409	37.454551	-82.355026
1315	BEVERLY BLVD	ASHLAND	KY	41101-3607	38.46748	-82.6558583
1315	CANNONSBURG RD	ASHLAND	KY	41102-8979	38.3877333	-82.71479
1315	CANNONSBURG RD BLDG B	ASHLAND	KY	41102-8979	38.38804217	-82.71489783
1315	COALFIELD INDUSTRIAL DR	CHAVIES	KY	41727	37.36723833	-83.27669333
1315	COALFIELD INDUSTRIAL DR LOT STORAGE	CHAVIES	KY	41727	37.3673945	-83.2741868

1315 COMBS RD	HAZARD	KY	41701-6862	37.2875367	-83.2100683
1315 COMBS RD	HAZARD	KY	41701-6862	37.287615	-83.21064
1315 COWPEN RD	PIKEVILLE	KY	41501-6100	37.5449367	-82.5627933
1315 CRAFT COLLY RD	ERMINE	KY	41815-9013	37.136346333	-82.793383
1315 FIVE FORKS RD	LOUISA	KY	41230-8090	38.11915	-82.6463033
1315 HALDEMAN RD TRLR	MOREHEAD	KY	40351-9009	38.24535333	-83.32286333
1315 HIGHWAY 1185	LOUISA	KY	41230-7960	38.12804733	-82.675656
1315 HIGHWAY 931	WHITESBURG	KY	41858-8620	37.10925	-82.8581917
1315 KENTUCKY AVE	ASHLAND	KY	41102-4552	38.4646017	-82.6595733
1315 LICK CREEK RD	LICK CREEK	KY	41540-8102	37.39027967	-82.29924016
1315 LITTLE CRK	PIKEVILLE	KY	41501-6906	37.3780333	-82.5183417
1315 MAIN ST APT 101	GREENUP	KY	41144-1577	38.5701183	-82.8276767
1315 MAIN ST APT 102	GREENUP	KY	41144-1577	38.5701283	-82.8277
1315 MAIN ST APT 103	GREENUP	KY	41144-1577	38.5707517	-82.8282967
1315 MAIN ST APT 104	GREENUP	KY	41144-1577	38.5701183	-82.8276783
1315 MAIN ST APT 105	GREENUP	KY	41144-1577	38.5707467	-82.8282667
1315 MAIN ST APT 106	GREENUP	KY	41144-1577	38.5702283	-82.8274667
1315 MAIN ST APT 108	GREENUP	KY	41144-1577	38.5705383	-82.8279433
1315 MARSH HILL DR	ASHLAND	KY	41102-8994	38.4128717	-82.7092417
1315 MILL BRANCH RD UNIT TEMP	LOST CREEK	KY	41348-9025	37.4450692	-83.324368
1315 MORNINGSIDE DR	ASHLAND	KY	41101-3642	38.4668833	-82.656485
1315 OAKVIEW RD	ASHLAND	KY	41101-3647	38.47269	-82.6487333
1315 PEARL ST	LOUISA	KY	41230-5679	38.097155	-82.60226
1315 PEARL ST APT 1	LOUISA	KY	41230-5680	38.09769667	-82.60183833
1315 PEARL ST APT 10	LOUISA	KY	41230-5680	38.09656333	-82.60249333
1315 PEARL ST APT 11	LOUISA	KY	41230-5680	38.09653667	-82.60251167
1315 PEARL ST APT 12	LOUISA	KY	41230-5680	38.096515	-82.60253833
1315 PEARL ST APT 13	LOUISA	KY	41230-5681	38.09658167	-82.60255167
1315 PEARL ST APT 14	LOUISA	KY	41230-5681	38.09656167	-82.60255833
1315 PEARL ST APT 15	LOUISA	KY	41230-5681	38.09653833	-82.602525
1315 PEARL ST APT 16	LOUISA	KY	41230-5681	38.09652833	-82.60253
1315 PEARL ST APT 17	LOUISA	KY	41230-5681	38.0965	-82.60274667
1315 PEARL ST APT 18	LOUISA	KY	41230-5681	38.09654333	-82.60273167
1315 PEARL ST APT 19	LOUISA	KY	41230-5681	38.09648333	-82.60273833
1315 PEARL ST APT 2	LOUISA	KY	41230-5680	38.09835167	-82.602745
1315 PEARL ST APT 20	LOUISA	KY	41230-5681	38.09648667	-82.602735
1315 PEARL ST APT 21	LOUISA	KY	41230-5681	38.09650833	-82.602755
1315 PEARL ST APT 22	LOUISA	KY	41230-5681	38.09651667	-82.60271667
1315 PEARL ST APT 23	LOUISA	KY	41230-5681	38.09650833	-82.60272
1315 PEARL ST APT 24	LOUISA	KY	41230-5681	38.09647333	-82.60274333
1315 PEARL ST APT 25	LOUISA	KY	41230-5681	38.09721833	-82.60321167
1315 PEARL ST APT 26	LOUISA	KY	41230-5681	38.09717167	-82.60319
1315 PEARL ST APT 27	LOUISA	KY	41230-5681	38.09720333	-82.60320167
1315 PEARL ST APT 28	LOUISA	KY	41230-5682	38.097175	-82.60320667
1315 PEARL ST APT 29	LOUISA	KY	41230-5682	38.0973	-82.60253833
1315 PEARL ST APT 3	LOUISA	KY	41230-5680	38.09769667	-82.60183833
1315 PEARL ST APT 30	LOUISA	KY	41230-5682	38.09728167	-82.602515
1315 PEARL ST APT 31	LOUISA	KY	41230-5682	38.09726833	-82.60249
1315 PEARL ST APT 32	LOUISA	KY	41230-5682	38.09729667	-82.60249833
1315 PEARL ST APT 33	LOUISA	KY	41230-5682	38.09728167	-82.60252
1315 PEARL ST APT 34	LOUISA	KY	41230-5682	38.097285	-82.60249
1315 PEARL ST APT 35	LOUISA	KY	41230-5682	38.097285	-82.60246833
1315 PEARL ST APT 36	LOUISA	KY	41230-5682	38.09725333	-82.602485
1315 PEARL ST APT 4	LOUISA	KY	41230-5680	38.09769667	-82.60183833
1315 PEARL ST APT 5	LOUISA	KY	41230-5680	38.09769667	-82.60183833
1315 PEARL ST APT 6	LOUISA	KY	41230-5680	38.097696666	-82.60183833
1315 PEARL ST APT 7	LOUISA	KY	41230-5680	38.09769667	-82.60183833
1315 PEARL ST APT 8	LOUISA	KY	41230-5680	38.097696666	-82.60183833
1315 PEARL ST APT 9	LOUISA	KY	41230-5680	38.09655333	-82.60251833
1315 PEARL ST BLDG 1	LOUISA	KY	41230-5680	38.09769667	-82.60183833
1315 PEARL ST BLDG 2	LOUISA	KY	41230-5680	38.09653	-82.60259333
1315 PEARL ST BLDG 3	LOUISA	KY	41230-5680	38.09649667	-82.60276167
1315 PEARL ST BLDG 4	LOUISA	KY	41230-5680	38.09720333	-82.60318167
1315 PEARL ST BLDG 5	LOUISA	KY	41230-5680	38.09727333	-82.60246333
1315 PINE CREEK RD	MAYKING	KY	41837-8912	37.1267933	-82.7425583
1315 POSSUM TROT RD	LEBURN	KY	41831-8934	37.36447243	-82.95446371
1315 STATE HIGHWAY 1654	RUSH	KY	41168-8897	38.32994483	-82.8066325

1315 WHEELER ST	FLATWOODS	KY	41139-1055	38.5301533	-82.710185
1315 WINCHESTER AVE UNIT B	ASHLAND	KY	41101-7553	38.48060083	-82.64204233
1315 WURLAND AVE	WURLAND	KY	41144-1714	38.547315	-82.7611067
1315 YELLOW CREEK RD	LOUISA	KY	41230-6602	37.98988667	-82.50616
1315 N US HIGHWAY 23	PAINTSVILLE	KY	41240-8500	37.846085	-82.8276633
13151 HIGHWAY 1110	ALTRO	KY	41339-8502	37.376195	-83.39031
13153 HIGHWAY 406 GARG	ROARK	KY	40979	37.025459	-83.522792
13153 HIGHWAY 406 TRLR	ROARK	KY	40979	37.025255	-83.52196
13158 GRAPEVINE RD	PHYLLIS	KY	41554-8409	37.4536133	-82.3547583
1316 BEVERLY BLVD	ASHLAND	KY	41101-3608	38.4670033	-82.6556333
1316 BRUSHY RD	VARNEY	KY	41571-9011	37.605611	-82.39498533
1316 CLARK ST	FLATWOODS	KY	41139-1514	38.5184933	-82.7243133
1316 COURT ST	WORTHINGTON	KY	41183-9210	38.5483083	-82.7208883
1316 FULLERS RIDGE RD	LOUISA	KY	41230-6220	38.1469049	-82.6560576
1316 HAWK RD	PIPPA PASSES	KY	41844		
1316 HIGHLAND AVE	ASHLAND	KY	41101-7128	38.489845	-82.6711717
1316 HIGHWAY 803	MILLSTONE	KY	41838-9035	37.19311	-82.74073
1316 JOHNSON ST	ASHLAND	KY	41101-7148	38.4889333	-82.6709333
1316 KENTUCKY AVE	ASHLAND	KY	41102-4553	38.46418	-82.6595633
1316 MULLINS BRANCH RD	KITE	KY	41828-9012	37.32092	-82.8257067
1316 PANBOWL RD	JACKSON	KY	41339-7557	37.57374667	-83.37842333
1316 PORTER RD	CATLETTSBURG	KY	41129-8773	38.31382017	-82.57974874
1316 PORTER RD	CATLETTSBURG	KY	41129-8773	38.3134733	-82.5797567
1316 PROSPECT AVE	WORTHINGTON	KY	41183-9218	38.5490467	-82.7203783
1316 RIVERVIEW RD	ASHLAND	KY	41101-7073	38.51823	-82.68431
1316 STALLARD ST	ASHLAND	KY	41101-7169	38.4907417	-82.6710167
1316 TYPO RD	BONNYMAN	KY	41719-8727	37.2761467	-83.2431667
1316 WELLS FORK RD	VIPER	KY	41774-8966	37.1537383	-83.2147817
13161 HIGHWAY 550	LACKEY	KY	41643-9001	37.449895	-82.849105
13161 HIGHWAY 550	LACKEY	KY	41643-9001	37.4498583	-82.8485483
13161 RIVER FRONT RD	BELFRY	KY	41514-8977	37.7488167	-82.3295867
13163 HIGHWAY 1110	ALTRO	KY	41339-8502	37.375949333	-83.39014983
13168 RIVER FRONT RD	BELFRY	KY	41514-8977	37.7499683	-82.330485
1317 29TH ST	ASHLAND	KY	41101-4062	38.4641617	-82.635625
1317 ARGILLITE RD	FLATWOODS	KY	41139-1102	38.52787	-82.712475
1317 ARGILLITE RD	FLATWOODS	KY	41139-1102	38.52777	-82.7118083
1317 BADGETT LN	RUSH	KY	41168-9324	38.35837533	-82.7679985
1317 BARRENSHEE CRK	FREEBURN	KY	41528-8533	37.5402906	-82.1268226
1317 BATH AVE	ASHLAND	KY	41101-2627	38.4774433	-82.64427
1317 DOG FRK	PIKEVILLE	KY	41501-7004	37.477425	-82.5861317
1317 DRY RDG BARN	GRAYSON	KY	41143-9108	38.198266	-82.92040666
1317 FAIRFAX DR	ASHLAND	KY	41101-3632	38.46789	-82.6543167
1317 HIGHLAND AVE	ASHLAND	KY	41101-7127	38.4893117	-82.6709117
1317 HIGHWAY 1148	ISOM	KY	41824-9047	37.182573166	-82.86836733
1317 HILTON CT	ASHLAND	KY	41101-2737	38.47421419	-82.64614172
1317 HILTON CT APT A	ASHLAND	KY	41101-2737	38.47482667	-82.64647883
1317 JENKINS RD TRLR	WHITESBURG	KY	41858-7375	37.1166717	-82.8195467
1317 KY ROUTE 466	WEEKSBURY	KY	41667-9014	37.335145	-82.6900417
1317 LOWER ELK CRK	WOODMAN	KY	41568-8713	37.5106167	-82.0318167
1317 MONTGOMERY AVE	ASHLAND	KY	41101-2633	38.4765283	-82.6452233
1317 MONTGOMERY AVE APT A	ASHLAND	KY	41101-2633	38.47657	-82.6452067
1317 MULLINS ST	FLATWOODS	KY	41139-1335	38.52639	-82.716005
1317 PROSPECT AVE	WORTHINGTON	KY	41183-9219	38.5492833	-82.7201467
1317 SCUDDY BRANCH RD	SCUDDY	KY	41760-9054	37.18816102	-83.08517625
1317 SHOP BR TRLR	PRINTER	KY	41655	37.52048	-82.7362533
1317 STALLARD ST	ASHLAND	KY	41101-7168	38.4904083	-82.671095
1317 STRAY BRANCH RD	JACKSON	KY	41339-9245	37.513501666	-83.37835667
1317 TAYLOR ST	FLATWOODS	KY	41139-1844	38.51588	-82.7260617
1317 WINCHESTER AVE	ASHLAND	KY	41101-7553	38.4802283	-82.642165
1317 WINIFRED ST	GREENUP	KY	41144-1228	38.5704267	-82.82964
1317 W COLLINS ST	FLATWOODS	KY	41139-1557	38.5182275	-82.72467466
13170 PHELPS 632 RD	PHELPS	KY	41553-8605	37.5081283	-82.1581167
13170 S HIGHWAY 3	LOUISA	KY	41230-6410	37.98176167	-82.53744
13171 REGINA BELCHER HWY	ELKHORN CITY	KY	41522-8341	37.3451117	-82.39481
13173 N BIG CREEK RD	HATFIELD	KY	41514-9002	37.7400667	-82.3395317
13173 N BIG CREEK RD	HATFIELD	KY	41514-9002	37.7401683	-82.3394933
13175 HIGHWAY 588	BLACKKEY	KY	41804-8820	37.1416643	-82.9755395



13176 HIGHWAY 7	DEANE	KY	41812-9044	37.261825	-82.7536
1318 29TH ST	ASHLAND	KY	41101-4063	38.46351	-82.6359067
1318 BADGETT LN	RUSH	KY	41168-9324	38.3578438	-82.7657619
1318 BELLEFONTE RD	FLATWOODS	KY	41139-1804	38.5174417	-82.7260767
1318 BURNING FRK	SALYERSVILLE	KY	41465-7377	37.7167467	-83.0127467
1318 BUTTER POINT RD	JACKSON	KY	41339-9784	37.436773666	-83.468246
1318 CANNONSBURG RD	ASHLAND	KY	41102-7914	38.3866183	-82.7146417
1318 CLEAR CREEK RD	HAZARD	KY	41701-7564	37.295935	-83.064185
1318 HIGHWAY 317	NEON	KY	41840-9093	37.19625	-82.712005
1318 LESTER ST	FLATWOODS	KY	41139-1130	38.5305433	-82.7114633
1318 LEXINGTON AVE LOT A1	ASHLAND	KY	41101-2650	38.4749217	-82.6468433
1318 LITTLE COLLY RD TRLR	ISOM	KY	41824	37.1824217	-82.868505
1318 MILLS BLVD TRLR WW	ASHLAND	KY	41101-7157	38.4920317	-82.6713664
1318 OPEN FRK	PIKEVILLE	KY	41501-4616	37.57615117	-82.38387766
1318 RICEVILLE RD	PAINTSVILLE	KY	41240-8718	37.7273245	-82.91061433
13180 STATE HIGHWAY 194	PIKEVILLE	KY	41501-5439	37.6487083	-82.5692183
13183 RIVER FRONT RD	BELFRY	KY	41514-8977	37.7488167	-82.3295867
13184 HIGHWAY 805	JENKINS	KY	41537-8080	37.199988	-82.58281666
13186 HIGHWAY 7	KITE	KY	41828-8809	37.299606	-82.77018733
1319 BOOKER FRK	PIKEVILLE	KY	41501-3925	37.3180833	-82.5704017
1319 BUFFALO RUN	HAZARD	KY	41701-6213	37.18437	-83.2018767
1319 CHERRY TREE LN	GRAYSON	KY	41143-1719	38.3435833	-82.9183967
1319 HICKORY ST	FLATWOODS	KY	41139-1356	38.526905	-82.71583
1319 HINDMAN BYP	HINDMAN	KY	41822-8675	37.3532083	-82.9910183
1319 KENTUCKY AVE	ASHLAND	KY	41102-4552	38.4639983	-82.6592917
1319 KY ROUTE 3380	TEABERRY	KY	41660-6316	37.401845	-82.6318633
1319 MARE CRK	STANVILLE	KY	41659-9009	37.56858663	-82.61731257
1319 MAY ST	ASHLAND	KY	41102-5533	38.458396	-82.66512933
1319 MORGANS CREEK RD	LOUISA	KY	41230-8820	38.1476146	-82.7161476
1319 MORNINGSIDE DR	ASHLAND	KY	41101-3642	38.4667667	-82.6563467
1319 SILOAM LN	SOUTH SHORE	KY	41175-7982	38.7444433	-82.892985
1319 SILOAM LN GARG	SOUTH SHORE	KY	41175-7982	38.74428667	-82.89274766
1319 SUGAR CAMP BR	ROBINSON CREEK	KY	41560-9701	37.40612017	-82.57731416
1319 WINCHESTER AVE	ASHLAND	KY	41101-7553	38.48044	-82.64237
1319 YELLOW CREEK RD	LOUISA	KY	41230-6602	37.990105166	-82.5060035
1319 N US HIGHWAY 23	PAINTSVILLE	KY	41240-8500	37.845995	-82.827786
1319 S HIGHWAY 3	LOUISA	KY	41230-6692	38.10102783	-82.58648333
13190 HIGHWAY 550	LACKEY	KY	41643-9001	37.4492517	-82.8481217
13190 HIGHWAY 550	LACKEY	KY	41643-9001	37.4492383	-82.84812
13190 HIGHWAY 550 APT	LACKEY	KY	41643-9001	37.4492283	-82.848115
13190 RIVER FRONT RD	BELFRY	KY	41514-8977	37.749856	-82.33037266
13192 GRAPEVINE RD	PHYLLIS	KY	41554-8409	37.454085	-82.3549033
13195 HIGHWAY 588	BLACKKEY	KY	41804-8820	37.1416167	-82.975355
132 5TH ST	PIKEVILLE	KY	41501-1291	37.484595	-82.518115
132 ADD HOLW	STEELE	KY	41566-8420	37.421598	-82.18734866
132 ALTO ST	HAZARD	KY	41701-1150	37.2647067	-83.1905033
132 ANGELA SUE RD	FLATWOODS	KY	41139-9002	38.51273733	-82.7385385
132 ARLAND HTS	HAGERHILL	KY	41222-8826	37.77711	-82.8056867
132 ARMADA BLVD	RACELAND	KY	41169-1092	38.542715	-82.74436
132 ASIA ST	HAZARD	KY	41701-1306	37.2520717	-83.1944133
132 BACH CT	WHITESBURG	KY	41858-7672	37.1224067	-82.83578
132 BACK ST TRLR	WAYLAND	KY	41666-6807	37.445585	-82.8030383
132 BARKLEY CT	RUSSELL	KY	41169-1606	38.5063017	-82.7128133
132 BARTLETT ST TRLR	HAZARD	KY	41701-1002	37.268525	-83.1855783
132 BEVERLY HILLS RD TRLR	GAYS CREEK	KY	41745-9056	37.3397467	-83.40323
132 BIG ROCK DR	WHITESBURG	KY	41858-8005	37.2192833	-82.786895
132 BIG ROCK DR TRLR	WHITESBURG	KY	41858-8005	37.2199317	-82.7859517
132 BILLY COMPTON BR	PIKEVILLE	KY	41501-7326	37.4285367	-82.5558417
132 BIRCH LN	EMMALENA	KY	41740-9020	37.3570067	-83.038615
132 BLANTEL DR	RUSSELL	KY	41169-1804	38.5028633	-82.698095
132 BRANHAMS CREEK RD TRLR	MALLIE	KY	41836-9029	37.3013167	-82.9152883
132 BREEZIE RDG	HALLIE	KY	41821-8501	37.07907367	-83.03113233
132 BRIAN LN TRLR	HAZARD	KY	41701-8389	37.3401317	-83.2564933
132 BYRD HAYES MNR	LOUISA	KY	41230-1062	38.1196417	-82.6054567
132 C VANHOOSE RD	WITTENSVILLE	KY	41274-9023	37.8600683	-82.8094283
132 CABIN KNOLL FRK	META	KY	41501-4724	37.5787717	-82.4185333
132 CAIN DR	SALYERSVILLE	KY	41465-9424	37.72817	-83.0261767

132 CALDWELL LN	YEADISS	KY	41777-8502	37.0524233	-83.262575
132 CALIFORNIA HOLW	GREENUP	KY	41144-8923	38.57777	-82.85378
132 CAMELOT CT	RUSSELL	KY	41169-1624	38.509325	-82.7167417
132 CAROLINE DR	ASHLAND	KY	41101-2202	38.487055	-82.68314
132 CARTER DR	PIKEVILLE	KY	41501-9308	37.464235	-82.4956717
132 CASTLE DR	MOREHEAD	KY	40351-9085	38.241935	-83.34824833
132 CHAPMAN ST	LOUISA	KY	41230-8516	38.0273575	-82.61398383
132 CHOPPING BR	MC ROBERTS	KY	41835	37.204375333	-82.67134416
132 CHRISTOPHER HILL RD APT 1	HAZARD	KY	41701-5401	37.23220017	-83.17041333
132 CHRISTOPHER HILL RD APT 2	HAZARD	KY	41701-5401	37.23203	-83.17039433
132 CLIFF RD	PRESTONSBURG	KY	41653-1845	37.689392	-82.78322733
132 CLIFFSIDE DR	WHITESBURG	KY	41858-7398	37.117255	-82.81842
132 COBURN BR	HUDDY	KY	41535-8826	37.596055	-82.2753433
132 CODY RD	GREENUP	KY	41144-7263	38.5921583	-82.8589883
132 COLEMAN RD	ELKHORN CITY	KY	41522-7865	37.33181	-82.44073
132 COLLEGE ST	HAZARD	KY	41701-1456	37.254495	-83.190285
132 COLLINS BRANCH RD	PINE TOP	KY	41843-9003	37.27093082	-82.86067037
132 COMBS DR	PIKEVILLE	KY	41501-3393	37.5124417	-82.557915
132 COMBS DR	PIKEVILLE	KY	41501-3393	37.5125017	-82.5579683
132 COMBS DR	WITTENSVILLE	KY	41274-9003	37.8628833	-82.7989817
132 CORKWOOD LN	MAYKING	KY	41837-8919	37.13180833	-82.76389583
132 CRESTVIEW RD	RUSSELL	KY	41169-1404	38.52266	-82.69855
132 CYNTHIA CHAPEL RD	LOUISA	KY	41230-6041	38.07437667	-82.61756167
132 CYPRESS LN APT F	PIKEVILLE	KY	41501	37.453015	-82.524033
132 CYPRESS LN APT G	PIKEVILLE	KY	41501-1875	37.453013	-82.52403
132 DIVISION ST	PIKEVILLE	KY	41501-1116	37.479718	-82.517987
132 DIVISION ST STE 2	PIKEVILLE	KY	41501-1116	37.479705	-82.518023
132 DOGWOOD LN	HAZARD	KY	41701-1118	37.26601083	-83.18456033
132 DOYLE MTN BARN	HUDDY	KY	41535-8933	37.6002717	-82.272655
132 DOYLE MTN TRLR	HUDDY	KY	41535-8933	37.6017817	-82.2724733
132 DYSARD RD	GREENUP	KY	41144-8293	38.53173	-82.8204383
132 EDGEWATER RD TRLR	HELLIER	KY	41534-9044	37.2909267	-82.4684967
132 EILEEN DR TRLR	MAYKING	KY	41837-8915	37.1243533	-82.739895
132 ELKHORN DR	LANGLEY	KY	41645-6509	37.53985	-82.7758333
132 ELWOOD LN	VIRGIE	KY	41572-9030	37.3245583	-82.5810133
132 EVERSELE ST	HAZARD	KY	41701-1326		
132 FERN CREEK RD TRLR	HAZARD	KY	41701-7655	37.2614483	-83.0882233
132 FNS DR	WENDOVER	KY	41775-8921	37.126775	-83.363215
132 FRANK ST	STAFFORDSVILLE	KY	41256-9098	37.8232183	-82.8557383
132 GARDEN LN	GRAYSON	KY	41143-9266	38.3718204	-82.8860955
132 GARTH HOLLOW RD	MARTIN	KY	41649-9043	37.5470717	-82.7510917
132 GRAND VUE PLZ	HAZARD	KY	41701-6842	37.28962	-83.2079767
132 GRANITE DR	PIKEVILLE	KY	41501-9314	37.4670235	-82.506413
132 GREENFIELD RD	VIPER	KY	41774-8801	37.1551167	-83.203545
132 HALES BRANCH RD	REDFOX	KY	41847-9714	37.2121867	-82.951045
132 HALL BR	GALVESTON	KY	41635-6324	37.433265	-82.612679
132 HAYNES VLG	PIKEVILLE	KY	41501-6125	37.5479967	-82.55576
132 HAZARD DUKE DR	CHAVIES	KY	41727-8675	37.38323926	-83.24771035
132 HEATHER LN	PRESTONSBURG	KY	41653-1923	37.69304633	-82.76894733
132 HICKORY LN	PIKEVILLE	KY	41501-1446	37.4843117	-82.545205
132 HIGHLAND ESTS	HAZARD	KY	41701-7481	37.3431917	-83.1093733
132 HILL ST	HAZARD	KY	41701-1514	37.2529717	-83.18968
132 HILLVIEW ST	GRAYSON	KY	41143-1427	38.3279817	-82.93217
132 HOMESTEAD LN HSE	HAGERHILL	KY	41222-8630	37.752370833	-82.78436483
132 HULL SCHOOL RD APT 1	HAZARD	KY	41701-8234	37.3111933	-83.243485
132 HULL SCHOOL RD APT 2	HAZARD	KY	41701-8234	37.3112033	-83.2435067
132 HULL SCHOOL RD APT 3	HAZARD	KY	41701-8234	37.31144276	-83.24264379
132 HURLEY RDG TRLR	FREEBURN	KY	41528-8677	37.561775	-82.14755
132 INDIA DR	ASHLAND	KY	41101-2197	38.50089574	-82.69645212
132 INTERSTATE DR	GRAYSON	KY	41143-1787	38.34426917	-82.93942966
132 INTERSTATE DR STE 2	GRAYSON	KY	41143-1787	38.34396833	-82.9390295
132 IRISHMAN CREEK RD	AMBURGEY	KY	41773-8609	37.2720531	-82.9804291
132 JENSEN DR	GRAYSON	KY	41143-9220	38.28499163	-82.94002728
132 JOHNSON BR	HAGERHILL	KY	41222-8805	37.7865217	-82.83446
132 KED FLETCHER RD	INEZ	KY	41224-9074	37.7916433	-82.448745
132 KEENE VILLAGE DR	RACCOON	KY	41557-8364	37.5136117	-82.44894
132 KENTUCKY AVE APT 1	SOUTH WILLIAMSON	KY	41503-4129	37.673545	-82.2838183

132 KENTUCKY AVE APT 10	SOUTH WILLIAMSON	KY	41503-4129	37.673545	-82.2838183
132 KENTUCKY AVE APT 2	SOUTH WILLIAMSON	KY	41503-4129	37.673545	-82.2838183
132 KENTUCKY AVE APT 3	SOUTH WILLIAMSON	KY	41503-4129	37.6736267	-82.2839517
132 KENTUCKY AVE APT 4	SOUTH WILLIAMSON	KY	41503-4129	37.6735783	-82.2839583
132 KENTUCKY AVE APT 5	SOUTH WILLIAMSON	KY	41503-4129	37.6735783	-82.2839583
132 KENTUCKY AVE APT 6	SOUTH WILLIAMSON	KY	41503-4129	37.6735533	-82.2838533
132 KENTUCKY AVE APT 7	SOUTH WILLIAMSON	KY	41503-4129	37.6735533	-82.2838533
132 KENTUCKY AVE APT 8	SOUTH WILLIAMSON	KY	41503-4129	37.6735533	-82.2838533
132 KENTUCKY AVE APT 9	SOUTH WILLIAMSON	KY	41503-4129	37.673545	-82.2838183
132 KING CAMP BR	VARNEY	KY	41571-9023	37.60629833	-82.4066315
132 KINSEY DR	PIKEVILLE	KY	41501-7677	37.51769883	-82.611794
132 LAUREL CT	ASHLAND	KY	41101-2194	38.5015283	-82.6928183
132 LEFT FORK GEORGES BR RD	VICCO	KY	41773-8951	37.1956075	-83.057423
132 LEFT FORK TACKETT FRK	BEAVER	KY	41604-6303	37.3930333	-82.647485
132 LINCOLN ST	HAZARD	KY	41701-2032	37.24629	-83.1772583
132 LINDY BR	NIPPA	KY	41240-9007	37.86875	-82.78025
132 LINWAY DR	SOUTH SHORE	KY	41175-7720	38.7335817	-82.891125
132 LOCUST DR	PIKEVILLE	KY	41501-1809	37.47605789	-82.56367253
132 LOCUST DR GARG	PIKEVILLE	KY	41501-1809	37.47605789	-82.5636725
132 LOGGINS RD	BELFRY	KY	41514-7331	37.6089383	-82.2697183
132 LOWER PIGEON RD	ASHCAMP	KY	41512-8741	37.2488017	-82.4900417
132 MAGNOLIA CIR LOT 6	HAZARD	KY	41701-2228	37.24268733	-83.1765465
132 MANNING DR	JENKINS	KY	41537-8805	37.1566233	-82.6523733
132 MATILDA AVE	SOUTH SHORE	KY	41175-8940	38.718894666	-82.965024
132 MCINTOSH LN	BUCKHORN	KY	41721-8908	37.34203333	-83.442685
132 MCKNIGHT ST	ASHLAND	KY	41102-4273	38.466725	-82.6770517
132 MCKNIGHT ST TRLR	ASHLAND	KY	41102-4273	38.4667417	-82.6770833
132 MEADOWLARK CT	RUSSELL	KY	41169-1538	38.5138883	-82.6927883
132 MEADOWVIEW RD	GRAYSON	KY	41143-1446	38.3319433	-82.93876
132 MENIFEE RD	GRAYSON	KY	41143-7602	38.2669183	-82.918685
132 MOUNT SAVAGE DR	ASHLAND	KY	41101-7181	38.4984117	-82.686305
132 MYRA BARNES AVE	PIKEVILLE	KY	41501-3781	37.48397	-82.53089
132 MYRA BARNES AVE APT A	PIKEVILLE	KY	41501-3781	37.4838567	-82.5312633
132 MYRA BARNES AVE APT B	PIKEVILLE	KY	41501-3781	37.4837683	-82.5311817
132 NATHAN CARROLL DR	GRETHEL	KY	41631-6333	37.46317448	-82.62795005
132 NUMBER TWO BTM	JENKINS	KY	41537-5407	37.1894933	-82.603565
132 OHIO RIVER RD	GREENUP	KY	41144-6782	38.6140065	-82.86232216
132 OLD SCHOOLHOUSE LN	VIPER	KY	41774-8602	37.1881433	-83.1484617
132 OTTIS RD	WHITESBURG	KY	41858-9120	37.170155	-82.8518283
132 PARK ST	PIKEVILLE	KY	41501-1719	37.4749367	-82.52344
132 PEAVLEY ST	HAZARD	KY	41701-6628	37.271545833	-83.19017783
132 PERRY ST	PIKEVILLE	KY	41501-9071	37.482155	-82.530295
132 PHEASANT DR	PIKEVILLE	KY	41501-7761	37.50162	-82.54234
132 PINECREST DR	ASHLAND	KY	41101-2248	38.4836067	-82.6878
132 PIPER CT	SOUTH SHORE	KY	41175	38.7337552	-82.9480227
132 PIPER CT LOT A	SOUTH SHORE	KY	41175	38.7337552	-82.9480227
132 PLUM GROVE RD	GREENUP	KY	41144-6255	38.5396283	-82.8189133
132 POST OFFICE AVE	OLIVE HILL	KY	41164-5652	38.28319167	-83.074445
132 R H RATLIFF CEMETERY RD	SHELBIANA	KY	41562-8361	37.422392	-82.49616183
132 RADIO HILL ST	MC CARR	KY	41544-8553	37.6174333	-82.1674417
132 RIGSBEEES RD	GRAYSON	KY	41143-8832	38.313585	-82.9072633
132 RIVERVIEW DR	PIKEVILLE	KY	41501-3778	37.4832717	-82.5324483
132 RIVERVIEW DR APT 1	PIKEVILLE	KY	41501-3778	37.4834433	-82.532465
132 RIVERVIEW DR APT 2	PIKEVILLE	KY	41501-3778	37.4831633	-82.5328167
132 RIVERVIEW DR APT 3	PIKEVILLE	KY	41501-3778	37.483205	-82.53278
132 RIVERVIEW DR APT 4	PIKEVILLE	KY	41501-3778	37.4831717	-82.5322717
132 ROBIN RD	RUSSELL	KY	41169-1548	38.5143717	-82.7024667
132 SAINT MARTINS LN	HAZARD	KY	41701-5347	37.34683308	-83.11533301
132 SANDERS LN	PIKEVILLE	KY	41501-1583	37.4522783	-82.524865
132 SASSAFRAS CREEK RD	SASSAFRAS	KY	41759-8999	37.2253433	-83.0418067
132 SEALS HOLW	LITTCARR	KY	41834-9050	37.2716433	-82.937315
132 SHUCKY BEAN HOLW TRLR	BONNYMAN	KY	41719-8856	37.2969367	-83.2347817
132 SILK STOCKING RD	THEALKA	KY	41240-8608	37.8243183	-82.7957167
132 SIMPSON ST	HAZARD	KY	41701-1448	37.25517083	-83.190342
132 SPRING BRANCH LN	VIPER	KY	41774-8009	37.1439767	-83.122325
132 SPRUCE PINE RD	GARNER	KY	41817-9001	37.34762	-82.9045067
132 STAG ST	HAZARD	KY	41701-1005	37.2681183	-83.1851533

132 STATE HIGHWAY 1662	OLIVE HILL	KY	41164-8329	38.2979317	-83.2718717
132 STATE HIGHWAY 1662	OLIVE HILL	KY	41164-8329	38.29816667	-83.27233667
132 STOKER BRANCH RD	WHEELWRIGHT	KY	41669-9013	37.32472	-82.7218067
132 SUMMER RIDGE DR	JACKSON	KY	41339-6517	37.56578467	-83.3919575
132 TACKETT BRANCH RD	HALO	KY	41606-6124	37.3222883	-82.7454717
132 THOMPSON RD	RACCOON	KY	41557-8251	37.5356917	-82.4624483
132 TIMBER LOOP	WHITESBURG	KY	41858-9418	37.17367767	-82.70053033
132 TULIP ST	PAINTSVILLE	KY	41240-9304	37.8151133	-82.77953
132 WALNUT ST	PIKEVILLE	KY	41501-1605	37.49448	-82.53535
132 WATERFALL CRK	GRAYSON	KY	41143-9135	38.3350824	-82.989034
132 WHITCO LOOP	WHITESBURG	KY	41858-7479	37.12004	-82.8513367
132 WILLIARD SCHOOL AVE	GRAYSON	KY	41143	38.21408	-82.897435
132 WOLFORD ST APT 1	PIKEVILLE	KY	41501-1240	37.4830483	-82.518015
132 WOLFORD ST APT 2	PIKEVILLE	KY	41501-1240	37.4830483	-82.518015
132 WOLFORD ST APT 3	PIKEVILLE	KY	41501-1240	37.4829983	-82.5180517
132 WOLFEN BR TRLR	PIKEVILLE	KY	41501-7506	37.5080483	-82.5865667
132 WYNDEMERE DR	ASHLAND	KY	41101	38.4971072	-82.7063267
132 YOUNG ST	HAZARD	KY	41701-1259	37.26519	-83.18388
132 E 2ND AVE	SOUTH SHORE	KY	41175-7519	38.724745	-82.9649133
132 E 3RD AVE	SOUTH SHORE	KY	41175-8924	38.7244367	-82.9650233
132 E MAIN ST	GRAYSON	KY	41143-1302	38.3329417	-82.94798
132 E MAIN ST	GRAYSON	KY	41143-1302	38.3327133	-82.9478767
132 E MAIN ST	STANVILLE	KY	41659-7021	37.56539867	-82.64273066
132 E MAIN ST FL 1	HAZARD	KY	41701-1919	37.2461183	-83.1890417
132 E MOUNTAIN PKWY	SALYERSVILLE	KY	41465-9726	37.741275	-83.04954733
132 N LONG BR TRLR	SALYERSVILLE	KY	41465-7558	37.76357517	-83.11974683
132 S CAROL MALONE BLVD	GRAYSON	KY	41143-1352	38.3310467	-82.94457
132 S COLLEGE ST HSE MTR5	PIKEVILLE	KY	41501	37.4757124	-82.5239901
132 S ELM ST	PIKEVILLE	KY	41501-9019	37.4759467	-82.5209767
132 S LAKE DR STE 101	PRESTONSBURG	KY	41653-1903	37.667565	-82.77306
132 S LAKE DR STE 101	PRESTONSBURG	KY	41653-1903	37.6675667	-82.773065
132 S LAKE DR STE 102	PRESTONSBURG	KY	41653-1903	37.6675617	-82.773055
132 S LAKE DR STE 201	PRESTONSBURG	KY	41653-1903	37.66756	-82.773055
132 S LAKE DR STE 202	PRESTONSBURG	KY	41653-1903	37.66756	-82.7730567
132 S LAKE DR STE 203	PRESTONSBURG	KY	41653-1903	37.6675617	-82.7730583
132 S LAKE DR STE 204	PRESTONSBURG	KY	41653-1903	37.66756	-82.7730533
132 S MAIN CROSS ST	LOUISA	KY	41230-1331	38.1149917	-82.6019383
132 S RICE RD	BANNER	KY	41603	37.535794	-82.64261083
132 W CEDAR DR	PIKEVILLE	KY	41501-2015	37.4823333	-82.5457467
132 W MAIN ST	GRAYSON	KY	41143-1343	38.3330283	-82.9495333
132 W MAPLE ST	SALYERSVILLE	KY	41465-9651	37.75263	-83.071165
1320 13TH ST STE 1	ASHLAND	KY	41101	38.4591467	-82.6639083
1320 ALLEGHENY RD	HELLIER	KY	41534-9014	37.2762667	-82.48104
1320 BATH AVE	ASHLAND	KY	41101-2628	38.47686483	-82.6447925
1320 BATH AVE	ASHLAND	KY	41101-2628	38.4767933	-82.6446567
1320 BIG HACKNEYS CRK	MOUTHCARD	KY	41548-8424	37.3766633	-82.2099167
1320 CARTER AVE	ASHLAND	KY	41101-7544	38.4786783	-82.6435817
1320 CHAPEL RD	LOUISA	KY	41230-8043	38.1111946	-82.6633296
1320 CHRISTINE AVE	ASHLAND	KY	41101-7102	38.4937417	-82.67218
1320 COTTONWOOD RD	LOUISA	KY	41230-8059	38.12692567	-82.67389166
1320 DE ANTOINE LN	SOUTH SHORE	KY	41175-7775	38.73927883	-82.89154533
1320 FLAT HOLW	SOUTH PORTSMOUTH	KY	41174-9059	38.711845	-82.986225
1320 FOREST HILLS RD	FOREST HILLS	KY	41527-9998	37.64082	-82.2869833
1320 GOLF COURSE RD	WHEELWRIGHT	KY	41669	37.331845	-82.7052117
1320 HIGHWAY 476	LOST CREEK	KY	41348-8939	37.48465833	-83.30198
1320 HIGHWAY 7 TRLR	WHITESBURG	KY	41858-8258	37.2015883	-82.8855033
1320 KY ROUTE 1750	EAST POINT	KY	41216-9030	37.75892867	-82.819249
1320 LAKEWOOD DR	GRAYSON	KY	41143-7169	38.3065783	-82.95288
1320 LIZZIE FRK	PIKEVILLE	KY	41501-4005	37.30575	-82.5608683
1320 MAIN ST	INEZ	KY	41224-6000	37.8677917	-82.529875
1320 MALLET FORK RD	PINE TOP	KY	41843-8803	37.2912434	-82.884239
1320 PRICE ST	ASHLAND	KY	41101-7161	38.4929617	-82.6724117
1320 PROSPECT AVE	WORTHINGTON	KY	41183-9218	38.548945	-82.7202933
1320 RIVERVIEW RD	ASHLAND	KY	41101-7073	38.5185045	-82.68440983
1320 RIVERVIEW RD CATV	ASHLAND	KY	41101-7073	38.519565	-82.684715
1320 SPRUCE PINE RD	GARNER	KY	41817-9013	37.35004217	-82.90635666
1320 STALLARD ST	ASHLAND	KY	41101-7169	38.4904167	-82.6706433

1320 TAYLOR ST	FLATWOODS	KY	41139-1845	38.5159233	-82.7262633
1320 WALKER BRANCH RD	HAZARD	KY	41701-6005	37.2564067	-83.1643567
1320 WINIFRED ST	GREENUP	KY	41144-1229	38.569705	-82.8290933
1320 WINIFRED ST	GREENUP	KY	41144-1229	38.57019817	-82.82957616
1320 WOLOHAN DR UNIT 1	ASHLAND	KY	41102-8940	38.39024	-82.71121
1320 WOLOHAN DR UNIT 2	ASHLAND	KY	41102-8940	38.3902317	-82.7112067
1320 WOLOHAN DR UNIT 3	ASHLAND	KY	41102-8940	38.39031967	-82.71157183
1320 E US HIGHWAY 60	GRAYSON	KY	41143-1676	38.3289485	-82.91195916
1320 N LAKE DR	PRESTONSBURG	KY	41653-1292	37.6836083	-82.7766
1320 W OLD BUCKLEY RD	ASHLAND	KY	41102-8852	38.4707483	-82.6938083
13200 S HIGHWAY 3	LOUISA	KY	41230-6411	37.98158167	-82.5381
13205 N BIG CREEK RD	HATFIELD	KY	41514-9001	37.73997	-82.3393667
13206 HIGHWAY 7	DEANE	KY	41812-9045	37.2619467	-82.7530217
13206 HIGHWAY 7	DEANE	KY	41812-9045	37.2620767	-82.752615
13208 HIGHWAY 588 TRLR	BLACKKEY	KY	41804-8903	37.1422085	-82.9750387
1321 CAMP CREEK RD	STOPOVER	KY	41568-9021	37.4751472	-82.0863548
1321 CAMP CREEK RD TRLR	STOPOVER	KY	41568-9021	37.4755305	-82.088706
1321 CANNONSBURG RD	ASHLAND	KY	41102-8979	38.3879233	-82.7136933
1321 CANTRELL ST	ASHLAND	KY	41102-5609	38.4556417	-82.6680167
1321 CARCASSONNE RD TRLR	BLACKKEY	KY	41804-9069	37.1730317	-82.9834
1321 COURT ST	WORTHINGTON	KY	41183-9211	38.5485733	-82.7206067
1321 EMMA KAYE BLVD	GREENUP	KY	41144-9305	38.63402198	-82.86399829
1321 FIVE FORKS RD	LOUISA	KY	41230-8090	38.1180582	-82.6465219
1321 GIN FRK	VARNEY	KY	41571-8963	37.6483385	-82.45487783
1321 HIGHWAY 2033	LOUISA	KY	41230-8397	37.9421782	-82.6414543
1321 HIGHWAY 476 HSE	LOST CREEK	KY	41348-8939	37.48521333	-83.30164167
1321 HILTON CT	ASHLAND	KY	41101-2737	38.474414	-82.6465095
1321 INDIAN CREEK RD	VIRGIE	KY	41572-8309	37.339805	-82.608089
1321 KY HIGHWAY 611	PIKEVILLE	KY	41501-4121	37.317465	-82.5264433
1321 KY HIGHWAY 699	CORNETTSSVILLE	KY	41731-8758	37.1143985	-83.090161
1321 KY HIGHWAY 699 BARN	CORNETTSSVILLE	KY	41731-8758	37.113840666	-83.08849683
1321 KY ROUTE 1498	BEVINSVILLE	KY	41606-9049	37.34928087	-82.74216922
1321 KY ROUTE 2039	HAGERHILL	KY	41222-9080	37.8009233	-82.8534783
1321 KY ROUTE 680	HAROLD	KY	41635-8940	37.5286845	-82.6464133
1321 MEADE ST	FLATWOODS	KY	41139-1027	38.5370033	-82.7074033
1321 MEADE ST APT B	FLATWOODS	KY	41139-1027	38.53686933	-82.70777216
1321 NICHOLS PL	ASHLAND	KY	41101-3533	38.47198941	-82.65150703
1321 OLD BEECH RD	LOUISA	KY	41230-9620	38.09379	-82.5970583
1321 OWENS BRANCH RD TRLR	SLEMP	KY	41763-8858	37.0859467	-83.1312333
1321 POWELLS CRK	PIKEVILLE	KY	41501-7923	37.4022833	-82.41032
1321 PRICE ST	ASHLAND	KY	41101-7160	38.4928817	-82.6722017
1321 SPRUCE PINE RD	GARNER	KY	41817-9013	37.350385	-82.90656633
1321 TAYLOR ST	FLATWOODS	KY	41139-1844	38.5160867	-82.7264383
1321 UPPER CHLOE CRK	PIKEVILLE	KY	41501-6622	37.4632533	-82.4596617
1321 WALNUT ST	GREENUP	KY	41144-1226	38.571705	-82.827875
1321 WHEELER ST	FLATWOODS	KY	41139-1055	38.5309467	-82.7107883
1321 WHEELER ST	FLATWOODS	KY	41139-1055	38.530405	-82.7110683
1321 WILLOW WOOD DR	CATLETTSBURG	KY	41129-9194	38.3839233	-82.67349
1321 WINCHESTER AVE	ASHLAND	KY	41101-7553	38.48054	-82.6417
13212 RIVER FRONT RD	BELFRY	KY	41514-8978	37.7490633	-82.330285
13213 KY ROUTE 979	BEAVER	KY	41604-6330	37.3980467	-82.655395
13216 HIGHWAY 805	JENKINS	KY	41537-8079	37.20024	-82.582785
13218 HIGHWAY 7	DEANE	KY	41812-9045	37.2621883	-82.7525917
13218 PHELPS 632 RD	PHELPS	KY	41553-8604	37.5092733	-82.15894
1322 BEECH OAK RD	BUSY	KY	41723-8643	37.23409014	-83.31954002
1322 BUTCHER HOLW	VAN LEAR	KY	41265-8403	37.7844841	-82.6980675
1322 CALF CRK TRLR	INEZ	KY	41224-8418	37.91195667	-82.507495
1322 CAMP BR	INEZ	KY	41224-8879	37.8302654	-82.53378013
1322 CANEY HWY	PIKEVILLE	KY	41501-3973	37.3180917	-82.5510533
1322 CLEAR CREEK RD	HAZARD	KY	41701-7564	37.2962167	-83.0635617
1322 GRANDVIEW DR	ASHLAND	KY	41101-6330	38.4456667	-82.6287783
1322 GREASY CRK	SHELBIANA	KY	41562-8223	37.405155	-82.4681467
1322 HIGHWAY 3406	MAYKING	KY	41837-9013	37.13781	-82.72653
1322 HIGHWAY 550 TRLR	HINDMAN	KY	41822-8766	37.343693	-82.96698433
1322 ISSAC PARK RD	LOUISA	KY	41230-5937	38.0813133	-82.65334
1322 LEXINGTON AVE	ASHLAND	KY	41101-2650	38.47462917	-82.64597966
1322 MAIN ST	GREENUP	KY	41144-1215	38.57068	-82.8283383

1322 MAIN ST	GREENUP	KY	41144-1215	38.5706285	-82.82828783
1322 MEADE ST	FLATWOODS	KY	41139-1079	38.5370633	-82.7079517
1322 MILLS BLVD TRLR	ASHLAND	KY	41101-7157	38.492139	-82.671647
1322 MORGAN FRK	PRINTER	KY	41655-8500	37.48888717	-82.70616233
1322 NICHOLS PL	ASHLAND	KY	41101-3534	38.472025	-82.6491017
1322 POTTER ST TRLR	ASHLAND	KY	41102-7103	38.4717733	-82.6922233
1322 ROAD FRK	SIDNEY	KY	41564-8647	37.589345	-82.3698233
1322 ROCKHOUSE CRK	ELKHORN CITY	KY	41522-7927	37.3343333	-82.47378
1322 ROCKHOUSE CRK APT 1	ELKHORN CITY	KY	41522-7927	37.3345822	-82.4736173
1322 TAYLOR ST	FLATWOODS	KY	41139-1845	38.51601	-82.7264383
1322 E MAIN ST	INEZ	KY	41224-8940	37.859905	-82.52317167
1322 N STONEY BROOK DR	BETSY LAYNE	KY	41605-9031	37.5558483	-82.60743
13227 HIGHWAY 406 TRLR	ROARK	KY	40979	37.0249483	-83.5223983
13227 HIGHWAY 7	KITE	KY	41828-8810	37.2995267	-82.7694267
13227 HIGHWAY 7	KITE	KY	41828-8810	37.2998033	-82.7696183
13227 HIGHWAY 7 BLDG B	KITE	KY	41828-8810	37.29932167	-82.76905566
1323 ASHLAND AVE	ASHLAND	KY	41101-3930	38.4644133	-82.6388583
1323 BAD FRK	ELKHORN CITY	KY	41522-8190	37.348133	-82.460976
1323 CENTRAL AVE	ASHLAND	KY	41101-7549	38.478500666	-82.64400983
1323 DORTON JENKINS HWY	JENKINS	KY	41537-8284	37.2618633	-82.5743183
1323 ELKHORN CRK	ELKHORN CITY	KY	41522-7014	37.29232583	-82.36663966
1323 GRANDVIEW DR	ASHLAND	KY	41101-6339	38.4459717	-82.6289117
1323 HIGHWAY 550	HINDMAN	KY	41822-8766	37.34370417	-82.9667925
1323 KENTUCKY AVE	ASHLAND	KY	41102-4552	38.4640517	-82.6595383
1323 KY ROUTE 1750	EAST POINT	KY	41216-9030	37.7579894	-82.8189617
1323 MOUNTAIN BREEZE RD LOT 43	JENKINS	KY	41537-8615	37.1928933	-82.6064733
1323 PETER CAVE BR	INEZ	KY	41224-8648	37.9223687	-82.5128609
1323 PETER CAVE BR	INEZ	KY	41224-8648	37.9223687	-82.5128609
1323 PETER CAVE BR TRLR	INEZ	KY	41224-8648	37.932702	-82.5321172
1323 STATE ROUTE 7	SOUTH SHORE	KY	41175-9183	38.711075	-82.95247
1323 TAYLOR ST	FLATWOODS	KY	41139-1844	38.5161567	-82.7265367
1323 TURKEY CREEK RD	TURKEY CREEK	KY	41514-7959	37.65988	-82.3048483
1323 WINCHESTER AVE FL 2	ASHLAND	KY	41101-7553	38.4801723	-82.6426271
1323 WINIFRED ST	GREENUP	KY	41144-1228	38.570075	-82.8291333
13233 STATE ROUTE 180	ASHLAND	KY	41102-8936	38.3787083	-82.7148117
13235 HIGHWAY 805	JENKINS	KY	41537-8079	37.2006217	-82.5822017
13236 GRAPEVINE RD	PHYLLIS	KY	41554-8408	37.453815	-82.3548967
13236 HIGHWAY 7	KITE	KY	41828-8810	37.299295	-82.7696033
1324 CANNONSBURG RD	ASHLAND	KY	41102-7914	38.387037	-82.715568
1324 CANTRELL ST	ASHLAND	KY	41102-5610	38.4553433	-82.6680383
1324 CARTER AVE	ASHLAND	KY	41101-7544	38.4787467	-82.6434917
1324 CARTER AVE	ASHLAND	KY	41101-7544	38.4786767	-82.64351
1324 CENTRAL AVE	ASHLAND	KY	41101-7583	38.477835	-82.643955
1324 CENTRAL AVE APT 1	ASHLAND	KY	41101-7563	38.4778733	-82.6439767
1324 CENTRAL AVE APT 2	ASHLAND	KY	41101-7563	38.4779683	-82.6433767
1324 CENTRAL AVE APT 4	ASHLAND	KY	41101-7500	38.4778633	-82.6439283
1324 COURT ST	WORTHINGTON	KY	41183-9210	38.548365	-82.720745
1324 FOSSON ST	ASHLAND	KY	41101-7106	38.491195	-82.67117
1324 GRANDVIEW DR	ASHLAND	KY	41101-6330	38.445695	-82.6290117
1324 GREENUP AVE	ASHLAND	KY	41101-7527	38.4807433	-82.64157
1324 GREENUP AVE STE 1	ASHLAND	KY	41101-7527	38.4811218	-82.6428444
1324 HARDBURLY RD	BULAN	KY	41722-8913	37.301925	-83.147225
1324 HIGH ST	ASHLAND	KY	41101-7243	38.48557	-82.6693167
1324 HIGHWAY 3406	MAYKING	KY	41837-9013	37.13675	-82.726205
1324 JENKINS RD APT 1	WHITESBURG	KY	41858-7368	37.1170833	-82.8194317
1324 JENKINS RD APT 2	WHITESBURG	KY	41858-7368	37.1170033	-82.8193683
1324 JOHN MORGAN MEMORIAL RD	ESSIE	KY	40827-7025	37.07492317	-83.42672016
1324 KY ROUTE 306	WHEELWRIGHT	KY	41669-9034	37.3367317	-82.7210967
1324 MEADE ST	FLATWOODS	KY	41139-1079	38.5375633	-82.7082767
1324 MEADE ST	FLATWOODS	KY	41139-1079	38.537015	-82.708015
1324 MULLINS BRANCH RD	KITE	KY	41828-9012	37.3204083	-82.8254367
1324 PLEASANT VLY	WURLTAND	KY	41144-7586	38.4840533	-82.78087
1324 PROSPECT AVE	WORTHINGTON	KY	41183-9218	38.5488667	-82.719725
1324 WINIFRED ST	GREENUP	KY	41144-1229	38.56997567	-82.82915533
1324 S MAYO TRL	PIKEVILLE	KY	41501-2205	37.4436383	-82.5253367
1324 S MAYO TRL APT 1	PIKEVILLE	KY	41501-2205	37.443545	-82.525165
1324 S MAYO TRL APT 2	PIKEVILLE	KY	41501-2205	37.443545	-82.525165

1324 S MAYO TRL APT 3	PIKEVILLE	KY	41501-2205	37.4434817	-82.5252583
1324 S MAYO TRL APT 5	PIKEVILLE	KY	41501-2205	37.4434817	-82.5252583
1324 S MAYO TRL APT 6	PIKEVILLE	KY	41501-2205	37.4436833	-82.52499
1324 S MAYO TRL APT 7	PIKEVILLE	KY	41501-2205	37.4434817	-82.5252583
1324 S MAYO TRL APT A4	PIKEVILLE	KY	41501-2205	37.4436	-82.52508
1325 55TH ST	ASHLAND	KY	41101-1703	38.4349167	-82.618285
1325 BADGETT LN	RUSH	KY	41168-9324	38.3583733	-82.7664317
1325 BLAIR BR	JEREMIAH	KY	41826-9030	37.16722	-82.9014033
1325 BUCKHORN DAM RD	BUCKHORN	KY	41721-8813	37.3365967	-83.4628033
1325 COMBS BRANCH RD	DWARF	KY	41739	37.318329333	-83.12531283
1325 DOUGLAS ST	ASHLAND	KY	41102-5619	38.4569517	-82.6665367
1325 FOSSON ST	ASHLAND	KY	41101-7105	38.4911754	-82.6713149
1325 GABRIEL BR	KIMPER	KY	41539-6034	37.5023345	-82.3019286
1325 GREENUP AVE	ASHLAND	KY	41101-7579	38.48141917	-82.64191366
1325 HALES BRANCH RD	REDFOX	KY	41847-9042	37.1968583	-82.9511217
1325 KY ROUTE 302	VAN LEAR	KY	41265-8621	37.7753833	-82.7788583
1325 KY ROUTE 3380	TEABERRY	KY	41660-6316	37.4017667	-82.6312983
1325 LITTLE HACKNEYS CRK	MOUTHCARD	KY	41548-8322	37.3513517	-82.2505033
1325 LIZZIE FRK	PIKEVILLE	KY	41501-4005	37.30615	-82.5611183
1325 MARE CRK	STANVILLE	KY	41659-9009	37.5679883	-82.617195
1325 MAY ST	ASHLAND	KY	41102-5533	38.458275	-82.6653117
1325 MEADE ST	FLATWOODS	KY	41139-1027	38.5371983	-82.7080217
1325 MILLSTONE RD	MILLSTONE	KY	41838-9014	37.18251	-82.7573
1325 PROSPECT AVE	WORTHINGTON	KY	41183-9219	38.549075	-82.7197633
1325 RED CREEK RD	PIKEVILLE	KY	41501-6736	37.445075	-82.4653917
1325 ROCKHOUSE CRK	ISOM	KY	41824	37.2019467	-82.8859617
1325 STALLARD ST	ASHLAND	KY	41101-7168	38.490285	-82.6711833
1325 STATE ROUTE 784	SOUTH SHORE	KY	41175-9795	38.6957233	-82.9592717
1325 STEER FORK RD	MALLIE	KY	41836-8819	37.25554237	-82.89126471
1325 TAYLOR FRK	TURKEY CREEK	KY	41514-7833	37.662275	-82.3262467
1325 WALNUT DR	GRAYSON	KY	41143-1699	38.32734373	-82.91364181
1325 WALNUT ST	GREENUP	KY	41144-1226	38.571605	-82.8277233
1325 WINCHESTER AVE FL 3	ASHLAND	KY	41101-7553	38.4801618	-82.6426075
1325 WOLOHAN DR	ASHLAND	KY	41102-8940	38.390365	-82.710122
1325 WOLOHAN DR	ASHLAND	KY	41102	38.3915103	-82.7111159
1325 S LAKE DR	PRESTONSBURG	KY	41653-1351	37.66738834	-82.76023038
13251 BRUSHY RD	PIKEVILLE	KY	41501-4921	37.655645	-82.5187733
13252 HIGHWAY 1	WEBBVILLE	KY	41180-9065	38.1840067	-82.873985
13252 HIGHWAY 1 GARG	WEBBVILLE	KY	41180-9065	38.18403617	-82.87417316
13254 HIGHWAY 1	WEBBVILLE	KY	41180-9065	38.1845783	-82.874855
13254 HIGHWAY 899	RAVEN	KY	41861-9074	37.4087094	-82.80276357
13255 STATE ROUTE 180	ASHLAND	KY	41102-8936	38.3782467	-82.7143867
1326 29TH ST	ASHLAND	KY	41101-4063	38.4634	-82.635935
1326 39TH ST	ASHLAND	KY	41101-4163	38.456005	-82.6277533
1326 BLAZE BR	JENKINS	KY	41537-8130	37.2483117	-82.5889533
1326 COMBS RD	HAZARD	KY	41701-6862	37.2883333	-83.2102767
1326 FLORENCE ST	ASHLAND	KY	41101-3530	38.4721867	-82.6530533
1326 GRASSY BR	RACCOON	KY	41557-8409	37.5209917	-82.4298833
1326 HENRY ISON HOLW	WHITESBURG	KY	41858-9281	37.07876354	-82.8653378
1326 KY ROUTE 3380	TEABERRY	KY	41660-6316	37.401765	-82.631675
1326 LIBERTY RD	WEST LIBERTY	KY	41472-2057	37.92561	-83.276295
1326 LIBERTY RD TRLR	WEST LIBERTY	KY	41472-2057	37.92586	-83.27647667
1326 MALLET FORK RD	PINE TOP	KY	41843-8803	37.28881245	-82.88297504
1326 OGDEN VEST RD	VEST	KY	41772-8915	37.3739767	-82.99387
1326 RICEVILLE RD	PAINTSVILLE	KY	41240-8718	37.7275633	-82.91136
1326 ROCKHOUSE FRK	SALYERSVILLE	KY	41465-7465	37.7409733	-83.00291
1326 STATE HIGHWAY 1444 GARG	GRAYSON	KY	41143-7665	38.2746833	-82.9486467
1326 STATE HIGHWAY 1444 TRLR	GRAYSON	KY	41143-7665	38.27448	-82.9483533
1326 STATE HIGHWAY 194	PIKEVILLE	KY	41501-6438	37.57004817	-82.47317866
1326 STATE HIGHWAY 955 TRLR	OLIVE HILL	KY	41164-8866	38.25592417	-83.2347405
1326 WALNUT ST	GREENUP	KY	41144-1227	38.5712183	-82.828005
1326 S KY HIGHWAY 15	HAZARD	KY	41701-6042	37.2436767	-83.1850983
1326 S KY HIGHWAY 15	HAZARD	KY	41701-6042	37.24521067	-83.183298
1326 S STATE HIGHWAY 1	GRAYSON	KY	41143-8595	38.3127683	-82.9319217
13261 HIGHWAY 899	RAVEN	KY	41861-9074	37.4092667	-82.8023433
1327 BRUSHY CREEK RD	LOUISA	KY	41230	37.9741773	-82.7396105
1327 CANTRELL ST	ASHLAND	KY	41102-5609	38.4557067	-82.6679233

1327 CENTRAL AVE	ASHLAND	KY	41101-7549	38.4782933	-82.6433483
1327 EMILY CRK TRLR	PILGRIM	KY	41250-9043	37.786565	-82.41368
1327 FRALEY BR	GRAYSON	KY	41143-9404	38.26909104	-82.93788744
1327 GRANDVIEW DR	ASHLAND	KY	41101-6339	38.4460117	-82.6288483
1327 HIGHWAY 2033 TRLR	LOUISA	KY	41230-8397	37.9419738	-82.6412938
1327 KENTUCKY AVE	ASHLAND	KY	41102-4552	38.4637133	-82.6593967
1327 KETTLECAMP RD TRLR	ELKHORN CITY	KY	41522-7161	37.292549166	-82.39667066
1327 MORNINGSIDE DR	ASHLAND	KY	41101-3642	38.466535	-82.6560983
1327 POSSUM TROT RD	LEBURN	KY	41831-8934	37.36565	-82.9529383
1327 RIDGE LINE RD	RACCOON	KY	41557-8805	37.4638917	-82.4021767
1327 RIDGE LINE RD GARG	RACCOON	KY	41557-8805	37.464265	-82.4021
1327 SAN BRANCH RD	LOUISA	KY	41230-8708	38.1093333	-82.7642517
1327 SHELBY DRY FRK	SHELBIANA	KY	41562-8406	37.408915	-82.4953667
1327 SPRUCE PINE RD	GARNER	KY	41817-9013	37.34976052	-82.90538492
1327 STATE HIGHWAY 194	PIKEVILLE	KY	41501-6438	37.5701954	-82.4735633
1327 WINCHESTER AVE	ASHLAND	KY	41101-7594	38.4801367	-82.64228
1327 WINIFRED ST	GREENUP	KY	41144-1228	38.57000583	-82.8285095
13270 KY HIGHWAY 476 UPPR	ARY	KY	41712-9003	37.3681465	-83.15097616
13272 GRAPEVINE RD	PHYLLIS	KY	41554-8408	37.4524583	-82.354275
13273 HIGHWAY 899	RAVEN	KY	41861-9074	37.4092717	-82.802345
1328 CHRISTINE AVE	ASHLAND	KY	41101-7102	38.4937083	-82.6717367
1328 COURT ST	WORTHINGTON	KY	41183-9210	38.5481783	-82.72049
1328 DAMRON BR	GRAYSON	KY	41143-7160	38.31343126	-82.91919393
1328 FOSSON ST	ASHLAND	KY	41101-7106	38.4911767	-82.6712467
1328 GENE WILSON BLVD	LOUISA	KY	41230-9681	38.096061666	-82.6009515
1328 GREASY CRK TRLR	SHELBIANA	KY	41562-8223	37.4050533	-82.4679767
1328 HAWK RD	PIPPA PASSES	KY	41844-8911	37.3260683	-82.8455133
1328 HILLSDALE DR	RACELAND	KY	41169-1075	38.5357833	-82.7379817
1328 HILTON CT	ASHLAND	KY	41101-2737	38.47411343	-82.64620483
1328 RIGHT FORK OF COWPEN RD	PIKEVILLE	KY	41501-6115	37.5497133	-82.5410133
1328 SANSOM FRK	DANA	KY	41615-9023	37.535615	-82.6954617
13281 KY HIGHWAY 476	ARY	KY	41712-9003	37.3681283	-83.1505967
13283 BENT BRANCH RD	META	KY	41501-4635	37.5920717	-82.38379
13286 HIGHWAY 899	RAVEN	KY	41861-9074	37.4092783	-82.802345
13287 RIVER FRONT RD	BELFRY	KY	41514-8978	37.747695	-82.33041
1329 55TH ST	ASHLAND	KY	41101-1703	38.434995	-82.6188367
1329 AIRPORT RD	JACKSON	KY	41339-9561	37.5915868	-83.3164292
1329 BAKER FORK RD	YEADISS	KY	41777-8913	37.0544767	-83.2846583
1329 BROADBOTTOM RD	PIKEVILLE	KY	41501-2810	37.535225	-82.5908017
1329 BURGEYS CREEK RD	MALLIE	KY	41836-8942	37.2431733	-82.9242167
1329 BURGEYS CREEK RD UNIT 5	MALLIE	KY	41836-8942	37.2426067	-82.92468
1329 COWPEN RD	PIKEVILLE	KY	41501-6100	37.54490024	-82.56240779
1329 CRESTWOOD DR	PRESTONSBURG	KY	41653-8044	37.6813117	-82.7548633
1329 EMMA KAYE BLVD	GREENUP	KY	41144-9305	38.63439683	-82.86396583
1329 HARLESS CRK	REGINA	KY	41559-8913	37.3774417	-82.3928383
1329 IVY CREEK RD	ASHLAND	KY	41101-5600	38.48927133	-82.6889995
1329 LITTLE HACKNEYS CRK	MOUTHCARD	KY	41548-8322	37.3512333	-82.2511867
1329 MARE CRK	STANVILLE	KY	41659-9009	37.56849427	-82.61718469
1329 MAY ST	ASHLAND	KY	41102-5533	38.45821862	-82.66574642
1329 MILLS BLVD TRLR	ASHLAND	KY	41101-7156	38.491835	-82.67171
1329 MONTGOMERY CREEK RD TRLR	VICCO	KY	41773-9057	37.2081217	-83.0438933
1329 NICHOLS PL	ASHLAND	KY	41101-3533	38.4720193	-82.65169937
1329 PENNY HWY	PIKEVILLE	KY	41501-3824	37.3564167	-82.574175
1329 PETER FORK RD TRLR	MC CARR	KY	41544-8343	37.57466	-82.166985
1329 SPEWING CAMP BR	MC DOWELL	KY	41647-6062	37.4179833	-82.7283383
1329 UPPER SECOND CREEK RD	HAZARD	KY	41701-6713	37.2727306	-83.1776128
1329 WALNUT ST	GREENUP	KY	41144-1226	38.571445	-82.827315
1329 WHITE OAK RD TRLR	PILGRIM	KY	41250-8823	37.7711067	-82.4187183
1329 E US HIGHWAY 60	GRAYSON	KY	41143-1677	38.327925	-82.9119517
13294 HIGHWAY 7	KITE	KY	41828-8810	37.299025	-82.768765
13296 HIGHWAY 899	RAVEN	KY	41861-9074	37.4092733	-82.802345
13299 KY HIGHWAY 451 TRLR	KRYPTON	KY	41754-9701	37.3099968	-83.3437536
133 2ND ST	PIKEVILLE	KY	41501-3869	37.482295	-82.5164317
133 AIRPORT RD	JACKSON	KY	41339-9366	37.5879259	-83.3116993
133 ALLEN K HOLW	ISOM	KY	41824-8941	37.1867383	-82.841915
133 ARMADA BLVD APT 10	RACELAND	KY	41169-1061	38.54192	-82.7442567
133 ARMADA BLVD APT 11	RACELAND	KY	41169-1061	38.5419233	-82.7442617



133	ARMADA BLVD APT 7	RACELAND	KY	41169-1061	38.5420117	-82.744315
133	ARMADA BLVD APT 8	RACELAND	KY	41169-1061	38.5419067	-82.7442317
133	ARMADA BLVD APT 9	RACELAND	KY	41169-1061	38.5420117	-82.7443167
133	AUTUMN LN TRLR	MAJESTIC	KY	41547-8333	37.55068	-82.1008783
133	BANK ST	PIKEVILLE	KY	41501-9004	37.476265	-82.5205767
133	BARTLEYTOWN RD	ASHCAMP	KY	41512-8506	37.2577717	-82.4663783
133	BEECH BOTTOM RD	CUTSHIN	KY	41776-9033	37.091695166	-83.25971483
133	BILL HALL BR	EAST MC DOWELL	KY	41647-9702	37.4506084	-82.6981391
133	BIRCH ST	HAZARD	KY	41701-2003	37.2422183	-83.181415
133	BLACKBERRY RD TRLR	DEBORD	KY	41214-9010	37.82355	-82.56292667
133	BLEVINS FORK RD GARG	LOUISA	KY	41230-7509	37.99537	-82.67178667
133	BLEVINS FORK RD TRLR	LOUISA	KY	41230-7509	37.99480833	-82.67078333
133	BLUE HALL RD	OLIVE HILL	KY	41164-7211	38.262298	-83.30339383
133	BLUE HALL RD GARG	OLIVE HILL	KY	41164-7211	38.262240666	-83.30345116
133	BOOTHE RIDGE RD	HAZARD	KY	41701-6107	37.2250367	-83.1638367
133	BREWER MTN	ASHLAND	KY	41102-7974	38.47904	-82.7176233
133	BROWNS FORK RD	HAZARD	KY	41701-6532	37.247939166	-83.24029133
133	BRUCE ST	SOUTH SHORE	KY	41175-7854	38.7299517	-82.9220667
133	BURKE ST	GREENUP	KY	41144-6760	38.6527117	-82.8765533
133	BYRD HAYES MNR	LOUISA	KY	41230-1062	38.119655	-82.605455
133	C VANHOOSE RD	WITTENSVILLE	KY	41274-9023	37.8601433	-82.8094717
133	CAROLINE DR	ASHLAND	KY	41101-2274	38.48667	-82.6834733
133	CEDAR ST	HAZARD	KY	41701-1505	37.2507283	-83.18862
133	CHAFFIN LN	ASHLAND	KY	41102-9553	38.43034817	-82.69769866
133	CHAPLIN RD	LOUISA	KY	41230-7755	38.1065983	-82.59581
133	CLEVELAND AVE	HAZARD	KY	41701-1201	37.2657167	-83.1941083
133	COMBS DR TRLR	COMBS	KY	41729	37.2644117	-83.2131083
133	CORNETT HILL DR	HAZARD	KY	41701-5445	37.2271883	-83.1714333
133	CRIPPLE CREEK RD	JACKSON	KY	41339-9230	37.54834	-83.38794
133	CUMBERLAND RD	GREENUP	KY	41144-7286	38.6317017	-82.8765783
133	CUMBERLAND RD	GREENUP	KY	41144-7286	38.632502833	-82.876691
133	DAISY ST	PAINTSVILLE	KY	41240-9307	37.8159183	-82.7801417
133	DANIEL DR	HAZARD	KY	41701-1613	37.25323	-83.186155
133	DOGWOOD HTS	LANGLEY	KY	41645-6588	37.5337	-82.793045
133	EMILY CRK	PILGRIM	KY	41250-9031	37.796953166	-82.41866683
133	EVANS PARK TRLR	HAZARD	KY	41701-1955	37.24123	-83.1768083
133	FIFTY EIGHT BR	RACCOON	KY	41557-8632	37.4860667	-82.428015
133	FIFTY EIGHT BR	RACCOON	KY	41557-8632	37.486065	-82.428015
133	GARDEN PATH TRLR	HAZARD	KY	41701-2079	37.2428867	-83.17733
133	GEM RD TRLR	WOOTON	KY	41776	37.12888729	-83.30290388
133	GOLF COURSE RD	WHEELWRIGHT	KY	41669-9001	37.3457533	-82.7143167
133	GRASSY SCHOOL RD	INEZ	KY	41224-8784	37.933481	-82.542773
133	GRASSY SCHOOL RD	INEZ	KY	41224-8784	37.933481	-82.542773
133	GRASSY SCHOOL RD HSE	INEZ	KY	41224-8784	37.9341987	-82.5424857
133	GRIST MILL LOOP	CHAVIES	KY	41727-8637	37.3764024	-83.2596735
133	GROVE ST	RUSSELL	KY	41169-1344	38.5335167	-82.6948367
133	HALL ST	HAZARD	KY	41701-1331	37.2552133	-83.1912033
133	HANEY PL	INEZ	KY	41224-7902	37.85696333	-82.53971667
133	HANEY PL GARG	INEZ	KY	41224-7902	37.857085166	-82.53962683
133	HAPPY CIR	HAPPY	KY	41746-9075	37.20353	-83.097035
133	HIGHWAY 1087	LEBURN	KY	41831-8895	37.3972633	-82.9462367
133	HIGHWAY 7	RAVEN	KY	41861-8900	37.417545	-82.792265
133	HIGHWAY 7	RAVEN	KY	41861-8900	37.4175733	-82.793775
133	HIGHWAY 803	MILLSTONE	KY	41838-9023	37.1821612	-82.7520805
133	HIGHWAY 803	MILLSTONE	KY	41838-9023	37.18258317	-82.75235216
133	HOLBROOK BR	PAINTSVILLE	KY	41240-1818	37.79308783	-82.77745983
133	HONEYSUCKLE DR	PIKEVILLE	KY	41501-1476	37.474855	-82.5521417
133	HOOF PRINT LN	GREENUP	KY	41144-9340	38.49589783	-82.77520133
133	HUMMINGBIRD LN	LARKSLANE	KY	41817-9075	37.3753517	-82.9043183
133	HUNTING CLUB RD	LOUISA	KY	41230-8408	38.06893333	-82.581975
133	HUNTING CLUB RD TRLR	LOUISA	KY	41230-8408	38.06885167	-82.58263667
133	IRIS ST	PAINTSVILLE	KY	41240-9303	37.8148283	-82.7791817
133	JAKES WAY	GRAYSON	KY	41143-8856	38.3343033	-82.9086883
133	JANICE DR	PINE TOP	KY	41843	37.27112483	-82.88017166
133	JENKINS ST	ASHLAND	KY	41101-2476	38.4772617	-82.663965
133	JOHN MARTIN DR	GRETHEL	KY	41631	37.4900017	-82.6481483
133	JUNE APPLE RD TRLR	LOUISA	KY	41230-9416	38.082345	-82.590905

133 KENTUCKY AVE	WHITESBURG	KY	41858-7790	37.116055	-82.8154067
133 KINGDOM COME CRK	WHITESBURG	KY	41858-8659	37.1142283	-82.905665
133 KITCHEN HOLW	GRAYSON	KY	41143-7775	38.1995339	-82.895346
133 LAKEVIEW DR	PIKEVILLE	KY	41501-9100	37.5073767	-82.546025
133 LAUREL ST APT 1	HAZARD	KY	41701-1715	37.2498117	-83.1931567
133 LAUREL ST APT 2	HAZARD	KY	41701-1715	37.249745	-83.1931683
133 LETCHER AVE	WHITESBURG	KY	41858-7772	37.1141	-82.8181083
133 LICK BRANCH NOCTOR RD	JACKSON	KY	41339-7218	37.57562	-83.309375
133 LIGE HOLLOW RD	WARBRANCH	KY	40874	37.0032183	-83.4559683
133 LINCOLN ST	HAZARD	KY	41701-2031	37.246065	-83.1777833
133 LITTLE DRY FRK	WHITESBURG	KY	41858-8586	37.1429	-82.8562885
133 LITTLE DRY FRK BARN	WHITESBURG	KY	41858-8586	37.1434117	-82.8559425
133 LITTLE ROCK HOUSE HOLW	HAZARD	KY	41701	37.2632293	-83.0365679
133 LOCUST DR LOT 7	PIKEVILLE	KY	41501-1809	37.47597184	-82.56358689
133 LOWER POMPEY RD TRLR	SHELBIANA	KY	41562-8153	37.417416	-82.423575
133 MADISONS FRK	DANA	KY	41615-8028	37.5389883	-82.6846083
133 MAIN ST	PAINTSVILLE	KY	41240-1099	37.81433	-82.804125
133 MAIN ST APT 2	PAINTSVILLE	KY	41240-1099	37.8143383	-82.8041267
133 MAPLE ST TRLR	PHELPS	KY	41553-8619	37.504105	-82.160015
133 MARGARET ST	SOUTH SHORE	KY	41175-7946	38.7289767	-82.9149617
133 MAYS BRANCH RD	PIKEVILLE	KY	41501-9331	37.4917833	-82.5013083
133 MIDDLETOWN AVE	ASHLAND	KY	41102-4299	38.480463833	-82.68814083
133 MILDRED ST	PIKEVILLE	KY	41501-9066	37.48222	-82.53167
133 MILDRED ST REAR	PIKEVILLE	KY	41501-9066	37.483	-82.5299617
133 MOORE BR	INEZ	KY	41224-8618	37.8371785	-82.5111568
133 MOUNT CRAFT RD	SALDEE	KY	41339-9040	37.43801	-83.40302
133 MOUNT CRAFT RD	SALDEE	KY	41339-9040	37.43787	-83.40253
133 MOUNT MARTHA DR	PIKEVILLE	KY	41501-1333	37.483725	-82.52691
133 MOUNT SAVAGE DR	ASHLAND	KY	41101-7180	38.498475	-82.6858817
133 MULBERRY LN	PIKEVILLE	KY	41501-9085	37.48340217	-82.56754616
133 MYSTICAL LN	LEBURN	KY	41831-8768	37.403726833	-82.95713816
133 NEW HAMPSHIRE DR	ASHLAND	KY	41101-2243	38.49055	-82.6823517
133 NEW HAMPSHIRE DR GARG	ASHLAND	KY	41101-2243	38.4909175	-82.68189283
133 NEWLAND ST	HAZARD	KY	41701-1347	37.25324	-83.1935367
133 NOAHS LNDG	LOUISA	KY	41230-8615	38.107405	-82.59084
133 OLD SUNSHINE RD	SOUTH SHORE	KY	41175-9679	38.7155433	-82.95818
133 OSBORNE FORK RD	VIRGIE	KY	41572-8240	37.3365683	-82.642585
133 OTTIS HL	PIKEVILLE	KY	41501-4812	37.55847	-82.4255517
133 OUTER REEF DR	CHAVIES	KY	41727-9103	37.3825133	-83.24633
133 OWENS DR	PIKEVILLE	KY	41501-3738	37.4862767	-82.5290533
133 PARK LN	TOPMOST	KY	41862-8816	37.3303467	-82.772585
133 PARKWAY ST	HAZARD	KY	41701-2044	37.2479168	-83.1769161
133 PARTRIDGE DR	RUSSELL	KY	41169-1564	38.5083283	-82.699045
133 PATRICK BRANCH RD	SALYERSVILLE	KY	41465-8964	37.7076017	-82.9944233
133 PEARL LN	LOUISA	KY	41230-6706	38.0953767	-82.6448883
133 POLLITT RD	RUSSELL	KY	41169-1563	38.5132917	-82.6950183
133 POPLAR BR	DAVID	KY	41616-9047	37.6070067	-82.8851883
133 PRICE AVE	ELKHORN CITY	KY	41522-7009	37.2935	-82.3647683
133 PRIDEMORE LN	HINDMAN	KY	41822-8902	37.3007633	-82.9223583
133 PRIMROSE DR	HYDEN	KY	41749-8438	37.1461633	-83.3386383
133 PRIMROSE DR	HYDEN	KY	41749-8438	37.1456683	-83.339545
133 PRIMROSE DR	HYDEN	KY	41749-8438	37.14531	-83.3396433
133 RATCLIFF LN TRLR 2	SOUTH SHORE	KY	41175-7827	38.727351	-82.94086116
133 RAY BR	VARNEY	KY	41571-9025	37.6216015	-82.41220316
133 REATTA ST LOT 7	GRAYSON	KY	41143-1598	38.3338233	-82.94083
133 RIGHT FORK NARROWS BR	HARDY	KY	41531	37.581199	-82.250528
133 RIVER RD	HAZARD	KY	41701-1208	37.2663333	-83.19478
133 RIVER ST	MC CARR	KY	41544-8515	37.62084717	-82.16640133
133 RIVERVIEW DR	PIKEVILLE	KY	41501-3754	37.4833333	-82.5325133
133 ROSEMONT LN	SIZEROCK	KY	41762	37.2140107	-83.4942421
133 SADLER DR	NIPPA	KY	41240-9225	37.8657267	-82.7866017
133 SAINT CROIX WAY	HAZARD	KY	41701-5345	37.34700941	-83.11658047
133 SAINT CROIX WAY UNIT POOL	HAZARD	KY	41701-5345	37.34700941	-83.11658047
133 SAINT JOHNS TRL	HAZARD	KY	41701-5341	37.351098	-83.112406
133 SAINT KITTS AVE	HAZARD	KY	41701-5349	37.34768116	-83.11452012
133 SCHOOL ST	BETSY LAYNE	KY	41605-7035	37.55524517	-82.632385
133 SERGENT LOOP	WHITESBURG	KY	41858-9468	37.14445	-82.7656917

133 SHADY DR TRLR	WHITESBURG	KY	41858-7379	37.11700433	-82.80952383
133 SHADY LN TRLR	VIPER	KY	41774-8927	37.1236017	-83.1819433
133 SHAWNEE TRL	PIKEVILLE	KY	41501-1547	37.4385133	-82.511152
133 SILVER FROST LN	ROWDY	KY	41367-9016	37.39083933	-83.258648
133 SKATE RD	EAST POINT	KY	41216-8032	37.7525183	-82.8007033
133 SLATE FRK	LARKSLANE	KY	41817-9093	37.37336717	-82.89461633
133 SOLOMON RD	WHITESBURG	KY	41858-7202	37.1206017	-82.82069
133 SPECK LN TRLR	LOUISA	KY	41230-7884	38.0490217	-82.6834533
133 SPRUCE LN	PIKEVILLE	KY	41501-8929	37.48273705	-82.56640408
133 SPRUCE ST	HAZARD	KY	41701-2058	37.2410633	-83.1822867
133 STAFFORD CEMETERY DR	STAFFORDSVILLE	KY	41256-8305	37.8296867	-82.8447367
133 STAFFORD CEMETERY DR GARG	STAFFORDSVILLE	KY	41256-8305	37.8301117	-82.84501
133 STEEL ST	HAZARD	KY	41701-5434	37.228915	-83.1733967
133 SUMAC ST	HAZARD	KY	41701-1021	37.2678367	-83.1871917
133 SUMAC ST	HAZARD	KY	41701-1021	37.2678167	-83.1871883
133 TIMOTHY DR	JENKINS	KY	41537-8593	37.2565183	-82.614975
133 TOWER RD	GARNER	KY	41817-9030	37.341995	-82.8903067
133 UPPER STRINGTOWN RD	BURNWELL	KY	41514-7702	37.6257467	-82.2177867
133 US HIGHWAY 119	PIKEVILLE	KY	41501-3334	37.5047233	-82.53003
133 VERNA HTS	JENKINS	KY	41537-8593	37.255634166	-82.61427733
133 VICTOR ADKINS RD	PHYLLIS	KY	41554-8848	37.4516917	-82.2711267
133 VICTORIA HEIGHTS RD	LOUISA	KY	41230-6398	38.1533167	-82.6617833
133 WABACO CIR	HAZARD	KY	41701-6623	37.2727767	-83.1895417
133 WAGON LN GARG	LITTCARR	KY	41834-9048	37.2680367	-82.94904
133 WAGON LN TRLR	LITTCARR	KY	41834-9048	37.26831501	-82.94853876
133 WALNUT DR	PIKEVILLE	KY	41501-1917	37.4826333	-82.5391933
133 WARREN DR	WURLAND	KY	41144-7341	38.51939133	-82.78270733
133 WATERGAP RD	PRESTONSBURG	KY	41653-1716	37.66776	-82.728855
133 WELL HOLW	THEALKA	KY	41240-9075	37.8272283	-82.8022533
133 WHITAKER FORK RD	HAZARD	KY	41701-6335	37.2140967	-83.249495
133 WILLIAMS ST	JENKINS	KY	41537-9078	37.1685783	-82.6411367
133 WILSON BR	HOLLYBUSH	KY	41844-8866	37.3268283	-82.85962
133 WILSON BR	HOLLYBUSH	KY	41844-8866	37.3260583	-82.8609833
133 WOOTON ST	HAZARD	KY	41701-1553	37.25146	-83.1893733
133 WOOTON ST	HAZARD	KY	41701-1553	37.2514767	-83.1892833
133 Y ST	HAZARD	KY	41701-1321	37.252202	-83.19447116
133 ZION DR	KIMPER	KY	41539-5100	37.52679383	-82.36808283
133 E 1ST AVE	SOUTH SHORE	KY	41175-8917	38.725905	-82.9591083
133 E CEDAR DR	PIKEVILLE	KY	41501-2019	37.4821233	-82.5375683
133 E KEYSER HEIGHTS DR	PIKEVILLE	KY	41501-1639	37.4906883	-82.5284433
133 E MAIN ST	HAZARD	KY	41701-1951	37.245365	-83.1893617
133 N ELM ST	PIKEVILLE	KY	41501-9039	37.4766883	-82.5228783
133 N MAIN ST GARG 2	HAZARD	KY	41701	37.25507183	-83.19399866
133 N RIDGELINE DR	PIKEVILLE	KY	41501-8801	37.47240983	-82.50439916
133 S JOHNSON BOTTOM RD	FREEBURN	KY	41528-8725	37.554883	-82.15351116
133 S MAYO TRL	PIKEVILLE	KY	41501-1516	37.4717933	-82.5284983
133 S RAILROAD ST	WEST VAN LEAR	KY	41268-8046	37.78895	-82.7849433
133 W 5TH ST	ELKHORN CITY	KY	41522-7289	37.30338208	-82.34801869
133 W CEDAR DR	PIKEVILLE	KY	41501-2016	37.482215	-82.5450283
133 W VINE ST	ASHLAND	KY	41102-8419	38.45755367	-82.69223783
133 W VINE ST	ASHLAND	KY	41102-8419	38.4575383	-82.6919817
1330 ABNER FORK RD	BELCHER	KY	41513-8425	37.370523	-82.33132416
1330 BUTTER POINT RD	JACKSON	KY	41339-9784	37.43662	-83.46878
1330 BUTTER POINT RD LOT PUMP	JACKSON	KY	41339-9784	37.43574	-83.47013833
1330 CAMP BR	INEZ	KY	41224-8879	37.830064	-82.533473
1330 CARTER AVE	ASHLAND	KY	41101-7544	38.47862	-82.6432267
1330 CARTER AVE	ASHLAND	KY	41101-7544	38.4787533	-82.6434867
1330 CARTER AVE	ASHLAND	KY	41101-7544	38.4787083	-82.64352
1330 CENTRAL AVE	ASHLAND	KY	41101-7550	38.4777417	-82.6439517
1330 FLORENCE ST	ASHLAND	KY	41101-3530	38.47238	-82.6525733
1330 HILTON CT	ASHLAND	KY	41101-2737	38.474232	-82.64630983
1330 HURRICANE CRK	KIMPER	KY	41539-6214	37.49009533	-82.37212933
1330 KENDRICK FRK	PIKEVILLE	KY	41501-6617	37.45712067	-82.441213
1330 KENTUCKY AVE	ASHLAND	KY	41102-4553	38.4636667	-82.6595833
1330 KY HIGHWAY 699 TRLR	CORNETTSVILLE	KY	41731-8758	37.1123767	-83.0915167
1330 PIGEON ROOST RD	PILGRIM	KY	41250-8961	37.7637467	-82.4445283
1330 POND RUN RD	RACELAND	KY	41169-1257	38.5261217	-82.736125

1330 RIVERSIDE DR	GREENUP	KY	41144-1224	38.5723633	-82.826525
1330 ROCKY RD	PIKEVILLE	KY	41501-8010	37.4148233	-82.41963
1330 SOUTH FORK RD	JACKSON	KY	41339	37.531775	-83.329655
1330 STAMPER BR	EMERSON	KY	41135-8932	38.34787333	-83.28115167
1330 UPPER MILL CREEK RD TRLR	LEBURN	KY	41831-8814	37.335365	-82.9323083
1330 WICKS BRANCH RD	VIPER	KY	41774-8287	37.1451683	-83.1385667
1330 WINNS BR	PIKEVILLE	KY	41501-6523	37.5377483	-82.4416017
1330 S MAYO TRL	PIKEVILLE	KY	41501-2321	37.4437933	-82.5249233
1330 S MAYO TRL	PIKEVILLE	KY	41501-2321	37.443445	-82.5239967
13300 PHELPS 632 RD	PHELPS	KY	41553-8603	37.5098367	-82.1594917
13302 GRAPEVINE RD	PHYLLIS	KY	41554-8407	37.4522083	-82.3544283
13303 RIVER FRONT RD	BELFRY	KY	41514-8979	37.747695	-82.33041
13308 GRAPEVINE RD	PHYLLIS	KY	41554-8407	37.45253634	-82.35478996
1331 AIRPORT RD	JACKSON	KY	41339-9561	37.59167167	-83.31579
1331 BEAR FORK RD	MOUSIE	KY	41839-9062	37.4117817	-82.853795
1331 BEECH OAK RD	BUSY	KY	41723-8643	37.23528	-83.3189033
1331 CENTRAL AVE	ASHLAND	KY	41101-7549	38.4783917	-82.6432583
1331 COUCHTOWN RD	BUSY	KY	41723-8813	37.2726667	-83.2604
1331 DAVIDSON FORK RD	THOUSANDSTICKS	KY	41766-9013	37.1714627	-83.4385627
1331 FLEMING FRK	OLIVE HILL	KY	41164-8473	38.296795	-83.30839667
1331 FLORENCE ST	ASHLAND	KY	41101-3529	38.472615	-82.65253
1331 GRANDVIEW DR	ASHLAND	KY	41101-6339	38.445855	-82.6290683
1331 HENRYS BR	LANGLEY	KY	41645-6522	37.5210567	-82.77107
1331 HILTON CT	ASHLAND	KY	41101-2737	38.4741683	-82.6462533
1331 KY ROUTE 306	WHEELWRIGHT	KY	41669-9034	37.3367233	-82.7210933
1331 KY ROUTE 581 TRLR	PAINTSVILLE	KY	41240-9088	37.8325233	-82.7899117
1331 LITTLE HACKNEYS CRK	MOUTHCARD	KY	41548-8322	37.3514302	-82.2516408
1331 MAY ST	ASHLAND	KY	41102-5533	38.4580233	-82.6651483
1331 NEW BUCKLEY RD	ASHLAND	KY	41102-8892	38.46664217	-82.69373333
1331 SPRUCE PINE RD	GARNER	KY	41817-9013	37.3502133	-82.9060183
1331 VEST TALCUM RD TRLR	VEST	KY	41772-9013	37.39958	-83.0276383
1331 E MAIN ST	INEZ	KY	41224-8940	37.86071667	-82.52292333
1331 N STONEY BROOK DR	BETSY LAYNE	KY	41605-9031	37.555795	-82.6070033
13310 COPLEY RD	ASHLAND	KY	41102-7763	38.3795917	-82.7093433
13310 HIGHWAY 421	HOSKINSTON	KY	40844	37.06876	-83.4028055
13315 HIGHWAY 588	BLACKKEY	KY	41804-8902	37.14177	-82.9769467
1332 ABNER FORK RD TRLR	BELCHER	KY	41513-8425	37.3706567	-82.3309117
1332 COLDWATER RD	INEZ	KY	41224-8712	37.837584	-82.51154866
1332 COWPEN RD	PIKEVILLE	KY	41501-6100	37.5451351	-82.5629138
1332 DIANE DR	ASHLAND	KY	41102-9143	38.46178	-82.7018083
1332 DIANE DR GARG	ASHLAND	KY	41102-9143	38.46164733	-82.70200566
1332 ELM SHOAL BRANCH RD	HAZARD	KY	41729	37.264479	-83.22546583
1332 GRANDVIEW DR	ASHLAND	KY	41101-6330	38.4457133	-82.6292567
1332 HIGH ST	ASHLAND	KY	41101-7243	38.48549	-82.66922
1332 HIGHWAY 476	LOST CREEK	KY	41348-8939	37.485135	-83.30150833
1332 LEFT FORK BLACKBERRY RD	RANSOM	KY	41558-8535	37.5372256	-82.1712989
1332 MINK BR	CRAYNOR	KY	41635-8929	37.432705	-82.6719167
1332 OLD TRACE RD	RUSH	KY	41168-8194	38.3332783	-82.7329933
1332 STUMBO HOLW	DRIFT	KY	41619-9048	37.4942367	-82.751145
1332 STUMBO HOLW	DRIFT	KY	41619-9048	37.49419	-82.7516017
1332 WALNUT ST	GREENUP	KY	41144-1227	38.57147744	-82.82802775
1332 N LAKE DR	PRESTONSBURG	KY	41653-1292	37.6841983	-82.776555
1332 N LAKE DR UNIT 28261	PRESTONSBURG	KY	41653-1292	37.68373	-82.776542
1332 S KY HIGHWAY 15	HAZARD	KY	41701-5000	37.24454283	-83.18358516
1332 W KY HIGHWAY 80	COMBS	KY	41729	37.2636067	-83.2261717
13324 COPLEY RD	ASHLAND	KY	41102-7763	38.3795067	-82.70832
13324 COPLEY RD BARN	ASHLAND	KY	41102-7763	38.378989	-82.70833416
13324 KY HIGHWAY 451	HAZARD	KY	41701-8146	37.3107594	-83.34479203
13324 KY HIGHWAY 451 TRLR	HAZARD	KY	41701-8146	37.31078983	-83.34499033
13325 RIVER FRONT RD	BELFRY	KY	41514-8979	37.747045	-82.3308767
1333 55TH ST	ASHLAND	KY	41101-1703	38.43524	-82.6192333
1333 AIRPORT RD	JACKSON	KY	41339-9561	37.591827	-83.3156214
1333 BILL MOORE BR	WHITESBURG	KY	41858-7884	37.17141671	-82.70104855
1333 CANTRELL ST	ASHLAND	KY	41102-5609	38.4555067	-82.6680333
1333 CUTSHIN RD	WOOTON	KY	41776-8974	37.18444	-83.3215283
1333 DOTY BR	MC DOWELL	KY	41647-9056	37.4438383	-82.756465
1333 HIGH ST	ASHLAND	KY	41101-7242	38.4856517	-82.6692083

1333 HIGH ST	ASHLAND	KY	41101-7242	38.486081	-82.66911366
1333 HILLSDALE DR LOT 38	RACELAND	KY	41169-1076	38.53636567	-82.7383525
1333 ISLAND CREEK RD	PIKEVILLE	KY	41501-7224	37.4558267	-82.53067
1333 JOHN MORGAN MEMORIAL RD	ESSIE	KY	40827-7025	37.0733935	-83.42622133
1333 KENTUCKY AVE	ASHLAND	KY	41102-4552	38.463685	-82.65938
1333 LIBERTY RD	WEST LIBERTY	KY	41472-2057	37.92432	-83.276815
1333 MORNINGSIDE DR	ASHLAND	KY	41101-3642	38.4663533	-82.655915
1333 NEW BUCKLEY RD	ASHLAND	KY	41102-8892	38.46703933	-82.69366316
1333 ROCKLICK BRANCH RD	KRYPTON	KY	41754-8983	37.300645	-83.29179
1333 SPURLOCK FRK	DANA	KY	41615-9039	37.5367567	-82.704445
1333 WALNUT DR TRLR	GRAYSON	KY	41143-1699	38.32734517	-82.91389933
13330 REGINA BELCHER HWY	ELKHORN CITY	KY	41522-8343	37.342745	-82.3928167
13331 RIVER FRONT RD	BELFRY	KY	41514-8979	37.7469567	-82.3307583
13332 HIGHWAY 1690	LOUISA	KY	41230-8343	37.942525	-82.63635833
13334 GRAPEVINE RD	PHYLLIS	KY	41554-8407	37.4517433	-82.3541567
13336 REGINA BELCHER HWY	ELKHORN CITY	KY	41522-8343	37.3424117	-82.3925083
13337 HIGHWAY 899	RAVEN	KY	41861-9075	37.4092817	-82.8023383
13337 HIGHWAY 899 GARG	RAVEN	KY	41861-9075	37.409264666	-82.8023995
13339 HIGHWAY 899	RAVEN	KY	41861-9075	37.4092767	-82.8022767
1334 AIRPORT RD	JACKSON	KY	41339-9561	37.5903009	-83.3133858
1334 CAUDILL FRK	OIL SPRINGS	KY	41238-9115	37.8043967	-82.935655
1334 CAUDILL FRK BLDG 1	OIL SPRINGS	KY	41238-9115	37.80506517	-82.93502933
1334 COLEMAN BR	LEANDER	KY	41222-8856	37.7393967	-82.8518983
1334 DOUGLAS HOLW	OLIVE HILL	KY	41164-7632		
1334 FLORENCE ST	ASHLAND	KY	41101-3530	38.47238	-82.6525733
1334 FOREST HILLS RD	FOREST HILLS	KY	41527-8358	37.640775	-82.2885217
1334 FRASURE CRK	EAST MC DOWELL	KY	41647-9013	37.435355	-82.7198367
1334 HIGHWAY 2033	LOUISA	KY	41230-8397	37.942655	-82.61401167
1334 HIGHWAY 2033	LOUISA	KY	41230-8397	37.94280333	-82.61332667
1334 HILLSDALE DR	RACELAND	KY	41169-1075	38.5360917	-82.73857
1334 KY ROUTE 1428	HAGERHILL	KY	41222-8600	37.7860133	-82.7937
1334 KY ROUTE 777	LANGLEY	KY	41645-6567	37.523415	-82.800245
1334 LITTLE ROBINSON CRK	VIRGIE	KY	41572-8401	37.3679683	-82.6047533
1334 LITTLE ROBINSON CRK GARG	VIRGIE	KY	41572-8401	37.36759667	-82.60478016
1334 MARROWBONE CREEK RD	ELKHORN CITY	KY	41522-8545	37.354095	-82.4247717
1334 MEATHOUSE FRK	CANADA	KY	41519-8211	37.59124	-82.3239367
1334 NICHOLS PL	ASHLAND	KY	41101-3534	38.4708733	-82.6507867
1334 RIGHT FORK OF ISLAND CRK	PIKEVILLE	KY	41501-7119	37.4547717	-82.5814467
1334 RIVERSIDE DR	GREENUP	KY	41144-1224	38.572195	-82.8263183
1334 STATE HIGHWAY 986	OLIVE HILL	KY	41164-8402	38.2912791	-83.1665195
1334 STUMBO HOLW	DRIFT	KY	41619-9048	37.4943083	-82.750765
1334 S HIGHWAY 3	LOUISA	KY	41230-6692	38.1006783	-82.5869467
1334 S RIVER RD	MOUTHCARD	KY	41548-8463	37.3680959	-82.2425633
13340 HIGHWAY 1690	LOUISA	KY	41230-8343	37.941509	-82.64417216
13341 HIGHWAY 899	RAVEN	KY	41861-9075	37.4092733	-82.8022317
13342 RIVER FRONT RD	BELFRY	KY	41514-8979	37.7473925	-82.3317025
13342 RIVER FRONT RD	LOVELY	KY	41231	37.7477867	-82.3309583
13349 HIGHWAY 588	BLACKKEY	KY	41804-8902	37.14183683	-82.9774935
1335 BIG CARD RD	MOUTHCARD	KY	41548-8217	37.3642717	-82.2608417
1335 BIG SHELBY CRK	JENKINS	KY	41537-7964	37.22839	-82.5786533
1335 BLACKBERRY RD TRLR MAIN	DEBORD	KY	41214-8803	37.80815667	-82.566085
1335 CALF CRK	INEZ	KY	41224-8418	37.9119315	-82.51083816
1335 CENTRAL AVE	ASHLAND	KY	41101-7549	38.4783933	-82.6433233
1335 CLEAR CREEK RD	HAZARD	KY	41701-7564	37.2960917	-83.0620967
1335 CLEAR CREEK RD	HAZARD	KY	41701-7564	37.29633	-83.0624133
1335 CUTSHIN RD	WOOTON	KY	41776-8974	37.18521	-83.32175
1335 DAMRON BR	GRAYSON	KY	41143-7160	38.31329323	-82.91898002
1335 DAMRON BR BLDG 2	GRAYSON	KY	41143-7160	38.31344633	-82.91826566
1335 FEDSCREEK RD	FEDSCREEK	KY	41524-8431	37.3946017	-82.2290817
1335 FLORENCE ST	ASHLAND	KY	41101-3529	38.47163387	-82.65361257
1335 GRANDVIEW DR	ASHLAND	KY	41101-6339	38.4458317	-82.629365
1335 HIGHWAY 7	WHITESBURG	KY	41858-8258	37.202675	-82.8866317
1335 HOLLYBUSH RD	HOLLYBUSH	KY	41844-8988	37.33463683	-82.85947861
1335 PETER FORK RD	MC CARR	KY	41544-8343	37.574693	-82.16650583
1335 STRATTON FRK	CANADA	KY	41519-8322	37.5902917	-82.33484
1335 YONTS FRK	JACKHORN	KY	41825-8904	37.23200033	-82.69996216
13350 PHELPS 632 RD	PHELPS	KY	41553-8603	37.510838	-82.159856

13350	PHELPS 632 RD GARG	PHELPS	KY	41553-8603	37.5101783	-82.1599183
13350	PHELPS 632 RD TRLR	PHELPS	KY	41553-8603	37.5101867	-82.159785
13350	N BIG CREEK RD	HATFIELD	KY	41514-9000	37.7401183	-82.3372017
13351	BRUSHY RD GARG	PIKEVILLE	KY	41501-4926	37.6563067	-82.5198017
13351	BRUSHY RD HSE	PIKEVILLE	KY	41501-4926	37.6564067	-82.51962
13351	TACKETT FRK	BEAVER	KY	41604	37.399675	-82.654235
13353	HIGHWAY 588 TRLR	BLACKKEY	KY	41804-8902	37.1412117	-82.9775967
13354	KY HIGHWAY 451 TRLR	KRYPTON	KY	41754	37.3103633	-83.3451681
1336	BUTTER POINT RD	JACKSON	KY	41339-9784	37.43654667	-83.46923833
1336	CANNONSBURG RD	ASHLAND	KY	41102-7914	38.3867667	-82.713985
1336	CANOE RUN	GRAYSON	KY	41143-8751	38.31088317	-82.89504966
1336	COCKRELLS TRACE RD	HAZARD	KY	41701-7479	37.30444	-83.0991833
1336	COON CREEK RD TRLR	WOOTON	KY	41776-9002	37.13032733	-83.30131733
1336	DANNY LYNN DR	ASHLAND	KY	41102-9212	38.4322833	-82.6925567
1336	DE ANTOINE LN	SOUTH SHORE	KY	41175-7775	38.7389983	-82.8921417
1336	DRY CREEK RD	TOPMOST	KY	41862-9046	37.345085	-82.781415
1336	GREENUP AVE BLDG 2	ASHLAND	KY	41101		
1336	HARLESS CRK	REGINA	KY	41559-8913	37.3785417	-82.39267
1336	HIGH ST	ASHLAND	KY	41101-7243	38.4855	-82.6685167
1336	HIGHWAY 476 TRLR	LOST CREEK	KY	41348-8939	37.47801983	-83.29833496
1336	LAUREL CREEK RD TRLR	LOUISA	KY	41230-7604	37.972793166	-82.55418333
1336	MIDDLETON LN	RUSH	KY	41168-9340	38.30404426	-82.73242632
1336	OPEN FRK	PIKEVILLE	KY	41501-4616	37.5752767	-82.382195
1336	PIGEON ROOST RD TRLR	PILGRIM	KY	41250-8961	37.7686317	-82.4495583
1336	RATLIFF CREEK RD	PIKEVILLE	KY	41501-2136	37.5000067	-82.5091883
1336	RIGHT FORK OF COWPEN RD	PIKEVILLE	KY	41501-6115	37.5498	-82.5402633
1336	STATE ROUTE 1	GREENUP	KY	41144-6394	38.55126	-82.8161117
1336	STATE ROUTE 1 GARG	GREENUP	KY	41144-6394	38.551787833	-82.81636683
1336	STUMBO HOLW	DRIFT	KY	41619-9048	37.4947917	-82.7506183
1336	TURKEY CRK	INEZ	KY	41224-8325	37.878285	-82.51536833
1336	TURKEY PEN RD	VIRGIE	KY	41572-8218	37.322285	-82.6446083
1336	UPPER MILL CREEK RD	LEBURN	KY	41831-8814	37.33535267	-82.93168183
1336	E US HIGHWAY 60	GRAYSON	KY	41143-1676	38.3284483	-82.91105
13363	KY ROUTE 122	PRICE	KY	41636-9015	37.4219683	-82.7446633
13364	GRAPEVINE RD	PHYLLIS	KY	41554-8407	37.4510883	-82.3545683
13364	GRAPEVINE RD	PHYLLIS	KY	41554-8407	37.45131817	-82.354782
13364	KY HIGHWAY 476 TRLR	ARY	KY	41712-9004	37.3697117	-83.1514483
13366	HIGHWAY 805	BURDINE	KY	41517	37.2018933	-82.5792183
1337	BOWLING FORK RD	ELKHORN CITY	KY	41522-7542	37.299515	-82.495585
1337	BROADBOTTOM RD	PIKEVILLE	KY	41501-2810	37.5348967	-82.5901417
1337	CANNONSBURG RD	ASHLAND	KY	41102-8979	38.3875267	-82.7135367
1337	CANNONSBURG RD APT B	ASHLAND	KY	41102-8979	38.3874317	-82.713145
1337	FOUR MILE RD	RUSH	KY	41168-8184	38.3219155	-82.71909933
1337	HIGHWAY 119 FRNT	WHITESBURG	KY	41858-7952	37.125393	-82.789438
1337	HIGHWAY 119 REAR	WHITESBURG	KY	41858-7952	37.1250539	-82.7864777
1337	HIGHWAY 1937	CATLETTSBURG	KY	41129-8526	38.2567933	-82.65544
1337	JENKINS RD	WHITESBURG	KY	41858-7375	37.1167583	-82.8196867
1337	MILL CRK	WAYLAND	KY	41666-9049	37.42999417	-82.82184166
1337	MOUNTAIN BREEZE RD	JENKINS	KY	41537-8615	37.1928	-82.6061983
1337	NEW BUCKLEY RD BLDG 1	ASHLAND	KY	41102-8892	38.467389	-82.69347333
1337	NEWBERRY HOLW	SOUTH SHORE	KY	41175-9658	38.7226868	-82.8953023
1337	NICHOLS PL	ASHLAND	KY	41101-3533	38.4720128	-82.65189698
1337	PRITCHARD FRK	KIMPER	KY	41539-6066	37.517094	-82.301831
1337	RIGHT FORK OF BEAVER CRK	ELKHORN CITY	KY	41522-8613	37.3258867	-82.3053267
1337	SANSOM FRK	DANA	KY	41615-9023	37.5356267	-82.6950317
1337	WINCHESTER AVE	ASHLAND	KY	41101-7553	38.4804717	-82.6417233
13375	HIGHWAY 588 TRLR	BLACKKEY	KY	41804-8902	37.14146783	-82.97753333
13375	SLONE CT	ASHLAND	KY	41102-7990	38.3776917	-82.71405
13376	PHELPS 632 RD	PHELPS	KY	41553-8603	37.51129	-82.16032
13377	KY ROUTE 979 TRLR	BEAVER	KY	41604-6317	37.3989517	-82.6541483
1338	BIG BLUE SPRINGS RD	RANSOM	KY	41558-8507	37.5407396	-82.1850825
1338	COMBS BRANCH RD	DWARF	KY	41739	37.3175239	-83.1299967
1338	COMBS BRANCH RD GARG	DWARF	KY	41739	37.318285833	-83.12481833
1338	FIELDS FORK RD	VIPER	KY	41774-8944	37.1341983	-83.20147
1338	FREEMAN FORK RD	BUCKHORN	KY	41721-9096	37.347148333	-83.47696333
1338	HILLSDALE DR	RACELAND	KY	41169-1075	38.536175	-82.73895
1338	HILLSDALE DR	RACELAND	KY	41169-1075	38.53659624	-82.7390504

1338 JENKINS RD APT A	WHITESBURG	KY	41858-6300	37.11679017	-82.819501
1338 JENKINS RD APT C	WHITESBURG	KY	41858-6300	37.1169767	-82.8195733
1338 KY ROUTE 1498	BEVINSVILLE	KY	41606-9049	37.34938667	-82.7421105
1338 LITTLE CRK	PIKEVILLE	KY	41501-6906	37.3777033	-82.5188383
1338 LITTLE CRK	PIKEVILLE	KY	41501-6906	37.378325	-82.518745
1338 MAIN ST	INEZ	KY	41224-6000	37.86725	-82.53965
1338 OPEN FRK	PIKEVILLE	KY	41501-4616	37.5779583	-82.3831383
1338 OPEN FRK	PIKEVILLE	KY	41501-4616	37.5776317	-82.3841533
1338 PETER FORK RD	MC CARR	KY	41544-8343	37.5751817	-82.1668117
1338 PIGEON ROOST RD	PILGRIM	KY	41250-8961	37.7629733	-82.4447333
1338 POWELLS CRK	PIKEVILLE	KY	41501-7923	37.402775	-82.4103367
1338 STATE ROUTE 3307	GREENUP	KY	41144-8814	38.567254	-82.85116983
13380 KY HIGHWAY 451	KRYPTON	KY	41754-9701	37.3110164	-83.3457373
13380 PHELPS 632 RD UNIT 1	PHELPS	KY	41553-8603	37.5110683	-82.1603433
13381 HIGHWAY 805 TRLR	BURDINE	KY	41517	37.20214433	-82.5809855
13386 PHELPS 632 RD	PHELPS	KY	41553-8603	37.5108633	-82.1598733
13386 STATE HIGHWAY 194	PIKEVILLE	KY	41501-5441	37.6500317	-82.5705867
13386 STATE HIGHWAY 194	PIKEVILLE	KY	41501-5441	37.649784	-82.570638
13387 COLLINS RD	CATLETTSBURG	KY	41129-8268	38.3803075	-82.67915916
13389 ELKHORN CRK	SHELBY GAP	KY	41563-8407	37.229475	-82.524135
13389 HIGHWAY 421	HOSKINSTON	KY	40844	37.0700385	-83.40366383
13389 HIGHWAY 588	BLACKKEY	KY	41804-8902	37.1409867	-82.9779717
1339 DICKS FRK	STEELE	KY	41566-8457	37.4275217	-82.1806233
1339 DOTY BR	MC DOWELL	KY	41647-9056	37.44304	-82.7576283
1339 DOTY BR	MC DOWELL	KY	41647-9056	37.442847	-82.757352
1339 FIELDS FORK RD	VIPER	KY	41774-8944	37.1343483	-83.2023283
1339 FLORENCE ST	ASHLAND	KY	41101-3529	38.4716085	-82.65358397
1339 IVY GAP RD	KRYPTON	KY	41754	37.2721439	-83.3405279
1339 KY ROUTE 1428	HAGERHILL	KY	41222-8600	37.7860667	-82.7942717
1339 KY ROUTE 1428 GARG	HAGERHILL	KY	41222-8600	37.7859983	-82.7948333
1339 LEFT FORK OF ISLAND CRK LOT 1	PIKEVILLE	KY	41501-7358	37.434732	-82.549136
1339 LEFT FORK OF ISLAND CRK LOT 2	PIKEVILLE	KY	41501-7358	37.43502096	-82.54927398
1339 LEFT FORK OF ISLAND CRK LOT 3	PIKEVILLE	KY	41501-7358	37.434681	-82.549112
1339 LEFT FORK OF ISLAND CRK LOT 4	PIKEVILLE	KY	41501-7358	37.43502096	-82.54927398
1339 LITTLE DRY FRK TRLR	WHITESBURG	KY	41858-8598	37.151227833	-82.8419285
1339 NARROWS BR	HARDY	KY	41531-8809	37.6013533	-82.2469383
1339 NEW BUCKLEY RD	ASHLAND	KY	41102-8892	38.4672033	-82.6942217
1339 RATLIFF CREEK RD	PIKEVILLE	KY	41501-2136	37.5005183	-82.5092467
1339 STINSON CRK	GRAYSON	KY	41143-7808	38.303773	-82.854275
1339 W SOOKEYS CRK	PIKEVILLE	KY	41501-3618	37.4048995	-82.53614233
13391 HIGHWAY 421	HOSKINSTON	KY	40844	37.06956083	-83.40352
13395 CRANSTON RD	MOREHEAD	KY	40351-8112	38.3668895	-83.41144166
13395 CRANSTON RD	MOREHEAD	KY	40351-8112	38.36830667	-83.41109167
13395 CRANSTON RD	MOREHEAD	KY	40351-8112	38.36606667	-83.41144667
13395 CRANSTON RD TRLR	MOREHEAD	KY	40351-8112	38.36859667	-83.41078667
13396 KY ROUTE 122	HI HAT	KY	41636-9015	37.422295	-82.7446083
134 3RD ST	PIKEVILLE	KY	41501-1259	37.482055	-82.517795
134 3RD ST GARG	PIKEVILLE	KY	41501-1259	37.48207317	-82.517023
134 6TH ST	PIKEVILLE	KY	41501-1294	37.4845483	-82.5192917
134 ABBEY RD	WHITESBURG	KY	41858-9304	37.1630517	-82.8585983
134 ALICE BRANCH HOLW	ARY	KY	41712-8831	37.38329	-83.1337033
134 ALLBURN HOLW	MC CARR	KY	41544-8400	37.60784	-82.17142683
134 ANDERSON VALLEY DR	HAZARD	KY	41701-1271	37.2624883	-83.185475
134 APPLE ORCHARD DR	WOOTON	KY	41776	37.135835833	-83.31708116
134 ARMADA BLVD APT A	RACELAND	KY	41169-1092	38.5417933	-82.744505
134 ARMADA BLVD APT B	RACELAND	KY	41169-1092	38.54183	-82.74474
134 BEAUTY DR	GRAYSON	KY	41143-1580	38.3315965	-82.94674183
134 BENTLEY HONAKER RD	PIKEVILLE	KY	41501-6956	37.36812861	-82.52343312
134 BENTLEY HONAKER RD BLDG 1	PIKEVILLE	KY	41501-6956	37.36811217	-82.52356083
134 BILL COLLIER DR	KONA	KY	41858	37.15936567	-82.73740366
134 BRIDGE ST	PAINTSVILLE	KY	41240-1106	37.8144117	-82.7971967
134 BUCK WHEAT BR	TOPMOST	KY	41862-9028	37.33424	-82.7813967
134 BURTON HL	BYPRO	KY	41612-9703	37.3608367	-82.7271683
134 BYRD HAYES MNR	LOUISA	KY	41230-1062	38.11963	-82.6054567
134 CABIN KNOLL FRK	PIKEVILLE	KY	41501-4724	37.5791267	-82.4187767
134 CABIN KNOLL FRK	PIKEVILLE	KY	41501-4724	37.5795733	-82.4184517
134 CAIN DR	SALYERSVILLE	KY	41465-9424	37.7284017	-83.0234967

134	CANEY FRK TRLR	TURKEY CREEK	KY	41514-7816	37.66605967	-82.31546066
134	CAROLINE DR	ASHLAND	KY	41101-2202	38.4867233	-82.6830683
134	CARRIAGE LN	BULAN	KY	41722-8822	37.30285	-83.1641933
134	CIRCLE DR	WEST LIBERTY	KY	41472-2113	37.91622667	-83.26732
134	CLEO LOOP	MAYKING	KY	41837-8943	37.1269783	-82.736085
134	CLOVER LN	SMILAX	KY	41764-8922	37.1203625	-83.27702066
134	COLLIER AVE	JACKSON	KY	41339-7301	37.56279167	-83.37234833
134	COLLINS BRANCH RD	PINE TOP	KY	41843-9003	37.270565	-82.86096
134	COLLINS CIR	PRESTONSBURG	KY	41653-7913	37.68414	-82.7792817
134	COLLINS DR	WITTENSVILLE	KY	41274-9049	37.8550483	-82.813055
134	COON BR	PIKEVILLE	KY	41501-7147	37.4542767	-82.5512383
134	COPPERHEAD RD	EMMALENA	KY	41740-9029	37.3530667	-83.0354533
134	CORB REED RD	SALYERSVILLE	KY	41465-8127	37.768658666	-83.08485433
134	COUGAR LN	MOUSIE	KY	41839-8912	37.41813917	-82.8606335
134	CREEKSIDE LN LOT 4	MINNIE	KY	41651-9037	37.46104816	-82.752381
134	DIXIE AVE	SALYERSVILLE	KY	41465-9432	37.7487083	-83.0705783
134	DOTY CRK	JEREMIAH	KY	41826-9051	37.1763267	-82.9316283
134	DOW COLLINS ST	WHITESBURG	KY	41858-7422	37.123775	-82.841685
134	FANNIN HL	GREENUP	KY	41144-6106	38.54837783	-82.8143785
134	FERGUSON LN	PIKEVILLE	KY	41501-1363	37.4842217	-82.5133133
134	FIFE FORK RD	PIKEVILLE	KY	41501-9218	37.47435	-82.48344
134	FRANK ST	STAFFORDSVILLE	KY	41256-9098	37.8231483	-82.8558583
134	FRASURE CRK	EAST MC DOWELL	KY	41647-9001	37.44869183	-82.7264635
134	GARRED ST	PIKEVILLE	KY	41501-9052	37.4842205	-82.527417
134	GOBLE BR	HAGERHILL	KY	41222-8639	37.7647233	-82.790525
134	GOLDENROD LN TRLR	RUSH	KY	41168-8713	38.3385617	-82.78254
134	GOOSLIN BTM BLDG 56844	FREEBURN	KY	41528	37.5480183	-82.159435
134	GRANITE DR LOT 10	PIKEVILLE	KY	41501-9314	37.46704833	-82.50661316
134	GREENLAWN CEMETERY RD	LOUISA	KY	41230-9091	38.10757412	-82.61471195
134	HALL RD	GRAYSON	KY	41143-7731	38.2420167	-82.929845
134	HALL ST	HAZARD	KY	41701-1332	37.2554633	-83.191775
134	HAPPY CIR	HAPPY	KY	41746-9075	37.204565	-83.095835
134	HAPPY HOLLOW RD	ELKHORN CITY	KY	41522-7453	37.28053	-82.4483133
134	HARRISON BR	ISOM	KY	41824-8922	37.1835867	-82.866355
134	HARRISON NEWSOME BR TRLR	PIKEVILLE	KY	41501-3827	37.3548217	-82.57185
134	HEATHER LN	PIKEVILLE	KY	41501-1934	37.5009867	-82.54177
134	HIDDEN VIEW DR	HAROLD	KY	41635-7042	37.5438017	-82.6387717
134	HIDDEN VIEW DR GARG	HAROLD	KY	41635-7042	37.54336413	-82.63822135
134	HIGHWAY 1410 TRLR	WHITESBURG	KY	41858-8215	37.22542	-82.8564067
134	HIGHWAY 2034 APT 1	WHITESBURG	KY	41858-7128	37.112805	-82.800642
134	HIGHWAY 2034 APT 3	WHITESBURG	KY	41858-7128	37.112707	-82.800302
134	HIGHWAY 2034 APT 4	WHITESBURG	KY	41858-7128	37.112675	-82.800302
134	HIGHWAY 2034 APT 5	WHITESBURG	KY	41858-7128	37.11272	-82.800315
134	HIGHWAY 2034 APT 6	WHITESBURG	KY	41858-7128	37.112523	-82.800173
134	HIGHWAY 2034 APT 7	WHITESBURG	KY	41858-7128	37.112825	-82.8007267
134	HIGHWAY 2034 APT 8	WHITESBURG	KY	41858-7128	37.1128267	-82.800725
134	HIGHWAY 2034 HSE 2	WHITESBURG	KY	41858-7617	37.1126767	-82.8004067
134	HIGHWAY 2565	LOUISA	KY	41230-6092	38.073115	-82.62903667
134	HIGHWAY 32	LOUISA	KY	41230-8951	38.1052933	-82.61443
134	HIGHWAY 3409	MC ROBERTS	KY	41835-8921	37.210750166	-82.66638983
134	HOLLYBUSH BR	PREMIUM	KY	41845-9074	37.1560575	-82.886148
134	HOMESTEAD DR	RUSH	KY	41168-9110	38.348935	-82.7837567
134	HORSE PEN RD TRLR	SALYERSVILLE	KY	41465-9506	37.78151	-83.0106483
134	HURT CREEK SHOPPING CTR	HYDEN	KY	41749	37.1548817	-83.36852
134	ISOM DR	ISOM	KY	41824-9012	37.18727733	-82.90424938
134	JASMINE LN	STINNETT	KY	40868	37.1111033	-83.4024183
134	KEATHLEY BR TRLR	HAROLD	KY	41635-8862	37.4590683	-82.6117883
134	KENTUCKY AVE APT 23	PIKEVILLE	KY	41501-9116	37.4822983	-82.52158
134	KENTUCKY AVE APT 24	PIKEVILLE	KY	41501-9116	37.4822983	-82.52158
134	KENTUCKY AVE APT 25	PIKEVILLE	KY	41501-9116	37.4822983	-82.52158
134	KENTUCKY AVE APT 26	PIKEVILLE	KY	41501-9116	37.4822983	-82.52158
134	KRYPTON LICK BRANCH RD	HAZARD	KY	41701-6455	37.3134233	-83.3578967
134	KRYPTON LICK BRANCH RD	HAZARD	KY	41701	37.31403664	-83.35754033
134	LAKEPOINT DR	GRAYSON	KY	41143-7197	38.3157967	-82.9534567
134	LAKEVIEW CIR	PIKEVILLE	KY	41501-9103	37.5087433	-82.5458817
134	LAUREL LN	PIKEVILLE	KY	41501-1475	37.4764455	-82.5528329
134	LAUREL LN LOT A7	PIKEVILLE	KY	41501-1475	37.4776117	-82.5532183



134 LAUREL ST	HAZARD	KY	41701-1716	37.2503167	-83.192795
134 LEFT FORK UPPER CHLO	PIKEVILLE	KY	41501-6653	37.4686867	-82.45522
134 LEVISA DR	LOUISA	KY	41230	38.099654	-82.5952047
134 LITTLE BLACKLOG RD	INEZ	KY	41224-9600	37.857151	-82.51498983
134 LITTLE BR	PIKEVILLE	KY	41501-3950	37.3392365	-82.55884366
134 LITTLE ROCKCASTLE RD	INEZ	KY	41224-9089	37.828685	-82.47189
134 LITTLE ROCKCASTLE RD	INEZ	KY	41224-9089	37.82895667	-82.47203833
134 LITTLE ROCKCASTLE RD TRLR	INEZ	KY	41224-9089	37.82937	-82.47240667
134 LITTLE ROCKCASTLE RD TRLR	INEZ	KY	41224-9089	37.82905333	-82.47187167
134 LIZZIE FRK	PIKEVILLE	KY	41501-4016	37.3223888	-82.5594119
134 LONG AVE	WHITESBURG	KY	41858-7331	37.119955	-82.8296217
134 LOVELACE LN	SASSAFRAS	KY	41759-9086	37.234785	-83.0347467
134 LUKE VARNEY HOLW	RACCOON	KY	41557-8444	37.5184495	-82.415633
134 MAGNOLIA CIR TRLR	HAZARD	KY	41701-2228	37.24245233	-83.175791
134 MALLARD DR TRLR	LOUISA	KY	41230-7788	38.11095	-82.5944483
134 MAPLE ST	WHEELWRIGHT	KY	41669	37.33146133	-82.7222825
134 MAPLEWOOD VLG LOT 8	BANNER	KY	41603-8040	37.5818483	-82.691835
134 MARSHALLS BR	JENKINS	KY	41537-7901	37.2065125	-82.57779516
134 MARSHALLS BR	JENKINS	KY	41537-7901	37.2061467	-82.5776
134 MAYOR JUSTICE RD	PHYLIS	KY	41554-8821	37.457485	-82.2784067
134 MEADOW FRK	MILLSTONE	KY	41838-9067	37.21307	-82.74315
134 MEADOWBROOK RD	HAZARD	KY	41701-5467	37.286279833	-83.20337133
134 MELVINA DR	PIKEVILLE	KY	41501-9221	37.4783917	-82.502875
134 MENIFEE RD	GRAYSON	KY	41143-7602	38.2663917	-82.9205917
134 MIMS BR	PIKEVILLE	KY	41501-5701	37.5237083	-82.540215
134 MOORE BR	INEZ	KY	41224-8618	37.83738333	-82.51511
134 MOUNT CHASE DR APT A	PIKEVILLE	KY	41501-9107	37.4824133	-82.52881
134 MOUNT CHASE DR APT B	PIKEVILLE	KY	41501-9107	37.48230083	-82.528419
134 MOUNT CHASE DR APT C	PIKEVILLE	KY	41501-9107	37.4824133	-82.52881
134 MOUNT SAVAGE DR	ASHLAND	KY	41101-7181	38.4990967	-82.6861633
134 MURPHY BOTTOM RD	BELFRY	KY	41514-7301	37.615145	-82.2733433
134 MURPHY BOTTOM RD	BELFRY	KY	41514-7301	37.6162283	-82.2734667
134 NEW CAMP RD	SOUTH WILLIAMSON	KY	41503-4010	37.6663955	-82.28593983
134 NEW HAMPSHIRE DR	ASHLAND	KY	41101-2244	38.4909617	-82.6809133
134 OHIO ST	WHITESBURG	KY	41858-7550	37.1217083	-82.83299
134 OLD HAROLD RD	HAROLD	KY	41635-9036	37.53590773	-82.63557293
134 OLD MILL RD	RAVEN	KY	41861-9103	37.4092833	-82.8023433
134 OLD MILL RD BLDG 1	RAVEN	KY	41861-9103	37.40928	-82.8023433
134 OPAL LN	LOUISA	KY	41230-9319	38.1578117	-82.6457367
134 PARKWAY ST	HAZARD	KY	41701-2045	37.2470033	-83.1757917
134 PAUL DAVID ST	PIKEVILLE	KY	41501-1508	37.44272	-82.5252883
134 PENNY LN	HAZARD	KY	41701-7650	37.303295	-83.0789667
134 PINECREST DR	ASHLAND	KY	41101-2248	38.4836267	-82.6877717
134 PINECREST DR	ASHLAND	KY	41101-2248	38.48346	-82.6877917
134 POPLAR ST	HAROLD	KY	41635-9040	37.527695	-82.6250117
134 POTTER LN	HAZARD	KY	41701-7223	37.31636	-83.2313767
134 POUNDING MILL RD	FREEBURN	KY	41528-8657	37.56509067	-82.14658616
134 RABURN RD	HUEYSVILLE	KY	41640-6618	37.49539	-82.8343433
134 RAILROAD ST	ELKHORN CITY	KY	41522-7716	37.3280954	-82.4552624
134 RAILROAD ST HSE	ELKHORN CITY	KY	41522-7716	37.3521683	-82.4228033
134 RALEIGH RD	CHAVIES	KY	41727-9050	37.32914	-83.3932067
134 RANSOM RD	LETCHER	KY	41832-9033	37.1532383	-82.9436067
134 RANSOM RD	LETCHER	KY	41832-9033	37.1530817	-82.94388
134 RATLIFF BR	PAINTSVILLE	KY	41240-8684	37.8446717	-82.828975
134 REATTA ST LOT 14	GRAYSON	KY	41143-1598	38.333325	-82.94086
134 REDBUD LN	PIKEVILLE	KY	41501-1856	37.47649117	-82.56681283
134 REDTOWN	BETSY LAYNE	KY	41605-7038	37.55488417	-82.62172633
134 RIDGEVIEW DR	PIKEVILLE	KY	41501-6546	37.500404	-82.546312
134 RIGHT FORK NARROWS BR	HARDY	KY	41531	37.5806317	-82.25156
134 ROBINSON ALY	PIKEVILLE	KY	41501-1263	37.484675	-82.5214267
134 ROBINSON DR	PAINTSVILLE	KY	41240-9004	37.8439833	-82.8258967
134 ROSE CEM RD	OLIVE HILL	KY	41164-8496	38.31074167	-83.23527
134 SCOTT ADDITION DR	PIKEVILLE	KY	41501-3321	37.510671	-82.55344833
134 SCOTT AVE APT 1	PIKEVILLE	KY	41501-1216	37.4826433	-82.5161833
134 SCOTT AVE APT 2	PIKEVILLE	KY	41501-1216	37.48277043	-82.51666363
134 SEAGRAVES HOLW	OLIVE HILL	KY	41164-8191	38.29514833	-83.14248167
134 SEAGRAVES HOLW	OLIVE HILL	KY	41164-8191	38.294385	-83.14141833

134 SENECA DR	LOUISA	KY	41230-5023	38.1080167	-82.5871667
134 SHARON ROSE DR	HAZARD	KY	41701-7714	37.2960034	-83.1332411
134 SHARON ROSE DR TRLR	HAZARD	KY	41701-7714	37.295605	-83.1334017
134 SHAWNEE TRL	PIKEVILLE	KY	41501-1547	37.4388433	-82.51138
134 SOURWOOD DR	LOUISA	KY	41230-7689	38.07652833	-82.56626667
134 SPAULDING BRANCH RD	LOUISA	KY	41230-6787	37.97118833	-82.67192333
134 SPAULDING BRANCH RD GARG	LOUISA	KY	41230-6787	37.970825	-82.67239667
134 SPRUCE PINE FRK	LOST CREEK	KY	41348-9160	37.41445083	-83.2572005
134 SQUARE LICK RD	OLIVE HILL	KY	41164-6912	38.2898211	-83.1266719
134 STATE HIGHWAY 1959	GRAYSON	KY	41143-7134	38.3460717	-82.955885
134 STATE ROUTE 716	ASHLAND	KY	41102-9369	38.4457933	-82.7094117
134 STINSON CRK LOT 1	GRAYSON	KY	41143-8314	38.306345	-82.8737117
134 STINSON CRK LOT 2	GRAYSON	KY	41143-8314	38.3061817	-82.8737517
134 STINSON CRK LOT 3A	GRAYSON	KY	41143-8314	38.30469	-82.875835
134 STINSON CRK LOT 3B	GRAYSON	KY	41143-8314	38.3051767	-82.87375
134 STINSON CRK LOT 4	GRAYSON	KY	41143-9779	38.30564333	-82.87389133
134 SUSANS CT LOT 10	HAZARD	KY	41701-2255	37.242985	-83.1758567
134 TABATHA LN TRLR	LEBURN	KY	41831-9106	37.40941932	-82.93740801
134 TEAGUE DR	GREENUP	KY	41144-6312	38.6069433	-82.8602783
134 TUNNEL RD TRLR	LOVELY	KY	41231	37.82084	-82.413735
134 TURKEY RIDGE RD	HAZARD	KY	41701-8563	37.34134333	-83.12495583
134 VALLEY VIEW RDG	HAZARD	KY	41701-5510	37.2915917	-83.223475
134 VERMILLION DR	BULAN	KY	41722-8943	37.30151	-83.15259
134 WAGON WHEEL DR	BONNYMAN	KY	41719-8924	37.295185	-83.24913
134 WILDCAT DR	GRAYSON	KY	41143-9687	38.3330283	-82.9039583
134 WILLIAMS HOLLOW RD	PIKEVILLE	KY	41501-9334	37.49062	-82.49184
134 WILLOW RD	BULAN	KY	41722-8841	37.2965117	-83.174645
134 WOLFE BR	VARNEY	KY	41571-9024	37.617555	-82.4185133
134 WOODLAND EST	PAINTSVILLE	KY	41240-8615	37.80271	-82.7679167
134 WOOTON ST	HAZARD	KY	41701-1554	37.2516617	-83.1897733
134 YELLOW CREEK RD	SASSAFRAS	KY	41759-8711	37.2224833	-83.05426
134 YERKES SCHOOL RD	YERKES	KY	41778-8300	37.27638	-83.303321
134 E CEDAR DR	PIKEVILLE	KY	41501-2020	37.4822133	-82.5382267
134 E MAIN ST	HAZARD	KY	41701-1919	37.2461117	-83.1889267
134 N BIG RUN RD	ASHLAND	KY	41102-7736	38.36461767	-82.72052583
134 N FRONT AVE	PRESTONSBURG	KY	41653-7832	37.6676067	-82.7754817
134 N HIGHLAND AVE	PRESTONSBURG	KY	41653-1212	37.6694317	-82.77156
134 S HERITAGE DR	JENKINS	KY	41537-8843	37.2644983	-82.61185
134 S HERITAGE DR	JENKINS	KY	41537-8843	37.2638833	-82.6120267
134 W KEYSER HEIGHTS DR	PIKEVILLE	KY	41501-1636	37.4906217	-82.5310917
134 W STAR HL	RUSH	KY	41168-8910	38.34563	-82.8292083
134 W STAR HL	RUSH	KY	41168-8910	38.34558	-82.8304033
1340 ABNER FORK RD BARN	BELCHER	KY	41513-8425	37.371483	-82.330907
1340 AIRPORT RD	JACKSON	KY	41339-9561	37.5862997	-83.3099823
1340 BIG HACKNEYS CRK	MOUTHCARD	KY	41548-8424	37.37497383	-82.21201433
1340 CALLOWAY BR	HELPS	KY	41553-8764	37.4963183	-82.200325
1340 CASEY DR	VAN LEAR	KY	41265	37.7763485	-82.7793422
1340 CASEY DR	VAN LEAR	KY	41265	37.7767567	-82.7805267
1340 COCKRELL FORK RD TRLR 1	LOST CREEK	KY	41348-9173	37.40344	-83.24812
1340 COWPEN RD	PIKEVILLE	KY	41501-6100	37.54487	-82.56202
1340 DEER LICK BRANCH RD	LOUISA	KY	41230-7538	38.08406703	-82.67644847
1340 DIEDERICH BLVD	RUSSELL	KY	41169-1717	38.5057338	-82.7009002
1340 DOG FRK	PIKEVILLE	KY	41501-7004	37.4771717	-82.5859767
1340 EDISON RD	GRAYSON	KY	41143-7899	38.2827017	-82.9507883
1340 GREENUP AVE	ASHLAND	KY	41101-7527	38.4805383	-82.64125
1340 HALL MOUNTAIN RD	VIPER	KY	41774-8150	37.1632833	-83.1071733
1340 HALL MOUNTAIN RD	VIPER	KY	41774-8150	37.16326733	-83.10493333
1340 HIGH ST	ASHLAND	KY	41101-7243	38.4855833	-82.6690383
1340 LICK CREEK RD	lick creek	KY	41540-8102	37.3905	-82.2985767
1340 LITTLE PERRY RD TRLR	MOREHEAD	KY	40351-8643	38.25895833	-83.35499667
1340 LOWER SECOND CREEK RD	BONNYMAN	KY	41719-8913	37.28963	-83.2597117
1340 NICHOLS PL	ASHLAND	KY	41101-3534	38.471652	-82.65254366
1340 OGDEN VEST RD TRLR	VEST	KY	41772-8915	37.3740617	-82.9939383
1340 PARADISE LN	ASHLAND	KY	41102-8205	38.43584917	-82.68894283
1340 PIGEONROOST RD TRLR	CANADA	KY	41519-8363	37.5935433	-82.313375
1340 PINE CREEK RD TRLR	MAYKING	KY	41837-8912	37.1261	-82.7421317
1340 SHOPES CREEK RD UNIT 1	ASHLAND	KY	41102-6517	38.4180667	-82.7040483

1340	SHOPES CREEK RD UNIT 2	ASHLAND	KY	41102-6517	38.4220848	-82.7233408
1340	SHOPES CREEK RD UNIT 3	ASHLAND	KY	41102-6517	38.4178218	-82.7038975
1340	SHOPES CREEK RD UNIT 4	ASHLAND	KY	41102-6517	38.417831	-82.7036462
1340	STATE HIGHWAY 1444	GRAYSON	KY	41143-7665	38.2744983	-82.9491117
1340	E US HIGHWAY 60 TRLR	GRAYSON	KY	41143-1676	38.3286417	-82.9100533
13400	PHELPS 632 RD	PHELPS	KY	41553-8602	37.5112583	-82.1602617
13400	PHELPS 632 RD	PHELPS	KY	41553-8602	37.5114	-82.1603683
13400	PHELPS 632 RD	PHELPS	KY	41553-8602	37.5111133	-82.160275
13400	PHELPS 632 RD APT 5	PHELPS	KY	41553-8602	37.5109283	-82.1605017
13409	KY HIGHWAY 451 STE 101	KRYPTON	KY	41754-9701	37.313040833	-83.3515075
13409	KY HIGHWAY 451 STE 101	KRYPTON	KY	41754-9701	37.3107779	-83.3448745
1341	ASH LICK FRK TRLR	PHELPS	KY	41553-8824	37.4724717	-82.21123
1341	COALFIELD INDUSTRIAL DR	CHAVIES	KY	41727	37.36839267	-83.2760545
1341	COMBS RD	HAZARD	KY	41701-6862	37.2874617	-83.2098233
1341	DOG FRK	PIKEVILLE	KY	41501-7004	37.47683	-82.5861617
1341	ELKHORN CRK	ELKHORN CITY	KY	41522-7044	37.2920683	-82.3666583
1341	FOUR MILE RD	RUSH	KY	41168-8184	38.3224333	-82.7200867
1341	KETTLECAMP RD	ELKHORN CITY	KY	41522-7161	37.29286	-82.3968883
1341	KY ROUTE 1428	HAGERHILL	KY	41222-8600	37.78580112	-82.79421482
1341	KY ROUTE 680	HAROLD	KY	41635-8940	37.5283365	-82.64752366
1341	MATTIE RD	LOUISA	KY	41230-7825	38.0264067	-82.7360517
1341	MATTIE RD	LOUISA	KY	41230-7825	38.009455	-82.7565817
1341	MULLEN FRK	STONE	KY	41567-7014	37.5654317	-82.2845333
1341	ROCKHOUSE FRK	SALYERSVILLE	KY	41465-7465	37.741695	-83.0024733
1341	WALNUT DR	GRAYSON	KY	41143-1699	38.327295	-82.9132655
13410	CRANSTON RD	MOREHEAD	KY	40351-8112	38.3665736	-83.4109029
13413	KY ROUTE 979	BEAVER	KY	41604-6317	37.399239333	-82.65494433
13415	HIGHWAY 30	JACKSON	KY	41339-7888	37.588455	-83.23995
13415	HIGHWAY 30 BARN	JACKSON	KY	41339-7888	37.588455	-83.23995
13415	HIGHWAY 30 GARG	JACKSON	KY	41339-7888	37.58847	-83.24046167
13415	KY ROUTE 122	PRICE	KY	41636-9016	37.4198783	-82.744005
13415	KY ROUTE 979	BEAVER	KY	41604-6317	37.3987617	-82.6544567
13416	PHELPS 632 RD APT 6	PHELPS	KY	41553-8602	37.5110067	-82.1600067
13418	HIGHWAY 421	HOSKINSTON	KY	40844	37.070675666	-83.40328116
13418	HIGHWAY 805	BURDINE	KY	41517	37.2029233	-82.5793017
13419	KY HIGHWAY 451	HAZARD	KY	41701-8147	37.31159017	-83.346791
13419	KY ROUTE 122	HI HAT	KY	41636-9016	37.4199775	-82.744487
1342	ACUP RD	HAPPY	KY	41746-9015	37.227635	-83.1002983
1342	ALLEGHENY RD	HELLIER	KY	41534-9014	37.2754083	-82.480855
1342	BUFFALO RUN	HAZARD	KY	41701-6213	37.18490833	-83.20125667
1342	COLLINS CRK	WARFIELD	KY	41267-8958	37.8308917	-82.4299067
1342	FLORENCE ST	ASHLAND	KY	41101-3530	38.4723483	-82.652865
1342	HENPEN BR	MELVIN	KY	41650-9096	37.343435	-82.6724017
1342	HIGHWAY 1395	LOUISA	KY	41230-8699	38.23692	-82.7878267
1342	KY ROUTE 2039	HAGERHILL	KY	41222-9080	37.8000066	-82.85329199
1342	LEFT FORK OF ISLAND CRK	PIKEVILLE	KY	41501-7324	37.43532	-82.549205
1342	LONG BR	LOVELY	KY	41231-9051	37.7842517	-82.368055
1342	MIDDLETON LN	RUSH	KY	41168-9340	38.30451533	-82.7337375
1342	MIDDLETON LN	RUSH	KY	41168-9340	38.3045967	-82.7334117
1342	ROCKHOUSE RD	TOMAHAWK	KY	41262-8946	37.852365	-82.6013217
1342	STATE HIGHWAY 1444 TRLR	GRAYSON	KY	41143-7665	38.2746883	-82.9493517
1342	E MAIN ST	INEZ	KY	41224-8940	37.86029	-82.5228683
13423	HIGHWAY 899	RAVEN	KY	41861-9076	37.41072116	-82.80001592
13423	HIGHWAY 899 GARG	RAVEN	KY	41861-9076	37.41072116	-82.80001592
13427	BRUSHY RD	PIKEVILLE	KY	41501-4920	37.6576067	-82.5207967
13427	BRUSHY RD	PIKEVILLE	KY	41501-4920	37.6576067	-82.5207617
13429	KY ROUTE 979	BEAVER	KY	41604-9998	37.3986167	-82.6541433
1343	ARMORY DR	JACKSON	KY	41339-9296	37.53811333	-83.36717
1343	BLAIR BR	JEREMIAH	KY	41826-9030	37.166865	-82.9014067
1343	FLORENCE ST	ASHLAND	KY	41101-3529	38.4712983	-82.6528333
1343	FOUR MILE RD	RUSH	KY	41168-8184	38.3224167	-82.7192633
1343	JOHNS RUN TRLR	GRAYSON	KY	41143-7771	38.2283633	-82.92346
1343	KY ROUTE 2039	HAGERHILL	KY	41222-9080	37.8007883	-82.853655
1343	MUDLICK RD	HARDY	KY	41531-8907	37.5897117	-82.2260267
1343	MUDLICK RD GARG	HARDY	KY	41531-8907	37.59086967	-82.22686283
1343	OGDEN VEST RD	VEST	KY	41772-8915	37.3741833	-82.9947617
1343	SMITH FORK RD	PHELPS	KY	41553-8913	37.4731183	-82.1920517

13430 HIGHWAY 7	KITE	KY	41828-8812	37.2980733	-82.7673667
13437 KY HIGHWAY 451	HAZARD	KY	41701-8147	37.311539	-83.346723
13438 KY HIGHWAY 451	HAZARD	KY	41701-8147	37.311408	-83.347178
1344 BARRENSHEE CRK	FREEBURN	KY	41528-8533	37.5388717	-82.12682
1344 BRUSHY RD	VARNEY	KY	41571-9011	37.6057783	-82.3957917
1344 COUCHTOWN RD	BUSY	KY	41723-8813	37.27212	-83.26072433
1344 HARDBURLY RD	BULAN	KY	41722-8913	37.3020367	-83.1470717
1344 HIGHWAY 1087	LEBURN	KY	41831-9133	37.405671	-82.92878799
1344 HIGHWAY 1148	ISOM	KY	41824-9047	37.1820217	-82.86802
1344 HIGHWAY 2565	LOUISA	KY	41230-5904	38.08388033	-82.60838366
1344 HIGHWAY 3410	MAYKING	KY	41837-9068	37.11862	-82.76284
1344 HIGHWAY 460	SALYERSVILLE	KY	41465	37.75197	-83.0846467
1344 HIGHWAY 460	SALYERSVILLE	KY	41465	37.7519	-83.0855483
1344 HILLSDALE DR	RACELAND	KY	41169-1075	38.5362233	-82.7397433
1344 MINK BR	CRAYNOR	KY	41635-8929	37.431865	-82.6725433
1344 RIVERSIDE DR	PRESTONSBURG	KY	41653-7867	37.6669717	-82.7594967
1344 ROAD CREEK RD	ELKHORN CITY	KY	41522-8410	37.36382	-82.3721883
1344 SECOND FORK RD	WOOTON	KY	41776-9052	37.16438367	-83.25383316
1344 STATE HIGHWAY 1444 TRLR	GRAYSON	KY	41143-7665	38.2740417	-82.9487302
1344 STONE COAL RD	MOZELLE	KY	40858-5016	36.99026017	-83.4184425
1344 STRATTON FRK	CANADA	KY	41519-8322	37.5880342	-82.3347904
13440 PHELPS 632 RD	PHELPS	KY	41553-8602	37.51255	-82.1597833
13443 HIGHWAY 899	RAVEN	KY	41861-9076	37.4092833	-82.8023417
13443 HIGHWAY 899	RAVEN	KY	41861-9076	37.40917617	-82.80264616
13448 HIGHWAY 588	BLACKKEY	KY	41804-9101	37.1410583	-82.9789417
13448 PHELPS 632 RD	PHELPS	KY	41553-8602	37.512335	-82.1604283
1345 15 MILE CRK TRLR	DICE	KY	41719	37.3498833	-83.2383783
1345 BEAR FORK RD	MOUSIE	KY	41839-9062	37.411755	-82.85353
1345 BOWLINGS CREEK RD	ALTRO	KY	41339-8801	37.368786666	-83.42837633
1345 COWPEN RD	PIKEVILLE	KY	41501-6100	37.5453017	-82.5622683
1345 DORTON CRK TRLR	JENKINS	KY	41537-8264	37.2724617	-82.5465417
1345 FRASURE CRK	MC DOWELL	KY	41647-9013	37.435175	-82.7197183
1345 FREEMAN FORK RD	BUCKHORN	KY	41721-9096	37.35425333	-83.50937167
1345 GIN FRK	VARNEY	KY	41571-8963	37.647953	-82.45477
1345 HIGHWAY 343	MC ROBERTS	KY	41835-9028	37.1984967	-82.6932283
1345 HIGHWAY 343 UNIT 2	MC ROBERTS	KY	41835-9028	37.1983084	-82.6924044
1345 HUFFS RUN	GRAYSON	KY	41143-7753	38.2535167	-82.9409917
1345 KY HIGHWAY 2022	BUCKHORN	KY	41721-8858	37.33479667	-83.48804333
1345 KY ROUTE 581	PAINTSVILLE	KY	41240-9088	37.83304733	-82.79006216
1345 MONTGOMERY CREEK RD	VICCO	KY	41773-9057	37.2081583	-83.0438783
1345 NICHOLS PL	ASHLAND	KY	41101-3533	38.47195789	-82.65208895
1345 PENNY HWY	PIKEVILLE	KY	41501-3862	37.356435	-82.574405
1345 ROCKHOUSE CRK	ELKHORN CITY	KY	41522-7927	37.334505	-82.4744
1345 STATE ROUTE 1 TRLR	GREENUP	KY	41144-6394	38.5515933	-82.8155333
13450 STATE ROUTE 180	ASHLAND	KY	41102-8939	38.3781183	-82.70848
13450 STATE ROUTE 180	ASHLAND	KY	41102-8939	38.3785333	-82.7090317
13450 STATE ROUTE 180	ASHLAND	KY	41102-8939	38.37903379	-82.7142194
13450 STATE ROUTE 180	ASHLAND	KY	41102-8939	38.3774283	-82.7090533
13450 STATE ROUTE 180	ASHLAND	KY	41102-8939	38.3787317	-82.7084533
13450 STATE ROUTE 180	ASHLAND	KY	41102-8939	38.3775633	-82.7090483
13457 KY ROUTE 979	BEAVER	KY	41604-9005	37.3978583	-82.6544583
13459 HIGHWAY 550	LACKEY	KY	41643-9004	37.4502683	-82.8437233
1346 DAVIDSON FORK RD TRLR	THOUSANDSTICKS	KY	41766-9013	37.1714167	-83.4391933
1346 FLORENCE ST	ASHLAND	KY	41101-3530	38.4722867	-82.6529133
1346 FULLERS RIDGE RD	LOUISA	KY	41230-6220	38.14561483	-82.65876716
1346 HUFFS RUN	GRAYSON	KY	41143-7753	38.2528051	-82.9422746
1346 LEFT FORK OF LONG FRK	VIRGIE	KY	41572-8622	37.270085	-82.6563183
1346 MINK BR	CRAYNOR	KY	41635-8929	37.432695	-82.6706417
1346 NICHOLS PL	ASHLAND	KY	41101-3534	38.47155417	-82.65255666
1346 OHIO RIVER RD	GREENUP	KY	41144-6794	38.6317467	-82.868425
1346 PERSIMMON FORK RD	YEADDISS	KY	41777-8835	37.01492	-83.1941967
1346 SLONES BR TRLR	SHELBIANA	KY	41562-8007	37.4277583	-82.4382533
1346 STATE ROUTE 503	WURLAND	KY	41144-7473	38.5340517	-82.7913733
1346 STATE ROUTE 503 GARG	WURLAND	KY	41144-7473	38.534441	-82.79196066
1346 S MAYO TRL	PIKEVILLE	KY	41501-2205	37.4429383	-82.52433
13462 HIGHWAY 30	JACKSON	KY	41339-7888	37.5881467	-83.2387867
13463 PHELPS 632 RD	PHELPS	KY	41553-8602	37.5125567	-82.1597983

13464 HIGHWAY 421	HOSKINSTON	KY	40844-9998	37.0712967	-83.4032583
13464 PHELPS 632 RD	PHELPS	KY	41553-8602	37.5123033	-82.1602567
13467 KY ROUTE 979	BEAVER	KY	41604-9005	37.395405	-82.6568433
1347 BRANHAMS CREEK RD TRLR	MALLIE	KY	41836-9011	37.2939617	-82.898035
1347 BROADBOTTOM RD	PIKEVILLE	KY	41501-2810	37.53507	-82.5906333
1347 JENKINS RD	WHITESBURG	KY	41858-7375	37.1169067	-82.8199833
1347 LAUREL FORK RD	HAZARD	KY	41701-8077	37.32738683	-83.19443483
1347 LAUREL FORK RD	HAZARD	KY	41701-8077	37.3274742	-83.1946238
1347 LAUREL FORK RD	HAZARD	KY	41701-8077	37.32930752	-83.19177722
1347 MARE CRK	STANVILLE	KY	41659-9009	37.5683083	-82.6162167
1347 STATE HIGHWAY 1947	GRAYSON	KY	41143-8929	38.34451	-82.9631683
1347 STATE HIGHWAY 1947	GRAYSON	KY	41143-8929	38.3446067	-82.9639717
1347 STATE HIGHWAY 1947 GARG	GRAYSON	KY	41143-8929	38.3445017	-82.9633433
1347 VEST TALCUM RD	VEST	KY	41772-9013	37.39966	-83.0279767
1347 WHITT BR	SALYERSVILLE	KY	41465-6932	37.81234017	-83.175993
13471 HIGHWAY 15	LOST CREEK	KY	41348-9047	37.43874333	-83.30202167
13473 RIVER FRONT RD	BELFRY	KY	41514-8980	37.74521767	-82.33263583
13476 HIGHWAY 1	WEBBVILLE	KY	41180-9067	38.1864433	-82.8762033
13476 HIGHWAY 588	BLACKKEY	KY	41804-9101	37.140645	-82.979225
13477 KY HIGHWAY 451	KRYPTON	KY	41754	37.3115926	-83.3479057
13477 KY HIGHWAY 451	KRYPTON	KY	41754	37.3119569	-83.346774
13477 KY HIGHWAY 451	KRYPTON	KY	41754-9701	37.311803	-83.34771333
1348 15 MILE CRK	DICE	KY	41736	37.350165833	-83.23972683
1348 BOOKER FRK	PIKEVILLE	KY	41501-3925	37.3182183	-82.5703383
1348 COUCHTOWN RD	BUSY	KY	41723-8813	37.272167	-83.26083916
1348 DOTY BR	MC DOWELL	KY	41647-9056	37.4393234	-82.7572622
1348 HIGHWAY 550	HINDMAN	KY	41822-8859	37.3439117	-82.96613
1348 HIGHWAY 7	WHITESBURG	KY	41858-8258	37.2020317	-82.8850067
1348 HUFFS RUN	GRAYSON	KY	41143-7753	38.2533583	-82.941975
1348 JENKINS RD	WHITESBURG	KY	41858	37.117075	-82.81966
1348 NEBO RD	CATLETTSBURG	KY	41129-8588	38.2237699	-82.672279
1348 PRESS HOWARD FRK	JACKSON	KY	41339-8995	37.545076666	-83.23363333
1348 RICEVILLE RD	PAINTSVILLE	KY	41240-8718	37.7287805	-82.91305333
1348 SASSAFRAS CREEK RD	SASSAFRAS	KY	41759-8811	37.23857023	-83.02994866
1348 WENDELL FORD TERMIN RD	CHAVIES	KY	41727-8692	37.3820983	-83.260175
13482 ELKHORN CRK	SHELBY GAP	KY	41563-8422	37.2308683	-82.5253783
13483 RIVER FRONT RD	LOVELY	KY	41231	37.74514517	-82.332508
13489 PHELPS 632 RD	PHELPS	KY	41553-8602	37.5125733	-82.159065
13489 PHELPS 632 RD UNIT GARAGE	PHELPS	KY	41553-8602	37.5126567	-82.159
1349 BADGETT LN	RUSH	KY	41168-9324	38.3587133	-82.7652683
1349 BLEVINS FORK RD	LOUISA	KY	41230-9381	38.00543333	-82.68414333
1349 BLEVINS FORK RD GARG	LOUISA	KY	41230-9381	38.00549717	-82.68431833
1349 DIANE DR TRLR	ASHLAND	KY	41102-9143	38.461495	-82.7036083
1349 KY ROUTE 466	WEEKSBURY	KY	41667-9014	37.33461	-82.689235
1349 LEFT FORK OF ISLAND CRK	PIKEVILLE	KY	41501-7324	37.4349667	-82.5492583
1349 PINE CREEK RD	MAYKING	KY	41837-8912	37.12655	-82.74228
1349 YONTS FRK	JACKHORN	KY	41825-8904	37.2327883	-82.70017
13490 HIGHWAY 7	KITE	KY	41828-8812	37.2972033	-82.766805
13490 HIGHWAY 7	KITE	KY	41828-8812	37.2971183	-82.7665483
13491 HIGHWAY 7	KITE	KY	41828-8812	37.297105	-82.766255
13494 HIGHWAY 588	BLACKKEY	KY	41804-9101	37.14057	-82.9792567
13498 HIGHWAY 805	JENKINS	KY	41537-9105	37.20259367	-82.5786965
135 3RD ST	PIKEVILLE	KY	41501-1278	37.4825817	-82.5178933
135 ALLEN BANNER RD	ALLEN	KY	41601-9411	37.61063767	-82.72650033
135 ANNICE WAY	HAZARD	KY	41701-1234	37.26148	-83.1957033
135 ARMADA BLVD APT 1	RACELAND	KY	41169-1063	38.5421117	-82.74505
135 ARMADA BLVD APT 10	RACELAND	KY	41169-1063	38.5421733	-82.7454217
135 ARMADA BLVD APT 2	RACELAND	KY	41169-1063	38.5419383	-82.7450467
135 ARMADA BLVD APT 3	RACELAND	KY	41169-1063	38.5421083	-82.74505
135 ARMADA BLVD APT 4	RACELAND	KY	41169-1063	38.5421067	-82.74505
135 ARMADA BLVD APT 5	RACELAND	KY	41169-1063	38.5419967	-82.7450533
135 ARMADA BLVD APT 6	RACELAND	KY	41169-1063	38.5421717	-82.74542
135 ARMADA BLVD APT 7	RACELAND	KY	41169-1063	38.5421733	-82.7454217
135 ARMADA BLVD APT 8	RACELAND	KY	41169-1063	38.5421733	-82.7454217
135 ARMADA BLVD APT 9	RACELAND	KY	41169-1063	38.54211	-82.74532
135 BACK LN	JACKSON	KY	41339-9640	37.55841833	-83.39523333
135 BAIER RD TRLR	GRAYSON	KY	41143-7848	38.2581317	-82.9227533

135 BAILEY RD TRLR	MOREHEAD	KY	40351-7009	38.26678333	-83.327465
135 BARKCAMP BR	MC ROBERTS	KY	41835-8916	37.2188867	-82.6613133
135 BARN HL	JENKINS	KY	41537-8714	37.1945333	-82.64394
135 BARTESTA BR	WHITESBURG	KY	41858-9057	37.0813617	-82.8308183
135 BARTESTA BR BLDG 1	WHITESBURG	KY	41858-9057	37.081435	-82.83072016
135 BEACH TURNER RD	BOONEVILLE	KY	41314-9538	37.39572667	-83.51981167
135 BEAR FRK	JENKINS	KY	41537-8446	37.2499483	-82.6216167
135 BENTON FRK TRLR	CANADA	KY	41519-8229	37.5718917	-82.319305
135 BIG CARD RD	MOUTHCARD	KY	41548-8222	37.3742769	-82.2604631
135 BILL SULLIVAN RD	FEDSCREEK	KY	41524-8455	37.402055	-82.2198067
135 BIRCH DR	BANNER	KY	41603-8050	37.59188	-82.6919883
135 BIRCH DR	BANNER	KY	41603-8050	37.59169	-82.6919967
135 BLACKBURN AVE	ASHLAND	KY	41101-3440	38.4763933	-82.6657933
135 BO FRK	WHITESBURG	KY	41858-7104	37.0523515	-82.8825375
135 BOBBY LN	PIKEVILLE	KY	41501-3878	37.36001283	-82.5696435
135 BRIDGE ST	ELKHORN CITY	KY	41522-9047	37.3042417	-82.3499067
135 BRUSHY FRK UNIT 5	JENKINS	KY	41537-8413	37.2664633	-82.6152767
135 BUCKHORN LN	BUCKHORN	KY	41721-8987	37.349245	-83.47418
135 BYRD HAYES MNR	LOUISA	KY	41230-1062	38.1195983	-82.6054733
135 CAMPBRANCH MANTON RD	MARTIN	KY	41649	37.55388367	-82.7912075
135 CANEY FRK	BELFRY	KY	41514-7816	37.66605418	-82.3158909
135 CAROLINE DR	ASHLAND	KY	41101-2274	38.48652467	-82.68329183
135 CEDAR CREEK RD LOT C-13	PIKEVILLE	KY	41501-1471	37.475975	-82.55255
135 CENTER DR	WHITESBURG	KY	41858-7826	37.1266317	-82.775235
135 CENTRAL AVE	SOUTH WILLIAMSON	KY	41503-4165	37.674725	-82.2824833
135 CENTRAL AVE APT 3	SOUTH WILLIAMSON	KY	41503-4165	37.674725	-82.2824833
135 CENTRAL AVE STE 1	SOUTH WILLIAMSON	KY	41503-4165	37.674725	-82.2824833
135 CENTRAL AVE STE 4	SOUTH WILLIAMSON	KY	41503-4165	37.673595	-82.284135
135 CENTRAL AVE STE 5	SOUTH WILLIAMSON	KY	41503-4165	37.673595	-82.284135
135 CENTRAL AVE STE 6	SOUTH WILLIAMSON	KY	41503-4165	37.673595	-82.284135
135 CHANCE WAY	BONNYMAN	KY	41719	37.293501666	-83.27280466
135 CHAPEL CUT RD	GRAYSON	KY	41143-8070	38.2690817	-82.9223583
135 CHERRY LN	PIKEVILLE	KY	41501-1409	37.4831833	-82.543925
135 CHILDERS DR	PIKEVILLE	KY	41501-3225	37.5210667	-82.565245
135 CHIMNEY ROCK RD	LEBURN	KY	41831	37.3589083	-82.9599667
135 CHURCH BRANCH RD	DELPHIA	KY	41735-9073	37.00673633	-83.08742033
135 CHURCH ST	BETSY LAYNE	KY	41605-7009	37.55084	-82.635065
135 CLARK AVE	SOUTH SHORE	KY	41175-9046	38.7190017	-82.9637017
135 CLEAR FORK RD TRLR	HAZARD	KY	41701-9608	37.286165	-83.1177133
135 COLD FRK	TURKEY CREEK	KY	41514-7917	37.64743	-82.3149067
135 COLLINS DR	WITTENSVILLE	KY	41274-9049	37.8555033	-82.8130717
135 COLLINS LN	GREENUP	KY	41144-6342	38.54386	-82.8130783
135 COLONIAL DR	HAZARD	KY	41701-6621	37.2735633	-83.1903417
135 CORNELIA AVE	WHITESBURG	KY	41858-7796	37.1165667	-82.8155183
135 CUMBERLAND RD	ELKHORN CITY	KY	41522-7177	37.3019833	-82.3466433
135 CURT TACKETT RD	VIRGIE	KY	41572-8383	37.337855	-82.6390217
135 CUSHAW RD	PIKEVILLE	KY	41501-5757	37.53524817	-82.51045116
135 DEMOCRAT HOLW	HELLIER	KY	41534	37.2946317	-82.47173
135 DETTY RD	WURLAND	KY	41144-6104	38.5424867	-82.7690317
135 DILLON BR	IVEL	KY	41642-9415	37.6016683	-82.662385
135 DOWNHILL DR	WHITESBURG	KY	41858-7004	37.14953	-82.7681767
135 DUANE MTN	BULAN	KY	41722-8656	37.31922	-83.1516367
135 EAGLE HALL RD	OLIVE HILL	KY	41164-9185	38.2564215	-83.296202
135 EAGLE TRACE BLVD	HAROLD	KY	41635-8712	37.5381383	-82.6221333
135 EMERALD LN TRLR	YEADDISS	KY	41777-8621	37.0834933	-83.22609
135 ERCELLE ST	ELKHORN CITY	KY	41522-8197	37.297655	-82.35201
135 FLOCK LN TRLR	ISOM	KY	41824	37.171225	-82.87369
135 GABRIEL BR	KIMPER	KY	41539-6021	37.4929983	-82.3192617
135 GEORGE RD	BETSY LAYNE	KY	41605-7013	37.5550845	-82.62895583
135 GOODALE RD	GRAYSON	KY	41143-9684	38.28880583	-82.94641133
135 GRAND AVE	STINNETT	KY	40868	37.0982117	-83.3977817
135 GRANITE DR LOT 18	PIKEVILLE	KY	41501-9314	37.4669083	-82.5069033
135 GRAYSTONE DR	TRAM	KY	41663-8303	37.571755	-82.6430017
135 GREENLAND PLZ	GRAYSON	KY	41143-1596	38.3403517	-82.9349267
135 HACKNEY HOLW	MC ANDREWS	KY	41543-8049	37.54151662	-82.29485514
135 HAGER LN	STAFFORDSVILLE	KY	41256-9144	37.826905	-82.8514683
135 HAPPY HOLW	INEZ	KY	41224-8039	37.84126283	-82.49234766

135 HARPER BRANCH RD	WEST LIBERTY	KY	41472-9424	37.91779333	-83.22824167
135 HATCHER ST	ELKHORN CITY	KY	41522-8249	37.3027967	-82.3505083
135 HAYNES VLG	PIKEVILLE	KY	41501-6125	37.5466267	-82.5541733
135 HENRY CLAY HL	ELKHORN CITY	KY	41522-8173	37.3139117	-82.4759883
135 HENRY FORK RD	HYDEN	KY	41749-8941	37.1547367	-83.506915
135 HENSON HOLW	LOST CREEK	KY	41348-9026	37.39063667	-83.33254833
135 HIBBARD ST	PIKEVILLE	KY	41501-8084	37.47522	-82.523505
135 HIBBARD ST UNIT 101	PIKEVILLE	KY	41501-8085	37.47526217	-82.52357033
135 HIBBARD ST UNIT 102	PIKEVILLE	KY	41501-8085	37.475241	-82.52358316
135 HIBBARD ST UNIT 103	PIKEVILLE	KY	41501-8085	37.4749977	-82.5229824
135 HIBBARD ST UNIT 104	PIKEVILLE	KY	41501-8085	37.4750178	-82.5230428
135 HIDDEN VIEW DR	HAROLD	KY	41635-7042	37.54327244	-82.63829854
135 HIDDEN VIEW DR	HAROLD	KY	41635-7042	37.5427233	-82.638945
135 HIGH AVE LOT 15	CATLETTSBURG	KY	41129-1044	38.3985733	-82.603105
135 HIGH ST	ELKHORN CITY	KY	41522-8251	37.29775	-82.3531533
135 HIGHWAY 317 TRLR 2	NEON	KY	41840-9081	37.181672	-82.717356
135 HIGHWAY 3406	MAYKING	KY	41837-9001	37.1421067	-82.7441067
135 HILL TOP DR	JACKSON	KY	41339	37.53011667	-83.34617833
135 HILL TOP DR GARG	JACKSON	KY	41339-9078	37.52988	-83.34606667
135 HILLCREST CT	ASHLAND	KY	41101-7356	38.4796883	-82.66196
135 HOLLY BUSH DR BLDG TECHCN	INEZ	KY	41224-9163	37.8654662	-82.5105219
135 HYLTON RD	ELKHORN CITY	KY	41522	37.32466	-82.458745
135 JACKS BRANCH RD	HAZARD	KY	41701-6363	37.280665	-83.1079967
135 JASMINE CT LOT 38	HAZARD	KY	41701-5478	37.289914333	-83.20535466
135 JENNIE LUCY HOLW	MALLIE	KY	41836-8992	37.23549	-82.8974267
135 JERRY BOTTOM RD	HUDDY	KY	41535-8919	37.5995567	-82.2751117
135 JIM BANKS RD	JENKINS	KY	41537-8994	37.15453	-82.6579567
135 JOSEPH RD	WHITESBURG	KY	41858-8815	37.128765	-82.913245
135 KELLER LN	WEST LIBERTY	KY	41472-1063	37.91578167	-83.245175
135 KENTUCKY RIVER RD	EMMALENA	KY	41740-8914	37.3604033	-83.0308883
135 LAD DR TRLR	ISOM	KY	41824	37.1887417	-82.8850417
135 LEFT BEAVER CREEK RD APT 21	MINNIE	KY	41651-9013	37.466313	-82.755285
135 LEFT BEAVER CREEK RD APT 22	MINNIE	KY	41651-9013	37.466315	-82.75529
135 LEFT BEAVER CREEK RD APT 23	MINNIE	KY	41651-9013	37.466317	-82.75529
135 LEFT BEAVER CREEK RD APT 24	MINNIE	KY	41651-9013	37.46604608	-82.75516555
135 LEFT FORK RED ISON HOLW	LANGLEY	KY	41645-6539	37.547875	-82.762325
135 LEFT FORK SANSOM FRK	DANA	KY	41615-8023	37.5302933	-82.6953383
135 LETCHER COLE LN	HAZARD	KY	41701-6012	37.26065117	-83.17333933
135 LICK BR	PILGRIM	KY	41250-9090	37.7292899	-82.436199
135 LITTLE BR	ELKHORN CITY	KY	41522-7229	37.2738133	-82.4093617
135 LOAD TEMPLE RD	OLIVE HILL	KY	41164-7456	38.26550667	-83.23059333
135 LOWE BTM	HATFIELD	KY	41514-8905	37.7085817	-82.34599
135 MAIN ST	ELKHORN CITY	KY	41522-9065	37.305638	-82.352622
135 MAIN ST	VICCO	KY	41773-9017	37.2147583	-83.0633583
135 MALLARD DR	LOUISA	KY	41230-7788	38.1115367	-82.5949267
135 MARY LN	BUCKHORN	KY	41721-8682	37.2596413	-83.5174647
135 MATILDA AVE	SOUTH SHORE	KY	41175-8940	38.71878133	-82.9647925
135 MAYOR JUSTICE RD	PHYLLIS	KY	41554-8821	37.4569583	-82.2775333
135 MAYS BRANCH RD	PIKEVILLE	KY	41501-9331	37.4956767	-82.4993367
135 MCKNIGHT ST	ASHLAND	KY	41102-4272	38.4665333	-82.6771367
135 MEMORIAL DR	HAZARD	KY	41701-1723	37.2480889	-83.1937495
135 MENDOTA VLG	HAGERHILL	KY	41222-9019	37.7510733	-82.7838367
135 MOUNT SAVAGE DR	ASHLAND	KY	41101-7180	38.49872	-82.6856967
135 MOUNTAIN FARM RD	HOSKINSTON	KY	40844	37.06682617	-83.40349716
135 MOUNTAIN LN TRLR	EAST POINT	KY	41216-8723	37.718625	-82.8405
135 MOUNTVIEW DR	ARY	KY	41712-8853	37.3769917	-83.1465917
135 MULLETT BR	INEZ	KY	41224-8629	37.800515	-82.52069833
135 NICKELL ST	WEST LIBERTY	KY	41472-1131	37.92022817	-83.2508665
135 NUMBER THREE HL	JENKINS	KY	41537-9014	37.1835183	-82.6116783
135 OLD HAROLD RD TRLR	HAROLD	KY	41635-9036	37.53604	-82.6357467
135 OLD RAILROAD LN	SHELBIANA	KY	41562-8033	37.4182455	-82.4273467
135 OSBORNE BR	HI HAT	KY	41636-6300	37.3781967	-82.702975
135 PEBBLE LN	HAZARD	KY	41701-6282	37.2133145	-83.17801352
135 PETER FORK RD	MC CARR	KY	41544-8331	37.5918283	-82.1650983
135 PICKLE BEAN HOLW	RANSOM	KY	41558-8726	37.53015683	-82.22823366
135 PINTAIL RD	LOUISA	KY	41230-7790	38.10923	-82.5945033
135 POLLITT RD	RUSSELL	KY	41169-1563	38.5133267	-82.6950933

135	RATLIFF LN	PIKEVILLE	KY	41501-9338	37.46926904	-82.51905542
135	RAVEN DR TRLR	WOOTON	KY	41776-9053	37.194945	-83.3184533
135	RIGHT FORK OF DRY BR	PIKEVILLE	KY	41501-6401	37.5787267	-82.4595617
135	RIGHT FORK OF FITCH BR	MEALLY	KY	41234	37.793379166	-82.72964266
135	RIGHT FORK OF ISLAND CRK	PIKEVILLE	KY	41501-7127	37.4605383	-82.5622167
135	RIGHT FORK OF LYKINS CRK	PIKEVILLE	KY	41501-5627	37.503635	-82.5531617
135	RIVERVIEW DR APT B-1	WEST LIBERTY	KY	41472-1062	37.918945	-83.262675
135	RIVERVIEW DR APT B-10	WEST LIBERTY	KY	41472-1062	37.91908333	-83.26267167
135	RIVERVIEW DR APT B-11	WEST LIBERTY	KY	41472-1062	37.91906667	-83.26270833
135	RIVERVIEW DR APT B-12	WEST LIBERTY	KY	41472-1062	37.91902333	-83.26273167
135	RIVERVIEW DR APT B-2	WEST LIBERTY	KY	41472-1062	37.91888333	-83.262635
135	RIVERVIEW DR APT B-3	WEST LIBERTY	KY	41472-1062	37.91881833	-83.26271167
135	RIVERVIEW DR APT B-4	WEST LIBERTY	KY	41472-1062	37.91892833	-83.262695
135	RIVERVIEW DR APT B-5	WEST LIBERTY	KY	41472-1062	37.91892833	-83.26273167
135	RIVERVIEW DR APT B-6	WEST LIBERTY	KY	41472-1062	37.91881833	-83.26261167
135	RIVERVIEW DR APT B-7	WEST LIBERTY	KY	41472-1062	37.91904167	-83.26267667
135	RIVERVIEW DR APT B-8	WEST LIBERTY	KY	41472-1062	37.91897	-83.26262167
135	RIVERVIEW DR APT B-9	WEST LIBERTY	KY	41472-1062	37.91901167	-83.26271
135	ROCKHOUSE TRACE RD	LOUISA	KY	41230-9400	38.0150675	-82.7520345
135	ROCKY MOUNTAIN DR	VICCO	KY	41773	37.1850615	-83.038083
135	ROSE ST	PAINTSVILLE	KY	41240-1491	37.8127167	-82.7818617
135	ROYHILL RD	HINDMAN	KY	41822-8640	37.3290367	-82.990655
135	ROYHILL RD	HINDMAN	KY	41822-8640	37.3287983	-82.991135
135	RUBY DR TRLR	JACKSON	KY	41339-8058	37.52543833	-83.31137167
135	SAAD AVE	PIKEVILLE	KY	41501-9145	37.48278488	-82.52074482
135	SAAD AVE APT 101	PIKEVILLE	KY	41501-9145	37.48346267	-82.52053583
135	SAAD AVE APT 102	PIKEVILLE	KY	41501-9145	37.482699	-82.519562
135	SAAD AVE APT 103	PIKEVILLE	KY	41501-9145	37.4834895	-82.5205125
135	SAAD AVE APT 104	PIKEVILLE	KY	41501-9145	37.48269833	-82.51982583
135	SAAD AVE APT 105	PIKEVILLE	KY	41501-9145	37.48278488	-82.52074482
135	SAAD AVE APT 106	PIKEVILLE	KY	41501-9145	37.48278488	-82.52074482
135	SAAD AVE APT 107	PIKEVILLE	KY	41501-9145	37.48278488	-82.52074482
135	SAAD AVE APT 108	PIKEVILLE	KY	41501-9145	37.48278488	-82.52074482
135	SAAD AVE APT 109	PIKEVILLE	KY	41501-9145	37.4827405	-82.51992083
135	SAAD AVE APT 110	PIKEVILLE	KY	41501-9146	37.48278488	-82.52074482
135	SAAD AVE APT 111	PIKEVILLE	KY	41501-9146	37.482756	-82.51958566
135	SAAD AVE APT 112	PIKEVILLE	KY	41501-9146	37.48278488	-82.52074482
135	SAAD AVE APT 113	PIKEVILLE	KY	41501-9146	37.48278488	-82.52074482
135	SAAD AVE APT 114	PIKEVILLE	KY	41501-9146	37.48278488	-82.52074482
135	SAAD AVE APT 115	PIKEVILLE	KY	41501-9146	37.48278488	-82.52074482
135	SAAD AVE APT 201	PIKEVILLE	KY	41501-9147	37.482784	-82.5198871
135	SAAD AVE APT 202	PIKEVILLE	KY	41501-9147	37.48278488	-82.52074482
135	SAAD AVE APT 203	PIKEVILLE	KY	41501-9147	37.48278488	-82.52074482
135	SAAD AVE APT 204	PIKEVILLE	KY	41501-9147	37.482784	-82.5198871
135	SAAD AVE APT 205	PIKEVILLE	KY	41501-9147	37.48299017	-82.51928033
135	SAAD AVE APT 206	PIKEVILLE	KY	41501-9147	37.483734	-82.52090083
135	SAAD AVE APT 207	PIKEVILLE	KY	41501-9147	37.48278488	-82.52074482
135	SAAD AVE APT 208	PIKEVILLE	KY	41501-9147	37.48269233	-82.51983166
135	SAAD AVE APT 209	PIKEVILLE	KY	41501-9147	37.482745	-82.520766
135	SAAD AVE APT 210	PIKEVILLE	KY	41501-9148	37.4826925	-82.51977433
135	SAAD AVE APT 211	PIKEVILLE	KY	41501-9148	37.48278488	-82.52074482
135	SAAD AVE APT 212	PIKEVILLE	KY	41501-9148	37.48278488	-82.52074482
135	SAAD AVE APT 213	PIKEVILLE	KY	41501-9148	37.48278488	-82.52074482
135	SAAD AVE APT 214	PIKEVILLE	KY	41501-9148	37.48278488	-82.52074482
135	SAAD AVE APT 215	PIKEVILLE	KY	41501-9148	37.48265017	-82.51984366
135	SAAD AVE APT 301	PIKEVILLE	KY	41501-9149	37.48278488	-82.52074482
135	SAAD AVE APT 302	PIKEVILLE	KY	41501-9149	37.48278488	-82.52074482
135	SAAD AVE APT 303	PIKEVILLE	KY	41501-9149	37.482745	-82.520766
135	SAAD AVE APT 304	PIKEVILLE	KY	41501-9149	37.48278488	-82.52074482
135	SAAD AVE APT 305	PIKEVILLE	KY	41501-9149	37.48278488	-82.52074482
135	SAAD AVE APT 306	PIKEVILLE	KY	41501-9149	37.482796	-82.51991416
135	SAAD AVE APT 307	PIKEVILLE	KY	41501-9149	37.48278488	-82.52074482
135	SAAD AVE APT 308	PIKEVILLE	KY	41501-9149	37.48278488	-82.52074482
135	SAAD AVE APT 309	PIKEVILLE	KY	41501-9149	37.48278488	-82.52074482
135	SAAD AVE APT 310	PIKEVILLE	KY	41501-9150	37.48278488	-82.52074482
135	SAAD AVE APT 311	PIKEVILLE	KY	41501-9150	37.48310333	-82.5197285
135	SAAD AVE APT 312	PIKEVILLE	KY	41501-9150	37.482714	-82.519947



135 SAAD AVE APT 313	PIKEVILLE	KY	41501-9150	37.48299667	-82.51972566
135 SAAD AVE APT 314	PIKEVILLE	KY	41501-9150	37.48308983	-82.51944266
135 SAAD AVE APT 315	PIKEVILLE	KY	41501-9150	37.48278488	-82.52074482
135 SAN BRANCH RD	LOUISA	KY	41230-8888	38.1204195	-82.7762875
135 SAWGRASS LN APT 48	GRAYSON	KY	41143-1590	38.323515	-82.9297933
135 SAWGRASS LN APT 49	GRAYSON	KY	41143-1590	38.323515	-82.9297933
135 SAWGRASS LN APT 50	GRAYSON	KY	41143-1590	38.3235083	-82.9297917
135 SAWGRASS LN APT 51	GRAYSON	KY	41143-1590	38.3235267	-82.929795
135 SAWGRASS LN APT 52	GRAYSON	KY	41143-1590	38.3235283	-82.929795
135 SAWGRASS LN APT 53	GRAYSON	KY	41143-1590	38.3235217	-82.929795
135 SAWGRASS LN APT 54	GRAYSON	KY	41143-1590	38.3235183	-82.9297933
135 SAWGRASS LN APT 55	GRAYSON	KY	41143-1590	38.3235217	-82.9297933
135 SAWGRASS LN HSE	GRAYSON	KY	41143-1590	38.3236083	-82.9303733
135 SHELBY YARD	SHELBIANA	KY	41562-8342	37.423685	-82.4971533
135 SIMPSON ST	HAZARD	KY	41701-1447	37.25489	-83.1901733
135 SMITH FRK	RANSOM	KY	41558-8709	37.54422327	-82.22264172
135 SMITH HL	PIKEVILLE	KY	41501-1795	37.4829467	-82.5238067
135 SNOWDEN BRANCH RD	JACKSON	KY	41339-7494	37.52982833	-83.35739167
135 SOUTHWOOD RD	LOST CREEK	KY	41348-8811	37.47781667	-83.31873
135 SPA ST	ELKHORN CITY	KY	41522-7225	37.26959817	-82.407408
135 SPANKEM CAT FORK RD TRLR	LOUISA	KY	41230-7061	38.17176261	-82.70068094
135 SPY ROCK DR	WHITESBURG	KY	41858-9138	37.2043744	-82.88291
135 STACYVILLE LN	JEFF	KY	41751-9046	37.20989	-83.1314505
135 STAFFORD SPGS	STAFFORDSVILLE	KY	41256-9194	37.83566	-82.8500533
135 STAGGERWEED FRK	PHELPS	KY	41553-8901	37.4691417	-82.18935
135 STATE HIGHWAY 1444	GRAYSON	KY	41143-7655	38.28441383	-82.93718383
135 STATE HIGHWAY 1654	RUSH	KY	41168-8828	38.3178867	-82.8168283
135 STOREHOUSE HOLW	VAN LEAR	KY	41265-8425	37.775023666	-82.72882783
135 SUBURBAN CT	ASHLAND	KY	41102-9397	38.4328683	-82.6952117
135 SUGAR CANE HOLW	GRAYSON	KY	41143-5700	38.3806655	-82.87909633
135 THOMAS ST	AUXIER	KY	41602-9270	37.7368883	-82.7598133
135 THOMPSON RD	RUSSELL	KY	41169-1678	38.50681867	-82.71267483
135 THOMPSON RD	RUSSELL	KY	41169-1678	38.506925	-82.7126133
135 TOM RD HSE	WURLAND	KY	41144-7326	38.502475	-82.74908833
135 TOM RD TRLR	WURLAND	KY	41144-7326	38.502475	-82.74908833
135 TRAP FRK	KIMPER	KY	41539-6362	37.5296883	-82.340465
135 UPPER BLACKBERRY RD	RANSOM	KY	41558-8701	37.547295	-82.2115133
135 UPPER BLACKBERRY RD UNIT BARN	RANSOM	KY	41558-8701	37.5471559	-82.2098548
135 UPPER LANE SIDING STA	DRIFT	KY	41619-9012	37.48152	-82.7460583
135 US 60 HWY	ASHLAND	KY	41102-7748	38.3891933	-82.73831
135 VIPERVILLE RD GARG	VIPER	KY	41774-8852	37.1792633	-83.1483583
135 VIPERVILLE RD HSE	VIPER	KY	41774-8852	37.17895	-83.14841
135 WALNUT ST	PIKEVILLE	KY	41501-1604	37.49465067	-82.53573083
135 WALNUT ST GARG	PIKEVILLE	KY	41501-1604	37.495028	-82.53534366
135 WELLS HILL LN	WEST LIBERTY	KY	41472-2059	37.92296667	-83.26372833
135 WETMORE LN	HAZARD	KY	41701	37.3366667	-83.1060617
135 WILDCAT DR	GRAYSON	KY	41143-9687	38.332725	-82.9038383
135 WITT RD	SMILAX	KY	41764-8859	37.13265433	-83.2583785
135 WOODS LN	ALLEN	KY	41601-9512	37.6285417	-82.71283
135 YELLOW HOUSE RD	ESTILL	KY	41666-9053	37.459264666	-82.8176215
135 E 3RD AVE TRLR	SOUTH SHORE	KY	41175-8924	38.7230917	-82.964815
135 E COURT ST	PRESTONSBURG	KY	41653-1241	37.66844867	-82.773209
135 E MAIN ST	STANVILLE	KY	41659-7021	37.5651717	-82.6419933
135 E RASNICK BTM	ELKHORN CITY	KY	41522-8568	37.3536117	-82.4058567
135 N DOUGLAS CT	PIKEVILLE	KY	41501-6878	37.3868217	-82.541415
135 N LOCUST RD	HI HAT	KY	41636-9067	37.393135	-82.7394383
135 S CARDINAL DR	PRESTONSBURG	KY	41653-1409	37.6671017	-82.7401217
135 S FIDLER CT	PIKEVILLE	KY	41501-4783	37.4704	-82.532785
135 S FRONT AVE	PRESTONSBURG	KY	41653-1616	37.6668083	-82.7743083
135 S FRONT AVE STE 101	PRESTONSBURG	KY	41653-1616	37.6668617	-82.7742467
1350 ARNOLD FORK RD	KITE	KY	41828-9075	37.2897267	-82.740295
1350 BETHEL CHURCH RD	HARDSHELL	KY	41348-9038	37.451565	-83.22850333
1350 BIG BRANCH RD	HINDMAN	KY	41822-8712	37.311775	-83.0028767
1350 BUCK CRK	WHITESBURG	KY	41858-8158	37.24395	-82.850685
1350 BUCK CRK	WHITESBURG	KY	41858-8158	37.243973	-82.8493455
1350 BUCK CRK	WHITESBURG	KY	41858-8158	37.2440967	-82.8493317
1350 CLEAR CREEK RD	HAZARD	KY	41701-7564	37.296215	-83.0627133

1350 COWPEN RD	PIKEVILLE	KY	41501-6100	37.5459571	-82.5620109
1350 DRY RDG	GRAYSON	KY	41143-9108	38.1881783	-82.91832
1350 DRY RDG	GRAYSON	KY	41143-9108	38.1883904	-82.9178674
1350 DRY RDG BARN	GRAYSON	KY	41143-9108	38.2013833	-82.9226583
1350 ELK CRK HSE	BLACKKEY	KY	41804-9053	37.1679233	-82.9675733
1350 FLORENCE ST	ASHLAND	KY	41101-3530	38.47212333	-82.6532485
1350 FULLERS RIDGE RD	LOUISA	KY	41230-6220	38.14572	-82.6587917
1350 GENE WILSON BLVD	LOUISA	KY	41230-9681	38.09699833	-82.60049833
1350 GENE WILSON BLVD	LOUISA	KY	41230-9681	38.09668333	-82.60052667
1350 HIGHWAY 2033	LOUISA	KY	41230-8397	37.94335	-82.61277667
1350 HIGHWAY 2033 TRLR	LOUISA	KY	41230-8397	37.94299833	-82.61284667
1350 HILLSDALE DR	RACELAND	KY	41169-1075	38.5369567	-82.7397567
1350 KENTUCKY BLVD APT 15	HAZARD	KY	41701-2066	37.2453733	-83.1829933
1350 KENTUCKY BLVD APT 16	HAZARD	KY	41701-2066	37.2453667	-83.18299
1350 KENTUCKY BLVD APT 17	HAZARD	KY	41701-2066	37.2453483	-83.1829817
1350 KENTUCKY BLVD APT 18	HAZARD	KY	41701-2066	37.24536	-83.1829883
1350 KENTUCKY BLVD APT 19	HAZARD	KY	41701-2066	37.2454333	-83.1830133
1350 KENTUCKY BLVD APT 20	HAZARD	KY	41701-2066	37.2454183	-83.18301
1350 KENTUCKY BLVD APT 21	HAZARD	KY	41701-2066	37.24541	-83.1830067
1350 KENTUCKY BLVD APT 22	HAZARD	KY	41701-2066	37.2453833	-83.1829967
1350 KENTUCKY BLVD APT 23	HAZARD	KY	41701-2066	37.2454017	-83.1830033
1350 KENTUCKY BLVD APT 24	HAZARD	KY	41701-2066	37.2453933	-83.1830017
1350 KENTUCKY BLVD UNIT HOUSE	HAZARD	KY	41701	37.2449927	-83.182675
1350 LOWER SECOND CREEK RD TRLR	BONNYMAN	KY	41719-8913	37.2890467	-83.2601267
1350 MEATHOUSE FRK	CANADA	KY	41519-8211	37.59088	-82.3238
1350 PINE TREE HOLW	LARKSLANE	KY	41817-9090	37.3684083	-82.8695467
1350 SHORT CREEK RD	HYDEN	KY	41749-8458	37.1370917	-83.4016267
1350 SLONES BR	SHELBIANA	KY	41562-8007	37.4280933	-82.4378717
1350 STINSON RD TRLR	GRAYSON	KY	41143-9700	38.317375	-82.890845
1350 UPPER CHLOE CRK	PIKEVILLE	KY	41501-6622	37.4637567	-82.45961
1350 WEBB BR	JENKINS	KY	41537-8543	37.16207783	-82.69408876
1350 WOLFEN CREEK RD	MALLIE	KY	41836-8860	37.22148	-82.9156267
13500 COPLEY RD	ASHLAND	KY	41102-7765	38.378435	-82.7057833
13500 COPLEY RD	ASHLAND	KY	41102-7765	38.37814	-82.7061383
13506 HIGHWAY 1690	LOUISA	KY	41230-8345	37.942428333	-82.63378500
13509 BRUSHY RD	PIKEVILLE	KY	41501-4919	37.6584833	-82.5223833
1351 BUCKHORN RD	BOONEVILLE	KY	41314-9548	37.36983167	-83.49225167
1351 CRACKER BOTTOM RD	MARTIN	KY	41649-7956	37.581775	-82.7400533
1351 DIEDERICH BLVD	RUSSELL	KY	41169-1716	38.505695	-82.697215
1351 DIX FRK TRLR	SIDNEY	KY	41564-8843	37.597545	-82.34768
1351 DORTON CRK	JENKINS	KY	41537-8264	37.2719633	-82.5466483
1351 DORTON JENKINS HWY	JENKINS	KY	41537-8284	37.2619783	-82.574305
1351 OWENS BRANCH RD	SLEMP	KY	41763-8858	37.0861517	-83.1315483
1351 TOWN BR	PRESTONSBURG	KY	41653-8298	37.656335	-82.770815
1351 TURKEY CREEK RD	TURKEY CREEK	KY	41514-7906	37.65984	-82.3048467
1351 W HOLLOW RD	GREENUP	KY	41144-6237	38.546714	-82.837198
13511 ELKHORN CRK	SHELBY GAP	KY	41563-8406	37.2305283	-82.5259283
13513 KY ROUTE 122	PRICE	KY	41636-9017	37.420005	-82.7449883
13519 PHELPS 632 RD	PHELPS	KY	41553-8601	37.5125567	-82.1593233
1352 BIG BLUE SPRINGS RD	RANSOM	KY	41558-8507	37.5405483	-82.18553
1352 KENTUCKY BLVD	HAZARD	KY	41701-2028	37.24516083	-83.183367
1352 KY ROUTE 1086	WAYLAND	KY	41666-6834	37.4418817	-82.783345
1352 MUDLICK RD	HARDY	KY	41531-8907	37.590825	-82.2265567
1352 MUDLICK RD UNIT SHED	HARDY	KY	41531-8907	37.591220333	-82.22610233
1352 STATE ROUTE 1	GREENUP	KY	41144-6394	38.5512117	-82.8162733
1352 UPPER TWIN BR	VANCEBURG	KY	41179-5737	38.40053	-83.244489
1352 UPPER TWIN BR	VANCEBURG	KY	41179-5737	38.40134167	-83.24598133
1352 UPPER TWIN BR	VANCEBURG	KY	41179-5737	38.40128483	-83.24590583
13520 ELKHORN CRK	SHELBY GAP	KY	41563-8406	37.2310883	-82.5257633
13520 HIGHWAY 30	ROUSSEAU	KY	41366-9700	37.589446666	-83.238251
13520 HIGHWAY 30	ROUSSEAU	KY	41366-9700	37.58910333	-83.23839
13521 PHELPS 632 RD	PHELPS	KY	41553-8601	37.5126583	-82.1590017
13525 ELKHORN CRK	SHELBY GAP	KY	41563-8406	37.2306417	-82.5263167
1353 ARMORY DR	JACKSON	KY	41339-9296	37.53803	-83.36671333
1353 FIGHTING FRK TRLR	GRAYSON	KY	41143-1813	38.3356367	-82.85238
1353 KY ROUTE 581	PAINTSVILLE	KY	41240-9088	37.8335833	-82.79236
1353 LITTLE DRY FRK	WHITESBURG	KY	41858-8598	37.15204283	-82.841636

1353 LITTLE FORK RD	VIRGIE	KY	41572-8347	37.359051	-82.61935383
1353 NICHOLS PL	ASHLAND	KY	41101-3533	38.4718707	-82.65225335
1353 PUNCHEON RD	KITE	KY	41828-9043	37.2953117	-82.7876217
1353 RUNYON BRANCH RD	PINSONFORK	KY	41555-7413	37.53644117	-82.27955266
1354 BIG BRANCH HOLLOW RD	BANNER	KY	41603-8926	37.5178744	-82.695948
1354 DRY RDG	GRAYSON	KY	41143-9108	38.2015483	-82.92316
1354 FLORENCE ST	ASHLAND	KY	41101-3530	38.47201667	-82.65335733
1354 MOTLEY RD	FEDSCREEK	KY	41524-8408	37.408248	-82.216065
1354 RATLIFF CREEK RD	PIKEVILLE	KY	41501-2136	37.5001417	-82.50908
1354 ROCKHOUSE FRK	SALYERSVILLE	KY	41465-7465	37.740845	-83.00175
1354 ROCKHOUSE RD TRLR	TOMAHAWK	KY	41262-8946	37.8375962	-82.6031971
1354 SHORT WHITE OAK RD	FLATWOODS	KY	41139-8920	38.495215	-82.7185983
1354 SIXTEENMILE TRACE BR	HAZARD	KY	41701-7431	37.322126	-83.22939016
13540 GRAPEVINE RD	PHYLLIS	KY	41554-8406	37.44871133	-82.35530233
13541 PHELPS 632 RD TRLR	PHELPS	KY	41553-8601	37.512735	-82.1590933
13546 HIGHWAY 30	ROUSSEAU	KY	41366-9700	37.58944333	-83.23799667
13546 HIGHWAY 30	ROUSSEAU	KY	41366-9700	37.58940833	-83.238205
13547 HIGHWAY 7 TRLR	KITE	KY	41828-9704	37.2966583	-82.7657867
13549 ELKHORN CRK TRLR	SHELBY GAP	KY	41563-8406	37.230780666	-82.52676833
13549 HIGHWAY 899	RAVEN	KY	41861-9077	37.4119583	-82.79851
13549 HIGHWAY 899 GARG	RAVEN	KY	41861-9077	37.41070802	-82.80003693
1355 BAKER BR	TUTOR KEY	KY	41263-9013	37.873036	-82.752037
1355 BEE HIVE RD	SLEMP	KY	41763-8913	37.07046183	-83.09309416
1355 BLAIR BR	JEREMIAH	KY	41826-9030	37.166685	-82.901715
1355 BURNING FORK RD	PIKEVILLE	KY	41501-3412	37.49656	-82.4703317
1355 CEDAR POINT RD	BUCKHORN	KY	41721-8926	37.343555	-83.4622067
1355 HIGHWAY 119	WHITESBURG	KY	41858-7952	37.125605	-82.7905983
1355 HIGHWAY 7	WHITESBURG	KY	41858-8258	37.2020583	-82.885895
1355 HILLSDALE DR	RACELAND	KY	41169	38.5371283	-82.7404483
1355 LITTLE CRK TRLR 2	PIKEVILLE	KY	41501-6906	37.378035	-82.5184217
1355 MIDDLE FRK	HAGERHILL	KY	41222-9045	37.77075	-82.841645
1355 PLEASANT VALLEY RD	BUSY	KY	41723-8985	37.235893	-83.34440566
1355 POND CREEK RD	STONE	KY	41567-7054	37.5846717	-82.2711467
1355 POND CREEK RD	STONE	KY	41567-7054	37.58468	-82.27114
1355 POND CREEK RD	STONE	KY	41567-7054	37.58514933	-82.27113666
1355 POND CREEK RD	STONE	KY	41567-7054	37.586348	-82.270919
1355 POND CREEK RD BLDG A	STONE	KY	41567-7054	37.58568467	-82.2710835
1355 POND CREEK RD BLDG B	STONE	KY	41567-7054	37.58541467	-82.27105183
1355 POND CREEK RD UNIT 1	STONE	KY	41567-7054	37.586348	-82.270919
1355 POND CREEK RD UNIT 2	STONE	KY	41567-7054	37.586348	-82.270919
1355 ROCKHOUSE FRK	SALYERSVILLE	KY	41465-7465	37.7412683	-82.99911
1355 ROCKHOUSE FRK GARG	SALYERSVILLE	KY	41465-7465	37.7420433	-83.0003533
1355 STATE HIGHWAY 1947	GRAYSON	KY	41143-8929	38.344795	-82.9644533
13554 HIGHWAY 1690 LOWR	LOUISA	KY	41230-8345	37.94357	-82.634315
13554 HIGHWAY 1690 UPPR	LOUISA	KY	41230-8345	37.94354333	-82.63430333
13559 KY ROUTE 979	BEAVER	KY	41604-9011	37.3959367	-82.6552967
1356 BEETREE FRK	WEBBVILLE	KY	41180-6010	38.2057952	-82.8314656
1356 CLEAR FORK RD	HAZARD	KY	41701-7766	37.2879383	-83.0994783
1356 FOREST HILLS RD	FOREST HILLS	KY	41527-8358	37.6407717	-82.2885217
1356 HARLESS CRK	REGINA	KY	41559-8913	37.3785533	-82.3926067
1356 HILLSDALE DR	RACELAND	KY	41169-1075	38.536705	-82.7399817
1356 HILLSDALE DR	RACELAND	KY	41169-1075	38.5364317	-82.739975
1356 JENKINS RD	WHITESBURG	KY	41858-7368	37.1171183	-82.81969
1356 SIXTEENMILE TRACE BR	HAZARD	KY	41701-7431	37.32667	-83.22784
1356 SIXTEENMILE TRACE BR BARN	HAZARD	KY	41701	37.32667	-83.22784
1356 SIXTEENMILE TRACE BR LOT 2	HAZARD	KY	41701-7431	37.31683951	-83.24159059
1356 STATE HIGHWAY 319	HARDY	KY	41531-8701	37.627445	-82.2479317
1356 SUGAR CAMP RD	ROBINSON CREEK	KY	41560-8509	37.4059217	-82.5759083
13562 KY HIGHWAY 28	GAYS CREEK	KY	41745-8935	37.3489933	-83.412415
13563 PHELPS 632 RD	PHELPS	KY	41553-8601	37.5127917	-82.1582533
13563 PHELPS 632 RD	PHELPS	KY	41553-8601	37.5127883	-82.158265
13564 KY HIGHWAY 28	GAYS CREEK	KY	41745-8935	37.34411937	-83.40883396
13567 KY ROUTE 979	BEAVER	KY	41604-9011	37.3947867	-82.65855
13568 ELKHORN CRK	SHELBY GAP	KY	41563-8406	37.231114	-82.52716816
1357 DONTA RD	ASHLAND	KY	41102-7997	38.4523517	-82.6908883
1357 EMMA KAYE BLVD	GREENUP	KY	41144		
1357 FRASURE CRK	EAST MC DOWELL	KY	41647-9013	37.4350117	-82.720535

1357 GIFFORD RD	GIFFORD	KY	41465-7550	37.7448517	-83.1314183
1357 HIGHWAY 406 TRLR	STINNETT	KY	40868-6511	37.08983567	-83.4139405
1357 KY ROUTE 7	WAYLAND	KY	41666-9071	37.45842433	-82.82014316
1357 MAIN ST	INEZ	KY	41224-6000	37.8619733	-82.520105
1357 MUDLICK RD TRLR	HARDY	KY	41531-8907	37.5906667	-82.2264
1357 NICHOLS PL	ASHLAND	KY	41101-3533	38.47141417	-82.65293983
1357 POSSUM TROT RD	LEBURN	KY	41831-8934	37.3658951	-82.953268
1357 STATE ROUTE 503	WURTLAND	KY	41144-7473	38.53471	-82.7905933
1357 UHLAN BRANCH RD	WURTLAND	KY	41144-1436	38.5348767	-82.79085
1357 E MAIN ST	INEZ	KY	41224-8940	37.86080667	-82.52205167
1357 N HIGHWAY 3	LOUISA	KY	41230-6441	38.1276117	-82.651615
13570 HIGHWAY 1690	LOUISA	KY	41230-8345	37.94375433	-82.63379783
13570 HIGHWAY 1690 GARG	LOUISA	KY	41230-8345	37.9438182	-82.6334412
13571 KY HIGHWAY 28	GAYS CREEK	KY	41745-8935	37.34412628	-83.40876609
13572 ELKHORN CRK	SHELBY GAP	KY	41563-8406	37.2316767	-82.5271767
13572 PHELPS 632 RD TRLR	PHELPS	KY	41553-8601	37.5134095	-82.15865316
13574 PHELPS 632 RD	PHELPS	KY	41553-8601	37.5122467	-82.159465
13575 ELKHORN CRK	SHELBY GAP	KY	41563-8406	37.230775	-82.5270983
13577 S STATE HIGHWAY 1	WEBBVILLE	KY	41180	38.185685	-82.87996
13577 S STATE HIGHWAY 1	WEBBVILLE	KY	41180	38.185875	-82.8805017
13577 S STATE HIGHWAY 1 BARN	WEBBVILLE	KY	41180-9801	38.1839545	-82.8786839
1358 BARRENSHEE CRK	FREEBURN	KY	41528-8533	37.5391233	-82.1266467
1358 CANNONSBURG RD	ASHLAND	KY	41102-7914	38.3868645	-82.71382533
1358 DAMRON BR	GRAYSON	KY	41143-7160	38.31288648	-82.91893759
1358 FLORENCE ST	ASHLAND	KY	41101-3530	38.47123433	-82.65299183
1358 GENE WILSON BLVD APT A	LOUISA	KY	41230-9681	38.09715333	-82.60055
1358 GENE WILSON BLVD APT B	LOUISA	KY	41230-9681	38.09734667	-82.60056167
1358 KRYPTON LICK BRANCH RD	HAZARD	KY	41701-6467	37.3157435	-83.3764415
1358 NORRIS FORK RD	LOUISA	KY	41230-6893	37.9914117	-82.73141
1358 PIGEONROOST RD	CANADA	KY	41519-8363	37.59355	-82.3133617
1358 SUNSHINE LN	KIMPER	KY	41539-6459	37.5129417	-82.3806417
1358 WILEY FORK RD	SOFT SHELL	KY	41831-8858	37.3876067	-82.9222483
1358 WINNS BR TRLR	PIKEVILLE	KY	41501-6523	37.53785	-82.441385
1358 E 3RD AVE	SOUTH SHORE	KY	41175-9413	38.7229283	-82.965375
1358 E MAIN ST	INEZ	KY	41224-8940	37.86004167	-82.52275333
1358 E MAPLE ST LOT 14	SALYERSVILLE	KY	41465-7337	37.754902	-83.0565539
13580 HIGHWAY 7	WHITESBURG	KY	41858	37.1291865	-83.0572738
13580 HIGHWAY 7 UNIT 201	WHITESBURG	KY	41858	37.123357	-83.05654566
13581 KY ROUTE 979	BEAVER	KY	41604-9011	37.3961383	-82.65477
13583 HIGHWAY 23	CATLETTSBURG	KY	41129	38.347448	-82.6026875
13583 HIGHWAY 23	CATLETTSBURG	KY	41129	38.3464467	-82.6048336
13584 PHELPS 632 RD	PHELPS	KY	41553-8601	37.5131533	-82.1573817
13588 PHELPS 632 RD	PHELPS	KY	41553-8601	37.5130617	-82.157405
1359 BIG CREEK RD	HAZARD	KY	41701-6413	37.2193792	-83.2496319
1359 DRY BR	PIKEVILLE	KY	41501-6414	37.5856333	-82.4574733
1359 FAIRWAY DR LOT 58	FLATWOODS	KY	41139-8300	38.52087115	-82.76308426
1359 FEB FORK RD	GAYS CREEK	KY	41745-9073	37.3344567	-83.4319117
1359 FLORENCE ST	ASHLAND	KY	41101-3529	38.4719483	-82.6536483
1359 GEORGES BRANCH RD	VICCO	KY	41773-8924	37.1932833	-83.0583633
1359 GEORGES BRANCH RD BLDG 1	VICCO	KY	41773-8924	37.193813	-83.05845116
1359 HILLSDALE DR	RACELAND	KY	41169-1076	38.5368317	-82.7403583
1359 HUNTS FRK	DANA	KY	41615-8021	37.5538683	-82.6696983
1359 HUNTS FRK	DANA	KY	41615-8021	37.5539133	-82.6703767
1359 JACKSON RD	GRAYSON	KY	41143-6911	38.29762383	-82.94894283
1359 MARROWBONE CREEK RD	ELKHORN CITY	KY	41522-8545	37.3539633	-82.425425
1359 PETER FORK RD	MC CARR	KY	41544-8343	37.5744667	-82.1671467
1359 RIGHT FORK OF BRUSHY RD	VARNEY	KY	41571-9067	37.6495425	-82.47338016
1359 ROCKHOUSE CRK	ELKHORN CITY	KY	41522-7927	37.33254	-82.4738167
1359 SASSAFRAS CREEK RD	SASSAFRAS	KY	41759-8811	37.23875469	-83.029928
1359 SASSAFRAS CREEK RD GARG *	SASSAFRAS	KY	41759	37.2391767	-83.0299967
1359 SILOAM LN	SOUTH SHORE	KY	41175-7982	38.744045	-82.8938583
1359 SPURLOCK FRK	DANA	KY	41615-9039	37.5365033	-82.704035
1359 STINSON RD TRLR	GRAYSON	KY	41143-9700	38.317195	-82.888945
1359 N HIGHWAY 3	LOUISA	KY	41230-6441	38.1266935	-82.6523056
13590 KY ROUTE 122	PRICE	KY	41636-9017	37.42086	-82.7447417
13592 REGINA BELCHER HWY	ELKHORN CITY	KY	41522-8345	37.337945	-82.3930917
13593 GRAPEVINE RD	PHYLLIS	KY	41554-8406	37.4477917	-82.3561083

13594 KY HIGHWAY 476	ARY	KY	41712-9006	37.37279	-83.1520283
13595 ELKHORN CRK	SHELBY GAP	KY	41563-8406	37.23066383	-82.52748383
13597 BRUSHY RD	PIKEVILLE	KY	41501-4919	37.65889	-82.5238217
13597 ELKHORN CRK	SHELBY GAP	KY	41563-8406	37.2304667	-82.5273467
13598 GRAPEVINE RD	PHYLLIS	KY	41554-8406	37.44771	-82.35571
13598 PHELPS 632 RD	PHELPS	KY	41553-8601	37.512965	-82.1575417
136 6TH ST	ASHLAND	KY	41101-7384	38.4852033	-82.64921
136 6TH ST	PIKEVILLE	KY	41501-1294	37.484385	-82.5195483
136 ABAGAIL TRL	STAFFORDSVILLE	KY	41256-9228	37.8331319	-82.8605607
136 ADKINS LN	SOUTH SHORE	KY	41175-7944	38.7258935	-82.91520783
136 APACHE DR	HAGERHILL	KY	41222-8612	37.7862517	-82.79121
136 APPALACHIAN PLZ	SOUTH WILLIAMSON	KY	41503-9401	37.6676	-82.27466
136 ARROWHEAD EST	PIKEVILLE	KY	41501-6005	37.5318967	-82.57632
136 BARKLEY CT	RUSSELL	KY	41169-1606	38.5055017	-82.7131633
136 BENNIE HATFIELD RD	MCVEIGH	KY	41555-8545	37.5452233	-82.2608
136 BIG HOLW	VARNEY	KY	41571-9009	37.6144767	-82.445365
136 BILL COLLIER DR	KONA	KY	41858	37.15940117	-82.73744016
136 BIRCH LN	EMMALENA	KY	41740-9020	37.35705883	-83.03838583
136 BLACKBERRY RD	DEBORD	KY	41214-9010	37.82357833	-82.56351333
136 BOB LN	WURTLAND	KY	41144-7632	38.5021183	-82.756985
136 BOB LN	WURTLAND	KY	41144-7632	38.50251349	-82.75685849
136 BUCK BR	PIKEVILLE	KY	41501-2201	37.4483183	-82.4824367
136 BULL CREEK RD TRLR	VEST	KY	41772-8943	37.368441333	-82.99369433
136 BYRD HAYES MNR	LOUISA	KY	41230-1062	38.1198833	-82.60556
136 CAIN DR	SALYERSVILLE	KY	41465-9424	37.72858	-83.023875
136 CALVIN CAIN RD	SALYERSVILLE	KY	41465-7071	37.7310573	-83.0212807
136 CAMELOT CT	RUSSELL	KY	41169-1624	38.5091333	-82.7168567
136 CAMPBELL CREEK RD	KRYPTON	KY	41754-9005	37.28662904	-83.34032503
136 CAMPBELL CREEK RD TRLR	KRYPTON	KY	41754-9005	37.28662904	-83.34032503
136 CEDAR DR	HATFIELD	KY	41514-8968	37.714055	-82.3535317
136 CEDAR HILL RD	CLAYHOLE	KY	41317-9043	37.48008667	-83.291555
136 CEDAR HILLS DR	PIKEVILLE	KY	41501-8704	37.4750483	-82.5566333
136 CHANDLER CREEK RD	BEAR BRANCH	KY	41714-8915	37.1688983	-83.5224767
136 CHESTNUT DR	PIKEVILLE	KY	41501-2018	37.4837517	-82.5402633
136 CHLOE RD	PIKEVILLE	KY	41501-1514	37.4487783	-82.4824933
136 CHURCH BRANCH RD	DELPHIA	KY	41735-9073	37.0066517	-83.08718
136 CLAIRE LN APT 301	PIKEVILLE	KY	41501-3769	37.4740217	-82.54087
136 CLAIRE LN APT 302	PIKEVILLE	KY	41501-3769	37.4738817	-82.5408217
136 CLAIRE LN APT 303	PIKEVILLE	KY	41501-3769	37.4739283	-82.5408383
136 CLAIRE LN APT 304	PIKEVILLE	KY	41501-3769	37.4737867	-82.54079
136 CLARK DR	BETSY LAYNE	KY	41605-7011	37.54887	-82.6305783
136 COLEMAN CT	PIKEVILLE	KY	41501-9376	37.46931605	-82.51839675
136 COLEMAN ST	IVEL	KY	41642-9404	37.574375	-82.66352
136 COLEMAN ST GARG	IVEL	KY	41642-9404	37.57486387	-82.66266415
136 COLLINS ST LOT 14	PIKEVILLE	KY	41501-6812	37.4024	-82.51915
136 COUGAR DR	ELKHORN CITY	KY	41522-7259	37.2972933	-82.3583
136 COURT ST	ALLEN	KY	41601-9422	37.6140233	-82.7214033
136 COVE AVE	JENKINS	KY	41537-9617	37.17230633	-82.62950133
136 CRACKER BOTTOM RD	MARTIN	KY	41649-7953	37.5753533	-82.7560433
136 CRESTVIEW RD	RUSSELL	KY	41169-1404	38.5227917	-82.69873
136 DAVIDSON HL	SIDNEY	KY	41564	37.64939367	-82.356814
136 DAY RD	SMILAX	KY	41764-8969	37.1321633	-83.253555
136 DEER HOLLOW RD	LEBURN	KY	41831-9025	37.404062	-82.958099
136 DRIFT HL	DRIFT	KY	41619-9031	37.4800267	-82.75598
136 EAGLE TRACE BLVD	HAROLD	KY	41635-8712	37.5384367	-82.6217333
136 EARL C DR	WHITESBURG	KY	41858-7702	37.202345	-82.8557
136 EASY ST	STAFFORDSVILLE	KY	41256-9080	37.82174483	-82.85528533
136 EDGAR OSBORNE RD	VIRGIE	KY	41572-8882	37.32472	-82.5860333
136 ELK CREEK RD	SALYERSVILLE	KY	41465-9197	37.7576883	-83.0926133
136 EUCLID AVE	PAINTSVILLE	KY	41240-1113	37.81467	-82.8002383
136 FALCON CREST CT	HAZARD	KY	41701-1432	37.28406788	-83.2282144
136 FORD RD	PIKEVILLE	KY	41501-3502	37.52264	-82.4724767
136 FRANK ST	STAFFORDSVILLE	KY	41256-9098	37.82269967	-82.855971
136 GAYSMILL LOOP	BUCKHORN	KY	41721-8628	37.270485	-83.52937
136 GAYSMILL LOOP APT B	BUCKHORN	KY	41721-8628	37.2706017	-83.5296717
136 GAYSMILL LOOP GARG	BUCKHORN	KY	41721-8628	37.270835	-83.5299467
136 GEORGE B BR TRLR	WHITESBURG	KY	41858-8883	37.1045433	-82.85998

136 GRANITE DR LOT 11	PIKEVILLE	KY	41501-9314	37.46697456	-82.50646921
136 GREENBRIAR CT TRLR	BONNYMAN	KY	41719-8929	37.299685	-83.25054
136 HARDINVILLE RD TRLR	INEZ	KY	41224-9001	37.8570416	-82.5207548
136 HAUSER AVE	SOUTH SHORE	KY	41175-9024	38.7215033	-82.9693783
136 HEAVEN LN	SOUTH SHORE	KY	41175-9084	38.71526183	-82.93453366
136 HIGH AVE LOT 7	CATLETTSBURG	KY	41129-1044	38.39860333	-82.6030605
136 HIRAM LN LOT 51	EMMALENA	KY	41740-9133	37.3584264	-83.0440195
136 HOLBROOK RD	KITE	KY	41828-8873	37.287817	-82.78341016
136 HONEYCUTT LN	PINE TOP	KY	41843-8700	37.2709983	-82.8849117
136 HONEYSUCKLE DR	PIKEVILLE	KY	41501-1476	37.4745883	-82.5525433
136 HORSESHOE BEND LN	ROWDY	KY	41367-9037	37.39050581	-83.24751778
136 HUNTERS LN	JACKHORN	KY	41825-9001	37.21696665	-82.70284303
136 JAKES PL TRLR	BEAUTY	KY	41203-9037	37.882045	-82.470695
136 JASMINE CT LOT 18	HAZARD	KY	41701-5478	37.2895045	-83.2053275
136 JD DR	THORNTON	KY	41855-9093	37.213325	-82.804577
136 JERRY RIFFE RIDGE RD	LOUISA	KY	41230-5512	38.15472483	-82.7114535
136 JOHN M STUMBO DR APT 801	LANGLEY	KY	41645-9721	37.5487233	-82.7748267
136 JOHN M STUMBO DR APT 802	LANGLEY	KY	41645-9721	37.548725	-82.7748233
136 JOHN M STUMBO DR APT 803	LANGLEY	KY	41645-9721	37.5487217	-82.7748333
136 JOHN M STUMBO DR APT 804	LANGLEY	KY	41645-9721	37.548725	-82.7748217
136 JOHN M STUMBO DR APT 805	LANGLEY	KY	41645-9721	37.5487067	-82.77481
136 JOHN M STUMBO DR APT 806	LANGLEY	KY	41645-9721	37.5487117	-82.774805
136 JOHN M STUMBO DR APT 807	LANGLEY	KY	41645-9721	37.5487033	-82.7748083
136 JOHN M STUMBO DR APT 808	LANGLEY	KY	41645-9721	37.5487133	-82.774805
136 JOSEPHINE LN	WURLAND	KY	41144-7514	38.46891817	-82.762486
136 K Z RATLIFF LN	SOUTH SHORE	KY	41175-9455	38.7192083	-82.96004
136 KENNEDY ST APT 211	MARTIN	KY	41649-7996	37.5604833	-82.7605633
136 KENNEDY ST APT 213	MARTIN	KY	41649-7996	37.56049	-82.76057
136 KING ST	HAZARD	KY	41701-1100	37.2657733	-83.1909967
136 KY HIGHWAY 7 STE 101	JEFF	KY	41751-9998	37.2079433	-83.13321
136 LAKESIDE DR	JENKINS	KY	41537-8914	37.1621383	-82.64052
136 LEFT PENHOOK RD	HAROLD	KY	41635-7001	37.5349035	-82.62626516
136 LETCHER DR	JEREMIAH	KY	41826-9091	37.1570183	-82.934065
136 LICK BR	PIKEVILLE	KY	41501-3841	37.3611183	-82.5525
136 LINCOLN BLVD	WURLAND	KY	41144-6357	38.5446717	-82.7603933
136 LOCUST ST	SOUTH SHORE	KY	41175-7812	38.7274033	-82.951395
136 LOCUST ST UNIT GUEST	SOUTH SHORE	KY	41175-7812	38.7275833	-82.9512283
136 MAIN ST	PAINTSVILLE	KY	41240-1162	37.8139767	-82.8044967
136 MAIN ST	PAINTSVILLE	KY	41240-1162	37.81407	-82.804555
136 MAIN ST APT UPR	PAINTSVILLE	KY	41240-1162	37.8139233	-82.8045117
136 MAJESTIC VW	HAZARD	KY	41701-1543	37.2874936	-83.2258523
136 MAPLE ST	GRETHEL	KY	41631-6321	37.4666033	-82.6519667
136 MARCUM ST	ASHLAND	KY	41102-7541	38.4798433	-82.6718867
136 MAYO CIR	PIKEVILLE	KY	41501-1572	37.462635	-82.5182967
136 MCCLURG RD	GREENUP	KY	41144-6581	38.6075317	-82.873705
136 MILLS BRANCH RD	INEZ	KY	41224-9402	37.91250933	-82.49223316
136 MOUNT MARTHA DR	PIKEVILLE	KY	41501-1334	37.4832917	-82.527415
136 MOUNT SAVAGE DR	ASHLAND	KY	41101-7181	38.4993167	-82.6861767
136 MULBERRY LN	PIKEVILLE	KY	41501-9085	37.48364297	-82.56724567
136 MULBERRY RD	WOOTON	KY	41776-8880	37.12636617	-83.32077733
136 MULLEN FRK	STONE	KY	41567-7001	37.578685	-82.27224
136 MULLEN FRK TRLR	STONE	KY	41567-7001	37.5783883	-82.2723383
136 MYRA BARNES AVE	PIKEVILLE	KY	41501-3781	37.4836617	-82.531195
136 NEW HAMPSHIRE DR	ASHLAND	KY	41101-2244	38.4908617	-82.6812067
136 NEWSOME CEMETARY RD	VIRGIE	KY	41572-8465	37.3758533	-82.63986
136 OSBORNE FORK RD	THOUSANDSTICKS	KY	41766-9020	37.18553	-83.435325
136 PARADISE LN TRLR	WHITESBURG	KY	41858-8444	37.1168133	-82.90087116
136 PARK RD UNIT POOL	FREEBURN	KY	41528-8718	37.55566674	-82.15066616
136 PARKWAY PLAZA LOOP	WHITESBURG	KY	41858-7406	37.124307	-82.839422
136 PARTRIDGE RD	LOUISA	KY	41230-7874	38.1062333	-82.6413033
136 PEACH TREE LN	JACKSON	KY	41339		
136 PEACHTREE DR	PIKEVILLE	KY	41501-8705	37.47177267	-82.55876633
136 PERKINS BR	NED	KY	41348-9090	37.409285	-83.273045
136 PERKINS BR	NED	KY	41348-9090	37.4088367	-83.2730083
136 PIRATE DR	FLEMING NEON	KY	41840-9024	37.1913733	-82.705715
136 PIT LN	WHITESBURG	KY	41858-7016	37.107016	-82.861058
136 POPLAR GRV	PIKEVILLE	KY	41501-1434	37.5012717	-82.5385433

136	POTTERS GROCERY RD	ASHCAMP	KY	41512-8736	37.249575	-82.48873
136	RAGWEED RD	WHITESBURG	KY	41858-8201	37.2179215	-82.8574725
136	RIGHT FORK MACES CRK RD	VIPER	KY	41774	37.1802617	-83.15094
136	RIGHT FORK OF 58 BR	RACCOON	KY	41557-8648	37.490738666	-82.41871583
136	RIGHT FORK STUMBO HOLW	DRIFT	KY	41619-9004	37.4940567	-82.7530033
136	RIGHT FORK TRACK RD	HAROLD	KY	41635-9103	37.5385267	-82.6326283
136	ROCKCASTLE RD	INEZ	KY	41224-8654	37.8696267	-82.5423067
136	ROCKCASTLE RD	INEZ	KY	41224-8654	37.8699983	-82.5421633
136	ROSE FRK	OLIVE HILL	KY	41164-7982	38.33172167	-83.25466167
136	SADLER DR	NIPPA	KY	41240-9225	37.8663617	-82.7864267
136	SAM CAMPBELL BRANCH RD	HAZARD	KY	41701-5707	37.31356367	-83.24967583
136	SAM MOORE LN	ALTRO	KY	41339	37.380750666	-83.38970566
136	SAMMONS LN TRLR	FOREST HILLS	KY	41527-8307	37.642325	-82.2731533
136	SANDERS LN	PIKEVILLE	KY	41501-1583	37.45247533	-82.524658
136	SCOTT AVE	PIKEVILLE	KY	41501-1216	37.4830717	-82.5163183
136	SEALS HOLW	LITTCARR	KY	41834-9050	37.2716433	-82.937315
136	SERENITY LN	GREENUP	KY	41144-6253	38.5380517	-82.8155367
136	SHELBY FRK	DEANE	KY	41812-8908	37.2615133	-82.7509583
136	SHELBY YARD TRLR	SHELBIANA	KY	41562-8342	37.4224333	-82.4962933
136	SLICK FORD RD TRLR	VIPER	KY	41774-8203	37.1692599	-83.13961755
136	SOUTHLAND DR	LOUISA	KY	41230-5686	38.09832617	-82.61237616
136	SPARROW LN TRLR	ESSIE	KY	40827	37.0745267	-83.4605833
136	SPAULDING BRANCH RD	LOUISA	KY	41230-6787	37.970555	-82.67202667
136	SPRING MEADOWS DR	LOUISA	KY	41230-9277	38.07153833	-82.61747333
136	STATE HIGHWAY 1620 TRLR	OLIVE HILL	KY	41164-8567	38.26539333	-83.20008333
136	STATE ROUTE 716	ASHLAND	KY	41102-9369	38.4458817	-82.7093267
136	SUNRISE TER	HAZARD	KY	41701-6787	37.351811	-83.114043
136	SUNSET CT	ASHLAND	KY	41101-2162	38.4996583	-82.702335
136	TACKETT BRANCH RD	HAZARD	KY	41701-6347	37.2114517	-83.24531
136	TATER LICK RD	MOREHEAD	KY	40351-8172	38.357028333	-83.40864167
136	TOMAHAWK DR LOT 15	LOUISA	KY	41230-5009	38.10535815	-82.58898902
136	TRAVIS BR	EAST POINT	KY	41216-8730	37.7098215	-82.7961815
136	VERMILLION DR	BULAN	KY	41722-8943	37.301328833	-83.152712
136	VINEYARD VLY	INEZ	KY	41224-8546	37.921765	-82.53941333
136	VIRGIE ST	VIRGIE	KY	41572-9035	37.3349583	-82.5771533
136	WATKINS LN	OLIVE HILL	KY	41164-8247	38.2834109	-83.2415368
136	WELCH LN TRLR	GREENUP	KY	41144-6378	38.53996	-82.8148683
136	WELCHS HOLW	FLEMING NEON	KY	41840-8955	37.1981085	-82.71051133
136	WHISPERING PINES LN	SIZEROCK	KY	41762	37.2317033	-83.5069983
136	WIDOWS HOLW	HELPS	KY	41553-9441	37.5053433	-82.1227217
136	WILLIARD SCHOOL AVE	GRAYSON	KY	41143	38.2133917	-82.8970833
136	E 4TH AVE	SOUTH SHORE	KY	41175-8927	38.7233483	-82.9632967
136	E MAIN ST	GRAYSON	KY	41143-1302	38.333463	-82.945797
136	E MAIN ST	STANVILLE	KY	41659-7021	37.5658183	-82.6427167
136	N RIVER ST	AUXIER	KY	41602-9261	37.7386617	-82.7601683
136	S CAROL MALONE BLVD	GRAYSON	KY	41143-1352	38.3310233	-82.9445867
136	S COLLEGE ST APT 1	PIKEVILLE	KY	41501-1889	37.4757124	-82.5239901
136	S COLLEGE ST APT 2	PIKEVILLE	KY	41501-1889	37.4757124	-82.5239901
136	S COLLEGE ST APT 3	PIKEVILLE	KY	41501-1889	37.4757124	-82.5239901
136	S COLLEGE ST APT 4	PIKEVILLE	KY	41501-1889	37.4757124	-82.5239901
136	S ELM ST	PIKEVILLE	KY	41501-9019	37.4758983	-82.5209067
136	S RAILROAD ST	HUDDY	KY	41535-8924	37.60025272	-82.27409764
136	W CRETCHER ST	GRAYSON	KY	41143-7818	38.3459317	-82.9136417
1360	ALLEGHENY RD	HELLIER	KY	41534-9014	37.2755467	-82.48125
1360	BIG HACKNEYS CRK TRLR	MOUTHCARD	KY	41548-8424	37.3756844	-82.2103833
1360	COTTONWOOD RD LOT 2	LOUISA	KY	41230-8059	38.12672947	-82.67424624
1360	DAMRON BR	GRAYSON	KY	41143-7160	38.31278556	-82.91888987
1360	HILLSDALE DR	RACELAND	KY	41169-1075	38.53603	-82.73963
1360	JACKSON RD	GRAYSON	KY	41143-6911	38.2968333	-82.94897
1360	LOWER SECOND CREEK RD	BONNYMAN	KY	41719-8913	37.2882534	-83.2630621
1360	LOWER SECOND CREEK RD TRLR	BONNYMAN	KY	41719-8913	37.28816024	-83.26298071
1360	MOTLEY RD	FEDSCREEK	KY	41524-8408	37.4094133	-82.21554
1360	PANBOWL RD	JACKSON	KY	41339-7557	37.57435333	-83.377415
1360	RIVERSIDE DR	PRESTONSBURG	KY	41653-7867	37.6670583	-82.7593383
1360	ROCKY RD	PIKEVILLE	KY	41501-8010	37.4149317	-82.4189917
1360	STATE HIGHWAY 1444	GRAYSON	KY	41143-7665	38.273595	-82.94872866
1360	TURKEY PEN RD	VIRGIE	KY	41572-8218	37.3219033	-82.6444017

1360 E 1ST AVE	SOUTH SHORE	KY	41175-8007	38.7248538	-82.9673315
1360 S STATE HIGHWAY 207	RUSH	KY	41168-8931	38.33524	-82.8201583
13600 HIGHWAY 542	JACKSON	KY	41339-9575	37.5513333	-83.089955
13600 HIGHWAY 542 BARN	JACKSON	KY	41339-9575	37.551352	-83.089382
13601 ELKHORN CRK	SHELBY GAP	KY	41563-8405	37.2306083	-82.52746
13606 ELKHORN CRK	SHELBY GAP	KY	41563-8405	37.2312383	-82.527875
13607 HIGHWAY 30 TRLR	JACKSON	KY	41339-7890	37.590355	-83.23768833
1361 BEECH OAK RD	BUSY	KY	41723-8643	37.23387658	-83.3196768
1361 BOWLING FORK RD	ELKHORN CITY	KY	41522-7542	37.2994567	-82.49605
1361 HILLSDALE DR	RACELAND	KY	41169-1076	38.53609	-82.73995
1361 HORSE PEN	FALCON	KY	41465	37.780698	-83.007452
1361 INDIAN CREEK RD	VIRGIE	KY	41572-8309	37.339305	-82.6084333
1361 KY ROUTE 680	HAROLD	KY	41635-8940	37.5282127	-82.6461779
1361 MEATHOUSE RD	KIMPER	KY	41539-6300	37.5290133	-82.3455867
1361 NICHOLS PL	ASHLAND	KY	41101-3533	38.47140683	-82.6533135
1361 PERT CREEK RD	WHITESBURG	KY	41858-8556	37.10419	-82.78587
1361 SMITH BRANCH RD	GREENUP	KY	41144-6468	38.6019065	-82.8827865
1361 SMITH BRANCH RD	GREENUP	KY	41144-6468	38.60171	-82.882625
13615 HIGHWAY 421	HOSKINSTON	KY	40844-8900	37.07379967	-83.402808
13616 KY HIGHWAY 476	ARY	KY	41712-9007	37.3727917	-83.1515033
1362 HIGHWAY 7	DEMA	KY	41859-9004	37.4100375	-82.77895716
1362 HINDMAN BYP	HINDMAN	KY	41822-8675	37.35468233	-82.99000783
1362 JACKSON BRANCH RD	ELKHORN CITY	KY	41522-7306	37.28449	-82.4361883
1362 KY HIGHWAY 2022	BUCKHORN	KY	41721-8858	37.33465	-83.488315
1362 NICHOLS PL	ASHLAND	KY	41101-3534	38.471005	-82.652505
1362 RIGHT FORK OF COWPEN RD	PIKEVILLE	KY	41501-6115	37.5501517	-82.5400017
1362 RIGHT FORK OF COWPEN RD BLDG 1	PIKEVILLE	KY	41501	37.5503917	-82.5402733
1362 YEADISS RD	YEADISS	KY	41777-8653	37.0839733	-83.2061117
1362 N LAKE DR	PRESTONSBURG	KY	41653-1292	37.6845017	-82.7761083
13620 HIGHWAY 542 TRLR	JACKSON	KY	41339-9575	37.54987667	-83.08799566
13621 KY ROUTE 979	BEAVER	KY	41604-9012	37.3954733	-82.65563
13623 ELKHORN CRK HSE	SHELBY GAP	KY	41563-8405	37.23080923	-82.52788245
13629 PHELPS 632 RD TRLR	PHELPS	KY	41553-8633	37.5132667	-82.15614
1363 ARNOLD FORK RD	KITE	KY	41828-9075	37.2900133	-82.7399217
1363 BULL CREEK RD	CORNETTSVILLE	KY	41731-8913	37.1619817	-83.0214067
1363 HIGHWAY 343	MC ROBERTS	KY	41835-9028	37.1986167	-82.69279
1363 KY HIGHWAY 611	PIKEVILLE	KY	41501-4121	37.3170167	-82.5260483
1363 KY ROUTE 1100 HSE	EAST POINT	KY	41216-8776	37.74198	-82.7872667
1363 LOWER POMPEY RD	SHELBIANA	KY	41562-8155	37.43312267	-82.42916983
1363 MILLSTONE RD	MILLSTONE	KY	41838-9014	37.183205	-82.75796
1363 MILLSTONE RD TRLR	MILLSTONE	KY	41838-9014	37.1828117	-82.75802
1363 STATE HIGHWAY 986	OLIVE HILL	KY	41164-8402	38.28872667	-83.16602333
1363 YELLOW CREEK RD TRLR	LOUISA	KY	41230-6602	37.989407	-82.50614233
13630 HIGHWAY 1690	LOUISA	KY	41230-8346	37.94319833	-82.63579333
13630 HIGHWAY 1690	LOUISA	KY	41230-8346	37.943215	-82.635215
13631 GRAPEVINE RD	PHYLLIS	KY	41554-8504	37.4475883	-82.3564117
13632 S HIGHWAY 3	LOUISA	KY	41230-6415	37.97831833	-82.53997667
13633 HIGHWAY 30 TRLR	JACKSON	KY	41339-7890	37.5907285	-83.2373793
13635 KY ROUTE 979	BEAVER	KY	41604-9012	37.3950633	-82.6556417
13635 KY ROUTE 979	BEAVER	KY	41604	37.394718333	-82.65782583
1364 CARMEN HOLLOW RD	BETSY LAYNE	KY	41605-9013	37.5488333	-82.655805
1364 HIGHWAY 15	JACKSON	KY	41339-9404	37.567015	-83.39949
1364 LITTLE PERRY RD TRLR	MOREHEAD	KY	40351-8643	38.259355	-83.35531833
1364 LONG BR	HALLIE	KY	41821-9051	37.0985617	-83.0436033
1364 LONGFORK RD	VIRGIE	KY	41572-8962	37.3293067	-82.6045133
1364 OLD FALLSBURG RD	LOUISA	KY	41230-6378	38.149895	-82.6778533
1364 OSBORNE FORK RD	VIRGIE	KY	41572-8104	37.3350833	-82.6557167
1364 STINSON RD	GRAYSON	KY	41143-9700	38.3167933	-82.8899333
1364 STINSON RD GARG	GRAYSON	KY	41143-9700	38.3169805	-82.89054033
1364 UPPER POMPEY RD	RACCOON	KY	41557-8852	37.45115489	-82.41100657
1364 N HIGHWAY 3 TRLR 1	LOUISA	KY	41230-6441	38.12640117	-82.65226683
13640 HIGHWAY 1110	ALTO	KY	41339-8553	37.370975	-83.3948017
13640 HIGHWAY 421	HOSKINSTON	KY	40844-8900	37.073185	-83.4024183
13646 S HIGHWAY 3	LOUISA	KY	41230-6415	37.978615	-82.53896833
1365 13TH ST	ASHLAND	KY	41101	38.46993917	-82.65383016
1365 13TH ST	ASHLAND	KY	41101	38.470705	-82.651227
1365 13TH ST	ASHLAND	KY	41101	38.47205	-82.64953



1365 BIG BLUE SPRINGS RD	RANSOM	KY	41558-8507	37.5404883	-82.1854183
1365 BROADBOTTOM RD	PIKEVILLE	KY	41501-2810	37.5349667	-82.5909517
1365 CARCASSONNE RD TRLR	BLACKKEY	KY	41804-9069	37.1731817	-82.983625
1365 ELSWICK FORK RD	LICK CREEK	KY	41540-8143	37.38083	-82.3227
1365 FLAX PATCH RD	AMBURGEY	KY	41773-8782	37.24484101	-82.97478117
1365 FLORENCE ST	ASHLAND	KY	41101-3529	38.4723283	-82.6530817
1365 FRASURE CRK	EAST MC DOWELL	KY	41647-9013	37.435005	-82.7188617
1365 HIGHWAY 3406 TRLR	MAYKING	KY	41837-9013	37.1381683	-82.7263917
1365 HILLSDALE DR	RACELAND	KY	41169-1076	38.53591	-82.7395033
1365 JOHN MORGAN MEMORIAL RD	ESSIE	KY	40827-7025	37.073795	-83.42703
1365 KY HIGHWAY 610	VIRGIE	KY	41572-9007	37.3351283	-82.5815367
1365 LITTLE HACKNEYS CRK	MOUTHCARD	KY	41548-8322	37.3511	-82.2495233
1365 LITTLE LAUREL CRK HSE	LOUISA	KY	41230-5444	37.94402667	-82.564805
1365 LONGS CREEK RD	BOONEVILLE	KY	41314-9529	37.39317833	-83.51757
1365 NEW PAINTSVILLE RD	SALYERSVILLE	KY	41465-8076	37.750155	-83.00329466
1365 NEW PAINTSVILLE RD	SALYERSVILLE	KY	41465-8076	37.749615333	-83.00338283
1365 PINE CREEK RD	MAYKING	KY	41837-8912	37.12667	-82.74209
1365 RAYBURN RD	ASHLAND	KY	41102-6828	38.44370783	-82.67992666
1365 ROAD CREEK RD	ELKHORN CITY	KY	41522-8410	37.3638817	-82.372
1365 ROAD CREEK RD	ELKHORN CITY	KY	41522-8410	37.3639617	-82.3720833
1365 STATE ROUTE 7	SOUTH SHORE	KY	41175-9183	38.7112933	-82.9509217
1365 TOWN HILL RD	JACKSON	KY	41339-6940	37.54828565	-83.39433413
1365 N HIGHWAY 3 TRLR 3	LOUISA	KY	41230-6441	38.1269567	-82.652195
13650 HIGHWAY 899	RAVEN	KY	41861-9092	37.4134967	-82.7984767
13650 STATE HIGHWAY 59	VANCEBURG	KY	41135	38.3933801	-83.2658472
13651 BRUSHY RD	PIKEVILLE	KY	41501-4916	37.6599483	-82.523615
13652 ELKHORN CRK TRLR	SHELBY GAP	KY	41563-8405	37.2310267	-82.5285883
13657 HIGHWAY 1690	LOUISA	KY	41230-8346	37.94493167	-82.63151833
1366 COWPEN RD	PIKEVILLE	KY	41501-6100	37.544785	-82.5618617
1366 DAVIDSON FORK RD	THOUSANDSTICKS	KY	41766-9013	37.1712017	-83.4396033
1366 HIGHWAY 2035	WHITESBURG	KY	41858-9025	37.09341	-82.8228483
1366 LITTLE ROBINSON CRK	VIRGIE	KY	41572-8401	37.3676767	-82.6054617
1366 MARROWBONE CREEK RD	ELKHORN CITY	KY	41522-8545	37.353795	-82.42468
1366 SPURLOCK FRK	DANA	KY	41615-9039	37.53583717	-82.70416366
1366 STATE HIGHWAY 986	OLIVE HILL	KY	41164-8402	38.2905111	-83.166667
1366 TADPOLE RD	LOUISA	KY	41230-8129	37.97430983	-82.63390283
1366 UPPER BLACKBERRY RD	RANSOM	KY	41558-8741	37.5357767	-82.2255567
13660 HIGHWAY 421	HOSKINSTON	KY	40844-8900	37.07332	-83.4025
13660 HIGHWAY 421 TRLR	HOSKINSTON	KY	40844-8900	37.0738783	-83.40218
13661 ELKHORN CRK	SHELBY GAP	KY	41563-8405	37.23035	-82.5285883
13661 GRAPEVINE RD	PHYLLIS	KY	41554-8504	37.447335	-82.3577767
13661 HIGHWAY 1110	ALTRO	KY	41339-8553	37.3706683	-83.3957283
13663 KY ROUTE 979	BEAVER	KY	41604-9012	37.3951733	-82.65641
13664 ELKHORN CRK	SHELBY GAP	KY	41563-8405	37.23082633	-82.528775
13668 BRUSHY RD	PIKEVILLE	KY	41501-4917	37.6622567	-82.5206933
13669 HIGHWAY 421	HOSKINSTON	KY	40844-8900	37.0741915	-83.40183216
1367 BARRENSHEE CRK TRLR	FREEBURN	KY	41528-8533	37.53998795	-82.12738943
1367 FEDSCREEK RD	STEELE	KY	41566-8431	37.394635	-82.228305
1367 FRASURE CRK	EAST MC DOWELL	KY	41647-9013	37.43491117	-82.71913383
1367 FROZEN FRK	BEVINSVILLE	KY	41606-9041	37.3113267	-82.7168433
1367 FROZEN FRK	BEVINSVILLE	KY	41606-9041	37.31216662	-82.71850747
1367 HIGHWAY 160	PREMIUM	KY	41845-9095	37.1379405	-82.8851265
1367 HIGHWAY 160	PREMIUM	KY	41845-9095	37.1379483	-82.8864617
1367 HIGHWAY 582	PINE TOP	KY	41843-9033	37.2595517	-82.9229567
1367 KY ROUTE 2039	HAGERHILL	KY	41222-9080	37.800070166	-82.8548645
1367 LITTLE CRK	PIKEVILLE	KY	41501-6906	37.37709383	-82.5179985
1367 POTATO BRANCH RD	TOPMOST	KY	41862-8985	37.3428215	-82.79384033
1367 SHORT BR	GREENUP	KY	41144-6931	38.5771023	-82.861917
1367 SHORT BR UNIT B	GREENUP	KY	41144-6931	38.5742999	-82.8653399
1367 N HIGHWAY 3 TRLR 2	LOUISA	KY	41230-6441	38.12624733	-82.65242883
1367 N STONEY BROOK DR	BETSY LAYNE	KY	41605-9031	37.55596	-82.6070483
1367 S MAYO TRL	PIKEVILLE	KY	41501-2333	37.4432245	-82.52256616
1367 S MAYO TRL	PIKEVILLE	KY	41501-2333	37.4434383	-82.5224017
13671 HIGHWAY 421 TRLR	HOSKINSTON	KY	40844-8900	37.0746067	-83.40174
13674 ELKHORN CRK TRLR	SHELBY GAP	KY	41563-8405	37.2306383	-82.5291933
13675 HIGHWAY 30	ROUSSEAU	KY	41366-9700	37.59143833	-83.23728667
13675 HIGHWAY 30 TRLR	JACKSON	KY	41339-7890	37.59193833	-83.23734

13676 KY HIGHWAY 476	ARY	KY	41712-9007	37.3735817	-83.1513717
13677 KY HIGHWAY 476	ARY	KY	41712-9007	37.3737133	-83.150835
13679 BRUSHY RD TRLR	PIKEVILLE	KY	41501-4917	37.660465	-82.5234617
1368 BAD FRK	ELKHORN CITY	KY	41522-8190	37.348522	-82.460617
1368 BUCKS BR	MARTIN	KY	41649-7806	37.577295	-82.7841517
1368 DORTON CRK	JENKINS	KY	41537-8264	37.272417166	-82.545179
1368 DORTON CRK	JENKINS	KY	41537-8264	37.27216183	-82.54580616
1368 LOW GAP BR TRLR	WHITESBURG	KY	41858-9632	37.201812	-82.85755566
1368 MORGANS CREEK RD TRLR	LOUISA	KY	41230-8820	38.1444217	-82.717175
1368 NEEDMORE RD	WEBBVILLE	KY	41180-8868	38.1521067	-82.8837717
1368 RIGHT FORK OF COWPEN RD	PIKEVILLE	KY	41501-6115	37.5502229	-82.5405259
1368 RUNYON BRANCH RD	PINSONFORK	KY	41555-7413	37.536352333	-82.27960283
13685 HIGHWAY 30	JACKSON	KY	41339-7890	37.591165000	-83.23673333
13689 CUTSHIN RD TRLR	YEADDISS	KY	41777-8960	37.0499515	-83.2027707
1369 ALLEGHENY RD	HELLIER	KY	41534-9014	37.2754833	-82.4807933
1369 COLLISTA DR	HAGERHILL	KY	41222	37.78282	-82.8250133
1369 DAVELLA RD CATV	DEBORD	KY	41214-9063	37.78969833	-82.58700333
1369 DAVELLA RD TRLR	DEBORD	KY	41214-9063	37.78908833	-82.58728667
1369 LOW GAP BR	WHITESBURG	KY	41858-9632	37.1860209	-82.8546998
1369 SHELBY DRY FRK	SHELBIANA	KY	41562-8406	37.408679	-82.495372
13692 HIGHWAY 421	HOSKINSTON	KY	40844-8900	37.0740167	-83.4020433
13694 ELKHORN CRK	SHELBY GAP	KY	41563-8405	37.230495	-82.52924266
13696 S STATE HIGHWAY 1	WEBBVILLE	KY	41180-9069	38.18855	-82.8794283
137 3RD ST APT 1	PIKEVILLE	KY	41501-1278	37.482565	-82.5180733
137 3RD ST APT 2	PIKEVILLE	KY	41501-1278	37.482565	-82.51807
137 6TH ST	PIKEVILLE	KY	41501-1293	37.4848633	-82.51945
137 ADKINS LN	PIKEVILLE	KY	41501-6143	37.55567583	-82.55621816
137 ASH LN	EAST POINT	KY	41216-8733	37.713295	-82.7917933
137 BABE DELONG RD	DEBORD	KY	41214-9008	37.80639833	-82.573905
137 BARK CAMP BRANCH RD	DELPHIA	KY	41735-9054	37.02766	-83.0883717
137 BARRETT SCHOOL RD TRLR	VIPER	KY	41774-7926	37.13601	-83.113555
137 BEAR RD	PIKEVILLE	KY	41501-4762	37.579887	-82.403053
137 BEATTY BRANCH RD TRLR 1	CUTSHIN	KY	41776-8795	37.07546067	-83.249128
137 BEECH ST	PIKEVILLE	KY	41501-1651	37.4947233	-82.53433
137 BEECHWOOD DR	BONNYMAN	KY	41719	37.317978	-83.2473906
137 BEECHWOOD DR	BONNYMAN	KY	41719	37.317195166	-83.24651666
137 BIG BRANCH HOLLOW RD	HONAKER	KY	41603-8914	37.5238317	-82.6778033
137 BLUEBIRD DR	RUSSELL	KY	41169-1567	38.50994	-82.6990867
137 BOONE LEDGE DR	HAZARD	KY	41701-6114	37.2187833	-83.1586917
137 BREWER LN	BULAN	KY	41722-8852	37.29665417	-83.17268133
137 BROOKS CONLEY RD TRLR	STAFFORDSVILLE	KY	41256-9103	37.8190183	-82.8424333
137 BRYAN ST	PIKEVILLE	KY	41501-1655	37.49779859	-82.53402092
137 BUTTERNUT LN	ASHLAND	KY	41102-9202	38.44149	-82.639025
137 BYRD HAYES MNR	LOUISA	KY	41230-1062	38.1198983	-82.60557
137 CAMPBELL LN	KRYPTON	KY	41754-8993	37.2742567	-83.3580567
137 CAMPBELL LN GARG	KRYPTON	KY	41754-8993	37.2743733	-83.3581933
137 CAMPBELL LN TRLR	KRYPTON	KY	41754-8993	37.2742183	-83.3581983
137 CARDINAL DR	GRAYSON	KY	41143-1205	38.3337717	-82.9557717
137 CARDINAL DR	WHITESBURG	KY	41858	37.16406833	-82.827689
137 CAROLINE DR	ASHLAND	KY	41101-2274	38.4863217	-82.6834233
137 CASSELL C BR	WHITESBURG	KY	41858-9052	37.09171	-82.82692
137 CEMETERY HL	BONNYMAN	KY	41719-9069	37.30504467	-83.2587075
137 CEMETERY RD	COMBS	KY	41729-9010	37.266695	-83.2101867
137 CHURCH ST	HUDDY	KY	41535-8855	37.59634233	-82.2735715
137 CLAIRE LN APT 501	PIKEVILLE	KY	41501-3771	37.47325538	-82.5409647
137 CLAIRE LN APT 502	PIKEVILLE	KY	41501-3771	37.473655	-82.5415167
137 CLAIRE LN APT 503	PIKEVILLE	KY	41501-3771	37.473217	-82.540998
137 CLAIRE LN APT 504	PIKEVILLE	KY	41501-3771	37.4732167	-82.5416867
137 CLAIRE LN APT 505	PIKEVILLE	KY	41501-3771	37.4735	-82.5416267
137 CLAIRE LN APT 506	PIKEVILLE	KY	41501-3771	37.4735317	-82.5416167
137 CLARK HOLW	OLIVE HILL	KY	41164-8919	38.25638167	-83.285645
137 CLEAR FORK RD	HAZARD	KY	41701-9608	37.28627	-83.1187017
137 COLLIER AVE	JACKSON	KY	41339-7301	37.5631	-83.372785
137 COURT ST	ALLEN	KY	41601-9998	37.61446933	-82.72034533
137 CREEKWOOD ESTS	INEZ	KY	41224-8760	37.8248683	-82.5035033
137 CRESTVIEW RD	RUSSELL	KY	41169-1403	38.5223083	-82.6981117
137 CRIMSON LN	OLIVE HILL	KY	41164-6270	38.29761667	-83.3074817

137 DARREN LN	BONNYMAN	KY	41719-9076	37.2989233	-83.2823717
137 DICKS BR	DEANE	KY	41812	37.2353183	-82.7710767
137 DOG RDG	ASHLAND	KY	41102-8355	38.44531	-82.7048367
137 DORTON JENKINS HWY	JENKINS	KY	41537-8272	37.278605	-82.5775217
137 ELM ST	JENKINS	KY	41537-8642	37.1647	-82.6351067
137 EMILY CRK	PILGRIM	KY	41250-9031	37.79687883	-82.4188795
137 FALCON CREST CT	HAZARD	KY	41701-1432	37.283622	-83.22842
137 FOX LN	HYDEN	KY	41749-8656	37.139025	-83.3364817
137 GALLEY ST	HAZARD	KY	41701-6111	37.2268533	-83.1604833
137 GARTH HOLLOW RD	MARTIN	KY	41649-9043	37.5465039	-82.7507067
137 GAS FORK RD	ALLEN	KY	41601-9432	37.6075117	-82.732305
137 GAS FORK RD	ALLEN	KY	41601-9432	37.607565	-82.7327933
137 GILLIAM ST	PIKEVILLE	KY	41501-5613	37.5069217	-82.5499917
137 GILLIAM ST	PIKEVILLE	KY	41501-5613	37.50713083	-82.549914
137 GRANDVIEW DR	TRAM	KY	41663-8500	37.57226733	-82.64298616
137 GRAPE CRK	SALYERSVILLE	KY	41465-6680	37.793785	-83.151705
137 GREENBRIAR DR	GRAYSON	KY	41143-1745	38.3381317	-82.918985
137 GREENBURY VLY	HAROLD	KY	41635	37.5400517	-82.6560067
137 GRIST MILL LOOP	CHAVIES	KY	41727-8637	37.37687153	-83.25943439
137 GROVE ST LOWR	RUSSELL	KY	41169-1344	38.53338	-82.6950433
137 HARVE VARNEY RD	PINSONFORK	KY	41555-7553	37.56307	-82.24975
137 HENRY C DR	PIPPA PASSES	KY	41844-9017	37.311015	-82.890985
137 HICKORY LN	PIKEVILLE	KY	41501-1445	37.4835933	-82.5450217
137 HICKS BRANCH RD	DAISY	KY	41731-8601	37.1131954	-83.094603
137 HOGSTON CEMETERY RD	WEBBVILLE	KY	41180-8537	38.1299133	-82.8037817
137 JACK BLAZE LN LOT 11	EMMALENA	KY	41740-8002	37.3720165	-83.05943716
137 JEFFERSON ST	PIKEVILLE	KY	41501-1716	37.4756625	-82.52720266
137 KENNEDY AVE	WURTLAND	KY	41144-6272	38.546825	-82.759585
137 KINGSWAY DR	SOUTH SHORE	KY	41175-7934	38.726595	-82.9304983
137 LANCE ST APT 201	HAROLD	KY	41635-7059	37.52967	-82.63675
137 LANCE ST APT 202	HAROLD	KY	41635-7059	37.52967	-82.63675
137 LANCE ST APT 203	HAROLD	KY	41635-7059	37.52967	-82.63675
137 LANCE ST APT 204	HAROLD	KY	41635-7059	37.52967	-82.63675
137 LANCE ST APT 205	HAROLD	KY	41635-7059	37.5297683	-82.6368717
137 LANCE ST APT 206	HAROLD	KY	41635-7059	37.529725	-82.6368167
137 LANCE ST APT 207	HAROLD	KY	41635-7059	37.5297567	-82.6368583
137 LANCE ST APT 208	HAROLD	KY	41635-7059	37.5297017	-82.63679
137 LANCE ST BLDG 2	HAROLD	KY	41635-7059	37.5296683	-82.6367067
137 LARRYS RD BLDG SHOP	WHITESBURG	KY	41858-7001	37.045277833	-82.9002615
137 LARRYS RD HSE 1	WHITESBURG	KY	41858-7001	37.0453133	-82.9001483
137 LARRYS RD HSE 2	WHITESBURG	KY	41858-7001	37.04499983	-82.89956116
137 LAUREN LN	CORNETTSVILLE	KY	41731-8621	37.094334	-83.105096
137 LEFT FORK TOLER CRK	HAROLD	KY	41635-8875	37.498228	-82.62202046
137 LONGFIELD CIR	SCUDDY	KY	41760-9038	37.205885	-83.0777433
137 MADISON AVE	WHITESBURG	KY	41858-7752	37.116473	-82.8209765
137 MAIN ST	ELKHORN CITY	KY	41522-9065	37.304375	-82.3533683
137 MAIN ST	PAINTSVILLE	KY	41240-1160	37.8143067	-82.804505
137 MAIN ST	PAINTSVILLE	KY	41240-1160	37.8145183	-82.802715
137 MAIN ST APT 1	HINDMAN	KY	41822-8966	37.3341467	-82.9827333
137 MAIN ST APT 2	HINDMAN	KY	41822-8966	37.3341733	-82.9827667
137 MAIN ST APT 3	HINDMAN	KY	41822-8966	37.33412	-82.9826967
137 MAIN ST FL 3	PIKEVILLE	KY	41501-1371	37.479	-82.51799
137 MAIN ST STE 201	PIKEVILLE	KY	41501-1371	37.47903	-82.517852
137 MCCARTY RD	ASHCAMP	KY	41512-8738	37.2479017	-82.4915233
137 MIMOSA RD	LOUISA	KY	41230-6345	38.1255817	-82.623455
137 MOORE ST	HAZARD	KY	41701-1531	37.2533533	-83.1892067
137 MOUNT CRAFT RD	SALDEE	KY	41339-9040	37.438125	-83.40300333
137 MOUNT SAVAGE DR	ASHLAND	KY	41101-7180	38.4992133	-82.6858883
137 MULBERRY LN	PIKEVILLE	KY	41501-9085	37.4841957	-82.5690541
137 NATHAN PL	DAVELLA	KY	41214-8941	37.79977667	-82.585035
137 NEW HAMPSHIRE DR	ASHLAND	KY	41101-2243	38.4907033	-82.681475
137 NUMBER ONE HL	BURDINE	KY	41537-5602	37.1886317	-82.5979083
137 NUMBER TWO BTM	JENKINS	KY	41537-9173	37.1890883	-82.6041467
137 OLD LICK CREEK RD	LOUISA	KY	41230-5941	38.10204833	-82.61260333
137 OLLIE JAMES RD	PIKEVILLE	KY	41501-5402	37.645845	-82.5738817
137 OLYMPIC DR	ASHLAND	KY	41102-5217	38.46374444	-82.671671
137 OWENS DR APT 83	PIKEVILLE	KY	41501-1318	37.4864459	-82.5286371

137 OWENS DR APT 84	PIKEVILLE	KY	41501-1318	37.4864459	-82.5286371
137 OWENS DR APT 85	PIKEVILLE	KY	41501-1318	37.4864459	-82.5286371
137 OWENS DR APT 86	PIKEVILLE	KY	41501-1318	37.4864459	-82.5286371
137 OWENS DR APT 87	PIKEVILLE	KY	41501-1318	37.4864459	-82.5286371
137 OWENS DR APT 88	PIKEVILLE	KY	41501-1318	37.4864459	-82.5286371
137 OWENS DR HSE	PIKEVILLE	KY	41501-1318	37.4867282	-82.5287568
137 PARTRIDGE DR	RUSSELL	KY	41169-1565	38.50885	-82.6996133
137 PEACH DR	COMBS	KY	41729-9027	37.267792	-83.213808
137 PEACHTREE DR LOT 23	PIKEVILLE	KY	41501-8705	37.47213974	-82.55866592
137 PERRY ST APT A	PIKEVILLE	KY	41501-1340	37.4831867	-82.5303133
137 PERRY ST UNIT D/S APT	PIKEVILLE	KY	41501-1340	37.4825833	-82.530395
137 PHILLIPS BR	JENKINS	KY	41537-8369	37.280075	-82.6091967
137 PIKE ST	PIKEVILLE	KY	41501-4799	37.4809917	-82.5174767
137 PIKE ST	PIKEVILLE	KY	41501-4799	37.480709333	-82.517535
137 PIKE ST APT 1	PIKEVILLE	KY	41501-3985	37.48098	-82.517305
137 PIKE ST APT 2	PIKEVILLE	KY	41501-4796	37.48098	-82.517305
137 PIKE ST APT 3	PIKEVILLE	KY	41501-4796	37.48073868	-82.51742591
137 PIKE ST APT 4	PIKEVILLE	KY	41501-4796	37.480985	-82.5172
137 PIKE ST UNIT 5	PIKEVILLE	KY	41501-4796	37.4809883	-82.5171917
137 PLYMALE RD	REGINA	KY	41559	37.369775	-82.4092717
137 POINT OF VIEW DR	PIKEVILLE	KY	41501-2217	37.42935817	-82.50159733
137 POORHOUSE RD APT 1	LOUISA	KY	41230-9127	38.07565516	-82.65862983
137 POORHOUSE RD APT 2	LOUISA	KY	41230-9127	38.075345	-82.6583517
137 POORHOUSE RD APT 3	LOUISA	KY	41230-9127	38.0754717	-82.6584717
137 POTTERS GROCERY RD	ASHCAMP	KY	41512-8736	37.2496933	-82.4885183
137 PUNCHEONCAMP RD	HYDEN	KY	41749-8877	37.1368983	-83.445825
137 RALEIGH RD	CHAVIES	KY	41727-9050	37.32884	-83.39402
137 RALEIGH RD	CHAVIES	KY	41727-9050	37.329305	-83.3938083
137 RAMEY BTM	RACCOON	KY	41557-8771	37.4698117	-82.4288367
137 RANSOM RD	LETCHER	KY	41832-9033	37.1527667	-82.9439667
137 REED HOLW	SIDNEY	KY	41564-8607	37.5844767	-82.369835
137 RICHARD CASTLE DR	ELKHORN CITY	KY	41522-7473	37.3043025	-82.3471985
137 RIVER BEND LN	WHITESBURG	KY	41858-7852	37.154615	-82.7413117
137 RIVER RD	DRAFFIN	KY	41522-8327	37.3416917	-82.3963017
137 ROBIN RD	RUSSELL	KY	41169-1547	38.51446	-82.7021783
137 ROCKY BR TRLR	PILGRIM	KY	41250-8813	37.7834317	-82.4587383
137 SAINT BARTS DR	HAZARD	KY	41701-5351	37.34817	-83.113358
137 SAWMILL RD	TOPMOST	KY	41862-8805	37.35992	-82.786725
137 SCHOOL HOUSE HOLW	DAVID	KY	41616-8321	37.5979506	-82.89136707
137 SEE CHAPEL RD	LOUISA	KY	41230-7676	38.107515	-82.5969283
137 SEE CHAPEL RD	LOUISA	KY	41230-7676	38.1077017	-82.5970067
137 SERGENT RD	WHITESBURG	KY	41858-7833	37.151167	-82.76707
137 SHAG CAMPBELL DR	BANNER	KY	41603-9116	37.60377488	-82.70228242
137 SISTERS GDN	ASHLAND	KY	41102-8262	38.4546917	-82.7400467
137 SIX CAMP RD	MCVEIGH	KY	41555-8548	37.5390933	-82.2545033
137 STATE ROUTE 3117	SOUTH SHORE	KY	41175-9597	38.73064717	-82.917989
137 STRAIGHT ROW	JENKINS	KY	41537-8685	37.2003167	-82.639575
137 SUNRISE TER	HAZARD	KY	41701-6787	37.26371613	-83.28380079
137 SUSANS CT LOT 3	HAZARD	KY	41701-2255	37.2434233	-83.17557
137 TANGER DR	OLIVE HILL	KY	41164-6803	38.29224333	-83.21578667
137 TANGER DR GARG	OLIVE HILL	KY	41164-6803	38.29081424	-83.21733364
137 TIGGER BRANCH RD	LOUISA	KY	41230-7081	38.1981617	-82.789315
137 TIPPLE RD	JEREMIAH	KY	41826-8926	37.1808067	-82.9085483
137 TRIVETTE DR UNIT 1	PIKEVILLE	KY	41501-1272	37.4832683	-82.515495
137 TRIVETTE DR UNIT 2	PIKEVILLE	KY	41501-1272	37.4832683	-82.515495
137 TURKEY PEN RD	VIRGIE	KY	41572-8208	37.33387	-82.6341933
137 TURKEY RUN RD	LOUISA	KY	41230-9333	38.08658959	-82.67379412
137 TURNER AVE	HAZARD	KY	41701-1252	37.2619067	-83.194065
137 UPPER BIBLE AVE TRLR	VICCO	KY	41773-9042	37.218045	-83.0575817
137 UPPER CHLOE CRK	PIKEVILLE	KY	41501-6646	37.454855	-82.47045
137 VILLAGE LN	HAZARD	KY	41701-9408	37.28324468	-83.22505151
137 VILLAGE LN	LICK CREEK	KY	41540-8001	37.3663309	-82.3032368
137 VINEYARD VLY TRLR	INEZ	KY	41224-8546	37.921137666	-82.53957633
137 WALNUT ST	HAROLD	KY	41635	37.5363467	-82.635795
137 WEDDINGTON BRANCH RD	PIKEVILLE	KY	41501-3204	37.52371	-82.568805
137 WELL HOLW	PAINTSVILLE	KY	41240-9075	37.8271233	-82.8022567
137 WHITE PINE RD	RACCOON	KY	41557-8645	37.48738	-82.4359133

137 WIDOWS BR TRLR	PHELPS	KY	41553-9408	37.5062367	-82.1322833
137 WOODCREST RD	GRAYSON	KY	41143-1927	38.3249567	-82.9218467
137 E 4TH AVE	SOUTH SHORE	KY	41175-8927	38.7227817	-82.9639617
137 N STEFFEY ST	TRAM	KY	41663-8907	37.5718617	-82.6500117
137 S CLAY AVE	WEST VAN LEAR	KY	41268-8008	37.7833933	-82.7786767
137 W KEYSER HEIGHTS DR	PIKEVILLE	KY	41501-1635	37.4903983	-82.5311833
1370 BIG HACKNEYS CRK	MOUTHCARD	KY	41548-8424	37.3755117	-82.2097217
1370 BURNING FRK	SALYERSVILLE	KY	41465-7377	37.7161267	-83.012335
1370 BURTON BR	MOREHEAD	KY	40351-8999	38.30841833	-83.35674667
1370 CANNONSBURG RD	ASHLAND	KY	41102-7914	38.3871395	-82.71442971
1370 DRY BRANCH RD	MOREHEAD	KY	40351-8458	38.31504333	-83.36711833
1370 DRY BRANCH RD BLDG OUT	MOREHEAD	KY	40351-8458	38.31521	-83.36826333
1370 DRY CREEK RD	TOPMOST	KY	41862-9046	37.3447717	-82.7828583
1370 EUCLID AVE	PAINTSVILLE	KY	41240-8665	37.81445468	-82.78158948
1370 FOREST HILLS RD	FOREST HILLS	KY	41527-8358	37.6383217	-82.2944983
1370 FOREST HILLS RD	FOREST HILLS	KY	41527-8358	37.6407683	-82.2885217
1370 HILLSDALE DR	RACELAND	KY	41169-1075	38.5356933	-82.73857
1370 HURRICANE CREEK RD	HYDEN	KY	41749-8677	37.1287542	-83.3472254
1370 JOHNS RUN TRLR	GRAYSON	KY	41143-7771	38.2289767	-82.9239217
1370 LITTLE MUD	PRINTER	KY	41655-9013	37.49109283	-82.68921533
1370 QUICKSAND RD LOT 5	JACKSON	KY	41339-8890	37.5398715	-83.3655758
1370 ROSE RDG	OLIVE HILL	KY	41164-8307	38.330525	-83.25289333
1370 SERENDIPITY DR	PIKEVILLE	KY	41501	37.390258	-82.44922616
1370 SERENDIPITY DR	PIKEVILLE	KY	41501	37.3903025	-82.44909566
1370 STATE HIGHWAY 1122 TRLR	GRAYSON	KY	41143-6807	38.1961567	-82.9470383
1370 STATE HIGHWAY 986	OLIVE HILL	KY	41164-8402	38.288915	-83.166945
1370 S MAYO TRL	PIKEVILLE	KY	41501-2332	37.442995	-82.523535
1370 S MAYO TRL	PIKEVILLE	KY	41501-2332	37.44287483	-82.52415933
1370 S MAYO TRL	PIKEVILLE	KY	41501-2332	37.442225	-82.5230383
13702 HIGHWAY 30	ROUSSEAU	KY	41366-9700	37.59117833	-83.23590167
13704 ELKHORN CRK	SHELBY GAP	KY	41563-8404	37.2305467	-82.5299017
13706 HIGHWAY 421	HOSKINSTON	KY	40844	37.0741467	-83.4017567
13708 PHELPS 632 RD	PHELPS	KY	41553-8635	37.513145	-82.1564767
1371 ABNER FORK RD	BELCHER	KY	41513-8425	37.3716283	-82.3307017
1371 CLEAR CREEK RD	HAZARD	KY	41701-7564	37.296045	-83.062325
1371 COUCHTOWN RD	BUSY	KY	41723-8813	37.27231583	-83.261228
1371 COWPEN RD	PIKEVILLE	KY	41501-6101	37.54530517	-82.56190062
1371 GATEWAY INDUSTRIAL PARK	JENKINS	KY	41537	37.1611561	-82.6621683
1371 GEORGES BRANCH RD TRLR	VICCO	KY	41773-8924	37.1933167	-83.05855
1371 JOHNS RUN	GRAYSON	KY	41143-7771	38.228575	-82.923855
1371 KY ROUTE 3380	TEABERRY	KY	41660-6316	37.401525	-82.6312867
1371 LAYNE BR	KIMPER	KY	41539-6131	37.47662	-82.331155
1371 MOUNTAIN BREEZE RD LOT 46	JENKINS	KY	41537-8615	37.1924683	-82.6059917
1371 STEER FORK RD	MALLIE	KY	41836-8819	37.2537317	-82.8926483
1371 E 3RD AVE	SOUTH SHORE	KY	41175-9414	38.724455	-82.964985
1371 N HIGHWAY 3 APT 1	LOUISA	KY	41230-6441	38.1269417	-82.6524183
1371 N HIGHWAY 3 APT 2	LOUISA	KY	41230-6441	38.126914	-82.65230583
13711 GRAPEVINE RD	PHYLLIS	KY	41554-8506	37.4468433	-82.35721
13712 PHELPS 632 RD	PHELPS	KY	41553-8635	37.5131883	-82.156315
13712 REGINA BELCHER HWY	ELKHORN CITY	KY	41522-8334	37.3365433	-82.392335
13713 ELKHORN CRK	SHELBY GAP	KY	41563-8404	37.229565	-82.5292617
13715 CRANSTON RD TRLR	MOREHEAD	KY	40351-8112	38.37080167	-83.412985
13719 HIGHWAY 1690	LOUISA	KY	41230-8347	37.94330667	-82.63095167
1372 BUCKS BR	MARTIN	KY	41649-7806	37.57741	-82.7838333
1372 HALL BRANCH RD	TOPMOST	KY	41862-8903	37.339825	-82.8282117
1372 JOHN MORGAN MEMORIAL RD TRLR	ESSIE	KY	40827-7025	37.0746933	-83.4275733
1372 LEFT FORK OF JOES CRK	PIKEVILLE	KY	41501-5957	37.54273	-82.495305
1372 LICK CREEK RD	lick creek	KY	41540-8102	37.3909783	-82.298465
1372 MIDDLE FRK	SALYERSVILLE	KY	41465-8660	37.7371467	-83.10005
1372 RATLIFF CREEK RD	PIKEVILLE	KY	41501-2136	37.500445	-82.50914
1372 RATLIFF CREEK RD GARG	PIKEVILLE	KY	41501-2136	37.50037569	-82.50854507
1372 RIGHT FORK OF COWPEN RD	PIKEVILLE	KY	41501-6115	37.5512917	-82.5407133
1372 STATE ROUTE 1	GREENUP	KY	41144-6394	38.5507133	-82.8162033
1372 TURKEY CRK	LANGLEY	KY	41645-9012	37.5119033	-82.7861417
1372 UPPER BLACKBERRY RD	RANSOM	KY	41558-8741	37.534505	-82.2264817
1372 WALNUT DR	GRAYSON	KY	41143-1698	38.3273383	-82.9119117
1372 N STONEY BROOK DR	BETSY LAYNE	KY	41605-9031	37.556015	-82.6072817

13724 PHELPS 632 RD TRLR	PHELPS	KY	41553-8635	37.5132567	-82.1561633
13724 S STATE HIGHWAY 1	WEBBVILLE	KY	41180-9070	38.1889595	-82.87976533
13724 S STATE HIGHWAY 1	WEBBVILLE	KY	41180-9801	38.1890017	-82.8794583
1373 BEAVER CREEK RD	ELKHORN CITY	KY	41522-8725	37.334883	-82.316621
1373 BEAVER CREEK RD	ELKHORN CITY	KY	41522-8725	37.3414485	-82.3128867
1373 BIG BRANCH RD	VIPER	KY	41774-8519	37.17614427	-83.0698349
1373 DOTY CRK	JEREMIAH	KY	41826-9062	37.190455	-82.93066
1373 JENKINS RD	WHITESBURG	KY	41858-7375	37.1170133	-82.82035
1373 JOHN MORGAN MEMORIAL RD	ESSIE	KY	40827-7025	37.0747167	-83.4284533
1373 KY ROUTE 3380	TEABERRY	KY	41660-6316	37.4017883	-82.631175
1373 LEFT FORK TOLER CRK	HAROLD	KY	41635-8887	37.4936567	-82.6050483
1373 OPEN FRK	PIKEVILLE	KY	41501-4616	37.57557	-82.383695
1373 SUGARLOAF BR	PRESTONSBURG	KY	41653-8423	37.65789	-82.68901
13737 HIGHWAY 899	RAVEN	KY	41861-9093	37.4134883	-82.7984733
13738 REGINA BELCHER HWY	ELKHORN CITY	KY	41522-8334	37.3363967	-82.3914867
13738 REGINA BELCHER HWY BLDG 1	ELKHORN CITY	KY	41522-8334	37.33613	-82.3915817
13739 BRUSHY RD	PIKEVILLE	KY	41501-4927	37.6593467	-82.5240933
1374 BIG CARD RD	MOUTHCARD	KY	41548-8217	37.3642717	-82.260835
1374 DE ANTOINE LN	SOUTH SHORE	KY	41175-7775	38.738925	-82.8925517
1374 KY ROUTE 825	HAGERHILL	KY	41222-8815	37.783376	-82.82504183
1374 LEFT FORK OF LONG FRK	VIRGIE	KY	41572-8622	37.2696617	-82.6557217
1374 LILLEY CORNETT BR	HALLIE	KY	41821-9047	37.1016433	-82.9786517
1374 LILLEY CORNETT BR	HALLIE	KY	41821-9047	37.0986683	-82.9739283
1374 LILLEY CORNETT BR TRLR	HALLIE	KY	41821-9047	37.09898467	-82.973899
1374 MCKAY RD	GREENUP	KY	41144-6596	38.612175	-82.900955
1374 MCKAY RD GARG	GREENUP	KY	41144-6596	38.6115365	-82.89994333
1374 MINK BR	CRAYNOR	KY	41635-8929	37.4325683	-82.6708033
1374 ROAD FRK	SIDNEY	KY	41564-8647	37.5879683	-82.3696
1374 SPRUCE PINE RD TRLR 2	GARNER	KY	41817-9013	37.3492483	-82.9057833
1374 SUNSHINE LN	KIMPER	KY	41539-6459	37.5118017	-82.38142
1374 E MAIN ST	INEZ	KY	41224-8940	37.8599833	-82.52262667
13741 HIGHWAY 1110	ALTRO	KY	41339-9030	37.370175	-83.3964383
13741 HIGHWAY 1110 UNIT PUMP	ALTRO	KY	41339-9030	37.3701767	-83.3964333
13742 REGINA BELCHER HWY	ELKHORN CITY	KY	41522-8334	37.3375067	-82.3919183
13743 HIGHWAY 421 TRLR	HOSKINSTON	KY	40844	37.0747	-83.4010183
13749 GRAPEVINE RD	PHYLLIS	KY	41554-8506	37.4464333	-82.3581383
13749 HIGHWAY 899	RAVEN	KY	41861-9093	37.4137083	-82.7989933
1375 ABNER FORK RD	BELCHER	KY	41513-8425	37.371692	-82.33046
1375 BIGGS BR	PIKEVILLE	KY	41501-8139	37.3928867	-82.4098967
1375 BUFFALO RUN	HAZARD	KY	41701-6213	37.18388667	-83.20164667
1375 BUFFALO RUN	HAZARD	KY	41701-6213	37.18283597	-83.2005561
1375 BURNING FORK RD	PIKEVILLE	KY	41501-3412	37.49621017	-82.4700705
1375 COLDWATER RD	INEZ	KY	41224-8712	37.838396	-82.51012183
1375 COMBS RD	HAZARD	KY	41701-6862	37.2874217	-83.2097067
1375 HIGHWAY 1087 GARG	LEBURN	KY	41831-9133	37.405808	-82.92774199
1375 HIGHWAY 1087 HSE	LEBURN	KY	41831-9133	37.405808	-82.92774199
1375 HIGHWAY 7	DEMA	KY	41859-9004	37.41021283	-82.77900516
1375 KY ROUTE 1428	HAGERHILL	KY	41222-8646	37.7855667	-82.7946183
1375 MUNCY CREEK RD	STINNETT	KY	40868-6504	37.1131639	-83.41514921
1375 PERT CREEK RD	WHITESBURG	KY	41858-8556	37.1042345	-82.7866541
1375 ROCKLICK BRANCH RD	KRYPTON	KY	41754-8983	37.3006167	-83.2911467
1375 TICK RIDGE FRK	OLIVE HILL	KY	41164-7031	38.27136833	-83.17845167
1375 TICK RIDGE FRK	OLIVE HILL	KY	41164-7031	38.27112333	-83.17840833
1375 TURTLE BR TRLR	LARKSLANE	KY	41839	37.3886533	-82.8984817
1375 N STONEY BROOK DR	BETSY LAYNE	KY	41605-9031	37.5556467	-82.6046433
13750 CRANSTON RD	MOREHEAD	KY	40351-8112	38.37133167	-83.41266667
13750 PHELPS 632 RD	PHELPS	KY	41553-8600	37.5133933	-82.15579
13750 PHELPS 632 RD	PHELPS	KY	41553-8600	37.5133933	-82.15579
13750 PHELPS 632 RD	PHELPS	KY	41553-8600	37.5133983	-82.1558
13750 PHELPS 632 RD	PHELPS	KY	41553-8600	37.51346	-82.1558333
13750 US HIGHWAY 23	JENKINS	KY	41537-8230	37.289314	-82.55214216
13750 US HIGHWAY 23 TRLR	JENKINS	KY	41537-8230	37.2889167	-82.5522867
13752 KY HIGHWAY 28	GAYS CREEK	KY	41745-8937	37.3499417	-83.415295
13752 KY ROUTE 122	HI HAT	KY	41636-9019	37.421737	-82.748955
13753 ELKHORN CRK	SHELBY GAP	KY	41563-8423	37.22958	-82.5292917
1376 COMBS RD	HAZARD	KY	41701-6862	37.2878017	-83.20939
1376 KY ROUTE 1426	BANNER	KY	41603-8007	37.5879533	-82.69125

1376 RIGHT FORK OF GREASY CRK	SHELBIANA	KY	41562-8616	37.3470505	-82.50895
1376 STATE HIGHWAY 194	PIKEVILLE	KY	41501-4814	37.5583383	-82.4245767
1376 TAYLOR FRK	TURKEY CREEK	KY	41514-7833	37.66186	-82.3268167
1376 TAYLOR FRK BLDG 1	TURKEY CREEK	KY	41514-7833	37.6621367	-82.3264367
13764 HIGHWAY 1110	ALTRO	KY	41339-9030	37.3701767	-83.3964333
13764 KY ROUTE 122	HI HAT	KY	41636-9019	37.4206495	-82.74884216
1377 BADGETT LN APT 1	RUSH	KY	41168-9324	38.3590417	-82.7646033
1377 BADGETT LN APT 2	RUSH	KY	41168-9324	38.35902	-82.7645683
1377 BURNING FRK	SALYERSVILLE	KY	41465-7377	37.7162017	-83.0119083
1377 LEFT FORK OF ISLAND CRK	PIKEVILLE	KY	41501-7324	37.4345333	-82.5491683
1377 LEFT FORK OF ISLAND CRK	PIKEVILLE	KY	41501-7324	37.4342083	-82.549885
1377 LITTLE DRY FRK TRLR	WHITESBURG	KY	41858-8598	37.1520983	-82.8418383
1377 MARE CRK	STANVILLE	KY	41659-9009	37.5687967	-82.6158717
1377 NEBO RD	CATLETTSBURG	KY	41129-8588	38.222885	-82.6741417
1377 OLD HIGHWAY 172	WEST LIBERTY	KY	41472-7952	37.93552833	-83.234435
1377 OLD HIGHWAY 172	WEST LIBERTY	KY	41472-7952	37.93548333	-83.23450333
1377 OLD HIGHWAY 172 BARN	WEST LIBERTY	KY	41472-7952	37.94022	-83.23107667
1377 PINE TREE HOLW	LARKSLANE	KY	41817-9090	37.3684517	-82.8688667
1377 STATE ROUTE 503	WURLTAND	KY	41144-7473	38.5343417	-82.7910267
1377 TURKEY PEN RD	VIRGIE	KY	41572-8218	37.3213517	-82.6439183
1377 YELLOW CREEK RD TRLR	SASSAFRAS	KY	41759-8721	37.2392575	-83.05869883
1377 N LAKE DR UNIT 2	PRESTONSBURG	KY	41653-1292	37.684542	-82.77611816
1377 N LAKE DR UNIT 3	PRESTONSBURG	KY	41653-1292	37.68454275	-82.77621545
1377 N LAKE DR UNIT 4	PRESTONSBURG	KY	41653-1292	37.684618	-82.776122
13770 PHELPS 632 RD	PHELPS	KY	41553-8600	37.5133617	-82.1553217
13770 PHELPS 632 RD	PHELPS	KY	41553-8600	37.5134533	-82.1551617
13771 HIGHWAY 30	JACKSON	KY	41339-7891	37.48913593	-83.47663326
13773 ELKHORN CRK	SHELBY GAP	KY	41563-8423	37.2293583	-82.5293733
13773 KY HIGHWAY 28	GAYS CREEK	KY	41745-8937	37.3502733	-83.4156283
13773 KY HIGHWAY 28	GAYS CREEK	KY	41745-8937	37.3502817	-83.4156133
13773 KY HIGHWAY 28 BLDG 1	GAYS CREEK	KY	41745-8937	37.35021325	-83.41471321
13774 REGINA BELCHER HWY	ELKHORN CITY	KY	41522-8334	37.3361367	-82.39165
13776 HIGHWAY 23	LOUISA	KY	41230-6086	38.06241333	-82.63241
13779 GRAPEVINE RD	PHYLLIS	KY	41554-8506	37.44574	-82.357575
1378 HIGHWAY 476	LOST CREEK	KY	41348-8939	37.48431833	-83.30104
1378 KENDRICK FRK	PIKEVILLE	KY	41501-6617	37.4572117	-82.4403967
1378 KENDRICK FRK	PIKEVILLE	KY	41501-6617	37.4567917	-82.4396283
1378 KY ROUTE 7	WAYLAND	KY	41666-9071	37.456685	-82.8202733
1378 LICK CREEK RD	lick creek	KY	41540-8102	37.391087	-82.29821083
1378 MALLET FORK RD	PINE TOP	KY	41843-8803	37.289096	-82.883139
13780 HIGHWAY 15	LOST CREEK	KY	41348-9075	37.43313667	-83.30336833
13781 HIGHWAY 15	LOST CREEK	KY	41348-9075	37.433425	-83.301535
13781 HIGHWAY 15 TRLR	LOST CREEK	KY	41348-9075	37.43353833	-83.30167833
13781 US HIGHWAY 23 TRLR	JENKINS	KY	41537-8230	37.2896117	-82.553715
13782 HIGHWAY 1110	ALTRO	KY	41339-9030	37.3699483	-83.39714
13784 HIGHWAY 421	HOSKINSTON	KY	40844	37.07475417	-83.40073466
13788 HIGHWAY 899	RAVEN	KY	41861-9093	37.41277833	-82.79849383
13788 KY HIGHWAY 28	GAYS CREEK	KY	41745-8937	37.349665	-83.415655
1379 BRANHAMS CREEK RD APT 2	MALLIE	KY	41836-9011	37.2935767	-82.8978267
1379 GATEWAY INDUSTRIAL PARK	JENKINS	KY	41537-9158	37.16512953	-82.65889094
1379 HIGHWAY 1933	JACKSON	KY	41339-7245	37.39957167	-83.41592333
1379 LICK FORK RD	WEBBVILLE	KY	41180-8722	38.08825	-82.8727967
1379 RATLIFF CREEK RD	PIKEVILLE	KY	41501-2136	37.5007983	-82.5085683
1379 RAVEN ROCK FORK RD TRLR	LOUISA	KY	41230-8869	38.1271167	-82.71778
1379 TICK RIDGE FRK	OLIVE HILL	KY	41164-7031	38.270765	-83.178505
13790 HIGHWAY 23	LOUISA	KY	41230-6086	38.06273833	-82.631515
13790 HIGHWAY 23	LOUISA	KY	41230-6086	38.06341167	-82.63228167
13792 PHELPS 632 RD	PHELPS	KY	41553-8600	37.51357	-82.1549483
13795 HIGHWAY 1690	LOUISA	KY	41230-8347	37.9424662	-82.6303847
13796 HIGHWAY 23	LOUISA	KY	41230-6086	38.064510666	-82.63291933
13796 HIGHWAY 7	KITE	KY	41828-8815	37.29275167	-82.76388166
138 6TH ST	PIKEVILLE	KY	41501-1294	37.484725	-82.5192267
138 APPLE RIDGE LN	HAZARD	KY	41701-6887	37.29419	-83.21448
138 ARLENE WAY	BUCKHORN	KY	41721-8830	37.333885	-83.48404167
138 AUDREY LN	PIKEVILLE	KY	41501-2845	37.5350133	-82.5888067
138 BARTLEY HL	ASHCAMP	KY	41512-8561	37.2575217	-82.4649617
138 BIG SYCAMORE LN TRLR	VIPER	KY	41774-8484	37.162583	-83.161865

138	BILL COLLIER DR	KONA	KY	41858	37.159506	-82.737748
138	BLAIRTOWN RD	PIKEVILLE	KY	41501-3010	37.5430833	-82.5852217
138	BLANKENSHIP HOLW	STOPOVER	KY	41568-8616	37.5127183	-82.0961583
138	BRANHAM ST	PRESTONSBURG	KY	41653	37.672933	-82.77612783
138	BROTHERS LN	HOSKINSTON	KY	40844	37.0769317	-83.391515
138	BUTCHER KNIFE RD	TOPMOST	KY	41862-9032	37.33971	-82.784055
138	BYRD HAYES MNR	LOUISA	KY	41230-1062	38.1198767	-82.6055483
138	CALEB FRK	WEEKSBURY	KY	41667-9039	37.3275667	-82.6890333
138	CHANDLER CREEK RD	BEAR BRANCH	KY	41714-8915	37.1696825	-83.52449366
138	CHURCH OF CHRIST RD	BELFRY	KY	41514-7936	37.659325	-82.303465
138	CLARK AVE TRLR	SOUTH SHORE	KY	41175-9046	38.7183017	-82.9633783
138	CLIFFSIDE CIR	PRESTONSBURG	KY	41653-1864	37.695435	-82.77459
138	CLIFFSIDE CIR APT 13	PRESTONSBURG	KY	41653-1864	37.6954233	-82.774585
138	CLIFFSIDE CIR APT 14	PRESTONSBURG	KY	41653-1864	37.6954267	-82.7745883
138	CLIFFSIDE CIR APT 15	PRESTONSBURG	KY	41653-1864	37.6953883	-82.774595
138	CLIFFSIDE CIR APT 16	PRESTONSBURG	KY	41653-1864	37.6949033	-82.7747317
138	CLIFFSIDE CIR APT 17	PRESTONSBURG	KY	41653-1864	37.6954317	-82.7746417
138	CLIFFSIDE CIR APT 18	PRESTONSBURG	KY	41653-1864	37.695445	-82.7746417
138	CLIFFSIDE CIR APT 19	PRESTONSBURG	KY	41653-1864	37.6954183	-82.77465
138	CLIFFSIDE CIR APT 20	PRESTONSBURG	KY	41653-1864	37.6954	-82.7746217
138	CLOVER LN TRLR	GREENUP	KY	41144-6682	38.60170333	-82.88088566
138	COLLINS CIR	PRESTONSBURG	KY	41653-7913	37.6846225	-82.77976983
138	COOK DR	DEBORD	KY	41214-9032	37.806218333	-82.55548667
138	CORNETT HILL DR	HAZARD	KY	41701-5445	37.2269783	-83.1715383
138	COUCH LOOP TRLR	BUCKHORN	KY	41721-8669	37.261440166	-83.51351633
138	CREEKSIDE LN LOT 5	MINNIE	KY	41651-9037	37.461315	-82.752373
138	DAMRON ST TRLR	GRAYSON	KY	41143-7934	38.312955	-82.9159817
138	DAVIS ST	HAZARD	KY	41701-5437	37.22620977	-83.17051425
138	DAVIS ST	PRESTONSBURG	KY	41653-7919	37.6647933	-82.7686917
138	DAY RD	SMILAX	KY	41764-8969	37.1316783	-83.2535517
138	DAYMOND DR	WHICK	KY	41390-9704	37.42207667	-83.37632667
138	DIX FRK	SIDNEY	KY	41564-8859	37.5962733	-82.3464367
138	DORIS LN	SOUTH SHORE	KY	41175-9592	38.7298667	-82.9139
138	EVERETT RD	BEAUTY	KY	41203-9033	37.82834667	-82.43752
138	FAIRWAY DR	JENKINS	KY	41537-8919	37.1700283	-82.6560417
138	FERGUSON LN	PIKEVILLE	KY	41501-1363	37.48426	-82.5122817
138	FIFE FORK RD APT 1	PIKEVILLE	KY	41501-9200	37.474655	-82.4835883
138	FIFE FORK RD APT 2	PIKEVILLE	KY	41501-9200	37.4746183	-82.48353
138	FIFE FORK RD APT 3	PIKEVILLE	KY	41501-9200	37.474499	-82.48324583
138	FIFE FORK RD APT 4	PIKEVILLE	KY	41501-9200	37.47475012	-82.48318937
138	FIRST CREEK LN	BONNYMAN	KY	41719		
138	FLEMING BRANCH RD	JENKINS	KY	41537-8179	37.2742183	-82.5745517
138	FRASURE BR	GRETHEL	KY	41631-9087	37.4756833	-82.65909
138	FRONT ST	WAYLAND	KY	41666	37.4444786	-82.8030119
138	GARDEN PATH TRLR	HAZARD	KY	41701-2080	37.2433317	-83.1773
138	GRACE AVE	AUXIER	KY	41602-9216	37.7365417	-82.757725
138	GRACE AVE	AUXIER	KY	41602-9216	37.73617033	-82.75797616
138	GRACE AVE	AUXIER	KY	41602-9216	37.7362367	-82.75726
138	GRAND VUE PLZ	HAZARD	KY	41701-6842	37.28963917	-83.20797
138	GRANITE DR TRLR 12	PIKEVILLE	KY	41501-9314	37.4672232	-82.5078579
138	HIGH AVE LOT 8	CATLETTSBURG	KY	41129-1044	38.3983233	-82.6028783
138	HIGH ST	JENKINS	KY	41537-8676	37.172055	-82.63153
138	HORSESHOE RD	LOUISA	KY	41230-8685	38.17512667	-82.6725315
138	HOWELL BR	GALVESTON	KY	41635-6315	37.4454367	-82.6346
138	JEANETTE DR TRLR	BULAN	KY	41722	37.3564033	-83.1110967
138	JEFF LN	JEFF	KY	41751-8920	37.2122983	-83.1333533
138	JESS FIELDS LN	HAZARD	KY	41701-8126	37.2621525	-83.2673505
138	JOHNNY MOLLETT RD	TOMAHAWK	KY	41262-9058	37.8493433	-82.6059833
138	JUDY BR	BLACKKEY	KY	41804-8878	37.120861333	-82.972018
138	KATE HOLW	WHITESBURG	KY	41858-9625	37.1706983	-82.822755
138	KY HIGHWAY 463 TRLR	SLEMP	KY	41763-9004	37.046125	-83.1253117
138	KY ROUTE 979	GRETHEL	KY	41631	37.469495	-82.652825
138	KYLE DR	PINE TOP	KY	41843-8826	37.2680567	-82.857265
138	LAKEVIEW CIR	GRAYSON	KY	41143-8949	38.30963	-82.9519367
138	LAKEVIEW DR	PIKEVILLE	KY	41501-9100	37.5085383	-82.54631
138	LANE BRANCH RD	LOST CREEK	KY	41348-9203	37.443445	-83.30445833
138	LANE BRANCH RD HSE 2	LOST CREEK	KY	41348-9203	37.44346544	-83.30515935



138 LAUREL CT	ASHLAND	KY	41101-2194	38.5018883	-82.6927883
138 LAYNE HOLLOW RD	PIKEVILLE	KY	41501-1306	37.4878617	-82.5194117
138 LEFT SHORT BR	EAST MC DOWELL	KY	41647-6030	37.4521383	-82.69656
138 LITTLE GARNER RD	ASHLAND	KY	41102-7500	38.4321417	-82.7092017
138 LITTLE GARNER RD	ASHLAND	KY	41102-7500	38.432236	-82.708506
138 LOWER CALEB FRK	WEEKSBURY	KY	41667-9004	37.324559	-82.6845136
138 LOWER PIGEON RD	ASHCAMP	KY	41512-8741	37.2465525	-82.48835816
138 MAPLEWOOD VLG	BANNER	KY	41603-8040	37.5820133	-82.692505
138 MARYJANE DR	GRAYSON	KY	41143-9322	38.24904267	-82.91055733
138 MAYNARD HL	PIKEVILLE	KY	41501-6560	37.55837467	-82.46301716
138 MEADOWVIEW RD	GRAYSON	KY	41143-1446	38.33193983	-82.93935583
138 MEMORY MOUNTAIN LN	HAZARD	KY	41701-6702	37.34351383	-83.13802166
138 MORTON ST	SOUTH SHORE	KY	41175-9093	38.7175633	-82.9595033
138 MOUNT SAVAGE DR	ASHLAND	KY	41101-7181	38.499385	-82.6857133
138 MULLINS DR	GREENUP	KY	41144-9756	38.654386333	-82.87928166
138 NEW HAMPSHIRE DR	ASHLAND	KY	41101-2244	38.4908617	-82.68098
138 NEWBERRY LN	INEZ	KY	41224	37.86644667	-82.54124
138 NORTHGATE DR APT 13	PIKEVILLE	KY	41501-8613	37.48787731	-82.51020388
138 NORTHGATE DR APT 14	PIKEVILLE	KY	41501-8613	37.48787731	-82.51020388
138 NORTHGATE DR APT 15	PIKEVILLE	KY	41501-8613	37.48787731	-82.51020388
138 NORTHGATE DR APT 16	PIKEVILLE	KY	41501-8613	37.48737017	-82.50985266
138 NORTHGATE DR APT 17	PIKEVILLE	KY	41501-8613	37.48748333	-82.50968316
138 NORTHGATE DR APT 18	PIKEVILLE	KY	41501-8613	37.48787731	-82.51020388
138 OLD 15 LOOP TRLR	REDFOX	KY	41847-9098	37.2159783	-82.955425
138 OLD FERRELLS CREEK RD	BELCHER	KY	41513-8511	37.3438317	-82.3728317
138 OLYMPIC DR	ASHLAND	KY	41102-5218	38.46363	-82.6716333
138 PARTRIDGE DR	RUSSELL	KY	41169-1562	38.50947	-82.6993117
138 PEGGY LN	CHAVIES	KY	41727-9201	37.38125033	-83.25013966
138 PERRY ST	PIKEVILLE	KY	41501-9071	37.48233233	-82.530742
138 POPPY LN TRLR	STINNETT	KY	40868	37.097775833	-83.42540966
138 RAILROAD HL TRLR	JENKINS	KY	41537-9151	37.18530217	-82.605886
138 RATLIFF RD	PIKEVILLE	KY	41501-2901	37.5380133	-82.5774917
138 RIDGEWATER RD TRLR	DWARF	KY	41739	37.35230417	-83.1041585
138 RIVERSIDE TRAILER CT LOT 2	WHITESBURG	KY	41858-9300	37.1099075	-82.85595916
138 RIVERVIEW DR	PIKEVILLE	KY	41501-3755	37.483085	-82.53239
138 ROBINSON DR	PAINTSVILLE	KY	41240-8000	37.8411483	-82.8264017
138 ROCKHOUSE MILLS RD	TOMAHAWK	KY	41262-8020	37.855005	-82.6025967
138 ROSE ST	PAINTSVILLE	KY	41240-1491	37.8126417	-82.7827317
138 SANSOM DR	INEZ	KY	41224-8529	37.913655	-82.53170833
138 SCOTT AVE	PIKEVILLE	KY	41501-1216	37.4830033	-82.5166
138 SEVENTH ST	SOUTH SHORE	KY	41175-7872	38.730155	-82.91469
138 SHARON HTS	FOREST HILLS	KY	41527-8304	37.64312893	-82.28229875
138 SHOEMAKE DR	WHITESBURG	KY	41858-9382	37.1194833	-82.8293617
138 SMITH CEMETERY RD	SIDNEY	KY	41564-8545	37.6206583	-82.35414
138 SOUTHSIDE LN	PAINTSVILLE	KY	41240-9346	37.8124412	-82.8121201
138 STABLE BRANCH RD TRLR	EMMALENA	KY	41740-8806	37.35156	-83.0536433
138 STAN BR	GRAYSON	KY	41143-7281	38.3375	-82.9868533
138 SUNSET DR	GRAYSON	KY	41143-8945	38.3104583	-82.9501333
138 SYCAMORE RD TRLR	ASHCAMP	KY	41512-8617	37.25746	-82.4810133
138 TAYLOR RD	PIKEVILLE	KY	41501-3588	37.521615	-82.4751383
138 TAYLOR RD APT 1	PIKEVILLE	KY	41501-3587	37.52169	-82.4757367
138 TAYLOR RD APT 2	PIKEVILLE	KY	41501-3587	37.52169	-82.4757367
138 TAYLOR RD APT 3	PIKEVILLE	KY	41501-3587	37.5216883	-82.475745
138 TAYLOR RD APT 4	PIKEVILLE	KY	41501-3587	37.5216867	-82.47576
138 TAYLOR RD APT 5	PIKEVILLE	KY	41501-3587	37.5193809	-82.4728972
138 THORPE RD	HADDIX	KY	41339-9785	37.48361167	-83.33713167
138 TOM BIGGS RD	MC ROBERTS	KY	41835-9080	37.2105867	-82.6611817
138 TOM BIGGS RD	MC ROBERTS	KY	41835-9080	37.211025	-82.660545
138 TOWER RD	PIKEVILLE	KY	41501	37.459584	-82.5433635
138 TUFTS RD	WURTLAND	KY	41144-7330	38.53683467	-82.79293583
138 TUG RIVER RD	LOUISA	KY	41230-7698	38.1045867	-82.5863217
138 TUNNEL RD	HI HAT	KY	41636-6228	37.4141333	-82.7466617
138 TUNNEL RD GARG 1	HI HAT	KY	41636	37.4140097	-82.74742141
138 TURKEY CRK	INEZ	KY	41224-8313	37.86820167	-82.5268
138 UPPER RIVER CANEY RD	LOST CREEK	KY	41348-9076	37.39126833	-83.34526333
138 VILLAGE LN UNIT 1	HAZARD	KY	41701-9408	37.28317244	-83.22516074
138 VILLAGE LN UNIT 2	HAZARD	KY	41701-9408	37.28317244	-83.22516074

138 VILLAGE LN UNIT MRI	HAZARD	KY	41701-9408	37.282251	-83.22788683
138 VINEYARD VLY	INEZ	KY	41224-8546	37.9217835	-82.539775
138 WARD AVE	AUXIER	KY	41602-9271	37.7405233	-82.76623
138 WARD AVE	AUXIER	KY	41602-9271	37.740225	-82.76605083
138 WHITE ROCK LN	BONNYMAN	KY	41719-9024	37.2923317	-83.2634717
138 WILCOX BR	WITTENSVILLE	KY	41274-9012	37.8577033	-82.8042517
138 WILLIAMS HOLLOW RD APT 2	PIKEVILLE	KY	41501-9334	37.49067	-82.4917717
138 WINDY CRK	GRAYSON	KY	41143-8824	38.353505	-82.958735
138 WITTEN LN	WITTENSVILLE	KY	41274-9011	37.8591083	-82.8055983
138 WOLFORD ST APT 1	PIKEVILLE	KY	41501-1286	37.4830483	-82.518015
138 E KEYSER HEIGHTS DR	PIKEVILLE	KY	41501-1601	37.4902733	-82.5280317
138 S CAROL MALONE BLVD	GRAYSON	KY	41143-1352	38.3309017	-82.9446783
138 S COLLEGE ST	PIKEVILLE	KY	41501-1733	37.4764467	-82.5208217
138 S MAYO TRL	PIKEVILLE	KY	41501-1309	37.47201817	-82.53330333
138 W KEYSER HEIGHTS DR	PIKEVILLE	KY	41501-1636	37.4907517	-82.5314883
138 W MEEKS DR	ASHLAND	KY	41102-8812	38.45625583	-82.69288283
1380 BUCKHORN RD	BOONEVILLE	KY	41314-9548	37.36951	-83.49296333
1380 CANOE RUN TRLR	GRAYSON	KY	41143-8751	38.31081354	-82.89499763
1380 HIGHWAY 1148	ISOM	KY	41824-9047	37.1820217	-82.86802
1380 HILLSDALE DR LOT 49	RACELAND	KY	41169-1075	38.535465	-82.737945
1380 HURRICANE CRK	KIMPER	KY	41539-6214	37.48842883	-82.37393466
1380 KY ROUTE 1086	WAYLAND	KY	41666-6834	37.441495	-82.7822233
1380 RIGHT FORK OF ISLAND CRK	PIKEVILLE	KY	41501-7119	37.4541367	-82.582005
1380 STATE HIGHWAY 1626	OLIVE HILL	KY	41164-8822	38.27687833	-83.26015167
1380 STATE HIGHWAY 1626	OLIVE HILL	KY	41164-8822	38.27581333	-83.26237833
1380 STATE HIGHWAY 986	OLIVE HILL	KY	41164-8402	38.2882946	-83.1658655
1380 WINNS BR	PIKEVILLE	KY	41501-6523	37.5379117	-82.44135
1380 WOLFFEN CREEK RD TRLR	MALLIE	KY	41836-8860	37.2210717	-82.915415
1380 S LAKE DR	PRESTONSBURG	KY	41653-1351	37.6670617	-82.7590033
13801 HIGHWAY 15 TRLR	LOST CREEK	KY	41348-9048	37.43295167	-83.30180833
13803 GRAPEVINE RD	PHYLLIS	KY	41554-8503	37.445392	-82.357846
13803 HIGHWAY 1 TRLR	WEBBVILLE	KY	41180-9071	38.186495	-82.8848017
13803 REGINA BELCHER HWY	ELKHORN CITY	KY	41522-8335	37.335318	-82.391686
13808 HIGHWAY 805	JENKINS	KY	41537-9110	37.2062117	-82.5755667
13809 KY HIGHWAY 451	HAZARD	KY	41701-8151	37.31366404	-83.35305148
1381 BEAR FORK RD	MOUSIE	KY	41839-9062	37.4112833	-82.8527
1381 DAVEYS RUN	GRAYSON	KY	41143-7020	38.2555017	-82.8942983
1381 ELKHORN CRK	ELKHORN CITY	KY	41522-7044	37.2899183	-82.3662333
1381 FOURSEAM BRANCH RD	HAZARD	KY	41701-6276	37.20453083	-83.17087533
1381 GEORGES BRANCH RD	VICCO	KY	41773-8924	37.19278	-83.0582567
1381 KY HIGHWAY 611	PIKEVILLE	KY	41501-4121	37.3169433	-82.5260133
1381 KY ROUTE 1086	WAYLAND	KY	41666-6834	37.44226467	-82.783031
1381 LIZZIE FRK	PIKEVILLE	KY	41501-4005	37.30514167	-82.560353
1381 LIZZIE FRK	PIKEVILLE	KY	41501-4005	37.3057167	-82.560865
1381 MCKENZIE DR	CATLETTSBURG	KY	41129-9270	38.3020817	-82.63219
1381 PETER FORK RD TRLR	MC CARR	KY	41544-8343	37.5729733	-82.1664867
1381 PIGEONROOST RD TRLR	CANADA	KY	41519-8363	37.59266	-82.3144117
1381 STONE COAL RD	PIKEVILLE	KY	41501-5718	37.52939433	-82.53989233
1381 STONE COAL RD COT	MOZELLE	KY	40858-5016	36.99073417	-83.4168025
1381 STONE COAL RD HSE	MOZELLE	KY	40858-5016	36.9905217	-83.4165883
13810 KY ROUTE 122	HI HAT	KY	41636-9020	37.42105	-82.74893
13810 KY ROUTE 979	BEAVER	KY	41604-9014	37.3962433	-82.65465
13811 REGINA BELCHER HWY	ELKHORN CITY	KY	41522-8335	37.3349633	-82.39218
13813 HIGHWAY 30	JACKSON	KY	41339-7892	37.59231833	-83.23449
13813 KY ROUTE 979	BEAVER	KY	41604-9014	37.3932892	-82.6600404
13815 HIGHWAY 421	HOSKINSTON	KY	40844	37.074858166	-83.40025083
13817 ELKHORN CRK	SHELBY GAP	KY	41563-8403	37.22846666	-82.529662
13817 US HIGHWAY 23	JENKINS	KY	41537-8231	37.28874513	-82.55348743
13818 KY ROUTE 122	HI HAT	KY	41636-9020	37.4211383	-82.74905
1382 ASH LICK FRK	PHELPS	KY	41553-8824	37.47192729	-82.21400822
1382 BLAINE CREEK RD	LOUISA	KY	41230-8769	38.19107	-82.6274933
1382 BLAZE BR TRLR	JENKINS	KY	41537-8130	37.247525	-82.5893067
1382 BUFFALO RUN	HAZARD	KY	41701-6213	37.18283267	-83.20037875
1382 DAMRON BR	GRAYSON	KY	41143-7160	38.31250029	-82.91875478
1382 DAMRON BR TRLR	GRAYSON	KY	41143-7160	38.3128467	-82.9176867
1382 HARVEYTON RD	BONNYMAN	KY	41719-8813	37.30595083	-83.221446
1382 JENKINS RD TRLR	WHITESBURG	KY	41858-7368	37.11756	-82.8201783

1382 LEFT FORK MORGANS CR RD BARN	LOUISA	KY	41230	38.140486166	-82.68350716
1382 LEFT FORK MORGANS CR RD TRLR	LOUISA	KY	41230-8805	38.1400433	-82.6838067
1382 SMITH BR	GRAYSON	KY	41143-7266	38.3435883	-83.0338567
1382 SPRUCE PINE RD	GARNER	KY	41817-9013	37.3497717	-82.9055267
1382 TURKEY PEN RD	VIRGIE	KY	41572-8218	37.3216933	-82.6443283
1382 UPPER CHLOE CRK	PIKEVILLE	KY	41501-6622	37.4639595	-82.45900331
1382 UPPER RIVER RD	VIPER	KY	41774-8632	37.1993117	-83.1451533
1382 WENDOVER RD	HYDEN	KY	41749	37.1349617	-83.371375
1382 WINNS BR	PIKEVILLE	KY	41501-6523	37.53784983	-82.44085733
13827 REGINA BELCHER HWY	ELKHORN CITY	KY	41522-8335	37.3349133	-82.3923417
1383 HIGHWAY 343	MC ROBERTS	KY	41835-9028	37.19823	-82.6920933
1383 KY HIGHWAY 484	BUCKHORN	KY	41721-8513	37.2664522	-83.500536
1383 OWENS BRANCH RD	SLEMP	KY	41763-8858	37.0869655	-83.13137266
1383 TURKEY CREEK RD	TURKEY CREEK	KY	41514-7906	37.6588017	-82.30484
1383 TURKEY CRK	LANGLEY	KY	41645-9012	37.5108167	-82.785505
13830 KY ROUTE 825	OIL SPRINGS	KY	41238-9065	37.801285	-82.9483517
13830 S STATE HIGHWAY 1 HSE	WEBBVILLE	KY	41180-9123	38.19000433	-82.88173483
13831 GRAPEVINE RD	PHYLLIS	KY	41554-8503	37.44531917	-82.35793466
13835 KY ROUTE 122	HI HAT	KY	41636-9020	37.42148	-82.7488183
13837 KY HIGHWAY 194	PIKEVILLE	KY	41501	37.6524	-82.575685
13839 US HIGHWAY 23	JENKINS	KY	41537-8231	37.2890617	-82.5540733
1384 HIGHWAY 2565	LOUISA	KY	41230-5904	38.0820398	-82.6084768
1384 HILLSDALE DR	RACELAND	KY	41169-1075	38.5353867	-82.7373817
1384 LICK CREEK RD	LICK CREEK	KY	41540-8102	37.39092267	-82.29887633
1384 MEATHOUSE FRK	CANADA	KY	41519-8211	37.59088	-82.3238
1384 MEATHOUSE FRK	CANADA	KY	41519-8211	37.5905467	-82.3236667
1384 MILLSTONE RD	MILLSTONE	KY	41838-9014	37.18347705	-82.75790295
1384 PANBOWL RD TRLR	JACKSON	KY	41339-7557	37.57458	-83.376855
1384 RIVERSIDE DR	PRESTONSBURG	KY	41653-7867	37.667245	-82.7590183
1384 WOLFEN CREEK RD TRLR	MALLIE	KY	41836-8860	37.2213817	-82.9152367
1384 N LAKE DR	PRESTONSBURG	KY	41653-1292	37.6848383	-82.7763983
13840 HIGHWAY 1690	LOUISA	KY	41230-8348	37.941784	-82.6308055
13840 KY ROUTE 122	HI HAT	KY	41636-9020	37.42141	-82.7491333
1385 BROADLEAF RD BLDG 1	LOUISA	KY	41230-9270	38.076509166	-82.65371183
1385 CAMP CREEK RD	STOPOVER	KY	41568-9022	37.4745568	-82.0862846
1385 CARMEN HOLLOW RD	BETSY LAYNE	KY	41605-9013	37.54863683	-82.65583466
1385 CRAFT COLLY RD	ERMINE	KY	41815-9013	37.1376783	-82.7938117
1385 FEDSCREEK RD	FEDSCREEK	KY	41524-8431	37.3933133	-82.22686
1385 FEDSCREEK RD	FEDSCREEK	KY	41524-8431	37.3939467	-82.229355
1385 KRYPTON LICK BRANCH RD	HAZARD	KY	41701-6467	37.316009	-83.37689266
1385 MOUNTAIN BREEZE RD LOT 47	JENKINS	KY	41537-8615	37.1922833	-82.605895
1385 MUDLICK RD	HARDY	KY	41531-8907	37.5904967	-82.2263783
1385 UPPER BULL CREEK RD	THOUSANDSTICKS	KY	41766-9068	37.17624838	-83.44612486
1385 UPPER BULL CREEK RD BLDG 1	THOUSANDSTICKS	KY	41766-9068	37.17627045	-83.44619369
1385 UPPER SECOND CREEK RD	HAZARD	KY	41701-6713	37.27233033	-83.17732966
1385 WOLFPIT BRANCH RD	ELKHORN CITY	KY	41522-7612	37.3535667	-82.4254017
1385 WOLFPIT BRANCH RD	ELKHORN CITY	KY	41522-7612	37.35351	-82.425164
13854 N HIGHWAY 3	LOUISA	KY	41230-7384	38.2270911	-82.7210853
13854 N HIGHWAY 3	LOUISA	KY	41230-7384	38.22644	-82.7216517
13855 CUTSHIN RD	YEADISS	KY	41777-8961	37.04623372	-83.20409731
13856 PHELPS 632 RD	PHELPS	KY	41553-8638	37.51392	-82.1539633
13856 PHELPS 632 RD	PHELPS	KY	41553-8638	37.5139367	-82.1539383
1386 COMBS BRANCH RD	DWARF	KY	41739	37.3159797	-83.129435
1386 EAGLE DR	ASHLAND	KY	41102-9623	38.4005717	-82.7105933
1386 FORKED MOUTH BRANCH RD	BUSY	KY	41723-8713	37.26568135	-83.32544792
1386 FORKED MOUTH BRANCH RD GARG	BUSY	KY	41723-8713	37.26568135	-83.32544792
1386 HIGHWAY 476	LOST CREEK	KY	41348-8939	37.484315	-83.300885
1386 HIGHWAY 931	WHITESBURG	KY	41858-8495	37.1378633	-82.822225
1386 MARSHALLS BR	JENKINS	KY	41537-7906	37.2154967	-82.59264
1386 PERT CREEK RD	WHITESBURG	KY	41858-8556	37.11009187	-82.79215183
1386 PERT CREEK RD UNIT SHOP	WHITESBURG	KY	41858		
1386 POWELLS CRK	PIKEVILLE	KY	41501-7923	37.400445	-82.4147533
1386 POWELLS CRK	PIKEVILLE	KY	41501-7923	37.402207	-82.410376
1386 SLASH BRANCH RD	GREENUP	KY	41144-6454	38.621295	-82.88998
1386 SLASH BRANCH RD	GREENUP	KY	41144-6454		
1386 SLASH BRANCH RD TRLR	GREENUP	KY	41144-6454	38.62155505	-82.88975908
1386 STAN BR	GRAYSON	KY	41143-7288	38.3469	-83.0033683

1386 STAN BR	GRAYSON	KY	41143-7288	38.3468867	-83.0034217
1386 STAN BR	GRAYSON	KY	41143-7288	38.3471583	-83.0029767
1386 STATE HIGHWAY 955	OLIVE HILL	KY	41164-8866	38.2546448	-83.2345644
1386 TURKEY CREEK RD	BELFRY	KY	41514-7906	37.658771166	-82.30563983
13866 HIGHWAY 7	KITE	KY	41828-8816	37.2922333	-82.76324
1387 ARMORY DR	JACKSON	KY	41339-9296	37.537685	-83.36658167
1387 ARNOLD FORK RD	KITE	KY	41828-9075	37.2894267	-82.73943
1387 BIG BRANCH RD TRLR	VIPER	KY	41774-8519	37.17527217	-83.06861516
1387 BLAZE BR	JENKINS	KY	41537-8130	37.2478117	-82.5891517
1387 CARCASSONNE RD	BLACKKEY	KY	41804-9069	37.17479883	-82.982939
1387 COBURN HOLW	HUDDY	KY	41535-8811	37.5896433	-82.294275
1387 DICKS FRK	STEELE	KY	41566-8457	37.4280517	-82.1806983
1387 HIGHWAY 581	ULYSSES	KY	41264-9043	37.972255	-82.645235
1387 HURRICANE CRK	KIMPER	KY	41539-6214	37.4884967	-82.3725417
1387 MARE CRK	STANVILLE	KY	41659-9009	37.5687383	-82.6158033
1387 RED CREEK RD	PIKEVILLE	KY	41501-6736	37.445965	-82.464645
1387 UPPER BULL CREEK RD	THOUSANDSTICKS	KY	41766-9068	37.17592117	-83.4475195
13870 KY ROUTE 122	HI HAT	KY	41636-9020	37.4199861	-82.7516974
13871 HIGHWAY 23 UNIT CELL	CATLETTSBURG	KY	41129	38.3467	-82.6047
13871 US HIGHWAY 23	JENKINS	KY	41537-8231	37.28913	-82.5544933
13874 KY ROUTE 122	HI HAT	KY	41636-9020	37.419275	-82.7487533
13876 HIGHWAY 1690	LOUISA	KY	41230-8348	37.941245	-82.63080833
13876 REGINA BELCHER HWY	ELKHORN CITY	KY	41522-8335	37.3350083	-82.3905833
13877 ELKHORN CRK	SHELBY GAP	KY	41563-8403	37.22782	-82.5298683
13877 ELKHORN CRK HSE	SHELBY GAP	KY	41563-8403	37.22734	-82.5297733
13877 KY ROUTE 122	PRICE	KY	41636-9020	37.4210883	-82.7497417
1388 BIG CREEK RD TRLR	HAZARD	KY	41701-6413	37.21932567	-83.24922916
1388 BOWLINGS CREEK RD	ALTRO	KY	41339-8801	37.35945	-83.417045
1388 BRUSHY RD	VARNEY	KY	41571-9011	37.6057633	-82.3964633
1388 CALLOWAY BR	PHELPS	KY	41553-8764	37.49715617	-82.20002966
1388 FOREST HILLS RD	FOREST HILLS	KY	41527-8358	37.6407683	-82.2885217
1388 GREASY CRK	SHELBIANA	KY	41562-8223	37.4040933	-82.4686833
1388 HURRICANE CRK	KIMPER	KY	41539-6214	37.4761383	-82.3720733
1388 KY HIGHWAY 611 TRLR	PIKEVILLE	KY	41501-4121	37.31703234	-82.52546205
1388 MARROWBONE CREEK RD	ELKHORN CITY	KY	41522-8545	37.3534167	-82.4245867
1388 PIGEONROOST RD	BULAN	KY	41722-9029	37.3449367	-83.1620883
1388 ROCKHOUSE RD	FLATWOODS	KY	41139-8900	38.469635	-82.725305
1388 RUNYON BRANCH RD	PINSONFORK	KY	41555-7413	37.5371733	-82.2790633
1388 SMITH BR TRLR	GRAYSON	KY	41143-7266	38.344485	-83.0339983
1388 STATE ROUTE 7	SOUTH SHORE	KY	41175-8936	38.7110317	-82.9512183
1388 STATE ROUTE 7 GARG	SOUTH SHORE	KY	41175-8936	38.70976517	-82.95084066
1388 SUNFLOWER DR	LOUISA	KY	41230-7694	38.1027495	-82.5922475
1389 ARMY TRAIL RD HSE	ASHER	KY	40803-8303	37.0371233	-83.43553
1389 BARRENSHEE CRK	FREEBURN	KY	41528-8533	37.538645	-82.1267433
1389 BARRENSHEE CRK BLDG SHOP	FREEBURN	KY	41528-8533	37.53947733	-82.12641466
1389 BLAIR BR	JEREMIAH	KY	41826-9030	37.1666917	-82.9018267
1389 BROADBOTTOM RD	PIKEVILLE	KY	41501-2810	37.534175	-82.5906717
1389 CARCASSONNE RD	BLACKKEY	KY	41804-9069	37.174686833	-82.98246366
1389 COLEMAN BR	LEANDER	KY	41222-8856	37.7399317	-82.8531267
1389 HIGHWAY 15	JACKSON	KY	41339-7015	37.567547	-83.40130383
1389 HIGHWAY 15	JACKSON	KY	41339-7015	37.56766883	-83.40121733
1389 HIGHWAY 15	JACKSON	KY	41339-7015	37.553408	-83.357902
1389 HIGHWAY 15	JACKSON	KY	41339-7015	37.553408	-83.357902
1389 HIGHWAY 15 APT 1	JACKSON	KY	41339-7015	37.55344541	-83.35794604
1389 HIGHWAY 15 GARG	JACKSON	KY	41339-7015	37.567154	-83.4011965
1389 HIGHWAY 15 UNIT 10	JACKSON	KY	41339-7015	37.5675635	-83.40108266
1389 HIGHWAY 15 UNIT 6	JACKSON	KY	41339-7015	37.567357	-83.401107
1389 HIGHWAY 15 UNIT 7	JACKSON	KY	41339-7015	37.567487	-83.401225
1389 HIGHWAY 15 UNIT 8	JACKSON	KY	41339-7015	37.5675775	-83.40110683
1389 HIGHWAY 15 UNIT 9	JACKSON	KY	41339-7015	37.56750367	-83.40129216
1389 HIGHWAY 581	ULYSSES	KY	41264-9043	37.9722067	-82.645175
1389 HIGHWAY 80	HYDEN	KY	41749-8508	37.147735	-83.3496933
1389 JACKSON BRANCH RD	ELKHORN CITY	KY	41522-7306	37.2848617	-82.43659
13894 PHELPS 632 RD	PHELPS	KY	41553-8664	37.514243666	-82.153668
139 1ST ST	HAROLD	KY	41635-9003	37.5311255	-82.62975916
139 2ND ST	PIKEVILLE	KY	41501-3869	37.48232	-82.5160483
139 4TH ST	PIKEVILLE	KY	41501-1288	37.48376	-82.5184183

139 ABES BR TRLR	JAMBOREE	KY	41553-9002	37.497675	-82.1340817
139 ANNICE WAY	HAZARD	KY	41701-1234	37.260755	-83.1948917
139 ANTLER DR	HAZARD	KY	41701-8223	37.3340767	-83.1522817
139 B AND B RDG TRLR	OLIVE HILL	KY	41164-9131	38.30126233	-83.21854883
139 BALL FRK	PINSONFORK	KY	41555-7510	37.5569167	-82.2529033
139 BALL FRK BLDG STORAGE	PINSONFORK	KY	41555-7510	37.557124833	-82.25341833
139 BARGE ST	GREENUP	KY	41144-6196	38.5642925	-82.81396266
139 BARNEY HOLW	MC ANDREWS	KY	41543-8119	37.5778317	-82.2685433
139 BEAR FRK	PIKEVILLE	KY	41501-7521	37.5156517	-82.5994067
139 BEVERLY HILLS RD	GAYS CREEK	KY	41745-9056	37.339735	-83.4030417
139 BISH PATRICK LN	SALYERSVILLE	KY	41465-7374	37.7085617	-83.0057767
139 BLANTON DR	STAFFORDSVILLE	KY	41256-9057	37.8359083	-82.8606767
139 BOBCAT RIDGE RD	LOUISA	KY	41230-6303	38.1625517	-82.6640683
139 BOBCAT RIDGE RD GARG	LOUISA	KY	41230-6303	38.1625483	-82.6640583
139 BREWERS DR	JACKSON	KY	41339-9618	37.55926883	-83.38739366
139 BUNION HOLW	PIPPA PASSES	KY	41844-9010	37.3176867	-82.8990233
139 BYRD HAYES MNR	LOUISA	KY	41230-1062	38.1198683	-82.6055317
139 CALVIN CAIN RD TRLR 15	SALYERSVILLE	KY	41465-7071	37.731735	-83.0206583
139 CAROLINE DR	ASHLAND	KY	41101-2274	38.4861665	-82.68300283
139 CEDAR HILLS DR	PIKEVILLE	KY	41501-8704	37.474745	-82.55604
139 CHAPEL HOLW	GREENUP	KY	41144-8286	38.512695	-82.8188783
139 CHAPEL HOLW	GREENUP	KY	41144-8286	38.5124317	-82.818925
139 CHARLIES LN	HAROLD	KY	41635-8300	37.42940883	-82.6097585
139 CHESTNUT DR	PIKEVILLE	KY	41501-2017	37.48298483	-82.54212133
139 COBBLE CREEK LN	HAZARD	KY	41701-8054	37.341465166	-83.123033
139 COLE AVE	HAZARD	KY	41701-1011	37.268915	-83.18736
139 COLLINS LN	GREENUP	KY	41144-6342	38.5427417	-82.8140967
139 COLT LN	WENDOVER	KY	41775-8919	37.1072251	-83.34613749
139 CONCORD CT	SASSAFRAS	KY	41759-9068	37.2203117	-83.0493883
139 CORA FIELDS LN	HAZARD	KY	41701-8584	37.22629783	-83.25732166
139 COURT ST	WEST LIBERTY	KY	41472-1003	37.92038928	-83.26108375
139 COWTOWN RD	HINDMAN	KY	41822-9125	37.32968	-82.9892933
139 CRESTVIEW RD	RUSSELL	KY	41169-1403	38.522215	-82.6982833
139 CRIMSON ST	HAROLD	KY	41635-9073	37.5420502	-82.6344518
139 DAISY LN	OLIVE HILL	KY	41164-6402	38.26983833	-83.29144
139 DAISY LN	OLIVE HILL	KY	41164-6402	38.26988	-83.29215
139 DEATON LOOP	CHAVIES	KY	41727-9087	37.3487733	-83.3568117
139 DEFIANCE PT	ASHLAND	KY	41102-6178	38.4254486	-82.6766868
139 DOVECROSS LN	PINE TOP	KY	41843-8944	37.2742817	-82.8967
139 DRY FORK LEFT	ELKHORN CITY	KY	41522-7811	37.3257883	-82.430855
139 DUKES BRANCH RD	HINDMAN	KY	41822-8603	37.3366733	-82.9836383
139 ELDERBERRY DR	MAYKING	KY	41837	37.14409	-82.7639767
139 GANNON LN	KIMPER	KY	41539-6068	37.5331167	-82.370255
139 GEORGE HOLLOW LN TRLR	VIPER	KY	41774-8545	37.1724433	-83.0820833
139 GOODALE RD	GRAYSON	KY	41143-9684	38.289299	-82.94691216
139 GRASSY CRK	STAFFORDSVILLE	KY	41256-9110	37.80718	-82.9140783
139 GRAYCE RD	PIKEVILLE	KY	41501	37.4825217	-82.5273
139 GREAT OAK RD TRLR	MAYKING	KY	41837-9079	37.1177817	-82.7672383
139 GREEN MEADOW LN	PIKEVILLE	KY	41501-3106	37.5392367	-82.6022483
139 GREER BR	EAST POINT	KY	41216-9095	37.741165166	-82.801795
139 HAYES DR	BETSY LAYNE	KY	41605-7056	37.55054	-82.6356133
139 HIGHWAY 1148	ISOM	KY	41824-9035	37.1877012	-82.88746428
139 HIGHWAY 542	GUAGE	KY	41339-9503	37.5844	-83.19247833
139 HILLSIDE DR	GREENUP	KY	41144-1296	38.5634117	-82.82787
139 HIRAM LN	EMMALENA	KY	41740-9133	37.35801583	-83.04300816
139 HOLLY AVE	SOUTH SHORE	KY	41175-9022	38.7222083	-82.9688567
139 HOLLY AVE REAR	SOUTH SHORE	KY	41175-9022	38.7219167	-82.968225
139 HONEY FORK RD	PHYLLIS	KY	41554-8515	37.45102383	-82.32302183
139 HONEYSUCKLE DR	PIKEVILLE	KY	41501-1476	37.47446233	-82.55236416
139 HONEYSUCKLE DR	PIKEVILLE	KY	41501-1476	37.47446233	-82.55236416
139 HOWARD ST	PRESTONSBURG	KY	41653-7984	37.6664767	-82.7687117
139 HOWARD ST REAR 1	PRESTONSBURG	KY	41653-7984	37.6663383	-82.7689467
139 HURRICANE HOLW TRLR	GRAYSON	KY	41143-8665	38.2862733	-82.941875
139 JEFFERSON ST	PIKEVILLE	KY	41501-1716	37.47648	-82.52281
139 JOHNSON MOUNTAIN DR TRLR	HAZARD	KY	41701-8325	37.3356283	-83.2832783
139 JOHNSON MOUNTAIN DR TRLR	HAZARD	KY	41701-8325	37.3357917	-83.2842233
139 JULIUS AVE	PIKEVILLE	KY	41501-9013	37.4777233	-82.523395

139 KATE HOLW	WHITESBURG	KY	41858-9625	37.1713783	-82.8233367
139 KEEL ST	PIKEVILLE	KY	41501-1654	37.499235	-82.5349967
139 KELLY FORK RD	HAZARD	KY	41701-7669	37.26797	-83.0522233
139 KELLY FORK RD	HAZARD	KY	41701-7669	37.2680583	-83.05202
139 KELLY FORK RD TRLR	HAZARD	KY	41701-7669	37.267715	-83.0528983
139 KING CAMP BR	PHELPS	KY	41553-8910	37.4666	-82.194535
139 KING CAMP BR	PHELPS	KY	41553-8910	37.464705	-82.2014779
139 KNOB FORK ST	PIKEVILLE	KY	41501-3541	37.5322567	-82.47318
139 KY ROUTE 306	BYPRO	KY	41612-9711	37.35230717	-82.71616333
139 LEFT FORK DRY FRK	ELKHORN CITY	KY	41522-7822	37.3255935	-82.43041066
139 LITTLE GARNER RD	ASHLAND	KY	41102-7500	38.43253	-82.7088867
139 LONESOME CEDAR LN	PIKEVILLE	KY	41501-6013	37.5345583	-82.5661733
139 LONGS CREEK RD TRLR	BOONEVILLE	KY	41314-9528	37.38864333	-83.49716
139 MAGNOLIA ST	GARRETT	KY	41630-6951	37.4787683	-82.83442
139 MAGNOLIA ST	MC DOWELL	KY	41647-6063	37.45733435	-82.73730491
139 MAHOGANY HILL DR	HAZARD	KY	41701	37.3457367	-83.1907117
139 MAIN ST	ALLEN	KY	41601-9473	37.6124383	-82.7296967
139 MAIN ST	ALLEN	KY	41601-9473	37.61276383	-82.72962866
139 MAPLE ST	LANGLEY	KY	41645-9075	37.5272933	-82.7989433
139 MAPLE ST	SOUTH SHORE	KY	41175-7836	38.7270833	-82.9346933
139 MASH FRK HSE	SALYERSVILLE	KY	41465-7454	37.75685	-83.0488233
139 MAYFIELD AVE	SOUTH SHORE	KY	41175-7831	38.72618667	-82.93397266
139 MAYS BRANCH RD LOT 3	PIKEVILLE	KY	41501-9331	37.4923517	-82.5009967
139 MCKNIGHT ST	ASHLAND	KY	41102-4272	38.4660933	-82.677095
139 MIDWAY DR	MAYKING	KY	41837-8302	37.1300517	-82.755895
139 MILL CREEK LN	HYDEN	KY	41749-8019	37.232551666	-83.40314083
139 MOUNT CHASE DR APT 930	PIKEVILLE	KY	41501-9109	37.4828883	-82.5285467
139 MOUNT CHASE DR APT A	PIKEVILLE	KY	41501-9109	37.4826733	-82.5278967
139 MOUNT CHASE DR APT B	PIKEVILLE	KY	41501-9109	37.48266	-82.5279717
139 MOUNT CHASE DR APT C	PIKEVILLE	KY	41501-9109	37.4828883	-82.5285467
139 MOUNT CRAFT RD TRLR	SALDEE	KY	41339-9040	37.43777167	-83.40336167
139 MOUNTAIN BROOK LN TRLR	VIPER	KY	41774-8699	37.1913433	-83.157875
139 MYRA BARNES AVE	PIKEVILLE	KY	41501-3750	37.4828333	-82.5325567
139 MYRA BARNES AVE REAR	PIKEVILLE	KY	41501-3750	37.483513	-82.5312655
139 NEW HAMPSHIRE DR	ASHLAND	KY	41101-2243	38.4908667	-82.6809133
139 NEWBERRY LOOP	BUCKHORN	KY	41721-8546	37.26175118	-83.50241475
139 NEWBERRY LOOP GARG 1	BUCKHORN	KY	41721-8546	37.262790666	-83.50269433
139 NIGHTINGALE LN	PIKEVILLE	KY	41501-7048	37.4663517	-82.561085
139 OLLIE JAMES RD	PIKEVILLE	KY	41501-5402	37.6452333	-82.5735517
139 OSCAR LN	WEST LIBERTY	KY	41472-7343	37.92784	-83.26172167
139 PARTRIDGE RD	LOUISA	KY	41230-7874	38.1063167	-82.6421033
139 PHEASANT DR	PIKEVILLE	KY	41501-7761	37.501775	-82.542921
139 PINEVIEW LN	INEZ	KY	41224-9518	37.815085	-82.50588333
139 RAILROAD ST	ELKHORN CITY	KY	41522-7716	37.32831	-82.4548667
139 RATCLIFF LN TRLR 1	SOUTH SHORE	KY	41175-7827	38.72721467	-82.94074466
139 RATCLIFF LN TRLR C	SOUTH SHORE	KY	41175-7827	38.727287333	-82.94053466
139 RED BIRD LN	TOPMOST	KY	41862-8992	37.3486583	-82.8222883
139 REDALE RD	PIKEVILLE	KY	41501-9072	37.4868217	-82.5259117
139 REYNOLDS HL	ALLEN	KY	41601-9524	37.6164683	-82.71811
139 RIDDLE RD	VIRGIE	KY	41572-8919	37.32114	-82.6184117
139 RIGHT FORK BRYANT BR	HI HAT	KY	41636	37.390337	-82.74500333
139 RIGHT FORK OF BEAVER CRK	ELKHORN CITY	KY	41522-8603	37.3247733	-82.3242883
139 RIGHT FORK OF BEAVER CRK	ELKHORN CITY	KY	41522-8603	37.3244483	-82.3242183
139 RIGHT FORK ROCKHOUSE CRK	ELKHORN CITY	KY	41522-7946	37.340595	-82.47764
139 RIGHT FORK ROCKHOUSE CRK	ELKHORN CITY	KY	41522-7946	37.3380773	-82.4779289
139 RIVERVIEW DR	PIKEVILLE	KY	41501-3754	37.4834	-82.5323917
139 ROGERS BR	GALVESTON	KY	41635-6325	37.4352517	-82.6202167
139 RUSH CREEK RD	CATLETTSBURG	KY	41129-9500	38.2500417	-82.6079667
139 RUSH FORK LN	WITTENSVILLE	KY	41274-9007	37.8665767	-82.7969067
139 SALVAGE RD TRLR	WHITESBURG	KY	41858	37.11259	-82.786285
139 SCOTT AVE	PIKEVILLE	KY	41501-1215	37.48257	-82.516765
139 SCOTT AVE APT 1	PIKEVILLE	KY	41501-1215	37.48257	-82.516765
139 SECO DR	SECO	KY	41849-5004	37.17247	-82.7317433
139 SECO DR UNIT CABLE	SECO	KY	41849-5004	37.1721446	-82.7319995
139 SHAWNEE TRL APT 1	PIKEVILLE	KY	41501-1547	37.438818333	-82.51138283
139 SHAWNEE TRL APT 2	PIKEVILLE	KY	41501-1547	37.43877	-82.511305
139 SUNSET ST TRLR	HINDMAN	KY	41822-8919	37.3307283	-82.97231

139 SYCAMORE LOOP TRLR	JEREMIAH	KY	41826-8920	37.1607233	-82.9351933
139 TECUMSEH LN	KRYPTON	KY	41754-9020	37.29102132	-83.33867643
139 TED STUMBO DR	HAROLD	KY	41635-7022	37.5371	-82.62573
139 THOMPSON RD	RUSSELL	KY	41169-1678	38.5065567	-82.7126983
139 THORPE RD	HADDIX	KY	41339-9785	37.48394167	-83.33872
139 THOUSANDSTICKS BR RD	HYDEN	KY	41749-8689	37.1712	-83.4214317
139 THUNDER RDG	JENKINS	KY	41537-5610	37.1920065	-82.6040175
139 TIGER RD	DEANE	KY	41812-6500	37.250494166	-82.7384015
139 TIGER RD GARG	DEANE	KY	41812-6500	37.2501187	-82.7383397
139 TRACEY ST	PIKEVILLE	KY	41501-7516	37.518605	-82.6023067
139 TRAP FRK	KIMPER	KY	41539-6362	37.52933183	-82.33947716
139 TWIN OAKS DR	PIKEVILLE	KY	41501-6540	37.55202	-82.4538283
139 US 23 HWY	SOUTH SHORE	KY	41175-9736	38.7320333	-82.8824333
139 VANHOOSE HOLW	LOUISA	KY	41230-5519	38.00002667	-82.66365333
139 VINCENT HOLW TRLR	OLIVE HILL	KY	41164-7214	38.26292667	-83.29887667
139 VINE LN	ELKHORN CITY	KY	41522-7391	37.32195	-82.50163
139 WABACO CIR APT 1	HAZARD	KY	41701-5637	37.2722333	-83.1905983
139 WABACO CIR APT 2	HAZARD	KY	41701-5637	37.2722317	-83.1906
139 WABACO CIR APT 3	HAZARD	KY	41701-5637	37.2721305	-83.190694
139 WABACO CIR APT 4	HAZARD	KY	41701-5637	37.2722383	-83.190595
139 WABACO CIR APT 5	HAZARD	KY	41701-5637	37.27224	-83.1905917
139 WHITE WATER RD	PINE TOP	KY	41843-8926	37.2685817	-82.8586633
139 WILLIAMS CIR	JENKINS	KY	41537-9076	37.169385	-82.6433167
139 WOODLAND HTS	EAST POINT	KY	41216-9066	37.7208917	-82.7874783
139 WOODLANDS DR	LOUISA	KY	41230-7740	38.0583215	-82.6965002
139 YATES HOLW	SHELBIANA	KY	41562-8517	37.371745	-82.492025
139 ZION CHURCH RD	HINDMAN	KY	41822-8608	37.30258299	-82.97469533
139 ZION CHURCH RD TRLR	HINDMAN	KY	41822-8608	37.30258299	-82.97469533
139 E ELKHORN ST	ELKHORN CITY	KY	41522-8557	37.3060417	-82.3536017
139 E KEYSER HEIGHTS DR	PIKEVILLE	KY	41501-1639	37.490795	-82.527975
139 E MAIN ST	INEZ	KY	41224-8928	37.86667	-82.53539833
139 N ABDOO ST	FLEMING NEON	KY	41840-8967	37.1913467	-82.7145833
139 N BIG CREEK RD	SIDNEY	KY	41564-8558	37.6221867	-82.3559067
139 N LEVISA RD	MOUTHCARD	KY	41548-8116	37.383365	-82.2553
139 N MAYO TRL	PIKEVILLE	KY	41501	37.4824767	-82.5362817
139 N MAYO TRL ANNX	PIKEVILLE	KY	41501	37.482655	-82.5361483
139 N RIDGELINE DR	PIKEVILLE	KY	41501-8801	37.471973	-82.502271
139 S ABDOO ST	FLEMING NEON	KY	41840-8963	37.19156	-82.7152517
139 W KEYSER HEIGHTS DR	PIKEVILLE	KY	41501-1635	37.490395	-82.53112
1390 BIG HACKNEYS CRK	MOUTHCARD	KY	41548-8424	37.3757	-82.209245
1390 BLAZE BR	JENKINS	KY	41537-8130	37.2475533	-82.590075
1390 EK RAILROAD DR	GRAYSON	KY	41143-8399	38.28901	-82.9517433
1390 HIGHWAY 15	JACKSON	KY	41339-9404	37.57501334	-83.40250407
1390 HIGHWAY 15	JACKSON	KY	41339-9404	37.5753694	-83.3996719
1390 JOHNSON FRK	PREMIUM	KY	41845-9016	37.142642	-82.90751
1390 KY ROUTE 201	SITKA	KY	41255-9099	37.858471	-82.832663
1390 KY ROUTE 201 GARG	SITKA	KY	41255-9099	37.866338166	-82.83335683
1390 LEFT FORK OF JOES CRK	PIKEVILLE	KY	41501-5957	37.54273	-82.495305
1390 LITTLE PERRY RD TRLR	MOREHEAD	KY	40351-8643	38.259745	-83.35530167
1390 LOWER WHITE OAK RD	SOUTH PORTSMOUTH	KY	41174-8928	38.69866	-82.9802933
1390 MUDLICK RD	YEADDISS	KY	41777-8633	37.09449	-83.21705
1390 NEBO RD	CATLETTSBURG	KY	41129-8588	38.22393	-82.6746983
1390 OLD BEECH RD	LOUISA	KY	41230-9620	38.094885	-82.59588
1390 ROAD FRK	SIDNEY	KY	41564-8647	37.5879683	-82.3696
1390 ROCKHOUSE RD	TOMAHAWK	KY	41262-8946	37.85159	-82.60168167
1390 SMITH BRANCH RD	JACKSON	KY	41339-9537	37.514839666	-83.302895
1390 STATE HIGHWAY 1056	PINSONFORK	KY	41555-7537	37.56348067	-82.23967733
1390 STATE HIGHWAY 194	PIKEVILLE	KY	41501-6438	37.57078896	-82.4759421
1390 WATTS FORK RD	GARNER	KY	41817-8947	37.3349633	-82.9134667
1390 E MAIN ST	INEZ	KY	41224-8940	37.85984833	-82.52262667
13901 HIGHWAY 1110	ALTRO	KY	41339-9031	37.3681763	-83.3986826
13901 HIGHWAY 7	KITE	KY	41828-8817	37.291855	-82.7622883
13901 KY ROUTE 122	HI HAT	KY	41636-9021	37.4191167	-82.7480017
13903 ELKHORN CRK	SHELBY GAP	KY	41563-8402	37.222273333	-82.53380566
1391 ALLEGHENY RD	HELLIER	KY	41534-9014	37.2750817	-82.4809517
1391 BATES HOLW	GREENUP	KY	41144-7629	38.4680783	-82.7513767
1391 HIGHWAY 550	LEBURN	KY	41831	37.344365	-82.96532

1391 KY ROUTE 1428	HAGERHILL	KY	41222-8646	37.7855133	-82.794635
1391 KY ROUTE 466	MELVIN	KY	41650-9034	37.3340517	-82.689675
1391 LEATHERWOOD RD	LOST CREEK	KY	41348-9018	37.420220000	-83.31033833
1391 LEFT FORK OF ISLAND CRK	PIKEVILLE	KY	41501-7324	37.434353	-82.55009666
1391 LEFT FORK OF ISLAND CRK	PIKEVILLE	KY	41501-7324	37.4343283	-82.55029
1391 LICK BRANCH TALBERT RD	JACKSON	KY	41339-7591	37.4079077	-83.4522363
1391 LITTLE MUD LICK RD	STAFFORDSVILLE	KY	41256-8805	37.8464117	-82.848365
1391 MCCLURE BRANCH RD	LOUISA	KY	41230-6826	38.03584833	-82.630275
1391 MEATHOUSE RD	KIMPER	KY	41539-6300	37.5293067	-82.3452883
1391 NEDS FRK	MC DOWELL	KY	41647-9035	37.4177133	-82.6874567
1391 PIGEONROOST RD	BULAN	KY	41722-9029	37.3439	-83.161965
1391 E MAPLE ST	SALYERSVILLE	KY	41465-9474	37.7578183	-83.0508433
13912 PHELPS 632 RD	PHELPS	KY	41553-8639	37.5143992	-82.1531692
1392 DAMRON MAYO RD	GRAYSON	KY	41143-8971	38.34451	-82.890432
1392 DAVEYS RUN	GRAYSON	KY	41143-7020	38.2542217	-82.894315
1392 DRY RIDGE RD	ADAMS	KY	41201-9017	38.072165	-82.728125
1392 JOES BR	JENKINS	KY	41537-9246	37.2015763	-82.6211553
1392 JOHNS BR	LANGLEY	KY	41645-9055	37.5463133	-82.7951483
1392 LEFT FORK LITTLE PNT CRK	EAST POINT	KY	41216	37.703226	-82.82040283
1392 LEFT FORK TOLER CRK	HAROLD	KY	41635-8887	37.49263	-82.60502
1392 SMITH FORK RD	PHELPS	KY	41553-8913	37.4718287	-82.1915431
1392 E MAPLE ST UNIT 2	SALYERSVILLE	KY	41465-7337	37.7622967	-83.0484067
13922 DRAFFIN HWY TRLR	DRAFFIN	KY	41522	37.335355	-82.3899
13923 GRAPEVINE RD	PHYLLIS	KY	41554-8502	37.4439317	-82.35884
13924 REGINA BELCHER HWY	ELKHORN CITY	KY	41522-8348	37.3346367	-82.3900017
13926 KY HIGHWAY 28 TRLR	GAYS CREEK	KY	41745-8939	37.34948738	-83.4184819
1393 BIG LICK RD	INEZ	KY	41224-8860	37.913505	-82.54247
1393 BILL MOORE BR UNIT RV	WHITESBURG	KY	41858-7884	37.172343	-82.6987087
1393 BUCKS BR	MARTIN	KY	41649-7806	37.57714	-82.7844417
1393 BURNING FORK RD	PIKEVILLE	KY	41501-3412	37.49406899	-82.46970297
1393 COUCHTOWN RD	BUSY	KY	41723-8813	37.2721517	-83.261585
1393 FRASURE CRK	MC DOWELL	KY	41647-5903	37.4347383	-82.7193667
1393 HIGHWAY 3406	MAYKING	KY	41837-9013	37.1376767	-82.72575
1393 RIGHT FORK GEORGES CRK	LOUISA	KY	41230-6733	37.96976667	-82.72902833
1393 SLONES BR	SHELBIANA	KY	41562-8007	37.42765	-82.440495
1393 SPURLOCK FRK	DANA	KY	41615-9039	37.5365833	-82.7036667
1393 TRACE BRANCH RD	DWARF	KY	41739	37.3483633	-83.105965
1393 WALKER BRANCH RD	HAZARD	KY	41701-6005	37.25599773	-83.16425093
1393 WALKER BRANCH RD	HAZARD	KY	41701-6005	37.25546	-83.16403
1393 WALKER BRANCH RD GARG	HAZARD	KY	41701-6005	37.2544008	-83.163069
13930 GRAPEVINE RD	PHYLLIS	KY	41554-8502	37.4436183	-82.3586433
13933 HIGHWAY 1110	ALTRO	KY	41339-9031	37.36806417	-83.39844533
13933 REGINA BELCHER HWY	ELKHORN CITY	KY	41522-8348	37.3340433	-82.3905283
13936 HIGHWAY 1110	ALTRO	KY	41339-9031	37.3669833	-83.3988867
13936 STATE HIGHWAY 194	PIKEVILLE	KY	41501-5448	37.654799	-82.577929
1394 ALLEGHENY RD	HELLIER	KY	41534-9014	37.2750117	-82.48151
1394 GREENBRIAR RD TRLR	LOUISA	KY	41230-7914	38.1007	-82.657425
1394 HARLESS CRK TRLR	REGINA	KY	41559-8913	37.3788633	-82.3920383
1394 HIGHWAY 317	NEON	KY	41840-9093	37.1966286	-82.7123005
1394 OGDEN VEST RD	VEST	KY	41772-8915	37.3747367	-82.9946833
1394 OGDEN VEST RD BARN	VEST	KY	41772-8915	37.374365	-82.9942417
1394 N STONEY BROOK DR	BETSY LAYNE	KY	41605-9031	37.557298	-82.605455
13943 ELKHORN CRK	SHELBY GAP	KY	41563-8402	37.226865	-82.5294533
13946 HIGHWAY 421	HOSKINSTON	KY	40844	37.0741383	-83.397285
13946 HIGHWAY 7 TRLR	KITE	KY	41828-8817	37.2911017	-82.7622167
13949 HIGHWAY 15	LOST CREEK	KY	41348-9048	37.431585	-83.30229
1395 BARWICK RD	ALTRO	KY	41339-9014	37.37178885	-83.36006255
1395 BROADBOTTOM RD	PIKEVILLE	KY	41501-2810	37.5342615	-82.59079566
1395 CALEB FRK	WEEKSBURY	KY	41667-9051	37.3141517	-82.67915
1395 CRACKER BOTTOM RD	MARTIN	KY	41649-7956	37.58091238	-82.74079076
1395 HILTON BR	GRAYSON	KY	41143-6864	38.18918972	-82.97027848
1395 KY HIGHWAY 610	VIRGIE	KY	41572-9007	37.335025	-82.58117
1395 KY HIGHWAY 610 APT 3	VIRGIE	KY	41572-9007	37.3348883	-82.5812
1395 LOWER POMPEY RD	SHELBIANA	KY	41562-8155	37.4334183	-82.4290333
1395 MILLERS CRK	VAN LEAR	KY	41265-9034	37.7707583	-82.73638
1395 STEPHENS BRANCH RD	MARTIN	KY	41649-7845	37.5565217	-82.7932217
1395 TICK RIDGE FRK	OLIVE HILL	KY	41164-7031	38.27068333	-83.17903833



1395 E MOUNTAIN PKWY	SALYERSVILLE	KY	41465-8383	37.7339627	-83.0281076
1395 E MOUNTAIN PKWY TRLR	SALYERSVILLE	KY	41465-8383	37.73382	-83.0282833
13953 KY ROUTE 122 TRLR	HI HAT	KY	41636-9021	37.4198962	-82.7496284
13957 GRAPEVINE RD	PHYLLIS	KY	41554-8502	37.443635	-82.3595417
13957 GRAPEVINE RD	PHYLLIS	KY	41554-8502	37.443465	-82.359525
13959 ELKHORN CRK	SHELBY GAP	KY	41563-8402	37.22651	-82.529475
1396 DOTY CRK	JEREMIAH	KY	41826-9062	37.1908083	-82.9300667
1396 FEB FORK RD	GAYS CREEK	KY	41745-9073	37.33519001	-83.43091453
1396 GENE WILSON BLVD APT 1	LOUISA	KY	41230-9681	38.09819	-82.600625
1396 GENE WILSON BLVD APT 2	LOUISA	KY	41230-9681	38.09818833	-82.60061
1396 HUFFS RUN	GRAYSON	KY	41143-7753	38.2505933	-82.94303
1396 KY HIGHWAY 610	VIRGIE	KY	41572-9007	37.3352733	-82.58049
1396 LEFT FORK LITTLE PNT CRK	EAST POINT	KY	41216	37.7027517	-82.81965
1396 LONGFORK RD	VIRGIE	KY	41572-8962	37.3293583	-82.6048933
1396 MCKAY RD	GREENUP	KY	41144-6596	38.6135133	-82.90088
1396 RIGHT FORK OF COWPEN RD	PIKEVILLE	KY	41501-6115	37.5505117	-82.5394433
1396 RUNYON BRANCH RD	PINSONFORK	KY	41555-7413	37.53666	-82.2794117
1396 SHORT CREEK RD	HYDEN	KY	41749-8458	37.1367433	-83.4026667
1396 WILEY FORK RD	SOFT SHELL	KY	41831-8858	37.3877567	-82.9218017
1396 S HIGHWAY 3	LOUISA	KY	41230-6692	38.1003017	-82.586545
13962 KY ROUTE 979	BEAVER	KY	41604-9015	37.3936683	-82.6611733
13969 KY ROUTE 122	HI HAT	KY	41636-6215	37.4187167	-82.74773
13969 KY ROUTE 122	HI HAT	KY	41636-6215	37.41884067	-82.74790216
1397 BARWICK RD	ALTRO	KY	41339	37.370519666	-83.35712883
1397 KY ROUTE 581	PAINTSVILLE	KY	41240-9088	37.8339717	-82.7905167
1397 LITTLE MUD LICK RD	STAFFORDSVILLE	KY	41256-8805	37.84647	-82.8459817
1397 MEADES BRANCH RD	LOUISA	KY	41230-6869	37.98651167	-82.678705
1397 OGDEN VEST RD	VEST	KY	41772-8915	37.374645	-82.994805
1397 OGDEN VEST RD APT	VEST	KY	41772-8915	37.3749	-82.99507
1397 RATLIFF CREEK RD	PIKEVILLE	KY	41501-2136	37.5007333	-82.50826
1397 RILEY BRANCH RD	CLAYHOLE	KY	41317-9042	37.48343367	-83.28886033
1397 RILEY BRANCH RD TRLR 1	CLAYHOLE	KY	41317-9042	37.48272667	-83.28890167
1397 ROE CREEK RD	CATLETTSBURG	KY	41129-8778	38.21551318	-82.62509068
1397 ROE CREEK RD GARG	CATLETTSBURG	KY	41129-8778	38.21551318	-82.62509068
1397 SUGAR CAMP RD	ROBINSON CREEK	KY	41560-8562	37.4064225	-82.57796466
1397 TICK RIDGE FRK TRLR	OLIVE HILL	KY	41164-7031	38.27039	-83.17792833
1397 WALNUT DR	GRAYSON	KY	41143-1699	38.3280414	-82.9125944
1397 E MAIN ST	HAZARD	KY	41701-2038	37.24481417	-83.17694983
1397 E MAIN ST TRLR	HAZARD	KY	41701-2038	37.2442033	-83.1761933
1397 W SOOKEYS CRK TRLR	PIKEVILLE	KY	41501-3618	37.4052867	-82.5365767
13970 REGINA BELCHER HWY	BELCHER	KY	41513	37.33394	-82.389445
13972 KY ROUTE 825	OIL SPRINGS	KY	41238-9066	37.8028365	-82.9486695
13972 KY ROUTE 825 GARG	OIL SPRINGS	KY	41238-9066	37.8029746	-82.9491701
13975 ELKHORN CRK	SHELBY GAP	KY	41563-8402	37.22633367	-82.52961566
13976 HIGHWAY 30	ROUSSEAU	KY	41366-9700	37.59250167	-83.23166333
1398 BEAR FORK RD TRLR	MOUSIE	KY	41839-9062	37.4115633	-82.8521417
1398 COLDWATER RD	INEZ	KY	41224-8712	37.837735	-82.51056
1398 JOHNS BR	LANGLEY	KY	41645-9055	37.54583183	-82.79705116
1398 MUNCY CREEK RD TRLR	STINNETT	KY	40868-6504	37.11298044	-83.41600432
1398 S HIGHWAY 3 TRLR	LOUISA	KY	41230-6692	38.0997333	-82.5865067
13980 CRANSTON RD	MOREHEAD	KY	40351-8112	38.37466833	-83.41433333
13980 KY HIGHWAY 476	ARY	KY	41712	37.3776595	-83.14752733
13981 HIGHWAY 7	KITE	KY	41828-8817	37.29100717	-82.761829
13987 BRUSHY RD	PIKEVILLE	KY	41501-4929	37.6558417	-82.525315
13988 HIGHWAY 899	RAVEN	KY	41861-9095	37.413495	-82.798475
13988 REGINA BELCHER HWY	ELKHORN CITY	KY	41522		
13989 KY ROUTE 122	PRICE	KY	41636-6215	37.4192817	-82.7487683
1399 ALLEGHENY RD	HELLIER	KY	41534-9014	37.2749967	-82.4811417
1399 BOOKER FRK	PIKEVILLE	KY	41501-3925	37.3171183	-82.5704267
1399 CLARK ST	FLATWOODS	KY	41139-1513	38.5190833	-82.72416
1399 DAMRON BR	GRAYSON	KY	41143-7160	38.31237602	-82.91846727
1399 HIGHWAY 343	MC ROBERTS	KY	41835-9028	37.198325	-82.6919733
1399 LITTLE LAUREL CRK	LOUISA	KY	41230-5444	37.94367333	-82.564965
1399 RED OAK BR	SASSAFRAS	KY	41759-8916	37.22163769	-83.02122426
1399 RIVER HURRICANE BR	RACCOON	KY	41557-8950	37.447815	-82.3756867
1399 TOLER CRK	HAROLD	KY	41635-9058	37.5082817	-82.6315033
1399 TURKEY CRK	LANGLEY	KY	41645-9012	37.5101917	-82.7861333

1399 WURLAND AVE	WURLAND	KY	41144-1714	38.54718	-82.759695
13995 HIGHWAY 1110	ALTRO	KY	41339-9031	37.36733267	-83.39863116
13995 HIGHWAY 1110 GARG	ALTRO	KY	41339-9031	37.36777005	-83.39893864
13995 HIGHWAY 30	ROUSSEAU	KY	41366-9700	37.593083	-83.2309855
13998 HIGHWAY 7	KITE	KY	41828-8817	37.2906317	-82.76159
139R LITTLE GARNER RD TRLR	ASHLAND	KY	41102-7500	38.4324733	-82.7088733
14 2ND ST	HAROLD	KY	41635-9005	37.52762	-82.6244333
14 ALICE DR	GREENUP	KY	41144-1363	38.5648467	-82.8137283
14 ALLBURN ST	MC CARR	KY	41544-8401	37.6093167	-82.1698683
14 ALLIES LN	GREENUP	KY	41144-9000	38.622875	-82.86586
14 ANTLER DR	HAZARD	KY	41701-8222	37.33471957	-83.15236794
14 B ST	LOUISA	KY	41230-5644	38.092578333	-82.60333166
14 BALL FRK	PINSONFORK	KY	41555-7509	37.5581617	-82.25503
14 BEAR HOLW	EAST POINT	KY	41216-8802	37.7362317	-82.8070167
14 BELLES LN	ARY	KY	41712-8743	37.3602483	-83.1509917
14 BETHANY DR	PRINTER	KY	41655-9057	37.5218517	-82.75099
14 BILL STEPP BR	INEZ	KY	41224-9008	37.859766666	-82.52720333
14 BILLUPS FRK	GREENUP	KY	41144-6651	38.6218917	-82.873805
14 BLAIRTOWN RD	PIKEVILLE	KY	41501-3009	37.54228	-82.5829917
14 BLANKENSHIP HOLW TRLR	STOPOVER	KY	41568-8615	37.5140083	-82.09624
14 BLUE GRASS DR	HAGERHILL	KY	41222-8830	37.7845517	-82.8355967
14 BOMBER DR	HAZARD	KY	41701-6614	37.2757183	-83.1927667
14 BOWLING FORK RD	ELKHORN CITY	KY	41522-7503	37.305618	-82.47588766
14 BROOKSIDE LN	HYDEN	KY	41749-8909	37.1479683	-83.4068733
14 BRUCE ST	LOVELY	KY	41231-9011	37.82274	-82.407525
14 BURGRAFF RD	MC ANDREWS	KY	41543-8061	37.5679567	-82.26869
14 BURGRAFF RD BLDG 1	MC ANDREWS	KY	41543-8061	37.56839617	-82.26875616
14 CARSON LN	GRAYSON	KY	41143-7910	38.3443483	-82.8484983
14 CHAPMAN RD TRLR HUD	FREEBURN	KY	41528-8623	37.55588217	-82.13588633
14 CHURCH ST	PIKEVILLE	KY	41501-3219	37.5157588	-82.5634563
14 CHURCH ST	WHEELWRIGHT	KY	41669	37.343055	-82.7205967
14 CHURCH ST	WHITESBURG	KY	41858-7252	37.1184883	-82.8241983
14 COLLEGE ST	SALYERSVILLE	KY	41465-9107	37.74132	-83.0687917
14 COZY MDWS	GRAYSON	KY	41143-8903	38.3176972	-82.9516238
14 CRESCENT LOOP	GRAYSON	KY	41143-9259	38.3325933	-82.8921067
14 CUB CT	EAST POINT	KY	41216-8731	37.73697383	-82.8076795
14 DAKOTA DR	KITE	KY	41828	37.317108	-82.81184383
14 DART BTM	PHELPS	KY	41553-8407	37.5303383	-82.15726
14 DAVEYS RUN TRLR	GRAYSON	KY	41143-7861	38.26334	-82.9153217
14 DESKINS HOLW	PIKEVILLE	KY	41501-1902	37.5034667	-82.5461383
14 DIXIE CT APT 161	PRESTONSBURG	KY	41653-8073	37.6644683	-82.71376
14 DIXIE CT APT 162	PRESTONSBURG	KY	41653-8073	37.6646917	-82.7142067
14 DYE ADDITION	WHITESBURG	KY	41858-6904	37.133096	-82.765419
14 EAGLE TRACE BLVD	HAROLD	KY	41635-8711	37.5394883	-82.6201717
14 ED MOORE LN	DEBORD	KY	41214-9093	37.81769833	-82.54463833
14 EDGAR OSBORNE RD	VIRGIE	KY	41572-8881	37.32443	-82.5853367
14 ELAINE RD TRLR	PREMIUM	KY	41845-9116	37.146545	-82.9165567
14 ELM ST APT 12	PRESTONSBURG	KY	41653-1429	37.6682367	-82.74091
14 EMILY LN	WOOTON	KY	41776-8809	37.1704533	-83.28792
14 EMILY LN TRLR	WOOTON	KY	41776-8809	37.17234367	-83.29080667
14 ENGLEWOOD DR	HAZARD	KY	41701-6387	37.1961083	-83.2237817
14 EVERGREEN AVE	HAROLD	KY	41635-9104	37.5374483	-82.6355983
14 FARMINGTON DR	THOUSANDSTICKS	KY	41766-9039	37.187955	-83.4524583
14 FLAT HOLW	INEZ	KY	41224-8441	37.8723465	-82.5194637
14 FOREST DR	PIKEVILLE	KY	41501-6172	37.5451233	-82.5603117
14 FRANKLIN LN	MALLIE	KY	41836-9040	37.2800717	-82.9009733
14 FRASURE CRK	MC DOWELL	KY	41647-9000	37.450505	-82.7270117
14 GLIDER AVE	HAZARD	KY	41701-5475	37.2887867	-83.2044883
14 GOBLE LN	PRESTONSBURG	KY	41653-8822	37.6698733	-82.7186967
14 GRACE WAY HSE	LEBURN	KY	41831-8776	37.3410117	-82.9357867
14 GRAY CT	PRESTONSBURG	KY	41653-1400	37.66796883	-82.73871383
14 GREEN ACRES DR APT 15	PRESTONSBURG	KY	41653-1816	37.68397033	-82.778604
14 GREEN ACRES DR APT 16	PRESTONSBURG	KY	41653-1816	37.68411883	-82.77849283
14 GUADALOUPE WAY	HAZARD	KY	41701-8275	37.3450542	-83.11702147
14 HAPPY HOLW	PRESTONSBURG	KY	41653-1169	37.6708967	-82.78467
14 HARRY HALL RD	PRINTER	KY	41655-9120	37.4921598	-82.6899852
14 HARVEST LN	GREENUP	KY	41144-7684	38.5169233	-82.794615

14 HARVEST LN BARN	GREENUP	KY	41144-7684	38.5163767	-82.795955
14 HARVEST LN GARG	GREENUP	KY	41144-7684	38.5166483	-82.7946233
14 HAUSER AVE	SOUTH SHORE	KY	41175-9023	38.72287126	-82.97040524
14 HAWK DR	WHITESBURG	KY	41858-7265	37.2241	-82.8084133
14 HAZELWOOD CT	GREENUP	KY	41144-7148	38.5810717	-82.879945
14 HERALD HTS	BONNYMAN	KY	41719-8851	37.2999983	-83.23241
14 HIENEMAN CEMETERY RD	GREENUP	KY	41144-7951	38.57986417	-82.90911183
14 HIGH ST	VIRGIE	KY	41572-8011	37.3359533	-82.5813817
14 HIGHLAND AVE	RACELAND	KY	41169-9015	38.5454317	-82.7565233
14 HILL TOP DR	JACKSON	KY	41339-9077	37.527673333	-83.34361500
14 HILLCREST HTS	PIKEVILLE	KY	41501-2157	37.498085	-82.52437
14 HOLDEN SPUR LOT 14	DEBORD	KY	41214-8900	37.7932415	-82.56959466
14 HONEY FORK ST	PHYLLIS	KY	41554-8552	37.4500117	-82.32251
14 HOWELL LN	JACKSON	KY	41339-8657	37.560934	-83.39484983
14 HUNTERS HL	HAZARD	KY	41701-8282	37.26176	-83.174315
14 IRISH GREEN LN TRLR	HAZARD	KY	41701-7022	37.38266905	-83.15106338
14 ISOM ST	HAZARD	KY	41701-5441	37.226855	-83.1708483
14 IVY LN	GRAYSON	KY	41143-9103	38.3271562	-82.9094846
14 J R JCT	HITCHINS	KY	41146-8949	38.26543369	-82.89388633
14 JAKES FORK RD	BULAN	KY	41722-8930	37.29639	-83.1635883
14 JARVIS LN	PIKEVILLE	KY	41501-8319	37.545723	-82.5545368
14 JASMINE LN	GRAYSON	KY	41143-1554	38.3325135	-82.9396757
14 JENKINS DR APT 1	VICCO	KY	41773-8300	37.2728117	-82.9999467
14 JENKINS DR HSE 2	VICCO	KY	41773-8300	37.272845	-82.999915
14 JOSEPH DR	AVAWAM	KY	41713	37.23244183	-83.2660295
14 KEENE VILLAGE DR	RACCOON	KY	41557-8363	37.514593	-82.45047866
14 KING DR	RACCOON	KY	41557-8346	37.517365	-82.45319
14 KNOB FORK RD	PIKEVILLE	KY	41501-3539	37.5320417	-82.46929
14 LAWSON HL TRLR	BETSY LAYNE	KY	41605-7051	37.55428455	-82.61091628
14 LEATHERWOOD LN	DANA	KY	41615-9047	37.5361383	-82.667055
14 LEFT FORK JOCKEY HOLW	AUXIER	KY	41602-9237	37.741055	-82.757945
14 LEFT FORK JOCKEY HOLW GARG	AUXIER	KY	41602-9237	37.741205	-82.75801066
14 LEO DR TRLR	ISOM	KY	41824-9033	37.18473717	-82.8867905
14 LOCUST ST	HYDEN	KY	41749-8861	37.1612733	-83.3738167
14 LONGS CREEK RD	BOONEVILLE	KY	41314-9528	37.3883765	-83.4953435
14 LOVELACE LN	SASSAFRAS	KY	41759-9085	37.234355	-83.0331867
14 LOWER FIELD HOLW TRLR	HAZARD	KY	41701-7591	37.3116537	-83.0898722
14 MADISON LN	BONNYMAN	KY	41719-8883	37.3056317	-83.223215
14 MAIN ST	WHITESBURG	KY	41858-7318	37.1188717	-82.828655
14 MANNS RD TRLR	JACKSON	KY	41339-9522	37.53894667	-83.33908333
14 MARSHALLS BR	JENKINS	KY	41537-7900	37.2068067	-82.5749767
14 MAW AND PAW RD	JACKSON	KY	41339-9605	37.54262167	-83.35071333
14 MAYNARD HOLW	TURKEY CREEK	KY	41514-7911	37.6525617	-82.30702
14 MCCOWN DR	MELVIN	KY	41650-9005	37.3418163	-82.6947835
14 MCCOY ST TRLR	BURNWELL	KY	41514-7710	37.62927449	-82.2190863
14 MCGUIRE RD TRLR	GRAYSON	KY	41146	38.28588	-82.917575
14 MOORE CRAYCRAFT RD TRLR	SOUTH SHORE	KY	41175-7703	38.7338417	-82.9036117
14 MOSSY BOTTOM LN	PIKEVILLE	KY	41501-2934	37.5306175	-82.57918666
14 MULLINS FIRST ST	PIKEVILLE	KY	41501-2915	37.5368467	-82.5804717
14 NALU LN APT 7	PRESTONSBURG	KY	41653-1926	37.6935617	-82.768035
14 NALU LN APT 8	PRESTONSBURG	KY	41653-1926	37.6935617	-82.768035
14 NALU LN APT 9	PRESTONSBURG	KY	41653-1926	37.6929867	-82.768005
14 NAPIER FARM LN	HYDEN	KY	41749-8865	37.1461967	-83.4176633
14 NATHANIEL CT	FLATWOODS	KY	41139-6002	38.50794598	-82.72168162
14 NEWSOME ST	MARTIN	KY	41649-7941	37.5788983	-82.7492383
14 OLD HOUSE BR TRLR	RANSOM	KY	41558-8541	37.5236483	-82.1942267
14 OLD SOLDIER RD	OLIVE HILL	KY	41164-7216	38.25975	-83.2983
14 OLD SOLDIER RD	OLIVE HILL	KY	41164-7216	38.25953333	-83.29835167
14 ORIOLE DR	WHITESBURG	KY	41858-9294	37.1939567	-82.8733383
14 PARADISE LN	WHITESBURG	KY	41858-8844	37.1121733	-82.90271
14 PATRICK BRANCH RD	SALYERSVILLE	KY	41465-8963	37.707605	-82.9943917
14 PENNY AVE	WHITESBURG	KY	41858-7822	37.12491	-82.77636
14 PEPPERMINT DR	HYDEN	KY	41749-8424	37.1371383	-83.33646
14 PINE TREE LN	INEZ	KY	41224-9500	37.81640167	-82.50538
14 PINE TREE LN GARG	INEZ	KY	41224-9500	37.81672333	-82.50523
14 POND RUN RD	RACELAND	KY	41169-1284	38.53335	-82.7342667
14 POND RUN RD	RACELAND	KY	41169-1284	38.5339717	-82.7339917

14 PONDEROSA DR APT 2	PAINTSVILLE	KY	41240-8554	37.81559	-82.7867767
14 PUG LN	MALLIE	KY	41836-8877	37.25871333	-82.89804766
14 RAINWATER DR TRLR	INEZ	KY	41224-8652	37.92916833	-82.52789333
14 REBEL YELL RD	JEREMIAH	KY	41826-8955	37.1800017	-82.9094033
14 REBEL YELL RD TRLR	JEREMIAH	KY	41826-8955	37.1798617	-82.9095033
14 RIGHT FORK BEE HIVE RD	SLEMP	KY	41763-8922	37.0713315	-83.100872
14 RIGHT FORK MILL BR	ASHCAMP	KY	41512-8578	37.2572967	-82.42886
14 RIGHT FORK OF PETER FRK TRLR	MC CARR	KY	41544-8353	37.5724317	-82.1657717
14 RIGHT FORK WEBB HOLW	VAN LEAR	KY	41265-8644	37.783875	-82.7701717
14 RIVER RUN	ALLEN	KY	41601-9520	37.61333179	-82.72478547
14 RIVERSIDE TRAILER CT	WHITESBURG	KY	41858-9299	37.1110807	-82.8536431
14 ROBERTS DR	BULAN	KY	41722-8817	37.3035667	-83.1642433
14 ROCK DOCK DR	HAZARD	KY	41701-8392	37.337245	-83.2563733
14 ROCK DOCK DR	HAZARD	KY	41701-8392	37.3370483	-83.256325
14 SAINT BARTS DR LOT 31	HAZARD	KY	41701-5350	37.3500865	-83.11341016
14 SALEM CHURCH RD	HAROLD	KY	41635-9079	37.536919666	-82.64635733
14 SHARPEY DR LOT 21	HAZARD	KY	41701-5311	37.27476	-83.2082533
14 SHORT ST	ELKHORN CITY	KY	41522-8237	37.3140801	-82.3605145
14 SIMON LN	REDFOX	KY	41847-9064	37.2164	-82.9556417
14 SIMS LN	MALLIE	KY	41836-8804	37.240879	-82.9196075
14 SIX GRAND LOT 26	DWALE	KY	41621-8501	37.633145	-82.722576
14 SIZEMORE DR	PREMIUM	KY	41845-9089	37.14269683	-82.88895733
14 STATE HIGHWAY 1654	RUSH	KY	41168-8827	38.316645	-82.8182833
14 STATE HIGHWAY 319	BELFRY	KY	41514-8678	37.6400855	-82.258319
14 STINSON CRK	GRAYSON	KY	41143-8306	38.3080017	-82.874965
14 STRAIGHT AND NARROW LN	HAZARD	KY	41701-6183	37.2641817	-83.2713633
14 SULLIVAN ST	PINSONFORK	KY	41555-7502	37.55904	-82.2575367
14 SUNRISE ALY	SOUTH SHORE	KY	41175-9162	38.7205933	-82.9637283
14 SUNSET LN LOT 16	DWALE	KY	41621-9041	37.63334217	-82.72335333
14 SUTTON BOTTOM RIGHT ST	SHELBIANA	KY	41562-8237	37.41761	-82.45794
14 SYCAMORE ST	HYDEN	KY	41749-8703	37.1623467	-83.3732817
14 TANDY ST	ALLEN	KY	41601-9455	37.6111867	-82.7295403
14 TRIBBEY CAMP RD	BULAN	KY	41722-8947	37.3037567	-83.14491
14 VICTORIA ST	PRESTONSBURG	KY	41653-1528	37.6719983	-82.7479217
14 VIEW DR LOT 2	WEST LIBERTY	KY	41472-7346	37.93098867	-83.260537
14 VILLAGE GREEN DR	PAINTSVILLE	KY	41240-9326	37.8089283	-82.7762733
14 VIOLET RD	BETSY LAYNE	KY	41605-7073	37.5551017	-82.6362717
14 WALKER RD APT 5	WURTLAND	KY	41144-1722	38.5465633	-82.7582283
14 WALKER RD APT 6	WURTLAND	KY	41144-1722	38.546555	-82.7582283
14 WALKER RD APT 7	WURTLAND	KY	41144-1722	38.5465	-82.7582333
14 WALKER RD APT 8	WURTLAND	KY	41144-1722	38.5465467	-82.758225
14 WALKER RD APT 9	WURTLAND	KY	41144-1722	38.5465917	-82.75835
14 WASSELL RD TRLR	PINSONFORK	KY	41555-7432	37.5562083	-82.2593083
14 WOODVILLE LOOP	GRAYSON	KY	41143-9263	38.3219517	-82.9229183
14 E GARFIELD ST	PRESTONSBURG	KY	41653-9069	37.67042467	-82.7816655
14 N DAWKINS AVE	WEST VAN LEAR	KY	41268-8039	37.787734	-82.78867383
14 N RIVER ST	AUXIER	KY	41602-9260	37.73757383	-82.758359
14 S DEPOT ST	WEEKSBURY	KY	41667-9009	37.32766661	-82.69284313
14 S OAK HILL DR	JACKSON	KY	41339-9680	37.56845167	-83.37833333
14 S RIVER RD	MOUTHCARD	KY	41548-8450	37.3806917	-82.2523367
14 W WIND LN	ERMINE	KY	41815-8957	37.16024	-82.8009183
140 1ST ST	HAROLD	KY	41635-9003	37.5286583	-82.6219333
140 2ND AVE	AUXIER	KY	41602-9202	37.7342551	-82.7548276
140 3RD ST	PIKEVILLE	KY	41501-1348	37.4824815	-82.5175359
140 3RD ST UNIT 101	PIKEVILLE	KY	41501-1350	37.4823764	-82.5173112
140 3RD ST UNIT 102	PIKEVILLE	KY	41501-1350	37.4823764	-82.5173112
140 3RD ST UNIT 103	PIKEVILLE	KY	41501-1350	37.4823764	-82.5173112
140 3RD ST UNIT 104	PIKEVILLE	KY	41501-1350	37.4823764	-82.5173112
140 3RD ST UNIT 105	PIKEVILLE	KY	41501-1350	37.4823764	-82.5173112
140 3RD ST UNIT 106	PIKEVILLE	KY	41501-1350	37.4823764	-82.5173112
140 3RD ST UNIT 108	PIKEVILLE	KY	41501-1350	37.4823764	-82.5173112
140 3RD ST UNIT 201	PIKEVILLE	KY	41501-1352	37.4823764	-82.5173112
140 3RD ST UNIT 202	PIKEVILLE	KY	41501-1352	37.4823764	-82.5173112
140 3RD ST UNIT 203	PIKEVILLE	KY	41501-1352	37.4823764	-82.5173112
140 3RD ST UNIT 204	PIKEVILLE	KY	41501-1352	37.4823764	-82.5173112
140 3RD ST UNIT 205	PIKEVILLE	KY	41501-1352	37.4823764	-82.5173112
140 3RD ST UNIT 206	PIKEVILLE	KY	41501-1352	37.4823764	-82.5173112

140 3RD ST UNIT 208	PIKEVILLE	KY	41501-1352	37.4823764	-82.5173112
140 4TH ST APT 1	PIKEVILLE	KY	41501-1274	37.4836083	-82.5180917
140 4TH ST APT 2	PIKEVILLE	KY	41501-1274	37.4836083	-82.5180917
140 4TH ST APT 3	PIKEVILLE	KY	41501-1274	37.4836083	-82.5180917
140 7TH ST	GRAYSON	KY	41143-8901	38.3223267	-82.9340767
140 ADAMS LN STE 100	PIKEVILLE	KY	41501-3090	37.48632667	-82.545714
140 ADAMS LN STE 200	PIKEVILLE	KY	41501-3089	37.48630383	-82.545697
140 ADAMS LN STE 400	PIKEVILLE	KY	41501-3086	37.48603733	-82.54574983
140 ADAMS LN STE 500	PIKEVILLE	KY	41501-3085	37.48518425	-82.54479867
140 ADAMS LN STE 600	PIKEVILLE	KY	41501-3084	37.48518425	-82.54479867
140 ADAMS LN STE 700	PIKEVILLE	KY	41501-3087	37.48518425	-82.54479867
140 ADAMS LN UNIT 300	PIKEVILLE	KY	41501-3088	37.486108	-82.545801
140 ALUM CAVE BR	GARNER	KY	41817-8960	37.346626666	-82.9155165
140 ALUM CAVE BR GARG	GARNER	KY	41817-8960	37.346808333	-82.91541416
140 AMBA ST	PIKEVILLE	KY	41501-1319	37.4841433	-82.5263483
140 ANDOVER LN	BLACKKEY	KY	41804-9111	37.159901	-82.9946795
140 ANNIES LN	HAGERHILL	KY	41222-9021	37.7464117	-82.7723633
140 ARROWHEAD EST	PIKEVILLE	KY	41501-6005	37.53294	-82.5754667
140 ARROWWOOD DR TRLR	HAPPY	KY	41746-9034	37.20595917	-83.10767433
140 ASH CEM RD	OLIVE HILL	KY	41164-6679	38.33085167	-83.2233
140 ASIA ST	HAZARD	KY	41701-1306	37.2517367	-83.1941233
140 AUSTIN LN	GREENUP	KY	41144-6645	38.6669517	-82.8756517
140 AUTUMN RIDGE DR	PIKEVILLE	KY	41501-9083	37.48787717	-82.47966466
140 BARKLEY CT	RUSSELL	KY	41169-1606	38.5049833	-82.7133817
140 BARTLETT ST TRLR	HAZARD	KY	41701-1002	37.2686083	-83.1854567
140 BEAR WALLER DR	HAZARD	KY	41701-9082	37.29343656	-83.06130964
140 BENTON FRK	CANADA	KY	41519-8229	37.570745	-82.3198033
140 BIGGS BR	OLIVE HILL	KY	41164-8434	38.285945	-83.22136167
140 BIGGS BR TRLR	OLIVE HILL	KY	41164-8434	38.28603	-83.22180333
140 BILL KING HOLLOW RD	PIKEVILLE	KY	41501-9355	37.4884	-82.5058483
140 BOOTH HL	SOUTH WILLIAMSON	KY	41503-4025	37.64841917	-82.2794995
140 BOOTH HL	SOUTH WILLIAMSON	KY	41503-4025	37.651275	-82.2711333
140 BOULDER DR	PIKEVILLE	KY	41501-9219	37.47529767	-82.48258783
140 BRIDGE LOOP	WHITESBURG	KY	41858-9073	37.09798729	-82.85325781
140 BRIDGE LOOP TRLR	WHITESBURG	KY	41858-9073	37.0971467	-82.8530067
140 BROWN BR	PAINTSVILLE	KY	41240-8639	37.820231	-82.792696
140 BRYANT ST	TEABERRY	KY	41660-6306	37.40155	-82.6361633
140 CAMELOT CT	RUSSELL	KY	41169-1624	38.508785	-82.71642
140 CAMP BR	MARTIN	KY	41649-7850	37.560583166	-82.79778683
140 CAMP CREEK RD	STOPOVER	KY	41568-9001	37.4790705	-82.0678926
140 CAROLINE DR	ASHLAND	KY	41101-2202	38.48586	-82.6823633
140 CARTER DR	PIKEVILLE	KY	41501-9308	37.46417	-82.495125
140 CASTLE DR	THEALKA	KY	41240-9250	37.834675	-82.787095
140 CASTLE DR	THEALKA	KY	41240-9250	37.834665	-82.7879617
140 CEDAR BEND DR	ROWDY	KY	41367-9039	37.3858076	-83.2559122
140 CENTER CREEK RD	ELKHORN CITY	KY	41522-8714	37.30297	-82.313205
140 CENTER CREEK RD GARG	ELKHORN CITY	KY	41522-8714	37.302906	-82.313435
140 CENTER CREEK RD GARG 2	ELKHORN CITY	KY	41522-8714	37.3032901	-82.3150391
140 CHEROKEE HILLS RD	HAZARD	KY	41701-6634	37.26877242	-83.20682344
140 CHERRY LN	PIKEVILLE	KY	41501-1410	37.483335	-82.5445767
140 CHESHIRE LN	ASHLAND	KY	41102-7405	38.43548178	-82.64607093
140 CHILDERS HOLW TRLR	SIDNEY	KY	41564-8661	37.61095678	-82.35687865
140 CHURCH RDG	OLIVE HILL	KY	41164-7639	38.27064533	-83.05080983
140 CIRCLE DR	WEST LIBERTY	KY	41472-2113	37.91634167	-83.26768667
140 COAL RIDGE DR	HAZARD	KY	41701-7395	37.34332383	-83.24901958
140 COLLEGE ST	HAZARD	KY	41701-1456	37.25458	-83.190185
140 COLLINS CIR UNIT 13	PRESTONSBURG	KY	41653-7913	37.68457233	-82.779706
140 COLLINS LN	PIKEVILLE	KY	41501-2241	37.43508717	-82.48466633
140 COMBS ST	HAZARD	KY	41701-1324	37.2542283	-83.194305
140 COMBS ST APT 2	HAZARD	KY	41701-1324	37.2542483	-83.1943217
140 CONDY LN	HAZARD	KY	41701-7225	37.3142667	-83.2372167
140 COTTONWOOD CT	PIKEVILLE	KY	41501-2342	37.477835	-82.563781
140 COTTONWOOD LN TRLR	ESSIE	KY	40827	37.031295	-83.478985
140 COUGAR LN	MOUSIE	KY	41839-8912	37.4179733	-82.8606217
140 COUNTRY HAVEN RD	HAZARD	KY	41701-7888	37.28700522	-83.10441913
140 CRACKER BOTTOM RD	MARTIN	KY	41649-7953	37.5752567	-82.75594
140 CRESTVIEW RD	RUSSELL	KY	41169-1404	38.5228433	-82.6988083

140 CURE HL	ELKHORN CITY	KY	41522-7175	37.274927	-82.377222
140 DAUGHERTY BR	FREEBURN	KY	41528-8714	37.558835	-82.1507067
140 DAVES RD	JACKSON	KY	41339-9056	37.436885	-83.3789647
140 DAVES RD TRLR	JACKSON	KY	41339-9056	37.43558667	-83.37944167
140 DAY RD	SMILAX	KY	41764-8969	37.131405	-83.2530817
140 DEMPSEY HOUSING ST APT 17A	WARFIELD	KY	41267-8929	37.8564733	-82.4167067
140 DEMPSEY HOUSING ST APT 17B	WARFIELD	KY	41267-8929	37.8566117	-82.416825
140 DEMPSEY HOUSING ST APT 17C	WARFIELD	KY	41267-8929	37.85584778	-82.41686755
140 DIX FORK RD TRLR	HAZARD	KY	41701-7699	37.287506166	-83.0739555
140 DOGWOOD LN	HAZARD	KY	41701-1118	37.26583	-83.1848583
140 DON FREEMAN RD	STEELE	KY	41566-8530	37.4042867	-82.1997483
140 DOTSON LN	SOUTH SHORE	KY	41175-7878	38.7268867	-82.9101117
140 DOTSON LN	SOUTH SHORE	KY	41175-7878	38.727305	-82.909865
140 DOTSON LN	SOUTH SHORE	KY	41175-7878	38.726875	-82.910125
140 EASTERN ST	STONE	KY	41567-7078	37.5891583	-82.26977
140 EASY ST	STAFFORDSVILLE	KY	41256-9080	37.82157	-82.8553917
140 EDMONDS HOLW	PIKEVILLE	KY	41501-2134	37.5014333	-82.5068917
140 EIGHTH ST	SOUTH SHORE	KY	41175-7874	38.7284817	-82.9123133
140 EILEEN DR	MAYKING	KY	41837-8915	37.1242783	-82.739095
140 EUCLID AVE	PAINTSVILLE	KY	41240-1113	37.814545	-82.8000333
140 EVERSOLE ST APT 1	HAZARD	KY	41701-1384	37.2542117	-83.1939333
140 EVERSOLE ST APT 2	HAZARD	KY	41701-1384	37.2542183	-83.1939333
140 EVERSOLE ST APT 3	HAZARD	KY	41701-1384	37.25459267	-83.19189665
140 EVERSOLE ST APT 4	HAZARD	KY	41701-1384	37.2544098	-83.1932629
140 FALLEN ROCK RD	JACKSON	KY	41339-9504	37.52542833	-83.3171
140 FERRER LN	GREENUP	KY	41144-6562	38.65018	-82.87676
140 FLORENCE HALL ESTS	ALLEN	KY	41601-9528	37.6163483	-82.7204683
140 FOGGY VALLEY RD	WHITESBURG	KY	41858-9465	37.1603583	-82.8754667
140 FORD RD	PIKEVILLE	KY	41501-3502	37.5225	-82.4723367
140 FOX RUN	VIPER	KY	41774-8573	37.16743361	-83.17524074
140 FRANK ST	STAFFORDSVILLE	KY	41256-9098	37.82241617	-82.85614266
140 FRANK ST LOT 12A	STAFFORDSVILLE	KY	41256-9098	37.82202	-82.856515
140 GALLEY ST	HAZARD	KY	41701-6111	37.227065	-83.1595067
140 GARDIE LN	SLEMP	KY	41763-9068	37.07788	-83.112335
140 GARRED ST	PIKEVILLE	KY	41501-9052	37.484435	-82.5272783
140 GEARHEART FORK RD TRLR	HAZARD	KY	41701-5362	37.3055017	-83.10282
140 GILKISON RD	MOREHEAD	KY	40351-9546	38.32562	-83.39173333
140 GILKISON RD	MOREHEAD	KY	40351-9546	38.32548095	-83.39144177
140 GRACE AVE	AUXIER	KY	41602-9216	37.7359383	-82.75623
140 GRAND AVE	STINNETT	KY	40868	37.09887	-83.39779
140 GRASSY BR	RACCOON	KY	41557-8335	37.5126315	-82.44629283
140 GREASY CREEK RD	HOSKINSTON	KY	40844	37.0765033	-83.3918217
140 GREENLAND PLZ	GRAYSON	KY	41143-1596	38.34039883	-82.93459916
140 GURNEY LN GARG	ROWDY	KY	41367-8001	37.4299052	-83.2127336
140 HENRY ST	WEST LIBERTY	KY	41472-1128	37.91934167	-83.25816667
140 HENSLEY LN	HYDEN	KY	41749-8663	37.138855	-83.3285483
140 HIGH ST	ELKHORN CITY	KY	41522-8251	37.2981017	-82.3516283
140 HIGHWAY 1498	KITE	KY	41828-8848	37.2980817	-82.7643767
140 HIGHWAY 80	HYDEN	KY	41749-9998	37.15464	-83.368465
140 HILL FORK RD	GRAYSON	KY	41143-9398	38.34131833	-82.89387167
140 HILL FORK RD HSE	GRAYSON	KY	41143-9398	38.341225	-82.8938417
140 HILL RD	PIKEVILLE	KY	41501-6663	37.457265	-82.444425
140 HILL ST	HAZARD	KY	41701-1514	37.2530917	-83.189395
140 HILLCREST HTS	PIKEVILLE	KY	41501-2162	37.4970367	-82.52352
140 HILLCREST HTS	PIKEVILLE	KY	41501-2162	37.4972117	-82.5234367
140 HOPPER CIR	HAZARD	KY	41701-1123	37.265777166	-83.18544233
140 HOPPER CIR	HAZARD	KY	41701-1123	37.2659333	-83.1859933
140 HURLEY RDG	FREEBURN	KY	41528-8677	37.56146	-82.1478767
140 HURRICANE BR	WHITESBURG	KY	41858-8372	37.1517	-82.8178517
140 JETT LN	HAZARD	KY	41701-7151	37.3619115	-83.1379883
140 JOCKEY HOLW	AUXIER	KY	41602-9225	37.7404017	-82.75731
140 JOHN M STUMBO DR APT 901	LANGLEY	KY	41645-9722	37.5486617	-82.7743133
140 JOHN M STUMBO DR APT 902	LANGLEY	KY	41645-9722	37.548665	-82.7743033
140 JOHN M STUMBO DR APT 903	LANGLEY	KY	41645-9722	37.5486567	-82.7743133
140 JOHN M STUMBO DR APT 904	LANGLEY	KY	41645-9722	37.5486633	-82.774295
140 JOHN M STUMBO DR APT 905	LANGLEY	KY	41645-9722	37.5486633	-82.77428
140 JOHN M STUMBO DR APT 906	LANGLEY	KY	41645-9722	37.5486617	-82.7742817

140 JOHN M STUMBO DR APT 907	LANGLEY	KY	41645-9722	37.5486633	-82.7742783
140 JOHN M STUMBO DR APT 908	LANGLEY	KY	41645-9722	37.5486617	-82.774285
140 JOHN RITCHIE BR	HAZARD	KY	41701-9601	37.3133333	-83.0828967
140 JUSTICE LN	PHYLLIS	KY	41554-8404	37.450345	-82.352385
140 JUSTIN DR	STINNETT	KY	40868-6505	37.1099833	-83.3825883
140 KENNETH EARL DR	HARDSHELL	KY	41348-9038	37.4594806	-83.2270853
140 KENTUCKY AVE APT 28	PIKEVILLE	KY	41501-9093	37.4822983	-82.52158
140 KENTUCKY AVE APT 29	PIKEVILLE	KY	41501-9093	37.4822983	-82.52158
140 KENTUCKY AVE APT 30	PIKEVILLE	KY	41501-9093	37.4822983	-82.52158
140 KENTUCKY AVE APT 31	PIKEVILLE	KY	41501-9093	37.4822983	-82.52158
140 KENTUCKY AVE APT 32	PIKEVILLE	KY	41501-9093	37.4822983	-82.52158
140 KENTUCKY AVE UNIT 27	PIKEVILLE	KY	41501-9093	37.4822983	-82.52158
140 KIMBLER RD	GRAYSON	KY	41143-7212	38.327608	-83.01906116
140 KNOB FORK RD	PIKEVILLE	KY	41501-3551	37.532395	-82.46812266
140 LAUREL CREEK RD	LOUISA	KY	41230-7792	37.98683333	-82.547645
140 LAUREL CT	ASHLAND	KY	41101-2194	38.5023565	-82.69346516
140 LEFT FORK BLUE POND FRK	BELCHER	KY	41513-8538	37.343245	-82.3618417
140 LINCOLN ST	HAZARD	KY	41701-2032	37.2460383	-83.1771167
140 LITTLE GRAPEVINE CRK RD	HAZARD	KY	41701-7201	37.3234967	-83.2473617
140 LOGGINS RD	BELFRY	KY	41514-7331	37.608965	-82.2697483
140 LOWER STRINGTOWN RD	BURNWELL	KY	41514-7713	37.629175	-82.2217133
140 MAIN ST	ELKHORN CITY	KY	41522-9065	37.3053574	-82.3525779
140 MAIN ST	PAINTSVILLE	KY	41240-1162	37.8144567	-82.8051733
140 MAP DR APT 10	PIKEVILLE	KY	41501-9366	37.46739067	-82.50939533
140 MAP DR APT 11	PIKEVILLE	KY	41501-9366	37.46733967	-82.5093105
140 MAP DR APT 12	PIKEVILLE	KY	41501-9366	37.46738633	-82.50923666
140 MAP DR APT 13	PIKEVILLE	KY	41501-9366	37.46734	-82.509632
140 MAP DR APT 14	PIKEVILLE	KY	41501-9366	37.467227	-82.509093
140 MAP DR APT 15	PIKEVILLE	KY	41501-9366	37.4675587	-82.50943988
140 MAP DR APT 16	PIKEVILLE	KY	41501-9366	37.4675587	-82.50943988
140 MAP DR APT 9	PIKEVILLE	KY	41501-9366	37.4673595	-82.5091465
140 MAPLE RD	HAROLD	KY	41635-9031	37.53073533	-82.6296445
140 MAPLE ST	HELPS	KY	41553-8619	37.50402983	-82.16024983
140 MCCOWAN RD LOT 7	ASHLAND	KY	41102-4349	38.4721	-82.6779467
140 MCGUIRE LN	OLIVE HILL	KY	41164-7927	38.26516	-83.217815
140 MIDDLE FRK	HATFIELD	KY	41514-8607	37.6507833	-82.38745
140 MIMOSA HL	HAPPY	KY	41746-8925	37.20292	-83.0929267
140 MITCHELL LN	LEBURN	KY	41831-9119	37.407460166	-82.93915833
140 MOUNT SAVAGE DR	ASHLAND	KY	41101-7181	38.4994433	-82.68616
140 MUDDY BR	WAYLAND	KY	41666-6701	37.427095	-82.8090283
140 MUSIC RD	WHITESBURG	KY	41858-9271	37.0654533	-82.8660883
140 MYRA BARNES AVE	PIKEVILLE	KY	41501-3781	37.4834267	-82.5314783
140 NECK BR TRLR 1	GALVESTON	KY	41635-6320	37.44208	-82.6254717
140 NEW HAMPSHIRE DR	ASHLAND	KY	41101-2244	38.4906933	-82.68026
140 NUMBER TWO BTM	JENKINS	KY	41537-5407	37.1894733	-82.6033933
140 OAKLAND HLS	WHITESBURG	KY	41858-7682	37.1115017	-82.8078467
140 ORCHARD RD	GRAYSON	KY	41143-8173	38.344495	-82.8688017
140 PANE DR	JEREMIAH	KY	41826-9096	37.18072	-82.9313317
140 PARADISE ACRES	HAGERHILL	KY	41222-8645	37.7775117	-82.7978283
140 PARTRIDGE DR	RUSSELL	KY	41169-1562	38.5098817	-82.699505
140 PATRICK SPUR RD	LOUISA	KY	41230-5863	38.017345	-82.52805333
140 PAUL DR	HAZARD	KY	41701-7735	37.2765606	-83.1345784
140 PAY LAKE DR	ESSIE	KY	40827	37.066994166	-83.46138616
140 PECCO HOLW	BELFRY	KY	41514-7200	37.61440717	-82.2770745
140 PECCO HOLW HSE 3	BELFRY	KY	41514-7200	37.6141833	-82.276815
140 PERKINS BR	JEREMIAH	KY	41826-9098	37.152255	-82.933345
140 PETERS BR	MARTIN	KY	41649-7887	37.5621665	-82.79448583
140 PHILLIPS LN	SIDNEY	KY	41564-8820	37.5725105	-82.354485
140 PINECREST DR	ASHLAND	KY	41101-2248	38.482995	-82.6868283
140 PIRATE DR	WOOTON	KY	41776-8889	37.1855187	-83.3048168
140 PLANK CHAPEL RD	MOREHEAD	KY	40351-9507	38.32094167	-83.39260333
140 PLANK CHAPEL RD TRLR	MOREHEAD	KY	40351-9507	38.32122	-83.39253667
140 POKIE DOT HOLW	JACKSON	KY	41339-9654	37.54720667	-83.36893167
140 POPLAR HEIGHTS DR	GRAYSON	KY	41143-1644	38.3283917	-82.917825
140 POSSUM TRL	BLACKKEY	KY	41804-9009	37.14008183	-83.018755
140 POWDERHOUSE HOLLOW RD	PIKEVILLE	KY	41501-1618	37.4918367	-82.502625
140 QUICK ST TRLR	BURNWELL	KY	41514-7725	37.6312983	-82.2186283

140	RATLIFF BR	PAINTSVILLE	KY	41240-8684	37.8450433	-82.8288483
140	RATLIFF CREEK RD	PIKEVILLE	KY	41501-2158	37.50101	-82.5055067
140	REBECCA AVE	ASHLAND	KY	41102-6908	38.4000033	-82.7394417
140	RED CREEK RD	PIKEVILLE	KY	41501-6742	37.4315883	-82.476665
140	RIDGEVIEW ST	AUXIER	KY	41602-9001	37.7379717	-82.7726983
140	RIGHT TURKEY TOE BR	HARDY	KY	41531-8936	37.5977333	-82.2071567
140	RIVER BEND WAY	GRAYSON	KY	41143-1721	38.34014	-82.9319617
140	RIVERSIDE DR	WORTHINGTON	KY	41183-6000	38.552075	-82.75424
140	ROARK RIDGE RD	JACKSON	KY	41339-9612	37.556075	-83.35931167
140	ROBIN RD	RUSSELL	KY	41169-1548	38.51405	-82.7023817
140	ROCKHOUSE FRK	VIRGIE	KY	41572-8711	37.2753067	-82.6874117
140	ROCKY HOLW	RACCOON	KY	41557-8629	37.5004583	-82.4429633
140	ROME NAPIER RD	HAZARD	KY	41701-7333	37.3386033	-83.2491717
140	ROME NAPIER RD HSE 2	HAZARD	KY	41701-7333	37.3390801	-83.2478864
140	RUCK MOUNTAIN ROW	HYDEN	KY	41749	37.184483	-83.42367366
140	SCHOOL CRAFT LN	JENKINS	KY	41537-7853	37.18785067	-82.606521
140	SCOTT AVE	PIKEVILLE	KY	41501-1216	37.4829283	-82.516925
140	SCOTT FRK REAR	PIKEVILLE	KY	41501-4711	37.4830483	-82.5166217
140	SEABOARD DR	WHITESBURG	KY	41858-7463	37.119	-82.8515017
140	SHAG CAMPBELL DR APT 101	BANNER	KY	41603-9116	37.60400067	-82.70205366
140	SHAG CAMPBELL DR APT 201	BANNER	KY	41603-9116	37.60403617	-82.7020375
140	SHAWNEE TRL	PIKEVILLE	KY	41501-1547	37.43877	-82.511305
140	SHELBY YARD	SHELBIANA	KY	41562-8342	37.4229467	-82.4955583
140	SHELBY YARD OFC	SHELBIANA	KY	41562-8342	37.42403417	-82.49734133
140	SHORT WHITE OAK RD	RUSSELL	KY	41169-8908	38.50454	-82.7016367
140	SILK STOCKING LOOP	VAN LEAR	KY	41265-8607	37.7696683	-82.756365
140	SINGLETON BR	HAZARD	KY	41701-9076	37.301205	-83.0624433
140	SINGLETON BR	HAZARD	KY	41701-9076	37.3006267	-83.0619683
140	SMITH RD	KIMPER	KY	41539-5980	37.4660117	-82.2664467
140	SPA ST	ELKHORN CITY	KY	41522-7225	37.2696133	-82.4070083
140	SPARKMAN BR	PIPPA PASSES	KY	41844-9059	37.3234725	-82.8937535
140	SPARKMAN BR	PIPPA PASSES	KY	41844-9059	37.3237133	-82.89408
140	SPIRIT DR	JACKHORN	KY	41825-8912	37.22685667	-82.69006533
140	SPRING HOLLOW DR	HAZARD	KY	41701-8316	37.35261117	-83.2648235
140	SPRUCE LN	PIKEVILLE	KY	41501-8929	37.4822615	-82.566993
140	STATE HIGHWAY 292	LOVELY	KY	41231	37.8101283	-82.3940233
140	STERLING ACRES RD	FLATWOODS	KY	41139-8962	38.47216	-82.72612
140	STINNETT WENDOVER RD	STINNETT	KY	40868-6524	37.0892167	-83.39311
140	STINNETT WENDOVER RD	STINNETT	KY	40868-6524	37.08932683	-83.39304
140	STORM HOLW	EAST POINT	KY	41216-8738	37.73839133	-82.79073866
140	SUGAR CAMP SPUR	SALYERSVILLE	KY	41465-6952	37.737505	-83.0803867
140	SUNSET CT	ASHLAND	KY	41101-2162	38.4996867	-82.7030767
140	SUTTON BOTTOM RIGHT ST TRLR 1	SHELBIANA	KY	41562-8238	37.417945	-82.4601083
140	TACKETT BTM	SALYERSVILLE	KY	41465-8455	37.76732	-83.037015
140	TOOTSIE DR	SOUTH SHORE	KY	41175-7935	38.7278633	-82.9285317
140	TRAVIS BR	EAST POINT	KY	41216-8730	37.7100817	-82.7966117
140	TUNNEL RD	HI HAT	KY	41636-6228	37.414065	-82.7464617
140	TURNER AVE	HAZARD	KY	41701-1253	37.26222687	-83.19517666
140	TURNER AVE	HAZARD	KY	41701-1253	37.2624417	-83.1947367
140	TWIN ROCKS LN	HAZARD	KY	41701-6260	37.2178233	-83.1857783
140	UPPER BIBLE AVE	VICCO	KY	41773-9042	37.2185867	-83.0574117
140	UPPER CHLOE CRK	PIKEVILLE	KY	41501-6646	37.45255	-82.475125
140	VALLEY RDG	PIKEVILLE	KY	41501	37.535364	-82.452463
140	VALLEY RDG UNIT 2	PIKEVILLE	KY	41501	37.535364	-82.452463
140	WALTERS BR	ISOM	KY	41824-8929	37.1857617	-82.9008983
140	WEST FRK	KITE	KY	41828-2000	37.28424766	-82.75644751
140	WHITCO LOOP	WHITESBURG	KY	41858-7479	37.1196333	-82.851545
140	WILLIAMS HOLLOW RD	PIKEVILLE	KY	41501-9334	37.4907883	-82.4916567
140	WILLIAMS ST	JENKINS	KY	41537-9078	37.16859883	-82.64104516
140	WINDMILL RD	VEST	KY	41772	37.3953283	-83.0523433
140	WOODCENTER DR	JACKSON	KY	41339-9197	37.532106	-83.346612
140	WOODCENTER DR	JACKSON	KY	41339-9197	37.53157667	-83.34541167
140	WOODCENTER DR HSE	JACKSON	KY	41339-9197	37.532106	-83.346612
140	WOODCREST RD	GRAYSON	KY	41143-1926	38.325095	-82.92208
140	WOODLAND ACRES DR	PIKEVILLE	KY	41501-2131	37.5019467	-82.5052717
140	YELLOW HILL SPUR	ELKHORN CITY	KY	41522-8464	37.35649487	-82.40427439
140	YELLOW HILL SPUR	ELKHORN CITY	KY	41522-8464	37.35814	-82.4065883



140 ZEIGLER DR	PIKEVILLE	KY	41501-3110	37.5393467	-82.60505
140 E KEYSER HEIGHTS DR	PIKEVILLE	KY	41501-1601	37.4902483	-82.5280417
140 E MAIN ST	GRAYSON	KY	41143-1302	38.3329067	-82.947705
140 E RUSSELL ST	ELKHORN CITY	KY	41522-7085	37.3045783	-82.3512983
140 S CAROL MALONE BLVD	GRAYSON	KY	41143-1352	38.33077	-82.9447467
140 S COLLEGE ST	PIKEVILLE	KY	41501-1733	37.47474	-82.52509
140 S EVERGREEN LN	PRESTONSBURG	KY	41653-1485	37.6665467	-82.7339483
140 S RAILROAD ST	HUDDY	KY	41535-8924	37.60011	-82.2741917
140 W 5TH ST	ELKHORN CITY	KY	41522-7289	37.3039467	-82.3475717
140 W CEDAR DR	PIKEVILLE	KY	41501-2015	37.4822683	-82.5457267
1400 ARGILLITE RD	FLATWOODS	KY	41139-1105	38.52781	-82.7109767
1400 BATH AVE	ASHLAND	KY	41101-2630	38.476731	-82.6443815
1400 BEECH ST	ASHLAND	KY	41102-5520	38.45915	-82.66261
1400 BEEFHIDE CRK	JENKINS	KY	41537-8341	37.2731717	-82.606695
1400 BELLEFONTE RD	FLATWOODS	KY	41139-1806	38.5175283	-82.7267017
1400 BELMONT ST	ASHLAND	KY	41101-4106	38.4613917	-82.630185
1400 BETH ANN DR	FLATWOODS	KY	41139-1111	38.52925	-82.7138083
1400 BEVERLY BLVD	ASHLAND	KY	41101-3610	38.46694	-82.655565
1400 BLACKBURN AVE	ASHLAND	KY	41101-4534	38.4645667	-82.6589017
1400 BLUEGRASS ST	FLATWOODS	KY	41139-1506	38.524655	-82.7180567
1400 BRENTWOOD CT	FLATWOODS	KY	41139-1119	38.5316785	-82.71952966
1400 BRYAN DR	RACELAND	KY	41169-1051	38.5302076	-82.7419772
1400 BRYAN DR GARG 1412	RACELAND	KY	41169	38.5287466	-82.7422529
1400 CEDAR KNOLL DR	ASHLAND	KY	41102-9670	38.4029733	-82.7094517
1400 CENTRAL AVE	SOUTH WILLIAMSON	KY	41503-4049	37.671665	-82.2952267
1400 CLARK ST	FLATWOODS	KY	41139-1516	38.518615	-82.724645
1400 COALFIELD INDUSTRIAL DR	CHAVIES	KY	41727	37.3698142	-83.2748099
1400 COLLEGE DR	ASHLAND	KY	41101-3617	38.4696567	-82.6508783
1400 COLLEGE DR	ASHLAND	KY	41101-3617	38.4701383	-82.64899
1400 COLLEGE DR	ASHLAND	KY	41101-3617	38.469135	-82.6503483
1400 COLLEGE DR	ASHLAND	KY	41101-3617	38.4686517	-82.6539067
1400 COLLEGE DR	ASHLAND	KY	41101-3617	38.4688055	-82.650582
1400 DAIRY HOLW	JENKINS	KY	41537-8266	37.1737425	-82.66671033
1400 DEFEATED CRK TRLR	LINEFORK	KY	41833-9004	37.021733	-83.033977
1400 GALLOWAY ST	ASHLAND	KY	41102-5650	38.4566683	-82.666325
1400 GLANCY FRK	DENTON	KY	41132-8944	38.2679254	-82.8383228
1400 GRANDVIEW DR	ASHLAND	KY	41101-6332	38.445655	-82.6295233
1400 GREENUP AVE	ASHLAND	KY	41101-7529	38.4811433	-82.64069
1400 GROUNDHOG HOLW	BUCKHORN	KY	41721	37.347148333	-83.47696333
1400 HIGHLAND AVE	ASHLAND	KY	41101-7130	38.4895933	-82.6714083
1400 HIGHWAY 803 TRLR	MILLSTONE	KY	41838-9036	37.19464	-82.7404133
1400 HOLLY FRK	MOREHEAD	KY	40351-9574	38.29246333	-83.36664833
1400 KENWOOD DR	RUSSELL	KY	41169-1536	38.50573633	-82.694777
1400 KENWOOD DR	RUSSELL	KY	41169-1536	38.5059	-82.6956533
1400 LEXINGTON AVE	FLATWOODS	KY	41139-1534	38.5240467	-82.7194933
1400 LEXINGTON AVE APT 1	ASHLAND	KY	41101-2739	38.4751083	-82.6439433
1400 LEXINGTON AVE APT 3	ASHLAND	KY	41101-2739	38.4751867	-82.64506
1400 LOWER PIGEONROOST RD	BONNYMAN	KY	41719-9014	37.28455249	-83.28376397
1400 MARYLAND PKWY	ASHLAND	KY	41101-4649	38.4648967	-82.6580667
1400 MAXWELL ST	ASHLAND	KY	41102-5511	38.4600933	-82.66262
1400 MAY ST	ASHLAND	KY	41102-5536	38.4577167	-82.6651
1400 MEATHOUSE RD	KIMPER	KY	41539-6301	37.5300217	-82.34559
1400 MONTGOMERY AVE	ASHLAND	KY	41101-2635	38.4759017	-82.644825
1400 MORNINGSIDE DR	ASHLAND	KY	41101-3644	38.4659767	-82.656005
1400 MULLINS ST	FLATWOODS	KY	41139-1338	38.5263683	-82.7165767
1400 NAPIER ST	FLATWOODS	KY	41139-1540	38.51988797	-82.72416353
1400 PATTERSON ST	FLATWOODS	KY	41139-1548	38.519895	-82.72319
1400 RIVERSIDE DR	GREENUP	KY	41144-1225	38.5718917	-82.825885
1400 ROAD CREEK RD	ELKHORN CITY	KY	41522-8436	37.3653083	-82.3709367
1400 STATE HIGHWAY 1122 TRLR	GRAYSON	KY	41143-6808	38.1957983	-82.94643
1400 TAYLOR ST	FLATWOODS	KY	41139-1847	38.5162583	-82.72687
1400 TOLER CRK	HAROLD	KY	41635-9058	37.50780749	-82.63188968
1400 TUDOR OAKS DR APT 1A	ASHLAND	KY	41102-8724	38.3851383	-82.7124
1400 TUDOR OAKS DR APT 2	ASHLAND	KY	41102-8724	38.3851383	-82.71239
1400 TUDOR OAKS DR APT 3	ASHLAND	KY	41102-8724	38.3851383	-82.712395
1400 TUDOR OAKS DR APT 4	ASHLAND	KY	41102-8724	38.385205	-82.7129983
1400 WIDOWS BR TRLR	HELPS	KY	41553-9429	37.5086233	-82.115125

1400 WINCHESTER AVE	ASHLAND	KY	41101-7556	38.47948	-82.6417633
1400 E MAIN ST	HAZARD	KY	41701-2041	37.2439083	-83.1762533
1400 E MAIN ST	HAZARD	KY	41701-2041		
1400 E MAIN ST	HAZARD	KY	41701-2041	37.2433355	-83.17513266
1400 N MAIN ST	HAZARD	KY	41701-1247	37.2593105	-83.19493116
1400 S HIGHWAY 3 TRLR	LOUISA	KY	41230-6693	38.1000467	-82.586995
1400 S STATE HIGHWAY 1	GRAYSON	KY	41143-7979	38.31172	-82.9301267
1400 W COLLINS ST	FLATWOODS	KY	41139-1560	38.5179067	-82.7251883
14001 ELKHORN CRK TRLR	SHELBY GAP	KY	41563-8401	37.226245	-82.5296083
14005 ELKHORN CRK	SHELBY GAP	KY	41563-8401	37.22580177	-82.53185189
14006 HIGHWAY 421	HOSKINSTON	KY	40844	37.074853	-83.39619983
1401 ARGILLITE RD	FLATWOODS	KY	41139-1132	38.5275167	-82.712475
1401 BAD FRK	ELKHORN CITY	KY	41522-8191	37.34979	-82.460755
1401 BATH AVE	ASHLAND	KY	41101-2629	38.4775478	-82.6433674
1401 BELLEFONTE RD	FLATWOODS	KY	41139-1805	38.5176083	-82.7254683
1401 BERRY ST	ASHLAND	KY	41102-5603	38.45753	-82.6648933
1401 BETH ANN DR	FLATWOODS	KY	41139-1110	38.5292717	-82.7138733
1401 BIG LICK RD TRLR	INEZ	KY	41224-8861	37.913065	-82.52576
1401 BLUEGRASS ST	FLATWOODS	KY	41139-1505	38.524887	-82.71791883
1401 BRENTWOOD CT	FLATWOODS	KY	41139-1119	38.5318167	-82.7194117
1401 BROADBOTTOM RD	PIKEVILLE	KY	41501-2834	37.53431	-82.5912617
1401 BROADBOTTOM RD	PIKEVILLE	KY	41501-2834	37.5341467	-82.5911017
1401 BRYAN DR	RACELAND	KY	41169-1052	38.5301629	-82.7420067
1401 CANTRELL ST	ASHLAND	KY	41102-5611	38.4551183	-82.6674967
1401 CENTRAL AVE	ASHLAND	KY	41101-7551	38.47798876	-82.64329755
1401 CENTRAL AVE REAR	ASHLAND	KY	41101-7551	38.47786067	-82.64207666
1401 CHESTNUT DR	ASHLAND	KY	41101-2723	38.4740383	-82.6457117
1401 CHRISTOPHER CT	FLATWOODS	KY	41139-1319	38.5251917	-82.711132
1401 CLARK ST	FLATWOODS	KY	41139-1515	38.5191289	-82.7241657
1401 FEDSCREEK RD	FEDSCREEK	KY	41524-8432	37.394345	-82.2283117
1401 FIFTEENMILE BRANCH RD	HAZARD	KY	41701-7316	37.3511187	-83.2377453
1401 FIGHTING FRK	GRAYSON	KY	41143-8820	38.3363018	-82.8518625
1401 FLAT HOLW	SOUTH PORTSMOUTH	KY	41174-9060	38.710969333	-82.98440816
1401 FORKED MOUTH BRANCH RD	BUSY	KY	41723-8714	37.265368666	-83.3254705
1401 GREEN VALLEY DR LOT 13A	ASHLAND	KY	41102-9731	38.416205	-82.7020183
1401 GREENUP AVE	ASHLAND	KY	41102	38.48088	-82.6405617
1401 GREENUP AVE APT 2 FL 2	ASHLAND	KY	41101	38.4809	-82.640575
1401 GREENUP AVE STE 1 FL 2	ASHLAND	KY	41101-7584	38.4809333	-82.6405267
1401 GREENUP AVE STE 100A	ASHLAND	KY	41101-7584	38.4809217	-82.6405783
1401 GREENUP AVE STE 100B	ASHLAND	KY	41101-7585	38.4809167	-82.6405783
1401 GREENUP AVE STE 300A	ASHLAND	KY	41102	38.4809267	-82.64058
1401 GREENUP AVE STE 300B	ASHLAND	KY	41101-7584	38.48093	-82.64058
1401 HICKORY ST	FLATWOODS	KY	41139-1358	38.5271283	-82.7158883
1401 HIGHWAY 30	JACKSON	KY	41339-8407	37.551442	-83.33830133
1401 HORN ST TRLR	ASHLAND	KY	41101-7143	38.4931117	-82.671
1401 KENWOOD DR	RUSSELL	KY	41169-1535	38.50625	-82.6943367
1401 KY ROUTE 1428	HAGERHILL	KY	41222-8646	37.7851217	-82.7948233
1401 LEXINGTON AVE	FLATWOODS	KY	41139-1533	38.52450783	-82.71881833
1401 LICK BRANCH ARMORY RD	JACKSON	KY	41339-8019	37.53154	-83.38189
1401 MAIN ST	GREENUP	KY	41144-1216	38.5705567	-82.8272917
1401 MAPLE ST	FLATWOODS	KY	41139-1350	38.5256383	-82.71733
1401 MAXWELL ST	ASHLAND	KY	41102-5510	38.460495	-82.6621983
1401 MILL BRANCH RD	LOST CREEK	KY	41348-9025	37.44686733	-83.32530283
1401 MILL BRANCH RD	LOST CREEK	KY	41348-9025	37.445907	-83.32520933
1401 MULLINS ST	FLATWOODS	KY	41139-1337	38.526515	-82.7162933
1401 MULLINS ST GARG	FLATWOODS	KY	41139-1337	38.5268767	-82.7159117
1401 NAPIER ST	FLATWOODS	KY	41139-1539	38.519895	-82.724235
1401 NARROWS BR TRLR	HARDY	KY	41531-8811	37.599025	-82.2473267
1401 NICHOLS PL	ASHLAND	KY	41101-3535	38.4709733	-82.6529183
1401 PATTERSON ST	FLATWOODS	KY	41139-1584	38.520315	-82.7228633
1401 PROSPECT AVE	WORTHINGTON	KY	41183-9221	38.5492667	-82.7200667
1401 ROAD FRK	SIDNEY	KY	41564-8613	37.587654	-82.3699072
1401 TAYLOR ST	FLATWOODS	KY	41139-1846	38.516315	-82.726805
1401 WEBBER LN	FLATWOODS	KY	41139-1339	38.5254117	-82.7177883
1401 WURLAND AVE LOT 1	WURLAND	KY	41144-1719	38.5472633	-82.7585767
1401 WURLAND AVE LOT 10	WURLAND	KY	41144-1719	38.5473333	-82.758455
1401 WURLAND AVE LOT 11	WURLAND	KY	41144-1731	38.54704383	-82.75789033

1401 WURLAND AVE LOT 12	WURLAND	KY	41144-1726	38.5473583	-82.758435
1401 WURLAND AVE LOT 13	WURLAND	KY	41144-1726	38.5473717	-82.758425
1401 WURLAND AVE LOT 14	WURLAND	KY	41144-1726	38.54718667	-82.75789866
1401 WURLAND AVE LOT 15	WURLAND	KY	41144-1726	38.54731817	-82.75791433
1401 WURLAND AVE LOT 16	WURLAND	KY	41144-1726	38.54741	-82.7583967
1401 WURLAND AVE LOT 17	WURLAND	KY	41144-1726	38.5469367	-82.7592217
1401 WURLAND AVE LOT 18	WURLAND	KY	41144-1726	38.5470965	-82.75895116
1401 WURLAND AVE LOT 2	WURLAND	KY	41144-1719	38.54726	-82.75857
1401 WURLAND AVE LOT 4	WURLAND	KY	41144-1719	38.54724033	-82.75879816
1401 WURLAND AVE LOT 5	WURLAND	KY	41144-1719	38.547270833	-82.758837
1401 WURLAND AVE LOT 6	WURLAND	KY	41144-1719	38.547255	-82.7585533
1401 WURLAND AVE LOT 7	WURLAND	KY	41144-1719	38.547205	-82.75847
1401 WURLAND AVE LOT 8	WURLAND	KY	41144-1719	38.5472467	-82.7585117
1401 WURLAND AVE LOT 9	WURLAND	KY	41144-1719	38.5473217	-82.758465
1401 E MAIN ST	HAZARD	KY	41701-2040	37.2441783	-83.17667
1401 N WOLF CRK TRLR	PILGRIM	KY	41250-8894	37.7898683	-82.4328533
1401 S CALUMET DR	WORTHINGTON	KY	41183-9613	38.5540617	-82.7539883
1401 W COLLINS ST	FLATWOODS	KY	41139-1559	38.51833717	-82.72469683
14015 HIGHWAY 421	HOSKINSTON	KY	40844	37.0753417	-83.3959167
14017 GRAPEVINE RD	PHYLLIS	KY	41554-8524	37.44280508	-82.35948424
14019 OWENS LN	RUSH	KY	41168-9058	38.3641045	-82.766374
1402 ARGILLITE RD	FLATWOODS	KY	41139-1105	38.5276967	-82.7108217
1402 BETH ANN DR	FLATWOODS	KY	41139-1111	38.52942	-82.7143467
1402 BRANHAM CREEK RD	GRETHEL	KY	41631	37.47786667	-82.64433833
1402 BRENTWOOD CT	FLATWOODS	KY	41139-1119	38.5313867	-82.7194083
1402 BROADBOTTOM RD	PIKEVILLE	KY	41501-2834	37.534574166	-82.59166433
1402 BRYAN DR	RACELAND	KY	41169-1051	38.52943181	-82.7383338
1402 CENTRAL AVE	SOUTH WILLIAMSON	KY	41503-4049	37.67194967	-82.29588316
1402 CENTRAL AVE GARG	SOUTH WILLIAMSON	KY	41503-4049	37.67184033	-82.29599166
1402 CHRISTINE AVE	ASHLAND	KY	41101-7104	38.493665	-82.6727517
1402 CHRISTOPHER CT	FLATWOODS	KY	41139-1320	38.5251417	-82.71078
1402 CONLON ST	FLATWOODS	KY	41139-1810	38.5126067	-82.7280533
1402 GREASY CRK	SHELBIANA	KY	41562-8222	37.40416832	-82.46907157
1402 KENWOOD DR	RUSSELL	KY	41169-1536	38.5057633	-82.6954967
1402 KENWOOD DR	RUSSELL	KY	41169-1536	38.5053833	-82.69458
1402 KINGDOM COME CRK	WHITESBURG	KY	41858-8818	37.10066695	-82.8928983
1402 KINGDOM COME CRK HSE	WHITESBURG	KY	41858-8818	37.101732	-82.893534
1402 LEXINGTON AVE	FLATWOODS	KY	41139-1534	38.524075	-82.7195933
1402 MAIN ST	GREENUP	KY	41144-1272	38.570115	-82.8281517
1402 MAIN ST	INEZ	KY	41224-6001	37.85949	-82.52278167
1402 MAPLE ST	FLATWOODS	KY	41139-1351	38.5255933	-82.7175533
1402 NAPIER ST	FLATWOODS	KY	41139-1540	38.519534	-82.723716
1402 PATTERSON ST	FLATWOODS	KY	41139-1548	38.52037	-82.72296
1402 RAMEY ST	ASHLAND	KY	41101-3660	38.4685985	-82.65260066
1402 RIVERSIDE DR	GREENUP	KY	41144-1225	38.57169	-82.825485
1402 ROSE RDG	OLIVE HILL	KY	41164-7362	38.33245667	-83.25168667
1402 SIXTEENMILE CREEK RD	HAZARD	KY	41701-7514	37.32723	-83.210225
1402 TAYLOR ST	FLATWOODS	KY	41139-1847	38.5164483	-82.7272033
1402 WALNUT ST	FLATWOODS	KY	41139-1146	38.5274317	-82.71573
1402 S CALUMET DR	WORTHINGTON	KY	41183-9614	38.553515	-82.753705
14021 BRUSHY RD	PIKEVILLE	KY	41501-4930	37.6561854	-82.5257353
14027 GRAPEVINE RD	PHYLLIS	KY	41554-8524	37.4427417	-82.360205
1403 29TH ST	ASHLAND	KY	41101-4064	38.4639417	-82.63669
1403 ARGILLITE RD	FLATWOODS	KY	41139-1104	38.5276767	-82.7125667
1403 ARGILLITE RD REAR	FLATWOODS	KY	41139-1104	38.5272933	-82.71264
1403 BARWICK RD	ALTRO	KY	41339-9014	37.3705483	-83.35691
1403 BETH ANN DR LOT 54	FLATWOODS	KY	41139-1110	38.52947	-82.7140567
1403 BIG CREEK RD	HAZARD	KY	41701-6414	37.2190166	-83.24928755
1403 BRENTWOOD CT	FLATWOODS	KY	41139-1119	38.5319917	-82.7198233
1403 BRYAN DR	RACELAND	KY	41169-1052	38.52942558	-82.73819387
1403 BUCKS BR	MARTIN	KY	41649-7806	37.5770023	-82.7841226
1403 CARMEN HOLLOW RD	BETSY LAYNE	KY	41605-9014	37.548235	-82.6565317
1403 CHRISTOPHER CT	FLATWOODS	KY	41139-1319	38.5254	-82.7112817
1403 CHRISTOPHER CT LOT 3	FLATWOODS	KY	41139-1319	38.5251667	-82.7112783
1403 CLARK ST	FLATWOODS	KY	41139-1515	38.519185	-82.7242933
1403 CRACKER BOTTOM RD	MARTIN	KY	41649-7956	37.58107149	-82.74013085
1403 DIEDERICH BLVD UNIT 4	RUSSELL	KY	41169-1718	38.50566783	-82.6989

1403 FRASURE CRK	MC DOWELL	KY	41647-5903	37.4347483	-82.7186333
1403 GRANDVIEW DR	ASHLAND	KY	41101-6331	38.4459833	-82.6296017
1403 HICKORY ST	FLATWOODS	KY	41139-1358	38.52702	-82.7160483
1403 JENKINS RD	WHITESBURG	KY	41858-7376	37.1175333	-82.8205067
1403 KY ROUTE 1498	BEVINSVILLE	KY	41606-9050	37.3481983	-82.7451667
1403 KY ROUTE 306	WHEELWRIGHT	KY	41669-9035	37.3357067	-82.7205833
1403 KY ROUTE 306 UNIT CLINIC	WHEELWRIGHT	KY	41669-9035	37.3359283	-82.7202167
1403 KY ROUTE 306 UNIT OFFICES	WHEELWRIGHT	KY	41669-9035	37.3357067	-82.7205833
1403 NAPIER ST	FLATWOODS	KY	41139-1539	38.5200667	-82.7239833
1403 SUGARLOAF BR TRLR	PRESTONSBURG	KY	41653-8423	37.6572395	-82.68925083
1403 TAYLOR ST	FLATWOODS	KY	41139-1846	38.51647	-82.7270517
1403 WALNUT ST	FLATWOODS	KY	41139-1145	38.527645	-82.71493
1403 WALNUT ST	FLATWOODS	KY	41139-1145	38.5275433	-82.7148683
1403 WHEELER ST	FLATWOODS	KY	41139-1057	38.53099	-82.7113067
1403 W COLLINS ST	FLATWOODS	KY	41139-1559	38.51858	-82.72440966
14031 HIGHWAY 1110	ALTRO	KY	41339-9007	37.3674017	-83.39844
14031 KY ROUTE 122	HI HAT	KY	41636-6215	37.4181683	-82.7472867
14034 HIGHWAY 7	KITE	KY	41828-8818	37.29015	-82.7612133
14037 HIGHWAY 7	KITE	KY	41828-8818	37.2901833	-82.7618117
1404 29TH ST	ASHLAND	KY	41101-4065	38.463265	-82.63689
1404 ARGILLITE RD	FLATWOODS	KY	41139-1105	38.52776483	-82.71094716
1404 BELLEFONTE RD	FLATWOODS	KY	41139-1806	38.517815	-82.7267217
1404 BETH ANN DR	FLATWOODS	KY	41139-1111	38.5295417	-82.71457
1404 BIGGS BR	PIKEVILLE	KY	41501-8138	37.3928467	-82.4089517
1404 BLACKBURN AVE	ASHLAND	KY	41101-4534	38.4646017	-82.658855
1404 BLUEGRASS ST	FLATWOODS	KY	41139-1506	38.52508	-82.718296
1404 BRENTWOOD CT	FLATWOODS	KY	41139-1119	38.5313833	-82.71948
1404 CHRISTOPHER CT LOT 7	FLATWOODS	KY	41139-1320	38.5246783	-82.71052
1404 CLARK ST	FLATWOODS	KY	41139-1516	38.5189967	-82.724845
1404 CONLON ST	FLATWOODS	KY	41139-1810	38.5128033	-82.7282733
1404 CYPRESS ST	ASHLAND	KY	41101-3623	38.4681217	-82.65326
1404 GRANDVIEW DR	ASHLAND	KY	41101-6332	38.445595	-82.6295717
1404 HAMER ST	FLATWOODS	KY	41139-1524	38.523215	-82.7212067
1404 HIGHLAND AVE	ASHLAND	KY	41101-7130	38.4897133	-82.671995
1404 HIGHWAY 30 TRLR	JACKSON	KY	41339-8407	37.55097667	-83.33788
1404 HOODS CREEK PIKE	ASHLAND	KY	41101-7224	38.4883833	-82.6705783
1404 JOHNSON ST	ASHLAND	KY	41101-7185	38.4886217	-82.6715617
1404 LEFT FORK OF JOES CRK	PIKEVILLE	KY	41501-5958	37.5420445	-82.49558933
1404 LEXINGTON AVE	ASHLAND	KY	41101-2652	38.4750583	-82.64518
1404 LEXINGTON AVE	FLATWOODS	KY	41139-1534	38.524495	-82.71938
1404 LIBERTY RD	WEST LIBERTY	KY	41472-7347	37.9249517	-83.276645
1404 MAIN ST APT 109	GREENUP	KY	41144-1372	38.5699933	-82.8279133
1404 MAIN ST APT 110	GREENUP	KY	41144-1372	38.569965	-82.827885
1404 MAIN ST APT 111	GREENUP	KY	41144-1372	38.56994	-82.8278333
1404 MAIN ST APT 112	GREENUP	KY	41144-1217	38.5699567	-82.8278717
1404 MAIN ST APT 113	GREENUP	KY	41144-1372	38.5698717	-82.8277333
1404 MAIN ST APT 114	GREENUP	KY	41144-1372	38.5699283	-82.82779
1404 MAIN ST APT 115	GREENUP	KY	41144-1372	38.569915	-82.8277733
1404 MAIN ST APT 116	GREENUP	KY	41144-1372	38.5698767	-82.8277283
1404 MALLET FORK RD	PINE TOP	KY	41843-8804	37.2919217	-82.883095
1404 MALLET FORK RD GARG 1	PINE TOP	KY	41843-8804	37.2916333	-82.8832483
1404 MALLET FORK RD GARG 2	PINE TOP	KY	41843-8804	37.29391	-82.88215616
1404 MAPLE ST	FLATWOODS	KY	41139-1351	38.5255517	-82.717935
1404 MARROWBONE CREEK RD	ELKHORN CITY	KY	41522-7717	37.3533733	-82.4245883
1404 MARYLAND PKWY	ASHLAND	KY	41101-4649	38.464775	-82.6579717
1404 MONTGOMERY AVE	ASHLAND	KY	41101-2635	38.4758917	-82.6446267
1404 MULLINS ST	FLATWOODS	KY	41139-1338	38.5263883	-82.716755
1404 NAPIER ST	FLATWOODS	KY	41139-1540	38.519775	-82.72429
1404 NICHOLS PL	ASHLAND	KY	41101-3536	38.4707983	-82.6525467
1404 PACKARD ST	ASHLAND	KY	41102-5515	38.4605567	-82.6619933
1404 PATTERSON ST	FLATWOODS	KY	41139-1548	38.520335	-82.7236683
1404 RIVERSIDE DR	GREENUP	KY	41144-1225	38.5716083	-82.825385
1404 ROCKY RD	PIKEVILLE	KY	41501-8005	37.4151033	-82.4182
1404 SMITH BRANCH RD	JACKSON	KY	41339-9537	37.513950166	-83.30280816
1404 STALLARD ST	ASHLAND	KY	41101-7171	38.49035233	-82.67176683
1404 TAYLOR ST	FLATWOODS	KY	41139-1847	38.516466	-82.72720016
1404 US 23 HWY	GREENUP	KY	41144-1746	38.5428617	-82.760125

1404 WINNS BR	PIKEVILLE	KY	41501-6522	37.538665	-82.4402433
1404 E KY HIGHWAY 80	HAZARD	KY	41701-8516	37.294436166	-83.197778
1404 E KY HIGHWAY 80 UNIT 1	HAZARD	KY	41701-8516	37.30044784	-83.2003276
1404 E KY HIGHWAY 80 UNIT 2	HAZARD	KY	41701-8516	37.300979166	-83.2023845
1404 E KY HIGHWAY 80 UNIT 3	HAZARD	KY	41701-8516	37.300944	-83.20230033
1404 E KY HIGHWAY 80 UNIT TRFCLT	HAZARD	KY	41701	37.30008	-83.20045916
1404 S CALUMET DR	WORTHINGTON	KY	41183-9614	38.5534967	-82.753475
1404 W COLLINS ST	FLATWOODS	KY	41139-1560	38.51815	-82.7253567
14044 HIGHWAY 1110	ALTRO	KY	41339-9007	37.3624117	-83.3969467
1405 BELLEFONTE RD	FLATWOODS	KY	41139-1805	38.5176083	-82.7258433
1405 BERRY ST	ASHLAND	KY	41102-5603	38.4573245	-82.66501083
1405 BETH ANN DR	FLATWOODS	KY	41139-1110	38.529685	-82.7141333
1405 BRYAN DR	RACELAND	KY	41169-1052	38.52941597	-82.73819456
1405 CEDAR KNOLL DR	ASHLAND	KY	41102-8603	38.4039667	-82.7100133
1405 CHESTNUT DR	ASHLAND	KY	41101-2723	38.474045	-82.6457017
1405 CHRISTOPHER CT	FLATWOODS	KY	41139-1319	38.5252433	-82.7110333
1405 CLARK ST	FLATWOODS	KY	41139-1515	38.5192667	-82.7246767
1405 CLEARWATER ST	FLATWOODS	KY	41139-1807	38.5124733	-82.7281967
1405 COBURN HOLW	HUDDY	KY	41535-8812	37.5898817	-82.2946533
1405 DELONG BRANCH RD	LOUISA	KY	41230-5891	38.187495	-82.6739133
1405 DELONG BRANCH RD	LOUISA	KY	41230-5891	38.18753	-82.6741817
1405 ELM ST	JACKSON	KY	41339-1010	37.55545333	-83.385765
1405 FAIRFAX DR	ASHLAND	KY	41101-3634	38.467815	-82.654405
1405 FAIRWAY DR	ASHLAND	KY	41102-9668	38.4031517	-82.7082817
1405 GENE WILSON BLVD	LOUISA	KY	41230-9002	38.09732533	-82.601253
1405 GREEN VALLEY DR	ASHLAND	KY	41102-9731	38.4163067	-82.702025
1405 GREENUP AVE	ASHLAND	KY	41101-7542	38.4808733	-82.6400683
1405 HALDEMAN RD	MOREHEAD	KY	40351-9009	38.24598581	-83.32196878
1405 HALDEMAN RD TRLR	MOREHEAD	KY	40351-9009	38.24614	-83.321345
1405 HARDBURLY RD TRLR	BULAN	KY	41722-8914	37.3021283	-83.1463133
1405 HICKORY ST	FLATWOODS	KY	41139-1358	38.5271617	-82.7161617
1405 HIGH ST	ASHLAND	KY	41101-7244	38.48494965	-82.66904497
1405 HIGHLAND AVE	ASHLAND	KY	41101-7129	38.4891883	-82.6715917
1405 HIGHWAY 550	HINDMAN	KY	41822-8658	37.329159	-83.0019065
1405 HOLLY FRK	MOREHEAD	KY	40351-9574	38.29185333	-83.36388167
1405 HOODS CREEK PIKE	ASHLAND	KY	41101-7223	38.4878767	-82.6704983
1405 LEFT FORK OF ISLAND CRK	PIKEVILLE	KY	41501-7323	37.43409	-82.55036
1405 LEXINGTON AVE	ASHLAND	KY	41101-2651	38.4752483	-82.6447883
1405 LEXINGTON AVE	FLATWOODS	KY	41139-1533	38.5246667	-82.7196167
1405 MAPLE ST	FLATWOODS	KY	41139-1350	38.525755	-82.7177217
1405 MARROWBONE CREEK RD	ELKHORN CITY	KY	41522-7717	37.35276	-82.42528
1405 MAXWELL ST	ASHLAND	KY	41102-5510	38.4604083	-82.6621667
1405 MULLINS ST	FLATWOODS	KY	41139-1337	38.5266633	-82.7164183
1405 NAPIER ST	FLATWOODS	KY	41139-1539	38.5201467	-82.7239483
1405 NICHOLS PL	ASHLAND	KY	41101-3535	38.47099	-82.6529283
1405 OSBORNE FORK RD	VIRGIE	KY	41572-8105	37.33447333	-82.65573616
1405 PATTERSON ST	FLATWOODS	KY	41139-1584	38.5203633	-82.7229367
1405 PEARL ST	LOUISA	KY	41230-9010	38.097535	-82.6019
1405 PROSPECT AVE	WORTHINGTON	KY	41183-9221	38.548565	-82.7191833
1405 RIVER FRONT RD	LOVELY	KY	41231-8979	37.8300767	-82.4024883
1405 RIVERVIEW LN	PAINTSVILLE	KY	41240-9373	37.8151817	-82.7789183
1405 ROBINSON ST	GRAYSON	KY	41143-1657	38.3288233	-82.909695
1405 ROBINSON ST GARG	GRAYSON	KY	41143-1657	38.3292276	-82.9091479
1405 ROCKHOUSE CRK	ELKHORN CITY	KY	41522-7936	37.33517	-82.4747983
1405 ROCKHOUSE CRK	ELKHORN CITY	KY	41522-7936	37.3354167	-82.4749633
1405 ROCKHOUSE CRK GARG	ELKHORN CITY	KY	41522-7936	37.3361072	-82.4752421
1405 STALLARD ST	ASHLAND	KY	41101-7170	38.4899867	-82.6719733
1405 TAYLOR ST	FLATWOODS	KY	41139-1846	38.51661	-82.7272933
1405 WEBBER LN	FLATWOODS	KY	41139-1339	38.5255333	-82.717885
1405 YELLOW CREEK RD	LOUISA	KY	41230-6603	37.989205	-82.50638667
1405 N STONEY BROOK DR	BETSY LAYNE	KY	41605-9032	37.5563767	-82.6059783
1405 S CALUMET DR LOT 143	WORTHINGTON	KY	41183-9613	38.5540583	-82.753535
1405 S STATE HIGHWAY 1	GRAYSON	KY	41143-9711	38.3109667	-82.92972
1405 W COLLINS ST	FLATWOODS	KY	41139-1559	38.5182683	-82.7248867
14054 S HIGHWAY 3	LOUISA	KY	41230-6419	37.971125	-82.53367667
14055 CRANSTON RD	MOREHEAD	KY	40351-9525	38.37551167	-83.41513667
14059 HIGHWAY 421	HOSKINSTON	KY	40844	37.0755623	-83.3956085

1406 AKERS ST	ASHLAND	KY	41101-4102	38.4603967	-82.6275
1406 BARK CAMP BRANCH RD TRLR	DELPHIA	KY	41735-9067	37.0161	-83.0745917
1406 BELLEFONTE RD	FLATWOODS	KY	41139-1806	38.517975	-82.7270033
1406 BELMONT ST	ASHLAND	KY	41101-4106	38.461395	-82.6301817
1406 BETH ANN DR	FLATWOODS	KY	41139-1111	38.5296517	-82.714395
1406 BRENTWOOD CT	FLATWOODS	KY	41139-1119	38.5313983	-82.7202333
1406 CHRISTOPHER CT	FLATWOODS	KY	41139-1320	38.5250983	-82.7107683
1406 CLARK ST	FLATWOODS	KY	41139-1516	38.5190583	-82.7249983
1406 CLEARWATER ST	FLATWOODS	KY	41139-1808	38.5119867	-82.7285917
1406 CYPRESS ST	ASHLAND	KY	41101-3623	38.46801708	-82.65320372
1406 CYPRESS ST REAR	ASHLAND	KY	41101		
1406 DEBORAH CT	ASHLAND	KY	41102-9734	38.4142383	-82.7018217
1406 JENKINS RD	WHITESBURG	KY	41858-7369	37.117965	-82.8198817
1406 KY ROUTE 40	STAFFORDSVILLE	KY	41256-8201	37.8294333	-82.8479633
1406 KY ROUTE 825 TRLR	HAGERHILL	KY	41222-8815	37.78425	-82.8246717
1406 MAPLE ST	FLATWOODS	KY	41139-1351	38.525895	-82.7181883
1406 MAXWELL ST	ASHLAND	KY	41102-5511	38.459945	-82.6623433
1406 MEADE ST	FLATWOODS	KY	41139-1029	38.537555	-82.7082767
1406 MEADE ST GARG	FLATWOODS	KY	41139-1029	38.5374719	-82.707943
1406 MEATHOUSE FRK	CANADA	KY	41519-8212	37.5905467	-82.3236667
1406 MULLINS ST	FLATWOODS	KY	41139-1373	38.5262733	-82.71752
1406 PATTERSON ST	FLATWOODS	KY	41139-1548	38.520325	-82.723735
1406 RIGHT FORK OF COWPEN RD	PIKEVILLE	KY	41501-6116	37.5509183	-82.539355
1406 RIVER RD	DRAFFIN	KY	41522	37.35629	-82.3956
1406 RIVERSIDE DR	GREENUP	KY	41144-1225	38.5713217	-82.8248817
1406 SHORT WHITE OAK RD	FLATWOODS	KY	41139-8921	38.4947233	-82.7190333
1406 STATE ROUTE 1	GREENUP	KY	41144-6395	38.550455	-82.8160683
1406 TAYLOR ST	FLATWOODS	KY	41139-1847	38.51668	-82.7276833
1406 TUG RIVER RD	INEZ	KY	41224-8490	37.9141267	-82.4796017
1406 WALNUT ST	FLATWOODS	KY	41139-1146	38.5275733	-82.7158083
1406 YELLOW CREEK RD	LOUISA	KY	41230-6603	37.98880583	-82.50753383
1406 S STATE HIGHWAY 1	GRAYSON	KY	41143-7979	38.311289	-82.930314
1406 W COLLINS ST	FLATWOODS	KY	41139-1560	38.5181867	-82.725745
14061 KY ROUTE 825	OIL SPRINGS	KY	41238-9067	37.8029717	-82.9522217
14065 BRUSHY RD	PIKEVILLE	KY	41501-4930	37.6589817	-82.528305
14065 HIGHWAY 30	ROUSSEAU	KY	41366-9700	37.5932295	-83.2303155
14065 KY HIGHWAY 476 STE 101	ARY	KY	41712-9998	37.378055	-83.1471567
14065 KY HIGHWAY 476 STE 102	ARY	KY	41712-9998	37.37805	-83.1472017
14068 KY HIGHWAY 476	ARY	KY	41712-9011	37.377875	-83.146895
1407 ARGILLITE RD	FLATWOODS	KY	41139-1104	38.5270267	-82.71313
1407 BETH ANN DR	FLATWOODS	KY	41139-1110	38.52992683	-82.71425
1407 BETH ANN DR	FLATWOODS	KY	41139-1110	38.530145	-82.71439
1407 BRYAN DR LOT 12	RACELAND	KY	41169-1052	38.52940636	-82.73819526
1407 CHRISTOPHER CT	FLATWOODS	KY	41139-1319	38.525155	-82.7110967
1407 CLARK ST	FLATWOODS	KY	41139-1515	38.5194517	-82.72448
1407 EK RAILROAD DR	GRAYSON	KY	41143-7713	38.2902123	-82.9511289
1407 FEB FORK RD	GAYS CREEK	KY	41745-9074	37.336195	-83.4318117
1407 GRANDVIEW DR	ASHLAND	KY	41101-6331	38.4459417	-82.6296283
1407 HICKORY ST	FLATWOODS	KY	41139-1358	38.5271317	-82.716265
1407 NAPIER ST	FLATWOODS	KY	41139-1539	38.5200033	-82.7238933
1407 PACKARD ST	ASHLAND	KY	41102-5514	38.4608683	-82.6619633
1407 PATTERSON ST	FLATWOODS	KY	41139-1584	38.52048167	-82.7235655
1407 SHEAS FRK TRLR	MC ROBERTS	KY	41835-8912	37.2205017	-82.6781317
1407 TAYLOR ST	FLATWOODS	KY	41139-1846	38.5168083	-82.7276217
1407 WHEELER ST	FLATWOODS	KY	41139-1088	38.5310933	-82.712015
1407 W COLLINS ST	FLATWOODS	KY	41139-1559	38.518535	-82.72535
14070 HIGHWAY 1110	ALTRO	KY	41339-9007	37.365935	-83.399225
14073 KY HIGHWAY 476	ARY	KY	41712-9011	37.3782467	-83.1460983
14078 OWENS LN	RUSH	KY	41168-9058	38.3641367	-82.767305
14078 S HIGHWAY 3	LOUISA	KY	41230-6419	37.97270333	-82.532917
14079 S HIGHWAY 3 BLDG 1	LOUISA	KY	41230-6419	37.9731586	-82.5316785
14079 S HIGHWAY 3 TRLR	LOUISA	KY	41230-6419	37.97127333	-82.53272667
1408 ARGILLITE RD	FLATWOODS	KY	41139-1118	38.527373	-82.71134666
1408 BETH ANN DR	FLATWOODS	KY	41139-1111	38.53012083	-82.715539
1408 BIG CARD RD	MOUTHCARD	KY	41548-8218	37.3642667	-82.2608433
1408 BLACKBURN AVE	ASHLAND	KY	41101-4534	38.4643033	-82.6586367
1408 CENTRAL AVE	ASHLAND	KY	41101-7552	38.4773917	-82.6429583

1408 CENTRAL AVE	ASHLAND	KY	41101-7552	38.4774567	-82.6430383
1408 CHRISTINE AVE	ASHLAND	KY	41101-7104	38.4936417	-82.6729283
1408 CLARK ST	FLATWOODS	KY	41139-1516	38.5193467	-82.7249967
1408 CLEARWATER ST	FLATWOODS	KY	41139-1808	38.512105	-82.727975
1408 CONLON ST	FLATWOODS	KY	41139-1810	38.512995	-82.7285083
1408 CYRUS CT GARG	FLATWOODS	KY	41139-1345	38.5260017	-82.716855
1408 ELM ST	JACKSON	KY	41339-1011	37.55545333	-83.38535
1408 JOHNSON ST	ASHLAND	KY	41101-7185	38.4887167	-82.6718883
1408 LITTLE ROBINSON CRK	VIRGIE	KY	41572-8402	37.367685	-82.6058917
1408 MARYLAND PKWY	ASHLAND	KY	41101-4649	38.4647583	-82.6578317
1408 MAY ST	ASHLAND	KY	41102-5536	38.45762	-82.6647917
1408 MEADE ST	FLATWOODS	KY	41139-1029	38.5376133	-82.7083533
1408 MONTGOMERY AVE	ASHLAND	KY	41101-2635	38.4756183	-82.6447
1408 MONTGOMERY AVE	ASHLAND	KY	41101-2635	38.4762083	-82.6446833
1408 MULLEN FRK	STONE	KY	41567-7021	37.5627033	-82.2877283
1408 NAPIER ST	FLATWOODS	KY	41139-1540	38.519785	-82.7242833
1408 NICHOLS PL	ASHLAND	KY	41101-3536	38.4708983	-82.6531167
1408 PATTERSON ST	FLATWOODS	KY	41139-1548	38.5205367	-82.7236017
1408 PROSPECT AVE	WORTHINGTON	KY	41183-9220	38.5482683	-82.7193567
1408 RIGHT FORK MACES CRK RD	VIPER	KY	41774	37.1700567	-83.1671133
1408 RIVER RD	HYDEN	KY	41749-9406	37.2376417	-83.3789467
1408 RIVER RD UNIT A	DRYHILL	KY	41749-9406	37.2376467	-83.3789417
1408 RIVERSIDE DR	GREENUP	KY	41144-1225	38.57126	-82.82474
1408 STALLARD ST	ASHLAND	KY	41101-7171	38.49033567	-82.67207266
1408 TAYLOR ST	FLATWOODS	KY	41139-1847	38.5168383	-82.72791
1408 US 23 HWY	GREENUP	KY	41144-1746	38.543045	-82.7606583
1408 WOLFPEN CREEK RD TRLR	MALLIE	KY	41836-8861	37.22127	-82.9147467
1408 WURTS AVE	ASHLAND	KY	41101-4657	38.4653583	-82.6570983
1408 YELLOW CREEK RD	LOUISA	KY	41230-6603	37.98850167	-82.50782333
1408 W MIDLAND TRAIL RD	ASHLAND	KY	41102-7773	38.3779833	-82.7574717
14080 CRANSTON RD	MOREHEAD	KY	40351-9525	38.3761776	-83.413817
14086 KY ROUTE 979	BEAVER	KY	41604-9016	37.390845	-82.6668467
14089 ELKHORN CRK	SHELBY GAP	KY	41563-8401	37.2251267	-82.5319967
1409 AKERS ST TRLR	ASHLAND	KY	41101-4101	38.46094917	-82.62519999
1409 ALLEGHENY RD	HELLIER	KY	41534-9015	37.2752417	-82.4812817
1409 ARGILLITE RD	FLATWOODS	KY	41139-1104	38.5269333	-82.713035
1409 BERRY ST	ASHLAND	KY	41102-5603	38.4587433	-82.6627667
1409 BETH ANN DR	FLATWOODS	KY	41139-1110	38.53014	-82.71448
1409 BIG CREEK RD	HAZARD	KY	41701-6414	37.2186455	-83.2495215
1409 BIG CREEK RD TRLR	HAZARD	KY	41701-6414	37.21893383	-83.24961416
1409 BLACKBURN AVE	ASHLAND	KY	41101-4533	38.4644167	-82.6579217
1409 BRYAN DR	RACELAND	KY	41169-1052	38.52939676	-82.73819596
1409 CHESTNUT DR	ASHLAND	KY	41101-2723	38.47366597	-82.64566757
1409 CLARK ST	FLATWOODS	KY	41139-1515	38.51951	-82.7247267
1409 CLEARWATER ST	FLATWOODS	KY	41139-1807	38.512605	-82.7284583
1409 DEBORAH CT	ASHLAND	KY	41102-9734	38.4145083	-82.7023483
1409 DIEDERICH BLVD UNIT 1	RUSSELL	KY	41169-1718	38.50601733	-82.69928183
1409 DIEDERICH BLVD UNIT 2	RUSSELL	KY	41169-1718	38.50606083	-82.69926333
1409 DIEDERICH BLVD UNIT 3	RUSSELL	KY	41169-1718	38.50591	-82.69885833
1409 FAIRHILL DR	ASHLAND	KY	41102-8605	38.4067133	-82.71228
1409 GEORGES BRANCH RD TRLR	VICCO	KY	41773-8925	37.192695	-83.0582317
1409 HELL FOR CERTAIN RD	CONFLUENCE	KY	41749-7909	37.235790833	-83.397823
1409 HICKORY ST	FLATWOODS	KY	41139-1358	38.527255	-82.7163483
1409 HIGHLAND AVE	ASHLAND	KY	41101-7129	38.489145	-82.671865
1409 LOTTS CREEK RD	SASSAFRAS	KY	41759-8722	37.2395533	-83.0598033
1409 MAPLE ST	FLATWOODS	KY	41139-1350	38.5257917	-82.7179533
1409 MARYLAND PKWY	ASHLAND	KY	41101-4648	38.4650417	-82.6578017
1409 MAXWELL ST	ASHLAND	KY	41102-5510	38.46016	-82.662165
1409 MULLINS ST	FLATWOODS	KY	41139-1337	38.526695	-82.716845
1409 NAPIER ST	FLATWOODS	KY	41139-1539	38.5201917	-82.72426
1409 PROSPECT AVE	WORTHINGTON	KY	41183-9221	38.5484833	-82.7190717
1409 STATE ROUTE 693	RUSSELL	KY	41169-9038	38.53028	-82.7503783
1409 TAYLOR ST	FLATWOODS	KY	41139-1846	38.5168217	-82.727675
1409 TURKEY CRK	LANGLEY	KY	41645-9013	37.5104367	-82.7858433
1409 WILLOW ST	FLATWOODS	KY	41139-1153	38.5277167	-82.7138083
1409 WILLOW ST GARG	FLATWOODS	KY	41139-1153	38.5274585	-82.7137745
1409 WURTS AVE	ASHLAND	KY	41101-4656	38.46527383	-82.656868

1409 S CALUMET DR	WORTHINGTON	KY	41183-9613	38.5540167	-82.7528783
1409 W COLLINS ST	FLATWOODS	KY	41139-1559	38.5186084	-82.7253752
14090 KY HIGHWAY 28	GAYS CREEK	KY	41745-8940	37.34971032	-83.42312014
14090 KY HIGHWAY 28	GAYS CREEK	KY	41745-8940	37.349153166	-83.42081033
14090 KY HIGHWAY 28 TRLR	GAYS CREEK	KY	41745-8940	37.34971032	-83.42312014
14094 KY ROUTE 825	OIL SPRINGS	KY	41238-9067	37.8048767	-82.950075
14095 CRANSTON RD	MOREHEAD	KY	40351-9525	38.37597067	-83.41479483
14096 CUTSHIN RD	YEADISS	KY	41777-8962	37.0445333	-83.2063717
141 2ND ST	PIKEVILLE	KY	41501-3869	37.4822883	-82.516485
141 3RD ST	PAINTSVILLE	KY	41240-1025	37.816265	-82.803385
141 3RD ST	PIKEVILLE	KY	41501-1278	37.48283	-82.51789
141 6TH ST	PIKEVILLE	KY	41501-1293	37.4848733	-82.51934
141 AKERS BR	CANADA	KY	41519-8421	37.6057725	-82.3119745
141 ALLEN DR TRLR 1	SALYERSVILLE	KY	41465-8123	37.749127	-83.0622023
141 APPLE ORCHARD RD	INEZ	KY	41224-8844	37.81673333	-82.50678333
141 APPLE TREE BR	DEANE	KY	41812-8913	37.24090241	-82.76377473
141 ASPEN DR	LOUISA	KY	41230-8187	38.1330617	-82.673925
141 BALDWIN RD TRLR 1	MOREHEAD	KY	40351-8243	38.23348833	-83.36782667
141 BEARVILLE RD	EMMALENA	KY	41740-9006	37.3709433	-83.0657883
141 BERRY LN TRLR	HELTON	KY	40840-5532	36.9735633	-83.4053967
141 BEULEH LN	BUSY	KY	41723-8545	37.24701433	-83.3414355
141 BIRCH BRANCH RD UNIT 1	SALYERSVILLE	KY	41465-9409	37.715875	-83.0146967
141 BOWENS RD	HELLIER	KY	41534-9030	37.2768617	-82.4809983
141 BREWER LN TRLR	BULAN	KY	41722-8852	37.2958867	-83.1725833
141 BROADLEAF RD	LOUISA	KY	41230-6007	38.07731333	-82.63608667
141 BROADWAY ST	HAZARD	KY	41701-1419	37.2494683	-83.1948633
141 BURKE RD	VIRGIE	KY	41572-8886	37.3184017	-82.624355
141 CALVIN CAIN RD	SALYERSVILLE	KY	41465-7071	37.731552	-83.02129166
141 CAMPBELL HOLW	HITCHINS	KY	41146-8929	38.27301932	-82.90025614
141 CARNAGIE BRANCH LOOP TRLR	HAZARD	KY	41701-8182	37.3236983	-83.35262
141 CEDAR CREST LN	WEST LIBERTY	KY	41472-6174	37.93197167	-83.23796667
141 CEDAR ST	HAZARD	KY	41701-1505	37.2510967	-83.1890683
141 CLEAR FORK RD TRLR	HAZARD	KY	41701-9608	37.28647	-83.1166417
141 COAL RIDGE DR TRLR 25	HAZARD	KY	41701-7395	37.34325665	-83.24895979
141 COMBS ST	JACKSON	KY	41339-9645	37.55099	-83.3866185
141 CORNETT HILL DR	HAZARD	KY	41701-5445	37.227445	-83.171665
141 COSTINDADDY DR	OLIVE HILL	KY	41164-6391	38.25618	-83.288605
141 CRAWFORD VLY	BONNYMAN	KY	41719	37.2922632	-83.2292721
141 CREEKSIDE LN LOT 10	MINNIE	KY	41651-9037	37.46094	-82.752491
141 CRESTRIDGE DR	PIKEVILLE	KY	41501-8082	37.522273	-82.568047
141 CRESTVIEW RD	RUSSELL	KY	41169-1403	38.52295	-82.6984233
141 CULLER HOLW TRLR	AFLEX	KY	41514-7612	37.6568733	-82.2461533
141 CUSHAW RD	PIKEVILLE	KY	41501-5757	37.53558261	-82.5107345
141 DAMRON MAYO RD	GRAYSON	KY	41143-7923	38.3394183	-82.8945433
141 DAMRON ST	GRAYSON	KY	41143-7934	38.3138317	-82.9167733
141 DARK HOLW	GRETHEL	KY	41631	37.4573967	-82.6550967
141 DAWSON BRANCH RD	HINDMAN	KY	41822-8643	37.3329217	-82.9877217
141 DAWSON BRANCH RD	HINDMAN	KY	41822-8643	37.33832	-82.979378
141 DIXON BRANCH RD	WOOTON	KY	41776-8988	37.1481717	-83.2994083
141 DORIS LN	SOUTH SHORE	KY	41175-9592	38.729635	-82.9152733
141 EASY ST LOT 30	STAFFORDSVILLE	KY	41256-9080	37.82150167	-82.8557745
141 ELKINS RD	PIKEVILLE	KY	41501-9310	37.4892183	-82.4928117
141 EVANS RD	OLIVE HILL	KY	41164-9004	38.28706667	-83.32110333
141 EVANS RD BLDG PUMP	OLIVE HILL	KY	41164-9004	38.28486833	-83.31779833
141 EVERETT COX BR TRLR 2	WITTENSVILLE	KY	41274-9012	37.85718	-82.8042817
141 FAIRFIELD LN	GRAYSON	KY	41143-5507	38.2284972	-82.9034964
141 FAITH LN TRLR	SMILAX	KY	41764-8975	37.108605	-83.2747067
141 GARDEN ST	LOUISA	KY	41230-6065	38.1010917	-82.59999
141 GARDNER FRK	SHELBIANA	KY	41562-8529	37.377278	-82.47600883
141 GARTH HOLLOW RD	MARTIN	KY	41649-9043	37.5460067	-82.7506483
141 GROUNDHOG HOLW	BULAN	KY	41722-8956	37.30364	-83.1326583
141 HABITAT ST LOWR	PIKEVILLE	KY	41501-9033	37.479335	-82.5269983
141 HABITAT ST UPPR	PIKEVILLE	KY	41501-9033	37.478984833	-82.52721133
141 HAPPY VALLEY RD	SOUTH WILLIAMSON	KY	41503-4021	37.6665267	-82.2833383
141 HARDBURLY RD TRLR	BULAN	KY	41722-8901	37.2967017	-83.1657883
141 HIBBARD ST	PIKEVILLE	KY	41501-1754	37.4751333	-82.52378
141 HIBBARD ST	PIKEVILLE	KY	41501-1754	37.4752817	-82.523535



141	HIGHWAY 1185 TRLR	LOUISA	KY	41230-7948	38.137795	-82.666915
141	HIGHWAY 3409	MC ROBERTS	KY	41835-8921	37.210625	-82.6664583
141	HILL DR	DWALE	KY	41621-9012	37.622845	-82.7333433
141	HILLTOP DR	GRAYSON	KY	41143-7735	38.2850117	-82.92029
141	JANE LN	GRAYSON	KY	41143-7167	38.325055	-82.9393317
141	JOHNNY MOLLETT RD	TOMAHAWK	KY	41262-9058	37.849131666	-82.60659167
141	JOHNSON COAL HOLW	MELVIN	KY	41650-9003	37.35392333	-82.66310316
141	JOHNSON COAL HOLW GARG	MELVIN	KY	41650-9003	37.3540283	-82.663025
141	JUDER LEWIS RD	THOUSANDSTICKS	KY	41766-9085	37.1997567	-83.4249633
141	KEETON HTS	WEST LIBERTY	KY	41472-1207	37.916665	-83.25511167
141	KY HIGHWAY 2167	PIKEVILLE	KY	41501	37.3856855	-82.5431085
141	KY HIGHWAY 699	LEATHERWOOD	KY	41731-8746	37.04812962	-83.12716679
141	KY ROUTE 1428	PRESTONSBURG	KY	41653-1506	37.6701367	-82.7282483
141	KY ROUTE 979	GRETHEL	KY	41631	37.449605	-82.6523367
141	KY ROUTE 979 GARG	GRETHEL	KY	41631	37.4506596	-82.652451
141	KYLE MALIA RDG	ASHLAND	KY	41102-7960	38.4849133	-82.728165
141	LAKEVIEW DR	PIKEVILLE	KY	41501-9100	37.507465	-82.5462167
141	LAUREL ST	HAZARD	KY	41701-1795	37.2501383	-83.193275
141	LAUREL ST APT 1	HAZARD	KY	41701-1795	37.250225	-83.1932367
141	LAUREL ST APT 2	HAZARD	KY	41701-1795	37.2502533	-83.1931983
141	LAUREL WALK TRLR	CANADA	KY	41519-5900	37.603705	-82.309645
141	LINCOLN ST	HAZARD	KY	41701-2031	37.2457667	-83.1776183
141	LITTLE CLABE DR	HAZARD	KY	41701-8420	37.34206561	-83.33114253
141	LITTLE CLABE DR LOT B	HAZARD	KY	41701-8420	37.34108833	-83.33107883
141	LITTLE PANTHER BR	ASHCAMP	KY	41512-8648	37.255557	-82.50018166
141	LIZZIE LN	YEADDISS	KY	41777-9000	37.0521383	-83.2544467
141	LOG BRANCH HOLW TRLR	HAZARD	KY	41701-6844	37.28655	-83.202
141	LOWER BURTON	BYPRO	KY	41612-9708	37.3592583	-82.7271667
141	LOWER PIGEON RD	ASHCAMP	KY	41512-8741	37.2500167	-82.4885617
141	LOWES BR	PIKEVILLE	KY	41501-6309	37.6033983	-82.51142
141	MAP DR APT 1	PIKEVILLE	KY	41501-9327	37.4670117	-82.50928
141	MAP DR APT 18	PIKEVILLE	KY	41501-9327	37.4670717	-82.510285
141	MAP DR APT 2	PIKEVILLE	KY	41501-9327	37.4669167	-82.50935
141	MAP DR APT 3	PIKEVILLE	KY	41501-9327	37.4668933	-82.509405
141	MAP DR APT 4	PIKEVILLE	KY	41501-9327	37.46688	-82.5095067
141	MAP DR APT 5	PIKEVILLE	KY	41501-9327	37.4668683	-82.5095833
141	MAP DR APT 6	PIKEVILLE	KY	41501-9327	37.4668567	-82.5096583
141	MAP DR APT 7	PIKEVILLE	KY	41501-9327	37.4668383	-82.5097533
141	MAP DR APT 8	PIKEVILLE	KY	41501-9327	37.4668033	-82.5099
141	MARVIN HL	FLATWOODS	KY	41139-9108	38.4789717	-82.7368533
141	MARY CT TRLR	RUSH	KY	41168-9222	38.33439	-82.7333533
141	MARY OAK RIDGE DR	BONNYMAN	KY	41719-8705	37.2894293	-83.2324097
141	MCGUIRE ST	ASHLAND	KY	41101-3464	38.4750467	-82.666255
141	MEADOW LN	HYDEN	KY	41749-8573	37.1157317	-83.38214
141	MIDDLE DR	BULAN	KY	41722-9070	37.31437583	-83.16465166
141	NEW HAMPSHIRE DR	ASHLAND	KY	41101-2243	38.490345	-82.6808367
141	NEWLAND ST	HAZARD	KY	41701-1347	37.2532467	-83.193175
141	NICKS BR	THORNTON	KY	41838	37.1554787	-82.7597858
141	NIGHTINGALE LN	PIKEVILLE	KY	41501-7027	37.4659267	-82.5617817
141	OLD DWALE SCHOOL RD	DWALE	KY	41621-9030	37.6209133	-82.7227767
141	OLD HIGHWAY 7	VIPER	KY	41774-8583	37.1880117	-83.1495283
141	P AND N LN TRLR	LOUISA	KY	41230-9061	38.07365	-82.63272
141	PANTHER BLVD	HAGERHILL	KY	41222-8641	37.753835	-82.777063
141	PARTRIDGE DR LOT 59	RUSSELL	KY	41169-1565	38.5093067	-82.6996417
141	PHILLIPS DR	PIKEVILLE	KY	41501-1913	37.497646	-82.533493
141	PIATT ST TRLR	SOUTH SHORE	KY	41175-7938	38.7285117	-82.91888
141	PINTAIL RD	LOUISA	KY	41230-7790	38.1091	-82.5947117
141	PINTAIL RD GARG	LOUISA	KY	41230-7790	38.10876	-82.5942783
141	POUNDING MILL RD	FREEBURN	KY	41528-8657	37.56372317	-82.14608916
141	POWDERHOUSE HOLLOW RD	PIKEVILLE	KY	41501-1618	37.49187	-82.50256
141	POWDERHOUSE HOLLOW RD HSE	PIKEVILLE	KY	41501-1618	37.49353771	-82.50446507
141	PRICE AVE	ELKHORN CITY	KY	41522-7009	37.2932795	-82.36489633
141	PRIEST FORK RD	ELKHORN CITY	KY	41522-7267	37.323015	-82.337485
141	RACE ST	HUEYSVILLE	KY	41640-6612	37.4969117	-82.8321383
141	RAILROAD ST	AUXIER	KY	41602-9253	37.7381433	-82.760455
141	RESCUE RD	GREENUP	KY	41144	38.5809117	-82.8767367
141	ROBIN RD	RUSSELL	KY	41169-1547	38.5144467	-82.7021617

141 SAUL JOHNSON BR	PIKEVILLE	KY	41501-7135	37.4586083	-82.5512333
141 SAWMILL RD	VIPER	KY	41774-8836	37.16886867	-83.165692
141 SCOTT AVE APT 1	PIKEVILLE	KY	41501-1735	37.48282467	-82.516606
141 SCOTT AVE APT 2	PIKEVILLE	KY	41501-1735	37.4828175	-82.51659133
141 SCOTT AVE APT 3	PIKEVILLE	KY	41501-1735	37.48282	-82.516574
141 SCOTT AVE APT 4	PIKEVILLE	KY	41501-1735	37.48281933	-82.516587
141 SCOTT AVE APT 5	PIKEVILLE	KY	41501-1735	37.48282033	-82.51659966
141 SHAWNEE HILL DR	JACKSON	KY	41339-7378	37.56225667	-83.37535833
141 SHELBY YARD	SHELBIANA	KY	41562-8342	37.4237117	-82.4967967
141 SHORT ST APT 101	PRESTONSBURG	KY	41653-1633	37.6651467	-82.7693467
141 SHORT ST APT 201	PRESTONSBURG	KY	41653-1633	37.665155	-82.7693533
141 SHORT ST TRLR	HODE	KY	41267-9102	37.8973767	-82.4374517
141 SMITH BOTTOM LOOP	SIDNEY	KY	41564-8549	37.63387	-82.3589217
141 SMITH RD	BEAUTY	KY	41203	37.8294341	-82.444242
141 SNATCH CREEK RD	BUSY	KY	41723-9508	37.275605	-83.2774267
141 SPRINGDALE DR	LOUISA	KY	41230-5653	38.0860425	-82.62515133
141 STACY LN	BUSY	KY	41723-8944	37.2770191	-83.2861868
141 STAMPER BR	ISOM	KY	41824-9001	37.190473	-82.900032
141 STEAMER BR	WEEKSBURY	KY	41667-8900	37.3162883	-82.6973683
141 STRAIGHT FORK RD	CORNETTSVILLE	KY	41731-8701	37.0797383	-83.0627317
141 STUMBO HOLW	DRIFT	KY	41619-9036	37.493755	-82.7524683
141 SUNNY LN	PIKEVILLE	KY	41501-3143	37.5398633	-82.6037617
141 SUNSET ACRES DR	LOUISA	KY	41230-5627	38.089145	-82.64801
141 SWAN CT	HAZARD	KY	41701-7885	37.3696167	-83.1434867
141 SYCAMORE LN GARG	RUSH	KY	41168-8952	38.35022	-82.8048583
141 SYCAMORE LN HSE	LOUISA	KY	41230-6485	38.02379167	-82.64834167
141 SYLVIA DR	OLIVE HILL	KY	41164-8349	38.32238333	-83.21055333
141 SYLVIA DR	OLIVE HILL	KY	41164-8349	38.3221	-83.21146833
141 SYLVIA DR GARG	OLIVE HILL	KY	41164-8349	38.32307038	-83.21001408
141 TERRY HOLW	RUSH	KY	41168-8876	38.3560255	-82.78951733
141 UPPER GRASSY BRANCH RD	ESSIE	KY	40827-7023	37.0763783	-83.434205
141 VERNE HORNE DR	STAFFORDSVILLE	KY	41256-9067	37.8090283	-82.8628267
141 VIRGINA DR	LOUISA	KY	41230-6186	38.168675	-82.6958233
141 WALKER RD	WURTLAND	KY	41144-6374	38.5450545	-82.75848066
141 WALNUT ST	PIKEVILLE	KY	41501-1604	37.4948	-82.5359933
141 WEDDINGTON BRANCH RD	PIKEVILLE	KY	41501-3204	37.523735	-82.568735
141 WEEPING CHERRY LN	ESSIE	KY	40827-7021	37.0694033	-83.4462933
141 WESLEE WAY APT 10	HAZARD	KY	41701-9459	37.2758017	-83.2155933
141 WESLEE WAY APT 11	HAZARD	KY	41701-9459	37.2757683	-83.21555
141 WESLEE WAY APT 12	HAZARD	KY	41701-9459	37.275873	-83.21546283
141 WESLEE WAY APT 13	HAZARD	KY	41701-9459	37.27560667	-83.2152915
141 WESLEE WAY APT 14	HAZARD	KY	41701-9459	37.2757667	-83.2155617
141 WESLEE WAY APT 15	HAZARD	KY	41701-9459	37.2757435	-83.21541766
141 WESLEE WAY APT 7	HAZARD	KY	41701-9459	37.2757567	-83.215545
141 WESLEE WAY APT 8	HAZARD	KY	41701-9459	37.2757733	-83.2155517
141 WESLEE WAY APT 9	HAZARD	KY	41701-9459	37.27575	-83.2155417
141 WESLEE WAY BLDG LAUNDRY	HAZARD	KY	41701-9459	37.275612	-83.21577883
141 WHITE VALLEY LN TRLR	HAZARD	KY	41701-7437	37.3292	-83.2257917
141 WILDERNESS TRL	WURTLAND	KY	41144-9179	38.483375	-82.7616383
141 WILDWOOD DR	ULYSSES	KY	41264-8946	37.940645	-82.674815
141 WITTEN LN	WITTENSVILLE	KY	41274-9011	37.85940076	-82.80536971
141 WOLFPEN CREEK RD	MALLIE	KY	41836-8848	37.237793333	-82.92172983
141 YOUNG ST	HAZARD	KY	41701-1258	37.26532783	-83.18368416
141 E CEDAR DR	PIKEVILLE	KY	41501-2019	37.4818767	-82.537595
141 E CLAYTON LN	LOUISA	KY	41230-6048	38.0969055	-82.6122386
141 N ABDOO ST	FLEMING NEON	KY	41840-8967	37.191345	-82.71457
141 N FRONT ST	LANGLEY	KY	41645-6513	37.5338233	-82.7912067
141 N MAY ST	LANGLEY	KY	41645-6544	37.53368	-82.7919267
141 S BURTON LN	WITTENSVILLE	KY	41274-9030	37.85238505	-82.83149641
141 S COLLEGE ST	PIKEVILLE	KY	41501-1753	37.4773033	-82.5207467
141 S RAILROAD ST	WAYLAND	KY	41666-6823	37.4459033	-82.8045083
141 W CEDAR DR	PIKEVILLE	KY	41501-2016	37.4826867	-82.5450583
141 W MAPLE ST TRLR 1	SALYERSVILLE	KY	41465-9651	37.7516817	-83.071455
141 W VINE ST	ASHLAND	KY	41102-8419	38.45699567	-82.69320833
1410 ARGILLITE RD	FLATWOODS	KY	41139-1137	38.5274233	-82.71191
1410 ARGILLITE RD	FLATWOODS	KY	41139-1137	38.5273383	-82.7116217
1410 BEAVER CREEK RD	ELKHORN CITY	KY	41522-8710	37.3230483	-82.33895

1410 BELLEFONTE RD	FLATWOODS	KY	41139-1806	38.51794717	-82.7270495
1410 BETH ANN DR	FLATWOODS	KY	41139-1111	38.52975	-82.71515
1410 BEVERLY BLVD	ASHLAND	KY	41101-3610	38.4666283	-82.6552083
1410 CANTRELL ST	ASHLAND	KY	41102-5612	38.4547117	-82.667255
1410 CENTER ST	CATLETTSBURG	KY	41129-1330	38.4322117	-82.60497
1410 CENTER ST	CATLETTSBURG	KY	41129-1330	38.431745	-82.6046233
1410 CLEARWATER ST	FLATWOODS	KY	41139-1808	38.512185	-82.7288083
1410 CYRUS CT HSE	FLATWOODS	KY	41139-1345	38.52618	-82.7168933
1410 DAMRON BR	GRAYSON	KY	41143-7161	38.31352	-82.9191383
1410 EAGLE DR	ASHLAND	KY	41102-9623	38.4006583	-82.70969
1410 FAIRHILL DR	ASHLAND	KY	41102-9669	38.4073833	-82.7126783
1410 GALLAHER DR	ASHLAND	KY	41101-6457	38.444725	-82.6291317
1410 GOLF COURSE RD	LOUISA	KY	41230	38.0758417	-82.6873917
1410 GOLF COURSE RD	LOUISA	KY	41230	38.076835	-82.6916667
1410 GOLF COURSE RD BLDG PUMPHSE	LOUISA	KY	41230	38.0846317	-82.68522
1410 GOLF COURSE RD GARG	LOUISA	KY	41230	38.0766367	-82.6918983
1410 HICKORY ST	FLATWOODS	KY	41139-1359	38.52727	-82.7169983
1410 HIGHWAY 931 TRLR	WHITESBURG	KY	41858-8496	37.1380867	-82.822135
1410 HUFFS RUN	GRAYSON	KY	41143-7754	38.252835	-82.9415867
1410 JOE LITTLE FORK RD	JACKSON	KY	41339-8486	37.449541666	-83.44829167
1410 JOE LITTLE FORK RD TRLR DW	JACKSON	KY	41339-8486	37.46247167	-83.43716566
1410 KY HIGHWAY 28	HAZARD	KY	41701-5751	37.3505267	-83.2949417
1410 LEXINGTON AVE	ASHLAND	KY	41101-2652	38.4751467	-82.6454483
1410 LEXINGTON AVE	FLATWOODS	KY	41139-1582	38.525165	-82.72023
1410 LITTLE PERRY RD	MOREHEAD	KY	40351-7825	38.260515	-83.355015
1410 LITTLE PERRY RD BARN	MOREHEAD	KY	40351-7825	38.26091833	-83.35386833
1410 MAIN ST	GREENUP	KY	41144-1272	38.5695133	-82.827615
1410 MAXWELL ST	ASHLAND	KY	41102-5511	38.459915	-82.6622083
1410 MEADE ST	FLATWOODS	KY	41139-1029	38.5374083	-82.70865
1410 NEEDMORE RD	WEBBVILLE	KY	41180-8869	38.15128433	-82.88233
1410 PATTERSON ST	FLATWOODS	KY	41139-1548	38.520585	-82.72364
1410 PEYTON CRK	PIKEVILLE	KY	41501-7729	37.43442044	-82.44923663
1410 PRESTON AVE UNIT 1	GREENUP	KY	41144-6080	38.569385	-82.8279683
1410 PRESTON AVE UNIT 2	GREENUP	KY	41144-6080	38.5693833	-82.827945
1410 RAYVILLE RD TRLR	BONNYMAN	KY	41719	37.307725	-83.2199083
1410 RIVERSIDE DR	GREENUP	KY	41144-1225	38.571256	-82.82426599
1410 RIVERSIDE DR	PRESTONSBURG	KY	41653-7868	37.6673117	-82.7589917
1410 SHADY ELM DR	FLATWOODS	KY	41139-1852	38.5117383	-82.7296683
1410 SMOOT CRK	WHITESBURG	KY	41858-8060	37.1688025	-82.85966916
1410 TUDOR OAKS DR APT 1	ASHLAND	KY	41102-8725	38.3851433	-82.7124267
1410 TUDOR OAKS DR APT 2	ASHLAND	KY	41102-8725	38.3851417	-82.7124183
1410 TUDOR OAKS DR APT 3	ASHLAND	KY	41102-8725	38.3851717	-82.7126083
1410 TUDOR OAKS DR APT 4	ASHLAND	KY	41102-8725	38.38514	-82.7124117
1410 TURKEY CREEK RD	TURKEY CREEK	KY	41514-7907	37.6584617	-82.304985
1410 WHITT BR	SALYERSVILLE	KY	41465-6933	37.812655	-83.17777667
1410 WINCHESTER AVE	ASHLAND	KY	41101-7556	38.4794317	-82.6414133
1410 WOLFPEN CREEK RD TRLR	MALLIE	KY	41836-8861	37.220935	-82.9148367
1410 WOLOHAN DR	ASHLAND	KY	41102-8941	38.3898383	-82.7096867
1410 YATESVILLE RD	LOUISA	KY	41230-8739	38.14771	-82.68817
1410 E MAIN ST UNIT 4	INEZ	KY	41224-8941	37.85939267	-82.52297833
1410 S CALUMET DR	WORTHINGTON	KY	41183-9614	38.5535367	-82.75274
1410 W COLLINS ST	FLATWOODS	KY	41139-1560	38.5183717	-82.7257667
14102 KY ROUTE 122	HI HAT	KY	41636-6215	37.41835783	-82.74771383
14104 KY ROUTE 122	HI HAT	KY	41636-6215	37.4178667	-82.7489233
14105 BRUSHY RD	PIKEVILLE	KY	41501-4915	37.6580533	-82.527495
14105 BRUSHY RD	PIKEVILLE	KY	41501-4915	37.662905	-82.5266867
14106 HIGHWAY 30	JACKSON	KY	41339-7966	37.59343	-83.229337
14106 KY ROUTE 122	HI HAT	KY	41636-6215	37.4171683	-82.7472617
1411 BELLEFONTE RD	FLATWOODS	KY	41139-1805	38.51795	-82.72626
1411 BETH ANN DR	FLATWOODS	KY	41139-1110	38.5302017	-82.7146067
1411 BLAIR BR	JEREMIAH	KY	41826-9031	37.1666767	-82.9008033
1411 BRENTWOOD CT	FLATWOODS	KY	41139-1119	38.53162	-82.72038
1411 BRYAN DR	RACELAND	KY	41169-1052	38.52938715	-82.73819666
1411 CLARK ST	FLATWOODS	KY	41139-1515	38.519299	-82.72488766
1411 DONTA RD	ASHLAND	KY	41102-7998	38.453435	-82.6908167
1411 ELM ST	JACKSON	KY	41339-1010	37.55567667	-83.385305
1411 FAIRWAY DR	ASHLAND	KY	41102-9668	38.4037133	-82.7087933

1411	FOUR MILE RD TRLR	RUSH	KY	41168-8185	38.32305262	-82.71940534
1411	FOURSEAM BRANCH RD	HAZARD	KY	41701-6277	37.20527069	-83.16995166
1411	GEORGES BRANCH RD TRLR	VICCO	KY	41773-8925	37.1926583	-83.0581683
1411	GRANDVIEW DR	ASHLAND	KY	41101-6331	38.44594	-82.6300217
1411	GREEN VALLEY DR	ASHLAND	KY	41102-9731	38.416469	-82.702034
1411	HARDSHELL CANEY RD	LOST CREEK	KY	41348-9107	37.4473026	-83.2518188
1411	HICKORY ST	FLATWOODS	KY	41139-1358	38.5273517	-82.7166033
1411	JOHNSON ST	ASHLAND	KY	41101-7149	38.48854	-82.67204166
1411	LEXINGTON AVE	FLATWOODS	KY	41139-1533	38.5247983	-82.71956
1411	MALLIE RD	MALLIE	KY	41836-9072	37.28302	-82.91995116
1411	MAPLE ST	FLATWOODS	KY	41139-1350	38.52579813	-82.71777068
1411	MAY ST	ASHLAND	KY	41102-5535	38.4577883	-82.664525
1411	MEATHOUSE FRK	CANADA	KY	41519-8212	37.5905467	-82.3236667
1411	MEATHOUSE FRK	CANADA	KY	41519-8212	37.58965	-82.323085
1411	MIDDLE FRK	HAGERHILL	KY	41222-9046	37.7701267	-82.8417717
1411	MILL BRANCH RD	LOST CREEK	KY	41348-9025	37.4456085	-83.325089
1411	NAPIER ST	FLATWOODS	KY	41139-1539	38.5202833	-82.7244367
1411	NICHOLS PL	ASHLAND	KY	41101-3535	38.470965	-82.6529183
1411	PATTERSON ST	FLATWOODS	KY	41139-1584	38.5205317	-82.72366
1411	RIDGE LINE RD	RACCOON	KY	41557-8806	37.462824	-82.40491733
1411	ROCKY RD	PIKEVILLE	KY	41501-8005	37.41437	-82.4171583
1411	SAN BRANCH RD	LOUISA	KY	41230-8709	38.1087817	-82.763185
1411	SHADY ELM DR	FLATWOODS	KY	41139-1823	38.51235	-82.7292433
1411	SILOAM LN	SOUTH SHORE	KY	41175-7983	38.7437383	-82.8945383
1411	TAYLOR FRK	TURKEY CREEK	KY	41514-7834	37.6606234	-82.3260905
1411	WALNUT ST	FLATWOODS	KY	41139-1158	38.5281383	-82.71601
1411	E MAPLE ST	SALYERSVILLE	KY	41465-8030	37.7579133	-83.05074
1411	S CALUMET DR	WORTHINGTON	KY	41183-9613	38.5539583	-82.7528367
14110	HIGHWAY 30	JACKSON	KY	41339	37.591597	-83.23025683
14110	HIGHWAY 30 BARN 2	JACKSON	KY	41339	37.591835666	-83.22985266
14111	CRANSTON RD	MOREHEAD	KY	40351-9525	38.37766183	-83.41418666
14115	KY ROUTE 825	OIL SPRINGS	KY	41238-9068	37.80360867	-82.9508815
14117	KY ROUTE 122	HI HAT	KY	41636-6215	37.41774	-82.7472517
14117	KY ROUTE 825	OIL SPRINGS	KY	41238-9068	37.8031517	-82.95151
14119	KY ROUTE 825	OIL SPRINGS	KY	41238-9068	37.80384369	-82.9501334
14119	OWENS LN	RUSH	KY	41168-9059	38.36426	-82.76777
1412	ARGILLITE RD	FLATWOODS	KY	41139-1137	38.52732247	-82.71195777
1412	BATH AVE	ASHLAND	KY	41101-2630	38.4760817	-82.6435883
1412	BLACKBURN AVE	ASHLAND	KY	41101-4534	38.463825	-82.6587183
1412	BRENTWOOD CT	FLATWOODS	KY	41139-1119	38.5316	-82.720675
1412	BRUSHY RD	VARNEY	KY	41571-9011	37.6058633	-82.3966283
1412	BRYAN DR	RACELAND	KY	41169-1051	38.529262	-82.73935966
1412	CEDAR KNOLL DR	ASHLAND	KY	41102-9670	38.4038083	-82.7092917
1412	CENTER ST	CATLETTSBURG	KY	41129-1330	38.431355	-82.6043633
1412	CHAVIES DUNRAVEN RD	CHAVIES	KY	41727-8914	37.33124	-83.3517617
1412	CHRISTINE AVE	ASHLAND	KY	41101-7104	38.4936433	-82.67329
1412	CLARK ST	FLATWOODS	KY	41139-1516	38.5194533	-82.725055
1412	CLEARWATER ST	FLATWOODS	KY	41139-1808	38.51226144	-82.72855059
1412	CONLON ST	FLATWOODS	KY	41139-1810	38.51363217	-82.7288925
1412	CYPRESS ST	ASHLAND	KY	41101-3623	38.4676783	-82.6529767
1412	CYRUS CT	FLATWOODS	KY	41139-1345	38.5271583	-82.7180433
1412	FAIRFAX DR	ASHLAND	KY	41101-3635	38.4672117	-82.6543317
1412	GALLOWAY ST	ASHLAND	KY	41102-5650	38.456475	-82.6652917
1412	HIGHLAND AVE	ASHLAND	KY	41101-7130	38.4897067	-82.6717733
1412	HOODS CREEK PIKE	ASHLAND	KY	41101-7224	38.4879783	-82.67097
1412	HORN ST	ASHLAND	KY	41101-7144	38.4936017	-82.67118
1412	JOHNSON ST	ASHLAND	KY	41101-7185	38.4887867	-82.6723067
1412	KY ROUTE 581	PAINTSVILLE	KY	41240-9089	37.8342417	-82.789605
1412	LEXINGTON AVE	ASHLAND	KY	41101-2652	38.475415	-82.6460567
1412	LEXINGTON AVE	FLATWOODS	KY	41139-1582	38.52515033	-82.72054883
1412	LONG BR TRLR	LOVELY	KY	41231-9052	37.7798939	-82.3677399
1412	MARYLAND PKWY	ASHLAND	KY	41101-4649	38.46529	-82.65812
1412	MAY ST	ASHLAND	KY	41102-5536	38.4574983	-82.6643167
1412	MONTGOMERY AVE	ASHLAND	KY	41101-2635	38.475525	-82.6446233
1412	MONTGOMERY AVE	ASHLAND	KY	41101-2635	38.47582383	-82.644183
1412	NAPIER ST	FLATWOODS	KY	41139-1540	38.5199917	-82.7246817
1412	NICHOLS PL	ASHLAND	KY	41101-3536	38.4705667	-82.6536367

1412	PACKARD ST	ASHLAND	KY	41102-5515	38.460465	-82.6617317
1412	PATTERSON ST	FLATWOODS	KY	41139-1548	38.5207217	-82.72379
1412	PROSPECT AVE	WORTHINGTON	KY	41183-9220	38.5483117	-82.7192483
1412	ROAD FRK TRLR	SIDNEY	KY	41564-8613	37.5876283	-82.369405
1412	STALLARD ST	ASHLAND	KY	41101-7171	38.4902567	-82.6721283
1412	TRACE FRK	TOMAHAWK	KY	41262-8715	37.8261008	-82.6238652
1412	UPPER CHLOE CRK	PIKEVILLE	KY	41501-6623	37.464615	-82.4589933
1412	UPPER CHLOE CRK	PIKEVILLE	KY	41501-6623	37.4644617	-82.4588317
1412	WALNUT ST	FLATWOODS	KY	41139-1146	38.5279333	-82.7164583
1412	WEBBER LN	FLATWOODS	KY	41139-1340	38.5255485	-82.7184885
1412	WHEELER ST	FLATWOODS	KY	41139-1087	38.530935	-82.7120267
1412	WILLOW ST	FLATWOODS	KY	41139-1154	38.52733	-82.7134533
1412	WURTS AVE	ASHLAND	KY	41101-4657	38.4650883	-82.6566267
1412	S HIGHWAY 3	LOUISA	KY	41230-6693	38.100961166	-82.58952166
1412	S HIGHWAY 3	LOUISA	KY	41230-6693	38.101115	-82.5893233
1412	W COLLINS ST	FLATWOODS	KY	41139-1560	38.5184917	-82.725915
14120	S STATE HIGHWAY 1	WEBBVILLE	KY	41180	38.192995	-82.8827603
14122	S STATE HIGHWAY 1	WEBBVILLE	KY	41180	38.192826	-82.883782
14124	KY ROUTE 122	HI HAT	KY	41636-6215	37.417678	-82.74705
14124	KY ROUTE 122	HI HAT	KY	41636-6215	37.4172167	-82.7466567
14124	KY ROUTE 122	HI HAT	KY	41636-6215	37.4169333	-82.7461517
1413	ARGILLITE RD	FLATWOODS	KY	41139-1104	38.52678	-82.7134917
1413	BEVERLY BLVD	ASHLAND	KY	41101-3609	38.466945	-82.6554767
1413	BRANHAMS CREEK RD	MALLIE	KY	41836-9012	37.2930967	-82.8976583
1413	BRYAN DR	RACELAND	KY	41169-1052	38.52937754	-82.73819736
1413	CEDAR KNOLL DR	ASHLAND	KY	41102-8603	38.40438	-82.7097217
1413	CLARK ST	FLATWOODS	KY	41139-1515	38.5196267	-82.7250517
1413	CLEARWATER ST LOT 11	FLATWOODS	KY	41139-1807	38.5128967	-82.7288167
1413	DIEDERICH BLVD	RUSSELL	KY	41169-1718	38.5061917	-82.699405
1413	FAIRFAX DR	ASHLAND	KY	41101-3634	38.4675717	-82.6541133
1413	FLAX PATCH RD	AMBURGEY	KY	41773-8783	37.24538203	-82.97430453
1413	INDIAN CREEK RD	VIRGIE	KY	41572-8310	37.338816666	-82.60944983
1413	JOHNSON ST	ASHLAND	KY	41101-7149	38.48866034	-82.67131049
1413	LEXINGTON AVE	ASHLAND	KY	41101-2651	38.4750667	-82.6450283
1413	MAXWELL ST	ASHLAND	KY	41102-5510	38.4600633	-82.66186
1413	MULLINS ST	FLATWOODS	KY	41139-1337	38.5267683	-82.7168667
1413	PATTERSON ST	FLATWOODS	KY	41139-1584	38.5204817	-82.7241267
1413	PATTY LN	ASHLAND	KY	41102-8930	38.3863483	-82.7127933
1413	PROSPECT AVE	WORTHINGTON	KY	41183-9221	38.548445	-82.71902
1413	ROUTE 1428	HAGERHILL	KY	41222	37.7853667	-82.79502
1413	SCOTT CT APT 1	ASHLAND	KY	41102-8717	38.385565	-82.71192
1413	SCOTT CT APT 2	ASHLAND	KY	41102-8717	38.3855683	-82.7119167
1413	SCOTT CT APT 3	ASHLAND	KY	41102-8717	38.38557	-82.711915
1413	SCOTT CT APT 4	ASHLAND	KY	41102-8717	38.3855733	-82.7119133
1413	SCOTT CT APT 5	ASHLAND	KY	41102-8717	38.38554	-82.7118433
1413	SCOTT CT APT 6	ASHLAND	KY	41102-8717	38.3855383	-82.7118417
1413	STALLARD ST	ASHLAND	KY	41101-7170	38.4903759	-82.671818
1413	TICK RIDGE FRK TRLR	OLIVE HILL	KY	41164-8897	38.26934833	-83.17507667
1413	WALNUT ST	FLATWOODS	KY	41139-1158	38.5281783	-82.7159667
1413	WILLOW ST	FLATWOODS	KY	41139-1153	38.5270983	-82.7140867
1413	WILLOW ST	FLATWOODS	KY	41139-1153	38.52725	-82.714085
1413	WURTS AVE	ASHLAND	KY	41101-4656	38.46529583	-82.65672933
14131	HIGHWAY 1690	LOUISA	KY	41230-8351	37.9397	-82.63013333
14131	HIGHWAY 1690	LOUISA	KY	41230-8351	37.9386554	-82.6288858
14131	REGINA BELCHER HWY	ELKHORN CITY	KY	41522-8336	37.3334717	-82.3863233
14135	KY ROUTE 979	BEAVER	KY	41604-6319	37.391805	-82.663535
14136	S HIGHWAY 3	LOUISA	KY	41230-6420	37.969040000	-82.53117500
14137	HIGHWAY 30	ROUSSEAU	KY	41366-9700	37.5932912	-83.2287612
14139	REGINA BELCHER HWY	BELCHER	KY	41513	37.3333967	-82.3860467
1414	ADDINGTON CIR	ASHLAND	KY	41102-8128	38.3797233	-82.7676517
1414	ADDINGTON CIR	ASHLAND	KY	41102-8128	38.3774567	-82.7691617
1414	ADDINGTON CIR	ASHLAND	KY	41102-8128	38.38207483	-82.76854116
1414	ADDINGTON CIR	ASHLAND	KY	41102-8128	38.37713217	-82.76612816
1414	ASHLAND RD	GREENUP	KY	41144-1293	38.56627	-82.82897
1414	ASHLAND RD	GREENUP	KY	41144-1293	38.56723867	-82.8289055
1414	BELLEFONTE RD	FLATWOODS	KY	41139-1806	38.51807433	-82.72720166
1414	BRYAN DR	RACELAND	KY	41169-1051	38.52834	-82.739135

1414 CALLOWAY BR TRLR	HELPS	KY	41553-8710	37.4968733	-82.2003567
1414 CHAVIES DUNRAVEN RD	CHAVIES	KY	41727-8914	37.3311067	-83.35202
1414 CLEARWATER ST	FLATWOODS	KY	41139-1808	38.5128	-82.7295133
1414 CONLON ST	FLATWOODS	KY	41139-1810	38.5133778	-82.728408
1414 DANNY LYNN DR	ASHLAND	KY	41102-9212	38.4319733	-82.6921583
1414 DANNY LYNN DR	ASHLAND	KY	41102-9212	38.4324467	-82.6925733
1414 DEBORAH CT	ASHLAND	KY	41102-9734	38.4143983	-82.7018233
1414 ELK FORK RD	HAZARD	KY	41701-7752	37.2644633	-83.12004
1414 GRANDVIEW DR	ASHLAND	KY	41101-6332	38.445535	-82.6299767
1414 HIGHWAY 803	MILLSTONE	KY	41838-9036	37.1944917	-82.7400633
1414 MAXWELL ST	ASHLAND	KY	41102-5511	38.4601867	-82.6623583
1414 MULLEN FRK	STONE	KY	41567-7021	37.5633133	-82.2878083
1414 NAPIER ST	FLATWOODS	KY	41139-1540	38.5200183	-82.7247517
1414 PATTERSON ST	FLATWOODS	KY	41139-1548	38.52060167	-82.724058
1414 PATTY LN	ASHLAND	KY	41102-8930	38.385755	-82.71316
1414 PEARL ST	LOUISA	KY	41230-9010	38.09759333	-82.60145167
1414 PIGEONROOST RD	CANADA	KY	41519-8364	37.5929633	-82.3136283
1414 POSSUM TROT RD	LEBURN	KY	41831-8935	37.3659283	-82.951615
1414 RIVER FRONT RD	LOVELY	KY	41231-8979	37.8293	-82.4026183
1414 RIVERSIDE DR	GREENUP	KY	41144-1225	38.5706283	-82.82374
1414 SHADY ELM DR	FLATWOODS	KY	41139-1852	38.51229	-82.7301517
1414 TYPO RD	BONNYMAN	KY	41719-8728	37.27756128	-83.24127297
1414 WALNUT GRV	OLIVE HILL	KY	41164-7058	38.33264333	-83.31083333
1414 WALNUT GRV BARN	OLIVE HILL	KY	41164-7058	38.334475	-83.30903333
1414 WEBBER LN	FLATWOODS	KY	41139-1340	38.5254983	-82.7188683
1414 WENDOVER RD	HYDEN	KY	41749-8725	37.134153	-83.371237
1414 WINCHESTER AVE	ASHLAND	KY	41101-7556	38.47914483	-82.64163483
1414 S MAYO TRL	PIKEVILLE	KY	41501-2206	37.4424983	-82.5213083
1414 W COLLINS ST	FLATWOODS	KY	41139-1560	38.5185617	-82.7260633
14141 KY ROUTE 825	OIL SPRINGS	KY	41238-9068	37.8049845	-82.95126866
14144 KY HIGHWAY 28	GAYS CREEK	KY	41745-8941	37.35023295	-83.42330284
1415 AKERS ST LOT 15	ASHLAND	KY	41101-4101	38.4608933	-82.6272767
1415 ARMORY DR	JACKSON	KY	41339-9297	37.53698	-83.36618833
1415 BATH AVE	ASHLAND	KY	41101-2613	38.4766733	-82.642415
1415 BATH AVE APT 101	ASHLAND	KY	41101-2657	38.47724	-82.6432317
1415 BATH AVE APT 102	ASHLAND	KY	41101-2657	38.4772267	-82.6431767
1415 BATH AVE APT 103	ASHLAND	KY	41101-2657	38.4772317	-82.643235
1415 BATH AVE APT 104	ASHLAND	KY	41101-2657	38.4772283	-82.6432267
1415 BATH AVE APT 105	ASHLAND	KY	41101-2657	38.4772283	-82.6432317
1415 BATH AVE APT 106	ASHLAND	KY	41101-2657	38.477235	-82.6432367
1415 BATH AVE APT 201	ASHLAND	KY	41101-2656	38.4772417	-82.6432267
1415 BATH AVE APT 202	ASHLAND	KY	41101-2656	38.4772083	-82.6431
1415 BATH AVE APT 203	ASHLAND	KY	41101-2656	38.4772333	-82.6432367
1415 BATH AVE APT 204	ASHLAND	KY	41101-2656	38.4772283	-82.64323
1415 BATH AVE APT 205	ASHLAND	KY	41101-2656	38.4772283	-82.6432317
1415 BATH AVE APT 206	ASHLAND	KY	41101-2656	38.4772333	-82.6432367
1415 BATH AVE APT 301	ASHLAND	KY	41101-2609	38.47724	-82.64322
1415 BATH AVE APT 302	ASHLAND	KY	41101-2609	38.47722	-82.6431533
1415 BATH AVE APT 303	ASHLAND	KY	41101-2609	38.47723	-82.6432333
1415 BATH AVE APT 304	ASHLAND	KY	41101-2609	38.4772283	-82.6432283
1415 BATH AVE APT 305	ASHLAND	KY	41101-2609	38.47723	-82.643235
1415 BATH AVE APT 306	ASHLAND	KY	41101-2609	38.4772367	-82.643235
1415 BATH AVE APT G3	ASHLAND	KY	41101-2610	38.4772283	-82.6432233
1415 BATH AVE APT G4	ASHLAND	KY	41101-2610	38.4772283	-82.6432183
1415 BATH AVE APT G5	ASHLAND	KY	41101-2610	38.4772283	-82.6432217
1415 BEE HIVE RD TRLR	SLEMP	KY	41763-8914	37.0705433	-83.092525
1415 BEECH BOTTOM RD	CUTSHIN	KY	41776-9046	37.1063465	-83.25205783
1415 BELLEFONTE RD	FLATWOODS	KY	41139-1805	38.5181217	-82.7266117
1415 BRENTWOOD CT	FLATWOODS	KY	41139-1119	38.5315317	-82.72074
1415 BRYAN DR	RACELAND	KY	41169-1052	38.5290267	-82.7383167
1415 BRYAN DR	RACELAND	KY	41169-1052	38.5290167	-82.7382967
1415 CANTRELL ST	ASHLAND	KY	41102-5611	38.4551033	-82.6672833
1415 CLARK ST	FLATWOODS	KY	41139-1515	38.51975	-82.72556
1415 CLEARWATER ST	FLATWOODS	KY	41139-1807	38.5132383	-82.729305
1415 COURT OF 3 SISTERS TRLR 3	ASHLAND	KY	41102-7838	38.3824617	-82.75476
1415 DEBORAH CT	ASHLAND	KY	41102-9734	38.4144983	-82.7019133
1415 DIEDERICH BLVD	RUSSELL	KY	41169-1718	38.5061983	-82.6994

1415 FOUR MILE RD TRLR	RUSH	KY	41168-8185	38.3227517	-82.7201767
1415 GENE WILSON BLVD	LOUISA	KY	41230-9002	38.09780167	-82.60113333
1415 GRANDVIEW DR	ASHLAND	KY	41101-6331	38.4459683	-82.630095
1415 HARDSHELL FUGATE FRK RD TRLR	HARDSHELL	KY	41348-8997	37.46498	-83.221155
1415 HIGH ST	ASHLAND	KY	41101-7244	38.4851083	-82.6688783
1415 HIGHWAY 1087	VEST	KY	41772	37.395915	-82.9750567
1415 HIGHWAY 1395	LOUISA	KY	41230-7444	38.23684817	-82.78999833
1415 LAYNE BR	KIMPER	KY	41539-6181	37.4761233	-82.3269433
1415 LEXINGTON AVE	FLATWOODS	KY	41139-1533	38.52485067	-82.71971916
1415 MAPLE ST	FLATWOODS	KY	41139-1350	38.52581477	-82.71780353
1415 MARROWBONE CREEK RD	ELKHORN CITY	KY	41522-7717	37.35262	-82.4249683
1415 MATTIE RD	LOUISA	KY	41230-7826	38.02618	-82.7360633
1415 MEATSCAFFOLD RD	NOCTOR	KY	41339-7759	37.59370333	-83.28301833
1415 MEATSCAFFOLD RD GARG	NOCTOR	KY	41339-7759	37.593609	-83.283234
1415 NAPIER ST	FLATWOODS	KY	41139-1539	38.52048	-82.7247567
1415 NEDS FRK	MC DOWELL	KY	41647-9036	37.4149567	-82.6840567
1415 PACKARD ST	ASHLAND	KY	41102-5514	38.4608767	-82.6617183
1415 PATTERSON ST	FLATWOODS	KY	41139-1584	38.5207133	-82.7237933
1415 PEARL ST	LOUISA	KY	41230-9010	38.09780333	-82.60184667
1415 PRESS HOWARD FRK	JACKSON	KY	41339-9589	37.545091666	-83.23241833
1415 RIGHT FORK MACES CRK RD	VIPER	KY	41774	37.170818	-83.167771
1415 ROCKHOUSE FORK RD	SALYERSVILLE	KY	41465-9491	37.737266	-83.010972
1415 SHADY ELM DR	FLATWOODS	KY	41139-1823	38.5125933	-82.72977
1415 SHORT BR	GREENUP	KY	41144-6932	38.575285	-82.8683383
1415 STALLARD ST	ASHLAND	KY	41101-7170	38.49018	-82.6725217
1415 E CALUMET DR	WORTHINGTON	KY	41183-9610	38.5539867	-82.752285
1415 W SOOKEYS CRK	PIKEVILLE	KY	41501-3604	37.4053017	-82.537085
14155 KY ROUTE 825 TRLR	OIL SPRINGS	KY	41238-9068	37.80508	-82.9515117
14156 KY ROUTE 825	OIL SPRINGS	KY	41238-9068	37.8048146	-82.9517452
14159 OWENS LN	RUSH	KY	41168-9059	38.3652625	-82.76692533
1415A ROBINSON ST	GRAYSON	KY	41143-1657	38.3288317	-82.9084567
1416 ARGILLITE RD	FLATWOODS	KY	41139-1137	38.5267144	-82.7120607
1416 BARRENSHEE CRK	FREEBURN	KY	41528-8534	37.53942217	-82.12645533
1416 BELMONT ST	ASHLAND	KY	41101-4106	38.4613983	-82.629895
1416 CENTRAL AVE	ASHLAND	KY	41101-7552	38.4777433	-82.64292
1416 FAIRWAY DR	ASHLAND	KY	41102-9664	38.4028567	-82.7078517
1416 HIGHLAND AVE	ASHLAND	KY	41101-7130	38.4896083	-82.67212
1416 HIGHWAY 1087	LEBURN	KY	41831-9134	37.405781	-82.92739899
1416 HIGHWAY 1087 APT 1	LEBURN	KY	41831-9134	37.4003517	-82.9562283
1416 HIGHWAY 1087 APT 2	LEBURN	KY	41831-9134	37.4003533	-82.9562367
1416 JOHNSON ST	ASHLAND	KY	41101-7185	38.48872573	-82.67141061
1416 JOMAR RD	ASHLAND	KY	41102-8937	38.400287833	-82.70632016
1416 LITTLE BLACKLOG RD TRLR	INEZ	KY	41224-9087	37.856985	-82.49542
1416 MARYLAND PKWY	ASHLAND	KY	41101-4649	38.46470717	-82.65750583
1416 MAY ST	ASHLAND	KY	41102-5536	38.4576933	-82.6643933
1416 MEADE ST	FLATWOODS	KY	41139-1029	38.53761	-82.709215
1416 MONTGOMERY AVE	ASHLAND	KY	41101-2635	38.475625	-82.6438467
1416 NAPIER ST	FLATWOODS	KY	41139-1540	38.520126	-82.72462316
1416 NICHOLS PL	ASHLAND	KY	41101-3536	38.4701867	-82.6537783
1416 PATTERSON ST	FLATWOODS	KY	41139-1548	38.520775	-82.72417
1416 PATTERSON ST	FLATWOODS	KY	41139-1548	38.5207283	-82.7242983
1416 PERSIMMON FORK RD	YEADISS	KY	41777-8836	37.0140117	-83.194015
1416 PIGEON ROOST RD	PILGRIM	KY	41250-8962	37.7680833	-82.4482983
1416 PIGEON ROOST RD	PILGRIM	KY	41250-8962	37.7682833	-82.4487817
1416 PLEASANT VLY	WURLAND	KY	41144-7587	38.4841483	-82.7830033
1416 PROSPECT AVE	WORTHINGTON	KY	41183-9220	38.5482067	-82.7187467
1416 STALLARD ST	ASHLAND	KY	41101-7171	38.4904967	-82.6725633
1416 UPPER BLACKBERRY RD	RANSOM	KY	41558-8721	37.5348893	-82.2271932
1416 WEBBER LN	FLATWOODS	KY	41139-1340	38.5255333	-82.7189967
1416 WHEELER ST	FLATWOODS	KY	41139-1087	38.5310883	-82.71331
1416 WINCHESTER AVE	ASHLAND	KY	41101-7556	38.47922	-82.6415383
1416 E CALUMET DR	WORTHINGTON	KY	41183-9609	38.553835	-82.7518033
1416 E MAIN ST	HAZARD	KY	41701-2041	37.2437033	-83.1767117
1416 N MAIN ST	HAZARD	KY	41701-1247	37.25931	-83.1950733
1416 N MAIN ST	HAZARD	KY	41701-1247	37.2606932	-83.1956239
1416 S LAKE DR APT A1	PRESTONSBURG	KY	41653-1353	37.66789267	-82.759013
1416 S LAKE DR APT A2	PRESTONSBURG	KY	41653-1353	37.66783483	-82.75899733

1416 S LAKE DR APT A3	PRESTONSBURG	KY	41653-1353	37.66783883	-82.75899833
1416 S LAKE DR APT A4	PRESTONSBURG	KY	41653-1353	37.66784217	-82.7589885
1416 S LAKE DR APT A5	PRESTONSBURG	KY	41653-1353	37.66782933	-82.75897516
1416 S LAKE DR APT A6	PRESTONSBURG	KY	41653-1353	37.66781017	-82.75895916
1416 S LAKE DR APT A7	PRESTONSBURG	KY	41653-1353	37.66781917	-82.75897883
1416 S LAKE DR APT A8	PRESTONSBURG	KY	41653-1353	37.66785617	-82.75899733
1416 S LAKE DR APT B1	PRESTONSBURG	KY	41653-1353	37.66788467	-82.7590045
1416 S LAKE DR APT B10	PRESTONSBURG	KY	41653-1353	37.66783483	-82.75895916
1416 S LAKE DR APT B11	PRESTONSBURG	KY	41653-1353	37.66783783	-82.75897816
1416 S LAKE DR APT B12	PRESTONSBURG	KY	41653-1353	37.6678405	-82.758995
1416 S LAKE DR APT B2	PRESTONSBURG	KY	41653-1353	37.66784533	-82.75898633
1416 S LAKE DR APT B3	PRESTONSBURG	KY	41653-1353	37.66789283	-82.75898066
1416 S LAKE DR APT B4	PRESTONSBURG	KY	41653-1353	37.66785383	-82.7589645
1416 S LAKE DR APT B5	PRESTONSBURG	KY	41653-1353	37.667843	-82.75897466
1416 S LAKE DR APT B6	PRESTONSBURG	KY	41653-1353	37.66779017	-82.75898783
1416 S LAKE DR APT B7	PRESTONSBURG	KY	41653-1353	37.66783717	-82.75901466
1416 S LAKE DR APT B8	PRESTONSBURG	KY	41653-1353	37.66782667	-82.758974
1416 S LAKE DR APT B9	PRESTONSBURG	KY	41653-1353	37.66781533	-82.75898566
1416 S LAKE DR HSE	PRESTONSBURG	KY	41653-1353	37.66788167	-82.758994
14160 HIGHWAY 421	HOSKINSTON	KY	40844	37.07668	-83.3947483
14161 HIGHWAY 23	LOUISA	KY	41230-6090	38.067495	-82.634985
14161 HIGHWAY 23 GARG	LOUISA	KY	41230-6090	38.067612	-82.635448
14163 HIGHWAY 23	LOUISA	KY	41230-6090	38.068655	-82.63903
14164 KY ROUTE 122 TRLR GRAY	PRICE	KY	41636-6215	37.4167067	-82.7465367
14165 KY ROUTE 979	BEAVER	KY	41604-6319	37.3925367	-82.6684367
14165 KY ROUTE 979 UNIT SHED	BEAVER	KY	41604-6319	37.3905815	-82.66778916
14166 KY ROUTE 979	BEAVER	KY	41604-6319	37.390155	-82.6691183
14166 S HIGHWAY 3	LOUISA	KY	41230-6420	37.9693583	-82.5320767
1417 ABBS CREEK RD	WEBBVILLE	KY	41180-8708	38.0983183	-82.8799233
1417 ABBS CREEK RD	WEBBVILLE	KY	41180-8708	38.100285	-82.87905
1417 AKERS ST	ASHLAND	KY	41101-4101	38.4608425	-82.62755966
1417 ARGILLITE RD	FLATWOODS	KY	41139-1104	38.5263483	-82.7134083
1417 ARGILLITE RD HSE	FLATWOODS	KY	41139-1104	38.526355	-82.7134267
1417 BLACKBURN AVE	ASHLAND	KY	41101-4533	38.4642933	-82.65806
1417 BRYAN DR LOT 7	RACELAND	KY	41169-1052	38.5285333	-82.7383567
1417 CHRISTINE AVE	ASHLAND	KY	41101-7103	38.49346033	-82.67349516
1417 CLEARWATER ST	FLATWOODS	KY	41139-1807	38.5132433	-82.7293067
1417 DIEDERICH BLVD	RUSSELL	KY	41169-1718	38.506185	-82.6998167
1417 FAIRFAX DR	ASHLAND	KY	41101-3634	38.46748	-82.654185
1417 FAIRWAY DR	ASHLAND	KY	41102-9668	38.403405	-82.70798
1417 FLAT HOLW TRLR	SOUTH PORTSMOUTH	KY	41174-9060	38.7107033	-82.9845667
1417 HIGH ST	ASHLAND	KY	41101-7244	38.48490724	-82.66912762
1417 HIGHWAY 317	NEON	KY	41840-9094	37.1974133	-82.7130883
1417 KY ROUTE 3380	TEABERRY	KY	41660-6317	37.4012483	-82.6311217
1417 LEFT FORK OF ISLAND CRK	PIKEVILLE	KY	41501-7323	37.4339267	-82.5502683
1417 LEFT FORK OF ISLAND CRK GARG	PIKEVILLE	KY	41501-7323	37.4348782	-82.5494813
1417 LEXINGTON AVE	ASHLAND	KY	41101-2651	38.4751517	-82.6449267
1417 LEXINGTON AVE	FLATWOODS	KY	41139-1533	38.5250235	-82.7196375
1417 LEXINGTON AVE	FLATWOODS	KY	41139-1533	38.5250917	-82.7196317
1417 MAPLE ST	FLATWOODS	KY	41139-1350	38.5262083	-82.71821
1417 MAXWELL ST	ASHLAND	KY	41102-5510	38.460205	-82.66186
1417 MULLINS ST	FLATWOODS	KY	41139-1337	38.5273283	-82.7172683
1417 NICHOLS PL	ASHLAND	KY	41101-3535	38.4706805	-82.653394
1417 PATTERSON ST	FLATWOODS	KY	41139-1584	38.5209433	-82.72411
1417 PROSPECT AVE	WORTHINGTON	KY	41183-9221	38.5481983	-82.718735
1417 SHADY ELM DR	FLATWOODS	KY	41139-1823	38.5128767	-82.7301533
1417 SMOOT CRK	WHITESBURG	KY	41858-8060	37.168805	-82.8599367
1417 WURTS AVE	ASHLAND	KY	41101-4656	38.4651367	-82.656595
1417 YELLOW CREEK RD	SASSAFRAS	KY	41759-8722	37.23972	-83.0593233
1417 E CALUMET DR	WORTHINGTON	KY	41183-9610	38.5542567	-82.7521533
14171 KY ROUTE 979	BEAVER	KY	41604-6319	37.390459	-82.6679975
14172 HIGHWAY 15	LOST CREEK	KY	41348-9074	37.42770833	-83.302355
14172 HIGHWAY 15	LOST CREEK	KY	41348-9074	37.42779167	-83.30255833
14173 ELKHORN CRK	SHELBY GAP	KY	41563-8411	37.2252033	-82.5325567
14174 S HIGHWAY 3	LOUISA	KY	41230-6420	37.96905167	-82.53242833
1418 CEDAR KNOLL DR	ASHLAND	KY	41102-9670	38.4042767	-82.7091
1418 CHRISTINE AVE	ASHLAND	KY	41101-7104	38.49362	-82.67363



1418 CLEAR CREEK RD	HAZARD	KY	41701-7565	37.2948567	-83.0619983
1418 CLEAR CREEK RD	HAZARD	KY	41701-7565	37.2948183	-83.0620517
1418 DAVIDSON FORK RD	THOUSANDSTICKS	KY	41766-9014	37.17104	-83.43964133
1418 ELSWICKS BR	JONANCY	KY	41538-8011	37.29757783	-82.5827835
1418 FOREST HILLS RD	FOREST HILLS	KY	41527-8333	37.6407683	-82.2885217
1418 GALLAHER DR	ASHLAND	KY	41101-6457	38.4448267	-82.6302117
1418 GARVIN RDG	OLIVE HILL	KY	41164-8937	38.30429	-83.21711833
1418 GENE WILSON BLVD	LOUISA	KY	41230-9002	38.09788	-82.60059167
1418 JOHNSON AVE	ASHLAND	KY	41101-4642	38.4655633	-82.6562217
1418 KY ROUTE 122	MARTIN	KY	41649	37.5478933	-82.749535
1418 LOUISE DR	ASHLAND	KY	41102-9619	38.4054483	-82.7097133
1418 MEADOW BRANCH RD	KRYPTON	KY	41754-8951	37.30802	-83.3055533
1418 NAPIER ST	FLATWOODS	KY	41139-1540	38.52003758	-82.72435837
1418 NEW BUCKLEY RD TRLR	ASHLAND	KY	41102-8833	38.4651233	-82.6957633
1418 PEARL ST	LOUISA	KY	41230-9010	38.097788333	-82.60145833
1418 POWELLS CRK TRLR	PIKEVILLE	KY	41501-7922	37.4034067	-82.4090367
1418 RATLIFF CREEK RD	PIKEVILLE	KY	41501-2132	37.5003817	-82.5074733
1418 SHADY ELM DR	FLATWOODS	KY	41139-1852	38.5127233	-82.7306717
1418 STATE HIGHWAY 319	HARDY	KY	41531-8702	37.6269017	-82.247775
1418 TENMILE CREEK RD	CHAVIES	KY	41727	37.3821267	-83.260205
1418 WEBBER LN	FLATWOODS	KY	41139-1340	38.52562	-82.7191867
1418 E CALUMET DR	WORTHINGTON	KY	41183-9609	38.5542783	-82.751325
1418 N LONG BR	SALYERSVILLE	KY	41465-7547	37.7806128	-83.1006213
1418 N LONG BR	SALYERSVILLE	KY	41465-7547	37.777195	-83.1047276
1418 N LONG BR	SALYERSVILLE	KY	41465-7547	37.7726293	-83.08753
1418 S HIGHWAY 3 TRLR	LOUISA	KY	41230-6693	38.0994433	-82.5864183
1418 W OLD BUCKLEY RD	ASHLAND	KY	41102-8854	38.47109267	-82.694226
1418 W OLD BUCKLEY RD TRLR	ASHLAND	KY	41101	38.4706217	-82.69456
14180 KY ROUTE 979	BEAVER	KY	41604-6319	37.39197283	-82.6647885
14181 KY ROUTE 979	BEAVER	KY	41604-6319	37.3914967	-82.6637233
14181 KY ROUTE 979	BEAVER	KY	41604-6319	37.3903617	-82.6638717
14183 S HIGHWAY 3	LOUISA	KY	41230-6420	37.9684085	-82.5292587
14183 S HIGHWAY 3	LOUISA	KY	41230-6420	37.96985833	-82.5316
14186 STATE HIGHWAY 194	PIKEVILLE	KY	41501-5412	37.6554691	-82.5763333
1419 BELLEFONTE RD	FLATWOODS	KY	41139-1876	38.51833	-82.7267233
1419 BRYAN DR	RACELAND	KY	41169-1052	38.5285283	-82.7383567
1419 CEDAR KNOLL DR	ASHLAND	KY	41102-8603	38.4047333	-82.7092717
1419 GENE WILSON BLVD	LOUISA	KY	41230-9002	38.09800333	-82.601175
1419 GRANDVIEW DR	ASHLAND	KY	41101-6331	38.4458467	-82.6302617
1419 KY ROUTE 1428	HAGERHILL	KY	41222-8646	37.7830167	-82.8255417
1419 LITTLE DRY FRK	WHITESBURG	KY	41858-8599	37.152472	-82.841474
1419 MAY ST	ASHLAND	KY	41102-5535	38.4578717	-82.6642317
1419 NEDS FRK	MC DOWELL	KY	41647-9036	37.416815	-82.6871933
1419 PATTERSON ST	FLATWOODS	KY	41139-1584	38.5211283	-82.724235
1419 PEARL ST	LOUISA	KY	41230-9010	38.09793833	-82.60198
1419 ROCKHOUSE FORK RD	SALYERSVILLE	KY	41465-9491	37.740565	-82.9989133
1419 ROCKHOUSE FORK RD GARG	SALYERSVILLE	KY	41465-9491	37.74005533	-82.999197
1419 S BIG RUN RD	ASHLAND	KY	41102-7742	38.3647684	-82.753147
1419 S BIG RUN RD	ASHLAND	KY	41102-7742	38.3623155	-82.7468446
1419 W OLD BUCKLEY RD	ASHLAND	KY	41102-8855	38.4719133	-82.6951283
14194 CUTSHIN RD	YEADDISS	KY	41777-8963	37.04195328	-83.20533657
14194 CUTSHIN RD	YEADDISS	KY	41777-8963	37.04342	-83.2067433
14195 ELKHORN CRK	SHELBY GAP	KY	41563-8411	37.225475	-82.5330117
14196 CUTSHIN RD TRLR	YEADDISS	KY	41777-8963	37.0435783	-83.2065683
142 2ND ST	PIKEVILLE	KY	41501-3874	37.482533	-82.516129
142 6TH ST	PIKEVILLE	KY	41501-1294	37.48476	-82.51929
142 ALICE BRANCH HOLW TRLR	ARY	KY	41712-8831	37.3831433	-83.133745
142 ALLEY FRK	EAST POINT	KY	41216-8000	37.714555	-82.795045
142 ALLEY FRK GARG	EAST POINT	KY	41216-8000	37.7147573	-82.7955117
142 ALLSPICE DR	JENKINS	KY	41537-8749	37.18305	-82.66442833
142 AMOS NEWSOME LN	VIRGIE	KY	41572-8509	37.3816833	-82.5788933
142 BARN HOLLOW RD	VIPER	KY	41774-8062	37.12987737	-83.1314139
142 BARN HOLLOW RD BLDG 1	VIPER	KY	41774-8062	37.129982	-83.13120366
142 BEVINS LN	FOREST HILLS	KY	41527-8338	37.64309267	-82.271705
142 BOONE BR	INEZ	KY	41224-8976	37.85113667	-82.5387
142 BRADLEY CEM RD	OLIVE HILL	KY	41164-8577	38.27074333	-83.28645
142 BRICKYARD HL	JENKINS	KY	41537-9622	37.1744383	-82.6285367

142	BUG BARN RD	FLATWOODS	KY	41139-9020	38.51194393	-82.73840244
142	BURTS LN	ROWDY	KY	41367-9005	37.41343333	-83.207085
142	C HALL RD	LEBURN	KY	41831-9101	37.342354999	-82.93536799
142	CALLAHAN BR	KIMPER	KY	41539-6414	37.5325917	-82.3553417
142	CALLAHAN BR UNIT UPPER	KIMPER	KY	41539-6414	37.532955	-82.3548742
142	CAMPBELL LN	PIKEVILLE	KY	41501-6654	37.4554967	-82.470605
142	CARTER HICKS DR	EMMALENA	KY	41740-9024	37.3573733	-83.0058817
142	CAT HOLLOW RD	ROARK	KY	40868	37.02071183	-83.480411
142	CEDAR ST	HAZARD	KY	41701-1506	37.2514533	-83.1903977
142	CHAPEL RD BARN	LOUISA	KY	41230-8031	38.12637267	-82.6576765
142	CHURCH FRK TRLR	INEZ	KY	41224-8426	37.91928833	-82.50448833
142	CHURCH OF CHRIST RD	TURKEY CREEK	KY	41514-7936	37.659185	-82.302285
142	CLOVER FORK RD	LEATHERWOOD	KY	41731-9001	37.04554003	-83.14908412
142	COLLINS BRANCH RD TRLR	PINE TOP	KY	41843-9003	37.270595	-82.860795
142	COLLINS CRK	WARFIELD	KY	41267-9005	37.841125	-82.4141083
142	COLLINS LN TRLR	ISOM	KY	41824	37.1700836	-82.8762495
142	COLLINS ST LOT 1	PIKEVILLE	KY	41501-6898	37.40141035	-82.520017
142	COLLINS ST LOT 10	PIKEVILLE	KY	41501-6898	37.4018633	-82.5194917
142	COLLINS ST LOT 11	PIKEVILLE	KY	41501-6898	37.4022567	-82.5200367
142	COLLINS ST LOT 13	PIKEVILLE	KY	41501-6898	37.4021585	-82.520038
142	COLLINS ST LOT 15	PIKEVILLE	KY	41501-6898	37.4021467	-82.5193017
142	COLLINS ST LOT 2	PIKEVILLE	KY	41501-6898	37.40182	-82.5197633
142	COLLINS ST LOT 3	PIKEVILLE	KY	41501-6898	37.4015883	-82.5197917
142	COLLINS ST LOT 4	PIKEVILLE	KY	41501-6898	37.40166267	-82.51970816
142	COLLINS ST LOT 5	PIKEVILLE	KY	41501-6898	37.40206533	-82.52013783
142	COLLINS ST LOT 6	PIKEVILLE	KY	41501-6898	37.40202	-82.5202583
142	COLLINS ST LOT 7	PIKEVILLE	KY	41501-6898	37.40202	-82.52024
142	COLLINS ST LOT 8	PIKEVILLE	KY	41501-6898	37.40141035	-82.520017
142	COLLINS ST LOT 9	PIKEVILLE	KY	41501-6898	37.401945	-82.5196383
142	COON BR	PIKEVILLE	KY	41501-7147	37.454015	-82.5515283
142	COURT ST	ALLEN	KY	41601-9441	37.6138533	-82.7209217
142	DANS BR	PILGRIM	KY	41250-9028	37.773305	-82.450915
142	DEPOT DR	SOUTH SHORE	KY	41175-9306	38.721831	-82.9606652
142	EARLA DR	LANGLEY	KY	41645-6418	37.52786917	-82.784883
142	ELKINS RD TRLR	PIKEVILLE	KY	41501-9310	37.488705	-82.4925733
142	ELM BR	HELPS	KY	41553-8620	37.504875	-82.1578567
142	FIELDS LN	BUSY	KY	41723-8850	37.2698583	-83.2606967
142	FOOTHILLS RD	WHITESBURG	KY	41858-9391	37.1067883	-82.80365
142	FOX RUN RD LOT 4	SALYERSVILLE	KY	41465-8462	37.7551695	-83.054766
142	FRANK ST	STAFFORDSVILLE	KY	41256-9098	37.823713	-82.85514
142	FROGTOWN RD	HINDMAN	KY	41822-8915	37.3329209	-82.972463
142	FULLERTON AVE	SOUTH SHORE	KY	41175-9025	38.72216	-82.968005
142	HALE RD	HAROLD	KY	41635-9101	37.539335	-82.634835
142	HENRY HUTTON RD	FLEMING NEON	KY	41840-9026	37.1942467	-82.7012417
142	HICKORY LN	PIKEVILLE	KY	41501-1446	37.48428	-82.54578
142	HICKS LOOP	SOUTH SHORE	KY	41175-9057	38.703125	-82.9471383
142	HIGH AVE LOT 9	CATLETTSBURG	KY	41129-1044	38.39854	-82.6030033
142	HIGHWAY 899	HINDMAN	KY	41822-8951	37.3145467	-82.94633
142	HILLCREST DR	PIKEVILLE	KY	41501-4879	37.5576767	-82.4274833
142	HILLCREST HTS	PIKEVILLE	KY	41501-2162	37.49706	-82.5230117
142	HOLLY DR	PIKEVILLE	KY	41501-1905	37.504015	-82.5451917
142	HONEYSUCKLE DR	PIKEVILLE	KY	41501-1476	37.474565	-82.5525283
142	HOWELLS RD	PIKEVILLE	KY	41501-7153	37.4478617	-82.5833667
142	IMPROVEMENT HL	JENKINS	KY	41537-9102	37.1991217	-82.6449083
142	INDIANOLA AVE	SOUTH SHORE	KY	41175-8018	38.719696	-82.95317366
142	JAMES E HANNAH DR	SOUTH SHORE	KY	41175-9235	38.72041083	-82.9585945
142	JD VANCE RD	PINE TOP	KY	41843	37.2756417	-82.8716817
142	JD VANCE RD BLDG 1	PINE TOP	KY	41843	37.2766383	-82.8715133
142	KING LN	PIKEVILLE	KY	41501-9399	37.4679283	-82.560275
142	KISER BR	OLIVE HILL	KY	41164-9587	38.29488333	-83.09509333
142	LEFT DRY CRK	TOPMOST	KY	41862-8955	37.3456467	-82.7775067
142	LEFT FORK LITTLE PNT CRK	EAST POINT	KY	41216	37.7138217	-82.8101867
142	LITTLE ROBINSON CRK	VIRGIE	KY	41572-8316	37.3696383	-82.5847
142	LONG BR TRLR	LOVELY	KY	41231-9039	37.80013946	-82.37523979
142	MAGNOLIA DR	PIKEVILLE	KY	41501-8930	37.47487	-82.564036
142	MAGNOLIA ST	MC DOWELL	KY	41647-6063	37.4573767	-82.7370033
142	MATH ST	FLATWOODS	KY	41139-9041	38.4991359	-82.73725896

142 MAYO CIR APT 1	PIKEVILLE	KY	41501-1832	37.4626983	-82.5182517
142 MAYO CIR APT 2	PIKEVILLE	KY	41501-1832	37.4626933	-82.518255
142 MAYO CIR APT 3	PIKEVILLE	KY	41501-1832	37.463256	-82.518504
142 MAYO CIR STE 100	PIKEVILLE	KY	41501-1831	37.462814	-82.518186
142 MAYO CIR UNIT 5	PIKEVILLE	KY	41501-1830	37.462685	-82.5182533
142 MCCOWAN RD LOT 6	ASHLAND	KY	41102-4349	38.47219	-82.6778083
142 MCKINNEY RD	INEZ	KY	41224-9134	37.90846667	-82.545845
142 MELVINA DR	PIKEVILLE	KY	41501-9221	37.4784733	-82.5028267
142 MEREDA BR TRLR	HELPS	KY	41553-9433	37.51025	-82.1352967
142 MOCKINGBIRD LN	IVEL	KY	41642-9442	37.5937	-82.6818317
142 MULBERRY LN	PIKEVILLE	KY	41501-9085	37.48355869	-82.56729456
142 NEW HAMPSHIRE DR	ASHLAND	KY	41101-2244	38.4905783	-82.6802383
142 PAPA NAPIER RD	HAZARD	KY	41701-7449	37.32971	-83.2179317
142 PAPA NAPIER RD	HAZARD	KY	41701-7449	37.3298	-83.2182217
142 PARK ST	PIKEVILLE	KY	41501-1719	37.4748767	-82.5235283
142 PARKWAY ST	HAZARD	KY	41701-2045	37.246595	-83.175315
142 PARSONS BR	HAROLD	KY	41635-6311	37.50049762	-82.6085875
142 PATRICKS LN	HAROLD	KY	41635-6308	37.541745	-82.63137
142 PEACHTREE DR	PIKEVILLE	KY	41501-8705	37.47213909	-82.55881485
142 PEBBLE HL	SOUTH SHORE	KY	41175-7609	38.6886767	-82.8857217
142 PHYLLIS LN	PIKEVILLE	KY	41501-9074	37.4868217	-82.5259117
142 PRESTONSBURG ST	WEST LIBERTY	KY	41472-1028	37.921826	-83.260332
142 QUAIL WALK	PIKEVILLE	KY	41501-1430	37.5022617	-82.5387817
142 RAYS RD	HAZARD	KY	41701-7712	37.2856433	-83.1420717
142 REATTA ST LOT 12	GRAYSON	KY	41143-1598	38.3337267	-82.9406717
142 RICE BR	BANNER	KY	41603-8038	37.58879	-82.70974
142 RIDGE ST	SOUTH SHORE	KY	41175-9589	38.724335	-82.9670383
142 RIGHT FORK OF LYKINS CRK	PIKEVILLE	KY	41501-5627	37.5039667	-82.553365
142 ROCKY BR	PILGRIM	KY	41250-8813	37.7840567	-82.45833
142 SADDLE DR	RACELAND	KY	41169-9046	38.5439417	-82.755735
142 SAWMILL RD	PRESTONSBURG	KY	41653-1567	37.66673	-82.72784
142 SCHOOL ST	BETSY LAYNE	KY	41605-7035	37.555295	-82.6324667
142 SCHOOL ST	BETSY LAYNE	KY	41605-7035	37.553333	-82.63316283
142 SHEPHERD LOOP	GREENUP	KY	41144-6360	38.539832666	-82.820054
142 SILK STOCKING RD	PAINTSVILLE	KY	41240-8608	37.82375933	-82.79671816
142 SILK STOCKING RD	PAINTSVILLE	KY	41240		
142 SILK STOCKING RD BLDG SHED	THEALKA	KY	41240-8608	37.8232734	-82.7968589
142 SNAKE BR	HELPS	KY	41553-9438	37.510491	-82.13644983
142 STANLEY FRK	VARNEY	KY	41571-9092	37.6100383	-82.4435867
142 STEVENS AVE	ASHLAND	KY	41101-7228	38.485922	-82.66546683
142 SUN HILL DR	LOUISA	KY	41230-5629	38.12815767	-82.67754033
142 SUNNY LN	PIKEVILLE	KY	41501-3143	37.53984	-82.6039917
142 SYLVESTER BRANCH RD	EMMALENA	KY	41740-9714	37.35946137	-83.01597569
142 TRIPLE S RD	DAVID	KY	41616-8316	37.6048283	-82.880215
142 TRIPLE S RD	DAVID	KY	41616-8316	37.6047717	-82.880325
142 TRIVETTE DR	PIKEVILLE	KY	41501-1271	37.4836783	-82.51515
142 TUNNEL HILL DR	HAZARD	KY	41702	37.2646433	-83.20195
142 TWIN AVE LOT 7	PIKEVILLE	KY	41501-3621	37.3901933	-82.5370283
142 WALLEN DR	VAN LEAR	KY	41265-9045	37.77553	-82.7882033
142 WARD ST	HAZARD	KY	41701-1868	37.24712133	-83.18996616
142 WELL HOLW	THEALKA	KY	41240	37.82773	-82.8022367
142 WETMORE LN	FISTY	KY	41743-8306	37.3365633	-83.1062617
142 WILLOW DR	LOUISA	KY	41230-6499	38.104165	-82.6304467
142 WINDWARD LN	PIKEVILLE	KY	41501-3316	37.5104217	-82.55616
142 WOOTON ST	HAZARD	KY	41701-1554	37.25167	-83.18975
142 E CHLOE RIDGE DR	PIKEVILLE	KY	41501-2182	37.4716567	-82.5097267
142 E MAIN ST	GRAYSON	KY	41143-1302	38.3329083	-82.947695
142 N LAKE DR	PRESTONSBURG	KY	41653-1270	37.668713	-82.77348
142 N LAKE DR UNIT 2	PRESTONSBURG	KY	41653-1270	37.668538	-82.773678
142 S CARDINAL DR	PRESTONSBURG	KY	41653-1432	37.6664733	-82.7398433
142 W MAIN ST	WEST LIBERTY	KY	41472-2000	37.91511333	-83.26091833
1420 ARGILLITE RD	FLATWOODS	KY	41139-1121	38.526425	-82.7124833
1420 ARMORY DR	JACKSON	KY	41339-9297	37.53711	-83.36638167
1420 BATH AVE	ASHLAND	KY	41101-2630	38.4760733	-82.6438517
1420 BELMONT ST	ASHLAND	KY	41101-4106	38.4611083	-82.6300133
1420 BERRY ST	ASHLAND	KY	41102-5604	38.4566917	-82.66501
1420 BERRY ST	ASHLAND	KY	41102-5604	38.4566917	-82.66501

1420 BERRY ST	ASHLAND	KY	41102-5604	38.45676716	-82.66406242
1420 BLAIR BR	JEREMIAH	KY	41826-9031	37.1659867	-82.9010683
1420 CANOE RUN	GRAYSON	KY	41143-7009	38.31076713	-82.89433187
1420 CANOE RUN GARG	GRAYSON	KY	41143-7009	38.31076713	-82.89433187
1420 CANTRELL ST	ASHLAND	KY	41102-5612	38.4547117	-82.6670833
1420 CLEARWATER ST	FLATWOODS	KY	41139-1808	38.5131267	-82.7298617
1420 CLEARWATER ST GARG	FLATWOODS	KY	41139-1808	38.513122	-82.7295445
1420 CONLON ST	FLATWOODS	KY	41139-1810	38.5139	-82.7296
1420 DEBORAH CT	ASHLAND	KY	41102-9734	38.41445	-82.7018167
1420 DIEDERICH BLVD	RUSSELL	KY	41169-1719	38.50594383	-82.70109333
1420 DRY BR	PIKEVILLE	KY	41501-6415	37.58490933	-82.456286
1420 FAIRWAY DR	ASHLAND	KY	41102-9664	38.4030317	-82.7076917
1420 GALLOWAY ST	ASHLAND	KY	41102-5650	38.4564417	-82.66516
1420 GREASY CRK	SHELBIANA	KY	41562-8222	37.403918	-82.4685395
1420 HELL FOR CERTAIN RD	CONFLUENCE	KY	41749-7909	37.234985	-83.39633
1420 HIGHWAY 1690	LOUISA	KY	41230-8424	38.066345	-82.58306167
1420 HURRICANE CRK	STOPOVER	KY	41568-8923	37.492878	-82.08288766
1420 JOHNSON ST	ASHLAND	KY	41101-7186	38.4886467	-82.6733917
1420 JOHNSON ST GARG	ASHLAND	KY	41101-7186	38.488726	-82.67142099
1420 KY ROUTE 466	MELVIN	KY	41650-9035	37.333585	-82.6900233
1420 LEFT FORK OF JOES CRK	PIKEVILLE	KY	41501-5958	37.5418617	-82.4958833
1420 LEFT FORK OF JOES CRK	PIKEVILLE	KY	41501-5958	37.54265	-82.495045
1420 LICK CREEK RD	LICK CREEK	KY	41540-8101	37.3917442	-82.2989279
1420 LITTLE DRY FRK	WHITESBURG	KY	41858-8599	37.1515417	-82.8414933
1420 MONTGOMERY AVE	ASHLAND	KY	41101-2635	38.475485	-82.6439217
1420 NEW BUCKLEY RD	ASHLAND	KY	41102-8833	38.467035	-82.6953667
1420 NICHOLS PL	ASHLAND	KY	41101-3536	38.4704417	-82.6536267
1420 PACKARD ST	ASHLAND	KY	41102-5515	38.4603683	-82.66152
1420 PRATT MOUNTAIN RD	VIPER	KY	41774-7914	37.1334333	-83.1166283
1420 PROSPECT AVE	WORTHINGTON	KY	41183-9220	38.54818	-82.7188483
1420 RED CREEK RD	PIKEVILLE	KY	41501	37.44564	-82.4654267
1420 RIGHT FORK OF COWPEN RD	PIKEVILLE	KY	41501-6116	37.5505117	-82.5389333
1420 SMITH FORK RD	HELPS	KY	41553-8914	37.4713883	-82.191515
1420 SPRING BRANCH RD	LOUISA	KY	41230-7071	38.1954183	-82.796105
1420 STATE HIGHWAY 1444	GRAYSON	KY	41143-7666	38.27284	-82.949255
1420 STATE ROUTE 1	GREENUP	KY	41144-6395	38.55022	-82.8160583
1420 TUDOR OAKS DR APT 1	ASHLAND	KY	41102-8726	38.3850633	-82.7122633
1420 TUDOR OAKS DR APT 2	ASHLAND	KY	41102-8726	38.3848933	-82.7119417
1420 TUDOR OAKS DR APT 3	ASHLAND	KY	41102-8726	38.38339174	-82.71052767
1420 TUDOR OAKS DR APT 4	ASHLAND	KY	41102-8726	38.38339174	-82.71052767
1420 E CALUMET DR LOT 39	WORTHINGTON	KY	41183-9609	38.554375	-82.7516017
1420 E US HIGHWAY 60	GRAYSON	KY	41143-1678	38.328525	-82.9081317
1420 S MAYO TRL	PIKEVILLE	KY	41501-2206	37.44246	-82.5209733
14200 CRANSTON RD	MOREHEAD	KY	40351-8113	38.3767721	-83.4141725
14204 BRUSHY RD	PIKEVILLE	KY	41501-4914	37.6603467	-82.5268117
14206 BRUSHY RD	PIKEVILLE	KY	41501-4914	37.66243317	-82.52640966
14207 BRUSHY RD	PIKEVILLE	KY	41501-4914	37.6590121	-82.5311848
14208 ELKHORN CRK	SHELBY GAP	KY	41563-8400	37.226175	-82.5345233
1421 3C RD	ASHCAMP	KY	41512-8614	37.2598865	-82.49007783
1421 BERRY ST	ASHLAND	KY	41102-5603	38.45726	-82.664435
1421 BLAIR BR	JEREMIAH	KY	41826-9031	37.166352333	-82.90064266
1421 BRYAN DR	RACELAND	KY	41169-1052	38.5280467	-82.7382667
1421 CANTRELL ST	ASHLAND	KY	41102-5611	38.454981666	-82.6666215
1421 COLEMAN BR	LEANDER	KY	41222-8856	37.740225	-82.8538317
1421 COURT OF 3 SISTERS LOT 16A	ASHLAND	KY	41102-7838	38.38244017	-82.75494733
1421 COWPEN RD	PIKEVILLE	KY	41501-6127	37.54583767	-82.56229133
1421 CRACKER BOTTOM RD HSE	MARTIN	KY	41649-7956	37.581575	-82.7390117
1421 FAIRHILL DR	ASHLAND	KY	41102-8605	38.4077833	-82.7117583
1421 FAIRHILL DR	ASHLAND	KY	41102-8605	38.4080333	-82.7115533
1421 GREEN VALLEY DR	ASHLAND	KY	41102-9731	38.4168767	-82.7020083
1421 HIGH ST	ASHLAND	KY	41101-7244	38.484875	-82.669235
1421 HIGHLAND AVE	ASHLAND	KY	41101-7129	38.48917	-82.672305
1421 HIGHWAY 3406	MAYKING	KY	41837-9014	37.1373783	-82.72536
1421 HIGHWAY 828	LOUISA	KY	41230-8967	38.145119	-82.7578885
1421 LITTLE FORK RD	VIRGIE	KY	41572-8348	37.3587433	-82.6201867
1421 MARYLAND PKWY	ASHLAND	KY	41101-4648	38.4646767	-82.65723
1421 MAXWELL ST	ASHLAND	KY	41102-5510	38.4601433	-82.6617167

1421	MONTGOMERY CREEK RD	EMMALENA	KY	41740-8940	37.3488967	-83.05331
1421	OSBORNE FORK RD	THOUSANDSTICKS	KY	41766-9033	37.190182666	-83.45440116
1421	PERT CREEK RD	WHITESBURG	KY	41858-8557	37.1038133	-82.7862933
1421	PROSPECT AVE	WORTHINGTON	KY	41183-9221	38.5482667	-82.7186033
1421	SHADY ELM DR LOT 25	FLATWOODS	KY	41139-1823	38.5130033	-82.73027
1421	WINCHESTER AVE	ASHLAND	KY	41101-7555	38.48016	-82.641035
1421	WURTS AVE	ASHLAND	KY	41101-4656	38.46506	-82.6565317
1421	W OLD BUCKLEY RD	ASHLAND	KY	41102-8855	38.47162	-82.6960883
14211	S HIGHWAY 3	LOUISA	KY	41230-6421	37.97	-82.531415
14213	KY ROUTE 122	HI HAT	KY	41636-6215	37.416695	-82.7457033
14216	ELKHORN CRK	SHELBY GAP	KY	41563-8400	37.22415	-82.5346283
1422	CEDGAP RD	LOUISA	KY	41230-8027	38.0612067	-82.7070183
1422	CHRISTINE AVE	ASHLAND	KY	41101-7104	38.4934833	-82.674015
1422	HIGHWAY 550	LEBURN	KY	41831	37.3438883	-82.96543
1422	KY ROUTE 1498	BEVINSVILLE	KY	41606-9050	37.3482117	-82.7455667
1422	KY ROUTE 1498	BEVINSVILLE	KY	41606-9050	37.3482117	-82.7455667
1422	LOST CREEK RD	HAZARD	KY	41701-7914	37.3309087	-83.1845012
1422	LOST CREEK RD GARG	HAZARD	KY	41701-7914	37.33102136	-83.18431399
1422	MAY ST	ASHLAND	KY	41102-5536	38.4576867	-82.664395
1422	MCCLURE BRANCH RD	LOUISA	KY	41230-6827	38.03296	-82.62881
1422	MCCLURE BRANCH RD	LOUISA	KY	41230-6827	38.03443	-82.62826167
1422	MEADE ST	FLATWOODS	KY	41139-1029	38.5378167	-82.7095133
1422	RIGHT FORK OF ISLAND CRK	PIKEVILLE	KY	41501-7120	37.453445	-82.5816283
1422	STRATTON FRK	CANADA	KY	41519-8323	37.5902733	-82.33482
1422	SUGARLOAF BR	PRESTONSBURG	KY	41653-8423	37.65777	-82.687395
1422	WINCHESTER AVE	ASHLAND	KY	41101-7564	38.479135	-82.6414267
1422	WINCHESTER AVE	ASHLAND	KY	41101-7564	38.4790383	-82.64149
1422	E MAIN ST	INEZ	KY	41224-8941	37.8591117	-82.5224783
1422	E MAIN ST	INEZ	KY	41224-8941	37.85903667	-82.52311667
14221	HIGHWAY 15	LOST CREEK	KY	41348-9074	37.424533333	-83.30057
14221	HIGHWAY 15	LOST CREEK	KY	41348-9074	37.42786333	-83.30284667
14222	HIGHWAY 1690	LOUISA	KY	41230-8352	37.9361773	-82.6291912
14225	CRANSTON RD	MOREHEAD	KY	40351-8113	38.377895	-83.41425667
1423	BLACKBURN AVE	ASHLAND	KY	41101-4533	38.4641167	-82.657735
1423	BROADBOTTOM RD	PIKEVILLE	KY	41501-2807	37.5335967	-82.5907
1423	BRYAN DR	RACELAND	KY	41169-1052	38.52787	-82.7382717
1423	CARTER AVE APT 1	ASHLAND	KY	41101-7545	38.47903	-82.6415117
1423	CLEARWATER ST	FLATWOODS	KY	41139-1807	38.51381	-82.730095
1423	CONLON ST	FLATWOODS	KY	41139-1809	38.5145011	-82.7290861
1423	FAIRWAY DR	ASHLAND	KY	41102-9668	38.4035317	-82.7078167
1423	GRANDVIEW DR	ASHLAND	KY	41101-6331	38.44579313	-82.63021841
1423	KY ROUTE 825	HAGERHILL	KY	41222-8815	37.7826317	-82.8257067
1423	PACKARD ST	ASHLAND	KY	41102-5514	38.46069652	-82.66179338
1423	ROAD FRK TRLR	SIDNEY	KY	41564-8613	37.5876283	-82.369405
1423	WALNUT ST	GREENUP	KY	41144-1278	38.57096967	-82.826162
1423	E CALUMET DR	WORTHINGTON	KY	41183-9611	38.554872	-82.752035
1424	ABBS CREEK RD TRLR	WEBBVILLE	KY	41180-8708	38.0982517	-82.8799483
1424	ALLEGHENY RD	HELLIER	KY	41534-9015	37.2750167	-82.4813333
1424	CEDAR KNOLL DR	ASHLAND	KY	41102-9670	38.4047983	-82.7082633
1424	CLEARWATER ST	FLATWOODS	KY	41139-1808	38.51339	-82.7300233
1424	FAIRWAY DR	ASHLAND	KY	41102-9664	38.4031917	-82.70764
1424	FOSSON ST	ASHLAND	KY	41101-7108	38.49111417	-82.67251716
1424	GALLOWAY ST	ASHLAND	KY	41102-5650	38.4562583	-82.66496
1424	GENE WILSON BLVD	LOUISA	KY	41230-9002	38.098085	-82.60063
1424	HARLESS CRK	REGINA	KY	41559-8912	37.3790267	-82.3920883
1424	HIGHWAY 15	JACKSON	KY	41339-6523	37.56735	-83.39924833
1424	HIGHWAY 2035	WHITESBURG	KY	41858-9026	37.0928633	-82.8219367
1424	LEXINGTON AVE	ASHLAND	KY	41101-2652	38.4754867	-82.6465967
1424	MARYLAND PKWY	ASHLAND	KY	41101-4649	38.4643117	-82.6578217
1424	NEW BUCKLEY RD	ASHLAND	KY	41102-8833	38.4661653	-82.6933662
1424	NEW BUCKLEY RD	ASHLAND	KY	41102-8833	38.4665017	-82.6961883
1424	NEW BUCKLEY RD	ASHLAND	KY	41102-8833	38.46572067	-82.69633816
1424	NEW BUCKLEY RD	ASHLAND	KY	41102-8833	38.4672511	-82.6975966
1424	NEW BUCKLEY RD TRLR	ASHLAND	KY	41102-8833	38.4659533	-82.6963333
1424	PRATT MOUNTAIN RD	VIPER	KY	41774-7914	37.13319751	-83.1179149
1424	ROCKY RD TRLR	PIKEVILLE	KY	41501-8005	37.4149633	-82.4180633
1424	WALNUT ST	GREENUP	KY	41144-1277	38.5703417	-82.8264267

1424 E CALUMET DR	WORTHINGTON	KY	41183-9609	38.5547383	-82.7513033
1424 E MAIN ST	HAZARD	KY	41701-2041	37.2435533	-83.1771933
1424 E MAIN ST	HAZARD	KY	41701-2041	37.2435933	-83.17651
1424 S MAYO TRL	PIKEVILLE	KY	41501-2206	37.441735	-82.52028
1424 W OLD BUCKLEY RD	ASHLAND	KY	41102-8854	38.4709483	-82.6956917
14249 BRUSHY RD	PIKEVILLE	KY	41501-4914	37.6594783	-82.5279633
1425 BRYAN DR	RACELAND	KY	41169-1052	38.5273283	-82.7382783
1425 CALLOWAY BR	HELPS	KY	41553-8710	37.49702017	-82.201029
1425 CARTER AVE	ASHLAND	KY	41101-7545	38.4788017	-82.6418267
1425 CEDAR KNOLL DR	ASHLAND	KY	41102-8603	38.4051733	-82.7086067
1425 CRACKER BOTTOM RD	MARTIN	KY	41649-7956	37.5814875	-82.73816983
1425 FAIRHILL DR	ASHLAND	KY	41102-8605	38.4080983	-82.7114083
1425 GENE WILSON BLVD UNIT 7	LOUISA	KY	41230-9002	38.09829	-82.601185
1425 HENPEN BR	MELVIN	KY	41650-9097	37.3422567	-82.6717683
1425 HIGHLAND AVE	ASHLAND	KY	41101-7129	38.4890867	-82.6724617
1425 HIGHWAY 550	LEBURN	KY	41831	37.3446317	-82.9653067
1425 HOLLY HILL CT LOT 32	ASHLAND	KY	41102-8952	38.4006133	-82.7079583
1425 LOUISE DR	ASHLAND	KY	41102-8613	38.4059933	-82.7087933
1425 MARROWBONE CREEK RD	ELKHORN CITY	KY	41522-7717	37.35289033	-82.42463516
1425 MAY ST	ASHLAND	KY	41102-5535	38.457775	-82.6639467
1425 PEARL ST UNIT 20	LOUISA	KY	41230-9010	38.09821667	-82.601965
1425 PROSPECT AVE	WORTHINGTON	KY	41183-9221	38.5481233	-82.7185967
1425 PROSPECT AVE GARG	WORTHINGTON	KY	41183-9221	38.5481667	-82.7180717
1425 WALNUT ST HSE	GREENUP	KY	41144-1278	38.5706917	-82.8259033
1425 WHITE OAK RD TRLR	PILGRIM	KY	41250-8824	37.770725	-82.41857766
1425 WURTS AVE	ASHLAND	KY	41101-4656	38.4650167	-82.6565
14254 HIGHWAY 550	LACKEY	KY	41643-9012	37.4592467	-82.8381483
14255 HIGHWAY 1110	ALTRO	KY	41339-8773	37.36357	-83.4004117
14255 REGINA BELCHER HWY	BELCHER	KY	41513	37.3345567	-82.3848083
1426 BIGGS BR	PIKEVILLE	KY	41501-8138	37.392635	-82.4085733
1426 BIGGS BR	PIKEVILLE	KY	41501-8138	37.392775	-82.4086567
1426 GLANCY FRK	DENTON	KY	41132-8944	38.26791722	-82.83838603
1426 GLANCY FRK TRLR	DENTON	KY	41132-8944	38.26665174	-82.83818393
1426 GRANDVIEW DR	ASHLAND	KY	41101-6332	38.44558	-82.6305267
1426 HIGHWAY 15	JACKSON	KY	41339-6523	37.567535	-83.39839167
1426 HIGHWAY 542 BARN	JACKSON	KY	41339-9524	37.5755415	-83.201553
1426 HIGHWAY 542 TRLR	JACKSON	KY	41339-9524	37.57527667	-83.201635
1426 KY ROUTE 40	STAFFORDSVILLE	KY	41256-8201	37.8293667	-82.8481633
1426 LOTTS CREEK RD	HAZARD	KY	41701-7614	37.2910967	-83.1636933
1426 MAY ST	ASHLAND	KY	41102-5536	38.457395	-82.6642617
1426 PEARL ST	LOUISA	KY	41230-9010	38.09802667	-82.60151
1426 PEARL ST UNIT STORAGE	LOUISA	KY	41230-9010	38.098218333	-82.60126033
1426 PRATER CREEK RD APT 1	BANNER	KY	41603	37.5735717	-82.6966917
1426 PRATER CREEK RD APT 2	BANNER	KY	41603	37.5734733	-82.6967033
1426 PUNCHEON RD	KITE	KY	41828-9044	37.2935367	-82.7868767
1426 STATE HIGHWAY 1947	GRAYSON	KY	41143-8930	38.34600367	-82.9647655
1426 TUDOR OAKS DR APT 1	ASHLAND	KY	41102-8727	38.3835999	-82.71061369
1426 TUDOR OAKS DR APT 2	ASHLAND	KY	41102-8727	38.3848933	-82.711945
1426 TUDOR OAKS DR APT 3	ASHLAND	KY	41102-8727	38.3848933	-82.711945
1426 TUDOR OAKS DR APT 4	ASHLAND	KY	41102-8727	38.3848933	-82.7119417
1426 WOODMAN SUMMER RD	STOPOVER	KY	41568-8861	37.528335	-82.04274
14261 HIGHWAY 550	LACKEY	KY	41643-9012	37.45978133	-82.83839283
1427 15 MILE CRK TRLR	DICE	KY	41736	37.3502317	-83.2385867
1427 BERRY ST	ASHLAND	KY	41102-5603	38.4571817	-82.6643167
1427 BRYAN DR	RACELAND	KY	41169-1052	38.52734	-82.7382983
1427 DEBORAH CT	ASHLAND	KY	41102-9734	38.4145	-82.7017133
1427 FAIRHILL DR	ASHLAND	KY	41102-8605	38.4073283	-82.71095
1427 FOUR MILE RD	RUSH	KY	41168-8185	38.3231767	-82.7200167
1427 GRANDVIEW DR APT 1	ASHLAND	KY	41101-6331	38.4458783	-82.6308283
1427 GRANDVIEW DR APT 2	ASHLAND	KY	41101-6331	38.445915	-82.6305267
1427 HARDBURLY RD TRLR	BULAN	KY	41722-8914	37.30224	-83.1461583
1427 INDIAN CREEK RD	VIRGIE	KY	41572-8310	37.338448	-82.6100985
1427 KY ROUTE 825	HAGERHILL	KY	41222-8815	37.7826983	-82.8259833
1427 MAIN ST	GREENUP	KY	41144-1216	38.5697767	-82.8265633
1427 MILLERS CRK	VAN LEAR	KY	41265-9035	37.77057	-82.73519
1427 NICHOLS PL	ASHLAND	KY	41101-3535	38.4705283	-82.6536667
1427 RIGHT FORK OF ISLAND CRK	PIKEVILLE	KY	41501-7120	37.4534133	-82.5811483

1427 ROCKY RD	PIKEVILLE	KY	41501-8005	37.41463983	-82.41767166
1427 ROCKY RD	PIKEVILLE	KY	41501-8005	37.4147683	-82.417585
1427 E CALUMET DR	WORTHINGTON	KY	41183-9611	38.5548833	-82.7521033
14270 N HIGHWAY 3	LOUISA	KY	41230-7388	38.23102	-82.7177317
14271 ELKHORN CRK	SHELBY GAP	KY	41563		
14278 S HIGHWAY 3 TRLR	LOUISA	KY	41230-6421	37.9614103	-82.5292151
14279 ELKHORN CRK UNIT CAMPER	SHELBY GAP	KY	41563-8400	37.2250116	-82.5337753
1428 39TH ST	ASHLAND	KY	41101	38.457045	-82.6285433
1428 BATES HOLW TRLR #1	GREENUP	KY	41144-7630	38.46717	-82.751495
1428 BEAVERDAM RD	WHITESBURG	KY	41858-8180	37.2473967	-82.8293667
1428 BEAVERDAM RD	WHITESBURG	KY	41858-8180	37.247055	-82.8303383
1428 FOSSON ST	ASHLAND	KY	41101-7108	38.491045	-82.67239
1428 FOURSEAM BRANCH RD	HAZARD	KY	41701-6277	37.205764	-83.16862183
1428 FROZEN CRK	RACCOON	KY	41557-8513	37.48788117	-82.44933033
1428 FROZEN CRK GARG	RACCOON	KY	41557-8513	37.48776	-82.449513
1428 GREASY CRK	SHELBIANA	KY	41562-8222	37.403975	-82.469095
1428 GREEN VALLEY DR	ASHLAND	KY	41102-9736	38.41691	-82.7018167
1428 HIGHWAY 1395	LOUISA	KY	41230-7444	38.2378483	-82.7903733
1428 HIGHWAY 15	JACKSON	KY	41339-6523	37.567915	-83.39979816
1428 HIGHWAY 542	JACKSON	KY	41339-9524	37.57434	-83.20078
1428 HUFFS RUN TRLR	GRAYSON	KY	41143-7754	38.2526567	-82.93933
1428 JOHNSON AVE	ASHLAND	KY	41101-4642	38.4653933	-82.655915
1428 LEXINGTON AVE	ASHLAND	KY	41101-2652	38.475615	-82.6464633
1428 LICK BRANCH ARMORY RD	JACKSON	KY	41339-8019	37.53207833	-83.38185333
1428 LITTLE HACKNEYS CRK	MOUTHCARD	KY	41548-8323	37.3509667	-82.24873
1428 LOST CREEK RD	HAZARD	KY	41701-7914	37.3308117	-83.1841833
1428 NARROWS BR	HARDY	KY	41531-8811	37.59871	-82.2473567
1428 NICHOLS PL	ASHLAND	KY	41101-3536	38.47041457	-82.65363013
1428 OLD HIGHWAY 172	WEST LIBERTY	KY	41472-7953	37.936735	-83.23191167
1428 RAINBOW VLY TRLR	WHITESBURG	KY	41858-7082	37.16511262	-82.72691132
1428 RED CREEK RD	PIKEVILLE	KY	41501-6737	37.445995	-82.4644217
1428 ROUTE 1428	ALLEN	KY	41601	37.6315183	-82.71885
1428 ROUTE 1428 UNIT POOLHSE	ALLEN	KY	41601	37.6318073	-82.7191365
1428 SALTWELL RD	INEZ	KY	41224-8831	37.84514667	-82.5695
1428 SMOOT CRK	WHITESBURG	KY	41858-8060	37.16900733	-82.8597255
1428 STATE HIGHWAY 1947	GRAYSON	KY	41143-8930	38.3457567	-82.965285
1428 STATE HIGHWAY 2	OLIVE HILL	KY	41164-9380	38.31754167	-83.192935
1428 WALNUT ST	GREENUP	KY	41144-1277	38.5701733	-82.8258267
1428 WURTS AVE	ASHLAND	KY	41101-4657	38.464835	-82.6563
1428 E CALUMET DR	WORTHINGTON	KY	41183-9609	38.55517972	-82.75171678
1428 N LAKE DR	PRESTONSBURG	KY	41653-1293	37.6848883	-82.7761517
1428 S WOLF CRK	PILGRIM	KY	41250-8842	37.77586	-82.4697683
14281 TRACE RD	RUSH	KY	41168-7920	38.36345517	-82.76700516
14283 HIGHWAY 1110	ALTRO	KY	41339-8773	37.3634617	-83.4007683
14284 REGINA BELCHER HWY	BELCHER	KY	41513-9704	37.3355633	-82.3852783
14285 KY ROUTE 979	BEAVER	KY	41604-6319	37.391032	-82.666453
14286 HIGHWAY 1110	ALTRO	KY	41339-8773	37.3641	-83.4009867
14287 KY ROUTE 979	BEAVER	KY	41604-6319	37.3906983	-82.665985
14287 KY ROUTE 979 HSE 2	BEAVER	KY	41604-6319	37.3907017	-82.6662333
1429 AKERS ST	ASHLAND	KY	41101-4101	38.4607783	-82.626655
1429 BERRY ST	ASHLAND	KY	41102-5603	38.4571817	-82.6643167
1429 BILL MOORE BR	KONA	KY	41858-7885	37.172045666	-82.700299
1429 BRYAN DR	RACELAND	KY	41169-1052	38.52711	-82.7382017
1429 DRY RDG	GRAYSON	KY	41143-9109	38.1963528	-82.9207327
1429 DRY RDG GARG	GRAYSON	KY	41143-9109	38.1956325	-82.9190358
1429 FAIRWAY DR	ASHLAND	KY	41102-9668	38.4037817	-82.7075367
1429 FIFTEENMILE BRANCH RD	HAZARD	KY	41701-7316	37.34990167	-83.23852633
1429 GENE WILSON BLVD	LOUISA	KY	41230-9002	38.09854167	-82.60119
1429 GREEN VALLEY DR LOT 17	ASHLAND	KY	41102-9731	38.4168933	-82.7017883
1429 KY HIGHWAY 610	VIRGIE	KY	41572-9058	37.3346767	-82.5805967
1429 LOUISE DR	ASHLAND	KY	41102-8614	38.4060517	-82.7083783
1429 MALLIE RD TRLR	MALLIE	KY	41836-9072	37.282565166	-82.9199475
1429 MARYLAND PKWY	ASHLAND	KY	41101-4648	38.4644583	-82.6568833
1429 MAY ST	ASHLAND	KY	41102-5535	38.45768	-82.6637567
1429 MULLINS BRANCH RD	KITE	KY	41828-9013	37.3194633	-82.826115
1429 NARROWS BR	HARDY	KY	41531-8811	37.5989083	-82.2473033
1429 SIXTEENMILE CREEK RD	HAZARD	KY	41701-7514	37.3280583	-83.210015

1429 UPPER CHLOE CRK	PIKEVILLE	KY	41501-6623	37.463912	-82.45746
1429 UPPER CHLOE CRK	PIKEVILLE	KY	41501-6623	37.46372	-82.4574283
1429 UPPER CHLOE CRK	PIKEVILLE	KY	41501-6623	37.464095	-82.4579117
1429 WOODMAN SUMMER RD	STOPOVER	KY	41568-8861	37.5283575	-82.04363635
1429 WURTS AVE	ASHLAND	KY	41101-4656	38.4649233	-82.6564017
14297 REGINA BELCHER HWY	BELCHER	KY	41513	37.3350283	-82.38429
143 3RD ST	LOUISA	KY	41230-8155	38.10466	-82.606585
143 ALLEN DR APT E3	SALYERSVILLE	KY	41465-8123	37.7479883	-83.0568733
143 ALTAWOOD RD	RACELAND	KY	41169-9001	38.5445883	-82.7540633
143 APARTMENT LN APT E1	SALYERSVILLE	KY	41465-7124	37.7479867	-83.0568067
143 APARTMENT LN APT E2	SALYERSVILLE	KY	41465-7124	37.747985	-83.0567867
143 APARTMENT LN APT E4	SALYERSVILLE	KY	41465-7124	37.7479917	-83.0569417
143 ARABIAN TRL BARN	FLATWOODS	KY	41139-8978	38.4833967	-82.7351733
143 ARROWHEAD EST	PIKEVILLE	KY	41501-6005	37.531695	-82.5759
143 AUXIER AVE	AUXIER	KY	41602-9203	37.7332467	-82.7570333
143 BACK ST	WAYLAND	KY	41666-6807	37.44537	-82.802885
143 BAKER FORK RD	EMMALENA	KY	41740-9713	37.3578183	-83.0132967
143 BASSWOOD ST TRLR	HAZARD	KY	41701-2209	37.2421675	-83.17747816
143 BIG BRIDGE RD	MC DOWELL	KY	41647-9080	37.4503283	-82.7375267
143 BILL KING HOLLOW RD	PIKEVILLE	KY	41501-9355	37.4883283	-82.5052517
143 BLACK BOTTOM RD	JEREMIAH	KY	41826-9011	37.17069	-82.9202017
143 BOB WHITE LN	PRESTONSBURG	KY	41653-1829	37.6832517	-82.7749033
143 BONE BR	PHELPS	KY	41553-9322	37.511999	-82.144672
143 BRICKYARD HL	JENKINS	KY	41537-9622	37.174165	-82.6282033
143 CANEY DR	PIKEVILLE	KY	41501-4065	37.32643	-82.5601483
143 CANTERBURY FRK	GRAYSON	KY	41143-9685	38.2897017	-82.9421083
143 CANTERBURY FRK BARN	GRAYSON	KY	41143-9685	38.28920687	-82.94104774
143 CARR CREEK HL	REDFOX	KY	41847-9020	37.2314083	-82.9682533
143 CECIL HILLS DR	PIKEVILLE	KY	41501-1436	37.48002861	-82.55783136
143 CEDAR HILLS DR	PIKEVILLE	KY	41501-8704	37.4792067	-82.5583217
143 CHEEK CEM	SALYERSVILLE	KY	41465-7384	37.75323	-83.04402
143 CHERRY LN	PIKEVILLE	KY	41501-1409	37.483	-82.544125
143 CLIFFSIDE DR TRLR	LOVELY	KY	41231	37.8101733	-82.39432
143 CRIBBS HL	GRAYSON	KY	41143-7917	38.3425783	-82.876875
143 CURTIS HICK RD TRLR	CARRIE	KY	41725-9044	37.3437117	-83.0315217
143 DANIELS CRK	BANNER	KY	41603-9040	37.6048167	-82.697005
143 DANIELS CRK	BANNER	KY	41603-9040	37.60475833	-82.69680666
143 DANIELS CRK APT	BANNER	KY	41603-9040	37.60472984	-82.69661115
143 DARK HOLW	PIKEVILLE	KY	41501-1647	37.4895133	-82.5355633
143 DEADENING FRK TRLR	PIKEVILLE	KY	41501-6959	37.3725183	-82.5163067
143 DEATON RD	BOONEVILLE	KY	41314-9539	37.39532333	-83.52875333
143 DEFIANCE CIR TRLR	HAPPY	KY	41746-9064	37.2057783	-83.0906667
143 DIXON BRANCH RD TRLR	WOOTON	KY	41776-8988	37.14828033	-83.29956966
143 FIREHOUSE LN	WARFIELD	KY	41267-8000	37.8443667	-82.4202883
143 FLUTY LICK RD TRLR	LOUISA	KY	41230-5483	37.93418167	-82.51157
143 FROGTOWN RD	HINDMAN	KY	41822-8915	37.33284	-82.9716633
143 FROST DR	WHITESBURG	KY	41858-6200	37.13889	-82.8585767
143 GARTH HOLLOW RD	MARTIN	KY	41649-9043	37.54654283	-82.75102533
143 GILBERTS FORK RD	STINNETT	KY	40868-6530	37.0845467	-83.452515
143 GILLIAM BR TRLR	HATFIELD	KY	41514-8810	37.6852867	-82.3654667
143 GOODALE RD	GRAYSON	KY	41143-9684	38.28874983	-82.9471095
143 GORMAN RIDGE RD	HAZARD	KY	41701-1625	37.2561115	-83.17375883
143 GORMAN RIDGE RD	HAZARD	KY	41701-1625	37.25623748	-83.17648381
143 GRANITE DR LOT 17	PIKEVILLE	KY	41501-9314	37.4668883	-82.5071417
143 GRASSY BRANCH RD TRLR	ESSIE	KY	40827-7042	37.0752133	-83.43298
143 GREEN VALLEY DR TRLR 2	BEAR BRANCH	KY	41714-8931	37.2125615	-83.4907734
143 HAMPTON BR	WHITESBURG	KY	41858-9092	37.095395	-82.8513867
143 HENRY ARNETT RD	SALYERSVILLE	KY	41465-9661	37.759965	-83.0678783
143 HENRY ARNETT RD BLDG 1	SALYERSVILLE	KY	41465-9661	37.76014883	-83.0677155
143 HERITAGE HLS	EAST POINT	KY	41216-8756	37.725153333	-82.780466
143 HIGH ST TRLR	ELKHORN CITY	KY	41522-8251	37.298052	-82.35183583
143 HIGHLAND ESTS	HAZARD	KY	41701-7481	37.343305	-83.11098
143 HINTON AVE	ASHLAND	KY	41101-2427	38.47688217	-82.66279416
143 HOLBROOK BR TRLR 2	PAINTSVILLE	KY	41240-1818	37.7928867	-82.7771483
143 HONEYSUCKLE LN	STAFFORDSVILLE	KY	41256-9205	37.816475	-82.8541233
143 HOPSON ST	AUXIER	KY	41602-9220	37.735865	-82.769665
143 INDIAN CREEK RD	WHITESBURG	KY	41858-8193	37.22544848	-82.79546949



143 JAKES PL	BEAUTY	KY	41203-9037	37.881043	-82.47190133
143 JAMES E HANNAH DR	SOUTH SHORE	KY	41175-9235	38.720075	-82.958165
143 JIM ARNETT BRANCH RD	SALYERSVILLE	KY	41465	37.697647	-83.0119004
143 JOE LITTLE FORK RD	JACKSON	KY	41339-8473	37.45074333	-83.44873
143 JOHNSON LN TRLR	BUSY	KY	41723-8846	37.2871523	-83.2708818
143 JOSH HOLW	HARDY	KY	41531-8868	37.6085633	-82.2511583
143 KENEVA RD TRLR	CHAVIES	KY	41727-9064	37.34331	-83.3674883
143 KENNEDY AVE	WURTLAND	KY	41144-6272	38.5465017	-82.759695
143 KY ROUTE 1559 UNIT 1	NIPPA	KY	41240-9223	37.866817166	-82.790058
143 KY ROUTE 1559 UNIT 2	NIPPA	KY	41240-9223	37.866861833	-82.78976083
143 KY ROUTE 172	STAFFORDSVILLE	KY	41256-9002	37.835053	-82.860343
143 KY ROUTE 172 BLDG 1	STAFFORDSVILLE	KY	41256-9002	37.835184333	-82.85949433
143 LAKEVIEW CIR	PIKEVILLE	KY	41501-9103	37.5083715	-82.54587866
143 LANDON JUSTICE RD	RACCOON	KY	41557-8746	37.47973833	-82.4091285
143 LAUREL LN	OLIVE HILL	KY	41164-9172	38.29038333	-83.16894
143 LEFT FORK TWO MILE RD	WILLIAMSPORT	KY	41271-9022	37.829129	-82.7237325
143 LICK CREEK RD	LICK CREEK	KY	41540-8126	37.37556	-82.295676
143 LIMESTONE BRANCH RD	SALYERSVILLE	KY	41465-8019	37.7386467	-83.0134967
143 LIMESTONE BRANCH RD GARG	SALYERSVILLE	KY	41465-8019	37.738023	-83.013323
143 LITTLE BRUSHY RD	GULNARE	KY	41501-5501	37.6023967	-82.5387783
143 LOCUST ST	HELPS	KY	41553-8467	37.5163433	-82.1536067
143 MAIN ST	PIKEVILLE	KY	41501-1359	37.479113	-82.51828
143 MAIN ST	PIKEVILLE	KY	41501-1359	37.478993	-82.518328
143 MAIN ST APT 201	PIKEVILLE	KY	41501-1359	37.479167	-82.518253
143 MAIN ST APT 202	PIKEVILLE	KY	41501-1359	37.479225	-82.518225
143 MAIN ST APT 203	PIKEVILLE	KY	41501-1359	37.479245	-82.518215
143 MAIN ST APT 204	PIKEVILLE	KY	41501-1359	37.479282	-82.518202
143 MAIN ST APT 205	PIKEVILLE	KY	41501-1359	37.479262	-82.5182
143 MAIN ST APT 206	PIKEVILLE	KY	41501-1359	37.479242	-82.518205
143 MAIN ST APT 207	PIKEVILLE	KY	41501-1359	37.479205	-82.518215
143 MAIN ST APT 208	PIKEVILLE	KY	41501-1359	37.479185	-82.518225
143 MAIN ST APT 301	PIKEVILLE	KY	41501-1359	37.47915	-82.51825
143 MAIN ST APT 302	PIKEVILLE	KY	41501-1359	37.479123	-82.518272
143 MAIN ST APT 303	PIKEVILLE	KY	41501-1359	37.47912	-82.518275
143 MAIN ST APT 304	PIKEVILLE	KY	41501-1359	37.479102	-82.518292
143 MAIN ST APT 305	PIKEVILLE	KY	41501-1359	37.479088	-82.518302
143 MAIN ST APT 306	PIKEVILLE	KY	41501-1359	37.479078	-82.518308
143 MAIN ST APT 307	PIKEVILLE	KY	41501-1359	37.47906	-82.518315
143 MAIN ST APT 308	PIKEVILLE	KY	41501-1359	37.479047	-82.518318
143 MAIN ST APT 401	PIKEVILLE	KY	41501-1359	37.479015	-82.518325
143 MAIN ST APT 402	PIKEVILLE	KY	41501-1359	37.479013	-82.518325
143 MAIN ST APT 403	PIKEVILLE	KY	41501-1359	37.47901	-82.518325
143 MAIN ST APT 404	PIKEVILLE	KY	41501-1359	37.479007	-82.518327
143 MAIN ST APT 405	PIKEVILLE	KY	41501-1359	37.479002	-82.518327
143 MAIN ST APT 406	PIKEVILLE	KY	41501-1359	37.479	-82.518327
143 MAIN ST FL 2ND	PIKEVILLE	KY	41501-1359	37.479132	-82.51827
143 MAIN ST FL 3	PIKEVILLE	KY	41501-1359	37.479165	-82.51824
143 MAIN ST FL 4	PIKEVILLE	KY	41501-1359	37.479025	-82.518323
143 MAIN ST STE 1	PIKEVILLE	KY	41501-1359	37.478993	-82.518328
143 MAIN ST STE 1	PIKEVILLE	KY	41501-1359	37.478995	-82.518328
143 MAIN ST STE 1	PIKEVILLE	KY	41501-1359	37.478997	-82.518328
143 MAIN ST STE 102	PIKEVILLE	KY	41501-1342	37.478993	-82.518328
143 MARCUM HOLW TRLR	BEAUTY	KY	41203-9041	37.82794833	-82.43743333
143 MAYNARD FRK	GULNARE	KY	41501-5318	37.6265915	-82.52236583
143 MELVINA DR	PIKEVILLE	KY	41501-9221	37.478555	-82.5027783
143 MOLLETT BR	TOMAHAWK	KY	41262-8024	37.84136833	-82.60580167
143 MORTON ST	SOUTH SHORE	KY	41175-9093	38.7177	-82.9589667
143 MOTLEY RD	FEDSCREEK	KY	41524-8400	37.414808	-82.21842
143 MOUNT CHASE DR APT A	PIKEVILLE	KY	41501-9125	37.4821967	-82.52814
143 MOUNT CHASE DR APT B	PIKEVILLE	KY	41501-9125	37.4821967	-82.52814
143 MOUNT CHASE DR APT C	PIKEVILLE	KY	41501-9125	37.4828883	-82.5285467
143 MOUNT CHASE DR APT D	PIKEVILLE	KY	41501-9125	37.4828883	-82.5285467
143 NEWBERRY LN	INEZ	KY	41224-9700	37.86644833	-82.5417
143 NEWLAND ST	HAZARD	KY	41701-1347	37.25343	-83.1930117
143 OAKWOOD LN	LOST CREEK	KY	41348-8929	37.4040617	-83.2466317
143 OLD TRACE CREEK SPUR	EMERSON	KY	41135-9036	38.36811667	-83.283085
143 PEACHTREE DR LOT 22	PIKEVILLE	KY	41501-8705	37.4720987	-82.55868641

143	PECAN DR TRLR	SMILAX	KY	41764-8853	37.10231	-83.26816
143	PHYLLIS LN	PIKEVILLE	KY	41501-1315	37.4868217	-82.5259117
143	PIGEON ROOST BR	GALVESTON	KY	41635-6323	37.4304683	-82.60925
143	POPLAR ST	PIKEVILLE	KY	41501-1138	37.4800567	-82.5226033
143	POTATO BRANCH RD	TOPMOST	KY	41862-8973	37.3566133	-82.7964117
143	PRATER PRESTON CEMET RD	SALYERSVILLE	KY	41465-7463	37.7406267	-83.0366133
143	PRATER PRESTON CEMET RD	SALYERSVILLE	KY	41465-7463	37.7406417	-83.0365767
143	RABURN RD	HUEYSVILLE	KY	41640-6619	37.49584	-82.8337867
143	RAILROAD CIR	BETSY LAYNE	KY	41605-7033	37.5566233	-82.634895
143	RASBERRY LN	PIKEVILLE	KY	41501-7359	37.43277783	-82.56201183
143	RATLIFF BRANCH RD	PIKEVILLE	KY	41501-3254	37.51760383	-82.55948333
143	RED MAPLE LN TRLR	LOUISA	KY	41230-5850	38.02140667	-82.55704
143	REYNOLDS HL	ALLEN	KY	41601-9524	37.6158083	-82.7181883
143	RIDGE ST	SOUTH SHORE	KY	41175-9589	38.72404	-82.9666833
143	RIVER RD	BANNER	KY	41603-9077	37.6012483	-82.698045
143	RIVERVIEW DR	PIKEVILLE	KY	41501-3754	37.48347583	-82.53212533
143	ROCKCASTLE LN	LOUISA	KY	41230-6117	37.99951918	-82.52748693
143	ROUGH BR	MC DOWELL	KY	41647-6044	37.4524533	-82.72239
143	RUPPS WAY	GREENUP	KY	41144-6435	38.62651	-82.8659433
143	RUSH DR	JEREMIAH	KY	41826-8904	37.1788433	-82.9117267
143	SANDY ST	PIKEVILLE	KY	41501-2002	37.4923233	-82.5379967
143	SANSOM DR	INEZ	KY	41224-8529	37.913195	-82.53246833
143	SAW PIT BR	EMERSON	KY	41135-8912	38.368675	-83.29012667
143	SCHOOLHOUSE LN	SHELBIANA	KY	41562-8329	37.426914	-82.4908805
143	SERGEANT RD	WHITESBURG	KY	41858-7833	37.1444767	-82.765955
143	SIMPSON ST	HAZARD	KY	41701-1447	37.2551217	-83.19008
143	SPRING LN	BELFRY	KY	41514-8984	37.75490517	-82.32438066
143	STONE AVE	WHITESBURG	KY	41858-7645	37.1171933	-82.83417
143	STONE DR	PIKEVILLE	KY	41501-9315	37.4674233	-82.5017617
143	STONECOAL RD	GARRETT	KY	41630-8968	37.47714129	-82.83153325
143	SUBURBAN CT	ASHLAND	KY	41102-9397	38.433165	-82.695385
143	SUSANS CT	HAZARD	KY	41701-2255	37.243379666	-83.17586366
143	TANK HL	GREENUP	KY	41144-6137	38.5065533	-82.822575
143	TAYLOR LOOP DR	PRESTONSBURG	KY	41653-7761	37.652055	-82.7126033
143	THOMASVILLE LN	ROWDY	KY	41367-9043	37.3964399	-83.2617902
143	THOUSANDSTICKS BR RD	HYDEN	KY	41749-8689	37.17323	-83.4234833
143	THOUSANDSTICKS BR RD TRLR	HYDEN	KY	41749-8689	37.1729333	-83.4232633
143	TIFFANY LN	BONNYMAN	KY	41719-8866	37.2966667	-83.2318383
143	TINA LOOP	EMMALENA	KY	41740-8831	37.3675965	-83.01890166
143	TOLER CRK	HAROLD	KY	41635-9110	37.5284327	-82.6633515
143	WALNUT DR	PIKEVILLE	KY	41501-1917	37.4825583	-82.5393
143	WEBB ST TRLR	GARRETT	KY	41630	37.4894294	-82.8379679
143	WILLOW DR	HAGERHILL	KY	41222-8512	37.773935	-82.8030767
143	WOODCREST RD	GRAYSON	KY	41143-1927	38.324775	-82.922865
143	E 3RD AVE TRLR	SOUTH SHORE	KY	41175-8924	38.7230617	-82.9649633
143	E COURT ST	PRESTONSBURG	KY	41653-1241	37.66840067	-82.77315716
143	E KEYSER HEIGHTS DR	PIKEVILLE	KY	41501-1639	37.4908333	-82.5278433
143	E RICHMOND ST	PRESTONSBURG	KY	41653-7950	37.6668117	-82.7688733
143	N ARNOLD AVE	PRESTONSBURG	KY	41653-1281	37.6677533	-82.7746817
143	N BLACKBURN BTM	PIKEVILLE	KY	41501-4876	37.55836	-82.4210283
143	N RIDGELINE DR	PIKEVILLE	KY	41501-8801	37.47260533	-82.5043885
143	N STATE HIGHWAY 207	RUSH	KY	41168-8975	38.348482	-82.83326483
143	S BUCKINGHAM AVE	WEST VAN LEAR	KY	41268-8012	37.78481	-82.77898
143	S BURGLAR HOLW	WEST VAN LEAR	KY	41268-8003	37.784619833	-82.7836495
143	S HIGHWAY 3	LOUISA	KY	41230-6680	38.114535	-82.5981267
143	S RICE RD	BANNER	KY	41603-8029	37.597055	-82.7013317
143	W 2ND AVE	SOUTH SHORE	KY	41175-8913	38.722089166	-82.9690615
143	W KEYSER HEIGHTS DR	PIKEVILLE	KY	41501-1635	37.4904033	-82.5320883
1430	39TH ST	ASHLAND	KY	41101-4165	38.4571583	-82.6284933
1430	CANNONSBURG RD	ASHLAND	KY	41102-8935	38.387415	-82.7126333
1430	CEDAR KNOLL DR	ASHLAND	KY	41102-9670	38.40518	-82.7082867
1430	DRY CREEK RD	TOPMOST	KY	41862-9047	37.343715	-82.7830883
1430	HIGHWAY 1862	WHITESBURG	KY	41858-7831	37.15024167	-82.76561183
1430	HIGHWAY 2037	LOUISA	KY	41230-8262	38.01952033	-82.6142495
1430	HIGHWAY 805	NEON	KY	41840-9053	37.1675783	-82.7331117
1430	KY HIGHWAY 610	VIRGIE	KY	41572-9058	37.335085	-82.5800033
1430	LEFT FORK MORGANS CR RD	LOUISA	KY	41230	38.1405767	-82.68272

1430 LITTLE PERRY RD	MOREHEAD	KY	40351-7825	38.26035433	-83.355511
1430 NORRIS FORK RD	LOUISA	KY	41230-6894	37.9907033	-82.7319233
1430 ROAD FRK	SIDNEY	KY	41564-8613	37.58704	-82.3694167
1430 RUNYON BRANCH RD	PINSONFORK	KY	41555-7414	37.536425	-82.2793817
1430 SPAWS CREEK RD	WEST LIBERTY	KY	41472-8187	37.91427967	-83.2145245
1430 STATE HIGHWAY 319	HARDY	KY	41531-8702	37.6265383	-82.248185
1430 UHLAN BRANCH RD	WURLAND	KY	41144	38.53359567	-82.7908015
1430 WINCHESTER AVE	ASHLAND	KY	41101-7556	38.4794983	-82.6410317
1430 E WILLIAMS DR	ASHLAND	KY	41102-9694	38.4197033	-82.7002733
1430 N LAKE DR	PRESTONSBURG	KY	41653-1293	37.6851367	-82.7759483
1430 N LAKE DR	PRESTONSBURG	KY	41653-1293	37.68491	-82.775365
1430 N LAKE DR	PRESTONSBURG	KY	41653-1293	37.685118	-82.77586
14300 HIGHWAY 550	LACKEY	KY	41643-9013	37.4587583	-82.8372467
14302 TWIN RIDGE CT	ASHLAND	KY	41102-9650	38.3698967	-82.7154833
14304 HIGHWAY 421	HOSKINSTON	KY	40844-8902	37.0784567	-83.3932383
14305 OLD US ROUTE 23	CATLETTSBURG	KY	41129-9285	38.343085	-82.5988117
14305 US ROUTE 23	CATLETTSBURG	KY	41129-8955	38.3200667	-82.57465
14305 US ROUTE 23	CATLETTSBURG	KY	41129-8955	38.319815	-82.575
1431 BENTMORE DR	ASHLAND	KY	41102-8922	38.3992583	-82.7042433
1431 BROADBOTTOM RD	PIKEVILLE	KY	41501-2807	37.5340333	-82.591515
1431 CEDAR KNOLL DR	ASHLAND	KY	41102-8603	38.4053083	-82.708615
1431 DIX FRK	SIDNEY	KY	41564-8807	37.5961433	-82.3472183
1431 DIX FRK	SIDNEY	KY	41564-8807	37.5961433	-82.3472183
1431 HOLLY HILL CT	ASHLAND	KY	41102-8952	38.4009817	-82.70871
1431 LICK FRK	JENKINS	KY	41537-8310	37.2522683	-82.6061733
1431 MAY ST	ASHLAND	KY	41102-5535	38.457705	-82.66352
1431 MINK BR	HAROLD	KY	41635-8930	37.4318374	-82.6704266
1431 PACKARD ST	ASHLAND	KY	41102-5514	38.46049467	-82.6613625
1431 PATTY LN APT 10	ASHLAND	KY	41102-8999	38.385945	-82.7121483
1431 PATTY LN APT 11	ASHLAND	KY	41102-8999	38.3859095	-82.7121195
1431 PATTY LN APT 12	ASHLAND	KY	41102-8999	38.385945	-82.7121467
1431 PATTY LN APT 7	ASHLAND	KY	41102-8999	38.3859567	-82.7119267
1431 PATTY LN APT 8	ASHLAND	KY	41102-8999	38.3859433	-82.7121517
1431 PATTY LN APT 9	ASHLAND	KY	41102-8999	38.3859433	-82.7121533
1431 STATE HIGHWAY 1947	GRAYSON	KY	41143-8930	38.3451717	-82.965715
1431 STATE ROUTE 1	GREENUP	KY	41144-6395	38.5502267	-82.81532
1431 STATE ROUTE 1	GREENUP	KY	41144-6395	38.5501333	-82.8154383
1431 UPPER CHLOE CRK	PIKEVILLE	KY	41501-6623	37.4628533	-82.456675
1431 WHITE OAK RD	PILGRIM	KY	41250-8824	37.7702933	-82.41799
1431 E MIDLAND TRL	GRAYSON	KY	41143-1715	38.3394483	-82.9193333
1431 W MIDLAND TRAIL RD	ASHLAND	KY	41102-7773	38.3777267	-82.7583233
14310 HIGHWAY 7	KITE	KY	41828-8821	37.285648	-82.762245
14310 HIGHWAY 7	KITE	KY	41828-8821	37.2877567	-82.7626733
14310 TWIN RIDGE CT	ASHLAND	KY	41102-9650	38.36973	-82.7155367
143134 KY HWY 451	CHAVIES	KY	41727	37.3168633	-83.3582867
14314 ELKHORN CRK	SHELBY GAP	KY	41563-8306	37.2234383	-82.5345833
14315 REGINA BELCHER HWY TRLR 1	ELKHORN CITY	KY	41522-8350	37.33612138	-82.38347092
14318 TWIN RIDGE CT	ASHLAND	KY	41102-9650	38.3695467	-82.7152083
1432 BURNING FRK	SALYERSVILLE	KY	41465-7377	37.7151633	-83.0118433
1432 CAMP CREEK RD	STOPOVER	KY	41568-9023	37.4753483	-82.086225
1432 CC DR LOT 12	ASHLAND	KY	41102-6771	38.415485	-82.7026183
1432 FAIRWAY DR	ASHLAND	KY	41102-9664	38.4035583	-82.70713
1432 HIGHWAY 1148	ISOM	KY	41824-9048	37.1809383	-82.86723
1432 HUNTS FRK	DANA	KY	41615-8032	37.5536067	-82.668515
1432 LOUISE DR	ASHLAND	KY	41102-9619	38.4056167	-82.7090733
1432 MARYLAND PKWY	ASHLAND	KY	41101-4649	38.464265	-82.65696216
1432 MAY ST	ASHLAND	KY	41102-5536	38.4576917	-82.664445
1432 POWELLS CRK	PIKEVILLE	KY	41501-7922	37.40316602	-82.40919514
1432 WOLFPEN HOLW	WURLAND	KY	41144	38.51209	-82.7686783
14320 CRANSTON RD	MOREHEAD	KY	40351-8114	38.37933667	-83.413585
14320 CRANSTON RD	MOREHEAD	KY	40351-8114	38.37790833	-83.41261667
14322 HIGHWAY 550	LACKEY	KY	41643-9013	37.4596433	-82.8367883
14323 TWIN RIDGE CT	ASHLAND	KY	41102-9650	38.3691567	-82.7157633
14324 TWIN RIDGE CT	ASHLAND	KY	41102-9650	38.3690917	-82.71511
14325 CRANSTON RD	MOREHEAD	KY	40351-8114	38.379225166	-83.41390766
14329 ELKHORN CRK	SHELBY GAP	KY	41563-8306	37.2236667	-82.5348283
1433 BERRY ST	ASHLAND	KY	41102-5603	38.4571667	-82.6642533

1433 BIG BRANCH RD	HINDMAN	KY	41822-8713	37.31192533	-83.0018145
1433 BOOKER FRK	PIKEVILLE	KY	41501-3926	37.3149733	-82.570555
1433 BUCKS BR	MARTIN	KY	41649-7806	37.5769667	-82.7851717
1433 BULL CREEK RD	THOUSANDSTICKS	KY	41766	37.1759837	-83.4468228
1433 CALEB FRK	WEEKSBURY	KY	41667-9052	37.3142983	-82.6790033
1433 COMBS RD	HAZARD	KY	41701-6863	37.2869217	-83.2086233
1433 FIFTEENMILE BRANCH RD	HAZARD	KY	41701-7316	37.351195	-83.23861516
1433 HIGHWAY 15	JACKSON	KY	41339-6523	37.5681383	-83.401105
1433 HOLLY FRK HSE	MOREHEAD	KY	40351-9574	38.29185667	-83.36436566
1433 HOLLY HILL CT LOT 34	ASHLAND	KY	41102-8952	38.4002783	-82.708255
1433 JOMAR RD	ASHLAND	KY	41102-8992	38.40082	-82.7079283
1433 MARYLAND PKWY	ASHLAND	KY	41101-4648	38.4643083	-82.6570517
1433 NICHOLS PL	ASHLAND	KY	41101-3535	38.470435	-82.6537183
1433 ROCKY RD	PIKEVILLE	KY	41501-8005	37.4149133	-82.417275
1433 ROCKY RD	PIKEVILLE	KY	41501-8005	37.4142867	-82.421185
1433 STATE HIGHWAY 1654 TRLR	RUSH	KY	41168-8943	38.3322717	-82.805085
1433 STATE ROUTE 2	GREENUP	KY	41144	38.55857	-82.8508083
1433 STATE ROUTE 693	RUSSELL	KY	41169-9038	38.5303117	-82.75008
1433 SUGARLOAF BR	PRESTONSBURG	KY	41653-8423	37.656984	-82.688659
1433 WILEY FORK RD TRLR	LEBURN	KY	41831-8859	37.3873917	-82.920155
1433 WURTS AVE	ASHLAND	KY	41101-4656	38.4648817	-82.65618
1433 E MAIN ST	HAZARD	KY	41701-2002	37.2437183	-83.1775083
1433 E MAIN ST LOT 2	HAZARD	KY	41701-2002	37.2444533	-83.1781783
1433 E MAIN ST LOT 3	HAZARD	KY	41701-2002	37.2441517	-83.1785233
1433 E MAIN ST REAR	HAZARD	KY	41701-2002	37.2443067	-83.1781017
1433 S HIGHWAY 3	LOUISA	KY	41230-6693	38.0993732	-82.5854991
1433 W ROSE RD	ASHLAND	KY	41102-8881	38.4626467	-82.7018767
1433 W ROSE RD	ASHLAND	KY	41102-8881	38.4626617	-82.70217
14332 STATE HIGHWAY 194	PIKEVILLE	KY	41501-5413	37.6542094	-82.5845584
14337 TRACE RD	RUSH	KY	41168-7921	38.36098	-82.7682183
14337 TRACE RD GARG 1	RUSH	KY	41168	38.36044	-82.7677417
14338 KY ROUTE 979	BEAVER	KY	41604-6319	37.391222166	-82.66668816
14338 KY ROUTE 979	BEAVER	KY	41604-6319	37.390895	-82.66681
14339 HIGHWAY 1690	LOUISA	KY	41230-8353	37.93383167	-82.62917667
14339 TRACE RD	RUSH	KY	41168-7921	38.3628317	-82.7659767
1434 BIG BR	HALLIE	KY	41821-9014	37.06418367	-82.96762116
1434 GREEN VALLEY DR	ASHLAND	KY	41102-9736	38.416855	-82.70152
1434 HUNTS FRK	DANA	KY	41615-8032	37.5536	-82.668505
1434 JACKSON BRANCH RD	ELKHORN CITY	KY	41522-7307	37.28623733	-82.43654466
1434 JIMMIES CREEK RD	REGINA	KY	41559-8926	37.368875	-82.3850067
1434 JIMMIES CREEK RD GARG	REGINA	KY	41559	37.368726666	-82.385747
1434 KY HIGHWAY 611 TRLR 2	PIKEVILLE	KY	41501-4120	37.3171683	-82.52474
1434 LONGFORK RD	VIRGIE	KY	41572-8910	37.3291917	-82.6056983
1434 LONGFORK RD	VIRGIE	KY	41572-8910	37.329335	-82.6056317
1434 MORRIS FRK	BOONEVILLE	KY	41314-8809	37.376542666	-83.52290616
1434 PETER FORK RD	MC CARR	KY	41544-8344	37.574675	-82.1657167
1434 PEYTON CRK	PIKEVILLE	KY	41501-7729	37.4353205	-82.44833216
1434 SIXTEENMILE TRACE BR	HAZARD	KY	41701-7432	37.32806295	-83.2278385
1434 UPPER CHLOE CRK	PIKEVILLE	KY	41501-6623	37.4646717	-82.4584667
1434 WILEY FORK RD	LEBURN	KY	41831-8859	37.38671691	-82.92018918
14340 TWIN RIDGE CT LOT 6	ASHLAND	KY	41102-9650	38.3688183	-82.7149833
14344 TWIN RIDGE CT	ASHLAND	KY	41102-9650	38.3683683	-82.7149083
14345 ELKHORN CRK	SHELBY GAP	KY	41563-8306	37.2233183	-82.5353217
14345 HIGHWAY 550	LACKEY	KY	41643-9013	37.4602767	-82.83684
14345 TWIN RIDGE CT	ASHLAND	KY	41102-9650	38.3688683	-82.7158433
14346 TWIN RIDGE CT	ASHLAND	KY	41102-9650	38.3682017	-82.714965
14347 KY HIGHWAY 28 TRLR	GAYS CREEK	KY	41745-8943	37.35209826	-83.4234861
14347 TWIN RIDGE CT	ASHLAND	KY	41102-9650	38.36917154	-82.71555482
14347 S HIGHWAY 3 TRLR	LOUISA	KY	41230-6422	37.96952667	-82.52836667
1435 BUFFALO RUN	HAZARD	KY	41701-6214	37.2182631	-83.249487
1435 BUFFALO RUN TRLR	HAZARD	KY	41701-6214	37.21833617	-83.24960466
1435 DIEDERICH BLVD	RUSSELL	KY	41169-1718	38.50636	-82.7003033
1435 FAIRWAY DR	ASHLAND	KY	41102-9668	38.4042117	-82.7074533
1435 GREEN VALLEY DR	ASHLAND	KY	41102-9731	38.4168817	-82.7016267
1435 HARDBURLY RD	BULAN	KY	41722-8914	37.302008	-83.1463911
1435 HIGHWAY 3406	MAYKING	KY	41837-9014	37.1378883	-82.724605
1435 HIGHWAY 7	JEREMIAH	KY	41826-9076	37.1734115	-82.9227188

1435 HOODS CREEK PIKE	ASHLAND	KY	41101-7223	38.4873817	-82.6709133
1435 JACKSON BRANCH RD	ELKHORN CITY	KY	41522-7307	37.285205	-82.4368867
1435 LOUISE DR	ASHLAND	KY	41102-8614	38.4056783	-82.7083517
1435 LOWER POMPEY RD	SHELBIANA	KY	41562-8105	37.4344433	-82.42809
1435 MALLIE RD	MALLIE	KY	41836-9072	37.282436666	-82.91990566
1435 MARROWBONE CREEK RD	ELKHORN CITY	KY	41522-7718	37.352405	-82.424065
1435 MEATHOUSE FRK	CANADA	KY	41519-8212	37.5893767	-82.32286
1435 OGDEN VEST RD	VEST	KY	41772-8916	37.3752267	-82.9955417
1435 OSBORNE FORK RD	THOUSANDSTICKS	KY	41766-9033	37.1897517	-83.4549067
1435 OSBORNE FORK RD	THOUSANDSTICKS	KY	41766-9033	37.1904617	-83.4552783
1435 SIXTEENMILE CREEK RD	HAZARD	KY	41701-7514	37.3282783	-83.2093333
1435 UPPER CHLOE CRK	PIKEVILLE	KY	41501-6623	37.4638251	-82.4578514
1435 UPPER CHLOE CRK BLDG 1	PIKEVILLE	KY	41501-6623	37.462973	-82.45661783
14350 TWIN RIDGE CT	ASHLAND	KY	41102-9650	38.367495	-82.7157117
14356 KY ROUTE 979	BEAVER	KY	41604-6319	37.3879917	-82.6700317
1436 BARRENSHEE CRK	FREEBURN	KY	41528-8534	37.53857	-82.12672
1436 BIG BRANCH RD	HINDMAN	KY	41822-8713	37.31467983	-83.00776225
1436 BROADBOTTOM RD	PIKEVILLE	KY	41501-2807	37.5342483	-82.5922267
1436 CALLOWAY BR	HELPS	KY	41553-8710	37.4972	-82.2020817
1436 CC DR	ASHLAND	KY	41102-6771	38.4158333	-82.7017433
1436 CEDAR KNOLL DR	ASHLAND	KY	41102-9670	38.405295	-82.7076483
1436 GREENUP AVE	ASHLAND	KY	41101-7529	38.4801833	-82.640405
1436 LITTLE GARNER RD TRLR	ASHLAND	KY	41102-7530	38.4317117	-82.7325917
1436 MARYLAND PKWY	ASHLAND	KY	41101-4649	38.46392	-82.6570917
1436 MUDLICK RD	HARDY	KY	41531-8966	37.590211	-82.22592516
1436 MUDLICK RD	HARDY	KY	41531-8966	37.5890217	-82.225545
1436 NEW BUCKLEY RD	ASHLAND	KY	41102-8833	38.46775833	-82.69560466
1436 RIGHT FORK OF COWPEN RD	PIKEVILLE	KY	41501-6116	37.5506883	-82.5386817
1436 ROCKY RD	PIKEVILLE	KY	41501-8005	37.4149867	-82.4179817
1436 TURKEY PEN RD	VIRGIE	KY	41572-8219	37.3206433	-82.6439133
1436 WICKS BRANCH RD	VIPER	KY	41774-8288	37.1450967	-83.14016
1436 WINCHESTER AVE	ASHLAND	KY	41101-7556	38.47936	-82.64104
1436 WINCHESTER AVE	ASHLAND	KY	41101-7556	38.47946	-82.6410217
1436 WINCHESTER AVE	ASHLAND	KY	41101-7556	38.4793717	-82.6410317
1436 E MAIN ST	HAZARD	KY	41701-2041	37.24267983	-83.1804645
1436 S MAYO TRL	PIKEVILLE	KY	41501-2206	37.44243083	-82.5201495
1436 S MAYO TRL	PIKEVILLE	KY	41501-2206	37.44286591	-82.52053138
14365 BRUSHY RD	PIKEVILLE	KY	41501-4931	37.659225	-82.5299683
14368 S HIGHWAY 3	LOUISA	KY	41230-6422	37.96792	-82.52965667
1437 AKERS ST TRLR	ASHLAND	KY	41101-4101	38.460935	-82.6259667
1437 BEEFHIDE CRK	JENKINS	KY	41537-8342	37.2724867	-82.6078017
1437 BOOTH QUILLEN RD	ASHLAND	KY	41102-9598	38.41485724	-82.7060244
1437 CC DR	ASHLAND	KY	41102-9701	38.41614	-82.701675
1437 COWPEN RD	PIKEVILLE	KY	41501-6127	37.5462817	-82.5625683
1437 KY ROUTE 1428	HAGERHILL	KY	41222-8646	37.78539	-82.7956545
1437 LITTERAL FORK RD	SALYERSVILLE	KY	41465-8207	37.8026967	-82.978345
1437 LOWER POMPEY RD	SHELBIANA	KY	41562-8105	37.43452	-82.42815
1437 MCCLURE BRANCH RD	LOUISA	KY	41230-6827	38.03549833	-82.62757667
1437 NICHOLS PL	ASHLAND	KY	41101-3535	38.4701783	-82.65409
1437 ROAD FRK TRLR	SIDNEY	KY	41564-8613	37.586775	-82.3693667
1437 UPPER SECOND CREEK RD	HAZARD	KY	41701-6714	37.2728617	-83.1762383
14375 LIONS LN	ASHLAND	KY	41102-7066	38.37459417	-82.71293533
14375 LIONS LN	ASHLAND	KY	41102-7066	38.374245	-82.71486366
14375 LIONS LN TRLR TEMP	ASHLAND	KY	41102		
14375 LIONS LN UNIT FLDHSE	ASHLAND	KY	41102-7066	38.3750019	-82.7143215
14375 LIONS LN UNIT FLDLGT	ASHLAND	KY	41102-7066	38.374315333	-82.7133955
14376 HIGHWAY 550	LACKEY	KY	41643-9013	37.4602083	-82.8361433
1438 CALEB FRK	WEEKSBURY	KY	41667-9052	37.3139733	-82.6773517
1438 IVY CRK	IVEL	KY	41642-9060	37.6005733	-82.6463967
1438 KY ROUTE 40	STAFFORDSVILLE	KY	41256-8201	37.8293883	-82.848265
1438 LEFT FORK MACES CRK RD	VIPER	KY	41774-8414	37.16619667	-83.13930016
1438 LOUISE DR	ASHLAND	KY	41102-9619	38.405475	-82.7087967
1438 LOWER POMPEY RD	SHELBIANA	KY	41562-8105	37.43402	-82.42819733
1438 MAY ST	ASHLAND	KY	41102-5536	38.4572183	-82.6636633
1438 MORRIS FRK	BOONEVILLE	KY	41314-8809	37.376895000	-83.52335833
1438 NORRIS FORK RD	LOUISA	KY	41230-6894	37.99223683	-82.733249
1438 ROAD FRK	SIDNEY	KY	41564-8613	37.58704	-82.3694167

1438 SLONES BR	SHELBIANA	KY	41562-8017	37.42792883	-82.4411035
1438 STATE HIGHWAY 59	OLIVE HILL	KY	41164-7830	38.33236167	-83.231765
1438 TURKEY CREEK RD	TURKEY CREEK	KY	41514-7907	37.6581283	-82.3050967
1438 N CALUMET DR	WORTHINGTON	KY	41183-9607	38.5561733	-82.7522533
14381 HIGHWAY 1110	ALTRO	KY	41339-8774	37.3623467	-83.4017433
14389 HIGHWAY 550	LACKEY	KY	41643-9013	37.4609583	-82.8358333
14389 KY ROUTE 979	BEAVER	KY	41604-6319	37.3873717	-82.6708633
1439 BERRY ST	ASHLAND	KY	41102-5603	38.4567283	-82.66414
1439 BIG BLUE SPRINGS RD	RANSOM	KY	41558-8508	37.54069	-82.1838183
1439 BURNING FORK RD	PIKEVILLE	KY	41501-3413	37.49349302	-82.46966377
1439 CC DR	ASHLAND	KY	41102-9701	38.4161233	-82.701435
1439 CHAPMAN ST	LOUISA	KY	41230-8529	38.03844833	-82.632345
1439 HIGHWAY 15	JACKSON	KY	41339-9604	37.55325333	-83.35770167
1439 HIGHWAY 1862	THORNTON	KY	41855	37.1505655	-82.7656914
1439 KEWANEE RD	PIKEVILLE	KY	41501-7352	37.4477692	-82.5092449
1439 LITTLE DRY FRK	WHITESBURG	KY	41858-8599	37.15266283	-82.84149166
1439 MOTLEY RD	FEDSCREEK	KY	41524-8409	37.4103533	-82.214715
1439 NARROWS BR TRLR	HARDY	KY	41531-8811	37.5989083	-82.2473033
1439 PACKARD ST	ASHLAND	KY	41102-5514	38.460535	-82.66093
1439 POND CREEK RD	STONE	KY	41567-7055	37.581982	-82.2704723
1439 E MAIN ST	HAZARD	KY	41701-2040	37.24358795	-83.17756317
1439 N CALUMET DR	WORTHINGTON	KY	41183-9608	38.55588	-82.75187
1439 W SOOKEYS CRK	PIKEVILLE	KY	41501-3604	37.4054483	-82.5376717
14390 HIGHWAY 550	LACKEY	KY	41643-9013	37.46065	-82.8356433
14392 HIGHWAY 421	HOSKINSTON	KY	40844-8902	37.07985	-83.394635
14398 STATE HIGHWAY 194	PIKEVILLE	KY	41501-5413	37.655321	-82.58501934
14398 STATE HIGHWAY 194	PIKEVILLE	KY	41501-5413	37.6551867	-82.5846933
144 4TH ST	PIKEVILLE	KY	41501-1287	37.4838367	-82.5178917
144 AARON RD BARN	RUSH	KY	41168-8700	38.270343	-82.7500405
144 ALLEGHENY RD TRLR	HELLIER	KY	41534-9002	37.2902	-82.47144
144 ALTAWOOD RD	RACELAND	KY	41169-9001	38.5442467	-82.7542083
144 ALTAWOOD RD REAR	RACELAND	KY	41169-9001	38.54377	-82.75415
144 BARKLEY CT	RUSSELL	KY	41169-1606	38.505146333	-82.71311116
144 BARTLEY HOLW	PIKEVILLE	KY	41501-3815	37.3615717	-82.5661817
144 BIG BR	LOVELY	KY	41231-9002	37.80493917	-82.42817562
144 BIG CAT FORK RD	LOUISA	KY	41230-9058	38.1494833	-82.6897083
144 BLACK HAWK RD TRLR	HAPPY	KY	41746-9053	37.2018467	-83.1009117
144 BOONE LEDGE DR TRLR	HAZARD	KY	41701-6114	37.218145	-83.1580867
144 BRIDGE BRANCH RD TRLR	ALLEN	KY	41601-9421	37.6161667	-82.714325
144 BURKE AVE	PRESTONSBURG	KY	41653-1099	37.6822433	-82.781825
144 BURNT CABIN RD TRLR	HAGERHILL	KY	41222-8668	37.7915117	-82.809505
144 BUTTERNUT RD	MOREHEAD	KY	40351-7557	38.31071	-83.39662833
144 CAMELOT CT	RUSSELL	KY	41169-1624	38.5085933	-82.7159617
144 CARPENTER LN	HAZARD	KY	41701-5705	37.31554852	-83.25189696
144 CHERRY LN	PIKEVILLE	KY	41501-1410	37.4830483	-82.5447717
144 CHOPPING BR	MC ROBERTS	KY	41835-9071	37.2044067	-82.6713467
144 CHURCH ST	BETSY LAYNE	KY	41605-7009	37.5511017	-82.6348517
144 CLEAR CREEK DR	MOZELLE	KY	40858-7001	36.999204	-83.39772299
144 CLEARVIEW DR	HYDEN	KY	41749-8310	37.17589	-83.3825583
144 COBBLERS KNOB RD	DELPHIA	KY	41735-8907	37.0161183	-83.0766783
144 COBURN HOLW	HUDDY	KY	41535-8801	37.5960517	-82.275345
144 COLDWATER BRANCH RD	HAROLD	KY	41635-8851	37.5440276	-82.6292804
144 COLDWATER BRANCH RD	HAROLD	KY	41635-8851	37.5440276	-82.6292804
144 COLLEGE ST	PIKEVILLE	KY	41501-1786	37.4757933	-82.5208133
144 COLLINS CIR	PRESTONSBURG	KY	41653-7913	37.68461817	-82.77971616
144 COLLINS DR	WITTENSVILLE	KY	41274-9049	37.8550283	-82.8128183
144 COMBS ST	SALYERSVILLE	KY	41465-8853	37.7425405	-83.0761308
144 COON BR	PIKEVILLE	KY	41501-7147	37.4539767	-82.5515883
144 COPPER CRK APT	WHITESBURG	KY	41858-8865	37.1047133	-82.8539617
144 COWPEN RD	PIKEVILLE	KY	41501-6001	37.530842333	-82.57369133
144 COWPEN RD	PIKEVILLE	KY	41501-6001	37.53056657	-82.57509883
144 COWPEN RD	PIKEVILLE	KY	41501-6001	37.53146333	-82.5744615
144 COWPEN RD	PIKEVILLE	KY	41501-6001	37.53056657	-82.57509883
144 CREEKWOOD ESTS VLT	INEZ	KY	41224-8760	37.82505333	-82.50424167
144 CRESTVIEW RD	RUSSELL	KY	41169-1460	38.523302	-82.69809433
144 CRIBBS HL APT	GRAYSON	KY	41143-7917	38.34219167	-82.87695333
144 DAMRON ST TRLR	GRAYSON	KY	41143-7934	38.3131617	-82.9157617

144	DEAD END RD	CORNETTSVILLE	KY	41731-8508	37.11624249	-83.03296163
144	DELLAS LN	KITE	KY	41828-8931	37.331655	-82.8010333
144	DICKERSON FORK RD	HAZARD	KY	41701-9605	37.26248	-83.091425
144	DOTSON BR	SALYERSVILLE	KY	41465-7484	37.70586	-82.9879917
144	DOTSON BR	SALYERSVILLE	KY	41465-7484	37.7059033	-82.988355
144	DRY FRK	INEZ	KY	41224-8438	37.9089917	-82.4990496
144	EAGLE DR	CATLETTSBURG	KY	41129-8604	38.339255	-82.703285
144	ELK RIDGE DR UNIT 1B	WHITESBURG	KY	41858-7942	37.119390833	-82.793876
144	ENGLE HOLW	HAZARD	KY	41701-7801	37.332505	-83.18704
144	ESTEP SMITH LN	ASHLAND	KY	41102-8794	38.4841967	-82.700015
144	ESTEP SMITH LN	ASHLAND	KY	41102-8794	38.48420967	-82.70065266
144	FANNIN CEMETERY RD	RUSH	KY	41168-9145	38.25959933	-82.80670183
144	FANNIN CEMETERY RD BARN	RUSH	KY	41168-9145	38.259025	-82.8040483
144	FORT BRANCH RD	VIPER	KY	41774-8101	37.17183283	-83.09124816
144	FRASURE CRK	EAST MC DOWELL	KY	41647-9001	37.4487167	-82.7261983
144	GARRED ST	PIKEVILLE	KY	41501-9052	37.4851933	-82.5265483
144	GRANITE DR	PIKEVILLE	KY	41501-9314	37.46703879	-82.50578486
144	GRAYSBRANCH RD	GREENUP	KY	41144-6764	38.6435583	-82.87524
144	HARRIS BRANCH LN	HAZARD	KY	41701-8083	37.33866383	-83.1802975
144	HARRIS HOLW	MELVIN	KY	41650-9000	37.352005	-82.6857188
144	HARVEYS LN	LOST CREEK	KY	41348-9176	37.4194717	-83.2885733
144	HIDDEN LN	OLIVE HILL	KY	41164-6097	38.31609417	-83.195177
144	HIGHWAY 2037 TRLR	LOUISA	KY	41230-8249	38.01331	-82.59668167
144	HIGHWAY 3409	MC ROBERTS	KY	41835-8921	37.2112567	-82.6661
144	HILLVIEW LN	ASHLAND	KY	41102-8599	38.45876983	-82.74415073
144	HILLVIEW LN BARN	ASHLAND	KY	41102-8599	38.45876983	-82.74415073
144	HORNE BR	STAFFORDSVILLE	KY	41256-9070	37.8056117	-82.861055
144	HOSS CAT LN	HAZARD	KY	41701-7350	37.33166483	-83.2538125
144	IVY CRK	IVEL	KY	41642-9420	37.5949465	-82.6618987
144	J ADAMS ACRES	SECO	KY	41849	37.17064333	-82.7294775
144	JOHN MORGAN MEMORIAL RD	HOSKINSTON	KY	40844	37.067633	-83.409071
144	JOHNNY HALL HOLW GARG	VIRGIE	KY	41572-8937	37.31532743	-82.63240686
144	JOHNSON HOLLOW RD	PIKEVILLE	KY	41501-8609	37.46301167	-82.49935716
144	JONES TOWN CIR GARG 1	HAZARD	KY	41701-8052	37.3555194	-83.19084364
144	JONES TOWN CIR TRLR	HAZARD	KY	41701-8052	37.3555194	-83.19084364
144	JORDAN RD	GRAYSON	KY	41143-8688	38.34676183	-82.85954733
144	JUSTICE BR	DANA	KY	41615-9051	37.5456183	-82.68514
144	KATE HOLW	WHITESBURG	KY	41858-9625	37.1703733	-82.8219067
144	KATE HOLW TRLR	WHITESBURG	KY	41858-9625	37.1702617	-82.82183
144	KENTUCKY ST	SALYERSVILLE	KY	41465-9460	37.7487967	-83.0746383
144	LAKEVIEW CIR	PIKEVILLE	KY	41501-9103	37.5084983	-82.5463667
144	LAUREL CT	ASHLAND	KY	41101-2194	38.5025083	-82.6919467
144	LEFT FORK GEORGES BR RD	VICCO	KY	41773	37.195645	-83.056744
144	LEFT FORK OF ISLAND CRK	PIKEVILLE	KY	41501-7220	37.44883	-82.54199
144	LICK BRANCH LN	PIKEVILLE	KY	41501-3837	37.3584227	-82.5536479
144	LITTLE SHEPHERD TRL	WHITESBURG	KY	41858	37.07327733	-82.81389266
144	LONGFORK RD	VIRGIE	KY	41572-8900	37.341765	-82.5940617
144	LOWER CALEB FRK	WEEKSBURY	KY	41667-9004	37.3249617	-82.6846983
144	MAGNOLIA ST	GARRETT	KY	41630-6951	37.4787417	-82.8347617
144	MAIN ST	PAINTSVILLE	KY	41240-1162	37.813578833	-82.80461733
144	MANDYS MDW TRLR	INEZ	KY	41224-8100	37.93790333	-82.53337333
144	MAPLE LN	PIKEVILLE	KY	41501-6456	37.5654517	-82.4608533
144	MCCOWAN RD	ASHLAND	KY	41102-4349	38.47223	-82.6778933
144	MCCOY BR TRLR	BURNWELL	KY	41514-7728	37.6301167	-82.2235583
144	MCCOY LN	LEBURN	KY	41831	37.3516267	-82.9558567
144	MCCOY RD	GRAYSON	KY	41143-7796	38.3154517	-82.95264
144	MEADOWVIEW RD	GRAYSON	KY	41143-1446	38.33209467	-82.93900633
144	MIDDLE BR	MC DOWELL	KY	41647-6032	37.4532517	-82.728385
144	MOORE ST	HAZARD	KY	41701-1532	37.2533733	-83.18921
144	MOSSY DR	THORNTON	KY	41855	37.15632	-82.7671117
144	MOUNT MARTHA TRL	PIKEVILLE	KY	41501-1394	37.4818233	-82.5253117
144	MOUNT WOLFORD RD	PHELPS	KY	41553-9314	37.5086867	-82.1377367
144	MYRA BARNES AVE	PIKEVILLE	KY	41501-3781	37.483305	-82.5318633
144	NEW HAMPSHIRE DR	ASHLAND	KY	41101-2244	38.4903117	-82.6799333
144	OPEN FORK RD	VICCO	KY	41773-8943	37.19117	-83.06864
144	PARADISE HL	GRAYSON	KY	41143-6954	38.3352717	-82.9599967
144	PERRY ST UNIT 2	PIKEVILLE	KY	41501-9071	37.48214	-82.53027

144	PHILLIPS BRANCH RD	JAMBOREE	KY	41553-9063	37.49414574	-82.13665604
144	PINE GROVE RD TRLR	LOUISA	KY	41230-7030	38.20182	-82.8138667
144	PINEBROOK RD TRLR	HAZARD	KY	41701-8111	37.26688856	-83.27907497
144	PRESTON BR	MEALLY	KY	41234-9727	37.797137	-82.74949483
144	RECALL RD TRLR	TURKEY CREEK	KY	41514-7958	37.63593	-82.3153783
144	RED BIRD LN	HAROLD	KY	41635-9034	37.5401705	-82.644937
144	ROCKCASTLE RD	INEZ	KY	41224-8654	37.87041	-82.5421067
144	ROLLING HILL RD	LOUISA	KY	41230-7893	38.1305917	-82.6786667
144	RUNWAY AVE	HAZARD	KY	41701-5455	37.286365	-83.20431
144	RUSH FORK LN	WITTENSVILLE	KY	41274-9007	37.8667667	-82.795695
144	SCHOOL HOUSE RD	CROMONA	KY	41810	37.1827383	-82.6880817
144	SHADES BR	PHELPS	KY	41553-9304	37.50868	-82.1472433
144	STINKING BR	THORNTON	KY	41855-9068	37.203365	-82.81618433
144	STOUT DR	FISTY	KY	41725	37.304739	-83.065073
144	STRAWBERRY HL	CORNETTSVILLE	KY	41731-8548	37.1402567	-83.02436
144	STUMBO HOLW	DRIFT	KY	41619-9036	37.4936267	-82.7525567
144	SUMAC ST	HAZARD	KY	41701-1018	37.268265	-83.187555
144	SYCAMORE LN	EMMALENA	KY	41740-9712	37.3406017	-83.0474333
144	TACKETT BRANCH RD	HALO	KY	41606-6124	37.3218305	-82.74586266
144	TOLER RD	TOLER	KY	41514	37.636321	-82.256311
144	TOLER RD	TOLER	KY	41514-8696	37.6361517	-82.2561383
144	TOLER RD	TOLER	KY	41514-8696	37.6364217	-82.25642
144	TOLER RD	TOLER	KY	41514-8696	37.6374683	-82.2561867
144	TOLER RD	TOLER	KY	41514-8696	37.6376533	-82.25452
144	TOMAHAWK DR	LOUISA	KY	41230-5009	38.1054492	-82.58875891
144	TRIPLE LN	TOPMOST	KY	41862-8811	37.35852517	-82.795034
144	UPPER CHLOE CRK	PIKEVILLE	KY	41501-6646	37.469025	-82.45518
144	VARNEY RD	BELFRY	KY	41514-7437	37.6296383	-82.2598017
144	WARD ST	HAZARD	KY	41701-1868	37.24677	-83.190075
144	WARREN DR	WURLTAND	KY	41144-7341	38.519825	-82.782235
144	WEST RD	CANADA	KY	41519-8430	37.60189867	-82.3015515
144	WILDCAT DR	GRAYSON	KY	41143-9687	38.3325183	-82.90458
144	WILLIAMS DR	GREENUP	KY	41144-6623	38.6261283	-82.867875
144	WILLIAMS DR GARG	GREENUP	KY	41144-6623	38.62638083	-82.86833933
144	WILLIAMS HOLLOW RD	PIKEVILLE	KY	41501-9334	37.4908933	-82.4916017
144	WOLFE BELCHER RD	SHELBY GAP	KY	41563-8337	37.2178717	-82.5509217
144	E CLAYTON LN	LOUISA	KY	41230-9801	38.09681667	-82.61216333
144	E JENKINS HL	JENKINS	KY	41537	37.1847139	-82.6071273
144	E MAIN ST	GRAYSON	KY	41143-1302	38.33277	-82.9476183
144	N LEVISA RD	MOUTHCARD	KY	41548-8116	37.3832967	-82.2555217
144	S CAROL MALONE BLVD	GRAYSON	KY	41143-1352	38.330705	-82.9448133
144	S COLLEGE ST	PIKEVILLE	KY	41501-1733	37.47474	-82.52509
144	W KEYSER HEIGHTS DR	PIKEVILLE	KY	41501-1636	37.490825	-82.5319217
1440	ABNER FORK RD TRLR	BELCHER	KY	41513-8426	37.37155	-82.330775
1440	BARWICK RD TRLR	ALTRO	KY	41339-9014	37.3698633	-83.3560267
1440	BIG CARD RD	MOUTHCARD	KY	41548-8218	37.364652833	-82.26076483
1440	BOOTH QUILLEN RD	ASHLAND	KY	41102-9598	38.4141433	-82.705635
1440	BOWLINGS CREEK RD	ALTRO	KY	41339-8802	37.370298	-83.4287465
1440	BROWNS FORK RD	HAZARD	KY	41701-6545	37.2326065	-83.23290083
1440	BRYAN DR	RACELAND	KY	41169-1051	38.527655	-82.7405567
1440	BURNING FRK GARG	SALYERSVILLE	KY	41465-7377	37.715205	-83.0120317
1440	CC DR	ASHLAND	KY	41102-6771	38.41576267	-82.7010575
1440	COBURN HOLW	HUDDY	KY	41535-8812	37.5891633	-82.2953633
1440	DICKS FRK	STEELE	KY	41566-8458	37.428395	-82.181435
1440	DIEDERICH BLVD	RUSSELL	KY	41169-1719	38.50612989	-82.70142158
1440	FAIRWAY DR	ASHLAND	KY	41102-9664	38.4042467	-82.70644
1440	GENE WILSON BLVD	LOUISA	KY	41230-9002	38.09968167	-82.601395
1440	GREEN VALLEY DR	ASHLAND	KY	41102-9736	38.4168017	-82.70126
1440	LAUREL CREEK RD	LOUISA	KY	41230-7605	37.97259833	-82.55621266
1440	LITTLE CRK	PIKEVILLE	KY	41501-6907	37.37656817	-82.51818466
1440	LITTLE GARNER RD	ASHLAND	KY	41102-7530	38.43172	-82.7321383
1440	MARYLAND PKWY	ASHLAND	KY	41101-4649	38.4638683	-82.6568617
1440	PANBOWL RD TRLR	JACKSON	KY	41339-7558	37.575145	-83.37618
1440	PENNY RD	VIRGIE	KY	41572	37.35423633	-82.5808265
1440	PENNY RD	VIRGIE	KY	41572	37.35387283	-82.57925383
1440	ROSE RDG	OLIVE HILL	KY	41164-7362	38.33114067	-83.25333466
1440	UPPER SECOND CREEK RD	HAZARD	KY	41701-6714	37.2731633	-83.1764217



1440 WILLOWTREE LN	VIPER	KY	41774	37.17002	-83.1672933
1440 E MAIN ST	HAZARD	KY	41701-2041	37.242695	-83.17825
1440 S HIGHWAY 3	LOUISA	KY	41230-6693	38.0990067	-82.58641
1440 S MAYO TRL	PIKEVILLE	KY	41501-2206	37.44304	-82.519555
14402 DEER HAVEN CT	RUSH	KY	41168-9124	38.348875	-82.7773617
14402 DEER HAVEN CT GARG	RUSH	KY	41168-9124	38.3485212	-82.7771611
14403 BRUSHY RD	PIKEVILLE	KY	41501-4913	37.6585033	-82.5310617
1441 BEEFHIDE CRK TRLR	JENKINS	KY	41537-8342	37.27233317	-82.60787433
1441 BIG BRANCH RD TRLR	HINDMAN	KY	41822-8713	37.31142	-83.0017617
1441 CAUDILL FRK	OIL SPRINGS	KY	41238-9115	37.804585	-82.93783
1441 DIEDERICH BLVD	RUSSELL	KY	41169-1718	38.506305	-82.70119
1441 DORTON JENKINS HWY	JENKINS	KY	41537-8285	37.2611283	-82.5728267
1441 FAIRWAY DR	ASHLAND	KY	41102-9668	38.40446	-82.7071967
1441 GREEN VALLEY DR	ASHLAND	KY	41102-9731	38.416855	-82.701325
1441 JOHNS RUN	GRAYSON	KY	41143-7772	38.22908833	-82.9249855
1441 JONES CREEK RD	WEST LIBERTY	KY	41472-8628	37.87689833	-83.21863667
1441 JONES CREEK RD BARN	WEST LIBERTY	KY	41472-8628		
1441 LEFT FORK OF LONG FRK	VIRGIE	KY	41572-8623	37.269215	-82.653935
1441 NEW PAINTSVILLE RD	SALYERSVILLE	KY	41465-8077	37.750925	-83.00269
1441 NEW PAINTSVILLE RD	SALYERSVILLE	KY	41465-8077	37.75074733	-83.003567
1441 NICHOLS PL	ASHLAND	KY	41101-3535	38.47009	-82.6542083
1441 RATLIFF CREEK RD	PIKEVILLE	KY	41501-2132	37.5007285	-82.507765
1441 TAYLOR FRK	TURKEY CREEK	KY	41514-7834	37.6612017	-82.326395
1441 UPPER POMPEY RD	RACCOON	KY	41557-8850	37.4519763	-82.4114657
1441 WINCHESTER AVE UNIT LGHTNG	ASHLAND	KY	41101-7555	38.4795167	-82.640275
1441 WOLFEN CREEK RD	MALLIE	KY	41836-8861	37.2211047	-82.914405
1441 E MAIN ST	HAZARD	KY	41701-2040	37.2446309	-83.1770945
1441 E MOUNTAIN PKWY	SALYERSVILLE	KY	41465-8384	37.7339	-83.0280033
1441 W SHELBIANA RD	PIKEVILLE	KY	41501-2314	37.4316815	-82.50554116
14411 HIGHWAY 1110 GARG 1	ALTRO	KY	41339	37.3623333	-83.4021017
14411 HIGHWAY 1110 TRLR	ALTRO	KY	41339-8775	37.3622733	-83.4020217
14411 US HIGHWAY 23	JENKINS	KY	41537-8238	37.2826795	-82.5610675
14417 TRACE RD TRLR	RUSH	KY	41168-7922	38.3621017	-82.7655117
14418 STATE HIGHWAY 194	PIKEVILLE	KY	41501-5414	37.655345	-82.5844467
14419 TRACE RD TRLR	RUSH	KY	41168-7922	38.361635	-82.7648117
1442 ASH LICK FRK	PHELPS	KY	41553-8821	37.4717683	-82.2117633
1442 CANOE RUN	GRAYSON	KY	41143-7009	38.31077394	-82.89397141
1442 COMBS RD	HAZARD	KY	41701-6863	37.2875917	-83.2080617
1442 DEFEATED CRK	LINEFORK	KY	41833-9004	37.0380333	-82.9978517
1442 GLENWOOD BRANCH RD TRLR 1	DENTON	KY	41132-9025	38.236357166	-82.79648033
1442 HURRICANE CRK	STOPOVER	KY	41568-8923	37.4921349	-82.082671
1442 LAUREL CREEK RD	LOUISA	KY	41230-7605	37.97274167	-82.5563565
1442 LEFT FORK MACES CRK RD	VIPER	KY	41774-8414	37.1658233	-83.138615
1442 LITTLE GARNER RD	ASHLAND	KY	41102-7530	38.4308583	-82.7336667
1442 RIGHT FORK OF BRUSHY RD	VARNEY	KY	41571-9068	37.6481667	-82.471825
1442 RIGHT FORK OF BRUSHY RD	VARNEY	KY	41571-9068	37.64711659	-82.47119105
1442 RIGHT FORK OF BRUSHY RD	VARNEY	KY	41571		
1442 RIGHT FORK OF BRUSHY RD	VARNEY	KY	41571-9068	37.6482783	-82.4722283
1442 RIVER FRONT RD	LOVELY	KY	41231-8983	37.8291417	-82.40232
1442 ROAD FRK	SIDNEY	KY	41564-8613	37.586775	-82.3693667
1442 STATE HIGHWAY 59 GARG	OLIVE HILL	KY	41164-7830	38.33353291	-83.23201033
1442 TICK RIDGE FRK	OLIVE HILL	KY	41164-8897	38.27051198	-83.17980098
1442 TUDOR OAKS DR APT 1	ASHLAND	KY	41102-8728	38.3845267	-82.7116483
1442 TUDOR OAKS DR APT 2	ASHLAND	KY	41102-8728	38.38472	-82.7115083
1442 TUDOR OAKS DR APT 3	ASHLAND	KY	41102-8728	38.38472	-82.7115033
1442 TUDOR OAKS DR APT 4	ASHLAND	KY	41102-8728	38.38472	-82.7115067
1442 WATER TANK RD	OLIVE HILL	KY	41164	38.28823833	-83.070665
1442 WINCHESTER AVE	ASHLAND	KY	41101	38.479125	-82.6409917
1442 N CALUMET DR LOT 28	WORTHINGTON	KY	41183-9607	38.556215	-82.753095
1442 S LAKE DR	PRESTONSURG	KY	41653-1353	37.6680833	-82.7583067
14420 DEER HAVEN CT	RUSH	KY	41168-9124	38.3489733	-82.7778483
14421 TRACE RD HSE	RUSH	KY	41168-7922	38.362455	-82.7653533
14425 HIGHWAY 550	LACKEY	KY	41643-9014	37.46099	-82.8363405
1443 BERRY ST	ASHLAND	KY	41102-5603	38.4568183	-82.6636967
1443 CALLOWAY BR	PHELPS	KY	41553-8710	37.4972017	-82.2016717
1443 COMBS BRANCH RD	DWARF	KY	41739	37.316800833	-83.12424366
1443 DOTY CRK	JEREMIAH	KY	41826-9063	37.1912083	-82.92955

1443 GALLOWAY ST	ASHLAND	KY	41102-5649	38.45787033	-82.665581
1443 HIGHWAY 3399	LOUISA	KY	41230-7232	38.21076583	-82.693471
1443 HIGHWAY 7	DEMA	KY	41859-9005	37.4105817	-82.7773083
1443 LAUREL CREEK RD	LOUISA	KY	41230-7605	37.971935	-82.55511833
1443 SUGAR CAMP RD	ROBINSON CREEK	KY	41560-8510	37.40762933	-82.57886316
1443 SUGAR CAMP RD	ROBINSON CREEK	KY	41560-8510	37.40736717	-82.57884833
1443 N CALUMET DR	WORTHINGTON	KY	41183-9608	38.55581	-82.75194
14432 CUTSHIN RD	YEADISS	KY	41777-8965	37.03895317	-83.20513366
1444 ALLEGHENY RD	HELLIER	KY	41534-9015	37.27437883	-82.4815715
1444 COMBS BRANCH RD TRLR	CHAVIES	KY	41727-8940	37.3645917	-83.3549433
1444 FAIRWAY DR	ASHLAND	KY	41102-9664	38.4045417	-82.70667
1444 FORKED MOUTH BRANCH RD	BUSY	KY	41723-8714	37.2647233	-83.325855
1444 HIGHWAY 1862	WHITESBURG	KY	41858-7831	37.150615	-82.7647283
1444 HUFFS RUN	GRAYSON	KY	41143-7754	38.25274	-82.939835
1444 KY ROUTE 581	PAINTSVILLE	KY	41240-9089	37.8344917	-82.7892033
1444 LICK CREEK RD	lick creek	KY	41540-8101	37.39194	-82.298875
1444 STATE HIGHWAY 59	OLIVE HILL	KY	41164-7830	38.33430667	-83.23254167
1444 WOLFPEN CREEK RD TRLR	MALLIE	KY	41836-8861	37.2209367	-82.91442
1444 S MAYO TRL	PIKEVILLE	KY	41501-2206	37.4428367	-82.519535
1444 S MAYO TRL	PIKEVILLE	KY	41501-2206	37.44256117	-82.5191675
14443 US HIGHWAY 23	JENKINS	KY	41537-8238	37.2830283	-82.5616817
14444 KY ROUTE 979 TRLR	BEAVER	KY	41604-6320	37.390174	-82.668459
1445 BILL MOORE BR	KONA	KY	41858-7885	37.17228905	-82.69919382
1445 BLAIR BR	JEREMIAH	KY	41826-9031	37.1684166	-82.8983297
1445 COLEMAN BR	LEANDER	KY	41222-8856	37.7405533	-82.8539033
1445 GEORGES BRANCH RD	VICCO	KY	41773-8925	37.1927133	-83.0581567
1445 HUFFS RUN	GRAYSON	KY	41143-7754	38.2528567	-82.939615
1445 INDIAN CREEK RD	VIRGIE	KY	41572-8310	37.33830983	-82.610061
1445 JOHNSON FRK	PREMIUM	KY	41845-9017	37.1433167	-82.9067017
1445 JOMAR RD	ASHLAND	KY	41102-8992	38.4006267	-82.7072267
1445 MILLERS CRK	VAN LEAR	KY	41265-9035	37.7706217	-82.734805
1445 PINE CREEK RD	MAYKING	KY	41837-8912	37.1260783	-82.7403217
1445 SCUDDY BRANCH RD	SCUDDY	KY	41760-9055	37.1870767	-83.0828467
1445 SHORT WHITE OAK RD TRLR 2	FLATWOODS	KY	41139-8921	38.4939783	-82.7190233
1445 N CALUMET DR	WORTHINGTON	KY	41183-9608	38.555835	-82.7531083
1445 S STATE HIGHWAY 1 TRLR	GRAYSON	KY	41143-7979	38.311385	-82.9297633
14450 HIGHWAY 421 TRLR	HOSKINSTON	KY	40844	37.0802167	-83.3953783
14452 STATE HIGHWAY 194	PIKEVILLE	KY	41501-5415	37.6557783	-82.5844033
14454 DEER HAVEN CT	RUSH	KY	41168-9124	38.348555	-82.7780967
14457 ELKHORN CRK TRLR	SHELBY GAP	KY	41563-8305	37.222751	-82.536269
1446 BEAVER CREEK RD	ELKHORN CITY	KY	41522-8727	37.3231565	-82.33850866
1446 DRY BREAD RD	SALYERSVILLE	KY	41465-8303	37.71977883	-82.94925866
1446 GREASY CRK	SHELBIANA	KY	41562-8222	37.4034933	-82.468835
1446 HIGHWAY 1862	WHITESBURG	KY	41858-7831	37.1506474	-82.7649251
1446 KELLY FORK RD	HAZARD	KY	41701-7682	37.265785	-83.0294683
1446 KELLY FORK RD TRLR	HAZARD	KY	41701-7682	37.26579867	-83.03018133
1446 KY HIGHWAY 610 APT 1	VIRGIE	KY	41572-9059	37.334965	-82.5799067
1446 KY HIGHWAY 610 APT 2	VIRGIE	KY	41572-9059	37.3349533	-82.5799167
1446 KY HIGHWAY 610 APT 3	VIRGIE	KY	41572-9059	37.33498	-82.5798833
1446 KY ROUTE 581	PAINTSVILLE	KY	41240-9089	37.834435	-82.789105
1446 MCKAY RD	GREENUP	KY	41144-6597	38.61252	-82.9027783
1446 RUNYON BRANCH RD TRLR	PINSONFORK	KY	41555-7414	37.536425	-82.2793817
1446 STATE HIGHWAY 1122	GRAYSON	KY	41143-6808	38.19575	-82.94643
1446 N CALUMET DR	WORTHINGTON	KY	41183-9607	38.5561767	-82.75339
1446 S LAKE DR	PRESTONSBURG	KY	41653-1353	37.6680833	-82.7583067
14464 HIGHWAY 15	LOST CREEK	KY	41348-9083	37.42542833	-83.29860833
14467 US HIGHWAY 23	JENKINS	KY	41537-8238	37.2827867	-82.5611817
14467 US HIGHWAY 23 GARG	JENKINS	KY	41537-8238	37.282665	-82.56186333
1447 BLAIR BR	JEREMIAH	KY	41826-9031	37.1657733	-82.9001633
1447 COURT OF 3 SISTERS	ASHLAND	KY	41102-7838	38.383483	-82.7554504
1447 DRY RIDGE RD	ADAMS	KY	41201-9018	38.0715617	-82.7304417
1447 DRY RIDGE RD	LOUISA	KY	41201-9018	38.07173	-82.7300567
1447 DRY RIDGE RD	LOUISA	KY	41201-9018	38.0720183	-82.72996
1447 FAIRWAY DR	ASHLAND	KY	41102-9668	38.40464	-82.707065
1447 HIGH ROCK RD TRLR	HAZARD	KY	41701-6779	37.2599333	-83.1334067
1447 HIGHWAY 1862 TRLR	WHITESBURG	KY	41858-7831	37.151035	-82.7662317
1447 HIGHWAY 931	WHITESBURG	KY	41858-8621	37.13852917	-82.82162559

1447 OLD FALLSBURG RD	LOUISA	KY	41230-6379	38.148885	-82.6766233
1447 YONTS FRK	JACKHORN	KY	41825-8905	37.2338628	-82.7005878
14476 HIGHWAY 7 APT 1	KITE	KY	41828-8822	37.2838867	-82.7619883
14476 HIGHWAY 7 APT 2	KITE	KY	41828-8822	37.28378316	-82.76160033
1448 ACUP RD TRLR	HAPPY	KY	41746-9016	37.2285117	-83.0987967
1448 DIEDERICH BLVD	RUSSELL	KY	41169-1719	38.5058617	-82.7020433
1448 FAIRWAY DR	ASHLAND	KY	41102-9664	38.4045133	-82.7063333
1448 HIGH ROCK RD	HAZARD	KY	41701-6779	37.2592417	-83.1327867
1448 HIGHWAY 1862	THORNTON	KY	41855	37.150935	-82.76558366
1448 HOLLYBUSH RD	HOLLYBUSH	KY	41844-8989	37.33332615	-82.86003418
1448 JONES CREEK RD	WEST LIBERTY	KY	41472-8628	37.876473333	-83.21979667
1448 PERSIMMON FORK RD	YEADDISS	KY	41777-8836	37.0138733	-83.1941817
1448 UPPER BLACKBERRY RD	RANSOM	KY	41558-8721	37.534995	-82.22634033
1448 N STONEY BROOK DR	BETSY LAYNE	KY	41605-9032	37.55736426	-82.60538367
1448 N STONEY BROOK DR	BETSY LAYNE	KY	41605-9032	37.5576367	-82.6054756
1448 N STONEY BROOK DR LOT 2	BETSY LAYNE	KY	41605-9032	37.5576367	-82.6054756
14480 HIGHWAY 1110	ALTRO	KY	41339-8775	37.36201567	-83.40309883
14480 HIGHWAY 1110 GARG	ALTRO	KY	41339	37.361697	-83.40323733
14480 HIGHWAY 30	ROUSSEAU	KY	41366-9702	37.58914667	-83.22683333
14480 HIGHWAY 30	ROUSSEAU	KY	41366-9702	37.588455	-83.22716
14480 HIGHWAY 7	KITE	KY	41828-8822	37.2833033	-82.762715
14482 KY ROUTE 979	BEAVER	KY	41604-6321	37.3890533	-82.669225
14483 KY ROUTE 979	BEAVER	KY	41604-6321	37.3894633	-82.6687983
14486 KY ROUTE 979 HSE 1	BEAVER	KY	41604-6321	37.3897267	-82.6691383
1449 BROADBOTTOM RD	PIKEVILLE	KY	41501-2807	37.5333933	-82.5912833
1449 EMILY CRK	PILGRIM	KY	41250-9044	37.78887867	-82.41014822
1449 GREENBRIAR RD	LOUISA	KY	41230-7915	38.1012517	-82.6578067
1449 GREENBRIAR RD	LOUISA	KY	41230-7915	38.10063	-82.6579517
1449 HARDBURLY RD	BULAN	KY	41722-8914	37.30236177	-83.1459844
1449 HIGHWAY 2037	LOUISA	KY	41230-8262	38.01988383	-82.61521733
1449 HIGHWAY 406	STINNETT	KY	40868-6511	37.08834	-83.4150983
1449 LICK FRK TRLR	JENKINS	KY	41537-8310	37.2521733	-82.6062367
1449 MORGANS CREEK RD	LOUISA	KY	41230-8821	38.1434083	-82.7217767
1449 OSBORNE FORK RD	THOUSANDSTICKS	KY	41766-9033	37.1906283	-83.454915
1449 POND CREEK RD	STONE	KY	41567-7055	37.5837967	-82.2709117
1449 RIVER HURRICANE BR	RACCOON	KY	41557-8951	37.4475167	-82.3759933
1449 RIVER HURRICANE BR TRLR	RACCOON	KY	41557-8951	37.4468817	-82.3760967
1449 SALTWELL RD UPPR	INEZ	KY	41224-8829	37.846145	-82.569925
1449 N CALUMET DR	WORTHINGTON	KY	41183-9608	38.55587	-82.7530517
14491 ELKHORN CRK	SHELBY GAP	KY	41563-8305	37.2221717	-82.5358917
14499 HIGHWAY 30	ROUSSEAU	KY	41366-9702	37.58838833	-83.225875
14499 TRACE RD TRLR	RUSH	KY	41168-7922	38.360978833	-82.76508516
145 3RD ST APT 1	PIKEVILLE	KY	41501-3846	37.4829367	-82.5177133
145 3RD ST APT 2	PIKEVILLE	KY	41501-3846	37.4828233	-82.5178967
145 3RD ST APT 3	PIKEVILLE	KY	41501-3846	37.4828233	-82.5178967
145 3RD ST APT 4	PIKEVILLE	KY	41501-3846	37.482835	-82.5178917
145 4TH ST	PIKEVILLE	KY	41501-1288	37.4841583	-82.517975
145 ALEXANDER AVE	ELKHORN CITY	KY	41522-7055	37.2981817	-82.3526967
145 ALEXANDER AVE	ELKHORN CITY	KY	41522-7055	37.29767	-82.3538583
145 ARNETT DR	SALYERSVILLE	KY	41465-6620	37.74684	-83.0749833
145 ASHBROOKE HL	ASHLAND	KY	41102-8773	38.460517333	-82.74408066
145 ASHBROOKE HL BARN	ASHLAND	KY	41102-8773	38.4594042	-82.7434028
145 AUSTIN RD	CROMONA	KY	41810	37.1881467	-82.6960817
145 BACK LN	JACKSON	KY	41339-9640	37.55792167	-83.39441
145 BEATTY BRANCH RD	CUTSHIN	KY	41776-8795	37.07536	-83.24907
145 BEECH ST	PIKEVILLE	KY	41501-1651	37.4943017	-82.53444
145 BIG BRIDGE RD	MC DOWELL	KY	41647-9080	37.44787	-82.7371633
145 BLACKBERRY FRK	KIMPER	KY	41539-5837	37.494575	-82.2448167
145 BLEVINS ST	ASHLAND	KY	41102-5213	38.4625183	-82.6722883
145 BOWLING FORK RD	ELKHORN CITY	KY	41522-7523	37.3037633	-82.478095
145 BUCKNER BR	MOREHEAD	KY	40351-9568	38.34635	-83.407095
145 BUFFALO BR	MOREHEAD	KY	40351-9057	38.2399938	-83.3402183
145 BURTON BR	MOREHEAD	KY	40351-9547	38.29637167	-83.36962667
145 BUZZARD ROCK	ISOM	KY	41824-8501	37.1844562	-82.8374911
145 CALLAHAN HOLLOW RD	VIPER	KY	41774-8291	37.1612833	-83.1308983
145 CALVIN CAIN RD TRLR 16	SALYERSVILLE	KY	41465-7071	37.730935	-83.0219517
145 CAMP BR	MARTIN	KY	41649-7850	37.56055	-82.7982033

145 CANEY FRK TRLR	PILGRIM	KY	41250-9013	37.722099	-82.437368
145 CARRIAGE LN	BULAN	KY	41722-8822	37.3027383	-83.1639417
145 CENTURY CIR	HAZARD	KY	41701-5451	37.22946998	-83.17224493
145 CHESTNUT DR	PIKEVILLE	KY	41501-2017	37.48322667	-82.54111053
145 CHIMNEY FRK	RACCOON	KY	41557-8833	37.4597033	-82.394955
145 CITIZENS LN STE B	HAZARD	KY	41701-1320	37.258257	-83.198923
145 CITIZENS LN UNIT 2	HAZARD	KY	41701-1320	37.25873133	-83.198785
145 COAL HOLW	PIKEVILLE	KY	41501-1372	37.4802433	-82.53179
145 COON HOLW	DEANE	KY	41812-8921	37.240195	-82.7417817
145 CORKWOOD LN	MAYKING	KY	41837	37.131602666	-82.7638475
145 COUNTRY LN TRLR	LEBURN	KY	41831-9023	37.3793817	-82.91758
145 CRESTVIEW RD	RUSSELL	KY	41169-1403	38.5231633	-82.6978767
145 CUMBERLAND RD	ELKHORN CITY	KY	41522-7177	37.3028117	-82.3465083
145 DEAL BR	GRETHEL	KY	41631-6308	37.484079833	-82.63941916
145 DEAN TOWN LN	HAZARD	KY	41701-6301	37.23017167	-83.25747883
145 DEATON ST	HAZARD	KY	41701-1401	37.252265	-83.1924295
145 DOGWOOD HTS	LANGLEY	KY	41645-6588	37.5336017	-82.7929117
145 DUNAWAY LN	SOUTH SHORE	KY	41175-7706	38.7348867	-82.9094417
145 EASTFORK RD	FLATWOODS	KY	41139-9057	38.481535	-82.7340533
145 EK RD	GREENUP	KY	41144-1265	38.5630283	-82.8239333
145 ELWOOD LN	VIRGIE	KY	41572-9030	37.3238717	-82.5787333
145 EPLING RD	ELKHORN CITY	KY	41522-7958	37.3346633	-82.4748117
145 ERNEST RD	WURLTAND	KY	41144-7659	38.5119983	-82.7839567
145 FAIRVIEW DR	LOUISA	KY	41230-6059	38.06170917	-82.63529916
145 FERRER LN	GREENUP	KY	41144-6562	38.6497333	-82.8766367
145 FORSYTHIA LN TRLR	STINNETT	KY	40868	37.0963833	-83.400495
145 FOXCROFT LN	PIKEVILLE	KY	41501-1582	37.451525	-82.5066917
145 FRONT ST	GARRETT	KY	41630-6914	37.4822567	-82.8327733
145 FROST DR	WHITESBURG	KY	41858-6200	37.138945	-82.859123
145 GLADY BR TRLR	STINNETT	KY	40868	37.089362	-83.42084466
145 GREGORY ST	PHELPS	KY	41553-8456	37.5158033	-82.1548983
145 GRIFFITH LN	VIPER	KY	41774-8201	37.1670717	-83.14337
145 GROSS HOLW	PIKEVILLE	KY	41501-5967	37.5773783	-82.4992967
145 HABITAT ST	PIKEVILLE	KY	41501-9033	37.479247	-82.527525
145 HADDOCK FORK RD	HAZARD	KY	41701-8482	37.3573667	-83.3195367
145 HAGER LN	STAFFORDSVILLE	KY	41256-9144	37.8269183	-82.8513833
145 HAPPY CIR	HAPPY	KY	41746-9075	37.2033783	-83.096795
145 HAPPY HILL LN	VIPER	KY	41774-8628	37.2071617	-83.1374467
145 HARLEY HL	GREENUP	KY	41144-9257	38.5624867	-82.82062
145 HATFIELD DR	PRESTONSBURG	KY	41653-9140	37.6977833	-82.77056
145 HAZELWOOD CT	GREENUP	KY	41144-7149	38.5810783	-82.8771817
145 HENRY FORK RD	HYDEN	KY	41749-8941	37.15449	-83.50739
145 HENSLEY LN	HYDEN	KY	41749-8663	37.1393067	-83.3281883
145 HIBISCUS CT	PRESTONSBURG	KY	41653-1849	37.6957617	-82.7791583
145 HITCHCOCK DR	SOUTH SHORE	KY	41175-8020	38.72661	-82.931695
145 HOBARTS BOTTOM RD	JEREMIAH	KY	41826		
145 HOWELL BR	GALVESTON	KY	41635-6315	37.44509211	-82.63420433
145 HUNTERS RD	TOMAHAWK	KY	41262	37.84378	-82.60481167
145 HUNTERS RD	TOMAHAWK	KY	41262	37.84325333	-82.60487667
145 IKE CT LOT B9	ASHLAND	KY	41102-7827	38.38086633	-82.75251633
145 IMPALA DR	BUSY	KY	41723-8965	37.24995	-83.3521017
145 JASMINE CT LOT 39	HAZARD	KY	41701-5478	37.28985233	-83.20556216
145 JERRY RIFFE RIDGE RD TRLR	LOUISA	KY	41230-5512	38.1564333	-82.708125
145 JOHNBROOKE RD	SOUTH SHORE	KY	41175-9173	38.6908017	-82.88584
145 JOYCE ST	VIRGIE	KY	41572-9045	37.333455	-82.5834767
145 KY HIGHWAY 610	VIRGIE	KY	41572-8375	37.3476717	-82.59267
145 LAKE POINTE DR	JACKSON	KY	41339-6532	37.5627268	-83.3816035
145 LAYNESVILLE RD	HAROLD	KY	41635-9037	37.52944546	-82.62739983
145 LAYNESVILLE RD COT	HAROLD	KY	41635-9037	37.52853767	-82.62698333
145 LEE AVE	PIKEVILLE	KY	41501-2047	37.50225926	-82.53457685
145 LEFT FORK OF ISLAND CRK	PIKEVILLE	KY	41501-7220	37.449135	-82.5409683
145 LOGAN DR	JEFF	KY	41751-9039	37.2087767	-83.1363433
145 LOWER PIGEON RD TRLR	ASHCAMP	KY	41512-8741	37.24956933	-82.48808716
145 LYNN FORK RD TRLR	SLEMP	KY	41763-9054	37.038305	-83.1298767
145 MAIN ST	VICCO	KY	41773-9017	37.21463	-83.0630083
145 MAIN ST UNIT STORAGE	ELKHORN CITY	KY	41522-9065	37.305502	-82.352922
145 MALL RD UNIT 1-DOWN	SOUTH WILLIAMSON	KY	41503-4030	37.6536017	-82.2708217

145	MALL RD UNIT 2-UP	SOUTH WILLIAMSON	KY	41503-4030	37.6525917	-82.269135
145	MALL RD UNIT 3UP	SOUTH WILLIAMSON	KY	41503-4030	37.652576833	-82.27032283
145	MCCOWAN RD	ASHLAND	KY	41102-4348	38.4721233	-82.6782333
145	MCCOY BR TRLR	BURNWELL	KY	41514-7728	37.630655	-82.222535
145	MCCOY HOLW	RACCOON	KY	41557-8655	37.49407	-82.43877
145	MCCOY ST	BURNWELL	KY	41514-7711	37.6302701	-82.21773914
145	MEATSCAFFOLD RD	JACKSON	KY	41339-8236	37.585455666	-83.26564116
145	MICK ST BARN	GREENUP	KY	41144-6075	38.65260433	-82.87813416
145	MIDDLE FRK	RACCOON	KY	41557-8913	37.4616533	-82.3862367
145	MOORE ST APT 1	HAZARD	KY	41701-1531	37.2536975	-83.18917916
145	MOORE ST APT 2	HAZARD	KY	41701-1531	37.25370767	-83.1891305
145	MORRIS FRK	BOONEVILLE	KY	41314-9533	37.387035	-83.50770833
145	MOTLEY RD	FEDSCREEK	KY	41524-8400	37.3994	-82.229175
145	MOUNT MARTHA DR	PIKEVILLE	KY	41501-1333	37.4835833	-82.526525
145	MOUNTAIN VIEW LN	PRESTONSBURG	KY	41653-1276	37.670545	-82.7710617
145	MULLINS ADDITION DR	PIKEVILLE	KY	41501-2907	37.53907	-82.5836733
145	NETWORK RD	MILLSTONE	KY	41838	37.16406267	-82.83850633
145	NEW HAMPSHIRE DR	ASHLAND	KY	41101-2243	38.4901867	-82.6799417
145	OAK HILL LN	PIKEVILLE	KY	41501-3978	37.30948	-82.531485
145	OLD DWALE RD	ALLEN	KY	41601-9479	37.6131683	-82.7321683
145	OLD HOUSE BRANCH RD	ROARK	KY	40979	37.0264995	-83.51657475
145	OLD HOUSE BRANCH RD	TOPMOST	KY	41862-9004	37.3762283	-82.7829583
145	OWENS BRANCH RD	HINDMAN	KY	41822-8976	37.3471183	-82.977245
145	PANBOWL BR	JACKSON	KY	41339-7536	37.577785000	-83.36212000
145	PARK RD LOT 12	JACKSON	KY	41339-8600	37.5573241	-83.3923353
145	PARK RD LOT 13	JACKSON	KY	41339-8600	37.5569198	-83.3920186
145	PARK RD LOT 14	JACKSON	KY	41339-8600	37.5567602	-83.3928876
145	PARK RD LOT 16	JACKSON	KY	41339-8600	37.557031666	-83.39196833
145	PARK RD LOT 17	JACKSON	KY	41339-8600	37.557078333	-83.39187000
145	PARK RD LOT 21	JACKSON	KY	41339-8600	37.55640167	-83.39177333
145	PARK RD LOT 22	JACKSON	KY	41339-8600	37.55667316	-83.391949
145	PARK RD LOT 23	JACKSON	KY	41339-6096	37.55644667	-83.39196
145	PARK RD LOT 24	JACKSON	KY	41339-8600	37.5563967	-83.3920633
145	PARK RD LOT 26	JACKSON	KY	41339-8600	37.55742932	-83.39133445
145	PARK RD LOT 27	JACKSON	KY	41339-8600	37.556385	-83.39227167
145	PARK RD LOT 28	JACKSON	KY	41339-8600	37.556618	-83.39245866
145	PARK RD LOT 29	JACKSON	KY	41339-8600	37.55742932	-83.39133445
145	PARK RD LOT 3	JACKSON	KY	41339-8600	37.55742932	-83.39133445
145	PARK RD LOT 4	JACKSON	KY	41339-8600	37.557597	-83.39081199
145	PARTRIDGE DR	RUSSELL	KY	41169-1565	38.5093783	-82.699905
145	PHEASANT DR	PIKEVILLE	KY	41501-7761	37.501775	-82.542921
145	PINE FRK	PIKEVILLE	KY	41501-4102	37.299075	-82.5405567
145	PINE FRK STE 1	PIKEVILLE	KY	41501-4102	37.299585	-82.5406383
145	POPLAR FRK	BEAUTY	KY	41203-9053	37.8456167	-82.4444467
145	POPLAR GRV	PIKEVILLE	KY	41501-1434	37.501495	-82.53848
145	POPLAR HEIGHTS DR	GRAYSON	KY	41143		
145	POST OFFICE LN	VARNEY	KY	41571-9038	37.640435	-82.423875
145	RAILROAD ST	JACKSON	KY	41339-7360	37.548555	-83.38277667
145	RALEIGH RD	CHAVIES	KY	41727	37.329053333	-83.3934735
145	RALEIGH RD UNIT RV	CHAVIES	KY	41727	37.329064	-83.39329083
145	RASNICK BTM	ELKHORN CITY	KY	41522-8421	37.3538	-82.40622
145	RECALL RD	TURKEY CREEK	KY	41514-7958	37.6360267	-82.3151883
145	RED BIRD LN	PIKEVILLE	KY	41501-7603	37.53122683	-82.61415283
145	REDALE RD	PIKEVILLE	KY	41501-9072	37.4868217	-82.5259117
145	REEVES LN	OLIVE HILL	KY	41164-5644	38.29912333	-83.264705
145	REYNOLDS BRANCH RD TRLR	BEAVER	KY	41604-9001	37.4003183	-82.65351
145	RIGHT FORK WEBB HOLW	VAN LEAR	KY	41265-8644	37.7853417	-82.7675483
145	RIVER RD	BANNER	KY	41603-9077	37.6013367	-82.6975767
145	ROCKHOUSE FORK RD	BUSY	KY	41723-8627	37.248440666	-83.3178975
145	ROCKHOUSE RD	PIKEVILLE	KY	41501-4104	37.308365	-82.5425
145	ROGERS BR TRLR	GALVESTON	KY	41635-6325	37.434455	-82.6201017
145	ROWE CAMP RD	FEDSCREEK	KY	41524-8458	37.403672	-82.245652
145	RUSSELL RD	ASHLAND	KY	41101-7193	38.4966167	-82.6708233
145	RUSSELL RD	ASHLAND	KY	41101-7193	38.4961833	-82.6708783
145	SADLER DR	NIPPA	KY	41240-9225	37.86582883	-82.78594916
145	SADLER DR	NIPPA	KY	41240-9225	37.865745	-82.785987
145	SAINT JOHNS TRL	HAZARD	KY	41701-5341	37.3509904	-83.1123141

145 SAMMONS LN	FOREST HILLS	KY	41527-8307	37.6419915	-82.273562
145 SAWMILL RD	MCVEIGH	KY	41555-8550	37.5346883	-82.2513367
145 SCOTT FRK	META	KY	41501-4711	37.5658666	-82.4256385
145 SHADOW LN TRLR	HAZARD	KY	41701-7441	37.334005	-83.21573
145 SHELBY DRY FRK	SHELBIANA	KY	41562-8301	37.422545	-82.4926917
145 SISTER RD	CLAYHOLE	KY	41317-9012	37.473545	-83.26741167
145 SOLOMAN ST LOT 7	EMMALENA	KY	41740	37.3599998	-83.0457088
145 SPARROW DR	LOUISA	KY	41230-6785	38.1076599	-82.6129668
145 STATE HIGHWAY 1444 TRLR	GRAYSON	KY	41143-7655	38.28445183	-82.93729566
145 SUTTON BOTTOM RIGHT ST	SHELBIANA	KY	41562-8238	37.41751	-82.4603817
145 SYLVESTER BRANCH RD	EMMALENA	KY	41740-9714	37.3600733	-83.0180217
145 TALENT BR	CORNETTSTVILLE	KY	41731-9070	37.13815067	-83.01606083
145 TALENT BR TRLR	CORNETTSTVILLE	KY	41731-9070	37.1387345	-83.016419
145 TAMETHA LEE DR	HAZARD	KY	41701-9103	37.33530885	-83.15939706
145 TANYARD HOLW	BANNER	KY	41603-9021	37.5376867	-82.653195
145 THACKER HOLW	CANADA	KY	41519-8272	37.58233	-82.3219417
145 THOMASVILLE LN	ROWDY	KY	41367-9043	37.39703593	-83.26181599
145 THOUSANDSTICKS BR RD TRLR	HYDEN	KY	41749-8689	37.173375	-83.423565
145 TOMMY DYER ST	SALYERSVILLE	KY	41465-7654	37.7181545	-83.01635183
145 TOMMY DYER ST	SALYERSVILLE	KY	41465-7654	37.7182957	-83.0164142
145 TOWN BR	PRESTONSBURG	KY	41653-8286	37.6569667	-82.773995
145 TRIPLE L RD TRLR	MOREHEAD	KY	40351-8661	38.26213	-83.35868167
145 TUG RIVER RD	LOUISA	KY	41230-7698	38.10469	-82.5867633
145 UPPER BIBLE AVE	VICCO	KY	41773-9042	37.218395	-83.0566417
145 VERNON RD	GREENUP	KY	41144-6711	38.5762833	-82.8840833
145 WEDDINGTON BRANCH RD	PIKEVILLE	KY	41501-3204	37.52408	-82.56854
145 WILDCAT DR	GRAYSON	KY	41143-9687	38.3324917	-82.904125
145 WILLIAM ST APT C	ELKHORN CITY	KY	41522-9073	37.2971983	-82.3510617
145 WILLIAM ST APT C1	ELKHORN CITY	KY	41522-9074	37.29759717	-82.35098162
145 WILLIAM ST APT C2	ELKHORN CITY	KY	41522-9074	37.2971917	-82.351085
145 WILLIAM ST APT C3	ELKHORN CITY	KY	41522-9074	37.2971933	-82.3510767
145 WILLIAM ST APT C4	ELKHORN CITY	KY	41522-9074	37.2974667	-82.3512467
145 WILLIAM ST APT D	ELKHORN CITY	KY	41522-9073	37.2971883	-82.3510917
145 WILLIAM ST APT D1	ELKHORN CITY	KY	41522-9074	37.2972567	-82.35117
145 WILLIAM ST APT D2	ELKHORN CITY	KY	41522-9074	37.29719	-82.3511033
145 WILLIAM ST APT D3	ELKHORN CITY	KY	41522-9074	37.29751	-82.3512583
145 WILLIAM ST APT D4	ELKHORN CITY	KY	41522-9074	37.29759717	-82.35098162
145 WILLIAMSON DR	INEZ	KY	41224-8550	37.913955	-82.54380167
145 WILLOW DR	PIKEVILLE	KY	41501-3652	37.3984183	-82.5342067
145 WINTERGREEN CT	BANNER	KY	41603	37.6014514	-82.6985396
145 WITTEN LN	WITTENSVILLE	KY	41274-9011	37.85911	-82.806055
145 WOODCREST RD	GRAYSON	KY	41143-1927	38.3248617	-82.9225383
145 E 4TH ST	ELKHORN CITY	KY	41522-9038	37.304195	-82.3486017
145 E CLAYTON LN	LOUISA	KY	41230-6048	38.09752833	-82.61317167
145 N BUCKINGHAM AVE	WEST VAN LEAR	KY	41268-8015	37.7883833	-82.781255
145 N FRONT AVE	PRESTONSBURG	KY	41653-7831	37.6675083	-82.7757883
145 S ARNOLD AVE	PRESTONSBURG	KY	41653-1606	37.6671483	-82.77335
145 S MAYO TRL	PIKEVILLE	KY	41501-1516	37.471845	-82.528925
145 W RUSSELL ST	ELKHORN CITY	KY	41522-9998	37.3029517	-82.35158
1450 BOOKER FRK	PIKEVILLE	KY	41501-3926	37.3167217	-82.570505
1450 BRUSHY RD	VARNEY	KY	41571-9011	37.6056167	-82.3979117
1450 BRYAN DR	RACELAND	KY	41169-1051	38.5272283	-82.7402483
1450 CENTER ST	CATLETTSBURG	KY	41129-1330	38.42988417	-82.60367633
1450 DIEDERICH BLVD	RUSSELL	KY	41169-1719	38.5058617	-82.7020533
1450 DONTA RD	ASHLAND	KY	41102-7998	38.45320783	-82.6920835
1450 DRY BRANCH RD	MOREHEAD	KY	40351-8459	38.31624833	-83.36565167
1450 DRY BRANCH RD	MOREHEAD	KY	40351-8459	38.31915833	-83.36517167
1450 DRY BRANCH RD BLDG 1	MOREHEAD	KY	40351-8459	38.31629	-83.36564333
1450 GENE WILSON BLVD	LOUISA	KY	41230-9002	38.09835333	-82.60060167
1450 HIGHWAY 1812	JACKSON	KY	41339-9315	37.57456333	-83.36336167
1450 LITTLE CRK	PIKEVILLE	KY	41501-6907	37.376648	-82.5181231
1450 PARKWAY DR	SALYERSVILLE	KY	41465	37.7437217	-83.0535822
1450 STATE HIGHWAY 1444 TRLR	GRAYSON	KY	41143-7666	38.27233517	-82.948826
1450 STATE HIGHWAY 1654 TRLR	RUSH	KY	41168-8943	38.33224	-82.804315
1450 STATE ROUTE 503	WURTLAND	KY	41144-7474	38.5332867	-82.790415
1450 STINSON CRK TRLR	GRAYSON	KY	41143-6851	38.3048417	-82.8523817
1450 TORCHLIGHT RD	LOUISA	KY	41230-5669	38.051025	-82.61889667

1450 TORCHLIGHT RD	LOUISA	KY	41230		
1450 UPPER SECOND CREEK RD	HAZARD	KY	41701-6714	37.2730383	-83.176335
1450 WALNUT ST	FLATWOODS	KY	41139-1167	38.5287183	-82.71592
1450 N CALUMET DR	WORTHINGTON	KY	41183-9607	38.5564017	-82.7538317
1450 S LAKE DR	PRESTONSBURG	KY	41653-1353	37.6678845	-82.75837266
1450 W KY HIGHWAY 80	COMBS	KY	41729	37.2653913	-83.2282912
14501 BRUSHY RD TRLR	PIKEVILLE	KY	41501-4912	37.658784	-82.53208966
14501 OLD US ROUTE 23	CATLETTSBURG	KY	41129-9285	38.3416083	-82.5967217
14503 HIGHWAY 1690	LOUISA	KY	41230-8355	37.93211	-82.62944333
14505 ELKHORN CRK	SHELBY GAP	KY	41563-8304	37.2217183	-82.5360167
14505 HIGHWAY 7 APT 1	KITE	KY	41828-8823	37.2831229	-82.7606261
14505 HIGHWAY 7 APT 2	KITE	KY	41828-8823	37.28310766	-82.76108733
1451 DIEDERICH BLVD	RUSSELL	KY	41169-1718	38.50637	-82.70124
1451 EMMA KAYE BLVD LOT 68	GREENUP	KY	41144-9306	38.63302933	-82.86428466
1451 HIGHWAY 581	ULYSSES	KY	41264-9044	37.97211667	-82.64443667
1451 HIGHWAY 581	ULYSSES	KY	41264-9044	37.97188	-82.64449333
1451 MOTLEY RD	FEDSCREEK	KY	41524-8409	37.410855	-82.215303
1451 PIGEONROOST RD	BULAN	KY	41722-9030	37.3452117	-83.1614
1451 PLEASANT VALLEY RD	BUSY	KY	41723-8986	37.23314533	-83.3426025
1451 PRATT MOUNTAIN RD	VIPER	KY	41774-7914	37.13298514	-83.11827565
1451 SIMPSON BR	DRIFT	KY	41619	37.47270167	-82.73609566
1451 STATE ROUTE 7	SOUTH SHORE	KY	41175-8937	38.71025	-82.9500283
1451 N CALUMET DR	WORTHINGTON	KY	41183-9608	38.555926	-82.754125
14514 STATE ROUTE 854	RUSH	KY	41168-7927	38.3469817	-82.77874
14517 TRACE RD GARG	RUSH	KY	41168-9325	38.36127	-82.765325
14518 BRUSHY RD	PIKEVILLE	KY	41501-4912	37.6591699	-82.5329455
14519 TRACE RD APT 2	RUSH	KY	41168-9325	38.36076367	-82.7650625
1452 CENTER ST	CATLETTSBURG	KY	41129-1330	38.429293	-82.6034619
1452 COLDWATER RD	INEZ	KY	41224-8713	37.83701333	-82.51043333
1452 COLDWATER RD GARG	INEZ	KY	41224-8713	37.83730167	-82.510905
1452 COTTONWOOD RD	LOUISA	KY	41230-8060	38.12649774	-82.67546033
1452 DIEDERICH BLVD	RUSSELL	KY	41169-1719	38.505865	-82.70206
1452 DRY RIDGE RD	ADAMS	KY	41201-9018	38.072165	-82.728125
1452 ELSWICK FORK RD	LICK CREEK	KY	41540-8144	37.3831717	-82.3236733
1452 HUNTS FRK	DANA	KY	41615-8032	37.553485	-82.6681717
1452 HUNTS FRK UNIT RV	DANA	KY	41615-8032	37.5529843	-82.6684923
1452 KY HIGHWAY 611	PIKEVILLE	KY	41501-4120	37.31713	-82.524295
1452 POLLS CREEK RD	SMILAX	KY	41764-8816	37.135985	-83.2597933
1452 RED CREEK RD	PIKEVILLE	KY	41501-6737	37.4463383	-82.464315
1452 SMITH BRANCH RD	JACKSON	KY	41339-9537	37.513958333	-83.30312833
1452 STRATTON FRK	CANADA	KY	41519-8323	37.5877346	-82.3358839
1452 TURKEY CREEK RD	TURKEY CREEK	KY	41514-7907	37.6581283	-82.3050967
1452 WOLFPEN CREEK RD	MALLIE	KY	41836-8861	37.220795	-82.91451
1452 E MAIN ST	HAZARD	KY	41701-2041	37.242996333	-83.17975583
1452 E MAIN ST	HAZARD	KY	41701-2041	37.2427133	-83.17877
14524 HIGHWAY 421 GARG	HOSKINSTON	KY	40844	37.080746333	-83.39669816
14524 HIGHWAY 421 TRLR	HOSKINSTON	KY	40844	37.0810817	-83.396775
14525 HIGHWAY 421	HOSKINSTON	KY	40868	37.0798583	-83.3961333
14525 STATE ROUTE 180	ASHLAND	KY	41102-9265	38.37163683	-82.7044665
14525 STATE ROUTE 180	ASHLAND	KY	41102-9265	38.3723468	-82.7031617
14526 ELKHORN CRK	SHELBY GAP	KY	41563-8304	37.2218483	-82.5367
14526 HIGHWAY 7 TRLR	KITE	KY	41828-8823	37.281363	-82.76185866
14526 TRACE RD	RUSH	KY	41168-9325	38.3604017	-82.76436
14528 TRACE RD APT 1	RUSH	KY	41168-9300	38.360785	-82.765026
14528 TRACE RD APT 3	RUSH	KY	41168-9300	38.3607933	-82.7650133
14528 TRACE RD APT 4	RUSH	KY	41168-9300	38.3607867	-82.76501
14528 TRACE RD APT 5	RUSH	KY	41168-9300	38.360778833	-82.765068
14528 TRACE RD APT 6	RUSH	KY	41168-9300	38.360775	-82.7650167
14528 TRACE RD APT 7	RUSH	KY	41168-9300	38.3607433	-82.7650217
14528 TRACE RD TRLR 1	RUSH	KY	41168-9034	38.3606883	-82.7654517
14528 TRACE RD TRLR 2	RUSH	KY	41168	38.3616423	-82.7648207
1453 COLDWATER RD	INEZ	KY	41224-8713	37.83794667	-82.508675
1453 DAMRON MAYO RD	GRAYSON	KY	41143-8972	38.34309483	-82.890695
1453 DIX FRK TRLR	SIDNEY	KY	41564-8807	37.5959817	-82.3471467
1453 FAIRWAY DR	ASHLAND	KY	41102-9668	38.4049317	-82.7067417
1453 FRASURE CRK	MC DOWELL	KY	41647-5903	37.4346583	-82.7175483
1453 INDIAN CREEK RD	VIRGIE	KY	41572-8310	37.33880327	-82.61020116

1453 JOE LITTLE FORK RD	JACKSON	KY	41339-8486	37.4636061	-83.4363496
1453 LEFT FORK OF ISLAND CRK	PIKEVILLE	KY	41501-7323	37.4336983	-82.5511267
1453 LEFT FORK OF ISLAND CRK	PIKEVILLE	KY	41501-7323	37.4340617	-82.55124
1453 MARSH HILL DR	ASHLAND	KY	41102-8995	38.41141317	-82.7080355
1453 PLEASANT VALLEY RD	BUSY	KY	41723	37.2315266	-83.3458004
1453 POWELLS CRK TRLR	PIKEVILLE	KY	41501-7922	37.4034883	-82.4079933
1453 SILOAM LN	SOUTH SHORE	KY	41175-7983	38.74373717	-82.89450033
1453 N CALUMET DR	WORTHINGTON	KY	41183-9608	38.5559	-82.7535583
14530 TRACE RD TRLR	RUSH	KY	41168-9325	38.3609367	-82.7645233
14531 HIGHWAY 7	KITE	KY	41828-8823	37.282851	-82.7607153
14533 ELKHORN CRK	SHELBY GAP	KY	41563-8304	37.2213767	-82.535915
1454 BIG CARD RD	MOUTHCARD	KY	41548-8218	37.36446383	-82.26094933
1454 DIEDERICH BLVD	RUSSELL	KY	41169-1719	38.505905	-82.7022783
1454 FAIRWAY DR	ASHLAND	KY	41102-9664	38.404765	-82.70602
1454 MEATSCAFFOLD RD TRLR	JACKSON	KY	41339-7759	37.59432	-83.28230833
1454 OWENS BRANCH RD	SLEMP	KY	41763-8859	37.0869467	-83.1332517
1454 STATE HIGHWAY 319	HARDY	KY	41531-8702	37.62631644	-82.24765173
1454 WHITE OAK RD	PILGRIM	KY	41250-8824	37.7702933	-82.41799
1454 N CALUMET DR	WORTHINGTON	KY	41183-9607	38.5563533	-82.7543517
1454 S LAKE DR	PRESTONSBURG	KY	41653-1353	37.66790283	-82.7584825
14543 HIGHWAY 421	HOSKINSTON	KY	40844	37.0808017	-83.397575
14544 HIGHWAY 1110	ALTRO	KY	41339-8776	37.361178	-83.4041355
14545 HIGHWAY 421	HOSKINSTON	KY	40844	37.081395	-83.3985
1455 LITTLE PERRY RD	MOREHEAD	KY	40351-7825	38.260355	-83.35625
1455 LOWER POMPEY RD	SHELBIANA	KY	41562-8105	37.4348439	-82.428148
1455 MARROWBONE CREEK RD	ELKHORN CITY	KY	41522-7719	37.3529383	-82.424075
1455 MUDLICK RD TRLR	HARDY	KY	41531-8966	37.5889083	-82.2254
1455 RATLIFF CREEK RD	PIKEVILLE	KY	41501-2132	37.50052	-82.5075483
14551 ELKHORN CRK	SHELBY GAP	KY	41563-8304	37.22118	-82.53605
14552 HIGHWAY 1690 TRLR	LOUISA	KY	41230-8355	37.93256	-82.63145
1456 EUCLID AVE	PAINTSVILLE	KY	41240-8665	37.812725	-82.78074
1456 EUCLID AVE SIDE 1	PAINTSVILLE	KY	41240-8665	37.8130183	-82.781185
1456 FALCON RD TRLR	SALYERSVILLE	KY	41465-9393	37.7632267	-83.0482983
1456 GENE WILSON BLVD	LOUISA	KY	41230-9002	38.09874567	-82.60101733
1456 LONGFORK RD	VIRGIE	KY	41572-8910	37.32886917	-82.604112
1456 LOWER POMPEY RD	SHELBIANA	KY	41562-8105	37.4346283	-82.4274833
1456 MEATSCAFFOLD RD	NOCTOR	KY	41339-7759	37.59409167	-83.28285167
1456 PLEASANT VLY	GREENUP	KY	41144-7587	38.483345	-82.78344
1456 WATTS FORK RD	GARNER	KY	41817-8948	37.33494	-82.9134217
1456 WATTS FORK RD TRLR	GARNER	KY	41817-8948	37.33481483	-82.913053
1456 E MAIN ST	INEZ	KY	41224-8941	37.85838333	-82.52327667
1456 N CALUMET DR	WORTHINGTON	KY	41183-9607	38.5562617	-82.754735
1456 S LAKE DR APT 6	PRESTONSBURG	KY	41653-1353	37.66805983	-82.758295
14568 ELKHORN CRK	SHELBY GAP	KY	41563-8304	37.2215117	-82.5373317
1457 BEE HIVE RD	SLEMP	KY	41763-8914	37.06954557	-83.09458222
1457 EK RAILROAD DR	GRAYSON	KY	41143-7713	38.289875	-82.95013
1457 EK RAILROAD DR BARN	GRAYSON	KY	41143-7713	38.28976	-82.951465
1457 HIGHWAY 7	JEREMIAH	KY	41826-9076	37.1734115	-82.9227188
1457 INDIAN CREEK RD	VIRGIE	KY	41572-8310	37.3387818	-82.6102672
1457 MINK BR	CRAYNOR	KY	41635-8930	37.43149117	-82.6700795
1457 MULLINS BRANCH RD	KITE	KY	41828-9013	37.31898	-82.8268933
1457 STATE ROUTE 1	GREENUP	KY	41144-6395	38.5495833	-82.81537
1457 TOWN BR	PRESTONSBURG	KY	41653-8299	37.6580467	-82.7711583
1457 TRACE BRANCH RD	DWARF	KY	41739	37.34627833	-83.10714616
1457 N CALUMET DR	WORTHINGTON	KY	41183-9608	38.5558417	-82.755015
14576 ELKHORN CRK	SHELBY GAP	KY	41563-8304	37.2215983	-82.5371283
14578 KY HIGHWAY 451	KRYPTON	KY	41754-9701	37.32091	-83.3507167
14579 REGINA BELCHER HWY TRLR	ELKHORN CITY	KY	41522-8352	37.3386883	-82.3814783
1458 BARRENSHEE CRK	FREEBURN	KY	41528-8534	37.53913174	-82.12619474
1458 BIG BR TRLR	HALLIE	KY	41821-9014	37.0647833	-82.9673717
1458 CUTSHIN RD TRLR	WOOTON	KY	41776-8975	37.151195	-83.2999583
1458 DIX FRK GARG	SIDNEY	KY	41564-8807	37.597525	-82.3479568
1458 DIX FRK TRLR	SIDNEY	KY	41564-8807	37.5951765	-82.346314
1458 DUCK HOLLOW RD	LOST CREEK	KY	41348	37.4643917	-83.3432567
1458 HIGHWAY 2035 APT A	WHITESBURG	KY	41858-9026	37.092698833	-82.821959
1458 HIGHWAY 2035 APT B	WHITESBURG	KY	41858-9026	37.0926083	-82.8223233
1458 KINGDOM COME CRK	WHITESBURG	KY	41858-8818	37.1005267	-82.8933517



1458 WILEY FORK RD	SOFT SHELL	KY	41831-8859	37.3868567	-82.9205633
1458 N CALUMET DR	WORTHINGTON	KY	41183-9607	38.5560267	-82.754945
1458 S LAKE DR	PRESTONSBURG	KY	41653-1353	37.667911	-82.7582915
14580 KY ROUTE 122	HI HAT	KY	41636-9022	37.4109133	-82.7504483
14581 HIGHWAY 421	HOSKINSTON	KY	40844	37.0811233	-83.39738
14585 KY ROUTE 979	BEAVER	KY	41604-6321	37.3884917	-82.6698917
14587 KY ROUTE 122	HI HAT	KY	41636-9022	37.41092	-82.7503317
1459 BARWICK RD	ALTRO	KY	41339-9014	37.37049	-83.3570267
1459 EK RAILROAD DR TRLR	GRAYSON	KY	41143-7713	38.2897933	-82.9498683
1459 FAIRWAY DR	ASHLAND	KY	41102-9668	38.4053283	-82.706085
1459 HUFFS RUN	GRAYSON	KY	41143-7754	38.2530595	-82.93970066
1459 PIGEON ROOST RD	PILGRIM	KY	41250-8962	37.76785167	-82.44764466
1459 SANSOM FRK	DANA	KY	41615-9024	37.5344	-82.6959783
14592 HIGHWAY 1690	LOUISA	KY	41230-8355	37.93272667	-82.63245667
14594 HIGHWAY 7	KITE	KY	41828-8823	37.28182	-82.7611967
14594 HIGHWAY 7	KITE	KY	41828-8823	37.2820917	-82.7613433
14598 KY ROUTE 979	BEAVER	KY	41604-6321	37.3849383	-82.6710017
146 2ND ST	HAROLD	KY	41635-9718	37.5278017	-82.621745
146 3RD ST	PIKEVILLE	KY	41501-1259	37.4824367	-82.517315
146 4TH ST	PIKEVILLE	KY	41501-1287	37.4838367	-82.5178917
146 ADAMS LN	PIKEVILLE	KY	41501-1480	37.485605	-82.5461705
146 ALLBURN HOLW TRLR	MC CARR	KY	41544-8400	37.608465	-82.1705117
146 BEAR FORK ST	VIRGIE	KY	41572-8387	37.38681	-82.5803967
146 BEGO LN TRLR	OLIVE HILL	KY	41164-9602	38.25719383	-83.27670266
146 BEVERLY HILLS RD	GAYS CREEK	KY	41745-9056	37.3398467	-83.4031383
146 BIG BLUE SPRINGS RD	RANSOM	KY	41558-8546	37.55746	-82.191725
146 BOB WHITE LN TRLR	PRESTONSBURG	KY	41653-1829	37.6836783	-82.774535
146 BOOKER BR	JENKINS	KY	41537-8465	37.2395983	-82.6195933
146 BROOK DR	KRYPTON	KY	41754-8932	37.3137817	-83.337705
146 BURLEY COMBS RD	HAZARD	KY	41701	37.289175	-83.0475717
146 CAMP BR	MARTIN	KY	41649-7850	37.5605317	-82.7983667
146 CARSON LN TRLR	GRAYSON	KY	41143-7911	38.3424533	-82.8483417
146 CEDAR BEND DR	ROWDY	KY	41367	37.385718666	-83.254561
146 CENTER DR	WHITESBURG	KY	41858-7826	37.126975	-82.7750717
146 CENTRAL AVE	ALLEN	KY	41601-9425	37.6137233	-82.7221583
146 CHESTNUT DR	PIKEVILLE	KY	41501-2018	37.4830389	-82.5422238
146 CHURCH OF CHRIST WAY	PIKEVILLE	KY	41501-8944	37.4158667	-82.52145
146 CLEAR CREEK RD	HAZARD	KY	41701-7552	37.289165	-83.0475633
146 CLEARVIEW DR	HYDEN	KY	41749-8310	37.1760217	-83.3829933
146 COLD FRK	TURKEY CREEK	KY	41514-7917	37.6474933	-82.31414
146 COLEMAN CT	PIKEVILLE	KY	41501-9376	37.4690017	-82.5176083
146 COLEMAN ST	PIKEVILLE	KY	41501-1298	37.4849467	-82.5187567
146 COLLINS BRANCH RD	PINE TOP	KY	41843-9003	37.2703733	-82.861125
146 COLLINS BRANCH RD	PINE TOP	KY	41843-9003	37.2705467	-82.8608617
146 COLLINS BRANCH RD TRLR	PINE TOP	KY	41843-9003	37.2702583	-82.8609717
146 CONN ST STE 3	IVEL	KY	41642-9406	37.5846115	-82.66082233
146 CORNELIA AVE	WHITESBURG	KY	41858-7794	37.1162533	-82.8148683
146 CORNELIA AVE GARG	WHITESBURG	KY	41858-7794	37.116505166	-82.8154735
146 COW HEAD RD	YEADDISS	KY	41777-8608	37.06352433	-83.21940016
146 COW HOLW	MC ANDREWS	KY	41543-8046	37.5270117	-82.2973217
146 CRESTVIEW RD	RUSSELL	KY	41169-1460	38.52364	-82.698055
146 DEER LICK RD	HARDY	KY	41531-8871	37.5922817	-82.2502483
146 DELONG RD	HAGERHILL	KY	41222-9014	37.7630867	-82.787275
146 DEPOT HOLW	AUXIER	KY	41602-9207	37.7365117	-82.7637
146 EAGLE HALL RD	OLIVE HILL	KY	41164-9185	38.25595667	-83.29637167
146 EAGLE HALL RD TRLR	OLIVE HILL	KY	41164-9185	38.25618167	-83.297095
146 ELLIOTT HILLS LN	VIPER	KY	41774-8505	37.1773167	-83.09897
146 FIELDS LN	BUSY	KY	41723-8850	37.27169259	-83.26123522
146 FIFE FORK RD	PIKEVILLE	KY	41501-9218	37.4747017	-82.4834
146 FRANKS DR	RUSH	KY	41168-9209	38.25194572	-82.75590053
146 GARRED ST	PIKEVILLE	KY	41501-9052	37.4849133	-82.5261233
146 GAZELLE DR	THORNTON	KY	41855-9096	37.16605483	-82.7756335
146 GIBSON SUTTON RD	HINDMAN	KY	41822	37.304645	-82.9475333
146 GRACELAND DR	REDFOX	KY	41847-9023	37.2078	-82.9471767
146 GRANITE DR LOT 15	PIKEVILLE	KY	41501-9314	37.4671845	-82.50714783
146 GRASSY BR	RACCOON	KY	41557-8335	37.512824	-82.446274
146 HACKNEY HOLW	MC ANDREWS	KY	41543-8049	37.541555	-82.295079

146	HALE RD	HAROLD	KY	41635-9101	37.5394917	-82.63456
146	HAMMER MILL RD	WURTLAND	KY	41144-9348	38.5181567	-82.7876383
146	HAMMER MILL RD GARG	WURTLAND	KY	41144-9348	38.51797383	-82.78819216
146	HAPPY VALLEY RD	SOUTH WILLIAMSON	KY	41503-4020	37.66628	-82.28404
146	HIGHWAY 2036	LETCHER	KY	41832-8940	37.1417233	-82.9601533
146	HIGHWAY 3406	MAYKING	KY	41837-9001	37.141555	-82.7445783
146	HOMEMADE HOLW	MCVEIGH	KY	41555-8552	37.53379383	-82.24925283
146	HONEYSUCKLE LN	LANGLEY	KY	41645-6407	37.5248567	-82.7701267
146	HOWE RD TRLR	OLIVE HILL	KY	41164-9058	38.28459167	-83.24463
146	HOWE RD UNIT CAMPER	OLIVE HILL	KY	41164-9058	38.28459167	-83.24463
146	INDIAN CREEK RD	VIRGIE	KY	41572-8300	37.3499385	-82.5952825
146	JASMINE CT LOT 19	HAZARD	KY	41701-5478	37.288975	-83.205225
146	JERRY BOTTOM RD	HUDDY	KY	41535-8919	37.5995383	-82.2748383
146	K Z RATLIFF LN	SOUTH SHORE	KY	41175-9455	38.71902833	-82.96001333
146	KATE HOLW TRLR	WHITESBURG	KY	41858-9625	37.1707	-82.82188
146	KENDRICK FRK	PIKEVILLE	KY	41501-6618	37.4583467	-82.461295
146	KENTUCKY ST	SALYERSVILLE	KY	41465-9460	37.7489217	-83.0747233
146	KY ROUTE 993	NIPPA	KY	41240-8571	37.8649667	-82.779265
146	KY ROUTE 993	NIPPA	KY	41240-8571	37.8651633	-82.7789417
146	LAKE RIDGE RD	ADAMS	KY	41201-9105	38.07562733	-82.72599366
146	LANDON JUSTICE RD	RACCOON	KY	41557-8746	37.4801967	-82.40914
146	LEFT GREASY CAMP ST	SHELBIANA	KY	41562-8449	37.3849683	-82.4739117
146	LIBBY LN	JENKINS	KY	41537-9619	37.1758975	-82.6284405
146	LITTLE FORK RD	LOUISA	KY	41230-7927	37.99634617	-82.759018
146	LITTLE FORK RD GARG	LOUISA	KY	41230-7927	37.99557167	-82.758168
146	LITTLE SMITH BR	SASSAFRAS	KY	41759-9078	37.22513732	-83.00065069
146	LITTLE SMITH BR	SASSAFRAS	KY	41759-9078	37.22513732	-83.00065069
146	LIZZIE LN	YEADISS	KY	41777-9000	37.0507183	-83.2584617
146	LONG FORK RD	KIMPER	KY	41539-5926	37.48325967	-82.28964766
146	LOWES BR	PIKEVILLE	KY	41501-6309	37.6024767	-82.51055
146	LYKINS CRK	PIKEVILLE	KY	41501-5602	37.504064	-82.55330133
146	MADDOX LN	OLIVE HILL	KY	41164-5605	38.30836667	-83.29419167
146	MADDOX LN	OLIVE HILL	KY	41164-5605	38.30804	-83.29314833
146	MAIN ST	PIKEVILLE	KY	41501-1180	37.47867167	-82.5171525
146	MAIN ST	PIKEVILLE	KY	41501-1180	37.47848	-82.5165733
146	MAIN ST	PIKEVILLE	KY	41501-1180	37.5581717	-82.194355
146	MAIN ST TRLR	SASSAFRAS	KY	41759-9088	37.219965	-83.0531817
146	MARYLAND DR	WHITESBURG	KY	41858-7650	37.1111067	-82.8054583
146	MASHFORK RD LOT 6	SALYERSVILLE	KY	41465-9477	37.7568117	-83.0499783
146	MAYO LN	HITE	KY	41649-7989	37.5604333	-82.7413483
146	MCGUIRE LN TRLR	OLIVE HILL	KY	41164	38.265367166	-83.21763266
146	MELVINA DR	PIKEVILLE	KY	41501-9221	37.4787167	-82.5026833
146	MOUNT MARTHA DR	PIKEVILLE	KY	41501-1334	37.483055	-82.5266033
146	MURPHY BOTTOM RD	BELFRY	KY	41514-7301	37.6163767	-82.273285
146	MURPHY BOTTOM RD GARG	BELFRY	KY	41514-7301	37.6168935	-82.2737635
146	MUSKETEER DR	GREENUP	KY	41144-6413	38.6306067	-82.8698267
146	NIGHTINGALE CT	PIKEVILLE	KY	41501-7049	37.4663033	-82.56227
146	OLD COUNTY RD	HAROLD	KY	41635-9020	37.5343533	-82.6296467
146	OLD FERRELLS CREEK RD	BELCHER	KY	41513-8511	37.3439817	-82.3730567
146	OLD RAILROAD ST	MARTIN	KY	41649-7963	37.5709083	-82.757775
146	OLLIE JAMES RD	PIKEVILLE	KY	41501-5402	37.64623065	-82.57401807
146	OVERDA RIDGE RD	WEBBVILLE	KY	41180-8601	38.12093233	-82.80420933
146	PARK ST	PIKEVILLE	KY	41501-1719	37.4746967	-82.5237083
146	PAUL RD	WURTLAND	KY	41144-7569	38.524475	-82.7795667
146	PAULEY HOLW	FOREST HILLS	KY	41527-8350	37.6387933	-82.294525
146	PEACHTREE DR	PIKEVILLE	KY	41501-8705	37.47211173	-82.55882851
146	PENNINGTON DR	PRESTONSBURG	KY	41653	37.70239517	-82.7947295
146	PINECONE RD TRLR	CONFLUENCE	KY	41749-8215	37.26281	-83.384615
146	PINION ST	TRAM	KY	41663-8906	37.5728517	-82.6478033
146	PIRATE DR	FLEMING NEON	KY	41840-9024	37.1914267	-82.7055917
146	PRITCHARD FRK	KIMPER	KY	41539-6054	37.5074896	-82.3079528
146	RAINBOW LN	HATFIELD	KY	41514-8964	37.7253867	-82.3534733
146	RAINBOW LN GARG	HATFIELD	KY	41514-8964	37.72560567	-82.35354233
146	RATLIFF ST	PIKEVILLE	KY	41501-3224	37.5144733	-82.56273
146	REDTOWN	BETSY LAYNE	KY	41605-7038	37.5548567	-82.6214667
146	RIDDLE ST TRLR	SOUTH SHORE	KY	41175-7809	38.72666	-82.952145
146	RIVER RUN	ALLEN	KY	41601-9521	37.613075	-82.72348

146 RIVERSIDE TRAILER CT LOT 1	WHITESBURG	KY	41858-9300	37.1095619	-82.8567436
146 ROBIN RD	RUSSELL	KY	41169-1548	38.513835	-82.7021833
146 ROCKY HOLW	JENKINS	KY	41537-9085	37.186135	-82.6026233
146 SAWMILL RD	TOPMOST	KY	41862-8805	37.3598383	-82.786885
146 SCHOOL HOUSE HOLW LOT 9	DAVID	KY	41616-8321	37.59758567	-82.89146583
146 SHEAS FRK	MC ROBERTS	KY	41835-9002	37.204357	-82.68099133
146 SHOP BR	DENTON	KY	41132-8933	38.26798939	-82.8667368
146 SHOP BR TRLR	DENTON	KY	41132-8933	38.2683895	-82.86643666
146 SLATE HL	JENKINS	KY	41537-8525	37.18418783	-82.644664
146 SOUTHSIDE LN	PAINTSVILLE	KY	41240-9346	37.8119333	-82.8120367
146 SPRADLIN ST	AUXIER	KY	41602-9267	37.7314267	-82.758225
146 STACY LN	EMERSON	KY	41135-8918	38.35620667	-83.28972833
146 STACY LN TRLR	EMERSON	KY	41135-8918	38.35588167	-83.28934
146 STAN BR TRLR	GRAYSON	KY	41143-7281	38.33697544	-82.98709404
146 STATE HIGHWAY 1959	GRAYSON	KY	41143-7134	38.3461783	-82.9559817
146 STEPP BTM TRLR	INEZ	KY	41224-8537	37.8494639	-82.5204953
146 STRAIGHT ROW	JENKINS	KY	41537-8685	37.2003717	-82.63936
146 SUNSHINE LN	PIKEVILLE	KY	41501-3137	37.5381657	-82.6066049
146 THORNSBERRY BRANCH RD TRLR	LOUISA	KY	41230-7073	38.228315	-82.7565633
146 THUNDER RD	LITTCARR	KY	41834	37.255615	-82.94108
146 TRAVIS BR	EAST POINT	KY	41216-8730	37.71029	-82.7965567
146 TUNNEL RD	LOVELY	KY	41231	37.821593833	-82.41337583
146 WALNUT DR	PIKEVILLE	KY	41501-1916	37.482675	-82.5391833
146 WALNUT DR UNIT POOL	PIKEVILLE	KY	41501-1916	37.482374333	-82.53987166
146 WEBB BR	LACKEY	KY	41643-9030	37.457555	-82.836085
146 WHICK LICK BRANCH RD	SALDEE	KY	41339-9037	37.439325	-83.38764833
146 WHICK LICK BRANCH RD	SALDEE	KY	41339-9037	37.43897967	-83.387977
146 WIDOWS BR	HELPS	KY	41553-9408	37.5063783	-82.13205
146 WILLIAMS ST	JENKINS	KY	41537-9078	37.168535	-82.6411433
146 WILLIES WAY	HAZARD	KY	41701-8949	37.2784083	-83.2152517
146 WITTEN LN	WITTENSVILLE	KY	41274-9011	37.8593233	-82.805485
146 WOODCREST RD	GRAYSON	KY	41143-1926	38.325235	-82.9224517
146 YOUNG ST	HAZARD	KY	41701-1259	37.26494	-83.1839383
146 E AND R RD	ELKHORN CITY	KY	41522-7298	37.271925	-82.4015717
146 E KEYSER HEIGHTS DR	PIKEVILLE	KY	41501-1601	37.490215	-82.527775
146 N BLACKBURN BTM	META	KY	41501-4876	37.5580217	-82.4212417
146 N BLACKBURN BTM	META	KY	41501-4876	37.557915	-82.42135
146 N LAKE DR	PRESTONSBURG	KY	41653-1270	37.668703	-82.773478
146 N RIVER ST	AUXIER	KY	41602-9261	37.7387217	-82.76032
146 S CAROL MALONE BLVD	GRAYSON	KY	41143-1352	38.330595	-82.9448367
146 S HIGHLAND AVE	PRESTONSBURG	KY	41653-1907	37.66866	-82.7703617
146 S STONEY BROOK DR	BETSY LAYNE	KY	41605-7048	37.55292983	-82.61067266
1460 ABB'S CREEK RD	WEBBVILLE	KY	41180-8708	38.0980383	-82.8807267
1460 CORN FRK	PRESTONSBURG	KY	41653-8104	37.6794	-82.7070217
1460 FAIRWAY DR	ASHLAND	KY	41102-9664	38.405034	-82.70594666
1460 GEORGES BRANCH RD TRLR	VICCO	KY	41773-8925	37.1927917	-83.05812
1460 GLENWOOD BRANCH RD	DENTON	KY	41132-9025	38.23745392	-82.79628697
1460 HIGHWAY 1395	LOUISA	KY	41230-7444	38.2385865	-82.7896072
1460 HIGHWAY 1395 TRLR	LOUISA	KY	41230-7444	38.2383483	-82.79077
1460 KETTLECAMP RD	ELKHORN CITY	KY	41522-7162	37.293695	-82.398765
1460 LAUREL FRK	STEELE	KY	41566-8438	37.3946217	-82.1875933
1460 LEFT FORK OF JOES CRK	PIKEVILLE	KY	41501-5958	37.540855	-82.4959883
1460 PEYTON CRK	PIKEVILLE	KY	41501-7729	37.43559	-82.4475183
1460 PIGEONROOST RD	BULAN	KY	41722-9030	37.345504166	-83.16179166
1460 STATE HIGHWAY 1662	OLIVE HILL	KY	41164-5589	38.31007333	-83.29316167
1460 N CALUMET DR	WORTHINGTON	KY	41183-9607	38.55624	-82.7553633
14600 KY HIGHWAY 451	HAZARD	KY	41701-8159	37.32147	-83.3502917
14605 HIGHWAY 1110	ALTRO	KY	41339-8777	37.35859788	-83.40856082
14605 REGINA BELCHER HWY TRLR	ELKHORN CITY	KY	41522-8338	37.33920735	-82.38141801
14606 KY HIGHWAY 451	HAZARD	KY	41701-8159	37.32167133	-83.3502305
14608 HIGHWAY 7	KITE	KY	41828-8824	37.2815333	-82.7612033
14608 STATE ROUTE 854	RUSH	KY	41168-7928	38.346065	-82.7789133
1461 BOOKER FRK	PIKEVILLE	KY	41501-3926	37.3153167	-82.5705167
1461 COWPEN RD	PIKEVILLE	KY	41501-6127	37.5465833	-82.56275
1461 HENPEN BR	MELVIN	KY	41650-9097	37.34159117	-82.67143283
1461 KELLY FORK RD	HAZARD	KY	41701-7682	37.26594689	-83.02987728
1461 MINK BR	CRAYNOR	KY	41635-8930	37.431499	-82.66930016

1461 STAMPER FORK RD	JACKSON	KY	41339-9741	37.427582	-83.418261
1461 UPPER SECOND CREEK RD	HAZARD	KY	41701-6714	37.273165	-83.1752574
1461 YEADISS RD	YEADISS	KY	41777-8654	37.0861705	-83.20320967
1461 N CALUMET DR	WORTHINGTON	KY	41183-9608	38.555855	-82.7553833
1461 N STONEY BROOK DR	BETSY LAYNE	KY	41605-9032	37.5571017	-82.6061583
14615 CRANSTON RD	MOREHEAD	KY	40351-8114	38.38317333	-83.416245
1462 BEAVER CREEK RD	ELKHORN CITY	KY	41522-8727	37.3232867	-82.3383567
1462 BIG BLUE SPRINGS RD	RANSOM	KY	41558-8508	37.5394717	-82.1842167
1462 CAMP CREEK RD	STOPOVER	KY	41568-9023	37.4746733	-82.08798
1462 COLDWATER RD	INEZ	KY	41224-8713	37.83743833	-82.51002667
1462 FIGHTING FRK	GRAYSON	KY	41143-8820	38.33763	-82.8525283
1462 FOREST HILLS RD	FOREST HILLS	KY	41527-8333	37.6405645	-82.2905406
1462 GENE WILSON BLVD	LOUISA	KY	41230-9002	38.098821	-82.60106383
1462 HIGHWAY 1185	LOUISA	KY	41230-7961	38.1269917	-82.678695
1462 HIGHWAY 15	JACKSON	KY	41339-6523	37.56811167	-83.39989
1462 HIGHWAY 15	JACKSON	KY	41339-6523	37.56810667	-83.39998667
1462 HIGHWAY 2035	WHITESBURG	KY	41858-9026	37.09265283	-82.82180383
1462 HIGHWAY 66	ROARK	KY	40979-8601	37.0403667	-83.5368017
1462 HIGHWAY 66	ROARK	KY	40979-8601	37.0396267	-83.5356333
1462 HIGHWAY 828	LOUISA	KY	41230-8967	38.1451033	-82.760125
1462 JIMMIES CREEK RD	REGINA	KY	41559-8926	37.3694717	-82.3856767
1462 KY ROUTE 40	STAFFORDSVILLE	KY	41256-8201	37.8293833	-82.8489517
1462 RIVERSIDE DR	PRESTONSBURG	KY	41653-7868	37.66789083	-82.75836016
1462 SHORT BR	GREENUP	KY	41144-6932	38.5758783	-82.868045
1462 STATE HIGHWAY 1654	RUSH	KY	41168-8943	38.3326667	-82.80418
1462 N CALUMET DR	WORTHINGTON	KY	41183-9607	38.5562333	-82.7562467
1462 S LAKE DR	PRESTONSBURG	KY	41653-1353	37.6680833	-82.7583067
1462 S STATE HIGHWAY 207	RUSH	KY	41168-8848	38.3340967	-82.8181817
14621 REGINA BELCHER HWY	ELKHORN CITY	KY	41522-8338	37.33946783	-82.38116166
14627 KY HIGHWAY 451	HAZARD	KY	41701-8159	37.32102875	-83.34996492
1463 GARVIN RDG	OLIVE HILL	KY	41164-8937	38.30522	-83.21809833
1463 GARVIN RDG BARN	OLIVE HILL	KY	41164-8937	38.304696666	-83.218478
1463 HIGHWAY 66	ROARK	KY	40979-8601	37.039785	-83.5366483
1463 HUNTS FRK	DANA	KY	41615-8032	37.5535517	-82.6686083
1463 KY ROUTE 1086	WAYLAND	KY	41666-6826	37.4413383	-82.7820683
1463 LONGFORK RD	VIRGIE	KY	41572-8910	37.3281783	-82.6065083
1463 SANSOM FRK BLDG 1	DANA	KY	41615-9024	37.53394982	-82.69627563
1463 STATE HIGHWAY 1947	GRAYSON	KY	41143-8930	38.345064	-82.966611
1463 STINSON RD	GRAYSON	KY	41143-8918	38.3170017	-82.8875767
1463 UPPER POMPEY RD	RACCOON	KY	41557-8850	37.45162267	-82.41136547
14630 STATE ROUTE 854	RUSH	KY	41168-7928	38.3450017	-82.7798433
14631 KY ROUTE 979	BEAVER	KY	41604-6321	37.38805	-82.6704817
14632 KY ROUTE 979	BEAVER	KY	41604-6321	37.38776947	-82.67056192
14634 KY ROUTE 979	BEAVER	KY	41604-6321	37.38825717	-82.670719
14638 TRACE RD	RUSH	KY	41168-9323	38.3588817	-82.7632783
14639 HIGHWAY 1690	LOUISA	KY	41230-8356	37.931055	-82.63098833
14639 HIGHWAY 1690 UNIT SHOP	LOUISA	KY	41230	37.9309055	-82.6309767
1464 BROADBOTTOM RD	PIKEVILLE	KY	41501-2807	37.5341	-82.5922867
1464 FLAT HOLW	SOUTH PORTSMOUTH	KY	41174-9060	38.71001	-82.9844717
1464 HIGHWAY 15	JACKSON	KY	41339-6523	37.5694235	-83.400052
1464 HIGHWAY 15	JACKSON	KY	41339-6523	37.568375	-83.3999133
1464 HIGHWAY 803	MILLSTONE	KY	41838-9036	37.195495	-82.740715
1464 LONG BRANCH RD	LOUISA	KY	41230-7189	38.19966933	-82.70221616
1464 RED CREEK RD	PIKEVILLE	KY	41501-9201	37.446475	-82.4641217
1464 SLONES BR	SHELBIANA	KY	41562-8017	37.4291717	-82.443395
1464 TAYLOR FRK	TURKEY CREEK	KY	41514-7834	37.660382166	-82.3266895
1464 E MAIN ST	HAZARD	KY	41701-2041	37.24283	-83.1795267
14642 TRACE RD	RUSH	KY	41168-9323	38.3589117	-82.7632383
14649 KY ROUTE 122	HI HAT	KY	41636-9023	37.4115433	-82.75017
1465 BAKER BR	TUTOR KEY	KY	41263-9014	37.8743783	-82.7529183
1465 CRACKER BOTTOM RD	MARTIN	KY	41649-7956	37.5821083	-82.7365567
1465 FAIRWAY DR	ASHLAND	KY	41102-9668	38.4055967	-82.70581
1465 HALL MOUNTAIN RD	VIPER	KY	41774-8151	37.1609183	-83.1048467
1465 HARLESS CRK	REGINA	KY	41559-8912	37.37977617	-82.39225416
1465 HIGHWAY 1812	JACKSON	KY	41339-9315	37.57523667	-83.36344667
1465 HIGHWAY 317	NEON	KY	41840-9094	37.1979233	-82.7128333
1465 HIGHWAY 3410	MAYKING	KY	41837-9069	37.1200183	-82.7600817

1465 HIGHWAY 582	PINE TOP	KY	41843-9034	37.2597867	-82.9209867
1465 MIDDLE FRK	HAGERHILL	KY	41222-9046	37.7698533	-82.843025
1465 POSSUM TROT RD	LEBURN	KY	41831-8935	37.367535	-82.950065
1465 RATLIFF CREEK RD	PIKEVILLE	KY	41501-2133	37.50116	-82.5068983
1465 ROCKHOUSE RD	PIKEVILLE	KY	41501-4189	37.3040733	-82.52317
1465 TRACE BRANCH RD	SALYERSVILLE	KY	41465	37.82144833	-83.164125
1465 WOLFPIT BRANCH RD BLDG 1	ELKHORN CITY	KY	41522-7613	37.35638283	-82.44613166
14652 HIGHWAY 1690	LOUISA	KY	41230-8356	37.9302167	-82.6317609
14652 E HIGHWAY 55	LACKEY	KY	41643-9801	37.4634767	-82.8342583
14654 HIGHWAY 550	LACKEY	KY	41643-9016	37.463575	-82.8341367
14655 REGINA BELCHER HWY APT	ELKHORN CITY	KY	41522-8338	37.339646	-82.3802929
14655 REGINA BELCHER HWY TRLR	ELKHORN CITY	KY	41522-8338	37.339445	-82.380665
14659 TRACE RD TRLR 1	RUSH	KY	41168-9323	38.35843783	-82.7638195
1466 ELSWICKS BR	JONANCY	KY	41538-8011	37.2965167	-82.5832817
1466 FAIRWAY DR	ASHLAND	KY	41102-9664	38.4053133	-82.7056733
1466 GLOMAWR STORMKING RD	HAZARD	KY	41701-6133	37.214865	-83.1486133
1466 GLOMAWR STORMKING RD TRLR	HAZARD	KY	41701-6133	37.215265	-83.1489133
1466 MORRIS FRK	BOONEVILLE	KY	41314-8809	37.375925	-83.52343833
1466 RIGHT FORK OF ISLAND CRK	PIKEVILLE	KY	41501-7120	37.4531833	-82.5817067
1466 RILEY BRANCH RD	CLAYHOLE	KY	41317-9042	37.4855454	-83.2874471
1466 SAN BRANCH RD	LOUISA	KY	41230-8709	38.1072267	-82.7631083
1466 N CALUMET DR LOT 17	WORTHINGTON	KY	41183-9607	38.5563117	-82.7557483
1466 S LAKE DR	PRESTONSBURG	KY	41653-1353	37.6680833	-82.7583067
14660 BRUSHY RD	PIKEVILLE	KY	41501-4911	37.6582005	-82.53485066
14660 TRIPLE W LN	RUSH	KY	41168-9133	38.3537075	-82.77708766
14660 TRIPLE W LN GARG	RUSH	KY	41168-9133	38.353500333	-82.77704666
14664 HIGHWAY 30	JACKSON	KY	41339-7971	37.58531667	-83.22482167
14665 HIGHWAY 1690	LOUISA	KY	41230-8356	37.93075167	-82.63095
1467 DIX FRK	SIDNEY	KY	41564-8807	37.59504563	-82.34575412
1467 HIGHWAY 32	LOUISA	KY	41230-7503	38.1018894	-82.6347171
1467 HIGHWAY 32 UNIT BARN	LOUISA	KY	41230	38.1022036	-82.635557
1467 JOHNS BR	LANGLEY	KY	41645-9056	37.5454767	-82.7961883
1467 LONGS CREEK RD GARG	BOONEVILLE	KY	41314-9530	37.39372667	-83.51938
1467 LONGS CREEK RD TRLR	BOONEVILLE	KY	41314-9530	37.39357667	-83.51885833
1467 POWELLS CRK	PIKEVILLE	KY	41501-7922	37.4034783	-82.40793
1467 N STATE HIGHWAY 207 BLDG 1	RUSH	KY	41168-8906	38.3653683	-82.8393183
14670 CARNAGIE BRANCH LOOP TRLR	HAZARD	KY	41701-8186	37.3216717	-83.3492833
14673 KY ROUTE 979	BEAVER	KY	41604-6321	37.3872317	-82.6703317
14677 REGINA BELCHER HWY	BELCHER	KY	41513	37.339345	-82.3809267
1468 BARWICK RD	ALTRO	KY	41339-9014	37.370385	-83.35679
1468 BIG CARD RD	MOUTHCARD	KY	41548-8218	37.364665	-82.2606983
1468 BOWLING FORK RD	ELKHORN CITY	KY	41522-7543	37.3003583	-82.4975217
1468 HIGHWAY 1812	JACKSON	KY	41339-9315	37.57471667	-83.363415
1468 HIGHWAY 1812 BARN	JACKSON	KY	41339-9315	37.57476583	-83.36269683
1468 LITTLE CRK	PIKEVILLE	KY	41501-6907	37.3759017	-82.5179167
1468 LONG BRANCH RD	LOUISA	KY	41230-7189	38.1997165	-82.70229866
1468 OWLS NEST RD	HYDEN	KY	41749	37.16633	-83.3615617
1468 QUICKSAND RD	JACKSON	KY	41339-7473	37.539725	-83.36464667
1468 RILEY BRANCH RD TRLR	CLAYHOLE	KY	41317-9042	37.48457333	-83.28809167
1468 STATE HIGHWAY 1662	OLIVE HILL	KY	41164-5589	38.31080667	-83.29446667
1468 STATE ROUTE 1	GREENUP	KY	41144-6395	38.54951003	-82.81580011
1468 STATE ROUTE 1 TRLR	GREENUP	KY	41144-6395	38.5489483	-82.8162767
1468 WOLFPEN CREEK RD	MALLIE	KY	41836-8861	37.2207567	-82.9148683
1468 W CALUMET DR	WORTHINGTON	KY	41183-9603	38.555705	-82.7562383
14684 HIGHWAY 550	LACKEY	KY	41643-9016	37.4638217	-82.8336567
14684 HIGHWAY 550	LACKEY	KY	41643-9016	37.463555	-82.8335383
14685 KY ROUTE 122	PRICE	KY	41636-9023	37.40992	-82.7498467
1469 HENPEN BR	MELVIN	KY	41650-9097	37.34127	-82.6710017
1469 HIGH ROCK RD	HAZARD	KY	41701-6779	37.2594067	-83.13413
1469 HIGH ROCK RD BARN	HAZARD	KY	41701-6779	37.2594383	-83.1336467
1469 HIGHWAY 476	LOST CREEK	KY	41348-8940	37.484165	-83.29954167
1469 JOMAR RD	ASHLAND	KY	41102-8992	38.4011	-82.7066483
1469 KRYPTON LICK BRANCH RD	HAZARD	KY	41701-6468	37.31603415	-83.37671853
1469 MIDDLE FRK	HAGERHILL	KY	41222-9046	37.7695983	-82.843595
1469 YELLOW CREEK RD	SASSAFRAS	KY	41759-8722	37.241048	-83.06017706
14696 ELKHORN CRK	SHELBY GAP	KY	41563-8308	37.2218383	-82.5406717
14696 KY ROUTE 122	PRICE	KY	41636-9023	37.409616	-82.75016166

147 ALLEN LN	GRAYSON	KY	41143-7846	38.25645513	-82.91350062
147 ARLIE HALL DR	FLEMING NEON	KY	41840-9037	37.1967817	-82.6958167
147 BANK ST	PIKEVILLE	KY	41501-9004	37.476535	-82.5200667
147 BARN BRANCH RD	HAROLD	KY	41635-9009	37.5383917	-82.6353383
147 BARRETT SCHOOL RD	VIPER	KY	41774-7926	37.1368101	-83.1125251
147 BEECH POINT EST	JACKSON	KY	41339-9625	37.551045	-83.35521
147 BEECH SPG	BEAVER	KY	41604-9050	37.38876933	-82.65487185
147 BIG BLUE BLVD	WHITESBURG	KY	41858-8035	37.203469666	-82.833559
147 BIG BLUE BLVD UNIT STOR	WHITESBURG	KY	41858-8035	37.1987748	-82.885854
147 BIG BRIDGE RD	MC DOWELL	KY	41647-9080	37.4476083	-82.7372483
147 BOBCAT RIDGE RD	LOUISA	KY	41230-6303	38.1631533	-82.6643833
147 BOBCAT RIDGE RD GARG	LOUISA	KY	41230-6303	38.1637169	-82.6637882
147 BOONE BR	INEZ	KY	41224-8976	37.85165833	-82.538505
147 BOXWOOD DR GARG 1	OLIVE HILL	KY	41164	38.29700833	-83.23902167
147 BROWN ST	PIKEVILLE	KY	41501-7840	37.4038383	-82.4394267
147 BRUCE ELLIOTT DR LOT #9	PIKEVILLE	KY	41501-1542	37.47641	-82.5081683
147 BRYAN ST	PIKEVILLE	KY	41501-1655	37.4994883	-82.5333917
147 BURGETT BR	HATFIELD	KY	41514-8836	37.7049567	-82.34509
147 BURGETT BR	HATFIELD	KY	41514-8836	37.7044417	-82.3448617
147 BURKE AVE	PRESTONSBURG	KY	41653-1042	37.6822333	-82.7822183
147 BURNS RD	WHITESBURG	KY	41858-8088	37.17478167	-82.85862016
147 BURNT CABIN RD	HAGERHILL	KY	41222-8668	37.7899417	-82.8102317
147 CABIN CREEK RD HSE 2	REDFOX	KY	41847-9015	37.2111517	-82.9310733
147 CANE BRANCH RD	WOOTON	KY	41776-8954	37.182305	-83.26474
147 CAREW DR	HINDMAN	KY	41822-8657	37.3376533	-82.9838117
147 CAREW DR	HINDMAN	KY	41822-8657	37.3376383	-82.983825
147 CECIL HILLS DR	PIKEVILLE	KY	41501-1436	37.4794933	-82.5583033
147 CEDAR HILLS DR	PIKEVILLE	KY	41501-8704	37.4749325	-82.5561633
147 CENTER DR	WHITESBURG	KY	41858-7826	37.1267483	-82.7753683
147 CENTURY CIR	HAZARD	KY	41701-5451	37.22950211	-83.17256723
147 CHOPPING BR	MC ROBERTS	KY	41835-9071	37.2048267	-82.6708017
147 CHURCH ST	BETSY LAYNE	KY	41605-7009	37.5508417	-82.63535
147 CLARK AVE	SOUTH SHORE	KY	41175-9046	38.7189317	-82.963605
147 CONNELLEY ST	SALYERSVILLE	KY	41465-6637	37.7531015	-83.05671283
147 CONNELLEY ST	SALYERSVILLE	KY	41465-6637	37.753639666	-83.05680166
147 CONNELLEY ST TRLR 1	SALYERSVILLE	KY	41465-6637	37.7526967	-83.0568983
147 COWTOWN RD TRLR	HINDMAN	KY	41822-9125	37.3297233	-82.989435
147 CRACKER BOTTOM RD	MARTIN	KY	41649-7953	37.5757167	-82.7557533
147 CRUM BR	DEBORD	KY	41214-9034	37.82621833	-82.551025
147 CRUM BR	DEBORD	KY	41214-9034	37.82631	-82.55082667
147 CULLER HOLW	AFLEX	KY	41514-7612	37.656675	-82.2460633
147 CURTIS HICK RD	CARRIE	KY	41725-9044	37.34367433	-83.03153416
147 DAVIS BR	LOVELY	KY	41231	37.814035	-82.4218317
147 DAY RD	SMILAX	KY	41764-8969	37.1323717	-83.25364
147 DEATON RD	BOONEVILLE	KY	41314-9539	37.39540667	-83.52889333
147 DIXON BRANCH RD	WOOTON	KY	41776-8988	37.1481083	-83.2997267
147 DOE RUN	PIKEVILLE	KY	41501-1932	37.4995633	-82.5416383
147 DRILLER LN	ARGILLITE	KY	41121-9099	38.434195	-82.7775683
147 EIGHTH ST	SOUTH SHORE	KY	41175-7874	38.72819	-82.9150517
147 ELLIOT JUSTICE RD	PHYLLIS	KY	41554-8817	37.4580367	-82.2803883
147 EMILY DR	PIKEVILLE	KY	41501-3593	37.51513483	-82.48243866
147 EVERGREEN DR	HYDEN	KY	41749-8631	37.1412783	-83.3257917
147 EVERGREEN DR HSE 2	HYDEN	KY	41749-8631	37.14085	-83.3255767
147 FRASURE CRK	EAST MC DOWELL	KY	41647-9001	37.4483667	-82.725635
147 FRASURE CRK	EAST MC DOWELL	KY	41647-9001	37.4485367	-82.72547
147 FRASURE CRK	MC DOWELL	KY	41647-9001	37.4493583	-82.72567
147 GRANITE DR LOT 16	PIKEVILLE	KY	41501-9314	37.4669167	-82.507275
147 HAPPY HOLW	INEZ	KY	41224-8039	37.841525	-82.492035
147 HELTON HL	MELVIN	KY	41650-8926	37.34045	-82.6874533
147 HIBBARD ST	PIKEVILLE	KY	41501-1754	37.4749367	-82.5238933
147 HIGHWAY 80	EMMALENA	KY	41725	37.3301367	-83.0388983
147 HONEYSUCKLE DR	PIKEVILLE	KY	41501-1476	37.474665	-82.5521633
147 HOUSER ST	SOUTH SHORE	KY	41175	38.72153	-82.9687233
147 HUFF RD	ARGILLITE	KY	41121-8958	38.429115	-82.77784
147 HUFF RD	ARGILLITE	KY	41121-8958	38.42898	-82.7781067
147 IMPROVEMENT CIR	JENKINS	KY	41537	37.1969633	-82.6441333
147 INDUSTRIAL CT	DEBORD	KY	41214-9001	37.76704633	-82.639147

147 JEFFERSON ST	PIKEVILLE	KY	41501-1716	37.47658	-82.5228367
147 JONES RD	HINDMAN	KY	41822-9088	37.3152483	-82.9342017
147 KEENE VILLAGE DR	RACCOON	KY	41557-8364	37.5130717	-82.4493867
147 KY HIGHWAY 611	PIKEVILLE	KY	41501-4133	37.3146733	-82.546595
147 LANE BRANCH RD	CUTSHIN	KY	41776-8605	37.0882683	-83.2586367
147 LAUREL WALK	CANADA	KY	41519-5900	37.6038633	-82.3099367
147 LEFT FORK BLACKBERRY RD UNIT RV	RANSOM	KY	41558	37.550487	-82.199773
147 LOVINS LN	BULAN	KY	41722-8858	37.328775	-83.1456683
147 LOWER HOLW	BETSY LAYNE	KY	41605-7020	37.558475	-82.630215
147 MAIN ST	INEZ	KY	41224-6004	37.86712167	-82.53672333
147 MARROWBONE DRY FRK	ELKHORN CITY	KY	41522-7811	37.3287167	-82.4330567
147 MAY VILLAGE RD	ALLEN	KY	41601-9444	37.6151417	-82.7130767
147 MINIFEE DR	OIL SPRINGS	KY	41238-9167	37.8011905	-82.9353105
147 MINK BR	CRAYNOR	KY	41635-8917	37.4442733	-82.6572717
147 MINK BR GARG	CRAYNOR	KY	41635-8917	37.44453397	-82.65720829
147 MOORE BR	INEZ	KY	41224-8618	37.83664333	-82.514195
147 MOUNTVIEW DR	ARY	KY	41712-8853	37.3763017	-83.1461117
147 MULLINS RD	GREENUP	KY	41144-9757	38.6536678	-82.8792137
147 MYRA BARNES AVE	PIKEVILLE	KY	41501-3750	37.4828033	-82.532685
147 OSBORNE RD	BEAUTY	KY	41203-9045	37.8486467	-82.465275
147 OWENS FRK	STOPOVER	KY	41568-9006	37.47202012	-82.08668016
147 PINE ST	PIKEVILLE	KY	41501-9122	37.4830417	-82.5236817
147 PRESTON EST	PAINTSVILLE	KY	41240-8637	37.804745	-82.7613467
147 PRESTON EST GARG	PAINTSVILLE	KY	41240-8637	37.8047915	-82.76142
147 PUMP STATION HOLW	DEMA	KY	41859-9078	37.399635	-82.790055
147 RACCOON CREEK RD	HAZARD	KY	41701-6144	37.2283067	-83.1558517
147 RAILROAD CT	HAZARD	KY	41701-5491	37.2336567	-83.1724867
147 RATLIFF ST	PIKEVILLE	KY	41501-3224	37.5142167	-82.56229
147 RAYS BR	PIKEVILLE	KY	41501-7402	37.43234	-82.5872117
147 RED BRANCH RD	LOUISA	KY	41230-5959	38.07752583	-82.65501066
147 RED BRANCH RD	LOUISA	KY	41230-5959	38.0773586	-82.6557026
147 REYNOLDS RD	BEAVER	KY	41604-9056	37.4004	-82.6520707
147 RIGHT FORK DR TRLR	YEADDISS	KY	41777-8639	37.09263	-83.1905217
147 RIGHT TURKEY TOE BR TRLR	HARDY	KY	41531-8936	37.59669	-82.207295
147 ROCK HOUSE LOOP RD	JACKSON	KY	41339-8644	37.49849333	-83.35439
147 ROGERS BR	GALVESTON	KY	41635-6325	37.435105	-82.619825
147 ROOSTER LN	LITTCARR	KY	41834-9055	37.26938933	-82.94936233
147 SAINT MARTINS LN	HAZARD	KY	41701-5347	37.346538	-83.11580683
147 SALYERS LN	BULAN	KY	41722-8970	37.299751	-83.12700126
147 SEAGRAVES LN TRLR	GRAYSON	KY	41143-7260	38.338825	-82.9900617
147 SEE CHAPEL RD	LOUISA	KY	41230-7676	38.10777965	-82.59658209
147 SHORT WHITE OAK RD	RUSSELL	KY	41169-1746	38.504095	-82.7018783
147 SPEEDWAY RD	HAZARD	KY	41701	37.30135	-83.2492317
147 SPRUCE LN	PIKEVILLE	KY	41501-8929	37.48203783	-82.56723333
147 STALLARD RD	WHITESBURG	KY	41858-8854	37.10484717	-82.86316133
147 STAMPER BRANCH RD	WAYLAND	KY	41666-6828	37.446245	-82.78983
147 STORE HOLLOW RD	BETSY LAYNE	KY	41605-9016	37.55901	-82.6249017
147 SYCAMORE ST	PIKEVILLE	KY	41501-9118	37.49717	-82.5335817
147 SYCAMORE ST PIER	PIKEVILLE	KY	41501-9118	37.47864833	-82.52028766
147 TACKETT BRANCH RD	VIRGIE	KY	41572-8943	37.3275133	-82.6026117
147 TALENT BR	CORNETTSVILLE	KY	41731-9070	37.138785166	-83.016674
147 THOMPSON BR	PIKEVILLE	KY	41501-3531	37.5455517	-82.4699317
147 THORNSBERRY LN	CHAVIES	KY	41727-8721	37.38125817	-83.25011666
147 TIPPLE RD	JEREMIAH	KY	41826-8926	37.18040567	-82.90874316
147 TRACE CANEY RD	PIPPA PASSES	KY	41844-9061	37.326268	-82.88079
147 TRIVETTE DR APT A	PIKEVILLE	KY	41501-1478	37.4836133	-82.515965
147 TRIVETTE DR APT B	PIKEVILLE	KY	41501-1478	37.48362	-82.51597
147 TRIVETTE DR APT C	PIKEVILLE	KY	41501-1478	37.4836183	-82.5159667
147 TRIVETTE DR APT D	PIKEVILLE	KY	41501-1478	37.4835883	-82.5159433
147 TUG RIVER RD	LOUISA	KY	41230-7698	38.10480283	-82.5865035
147 VALLEYVIEW RD	GRAYSON	KY	41143-7816	38.3458483	-82.9111433
147 WALNUT ST	PIKEVILLE	KY	41501-1604	37.4953233	-82.5356433
147 WEDDINGTON HOLW	DAVID	KY	41616-8314	37.6016933	-82.8751183
147 WELCH LN	GREENUP	KY	41144-6378	38.5404033	-82.8141583
147 WELLS ST	COMBS	KY	41729-9037	37.26668	-83.2111017
147 WHITAKER FORK RD	HAZARD	KY	41701-6335	37.214045	-83.2505433
147 WILLIAMS BRANCH RD	HAZARD	KY	41701-7052	37.387265	-83.1584567

147 WILLIAMS CRK TRLR	RUSH	KY	41168-8955	38.3142533	-82.820105
147 WILLOW DR	PIKEVILLE	KY	41501-3652	37.3990417	-82.534235
147 WINTERBERRY RD	LOUISA	KY	41230-5700	38.1996033	-82.7302183
147 WINTERBERRY RD TRLR	LOUISA	KY	41230-5700	38.1985117	-82.7307933
147 ZEIGLER DR	PIKEVILLE	KY	41501-3110	37.5394933	-82.6047967
147 ZEIGLER DR BLDG -	PIKEVILLE	KY	41501	37.5394583	-82.6046333
147 E CLAYTON LN	LOUISA	KY	41230-6048	38.09767	-82.61307667
147 N BLACKBURN BTM	META	KY	41501-4876	37.5582667	-82.4210267
147 N ELM ST	PIKEVILLE	KY	41501-9039	37.47618543	-82.52098542
147 N HIGHLAND AVE	PRESTONSBURG	KY	41653-7748	37.6691783	-82.7722867
147 S BURTON LN	WITTENSVILLE	KY	41274-9030	37.8524633	-82.8348317
147 S BURTON LN	WITTENSVILLE	KY	41274-9030	37.85235985	-82.831854
147 S COLLEGE ST	PIKEVILLE	KY	41501-1753	37.477335	-82.5207017
147 W COURT ST	PRESTONSBURG	KY	41653-1255	37.66750583	-82.77364216
147 W MAIN ST	WEST LIBERTY	KY	41472-2000	37.913612	-83.26282533
1470 BARWICK RD	ALTRO	KY	41339-9014	37.3664117	-83.3764683
1470 DEFEATED CRK	LINEFORK	KY	41833-9004	37.0371183	-82.9979267
1470 DIEDERICH BLVD	RUSSELL	KY	41169-1719	38.5057667	-82.7021817
1470 FLAT GAP RD	BONNYMAN	KY	41719-9040	37.3029033	-83.2748033
1470 GRASSY BR	RACCOON	KY	41557-8414	37.5215167	-82.4273533
1470 HOLLY FRK	MOREHEAD	KY	40351-9574	38.29202867	-83.36371116
1470 HOPKINS FRK	PIKEVILLE	KY	41501-4046	37.3276985	-82.5113325
1470 KY HIGHWAY 610	VIRGIE	KY	41572	37.334552833	-82.5797445
1470 KY ROUTE 581	THEALKA	KY	41240-9089	37.8348167	-82.78975
1470 LAUREL FRK	STEELE	KY	41566-8438	37.3947833	-82.18757
1470 LAUREL FRK	STEELE	KY	41566-8438	37.39471017	-82.18703233
1470 OWLS NEST RD TRLR	HYDEN	KY	41749	37.166455	-83.3618017
1470 RED CREEK RD	PIKEVILLE	KY	41501-6737	37.44723	-82.464515
1470 STATE HIGHWAY 2	OLIVE HILL	KY	41164-9380	38.31842833	-83.19373667
1470 WOODMAN CREEK RD TRLR	MAJESTIC	KY	41547-8424	37.55431	-82.0790533
1470 E MAPLE ST LOT 3	SALYERSVILLE	KY	41465-8030	37.7624517	-83.0482817
1470 E MAPLE ST LOT 9	SALYERSVILLE	KY	41465-8030	37.7619283	-83.0488567
14700 US HIGHWAY 23	JENKINS	KY	41537-8242	37.2814967	-82.5658383
14701 RICE LN	RUSH	KY	41168-9328	38.3725933	-82.77383
14706 HIGHWAY 7	KITE	KY	41828-8825	37.2798767	-82.7616617
1471 DOGWOOD CT LOT 27	ASHLAND	KY	41102-8945	38.4015317	-82.7067983
1471 HIGHWAY 15	JACKSON	KY	41339-6523	37.56824317	-83.40119916
1471 HIGHWAY 581	ULYSSES	KY	41264-9044	37.971896	-82.64442933
1471 JOHNS BR	LANGLEY	KY	41645-9056	37.5457	-82.79564
1471 KY HIGHWAY 610	VIRGIE	KY	41572-9008	37.33446	-82.58007
1471 KY ROUTE 40	STAFFORDSVILLE	KY	41256-8201	37.8290569	-82.8488856
1471 LOWER MILL CREEK RD TRLR	CARRIE	KY	41725-9006	37.31255	-83.02992
1471 LOWER WHITE OAK RD	SOUTH PORTSMOUTH	KY	41174-8929	38.6991633	-82.9824317
1471 POND CREEK RD	STONE	KY	41567-7055	37.5834267	-82.2709533
1471 STEPHENS BRANCH RD TRLR	MARTIN	KY	41649-7868	37.5551877	-82.7960744
1471 STONE COAL RD	MOZELLE	KY	40858-5016	36.9900883	-83.4181967
1471 E 2ND AVE	SOUTH SHORE	KY	41175-9406	38.7245	-82.9652517
1471 S WOLF CRK GARG	PILGRIM	KY	41250-8842	37.7749533	-82.4694617
1471 W SHELBIANA RD	PIKEVILLE	KY	41501-2329	37.4315933	-82.5052233
1471 W SHELBIANA RD APT 1	PIKEVILLE	KY	41501-2329	37.4316917	-82.5051617
14710 RICE LN	RUSH	KY	41168-9328	38.3730517	-82.7736517
14715 RICE LN	RUSH	KY	41168-9328	38.3723367	-82.7734017
1472 FLEMING FRK	OLIVE HILL	KY	41164-7697	38.29819667	-83.30981167
1472 FLEMING FRK GARG	OLIVE HILL	KY	41164-7697	38.29824	-83.309325
1472 GEORGES BRANCH RD	VICCO	KY	41773-8925	37.192309166	-83.05781866
1472 OWLS NEST RD	HYDEN	KY	41749	37.1654267	-83.361515
1472 REID ST TRLR	FLATWOODS	KY	41139-9076	38.5050933	-82.73424
1472 RIVERSIDE DR	PRESTONSBURG	KY	41653-7868	37.66781	-82.7582567
1472 STATE ROUTE 503	WURTLAND	KY	41144-7474	38.532939	-82.79044783
1472 SUGAR CAMP RD	ROBINSON CREEK	KY	41560-8510	37.4074983	-82.57721
1472 TURKEY CREEK RD	BELFRY	KY	41514-7907	37.65797	-82.30511
1472 S MAYO TRL STE 1	PIKEVILLE	KY	41501-2345	37.4430655	-82.51889633
1472 S MAYO TRL STE 2	PIKEVILLE	KY	41501-2345	37.44304467	-82.5188785
1472 S MAYO TRL STE 3	PIKEVILLE	KY	41501-2345	37.44305933	-82.5188805
1472 S MAYO TRL STE 4	PIKEVILLE	KY	41501-2345	37.44302183	-82.5188505
1472 S MAYO TRL STE 5	PIKEVILLE	KY	41501-2345	37.44300917	-82.51884583
1472 S MAYO TRL UNIT HSE	PIKEVILLE	KY	41501-2345	37.443032	-82.51885483



1472 W CALUMET DR	WORTHINGTON	KY	41183-9603	38.55528	-82.7563467
14720 KY ROUTE 979	BEAVER	KY	41604-6321	37.3871167	-82.6715333
14723 REGINA BELCHER HWY	BELCHER	KY	41513-9704	37.3401183	-82.379945
14725 HIGHWAY 1690	LOUISA	KY	41230-8357	37.93036167	-82.631315
14727 KY ROUTE 122	PRICE	KY	41636-9024	37.409717	-82.749553
14727 REGINA BELCHER HWY	ELKHORN CITY	KY	41522-8339	37.3401767	-82.3801017
14727 RICE LN	RUSH	KY	41168-9328	38.372195	-82.7730883
1473 BUFFALO RUN	HAZARD	KY	41701-6214	37.18278833	-83.20055167
1473 LICK BRANCH ARMORY RD	JACKSON	KY	41339-8019	37.53217	-83.38334667
1473 ROAD FRK	PIKEVILLE	KY	41501-7375	37.41509867	-82.5422215
1473 SHELBY DRY FRK	SHELBIANA	KY	41562-8407	37.407165	-82.4965267
1473 STATE HIGHWAY 194	PIKEVILLE	KY	41501-4815	37.5579917	-82.4227267
14734 CECIL AVE	CATLETTSBURG	KY	41129-8007	38.3654333	-82.702075
14736 REGINA BELCHER HWY	ELKHORN CITY	KY	41522-8339	37.34082867	-82.37974916
1474 BARGE CREEK RD	CLAYHOLE	KY	41317-8920	37.45165833	-83.27560667
1474 LITTLE DRY FRK	WHITESBURG	KY	41858-8599	37.1533483	-82.8409517
1474 MUDLICK RD	HARDY	KY	41531-8966	37.588325	-82.2245517
1474 PIGEONROOST RD	CANADA	KY	41519-8366	37.592105	-82.3130767
1474 W CALUMET DR	WORTHINGTON	KY	41183-9603	38.5550117	-82.7565133
14743 RICE LN	RUSH	KY	41168-9328	38.37192433	-82.7722365
14747 ELKHORN CRK	SHELBY GAP	KY	41563-8309	37.220841	-82.5401629
14747 US HIGHWAY 23	JENKINS	KY	41537-8242	37.2830717	-82.5673083
14748 CECIL AVE	CATLETTSBURG	KY	41129-8007	38.3655417	-82.70185
14748 US HIGHWAY 23	JENKINS	KY	41537-8242	37.28135	-82.5670817
1475 DOGWOOD CT	ASHLAND	KY	41102-8945	38.4015967	-82.70667
1475 LICK FRK	JENKINS	KY	41537-8310	37.2518683	-82.6063983
1475 LICK FRK	JENKINS	KY	41537-8310	37.2514117	-82.6068933
1475 MASHFORK RD	SALYERSVILLE	KY	41465-9480	37.7521917	-83.0270783
1475 MIDDLE FRK	HAGERHILL	KY	41222-9046	37.76859033	-82.84377083
1475 MUDLICK RD	HARDY	KY	41531-8966	37.5889117	-82.2254
1475 MUDLICK RD	HARDY	KY	41531-8966	37.5889167	-82.2254033
1475 NARROWS BR	HARDY	KY	41531-8811	37.59871	-82.2473567
1475 OLD BURNING FORK RD	SALYERSVILLE	KY	41465-8991	37.7152383	-83.010165
1475 RATLIFF CREEK RD	PIKEVILLE	KY	41501-2133	37.5008983	-82.5068617
1475 RAYBURN RD	ASHLAND	KY	41102-5715	38.443825	-82.6793467
14750 HIGHWAY 15	LOST CREEK	KY	41348-9049	37.4240883	-83.2949117
14750 HIGHWAY 15	LOST CREEK	KY	41348-9049	37.4234783	-83.293885
14750 HIGHWAY 15	LOST CREEK	KY	41348-9049	37.4235	-83.2939633
14750 HIGHWAY 15	LOST CREEK	KY	41348-9049	37.4234133	-83.293735
14750 HIGHWAY 15	LOST CREEK	KY	41348-9049	37.47682167	-83.32095167
14751 US HIGHWAY 23	JENKINS	KY	41537-8242	37.2822017	-82.5686717
14753 HIGHWAY 1110	JACKSON	KY	41339-8778	37.358995	-83.4069267
1476 BLAIR BR	JEREMIAH	KY	41826-9031	37.1657967	-82.9004533
1476 FLAX PATCH RD	VICCO	KY	41773-8783	37.24655617	-82.9735775
1476 FOREST HILLS RD	FOREST HILLS	KY	41527-8333	37.640755	-82.2885183
1476 KENDRICK FRK	PIKEVILLE	KY	41501-6666	37.4572395	-82.43873933
1476 KY HIGHWAY 611	PIKEVILLE	KY	41501-4120	37.317065	-82.5246267
1476 MARE CRK	STANVILLE	KY	41659-9010	37.5680033	-82.6142
1476 POLLS CREEK RD	SMILAX	KY	41764-8816	37.135308	-83.25908633
1476 POND CREEK RD	STONE	KY	41567-7055	37.5850513	-82.2708887
1476 RED CREEK RD	PIKEVILLE	KY	41501-6737	37.44695883	-82.46403866
1476 RIVER FRONT RD	LOVELY	KY	41231-8983	37.8278633	-82.4010667
1476 S MAYO TRL	PIKEVILLE	KY	41501-2206	37.44319	-82.518155
1476 W CALUMET DR	WORTHINGTON	KY	41183-9603	38.55489	-82.75633
14760 REGINA BELCHER HWY	BELCHER	KY	41513	37.3403717	-82.3793317
14760 STATE HIGHWAY 194	PIKEVILLE	KY	41501-5416	37.6604467	-82.58188
14763 KY ROUTE 122	HI HAT	KY	41636-9024	37.4092917	-82.7499483
14766 STATE HIGHWAY 194	PIKEVILLE	KY	41501-5416	37.6604705	-82.58396583
14769 HIGHWAY 1110	ALTRO	KY	41339-8778	37.35795033	-83.40862511
1477 BIG CREEK RD	HAZARD	KY	41701-6414	37.2176282	-83.2494925
1477 CALLOWAY BR	PHELPS	KY	41553-8710	37.496475	-82.20178
1477 CALLOWAY BR APT 1	PHELPS	KY	41553-8710	37.4967467	-82.2015617
1477 CALLOWAY BR APT 3	PHELPS	KY	41553-8710	37.4967467	-82.2015617
1477 CALLOWAY BR APT 4	PHELPS	KY	41553-8710	37.4968233	-82.201675
1477 HARLESS CRK	REGINA	KY	41559-8912	37.380129	-82.39176566
1477 MEATHOUSE RD	KIMPER	KY	41539-6301	37.528954	-82.34418266
1477 OAKVIEW RD APT 1	ASHLAND	KY	41101-3680	38.4708617	-82.64662

1477 OAKVIEW RD APT 2	ASHLAND	KY	41101-3680	38.47086	-82.6466267
1477 POND CREEK RD	STONE	KY	41567-7055	37.5849583	-82.2713217
1477 RIGHT FORK GEORGES CRK	LOUISA	KY	41230-6734	37.96947833	-82.73205
1477 SMITH BRANCH RD UNIT CAMPER	GREENUP	KY	41144-6469	38.60130367	-82.88403983
1477 WICKS BRANCH RD	VIPER	KY	41774-8288	37.1448317	-83.14068
1477 W CALUMET DR	WORTHINGTON	KY	41183-9605	38.5547967	-82.7559233
14770 HIGHWAY 550	LACKEY	KY	41643-9017	37.46393433	-82.83209416
14770 STATE HIGHWAY 194	PIKEVILLE	KY	41501-5416	37.6602817	-82.584475
14771 KY ROUTE 122	HI HAT	KY	41636-9024	37.409165	-82.7497683
14778 STATE ROUTE 854	RUSH	KY	41168-7929	38.34386883	-82.78009516
1478 DAMRON BR	GRAYSON	KY	41143-7161	38.312104	-82.9189155
1478 GRASSY BR	RACCOON	KY	41557-8414	37.5216483	-82.427475
1478 HIGHWAY 3410	MAYKING	KY	41837-9069	37.1191917	-82.7604683
1478 HIGHWAY 582	PINE TOP	KY	41843-9034	37.259185	-82.920668
1478 POLLS CREEK RD	SMILAX	KY	41764-8816	37.13544841	-83.25909001
1478 ROAD CREEK RD	ELKHORN CITY	KY	41522-8436	37.36532683	-82.37141983
1478 STATE ROUTE 1	GREENUP	KY	41144-6395	38.5489133	-82.8162717
1478 STATE ROUTE 827	GREENUP	KY	41144-6844	38.582615	-82.87255
1478 THORNTON RD	THORNTON	KY	41855-9015	37.1695183	-82.7762183
1478 S HIGHWAY 3	LOUISA	KY	41230-6693	38.09871	-82.5864417
1478 W SOOKEYS CRK	PIKEVILLE	KY	41501-3604	37.406235	-82.537675
14784 HIGHWAY 1690 GARG	LOUISA	KY	41230-8357	37.930285	-82.631865
14784 HIGHWAY 1690 TRLR 10	LOUISA	KY	41230-8357	37.92978667	-82.632145
14785 KY ROUTE 122	HI HAT	KY	41636-9024	37.409055	-82.749675
1479 DOGWOOD CT	ASHLAND	KY	41102-8945	38.4014933	-82.7070733
1479 HIGHWAY 3399	LOUISA	KY	41230-7232	38.2099033	-82.6935933
1479 KY ROUTE 306	WHEELWRIGHT	KY	41669-9035	37.334335	-82.7206633
1479 KY ROUTE 306	WHEELWRIGHT	KY	41669-9035	37.33406233	-82.72083266
1479 KY ROUTE 306	WHEELWRIGHT	KY	41669-9035	37.3339017	-82.7202933
1479 LEFT FORK OF ISLAND CRK	PIKEVILLE	KY	41501-7323	37.4337033	-82.5512433
1479 OLD FALLSBURG RD	LOUISA	KY	41230-6379	38.14755	-82.676375
1479 POND CREEK RD TRLR	STONE	KY	41567-7055	37.583275	-82.2709317
1479 RACCOON RD	RACCOON	KY	41557-8225	37.519116	-82.4555916
1479 RACCOON RD GARG	RACCOON	KY	41557-8225	37.5196721	-82.4551545
1479 RIGHT FORK GEORGES CRK TRLR	LOUISA	KY	41230-6734	37.96937567	-82.73269433
1479 ROAD CREEK RD	ELKHORN CITY	KY	41522-8436	37.36555117	-82.37070933
1479 TURKEY CRK	LANGLEY	KY	41645-9013	37.51018	-82.7861633
14793 REGINA BELCHER HWY	ELKHORN CITY	KY	41522-8339	37.340825	-82.37901
14795 TRACE RD	RUSH	KY	41168-8199	38.35796	-82.7622183
14797 TRACE RD APT 2	RUSH	KY	41168-8199	38.357895	-82.76226
148 2ND ST	PIKEVILLE	KY	41501-3874	37.4822133	-82.51674
148 A FRAME RD	OLIVE HILL	KY	41164-9801	38.29341	-83.21976
148 AIRPORT LN	WAYLAND	KY	41666-6857	37.4555272	-82.81478146
148 AMBA ST	PIKEVILLE	KY	41501-1319	37.4841433	-82.5263483
148 APPALACHIAN PLZ	SOUTH WILLIAMSON	KY	41503-9401	37.6678533	-82.274985
148 ARMY TRAIL RD TRLR	ASHER	KY	40874	37.0420583	-83.415405
148 ARROWWOOD DR TRLR	HAPPY	KY	41746-9034	37.2054817	-83.10753
148 ASIA ST	HAZARD	KY	41701-1306	37.2512489	-83.1950628
148 AVERY MURPHY RD	PHYLLIS	KY	41554-8810	37.4564367	-82.28713
148 BARKER LN REAR	FLATWOODS	KY	41139-9012	38.503935	-82.72729
148 BEAR FRK	JENKINS	KY	41537-8446	37.2508233	-82.6217267
148 BIG SANDY SHRINE RD	HAGERHILL	KY	41222-8807	37.7781	-82.8188333
148 BIG SHELBY CRK TRLR	JENKINS	KY	41537-7921	37.218269666	-82.5660825
148 BILL LEWIS HOLW	KONA	KY	41858-7868	37.1538294	-82.7302723
148 BILL LEWIS HOLW TRLR	KONA	KY	41858-7868	37.1538385	-82.73056166
148 BILLY COMPTON BR	PIKEVILLE	KY	41501-7326	37.428285	-82.5559983
148 BISH PATRICK LN	SALYERSVILLE	KY	41465-7374	37.7082617	-83.0060567
148 BLUEBIRD LN	HYDEN	KY	41749-9076	37.1545183	-83.41011
148 BOWLING FORK RD	ELKHORN CITY	KY	41522-7523	37.3044167	-82.477732
148 BRANHAM HL	BETSY LAYNE	KY	41605-7068	37.54857	-82.62969
148 BRITZ LN	EMERSON	KY	41135-9090	38.35491	-83.30974
148 BRYANT DR	STAFFORDSVILLE	KY	41256-9074	37.8406533	-82.8507983
148 C VANHOOSE RD	WITTENSVILLE	KY	41274-9023	37.8600433	-82.8094333
148 CAMELOT CT	RUSSELL	KY	41169-1624	38.5085067	-82.7156767
148 CAMPBELL TOWN RD	CORNETTSVILLE	KY	41731-8505	37.11496991	-83.02542819
148 CARDINAL DR	IVEL	KY	41642-9039	37.5767083	-82.6624933
148 CARMODY JOHNSON CEM RD	BULAN	KY	41722-8301	37.3946867	-83.0703133

148	CHARLES BAILEY RD	SALYERSVILLE	KY	41465-7382	37.72248	-83.02026
148	CHARLES ST	GREENUP	KY	41144-6762	38.6331067	-82.866395
148	CHERRY LN	PIKEVILLE	KY	41501-1410	37.4829167	-82.54489
148	CHESTER ST	HAZARD	KY	41701-1947	37.246345	-83.1900033
148	CHURCH ST APT 1	WHITESBURG	KY	41858-7165	37.1194883	-82.826135
148	CHURCH ST APT 2	WHITESBURG	KY	41858-7251	37.1194583	-82.8261183
148	CHURCH ST APT 3	WHITESBURG	KY	41858-7251	37.1194717	-82.8261233
148	CHURCH ST APT 4	WHITESBURG	KY	41858-7165	37.119635	-82.82626
148	CITATION DR	SOUTH SHORE	KY	41175-9294	38.72989529	-82.94635822
148	CLAIRE LN APT 401	PIKEVILLE	KY	41501-3770	37.473395	-82.540868
148	CLAIRE LN APT 402	PIKEVILLE	KY	41501-3770	37.473395	-82.540868
148	CLAIRE LN APT 403	PIKEVILLE	KY	41501-3770	37.4733951	-82.54086764
148	CLAIRE LN APT 404	PIKEVILLE	KY	41501-3770	37.473395	-82.540868
148	CLARK DR TRLR	BLACKKEY	KY	41804-8913	37.1538433	-82.9420833
148	COAL RIDGE DR TRLR 14	HAZARD	KY	41701-7395	37.34337321	-83.24900224
148	COAL RUN HL	PIKEVILLE	KY	41501-5617	37.506165	-82.5508917
148	COATES BRANCH RD	HAZARD	KY	41701-7005	37.3695367	-83.1388917
148	COLLEGE ST	HAZARD	KY	41701-1456	37.25442867	-83.189918
148	COLLEGE ST	PIKEVILLE	KY	41501-1786	37.4769133	-82.52059
148	COLLINS CIR	PRESTONSBURG	KY	41653-7913	37.684515	-82.7797567
148	COMBS ST APT 1	HAZARD	KY	41701-1324	37.2542967	-83.1939967
148	COMBS ST APT 2	HAZARD	KY	41701-1324	37.254076	-83.19405633
148	COMPANY BR	ERMINE	KY	41815-8919	37.1612317	-82.797615
148	COUGAR DR	ELKHORN CITY	KY	41522-7259	37.29680152	-82.35797467
148	CRAWFORD VALLEY DR	BONNYMAN	KY	41719	37.2926697	-83.2292384
148	CRAWFORD VLY	BONNYMAN	KY	41719	37.2922632	-83.2292721
148	CREEK VIEW DR	ARY	KY	41712-8840	37.3783933	-83.1240933
148	CREEKSIDE LN LOT 6	MINNIE	KY	41651-9037	37.461347	-82.752467
148	CRIBBS HL	GRAYSON	KY	41143-7917	38.3422	-82.8770267
148	D ST	LOUISA	KY	41230-5647	38.09150333	-82.60420833
148	DEATON LOOP	CHAVIES	KY	41727-9087	37.3488483	-83.357425
148	DIX FORK RD	HAZARD	KY	41701-7699	37.287363	-83.073494
148	DOCTORS HL	MC ROBERTS	KY	41835-9102	37.203105	-82.6833417
148	DOGWOOD DR	LOUISA	KY	41230-5661	38.059515	-82.63734167
148	DOGWOOD LN	HAZARD	KY	41701-1118	37.265846	-83.18470966
148	DOUGLAS PKWY	PIKEVILLE	KY	41501-6875	37.379954	-82.53442733
148	DOUGLAS PKWY APT 10	PIKEVILLE	KY	41501-6875	37.38004583	-82.53438916
148	DOUGLAS PKWY APT 11	PIKEVILLE	KY	41501-6875	37.3799875	-82.53432533
148	DOUGLAS PKWY APT 12	PIKEVILLE	KY	41501-6875	37.38012117	-82.53428516
148	DOUGLAS PKWY APT 13	PIKEVILLE	KY	41501-6875	37.380092	-82.5348468
148	DOUGLAS PKWY APT 14	PIKEVILLE	KY	41501-6875	37.3799075	-82.53436466
148	DOUGLAS PKWY APT 15	PIKEVILLE	KY	41501-6875	37.3800465	-82.534426
148	DOUGLAS PKWY APT 16	PIKEVILLE	KY	41501-6875	37.38012367	-82.5344055
148	DOUGLAS PKWY APT 1A	PIKEVILLE	KY	41501-6880	37.379315	-82.5357533
148	DOUGLAS PKWY APT 1B	PIKEVILLE	KY	41501-6880	37.3793	-82.5357267
148	DOUGLAS PKWY APT 1C	PIKEVILLE	KY	41501	37.3793067	-82.5357217
148	DOUGLAS PKWY APT 1D	PIKEVILLE	KY	41501-6880	37.3793033	-82.5357217
148	DOUGLAS PKWY APT 2	PIKEVILLE	KY	41501-6875	37.380092	-82.5348468
148	DOUGLAS PKWY APT 2A	PIKEVILLE	KY	41501-6880	37.379315	-82.53573
148	DOUGLAS PKWY APT 2B	PIKEVILLE	KY	41501-6880	37.37928	-82.5358433
148	DOUGLAS PKWY APT 2C	PIKEVILLE	KY	41501-6880	37.3793017	-82.535805
148	DOUGLAS PKWY APT 2D	PIKEVILLE	KY	41501-6880	37.3792833	-82.5358383
148	DOUGLAS PKWY APT 2E	PIKEVILLE	KY	41501-6880	37.3793	-82.535765
148	DOUGLAS PKWY APT 2F	PIKEVILLE	KY	41501-6880	37.3792983	-82.5358167
148	DOUGLAS PKWY APT 2G	PIKEVILLE	KY	41501-6880	37.3793133	-82.535735
148	DOUGLAS PKWY APT 2H	PIKEVILLE	KY	41501-6880	37.3792917	-82.5358283
148	DOUGLAS PKWY APT 3	PIKEVILLE	KY	41501-6875	37.380063	-82.5343715
148	DOUGLAS PKWY APT 3A	PIKEVILLE	KY	41501-6880	37.3797233	-82.5349267
148	DOUGLAS PKWY APT 3B	PIKEVILLE	KY	41501-6880	37.379745	-82.5350083
148	DOUGLAS PKWY APT 3C	PIKEVILLE	KY	41501-6880	37.37972	-82.534935
148	DOUGLAS PKWY APT 3D	PIKEVILLE	KY	41501-6881	37.3797567	-82.5350217
148	DOUGLAS PKWY APT 3E	PIKEVILLE	KY	41501-6881	37.379735	-82.5348883
148	DOUGLAS PKWY APT 3F	PIKEVILLE	KY	41501-6881	37.379735	-82.5349833
148	DOUGLAS PKWY APT 3G	PIKEVILLE	KY	41501-6881	37.3797067	-82.5349183
148	DOUGLAS PKWY APT 3H	PIKEVILLE	KY	41501-6881	37.37975	-82.5349983
148	DOUGLAS PKWY APT 4A	PIKEVILLE	KY	41501-6881	37.37973	-82.53492
148	DOUGLAS PKWY APT 4B	PIKEVILLE	KY	41501-6881	37.3797217	-82.534895

148	DOUGLAS PKWY APT 4C	PIKEVILLE	KY	41501-6881	37.3796725	-82.53477783
148	DOUGLAS PKWY APT 4D	PIKEVILLE	KY	41501-6881	37.37973	-82.5349117
148	DOUGLAS PKWY APT 4E	PIKEVILLE	KY	41501-6881	37.37972933	-82.53483566
148	DOUGLAS PKWY APT 4F	PIKEVILLE	KY	41501-6881	37.3800336	-82.5355493
148	DOUGLAS PKWY APT 4G	PIKEVILLE	KY	41501-6881	37.3796285	-82.5347595
148	DOUGLAS PKWY APT 4H	PIKEVILLE	KY	41501-6881	37.3797267	-82.534895
148	DOUGLAS PKWY APT 5A	PIKEVILLE	KY	41501-6882	37.3798533	-82.5360117
148	DOUGLAS PKWY APT 5B	PIKEVILLE	KY	41501-6882	37.3798717	-82.5360183
148	DOUGLAS PKWY APT 5C	PIKEVILLE	KY	41501-6882	37.3798617	-82.5360117
148	DOUGLAS PKWY APT 5D	PIKEVILLE	KY	41501-6882	37.37983	-82.53602
148	DOUGLAS PKWY APT 5E	PIKEVILLE	KY	41501-6882	37.3798667	-82.5360117
148	DOUGLAS PKWY APT 5F	PIKEVILLE	KY	41501-6882	37.3798417	-82.5360067
148	DOUGLAS PKWY APT 5G	PIKEVILLE	KY	41501-6882	37.3798133	-82.5360233
148	DOUGLAS PKWY APT 5H	PIKEVILLE	KY	41501-6882	37.3798083	-82.53602
148	DOUGLAS PKWY APT 6	PIKEVILLE	KY	41501-6875	37.380092	-82.5348468
148	DOUGLAS PKWY APT 6A	PIKEVILLE	KY	41501-6882	37.3799817	-82.5360567
148	DOUGLAS PKWY APT 6B	PIKEVILLE	KY	41501-6882	37.379995	-82.5360383
148	DOUGLAS PKWY APT 6C	PIKEVILLE	KY	41501-6882	37.38002	-82.536
148	DOUGLAS PKWY APT 6D	PIKEVILLE	KY	41501-6882	37.3798783	-82.5360083
148	DOUGLAS PKWY APT 6E	PIKEVILLE	KY	41501-6882	37.37995	-82.5360717
148	DOUGLAS PKWY APT 6F	PIKEVILLE	KY	41501-6882	37.37995	-82.5360733
148	DOUGLAS PKWY APT 6G	PIKEVILLE	KY	41501-6882	37.3800033	-82.536025
148	DOUGLAS PKWY APT 6H	PIKEVILLE	KY	41501-6883	37.3800133	-82.53601
148	DOUGLAS PKWY APT 7	PIKEVILLE	KY	41501-6875	37.38012617	-82.5344705
148	DOUGLAS PKWY APT 7A	PIKEVILLE	KY	41501-6883	37.3799983	-82.5352483
148	DOUGLAS PKWY APT 7B	PIKEVILLE	KY	41501-6883	37.3799833	-82.5352333
148	DOUGLAS PKWY APT 7C	PIKEVILLE	KY	41501-6883	37.380015	-82.5352333
148	DOUGLAS PKWY APT 7D	PIKEVILLE	KY	41501-6883	37.38002	-82.5352067
148	DOUGLAS PKWY APT 7E	PIKEVILLE	KY	41501-6883	37.379985	-82.5352267
148	DOUGLAS PKWY APT 7F	PIKEVILLE	KY	41501-6883	37.38001	-82.5352333
148	DOUGLAS PKWY APT 7G	PIKEVILLE	KY	41501-6883	37.3800117	-82.5352167
148	DOUGLAS PKWY APT 7H	PIKEVILLE	KY	41501-6883	37.379027	-82.536115
148	DOUGLAS PKWY APT 8A	PIKEVILLE	KY	41501-8939	37.3801185	-82.53429616
148	DOUGLAS PKWY APT 8D	PIKEVILLE	KY	41501-8939	37.380092	-82.5348468
148	DOUGLAS PKWY APT 8E	PIKEVILLE	KY	41501-8939	37.37996683	-82.53446833
148	DOUGLAS PKWY APT 8H	PIKEVILLE	KY	41501-8939	37.38012867	-82.534419
148	DOUGLAS PKWY APT 8I	PIKEVILLE	KY	41501-8939	37.38007817	-82.53432633
148	EASY ST	STAFFORDSVILLE	KY	41256-9080	37.82148333	-82.85558633
148	EIGHTH ST	SOUTH SHORE	KY	41175-7874	38.72835	-82.913255
148	ELM ST	WHEELWRIGHT	KY	41669-9058	37.3326367	-82.7215933
148	ERNEST RD	WURTLAND	KY	41144-7659	38.512015	-82.7840067
148	FONSO STANLEY RD TRLR	CANADA	KY	41519-8372	37.5663617	-82.3360667
148	FOREST TRACE HL APT 117	HUDDY	KY	41535-8940	37.601325	-82.2774367
148	FOREST TRACE HL APT 118	HUDDY	KY	41535-8940	37.6013233	-82.2774417
148	FOREST TRACE HL APT 119	HUDDY	KY	41535-8940	37.6013233	-82.2774417
148	FOREST TRACE HL APT 120	HUDDY	KY	41535-8940	37.6013233	-82.2774417
148	FOREST TRACE HL APT 121	HUDDY	KY	41535	37.6013233	-82.2774417
148	FOREST TRACE HL APT 122	HUDDY	KY	41535-8940	37.6013233	-82.2774417
148	FOREST TRACE HL APT 123	HUDDY	KY	41535-8940	37.6013233	-82.2774417
148	FOREST TRACE HL APT 124	HUDDY	KY	41535-8940	37.6013233	-82.2774417
148	FOREST TRACE HL APT 125	HUDDY	KY	41535-8940	37.6013233	-82.2774417
148	FOREST TRACE HL APT 126	HUDDY	KY	41535-8940	37.6013233	-82.2774417
148	FOREST TRACE HL APT 127	HUDDY	KY	41535-8940	37.6013233	-82.2774417
148	FOREST TRACE HL APT 128	HUDDY	KY	41535-8940	37.6013233	-82.2774417
148	GARNIE HALL RD	PINE TOP	KY	41843-9018	37.2781317	-82.8279267
148	GARNIE HALL RD TRLR	PINE TOP	KY	41843-9018	37.278177	-82.827897
148	GEARHEART FORK RD TRLR	HAZARD	KY	41701-5362	37.3058283	-83.1032433
148	GREENBURY VLY	HAROLD	KY	41635	37.5401464	-82.6547273
148	GRIZZLY HOLW	WHITESBURG	KY	41858-9485	37.08914	-82.8043583
148	HARRIS BRANCH LN	HAZARD	KY	41701-8083	37.33871667	-83.18022783
148	HARRIS LN	AUXIER	KY	41602-9219	37.7307611	-82.7603754
148	HARRISON NEWSOME BR	PIKEVILLE	KY	41501-3827	37.3546	-82.5716483
148	HENRY CLAY ST	ELKHORN CITY	KY	41522-8176	37.3146841	-82.4739859
148	HERSHELL STACY RD TRLR	HAZARD	KY	41701-6756	37.2721333	-83.160915
148	HICKS BRANCH RD	LEBURN	KY	41831-9033	37.387309	-82.93522566
148	HICKS BRANCH RD	LEBURN	KY	41831-9033	37.38785	-82.9350683
148	HIGHWAY 7 TRLR	JEREMIAH	KY	41826-9068	37.18483	-82.9082383

148	HILLSIDE DR	GREENUP	KY	41144-1296	38.5644783	-82.82856
148	HOLLYBUSH BR	PREMIUM	KY	41845-9074	37.15325	-82.8855
148	HONEY FORK RD	PHYLLIS	KY	41554-8515	37.4514833	-82.3227683
148	HONEYSUCKLE DR	PIKEVILLE	KY	41501-1476	37.4743633	-82.55259
148	HOWELL RD	WARFIELD	KY	41267-8952	37.835314666	-82.4258515
148	HULL SCHOOL RD	HAZARD	KY	41701-7236	37.3118783	-83.24272
148	JEFF DR	MAYKING	KY	41837-8938	37.1415133	-82.7579417
148	JOSEPH LN	VIPER	KY	41774-8030	37.13462789	-83.12870576
148	JOSH HOLW	HARDY	KY	41531-8868	37.6079083	-82.2531233
148	JUSTICE HL	PHYLLIS	KY	41554-8401	37.4504667	-82.3523533
148	KENNY HILL RD	GREENUP	KY	41144-6574	38.62439	-82.8870733
148	KENTUCKY AVE APT 33	PIKEVILLE	KY	41501-9113	37.4811183	-82.521505
148	KENTUCKY AVE APT 34	PIKEVILLE	KY	41501-9113	37.4811183	-82.521505
148	KENTUCKY AVE UNIT 35	PIKEVILLE	KY	41501-9113	37.481915	-82.5215317
148	KENTUCKY AVE UNIT 36	PIKEVILLE	KY	41501-9113	37.4819133	-82.5215417
148	LAKE POINTE DR	JACKSON	KY	41339-6532	37.5622996	-83.3825244
148	LAWRENCE COMBS DR	REDFOX	KY	41847-8983	37.2103488	-82.9155707
148	LEFT FORK OF BEVINS BR	META	KY	41501-4864	37.557695	-82.4111783
148	LOG BRANCH HOLW	HAZARD	KY	41701-6844	37.2865483	-83.2020517
148	LUCY LN	PAINTSVILLE	KY	41240-9110	37.8398433	-82.83112
148	MARTHA LN GARG	HAZARD	KY	41701-8383	37.337917	-83.26745266
148	MARTHA LN HSE	HAZARD	KY	41701-8383	37.337875	-83.2669817
148	MARTHA LN TRLR	HAZARD	KY	41701-8383	37.33668	-83.2675333
148	MCKINNEY RD	INEZ	KY	41224-9134	37.908101	-82.54645016
148	MIDDLE BR	MC DOWELL	KY	41647-6032	37.4534683	-82.7275133
148	MILLERS FORK RD	STEELE	KY	41566-8411	37.405535	-82.19116
148	MINIFEE DR	OIL SPRINGS	KY	41238-9167	37.80125117	-82.93535183
148	MONTY BEVINS BTM	HATFIELD	KY	41514-8502	37.65596733	-82.3745065
148	MONTY BEVINS BTM	HATFIELD	KY	41514-8502	37.6555192	-82.37240899
148	MOUNTAIN VIEW HTS	HYDEN	KY	41749	37.1651389	-83.39819403
148	MYRA BARNES AVE	PIKEVILLE	KY	41501-3781	37.4833133	-82.5318017
148	NUMBER FOUR HL	JENKINS	KY	41537-9608	37.1742867	-82.6339683
148	OLD FRIENDSHIP RD	WILLIAMSPORT	KY	41271-8507	37.83652983	-82.7234025
148	OWL BR	JENKINS	KY	41537-8104	37.26166	-82.569845
148	PARTRIDGE DR	RUSSELL	KY	41169-1562	38.510025	-82.6998517
148	PEACH LN	CUTSHIN	KY	41776-8649	37.09127717	-83.25756183
148	PEACHTREE DR	PIKEVILLE	KY	41501-8705	37.47209805	-82.55883534
148	PEGGY LN	CHAVIES	KY	41727-9201	37.38108083	-83.2504225
148	PEYTON CRK	PIKEVILLE	KY	41501-7728	37.4213417	-82.46115
148	PHEASANT DR	PIKEVILLE	KY	41501-7761	37.501989	-82.542791
148	PIPEYARD HOLW	CANADA	KY	41519-8403	37.6120233	-82.3319267
148	POUNDING MILL RD	FREEBURN	KY	41528-8657	37.5649467	-82.1466217
148	POWELLS CRK	PIKEVILLE	KY	41501-7938	37.4007633	-82.4303967
148	PUNCHEON CAMP RD	CORNETTSTVILLE	KY	41731-9500	37.0903467	-83.1093983
148	ROCKY MOUNTAIN DR	VICCO	KY	41773	37.184360166	-83.04034166
148	ROUGH HOLW	SHELBY GAP	KY	41563-8428	37.235345	-82.5179733
148	SHOP BR TRLR	SHELBIANA	KY	41562-8546	37.371455	-82.4716383
148	SHORT BLVD	BONNYMAN	KY	41719-8932	37.30164801	-83.25638563
148	SKILLET HANDLE BR	ARGILLITE	KY	41121-8893	38.42963	-82.784225
148	SOUTHSHORE DR	SOUTH SHORE	KY	41175-9001	38.7209233	-82.9680233
148	SOUTHSHORE DR	SOUTH SHORE	KY	41175-9001	38.72141483	-82.967717
148	SPAWS CREEK RD	WEST LIBERTY	KY	41472-8174	37.91693	-83.23658167
148	STATE ROUTE 693	WURTLAND	KY	41144-8025	38.5420917	-82.765015
148	STATE ROUTE 716	ASHLAND	KY	41102-9369	38.4457933	-82.7094117
148	STEEP FIELD FRK	AWAWAM	KY	41713	37.22178083	-83.27418633
148	STONECOAL RD	GARRETT	KY	41630-8968	37.4769517	-82.8311783
148	STORE HL	JENKINS	KY	41537-8711	37.1911033	-82.6487117
148	SUSAN COOK DR	WHITESBURG	KY	41858-7434	37.1234667	-82.8442583
148	TAYLOR FRK	BELFRY	KY	41514-7801	37.671265	-82.3096683
148	TAYLOR RIDGE RD	HAZARD	KY	41701-6659	37.2811633	-83.21956
148	TERRY TAYLOR LN	ELKHORN CITY	KY	41522-7638	37.29874383	-82.334873
148	TOWN HOUSE FRK	ROBINSON CREEK	KY	41560-8535	37.40107	-82.5663283
148	TRACE FORK RD	TOMAHAWK	KY	41262-9700	37.83299833	-82.60798
148	TRACEY ST	PIKEVILLE	KY	41501-7516	37.5190833	-82.6020183
148	TRIVETTE DR	PIKEVILLE	KY	41501-1271	37.48406178	-82.51613023
148	TRIVETTE DR	PIKEVILLE	KY	41501-1271	37.48390267	-82.515331
148	TUNNEL RD	VIRGIE	KY	41572-8493	37.3317617	-82.586125

148	TURKEY CRK	HALLIE	KY	41821-9063	37.098805	-83.0159783
148	TWELVE OAKS DR	PIKEVILLE	KY	41501-1691	37.54416	-82.52434
148	VALLEYVIEW RD	GRAYSON	KY	41143-7816	38.3455867	-82.9105233
148	VERMILLION AVE	WHITESBURG	KY	41858-7556	37.1229033	-82.833855
148	VICKIE LN	VANCEBURG	KY	41179-5740	38.41568167	-83.263215
148	VIOLET DR	GRAYSON	KY	41143	38.3313733	-82.914155
148	VISTA VW	GRAYSON	KY	41143-9164	38.333012166	-82.92137
148	WALNUT ST	PIKEVILLE	KY	41501-1605	37.494885	-82.53506
148	WELLS HILL LN	WEST LIBERTY	KY	41472-2059	37.92336333	-83.26411167
148	WILLIAMS HOLLOW RD	PIKEVILLE	KY	41501-9334	37.491147833	-82.4916215
148	WILLOW RD TRLR	BULAN	KY	41722-8841	37.2969833	-83.175355
148	YERKES SCHOOL RD	YERKES	KY	41778-8300	37.2761	-83.303085
148	E MAIN ST	INEZ	KY	41224-8928	37.866435	-82.536735
148	E STAR HL	RUSH	KY	41168-8852	38.3525433	-82.8243117
148	S CAROL MALONE BLVD	GRAYSON	KY	41143-1352	38.330595	-82.9448017
148	S COLLEGE ST	PIKEVILLE	KY	41501-1733	37.47474	-82.52509
148	W CEDAR DR	PIKEVILLE	KY	41501-2015	37.482425	-82.5450833
1480	BEAR FORK RD	MOUSIE	KY	41839-9063	37.4112517	-82.851295
1480	CARTER AVE	ASHLAND	KY	41101-7546	38.47786583	-82.64244833
1480	DAVIDSON FORK RD	THOUSANDSTICKS	KY	41766-9014	37.1702133	-83.4399733
1480	DAVIDSON FORK RD	THOUSANDSTICKS	KY	41766-9014	37.17070167	-83.440067
1480	DONTA RD	ASHLAND	KY	41102-7998	38.4536133	-82.6921717
1480	GRASSY BR	RACCOON	KY	41557-8414	37.5232067	-82.4261967
1480	HIGHWAY 1087	LEBURN	KY	41831-9134	37.405745	-82.925897
1480	KY ROUTE 466	MELVIN	KY	41650-9035	37.3331633	-82.69053
1480	LICK CREEK RD	LICK CREEK	KY	41540-8101	37.3926929	-82.2990116
1480	LITTLE PERRY RD TRLR	MOREHEAD	KY	40351-7825	38.26098333	-83.35570667
1480	POLLS CREEK RD	SMILAX	KY	41764-8816	37.134985	-83.25889
1480	RED CREEK RD	PIKEVILLE	KY	41501-6737	37.4473117	-82.4644483
1480	SUNSHINE LN	KIMPER	KY	41539-6460	37.51141	-82.381145
1480	TAYLOR FRK	TURKEY CREEK	KY	41514-7834	37.6607017	-82.3269417
1480	E MAIN ST	HAZARD	KY	41701-2041	37.242378833	-83.17996216
1480	E US HIGHWAY 60	GRAYSON	KY	41143-1678	38.3286567	-82.9091383
1480	E US HIGHWAY 60	GRAYSON	KY	41143-1678	38.3281483	-82.908675
1480	W CALUMET DR	WORTHINGTON	KY	41183-9603	38.5544967	-82.7564133
1480	W SHELBIANA RD	PIKEVILLE	KY	41501-2314	37.4320767	-82.5052933
14800	TRACE RD	RUSH	KY	41168-7900	38.35817033	-82.76161166
14804	US 23 HWY	GREENUP	KY	41144-6716	38.584285	-82.8463933
14804	US 23 HWY	GREENUP	KY	41144-6716	38.583962	-82.845814
14804	US 23 HWY TRLR	GREENUP	KY	41144-6716	38.583962	-82.845814
1481	BARRENSHEE CRK	FREEBURN	KY	41528-8534	37.5387675	-82.12594533
1481	BARWICK RD	JACKSON	KY	41339-9014	37.36981233	-83.35584
1481	BIGGS BR	PIKEVILLE	KY	41501-8138	37.394605	-82.407105
1481	BOSCO TIPPLE RD	HUEYSVILLE	KY	41640-6604	37.5046033	-82.84202
1481	BURNING FORK RD	PIKEVILLE	KY	41501-3413	37.4947317	-82.4700517
1481	BUTTER POINT RD	JACKSON	KY	41339-9784	37.435829	-83.470515
1481	DOGWOOD CT LOT 22	ASHLAND	KY	41102-8945	38.40151	-82.7063083
1481	DONITHON RD	LOUISA	KY	41230-8573	38.02022333	-82.557495
1481	DONITHON RD	LOUISA	KY	41230-8573	38.02017	-82.55719
1481	GLENWOOD BRANCH RD	DENTON	KY	41132-9025	38.2380167	-82.796955
1481	KY ROUTE 825	HAGERHILL	KY	41222-8815	37.7835133	-82.8270417
1481	OAKVIEW RD APT 1	ASHLAND	KY	41101-3600	38.4707883	-82.646595
1481	OAKVIEW RD APT 2	ASHLAND	KY	41101-3600	38.4708417	-82.64657
1481	OAKVIEW RD APT 3	ASHLAND	KY	41101-3600	38.4707883	-82.646595
1481	OAKVIEW RD APT 4	ASHLAND	KY	41101-3600	38.47068983	-82.6468985
1481	RIGHT FORK OF ISLAND CRK	PIKEVILLE	KY	41501-7120	37.4524817	-82.58127
1481	STATE HIGHWAY 1947	GRAYSON	KY	41143-8930	38.3455217	-82.9663483
1481	STATE HIGHWAY 1947 GARG APT	GRAYSON	KY	41143-8930	38.345176	-82.96651583
1481	YELLOW CREEK RD	SASSAFRAS	KY	41759-8722	37.2409167	-83.059995
1481	E 3RD AVE	SOUTH SHORE	KY	41175-9416	38.7241017	-82.9648583
1481	W CALUMET DR	WORTHINGTON	KY	41183-9606	38.554425	-82.7560317
14811	KY ROUTE 122	HI HAT	KY	41636-6217	37.408473	-82.749117
14813	S HIGHWAY 3 TRLR	LOUISA	KY	41230-6427	37.96265	-82.525705
14814	REGINA BELCHER HWY	BELCHER	KY	41513	37.341248	-82.37880916
14814	STATE ROUTE 854	RUSH	KY	41168-7930	38.3435933	-82.7803683
14819	KY ROUTE 122	HI HAT	KY	41636-6217	37.408465	-82.7490867
14819	TRACE RD	RUSH	KY	41168-7900	38.3578817	-82.7605117

1482 PERKINS MADDEN RD TRLR	HINDMAN	KY	41822-9014	37.30403738	-82.97582559
1482 POWELLS CRK	PIKEVILLE	KY	41501-7922	37.404175	-82.4079633
1482 WOLFFEN CREEK RD	MALLIE	KY	41836-8861	37.2198783	-82.915425
14821 RICE LN	RUSH	KY	41168-9328	38.3716345	-82.771702
14822 TRACE RD	RUSH	KY	41168-7900	38.3583517	-82.7601
14823 SISTERS LN	CATLETTSBURG	KY	41129-8083	38.3705322	-82.6763197
14823 SISTERS LN BARN	CATLETTSBURG	KY	41129-8083	38.37172333	-82.6767155
14825 REGINA BELCHER HWY	ELKHORN CITY	KY	41522-8353	37.3406283	-82.3786067
14825 REGINA BELCHER HWY UNIT 7	ELKHORN CITY	KY	41522-8353	37.340905	-82.3788417
14827 HIGHWAY 1690	LOUISA	KY	41230-8358	37.92865667	-82.63182167
14827 REGINA BELCHER HWY UNIT 7	BELCHER	KY	41513-9704	37.3409467	-82.3788483
14829 RICE LN	RUSH	KY	41168-9328	38.37194794	-82.77153819
1483 ASH LICK FRK TRLR 1	PHELPS	KY	41553-8821	37.4719417	-82.21399
1483 ASH LICK FRK TRLR 2	PHELPS	KY	41553-8821	37.4718683	-82.2140917
1483 BROWNS FORK RD	HAZARD	KY	41701-6545	37.2321517	-83.233465
1483 HIGHWAY 1812	JACKSON	KY	41339-9315	37.57533333	-83.36313
1483 JOHNS RUN	GRAYSON	KY	41143-7772	38.22971	-82.926175
1483 MINK BR	CRAYNOR	KY	41635-8930	37.4306933	-82.6697667
1483 POWELLS CRK	PIKEVILLE	KY	41501-7922	37.4038417	-82.4078633
1483 SUGARLOAF BR	PRESTONSBURG	KY	41653-8423	37.65777	-82.687395
14830 HIGHWAY 15	LOST CREEK	KY	41348	37.422183333	-83.2928605
1484 ABNER FORK RD TRLR	BELCHER	KY	41513-8426	37.371737	-82.330445
1484 BOOKER FRK	PIKEVILLE	KY	41501-3926	37.3164167	-82.5704567
1484 BROADBOTTOM RD	PIKEVILLE	KY	41501-2807	37.5341433	-82.59224
1484 COUCHTOWN RD	BUSY	KY	41723-8814	37.2714983	-83.263445
1484 COURT OF 3 SISTERS LOT B-16	ASHLAND	KY	41102-7838	38.382905	-82.75568
1484 EAGLE DR	ASHLAND	KY	41102-9623	38.4013983	-82.7083983
1484 GARVIN RDG	OLIVE HILL	KY	41164-8937	38.30609667	-83.21772833
1484 HIGHWAY 1185	LOUISA	KY	41230-7961	38.1276317	-82.6793
1484 KY HIGHWAY 610	VIRGIE	KY	41572-9008	37.3342317	-82.5793083
1484 KY ROUTE 3380	TEABERRY	KY	41660-6317	37.399601666	-82.63109533
1484 LAKESIDE DR	JACKSON	KY	41339-6555	37.573077833	-83.37374066
1484 LITTLE LICK FRK	EAST POINT	KY	41216-9059	37.7562417	-82.83028
1484 LONGFORK RD	VIRGIE	KY	41572-8910	37.3292133	-82.606295
1484 LONGFORK RD	VIRGIE	KY	41572-8910	37.338865	-82.6388583
1484 MALLET FORK RD	PINE TOP	KY	41843-8804	37.29333217	-82.88226916
1484 YONTS FRK	JACKHORN	KY	41825-8905	37.23475587	-82.70053121
1484 N STONEY BROOK DR	BETSY LAYNE	KY	41605-9032	37.5581193	-82.6045559
1484 W CALUMET DR	WORTHINGTON	KY	41183-9603	38.5541633	-82.75636
14841 RICE LN	RUSH	KY	41168-9328	38.371306333	-82.77100533
14843 HIGHWAY 7	KITE	KY	41828-8826	37.27943983	-82.76002733
14843 HIGHWAY 7	KITE	KY	41828-8826	37.2797817	-82.7599567
1485 BLAINE CREEK RD	LOUISA	KY	41230-8770	38.19037683	-82.62974933
1485 BLAINE CREEK RD TRLR	LOUISA	KY	41230-8770	38.19054	-82.62963
1485 CHAVIES DUNRAVEN RD	CHAVIES	KY	41727-8914	37.3305355	-83.35209166
1485 CHAVIES DUNRAVEN RD GARG 1	CHAVIES	KY	41727-8914	37.32325011	-83.34557601
1485 GENE WILSON BLVD	LOUISA	KY	41230-5597	38.09859667	-82.60120333
1485 GENE WILSON BLVD APT 1	LOUISA	KY	41230-5400	38.09857833	-82.60109333
1485 GENE WILSON BLVD APT 10	LOUISA	KY	41230-5400	38.09857667	-82.60109667
1485 GENE WILSON BLVD APT 11	LOUISA	KY	41230-5400	38.09860833	-82.601155
1485 GENE WILSON BLVD APT 12	LOUISA	KY	41230-5400	38.09861833	-82.60112
1485 GENE WILSON BLVD APT 13	LOUISA	KY	41230-5401	38.098625	-82.601175
1485 GENE WILSON BLVD APT 14	LOUISA	KY	41230-5401	38.09861833	-82.60122
1485 GENE WILSON BLVD APT 15	LOUISA	KY	41230-5401	38.09860167	-82.60108667
1485 GENE WILSON BLVD APT 16	LOUISA	KY	41230-5401	38.09859833	-82.60106
1485 GENE WILSON BLVD APT 17	LOUISA	KY	41230-5401	38.09865167	-82.60116833
1485 GENE WILSON BLVD APT 18	LOUISA	KY	41230-5401	38.09864	-82.60119667
1485 GENE WILSON BLVD APT 19	LOUISA	KY	41230-5401	38.09865667	-82.60121833
1485 GENE WILSON BLVD APT 2	LOUISA	KY	41230-5400	38.09860667	-82.60118333
1485 GENE WILSON BLVD APT 20	LOUISA	KY	41230-5401	38.09866833	-82.60113167
1485 GENE WILSON BLVD APT 21	LOUISA	KY	41230-5401	38.09860833	-82.60114833
1485 GENE WILSON BLVD APT 22	LOUISA	KY	41230-5401	38.09863167	-82.60116333
1485 GENE WILSON BLVD APT 23	LOUISA	KY	41230-5401	38.09859	-82.60111167
1485 GENE WILSON BLVD APT 3	LOUISA	KY	41230-5400	38.09859333	-82.60114167
1485 GENE WILSON BLVD APT 4	LOUISA	KY	41230-5400	38.09854833	-82.60101833
1485 GENE WILSON BLVD APT 5	LOUISA	KY	41230-5400	38.098585	-82.60110667
1485 GENE WILSON BLVD APT 6	LOUISA	KY	41230-5400	38.09856167	-82.60107667

1485	GENE WILSON BLVD APT 7	LOUISA	KY	41230-5400	38.098615	-82.6011
1485	GENE WILSON BLVD APT 8	LOUISA	KY	41230-5400	38.09859167	-82.601115
1485	GENE WILSON BLVD APT 9	LOUISA	KY	41230-5400	38.09861	-82.6012
1485	GLENWOOD BRANCH RD	DENTON	KY	41132-9025	38.238015	-82.796495
1485	GLENWOOD BRANCH RD TRLR	DENTON	KY	41132-9025	38.237857666	-82.795765
1485	JACKSON BRANCH RD	ELKHORN CITY	KY	41522-7307	37.2860383	-82.437265
1485	LEFT FORK OF JOES CRK	PIKEVILLE	KY	41501-5958	37.5422783	-82.4930833
1485	MEATHOUSE FRK	CANADA	KY	41519-8212	37.5868447	-82.3239801
1485	MEATHOUSE FRK	CANADA	KY	41519-8212	37.5885517	-82.3223333
1485	MINK BR	CRAYNOR	KY	41635-8930	37.430975	-82.66919
1485	STATE HIGHWAY 1620	OLIVE HILL	KY	41164-6888	38.23222667	-83.16131833
1485	W CALUMET DR	WORTHINGTON	KY	41183-9606	38.554205	-82.755515
14850	REGINA BELCHER HWY	BELCHER	KY	41513	37.3413833	-82.378205
14852	HIGHWAY 1110	ALTRO	KY	41339-8779	37.3588297	-83.4079781
14852	HIGHWAY 1110	ALTRO	KY	41339-8779	37.359405	-83.4090933
14852	KY ROUTE 122	HI HAT	KY	41636-6217	37.4076867	-82.7492167
14853	KY ROUTE 550	LACKEY	KY	41643	37.4650259	-82.8312708
14853	REGINA BELCHER HWY	BELCHER	KY	41513-9704	37.34099	-82.3785333
14855	HIGHWAY 7	KITE	KY	41828-8826	37.27873917	-82.75836316
14857	NATS CRK R FK	LOUISA	KY	41230	37.92590333	-82.63331
14857	REGINA BELCHER HWY	BELCHER	KY	41513-9998	37.341055	-82.37788
1486	BIG BLUE SPRINGS RD	RANSOM	KY	41558-8508	37.539305	-82.18426
1486	CANOE RD	JACKSON	KY	41339-9771	37.46812767	-83.47752416
1486	CARMEN HOLLOW RD TRLR	BETSY LAYNE	KY	41605-9014	37.54788	-82.6569517
1486	GLOMAWR STORMKING RD	HAZARD	KY	41701-6133	37.214925	-83.1482533
1486	GLOMAWR STORMKING RD TRLR	HAZARD	KY	41701-6133	37.2150383	-83.1479767
1486	KELLY FORK RD	HAZARD	KY	41701-7682	37.2657583	-83.0292167
1486	KENDRICK FRK	PIKEVILLE	KY	41501-6666	37.4563933	-82.4380633
1486	KY ROUTE 3380	TEABERRY	KY	41660-6317	37.39892	-82.6317267
1486	RED CREEK RD	PIKEVILLE	KY	41501-6737	37.446648	-82.464155
1486	RIGHT FORK OF ISLAND CRK	PIKEVILLE	KY	41501-7120	37.4526417	-82.5823467
1486	UPPER BLACKBERRY RD GARG	RANSOM	KY	41558-8721	37.53465917	-82.2267945
1486	UPPER BLACKBERRY RD TRLR	RANSOM	KY	41558-8721	37.5341745	-82.2279852
1486	UPPER SECOND CREEK RD TRLR	HAZARD	KY	41701-6714	37.27334	-83.1752967
1486	VEST TALCUM RD	VEST	KY	41772-9014	37.40187583	-83.02925266
1486	W CALUMET DR	WORTHINGTON	KY	41183-9603	38.5537183	-82.7563783
1486	W KY HIGHWAY 80	COMBS	KY	41729	37.2654911	-83.2284872
14860	HIGHWAY 550	LACKEY	KY	41643-9018	37.46486	-82.8308367
1487	COUCHTOWN RD	BUSY	KY	41723-8814	37.27196	-83.2630833
1487	CUTSHIN RD	WOOTON	KY	41776-8975	37.1506933	-83.29944
1487	DONTA RD	ASHLAND	KY	41102-7998	38.454365	-82.6920183
1487	FIVE FORKS RD	LOUISA	KY	41230-8091	38.1251667	-82.65296
1487	HALDEMAN RD	MOREHEAD	KY	40351-9009	38.246495	-83.320715
1487	LOWER POMPEY RD TRLR	SHELBIANA	KY	41562-8105	37.43482	-82.4277083
1487	MCCLURE BRANCH RD	LOUISA	KY	41230-6827	38.03496313	-82.62959254
1487	RICEVILLE RD	SWAMP BRANCH	KY	41240-8720	37.72658	-82.9117983
1487	STINSON RD	GRAYSON	KY	41143-8918	38.3160733	-82.8873167
14870	CRANSTON RD	MOREHEAD	KY	40351-8115	38.38758833	-83.41728167
14873	HIGHWAY 421	HOSKINSTON	KY	40844	37.0856283	-83.3982117
14877	KY ROUTE 979	BEAVER	KY	41604-6321	37.3845667	-82.6709233
1488	BARWICK RD	ALTRO	KY	41339-9014	37.36923	-83.3559633
1488	BLACKLOG RD	INEZ	KY	41224-9116	37.8584067	-82.5217633
1488	BLACKLOG RD BLDG C	INEZ	KY	41224-9116	37.8581725	-82.521906
1488	BOWLING FORK RD	ELKHORN CITY	KY	41522-7543	37.300415	-82.4977633
1488	BOWLING FORK RD	ELKHORN CITY	KY	41522-7543	37.3003383	-82.4980633
1488	COUCHTOWN RD	BUSY	KY	41723-8814	37.2710233	-83.2636933
1488	FOREST HILLS RD	FOREST HILLS	KY	41527-8333	37.6407517	-82.2885167
1488	GRASSY BR	RACCOON	KY	41557-8414	37.5212633	-82.4265467
1488	GREASY CRK	SHELBIANA	KY	41562-8222	37.4032533	-82.4689117
1488	RIVERSIDE DR TRLR	PRESTONSBURG	KY	41653-7868	37.667915	-82.758255
1488	SHACKS BRANCH RD	JACKSON	KY	41339-7013	37.57669833	-83.38043667
1488	SYCAMORE RD	ASHCAMP	KY	41512-8632	37.2526217	-82.5019817
1488	W CALUMET DR	WORTHINGTON	KY	41183-9603	38.5535417	-82.75569
14885	REGINA BELCHER HWY	BELCHER	KY	41513-9704	37.341195	-82.3775583
1489	BROWNS FORK RD	HAZARD	KY	41701-6545	37.23193317	-83.23365266
1489	HARDBURLY RD	BULAN	KY	41722-8914	37.3024683	-83.14516
1489	INDIAN CREEK RD	VIRGIE	KY	41572-8310	37.338965	-82.6117817



1489 LOWER ELK CRK	WOODMAN	KY	41568-8715	37.51125708	-82.02965398
1489 MARROWBONE CREEK RD TRLR	ELKHORN CITY	KY	41522-7719	37.35236667	-82.42378683
1489 STATE HIGHWAY 194	PIKEVILLE	KY	41501-4815	37.5580783	-82.4225467
1489 N STONEY BROOK DR	BETSY LAYNE	KY	41605-9032	37.557395	-82.6051183
14891 HIGHWAY 7	KITE	KY	41828-8826	37.2788483	-82.7585
14895 HIGHWAY 7	KITE	KY	41828-8826	37.2789033	-82.7584433
14895 REGINA BELCHER HWY	BELCHER	KY	41513-9704	37.3415017	-82.3774983
149 4TH ST	PIKEVILLE	KY	41501-1288	37.48424	-82.517985
149 ADAMS CREEK DR	HAZARD	KY	41701-8954	37.21774516	-83.22409723
149 ALTO ST	HAZARD	KY	41701-1101	37.2645567	-83.1895117
149 ANGELA SUE RD	FLATWOODS	KY	41139-9002	38.51220883	-82.7376095
149 APACHE DR	HAGERHILL	KY	41222-8612	37.786306	-82.7912074
149 APPLE HOLLOW RD TRLR	LOUISA	KY	41230-8173	38.0304791	-82.7155722
149 AUTUMN LN	HYDEN	KY	41749	37.1687333	-83.4050133
149 AUTUMN LN	HYDEN	KY	41749	37.168445	-83.3996283
149 AUTUMN LN	HYDEN	KY	41749	37.1689503	-83.4069055
149 BEECH BRANCH RD	HAZARD	KY	41701-8303	37.3484531	-83.3133743
149 BENTLEY BR	JENKINS	KY	41537-8951	37.148015	-82.6735967
149 BETHLEHEM RD TRLR	JACKSON	KY	41339-9247	37.5230819	-83.3689915
149 BIG BLUE SPRINGS RD	RANSOM	KY	41558-8546	37.55579285	-82.1908453
149 BIG ELK RD	BEAUTY	KY	41203-9019	37.8407367	-82.439225
149 BILLY DOTSON BR	PHELPS	KY	41553-8514	37.54098	-82.163065
149 BOBCAT BLVD	STANVILLE	KY	41659-7047	37.561102	-82.642798
149 BOBWHITE RD	LOUISA	KY	41230-8007	38.1033733	-82.6427583
149 BOBWHITE RD	LOUISA	KY	41230-8007	38.1035333	-82.6431533
149 BRIGHAM RD	ASHLAND	KY	41102-8900	38.45327033	-82.73284016
149 BROADWAY ST	HAZARD	KY	41701-1419	37.2494567	-83.19487
149 BUCKHORN RD	VEST	KY	41772-9047	37.40615378	-83.0515194
149 C VANHOOSE RD	WITTENSVILLE	KY	41274-9023	37.86007	-82.809505
149 CARLS LN	SOUTH SHORE	KY	41175-7724	38.73597833	-82.89778883
149 CEDAR ST	HAZARD	KY	41701-1505	37.2512617	-83.1894583
149 CHARITY LN	LEBURN	KY	41831	37.3616983	-82.9513183
149 CHURCH ST TRLR	HUDDY	KY	41535-8855	37.5966917	-82.2735483
149 CLOVER LN	GREENUP	KY	41144-6682	38.6007083	-82.88046
149 CLOVER LN	GREENUP	KY	41144-6682	38.60233287	-82.8796638
149 CLOVER LN BARN	GREENUP	KY	41144-6682	38.60233286	-82.87966382
149 COMBS ST	HAZARD	KY	41701-1371	37.2544483	-83.1940667
149 COPPERHEAD RD	ASHLAND	KY	41102-9560	38.427306	-82.7209094
149 CORNETT RD	HINDMAN	KY	41822-8872	37.314745	-83.0085567
149 COUNTRY LN TRLR	LEBURN	KY	41831-9023	37.37945	-82.9174417
149 COURTNEY LN TRLR	VIPER	KY	41774-8028	37.13876	-83.1297833
149 CURT TACKETT RD	VIRGIE	KY	41572-8383	37.3449303	-82.6522992
149 DARK HOLW	PIKEVILLE	KY	41501-1647	37.48948	-82.5354333
149 DAWSON BR	RUSH	KY	41168-9618	38.33515	-82.8062633
149 DAWSON BR HSE	RUSH	KY	41168-9618	38.335335	-82.8063483
149 DOTSON BR	SALYERSVILLE	KY	41465-7484	37.7057941	-82.9869247
149 DOTSON BR TRLR	SALYERSVILLE	KY	41465-7484	37.6935962	-82.9813861
149 EAGLE DR	CATLETTSBURG	KY	41129-8604	38.3394115	-82.70182433
149 EASY ST	WHITESBURG	KY	41858-7736	37.11384	-82.8257633
149 ELM ST	JENKINS	KY	41537-8642	37.1646983	-82.6348817
149 EVANS RD	OLIVE HILL	KY	41164-9004	38.28424333	-83.31450167
149 EVANS RD	OLIVE HILL	KY	41164-9004	38.29178917	-83.31268516
149 EVANS RD	OLIVE HILL	KY	41164-9004	38.291895	-83.31247167
149 EVERSELE ST	HAZARD	KY	41701-1325	37.2540567	-83.1933117
149 FAIRVIEW DR	WHITESBURG	KY	41858-7929	37.1212083	-82.7902167
149 FALLS BR	TURKEY CREEK	KY	41514-9206	37.6872667	-82.30343
149 FLOWER GARDEN HOLW	TURKEY CREEK	KY	41514-8021	37.63340156	-82.32643165
149 GARDNER TRL	SALYERSVILLE	KY	41465-9743	37.7465133	-83.067965
149 GARDNER TRL	SALYERSVILLE	KY	41465-9743	37.74631	-83.067575
149 GILLUM BR	RUSH	KY	41168-8110	38.3548717	-82.7938933
149 GREENBRIAR DR	GRAYSON	KY	41143-1745	38.33758	-82.91956
149 GRIZZELL RD	WILLARD	KY	41143-9554	38.2337915	-82.9052575
149 HADDOCK FORK RD	HAZARD	KY	41701-8482	37.35801917	-83.320031
149 HATFIELD RD	WURTLAND	KY	41144-7686	38.5205067	-82.78149
149 HEAVENS VALLEY RD APT B	WHITESBURG	KY	41858-7889	37.17105517	-82.69710683
149 HEAVENS VALLEY RD GARG	WHITESBURG	KY	41858-7889	37.17151233	-82.69790866
149 HENRY FORK RD	HYDEN	KY	41749-8941	37.1540767	-83.507035

149	HIGHWAY 7	WHITESBURG	KY	41858-8246	37.191065	-82.8959817
149	HIGHWAY 7	WHITESBURG	KY	41858-8246	37.19105	-82.8959233
149	HIGHWAY 7	WHITESBURG	KY	41858-8246	37.19406	-82.8957035
149	HIGHWAY 7 GARG	ISOM	KY	41824	37.193453833	-82.894719
149	HILL RD	PIKEVILLE	KY	41501-6663	37.4579817	-82.4446567
149	HILL RD GARG	PIKEVILLE	KY	41501-6663	37.4579233	-82.4445933
149	HIRAM BAILEY LOOP	LETCHER	KY	41832-9014	37.1491933	-82.95855
149	HORSESHOE DR	PIKEVILLE	KY	41501-2144	37.496698	-82.512822
149	HOWARD ST	PRESTONSBURG	KY	41653-7984	37.6666317	-82.7687617
149	HUFF LN	CORNETTSVILLE	KY	41731-8735	37.11031	-83.0641817
149	INDIAN CREEK RD	WHITESBURG	KY	41858-8193	37.22579	-82.79599
149	INGRAM CRK TRLR	LINEFORK	KY	41833-9044	37.0423833	-82.9634267
149	JOE LITTLE FORK RD	JACKSON	KY	41339-8473	37.451219333	-83.44869883
149	KENDRICK FRK	PIKEVILLE	KY	41501-6618	37.4577267	-82.46133
149	LADYBUG LN	VIPER	KY	41774-8847	37.1817317	-83.1511067
149	LAKEVIEW CIR	PIKEVILLE	KY	41501-9103	37.5080617	-82.5461967
149	LARGE FARM RD	GREENUP	KY	41144-8192	38.52936883	-82.83197066
149	LAUREL ST	HAZARD	KY	41701-1724	37.24973488	-83.19076025
149	LEFT FORK OF LONG FRK	VIRGIE	KY	41572-8609	37.28564	-82.6607567
149	LEFT PENHOOK RD	HAROLD	KY	41635-7001	37.5350267	-82.62604
149	LEWIS LN	GREENUP	KY	41144-9684	38.63584	-82.8724833
149	LINCOLN ST	HAZARD	KY	41701-2031	37.245775	-83.1775983
149	LITTLE BRUSHY RD	PIKEVILLE	KY	41501-5501	37.602919	-82.5394978
149	LOCUST ST	SOUTH SHORE	KY	41175-7812	38.7265933	-82.9511367
149	LOCUST ST	SOUTH SHORE	KY	41175-7812	38.7270183	-82.9510767
149	MAGNOLIA ST	MC DOWELL	KY	41647-6063	37.45726171	-82.73735516
149	MAIN ST	PIKEVILLE	KY	41501-1147	37.479398	-82.517715
149	MAIN ST	PIKEVILLE	KY	41501-1147	37.4790417	-82.5173083
149	MAP DR APT 17	PIKEVILLE	KY	41501-9383	37.4670717	-82.510285
149	MAPLE ST	WHITESBURG	KY	41858-7495	37.1199233	-82.84367
149	MATILDA AVE	SOUTH SHORE	KY	41175-8940	38.7186633	-82.9644617
149	MAYS BRANCH RD	PIKEVILLE	KY	41501-9331	37.4922933	-82.50081
149	MEDICAL PLAZA LN STE B	WHITESBURG	KY	41858-9478	37.12399817	-82.84313066
149	MEDICAL PLAZA LN STE C	WHITESBURG	KY	41858-9478	37.12343233	-82.84298316
149	MEDICAL PLAZA LN STE D	WHITESBURG	KY	41858-9478	37.12337583	-82.8429945
149	MEDICAL PLAZA LN STE E	WHITESBURG	KY	41858-9478	37.12342117	-82.84298966
149	MILDRED ST	PIKEVILLE	KY	41501-9066	37.4827583	-82.530415
149	MINNIE RD	MINNIE	KY	41651-9031	37.469323	-82.751393
149	MOUNT CHASE DR APT B	PIKEVILLE	KY	41501-9126	37.4825217	-82.52797
149	MOUNT CHASE DR APT C	PIKEVILLE	KY	41501-9126	37.4823267	-82.5279317
149	MOUNT CHASE DR UNIT A	PIKEVILLE	KY	41501-9126	37.4825217	-82.52797
149	MOUNT CHASE DR UNIT D	PIKEVILLE	KY	41501-9126	37.4821967	-82.52814
149	MOUNT MARTHA DR	PIKEVILLE	KY	41501-1333	37.48342	-82.52654
149	MUDDY BR	FLATWOODS	KY	41139-9048	38.48122	-82.7303567
149	MULLEN FRK	STONE	KY	41567-7001	37.57852917	-82.27209583
149	NEWBERRY LN	INEZ	KY	41224-9700	37.86679333	-82.54177167
149	OAKMONT DR	SOUTH SHORE	KY	41175-7852	38.72752	-82.9282433
149	PALM LN	GREENUP	KY	41144-7564	38.498485	-82.79323
149	PARKS BR	HINDMAN	KY	41822	37.3231704	-82.9552875
149	PARKS BR	HINDMAN	KY	41822	37.3225283	-82.955835
149	PARTRIDGE DR	RUSSELL	KY	41169-1565	38.5097283	-82.7000467
149	PERRY LOOP	OLIVE HILL	KY	41164-8991	38.30719	-83.20408333
149	PRICE AVE APT 1	ELKHORN CITY	KY	41522-7009	37.2934517	-82.3651533
149	PRICE AVE APT 2	ELKHORN CITY	KY	41522-7009	37.2934533	-82.3652033
149	RATLIFF RD	PIKEVILLE	KY	41501-2901	37.5375067	-82.5776017
149	RATLIFF RD UNIT SEWER	PIKEVILLE	KY	41501-2901	37.537691833	-82.577396
149	REDALE RD	PIKEVILLE	KY	41501-9072	37.487158666	-82.52662816
149	REDBUD LN	HAZARD	KY	41701-2052	37.2423667	-83.1814667
149	RIGHT FORK OF BEAVER CRK	ELKHORN CITY	KY	41522-8603	37.3247367	-82.3246083
149	RIGHT FORK OF LYKINS CRK	PIKEVILLE	KY	41501-5627	37.50364	-82.5533233
149	RIGHT GREASY CAMP ST	SHELBIANA	KY	41562-8430	37.3814017	-82.4752233
149	ROSE ST LOT 15	PAINTSVILLE	KY	41240-1491	37.8126305	-82.783192
149	ROZEBOOM RD	NEON	KY	41840-8929	37.2059333	-82.7153983
149	SACKETT LOOP	WHITESBURG	KY	41858-8027	37.2030983	-82.882555
149	SCHOOL ST	BETSY LAYNE	KY	41605-7035	37.5550733	-82.632095
149	SCHOOLHOUSE RD	SHELBIANA	KY	41562-8331	37.4271633	-82.490945
149	SHOP FORK ST TRLR	WHEELWRIGHT	KY	41669-9042	37.33038	-82.7137483

149 SNATCH CREEK RD	BUSY	KY	41723-9508	37.2755983	-83.2774517
149 SNOWDEN BRANCH RD	JACKSON	KY	41339-7494	37.53022667	-83.35654667
149 SOLOMON RD	WHITESBURG	KY	41858-7202	37.120925	-82.82055
149 SPLIT ROCK HOLW	INEZ	KY	41224	37.8346814	-82.5182268
149 SQUIRREL DR	OLIVE HILL	KY	41164-7991	38.28276877	-83.11492674
149 SQUIRREL DR TRLR	OLIVE HILL	KY	41164-7991	38.28315667	-83.11448833
149 STALLARD RD	WHITESBURG	KY	41858-8854	37.104685	-82.8633867
149 STATE HIGHWAY 1056	PINSONFORK	KY	41555-7503	37.5579283	-82.25742
149 STATE ROUTE 693	WURLAND	KY	41144-8025	38.54213	-82.76419
149 STEPHENS BRANCH RD	MARTIN	KY	41649-7844	37.55311317	-82.77680466
149 STEPHENS RD	WURLAND	KY	41144-7322	38.50187	-82.761935
149 STRAIGHT FORK RD	CORNETTSTVILLE	KY	41731-8701	37.079612	-83.062083
149 SUBURBAN CT	ASHLAND	KY	41102-9397	38.433378	-82.695658
149 SUMAC AVE	HAZARD	KY	41701-5457	37.26818325	-83.18708879
149 SUMAC ST	HAZARD	KY	41701-1021	37.268185	-83.1869933
149 SUMMER ST	PIKEVILLE	KY	41501-9398	37.4685133	-82.56527
149 TACKETT BTM	SALYERSVILLE	KY	41465-8455	37.76833017	-83.03815633
149 TACKETT BTM	SALYERSVILLE	KY	41465-8455	37.7676817	-83.0360367
149 TACKETT BTM TRLR	SALYERSVILLE	KY	41465-8455	37.76775333	-83.03678683
149 TALENT BR	CORNETTSTVILLE	KY	41731-9070	37.13878	-83.01659
149 THOMPSON RD	PIKEVILLE	KY	41501-1414	37.50877	-82.5480033
149 THOUSANDSTICKS BR RD	HYDEN	KY	41749-8689	37.17348267	-83.42369783
149 TOP OF THE WORLD DR	LOUISA	KY	41201-9704	38.056095	-82.7632
149 TUNNEL DR	WHITESBURG	KY	41858-7096	37.11650127	-82.87262252
149 TURNER DR	JACKSON	KY	41339-9662	37.52899167	-83.36221833
149 VILLAGE LN	HAZARD	KY	41701-9408	37.281645	-83.2279133
149 VISTA VIEW DR TRLR	MOREHEAD	KY	40351-7800	38.24784667	-83.31999333
149 WARD ST	HAZARD	KY	41701-1867	37.24674	-83.1901017
149 WILLIAMS DR	GREENUP	KY	41144-6623	38.625845	-82.868095
149 WILLIAMSON DR	HUDDY	KY	41535-8937	37.6010917	-82.2714067
149 WILSON LOOP	SOUTH WILLIAMSON	KY	41503-3967	37.676115	-82.2982533
149 WITTEN LN	WITTENSVILLE	KY	41274-9011	37.8594267	-82.8058867
149 WOLFPIT BRANCH RD	ELKHORN CITY	KY	41522-7601	37.3526517	-82.4274933
149 WOLFPIT BRANCH RD GARG 1	ELKHORN CITY	KY	41522-7601	37.3524767	-82.4273833
149 E CEDAR DR	PIKEVILLE	KY	41501-2019	37.481635	-82.5383067
149 E KEYSER HEIGHTS DR	PIKEVILLE	KY	41501-1639	37.49062	-82.5274133
149 E THOMPSON ST	JACKSON	KY	41339-9208	37.54468167	-83.37340333
149 S CENTRAL AVE	PRESTONSBURG	KY	41653-1960	37.66841	-82.7717883
149 S COMMERCE DR	GRAYSON	KY	41143-6024	38.401875	-82.7895217
149 S COMMERCE DR BLDG 1	GRAYSON	KY	41143-6024	38.4012505	-82.788885
149 S HIGHWAY 3	LOUISA	KY	41230-6680	38.1144033	-82.5986
149 W KEYSER HEIGHTS DR	PIKEVILLE	KY	41501-1635	37.4904133	-82.5320967
1490 BRYAN DR	RACELAND	KY	41169-1051	38.5269561	-82.7383832
1490 CAMPBELL LN LOT 1	LOST CREEK	KY	41348-9222	37.4461701	-83.2516245
1490 COUCHTOWN RD	BUSY	KY	41723-8814	37.27181867	-83.2632755
1490 COUCHTOWN RD APT 2	BUSY	KY	41723-8814	37.271717	-83.26328316
1490 DIEDERICH BLVD	RUSSELL	KY	41169-1719	38.5057733	-82.7026283
1490 DIEDERICH BLVD	RUSSELL	KY	41169-1719	38.5059517	-82.7027117
1490 HIGHWAY 476	LOST CREEK	KY	41348-8940	37.4835717	-83.2998567
1490 KY ROUTE 40	STAFFORDSVILLE	KY	41256-8201	37.8296517	-82.8494783
1490 KY ROUTE 979	HAROLD	KY	41635-9052	37.52595433	-82.64473516
1490 KY ROUTE 979	HAROLD	KY	41635-9052	37.5257367	-82.644615
1490 KY ROUTE 979	HAROLD	KY	41635-9052	37.5259983	-82.6444217
1490 PENNY HWY	PIKEVILLE	KY	41501-3864	37.353205	-82.5781667
1490 SIXTEENMILE TRACE BR	HAZARD	KY	41701-7432	37.32869	-83.225855
1490 S CALUMET DR	WORTHINGTON	KY	41183-9615	38.5538917	-82.7558867
1490 S LAKE DR	PRESTONSBURG	KY	41653-1353	37.66861	-82.7577233
14900 N HIGHWAY 3	LOUISA	KY	41230-7395	38.232969	-82.71038416
14901 SISTERS LN	CATLETTSBURG	KY	41129-9607	38.37073718	-82.67647615
14908 RICE LN	RUSH	KY	41168-9328	38.3715817	-82.7700233
14909 HIGHWAY 550	LACKEY	KY	41643-9019	37.46586	-82.8309017
1491 COLEMAN BR	LEANDER	KY	41222-8856	37.7411167	-82.8545367
1491 HURRICANE CRK TRLR 2	KIMPER	KY	41539-6215	37.48707	-82.3730167
1491 MULLINS BRANCH RD	KITE	KY	41828-9013	37.3185667	-82.8278733
1491 PEYTON CRK	PIKEVILLE	KY	41501-7729	37.4357567	-82.4474083
1491 STONE COAL RD	PIKEVILLE	KY	41501-5771	37.5309517	-82.5398067
1491 S CALUMET DR	WORTHINGTON	KY	41183-9613	38.55425	-82.75526

14910 CRANSTON RD	MOREHEAD	KY	40351-8115	38.38700233	-83.41777083
14910 KY ROUTE 979	BEAVER	KY	41604-9019	37.384296	-82.67113
14911 KY ROUTE 979	BEAVER	KY	41604-9019	37.3842283	-82.6706617
14911 TRAVIS RD	CATLETTSBURG	KY	41129-9630	38.36688	-82.6509333
14912 KY ROUTE 122	HI HAT	KY	41636-6217	37.3807783	-82.6857083
14914 RICE LN	RUSH	KY	41168-9328	38.371325	-82.76988
14915 SISTERS LN	CATLETTSBURG	KY	41129	38.37048656	-82.6763324
14915 STATE ROUTE 854	RUSH	KY	41168-7931	38.34287667	-82.78382116
14919 HIGHWAY 1690	LOUISA	KY	41230-8359	37.927147	-82.633039
14919 RICE LN	RUSH	KY	41168-9328	38.370645	-82.7695183
14919 SISTERS LN	CATLETTSBURG	KY	41129	38.370151	-82.676407
14919 TRACE RD	RUSH	KY	41168-7901	38.3576533	-82.7607133
14919 TRACE RD GARG	RUSH	KY	41168-7901	38.35764083	-82.76145233
1492 BOWLINGS CREEK RD	ALTRO	KY	41339-8802	37.370749333	-83.4294215
1492 BROADBOTTOM RD	PIKEVILLE	KY	41501-2807	37.5346067	-82.5945283
1492 BROADBOTTOM RD	PIKEVILLE	KY	41501-2807	37.53411	-82.5943333
1492 COUCHTOWN RD	BUSY	KY	41723-8814	37.27171534	-83.26306425
1492 DAVIDSON FORK RD	THOUSANDSTICKS	KY	41766-9014	37.16977133	-83.44000366
1492 JOE LITTLE FORK RD TRLR	JACKSON	KY	41339-8486	37.449476666	-83.44831833
1492 KY HIGHWAY 610	VIRGIE	KY	41572-9008	37.3341733	-82.5789967
1492 STONE COAL RD	PIKEVILLE	KY	41501-5771	37.53029	-82.5385683
1492 TURKEY CREEK RD TRLR	TURKEY CREEK	KY	41514-7907	37.657715	-82.3051433
1492 S CALUMET DR	WORTHINGTON	KY	41183-9615	38.5533967	-82.755205
14920 SISTERS LN	CATLETTSBURG	KY	41129-9607	38.37042412	-82.67614325
14921 TRACE RD	RUSH	KY	41168-7901	38.3560033	-82.7615383
14923 TRACE RD	RUSH	KY	41168-7901	38.3553333	-82.7611583
14924 RICE LN TRLR	RUSH	KY	41168	38.371315	-82.7698867
14924 N HIGHWAY 3	LOUISA	KY	41230-7395	38.2327594	-82.7097605
14925 HIGHWAY 7	KITE	KY	41828-8827	37.278301	-82.75755
14925 SISTERS LN	CATLETTSBURG	KY	41129-9607	38.37030754	-82.67622972
1493 BIG CREEK RD	HAZARD	KY	41701-6414	37.2173864	-83.2494945
1493 COUCHTOWN RD	BUSY	KY	41723-8814	37.2720233	-83.2633067
1493 LAYNE BR	KIMPER	KY	41539-6181	37.4757	-82.328965
1493 MIDDLE FRK	HAGERHILL	KY	41222-9046	37.7693899	-82.8434308
1493 MULLINS BRANCH RD	KITE	KY	41828-9013	37.3180133	-82.8275017
1493 RIVER FRONT RD	LOVELY	KY	41231-8983	37.8288183	-82.400825
1493 SMITH FORK RD	PHELPS	KY	41553-8915	37.4704167	-82.192555
1493 SPAWS CREEK RD	WEST LIBERTY	KY	41472-8187	37.915042	-83.21274583
1493 S CALUMET DR	WORTHINGTON	KY	41183-9613	38.5542183	-82.7550683
14930 RICE LN	RUSH	KY	41168-9328	38.3704967	-82.7694
14931 KY ROUTE 979	BEAVER	KY	41604-9019	37.368265	-82.6733
14931 KY ROUTE 979	BEAVER	KY	41604-9019	37.3837983	-82.670285
14931 TRAVIS RD	CATLETTSBURG	KY	41129-9630	38.36700033	-82.65071383
14932 PAKATEAL LN	CATLETTSBURG	KY	41129-6023	38.3658688	-82.6622311
14933 KY ROUTE 122	PRICE	KY	41636-6217	37.4067267	-82.7489667
14933 RICE LN	RUSH	KY	41168-9328	38.370920833	-82.76965533
14935 RICE LN	RUSH	KY	41168-9328	38.36998483	-82.76953816
14935 STATE ROUTE 3	CATLETTSBURG	KY	41129	38.3689233	-82.6507983
14935 STATE ROUTE 3 GARG	CATLETTSBURG	KY	41129	38.3694255	-82.65061616
14936 TRAVIS RD	CATLETTSBURG	KY	41129-9630	38.3686467	-82.6497917
1494 BIG CREEK RD	HAZARD	KY	41701-6414	37.217664	-83.24904033
1494 BIG CREEK RD GARG	HAZARD	KY	41701-6414	37.217789	-83.24892766
1494 COON CREEK RD TRLR	CINDA	KY	41776-9050	37.12828	-83.3022833
1494 KY ROUTE 581	THEALKA	KY	41240-9089	37.8348683	-82.7903383
14940 SISTERS LN	CATLETTSBURG	KY	41129-9607	38.369497666	-82.675682
14942 RICE LN TRLR	RUSH	KY	41168-9328	38.3705567	-82.769325
14944 HIGHWAY 421 TRLR	STINNETT	KY	40868-6550	37.085901833	-83.39738016
14946 TRAVIS RD	CATLETTSBURG	KY	41129-9630	38.36839983	-82.648893
1495 COMBS RD	HAZARD	KY	41701-6882	37.2867	-83.2076433
1495 COMBS RD APT 201	HAZARD	KY	41701-6883	37.2866867	-83.2077067
1495 COMBS RD APT 202	HAZARD	KY	41701-6883	37.28663517	-83.20772983
1495 COMBS RD APT 203	HAZARD	KY	41701-6883	37.286685	-83.2077133
1495 COMBS RD APT 204	HAZARD	KY	41701-6883	37.286695	-83.2076433
1495 COMBS RD STE 101	HAZARD	KY	41701-6884	37.28669	-83.207995
1495 COMBS RD STE 102	HAZARD	KY	41701-6884	37.286685	-83.2077183
1495 COMBS RD STE 104	HAZARD	KY	41701-6884	37.2866883	-83.2077
1495 DAMRON BR	GRAYSON	KY	41143-7161	38.31116469	-82.91877898

1495 JACKSON BRANCH RD	ELKHORN CITY	KY	41522-7307	37.2861233	-82.43733
1495 KY ROUTE 825	HAGERHILL	KY	41222-8815	37.78356617	-82.82697833
1495 PINE CREEK RD	MAYKING	KY	41837-8912	37.1261267	-82.7397833
1495 RICEVILLE RD	SWAMP BRANCH	KY	41240-8720	37.7263717	-82.9110417
1495 RICEVILLE RD GARG 1	SWAMP BRANCH	KY	41240-8720	37.7266817	-82.9111667
1495 SHELBY DRY FRK	SHELBIANA	KY	41562-8407	37.4063533	-82.4957267
1495 SHELBY DRY FRK TRLR 2	SHELBIANA	KY	41562-8407	37.406224166	-82.49586833
1495 STATE ROUTE 827	GREENUP	KY	41144-6844	38.5819533	-82.8721517
1495 STRAY BRANCH RD	JACKSON	KY	41339-9245	37.51185833	-83.37795833
1495 WOLF CREEK RD	ROUSSEAU	KY	41366-9503	37.618050000	-83.20796500
1495 N STONEY BROOK DR	BETSY LAYNE	KY	41605-9032	37.55755467	-82.60474583
1496 DILLON RD BARN	GRAYSON	KY	41143	38.2215693	-82.8150391
1496 DONTA RD	ASHLAND	KY	41102-7998	38.4537433	-82.692945
1496 HIGHWAY 343	NEON	KY	41840-9015	37.1972183	-82.6898883
1496 LIBERTY RD	WEST LIBERTY	KY	41472-7347	37.92608167	-83.277135
1496 LICK CREEK RD	LICK CREEK	KY	41540-8101	37.3925615	-82.29940133
1496 RAYBURN FORK RD	VANCEBURG	KY	41179-5927	38.33592333	-83.27720833
1496 RIGHT FORK MACES CRK RD	VIPER	KY	41774	37.1708983	-83.16761
1496 TURKEY PEN RD	VIRGIE	KY	41572-8219	37.3192867	-82.6441
1496 S CALUMET DR	WORTHINGTON	KY	41183-9615	38.5536683	-82.7549933
14962 HIGHWAY 7	KITE	KY	41828-8827	37.2780367	-82.7575933
14963 KY ROUTE 979	BEAVER	KY	41604-9019	37.3839017	-82.670485
14966 KY ROUTE 122	PRICE	KY	41636-6217	37.406955	-82.7482433
1497 HIGHWAY 1410 TRLR	WHITESBURG	KY	41858-7185	37.236855	-82.873705
1497 HIGHWAY 3410 TRLR	MAYKING	KY	41837-9069	37.1196667	-82.7604417
1497 MORGANS CREEK RD	LOUISA	KY	41230-8821	38.143485	-82.7221183
1497 OGDEN VEST RD	VEST	KY	41772-8916	37.375524	-82.9957615
1497 RATLIFF CREEK RD	PIKEVILLE	KY	41501-2133	37.5009333	-82.5068733
1497 RATLIFF CREEK RD TRLR 3	PIKEVILLE	KY	41501-2133	37.5009	-82.5064517
1497 SASSAFRAS CREEK RD	SASSAFRAS	KY	41759-8812	37.2400617	-83.029445
1497 SHEAS FRK	MC ROBERTS	KY	41835-8912	37.22105175	-82.67833408
1497 STATE HIGHWAY 986	OLIVE HILL	KY	41164-8597	38.28763667	-83.16461167
1497 S CALUMET DR	WORTHINGTON	KY	41183-9613	38.5541917	-82.75434
14972 HIGHWAY 1110	ALTRO	KY	41339-8780	37.3576083	-83.4094933
14978 CADENS WAY	RUSH	KY	41168-8227	38.3424155	-82.77942216
1498 BURNING FORK RD	PIKEVILLE	KY	41501-3413	37.4923467	-82.470055
1498 CANOE RD TRLR	CANOE	KY	41339-9771	37.46765667	-83.47658167
1498 HIGHWAY 7	JEREMIAH	KY	41826-9076	37.173205	-82.9215
1498 LEFT FORK TOLER CRK	HAROLD	KY	41635-8888	37.49200004	-82.60462391
1498 STUMBO HOLW	DRIFT	KY	41619-9049	37.4946983	-82.74923
1498 S CALUMET DR	WORTHINGTON	KY	41183-9615	38.553575	-82.7543983
14983 HIGHWAY 1110 TRLR 2	JACKSON	KY	41339-8780	37.35744068	-83.40953484
14988 KY ROUTE 122	PRICE	KY	41636-6217	37.40592	-82.748395
14989 HIGHWAY 1690	LOUISA	KY	41230-8359	37.92663633	-82.63372233
1499 ABBS CREEK RD	WEBBVILLE	KY	41180-8708	38.095865	-82.8795883
1499 ASH LICK FRK TRLR	PHELPS	KY	41553-8821	37.47179	-82.2141617
1499 ASH LICK FRK TRLR	PHELPS	KY	41553-8821	37.4715017	-82.2143833
1499 CALLOWAY BR TRLR	PHELPS	KY	41553-8710	37.4967367	-82.2015517
1499 DONTA RD	ASHLAND	KY	41102-7998	38.4544017	-82.6920133
1499 HIGHWAY 32	LOUISA	KY	41230-7503	38.10132933	-82.6362445
1499 MARROWBONE DRY FRK	ELKHORN CITY	KY	41522-7840	37.3131733	-82.4401833
1499 MINK BR	CRAYNOR	KY	41635-8930	37.43057666	-82.66979102
1499 POWELLS CRK	PIKEVILLE	KY	41501-7922	37.40358	-82.4074483
1499 UPPER SECOND CREEK RD	HAZARD	KY	41701-6714	37.2733417	-83.1753117
1499 W SHELBIANA RD	PIKEVILLE	KY	41501-2327	37.4318417	-82.50532
1499 W SHELBIANA RD APT 1	PIKEVILLE	KY	41501-2328	37.431367	-82.50489
14990 KY ROUTE 122	HI HAT	KY	41636-6217	37.4075667	-82.748555
14992 KY ROUTE 122	HI HAT	KY	41636-6217	37.4064974	-82.7475596
14994 KY ROUTE 122	HI HAT	KY	41636-6217	37.40778438	-82.74904539
14998 KY HIGHWAY 28	BUCKHORN	KY	41721	37.3495167	-83.4336983
14998 KY ROUTE 122 TRLR	HI HAT	KY	41636-6217	37.4072067	-82.7484633
15 2ND ST	PRESTONSBURG	KY	41653-1562	37.6702967	-82.7179017
15 3RD ST TRLR	LOUISA	KY	41230-8154	38.104165	-82.6041183
15 4B RACING	BLACKKEY	KY	41804-8921	37.1542583	-82.93876
15 ABBY LN TRLR 4	AUXIER	KY	41602-7001	37.73120317	-82.75573633
15 ALICE DR	GREENUP	KY	41144-1363	38.5652017	-82.8137017
15 AMBER WAY STE 101	HAZARD	KY	41701-6612	37.27454	-83.1929133

15 AMBER WAY STE 101	HAZARD	KY	41701-6612	37.2745783	-83.1929717
15 AMELIA RD	MALLIE	KY	41836-9099	37.22122	-82.9136733
15 ANTIGUA TRL	HAZARD	KY	41701-8273	37.34490236	-83.11740672
15 ARZIE JONES DR	YEADDISS	KY	41777-9014	37.08649499	-83.29080183
15 AUXIER AVE	AUXIER	KY	41602-9203	37.73193	-82.7568481
15 B AND B RDG TRLR	OLIVE HILL	KY	41164-9130	38.30215133	-83.21704133
15 BAKER FORK RD	YEADDISS	KY	41777-8900	37.0645567	-83.265815
15 BAMBOO LN	HELPS	KY	41553		
15 BARGE ST	GREENUP	KY	41144-6195	38.56329	-82.81404
15 BARTLEYTOWN RD	ASHCAMP	KY	41512-8500	37.2585917	-82.4650083
15 BARTLEYTOWN RD	ASHCAMP	KY	41512-8500	37.25831	-82.4644533
15 BATES BRANCH RD	KITE	KY	41828-8885	37.32648	-82.8013283
15 BAYS RD	GRAYSON	KY	41143-7592	38.3704183	-82.879245
15 BAYS RD BARN	GRAYSON	KY	41143-7592	38.37044633	-82.878812
15 BEAR BR	TEABERRY	KY	41660-6300	37.437785	-82.65315
15 BEECHER DR TRLR	CLAYHOLE	KY	41317-9060	37.492235	-83.2795594
15 BELCHER DR	ELKHORN CITY	KY	41522-7065	37.2993267	-82.331995
15 BELCHER DR UNIT TRLR	ELKHORN CITY	KY	41522-7065	37.2993267	-82.331995
15 BENT BRANCH RD	CORNETTSVILLE	KY	41731-8731	37.10019556	-83.06280535
15 BEVIE CLARK LN TRLR	HINDMAN	KY	41822-9714	37.33871	-82.979998
15 BEVINS LN TRLR	FOREST HILLS	KY	41527-8310	37.6460267	-82.26979
15 BIG CARD RD	MOUTHCARD	KY	41548-8208	37.3822783	-82.2563433
15 BIG LICK BR HSE	EAST MC DOWELL	KY	41647-5900	37.4110133	-82.7015817
15 BIG LICK BR TRLR	EAST MC DOWELL	KY	41647-5900	37.411403	-82.701603
15 BIRCH LN	JACKSON	KY	41339-9308	37.58775333	-83.347965
15 BISON LN TRLR	HAZARD	KY	41701-6216	37.190065	-83.20808
15 BLUE GRASS DR	HAGERHILL	KY	41222-8830	37.78406267	-82.83547633
15 BLUEBERRY RDG GARG SIDE	OLIVE HILL	KY	41164	38.32514167	-83.19880167
15 BONE HOLLOW RD	BEAUTY	KY	41203-9028	37.84364217	-82.45083733
15 BOOKER FRK	MYRA	KY	41537-8464	37.24078	-82.6206483
15 BOURBON ST	GREENUP	KY	41144-8730	38.6304333	-82.86421
15 BRANDON LN TRLR	CHAVIES	KY	41727-8634	37.3654883	-83.25793
15 BRANHAM HTS	PIKEVILLE	KY	41501-6700	37.4156333	-82.4952117
15 BRITNI LN	JACKSON	KY	41339-9348	37.54888667	-83.38381333
15 BRITNI LN	JACKSON	KY	41339-9348	37.54878167	-83.38360167
15 BRITNI LN APT 1	JACKSON	KY	41339-9348	37.54889	-83.38377333
15 BROAD ST	VAN LEAR	KY	41265-8616	37.77629	-82.7662033
15 BROADWAY SPUR	JACKSON	KY	41339-1072	37.554916166	-83.38711533
15 BROOKLAWN DR	HYDEN	KY	41749-8908	37.1440533	-83.471895
15 BROOKLAWN DR	HYDEN	KY	41749-8908	37.1442817	-83.4720433
15 BROWN LN	STINNETT	KY	40868	37.0834819	-83.43506453
15 BURGRAFF RD	MC ANDREWS	KY	41543-8061	37.5680217	-82.26871
15 C LOREN WAY	GARNER	KY	41817	37.36842	-82.9158233
15 CALLAHAN LN	CORNETTSVILLE	KY	41731-8714	37.0747033	-83.0579817
15 CALLOWAY DR	GRAYSON	KY	41143-8311	38.34235	-82.9296511
15 CAMPBELL FORK DR	HAZARD	KY	41701-6566	37.239865	-83.23795516
15 CANE HOLW	CRAYNOR	KY	41635-9119	37.4318267	-82.6706133
15 CANTRELL BRANCH RD	SHELBY GAP	KY	41563-8327	37.2231017	-82.5354567
15 CANTRELL BRANCH RD	SHELBY GAP	KY	41563-8327	37.2234695	-82.5350995
15 CEDAR ST	GRETHEL	KY	41631-6306	37.46701393	-82.65236998
15 CENTER DR	WHITESBURG	KY	41858-7825	37.12649	-82.773255
15 CHANEY LN APT 1	HAZARD	KY	41701-6846	37.28394	-83.200825
15 CHANEY LN APT 2	HAZARD	KY	41701-6846	37.28394	-83.2008283
15 CHAPLIN RD	LOUISA	KY	41230-7754	38.10781	-82.59422
15 CHARLENE LN	SLEMP	KY	41763-9072	37.0736933	-83.1117217
15 CHEROKEE HILLS CIR APT 425	HAZARD	KY	41701-6554	37.2637983	-83.206085
15 CHEROKEE HILLS CIR APT 426	HAZARD	KY	41701-6554	37.2638	-83.206075
15 CHEROKEE HILLS CIR APT 427	HAZARD	KY	41701-6554	37.2638017	-83.20606
15 CHEROKEE HILLS CIR APT 428	HAZARD	KY	41701-6554	37.26378	-83.2059567
15 CHEROKEE HILLS CIR APT 429	HAZARD	KY	41701-6554	37.2637783	-83.2059567
15 CHEROKEE HILLS CIR APT 430	HAZARD	KY	41701-6554	37.263775	-83.205955
15 CHESTER DR	LEBURN	KY	41831	37.35991633	-82.95956183
15 CHOWNING WAY	HAZARD	KY	41701-8966	37.21674667	-83.22079816
15 CHURCH HOUSE RD	SALYERSVILLE	KY	41465-7489	37.7088705	-82.9782255
15 CHURCH LN	VIPER	KY	41774-8147	37.159205	-83.0597117
15 CHURCH LN	VIPER	KY	41774-8147	37.15913899	-83.06105498
15 COAL BR	JENKINS	KY	41537-8267	37.2759933	-82.5492617

15 COLD SPRINGS LN TRLR	BULAN	KY	41722-8302	37.3017733	-83.13573
15 COLEMAN RD	BELFRY	KY	41514-8663	37.639308	-82.25940666
15 COLES FORK RD	HAZARD	KY	41701-7794	37.2708983	-83.0957967
15 COMBS BR	ERMINE	KY	41815-9076	37.12735284	-82.79702834
15 COMFORT DR	JENKINS	KY	41537-8955	37.1515383	-82.6680983
15 CONLEY DR	VAN LEAR	KY	41265-8614	37.7750133	-82.7776767
15 COTTONWOOD RD	LOUISA	KY	41230-8046	38.1299793	-82.6572331
15 COUNTRY OAKS LN	HONAKER	KY	41603-9032	37.5309633	-82.6626017
15 COUNTRY OAKS LN	HONAKER	KY	41603-9032	37.531155	-82.662605
15 CROSS CREEK LN	HYDEN	KY	41749-8924	37.1351085	-83.44148483
15 CRYSTAL CT	GRAYSON	KY	41143-9094	38.3351067	-82.918665
15 CUB LN	CATLETTSBURG	KY	41129-8792	38.1975183	-82.6058417
15 CURRY LN	OLIVE HILL	KY	41164-7776	38.32533333	-83.19867833
15 CURTIS HICK RD	CARRIE	KY	41725-9035	37.3421383	-83.0316467
15 CUSHAW RD	PIKEVILLE	KY	41501-5756	37.53608	-82.5119833
15 DAMRON RATLIFF RD	REGINA	KY	41559-8947	37.3668933	-82.4042967
15 DARB FORK RD	HAZARD	KY	41701-7845	37.2882385	-83.18092466
15 DARB FORK RD	HAZARD	KY	41701-7845	37.2882483	-83.1808133
15 DARB FORK RD TRLR 3	HAZARD	KY	41701-7845	37.2878148	-83.1810156
15 DARK HOLLOW RD TRLR	VICCO	KY	41773-8833	37.195835	-83.0264133
15 DARREN LN	BONNYMAN	KY	41719-9075	37.2989233	-83.2823717
15 DAVIS ST	HAZARD	KY	41701-5436	37.2268867	-83.1701283
15 DAZZ DR	HAZARD	KY	41701-8198	37.34921133	-83.2913445
15 DAZZ DR TRLR	HAZARD	KY	41701-8198	37.349055	-83.2916217
15 DEAN LN	WHITESBURG	KY	41858	37.11330909	-82.85276168
15 DEATON LN	JACKSON	KY	41339-9687	37.530975	-83.35989667
15 DEATON LN	JACKSON	KY	41339-9687	37.5307633	-83.3598583
15 DEATON LN	JACKSON	KY	41339-9687	37.53136833	-83.35984167
15 DEATON LN	JACKSON	KY	41339-9687	37.528955	-83.35871833
15 DICKERSON ST	PRESTONSBURG	KY	41653-1009	37.68017	-82.7820783
15 DOROTHY LN TRLR	HYDEN	KY	41749-8624	37.1315183	-83.3319983
15 DOVE LN	LOUISA	KY	41230-7758	38.1087617	-82.5945917
15 DRY BREAD RD	SALYERSVILLE	KY	41465-8290	37.712385	-82.9724667
15 DUKE ST	FLATWOODS	KY	41139-9023	38.50871983	-82.74030717
15 EAGLE CREEK LN	BULAN	KY	41722-8951	37.3019317	-83.1408933
15 EAGLE HALL RD	OLIVE HILL	KY	41164-8928	38.25745	-83.29484
15 EASTERLING CEM RD	OLIVE HILL	KY	41164-8122	38.2875132	-83.1294149
15 EASY DR	BONNYMAN	KY	41719-8765	37.3081067	-83.2485833
15 ELISHA FRK	PIKEVILLE	KY	41501-7018	37.4911299	-82.5761542
15 ELLA MAE LN	VIPER	KY	41774-8478	37.1374833	-83.13107
15 EMILY CRK	PILGRIM	KY	41250-9030	37.799205	-82.4206583
15 EMMANUEL CIR	LOUISA	KY	41230-5601	37.99479667	-82.65797667
15 ESCAPE DR	WHITESBURG	KY	41858-8449	37.12760052	-82.86536389
15 EVANS LN	GRETHEL	KY	41631-8902	37.45162917	-82.653332
15 EVANS PARK LN	GRETHEL	KY	41631-8301	37.45957242	-82.65988597
15 FAWN CT TRLR 1	LOUISA	KY	41230-5884	38.1674933	-82.6793
15 FERNWOOD DR	HAZARD	KY	41701-7346	37.333185	-83.253395
15 FERRELL LN	HAROLD	KY	41635-9074	37.52969	-82.6206167
15 FORDS BR	PIKEVILLE	KY	41501-3662	37.4325504	-82.5095502
15 FOREST BND	HI HAT	KY	41636-6301	37.38742	-82.72526
15 FOX RUN RD	SALYERSVILLE	KY	41465-8484	37.75471567	-83.050304
15 FRANCIS FARM LN	JEFF	KY	41751-8912	37.21774	-83.138215
15 FRANCIS FARM LN	JEFF	KY	41751-8912	37.2165137	-83.1361992
15 FRANKIE SCALF RD	SIDNEY	KY	41564-8536	37.6144295	-82.357622
15 FRASURE CRK	EAST MC DOWELL	KY	41647-9000	37.4349783	-82.7211367
15 FRAZIER AVE	WHITESBURG	KY	41858-7791	37.11579567	-82.814871
15 GIBSON BOTTOM CT	ELKHORN CITY	KY	41522-7110	37.27698	-82.3827967
15 GOBLE LN	PRESTONSBURG	KY	41653-8822	37.6698717	-82.7187
15 HADDIX RDG	HAZARD	KY	41701-8947	37.2715933	-83.1922683
15 HALDEMAN HTS	MOREHEAD	KY	40351-9013	38.24474667	-83.319805
15 HALEY HOLW	LOST CREEK	KY	41348-7000	37.41347333	-83.32063333
15 HAPPY HOLW	JENKINS	KY	41537-9063	37.2067283	-82.574755
15 HARLEY LN	HAZARD	KY	41701-8918	37.2798933	-83.11186
15 HAYNES DR	HINDMAN	KY	41822-9024	37.3088683	-82.9743117
15 HAYNES VLG	PIKEVILLE	KY	41501-6122	37.546464	-82.556677
15 HEATHER LN	VIPER	KY	41774-8079	37.141405	-83.12905
15 HELEN VANHOOSE RD TRLR	SALYERSVILLE	KY	41465-7067	37.7938267	-82.99901

15 HESTER DR	CORNETTSTVILLE	KY	41731-8511	37.1154083	-83.0265517
15 HICKMAMN HTS	BEAUTY	KY	41203-8904	37.8402917	-82.4344567
15 HIGHWAY 3410	MAYKING	KY	41837-9055	37.1312033	-82.76561
15 HIGHWAY 3410	MAYKING	KY	41837-9055	37.1311717	-82.7656583
15 HILL TOP DR	JACKSON	KY	41339-9077	37.53117333	-83.34736
15 HILLCREST HTS	PIKEVILLE	KY	41501-2157	37.498095	-82.524835
15 HIPPIE DR TRLR	CHAVIES	KY	41727-8718	37.358515	-83.2589717
15 HOLLY AVE TRLR	SOUTH SHORE	KY	41175-9021	38.7234567	-82.9697283
15 HOSKINS LN	BONNYMAN	KY	41719	37.31412667	-83.24823733
15 HOUCK LN	GRAYSON	KY	41143-7741	38.2103933	-82.89629
15 HOWELL RD TRLR	WARFIELD	KY	41267-9080	37.8342517	-82.4244
15 HUNTS FRK	DANA	KY	41615-9000	37.5582367	-82.6907767
15 HURT LN	LOST CREEK	KY	41348-9101	37.418641333	-83.31393866
15 ISLAND CREEK RD	PHYLLIS	KY	41554-8616	37.4495683	-82.3210717
15 IVYTON RD	SALYERSVILLE	KY	41465-9457	37.70878717	-82.97836266
15 IVYTON RD	SALYERSVILLE	KY	41465-9457	37.70907	-82.9801333
15 IVYTON RD	SALYERSVILLE	KY	41465-9457	37.709035	-82.979785
15 IVYTON RD	SALYERSVILLE	KY	41465-9457	37.7089417	-82.9801883
15 JACOBS LN	WARFIELD	KY	41267-9021	37.8970317	-82.4375033
15 JAMES SWINEY RD	ELKHORN CITY	KY	41522-8047	37.3179183	-82.459325
15 JASMINE CT LOT 22	HAZARD	KY	41701-5477	37.2907767	-83.2035283
15 JENKINS DR TRLR	VICCO	KY	41773-8300	37.27296	-82.99959
15 JERRY BOTTOM RD	HUDDY	KY	41535-8918	37.60124	-82.2743717
15 JIM HOLLOW RD	STINNETT	KY	40868-6523	37.10318	-83.3985117
15 JUDE HOLW	PILGRIM	KY	41250-9082	37.785885	-82.4449817
15 JUSTICE DR	HAZARD	KY	41701-5517	37.2976183	-83.2138683
15 KATELYN LN	ROUSSEAU	KY	41366-9522	37.628796666	-83.20665167
15 KAYLA LN	LITTCARR	KY	41834-9702	37.267745	-82.9461617
15 KING HOLW	PIKEVILLE	KY	41501-3567	37.517299833	-82.45289016
15 KY HIGHWAY 610	VIRGIE	KY	41572-8374	37.3340017	-82.5812733
15 LAKESIDE DR UNIT INTRNT	JENKINS	KY	41537	37.1623636	-82.6421791
15 LAUREL FORK LN	HYDEN	KY	41749-8857	37.1346933	-83.44206
15 LAUREL FORK LN	HYDEN	KY	41749-8857	37.1347233	-83.442025
15 LAUREL LN TRLR	OLIVE HILL	KY	41164-9171	38.28995667	-83.16713167
15 LAWSON RD	ELKHORN CITY	KY	41522-7748	37.3395183	-82.4270633
15 LEFT BEAVER CREEK RD APT 1	MINNIE	KY	41651-9005	37.467835	-82.7555033
15 LEFT BEAVER CREEK RD APT 2	MINNIE	KY	41651-9005	37.467845	-82.755507
15 LEFT BEAVER CREEK RD APT 3	MINNIE	KY	41651-9005	37.467835	-82.755503
15 LEFT BEAVER CREEK RD APT 4	MINNIE	KY	41651-9005	37.46784	-82.755505
15 LEFT BEAVER CREEK RD APT 5	MINNIE	KY	41651-9005	37.467848	-82.755507
15 LEFT BEAVER CREEK RD APT 6	MINNIE	KY	41651-9005	37.467852	-82.755508
15 LEFT FORK TACKETT FRK TRLR	BEAVER	KY	41604-6308	37.3938217	-82.6507683
15 LEONARDS LN	LOST CREEK	KY	41348-8300	37.3916725	-83.332982
15 LEWIS ST	YEADISS	KY	41777-8817	37.0576683	-83.2160933
15 LICK BRANCH MACES CR RD	VIPER	KY	41774-8376	37.1465867	-83.1561233
15 LICK BRANCH NOCTOR RD TRLR	JACKSON	KY	41339-7232	37.57505783	-83.31165616
15 LICK BRANCH RD	ELKHORN CITY	KY	41522-7855	37.3321417	-82.4372433
15 LILY DR	HAZARD	KY	41701-8321	37.310962	-83.36160983
15 LITTLE LICK FRK	EAST POINT	KY	41216-9045	37.7628317	-82.8202317
15 LIVY LN	CORNETTSTVILLE	KY	41731		
15 LOCUST ST	HUDDY	KY	41535-8857	37.59435267	-82.27516733
15 LOCUST ST	HUDDY	KY	41535-8857	37.59425	-82.27548
15 LONG BR	HALLIE	KY	41821-8954	37.107175	-83.0255967
15 MAIN ST	HINDMAN	KY	41822-8965	37.3358417	-82.9813283
15 MAIN ST	SOUTH SHORE	KY	41175-9027	38.724717666	-82.96753733
15 MAP LN APT 101	PRESTONSBURG	KY	41653-1424	37.6687088	-82.7412608
15 MAP LN APT 105	PRESTONSBURG	KY	41653-1424	37.6687088	-82.7412608
15 MAP LN APT 107	PRESTONSBURG	KY	41653-1424	37.6687088	-82.7412608
15 MAP LN UNIT 103	PRESTONSBURG	KY	41653-1424	37.6687088	-82.7412608
15 MAPLE RD	HAROLD	KY	41635-9031	37.53031	-82.627915
15 MAPLE ST TRLR	LOVELY	KY	41231-7807	37.8312633	-82.4049533
15 MATHEWS BR	MOREHEAD	KY	40351-9070	38.253805	-83.33830667
15 MAY BRANCH RD	WEST LIBERTY	KY	41472-9408	37.85821167	-83.20161167
15 MAY BRANCH RD	WEST LIBERTY	KY	41472-9408	37.85928833	-83.20601
15 MAYNARD HOLW	TURKEY CREEK	KY	41514-7911	37.6525617	-82.30702
15 MEADOW LARK RD TRLR	PINE TOP	KY	41843-9065	37.2746633	-82.84326
15 MERRI KATHRYN PL	HINDMAN	KY	41822-9714	37.342135	-82.98136



15 MICHAEL ST	PHELPS	KY	41553-8474	37.51578882	-82.15408317
15 MIDWAY DR	SALYERSVILLE	KY	41465-7457	37.782475	-82.962965
15 MOOCHIE DR	HAZARD	KY	41701-8326	37.34692	-83.2824867
15 MOOSE CREEK RD TRLR	HAZARD	KY	41701	37.301925	-83.0859033
15 MORGAN FRK	PRINTER	KY	41655-8501	37.498211	-82.693022
15 MOSLEY LN	MOZELLE	KY	40858-7002	37.0065333	-83.3983933
15 MOSSY BOTTOM SECOND ST	PIKEVILLE	KY	41501-2929	37.5299917	-82.5792767
15 MUSIC BR	VAN LEAR	KY	41265-8636	37.768825	-82.7528217
15 MUTTER ST	ELKHORN CITY	KY	41522-7221	37.2704367	-82.4082667
15 NAPIER RIDGE RD	HAZARD	KY	41701-5421	37.2272667	-83.167705
15 NATHAN CARROLL DR UNIT 3	GRETHEL	KY	41631-6318	37.46377	-82.6289483
15 NATHANIEL CT	FLATWOODS	KY	41139-6002	38.50784192	-82.72172635
15 NAVEL DR	REDFOX	KY	41847-8970	37.2111933	-82.9350633
15 NEW TRIBES RD	CORNETTSVILLE	KY	41731-8946	37.13469	-83.076535
15 NEWSOME BR GARG	VIRGIE	KY	41572-8467	37.3696022	-82.6300785
15 NEWSOME BR TRLR	VIRGIE	KY	41572-8467	37.369591	-82.62999216
15 NIGHTINGALE LN	PIKEVILLE	KY	41501-7028	37.46556	-82.5594633
15 NUMBER TWO BTM	JENKINS	KY	41537-5406	37.1900117	-82.60156
15 OLD GARNER RD	HINDMAN	KY	41822-8815	37.3431333	-82.98008
15 OLD HOMESTEAD LN	HYDEN	KY	41749-8012	37.23100933	-83.40447483
15 OLD SHELBIANA RD	PIKEVILLE	KY	41501-7380	37.43275	-82.5117517
15 ORIOLE LN	CATLETTSBURG	KY	41129-8793	38.20591533	-82.60166183
15 OSBORNE BR HSE 2	HI HAT	KY	41636-6308	37.3786717	-82.7046833
15 PAIGE LN	HYDEN	KY	41749-8140	37.1928555	-83.40826883
15 PANTHER BR	VARNEY	KY	41571-9031	37.64287	-82.4204483
15 PARADISE LN	OLIVE HILL	KY	41164-6500	38.25725707	-83.2651142
15 PARADISE VLY	HAGERHILL	KY	41222-8812	37.7798617	-82.7969483
15 PAUL FULLER RD	STEELE	KY	41566-8417	37.4189217	-82.1864683
15 PERCH DR TRLR	HYDEN	KY	41749-8875	37.1468067	-83.4101067
15 PHOEBE TRCE TRLR	BEAUTY	KY	41203-9047	37.826195	-82.44877167
15 PINE DR	YERKES	KY	41778-8306	37.2780833	-83.299875
15 PINE GROVE CIR	HAZARD	KY	41701-7872	37.2913817	-83.16108
15 PINE ROCK DR	BEAR BRANCH	KY	41714-8987	37.17856	-83.4834283
15 PINE TREE LN	INEZ	KY	41224-9500	37.81605167	-82.50541
15 PINE VALLEY RD	SALYERSVILLE	KY	41465-6939	37.8128579	-83.1605641
15 PINSON DR	KIMPER	KY	41539-6472	37.52585235	-82.36685538
15 PINSON DR GARG	KIMPER	KY	41539-6472	37.52585235	-82.36685538
15 PINTAIL DR	WOOTON	KY	41776-8886	37.172865	-83.3067617
15 POND RUN RD HSE B	RACELAND	KY	41169-1284	38.533255	-82.7345067
15 PUNCHEON CAMP RD	CORNETTSVILLE	KY	41731-8628	37.0909	-83.1073217
15 QUICKSILVER LN APT 5	PRESTONSBURG	KY	41653-1838	37.6937817	-82.7690333
15 QUICKSILVER LN APT 6	PRESTONSBURG	KY	41653-1881	37.6930183	-82.768895
15 QUICKSILVER RD	BUSY	KY	41723-8989	37.2464083	-83.3539033
15 RALPH MOORE LN TRLR	INEZ	KY	41224-8953	37.796885	-82.47073
15 REDBUD DR	HINDMAN	KY	41822-8628	37.3586417	-82.9905033
15 REDBUD LN	GRAYSON	KY	41143-7997	38.3196817	-82.896185
15 REDMOND DR	BOONEVILLE	KY	41314-9592	37.38779333	-83.50631833
15 REDMOND DR BLDG 1	BOONEVILLE	KY	41314-9592	37.38759333	-83.50656667
15 REEDY RD	HUDDY	KY	41535-8930	37.6025567	-82.2729367
15 REYNOLDS LN TRLR	HAZARD	KY	41701-1407	37.2190625	-83.24972166
15 RIGHT FORK BIG CAT RD	LOUISA	KY	41230-8875	38.1718233	-82.7241017
15 RIGHT FORK OF SCOTT FRK	PIKEVILLE	KY	41501-4788	37.512875	-82.6162867
15 RILEYS BR	BEVINSVILLE	KY	41606-9000	37.36371017	-82.73059916
15 RINGTAIL LN	LOUISA	KY	41230-7653	38.10742233	-82.59366416
15 ROAD BR	PIKEVILLE	KY	41501-3654	37.4071717	-82.5405983
15 ROCK HOUSE LOOP RD TRLR	JACKSON	KY	41339-6105	37.49929167	-83.35674
15 ROCKHOUSE FORK RD	SALYERSVILLE	KY	41465-9488	37.7352905	-83.02205333
15 ROCKHOUSE FORK RD UNIT GATE	SALYERSVILLE	KY	41465-9488	37.733847	-83.021943
15 ROCKY HOLW TRLR	HAZARD	KY	41701-6155	37.23078	-83.1519867
15 ROCKY RD	PIKEVILLE	KY	41501-8041	37.40749083	-82.43829983
15 ROCKY RD	PIKEVILLE	KY	41501-8041	37.4074983	-82.4379933
15 ROE CREEK RD HSE	CATLETTSBURG	KY	41129-8888	38.212038	-82.61021383
15 ROSA ASHER LN	YEADISS	KY	41777-8851	37.09254	-83.2895867
15 ROWE CAMP RD	FEDSCREEK	KY	41524-8456	37.4036983	-82.24593
15 RV MAY DR APT 1	PRESTONSBURG	KY	41653-1811	37.68361708	-82.77775216
15 RV MAY DR APT 2	PRESTONSBURG	KY	41653-1811	37.68367833	-82.77765133
15 SAINT BARTS DR	HAZARD	KY	41701-5350	37.23850567	-83.214478

15 SAINT THOMAS DR	HAZARD	KY	41701-6377	37.195925	-83.2235883
15 SANDSTONE DR	GRAYSON	KY	41143-9536	38.2464217	-82.9120517
15 SANSOM DR	INEZ	KY	41224-8528	37.91125077	-82.53249178
15 SATURN LN	GREENUP	KY	41144-9024	38.619743	-82.86319566
15 SCHOOLHOUSE RD	FORDS BRANCH	KY	41526	37.4336683	-82.5116467
15 SHADES BR	PHELPS	KY	41553-9303	37.5075467	-82.147485
15 SHARPEY DR TRLR	HAZARD	KY	41701-5311	37.2750183	-83.207785
15 SHELBY LN	GRAYSON	KY	41143-9045	38.31454483	-82.91921883
15 SHINGLEPEN DR	BONNYMAN	KY	41719-9015	37.2918294	-83.27825752
15 SHINGLEPEN DR TRLR	BONNYMAN	KY	41719-9015	37.29184109	-83.27830427
15 SMITH CAMP RD	WOOTON	KY	41776-8725	37.1642933	-83.3070533
15 SORGHUM HOLW	VAN LEAR	KY	41265-8610	37.768525	-82.75991
15 SPENCER FORK RD	CHAVIES	KY	41727	37.3493683	-83.340545
15 SPENCER FORK RD TRLR	CHAVIES	KY	41727	37.34946	-83.339255
15 SPRADLIN ST	AUXIER	KY	41602-9265	37.73202	-82.7562
15 STACYVILLE LN	JEFF	KY	41751-9045	37.2121483	-83.1321383
15 STAMPER HLS	HINDMAN	KY	41822-9099	37.2967817	-82.946285
15 STATE DR	JACKSON	KY	41339-9650	37.55170333	-83.37615333
15 STATE HIGHWAY 1444	GRAYSON	KY	41143-7654	38.2853067	-82.93373
15 STATUE LN	ONEIDA	KY	40972-6375	37.2284367	-83.51443
15 STRONG DR	ARY	KY	41712-8855	37.3720683	-83.1511483
15 SUNRISE ALY	SOUTH SHORE	KY	41175-9162	38.7203983	-82.9631483
15 SUNSHINE LN	SOUTH SHORE	KY	41175-9075	38.711485	-82.94474
15 SWIFT SHOAL BR	EMMALENA	KY	41740-8809	37.3379964	-83.069711
15 TAYLOR COMBS HOLW	HAPPY	KY	41746-8945	37.20628222	-83.10982184
15 TIGER LN	WOOTON	KY	41776-8931	37.2009317	-83.2862367
15 TINKER LN	HINDMAN	KY	41822-8751	37.3249917	-82.9999
15 TURN AROUND LN	JENKINS	KY	41537-8088	37.224355	-82.5685017
15 TUTTLE DR	KITE	KY	41828-8882	37.33934917	-82.81323783
15 UPPER CHLOE CRK	PIKEVILLE	KY	41501-6600	37.45201	-82.476185
15 VERMILLION AVE	WHITESBURG	KY	41858-7559	37.1225433	-82.8318817
15 VERNON RD	GREENUP	KY	41144-6710	38.578105	-82.886595
15 VERNON RD GARG	GREENUP	KY	41144-6710	38.57773083	-82.88675066
15 VEST TALCUM RD	VEST	KY	41772-9000	37.396215	-83.0068717
15 VILLAGE LN	WHEELWRIGHT	KY	41669-8300	37.330219833	-82.72110766
15 VINEYARD VLY	INEZ	KY	41224-8545	37.92253	-82.53818333
15 WADDELL BR	WEBBVILLE	KY	41180-8948	38.19435	-82.867265
15 WALKER ST	WHEELWRIGHT	KY	41669	37.3299367	-82.7219267
15 WALLACE RD	ELKHORN CITY	KY	41522-8036	37.3162367	-82.46052
15 WALLACE RD GARG 1	ELKHORN CITY	KY	41522-8036	37.31582104	-82.46042306
15 WALNUT HOLW TRLR	PINE TOP	KY	41843	37.286315	-82.8821117
15 WALTERS LN	BULAN	KY	41722-9102	37.30327	-83.1634517
15 WEST RD	RACCOON	KY	41557-8651	37.4953483	-82.4435033
15 WHITE PINE RD	RACCOON	KY	41557-8644	37.4886383	-82.4373883
15 WIGEAU RD	VIPER	KY	41774-8625	37.2069517	-83.1416267
15 WILLIAMS CIR	JENKINS	KY	41537-9075	37.169385	-82.64163
15 WILLIAMSONS GROCERY RD	MC ANDREWS	KY	41543-8129	37.5742067	-82.26749
15 WILLOW CT	IVEL	KY	41642-9458	37.58251567	-82.6607155
15 WINDSTAR DR	NEON	KY	41840-9066	37.1712813	-82.7228358
15 WINDY FRK	KITE	KY	41828-9029	37.3238783	-82.820375
15 WOODSIDE DR	HI HAT	KY	41636-8305	37.3863217	-82.7273133
15 WOODSIDE DR	HI HAT	KY	41636-8305	37.38668567	-82.727593
15 WOODSIDE DR	HI HAT	KY	41636-8305	37.389215	-82.7301467
15 ZACH LN TRLR	HARDSHELL	KY	41348-9106	37.44309833	-83.247815
15 E GARFIELD ST	PRESTONSBURG	KY	41653-9069	37.670605	-82.7823
15 E HARRIS ST UNIT 1	PRESTONSBURG	KY	41653-7834	37.670237	-82.7817355
15 E STOVALL LN	GRAYSON	KY	41143-8916	38.3255133	-82.9351017
15 N 5TH ST	ALLEN	KY	41601-9537	37.613845	-82.7213433
15 N HALL ALY	PRESTONSBURG	KY	41653-7833	37.6819967	-82.7815067
15 N MAYNARD ST	PIKEVILLE	KY	41501-7814	37.41253	-82.45223
15 N RAILROAD ST	WAYLAND	KY	41666-6820	37.44586	-82.8039917
15 N ROBERTS DR TRLR	PRESTONSBURG	KY	41653-1507	37.6687833	-82.717225
15 S CIRCLE DR	PRESTONSBURG	KY	41653-1376	37.67078889	-82.74719952
15 S DOUGLAS CT	PIKEVILLE	KY	41501-6879	37.384611833	-82.5427575
15 S DOUGLAS CT GARG	PIKEVILLE	KY	41501-6879	37.3845554	-82.5428631
15 S EVERGREEN LN	PRESTONSBURG	KY	41653-1486	37.66616	-82.735975
15 S MAYS AVE	PRESTONSBURG	KY	41653-1546	37.6691567	-82.716065

15 S RAILROAD ST	WEST VAN LEAR	KY	41268-8045	37.786275	-82.784085
15 W 4TH AVE	SOUTH SHORE	KY	41175-8929	38.72170417	-82.965873
150 4TH ST	PIKEVILLE	KY	41501-1287	37.4841367	-82.51763
150 4TH ST REAR	PIKEVILLE	KY	41501-1287	37.4840317	-82.5176583
150 AC MOUNTAIN RD	EMMALENA	KY	41740	37.3531338	-83.0512495
150 ADAMS LN	PIKEVILLE	KY	41501-1480	37.48537233	-82.5463415
150 ALEXANDER AVE	ELKHORN CITY	KY	41522-7055	37.2981283	-82.3526817
150 AMBA ST	PIKEVILLE	KY	41501-1319	37.4843167	-82.5257017
150 ANDERSON ST	WEST LIBERTY	KY	41472	37.91884	-83.23945
150 ANNIES LN	HAGERHILL	KY	41222-9021	37.7468917	-82.7708783
150 APPALACHIAN PLZ	SOUTH WILLIAMSON	KY	41503-9401	37.66761567	-82.27644566
150 ASH LICK FRK TRLR	PHELPS	KY	41553-8815	37.47338933	-82.19412033
150 B KING DR	LEBURN	KY	41831-8764	37.393791	-82.944303
150 BAIER RD	GRAYSON	KY	41143-7848	38.260128	-82.921025
150 BAKER AVE	HAZARD	KY	41701-1818	37.2469467	-83.193125
150 BALDWIN RD	MOREHEAD	KY	40351-8243	38.233105	-83.36763
150 BEECH RD TRLR	EMMALENA	KY	41740-8889	37.37073	-83.0921133
150 BEECH ST	PIKEVILLE	KY	41501-1652	37.494305	-82.5346233
150 BEECH ST	PIKEVILLE	KY	41501-1652	37.4943067	-82.5351917
150 BEVINS LN	PIKEVILLE	KY	41501-3508	37.52785717	-82.4704465
150 BIG BR	LOVELY	KY	41231-9002	37.8049585	-82.42945883
150 BIG LICK RD	SALYERSVILLE	KY	41465-9758	37.6971717	-82.961035
150 BIG LICK RD APT	SALYERSVILLE	KY	41465-9758	37.6973483	-82.9609467
150 BLUE BIRD RD	SASSAFRAS	KY	41759-9061	37.24665	-83.0613633
150 BONITA LN	WITTENSVILLE	KY	41274	37.8609667	-82.7902817
150 BONITA LN GARG	WITTENSVILLE	KY	41274	37.86218	-82.7895517
150 BONITA LN GARG	WITTENSVILLE	KY	41257	37.87258117	-82.78750033
150 BOW BRANCH RD	LOUISA	KY	41230-8501	38.02074333	-82.590545
150 BOWLING BRANCH RD	THOUSANDSTICKS	KY	41766-9042	37.18740333	-83.439771
150 BRIDGE ST	ELKHORN CITY	KY	41522-9047	37.3046483	-82.350035
150 BRUCE ELLIOTT DR HSE #1	PIKEVILLE	KY	41501-1542	37.475865	-82.5084117
150 BRYANT BR	HI HAT	KY	41636-6200	37.3936967	-82.74287
150 BUCKEYE BR TRLR	MOUTHCARD	KY	41548	37.3550289	-82.2343113
150 BUFFALO BR	MOREHEAD	KY	40351-9057	38.240855	-83.34037167
150 BURNING FRK	SALYERSVILLE	KY	41465-7469	37.73894	-83.0374217
150 CAIN DR	SALYERSVILLE	KY	41465-9424	37.72461017	-83.02526916
150 CALEB TRL	VIPER	KY	41774-8174	37.18615467	-83.11424466
150 CAMPBELL HOLW	HITCHINS	KY	41146-8929	38.273065	-82.8998233
150 CANEY HWY	PIKEVILLE	KY	41501-3913	37.34538233	-82.53701883
150 CARDINAL DR	GRAYSON	KY	41143-1206	38.3340083	-82.9550717
150 CASEMAN RD	MOREHEAD	KY	40351-7007	38.26132167	-83.32075833
150 CECIL LN	EMMALENA	KY	41740-9131	37.3575326	-83.0450476
150 CEDAR ST	HAZARD	KY	41701-1517	37.2509517	-83.1897033
150 CHOCTAW DR	BUSY	KY	41723-8960	37.250395	-83.3489617
150 CHRISTIAN LN	CATLETTSBURG	KY	41129-6500	38.39570067	-82.67366933
150 CHURCH AVE	BULAN	KY	41722-9064	37.314555	-83.1645133
150 CHURCH OF CHRIST RD	TURKEY CREEK	KY	41514-7936	37.6590383	-82.30134
150 CITIZENS LN UNIT 1	HAZARD	KY	41701-1352	37.25585652	-83.19823623
150 COLLEGE ST APT C4	SALYERSVILLE	KY	41465-9107	37.7408833	-83.0679467
150 COUNTY GARAGE RD	WEST LIBERTY	KY	41472-8875	37.905	-83.2424
150 CRITT LN TRLR	ESSIE	KY	40827-7029	37.07247	-83.4289917
150 CROMER RD	MOREHEAD	KY	40351-9024	38.2754483	-83.3229133
150 DART BTM	PHELPS	KY	41553-8480	37.5273267	-82.15886
150 DAY HOLLOW RD	WHITESBURG	KY	41858-7443	37.1228633	-82.8455383
150 DEERING CT	RUSSELL	KY	41169-1406	38.52483	-82.6981383
150 DENMAR LN	VIPER	KY	41774-8501	37.188515	-83.1169183
150 DOGWOOD LN	ESSIE	KY	40827-7018	37.07182	-83.440895
150 DOGWOOD LN BARN	ESSIE	KY	40827-7018	37.0723367	-83.441965
150 DOGWOOD LN TRLR	GRAYSON	KY	41143-8774	38.320255	-82.90291
150 DOTSON BR REAR 0	SALYERSVILLE	KY	41465-7484	37.7057633	-82.9887417
150 DOW COLLINS ST	WHITESBURG	KY	41858-7422	37.1243983	-82.84176
150 DRYHILL RD	HYDEN	KY	41749-8929	37.164335	-83.3739617
150 EASY ST	EMMALENA	KY	41740-1202	37.375131166	-83.069248
150 EK MINES BR	GRAYSON	KY	41143-7703	38.246425	-82.8858617
150 ELLIJAY RD	GREENUP	KY	41144-7170	38.63980067	-82.88262933
150 ELSWICKS BR	JONANCY	KY	41538-8008	37.3139995	-82.58274383
150 FALCON CREST CT	HAZARD	KY	41701-1432	37.28341833	-83.22844783

150 FIELDWOOD DR	HINDMAN	KY	41822-8618	37.3297233	-82.9667133
150 FISH POND RD	HADDIX	KY	41339-9053	37.48575833	-83.34062167
150 FOGGY VALLEY RD	WHITESBURG	KY	41858-9465	37.16048126	-82.87563927
150 FORDS BR TRLR	PIKEVILLE	KY	41501-3663	37.434225	-82.5119367
150 FOREST CREEK RD	HAZARD	KY	41701-9089	37.26751	-83.0234317
150 FORGOTTON RD	BEAR BRANCH	KY	41714-9000	37.1606231	-83.5137676
150 FRANKS RD	LOST CREEK	KY	41348-9084	37.4237714	-83.2977731
150 GARDEN DR	HYDEN	KY	41749-8141	37.2073583	-83.3937833
150 GARDNER FRK APT 1	SHELBIANA	KY	41562-8529	37.3771833	-82.4758467
150 GARDNER FRK APT 2	SHELBIANA	KY	41562-8529	37.3771517	-82.475685
150 GARDNER FRK APT 3	SHELBIANA	KY	41562-8529	37.3769605	-82.47586
150 GARDNER RD	MOREHEAD	KY	40351-7866	38.24609833	-83.316535
150 GEM LN BARN	LOUISA	KY	41230-8674	38.158955	-82.64778
150 GEM LN TRLR	LOUISA	KY	41230-8674	38.1590117	-82.6475233
150 GOBLE BR	HAGERHILL	KY	41222-8639	37.764455	-82.79039
150 GOOSE CRK	OLIVE HILL	KY	41164-7530	38.30279167	-83.10569
150 GORMAN RIDGE RD	HAZARD	KY	41701-1626	37.25733	-83.1748817
150 HAGER HILL LOOP APT 1	HAGERHILL	KY	41222-8820	37.7765496	-82.8026239
150 HAGER HILL LOOP APT 2	HAGERHILL	KY	41222-8820	37.7765496	-82.8026239
150 HAGER HILL LOOP APT 3	HAGERHILL	KY	41222-8820	37.7759633	-82.8026667
150 HALL BR	GALVESTON	KY	41635-6324	37.4324605	-82.61422683
150 HALO RD	WHITESBURG	KY	41858-8163	37.22628	-82.8422067
150 HAMILTON BR	HAROLD	KY	41635-8731	37.5046133	-82.6326783
150 HAMILTON RD TRLR	MOREHEAD	KY	40351-8681	38.2370785	-83.36454383
150 HARVEST DR	EAST POINT	KY	41216-8806	37.7735117	-82.8152467
150 HARVEY BEND RD	CLAYHOLE	KY	41317-9004	37.45252333	-83.24825167
150 HENROOST FRK	STEELE	KY	41566-8426	37.418307	-82.184877
150 HIGH ST	ELKHORN CITY	KY	41522-8251	37.298325	-82.3509683
150 HIGH ST	JENKINS	KY	41537-8676	37.172328	-82.63177233
150 HIGHWAY 1185	LOUISA	KY	41230-7948	38.1378917	-82.6667017
150 HIGHWAY 899	HINDMAN	KY	41822-8951	37.3144817	-82.9446333
150 HONEYCUTT DR	GRAYSON	KY	41143	38.250408833	-82.91123933
150 HONEYCUTT DR BARN	GRAYSON	KY	41143-7803	38.25172	-82.908175
150 HOPE DR TRLR	MILLSTONE	KY	41838-8900	37.1859167	-82.7572
150 HUFFMAN AVE	PIKEVILLE	KY	41501-1174	37.4777233	-82.51898
150 IMEL RD	GREENUP	KY	41144-8178	38.52425467	-82.824009
150 INDUSTRIAL PARK	HAGERHILL	KY	41222-8640	37.7657795	-82.78224366
150 INDUSTRIAL PARK BLDG J	HAGERHILL	KY	41222-8640	37.76505767	-82.78306083
150 IRISH GREEN LN	HAZARD	KY	41701-7023	37.3829967	-83.1501833
150 ISABELLE LN	GARNER	KY	41817-8971	37.3341967	-82.9106233
150 ISABELLE LN HSE 2	GARNER	KY	41817-8971	37.334125	-82.9103617
150 JANE LN	GRAYSON	KY	41143-9801	38.3252717	-82.9399917
150 JC ESTATES DR	PAINTSVILLE	KY	41240-8640	37.802795	-82.7751733
150 JEANETTE DR	BULAN	KY	41739	37.3558011	-83.1107009
150 JESSE JAMES LN	TEABERRY	KY	41660-6302	37.4376583	-82.6447317
150 JETT DR	JACKSON	KY	41339-9621	37.56060167	-83.37197833
150 JETT DR	JACKSON	KY	41339-9621	37.56164667	-83.37092333
150 JIM HOLLOW RD	STINNETT	KY	40868-6523	37.1044833	-83.40053
150 JOE HUGHES RD	MARTIN	KY	41649-7811	37.57341	-82.777459
150 JOHNSON DR	LOUISA	KY	41230-9260	38.031125	-82.65412167
150 JORDAN RD	GRAYSON	KY	41143-8688	38.35026767	-82.86205933
150 JORDAN RD REAR	GRAYSON	KY	41143	38.350590666	-82.8614525
150 JUSTICE LN GARG	PHYLLIS	KY	41554-8404	37.45075233	-82.3543775
150 KY HIGHWAY 7	JEFF	KY	41751-9002	37.207985	-83.13292
150 KY ROUTE 680	MC DOWELL	KY	41647-6011	37.4561017	-82.7378
150 LAKESIDE DR	JENKINS	KY	41537-8914	37.1629833	-82.6400333
150 LAKEVIEW CIR	PIKEVILLE	KY	41501-9103	37.5084283	-82.54656
150 LAKEWAY PLZ BLDG I	GRAYSON	KY	41143-9157	38.31754	-82.95564
150 LEFT PENHOOK RD	HAROLD	KY	41635-7001	37.5335	-82.6250883
150 LEFT PENHOOK RD LOT B	HAROLD	KY	41635-7001	37.5339355	-82.62516766
150 LEO DR	ISOM	KY	41824-9100	37.18571667	-82.88705616
150 LILY DR	HYDEN	KY	41749-8561	37.15081983	-83.39007449
150 LITTLE HOLLOW RD	PIKEVILLE	KY	41501	37.339613	-82.55859
150 LODGE HALL HOLW	OLIVE HILL	KY	41164-6456	38.26026333	-83.29469167
150 LOWER PIGEON ROUST RD	BONNYMAN	KY	41719	37.299221833	-83.27064116
150 LOWER STRATTON BR TRLR 7	IVEL	KY	41642-9438	37.5908233	-82.6732633
150 MADDEN DR	GRAYSON	KY	41143-8915	38.3507083	-82.89544

150 MAIN ST	ELKHORN CITY	KY	41522-9065	37.3042	-82.3541933
150 MAIN ST	ELKHORN CITY	KY	41522-9065	37.305475	-82.353145
150 MAPLE ST	HELPS	KY	41553-8619	37.5040767	-82.1600683
150 MARCH DR	THORNTON	KY	41858	37.20533	-82.798115
150 MARY CT TRLR	RUSH	KY	41168-9222	38.33460767	-82.73300416
150 MAYO HOLW	PRESTONSBURG	KY	41653-1326	37.671785	-82.7420283
150 MCGUIRE ST	ASHLAND	KY	41101-9000	38.4755733	-82.6659217
150 MCKINNEY CT	HAZARD	KY	41701-9003	37.2654967	-83.19457
150 MCKNIGHT ST	ASHLAND	KY	41102-4273	38.4672167	-82.6776233
150 MIDDLE FRK	HATFIELD	KY	41514-8607	37.65004	-82.3876217
150 MIDLAND DR TRLR	ISOM	KY	41824-8945	37.1882207	-82.8510642
150 MILL BRANCH RD APT 1	PAINTSVILLE	KY	41240-1709	37.812194166	-82.81068233
150 MILL BRANCH RD APT 10	PAINTSVILLE	KY	41240-1709	37.81222967	-82.81066883
150 MILL BRANCH RD APT 2	PAINTSVILLE	KY	41240-1709	37.8121767	-82.8109317
150 MILL BRANCH RD APT 3	PAINTSVILLE	KY	41240-1709	37.8116133	-82.811435
150 MILL BRANCH RD APT 4	PAINTSVILLE	KY	41240-1709	37.8121933	-82.8108917
150 MILL BRANCH RD APT 5	PAINTSVILLE	KY	41240-1709	37.8116517	-82.8116067
150 MILL BRANCH RD APT 6	PAINTSVILLE	KY	41240-1709	37.8116433	-82.8115717
150 MILL BRANCH RD APT 7	PAINTSVILLE	KY	41240-1709	37.8116317	-82.8115217
150 MILL BRANCH RD APT 8	PAINTSVILLE	KY	41240-1709	37.8120067	-82.8109933
150 MILL BRANCH RD APT 9	PAINTSVILLE	KY	41240-1709	37.81220283	-82.81064383
150 MILLARD LN	PIKEVILLE	KY	41501-7851	37.40509704	-82.44088327
150 MITCHELL DR	HAROLD	KY	41635-6301	37.52595083	-82.6477705
150 MOUNT CHASE DR APT A	PIKEVILLE	KY	41501-9127	37.4823117	-82.52844
150 MOUNT CHASE DR APT B	PIKEVILLE	KY	41501-9127	37.4823117	-82.52844
150 MOUNT CHASE DR APT C	PIKEVILLE	KY	41501-9127	37.48224383	-82.52831016
150 MOUNT CHASE DR APT D	PIKEVILLE	KY	41501-9127	37.4837417	-82.528875
150 MOUNT MARTHA DR	PIKEVILLE	KY	41501-1334	37.4833833	-82.5268233
150 MUSHROOM RD	BLACKKEY	KY	41804-8702	37.1497133	-82.9842367
150 MUSHROOM RD	BLACKKEY	KY	41804-8702	37.150095	-82.983525
150 NEWLAND ST APT 1	HAZARD	KY	41701-1374	37.2536133	-83.193055
150 NEWLAND ST APT 2	HAZARD	KY	41701-1374	37.2540683	-83.1924944
150 NEWLAND ST APT 3	HAZARD	KY	41701-1374	37.25361	-83.19306
150 NEWLAND ST APT 4	HAZARD	KY	41701-1374	37.25361	-83.1930617
150 NEWSOME BR	VIRGIE	KY	41572-8468	37.36906167	-82.63168166
150 NORTHERN HEIGHTS RD	JACKSON	KY	41339-5600	37.570086666	-83.39271116
150 NORTHERN HEIGHTS RD	JACKSON	KY	41339-5600	37.5695387	-83.3941581
150 NORTHGATE DR APT 19	PIKEVILLE	KY	41501-8600	37.487832	-82.510098
150 NORTHGATE DR APT 20	PIKEVILLE	KY	41501-8600	37.48835787	-82.51043735
150 NORTHGATE DR APT 21	PIKEVILLE	KY	41501-8600	37.4877355	-82.51005883
150 NORTHGATE DR APT 22	PIKEVILLE	KY	41501-8600	37.48835787	-82.51043735
150 NORTHGATE DR APT 23	PIKEVILLE	KY	41501-8600	37.488116	-82.5100805
150 NORTHGATE DR APT 24	PIKEVILLE	KY	41501-8600	37.48815017	-82.509965
150 NORTHGATE DR APT 25	PIKEVILLE	KY	41501-8600	37.48835787	-82.51043735
150 NORTHGATE DR APT 26	PIKEVILLE	KY	41501-8600	37.48835787	-82.51043735
150 OFFICIAL HOLW	DAVID	KY	41616-8318	37.5974451	-82.8868978
150 OLE BLUE DR	DEBORD	KY	41214-8017	37.82722833	-82.55506833
150 OLIVE LN	STINNETT	KY	40868	37.10305283	-83.39656583
150 OWL LN	VIPER	KY	41774-8861	37.1509317	-83.190845
150 PAINTERS LICK RD	SALYERSVILLE	KY	41465-9138	37.790995	-82.9974883
150 PAINTERS LICK RD	SALYERSVILLE	KY	41465-9138	37.790877	-82.997389
150 PANTHER LN	CATLETTSBURG	KY	41129-9103	38.2071683	-82.6045817
150 PARKVIEW DR	HAZARD	KY	41701-2072	37.24505	-83.1777717
150 PARKWAY ST	HAZARD	KY	41701-2045	37.246475	-83.17571
150 PATTON BRANCH RD	DEMA	KY	41859-9042	37.3870667	-82.789075
150 PEACH ST	WHEELWRIGHT	KY	41669-9051	37.3320267	-82.7234867
150 PEAR DR	ERMINE	KY	41815-9060	37.172305	-82.8043233
150 PERRY BR	VANCEBURG	KY	41179-5901	38.345444	-83.24864383
150 PERRY ST	PIKEVILLE	KY	41501-9071	37.48227	-82.5296983
150 PHILLIPS BRANCH RD	JAMBOREE	KY	41553-9063	37.493975	-82.13691
150 PITINO DR	EMMALENA	KY	41740-8964	37.3572626	-83.0102915
150 PLATO RD	ISOM	KY	41824	37.1938	-82.902735
150 POPLAR HOLLOW RD	MOREHEAD	KY	40351-9566	38.335695	-83.40291167
150 RAINBOW DR	WHITESBURG	KY	41858-7922	37.148267666	-82.8243335
150 RAYS DR	WHITESBURG	KY	41858-7830	37.1395633	-82.7654483
150 RC LN	PRESTONSBURG	KY	41653-8456	37.6612917	-82.7098083
150 REATTA ST UNIT 10	GRAYSON	KY	41143-1598	38.3337267	-82.9406683

150	REMINGTON DR REAR	PIKEVILLE	KY	41501	37.486659	-82.47389
150	RIGHT FORK GEORGES CRK TRLR	LOUISA	KY	41230-6721	37.974595	-82.70943833
150	RIGHT FORK OF BIG BR	ELKHORN CITY	KY	41522-8169	37.2922633	-82.4923583
150	RIGHT FORK OF PETER FRK	MC CARR	KY	41544-8354	37.5718533	-82.166515
150	RIPLEY BR	SHELBIANA	KY	41562-8501	37.3825942	-82.4691782
150	RIVERVIEW DR	PIKEVILLE	KY	41501-3755	37.4834983	-82.5319967
150	ROBERTS CIR	PIKEVILLE	KY	41501-2178	37.473372833	-82.52980416
150	ROCK HILL RD	OLIVE HILL	KY	41164-8495	38.27580533	-83.31299583
150	RUSSELL RD	ASHLAND	KY	41101-7192	38.495367	-82.6724575
150	SANDLICK BRANCH RD	EMMALENA	KY	41740-8976	37.3671483	-83.06831
150	SANDLIN TURNER RD	BOONEVILLE	KY	41314-9549	37.37274167	-83.49306333
150	SANDSTONE RD	MAYKING	KY	41837	37.1131455	-82.76624366
150	SHUCKY BEAN HOLW	JACKSON	KY	41339-7018	37.54391833	-83.36370167
150	SILAS RD	ALTRO	KY	41339-9070	37.35696956	-83.41544426
150	SIZEMORE BLVD	AVAWAM	KY	41713	37.220155	-83.28179
150	SMOKEY ROW	JENKINS	KY	41537-8771	37.1788033	-82.6435167
150	SPARROW DR	WHITESBURG	KY	41858-8369	37.1427167	-82.823455
150	SPRING BR	EMERSON	KY	41135-8915	38.35293433	-83.3028405
150	STAGGERWEED FRK	PHELPS	KY	41553-8901	37.46995544	-82.18964032
150	STATE HIGHWAY 1662	OLIVE HILL	KY	41164-8329	38.29851167	-83.27432833
150	STATE HIGHWAY 1662	OLIVE HILL	KY	41164-8329	38.29790833	-83.27331667
150	STILLHOUSE BR	PIKEVILLE	KY	41501-4063	37.3306167	-82.5573217
150	STRAIGHT FRK	PIKEVILLE	KY	41501-6939	37.3862083	-82.5117433
150	STRAIGHT FRK TRLR	PIKEVILLE	KY	41501-6939	37.386776	-82.511703
150	SULPHUR SPRINGS BR	WITTENSVILLE	KY	41274-9001	37.85864233	-82.8133445
150	SUMAC AVE	HAZARD	KY	41701-5457	37.2878833	-83.2027733
150	TARK HILL RD	GRAYSON	KY	41143-7810	38.3379908	-82.87965316
150	TIDY ACRES LN	LOUISA	KY	41230-9801	38.069755	-82.63451
150	TIDY ACRES LN	LOUISA	KY	41230-9060	38.06998667	-82.634925
150	TRAVIS BR	EAST POINT	KY	41216-8730	37.71003	-82.79683
150	UPPER GRASSY BRANCH RD	ESSIE	KY	40827-7023	37.06190467	-83.4601165
150	UPPER GRASSY BRANCH RD	ESSIE	KY	40827-7023	37.0745683	-83.433485
150	UPPER GRASSY BRANCH RD	ESSIE	KY	40827-7023	37.0746733	-83.4335467
150	VANCE MTN	PINE TOP	KY	41843	37.2735483	-82.8864467
150	VARNEY BR	KIMPER	KY	41539-6261	37.5167933	-82.3585117
150	VEST TALCUM RD TRLR	VEST	KY	41772-9001	37.3975967	-83.0068683
150	VICTORY LN	LOUISA	KY	41230-7736	38.0996667	-82.6549283
150	VIRGINIA AVE	WHITESBURG	KY	41858-7786	37.1152	-82.8148683
150	WALLEN DR	VAN LEAR	KY	41265-9045	37.775135	-82.7880683
150	WALNUT ST APT 1	HAZARD	KY	41701-1870	37.2476433	-83.1932883
150	WALNUT ST APT 2	HAZARD	KY	41701-1870	37.24764	-83.1932933
150	WALNUT ST APT 3	HAZARD	KY	41701-1870	37.2476517	-83.1933183
150	WALNUT ST APT 4	HAZARD	KY	41701-1870	37.24765	-83.19329
150	WASSELL RD	PINSONFORK	KY	41555-7433	37.55378	-82.2606167
150	WEDDINGTON BRANCH RD	PIKEVILLE	KY	41501-3204	37.525515	-82.5705567
150	WEDDINGTON BRANCH RD	PIKEVILLE	KY	41501-3204	37.52669806	-82.56806621
150	WEDDINGTON BRANCH RD	PIKEVILLE	KY	41501-3204	37.526195	-82.5706183
150	WEST RD	CANADA	KY	41519-8430	37.60182117	-82.30136366
150	WIDOWS BR TRLR	PHELPS	KY	41553-9408	37.5050983	-82.1217
150	WILD FLOWER LN	THORNTON	KY	41855	37.211999833	-82.81443783
150	WILD FLOWER LN LOT STORAGE	THORNTON	KY	41855-8905	37.210713833	-82.8130135
150	WILD TURKEY RD	MOREHEAD	KY	40351-7522	38.300779	-83.35238383
150	WILLIAM ST	ELKHORN CITY	KY	41522-9067	37.2977	-82.3514567
150	WILLIAM ST APT E	ELKHORN CITY	KY	41522-9067	37.2976267	-82.3515233
150	WILLIAM ST APT E1	ELKHORN CITY	KY	41522-9075	37.2976317	-82.35157
150	WILLIAM ST APT E2	ELKHORN CITY	KY	41522-9075	37.29763	-82.351565
150	WILLIAM ST APT E3	ELKHORN CITY	KY	41522-9075	37.2976283	-82.35156
150	WILLIAM ST APT E4	ELKHORN CITY	KY	41522-9075	37.29763	-82.3515667
150	WILLIAM ST APT F	ELKHORN CITY	KY	41522-9067	37.2976683	-82.3515317
150	WILLIAM ST APT F1	ELKHORN CITY	KY	41522-9075	37.2976583	-82.3514933
150	WILLIAM ST APT F2	ELKHORN CITY	KY	41522-9075	37.2976867	-82.3513133
150	WILLIAM ST APT F3	ELKHORN CITY	KY	41522-9075	37.2976583	-82.3514917
150	WILLIAM ST APT F4	ELKHORN CITY	KY	41522-9075	37.2976617	-82.3514983
150	WILLIAM ST COT	ELKHORN CITY	KY	41522-9067	37.29771233	-82.35123533
150	WINNS SECOND ST	PIKEVILLE	KY	41501-6563	37.5482833	-82.4565567
150	WITTEN LN	WITTENSVILLE	KY	41274-9011	37.8592917	-82.8053367
150	WOLF PEN DR	THORNTON	KY	41855-9101	37.1653067	-82.7699733

150 WOODLAND AVE	HAZARD	KY	41701-2061	37.247021	-83.1775316
150 WOOTON ST	HAZARD	KY	41701-1554	37.2517983	-83.18936
150 YORKWOOD FRST	PIKEVILLE	KY	41501-1538	37.4455483	-82.5178467
150 YORKWOOD FRST	PIKEVILLE	KY	41501-1538	37.44554783	-82.51813716
150 E MAIN ST	HAZARD	KY	41701-1919	37.2481583	-83.1958233
150 E MAIN ST	HAZARD	KY	41701-1919	37.2460683	-83.1887167
150 N CHURCH ST	SALYERSVILLE	KY	41465	37.751815	-83.0688283
150 N MEADOW BROOK LN	JENKINS	KY	41537-8380	37.2545933	-82.6135167
150 N PANE ST	JENKINS	KY	41537-8675	37.1727317	-82.6310467
150 S FRONT AVE	PRESTONSBURG	KY	41653-1614	37.66614883	-82.77519333
150 S MAYO TRL	PIKEVILLE	KY	41501-1515	37.4722483	-82.529115
150 W 5TH ST	ELKHORN CITY	KY	41522-7289	37.3032533	-82.34822
150 W 5TH ST	ELKHORN CITY	KY	41522-7289	37.304625	-82.3480267
150 W 5TH ST APT 3	ELKHORN CITY	KY	41522-7289	37.3043633	-82.34776
150 W 5TH ST APT D	ELKHORN CITY	KY	41522-7289	37.304618	-82.34764
150 W KEYSER HEIGHTS DR	PIKEVILLE	KY	41501-1636	37.49077	-82.5319567
1500 29TH ST	ASHLAND	KY	41101-4067	38.4632583	-82.636915
1500 ALLEGHENY RD	HELLIER	KY	41534-9016	37.27376367	-82.48148233
1500 ARGILLITE RD	FLATWOODS	KY	41139-1300	38.5256467	-82.7128117
1500 ARGILLITE RD	FLATWOODS	KY	41139	38.52598	-82.71254
1500 ARGILLITE RD	FLATWOODS	KY	41139-1300	38.5261083	-82.7125417
1500 BEAVERDAM RD	WHITESBURG	KY	41858-8181	37.2481333	-82.8293817
1500 BELLEFONTE RD	FLATWOODS	KY	41139-1870	38.5182633	-82.7277833
1500 BEVERLY BLVD	ASHLAND	KY	41101-3612	38.4663967	-82.6549517
1500 BLACK LEG HOLW TRLR	RUSH	KY	41168-9339	38.337487	-82.77293083
1500 BLAINE CREEK RD	LOUISA	KY	41230-8771	38.1919232	-82.6306279
1500 BLAINE CREEK RD	LOUISA	KY	41230-8771	38.1913817	-82.6307967
1500 BLAZER BLVD	ASHLAND	KY	41102-5606	38.455385	-82.6624233
1500 BLAZER BLVD	ASHLAND	KY	41102-5606	38.4552217	-82.6643267
1500 BLAZER BLVD BLDG 7	ASHLAND	KY	41102-5606	38.4553886	-82.6640871
1500 BRYAN DR	RACELAND	KY	41169-1049	38.5256667	-82.7395417
1500 BRYAN DR	RACELAND	KY	41169-1049	38.5255633	-82.740235
1500 CARTER AVE	ASHLAND	KY	41101-7675	38.47774433	-82.6414595
1500 CEDAR KNOLL DR	ASHLAND	KY	41102-9671	38.4054833	-82.7074967
1500 CENTRAL AVE	ASHLAND	KY	41101-7633	38.47691	-82.6424617
1500 CENTRAL AVE	ASHLAND	KY	41101-7633	38.47691	-82.6424617
1500 CHESTNUT DR	ASHLAND	KY	41101-2726	38.4745417	-82.6459033
1500 CLARK ST	FLATWOODS	KY	41139-1518	38.5194083	-82.72563
1500 DESCHUM ST	FLATWOODS	KY	41139-1022	38.53177433	-82.71330783
1500 DIEDERICH BLVD	RUSSELL	KY	41169	38.5059617	-82.7033767
1500 ESTER ST	ASHLAND	KY	41101-3629	38.4684133	-82.652
1500 FAIRHILL DR	ASHLAND	KY	41102-9617	38.407415	-82.7111867
1500 FERGUSON ST	ASHLAND	KY	41101-4012	38.4625767	-82.6359083
1500 FLAX PATCH RD	AMBURGEY	KY	41773-8784	37.24623622	-82.97321983
1500 FOX DR	CATLETTSBURG	KY	41129-8907	38.3244767	-82.654985
1500 GLOMAWR STORMKING RD	HAZARD	KY	41701-6134	37.216169	-83.150827
1500 GREASY CRK	SHELBIANA	KY	41562-8221	37.4024917	-82.4686833
1500 HIGHLAND AVE	ASHLAND	KY	41101-7132	38.4896717	-82.67266
1500 HIGHVIEW DR LOT 7	ASHLAND	KY	41102-9663	38.40654667	-82.70889816
1500 HIGHWAY 1185	LOUISA	KY	41230-7962	38.1269395	-82.6791424
1500 HIGHWAY 931	WHITESBURG	KY	41858-8958	37.1074867	-82.8604317
1500 HILTON AVE	ASHLAND	KY	41101-2732	38.473375	-82.6442717
1500 HORN ST	ASHLAND	KY	41101-7146	38.495025	-82.6704417
1500 HUNTER CT	CATLETTSBURG	KY	41129-8820	38.3825667	-82.673975
1500 JONATHAN ST	FLATWOODS	KY	41139-1837	38.51802833	-82.72878266
1500 KY HIGHWAY 610	VIRGIE	KY	41572-9009	37.3340567	-82.5788883
1500 KY ROUTE 302	VAN LEAR	KY	41265-8621	37.7752367	-82.777295
1500 LAKESIDE DR	JACKSON	KY	41339	37.57063167	-83.37509
1500 LEXINGTON AVE	ASHLAND	KY	41101-2743	38.4753167	-82.64589
1500 LEXINGTON AVE	FLATWOODS	KY	41139-1254	38.5253733	-82.7206183
1500 LITTLE DRY FRK TRLR	WHITESBURG	KY	41858-8400	37.15432288	-82.84060756
1500 MAIN ST	GREENUP	KY	41144-1219	38.5696733	-82.8265033
1500 MAXWELL ST	ASHLAND	KY	41102-5513	38.459665	-82.6616733
1500 MONTGOMERY AVE	ASHLAND	KY	41101-2714	38.4753717	-82.643475
1500 MORNINGSIDE DR	ASHLAND	KY	41101-3646	38.4659167	-82.6558
1500 NAPIER ST	FLATWOODS	KY	41139-1542	38.5204233	-82.72507
1500 ONEAL DR TRLR	RUSH	KY	41168-9322	38.33914	-82.7362383

1500 PATTERSON ST	FLATWOODS	KY	41139-1508	38.5209683	-82.7240117
1500 PROSPECT AVE	WORTHINGTON	KY	41183-9223	38.54740367	-82.71845116
1500 QUICKSAND RD	JACKSON	KY	41339-7474	37.5394483	-83.365005
1500 RIVERSIDE DR	GREENUP	KY	41144-1256	38.570605	-82.8236333
1500 ROCKHOUSE CRK	ELKHORN CITY	KY	41522-7903	37.3369867	-82.47521
1500 SHORT CREEK RD	HYDEN	KY	41749-8460	37.1353033	-83.4039217
1500 SPRING BR	JEREMIAH	KY	41826-8915	37.15593	-82.9160583
1500 STALLARD ST	ASHLAND	KY	41101-7173	38.4904933	-82.6730233
1500 STATE HIGHWAY 1947	GRAYSON	KY	41143-8931	38.3461167	-82.9664967
1500 STUMBO HOLW	DRIFT	KY	41619-9050	37.49463	-82.7499083
1500 SYCAMORE RD	PIKEVILLE	KY	41501-5312	37.62597	-82.524895
1500 WALNUT ST	FLATWOODS	KY	41139-1148	38.528315	-82.7163433
1500 WEBBER LN TRLR	FLATWOODS	KY	41139-1341	38.525745	-82.7192267
1500 WINCHESTER AVE	ASHLAND	KY	41101-7637	38.47917552	-82.64075875
1500 WINCHESTER AVE	ASHLAND	KY	41101-7639	38.4793017	-82.6405633
1500 WOODMAN CREEK RD	MAJESTIC	KY	41547-8425	37.5551567	-82.0780883
1500 E MAIN ST	HAZARD	KY	41701-2043	37.242315	-83.1801867
1500 E US HIGHWAY 60	GRAYSON	KY	41143-1680	38.3283967	-82.90718
1500 N BIG RUN RD	ASHLAND	KY	41102-7719	38.3705755	-82.70498733
1500 W COLLINS ST	FLATWOODS	KY	41139-1562	38.51875158	-82.72615305
1500 W OLD BUCKLEY RD	ASHLAND	KY	41102-9114	38.4707117	-82.696675
15000 PAKATEAL LN	CATLETTSBURG	KY	41129-6011	38.36680117	-82.65996266
15000 TRAVIS RD	CATLETTSBURG	KY	41129-9611	38.3682633	-82.648275
15002 ELKHORN CRK	SHELBY GAP	KY	41563-8303	37.22253159	-82.54364754
15003 DAVES LN	CATLETTSBURG	KY	41129-8021	38.368485	-82.648095
15006 DAVE LN	CATLETTSBURG	KY	41129-8021	38.3665167	-82.64659
15007 ELKHORN CRK	SHELBY GAP	KY	41563-8303	37.2222133	-82.5434033
1501 13TH ST	ASHLAND	KY	41101-3507	38.4698667	-82.65446
1501 29TH ST	ASHLAND	KY	41101-4066	38.463635	-82.6369417
1501 ARGILLITE RD	FLATWOODS	KY	41139-1301	38.5264533	-82.7137133
1501 BATH AVE	ASHLAND	KY	41101-2709	38.4763567	-82.6422717
1501 BELLEFONTE RD	FLATWOODS	KY	41139-1826	38.5184867	-82.7274483
1501 BLACKBURN AVE	ASHLAND	KY	41101-4535	38.4640417	-82.657635
1501 BRYAN DR	RACELAND	KY	41169-1050	38.5265867	-82.7376417
1501 BURNING FORK RD	PIKEVILLE	KY	41501-3414	37.4945517	-82.4700667
1501 CENTRAL AVE	ASHLAND	KY	41101-7632	38.4773283	-82.6415967
1501 CENTRAL AVE	ASHLAND	KY	41101-7632	38.4773283	-82.6415967
1501 CENTRAL AVE UPPR	ASHLAND	KY	41101-7632	38.4773317	-82.6415717
1501 CLARK ST	FLATWOODS	KY	41139-1517	38.51985	-82.7257333
1501 CLEARWATER ST	FLATWOODS	KY	41139-1854	38.5140817	-82.731435
1501 DESCHUM ST	FLATWOODS	KY	41139-1021	38.5316317	-82.713145
1501 DICKS FRK	STEELE	KY	41566-8459	37.4298133	-82.1805983
1501 DORTON CRK	JENKINS	KY	41537-8265	37.270954	-82.54338083
1501 FERGUSON ST	ASHLAND	KY	41101-4011	38.4627283	-82.6363917
1501 FLAT GAP RD	BONNYMAN	KY	41719-9041	37.30355158	-83.27440882
1501 FOX DR	CATLETTSBURG	KY	41129-8907	38.3251583	-82.65206
1501 HARGIS LN	JACKSON	KY	41339-1102	37.55451	-83.38335
1501 HARGIS LN STE 2	JACKSON	KY	41339-1102	37.55454667	-83.38328833
1501 HICKORY ST	FLATWOODS	KY	41139-1360	38.5276733	-82.7171567
1501 HIGHLAND AVE	ASHLAND	KY	41101-7131	38.48912	-82.6730767
1501 HIGHWAY 15	JACKSON	KY	41339-6523	37.5693933	-83.4008767
1501 HIGHWAY 542	JACKSON	KY	41339-9524	37.574355	-83.19943833
1501 HIGHWAY 542	JACKSON	KY	41339-9524	37.57437667	-83.19936333
1501 HIGHWAY 582	PINE TOP	KY	41843-9035	37.2599133	-82.9206567
1501 HOLLYBUSH RD TRLR	HOLLYBUSH	KY	41844-8990	37.3336483	-82.859525
1501 JOMAR RD LOT 21	ASHLAND	KY	41102-8993	38.401235	-82.7053583
1501 KY ROUTE 3379	GRETHEL	KY	41631-9055	37.4764517	-82.6431883
1501 LICK CREEK RD	lick creek	KY	41540-8100	37.39223767	-82.30019083
1501 LITTLE CREEK RD	JACKSON	KY	41339-9413	37.44562833	-83.36219667
1501 MAPLE ST	FLATWOODS	KY	41139-1352	38.52639	-82.7186617
1501 MAXWELL ST	ASHLAND	KY	41102-5512	38.46003833	-82.66147833
1501 MONTGOMERY AVE	ASHLAND	KY	41101-2713	38.475515	-82.643345
1501 MORNINGSIDE DR	ASHLAND	KY	41101-3645	38.4661817	-82.6557283
1501 NAPIER ST	FLATWOODS	KY	41139-1541	38.5206367	-82.7249333
1501 NICHOLS PL	ASHLAND	KY	41101-3537	38.4700667	-82.6542617
1501 ROBINSON ST	GRAYSON	KY	41143-1659	38.32951	-82.9077283
1501 STATE HIGHWAY 194 TRLR	PIKEVILLE	KY	41501-4843	37.55839783	-82.421833



1501 STATE HIGHWAY 1947	GRAYSON	KY	41143-8931	38.3453883	-82.9669083
1501 STATE HIGHWAY 1947 BARN	GRAYSON	KY	41143-8931	38.345483833	-82.96665266
1501 STATE HIGHWAY 986 BARN	OLIVE HILL	KY	41164-8411	38.28618167	-83.16523333
1501 STATE ROUTE 1458	FLATWOODS	KY	41139-8940	38.49693171	-82.72655745
1501 TAYLOR FRK TRLR	TURKEY CREEK	KY	41514-7835	37.6596183	-82.3273317
1501 VALORIA ST	FLATWOODS	KY	41139-1850	38.5175067	-82.729185
1501 WALNUT ST	FLATWOODS	KY	41139-1147	38.5284845	-82.71603683
1501 WHEELER ST	SOUTH SHORE	KY	41175-9564	38.71894683	-82.95909116
1501 WINCHESTER AVE	ASHLAND	KY	41101-7636	38.4795167	-82.640275
1501 WINCHESTER AVE	ASHLAND	KY	41101-7636	38.479335	-82.64041
1501 WINCHESTER AVE	ASHLAND	KY	41101-7636	38.4793483	-82.6402633
1501 YELLOW CREEK RD	SASSAFRAS	KY	41759-8723	37.2409617	-83.0601167
1501 W COLLINS ST	FLATWOODS	KY	41139-1561	38.5189017	-82.7259867
15011 DAVE LN	CATLETTSBURG	KY	41129-8021	38.3684733	-82.64901
15011 TRACE RD	RUSH	KY	41168-7902	38.355515	-82.7596217
15011 N HIGHWAY 3	LOUISA	KY	41230-7396	38.2344267	-82.7089317
15014 PAKATEAL LN	CATLETTSBURG	KY	41129-6011	38.36575667	-82.660655
15015 HIGHWAY 1690	LOUISA	KY	41230-8360	37.926275	-82.6339
15015 HIGHWAY 1690	LOUISA	KY	41230-8360	37.92630167	-82.63452
15015 PAKATEAL LN	CATLETTSBURG	KY	41129-6011	38.36614833	-82.66180733
1502 29TH ST	ASHLAND	KY	41101-4067	38.4633383	-82.6368633
1502 BELLEFONTE RD	FLATWOODS	KY	41139-1878	38.5184767	-82.7284367
1502 BELLEFONTE RD APT C	FLATWOODS	KY	41139-2068	38.5184117	-82.728105
1502 BETH ANN DR	FLATWOODS	KY	41139-1113	38.5298267	-82.7147
1502 CANNONSBURG RD	ASHLAND	KY	41102-8980	38.387079166	-82.71222116
1502 CLARK ST	FLATWOODS	KY	41139-1518	38.5196533	-82.725895
1502 DESCHUM ST	FLATWOODS	KY	41139-1022	38.5318283	-82.7137933
1502 DESCHUM ST TRLR	FLATWOODS	KY	41139-1022	38.531885	-82.713635
1502 FALCON RD	SALYERSVILLE	KY	41465-9394	37.7636283	-83.0481917
1502 GREASY CRK	SHELBIANA	KY	41562-8221	37.4027167	-82.4686667
1502 HICKORY ST	FLATWOODS	KY	41139-1361	38.527525	-82.71806
1502 HICKORY ST	FLATWOODS	KY	41139-1361	38.52763	-82.7180167
1502 HIGHWAY 581	ULYSSES	KY	41264-9045	37.9712459	-82.6441893
1502 JONATHAN ST LOT 17	FLATWOODS	KY	41139-1837	38.51791131	-82.7287028
1502 KY ROUTE 979 UNIT STORAGE	HAROLD	KY	41635-6331	37.5274317	-82.64338
1502 LEXINGTON AVE	FLATWOODS	KY	41139-1254	38.525325	-82.7205183
1502 LICK BRANCH ARMORY RD	JACKSON	KY	41339-8020	37.53211667	-83.3836133
1502 MAIN ST	GREENUP	KY	41144-1219	38.5696533	-82.8264433
1502 NAPIER ST	FLATWOODS	KY	41139-1542	38.5206117	-82.7252433
1502 NEBO RD	CATLETTSBURG	KY	41129-8590	38.2247983	-82.675465
1502 PATTERSON ST	FLATWOODS	KY	41139-1508	38.5208567	-82.7244767
1502 STUMBO HOLW	DRIFT	KY	41619-9050	37.494505	-82.74952
15020 CRANSTON RD	MOREHEAD	KY	40351-8115	38.38746667	-83.42038
15021 HIGHWAY 421	STINNETT	KY	40868	37.0873133	-83.396675
15021 HIGHWAY 421	STINNETT	KY	40868	37.08745633	-83.396566
15024 ELKHORN CRK	SHELBY GAP	KY	41563-8303	37.22288	-82.54326
15024 US ROUTE 23	CATLETTSBURG	KY	41129-8088	38.33955817	-82.59237183
15025 CALLAHAN RD	CATLETTSBURG	KY	41129-9654	38.3652117	-82.6636883
15025 CALLAHAN RD	CATLETTSBURG	KY	41129-9654	38.365495	-82.6640217
15025 HIGHWAY 66	BEVERLY	KY	40913-8612	37.01844	-83.53114
15025 HIGHWAY 66	BEVERLY	KY	40913-8612	37.01908	-83.5315067
1503 ARGILLITE RD	FLATWOODS	KY	41139-1301	38.5261917	-82.71358
1503 BIG BR TRLR	HALLIE	KY	41821-9015	37.065405	-82.9676483
1503 BIRCH ST	FLATWOODS	KY	41139-1842	38.516655666	-82.72903516
1503 CARCASSONNE RD	BLACKKEY	KY	41804-9068	37.1750183	-82.9800533
1503 CEDAR KNOLL DR	ASHLAND	KY	41102-8604	38.405605	-82.707905
1503 CLEARWATER ST	FLATWOODS	KY	41139-1854	38.5140317	-82.731365
1503 EAGLE DR	ASHLAND	KY	41102-8988	38.4022583	-82.708025
1503 FOURSEAM BUFFALO RD TRLR	HAZARD	KY	41701-6237	37.213555	-83.1894533
1503 HARGIS LN	JACKSON	KY	41339-1102	37.55469333	-83.38305333
1503 HICKORY ST	FLATWOODS	KY	41139-1360	38.5277667	-82.7176317
1503 HIGHWAY 406	STINNETT	KY	40868-6511	37.08824	-83.41573
1503 JONATHAN ST	FLATWOODS	KY	41139-1836	38.5181383	-82.7287433
1503 KEWANEE RD	PIKEVILLE	KY	41501-7353	37.44812733	-82.50903966
1503 MARSH HILL DR	ASHLAND	KY	41102-8995	38.4110533	-82.7067433
1503 MCKAY RD	GREENUP	KY	41144-6598	38.61248033	-82.90269383
1503 MCKAY RD	GREENUP	KY	41144-6598	38.612495	-82.9029917

1503 MIDDLEFORK RD	DEBORD	KY	41214-6004	37.797295	-82.57144833
1503 MIDDLEFORK RD	DEBORD	KY	41214-6004	37.7970567	-82.5716367
1503 PATTERSON ST	FLATWOODS	KY	41139-1507	38.5212467	-82.72416
1503 REBEL RD	ASHLAND	KY	41102-9216	38.4256783	-82.6959467
1503 ROBINSON ST	GRAYSON	KY	41143-1659	38.3293865	-82.907214
1503 STATE HIGHWAY 59	OLIVE HILL	KY	41164-7108	38.332755	-83.233185
1503 VALORIA ST	FLATWOODS	KY	41139-1850	38.517625	-82.7293983
1503 WINCHESTER AVE	ASHLAND	KY	41101-7636	38.479505	-82.64019
1503 WINCHESTER AVE APT A	ASHLAND	KY	41101-7636	38.479505	-82.64019
1503 W COLLINS ST	FLATWOODS	KY	41139-1561	38.519035	-82.7263033
15034 SISTERS LN	CATLETTSBURG	KY	41129-9655	38.3682057	-82.6761551
15038 HIGHWAY 1110	ALTRO	KY	41339-8781	37.3577917	-83.410175
1504 BATH AVE	ASHLAND	KY	41101-2710	38.47581	-82.6430483
1504 BEECH ST	FLATWOODS	KY	41139-1312	38.5279433	-82.7164667
1504 BELLEFONTE RD	FLATWOODS	KY	41139-1870	38.51868859	-82.72814607
1504 BETH ANN DR	FLATWOODS	KY	41139-1113	38.5304067	-82.7158383
1504 CLARK ST	FLATWOODS	KY	41139-1518	38.519625	-82.7260833
1504 CYPRESS ST	ASHLAND	KY	41101-3625	38.467495	-82.652495
1504 DESCHUM ST	FLATWOODS	KY	41139-1022	38.53204	-82.7136983
1504 EAGLE DR	ASHLAND	KY	41102-7718	38.4016067	-82.70802
1504 FALCON RD	SALYERSVILLE	KY	41465-9394	37.76362	-83.0481517
1504 GREENUP AVE	ASHLAND	KY	41101-7738	38.479989	-82.639956
1504 GREENUP AVE STE 2	ASHLAND	KY	41101-7738	38.4799517	-82.6397733
1504 HILTON AVE	ASHLAND	KY	41101-2732	38.4733767	-82.6443267
1504 HWY 32	LOUISA	KY	41230-7561	38.1019139	-82.6381424
1504 JONATHAN ST	FLATWOODS	KY	41139-1837	38.5181233	-82.7289767
1504 LEFT FORK TOLER CRK	HAROLD	KY	41635-8889	37.491271	-82.6057975
1504 LEXINGTON AVE	FLATWOODS	KY	41139-1254	38.5254317	-82.7209767
1504 LITTLE CRK	PIKEVILLE	KY	41501-6908	37.37543629	-82.51792402
1504 LOTTS CREEK RD	HAZARD	KY	41701-7615	37.2911017	-83.162545
1504 MONTGOMERY AVE	ASHLAND	KY	41101-2714	38.4751133	-82.64362
1504 MORNINGSIDE DR	ASHLAND	KY	41101-3646	38.465835	-82.655495
1504 NAPIER ST	FLATWOODS	KY	41139-1542	38.5206367	-82.725295
1504 PATTERSON ST	FLATWOODS	KY	41139-1508	38.52095	-82.7247367
1504 POPLAR FRK TRLR	BEAUTY	KY	41203-9067	37.8492983	-82.4629167
1504 RIVERVIEW LN	PAINTSVILLE	KY	41240-9316	37.81447	-82.77929
1504 ROBINSON ST	GRAYSON	KY	41143-1658	38.3290467	-82.9073633
1504 ROCKHOUSE FRK TRLR	HATFIELD	KY	41514-8710	37.6561067	-82.38705
1504 SIXTEENMILE TRACE BR	HAZARD	KY	41701-7433	37.3289417	-83.2298333
1504 VALLEY DR LOT 4	FLATWOODS	KY	41139-1887	38.5159217	-82.7295667
1504 WALNUT ST	FLATWOODS	KY	41139-1148	38.5284833	-82.7167817
1504 S HIGHWAY 3 TRLR	LOUISA	KY	41230-6694	38.09819367	-82.58634233
1504 W ROSE RD	ASHLAND	KY	41102-8882	38.4626333	-82.7025317
15040 ELKHORN CRK	SHELBY GAP	KY	41563-8303	37.2226833	-82.5443133
15041 BRUSHY RD	PIKEVILLE	KY	41501-4936	37.65688667	-82.53975116
15046 KY HIGHWAY 28	BUCKHORN	KY	41721-8593	37.34851833	-83.43439333
15046 KY HIGHWAY 28	BUCKHORN	KY	41721-8593	37.35061667	-83.43225667
15046 KY HIGHWAY 28	BUCKHORN	KY	41721-8593	37.3454623	-83.4363989
1505 13TH ST	ASHLAND	KY	41101-3507	38.4697517	-82.65448
1505 BATH AVE	ASHLAND	KY	41101-2709	38.4763867	-82.64233
1505 BATH AVE GARG	ASHLAND	KY	41101-2709	38.4764167	-82.6422033
1505 BATH AVE REAR	ASHLAND	KY	41101-2709	38.47661	-82.6422717
1505 BEECH ST	FLATWOODS	KY	41139-1311	38.5280017	-82.716765
1505 BETH ANN DR	FLATWOODS	KY	41139-1112	38.5305467	-82.7151133
1505 BIRCH ST	FLATWOODS	KY	41139-1842	38.51711767	-82.72937094
1505 BLACKBURN AVE	ASHLAND	KY	41101-4535	38.4638043	-82.657847
1505 BRENTWOOD CT	FLATWOODS	KY	41139-1119	38.5316783	-82.719685
1505 CARTER AVE	ASHLAND	KY	41101-7672	38.47862117	-82.64071066
1505 CARTER AVE	ASHLAND	KY	41101-7672	38.478515	-82.6407083
1505 CARTER AVE	ASHLAND	KY	41101-7672	38.478519	-82.64075366
1505 CLARK ST	FLATWOODS	KY	41139-1517	38.51979426	-82.72572384
1505 CLEARWATER ST LOT 4	FLATWOODS	KY	41139-1854	38.5138283	-82.7309983
1505 CRESCENT DR	FLATWOODS	KY	41139-1242	38.5302167	-82.7218833
1505 DESCHUM ST	FLATWOODS	KY	41139-1021	38.5320183	-82.7133033
1505 FAIRFAX DR	ASHLAND	KY	41101-3636	38.4670983	-82.6537817
1505 HARGIS LN	JACKSON	KY	41339-1102	37.55473333	-83.38290167
1505 HICKORY ST	FLATWOODS	KY	41139-1360	38.5280033	-82.7176117

1505 HIGHWAY 1395	LOUISA	KY	41230-5702	38.2386833	-82.792265
1505 HIGHWAY 3410	MAYKING	KY	41837-9070	37.11911	-82.7611283
1505 HIGHWAY 406	STINNETT	KY	40868-6511	37.088245	-83.4157533
1505 HIGHWAY 805	JENKINS	KY	41537	37.2598917	-82.573225
1505 INDUSTRIAL PKWY	WURLTAND	KY	41144	38.53316796	-82.80601621
1505 JENKINS RD	WHITESBURG	KY	41858-7377	37.1165045	-82.82085283
1505 JONATHAN ST LOT 33	FLATWOODS	KY	41139-1836	38.5182617	-82.72896
1505 LEXINGTON AVE	ASHLAND	KY	41101-2742	38.4748683	-82.64406
1505 LEXINGTON AVE	ASHLAND	KY	41101-2742	38.47494283	-82.64378916
1505 LEXINGTON AVE	FLATWOODS	KY	41139-1253	38.5257417	-82.72049
1505 LEXINGTON AVE	FLATWOODS	KY	41139-1253	38.5256267	-82.719575
1505 LEXINGTON AVE	FLATWOODS	KY	41139-1253	38.5253681	-82.7205197
1505 LICK FRK	JENKINS	KY	41537-8311	37.2513383	-82.606545
1505 LITTLE MUD	PRINTER	KY	41655-9013	37.4877325	-82.68743233
1505 LITTLE MUD	PRINTER	KY	41655-9013	37.4873208	-82.6863088
1505 LITTLE MUD GARG	PRINTER	KY	41655-9013	37.48710917	-82.68726666
1505 LITTLE MUD STOP POOLHS	PRINTER	KY	41655-9013	37.4873208	-82.6863088
1505 MAIN ST	GREENUP	KY	41144-1218	38.569635	-82.826365
1505 MEADE ST	FLATWOODS	KY	41139-1030	38.5380333	-82.7096467
1505 MORNINGSIDE DR	ASHLAND	KY	41101-3645	38.4660567	-82.655615
1505 NAPIER ST	FLATWOODS	KY	41139-1541	38.52072	-82.72501
1505 PATTERSON ST LOT 2	FLATWOODS	KY	41139-1507	38.5213583	-82.7245267
1505 RACCOON RD	HUEYSVILLE	KY	41640-8716	37.4937233	-82.8553167
1505 REBEL RD	ASHLAND	KY	41102-9216	38.42544	-82.6960083
1505 RIVERVIEW LN	PAINTSVILLE	KY	41240-9374	37.8146617	-82.7785583
1505 ROCKHOUSE CRK	ELKHORN CITY	KY	41522-7903	37.3363983	-82.4758383
1505 SAUL MUD LICK BR	BUCKHORN	KY	41721-8574	37.2564817	-83.4923283
1505 VALORIA ST LOT 13	FLATWOODS	KY	41139-1850	38.51771683	-82.72959633
1505 WALNUT ST	FLATWOODS	KY	41139-1147	38.5288717	-82.7165483
1505 WINCHESTER AVE	ASHLAND	KY	41101-7636	38.4793867	-82.640205
1505 WINCHESTER AVE	ASHLAND	KY	41101-7636	38.479505	-82.64019
15055 KY ROUTE 979	BEAVER	KY	41604-9020	37.382683	-82.669502
1506 BIRCH ST	FLATWOODS	KY	41139-1843	38.51650833	-82.7290795
1506 BOOKER FRK	PIKEVILLE	KY	41501-3927	37.3158317	-82.5704583
1506 BROADBOTTOM RD	PIKEVILLE	KY	41501-2809	37.5331033	-82.592735
1506 CHESTNUT DR	ASHLAND	KY	41101-2726	38.4728617	-82.6452267
1506 DESCHUM ST	FLATWOODS	KY	41139-1022	38.5323367	-82.71394
1506 DICKS FRK	STEELE	KY	41566-8459	37.4298133	-82.181705
1506 ESTER ST APT 1	ASHLAND	KY	41101-3663	38.46836996	-82.65199682
1506 ESTER ST APT 2	ASHLAND	KY	41101-3663	38.4681433	-82.6520017
1506 ESTER ST APT 3	ASHLAND	KY	41101-3663	38.4681433	-82.6520017
1506 ESTER ST APT 4	ASHLAND	KY	41101-3663	38.4681433	-82.6520017
1506 ESTER ST APT 5	ASHLAND	KY	41101-3663	38.4681183	-82.651965
1506 ESTER ST APT 6	ASHLAND	KY	41101-3663	38.4681183	-82.651965
1506 GREEN VALLEY DR	ASHLAND	KY	41102-9736	38.41676	-82.70095
1506 HIGHWAY 1812	JACKSON	KY	41339-9315	37.573690000	-83.36918833
1506 HILTON AVE	ASHLAND	KY	41101-2732	38.4733417	-82.6442
1506 HORN ST	ASHLAND	KY	41101-7146	38.4942	-82.67136
1506 JONATHAN ST	FLATWOODS	KY	41139-1837	38.518155	-82.7289583
1506 KINGDOM COME CRK	WHITESBURG	KY	41858-8670	37.100395	-82.893285
1506 KY ROUTE 40	STAFFORDSVILLE	KY	41256-9050	37.8297683	-82.8500533
1506 LEFT FORK OF JOES CRK	PIKEVILLE	KY	41501-5959	37.5405233	-82.4954717
1506 LEFT FORK TOLER CRK GARG	HAROLD	KY	41635-8889	37.491574	-82.60564216
1506 LEXINGTON AVE	FLATWOODS	KY	41139-1254	38.5256267	-82.7211317
1506 LUCI MAE DR	FLATWOODS	KY	41139-1816	38.513505	-82.7305333
1506 MAPLE ST	FLATWOODS	KY	41139-1353	38.5264333	-82.7192883
1506 MARSHA DR	FLATWOODS	KY	41139-1441	38.519451833	-82.72800233
1506 PARADISE LN	ASHLAND	KY	41102-8205	38.434865	-82.6872317
1506 PARADISE LN	ASHLAND	KY	41102	38.4362245	-82.6877674
1506 RENFROE ST	ASHLAND	KY	41102-5672	38.45428	-82.6666633
1506 RIGHT FORK MACES CRK RD	VIPER	KY	41774	37.17096614	-83.16860373
1506 SMITH BRANCH RD	JACKSON	KY	41339-6554	37.51336667	-83.30324667
1506 UPPER BLACKBERRY RD	RANSOM	KY	41558-8722	37.5341933	-82.22654
1506 VALLEY DR	FLATWOODS	KY	41139-1887	38.515995	-82.7296417
1506 VALORIA ST LOT 1	FLATWOODS	KY	41139-1851	38.5177483	-82.7295833
15067 FANNIN LN	CATLETTSBURG	KY	41129-9207	38.3633	-82.6997883
1507 BELLEFONTE RD	FLATWOODS	KY	41139-1826	38.51892	-82.7280667

1507 BENTMORE DR	ASHLAND	KY	41102-8922	38.3994048	-82.70221809
1507 BETH ANN DR	FLATWOODS	KY	41139-1112	38.530585	-82.7155883
1507 BIRCH ST	FLATWOODS	KY	41139-1873	38.5172917	-82.72933
1507 BIRCH ST REAR	FLATWOODS	KY	41139-1873	38.5173467	-82.7292817
1507 BLACK BOTTOM RD	JEREMIAH	KY	41826	37.17415	-82.9238817
1507 BRENTWOOD CT	FLATWOODS	KY	41139-1119	38.5317917	-82.7201917
1507 CLARK ST	FLATWOODS	KY	41139-1517	38.5199833	-82.7261583
1507 EMILY CRK	PILGRIM	KY	41250-9045	37.7893323	-82.4095149
1507 GREEN VALLEY DR	ASHLAND	KY	41102-9731	38.4168117	-82.7010217
1507 HIGHWAY 2565	LOUISA	KY	41230-5906	38.08894833	-82.61315167
1507 HIGHWAY 476	LOST CREEK	KY	41348-8941	37.48364667	-83.29888667
1507 JONATHAN ST	FLATWOODS	KY	41139-1836	38.5183917	-82.72918
1507 KENTUCKY AVE	ASHLAND	KY	41102-4554	38.4626017	-82.6591417
1507 LEFT FORK OF ISLAND CRK	PIKEVILLE	KY	41501-7322	37.4338567	-82.5517733
1507 LEXINGTON AVE	ASHLAND	KY	41101-2742	38.47455	-82.6439067
1507 LEXINGTON AVE	FLATWOODS	KY	41139-1253	38.525735	-82.7206433
1507 LITTLE GARNER RD	ASHLAND	KY	41102-7529	38.43199	-82.7332433
1507 LUCI MAE DR	FLATWOODS	KY	41139-1815	38.51372	-82.7307067
1507 MAPLE ST	FLATWOODS	KY	41139-1352	38.5267283	-82.71912
1507 MAXWELL ST	ASHLAND	KY	41102-5512	38.45981	-82.6609567
1507 NEW BUCKLEY RD	ASHLAND	KY	41102-8832	38.4684483	-82.6947533
1507 PATTERSON ST	FLATWOODS	KY	41139-1507	38.521685	-82.7246083
1507 ROAD FRK TRLR	SIDNEY	KY	41564-8612	37.5861117	-82.3693767
1507 SMITH BRANCH RD	GREENUP	KY	41144-6470	38.6012067	-82.885375
1507 VALLEY DR LOT 25	FLATWOODS	KY	41139-1889	38.5163367	-82.72893
1507 VALLEY DR LOT 25	FLATWOODS	KY	41139-1889	38.51609	-82.7295233
1507 VALORIA ST LOT 12	FLATWOODS	KY	41139-1850	38.517805	-82.729695
1507 E WILLIAMS DR	ASHLAND	KY	41102-9694	38.4194067	-82.7001983
1507 W SHELBIANA RD	PIKEVILLE	KY	41501-2315	37.43121874	-82.50478743
15070 STATE ROUTE 180	CATLETTSBURG	KY	41129	38.369075	-82.691435
15074 ELKHORN CRK	SHELBY GAP	KY	41563-8302	37.222385	-82.5452333
15075 KY ROUTE 122	PRICE	KY	41636-6218	37.4062883	-82.74848
15075 KY ROUTE 122	PRICE	KY	41636-6218	37.4059467	-82.7479183
15076 KY HIGHWAY 451	HAZARD	KY	41701-8163	37.3254733	-83.3526433
1508 29TH ST	ASHLAND	KY	41101-4067	38.4632517	-82.6369367
1508 BARRENSHEE CRK	FREEBURN	KY	41528-8535	37.5380567	-82.1254517
1508 BETH ANN DR	FLATWOODS	KY	41139-1113	38.530275	-82.7159383
1508 BEVERLY BLVD	ASHLAND	KY	41101-3612	38.466295	-82.6548167
1508 BISHOP KNOB RD	WEBBVILLE	KY	41180-8563	38.14762633	-82.80170666
1508 BISHOP KNOB RD GARG	WEBBVILLE	KY	41180-8563	38.147693	-82.801991
1508 BUFFALO RUN	HAZARD	KY	41701-6215	37.18153779	-83.1997013
1508 CEDAR KNOLL DR	ASHLAND	KY	41102-9671	38.4055983	-82.7073883
1508 CHAPEL RD	LOUISA	KY	41230-8045	38.1144205	-82.6640925
1508 CHESTNUT DR	ASHLAND	KY	41101-2726	38.474255	-82.6463817
1508 CHESTNUT DR	ASHLAND	KY	41101-2726	38.47365512	-82.64540715
1508 CLARK ST	FLATWOODS	KY	41139-1518	38.520029	-82.72623333
1508 ELMHURST DR	WORTHINGTON	KY	41183-9616	38.55461	-82.7521567
1508 FRASURE CRK	MC DOWELL	KY	41647-5903	37.4338417	-82.71662
1508 FRASURE CRK BARN	MC DOWELL	KY	41647-5903	37.4345736	-82.71626196
1508 GREENBRIAR RD	LOUISA	KY	41230-7916	38.10243	-82.6575
1508 GREENUP AVE STE 1	ASHLAND	KY	41101-7614	38.47996117	-82.63996483
1508 GREENUP AVE STE 2	ASHLAND	KY	41101-7614	38.47946667	-82.6397395
1508 HAGER ST	ASHLAND	KY	41102-4551	38.4628383	-82.65884
1508 HIGHWAY 7	JEREMIAH	KY	41826-9077	37.173774	-82.92276283
1508 HILTON AVE	ASHLAND	KY	41101-2732	38.47356567	-82.64452733
1508 INGRAM CRK	LINEFORK	KY	41833-9052	37.0511083	-82.9470667
1508 JOHNSON LN	SOUTH SHORE	KY	41175-7899	38.722835	-82.9140517
1508 JONATHAN ST	FLATWOODS	KY	41139-1837	38.51846367	-82.72937566
1508 LEXINGTON AVE	ASHLAND	KY	41101-2743	38.4750533	-82.6453375
1508 LEXINGTON AVE	FLATWOODS	KY	41139-1254	38.5262767	-82.7212667
1508 LUCI MAE DR	FLATWOODS	KY	41139-1816	38.51352867	-82.73086433
1508 MAPLE ST	FLATWOODS	KY	41139-1353	38.5269667	-82.7195233
1508 MONTGOMERY AVE APT 1	ASHLAND	KY	41101-2774	38.475275	-82.6433067
1508 MONTGOMERY AVE APT 2	ASHLAND	KY	41101-2774	38.4752417	-82.64333
1508 MONTGOMERY AVE APT 3	ASHLAND	KY	41101-2774	38.4752267	-82.643345
1508 MONTGOMERY AVE APT 5	ASHLAND	KY	41101-2774	38.4752283	-82.6433467
1508 NAPIER ST	FLATWOODS	KY	41139-1542	38.5208067	-82.7256183

1508 OHIO RIVER RD	GREENUP	KY	41144-6796	38.633355	-82.8684733
1508 RIVERVIEW LN	PAINTSVILLE	KY	41240-9316	37.8142267	-82.779065
1508 SHORT BR	GREENUP	KY	41144-6933	38.5767477	-82.8680187
1508 STALLARD ST	ASHLAND	KY	41101-7173	38.49024	-82.673135
1508 SWORD ST	ASHLAND	KY	41101-3545	38.4710683	-82.6548467
1508 VALLEY DR	FLATWOODS	KY	41139-1887	38.51626	-82.7299517
1508 VALORIA ST	FLATWOODS	KY	41139-1851	38.5178483	-82.7297167
1508 WALNUT ST	FLATWOODS	KY	41139-1148	38.5287617	-82.716775
1508 E WILLIAMS DR	ASHLAND	KY	41102-9694	38.41946933	-82.70061383
15084 FANNIN LN	CATLETTSBURG	KY	41129-8008	38.3626133	-82.7000783
15084 SPURLOCK HL TRLR	CATLETTSBURG	KY	41129-9509	38.3694867	-82.6559733
15084 STATE ROUTE 207	ARGILLITE	KY	41121-8764	38.4062281	-82.8474229
15085 HIGHWAY 23	CATLETTSBURG	KY	41129	38.3299317	-82.58368
15087 US HIGHWAY 23	JENKINS	KY	41537-8142	37.2827017	-82.573155
15087 US HIGHWAY 23	JENKINS	KY	41537-8142	37.282420833	-82.57287733
15088 ELKHORN CRK	SHELBY GAP	KY	41563-8302	37.222125	-82.5452783
15088 KY ROUTE 122	PRICE	KY	41636-6218	37.4056567	-82.7484417
15089 FANNIN LN	CATLETTSBURG	KY	41129-8008	38.3630767	-82.6999567
1509 ARGILLITE RD	FLATWOODS	KY	41139-1301	38.5258667	-82.7139483
1509 BETH ANN DR	FLATWOODS	KY	41139-1112	38.5304183	-82.715995
1509 BIGGS BR	PIKEVILLE	KY	41501-8137	37.39393	-82.40774
1509 BLACKBURN AVE	ASHLAND	KY	41101-4535	38.46371	-82.6574083
1509 BLACKBURN AVE	ASHLAND	KY	41101-4535	38.46387	-82.6573767
1509 BRENTWOOD CT LOT 70	FLATWOODS	KY	41139-1119	38.53164	-82.720315
1509 CEDAR KNOLL DR	ASHLAND	KY	41102-8604	38.4060517	-82.7074933
1509 CLARK ST	FLATWOODS	KY	41139-1517	38.52025383	-82.7260835
1509 CYPRESS ST	ASHLAND	KY	41101-3624	38.467495	-82.652495
1509 ELMHURST DR	WORTHINGTON	KY	41183-9617	38.554675	-82.7525017
1509 FAIRFAX DR	ASHLAND	KY	41101-3636	38.46708	-82.65354
1509 FOSSON ST	ASHLAND	KY	41101-7109	38.4908983	-82.6731983
1509 FULLERS RIDGE RD	LOUISA	KY	41230-6222	38.146435	-82.66243
1509 HARGIS LN	JACKSON	KY	41339-1102	37.55507	-83.38292333
1509 HIGHWAY 1087	LEBURN	KY	41831-9135	37.405887	-82.92658
1509 HIGHWAY 1087	LEBURN	KY	41831-9135	37.405887	-82.92658
1509 JONATHAN ST	FLATWOODS	KY	41139-1836	38.5184533	-82.729265
1509 KY HIGHWAY 610	VIRGIE	KY	41572-9009	37.334557	-82.579985
1509 LEXINGTON AVE	ASHLAND	KY	41101-2742	38.4744433	-82.6435433
1509 LEXINGTON AVE	FLATWOODS	KY	41139-1253	38.525775	-82.72062
1509 LICK CREEK RD	LICK CREEK	KY	41540-8100	37.392195	-82.3003567
1509 LOWER WHITE OAK RD	SOUTH PORTSMOUTH	KY	41174-8930	38.699095	-82.983188
1509 LUCI MAE DR	FLATWOODS	KY	41139-1815	38.5134933	-82.7310583
1509 MAPLE ST	FLATWOODS	KY	41139-1352	38.5266383	-82.719075
1509 MONTGOMERY AVE	ASHLAND	KY	41101-2713	38.4752283	-82.6432083
1509 MORNINGSIDE DR	ASHLAND	KY	41101-3645	38.46598	-82.6554633
1509 NAPIER ST	FLATWOODS	KY	41139-1541	38.5215333	-82.7250733
1509 NICHOLS PL	ASHLAND	KY	41101-3537	38.4698017	-82.6546283
1509 PATTERSON ST LOT 4	FLATWOODS	KY	41139-1507	38.5218683	-82.7249267
1509 PINE CREEK RD TRLR	MAYKING	KY	41837-8912	37.1261625	-82.73952433
1509 PROSPECT AVE	WORTHINGTON	KY	41183-9224	38.5479117	-82.71831
1509 PROSPECT AVE BARN	WORTHINGTON	KY	41183-9224	38.548101333	-82.7174205
1509 RIGHT FORK OF GREASY CRK	SHELBIANA	KY	41562-8617	37.34508167	-82.50824183
1509 RIGHT FORK OF GREASY CRK UNIT POND	SHELBIANA	KY	41562	37.3478105	-82.5100247
1509 SANSOM FRK	DANA	KY	41615-9025	37.5325967	-82.6963283
1509 STINNETT WENDOVER RD TRLR	STINNETT	KY	40868-6524	37.1001315	-83.37417816
1509 SWORD ST	ASHLAND	KY	41101-3544	38.47097	-82.6547983
1509 VALLEY DR	FLATWOODS	KY	41139-1889	38.5162567	-82.7297517
1509 VALORIA ST	FLATWOODS	KY	41139-1850	38.5179317	-82.7298817
1509 WALNUT ST	FLATWOODS	KY	41139-1147	38.5292967	-82.7175183
1509 WINCHESTER AVE	ASHLAND	KY	41101-7636	38.4793633	-82.640325
15096 STATE ROUTE 854	RUSH	KY	41168-7932	38.340152166	-82.78007816
15097 KY ROUTE 979 TRLR	BEAVER	KY	41604-9020	37.3817567	-82.6689817
151 2ND ST	PIKEVILLE	KY	41501-3869	37.481845	-82.516595
151 3RD ST	PIKEVILLE	KY	41501-1278	37.4829367	-82.5177133
151 AARON RD	RUSH	KY	41168-8700	38.2701462	-82.74994183
151 ADAMS ST	JENKINS	KY	41537-5605	37.18791	-82.6001467
151 AIRPORT DR	OLIVE HILL	KY	41164-7720	38.25364	-83.14078
151 AIRPORT DR TRLR	OLIVE HILL	KY	41164-7720	38.25474833	-83.13869167

151 AKERS BR	HAROLD	KY	41635-8847	37.4501083	-82.5986867
151 AMBURGEY DR TRLR	VICCO	KY	41773-8856	37.19724	-83.0325917
151 ANTIQUE LN	BETSY LAYNE	KY	41605-9036	37.5581765	-82.64630266
151 APPALACHIAN PLZ	SOUTH WILLIAMSON	KY	41503-9402	37.667265	-82.2756833
151 APPLE BLOSSOM LN	PINE TOP	KY	41843-8940	37.26233	-82.9195
151 APPLE BLOSSOM LN	PINE TOP	KY	41843-8940	37.2618767	-82.9196183
151 AVERY MURPHY RD	PHYLLIS	KY	41554-8810	37.4565267	-82.2863417
151 BACKPACK HOLW	MAYKING	KY	41837	37.1327917	-82.778445
151 BACKPACK HOLW GARG	MAYKING	KY	41837	37.13205	-82.7783633
151 BANK ST	PIKEVILLE	KY	41501-9004	37.4765283	-82.5200033
151 BIG BRANCH BALL RD	EMMALENA	KY	41740	37.37124	-83.053085
151 BIRCH ST	GARRETT	KY	41630-6903	37.484995	-82.8364
151 BRADFORD ST	SOUTH SHORE	KY	41175-9211	38.72898433	-82.917385
151 BRUSHY FORK RD	CATLETTSBURG	KY	41129-8568	38.24586	-82.64264
151 BUFFALO RD	MEALLY	KY	41234-6500	37.8000267	-82.7293383
151 BUFFALO RD GARG	MEALLY	KY	41234-6500	37.79980267	-82.72997983
151 CAIN DR	SALYERSVILLE	KY	41465-9424	37.72885933	-83.02395766
151 CANEY FRK	TURKEY CREEK	KY	41514-7816	37.6658025	-82.315906
151 CANEY HWY	PIKEVILLE	KY	41501-3913	37.35449767	-82.55518733
151 CARAMEL DR	WHITESBURG	KY	41858-7092	37.13131917	-82.771881
151 CARTER HOLW	GRAYSON	KY	41143-7912	38.344325	-82.9010617
151 CEMETERY WAY	RACCOON	KY	41557-8245	37.5237817	-82.45879
151 CENTRAL AVE	ALLEN	KY	41601-9425	37.61395	-82.72178
151 CHAPLIN RD	LOUISA	KY	41230-7755	38.1063883	-82.5962817
151 CHARLIE MAYNARD RD TRLR	BEAUTY	KY	41203-9031	37.82799667	-82.45672667
151 CHERRY LN	PIKEVILLE	KY	41501-1409	37.48273	-82.5442267
151 CHURCH OF CHRIST RD	TURKEY CREEK	KY	41514-7936	37.6584117	-82.3025433
151 CITIZENS LN	HAZARD	KY	41701-1352	37.2558736	-83.19817192
151 CLARK AVE APT A	SOUTH SHORE	KY	41175-9046	38.71914839	-82.96414127
151 COMBS DR	PIKEVILLE	KY	41501-3393	37.5120217	-82.55796
151 CRACES LOOP	LETCHER	KY	41832	37.147657	-82.960192
151 CRESLEY BRANCH RD	ULYSSES	KY	41264-9012	37.94414833	-82.68181667
151 DALLIE DR	VIPER	KY	41774-8618	37.20605167	-83.14093266
151 DALLIE DR TRLR	VIPER	KY	41774-8618	37.2063967	-83.14057
151 DOG FRK TRLR	PIKEVILLE	KY	41501-7008	37.4935467	-82.5867583
151 DOGWOOD HTS	LANGLEY	KY	41645-6588	37.5339933	-82.7931767
151 DOGWOOD HTS	LANGLEY	KY	41645-6588	37.5340017	-82.79317
151 DORTON JENKINS HWY UNIT 1	JENKINS	KY	41537-8272	37.2785983	-82.5780967
151 DORTON JENKINS HWY UNIT 2	JENKINS	KY	41537-8272	37.278595	-82.578085
151 DORTON JENKINS HWY UNIT 3	JENKINS	KY	41537-8272	37.2785833	-82.578065
151 EARL ST	PRESTONSBURG	KY	41653-7953	37.6660033	-82.7676817
151 EDGARS LN	BULAN	KY	41722-9047	37.31948	-83.1696933
151 ELIJAH RIDGE RD TRLR #1	DENTON	KY	41132-9030	38.239535	-82.7918333
151 ELLIOTT TURNER LN	BOONEVILLE	KY	41314-9562	37.42210333	-83.46993167
151 ELMROCK DECOY RD	LEBURN	KY	41831-8705	37.4055833	-82.9692667
151 FANNIN FARM LN	INEZ	KY	41224-8771	37.9430573	-82.5390495
151 FIRST HILL RD	SHELBIANA	KY	41562-8458	37.38647	-82.49171
151 FITCH BR	MEALLY	KY	41234-9001	37.795381	-82.73478283
151 FROGTOWN RD GARG	PIKEVILLE	KY	41501	37.3364617	-82.5557933
151 FROGTOWN RD HSE	PIKEVILLE	KY	41501-9668	37.3362883	-82.55587
151 GARDEN PATH	HAZARD	KY	41701-2079	37.2430215	-83.17703466
151 GENE WILSON BLVD	LOUISA	KY	41230-9635	38.09608	-82.60173667
151 GRANITE DR LOT 20	PIKEVILLE	KY	41501-9314	37.4666875	-82.50689533
151 GREENBURY VLY	DANA	KY	41615-8042	37.54006	-82.65623
151 GREENHILL RD	OLIVE HILL	KY	41164-6746	38.27667	-83.13333667
151 GREENHILL RD TRLR	OLIVE HILL	KY	41164-6746	38.27718333	-83.13431916
151 HALE RD	HAROLD	KY	41635-9101	37.5394033	-82.635315
151 HARRISON BR	ISOM	KY	41824-8922	37.1841067	-82.8663367
151 HENPEN BR	MELVIN	KY	41650-9084	37.3444933	-82.69145
151 HOBBIT LN	ARGILLITE	KY	41121-9001	38.3898083	-82.8425983
151 INDIANA AVE	WHITESBURG	KY	41858-7754	37.11728733	-82.82070416
151 ISAACS DR	TEABERRY	KY	41660-8300	37.4323783	-82.645845
151 ISSAC PARK RD	LOUISA	KY	41230-5925	38.07810833	-82.63384833
151 JASMINE CT LOT 40	HAZARD	KY	41701-5478	37.28959	-83.2055967
151 JEFFERSON ST	BLACKKEY	KY	41804-8749	37.1372067	-82.981505
151 JEFFERSON ST	PIKEVILLE	KY	41501-1716	37.47658	-82.5228367
151 JERRY BOTTOM RD	HUDDY	KY	41535-8919	37.5995567	-82.2751133

151 JONANCY BTM	VIRGIE	KY	41572-8520	37.3167967	-82.5868517
151 JOSEPH LN GARG	INEZ	KY	41224-9072	37.8428553	-82.5018102
151 JOSEPH LN TRLR	INEZ	KY	41224-9072	37.84334167	-82.50246833
151 JOSHS RD	JACKSON	KY	41390-6060	37.43216833	-83.38020333
151 K AND D AUCTION RD	SALYERSVILLE	KY	41465-7064	37.81077	-83.16187
151 KIDD FRK	HONAKER	KY	41603-9003	37.52563	-82.6791683
151 KINGSWAY DR	SOUTH SHORE	KY	41175-7934	38.7264933	-82.9305
151 LAKEVIEW DR	PIKEVILLE	KY	41501-9100	37.5076017	-82.5465833
151 LAKEWAY PLZ	GRAYSON	KY	41143-9157	38.31735	-82.955941
151 LAUREL FRK	STEELE	KY	41566-8431	37.392158	-82.208672
151 LEFT FORK OF LONG FRK	ETTY	KY	41572-8609	37.2861083	-82.6602733
151 LETCHER AVE	WHITESBURG	KY	41858-7772	37.1139883	-82.8181283
151 LITTLE DOTY BR TRLR	DEMA	KY	41859-9093	37.4156417	-82.78335
151 LOCUST ST	HELPS	KY	41553-8467	37.5163617	-82.1537017
151 LONZOS RD	JACKSON	KY	41339-9059	37.48263667	-83.33963833
151 LONZOS RD GARG	JACKSON	KY	41339-9059	37.4824479	-83.3391845
151 LOON BR LOT 16	MEALLY	KY	41234-9732	37.7978963	-82.7466278
151 LYNN AVE	ASHLAND	KY	41102-9686	38.39145233	-82.74441583
151 MAGNOLIA ST	GARRETT	KY	41630-6951	37.4783183	-82.834235
151 MAHOGANY LN	STINNETT	KY	40868	37.0914383	-83.423695
151 MAIN ST	PIKEVILLE	KY	41501-1147	37.4796395	-82.51775216
151 MARY BR	EAST MC DOWELL	KY	41647-8300	37.45101	-82.7126933
151 MASHFORK RD LOT 11	SALYERSVILLE	KY	41465-9619	37.75611583	-83.04960616
151 MASHFORK RD LOT 16	SALYERSVILLE	KY	41465-9619	37.75664383	-83.049662
151 MASHFORK RD LOT 17	SALYERSVILLE	KY	41465-9619	37.756585	-83.0498733
151 MENDOTA VLG	HAGERHILL	KY	41222-9019	37.7511467	-82.78381
151 MISS EDNA LN	HAZARD	KY	41701-1530	37.2738217	-83.2328
151 MOUNTAIN BRANCH RD	ELKHORN CITY	KY	41522-7220	37.2721733	-82.4065483
151 MUDDY GUT BR	MELVIN	KY	41650-8918	37.3413684	-82.6945838
151 NIGHTINGALE LN	PIKEVILLE	KY	41501-7027	37.4662183	-82.5611617
151 NIGHTINGALE LN GARG	PIKEVILLE	KY	41501-7027	37.4663933	-82.5615683
151 OFFICIAL HOLW TRLR	DAVID	KY	41616-8318	37.5970203	-82.8863982
151 OLD SHOE HOLW	FREEBURN	KY	41528-8548	37.55289767	-82.13961683
151 OSBORNE BR APT 1	HI HAT	KY	41636-6300	37.378137	-82.70283283
151 OSBORNE BR HSE 3	HI HAT	KY	41636-6300	37.3785217	-82.7025517
151 OSCAR LN	WEST LIBERTY	KY	41472-7343	37.928215	-83.261475
151 PACIES BR	WHITESBURG	KY	41858-7056	37.09665417	-82.93455816
151 PARKWAY ST	HAZARD	KY	41701-2044	37.2466683	-83.1764517
151 PARSON DR	VIPER	KY	41774-8981	37.137165	-83.11756
151 PEA VINE BR	VAN LEAR	KY	41265-8409	37.7714967	-82.7267633
151 PEACH ORCHARD BR	PIKEVILLE	KY	41501		
151 PEACH ST	IVEL	KY	41642-9444	37.5937883	-82.6787617
151 PINE HILL DR	JACKSON	KY	41339-9683	37.56732167	-83.37956667
151 PINEBROOK RD	HAZARD	KY	41701-8111	37.2675383	-83.2782967
151 PINEPOINT RD TRLR	HAZARD	KY	41701-5512	37.3430083	-83.1483667
151 POPLAR RD	FALCON	KY	41465	37.7821567	-83.0062983
151 PRATER HOLLOW RD	WOOTON	KY	41776	37.15584433	-83.314907
151 RATLIFF TOWN RD	LOUISA	KY	41230-5454	37.943131	-82.540654
151 RAYS RD	HAZARD	KY	41701-7712	37.2856317	-83.1420067
151 RIDGE ST	SOUTH SHORE	KY	41175-9589	38.724135	-82.9667867
151 ROBERT BRASHEAR RD TRLR	VIPER	KY	41774-8042	37.1351833	-83.1513883
151 ROBINETTE HOLW	VARNEY	KY	41571-8966	37.6379283	-82.410745
151 ROBINSON DR	PAINTSVILLE	KY	41240-8000	37.8442133	-82.8257767
151 ROCKHOUSE CIR TRLR SNGL WD	ELKHORN CITY	KY	41522-7954	37.33355	-82.46909
151 ROCKY RD	EMMALENA	KY	41740-8971	37.3478817	-83.061575
151 ROME NAPIER RD	HAZARD	KY	41701-7333	37.3361967	-83.2513267
151 ROME NAPIER RD	HAZARD	KY	41701-7333	37.3361533	-83.2513033
151 RUPPS WAY	GREENUP	KY	41144-6435	38.626874666	-82.86595733
151 SAINT MARTINS LN	HAZARD	KY	41701-5347	37.34656782	-83.11541804
151 SAMMONS LN	FOREST HILLS	KY	41527-8307	37.6423183	-82.2731317
151 SAW BRANCH RD	WOOTON	KY	41776-8705	37.16141867	-83.29450533
151 SCHOOLHOUSE HOLW	HUNTER	KY	41655-9041	37.5093517	-82.7607217
151 SCHOOLHOUSE HOLW	VAN LEAR	KY	41265-8407	37.77143017	-82.7527255
151 SHADOW DR	FLEMING NEON	KY	41840-8953	37.21036843	-82.72221148
151 SHADY DR	YERKES	KY	41723	37.27534133	-83.30290416
151 SHADY PINE LN	HAZARD	KY	41701-7330	37.3388867	-83.2517317
151 SHANTY BR	RUSH	KY	41168-9051	38.31847833	-82.81898783

151 SHANTY BR GARG	RUSH	KY	41168-9051	38.31842283	-82.81898483
151 SHELTON HOLLOW RD	MARTIN	KY	41649-7810	37.5730667	-82.77707
151 SHORT BLVD	BONNYMAN	KY	41719-8932	37.30164801	-83.25638563
151 SINGLETON BR	HAZARD	KY	41701-9076	37.3013667	-83.062225
151 SIX CAMP RD	MCVEIGH	KY	41555-8548	37.5390933	-82.2545033
151 SMITH HL	PIKEVILLE	KY	41501-1795	37.4828833	-82.5238717
151 STAFFORD SPGS	STAFFORDSVILLE	KY	41256-9194	37.835926	-82.849765
151 STANLEY DR	JENKINS	KY	41537-9098	37.20492268	-82.60088752
151 STEEP FIELD FRK	AVAWAM	KY	41713	37.221738	-83.27452966
151 SULPHUR SPRINGS BR	WITTENSVILLE	KY	41274-9001	37.8590465	-82.8143904
151 SULPHUR SPRINGS BR	WITTENSVILLE	KY	41274-9001	37.8579207	-82.8114172
151 TAYLOR FRK	TURKEY CREEK	KY	41514-7801	37.67109	-82.3109783
151 TEAGUE DR	GREENUP	KY	41144-6312	38.606825	-82.8610017
151 TENMILE CREEK RD	CHAVIES	KY	41727-8652	37.38698767	-83.27498433
151 TOLER CRK BLDG 1	HAROLD	KY	41635-9110	37.52270978	-82.64198687
151 TOWN MOUNTAIN LN UNIT DBLWDE	HAZARD	KY	41701		
151 TRIVETTE DR APT 1	PIKEVILLE	KY	41501-1477	37.4837467	-82.5159317
151 TRIVETTE DR APT 2	PIKEVILLE	KY	41501-1477	37.483665	-82.51595
151 TRIVETTE DR APT 3	PIKEVILLE	KY	41501-1477	37.48358	-82.5159717
151 TURNER DR	JACKSON	KY	41339-9662	37.529325	-83.36251667
151 TURNER ST	WEST LIBERTY	KY	41472-1147	37.92346167	-83.256885
151 UPPER POMPEY RD	FISHTRAP	KY	41557-8837	37.456200833	-82.41003816
151 VALLEYDALE RD	PRESTONSBURG	KY	41653-8110	37.6774567	-82.7201867
151 VENTERS BR	DEBORD	KY	41214-8991	37.81008167	-82.562795
151 WALNUT DR	PIKEVILLE	KY	41501-1917	37.48218667	-82.53998174
151 WESLEE WAY APT 1	HAZARD	KY	41701-9433	37.2759136	-83.21576609
151 WESLEE WAY APT 2	HAZARD	KY	41701-9433	37.2758583	-83.2159083
151 WESLEE WAY APT 3	HAZARD	KY	41701-9433	37.2758633	-83.2159267
151 WESLEE WAY APT 4	HAZARD	KY	41701-9433	37.27594164	-83.21577165
151 WESLEE WAY APT 5	HAZARD	KY	41701-9433	37.27594164	-83.21577165
151 WESLEE WAY APT 6	HAZARD	KY	41701-9433	37.2759233	-83.21609
151 WHITE PINE RD	RACCOON	KY	41557-8645	37.4893716	-82.4392052
151 WITTEN LN	WITTENSVILLE	KY	41274-9011	37.8594117	-82.80564
151 WOLFPEN BR	PIKEVILLE	KY	41501-7506	37.507975	-82.5859267
151 WOODLAND AVE	HAZARD	KY	41701-2060	37.2467667	-83.177435
151 WOOTON ST	HAZARD	KY	41701-1553	37.25134	-83.1886833
151 E MAIN ST	HAZARD	KY	41701-1963	37.24556	-83.18872
151 E MAIN ST	HAZARD	KY	41701-1963	37.2454133	-83.1890417
151 E MAIN ST	HAZARD	KY	41701-1963	37.245495	-83.18838
151 E MAIN ST	HAZARD	KY	41701-1963	37.2454067	-83.1890783
151 E MAIN ST STE 1	INEZ	KY	41224-8928	37.866457	-82.5367767
151 E MAIN ST STE 2	HAZARD	KY	41701-1963	37.24593954	-83.19076847
151 E MAIN ST STE 2	INEZ	KY	41224-8928	37.8672524	-82.53659
151 E MAPLE ST	SALYERSVILLE	KY	41465-7111	37.7531217	-83.0660767
151 E MAPLE ST APT A	SALYERSVILLE	KY	41465-7111	37.7533833	-83.0662133
151 N MAYO TRL	PIKEVILLE	KY	41501-1453	37.4826517	-82.53721
151 S CARDINAL DR	PRESTONSBURG	KY	41653-1409	37.66677	-82.7390833
151 S MAYO TRL	PIKEVILLE	KY	41501-1516	37.4718517	-82.5291867
151 S RALPHS RD	GARRETT	KY	41630-8964	37.47260467	-82.832107
151 W CENTRAL AVE	ASHLAND	KY	41101-7364	38.4821725	-82.65886533
151 W COURT ST	PRESTONSBURG	KY	41653-1255	37.66763918	-82.77389414
151 W MAPLE ST APT #3	SALYERSVILLE	KY	41465-9651	37.752285	-83.071995
151 W MAPLE ST APT 1	SALYERSVILLE	KY	41465-9651	37.752285	-83.071995
151 W MAPLE ST APT 2	SALYERSVILLE	KY	41465-9651	37.7522933	-83.0719883
151 W MAPLE ST APT 4	SALYERSVILLE	KY	41465-9651	37.752167333	-83.07164583
1510 ALLEGHENY RD	HELLIER	KY	41534-9016	37.2740395	-82.481314
1510 ARGILLITE RD	FLATWOODS	KY	41139-1302	38.52571414	-82.71373574
1510 BETH ANN DR	FLATWOODS	KY	41139-1113	38.53023	-82.71614
1510 BETHEL CHURCH RD	CLAYHOLE	KY	41317-9119	37.45125833	-83.22646167
1510 BETHEL CHURCH RD UNIT EXTENTN	CLAYHOLE	KY	41317-9119	37.45069833	-83.22644
1510 BOWLINGS CREEK RD	ALTRO	KY	41339-8803	37.370999333	-83.4302075
1510 BOWLINGS CREEK RD TRLR	ALTRO	KY	41339-8803	37.3709317	-83.4302267
1510 CHESTNUT DR	ASHLAND	KY	41101-2726	38.4726733	-82.6452833
1510 CONLEY DR	STAFFORDSVILLE	KY	41256-9137	37.8166733	-82.8507017
1510 DRY RIDGE RD	ADAMS	KY	41201-9019	38.07311	-82.727975
1510 FROZEN CRK	RACCOON	KY	41557-8514	37.48648	-82.44997
1510 GREENUP AVE	ASHLAND	KY	41101-7614	38.47962017	-82.63963966



1510 HIGHVIEW DR	ASHLAND	KY	41102-9663	38.4064633	-82.7081867
1510 HORN ST	ASHLAND	KY	41101-7146	38.4943883	-82.6712983
1510 HORN ST	ASHLAND	KY	41101-7146	38.4942683	-82.671365
1510 HUNTING CREEK RD	ROUSSEAU	KY	41366	37.6083082	-83.2364463
1510 JONATHAN ST LOT 21	FLATWOODS	KY	41139-1837	38.5185867	-82.72952
1510 KENTUCKY AVE	ASHLAND	KY	41102-4555	38.462745	-82.659975
1510 KY HIGHWAY 610	VIRGIE	KY	41572-9009	37.3337833	-82.5792617
1510 KY ROUTE 466	MELVIN	KY	41650-9036	37.33273	-82.690515
1510 LEFT FORK TOLER CRK	HAROLD	KY	41635-8889	37.49158483	-82.605623
1510 LITTLE ROBINSON CRK TRLR	VIRGIE	KY	41572-8403	37.3686083	-82.6074817
1510 LUCI MAE DR	FLATWOODS	KY	41139-1872	38.5131567	-82.730795
1510 MARROWBONE DRY FRK	ELKHORN CITY	KY	41522-7819	37.3124572	-82.4389547
1510 MCKNIGHT ST	ASHLAND	KY	41101-4112	38.45938933	-82.62897783
1510 MEADE ST	FLATWOODS	KY	41139-1031	38.53812567	-82.71040533
1510 MORGANS CREEK RD	LOUISA	KY	41230-8822	38.1440217	-82.7229233
1510 MORGANS CREEK RD UNIT SHED	LOUISA	KY	41230-8822	38.1449254	-82.7238327
1510 NAPIER ST	FLATWOODS	KY	41139-1542	38.5207983	-82.7254883
1510 NEW BUCKLEY RD	ASHLAND	KY	41102-9357	38.46743367	-82.69502695
1510 OGDEN VEST RD	VEST	KY	41772-8917	37.3761903	-82.9952543
1510 OGDEN VEST RD LOT TRLR	VEST	KY	41772-8917	37.376068333	-82.99603516
1510 OGDEN VEST RD UNIT SHED	VEST	KY	41772-8917	37.375761	-82.99567683
1510 POPLAR AVE	ASHLAND	KY	41101-4174	38.4565983	-82.6287483
1510 RED CREEK RD	PIKEVILLE	KY	41501-6738	37.44734967	-82.46342716
1510 RED CREEK RD GARG	PIKEVILLE	KY	41501-6738	37.447053833	-82.46329966
1510 RIGHT FORK MACES CRK RD	VIPER	KY	41774	37.1706367	-83.1688317
1510 ROAD CREEK RD	ELKHORN CITY	KY	41522-8404	37.36613	-82.370505
1510 SHOPES CREEK RD	ASHLAND	KY	41102-9743	38.4172883	-82.7017333
1510 SPRUCE PINE RD	GARNER	KY	41817-9015	37.3485433	-82.9030883
1510 STATE HIGHWAY 955	OLIVE HILL	KY	41164-7161	38.2531093	-83.2335378
1510 STATE HIGHWAY 955 GARG	OLIVE HILL	KY	41164-7161	38.2535556	-83.2339171
1510 STONE COAL RD	PIKEVILLE	KY	41501-5719	37.5303183	-82.5385083
1510 STUMBO HOLW TRLR	DRIFT	KY	41619-9050	37.494703	-82.748619
1510 VALORIA ST LOT 3	FLATWOODS	KY	41139-1851	38.518005	-82.7298967
1510 WALNUT ST	FLATWOODS	KY	41139-1148	38.5289283	-82.7174183
1510 WINCHESTER AVE	ASHLAND	KY	41101-7637	38.4788083	-82.640625
1510 W MIDLAND TRAIL RD	ASHLAND	KY	41102-7788	38.3783017	-82.757755
15100 HIGHWAY 1690	LOUISA	KY	41230-8361	37.92568833	-82.63536
15100 HIGHWAY 1690	LOUISA	KY	41230-8361	37.925691666	-82.63571716
15100 STATE HIGHWAY 194	PIKEVILLE	KY	41501-5417	37.6652383	-82.5870117
15100 STATE HIGHWAY 194 BARN	PIKEVILLE	KY	41501-5417	37.6651974	-82.5880605
15100 STATE ROUTE 854	RUSH	KY	41168-9996	38.3394683	-82.7801583
15100 TRACE RD	RUSH	KY	41168-7903	38.3547517	-82.7581017
15100 TRACE RD	RUSH	KY	41168-7903	38.3541617	-82.7575967
15100 TRACE RD TRLR	RUSH	KY	41168-7903	38.3543683	-82.75774
15103 STATE ROUTE 854	RUSH	KY	41168-7925	38.339692833	-82.780815
15104 ELKHORN CRK	SHELBY GAP	KY	41563-8312	37.2224233	-82.5454217
15106 ELKHORN CRK	SHELBY GAP	KY	41563-8312	37.222385	-82.5455517
1511 13TH ST BLDG A	ASHLAND	KY	41101-3507	38.4697383	-82.65453
1511 BARRENSHEE CRK	FREEBURN	KY	41528-8535	37.5376567	-82.1253917
1511 BETH ANN DR LOT 44	FLATWOODS	KY	41139-1112	38.530575	-82.715875
1511 CHESTNUT DR	ASHLAND	KY	41101-2725	38.4744483	-82.6440567
1511 CHESTNUT HILL DR	ASHLAND	KY	41101-2778	38.47374917	-82.64633766
1511 CLARK ST	FLATWOODS	KY	41139-1580	38.52024	-82.7262367
1511 CRESCENT DR	FLATWOODS	KY	41139-1242	38.5299217	-82.7223917
1511 FAIRHILL DR	ASHLAND	KY	41102-8606	38.408025	-82.7103967
1511 FAIRHILL DR	ASHLAND	KY	41102-8606	38.408055	-82.71064
1511 FOREST HILLS RD	FOREST HILLS	KY	41527-8334	37.6397833	-82.2919367
1511 FULLERS RIDGE RD TRLR	LOUISA	KY	41230-6222	38.1450217	-82.663235
1511 GIN FRK	VARNEY	KY	41571-8965	37.6459533	-82.45285
1511 HARGIS LN	JACKSON	KY	41339-1102	37.55513167	-83.38333167
1511 IVY CRK	IVEL	KY	41642-9061	37.6008472	-82.6480123
1511 IVY CRK	IVEL	KY	41642-9061	37.5995183	-82.6448733
1511 JONATHAN ST LOT 30	FLATWOODS	KY	41139-1836	38.5186133	-82.72949
1511 LEFT FORK MACES CRK RD	VIPER	KY	41774-8415	37.1652667	-83.1383667
1511 LEXINGTON AVE	FLATWOODS	KY	41139-1253	38.5259145	-82.7209663
1511 LICK CREEK RD	LICK CREEK	KY	41540-8100	37.3925215	-82.2998377
1511 LOWER POMPEY RD	SHELBIANA	KY	41562-8106	37.4351883	-82.42747

1511 LUCI MAE DR	FLATWOODS	KY	41139-1869	38.5137133	-82.7312667
1511 NAPIER ST	FLATWOODS	KY	41139-1541	38.521725	-82.725195
1511 PATTERSON ST	FLATWOODS	KY	41139-1507	38.52196	-82.7250417
1511 PREECE DR	LOUISA	KY	41230-9688	38.09655317	-82.595849
1511 STATE HIGHWAY 1444	GRAYSON	KY	41143-7667	38.271285	-82.94851
1511 STONE COAL RD	PIKEVILLE	KY	41501-5719	37.5308138	-82.538879
1511 STUMBO HOLW	DRIFT	KY	41619-9050	37.4953283	-82.749715
1511 VALLEY DR	FLATWOODS	KY	41139-1889	38.5164067	-82.7299983
1511 VALORIA ST LOT 10	FLATWOODS	KY	41139-1850	38.51806	-82.7300633
1511 WALNUT ST	FLATWOODS	KY	41139-1147	38.5290817	-82.7170333
1511 WICKS BRANCH RD	VIPER	KY	41774-8289	37.1441533	-83.141795
1511 YONTS FRK	JACKHORN	KY	41825-8906	37.2347867	-82.7024967
1511 W OLD BUCKLEY RD	ASHLAND	KY	41102-7803	38.471555	-82.6978017
1511 W SHELBIANA RD	PIKEVILLE	KY	41501-2315	37.4313	-82.5049667
15112 FANNIN LN	CATLETTSBURG	KY	41129-8009	38.36236	-82.7008783
15113 FANNIN LN	CATLETTSBURG	KY	41129-8009	38.362885	-82.7007217
15116 HIGHWAY 421	STINNETT	KY	40868-6547	37.08887	-83.39573866
15117 KY ROUTE 122	HI HAT	KY	41636-6218	37.40517083	-82.74780566
15119 HIGHWAY 1110	JACKSON	KY	41339-9027	37.3553933	-83.4135172
1512 29TH ST	ASHLAND	KY	41101-4067	38.4630617	-82.63692
1512 BEVERLY BLVD	ASHLAND	KY	41101-3612	38.466105	-82.6546417
1512 BIRCH ST	FLATWOODS	KY	41139-1843	38.5170833	-82.72939
1512 BLAIR BR	JEREMIAH	KY	41826-9032	37.1649483	-82.9002433
1512 CANNONSBURG RD	ASHLAND	KY	41102-8980	38.38708	-82.71155
1512 CANNONSBURG RD	ASHLAND	KY	41102-8980	38.3868567	-82.7121567
1512 CC DR	ASHLAND	KY	41102-9735	38.41604583	-82.70133716
1512 CLARK ST	FLATWOODS	KY	41139-1518	38.520135	-82.72619
1512 FLAT HOLW	SOUTH PORTSMOUTH	KY	41174-9061	38.7095233	-82.98395
1512 FRONT ST STE 1	ASHLAND	KY	41101-7609	38.4806733	-82.63864
1512 FRONT ST STE 2	ASHLAND	KY	41101-7609	38.48052517	-82.63930966
1512 GREEN VALLEY DR	ASHLAND	KY	41102-9736	38.41671	-82.70057
1512 GREENUP AVE STE 2	ASHLAND	KY	41101-7614	38.4799883	-82.6394033
1512 HICKORY ST	FLATWOODS	KY	41139-1361	38.5280317	-82.718525
1512 HIGHWAY 1148	ISOM	KY	41824-9049	37.1804183	-82.8659083
1512 HIGHWAY 160	PREMIUM	KY	41845-9096	37.13792767	-82.8893775
1512 JONATHAN ST LOT 22	FLATWOODS	KY	41139-1837	38.51866	-82.7296567
1512 LEFT FORK MACES CRK RD	VIPER	KY	41774-8415	37.1657733	-83.13832
1512 LEXINGTON AVE	ASHLAND	KY	41101-2768	38.47439401	-82.64403778
1512 LEXINGTON AVE	FLATWOODS	KY	41139-1254	38.5257883	-82.721425
1512 LUCI MAE DR	FLATWOODS	KY	41139-1872	38.51291617	-82.73066483
1512 MILLERS CRK TRLR	VAN LEAR	KY	41265-9036	37.7716417	-82.7342533
1512 MONTGOMERY AVE	ASHLAND	KY	41101-2714	38.474955	-82.643235
1512 MONTGOMERY CREEK RD	EMMALENA	KY	41740-8941	37.349945	-83.0548883
1512 MONTGOMERY CREEK RD LOWR	EMMALENA	KY	41740-8941	37.3499417	-83.054875
1512 NAPIER ST	FLATWOODS	KY	41139-1542	38.52085633	-82.72577183
1512 PETER FORK RD	MC CARR	KY	41544-8345	37.5728483	-82.165965
1512 SMITH BRANCH RD	GREENUP	KY	41144-6470	38.601105	-82.8853417
1512 SMITH BRANCH RD GARG	GREENUP	KY	41144-6470	38.60115989	-82.88523447
1512 STALLARD ST	ASHLAND	KY	41101-7173	38.4902367	-82.6732767
1512 SUNSHINE LN	KIMPER	KY	41539-6461	37.5106667	-82.3814683
1512 VALLEY DR	FLATWOODS	KY	41139-1887	38.5166067	-82.7304217
1512 VALORIA ST	FLATWOODS	KY	41139-1851	38.5181167	-82.730025
1512 WHEELER ST	SOUTH SHORE	KY	41175-9564	38.7194117	-82.9576667
1512 WHEELER ST	SOUTH SHORE	KY	41175-9564	38.7194117	-82.9576667
1512 WHEELER ST REAR	SOUTH SHORE	KY	41175-9564	38.7191667	-82.957135
1512 W OLD BUCKLEY RD	ASHLAND	KY	41102-9114	38.4700667	-82.6979417
1512 W OLD BUCKLEY RD	ASHLAND	KY	41102-9114	38.4703483	-82.697405
1512 W OLD BUCKLEY RD	ASHLAND	KY	41102-9114	38.4704367	-82.6976983
15123 KY ROUTE 979	BEAVER	KY	41604-9021	37.3818133	-82.6686433
15123 SISTERS LN	CATLETTSBURG	KY	41129-9655	38.36685505	-82.67759575
15124 FANNIN LN	CATLETTSBURG	KY	41129-8009	38.3625617	-82.701205
15124 WALT DR	CATLETTSBURG	KY	41129-9617	38.3574733	-82.68286
15124 WALT DR GARG	CATLETTSBURG	KY	41129-9617	38.357251	-82.6823798
15125 FANNIN LN	CATLETTSBURG	KY	41129-8009	38.3626783	-82.7012217
15125 KY HIGHWAY 80 TRLR	ELKHORN CITY	KY	41522-8212	37.3415233	-82.374185
15127 KY ROUTE 979	BEAVER	KY	41604-9021	37.381425	-82.668755
15129 US HIGHWAY 23	JENKINS	KY	41537-8143	37.2824217	-82.5735567

1513 29TH ST	ASHLAND	KY	41101-4066	38.46315248	-82.63708689
1513 ARGILLITE RD	FLATWOODS	KY	41139-1379	38.5255618	-82.71409759
1513 BATH AVE	ASHLAND	KY	41101-2709	38.476295	-82.6421933
1513 BEECH CRK	PHELPS	KY	41553-9028	37.47617	-82.1582233
1513 BELLEFONTE RD	FLATWOODS	KY	41139-1871	38.5190333	-82.7285467
1513 BENTMORE DR	ASHLAND	KY	41102-8922	38.3994685	-82.70277466
1513 BRYAN DR	RACELAND	KY	41169-1050	38.5259367	-82.7362583
1513 CLARK ST	FLATWOODS	KY	41139-1580	38.5200667	-82.7272417
1513 COLEMAN BR	LEANDER	KY	41222-8856	37.741225	-82.855105
1513 DEBORD RD	DEBORD	KY	41214	37.82903333	-82.55227833
1513 ELMHURST DR	WORTHINGTON	KY	41183-9617	38.55467	-82.7528633
1513 FOSSON ST	ASHLAND	KY	41101-7109	38.49075	-82.6735817
1513 GREEN VALLEY DR	ASHLAND	KY	41102-9731	38.4167883	-82.7007933
1513 HICKORY ST	FLATWOODS	KY	41139-1360	38.5282217	-82.7180933
1513 HURRICANE CRK	KIMPER	KY	41539-6216	37.4866083	-82.3730083
1513 JOMAR RD	ASHLAND	KY	41102-8993	38.401445	-82.705608
1513 JONATHAN ST	FLATWOODS	KY	41139-1836	38.5187717	-82.7296917
1513 JONES ST LOT 21	FLATWOODS	KY	41139-1770	38.5220183	-82.7091683
1513 KY ROUTE 2039	HAGERHILL	KY	41222-9082	37.7985583	-82.8550367
1513 LEXINGTON AVE	ASHLAND	KY	41101-2742	38.474395	-82.6436133
1513 LEXINGTON AVE	FLATWOODS	KY	41139-1253	38.525985	-82.7205817
1513 LUCI MAE DR	FLATWOODS	KY	41139-1869	38.51326785	-82.73112828
1513 MEADE ST	FLATWOODS	KY	41139-1030	38.538124333	-82.7100635
1513 MORNINGSIDE DR	ASHLAND	KY	41101-3645	38.4658917	-82.6553383
1513 MORRIS FRK	BOONEVILLE	KY	41314-8810	37.365416666	-83.53290333
1513 MUDLICK RD GARG APT	HARDY	KY	41531-8923	37.5884633	-82.224735
1513 MUDLICK RD TRLR	HARDY	KY	41531-8923	37.588713	-82.22498866
1513 NICHOLS PL	ASHLAND	KY	41101-3537	38.4697683	-82.6546767
1513 OLD BURNING FORK RD	SALYERSVILLE	KY	41465-8992	37.7146233	-83.0102183
1513 PATTERSON ST	FLATWOODS	KY	41139-1507	38.5217383	-82.72517
1513 PROSPECT AVE	WORTHINGTON	KY	41183-9224	38.547595	-82.7179333
1513 SMITH BR	GRAYSON	KY	41143-7267	38.345895	-83.0374917
1513 UPPER POMPEY RD	RACCOON	KY	41557-8851	37.4517717	-82.4116133
1513 VALORIA ST	FLATWOODS	KY	41139-1850	38.51823	-82.730265
15130 KY ROUTE 979	BEAVER	KY	41604-9021	37.3782733	-82.6721333
15132 HIGHWAY 66	BEVERLY	KY	40913-8612	37.0175567	-83.5298783
15137 US HIGHWAY 23	JENKINS	KY	41537-8143	37.2823667	-82.5736517
1514 ASH LICK FRK	PHELPS	KY	41553-8822	37.4719017	-82.2149733
1514 ASH LICK FRK	PHELPS	KY	41553-8822	37.4721183	-82.214805
1514 BEECH ST FRNT	FLATWOODS	KY	41139-1312	38.5277267	-82.71673
1514 BELLEFONTE RD	FLATWOODS	KY	41139-1870	38.51903	-82.7287867
1514 BELLEFONTE RD	FLATWOODS	KY	41139-1870	38.5191017	-82.7287933
1514 CEDAR KNOLL DR	ASHLAND	KY	41102-9671	38.4059817	-82.7071333
1514 CLARK ST	FLATWOODS	KY	41139-1518	38.5202	-82.7267617
1514 DONTA RD TRLR	ASHLAND	KY	41102-7999	38.4540355	-82.6928555
1514 FAIRHILL DR	ASHLAND	KY	41102-9617	38.4068667	-82.7104833
1514 FEDSCREEK RD	FEDSCREEK	KY	41524-8433	37.39361	-82.226597
1514 FORT BRANCH RD TRLR	VIPER	KY	41774-8115	37.1585	-83.07989
1514 GREENUP AVE STE 1	ASHLAND	KY	41101-7614	38.47960567	-82.63954383
1514 GREENUP AVE STE 2	ASHLAND	KY	41101-7614	38.4794583	-82.6397267
1514 HURRICANE CRK	KIMPER	KY	41539-6216	37.486491	-82.37306916
1514 JONATHAN ST	FLATWOODS	KY	41139-1837	38.51797434	-82.72879081
1514 JONES ST LOT 20A	FLATWOODS	KY	41139-1769	38.5219067	-82.70914
1514 KY ROUTE 302	VAN LEAR	KY	41265-8621	37.7764483	-82.7754467
1514 KY ROUTE 302	VAN LEAR	KY	41265-8621	37.776119	-82.77675
1514 KY ROUTE 3380	TEABERRY	KY	41660-6317	37.398895	-82.631735
1514 LUCI MAE DR	FLATWOODS	KY	41139-1872	38.512745	-82.7310367
1514 MAXWELL ST	ASHLAND	KY	41102-5513	38.4593933	-82.6611433
1514 MEADE ST	FLATWOODS	KY	41139-1031	38.53826433	-82.710658
1514 MONTGOMERY AVE APT 2	ASHLAND	KY	41101-2714	38.4749167	-82.643165
1514 NAPIER ST	FLATWOODS	KY	41139-1542	38.520991	-82.72615633
1514 PARADISE LN	ASHLAND	KY	41102-8205	38.434865	-82.6872317
1514 ROCKHOUSE FRK TRLR	HATFIELD	KY	41514-8710	37.6561067	-82.38705
1514 SHOPES CREEK RD	ASHLAND	KY	41102-9743	38.41743	-82.7008567
1514 SLONES BR	SHELBIANA	KY	41562-8018	37.4274783	-82.4424517
1514 SPRUCE PINE RD	GARNER	KY	41817-9015	37.3484245	-82.90292533
1514 VALORIA ST LOT 5	FLATWOODS	KY	41139-1851	38.5182333	-82.7302

1514 WALNUT ST	FLATWOODS	KY	41139-1148	38.5291633	-82.7177917
1514 WHITE OAK RD TRLR	PILGRIM	KY	41250-8825	37.7658448	-82.4173648
1514 S WOLF CRK	PILGRIM	KY	41250-8843	37.774905	-82.46916
1514 W ROSE RD	ASHLAND	KY	41102-8882	38.4625883	-82.70155
1514 W SHELBIANA RD	PIKEVILLE	KY	41501-2315	37.4311683	-82.5043933
15140 CALLAHAN RD	CATLETTSBURG	KY	41129-9653	38.3651245	-82.662581
15145 AMBER LN TRLR	CATLETTSBURG	KY	41129-9554	38.3688833	-82.6556867
15146 HIGHWAY 1690	LOUISA	KY	41230-8361	37.92605	-82.63657833
1515 39TH ST	ASHLAND	KY	41101-4166	38.4571983	-82.6286717
1515 39TH ST	ASHLAND	KY	41101-4166	38.45725417	-82.62860683
1515 BARWICK RD	ALTRO	KY	41339-9066	37.36897	-83.3556567
1515 BELLEFONTE RD	FLATWOODS	KY	41139-1871	38.5195683	-82.72853
1515 BEVERLY BLVD	ASHLAND	KY	41101-3611	38.4662967	-82.6547833
1515 BRYAN DR	RACELAND	KY	41169-1050	38.5261117	-82.7370817
1515 CALEB FRK	WEEKSBURY	KY	41667-9053	37.314465	-82.68070316
1515 CALEB FRK TRLR 1	WEEKSBURY	KY	41667-9053	37.31513	-82.681385
1515 CALLOWAY BR	PHELPS	KY	41553-8709	37.4968317	-82.2021567
1515 CAUDILL FRK	OIL SPRINGS	KY	41238-9115	37.80544533	-82.93840783
1515 CC DR	ASHLAND	KY	41102-9705	38.4161017	-82.70119
1515 CEDAR KNOLL DR	ASHLAND	KY	41102-8604	38.406105	-82.7073317
1515 CLARK ST	FLATWOODS	KY	41139-1580	38.5205433	-82.72661
1515 CRESCENT DR	FLATWOODS	KY	41139-1242	38.5296017	-82.7223367
1515 DUNN HILL DR	RUSH	KY	41168-9106	38.32194	-82.7218117
1515 EAGLE DR	ASHLAND	KY	41102-8988	38.4023833	-82.70788
1515 HARDBURLY RD	BULAN	KY	41722-8915	37.3028917	-83.1451283
1515 HIGHLAND AVE	ASHLAND	KY	41101-7131	38.489286333	-82.67315216
1515 HIGHWAY 343	MC ROBERTS	KY	41835-9030	37.1977217	-82.68971
1515 HOODS CREEK PIKE	ASHLAND	KY	41101		
1515 INDIAN CREEK RD	VIRGIE	KY	41572-8311	37.3381183	-82.6113467
1515 INDIAN CREEK RD	VIRGIE	KY	41572-8311	37.338453	-82.61128
1515 JOHNSON AVE	ASHLAND	KY	41101-4643	38.46532	-82.655585
1515 KELSEY FRIEND BLVD	PIKEVILLE	KY	41501		
1515 KELSEY FRIEND BLVD	PIKEVILLE	KY	41501	37.549307	-82.5838825
1515 LEXINGTON AVE	ASHLAND	KY	41101-2742	38.47467	-82.6437233
1515 LEXINGTON AVE	FLATWOODS	KY	41139-1253	38.5256783	-82.7209517
1515 LITTLE CRK	PIKEVILLE	KY	41501-6908	37.37642	-82.51736
1515 LITTLE HACKNEYS CRK	MOUTHCARD	KY	41548-8324	37.350525	-82.247625
1515 LITTLE MUD CREEK RD	GRETCHEL	KY	41631	37.4891144	-82.6812599
1515 LUCI MAE DR	FLATWOODS	KY	41139-1869	38.5137983	-82.7315583
1515 MEADE ST	FLATWOODS	KY	41139-1030	38.538185	-82.7104317
1515 MONTGOMERY AVE APT 1	ASHLAND	KY	41101-2721	38.4753167	-82.6427817
1515 MONTGOMERY AVE APT 2	ASHLAND	KY	41101-2721	38.4754517	-82.643025
1515 MONTGOMERY AVE APT 3	ASHLAND	KY	41101-2721	38.475465	-82.6430283
1515 MONTGOMERY AVE APT 4	ASHLAND	KY	41101-2721	38.4754683	-82.64303
1515 MORNINGSIDE DR	ASHLAND	KY	41101-3645	38.4657667	-82.6552883
1515 NEEDMORE RD TRLR	WEBBVILLE	KY	41180-8870	38.1508433	-82.88263
1515 PATTERSON ST	FLATWOODS	KY	41139-1507	38.522315	-82.7253867
1515 RIGHT FORK OF GREASY CRK	SHELBIANA	KY	41562-8617	37.344605	-82.5081517
1515 SHELBY DRY FRK	SHELBIANA	KY	41562-8408	37.4062367	-82.496015
1515 SMITH BR	GRAYSON	KY	41143-7267	38.345475	-83.03761
1515 SWORD ST	ASHLAND	KY	41101-3544	38.4709117	-82.654825
1515 VALLEY DR	FLATWOODS	KY	41139-1889	38.5165533	-82.7302517
1515 VALORIA ST LOT 8	FLATWOODS	KY	41139-1850	38.5182633	-82.7302933
1515 WALNUT ST	FLATWOODS	KY	41139-1147	38.5291867	-82.716715
1515 WILSON CRK	LANGLEY	KY	41645-9093	37.5376167	-82.825335
1515 WOOTON RD	WOOTON	KY	41776-8748	37.170235	-83.287685
1515 W MILLER RD	ASHLAND	KY	41102-9426	38.442745	-82.72092
1515 W MILLER RD GARG	ASHLAND	KY	41102-9426	38.442181833	-82.72099583
1515 W OLD BUCKLEY RD	ASHLAND	KY	41102-7803	38.471115	-82.69829
1515 W SHELBIANA RD	PIKEVILLE	KY	41501-2315	37.4311083	-82.5050583
15155 SISTERS LN	CATLETTSBURG	KY	41129-9655	38.36628807	-82.67794306
15156 RIVA RDG	RUSH	KY	41168-7902	38.3531217	-82.7596083
15157 KY HIGHWAY 80	ELKHORN CITY	KY	41522-8212	37.34156733	-82.37412216
15157 N HIGHWAY 3 TRLR 1	LOUISA	KY	41230-7397	38.2362967	-82.7079383
15157 N HIGHWAY 3 TRLR 2	LOUISA	KY	41230-7397	38.23585133	-82.7080585
1516 29TH ST	ASHLAND	KY	41101-4067	38.4630033	-82.63694
1516 39TH ST APT A	ASHLAND	KY	41101-4167	38.4573033	-82.6285367

1516 39TH ST APT B	ASHLAND	KY	41101-4167	38.457025	-82.6286767
1516 BATH AVE	ASHLAND	KY	41101-2710	38.4760267	-82.6424383
1516 BATH AVE	ASHLAND	KY	41101-2710	38.4760167	-82.642455
1516 BELLEFONTE RD	FLATWOODS	KY	41139-1870	38.5192333	-82.729115
1516 BENTMORE DR	ASHLAND	KY	41102-8922	38.399145	-82.7023867
1516 BENTMORE DR GARG	ASHLAND	KY	41102-8922	38.39910033	-82.703018
1516 BEVERLY BLVD	ASHLAND	KY	41101-3612	38.4660483	-82.654575
1516 CC DR	ASHLAND	KY	41102-9735	38.4158233	-82.7007467
1516 CENTRAL AVE	ASHLAND	KY	41101-7633	38.4766567	-82.64188
1516 CLARK ST	FLATWOODS	KY	41139-1518	38.5203083	-82.7266717
1516 ELMHURST DR	WORTHINGTON	KY	41183-9616	38.5542967	-82.7530117
1516 GLOMAWR STORMKING RD	HAZARD	KY	41701-6134	37.21498717	-83.14784716
1516 HAGER ST	ASHLAND	KY	41102-4551	38.4627283	-82.658565
1516 HIGHLAND AVE	ASHLAND	KY	41101-7132	38.48957	-82.673335
1516 JONATHAN ST	FLATWOODS	KY	41139-1837	38.5188417	-82.7302583
1516 KY ROUTE 302	VAN LEAR	KY	41265-8621	37.7753517	-82.77713
1516 LUCI MAE DR	FLATWOODS	KY	41139-1872	38.51322	-82.7316617
1516 MONTGOMERY AVE APT 1	ASHLAND	KY	41101-2775	38.474925	-82.6432117
1516 MONTGOMERY AVE APT 2	ASHLAND	KY	41101-2775	38.4749033	-82.6432067
1516 MONTGOMERY AVE APT 3	ASHLAND	KY	41101-2775	38.4748883	-82.6432067
1516 MORNINGSIDE DR	ASHLAND	KY	41101-3646	38.46567	-82.6553217
1516 NAPIER ST	FLATWOODS	KY	41139-1542	38.521185	-82.7259767
1516 PIGEONROOST RD	CANADA	KY	41519-8307	37.591975	-82.31211
1516 ROBINSON ST	GRAYSON	KY	41143-1658	38.3292333	-82.90671
1516 STALLARD ST	ASHLAND	KY	41101-7173	38.4900917	-82.6729583
1516 STRATTON FRK	CANADA	KY	41519-8324	37.5874167	-82.3349217
1516 VALLEY DR	FLATWOODS	KY	41139-1887	38.5164142	-82.7309023
1516 WINCHESTER AVE	ASHLAND	KY	41101-7639	38.478995	-82.640355
1516 WINCHESTER AVE	ASHLAND	KY	41101-7637	38.4789117	-82.6404883
1516 WINCHESTER AVE FL 2	ASHLAND	KY	41101-7637	38.4789167	-82.6404033
1516 W OLD BUCKLEY RD	ASHLAND	KY	41102-9114	38.47086	-82.69795
1516 W ROSE RD	ASHLAND	KY	41102-8882	38.463355	-82.7036483
15165 US HIGHWAY 23	DORTON	KY	41520	37.2843015	-82.5782517
15165 US HIGHWAY 23	DORTON	KY	41520	37.28445767	-82.57856233
15169 FERRELLS CREEK RD	BELCHER	KY	41513-8528	37.3418633	-82.3738267
1517 29TH ST	ASHLAND	KY	41101-4066	38.4632383	-82.6371833
1517 BATH AVE	ASHLAND	KY	41101-2709	38.47604	-82.6421317
1517 BENTMORE DR	ASHLAND	KY	41102-8922	38.399625	-82.70248
1517 CC DR	ASHLAND	KY	41102-9705	38.4160917	-82.70098
1517 CHESTNUT DR	ASHLAND	KY	41101-2725	38.4748183	-82.6446583
1517 CRAFT COLLY RD	ERMINE	KY	41815-9015	37.139175	-82.7942117
1517 DIEDERICH BLVD	RUSSELL	KY	41169-1625	38.5075133	-82.7031633
1517 DIEDERICH BLVD	RUSSELL	KY	41169-1625	38.50775	-82.703985
1517 DIEDERICH BLVD	RUSSELL	KY	41169-1625	38.506495	-82.70244
1517 ELMHURST DR	WORTHINGTON	KY	41183-9617	38.55488	-82.753135
1517 HIGHWAY 550	HINDMAN	KY	41822-8830	37.3286183	-83.004685
1517 JONATHAN ST	FLATWOODS	KY	41139-1836	38.518833166	-82.729912
1517 KENTUCKY AVE	ASHLAND	KY	41102-4554	38.4624833	-82.65932
1517 LEXINGTON AVE	FLATWOODS	KY	41139-1253	38.526135	-82.7213967
1517 LUCI MAE DR	FLATWOODS	KY	41139-1869	38.5138717	-82.7319933
1517 MAIN ST	GREENUP	KY	41144-1218	38.5697417	-82.8261217
1517 MAPLE ST	FLATWOODS	KY	41139-1352	38.52705	-82.7192233
1517 MONTGOMERY AVE APT 7	ASHLAND	KY	41101-2783	38.4753233	-82.64264
1517 MONTGOMERY AVE APT 8	ASHLAND	KY	41101-2783	38.475125	-82.6428683
1517 MONTGOMERY AVE APT 9	ASHLAND	KY	41101-2783	38.4751	-82.6428633
1517 NAPIER ST	FLATWOODS	KY	41139-1541	38.52151833	-82.72575883
1517 NICHOLS PL	ASHLAND	KY	41101-3537	38.4695967	-82.6550333
1517 POND CREEK RD	STONE	KY	41567-7056	37.5827933	-82.2708233
1517 RENFROE ST	ASHLAND	KY	41102-5671	38.454165	-82.6663767
1517 RENFROE ST UNIT GATE	ASHLAND	KY	41102-5671	38.4539712	-82.6656946
1517 RIGHT FORK OF GREASY CRK	SHELBIANA	KY	41562-8617	37.3443945	-82.5083695
1517 SPURLOCK FRK	DANA	KY	41615-9041	37.5346583	-82.703755
1517 TADPOLE RD	LOUISA	KY	41230-8131	37.977626666	-82.63773833
1517 VALLEY DR	FLATWOODS	KY	41139-1889	38.51669	-82.7304583
1517 WINCHESTER AVE	ASHLAND	KY	41101-7639	38.4793233	-82.6402333
1517 WINCHESTER AVE	ASHLAND	KY	41101-7636	38.4792683	-82.640205
1517 YEADDISS RD	YEADDISS	KY	41777-8655	37.0851733	-83.205025

15172 RIVA RDG	RUSH	KY	41168-9251	38.3528983	-82.759575
1518 BELMONT ST	ASHLAND	KY	41101-4151	38.459375	-82.6306617
1518 BIG CARD RD	MOUTHCARD	KY	41548-8219	37.36432533	-82.26179316
1518 CC DR	ASHLAND	KY	41102-9735	38.4158833	-82.7004967
1518 CHESTNUT DR	ASHLAND	KY	41101-2726	38.47433	-82.6454717
1518 CLARK ST	FLATWOODS	KY	41139-1518	38.5205783	-82.7272617
1518 GLOMAWR STORMKING RD	HAZARD	KY	41701-6134	37.21461167	-83.1474525
1518 GREEN VALLEY DR	ASHLAND	KY	41102-9736	38.416675	-82.7003467
1518 HIGHVIEW DR LOT 5	ASHLAND	KY	41102-9663	38.406555	-82.70777
1518 HIGHWAY 343	FLEMING NEON	KY	41840-9016	37.1975017	-82.6901917
1518 HIGHWAY 7	JEREMIAH	KY	41826-9077	37.174565	-82.9242
1518 KENTUCKY AVE	ASHLAND	KY	41102-4555	38.46247	-82.659375
1518 MAYNARD BRANCH RD	LOUISA	KY	41230-7638	38.01407167	-82.55115
1518 MONTGOMERY AVE	ASHLAND	KY	41101-2714	38.4751417	-82.64317
1518 NEW BUCKLEY RD TRLR	ASHLAND	KY	41102-9357	38.4685567	-82.6962667
1518 RENFROE ST	ASHLAND	KY	41102-5672	38.4542267	-82.6665
1518 RIGHT FORK OF BEAVER CRK	ELKHORN CITY	KY	41522-8649	37.3289683	-82.304765
1518 SANSOM FRK	DANA	KY	41615-9025	37.5327567	-82.6964033
1518 STATE HIGHWAY 1947	GRAYSON	KY	41143	38.3460983	-82.9668717
1518 STRATTON FRK	CANADA	KY	41519-8324	37.5874167	-82.3349217
1518 TURKEY CREEK RD	TURKEY CREEK	KY	41514-7908	37.65732	-82.3052367
1518 VALLEY DR	FLATWOODS	KY	41139-1887	38.5167883	-82.730715
1518 W MIDLAND TRAIL RD	ASHLAND	KY	41102-7788	38.3766065	-82.7578395
1518 W MIDLAND TRAIL RD	ASHLAND	KY	41102-7788	38.3771725	-82.7573138
1518 W MILLER RD	ASHLAND	KY	41102-9426	38.4433083	-82.72244
1518 W ROSE RD	ASHLAND	KY	41102-8882	38.4623633	-82.7033117
15181 KY ROUTE 979	BEAVER	KY	41604-9021	37.380066	-82.670821
15182 HIGHWAY 1110	ALTRO	KY	41339-9008	37.3560567	-83.4125017
15188 RIVA RDG	RUSH	KY	41168-9251	38.35269967	-82.75972283
15189 KY ROUTE 979	BEAVER	KY	41604-9021	37.37736	-82.6730083
15189 KY ROUTE 979	BEAVER	KY	41604-9021	37.37754	-82.6729267
1519 BELMONT ST	ASHLAND	KY	41101-4117	38.4578067	-82.6348083
1519 BELMONT ST	ASHLAND	KY	41101	38.4603283	-82.6317117
1519 CC DR	ASHLAND	KY	41102-9705	38.41608	-82.7007183
1519 COMBS RD	HAZARD	KY	41701-6864	37.286245	-83.2074833
1519 COMBS RD APT 01	HAZARD	KY	41701-6864	37.2862467	-83.2074817
1519 COMBS RD APT 02	HAZARD	KY	41701-6864	37.2862483	-83.20748
1519 CRAFT COLLY RD	ERMINE	KY	41815-9015	37.1391633	-82.79467
1519 FAIRHILL DR	ASHLAND	KY	41102-8606	38.407835	-82.7098883
1519 FULLERS RIDGE RD	LOUISA	KY	41230-6222	38.14450533	-82.66258666
1519 FULLERS RIDGE RD	LOUISA	KY	41230-6222	38.1465644	-82.6674475
1519 GREEN VALLEY DR	ASHLAND	KY	41102-9731	38.4167517	-82.700605
1519 JONATHAN ST	FLATWOODS	KY	41139-1836	38.51903	-82.7300317
1519 LITTLE GARNER RD	ASHLAND	KY	41102-7529	38.432245	-82.7333733
1519 MAPLE ST LOT 2	FLATWOODS	KY	41139-1352	38.527325	-82.7193217
1519 PINE CREEK RD	MAYKING	KY	41837-8912	37.1260167	-82.73939
1519 POWELLS CRK	PIKEVILLE	KY	41501-7921	37.4037083	-82.407015
1519 SEATON AVE	GREENUP	KY	41144-1222	38.56787	-82.8273483
1519 VALLEY DR	FLATWOODS	KY	41139-1889	38.51681	-82.730625
1519 WALKER BRANCH RD	HAZARD	KY	41701-6007	37.25471134	-83.16293415
1519 WALKER BRANCH RD	HAZARD	KY	41701-6007	37.25437867	-83.16246333
1519 WALKER BRANCH RD	HAZARD	KY	41701-6007	37.2540817	-83.16411
1519 WALNUT ST	FLATWOODS	KY	41139-1147	38.5294133	-82.7175017
1519 E WILLIAMS DR	ASHLAND	KY	41102-9694	38.4192167	-82.7003133
15191 HIGHWAY 30	JACKSON	KY	41339-7976	37.5853217	-83.2191653
15191 HIGHWAY 30 BARN	JACKSON	KY	41339-7976	37.585987	-83.21850833
15193 AMBER LN	CATLETTSBURG	KY	41129-9554	38.368545	-82.6549433
152 3RD ST APT 1	PIKEVILLE	KY	41501-1865	37.48253567	-82.5171875
152 3RD ST APT 2	PIKEVILLE	KY	41501-1865	37.48255367	-82.517156
152 3RD ST APT 5	PIKEVILLE	KY	41501-1865	37.4825345	-82.51717083
152 3RD ST BLDG 3	PIKEVILLE	KY	41501-1865	37.48257767	-82.5171655
152 3RD ST BLDG 4	PIKEVILLE	KY	41501-1865	37.482440833	-82.51724983
152 3RD ST BLDG 5	PIKEVILLE	KY	41501-1865	37.48257433	-82.51717116
152 ANTIQUE LN	BETSY LAYNE	KY	41605-9036	37.55786	-82.645615
152 BANK ST	PIKEVILLE	KY	41501-9003	37.47657667	-82.51960583
152 BARRETT SCHOOL RD	VIPER	KY	41774-7926	37.1360833	-83.1140217
152 BAYS RD	GRAYSON	KY	41143-7454	38.3690233	-82.8802967

152 BAYS RD BARN	GRAYSON	KY	41143-7454	38.36922498	-82.87967534
152 BAYS RD BARN 2	GRAYSON	KY	41143-7454	38.3688861	-82.8803365
152 BELLIARE DR	JENKINS	KY	41537-7971	37.1526867	-82.66436
152 BIG BLUE DR	LOUISA	KY	41230-7746	38.112628	-82.596418
152 BIG CREEK RD TRLR	BEAR BRANCH	KY	41714	37.1629933	-83.5131717
152 BISON DR	WEBBVILLE	KY	41180-8627	38.100205	-82.81529
152 BOARD BR	MILLSTONE	KY	41838-9019	37.1771933	-82.7484967
152 BOBCAT BLVD	STANVILLE	KY	41659-7047	37.56119967	-82.642588
152 BROADWAY ST	HAZARD	KY	41701-1420	37.2493767	-83.1948367
152 BUCKHORN RD	BEAVER	KY	41604-6301	37.392287	-82.66905616
152 BUELLS LN	HAZARD	KY	41701-6325	37.21873767	-83.2517
152 CAMELOT CT	RUSSELL	KY	41169-1624	38.5083983	-82.715495
152 CAMPBELL TOWN RD TRLR	CORNETTSVILLE	KY	41731-8505	37.11454617	-83.026092
152 CASTLE DR	MOREHEAD	KY	40351-9085	38.24198167	-83.34850333
152 CEDAR DR	PIKEVILLE	KY	41501-1400	37.4821617	-82.5384667
152 CEMETERY ROAD LOOP	ALLEN	KY	41601-9530	37.6192267	-82.71955
152 CHERRYVILLE RD	LOUISA	KY	41230-5839	37.98706	-82.596265
152 CHIMNEY ROCK RD	HAZARD	KY	41701-6616	37.27333435	-83.19558372
152 CHOCTAW DR	BUSY	KY	41723-8960	37.2504533	-83.3488917
152 CHURCH DR	BUSY	KY	41723-9060	37.2782283	-83.312925
152 CLAY DUMP RD	GRAHN	KY	41142	38.2842282	-83.0742439
152 COMBS ST	JACKSON	KY	41339-9645	37.55113833	-83.38683167
152 COVE AVE	JENKINS	KY	41537-9617	37.1722233	-82.629275
152 DANIELS CRK	BANNER	KY	41603-9040	37.6043033	-82.6966267
152 DEERING CT	RUSSELL	KY	41169-1406	38.5242283	-82.69811
152 EASTERN ST	STONE	KY	41567-7078	37.5892867	-82.269655
152 EASY ST	STAFFORDSVILLE	KY	41256-9080	37.8225217	-82.8539017
152 ELDRIDGE RD BARN	GRAYSON	KY	41143-8615	38.35812924	-82.85890842
152 ELDRIDGE RD TRLR	GRAYSON	KY	41143-8615	38.3580883	-82.8583767
152 EVERGREEN RDG	WHITESBURG	KY	41858-7272	37.1198433	-82.8078467
152 FIDLER DR	PIKEVILLE	KY	41501-1859	37.470755	-82.5313267
152 FORDS BRANCH RD	FORDS BRANCH	KY	41526	37.4329633	-82.51194
152 FRANCIS HOLW	HINDMAN	KY	41822-8911	37.30312	-82.949845
152 GARRED ST	PIKEVILLE	KY	41501-9052	37.4850133	-82.526385
152 GLASS DR	THORNTON	KY	41855-9116	37.21285629	-82.81190202
152 GREEN MEADOW LN	PIKEVILLE	KY	41501-3106	37.5392133	-82.6022733
152 HALL BR	GALVESTON	KY	41635-6324	37.43256596	-82.61443209
152 HATFIELD BR TRLR	MC CARR	KY	41544-8251	37.585488	-82.199381
152 HATFIELD DR	PRESTONSBURG	KY	41653-9140	37.69787	-82.7697133
152 HIGH AVE LOT 11	CATLETTSBURG	KY	41129-1044	38.39858517	-82.602745
152 HIGHLAND AVE	RACELAND	KY	41169-9016	38.545245	-82.7541517
152 HIGHWAY 30	SALYERSVILLE	KY	41465	37.750405	-83.0855833
152 HIGHWAY 7	JEREMIAH	KY	41826-9068	37.184606	-82.90854133
152 HILLCREST AVE	BELFRY	KY	41514-7223	37.62074392	-82.26949659
152 INGRAM CRK	LINEFORK	KY	41833-9044	37.0417883	-82.96295
152 INGRAM CRK TRLR	LINEFORK	KY	41833-9044	37.0420733	-82.9628033
152 JC ESTATES DR	PAINTSVILLE	KY	41240-8640	37.8028967	-82.775265
152 JONATHON LN	GREENUP	KY	41144-7512	38.5048483	-82.8209033
152 KEENE VILLAGE DR	RACCOON	KY	41557-8364	37.5133417	-82.4487067
152 KELLY MOUNTAIN RD	SHELBY GAP	KY	41563-8340	37.2163659	-82.54252238
152 KENIS MARTHA RD	HONAKER	KY	41603-8992	37.527515	-82.6631467
152 KENTUCKY ST	SALYERSVILLE	KY	41465-9460	37.74857	-83.07487
152 KIDD FRK	HONAKER	KY	41603-9003	37.5257933	-82.6783917
152 KY ROUTE 1428	PRESTONSBURG	KY	41653-1506	37.668555	-82.727095
152 KY ROUTE 1428	PRESTONSBURG	KY	41653-1506	37.6686017	-82.7269833
152 LAKEVIEW DR	IVEL	KY	41642-9076	37.5901267	-82.67483
152 LOWER CARTER BR	INEZ	KY	41224	37.8484013	-82.5211234
152 MAGNOLIA ST	GARRETT	KY	41630-6951	37.4786083	-82.8348767
152 MANNING DR	JENKINS	KY	41537-8805	37.156715	-82.65193
152 MANNING DR	JENKINS	KY	41537-8805	37.1566983	-82.65189
152 MARLOWE RD	WHITESBURG	KY	41858-7579	37.1252783	-82.8363883
152 MAY BR	SALYERSVILLE	KY	41465-6705	37.75948883	-83.10290416
152 MAYO CIR	PIKEVILLE	KY	41501-1572	37.4626367	-82.5180433
152 MCGUIRE ST	ASHLAND	KY	41101-9000	38.475635	-82.6658767
152 MEADOWBROOK RD TRLR	HAZARD	KY	41701-5467	37.2863933	-83.2031283
152 MIDDLE FRK	SALYERSVILLE	KY	41465-8651	37.7503067	-83.085335
152 MOSQUITO DR	MC ROBERTS	KY	41835-9096	37.2047077	-82.6747291

152 NANCY ST	HAZARD	KY	41701-2232	37.2421683	-83.1758533
152 OLD MILL RIDGE HL TRLR	BONNYMAN	KY	41719-8842	37.2990017	-83.231755
152 PAISLEY DR	HALLIE	KY	41821-8920	37.097115	-83.045035
152 PARK ST	PIKEVILLE	KY	41501-1719	37.4745667	-82.5236183
152 PARTRIDGE DR	RUSSELL	KY	41169-1562	38.51013	-82.70029
152 PEARL LN	HAZARD	KY	41701-6358	37.204295	-83.2232967
152 PLUM BUSH DR	EAST POINT	KY	41216-8725	37.711045	-82.8175417
152 QUAIL WALK	PIKEVILLE	KY	41501-1430	37.5020667	-82.53874
152 RIDGE ST	SOUTH SHORE	KY	41175-9589	38.7243633	-82.96711
152 RIGHT FORK OF LINDY BR	NIPPA	KY	41240-9249	37.86889383	-82.78002033
152 ROBINSON DR	PAINTSVILLE	KY	41240-8000	37.8409783	-82.8266533
152 ROBINSON DR	PAINTSVILLE	KY	41240-8000	37.8408133	-82.8270517
152 ROCKY BR	PILGRIM	KY	41250-8813	37.7841483	-82.45832
152 ROME NAPIER RD	HAZARD	KY	41701-7333	37.3380083	-83.248995
152 SATELLITE RD	GRAYSON	KY	41143-7256	38.3315667	-82.9851883
152 SAWYERS RD	LICK CREEK	KY	41540-8158	37.37204583	-82.29884216
152 SEVENTH ST	SOUTH SHORE	KY	41175-7872	38.728735	-82.9139433
152 SILK STOCKING RD	PAINTSVILLE	KY	41240-8608	37.8236985	-82.79714883
152 SKYVIEW DR HSE	BUSY	KY	41723-9504	37.253228	-83.268527
152 SMITH BRANCH RD	GREENUP	KY	41144-6456	38.608735	-82.86352
152 SUNSHINE LN	SOUTH SHORE	KY	41175-9076	38.71347	-82.9443717
152 SUPERIOR RD	SALYERSVILLE	KY	41465-9104	37.73878982	-83.07025151
152 THOMPSON RD	RUSSELL	KY	41169-1646	38.5062767	-82.7136583
152 TRAIL RUN RD	CARRIE	KY	41725	37.3429763	-83.0461766
152 TRANQUILITY TRL	OLIVE HILL	KY	41164-7611	38.309632833	-83.2621505
152 VALLEY VIEW RDG	HAZARD	KY	41701-5510	37.29103	-83.2236267
152 VILLAGE LN	HAZARD	KY	41701-9408	37.28326404	-83.22534229
152 WABACO CIR	HAZARD	KY	41701-6623	37.2726133	-83.1899
152 WARCO RD	LANGLEY	KY	41645-6571	37.54538151	-82.77575847
152 WEAVER DR	CATLETTSBURG	KY	41129-9553	38.39902	-82.6633083
152 WHITAKER FORK RD	HAZARD	KY	41701-6335	37.21358483	-83.24982816
152 WILLIAMS CRK	RUSH	KY	41168-8955	38.3144	-82.8210433
152 WOLF PEN DR TRLR	THORNTON	KY	41855-9101	37.1667467	-82.7697667
152 ZEBULON ST TRLR	PIKEVILLE	KY	41501-3524	37.541135	-82.4662333
152 E 4TH AVE	SOUTH SHORE	KY	41175-8927	38.72310533	-82.96339418
152 E CHLOE RIDGE DR	PIKEVILLE	KY	41501-2182	37.4711471	-82.50687294
152 E KEYSER HEIGHTS DR	PIKEVILLE	KY	41501-1601	37.4904367	-82.5276633
152 N BUCKINGHAM AVE	WEST VAN LEAR	KY	41268-8015	37.788399833	-82.78121066
152 N HIGHLAND AVE	PRESTONSBURG	KY	41653-1212	37.6701183	-82.7720317
152 N RIVER ST	MARTIN	KY	41649-7945	37.5802433	-82.7493383
152 S BURGLAR HOLW	WEST VAN LEAR	KY	41268-8003	37.7847117	-82.7843467
152 S COLLEGE ST	PIKEVILLE	KY	41501-1733	37.47474	-82.52509
152 S RIVER ST TRLR	AUXIER	KY	41602-9264	37.73611	-82.7556817
152 S ROBERTS DR	PRESTONSBURG	KY	41653-1501	37.666935	-82.7146767
152 W RUSSELL ST	ELKHORN CITY	KY	41522-9024	37.3030117	-82.3521267
152 W RUSSELL ST APT B	ELKHORN CITY	KY	41522-9024	37.30336483	-82.35214783
152 W RUSSELL ST APT C	ELKHORN CITY	KY	41522-9024	37.303394	-82.3521375
1520 29TH ST	ASHLAND	KY	41101-4067		
1520 39TH ST	ASHLAND	KY	41101-4167	38.45711333	-82.62875383
1520 BARK CAMP BRANCH RD	DELPHIA	KY	41735-9068	37.01605	-83.0733017
1520 BARK CAMP BRANCH RD REAR	DELPHIA	KY	41735-9068	37.016665	-83.0730467
1520 BENTMORE DR LOT 18	ASHLAND	KY	41102-8922	38.39906	-82.7023233
1520 CENTER ST	CATLETTSBURG	KY	41129-1332	38.4290683	-82.6040667
1520 CHESTNUT DR	ASHLAND	KY	41101-2726	38.47361484	-82.64534385
1520 CHESTNUT HILL DR	ASHLAND	KY	41101-2779	38.4732167	-82.6464033
1520 CHESTNUT HILL DR GARG	ASHLAND	KY	41101-2779	38.473074	-82.646918
1520 GENE WILSON BLVD	LOUISA	KY	41230-9387	38.0991555	-82.60116133
1520 GREENBRIAR RD	LOUISA	KY	41230-7916	38.103287	-82.6583699
1520 HOODS CREEK PIKE	ASHLAND	KY	41101-7206	38.4872317	-82.671755
1520 KINGDOM COME CRK	WHITESBURG	KY	41858-8670	37.10001883	-82.89234616
1520 KY ROUTE 1428	HAGERHILL	KY	41222-8646	37.78315867	-82.79569466
1520 KY ROUTE 1750	EAST POINT	KY	41216-9032	37.756418	-82.817982
1520 LEXINGTON AVE	ASHLAND	KY	41101-2768	38.473635	-82.6436867
1520 LEXINGTON AVE	ASHLAND	KY	41101-2768	38.47374	-82.6439283
1520 LONGFORK RD	VIRGIE	KY	41572-8911	37.3295683	-82.6063567
1520 LUCI MAE DR	FLATWOODS	KY	41139-1872	38.5133367	-82.7318017
1520 MCKNIGHT ST	ASHLAND	KY	41101-4112	38.459195	-82.629055



1520 NORRIS FORK RD	LOUISA	KY	41230-9261	37.9902467	-82.73291
1520 ONEAL DR	RUSH	KY	41168-9322	38.3421933	-82.7358683
1520 OWENS BRANCH RD TRLR	SLEMP	KY	41763-8860	37.0873233	-83.1341683
1520 OWENS BRANCH RD TRLR 2	SLEMP	KY	41763-8860	37.08757	-83.1343433
1520 RIGHT FORK OF ISLAND CRK	PIKEVILLE	KY	41501-7121	37.4521583	-82.582525
1520 RIVERSIDE DR	GREENUP	KY	41144-1256	38.570505	-82.8233217
1520 STALLARD ST	ASHLAND	KY	41101-7173	38.4899733	-82.6736867
1520 STATE HIGHWAY 2	OLIVE HILL	KY	41164-9379	38.31888833	-83.19446833
1520 STATE HIGHWAY 2	OLIVE HILL	KY	41164-9379	38.31906067	-83.19457433
1520 STONE COAL RD	PIKEVILLE	KY	41501-5719	37.530405	-82.5381833
1520 STRATTON FRK	CANADA	KY	41519-8324	37.5877921	-82.3315365
1520 TRACE CANEY RD	PIPPA PASSES	KY	41844	37.31671582	-82.87624898
1520 VALLEY DR	FLATWOODS	KY	41139-1887	38.5168633	-82.73082
1520 WINCHESTER AVE	ASHLAND	KY	41101-7637	38.4789667	-82.6403133
1520 W MILLER RD	ASHLAND	KY	41102-9426	38.4433117	-82.7224583
1521 29TH ST	ASHLAND	KY	41101-4066	38.4632933	-82.637575
1521 ASH LICK FRK	PHELPS	KY	41553-8822	37.471525	-82.2159067
1521 BARWICK RD	JACKSON	KY	41339-9066	37.3699933	-83.3553083
1521 BENTMORE DR	ASHLAND	KY	41102-8922	38.3996317	-82.7022167
1521 CHESTNUT DR	ASHLAND	KY	41101-2725	38.47481	-82.6446933
1521 COLDWATER RD	INEZ	KY	41224-8714	37.83661833	-82.50862333
1521 DIEDERICH BLVD	RUSSELL	KY	41169-1625	38.50697	-82.704355
1521 EAGLE DR	ASHLAND	KY	41102-8988	38.4026133	-82.7074133
1521 ELMHURST DR	WORTHINGTON	KY	41183-9617	38.5547467	-82.7537017
1521 FAIRFAX DR	ASHLAND	KY	41101-3636	38.468055	-82.65576716
1521 HARLAN ST	ASHLAND	KY	41101-3638	38.4685933	-82.653805
1521 HIGHWAY 23	LOUISA	KY	41230-9060	38.0348445	-82.65481616
1521 HIGHWAY 805	JENKINS	KY	41537-8166	37.2597417	-82.5733733
1521 JOMAR RD	ASHLAND	KY	41102-8993	38.40127	-82.7052367
1521 KY ROUTE 466	MELVIN	KY	41650-9036	37.332018	-82.6903426
1521 KY ROUTE 466	MELVIN	KY	41650	37.332475	-82.690425
1521 MAPLE ST	FLATWOODS	KY	41139-1352	38.52745	-82.7201183
1521 PINE CREEK RD	MAYKING	KY	41837-8912	37.1261217	-82.73896
1521 RED CREEK RD	PIKEVILLE	KY	41501-6738	37.4465567	-82.4629433
1521 ROAD FRK TRLR	SIDNEY	KY	41564-8612	37.5861117	-82.3693767
1521 SHOP BR	PRINTER	KY	41655-9107	37.5188183	-82.7355467
1521 SHOP BR BARN	PRINTER	KY	41655-9107	37.51869	-82.7353767
1521 SMITH FORK RD	PHELPS	KY	41553-8906	37.47047	-82.192685
1521 SUGAR CAMP RD	ROBINSON CREEK	KY	41560-8559	37.4086433	-82.57932
1521 SWORD ST	ASHLAND	KY	41101-3544	38.4702817	-82.6550033
1521 US 60 HWY	ASHLAND	KY	41102-7783	38.37640383	-82.75730183
1521 VALLEY DR LOT 18	FLATWOODS	KY	41139-1889	38.5169567	-82.7308333
1521 YATESVILLE RD	LOUISA	KY	41230-8740	38.1443167	-82.69225
15214 KY ROUTE 979	BEAVER	KY	41604-9022	37.380705	-82.67064
1522 CC DR	ASHLAND	KY	41102-9735	38.41578	-82.700405
1522 CLARK ST	FLATWOODS	KY	41139-1518	38.5207383	-82.7272967
1522 CORN FRK	PRESTONSBURG	KY	41653-8105	37.6770628	-82.7042917
1522 FAIRHILL DR	ASHLAND	KY	41102-9617	38.4069617	-82.7101733
1522 FERGUSON ST	ASHLAND	KY	41101-4012	38.4617733	-82.6362817
1522 HARLESS CRK	REGINA	KY	41559-8909	37.3802483	-82.391315
1522 HORN ST	ASHLAND	KY	41101-7146	38.49465	-82.671105
1522 HURRICANE CRK	KIMPER	KY	41539-6216	37.48654	-82.3732733
1522 KY ROUTE 40	STAFFORDSVILLE	KY	41256-9050	37.8297467	-82.8501467
1522 KY ROUTE 466	MELVIN	KY	41650-9036	37.332667	-82.69028033
1522 LUCI MAE DR	FLATWOODS	KY	41139-1872	38.51336	-82.7318817
1522 MAIN ST	GREENUP	KY	41144-1219	38.56936	-82.82578
1522 OWLS NEST RD	HYDEN	KY	41749-8492	37.165	-83.3596633
1522 POWELLS CRK	PIKEVILLE	KY	41501-7921	37.4041233	-82.4073517
1522 SEATON AVE	GREENUP	KY	41144-1223	38.56641	-82.82787
1522 SEATON AVE	GREENUP	KY	41144-1223	38.5669135	-82.8283514
1522 SECOND FORK RD	WOOTON	KY	41776-8720	37.16301833	-83.25097667
1522 TURKEY PEN RD	VIRGIE	KY	41572-8220	37.3197217	-82.64351
1522 VALLEY DR	FLATWOODS	KY	41139-1887	38.51702	-82.73104
1522 E MAPLE ST	SALYERSVILLE	KY	41465	37.7636633	-83.048045
15220 CALLAHAN RD	CATLETTSBURG	KY	41129-9039	38.3651509	-82.6617381
15227 FIELDS AVE	CATLETTSBURG	KY	41129-9206	38.3638183	-82.6993567
15228 STATE ROUTE 207 TRLR	ARGILLITE	KY	41121-8766	38.404245	-82.846235

1523 BEECH CRK	JAMBOREE	KY	41553-9028	37.47617	-82.1582233
1523 BURNING FRK	SALYERSVILLE	KY	41465-7377	37.71452033	-83.01019966
1523 CC DR	ASHLAND	KY	41102-9705	38.4160567	-82.700435
1523 CEDAR KNOLL DR	ASHLAND	KY	41102-8604	38.4065733	-82.706935
1523 CLARK ST	FLATWOODS	KY	41139-1580	38.5212517	-82.726735
1523 GARVIN RDG	OLIVE HILL	KY	41164-8938	38.30558333	-83.21943833
1523 GARVIN RDG TRLR	OLIVE HILL	KY	41164-8938	38.30591833	-83.21889
1523 GEORGES BRANCH RD	VICCO	KY	41773-8926	37.191475	-83.0578733
1523 HIGHWAY 476	LOST CREEK	KY	41348-8941	37.48343833	-83.298555
1523 JOE LITTLE FORK RD	JACKSON	KY	41339-8487	37.449540000	-83.44865000
1523 KY ROUTE 2039	HAGERHILL	KY	41222-9082	37.7978867	-82.855435
1523 MONTGOMERY CREEK RD	EMMALENA	KY	41740-8941	37.348595	-83.054935
1523 MONTGOMERY CREEK RD	EMMALENA	KY	41740-8941	37.34946133	-83.05483683
1523 SECOND FORK RD	WOOTON	KY	41776-8720	37.1642883	-83.250725
1523 VALLEY DR	FLATWOODS	KY	41139-1889	38.51705	-82.7309533
1523 E WILLIAMS DR	ASHLAND	KY	41102-9694	38.42047779	-82.70034068
15230 US HIGHWAY 23	JENKINS	KY	41537-8144	37.280905	-82.5740767
1524 29TH ST	ASHLAND	KY	41101-4067	38.46287013	-82.63735668
1524 BIG CARD RD	MOUTHCARD	KY	41548-8219	37.3632584	-82.2631132
1524 BIRCH ST	FLATWOODS	KY	41139-1843	38.51748	-82.73001
1524 CANNONSBURG RD	ASHLAND	KY	41102-8981	38.38718433	-82.71092833
1524 CEDAR KNOLL DR	ASHLAND	KY	41102-9671	38.4061733	-82.7068317
1524 CENTRAL AVE RM 1	ASHLAND	KY	41101-7633	38.476615	-82.6418517
1524 CENTRAL AVE RM 2	ASHLAND	KY	41101-7633	38.4766217	-82.6418483
1524 CLARK ST	FLATWOODS	KY	41139-1518	38.5209617	-82.7272033
1524 EAGLE DR	ASHLAND	KY	41102-9666	38.4024483	-82.707005
1524 ELMHURST DR	WORTHINGTON	KY	41183-9616	38.5543933	-82.7535467
1524 GREEN VALLEY DR	ASHLAND	KY	41102-9736	38.41666	-82.7001233
1524 HIGHLAND AVE	ASHLAND	KY	41101-7132	38.48919117	-82.67354334
1524 KY ROUTE 3380	TEABERRY	KY	41660-6317	37.3994417	-82.6314533
1524 LUCI MAE DR	FLATWOODS	KY	41139-1872	38.51356233	-82.73229916
1524 MCKNIGHT ST	ASHLAND	KY	41101-4112	38.4591567	-82.629075
1524 ONEAL DR TRLR	RUSH	KY	41168-9322	38.3432133	-82.7344783
1524 SHOPES CREEK RD	ASHLAND	KY	41102-9743	38.417707	-82.6997875
1524 TOWN BR	PRESTONSBURG	KY	41653-8397	37.6586433	-82.7706067
1524 UPPER BLACKBERRY RD	RANSOM	KY	41558-8722	37.5341533	-82.2265883
1524 UPPER CHLOE CRK	PIKEVILLE	KY	41501-6624	37.465355	-82.4581583
1524 VALLEY DR	FLATWOODS	KY	41139-1887	38.5170817	-82.731135
1524 WINCHESTER AVE	ASHLAND	KY	41101-7637	38.4791374	-82.6402925
1524 YATESVILLE RD TRLR	LOUISA	KY	41230-8740	38.1456017	-82.6941283
15240 CALLAHAN RD LOT 5	CATLETTSBURG	KY	41129-9039	38.3636933	-82.661945
15241 FIELDS AVE	CATLETTSBURG	KY	41129-9206	38.36339	-82.698935
15248 ELKHORN CRK	SHELBY GAP	KY	41563-8313	37.2196255	-82.54618366
1525 29TH ST	ASHLAND	KY	41101-4066	38.462763	-82.637522
1525 ABNER FORK RD	BELCHER	KY	41513-8452	37.372673	-82.329247
1525 BIG HACKNEYS CRK	MOUTHCARD	KY	41548-8426	37.3770634	-82.2082244
1525 BILL MOORE BR	WHITESBURG	KY	41858-7886	37.1726067	-82.6988367
1525 BRYAN DR	RACELAND	KY	41169-1050	38.525955	-82.7379783
1525 BUCKS BR	MARTIN	KY	41649-7814	37.57796217	-82.78617116
1525 DAMRON BR	GRAYSON	KY	41143-7162	38.3107233	-82.9187333
1525 DAMRON BR	GRAYSON	KY	41143-7162	38.310405	-82.9183333
1525 DAMRON BR	GRAYSON	KY	41143-7162	38.3107383	-82.91876
1525 DIEDERICH BLVD	RUSSELL	KY	41169-1677	38.5073183	-82.7049
1525 ELK LICK RD	MOREHEAD	KY	40351-9588	38.335835	-83.38619833
1525 GREEN VALLEY DR	ASHLAND	KY	41102-9731	38.4167283	-82.70038
1525 GREENBRIAR RD	LOUISA	KY	41230-7916	38.1028034	-82.6588189
1525 KELLY FORK RD	HAZARD	KY	41701-7683	37.2662983	-83.028795
1525 KENTUCKY AVE	ASHLAND	KY	41102-4554	38.4622967	-82.6589467
1525 MARTIN ST	FLATWOODS	KY	41139-1259	38.5269583	-82.7208917
1525 MCKNIGHT ST	ASHLAND	KY	41101-4111	38.4589005	-82.6291965
1525 MILL CRK	WAYLAND	KY	41666-9051	37.42836	-82.8239717
1525 MUNCY CREEK RD	STINNETT	KY	40868-6504	37.11318953	-83.41777361
1525 PERKINS MADDEN RD	HINDMAN	KY	41822-9015	37.30307806	-82.97540994
1525 RIGHT FORK OF GREASY CRK	SHELBIANA	KY	41562-8617	37.3441183	-82.5088567
1525 ROE CREEK RD	CATLETTSBURG	KY	41129-8780	38.2138733	-82.6268633
1525 STATE ROUTE 693	RUSSELL	KY	41169-9045	38.5298417	-82.74789
1525 SWORD ST	ASHLAND	KY	41101-3544	38.47012	-82.655325

1525 US 60 HWY	ASHLAND	KY	41102-7783	38.376305	-82.7572417
1525 VALLEY DR	FLATWOODS	KY	41139-1889	38.5170767	-82.73101
1525 WINCHESTER AVE STE 101	ASHLAND	KY	41101-7636	38.479473833	-82.63982816
1525 WINCHESTER AVE STE 201	ASHLAND	KY	41101-7636	38.47996117	-82.63996483
1525 E WILLIAMS DR	ASHLAND	KY	41102-9694	38.41870783	-82.70094716
1525 W KY HIGHWAY 80	COMBS	KY	41729	37.2657633	-83.2282167
15251 KY HIGHWAY 28	BUCKHORN	KY	41721-8595	37.35074167	-83.43693333
15251 KY HIGHWAY 28 UNIT TRLR2	BUCKHORN	KY	41721-8595	37.3508193	-83.4363573
1526 BEVERLY BLVD	ASHLAND	KY	41101-3612	38.4656867	-82.6544383
1526 BROADBOTTOM RD	PIKEVILLE	KY	41501-2809	37.53358	-82.5947667
1526 CLARK ST	FLATWOODS	KY	41139-1518	38.52108	-82.7270833
1526 DOTY CRK TRLR	JEREMIAH	KY	41826-8972	37.19315	-82.92918
1526 FAIRFAX DR	ASHLAND	KY	41101-3637	38.4666917	-82.6534533
1526 HIGHVIEW DR	ASHLAND	KY	41102-9663	38.40685	-82.70742
1526 MARROWBONE DRY FRK	ELKHORN CITY	KY	41522-7819	37.31167	-82.4391933
1526 MAYO CT	FLATWOODS	KY	41139-8303	38.51842	-82.728305
1526 POTATO BRANCH RD	TOPMOST	KY	41862-8987	37.3386017	-82.79559
1526 SCUDDY BRANCH RD	SCUDDY	KY	41760-9056	37.18684367	-83.081895
1526 SYCAMORE RD	ASHCAMP	KY	41512-8633	37.2527883	-82.50223
1526 TOWN BR	PRESTONSBURG	KY	41653-8397	37.6600117	-82.7708717
1526 YATESVILLE RD	LOUISA	KY	41230-8740	38.1478648	-82.6885065
1526 S LAKE DR UNIT 2	PRESTONSBURG	KY	41653-1303	37.6685967	-82.7576
1526 W MILLER RD APT 1	ASHLAND	KY	41102-9426	38.4439167	-82.72321
1526 W OLD BUCKLEY RD	ASHLAND	KY	41102-9114	38.4703267	-82.69931
1527 ABNER FORK RD	BELCHER	KY	41513-8452	37.37275	-82.328832
1527 BENTMORE DR	ASHLAND	KY	41102-8922	38.3996417	-82.7019583
1527 BEVERLY BLVD	ASHLAND	KY	41101-3611	38.4659567	-82.6542283
1527 C HALL RD	LEBURN	KY	41831-8816	37.3361667	-82.92685
1527 CARTER AVE	ASHLAND	KY	41101-7629	38.4780867	-82.6407917
1527 CARTER AVE	ASHLAND	KY	41101-7629	38.4780867	-82.6407917
1527 CC DR	ASHLAND	KY	41102-9705	38.41599317	-82.70015816
1527 CENTRAL AVE	ASHLAND	KY	41101-7632	38.477445	-82.6415267
1527 COTTONWOOD RD	LOUISA	KY	41230-8061	38.1258883	-82.67767
1527 DANNY LYNN DR	ASHLAND	KY	41102-9212	38.4328133	-82.6902433
1527 EAGLE DR LOT 26	ASHLAND	KY	41102-8988	38.402785	-82.7066717
1527 FAIRHILL DR	ASHLAND	KY	41102-8606	38.407365	-82.7095867
1527 FERGUSON ST	ASHLAND	KY	41101-4011	38.462005	-82.63598
1527 FOREST HILLS RD	FOREST HILLS	KY	41527-8334	37.6397833	-82.2919367
1527 GREENUP AVE	ASHLAND	KY	41101-7613	38.4802333	-82.63937
1527 GREENUP AVE STE 1	ASHLAND	KY	41101-7772	38.48047383	-82.63935133
1527 GREENUP AVE STE 2	ASHLAND	KY	41101-7772	38.48002393	-82.6396497
1527 GREENUP AVE STE 3	ASHLAND	KY	41101-7772	38.4804133	-82.6388483
1527 GREENUP AVE STE 4	ASHLAND	KY	41101-7771	38.4804205	-82.63906516
1527 HIGHLAND AVE	ASHLAND	KY	41101-7131	38.4888183	-82.6738917
1527 HIGHWAY 1496 TRLR	LOUISA	KY	41230-7460	38.2252133	-82.757345
1527 HURRICANE CRK	KIMPER	KY	41539-6216	37.4863833	-82.372865
1527 KENTUCKY AVE	ASHLAND	KY	41102-4554	38.46225	-82.6589467
1527 KY ROUTE 122	PRINTER	KY	41655-9046	37.5478433	-82.7475683
1527 KY ROUTE 2030	PRINTER	KY	41655-9026	37.52439467	-82.728897
1527 LEFT FORK OF ISLAND CRK BLDG 2	PIKEVILLE	KY	41501-7322	37.434043	-82.552318
1527 LONGFORK RD	VIRGIE	KY	41572-8911	37.3284633	-82.6069317
1527 MARSH HILL DR	ASHLAND	KY	41102-8995	38.410713	-82.70670066
1527 POND CREEK RD HSE 1	STONE	KY	41567-7056	37.58264733	-82.27081633
1527 SMITH RUN TRLR	OLIVE HILL	KY	41164-8320	38.30548833	-83.23668333
1527 SMITH RUN TRLR DBLWD	OLIVE HILL	KY	41164-8320	38.30444866	-83.23657813
1527 UPPER SECOND CREEK RD	HAZARD	KY	41701-6715	37.273352	-83.1750675
1527 VALLEY DR	FLATWOODS	KY	41139-1889	38.51738317	-82.73125733
15272 HIGHWAY 1110	JACKSON	KY	41339-9009	37.3552017	-83.4144983
15278 BRUSHY RD	PIKEVILLE	KY	41501-4907	37.65778	-82.543395
15278 KY ROUTE 979	BEAVER	KY	41604-9022	37.37901284	-82.67199592
1528 BENTMORE DR	ASHLAND	KY	41102-8922	38.3993774	-82.7015795
1528 BIRCH ST	FLATWOODS	KY	41139-1843	38.517605	-82.7301717
1528 CC DR	ASHLAND	KY	41102-9735	38.4160367	-82.70024
1528 GREASY CRK	SHELBIANA	KY	41562-8221	37.4019783	-82.46866
1528 GREASY CRK	SHELBIANA	KY	41562-8221	37.40196467	-82.46906216
1528 HURRICANE CREEK RD	HYDEN	KY	41749-8678	37.127445	-83.3507217
1528 LEFT FORK OF ISLAND CRK	PIKEVILLE	KY	41501-7322	37.4340733	-82.5527067

1528 MCKNIGHT ST	ASHLAND	KY	41101-4112	38.4588983	-82.629155
1528 QUICKSAND RD	JACKSON	KY	41339-7474	37.53916667	-83.36444167
1528 SMITH BRANCH RD	GREENUP	KY	41144-6470	38.6010967	-82.8855783
1528 SYCAMORE RD	PIKEVILLE	KY	41501-5312	37.6261217	-82.5246683
1528 TOWN BR	PRESTONSBURG	KY	41653-8397	37.65988	-82.7702867
1528 YATESVILLE RD	LOUISA	KY	41230-8740	38.1506633	-82.6981567
1528 E WILLIAMS DR	ASHLAND	KY	41102-9694	38.41969	-82.7000483
1528 W MILLER RD APT 2	ASHLAND	KY	41102-9426	38.44392	-82.7232183
1528 W OLD BUCKLEY RD	ASHLAND	KY	41102-9114	38.470815	-82.6981083
1528 W ROSE RD	ASHLAND	KY	41102-8882	38.4621167	-82.7039167
1528 W ROSE RD GARG	ASHLAND	KY	41102		
15286 HIGHWAY 421	STINNETT	KY	40868	37.0895834	-83.3954498
1529 29TH ST	ASHLAND	KY	41101-4066	38.4629533	-82.6376233
1529 CARTER AVE	ASHLAND	KY	41101-7629	38.4781983	-82.6408267
1529 DONTA RD	ASHLAND	KY	41102-7999	38.453803	-82.6924371
1529 ELKHORN CRK TRLR	ELKHORN CITY	KY	41522-7047	37.289430666	-82.36667216
1529 ELMHURST DR	WORTHINGTON	KY	41183-9617	38.55465	-82.7540967
1529 HIGHWAY 707	LOUISA	KY	41230-7267	38.1947533	-82.6741967
1529 JOHNS BR	LANGLEY	KY	41645-9057	37.5453767	-82.7962983
1529 JOMAR RD	ASHLAND	KY	41102-8993	38.4013133	-82.70504
1529 KY ROUTE 993	TUTOR KEY	KY	41263-8713	37.8565483	-82.76385
1529 RUNYON BRANCH RD	PINSONFORK	KY	41555-7415	37.5354033	-82.2792083
1529 VALLEY DR APT A	FLATWOODS	KY	41139-1889	38.51738	-82.7317483
1529 VALLEY DR APT B	FLATWOODS	KY	41139-1889	38.5173683	-82.7317083
1529 E WILLIAMS DR	ASHLAND	KY	41102-9694	38.4184283	-82.7005883
1529 W OLD BUCKLEY RD TRLR	ASHLAND	KY	41102-8856	38.47122	-82.6984667
15290 HIGHWAY 1110 TRLR	JACKSON	KY	41339-9009	37.3545417	-83.41296
153 2ND AVE	AUXIER	KY	41602-9202	37.73465	-82.7550033
153 ANDERSON VALLEY DR TRLR	HAZARD	KY	41701-1271	37.26257	-83.185975
153 BACK ST	CROMONA	KY	41810	37.1832383	-82.69021
153 BALL BR	PINSONFORK	KY	41555-7519	37.5541283	-82.2469433
153 BANNER RD	SOUTH SHORE	KY	41175-7733	38.73465	-82.9002317
153 BARLOW LAKE RD	NEON	KY	41840	37.18166567	-82.71936233
153 BIGGS BR	PIKEVILLE	KY	41501-8149	37.3947667	-82.4304633
153 BILL CORNETT RD	WHITESBURG	KY	41858-9216	37.15376245	-82.83898382
153 BLAKE DR	JACKSON	KY	41339-9630	37.56061	-83.385315
153 BURDINE RD	JENKINS	KY	41537-8900	37.1900583	-82.6031467
153 BUTLER BR	PRINTER	KY	41655-9000	37.5312667	-82.743235
153 CARDINAL DR	GRAYSON	KY	41143-1205	38.3340833	-82.955745
153 CASTLE DR	MOREHEAD	KY	40351-9085	38.241408666	-83.34784916
153 CEDAR HILLS DR	PIKEVILLE	KY	41501-8704	37.4741233	-82.5564483
153 CHINNS BR	WURLTAND	KY	41144-6333	38.5337717	-82.7617583
153 CHURCH AVE	BULAN	KY	41722-9064	37.3145517	-83.164715
153 COAL HOLW	PIKEVILLE	KY	41501-1372	37.4799417	-82.5318717
153 COCHRAN LN	PIKEVILLE	KY	41501-5765	37.53659	-82.5337817
153 COLLEGE ST	WEST LIBERTY	KY	41472-1156	37.9206467	-83.2571733
153 CONTRARY CRK	LOUISA	KY	41230-8548	38.01340333	-82.62281167
153 CORNELIA AVE	WHITESBURG	KY	41858-7796	37.1165867	-82.8148267
153 CORNELIA AVE BLDG 1	WHITESBURG	KY	41858-7796	37.11591383	-82.81721466
153 COTTAGE ROW	JENKINS	KY	41537-8717	37.19764	-82.6411883
153 COW BR	TOLER	KY	41514-7402	37.6339433	-82.2640883
153 CRIGGER CRK	TUTOR KEY	KY	41263-8705	37.8565083	-82.7565633
153 CRIGGER CRK BARN 1	TUTOR KEY	KY	41263-8705	37.8568	-82.7571283
153 DANIELS BR	WHITESBURG	KY	41858-8009	37.2088517	-82.8818733
153 DANIELS BR TRLR	PIKEVILLE	KY	41501-8127	37.38063725	-82.43171399
153 DEADENING FRK	PIKEVILLE	KY	41501-6959	37.3725945	-82.51666683
153 DEAN CEM RD	OLIVE HILL	KY	41164-8206	38.29082667	-83.25244
153 DEAN CEM RD	OLIVE HILL	KY	41164-8206	38.29134667	-83.252265
153 DEAN CEM RD UNIT CITY	OLIVE HILL	KY	41164-8206	38.291052	-83.2519799
153 DEATON ST	HAZARD	KY	41701-1401	37.2522167	-83.1924533
153 DEMPSEY HOUSING ST APT 27A	WARFIELD	KY	41267-8939	37.8560067	-82.4174767
153 DEMPSEY HOUSING ST APT 27B	WARFIELD	KY	41267-8939	37.85605212	-82.41694993
153 DEMPSEY HOUSING ST APT 27C	WARFIELD	KY	41267-8939	37.856005	-82.417505
153 DEMPSEY HOUSING ST APT 27D	WARFIELD	KY	41267-8939	37.856005	-82.417475
153 DEMPSEY HOUSING ST APT 27E	WARFIELD	KY	41267-8939	37.855762	-82.416985
153 DEMPSEY HOUSING ST APT 27F	WARFIELD	KY	41267-8939	37.8559233	-82.417315
153 DEMPSEY HOUSING ST APT 27G	WARFIELD	KY	41267-8939	37.8559233	-82.417315

153	DEMPSEY HOUSING ST APT 27H	WARFIELD	KY	41267-8939	37.8558467	-82.4172917
153	DUNHAM RD	JENKINS	KY	41537-8559	37.1908138	-82.6474277
153	DUNHAM RD	JENKINS	KY	41537-8559	37.19072583	-82.64746733
153	ENGLE ST	COMBS	KY	41729-9016	37.266355	-83.21336
153	FALCON CREST CT	HAZARD	KY	41701-1432	37.28406629	-83.22831719
153	GEM LN	LOUISA	KY	41230-8674	38.1585667	-82.6451017
153	GENE WILSON BLVD	LOUISA	KY	41230-9635	38.09612	-82.60175333
153	GEORGE BR	EAST POINT	KY	41216-8707	37.725877	-82.788968
153	GREASY CRK	SHELBIANA	KY	41562-8244	37.4162683	-82.4576617
153	GREASY CRK	SHELBIANA	KY	41562-8244	37.41638333	-82.45757066
153	GREAT OAK RD	MAYKING	KY	41837-9079	37.1175717	-82.7672133
153	GREENHILL RD	OLIVE HILL	KY	41164-6746	38.2599081	-83.1422308
153	HAPPY RDG	ASHLAND	KY	41102-8582	38.4675717	-82.742785
153	HERITAGE DR LOT 1	WHITESBURG	KY	41858-7936	37.12373	-82.7776967
153	HICKORY HOLW TRLR	GRAYSON	KY	41143-7732	38.2137567	-82.824415
153	HIGHLAND AVE	RACELAND	KY	41169-9016	38.5458883	-82.7539733
153	HONEYSUCKLE DR	PIKEVILLE	KY	41501-1476	37.47408	-82.552198
153	JAMES HALL RD	MELVIN	KY	41650-8500	37.3412783	-82.6689767
153	JAMES HALL RD UNIT 1	MELVIN	KY	41650	37.341274333	-82.66872866
153	JEFFERSON RD	HUEYSVILLE	KY	41640-8760	37.496025	-82.8322083
153	JOHNS BR	RACCOON	KY	41557-8331	37.508195	-82.4521817
153	JONANCY LN	VIRGIE	KY	41572-8522	37.3173067	-82.5867967
153	JULIUS AVE	PIKEVILLE	KY	41501-9013	37.4770783	-82.5230733
153	JUSTICE HOLW	FREEBURN	KY	41528-8544	37.5486517	-82.138625
153	KELLY BR TRLR	SALYERSVILLE	KY	41465-7487	37.717965	-82.9818283
153	KY ROUTE 3380	TEABERRY	KY	41660-9025	37.4128533	-82.6454833
153	LEVISA DR	LOUISA	KY	41230-9351	38.10006833	-82.59613667
153	LONESOME DOVE LN	EMMALENA	KY	41740-9125	37.3577719	-83.0116571
153	MAIN ST	SASSAFRAS	KY	41759-9088	37.21969	-83.0534933
153	MAPLE ST	GRETHEL	KY	41631-6321	37.4669117	-82.6515583
153	MCCRACKEN HOLLOW RD	LOUISA	KY	41230-5637	38.0488135	-82.715195
153	MCKINNEY CT TRLR 6	HAZARD	KY	41701-9003	37.2654483	-83.1948
153	MIDDLE FORK RD	INEZ	KY	41224	37.8648817	-82.5409567
153	MILDRED ST UNIT A	PIKEVILLE	KY	41501-9066	37.4828017	-82.53029
153	MILDRED ST UNIT B	PIKEVILLE	KY	41501-9066	37.482824	-82.53055083
153	MINNIE RD	MINNIE	KY	41651-9031	37.46931	-82.751145
153	MOUNT OLIVE RD	LOUISA	KY	41230-8209	37.94699333	-82.63034
153	MULLETT BR	INEZ	KY	41224-8629	37.80025333	-82.52079667
153	MULLINS SCHOOL ST	PIKEVILLE	KY	41501-2910	37.5378033	-82.5832633
153	NEWBERRY LN TRLR	INEZ	KY	41224-9700	37.86692167	-82.54154
153	NOODLE CREEK RD	CHAVIES	KY	41727	37.3492633	-83.3378633
153	NOODLE CREEK RD	CHAVIES	KY	41727	37.3492917	-83.337855
153	ONION BLADE BR HSE	PIPPA PASSES	KY	41844-8818	37.349045	-82.87046
153	ONION BLADE BR UNIT CABIN	PIPPA PASSES	KY	41844-8818	37.352565	-82.876945
153	OUSLEY DR	EASTERN	KY	41622-6912	37.51539267	-82.80621566
153	PARTRIDGE DR	RUSSELL	KY	41169-1565	38.50978	-82.7002283
153	PEACH DR	COMBS	KY	41729-9027	37.26776	-83.2139817
153	PEGGY LN	CHAVIES	KY	41727-9201	37.38103533	-83.25127933
153	PETERS BR	MARTIN	KY	41649-7887	37.56283	-82.7937883
153	PHILLIPS DR	PIKEVILLE	KY	41501-1913	37.49778	-82.5327333
153	PINE FRK	PIKEVILLE	KY	41501-4102	37.2990767	-82.5406917
153	PRICE AVE APT 1	ELKHORN CITY	KY	41522-7009	37.29346083	-82.36481583
153	PRICE AVE APT 2	ELKHORN CITY	KY	41522-7009	37.29343	-82.36476916
153	RATLIFF BRANCH RD APT A	PIKEVILLE	KY	41501-3254	37.5178017	-82.5592317
153	RATLIFF BRANCH RD APT B	PIKEVILLE	KY	41501-3254	37.517914	-82.55907316
153	REED BR	HUEYSVILLE	KY	41640-6631	37.5015633	-82.8304767
153	ROARING BRANCH RD	TOPMOST	KY	41862-8997	37.3577183	-82.8127383
153	ROCKHOUSE FRK	VIRGIE	KY	41572-8711	37.2748967	-82.6878683
153	ROCKHOUSE RD	PIKEVILLE	KY	41501-4104	37.3082567	-82.54203
153	RUPPS WAY	GREENUP	KY	41144-6435	38.6266883	-82.86634
153	SHILOH DR	LOUISA	KY	41230-7701	38.108252333	-82.6386785
153	SHIRAZ LN	FLATWOODS	KY	41139-8906	38.4710967	-82.7277533
153	SHORT FORK RD	PIPPA PASSES	KY	41844-9039	37.31987754	-82.89022927
153	SINGLETON BR	HAZARD	KY	41701-9076	37.3018117	-83.0618717
153	STACY LN	BUSY	KY	41723-8944	37.276505	-83.2866417
153	STAMPER BR	EMERSON	KY	41135-8920	38.35938	-83.29139333
153	STAMPER BR TRLR	EMERSON	KY	41135-8920	38.35953833	-83.291935

153 STATE HIGHWAY 1626	OLIVE HILL	KY	41164-8814	38.28408667	-83.24036333
153 STATE HIGHWAY 1626	OLIVE HILL	KY	41164-8814	38.28458833	-83.240145
153 STILL HOLW	SOUTH PORTSMOUTH	KY	41174-8812	38.701995	-82.9653117
153 STRAWBERRY HL	CORNETTSVILLE	KY	41731-8548	37.1397267	-83.0247183
153 SUMMER ST	PIKEVILLE	KY	41501-9398	37.4680517	-82.5652367
153 TANDY ST	ALLEN	KY	41601-9456	37.6092183	-82.728035
153 THOMPSON RD	MOUTHCARD	KY	41548-8478	37.36946	-82.2338283
153 THOMPSON RD	MOUTHCARD	KY	41548-8478	37.3696883	-82.2343983
153 THORNSBERRY LN	CHAVIES	KY	41727-8721	37.379703	-83.2498307
153 TINA LOOP TRLR	EMMALENA	KY	41740-8831	37.3672183	-83.0191333
153 TOWN HILL RD	JACKSON	KY	41339		
153 TRACE BRANCH RD TRLR	DWARF	KY	41739	37.3616617	-83.10519
153 TURNER ST	PAINTSVILLE	KY	41240-8653	37.8104367	-82.7761367
153 TURNIP BR	JAMBOREE	KY	41553-8783	37.4581867	-82.1540817
153 WALNUT ADAMS DR	LOUISA	KY	41230	38.0535117	-82.7682283
153 WALNUT ADAMS DR TRLR	LOUISA	KY	41230	38.054665	-82.7682383
153 WARCO RD	LANGLEY	KY	41645-6571	37.5465583	-82.7769783
153 WEDDINGTON BRANCH RD	PIKEVILLE	KY	41501-3204	37.524305	-82.5685317
153 WHEATFIELD HOLLOW RD TRLR	VIPER	KY	41774-8808	37.15558	-83.1982383
153 WITTEN LN	WITTENSVILLE	KY	41274-9011	37.859385	-82.8055267
153 WOLFPEN HOLW TRLR	WURLTAND	KY	41144-7345	38.5102967	-82.77548
153 E 3RD AVE TRLR	SOUTH SHORE	KY	41175-8924	38.72297983	-82.9650755
153 E KEYSER HEIGHTS DR	PIKEVILLE	KY	41501-1639	37.4907683	-82.5275033
153 N ARNOLD AVE	PRESTONSBURG	KY	41653-1281	37.66768	-82.77507
153 S HERITAGE DR	JENKINS	KY	41537-8843	37.2641317	-82.6127933
153 S RAILROAD ST	WAYLAND	KY	41666-6823	37.4459167	-82.804395
153 W CENTRAL AVE	ASHLAND	KY	41101-7364	38.4828833	-82.65859
153 W CENTRAL AVE HSE	ASHLAND	KY	41101-7364	38.48265422	-82.65866126
1530 29TH ST	ASHLAND	KY	41101-4067	38.462547833	-82.63772216
1530 BIRCH ST	FLATWOODS	KY	41139-1843	38.5176567	-82.7302467
1530 BIRCH ST GARG	FLATWOODS	KY	41139-1843	38.517677	-82.73031899
1530 BLAINE CREEK RD	LOUISA	KY	41230-8771	38.1928058	-82.6312087
1530 DAMRON BR	GRAYSON	KY	41143-7162	38.31306	-82.9196
1530 DIEDERICH BLVD APT 1	RUSSELL	KY	41169-1668	38.50698	-82.7060117
1530 DIEDERICH BLVD APT 2	RUSSELL	KY	41169-1668	38.5069733	-82.7060017
1530 DIEDERICH BLVD APT 3	RUSSELL	KY	41169-1668	38.5069983	-82.705885
1530 DIEDERICH BLVD APT 4	RUSSELL	KY	41169-1668	38.506965	-82.705995
1530 DIEDERICH BLVD APT 5	RUSSELL	KY	41169-1668	38.5074133	-82.70607
1530 DIEDERICH BLVD APT 6	RUSSELL	KY	41169-1668	38.5074133	-82.70607
1530 DIEDERICH BLVD APT 7	RUSSELL	KY	41169-1668	38.5076783	-82.7059317
1530 DIEDERICH BLVD APT 8	RUSSELL	KY	41169-1668	38.5075717	-82.70613
1530 DIEDERICH BLVD APT 9	RUSSELL	KY	41169-1668	38.5075533	-82.7061433
1530 FAIRHILL DR	ASHLAND	KY	41102-9617	38.4070133	-82.709545
1530 FIGHTING FRK	GRAYSON	KY	41143-1824	38.3374254	-82.8534947
1530 FULLERS RIDGE RD	LOUISA	KY	41230-6222	38.1482717	-82.65744
1530 GREEN VALLEY DR	ASHLAND	KY	41102-9736	38.4166133	-82.699825
1530 HIGHWAY 1148	ISOM	KY	41824-9049	37.180595	-82.8653517
1530 KENTUCKY AVE	ASHLAND	KY	41102-4557	38.4618917	-82.6594167
1530 LICK CREEK RD	LICK CREEK	KY	41540-8100	37.393071	-82.299819
1530 MARE CRK	STANVILLE	KY	41659-9011	37.5679333	-82.6138333
1530 MILLER BRANCH BARWIC RD	JACKSON	KY	41339	37.3578425	-83.38160433
1530 MUDLICK RD	HARDY	KY	41531-8923	37.5881235	-82.22373966
1530 SHOPE CREEK RD	ASHLAND	KY	41102-9743	38.4174717	-82.6993167
1530 STATE HIGHWAY 1122	GRAYSON	KY	41143-8419	38.1956317	-82.94558
1530 YELLOW CREEK RD GARG	SASSAFRAS	KY	41759-8723	37.2365825	-83.057146
1530 YELLOW CREEK RD TRLR	SASSAFRAS	KY	41759-8723	37.241615	-83.0598517
1530 E 4TH AVE	SOUTH SHORE	KY	41175-9425	38.7225367	-82.9644633
1530 N LAKE DR	PRESTONSBURG	KY	41653-1294	37.6869333	-82.7758333
1530 W MILLER RD APT 3	ASHLAND	KY	41102-9426	38.44392	-82.7232233
15300 FERRELLS CREEK RD	BELCHER	KY	41513-8530	37.3398667	-82.3716833
15300 KY ROUTE 979	BEAVER	KY	41604-9023	37.3759567	-82.673365
15301 STATE ROUTE 180	CATLETTSBURG	KY	41129-9212	38.3630067	-82.698865
15307 STATE ROUTE 180	CATLETTSBURG	KY	41129-9212	38.3630233	-82.6985417
15307 STATE ROUTE 180	CATLETTSBURG	KY	41129-9212	38.362305	-82.6987883
15308 US HIGHWAY 23	JENKINS	KY	41537-8145	37.28018	-82.5753683
15308 US HIGHWAY 23 TRLR	DORTON	KY	41537-8145	37.279756	-82.57518416
1531 BIG CARD RD	MOUTHCARD	KY	41548-8219	37.36315083	-82.2613865

1531 CAUDILL FRK	OIL SPRINGS	KY	41238-9115	37.8060417	-82.9390833
1531 CAUDILL FRK GARG	OIL SPRINGS	KY	41238-9115	37.8061583	-82.93904
1531 CC DR LOT 45	ASHLAND	KY	41102-9705	38.4159917	-82.69985
1531 CINNAMON DR	WHITESBURG	KY	41858-8079	37.1778	-82.83703
1531 CRAFT COLLY RD	ERMINE	KY	41815-9015	37.13944217	-82.79477383
1531 GEORGES BRANCH RD	VICCO	KY	41773-8926	37.19123967	-83.0590775
1531 GREEN VALLEY DR	ASHLAND	KY	41102-9731	38.4167017	-82.70011
1531 KENTUCKY AVE	ASHLAND	KY	41102-4554	38.4620883	-82.6588517
1531 OWENS BRANCH RD TRLR	SLEMP	KY	41763-8860	37.0879717	-83.1343717
1531 POWELLS CRK	PIKEVILLE	KY	41501-7921	37.4037983	-82.4068317
1531 REBEL RD	ASHLAND	KY	41102-9216	38.42548	-82.69552
1531 REBEL RD	ASHLAND	KY	41102-9216	38.4257583	-82.6953317
1531 S MAYO TRL	PIKEVILLE	KY	41501-2207	37.4306433	-82.504815
1531 W SHELBIANA RD APT A	PIKEVILLE	KY	41501-2315	37.43082483	-82.5048075
1531 W SHELBIANA RD APT B	PIKEVILLE	KY	41501-2315	37.43080333	-82.50480483
15314 SPURLOCK HL	CATLETTSBURG	KY	41129-9521	38.366695	-82.6550883
15315 ELLINGTON RUN RD	ASHLAND	KY	41102-9655	38.36452217	-82.70760083
15318 ELLINGTON RUN RD	ASHLAND	KY	41102-9655	38.36272	-82.708165
1532 29TH ST	ASHLAND	KY	41101-4067	38.46252	-82.637515
1532 BOWLINGS CREEK RD	ALTRO	KY	41339-8803	37.3710217	-83.4303383
1532 CANNONSBURG RD	ASHLAND	KY	41102-8981	38.3874283	-82.7113583
1532 DICKS FRK	STEELE	KY	41566-8459	37.43006	-82.180745
1532 EAGLE DR LOT 15	ASHLAND	KY	41102-9666	38.4022083	-82.7049517
1532 ELMHURST DR LOT 129	WORTHINGTON	KY	41183-9616	38.5543317	-82.75402
1532 HIGHWAY 7	JEREMIAH	KY	41826	37.1752505	-82.923557
1532 HIGHWAY 7	JEREMIAH	KY	41826-9077	37.17502933	-82.92413466
1532 HUFFS RUN	GRAYSON	KY	41143-7755	38.252668	-82.93863066
1532 HWY 32	LOUISA	KY	41230-7561	38.1012078	-82.6384403
1532 JOHN MORGAN MEMORIAL RD	ESSIE	KY	40827-7034	37.07576	-83.4280917
1532 KY ROUTE 1428 GARG	HAGERHILL	KY	41222-8646	37.7833083	-82.795955
1532 KY ROUTE 1428 HSE	HAGERHILL	KY	41222-8646	37.78348383	-82.7957545
1532 KY ROUTE 1428 UNIT PUMP	HAGERHILL	KY	41222-8646	37.78338733	-82.796022
1532 KY ROUTE 1750	EAST POINT	KY	41216-9032	37.755739	-82.8158456
1532 MORGANS CREEK RD	LOUISA	KY	41230-8822	38.143545	-82.7227817
1532 W MILLER RD APT 4	ASHLAND	KY	41102-9426	38.44392	-82.7232267
15320 FERRELLS CREEK RD	BELCHER	KY	41513-8530	37.3397083	-82.371445
15320 TRACE RD	RUSH	KY	41168-7905	38.35167	-82.7562717
15321 TRACE RD TRLR	RUSH	KY	41168-7905	38.3513133	-82.7574683
15322 TRACE RD TRLR	RUSH	KY	41168-7905	38.35207683	-82.7565085
15324 KY HIGHWAY 80	ELKHORN CITY	KY	41522-8200	37.3373667	-82.3700167
15325 SILVER RUN RD	CATLETTSBURG	KY	41129-8361	38.3589017	-82.6503683
15326 SILVER RUN RD	CATLETTSBURG	KY	41129-8361	38.3602183	-82.64919
15326 SILVER RUN RD GARG	CATLETTSBURG	KY	41129-8361	38.359749	-82.649747
15329 HIGHWAY 66	ROARK	KY	40979	37.0169613	-83.5259137
1533 ALLEGHENY RD	HELLIER	KY	41534-9016	37.2731233	-82.4815783
1533 BENTMORE DR	ASHLAND	KY	41102-8922	38.3996967	-82.7017917
1533 BEVERLY BLVD	ASHLAND	KY	41101-3611	38.4659067	-82.65415
1533 COBURN HOLW	HUDDY	KY	41535-8820	37.58895033	-82.29711333
1533 EAGLE DR	ASHLAND	KY	41102-8988	38.403165	-82.7062333
1533 FAIRFAX DR	ASHLAND	KY	41101-3636	38.46654	-82.6536183
1533 FIGHTING FRK	GRAYSON	KY	41143-1824	38.3379918	-82.8544437
1533 FOURSEAM BUFFALO RD TRLR	HAZARD	KY	41701-6237	37.21289	-83.189705
1533 HIGHLAND AVE	ASHLAND	KY	41101-7131	38.488635	-82.6741017
1533 HIGHWAY 2035	WHITESBURG	KY	41858-9027	37.0912283	-82.8207733
1533 HIGHWAY 2035	WHITESBURG	KY	41858-9027	37.0919267	-82.8208917
1533 HIGHWAY 644	LOUISA	KY	41230-8246	38.08471667	-82.599365
1533 MARE CRK	STANVILLE	KY	41659-9011	37.567645	-82.6132317
1533 RED CREEK RD	PIKEVILLE	KY	41501-6738	37.446935	-82.4629133
1533 ROAD FRK	SIDNEY	KY	41564-8612	37.585685	-82.3693567
1533 SASSAFRAS CREEK RD	SASSAFRAS	KY	41759-8813	37.24120766	-83.02917684
1533 STATE ROUTE 1	GREENUP	KY	41144-6396	38.548665	-82.8157933
1533 STATE ROUTE 1 GARG	GREENUP	KY	41144-6396	38.5487185	-82.81552766
1533 VALLEY DR APT 1	FLATWOODS	KY	41139-1862	38.5174633	-82.731445
1533 VALLEY DR APT 2	FLATWOODS	KY	41139-1862	38.517485	-82.7314833
1533 VALLEY DR APT 3	FLATWOODS	KY	41139-1862	38.5174833	-82.7315167
1533 VALLEY DR APT 4	FLATWOODS	KY	41139-1862	38.5174883	-82.73156
1533 VALLEY DR APT 5	FLATWOODS	KY	41139-1862	38.5173183	-82.7315817

1533 VALLEY DR APT 6	FLATWOODS	KY	41139-1862	38.5173117	-82.731585
1533 VALLEY DR APT 7	FLATWOODS	KY	41139-1862	38.51733	-82.7315933
1533 VALLEY DR APT 8	FLATWOODS	KY	41139-1862	38.517018	-82.731428
1533 VALLEY DR HSE 4B	FLATWOODS	KY	41139-1862	38.5174983	-82.7316467
1533 W SHELBIANA RD	PIKEVILLE	KY	41501-2315	37.43070533	-82.50466633
15335 KY ROUTE 122	HI HAT	KY	41636-6218	37.4084139	-82.7315143
15335 SILVER RUN RD TRLR	CATLETTSBURG	KY	41129-8361	38.35763433	-82.64966683
1534 29TH ST	ASHLAND	KY	41101-4067	38.4625617	-82.6376467
1534 BIRCH ST	FLATWOODS	KY	41139-1843	38.5178083	-82.73043
1534 BLAIR BR TRLR	JEREMIAH	KY	41826-9032	37.1645467	-82.9003117
1534 CC DR	ASHLAND	KY	41102-9735	38.4159233	-82.6996833
1534 CLARK ST	FLATWOODS	KY	41139-1518	38.52118	-82.726995
1534 DAVIDSON FORK RD TRLR	THOUSANDSTICKS	KY	41766-9015	37.168795	-83.4400533
1534 DORTON CRK	JENKINS	KY	41537-8265	37.2709698	-82.541906
1534 KY ROUTE 466	WEEKSBURY	KY	41667-9014	37.3322083	-82.6907717
1534 KY ROUTE 466	WEEKSBURY	KY	41667-9014	37.33083	-82.6912417
1534 LEFT FORK OF ISLAND CRK	PIKEVILLE	KY	41501-7322	37.43453317	-82.55295233
1534 MIDDLE FRK	SALYERSVILLE	KY	41465-8661	37.735365	-83.10079
1534 MULLEN FRK TRLR	STONE	KY	41567-7012	37.5627133	-82.2877283
1534 ROWDY LOW GAP RD	HAZARD	KY	41701-8019	37.38261667	-83.21009833
1534 SQUARE LICK RD TRLR	OLIVE HILL	KY	41164-8005	38.2788176	-83.1418615
1534 STATE HIGHWAY 1122 TRLR	GRAYSON	KY	41143-8419	38.1953383	-82.9441083
1534 YATESVILLE RD	LOUISA	KY	41230-8740	38.1483167	-82.6924867
1534 YONTS FRK TRLR	JACKHORN	KY	41825-8906	37.23478	-82.7005683
1534 N STONEY BROOK DR	BETSY LAYNE	KY	41605-9033	37.557707	-82.605543
1534 W MILLER RD APT 5	ASHLAND	KY	41102-9426	38.4439183	-82.7232233
15340 HIGHWAY 80 UNIT 2	BELCHER	KY	41513-9704	37.33894	-82.370895
15340 SPURLOCK HL	CATLETTSBURG	KY	41129-9521	38.36632	-82.6545733
15342 FERRELLS CREEK RD	BELCHER	KY	41513-8530	37.34436	-82.3712983
15342 HIGHWAY 1110	JACKSON	KY	41339-9010	37.354431666	-83.41333483
15342 SILVER RUN RD TRLR	CATLETTSBURG	KY	41129-8361	38.357855	-82.6485133
15348 HIGHWAY 1690	LOUISA	KY	41230-8363	37.926305	-82.63833333
15348 HIGHWAY 23	LOUISA	KY	41230-8310	38.0829048	-82.6289102
1535 29TH ST	ASHLAND	KY	41101-4066	38.46292	-82.6376983
1535 ALLEGHENY RD	HELLIER	KY	41534-9016	37.2723517	-82.481945
1535 CANNONSBURG RD	ASHLAND	KY	41102-8982	38.38737935	-82.71094938
1535 CARTER AVE	ASHLAND	KY	41101-7629	38.4781517	-82.64059
1535 CHESTNUT HILL DR	ASHLAND	KY	41101-2778	38.4709017	-82.6457933
1535 FERRELLS CREEK RD	BELCHER	KY	41513-9704	37.349025	-82.3486867
1535 HOLLY FRK	MOREHEAD	KY	40351-8196	38.29167833	-83.36257333
1535 KY ROUTE 979	HAROLD	KY	41635-6331	37.52533877	-82.6440339
1535 LITTLE FORK RD	VIRGIE	KY	41572-8333	37.359079	-82.622822
1535 LITTLE FORK RD UNIT TRL	VIRGIE	KY	41572-8333	37.359079	-82.622822
1535 MARROWBONE CREEK RD	ELKHORN CITY	KY	41522-7734	37.3523751	-82.4238697
1535 OHIO RIVER RD	GREENUP	KY	41144-6796	38.63375	-82.8690867
1535 OLD HIGHWAY 172	WEST LIBERTY	KY	41472-7954	37.93703	-83.23418167
1535 RACCOON RD	RACCOON	KY	41557-8301	37.5187067	-82.45429
1535 RACCOON RD	RACCOON	KY	41557-8301	37.5184933	-82.4543583
1535 RIGHT FORK OF GREASY CRK	SHELBIANA	KY	41562-8617	37.3442283	-82.5074067
1535 ROSE RDG	OLIVE HILL	KY	41164-7658	38.329035	-83.25462833
1535 SHELBY DRY FRK	SHELBIANA	KY	41562-8408	37.40580183	-82.49580283
1535 SMITH BRANCH RD	GREENUP	KY	41144-6470	38.6008383	-82.8858417
1535 UPPER CHLOE CRK	PIKEVILLE	KY	41501-6624	37.4653533	-82.4573017
15352 TRACE RD TRLR	RUSH	KY	41168-7905	38.3536117	-82.7577617
15354 FERRELLS CREEK RD	BELCHER	KY	41513-8530	37.3448017	-82.370855
15357 HIGHWAY 1110	JACKSON	KY	41339-9010	37.354298333	-83.41250816
15358 HIGHWAY 1690	LOUISA	KY	41230-8363	37.924985	-82.641225
15359 HIGHWAY 66	BEVERLY	KY	40913-8613	37.0170517	-83.5265083
1536 BEVERLY BLVD	ASHLAND	KY	41101-3612	38.4655583	-82.65454
1536 BOWLING FORK RD	ELKHORN CITY	KY	41522-7508	37.3005117	-82.4983217
1536 ELMHURST DR	WORTHINGTON	KY	41183-9616	38.5543383	-82.7543317
1536 FAIRHILL DR	ASHLAND	KY	41102-9617	38.4074	-82.7095033
1536 GREEN VALLEY DR	ASHLAND	KY	41102-9736	38.416595	-82.6996767
1536 STATE ROUTE 1	GREENUP	KY	41144-6396	38.54853245	-82.81590012
1536 WINCHESTER AVE	ASHLAND	KY	41101-7662	38.47868	-82.6398633
1536 WINCHESTER AVE	ASHLAND	KY	41101-7662	38.4782683	-82.640755
1536 WINCHESTER AVE	ASHLAND	KY	41101-7662	38.4790747	-82.6401626



1536 WINCHESTER AVE	ASHLAND	KY	41101-7662	38.4784667	-82.6403417
1536 WINCHESTER AVE	ASHLAND	KY	41101-7662	38.4785183	-82.6404883
1536 WINCHESTER AVE	ASHLAND	KY	41101-7662	38.4784633	-82.6403417
1536 WINCHESTER AVE RM 1	ASHLAND	KY	41101-7918	38.4784333	-82.6403383
1536 WINCHESTER AVE STE 15	ASHLAND	KY	41101-7918	38.4784683	-82.6404633
1536 WINCHESTER AVE STE 221	ASHLAND	KY	41101-7920	38.478385	-82.64029
1536 W MILLER RD APT 6	ASHLAND	KY	41102-9426	38.44392	-82.7232267
1536 W ROSE RD TRLR	ASHLAND	KY	41102-8882	38.4616567	-82.703985
15360 KY HIGHWAY 80	ELKHORN CITY	KY	41522-8200	37.3386967	-82.3707533
15362 FERRELLS CREEK RD	BELCHER	KY	41513-8530	37.3447085	-82.3702765
15368 RIVA RDG	RUSH	KY	41168-9253	38.3511367	-82.76122
1537 29TH ST	ASHLAND	KY	41101-4066	38.4627117	-82.6377483
1537 ARMORY DR TRLR	JACKSON	KY	41339	37.53553	-83.36610167
1537 BOOKER FRK	PIKEVILLE	KY	41501-3927	37.314285	-82.5706333
1537 BROADBOTTOM RD	PIKEVILLE	KY	41501-2809	37.53354529	-82.59215192
1537 BROADBOTTOM RD	PIKEVILLE	KY	41501-2809	37.53285	-82.5925067
1537 BURNING FORK RD	PIKEVILLE	KY	41501-3414	37.4938	-82.4701317
1537 CALEB FRK	WEEKSBURY	KY	41667-9053	37.31279	-82.67758
1537 ELMHURST DR	WORTHINGTON	KY	41183-9617	38.5548433	-82.7544917
1537 FALCON RD	SALYERSVILLE	KY	41465-9394	37.7632305	-83.04807266
1537 FALCON RD	SALYERSVILLE	KY	41465-9394	37.7636883	-83.0480467
1537 FIVE FORKS RD	LOUISA	KY	41230-8092	38.1216783	-82.647315
1537 FIVE FORKS RD HSE 2	LOUISA	KY	41230-8092	38.1209983	-82.6474083
1537 GEORGES BRANCH RD	VICCO	KY	41773-8926	37.19235436	-83.0578544
1537 GEORGES BRANCH RD BARN	VICCO	KY	41773-8926	37.19234612	-83.05781995
1537 GREEN VALLEY DR	ASHLAND	KY	41102-9731	38.4166117	-82.6994717
1537 HIGHLAND AVE	ASHLAND	KY	41101-7131	38.488900833	-82.6741665
1537 HIGHWAY 32 GARG APT	LOUISA	KY	41230-7561	38.1015933	-82.637185
1537 KENTUCKY AVE	ASHLAND	KY	41102-4554	38.46196	-82.658945
1537 KY ROUTE 122	PRINTER	KY	41655-9046	37.547963	-82.74704466
1537 KY ROUTE 306	WHEELWRIGHT	KY	41669-9036	37.33373	-82.7207233
1537 LOWER POMPEY RD	SHELBIANA	KY	41562-8106	37.4355567	-82.427075
1537 OLD TRACE CRK	EMERSON	KY	41135-9053	38.37391167	-83.27940667
1537 RIGHT FORK OF BEAVER CRK	ELKHORN CITY	KY	41522-8649	37.32959167	-82.30257033
1537 STRATTON FRK	CANADA	KY	41519-8324	37.588025	-82.33501
1537 TURKEY CRK	INEZ	KY	41224-8327	37.8814997	-82.5145156
1537 S WOLF CRK	PILGRIM	KY	41250-8843	37.7741117	-82.4687017
1537 W OLD BUCKLEY RD	ASHLAND	KY	41102-8856	38.4711883	-82.698715
15370 CALLAHAN RD	CATLETTSBURG	KY	41129-9040	38.3633067	-82.6610283
15372 KY HIGHWAY 80	ELKHORN CITY	KY	41522-8200	37.33814	-82.37047
1538 BIRCH ST	FLATWOODS	KY	41139-1843	38.51795	-82.730625
1538 CENTRAL AVE	ASHLAND	KY	41101-7633	38.4765783	-82.6415167
1538 FLAT GAP RD	BONNYMAN	KY	41719-9041	37.30399	-83.2748567
1538 KELLY FORK RD GARG	HAZARD	KY	41701-7683	37.26610717	-83.028238
1538 KELLY FORK RD TRLR 1	HAZARD	KY	41701-7683	37.26610717	-83.028238
1538 MAYO CT	FLATWOODS	KY	41139-8303	38.5182383	-82.7285333
1538 REBEL RD LOT 1	ASHLAND	KY	41102-8207	38.4253267	-82.694665
1538 ROAD CREEK RD	ELKHORN CITY	KY	41522-8404	37.36613	-82.3704917
1538 SIXTEENMILE TRACE BR TRLR	HAZARD	KY	41701-7433	37.3290267	-83.227005
1538 TICK RIDGE FRK	OLIVE HILL	KY	41164	38.269264666	-83.1789125
1538 TICK RIDGE FRK	OLIVE HILL	KY	41164-8898	38.26993333	-83.17971667
1538 W SHELBIANA RD	PIKEVILLE	KY	41501-2315	37.43084	-82.5043483
15384 STATE ROUTE 854	RUSH	KY	41168-9302	38.33598567	-82.78088966
15389 KY ROUTE 979	BEAVER	KY	41604-9023	37.3785617	-82.6720933
1539 ARMORY DR	JACKSON	KY	41339	37.53520833	-83.36598
1539 CC DR	ASHLAND	KY	41102-9705	38.41599101	-82.70007158
1539 DAVELLA RD	DEBORD	KY	41214-9065	37.788435	-82.59078667
1539 EAGLE DR LOT 24	ASHLAND	KY	41102-8988	38.4031817	-82.7062083
1539 FLEMING FRK TRLR	OLIVE HILL	KY	41164-8474	38.29677667	-83.31225833
1539 GREENUP AVE	ASHLAND	KY	41101-7695	38.4801933	-82.6388883
1539 GREENUP AVE	ASHLAND	KY	41101-7695	38.4804433	-82.6390417
1539 GREENUP AVE	ASHLAND	KY	41101-7695	38.480645	-82.639275
1539 GREENUP AVE FL 2ND	ASHLAND	KY	41101-7695	38.4801817	-82.6389067
1539 GREENUP AVE FL 3	ASHLAND	KY	41101-7695	38.4801517	-82.6389483
1539 GREENUP AVE FL 4	ASHLAND	KY	41101-7695	38.4801433	-82.63894
1539 GREENUP AVE FL 4	ASHLAND	KY	41101-7695	38.480125	-82.6389517
1539 GREENUP AVE FL 5TH	ASHLAND	KY	41101-7695	38.4801333	-82.6389467

1539 HIGHWAY 7	DEMA	KY	41859-9006	37.40979	-82.77574
1539 HUNTS FRK	DANA	KY	41615-8039	37.552415	-82.6674567
1539 HURRICANE CRK	KIMPER	KY	41539-6216	37.48632883	-82.37304866
1539 HURRICANE CRK	KIMPER	KY	41539-6216	37.4863233	-82.3727967
1539 JOMAR RD	ASHLAND	KY	41102-8993	38.4019867	-82.705975
1539 STATE HIGHWAY 1947	GRAYSON	KY	41143-8931	38.34567	-82.9678967
1539 STONE COAL RD	PIKEVILLE	KY	41501	37.5305265	-82.53861333
1539 STONE COAL RD TRLR	PIKEVILLE	KY	41501-5719	37.5308067	-82.5389
1539 TAYLOR FRK	TURKEY CREEK	KY	41514-7835	37.65955016	-82.327342
1539 WINCHESTER AVE	ASHLAND	KY	41101-7639	38.4788533	-82.6401683
1539 WINCHESTER AVE	ASHLAND	KY	41101-7636	38.47939283	-82.63946516
15396 STATE ROUTE 854	RUSH	KY	41168-9302	38.335425	-82.7812667
15399 KY ROUTE 979	BEAVER	KY	41604-9023	37.379075	-82.6720767
154 2ND AVE	AUXIER	KY	41602-9202	37.73475	-82.7544467
154 2ND ST	PIKEVILLE	KY	41501-3874	37.4817133	-82.5169
154 ADAMS HAYES RD	PHYLLIS	KY	41554-8420	37.4609783	-82.358015
154 ADAMS ST	SALYERSVILLE	KY	41465	37.7467665	-83.07413616
154 ADAMS ST	SALYERSVILLE	KY	41465-9401	37.746355	-83.0747
154 ADKINS LN	PIKEVILLE	KY	41501-6143	37.5561167	-82.5561683
154 AKERS HOLW	VAN LEAR	KY	41265-8490	37.7728817	-82.7320483
154 ALLBURN HOLW	MC CARR	KY	41544-8400	37.60771667	-82.172306
154 ANVIL ROCK RD	GREENUP	KY	41144-6638	38.6646133	-82.8800683
154 APPALACHIAN PLZ	SOUTH WILLIAMSON	KY	41503-9401	37.66786933	-82.27488566
154 ARLINGTON CIR	JENKINS	KY	41537-7500	37.0754125	-82.81238166
154 BALLPARK RD	FLEMING NEON	KY	41840-8300	37.2080217	-82.7173483
154 BILL KING HOLLOW RD	PIKEVILLE	KY	41501-9355	37.488054	-82.504937
154 BILLUPS FRK	GREENUP	KY	41144-6652	38.621275	-82.874505
154 BILLUPS FRK	GREENUP	KY	41144-6652	38.6209433	-82.8756033
154 BILLY LOWE BR	PIKEVILLE	KY	41501-5105	37.6563583	-82.5063833
154 BLAIRTOWN RD	PIKEVILLE	KY	41501-3010	37.54302	-82.5852
154 BLUE HALL RD	OLIVE HILL	KY	41164-7211	38.26280167	-83.303005
154 BOURBON ST	GREENUP	KY	41144-8728	38.6301333	-82.8642133
154 BRANHAM DR	GRETHEL	KY	41631	37.4714767	-82.6391367
154 BRANHAM DR UNIT ELCTRFN	GRETHEL	KY	41631	37.4725322	-82.6378526
154 BRANHAM HTS	PIKEVILLE	KY	41501-6701	37.41527	-82.4965833
154 BROADWAY ST	SALYERSVILLE	KY	41465-9413	37.75207	-83.0639233
154 BROOK DR	KRYPTON	KY	41754-8932	37.31411	-83.3374233
154 BURRELL BRANCH RD TRLR	LOUISA	KY	41230-8799	38.2091683	-82.6609233
154 CALEB FRK	WEEKSBURY	KY	41667-9039	37.3274233	-82.6886267
154 CAMPBELL TOWN RD	CORNETTSVILLE	KY	41731-8505	37.114615	-83.0256817
154 CARR CREEK HL	REDFOX	KY	41847-9020	37.231474333	-82.96814166
154 CAT HOLLOW RD	ROARK	KY	40979	37.0207383	-83.4803017
154 CEMETERY RD	COMBS	KY	41729-9010	37.26662	-83.210515
154 CHERRY ST	HAROLD	KY	41635-9013	37.527525	-82.6219967
154 CHIP DR	THORNTON	KY	41855-8009	37.1542767	-82.7645833
154 CHOCTAW DR	BUSY	KY	41723-8960	37.2510283	-83.34815
154 CHOCTAW DR REAR	BUSY	KY	41723-8960	37.25096812	-83.34895721
154 CLIFFSIDE CIR APT 10	PRESTONSBURG	KY	41653-1863	37.6953417	-82.7746733
154 CLIFFSIDE CIR APT 11	PRESTONSBURG	KY	41653-1863	37.695553	-82.77562516
154 CLIFFSIDE CIR APT 12	PRESTONSBURG	KY	41653-1863	37.6955355	-82.77562533
154 CLIFFSIDE CIR APT 7	PRESTONSBURG	KY	41653-1863	37.695562	-82.77563666
154 CLIFFSIDE CIR APT 8	PRESTONSBURG	KY	41653-1863	37.6953233	-82.7746917
154 CLIFFSIDE CIR APT 9	PRESTONSBURG	KY	41653-1863	37.695574	-82.775645
154 COLEMAN RD	ELKHORN CITY	KY	41522-7865	37.3319383	-82.4402733
154 COLEMAN RD	ELKHORN CITY	KY	41522-7865	37.3318383	-82.4405233
154 COLLINS DR	WITTENSVILLE	KY	41274-9049	37.8550517	-82.8127133
154 COMMERCE DR	HAZARD	KY	41701-8265	37.29545618	-83.21698451
154 CONTRARY CRK	LOUISA	KY	41230-8548	37.99896	-82.62405667
154 CONTRARY CRK	LOUISA	KY	41230-8548	37.998546	-82.62433066
154 CRUM BR	BANNER	KY	41603-8033	37.5952567	-82.704
154 CRUM BR	BANNER	KY	41603-8033	37.595255	-82.7041733
154 DAVIS ST	PRESTONSBURG	KY	41653-7919	37.6647317	-82.7689133
154 DEERING CT	RUSSELL	KY	41169-1406	38.524785	-82.6982317
154 DEMPSEY HOUSING ST APT 16A	WARFIELD	KY	41267-8928	37.8565867	-82.4170783
154 DEMPSEY HOUSING ST APT 16B	WARFIELD	KY	41267-8928	37.8565467	-82.4169983
154 DEMPSEY HOUSING ST APT 16C	WARFIELD	KY	41267-8928	37.85611255	-82.41695446
154 DEMPSEY HOUSING ST APT 16D	WARFIELD	KY	41267-8928	37.8565233	-82.4169517

154 DICKS FRK	STEELE	KY	41566-8445	37.4125983	-82.1905117
154 DILLON BR TRLR	IVEL	KY	41642-9415	37.60150811	-82.66175713
154 DOROTHY LN	RUSSELL	KY	41169-1966	38.539045	-82.7331333
154 EVERGREEN LN	PIKEVILLE	KY	41501-2164	37.5017667	-82.5165483
154 EVERGREEN LN	PIKEVILLE	KY	41501-2164	37.50162	-82.5164867
154 FIRST HILL RD	SHELBIANA	KY	41562-8458	37.3861883	-82.4922183
154 FISHTRAP HL	STAFFORDSVILLE	KY	41256-9043	37.83439	-82.8666267
154 FISHTRAP HL	STAFFORDSVILLE	KY	41256-9043	37.834175	-82.8662567
154 FORT BISHOP RD	LOUISA	KY	41230-6063	38.1064183	-82.6123733
154 FRANK ST	STAFFORDSVILLE	KY	41256-9098	37.8238783	-82.85482
154 GILLIAM ST	PIKEVILLE	KY	41501-5613	37.5061554	-82.551688
154 GOLD HOWARD LOOP	EASTERN	KY	41622-6906	37.51895	-82.8081783
154 GOOSE CRK	OLIVE HILL	KY	41164-7530	38.30282333	-83.10612667
154 GRACIE LN	BEAUTY	KY	41203-9035	37.84162	-82.44086
154 GRAND VUE PLZ	HAZARD	KY	41701-6842	37.28813731	-83.20772408
154 GREEN ACRES DR APT 39	PRESTONSBURG	KY	41653-1817	37.6864333	-82.7769883
154 GREEN ACRES DR APT 40	PRESTONSBURG	KY	41653-1817	37.6864367	-82.77699
154 GROUNDHOG HOLW	WARFIELD	KY	41267-9025	37.8412425	-82.4194066
154 HALES BRANCH RD	REDFOX	KY	41847-9030	37.2114067	-82.9506917
154 HAYNES VLG	PIKEVILLE	KY	41501-6125	37.54798	-82.5559217
154 HENRY HUTTON RD	NEON	KY	41840-9026	37.1902633	-82.715685
154 HIDDEN VIEW LN	BONNYMAN	KY	41719	37.316545	-83.255895
154 HIGHWAY 2035	WHITESBURG	KY	41858-9017	37.09649831	-82.84110997
154 HOGG HOLW	FLEMING NEON	KY	41840-8907	37.1939583	-82.7156433
154 HONEYSUCKLE DR	PIKEVILLE	KY	41501-1476	37.4739367	-82.5524083
154 IKE CT LOT 14	ASHLAND	KY	41102-7827	38.38114883	-82.75265083
154 IVY LN	FLATWOODS	KY	41139-9036	38.4912833	-82.732005
154 JAMES LN	HAZARD	KY	41701-7812	37.2621505	-83.28024416
154 JARRELL BRANCH RD	DANA	KY	41615-9045	37.5389985	-82.668487
154 JEFF LN	JEFF	KY	41751-8920	37.2117717	-83.133205
154 JOCKEY HOLW	AUXIER	KY	41602-9225	37.7412167	-82.7562283
154 K Z RATLIFF LN	SOUTH SHORE	KY	41175-9455	38.719102833	-82.95944433
154 KEETON HTS	WEST LIBERTY	KY	41472-1208	37.91456333	-83.25828
154 KENTUCKY AVE APT 41	PIKEVILLE	KY	41501-9131	37.4811	-82.521505
154 KENTUCKY AVE APT 42	PIKEVILLE	KY	41501-9131	37.4811	-82.521505
154 KENTUCKY AVE APT 43	PIKEVILLE	KY	41501-9131	37.4811	-82.521505
154 KENTUCKY AVE APT 44	PIKEVILLE	KY	41501-9131	37.4811	-82.521505
154 KY ROUTE 466	MELVIN	KY	41650-9022	37.34895033	-82.694329
154 LAWSON BR	KIMPER	KY	41539-6548	37.5300633	-82.385185
154 LEFT FORK RED ISON HOLW	LANGLEY	KY	41645-6539	37.5472017	-82.76266
154 LEFT PENHOOK RD	HAROLD	KY	41635-7001	37.533779	-82.62500333
154 LICK BR	SHELBIANA	KY	41562-8310	37.41490983	-82.4866035
154 LOWER HOLW	BETSY LAYNE	KY	41605-7020	37.558585	-82.6299633
154 MADISONS FRK	DANA	KY	41615-8028	37.5388083	-82.6853483
154 MARTIN DR	MINNIE	KY	41651-9029	37.467707	-82.750442
154 MAYS BRANCH RD	PIKEVILLE	KY	41501-9331	37.4922033	-82.5004833
154 MCCOWAN RD	ASHLAND	KY	41102-4349	38.4719267	-82.6782
154 MCMILLIAN HL	WHITESBURG	KY	41858-7849	37.148287	-82.76929083
154 MIDDLE FRK	HAGERHILL	KY	41222-9033	37.78042067	-82.82538083
154 OWENS LN	OLIVE HILL	KY	41164-6166	38.30004833	-83.26477667
154 PARKWAY PLAZA LOOP	WHITESBURG	KY	41858-7406	37.1240797	-82.83979333
154 PEACHTREE DR LOT 5	PIKEVILLE	KY	41501-8705	37.4720285	-82.55884469
154 PECAN DR	SMILAX	KY	41764-8853	37.1020267	-83.2682233
154 PIN HOOK DR	ULYSSES	KY	41264-9008	37.92874425	-82.68683945
154 PINEBROOK RD	HAZARD	KY	41701-8111	37.265975	-83.2804617
154 PLATA ZORO	LOUISA	KY	41230-9226	38.0665128	-82.6235457
154 POINT OF VIEW DR	PIKEVILLE	KY	41501-2217	37.42971883	-82.5010375
154 RATLIFF BR	PAINTSVILLE	KY	41240-8684	37.8447533	-82.8293183
154 RAYMOND GRIFFITH DR APT 301	MARTIN	KY	41649-7859	37.55931	-82.7706967
154 RAYMOND GRIFFITH DR APT 302	MARTIN	KY	41649-7859	37.5593067	-82.7706967
154 RAYMOND GRIFFITH DR APT 303	MARTIN	KY	41649-7859	37.5593067	-82.7706967
154 RAYMOND GRIFFITH DR APT 304	MARTIN	KY	41649-7859	37.55929	-82.77071
154 RAYMOND GRIFFITH DR APT 305	MARTIN	KY	41649-7859	37.5592883	-82.770715
154 RAYMOND GRIFFITH DR APT 306	MARTIN	KY	41649-7859	37.559295	-82.770735
154 REED HUDSON DR	CLAYHOLE	KY	41317-9065	37.46549	-83.28485667
154 RICKS LN	STINNETT	KY	40868	37.0791383	-83.442915
154 RILES BR	LICK CREEK	KY	41540-8103	37.390027	-82.296304

154 RILES BR	LICK CREEK	KY	41540-8103	37.3913717	-82.296885
154 RILES BR REAR STORAGE	LICK CREEK	KY	41540-8103	37.3906083	-82.2965
154 ROBERT PATRICK BR	SALYERSVILLE	KY	41465-7425	37.711288	-82.9867206
154 ROBERT PATRICK BR	SALYERSVILLE	KY	41465-7425	37.71152683	-82.98830983
154 ROCKCASTLE RD	INEZ	KY	41224-8654	37.870238	-82.54200433
154 ROCKCASTLE RD	INEZ	KY	41224-8654	37.8700335	-82.542343
154 ROCKCASTLE RD	INEZ	KY	41224-8654	37.8699983	-82.542375
154 SCHOOL HOUSE HOLW LOT 14	DAVID	KY	41616-8321	37.5977283	-82.8915333
154 SCHOOLHOUSE HOLW	HUNTER	KY	41655-9041	37.509779	-82.76053316
154 SCUDDY BRANCH RD TRLR	SCUDDY	KY	41760-9042	37.2004025	-83.08459866
154 SETTLEMENT RD	BLACKKEY	KY	41804	37.13318	-83.0076317
154 SHARIES DR	WHITESBURG	KY	41858-9325	37.1541883	-82.7285967
154 SHORT ST	PRESTONSBURG	KY	41653-1631	37.66531	-82.769425
154 SHUCKY BEAN HOLW	BONNYMAN	KY	41719-8856	37.2973367	-83.2351733
154 SILK STOCKING LOOP	VAN LEAR	KY	41265-8607	37.76974	-82.7561383
154 SPENCER HL	BONNYMAN	KY	41719-8300	37.296029	-83.24631666
154 SPLIT ROCK HOLW	INEZ	KY	41224	37.83512333	-82.51916333
154 SPRING LN TRLR	BELFRY	KY	41514-8984	37.7547633	-82.3242567
154 STATE ROUTE 3117	SOUTH SHORE	KY	41175-9597	38.7303867	-82.91853
154 STONE COAL RD	MOZELLE	KY	40858-5016	37.00003	-83.4010383
154 SUMAC RD	OLIVE HILL	KY	41164-8051	38.28196833	-83.13941616
154 SUPERIOR RD	SALYERSVILLE	KY	41465-9104	37.73841117	-83.070159
154 SYCAMORE LOOP	JEREMIAH	KY	41826-8920	37.161915	-82.935105
154 TAYLOR RD	PIKEVILLE	KY	41501-3557	37.5219733	-82.47616
154 TOLLIE LN	PIKEVILLE	KY	41501-3308	37.5136933	-82.552785
154 TOWER RD TRLR	GARNER	KY	41817-9030	37.3433917	-82.89122
154 TUFTS RD	WURTLAND	KY	41144-7330	38.5364983	-82.793325
154 UPPER LANE SIDING STA	DRIFT	KY	41619-9012	37.4815667	-82.7454917
154 UPPER MILL CREEK RD TRLR	LEBURN	KY	41831-8802	37.3467483	-82.9474483
154 VALLEY VIEW DR	PIKEVILLE	KY	41501-7575	37.5159883	-82.6025233
154 WADE LN	RUSH	KY	41168-9112	38.35978511	-82.80445369
154 WALTON MOUNTAIN LN	HAZARD	KY	41701-7371	37.3295083	-83.2552967
154 WARCO RD	LANGLEY	KY	41645-6571	37.545194	-82.777338
154 WATER PLANT RD	ELKHORN CITY	KY	41522-8517	37.3668533	-82.4169067
154 WILDCAT DR	GRAYSON	KY	41143-9687	38.33274	-82.904675
154 WILLIAMSONS GROCERY RD	MC ANDREWS	KY	41543-8133	37.5766055	-82.2658505
154 WINDING WAY DR	HAGERHILL	KY	41222-8652	37.7834183	-82.7879383
154 WOLFORD ST APT 1	PIKEVILLE	KY	41501-1286	37.4837533	-82.51724
154 WOLFORD ST APT 2	PIKEVILLE	KY	41501-1286	37.4835667	-82.5172617
154 WOODCENTER DR	JACKSON	KY	41339-9197	37.53195	-83.34635833
154 E MAIN ST	GRAYSON	KY	41143-1302	38.3327767	-82.9475417
154 E OAK ST	FREEBURN	KY	41528-8632	37.5642583	-82.1412783
154 N LAKE DR	PRESTONSBURG	KY	41653-1270	37.66872683	-82.77345166
154 N LAKE DR UNIT 1	PRESTONSBURG	KY	41653-1270	37.66839	-82.77353
154 S ABDOO ST	NEON	KY	41840-8963	37.18810033	-82.71664883
154 S CLAY AVE	WEST VAN LEAR	KY	41268-8008	37.783215	-82.7792717
154 S COLLEGE ST	PIKEVILLE	KY	41501-1733	37.476915	-82.520445
154 W BRANHAM ST	PRESTONSBURG	KY	41653-7720	37.67272	-82.777125
154 W CEDAR DR	PIKEVILLE	KY	41501-2015	37.4821883	-82.5451817
1540 CANNONSBURG RD	ASHLAND	KY	41102-8981	38.3870067	-82.7101083
1540 CANNONSBURG RD	ASHLAND	KY	41102-8981	38.3867883	-82.71032
1540 CARTER AVE	ASHLAND	KY	41101-7630	38.477265	-82.6410717
1540 CARTER AVE	ASHLAND	KY	41101-7630	38.477265	-82.6410717
1540 CC DR	ASHLAND	KY	41102-9735	38.4158283	-82.699355
1540 COBURN HOLW	HUDDY	KY	41535-8820	37.588745	-82.2981967
1540 ELMHURST DR	WORTHINGTON	KY	41183-9616	38.55425	-82.75464
1540 FALCON RD	SALYERSVILLE	KY	41465-9394	37.76368	-83.048055
1540 GLANCY FRK TRLR	DENTON	KY	41132-8982	38.2677828	-82.8358429
1540 HARVEYTON RD	BONNYMAN	KY	41719-8815	37.30715583	-83.21958983
1540 HIGHWAY 707	LOUISA	KY	41230-7267	38.194815	-82.674575
1540 HOLLYBUSH RD	HOLLYBUSH	KY	41844-8990	37.33332183	-82.86027016
1540 INDIAN CREEK RD	VIRGIE	KY	41572	37.338557166	-82.61177133
1540 KY ROUTE 1428	PRESTONSBURG	KY	41653-8425	37.66249233	-82.71157266
1540 MCKNIGHT ST	ASHLAND	KY	41101-4112	38.4585967	-82.62918
1540 MIDDLE FORK MACES CR RD	VIPER	KY	41774	37.15792306	-83.16307175
1540 MILLER BRANCH BARWIC RD	JACKSON	KY	41339	37.36012433	-83.37700624
1540 RIGHT FORK OF ISLAND CRK TRLR	PIKEVILLE	KY	41501-7121	37.45162633	-82.5824795

1540 ROCKHOUSE RD	PAW PAW	KY	41553-9553	37.4439533	-82.1285217
1540 SQUARE LICK RD	OLIVE HILL	KY	41164-8005	38.280635	-83.13945167
1540 SQUARE LICK RD	OLIVE HILL	KY	41164-8005	38.2819636	-83.1390251
1540 SUNSHINE LN	KIMPER	KY	41539-6461	37.510001	-82.381883
15400 BENT MOUNTAIN RD	SIDNEY	KY	41564-8625		
15400 ELLINGTON RUN RD	ASHLAND	KY	41102-9655	38.3612033	-82.7078567
15400 SPURLOCK HL	CATLETTSBURG	KY	41129-9522	38.36560733	-82.65413416
15405 STATE ROUTE 854	RUSH	KY	41168-7933	38.3346633	-82.78142
1541 ARMORY DR	JACKSON	KY	41339	37.5351135	-83.3661224
1541 BENTMORE DR	ASHLAND	KY	41102-8922	38.3995767	-82.7016867
1541 CHESTNUT HILL DR APT 1	ASHLAND	KY	41101-2700	38.4726533	-82.6461717
1541 CHESTNUT HILL DR APT 2	ASHLAND	KY	41101-2700	38.472695	-82.6461333
1541 CHESTNUT HILL DR APT 3	ASHLAND	KY	41101-2700	38.4726633	-82.6461433
1541 CHESTNUT HILL DR APT 4	ASHLAND	KY	41101-2700	38.47269	-82.646135
1541 CHESTNUT HILL DR APT 5	ASHLAND	KY	41101-2700	38.4726517	-82.6461583
1541 CHESTNUT HILL DR APT 6	ASHLAND	KY	41101-2700	38.4726833	-82.6461317
1541 FAIRFAX DR	ASHLAND	KY	41101-3636	38.4664933	-82.653855
1541 KY ROUTE 122	PRINTER	KY	41655-9046	37.5475683	-82.747505
1541 LICK BRANCH ARMORY RD GARG 0	JACKSON	KY	41339-8020	37.53222	-83.38423667
1541 LICK BRANCH ARMORY RD TRLR	JACKSON	KY	41339	37.53222333	-83.38404167
1541 LITTLE HACKNEYS CRK	MOUTHCARD	KY	41548-8324	37.35087498	-82.24632073
1541 LOWER SECOND CREEK RD TRLR	BONNNYMAN	KY	41719-8915	37.2880717	-83.26328
1541 MAIN ST	INEZ	KY	41224-6002	37.8577483	-82.521175
1541 MUDLICK RD	HARDY	KY	41531-8923	37.5881833	-82.22476
1541 PARADISE LN	ASHLAND	KY	41102-7212	38.43566967	-82.686402
1541 PARADISE LN	ASHLAND	KY	41102-7212	38.43581817	-82.6854755
1541 QUICKSAND RD	JACKSON	KY	41339-7474	37.53936167	-83.364
1541 WIDOWS BR	HELPS	KY	41568	37.5099475	-82.11511816
1541 WIDOWS BR	STOPOVER	KY	41568-8630	37.51058	-82.11513
1541 W SOOKEYS CRK	PIKEVILLE	KY	41501-3613	37.4059683	-82.5391217
15411 RICHLAND CT LOT 6	CATLETTSBURG	KY	41129-9205	38.3613583	-82.6967733
15414 ELKHORN CRK	SHELBY GAP	KY	41563-8301	37.217665	-82.5448433
15416 CALLAHAN RD	CATLETTSBURG	KY	41129-9043	38.36322633	-82.66088066
15416 ELLINGTON RUN RD	ASHLAND	KY	41102-9655	38.36091828	-82.70842863
15417 STATE ROUTE 854	RUSH	KY	41168-7933	38.33453967	-82.7812255
15418 TRACE RD TRLR	RUSH	KY	41168-7906	38.349405	-82.755275
15419 KY ROUTE 979	BEAVER	KY	41604-9024	37.3779333	-82.6722033
15419 RICHLAND CT	CATLETTSBURG	KY	41129-9205	38.3608017	-82.697085
15419 RICHLAND CT GARG	CATLETTSBURG	KY	41129-9205	38.360705	-82.69703
1542 EAGLE DR	ASHLAND	KY	41102-9666	38.4027833	-82.7046683
1542 FAIRHILL DR LOT 2	ASHLAND	KY	41102-9617	38.4072183	-82.7095717
1542 FRASURE CRK	EAST MC DOWELL	KY	41647-5903	37.43391	-82.7152883
1542 GLOMAWR STORMKING RD	HAZARD	KY	41701-6134	37.2150617	-83.1471133
1542 GREEN VALLEY DR	ASHLAND	KY	41102-9736	38.4165883	-82.6994917
1542 HIGHWAY 3406 TRLR	MAYKING	KY	41837-9015	37.1365917	-82.7230017
1542 LITTLE CRK	PIKEVILLE	KY	41501-6908	37.3751167	-82.5182967
1542 PROSPECT PL	ASHLAND	KY	41101-2751	38.4725383	-82.6468917
1542 SANSOM FRK	DANA	KY	41615-9025	37.532855	-82.696243
15420 HIGHWAY 66	BEVERLY	KY	40913-8614	37.0171325	-83.527316
15420 RATTLESNAKE RDG	RUSH	KY	41168	38.351215	-82.75973
15420 RATTLESNAKE RDG GARG	RUSH	KY	41168-9140	38.3524683	-82.7597933
15420 RATTLESNAKE RDG TRLR A	RUSH	KY	41168-9140	38.35089533	-82.75858966
15421 STATE ROUTE 854	RUSH	KY	41168-7933	38.3345667	-82.7813083
15422 RICHLAND CT	CATLETTSBURG	KY	41129-9205	38.3605667	-82.6966
15424 CALLAHAN RD	CATLETTSBURG	KY	41129-9043	38.3627367	-82.660105
15425 KY HIGHWAY 476	HAZARD	KY	41701-6933	37.3840718	-83.1648368
15426 HARDLE LN	CATLETTSBURG	KY	41129-6536	38.3594775	-82.68027283
15426 HARDLE LN UNIT DAVIS	CATLETTSBURG	KY	41129	38.3615188	-82.681799
15428 PAIGE DR	CATLETTSBURG	KY	41129-8187	38.35778583	-82.6794705
15428 PAIGE DR GARG	CATLETTSBURG	KY	41129-8187	38.35739279	-82.68171743
1543 BARK CAMP BRANCH RD	DELPHIA	KY	41735-9068	37.0159367	-83.0726033
1543 BARWICK RD TRLR	ALTRO	KY	41339-9066	37.3700233	-83.3548117
1543 BEVERLY BLVD	ASHLAND	KY	41101-3611	38.4654733	-82.6544283
1543 BUFFALO RUN	HAZARD	KY	41701-6215	37.204882166	-83.1679815
1543 CLEAR FORK RD	HAZARD	KY	41701-7768	37.28808973	-83.09710597
1543 GREEN VALLEY DR	ASHLAND	KY	41102-9731	38.41670217	-82.69932666
1543 INDIAN CREEK RD	VIRGIE	KY	41572-8311	37.3380183	-82.6115583

1543 JONES CREEK RD	WEST LIBERTY	KY	41472-8629	37.87552	-83.21776833
1543 KY ROUTE 122	PRINTER	KY	41655-9046	37.5475183	-82.747525
1543 PETER FORK RD	MC CARR	KY	41544-8345	37.5723655	-82.16579533
1543 W KY HIGHWAY 80 APT 1	COMBS	KY	41729	37.2660767	-83.22895
1543 W KY HIGHWAY 80 APT 2	COMBS	KY	41729	37.2660767	-83.2289583
1543 W KY HIGHWAY 80 APT 3	COMBS	KY	41729	37.2660733	-83.2289717
1543 W KY HIGHWAY 80 APT 4	COMBS	KY	41729	37.266075	-83.228965
1543 W KY HIGHWAY 80 GARG	COMBS	KY	41729	37.2660767	-83.22895
1543 W MILLER RD UNIT 38	ASHLAND	KY	41102-9426	38.4439233	-82.72322
15432 RICHLAND CT	CATLETTSBURG	KY	41129-9205	38.36038	-82.6965467
15433 STATE ROUTE 854	RUSH	KY	41168-7933	38.3339017	-82.7807917
15437 RICHLAND CT LOT 5	CATLETTSBURG	KY	41129-9205	38.3603333	-82.6970867
15439 HIGHWAY 66 APT 1	BEVERLY	KY	40913-8627	37.0152033	-83.5261133
15439 HIGHWAY 66 APT 2	BEVERLY	KY	40913-8627	37.015205	-83.526115
15439 HIGHWAY 66 APT 3	BEVERLY	KY	40913-8627	37.0152017	-83.52607
15439 HIGHWAY 66 APT 4	BEVERLY	KY	40913-8627	37.0152017	-83.5260917
15439 HIGHWAY 66 APT 5	BEVERLY	KY	40913-8627	37.0152117	-83.5259583
15439 HIGHWAY 66 APT 6	BEVERLY	KY	40913-8627	37.0152083	-83.5260017
15439 HIGHWAY 66 APT 7	BEVERLY	KY	40913-8627	37.01521	-83.5259817
15439 HIGHWAY 66 APT 8	BEVERLY	KY	40913-8627	37.01533217	-83.52639333
1544 BEVERLY BLVD	ASHLAND	KY	41101-3612	38.4654933	-82.654605
1544 COALFIELD INDUSTRIAL DR	CHAVIES	KY	41727	37.370394833	-83.26913083
1544 COMBS RD	HAZARD	KY	41701-6864	37.2862572	-83.2066969
1544 ELMHURST DR	WORTHINGTON	KY	41183-9616	38.5541233	-82.75519
1544 FRASURE CRK	EAST MC DOWELL	KY	41647-5903	37.4342783	-82.7145183
1544 GREENUP AVE	ASHLAND	KY	41101-7614	38.479375	-82.6387517
1544 HIGHWAY 7	JEREMIAH	KY	41826-9077	37.175455	-82.924095
1544 SANSOM FRK	DANA	KY	41615-9025	37.532495	-82.69649
1544 SLONES BR	SHELBIANA	KY	41562-8018	37.427175	-82.4428933
1544 SMITH BR	GRAYSON	KY	41143-7267	38.3450883	-83.0359217
1544 SMITH BR GARG	GRAYSON	KY	41143-7267	38.34519702	-83.03611617
1544 TURKEY CRK	LANGLEY	KY	41645-9014	37.50823735	-82.78522486
1544 TURKEY CRK	LANGLEY	KY	41645-9014	37.5088485	-82.78600933
1544 UPPER BLACKBERRY RD	RANSOM	KY	41558-8722	37.5333133	-82.227105
1544 WINCHESTER AVE	ASHLAND	KY	41101-7923	38.4786817	-82.63985
1544 WINCHESTER AVE	ASHLAND	KY	41101-7923	38.4784817	-82.6403683
1544 WINCHESTER AVE	ASHLAND	KY	41101-7923	38.4784633	-82.6404033
15440 SMOKEY HILL DR	ASHLAND	KY	41102-9374	38.3608133	-82.70791
15440 STATE ROUTE 207	ARGILLITE	KY	41121-8768	38.404245	-82.846235
15441 STATE ROUTE 854	RUSH	KY	41168-7933	38.33467337	-82.78118872
15443 SMOKEY HILL DR	ASHLAND	KY	41102-9374	38.36246633	-82.70619766
15443 STATE ROUTE 854 TRLR	RUSH	KY	41168-7933	38.3334117	-82.7803733
15446 ELKHORN CRK	SHELBY GAP	KY	41563-8301	37.2172883	-82.5449417
1545 ALLEGHENY RD	HELLIER	KY	41534-9016	37.27316483	-82.48151783
1545 CALLOWAY BR	HELPS	KY	41553-8709	37.4968733	-82.2036133
1545 CENTRAL AVE	SOUTH WILLIAMSON	KY	41503-4052	37.67341444	-82.29559832
1545 COMBS BRANCH RD	DWARF	KY	41739-8010	37.3149059	-83.1295475
1545 EAGLE DR	ASHLAND	KY	41102-8988	38.4031733	-82.7058933
1545 ELKHORN CRK	ASHCAMP	KY	41512-8633	37.2524667	-82.50284
1545 ELMHURST DR	WORTHINGTON	KY	41183-9617	38.5551083	-82.7550583
1545 FAIRFAX DR	ASHLAND	KY	41101-3636	38.46663	-82.65408
1545 FALCON RD	SALYERSVILLE	KY	41465-9394	37.7639033	-83.0477867
1545 FALCON RD	SALYERSVILLE	KY	41465-9394	37.7642867	-83.0479965
1545 FALCON RD BLDG 1	SALYERSVILLE	KY	41465-9394	37.7643767	-83.0479917
1545 FALCON RD TRLR	SALYERSVILLE	KY	41465-9394	37.76451833	-83.0478135
1545 FOREST HILLS RD TRLR	FOREST HILLS	KY	41527-8334	37.6397833	-82.2919367
1545 LICK CREEK RD	lick creek	KY	41540-8100	37.3930567	-82.3005667
1545 LOWER WHITE OAK RD	SOUTH PORTSMOUTH	KY	41174-8930	38.69861	-82.9839067
1545 MILL CRK	WAYLAND	KY	41666-9051	37.42975766	-82.82287516
1545 MYRA ST	FLATWOODS	KY	41139-1853	38.517006	-82.72880416
1545 POND CREEK RD TRLR	STONE	KY	41567-7056	37.5825333	-82.27077
1545 SYCAMORE RD	ASHCAMP	KY	41512-8633	37.2524067	-82.5029517
15454 KATHERINE CT	CATLETTSBURG	KY	41129-9588	38.3609717	-82.6801267
1546 BLAZE BR	JENKINS	KY	41537-8128	37.245292166	-82.58951033
1546 MIDDLE FRK	SALYERSVILLE	KY	41465-8661	37.7497718	-83.0864504
1546 MIDDLE FRK	SALYERSVILLE	KY	41465-8661	37.7357683	-83.1006933
1546 MUDLICK RD	HARDY	KY	41531-8923	37.5880171	-82.2225308

1546 MULLEN FRK	STONE	KY	41567-7012	37.5627267	-82.28834
1546 OLD FALLSBURG RD	LOUISA	KY	41230-6380	38.1480217	-82.6783067
1546 RIVER FRONT RD	LOVELY	KY	41231-8980	37.8268817	-82.401235
1546 STATE HIGHWAY 319	HARDY	KY	41531-8704	37.6254715	-82.24713566
15469 BRUSHY RD	PIKEVILLE	KY	41501-4906	37.660524	-82.54447116
1547 DORTON HL	JENKINS	KY	41537-8217	37.2875483	-82.5570117
1547 FULLERS RIDGE RD TRLR	LOUISA	KY	41230-6222	38.14867531	-82.66233836
1547 GEORGES BRANCH RD	VICCO	KY	41773-8926	37.190785	-83.057805
1547 GRASSY BR	RACCOON	KY	41557-8415	37.52057	-82.42538
1547 KY ROUTE 680	GRETHEL	KY	41631-9047	37.450431	-82.67866733
1547 PINE CREEK RD TRLR	MAYKING	KY	41837-8912	37.1253267	-82.7388717
15473 N HIGHWAY 3	LOUISA	KY	41230-7200	38.23641	-82.7037067
15475 KY HIGHWAY 28	BUCKHORN	KY	41721-8938	37.34765667	-83.43800833
1548 BIG ROCK RD	YEADDISS	KY	41777-8934	37.030896	-83.215106
1548 EAGLE DR LOT 18	ASHLAND	KY	41102-9666	38.4028217	-82.7043533
1548 ELMHURST DR	WORTHINGTON	KY	41183-9616	38.5541933	-82.7552217
1548 FAIRHILL DR	ASHLAND	KY	41102-9617	38.4078367	-82.710125
1548 FRASURE CRK	MC DOWELL	KY	41647-5903	37.43465732	-82.71566215
1548 GARVIN RDG	OLIVE HILL	KY	41164-8938	38.306675	-83.218875
1548 GARVIN RDG	OLIVE HILL	KY	41164-8938	38.30635667	-83.218795
1548 HARDSHELL CANEY RD TRLR	HARDSHELL	KY	41348-9109	37.44531667	-83.25016
1548 RIGHT FORK MACES CRK RD	VIPER	KY	41774	37.1716045	-83.1712165
1548 STATE HIGHWAY 292	AFLEX	KY	41514-7638	37.6576033	-82.2492783
1548 S LAKE DR	PRESTONSBURG	KY	41653-1352	37.6691083	-82.7573567
15480 KATHERINE CT	CATLETTSBURG	KY	41129-9588	38.36086978	-82.68050514
15480 STATE ROUTE 207	ARGILLITE	KY	41121-8768	38.40058	-82.8466417
15481 STATE ROUTE 854	RUSH	KY	41168-7933	38.33419827	-82.78084991
15486 RIVA RDG	RUSH	KY	41168-9254	38.3532919	-82.76222028
1549 COBURN HOLW	HUDDY	KY	41535-8820	37.58901183	-82.29738166
1549 COWPEN RD	PIKEVILLE	KY	41501-6128	37.5481199	-82.5648026
1549 DORTON JENKINS HWY	JENKINS	KY	41537-8286	37.259565	-82.57295
1549 ELMHURST DR	WORTHINGTON	KY	41183-9617	38.5547767	-82.755345
1549 FOREST HILLS RD	FOREST HILLS	KY	41527-8334	37.6397833	-82.2919367
1549 FOREST HILLS RD GARG	FOREST HILLS	KY	41527-8334	37.6397867	-82.2919683
1549 GIN FRK	VARNEY	KY	41571-8965	37.6455383	-82.4518433
1549 HIGHWAY 2037	LOUISA	KY	41230-8263	38.021465	-82.6146068
1549 NARROWS BR	HARDY	KY	41531-8812	37.5963817	-82.2480083
1549 OSBORNE FORK RD	THOUSANDSTICKS	KY	41766-9034	37.19125216	-83.45467952
1549 WINCHESTER AVE	ASHLAND	KY	41101-7636	38.47935117	-82.63957133
15491 KATHERINE CT	CATLETTSBURG	KY	41129-9588	38.36090517	-82.68063116
15496 KY ROUTE 979	BEAVER	KY	41604-9025	37.3779554	-82.6728715
155 3RD ST	PIKEVILLE	KY	41501-1278	37.482773833	-82.51749483
155 4TH ST	PIKEVILLE	KY	41501-1288	37.4842833	-82.5181467
155 ALLEN LANE DR	MARTIN	KY	41649-8503	37.572475	-82.7498883
155 APPLE HOLLOW RD	LOUISA	KY	41230-8173	38.0308583	-82.7167417
155 ARMCO RD	ASHLAND	KY	41101-7191	38.4962167	-82.6714283
155 ARTHUR LN	LOST CREEK	KY	41348-9108	37.41549633	-83.269123
155 B AND O HL	JENKINS	KY	41537-9616	37.17766	-82.6251067
155 BANK ST	PIKEVILLE	KY	41501-9004	37.47662	-82.5197233
155 BARTLEY HOLW	PIKEVILLE	KY	41501-3815	37.3617	-82.566445
155 BEARSKIN HOLW	MOREHEAD	KY	40351-9084	38.23983333	-83.31992167
155 BEECHTREE LN	ASHLAND	KY	41102-9563	38.43213167	-82.68718566
155 BEECHTREE LN	HAZARD	KY	41701-7153	37.364165	-83.1326033
155 BEECHTREE LN	HAZARD	KY	41701-7153	37.3643283	-83.1326883
155 BEECHWOOD DR	PHELPS	KY	41553-9038	37.48334274	-82.13610224
155 BEEFHIDE CRK	JENKINS	KY	41537-8326	37.2885668	-82.6005054
155 BELLIARE DR	JENKINS	KY	41537-7971	37.15264683	-82.66406083
155 BLACK GOLD LN	HYDEN	KY	41749-8606	37.1069295	-83.339839
155 BLAZE BR	JENKINS	KY	41537-8117	37.2608667	-82.576905
155 BLUE BR	BEVINSVILLE	KY	41606-9061	37.3482133	-82.746285
155 BRIDGE ST	ELKHORN CITY	KY	41522-9047	37.304542	-82.3498665
155 BURKE AVE	PRESTONSBURG	KY	41653-1042	37.6822283	-82.7822333
155 CABIN CREEK RD	THORNTON	KY	41855-9088	37.1899512	-82.7839322
155 CAINES LOOP	DENTON	KY	41132-9046	38.2668662	-82.866982
155 CAMPBELL BR	MOREHEAD	KY	40351-9575	38.29312167	-83.35409667
155 CARL BURK RD	VIRGIE	KY	41572-8373	37.35934433	-82.59095866
155 CARMEN ST	ELKHORN CITY	KY	41522-7139	37.2974267	-82.3521983

155 CARSON ISLAND RD	ELKHORN CITY	KY	41522	37.3043432	-82.3432229
155 CEDAR CREST DR	HINDMAN	KY	41822-9082	37.3222067	-82.960195
155 CHAPMAN HOLW	CANADA	KY	41519-8424	37.626052	-82.31733266
155 CHAPMAN HOLW TRLR	CANADA	KY	41519-8424	37.606505	-82.305515
155 CHERRY LN	PIKEVILLE	KY	41501-1409	37.4828133	-82.5445283
155 CHILDERS DR	PIKEVILLE	KY	41501-3225	37.5212217	-82.5650817
155 CHIMNEY BRANCH RD	VIRGIE	KY	41572-8823	37.3050183	-82.6485817
155 CHIMNEY ROCK RD	LEBURN	KY	41831	37.3575787	-82.9605047
155 CLAY HOLW	RUSH	KY	41168-8802	38.3555217	-82.7995217
155 COLLINS DR	WITTENSVILLE	KY	41274-9049	37.8556117	-82.8128083
155 COLLINS HTS	KITE	KY	41828-8872	37.34703	-82.8115933
155 CONNELLY FARM RD	SALYERSVILLE	KY	41465-8739	37.7426	-83.0973483
155 COOLEY LN TRLR	OLIVE HILL	KY	41164-9034	38.31073333	-83.20689333
155 CORNETT HILL DR	HAZARD	KY	41701-5445	37.2271733	-83.171965
155 COTTONWOOD RD	LOUISA	KY	41230-8047	38.1298067	-82.657935
155 CRACKER BOTTOM RD	MARTIN	KY	41649-7953	37.57545	-82.7553283
155 DANIELS LN	HAZARD	KY	41701-8105	37.2716117	-83.2798567
155 DAYS LN	BONNYMAN	KY	41719-9046	37.30289763	-83.26901549
155 DILLON RD	GRAYSON	KY	41143-9158	38.217955	-82.8146283
155 DRIFT BR	PIKEVILLE	KY	41501-5205	37.632605	-82.5664533
155 DRIFT BR BARN	PIKEVILLE	KY	41501-5205	37.6329575	-82.5680694
155 DRIFT BR GARG	PIKEVILLE	KY	41501-5205	37.63301567	-82.56656866
155 DRIFTWOOD LN TRLR	GRAYSON	KY	41143-1614	38.3240333	-82.9186267
155 DUKES BRANCH RD	HINDMAN	KY	41822-8603	37.3369283	-82.9842733
155 DUKES BRANCH RD APT 2	HINDMAN	KY	41822-8603	37.3369283	-82.9842733
155 DUKES BRANCH RD APT 3	HINDMAN	KY	41822-8603	37.33693	-82.9842633
155 EDGARS LN	BULAN	KY	41722	37.3194053	-83.170056
155 ELAM ST	SALYERSVILLE	KY	41465-9237	37.7402883	-83.06935
155 ENTERPRISE LN	OLIVE HILL	KY	41164-7627	38.26135017	-83.256775
155 ESTEPP RD GARG	MOREHEAD	KY	40351-8167	38.31044167	-83.395995
155 ESTEPP RD HSE	MOREHEAD	KY	40351-8167	38.31039833	-83.39590833
155 ESTEPP RD TRLR	MOREHEAD	KY	40351-8167	38.30996333	-83.39594333
155 FLETCHER HL	SECO	KY	41849-5023	37.1691033	-82.7350267
155 FRANKIE FORK RD	REGINA	KY	41559-8939	37.3773433	-82.3982267
155 GAZELLE DR	THORNTON	KY	41855-9096	37.165575	-82.77548
155 GIBSON BR	RAVEN	KY	41861-9023	37.3984917	-82.8356067
155 GRASSY CRK	STAFFORDSVILLE	KY	41256-9110	37.8069867	-82.9142383
155 GRAYS BR	JENKINS	KY	41537-8701	37.18573596	-82.67227956
155 GREAT OAK RD	MAYKING	KY	41837-9079	37.11732	-82.7674417
155 GREGORY BRANCH RD	HAZARD	KY	41701-5404	37.236	-83.1693483
155 GRIMES RD TRLR	SCUDDY	KY	41760-9020	37.2037075	-83.08509633
155 GROUNDHOG LN	ROBINSON CREEK	KY	41560-8537	37.399267	-82.563428
155 HAGER LN	STAFFORDSVILLE	KY	41256-9144	37.826915	-82.85107
155 HARLESS CRK	REGINA	KY	41559-8900	37.36539717	-82.40580583
155 HERITAGE DR TRLR	KITE	KY	41828-8933	37.3351067	-82.8038017
155 HICKORY ST	HYDEN	KY	41749-8944	37.1644017	-83.3773133
155 HICKORY ST	HYDEN	KY	41749-8944	37.16461	-83.37735
155 HICKORY ST	HYDEN	KY	41749-8944	37.164237	-83.377279
155 HICKORY ST	HYDEN	KY	41749-8944	37.1646633	-83.3773267
155 HIENEMAN RD TRLR	GREENUP	KY	41144-7157	38.58172	-82.9145883
155 HILLSIDE DR	FOREST HILLS	KY	41527-8421	37.61756164	-82.29894464
155 HITCHCOCK LOOP	VAN LEAR	KY	41265-8915	37.771035	-82.7324833
155 HOBARTS BOTTOM RD	JEREMIAH	KY	41826-9036	37.17127388	-82.93061049
155 HOLLOW LN	WEST LIBERTY	KY	41472-8775	37.915335	-83.259075
155 HUNT ST	KIMPER	KY	41539-5946	37.48532621	-82.28802221
155 HYONNA HILL DR	BUSY	KY	41723-8625	37.24811	-83.31659
155 IVY FORK RD	PIKEVILLE	KY	41501-6632	37.465454	-82.460432
155 JACKSON FRK TRLR	OIL SPRINGS	KY	41238-9050	37.767915	-82.9407
155 JACOBS ST	STANVILLE	KY	41659-7001	37.562775	-82.6422733
155 JAMES LN	INEZ	KY	41224-8795	37.84508167	-82.52134833
155 JEFFERSON RD	HUEYSVILLE	KY	41640-8760	37.49615917	-82.83194333
155 JEFFERSON RD	HUEYSVILLE	KY	41640-8760	37.49591417	-82.83186483
155 JEFFERSON ST	PIKEVILLE	KY	41501-1716	37.47648	-82.52281
155 JOHNSON LN	VIRGIE	KY	41572-7803	37.3211383	-82.5805267
155 JUSTICE ST	GREENUP	KY	41144-9662	38.620355	-82.8620067
155 KINDER BR	MOREHEAD	KY	40351-8149	38.37437667	-83.41776167
155 KING DR	HAROLD	KY	41635-8910	37.51336767	-82.63946516



155 KITE HOLW	MEALLY	KY	41234-9021	37.802385	-82.7317833
155 KY HIGHWAY 2022	BUCKHORN	KY	41721-8846	37.34471	-83.47685167
155 KY HIGHWAY 2022 BARN	BUCKHORN	KY	41721-8846	37.34453117	-83.47589616
155 KY ROUTE 2040	WILLIAMSPORT	KY	41271-8500	37.8368233	-82.7228667
155 KY ROUTE 2040 GARG	WILLIAMSPORT	KY	41271-8500	37.8368834	-82.7234507
155 LAURA ANN LANE RD	ELKHORN CITY	KY	41522-7967	37.303155	-82.35129
155 LICK BR	HATFIELD	KY	41514-9052	37.731005	-82.3510683
155 LICK HOLW	PIKEVILLE	KY	41501-5918	37.57556317	-82.5056135
155 LITTLE CRK	PIKEVILLE	KY	41501-6954	37.3910817	-82.52082
155 LITTLE CRK UPPR 2	PIKEVILLE	KY	41501-6954	37.39115	-82.5208117
155 LITTLE DRY FRK	WHITESBURG	KY	41858-8586	37.157655	-82.8429317
155 LITTLE EAST FORK RD	LOUISA	KY	41230-7113	38.2172283	-82.7406617
155 LITTLE LN TRLR	PIKEVILLE	KY	41501-7378	37.4636367	-82.5222133
155 LOWER WHITE OAK RD UNIT CATV	SOUTH PORTSMOUTH	KY	41174-8916	38.7028983	-82.961855
155 LULU ST	ASHLAND	KY	41102-5216	38.463245	-82.6720967
155 LULU ST	ASHLAND	KY	41102-5216	38.463385	-82.6721317
155 MADISON AVE	WHITESBURG	KY	41858-7752	37.1162517	-82.82075
155 MAIN ST	ELKHORN CITY	KY	41522-9065	37.3055117	-82.35271
155 MAIN ST	ELKHORN CITY	KY	41522-9065	37.304005	-82.3535783
155 MAIN ST	SASSAFRAS	KY	41759-9088	37.2196733	-83.0536933
155 MAIN ST	VICCO	KY	41773-9017	37.21468533	-83.06298416
155 MAIN ST BLDG OFFICE	ELKHORN CITY	KY	41522-9065	37.3055167	-82.3527317
155 MALLIE RD	MALLIE	KY	41836-9059	37.2974217	-82.9131267
155 MAP DR APT 19	PIKEVILLE	KY	41501-9317	37.46745084	-82.50947457
155 MAP DR APT 20	PIKEVILLE	KY	41501-9317	37.467585	-82.51016066
155 MARGARET LN	HAZARD	KY	41701-8557	37.2283105	-83.25271766
155 MARTIN BR	WAYLAND	KY	41666-9066	37.45392158	-82.81272221
155 MCCOY CANEY RD	PHELPS	KY	41553-8471	37.5226683	-82.1561933
155 MCCOY CANEY RD TRLR	PHELPS	KY	41553-8471	37.5223467	-82.1566417
155 MEADE BR	HAROLD	KY	41635-9032	37.51765	-82.6359933
155 MISSION RD	YEADISS	KY	41777-8823	37.0618367	-83.2160917
155 MISSION RD BLDG 1	YEADISS	KY	41777-8823	37.06155601	-83.21585098
155 MORRISON LN	RUSH	KY	41168-8984	38.35212	-82.7902767
155 MOUNT CHASE DR APT A	PIKEVILLE	KY	41501-8919	37.4819317	-82.52793
155 MOUNT CHASE DR APT B	PIKEVILLE	KY	41501-8919	37.4819317	-82.52793
155 MURRAY RD	INEZ	KY	41224-9612	37.85891167	-82.52851333
155 MURRAY RD	INEZ	KY	41224-9612	37.85915	-82.52865333
155 MYRA BARNES AVE	PIKEVILLE	KY	41501-3750	37.483142	-82.53196016
155 MYSTICAL LN	LEBURN	KY	41831-8768	37.4041935	-82.95671383
155 NASHVILLE DR	THORNTON	KY	41855	37.205217833	-82.79750183
155 NICKELL ST	WEST LIBERTY	KY	41472-1131	37.9202967	-83.2513933
155 OLLIE JAMES RD	PIKEVILLE	KY	41501-5402	37.645465	-82.5736667
155 ORCHARD FRK	BEVINSVILLE	KY	41606-6105	37.3540533	-82.7315
155 ORCHARD FRK	BEVINSVILLE	KY	41606-6105	37.3537745	-82.731067
155 PARK ST	PIKEVILLE	KY	41501-1744	37.4740333	-82.5246883
155 PARSLEY RD	INEZ	KY	41224-8470	37.88125	-82.456685
155 PEACHTREE DR	PIKEVILLE	KY	41501-8705	37.4712617	-82.5584017
155 PEBBLE CREEK RD TRLR	THOUSANDSTICKS	KY	41766	37.18820983	-83.4355655
155 PETER FORK RD	ELKHORN CITY	KY	41522-7893	37.3158583	-82.4436533
155 PETTY FORK RD	VIRGIE	KY	41572-8650	37.263855	-82.6530433
155 PIATT ST	SOUTH SHORE	KY	41175-7938	38.7283517	-82.9188383
155 PIGEONROOST RD	CANADA	KY	41519-8300	37.6063183	-82.3247333
155 PIGEONROOST RD	CANADA	KY	41519-8300	37.6068933	-82.32622
155 PIGEONROOST RD GARG	CANADA	KY	41519-8300	37.605747	-82.3248243
155 PLANTATION DR	GRAYSON	KY	41143-1743	38.3365867	-82.9164
155 PRATER ST	SALYERSVILLE	KY	41465	37.7510483	-83.07564
155 PRESTON EST	PAINTSVILLE	KY	41240-8637	37.8049517	-82.76162
155 RALEIGH RD	CHAVIES	KY	41727-9050	37.3290417	-83.3939883
155 RAYMOND GRIFFITH DR APT 901	MARTIN	KY	41649-7867	37.5586117	-82.7700467
155 RAYMOND GRIFFITH DR APT 902	MARTIN	KY	41649-7867	37.5586117	-82.7700433
155 RAYMOND GRIFFITH DR APT 903	MARTIN	KY	41649-7867	37.5586117	-82.7700417
155 RAYMOND GRIFFITH DR APT 904	MARTIN	KY	41649-7867	37.5586083	-82.7700367
155 RAYMOND GRIFFITH DR APT 905	MARTIN	KY	41649-7867	37.5586017	-82.7700333
155 REYNOLDS BRANCH RD	BEAVER	KY	41604-9001	37.37718033	-82.68808366
155 RIGHT FORK SHOP BR	STANVILLE	KY	41659-9703	37.5762983	-82.611445
155 RIGHT FORK SHOP BR TRLR 2	STANVILLE	KY	41659-9703	37.576445	-82.6109167
155 RILEYS BR	BEVINSVILLE	KY	41606-9001	37.364405	-82.7281017

155 RIVERVIEW DR	PIKEVILLE	KY	41501-3754	37.483735	-82.5319233
155 ROBIN RD	RUSSELL	KY	41169-1547	38.51379717	-82.70189466
155 RODEO WAY	ARGILLITE	KY	41121-9118	38.479675	-82.764655
155 ROSE BRANCH RD	JACKSON	KY	41339-7154	37.5306983	-83.3363935
155 SAINT JOHNS TRL	HAZARD	KY	41701-5341	37.3510445	-83.1121065
155 SEAGRAVES HL TRLR 1	GRAYSON	KY	41143-8960	38.287505	-82.93795
155 SEAGRAVES LN TRLR	GRAYSON	KY	41143-7260	38.339025	-82.9903767
155 SEXTON LN	RUSH	KY	41168-8879	38.355435	-82.7969
155 SEXTON LN BARN	RUSH	KY	41168-8879	38.35700333	-82.796727
155 SEXTON LN GARG	RUSH	KY	41168-8879	38.35572	-82.7968933
155 SHADY LN	LOUISA	KY	41230-9272	38.0970204	-82.6419016
155 SHOP BR	STANVILLE	KY	41659-9042	37.5710155	-82.61885916
155 SIZEMORE RD	MINNIE	KY	41651-9003	37.470403	-82.761453
155 SLICK FORD RD	VIPER	KY	41774-8203	37.169235166	-83.1392715
155 SMITH HL	PIKEVILLE	KY	41501-1795	37.4828833	-82.5238717
155 SPRUCE ST LOT 1	HAZARD	KY	41701-2058	37.2408415	-83.18229066
155 STEER FORK RD TRLR	MALLIE	KY	41836-8807	37.260505	-82.9091817
155 STONEHEDGE LN	HAROLD	KY	41635-8838	37.54099223	-82.63436232
155 STONEHEDGE LN GARG	HAROLD	KY	41635-8838	37.5405362	-82.6334721
155 SUNNY POINT RD	JEREMIAH	KY	41826-8919	37.1887517	-82.9351083
155 THACKER RD	PIKEVILLE	KY	41501-3020	37.5418867	-82.5857433
155 THREE TERRACE LN	CANADA	KY	41519-8386	37.587068	-82.332542
155 TOMS FRK	HALO	KY	41606-6125	37.3132933	-82.7396233
155 TOOTER BR	JEREMIAH	KY	41826-8929	37.16775	-82.9118483
155 TOWN HILL RD	LOUISA	KY	41230-6389	38.11003	-82.6131133
155 TOWN HOUSE FRK	ROBINSON CREEK	KY	41560-8535	37.401035	-82.5664033
155 TRAM LN	SOUTH SHORE	KY	41175-9053	38.7050883	-82.9496867
155 TRIPLE LN	TOPMOST	KY	41862-8811	37.358828	-82.79518983
155 TUNNEL RD	VIRGIE	KY	41572-8493	37.3292833	-82.5889933
155 TUNNEL RD GARG	VIRGIE	KY	41572-8493	37.32964	-82.5887567
155 TURNER BR	MINNIE	KY	41651-9024	37.470707	-82.76925
155 VERMILLION AVE	WHITESBURG	KY	41858-7560	37.1225417	-82.8343033
155 VISTA VIEW DR	MOREHEAD	KY	40351-7800	38.247815	-83.32049333
155 WALNUT DR	PIKEVILLE	KY	41501-1917	37.4815933	-82.5406633
155 WALNUT ST	PIKEVILLE	KY	41501-1604	37.4943055	-82.53572317
155 WHEATON HOLW	JENKINS	KY	41537-8636	37.1686833	-82.6315367
155 WILDCAT DR	GRAYSON	KY	41143-9687	38.332505	-82.9045633
155 WILDFLOWER DR	INEZ	KY	41224-8838	37.857225	-82.54381167
155 WOLFPEN HOLW	PIKEVILLE	KY	41501-5952	37.5449101	-82.488848
155 E 3RD AVE	SOUTH SHORE	KY	41175-8924	38.722944	-82.96490433
155 E CEDAR DR	PIKEVILLE	KY	41501-2019	37.481665	-82.5384267
155 E CLAYTON LN	LOUISA	KY	41230-6048	38.0974282	-82.6124942
155 E MAIN ST STE 3	INEZ	KY	41224-8928	37.8672524	-82.53659
155 N ELM ST	PIKEVILLE	KY	41501-9039	37.4798667	-82.52203
155 N RALPHS RD	GARRETT	KY	41630-8961	37.475475	-82.835225
155 S CLAY AVE	WEST VAN LEAR	KY	41268-8008	37.7829133	-82.77884
155 S COLLEGE ST	PIKEVILLE	KY	41501-1753	37.4773883	-82.5207633
155 S COLLEGE ST FL 2	PIKEVILLE	KY	41501-1753	37.4773867	-82.52076
155 W CENTRAL AVE STE 1	ASHLAND	KY	41101-7364	38.4825	-82.6581883
155 W CENTRAL AVE STE 2	ASHLAND	KY	41101-7364	38.4823176	-82.658136
155 W COURT ST	PRESTONSBURG	KY	41653-1255	37.66759483	-82.77335383
155 W KEYSER HEIGHTS DR	PIKEVILLE	KY	41501-1635	37.4905167	-82.5326467
1550 BIG ROCK RD	YEADDISS	KY	41777-8934	37.0326285	-83.21541583
1550 CINNAMON DR	WHITESBURG	KY	41858-8079	37.1770567	-82.835875
1550 DAMRON BR	GRAYSON	KY	41143-7162	38.3110265	-82.91879
1550 DICKS FRK LOT 2	STEELE	KY	41566-8459	37.430285	-82.1807417
1550 HIGHWAY 1098	JACKSON	KY	41339-9545	37.53053667	-83.32705667
1550 HIGHWAY 1098	JACKSON	KY	41339-9545	37.530475	-83.326605
1550 HIGHWAY 15	JACKSON	KY	41339-7247	37.552154	-83.357725
1550 HIGHWAY 15	JACKSON	KY	41339-7247	37.5522117	-83.3585867
1550 HIGHWAY 15	JACKSON	KY	41339-7247	37.5508067	-83.358245
1550 HIGHWAY 15 STE 80	JACKSON	KY	41339-0707	37.5509083	-83.3590933
1550 HIGHWAY 15 UNIT 120	JACKSON	KY	41339-0718	37.552154	-83.357725
1550 KENWOOD DR	RUSSELL	KY	41169-1819	38.5033983	-82.693265
1550 KY ROUTE 1101 TRLR	DRIFT	KY	41619-9076	37.47208633	-82.73434883
1550 LITTLE PERRY RD	MOREHEAD	KY	40351-8644	38.2623	-83.35522833
1550 MAYNARD BRANCH RD	LOUISA	KY	41230-7638	38.0094425	-82.55661966

1550 PROSPECT PL	ASHLAND	KY	41101-2751	38.4722383	-82.6469883
1550 WILLIAMS CRK	RUSH	KY	41168-8960	38.296705	-82.8288467
1550 WOLOHAN DR	ASHLAND	KY	41102-6506	38.389345	-82.707235
1550 WOLOHAN DR	ASHLAND	KY	41102-6506	38.38929	-82.7071833
1550 WOLOHAN DR STE 1	ASHLAND	KY	41102-6507	38.38936	-82.707255
1550 E MAIN ST	HAZARD	KY	41701-2043	37.2417717	-83.1801967
15501 KY ROUTE 979	BEAVER	KY	41604-9026	37.3771517	-82.6721833
15501 KY ROUTE 979	BEAVER	KY	41604-9026	37.3769617	-82.6724
15501 KY ROUTE 979	BEAVER	KY	41604-9026	37.37688	-82.6729317
15502 RICHLAND CT LOT 1	CATLETTSBURG	KY	41129-9205	38.3597617	-82.6967017
15503 HIGHWAY 23	LOUISA	KY	41230-8304	38.085203	-82.6290874
1551 BUTTER POINT RD	JACKSON	KY	41339-9784	37.43405667	-83.47152833
1551 CLAY JACK RD	RUSH	KY	41168	38.2832381	-82.7036282
1551 DONTA RD	ASHLAND	KY	41102-7999	38.4552217	-82.6929483
1551 EAGLE DR	ASHLAND	KY	41102-8988	38.403295	-82.7053967
1551 FAIRFAX DR	ASHLAND	KY	41101-3636	38.4666517	-82.6541567
1551 HALDEMAN RD	MOREHEAD	KY	40351-7861	38.24726833	-83.31933833
1551 HIGHWAY 805	JENKINS	KY	41849	37.1689783	-82.73418
1551 KRYPTON LICK BRANCH RD	HAZARD	KY	41701-6469	37.31591	-83.38089
1551 KY ROUTE 2275	STAFFORDSVILLE	KY	41256-9035	37.8421967	-82.8773933
1551 KY ROUTE 2275	STAFFORDSVILLE	KY	41256-9035	37.841885	-82.8786733
1551 KY ROUTE 2275 SLIP E22	STAFFORDSVILLE	KY	41256-9035	37.8420596	-82.8791654
1551 LONGFORK RD	VIRGIE	KY	41572-8911	37.3283217	-82.6048583
1551 LONGFORK RD	VIRGIE	KY	41572-8911	37.3284067	-82.6067867
1551 LONGFORK RD	VIRGIE	KY	41572-8911	37.3280517	-82.606545
1551 MEADES BRANCH RD	LOUISA	KY	41230-6871	37.988204333	-82.67993266
1551 MILLSTONE RD	MILLSTONE	KY	41838-9016	37.185524	-82.760121
1551 PAINTERS LICK RD	SALYERSVILLE	KY	41465-8717	37.788527	-82.9732384
1551 SHELBY DRY FRK	SHELBIANA	KY	41562-8408	37.40577	-82.49581283
1551 WALKER BRANCH RD TRLR	HAZARD	KY	41701-6007	37.2537433	-83.1631883
15513 TRACE RD	RUSH	KY	41168-7907	38.3485417	-82.7547917
15514 RICHLAND CT	CATLETTSBURG	KY	41129-9205	38.35911	-82.6964033
15514 RIVA RDG	RUSH	KY	41168-9255	38.355337	-82.76454033
15514 RIVA RDG GARG	RUSH	KY	41168-9255	38.35344104	-82.76230531
15514 RIVA RDG GARG 2	RUSH	KY	41168	38.35344104	-82.76230531
15515 HIGHWAY 66	BEVERLY	KY	40913-8614	37.0141033	-83.5271767
15515 RICHLAND CT	CATLETTSBURG	KY	41129-9205	38.3598	-82.6970383
15516 BRUSHY RD	PIKEVILLE	KY	41501-4905	37.662915	-82.5403533
15517 STATE ROUTE 854	RUSH	KY	41168-7934	38.33335117	-82.78016366
1552 BROADBOTTOM RD	PIKEVILLE	KY	41501-2809	37.5328433	-82.5935033
1552 CUTSHIN RD	WOOTON	KY	41776-8976	37.1499567	-83.2998283
1552 ELMHURST DR	WORTHINGTON	KY	41183-9616	38.554480166	-82.75563833
1552 FLAT HOLW	SOUTH PORTSMOUTH	KY	41174-9061	38.70928	-82.9836667
1552 HURRICANE CRK	KIMPER	KY	41539-6216	37.4859883	-82.373275
1552 KY ROUTE 1101	DRIFT	KY	41619-9076	37.4719267	-82.7344717
1552 KY ROUTE 122	PRINTER	KY	41655-9046	37.5466917	-82.7467883
1552 PIGEONROOST RD	CANADA	KY	41519-8307	37.591465	-82.3114267
1552 SMOOT CRK	WHITESBURG	KY	41858-8061	37.1706883	-82.8595717
1552 S HIGHWAY 3	LOUISA	KY	41230-6694	38.0969317	-82.5863033
1552 S STATE HIGHWAY 207	RUSH	KY	41168-8932	38.333055	-82.81718
1552 S STATE HIGHWAY 207 GARG	RUSH	KY	41168-8932	38.33272433	-82.81742316
15520 BRUSHY RD	PIKEVILLE	KY	41501-4905	37.6631967	-82.5425933
15524 SILVER RUN RD	CATLETTSBURG	KY	41129-8363	38.356843	-82.64834
15525 HIGHWAY 421	STINNETT	KY	40868-6500	37.0937083	-83.3983917
15527 STATE ROUTE 207	ARGILLITE	KY	41121-8769	38.4002167	-82.845905
15527 STATE ROUTE 207	ARGILLITE	KY	41121-8769	38.4003167	-82.845765
15527 STATE ROUTE 854	RUSH	KY	41168-7934	38.3331033	-82.7795367
15528 HARDLE LN	CATLETTSBURG	KY	41129-6523	38.3628962	-82.6815813
1553 HIGHWAY 1110 TRLR	JACKSON	KY	41339-7438	37.483333	-83.36228883
1553 SMOOT CRK	WHITESBURG	KY	41858-8061	37.1704117	-82.8605933
1553 STONE COAL RD	PIKEVILLE	KY	41501-5719	37.5307217	-82.5384567
1553 S WOLF CRK	PILGRIM	KY	41250-8843	37.7739017	-82.4685733
1553 S WOLF CRK GARG	PILGRIM	KY	41250-8843	37.77407867	-82.46886533
15530 CALLAHAN RD	CATLETTSBURG	KY	41129-9044	38.3621083	-82.6604617
15530 STATE ROUTE 854	RUSH	KY	41168-7934	38.3335433	-82.7788
15533 ELKHORN CRK	SHELBY GAP	KY	41563-8300	37.2166233	-82.5448133
15538 KY HIGHWAY 80	ELKHORN CITY	KY	41522-8215	37.3369267	-82.3697767

15538 STATE ROUTE 854 TRLR	RUSH	KY	41168-7934	38.3325867	-82.7796433
1554 ASH LICK FRK	HELPS	KY	41553-8822	37.4723883	-82.2157167
1554 ASH LICK FRK UNIT PUMP	HELPS	KY	41553-8822	37.4720667	-82.2153217
1554 BELLS TRACE RD	WEBBVILLE	KY	41180-8401	38.1917617	-82.8689967
1554 BEVERLY BLVD	ASHLAND	KY	41101-3612	38.4653833	-82.6547133
1554 CINNAMON DR	WHITESBURG	KY	41858-8079	37.1772483	-82.8358383
1554 DRY CREEK RD	TOPMOST	KY	41862-9048	37.3335326	-82.7586544
1554 FOREST HILLS RD	FOREST HILLS	KY	41527-8334	37.6405567	-82.2911283
1554 FRASURE CRK	MC DOWELL	KY	41647-5903	37.4334383	-82.7142033
1554 HIGHWAY 1087	LEBURN	KY	41831-9135	37.405096	-82.924411
1554 HIGHWAY 1087	LEBURN	KY	41831-9067	37.3949133	-82.9773733
1554 IVY CRK	IVEL	KY	41642-9061	37.59954417	-82.64392916
1554 KY ROUTE 1101	DRIFT	KY	41619-9076	37.471695	-82.7344883
1554 KY ROUTE 777	LANGLEY	KY	41645-6567	37.5217917	-82.7980933
1554 KY ROUTE 979 UNIT PWRSPLY	HAROLD	KY	41635-6305	37.5250193	-82.6441854
1554 LICK CREEK RD TRLR 2	LICK CREEK	KY	41540-8100	37.3936283	-82.29965
1554 RICEVILLE RD	PAINTSVILLE	KY	41240-8721	37.7259217	-82.9105567
1554 ROCKHOUSE CRK	ELKHORN CITY	KY	41522-7903	37.3372917	-82.475625
1554 SHOP BR	PRINTER	KY	41655-9107	37.517361	-82.735029
1554 SPRING BR	JEREMIAH	KY	41826-8915	37.1558933	-82.9158617
1554 STINSON CRK	GRAYSON	KY	41143-6095	38.3047067	-82.84993
1554 STINSON CRK GARG	GRAYSON	KY	41143-6095	38.30492533	-82.8492
1554 WINNS BR	PIKEVILLE	KY	41501-6521	37.53725	-82.4375583
15540 CALLAHAN RD	CATLETTSBURG	KY	41129-9044	38.36111433	-82.65833333
15540 FERRELLS CREEK RD	BELCHER	KY	41513-8532	37.3453217	-82.3672567
15542 RICHLAND CT	CATLETTSBURG	KY	41129-9205	38.3585367	-82.6961367
15543 SMOKEY HILL DR	ASHLAND	KY	41102-9375	38.3622233	-82.7065967
15544 HARDLE LN	CATLETTSBURG	KY	41129-6523	38.363896	-82.6810169
15544 KY HIGHWAY 80	ELKHORN CITY	KY	41522-8215	37.3368583	-82.36973
15544 SMOKEY HILL DR	ASHLAND	KY	41102-9375	38.3605883	-82.705715
15545 LAUREL HAVEN CT	CATLETTSBURG	KY	41129-9507	38.35867154	-82.69581114
15545 STATE ROUTE 207	ARGILLITE	KY	41121-8769	38.399897666	-82.84556916
15545 STATE ROUTE 207 TRLR	ARGILLITE	KY	41121-8769	38.4000417	-82.84581
1555 BIG BLUE SPRINGS RD	RANSOM	KY	41558-8509	37.5380433	-82.18337
1555 HIGHWAY 15	JACKSON	KY	41339-9405	37.56947167	-83.40084016
1555 HIGHWAY 317	NEON	KY	41840-9095	37.199436	-82.713203
1555 HIGHWAY 931	WHITESBURG	KY	41858-8958	37.106795	-82.8606
1555 LITTLE ROCKCASTLE RD TRLR	INEZ	KY	41224-8903	37.8110683	-82.4645183
1555 RATLIFF CREEK RD	PIKEVILLE	KY	41501-2123	37.5010283	-82.5057017
1555 RIGHT FORK MACES CRK RD TRLR	VIPER	KY	41774	37.171575	-83.1681717
1555 SMITH BRANCH RD	GREENUP	KY	41144-6470	38.6008717	-82.8869633
1555 STATE HIGHWAY 1122	GRAYSON	KY	41143-8419	38.1961383	-82.9440017
1555 WILSON CRK TRLR	LANGLEY	KY	41645-9093	37.5379017	-82.8255767
15552 KY HIGHWAY 80	ELKHORN CITY	KY	41522-8215	37.33683	-82.369745
15555 KY ROUTE 979	BEAVER	KY	41604-9026	37.3763485	-82.67311716
1556 EAGLE DR LOT 19	ASHLAND	KY	41102-9666	38.403255	-82.7049367
1556 GARVIN RDG TRLR	OLIVE HILL	KY	41164-8938	38.30685167	-83.21966167
1556 HIGHWAY 550	HINDMAN	KY	41822-8659	37.3441383	-82.965525
1556 HIGHWAY 550	LEBURN	KY	41831	37.3430383	-82.9633817
1556 HIGHWAY 550 BARN 1	LEBURN	KY	41831	37.3439767	-82.9643683
1556 HIGHWAY 80	HINDMAN	KY	41822-8861	37.369315	-82.9709133
1556 PROSPECT PL	ASHLAND	KY	41101-2751	38.4721683	-82.6470433
1556 THORNTON RD	THORNTON	KY	41855-9016	37.1695183	-82.7762183
15563 STATE ROUTE 207	ARGILLITE	KY	41121-8769	38.3997433	-82.8456517
15564 BRUSHY RD	PIKEVILLE	KY	41501-4905	37.66163	-82.544515
15564 BRUSHY RD	PIKEVILLE	KY	41501-4905	37.6616033	-82.544935
15567 KY HIGHWAY 80	ELKHORN CITY	KY	41522-8215	37.33618183	-82.37026666
1557 DORTON CRK	JENKINS	KY	41537-8265	37.2705883	-82.542965
1557 EAGLE DR	ASHLAND	KY	41102-8988	38.4036333	-82.7053333
1557 FIGHTING FRK TRLR	GRAYSON	KY	41143-1824	38.3379918	-82.8544437
1557 HIGHWAY 15	JACKSON	KY	41339-9405	37.569482	-83.401108
1557 HIGHWAY 476	LOST CREEK	KY	41348-8941	37.48345833	-83.298305
1557 HURRICANE CRK	KIMPER	KY	41539-6216	37.4861667	-82.3721333
1557 LICK BRANCH ARMORY RD	JACKSON	KY	41339-8020	37.5321518	-83.3846187
1557 LOWER POMPEY RD	SHELBIANA	KY	41562-8106	37.4356033	-82.4264333
1557 MEATHOUSE FRK	CANADA	KY	41519-8214	37.5881867	-82.3230317
1557 MEATHOUSE FRK	CANADA	KY	41519-8214	37.587715	-82.323695

1557 RIVER HURRICANE BR	RACCOON	KY	41557-8952	37.4465733	-82.3763993
1557 ROAD CREEK RD	ELKHORN CITY	KY	41522-8404	37.36648	-82.3709167
1557 ROAD CREEK RD	ELKHORN CITY	KY	41522-8404	37.3661317	-82.3705267
1557 STATE ROUTE 1458	FLATWOODS	KY	41139-8940	38.4967983	-82.72508
1557 WINCHESTER AVE	ASHLAND	KY	41101-7646	38.4788183	-82.639705
1557 WINCHESTER AVE STE 101	ASHLAND	KY	41101-7646	38.4788617	-82.6396233
15579 HIGHWAY 421	STINNETT	KY	40868-6500	37.09436833	-83.39852183
1558 BEAVER CREEK RD	ELKHORN CITY	KY	41522-8711	37.32912	-82.304225
1558 BEAVERDAM RD TRLR	WHITESBURG	KY	41858-8181	37.2481367	-82.82895
1558 HIGHWAY 80	HINDMAN	KY	41822-8861	37.3689283	-82.969235
1558 KY ROUTE 306	WHEELWRIGHT	KY	41669-9036	37.3334233	-82.721055
1558 LEFT DRY CRK	TOPMOST	KY	41862-8969	37.3343795	-82.75820833
1558 LITTLE BLACKLOG RD	INEZ	KY	41224-9069	37.8564679	-82.4941615
1558 PROSPECT PL	ASHLAND	KY	41101-2751	38.4718767	-82.64694
1558 RACCOON RD	RACCOON	KY	41557-8301	37.5185767	-82.453765
1558 SHORT BR	GREENUP	KY	41144-6933	38.57722617	-82.8681245
1558 STATE HIGHWAY 319	HARDY	KY	41531-8704	37.6249483	-82.2461317
1558 STINSON RD	GRAYSON	KY	41143-8919	38.3152867	-82.8882983
1558 STINSON RD	GRAYSON	KY	41143-8919	38.31514	-82.8884417
15583 HIGHWAY 23	LOUISA	KY	41230-8304	38.0858418	-82.6284937
15586 CALLAHAN RD	CATLETTSBURG	KY	41129-9044	38.361962	-82.660176
15586 FERRELLS CREEK RD	BELCHER	KY	41513-8532	37.3454283	-82.3667183
1559 BLAIR BR	JEREMIAH	KY	41826-9032	37.1648017	-82.89985
1559 COBURN HOLW	HUDDY	KY	41535-8820	37.588905	-82.2976467
1559 DORTON JENKINS HWY	JENKINS	KY	41537-8286	37.2593833	-82.57274
1559 DORTON JENKINS HWY	JENKINS	KY	41537-8286	37.2593983	-82.5727
1559 HIGHWAY 15	JACKSON	KY	41339-9405	37.5694883	-83.4014067
1559 KY HIGHWAY 611 GARG	PIKEVILLE	KY	41501-4137	37.31646565	-82.52256008
1559 KY ROUTE 1086	WAYLAND	KY	41666-9005	37.44104674	-82.78094524
1559 MALLIE RD	MALLIE	KY	41836-9073	37.2805747	-82.9216237
1559 OHIO RIVER RD	GREENUP	KY	41144-6796	38.63394767	-82.868996
1559 OLD FERRELLS CREEK RD APT	BELCHER	KY	41513-8410	37.3491	-82.34838
1559 RIVER HURRICANE BR TRLR	RACCOON	KY	41557-8952	37.4457445	-82.37709916
1559 ROAD FRK	SIDNEY	KY	41564-8612	37.5854367	-82.369395
1559 STATE ROUTE 1	GREENUP	KY	41144-6396	38.5482315	-82.81526583
1559 YONTS FRK	JACKHORN	KY	41825-8906	37.2351883	-82.7001883
15592 LAUREL HAVEN CT	CATLETTSBURG	KY	41129-9507	38.3578967	-82.695465
15594 FERRELLS CREEK RD	BELCHER	KY	41513-8532	37.34563	-82.3661867
155B PETER FORK RD	ELKHORN CITY	KY	41522-7893	37.315815	-82.44364
156 2ND ST	LOUISA	KY	41230-8153	38.105782166	-82.60648366
156 3RD ST	PIKEVILLE	KY	41501-1259	37.482865	-82.5172
156 4TH ST APT 1	PIKEVILLE	KY	41501-1279	37.4842867	-82.51783
156 4TH ST APT 2	PIKEVILLE	KY	41501-1279	37.4842883	-82.5177933
156 4TH ST APT 3	PIKEVILLE	KY	41501-1279	37.4842867	-82.5177083
156 ALFORDS LN TRLR	ISOM	KY	41824-8938	37.191335	-82.8402817
156 ALTO ST	HAZARD	KY	41701-1102	37.2647167	-83.189115
156 ANNIES LN	HAGERHILL	KY	41222-9021	37.74649	-82.77134
156 ASPEN DR	LOUISA	KY	41230-8187	38.13246767	-82.67267666
156 B AND O HL	JENKINS	KY	41537-9616	37.1775433	-82.6246767
156 BAILEY WAY	HAZARD	KY	41701-8521	37.3878475	-83.18122266
156 BAILEY WAY BARN	HAZARD	KY	41701-8521	37.39096033	-83.17781416
156 BARN BRANCH RD	HAROLD	KY	41635-9009	37.53847067	-82.634985
156 BEECHTREE LN	ASHLAND	KY	41102-9563	38.4314695	-82.6869565
156 BENNIE HATFIELD RD TRLR	MCVEIGH	KY	41555-8545	37.5450833	-82.2596717
156 BIG CREEK RD TRLR	BEAR BRANCH	KY	41714	37.1628083	-83.513595
156 BOOTH HL	SOUTH WILLIAMSON	KY	41503-4025	37.6509217	-82.271545
156 BOTTOM FRK	WHITESBURG	KY	41858	37.1330007	-82.7667704
156 BOYD HOLW	PIKEVILLE	KY	41501-7010	37.4929517	-82.5826567
156 BRIDGE ST	ELKHORN CITY	KY	41522-9047	37.30452817	-82.34977716
156 BRUCE ELLIOTT DR HSE #2	PIKEVILLE	KY	41501-1542	37.4757617	-82.5083883
156 BUSTER RD	MILLSTONE	KY	41838-9094	37.168535	-82.752737
156 CARTER BR	PHELPS	KY	41553-8649	37.5054067	-82.1758733
156 CARTER DR LOT 1	PIKEVILLE	KY	41501-9304	37.463495	-82.4942067
156 CARTER DR LOT 10	PIKEVILLE	KY	41501-9304	37.46397	-82.4949433
156 CARTER DR LOT 3	PIKEVILLE	KY	41501-9304	37.4635717	-82.49427
156 CARTER DR LOT 4	PIKEVILLE	KY	41501-9304	37.46388817	-82.49437433
156 CARTER DR LOT 6	PIKEVILLE	KY	41501-9304	37.46397017	-82.49441016

156 CARTER DR LOT 7	PIKEVILLE	KY	41501-9304	37.463915	-82.4948033
156 CASEY DR	KITE	KY	41828	37.2951183	-82.813965
156 CEDAR MINE RD TRLR	LOUISA	KY	41230-5857	37.99956667	-82.55764733
156 CHEROKEE HILLS RD	HAZARD	KY	41701-6634	37.26868678	-83.2068489
156 CHESTER ST	HAZARD	KY	41701-1947	37.2463817	-83.1897617
156 CHESTER ST	HAZARD	KY	41701-1947	37.2463783	-83.18965
156 CHOPPING BR	MC ROBERTS	KY	41835-9071	37.2043283	-82.6712433
156 CLEARBROOK RD TRLR	STOPOVER	KY	41568-8626	37.5095817	-82.10678
156 CLIFFSIDE DR	WHITESBURG	KY	41858-7398	37.1171333	-82.8177883
156 CLIFFSIDE DR HSE	WHITESBURG	KY	41858-7398	37.1172733	-82.817525
156 COLLEGE ST	HAZARD	KY	41701-1456	37.2547217	-83.1897033
156 COOTS HOLLOW RD	VIPER	KY	41774-8013	37.142115	-83.1238233
156 CORKWOOD LN	MAYKING	KY	41837-8919	37.1312367	-82.7638967
156 CUMBERLAND RD	ELKHORN CITY	KY	41522-7177	37.303245	-82.3467183
156 DAISY LN	PINE TOP	KY	41843	37.2878717	-82.87802
156 DARK HOLW	PIKEVILLE	KY	41501-1646	37.488826166	-82.53534133
156 DAVIDSON DR	CARRIE	KY	41725-9009	37.3121317	-83.0312333
156 DEERING CT	RUSSELL	KY	41169-1406	38.5243583	-82.698315
156 DRY FORK RD	FEDSCREEK	KY	41524-8463	37.402852	-82.238147
156 EDISON LN	GRAYSON	KY	41143-7701	38.2803267	-82.9557167
156 EUNICE AVE	SOUTH SHORE	KY	41175-9048	38.718355	-82.9656433
156 EUNICE AVE TRLR	SOUTH SHORE	KY	41175-9048	38.71858033	-82.9656655
156 FAIRVIEW LN	FLEMING NEON	KY	41840-8958	37.1919767	-82.7154233
156 FAIRWAY DR	JENKINS	KY	41537-8919	37.17021762	-82.65597597
156 FAIRWAY DR LOT 2	JENKINS	KY	41537-8919	37.1699583	-82.655695
156 FALL DR	THORNTON	KY	41855-9098	37.198255	-82.8109617
156 FRANK ST	STAFFORDSVILLE	KY	41256-9098	37.8239533	-82.8547617
156 FULLERTON AVE	SOUTH SHORE	KY	41175-9025	38.7223583	-82.968005
156 GARRED ST	PIKEVILLE	KY	41501-9052	37.4844383	-82.5256667
156 GEM LN	LOUISA	KY	41230-8674	38.15830717	-82.647786
156 GEM LN TRLR	LOUISA	KY	41230-8674	38.158895	-82.6464433
156 GOLD RUSH DR	LOUISA	KY	41230-9393	38.06699167	-82.61992333
156 GRASSY BR	RACCOON	KY	41557-8335	37.51278	-82.4460033
156 GREENBRIAR DR	GRAYSON	KY	41143-1745	38.3389233	-82.9193383
156 HADDOCK FORK RD	HAZARD	KY	41701-8482	37.358485	-83.3197667
156 HAMBLEY BLVD	PIKEVILLE	KY	41501	37.480099	-82.539461
156 HAMILTON RD	GRAYSON	KY	41143-7203	38.3434633	-83.032845
156 HENRY BR	WURLAND	KY	41144-7689	38.48905	-82.785795
156 HENSLEY RD	JACKSON	KY	41339-9101	37.46527617	-83.3881
156 HIGH AVE LOT 12	CATLETTSBURG	KY	41129-1044	38.3983983	-82.60252
156 HIGHLAND EST	HAZARD	KY	41701	37.3431233	-83.1093667
156 HILLSIDE DR	GREENUP	KY	41144-1296	38.5635683	-82.8280417
156 HOOTERVILLE RD	HAZARD	KY	41701-7381	37.3570667	-83.2311333
156 HUGHES BR	EAST POINT	KY	41216-8711	37.7031283	-82.825075
156 ISLAND CREEK RD	PIKEVILLE	KY	41501-9340	37.46308	-82.526645
156 ISLAND CREEK RD	PIKEVILLE	KY	41501-9340	37.46286	-82.52651
156 ISLAND CREEK RD	PIKEVILLE	KY	41501-9340	37.4628033	-82.5262067
156 J C OSBORNE BLVD LOT 4	HYDEN	KY	41749-7972	37.150965	-83.3506733
156 JAMES E HANNAH DR	SOUTH SHORE	KY	41175-9235	38.7204217	-82.95867
156 JERRY COMBS LN	EMMALENA	KY	41740-8912	37.33647	-83.0808767
156 JUSTICE PL	PIKEVILLE	KY	41501-3001	37.5416933	-82.5821183
156 KENNEDY ST APT 207	MARTIN	KY	41649-7996	37.5604733	-82.7605483
156 KENNEDY ST APT 209	MARTIN	KY	41649-7996	37.5604783	-82.7605567
156 KENTUCKY OIL VLG	BETSY LAYNE	KY	41605-7021	37.55794683	-82.643145
156 KIMBLER RD	GRAYSON	KY	41143-7212	38.32851	-83.0194133
156 LAUREL BRANCH RD	STINNETT	KY	40868	37.0833917	-83.4385367
156 LAYNE HILL DR	BETSY LAYNE	KY	41605-7061	37.5480867	-82.6299917
156 LAYNE HILL DR	BETSY LAYNE	KY	41605-7061	37.54825	-82.63125
156 LITTLE OAK ST	JENKINS	KY	41537-8546	37.1626817	-82.63557
156 LODGE HALL HOLW TRLR	OLIVE HILL	KY	41164-6456	38.25977833	-83.29434833
156 LOG BRANCH HOLW TRLR	HAZARD	KY	41701-6844	37.286605	-83.2022033
156 LOG BRANCH HOLW UNIT CAMPER	HAZARD	KY	41701-6844	37.28626683	-83.2018515
156 LONESOME DOVE LN	EMMALENA	KY	41740-9125	37.3578167	-83.0116367
156 LULU ST	ASHLAND	KY	41102-5216	38.462955	-82.6717333
156 MACE BR	JACKSON	KY	41339-9593	37.56911167	-83.27902667
156 MAIN ST STE 107	WHITESBURG	KY	41858-7286	37.118181	-82.826666
156 MALLARD DR	LOUISA	KY	41230-7788	38.11105859	-82.59470418

156	MAPLE ST	LANGLEY	KY	41645-9075	37.5267533	-82.79843
156	MARSHALLS BR	JENKINS	KY	41537-7901	37.2060783	-82.57864
156	MATHEWS BR TRLR	MOREHEAD	KY	40351-5013	38.25558833	-83.33866667
156	MCCOY ST	BURNWELL	KY	41514-7711	37.628985	-82.219025
156	MEADES BTM	HI HAT	KY	41636-6211	37.377105	-82.73942
156	MEADOWVIEW LN	PIKEVILLE	KY	41501-1465	37.4995967	-82.536285
156	MINK DR	SECO	KY	41849-5008	37.1730133	-82.729545
156	MOORE BR	BEAVER	KY	41604-6310	37.3790383	-82.6674667
156	MOORE BR HSE	BEAVER	KY	41604-6310	37.379125	-82.6678083
156	MOUNT CHASE DR APT B	PIKEVILLE	KY	41501-9064	37.4818083	-82.5281367
156	MOUNT CHASE DR UNIT A	PIKEVILLE	KY	41501-9064	37.481865	-82.52813
156	MOUNT MARTHA DR	PIKEVILLE	KY	41501-1334	37.48334	-82.52683
156	OLD MAYTOWN RD	LANGLEY	KY	41645-6550	37.534125	-82.7882933
156	OLD MAYTOWN RD GARG	LANGLEY	KY	41645-6550	37.5333367	-82.7884817
156	OLIVER HALL VLG	PRINTER	KY	41655-9021	37.50689833	-82.70195
156	ORCUTT LN	OLIVE HILL	KY	41164-6966	38.328557833	-83.30722416
156	PARADISE LN	WHITESBURG	KY	41858-8444	37.1119317	-82.9012133
156	PARK ST	PIKEVILLE	KY	41501-1719	37.4745967	-82.5236417
156	PARTRIDGE DR	RUSSELL	KY	41169-1562	38.51014	-82.700395
156	PHEASANT DR	PIKEVILLE	KY	41501-7761	37.5013146	-82.5409694
156	PHILLIPS BRANCH RD	JAMBOREE	KY	41553-9063	37.4939967	-82.1370133
156	PIKE ST	ELKHORN CITY	KY	41522-7263	37.3065783	-82.35185
156	POUNDING MILL RD	FREEBURN	KY	41528-8657	37.56574033	-82.1464015
156	POWER DR	PIKEVILLE	KY	41501-3330	37.513832333	-82.5617645
156	PRIEST FORK RD	ELKHORN CITY	KY	41522-7267	37.3228817	-82.33702
156	PRIEST FORK RD SIDE	ELKHORN CITY	KY	41522-7267	37.323154333	-82.337382
156	PUMP STATION HOLW	DEMA	KY	41859-9078	37.3998417	-82.7903817
156	PUMP STATION HOLW	DEMA	KY	41859-9078	37.3998333	-82.790665
156	RAGWEED RD TRLR	WHITESBURG	KY	41858-8201	37.2162883	-82.8578517
156	RAILROAD CIR	BETSY LAYNE	KY	41605-7033	37.5571	-82.6348983
156	RAILROAD HL TRLR	JENKINS	KY	41537-9151	37.1852017	-82.60592
156	RAILROAD ST	ELKHORN CITY	KY	41522-7716	37.3279433	-82.4554983
156	RAILROAD ST	ELKHORN CITY	KY	41522-7716	37.3517133	-82.42282
156	REATTA ST LOT 8	GRAYSON	KY	41143-1598	38.3337267	-82.9406533
156	REDBUD LN	ISOM	KY	41824-8926	37.185245	-82.90463
156	REED BR	HUEYSVILLE	KY	41640-6631	37.500749	-82.830527
156	RIVER ST	AUXIER	KY	41602	37.7387667	-82.76035
156	ROLLING STONE BR	TEABERRY	KY	41660-6328	37.4085633	-82.643845
156	ROTC DR	NEON	KY	41840-8991	37.1918	-82.7093667
156	RULE BR	STAFFORDSVILLE	KY	41256-8967	37.83798833	-82.84507583
156	SANDY COVE RD	GREENUP	KY	41144-8993	38.57880177	-82.84760936
156	SANSOM DR	INEZ	KY	41224-8529	37.913495833	-82.53186833
156	SCHOOL ST	BETSY LAYNE	KY	41605-7035	37.5550933	-82.6327017
156	SEALS DR	NEON	KY	41840-9101	37.1988417	-82.6926567
156	SEVENTH ST	SOUTH SHORE	KY	41175-7872	38.7303267	-82.91478
156	SEVENTH ST GARG	SOUTH SHORE	KY	41175-7872	38.728720166	-82.915903
156	SHARON HTS	FOREST HILLS	KY	41527-8304	37.64327392	-82.28237935
156	SHELBY FRK	DEANE	KY	41812-8908	37.2616633	-82.7503933
156	SHOP BR	WAYLAND	KY	41666-9001	37.4419217	-82.7937767
156	SHOP BR TRLR	WAYLAND	KY	41666-9001	37.4419167	-82.793715
156	SIX GRAND LOT 38	DWALE	KY	41621	37.6352441	-82.7231993
156	SLATERS BR	TURKEY CREEK	KY	41514-9208	37.691585	-82.3058383
156	SONNY RD	CORNETTSVILLE	KY	41731-8546	37.1334583	-83.0148417
156	SOUTHSIDE LN	PAINTSVILLE	KY	41240-9346	37.8121283	-82.8129767
156	SPRUCE ALY	SOUTH PORTSMOUTH	KY	41174-8967	38.7259217	-83.0111717
156	STONE COAL RD	HELTON	KY	40858	36.9995633	-83.4033533
156	SUMAC AVE	HAZARD	KY	41701	37.2881717	-83.2032017
156	SUMAC RD	OLIVE HILL	KY	41164-8051	38.282055	-83.13899333
156	SYCAMORE LN	EMMALENA	KY	41740-9712	37.3408467	-83.0473467
156	TACKETT BRANCH RD	HALO	KY	41606-6124	37.3218217	-82.7457267
156	TEXAS AVE	WHITESBURG	KY	41858-7767	37.1152765	-82.818497
156	THOMPSON RD	RUSSELL	KY	41169-1646	38.50613	-82.7134717
156	TOM BIGGS RD	MC ROBERTS	KY	41835-9080	37.2112183	-82.6658117
156	TOWER RD	GARNER	KY	41817-9030	37.342515	-82.89058483
156	VENTERS BR TRLR	DAVELLA	KY	41214-8991	37.80908833	-82.56304833
156	WALKER RD	WURTLAND	KY	41144-6374	38.5449183	-82.758335
156	WALNUT DR	PIKEVILLE	KY	41501-1916	37.48226487	-82.54025981

156 WALNUT ST	PIKEVILLE	KY	41501-1605	37.4952183	-82.5348817
156 WEDDINGTON BRANCH RD UNIT B4	PIKEVILLE	KY	41501-3204	37.5243233	-82.5685267
156 WELCHS HOLW	FLEMING NEON	KY	41840-8955	37.1979433	-82.7097117
156 WELLS DR	PRESTONSBURG	KY	41653-1520	37.6709017	-82.7194917
156 WILLIAMS HOLLOW RD	PIKEVILLE	KY	41501-9334	37.49125817	-82.49131566
156 WINSTON BR	PIKEVILLE	KY	41501-8175	37.4772535	-82.56268416
156 WOLFORD ST	PIKEVILLE	KY	41501-1286	37.4837533	-82.51724
156 WOLFPEN BRANCH RD	SHELBIANA	KY	41562-8151	37.44194617	-82.43158616
156 WOODLAND HTS	EAST POINT	KY	41216-9066	37.7210567	-82.78802
156 E KEYSER HEIGHTS DR	PIKEVILLE	KY	41501-1601	37.49049	-82.527235
156 E MAIN ST	GRAYSON	KY	41143-1302	38.3327883	-82.94742
156 E MAIN ST	GRAYSON	KY	41143-1302	38.332573	-82.94713766
156 E THOMPSON ST APT 1	JACKSON	KY	41339-7369	37.54443	-83.37349667
156 E THOMPSON ST APT 2	JACKSON	KY	41339-7369	37.54435667	-83.37348333
156 E THOMPSON ST APT 3	JACKSON	KY	41339-7369	37.544405	-83.37349333
156 N BURGLAR HOLW	WEST VAN LEAR	KY	41268-8004	37.78513	-82.78454
156 N LAKE DR UNIT TCB	PRESTONSBURG	KY	41653-1270	37.6683883	-82.77353
156 N RAILROAD ST	HUDDY	KY	41535-8929	37.6034321	-82.2722546
156 S CAROL MALONE BLVD	GRAYSON	KY	41143-1352	38.3303033	-82.9450367
156 S CAROL MALONE BLVD	GRAYSON	KY	41143-1352	38.3305967	-82.9448
156 S CAROL MALONE BLVD	GRAYSON	KY	41143-1352	38.3304383	-82.94482
156 S COLLEGE ST	PIKEVILLE	KY	41501-1733	37.47474	-82.52509
156 S HIGHLAND AVE	PRESTONSBURG	KY	41653-1907	37.66865	-82.77036
1560 DAMRON BR	GRAYSON	KY	41143-7162	38.310295	-82.9186917
1560 DIEDERICH BLVD	RUSSELL	KY	41169-1676	38.5072508	-82.7076237
1560 DIEDERICH BLVD UNIT 1	RUSSELL	KY	41169-1676	38.50744833	-82.70612066
1560 DRY CREEK RD	TOPMOST	KY	41862-9048	37.341487833	-82.78270866
1560 INDIAN CREEK RD	VIRGIE	KY	41572-8311	37.339345	-82.6126983
1560 KENWOOD DR	RUSSELL	KY	41169-1819	38.5032033	-82.693415
1560 KY ROUTE 1101	DRIFT	KY	41619-9076	37.471425	-82.733775
1560 LICK CREEK RD	LUCK CREEK	KY	41540-8100	37.393415	-82.300215
1560 MARSH HILL DR	ASHLAND	KY	41102-8917	38.41012767	-82.70566383
1560 PEACEFUL RDG	ASHLAND	KY	41102-7230	38.434117	-82.68672116
1560 PROSPECT PL	ASHLAND	KY	41101-2751	38.4717083	-82.6465183
1560 STATE ROUTE 7	SOUTH SHORE	KY	41175-9655	38.7084715	-82.94969233
1560 SYCAMORE RD	PIKEVILLE	KY	41501-5312	37.6255183	-82.52466979
1560 TAYLOR FRK	TURKEY CREEK	KY	41514-7835	37.659335	-82.3274433
1560 TICK RIDGE FRK	OLIVE HILL	KY	41164-8898	38.26893667	-83.17848833
1560 TURKEY CREEK RD	TURKEY CREEK	KY	41514-7908	37.6570317	-82.3053483
1560 UPPER BLACKBERRY RD	RANSOM	KY	41558-8722	37.53343	-82.2275767
1560 S LAKE DR APT 1	PRESTONSBURG	KY	41653-1312	37.6693567	-82.7569467
1560 S LAKE DR APT 2	PRESTONSBURG	KY	41653-1312	37.6694745	-82.75718283
15600 KY HIGHWAY 28	BUCKHORN	KY	41721-8940	37.34653333	-83.43734
15600 TRACE RD	RUSH	KY	41168-7908	38.34862	-82.7538283
15601 HIGHWAY 1110	JACKSON	KY	41339-9010	37.35574327	-83.41185173
15601 TRACE RD	RUSH	KY	41168-7908	38.3480017	-82.754175
15603 STATE ROUTE 854	RUSH	KY	41168-7935	38.3325217	-82.779615
15605 STATE ROUTE 180 BLDG B	CATLETTSBURG	KY	41129-9210	38.35795484	-82.69734501
15605 STATE ROUTE 854	RUSH	KY	41168-7935	38.3319683	-82.779725
15608 PONDEROSA DR	CATLETTSBURG	KY	41129-9057	38.35757	-82.6882533
1561 BARK CAMP BRANCH RD	DELPHIA	KY	41735-9068	37.0158817	-83.0722767
1561 COUCHTOWN RD TRLR	BUSY	KY	41723-8815	37.2724	-83.2642383
1561 DIEDERICH BLVD	RUSSELL	KY	41169-1677	38.5082583	-82.7058383
1561 HIGHWAY 1103	CORNETTSVILLE	KY	41731-8516	37.1189768	-83.0438007
1561 HIGHWAY 1103	CORNETTSVILLE	KY	41731-8516	37.118135	-83.0431983
1561 JACKSON BRANCH RD	ELKHORN CITY	KY	41522-7317	37.2869217	-82.4378133
1561 JENKINS RD	WHITESBURG	KY	41858-7377	37.11828	-82.82214
1561 KY ROUTE 122	PRINTER	KY	41655-9046	37.5475983	-82.74847
1561 KY ROUTE 122	PRINTER	KY	41655-9046	37.5470783	-82.7489933
1561 KY ROUTE 122	PRINTER	KY	41655-9046	37.5473648	-82.7490839
1561 LEFT FORK OF LONG FRK	VIRGIE	KY	41572-8624	37.2675883	-82.6529783
1561 LICK FRK TRLR	JENKINS	KY	41537-8311	37.2504117	-82.606785
1561 LONGFORK RD	VIRGIE	KY	41572-8911	37.3283233	-82.6073833
1561 MORGANS CREEK RD	LOUISA	KY	41230-8822	38.1431817	-82.7223783
1561 MORGANS CREEK RD	LOUISA	KY	41230-8822	38.1427433	-82.7222
1561 MORGANS CREEK RD TRLR	LOUISA	KY	41230-8822	38.142615	-82.7224567
1561 PEYTON CRK	PIKEVILLE	KY	41501-7730	37.4357983	-82.4457283



1561 ROCKHOUSE FRK	HATFIELD	KY	41514-8710	37.653555	-82.3877783
1561 SMITH FORK RD	HELPS	KY	41553-8906	37.4696883	-82.193125
1561 SMITH FORK RD	HELPS	KY	41553-8906	37.46962	-82.1931367
1561 W KY HIGHWAY 80	COMBS	KY	41729	37.265970333	-83.228699
15614 FERRELLS CREEK RD	BELCHER	KY	41513-8533	37.3455667	-82.3659833
15615 SILVER RUN RD	CATLETTSBURG	KY	41129-8364	38.355287	-82.64797
15616 HIGHWAY 1110	ALTRO	KY	41339-9010	37.35089483	-83.41355933
15618 CALLAHAN RD	CATLETTSBURG	KY	41129-9061	38.3601617	-82.6562567
15619 STATE ROUTE 854	RUSH	KY	41168-7935	38.3315517	-82.7796617
1562 BEAVER CREEK RD	ELKHORN CITY	KY	41522-8711	37.32362	-82.3360917
1562 EAGLE DR	ASHLAND	KY	41102-9666	38.4030667	-82.7042817
1562 HIGHWAY 1103	CORNETTSTVILLE	KY	41731-8516	37.1192733	-83.0436267
1562 MASH FRK	SALYERSVILLE	KY	41465-7421	37.7543133	-83.0257067
1562 MASH FRK BARN 1	SALYERSVILLE	KY	41465-7421	37.7540467	-83.025685
1562 REID ST	FLATWOODS	KY	41139-9077	38.507845	-82.7323333
1562 STATE ROUTE 1	GREENUP	KY	41144-6396	38.5482133	-82.8164183
1562 STATE ROUTE 827	GREENUP	KY	41144-6845	38.5824667	-82.8737717
15620 CALLAHAN RD	CATLETTSBURG	KY	41129-9061	38.360082833	-82.6560695
15620 FERRELLS CREEK RD	BELCHER	KY	41513-8533	37.3463783	-82.365795
15621 TRACE RD	RUSH	KY	41168-7908	38.3471319	-82.7527787
15623 CALLAHAN RD	CATLETTSBURG	KY	41129-9061	38.3589233	-82.656865
15624 SILVER RUN RD	CATLETTSBURG	KY	41129-8364	38.3593801	-82.6463497
15626 CALLAHAN RD	CATLETTSBURG	KY	41129-9061	38.359175	-82.655455
15627 CALLAHAN RD	CATLETTSBURG	KY	41129-9061	38.3585667	-82.65613
15627 STATE ROUTE 854	RUSH	KY	41168-7935	38.3314667	-82.77962
15628 ELLINGTON RUN RD	ASHLAND	KY	41102-7706	38.3571333	-82.709905
15628 STATE ROUTE 854	RUSH	KY	41168-7935	38.3314683	-82.7790867
1563 DAVIDSON FORK RD	THOUSANDSTICKS	KY	41766-9015	37.1680605	-83.43917916
1563 EAGLE DR	ASHLAND	KY	41102-8988	38.4035767	-82.7048417
1563 HIGHWAY 3406	MAYKING	KY	41837-9015	37.1372117	-82.7224117
1563 HIGHWAY 3406	MAYKING	KY	41837-9015	37.1373533	-82.7224167
1563 JOHNS BR	LANGLEY	KY	41645-9057	37.54482783	-82.797116
1563 NARROWS BR	HARDY	KY	41531-8812	37.5963817	-82.2480083
1563 RIGHT FORK OF GREASY CRK	SHELBIANA	KY	41562-8617	37.34436	-82.5072333
1563 STEPHENS BRANCH RD	MARTIN	KY	41649-7846	37.5581617	-82.794675
1563 STEPHENS BRANCH RD APT	MARTIN	KY	41649-7846	37.55783	-82.7943617
1563 TUG RIVER RD TRLR	INEZ	KY	41224-8491	37.9140383	-82.4826783
1563 UPPER CHLOE CRK	PIKEVILLE	KY	41501-6624	37.4656183	-82.4565933
15632 HARDLE LN	CATLETTSBURG	KY	41129-6522	38.3638161	-82.68302
15632 LAUREL HAVEN CT HSE	CATLETTSBURG	KY	41129-9508	38.35916883	-82.69515066
15633 US HIGHWAY 23	HAROLD	KY	41635	37.5367517	-82.6294333
15633 US HIGHWAY 23 UNIT LIGHTS	HAROLD	KY	41635	37.5369865	-82.629568
15634 ELLINGTON RUN RD	ASHLAND	KY	41102-7706	38.3576133	-82.7107933
15634 ELLINGTON RUN RD	ASHLAND	KY	41102-7706	38.3577517	-82.7108
15635 STATE HIGHWAY 194	PIKEVILLE	KY	41501-5459	37.668885	-82.601535
15635 TRACE RD	RUSH	KY	41168-7908	38.3470833	-82.752845
1564 BLAINE CREEK RD	LOUISA	KY	41230-8771	38.1909967	-82.6311
1564 BRUSHY RD	VARNEY	KY	41571-9011	37.6067033	-82.39925
1564 COMBS BRANCH RD	DWARF	KY	41739-8010	37.3144927	-83.1274601
1564 DIX FRK TRLR	SIDNEY	KY	41564-8867	37.5936615	-82.34544583
1564 DONTA RD	ASHLAND	KY	41102-7999	38.4542567	-82.6938833
1564 DRY CREEK RD	TOPMOST	KY	41862-9048	37.34154983	-82.78253966
1564 HIGHWAY 160	PREMIUM	KY	41845-9096	37.13732417	-82.89001616
1564 HURRICANE CRK	KIMPER	KY	41539-6216	37.485695	-82.37338
1564 JOHNSON FRK	PREMIUM	KY	41845-9018	37.1442557	-82.9057192
1564 JOHNSON FRK	PREMIUM	KY	41845-9018	37.14434	-82.9054083
1564 KINGDOM COME CRK	WHITESBURG	KY	41858-8670	37.0993867	-82.89191
1564 SPRUCE PINE RD	GARNER	KY	41817-9015	37.34817	-82.9019667
1564 TURKEY PEN RD	VIRGIE	KY	41572-8220	37.3190433	-82.643705
1564 S LAKE DR	PRESTONSBURG	KY	41653-1352	37.6692317	-82.75702
15640 FERRELLS CREEK RD	BELCHER	KY	41513-8533	37.3458683	-82.36569
15643 KY HIGHWAY 80	ELKHORN CITY	KY	41522-8216	37.3349417	-82.370255
15644 STATE ROUTE 207	ARGILLITE	KY	41121-8770	38.3987333	-82.84518
1565 BOWLING FORK RD	ELKHORN CITY	KY	41522-7508	37.30078017	-82.50018366
1565 BOWLING FORK RD	ELKHORN CITY	KY	41522-7508	37.3001383	-82.4994817
1565 COMBS RD	HAZARD	KY	41701-6579	37.28573	-83.2069083
1565 COMBS RD APT 1	HAZARD	KY	41701-6580	37.28574	-83.2070583

1565 COMBS RD APT 2	HAZARD	KY	41701-7830	37.28589	-83.2070383
1565 COMBS RD APT 3	HAZARD	KY	41701-7830	37.285735	-83.20679
1565 COMBS RD APT 4	HAZARD	KY	41701-6579	37.285895	-83.20704
1565 COMBS RD UNIT WNDSTRM	HAZARD	KY	41701-6579	37.28599833	-83.20669733
1565 FLEMING FRK	OLIVE HILL	KY	41164-8474	38.29632833	-83.31295833
1565 GEORGES BRANCH RD APT 1	VICCO	KY	41773-8926	37.19053133	-83.0579935
1565 GEORGES BRANCH RD TRLR	VICCO	KY	41773-8926	37.19072	-83.05801
1565 HIGHWAY 1087	LEBURN	KY	41831-9135	37.40585	-82.92609299
1565 JOHNS BR TRLR	LANGLEY	KY	41645-9057	37.54456683	-82.79709683
1565 OLD HIGHWAY 172	WEST LIBERTY	KY	41472-7954	37.93820667	-83.23299833
1565 PINE CREEK RD TRLR	MAYKING	KY	41837-8912	37.12584	-82.7387917
1565 RIGHT FORK MACES CRK RD TRLR	VIPER	KY	41774	37.1713467	-83.1698933
1565 STATE ROUTE 7	SOUTH SHORE	KY	41175-9655	38.7083233	-82.9493733
1565 WURLAND AVE	WURLAND	KY	41144-1747	38.5471417	-82.7566967
15650 STATE ROUTE 854	RUSH	KY	41168-7935	38.3301633	-82.7779667
15650 STATE ROUTE 854 LOT 1	RUSH	KY	41168-7935	38.33060017	-82.77736366
15654 STATE ROUTE 550	LACKEY	KY	41643-9801	37.4635733	-82.8343617
15655 CALLAHAN RD	CATLETTSBURG	KY	41129-9061	38.35755617	-82.65713083
1566 BARWICK RD UNIT 2	ALTRO	KY	41339-9066	37.369935	-83.3541033
1566 COUCHTOWN RD	BUSY	KY	41723-8815	37.27229328	-83.26416083
1566 DIEDERICH BLVD	RUSSELL	KY	41169-1676	38.5080167	-82.7067417
1566 GREASY CRK	SHELBIANA	KY	41562-8221	37.401775	-82.4684783
1566 HIGHWAY 1148	ISOM	KY	41824-9049	37.1808083	-82.862095
1566 JOHNS BR UNIT 10	LANGLEY	KY	41645-9057	37.5453183	-82.7973517
1566 LONGFORK RD	VIRGIE	KY	41572-8911	37.3293183	-82.6072083
1566 MARE CRK	STANVILLE	KY	41659-9011	37.5674833	-82.6133683
1566 RIVER FRONT RD	LOVELY	KY	41231-8980	37.8268817	-82.401235
1566 STATE HIGHWAY 1947	GRAYSON	KY	41143-8931	38.3465575	-82.9675185
1566 N LAKE DR	PRESTONSBURG	KY	41653-1294	37.6873483	-82.77561
15667 FERRELLS CREEK RD	BELCHER	KY	41513-8533	37.3453983	-82.3649783
1567 CALF CRK	INEZ	KY	41224-8420	37.91202667	-82.51209
1567 GEORGES BRANCH RD	VICCO	KY	41773-8926	37.1900033	-83.0578583
1567 GREAT OAK RD	MAYKING	KY	41837-9093	37.1059033	-82.77471
1567 HOLLYBUSH RD	HOLLYBUSH	KY	41844-8990	37.3328283	-82.8598033
1567 RATLIFF CREEK RD	PIKEVILLE	KY	41501-1651	37.5010183	-82.5049083
1567 SALTWELL RD	INEZ	KY	41224-8832	37.84514167	-82.57227167
1567 UPPER SECOND CREEK RD	HAZARD	KY	41701-6715	37.2741208	-83.1728615
1567 UPPER SECOND CREEK RD	HAZARD	KY	41701-6715	37.2741895	-83.1730003
15672 TRACE RD	RUSH	KY	41168-7908	38.34972883	-82.7583485
15677 N HIGHWAY 3	LOUISA	KY	41230-7202	38.2403467	-82.702845
15677 N HIGHWAY 3	LOUISA	KY	41230-7202	38.2429983	-82.7036767
1568 COLDWATER RD TRLR	INEZ	KY	41224-8714	37.83658167	-82.50974833
1568 FALCON RD	SALYERSVILLE	KY	41465-9394	37.7644183	-83.0474233
1568 JOHNSON FRK	PREMIUM	KY	41845-9018	37.1441217	-82.9055367
1568 RAYBURN FORK RD	VANCEBURG	KY	41179-5928	38.34027167	-83.272735
1568 SPRUCE PINE RD	GARNER	KY	41817-9015	37.34855018	-82.9009558
1568 STATE HIGHWAY 319 HSE 151	HARDY	KY	41531	37.6249483	-82.2461317
15681 BOWLING DR	CATLETTSBURG	KY	41129-8027	38.35018433	-82.66287266
1569 CLEAR FORK RD TRLR	HAZARD	KY	41701-7768	37.2875517	-83.094855
1569 DAMRON BR	GRAYSON	KY	41143-7162	38.31020645	-82.91950806
1569 FLAT HOLW	SOUTH PORTSMOUTH	KY	41174-9061	38.70965733	-82.9827945
1569 HIGHWAY 476 APT 1	LOST CREEK	KY	41348-8941	37.48326	-83.29816667
1569 HIGHWAY 476 APT 2	LOST CREEK	KY	41348-8941	37.4815833	-83.2968127
1569 KY ROUTE 2039	HAGERHILL	KY	41222-9082	37.7981133	-82.8559067
1569 LOCKARD ST	HARDY	KY	41531	37.62515633	-82.24689283
1569 LONGFORK RD	VIRGIE	KY	41572-8911	37.328148	-82.607126
1569 MIDDLE FORK RD	WARBRANCH	KY	40874-7053	37.014752	-83.428695
1569 SALTWELL RD	INEZ	KY	41224-8832	37.84424333	-82.573655
1569 STONE COAL RD	PIKEVILLE	KY	41501-5719	37.5311133	-82.5381283
1569 TRACE CANEY RD	PIPPA PASSES	KY	41844-9076	37.30914117	-82.87652416
1569 W SOOKEYS CRK	PIKEVILLE	KY	41501-3613	37.4063783	-82.5394217
15690 VALENTINE LN	CATLETTSBURG	KY	41129-6008	38.357242	-82.654057
15691 FERRELLS CREEK RD	BELCHER	KY	41513-8533	37.3452867	-82.3648833
15691 KY HIGHWAY 80	ELKHORN CITY	KY	41522-8216	37.3344217	-82.3700733
15695 HERBERT C ROSS RD	ASHLAND	KY	41101	38.3592679	-82.7500287
157 1ST ST	LOWER BURTON	KY	41612-9708	37.3599483	-82.72675
157 2ND ST APT 1	PIKEVILLE	KY	41501-4076	37.4816933	-82.5166367

157 2ND ST APT 2	PIKEVILLE	KY	41501-4076	37.4816933	-82.5166367
157 2ND ST APT 3	PIKEVILLE	KY	41501-4076	37.4816667	-82.5166067
157 3RD ST	PIKEVILLE	KY	41501-1278	37.483045	-82.517365
157 4TH ST	PIKEVILLE	KY	41501-1288	37.4842833	-82.518
157 ALTO ST	HAZARD	KY	41701-1157	37.264545	-83.1895067
157 ALTO ST	HAZARD	KY	41701-1157	37.26476667	-83.18916783
157 AMBERS LN TRLR	ERMINE	KY	41815-9075	37.1294433	-82.7964767
157 ASH LN	EAST POINT	KY	41216-8733	37.7130133	-82.7921467
157 AUGUSTA RD	JENKINS	KY	41537-9217	37.1711005	-82.651491
157 BAKER AVE	HAZARD	KY	41701-1817	37.24707	-83.1925933
157 BARNYARD DR	BUCKHORN	KY	41721-8837	37.323665	-83.51323333
157 BIG BR	HALLIE	KY	41821-9011	37.0763733	-82.9819017
157 BILL KING HOLLOW RD	PIKEVILLE	KY	41501-9355	37.4878933	-82.505135
157 BILL MOORE BR	KONA	KY	41858-7872	37.1587017	-82.7125067
157 BLANTON DR	STAFFORDSVILLE	KY	41256-9057	37.8366933	-82.8608733
157 BLEVINS ST	ASHLAND	KY	41102-5213	38.4626567	-82.67211
157 BOB WHITE LN	PRESTONSBURG	KY	41653-1829	37.68367	-82.77454
157 BRICK ST	JENKINS	KY	41537-7841	37.17488067	-82.62856916
157 BULLDOG LN	HAZARD	KY	41701-6081	37.24017222	-83.1873323
157 BUSH LN	RUSH	KY	41168-8844	38.3478917	-82.8377767
157 BUTLER BR	PRINTER	KY	41655-9000	37.5313083	-82.7433567
157 CADIN MTN	MC DOWELL	KY	41647	37.45243867	-82.72169766
157 CAMP BR	MARTIN	KY	41649-7850	37.560435	-82.7982117
157 CARDINAL DR	IVEL	KY	41642-9039	37.5768383	-82.662425
157 CASTLE MARINA DR	GREENUP	KY	41144-6620	38.56435	-82.8131017
157 CAUDILL RD TRLR	CORNETTSVILLE	KY	41731-8436	37.14287	-83.0505367
157 CEDAR ST	HAZARD	KY	41701-1505	37.2513067	-83.189435
157 CEDARCREST DR	MINNIE	KY	41651-9021	37.458302	-82.766743
157 CHARLES DESKINS ST	MC ANDREWS	KY	41543-8064	37.5680733	-82.2690683
157 CHARLIE MORGAN TRL BARN	ESSIE	KY	40827-7017	37.07167017	-83.4402945
157 CHARLIE MORGAN TRL TRLR	ESSIE	KY	40827-7017	37.0736011	-83.4360509
157 CHIP DR TRLR	THORNTON	KY	41855-8009	37.1542267	-82.764365
157 CHOPPING BR	MC ROBERTS	KY	41835-9071	37.2043449	-82.6717754
157 CLARK HOLW	OLIVE HILL	KY	41164-8919	38.256845	-83.28726333
157 COAL HOLW	PIKEVILLE	KY	41501-1372	37.47992	-82.5321283
157 COMBS ST	HAZARD	KY	41701-1371	37.2544433	-83.1940617
157 CRICKETT LN	GRAYSON	KY	41143-1761	38.3363	-82.9238567
157 DANS BR	PILGRIM	KY	41250-9028	37.77313	-82.4505467
157 DORTON JENKINS HWY	JENKINS	KY	41537-8272	37.2785067	-82.57791
157 EAGLE TRACE BLVD	HAROLD	KY	41635-8712	37.53842	-82.6223667
157 ELKINS RD	PIKEVILLE	KY	41501-9310	37.4893725	-82.49194183
157 EVERSOLE HOLLOW RD TRLR	BUSY	KY	41723-9510	37.2803883	-83.268665
157 FORREST AVE	SOUTH SHORE	KY	41175-7841	38.724905	-82.9320367
157 FRASURE BR	GRETHEL	KY	41631-9087	37.4755183	-82.6595
157 FROGTOWN RD	HINDMAN	KY	41822-8915	37.3327167	-82.97218
157 GOBBLERS KNOB	ESTILL	KY	41666-6816	37.45237333	-82.81896033
157 GREEN MEADOW LN	PIKEVILLE	KY	41501-3106	37.5392733	-82.6021717
157 GREENE BR	EAST POINT	KY	41216-8784	37.721355	-82.86405333
157 GREENE BR	EAST POINT	KY	41216-8784	37.72165383	-82.86474533
157 GROUNDHOG HOLW	BULAN	KY	41722-8956	37.303965	-83.132935
157 HALL RD TRLR	GRAYSON	KY	41143-7731	38.2410983	-82.93025
157 HAPPY CIR	HAPPY	KY	41746-9075	37.2036467	-83.0962633
157 HAPPY CIR	HAPPY	KY	41746-9075	37.2031778	-83.0967947
157 HAPPY VALLEY RD	SOUTH WILLIAMSON	KY	41503-4021	37.6666717	-82.2833367
157 HATFIELD DR	PRESTONSBURG	KY	41653-9140	37.697815	-82.7695667
157 HIBBARD ST	PIKEVILLE	KY	41501-1754	37.474565	-82.5242867
157 HIBBARD ST STE 2	PIKEVILLE	KY	41501-1754	37.4746683	-82.5247967
157 HIGHWAY 113	WHITESBURG	KY	41858-9229	37.116771	-82.795328
157 HILL DR	CHAVIES	KY	41727-9082	37.346955	-83.3576517
157 HUNT ST	KIMPER	KY	41539-5946	37.485575	-82.287045
157 ISLAND CREEK RD	PIKEVILLE	KY	41501-9340	37.463365	-82.5256683
157 KELLY DR	WHITESBURG	KY	41858-9161	37.128015	-82.8699033
157 LAKEVIEW CIR LOT 41	GRAYSON	KY	41143-8949	38.3093017	-82.9526917
157 LAUREL ST	HAZARD	KY	41701-1743	37.2498867	-83.1933333
157 LEMASTER LN	OLIVE HILL	KY	41164-9679	38.2496	-83.207435
157 LOGAN DR	WHITESBURG	KY	41858-9308	37.2356415	-82.86984833
157 LONG BR	PIKEVILLE	KY	41501-7210	37.43368567	-82.54479033

157 LONGS CREEK RD	BOONEVILLE	KY	41314-9528	37.388845	-83.4978
157 MALIBU DR GARG	MILLSTONE	KY	41838-9090	37.16354267	-82.74310733
157 MALIBU DR TRLR	MILLSTONE	KY	41838-9090	37.16393922	-82.74415224
157 MAYS BRANCH RD	PIKEVILLE	KY	41501-9331	37.4926283	-82.5008317
157 MCKINNEY CT	HAZARD	KY	41701-9003	37.2653567	-83.1949983
157 MEADE HOLW	WURTLAND	KY	41144-7549	38.5171417	-82.7872767
157 MILDRED ST	PIKEVILLE	KY	41501-9066	37.48247	-82.5308967
157 MISSION RD TRLR	YEADISS	KY	41777-8823	37.060965	-83.2149783
157 MISSION RD TRLR	YEADISS	KY	41777-8823	37.0624183	-83.21683
157 MUDDY HOLW	BULAN	KY	41722-8962	37.29823717	-83.12731683
157 MUDLICK RD	AWAWAM	KY	41713	37.2163633	-83.27866
157 MULLINS SCHOOL ST	PIKEVILLE	KY	41501-2910	37.538075	-82.583465
157 NAVAJO TRL LOT 8	OLIVE HILL	KY	41164-9654	38.25266167	-83.18559667
157 NELSON DR	DWALE	KY	41621-9025	37.62561	-82.7270883
157 NUMBER ONE HL	BURDINE	KY	41537-5602	37.1927517	-82.595705
157 NUMBER TWO BTM	JENKINS	KY	41537-5407	37.18991	-82.6034317
157 OHIO RIVER RD	GREENUP	KY	41144-6782	38.6141817	-82.863485
157 OHIO RIVER RD	GREENUP	KY	41144-6782	38.61346283	-82.86376983
157 OLD HIGHWAY 7	VIPER	KY	41774-8583	37.1875117	-83.14949
157 ONE MILE BRANCH RD	HYDEN	KY	41749-8017	37.2088033	-83.3922733
157 PARTRIDGE DR	RUSSELL	KY	41169-1565	38.5096267	-82.7007483
157 PEACH DR	COMBS	KY	41729-9027	37.268115	-83.21377
157 PETER FORK RD UNIT TRL-HUD	MC CARR	KY	41544-8331	37.5914617	-82.1650367
157 PHILLIPS BR	JENKINS	KY	41537-8369	37.2800383	-82.609655
157 PIKE FLOYD HOLW	BETSY LAYNE	KY	41605-7026	37.5566367	-82.6270233
157 PLEASANT VLY	WURTLAND	KY	41144-7574	38.4933666	-82.7728288
157 POLE CAT RD	WOOTON	KY	41776-8890	37.18335983	-83.24554483
157 RABBITERY RD	WURTLAND	KY	41144-7590	38.53693	-82.7900617
157 RAILROAD CIR	BETSY LAYNE	KY	41605-7033	37.557065	-82.6351317
157 RAILROAD CT	HAZARD	KY	41701-5491	37.23308	-83.1721617
157 RALPH WILLIAMS RD	INEZ	KY	41224-8472	37.89264667	-82.49806167
157 RIVER RD	DRAFFIN	KY	41522-8327	37.3420466	-82.3963057
157 ROB DAMRON RD	PIKEVILLE	KY	41501-3809	37.3572967	-82.5578417
157 ROSE ST	LOUISA	KY	41230-7897	38.10227167	-82.60639167
157 SAM COMBS RD	JEFF	KY	41751	37.2059048	-83.1393085
157 SCHOOLHOUSE HOLW	VAN LEAR	KY	41265-8407	37.7717667	-82.75266
157 SEE CHAPEL RD	LOUISA	KY	41230-7676	38.1085673	-82.59758228
157 SHADOW DR	FLEMING NEON	KY	41840-8953	37.2105733	-82.7217233
157 SHOP BR	DENTON	KY	41132-8933	38.2678002	-82.8669678
157 SHORT CREEK RD	HYDEN	KY	41749-8446	37.1397083	-83.3827617
157 SHORT WHITE OAK RD	RUSSELL	KY	41169-8907	38.5044817	-82.7023133
157 SUMAC ST	HAZARD	KY	41701-1021	37.2682067	-83.1868133
157 TAYLOR HTS	FOREST HILLS	KY	41527		
157 THORNSBERRY LN	CHAVIES	KY	41727-8721	37.379703	-83.2498307
157 TRIPLE LN TRLR	TOPMOST	KY	41862-8811	37.358922	-82.7950698
157 WHITE DR	HAZARD	KY	41701-8319	37.3376333	-83.2634417
157 WILCOX RD	GRAYSON	KY	41143-7533	38.2868483	-82.920595
157 WILL MAY BRANCH RD	SALYERSVILLE	KY	41465-8356	37.7570783	-83.060105
157 WOODMILL DR	GRAYSON	KY	41143-8376	38.32189	-82.938135
157 E HUGHES ST	PRESTONSBURG	KY	41653-7945	37.665984	-82.764149
157 S CAROL MALONE BLVD	GRAYSON	KY	41143-1353	38.33035983	-82.946288
157 S FRONT AVE	PRESTONSBURG	KY	41653-1616	37.6661033	-82.7745117
157 W 2ND AVE	SOUTH SHORE	KY	41175-8913	38.7216683	-82.9692283
157 W MAIN ST	INEZ	KY	41224-8942	37.86757333	-82.54132
157 W MAPLE ST	SALYERSVILLE	KY	41465-9651	37.7514783	-83.0715233
1570 BARWICK RD	ALTRO	KY	41339-9066	37.3696617	-83.3546867
1570 BARWICK RD TRLR	ALTRO	KY	41339-9066	37.3689717	-83.3552717
1570 CLEAR CREEK RD	HAZARD	KY	41701-7566	37.29375	-83.0595733
1570 HIGHWAY 1690	LOUISA	KY	41230-8425	38.06449167	-82.58304667
1570 HIGHWAY 1690	LOUISA	KY	41230-8425	38.06439833	-82.58332833
1570 HIGHWAY 550	HINDMAN	KY	41822-8830	37.330525	-83.0036433
1570 KY ROUTE 1101 GARG	DRIFT	KY	41619-9076	37.471821	-82.733828
1570 KY ROUTE 1101 TRLR	DRIFT	KY	41619-9076	37.47222133	-82.733986
1570 KY ROUTE 1428	PRESTONSBURG	KY	41653-8401	37.66217917	-82.71180366
1570 LONGFORK RD	VIRGIE	KY	41572-8911	37.3295233	-82.6076933
1570 PROSPECT PL	ASHLAND	KY	41101-2751	38.47137883	-82.6467005
1570 STATE HIGHWAY 1654	RUSH	KY	41168-8829	38.3339367	-82.80344

1570 STATE HIGHWAY 1654	RUSH	KY	41168-8829	38.33394767	-82.80345316
1570 STATE HIGHWAY 1947	GRAYSON	KY	41143-8931	38.3465733	-82.9677633
1570 N STATE HIGHWAY 207	RUSH	KY	41168-8214	38.36582894	-82.83868293
15700 BOWLING DR	CATLETTSBURG	KY	41129-9307	38.3501283	-82.6622083
15700 CALLAHAN RD TRLR	CATLETTSBURG	KY	41129-8200	38.358285	-82.6551317
15701 HIGHWAY 15	LOST CREEK	KY	41348		
15701 SILVER RUN RD	CATLETTSBURG	KY	41129-8365	38.35398	-82.646515
15703 FERRELLS CREEK RD	BELCHER	KY	41513-8534	37.345389166	-82.3644035
15705 BIG RUN TRCE	CATLETTSBURG	KY	41129-9356	38.3559	-82.7027583
15705 STATE ROUTE 854	RUSH	KY	41168-7936	38.330880166	-82.7794205
15708 STATE ROUTE 854	RUSH	KY	41168-7936	38.331015	-82.7790533
15709 TRACE RD	RUSH	KY	41168-7909	38.332635	-82.7324733
15709 TRACE RD	RUSH	KY	41168-7909	38.3333033	-82.732555
15709 TRACE RD GARG	RUSH	KY	41168-7909	38.3469085	-82.751967
15709 TRACE RD HSE	RUSH	KY	41168-7909	38.3463708	-82.751991
1571 BIG BRANCH RD	HINDMAN	KY	41822-8714	37.310704333	-82.99887216
1571 BIG BRANCH RD	HINDMAN	KY	41822-8714	37.31073	-82.9986817
1571 BIG HACKNEYS CRK	MOUTHCARD	KY	41548-8426		
1571 BILL MOORE BR	WHITESBURG	KY	41858-7886	37.17344512	-82.69775079
1571 BOOKER FRK	PIKEVILLE	KY	41501-3927	37.3149217	-82.569675
1571 DIEDERICH BLVD	RUSSELL	KY	41169-1677	38.508035	-82.7053
1571 EMILY CRK TRLR	PILGRIM	KY	41250-9045	37.7892533	-82.4087367
1571 FOREST HILLS RD	FOREST HILLS	KY	41527-8334	37.6397867	-82.2919683
1571 HIGHWAY 581	ULYSSES	KY	41264-9045	37.97139	-82.64212833
1571 HIGHWAY 581	ULYSSES	KY	41264-9045	37.971405	-82.64227333
1571 HIGHWAY 7	JEREMIAH	KY	41826-9077	37.17555	-82.9239617
1571 LEFT FORK OF LONG FRK	ETTY	KY	41572-8624	37.2673367	-82.653495
1571 LITTLE LEATHERWOOD CRK	CORNETTSVILLE	KY	41731-8820	37.0588	-83.072273
1571 LITTLE PAINT CRK	EAST POINT	KY	41216-8744	37.716425	-82.81589
1571 LITTLE PAINT CRK	EAST POINT	KY	41216-8744	37.716585	-82.8171967
1571 PEACEFUL RDG	ASHLAND	KY	41102-7230	38.43444017	-82.6878645
1571 RACCOON RD	RACCOON	KY	41557-8301	37.5184317	-82.4542933
1571 SMITH BRANCH RD	GREENUP	KY	41144-6470	38.6003683	-82.8857133
15713 INDIAN TRL	CATLETTSBURG	KY	41129-9566	38.37514	-82.647265
15713 INDIAN TRL GARG	CATLETTSBURG	KY	41129-9566	38.373755	-82.6481217
1572 BEECH CRK TRLR	JAMBOREE	KY	41553-9028	37.47572389	-82.15929674
1572 COLLINS HWY	PIKEVILLE	KY	41501-6755	37.4171833	-82.5047067
1572 COMBS BRANCH RD	DWARF	KY	41739-8010	37.3147412	-83.1284747
1572 FLEMING FRK	OLIVE HILL	KY	41164-8474	38.29691333	-83.31325
1572 GLOMAWR STORMKING RD	HAZARD	KY	41701-6134	37.2154183	-83.1466467
1572 HIGHWAY 1690	LOUISA	KY	41230-8425	38.064045	-82.58346167
1572 HIGHWAY 550	HINDMAN	KY	41822-8830	37.3308183	-83.0034783
1572 HIGHWAY 7	JEREMIAH	KY	41826-9077	37.175485	-82.9242167
1572 KELLY FORK RD	HAZARD	KY	41701-7683	37.2665917	-83.02733
1572 KY ROUTE 7	WAYLAND	KY	41666-9073	37.4571633	-82.820775
1572 LITTLE CRK	PIKEVILLE	KY	41501-6908	37.3743333	-82.5181717
1572 MUDLICK RD APT 1	HARDY	KY	41531-8979	37.58794388	-82.22448508
1572 MUDLICK RD APT 2	HARDY	KY	41531-8979	37.58794388	-82.22448508
1572 MUDLICK RD APT 3	HARDY	KY	41531-8979	37.58794388	-82.22448508
1572 MUDLICK RD APT 4	HARDY	KY	41531-8979	37.5879067	-82.2242183
1572 MUDLICK RD APT 5	HARDY	KY	41531-8979	37.5878833	-82.224195
1572 MUDLICK RD APT 6	HARDY	KY	41531-8979	37.58794388	-82.22448508
1572 PERKINS MADDEN RD	HINDMAN	KY	41822-9015	37.30226572	-82.97517614
1572 PERKINS MADDEN RD TRLR	HINDMAN	KY	41822-9015	37.30226572	-82.97517614
1572 PEYTON CRK	PIKEVILLE	KY	41501-7730	37.4342217	-82.4440167
1572 RATLIFF CREEK RD	PIKEVILLE	KY	41501-2123	37.500845	-82.5050533
1572 ROCKHOUSE CRK	ELKHORN CITY	KY	41522-7903	37.3371782	-82.4757119
1572 SYCAMORE RD	ASHCAMP	KY	41512-8633	37.2536583	-82.5036833
1572 W SHELBIANA RD	PIKEVILLE	KY	41501-2315	37.4306317	-82.503915
15722 STATE ROUTE 854	RUSH	KY	41168-7936	38.3307683	-82.7789917
15722 VALENTINE LN	CATLETTSBURG	KY	41129-6009	38.35935433	-82.657964
15723 CALLAHAN RD	CATLETTSBURG	KY	41129-8200	38.35761	-82.6556883
15724 CALLAHAN RD	CATLETTSBURG	KY	41129-8200	38.35719	-82.654055
15724 CALLAHAN RD	CATLETTSBURG	KY	41129-8200	38.3574733	-82.6542767
15729 INDIAN TRL	CATLETTSBURG	KY	41129-9566	38.373255	-82.6485533
1573 DAMRON BR	GRAYSON	KY	41143-7162	38.31015812	-82.91955372
1573 DAVELLA RD	DEBORD	KY	41214-9065	37.78853667	-82.59094833

1573 DAVELLA RD GARG	DEBORD	KY	41214-9065	37.7895564	-82.5925257
1573 DONTA RD	ASHLAND	KY	41102-7999	38.45495	-82.6932783
1573 HURRICANE CRK	KIMPER	KY	41539-6216	37.48569017	-82.3729825
1573 INDIAN CREEK RD	VIRGIE	KY	41572-8311	37.3380433	-82.6125533
1573 RIGHT FORK GEORGES CRK TRLR	LOUISA	KY	41230-6735	37.96895667	-82.732225
1573 STAN BR TRLR	GRAYSON	KY	41143-7289	38.3482183	-83.005665
1573 UPPER POMPEY RD	FISHTRAP	KY	41557-8851	37.4511567	-82.4108383
15734 STATE ROUTE 3	CATLETTSBURG	KY	41129-9610	38.3546317	-82.6939717
15734 STATE ROUTE 3 BARN	CATLETTSBURG	KY	41129-9610	38.3558975	-82.69274016
1574 CENTRAL AVE	SOUTH WILLIAMSON	KY	41503-4051	37.67317948	-82.29569607
1574 DRY CREEK RD	TOPMOST	KY	41862-9048	37.34155	-82.7824267
1574 EAGLE DR	ASHLAND	KY	41102-9666	38.40393417	-82.70361
1574 GEORGES CRK	LOUISA	KY	41230-9024	37.969295	-82.734295
1574 HIGHWAY 2035	WHITESBURG	KY	41858-9027	37.097851	-82.793504
1574 HIGHWAY 3406	MAYKING	KY	41837-9015	37.1366783	-82.72262
1574 IVY CRK	IVEL	KY	41642-9061	37.5997633	-82.6430883
1574 LEFT FORK OF JOES CRK	PIKEVILLE	KY	41501-5959	37.539835	-82.4948667
1574 LICK CREEK RD	LICK CREEK	KY	41540-8100	37.393635	-82.3001583
1574 RIGHT FORK GEORGES CRK	LOUISA	KY	41230-6735	37.96980333	-82.73439167
1574 ROCKY RD	PIKEVILLE	KY	41501-8058	37.4162183	-82.4159467
1574 SMOOT CRK	WHITESBURG	KY	41858-8061	37.1708483	-82.8596017
1574 STAN BR	GRAYSON	KY	41143-7289	38.3487483	-83.0062183
1574 UPPER SECOND CREEK RD	HAZARD	KY	41701-6715	37.2743217	-83.1740917
1574 S LAKE DR	PRESTONSBURG	KY	41653-1352	37.66953	-82.75672
15740 GRAPEVINE RD	PHYLLIS	KY	41554-8500	37.43842	-82.3424267
15740 GRAPEVINE RD	PHYLLIS	KY	41554-8500	37.4384933	-82.3423017
15741 FERRELLS CREEK RD	BELCHER	KY	41513-8500	37.34559	-82.363415
15748 STATE HIGHWAY 194	PIKEVILLE	KY	41501-5419	37.669403833	-82.5889315
1575 EAGLE DR	ASHLAND	KY	41102-8988	38.404015	-82.704115
1575 GREASY CRK	SHELBIANA	KY	41562-8221	37.40161	-82.46918
1575 HARDSHELL CANEY RD	LOST CREEK	KY	41348-9109	37.44481267	-83.2494695
1575 HARLESS CRK	REGINA	KY	41559-8909	37.38135	-82.391835
1575 KY ROUTE 122	PRINTER	KY	41655-9046	37.5471933	-82.7462783
1575 LITTLE BLACKLOG RD	INEZ	KY	41224-9069	37.85484167	-82.49436167
1575 LIZZIE FRK	PIKEVILLE	KY	41501-4061	37.3030633	-82.5587517
1575 MEATHOUSE FRK	CANADA	KY	41519-8214	37.5882367	-82.3229467
1575 NARROWS BR	HARDY	KY	41531-8812	37.5963817	-82.2480083
1575 NARROWS BR	HARDY	KY	41531-8812	37.596305	-82.24798
1575 POND CREEK RD	STONE	KY	41567-7056	37.5822917	-82.2707333
1575 ROAD CREEK RD TRLR	ELKHORN CITY	KY	41522-8404	37.36651415	-82.37102611
1575 STATE ROUTE 1	GREENUP	KY	41144-6396	38.5479533	-82.8153667
1575 UPPER CHLOE CRK	PIKEVILLE	KY	41501-6624	37.465862	-82.456644
15751 FERRELLS CREEK RD UNIT 2	BELCHER	KY	41513-8500	37.34605226	-82.36381427
1576 BARWICK RD	ALTRO	KY	41339-9066	37.35866165	-83.38333111
1576 BARWICK RD	ALTRO	KY	41339-9066	37.35809717	-83.38028533
1576 DONTA RD	ASHLAND	KY	41102-7999	38.4543617	-82.6942333
1576 ELLIE MAY DR	RUSH	KY	41168-9016	38.2677976	-82.6941655
1576 ELLIE MAY DR BLDG LOGCAB	RUSH	KY	41168-9016	38.26301053	-82.69845042
1576 EUCLID AVE	PAINTSVILLE	KY	41240-8648	37.81343733	-82.78127166
1576 FOREST HILLS RD	FOREST HILLS	KY	41527-8334	37.640495	-82.2917817
1576 FOURSEAM BRANCH RD	HAZARD	KY	41701-6278	37.20564106	-83.16766845
1576 HIGHWAY 1148	ISOM	KY	41824-9049	37.1806033	-82.86438
1576 ISLAND CREEK RD	PIKEVILLE	KY	41501-7226	37.45232	-82.532685
1576 ISLAND CREEK RD BLDG MNSTRY	PIKEVILLE	KY	41501-7226	37.4522965	-82.5337702
1576 ISLAND CREEK RD UNIT MAIN	PIKEVILLE	KY	41501-7226	37.45181417	-82.53340566
1576 PEYTON CRK	PIKEVILLE	KY	41501-7730	37.4360533	-82.4452383
1576 PROSPECT PL	ASHLAND	KY	41101-2751	38.471425	-82.6462717
15767 KY HIGHWAY 28	BUCKHORN	KY	41721-8941	37.34475	-83.44131667
15769 GRAPEVINE RD UNIT CAMPER	PHYLLIS	KY	41554-8500	37.4380672	-82.3415034
15769 HIGHWAY 7	KITE	KY	41828	37.2682868	-82.7487058
1577 BIG WILLARD RD	BUSY	KY	41723-8763	37.25703	-83.3004267
1577 CALLOWAY BR	HELPS	KY	41553-8709	37.4963133	-82.203805
1577 DEER LICK BRANCH RD	LOUISA	KY	41230-5755	38.0852633	-82.675795
1577 HIGHWAY 1410 TRLR	WHITESBURG	KY	41858-7186	37.23711	-82.8744383
1577 HIGHWAY 32	LOUISA	KY	41230-7561	38.10132933	-82.6362445
1577 KRYPTON NAPFOR RD	KRYPTON	KY	41754-8915	37.307801	-83.32089516
1577 KY ROUTE 40	STAFFORDSVILLE	KY	41256-9050	37.8289683	-82.8510733

1577 OHIO RIVER RD	GREENUP	KY	41144-6796	38.6342967	-82.8694
1577 PLEASANT VLY	WURLAND	KY	41144-7588	38.4813517	-82.7847933
1577 PLEASANT VLY GARG	WURLAND	KY	41144-7588	38.4811333	-82.7848417
1577 W SHELBIANA RD	PIKEVILLE	KY	41501-2315	37.4299333	-82.5041833
1577 W SHELBIANA RD BLDG 1	PIKEVILLE	KY	41501-2315	37.429759333	-82.5038655
1577 W SHELBIANA RD BLDG 13A	PIKEVILLE	KY	41501-2315	37.4301633	-82.5044467
1577 W SHELBIANA RD BLDG 13B	PIKEVILLE	KY	41501-2315	37.43042683	-82.5043175
1577 W SHELBIANA RD BLDG 14	PIKEVILLE	KY	41501-2315	37.4300917	-82.504325
1577 W SHELBIANA RD BLDG 15	PIKEVILLE	KY	41501-2315	37.4302833	-82.5044583
1577 W SHELBIANA RD BLDG 16	PIKEVILLE	KY	41501-2315	37.4303883	-82.5044633
1577 W SHELBIANA RD BLDG 17	PIKEVILLE	KY	41501-2315	37.430375	-82.5044733
1577 W SHELBIANA RD BLDG 20	PIKEVILLE	KY	41501-2315	37.4303803	-82.50415847
1577 W SHELBIANA RD UNIT 12A	PIKEVILLE	KY	41501-2315	37.4301983	-82.5045933
1577 W SHELBIANA RD UNIT 12B	PIKEVILLE	KY	41501-2315	37.43014	-82.5044367
1577 W SHELBIANA RD UNIT 2	PIKEVILLE	KY	41501-2315	37.4297635	-82.50402883
1577 W SHELBIANA RD UNIT 3	PIKEVILLE	KY	41501-2315	37.4297283	-82.5040867
1577 W SHELBIANA RD UNIT 8	PIKEVILLE	KY	41501-2315	37.429975833	-82.50407766
1577 W SHELBIANA RD UNIT 9	PIKEVILLE	KY	41501-2315	37.430009833	-82.50417666
15770 STATE ROUTE 180	CATLETTSBURG	KY	41129	38.3690433	-82.69144
15771 HIGHWAY 30	ROUSSEAU	KY	41366-9702	37.5905054	-83.2129197
15774 INDIAN TRL	CATLETTSBURG	KY	41129-9566	38.373095	-82.6483717
15777 FERRELLS CREEK RD	BELCHER	KY	41513-8500	37.3459233	-82.3621717
1578 CALF CRK	INEZ	KY	41224-8420	37.91239133	-82.51189666
1578 DONTA RD	ASHLAND	KY	41102-7999	38.4546767	-82.69388
1578 GREASY CRK	SHELBIANA	KY	41562-8221	37.4016433	-82.4685617
1578 KY HIGHWAY 451	HAZARD	KY	41701-5815	37.2389533	-83.21521
1578 MULLEN FRK	STONE	KY	41567-7012	37.562645	-82.28794
1578 POWELLS CRK	PIKEVILLE	KY	41501-7921	37.4043826	-82.4049104
1578 STATE HIGHWAY 3298	OLIVE HILL	KY	41164-8027	38.29483667	-83.138535
15785 FERRELLS CREEK RD	BELCHER	KY	41513-8500	37.34637	-82.3623467
15786 GRAPEVINE RD	PHYLLIS	KY	41554-8500	37.4385867	-82.3420883
158 2ND ST	PIKEVILLE	KY	41501-3874	37.481725	-82.5169533
158 ADAMS ST	JENKINS	KY	41537-5605	37.18868	-82.6003683
158 APPALACHIAN PLZ	SOUTH WILLIAMSON	KY	41503-9401	37.6678285	-82.27493033
158 APPALACHIAN PLZ UNIT SIGN	SOUTH WILLIAMSON	KY	41503-9401	37.66758017	-82.2763805
158 BAKER AVE	HAZARD	KY	41701-1821	37.2474883	-83.1929583
158 BANK ST	PIKEVILLE	KY	41501-9003	37.4765133	-82.5194233
158 BARN BRANCH RD	GALVESTON	KY	41635-9009	37.430135	-82.6195917
158 BILL STEPP BR	INEZ	KY	41224-9015	37.85862367	-82.5241465
158 BLEVINS HOLW	OLIVE HILL	KY	41164-8285	38.31820483	-83.11425283
158 BOX ROCK RD	MAYKING	KY	41837-9097	37.1155917	-82.7676733
158 CALF BR	RANSOM	KY	41558-8465	37.55382	-82.2074817
158 CAMPIGATTA HOLW	VAN LEAR	KY	41265-8455	37.7669933	-82.7383317
158 CEDAR HILLS DR	PIKEVILLE	KY	41501-8704	37.474549	-82.556747
158 CEMETERY RD	COMBS	KY	41729-9010	37.2665273	-83.2099018
158 CEMETERY RD	COMBS	KY	41729-9010	37.267415	-83.209155
158 CESENA WAY	CHAVIES	KY	41727		
158 CESENA WAY	CHAVIES	KY	41727	37.375813666	-83.24345883
158 CHAPMAN HOLW BLDG 1	CANADA	KY	41519-8424	37.60695083	-82.30497216
158 CHIMNEY BRANCH RD	VIRGIE	KY	41572-8823	37.3055167	-82.6481783
158 CHIMNEY BRANCH RD BARN	VIRGIE	KY	41572-8823	37.305015	-82.64842316
158 CHIMNEY ROCK RD	LEBURN	KY	41831	37.359435	-82.959865
158 CHURCH ST	WHITESBURG	KY	41858-7253	37.119465	-82.8258183
158 COAL RIDGE DR TRLR 15	HAZARD	KY	41701-7395	37.34361033	-83.2487595
158 COLLINS DR	WITTENSVILLE	KY	41274-9049	37.85509417	-82.81208016
158 COLLINS RD TRLR	KRYPTON	KY	41754-8963	37.3028933	-83.3100433
158 COMBS BR	SALYERSVILLE	KY	41465-7073	37.76008	-83.0880317
158 COMMERCE DR	HAZARD	KY	41701-8265	37.2948145	-83.21890883
158 CRAWFORD LN	HAZARD	KY	41701-6677	37.258788	-83.2471488
158 DANS BR	PILGRIM	KY	41250-9028	37.7732867	-82.4509267
158 DARLENE DR	JACKHORN	KY	41825	37.2095483	-82.7127817
158 DEERING CT	RUSSELL	KY	41169-1406	38.5246383	-82.69859
158 DICKS FRK TRLR	STEELE	KY	41566-8445	37.41254	-82.19059
158 DWIGHT ST	FLATWOODS	KY	41139-9025	38.50856117	-82.74098166
158 EASY ST	STAFFORDSVILLE	KY	41256-9080	37.822796	-82.85356799
158 ECOQUEST LN	ASHLAND	KY	41102-8312	38.39564267	-82.76040466
158 ELKINS RD	PIKEVILLE	KY	41501-9310	37.48837	-82.49229

158	ENGLE ST	COMBS	KY	41729-9016	37.266405	-83.2135783
158	FIFE FORK RD APT 10	PIKEVILLE	KY	41501-9207	37.474775	-82.48254
158	FIFE FORK RD APT 5	PIKEVILLE	KY	41501-9207	37.4747783	-82.4825333
158	FIFE FORK RD APT 6	PIKEVILLE	KY	41501-9207	37.4747817	-82.4825633
158	FIFE FORK RD APT 7	PIKEVILLE	KY	41501-9207	37.4747817	-82.4825317
158	FIFE FORK RD APT 8	PIKEVILLE	KY	41501-9207	37.4747783	-82.48255
158	FIFE FORK RD APT 9	PIKEVILLE	KY	41501-9207	37.4747767	-82.482535
158	FRANCIS HOLW	HINDMAN	KY	41822-8911	37.3034017	-82.9501967
158	GALLEY ST	HAZARD	KY	41701-6111	37.2267467	-83.1595
158	GALLEY ST	HAZARD	KY	41701-6111	37.2270317	-83.159595
158	GARDEN PATH TRLR	HAZARD	KY	41701-2080	37.24317117	-83.1774505
158	GARDNER TRL	SALYERSVILLE	KY	41465-9743	37.74693667	-83.06874633
158	GARDNER TRL	SALYERSVILLE	KY	41465-9743	37.7470883	-83.068875
158	GARRED ST	PIKEVILLE	KY	41501-9052	37.4844383	-82.5256667
158	GEORGES BRANCH RD	VICCO	KY	41773-8912	37.1954883	-83.05662
158	GRACE MOUNTAIN LN	HYDEN	KY	41749	37.1194608	-83.3251242
158	H HALE DR	EAST POINT	KY	41216-8818	37.7699733	-82.8131383
158	HARDINVILLE RD	INEZ	KY	41224-9001	37.8573899	-82.52170291
158	HARDWOOD DR	WHITESBURG	KY	41858-9098	37.1161421	-82.90107
158	HARDWOOD DR TRLR	WHITESBURG	KY	41858-9098	37.1165133	-82.9007983
158	HAZARD DUKE DR	CHAVIES	KY	41727-8675	37.3837034	-83.2484056
158	HICKORY LN	PIKEVILLE	KY	41501-1446	37.4838083	-82.54597
158	HILLCREST AVE	BELFRY	KY	41514-7223	37.6204917	-82.270795
158	HORSE PEN RD TRLR	SALYERSVILLE	KY	41465-9506	37.7815367	-83.0103367
158	HORSESHOE DR	PIKEVILLE	KY	41501-2144	37.4965552	-82.5131064
158	HUGHES BR	EAST POINT	KY	41216-8711	37.7032233	-82.825685
158	ICE RD	WHITESBURG	KY	41858-8811	37.10946317	-82.86385133
158	IKE CT LOT B13	ASHLAND	KY	41102-7827	38.3813233	-82.7529167
158	INDIANOLA AVE	SOUTH SHORE	KY	41175	38.7192733	-82.9531383
158	IVY LN	FLATWOODS	KY	41139-9036	38.49143	-82.7321917
158	JC ESTATES DR	PAINTSVILLE	KY	41240-8640	37.802291	-82.7741535
158	LAUREL LN TRLR 1	OLIVE HILL	KY	41164-9172	38.29062833	-83.16934667
158	LEFT SHORT BR	EAST MC DOWELL	KY	41647-6030	37.4525933	-82.6957517
158	LEFT TURKEY TOE BR TRLR	HARDY	KY	41531-8912	37.598455	-82.20266366
158	LERITA ST	GREENUP	KY	41144-6770	38.6307533	-82.8662167
158	LETCHER AVE	WHITESBURG	KY	41858-7770	37.1142583	-82.8185983
158	LICK FRK	PIKEVILLE	KY	41501-3615	37.4043917	-82.5403683
158	LOCUST ST	SOUTH SHORE	KY	41175-7812	38.7272733	-82.9518
158	LOONEY BRANCH RD	WOOTON	KY	41776-8865	37.1760333	-83.2886283
158	LOWER PIGEON RD	ASHCAMP	KY	41512-8741	37.2486967	-82.4897267
158	MAY VILLAGE RD	ALLEN	KY	41601-9444	37.6152567	-82.7122017
158	MAYO CIR APT 3	PIKEVILLE	KY	41501-2500	37.4622467	-82.5178583
158	MAYO CIR APT A	PIKEVILLE	KY	41501-2500	37.4622467	-82.5177783
158	MAYO CIR APT B	PIKEVILLE	KY	41501-2500	37.462235	-82.5178117
158	MIDDLE FRK TRLR	SALYERSVILLE	KY	41465-8651	37.7496232	-83.0862234
158	MILDRED AVE TRLR	SOUTH SHORE	KY	41175-7921	38.724735	-82.9387367
158	MULCH DR	WHITESBURG	KY	41858-7572	37.1247683	-82.8383817
158	MURPHY BOTTOM RD	BELFRY	KY	41514-7301	37.6167583	-82.2722833
158	NEW CIRCLE DR	WHITESBURG	KY	41858-9122	37.1178117	-82.906095
158	NEW COVENANT RD	BLACKKEY	KY	41804-9105	37.1752	-82.9770117
158	NOAHS LNDG	LOUISA	KY	41230-8615	38.1074033	-82.5899867
158	NUMBER THREE HL	JENKINS	KY	41537-9014	37.1823167	-82.612505
158	PERRY PARK RD TRLR 8	HAZARD	KY	41701-5306	37.27117233	-83.20607219
158	PERRY ST	PIKEVILLE	KY	41501-9071	37.48250283	-82.52970333
158	PLUM GROVE RD	GREENUP	KY	41144-6255	38.5393133	-82.8192483
158	POPS DR TRLR	OLIVE HILL	KY	41164-5504	38.27627833	-83.28191667
158	POSSUM TROT RD	LEBURN	KY	41831-8922	37.3505633	-82.957305
158	RED BIRD LN	PIKEVILLE	KY	41501-7603	37.5311167	-82.6147833
158	RED CREEK RD	PIKEVILLE	KY	41501-6742	37.4312817	-82.4787633
158	REDOAK LN TRLR	GAYS CREEK	KY	41745-9085	37.3396	-83.4319883
158	REDTOWN	BETSY LAYNE	KY	41605-7038	37.55492	-82.6215633
158	ROARK BRANCH RD	JACKSON	KY	41339-9506	37.56115912	-83.33886221
158	ROBIN RD	RUSSELL	KY	41169-1548	38.51381	-82.7021083
158	ROCKHOUSE BR	MCVEIGH	KY	41555-8540	37.54525	-82.2623383
158	ROCKY HOLW	JENKINS	KY	41537-9085	37.18601	-82.6025633
158	SAGE BRUSH LN	STINNETT	KY	40868	37.10284767	-83.38588683
158	SETTLEMENT RD	CORNETTSVILLE	KY	41731-8545	37.1335467	-83.0072283



158 SETTLEMENT RD BARN	CORNETTSTVILLE	KY	41731	37.134008	-83.0076452
158 SOUTHSIDE LN	PAINTSVILLE	KY	41240-9346	37.812375	-82.813015
158 SOUTHSIDE LN BLDG 0	PAINTSVILLE	KY	41240-9346	37.81260633	-82.81315333
158 STANLEY FRK	VARNEY	KY	41571-9092	37.60970167	-82.44317716
158 STORM HOLW	EAST POINT	KY	41216-8738	37.738469666	-82.7908115
158 STRAIGHT FORK RD TRLR	CORNETTSTVILLE	KY	41731-8701	37.080305	-83.062395
158 SUMAC AVE	HAZARD	KY	41701-5457	37.2883783	-83.2028533
158 SUMAC RD	OLIVE HILL	KY	41164-8051	38.283595166	-83.13883183
158 SUSANS CT LOT 9	HAZARD	KY	41701	37.2429583	-83.175755
158 TEABERRY DR	LOUISA	KY	41230	38.1143851	-82.7459317
158 THREE TERRACE LN	CANADA	KY	41519-8386	37.586999166	-82.332798
158 THREE TERRACE LN	CANADA	KY	41519-8386	37.58687983	-82.332647
158 TOJO RD	OLIVE HILL	KY	41164-8700	38.29493333	-83.21859167
158 TOWER RD	GARNER	KY	41817-9030	37.3425883	-82.89081
158 TOWN MOUNTAIN RD	PIKEVILLE	KY	41501-2600	37.4842767	-82.5112067
158 TOWN MOUNTAIN RD UNIT 101	PIKEVILLE	KY	41501-2600	37.4842633	-82.511215
158 TOWN MOUNTAIN RD UNIT 103	PIKEVILLE	KY	41501-2600	37.4842633	-82.5112117
158 TRACE FRK	PHYLLIS	KY	41554-8604	37.4539	-82.319645
158 TUNNEL RD	VIRGIE	KY	41572-8493	37.3319067	-82.5852033
158 UPPER CHLOE CRK	PIKEVILLE	KY	41501-6646	37.4527617	-82.4748417
158 UPPER CHLOE CRK TRLR	PIKEVILLE	KY	41501-6646	37.4528883	-82.4742817
158 WAGON WHEEL DR	BONNYMAN	KY	41719-8924	37.2948783	-83.2496333
158 WALTER HOLLIDAY DR	HAZARD	KY	41701-7142	37.34792346	-83.12871882
158 WARCO RD	LANGLEY	KY	41645-6571		
158 WINDWARD LN	PIKEVILLE	KY	41501-3316	37.5105617	-82.5563683
158 WOLF RIDGE RD TRLR	LOUISA	KY	41230-6204	38.13190433	-82.6521505
158 WOODCREST RD	GRAYSON	KY	41143-1926	38.325005	-82.92295716
158 WOOTON ST	HAZARD	KY	41701-1554	37.2518417	-83.1892033
158 ZEIGLER DR	PIKEVILLE	KY	41501-3110	37.539665	-82.6051633
158 E CRETCHER ST	GRAYSON	KY	41143-7936	38.34514072	-82.90936204
158 N ARNOLD AVE	PRESTONSBURG	KY	41653-1272	37.6683717	-82.7744917
158 N EAGLE TRACE BLVD	HAROLD	KY	41635-7055	37.5386733	-82.6218317
158 W KEYSER HEIGHTS DR	PIKEVILLE	KY	41501-1636	37.490845	-82.5322867
1580 DIEDERICH BLVD	RUSSELL	KY	41169-1676	38.5083067	-82.70721
1580 HIGHWAY 7	DEMA	KY	41859	37.4090167	-82.7762717
1580 HOLLY FRK	MOREHEAD	KY	40351		
1580 KY ROUTE 979	HAROLD	KY	41635-6305	37.5243883	-82.6438583
1580 MASH FRK	SALYERSVILLE	KY	41465-7421	37.7544967	-83.02526
1580 RIGHT FORK GEORGES CRK	LOUISA	KY	41230-6735	37.96935517	-82.73432866
1580 STATE HIGHWAY 319	HARDY	KY	41531-8704	37.6249483	-82.2461317
1580 TORCHLIGHT RD	LOUISA	KY	41230-5688	38.050815	-82.618885
1580 TORCHLIGHT RD	LOUISA	KY	41230-5688	38.05183267	-82.61874616
1580 UPPER BLACKBERRY RD	RANSOM	KY	41558-8722	37.533445	-82.2283533
15800 HARDLE LN	CATLETTSBURG	KY	41129-6501	38.3621418	-82.6856216
15801 PRIMROSE LN	CATLETTSBURG	KY	41129-9021	38.3510517	-82.6766967
15803 FERRELLS CREEK RD	BELCHER	KY	41513-8501	37.3463067	-82.362535
15804 ELLINGTON RUN RD TRLR	ASHLAND	KY	41102-9654	38.3580417	-82.7132
15804 STATE ROUTE 854	RUSH	KY	41168-9303	38.3297067	-82.7789067
15804 STATE ROUTE 854 APT	RUSH	KY	41168-9303	38.3296967	-82.7789933
15807 PRIMROSE LN LOT 30	CATLETTSBURG	KY	41129-9021	38.350825	-82.6766183
15807 N HIGHWAY 3	LOUISA	KY	41230-7204	38.2421183	-82.7019
15809 ELLINGTON RUN RD TRLR	ASHLAND	KY	41102-9654	38.3588483	-82.713675
1581 BILL MOORE BR	WHITESBURG	KY	41858-7886	37.1734185	-82.69794483
1581 CUTSHIN RD	WOOTON	KY	41776-8976	37.150105	-83.2993617
1581 GRASSY BR	RACCOON	KY	41557-8415	37.52015	-82.425135
1581 HOLLYBUSH RD	HOLLYBUSH	KY	41844-8990	37.33183734	-82.85972642
1581 HORN HOLLOW RD	WURLAND	KY	41144-7502	38.5277867	-82.7983283
1581 KY ROUTE 2275	STAFFORDSVILLE	KY	41256-9035	37.8420596	-82.8791654
1581 KY ROUTE 2275	STAFFORDSVILLE	KY	41256-9035	37.8418765	-82.87864916
1581 KY ROUTE 2275	STAFFORDSVILLE	KY	41256-9035	37.84121917	-82.88041483
1581 KY ROUTE 2275 LOT D18	STAFFORDSVILLE	KY	41256-9035	37.8420596	-82.8791654
1581 KY ROUTE 2275 PIER E17	STAFFORDSVILLE	KY	41256-9035	37.8133539	-82.779843
1581 KY ROUTE 2275 SLIP D11	STAFFORDSVILLE	KY	41256-9035	37.8420596	-82.8791654
1581 KY ROUTE 2275 SLIP D12	STAFFORDSVILLE	KY	41256-9035	37.8420596	-82.8791654
1581 KY ROUTE 2275 SLIP D14	STAFFORDSVILLE	KY	41256-9035	37.8420596	-82.8791654
1581 KY ROUTE 2275 SLIP D2	STAFFORDSVILLE	KY	41256-9035	37.841232333	-82.88041466
1581 KY ROUTE 2275 SLIP D20	STAFFORDSVILLE	KY	41256-9035	37.8420596	-82.8791654

1581 KY ROUTE 2275 SLIP D21	STAFFORDSVILLE	KY	41256-9035	37.8420596	-82.8791654
1581 KY ROUTE 2275 SLIP D6	STAFFORDSVILLE	KY	41256-9035	37.84132616	-82.88056766
1581 KY ROUTE 2275 SLIP D8	STAFFORDSVILLE	KY	41256-9035	37.8420596	-82.8791654
1581 KY ROUTE 2275 SLIP E1	STAFFORDSVILLE	KY	41256-9035	37.8420596	-82.8791654
1581 KY ROUTE 2275 SLIP E15	STAFFORDSVILLE	KY	41256-9035	37.8420596	-82.8791654
1581 KY ROUTE 2275 SLIP E23	STAFFORDSVILLE	KY	41256-9035	37.8386093	-82.8744335
1581 KY ROUTE 2275 SLIP E26	STAFFORDSVILLE	KY	41256-9035	37.8386093	-82.8744335
1581 KY ROUTE 2275 SLIP E6	STAFFORDSVILLE	KY	41256-9035	37.8420596	-82.8791654
1581 KY ROUTE 2275 UNIT 1	STAFFORDSVILLE	KY	41256-9035	37.8420596	-82.8791654
1581 MORRIS FRK	BOONEVILLE	KY	41314-8810	37.37468667	-83.524385
1581 NEDS FRK	MC DOWELL	KY	41647-9037	37.41521983	-82.68358366
1581 RATLIFF CREEK RD	PIKEVILLE	KY	41501-2123	37.50105	-82.504905
1581 SASSAFRAS CREEK RD	SASSAFRAS	KY	41759-8813	37.2409183	-83.0294367
1581 SMITH FORK RD	PHELPS	KY	41553-8906	37.4695143	-82.1933424
1581 STATE HIGHWAY 319	HARDY	KY	41531-8704	37.625055	-82.2469783
1581 STONE AVE	WHITESBURG	KY	41858	37.11692	-82.829719
15811 BAYBERRY DR	CATLETTSBURG	KY	41129-9016	38.350345	-82.6738867
15811 INDIAN TRL	CATLETTSBURG	KY	41129-9567	38.37193	-82.6475833
15811 PRIMROSE LN	CATLETTSBURG	KY	41129-9021	38.350595	-82.6765783
15812 ELLINGTON RUN RD TRLR	ASHLAND	KY	41102-9654	38.3583283	-82.7135283
15817 PRIMROSE LN	CATLETTSBURG	KY	41129-9021	38.3504533	-82.6760017
15819 BAYBERRY DR	CATLETTSBURG	KY	41129-9016	38.35043	-82.6737267
15819 FERRELLS CREEK RD	BELCHER	KY	41513-8501	37.3324133	-82.3696867
15819 PRIMROSE LN	CATLETTSBURG	KY	41129-9021	38.34989	-82.6761333
1582 HURRICANE CRK TRLR	KIMPER	KY	41539-6216	37.4855667	-82.3733117
1582 PIGEONROOST RD	CANADA	KY	41519-8307	37.5905317	-82.3112917
1582 S WOLF CRK	PILGRIM	KY	41250-8843	37.773986	-82.469563
15820 GRAPEVINE RD	PHYLLIS	KY	41554-8544	37.4386133	-82.3417567
15821 N HIGHWAY 3	LOUISA	KY	41230-7204	38.242395	-82.7024417
15821 N HIGHWAY 3 TRLR	LOUISA	KY	41230-7204	38.24232	-82.7024617
15822 BAYBERRY DR	CATLETTSBURG	KY	41129-9015	38.35089	-82.6735117
15822 STATE ROUTE 854	RUSH	KY	41168-9303	38.328755	-82.7797417
15823 BAYBERRY DR	CATLETTSBURG	KY	41129-9016	38.3512483	-82.6737367
15824 BRUSHY RD	PIKEVILLE	KY	41501-4904	37.6617033	-82.549615
15824 STATE ROUTE 854	RUSH	KY	41168-9303	38.3289667	-82.7780767
15825 BRUSHY RD	PIKEVILLE	KY	41501-4904	37.6607467	-82.5497183
15826 BOWLING DR	CATLETTSBURG	KY	41129-9308	38.34958733	-82.6618385
15827 FERRELLS CREEK RD	BELCHER	KY	41513-8501	37.3472717	-82.3615617
1583 ARMY TRAIL RD	ASHER	KY	40803-8304	37.04118667	-83.436605
1583 DAVELLA RD	DEBORD	KY	41214-9065	37.78898333	-82.59142333
1583 GREASY CRK	SHELBIANA	KY	41562-8221	37.4013883	-82.4693183
1583 HIGHWAY 931	WHITESBURG	KY	41858-8497	37.1402467	-82.82107
1583 HIGHWAY 931 GARG	WHITESBURG	KY	41858-8497	37.140442	-82.820896
1583 KY ROUTE 979	HAROLD	KY	41635-6305	37.524445	-82.6437783
1583 SHOP BR	PRINTER	KY	41655-9107	37.517437	-82.734617
1583 STONE COAL RD	PIKEVILLE	KY	41501-5719	37.5312833	-82.5379117
1583 SUGAR CAMP RD	ROBINSON CREEK	KY	41560-8517	37.409206833	-82.579485
1583 S LAKE DR	PRESTONSBURG	KY	41653-1352	37.6699333	-82.75705
1583 S LAKE DR	PRESTONSBURG	KY	41653-1352	37.669813	-82.756869
15830 PONDEROSA DR	CATLETTSBURG	KY	41129-9057	38.3539845	-82.68953435
15830 PONDEROSA DR FRNT GATE	CATLETTSBURG	KY	41129-9057	38.3566067	-82.6887067
15830 PONDEROSA DR GARG 1	CATLETTSBURG	KY	41129-9057	38.3548683	-82.6862417
15830 PONDEROSA DR UNIT COURT	CATLETTSBURG	KY	41129-9057	38.35345	-82.689225
15830 STATE ROUTE 3	CATLETTSBURG	KY	41129-9610	38.353605	-82.6949467
15831 PONDEROSA DR	CATLETTSBURG	KY	41129-9052	38.3537567	-82.6899483
15831 TRACE RD	RUSH	KY	41168-7910	38.3460317	-82.749455
15832 ELLINGTON RUN RD UNIT 719A	ASHLAND	KY	41102-9654	38.3581833	-82.7145867
15833 TRACE RD	RUSH	KY	41168-7910	38.34578	-82.74877
15835 BRUSHY RD	PIKEVILLE	KY	41501-4904	37.6610933	-82.5501
15837 ELLINGTON RUN RD	ASHLAND	KY	41102-9654	38.358175	-82.7150033
1584 BROADBOTTOM RD	PIKEVILLE	KY	41501-2809	37.53205	-82.59298
1584 DIEDERICH BLVD	RUSSELL	KY	41169-1676	38.5082167	-82.7074533
1584 FALLSBURG RD	LOUISA	KY	41230-8664	38.17973	-82.6621383
1584 GREENTREE CT LOT 25	ASHLAND	KY	41102-9195	38.389811	-82.70625116
1584 HIGHWAY 3410	MAYKING	KY	41837-9070	37.1195617	-82.758905
1584 KY ROUTE 40	STAFFORDSVILLE	KY	41256-9050	37.829685	-82.851315
1584 RACCOON RD	RACCOON	KY	41557-8301	37.518239	-82.45338683

1584 RACCOON RD GARG	RACCOON	KY	41557-8301	37.5181115	-82.45354266
1584 REID ST	FLATWOODS	KY	41139-9077	38.5067417	-82.7324333
1584 RIVER HURRICANE BR	RACCOON	KY	41557-8952	37.4457027	-82.3766782
1584 STATE HIGHWAY 1444	GRAYSON	KY	41143-7667	38.2708233	-82.9491967
1584 STATE HIGHWAY 1444 BARN	GRAYSON	KY	41143-7667	38.27123	-82.9491067
1584 N HIGHWAY 3	LOUISA	KY	41230-6443	38.1289885	-82.6557124
1584 N HIGHWAY 3 TRLR	LOUISA	KY	41230-6443	38.1320434	-82.6481898
15841 BAYBERRY DR	CATLETTSBURG	KY	41129-9016	38.3514033	-82.673345
15841 STATE ROUTE 854	RUSH	KY	41168-9303	38.328305	-82.7805233
15842 BAYBERRY DR	CATLETTSBURG	KY	41129-9015	38.3514733	-82.673235
15842 ELLINGTON RUN RD	ASHLAND	KY	41102-9654	38.35702149	-82.71636673
15843 STATE ROUTE 854	RUSH	KY	41168-9303	38.327795	-82.7803767
15847 PONDEROSA DR	CATLETTSBURG	KY	41129-9052	38.3537283	-82.68952593
15849 STATE HIGHWAY 194	PHYLLIS	KY	41554	37.43918	-82.3405883
1585 BIG HACKNEYS CRK	MOUTHCARD	KY	41548-8426	37.3770634	-82.2082244
1585 KELLY FORK RD	HAZARD	KY	41701-7683	37.2664955	-83.0279955
1585 MONTGOMERY CREEK RD TRLR	VICCO	KY	41773-9059	37.2047767	-83.0410267
1585 RAYBURN RD	ASHLAND	KY	41102-5717	38.4437933	-82.67873
1585 ROAD FRK	SIDNEY	KY	41564-8612	37.5851283	-82.36955
1585 ROCKHOUSE FRK TRLR	HATFIELD	KY	41514-8710	37.653675	-82.3878567
1585 STATE HIGHWAY 1444	GRAYSON	KY	41143-7667	38.2706783	-82.9456667
1585 STATE HIGHWAY 292	AFLEX	KY	41514-7638	37.657635	-82.24884
1585 SUGAR CAMP RD	ROBINSON CREEK	KY	41560-8517	37.408833	-82.579196
1585 TADPOLE RD	LOUISA	KY	41230-8131	37.97754333	-82.63698667
1585 TADPOLE RD	LOUISA	KY	41230-8131	37.97654352	-82.63478219
1585 TADPOLE RD	LOUISA	KY	41230-8131	37.97672667	-82.63729
1585 TADPOLE RD FRNT	LOUISA	KY	41230-8131	37.97241333	-82.63594667
1585 TURKEY CRK	INEZ	KY	41224-8327	37.880707666	-82.51551033
1585 YONTS FRK	JACKHORN	KY	41825-8906	37.23615	-82.69868
1585 S WOLF CRK TRLR	PILGRIM	KY	41250-8843	37.7737307	-82.4684129
1585 W KY HIGHWAY 80	HAZARD	KY	41701-5927	37.2664283	-83.2293367
15854 STATE ROUTE 207	ARGILLITE	KY	41121-8772	38.395845	-82.845605
1586 BALLS FORK RD	ARY	KY	41712-8815	37.3862583	-83.1259567
1586 CENTRAL AVE	SOUTH WILLIAMSON	KY	41503-4051	37.67333652	-82.29572425
1586 JOHNS BR	LANGLEY	KY	41645-9057	37.5454717	-82.797365
1586 KY ROUTE 306	WHEELWRIGHT	KY	41669-9036	37.3331855	-82.72124433
1586 NEW BUCKLEY RD	ASHLAND	KY	41102-9357	38.46964333	-82.69629866
1586 SPEWING CAMP BR	MC DOWELL	KY	41647	37.4039217	-82.7185333
1586 SYCAMORE RD	GULNARE	KY	41501-5312	37.625395	-82.5231217
1586 UPPER SECOND CREEK RD	HAZARD	KY	41701-6715	37.27465	-83.17441
15869 HIGHWAY 421 TRLR	STINNETT	KY	40868-6500	37.0987083	-83.3960783
1587 COBURN HOLW	HUDDY	KY	41535-8820	37.5887783	-82.29804
1587 COMBS RD	HAZARD	KY	41701-8523	37.28601125	-83.20653193
1587 COMBS RD APT 1	HAZARD	KY	41701-8524	37.28601125	-83.20653193
1587 COMBS RD APT 2	HAZARD	KY	41701-8524	37.2857375	-83.20666983
1587 COMBS RD APT 3	HAZARD	KY	41701-8524	37.28601125	-83.20653193
1587 COMBS RD UNIT LIGHTS	HAZARD	KY	41701-8523	37.2857258	-83.206933
1587 KELLY FORK RD	HAZARD	KY	41701-7683	37.2663733	-83.028385
1587 POND CREEK RD	STONE	KY	41567-7056	37.582135	-82.270695
1587 ROAD CREEK RD	ELKHORN CITY	KY	41522-8404	37.366715	-82.37022
1587 SHELBY DRY FRK	SHELBIANA	KY	41562-8408	37.405476833	-82.49557983
1587 UPPER CHLOE CRK	PIKEVILLE	KY	41501-6624	37.4660767	-82.4556017
15872 ELLINGTON RUN RD	ASHLAND	KY	41102-9654	38.357831833	-82.71458516
15879 TRACE RD	RUSH	KY	41168-7910	38.34560117	-82.748462
1588 BARK CAMP BRANCH RD	DELPHIA	KY	41735-9068	37.01609089	-83.072196
1588 COLDWATER RD	INEZ	KY	41224-8714	37.8361	-82.51039
1588 DIEDERICH BLVD	RUSSELL	KY	41169-1676	38.5082267	-82.7074133
1588 GREENTREE CT LOT 24	ASHLAND	KY	41102-9195	38.3896917	-82.7067083
1588 KY ROUTE 321	PRESTONSBURG	KY	41653-9101	37.6927205	-82.77397883
1588 LITTLE LICK FRK	EAST POINT	KY	41216-9060	37.7549633	-82.8309083
1588 MONTGOMERY CREEK RD	VICCO	KY	41773-9059	37.2055483	-83.0411083
1588 SMITH BR	GRAYSON	KY	41143-7267	38.34729	-83.0372767
1588 STATE HIGHWAY 3298	OLIVE HILL	KY	41164-8027	38.29483	-83.13821333
1588 STATE ROUTE 827	GREENUP	KY	41144-6845	38.5827667	-82.874125
1588 STATE ROUTE 827	GREENUP	KY	41144-6845	38.58234983	-82.87393016
1588 US HIGHWAY 23	ALLEN	KY	41601-9540	37.6225183	-82.7297567
1588 S STATE HIGHWAY 1	GRAYSON	KY	41143-7980	38.3095017	-82.9290583

15883 GRAPEVINE RD	PHYLLIS	KY	41554-8544	37.4393867	-82.3399367
15888 FERRELLS CREEK RD UNIT 035	BELCHER	KY	41513-8501	37.3472983	-82.3616617
1589 ASH LICK FRK	HELPS	KY	41553-8822	37.471985	-82.2152617
1589 BIG LICK RD	INEZ	KY	41224-8861	37.91289333	-82.52242167
1589 COBURN HOLW TRLR	HUDDY	KY	41535-8820	37.5887983	-82.297945
1589 FALLSBURG RD TRLR	LOUISA	KY	41230-8664	38.17915433	-82.66170483
1589 HIGHWAY 15	JACKSON	KY	41339-9634	37.5515733	-83.361925
1589 LEFT FORK OF ISLAND CRK	PIKEVILLE	KY	41501-7322	37.4328	-82.5531983
1589 LITTLE MUD	PRINTER	KY	41655-9013	37.4864083	-82.68975
1589 LITTLE MUD	PRINTER	KY	41655-9013	37.487406	-82.689345
1589 LITTLE MUD	PRINTER	KY	41655-9013	37.4870417	-82.68949
1589 LITTLE MUD	PRINTER	KY	41655-9013	37.4868165	-82.6918015
1589 LITTLE MUD	PRINTER	KY	41655-9013	37.4864967	-82.6895917
1589 LITTLE MUD GARG	PRINTER	KY	41655		
1589 LOWER POMPEY RD	SHELBIANA	KY	41562-8106	37.4358583	-82.426825
1589 NARROWS BR	HARDY	KY	41531-8812	37.5962015	-82.248093
1589 PEACEFUL RDG	ASHLAND	KY	41102-7230	38.434365	-82.6881617
1589 PETER FORK RD	MC CARR	KY	41544-8346	37.5717433	-82.16492
1589 PETER FORK RD	MC CARR	KY	41544-8346	37.5718517	-82.1657733
1589 RIVER FRONT RD	LOVELY	KY	41231-8980	37.8278217	-82.4014883
1589 STATE HIGHWAY 1444	GRAYSON	KY	41143-7667	38.270355	-82.9485967
1589 STATE HIGHWAY 1444 GARG	GRAYSON	KY	41143-7667	38.2706255	-82.94901316
1589 TADPOLE RD TRLR	LOUISA	KY	41230-8131	37.97684833	-82.63570333
15892 HARDLE LN	CATLETTSBURG	KY	41129-6501	38.36042283	-82.6857265
15899 HARDLE LN	CATLETTSBURG	KY	41129-6501	38.3606322	-82.6851485
159 BAILEY LN	WEST LIBERTY	KY	41472-1101	37.9221865	-83.25548316
159 BASSWOOD ST	HAZARD	KY	41701-2209	37.24215	-83.17772
159 BEREAL BLVD	RACELAND	KY	41169-1066	38.54496	-82.757165
159 BOXER RD	FLEMING NEON	KY	41840-8903	37.213785	-82.7204667
159 BRADFORD ST	SOUTH SHORE	KY	41175-9211	38.7286283	-82.9175617
159 BRIDGE HOLLOW RD	JACKSON	KY	41339-6557	37.552758	-83.37855466
159 BUCK BR	LOVELY	KY	41231-9013	37.81989833	-82.4178815
159 BUFFALO RD	PINE TOP	KY	41843-8835	37.27857	-82.8544267
159 BUNION HOLW	PIPPA PASSES	KY	41844-9010	37.3175317	-82.8996283
159 CALF HOLW	CARRIE	KY	41725-9040	37.3015321	-83.03073204
159 CECIL HILLS DR	PIKEVILLE	KY	41501-1436	37.4798817	-82.55808
159 CEDARCREST DR TRLR	MINNIE	KY	41651-9021	37.458073	-82.766553
159 CHALLENGER RD	GRAYSON	KY	41143-1783	38.339316833	-82.92918066
159 CHARLIE MORGAN TRL	ESSIE	KY	40827-7017	37.0736425	-83.436026
159 CLARK AVE APT B	SOUTH SHORE	KY	41175-9046	38.71856767	-82.96360366
159 CONTRARY HOLW	JENKINS	KY	41537-7946	37.2215667	-82.5619167
159 CORKWOOD LN	MAYKING	KY	41837-8919	37.1312283	-82.76353
159 CREEKWOOD EST	INEZ	KY	41224-9556	37.82474167	-82.50386167
159 CRITTER LN	GREENUP	KY	41144-7649	38.51983	-82.77653
159 CRUM BR	DEBORD	KY	41214-9034	37.826225	-82.55095833
159 DAVIS BRANCH RD	DAVELLA	KY	41214-8000	37.82689667	-82.56481833
159 DAVIS ST	PRESTONSBURG	KY	41653-7920	37.66480533	-82.76832566
159 DAWSON BRANCH RD	HINDMAN	KY	41822-8643	37.3336183	-82.9877367
159 DAWSON BRANCH RD	HINDMAN	KY	41822-8643	37.33323533	-82.98762316
159 DIX FORK RD TRLR	HAZARD	KY	41701-7699	37.28681614	-83.07364854
159 DYE ADDITION	WHITESBURG	KY	41858-6905	37.13494367	-82.76499433
159 ENTERPRISE LN	OLIVE HILL	KY	41164-7627	38.26066983	-83.25605183
159 FAIRVIEW DR	LOUISA	KY	41230-6059	38.06147667	-82.63567167
159 FOREST HILLS RD LOT 107	FOREST HILLS	KY	41527-8314	37.646055	-82.2700017
159 FROZEN CRK	RACCOON	KY	41557-8325	37.5041533	-82.451825
159 GAZELLE DR	THORNTON	KY	41855-9096	37.1657983	-82.775765
159 GRAHAM KINCER DR	MAYKING	KY	41837-8935	37.131825	-82.757945
159 GRASSY FRK	JACKHORN	KY	41825-8914	37.22386	-82.6957833
159 GREER BR TRLR	EAST POINT	KY	41216-9095	37.7414	-82.8032683
159 HAMILTON LN	PIKEVILLE	KY	41501-2920	37.5294595	-82.5807635
159 HAYNES VLG	PIKEVILLE	KY	41501-6125	37.54764492	-82.55603529
159 HOLT RD	LOUISA	KY	41230-6072	38.08811333	-82.60660333
159 HONEYSUCKLE DR	PIKEVILLE	KY	41501-1476	37.474095	-82.5520083
159 HOPSON ST	AUXIER	KY	41602-9220	37.73578	-82.7688117
159 HOWELL HTS	JACKSON	KY	41339-9689	37.52944333	-83.357475
159 JAMES E HANNAH DR	SOUTH SHORE	KY	41175	38.7199083	-82.9583933
159 JEFFERSON ST	PIKEVILLE	KY	41501-1713	37.47648	-82.52281

159 JOSH HOLW	HARDY	KY	41531-8868	37.60837	-82.2517033
159 JULIUS AVE	PIKEVILLE	KY	41501-9013	37.47726	-82.52317
159 KEENE VILLAGE DR	RACCOON	KY	41557-8364	37.5128833	-82.44912
159 KINGS ADDITION LN	SOUTH SHORE	KY	41175-7817	38.72611717	-82.94785916
159 KISER LN	PIKEVILLE	KY	41501-4002	37.326885	-82.560255
159 KY ROUTE 1428	PRESTONSBURG	KY	41653-1506	37.670135	-82.7282467
159 KY ROUTE 825	HAGERHILL	KY	41222-8813	37.77723	-82.8043117
159 LABRADOR DR	BULAN	KY	41722-8000	37.39693	-83.0708983
159 LAKE POINTE DR	JACKSON	KY	41339-6532	37.5625194	-83.3815756
159 LEADBETTER HL	MOREHEAD	KY	40351-9063	38.24737	-83.31740833
159 LEONARD LN	HOLLYBUSH	KY	41844-8886	37.3197815	-82.8655386
159 LOCUST ST	SOUTH SHORE	KY	41175-7812	38.7266517	-82.9522017
159 MAGGARD DR	LEBURN	KY	41831	37.33383833	-82.93024833
159 MAGGARD DR	LEBURN	KY	41831-8746	37.333625	-82.9301967
159 MAGGARD DR UNIT SHOP	LEBURN	KY	41831-8746	37.3328046	-82.9290296
159 MAPLE ST	ANGLEY	KY	41645-9075	37.5276405	-82.7986725
159 MARTIN DR	MINNIE	KY	41651-9029	37.468458	-82.749862
159 MCCOY CANEY RD TRLR	PHELPS	KY	41553-8471	37.5226683	-82.1561933
159 MEETING HOUSE RD	WEST LIBERTY	KY	41472-9079	37.85993667	-83.19999167
159 MIDDLE DR	BULAN	KY	41722-9070	37.31421	-83.1647583
159 MILL BRANCH LN	HAZARD	KY	41701-7840	37.3377083	-83.1497317
159 MILL BRANCH LN APT A	HAZARD	KY	41701-7840	37.3372067	-83.1502883
159 MILL BRANCH LN APT B	HAZARD	KY	41701-7840	37.3371983	-83.1502883
159 MILL BRANCH LN TRLR	HAZARD	KY	41701-7840	37.336875	-83.1498467
159 MILL RD	JENKINS	KY	41537-8047	37.23910967	-82.56608316
159 MOUNT CHASE DR APT A	PIKEVILLE	KY	41501-8920	37.4818317	-82.5280983
159 MYRA BARNES AVE	PIKEVILLE	KY	41501-3750	37.4832717	-82.531925
159 NELLS LN	HYDEN	KY	41749-8751	37.159626	-83.39030883
159 NUMBER ONE HL	BURDINE	KY	41537-5602	37.1884833	-82.5978617
159 NUMBER THREE HL	JENKINS	KY	41537-9014	37.18344	-82.6117983
159 OFFICIAL HOLW	DAVID	KY	41616-8318	37.5981867	-82.886905
159 OTTO DR	INEZ	KY	41224-8808	37.84671833	-82.541605
159 OUTER REEF DR	CHAVIES	KY	41727-9103	37.3828817	-83.2465
159 PAINT HORSE DR	GREENUP	KY	41144-9136	38.63715467	-82.87708783
159 PHYLLIS LN	PIKEVILLE	KY	41501-1315	37.4867967	-82.5263533
159 PLAINVIEW DR	HYDEN	KY	41749-8750	37.14954933	-83.34840883
159 POLE CAT RD	WOOTON	KY	41776-8890	37.1837483	-83.2450033
159 RACCOON BR TRLR	EMERSON	KY	41135-9092	38.38687	-83.276035
159 RADIO HILL ST	MC CARR	KY	41544-8553	37.61751	-82.1675517
159 RAGWEED RD	WHITESBURG	KY	41858-8201	37.2169983	-82.8575517
159 RIGHT FORK GEORGES CRK TRLR	LOUISA	KY	41230-6721	37.97397833	-82.71013
159 RIGHT FORK OF DRY BR	PIKEVILLE	KY	41501-6416	37.5787233	-82.4589883
159 RIVER RD	MC CARR	KY	41544-8502	37.6195483	-82.1703117
159 RIVER RD TRLR	MC CARR	KY	41544-8502	37.6195117	-82.1702217
159 ROARK BRANCH RD	JACKSON	KY	41339-9506	37.56070333	-83.33927833
159 ROBIN RD	RUSSELL	KY	41169-1547	38.5140483	-82.7018767
159 ROSE BUSH HILL RD	LOUISA	KY	41230-9174	38.07475	-82.61706833
159 ROZEBOOM RD	NEON	KY	41840-8929	37.2064217	-82.71593
159 RUBY DR	JACKSON	KY	41339-8058	37.52520533	-83.31101
159 RUSH FORK LN	WITTENSVILLE	KY	41274-9007	37.8669733	-82.7971017
159 RYANS MOUNTAIN RD	HINDMAN	KY	41822	37.32139517	-82.97459966
159 SAWYERS RD	LICK CREEK	KY	41540-8158	37.37221783	-82.29969
159 SCOTT AVE APT 1	PIKEVILLE	KY	41501-1281	37.4832625	-82.517379
159 SCOTT AVE APT 2	PIKEVILLE	KY	41501-1281	37.48329	-82.5179415
159 SERGEANT RD	WHITESBURG	KY	41858-7833	37.144191666	-82.7676045
159 SHAG CAMPBELL DR	BANNER	KY	41603-9116	37.60399533	-82.702454
159 SKATE RD	EAST POINT	KY	41216-8032	37.753525	-82.801315
159 SPRADLIN ST	AUXIER	KY	41602-9267	37.7314483	-82.75931
159 SQUIRE LN	TOPMOST	KY	41862-9020	37.373015	-82.7829483
159 STEELEBURN HTS	PIKEVILLE	KY	41501-9142	37.5062583	-82.5460883
159 STONE AVE	WHITESBURG	KY	41858-7645	37.117165	-82.8341533
159 STURGILL BR	HAROLD	KY	41635-8832	37.49931	-82.6264117
159 SUGAR HOLLOW DR	HAZARD	KY	41701-8956	37.23920833	-83.2338015
159 SUNSET ST	HAZARD	KY	41701-1545	37.2515867	-83.18886
159 TIFFANY LN	BONNYMAN	KY	41719-8866	37.2965115	-83.23119433
159 VANOVER LN	PIKEVILLE	KY	41501-1571	37.469895	-82.481055
159 VANOVER LN	PIKEVILLE	KY	41501-1571	37.4696717	-82.4809783

159 WALNUT LN	JEFF	KY	41751-9049	37.214365	-83.1356067
159 WIDOWS BR	HELPS	KY	41553-9408	37.506155	-82.131975
159 WILLIAMS BR APT 6A	WITTENSVILLE	KY	41274-9029	37.8649617	-82.8034467
159 WILLIAMS BR APT 6B	WITTENSVILLE	KY	41274-9029	37.86496	-82.8034433
159 WILLIAMS BR APT 6C	WITTENSVILLE	KY	41274-9029	37.8649533	-82.8034617
159 WILLIAMS BR APT 6D	WITTENSVILLE	KY	41274-9029	37.8649617	-82.8034483
159 WITTEN LN	WITTENSVILLE	KY	41274-9011	37.8595533	-82.8053683
159 WOODLAND AVE	HAZARD	KY	41701-2060	37.2469618	-83.1773113
159 WORKMAN HOLLOW RD TRLR	LOUISA	KY	41230-8720	38.14806	-82.7166033
159 E 3RD AVE	SOUTH SHORE	KY	41175-8924	38.72310867	-82.96546866
159 E 4TH AVE	SOUTH SHORE	KY	41175-8927	38.722677333	-82.9652745
159 E CRETCHER ST	GRAYSON	KY	41143-7936	38.3451233	-82.908325
159 E KEYSER HEIGHTS DR	PIKEVILLE	KY	41501-1639	37.4907817	-82.5269717
159 N HERITAGE DR	JENKINS	KY	41537-8841	37.2680933	-82.6120067
159 N LEVISA RD	MOUTHCARD	KY	41548-8116	37.3847083	-82.2561917
159 S RAILROAD ST	WEST VAN LEAR	KY	41268-8046	37.7854933	-82.7819533
159 W KEYSER HEIGHTS DR	PIKEVILLE	KY	41501-1635	37.4905667	-82.5326217
1590 FALCON RD	SALYERSVILLE	KY	41465-9394	37.7645017	-83.0473267
1590 GLOMAWR STORMKING RD	HAZARD	KY	41701-6134	37.2155633	-83.1464133
1590 GLOMAWR STORMKING RD GARG	HAZARD	KY	41701-6134	37.21546617	-83.14631183
1590 LOWER SECOND CREEK RD	BONNYMAN	KY	41719-8915	37.2877633	-83.2620483
1590 SHORT BR	GREENUP	KY	41144-6933	38.577944	-82.868939
1590 THORNTON RD	THORNTON	KY	41855-9016	37.169998	-82.776628
1590 THORNTON RD	THORNTON	KY	41855-9016	37.1698275	-82.7759375
1590 TRACE BRANCH RD	DWARF	KY	41739	37.3442333	-83.1094983
15905 GRAPEVINE RD	PHYLIS	KY	41554-8545	37.43952	-82.3397033
15906 BRAMBLE DR	CATLETTSBURG	KY	41129-9022	38.3517283	-82.68142
15906 STATE ROUTE 854 TRLR	RUSH	KY	41168-7937	38.32785	-82.7790217
15907 BRUSHY RD	PIKEVILLE	KY	41501-4903	37.6549856	-82.5552245
15907 ELLINGTON RUN RD	ASHLAND	KY	41102-7863	38.358315	-82.7165117
15908 ELLINGTON RUN RD	ASHLAND	KY	41102-7863	38.3575483	-82.714865
1591 BRANHAMS CREEK RD	MALLIE	KY	41836-9013	37.290615	-82.8979583
1591 CAUDILL FRK	OIL SPRINGS	KY	41238-9115	37.8065817	-82.9394
1591 COLDWATER RD	INEZ	KY	41224-8714	37.83651667	-82.5099215
1591 FEB FORK RD	GAYS CREEK	KY	41745-9075	37.3352535	-83.42962688
1591 FEB FORK RD TRLR	GAYS CREEK	KY	41745-9075	37.335000333	-83.4303125
1591 HIGHWAY 721 TRLR	HAZARD	KY	41701-7103	37.3167067	-83.0937233
1591 PEYTON CRK	PIKEVILLE	KY	41501-7730	37.4359133	-82.4457283
1591 RED CREEK RD	PIKEVILLE	KY	41501-6738	37.4474783	-82.4620217
15910 HARDLE LN	CATLETTSBURG	KY	41129-6504	38.3604289	-82.6851554
15912 BRAMBLE DR	CATLETTSBURG	KY	41129-9022	38.3514567	-82.6816083
15915 BRAMBLE DR	CATLETTSBURG	KY	41129-9022	38.3515033	-82.68227
15916 IVYWOOD DR	CATLETTSBURG	KY	41129-9013	38.3486717	-82.673975
15916 N HIGHWAY 3	LOUISA	KY	41230-7205	38.2433283	-82.7009183
15919 LONE OAK DR	CATLETTSBURG	KY	41129-9290	38.3482633	-82.67779
15919 TRACE RD	RUSH	KY	41168-7911	38.345605	-82.7477517
15919 TRACE RD REAR	RUSH	KY	41168-7911	38.345505	-82.7475883
1592 DIEDERICH BLVD	RUSSELL	KY	41169-1676	38.5084217	-82.707795
1592 GREASY CRK	SHELBIANA	KY	41562-8221	37.4013983	-82.46857
1592 GREENTREE CT LOT 23	ASHLAND	KY	41102-9195	38.38959217	-82.70641366
1592 HIGHWAY 2037	LOUISA	KY	41230-8263	38.022033	-82.61472066
1592 JOHNS BR TRLR 9	LANGLEY	KY	41645-9057	37.54591	-82.7963517
1592 MONTGOMERY CREEK RD	VICCO	KY	41773-9059	37.20546724	-83.04050064
1592 PANBOWL RD TRLR	JACKSON	KY	41339-7559	37.575855	-83.37400833
1592 STATE HIGHWAY 1654	RUSH	KY	41168-8829	38.33394767	-82.80345316
15920 INDIAN TRL BARN	CATLETTSBURG	KY	41129-9568	38.37092	-82.6476817
15920 INDIAN TRL LOT 1	CATLETTSBURG	KY	41129-9568	38.3709983	-82.6476833
15920 PONDEROSA DR	CATLETTSBURG	KY	41129-9049	38.3520767	-82.6881783
15920 STATE ROUTE 854 TRLR	RUSH	KY	41168-7937	38.3275217	-82.7793717
15922 BRAMBLE DR	CATLETTSBURG	KY	41129-9022	38.3513	-82.681835
15924 IVYWOOD DR	CATLETTSBURG	KY	41129-9013	38.348255	-82.6742717
15926 STATE ROUTE 207	ARGILLITE	KY	41121-8773	38.3946933	-82.8468317
15926 STATE ROUTE 854	RUSH	KY	41168-7937	38.327575	-82.7796467
15927 IVYWOOD DR	CATLETTSBURG	KY	41129-9014	38.34844	-82.67465
1593 BOOKER FRK	PIKEVILLE	KY	41501-3927	37.3146967	-82.5696183
1593 DORTON JENKINS HWY	JENKINS	KY	41537-8286	37.2586783	-82.5728633
1593 HIGHWAY 803	MILLSTONE	KY	41838-9037	37.195495	-82.740715

1593 HURRICANE CRK	KIMPER	KY	41539-6216	37.485535	-82.372835
1593 KY HIGHWAY 451	HAZARD	KY	41701-5815	37.2392117	-83.2150483
1593 PINE CREEK RD	MAYKING	KY	41837-8912	37.1260433	-82.7383133
15931 BRAMBLE DR LOT 3	CATLETTSBURG	KY	41129-9022	38.3513401	-82.681874
15932 BRAMBLE DR	CATLETTSBURG	KY	41129-9022	38.35096	-82.68214
15932 ELLINGTON RUN RD	ASHLAND	KY	41102-7863	38.3569183	-82.7155667
15932 LONE OAK DR	CATLETTSBURG	KY	41129-9290	38.3483017	-82.6776733
15933 BRAMBLE DR	CATLETTSBURG	KY	41129-9022	38.3512033	-82.682595
15933 GRAPEVINE RD	PHYLLIS	KY	41554-8545		
15934 LONE OAK DR	CATLETTSBURG	KY	41129-9290	38.347995	-82.6779883
15935 HIGHWAY 30	ROUSSEAU	KY	41366-9702	37.58929667	-83.21175
15935 IVYWOOD DR	CATLETTSBURG	KY	41129-9014	38.3477983	-82.6750817
15938 IVYWOOD DR	CATLETTSBURG	KY	41129-9013	38.348095	-82.6743717
15938 LONE OAK DR	CATLETTSBURG	KY	41129-9290	38.3477917	-82.6780483
15939 LONE OAK DR LOT 3	CATLETTSBURG	KY	41129-9290	38.3475967	-82.6784167
1594 BIG BRANCH RD	HINDMAN	KY	41822-8714	37.31005	-82.9982267
1594 CRAFT COLLY RD	ERMINE	KY	41815-9015	37.1402017	-82.7937817
1594 HARDSHELL CANEY RD	HARDSHELL	KY	41348-9109		
1594 HIGHWAY 343	NEON	KY	41840-9016	37.1971762	-82.6876961
1594 IVY CRK	IVEL	KY	41642-9061	37.5999783	-82.6429667
1594 KY HIGHWAY 611	PIKEVILLE	KY	41501-4137	37.3169533	-82.5235617
1594 MAIN ST	INEZ	KY	41224-6002	37.85781	-82.52174833
1594 S STATE HIGHWAY 207 TRLR	RUSH	KY	41168-8932	38.332368	-82.8166435
15941 IVYWOOD DR	CATLETTSBURG	KY	41129-9014	38.3473683	-82.6752417
15942 ELLINGTON RUN RD	ASHLAND	KY	41102-7863	38.356995	-82.716055
15942 LONE OAK DR	CATLETTSBURG	KY	41129-9290	38.3473667	-82.6783867
15944 BRAMBLE DR	CATLETTSBURG	KY	41129-9022	38.350455	-82.6824667
15945 IVYWOOD DR	CATLETTSBURG	KY	41129-9014	38.3461833	-82.6765833
15946 KY ROUTE 122 TRLR	HI HAT	KY	41636-9027	37.398435	-82.74370966
1595 CALEB FRK	WEEKSBURY	KY	41667-9053	37.31203333	-82.67702033
1595 CARCASSONNE RD TRLR	BLACKKEY	KY	41804-9068	37.1753467	-82.9795017
1595 DELONG BRANCH RD	LOUISA	KY	41230-5892	38.190565	-82.6706583
1595 DRY BREAD RD	SALYERSVILLE	KY	41465-8304	37.72071033	-82.949794
1595 FOX DR	CATLETTSBURG	KY	41129-8907	38.3246625	-82.65116133
1595 GOOSE CREEK RD	FLEMING NEON	KY	41840	37.1997883	-82.7130933
1595 HARLESS CRK	REGINA	KY	41559-8909	37.3813233	-82.39184
1595 JOE LITTLE FORK RD	JACKSON	KY	41339-8487	37.46481333	-83.434245
1595 LITTLE HACKNEYS CRK	MOUTHCARD	KY	41548-8324	37.349955	-82.24682
1595 PINSONFORK RD	MC ANDREWS	KY	41543-8038	37.550565	-82.284815
1595 PINSONFORK RD	MC ANDREWS	KY	41543-8038	37.550958	-82.285409
1595 SHELBY DRY FRK	SHELBIANA	KY	41562-8408	37.4050317	-82.495455
1595 SMITH BRANCH RD	GREENUP	KY	41144-6470	38.60056817	-82.8864991
1595 SMITH FORK RD	PHELPS	KY	41553-8906	37.4698433	-82.19326
1595 UPPER SECOND CREEK RD APT 1	HAZARD	KY	41701-5876	37.27397275	-83.17436127
1595 UPPER SECOND CREEK RD APT 2	HAZARD	KY	41701-5876	37.27397275	-83.17436127
1595 UPPER SECOND CREEK RD APT 3	HAZARD	KY	41701-5876	37.27397275	-83.17436127
1595 UPPER SECOND CREEK RD GARG 1	HAZARD	KY	41701-5876	37.27401917	-83.1733305
1595 UPPER SECOND CREEK RD HSE	HAZARD	KY	41701-5876	37.27397275	-83.17436127
1595 WOLFPIT BRANCH RD	ELKHORN CITY	KY	41522-7614		
15951 GRAPEVINE RD	PHYLLIS	KY	41554-8545	37.4398717	-82.3389317
15951 GRAPEVINE RD	PHYLLIS	KY	41554-8545	37.43904	-82.33933
15954 FERRELLS CREEK RD GARG	BELCHER	KY	41513		
15954 FERRELLS CREEK RD HSE	BELCHER	KY	41513-8502	37.3475683	-82.3600483
15958 KY ROUTE 122	HI HAT	KY	41636-9027	37.3982283	-82.7435883
15959 GRAPEVINE RD	PHYLLIS	KY	41554-8545	37.440095	-82.3386333
1596 BEECH CRK	JAMBOREE	KY	41553-9028	37.47552572	-82.15978761
1596 BEETREE FRK	WEBBVILLE	KY	41180-6012	38.1996217	-82.8418267
1596 BURTON FRK TRLR	FALCON	KY	41465-8464	37.778845	-82.9908633
1596 DIEDERICH BLVD	RUSSELL	KY	41169-1676	38.50886	-82.707955
1596 EMILY CRK	PILGRIM	KY	41250-9045	37.78913367	-82.407756
1596 GREENTREE CT	ASHLAND	KY	41102-9195	38.3896767	-82.706335
1596 HIGHWAY 1185 TRLR	LOUISA	KY	41230-7962	38.124835	-82.6789683
1596 HUFFS RUN	GRAYSON	KY	41143-7755	38.25250183	-82.93779216
1596 LOWER SECOND CREEK RD	BONNYMAN	KY	41719-8915	37.2877667	-83.26313
1596 RED CREEK RD	PIKEVILLE	KY	41501-6738	37.447505	-82.4627117
1596 STATE HIGHWAY 3298	OLIVE HILL	KY	41164-8027	38.29382167	-83.137695
1597 FALCON RD	SALYERSVILLE	KY	41465-9394	37.7651867	-83.0469667

1597 FALLSBURG RD	LOUISA	KY	41230-8664	38.17898	-82.6624117
1597 FALLSBURG RD	LOUISA	KY	41230-8664	38.1790717	-82.6621633
1597 FULLERS RIDGE RD	LOUISA	KY	41230-6222	38.14965418	-82.66202053
1597 HIGHWAY 7	JEREMIAH	KY	41826-9077	37.1753433	-82.9250683
1597 HIGHWAY 7 TRLR	JEREMIAH	KY	41826-9077	37.175509666	-82.92515783
1597 POWELLS CRK	PIKEVILLE	KY	41501-7921	37.4040333	-82.4058033
1597 TURKEY PEN RD	VIRGIE	KY	41572-8220	37.318435333	-82.642923
1597 N WOLF CRK	PILGRIM	KY	41250-8895	37.7928743	-82.4310864
15974 ELKHORN CRK	SHELBY GAP	KY	41563-8319	37.2200433	-82.554155
1598 ASH LICK FRK	PHELPS	KY	41553-8822	37.47217	-82.21561
1598 BAKER BR	TUTOR KEY	KY	41263-9015	37.8764833	-82.7533717
1598 GREASY CRK	SHELBIANA	KY	41562-8221	37.400665	-82.469115
1598 KY ROUTE 1101	DRIFT	KY	41619-9076	37.4717565	-82.733188
1598 MUDLICK RD	HARDY	KY	41531-8923	37.5867967	-82.2240817
1598 PIGEONROOST RD	CANADA	KY	41519-8307	37.59073626	-82.31016058
1598 RACCOON RD	RACCOON	KY	41557-8301	37.5179033	-82.4533633
1598 SMITH BRANCH RD	GREENUP	KY	41144-6470	38.60072017	-82.887145
1598 UPPER BLACKBERRY RD	RANSOM	KY	41558-8722	37.5334267	-82.2283267
1598 WILEY FORK RD	LEBURN	KY	41831-8860	37.3857733	-82.9191433
15980 GRAPEVINE RD	PHYLLIS	KY	41554-8545	37.4409583	-82.3400067
1599 FOURSEAM BRANCH RD	HAZARD	KY	41701-6278	37.20543646	-83.16742658
1599 HIGHWAY 1148	ISOM	KY	41824-9049	37.1810217	-82.8643917
1599 HOLLY FRK TRLR	MOREHEAD	KY	40351-8196	38.29087333	-83.36077333
1599 MUNCY CREEK RD	STINNETT	KY	40868-6504	37.1121175	-83.4164831
1599 STATE ROUTE 827	GREENUP	KY	41144-6845	38.5815517	-82.874375
1599 UPPER CHLOE CRK	PIKEVILLE	KY	41501-6624	37.466062	-82.456422
1599 WILSON CRK	LANGLEY	KY	41645-9093	37.5383167	-82.82632
15992 HIGHWAY 23	CATLETTSBURG	KY	41129	38.3247533	-82.5764667
15998 GRAPEVINE RD	PHYLLIS	KY	41554-8545	37.4409683	-82.338945
15998 KY HIGHWAY 28	BUCKHORN	KY	41721-8943	37.343135	-83.44241167
16 7TH ST	GRAYSON	KY	41143-8900	38.3222817	-82.931865
16 ABE FRK	WEEKSBURY	KY	41667-9001	37.302005	-82.711375
16 ALICE ST	GREENUP	KY	41144-6758	38.565255	-82.8135033
16 ALLEGHENY RD	HELLIER	KY	41534-9000	37.2778483	-82.481095
16 ALLIE DR	ARY	KY	41712-8859	37.384561666	-83.125791
16 AMANDA LEE DR	HONAKER	KY	41603-8990	37.52096517	-82.67688866
16 ANITA ST LOT 71	GREENUP	KY	41144-6757	38.632155	-82.8680667
16 ANTIGUA TRL	HAZARD	KY	41701-8273	37.345123	-83.11700183
16 APPLE ORCHARD DR	MELVIN	KY	41650-8912	37.351294	-82.69372683
16 ATLANTIC DR	WHITESBURG	KY	41858-6009	37.17208	-82.82603
16 AUTUMN LN	HYDEN	KY	41749	37.1703629	-83.4074664
16 BAILEY ST	COMBS	KY	41729-9000	37.2664867	-83.2082267
16 BALL YARD HOLW TRLR	WHITESBURG	KY	41858-9000	37.09345	-82.821475
16 BAPTIST BTM	GARRETT	KY	41630-6902	37.473715	-82.8336933
16 BEAR FRK	PIKEVILLE	KY	41501-7524	37.5173817	-82.5991583
16 BEECH CT LOT 105	FOREST HILLS	KY	41527-8342	37.6475067	-82.2685133
16 BERRY LN	HELTON	KY	40840-5502	36.97566078	-83.40497524
16 BIRCH ST	GARRETT	KY	41630-6903	37.4839333	-82.8354733
16 BLUE GRASS DR	HAGERHILL	KY	41222-8830	37.784445	-82.8355833
16 BLUEBERRY LN	LOUISA	KY	41230-5639	38.009155	-82.7063033
16 BRANDED DR	WHITESBURG	KY	41858-7811	37.12857	-82.7776967
16 BREWER DR	WHITESBURG	KY	41858-8450	37.12790818	-82.86553396
16 BROOKFIELD LN	HAZARD	KY	41701-8337	37.34346533	-83.27325316
16 BROOKFIELD LN UNIT GARAGE	HAZARD	KY	41701	37.343225	-83.2727285
16 BROOKLAWN DR	HYDEN	KY	41749-8908	37.14381317	-83.47170883
16 C ST	LOUISA	KY	41230-6023	38.09178833	-82.60337167
16 CACTUS RD	PAINTSVILLE	KY	41240-9038	37.8402083	-82.8286517
16 CARPET LN	WHITESBURG	KY	41858-9003	37.0980417	-82.84577
16 CHASE CT	FLATWOODS	KY	41139-1905	38.507223	-82.72227683
16 CHEEK CEM	SALYERSVILLE	KY	41465-7384	37.7547967	-83.0445617
16 CHERRY BLOSSOM LN TRLR	HAZARD	KY	41701-6013	37.2597833	-83.1684517
16 CHESTNUT BR	FREEBURN	KY	41528-8550	37.5384583	-82.1262067
16 CHILDERS LN	JACKSON	KY	41339-9686	37.52798667	-83.35802333
16 CLIFFIELD LN	AWAWAM	KY	41713	37.2165917	-83.2832717
16 CLIFTON ST	PRESTONSBURG	KY	41653-1007	37.6805783	-82.7809883
16 CLOVER ST	LOUISA	KY	41230-5634	38.10454466	-82.607876
16 COLLINS RD	MELVIN	KY	41650	37.3508317	-82.69555



16 CRABAPPLE LN	LOUISA	KY	41230-7756	38.1081	-82.5940817
16 CRESCENT DR	ULYSSES	KY	41264-9107	37.9324637	-82.6862354
16 CURRY LN TRLR	OLIVE HILL	KY	41164-7776	38.325549	-83.19922566
16 CURT TACKETT RD	VIRGIE	KY	41572-8382	37.336486	-82.63861716
16 DARCAS BR	WHITESBURG	KY	41858-7200	37.1213517	-82.8199783
16 DAZZ DR	HAZARD	KY	41701-8198	37.348965	-83.2910517
16 DOG FRK	PIKEVILLE	KY	41501-7000	37.49527533	-82.58504466
16 DOGWOOD HTS	INEZ	KY	41224-8763	37.84570567	-82.5312795
16 DOGWOOD HTS	INEZ	KY	41224-8763	37.845591666	-82.53128167
16 DOGWOOD HTS	INEZ	KY	41224-8763	37.84572667	-82.53132333
16 DRY BREAD RD	SALYERSVILLE	KY	41465-8290	37.712305	-82.9728867
16 EASY ST	WHITESBURG	KY	41858-7729	37.1156967	-82.8262467
16 EDGEWOOD CT TRLR 6	HAZARD	KY	41701-9501	37.2766117	-83.1663567
16 ELM DR LOWR	PINE TOP	KY	41843-8945	37.2781667	-82.891025
16 ELM DR UPPR	PINE TOP	KY	41843-8945	37.2782017	-82.8909983
16 FARMINGTON DR	THOUSANDSTICKS	KY	41766-9039	37.187985	-83.4526233
16 FIELDBROOK DR	HI HAT	KY	41636-9035	37.3814867	-82.7075083
16 FLOWER RD	WHITESBURG	KY	41858-9253	37.1303283	-82.8711383
16 FORDS BRANCH RD	FORDS BRANCH	KY	41526	37.4340655	-82.51018933
16 FULTZ DR	HAZARD	KY	41701-8801	37.2684483	-83.0487833
16 GARLAND SPENCE DR	INEZ	KY	41224-8779	37.907896	-82.54705883
16 GOBLE LN	PRESTONSBURG	KY	41653-8822	37.669875	-82.718705
16 GORDON AVE	SOUTH SHORE	KY	41175-9801	38.72436233	-82.95666483
16 GUS DR	HAZARD	KY	41701		
16 HANCOOP DR	DARFORK	KY	41701-9101	37.2842783	-83.1879583
16 HARGIS ST LOT 5	JACKSON	KY	41339-9212	37.54453	-83.370455
16 HASSEL POTTER BTM	ELKHORN CITY	KY	41522-7166	37.27552	-82.3791167
16 HAYES ST	LOUISA	KY	41230-8073	38.11192517	-82.60352
16 HICKORY ST APT	HYDEN	KY	41749-8943	37.1644517	-83.3747133
16 HIGHWAY 1933	JACKSON	KY	41339-7217	37.39361833	-83.39693
16 HILLCREST DR BLDG 1	MC CARR	KY	41544-8260	37.5676633	-82.1860133
16 HILLCREST DR TRLR	MC CARR	KY	41544-8260	37.5681967	-82.1857383
16 HOLBROOK LN	GRAYSON	KY	41143-7738	38.210285	-82.8960933
16 HOLBROOK LN LOT 13	WEST LIBERTY	KY	41472-2066	37.93048333	-83.26087167
16 HONEYCAMP BR	BEVINSVILLE	KY	41606-6103	37.3370333	-82.7429117
16 HONEYCAMP BR	BEVINSVILLE	KY	41606-6103	37.3372517	-82.74327
16 HYLTON RD	LOUISA	KY	41230-6068	38.05121833	-82.635495
16 HYLTON RD	LOUISA	KY	41230-6068	38.05056934	-82.63558365
16 IMPROVEMENT BR	JENKINS	KY	41537-8740	37.1965867	-82.64316
16 IRISHMAN CREEK RD	AMBURGEY	KY	41773-8608	37.27062	-82.9827267
16 J SLONE THACKER CEM RD	GARNER	KY	41817-9035	37.3516733	-82.909965
16 JAKE GOBLE BR	DWALE	KY	41621-9015	37.624107166	-82.72557183
16 JOSHUA LN	WOOTON	KY	41776-8846	37.1634367	-83.2969667
16 JUSTICEVILLE HL	PIKEVILLE	KY	41501-7821	37.415404	-82.4518825
16 KENMONT RD UNIT A	JEFF	KY	41751-8932	37.2074938	-83.1326099
16 KENMONT RD UNIT B	JEFF	KY	41751-8932	37.2074938	-83.1326099
16 KENZIE LN	COMBS	KY	41729-9025	37.26594316	-83.21480048
16 KIMBERLY LN	HAZARD	KY	41701-9000	37.2436083	-83.1699783
16 LEE ST	TRAM	KY	41663-9012	37.5727967	-82.6505617
16 LERITA ST	GREENUP	KY	41144-6769	38.6308255	-82.86784066
16 LILLIE ENGLE RD	SMILAX	KY	41764-8802	37.1128867	-83.2813317
16 LOGAN DR	JEFF	KY	41751-9038	37.2073017	-83.1348917
16 LOGAN DR	JEFF	KY	41751-9038	37.2073033	-83.1349117
16 LOGAN DR	JEFF	KY	41751-9038	37.2073	-83.1348967
16 LOGAN DR	JEFF	KY	41751-9038	37.206745	-83.1353583
16 LOGAN DR	JEFF	KY	41751-9038	37.2073033	-83.1348933
16 LOGAN DR TRLR	LITTCARR	KY	41834-9063	37.2945542	-82.9421168
16 LONGHORN BRANCH RD	FISTY	KY	41701	37.3258533	-83.0999183
16 LOOKOOUT ST	ELKHORN CITY	KY	41522-8034	37.315325	-82.46348
16 LOOKOOUT ST	ELKHORN CITY	KY	41522-8034	37.315315	-82.463475
16 LUCILLE LN	GREENUP	KY	41144-6579	38.6451833	-82.8726783
16 MAIN ST	HINDMAN	KY	41822-8965	37.33544	-82.98183
16 MALLIE RD TRLR	MALLIE	KY	41836-9058	37.299415	-82.9125483
16 MAPLE ST	LOVELY	KY	41231-7807	37.8321917	-82.40391
16 MAPLE ST UNIT 903	WHITESBURG	KY	41858-7497	37.12099262	-82.84308596
16 MARBLE HL	JENKINS	KY	41537-8269	37.246715	-82.5643033
16 MARCH LOOP	PIPPA PASSES	KY	41844-8815	37.3525217	-82.85677

16 MASONS LN	EAST POINT	KY	41216-9025	37.7457	-82.7881283
16 MAYNARD HL TRLR	BURNWELL	KY	41514-7726	37.630655	-82.222535
16 MEADE DR	NEON	KY	41840-8979	37.178995	-82.714785
16 MEADE DR	NEON	KY	41840-8979	37.1784317	-82.7152017
16 MICK ST	GREENUP	KY	41144-6411	38.6537967	-82.8755383
16 MICKEY MANTLE DR	GRAYSON	KY	41143-7221	38.3558333	-82.9633217
16 MILES LN LOT 1B	HAGERHILL	KY	41222-8404	37.74557633	-82.779189
16 MILLERS CRK	VAN LEAR	KY	41265-8458	37.770945	-82.7589183
16 MINISTRY LN	WHITESBURG	KY	41858-9345	37.21307	-82.8816483
16 MOUNT WOLFORD RD	PHELPS	KY	41553-9313	37.5088933	-82.137165
16 MOUNT WOLFORD RD TRLR	PHELPS	KY	41553-9313	37.5089967	-82.137005
16 MULLINS DR HSE #1	CHAVIES	KY	41727	37.35977	-83.3583833
16 MULLINS DR HSE #2	CHAVIES	KY	41727	37.3599267	-83.35862
16 NEACE DR TRLR	GAYS CREEK	KY	41745-9080	37.34887932	-83.4186265
16 NOAHS LNDG	LOUISA	KY	41230-5883	38.10656083	-82.59177916
16 NUTMEG CT	LOUISA	KY	41230-5633	38.10525	-82.60725
16 OLD 15 LOOP	REDFOX	KY	41847-9097	37.2159483	-82.95497
16 OLD CHEVY DR TRLR	HYDEN	KY	41749-8715	37.1394317	-83.36897
16 OLD CLIFF RD UNIT 6	PRESTONSBURG	KY	41653-1843	37.6918567	-82.7777117
16 PAPS DR	OLIVE HILL	KY	41164-6411	38.27487333	-83.27719333
16 PARADISE VLY	HAGERHILL	KY	41222-8812	37.7796767	-82.7974467
16 PAUL TACKETT RD	VIRGIE	KY	41572-8976	37.3113783	-82.6323667
16 PHILLIPS BRANCH RD	JAMBOREE	KY	41553-9061	37.4964533	-82.1372117
16 PHILLIPS BRANCH RD	JAMBOREE	KY	41553-9061	37.4962433	-82.137625
16 POND BRANCH RD	ELKHORN CITY	KY	41522-7059	37.291285	-82.3663933
16 POND RUN RD	RACELAND	KY	41169-1284	38.53324483	-82.7347905
16 PONDEROSA DR APT 3	PAINTSVILLE	KY	41240-8554	37.815915	-82.7866833
16 PREECE HL	BELFRY	KY	41514-9228	37.691622833	-82.305873
16 QUAIL RUN	GREENUP	KY	41144-7083	38.578225	-82.8981083
16 QUICKSILVER LN APT 10	PRESTONSBURG	KY	41653-1837	37.6936483	-82.7688917
16 QUICKSILVER LN APT 9	PRESTONSBURG	KY	41653-1837	37.6936467	-82.7688917
16 RACCOON CREEK RD	HAZARD	KY	41701-6143	37.2270667	-83.156865
16 RACCOON CT	RACCOON	KY	41557-8235	37.52946917	-82.45808816
16 RAQUEL BR	RUSH	KY	41168-8974	38.3543217	-82.816575
16 RAY CT	LITTCARR	KY	41834-8800	37.2629388	-82.9431383
16 REEVES LN	OLIVE HILL	KY	41164-8492	38.29633133	-83.26376066
16 RIGHT FORK ROCKHOUSE RD	PIKEVILLE	KY	41501-9608	37.3079167	-82.5355783
16 ROBIN LN	ERMINE	KY	41815-9054	37.15019821	-82.79435417
16 RUNNELLS BRANCH RD	LITTCARR	KY	41834-9037	37.2665383	-82.9443383
16 SANDSTONE DR	GRAYSON	KY	41143-9536	38.24623617	-82.91213633
16 SCALF DR	STANVILLE	KY	41659-7014	37.57279	-82.6290933
16 SCHOOL HOUSE HOLW	PILGRIM	KY	41250-8816	37.705242166	-82.49909116
16 SCHOOL HOUSE HOLW TRLR	PILGRIM	KY	41250-8816	37.7053267	-82.4991383
16 SHADY CREEK LN	HAZARD	KY	41701-8543	37.2569583	-83.2452617
16 SHADY CREEK LN GARG	HAZARD	KY	41701-8543	37.2575933	-83.2458767
16 SHADY CROSSING LN	BULAN	KY	41722-8945	37.3013783	-83.1510267
16 SHADY LN	WEST LIBERTY	KY	41472-9744	37.93278833	-83.28665667
16 SILAS RD	ALTRO	KY	41339-6093	37.35824	-83.416045
16 SILVER MAPLE ST	LOUISA	KY	41230-7703	38.1063667	-82.6104767
16 SIMON LN	REDFOX	KY	41847-9064	37.2166317	-82.95574
16 SIZEMORE DR	PREMIUM	KY	41845-9089	37.14337417	-82.8895135
16 SIZEMORE RD	MINNIE	KY	41651-9003	37.469131833	-82.7635025
16 SIZEMORE RD	MINNIE	KY	41651-9003	37.459	-82.75319
16 SLATE AVE TRLR	FLEMING NEON	KY	41840-9042	37.1969017	-82.6987967
16 SLATELICK BRANCH RD	LOUISA	KY	41230-8211	38.0074038	-82.5905286
16 SLATELICK BRANCH RD	LOUISA	KY	41230-8211	38.0072196	-82.5900946
16 SNOWFLAKE DR TRLR	WHITESBURG	KY	41858-9456	37.2009717	-82.8875667
16 SOFT SHELL LN	LEBURN	KY	41831-8840	37.39349587	-82.94441517
16 SPANKEM BRANCH RD	LOUISA	KY	41230-7059	38.1760952	-82.6762914
16 SPRINGHILL LN	MINNIE	KY	41651-9016	37.46643	-82.770748
16 STEWART RD	PAINTSVILLE	KY	41240-8565	37.8335367	-82.82844
16 SUGAR MAPLE LN	HAROLD	KY	41635-9132	37.5419362	-82.6366743
16 SUN VALLEY AVE	DAVID	KY	41616-8000	37.59909583	-82.88844983
16 TACKETT FRK	BEAVER	KY	41604-6326	37.3965917	-82.654635
16 TANNER DR	MALLIE	KY	41836-9044	37.2935717	-82.8977183
16 TANNER DR	MALLIE	KY	41836-9044	37.2933733	-82.8983717
16 TANNER DR	MALLIE	KY	41836-9044	37.292935	-82.8989

16 TANNER DR APT 1	MALLIE	KY	41836-9044	37.29374	-82.8978533
16 TARK HILL RD	GRAYSON	KY	41143-7809	38.3391933	-82.881365
16 TEE PEE DR	JACKSON	KY	41339-8070	37.52608755	-83.31253057
16 THORNSBURY LN TRLR	CANADA	KY	41519-8236	37.5727067	-82.318995
16 THORPE RD	HADDIX	KY	41339-9051	37.48283333	-83.34001167
16 TOMS CRK	IVEL	KY	41642-9040	37.5819475	-82.65987933
16 TOPAZ LN	LOUISA	KY	41230-5608	37.99558667	-82.65958667
16 TRINITY LN	CHAVIES	KY	41727-8715	37.37855217	-83.24745433
16 UPPER DILL BR	HYDEN	KY	41749-8472	37.14427817	-83.427171
16 VARNEY BR	KIMPER	KY	41539-6262	37.5167167	-82.36082
16 VARNEY RD	BELFRY	KY	41514-7435	37.62797	-82.2606433
16 VATES BR TRLR	WHITESBURG	KY	41858-7842	37.1471967	-82.769985
16 VILLA DR	RUSH	KY	41168-9125	38.35277233	-82.798028
16 VILLAGE GREEN DR LOT 4	PAINTSVILLE	KY	41240-9326	37.808975	-82.776215
16 WALL ST	HYDEN	KY	41749-8710	37.133572	-83.43886566
16 WANDA LN	PIKEVILLE	KY	41501-8061	37.410356666	-82.42552566
16 WEDDINGTON BR	BELCHER	KY	41513-8441	37.356605	-82.3256917
16 WHITT RD TRLR	INEZ	KY	41224-8548	37.92281667	-82.55009
16 WILEY FORK RD	LEBURN	KY	41831-8845	37.3885683	-82.94375
16 WILL BR	HAZARD	KY	41701-8512	37.361864333	-83.21333833
16 WILLIAMS DR	GREENUP	KY	41144-6622	38.6265083	-82.865575
16 WINDBURN LN	GRAYSON	KY	41143-8827	38.35446	-82.9571183
16 WINTERBERRY RD	LOUISA	KY	41230-7089	38.1978967	-82.73066
16 WOODCREST DR	HAZARD	KY	41701-5435	37.2277867	-83.1730583
16 WRIGHTS RD	DRIFT	KY	41619-9083	37.481535	-82.7455167
16 E MAPLE ST	SALYERSVILLE	KY	41465-9466	37.752275	-83.0688217
16 S ABDOO ST	NEON	KY	41840-8962	37.1897167	-82.7163467
16 S EVERGREEN LN	PRESTONSBURG	KY	41653-1483	37.6658067	-82.7361533
16 S LAKE DR	PRESTONSBURG	KY	41653-1912	37.66732	-82.7728033
16 S RAILROAD ST	HUDDY	KY	41535-8922	37.601315	-82.27329566
16 S WILLOW LN	PRESTONSBURG	KY	41653-1440	37.6679383	-82.7416883
16 W 1ST AVE	SOUTH SHORE	KY	41175-8914	38.72367883	-82.9698665
16 W TACKETT DR	TEABERRY	KY	41660-6321	37.44106	-82.65597
160 4TH ST	PIKEVILLE	KY	41501-1287	37.4842883	-82.5177933
160 7TH ST	GRAYSON	KY	41143-8901	38.32208	-82.9345
160 ACADEMY RD	GREENUP	KY	41144-1155	38.5658433	-82.8350817
160 ADAMS HAYES RD	PHYLLIS	KY	41554-8420	37.46077284	-82.35774347
160 AKERS BR	GRETHEL	KY	41631-8910	37.4548985	-82.64720066
160 ALLSPICE DR TRLR	JENKINS	KY	41537-8749	37.18292167	-82.66445
160 ARGON HOLW TRLR	SASSAFRAS	KY	41759-9001	37.21222687	-82.99322291
160 BARTLEY HL	ASHCAMP	KY	41512-8561	37.257445	-82.46503
160 BATES FRK	HALLIE	KY	41821-9002	37.0833	-83.0255233
160 BEN RILEY DR	WOOTON	KY	41776-8902	37.1930483	-83.291025
160 BEVERLY HILLS RD	GAYS CREEK	KY	41745-9056	37.3403233	-83.4033233
160 BIG BRANCH HOLLOW RD	BANNER	KY	41603-8914	37.5238733	-82.67859
160 BIG CAT FORK RD	LOUISA	KY	41230-9058	38.1497333	-82.6898533
160 BIG HOLLOW DR	MOUTHCARD	KY	41548-8207	37.3747483	-82.2613617
160 BILL LEWIS HOLW	KONA	KY	41858-7868	37.15337027	-82.73078192
160 BILL LEWIS HOLW	KONA	KY	41858-7868	37.1531767	-82.73083
160 BLANTON DR	STAFFORDSVILLE	KY	41256-9057	37.83645733	-82.86086033
160 BLAZE BR TRLR	JENKINS	KY	41537-8117	37.2614083	-82.57663
160 BRIDGE HOLLOW RD	JACKSON	KY	41339-6557	37.55283	-83.37814667
160 BROADWAY ST	HAZARD	KY	41701-1420	37.249797	-83.1948969
160 BUCKNER BR TRLR	MOREHEAD	KY	40351-9568	38.346645	-83.409085
160 BUFFALO RUN TRLR	HAZARD	KY	41701-6201	37.1969083	-83.2133733
160 BUSH DR TRLR	WHITESBURG	KY	41858-8481	37.13178	-82.8256633
160 C VANHOOSE RD	WITTENSVILLE	KY	41274-9023	37.860245	-82.809565
160 CALEB CHAPPELL RD	ESSIE	KY	40827	37.064625	-83.4526117
160 CALEB CHAPPELL RD	ESSIE	KY	40827	37.0649733	-83.4527467
160 CALEB FRK	WEEKSBURY	KY	41667-9039	37.326955	-82.6884117
160 CANTERBURY HOLW	GRAYSON	KY	41143-8953	38.2885067	-82.9409133
160 CARLISLE HOLLOW RD TRLR	IVEL	KY	41642-9403	37.57651003	-82.6589
160 CEDAR DR	PIKEVILLE	KY	41501-1400	37.4815067	-82.5451367
160 CHERRY HL	HUDDY	KY	41535-8875	37.6006433	-82.2728117
160 CHESS DR	CROMONA	KY	41810	37.1830133	-82.6910667
160 CLARK BR	HAROLD	KY	41635-6348	37.5103233	-82.649975
160 COATES BRANCH RD TRLR	HAZARD	KY	41701-7005	37.3696633	-83.1385017

160	COLLEGE ST APT 5A	PIKEVILLE	KY	41501-1771	37.47686083	-82.52012416
160	COLLEGE ST APT 5B	PIKEVILLE	KY	41501-1772	37.4767317	-82.519885
160	COMBS BRANCH RD	HINDMAN	KY	41822-8926	37.3296367	-82.9686483
160	CONN ST	IVEL	KY	41642-9406	37.58454	-82.66084
160	CONN ST STE 4	IVEL	KY	41642-9406	37.58449283	-82.6608405
160	COUGAR LN	MOUSIE	KY	41839-8912	37.4175983	-82.8602167
160	COYOTE LN	WARBRANCH	KY	40874-7023	36.997545	-83.443015
160	CRACKER BOTTOM RD	MARTIN	KY	41649-7953	37.5758117	-82.75567
160	CRESLEY BRANCH RD	ULYSSES	KY	41264-9012	37.94380333	-82.67932333
160	CROOKED BR	ENDICOTT	KY	41653-8057	37.69811	-82.62544276
160	CRUM HOLW	GREENUP	KY	41144-6102	38.5520675	-82.82186283
160	CRUM HOLW	GREENUP	KY	41144	38.5520675	-82.82186283
160	DANIEL BRANCH RD	ESSIE	KY	40827-7049	37.04907918	-83.51197087
160	DANITA LN	VIPER	KY	41774-7950	37.1416933	-83.1123133
160	DEERING CT	RUSSELL	KY	41169-1406	38.5247517	-82.6982717
160	DICKS FRK	STEELE	KY	41566-8445	37.4126417	-82.1907017
160	DORTON CRK	JENKINS	KY	41537-8212	37.2828367	-82.5622817
160	DOUGLAS PKWY	PIKEVILLE	KY	41501-6970	37.3809017	-82.5350833
160	DOUGLAS PKWY	PIKEVILLE	KY	41501-6970	37.3810124	-82.5356822
160	DOUGLAS PKWY APT 1	PIKEVILLE	KY	41501-6970	37.38087283	-82.5352095
160	DOUGLAS PKWY APT 10	PIKEVILLE	KY	41501-6970	37.38087167	-82.5352485
160	DOUGLAS PKWY APT 11	PIKEVILLE	KY	41501-6970	37.38082283	-82.5352355
160	DOUGLAS PKWY APT 12	PIKEVILLE	KY	41501-6970	37.38085383	-82.53527033
160	DOUGLAS PKWY APT 2	PIKEVILLE	KY	41501-6970	37.38087383	-82.5351975
160	DOUGLAS PKWY APT 3	PIKEVILLE	KY	41501-6970	37.380797	-82.535188
160	DOUGLAS PKWY APT 4	PIKEVILLE	KY	41501-6970	37.38086833	-82.53521166
160	DOUGLAS PKWY APT 5	PIKEVILLE	KY	41501-6970	37.380883	-82.535192
160	DOUGLAS PKWY APT 6	PIKEVILLE	KY	41501-6970	37.3808735	-82.5352035
160	DOUGLAS PKWY APT 7	PIKEVILLE	KY	41501-6970	37.380853	-82.53516633
160	DOUGLAS PKWY APT 8	PIKEVILLE	KY	41501-6970	37.38085	-82.535197
160	DOUGLAS PKWY APT 9	PIKEVILLE	KY	41501-6970	37.380843	-82.53519833
160	DOUGLAS PKWY OFC	PIKEVILLE	KY	41501-6970	37.3812275	-82.5348315
160	DRY FRK	PIKEVILLE	KY	41501-6760	37.436065	-82.4675683
160	EDGAR OSBORNE RD	VIRGIE	KY	41572-8882	37.32479	-82.5865083
160	EDGAR OSBORNE RD GARG	VIRGIE	KY	41572-8882	37.32469	-82.585895
160	ELK CREEK RD	SALYERSVILLE	KY	41465-9197	37.75792917	-83.09235683
160	ELLIS BENTLEY RD TRLR	MALLIE	KY	41836-9031	37.2930283	-82.8949317
160	ELM BR	PHELPS	KY	41553-8620	37.5048017	-82.1577883
160	ELSWICK FORK RD	LICK CREEK	KY	41540-8111	37.385305	-82.3028583
160	ENGLE FORK RD	SMILAX	KY	41764-8972	37.130725	-83.2840217
160	FANNIN LN	PRESTONSBURG	KY	41653-9141	37.6986083	-82.7684
160	FIRE STATION RD	KIMPER	KY	41539-6275	37.4985867	-82.3472283
160	FIRST HILL RD	SHELBIANA	KY	41562-8458	37.385685	-82.492078
160	FOREST TRACE HL APT 129	HUDDY	KY	41535-8942	37.6014383	-82.2775067
160	FOREST TRACE HL APT 130	HUDDY	KY	41535-8942	37.6014383	-82.2775067
160	FOREST TRACE HL APT 131	HUDDY	KY	41535-8942	37.6013283	-82.277435
160	FOREST TRACE HL APT 132	HUDDY	KY	41535-8942	37.601325	-82.2774367
160	FOREST TRACE HL APT 133	HUDDY	KY	41535-8942	37.601325	-82.2774367
160	FOREST TRACE HL APT 134	HUDDY	KY	41535-8942	37.6014383	-82.2775067
160	FOREST TRACE HL APT 135	HUDDY	KY	41535-8942	37.601325	-82.2774367
160	FOREST TRACE HL APT 136	HUDDY	KY	41535-8942	37.601325	-82.2774367
160	FOREST TRACE HL APT 137	HUDDY	KY	41535-8942	37.601325	-82.2774367
160	FOREST TRACE HL APT 138	HUDDY	KY	41535-8942	37.601325	-82.2774367
160	FOREST TRACE HL APT 139	HUDDY	KY	41535-8942	37.601325	-82.2774367
160	FOX FURROW	PIKEVILLE	KY	41501-1900	37.49943	-82.5388517
160	FOX FURROW	PIKEVILLE	KY	41501-1900	37.499595	-82.5389667
160	FOXCROFT LN	PIKEVILLE	KY	41501-1581	37.4519	-82.5066933
160	GIBSON RD	MAYKING	KY	41837	37.1408267	-82.7631567
160	GOLDEN LN	WOOTON	KY	41776-8816	37.1584033	-83.3154417
160	GOLDENROD DR TRLR	THORNTON	KY	41855-8002	37.1512067	-82.7612383
160	GRACE MOUNTAIN LN UNIT RV	HYDEN	KY	41749	37.123443833	-83.32722283
160	GRACE TRL	PIKEVILLE	KY	41501-2281	37.4277367	-82.5002483
160	GREGORY ST	PHELPS	KY	41553-8456	37.516025	-82.1545833
160	HADDOCK FORK RD	HAZARD	KY	41701-8482	37.3577933	-83.3184483
160	HANNAH FRK	LEANDER	KY	41222-8859	37.7346117	-82.8683733
160	HAPPY HOLLOW RD	ELKHORN CITY	KY	41522-7453	37.28087	-82.4489033
160	HAPPY HOLW TRLR	JENKINS	KY	41537-9064	37.20397237	-82.57359717

160	HARDSHELL CANEY RD	HARDSHELL	KY	41348-9118	37.44742167	-83.263625
160	HERALD HTS TRLR	BONNYMAN	KY	41719-8852	37.30147267	-83.23419866
160	HIGH ST	JENKINS	KY	41537-8676	37.172295	-82.6316717
160	HIGHWAY 931	WHITESBURG	KY	41858-7457	37.1227583	-82.8502733
160	HILLSIDE DR	FOREST HILLS	KY	41527-8421	37.6178617	-82.2991933
160	HOWARD ST	PRESTONSBURG	KY	41653-7983	37.6658867	-82.7681133
160	HUGHES BR	EAST POINT	KY	41216-8711	37.7035133	-82.8264283
160	HUNTERS LN	JACKHORN	KY	41825-9001	37.2172583	-82.702205
160	JOHNSON HOLW	HAGERHILL	KY	41222-8907	37.7849967	-82.8047717
160	JOHNSON HOLW GARG	HAGERHILL	KY	41222-8907	37.785095	-82.804435
160	JORDAN LN TRLR	DENTON	KY	41132-8969	38.2652841	-82.8695157
160	JOSEPHINE LN	WURLAND	KY	41144-7514	38.46858	-82.76266
160	JULIE DR	CLAYHOLE	KY	41317-9062	37.46478667	-83.28593833
160	KANEY BR	PIKEVILLE	KY	41501-3429	37.5179717	-82.4776333
160	KY HIGHWAY 611	PIKEVILLE	KY	41501-4133	37.3153033	-82.5463067
160	LACKEY CT	TRAM	KY	41663-8302	37.5716808	-82.662235
160	LEADBETTER HL	MOREHEAD	KY	40351-9063	38.247735	-83.31679167
160	LEFT FORK OF MUDLICK RD	AWAWAM	KY	41713	37.2163317	-83.27917
160	LEFT FORK TINKER FRK	TEABERRY	KY	41660-6308	37.4011067	-82.6283267
160	LHS DR	BLACKKEY	KY	41832-8922	37.1555783	-82.9350533
160	LHS DR	BLACKKEY	KY	41826	37.155428	-82.935596
160	LHS DR	BLACKKEY	KY	41832-8922	37.1554265	-82.93575616
160	LHS DR	BLACKKEY	KY	41832-8922	37.15655867	-82.936327
160	LOW GAP BR	ISOM	KY	41824-8923	37.1859725	-82.85522016
160	MAGNOLIA DR LOT 16	PIKEVILLE	KY	41501-8930	37.474525	-82.564113
160	MAPLE LN	PIKEVILLE	KY	41501-6456	37.56521	-82.46114
160	MAPLE ST	HYDEN	KY	41749-8863	37.1637703	-83.3766426
160	MARGARET LN	HAZARD	KY	41701-6573	37.2281768	-83.25698952
160	MARIE ROBERTS RD	LOST CREEK	KY	41348-9127	37.47744667	-83.32536333
160	MARIE ROBERTS RD	LOST CREEK	KY	41348-9127	37.46633464	-83.32405448
160	MARTIN BR UNIT STORAGE	WAYLAND	KY	41666-9066	37.4561727	-82.8115443
160	MASHFORK RD LOT 8	SALYERSVILLE	KY	41465-9477	37.7566133	-83.0499117
160	MCKNIGHT ST	ASHLAND	KY	41102-4273	38.467205	-82.6779833
160	MCKNIGHT ST REAR	ASHLAND	KY	41102-4273	38.467385	-82.6778233
160	MIDDLE FRK	HATFIELD	KY	41514-8607	37.649375	-82.3899567
160	MIDLAND DR	ISOM	KY	41824-8945	37.1888483	-82.8501533
160	MIMOSA HL	HAPPY	KY	41746-8925	37.20360902	-83.09159749
160	MOCKINGBIRD LN	GRAYSON	KY	41143-8841	38.33831	-82.9209967
160	MOSSY FALLS DR	ELKHORN CITY	KY	41522-8127	37.3377195	-82.4567315
160	MOUNT WOLFORD RD	HELPS	KY	41553-9314	37.5086717	-82.1385483
160	MOUNTS HOLW	MAJESTIC	KY	41547-8401	37.55709	-82.1063933
160	MUDLICK RD GARG	AWAWAM	KY	41713	37.2156218	-83.279304
160	MURPHY BOTTOM RD	BELFRY	KY	41514-7301	37.6167583	-82.2722833
160	NATHAN PL	DEBORD	KY	41214-8941	37.797378	-82.5826408
160	OLD DWALE SCHOOL RD	DWALE	KY	41621-9030	37.620335	-82.7229667
160	OLD POPLAR FRK BARN	TALCUM	KY	41722-8772	37.381429166	-83.05957033
160	OLD POPLAR FRK TRLR	TALCUM	KY	41722	37.3870733	-83.0551117
160	OLD POPLAR FRK TRLR 2	TALCUM	KY	41722-8772	37.3863108	-83.0569892
160	OLD RAILROAD RD TRLR	SHELBIANA	KY	41562-8036	37.4160617	-82.42479
160	OUTER REEF DR	CHAVIES	KY	41727-9103	37.38298533	-83.247088
160	PACK HILL DR	PAINTSVILLE	KY	41240-9129	37.8160233	-82.7833417
160	PARK ST	PIKEVILLE	KY	41501-1719	37.474525	-82.523865
160	PARTRIDGE DR	RUSSELL	KY	41169-1565	38.5094483	-82.7012467
160	PAYNE GAP DR	JENKINS	KY	41537-8591	37.1553567	-82.6599583
160	PENNINGTON DR APT 1	EAST POINT	KY	41216	37.7026367	-82.7950033
160	PENNINGTON DR APT 2	EAST POINT	KY	41216	37.702635	-82.795005
160	PERRY ST	PIKEVILLE	KY	41501-9071	37.482255	-82.5296917
160	PEYTON CRK	PIKEVILLE	KY	41501-7728	37.4217817	-82.46096
160	PIN HOOK DR	ULYSSES	KY	41264-9008	37.92828833	-82.68623167
160	PINE MOUNTAIN KNOB	WHITESBURG	KY	41858-9332	37.1076467	-82.8011267
160	PINE PATCH RD	VIPER	KY	41774	37.156575	-83.1900383
160	PINE PATCH RD GARG	VIPER	KY	41774-8815	37.15671767	-83.19000383
160	PINSONFORK RD	MC ANDREWS	KY	41543-8026	37.5658267	-82.5299417
160	POPLAR HOLW	REDFOX	KY	41847-8913	37.2129983	-82.929565
160	POPPY DR	CROMONA	KY	41810	37.17978183	-82.67938116
160	RACCOON DR	LOUISA	KY	41230-6480	38.1645183	-82.687285
160	RAMSEY DR	MC DOWELL	KY	41647-6053	37.4311183	-82.7126983

160 RIGHT FORK BEE HIVE RD TRLR	SLEMP	KY	41763-8923	37.06933267	-83.10016483
160 ROBINSON RD	ELKHORN CITY	KY	41522-7138	37.277962	-82.376062
160 ROCKHOUSE FRK	VIRGIE	KY	41572-8711	37.2756533	-82.6876167
160 ROCKY FIELD RD	MOZELLE	KY	40858-5007	36.9904733	-83.3926467
160 ROSEWOOD DR	WOOTON	KY	41776-8899	37.17837783	-83.29612316
160 ROUGH HOLW	SHELBY GAP	KY	41563-8428	37.2351767	-82.5177517
160 SADLER DR	NIPPA	KY	41240-9225	37.8662217	-82.7858767
160 SALVAGE RD	WHITESBURG	KY	41858	37.1129833	-82.7857217
160 SARAH EVERAGE RD	HINDMAN	KY	41822-9148	37.3290517	-82.9856133
160 SERENITY DR	HYDEN	KY	41749	37.1848767	-83.4394584
160 SHARPS BR	CROMONA	KY	41537		
160 SIXTEENMILE TRACE BR TRLR	HAZARD	KY	41701-7419	37.3378017	-83.217755
160 SLATE HL	JENKINS	KY	41537-8525	37.183892333	-82.644271
160 SOLOMON LN	EMMALENA	KY	41740-9135	37.359454	-83.04432533
160 SPEEDWAY RD TRLR	LOST CREEK	KY	41348-9061	37.47971667	-83.3197645
160 STAFFORD CEMETERY DR	STAFFORDSVILLE	KY	41256-8305	37.830595	-82.8446317
160 STAN BR	GRAYSON	KY	41143-7281	38.3373533	-82.987455
160 STARLING LN TRLR	STINNETT	KY	40868-6520	37.082945	-83.4540217
160 STATE HIGHWAY 1626	OLIVE HILL	KY	41164-8814	38.284755	-83.24095667
160 STEEP FIELD FRK	AWAWAM	KY	41713	37.22154733	-83.273776
160 STEEP FIELD FRK	AWAWAM	KY	41713	37.22131183	-83.273369
160 SUBURBAN CT LOT 6	ASHLAND	KY	41102-9397	38.433261833	-82.69617766
160 SULPHER GAP RD	JACKSON	KY	41339-9045	37.43509333	-83.38411167
160 SUMAC RD	OLIVE HILL	KY	41164-8051	38.28245833	-83.13999
160 SUNKIST RDG	BUSY	KY	41723-9081	37.2375733	-83.34288
160 SUNRISE TER	HAZARD	KY	41701-6787	37.351316	-83.113583
160 TAMEETHA LEE DR	HAZARD	KY	41701-9103	37.33536999	-83.15967403
160 TANDY ST	ALLEN	KY	41601-9456	37.609445	-82.7275917
160 TAYLOR HOLW	OLIVE HILL	KY	41164-6977	38.30167517	-83.04225016
160 TAYLOR HTS	FOREST HILLS	KY	41527-8424	37.6184683	-82.2950983
160 THOMPSON RD	RUSSELL	KY	41169-1646	38.5068017	-82.7131983
160 TINKER LN	HINDMAN	KY	41822-8752	37.325108	-82.999572
160 TINKER LN	HINDMAN	KY	41822-8752	37.3231233	-83.0010783
160 TIPPLE RD	JEREMIAH	KY	41826-8926	37.1790133	-82.90964
160 TOM BIGGS RD	MC ROBERTS	KY	41835-9080	37.2107867	-82.660335
160 TRACE FRK	HATFIELD	KY	41514-8605	37.659625	-82.4114867
160 VINE ST	SOUTH SHORE	KY	41175-7803	38.7264967	-82.951045
160 WALTON MOUNTAIN LN	HAZARD	KY	41701-7371	37.3296467	-83.255795
160 WARCO RD	LANGLEY	KY	41645-6571	37.54305	-82.7789283
160 WARREN DR	EASTERN	KY	41622-6913	37.513705	-82.80639033
160 WEIGELA LN	HAZARD	KY	41701-9005	37.2793017	-83.2153733
160 WHITCO LOOP	WHITESBURG	KY	41858-7479	37.1196433	-82.85155
160 WINDROCK HOLW	HAZARD	KY	41701-6759	37.26062	-83.1511333
160 WOODLAND AVE	HAZARD	KY	41701-2061	37.2467867	-83.1769583
160 E CEDAR DR	PIKEVILLE	KY	41501-2020	37.48203	-82.5387467
160 E KEYSER HEIGHTS DR	PIKEVILLE	KY	41501-1601	37.490542	-82.52679916
160 N LEVISA RD	MOUTHCARD	KY	41548-8116	37.3850183	-82.2554333
160 S COLLEGE ST	PIKEVILLE	KY	41501-1733	37.47474	-82.52509
160 S COLLEGE ST APT 1A	PIKEVILLE	KY	41501-1733	37.47698	-82.520115
160 S COLLEGE ST APT 1B	PIKEVILLE	KY	41501-1733	37.47672	-82.519875
160 S COLLEGE ST APT 2A	PIKEVILLE	KY	41501-1733	37.4769115	-82.520105
160 S COLLEGE ST APT 2B	PIKEVILLE	KY	41501-1733	37.47672	-82.519875
160 S COLLEGE ST APT 3A	PIKEVILLE	KY	41501-1733	37.476975	-82.5201233
160 S COLLEGE ST APT 3B	PIKEVILLE	KY	41501-1733	37.476935	-82.5200283
160 S COLLEGE ST APT 4A	PIKEVILLE	KY	41501-1733	37.4769733	-82.520125
160 S COLLEGE ST APT 4B	PIKEVILLE	KY	41501-1733	37.4769317	-82.5200233
160 S COLLEGE ST APT 6A	PIKEVILLE	KY	41501-1733	37.476898	-82.520168
160 S COLLEGE ST APT 6B	PIKEVILLE	KY	41501-1733	37.47672	-82.519875
160 S COLLEGE ST APT 7A	PIKEVILLE	KY	41501-1733	37.4769783	-82.5201183
160 S COLLEGE ST APT 7B	PIKEVILLE	KY	41501-1733	37.47672	-82.519875
160 S COLLEGE ST APT 8A	PIKEVILLE	KY	41501-1733	37.4769767	-82.52012
160 S COLLEGE ST APT 8B	PIKEVILLE	KY	41501-1733	37.4773963	-82.5203103
160 S LANKS BR	PIKEVILLE	KY	41501-3979	37.4623783	-82.5139117
160 W 6TH ST	ELKHORN CITY	KY	41522-7292	37.3033683	-82.34776
160 W COURT ST	PRESTONSBURG	KY	41653-1256	37.6680217	-82.773865
160 W ELKHORN ST	ELKHORN CITY	KY	41522-9040	37.3048	-82.355315
160 W GRAHAM ST	PRESTONSBURG	KY	41653-1618	37.6656933	-82.7723033

160 W KEYSER HEIGHTS DR	PIKEVILLE	KY	41501-1636	37.4909183	-82.53242
160 W RUSSELL ST	ELKHORN CITY	KY	41522-9024	37.30302927	-82.35206175
1600 ASHLAND RD	GREENUP	KY	41144-1208	38.5662767	-82.8266867
1600 ASHLAND RD	GREENUP	KY	41144-1208	38.566175	-82.8267133
1600 BATH AVE APT 1	ASHLAND	KY	41101-2727	38.47607	-82.64162
1600 BATH AVE APT 2	ASHLAND	KY	41101-2727	38.4759317	-82.641415
1600 BATH AVE APT 3	ASHLAND	KY	41101-2727	38.4757917	-82.64121
1600 BATH AVE APT 4	ASHLAND	KY	41101-2727	38.4761633	-82.6417567
1600 BEAR HOLW	EAST POINT	KY	41216-8801	37.735885	-82.81626
1600 BEECH GROVE RD	LOUISA	KY	41230-9299	38.09239833	-82.59628833
1600 BEECH ST	FLATWOODS	KY	41139-1314	38.5274865	-82.71711716
1600 BELLEFONTE RD	FLATWOODS	KY	41139-1410	38.5196117	-82.7297117
1600 BETH ANN DR	FLATWOODS	KY	41139-1115	38.5302783	-82.71628
1600 BEVERLY BLVD	ASHLAND	KY	41101-3614	38.4644867	-82.6549783
1600 BIRCH ST	FLATWOODS	KY	41139-1868	38.5179767	-82.73107
1600 BLACKBURN AVE	ASHLAND	KY	41101-4580	38.4633567	-82.65773
1600 BLACKBURN AVE	ASHLAND	KY	41101-4580	38.4633953	-82.6573349
1600 BRIAR FORK CIRCLE RD	BUSY	KY	41723-8514	37.2566467	-83.2924133
1600 BRIAR FORK CIRCLE RD UNIT INTERNT	BUSY	KY	41723-8514	37.2566467	-83.2924133
1600 CALLIHAN ST	FLATWOODS	KY	41139-1714	38.5213233	-82.7082267
1600 CARTER AVE	ASHLAND	KY	41101-7631	38.4772983	-82.6401
1600 DIEDERICH BLVD	RUSSELL	KY	41169-1628	38.5088845	-82.708171
1600 DIX FRK	SIDNEY	KY	41564-8808	37.5939517	-82.34503
1600 FERGUSON ST	ASHLAND	KY	41101-4014	38.461705	-82.6360867
1600 FORT BRANCH RD	VIPER	KY	41774-8133	37.1584517	-83.07869
1600 FOX DR	CATLETTSBURG	KY	41129-8910	38.3238017	-82.6509583
1600 GREENTREE CT LOT 21	ASHLAND	KY	41102-9399	38.38938433	-82.706488
1600 HARVEYTON RD	BONNYMAN	KY	41719-8816	37.3081095	-83.21784966
1600 HARVEYTON RD	BONNYMAN	KY	41719-8816	37.3088883	-83.21757
1600 HARVEYTON RD TRLR	BONNYMAN	KY	41719-8816	37.3088167	-83.21798
1600 HICKORY ST	FLATWOODS	KY	41139-1363	38.52803	-82.7186283
1600 HIGHWAY 3399	LOUISA	KY	41230-7234	38.2127017	-82.6939633
1600 HIGHWAY 3399	LOUISA	KY	41230-7234	38.2127017	-82.6939633
1600 HILTON AVE	ASHLAND	KY	41101-2734	38.47315077	-82.64389896
1600 INDIAN CREEK RD	VIRGIE	KY	41572-8312	37.33874	-82.61255966
1600 JOHNS BR	LANGLEY	KY	41645-9058	37.5454133	-82.7977317
1600 JOHNSON AVE	ASHLAND	KY	41101-4646	38.464655	-82.65536
1600 JONES ST	FLATWOODS	KY	41139-1717	38.521479666	-82.70940916
1600 KY ROUTE 1086	WAYLAND	KY	41666-9006	37.44077226	-82.78004662
1600 KY ROUTE 1428 GARG	PRESTONSBURG	KY	41653-8425	37.6595714	-82.7103195
1600 KY ROUTE 1498	BEVINSVILLE	KY	41606-9053	37.3459267	-82.744175
1600 KY ROUTE 1498	BEVINSVILLE	KY	41606-9053	37.345641	-82.743934
1600 LAWRENCE AVE	ASHLAND	KY	41102-5508	38.4591983	-82.660425
1600 LEXINGTON AVE	ASHLAND	KY	41101-2745	38.4737317	-82.64334
1600 LUCI MAE DR	FLATWOODS	KY	41139-1818	38.5126083	-82.7310033
1600 MARY ELLEN DR	FLATWOODS	KY	41139-1726	38.52072	-82.70745
1600 MARYLAND PKWY	ASHLAND	KY	41101-4651	38.464015	-82.6557933
1600 MEATHOUSE FRK TRLR	CANADA	KY	41519-8215	37.5876933	-82.3228867
1600 MONTGOMERY AVE	ASHLAND	KY	41101-2716	38.4747	-82.6427433
1600 MONTGOMERY AVE APT 1	ASHLAND	KY	41101-2716	38.4746917	-82.6427483
1600 NEW BUCKLEY RD	ASHLAND	KY	41102-9358	38.46840437	-82.69566786
1600 PARADISE LN	ASHLAND	KY	41102-7214	38.4355983	-82.6852867
1600 PARADISE LN	ASHLAND	KY	41102-7214	38.43527183	-82.68519616
1600 PIGEON ROOST RD	PILGRIM	KY	41250-8964	37.7356717	-82.44091
1600 PIGEON ROOST RD	PILGRIM	KY	41250-8964	37.735865	-82.440875
1600 POPLAR AVE	ASHLAND	KY	41101-4176	38.4565117	-82.6294483
1600 RIGHT FORK MACES CRK RD	VIPER	KY	41774	37.171867	-83.1698017
1600 RIVERSIDE DR	GREENUP	KY	41144-1260	38.5703617	-82.8229033
1600 STAN BR BARN	GRAYSON	KY	41143-7290	38.3518472	-83.0107131
1600 STAN BR UNIT A	GRAYSON	KY	41143-7290	38.3518472	-83.0107131
1600 STAN BR UNIT B	GRAYSON	KY	41143-7290	38.3518472	-83.0107131
1600 WALNUT ST	FLATWOODS	KY	41139-1150	38.5291667	-82.7173817
1600 WINCHESTER AVE	ASHLAND	KY	41101-7639	38.4878275	-82.6565516
1600 WINCHESTER AVE	ASHLAND	KY	41101-7639	38.4779467	-82.6394117
1600 WINNS BR	PIKEVILLE	KY	41501-6520	37.53806	-82.437415
1600 WOLOHAN DR LOT 5	ASHLAND	KY	41102-8943	38.3892333	-82.70634
1600 WOLOHAN DR LOT 6	ASHLAND	KY	41102-8943	38.3893917	-82.7064133

1600 WURTS AVE	ASHLAND	KY	41101-4659	38.46423	-82.6550367
1600 E MAIN ST	HAZARD	KY	41701-2174	37.2407133	-83.179945
1600 E MIDLAND TRL	GRAYSON	KY	41143-8935	38.3366933	-82.9132833
1600 E US HIGHWAY 60	GRAYSON	KY	41143-1682	38.32941	-82.9061567
1600 N 4TH ST	FLATWOODS	KY	41139-1080	38.5368433	-82.712635
1600 W COLLINS ST	FLATWOODS	KY	41139-1564	38.519105	-82.7271733
1600 W SHELBIANA RD	PIKEVILLE	KY	41501-2316	37.4300733	-82.503435
16000 BOWLING DR	CATLETTSBURG	KY	41129-9055	38.348775	-82.66068
16000 STATE ROUTE 854	RUSH	KY	41168-7938	38.3269633	-82.77959
16001 KY ROUTE 122 APT 1	HI HAT	KY	41636-9028	37.3975533	-82.7441717
16001 KY ROUTE 122 APT 2	HI HAT	KY	41636-9028	37.397465	-82.74407
16002 FERRELLS CREEK RD	BELCHER	KY	41513-8536	37.34741228	-82.35874998
16005 ELLINGTON RUN RD UNIT CAMPER	ASHLAND	KY	41102-7737	38.3603613	-82.7153167
16005 US ROUTE 23 TRLR	CATLETTSBURG	KY	41129-9070	38.3263683	-82.5837167
16006 BRAMBLE DR	CATLETTSBURG	KY	41129-9023	38.3502917	-82.6825067
16007 BRAMBLE DR	CATLETTSBURG	KY	41129-9023	38.3506367	-82.6832333
16008 KY ROUTE 122	HI HAT	KY	41636-9028	37.3980545	-82.74481183
16008 STATE ROUTE 854	RUSH	KY	41168-7938	38.326425	-82.779525
16008 STATE ROUTE 854 TRLR	RUSH	KY	41168-7938	38.326435	-82.7792033
1601 15 MILE CRK	DICE	KY	41736	37.3542051	-83.2395712
1601 29TH ST	ASHLAND	KY	41101-4001	38.46219	-82.638095
1601 ARGILLITE RD	FLATWOODS	KY	41139-1303	38.5253483	-82.7147333
1601 ASHLAND RD	GREENUP	KY	41144-1207	38.5671175	-82.82663066
1601 BATH AVE	ASHLAND	KY	41101-2711	38.47593	-82.64124
1601 BEECH ST	FLATWOODS	KY	41139-1313	38.527785	-82.71836
1601 BEVERLY BLVD	ASHLAND	KY	41101-3613	38.465345	-82.6546733
1601 BLACKBURN AVE	ASHLAND	KY	41101-4601	38.4634033	-82.6571883
1601 BULL CREEK RD	CORNETTSVILLE	KY	41731-8916	37.1587283	-83.02317
1601 BULL CREEK RD	CORNETTSVILLE	KY	41731-8916	37.158965	-83.0229433
1601 CARROLL CIR	GRAYSON	KY	41143-1626	38.3274367	-82.9045917
1601 CROSS ST TRLR	ASHLAND	KY	41102-8011	38.3949183	-82.7584617
1601 ELLIOTT AVE	ASHLAND	KY	41102-5506	38.45906	-82.6609733
1601 FAIRHILL DR	ASHLAND	KY	41102-8607	38.40705	-82.7069767
1601 FERGUSON ST	ASHLAND	KY	41101-4013	38.4619917	-82.6365183
1601 GAINESWAY DR	WORTHINGTON	KY	41183-9619	38.5554583	-82.7520517
1601 GREASY CRK	SHELBIANA	KY	41562-8213	37.401175	-82.469035
1601 GREENUP AVE	ASHLAND	KY	41101-7615	38.4797583	-82.63832
1601 HARLESS CRK	REGINA	KY	41559-8911	37.38182867	-82.3916835
1601 HICKORY ST	FLATWOODS	KY	41139-1362	38.528193	-82.718062
1601 HIGHWAY 160	PREMIUM	KY	41845-9006	37.13656	-82.88957
1601 HIGHWAY 1850	WARBRANCH	KY	40874-7078	36.984603	-83.520008
1601 HIGHWAY 343	MC ROBERTS	KY	41835-9031	37.198335	-82.68674
1601 HORN HOLLOW RD	GREENUP	KY	41144-7503	38.528035	-82.7989783
1601 LAWRENCE AVE	ASHLAND	KY	41102-5501	38.45943	-82.6603117
1601 LEXINGTON AVE	ASHLAND	KY	41101-2744	38.4740183	-82.6430417
1601 LEXINGTON AVE	FLATWOODS	KY	41139-1255	38.5261883	-82.72151
1601 LONG BR	LOVELY	KY	41231-9054	37.7804495	-82.3668292
1601 MAIN ST	WHEELWRIGHT	KY	41669	37.33206267	-82.72013783
1601 MARTIN ST	FLATWOODS	KY	41139-1261	38.5269717	-82.7209317
1601 MARY ELLEN DR	FLATWOODS	KY	41139-1725	38.5211167	-82.7075183
1601 MARYLAND PKWY	ASHLAND	KY	41101-4650	38.4639467	-82.65636
1601 MIDDLEFORK RD	DEBORD	KY	41214-6003	37.79336833	-82.56903667
1601 MIDDLEFORK RD LOT 12	DEBORD	KY	41214-6003	37.79308	-82.56850167
1601 NICHOLS PL	ASHLAND	KY	41101-3538	38.46950717	-82.65511
1601 POND BLVD	RACELAND	KY	41169	38.5361417	-82.7247383
1601 RATLIFF CREEK RD	PIKEVILLE	KY	41501-2122	37.5010733	-82.5049033
1601 STATE HIGHWAY 292	AFLEX	KY	41514-7639	37.657635	-82.24884
1601 THORNTON RD	THORNTON	KY	41855-9017	37.16955941	-82.77675405
1601 US 60 HWY	ASHLAND	KY	41102-7784	38.3758783	-82.7576467
1601 US 60 HWY	ASHLAND	KY	41102-7784	38.375738	-82.757157
1601 US 60 HWY	ASHLAND	KY	41102-7784	38.3755383	-82.7580117
1601 WALNUT GROVE RDG	VANCEBURG	KY	41179-5567	38.33081667	-83.3082635
1601 WINCHESTER AVE	ASHLAND	KY	41101-7649	38.4786983	-82.63907
1601 WINCHESTER AVE	ASHLAND	KY	41101-7638	38.4787367	-82.6392333
1601 WURTS AVE	ASHLAND	KY	41101-4658	38.4644017	-82.655685
1601 E MAIN ST APT 1	HAZARD	KY	41701-2173	37.240575	-83.1804133
1601 E MAIN ST FL 1	HAZARD	KY	41701-2173	37.240575	-83.1804317



1601 W MIDLAND TRAIL RD	ASHLAND	KY	41102-7789	38.3754267	-82.7584983
16013 LONE OAK DR	CATLETTSBURG	KY	41129-9291	38.3473417	-82.678995
16013 SILVER RUN RD	CATLETTSBURG	KY	41129-8368	38.351795	-82.6428867
16013 SILVER RUN RD	CATLETTSBURG	KY	41129-8368	38.3518833	-82.6426883
16013 SILVER RUN RD TRLR	CATLETTSBURG	KY	41129-8368	38.3510133	-82.6427833
16013 SILVER RUN RD TRLR DW	CATLETTSBURG	KY	41129-8368	38.351936666	-82.64440883
16014 BRAMBLE DR	CATLETTSBURG	KY	41129-9023	38.349885	-82.68234
16015 GRAPEVINE RD	PHYLLIS	KY	41554-8546	37.4404933	-82.3381367
16015 PONDEROSA DR LOT 11	CATLETTSBURG	KY	41129-9048	38.3514083	-82.6892133
16017 ELLINGTON RUN RD	ASHLAND	KY	41102-7737	38.35786	-82.7182917
16017 LONE OAK DR	CATLETTSBURG	KY	41129-9291	38.3469833	-82.6794517
16017 STATE ROUTE 854	RUSH	KY	41168-7938	38.326435	-82.7802383
16018 BRAMBLE DR	CATLETTSBURG	KY	41129-9023	38.3502883	-82.682945
1602 ARGILLITE RD	FLATWOODS	KY	41139-1304	38.5249117	-82.7143383
1602 BELLEFONTE RD	FLATWOODS	KY	41139-1410	38.5197367	-82.7298033
1602 BETH ANN DR	FLATWOODS	KY	41139-1115	38.53025783	-82.717196
1602 BIRCH ST	FLATWOODS	KY	41139-1868	38.51803356	-82.73089211
1602 CALLIHAN ST LOT 43	FLATWOODS	KY	41139-1714	38.5212333	-82.7082867
1602 CLEMENTS DR APT 1	ASHLAND	KY	41101-2481	38.4804833	-82.6565467
1602 CLEMENTS DR APT 10	ASHLAND	KY	41101-2481	38.48037	-82.6567067
1602 CLEMENTS DR APT 11	ASHLAND	KY	41101-2481	38.4803667	-82.65671
1602 CLEMENTS DR APT 12	ASHLAND	KY	41101-2481	38.48037	-82.6567083
1602 CLEMENTS DR APT 14	ASHLAND	KY	41101-2481	38.48037	-82.65671
1602 CLEMENTS DR APT 15	ASHLAND	KY	41101-2481	38.480365	-82.6567083
1602 CLEMENTS DR APT 2	ASHLAND	KY	41101-2481	38.4803617	-82.6567117
1602 CLEMENTS DR APT 4	ASHLAND	KY	41101-2481	38.4803633	-82.6567067
1602 CLEMENTS DR APT 8	ASHLAND	KY	41101-2481	38.4803683	-82.656705
1602 CLEMENTS DR APT 9	ASHLAND	KY	41101-2481	38.4803683	-82.65671
1602 CLEMENTS DR APT A13	ASHLAND	KY	41101-1401	38.4803667	-82.6567083
1602 CLEMENTS DR APT A16	ASHLAND	KY	41101-1401	38.4803683	-82.65671
1602 CLEMENTS DR APT A3	ASHLAND	KY	41101-2481	38.480325	-82.65674
1602 CLEMENTS DR APT A5	ASHLAND	KY	41101	38.4803433	-82.6567283
1602 CLEMENTS DR APT A6	ASHLAND	KY	41101-2481	38.480365	-82.656705
1602 CLEMENTS DR APT A7	ASHLAND	KY	41101-2481	38.4803533	-82.6567217
1602 HICKORY ST	FLATWOODS	KY	41139-1363	38.5281667	-82.71903
1602 HIGH ST	ASHLAND	KY	41101-7249	38.4848333	-82.6701833
1602 HURST LN	JACKSON	KY	41339-1152	37.552335	-83.38257333
1602 JOHNS BR TRLR	LANGLEY	KY	41645-9058	37.5454	-82.7986333
1602 JOMAR RD	ASHLAND	KY	41102-8918	38.4013033	-82.7039967
1602 JONES ST	FLATWOODS	KY	41139-1717	38.5207817	-82.7097683
1602 LEXINGTON AVE	ASHLAND	KY	41101-2745	38.4737833	-82.643335
1602 LONGFORK RD HSE 1	VIRGIE	KY	41572-8912	37.32854	-82.6081817
1602 LORETTA ST	FLATWOODS	KY	41139-1875	38.51818	-82.7309233
1602 MASHFORK RD TRLR	SALYERSVILLE	KY	41465-9480	37.75529783	-83.02471783
1602 PATTERSON ST	FLATWOODS	KY	41139-1510	38.5220983	-82.72574
1602 PRATT MOUNTAIN RD	VIPER	KY	41774-7916	37.1313217	-83.12033
1602 STATE HIGHWAY 986 TRLR	OLIVE HILL	KY	41164-9320	38.2853	-83.16616333
1602 STUMBO HOLW	DRIFT	KY	41619-9051	37.4948433	-82.7448067
16020 GRAPEVINE RD	PHYLLIS	KY	41554-8546	37.4411117	-82.338285
16021 CUTSHIN RD	YEADDISS	KY	41777-8973	37.0287386	-83.1870055
16022 ELLINGTON RUN RD	ASHLAND	KY	41102-7737	38.3568267	-82.716755
16023 BOWLING DR	CATLETTSBURG	KY	41129-9055	38.347035	-82.660095
16023 CUTSHIN RD	YEADDISS	KY	41777-8973	37.0287475	-83.1869856
16023 ELLINGTON RUN RD	ASHLAND	KY	41102-7737	38.3571117	-82.7175017
16026 BRAMBLE DR LOT 17	CATLETTSBURG	KY	41129-9023	38.34993	-82.6835467
16028 ELLINGTON RUN RD	ASHLAND	KY	41102-7737	38.3564783	-82.7174033
16028 KY ROUTE 122	PRICE	KY	41636-9028	37.3977667	-82.7452517
16028 KY ROUTE 122 GARG	PRICE	KY	41636-9028	37.3979217	-82.7457067
16029 PONDEROSA DR	CATLETTSBURG	KY	41129-9048	38.3509533	-82.6893533
1603 BETH ANN DR	FLATWOODS	KY	41139-1114	38.5306117	-82.7165433
1603 BIRCH ST LOT 37	FLATWOODS	KY	41139-1867	38.518235	-82.731075
1603 BULL CREEK RD	CORNETTSVILLE	KY	41731-8916	37.1581033	-83.0225167
1603 BURTON FRK	FALCON	KY	41465-8464	37.778805	-82.9906533
1603 CLAY ST	FLATWOODS	KY	41139-1708	38.5204483	-82.7057783
1603 CRESCENT DR	FLATWOODS	KY	41139-1244	38.5292617	-82.7223583
1603 HARDY LN TRLR	HARDY	KY	41531	37.6249817	-82.24693
1603 HICKORY ST	FLATWOODS	KY	41139-1362	38.528385	-82.718215

1603 JOMAR RD	ASHLAND	KY	41102-8993	38.4020717	-82.7056033
1603 JONES ST LOT 24	FLATWOODS	KY	41139-1716	38.52205	-82.7092567
1603 LEXINGTON AVE	FLATWOODS	KY	41139-1255	38.5263417	-82.721985
1603 LUCI MAE DR COT 1	FLATWOODS	KY	41139	38.512625	-82.7317283
1603 MARTIN ST	FLATWOODS	KY	41139-1261	38.52714	-82.721045
1603 MARY ELLEN DR LOT 21	FLATWOODS	KY	41139-1725	38.5208367	-82.7071433
1603 MEATHOUSE FRK	CANADA	KY	41519-8215	37.5873915	-82.32350816
1603 PATTERSON ST	FLATWOODS	KY	41139-1509	38.5226717	-82.7255317
1603 POTTER ST	FLATWOODS	KY	41139-1735	38.5195433	-82.702945
1603 SUGAR CAMP RD	ROBINSON CREEK	KY	41560-8518	37.4096517	-82.5797517
16031 HIGHWAY 421	STINNETT	KY	40868-6501	37.1003567	-83.39571
16031 HIGHWAY 421	STINNETT	KY	40868-6501	37.100225	-83.3953217
16031 STATE ROUTE 854	RUSH	KY	41168-7938	38.32654336	-82.77991446
16032 ELLINGTON RUN RD TRLR	ASHLAND	KY	41102-7737	38.3555417	-82.71913
16032 LONE OAK DR LOT 28	CATLETTSBURG	KY	41129-9291	38.34681083	-82.67927
16033 PONDEROSA DR	CATLETTSBURG	KY	41129-9048	38.350799833	-82.68956133
16034 BRAMBLE DR	CATLETTSBURG	KY	41129-9023	38.3497967	-82.6837067
16035 SILVER RUN RD	CATLETTSBURG	KY	41129-8368	38.3514883	-82.64294
16036 LONE OAK DR	CATLETTSBURG	KY	41129-9291	38.3461917	-82.6793417
16036 STATE ROUTE 854	RUSH	KY	41168-7938	38.325885	-82.7800967
16037 KY ROUTE 122	HI HAT	KY	41636-9028	37.39728	-82.745
16037 LONE OAK DR	CATLETTSBURG	KY	41129-9291	38.346715	-82.6796467
16039 LONE OAK DR	CATLETTSBURG	KY	41129-9291	38.34635	-82.6797567
1604 ARGILLITE RD	FLATWOODS	KY	41139-1304	38.5249117	-82.7143383
1604 BELMONT ST	ASHLAND	KY	41101-4152	38.4591817	-82.6310483
1604 BIRCH ST	FLATWOODS	KY	41139-1868	38.5182317	-82.7312117
1604 BROADBOTTOM RD	PIKEVILLE	KY	41501-2835	37.5331517	-82.590592
1604 CALLIHAN ST	FLATWOODS	KY	41139-1714	38.521025	-82.7084283
1604 CANOE RUN	GRAYSON	KY	41143-8892	38.310433	-82.88738516
1604 CANOE RUN TRLR	GRAYSON	KY	41143-8892	38.310795	-82.8870083
1604 CLAY ST	FLATWOODS	KY	41139-1709	38.519725	-82.70539
1604 CRESCENT DR	FLATWOODS	KY	41139-1245	38.5289783	-82.7220533
1604 FERGUSON ST	ASHLAND	KY	41101-4014	38.46187152	-82.63633405
1604 GREENTREE CT	ASHLAND	KY	41102-9399	38.389335	-82.7067933
1604 HICKORY ST	FLATWOODS	KY	41139-1363	38.52827167	-82.71881116
1604 HIGHWAY 3406	MAYKING	KY	41837-9016	37.1365183	-82.7224317
1604 HIGHWAY 582	PINE TOP	KY	41843-9036	37.25905	-82.91832
1604 HILTON AVE	ASHLAND	KY	41101-2734	38.47319983	-82.6437185
1604 HURST LN	JACKSON	KY	41339-1152	37.55327833	-83.383325
1604 JONES ST	FLATWOODS	KY	41139-1717	38.52076	-82.7097683
1604 KY HIGHWAY 28 TRLR	HAZARD	KY	41701-5753	37.3519617	-83.297435
1604 KY ROUTE 1086	WAYLAND	KY	41666-9006	37.44051867	-82.779074
1604 LEXINGTON AVE	ASHLAND	KY	41101-2745	38.4738433	-82.6431917
1604 LEXINGTON AVE	FLATWOODS	KY	41139-1256	38.5261575	-82.72212833
1604 MARKIN CT	RACELAND	KY	41139	38.5256117	-82.73829
1604 MEADE ST	FLATWOODS	KY	41139-1032	38.53874	-82.7108833
1604 MONTGOMERY AVE	ASHLAND	KY	41101-2716	38.474445	-82.642025
1604 MULLEN FRK	STONE	KY	41567-7013	37.5620067	-82.2878883
1604 MULLEN FRK BLDG 1	STONE	KY	41567-7013	37.56139417	-82.28867233
1604 PATTERSON ST	FLATWOODS	KY	41139-1510	38.5221767	-82.7256083
1604 PROSPECT AVE	ASHLAND	KY	41101-3704	38.47055	-82.6459317
1604 RED CREEK RD	PIKEVILLE	KY	41501-6739	37.4479367	-82.4624233
1604 RILEY BRANCH RD	CLAYHOLE	KY	41317-9042	37.48525467	-83.28720683
1604 RIVERSIDE DR	GREENUP	KY	41144-1260	38.57076458	-82.823484
1604 ROCKHOUSE CRK	ELKHORN CITY	KY	41522-7904	37.33757	-82.47618
1604 SHOPES CREEK RD	ASHLAND	KY	41102-9744	38.41796	-82.6980517
1604 SHOPES CREEK RD REAR	ASHLAND	KY	41102-9744	38.4176433	-82.69868
1604 SPRING BR	JEREMIAH	KY	41826-8916	37.1550767	-82.91534
1604 SPRING PARK	ASHLAND	KY	41101-4075	38.4619333	-82.6375367
1604 STATE HIGHWAY 1444	GRAYSON	KY	41143-7668	38.27022267	-82.94936033
1604 WALNUT ST	FLATWOODS	KY	41139-1150	38.5294283	-82.7181217
16041 LONE OAK DR	CATLETTSBURG	KY	41129-9291	38.3461917	-82.6799417
16042 LONE OAK DR	CATLETTSBURG	KY	41129-9291	38.4373317	-82.6086983
16042 LONE OAK DR	CATLETTSBURG	KY	41129-9291	38.345715	-82.6796867
16043 GRAPEVINE RD	PHYLLIS	KY	41554-8546	37.440655	-82.3373483
16043 GRAPEVINE RD REAR	PHYLLIS	KY	41554-8546	37.4406833	-82.3371583
16043 LONE OAK DR	CATLETTSBURG	KY	41129-9291	38.3456683	-82.680215

16048 KY ROUTE 122	HI HAT	KY	41636-9028	37.3974367	-82.7455583
16048 STATE ROUTE 207	ARGILLITE	KY	41121-8774	38.39313	-82.8450733
1605 13TH ST BLDG 1	ASHLAND	KY	41101-3509	38.4694667	-82.6548083
1605 13TH ST BLDG 2	ASHLAND	KY	41101-3509	38.469726	-82.65476816
1605 BELLEFONTE RD APT 5	FLATWOODS	KY	41139-1597	38.51991	-82.72885
1605 BELLEFONTE RD UNIT 1	FLATWOODS	KY	41139	38.5198933	-82.7288433
1605 BELLEFONTE RD UNIT 2	FLATWOODS	KY	41139	38.51979	-82.7287883
1605 BELLEFONTE RD UNIT 3	FLATWOODS	KY	41139	38.5198367	-82.7287867
1605 BELLEFONTE RD UNIT 6	FLATWOODS	KY	41139-1597	38.5196545	-82.72897816
1605 BETH ANN DR	FLATWOODS	KY	41139-1114	38.530525	-82.7165867
1605 BIRCH ST	FLATWOODS	KY	41139-1867	38.51832783	-82.73135383
1605 BLACKBURN AVE	ASHLAND	KY	41101-4601	38.4632233	-82.657
1605 BROADBOTTOM RD	PIKEVILLE	KY	41501-2835	37.5317983	-82.5923717
1605 CALLIHAN ST	FLATWOODS	KY	41139-1703	38.52149	-82.7084267
1605 CANNONSBURG RD	ASHLAND	KY	41102-8983	38.3873583	-82.7098183
1605 CLAY ST	FLATWOODS	KY	41139-1708	38.5200417	-82.7062067
1605 DAMRON BR	GRAYSON	KY	41143-7163	38.3097817	-82.92
1605 DAMRON BR	GRAYSON	KY	41143-7163	38.309645666	-82.92026316
1605 DIX FRK	SIDNEY	KY	41564-8808	37.593	-82.3446467
1605 FAIRHILL DR LOT 2	ASHLAND	KY	41102-8607	38.4071933	-82.70786
1605 FERGUSON ST	ASHLAND	KY	41101-4013	38.462075	-82.6364767
1605 FOREST HILLS RD	FOREST HILLS	KY	41527-8300	37.6397867	-82.2919683
1605 GAINESWAY DR	WORTHINGTON	KY	41183-9619	38.5552833	-82.7522583
1605 GRASSY BR	RACCOON	KY	41557-8416	37.5200533	-82.4245533
1605 HICKORY ST	FLATWOODS	KY	41139-1362	38.5285417	-82.7188183
1605 HIGHWAY 317	NEON	KY	41840-9096	37.18365715	-82.71692613
1605 HILTON AVE	ASHLAND	KY	41101-2733	38.473305	-82.6434433
1605 HOODS CREEK PIKE	ASHLAND	KY	41101-7207	38.4868333	-82.671705
1605 JONES ST	FLATWOODS	KY	41139-1716	38.5220433	-82.709335
1605 JONES ST GARG	FLATWOODS	KY	41139-1716	38.5209117	-82.7100367
1605 KY HIGHWAY 610	VIRGIE	KY	41572-9061	37.3332667	-82.5810433
1605 KY ROUTE 680	MC DOWELL	KY	41647-9067	37.4492183	-82.7143867
1605 KY ROUTE 680	MC DOWELL	KY	41647-9067	37.4490933	-82.714155
1605 LEATHERWOOD RD GARG	LOST CREEK	KY	41348-9018	37.4228209	-83.3126258
1605 LEXINGTON AVE	ASHLAND	KY	41101-2744	38.47388	-82.642485
1605 LEXINGTON AVE	FLATWOODS	KY	41139-1255	38.5264975	-82.722033
1605 LITTLE CREEK RD	JACKSON	KY	41339-9055	37.44569	-83.36356833
1605 LOWER POMPEY RD	SHELBIANA	KY	41562-8107	37.4358117	-82.4271917
1605 MARKIN CT	RACELAND	KY	41169	38.5256583	-82.73792
1605 MARTIN ST	FLATWOODS	KY	41139-1261	38.5271867	-82.72145
1605 MARY ELLEN DR	FLATWOODS	KY	41139-1725	38.5208417	-82.70716
1605 MONTGOMERY AVE APT A	ASHLAND	KY	41101-2715	38.474895	-82.6420233
1605 MONTGOMERY AVE APT B	ASHLAND	KY	41101-2715	38.4748917	-82.6420267
1605 OHIO RIVER RD	GREENUP	KY	41144-6797	38.63498	-82.86945
1605 PATTERSON ST LOT 7	FLATWOODS	KY	41139-1509	38.5226	-82.7256783
1605 SPURLOCK FRK	DANA	KY	41615-9042	37.532976333	-82.70385233
1605 STATE HIGHWAY 773	GRAYSON	KY	41143-7508	38.295135	-82.9477233
1605 STRAIGHT CREEK RD TRLR 1	ASHLAND	KY	41102-7531	38.4003467	-82.7618783
1605 STRAIGHT CREEK RD TRLR 2	ASHLAND	KY	41102-7531	38.40112459	-82.76497205
1605 SUGAR CAMP RD TRLR	ROBINSON CREEK	KY	41560-8518	37.41044617	-82.5806065
1605 WALNUT ST	FLATWOODS	KY	41139-1149	38.5296	-82.7178867
16050 INDIAN TRL	CATLETTSBURG	KY	41129-9569	38.370195	-82.6457783
16052 BOWLING DR	CATLETTSBURG	KY	41129-9055	38.34689	-82.6589267
16054 GRAPEVINE RD	PHYLLIS	KY	41554-8546	37.44186	-82.3384283
1606 ARGILLITE RD	FLATWOODS	KY	41139-1388	38.5249952	-82.7140827
1606 BETH ANN DR	FLATWOODS	KY	41139-1115	38.5303717	-82.7169217
1606 BETH ANN DR	FLATWOODS	KY	41139-1115	38.5307967	-82.71737
1606 BIRCH ST LOT 42	FLATWOODS	KY	41139-1868	38.5183133	-82.731445
1606 BRENDA SUE DR	FLATWOODS	KY	41139-1318	38.52391	-82.71209
1606 CALLIHAN ST	FLATWOODS	KY	41139-1714	38.520785	-82.7085917
1606 CANNONSBURG RD	ASHLAND	KY	41102-8929	38.38662433	-82.70991383
1606 CANNONSBURG RD	ASHLAND	KY	41102-8929	38.3870117	-82.7100617
1606 CENTRAL AVE	SOUTH WILLIAMSON	KY	41503-4053	37.6735953	-82.29577705
1606 CLEMENTS DR	ASHLAND	KY	41101-2482	38.4801767	-82.6563733
1606 CLEMENTS DR APT 2	ASHLAND	KY	41101-2482	38.4800967	-82.6560617
1606 CLEMENTS DR APT 4	ASHLAND	KY	41101-2482	38.48007	-82.656145
1606 CLEMENTS DR APT B1	ASHLAND	KY	41101-2482	38.4808617	-82.6561633

1606 CLEMENTS DR APT B10	ASHLAND	KY	41101-2482	38.4800783	-82.656135
1606 CLEMENTS DR APT B11	ASHLAND	KY	41101-1402	38.4808667	-82.6561783
1606 CLEMENTS DR APT B-12	ASHLAND	KY	41101-1402	38.4808667	-82.6561783
1606 CLEMENTS DR APT B3	ASHLAND	KY	41101-2482	38.480075	-82.6561433
1606 CLEMENTS DR APT B5	ASHLAND	KY	41101-2482	38.4808583	-82.65615
1606 CLEMENTS DR APT B6	ASHLAND	KY	41101-2482	38.480085	-82.6561133
1606 CLEMENTS DR APT B7	ASHLAND	KY	41101-2482	38.4800733	-82.6561467
1606 CLEMENTS DR APT B8	ASHLAND	KY	41101-2482	38.48007	-82.6561417
1606 CLEMENTS DR APT B9	ASHLAND	KY	41101-2482	38.4800717	-82.6561467
1606 CROSS ST	ASHLAND	KY	41102-8011	38.3949783	-82.7583667
1606 CROSS ST GARG	ASHLAND	KY	41102		
1606 DONTA RD	ASHLAND	KY	41102-7809	38.454805	-82.694165
1606 GREENUP AVE	ASHLAND	KY	41101-7616	38.4792867	-82.6381433
1606 HICKORY ST	FLATWOODS	KY	41139-1363	38.5286117	-82.7194233
1606 HONEYSUCKLE LN	STAFFORDSVILLE	KY	41256-9133	37.816195	-82.8522683
1606 HURST LN	JACKSON	KY	41339-1152	37.552065	-83.38244833
1606 JONES ST	FLATWOODS	KY	41139-1717	38.5207333	-82.70977
1606 KY ROUTE 306	WHEELWRIGHT	KY	41669-9037	37.3333517	-82.7202867
1606 LEFT FORK OF JOES CRK	PIKEVILLE	KY	41501-5960	37.5389517	-82.4945617
1606 MEADE ST	FLATWOODS	KY	41139-1032	38.5388333	-82.71134
1606 MOTLEY RD	FEDSCREEK	KY	41524-8443	37.412415	-82.216205
1606 PATTERSON ST	FLATWOODS	KY	41139-1510	38.5223933	-82.7261767
1606 REBEL RD	ASHLAND	KY	41102-8207	38.4245017	-82.69384
1606 RIVER FRONT RD	LOVELY	KY	41231-8981	37.8268817	-82.401235
1606 RIVERSIDE DR	GREENUP	KY	41144-1260	38.570072	-82.822295
1606 ROCKHOUSE FRK	HATFIELD	KY	41514-8755	37.655485	-82.3855967
16061 GRAPEVINE RD	PHYLLIS	KY	41554-8546	37.441335	-82.336
16064 KY ROUTE 122	PRICE	KY	41636-9028	37.397595	-82.745835
16065 ANGEL LN	CATLETTSBURG	KY	41129-9488	38.3452055	-82.700368
16067 ELKHORN CRK FL 1	SHELBY GAP	KY	41563-8353	37.21742583	-82.55160233
16068 DEBRA LYNN DR	CATLETTSBURG	KY	41129-8017	38.3510117	-82.6424867
1607 29TH ST	ASHLAND	KY	41101-4001	38.4618567	-82.63807
1607 BETH ANN DR	FLATWOODS	KY	41139-1114	38.5309083	-82.7169033
1607 BETH ANN DR	FLATWOODS	KY	41139-1114	38.530851	-82.71728633
1607 BIGGS BR	PIKEVILLE	KY	41501-8136	37.3947433	-82.4066167
1607 BIRCH ST	FLATWOODS	KY	41139-1867	38.5183733	-82.7314167
1607 BRENDA SUE DR	FLATWOODS	KY	41139-1317	38.523685	-82.7115833
1607 BROWNS FORK RD	BROWNS FORK	KY	41701-6547	37.2308833	-83.2348183
1607 BURNING FORK RD	PIKEVILLE	KY	41501-3415	37.492835	-82.4699667
1607 CAM JOHNSON BRANCH RD	BUCKHORN	KY	41721-9072	37.362655	-83.44607833
1607 CLAY ST	FLATWOODS	KY	41139-1708	38.5200483	-82.7062367
1607 COUCHTOWN RD	BUSY	KY	41723-8816	37.2737533	-83.2639567
1607 COUCHTOWN RD	BUSY	KY	41723-8816	37.27248133	-83.26457366
1607 CRESCENT DR	FLATWOODS	KY	41139-1244	38.529115	-82.7226317
1607 DELAWARE ST	ASHLAND	KY	41101-2529	38.4766017	-82.6546567
1607 DIAMOND RIDGE RD	WEBBVILLE	KY	41180-8764	38.1312533	-82.8146683
1607 HICKORY ST	FLATWOODS	KY	41139-1362	38.5286467	-82.7189133
1607 HOODS CREEK PIKE	ASHLAND	KY	41101-7207	38.4866117	-82.6717417
1607 HURST LN	JACKSON	KY	41339-1103	37.552155	-83.38202333
1607 MARTIN ST	FLATWOODS	KY	41139-1261	38.5270433	-82.7213883
1607 MARY ELLEN DR	FLATWOODS	KY	41139-1725	38.520017	-82.708644
1607 PATTERSON ST LOT 8	FLATWOODS	KY	41139-1509	38.5227933	-82.7262133
1607 POTTER ST	FLATWOODS	KY	41139-1735	38.5190267	-82.7034017
1607 RAY ST	ASHLAND	KY	41101-4143	38.45926555	-82.63083312
1607 RIGHT FORK OF GREASY CRK	SHELBIANA	KY	41562-8618	37.343845	-82.5063333
1607 RIGHT FORK OF GREASY CRK	SHELBIANA	KY	41562-8618	37.34373	-82.50578199
1607 ROAD CREEK RD	ELKHORN CITY	KY	41522-8409	37.36658	-82.3707433
1607 SMITH FORK RD	HELPS	KY	41553-8907	37.4697417	-82.1933233
1607 STONE COAL RD LOT 26	PIKEVILLE	KY	41501-5775	37.531572833	-82.53726966
1607 SUGAR CAMP RD	ROBINSON CREEK	KY	41560-8518	37.409675	-82.5800533
1607 WINCHESTER AVE	ASHLAND	KY	41101-7638	38.47881	-82.639215
1607 YELLOW CREEK RD	SASSAFRAS	KY	41759-8724	37.2427317	-83.0602567
1607 N 4TH ST	FLATWOODS	KY	41139-1081	38.536887	-82.71310816
1607 N WOLF CRK BARN	PILGRIM	KY	41250-8896	37.79260933	-82.4307375
1607 W SOOKEYS CRK	PIKEVILLE	KY	41501-3640	37.406645	-82.5402017
16075 KY ROUTE 979	LIGON	KY	41604-9031	37.37687483	-82.6775845
16079 KY ROUTE 979	LIGON	KY	41604-9031	37.37890949	-82.67780697

1608 ARGILLITE RD	FLATWOODS	KY	41139-1388	38.5246833	-82.71453
1608 BATH AVE	ASHLAND	KY	41101-2712	38.4755867	-82.6414217
1608 BETH ANN DR LOT 84	FLATWOODS	KY	41139-1115	38.5309067	-82.7174083
1608 BIRCH ST	FLATWOODS	KY	41139-1868	38.5183767	-82.731585
1608 BOWLING FORK RD	ELKHORN CITY	KY	41522-7509	37.3012817	-82.49977
1608 BRENDA SUE DR LOT B	FLATWOODS	KY	41139-1318	38.5236767	-82.7122967
1608 CALLIHAN ST	FLATWOODS	KY	41139-1714	38.5204883	-82.708805
1608 CARTER AVE	ASHLAND	KY	41101-7631	38.4773167	-82.64007
1608 CLAY ST	FLATWOODS	KY	41139-1709	38.51933	-82.7055167
1608 FALCON RD BLDG 1	SALYERSVILLE	KY	41465-9395	37.8018146	-82.9849698
1608 FOREST HILLS RD	FOREST HILLS	KY	41527-8300	37.6397883	-82.2919717
1608 FOX DR	CATLETTSBURG	KY	41129-8910	38.3232	-82.6501617
1608 GAINESWAY DR	WORTHINGTON	KY	41183-9618	38.5552583	-82.7526167
1608 GREENTREE CT LOT 19	ASHLAND	KY	41102-9399	38.38921567	-82.70661616
1608 HICKORY ST	FLATWOODS	KY	41139-1363	38.5286633	-82.7193867
1608 HIGHWAY 343	MC ROBERTS	KY	41835-9031	37.19898	-82.6856583
1608 HIGHWAY 476	LOST CREEK	KY	41348-8942	37.48227333	-83.298145
1608 HOODS CREEK PIKE	ASHLAND	KY	41101-7208	38.4868	-82.6720967
1608 HOODS CREEK PIKE	ASHLAND	KY	41101-7208	38.487213	-82.67205533
1608 HURST LN	JACKSON	KY	41339-1153	37.55212167	-83.38236
1608 JOHNSON AVE	ASHLAND	KY	41101-4646	38.46464	-82.6551617
1608 JONES ST	FLATWOODS	KY	41139-1717	38.5206167	-82.7097867
1608 LEFT FORK OF ISLAND CRK	PIKEVILLE	KY	41501-7320	37.4343417	-82.554085
1608 LEXINGTON AVE	ASHLAND	KY	41101-2745	38.473825	-82.64312
1608 LEXINGTON AVE	FLATWOODS	KY	41139-1256	38.5263483	-82.7228917
1608 MAIN ST	GREENUP	KY	41144-1250	38.5692017	-82.8254333
1608 MARKIN CT	RACELAND	KY	41169-2202	38.5256683	-82.7378117
1608 MARTIN ST	FLATWOODS	KY	41139-1262	38.5268767	-82.7214367
1608 MARYLAND PKWY	ASHLAND	KY	41101-4651	38.46355033	-82.65697516
1608 PATTERSON ST LOT 4	FLATWOODS	KY	41139-1510	38.5224583	-82.7262983
1608 POTTER ST	FLATWOODS	KY	41139-1736	38.5188383	-82.703345
1608 RACCOON RD	RACCOON	KY	41557-8302	37.518334166	-82.45280066
1608 ROCKHOUSE CRK	ELKHORN CITY	KY	41522-7904	37.337618	-82.476556
1608 SHOPES CREEK RD	ASHLAND	KY	41102-9744	38.4178833	-82.69792
1608 WALNUT ST	FLATWOODS	KY	41139-1150	38.5297233	-82.7185167
16081 TRACE RD	RUSH	KY	41168-7912	38.3450217	-82.7470267
16087 KY ROUTE 122	PRICE	KY	41636-9028	37.3979725	-82.74450783
16089 ANGEL LN	CATLETTSBURG	KY	41129-9488	38.3457033	-82.7014833
1609 13TH ST	ASHLAND	KY	41101-3509	38.4690433	-82.654615
1609 BATH AVE	ASHLAND	KY	41101-2773	38.4759517	-82.6412567
1609 BATH AVE APT 1	ASHLAND	KY	41101-2773	38.47594	-82.641185
1609 BATH AVE APT 2	ASHLAND	KY	41101-2773	38.47593	-82.641165
1609 BATH AVE APT 3	ASHLAND	KY	41101-2773	38.475925	-82.6411517
1609 BATH AVE APT 4	ASHLAND	KY	41101-2773	38.4759183	-82.64114
1609 BETH ANN DR	FLATWOODS	KY	41139-1114	38.5309833	-82.7169583
1609 BIRCH ST LOT 32	FLATWOODS	KY	41139-1867	38.5185083	-82.7317017
1609 CALLIHAN ST	FLATWOODS	KY	41139-1703	38.5214183	-82.7084233
1609 CARROLL CIR TRLR	GRAYSON	KY	41143-1626	38.32732367	-82.904714
1609 CLAY ST	FLATWOODS	KY	41139-1708	38.5199717	-82.7065667
1609 DAMRON BR	GRAYSON	KY	41143-7163	38.30959	-82.9205033
1609 DIAMOND RIDGE RD	WEBBVILLE	KY	41180-8764	38.132082166	-82.81487033
1609 DIEDERICH BLVD	RUSSELL	KY	41169-1627	38.50925683	-82.707687
1609 DORTON JENKINS HWY	JENKINS	KY	41537-8287	37.2585633	-82.5726683
1609 GAINESWAY DR	WORTHINGTON	KY	41183-9619	38.5551167	-82.7521433
1609 HICKORY ST	FLATWOODS	KY	41139-1362	38.528645	-82.7192717
1609 HILTON AVE APT 1	ASHLAND	KY	41101-2733	38.47301517	-82.64335583
1609 HILTON AVE APT 2	ASHLAND	KY	41101-2733	38.47325517	-82.64301433
1609 HILTON AVE APT 3	ASHLAND	KY	41101-2733	38.4732725	-82.64304716
1609 HILTON AVE APT 4	ASHLAND	KY	41101-2733	38.47316057	-82.64378516
1609 HURST LN	JACKSON	KY	41339-1103	37.55207719	-83.38191662
1609 JOHNS BR	LANGLEY	KY	41645-9058	37.5450217	-82.797415
1609 JOHNSON FRK	PREMIUM	KY	41845-9019	37.1456233	-82.905995
1609 JONES ST	FLATWOODS	KY	41139-1716	38.5209733	-82.7098383
1609 KY HIGHWAY 611	PIKEVILLE	KY	41501-4119	37.3165817	-82.5213733
1609 KY ROUTE 993	TUTOR KEY	KY	41263-8713	37.85694	-82.76292
1609 LEXINGTON AVE	ASHLAND	KY	41101-2744	38.4739433	-82.642685
1609 LEXINGTON AVE	ASHLAND	KY	41101-2744	38.4740083	-82.64295

1609 LEXINGTON AVE	FLATWOODS	KY	41139-1255	38.526345	-82.7225233
1609 LITTLE GARNER RD	ASHLAND	KY	41102-7528	38.4325933	-82.7339833
1609 LOVES BR	WHITESBURG	KY	41858-9623	37.244830833	-82.8163085
1609 MAIN ST	GREENUP	KY	41144	38.5694667	-82.8253333
1609 MARTIN ST	FLATWOODS	KY	41139-1261	38.5271597	-82.7219183
1609 MARY ELLEN DR LOT 24	FLATWOODS	KY	41139-1725	38.52042817	-82.7076965
1609 MARYLAND PKWY	ASHLAND	KY	41101-4650	38.4636617	-82.6560717
1609 MONTGOMERY AVE	ASHLAND	KY	41101-2715	38.47493	-82.6419833
1609 OAKVIEW RD	ASHLAND	KY	41101-3649	38.469913	-82.646481
1609 PATTERSON ST LOT 9	FLATWOODS	KY	41139-1509	38.522523	-82.72610533
1609 POTTER ST	FLATWOODS	KY	41139-1735	38.5192967	-82.703965
1609 SUGAR CAMP RD	ROBINSON CREEK	KY	41560-8561	37.409488	-82.57950433
1609 VALLEY DR LOT 53	FLATWOODS	KY	41139-1890	38.5174933	-82.73188
1609 WALNUT ST	FLATWOODS	KY	41139-1149	38.5294833	-82.7182617
1609 WINCHESTER AVE	ASHLAND	KY	41101-7638	38.4785667	-82.6389767
1609 W MIDLAND TRAIL RD TRLR 1	ASHLAND	KY	41102-7789	38.3754599	-82.7582651
1609S ANGEL LN	CATLETTSBURG	KY	41129-9488	38.34591417	-82.70146566
1609S PONDEROSA DR	CATLETTSBURG	KY	41129	38.3509533	-82.6893533
1609B WINCHESTER AVE	ASHLAND	KY	41101-7638	38.4788145	-82.6389559
160B DOUGLAS PKWY	PIKEVILLE	KY	41501-6970	37.3808717	-82.5352517
161 2ND ST	PIKEVILLE	KY	41501-3869	37.4815817	-82.5175417
161 4TH ST	PIKEVILLE	KY	41501-1288	37.4843983	-82.5180017
161 4TH ST GARG	PIKEVILLE	KY	41501-1288	37.48467367	-82.51752583
161 AARON DR	LOUISA	KY	41230	38.106666	-82.76077083
161 AKERS BR	GRETHEL	KY	41631-8910	37.4552	-82.6462817
161 AKERS BR GARG	GRETHEL	KY	41631-8910	37.45511467	-82.6466125
161 BAKER BRANCH HL	TUTOR KEY	KY	41263-8717	37.866455	-82.751455
161 BARTLEYTOWN RD	ASHCAMP	KY	41512-8506	37.2576433	-82.4666567
161 BEVERLY HILLS RD	GAYS CREEK	KY	41745-9056	37.3405117	-83.4028767
161 BLAZE BRANCH RD	MOZELLE	KY	40858-6002	37.034489	-83.397021
161 BLAZE BRANCH RD GARG	MOZELLE	KY	40858-6002	37.03462	-83.3965767
161 BLUE POND FRK	BELCHER	KY	41513		
161 BOWEN LN	INEZ	KY	41224-9553	37.91797833	-82.54745667
161 BOWEN LN	INEZ	KY	41224-9553	37.918145	-82.54724833
161 BREEDING CREEK RD	REDFOX	KY	41847-9001	37.21807	-82.9418533
161 BUCK TACKETT RD	VIRGIE	KY	41572-8806	37.303435	-82.639975
161 BURKE ST TRLR	GREENUP	KY	41144-6760	38.65329267	-82.87640766
161 BURNS RD TRLR	WHITESBURG	KY	41858-8088	37.17464	-82.8585217
161 C VANHOOSE RD	WITTENSVILLE	KY	41274-9023	37.8600956	-82.8094913
161 CASEMAN RD	MOREHEAD	KY	40351-7007	38.262785	-83.326875
161 CEDAR HILL RD	CLAYHOLE	KY	41317-9043	37.47944667	-83.29173
161 CEDAR HILLS DR LOT 6	PIKEVILLE	KY	41501-8704	37.4739183	-82.5566583
161 CEDAR RIFFLE RD	GREENUP	KY	41144-8279	38.5331733	-82.8262617
161 CEDAR RIFFLE RD BARN	GREENUP	KY	41144-8279	38.53223238	-82.82736038
161 CHERRY LN	PIKEVILLE	KY	41501-1409	37.48234683	-82.5445915
161 CHINABERRY LN	YEADDISS	KY	41777-8948	37.045245	-83.26261
161 CITIZENS LN	HAZARD	KY	41701-1352	37.2597383	-83.19883
161 CLEO LOOP	MAYKING	KY	41837-8943	37.12704483	-82.73769566
161 COAL BR HSE	JENKINS	KY	41537-8268	37.2770617	-82.54831
161 COLE AVE	HAZARD	KY	41701-1011	37.2689433	-83.1874867
161 COLLEGE ST	PIKEVILLE	KY	41501-4786	37.4772133	-82.5204983
161 COLLIER AVE	JACKSON	KY	41339-7301	37.56279167	-83.37234833
161 CORNETT RD TRLR	HINDMAN	KY	41822-8872	37.3148317	-83.008245
161 CROSSOVER RD	MAYKING	KY	41837-8944	37.1211205	-82.75223083
161 DICKS BR	DEANE	KY	41812	37.2356233	-82.7716217
161 DINKENS HOLW	RUSH	KY	41168-8881	38.3556694	-82.80261216
161 DREAMA LN	ARGILLITE	KY	41121-9096	38.44458533	-82.77739233
161 DREAMA LN	ARGILLITE	KY	41121-9096	38.4448267	-82.778205
161 DRY BR	PIKEVILLE	KY	41501-6401	37.5772383	-82.474505
161 DRY FRK	INEZ	KY	41224-8438	37.9079858	-82.4988892
161 DRY FRK	PIKEVILLE	KY	41501-6760	37.4357183	-82.467435
161 ELSWICK FORK RD	LICK CREEK	KY	41540-8111	37.3850284	-82.3025899
161 FLORA JOHNSON DR TRLR	INEZ	KY	41224-8778	37.92004333	-82.55175167
161 FORDS GAP RD	AUXIER	KY	41602-9283	37.73895	-82.767455
161 GARDEN ST	LOUISA	KY	41230-6065	38.1011817	-82.600045
161 GARRETT LN	GARRETT	KY	41630-8942	37.4800755	-82.832348
161 GILLIAM ST	PIKEVILLE	KY	41501-5613	37.5068733	-82.5496533

161	GRASSY CRK	BARNETTS CREEK	KY	41256-9110	37.8101367	-82.91158
161	GURNEYS BND	HAZARD	KY	41701-1165	37.2659154	-83.1849409
161	HENRY ST	WEST LIBERTY	KY	41472-1127	37.91960167	-83.25761167
161	HI LO DR	HAZARD	KY	41701-6530	37.23279	-83.2121467
161	HIBBARD ST STE 101	PIKEVILLE	KY	41501-1732	37.4744783	-82.5244633
161	HIBBARD ST STE 201	PIKEVILLE	KY	41501-1732	37.4744683	-82.52441
161	HIBBARD ST STE 202	PIKEVILLE	KY	41501-1732	37.4744967	-82.5243967
161	HIDDEN VALLEY LAKE DR	ARGILLITE	KY	41121-8948	38.4240602	-82.8019218
161	HIGH KNOB DR	MILLSTONE	KY	41838-8300	37.1663183	-82.7520683
161	HIGH ST	DRIFT	KY	41619-9024	37.4813083	-82.755505
161	HIGHWAY 15	JACKSON	KY	41339-9631	37.5570683	-83.3837417
161	HOLDER HOLW	MALLIE	KY	41836-9052	37.286545	-82.9042767
161	ISLAND CREEK RD	PIKEVILLE	KY	41501-9340	37.4632383	-82.5257417
161	JENNYS FRK	PIKEVILLE	KY	41501-6155	37.5537083	-82.54658
161	JOHN CC MAYO AVE	AUXIER	KY	41602-9228	37.730835	-82.7562133
161	JOHN CC MAYO AVE TRLR	AUXIER	KY	41602-9228	37.730715	-82.75568883
161	JUNE LN	WOOTON	KY	41776-8847	37.1570683	-83.2998117
161	KURT ZORNES RD TRLR	VANCEBURG	KY	41179-6364	38.34346	-83.23742167
161	LAKEVIEW DR	PIKEVILLE	KY	41501-9100	37.50803	-82.5471067
161	LICK BR	PIKEVILLE	KY	41501-3841	37.36096302	-82.55247721
161	LICK CREEK RD	LICK CREEK	KY	41540-8126	37.375611	-82.29572899
161	LITTLE LAUREL DR	LOUISA	KY	41230-7609	37.9751467	-82.5487167
161	LOWER STRATTON BR TRLR 8	IVEL	KY	41642-9438	37.590775	-82.673225
161	MAGGARD DR	LEBURN	KY	41831-8746	37.3337783	-82.9303367
161	MAIN ST	ELKHORN CITY	KY	41522-9065	37.30371	-82.3536933
161	MAP DR APT 22	PIKEVILLE	KY	41501-9377	37.4676055	-82.510458
161	MAP DR APT 23	PIKEVILLE	KY	41501-9378	37.467801833	-82.510399
161	MAP DR UNIT 21	PIKEVILLE	KY	41501-9377	37.46757167	-82.51048216
161	MAP DR UNIT 24	PIKEVILLE	KY	41501-9378	37.4673633	-82.51054
161	MARIA BR	JAMBOREE	KY	41553-9057	37.463286	-82.129085
161	MARY LEWIS DR APT GARG	ASHLAND	KY	41102-4310	38.4711708	-82.673187
161	MAUDE RD	INEZ	KY	41224-9103	37.87079333	-82.52655833
161	MCKNIGHT ST	ASHLAND	KY	41102-4272	38.466511	-82.6780335
161	MCKNIGHT ST TRLR	ASHLAND	KY	41102-4272		
161	MIDDLE FRK	RANSOM	KY	41558-8728	37.542106	-82.22307
161	MILDRED ST	PIKEVILLE	KY	41501-9066	37.4821483	-82.53138
161	MINNIE RD	MINNIE	KY	41651-9031	37.469415	-82.751718
161	MUSIC ST	PRESTONSBURG	KY	41653-8907	37.6753515	-82.779196
161	NOBLES COCKRELL FRK	ROWDY	KY	41367-9015	37.40413667	-83.21313167
161	OAKLAWN DR	HAGERHILL	KY	41222-8606	37.75483	-82.7737767
161	OLD HOUSE BRANCH RD	TOPMOST	KY	41862-9004	37.3764467	-82.7822383
161	OLD SUNSHINE RD TRLR	SOUTH SHORE	KY	41175-9679	38.715235	-82.95772
161	PARK ST	PIKEVILLE	KY	41501-1744	37.473965	-82.5243783
161	PEACHTREE DR	PIKEVILLE	KY	41501-8705	37.4711083	-82.5581533
161	PETER FORK RD TRLR	MC CARR	KY	41544-8331	37.5911558	-82.1636511
161	PINE ST APT B	ELKHORN CITY	KY	41522-7264	37.30602817	-82.353237
161	ROCKY HOLW	JENKINS	KY	41537-9085	37.18613217	-82.6024215
161	ROSE BUSH HILL RD	LOUISA	KY	41230-9174	38.07496667	-82.61680833
161	SAINT BARTS DR	HAZARD	KY	41701-5351	37.34779433	-83.113294
161	SALUTED CRK	WHITESBURG	KY	41858-8238	37.2267817	-82.863375
161	SCHOOL HOUSE HOLW	DAVID	KY	41616-8321	37.597624	-82.89144283
161	SCOTT HL	HARDY	KY	41531-8834	37.6097795	-82.2361835
161	SHORT WHITE OAK RD	RUSSELL	KY	41169-1793	38.504105	-82.7019667
161	SINGLETON BR TRLR	HAZARD	KY	41701-9076	37.30058	-83.0625425
161	SMITH FRK	RANSOM	KY	41558-8709	37.544265	-82.2228617
161	SPRING LN	BELFRY	KY	41514-8984	37.7547633	-82.3242567
161	SUMMER DR	ULYSSES	KY	41264-9029	37.96422167	-82.669235
161	SUNRISE TER	HAZARD	KY	41701-6787	37.26379821	-83.28366749
161	THACKER HOLW	CANADA	KY	41519-8272	37.58294717	-82.3199405
161	THACKER HOLW GARG	CANADA	KY	41519-8272	37.58283933	-82.3202725
161	THREE OAKS LN	LANGLEY	KY	41645-6527	37.52813291	-82.79147949
161	THREE OAKS LN	LANGLEY	KY	41645-6527	37.5281329	-82.7914795
161	TOP OF THE WORLD DR	LOUISA	KY	41201	38.0558456	-82.7626672
161	TROJAN POWDER RD	SALYERSVILLE	KY	41465-9768	37.7270383	-82.99837
161	TROJAN POWDER RD GARG	SALYERSVILLE	KY	41465-9768	37.72613867	-82.998081
161	VIPERVILLE RD	VIPER	KY	41774-8852	37.1788783	-83.14941
161	WEeping CHERRY LN	ESSIE	KY	40827-7021	37.0696705	-83.445877

161 WEEPING CHERRY LN	ESSIE	KY	40827-7021	37.06958907	-83.44453168
161 WELLS DR	PRESTONSBURG	KY	41653-1547	37.6710185	-82.719793
161 WELLS LN	GREENUP	KY	41144-6321	38.665285	-82.88446
161 WILLIAM HALL CEM RD	SALYERSVILLE	KY	41465-6940	37.80842333	-83.158745
161 WILLOW DR	LOUISA	KY	41230-6499	38.1035133	-82.6280467
161 WILSHIRE RDG	FLATWOODS	KY	41139-8969	38.5109083	-82.73255
161 WOODCREST RD	GRAYSON	KY	41143-1927	38.324945	-82.9232433
161 WOODLANDS DR	LOUISA	KY	41230-7740	38.0596667	-82.6998333
161 E 2ND AVE	SOUTH SHORE	KY	41175-7519	38.7241333	-82.9647567
161 E COURT ST	PRESTONSBURG	KY	41653-1241	37.66864	-82.7729583
161 N ARNOLD AVE	PRESTONSBURG	KY	41653-1281	37.6676617	-82.77507
161 N BUCKINGHAM AVE	WEST VAN LEAR	KY	41268-8015	37.788495	-82.7816683
161 N STEFFEY ST	TRAM	KY	41663-8907	37.5718383	-82.6506817
161 S BUCKINGHAM AVE	WEST VAN LEAR	KY	41268-8012	37.7846333	-82.778795
161 S COLLEGE ST	PIKEVILLE	KY	41501-1753	37.47604	-82.5230133
161 S COLLEGE ST	PIKEVILLE	KY	41501-1753	37.477402	-82.52032783
161 S COLLEGE ST STE 3	PIKEVILLE	KY	41501-1753	37.477452	-82.520535
161 S LAKE DR	PRESTONSBURG	KY	41653-1295	37.66735	-82.7723933
161 W 5TH ST	ELKHORN CITY	KY	41522-7289	37.3030967	-82.3481033
1610 ARGILLITE RD	FLATWOODS	KY	41139-1372	38.5246333	-82.714935
1610 ARGILLITE RD	FLATWOODS	KY	41139-1372	38.5242083	-82.7149017
1610 BELLEFONTE RD	FLATWOODS	KY	41139-1410	38.5202183	-82.7299883
1610 CLEMENTS DR APT 9	ASHLAND	KY	41101-2483	38.4796617	-82.6560217
1610 CLEMENTS DR APT C1	ASHLAND	KY	41101-2483	38.4796617	-82.6560217
1610 CLEMENTS DR APT C10	ASHLAND	KY	41101-2483	38.4796617	-82.6560317
1610 CLEMENTS DR APT C11	ASHLAND	KY	41101-1403	38.47966	-82.65603
1610 CLEMENTS DR APT C12	ASHLAND	KY	41101-1403	38.4796633	-82.65603
1610 CLEMENTS DR APT C2	ASHLAND	KY	41101-2483	38.4789888	-82.660135
1610 CLEMENTS DR APT C3	ASHLAND	KY	41101-2483	38.47966	-82.6560317
1610 CLEMENTS DR APT C4	ASHLAND	KY	41101-2483	38.4796633	-82.65603
1610 CLEMENTS DR APT C5	ASHLAND	KY	41101-2483	38.4796633	-82.6560167
1610 CLEMENTS DR APT C6	ASHLAND	KY	41101-2483	38.4796617	-82.6560233
1610 CLEMENTS DR APT C7	ASHLAND	KY	41101-2483	38.4796617	-82.6560317
1610 CLEMENTS DR APT C8	ASHLAND	KY	41101-2483	38.4796617	-82.65603
1610 CRESCENT DR	FLATWOODS	KY	41139-1245	38.5285833	-82.722145
1610 CRESCENT DR	FLATWOODS	KY	41139-1245	38.5286767	-82.722075
1610 DONTA RD	ASHLAND	KY	41102-7809	38.4546817	-82.693905
1610 ELLIOTT AVE	ASHLAND	KY	41102-5507	38.4593383	-82.661835
1610 FAIRHILL DR	ASHLAND	KY	41102-9614	38.4074067	-82.7069717
1610 FISHERTOWN BRANCH RD	WEBBVILLE	KY	41180-8795	38.1411183	-82.8281117
1610 HICKORY ST	FLATWOODS	KY	41139-1363	38.5286733	-82.71951
1610 HIGHWAY 2035	WHITESBURG	KY	41858-9028	37.0909017	-82.8201467
1610 HIGHWAY 2037	LOUISA	KY	41230-8264	38.02227	-82.61440167
1610 KY HIGHWAY 610 TRLR	VIRGIE	KY	41572-9046	37.33282	-82.580926
1610 LEXINGTON AVE	FLATWOODS	KY	41139-1256	38.5258133	-82.723055
1610 MEADE ST	FLATWOODS	KY	41139-1032	38.53902	-82.7113667
1610 MONTGOMERY AVE	ASHLAND	KY	41101-2754	38.4746633	-82.642255
1610 MONTGOMERY AVE APT 1	ASHLAND	KY	41101-2754	38.4743717	-82.642485
1610 MONTGOMERY AVE APT 2	ASHLAND	KY	41101-2754	38.474435	-82.6424533
1610 MONTGOMERY AVE APT 3	ASHLAND	KY	41101-2754	38.4746667	-82.6423283
1610 MONTGOMERY AVE APT 4	ASHLAND	KY	41101-2754	38.4746683	-82.6423783
1610 MONTGOMERY AVE APT 5	ASHLAND	KY	41101-2754	38.4749076	-82.642339
1610 MUSHROOM RD TRLR	OLIVE HILL	KY	41164-8988	38.25642833	-83.21081833
1610 POTTER ST	FLATWOODS	KY	41139-1736	38.5177867	-82.703855
1610 RACCOON RD	RACCOON	KY	41557-8302	37.51805916	-82.4527615
1610 RICEVILLE RD	PAINTSVILLE	KY	41240-8724	37.72573936	-82.90977309
1610 RIGHT FORK OF ISLAND CRK	PIKEVILLE	KY	41501-7122	37.451355	-82.583295
1610 ROSE RDG TRLR	OLIVE HILL	KY	41164-8308	38.328933333	-83.25639333
1610 STATE HIGHWAY 2	OLIVE HILL	KY	41164-8672	38.31952217	-83.19439983
1610 STEELE BRANCH RD	WEST LIBERTY	KY	41472-7891	37.893375	-83.25051416
1610 SYCAMORE RD	ASHCAMP	KY	41512-8634	37.2519117	-82.5052367
1610 E MIDLAND TRL	GRAYSON	KY	41143-8935	38.3366617	-82.9132783
16101 STATE ROUTE 3	CATLETTSBURG	KY	41129-9647	38.3498433	-82.6985417
16101 TRACE RD	RUSH	KY	41168-7913	38.34479	-82.746125
16102 ANGEL LN	CATLETTSBURG	KY	41129-9489	38.345895	-82.7009783
16106 BOWLING DR	CATLETTSBURG	KY	41129-9054	38.34756	-82.6586967
16106 TRACE RD	RUSH	KY	41168-7913	38.345275	-82.745655



16107 TRACE RD	RUSH	KY	41168-7913	38.34409	-82.745315
1611 29TH ST	ASHLAND	KY	41101-4001	38.461945	-82.6382483
1611 ARGILLITE RD	FLATWOODS	KY	41139-1303	38.5246267	-82.7154483
1611 BALLS FORK RD GARG	ARY	KY	41712-8816	37.3859425	-83.12626016
1611 BETH ANN DR	FLATWOODS	KY	41139-1114	38.5310567	-82.7171317
1611 BIG CARD RD HSE	MOUTHCARD	KY	41548-8226	37.3629467	-82.2616067
1611 BIG CARD RD TRLR	MOUTHCARD	KY	41548-8226	37.3631217	-82.261485
1611 BLACKBURN AVE	ASHLAND	KY	41101-4601	38.46259	-82.6566517
1611 CRESCENT DR	FLATWOODS	KY	41139-1244	38.52903	-82.7225283
1611 FERGUSON ST	ASHLAND	KY	41101-4013	38.4617367	-82.6368567
1611 HICKORY ST	FLATWOODS	KY	41139-1362	38.52879	-82.71939
1611 HOLLY FRK	MOREHEAD	KY	40351-8196	38.29160667	-83.36129667
1611 HURST LN	JACKSON	KY	41339-1103	37.55215667	-83.38139167
1611 JOMAR RD	ASHLAND	KY	41102-8993	38.4016233	-82.7048033
1611 LEXINGTON AVE	FLATWOODS	KY	41139-1255	38.52609293	-82.72179056
1611 MAIN ST	GREENUP	KY	41144-1251	38.5693983	-82.8251733
1611 MAIN ST	GREENUP	KY	41144-1251	38.56921	-82.825425
1611 MARTIN ST	FLATWOODS	KY	41139-1261	38.527366333	-82.72182533
1611 POND CREEK RD	STONE	KY	41567-7057	37.5818033	-82.2706633
1611 POTTER ST	FLATWOODS	KY	41139-1735	38.5193983	-82.7043583
1611 REBEL RD	ASHLAND	KY	41102-9216	38.42551	-82.6941067
1611 VALLEY DR	FLATWOODS	KY	41139-1890	38.51754233	-82.73208416
1611 WALNUT ST	FLATWOODS	KY	41139-1149	38.5298633	-82.7180867
1611 WINCHESTER AVE	ASHLAND	KY	41101-7638	38.47858354	-82.63931699
1611 WURTS AVE	ASHLAND	KY	41101-4658	38.4641467	-82.655325
16111 BIG RUN TRCE	CATLETTSBURG	KY	41129-9360	38.3524483	-82.7090967
16114 BRAMBLE DR	CATLETTSBURG	KY	41129-9294	38.3492833	-82.6847217
16114 FERRELLS CREEK RD	BELCHER	KY	41513-8503	37.347825	-82.3576917
16114 FERRELLS CREEK RD OFC WAREHSE	BELCHER	KY	41513-9704	37.3474192	-82.3584627
16116 BOWLING DR	CATLETTSBURG	KY	41129-9054	38.346795	-82.658295
16116 ELLINGTON RUN RD	ASHLAND	KY	41102-7738	38.355907	-82.7186915
16117 BIG RUN TRCE	CATLETTSBURG	KY	41129-9360	38.351645	-82.7091533
16117 STATE ROUTE 854	RUSH	KY	41168-7939	38.325577333	-82.780973
16118 TRACE RD	RUSH	KY	41168-7913	38.3443083	-82.7444017
1612 ARGILLITE RD	FLATWOODS	KY	41139-1372	38.52402	-82.7150833
1612 BATH AVE	ASHLAND	KY	41101-2712	38.47504567	-82.641576
1612 BETH ANN DR LOT 83	FLATWOODS	KY	41139-1115	38.5309	-82.7175983
1612 BLOSSOM LN	FLATWOODS	KY	41139-1587	38.5199017	-82.7299567
1612 EDWARDS ST	ASHLAND	KY	41101	38.4850367	-82.6710717
1612 FALLSBURG RD	LOUISA	KY	41230-8665	38.1798833	-82.661985
1612 FLEMING FRK	OLIVE HILL	KY	41164-8475	38.29689	-83.31389167
1612 GAINESWAY DR	WORTHINGTON	KY	41183-9618	38.55526533	-82.75269683
1612 GREENTREE CT LOT 18	ASHLAND	KY	41102-9399	38.3889583	-82.7068733
1612 GREENUP AVE	ASHLAND	KY	41101-7616	38.4793883	-82.6385767
1612 HILTON AVE	ASHLAND	KY	41101-2734	38.472995	-82.6436983
1612 HOLLYBUSH RD	HOLLYBUSH	KY	41844-8991	37.33144031	-82.85962456
1612 HURST LN	JACKSON	KY	41339-1153	37.55194417	-83.38197283
1612 JOHNSON AVE	ASHLAND	KY	41101-4646	38.46444	-82.6550033
1612 JOMAR RD	ASHLAND	KY	41102-8918	38.40136	-82.7035617
1612 LEXINGTON AVE	ASHLAND	KY	41101-2745	38.47355	-82.6429967
1612 MARSHA DR	FLATWOODS	KY	41139-1443	38.51963433	-82.728293
1612 MATTIE RD	LOUISA	KY	41230-7828	38.02394936	-82.7379474
1612 MONTGOMERY AVE	ASHLAND	KY	41101-2716	38.4746	-82.6419633
1612 SCUDDY BRANCH RD	SCUDDY	KY	41760-9057	37.18644233	-83.0806765
1612 STATE HIGHWAY 1654 TRLR	RUSH	KY	41168-8940	38.33400367	-82.80293433
1612 STATE HIGHWAY 1947	GRAYSON	KY	41143-8932	38.3488933	-82.96637
1612 STATE HIGHWAY 1947 BARN	GRAYSON	KY	41143-8932	38.34956583	-82.9666275
1612 STATE HIGHWAY 292	AFLEX	KY	41514-7639	37.657635	-82.24884
1612 STATE HIGHWAY 319	HARDY	KY	41531-8705	37.6257317	-82.246825
1612 STATE HIGHWAY 3298	OLIVE HILL	KY	41164-8028	38.29432333	-83.13749167
1612 WALNUT ST	FLATWOODS	KY	41139-1150	38.5297117	-82.7185433
1612 YELLOW CREEK RD	SASSAFRAS	KY	41759-8724	37.2420633	-83.0600517
1612 YELLOW CREEK RD TRLR	SASSAFRAS	KY	41759-8724	37.2420283	-83.0600467
1612 E MIDLAND TRL BARN	GRAYSON	KY	41143-8935	38.33705635	-82.91151608
16120 BRAMBLE DR LOT 34	CATLETTSBURG	KY	41129-9294	38.349375	-82.68489
16122 BOWLING DR	CATLETTSBURG	KY	41129-9054	38.3462017	-82.6579417
16122 ELLINGTON RUN RD	ASHLAND	KY	41102-7738	38.3558417	-82.71967

16122 GRAPEVINE RD	PHYLLIS	KY	41554-8547	37.44186	-82.33674566
16122 STATE ROUTE 854	RUSH	KY	41168-7939	38.3247933	-82.780405
16125 ANGEL LN	CATLETTSBURG	KY	41129-9489	38.3459467	-82.701195
16126 ELLINGTON RUN RD TRLR	ASHLAND	KY	41102-7738	38.355745	-82.7199683
1613 BATH AVE	ASHLAND	KY	41101-2711	38.4755617	-82.6412633
1613 BEAR HOLW	EAST POINT	KY	41216-8801	37.735605	-82.81734
1613 BLACKBURN AVE	ASHLAND	KY	41101-4601	38.4628567	-82.6564833
1613 BLAIR BR TRLR	JEREMIAH	KY	41826	37.16298525	-82.89861213
1613 DIEDERICH BLVD	RUSSELL	KY	41169-1627	38.50931	-82.7078833
1613 FAIRHILL DR	ASHLAND	KY	41102-8607	38.40758	-82.706795
1613 FOURSEAM BUFFALO RD	HAZARD	KY	41701-6238	37.2121983	-83.1906817
1613 GREENUP AVE	ASHLAND	KY	41101-7615	38.4797017	-82.6381783
1613 HICKORY ST	FLATWOODS	KY	41139-1362	38.5287967	-82.719385
1613 LEXINGTON AVE	ASHLAND	KY	41101-2744	38.4738933	-82.6424783
1613 LEXINGTON AVE APT 1	ASHLAND	KY	41101-2744	38.47399541	-82.64304386
1613 MARSHA DR	FLATWOODS	KY	41139-1442	38.5195383	-82.72782
1613 MARTIN ST	FLATWOODS	KY	41139-1261	38.5276917	-82.7221717
1613 MONTGOMERY AVE	ASHLAND	KY	41101-2715	38.4756	-82.64129
1613 PATTERSON ST APT 3	FLATWOODS	KY	41139-1586	38.523055	-82.72642
1613 PATTERSON ST APT 4	FLATWOODS	KY	41139-1586	38.52274967	-82.72650066
1613 REID ST	FLATWOODS	KY	41139-9078	38.5079933	-82.73224
1613 UPPER CHLOE CRK	PIKEVILLE	KY	41501-6625	37.466265	-82.4554883
1613 UPPER CHLOE CRK	PIKEVILLE	KY	41501-6625	37.4661033	-82.4554017
1613 WINCHESTER AVE	ASHLAND	KY	41101-7638	38.47873	-82.639055
1613 WINCHESTER AVE	ASHLAND	KY	41101-7638	38.478565	-82.63906
1613 WINCHESTER AVE UPPR	ASHLAND	KY	41101-7638	38.47869883	-82.6388605
16130 BRAMBLE DR LOT 35	CATLETTSBURG	KY	41129-9294	38.3489067	-82.6855417
16130 STATE HIGHWAY 194 TRLR	PIKEVILLE	KY	41501-5420	37.6729233	-82.592225
16131 BRAMBLE DR LOT 13	CATLETTSBURG	KY	41129-9294	38.349325	-82.6858117
16133 SILVER RUN RD	CATLETTSBURG	KY	41129-8369	38.351117	-82.64161699
16133 SILVER RUN RD	CATLETTSBURG	KY	41129-8369	38.35034417	-82.6411475
16134 LONE OAK DR	CATLETTSBURG	KY	41129-9292	38.345325	-82.6806017
1614 BLOSSOM LN	FLATWOODS	KY	41139-1587	38.519675	-82.72996
1614 COAL BRANCH RD	GREENUP	KY	41144	38.5830915	-82.8742335
1614 FERGUSON ST	ASHLAND	KY	41101-4014	38.4614933	-82.6364217
1614 KENTUCKY AVE	ASHLAND	KY	41102-4660	38.4612283	-82.658515
1614 LEXINGTON AVE	FLATWOODS	KY	41139-1256	38.5266767	-82.7237533
1614 MARYLAND PKWY	ASHLAND	KY	41101-4651	38.4635983	-82.6565233
1614 OWLS NEST RD TRLR	HYDEN	KY	41749-8403	37.16510336	-83.35696683
1614 RACCOON RD	RACCOON	KY	41557-8302	37.5176433	-82.4531367
1614 RIVER HURRICANE BR	FISHTRAP	KY	41557-8953	37.4451367	-82.3770967
1614 SPRING PARK	ASHLAND	KY	41101-4075	38.46188	-82.637635
1614 STATE HIGHWAY 2	OLIVE HILL	KY	41164-8672	38.320065	-83.19542833
16141 LONE OAK DR	CATLETTSBURG	KY	41129-9292	38.3455867	-82.680755
16142 BRAMBLE DR	CATLETTSBURG	KY	41129-9294	38.3487417	-82.6857067
1615 ASH LICK FRK	PHELPS	KY	41553-8823	37.4716083	-82.2167617
1615 ASHLAND RD	GREENUP	KY	41144-1207	38.5677117	-82.826775
1615 BEECH ST	FLATWOODS	KY	41139-1370	38.52719	-82.7178783
1615 BULL CREEK RD	THOUSANDSTICKS	KY	41749	37.1970983	-83.4030833
1615 CALLIHAN ST	FLATWOODS	KY	41139-1703	38.5210083	-82.7080883
1615 CARROLL CIR TRLR	GRAYSON	KY	41143-1626	38.32817	-82.9043083
1615 FLAT HOLW	SOUTH PORTSMOUTH	KY	41174-9062	38.7090333	-82.9819167
1615 HIGHWAY 707 TRLR	LOUISA	KY	41230-7268	38.1942667	-82.676535
1615 HURST LN	JACKSON	KY	41339-1127	37.55192	-83.38147167
1615 KY ROUTE 993	TUTOR KEY	KY	41263-8713	37.8572833	-82.7624717
1615 LITTLE CREEK RD	JACKSON	KY	41339-9055	37.44563	-83.36403167
1615 MARKIN CT	RACELAND	KY	41169-2202	38.52554904	-82.73813618
1615 MARSHA DR	FLATWOODS	KY	41139-1442	38.5199017	-82.7282367
1615 MARYLAND PKWY	ASHLAND	KY	41101-4650	38.4635233	-82.6560017
1615 MEATHOUSE FRK TRLR	CANADA	KY	41519-8215	37.587655	-82.3225183
1615 MONTGOMERY AVE	ASHLAND	KY	41101-2715	38.47506283	-82.6416635
1615 MONTGOMERY AVE	ASHLAND	KY	41101-2715	38.474870333	-82.64145416
1615 RUSH CREEK RD	SIZEROCK	KY	41749	37.239097666	-83.48619166
1615 SMITH FORK RD TRLR HUD	PHELPS	KY	41553-8907	37.46953	-82.193555
1615 STRATTON FRK	CANADA	KY	41519-8325	37.5874167	-82.3349217
1615 E MIDLAND TRL	GRAYSON	KY	41143-9272	38.3375533	-82.911545
1615 E MIDLAND TRL APT 2	GRAYSON	KY	41143-9273	38.33737317	-82.91142483

1615 E MIDLAND TRL APT 4	GRAYSON	KY	41143-9273	38.3374583	-82.911485
1615 W MIDLAND TRAIL RD	ASHLAND	KY	41102-7789	38.3753817	-82.758525
16154 DEZARN LN	ASHLAND	KY	41102-6139	38.3609055	-82.7492065
16154 DEZARN LN	ASHLAND	KY	41102-6139	38.359082	-82.75019283
16156 FERRELLS CREEK RD	BELCHER	KY	41513-8503	37.3476717	-82.35671
16156 KY ROUTE 122 TRLR	PRICE	KY	41636-9029	37.3973183	-82.7461217
1616 39TH ST	ASHLAND	KY	41101-4169	38.4572917	-82.6296833
1616 BATH AVE	ASHLAND	KY	41101-2712	38.4751767	-82.64137
1616 BLAZE BR	JENKINS	KY	41537-8129	37.2441717	-82.589015
1616 CANNONSBURG RD	ASHLAND	KY	41102-8929	38.38636217	-82.70944383
1616 CARTER AVE	ASHLAND	KY	41101-7631	38.477265	-82.6400567
1616 CENTRAL AVE	ASHLAND	KY	41101-7635	38.47651	-82.6406783
1616 CENTRAL AVE REAR	ASHLAND	KY	41101-7635	38.4762533	-82.6408433
1616 DRY CREEK RD	TOPMOST	KY	41862-9049	37.3407283	-82.78198
1616 FALLSBURG RD	LOUISA	KY	41230-8665	38.1803467	-82.6616667
1616 FULLERS RIDGE RD	LOUISA	KY	41230-6223	38.1496083	-82.66013
1616 GAINESWAY DR	WORTHINGTON	KY	41183-9618	38.5547283	-82.75307
1616 GREENTREE CT LOT 17	ASHLAND	KY	41102-9399	38.3889467	-82.7067367
1616 GREENUP AVE FL 1A	ASHLAND	KY	41101-7616	38.47944453	-82.63868182
1616 GREENUP AVE FL 1B	ASHLAND	KY	41101-7616	38.478923	-82.63869066
1616 GREENUP AVE FL 3	ASHLAND	KY	41101-7616	38.478967	-82.638705
1616 HIGH ST	ASHLAND	KY	41101-7249	38.484215	-82.6699217
1616 HIGHWAY 3406 TRLR	MAYKING	KY	41837-9016	37.1359	-82.7221933
1616 HIGHWAY 7	JEREMIAH	KY	41826-9078	37.1756567	-82.9249917
1616 HILTON AVE	ASHLAND	KY	41101-2734	38.47308667	-82.6434505
1616 HOODS CREEK PIKE	ASHLAND	KY	41101-7208	38.4865033	-82.67228
1616 HURST LN	JACKSON	KY	41339-1154	37.551635	-83.38153667
1616 JOHNSON AVE	ASHLAND	KY	41101-4646	38.46427	-82.654925
1616 KY ROUTE 680	GRETHEL	KY	41631-9048	37.4490917	-82.7140433
1616 LAWRENCE AVE	ASHLAND	KY	41102-5508	38.4590183	-82.6600799
1616 LEXINGTON AVE	FLATWOODS	KY	41139-1256	38.5257283	-82.7224833
1616 MARYLAND PKWY	ASHLAND	KY	41101-4651	38.4633783	-82.65634
1616 MEADE ST	FLATWOODS	KY	41139-1032	38.539015	-82.7117967
1616 NEW BUCKLEY RD	ASHLAND	KY	41102-9358	38.4700215	-82.696406
1616 POPLAR AVE	ASHLAND	KY	41101-4176	38.45656017	-82.62968283
1616 STATE HIGHWAY 1662	OLIVE HILL	KY	41164-8335	38.31142	-83.29574333
1616 UPPER BLACKBERRY RD	RANSOM	KY	41558-8723	37.5331083	-82.2285467
1616 WALNUT ST	FLATWOODS	KY	41139-1150	38.52983	-82.7184433
1616 WURTS AVE	ASHLAND	KY	41101-4659	38.46377	-82.655645
1616 N MAIN ST	HAZARD	KY	41701-1251	37.2636283	-83.1961967
1616 N MAIN ST	HAZARD	KY	41701-1251	37.2636317	-83.1961967
1616 N MAIN ST	HAZARD	KY	41701-1251	37.2628967	-83.1959433
1616 N MAIN ST APT 20	HAZARD	KY	41701-1251	37.26359267	-83.19592166
1616 S STATE HIGHWAY 1	GRAYSON	KY	41143-7981	38.309725	-82.9290433
1616 W MILLER RD APT 7	ASHLAND	KY	41102-8060	38.4439167	-82.7232233
16160 GRAPEVINE RD	PHYLLIS	KY	41554-8547	37.4421983	-82.3359683
16162 BRAMBLE DR	CATLETTSBURG	KY	41129-9294	38.348595333	-82.68597533
16163 US HIGHWAY 23 UNIT 1	HAROLD	KY	41635	37.5295883	-82.6258317
16169 KY ROUTE 122	PRICE	KY	41636-9029	37.3976433	-82.7462367
1617 ASHLAND RD UNIT 5	GREENUP	KY	41144-1207	38.5684817	-82.8261567
1617 BATH AVE UPPR	ASHLAND	KY	41101-2711	38.47589483	-82.6406195
1617 BEECH ST	FLATWOODS	KY	41139-1370	38.52688	-82.7179417
1617 CALLIHAN ST	FLATWOODS	KY	41139-1703	38.521095	-82.70813
1617 CARTER AVE	ASHLAND	KY	41101-7691	38.477635	-82.63935
1617 FEB FORK RD	GAYS CREEK	KY	41745-9076	37.3355917	-83.42904
1617 GAINESWAY DR	WORTHINGTON	KY	41183-9619	38.55513	-82.7525917
1617 HURST LN	JACKSON	KY	41339-1127	37.55174667	-83.38126
1617 JOHNS BR	LANGLEY	KY	41645-9058	37.54491	-82.7981717
1617 JOHNS BR	LANGLEY	KY	41645-9058	37.545035	-82.79771
1617 JOHNSON AVE	ASHLAND	KY	41101-4645	38.464545	-82.6545667
1617 LAWRENCE AVE	ASHLAND	KY	41102-5501	38.45925	-82.6600767
1617 LEXINGTON AVE	ASHLAND	KY	41101-2744	38.47391	-82.6423283
1617 MARYLAND PKWY	ASHLAND	KY	41101-4650	38.46361	-82.6558867
1617 MINK BR	CRAYNOR	KY	41635-8932	37.4287167	-82.6703887
1617 MONTGOMERY AVE APT 1	ASHLAND	KY	41101-2777	38.473855	-82.64065833
1617 MONTGOMERY AVE APT 2	ASHLAND	KY	41101-2777	38.47475733	-82.64203166
1617 MONTGOMERY AVE APT 3	ASHLAND	KY	41101-2777	38.475013	-82.641502

1617 REBEL RD	ASHLAND	KY	41102-9216	38.42551	-82.6941067
1617 REID ST	FLATWOODS	KY	41139-9078	38.5081667	-82.7323917
1617 THORNTON RD GARG	THORNTON	KY	41855-9017	37.1702117	-82.7771917
1617 THORNTON RD TRLR	THORNTON	KY	41855-9017	37.1701183	-82.7770533
1617 TURKEY PEN RD	VIRGIE	KY	41572-8221	37.3182517	-82.6434583
1617 WALNUT ST	FLATWOODS	KY	41139-1149	38.5297833	-82.7185117
1617 WENDOVER RD	WENDOVER	KY	41775-8927	37.1312367	-83.3722817
1617 N HIGHWAY 3	LOUISA	KY	41230-6444	38.1285133	-82.6561417
16170 GRAPEVINE RD	PHYLLIS	KY	41554-8547	37.44241117	-82.33629233
16170 KY ROUTE 979	BEAVER	KY	41604-9032	37.37852567	-82.67745183
16171 KY HIGHWAY 80	ELKHORN CITY	KY	41522-8204	37.3276855	-82.36797383
16176 HIGHWAY 421	STINNETT	KY	40868-6501	37.100966	-83.39403699
16178 HIGHWAY 421	STINNETT	KY	40868-6501	37.100973	-83.39402599
1618 BELMONT ST	ASHLAND	KY	41101-4152	38.458935	-82.631205
1618 BEVERLY BLVD	ASHLAND	KY	41101-3614	38.4645467	-82.6545983
1618 CANNONSBURG RD	ASHLAND	KY	41102-8929	38.386975	-82.709795
1618 FAIRHILL DR	ASHLAND	KY	41102-9614	38.4074233	-82.7064017
1618 FORT BRANCH RD TRLR 1	VIPER	KY	41774-8116	37.1584517	-83.07869
1618 GEORGES BRANCH RD	VICCO	KY	41773-8927	37.1896167	-83.0570183
1618 GEORGES BRANCH RD	VICCO	KY	41773-8927	37.1899483	-83.0570883
1618 HIGHWAY 343	NEON	KY	41840-9017	37.1971095	-82.68774316
1618 HUFFS RUN	GRAYSON	KY	41143-7756	38.252198	-82.93654866
1618 HURST LN	JACKSON	KY	41339-1154	37.55143833	-83.381115
1618 IVY CRK	IVEL	KY	41642-9062	37.59995	-82.6426217
1618 KY HIGHWAY 611	PIKEVILLE	KY	41501-4119	37.3164167	-82.520865
1618 KY HIGHWAY 611	PIKEVILLE	KY	41501-4119	37.316575	-82.521075
1618 KY ROUTE 993	TUTOR KEY	KY	41263-8713	37.857665	-82.762945
1618 REID ST	FLATWOODS	KY	41139-9078	38.507645	-82.731875
1618 REID ST GARG	FLATWOODS	KY	41139-9078	38.5076617	-82.73188
1618 STATE ROUTE 827	GREENUP	KY	41144-6846	38.5827383	-82.8742983
1618 VALLEY DR	FLATWOODS	KY	41139-1888	38.5177717	-82.7326383
1618 S STATE HIGHWAY 1	GRAYSON	KY	41143-7981	38.3087	-82.9281167
16180 GRAPEVINE RD	PHYLLIS	KY	41554-8547	37.442485	-82.3364317
16181 ELKHORN CRK	SHELBY GAP	KY	41563-8322	37.21557	-82.5508067
16184 GRAPEVINE RD	PHYLLIS	KY	41554-8547	37.4423617	-82.3359483
16187 ELKHORN CRK	SHELBY GAP	KY	41563-8322	37.215705	-82.5503717
1619 BATH AVE	ASHLAND	KY	41101-2711	38.4758133	-82.64062
1619 BEECH NUT LN	BUSY	KY	41723-8699	37.20653416	-83.1361815
1619 BEECH ST	ASHLAND	KY	41102-5523	38.45887933	-82.66254583
1619 CANNONSBURG RD	ASHLAND	KY	41102-8983	38.3874333	-82.7090733
1619 CARROLL CIR TRLR	GRAYSON	KY	41143-1626	38.3286233	-82.9040883
1619 DIEDERICH BLVD	RUSSELL	KY	41169-1778	38.5096017	-82.7083133
1619 FLAT HOLW	SOUTH PORTSMOUTH	KY	41174-9062	38.70862	-82.982285
1619 HIGHWAY 3399	LOUISA	KY	41230-7234	38.21247	-82.694965
1619 LITTLE CRK	PIKEVILLE	KY	41501-6922	37.374068666	-82.51800116
1619 LOWER POMPEY RD	SHELBIANA	KY	41562-8107	37.43585	-82.42744
1619 LOWER POMPEY RD BLDG STORAGE	SHELBIANA	KY	41562-8107	37.436113666	-82.42686983
1619 STATE HIGHWAY 1662	OLIVE HILL	KY	41164-8335	38.31061167	-83.296175
1619 WENDOVER RD	WENDOVER	KY	41775-8927	37.1308633	-83.3724217
1619 WURTS AVE	ASHLAND	KY	41101-4658	38.4640133	-82.6551367
16190 FERRELLS CREEK RD	BELCHER	KY	41513-8503	37.3477683	-82.35605
16192 STATE HIGHWAY 194	PIKEVILLE	KY	41501-5420	37.673498	-82.59224
16193 REGINA BELCHER HWY	ELKHORN CITY	KY	41522	37.3275933	-82.3677667
16196 GRAPEVINE RD	PHYLLIS	KY	41554-8547	37.4424433	-82.3360267
16198 GROVER LN	RUSH	KY	41168-8714	38.3411443	-82.7348571
162 2ND ST	PIKEVILLE	KY	41501-3874	37.48171383	-82.51750083
162 2ND ST	PIKEVILLE	KY	41501-3874	37.481709	-82.51750033
162 AKERS BR	GRETHEL	KY	41631-8910	37.45485967	-82.64670216
162 APPALACHIAN PLZ	SOUTH WILLIAMSON	KY	41503-9401	37.66784	-82.274975
162 BANK ST	GARRETT	KY	41630-6901	37.4779583	-82.8316583
162 BARRETT ST	GRAYSON	KY	41143-1923	38.3267617	-82.92326
162 BIG PETER CAVE RD	PILGRIM	KY	41250-9006	37.7678983	-82.4489733
162 BISON LN	HAZARD	KY	41701-6217	37.18906215	-83.2089019
162 BLOSSOM LN	ESSIE	KY	40827	37.0737167	-83.4597733
162 BOARDWALK ST	INEZ	KY	41224-7006	37.86912667	-82.54666716
162 BRIDGE RD	HOSKINSTON	KY	40844	37.07190317	-83.40236683
162 BRUCE ELLIOTT DR	PIKEVILLE	KY	41501-1542	37.475465	-82.5082033

162	CANTERBURY HOLW	GRAYSON	KY	41143-8953	38.2894821	-82.9402122
162	CANTERBURY HOLW TRLR	GRAYSON	KY	41143-8953	38.2887575	-82.94072633
162	CASTLE DR	THEALKA	KY	41240-9250	37.8344717	-82.7869717
162	CEDARCREST DR	MINNIE	KY	41651-9021	37.458547	-82.76736
162	CEMETERY RD	PIKEVILLE	KY	41501-9054	37.48194433	-82.52067516
162	CHALLENGER RD	GRAYSON	KY	41143-1783	38.3392017	-82.9288367
162	CHEROKEE CREEK RD	HI HAT	KY	41636-6203	37.4190165	-82.75126533
162	CHURCH ST	WHITESBURG	KY	41858-7253	37.1198117	-82.8260867
162	CLIFFORD LOOP	SOUTH SHORE	KY	41175-7757	38.74132	-82.892375
162	COLE AVE	HAZARD	KY	41701-1012	37.2689067	-83.1878517
162	COLLINS CRK	WARFIELD	KY	41267-9005	37.834115	-82.4240233
162	COON HL	VIRGIE	KY	41572-8485	37.3676817	-82.6261333
162	CRAWFORD VLY	BONNYMAN	KY	41719	37.2926667	-83.22644
162	CRAWFORD VLY UNIT 1	BONNYMAN	KY	41719	37.29517919	-83.24011933
162	CROSSOVER RD	MAYKING	KY	41837-8944	37.1203233	-82.7495533
162	DEAN TOWN LN	HAZARD	KY	41701-6301	37.2302233	-83.2574467
162	DEERING CT	RUSSELL	KY	41169-1406	38.52501	-82.698375
162	DESKINS RD	META	KY	41501-4752	37.5631533	-82.4480367
162	DOTY BR	MC DOWELL	KY	41647-9044	37.454605	-82.7472167
162	EARL C DR	WHITESBURG	KY	41858-7702	37.20224067	-82.8547195
162	EDMONDS DR	PIKEVILLE	KY	41501-6549	37.559245	-82.5032292
162	FOREST HILL CIR	JENKINS	KY	41537-9008	37.1796467	-82.618885
162	FOREST HILL CIR	JENKINS	KY	41537-9008	37.1795333	-82.6190817
162	FORREST AVE	SOUTH SHORE	KY	41175-7841	38.724635	-82.93156
162	FOUR WHEEL DR	ISOM	KY	41824	37.19559	-82.8760283
162	FROGTOWN RD	HINDMAN	KY	41822-8915	37.3324483	-82.972465
162	FROGTOWN RD BLDG 1	HINDMAN	KY	41822-8915	37.332540166	-82.97268816
162	GARRED ST	PIKEVILLE	KY	41501-8918	37.485035	-82.5267567
162	GEORGES BRANCH RD	VICCO	KY	41773-8912	37.206448	-83.0702565
162	GRACELAND DR	REDFOX	KY	41847-9023	37.2077533	-82.94719
162	GRANTS RD	WHITESBURG	KY	41858-9222	37.1119333	-82.90576
162	GRASSY BR	RACCOON	KY	41557-8335	37.512886	-82.446137
162	GRASSY FRK	JACKHORN	KY	41825-8914	37.2237683	-82.69508
162	GRASSY FRK GARG	JACKHORN	KY	41825-8914	37.22355667	-82.696244
162	GURNEYS BND	HAZARD	KY	41701-1165	37.2664657	-83.1860661
162	HENSLEY RD	JACKSON	KY	41339-9101	37.46449333	-83.38838833
162	HICKS LOOP	SOUTH SHORE	KY	41175-9057	38.7032317	-82.9470433
162	HIGHLAND BR	CROMONA	KY	41810-7801	37.1841567	-82.687845
162	HIGHWAY 2035	WHITESBURG	KY	41858-9017	37.096225	-82.8402017
162	HIGHWAY 3409	MC ROBERTS	KY	41835-8921	37.2105933	-82.66577
162	HIGHWAY 80	SOFT SHELL	KY	41831	37.4044033	-82.957305
162	HOLLY DR	HATFIELD	KY	41514-8971	37.7124967	-82.3542967
162	HONEYSUCKLE DR	PIKEVILLE	KY	41501-1476	37.47363	-82.5524
162	HONEYSUCKLE LN	SALYERSVILLE	KY	41465-7183	37.8026556	-82.9715859
162	HONEYSUCKLE LN	SALYERSVILLE	KY	41465-7183	37.8027011	-82.9703022
162	HUMMINGBIRD LN	LARKSLANE	KY	41817-9075	37.3761133	-82.9036133
162	HURRICANE CRK	ARGO	KY	41568-8900	37.48997	-82.0786967
162	ISOM DR	ISOM	KY	41824-9012	37.1886233	-82.892085
162	JOHNSON RD	MC DOWELL	KY	41647-6023	37.4584317	-82.738575
162	JUDGE WILLIAMS RD	SALYERSVILLE	KY	41465-9232	37.764915	-83.091545
162	K Z RATLIFF LN	SOUTH SHORE	KY	41175-9455	38.7189767	-82.9596883
162	KENTUCKY AVE APT 45	PIKEVILLE	KY	41501-9132	37.4811	-82.521505
162	KENTUCKY AVE APT 46	PIKEVILLE	KY	41501-9132	37.4809417	-82.521495
162	KENTUCKY AVE APT 47	PIKEVILLE	KY	41501-9132	37.4811	-82.521505
162	KENTUCKY AVE APT 48	PIKEVILLE	KY	41501-9132	37.4809417	-82.521495
162	KENTUCKY AVE APT 49	PIKEVILLE	KY	41501-9135	37.4809417	-82.521495
162	KENTUCKY AVE APT 50	PIKEVILLE	KY	41501-9135	37.4809417	-82.521495
162	KING RD	ASHCAMP	KY	41512-8751	37.2461517	-82.4986083
162	KING RD GARG	ASHCAMP	KY	41512-8751	37.24677817	-82.49812921
162	KY ROUTE 993	NIPPA	KY	41240-8571	37.86459	-82.7790517
162	KY ROUTE 993	NIPPA	KY	41240-8571	37.8646567	-82.7789533
162	L AND N YARDS #12 DR	HAZARD	KY	41701-1375	37.25681083	-83.19752633
162	LAYNESVILLE RD	HAROLD	KY	41635-9037	37.5295583	-82.6279833
162	LEFT FORK ORCHARD BR	BANNER	KY	41603-8047	37.563667	-82.703882
162	LEFT FORK TINKER FRK	TEABERRY	KY	41660		
162	LESLIE RD	RUSH	KY	41168-8977	38.31811932	-82.81329842
162	LINDEN BR	STANVILLE	KY	41659-7018	37.5734767	-82.637255

162	LITTLE HOLLOW RD	PIKEVILLE	KY	41501	37.339358	-82.55878583
162	LONGS CREEK RD	BOONEVILLE	KY	41314-9528	37.3892679	-83.4979764
162	LOWER CALEB FRK	WEEKSBURY	KY	41667-9004	37.3247683	-82.68468
162	MEADOW BROOK TER	HAZARD	KY	41701-6824	37.2887933	-83.2142333
162	MEADOWBROOK HOLW	HAZARD	KY	41701-7116	37.34042642	-83.11614952
162	MEADOWLARK LN	HYDEN	KY	41749	37.1560761	-83.3339711
162	MIDDLE ELK RD	STOPOVER	KY	41568-8818	37.493611166	-82.05396233
162	MULLEN FRK	STONE	KY	41567-7001	37.57847788	-82.27221761
162	MULLINS SCHOOL ST	PIKEVILLE	KY	41501-2910	37.5379017	-82.5827717
162	OLD WAGNER STATION RD	PIKEVILLE	KY	41501-2927	37.52829	-82.5782867
162	PARKER LN	OLIVE HILL	KY	41164-7612	38.3203764	-83.3101876
162	PAULEY HOLW	FOREST HILLS	KY	41527-8350	37.6388417	-82.2945767
162	PEACH ST	WHEELWRIGHT	KY	41669-9051	37.33217156	-82.72298446
162	PEACHTREE DR	PIKEVILLE	KY	41501-8705	37.47197009	-82.55883557
162	PIKE FLOYD HOLW	BETSY LAYNE	KY	41605-7026	37.5561817	-82.6272233
162	POPPY DR	CROMONA	KY	41810	37.18057	-82.6797933
162	POPPY DR BARN	CROMONA	KY	41810	37.18056383	-82.67907033
162	QUAIL WALK	PIKEVILLE	KY	41501-1430	37.5017667	-82.5392967
162	RIVERVIEW DR	PIKEVILLE	KY	41501-3755	37.48355	-82.53192216
162	ROBERT BLEVINS RD	HAGERHILL	KY	41222-8620	37.78992517	-82.8112095
162	ROLLING HLS	ASHLAND	KY	41102-8378	38.45837483	-82.74710583
162	RUCK MOUNTAIN ROW	HYDEN	KY	41749-8010	37.183115	-83.42379
162	SATELLITE RD TRLR	GRAYSON	KY	41143-7256	38.3315067	-82.98446
162	SCOTT AVE	PIKEVILLE	KY	41501-1280	37.4835617	-82.5174283
162	SHADY DR	WHITESBURG	KY	41858-7381	37.1170183	-82.8101733
162	SKIPPER DR HSE CABIN	WHITESBURG	KY	41858	37.10778767	-82.78943183
162	SOUTHSHORE DR	SOUTH SHORE	KY	41175-9001	38.7208367	-82.9682067
162	SOUTHSHORE DR GARG	SOUTH SHORE	KY	41175-9001	38.720922333	-82.96811983
162	SOUTHSIDE LN	PAINTSVILLE	KY	41240-9346	37.8122783	-82.812635
162	SPARROW DR	LOUISA	KY	41230-6785	38.1077632	-82.6127757
162	SUMAC AVE	HAZARD	KY	41701-5457	37.28796	-83.20264
162	TAYLOR FRK	TURKEY CREEK	KY	41514-7801	37.6711005	-82.30999119
162	TOWN HILL RD	JACKSON	KY	41339-9235	37.549895	-83.38524667
162	TRIPLETT BR	LACKEY	KY	41643-9021	37.449954	-82.84025766
162	TRIPLETT BR	LACKEY	KY	41643-9021	37.44995817	-82.840061
162	TUNNEL HILL DR	HAZARD	KY	41701	37.2644383	-83.2019667
162	VERA DR	PIKEVILLE	KY	41501-1926	37.5037683	-82.5437933
162	WALLEN DR	VAN LEAR	KY	41265-9045	37.77555	-82.7879033
162	WELLS DR	PRESTONSBURG	KY	41653	37.671035	-82.719535
162	WELLS DR APT	PRESTONSBURG	KY	41653-1520	37.67109983	-82.71984866
162	WILLIAMS DR	GREENUP	KY	41144-6623	38.625735	-82.8686517
162	WOLFORD ST APT REAR	PIKEVILLE	KY	41501-1286	37.483775	-82.5172117
162	E CLAYTON LN	LOUISA	KY	41230-6048	38.09610667	-82.61309167
162	N COURT ST	GRAYSON	KY	41143-1034	38.3336633	-82.9508883
162	N MAIN ST	TRAM	KY	41663-9007	37.5735733	-82.650425
162	N MAY ST	LANGLEY	KY	41645-6544	37.5340667	-82.79202
162	N RIVER ST TRLR	AUXIER	KY	41602-9261	37.738845	-82.760435
162	N STEFFEY ST	TRAM	KY	41663-8907	37.572365	-82.6500917
162	S CENTRAL AVE	PRESTONSBURG	KY	41653-1952	37.6675067	-82.7717717
162	W ELKHORN ST	ELKHORN CITY	KY	41522-9410	37.3047967	-82.3555383
1620	BATH AVE	ASHLAND	KY	41101-2712	38.4750333	-82.6413267
1620	BEVERLY BLVD	ASHLAND	KY	41101-3614	38.4646383	-82.6539067
1620	BIG BRANCH RD	HINDMAN	KY	41822-8715	37.3100733	-82.99867
1620	CARTER AVE	ASHLAND	KY	41101	38.477145	-82.6400167
1620	CENTER ST	CATLETTSBURG	KY	41129-1334	38.426785	-82.6016867
1620	COOK CRK	GRAYSON	KY	41143-7860	38.2312817	-82.8417
1620	COOK CRK GARG	GRAYSON	KY	41143-7860	38.2313717	-82.8414
1620	DRY RIDGE RD TRLR	LOUISA	KY	41201-9100	38.07311	-82.727975
1620	ELLIOTT AVE	ASHLAND	KY	41102-5507	38.4586583	-82.6615967
1620	FALCON RD	SALYERSVILLE	KY	41465-9395	37.765315	-83.0470383
1620	FORT BRANCH RD GARG	VIPER	KY	41774-8116	37.158507	-83.07968516
1620	FORT BRANCH RD TRLR 2	VIPER	KY	41774-8116	37.1578433	-83.07739
1620	GREENTREE CT LOT 16	ASHLAND	KY	41102-9399	38.38955	-82.7063733
1620	HILTON AVE	ASHLAND	KY	41101-2734	38.472825	-82.6433767
1620	HUFFS RUN TRLR	GRAYSON	KY	41143-7756	38.2526533	-82.935855
1620	JOMAR RD	ASHLAND	KY	41102-8918	38.4015917	-82.7025683
1620	LEXINGTON AVE	ASHLAND	KY	41101-2745	38.4734383	-82.6428683

1620 LONG BR	LOVELY	KY	41231-9054	37.78079746	-82.36748775
1620 LOTTS CREEK RD	HAZARD	KY	41701-7616	37.291865	-83.160745
1620 MAIN ST	GREENUP	KY	41144-1250	38.5690833	-82.8252183
1620 MARE CRK	STANVILLE	KY	41659-9012	37.5671683	-82.610385
1620 MONTGOMERY AVE	ASHLAND	KY	41101-2716	38.47419	-82.6416617
1620 SPRING PARK	ASHLAND	KY	41101-4075	38.4621883	-82.63794
1620 STAMPER FORK RD	JACKSON	KY	41339-9741	37.430011666	-83.42432333
1620 STATE ROUTE 1	GREENUP	KY	41144-6397	38.547080666	-82.81673166
1620 STATE ROUTE 1	GREENUP	KY	41144-6397	38.5473133	-82.816605
1620 UPPER SECOND CREEK RD	HAZARD	KY	41701-6716	37.27421996	-83.17402909
1620 WINCHESTER AVE	ASHLAND	KY	41101-7649	38.47819717	-82.638769
1620 WINCHESTER AVE	ASHLAND	KY	41101-7639	38.477705	-82.63969
16203 KY HIGHWAY 28	BUCKHORN	KY	41721-8946	37.34324833	-83.447025
16204 FERRELLS CREEK RD	BELCHER	KY	41513-8504	37.347795	-82.3555933
16205 ELLINGTON RUN RD	ASHLAND	KY	41102-7739		
16205 ELLINGTON RUN RD	ASHLAND	KY	41102-7739	38.35665	-82.7197567
16205 LONE OAK DR	CATLETTSBURG	KY	41129-9293	38.346535	-82.6818533
16206 GRAPEVINE RD	PHYLLIS	KY	41554-8548	37.4429067	-82.3356967
16206 LONE OAK DR	CATLETTSBURG	KY	41129-9293	38.34559	-82.6816583
1621 39TH ST	ASHLAND	KY	41101-4168	38.45721483	-82.62976316
1621 ASHLAND RD	GREENUP	KY	41144-1269	38.568425	-82.82590966
1621 ASHLAND RD	GREENUP	KY	41144-1269	38.5683983	-82.8259083
1621 ASHLAND RD STE 1	GREENUP	KY	41144-1269	38.56839	-82.8258967
1621 BATH AVE	ASHLAND	KY	41101-2711	38.475795	-82.640705
1621 BELLS TRACE RD	WEBBVILLE	KY	41180-8402	38.1937937	-82.8643286
1621 BEVERLY BLVD	ASHLAND	KY	41101-3613	38.465075	-82.6539667
1621 BLACKBURN AVE	ASHLAND	KY	41101-4601	38.46281	-82.6565167
1621 BOOTH QUILLEN RD	ASHLAND	KY	41102-9739	38.4139133	-82.70415
1621 CAUDILL FRK	OIL SPRINGS	KY	41238-9116	37.80691	-82.9397917
1621 CEDAR POINT RD	BUCKHORN	KY	41721-8929	37.348395	-83.4642233
1621 CEDAR POINT RD BARN	BUCKHORN	KY	41721-8929	37.34768667	-83.46322
1621 DAVEYS RUN	GRAYSON	KY	41143-7870	38.2534183	-82.89117
1621 DORTON CRK	JENKINS	KY	41537-8208	37.2705883	-82.5424333
1621 GAINESWAY DR	WORTHINGTON	KY	41183-9619	38.55530317	-82.75318366
1621 KY ROUTE 2039	HAGERHILL	KY	41222-9083	37.79746	-82.8562733
1621 LAWRENCE AVE	ASHLAND	KY	41102-5501	38.4590933	-82.6599217
1621 MAIN ST	JENKINS	KY	41537	37.1709959	-82.6343384
1621 MARYLAND PKWY	ASHLAND	KY	41101-4650	38.4634533	-82.6558217
1621 MONTGOMERY AVE	ASHLAND	KY	41101-2715	38.4761417	-82.6419167
1621 PARADISE LN	ASHLAND	KY	41102-7211	38.4359784	-82.6849611
1621 PARADISE LN	ASHLAND	KY	41102-7211	38.4358583	-82.6857067
1621 PARADISE LN	ASHLAND	KY	41102-7211	38.43598	-82.6858133
1621 PARADISE LN	ASHLAND	KY	41102-7211	38.43561988	-82.68503562
1621 PARADISE LN	ASHLAND	KY	41102-7211	38.4358333	-82.68568
1621 ROCKHOUSE FRK	HATFIELD	KY	41514-8755	37.653653833	-82.388081
1621 SALTWELL RD TRLR	INEZ	KY	41224-8833	37.8446054	-82.5707978
1621 N STATE HIGHWAY 207 TRLR	RUSH	KY	41168-8838	38.3727213	-82.8442328
1621 S STATE HIGHWAY 207	RUSH	KY	41168		
16210 FERRELLS CREEK RD	BELCHER	KY	41513-8504	37.3480205	-82.35577566
16211 ELKHORN CRK	SHELBY GAP	KY	41563-8323	37.2151883	-82.5509017
16211 KY HIGHWAY 476	ARY	KY	41712	37.3863398	-83.1709647
16211 KY HIGHWAY 80	ELKHORN CITY	KY	41522-8205	37.3270367	-82.36745
16211 KY HIGHWAY 80	ELKHORN CITY	KY	41522-8205	37.3270733	-82.3674083
16213 STATE ROUTE 854 TRLR	RUSH	KY	41168-7940	38.3240367	-82.782155
16214 STATE ROUTE 854	RUSH	KY	41168-7940	38.3239983	-82.781845
16214 TRACE RD TRLR	RUSH	KY	41168-7914	38.343615	-82.7430383
16216 GRAPEVINE RD	PHYLLIS	KY	41554-8548	37.44251	-82.335705
16217 KY ROUTE 979	LIGON	KY	41604-9033	37.38197	-82.6820433
16218 INDIAN TRL	CATLETTSBURG	KY	41129-9571	38.3687595	-82.64360666
16219 KY HIGHWAY 476	ARY	KY	41712	37.3860767	-83.1709983
1622 BEVERLY BLVD	ASHLAND	KY	41101-3614	38.46463	-82.65392
1622 CARCASSONNE RD	BLACKKEY	KY	41804-9067	37.17435	-82.978785
1622 DONTA RD	ASHLAND	KY	41102-7809	38.4548767	-82.6943467
1622 HIGHWAY 160	HINDMAN	KY	41822-9042	37.322055	-82.9647417
1622 HIGHWAY 160	HINDMAN	KY	41822-9042	37.322655	-82.965113
1622 HIGHWAY 160	HINDMAN	KY	41822-9042	37.32176417	-82.96571483
1622 HIGHWAY 160	HINDMAN	KY	41822-9042	37.32183983	-82.96478133

1622 HIGHWAY 160	HINDMAN	KY	41822-9042	37.322655	-82.965113
1622 KY ROUTE 1101	DRIFT	KY	41619-9077	37.4714	-82.7330367
1622 MARYLAND PKWY	ASHLAND	KY	41101-4651	38.4631033	-82.6561383
1622 MORGANS CREEK RD TRLR	LOUISA	KY	41230-8823	38.1424355	-82.7250685
1622 MULLEN FRK	STONE	KY	41567-7013	37.561688666	-82.288638
1622 RAY ST	ASHLAND	KY	41101-4144	38.4589783	-82.6298367
16222 W US HIGHWAY 60	OLIVE HILL	KY	41164-8200	38.28934983	-83.19880783
16223 TRACE RD	RUSH	KY	41168-7914	38.34310617	-82.742822
16224 FERRELLS CREEK RD TRLR	BELCHER	KY	41513-8504	37.34831	-82.3554733
16226 ELLINGTON RUN RD	ASHLAND	KY	41102-7739	38.355685	-82.7208133
16226 ELLINGTON RUN RD GARG	ASHLAND	KY	41102-7739	38.3556933	-82.72065
16226 LONE OAK DR	CATLETTSBURG	KY	41129-9293	38.3454033	-82.682245
16226 STATE ROUTE 854	RUSH	KY	41168-7940	38.32394	-82.781815
16226 TRACE RD BLDG SHOP	RUSH	KY	41168-7914	38.34329417	-82.74213966
16226 TRACE RD UNIT CAMPER	RUSH	KY	41168	38.3441925	-82.7418452
16227 KY ROUTE 122	HI HAT	KY	41636-9068	37.396685	-82.7478
16228 GRAPEVINE RD	PHYLLIS	KY	41554-8548	37.44302	-82.3357733
16228 HIGHWAY 23	LOUISA	KY	41230-9390	38.0957417	-82.6251083
16228 KY HIGHWAY 80	ELKHORN CITY	KY	41522	37.326950166	-82.367201
16228 W US HIGHWAY 60	OLIVE HILL	KY	41164-8200	38.28913167	-83.19929833
16228 W US HIGHWAY 60	OLIVE HILL	KY	41164-8200	38.28909333	-83.19916667
16229 HIGHWAY 23	LOUISA	KY	41230-9390	38.09494267	-82.62738566
16229 HIGHWAY 23	LOUISA	KY	41230-9390	38.0949315	-82.6285946
16229 KY ROUTE 122 LOT 10	HI HAT	KY	41636-9030	37.39583689	-82.74590539
16229 KY ROUTE 122 LOT 13	HI HAT	KY	41636-9030	37.39639889	-82.74700538
16229 KY ROUTE 122 LOT 18	HI HAT	KY	41636-9030	37.3954317	-82.74753
16229 KY ROUTE 122 LOT 2	HI HAT	KY	41636-9030	37.3967067	-82.7475867
16229 KY ROUTE 122 LOT 8	HI HAT	KY	41636-9030	37.3959567	-82.74773
16229 KY ROUTE 122 TRLR 1	PRICE	KY	41636-9030	37.3965967	-82.7474233
16229 KY ROUTE 122 TRLR 14	HI HAT	KY	41636-9030	37.3958117	-82.7479917
16229 KY ROUTE 122 TRLR 4	HI HAT	KY	41636-9030	37.395882	-82.745938
1623 CENTER ST	CATLETTSBURG	KY	41129-1333	38.4270855	-82.6019415
1623 GREASY CRK	SHELBIANA	KY	41562-8213	37.40108433	-82.46885566
1623 HALDEMAN RD TRLR	MOREHEAD	KY	40351-7862	38.248085	-83.31839333
1623 HURST LN APT	JACKSON	KY	41339-1127	37.55174	-83.38046667
1623 LEFT FORK OF ISLAND CRK	PIKEVILLE	KY	41501-7320	37.4328883	-82.55356
1623 MARSH HILL DR	ASHLAND	KY	41102-8995	38.41011	-82.70469
1623 STAN BR	GRAYSON	KY	41143-7290	38.3492115	-83.00684716
16230 BOWLING DR	CATLETTSBURG	KY	41129-9310	38.34488	-82.6568083
16231 STATE ROUTE 207	ARGILLITE	KY	41121-8776	38.391565	-82.8424867
16231 STATE ROUTE 854 TRLR	RUSH	KY	41168-7940	38.324026666	-82.7819105
16232 ALMOND RD	CATLETTSBURG	KY	41129-9556	38.3706783	-82.6434267
16232 US ROUTE 23	CATLETTSBURG	KY	41129-8960	38.322425	-82.57634
16232 US ROUTE 23	CATLETTSBURG	KY	41129-8960	38.322333	-82.5776171
16232 US ROUTE 23	CATLETTSBURG	KY	41129-8960	38.322486	-82.57624183
16232 US ROUTE 23	CATLETTSBURG	KY	41129-8960	38.322535	-82.577405
16232 US ROUTE 23 UNIT AGR	CATLETTSBURG	KY	41129-8960	38.3221811	-82.5759374
16233 PONDEROSA DR	CATLETTSBURG	KY	41129-6527	38.348177	-82.6906573
16236 ELKHORN CRK	SHELBY GAP	KY	41563-8323	37.215185	-82.5518417
16236 FERRELLS CREEK RD	BELCHER	KY	41513-8504	37.3482817	-82.3552567
16236 INDIAN TRL	CATLETTSBURG	KY	41129-9571	38.3689983	-82.642875
16238 ELKHORN CRK	SHELBY GAP	KY	41563-8323	37.21576	-82.5516933
1624 BEAVERDAM RD	WHITESBURG	KY	41858-8182	37.2492433	-82.826875
1624 BELMONT ST	ASHLAND	KY	41101-4152	38.4586567	-82.6312983
1624 CARTER AVE	ASHLAND	KY	41101-7631	38.4774033	-82.639725
1624 CENTER ST	CATLETTSBURG	KY	41129-1334	38.426575	-82.601525
1624 CENTRAL AVE	ASHLAND	KY	41101-7635	38.476395	-82.6405417
1624 CORN FRK APT 2	PRESTONSBURG	KY	41653-8105	37.67765392	-82.70312097
1624 FERGUSON ST	ASHLAND	KY	41101-4014	38.4608967	-82.63666
1624 FOURSEAM BRANCH RD	HAZARD	KY	41701-6279	37.20546659	-83.16701058
1624 FROZEN CRK TRLR	RACCOON	KY	41557-8515	37.4848367	-82.4502067
1624 GAINESWAY DR	WORTHINGTON	KY	41183-9618	38.554935	-82.753755
1624 GREASY CRK	SHELBIANA	KY	41562-8213	37.400675	-82.4690667
1624 GREENTREE CT LOT 15	ASHLAND	KY	41102-9399	38.3889267	-82.7065117
1624 HILTON AVE APT A	ASHLAND	KY	41101-2734	38.472865166	-82.64317733
1624 HURRICANE CRK	KIMPER	KY	41539-6217	37.4852	-82.373145
1624 JOHNSON AVE	ASHLAND	KY	41101-4646	38.4639383	-82.6550433



1624 LAWRENCE AVE	ASHLAND	KY	41102-5508	38.4586383	-82.6600183
1624 LEFT FORK BLACKBERRY RD	RANSOM	KY	41558-8539	37.531298666	-82.19627383
1624 LONGFORK RD TRLR 3	VIRGIE	KY	41572-8912	37.3282433	-82.6085883
1624 LOST CREEK RD TRLR	HAZARD	KY	41701-7916	37.3337967	-83.1856
1624 MAIN ST	GREENUP	KY	41144-1250	38.56891007	-82.82504437
1624 MAIN ST	GREENUP	KY	41144-1250	38.56881817	-82.8250395
1624 MARSH HILL DR	ASHLAND	KY	41102-8917	38.40994239	-82.70519219
1624 RUNYON BRANCH RD	PINSONFORK	KY	41555-7416	37.53301	-82.2798067
1624 STATE ROUTE 7	SOUTH SHORE	KY	41175-9653	38.707775	-82.9484
1624 W ROSE RD	ASHLAND	KY	41102-7806	38.4617717	-82.7047417
16240 FERRELLS CREEK RD	BELCHER	KY	41513-8504	37.3483333	-82.355305
16240 KY ROUTE 122	HI HAT	KY	41636-9030	37.3956183	-82.74648
16242 LONE OAK DR	CATLETTSBURG	KY	41129-9293	38.3454283	-82.6823333
16244 KY HIGHWAY 80	ELKHORN CITY	KY	41522-8205	37.32689	-82.367
16247 ELKHORN CRK	SHELBY GAP	KY	41563-8323	37.2146583	-82.5515933
16248 LONE OAK DR	CATLETTSBURG	KY	41129-9293	38.3456833	-82.6838
1625 ASHLAND RD	GREENUP	KY	41144-1207	38.5670083	-82.8262233
1625 ASHLAND RD	GREENUP	KY	41144-1207	38.5681783	-82.8251683
1625 ASHLAND RD	GREENUP	KY	41144-1207	38.56741867	-82.8249135
1625 BEECH ST	ASHLAND	KY	41102-5523	38.4585567	-82.66229
1625 BLACKBURN AVE	ASHLAND	KY	41101-4601	38.4628	-82.656555
1625 BOOTH QUILLEN RD	ASHLAND	KY	41102-9739	38.4145533	-82.704585
1625 BOOTH QUILLEN RD GARG .	ASHLAND	KY	41102	38.414265	-82.70403
1625 CAM JOHNSON BRANCH RD TRLR	BUCKHORN	KY	41721-9072	37.364308333	-83.44781516
1625 CAMPBELL BR	MOREHEAD	KY	40351-9278	38.30967833	-83.34817
1625 CAMPBELL BR	MOREHEAD	KY	40351-9278	38.30874333	-83.34799
1625 DORTON JENKINS HWY	JENKINS	KY	41537-8287	37.2581183	-82.57298
1625 DOTY CRK	JEREMIAH	KY	41826-9064	37.193985	-82.9294117
1625 FLEMING FRK	OLIVE HILL	KY	41164-8475	38.295845	-83.31416833
1625 FLEMING FRK TRLR	OLIVE HILL	KY	41164-8475	38.29596333	-83.31427167
1625 GAINESWAY DR	WORTHINGTON	KY	41183-9619	38.5553483	-82.7535517
1625 GREENUP AVE STE 1	ASHLAND	KY	41101-7659	38.4797	-82.63796
1625 GREENUP AVE STE 2	ASHLAND	KY	41101-7659	38.4797017	-82.6379783
1625 GREENUP AVE STE 3	ASHLAND	KY	41101-7659	38.4797233	-82.6379667
1625 GREENUP AVE STE 4	ASHLAND	KY	41101-7659	38.479705	-82.63796
1625 GREENUP AVE STE 5	ASHLAND	KY	41101-7659	38.4797033	-82.63796
1625 HIGHWAY 1110 BARN	HADDIX	KY	41339-7439	37.48258233	-83.35967966
1625 HIGHWAY 3406 TRLR	MAYKING	KY	41837-9016	37.1363033	-82.722345
1625 JOHNSON AVE	ASHLAND	KY	41101-4645	38.4642533	-82.6546317
1625 MARROWBONE CREEK RD	ELKHORN CITY	KY	41522-7713	37.3499302	-82.4232824
1625 MARYLAND PKWY	ASHLAND	KY	41101-4650	38.4632433	-82.6556233
1625 RAY ST	ASHLAND	KY	41101-4143	38.4584679	-82.6295169
1625 RIGHT FORK MACES CRK RD	VIPER	KY	41774-9016	37.1715	-83.169495
1625 SHORT BR HSE	GREENUP	KY	41144-6934	38.5773217	-82.8692183
1625 STATE HIGHWAY 1662	OLIVE HILL	KY	41164-8335	38.31158667	-83.29657
1625 STINSON CRK	GRAYSON	KY	41143-6837	38.3063856	-82.8485971
1625 WALKER BRANCH RD	HAZARD	KY	41701-6008	37.25265	-83.1641633
1625 N HIGHWAY 3	LOUISA	KY	41230-6444	38.128975833	-82.65649466
1625 W GREEN SPRINGER RD	ASHLAND	KY	41102-8012	38.4140442	-82.7556766
1625 W MILLER RD	ASHLAND	KY	41102-8060	38.444655	-82.7239917
16251 N HIGHWAY 3	LOUISA	KY	41230-7208	38.246975	-82.7010667
1626 BEECH ST APT 1	ASHLAND	KY	41102-5574	38.45881917	-82.66249116
1626 BEECH ST APT 2	ASHLAND	KY	41102-5574	38.45856	-82.6624233
1626 BEECH ST APT 3	ASHLAND	KY	41102-5574	38.45879283	-82.6625245
1626 BEECH ST APT 4	ASHLAND	KY	41102-5574	38.4585667	-82.6624183
1626 CROSS ST	ASHLAND	KY	41102-8011	38.3949338	-82.7586896
1626 ELLIOTT AVE	ASHLAND	KY	41102-5507	38.4585283	-82.66152
1626 GREASY CRK	SHELBIANA	KY	41562-8213	37.40107497	-82.46875722
1626 HIGHWAY 3410	MAYKING	KY	41837-9071	37.119728	-82.758245
1626 HIGHWAY 644	LOUISA	KY	41230-8247	38.08494667	-82.597485
1626 HIGHWAY 644 UNIT BUILDIN	LOUISA	KY	41230-8247	38.0840452	-82.5977024
1626 HONEYSUCKLE LN	STAFFORDSVILLE	KY	41256-9133	37.815885	-82.85262
1626 LEFT FORK OF ISLAND CRK	PIKEVILLE	KY	41501-7320	37.4344983	-82.5539367
1626 LOST CREEK RD	HAZARD	KY	41701-7916	37.33369103	-83.18492476
1626 SUNSHINE LN	KIMPER	KY	41539-6463	37.5091567	-82.3823217
16260 FERRELLS CREEK RD	BELCHER	KY	41513-8504	37.3482333	-82.3549267
16262 HIGHWAY 421	STINNETT	KY	40868-6501	37.1009583	-83.3909183

16262 KY ROUTE 122	HI HAT	KY	41636-9030	37.395661333	-82.74591416
16265 KY HIGHWAY 476	HAZARD	KY	41701-6941	37.3858783	-83.171545
16266 TRACE RD	RUSH	KY	41168-7914	38.34270867	-82.74200016
16266 W US HIGHWAY 60	OLIVE HILL	KY	41164-8200	38.289715	-83.19867333
16267 W US HIGHWAY 60	OLIVE HILL	KY	41164-7228	38.28837417	-83.198434
16267 W US HIGHWAY 60	OLIVE HILL	KY	41164-7228	38.28872984	-83.19911148
16268 FERRELLS CREEK RD	BELCHER	KY	41513-8504	37.3488067	-82.3540733
16268 KY ROUTE 122	HI HAT	KY	41636-9030	37.3951633	-82.7456117
16268 W US HIGHWAY 60	OLIVE HILL	KY	41164-8200	38.288558333	-83.19969866
1627 ASHLAND RD	GREENUP	KY	41144-1207	38.5668433	-82.825715
1627 BOOTH QUILLEN RD	ASHLAND	KY	41102-9739	38.4131883	-82.7030917
1627 CARCASSONNE RD TRLR	BLACKKEY	KY	41804-9067	37.17495083	-82.97855333
1627 ELLIOTT AVE	ASHLAND	KY	41102-5506	38.4587467	-82.66118
1627 GREENUP AVE	ASHLAND	KY	41101-7764	38.47958	-82.6377967
1627 HIGHWAY 343	MC ROBERTS	KY	41835-9031	37.22970542	-82.65855704
1627 LAWRENCE AVE	ASHLAND	KY	41102-5501	38.459112	-82.6600785
1627 LEFT FORK OF ISLAND CRK	PIKEVILLE	KY	41501-7320	37.4328367	-82.5535133
1627 SASSAFRAS CREEK RD	SASSAFRAS	KY	41759-8814	37.2414083	-83.0308533
1627 STATE HIGHWAY 1947	GRAYSON	KY	41143-8932	38.3458883	-82.96924
1627 STATE HIGHWAY 319	HARDY	KY	41531-8706	37.62475	-82.2464483
1627 STATE ROUTE 1	GREENUP	KY	41144-6397	38.547205	-82.8156517
1627 WURTS AVE	ASHLAND	KY	41101-4658	38.4637083	-82.6551917
1627 W MIDLAND TRAIL RD	ASHLAND	KY	41102-7789	38.3751117	-82.7590667
1627 W MIDLAND TRAIL RD	ASHLAND	KY	41102-7789	38.3750067	-82.7594817
16270 GRAPEVINE RD	PHYLLIS	KY	41554-8549	37.4425317	-82.334475
16270 KY HIGHWAY 80	ELKHORN CITY	KY	41522-8205	37.3266217	-82.3672217
1628 BEECH ST APT 1	ASHLAND	KY	41102-5573	38.4587765	-82.66252533
1628 BEECH ST APT 2	ASHLAND	KY	41102-5573	38.4585067	-82.6623683
1628 BEECH ST APT 3	ASHLAND	KY	41102-5573	38.4585033	-82.662375
1628 BEECH ST APT 4	ASHLAND	KY	41102-5573	38.4584915	-82.66236766
1628 BELMONT ST	ASHLAND	KY	41101-4152	38.45842	-82.6310917
1628 BOOTH QUILLEN RD	ASHLAND	KY	41102-9739	38.4125817	-82.7032917
1628 CENTER ST	CATLETTSBURG	KY	41129-1334	38.42633567	-82.60147683
1628 CLEAR CREEK RD	HAZARD	KY	41701-7567	37.29374	-83.05843
1628 CORY RD	OLIVE HILL	KY	41164-8249	38.2835053	-83.109729
1628 CROSS ST	ASHLAND	KY	41102-8011	38.3948733	-82.759225
1628 EAGLE DR	ASHLAND	KY	41102-7901	38.4042717	-82.70273
1628 FALCON RD	SALYERSVILLE	KY	41465-9395	37.764841166	-83.04611566
1628 GAINESWAY DR	WORTHINGTON	KY	41183-9618	38.555005	-82.753685
1628 GREENTREE CT LOT 14	ASHLAND	KY	41102-9399	38.3892285	-82.7060875
1628 HIGHWAY 343	MC ROBERTS	KY	41835-9031	37.1970432	-82.6887323
1628 HIGHWAY 343	MC ROBERTS	KY	41835-9031	37.2204727	-82.6626506
1628 HILTON AVE	ASHLAND	KY	41101-2734	38.472695	-82.6430267
1628 HURTS BR	PIKEVILLE	KY	41501-5508	37.610465	-82.570735
1628 KY HIGHWAY 610	VIRGIE	KY	41572-9046	37.33281307	-82.58127153
1628 KY ROUTE 3380	TEABERRY	KY	41660-6317	37.3972067	-82.6320333
1628 LAWRENCE AVE	ASHLAND	KY	41102-5508	38.4585583	-82.6599233
1628 MARYLAND PKWY	ASHLAND	KY	41101-4651	38.4628515	-82.6560905
1628 OSBORNE FORK RD	THOUSANDSTICKS	KY	41766-9035	37.1931655	-83.4543559
1628 RATLIFF CREEK RD	PIKEVILLE	KY	41501-2122	37.5008467	-82.504005
1628 ROSE RDG	OLIVE HILL	KY	41164-8308	38.32909167	-83.25600333
1628 WURTS AVE	ASHLAND	KY	41101-4659	38.4636833	-82.655555
16280 HIGHWAY 421	STINNETT	KY	40868-6501	37.1008017	-83.3907233
16282 GRAPEVINE RD	PHYLLIS	KY	41554-8549	37.4434733	-82.33497
16285 KY HIGHWAY 80	ELKHORN CITY	KY	41522-8205	37.32663	-82.3673683
1629 ASHLAND RD	GREENUP	KY	41144-1249	38.56745	-82.8252
1629 ASHLAND RD	GREENUP	KY	41144-1249	38.5674367	-82.82504
1629 ASHLAND RD STE 7	GREENUP	KY	41144-1249	38.5675033	-82.82498
1629 ASHLAND RD STE 8	GREENUP	KY	41144-1249	38.56751	-82.824935
1629 ASHLAND RD UNIT 12	GREENUP	KY	41144-1249	38.56765	-82.8246717
1629 ASHLAND RD UNIT 2	GREENUP	KY	41144-1249	38.5675267	-82.8253233
1629 ASHLAND RD UNIT 4	GREENUP	KY	41144-1249	38.56743	-82.8251633
1629 ASHLAND RD UNIT 6	GREENUP	KY	41144-1249	38.5676983	-82.8261183
1629 ASHLAND RD UNIT 9	GREENUP	KY	41144-1249	38.5675033	-82.82501
1629 BLACKBURN AVE	ASHLAND	KY	41101-4601	38.4627067	-82.6562833
1629 EAGLE DR	ASHLAND	KY	41102-8989	38.4048567	-82.7031683
1629 OGDEN VEST RD	VEST	KY	41772-8918	37.3765983	-82.9980783

1629 PETER FORK RD TRLR	MC CARR	KY	41544-8347	37.571285	-82.1637733
1629 SMITH FORK RD	PHELPS	KY	41553-8907	37.46929	-82.1937617
1629 W GREEN SPRINGER RD	ASHLAND	KY	41102-8012	38.4079083	-82.7555467
16293 ELKHORN CRK	SHELBY GAP	KY	41563-8323	37.2143667	-82.5526683
16296 ELKHORN CRK	SHELBY GAP	KY	41563-8323	37.21491	-82.55267
16297 GRAPEVINE RD	PHYLLIS	KY	41554-8549	37.442995	-82.334385
16297 GRAPEVINE RD TRLR	PHYLLIS	KY	41554-8549	37.4430567	-82.33416
163 AARON BRANCH RD	LOUISA	KY	41230-8159	38.0508767	-82.7140683
163 ASHLOG BR	PILGRIM	KY	41250-9001	37.76643217	-82.49224983
163 ASHLOG BR	PILGRIM	KY	41250-9001	37.76652683	-82.49159883
163 ASHLOG BR GARG	PILGRIM	KY	41250-9001	37.76674397	-82.49111256
163 AUXIER AVE	AUXIER	KY	41602-9203	37.7335783	-82.7574517
163 BLACKBERRY AVE	LOUISA	KY	41230-8003	38.106105	-82.6033283
163 BROOKS CONLEY RD	STAFFORDSVILLE	KY	41256-9103	37.818005	-82.8446033
163 BROOKS CONLEY RD	STAFFORDSVILLE	KY	41256-9103	37.82051033	-82.84128883
163 BROOKS CONLEY RD	STAFFORDSVILLE	KY	41256-9103	37.81746	-82.8437317
163 BROOKS CONLEY RD	STAFFORDSVILLE	KY	41256-9103	37.818635	-82.843005
163 BROWNS FORK RD	HAZARD	KY	41701-6532	37.24868	-83.2399833
163 BURGRAFF RD TRLR	MC ANDREWS	KY	41543-8062	37.56928117	-82.26904233
163 BURTON HL BLDG 1	LETCHER	KY	41832-9002	37.14882483	-82.94819383
163 BURTON HL HSE	LETCHER	KY	41832-9002	37.1486195	-82.94805233
163 CABIN CREEK RD	REDFOX	KY	41847-9015	37.211045	-82.9307
163 CAGER BR	HAROLD	KY	41635-9011	37.4774617	-82.6170467
163 CALLOWAY BIG BR	PHELPS	KY	41553-8773	37.4988675	-82.198881
163 CARTER BR	INEZ	KY	41224-8884	37.8493233	-82.5154933
163 CHAPEL RD	LOUISA	KY	41230-8031	38.12515833	-82.656655
163 CHARITY LN	LEBURN	KY	41831	37.3616667	-82.950955
163 CHILDERS RD TRLR	WHITESBURG	KY	41858-7139	37.1134117	-82.8041883
163 CIRCLE DR	WEST LIBERTY	KY	41472-2113	37.916185	-83.2680033
163 CITIZENS LN	HAZARD	KY	41701-1352	37.2599817	-83.19899
163 COW BR	PHELPS	KY	41553-8841	37.47289733	-82.20314233
163 COWTOWN RD TRLR	HINDMAN	KY	41822-9125	37.3297733	-82.9899217
163 CREEKSIDE BND	HAZARD	KY	41701-8309	37.3502917	-83.2956783
163 CRIMSON ST	HAROLD	KY	41635-9073	37.5428467	-82.633505
163 DEATON ST	HAZARD	KY	41701-1401	37.252195	-83.1921883
163 DONNELLY DR	WHITESBURG	KY	41858	37.1637017	-82.8799833
163 DOUGLAS PKWY	PIKEVILLE	KY	41501-6970	37.3819914	-82.5357974
163 DYE BTM	PILGRIM	KY	41250-9102	37.7682483	-82.4871833
163 DYE BTM TRLR	PILGRIM	KY	41250-9102	37.7682183	-82.4872483
163 ELKHORN AVE	JENKINS	KY	41537-9060	37.1696767	-82.6388067
163 EMIT AND NAN RD	GRETHEL	KY	41631-9701	37.4853933	-82.6526867
163 FEB FORK RD	GAYS CREEK	KY	41745-9061	37.348576999	-83.419801
163 FERRER LN	GREENUP	KY	41144-6562	38.6497517	-82.8769283
163 FISHERTOWN BRANCH RD	WEBBVILLE	KY	41180-8732	38.1361417	-82.8457967
163 FLAG ROCK RD	PIPPA PASSES	KY	41844-9019	37.310155	-82.887305
163 FLAG ROCK RD	PIPPA PASSES	KY	41844-9019	37.31069655	-82.88805995
163 FRASURE CRK	EAST MC DOWELL	KY	41647-9001	37.4486983	-82.726175
163 GEARHEART RD	HAROLD	KY	41635-7052	37.5091683	-82.6296383
163 GRASSY LN	VANCEBURG	KY	41179-9178	38.392215	-83.26259333
163 GREENMEADOW DR	GREENUP	KY	41144-7677	38.49146	-82.7720983
163 GREENMEADOW DR GARG	GREENUP	KY	41144-7677	38.49134867	-82.77274366
163 GREGORY ST	PHELPS	KY	41553-8456	37.515975	-82.1545967
163 GROUNDHOG HOLW TRLR	WARFIELD	KY	41267-9025	37.84057933	-82.419771
163 HAYES BRANCH RD	LOST CREEK	KY	41348-8823	37.48557167	-83.31216833
163 HENPEN BR	MELVIN	KY	41650-9084	37.34474	-82.6913367
163 HENRY CLAY HL	ELKHORN CITY	KY	41522-8173	37.3140417	-82.47582
163 HIGGINS RD	HATFIELD	KY	41514-8737	37.66365667	-82.38927366
163 HONEY FORK RD	PHYLLIS	KY	41554-8515	37.45196595	-82.32329875
163 HOWELL HTS	JACKSON	KY	41339-9689	37.52990333	-83.357895
163 HUNTS FRK	DANA	KY	41615-9001	37.55774	-82.6863467
163 HURLEY RDG TRLR 10	FREEBURN	KY	41528-8677	37.562269	-82.14714633
163 J C OSBORNE BLVD	HYDEN	KY	41749-7972	37.15119	-83.3507983
163 JACKS BRANCH RD	HAZARD	KY	41701-6363	37.19706	-83.2236967
163 JAKES FORK RD	BULAN	KY	41722-8931	37.2967067	-83.1629233
163 JOHNSON LN	BUSY	KY	41723-8846	37.2870492	-83.2707686
163 JOHNSON LN UNIT SHED	BUSY	KY	41723-8846	37.2872092	-83.2717623
163 JOHNSON RD	MC DOWELL	KY	41647-6023	37.4587083	-82.739155

163 KAREN CIR TRLR	GRAYSON	KY	41143-7168	38.3440133	-82.914115
163 KY ROUTE 306	WHEELWRIGHT	KY	41669-9056	37.351295	-82.716245
163 KY ROUTE 3380	TEABERRY	KY	41660-9025	37.41250667	-82.64656983
163 KY ROUTE 3380 GARG	TEABERRY	KY	41660-9025	37.41250483	-82.64619216
163 LEE AVE	PIKEVILLE	KY	41501-2047	37.50078567	-82.533835
163 LEFT FORK TINKER FRK	TEABERRY	KY	41660-6308	37.401415	-82.628775
163 LEFT FORK TINKER FRK UNIT CAMPER	TEABERRY	KY	41660		
163 LICK FORK RD	ELKHORN CITY	KY	41522-7558	37.2976867	-82.4900517
163 LONGVIEW DR	FORDS BRANCH	KY	41526	37.4270783	-82.51753
163 LYNN FORK RD	SLEMP	KY	41763-9054	37.0386333	-83.129915
163 LYNN FORK RD	SLEMP	KY	41763-9054	37.0384583	-83.1299667
163 MADISON AVE	WHITESBURG	KY	41858-7752	37.11648967	-82.8205305
163 MAIN ST	VICCO	KY	41773-9017	37.21465	-83.062815
163 MAPLE BRANCH LN TRLR	HAZARD	KY	41701-8056	37.3478967	-83.1957867
163 MEADE BR	HAROLD	KY	41635-9032	37.517915	-82.6357817
163 MELVINA DR	PIKEVILLE	KY	41501-9221	37.4787983	-82.502635
163 MONTY BEVINS BTM	HATFIELD	KY	41514-8502	37.656035	-82.3736367
163 MONTY BEVINS BTM	HATFIELD	KY	41514-8502	37.6558167	-82.373155
163 MYRA BARNES AVE	PIKEVILLE	KY	41501-3750	37.483145	-82.532045
163 OLD BEEFHIDE RD	JENKINS	KY	41537-8491	37.24052533	-82.62654453
163 OSBORNE BR	BEVINSVILLE	KY	41606-6126	37.3649767	-82.7292233
163 PAW PAW FRK	BURNWELL	KY	41514-7722	37.62817	-82.2229767
163 PEAK LN	OLIVE HILL	KY	41164-6248	38.2846631	-83.2269895
163 PEGGY LN	CHAVIES	KY	41727-9201	37.38096267	-83.2508985
163 PENNY ST	PIKEVILLE	KY	41501-3812	37.3590633	-82.5617683
163 PENNY ST UNIT CATV	PIKEVILLE	KY	41501-3812	37.359154833	-82.56099266
163 PERSIMMON PT	PIKEVILLE	KY	41501-6568	37.5390767	-82.4380583
163 PINE ACRES LN	WEST LIBERTY	KY	41472-1284	37.92056333	-83.24278833
163 PINE ACRES LN	WEST LIBERTY	KY	41472-1284	37.92090833	-83.2428
163 PISTOL CITY TRLR	WHITESBURG	KY	41858-8393	37.190015666	-82.8289865
163 POPLAR BR	DAVID	KY	41616-9047	37.60726683	-82.88543
163 POPLAR ST	PIKEVILLE	KY	41501-1164	37.4800883	-82.52145
163 RACCOON LN	OLIVE HILL	KY	41164-8639	38.32457667	-83.26465167
163 RACCOON LN TRLR	OLIVE HILL	KY	41164-8639	38.32452682	-83.26518323
163 RAILROAD ST	JACKSON	KY	41339-7360	37.54854833	-83.38276167
163 RAILROAD ST	JACKSON	KY	41339-7360	37.5485	-83.38274
163 RAILROAD ST	JACKSON	KY	41339-7360	37.54855	-83.38245
163 RAYS BR	PIKEVILLE	KY	41501-7402	37.43278017	-82.58754633
163 RED OAK BR	SASSAFRAS	KY	41759-8904	37.2227667	-83.04059
163 REDALE RD	PIKEVILLE	KY	41501-9072	37.4872367	-82.527075
163 RESERVOIR LN	INEZ	KY	41224	37.87685833	-82.51793
163 REYNOLDS HL	ALLEN	KY	41601-9524	37.61568583	-82.71852583
163 RIGHT FORK MACES CRK RD	VIPER	KY	41774	37.180555	-83.1524883
163 ROBINSON ALY	PIKEVILLE	KY	41501-1273	37.484084	-82.51999083
163 ROLLING HILLS EST	PIKEVILLE	KY	41501-2289	37.43633	-82.4862933
163 RUNWAY AVE	HAZARD	KY	41701-5455	37.2856067	-83.203915
163 SAINT CROIX WAY	HAZARD	KY	41701-5345	37.34664103	-83.11650383
163 SALYERS LN	BULAN	KY	41722-8970	37.2995	-83.126785
163 SCOTT AVE	PIKEVILLE	KY	41501-1281	37.4834783	-82.518055
163 SHELTON HOLLOW RD	MARTIN	KY	41649-7810	37.5731867	-82.7770483
163 SMITH BOTTOM LOOP	SIDNEY	KY	41564-8549	37.63388886	-82.35923646
163 SMITH HL	PIKEVILLE	KY	41501-1795	37.4830517	-82.5236983
163 SONGBIRD LN	HYDEN	KY	41749-8897	37.154042	-83.4049735
163 SOUTHPAW LN TRLR	OLIVE HILL	KY	41164-8812	38.30002	-83.21670667
163 STATE HIGHWAY 292 LOT 25	GOODY	KY	41514-7623	37.6620865	-82.27129383
163 SWEETHEART LN	THOUSANDSTICKS	KY	41766-9080	37.19591217	-83.4231785
163 THREE MILE RD	JENKINS	KY	41537-8012	37.25091242	-82.56079991
163 TIGER RD	DEANE	KY	41812-6500	37.2507001	-82.7392072
163 VISTA VW	GRAYSON	KY	41143-9164	38.33317333	-82.92088783
163 WOODROCK DR	GRAYSON	KY	41143-8493	38.319582	-82.923618
163 E CLAYTON LN	LOUISA	KY	41230-6048	38.0977466	-82.6124191
163 E KEYSER HEIGHTS DR	PIKEVILLE	KY	41501-1639	37.4907867	-82.5268367
163 N DAWKINS AVE	WEST VAN LEAR	KY	41268-8040	37.7892433	-82.78696
163 N RAILROAD ST	WAYLAND	KY	41666-6820	37.445675	-82.80189
163 S BURTON LN TRLR	WITTENSVILLE	KY	41274-9030	37.85192	-82.83162667
163 S CARDINAL DR	PRESTONSBURG	KY	41653-1409	37.66690467	-82.7396625
163 S FORK RD	STOPOVER	KY	41568-9037	37.477905	-82.076166

163 W CEDAR DR	PIKEVILLE	KY	41501-2016	37.48162	-82.5441617
163 W HOLLOW RD	GREENUP	KY	41144-6234	38.5417667	-82.8191183
1630 ADAMS BR	ELKHORN CITY	KY	41522-7257	37.2911517	-82.4156367
1630 BEAR HOLW	EAST POINT	KY	41216-8801	37.7374622	-82.8187068
1630 BIG ROCK RD	YEADDISS	KY	41777-8935	37.0308022	-83.21489376
1630 CENTER ST	CATLETTSBURG	KY	41129-1334	38.426415	-82.6015133
1630 FOREST HILLS RD	FOREST HILLS	KY	41527-8300	37.6397883	-82.2919717
1630 HIGHWAY 582	PINE TOP	KY	41843-9036	37.25899	-82.9180383
1630 KY ROUTE 979	HAROLD	KY	41635-6305	37.523657	-82.644916
1630 LEFT FORK OF JOES CRK	PIKEVILLE	KY	41501-5960	37.53903	-82.493935
1630 MAIN ST	GREENUP	KY	41144-1250	38.56877	-82.82456
1630 NEEDMORE RD	WEBBVILLE	KY	41180-8871	38.1500783	-82.8845517
1630 QUICKSAND RD	JACKSON	KY	41339-7475	37.53690333	-83.36379833
1630 ROAD CREEK RD	ELKHORN CITY	KY	41522-8409	37.36752	-82.37097
1630 ROCKHOUSE RD	TOMAHAWK	KY	41262-8949	37.84877833	-82.60362333
1630 STATE HIGHWAY 773	GRAYSON	KY	41143-7508	38.2952561	-82.9475695
1630 STATE HIGHWAY 773	GRAYSON	KY	41143-7508	38.29406	-82.9482817
1630 STATE HIGHWAY 773	GRAYSON	KY	41143-7508	38.2943417	-82.9481383
1630 STEWART LN	ASHLAND	KY	41102-7233	38.4593267	-82.6592
1630 STEWART LN GARG	ASHLAND	KY	41102-7233	38.4589317	-82.6594733
1630 E MIDLAND TRL	GRAYSON	KY	41143-8935	38.3359517	-82.91164
16304 ALMOND RD	CATLETTSBURG	KY	41129-9557	38.3725488	-82.6406053
16304 GRAPEVINE RD	PHYLLIS	KY	41554-8550	37.44370333	-82.33448916
16305 SILVER RUN RD	CATLETTSBURG	KY	41129-8371	38.3485783	-82.6391067
16309 BRUSHY RD	PIKEVILLE	KY	41501-4902	37.6655617	-82.5558817
1631 ASHLAND RD	GREENUP	KY	41144-1207	38.56754	-82.8263067
1631 BEECH ST	FLATWOODS	KY	41139-1368	38.52598	-82.7189917
1631 BUTTER POINT RD	JACKSON	KY	41339-9784	37.433465	-83.471515
1631 CORN FRK	PRESTONSBURG	KY	41653-8105	37.678273166	-82.7024225
1631 CROSS ST TRLR	ASHLAND	KY	41102-8011	38.3948767	-82.75931
1631 FEDSCREEK RD	FEDSCREEK	KY	41524-8434	37.393532	-82.224057
1631 GRASSY BR	RACCOON	KY	41557-8416	37.519625	-82.4243717
1631 HIGHWAY 160	HINDMAN	KY	41822-9042	37.3234367	-82.965275
1631 LEFT FORK OF LONG FRK	VIRGIE	KY	41572-8625	37.26621	-82.653975
1631 OHIO RIVER RD	GREENUP	KY	41144-6797	38.63498	-82.86945
1631 PINE CREEK RD	MAYKING	KY	41837-8912	37.1254583	-82.7374733
1631 ROAD FRK	SIDNEY	KY	41564-8648	37.584005	-82.3704883
1631 WHITE OAK RD	PILGRIM	KY	41250-8826	37.7644745	-82.4165944
1631 W FELTY RD	ASHLAND	KY	41102-9455	38.46697	-82.7027383
1631 W SOOKEYS CRK	PIKEVILLE	KY	41501-3612	37.4068783	-82.540275
16311 BRUSHY RD	PIKEVILLE	KY	41501-4902	37.66354005	-82.5560255
16312 INDIAN TRL TRLR	CATLETTSBURG	KY	41129-9572	38.36891	-82.6420767
1632 BROWNS FORK RD	HAZARD	KY	41701-6547	37.22989667	-83.23315333
1632 CENTRAL AVE	ASHLAND	KY	41101-7635	38.476125	-82.6404467
1632 CENTRAL AVE REAR	ASHLAND	KY	41101-7635	38.475825	-82.6404383
1632 COALFIELD INDUSTRIAL DR	CHAVIES	KY	41727	37.37036383	-83.26708233
1632 ELLIOTT AVE	ASHLAND	KY	41102-5507	38.4584	-82.6613483
1632 FORT BRANCH RD	VIPER	KY	41774-8116	37.15834817	-83.07923916
1632 GAINESWAY DR	WORTHINGTON	KY	41183-9618	38.5550683	-82.7537917
1632 GREENTREE CT LOT 13	ASHLAND	KY	41102-9399	38.388935	-82.7061283
1632 JOHNSON AVE	ASHLAND	KY	41101-4646	38.4639615	-82.65448916
1632 KY HIGHWAY 463	DELPHIA	KY	41735-9003	37.03023	-83.1164467
1632 LAWRENCE AVE	ASHLAND	KY	41102-5508	38.4584883	-82.65968
1632 MAIN ST	GREENUP	KY	41144-1250	38.5686367	-82.8242233
1632 MARYLAND PKWY	ASHLAND	KY	41101-4651	38.4629467	-82.6557867
1632 NEEDMORE RD TRLR	WEBBVILLE	KY	41180-8871	38.1502433	-82.8849583
1632 RENEE CT LOT 8	ASHLAND	KY	41102-9518	38.4176983	-82.6981233
1632 RIVER FRONT RD	LOVELY	KY	41231-8981	37.8266567	-82.4012133
1632 TUG RIVER RD	INEZ	KY	41224-8492	37.91497	-82.4831083
1632 WILEY FORK RD	LEBURN	KY	41831-8861	37.38468398	-82.91849621
16320 GRAPEVINE RD	PHYLLIS	KY	41554-8550	37.44373	-82.3342167
16321 N HIGHWAY 3	LOUISA	KY	41230-7209	38.2481615	-82.70046166
16322 STATE ROUTE 854	RUSH	KY	41168-7941	38.32301167	-82.78083333
16323 KY ROUTE 122	HI HAT	KY	41636-9031	37.395655	-82.7442517
16324 BRAMBLE DR	CATLETTSBURG	KY	41129-9296	38.3483567	-82.688835
16325 KY HIGHWAY 28	BUCKHORN	KY	41721-8947	37.34336667	-83.449855
16329 KY HIGHWAY 80	ELKHORN CITY	KY	41522-8206	37.325498	-82.367163

16329 SILVER RUN RD	CATLETTSBURG	KY	41129-8371	38.348045	-82.6384333
1633 BEECH ST	ASHLAND	KY	41102-5523	38.4583767	-82.6621683
1633 CORN FRK	PRESTONSBURG	KY	41653-8105	37.678552	-82.702328
1633 COWPEN RD	PIKEVILLE	KY	41501-6132	37.54913	-82.5629917
1633 ELLIOTT AVE	ASHLAND	KY	41102-5506	38.4588817	-82.6606733
1633 GAINESWAY DR	WORTHINGTON	KY	41183-9619	38.5554215	-82.75423216
1633 HIGHWAY 828	LOUISA	KY	41230-8969	38.1423248	-82.7595759
1633 HIGHWAY 931	WHITESBURG	KY	41858-8622	37.1058072	-82.8601344
1633 LAWRENCE AVE	ASHLAND	KY	41102-5501	38.45877	-82.6594467
1633 POND CREEK RD	STONE	KY	41567-7058	37.5815733	-82.2706167
1633 POND CRK	DRAFFIN	KY	41522-8313	37.32341826	-82.40544728
1633 POND CRK	DRAFFIN	KY	41522-8313	37.3232167	-82.4056417
1633 POWELLS CRK	PIKEVILLE	KY	41501-7920	37.404295	-82.4053267
1633 REBEL RD	ASHLAND	KY	41102-9216	38.425425	-82.6929783
1633 ROAD CREEK RD	ELKHORN CITY	KY	41522-8409	37.3676567	-82.3711333
1633 N WOLF CRK	PILGRIM	KY	41250-8896	37.7920317	-82.4304267
1633 W SHELBIANA RD	PIKEVILLE	KY	41501-2316	37.429305	-82.5041233
16330 BRUSHY RD	PIKEVILLE	KY	41501-4902	37.6649883	-82.5553583
16330 BRUSHY RD	PIKEVILLE	KY	41501-4902	37.66499	-82.5553417
16330 BRUSHY RD	PIKEVILLE	KY	41501-4902	37.66372628	-82.55619792
16330 KY HIGHWAY 80	ELKHORN CITY	KY	41522-8206	37.3256617	-82.36555
16332 STATE ROUTE 854	RUSH	KY	41168-7941	38.32246	-82.7815733
16333 BRUSHY RD	PIKEVILLE	KY	41501-4902	37.6650517	-82.556205
16333 BRUSHY RD	PIKEVILLE	KY	41501-4902	37.6643517	-82.5558733
16336 BRAMBLE DR	CATLETTSBURG	KY	41129-9296	38.346328333	-82.68746433
16336 STATE ROUTE 854	RUSH	KY	41168-7941	38.3218217	-82.7809467
16337 KY ROUTE 122	HI HAT	KY	41636-9031	37.3956567	-82.7442367
16338 BOWLING DR	CATLETTSBURG	KY	41129-9311	38.34374	-82.655645
16338 GRAPEVINE RD	PHYLLIS	KY	41554-8550	37.4438867	-82.33392
1634 39TH ST	ASHLAND	KY	41101-4169	38.4569033	-82.6305117
1634 CLEAR CREEK RD	HAZARD	KY	41701-7567	37.2800067	-83.0729517
1634 CLEAR CREEK RD	HAZARD	KY	41701-7567	37.292845	-83.0581233
1634 JOMAR RD	ASHLAND	KY	41102-8918	38.4015667	-82.7026217
1634 JOMAR RD GARG 1	ASHLAND	KY	41102-8918	38.4017217	-82.70045
1634 KY ROUTE 80	LANGLEY	KY	41645	37.520295	-82.79833
1634 LITTLE PAINT CRK APT 3	EAST POINT	KY	41216-8745	37.7169083	-82.8171517
1634 LITTLE PAINT CRK APT 4	EAST POINT	KY	41216-8745	37.7168633	-82.8172
1634 MAIN ST	GREENUP	KY	41144-1250	38.5686117	-82.82412
1634 MILLERS CRK	VAN LEAR	KY	41265-8442	37.771666	-82.731788
1634 WILEY FORK RD	LEBURN	KY	41831-8861	37.384075	-82.918415
1634 WINCHESTER AVE	ASHLAND	KY	41101-7639	38.4777767	-82.6389433
1634 W FELTY RD	ASHLAND	KY	41102-9455	38.466595	-82.70258
1634 W ROSE RD	ASHLAND	KY	41102-8884	38.4613	-82.7050367
16341 STATE ROUTE 854	RUSH	KY	41168-7941	38.322130333	-82.78177383
16343 KY ROUTE 122	HI HAT	KY	41636-9031	37.39517656	-82.74346054
16343 STATE ROUTE 854	RUSH	KY	41168-7941	38.3219933	-82.78176
16344 PONDEROSA DR	CATLETTSBURG	KY	41129-9047	38.34741433	-82.6894435
16345 BRUSHY RD	PIKEVILLE	KY	41501-4902	37.664639	-82.555771
16345 STATE HIGHWAY 194	PIKEVILLE	KY	41501-5421	37.674891	-82.59551933
16345 STATE HIGHWAY 194	PIKEVILLE	KY	41501-5421	37.66978583	-82.59734366
1635 BOWLING FORK RD	ELKHORN CITY	KY	41522-7509	37.3006967	-82.5002667
1635 BURNING FORK RD	PIKEVILLE	KY	41501-3415	37.4922917	-82.46994
1635 CORN FRK	PRESTONSBURG	KY	41653-8105	37.6780967	-82.7019433
1635 DIX FRK TRLR	SIDNEY	KY	41564-8808	37.5930833	-82.344605
1635 HIGHWAY 1850	WARBRANCH	KY	40874-7078	36.968152	-83.467993
1635 JOHNSON AVE	ASHLAND	KY	41101	38.4640867	-82.654345
1635 KY HIGHWAY 610	VIRGIE	KY	41572-9061	37.333153833	-82.58134016
1635 KY ROUTE 3380	TEABERRY	KY	41660-6317	37.39679083	-82.63174266
1635 KY ROUTE 979	HAROLD	KY	41635-6305	37.52415364	-82.64384774
1635 LICK BRANCH ARMORY RD	JACKSON	KY	41339-9288	37.53184	-83.38524167
1635 QUICKSAND RD	JACKSON	KY	41339-7475	37.5371517	-83.36397068
1635 RIGHT FORK MACES CRK RD TRLR	VIPER	KY	41774	37.1719183	-83.1703067
1635 SHORT WHITE OAK RD	FLATWOODS	KY	41139-8923	38.492865	-82.7233383
1635 SQUARE LICK RD GARG	OLIVE HILL	KY	41164-7202	38.279254	-83.1415915
1635 SUGAR CAMP RD	ROBINSON CREEK	KY	41560-8561	37.4101317	-82.5796217
1635 YONTS FRK	JACKHORN	KY	41825-8907	37.235952	-82.6995555
16350 KY ROUTE 979	BEAVER	KY	41604-9034	37.3805445	-82.6808715

16351 STATE ROUTE 854	RUSH	KY	41168-7941	38.3217667	-82.78176
16352 KY ROUTE 979	BEAVER	KY	41604-9034	37.38016186	-82.68002942
16352 KY ROUTE 979	BEAVER	KY	41604-9034	37.38016186	-82.68002942
1636 BOOTH QUILLEN RD	ASHLAND	KY	41102-9739	38.4128545	-82.70284766
1636 BUCKS BR	MARTIN	KY	41649-7807	37.57832967	-82.78530833
1636 CARCASSONNE RD	BLACKKEY	KY	41804-9067	37.17493383	-82.97844483
1636 CENTRAL AVE GARG	SOUTH WILLIAMSON	KY	41503-4053	37.674873	-82.29663316
1636 GAINESWAY DR	WORTHINGTON	KY	41183-9618	38.55515	-82.7544467
1636 HARDY LN	HARDY	KY	41531	37.62449	-82.2458233
1636 HIGHWAY 3406	MAYKING	KY	41837-9016	37.13621083	-82.72156666
1636 HIGHWAY 3406 GARG	MAYKING	KY	41837-9016	37.13642734	-82.72206776
1636 HIGHWAY 3410	MAYKING	KY	41837-9071	37.11966417	-82.75789466
1636 HIGHWAY 550	HINDMAN	KY	41822-8831	37.3314665	-83.00378916
1636 HONEYSUCKLE LN	STAFFORDSVILLE	KY	41256-9133	37.8188283	-82.8557067
1636 HURRICANE CRK	KIMPER	KY	41539-6217	37.4851133	-82.37302
1636 INDIAN CREEK RD	VIRGIE	KY	41572-8312	37.3392283	-82.6131617
1636 LAWRENCE AVE	ASHLAND	KY	41102-5508	38.458425	-82.6597383
1636 LOWER MILL CREEK RD	CARRIE	KY	41725-9006	37.3109417	-83.032495
1636 MARYLAND PKWY	ASHLAND	KY	41101-4651	38.4628483	-82.6558433
1636 SHORT BR	GREENUP	KY	41144-6934	38.578807	-82.86929283
1636 SLOES BR	SHELBIANA	KY	41562-8019	37.42672	-82.4447533
1636 STEWART LN	ASHLAND	KY	41102-7233	38.4592717	-82.6590583
1636 WOLFPIT BRANCH RD	ELKHORN CITY	KY	41522-7633	37.357115	-82.448085
1636 WOLOHAN DR LOT 12	ASHLAND	KY	41102-8943	38.3894967	-82.7063867
1636 WURTS AVE	ASHLAND	KY	41101-4659	38.46361	-82.6550817
16363 DENNISON LN	CATLETTSBURG	KY	41129-9518	38.3481667	-82.64162
16369 KY ROUTE 122	HI HAT	KY	41636-9031	37.3953583	-82.7434833
1637 BOOTH QUILLEN RD	ASHLAND	KY	41102-9739	38.4131467	-82.7028267
1637 BROADBOTTOM RD	PIKEVILLE	KY	41501-2835	37.5311567	-82.5926633
1637 COLDWATER RD	INEZ	KY	41224-8715	37.83551	-82.50940833
1637 HENPEN BR	MELVIN	KY	41650-9099	37.340305	-82.6706667
1637 HIGHWAY 317	NEON	KY	41840-9096	37.200391	-82.7135645
1637 MARYLAND PKWY	ASHLAND	KY	41101-4650	38.4630233	-82.6554633
1637 MASH FRK TRLR	SALYERSVILLE	KY	41465-7421	37.7552683	-83.025125
1637 RENEE CT LOT 34	ASHLAND	KY	41102-9518	38.41776	-82.69786
1637 W GREEN SPRINGER RD	ASHLAND	KY	41102-8012	38.4078717	-82.75557
16371 GRAPEVINE RD	PHYLLIS	KY	41554-8550	37.443727	-82.33321
16371 US HIGHWAY 23	JENKINS	KY	41537-8155	37.266351	-82.57612733
16372 GRAPEVINE RD	PHYLLIS	KY	41554-8550	37.4438533	-82.3337383
16372 KY ROUTE 122	HI HAT	KY	41636-9031	37.3947283	-82.7439883
16379 FERRELLS CREEK RD	BELCHER	KY	41513-8407	37.3471217	-82.352805
16379 FERRELLS CREEK RD	BELCHER	KY	41513-8407	37.3474467	-82.353355
16379 FERRELLS CREEK RD	BELCHER	KY	41513-8407	37.34705883	-82.35208233
16379 FERRELLS CREEK RD BARN 1	BELCHER	KY	41513-8407	37.3470983	-82.3542567
1638 BEECH ST APT 1	ASHLAND	KY	41102-5572	38.4582083	-82.6623317
1638 BEECH ST APT 2	ASHLAND	KY	41102-5572	38.45826067	-82.66237633
1638 BEECH ST APT 3	ASHLAND	KY	41102-5572	38.45824	-82.6625767
1638 BEECH ST APT 4	ASHLAND	KY	41102-5572	38.45821	-82.6623267
1638 BRANHAMS CREEK RD	MALLIE	KY	41836-9014	37.2898617	-82.8987483
1638 BROADBOTTOM RD BLDG 2	PIKEVILLE	KY	41501-2867	37.5362711	-82.5981061
1638 BROADBOTTOM RD LOT 2	PIKEVILLE	KY	41501-2867	37.5299848	-82.5937467
1638 BROADBOTTOM RD LOT 3	PIKEVILLE	KY	41501-2867	37.5299848	-82.5937467
1638 BROADBOTTOM RD LOT 4	PIKEVILLE	KY	41501-2867	37.532164333	-82.594802
1638 BROADBOTTOM RD LOT 5	PIKEVILLE	KY	41501-2867	37.5362711	-82.5981061
1638 BROADBOTTOM RD LOT 6	PIKEVILLE	KY	41501-2867	37.5309663	-82.5969319
1638 BROADBOTTOM RD LOT 7	PIKEVILLE	KY	41501		
1638 EAGLE DR	ASHLAND	KY	41102-8915	38.4049033	-82.70214
1638 HIGHWAY 2035 TRLR	WHITESBURG	KY	41858-9028	37.09075	-82.8195167
1638 HIGHWAY 581	ULYSSES	KY	41264-9046	37.96943833	-82.642055
1638 HILTON AVE	ASHLAND	KY	41101-2734	38.4725217	-82.64284
1638 HONEYSUCKLE LN	STAFFORDSVILLE	KY	41256-9133	37.81868	-82.85455466
1638 IVY CRK	IVEL	KY	41642-9062	37.600055	-82.641875
1638 KY ROUTE 1101	DRIFT	KY	41619-9077	37.4716405	-82.73266816
1638 LOWER MILL CREEK RD TRLR	CARRIE	KY	41725-9006	37.3105683	-83.0326533
1638 MARSHALLS BR	JENKINS	KY	41537-7908	37.21997533	-82.59117133
1638 MCKAY RD	GREENUP	KY	41144-6599	38.6124983	-82.904515
1638 MONTGOMERY CREEK RD	EMMALENA	KY	41740-8942	37.349135	-83.05714

1638 WINCHESTER AVE	ASHLAND	KY	41101-7649	38.4782133	-82.638845
1638 WINCHESTER AVE	ASHLAND	KY	41101-7639	38.4783167	-82.6388667
16382 GRAPEVINE RD	PHYLLIS	KY	41554-8550	37.4445083	-82.3330983
16385 GRAPEVINE RD	PHYLLIS	KY	41554-8550	37.44390017	-82.33315883
16386 HIGHWAY 23	LOUISA	KY	41230	38.09762567	-82.62598366
16388 KY 59	VANCEBURG	KY	41179-6112	38.42531333	-83.26511167
16389 KY ROUTE 122	HI HAT	KY	41636-9031	37.3952083	-82.7453717
1639 ADAMS BR	ELKHORN CITY	KY	41522-7257	37.291495	-82.4166717
1639 BEECH ST	ASHLAND	KY	41102-5523	38.45841626	-82.66210719
1639 EAGLE DR	ASHLAND	KY	41102-8989	38.4050633	-82.7027233
1639 HARLESS CRK	REGINA	KY	41559-8911	37.381997666	-82.39166883
1639 KY ROUTE 979 APT 1	HAROLD	KY	41635-6372	37.5238717	-82.6437417
1639 KY ROUTE 979 APT 2	HAROLD	KY	41635-6372	37.5238717	-82.6437417
1639 KY ROUTE 979 APT 3	HAROLD	KY	41635-6372	37.52409383	-82.64373633
1639 KY ROUTE 979 TRLR	HAROLD	KY	41635-6372	37.52395483	-82.64400683
1639 MEATHOUSE FRK	CANADA	KY	41519-8215	37.5876167	-82.3221517
1639 PINSONFORK RD	MC ANDREWS	KY	41543-8005	37.55019	-82.2854317
1639 SHORT BR	GREENUP	KY	41144-6934	38.57837617	-82.86955183
1639 STRAY BRANCH RD	JACKSON	KY	41339-9245	37.51043333	-83.37817667
1639 STRAY BRANCH RD BARN	JACKSON	KY	41339-9245	37.50972167	-83.37836667
1639 STRAY BRANCH RD TRLR	JACKSON	KY	41339-9245	37.51012182	-83.37766114
1639 VEST TALCUM RD TRLR 1	VEST	KY	41772-9016	37.400598833	-83.031085
1639 W FELTY RD	ASHLAND	KY	41102-9455	38.4669667	-82.7021617
16390 INDIAN TRL	CATLETTSBURG	KY	41129-9572	38.3679905	-82.64042316
16390 STATE ROUTE 854	RUSH	KY	41168-7941	38.321525	-82.7811017
16391 KY ROUTE 122	HI HAT	KY	41636-9031	37.395181333	-82.74301116
16392 KY ROUTE 979	LIGON	KY	41604-9034	37.3807567	-82.6805217
16394 BENT MOUNTAIN RD	SIDNEY	KY	41564-8600	37.6105133	-82.360655
16395 SILVER RUN RD	CATLETTSBURG	KY	41129-8371	38.34771483	-82.637506
16398 GRAPEVINE RD FRNT	PHYLLIS	KY	41554-8550	37.44412717	-82.33313816
164 1ST ST	HAROLD	KY	41635-9004	37.5289433	-82.6214417
164 4TH ST	PIKEVILLE	KY	41501-1287	37.48443	-82.5171883
164 ADKINS BR	GALVESTON	KY	41635-6322	37.4374317	-82.629965
164 ADKINS BR TRLR	PIKEVILLE	KY	41501-7539	37.506895	-82.5918
164 ADKINS BR TRLR 2	PIKEVILLE	KY	41501-7539	37.50689217	-82.5914745
164 ALLEN DR	SALYERSVILLE	KY	41465-8123	37.74865933	-83.06236266
164 APPLE RIDGE LN	HAZARD	KY	41701-6887	37.2937567	-83.21403
164 AUSTIN WM NAPIER MEM DR TRLR	ESSIE	KY	40827	37.0768714	-83.4216048
164 BACKWATER LN	MALLIE	KY	41836-8909	37.217495	-82.9170317
164 BEAR FRK	PIKEVILLE	KY	41501-7522	37.5113629	-82.598535
164 BEECH GROVE RD	JACKSON	KY	41339-9779	37.46382167	-83.46778833
164 BIG BEAR RD	SALYERSVILLE	KY	41465-6855	37.79251667	-83.14692
164 BILL KING HOLLOW RD	PIKEVILLE	KY	41501-9355	37.48764	-82.50428
164 BILL LEWIS HOLW TRLR	KONA	KY	41858-7868	37.1529317	-82.73043
164 BLUE BR	BEVINSVILLE	KY	41606-9061	37.3483583	-82.747795
164 BONE BR	HELPS	KY	41553-9322	37.512015	-82.1443633
164 CARDINAL DR	GRAYSON	KY	41143-1206	38.3343933	-82.9549017
164 CEDAR HILLS DR	PIKEVILLE	KY	41501	37.474378	-82.556881
164 CEDARCREST DR	MINNIE	KY	41651-9021	37.458282	-82.767297
164 CENTENNIAL RD TRLR	MOREHEAD	KY	40351-9506	38.296635	-83.39064833
164 CLOVERLICK RD	LINEFORK	KY	41833-8960	37.0323715	-82.99948778
164 COLLEGE ST	PIKEVILLE	KY	41501-1786	37.477285	-82.5198617
164 COMBS ST LOWR	HAZARD	KY	41701-1324	37.2545533	-83.1941
164 COUGAR DR	ELKHORN CITY	KY	41522-7259	37.29766	-82.3577633
164 CRAWFORD LN	HAZARD	KY	41701-6677	37.25781244	-83.24931409
164 DEER RDG	RACELAND	KY	41169-1489	38.52993268	-82.75512975
164 DEERING CT	RUSSELL	KY	41169-1406	38.52476	-82.6982617
164 EASTERN ST	STONE	KY	41567-7078	37.5892867	-82.269655
164 EASY ST	STAFFORDSVILLE	KY	41256-9080	37.8228867	-82.85305
164 EK MINES BR	GRAYSON	KY	41143-7703	38.246235	-82.886305
164 ENGLE ST TRLR	COMBS	KY	41729-9016	37.266615	-83.2133533
164 EVAN ST	PIKEVILLE	KY	41501-9397	37.4700283	-82.5620683
164 FIFE FORK RD	PIKEVILLE	KY	41501-9218	37.4747383	-82.4821483
164 FLAT FRK	ELKHORN CITY	KY	41522-8654	37.3269333	-82.3308767
164 FLETCHER FRK GARG 1	ROUSSEAU	KY	41366-9500	37.6196	-83.24500667
164 FLETCHER FRK TRLR	ROUSSEAU	KY	41366-9500	37.61984833	-83.24472333
164 FRAZIER LN	HI HAT	KY	41636-9001	37.4045467	-82.7483767



164	FUGATE FORK RD	HARDSHELL	KY	41348-9034	37.45776667	-83.23812333
164	FUGATE FRK RD GARG	HARDSHELL	KY	41348-9034	37.45739	-83.23809167
164	GIBSON RD	MAYKING	KY	41837	37.1399683	-82.7640467
164	GIBSON TRL	SOUTH SHORE	KY	41175	38.73365933	-82.91734
164	GIBSON TRL	SOUTH SHORE	KY	41175	38.73238483	-82.91675766
164	HARDSHELL FUGATE FRK RD	HARDSHELL	KY	41348	37.45768667	-83.23812667
164	HARRISON NEWSOME BR	PIKEVILLE	KY	41501-3827	37.35426	-82.571763
164	HENSLEY HOLLOW RD	WEBBVILLE	KY	41180-8482	38.1558033	-82.8846233
164	HIGH AVE LOT 13	CATLETTSBURG	KY	41129-1044	38.4003146	-82.6014461
164	HIGH ST	WHITESBURG	KY	41858-7439	37.121885	-82.8460967
164	HIGH ST	WHITESBURG	KY	41858-7439	37.1219133	-82.8461983
164	HIGHWAY 805	CROMONA	KY	41810	37.1757245	-82.67939483
164	HILTON BR	GRAYSON	KY	41143-7097	38.1869567	-82.9497717
164	JOHN BAYS BR	AUXIER	KY	41602-9238	37.7360983	-82.7678167
164	LAKE POINTE DR	JACKSON	KY	41339-6532	37.561555	-83.3837245
164	LAUREL CREEK RD	LOUISA	KY	41230-7792	37.98494333	-82.54581167
164	LAUREL ST	HAZARD	KY	41701-1716	37.2497467	-83.1930267
164	LEATHERWOOD RD	LOST CREEK	KY	41348-9249	37.4402715	-83.3135888
164	LEE AVE	PIKEVILLE	KY	41501-2047	37.50092467	-82.53538216
164	LEFT FORK OF ISLAND CRK TRLR	PIKEVILLE	KY	41501-7220	37.4482883	-82.542235
164	LESLIE RD	RUSH	KY	41168-8977	38.3170667	-82.8097583
164	LESLIE RD BARN 1	RUSH	KY	41168-8977	38.3167483	-82.8093517
164	LESLIE RD TRLR	RUSH	KY	41168-8977	38.3185067	-82.812805
164	LOG BRANCH HOLW	HAZARD	KY	41701-6844	37.286795	-83.2015533
164	LONG FORK RD	KIMPER	KY	41539-5926	37.48450517	-82.28944916
164	LONZO RD	WHITESBURG	KY	41858-9326	37.0806717	-82.8235517
164	LOWER PIGEONROOST RD	BONNYMAN	KY	41719-9001	37.2980391	-83.2709016
164	LUKE VARNEY HOLW	RACCOON	KY	41557-8444	37.51853067	-82.41541066
164	MAIN ST	PIKEVILLE	KY	41501-1179	37.4795883	-82.5166583
164	MAIN ST UNIT GATE	PIKEVILLE	KY	41501-1179	37.4799759	-82.5164261
164	MARGARET LN	HAZARD	KY	41701-6573	37.22795867	-83.25710833
164	MARIA BR	JAMBOREE	KY	41553-9057	37.4630417	-82.129135
164	MAYO HOLW	PRESTONSBURG	KY	41653-1326	37.677525	-82.7331817
164	MAYS BR APT 59	PRESTONSBURG	KY	41653-1875	37.681345	-82.775855
164	MAYS BR APT 60	PRESTONSBURG	KY	41653-1875	37.6813367	-82.775785
164	MAYS BR APT 61	PRESTONSBURG	KY	41653-1875	37.6813483	-82.7757617
164	MAYS BR APT 62	PRESTONSBURG	KY	41653-1875	37.6813567	-82.7758
164	MAYS BR APT 63	PRESTONSBURG	KY	41653-1875	37.6813417	-82.7757733
164	MAYS BR APT 64	PRESTONSBURG	KY	41653-1875	37.6813683	-82.775745
164	MAYS BRANCH RD	PIKEVILLE	KY	41501-9331	37.4927533	-82.5000983
164	MCKNIGHT ST TRLR	ASHLAND	KY	41102-4273	38.4676783	-82.6781267
164	MENIFEE RD	GRAYSON	KY	41143-7602	38.266135	-82.919325
164	MENIFEE RD TRLR	GRAYSON	KY	41143-7602	38.2661633	-82.91898
164	NANCY ST TRLR	HAZARD	KY	41701-2232	37.2427667	-83.1750433
164	NICHOLAS RD	GRAYSON	KY	41143-1376	38.3403918	-82.9596322
164	NIGHTINGALE LN	PIKEVILLE	KY	41501-7027	37.4674917	-82.5618467
164	OHIO ST	WHITESBURG	KY	41858-7550	37.122435	-82.8327733
164	OLD KATE LN	MAYKING	KY	41837	37.124435	-82.77203833
164	OLD KATE LN	MAYKING	KY	41837-9705	37.1248533	-82.7731717
164	PAUL DR	HAZARD	KY	41701-7735	37.27666813	-83.13454565
164	PERKINS BR	JEREMIAH	KY	41826-9098	37.1516233	-82.9331967
164	PERRY PARK RD TRLR 9	HAZARD	KY	41701-5306	37.2722783	-83.2063783
164	PIATT ST	SOUTH SHORE	KY	41175-7938	38.72807	-82.9193617
164	PICKETT BR	ARGILLITE	KY	41121-9147	38.46628183	-82.769167
164	PREECE RD	INEZ	KY	41224-8812	37.833355	-82.547925
164	REATA ST LOT 6	GRAYSON	KY	41143-1598	38.333725	-82.94066
164	RIDDLE RD	VIRGIE	KY	41572-8919	37.3218917	-82.618205
164	RIGHT TURKEY TOE BR	HARDY	KY	41531-8936	37.5966317	-82.2075033
164	ROCKHOUSE FORK RD	BUSY	KY	41723-8627	37.2480983	-83.317575
164	ROSE CEM RD	OLIVE HILL	KY	41164-8496	38.31245733	-83.23401629
164	RUSSELL WORKMAN RD	LOVELY	KY	41231-8929	37.775654833	-82.36551416
164	SADDLE RDG	ASHLAND	KY	41102-9584	38.4568435	-82.75219316
164	SADDLE RDG BARN	ASHLAND	KY	41102-9584	38.4590278	-82.7527859
164	SAMPSON DR	PIKEVILLE	KY	41501-1440	37.484995	-82.5638283
164	SARAH EVERAGE RD	HINDMAN	KY	41822-9148	37.328134666	-82.98777233
164	SHEAS FRK	MC ROBERTS	KY	41835-9002	37.20447	-82.6810067
164	SILK STOCKING LOOP	VAN LEAR	KY	41265-8607	37.7697267	-82.7561633

164	SLONE BR	RAVEN	KY	41861-9084	37.376685	-82.837785
164	STRAWBERRY LN TRLR	SMILAX	KY	41764-8846	37.09257	-83.2671033
164	SUTTON BOTTOM RIGHT ST	SHELBIANA	KY	41562-8238	37.41798	-82.4607117
164	TAYLOR PRATT LN	CORNETTSVILLE	KY	41731-8958	37.1346983	-83.07788
164	THOMPSON RD	RACCOON	KY	41557-8251	37.53534	-82.461765
164	TOWN HILL RD UNIT 7	LOUISA	KY	41230-6389	38.11177983	-82.61337716
164	TYGARTS BND	SOUTH SHORE	KY	41175-9060	38.708665	-82.946345
164	WARCO RD	LANGLEY	KY	41645-6571	37.544945	-82.7770767
164	WATTS RD	LOST CREEK	KY	41348-9013	37.4623881	-83.3179414
164	WHITAKER FORK RD	HAZARD	KY	41701	37.2131933	-83.24876
164	WILCOX RD	GRAYSON	KY	41143-7533	38.28696289	-82.92077281
164	WILLIAMS HOLLOW RD	PIKEVILLE	KY	41501-9334	37.491445	-82.491075
164	WILLIES WAY	HAZARD	KY	41701-8949	37.2784333	-83.21523
164	WINNS SECOND ST	PIKEVILLE	KY	41501-6563	37.54867967	-82.45642416
164	WOLFORD ST	PIKEVILLE	KY	41501-1286	37.4840783	-82.5170817
164	WOODROCK DR	GRAYSON	KY	41143-8493	38.319808	-82.92374333
164	E CHLOE RIDGE DR	PIKEVILLE	KY	41501-2182	37.47117785	-82.50672601
164	E KEYSER HEIGHTS DR	PIKEVILLE	KY	41501-1601	37.4905483	-82.52669
164	N BUCKINGHAM AVE	WEST VAN LEAR	KY	41268-8015	37.7886433	-82.78199
164	N LEVISA RD	MOUTHCARD	KY	41548-8116	37.385617	-82.2553524
164	S ABDOO ST	FLEMING NEON	KY	41840-8963	37.1913117	-82.71425
164	S BUCKINGHAM AVE	WEST VAN LEAR	KY	41268-8012	37.7848567	-82.7783517
164	S BUCKINGHAM AVE	WEST VAN LEAR	KY	41268-8012	37.78443079	-82.77819033
164	S CARDINAL DR	PRESTONSBURG	KY	41653-1432	37.6662883	-82.7395933
164	S CLAY AVE	WEST VAN LEAR	KY	41268-8008	37.782949	-82.77909933
164	S COLLEGE ST	PIKEVILLE	KY	41501-1751	37.472867	-82.51986
164	S COLLEGE ST APT 1	PIKEVILLE	KY	41501-1751	37.474705	-82.5251633
164	S COLLEGE ST APT 2	PIKEVILLE	KY	41501-1751	37.47474	-82.52509
164	W 5TH ST	ELKHORN CITY	KY	41522-7289	37.303046	-82.348388
164	W KEYSER HEIGHTS DR	PIKEVILLE	KY	41501-1636	37.4909533	-82.532585
164	W PATTON ST	PRESTONSBURG	KY	41653-1023	37.67396467	-82.77809317
1640	BRANHAMS CREEK RD TRLR	MALLIE	KY	41836-9014	37.2898967	-82.8991083
1640	BROWNS FORK RD	HAZARD	KY	41701-6547	37.2308533	-83.2346967
1640	BROWNS FORK RD	HAZARD	KY	41701-6547	37.2305067	-83.2347
1640	CARTER AVE	ASHLAND	KY	41101-7631	38.4775429	-82.6397324
1640	COUCHTOWN RD	BUSY	KY	41723-8816	37.27349016	-83.26474016
1640	FERRELLS CREEK RD	BELCHER	KY	41513	37.3499833	-82.3471483
1640	GAINESWAY DR	WORTHINGTON	KY	41183-9618	38.5552083	-82.754625
1640	GREENTREE CT LOT 11	ASHLAND	KY	41102-9399	38.389445	-82.7064
1640	HIGHWAY 707	LOUISA	KY	41230-7268	38.1946933	-82.6771233
1640	HIGHWAY 707 GARG	LOUISA	KY	41230-7268	38.195456	-82.6766698
1640	KY HIGHWAY 610	VIRGIE	KY	41572-9046	37.3327585	-82.58142616
1640	KY HIGHWAY 610 UNIT 2	VIRGIE	KY	41572-9046	37.3326905	-82.58142233
1640	RIVER HURRICANE BR	FISHTRAP	KY	41557-8953	37.4443587	-82.3774049
1640	ROCKHOUSE RD	PAW PAW	KY	41553-9576	37.44452	-82.126185
1640	STATE HIGHWAY 1654	RUSH	KY	41168-8940	38.33408	-82.8028183
16400	BOWLING DR	CATLETTSBURG	KY	41129-9479	38.34311	-82.6546583
16401	STATE ROUTE 3	CATLETTSBURG	KY	41129-9648	38.34547183	-82.698992
16402	KY 59	VANCEBURG	KY	41179-6113	38.42462833	-83.26369833
16402	STATE ROUTE 854 TRLR	RUSH	KY	41168-7942	38.32199	-82.7808817
16404	KY HIGHWAY 28	BUCKHORN	KY	41721-8948	37.34226	-83.45021
16406	KY ROUTE 979	BEAVER	KY	41604-9035	37.3808383	-82.6808267
16406	TRACE RD	RUSH	KY	41168-7917	38.34218533	-82.7415045
16408	GRAPEVINE RD UNIT POSTOFC	PHYLLIS	KY	41554-8551	37.4427117	-82.33544
1641	ELLIOTT AVE	ASHLAND	KY	41102-5506	38.4586067	-82.66058
1641	FLAX PATCH RD	AMBURGEY	KY	41773-8785	37.2479425	-82.97119883
1641	GAINESWAY DR	WORTHINGTON	KY	41183-9619	38.5554833	-82.7545883
1641	GRASSY BR	RACCOON	KY	41557-8416	37.5195783	-82.424235
1641	HIGHWAY 1087	LEBURN	KY	41831-9136	37.404616	-82.923467
1641	HIGHWAY 1087	LEBURN	KY	41831-9136	37.404616	-82.923467
1641	JOHNSON AVE	ASHLAND	KY	41101	38.4640533	-82.654245
1641	KEWANEE RD	PIKEVILLE	KY	41501-7354	37.446491	-82.5070107
1641	LAWRENCE AVE	ASHLAND	KY	41102-5501	38.4585433	-82.6590183
1641	MARYLAND PKWY	ASHLAND	KY	41101-4650	38.4629083	-82.6551317
1641	NEW BUCKLEY RD	ASHLAND	KY	41102-8832	38.47101117	-82.69584883
1641	NEW BUCKLEY RD	ASHLAND	KY	41102-8832	38.470945	-82.695915
1641	ROCKHOUSE FRK	HATFIELD	KY	41514-8755	37.6528983	-82.3877067

1641	SAN BRANCH RD	LOUISA	KY	41230-9139	38.105636	-82.76124533
1641	SPRUCE PINE RD	GARNER	KY	41817-9016	37.3487183	-82.9020983
1641	STATE HIGHWAY 1654	RUSH	KY	41168-8940	38.33443	-82.803085
1641	WOODMAN CREEK RD	MAJESTIC	KY	41547-8427	37.55417	-82.0744333
1641	N WOLF CRK	PILGRIM	KY	41250-8896	37.7922183	-82.4303083
16410	GRAPEVINE RD	PHYLLIS	KY	41554-8551	37.4441767	-82.3329467
16410	TRACE RD	RUSH	KY	41168-7917	38.34161	-82.7406083
16415	KY ROUTE 122	HI HAT	KY	41636-9032	37.3952517	-82.7427217
1642	BLACKLOG RD	INEZ	KY	41224-9118	37.84485	-82.4999417
1642	DAVIDSON FORK RD TRLR	THOUSANDSTICKS	KY	41766-9016	37.1684617	-83.441935
1642	HIGHWAY 550	HINDMAN	KY	41822-8831	37.332261	-83.013599
1642	JOHNSON AVE	ASHLAND	KY	41101-4646	38.4635483	-82.65451
1642	KY ROUTE 306	WHEELWRIGHT	KY	41669-9037	37.3324517	-82.7212817
1642	MARYLAND PKWY	ASHLAND	KY	41101-4651	38.462605	-82.655525
1642	SMOOT CRK	WHITESBURG	KY	41858-8062	37.171685	-82.8599667
1642	STATE HIGHWAY 1444	GRAYSON	KY	41143-7668	38.2696583	-82.9498083
1642	STEWART LN	ASHLAND	KY	41102-7233	38.4590267	-82.6586367
1642	N US HIGHWAY 23	PAINTSVILLE	KY	41240	37.8496233	-82.824305
1642	N US HIGHWAY 23	PAINTSVILLE	KY	41240-8503	37.85032233	-82.82321733
1642	N US HIGHWAY 23	PAINTSVILLE	KY	41240-8503	37.8496233	-82.8243
1642	N US HIGHWAY 23	PAINTSVILLE	KY	41240-8503	37.8498417	-82.8235883
1642	N US HIGHWAY 23	PAINTSVILLE	KY	41240-8503	37.8496267	-82.8244183
1642	N US HIGHWAY 23	PAINTSVILLE	KY	41240-8503	37.8496283	-82.8235583
1642	S HIGHWAY 3	LOUISA	KY	41230-6695	38.09611833	-82.586212
16420	GRAPEVINE RD	PHYLLIS	KY	41554-8551	37.4445083	-82.331625
16421	STATE ROUTE 3 TRLR	CATLETTSBURG	KY	41129-9648	38.345445	-82.6995233
16423	GRAPEVINE RD	PHYLLIS	KY	41554-8551	37.513707	-82.4142495
16424	GRAPEVINE RD	PHYLLIS	KY	41554-8551	37.4447817	-82.332235
16428	STATE ROUTE 854	RUSH	KY	41168-7942	38.3209017	-82.7808217
1643	BOOTH QUILLEN RD	ASHLAND	KY	41102-9739	38.4131567	-82.702445
1643	DAMRON BR	GRAYSON	KY	41143-7163	38.3095267	-82.92079
1643	FORT BRANCH RD TRLR 1	VIPER	KY	41774-8116	37.1587908	-83.08198097
1643	FORT BRANCH RD TRLR 2	VIPER	KY	41774-8116	37.15879084	-83.08198095
1643	FORT BRANCH RD TRLR 3	VIPER	KY	41774-8116	37.15767817	-83.07901883
1643	GRAHN RD	OLIVE HILL	KY	41164-9363	38.304195	-83.10242333
1643	LEFT FORK OF ISLAND CRK	PIKEVILLE	KY	41501-7364	37.4329817	-82.5538283
1643	LONGFORK RD	VIRGIE	KY	41572-8912	37.32763	-82.6079983
1643	STATE ROUTE 7	SOUTH SHORE	KY	41175-9184	38.7075367	-82.948755
1643	WILSON CRK	LANGLEY	KY	41645-9094	37.538875	-82.82671
1643	WURTS AVE	ASHLAND	KY	41101-4658	38.4633983	-82.6546683
16433	STATE ROUTE 3	CATLETTSBURG	KY	41129-9648	38.3457483	-82.7012817
16433	STATE ROUTE 854	RUSH	KY	41168-7942	38.3205595	-82.78157683
16439	HIGHWAY 23	CATLETTSBURG	KY	41129-9801	38.3195067	-82.5782083
16439	STATE ROUTE 3	CATLETTSBURG	KY	41129-9648	38.345935	-82.7001433
16439	STATE ROUTE 3	CATLETTSBURG	KY	41129-9648	38.346365	-82.7006717
1644	ALLEGHENY RD	HELLIER	KY	41534-9017	37.2742383	-82.481395
1644	CEDGAP RD	LOUISA	KY	41230-8029	38.0585933	-82.7040083
1644	DONTA RD	ASHLAND	KY	41102-7809	38.4550283	-82.6947983
1644	ELLIOTT AVE	ASHLAND	KY	41102-5507	38.458115	-82.6610883
1644	FALCON RD	SALYERSVILLE	KY	41465-9395	37.765151333	-83.04641866
1644	GAINESWAY DR	WORTHINGTON	KY	41183-9618	38.5551067	-82.7550833
1644	GREENTREE CT LOT 10	ASHLAND	KY	41102-9399	38.3889733	-82.705725
1644	HOLLY FRK	MOREHEAD	KY	40351-8196	38.29233833	-83.36109167
1644	KY ROUTE 7	ESTILL	KY	41666-9074	37.455161166	-82.81794666
1644	RENEE CT	ASHLAND	KY	41102-9518	38.4175933	-82.69829
1644	ROCKHOUSE CRK TRLR	ELKHORN CITY	KY	41522-7904	37.337940833	-82.47673883
1644	ROCKY RD	PIKEVILLE	KY	41501-8009	37.4171833	-82.4149533
1644	UPPER BLACKBERRY RD	RANSOM	KY	41558-8723	37.5331617	-82.2290533
1644	WURTS AVE	ASHLAND	KY	41101-4659	38.4632233	-82.6552083
16440	KY ROUTE 122	HI HAT	KY	41636-9032	37.3948617	-82.7443383
16440	TRACE RD TRLR	RUSH	KY	41168-7917	38.3405667	-82.7396367
16444	GRAPEVINE RD	PHYLLIS	KY	41554-8551	37.4450717	-82.3322333
16447	KY ROUTE 122	HI HAT	KY	41636-9032	37.395294	-82.744205
16448	STATE ROUTE 854	RUSH	KY	41168-7942	38.32037617	-82.78094816
1645	ASHLAND RD	GREENUP	KY	41144-1207	38.5667317	-82.8250483
1645	DELONG BRANCH RD TRLR	LOUISA	KY	41230-5893	38.1911517	-82.6715033
1645	ELLIOTT AVE	ASHLAND	KY	41102-5506	38.45845	-82.6605017

1645 FALCON RD	SALYERSVILLE	KY	41465-9395	37.764569	-83.0468855
1645 GAINESWAY DR	WORTHINGTON	KY	41183-9619	38.555545	-82.7551333
1645 LAWRENCE AVE	ASHLAND	KY	41102-5501	38.4584417	-82.6588767
1645 MEADES BRANCH RD	LOUISA	KY	41230-6872	37.98969833	-82.68229833
1645 WINCHESTER AVE	ASHLAND	KY	41101-7638	38.4784583	-82.63866
1645 WINCHESTER AVE	ASHLAND	KY	41101-7692	38.4787217	-82.6385333
1645 WOODMAN CREEK RD	MAJESTIC	KY	41547-8427	37.5538985	-82.07412483
16450 GRAPEVINE RD	PHYLLIS	KY	41554-8551	37.4448983	-82.3323333
16451 KY ROUTE 979	LIGON	KY	41604-9035	37.37939	-82.6861117
16453 KY ROUTE 122	HI HAT	KY	41636-9032	37.39493833	-82.74248316
16454 KY ROUTE 122	HI HAT	KY	41636-9032	37.3954317	-82.7438867
16459 W US HIGHWAY 60	OLIVE HILL	KY	41164-9255	38.28765167	-83.20325333
16459 W US HIGHWAY 60	OLIVE HILL	KY	41164-9255	38.287575	-83.20347
1646 CEDGAP RD	LOUISA	KY	41230-8029	38.05803	-82.7032533
1646 HIGHWAY 644	LOUISA	KY	41230-8247	38.08585833	-82.598285
1646 LAWRENCE AVE	ASHLAND	KY	41102-5508	38.4582083	-82.6593033
1646 LEFT FORK OF ISLAND CRK	PIKEVILLE	KY	41501-7364	37.4328533	-82.5541717
1646 LEFT FORK OF ISLAND CRK	PIKEVILLE	KY	41501-7364	37.43335	-82.554255
1646 LEFT FORK OF ISLAND CRK	PIKEVILLE	KY	41501-7364	37.43314	-82.5549617
1646 LEFT FORK OF ISLAND CRK	PIKEVILLE	KY	41501-7364	37.4329117	-82.55414
1646 LEFT FORK OF ISLAND CRK UPPR	PIKEVILLE	KY	41501-7364	37.4328967	-82.554155
1646 LITTLE CRK TRLR	PIKEVILLE	KY	41501-6922	37.37337283	-82.5185985
1646 PIGEONROOST RD	BULAN	KY	41722-9032	37.3477033	-83.1612867
1646 TOWN BR TRLR 6	PRESTONSBURG	KY	41653-8398	37.6601573	-82.7708871
16460 HIGHWAY 15	LOST CREEK	KY	41348-9051	37.41202	-83.271395
16460 HIGHWAY 15	LOST CREEK	KY	41348-9051	37.41329983	-83.271972
16460 HIGHWAY 15	LOST CREEK	KY	41348-9051	37.412288	-83.27152399
16460 HIGHWAY 15	LOST CREEK	KY	41348-9051	37.4134017	-83.2720317
16463 KY ROUTE 122	HI HAT	KY	41636-9032	37.3950367	-82.7420283
16464 KY ROUTE 122	HI HAT	KY	41636-9032	37.3954617	-82.7437067
16468 INDIAN TRL TRLR	CATLETTSBURG	KY	41129-9573	38.368642	-82.6388499
16469 KY ROUTE 122	HI HAT	KY	41636-9032	37.397031	-82.7471775
16469 KY ROUTE 122	HI HAT	KY	41636-9032	37.3948883	-82.7419567
1647 BARWICK RD	JACKSON	KY	41339-9186	37.3699933	-83.3553083
1647 DELONG BRANCH RD	LOUISA	KY	41230-5893	38.1914117	-82.6722283
1647 LOWER POMPEY RD HSE	SHELBIANA	KY	41562-8107	37.436617	-82.426772
1647 MILLSTONE RD	MILLSTONE	KY	41838-9017	37.1855833	-82.761245
1647 RENEE CT LOT 33	ASHLAND	KY	41102-9518	38.4177717	-82.6982317
1647 STATE HIGHWAY 292	AFLEX	KY	41514-7640	37.65845	-82.2480033
1647 STATE HIGHWAY 319	HARDY	KY	41531-8706	37.6246633	-82.24624
1647 STEWART LN	ASHLAND	KY	41102-4665	38.459255	-82.6580433
16470 GRAPEVINE RD	PHYLLIS	KY	41554-8551	37.4450833	-82.3322183
16470 KY ROUTE 122	HI HAT	KY	41636-9032	37.3955333	-82.7435117
16471 KY ROUTE 122	HI HAT	KY	41636-9032	37.3947017	-82.7416567
16475 HIGHWAY 15	LOST CREEK	KY	41348-9052	37.41311	-83.2717067
16477 KY ROUTE 122	HI HAT	KY	41636-9032	37.39455	-82.7416533
16479 ELKHORN CRK	SHELBY GAP	KY	41563-8325	37.213935	-82.5535733
1648 BIRCH BRANCH RD	SALYERSVILLE	KY	41465	37.7127683	-83.009845
1648 ELLIOTT AVE	ASHLAND	KY	41102-5507	38.45812679	-82.66054342
1648 FOREST HILLS RD	FOREST HILLS	KY	41527-8300	37.6388125	-82.29326583
1648 GAINESWAY DR	WORTHINGTON	KY	41183-9618	38.55520883	-82.75525783
1648 GREENTREE CT LOT 9	ASHLAND	KY	41102-9399	38.3889733	-82.70562
1648 KY ROUTE 1426	BANNER	KY	41603-8008	37.58440933	-82.69222566
1648 KY ROUTE 1498	BEVINSVILLE	KY	41606-9053	37.34515516	-82.74365814
1648 KY ROUTE 7 LOT 6	ESTILL	KY	41666-9074	37.45533683	-82.8184955
1648 STATE ROUTE 503	WURLTAND	KY	41144-7476	38.5307333	-82.7891283
1648 STEWART LN	ASHLAND	KY	41102-7233	38.4590133	-82.658545
1648 N MAIN ST	HAZARD	KY	41701-1251	37.26428033	-83.19544516
16482 KY ROUTE 122	HI HAT	KY	41636-9032	37.3944054	-82.7435735
16482 KY ROUTE 122	HI HAT	KY	41636-9032	37.3941317	-82.7421817
1649 BIG HACKNEYS CRK	MOUTHCARD	KY	41548-8427	37.3750027	-82.2053311
1649 GAINESWAY DR	WORTHINGTON	KY	41183-9619	38.5556533	-82.75531
1649 HIGHWAY 581	ULYSSES	KY	41264-9046	37.97057333	-82.64177167
1649 KY ROUTE 3380	TEABERRY	KY	41660-6317	37.39671	-82.63167
1649 LAWRENCE AVE	ASHLAND	KY	41102-5501	38.4583233	-82.658895
1649 QUICKSAND RD TRLR	JACKSON	KY	41339-7475	37.53761333	-83.36391
1649 SHORT CREEK RD	HYDEN	KY	41749-8461	37.1346905	-83.4077705

1649 W SHELBIANA RD	PIKEVILLE	KY	41501-2316	37.4290733	-82.5035017
16490 GRAPEVINE RD	PHYLLIS	KY	41554-8551	37.444695	-82.331247
165 3RD ST	PIKEVILLE	KY	41501-1278	37.4832867	-82.5172383
165 ALLISON HTS	FOREST HILLS	KY	41527-8344	37.6433779	-82.28728426
165 ALTAWOOD RD	RACELAND	KY	41169-9001	38.544305	-82.7534267
165 ALTO ST	HAZARD	KY	41701-1101	37.264635	-83.1891767
165 BAKER AVE	HAZARD	KY	41701-1817	37.2469617	-83.19228
165 BEAVER VALLEY RD	MARTIN	KY	41649-7938	37.5620383	-82.7577217
165 BIGE LEWIS LN	SMILAX	KY	41764-8919	37.1014783	-83.2728417
165 BILL STEPP BR	INEZ	KY	41224-9015	37.85892006	-82.52410998
165 BLACK BOTTOM RD TRLR	JEREMIAH	KY	41826-9011	37.1711383	-82.9211067
165 BLUE HEAD RD TRLR 1	ELKHORN CITY	KY	41522-7135	37.2839	-82.3647417
165 BOXWOOD LN	HYDEN	KY	41749-8609	37.17127433	-83.339038
165 BROOKS CONLEY RD	STAFFORDSVILLE	KY	41256-9103	37.8185583	-82.8428383
165 BROOKSIDE DR	MOREHEAD	KY	40351-8468	38.3291	-83.405585
165 BROOKSIDE DR GARG	MOREHEAD	KY	40351-8468	38.32941667	-83.40622667
165 BRUCE ELLIOTT DR HSE #6	PIKEVILLE	KY	41501	37.4754	-82.50793
165 BUCK LICK DR	WHITESBURG	KY	41858-9624	37.174475	-82.84833
165 BUTTERNUT DR	LOUISA	KY	41230-6020	38.082955	-82.63376
165 CABIN KNOLL FRK	PIKEVILLE	KY	41501-4724	37.57957	-82.4186933
165 CANEY DR	PIKEVILLE	KY	41501-4065	37.3262333	-82.560025
165 CANEY NEWSOME BR	PIKEVILLE	KY	41501-4049	37.3226455	-82.5517045
165 CANTERBURY HOLW TRLR	GRAYSON	KY	41143-8953	38.2883617	-82.9416533
165 CARR CREEK HL	REDFOX	KY	41847-9020	37.2315333	-82.9682567
165 CECIL HILLS DR	PIKEVILLE	KY	41501-1436	37.4800483	-82.5580867
165 CENTENNIAL RD TRLR 3	MOREHEAD	KY	40351-9506	38.29629167	-83.391225
165 CHARLES LN	BEVINSVILLE	KY	41606-8000	37.36253433	-82.73017083
165 CHRISTOPHER HILL RD	HAZARD	KY	41701-5401	37.2314567	-83.1705683
165 CLEAR FORK RD	HAZARD	KY	41701-9608	37.2862183	-83.1170483
165 COCKRELL FORK RD	LOST CREEK	KY	41348-8830	37.4148533	-83.2692717
165 COLDWATER BRANCH RD	HAROLD	KY	41635-8851	37.544211	-82.62939366
165 COLLIER AVE	JACKSON	KY	41339-7301	37.56367833	-83.37215333
165 COMBS ST	HAZARD	KY	41701-1371	37.25473	-83.19389
165 CORNELIA AVE	WHITESBURG	KY	41858-7796	37.1165817	-82.8148233
165 COTTAGE ROW	JENKINS	KY	41537-8717	37.1975133	-82.641255
165 COUGAR DR	ELKHORN CITY	KY	41522-7259	37.2975117	-82.3575783
165 COW BR UNIT 2	TOLER	KY	41514-7402	37.6333867	-82.2645583
165 CRASES BR TRLR	LETCHER	KY	41832-9055	37.14675	-82.9600867
165 CROOKED BR	PRESTONSBURG	KY	41653-8057	37.6985683	-82.6255683
165 CROOKED BR TRLR	ENDICOTT	KY	41653-8057	37.6997383	-82.6260667
165 CURT NAPIER RD	HAZARD	KY	41701-7865	37.29164	-83.1678183
165 CURT TACKETT RD	VIRGIE	KY	41572-8383	37.3387267	-82.63876
165 DOWN CUTSHIN RD	WOOTON	KY	41776	37.17987	-83.3056933
165 DOYLE MTN	HUDDY	KY	41535-8934	37.60176823	-82.272825
165 DRIFT BR	PIKEVILLE	KY	41501-5205	37.63293367	-82.56878416
165 EAGLE DR	CATLETTSBURG	KY	41129-8604	38.3412767	-82.7007
165 ELK CREEK RD	SALYERSVILLE	KY	41465-9197	37.758065	-83.0931717
165 EMERALD LN	LOUISA	KY	41230-8647	38.1333833	-82.628185
165 EMILY DR	PIKEVILLE	KY	41501-3593	37.515056	-82.4821255
165 EMILY DR	PIKEVILLE	KY	41501-3593	37.5151751	-82.4816699
165 EMILY DR	PIKEVILLE	KY	41501-3593	37.5150635	-82.48220916
165 EMILY DR GARG	PIKEVILLE	KY	41501-3593	37.514633	-82.484902
165 EVERGREEN LN	PIKEVILLE	KY	41501-2164	37.5017384	-82.5173035
165 EVERSELE ST APT 1	HAZARD	KY	41701-1325	37.2543517	-83.193095
165 EVERSELE ST APT R	HAZARD	KY	41701-1325	37.25429433	-83.19343133
165 FORDS BR	PIKEVILLE	KY	41501-3663	37.433442	-82.510649
165 FULLERS RIDGE RD	LOUISA	KY	41230-6208	38.131925	-82.6551183
165 GARDEN PATH TRLR 1	HAZARD	KY	41701-2079	37.242995	-83.1764333
165 GENE WILSON BLVD	LOUISA	KY	41230-9635	38.096295	-82.60154
165 GODSEY HOLLOW RD	BULAN	KY	41722-9058	37.318775	-83.1530833
165 HAGER LN	STAFFORDSVILLE	KY	41256-9144	37.8269167	-82.850775
165 HALE AVE	LOVELY	KY	41231-8984	37.8282417	-82.40026
165 HARRISON BR	ISOM	KY	41824-8922	37.1842833	-82.86662
165 HATFIELD DR	PRESTONSBURG	KY	41653-9140	37.6977467	-82.7699767
165 HENROOST FRK	STEELE	KY	41566-8426	37.4181767	-82.1844883
165 HIGH ST	DRIFT	KY	41619-9024	37.4817083	-82.7554117
165 HIGH ST	DRIFT	KY	41619-9024	37.4816833	-82.75539

165 HILLCREST HTS	PIKEVILLE	KY	41501-2162	37.4964217	-82.52263
165 HORSESHOE DR	PIKEVILLE	KY	41501-2144	37.49656891	-82.51287173
165 HUNTER BRANCH RD	HUNTER	KY	41655-9094	37.50688817	-82.75376916
165 HUNTER BRANCH RD	HUNTER	KY	41655-9094	37.507225	-82.75358
165 HUNTERS LN	JACKHORN	KY	41825-9001	37.2171817	-82.70225
165 INDIAN CREEK RD TRLR	WHITESBURG	KY	41858-8193	37.22559	-82.7954567
165 INDUSTRY DR	HAZARD	KY	41701-9411	37.27874933	-83.23518495
165 JAMES DR	HAZARD	KY	41701-6092	37.263769	-83.28163083
165 JANE BRANCH DR	VIPER	KY	41774-8072	37.1498417	-83.1932383
165 JANE BRANCH DR	VIPER	KY	41774-8072	37.1498333	-83.1931183
165 JOCKEY HOLW	AUXIER	KY	41602-9225	37.7412767	-82.7572017
165 JOHN RITCHIE BR TRLR	HAZARD	KY	41701-9802	37.31348	-83.0834533
165 JOHN S COMBS RD	VEST	KY	41772-9104	37.40213	-83.01369
165 KALAKAON DR	HAZARD	KY	41701-8137	37.24133	-83.2496833
165 KEMPER DR	BONNYMAN	KY	41719	37.28953	-83.2219367
165 KEMPER DR	BONNYMAN	KY	41719	37.2888467	-83.221635
165 KEMPER DR	BONNYMAN	KY	41719	37.2894355	-83.2214556
165 KEMPER DR APT 1	BONNYMAN	KY	41719	37.29019017	-83.22244983
165 KY HIGHWAY 7	JEFF	KY	41751-9002	37.207725	-83.13359
165 LEFT PENHOOK RD	HAROLD	KY	41635-7002	37.534295	-82.6247817
165 LETCHER AVE	WHITESBURG	KY	41858-7772	37.1136533	-82.81848
165 LONGFORK RD	VIRGIE	KY	41572-8900	37.34115683	-82.59467166
165 LORA MARTIN LN	MOUSIE	KY	41839-8935	37.413385	-82.8799667
165 LOWER TWIN HOLLOW RD TRLR	CORNETTSVILLE	KY	41731-8878	37.08313	-83.0706217
165 MAIN ST	ELKHORN CITY	KY	41522-9065	37.3055	-82.35266
165 MAIN ST	WHEELWRIGHT	KY	41669	37.3311867	-82.72127
165 MARCUMTOWN RD	LOUISA	KY	41230-5447	37.95770667	-82.53545
165 MARROWBONE DRY FRK	ELKHORN CITY	KY	41522-7811	37.328275	-82.433175
165 MAYNARD FRK	GULNARE	KY	41501-5318	37.6269233	-82.5216633
165 MCKNIGHT ST	ASHLAND	KY	41102-4272	38.4668417	-82.6778017
165 MEATHOUSE FRK	CANADA	KY	41519-8200	37.6062183	-82.329855
165 MEATHOUSE RD	KIMPER	KY	41539-6561	37.530325	-82.366415
165 MOORES CHAPEL RD	LOUISA	KY	41230-7886	38.0443827	-82.6448298
165 MOSQUITO DR	MC ROBERTS	KY	41835-9096	37.207245	-82.6733817
165 MULLINS ADDITION DR	PIKEVILLE	KY	41501-2907	37.5393283	-82.58381
165 NAPIER RIDGE RD	HAZARD	KY	41701-5422	37.2269317	-83.1671933
165 NUMBER FOUR HL	JENKINS	KY	41537-9608	37.17411	-82.6342667
165 OAK DR	HINDMAN	KY	41822-9605	37.3328233	-82.9695817
165 OAK ST TRLR	LOUISA	KY	41230-7944	38.107201333	-82.60582833
165 OHIO ST	WHITESBURG	KY	41858-1392	37.1224667	-82.83315
165 OLD MIDDLE FRK	INEZ	KY	41224-8995	37.864590000	-82.54099667
165 ORCHARD FRK	MELVIN	KY	41650-8906	37.3545767	-82.6914017
165 OSCAR LN	WEST LIBERTY	KY	41472-7343	37.92854667	-83.26149
165 OWENS BRANCH RD	SLEMP	KY	41763-8846	37.0796183	-83.1140267
165 OWENS LN	OLIVE HILL	KY	41164-6166	38.30025667	-83.26485167
165 PEACHTREE DR	PIKEVILLE	KY	41501-8705	37.47196897	-82.55869619
165 PERRY PARK RD	HAZARD	KY	41701-5306	37.271955	-83.20559
165 PEYTON CRK	PIKEVILLE	KY	41501-7728	37.4217517	-82.4612533
165 PINE LN	JENKINS	KY	41537-8522	37.18788	-82.6468317
165 POPPY LN	LANGLEY	KY	41645-6530	37.534625	-82.808417
165 PORTER LN LOT 10	PIKEVILLE	KY	41501-7672	37.535075	-82.6135983
165 PORTER LN LOT 12	PIKEVILLE	KY	41501-7672	37.5353133	-82.613385
165 PORTER LN LOT 13	PIKEVILLE	KY	41501-7672	37.53519233	-82.61348166
165 PORTER LN LOT 15	PIKEVILLE	KY	41501-7672	37.5352617	-82.6137817
165 PORTER LN LOT 17	PIKEVILLE	KY	41501-7672	37.5356383	-82.6135433
165 PORTER LN LOT 18	PIKEVILLE	KY	41501-7672	37.535725	-82.6134
165 PORTER LN LOT 19	PIKEVILLE	KY	41501-7672	37.5354517	-82.61396
165 PORTER LN LOT 20	PIKEVILLE	KY	41501-7672	37.5360517	-82.6135383
165 PORTER LN LOT 21	PIKEVILLE	KY	41501-7672	37.5355917	-82.6140917
165 PORTER LN LOT 22	PIKEVILLE	KY	41501-7672	37.5357217	-82.614085
165 PORTER LN LOT 6	PIKEVILLE	KY	41501-7672	37.53449617	-82.6130595
165 PORTER LN LOT 8	PIKEVILLE	KY	41501-7672	37.5350917	-82.613205
165 PORTER LN LOT 9	PIKEVILLE	KY	41501-7672	37.53492	-82.61359
165 PRESTON EST	PAINTSVILLE	KY	41240-8637	37.8049117	-82.76127
165 RAINBOW LN	PINE TOP	KY	41843-7900	37.26996442	-82.88314324
165 RAISIN LN	HAZARD	KY	41701-8391	37.33941161	-83.25865214
165 REED HOLW	SIDNEY	KY	41564-8607	37.58393	-82.371345

165	RIGHT FORK OF LICK FRK	JENKINS	KY	41537-8367	37.253023	-82.55334233
165	RIGHT FORK SHORT BR	MEALLY	KY	41234	37.7895	-82.7417817
165	RIGHT FORK SYCAMORE CRK	ASHCAMP	KY	41512-9702	37.2578667	-82.49282
165	ROAD CREEK RD	ELKHORN CITY	KY	41522-8400	37.3540467	-82.386775
165	ROCKY RD	EMMALENA	KY	41740-8971	37.3480767	-83.0614467
165	ROLLING STONE BR	TEABERRY	KY	41660-6328	37.40775	-82.6459933
165	RULE BR	STAFFORDSVILLE	KY	41256-8967	37.8379617	-82.8456733
165	SAINT KITTS AVE	HAZARD	KY	41701-5349	37.3470045	-83.11469816
165	SASSAFRAS CREEK RD APT 1	SASSAFRAS	KY	41759-8706	37.2252817	-83.042835
165	SASSAFRAS CREEK RD APT 2	SASSAFRAS	KY	41759-8706	37.2253467	-83.0428117
165	SASSAFRAS CREEK RD APT 3	SASSAFRAS	KY	41759-8706	37.2252417	-83.0428533
165	SASSAFRAS CREEK RD APT 4	SASSAFRAS	KY	41759-8706	37.2251617	-83.04289
165	SAWMILL RD	VIPER	KY	41774-8836	37.16892566	-83.1657087
165	SCOTT AVE	PIKEVILLE	KY	41501-1281	37.48337	-82.51784
165	SCUTTLE HOLE GAP RD TRLR	WHITESBURG	KY	41858-8680	37.0614517	-82.865725
165	SHARON LN	STAFFORDSVILLE	KY	41256-8303	37.8353517	-82.844585
165	SHOP BR	STANVILLE	KY	41659-9042	37.571725	-82.6181183
165	SHOP BR	STANVILLE	KY	41659-9042	37.57112377	-82.61835018
165	SOUTHSIDE LN	PAINTSVILLE	KY	41240-9349	37.8119867	-82.8134383
165	SPRING BR	JEREMIAH	KY	41826		
165	STEEP FIELD FRK	AWAWAM	KY	41713	37.22338483	-83.27571716
165	STEER FORK RD	MALLIE	KY	41836-8885	37.2590117	-82.9063133
165	STEER FORK RD LOT 1	MALLIE	KY	41836-8885	37.2586567	-82.906005
165	STEER FORK RD LOT 15	MALLIE	KY	41836-8885	37.25903883	-82.90659916
165	STEER FORK RD LOT 2	MALLIE	KY	41836-8885	37.258905	-82.90680766
165	STEER FORK RD LOT 4	MALLIE	KY	41836-8885	37.2588117	-82.9051817
165	STEER FORK RD LOT 5	MALLIE	KY	41836-8885	37.2589145	-82.9054445
165	STEER FORK RD LOT 6	MALLIE	KY	41836-8885	37.2587015	-82.90643233
165	STEER FORK RD TRLR 3	MALLIE	KY	41836-8885	37.258783	-82.906084
165	STINNETT WENDOVER RD	STINNETT	KY	40868-6524	37.089115	-83.3925517
165	STONEHEDGE LN	HAROLD	KY	41635-8838	37.5408167	-82.6338983
165	STONEHENGE DR	PIKEVILLE	KY	41501-1937	37.5024767	-82.5443833
165	STORE HL	BURDINE	KY	41517-9005	37.191185	-82.5962083
165	SUMAC ST	HAZARD	KY	41701-1021	37.2682383	-83.1867617
165	SUSAN BR	VIRGIE	KY	41572-8788	37.2665017	-82.68807
165	SUTTON BOTTOM RIGHT ST TRLR	SHELBIANA	KY	41562-8238	37.4178233	-82.4609383
165	SYCAMORE LN	RUSH	KY	41168-8952	38.3520367	-82.8040567
165	SYCAMORE LN	RUSH	KY	41168-8952	38.3520433	-82.8040517
165	SYCAMORE LOOP	JEREMIAH	KY	41826-8920	37.1609967	-82.93518
165	TIPPLE RD	WARFIELD	KY	41267-8900	37.8406083	-82.4278067
165	TIPPLE RD	WARFIELD	KY	41267-8900	37.83942	-82.4283367
165	TOMAHAWK DR	LOUISA	KY	41230-5009	38.10577477	-82.58824624
165	VENTERS BR	DEBORD	KY	41214-8991	37.81024833	-82.56248667
165	VILLAGE LN	HAZARD	KY	41701-9416	37.28340141	-83.22555404
165	VILLAGE LN	LICK CREEK	KY	41540-8001	37.36752988	-82.30002895
165	VIOLA RD TRLR	CHAVIES	KY	41727-8302	37.346729	-83.33582566
165	WALLEN DR	VAN LEAR	KY	41265-9045	37.7757467	-82.7877783
165	WALNUT ST	PIKEVILLE	KY	41501-1604	37.4956233	-82.5356017
165	WALTER LN	LOST CREEK	KY	41348-9095	37.43760167	-83.31181167
165	WALTER LN UNIT STORAGE	LOST CREEK	KY	41348-9095	37.4373954	-83.3116863
165	WILDCAT DR	GRAYSON	KY	41143-9687	38.3323133	-82.9045183
165	WILEY HILL DR TRLR	MALLIE	KY	41836-8839	37.24440776	-82.9374794
165	WINDY CRK	GRAYSON	KY	41143-8824	38.3529717	-82.9579133
165	WOLFPIT BRANCH RD	ELKHORN CITY	KY	41522-7601	37.3524955	-82.42778483
165	WOODLAND EST	PAINTSVILLE	KY	41240-8615	37.8020117	-82.76825
165	E BRANHAM ST	PRESTONSBURG	KY	41653-7928	37.67306	-82.77609
165	E CEDAR DR	PIKEVILLE	KY	41501-2019	37.48144	-82.5389067
165	E ELKHORN ST	ELKHORN CITY	KY	41522-8557	37.3042633	-82.3548067
165	N BUCKINGHAM AVE	WEST VAN LEAR	KY	41268-8015	37.78858217	-82.782159
165	N CHURCH ST APT A	SALYERSVILLE	KY	41465	37.7537065	-83.06913883
165	N CHURCH ST APT B	SALYERSVILLE	KY	41465	37.75372	-83.06921483
165	S BURGLAR HOLW	WEST VAN LEAR	KY	41268-8003	37.7844633	-82.7840533
165	S COLLEGE ST	PIKEVILLE	KY	41501-1753	37.4776783	-82.5200367
165	S ELM ST	PIKEVILLE	KY	41501-9005	37.47879883	-82.52181716
165	W COURT ST	PRESTONSBURG	KY	41653-1360	37.66749	-82.773715
165	W GRAHAM ST	PRESTONSBURG	KY	41653-1621	37.6651983	-82.7720483
165	W KEYSER HEIGHTS DR	PIKEVILLE	KY	41501-1635	37.49025983	-82.5332325

165 W RUSSELL ST	ELKHORN CITY	KY	41522-9024	37.30298	-82.35174
165 W RUSSELL ST APT	ELKHORN CITY	KY	41522-9024	37.30298	-82.3517517
1650 BEECH ST APT 1	ASHLAND	KY	41102-5563	38.45811817	-82.66190902
1650 BEECH ST APT 2	ASHLAND	KY	41102-5563	38.4578517	-82.6620733
1650 BEECH ST APT 3	ASHLAND	KY	41102-5563	38.4580333	-82.6618167
1650 BEECH ST APT 4	ASHLAND	KY	41102-5563	38.4580317	-82.6618167
1650 BIGGS BR	PIKEVILLE	KY	41501-8136	37.394585	-82.4056067
1650 CALLOWAY BR	HELPS	KY	41553-8703	37.4969817	-82.2042083
1650 CENTRAL AVE	SOUTH WILLIAMSON	KY	41503-4053	37.6753633	-82.2971033
1650 HIGHWAY 1496	LOUISA	KY	41230-7461	38.225605	-82.759155
1650 HIGHWAY 476	LOST CREEK	KY	41348-8942	37.48176	-83.29750333
1650 HIGHWAY 550	HINDMAN	KY	41822-8831	37.33174217	-83.00394
1650 HORN HOLLOW RD TRLR	WURLAND	KY	41144-7503	38.5283974	-82.7962454
1650 INDIAN CREEK RD	VIRGIE	KY	41572-8312	37.3394633	-82.6139167
1650 KY ROUTE 122	PRINTER	KY	41655-9046	37.54636433	-82.74633666
1650 LAUREL CREEK RD	LOUISA	KY	41230-7607	37.97226642	-82.55951734
1650 LOTT'S CREEK RD	HAZARD	KY	41701-7616	37.274565	-83.10753
1650 PAINTERS LICK RD	SALYERSVILLE	KY	41465-8718	37.7881956	-82.9719424
1650 PANBOWL RD	JACKSON	KY	41339-7560	37.57587333	-83.37313333
1650 PLEASANT VALLEY RD	BUSY	KY	41723-8896	37.23174863	-83.34333326
1650 SCOTT RD	ASHLAND	KY	41102-8932	38.3854417	-82.7112183
1650 TAYLOR FRK TRLR	TURKEY CREEK	KY	41514-7836	37.659175	-82.327715
1650 WATTS RD	LOST CREEK	KY	41348-9013	37.44133833	-83.31923667
16501 ELKHORN CRK	SHELBY GAP	KY	41563-8326	37.2130183	-82.5555233
16502 KY ROUTE 979	BEAVER	KY	41604-9036	37.380845	-82.682465
16503 STATE ROUTE 3	CATLETTSBURG	KY	41129-9648	38.344705	-82.7004933
16504 KY HIGHWAY 28	BUCKHORN	KY	41721-8949	37.34127667	-83.451455
16505 FERRELLS CREEK RD	BELCHER	KY	41513-8409	37.3483967	-82.35113
16508 GRAPEVINE RD	PHYLLIS	KY	41554-8507	37.445165	-82.3310083
16508 GRAPEVINE RD	PHYLLIS	KY	41554-8507	37.4451144	-82.3311522
16509 KY ROUTE 122	HI HAT	KY	41636-6220	37.3941233	-82.7416
1651 COMBS RD	HAZARD	KY	41701-6865	37.2852245	-83.20567416
1651 LICK BRANCH TALBERT RD	JACKSON	KY	41339-7594	37.40630667	-83.45113
1651 LICK CREEK RD	LICK CREEK	KY	41540-9998	37.3943283	-82.3007933
1651 SHORT CREEK RD LOT 1	HYDEN	KY	41749-8461	37.1353515	-83.4047234
1651 TURKEY CRK	HALLIE	KY	41821-9073	37.0825217	-83.0218483
1651 TURKEY PEN RD	VIRGIE	KY	41572-8221	37.317765	-82.64212
1651 WOLF CREEK RD	ROUSSEAU	KY	41366-9503	37.6244122	-83.2106852
1651 YONTS FRK	JACKHORN	KY	41825-8907	37.23605984	-82.69920223
16514 GRAPEVINE RD	PHYLLIS	KY	41554-8507	37.444905	-82.3309983
1652 BEECH ST APT 1	ASHLAND	KY	41102-5565	38.457975	-82.6618167
1652 BEECH ST APT 2	ASHLAND	KY	41102-5565	38.4575817	-82.6610017
1652 BEECH ST APT 3	ASHLAND	KY	41102-5565	38.45809358	-82.66188657
1652 BEECH ST APT 4	ASHLAND	KY	41102-5565	38.45809358	-82.66188657
1652 CORN FRK	PRESTONSBURG	KY	41653-8105	37.67743933	-82.70304883
1652 FREEMAN FORK RD	BUCKHORN	KY	41721-9099	37.35426167	-83.51364
1652 GREENTREE CT LOT 8	ASHLAND	KY	41102-9399	38.38894	-82.705475
1652 HIGHWAY 1496 TRLR	LOUISA	KY	41230-7461	38.22558633	-82.75948866
1652 KY ROUTE 993	TUTOR KEY	KY	41263-8713	37.8579667	-82.762355
1652 LAWRENCE AVE	ASHLAND	KY	41102-5508	38.4581117	-82.6589733
1652 LONG BR	LOVELY	KY	41231-9054	37.7793704	-82.3666625
1652 ROSE RDG HSE 2	OLIVE HILL	KY	41164-1158	38.32868667	-83.25686167
1652 STATE HIGHWAY 1654	RUSH	KY	41168-8940	38.3340967	-82.8022433
1652 STEWART LN	ASHLAND	KY	41102-7233	38.459	-82.6583417
1652 STORM KING RD	HAZARD	KY	41701	37.21579	-83.1462183
16520 INDIAN TRL	CATLETTSBURG	KY	41129-9574	38.3685433	-82.63784
16520 TRACE RD	RUSH	KY	41168-7918	38.3399717	-82.7386683
16520 TRACE RD	RUSH	KY	41168-7918	38.33930917	-82.73856116
16521 TRACE RD	RUSH	KY	41168-7918	38.3394783	-82.7392567
16525 GRAPEVINE RD	PHYLLIS	KY	41554-8507	37.44449517	-82.33083116
16527 N HIGHWAY 3	LOUISA	KY	41230-7211	38.2497617	-82.69796
16528 GRAPEVINE RD	PHYLLIS	KY	41554-8507	37.4451967	-82.3306017
16529 HIGHWAY 1098	LAMBRIC	KY	41339-9548	37.5298277	-83.1203669
1653 BIG CARD RD	MOUTH CARD	KY	41548-8226	37.363135	-82.2611683
1653 GRAHN RD	OLIVE HILL	KY	41164-9363	38.30364	-83.1015067
1653 GRAHN RD BARN	OLIVE HILL	KY	41164-9363	38.30130667	-83.101025
1653 GREENUP AVE	ASHLAND	KY	41101-7615	38.4793817	-82.6375



1653 GREENUP AVE	ASHLAND	KY	41101-7615	38.4793833	-82.6375517
1653 GREENUP AVE	ASHLAND	KY	41101-7615	38.4793833	-82.6375267
1653 HIGHWAY 581	ULYSSES	KY	41264-9046	37.9703645	-82.6411775
1653 HORN HOLLOW RD	GREENUP	KY	41144-7503	38.52869883	-82.79896433
1653 KY ROUTE 306	WHEELWRIGHT	KY	41669-9037	37.331915	-82.7208817
1653 LAWRENCE AVE	ASHLAND	KY	41102-5501	38.4584383	-82.65868
1653 LOWER POMPEY RD	SHELBIANA	KY	41562-8107	37.4368017	-82.4272117
1653 MONTGOMERY CREEK RD	VICCO	KY	41773-9060	37.2048733	-83.0396767
1653 MONTGOMERY CREEK RD	VICCO	KY	41773-9060	37.204985	-83.0395617
1653 QUICKSAND RD	JACKSON	KY	41339-7475	37.53775	-83.36382833
16531 ELKHORN CRK	SHELBY GAP	KY	41563-8326	37.2125133	-82.5559733
16536 ALMOND RD	CATLETTSBURG	KY	41129-9559	38.3746068	-82.6366195
16537 TRACE RD TRLR	RUSH	KY	41168-7918	38.3400567	-82.739645
16537 TRACE RD UNIT SHED	RUSH	KY	41168-7918	38.340253833	-82.739665
1654 CALEB FRK	WEEKSBURY	KY	41667-9054	37.310385	-82.6767767
1654 CALEB FRK	WEEKSBURY	KY	41667-9054	37.31047683	-82.6764915
1654 CORN FRK	PRESTONSBURG	KY	41653-8105	37.6775583	-82.701915
1654 DIX FRK TRLR BOTTOM	SIDNEY	KY	41564-8808	37.592491166	-82.34473783
1654 DIX FRK TRLR TOP	SIDNEY	KY	41564-8808	37.593	-82.3446467
1654 ELLIOTT AVE	ASHLAND	KY	41102-5507	38.458045	-82.660415
1654 FALCON RD	SALYERSVILLE	KY	41465-9395	37.7650417	-83.0461433
1654 FALCON RD TRLR 1	SALYERSVILLE	KY	41465-9395	37.76500083	-83.04603666
1654 GREASY CRK	SHELBIANA	KY	41562-8213	37.3997417	-82.4679033
1654 HIGHWAY 160 APT LT1-1	HINDMAN	KY	41822	37.32117567	-82.9624205
1654 HIGHWAY 160 APT LT1-2	HINDMAN	KY	41822	37.321152	-82.962411
1654 HIGHWAY 160 APT LT1-3	HINDMAN	KY	41822	37.3211075	-82.96242383
1654 HIGHWAY 160 APT LT1-4	HINDMAN	KY	41822	37.3210455	-82.9624485
1654 HIGHWAY 160 APT LT2-1	HINDMAN	KY	41822	37.32120967	-82.9624105
1654 HIGHWAY 160 APT LT2-2	HINDMAN	KY	41822	37.32120433	-82.96242516
1654 HIGHWAY 160 APT LT2-3	HINDMAN	KY	41822	37.32118967	-82.96243766
1654 HIGHWAY 160 APT LT2-4	HINDMAN	KY	41822	37.32119183	-82.962429
1654 HURRICANE CRK	KIMPER	KY	41539-6217	37.48443	-82.3732517
1654 JOHNS BR	LANGLEY	KY	41645-9058	37.545595	-82.79986983
1654 MUDLICK RD	HARDY	KY	41531-8925	37.5868	-82.2240817
1654 RATLIFF CREEK RD	PIKEVILLE	KY	41501-2122	37.500655	-82.50394
1654 RUNYON BRANCH RD	PINSONFORK	KY	41555-7416	37.5326017	-82.2800333
1654 STATE HIGHWAY 3298	OLIVE HILL	KY	41164-8028	38.29441167	-83.13657667
1654 W ROSE RD	ASHLAND	KY	41102-8884	38.46087	-82.7064183
16542 KY ROUTE 122	HI HAT	KY	41636-6220	37.397375	-82.7467167
16542 KY ROUTE 122	HI HAT	KY	41636-6220	37.3950683	-82.7421667
1655 BILL MOORE BR	WHITESBURG	KY	41858-7887	37.17406481	-82.69685849
1655 BILL MOORE BR	WHITESBURG	KY	41858-7887	37.1742475	-82.69656316
1655 BOWLINGS CREEK RD TRLR	ALTRO	KY	41339-8804	37.3709395	-83.43332333
1655 CALEB FRK	WEEKSBURY	KY	41667-9054	37.3107917	-82.67671
1655 CRAFT COLLY RD	ERMINE	KY	41815-9016	37.1410033	-82.7946083
1655 ELLIOTT AVE	ASHLAND	KY	41102-5506	38.45836	-82.6603417
1655 HOLLY FRK	MOREHEAD	KY	40351-8196	38.291685	-83.36043167
1655 KY HIGHWAY 610	VIRGIE	KY	41572-9010	37.3331167	-82.581845
1655 LICK CREEK RD	WEBBVILLE	KY	41180-8330	38.1666927	-82.9087901
1655 LITTLE CRK	PIKEVILLE	KY	41501-6922	37.373351	-82.51777416
1655 LONG FORK RD	KIMPER	KY	41539-5941	37.469096	-82.27627266
1655 LOWER SECOND CREEK RD TRLR	BONNYMAN	KY	41719-8916	37.2879833	-83.264925
1655 MILLERS CRK	VAN LEAR	KY	41265-8443	37.771655	-82.731405
1655 OHIO RIVER RD	GREENUP	KY	41144-6797	38.63526	-82.86992
1655 WOODMAN SUMMER RD	STOPOVER	KY	41568-8863	37.53152767	-82.04226166
1655 E US HIGHWAY 60	GRAYSON	KY	41143-1640	38.32952783	-82.90421116
1655 N MAIN ST	HAZARD	KY	41701-1219	37.264095	-83.19474
16553 FERRELLS CREEK RD	BELCHER	KY	41513-8409	37.3488666	-82.3496537
16554 KY ROUTE 979	LIGON	KY	41604-9036	37.3806933	-82.68371
16556 GRAPEVINE RD	PHYLLIS	KY	41554-8507	37.44505517	-82.33049133
1656 FOREST HILLS RD	FOREST HILLS	KY	41527-8300	37.63973229	-82.29227009
1656 GAINESWAY DR	WORTHINGTON	KY	41183-9618	38.555005	-82.755905
1656 HARDY LN	HARDY	KY	41531	37.6241933	-82.2453533
1656 HIGHWAY 1098	JACKSON	KY	41339-9545	37.53099	-83.323775
1656 HIGHWAY 1098	JACKSON	KY	41339-9545	37.531235	-83.32395833
1656 LAWRENCE AVE	ASHLAND	KY	41102-5508	38.4580617	-82.658815
1656 PETER FORK RD	MC CARR	KY	41544-8347	37.5718417	-82.164205

1656 PETER FORK RD	MC CARR	KY	41544-8347	37.5717733	-82.1639567
1656 STATE HIGHWAY 1654	RUSH	KY	41168-8940	38.3342431	-82.8015545
1656 STATE HIGHWAY 1654 TRLR	RUSH	KY	41168-8940	38.3340767	-82.8018733
1656 STEWART LN	ASHLAND	KY	41102-7233	38.4588167	-82.6580317
16561 ELKHORN CRK	SHELBY GAP	KY	41563-8326	37.21327136	-82.55557013
16565 ELKHORN CRK	SHELBY GAP	KY	41563-8326	37.21245533	-82.556356
16566 PONDEROSA DR	CATLETTSBURG	KY	41129-9045	38.34562	-82.68641933
16569 FERRELLS CREEK RD	BELCHER	KY	41513-8409	37.3488883	-82.3496183
1657 DORTON CRK	JENKINS	KY	41537-8208	37.2696783	-82.5417417
1657 GAINESWAY DR	WORTHINGTON	KY	41183-9619	38.55536072	-82.75394514
1657 GAINESWAY DR	WORTHINGTON	KY	41183-9619	38.5558533	-82.7556817
1657 HIGHWAY 15	JACKSON	KY	41339-9405	37.57083617	-83.40102166
1657 KY HIGHWAY 611	PIKEVILLE	KY	41501	37.3166283	-82.5210767
1657 LOCKARD ST	HARDY	KY	41531	37.62431267	-82.24536433
1657 MONTGOMERY CREEK RD	EMMALENA	KY	41740-8942	37.3482967	-83.0569383
1657 MONTGOMERY CREEK RD	VICCO	KY	41773-9060	37.20510033	-83.03946933
1657 POND CRK	DRAFFIN	KY	41522-8313	37.3231367	-82.405765
1657 STRATTON FRK	CANADA	KY	41519-8325	37.585815	-82.3372317
1657 TRACE BRANCH RD TRLR	DWARF	KY	41739	37.3449	-83.1086267
1657 S STATE HIGHWAY 207 TRLR	RUSH	KY	41168-8933	38.3326845	-82.81559866
1658 HIGHWAY 582	PINE TOP	KY	41843-9036	37.25878	-82.9172933
1658 KY ROUTE 7	ESTILL	KY	41666-9074	37.4551967	-82.818375
1658 ROCKY RD	PIKEVILLE	KY	41501-8009	37.41725	-82.41489
1658 STATE HIGHWAY 292 TRLR	AFLEX	KY	41514-7640	37.6586283	-82.2481433
1658 TORCHLIGHT RD	LOUISA	KY	41230-5689	38.052115	-82.616985
1658 WATTS RD	LOST CREEK	KY	41348-9013	37.445265	-83.315705
1658 WATTS RD BLDG 1	LOST CREEK	KY	41348-9013	37.45164711	-83.31971803
16581 ELKHORN CRK APT 1	SHELBY GAP	KY	41563-8326	37.212517166	-82.55652816
16581 ELKHORN CRK APT 2	SHELBY GAP	KY	41563-8326	37.2123733	-82.5567217
16586 INDIAN TRL	CATLETTSBURG	KY	41129-9574	38.3679267	-82.63699
16588 KY ROUTE 979	LIGON	KY	41604-9037	37.380367	-82.68409099
1659 DOTY BR	MC DOWELL	KY	41647-9059	37.43822	-82.7568233
1659 HIGH ROCK RD	HAZARD	KY	41701-6781	37.25639	-83.1354517
1659 HIGHWAY 7 APT 6	JEREMIAH	KY	41826-9078	37.17558367	-82.9253685
1659 HIGHWAY 7 APT 8	JEREMIAH	KY	41826-9078	37.1756333	-82.925595
1659 HIGHWAY 7 TRLR 1	JEREMIAH	KY	41826-9078	37.1755615	-82.92543233
1659 KELLY FORK RD	HAZARD	KY	41701-7684	37.26778926	-83.02492526
1659 KY ROUTE 2030	HONAKER	KY	41603-8960	37.52608267	-82.66997533
1659 LICK BRANCH ARMORY RD	JACKSON	KY	41339-9288	37.53172333	-83.38619333
1659 PETER FORK RD TRLR	MC CARR	KY	41544-8347	37.5711033	-82.16361
1659 TADPOLE RD	LOUISA	KY	41230-8132	37.97714167	-82.63643333
16590 TRACE RD TRLR 2	RUSH	KY	41168-7918	38.33943	-82.7381467
16593 ALMOND RD	CATLETTSBURG	KY	41129-9559	38.3751721	-82.6382267
16596 W US HIGHWAY 60	OLIVE HILL	KY	41164-9256	38.28909	-83.204465
16597 W US HIGHWAY 60	OLIVE HILL	KY	41164	38.2888223	-83.2076384
16597 W US HIGHWAY 60	OLIVE HILL	KY	41164-9256	38.28852167	-83.206485
16598 TRACE RD	RUSH	KY	41168-7918	38.339213	-82.7377145
166 3RD ST	PIKEVILLE	KY	41501-1259	37.4830767	-82.5169883
166 4TH ST	PIKEVILLE	KY	41501-1287	37.48443	-82.5171883
166 ABES BR TRLR	JAMBOREE	KY	41553-9003	37.497545	-82.13382
166 ADAMS ST	JENKINS	KY	41537-5605	37.1882983	-82.6004667
166 ALTAWOOD RD	RACELAND	KY	41169-9001	38.5439583	-82.7535167
166 ALTAWOOD RD BLDG 1	RACELAND	KY	41169-9001	38.5437667	-82.7538217
166 ANNIES LN	HAGERHILL	KY	41222-9021	37.7469383	-82.7709533
166 BEAR FORK ST	ROBINSON CREEK	KY	41560	37.3870267	-82.58088
166 BEULAH LN	HINDMAN	KY	41822-9119	37.338154	-82.951391
166 BIG FORK RD	ALTRO	KY	41339-9032	37.3681633	-83.4011583
166 BILL LEWIS HOLW	KONA	KY	41858-7868	37.153425	-82.7308933
166 BURKE AVE	PRESTONSBURG	KY	41653-1099	37.682515	-82.781835
166 BURNT CABIN RD	HAGERHILL	KY	41222-8668	37.791863666	-82.80993833
166 CAMDEN	JENKINS	KY	41537-8774	37.18297	-82.619775
166 COMPANY BR	ERMINE	KY	41815-8919	37.1614133	-82.7975567
166 CONCORD CT	SASSAFRAS	KY	41759-9068	37.220205	-83.04902
166 DAVIS LN	WEST LIBERTY	KY	41472-2104	37.92593333	-83.27537
166 DAVIS LN	WEST LIBERTY	KY	41472-2104	37.92610833	-83.27567833
166 DAVIS ST	PRESTONSBURG	KY	41653-7919	37.6645317	-82.7686117
166 DEERING CT	RUSSELL	KY	41169-1406	38.5248867	-82.6975983

166 DIXON DR	SLEMP	KY	41763-9702	37.0766183	-83.10059
166 DOE RUN	PIKEVILLE	KY	41501-1932	37.49961	-82.5429233
166 DORTON ST	JENKINS	KY	41537-7967	37.2786367	-82.580865
166 DOUGLAS HOLW HSE	GREENUP	KY	41144-7654	38.49298867	-82.76695966
166 EDGAR LN	BLACKKEY	KY	41804-9043	37.17496583	-83.000722
166 EDGAR LN	BLACKKEY	KY	41804-9043	37.17520245	-83.00404633
166 EDGAR LN BARN	BLACKKEY	KY	41804-9043	37.1756217	-83.0012783
166 EIGHTH ST	SOUTH SHORE	KY	41175-7874	38.728205	-82.9150333
166 FORDS BRANCH RD	FORDS BRANCH	KY	41526	37.4327967	-82.5120817
166 FOREST DR	PIKEVILLE	KY	41501-6173	37.5430833	-82.5606967
166 GREENBRIAR DR	GRAYSON	KY	41143-1745	38.3384367	-82.9185367
166 HAPPY VALLEY RD	SOUTH WILLIAMSON	KY	41503-4020	37.6662867	-82.2840483
166 HARVEY HORN DR TRLR	INEZ	KY	41224	37.88412	-82.51307
166 HATFIELD DR	PRESTONSBURG	KY	41653-9140	37.6975517	-82.7702717
166 HIGHWAY 1098	JACKSON	KY	41339-9543	37.5331581	-83.3318485
166 HIGHWAY 1410 TRLR	WHITESBURG	KY	41858-8215	37.2249417	-82.856695
166 HIGHWAY 803	MILLSTONE	KY	41838-9023	37.183077666	-82.7521595
166 HIGHWAY 803	MILLSTONE	KY	41838-9023	37.182815	-82.7521933
166 HILLCREST HTS	PIKEVILLE	KY	41501-2162	37.4967717	-82.5230233
166 HOLLY DR	PIKEVILLE	KY	41501-1905	37.5038983	-82.54527
166 HONEY FORK RD	PHYLLIS	KY	41554-8515	37.45219	-82.32335
166 J W RD	KIMPER	KY	41539-5962	37.4657387	-82.2476415
166 JED HILL RD	YEADDISS	KY	41777-8810	37.01590576	-83.19234836
166 JORDON HILL DR	HAZARD	KY	41701-7234	37.30952417	-83.24138233
166 JUSTICE AUTO PARTS RD	PIKEVILLE	KY	41501-7843	37.415627	-82.449256
166 KEENE VILLAGE DR	RACCOON	KY	41557-8364	37.5129167	-82.448315
166 KEETON HTS	WEST LIBERTY	KY	41472-1208	37.918167	-83.258202
166 KEETON HTS	WEST LIBERTY	KY	41472-1208	37.91792383	-83.25879083
166 KEETON HTS	WEST LIBERTY	KY	41472-1208	37.91806333	-83.25841333
166 KINGS ADDITION LN	SOUTH SHORE	KY	41175-7817	38.726115	-82.9478467
166 KISER LN	OLIVE HILL	KY	41164-9584	38.32167333	-83.21395
166 KNOTTY POPLAR RD	LOUISA	KY	41230-7103	38.2092617	-82.81736
166 LICK BRANCH LN	PIKEVILLE	KY	41501-3837	37.35768	-82.5537017
166 LONG AVE	WHITESBURG	KY	41858-7331	37.11956	-82.8304633
166 LOWES BR	PIKEVILLE	KY	41501-6309	37.6025783	-82.5103417
166 LYNNS DR TRLR	HAZARD	KY	41725	37.317745	-83.0755433
166 MADDOX LN	OLIVE HILL	KY	41164-5605	38.3081445	-83.29310733
166 MAIN ST	SASSAFRAS	KY	41759-9088	37.2199683	-83.0532917
166 MARROWBONE CREEK RD	ELKHORN CITY	KY	41522-8528	37.365905	-82.4141233
166 MAXINE DR	WHITESBURG	KY	41858-9488	37.08289583	-82.91939783
166 MAYKING BTM	MAYKING	KY	41837	37.1330267	-82.7659133
166 MEADES BRANCH RD	LOUISA	KY	41230-6857	37.99522833	-82.66222667
166 MEADES BRANCH RD TRLR	LOUISA	KY	41230-6857	37.995505	-82.66243667
166 MIDDLE BR	MC DOWELL	KY	41647-6032	37.4528267	-82.7275567
166 MINNIE RD	MINNIE	KY	41651-9031	37.472122	-82.750598
166 MINNIE RD	MINNIE	KY	41651-9031	37.471832	-82.750733
166 MOSQUITO DR	MC ROBERTS	KY	41835-9096	37.207275	-82.674275
166 MULLINS ADDITION DR	PIKEVILLE	KY	41501-2907	37.5394917	-82.5833717
166 MURPHY BOTTOM RD TRLR	BELFRY	KY	41514-7301	37.6167583	-82.2722833
166 MURRAY RD	INEZ	KY	41224-9612	37.86019167	-82.52846333
166 OLD BURNING FRK	SALYERSVILLE	KY	41465-7460	37.7378433	-83.0302933
166 OLD BURNING FRK	SALYERSVILLE	KY	41465-7460	37.73572	-83.0278683
166 OLD OGDEN RD TRLR	HINDMAN	KY	41822-8817	37.33926	-83.004425
166 PATRICK BRANCH RD	SALYERSVILLE	KY	41465-8964	37.7053433	-82.9941567
166 PETERS BR	MARTIN	KY	41649-7887	37.56250867	-82.79381916
166 PINEVIEW LN	INEZ	KY	41224-9518	37.815175	-82.50649
166 POINT VIEW DR TRLR	WHITESBURG	KY	41858-7384	37.11620913	-82.81133212
166 RACETRACK HL	RUSSELL	KY	41169-9021	38.540668	-82.755478
166 RED CREEK RD APT 1	PIKEVILLE	KY	41501-6742	37.4316117	-82.4760567
166 RED CREEK RD APT 2	PIKEVILLE	KY	41501-6742	37.4316117	-82.4760517
166 RHUBENS BR	LOUISA	KY	41230-6715	38.050936	-82.6414023
166 RHUBENS BR	LOUISA	KY	41230-6715	38.0522914	-82.6436939
166 RHUBENS BR BARN	LOUISA	KY	41230-6715	38.05256167	-82.64447667
166 RIFFE HOLW	RUSH	KY	41168-8971	38.34451	-82.8393217
166 RIFFE HOLW BARN	RUSH	KY	41168-8971	38.3441833	-82.8392717
166 ROCKHOUSE FRK	SALYERSVILLE	KY	41465-7542	37.733605166	-83.01875233
166 ROLLING HILL RD TRLR	LOUISA	KY	41230-7893	38.13079	-82.6769033

166 SCHOOL HOUSE HOLW	DAVID	KY	41616-8321	37.5977483	-82.8913683
166 SCUTTLE HOLE GAP RD TRLR	WHITESBURG	KY	41858-8680	37.0607617	-82.8666517
166 SEAGRAVES HOLW	OLIVE HILL	KY	41164-8191	38.29339	-83.14104167
166 SEAGRAVES HOLW	OLIVE HILL	KY	41164-8191	38.2931425	-83.1410075
166 SHAG CAMPBELL DR	BANNER	KY	41603-9116	37.6042233	-82.7025267
166 SHELBY FRK	DEANE	KY	41812-8908	37.2617167	-82.7500767
166 SILK STOCKING LOOP APT 0	VAN LEAR	KY	41265-8607	37.769545	-82.7560033
166 SOUTHSIDE LN	PAINTSVILLE	KY	41240-9347	37.81261	-82.8128317
166 STABLE BRANCH RD	EMMALENA	KY	41740-8806	37.3519467	-83.0518217
166 STABLE BRANCH RD TRLR	EMMALENA	KY	41740-8806	37.351555	-83.0522167
166 STANLEY DR	JENKINS	KY	41537	37.2042417	-82.6013983
166 TACKETT FRK	BEAVER	KY	41604-6314	37.3955867	-82.6535083
166 THOMPSON RD	RUSSELL	KY	41169-1646	38.50575	-82.7141317
166 TRIPLE LN	TOPMOST	KY	41862-8811	37.35867471	-82.7947876
166 TWIN ROCKS CAMP RD	VIPER	KY	41774-8477	37.13079646	-83.14807427
166 TWIN ROCKS CAMP RD	VIPER	KY	41774-8477	37.13099817	-83.1472305
166 WARREN DR	WURLTAND	KY	41144-7341	38.51937	-82.7810533
166 WATER BRANCH RD	ELKHORN CITY	KY	41522-7141	37.27569946	-82.38692095
166 WEBB BR	LACKEY	KY	41643-9030	37.4574033	-82.8357967
166 WEBB HOLW	LOUISA	KY	41230-5487	37.94762167	-82.523215
166 WEBB HOLW GARG	LOUISA	KY	41230-5487	37.94720833	-82.52312
166 YELLOW HILL RD	ELKHORN CITY	KY	41522-8460	37.3562833	-82.4043383
166 E MAIN ST	GRAYSON	KY	41143-1302	38.332805	-82.9472233
166 N RIVER ST	AUXIER	KY	41602-9261	37.7388467	-82.7606733
166 S CAROL MALONE BLVD	GRAYSON	KY	41143-1352	38.33107	-82.945235
166 S CAROL MALONE BLVD OFC B	GRAYSON	KY	41143-1352	38.33116	-82.94531
166 W CEDAR DR	PIKEVILLE	KY	41501-2015	37.4813267	-82.5444617
1660 BOWLING FORK RD TRLR	ELKHORN CITY	KY	41522-7509	37.3015915	-82.5013485
1660 ELLIOTT AVE	ASHLAND	KY	41102-5507	38.457785	-82.6605783
1660 FOREST HILLS RD APT 1	FOREST HILLS	KY	41527-8300	37.63884244	-82.29332403
1660 FOREST HILLS RD APT 2	FOREST HILLS	KY	41527-8300	37.638375166	-82.29297366
1660 KY ROUTE 7	ESTILL	KY	41666-9074	37.4552067	-82.8184417
1660 LAWRENCE AVE	ASHLAND	KY	41102-5508	38.4578667	-82.658565
1660 LEFT FORK OF JOES CRK	PIKEVILLE	KY	41501-5960	37.53968371	-82.49444667
1660 LEFT FORK OF JOES CRK	PIKEVILLE	KY	41501-5960	37.5386867	-82.4936967
1660 LEFT FORK OF JOES CRK	PIKEVILLE	KY	41501-5960	37.5382917	-82.4934717
1660 MARSHALLS BR	JENKINS	KY	41537-7908	37.2205718	-82.5902857
1660 OLD FERRELLS CREEK RD	BELCHER	KY	41513-8411	37.3500217	-82.3470233
1660 PARADISE LN	ASHLAND	KY	41102-7214	38.4357303	-82.6820806
1660 ROAD CREEK RD	ELKHORN CITY	KY	41522-8409	37.3677517	-82.3707283
1660 ROSE RDG HSE 1	OLIVE HILL	KY	41164-8308	38.32831833	-83.25706
1660 RUNYON BRANCH RD TRLR	PINSONFORK	KY	41555-7416	37.532195	-82.28026
1660 SIMPSON BR	DRIFT	KY	41619	37.4716033	-82.7320833
1660 STATE ROUTE 1458	FLATWOODS	KY	41139-8941	38.49565133	-82.72677066
1660 STATE ROUTE 1458 GARG	FLATWOODS	KY	41139-8941	38.495931	-82.7259751
1660 STEWART LN	ASHLAND	KY	41102-7233	38.4588567	-82.6580067
1660 TAYLOR FRK	TURKEY CREEK	KY	41514-7836	37.659175	-82.3277367
1660 E 3RD AVE	SOUTH SHORE	KY	41175-9419	38.72425067	-82.96324616
16604 GRAPEVINE RD	PHYLLIS	KY	41554-8508	37.4456367	-82.3298067
16604 KY HIGHWAY 28	BUCKHORN	KY	41721-8950	37.34043533	-83.45227683
16605 KY ROUTE 122	HI HAT	KY	41636-6220	37.3938333	-82.74197
16608 KY HIGHWAY 476	HAZARD	KY	41701-6945	37.3835324	-83.1759307
16608 KY HIGHWAY 476	HAZARD	KY	41701-6945	37.383145	-83.176265
1661 DORTON CRK	JENKINS	KY	41537-8208	37.2701	-82.5427883
1661 ELK CRK TRLR	SALYERSVILLE	KY	41465-7072	37.7771315	-83.09026483
1661 ELLIOTT AVE	ASHLAND	KY	41102-5506	38.4582	-82.6599683
1661 FOURSEAM BRANCH RD	HAZARD	KY	41701-6279	37.20526219	-83.1665251
1661 GREENTREE CT LOT 32	ASHLAND	KY	41102-9399	38.38930233	-82.70635283
1661 HONEYSUCKLE RD	HOSKINSTON	KY	40844	37.06229217	-83.43024333
1661 KELLY FORK RD	HAZARD	KY	41701-7684	37.2675785	-83.0264015
1661 KY ROUTE 1428	PRESTONSBURG	KY	41653-8425	37.660545	-82.711835
1661 LEFT FORK OF LONG FRK	VIRGIE	KY	41572-8625	37.2649217	-82.6536433
1661 LOWER WHITE OAK RD	SOUTH PORTSMOUTH	KY	41174-8931	38.698345	-82.984185
1661 NARROWS BR	HARDY	KY	41531-8813	37.596305	-82.24798
1661 PINSONFORK RD	MC ANDREWS	KY	41543-8005	37.5496183	-82.2859133
1661 SASSAFRAS CREEK RD	SASSAFRAS	KY	41759-8814	37.2420083	-83.0299383
1661 STEPHENS BRANCH RD	MARTIN	KY	41649-7846	37.5608086	-82.7950866

16612 KY HIGHWAY 28	BUCKHORN	KY	41721-8950	37.34037	-83.45330667
16615 SILVER RUN RD APT	CATLETTSBURG	KY	41129-8374	38.3454683	-82.63512
1662 FALCON RD	SALYERSVILLE	KY	41465-9395	37.76504	-83.0463683
1662 GEORGES BRANCH RD	VICCO	KY	41773-8927	37.1895417	-83.05699
1662 GREENTREE CT LOT 7	ASHLAND	KY	41102-9399	38.38921417	-82.7055465
1662 HENPEN BR	MELVIN	KY	41650-9099	37.340375	-82.6705183
1662 KY ROUTE 40	STAFFORDSVILLE	KY	41256-9014	37.8302983	-82.8525833
1662 LEFT FORK TOLER CRK	HAROLD	KY	41635-8890	37.4903183	-82.6020967
1662 LITTLE PAINT CRK APT 1	EAST POINT	KY	41216-8745	37.7165483	-82.817545
1662 LITTLE PAINT CRK APT 2	EAST POINT	KY	41216-8745	37.7165267	-82.8175433
1662 MALLET FORK RD	PINE TOP	KY	41843-8806	37.2946717	-82.8816633
1662 RIGHT FORK OF ISLAND CRK BARN	PIKEVILLE	KY	41501-7122	37.450765	-82.5837192
1662 STATE HIGHWAY 292	AFLEX	KY	41514-7640	37.6586283	-82.2481433
1662 STATE ROUTE 1	GREENUP	KY	41144-6397	38.546585	-82.8170733
1662 STATE ROUTE 1 GARG	GREENUP	KY	41144-6397	38.54633817	-82.81679783
1662 STATE ROUTE 1458 APT 1	FLATWOODS	KY	41139-8941	38.49461	-82.7268433
1662 STATE ROUTE 1458 APT 2	FLATWOODS	KY	41139-8941	38.49461	-82.7268317
1662 TADPOLE RD	LOUISA	KY	41230-8132	37.97714167	-82.63643333
1662 E MIDLAND TRL HSE	GRAYSON	KY	41143-8935	38.33595017	-82.90973366
16624 DEATON LOOP	CHAVIES	KY	41727	37.3426633	-83.3560533
16626 STATE ROUTE 854 TRLR	RUSH	KY	41168-7944	38.3184575	-82.78177616
16628 KY ROUTE 979	LIGON	KY	41604-9038	37.3801867	-82.6851367
16628 STATE ROUTE 207	ARGILLITE	KY	41121-8780	38.38620783	-82.83919966
16628 STATE ROUTE 207	ARGILLITE	KY	41121-8780	38.3865717	-82.8391617
16628 STATE ROUTE 854	RUSH	KY	41168-7944	38.3178833	-82.7816833
1663 BEECH ST	ASHLAND	KY	41102-5523	38.458115	-82.66149
1663 CARCASSONNE RD TRLR	BLACKKEY	KY	41804-9067	37.1747567	-82.9777883
1663 GREASY CRK	SHELBIANA	KY	41562-8213	37.4003367	-82.4685983
1663 HIGHWAY 317	NEON	KY	41840-9096	37.2007715	-82.71333066
1663 MALLET FORK RD TRLR	PINE TOP	KY	41843-8806	37.2955783	-82.8812933
1663 TADPOLE RD	LOUISA	KY	41230-8132	37.976475	-82.63738667
1663 TOWN BR	PRESTONSBURG	KY	41653-8398	37.6610533	-82.772125
16632 TRACE RD	RUSH	KY	41168-7916	38.3386883	-82.736715
16632 TRACE RD	RUSH	KY	41168-7916	38.338755	-82.73669
16633 STATE ROUTE 3	CATLETTSBURG	KY	41129-9312	38.344625	-82.70424
16633 STATE ROUTE 3	CATLETTSBURG	KY	41129-9312	38.3446817	-82.7042183
16633 STATE ROUTE 3	CATLETTSBURG	KY	41129-9312	38.344205	-82.7059783
16633 STATE ROUTE 3	CATLETTSBURG	KY	41129		
16636 BOWLING DR	CATLETTSBURG	KY	41129-9480	38.3393	-82.6520133
16638 BIG RUN TRCE	CATLETTSBURG	KY	41129-9365	38.347	-82.710775
1664 BRANHAMS CREEK RD TRLR	MALLIE	KY	41836-9014	37.28962	-82.8985767
1664 EMILY CRK	PIILGRIM	KY	41250-9046	37.7893983	-82.4081967
1664 FROZEN CRK	RACCOON	KY	41557-8515	37.4838083	-82.4501917
1664 LAWRENCE AVE	ASHLAND	KY	41102-5508	38.4578883	-82.6585133
1664 MARSH HILL DR	ASHLAND	KY	41102-8917	38.40994239	-82.70519219
1664 STEWART LN	ASHLAND	KY	41102-7233	38.4588583	-82.657865
1664 WILDER BRANCH RD TRLR	CONFLUENCE	KY	41749-7955	37.2613931	-83.40339125
1664 E MIDLAND TRL	GRAYSON	KY	41143-8935	38.3361567	-82.9097517
1664 E MIDLAND TRL	GRAYSON	KY	41143-8935	38.3356567	-82.91032
1664 E MIDLAND TRL GARG	GRAYSON	KY	41143-8935	38.33599	-82.9102367
1664 S MAYO TRL	PIKEVILLE	KY	41501-2210	37.4289	-82.5033533
16641 GRAPEVINE RD	PHYLLIS	KY	41554-8508	37.445005	-82.327745
16641 US HIGHWAY 23	JENKINS	KY	41537-8111	37.262035	-82.57422
16641 US HIGHWAY 23	JENKINS	KY	41537-8111	37.263065	-82.574718
16645 N HIGHWAY 3	LOUISA	KY	41230-7212	38.2509067	-82.696785
1665 BALLS FORK RD	ARY	KY	41712-8816	37.3851817	-83.1253267
1665 BIG HACKNEYS CRK	MOUTHCARD	KY	41548-8427	37.37382683	-82.20504766
1665 BIG LICK RD	INEZ	KY	41224-9170	37.91153333	-82.52152
1665 COMBS RD	HAZARD	KY	41701-6865	37.2849533	-83.2052783
1665 ELLIOTT AVE	ASHLAND	KY	41102-5506	38.4579383	-82.6595717
1665 GREENTREE CT LOT 31	ASHLAND	KY	41102-9399	38.38936617	-82.70637316
1665 HIGHWAY 542	JACKSON	KY	41339-9524	37.57419333	-83.19695667
1665 LAWRENCE AVE	ASHLAND	KY	41102-5501	38.45847	-82.658115
1665 LONGFORK RD	VIRGIE	KY	41572-8912	37.3273383	-82.6081317
1665 MCINTOSH RD	LOST CREEK	KY	41348-9211	37.4056525	-83.33101416
1665 SHORT WHITE OAK RD	FLATWOODS	KY	41139-8923	38.4924117	-82.723095
1665 SHORT WHITE OAK RD GARG	FLATWOODS	KY	41139-8923	38.4927117	-82.72303

1665 SMITH FORK RD	PHELPS	KY	41553-8907	37.4681917	-82.1941983
1665 STATE HIGHWAY 486	WEBBVILLE	KY	41180-8925	38.1834167	-82.8989483
1665 STATE HIGHWAY 486 TRLR	WEBBVILLE	KY	41180-8925	38.18346	-82.899815
1665 E MIDLAND TRL	GRAYSON	KY	41143-8935	38.3392182	-82.925937
1665 E MIDLAND TRL	GRAYSON	KY	41143-8935	38.3364783	-82.9094167
16650 WHITETAIL LN	CATLETTSBURG	KY	41129-6001	38.3754214	-82.6445577
16654 GRAPEVINE RD	PHYLLIS	KY	41554-8508	37.4454817	-82.3292133
16659 GRAPEVINE RD	PHYLLIS	KY	41554-8508	37.445145	-82.32857
1666 BEECH ST	ASHLAND	KY	41102-5540	38.45734283	-82.6617645
1666 ELLIOTT AVE	ASHLAND	KY	41102-5507	38.4575967	-82.6603517
1666 FOREST HILLS RD	FOREST HILLS	KY	41527-8300	37.6397867	-82.2919683
1666 KY HIGHWAY 610	VIRGIE	KY	41572-9010	37.3327533	-82.581945
1666 STATE HIGHWAY 292	AFLEX	KY	41514-7640	37.65869702	-82.24683485
16660 KY HIGHWAY 28	BUCKHORN	KY	41721-8950	37.33961833	-83.45456
1667 BEECH ST	ASHLAND	KY	41102-5523	38.45797	-82.6612733
1667 CANE FORK RD	HYDEN	KY	41749-8920	37.1509717	-83.4606567
1667 DALE RENEE DR LOT 6	ASHLAND	KY	41102-9531	38.4176767	-82.69799
1667 DRY RIDGE RD	ADAMS	KY	41201-9100	38.07504167	-82.72818316
1667 FALCON RD	SALYERSVILLE	KY	41465-9395	37.7654717	-83.0466483
1667 HURRICANE CRK	KIMPER	KY	41539-6217	37.4845667	-82.3727683
1667 JOYCE ST	VIRGIE	KY	41572	37.3333333	-82.5820117
1667 KIMBLER LN	STAFFORDSVILLE	KY	41256	37.8043117	-82.828845
1667 KY ROUTE 581	PAINTSVILLE	KY	41240-9091	37.8374033	-82.7916317
1667 MEATHOUSE FRK	CANADA	KY	41519-8215	37.5860846	-82.3242967
1667 PINE CREEK RD TRLR	MAYKING	KY	41837-8912	37.1251433	-82.736595
1667 RATLIFF CREEK RD	PIKEVILLE	KY	41501-2122	37.501495	-82.5036983
1667 SANSOM FRK	DANA	KY	41615-8024	37.530545	-82.696653
1667 SANSOM FRK GARG	DANA	KY	41615-8024	37.5309217	-82.6962383
1667 STATE HIGHWAY 486	WEBBVILLE	KY	41180-8925	38.1833217	-82.8994
16678 GRAPEVINE RD	PHYLLIS	KY	41554-8508	37.445807	-82.328347
16679 GRAPEVINE RD	PHYLLIS	KY	41554-8508	37.44523	-82.328042
1668 BALLS FORK RD	ARY	KY	41712-8816	37.385279166	-83.124933
1668 BIG LICK RD	INEZ	KY	41224-9170	37.911355	-82.52074667
1668 BIG LICK RD	INEZ	KY	41224-9170	37.9115783	-82.5227914
1668 COLLINS HWY	PIKEVILLE	KY	41501-6713	37.416645	-82.505195
1668 FEDSCREEK RD	FEDSCREEK	KY	41524-8434	37.393868	-82.223635
1668 GREAT OAK RD	MAYKING	KY	41837-9094	37.1041133	-82.7747267
1668 HIGHWAY 1148	ISOM	KY	41824-9050	37.1811283	-82.8628867
1668 INDIAN CREEK RD	VIRGIE	KY	41572-8312	37.33945017	-82.613751
1668 MEATHOUSE FRK	CANADA	KY	41519-8215	37.5861496	-82.3241983
1668 MEATHOUSE FRK TRLR	CANADA	KY	41519-8215	37.5876167	-82.3221517
1668 POWELLS CRK	PIKEVILLE	KY	41501-7920	37.40471	-82.404635
1668 RIVER FRONT RD	LOVELY	KY	41231-8981	37.8258467	-82.401955
1668 SHOP BR	PRINTER	KY	41655-9108	37.5176033	-82.7348167
1668 STATE HIGHWAY 292	AFLEX	KY	41514-7640	37.65881	-82.2465267
1668 STATE ROUTE 1458	FLATWOODS	KY	41139-8941	38.4950483	-82.7251333
1668 STEWART LN	ASHLAND	KY	41102-7233	38.4586117	-82.6569367
1668 WILDER BRANCH RD	CONFLUENCE	KY	41749-7955	37.262077	-83.4054065
1668 E MIDLAND TRL TRLR	GRAYSON	KY	41143-8935	38.336105	-82.9095233
16680 HIGHWAY 15	LOST CREEK	KY	41348-9052	37.409385	-83.2695717
16684 KY ROUTE 122	HI HAT	KY	41636-6220	37.3939867	-82.7393967
16687 BENT MOUNTAIN RD	SIDNEY	KY	41564-8638	37.6145383	-82.3569467
16687 BENT MOUNTAIN RD UNIT GARAGE	SIDNEY	KY	41564-8638	37.6136819	-82.3579002
1669 BATES BRANCH RD	KITE	KY	41828	37.314385	-82.77567216
1669 ELLIOTT AVE	ASHLAND	KY	41102-5506	38.4579617	-82.6595233
1669 GREENTREE CT	ASHLAND	KY	41102-9399	38.389463	-82.706357
1669 LEFT FORK OF ISLAND CRK	PIKEVILLE	KY	41501-7300	37.43263	-82.5539517
1669 WATTS RD	LOST CREEK	KY	41348-9013	37.45156327	-83.31962157
1669 WOLFPIT BRANCH RD	ELKHORN CITY	KY	41522-7633	37.35718898	-82.44752797
1669 WOLFPIT BRANCH RD	ELKHORN CITY	KY	41522-7633	37.3587783	-82.44765
1669 WOLFPIT BRANCH RD	ELKHORN CITY	KY	41522-7633	37.3584833	-82.4478083
1669 W SOOKEYS CRK	PIKEVILLE	KY	41501-3612	37.4071345	-82.54130116
16690 KY ROUTE 979	LIGON	KY	41604-9038	37.3793417	-82.6908783
16694 KY ROUTE 979	LIGON	KY	41604-9038	37.3797967	-82.68605
16699 GRAPEVINE RD	PHYLLIS	KY	41554-8508	37.4455817	-82.3279267
16699 GRAPEVINE RD	PHYLLIS	KY	41554-8508	37.4454295	-82.327901
167 2ND ST	PIKEVILLE	KY	41501-3869	37.4813467	-82.5166017

167	AMBROSE LN	BUSY	KY	41723-9037	37.28250166	-83.3331263
167	ARCH ROCK HOLW	PINE TOP	KY	41843	37.273815	-82.8758217
167	ASHER HL	SASSAFRAS	KY	41759-9103	37.22332935	-83.04799547
167	BACK ST	CROMONA	KY	41810	37.1831933	-82.6900117
167	BAILEY BRANCH RD	WOOTON	KY	41776-8942	37.166325	-83.28282
167	BALL FRK	PINSONFORK	KY	41555-7510	37.5567333	-82.2526417
167	BIG ELK RD	BEAUTY	KY	41203-9019	37.84079	-82.439485
167	BIG VALLEY RD	HYDEN	KY	41749-8111	37.205555	-83.40136
167	BIG VALLEY RD	HYDEN	KY	41749-8111	37.2042433	-83.3996567
167	BILLY DOTSON BR	HELPS	KY	41553-8514	37.5408633	-82.162925
167	BRIDGE BRANCH RD	ALLEN	KY	41601-9421	37.61555	-82.7150233
167	BROADHEAD HOLW	TOLER	KY	41514-8657	37.636655	-82.2511817
167	BROCK MOUNTAIN RD TRLR	WHITESBURG	KY	41858-4800	37.10717	-82.7843167
167	CHERRY LN	PIKEVILLE	KY	41501-1409	37.482035	-82.5442833
167	CHURCH HOUSE HOLW	BELFRY	KY	41514-7425	37.62806	-82.261235
167	CHURCH ST	HUDDY	KY	41535-8855	37.5970767	-82.2735183
167	CHURCH ST BARN	HUDDY	KY	41535-8855	37.5971583	-82.2735017
167	CHURCH ST BLDG	HUDDY	KY	41535-8855	37.59590577	-82.27356483
167	CLARK AVE TRLR	SOUTH SHORE	KY	41175-9046	38.7186667	-82.9633633
167	DALLIE DR	VIPER	KY	41774-8618	37.2065317	-83.1406183
167	DEATON LOOP	CHAVIES	KY	41727-9087	37.3491533	-83.3572217
167	DINWOOD RD	MARTIN	KY	41649-7819	37.56357483	-82.7623465
167	DINWOOD RD UNIT BLDG	MARTIN	KY	41649-7819	37.56348733	-82.76234683
167	DOT DOT LN	CUTSHIN	KY	41776-8603	37.0770017	-83.245715
167	EAGLE CREEK RD	MC CARR	KY	41544-8477	37.60113167	-82.16508683
167	ELDORADO DR	VIRGIE	KY	41572-8452	37.369545	-82.652497
167	ELISHA FRK	PIKEVILLE	KY	41501-7019	37.4895045	-82.5775355
167	ENGLE ST TRLR TRL	COMBS	KY	41729	37.26661	-83.2132967
167	FAIRLENA LN	ARY	KY	41712-9013	37.37823	-83.124755
167	FARMER DR	HAZARD	KY	41701-8343	37.34618	-83.2678817
167	FARMER DR APT 1	HAZARD	KY	41701-8343	37.3461883	-83.2678533
167	FERGUSON RD	ASHLAND	KY	41101-7348	38.4815365	-82.6590705
167	FLACKEY BRANCH RD	HYDEN	KY	41749-8640	37.1465767	-83.3400917
167	FLACKEY BRANCH RD GARG	HYDEN	KY	41749-8640	37.14836926	-83.33227674
167	FROG POND RD TRLR	INEZ	KY	41224-9210	37.791795	-82.451895
167	GENE WILSON BLVD	LOUISA	KY	41230-9635	38.09622333	-82.60152333
167	GOLDENROD DR	STINNETT	KY	40868	37.08243	-83.44053
167	GRAPEVINE BR	WHITESBURG	KY	41858-9086	37.08935837	-82.84167096
167	GURNEYS BND	HAZARD	KY	41701-1165	37.2659154	-83.1849409
167	HAPPY VALLEY LN	HAZARD	KY	41701-6810	37.2918083	-83.2248533
167	HAZARD DUKE DR	CHAVIES	KY	41727-8675	37.3837467	-83.2476717
167	HELTON HL	MELVIN	KY	41650-8926	37.3402383	-82.6866733
167	HIGHWAY 451	HAZARD	KY	41701-5801	37.2474942	-83.1974156
167	HUFF LN TRLR	CORNETTSVILLE	KY	41731-8735	37.110285	-83.06337
167	ISLAND CREEK RD	PIKEVILLE	KY	41501-9340	37.4629733	-82.5258683
167	ISLAND CREEK RD UNIT 2	PIKEVILLE	KY	41501-9340	37.4625067	-82.525035
167	JOHN BAYS BR	AUXIER	KY	41602-9238	37.7371333	-82.768275
167	JUDY BR	BLACKKEY	KY	41804-8878	37.12113532	-82.97169535
167	JUDY BR	BLACKKEY	KY	41804-8878	37.12015	-82.9716817
167	KATE HOLW GARG	WHITESBURG	KY	41858-9625	37.17068778	-82.8232582
167	KEETON AVE	WEST LIBERTY	KY	41472-8640	37.91634333	-83.25617
167	KEETON AVE GARG SHOP	WEST LIBERTY	KY	41472	37.916537666	-83.25646016
167	KENTUCKY ST	SALYERSVILLE	KY	41465-9460	37.748175	-83.0746067
167	KENTUCKY ST	SALYERSVILLE	KY	41465-9460	37.748355	-83.07441
167	KINGS ADDITION LN	SOUTH SHORE	KY	41175-7817	38.7261633	-82.9482
167	KINNIKINNICK RD	PIKEVILLE	KY	41501-3027	37.54247	-82.5803317
167	KY HIGHWAY 1833 TRLR	GAYS CREEK	KY	41745-9036	37.33505933	-83.402993
167	LANCE ST APT 301	HAROLD	KY	41635-7060	37.5293833	-82.636325
167	LANCE ST APT 302	HAROLD	KY	41635-7060	37.529285	-82.635935
167	LANCE ST APT 303	HAROLD	KY	41635-7060	37.52926679	-82.63690811
167	LANCE ST APT 304	HAROLD	KY	41635-7060	37.5292983	-82.6362217
167	LANCE ST APT 305	HAROLD	KY	41635-7060	37.5293033	-82.6363217
167	LANCE ST APT 306	HAROLD	KY	41635-7060	37.5293133	-82.6365567
167	LANCE ST APT 307	HAROLD	KY	41635-7060	37.5293117	-82.6365233
167	LANCE ST APT 308	HAROLD	KY	41635-7060	37.529305	-82.6366467
167	LANCE ST BLDG 3	HAROLD	KY	41635-7060	37.5293883	-82.636325
167	LEAD MINE RD	WOOTON	KY	41776-8852	37.180785	-83.29274

167 LULU ST	ASHLAND	KY	41102-5216	38.4632317	-82.6715733
167 MAIN ST	VICCO	KY	41773-9017	37.2146217	-83.0626067
167 MASON HOLW TRLR	ESSIE	KY	40827	37.0759883	-83.46227
167 MCCOY CANEY RD	PHELPS	KY	41553-8471	37.5224133	-82.1565183
167 MCCOY CANEY RD	PHELPS	KY	41553-8471	37.52241	-82.156525
167 MILDRED ST	PIKEVILLE	KY	41501-9066	37.48211433	-82.531499
167 MOUNTAIN BRANCH RD	ELKHORN CITY	KY	41522-7220	37.2717633	-82.4064183
167 MUDDY BR	FLATWOODS	KY	41139-9048	38.4811333	-82.7309433
167 NATHAN PL	DAVELLA	KY	41214-8941	37.7987337	-82.5825889
167 NEIL RATLIFF RD	PIKEVILLE	KY	41501	37.5217875	-82.55464066
167 NORTHGATE DR APT 45	PIKEVILLE	KY	41501-8634	37.4894	-82.5108817
167 NORTHGATE DR APT 46	PIKEVILLE	KY	41501-8634	37.4893983	-82.5108817
167 NORTHGATE DR APT 47	PIKEVILLE	KY	41501-8634	37.4893983	-82.5108517
167 NORTHGATE DR APT 48	PIKEVILLE	KY	41501-8634	37.4893983	-82.5108517
167 NORTHGATE DR APT 49	PIKEVILLE	KY	41501-8634	37.4894017	-82.5108817
167 NORTHGATE DR APT 50	PIKEVILLE	KY	41501-8634	37.4894	-82.5108817
167 NORTHGATE DR APT 51	PIKEVILLE	KY	41501-8611	37.4893983	-82.5108517
167 NORTHGATE DR APT 52	PIKEVILLE	KY	41501-8611	37.4893967	-82.5108517
167 OAKVIEW DR	PIKEVILLE	KY	41501-4090	37.5176696	-82.5611926
167 OLIVER HALL VLG	PRINTER	KY	41655-9021	37.50678983	-82.70186516
167 ORCHARD FRK	MELVIN	KY	41650-8906	37.3546067	-82.691375
167 ORINOCO HOLW TRLR	BELFRY	KY	41514-7315	37.61874	-82.2667917
167 OUTER REEF DR	CHAVIES	KY	41727-9103	37.3834233	-83.2463583
167 PARK ST UNIT 1	PIKEVILLE	KY	41501-1827	37.47417183	-82.52440516
167 PARK ST UNIT 2	PIKEVILLE	KY	41501-1827	37.47419033	-82.52440566
167 PARK ST UNIT 3	PIKEVILLE	KY	41501-1827	37.4741675	-82.52442266
167 PARK ST UNIT 4	PIKEVILLE	KY	41501-1827	37.47419133	-82.52442716
167 PEACH DR TRLR	COMBS	KY	41729-9027	37.268115	-83.21382
167 PEARL LN	LOUISA	KY	41230-6706	38.0963783	-82.6459267
167 PINEY FLT TRLR	MAYKING	KY	41837	37.121625	-82.7596183
167 PIPE MUDD RD	TALBERT	KY	41339-8585	37.42253167	-83.45703167
167 POPULAR LN	VIRGIE	KY	41572-8386	37.3223767	-82.6457333
167 RAYBURN LN	VANCEBURG	KY	41179-5748	38.33195	-83.27806833
167 REATTA ST LOT 1	GRAYSON	KY	41143-1598	38.3338433	-82.9408417
167 REDALE RD	PIKEVILLE	KY	41501-9072	37.486793	-82.52726033
167 RIGHT GREASY CAMP ST	SHELBIANA	KY	41562-8430	37.380665	-82.474545
167 ROAD BR	PIKEVILLE	KY	41501-3658	37.4091725	-82.54063883
167 ROCKHILL LN	HYDEN	KY	41749	37.1908405	-83.44438216
167 ROCKHOUSE RD	PIKEVILLE	KY	41501-4104	37.308485	-82.5423
167 ROSE ST LOT 16	PAINTSVILLE	KY	41240-1491	37.812414	-82.78351816
167 RUPPS WAY	GREENUP	KY	41144-6435	38.6269017	-82.8664883
167 SAWMILL RD TRLR	LEANDER	KY	41222	37.7444119	-82.8568609
167 SCHOOL ST	BETSY LAYNE	KY	41605-7035	37.5549667	-82.6322833
167 SHOP BR	STANVILLE	KY	41659-9042	37.5718872	-82.6179941
167 SILVER LN	SMILAX	KY	41764-8845	37.1086133	-83.27836
167 SNOWDEN BRANCH RD	JACKSON	KY	41339-7494	37.530675	-83.35744167
167 STACY LN	BUSY	KY	41723-8944	37.277084	-83.2879495
167 STONEHENGE DR	PIKEVILLE	KY	41501-1937	37.5025933	-82.54442
167 STORE HOLLOW RD	BETSY LAYNE	KY	41605-9016	37.558955	-82.6248517
167 SWING CAMP BR	HATFIELD	KY	41514-8939	37.70480583	-82.3558145
167 SWING CAMP BR TRLR	HATFIELD	KY	41514-8939	37.7046467	-82.3555733
167 TANNER DR	MALLIE	KY	41836-9045	37.2940733	-82.9020033
167 TURKEY CRK	INEZ	KY	41224-8313	37.8866813	-82.497505
167 UNION RD TRLR	INEZ	KY	41224-9149	37.88859076	-82.49805598
167 WALNUT DR	PIKEVILLE	KY	41501-1917	37.481795	-82.54081
167 WEEPING CHERRY LN TRLR	ESSIE	KY	40827-7021	37.0700405	-83.4486716
167 WILLIAMS BEND DR	HAZARD	KY	41701-7217	37.3121845	-83.24227116
167 WILLIAMS BEND DR	HAZARD	KY	41701-7217	37.31306713	-83.24162873
167 WINDY HL GARG	SALYERSVILLE	KY	41465-7490	37.7108451	-82.97642434
167 WOLFORD ST	PIKEVILLE	KY	41501-1285	37.4842467	-82.5171
167 WOODLAND AVE	HAZARD	KY	41701-2060	37.2457867	-83.1763933
167 S CAROL MALONE BLVD	GRAYSON	KY	41143-1353	38.3303783	-82.946575
167 S FLOYD HOLW	HAROLD	KY	41635-8844	37.48621	-82.5983233
167 S STONEY BROOK DR	BETSY LAYNE	KY	41605-7048	37.5518683	-82.6105833
167 W MAPLE ST	SALYERSVILLE	KY	41465-9651	37.7521933	-83.0702817
167 W MAPLE ST	SALYERSVILLE	KY	41465-9651	37.752195	-83.069985
1670 ASH LICK FRK TRLR	PHELPS	KY	41553-8823	37.473285	-82.217255



1670 BEECH CRK	JAMBOREE	KY	41553-9030	37.47482027	-82.16131804
1670 ELLIOTT AVE	ASHLAND	KY	41102-5507	38.4576465	-82.6597912
1670 HOLLY FRK	MOREHEAD	KY	40351-8196	38.29194333	-83.35989667
1670 IVY CRK	IVEL	KY	41642-9062	37.599782	-82.641132
1670 IVY CRK	IVEL	KY	41642-9062	37.60004	-82.6417683
1670 KIMBLER LN	STAFFORDSVILLE	KY	41256	37.8055165	-82.829539
1670 KY ROUTE 466	WEEKSBURY	KY	41667-9003	37.3309067	-82.6912533
1670 LEFT FORK BLACKBERRY RD TRLR	RANSOM	KY	41558-8539	37.5313483	-82.1962467
1670 LITTLE GARNER RD	ASHLAND	KY	41102-7528	38.43263	-82.73488
1670 LONGFORK RD	VIRGIE	KY	41572-8912	37.327763166	-82.60890616
1670 LOWER MILL CREEK RD TRLR	CARRIE	KY	41725-9006	37.3106333	-83.0327933
1670 NEW PAINTSVILLE RD	SALYERSVILLE	KY	41465-8079	37.7533883	-83.0013517
1670 SCUDDY BRANCH RD	SCUDDY	KY	41760-9057	37.1870064	-83.0822782
1670 SCUDDY BRANCH RD TRLR	SCUDDY	KY	41760-9057	37.186922	-83.079084
1670 TOWN BR	PRESTONSBURG	KY	41653-8398	37.6610817	-82.7710617
1670 UPPER CHLOE CRK	PIKEVILLE	KY	41501-6625	37.4669567	-82.4552467
1670 E MIDLAND TRL APT 1	GRAYSON	KY	41143-6328	38.3361533	-82.9092617
1670 E MIDLAND TRL APT 2	GRAYSON	KY	41143-6328	38.3361317	-82.9092267
1670 E MIDLAND TRL APT 3	GRAYSON	KY	41143-6328	38.3361583	-82.909265
16701 KY ROUTE 979	LIGON	KY	41604-9039	37.379475	-82.685905
16701 PONDEROSA DR	CATLETTSBURG	KY	41129-9046	38.34268	-82.6910083
16702 PONDEROSA DR	CATLETTSBURG	KY	41129-9045	38.3433583	-82.6856158
1671 BEECH ST	ASHLAND	KY	41102-5523	38.45766767	-82.6612435
1671 BLEVINS FORK RD	LOUISA	KY	41230-9349	38.006505	-82.68658667
1671 BLEVINS FORK RD GARG	LOUISA	KY	41230-9349	38.00573833	-82.68651333
1671 HIGHWAY 343	MC ROBERTS	KY	41835-9031	37.197685	-82.687135
1671 OGDEN VEST RD TRLR	VEST	KY	41772-8918	37.3766983	-82.99867
1671 PERT CREEK RD	WHITESBURG	KY	41858-8559	37.10056	-82.7853833
1671 STATE HIGHWAY 1444 BLDG -	GRAYSON	KY	41143	38.2680167	-82.9499683
1671 STATE HIGHWAY 1444 GARG	GRAYSON	KY	41143	38.268361833	-82.94992533
1671 YELLOW CREEK RD	SASSAFRAS	KY	41759-8724	37.2431733	-83.0598383
1671 E MIDLAND TRL	GRAYSON	KY	41143-8935	38.3365933	-82.9089367
16711 BIG RUN TRCE	CATLETTSBURG	KY	41129-9366	38.34784	-82.7130217
16711 PONDEROSA DR	CATLETTSBURG	KY	41129-9046	38.34642354	-82.68861785
1672 BEECH ST	ASHLAND	KY	41102-5540	38.4571567	-82.6612083
1672 BEECH ST	ASHLAND	KY	41102-5540	38.4578314	-82.66168606
1672 BEECH ST	ASHLAND	KY	41102-5540	38.4574617	-82.661405
1672 BEECH ST	ASHLAND	KY	41102-5540	38.4566717	-82.6618633
1672 DALE RENEE DR LOT 1	ASHLAND	KY	41102-9531	38.4177433	-82.6967967
1672 HIGHWAY 160	PREMIUM	KY	41845-9006	37.1365165	-82.891136
1672 HIGHWAY 3406	MAYKING	KY	41837-9016	37.13606383	-82.72139633
1672 HUFFS RUN TRLR	GRAYSON	KY	41143-7756	38.25555466	-82.92160461
1672 MORGANS CREEK RD	LOUISA	KY	41230-8823	38.1419067	-82.67212
1672 POWELLS CRK	PIKEVILLE	KY	41501-7920	37.40494	-82.40481
1672 ROCKHOUSE RD	TOMAHAWK	KY	41262-8949	37.84789	-82.603395
1672 STATE HIGHWAY 1444	GRAYSON	KY	41143-7668	38.2693483	-82.9500933
1672 STATE HIGHWAY 986	OLIVE HILL	KY	41164-9320	38.284025	-83.16637833
1672 STATE HIGHWAY 986	OLIVE HILL	KY	41164-9320	38.28415667	-83.16639667
1672 N WOLF CRK	PILGRIM	KY	41250-8896	37.792965	-82.4298333
16721 BIG RUN TRCE	CATLETTSBURG	KY	41129-9366	38.3470317	-82.7125367
16721 GRAPEVINE RD	PHYLLIS	KY	41554-8509	37.445957	-82.327694
16722 GRAPEVINE RD	PHYLLIS	KY	41554-8509	37.446058	-82.328233
16722 INDIAN TRL	CATLETTSBURG	KY	41129-8165	38.3681127	-82.6334287
16728 KY ROUTE 122	HI HAT	KY	41636-6220	37.393965	-82.739465
1673 DORTON JENKINS HWY	JENKINS	KY	41537-8287	37.2575033	-82.5726517
1673 ELLIOTT AVE	ASHLAND	KY	41102-5506	38.4579583	-82.6593833
1673 GREENTREE CT LOT 29	ASHLAND	KY	41102-9399	38.38971263	-82.70599287
1673 HARDBURLY RD TRLR	BULAN	KY	41722-8916	37.3017433	-83.1403117
1673 KY ROUTE 2039	HAGERHILL	KY	41222-9083	37.7965217	-82.8565717
1673 POND CRK	DRAFFIN	KY	41522-8313	37.3227583	-82.40634
1673 WENDOVER RD	WENDOVER	KY	41775-8927	37.1299067	-83.3721467
16730 KY ROUTE 122	HI HAT	KY	41636-6220	37.3936667	-82.739755
16731 KY HIGHWAY 476	ARY	KY	41712	37.3851733	-83.178085
16731 KY HIGHWAY 476	ARY	KY	41712	37.3853483	-83.177995
16731 PONDEROSA DR	CATLETTSBURG	KY	41129-9046	38.3458833	-82.687255
16733 BEAR CREEK RD	CATLETTSBURG	KY	41129-9222	38.3403917	-82.6946983
16739 INDIAN TRL TRLR	CATLETTSBURG	KY	41129-9576	38.3684737	-82.6347369

1674 ELLIOTT AVE	ASHLAND	KY	41102-5507	38.4577083	-82.6597667
1674 GREENTREE CT LOT 4	ASHLAND	KY	41102-9399	38.38966283	-82.70590866
1674 HIGHWAY 2035	WHITESBURG	KY	41858-9028	37.09027797	-82.81883591
1674 STATE HIGHWAY 1654	RUSH	KY	41168-8940	38.33417	-82.80178
1674 STATE HIGHWAY 194	PIKEVILLE	KY	41501-6422	37.57248	-82.478615
1674 YELLOW CREEK RD	SASSAFRAS	KY	41759-8724	37.24319	-83.05953
1674 YONTS FRK	JACKHORN	KY	41825-8907	37.2318968	-82.7000118
1674 YONTS FRK	JACKHORN	KY	41825-8907	37.236505	-82.6988167
1674 YONTS FRK	JACKHORN	KY	41825-8907	37.2362	-82.698818
1674 E MIDLAND TRL	GRAYSON	KY	41143-8935	38.3345733	-82.9095233
16740 INDIAN TRL	CATLETTSBURG	KY	41129-8165	38.3670267	-82.6349733
16748 HIGHWAY 15	LOST CREEK	KY	41348-9052	37.408955	-83.270965
16749 GRAPEVINE RD	PHYLLIS	KY	41554-8509	37.4457517	-82.3271067
1675 BEECH NUT LN	BUSY	KY	41723-8699	37.2284017	-83.3040517
1675 BEECH ST	ASHLAND	KY	41102-5523	38.4577217	-82.6609833
1675 COOK CRK	GRAYSON	KY	41143-7860	38.2319583	-82.8338467
1675 DALE RENEE DR LOT 7	ASHLAND	KY	41102-9531	38.4176933	-82.6982517
1675 HUFFS RUN	GRAYSON	KY	41143-7756	38.2528717	-82.9350267
1675 JOHNSON FRK TRLR	PREMIUM	KY	41845-9019	37.1457255	-82.90504866
1675 KY HIGHWAY 610	VIRGIE	KY	41572-9010	37.3332483	-82.5820683
1675 LAWRENCE AVE	ASHLAND	KY	41102-5501	38.4580717	-82.6577917
1675 MD MOORE MOUNTAIN RD	TOPMOST	KY	41862	37.3652538	-82.812257
1675 SMITH BRANCH RD	GREENUP	KY	41144-6471	38.600295	-82.887129
1675 SPRUCE PINE RD TRLR	GARNER	KY	41817-9016	37.3487217	-82.9006017
16753 ALMOND RD	CATLETTSBURG	KY	41129-9561	38.3693794	-82.6418654
1676 BILL MOORE BR	WHITESBURG	KY	41858-7887	37.1742475	-82.69656316
1676 CORN FRK	PRESTONSBURG	KY	41653-8105	37.6775483	-82.7016517
1676 KY HIGHWAY 610	VIRGIE	KY	41572-9010	37.3328518	-82.5808972
1676 MIDDLE FORK RIVER RD TRLR	BUCKHORN	KY	41721-9016	37.357465	-83.46529
1676 SCOTT RD	ASHLAND	KY	41102-8932	38.3849433	-82.71036
1676 STONE COAL RD	PIKEVILLE	KY	41501-5770	37.53252	-82.5358433
1676 TOWN BR	PRESTONSBURG	KY	41653-8398	37.66117548	-82.77162572
1676 WIDOWS BR	STOPOVER	KY	41568-8632	37.5116567	-82.115845
16763 KY 59	VANCEBURG	KY	41179-6116	38.4199	-83.26182167
1677 CEDAR POINT RD	BUCKHORN	KY	41721-8929	37.34869	-83.4650867
1677 ELLIOTT AVE	ASHLAND	KY	41102-5506	38.45793	-82.6594517
1677 GREENTREE CT	ASHLAND	KY	41102-9399	38.3893683	-82.7059633
1677 HOLLY FRK	MOREHEAD	KY	40351-8196	38.29161833	-83.35963
1677 KY ROUTE 7	WAYLAND	KY	41666-9074	37.455246	-82.818262
1677 LONGS CREEK RD	BOONEVILLE	KY	41314-9530	37.393278333	-83.52178000
1677 LONGS CREEK RD	BOONEVILLE	KY	41314-9530	37.3934	-83.52146167
1677 LOWER POMPEY RD	SHELBIANA	KY	41562-8107	37.4370333	-82.4270683
1677 MINK BR	CRAYNOR	KY	41635-8932	37.4285125	-82.67078733
1677 MONTGOMERY CREEK RD	VICCO	KY	41773-9060	37.2047485	-83.0394775
1677 MONTGOMERY CREEK RD TRLR	VICCO	KY	41773-9060	37.2049883	-83.0395617
1677 NARROWS BR	HARDY	KY	41531-8813	37.596305	-82.24798
1677 ROCKHOUSE FRK	VIRGIE	KY	41572-8772	37.2704367	-82.71076
1677 SIXTEENMILE CREEK RD	HAZARD	KY	41701-7516	37.3306983	-83.2118483
16770 KY ROUTE 979 HSE	LIGON	KY	41604-9039	37.37940606	-82.68771809
16771 N HIGHWAY 3	LOUISA	KY	41230-7213	38.2523267	-82.69728
16771 N HIGHWAY 3 BARN	LOUISA	KY	41230-7213	38.2524983	-82.697405
16777 GRAPEVINE RD	PHYLLIS	KY	41554-8509	37.4459283	-82.32664
16778 KY ROUTE 979	BEAVER	KY	41604-9039	37.3793433	-82.687245
16778 KY ROUTE 979	BEAVER	KY	41604-9039	37.379165	-82.6866433
16779 KY ROUTE 122 UNIT RV	HI HAT	KY	41636-6220	37.3934235	-82.7374712
1678 ELLIOTT AVE	ASHLAND	KY	41102-5507	38.457635	-82.65958
1678 FOREST HILLS RD	FOREST HILLS	KY	41527-8300	37.638615	-82.29369
1678 GREENTREE CT	ASHLAND	KY	41102-9399	38.38973	-82.705565
1678 RATLIFF CREEK RD	PIKEVILLE	KY	41501-2122	37.50104	-82.503235
1678 SHORT CREEK RD	HYDEN	KY	41749-8461	37.13573317	-83.4067685
1678 SPRUCE PINE RD	GARNER	KY	41817-9016	37.3485967	-82.90048
1678 TOWN BR	PRESTONSBURG	KY	41653-8398	37.661662	-82.7706765
1678 E MIDLAND TRL	GRAYSON	KY	41143-8935	38.33501	-82.90909
1678 E MIDLAND TRL	GRAYSON	KY	41143-8935	38.3358633	-82.9089833
16780 BOWLING DR	CATLETTSBURG	KY	41129-9481	38.33866576	-82.64904584
16783 INDIAN TRL	CATLETTSBURG	KY	41129-9576	38.3682167	-82.6337033
16784 BRUSHY RD	PIKEVILLE	KY	41501-4945	37.6659083	-82.5642783

16784 HIGHWAY 15	LOST CREEK	KY	41348-9052	37.4090467	-83.270975
16784 W US HIGHWAY 60	OLIVE HILL	KY	41164-9260	38.289985	-83.20771167
1679 BEECH ST	ASHLAND	KY	41102-5523	38.4575383	-82.6609567
1679 FIFTEENMILE BRANCH RD	HAZARD	KY	41701-7318	37.35416267	-83.23965616
1679 GREASY CRK	SHELBIANA	KY	41562-8213	37.40019	-82.4683333
1679 HIGHWAY 2037	LOUISA	KY	41230-8264	38.02265	-82.6162001
1679 KY HIGHWAY 611 UNIT TEMP	PIKEVILLE	KY	41501	37.3159635	-82.520286
1679 LEFT FORK MACES CRK RD	VIPER	KY	41774-8416	37.1637783	-83.1360083
1679 MARE CRK	STANVILLE	KY	41659-9012	37.5670933	-82.6113017
1679 MONTGOMERY CREEK RD	VICCO	KY	41773-9060	37.2047317	-83.0394767
1679 ROCKHOUSE FRK	HATFIELD	KY	41514-8755	37.6528983	-82.3877067
1679 SMOOT CRK	WHITESBURG	KY	41858-8062	37.1720867	-82.86005
1679 STATE ROUTE 1	GREENUP	KY	41144-6397	38.546635	-82.8157033
16791 BENT MOUNTAIN RD	SIDNEY	KY	41564-8528	37.61597	-82.357145
16791 GRAPEVINE RD	PHYLLIS	KY	41554-8509	37.445895	-82.3262033
16791 GRAPEVINE RD	PHYLLIS	KY	41554-8509	37.445865333	-82.32621066
16793 KY ROUTE 122	HI HAT	KY	41636-6220	37.3937833	-82.7368783
168 ANVIL ROCK RD	GREENUP	KY	41144-6638	38.6648917	-82.879375
168 APPALACHIAN PLZ	SOUTH WILLIAMSON	KY	41503-9401	37.667432666	-82.275303
168 ARROWWOOD DR	HAPPY	KY	41746-9034	37.2051583	-83.1073467
168 BEECH BRANCH RD	HAZARD	KY	41701-8303	37.34783	-83.312205
168 BIG HOLLOW RD	VICCO	KY	41773-8956	37.18562383	-83.05842516
168 BIG HOLLOW RD	VICCO	KY	41773-8956	37.185835	-83.0578333
168 BILL KING HOLLOW RD	PIKEVILLE	KY	41501-9355	37.48793567	-82.50449383
168 BILLUPS FRK	GREENUP	KY	41144-6652	38.621133	-82.87552783
168 BILLY COMPTON BR	PIKEVILLE	KY	41501-7326	37.42835	-82.5560767
168 BLEVINS FORK RD	LOUISA	KY	41230-7509	37.995665	-82.67126333
168 BRUCE BRANCH RD	MOUSIE	KY	41839-9092	37.4200317	-82.890545
168 BRYANT MOUNTAIN RD	HAZARD	KY	41701-8527	37.37114717	-83.1379255
168 BURTON HL	LETCHER	KY	41832-9002	37.1479167	-82.949195
168 BURTON HL	LETCHER	KY	41832-9002	37.147769833	-82.94915166
168 CAGER BR	HAROLD	KY	41635-9011	37.4776045	-82.617456
168 CARDINAL DR	GRAYSON	KY	41143-1206	38.33400035	-82.9554155
168 CARTER HOLW TRLR	GRAYSON	KY	41143-7912	38.3442617	-82.90012
168 CENTER CREEK RD	ELKHORN CITY	KY	41522-8714	37.3039067	-82.314995
168 CHAPEL RIDGE RD	OLIVE HILL	KY	41164-9803	38.25251	-83.13622
168 CHARLIE WHITE LN	JENKINS	KY	41537-8835	37.15649217	-82.7171255
168 CHURCH HOUSE HOLW TRLR	BELFRY	KY	41514-7425	37.62806	-82.261235
168 CLARK DR	BLACKKEY	KY	41804-8913	37.1544404	-82.9385909
168 CLAY RD	HYDEN	KY	41749	37.1543278	-83.3477189
168 COAL RIDGE DR TRLR 16	HAZARD	KY	41701-7395	37.3434811	-83.24887167
168 COLLINS CIR	PRESTONSBURG	KY	41653-7913	37.6840209	-82.77962819
168 COLLINS CIR	PRESTONSBURG	KY	41653-7913	37.6847833	-82.7802933
168 CORNETT HILL DR	HAZARD	KY	41701-5445	37.22699	-83.1720267
168 CRACKER BOTTOM RD	MARTIN	KY	41649-7953	37.575605	-82.7552683
168 DANIELS BR LOT 11	PIKEVILLE	KY	41501-8179	37.38071	-82.4305317
168 DANIELS BR LOT 11	PIKEVILLE	KY	41501-8179	37.38083482	-82.43135619
168 DANIELS BR LOT 13	PIKEVILLE	KY	41501-8179	37.38083482	-82.43135619
168 DANIELS BR LOT 9	PIKEVILLE	KY	41501-8179	37.3795917	-82.4321067
168 DANIELS BR TRLR 17	PIKEVILLE	KY	41501-8179	37.3810017	-82.4306717
168 DANIELS BR TRLR 18	PIKEVILLE	KY	41501-8179	37.380925	-82.430975
168 DANIELS BR TRLR 4	PIKEVILLE	KY	41501-8179	37.380813	-82.431032
168 DANIELS BR TRLR 8	PIKEVILLE	KY	41501-8179	37.38074617	-82.4309445
168 DEERING CT	RUSSELL	KY	41169-1406	38.5249	-82.6975883
168 DICKS BR	DEANE	KY	41812	37.2361333	-82.7722417
168 DICKS FRK	PHYLLIS	KY	41554-8520	37.44413	-82.3361617
168 DILLON BR	IVEL	KY	41642-9415	37.60161415	-82.66177413
168 DOGWOOD HOLW	OLIVE HILL	KY	41164-8973	38.274979833	-83.19187666
168 DOGWOOD HOLW TRLR	OLIVE HILL	KY	41164-8973	38.274425	-83.19162
168 DOGWOOD HOLW TRLR	OLIVE HILL	KY	41164-8973	38.27335	-83.18889
168 EK RD	GREENUP	KY	41144-1263	38.5594583	-82.8224083
168 EMORY LN	BLACKKEY	KY	41804-8704	37.1795205	-83.00279066
168 FAMILY DR	LETCHER	KY	41832-8935	37.150425	-82.96346
168 FRANK ST	STAFFORDSVILLE	KY	41256-9098	37.82485	-82.8528817
168 FRANKIE FORK RD LOT 1	REGINA	KY	41559-8939	37.3774375	-82.398354
168 FRANKS DR TRLR	RUSH	KY	41168	38.2535333	-82.7553917
168 GAIL DR	VEST	KY	41772-9101	37.3943195	-83.05225083

168	GEORGE RD	BETSY LAYNE	KY	41605-7013	37.5546683	-82.62958
168	GRAHN	GRAHN	KY	41142	38.28334983	-83.07580366
168	GREEN GAYHEART RD	HINDMAN	KY	41822-8824	37.3557233	-82.9779067
168	GREEN GAYHEART RD GARG	HINDMAN	KY	41822-8824	37.35570382	-82.97794008
168	GURNEYS BND	HAZARD	KY	41701-1165	37.2664657	-83.1860661
168	HARRISON NEWSOME BR	PIKEVILLE	KY	41501-3827	37.35442656	-82.57119813
168	HARRISON NEWSOME BR TRLR	PIKEVILLE	KY	41501-3827	37.35442656	-82.57119813
168	HEMP PATCH BR	PIPPA PASSES	KY	41844-8956	37.36033	-82.85232
168	HENRY BRASHEAR RD	VIPER	KY	41774-8135	37.157165	-83.0723383
168	HENRY HUTTON RD	FLEMING NEON	KY	41840-9026	37.1945217	-82.7012167
168	HENRY ST	WEST LIBERTY	KY	41472-1128	37.919442	-83.257655
168	HERITAGE DR	WHITESBURG	KY	41858-7936	37.1230167	-82.7782667
168	HICKMAN FORK RD TRLR	LOUISA	KY	41230-7546	37.98466167	-82.67943333
168	HICKORY LN	PIKEVILLE	KY	41501-1446	37.4839317	-82.5465517
168	HOLTY BRANCH RD	PILGRIM	KY	41250	37.79703381	-82.41572704
168	HONEYCUTT LN	PINE TOP	KY	41843-8700	37.2709667	-82.8854867
168	HOPKINS FRK	PIKEVILLE	KY	41501-4027	37.32102	-82.532275
168	JAMES E HANNAH DR	SOUTH SHORE	KY	41175-9235	38.72021	-82.9584733
168	JERRY BOTTOM RD	HUDDY	KY	41535-8919	37.5995283	-82.2748167
168	JOE HALL CEM RD	TOPMOST	KY	41862-8951	37.3585867	-82.78643
168	JOHNS FRK	JENKINS	KY	41537-8452	37.233113	-82.6236
168	JOSEPHINE LN	WURLAND	KY	41144-7514	38.4686717	-82.7626683
168	JUSTICE LN	PHYLLIS	KY	41554-8404	37.4510417	-82.354235
168	KATE HOLW	WHITESBURG	KY	41858-9625	37.170914	-82.82274066
168	KED FLETCHER RD	INEZ	KY	41224-9074	37.7920267	-82.4479933
168	KENEVA RD	CHAVIES	KY	41727-9064	37.342895	-83.3676967
168	KENIS MARTHA RD	HONAKER	KY	41603-8992	37.52828	-82.661945
168	KENTLAND DR	THORNTON	KY	41855-9086	37.2117133	-82.79663
168	LAKE POINTE DR	JACKSON	KY	41339-6532	37.561676833	-83.383624
168	LEFT BEAVER CREEK RD APT 31	MINNIE	KY	41651-9018	37.465668	-82.755555
168	LEFT BEAVER CREEK RD APT 32	MINNIE	KY	41651-9018	37.465662	-82.755552
168	LEFT BEAVER CREEK RD APT 33	MINNIE	KY	41651-9018	37.465638	-82.755538
168	LEFT BEAVER CREEK RD APT 34	MINNIE	KY	41651-9018	37.465642	-82.755554
168	LEFT BEAVER CREEK RD APT 35	MINNIE	KY	41651-9018	37.465655	-82.755547
168	LEFT BEAVER CREEK RD APT 36	MINNIE	KY	41651-9018	37.465642	-82.755757
168	LEFT FORK LITTLE PNT CRK	EAST POINT	KY	41216	37.7136767	-82.8103067
168	LEFT FORK UPPER CHLO TRLR	PIKEVILLE	KY	41501-6653	37.4692293	-82.4549387
168	LITTLE HOLLOW RD	PIKEVILLE	KY	41501	37.3394833	-82.5612683
168	LOGAN LN	VANCEBURG	KY	41179-8964	38.42329833	-83.26497
168	LOWER HOLW	BETSY LAYNE	KY	41605-7020	37.558375	-82.629275
168	LOWER SECOND CREEK RD TRLR	BONNYMAN	KY	41719-8901	37.3004883	-83.2470633
168	MAYO HOLW	PRESTONSBURG	KY	41653-1326	37.6718567	-82.7417167
168	MAYS BRANCH RD	PIKEVILLE	KY	41501-9331	37.4929667	-82.500385
168	MEADOW RD	RUSH	KY	41168-8982	38.3390633	-82.7906333
168	MEADOWBROOK RD	HAZARD	KY	41701-5467	37.2868583	-83.202985
168	MORDUST RUN	HAZARD	KY	41701-8139	37.242335	-83.2510483
168	MORTON BLVD	HAZARD	KY	41701-9471	37.2804567	-83.2257333
168	MOUNT MARTHA DR	PIKEVILLE	KY	41501-1334	37.4836183	-82.5260967
168	NATHAN PL	DAVELLA	KY	41214-8941	37.7981579	-82.582075
168	NORTHGATE DR APT 27	PIKEVILLE	KY	41501-8614	37.4894617	-82.5109
168	NORTHGATE DR APT 28	PIKEVILLE	KY	41501-8614	37.489405	-82.5108583
168	NORTHGATE DR APT 29	PIKEVILLE	KY	41501-8614	37.48941	-82.5108633
168	NORTHGATE DR APT 30	PIKEVILLE	KY	41501-8614	37.4894067	-82.5108683
168	NORTHGATE DR APT 31	PIKEVILLE	KY	41501-8614	37.4894017	-82.51088
168	NORTHGATE DR APT 32	PIKEVILLE	KY	41501-8614	37.489405	-82.5108767
168	NORTHGATE DR APT 33	PIKEVILLE	KY	41501-8614	37.4893967	-82.5108633
168	NORTHGATE DR APT 34	PIKEVILLE	KY	41501-8614	37.4893983	-82.5108617
168	NORTHGATE DR APT 35	PIKEVILLE	KY	41501-8614	37.4893983	-82.5108633
168	NORTHGATE DR APT 36	PIKEVILLE	KY	41501-8614	37.4893983	-82.5108617
168	NORTHGATE DR APT 37	PIKEVILLE	KY	41501-8614	37.4893983	-82.5108583
168	NORTHGATE DR APT 38	PIKEVILLE	KY	41501-8614	37.4893983	-82.51086
168	OAK HILL LN	PIKEVILLE	KY	41501-3978	37.30945883	-82.53126166
168	OLD MILL RIDGE HL	BONNYMAN	KY	41719-8842	37.2989683	-83.2319333
168	ORCHARD LN	ESSIE	KY	40827	37.0657117	-83.4569733
168	PADS BRANCH RD	HAZARD	KY	41701-8330	37.3469367	-83.27679
168	PATTON HOLLOW RD	AUXIER	KY	41602-9249	37.7349733	-82.7614483
168	PEACHTREE DR	PIKEVILLE	KY	41501-8705	37.47080883	-82.55811183

168	PECCO HOLW	BELFRY	KY	41514-7200	37.6141833	-82.276815
168	PIKE ST	ELKHORN CITY	KY	41522-7263	37.3064967	-82.3513567
168	PINE CREST LN	BUCKHORN	KY	41721-8826	37.34198833	-83.47785333
168	POPLAR ST	HAROLD	KY	41635-9041	37.5274633	-82.6253717
168	PROFIT RD	JENKINS	KY	41537-8084	37.1865467	-82.6418217
168	RABURN RD	HUEYSVILLE	KY	41640-6619	37.4959317	-82.8344233
168	RAYMONDS BR	WHITESBURG	KY	41858-8435	37.1409283	-82.8629867
168	RAYMONDS BR BARN	WHITESBURG	KY	41858-8435	37.1399115	-82.8639411
168	RIDDLE ST	SOUTH SHORE	KY	41175-7809	38.7262483	-82.9515467
168	RIGHT FORK TRACK RD	HAROLD	KY	41635-9103	37.5396483	-82.6315533
168	SCOTT AVE	PIKEVILLE	KY	41501-1280	37.48356	-82.517775
168	SCOTT AVE LOWR 1	PIKEVILLE	KY	41501-1280	37.4835767	-82.5178367
168	SEE CHAPEL RD TRLR	LOUISA	KY	41230-7676	38.10824	-82.59668
168	SHADES BR	PHELPS	KY	41553-9304	37.5082217	-82.1471683
168	SIMPSON BR	MC DOWELL	KY	41647-6045	37.458115	-82.7434917
168	STAFFORD CEMETERY DR REAR	STAFFORDSVILLE	KY	41256-8305	37.83030617	-82.84489816
168	STAFFORD CEMETERY DR TRLR	STAFFORDSVILLE	KY	41256-8305	37.8303067	-82.84516
168	STATE ROUTE 827	GREENUP	KY	41144-6831	38.59264133	-82.85436833
168	STATE ROUTE 827	GREENUP	KY	41144-6831	38.59249667	-82.85481016
168	SUSANS CT	HAZARD	KY	41701-2255	37.24280183	-83.17612483
168	TAYLOR RD TRLR	MALLIE	KY	41836-9049	37.2968217	-82.89695
168	THOMAS ST	AUXIER	KY	41602-9270	37.7364633	-82.7598717
168	TOMAHAWK DR	LOUISA	KY	41230-5009	38.10572233	-82.58806859
168	TOWN HILL RD	LOUISA	KY	41230-6389	38.11157	-82.6132267
168	TRACEY ST	PIKEVILLE	KY	41501-7516	37.5191217	-82.6021983
168	UPPER BIBLE AVE	VICCO	KY	41773		
168	UPPER TWIN BR	VANCEBURG	KY	41179-5725	38.41337	-83.25874
168	VERMILLION AVE	WHITESBURG	KY	41858-7556	37.12293	-82.83398
168	VINEYARD VLY TRLR	INEZ	KY	41224-8546	37.92100667	-82.539765
168	WABACO CIR	HAZARD	KY	41701-6623	37.27249552	-83.19017667
168	WATERMELON RD	LOUISA	KY	41230-6289	38.07823167	-82.61728167
168	WATTS RD TRLR	LOST CREEK	KY	41348-9013	37.46029167	-83.31823
168	WEBB BR	JENKINS	KY	41537-8815	37.1512867	-82.705695
168	WILLIAMS CIR	JENKINS	KY	41537-9076	37.1690283	-82.642315
168	WOLFE BR	VARNEY	KY	41571-9024	37.6175417	-82.4188567
168	WOODLAND AVE	HAZARD	KY	41701-2061	37.246445	-83.1769333
168	WOODLAND EST	PAINTSVILLE	KY	41240-8615	37.8026267	-82.7687283
168	E CEDAR DR	PIKEVILLE	KY	41501-2020	37.48191	-82.53902
168	E HUGHES ST	PRESTONSBURG	KY	41653-7944	37.6660917	-82.7639383
168	E KEYSER HEIGHTS DR	PIKEVILLE	KY	41501-1601	37.4904417	-82.5260233
168	S CAROL MALONE BLVD	GRAYSON	KY	41143-1352	38.3309995	-82.94565516
168	S CLAY AVE	WEST VAN LEAR	KY	41268-8008	37.7825917	-82.7797333
168	W 6TH ST	ELKHORN CITY	KY	41522-7292	37.30291329	-82.3473681
168	W PATTON ST	PRESTONSBURG	KY	41653-1023	37.67395058	-82.77812998
168	W RICHMOND ST	PRESTONSBURG	KY	41653-7731	37.6649383	-82.77173
1680	BIGGS BR	PIKEVILLE	KY	41501-8136	37.3947967	-82.4054283
1680	DALE RENEE DR LOT 2	ASHLAND	KY	41102-9531	38.417645	-82.696815
1680	KY ROUTE 40	STAFFORDSVILLE	KY	41256-9014	37.8306167	-82.8530817
1680	MARSHALLS BR	JENKINS	KY	41537-7908	37.21999	-82.5917867
1680	MILLERS CRK	VAN LEAR	KY	41265-8443	37.77207483	-82.7313665
1680	MUDLICK RD	HARDY	KY	41531-8925	37.5867217	-82.22407
1680	MUDLICK RD	HARDY	KY	41531-8925	37.58697567	-82.22367083
1680	PETER FORK RD TRLR	MC CARR	KY	41544-8347	37.572535	-82.1661067
1680	POWELLS CRK	PIKEVILLE	KY	41501-7920	37.4060517	-82.40494
1680	ROCKHOUSE RD	TOMAHAWK	KY	41262-8949	37.8485728	-82.6033141
1680	SHORT CREEK RD	HYDEN	KY	41749-8461	37.1354885	-83.405104
1680	TRACE CANEY RD	PIPPA PASSES	KY	41844-9076	37.3072183	-82.8762183
1680	TUG RIVER RD	INEZ	KY	41224-8492	37.9155417	-82.484575
1680	S STATE HIGHWAY 207	RUSH	KY	41168-8933	38.3325933	-82.81592
16800	TRACE RD	RUSH	KY	41168-9035	38.3382583	-82.7358467
16801	INDIAN TRL	CATLETTSBURG	KY	41129-9669	38.368218666	-82.63372716
16801	TRACE RD	RUSH	KY	41168-9035	38.33815119	-82.73670102
16801	W US HIGHWAY 60 TRLR	OLIVE HILL	KY	41164-7072	38.28950167	-83.208345
16802	HIGHWAY 15	LOST CREEK	KY	41348-9052	37.414079999	-83.273627
1681	CAUDILL FRK	OIL SPRINGS	KY	41238-9116	37.806509	-82.93922399
1681	ELLIOTT AVE	ASHLAND	KY	41102-5506	38.4577917	-82.6591767
1681	FALCON RD	SALYERSVILLE	KY	41465-9395	37.7647925	-83.0463039

1681 FEDSCREEK RD	FEDSCREEK	KY	41524-8434	37.3931033	-82.2232567
1681 FEDSCREEK RD	FEDSCREEK	KY	41524-8434	37.393603	-82.222968
1681 GREENTREE CT	ASHLAND	KY	41102-9399	38.3893417	-82.7059633
1681 HENRYS BR	LANGLEY	KY	41645-6522	37.5164037	-82.7677787
1681 KY ROUTE 40	STAFFORDSVILLE	KY	41256-9014	37.829717	-82.852853
1681 KY ROUTE 40	STAFFORDSVILLE	KY	41256-9014	37.8297383	-82.8528217
1681 MILLER BRANCH BARWIC RD	JACKSON	KY	41339-8747	37.36032967	-83.37749316
1681 RIVER FRONT RD	LOVELY	KY	41231-8981	37.826855	-82.401345
1681 WILSON CRK	LANGLEY	KY	41645-9094	37.5363134	-82.8084222
1681 WILSON CRK BARN	LANGLEY	KY	41645-9094	37.539265166	-82.82757316
1681 WILSON CRK GARG	LANGLEY	KY	41645-9094	37.539171833	-82.827643
1681 WILSON CRK PIER	LANGLEY	KY	41645-9094	37.5388755	-82.8303245
1681 WILSON CRK TRLR	LANGLEY	KY	41645-9094	37.5394867	-82.8277322
1681 YONTS FRK	JACKHORN	KY	41825-8907	37.2366483	-82.699105
1681 E MIDLAND TRL	GRAYSON	KY	41143-8935	38.336375	-82.90846
1681 E MIDLAND TRL GARG	GRAYSON	KY	41143-8935	38.336465	-82.908355
16810 COUNTRY CLUB DR LOT 6	CATLETTSBURG	KY	41129-8601	38.3394067	-82.7064417
16811 GRAPEVINE RD	PHYLLIS	KY	41554-8510	37.4463367	-82.3261133
16813 BENT MOUNTAIN RD	SIDNEY	KY	41564-8529	37.6165317	-82.35715
1682 ELLIOTT AVE	ASHLAND	KY	41102-5507	38.4573867	-82.6594633
1682 KY ROUTE 40	STAFFORDSVILLE	KY	41256-9014	37.8303717	-82.85264
1682 LITTLE GARNER RD	ASHLAND	KY	41102-7528	38.4330417	-82.73619
1682 MORGANS CREEK RD TRLR	LOUISA	KY	41230-8823	38.1422317	-82.7251967
1682 SAN BRANCH RD	LOUISA	KY	41230-9139	38.09286729	-82.74172138
1682 SHORT BR	GREENUP	KY	41144-6934	38.5791817	-82.8693117
16820 TRACE RD	RUSH	KY	41168-9035	38.3373233	-82.735195
16820 TRACE RD	RUSH	KY	41168-9035	38.3377933	-82.7350583
16827 STATE ROUTE 854 TRLR	RUSH	KY	41168-7946	38.3154617	-82.7817117
16828 TRACE RD	RUSH	KY	41168-9035	38.3386567	-82.73355
16828 TRACE RD	RUSH	KY	41168-9035	38.3377933	-82.7341067
1683 BEECH ST	ASHLAND	KY	41102-5523	38.4574533	-82.660825
1683 CARCASSONNE RD	BLACKKEY	KY	41804-9067	37.1742333	-82.9780683
1683 COWPEN RD	PIKEVILLE	KY	41501-6132	37.5496617	-82.5623267
1683 FLAT GAP RD HSE	BONNYMAN	KY	41719-9042	37.3032567	-83.2722117
1683 HIGHWAY 343	MC ROBERTS	KY	41835-9031	37.1977283	-82.68698
1683 HIGHWAY 582	PINE TOP	KY	41843-9036	37.25936	-82.9167467
1683 MONTGOMERY CREEK RD	VICCO	KY	41773-9060	37.20456383	-83.0394435
1683 E US HIGHWAY 60	GRAYSON	KY	41143-1640	38.32961	-82.903815
16831 GRAPEVINE RD	PHYLLIS	KY	41554-8510	37.446315	-82.326075
16831 GRAPEVINE RD	PHYLLIS	KY	41554		
16834 FERRELLS CREEK RD	BELCHER	KY	41513-8456	37.35284	-82.3423583
1684 KY HIGHWAY 611	PIKEVILLE	KY	41501-4119	37.3163817	-82.5202917
1684 LITTLE CRK	PIKEVILLE	KY	41501-6922	37.37311183	-82.5187785
1684 PIGEONROOST RD	CANADA	KY	41519-8308	37.5893017	-82.3105033
1684 STATE HIGHWAY 1947 BLDG 1	GRAYSON	KY	41143-8932	38.34622	-82.9697067
1684 STATE HIGHWAY 1947 HSE	GRAYSON	KY	41143-8932	38.3466633	-82.970165
1684 STATE ROUTE 503	GREENUP	KY	41144-7476	38.53012	-82.7884283
16840 KY HIGHWAY 476	ARY	KY	41712	37.3851433	-83.1801217
16843 BENT MOUNTAIN RD	SIDNEY	KY	41564-9708	37.6165317	-82.35715
16845 KY ROUTE 122	HI HAT	KY	41636-6220	37.3930617	-82.736375
16847 KY ROUTE 122	HI HAT	KY	41636-6220	37.3938117	-82.736845
1685 BARRENSHEE CRK	FREEBURN	KY	41528-8536	37.5365067	-82.124975
1685 BOOKER FRK	PIKEVILLE	KY	41501-3928	37.31377824	-82.57023098
1685 DORTON HL	JENKINS	KY	41537-8262	37.2863217	-82.5578633
1685 ELLIOTT AVE	ASHLAND	KY	41102-5506	38.4576	-82.65933
1685 HIGHWAY 3406 TRLR	MAYKING	KY	41837-9016	37.136535	-82.7212717
1685 HIGHWAY 80	HINDMAN	KY	41822-8862	37.3736783	-82.9723983
1685 KY HIGHWAY 610	VIRGIE	KY	41572-9010	37.333065	-82.5822617
1685 TURKEY PEN RD	VIRGIE	KY	41572-8221	37.317265	-82.643935
1685 WIDOWS BR	STOPOVER	KY	41568-8632	37.5116117	-82.1156883
16851 GRAPEVINE RD	PHYLLIS	KY	41554-8510	37.44649	-82.3258467
16851 GRAPEVINE RD	PHYLLIS	KY	41554-8510	37.44685	-82.32532
16851 US HIGHWAY 23	PIKEVILLE	KY	41501	37.272286	-82.60058783
16855 US HIGHWAY 23 TRLR	PIKEVILLE	KY	41501	37.272245	-82.60022466
16857 BENT MOUNTAIN RD TRLR	SIDNEY	KY	41564-8529	37.6165317	-82.35715
1686 ELLIOTT AVE	ASHLAND	KY	41102-5507	38.45747	-82.65911
1686 GREAT OAK RD	MAYKING	KY	41837-9094	37.1041	-82.7747367

1686 LAUREL CREEK RD	LOUISA	KY	41230-7607	37.97210667	-82.56064167
1686 MILL CRK UPPR	LEBURN	KY	41722	37.3305717	-82.9280267
1686 RAVEN ROCK FORK RD	LOUISA	KY	41230-8872	38.123775	-82.7189067
1686 TOWN BR	PRESTONSBURG	KY	41653-8398	37.66161	-82.770905
1686 UPPER MILL CREEK RD	LEBURN	KY	41831-8817	37.33342353	-82.92994571
16860 BENT MOUNTAIN RD	SIDNEY	KY	41564-8529	37.6165317	-82.35715
16860 BENT MOUNTAIN RD	SIDNEY	KY	41564-8529	37.6165617	-82.3559436
16863 GRAPEVINE RD	PHYLLIS	KY	41554-8510	37.44613	-82.324332
16863 GRAPEVINE RD TRLR	PHYLLIS	KY	41554-8510	37.446123	-82.324327
16869 TRACE RD TRLR	RUSH	KY	41168-9035	38.3365967	-82.7350267
1687 ASH LICK FRK	PHELPS	KY	41553-8823	37.4728667	-82.2166917
1687 HIGHWAY 80 GARG 1	HYDEN	KY	41749-8510	37.1476283	-83.3435283
1687 LOST CREEK RD	HAZARD	KY	41701-7916	37.3340617	-83.1836917
1687 LOWER POMPEY RD	SHELBIANA	KY	41562-8107	37.4372583	-82.4270817
1687 MEADES BRANCH RD	LOUISA	KY	41230-6872	37.989065	-82.68140333
1687 MEADES BRANCH RD BARN	LOUISA	KY	41230-6872	37.98969833	-82.68229833
1687 MEADES BRANCH RD GARG	LOUISA	KY	41230-6872	37.989431666	-82.68151666
1687 POND CRK	DRAFFIN	KY	41522-8313	37.3227333	-82.4059017
1687 SMOOT CRK	WHITESBURG	KY	41858-8062	37.1722933	-82.8602267
1687 UPPER SECOND CREEK RD	HAZARD	KY	41701-6716	37.274145	-83.1717467
16873 BIG RUN TRCE TRLR	CATLETTSBURG	KY	41129	38.3478867	-82.714745
16875 KIRKWOOD DR TRLR	CATLETTSBURG	KY	41129-9289	38.3372067	-82.6552267
16878 KY HIGHWAY 476	HAZARD	KY	41701-6947	37.3854083	-83.1804733
1688 BARRENSHEE CRK	FREEBURN	KY	41528-8536	37.53620883	-82.12488466
1688 DALE RENEE DR	ASHLAND	KY	41102-9531	38.417625	-82.6967267
1688 GARVIN RDG TRLR	OLIVE HILL	KY	41164-4787	38.307418666	-83.2209175
1688 GLOMAWR STORMKING RD	HAZARD	KY	41701-6135	37.21587	-83.145195
1688 HIGHWAY 476	LOST CREEK	KY	41348-8942	37.48138833	-83.29595167
1688 KY ROUTE 40	STAFFORDSVILLE	KY	41256-9014	37.8305433	-82.8527767
1688 NEEDMORE RD	WEBBVILLE	KY	41180-8871	38.1475083	-82.8839917
1688 NEW PAINTSVILLE RD	SALYERSVILLE	KY	41465-8079	37.7534504	-83.0008875
1688 RIVER RD	DRYHILL	KY	41749-7971	37.2405467	-83.374645
1688 ROCKY RD	PIKEVILLE	KY	41501-8009	37.4176233	-82.4144167
1688 TYPO RD	BONNYMAN	KY	41719-8730	37.2772967	-83.2481083
16885 GRAPEVINE RD	PHYLLIS	KY	41554-8510	37.44715	-82.325085
1689 ELLIOTT AVE	ASHLAND	KY	41102-5506	38.4575617	-82.6588717
1689 JOHNS BR	LANGLEY	KY	41645-9058	37.5444067	-82.7989567
1689 STATE HIGHWAY 292	AFLEX	KY	41514-7640	37.65864217	-82.24639916
1689 STATE HIGHWAY 59 TRLR	OLIVE HILL	KY	41164-7156	38.334865	-83.23399167
1689 STATE HIGHWAY 773	GRAYSON	KY	41143-7508	38.2929733	-82.9468967
1689 STATE HIGHWAY 773 GARG	GRAYSON	KY	41143-7508	38.2931167	-82.9463169
169 3RD ST	PIKEVILLE	KY	41501-1278	37.4835117	-82.517065
169 ABBY BR TRLR	PHELPS	KY	41553-8641	37.5026067	-82.1843517
169 ALASKA AVE	WHITESBURG	KY	41858-7515	37.12109	-82.83567
169 B AND L LN	GRAYSON	KY	41143-7901	38.33881	-82.8913283
169 BEN HOLLOW RD	MAYKING	KY	41837	37.128847	-82.73697266
169 BERTHA HALE LN	PILGRIM	KY	41250-9003	37.799195	-82.4206567
169 BIG CAT FORK RD	LOUISA	KY	41230-9058	38.1498067	-82.6907433
169 BILL HALL BR	EAST MC DOWELL	KY	41647	37.4528033	-82.6964
169 BILLY JOE DR	ASHLAND	KY	41102-7951	38.48240286	-82.71514263
169 BRUCE ELLIOTT DR	PIKEVILLE	KY	41501-1542	37.4752283	-82.5079783
169 BRUSHY SCHOOL RD	VARNEY	KY	41571-9028	37.6646533	-82.4703617
169 BUCK CRK	WHITESBURG	KY	41858		
169 BUCK CRK TRLR	WHITESBURG	KY	41858-8146	37.227915	-82.851258
169 BUCKEYE DR	SOUTH SHORE	KY	41175	38.7311017	-82.8821967
169 C VANHOOSE RD	WITTENSVILLE	KY	41274-9023	37.860485	-82.8096333
169 CAMP BRANCH RD	INEZ	KY	41224-9522	37.843015	-82.51879667
169 CARL SHELTON RD	TURKEY CREEK	KY	41514-7800	37.67254855	-82.30613288
169 CARLS LN	SOUTH SHORE	KY	41175-7724	38.7361617	-82.8976683
169 CAROUSEL DR	MAYKING	KY	41837-8932	37.123744166	-82.74372533
169 CHURCH ST	BETSY LAYNE	KY	41605-7009	37.551235	-82.6353567
169 COAL BR APT	JENKINS	KY	41537-8268	37.2772683	-82.54808
169 COAL RIDGE DR TRLR 22	HAZARD	KY	41701-7395	37.34342582	-83.24875179
169 COLD FRK	TURKEY CREEK	KY	41514-7917	37.6475467	-82.314785
169 COMBS BRANCH RD	DWARF	KY	41739-8011	37.3335183	-83.12816
169 COMBS ST	JACKSON	KY	41339-9645	37.55029667	-83.38509333
169 COOCHIE RD	LOST CREEK	KY	41348-9002	37.4178133	-83.2765

169	COUCHTOWN RD	BUSY	KY	41723-8801	37.2696583	-83.2471233
169	CUMBERLAND RD	GREENUP	KY	41144-7286	38.63260014	-82.87717194
169	CUMBERLAND RD	GREENUP	KY	41144-7286	38.63260014	-82.87717194
169	DAVIS COLEMAN RD	PIKEVILLE	KY	41501-3040	37.54460717	-82.59341566
169	DYE BTM	PILGRIM	KY	41250-9102	37.7682733	-82.48731
169	EK MINES BR	GRAYSON	KY	41143-7703	38.24646283	-82.88554
169	FERGUSON RD TRLR	ASHLAND	KY	41101-7348	38.4813017	-82.6591783
169	FOREST HLS	OLIVE HILL	KY	41164-4554	38.318991666	-83.29403500
169	GARRED ST APT 1	PIKEVILLE	KY	41501-8088	37.48481983	-82.52556566
169	GARRED ST APT 2	PIKEVILLE	KY	41501-8088	37.48479083	-82.52560233
169	GARRED ST APT 3	PIKEVILLE	KY	41501-8088	37.483965	-82.5253483
169	GOBLE BR	HAGERHILL	KY	41222-8639	37.7640617	-82.7913483
169	GOLF COURSE LN	WHITESBURG	KY	41858-7815	37.124675	-82.776057
169	GRAYS BR	CROMONA	KY	41810	37.18634	-82.67364
169	GROUNDHOG HOLW	WARFIELD	KY	41267-9025	37.83993617	-82.42074688
169	HUNTER BRANCH RD	HUNTER	KY	41655-9094	37.50736	-82.753635
169	JENKINS RD	WHITESBURG	KY	41858-7611	37.112791	-82.80372883
169	JOHN BROWN FRK	VIRGIE	KY	41572-8425	37.36683456	-82.65039742
169	JUDER LEWIS RD	THOUSANDSTICKS	KY	41766-9085	37.200065	-83.4256233
169	JULIUS AVE UNIT 1	PIKEVILLE	KY	41501-9013	37.478814833	-82.5241505
169	JULIUS AVE UNIT 2	PIKEVILLE	KY	41501-9013	37.478791333	-82.52404783
169	KEL PATTON RD	SALYERSVILLE	KY	41465-8060	37.7227783	-83.0139983
169	KISER LN	PIKEVILLE	KY	41501-4002	37.3264867	-82.560615
169	L C JUDE RD	LOVELY	KY	41231	37.787222	-82.3727915
169	LICK BR BLDG 1	PAW PAW	KY	41553-9533	37.4420895	-82.1093357
169	LITTLE MUD LICK RD LOT B	STAFFORDSVILLE	KY	41256-8960	37.8305533	-82.8429633
169	LOCUST ST TRLR	HELPS	KY	41553-8468	37.5163683	-82.15452
169	LOWER POMPEY RD TRLR	SHELBIANA	KY	41562	37.45866	-82.426745
169	LULU ST	ASHLAND	KY	41102-5216	38.46324	-82.67113
169	MAIN ST	HINDMAN	KY	41822-8966	37.3341033	-82.9833517
169	MAIN ST APT 1	HINDMAN	KY	41822-8966	37.3341217	-82.9833433
169	MALL RD	SOUTH WILLIAMSON	KY	41503-4077	37.652425	-82.2724667
169	MAPLE ST	WHITESBURG	KY	41858-7495	37.11998083	-82.84432716
169	MAPLEWOOD DR	LOUISA	KY	41230-5730	38.1750783	-82.6620467
169	MEADOWS LN	GREENUP	KY	41144-6776	38.6381617	-82.8731817
169	NUMBER SIX HOLW	JENKINS	KY	41537-8751	37.1864367	-82.6421467
169	OWENS FRK TRLR	STOPOVER	KY	41568-9006	37.47176092	-82.08691875
169	PEACH ORCHARD BR	PIKEVILLE	KY	41501-7317	37.4349667	-82.5553833
169	POND FRK	KIMPER	KY	41539-5841	37.4989467	-82.2597267
169	PUNCHEON CAMP RD	CORNETTSVILLE	KY	41731-9500	37.089775	-83.109605
169	RAVENWOOD RD	HAROLD	KY	41635-9121	37.5437667	-82.6391783
169	RIGHT FORK SHOP BR	STANVILLE	KY	41659-9703	37.5763933	-82.61116
169	RIGHT FORK TRACK RD	HAROLD	KY	41635-9103	37.53962967	-82.6316905
169	ROARK RIDGE RD	JACKSON	KY	41339-9612	37.557205	-83.36064833
169	ROSE ST	LOUISA	KY	41230-7897	38.102075	-82.606355
169	RV MAY DR APT 29	PRESTONSBURG	KY	41653-1812	37.6863467	-82.776975
169	RV MAY DR APT 30	PRESTONSBURG	KY	41653-1812	37.6863483	-82.776975
169	SCHULER BR	DEANE	KY	41812-8901	37.250085	-82.7713783
169	SCOTT FRK	PIKEVILLE	KY	41501-4711	37.5717817	-82.4260933
169	SETTER RD	JACKHORN	KY	41825-9007	37.23437	-82.7014317
169	SHADY LN	WITTENSVILLE	KY	41274-9041	37.8552369	-82.819675
169	SHILOH DR	LOUISA	KY	41230-7701	38.10909	-82.6386917
169	SHORT BR	GREENUP	KY	41144-6919	38.5668433	-82.8539133
169	SOLOMON RD	WHITESBURG	KY	41858-7202	37.120745	-82.820275
169	SPRUCE PINE RD	INEZ	KY	41224-8475	37.8861616	-82.496321
169	STATE HIGHWAY 1056	PINSONFORK	KY	41555-7503	37.55788	-82.2570417
169	STATE HIGHWAY 1056	PINSONFORK	KY	41555-7503	37.5579283	-82.25742
169	TAYLOR FRK	BELFRY	KY	41514-7801	37.6710917	-82.3109783
169	THREE D RD	LOUISA	KY	41230-8703	38.16772733	-82.68391366
169	THREE OAKS SUBDIVISN	LANGLEY	KY	41645-6524	37.5271183	-82.7920567
169	THREE OAKS SUBDIVISN	LANGLEY	KY	41645-6524	37.5271283	-82.7920517
169	TRAM LN	SOUTH SHORE	KY	41175-9053	38.70458948	-82.95000268
169	TRAM LN GARG	SOUTH SHORE	KY	41175-9053	38.704063	-82.9500633
169	TURKEY FOOT RD	BEAR BRANCH	KY	41714-8994	37.16044	-83.5073617
169	WILD ROSE DR	ELKHORN CITY	KY	41522-7715	37.34817	-82.4250767
169	WILDCAT DR	PREMIUM	KY	41845-8902	37.14099883	-82.89210483
169	WILLIAMS BR	HODE	KY	41267	37.8962	-82.4427083



169 WILLIAMS BRANCH RD TRLR	HAZARD	KY	41701-7052	37.3875367	-83.1588133
169 WILLIS BR	DEANE	KY	41812-8929	37.2379383	-82.7304433
169 WOLFORD ST	PIKEVILLE	KY	41501-1285	37.4840767	-82.5172217
169 WOLFORD ST APT A	PIKEVILLE	KY	41501-1285	37.48425233	-82.5171895
169 WOODCREST RD	GRAYSON	KY	41143-1927	38.32507968	-82.92274044
169 WOODCREST RD	GRAYSON	KY	41143-1927	38.324495	-82.92358
169 WOODLAND TRL	JENKINS	KY	41537-8672	37.1721133	-82.6367233
169 E KEYSER HEIGHTS DR	PIKEVILLE	KY	41501-1639	37.49084517	-82.52617083
169 E RICHMOND ST	PRESTONSBURG	KY	41653-7950	37.666585	-82.7687333
169 N ABDOO ST	NEON	KY	41840-8967	37.1914867	-82.714405
169 N ARNOLD AVE	PRESTONSBURG	KY	41653-1281	37.66907	-82.7692933
169 N CLAY AVE	WEST VAN LEAR	KY	41268-8024	37.7881783	-82.7823233
169 S ARNOLD AVE	PRESTONSBURG	KY	41653-1606	37.6670517	-82.7731733
169 S CLAY AVE	WEST VAN LEAR	KY	41268-8008	37.7826017	-82.7790283
169 S COLLEGE ST	PIKEVILLE	KY	41501-1753	37.4776783	-82.5200367
1690 BIG HACKNEYS CRK	MOUTHCARD	KY	41548-8427	37.3745	-82.205105
1690 CLEAR CREEK RD	HAZARD	KY	41701-7567	37.29362	-83.0575567
1690 COLLINS HWY	PIKEVILLE	KY	41501-6713	37.41624633	-82.50672266
1690 COLLINS HWY	PIKEVILLE	KY	41501-6713	37.41598	-82.5064633
1690 ELLIOTT AVE	ASHLAND	KY	41102-5507	38.45749583	-82.65913533
1690 HOLLY FRK	MOREHEAD	KY	40351-8196	38.29195333	-83.35987833
1690 HOLLY FRK	MOREHEAD	KY	40351-8196	38.29384333	-83.35910167
1690 HOLLY FRK BLDG 1	MOREHEAD	KY	40351-8196	38.29195333	-83.35987833
1690 HONEYGAP RD	HAZARD	KY	41701-8912	37.30248067	-83.09114833
1690 LITTLE GARNER RD	ASHLAND	KY	41102-7528	38.4336133	-82.735865
1690 QUICKSAND RD	JACKSON	KY	41339-7475	37.531939333	-83.36378433
1690 RED CREEK RD	PIKEVILLE	KY	41501-6739	37.4483985	-82.4619438
1690 STATE HIGHWAY 194	PIKEVILLE	KY	41501-6422	37.5727017	-82.478625
1690 STATE HIGHWAY 319	HARDY	KY	41531-8707	37.6241667	-82.2450533
1690 TOWN BR	PRESTONSBURG	KY	41653-8398	37.6610883	-82.77011
1690 E MIDLAND TRL	GRAYSON	KY	41143-8935	38.33567	-82.9078533
16900 BOWLING DR	CATLETTSBURG	KY	41129-9482	38.3381817	-82.6452983
16900 TRACE RD	RUSH	KY	41168-9036	38.3370783	-82.7344717
16900 W US HIGHWAY 60	OLIVE HILL	KY	41164-8201	38.29141667	-83.20903333
16901 BEAR CREEK RD	CATLETTSBURG	KY	41129-9222	38.3403317	-82.6934233
16901 KY ROUTE 979	BEAVER	KY	41604-9041	37.379225	-82.68959
16903 REYNOLDS RD	LIGON	KY	41604	37.3788817	-82.6891617
1691 CLEAR FORK RD	HAZARD	KY	41701-7769	37.2867367	-83.0935333
1691 CLEAR FORK RD	HAZARD	KY	41701-9802	37.28679	-83.09367
1691 KEWANEE RD	PIKEVILLE	KY	41501-7354	37.44619526	-82.50684399
1691 KY ROUTE 7	ESTILL	KY	41666-9074	37.45514933	-82.81741416
1691 LONG BR TRLR	LOVELY	KY	41231-9054	37.77963376	-82.36696941
1691 MEATHOUSE FRK TRLR	CANADA	KY	41519-8215	37.5861766	-82.323811
1691 RATLIFF CREEK RD	PIKEVILLE	KY	41501-2122	37.5014917	-82.50326
1691 YELLOW CREEK RD	SASSAFRAS	KY	41759-8724	37.2434	-83.0598217
1691 YONTS FRK TRLR	JACKHORN	KY	41825-8907	37.2370617	-82.6988983
16910 STATE ROUTE 854	RUSH	KY	41168-7947	38.3149583	-82.780995
16911 GRAPEVINE RD	PHYLLIS	KY	41554-8511	37.4474183	-82.32401
16911 STATE ROUTE 854	RUSH	KY	41168-7947	38.31463517	-82.78203033
16912 W US HIGHWAY 60	OLIVE HILL	KY	41164-8201	38.29104333	-83.21035667
16916 SILVER RUN RD	CATLETTSBURG	KY	41129-8377	38.34426033	-82.635146
16916 STATE ROUTE 207	ARGILLITE	KY	41121-8783	38.4022353	-82.8466272
16917 SILVER RUN RD	CATLETTSBURG	KY	41129-8377	38.343355	-82.634885
1692 CARCASSONNE RD	BLACKKEY	KY	41804-9067	37.17414	-82.978205
1692 GENE WILSON BLVD	LOUISA	KY	41230-9388	38.09974833	-82.60090667
1692 RED CREEK RD	PIKEVILLE	KY	41501-6739	37.449025	-82.461695
16920 FERRELLS CREEK RD	BELCHER	KY	41513-8400	37.35228	-82.3436483
16920 SILVER RUN RD	CATLETTSBURG	KY	41129-8377	38.3426783	-82.6337183
16923 SILVER RUN RD TRLR	CATLETTSBURG	KY	41129-8377	38.340585	-82.6342617
16927 BENT MOUNTAIN RD	SIDNEY	KY	41564-8530	37.6165317	-82.35715
16927 SILVER RUN RD	CATLETTSBURG	KY	41129-8377	38.3403283	-82.6338467
16928 TRACE RD	RUSH	KY	41168-9036	38.33606267	-82.7334895
16928 TRACE RD	RUSH	KY	41168-9036	38.3365183	-82.7332167
1693 CEDGAP RD	LOUISA	KY	41230-8029	38.058185	-82.7022167
1693 ELLIOTT AVE	ASHLAND	KY	41102-5506	38.4575067	-82.658825
1693 FALCON RD	SALYERSVILLE	KY	41465-9395	37.7657933	-83.0460417
1693 HARDY LN	HARDY	KY	41531	37.6241933	-82.2453533

1693 KY HIGHWAY 610	VIRGIE	KY	41572-9010	37.33325617	-82.58242816
1693 MONTGOMERY CREEK RD	VICCO	KY	41773-9060	37.20521376	-83.03175739
1693 MONTGOMERY CREEK RD	VICCO	KY	41773-9060	37.2048983	-83.03897
1693 MONTGOMERY CREEK RD GARG	VICCO	KY	41773-9060	37.2051417	-83.0388383
1693 NEEDMORE RD	WEBBVILLE	KY	41180-8871	38.14746	-82.883535
1693 PRESTON DR	LETCHER	KY	41832	37.1326095	-82.9529169
1693 PRESTON DR BARN	LETCHER	KY	41832	37.1311163	-82.9537719
1693 WILDER BRANCH RD TRLR	CONFLUENCE	KY	41749-7955	37.2630133	-83.40659
1693 E MIDLAND TRL	GRAYSON	KY	41143-8935	38.33612	-82.90719
1693 E MIDLAND TRL	GRAYSON	KY	41143-8935	38.33632967	-82.907111
16932 STATE ROUTE 207	ARGILLITE	KY	41121-8783	38.3832683	-82.8419567
16933 HIGHWAY 15	LOST CREEK	KY	41348-9052	37.404485	-83.27014599
16933 HIGHWAY 15 GARG	LOST CREEK	KY	41348-9052	37.404485	-83.27014599
16935 BENT MOUNTAIN RD	SIDNEY	KY	41564-8530	37.6165317	-82.35715
16937 GRAPEVINE RD	PHYLLIS	KY	41554-8511	37.4475667	-82.32387
1694 BEECH CRK	JAMBOREE	KY	41553-9030	37.4747483	-82.1614217
1694 BEECH CRK GARG	JAMBOREE	KY	41553-9030	37.47461214	-82.16160214
1694 DALE RENEE DR	ASHLAND	KY	41102-9531	38.4175883	-82.6966583
1694 ELLIOTT AVE	ASHLAND	KY	41102-5507	38.457385	-82.6588033
1694 FALCON RD	SALYERSVILLE	KY	41465-9395	37.7657917	-83.0460517
1694 MARROWBONE CREEK RD	ELKHORN CITY	KY	41522-7713	37.349225	-82.4230783
1694 STATE ROUTE 1458	FLATWOODS	KY	41139-8941	38.49453098	-82.72517944
16940 KY 59 TRLR	VANCEBURG	KY	41179-6118	38.41745	-83.2635167
16940 STATE ROUTE 207	ARGILLITE	KY	41121-8783	38.38286467	-82.84208683
16941 STATE ROUTE 207	ARGILLITE	KY	41121-8783	38.382575	-82.8410417
16943 KY HIGHWAY 80	ELKHORN CITY	KY	41522		
16943 KY HIGHWAY 80	ELKHORN CITY	KY	41522-8207	37.3171141	-82.3631529
16949 BENT MOUNTAIN RD TRLR	SIDNEY	KY	41564-8530	37.6175764	-82.3572321
1695 BURNING FRK	SALYERSVILLE	KY	41465-7377	37.7123567	-83.00843
1695 BURNING FRK GARG	SALYERSVILLE	KY	41465-7377	37.7122763	-83.0083506
1695 FALCON RD	SALYERSVILLE	KY	41465-9395	37.7653567	-83.04564
1695 HIGHWAY 343	MC ROBERTS	KY	41835-9031	37.1978983	-82.6868567
1695 LICK BRANCH ARMORY RD	JACKSON	KY	41339-9287	37.53222817	-83.38690533
1695 LITTLE HACKNEYS CRK HSE 2	MOUTHCARD	KY	41548-8325	37.349245	-82.2451483
1695 LOTTS CREEK RD	HAZARD	KY	41701-7616	37.2909133	-83.15914
1695 PINE CREEK RD	MAYKING	KY	41837-8912	37.1248417	-82.7365033
1695 PUNCHEON RD	KITE	KY	41828-9046	37.29032367	-82.78651366
1695 ROE CREEK RD	CATLETTSBURG	KY	41129-8781	38.21409551	-82.62887879
1695 SYCAMORE RD	PIKEVILLE	KY	41501-5320	37.62378386	-82.52282091
1695 SYCAMORE RD	PIKEVILLE	KY	41501-5320	37.623815	-82.5238917
1695 TYPO RD	BONNYMAN	KY	41719-8730	37.2775767	-83.2488917
16955 GRAPEVINE RD	PHYLLIS	KY	41554-8511	37.447608	-82.324217
16957 HIGHWAY 421	STINNETT	KY	40868-6501	37.1075483	-83.38581
16958 US HIGHWAY 23	PIKEVILLE	KY	41501	37.271121666	-82.5961945
16959 BENT MOUNTAIN RD	SIDNEY	KY	41564-8530	37.618101	-82.356673
16959 KY ROUTE 979	LIGON	KY	41604-9041	37.37973783	-82.69021566
1696 BLAZE BR	JENKINS	KY	41537-8129	37.2431717	-82.5884967
1696 HENRYS BR	LANGLEY	KY	41645-6522	37.5159083	-82.7685917
1696 HIGHWAY 3410	MAYKING	KY	41837-9071	37.1196033	-82.7568017
1696 HOLLYBUSH RD	HOLLYBUSH	KY	41844-8991	37.33044372	-82.85956333
1696 HOLLYBUSH RD	PIPPA PASSES	KY	41844	37.330491	-82.8595198
1696 INDIAN CREEK RD	VIRGIE	KY	41572-8312	37.339648666	-82.61419333
1696 KY ROUTE 306	WHEELWRIGHT	KY	41669-9037	37.3315067	-82.7212833
1696 LEFT FORK LITTLE PNT CRK	EAST POINT	KY	41216	37.69982433	-82.8176325
16960 FERRELLS CREEK RD	BELCHER	KY	41513-8400	37.3523667	-82.34346
16962 STATE ROUTE 207	ARGILLITE	KY	41121-8783	38.3828825	-82.8420425
16962 STATE ROUTE 207 GARG APT	ARGILLITE	KY	41121-8783	38.382867833	-82.84217166
16964 KY 59 HSE 1	VANCEBURG	KY	41179-6118	38.41744333	-83.26224167
16964 KY 59 HSE 2	VANCEBURG	KY	41179-6118	38.41703167	-83.26219833
16964 KY HIGHWAY 476	HAZARD	KY	41701-6948	37.3860722	-83.1813003
16968 KY ROUTE 122	HI HAT	KY	41636-6221	37.3931455	-82.73633816
1697 BOOKER FRK	PIKEVILLE	KY	41501-3928	37.31297067	-82.57063783
1697 ELLIOTT AVE	ASHLAND	KY	41102-5506	38.4571433	-82.6588367
1697 MUNCY CREEK RD	STINNETT	KY	40868-6504	37.11285299	-83.41963661
1697 STATE ROUTE 7	SOUTH SHORE	KY	41175-9184	38.7070817	-82.9484483
1697 STRATTON FRK	CANADA	KY	41519-8325	37.5947489	-82.3532632
1697 THORNTON RD	THORNTON	KY	41855-9017	37.171695	-82.77758

1697 W SOOKEYS CRK	PIKEVILLE	KY	41501-3612	37.4070533	-82.5415267
16972 KY ROUTE 979	BEAVER	KY	41604-9041	37.3799867	-82.6900867
16973 BRUSHY RD	PIKEVILLE	KY	41501-4947	37.6658233	-82.5643767
16973 KY HIGHWAY 476	HAZARD	KY	41701-6948	37.38686	-83.1808117
1698 DALE RENEE DR LOT 5	ASHLAND	KY	41102-9531	38.41707	-82.6969917
1698 DRY CREEK RD	TOPMOST	KY	41862-9049	37.339575	-82.7818683
1698 HAWK RD	PIPPA PASSES	KY	41844-8914	37.3208417	-82.8437917
1698 HIGHWAY 1148	ISOM	KY	41824-9050	37.1808083	-82.862095
1698 POLLS CREEK RD	SMILAX	KY	41764-8818	37.1331067	-83.2560167
1698 POWELLS CRK	PIKEVILLE	KY	41501-7920	37.4049383	-82.40421
1698 RACCOON RD	RACCOON	KY	41557-8303	37.5167333	-82.4525517
1698 RIGHT FORK OF COWPEN RD	PIKEVILLE	KY	41501		
1698 ROCKHOUSE FRK	VIRGIE	KY	41572-8772	37.270795	-82.7111817
1698 STATE HIGHWAY 1444 BLDG 1	GRAYSON	KY	41143-7668	38.26892267	-82.95015833
1698 STATE HIGHWAY 1654	RUSH	KY	41168-8940	38.3340567	-82.8014667
1698 UPPER CHLOE CRK	PIKEVILLE	KY	41501-6625	37.46707367	-82.45469766
1698 S MAYO TRL	PIKEVILLE	KY	41501-2210	37.4291983	-82.5020367
16986 STATE ROUTE 207 TRLR	ARGILLITE	KY	41121-8783	38.3823733	-82.84285
16987 GRAPEVINE RD	PHYLLIS	KY	41554-8511	37.44794	-82.3235733
1699 HIGHWAY 160	PREMIUM	KY	41845-9006	37.135595	-82.891655
1699 MUNCY CREEK RD	STINNETT	KY	40868-6504	37.11285504	-83.41966002
16990 STATE ROUTE 207	ARGILLITE	KY	41121-8783	38.3821233	-82.8420183
16994 FERRELLS CREEK RD	BELCHER	KY	41513-8400	37.3530333	-82.3431617
16997 STATE ROUTE 207	ARGILLITE	KY	41121-8783	38.38261	-82.8417417
16999 KY HIGHWAY 80	ELKHORN CITY	KY	41522-8207	37.316795	-82.3629433
17 1ST ST	ALLEN	KY	41601-9400	37.6143402	-82.7240486
17 ADKINS VLG	HONAKER	KY	41603-9016	37.518747	-82.676145
17 ADKINS VLG TRLR	HONAKER	KY	41603		
17 ALLEN DR	SALYERSVILLE	KY	41465-8122	37.74877	-83.0651867
17 ASCOT CT	FLATWOODS	KY	41139-2170	38.5133417	-82.7121233
17 BAKERSFIELD LN TRLR 5	AVAWAM	KY	41713	37.22007833	-83.27323816
17 BARTLEY HOLW TRLR	PIKEVILLE	KY	41501	37.360205	-82.56614
17 BEAR BR	TEABERRY	KY	41660-6300	37.43792617	-82.6527625
17 BEECH CT LOT 108	FOREST HILLS	KY	41527-8342	37.6475067	-82.2685133
17 BELL BRANCH RD TRLR	HYDEN	KY	41749-8699	37.1688469	-83.42678049
17 BIG MUD LICK RD	INEZ	KY	41224-8589	37.89166333	-82.48966
17 BIG MUD LICK RD BLDG 1	INEZ	KY	41224-8589	37.89172633	-82.49005407
17 BIRCH LN	JACKSON	KY	41339-9308	37.58779667	-83.34812333
17 BLUE GRASS DR	HAGERHILL	KY	41222-8830	37.783685	-82.835325
17 BOARDTREE ST TRLR	HELPS	KY	41553-8517	37.5385283	-82.1614867
17 BOB CAMPBELL DR	GARRETT	KY	41630-6906	37.47736	-82.8277267
17 BRIDGE RD	SLEMP	KY	41763-9000	37.06404	-83.1178783
17 BRIER CT	GRAYSON	KY	41143-8514	38.3354033	-82.9182917
17 BROADLEAF RD	LOUISA	KY	41230-6006	38.078795	-82.63806667
17 BROOKLAWN DR TRLR	HYDEN	KY	41749-8908	37.144625	-83.471965
17 BROOKSIDE CT	STOPOVER	KY	41568-8669	37.5151967	-82.0908317
17 CANEY LITTLE FRK	PIKEVILLE	KY	41501-4117	37.3158183	-82.5194
17 CARE A LOT	BONNYMAN	KY	41719-7800	37.307335	-83.24869
17 CARRIAGE LN TRLR	BULAN	KY	41722-8821	37.3014117	-83.1656067
17 CARRIE LN	HAZARD	KY	41701-5443	37.2268417	-83.17056
17 CARRS FRK UNIT E	JEFF	KY	41751	37.2147917	-83.117585
17 CASSIE BURNS LN	PAINTSVILLE	KY	41240-9133	37.86358183	-82.78401833
17 CAUDILL LN	BEVINSVILLE	KY	41606-8001	37.365555	-82.7323533
17 CEDAR DR	HAZARD	KY	41701-7706	37.28551	-83.14475
17 CEDAR RIFFLE RD	GREENUP	KY	41144-8278	38.5340483	-82.826275
17 CHELSEA DR	HI HAT	KY	41636-9036	37.379145	-82.701135
17 CHESTER DR	LEBURN	KY	41831	37.35938514	-82.95976324
17 CHISSOM RD	JEREMIAH	KY	41826-9037	37.1829333	-82.935375
17 CHRISTOPHER LN TRLR	GRAYSON	KY	41143-8840	38.309065	-82.8757367
17 CLAYTON CT	LOUISA	KY	41230-5684	38.09615833	-82.61330333
17 CLINE BTM	INEZ	KY	41224-8978	37.83019667	-82.55321333
17 CLUB ST	PRESTONSBURG	KY	41653-1381	37.6684083	-82.757935
17 CONNELLY SUBDIVISION	SALYERSVILLE	KY	41465-6621	37.7498683	-83.08641
17 COUNTRY RD	CORNETTSVILLE	KY	41731-8000	37.0858683	-83.1033183
17 CROSS ST TRLR	MC ANDREWS	KY	41543-8126	37.5744467	-82.2676917
17 DARCAS BR	WHITESBURG	KY	41858-9701	37.1219567	-82.8194667
17 DARRELL LN	KRYPTON	KY	41754-9067	37.309611	-83.33926033

17 DAVIS ST	JACKSON	KY	41339-9203	37.546955	-83.37955
17 DAYTON ST LOWR	WHITESBURG	KY	41858-7300	37.12055017	-82.84360866
17 DAYTON ST UPPR	WHITESBURG	KY	41858-7300	37.12051733	-82.84365666
17 EMERALD DR	EMMALENA	KY	41740-9061	37.34017723	-83.08172113
17 ENTERPRISE LN HSE 2	OLIVE HILL	KY	41164-7683	38.26003667	-83.25470833
17 ENTERPRISE LN LOT 3	OLIVE HILL	KY	41164-7683	38.25967897	-83.25475856
17 EQUESTRIAN CT	HINDMAN	KY	41822-8964	37.21288203	-82.80681681
17 EQUESTRIAN CT	HINDMAN	KY	41822-8964	37.30094	-82.9919733
17 EVANS PLACE RD	LOVELY	KY	41231	37.7854383	-82.34714
17 EVERETT RD TRLR	BEAUTY	KY	41203-9032	37.82954333	-82.43920333
17 FALLS CORNER RD HSE	LOUISA	KY	41230-8648	38.1756767	-82.67251
17 FIRST ST	SOUTH SHORE	KY	41175-7936	38.7294833	-82.9200633
17 FORDS BR	PIKEVILLE	KY	41501-3662	37.4325504	-82.5095502
17 FRANCE RD	PIKEVILLE	KY	41501-3914	37.3557133	-82.5561117
17 FROGTOWN RD	HINDMAN	KY	41822-8914	37.3346867	-82.9729767
17 FRONIA LN TRLR	AMBURGEY	KY	41773-8600	37.2720133	-82.9845017
17 GOBLE LN	PRESTONSBURG	KY	41653-8822	37.670295	-82.7193017
17 GORDON HOLW	BEAUTY	KY	41203	37.8404583	-82.4318167
17 GRAND AVE	DWALE	KY	41621-9039	37.6330155	-82.7230285
17 GRASSY CRK TRLR	PHELPS	KY	41553-9040	37.4480467	-82.1608967
17 HADDOCK FORK RD	HAZARD	KY	41701-8481	37.3564133	-83.3205417
17 HADDOCK FORK RD	HAZARD	KY	41701-8481	37.35641749	-83.32090865
17 HARRISON BR	ISOM	KY	41824-9076	37.182875166	-82.86822016
17 HELLIER ONE HL	HELLIER	KY	41534-9057	37.278215	-82.4809717
17 HENRY BR TRLR	STEELE	KY	41566-8427	37.39229833	-82.19821066
17 HICKORY LN	WEST LIBERTY	KY	41472-1288	37.91336333	-83.25338667
17 HICKORY LN GARG	WEST LIBERTY	KY	41472-1288	37.913305	-83.25357167
17 HIGH ST	BLACKKEY	KY	41804	37.1419283	-82.976445
17 HIGHWAY 2035 TRLR	WHITESBURG	KY	41858-9016	37.0958167	-82.842875
17 HIGHWAY 80 OVERLOOK	MARTIN	KY	41649		
17 HILL TOP LN	SALYERSVILLE	KY	41465-6867	37.793815	-83.15942667
17 HODE RD	WARFIELD	KY	41267-8001	37.845	-82.418025
17 HODE RD	WARFIELD	KY	41267-8001	37.84481667	-82.417947
17 HOGSHEAD HOLW	DENTON	KY	41132-8939	38.26894182	-82.85655765
17 HONEYGAP RD	HAZARD	KY	41701-9094	37.3084433	-83.0810433
17 HUMMINGBIRD LN	HAZARD	KY	41701-5415	37.2322917	-83.170835
17 INDIAN BEND DR	HAZARD	KY	41701-6600	37.28232	-83.193265
17 INDIAN CREEK RD UNIT TEMPSRV	WHITESBURG	KY	41858	37.225635666	-82.79795166
17 IVYTON RD	IVYTON	KY	41465-9457	37.7075169	-82.9807453
17 JAMIS WAY TRLR	TOPMOST	KY	41862-8818	37.359805	-82.786815
17 JEWELL DR HSE	LOVELY	KY	41231-9021	37.8123167	-82.4283333
17 JOCKEY HOLW	AUXIER	KY	41602-9224	37.740125	-82.7583417
17 JOHNSON LN	TOPMOST	KY	41862-8952	37.3204017	-82.7591933
17 JOHNSON MOUNTAIN DR	HAZARD	KY	41701-8324	37.336345	-83.2830617
17 JUSTICE LN	PIKEVILLE	KY	41501-8032	37.40819	-82.4280733
17 JUSTICEVILLE HL	PIKEVILLE	KY	41501-7821	37.4159133	-82.4523067
17 KENLEY LN	VIPER	KY	41774-8021	37.1497517	-83.1318317
17 KIMBERLY LN	HAZARD	KY	41701-9000	37.2434533	-83.17001
17 KINNIKINNICK LN	PIKEVILLE	KY	41501-3006	37.5411	-82.5809567
17 KY ROUTE 172	STAFFORDSVILLE	KY	41256-9002	37.8336426	-82.8591463
17 LAFFERTY LN	INEZ	KY	41224-8602	37.84847833	-82.519875
17 LEADINGHAM RD	GREENUP	KY	41144-7535	38.50557	-82.8144383
17 LEN ST	VAN LEAR	KY	41265-8452	37.771015	-82.7588817
17 LICK BRANCH MACES CR RD	VIPER	KY	41774-8376	37.1470933	-83.1570483
17 LOGGY HOLW TRLR	WHITESBURG	KY	41858-8411	37.1474367	-82.8604967
17 LOST WILLOW DR	HAZARD	KY	41701-8042	37.35871133	-83.20665933
17 LOVES BR	WHITESBURG	KY	41858-9606	37.2245015	-82.81550266
17 LOW GAP HOLW TRLR	PHELPS	KY	41553-8832	37.4816567	-82.1827067
17 MAGNOLIA LN	ERMINE	KY	41815-9061	37.1715705	-82.80526083
17 MARBLE DR	WHITESBURG	KY	41858-8838	37.08577033	-82.83467483
17 MAYO TRAILER CT	PRESTONSBURG	KY	41653-7804	37.67041633	-82.744264
17 MCCOY HL TRLR	SOUTH WILLIAMSON	KY	41503-4080	37.6752167	-82.298785
17 MILLER DR	DARFORK	KY	41701-7968	37.28405	-83.18929
17 MOCKINGBIRD LN	HAZARD	KY	41701-6382	37.1982917	-83.2219467
17 MORGAN KIRK LOOP	INEZ	KY	41224-8864	37.9112346	-82.5279389
17 MORGAN KIRK LOOP	INEZ	KY	41224-8864	37.9112346	-82.5279389
17 MUNCY CREEK RD	STINNETT	KY	40868-6503	37.101201166	-83.3939115

17 OAK CT LOT 102	FOREST HILLS	KY	41527-8317	37.6477717	-82.2682983
17 OLD BEECHTREE DR	STANVILLE	KY	41659-7050	37.5719267	-82.6308283
17 OLD LICK CREEK RD	LOUISA	KY	41230-5940	38.10404067	-82.6120455
17 OLD MAYTOWN RD	LANGLEY	KY	41645-6550	37.53256862	-82.78899249
17 PAINTERS LICK RD TRLR	SALYERSVILLE	KY	41465-9138	37.7920067	-82.999949
17 PANE DR	JEREMIAH	KY	41826-9095	37.180545	-82.9341817
17 PARK ST	LOUISA	KY	41230-5535	38.108585	-82.5959133
17 PEARL ST	HELPS	KY	41553-9310	37.511095	-82.1458956
17 PEAVLEY ST	HAZARD	KY	41701-6627	37.2711283	-83.1903
17 PLATO RD TRLR	ISOM	KY	41824-8976	37.1938895	-82.90048185
17 RAILROAD CT	HAZARD	KY	41701-5490	37.23524583	-83.17105333
17 RAMEY FRK	EAST POINT	KY	41216-8814	37.7509233	-82.8002767
17 RAVEN ROCK RD APT 1	BONNYMAN	KY	41719	37.2914883	-83.2558267
17 REDBUD DR TRLR	HAZARD	KY	41701-7700	37.2882633	-83.151645
17 RENNE DR	PIKEVILLE	KY	41501-8904	37.5360905	-82.59064233
17 RIDGE LN	GAYS CREEK	KY	41745-9054	37.3361633	-83.406575
17 RIVER RUN	PIKEVILLE	KY	41501-3267	37.5146017	-82.5634117
17 RIVERBEND LN	JEFF	KY	41751	37.2020517	-83.146775
17 RIVERFRONT RD APT 1	WARFIELD	KY	41267-9101	37.84511	-82.4171017
17 RIVERFRONT RD STE 100	WARFIELD	KY	41267-9101	37.845235	-82.4170533
17 ROSE ST	PIKEVILLE	KY	41501-7518	37.5183433	-82.600725
17 RUSH CREEK RD	BUCKHORN	KY	41721-8587	37.26577	-83.48835
17 RUSH DR	JEREMIAH	KY	41826-8903	37.1804083	-82.90946
17 SALEM CHURCH RD	HAROLD	KY	41635-9079	37.5365383	-82.6474217
17 SANDLIN TURNER SPUR	BOONEVILLE	KY	41314-9554	37.37019833	-83.49354667
17 SANDMILL LN	HAZARD	KY	41701-6845	37.28747	-83.2136983
17 SAWPIT BR	HINDMAN	KY	41822-8957	37.31515	-82.938725
17 SCALF DR	STANVILLE	KY	41659-7014	37.5715383	-82.62963
17 SECOND ST	SOUTH SHORE	KY	41175-7857	38.7296183	-82.9177317
17 SHACK BRANCH RD	HYDEN	KY	41749-8489	37.14762	-83.4191317
17 SHADES BR	HELPS	KY	41553-9303	37.5072317	-82.1473867
17 SHADY LN HSE A	WEST LIBERTY	KY	41472	37.93280084	-83.28675688
17 SHORT ST	ELKHORN CITY	KY	41522-8236	37.3145267	-82.3605033
17 SHORT ST	ELKHORN CITY	KY	41522-8236	37.3147217	-82.3605183
17 SHORT ST	ELKHORN CITY	KY	41522-8236	37.3143575	-82.36083916
17 SHORTY LN TRLR	VIPER	KY	41774-8577	37.1636	-83.1354233
17 SMITH RD	KIMPER	KY	41539-5979	37.467015	-82.2664733
17 SMITH ST	HELPS	KY	41553-8909	37.4672	-82.194345
17 SPENCE MT TRLR	INEZ	KY	41224-8535	37.9179036	-82.5452867
17 SPINNING RD	BEAR BRANCH	KY	41714-8990	37.166316	-83.529345
17 STACY FORK LN	BULAN	KY	41722-8866	37.3295017	-83.1439783
17 STATE HIGHWAY 1654	RUSH	KY	41168-8827	38.3172067	-82.818415
17 STATE HIGHWAY 1654 BARN	RUSH	KY	41168-8827	38.318586	-82.8193485
17 STEVENS RIDGE RD	EMERSON	KY	41135-8941	38.35027167	-83.29127833
17 STEVENS RIDGE RD BARN	EMERSON	KY	41135-8941	38.35027167	-83.29127833
17 SUNSET LN LOT 19	DWALE	KY	41621-9041	37.63319067	-82.72380833
17 SWIFT RIVER RD	JENKINS	KY	41537-9062	37.199063	-82.58804133
17 SYCAMORE DR	WAYLAND	KY	41666-6810	37.4426567	-82.7939067
17 TALMAN DR	JENKINS	KY	41537		
17 TENNESSEE AVE	WHITESBURG	KY	41858-7773	37.1153383	-82.8177217
17 THACKER HOLW	CANADA	KY	41519-8271	37.5822733	-82.321995
17 TIGER HL TRLR	HAPPY	KY	41746-8947	37.2047933	-83.1053433
17 TINKER LN	HINDMAN	KY	41822-8751	37.32432	-82.9987683
17 TOMMY SALYER RD	SALYERSVILLE	KY	41465-7106	37.7927467	-82.999585
17 TOMS FRK	HALO	KY	41606-6125	37.3155233	-82.7402733
17 TULIP LN	LOUISA	KY	41230-6497	38.0035033	-82.6980383
17 TURNER LN TRLR	HAZARD	KY	41701-6826	37.2868083	-83.2134033
17 TWINS LN	WOOTON	KY	41776-9031	37.18301	-83.29995416
17 TYGART LN	SOUTH SHORE	KY	41175-8017	38.72402395	-82.9561073
17 WALKER BRANCH RD	HAZARD	KY	41701-6053	37.265885	-83.18368
17 WALKER BRANCH RD TRLR	HAZARD	KY	41701-6053	37.2658683	-83.1836667
17 WALLEN DR	VAN LEAR	KY	41265-9044	37.7741167	-82.79019
17 WILLIES RD	TEABERRY	KY	41660-6501		
17 WILLOW CT	IVEL	KY	41642-9458	37.5824033	-82.6608483
17 WILSON YOUNG DR TRLR	HINDMAN	KY	41822-7802	37.317355	-82.9516667
17 WOLFPEN CREEK RD	MALLIE	KY	41836-8847	37.2394895	-82.9209678
17 WOODMILL DR	GRAYSON	KY	41143-7297	38.3222033	-82.9343167

17 WOODMILL DR GARG	GRAYSON	KY	41143-7297	38.32204133	-82.93512566
17 YEARKEES DR	GARNER	KY	41817	37.3619003	-82.9226529
17 E CORNETT LN	CARRIE	KY	41725-9005	37.31894317	-83.03606766
17 E HARRIS ST UNIT 2	PRESTONSBURG	KY	41653-7834	37.67037167	-82.78166116
17 E MAIN ST APT 1	WHITESBURG	KY	41858-7354	37.11735	-82.8242167
17 E MAIN ST APT 2	WHITESBURG	KY	41858-7354	37.117465	-82.8240717
17 E MAIN ST APT 3	WHITESBURG	KY	41858-7354	37.11735	-82.8242167
17 E MAIN ST APT 4	WHITESBURG	KY	41858-7354	37.11747	-82.8241467
17 E MAIN ST APT 5	WHITESBURG	KY	41858-7354	37.1175883	-82.8242217
17 E MAIN ST APT 6	WHITESBURG	KY	41858-7354	37.1175367	-82.8241833
17 N BUCKINGHAM AVE	WEST VAN LEAR	KY	41268-8014	37.7866267	-82.779915
17 N CROSS RD	ALLEN	KY	41601-9039	37.6150517	-82.7255633
17 N RIVER ST	AUXIER	KY	41602-9260	37.7372117	-82.7586867
17 S 2ND ST APT 1	ALLEN	KY	41601-9403	37.6139617	-82.723335
17 S 2ND ST APT 2	ALLEN	KY	41601-9403	37.6138769	-82.7234892
17 S MAIN ST	HAZARD	KY	41701-2057	37.2416867	-83.1813333
17 S MAY ST	LANGLEY	KY	41645-6548	37.5315215	-82.7906949
17 S WILLOW LN UNIT 8	PRESTONSBURG	KY	41653-1438	37.6685805	-82.7415095
17 W MAPLE ST	SALYERSVILLE	KY	41465-9650	37.7521717	-83.0691283
17 W SOOKEYS CRK	PIKEVILLE	KY	41501-3631	37.39589617	-82.52884016
17 W SOOKEYS CRK	PIKEVILLE	KY	41501-3631	37.395536	-82.5286
170 2ND ST	HAZARD	KY	41701-2154	37.23966	-83.180705
170 ADAMS LN	PIKEVILLE	KY	41501-1480	37.48469	-82.54648383
170 ADKINS SWORD RD	PIKEVILLE	KY	41501-3038	37.5448233	-82.580045
170 AMOS NEWSOME LN	VIRGIE	KY	41572-8509	37.3813333	-82.579075
170 AMOS NEWSOME LN	VIRGIE	KY	41572-8509	37.3811383	-82.5787833
170 APOLLO DR	BUSY	KY	41723-8957	37.23502746	-83.35096343
170 ARMCO RD TRLR	ASHLAND	KY	41101-7187	38.4968317	-82.6697433
170 ARROWWOOD DR	HAPPY	KY	41746-9034	37.20428	-83.10706
170 BACK VALLEY DR	THOUSANDSTICKS	KY	41766-9094	37.1716383	-83.435725
170 BARNEY HOLW	MC ANDREWS	KY	41543-8119	37.57775	-82.2685433
170 BEARS TRL	HYDEN	KY	41749-8488	37.1635758	-83.399651
170 BEARS TRL UNIT 1	HYDEN	KY	41749-8488	37.16510517	-83.40035266
170 BIG BR	LOVELY	KY	41231-9002	37.80479131	-82.42886324
170 BIG PERRY RD	MOREHEAD	KY	40351-9583	38.23494333	-83.375275
170 BIGGS LN	SOUTH SHORE	KY	41175-7847	38.7279333	-82.9309567
170 BILL CORNETT RD TRLR	WHITESBURG	KY	41858-9216	37.153835	-82.8379083
170 BLUEBIRD LN TRLR	HYDEN	KY	41749-9076	37.15456	-83.41029
170 BOAT GUNNEL	MEALLY	KY	41234-9735	37.791085	-82.75868
170 BRIAR CLF	WHITESBURG	KY	41858-9405	37.1098617	-82.807575
170 BRICKYARD HL	JENKINS	KY	41537-9622	37.17424967	-82.62895716
170 BRIDGE LN	VICCO	KY	41773-8939	37.1990217	-83.0647267
170 BRIDGE ST UNIT AR5244	ELKHORN CITY	KY	41522-9047	37.304745	-82.3496717
170 BRONZE DR	WHITESBURG	KY	41858-9439	37.11197567	-82.908821
170 BRUCE ELLIOTT DR	PIKEVILLE	KY	41501-1542	37.475195	-82.5079567
170 BUG BARN RD	FLATWOODS	KY	41139-9020	38.511613333	-82.7379775
170 BUSH RD	GRAYSON	KY	41143-9240	38.34937	-83.0379067
170 CARIBOU RDG	LIGON	KY	41636	37.3770133	-82.7077933
170 CAROL LN	EAST POINT	KY	41216	37.752349	-82.8298189
170 CARPENTER LN TRLR	HAZARD	KY	41701-5705	37.3144967	-83.2513117
170 CEDAR MINE RD	LOUISA	KY	41230-5857	38.0014427	-82.5566511
170 CHAPMAN FORK RD	MAJESTIC	KY	41547-8309	37.5241567	-82.1027667
170 CHARLIE MORGAN TRL	ESSIE	KY	40827-7017	37.07225833	-83.438375
170 CHEROKEE DR	EMMALENA	KY	41740-9026	37.34959	-83.04056
170 CHURCH ST	BETSY LAYNE	KY	41605-7009	37.5514317	-82.6348633
170 CHURCH ST APT A	WHITESBURG	KY	41858-7253	37.1194	-82.8262417
170 CHURCH ST APT B	WHITESBURG	KY	41858-7253	37.1194117	-82.8262233
170 CLOVER LN	SMILAX	KY	41764-8922	37.1196717	-83.277515
170 COCKRELL FORK RD	LOST CREEK	KY	41348-8830	37.41404717	-83.2693915
170 COMPTON BTM	GOODY	KY	41514-7504	37.6516083	-82.267115
170 COUGAR DR	ELKHORN CITY	KY	41522-7259	37.2973633	-82.3572783
170 COUNTRY LN	LEBURN	KY	41831-9023	37.379	-82.9172
170 CREEKSTONE DR	WOOTON	KY	41776	37.10602717	-83.29083383
170 CRIMSON ST	HAROLD	KY	41635-9073	37.54264	-82.6329467
170 CROSS RD	JEREMIAH	KY	41826-9049	37.1742267	-82.9290467
170 CUTSHIN RD TRLR	WOOTON	KY	41776-8964	37.1799783	-83.3052867
170 DEADENING FRK	PIKEVILLE	KY	41501-6959	37.3721983	-82.5157717

170 DEERING CT APT 3	RUSSELL	KY	41169-1406	38.5249667	-82.6973733
170 DEMPSEY HOUSING ST APT 14A	WARFIELD	KY	41267-8926	37.85684	-82.417155
170 DEMPSEY HOUSING ST APT 14B	WARFIELD	KY	41267-8926	37.8567717	-82.4167333
170 DEMPSEY HOUSING ST APT 14C	WARFIELD	KY	41267-8926	37.856995	-82.4173783
170 DEMPSEY HOUSING ST APT 14D	WARFIELD	KY	41267-8926	37.85637317	-82.41753383
170 DOTSON BR	SALYERSVILLE	KY	41465-7484	37.705264	-82.98752333
170 EASY ST	STAFFORDSVILLE	KY	41256-9080	37.8231333	-82.8527933
170 FAIRWAY DR LOT 1	JENKINS	KY	41537-8919	37.1697267	-82.6554683
170 FOXCROFT LN	PIKEVILLE	KY	41501-1581	37.4522417	-82.5054283
170 FULLERS RIDGE RD	LOUISA	KY	41230-6208	38.1321417	-82.6551617
170 GOLD HOWARD LOOP	EASTERN	KY	41622-6906	37.5183583	-82.8079517
170 GOLD HOWARD LOOP	EASTERN	KY	41622-6906	37.51824	-82.80779
170 GURNEYS BND	HAZARD	KY	41701-1165	37.266134833	-83.18508
170 HAMILTON RD	MOREHEAD	KY	40351-8681	38.23744333	-83.36484333
170 HARDBURLY RD	BULAN	KY	41722-8901	37.296925	-83.16549
170 HAWK LN	GREENUP	KY	41144-5500	38.52224778	-82.81444467
170 HIGHWAY 315	BOONEVILLE	KY	41314-9065	37.48298667	-83.48320333
170 HIGHWAY 3409	MC ROBERTS	KY	41835-8921	37.2110867	-82.6653933
170 HOPKINS FRK	PIKEVILLE	KY	41501-4027	37.3212517	-82.5328333
170 HOPKINS FRK	PIKEVILLE	KY	41501-4027	37.321134333	-82.532834
170 HURRICANE CREEK RD	HYDEN	KY	41749-8665	37.1394533	-83.3341467
170 HURT BRANCH RD	HAZARD	KY	41701-7869	37.26636883	-83.09324133
170 ICE RD	WHITESBURG	KY	41858-8811	37.10936396	-82.86400163
170 INDIANA AVE	WHITESBURG	KY	41858-7756	37.11732267	-82.82023716
170 IRON FURNACE RD	WURTLAND	KY	41144-9347	38.5200017	-82.7875433
170 IRON FURNACE RD COT	WURTLAND	KY	41144-9347	38.51988068	-82.78670888
170 IRON FURNACE RD GARG	WURTLAND	KY	41144-9347	38.51988068	-82.78670888
170 JENNYS FRK	PIKEVILLE	KY	41501-6155	37.5469226	-82.5440749
170 JOHN BAYS BR	AUXIER	KY	41602-9238	37.7360267	-82.7677917
170 JOHN BROWN FRK	VIRGIE	KY	41572-8425	37.36671417	-82.65057466
170 JOHN BROWN FRK	VIRGIE	KY	41572-8425	37.3665895	-82.65040483
170 JOHN YOUNG BR	VARNEY	KY	41571-9100	37.6374581	-82.4132388
170 K Z RATLIFF LN	SOUTH SHORE	KY	41175-9455	38.7188617	-82.9595617
170 KATE CAMP BR	FOREST HILLS	KY	41527-8406	37.6257067	-82.3026433
170 KELSEY E FRIEND BLVD	PIKEVILLE	KY	41501	37.53988817	-82.5999135
170 KELSEY E FRIEND BLVD BLDG 1	PIKEVILLE	KY	41501	37.5404269	-82.5999822
170 KENNEDY ST APT 203	MARTIN	KY	41649-7996	37.5604667	-82.7605433
170 KENNEDY ST APT 205	MARTIN	KY	41649-7997	37.5604667	-82.7605433
170 KENTUCKY AVE APT 51	PIKEVILLE	KY	41501-9133	37.4809417	-82.521495
170 KENTUCKY AVE APT 52	PIKEVILLE	KY	41501-9133	37.4809417	-82.521495
170 KENTUCKY AVE APT 53	PIKEVILLE	KY	41501-9133	37.4809417	-82.521495
170 KENTUCKY AVE APT 54	PIKEVILLE	KY	41501-9133	37.4809417	-82.521495
170 KY ROUTE 1428	PRESTONSBURG	KY	41653-1506	37.6686167	-82.7268617
170 KY ROUTE 201	WITTENSVILLE	KY	41274-9053	37.8545633	-82.8259117
170 KY ROUTE 201	WITTENSVILLE	KY	41274-9053	37.85546	-82.82752
170 KY ROUTE 201 UNIT TEMP	WITTENSVILLE	KY	41274-9053	37.8555675	-82.8260153
170 LAKEPOINT DR	GRAYSON	KY	41143-7197	38.315011	-82.9542835
170 LANE BRANCH RD	LOST CREEK	KY	41348-9203	37.44304	-83.30555499
170 LETCHER DR	JEREMIAH	KY	41826-9091	37.1572683	-82.9338783
170 LONAVILLE LOOP DR	ESSIE	KY	40827-7028	37.07414	-83.4202967
170 LOOKOOUT ST	ELKHORN CITY	KY	41522-8035	37.31515	-82.46593
170 MADISON AVE	WHITESBURG	KY	41858-7750	37.1156133	-82.82047
170 MAIN ST	ELKHORN CITY	KY	41522-9065	37.30363067	-82.35417566
170 MAPLE BRANCH LN	HAZARD	KY	41701-8056	37.3472683	-83.19651
170 MCCARTY RD	ASHCAMP	KY	41512-8738	37.2480433	-82.4919776
170 MCCARTY RD UNIT GARAGE	ASHCAMP	KY	41512-8738	37.2480317	-82.491307
170 MCKNIGHT ST	ASHLAND	KY	41102-4273	38.4678433	-82.6783517
170 MEADOWVIEW LN	PIKEVILLE	KY	41501-1465	37.4993267	-82.53628
170 MIDDLE BR	MC DOWELL	KY	41647-6032	37.45305	-82.7281083
170 MIDDLE BRANCH RD	ELKHORN CITY	KY	41522-8567	37.3032733	-82.3386617
170 MIDDLE FORK DAVIS BR	DEBORD	KY	41214-8931	37.82739833	-82.56465667
170 MILL CREEK RD TRLR	LOUISA	KY	41230-7648	37.96455833	-82.53145
170 MITCHELL DR	HAROLD	KY	41635-6301	37.52732355	-82.64983749
170 MORNINGVIEW RD	SOUTH SHORE	KY	41175-7784	38.73031	-82.88925
170 NEW CASTLE LN	GRAYSON	KY	41143-9324	38.24387	-82.9062483
170 NEWCOMBE LN TRLR	LOUISA	KY	41230-5706	38.21834017	-82.69584866
170 NOAH DR	HINDMAN	KY	41822-9102	37.3774633	-82.9722617

170 NOAH DR	HINDMAN	KY	41822-9102	37.37633041	-82.97224954
170 NORMAN ST	HARDY	KY	41531-8863	37.610214333	-82.23222983
170 NORMAN ST	HARDY	KY	41531-8863	37.61021717	-82.232164
170 NUMBER THREE HL	JENKINS	KY	41537-9014	37.1829033	-82.61187
170 OLD CLIFF RD	PRESTONSBURG	KY	41653-1844	37.6935217	-82.7755633
170 OLD HOUSE BRANCH RD	TOPMOST	KY	41862-9004	37.3761867	-82.7821083
170 OLD OGDEN RD	HINDMAN	KY	41822-8817	37.3599267	-82.9892533
170 ORCHARD LN	ESSIE	KY	40827	37.0663617	-83.456585
170 PARKWAY DR	SALYERSVILLE	KY	41465-9244	37.746892333	-83.06250466
170 PARKWAY DR	SALYERSVILLE	KY	41465-9244	37.747312833	-83.06341483
170 PARKWAY PLAZA LOOP	WHITESBURG	KY	41858-9437	37.1245283	-82.8398983
170 PEACH LN	CUTSHIN	KY	41776-8649	37.091549666	-83.257355
170 PEARL LN	HAZARD	KY	41701-6358	37.2041533	-83.2232933
170 PERRY PARK RD LOT 7	HAZARD	KY	41701-5306	37.27230683	-83.2060505
170 PERSIMMON PT	PIKEVILLE	KY	41501-6568	37.5385033	-82.439075
170 PERSIMMON PT	PIKEVILLE	KY	41501-6568	37.53823295	-82.43831022
170 PERSIMMON PT GARG	PIKEVILLE	KY	41501-6568	37.537890333	-82.440048
170 PICNIC HILL RD	JACKSON	KY	41339-9651	37.552059	-83.3779
170 PINE HILL DR	JACKSON	KY	41339-9683	37.56762333	-83.37908333
170 PINE VALLEY RD	HAZARD	KY	41701-8940	37.34029608	-83.15275264
170 PIRATE DR	FLEMING NEON	KY	41840-9024	37.191315	-82.7050883
170 POTATO BRANCH RD	TOPMOST	KY	41862-8973	37.3562283	-82.797195
170 POWDER DR	JEREMIAH	KY	41826-9722	37.1601783	-82.9324317
170 RANSOM RD	LETCHER	KY	41832-9033	37.1720497	-82.9235968
170 RATLIFF BRANCH RD	PIKEVILLE	KY	41501-3254	37.5176962	-82.5595549
170 REATTA ST LOT 4	GRAYSON	KY	41143-1598	38.33403	-82.9403967
170 REBEL RD	EASTERN	KY	41622-6503	37.507421	-82.816756
170 REBEL RD	EASTERN	KY	41622-6503	37.5091633	-82.8171467
170 RIGHT FORK OF COWPEN RD	PIKEVILLE	KY	41501-6103	37.5465783	-82.5588633
170 RIGHT FORK OF LYKINS CRK	PIKEVILLE	KY	41501-5627	37.50345	-82.5537067
170 RIGHT FORK STUMBO HOLW	DRIFT	KY	41619-9004	37.4937767	-82.7521933
170 RIVERVIEW DR	PIKEVILLE	KY	41501-3755	37.483895	-82.5314967
170 ROSE CEM RD	OLIVE HILL	KY	41164-8496	38.31290667	-83.233585
170 ROSE ST	PAINTSVILLE	KY	41240-1491	37.812865	-82.78403
170 RUNWAY AVE	HAZARD	KY	41701	37.286238	-83.20319183
170 RUNWAY AVE HSE 1	HAZARD	KY	41701-5455	37.28599441	-83.2040247
170 RUNWAY AVE HSE GUEST	HAZARD	KY	41701-5455	37.28599441	-83.2040247
170 SAINT BARTS DR	HAZARD	KY	41701-5351	37.34882388	-83.1129556
170 SERGENT RD TRLR	WHITESBURG	KY	41858-7833	37.1451317	-82.7661767
170 SILICA BR LOT 2	OLIVE HILL	KY	41164-9647	38.26846333	-83.24077833
170 SMILEY FORK RD	FORDS BRANCH	KY	41526	37.4326967	-82.5171983
170 SONNY RD	CORNETTSVILLE	KY	41731-8546	37.13365999	-83.015028
170 STATE HIGHWAY 319	TOLER	KY	41514-8679	37.6398517	-82.254335
170 STEWART RD	PAINTSVILLE	KY	41240-8566	37.8339467	-82.8262467
170 STEWART RD GARG	PAINTSVILLE	KY	41240-8566	37.83378983	-82.826492
170 SWIFT SHOAL BR	EMMALENA	KY	41740-8810	37.3378185	-83.07079216
170 THORNSBURY LN	CANADA	KY	41519	37.593875	-82.3092817
170 TOLER CRK	HAROLD	KY	41635-9110	37.52243744	-82.6420334
170 TOWN MOUNTAIN RD UNIT 1	PIKEVILLE	KY	41501-4077	37.4844567	-82.5110317
170 TOWN MOUNTAIN RD UNIT 2	PIKEVILLE	KY	41501	37.484275	-82.5111883
170 TRACE FRK	PHYLLIS	KY	41554-8604	37.454095	-82.3197667
170 VALLEY LN	OLIVE HILL	KY	41164-8356	38.28954	-83.25158
170 VALLEY VIEW RDG	HAZARD	KY	41701-5510	37.29136667	-83.22349483
170 VARNEY RD	BELFRY	KY	41514-7437	37.6297783	-82.2597267
170 WALNUT DR	PIKEVILLE	KY	41501-1916	37.48225698	-82.5406917
170 WALNUT ST	PIKEVILLE	KY	41501-1605	37.4956583	-82.5347517
170 WARCO RD	LANGLEY	KY	41645-6571	37.5448483	-82.7768567
170 WARCO RD GARG	LANGLEY	KY	41645-6571	37.544794666	-82.77720616
170 WATER PLANT RD	ELKHORN CITY	KY	41522-8517	37.366765	-82.4176617
170 WATER PLANT RD	ELKHORN CITY	KY	41522-8517	37.3668033	-82.41805
170 WHITE RD TRLR	WARFIELD	KY	41267-9105	37.90166	-82.4475817
170 WILLIAMS HOLLOW RD	PIKEVILLE	KY	41501-9334	37.4916083	-82.490565
170 E ELKHORN ST	ELKHORN CITY	KY	41522-8557	37.306555	-82.3540517
170 S HIGHLAND AVE	PRESTONSBURG	KY	41653-1910	37.6684633	-82.7700017
170 W 5TH ST	ELKHORN CITY	KY	41522-7289	37.3048067	-82.3477433
170 W KEYSER HEIGHTS DR	PIKEVILLE	KY	41501-1636	37.491025	-82.532835
1700 29TH ST	ASHLAND	KY	41101-4004	38.4615233	-82.638345



1700 29TH ST APT 1	ASHLAND	KY	41101-4004	38.4615333	-82.63818
1700 ARNOLD FORK RD	KITE	KY	41828-9079	37.285627	-82.735362
1700 BEECH NUT LN	BUSY	KY	41723-8940	37.228225	-83.3037817
1700 BELMONT ST	ASHLAND	KY	41101-4153	38.4582967	-82.6312183
1700 BETH ANN DR	FLATWOODS	KY	41139-1117	38.530725	-82.71806
1700 BLACKBURN AVE	ASHLAND	KY	41101-4603	38.4623483	-82.65677
1700 CALLIHAN ST	FLATWOODS	KY	41139-1705	38.520415	-82.708855
1700 CALLOWAY BR	HELPS	KY	41553-8708	37.4969967	-82.20601
1700 CLAY ST	FLATWOODS	KY	41139-1762	38.51903	-82.7061217
1700 CLEMENTS DR BLDG 13	ASHLAND	KY	41101-2497	38.4790783	-82.6559017
1700 CLEMENTS DR BLDG 4	ASHLAND	KY	41101-2497	38.4791183	-82.65703
1700 CLEVINGER BR	PIKEVILLE	KY	41501-5819	37.55748383	-82.5255385
1700 CRIMSON DR	WORTHINGTON	KY	41183-9600	38.5533967	-82.75643
1700 DAMRON BR TRLR	GRAYSON	KY	41143-7164	38.30963	-82.921765
1700 DELONG BRANCH RD	LOUISA	KY	41230-5894	38.190565	-82.6706583
1700 DIX FRK	SIDNEY	KY	41564-8809	37.593	-82.3446467
1700 DRY BRANCH RD	MOREHEAD	KY	40351-8409	38.31623167	-83.36336
1700 EDWARDS ST	ASHLAND	KY	41101-7237	38.48492917	-82.67124183
1700 ESTER ST	ASHLAND	KY	41101-3631	38.46773017	-82.65275616
1700 FOX DR	CATLETTSBURG	KY	41129-9001	38.3217067	-82.6508833
1700 FOX DR BARN	CATLETTSBURG	KY	41129-9001	38.32172267	-82.65094316
1700 HARLAN ST	ASHLAND	KY	41101-3641	38.468275	-82.6534533
1700 HARVEYTON RD	BONNYMAN	KY	41719-8817	37.30803133	-83.21558083
1700 HOLLY FRK	MOREHEAD	KY	40351-7505	38.292148333	-83.35942000
1700 KY ROUTE 466	WEEKSBURY	KY	41667-9003	37.330195	-82.69125
1700 LEFT FORK LITTLE PNT CRK	EAST POINT	KY	41216	37.6996667	-82.8172817
1700 LEFT FORK OF LONG FRK UNIT 2	VIRGIE	KY	41572-8627	37.2658433	-82.65512
1700 LEXINGTON AVE	ASHLAND	KY	41101-2746	38.4731983	-82.6420917
1700 LICK CREEK RD	lick creek	KY	41540	37.3948717	-82.3011233
1700 MAIN ST	GREENUP	KY	41144-1252	38.5683383	-82.8237233
1700 MARE CRK	STANVILLE	KY	41659-9013	37.5668804	-82.6105759
1700 MCKAY RD	GREENUP	KY	41144-6400	38.6130383	-82.9059567
1700 OAKVIEW RD APT 1	ASHLAND	KY	41101-3606	38.4694343	-82.64718759
1700 OAKVIEW RD APT 2	ASHLAND	KY	41101-3606	38.4699267	-82.64687
1700 OAKVIEW RD APT 3	ASHLAND	KY	41101-3606	38.46988	-82.646465
1700 OAKVIEW RD APT 4	ASHLAND	KY	41101-3606	38.4698983	-82.646605
1700 OAKVIEW RD APT 5	ASHLAND	KY	41101-3606	38.46983367	-82.64647633
1700 OAKVIEW RD APT 6	ASHLAND	KY	41101-3606	38.469844	-82.646483
1700 PANBOWL RD	JACKSON	KY	41339-7561	37.5758467	-83.3718383
1700 POND CRK	DRAFFIN	KY	41522-8314	37.322185	-82.4056517
1700 ROCKHOUSE FRK	VIRGIE	KY	41572-8773	37.2684367	-82.7129833
1700 ROCKHOUSE FRK TRLR 1	VIRGIE	KY	41572-8773	37.2684667	-82.71296
1700 SHOPES CREEK RD	ASHLAND	KY	41102-9745	38.4176867	-82.6961667
1700 SHOPES CREEK RD	ASHLAND	KY	41102-9745	38.4178833	-82.6964033
1700 STATE HIGHWAY 319 UPPR	HARDY	KY	41531-8708	37.6241667	-82.2450533
1700 TICK RIDGE FRK TRLR	OLIVE HILL	KY	41164-7840	38.26764379	-83.17776653
1700 TURNER ST	FLATWOODS	KY	41139-1266	38.5260133	-82.7242483
1700 US HIGHWAY 23	HAGERHILL	KY	41222-8827	37.7765983	-82.80792
1700 US HIGHWAY 23	HAGERHILL	KY	41222-8827	37.7762967	-82.807825
1700 US HIGHWAY 23	PIKEVILLE	KY	41501-3666	37.4289283	-82.5149717
1700 US HIGHWAY 23 GARG 1	HAGERHILL	KY	41222	37.7763367	-82.8078233
1700 US HWY 23	RUSSELL	KY	41169-1734	38.5155617	-82.6833117
1700 WALNUT ST	FLATWOODS	KY	41139-1152	38.5298255	-82.71858033
1700 WILSHIRE BLVD	ASHLAND	KY	41101-3856	38.465685	-82.6487883
1700 WINCHESTER AVE	ASHLAND	KY	41101-7649	38.4771933	-82.6373883
1700 WINCHESTER AVE	ASHLAND	KY	41101-7649	38.47727	-82.637575
1700 E 1ST AVE	SOUTH SHORE	KY	41175	38.7253883	-82.96284
1700 N MAIN ST	HAZARD	KY	41701-1278	37.26507	-83.19465
1700 N WOLF CRK	PILGRIM	KY	41250-8897	37.79290216	-82.429295
17000 COUNTRY CLUB DR	CATLETTSBURG	KY	41129-8601	38.3365433	-82.7063667
17000 STATE ROUTE 854	RUSH	KY	41168-7948	38.313225	-82.781085
17001 STATE ROUTE 854	RUSH	KY	41168-7948	38.3136083	-82.7827867
17003 STATE ROUTE 3	CATLETTSBURG	KY	41129-9313	38.3424983	-82.7088933
17004 KY ROUTE 979	BEAVER	KY	41604-9042	37.380635	-82.69154
17005 GRAPEVINE RD	PHYLLIS	KY	41554-8512	37.4477567	-82.3232067
17005 KY HIGHWAY 80	ELKHORN CITY	KY	41522-8223	37.316805	-82.3629267
17005 KY HIGHWAY 80 GARG	ELKHORN CITY	KY	41522-8223	37.316678	-82.3626041

17009 STATE ROUTE 3	CATLETTSBURG	KY	41129-9313	38.3421233	-82.7099067
17009 STATE ROUTE 3	CATLETTSBURG	KY	41129-9313	38.3421733	-82.7098583
1701 13TH ST	ASHLAND	KY	41101-3511	38.46898	-82.654685
1701 BETH ANN DR LOT 60	FLATWOODS	KY	41139-1116	38.53100267	-82.71762483
1701 CENTRAL AVE	ASHLAND	KY	41101-7767	38.476695	-82.639616
1701 CLAY ST	FLATWOODS	KY	41139-1799	38.5189933	-82.7074483
1701 CLAY ST APT 1	FLATWOODS	KY	41139-1783	38.5195483	-82.7066683
1701 CLAY ST APT 10	FLATWOODS	KY	41139-1783	38.5193483	-82.7067067
1701 CLAY ST APT 11	FLATWOODS	KY	41139-1783	38.519565	-82.70674
1701 CLAY ST APT 12	FLATWOODS	KY	41139-1783	38.51957	-82.706745
1701 CLAY ST APT 13	FLATWOODS	KY	41139-1783	38.5193517	-82.706725
1701 CLAY ST APT 14	FLATWOODS	KY	41139-1783	38.5195867	-82.706765
1701 CLAY ST APT 15	FLATWOODS	KY	41139-1783	38.5195833	-82.7067617
1701 CLAY ST APT 16	FLATWOODS	KY	41139-1784	38.51935	-82.7067133
1701 CLAY ST APT 17	FLATWOODS	KY	41139-1784	38.5196017	-82.7067983
1701 CLAY ST APT 18	FLATWOODS	KY	41139-1784	38.519585	-82.7071583
1701 CLAY ST APT 19	FLATWOODS	KY	41139-1784	38.519605	-82.7068083
1701 CLAY ST APT 2	FLATWOODS	KY	41139-1783	38.519545	-82.7066683
1701 CLAY ST APT 20	FLATWOODS	KY	41139-1784	38.5195883	-82.70716
1701 CLAY ST APT 21	FLATWOODS	KY	41139-1784	38.5196717	-82.7070233
1701 CLAY ST APT 22	FLATWOODS	KY	41139-1784	38.51959	-82.7071617
1701 CLAY ST APT 23	FLATWOODS	KY	41139-1784	38.519655	-82.70699
1701 CLAY ST APT 24	FLATWOODS	KY	41139-1784	38.5196567	-82.7069783
1701 CLAY ST APT 25	FLATWOODS	KY	41139-1784	38.5190217	-82.7076867
1701 CLAY ST APT 26	FLATWOODS	KY	41139-1784	38.5195917	-82.7071617
1701 CLAY ST APT 27	FLATWOODS	KY	41139-1784	38.51953317	-82.70746683
1701 CLAY ST APT 28	FLATWOODS	KY	41139-1784	38.5190017	-82.7075967
1701 CLAY ST APT 29	FLATWOODS	KY	41139-1784	38.51940562	-82.7061741
1701 CLAY ST APT 3	FLATWOODS	KY	41139-1783	38.5195417	-82.7066683
1701 CLAY ST APT 30	FLATWOODS	KY	41139-1784	38.5190067	-82.7076033
1701 CLAY ST APT 31	FLATWOODS	KY	41139-1785	38.5190033	-82.7076
1701 CLAY ST APT 32	FLATWOODS	KY	41139-1785	38.519005	-82.7076783
1701 CLAY ST APT 33	FLATWOODS	KY	41139-1785	38.518995	-82.7074683
1701 CLAY ST APT 34	FLATWOODS	KY	41139-1785	38.518985	-82.7074567
1701 CLAY ST APT 35	FLATWOODS	KY	41139-1785	38.5190133	-82.707595
1701 CLAY ST APT 36	FLATWOODS	KY	41139-1785	38.5189667	-82.70746
1701 CLAY ST APT 37	FLATWOODS	KY	41139-1785	38.5190117	-82.7075833
1701 CLAY ST APT 38	FLATWOODS	KY	41139-1785	38.51897	-82.7074617
1701 CLAY ST APT 39	FLATWOODS	KY	41139-1785	38.51901	-82.7075933
1701 CLAY ST APT 4	FLATWOODS	KY	41139-1783	38.5193433	-82.7066967
1701 CLAY ST APT 40	FLATWOODS	KY	41139-1785	38.5189333	-82.70685
1701 CLAY ST APT 41	FLATWOODS	KY	41139-1785	38.519135	-82.7075517
1701 CLAY ST APT 42	FLATWOODS	KY	41139-1785	38.5189233	-82.706855
1701 CLAY ST APT 43	FLATWOODS	KY	41139-1785	38.519025	-82.7075933
1701 CLAY ST APT 44	FLATWOODS	KY	41139-1785	38.5190333	-82.7076083
1701 CLAY ST APT 45	FLATWOODS	KY	41139-1785	38.5190533	-82.7076067
1701 CLAY ST APT 46	FLATWOODS	KY	41139-1786	38.5190217	-82.70759
1701 CLAY ST APT 47	FLATWOODS	KY	41139-1786	38.5191317	-82.70684
1701 CLAY ST APT 48	FLATWOODS	KY	41139-1786	38.5191333	-82.7068417
1701 CLAY ST APT 49	FLATWOODS	KY	41139-1786	38.5191467	-82.706865
1701 CLAY ST APT 5	FLATWOODS	KY	41139-1783	38.5195333	-82.70668
1701 CLAY ST APT 50	FLATWOODS	KY	41139-1786	38.5190133	-82.707585
1701 CLAY ST APT 51	FLATWOODS	KY	41139-1786	38.5191433	-82.706845
1701 CLAY ST APT 52	FLATWOODS	KY	41139-1786	38.5190183	-82.7075883
1701 CLAY ST APT 6	FLATWOODS	KY	41139-1783	38.5195417	-82.7066667
1701 CLAY ST APT 7	FLATWOODS	KY	41139-1783	38.519325	-82.7066717
1701 CLAY ST APT 8	FLATWOODS	KY	41139-1783	38.5193367	-82.7066867
1701 CLAY ST APT 9	FLATWOODS	KY	41139-1783	38.51932317	-82.70717466
1701 CLEMENTS DR BLDG 12	ASHLAND	KY	41101-2450	38.47874	-82.6563367
1701 CLEMENTS DR BLDG 3	ASHLAND	KY	41101-2450	38.479145	-82.6569767
1701 DAVEYS RUN	GRAYSON	KY	41143-7871	38.2529733	-82.8896467
1701 DELAWARE ST	ASHLAND	KY	41101-2530	38.47663	-82.6548317
1701 EUCLID AVE	PAINTSVILLE	KY	41240-8649	37.81121566	-82.77910904
1701 EUCLID AVE UNIT SIGN	PAINTSVILLE	KY	41240-8649	37.812086833	-82.77956316
1701 JOE LITTLE FORK RD	JACKSON	KY	41339-8489	37.46519	-83.4342827
1701 KY ROUTE 1750	EAST POINT	KY	41216-9034	37.7547125	-82.82069766
1701 LEXINGTON AVE	FLATWOODS	KY	41139-1257	38.5263933	-82.7229

1701 LOCUST AVE	ASHLAND	KY	41101-3843	38.4649817	-82.6399117
1701 LOWER POMPEY RD	SHELBIANA	KY	41562-8108	37.43728	-82.4271883
1701 MARY ELLEN DR LOT 25	FLATWOODS	KY	41139-1727	38.5203983	-82.7076633
1701 MORRIS FRK	BOONEVILLE	KY	41314-8812	37.37377	-83.52585833
1701 MORRIS FRK	BOONEVILLE	KY	41314-8812	37.373295	-83.52572333
1701 OLIVIA LN LOT 1	FLATWOODS	KY	41139-2217	38.52051016	-82.73029766
1701 PANBOWL RD	JACKSON	KY	41339-7561	37.57586671	-83.37187355
1701 POND CRK	DRAFFIN	KY	41522-8314	37.3227133	-82.4065117
1701 PREECE DR	LOUISA	KY	41230-9690	38.09772833	-82.59643
1701 TURNER ST	FLATWOODS	KY	41139-1265	38.52632	-82.7241417
1701 WIDOWS BR TRLR	STOPOVER	KY	41568-8633	37.5112333	-82.1163717
1701 WINCHESTER AVE	ASHLAND	KY	41101-7648	38.4783167	-82.63762
1701 E MAIN ST	HAZARD	KY	41701-2171	37.2405317	-83.1805033
1701 E US HIGHWAY 60 APT 1	GRAYSON	KY	41143-1618	38.3300633	-82.9034967
1701 E US HIGHWAY 60 APT 11	GRAYSON	KY	41143-1618	38.3298133	-82.9034317
1701 E US HIGHWAY 60 APT 12	GRAYSON	KY	41143-1618	38.3298083	-82.9034233
1701 E US HIGHWAY 60 APT 2	GRAYSON	KY	41143-1618	38.3301927	-82.9032404
1701 E US HIGHWAY 60 APT 3	GRAYSON	KY	41143-1618	38.330165	-82.9038033
1701 E US HIGHWAY 60 APT 4	GRAYSON	KY	41143-1618	38.3300717	-82.9034983
1701 E US HIGHWAY 60 APT 5	GRAYSON	KY	41143-1618	38.33020416	-82.9035445
1701 E US HIGHWAY 60 APT 6	GRAYSON	KY	41143-1618	38.330098833	-82.90347633
1701 E US HIGHWAY 60 APT 7	GRAYSON	KY	41143-1618	38.3301927	-82.9032404
1701 E US HIGHWAY 60 APT 8	GRAYSON	KY	41143-1618	38.3300917	-82.9035067
1701 E US HIGHWAY 60 APT 9	GRAYSON	KY	41143-1618	38.3297867	-82.9033917
1701 S STATE HIGHWAY 1	GRAYSON	KY	41143-7982	38.3082283	-82.9273817
17010 SILVER RUN RD TRLR	CATLETTSBURG	KY	41129-8378	38.3399467	-82.6319467
17015 KY ROUTE 979	LIGON	KY	41604-9042	37.3796517	-82.6915367
17018 STATE ROUTE 3	CATLETTSBURG	KY	41129-9313	38.3414733	-82.7090283
1702 ARGILLITE RD	FLATWOODS	KY	41139-1310	38.5240117	-82.715465
1702 BETH ANN DR	FLATWOODS	KY	41139-1117	38.5306583	-82.7180983
1702 BIGGS BR	PIKEVILLE	KY	41501-8133	37.3949933	-82.4045483
1702 BURNING FRK	SALYERSVILLE	KY	41465-7377	37.7121967	-83.0089467
1702 CALLIHAN ST	FLATWOODS	KY	41139	38.518895	-82.70967266
1702 CENTER ST	CATLETTSBURG	KY	41129-1336	38.42612	-82.6017967
1702 CLAY ST	FLATWOODS	KY	41139-1762	38.518865	-82.7064683
1702 CLEMENTS DR BLDG 14	ASHLAND	KY	41101-2498	38.4786317	-82.6557883
1702 CLEMENTS DR BLDG 5	ASHLAND	KY	41101-2498	38.4787867	-82.6570017
1702 CRESCENT DR	FLATWOODS	KY	41139-1247	38.5282733	-82.72252
1702 DELAWARE ST	ASHLAND	KY	41101-2531	38.47634	-82.6548317
1702 HAPPY HILL CT	ASHLAND	KY	41102-9215	38.4263617	-82.6940433
1702 HARLAN ST	ASHLAND	KY	41101-3641	38.4683417	-82.6537233
1702 HIGHWAY 2035 TRLR	WHITESBURG	KY	41858-9029	37.09011593	-82.81840153
1702 HURRICANE CREEK RD	HYDEN	KY	41749-8679	37.1277883	-83.3526733
1702 LEFT FORK OF JOES CRK	PIKEVILLE	KY	41501-5961	37.538304333	-82.49328116
1702 MILLER ST	ASHLAND	KY	41101-4172	38.4583483	-82.6306033
1702 OLIVIA LN	FLATWOODS	KY	41139-2217	38.520505	-82.7303667
1702 RIGHT FORK OF ISLAND CRK	PIKEVILLE	KY	41501-7123	37.4503433	-82.5845067
1702 SPURLOCK FRK	DANA	KY	41615-9043	37.5313833	-82.7054167
1702 STATE ROUTE 827 TRLR	GREENUP	KY	41144-6847	38.58218767	-82.87591816
1702 SUNSHINE LN	KIMPER	KY	41539	37.5080067	-82.3829483
1702 SUNSHINE LN	KIMPER	KY	41539-6464	37.5079367	-82.3828817
1702 SUNSHINE LN	KIMPER	KY	41539-6464	37.5081333	-82.3827033
1702 TURNER ST LOT 12	FLATWOODS	KY	41139-1266	38.52605	-82.7243683
1702 WILSON CREEK RD	GRAYSON	KY	41143-7822	38.36900344	-82.90201035
1702 WILSON CREEK RD	GRAYSON	KY	41143-7822	38.367366	-82.89961716
17020 FERRELLS CREEK RD	BELCHER	KY	41513-8401	37.35166	-82.344425
1703 ARGILLITE RD	FLATWOODS	KY	41139-1305	38.5243817	-82.7159133
1703 BETH ANN DR	FLATWOODS	KY	41139-1116	38.5309575	-82.71755483
1703 BLACKBURN AVE	ASHLAND	KY	41101-4602	38.4626067	-82.656355
1703 BURNING FORK RD	PIKEVILLE	KY	41501-3416	37.49211	-82.4692483
1703 BURNING FORK RD	PIKEVILLE	KY	41501-3416	37.4920883	-82.4700053
1703 CALLIHAN ST	FLATWOODS	KY	41139-1704	38.5202417	-82.708945
1703 CLEMENTS DR BLDG 11	ASHLAND	KY	41101-1611	38.4786978	-82.656125
1703 CLEMENTS DR BLDG 2	ASHLAND	KY	41101-1611	38.479035	-82.6573783
1703 HARLAN ST	ASHLAND	KY	41101-3640	38.468229	-82.65391683
1703 HIGHWAY 931	WHITESBURG	KY	41858-8499	37.1409715	-82.820803
1703 KEWANEE RD TRLR	PIKEVILLE	KY	41501-7355	37.44603	-82.507

1703 LEXINGTON AVE	FLATWOODS	KY	41139-1257	38.52730083	-82.72266316
1703 MARY ELLEN DR	FLATWOODS	KY	41139-1727	38.51982617	-82.70928566
1703 MILLSTONE RD	MILLSTONE	KY	41838-9086	37.1864217	-82.7619367
1703 OLIVIA LN	FLATWOODS	KY	41139-2217	38.5204285	-82.73044133
1703 RILEY BRANCH RD	CLAYHOLE	KY	41317-9039	37.48679833	-83.28570833
1703 ROAD FRK	SIDNEY	KY	41564-8649	37.583157833	-82.3696755
1703 TURNER ST LOT 9	FLATWOODS	KY	41139-1265	38.5262485	-82.72435583
1703 UPPER BLACKBERRY RD	RANSOM	KY	41558-8724	37.5319733	-82.2293117
1703 UPPER BLACKBERRY RD BARN	RANSOM	KY	41558-8724	37.53169267	-82.22924416
17033 HIGHWAY 23	LOUISA	KY	41230-9306	38.1052467	-82.6284767
17039 BENT MOUNTAIN RD	SIDNEY	KY	41564-8532	37.620535	-82.3567317
1704 39TH ST	ASHLAND	KY	41101-4179	38.4569233	-82.6306183
1704 BELMONT ST	ASHLAND	KY	41101-4153	38.4582917	-82.6312167
1704 BETH ANN DR	FLATWOODS	KY	41139-1117	38.53087	-82.7186483
1704 BIG CARD RD	MOUTHCARD	KY	41548-8220	37.361	-82.2617467
1704 BIG CARD RD	MOUTHCARD	KY	41548-8220	37.3611567	-82.2617283
1704 CALLIHAN ST	FLATWOODS	KY	41139-1705	38.5197767	-82.7092583
1704 CANNONSBURG RD	ASHLAND	KY	41102-8984	38.3867783	-82.7086383
1704 CANNONSBURG RD	ASHLAND	KY	41102-8984	38.38691	-82.708725
1704 CLAY ST	FLATWOODS	KY	41139-1762	38.5187583	-82.7064767
1704 CLEMENTS DR BLDG 15	ASHLAND	KY	41101-2453	38.4786417	-82.6558067
1704 CLEMENTS DR BLDG 6	ASHLAND	KY	41101-2453	38.47888	-82.65692
1704 CRIMSON DR	WORTHINGTON	KY	41183-9600	38.5534133	-82.75663
1704 DELAWARE ST	ASHLAND	KY	41101-2531	38.476585	-82.6553283
1704 ESTER ST	ASHLAND	KY	41101-3631	38.4675483	-82.6528283
1704 HARLAN ST	ASHLAND	KY	41101-3641	38.46824	-82.65385
1704 HIGHWAY 3406	MAYKING	KY	41837-9017	37.1359466	-82.7214529
1704 HILTON AVE	ASHLAND	KY	41101-2736	38.4724917	-82.6427917
1704 JONES ST	FLATWOODS	KY	41139-1719	38.52040398	-82.71004356
1704 LEFT FORK MACES CRK RD	VIPER	KY	41774-8417	37.1636017	-83.1352833
1704 LEFT FORK MACES CRK RD	VIPER	KY	41774-8417	37.16334967	-83.13498483
1704 LEXINGTON AVE	ASHLAND	KY	41101-2746	38.4724383	-82.6413983
1704 LEXINGTON AVE	FLATWOODS	KY	41139-1258	38.52593	-82.7234067
1704 MAIN ST	GREENUP	KY	41144-1252	38.5682033	-82.8237533
1704 MARY ELLEN DR LOT 7	FLATWOODS	KY	41139-1728	38.5190633	-82.7084017
1704 OLIVIA LN LOT 4	FLATWOODS	KY	41139-2217	38.520419	-82.730367
1704 RATLIFF CREEK RD	PIKEVILLE	KY	41501-2121	37.5004267	-82.502325
1704 SANSOM FRK	DANA	KY	41615-8024	37.5303917	-82.6970533
1704 STATE HIGHWAY 1947 TRLR	GRAYSON	KY	41143-8933	38.3467833	-82.969825
1704 STATE ROUTE 7	SOUTH SHORE	KY	41175-7530	38.7067117	-82.9476683
1704 TADPOLE RD TRLR DBLWD	LOUISA	KY	41230-8133	37.97805833	-82.63692333
1704 TURNER ST	FLATWOODS	KY	41139-1266	38.5260767	-82.7244717
1704 WALNUT ST	FLATWOODS	KY	41139-1152	38.5296933	-82.7189583
1704 YELLOW CREEK RD	SASSAFRAS	KY	41759-8725	37.2431455	-83.0596195
1704 N HIGHWAY 3	LOUISA	KY	41230-6445	38.130325	-82.6535667
17045 US HIGHWAY 23	JENKINS	KY	41537-8159	37.2550983	-82.570175
17046 STATE ROUTE 854	RUSH	KY	41168-7948	38.3121267	-82.78032
17046 STATE ROUTE 854	RUSH	KY	41168-7948	38.31252833	-82.780645
1705 ARGILLITE RD	FLATWOODS	KY	41139-1364	38.5241517	-82.7164567
1705 ARTHURS LOOP	JEREMIAH	KY	41826-9008	37.172425833	-82.89307016
1705 ARTHURS LOOP REAR	JEREMIAH	KY	41826-9008	37.1728304	-82.8894993
1705 ARTHURS LOOP UNIT OUTBLDG	JEREMIAH	KY	41826-9008	37.1678715	-82.89392116
1705 ASHLAND AVE	ASHLAND	KY	41101-3938	38.464165	-82.63965
1705 BETH ANN DR	FLATWOODS	KY	41139-1116	38.53131	-82.7177567
1705 BLACKBURN AVE	ASHLAND	KY	41101-4602	38.4624167	-82.6562833
1705 BROWNS FORK RD TRLR	HAZARD	KY	41701-6548	37.230185	-83.2356733
1705 CALLIHAN ST	FLATWOODS	KY	41139-1704	38.5207017	-82.7088783
1705 CLEMENTS DR BLDG 1	ASHLAND	KY	41101-2448	38.4787067	-82.6575233
1705 CLEMENTS DR BLDG 10	ASHLAND	KY	41101-2448	38.4783333	-82.6565117
1705 CRESCENT DR	FLATWOODS	KY	41139-1246	38.5286133	-82.7228167
1705 CRIMSON DR	WORTHINGTON	KY	41183-9601	38.5538717	-82.7569833
1705 DALE RENEE DR LOT 10	ASHLAND	KY	41102-9534	38.417535	-82.6974767
1705 DIX FRK	SIDNEY	KY	41564-8809	37.593	-82.3446467
1705 DORTON JENKINS HWY	JENKINS	KY	41537-8288	37.25767	-82.572255
1705 ESTER ST	ASHLAND	KY	41101-3630	38.4673917	-82.6532333
1705 HIGHWAY 1148	ISOM	KY	41824-9051	37.181391833	-82.86278733
1705 HIGHWAY 1760	LOUISA	KY	41230-7906	38.0355511	-82.7102802

1705 JOE LITTLE FORK RD	JACKSON	KY	41339-8489	37.466085	-83.43285833
1705 JONES ST	FLATWOODS	KY	41139-1718	38.5207983	-82.7099283
1705 MADISON ST	ASHLAND	KY	41101-2577	38.4757733	-82.6549633
1705 MARY ELLEN DR LOT 27	FLATWOODS	KY	41139-1727	38.519545	-82.7082133
1705 NERVIE ST	ASHLAND	KY	41101-5056	38.4553717	-82.6308633
1705 OLIVIA LN LOT 5	FLATWOODS	KY	41139-2217	38.52036683	-82.73045966
1705 RAY ST	ASHLAND	KY	41101-4145	38.457665	-82.6290067
1705 TURNER ST LOT 8	FLATWOODS	KY	41139-1265	38.526515	-82.7247417
1705 WALNUT ST	FLATWOODS	KY	41139-1151	38.5301167	-82.718795
1705 S RIVER RD	MOUTHCARD	KY	41548-8466	37.369025	-82.23454
17055 GRAPEVINE RD	PHYLLIS	KY	41554-8512	37.448795	-82.3233
17056 GRAPEVINE RD	PHYLLIS	KY	41554-8512	37.4489233	-82.323495
17056 KY ROUTE 979	BEAVER	KY	41604-9042	37.3804383	-82.6923117
17057 GRAPEVINE RD	PHYLLIS	KY	41554-8512	37.4489667	-82.3230567
17059 GEORGE HALL CT	CATLETTSBURG	KY	41129-9494	38.340643	-82.686125
17059 GEORGE HALL CT GARG	CATLETTSBURG	KY	41129-9494	38.3413145	-82.6859191
1706 ABB'S CREEK RD	WEBBVILLE	KY	41180-8486	38.09921383	-82.88318433
1706 BEAVER CREEK RD	ELKHORN CITY	KY	41522-8600	37.3253467	-82.3341183
1706 BETH ANN DR	FLATWOODS	KY	41139-1117	38.5310567	-82.7186817
1706 CALLIHAN ST	FLATWOODS	KY	41139-1705	38.5195	-82.709405
1706 CENTER ST	CATLETTSBURG	KY	41129-1336	38.4259617	-82.6017017
1706 CLAY ST	FLATWOODS	KY	41139-1762	38.5188417	-82.7065233
1706 CLEMENTS DR BLDG 7	ASHLAND	KY	41101-2410	38.478065	-82.656525
1706 CRESCENT DR	FLATWOODS	KY	41139-1247	38.52823	-82.7226483
1706 DALE RENEE DR LOT 21	ASHLAND	KY	41102-9534	38.4169283	-82.697395
1706 HIGHWAY 582	PINE TOP	KY	41843-9037	37.2588333	-82.9165233
1706 HILTON AVE	ASHLAND	KY	41101-2736	38.472245	-82.6424567
1706 JONES ST	FLATWOODS	KY	41139-1719	38.5203845	-82.7100255
1706 JONES ST GARG	FLATWOODS	KY	41139-1719	38.52038881	-82.71005224
1706 KY ROUTE 466	WEEKSBURY	KY	41667-9003	37.3295	-82.6913133
1706 MAIN ST	GREENUP	KY	41144-1252	38.5682733	-82.8230317
1706 MARY ELLEN DR	FLATWOODS	KY	41139-1728	38.5189367	-82.708475
1706 MINK BR	HAROLD	KY	41635-8933	37.4282167	-82.6722133
1706 NERVIE ST	ASHLAND	KY	41101-5057	38.45563	-82.630705
1706 OLIVIA LN LOT 6	FLATWOODS	KY	41139-2217	38.52028217	-82.73043216
1706 ROAD FRK	SIDNEY	KY	41564-8649	37.5851417	-82.369535
1706 ROCKY RD	PIKEVILLE	KY	41501-8008	37.4178833	-82.4141
1706 STATE ROUTE 1	GREENUP	KY	41144-6398	38.5457367	-82.8163133
1706 STATE ROUTE 1 TRLR 1	GREENUP	KY	41144-6398	38.54568767	-82.81688883
1706 TURNER ST	FLATWOODS	KY	41139-1266	38.5264417	-82.72496
1706 YELLOW CREEK RD	SASSAFRAS	KY	41759-8725	37.2433317	-83.0593967
1706 S STATE HIGHWAY 1 TRLR	GRAYSON	KY	41143-7982	38.3077783	-82.92757
17062 HOMESTEAD LN	CATLETTSBURG	KY	41129-8958	38.33851517	-82.63134316
17064 FERRELLS CREEK RD	BELCHER	KY	41513-8401	37.3531817	-82.342325
1707 13TH ST	ASHLAND	KY	41101-3511	38.4688417	-82.6547967
1707 ARGILLITE RD	FLATWOODS	KY	41139-1364	38.523925	-82.7162067
1707 ARGILLITE RD	FLATWOODS	KY	41139-1364	38.524075	-82.7164067
1707 BELLEFONTE RD	FLATWOODS	KY	41139-1411	38.5209283	-82.7301467
1707 BETH ANN DR	FLATWOODS	KY	41139-1116	38.53118	-82.7184017
1707 CALLIHAN ST	FLATWOODS	KY	41139-1704	38.5198367	-82.7092083
1707 CRESCENT DR	FLATWOODS	KY	41139-1246	38.528625	-82.722985
1707 CRIMSON DR	WORTHINGTON	KY	41183-9601	38.5539167	-82.7572567
1707 DAVEYS RUN TRLR	GRAYSON	KY	41143-7871	38.2520733	-82.8894117
1707 HARLAN ST	ASHLAND	KY	41101-3640	38.468145	-82.65404
1707 HICKORY ST	FLATWOODS	KY	41139-1377	38.5292817	-82.7211333
1707 HIGHWAY 317 TRLR	NEON	KY	41840-9097	37.201272	-82.7132174
1707 HIGHWAY 3406	MAYKING	KY	41837-9017	37.136848	-82.7204585
1707 HIGHWAY 7	JEREMIAH	KY	41826-9079	37.1753117	-82.92676
1707 JONES ST	FLATWOODS	KY	41139-1718	38.5204667	-82.7099333
1707 KY ROUTE 7	ESTILL	KY	41666-9075	37.45561967	-82.81900989
1707 LEXINGTON AVE	FLATWOODS	KY	41139-1257	38.5270783	-82.72326
1707 MILLSTONE RD	MILLSTONE	KY	41838-9086	37.186855	-82.7625683
1707 NERVIE ST	ASHLAND	KY	41101-5056	38.4554233	-82.63094
1707 OLIVIA LN	FLATWOODS	KY	41139-2217	38.52007817	-82.730544
1707 POTTER ST	FLATWOODS	KY	41139-1737	38.5189433	-82.7045967
1707 SIXTEENMILE CREEK RD	HAZARD	KY	41701-7517	37.3310733	-83.212145
1707 SPANKEM BRANCH RD	LOUISA	KY	41230-6127	38.1684467	-82.7005217

1707 SPRUCE PINE RD	GARNER	KY	41817-9017	37.3487333	-82.9001117
1707 STATE HIGHWAY 1662	OLIVE HILL	KY	41164-8336	38.31182667	-83.29665667
1707 TURNER ST	FLATWOODS	KY	41139-1265	38.5265367	-82.7250217
1707 UPPER SECOND CREEK RD	HAZARD	KY	41701-6717	37.274375	-83.1722883
1707 UPPER SECOND CREEK RD APT	HAZARD	KY	41701-6717	37.274395	-83.1721967
1707 WEBB RDG	OLIVE HILL	KY	41164-7096	38.345475	-83.226545
1707 WOOTON RD	WOOTON	KY	41776-8749	37.168785	-83.2857967
1707 E US HIGHWAY 60	GRAYSON	KY	41143-1685	38.3302617	-82.9032983
1708 BETH ANN DR	FLATWOODS	KY	41139-1117	38.531085	-82.7188
1708 CALLIHAN ST	FLATWOODS	KY	41139-1705	38.5194033	-82.709495
1708 CRIMSON DR	WORTHINGTON	KY	41183-9600	38.55335	-82.7573083
1708 CYPRESS CT	ASHLAND	KY	41101-3684	38.4682267	-82.65433
1708 GENE WILSON BLVD LOT 3	LOUISA	KY	41230-9605	38.100045	-82.60123466
1708 HAPPY HILL CT LOT 33	ASHLAND	KY	41102-9215	38.4265083	-82.6935683
1708 HARLAN ST	ASHLAND	KY	41101-3641	38.4681217	-82.6538467
1708 HENPEN BR	MELVIN	KY	41650-8900	37.33936	-82.67064
1708 HENPEN BR GARG	MELVIN	KY	41650-8900	37.33904659	-82.67045673
1708 JONES ST	FLATWOODS	KY	41139-1719	38.5203983	-82.710115
1708 KY ROUTE 302	VAN LEAR	KY	41265-9058	37.775595	-82.7744
1708 LEXINGTON AVE	ASHLAND	KY	41101-2746	38.4728783	-82.6416417
1708 LEXINGTON AVE	ASHLAND	KY	41101-2746	38.472661	-82.64180716
1708 LITTLE LEATHERWOOD CRK	CORNETTSVILLE	KY	41731-8822	37.1096433	-83.0651683
1708 LITTLE LEATHERWOOD CRK	CORNETTSVILLE	KY	41731-8822	37.1081183	-83.0645817
1708 LITTLE LEATHERWOOD CRK TRLR	CORNETTSVILLE	KY	41731-8822	37.108155	-83.064615
1708 MAIN ST	GREENUP	KY	41144-1252	38.56809	-82.82297
1708 MARY ELLEN DR LOT 5	FLATWOODS	KY	41139-1728	38.5189017	-82.7084783
1708 NERVIE ST	ASHLAND	KY	41101-5057	38.455885	-82.6303667
1708 POTTER ST	FLATWOODS	KY	41139-1738	38.51845433	-82.70413033
1708 SHORT CREEK RD	HYDEN	KY	41749-8462	37.135935	-83.4075283
1708 SHORT WHITE OAK RD	FLATWOODS	KY	41139-8924	38.4923283	-82.72365
1708 TADPOLE RD	LOUISA	KY	41230-8133	37.97778667	-82.63775667
1708 TRACE BRANCH RD TRLR 1	DWARF	KY	41739	37.34393883	-83.1098355
1708 TURNER ST	FLATWOODS	KY	41139-1266	38.5262517	-82.7249667
1708 YELLOW CREEK RD	SASSAFRAS	KY	41759-8725	37.24230371	-83.06012806
1708 W OLD BUCKLEY RD TRLR	ASHLAND	KY	41102-9116	38.4695283	-82.7013183
17080 GRAPEVINE RD	PHYLLIS	KY	41554-8512	37.44873	-82.325135
17087 GRAPEVINE RD	PHYLLIS	KY	41554-8512	37.4490317	-82.3223317
1709 BETH ANN DR	FLATWOODS	KY	41139-1116	38.5312383	-82.7187233
1709 BLACKBURN AVE	ASHLAND	KY	41101-4602	38.4623533	-82.6558033
1709 BLACKBURN AVE	ASHLAND	KY	41101-4602	38.462325	-82.6559817
1709 CLEMENTS DR BLDG 16	ASHLAND	KY	41101-2409	38.4780783	-82.656005
1709 CRESCENT DR	FLATWOODS	KY	41139-1246	38.5281617	-82.7228017
1709 CRIMSON DR	WORTHINGTON	KY	41183-9601	38.5537967	-82.7573667
1709 DELAWARE ST	ASHLAND	KY	41101-2530	38.4767	-82.65538
1709 EUCLID AVE	PAINTSVILLE	KY	41240-8649	37.8121717	-82.7796617
1709 HICKORY ST APT 1	FLATWOODS	KY	41139-1377	38.52902567	-82.72121083
1709 HILTON AVE	ASHLAND	KY	41101-2735	38.47245993	-82.64232313
1709 HUNTS FRK	DANA	KY	41615-8040	37.5527667	-82.66731
1709 JONES ST	FLATWOODS	KY	41139-1718	38.5202083	-82.710135
1709 KY ROUTE 321	PRESTONSBURG	KY	41653-9097	37.6944	-82.771695
1709 KY ROUTE 321 STE 1	PRESTONSBURG	KY	41653-9097	37.6943817	-82.771755
1709 KY ROUTE 321 UNIT 1	PRESTONSBURG	KY	41653-9097	37.69437	-82.7717917
1709 KY ROUTE 321 UNIT 1A	PRESTONSBURG	KY	41653-9097	37.6943683	-82.7717917
1709 KY ROUTE 321 UNIT 4	PRESTONSBURG	KY	41653-9097	37.6943933	-82.7717183
1709 LEFT FORK OF ISLAND CRK	PIKEVILLE	KY	41501-7428	37.43168	-82.5553333
1709 LOWER POMPEY RD	SHELBIANA	KY	41562-8108	37.4374617	-82.42723
1709 MARY ELLEN DR	FLATWOODS	KY	41139-1727	38.51935833	-82.70827983
1709 MILLER ST	ASHLAND	KY	41101-4171	38.45831	-82.6306017
1709 NERVIE ST	ASHLAND	KY	41101-5056	38.45543	-82.63083
1709 PIGEON ROOST RD	PILGRIM	KY	41250-8965	37.765055	-82.4439783
1709 RIGHT FORK OF ISLAND CRK	PIKEVILLE	KY	41501-7123	37.449805	-82.584
1709 STATE HIGHWAY 292	BELFRY	KY	41514-7617	37.65890968	-82.2462659
1709 TURNER ST	FLATWOODS	KY	41139-1265	38.5266333	-82.7252317
1709 YONTS FRK	JACKHORN	KY	41825-8908	37.2348967	-82.7014567
17091 KY ROUTE 979	BEAVER	KY	41604-9042	37.38052027	-82.69346938
17098 KY HIGHWAY 28	BUCKHORN	KY	41721-8954	37.34255833	-83.46075667
170A WOLFORD ST	PIKEVILLE	KY	41501-1286	37.4840733	-82.517145

170B WOLFORD ST	PIKEVILLE	KY	41501-1286	37.4840733	-82.517145
171 3RD ST APT 1	PIKEVILLE	KY	41501-1278	37.48358	-82.51723
171 3RD ST APT 2	PIKEVILLE	KY	41501-1278	37.48358	-82.51723
171 9TH AVE	SOUTH SHORE	KY	41175-9099	38.7186183	-82.9512567
171 ALBERTA HOLW	GREENUP	KY	41144-9255	38.539038833	-82.84069766
171 ANDERSON FORK RD	VIRGIE	KY	41572-8289	37.343933666	-82.6215725
171 ARROWHEAD ESTATES RD	STAFFORDSVILLE	KY	41256-9047	37.8186483	-82.84716
171 AUXIER BR	SALYERSVILLE	KY	41465-6954	37.7456783	-83.071345
171 AXIS DR HSE 2	PAYNE GAP	KY	41537	37.1539633	-82.6601617
171 B AND B RDG	OLIVE HILL	KY	41164-9131	38.30100817	-83.21808133
171 BEATTY BRANCH RD	CUTSHIN	KY	41776-8795	37.07523	-83.2493483
171 BEAVER VALLEY RD	MARTIN	KY	41649-7938	37.5612833	-82.7567633
171 BEDROCK DR	MC ROBERTS	KY	41835-8904	37.2029167	-82.6840367
171 BEECH GRV	GRAYSON	KY	41143-7996	38.3067717	-82.92977
171 BEGO LN TRLR	OLIVE HILL	KY	41164-9602	38.25750833	-83.27732667
171 BEN HOLLOW RD	MAYKING	KY	41837	37.1301467	-82.7353517
171 BERE A BLVD	RACELAND	KY	41169-1066	38.5452433	-82.7571767
171 BIG VALLEY RD	HYDEN	KY	41749-8111	37.205305	-83.4017167
171 BLANKENSHIP BRANCH RD	LOUISA	KY	41230-7748	37.96100333	-82.48851167
171 BONE BR	PHELPS	KY	41553-9322	37.51236017	-82.14407233
171 BONE BR	PHELPS	KY	41553-9322	37.512295	-82.14395
171 BONEY BANKS CEMETERY RD	WHITESBURG	KY	41858-9070	37.1173333	-82.8707833
171 BOWENS RD	HELLIER	KY	41534-9030	37.27669	-82.48122
171 BROOKS LN	WEST LIBERTY	KY	41472-8958	37.91837667	-83.25590167
171 BULLS RUN	VIPER	KY	41774-8364	37.1472017	-83.1786417
171 BULLS RUN BARN	VIPER	KY	41774-8364	37.1469055	-83.17981783
171 CECIL HILLS DR	PIKEVILLE	KY	41501-1436	37.479955	-82.5581333
171 CEDAR DR	PIKEVILLE	KY	41501-1499	37.481665	-82.5440117
171 CEDAR HILLS DR	PIKEVILLE	KY	41501-8704	37.4736417	-82.5566933
171 CEMETERY ROAD LOOP	ALLEN	KY	41601-9530	37.6187933	-82.719985
171 CHERRY ST	HAROLD	KY	41635-9013	37.527425	-82.62242
171 CHERRY ST OFC	HAROLD	KY	41635-9013	37.5273917	-82.622425
171 CITIZENS LN	HAZARD	KY	41701-1352	37.260435	-83.1995783
171 CITIZENS LN	HAZARD	KY	41701-1352	37.26097383	-83.199098
171 COMBS ST	SALYERSVILLE	KY	41465-8853	37.74290698	-83.07570003
171 COPPERHEAD RD	ERMINE	KY	41815-9090	37.136768166	-82.79676683
171 CORNETT HILL DR	HAZARD	KY	41701-5445	37.227195	-83.17225
171 CUMBERLAND RD	ELKHORN CITY	KY	41522-7177	37.303135	-82.3465267
171 DAVIS LN	WEST LIBERTY	KY	41472-2104	37.92604333	-83.274525
171 DENMAR LN	VIPER	KY	41774-8501	37.188345	-83.1159233
171 DIXIE AVE	SALYERSVILLE	KY	41465-9432	37.7492883	-83.0713467
171 DRIFTWOOD LN	GRAYSON	KY	41143-1614	38.323645	-82.91835
171 ELAM ST	SALYERSVILLE	KY	41465-9237	37.7399033	-83.068905
171 FALCON CREST CT	HAZARD	KY	41701-1432	37.28398232	-83.22835054
171 FERGUSON RD TRLR	ASHLAND	KY	41101-7348	38.4812	-82.658995
171 FIFE FORK RD	PIKEVILLE	KY	41501-9218	37.4753017	-82.4816417
171 FOX TRAIL RD	MOZELLE	KY	40858-5023	37.0047633	-83.3992217
171 FRANK ST	STAFFORDSVILLE	KY	41256-9098	37.8227333	-82.855645
171 FULLERTON AVE TRLR	SOUTH SHORE	KY	41175-9025	38.72325	-82.9694467
171 GREER BR	EAST POINT	KY	41216-9095	37.7418817	-82.8033267
171 HAMILTON BR TRLR	STOPOVER	KY	41568-8622	37.5101283	-82.1017667
171 HAPPY CIR	HAPPY	KY	41746-9075	37.2036633	-83.0961483
171 HATCHER ST	ELKHORN CITY	KY	41522-8249	37.3026067	-82.35099
171 HERLIN HALCOMB RD	HINDMAN	KY	41822-8787	37.29522233	-82.94620766
171 HIBBARD ST STE 1	PIKEVILLE	KY	41501-1834	37.4742317	-82.5248383
171 HIBBARD ST STE 2	PIKEVILLE	KY	41501-1834	37.4741815	-82.52484866
171 HIBBARD ST STE 3	PIKEVILLE	KY	41501-1834	37.47414	-82.52493016
171 HICKS BRANCH RD TRLR	CORNETTSVILLE	KY	41731-8601	37.113055	-83.095605
171 HIDDEN HOLW	GREENUP	KY	41144-8114	38.5240833	-82.824755
171 HIGHWAY 3409	MC ROBERTS	KY	41835-8921	37.2106917	-82.665615
171 HIGHWAY 803	MILLSTONE	KY	41838-9023	37.1831267	-82.7525917
171 HIGHWAY 803	MILLSTONE	KY	41838-9023	37.1823767	-82.75236
171 HILLMAN HOLW	OLIVE HILL	KY	41164-7403	38.26910033	-83.22257616
171 HILLMAN HOLW	OLIVE HILL	KY	41164-7403	38.26900167	-83.22283167
171 HOWELL HTS	JACKSON	KY	41339-9689	37.530528	-83.35880233
171 HOWELL HTS	JACKSON	KY	41339-9689	37.5299117	-83.35847
171 HOWELL HTS	JACKSON	KY	41339-9689	37.5308067	-83.3605

171	HURRICANE BR	LEBURN	KY	41831-9095	37.3775633	-82.945845
171	INDIAN CREEK RD	VIRGIE	KY	41572-8300	37.349701	-82.596019
171	JERRY BOTTOM RD	HUDDY	KY	41535-8919	37.5991383	-82.2752633
171	JOE LITTLE FORK RD	JACKSON	KY	41339		
171	JUSTICE ST	GREENUP	KY	41144-9662	38.6201283	-82.861915
171	KEL PATTON RD	SALYERSVILLE	KY	41465-8060	37.723515	-83.0128583
171	KEL PATTON RD	SALYERSVILLE	KY	41465-8060	37.7237833	-83.012785
171	KENTUCKY ST	SALYERSVILLE	KY	41465-9460	37.7484583	-83.0743033
171	KY HIGHWAY 610	VIRGIE	KY	41572-8375	37.3476917	-82.5926033
171	KY ROUTE 1428	PRESTONSBURG	KY	41653-1506	37.670135	-82.728245
171	KY ROUTE 466	MELVIN	KY	41650-9022	37.34853215	-82.69406827
171	LAUREL BRANCH RD	STINNETT	KY	40868	37.0838367	-83.4406633
171	LAYNESVILLE RD	HAROLD	KY	41635-9037	37.5290817	-82.6279383
171	LEE PRATER ST	SALYERSVILLE	KY	41465-6854	37.749785	-83.0766267
171	LEVISA DR	LOUISA	KY	41230-9351	38.10029833	-82.59624333
171	LILES LN	GREENUP	KY	41144-6267	38.553355	-82.8332067
171	LILES LN GARG	GREENUP	KY	41144-6267	38.55353317	-82.83221566
171	LINCOLN BLVD	WURLAND	KY	41144-6357	38.5450917	-82.7606367
171	LITTLE WOOTON FORK RD	VIPER	KY	41774-8820	37.16332291	-83.19063215
171	LITTLE WOOTON FORK RD	VIPER	KY	41774-8820	37.16332291	-83.19063215
171	LONA ST	TRAM	KY	41663-9022	37.5712383	-82.6454917
171	MAIN ST	HINDMAN	KY	41822-8966	37.333988	-82.9838
171	MAIN ST	SOUTH SHORE	KY	41175-9553	38.7224733	-82.9655
171	MAIN ST APT	HINDMAN	KY	41822-8966	37.3340217	-82.983555
171	MAYOR RDG	FLATWOODS	KY	41139-9044	38.47393483	-82.73079266
171	MEADE HTS	PIKEVILLE	KY	41501-2125	37.5060233	-82.4965
171	MEADOWBROOK HOLW	HAZARD	KY	41701-7116	37.3399717	-83.116685
171	MERRIT WILLIAMS RD	KIMPER	KY	41539-6267	37.5147333	-82.3632967
171	MIDDLE RIDGE RD	BONNYMAN	KY	41719-8874	37.29291	-83.2397933
171	MONEY BR TRLR	TURKEY CREEK	KY	41514-7944	37.653055	-82.3032383
171	MORGANS MOUNTAIN RD TRLR	HYDEN	KY	41749-8584	37.1379267	-83.4129467
171	MUDDY GUT BR	MELVIN	KY	41650-8918	37.3413855	-82.69364216
171	MULLEN FRK TRLR	STONE	KY	41567-7001	37.57814	-82.272585
171	MYRA BARNES AVE	PIKEVILLE	KY	41501-3750	37.48301	-82.5324683
171	NELSON DR	DWALE	KY	41621-9025	37.6263433	-82.7267217
171	NIGHTINGALE LN	PIKEVILLE	KY	41501-7027	37.4662688	-82.5608572
171	NUMBER ONE BTM	JENKINS	KY	41537-8679	37.1928083	-82.595405
171	OHIO RIVER RD	GREENUP	KY	41144-6782	38.61450767	-82.86324366
171	OLD HIGHWAY 7	VIPER	KY	41774-8583	37.1874117	-83.14951
171	OLD MAYTOWN RD	LANGLEY	KY	41645-6550	37.534135	-82.789135
171	OSBORNE BR HSE 4	HI HAT	KY	41636-6300	37.37810517	-82.702634
171	PAY LAKE DR	ESSIE	KY	40827	37.0686476	-83.4582694
171	PEA VINE BR	VAN LEAR	KY	41265-8409	37.77092	-82.7256783
171	PERRY TABERNACLE RD	OLIVE HILL	KY	41164-8993	38.30719	-83.20298
171	PETTY FORK RD	VIRGIE	KY	41572-8650	37.264095	-82.652475
171	POPLAR HOLLOW RD	MOREHEAD	KY	40351-9566	38.333995	-83.40497
171	RACERS RDG	HAZARD	KY	41701	37.25981245	-83.27428937
171	RACERS RDG	HAZARD	KY	41701	37.25981245	-83.27428937
171	RACERS RDG	HAZARD	KY	41701-5860	37.2600833	-83.2746467
171	RIVERFRONT RD	WARFIELD	KY	41267	37.8445467	-82.414585
171	ROCKCASTLE RD	INEZ	KY	41224-8654	37.87056317	-82.542842
171	ROCKHOUSE CIR TRLR DBL WID	ELKHORN CITY	KY	41522-7954	37.33333	-82.4693733
171	RUCK MOUNTAIN ROW	HYDEN	KY	41749	37.1851617	-83.42414
171	SAINT JOHNS TRL	HAZARD	KY	41701-5341	37.3510653	-83.111924
171	SCALF DR	STANVILLE	KY	41659-7014	37.5731417	-82.6289683
171	SHADY PINE LN	HAZARD	KY	41701-7330	37.33892637	-83.25192076
171	SHILOH DR TRLR	LOUISA	KY	41230-7701	38.1094133	-82.6378567
171	SMILEY FORK RD	FORDS BRANCH	KY	41526	37.4355094	-82.518235
171	SNATCH CREEK RD TRLR	BUSY	KY	41723-9508	37.2756317	-83.27667
171	SNATCH CREEK RD TRLR	BUSY	KY	41723-9508	37.2754317	-83.2775833
171	SPRUCE PINE DR	BUCKHORN	KY	41721-8667	37.26598	-83.5201367
171	STEEL ST	HAZARD	KY	41701-5434	37.2294333	-83.1734117
171	SUMMER DR	ULYSSES	KY	41264-9029	37.964085	-82.66883167
171	SUMMER DR BARN	ULYSSES	KY	41264-9029	37.96344833	-82.66927833
171	SWORD BR	GRETHEL	KY	41631-6336	37.49038408	-82.64201399
171	TACKETT BTM	SALYERSVILLE	KY	41465-8455	37.7668917	-83.03691
171	TOBIE DR	LACKEY	KY	41643	37.44848	-82.844555



171 TOWER HL	WHITESBURG	KY	41858	37.0773167	-82.8081883
171 TRACE FORK RD	CONFLUENCE	KY	41749-7942	37.2722033	-83.3957633
171 TUG RIVER RD	LOUISA	KY	41230-7698	38.10515867	-82.58626566
171 TWIN AVE	PIKEVILLE	KY	41501-3621	37.3899533	-82.537445
171 VARNEY POST OFFICE LN	VARNEY	KY	41571-9038	37.6404333	-82.42394
171 VERNE HORNE DR	STAFFORDSVILLE	KY	41256-9067	37.809095	-82.8628267
171 WHISPERING PINE RD	DEMA	KY	41859-9089	37.409105	-82.77775
171 WOLFPEN HOLW	WURTLAND	KY	41144-7345	38.5106	-82.774875
171 WOODLAND ACRES DR	PIKEVILLE	KY	41501-2131	37.5018067	-82.5048567
171 E 2ND AVE	SOUTH SHORE	KY	41175-7519	38.72423967	-82.96540483
171 E CEDAR DR	PIKEVILLE	KY	41501-2019	37.4813383	-82.5389217
171 N LOCUST RD	HI HAT	KY	41636-9067	37.3925383	-82.7393417
171 S ARNOLD AVE	PRESTONSBURG	KY	41653-1606	37.666955	-82.7733483
171 S BUCKINGHAM AVE GARG	WEST VAN LEAR	KY	41268-8012	37.78449309	-82.77832879
171 S FLOYD HOLW	HAROLD	KY	41635-8844	37.4860283	-82.5981217
171 W CENTRAL AVE	ASHLAND	KY	41101-7364	38.4822833	-82.659855
171 W KEYSER HEIGHTS DR	PIKEVILLE	KY	41501-1635	37.4906783	-82.533025
1710 39TH ST	ASHLAND	KY	41101-4179	38.4568967	-82.630795
1710 BELLS TRACE RD	WEBBVILLE	KY	41180-8403	38.1928571	-82.8629075
1710 BETH ANN DR	FLATWOODS	KY	41139-1117	38.5317467	-82.7187467
1710 BEVERLY BLVD	ASHLAND	KY	41101-3616	38.46417	-82.654425
1710 CALLIHAN ST	FLATWOODS	KY	41139-1705	38.519125	-82.7096117
1710 CENTER ST	CATLETTSBURG	KY	41129-1336	38.4258033	-82.6012033
1710 COLLINS HWY	PIKEVILLE	KY	41501-6712	37.41592	-82.50664
1710 CORN FRK	PRESTONSBURG	KY	41653-7006	37.6771767	-82.70145
1710 CRESCENT DR	FLATWOODS	KY	41139-1247	38.5279433	-82.72275
1710 CRIMSON DR	WORTHINGTON	KY	41183-9600	38.5534333	-82.7575467
1710 CUTSHIN RD TRLR	WOOTON	KY	41776-8977	37.19021	-83.3196283
1710 EUCLID AVE	PAINTSVILLE	KY	41240-8648	37.8099133	-82.77873
1710 FROZEN CRK	RACCOON	KY	41557-8516	37.4834317	-82.449965
1710 JONES ST	FLATWOODS	KY	41139-1719	38.5200567	-82.7102883
1710 KY ROUTE 1101	DRIFT	KY	41619-9078	37.4715967	-82.7313267
1710 LEATHERWOOD RD	LOST CREEK	KY	41348-9018	37.42145	-83.3127336
1710 LEATHERWOOD RD	LOST CREEK	KY	41348-9018	37.42145	-83.3127336
1710 MARSH HILL DR	ASHLAND	KY	41102-8917	38.4089309	-82.7031581
1710 MARY ELLEN DR	FLATWOODS	KY	41139-1728	38.5193483	-82.7081933
1710 NEDS FRK TRLR	MC DOWELL	KY	41647-9039	37.4159167	-82.6815117
1710 NERVIE ST	ASHLAND	KY	41101-5057	38.4556367	-82.6306883
1710 OAKVIEW RD	ASHLAND	KY	41101-3651	38.4696583	-82.6471417
1710 POTTER ST	FLATWOODS	KY	41139-1738	38.5182133	-82.704115
1710 REFFITT DR	ASHLAND	KY	41101-2285	38.48668	-82.673755
1710 ROAD CREEK RD	ELKHORN CITY	KY	41522-8405	37.3680717	-82.36957
1710 STATE HIGHWAY 194	PIKEVILLE	KY	41501-6421	37.57240883	-82.477171
1710 E US HIGHWAY 60	GRAYSON	KY	41143-8825	38.3331	-82.9019617
1710 E WILLIAMS DR	ASHLAND	KY	41102-9694	38.41880183	-82.69897716
1710 N MAIN ST UNIT 1	HAZARD	KY	41701-1278	37.2655317	-83.194955
1710 N MAIN ST UNIT 2	HAZARD	KY	41701-1278	37.2655233	-83.19494
1710 N MAIN ST UNIT 3	HAZARD	KY	41701-1278	37.2650633	-83.1946633
17100 ARTHUR RD	CATLETTSBURG	KY	41129-8912	38.3455033	-82.628175
17100 HIGHWAY 421 TRLR 1	STINNETT	KY	40868-6502	37.10884217	-83.3843
17103 BEAR CREEK RD	CATLETTSBURG	KY	41129-9446	38.3385863	-82.693179
17103 HIGHWAY 23	LOUISA	KY	41230-6245	38.10758	-82.6290467
17103 HIGHWAY 23	LOUISA	KY	41230-6245	38.1068684	-82.6296584
17103 STATE ROUTE 854	RUSH	KY	41168-9305	38.31265883	-82.780861
17105 STATE ROUTE 854 TRLR	RUSH	KY	41168-9305	38.3112467	-82.7823083
17105 STATE ROUTE 854 TRLR SW	RUSH	KY	41168-9305	38.31281	-82.778565
17106 STATE ROUTE 854	RUSH	KY	41168-9305	38.31225	-82.7809083
17106 STATE ROUTE 854 HSE	RUSH	KY	41168-9305	38.31114409	-82.78117895
17107 STATE ROUTE 854	RUSH	KY	41168-9305	38.311585	-82.7819567
17108 KY HIGHWAY 28 TRLR	BUCKHORN	KY	41721-8955	37.342736666	-83.46048083
1711 BEAR FORK RD	MOUSIE	KY	41839-9066	37.411301333	-82.847197
1711 BELLEFONTE RD	FLATWOODS	KY	41139-1493	38.5214783	-82.7300033
1711 BETH ANN DR	FLATWOODS	KY	41139-1116	38.5313667	-82.7182433
1711 BIG CARD RD TRLR	MOUTHCARD	KY	41548-8220	37.36083741	-82.26144081
1711 BOOTH QUILLEN RD	ASHLAND	KY	41102-9699	38.413305	-82.7019733
1711 BOWLING FORK RD	ELKHORN CITY	KY	41522-7510	37.3010633	-82.5017983
1711 CRIMSON DR	WORTHINGTON	KY	41183-9601	38.553885	-82.75752

1711 EK MINES BR	GRAYSON	KY	41143-7707	38.22560297	-82.88765846
1711 HARLAN ST	ASHLAND	KY	41101-3640	38.46834454	-82.65384101
1711 HIGH ROCK RD	HAZARD	KY	41701-6782	37.25543	-83.133585
1711 HIGHWAY 343	MC ROBERTS	KY	41835-9032	37.19799	-82.686885
1711 HIGHWAY 582 TRLR	PINE TOP	KY	41843-9037	37.2592633	-82.9165183
1711 HILTON AVE	ASHLAND	KY	41101-2735	38.4725683	-82.64199
1711 HORSESHOE DR	ASHLAND	KY	41102-9395	38.4552767	-82.696315
1711 KY ROUTE 40	STAFFORDSVILLE	KY	41256-9213	37.8296933	-82.85369
1711 LEFT FORK MACES CRK RD	VIPER	KY	41774-8417	37.1631983	-83.13531
1711 LICK FRK	JENKINS	KY	41537-8359	37.2484167	-82.6060417
1711 LICK FRK	JENKINS	KY	41537-8359	37.2471567	-82.6064833
1711 MADISON ST	ASHLAND	KY	41101-2577	38.4757733	-82.6552433
1711 MARY ELLEN DR	FLATWOODS	KY	41139-1727	38.51916	-82.70845
1711 MEADOWVIEW LN	LOUISA	KY	41230	38.099899666	-82.60154566
1711 NARROWS BR	HARDY	KY	41531-8814	37.59449	-82.2478667
1711 NERVIE ST	ASHLAND	KY	41101-5056	38.4554717	-82.6308
1711 POTTER ST	FLATWOODS	KY	41139-1737	38.518805	-82.7048667
1711 PREECE DR	LOUISA	KY	41230-9690	38.09794167	-82.59649
1711 PROSPECT AVE	ASHLAND	KY	41101-3705	38.4706867	-82.6454617
1711 RILEYS BR	BEVINSVILLE	KY	41606-9084	37.36673	-82.706195
1711 STATE ROUTE 1	GREENUP	KY	41144-6398	38.5460283	-82.81568
1711 STATE ROUTE 1458	FLATWOODS	KY	41139-8942	38.49432887	-82.724953
1711 E US HIGHWAY 60	GRAYSON	KY	41143-1685	38.331277	-82.90251
17110 ARTHUR RD	CATLETTSBURG	KY	41129-8912	38.344533	-82.62685383
17110 GRAPEVINE RD	PHYLLIS	KY	41554-8606	37.44968	-82.3224367
17112 STATE ROUTE 854	RUSH	KY	41168-9305	38.3112083	-82.7826167
17112 STATE ROUTE 854	RUSH	KY	41168-9305	38.31121	-82.782345
17118 ARTHUR RD	CATLETTSBURG	KY	41129-8912	38.343995666	-82.62604733
1712 ARGILLITE RD	FLATWOODS	KY	41139-1378	38.52348331	-82.71623287
1712 BLACKBURN AVE	ASHLAND	KY	41101-4603	38.4621567	-82.656395
1712 BOOTH QUILLEN RD	ASHLAND	KY	41102-9699	38.41284	-82.7019783
1712 BOOTH QUILLEN RD	ASHLAND	KY	41102-9699	38.4128483	-82.7017883
1712 BOOTH QUILLEN RD GARG	ASHLAND	KY	41102-9699	38.41284367	-82.70240216
1712 CRIMSON DR	WORTHINGTON	KY	41183-9600	38.5524583	-82.75797
1712 CRIMSON DR LOT 61	WORTHINGTON	KY	41183-9600	38.5534633	-82.75794
1712 CYPRESS CT	ASHLAND	KY	41101-3684	38.468396	-82.654502
1712 DELAWARE ST	ASHLAND	KY	41101-2531	38.4761983	-82.6553633
1712 FALCON RD	SALYERSVILLE	KY	41465-9396	37.7656167	-83.045235
1712 FOREST HILLS RD	FOREST HILLS	KY	41527-8301	37.6379484	-82.2940261
1712 HAPPY HILL CT	ASHLAND	KY	41102-9215	38.4259733	-82.6932017
1712 HILTON AVE	ASHLAND	KY	41101-2736	38.4722167	-82.642295
1712 HOODS CREEK PIKE APT A	ASHLAND	KY	41101-2239	38.4858417	-82.6727117
1712 HOODS CREEK PIKE APT B	ASHLAND	KY	41101-2239	38.48592	-82.6729767
1712 HOODS CREEK PIKE APT C	ASHLAND	KY	41101-2239	38.48587233	-82.67281166
1712 HOODS CREEK PIKE APT D	ASHLAND	KY	41101-2239	38.4858417	-82.6727117
1712 JONES ST	FLATWOODS	KY	41139-1719	38.5205033	-82.7095967
1712 KY HIGHWAY 610	VIRGIE	KY	41572-9011	37.332255	-82.582465
1712 KY ROUTE 466 APT	WEEKSBURY	KY	41667-9003	37.3295717	-82.691295
1712 LFT FK LITTLE BLAINE RD	LOUISA	KY	41230-6974	38.041372	-82.684693
1712 LFT FK LITTLE BLAINE RD	LOUISA	KY	41230-6974	38.0408118	-82.6843908
1712 MADISON ST	ASHLAND	KY	41101-2576	38.47556868	-82.6549264
1712 MILLERS CRK GARG	VAN LEAR	KY	41265-8443	37.772286166	-82.73105516
1712 MILLERS CRK TRLR	VAN LEAR	KY	41265-8443	37.7723967	-82.730615
1712 NERVIE ST	ASHLAND	KY	41101-5057	38.45559	-82.6306633
1712 POTTER ST	FLATWOODS	KY	41139-1738	38.5179033	-82.7041983
1712 REFFITT DR	ASHLAND	KY	41101-2285	38.4867183	-82.67377
1712 STATE HIGHWAY 194	PIKEVILLE	KY	41501-6421	37.57310485	-82.47903486
1712 STONE COAL RD	PIKEVILLE	KY	41501-5769	37.5322983	-82.5355433
1712 VIRGINIA ST	FLATWOODS	KY	41139-1754	38.51764933	-82.7034055
1712 WALNUT ST	FLATWOODS	KY	41139-1152	38.53011	-82.7195
1712 W OLD BUCKLEY RD	ASHLAND	KY	41102-9116	38.47025	-82.70107
17124 KY ROUTE 979	LIGON	KY	41604-9043	37.3806783	-82.6931367
17124 KY ROUTE 979	LIGON	KY	41604-9043	37.3807283	-82.6929133
17126 KY 59	VANCEBURG	KY	41179-6120	38.414896666	-83.26193000
17126 N HIGHWAY 3	LOUISA	KY	41230-7217	38.256205	-82.6944833
17127 BIG RUN TRCE	CATLETTSBURG	KY	41129-9370	38.3431167	-82.7177883
17129 BIG RUN TRCE	CATLETTSBURG	KY	41129-9370	38.34369	-82.716785

1713 ARGILLITE RD	FLATWOODS	KY	41139-1364	38.523775	-82.716405
1713 BOWLING FORK RD	ELKHORN CITY	KY	41522-7510	37.3009233	-82.5016817
1713 CALLIHAN ST	FLATWOODS	KY	41139-1704	38.51958	-82.7093583
1713 CRESCENT DR	FLATWOODS	KY	41139-1246	38.5281633	-82.723285
1713 CRIMSON DR	WORTHINGTON	KY	41183	38.55387	-82.75776
1713 DALE RENEE DR	ASHLAND	KY	41102-9703	38.417495	-82.6973483
1713 DELAWARE ST	ASHLAND	KY	41101-2530	38.47657	-82.655495
1713 FIGHTING FRK	GRAYSON	KY	41143-7064	38.3394017	-82.85571
1713 GRAHN RD	OLIVE HILL	KY	41164-8137	38.30210833	-83.10152833
1713 GRAHN RD TRLR	OLIVE HILL	KY	41164-8137	38.302785	-83.10122167
1713 LEXINGTON AVE	FLATWOODS	KY	41139-1279	38.5273033	-82.723535
1713 NERVIE ST	ASHLAND	KY	41101-5056	38.45562	-82.6307033
1713 OHIO RIVER RD	GREENUP	KY	41144-6798	38.635981	-82.869444
1713 POTTER ST APT A	FLATWOODS	KY	41139-1700	38.518325	-82.7044033
1713 POTTER ST APT B	FLATWOODS	KY	41139-1700	38.5183267	-82.7044317
1713 POTTER ST APT C	FLATWOODS	KY	41139-1700	38.51868365	-82.70414053
1713 POTTER ST APT D	FLATWOODS	KY	41139-1700	38.5183217	-82.70436
1713 RATLIFF CREEK RD	PIKEVILLE	KY	41501-2121	37.501255	-82.5027617
1713 SMITH FORK RD TRLR	HELPS	KY	41553-8916	37.4676633	-82.1942517
1713 W MILLER RD	ASHLAND	KY	41102-8061	38.4452167	-82.7248817
17130 BEAR CREEK RD	CATLETTSBURG	KY	41129-9446	38.33866	-82.6861267
17133 GRAPEVINE RD	PHYLLIS	KY	41554-8600	37.4493517	-82.3221567
17134 BEAR CREEK RD	CATLETTSBURG	KY	41129-9446	38.3380483	-82.6865483
17134 HIGHWAY 421	STINNETT	KY	40868-6502	37.1080233	-83.3846817
17136 ARTHUR RD	CATLETTSBURG	KY	41129-8912	38.34388994	-82.62575115
17136 HIGHWAY 421	STINNETT	KY	40868-6502	37.110122333	-83.3835435
17136 KY ROUTE 979	LIGON	KY	41604-9043	37.3809776	-82.6926964
1714 BLACKBURN AVE	ASHLAND	KY	41101-4603	38.4620033	-82.65629
1714 CALLIHAN ST	FLATWOODS	KY	41139-1705	38.519075	-82.7099267
1714 DALE RENEE DR LOT 22	ASHLAND	KY	41102-9534	38.41713017	-82.69742933
1714 HOODS CREEK PIKE	ASHLAND	KY	41101-2212	38.4858383	-82.672965
1714 JONES ST	FLATWOODS	KY	41139-1719	38.5205033	-82.7095967
1714 KY ROUTE 1428	PRESTONSBURG	KY	41653-8425	37.659561	-82.711364
1714 KY ROUTE 1428	PRESTONSBURG	KY	41653-8425	37.66078197	-82.71149429
1714 KY ROUTE 1428	PRESTONSBURG	KY	41653-8425	37.66056567	-82.71238016
1714 LEXINGTON AVE	FLATWOODS	KY	41139-1278	38.5268383	-82.7236067
1714 MAIN ST	GREENUP	KY	41144-1252	38.567895	-82.823085
1714 MICHELLE LN	FLATWOODS	KY	41139-1465	38.52352483	-82.72816266
1714 MINK BR	CRAYNOR	KY	41635-8933	37.4279483	-82.6717217
1714 NERVIE ST	ASHLAND	KY	41101-5057	38.4555667	-82.6306867
1714 OLIVIA LN	FLATWOODS	KY	41139-2217	38.519615	-82.7307565
1714 ROCKHOUSE CRK	ELKHORN CITY	KY	41522-7938	37.3388	-82.4778117
1714 SASSAFRAS CREEK RD	SASSAFRAS	KY	41759-8815	37.24228467	-83.03011666
1714 SASSAFRAS CREEK RD BLDG SHOP	SASSAFRAS	KY	41759-8815	37.2425715	-83.0299955
1714 STATE HIGHWAY 194	PIKEVILLE	KY	41501-6421	37.57296	-82.4787533
1714 STATE HIGHWAY 194	PIKEVILLE	KY	41501-6421	37.5730767	-82.4790183
1714 TURKEY CRK	ANGLEY	KY	41645-9017	37.50755	-82.78432
1714 UPPER CHLOE CRK	PIKEVILLE	KY	41501-6626	37.46711	-82.4542033
1714 WHITE OAK RD	PILGRIM	KY	41250-8827	37.76850461	-82.41743902
1714 WOODMAN CREEK RD TRLR	MAJESTIC	KY	41547-8428	37.5550617	-82.0745617
17145 ARTHUR RD	CATLETTSBURG	KY	41129-8912	38.339525	-82.6220983
17145 ARTHUR RD GARG	CATLETTSBURG	KY	41129-8912	38.3393517	-82.62251
17149 BIG RUN TRCE	CATLETTSBURG	KY	41129-9370	38.3437433	-82.7163767
1715 BUTTER POINT RD	JACKSON	KY	41339-6108	37.43220667	-83.471725
1715 CALLIHAN ST	FLATWOODS	KY	41139-1704	38.5194667	-82.709555
1715 CLEMENTS DR BLDG 9	ASHLAND	KY	41101-2462	38.4781567	-82.6566917
1715 EUCLID AVE	PAINTSVILLE	KY	41240-8649	37.8125817	-82.7776917
1715 FLEMING FRK	OLIVE HILL	KY	41164-8476	38.29626667	-83.31570167
1715 FLEMING FRK	OLIVE HILL	KY	41164-8476	38.29649	-83.31547667
1715 HIGHWAY 707 TRLR	LOUISA	KY	41230-7269	38.1974367	-82.6776667
1715 HILTON AVE	ASHLAND	KY	41101-2769	38.47230458	-82.64202876
1715 JONES ST	FLATWOODS	KY	41139-1718	38.5192683	-82.7105383
1715 KY ROUTE 321	PRESTONSBURG	KY	41653-9101	37.6938433	-82.77265
1715 LEXINGTON AVE	FLATWOODS	KY	41139-1279	38.5269183	-82.7236533
1715 LOCUST AVE	ASHLAND	KY	41101-3843	38.4648267	-82.640275
1715 MILLER ST	ASHLAND	KY	41101-4171	38.4580517	-82.6303883
1715 NERVIE ST	ASHLAND	KY	41101-5056	38.455532666	-82.6307715

1715 POTTER ST	FLATWOODS	KY	41139-1794	38.5181383	-82.705015
1715 POTTER ST APT A	FLATWOODS	KY	41139-1794	38.5181333	-82.7050117
1715 POTTER ST APT B	FLATWOODS	KY	41139-1794	38.5181333	-82.7048833
1715 POTTER ST APT C	FLATWOODS	KY	41139-1794	38.5181667	-82.70486
1715 POTTER ST APT D	FLATWOODS	KY	41139-1794	38.5181567	-82.70502
1715 RIVER RD	WHITESBURG	KY	41858	37.117896	-82.8247672
1715 SHOPES CREEK RD	ASHLAND	KY	41102-9745	38.4180467	-82.6962183
1715 SYCAMORE RD	PIKEVILLE	KY	41501-5321	37.6243	-82.5238133
17150 ARTHUR RD	CATLETTSBURG	KY	41129-8912	38.3396267	-82.62013
17150 HIGHWAY 23	LOUISA	KY	41230-6245	38.107697	-82.6299225
17151 HIGHWAY 23	LOUISA	KY	41230-6245	38.1080133	-82.6291733
17151 HIGHWAY 23	LOUISA	KY	41230-6245	38.1080417	-82.6291267
17151 HIGHWAY 23	LOUISA	KY	41230-6245	38.1079717	-82.629185
17151 HIGHWAY 23	LOUISA	KY	41230-6245	38.10842	-82.62963
17151 HIGHWAY 23	LOUISA	KY	41230-6245	38.10841	-82.6296367
17151 HIGHWAY 23 TRLR	LOUISA	KY	41230-6245	38.10789933	-82.628661
17154 GRAPEVINE RD	PHYLLIS	KY	41554-8600	37.4500067	-82.32262
1716 BELMONT ST	ASHLAND	KY	41101-4153	38.458055	-82.63112
1716 CALLIHAN ST	FLATWOODS	KY	41139-1705	38.518865	-82.7100917
1716 CARTER AVE	ASHLAND	KY	41101-7641	38.4768017	-82.6387117
1716 CARTER AVE	ASHLAND	KY	41101-7641	38.4765217	-82.6386983
1716 CENTER ST TRLR	CATLETTSBURG	KY	41129-1336	38.425615	-82.6011183
1716 ESTER ST APT A	ASHLAND	KY	41101-3664	38.467325	-82.6529283
1716 ESTER ST APT B	ASHLAND	KY	41101-3664	38.467325	-82.6529283
1716 ESTER ST APT C	ASHLAND	KY	41101-3664	38.467325	-82.6529283
1716 ESTER ST APT D	ASHLAND	KY	41101-3664	38.46762614	-82.65295165
1716 ESTER ST APT E	ASHLAND	KY	41101-3664	38.4672733	-82.6529417
1716 ESTER ST APT F	ASHLAND	KY	41101-3664	38.467325	-82.6529283
1716 HALL RD TRLR	WARBRANCH	KY	40874	37.0008617	-83.4416517
1716 HARLAN ST	ASHLAND	KY	41101-3641	38.467985	-82.65417
1716 HIGHWAY 1087	LEBURN	KY	41831-9069	37.3939767	-82.9802583
1716 LEXINGTON AVE	ASHLAND	KY	41101-2746	38.4727117	-82.6414033
1716 LEXINGTON AVE	FLATWOODS	KY	41139-1278	38.5269717	-82.7241017
1716 LITTLE MUD	PRINTER	KY	41655-9013	37.487295	-82.6944083
1716 LITTLE MUD	PRINTER	KY	41655-9013	37.48643283	-82.6949205
1716 MICHELLE LN	FLATWOODS	KY	41139-1465	38.5236133	-82.7285283
1716 NERVIE ST	ASHLAND	KY	41101-5057	38.4553583	-82.6307667
1716 PROSPECT AVE	ASHLAND	KY	41101-3706	38.4702717	-82.6453483
1716 REFFITT DR	ASHLAND	KY	41101-2285	38.4864264	-82.6735155
1716 STAMPER BR	EMERSON	KY	41135-8936	38.3436	-83.27665667
1716 WALNUT ST	FLATWOODS	KY	41139-1152	38.5305267	-82.7203733
1716 WILSHIRE BLVD	ASHLAND	KY	41101-3856	38.46612	-82.6487683
1716 N MAIN ST	HAZARD	KY	41701-1278	37.26515	-83.1943867
1716 N WOLF CRK	PILGRIM	KY	41250-8897	37.7930267	-82.4293283
1716 W OLD BUCKLEY RD	ASHLAND	KY	41102-9116	38.4701117	-82.7014483
17160 HIGHWAY 15 TRLR	LOST CREEK	KY	41348-9053	37.4029333	-83.27085
17167 KY HIGHWAY 80	ELKHORN CITY	KY	41522-8208	37.314995	-82.3609967
1717 29TH ST	ASHLAND	KY	41101-4003	38.4618617	-82.638675
1717 BROWNS FORK RD	HAZARD	KY	41701-6548	37.2297883	-83.236355
1717 CARROLL CIR	GRAYSON	KY	41143-1627	38.329525	-82.9029133
1717 CLEMENTS DR BLDG 8	ASHLAND	KY	41101-2499	38.4776883	-82.6568467
1717 DELAWARE ST	ASHLAND	KY	41101-2530	38.4764983	-82.6557533
1717 FLAT HOLW	SOUTH PORTSMOUTH	KY	41174-9063	38.7073517	-82.9819717
1717 GREENBRIAR RD	LOUISA	KY	41230-7918	38.10228117	-82.662127
1717 GREENUP AVE	ASHLAND	KY	41101-7617	38.479282	-82.637098
1717 HILTON AVE	ASHLAND	KY	41101-2769	38.4725333	-82.6420133
1717 HURRICANE CRK	KIMPER	KY	41539-6218	37.4838983	-82.372775
1717 LEFT FORK MACES CRK RD	VIPER	KY	41774-8417	37.1632083	-83.1352933
1717 LITTLE PAINT CRK	EAST POINT	KY	41216-8745	37.7163533	-82.8178917
1717 LITTLE PAINT CRK UNIT STORAGE	EAST POINT	KY	41216-8745	37.7163483	-82.8179583
1717 LOST CREEK RD	HAZARD	KY	41701-7917	37.33472214	-83.18389285
1717 MCCLURE BRANCH RD	LOUISA	KY	41230-6830	38.03336167	-82.62351833
1717 MILLER ST	ASHLAND	KY	41101-4171	38.4578033	-82.6303883
1717 NERVIE ST APT 7	ASHLAND	KY	41101-5056	38.4556167	-82.6307083
1717 WALNUT ST	FLATWOODS	KY	41139-1151	38.5302417	-82.7195117
1717 N MAIN ST	HAZARD	KY	41701-1277	37.26474333	-83.19442
1717 N MAIN ST	HAZARD	KY	41701-1277	37.264745	-83.1938967

1717 N MAIN ST	HAZARD	KY	41701-1277	37.2649167	-83.1938967
17170 KY ROUTE 979	BEAVER	KY	41604-9043	37.380885	-82.6938383
17174 KY 59	VANCEBURG	KY	41179-6120	38.41410333	-83.26219167
17174 KY ROUTE 979	BEAVER	KY	41604-9043	37.38108833	-82.69328016
17177 KY 59	VANCEBURG	KY	41179-6120	38.4139	-83.26149333
17179 KY HIGHWAY 80	ELKHORN CITY	KY	41522-8208	37.31452	-82.36029316
1718 39TH ST	ASHLAND	KY	41101-4179	38.45688	-82.63114
1718 BUCKS BR	MARTIN	KY	41649-7808	37.5807124	-82.788457
1718 BUTTER POINT RD	JACKSON	KY	41339-6108	37.43162167	-83.472545
1718 BUTTER POINT RD	JACKSON	KY	41339-6108	37.43164833	-83.47264
1718 GEORGES BRANCH RD	VICCO	KY	41773-8928	37.188765	-83.0568667
1718 HENPEN BR	MELVIN	KY	41650-8900	37.33921367	-82.670495
1718 HENPEN BR BARN	MELVIN	KY	41650-8900	37.3373458	-82.6707701
1718 HIGHWAY 3406 TRLR 2	MAYKING	KY	41837-9017	37.135863	-82.720469
1718 KY ROUTE 3380	TEABERRY	KY	41660-6317	37.396255333	-82.63194966
1718 LEXINGTON AVE	FLATWOODS	KY	41139-1278	38.527045	-82.7242233
1718 MADISON ST	ASHLAND	KY	41101-2576	38.475205	-82.655165
1718 MAIN ST	GREENUP	KY	41144-1252	38.56754	-82.82263
1718 MARSHALLS BR	JENKINS	KY	41537-7909	37.2200867	-82.591775
1718 MIDDLE FORK RIVER RD	BUCKHORN	KY	41721-9017	37.35850667	-83.46524
1718 NERVIE ST	ASHLAND	KY	41101-5057	38.45529394	-82.63084217
1718 OLIVIA LN LOT 18	FLATWOODS	KY	41139-2217	38.520455	-82.73025733
1718 RUSH CREEK RD	SIZEROCK	KY	41749	37.23535265	-83.48508961
1718 STATE HIGHWAY 319	HARDY	KY	41531-8709	37.622835	-82.244225
1718 W SHELBIANA RD	PIKEVILLE	KY	41501-2317	37.4284367	-82.50249
1718 W SHELBIANA RD	PIKEVILLE	KY	41501-2317	37.4280733	-82.50221
17180 KY ROUTE 979	BEAVER	KY	41604-9043	37.38102	-82.6940667
17183 BIG RUN TRCE	CATLETTSBURG	KY	41129-9370	38.3438225	-82.71586266
17183 STATE ROUTE 854	RUSH	KY	41168-9305	38.3113417	-82.7807367
17184 KIRKWOOD DR	CATLETTSBURG	KY	41129-9011	38.33321483	-82.65735016
17189 W US HIGHWAY 60	OLIVE HILL	KY	41164-9267	38.29016167	-83.21521667
1719 ALLEGHENY RD	HELLIER	KY	41534-9018	37.2712967	-82.48339
1719 BOOTH QUILLEN RD	ASHLAND	KY	41102-9699	38.413325	-82.7015067
1719 BUCKS BR	MARTIN	KY	41649-7808	37.58140683	-82.7880575
1719 CRAFT COLLY RD	ERMINE	KY	41815-9017	37.1414517	-82.7952183
1719 DYSARD HILL DR	ASHLAND	KY	41101-2730	38.4715133	-82.6436233
1719 HAPPY HILL CT	ASHLAND	KY	41102-9215	38.4255167	-82.6934133
1719 HIGHWAY 1110	HADDIX	KY	41339-7440	37.48272833	-83.35899
1719 ISLAND CREEK RD	PIKEVILLE	KY	41501-7228	37.4518817	-82.5349583
1719 LEXINGTON AVE	FLATWOODS	KY	41139-1279	38.5276183	-82.7240483
1719 LITTLE LICK FRK	EAST POINT	KY	41216-9062	37.7538633	-82.831765
1719 LOWER POMPEY RD TRLR	SHELBIANA	KY	41562-8108	37.43755	-82.4273267
1719 NERVIE ST	ASHLAND	KY	41101-5056	38.455603833	-82.63077833
1719 PARADISE LN	ASHLAND	KY	41102-7210	38.4368783	-82.682145
1719 PROSPECT AVE	ASHLAND	KY	41101-3705	38.4705917	-82.64532
1719 SHOPES CREEK RD	ASHLAND	KY	41102-9745	38.4182633	-82.695275
1719 WIDOWS BR TRLR	STOPOVER	KY	41568-8633	37.511775	-82.1156667
1719 WILSHIRE BLVD	ASHLAND	KY	41101-3855	38.4663483	-82.649
1719 WILSHIRE BLVD	ASHLAND	KY	41101-3855	38.4666133	-82.64891
1719 W IKE PATTON DR	ASHLAND	KY	41102-9493	38.4484433	-82.7222033
17190 GRAPEVINE RD	PHYLLIS	KY	41554-8614	37.45039	-82.3215883
17193 FIREBALL RDG GARG	CATLETTSBURG	KY	41129-8075	38.337598833	-82.7131805
17193 FIREBALL RDG TRLR	CATLETTSBURG	KY	41129-8075	38.3373383	-82.711935
17195 FIREBALL RDG	CATLETTSBURG	KY	41129-8075	38.3373383	-82.711935
171B MORGANS MOUNTAIN RD	HYDEN	KY	41749-8584	37.13593489	-83.41077399
172 3RD ST	PIKEVILLE	KY	41501-1259	37.4836367	-82.5169317
172 ALLEN BR	JAMBOREE	KY	41553-9011	37.4574804	-82.1578578
172 BILL KING HOLLOW RD	PIKEVILLE	KY	41501-9355	37.4876217	-82.504205
172 BLUE BR	BEVINSVILLE	KY	41606-9061	37.34904767	-82.748723
172 BRANDY KEG EST	PRESTONSBURG	KY	41653-8443	37.682285	-82.729005
172 BRANDY KEG EST	PRESTONSBURG	KY	41653-8443	37.682055	-82.728935
172 BURKE AVE	PRESTONSBURG	KY	41653-1099	37.68258	-82.782055
172 CARDINAL RD	LOUISA	KY	41230-6311	38.1073967	-82.61667
172 CARTER DR	PIKEVILLE	KY	41501-9308	37.4635283	-82.49421
172 CASSADY AVE	INEZ	KY	41224-9010	37.864785	-82.530035
172 CASSIDY BLVD	PIKEVILLE	KY	41501-9121	37.5043883	-82.5345767
172 CASTLE MARINA DR	GREENUP	KY	41144-6620	38.56372683	-82.813613

172 CASTLE MARINA DR	GREENUP	KY	41144-6620	38.564023	-82.8114574
172 CEDAR CREEK RD APT 1	PIKEVILLE	KY	41501-1761	37.47837517	-82.54540983
172 CEDAR CREEK RD APT 2	PIKEVILLE	KY	41501-1761	37.4783685	-82.545405
172 CEDAR CREEK RD APT 3	PIKEVILLE	KY	41501-1761	37.47836733	-82.5453975
172 CEDAR CREEK RD APT 4	PIKEVILLE	KY	41501-1761	37.47859467	-82.54412233
172 CEDAR CREEK RD APT 6	PIKEVILLE	KY	41501-1761	37.4785735	-82.54405633
172 CEDAR CREEK RD APT 7	PIKEVILLE	KY	41501-1761	37.47861833	-82.54401383
172 CEDAR CREEK RD UNIT 5B	PIKEVILLE	KY	41501-1846	37.4786125	-82.54402833
172 CENTRAL AVE	ALLEN	KY	41601-9426	37.6132983	-82.7218533
172 CENTRAL AVE	ALLEN	KY	41601-9426	37.61323	-82.7220533
172 CHARLES ST TRLR	GREENUP	KY	41144-6762	38.6336867	-82.8664833
172 COLLEGE ST APT A	PIKEVILLE	KY	41501-1786	37.477260166	-82.51987733
172 COLLINS CRK TRLR	WARFIELD	KY	41267-9005	37.841125	-82.4141083
172 COMBS ST APT 1	HAZARD	KY	41701-2338	37.25462583	-83.19394766
172 COMBS ST APT 2	HAZARD	KY	41701-2338	37.2546117	-83.1940267
172 COW BRANCH RD	LOST CREEK	KY	41348-9003	37.46303667	-83.31372333
172 COW BRANCH RD UNIT TEMP	LOST CREEK	KY	41348	37.462458333	-83.31432866
172 CRACKER BOTTOM RD	MARTIN	KY	41649-7953	37.5752433	-82.7551383
172 DANIELS CRK	BANNER	KY	41603-9040	37.60479017	-82.696089
172 DARK HOLW TRLR	DEMA	KY	41859-8905	37.3805217	-82.787815
172 DEERING CT	RUSSELL	KY	41169-1406	38.524955	-82.6973567
172 DIVISION ST	PIKEVILLE	KY	41501-3788	37.479324	-82.51723583
172 DYE ADDITION	WHITESBURG	KY	41858-6905	37.1345513	-82.7654387
172 DYE ADDITION	WHITESBURG	KY	41858-6905	37.1354117	-82.7648483
172 EDGEWATER RD	HELLIER	KY	41534-9044	37.2909267	-82.4684967
172 EK RD TRLR	GREENUP	KY	41144-1263	38.5592283	-82.82138
172 ELAM ST	SALYERSVILLE	KY	41465-9237	37.7398933	-83.0687567
172 ELK CRK	BLACKKEY	KY	41804-9060	37.157485	-82.9784
172 ELK CRK TRLR	BLACKKEY	KY	41804-9060	37.1571217	-82.978355
172 ELMWOOD DR	ULYSSES	KY	41264-9106	37.93828833	-82.68190667
172 ELMWOOD DR	ULYSSES	KY	41264-9106	37.93869	-82.68243667
172 EMILY CRK	PILGRIM	KY	41250-9031	37.79634033	-82.4196395
172 EVERETT RD	BEAUTY	KY	41203-9033	37.82914	-82.43703
172 FALCON CREST CT	HAZARD	KY	41701-1432	37.28330217	-83.228328
172 FIFTY EIGHT BR TRLR 2	RACCOON	KY	41557-8632	37.486065	-82.428015
172 GREEN ACRES DR APT 41	PRESTONSBURG	KY	41653-1817	37.68644	-82.77699
172 GREEN ACRES DR APT 42	PRESTONSBURG	KY	41653-1817	37.6863633	-82.776985
172 HAMILTON RD	GRAYSON	KY	41143-7203	38.344219	-83.0303623
172 HAMILTON RD	GRAYSON	KY	41143-7203	38.34449575	-83.032488
172 HAY BRANCH RD	LOUISA	KY	41230	37.96472833	-82.70048333
172 HAYNES VLG	PIKEVILLE	KY	41501-6125	37.5488683	-82.5553433
172 HENDRIX BRANCH RD TRLR	SMILAX	KY	41764-8986	37.0949733	-83.2695267
172 HERLIN HALCOMB RD TRLR	HINDMAN	KY	41822-8787	37.2949915	-82.947354
172 HIGH ST	JENKINS	KY	41537-8676	37.17262983	-82.63135266
172 HILL AVE	BULAN	KY	41722-8960	37.302665	-83.1316067
172 HURRICANE CRK TRLR	STOPOVER	KY	41568-8900	37.4972617	-82.063975
172 HURT BRANCH RD	HAZARD	KY	41701-7869	37.2834817	-83.1681583
172 JARRELL BR	BEAUTY	KY	41203	37.9063217	-82.46383
172 JORDAN RD	GRAYSON	KY	41143-8688	38.3467433	-82.8601933
172 JUSTICE PL HSE 2	PIKEVILLE	KY	41501-3001	37.5424383	-82.5816267
172 KETTLECAMP RD	ELKHORN CITY	KY	41522-7149	37.280542	-82.384855
172 LEVISA DR	LOUISA	KY	41230-9351	38.100455	-82.59577667
172 LOWER HOLW	BETSY LAYNE	KY	41605-7020	37.5587795	-82.63019633
172 LYNN FORK RD	SLEMP	KY	41763-9054	37.03817833	-83.13082533
172 MADDOX LN	OLIVE HILL	KY	41164-5605	38.30652333	-83.29084
172 MARLINS LN	ISOM	KY	41824-9031	37.180629333	-82.88459133
172 MEADE HTS	PIKEVILLE	KY	41501-2125	37.50424706	-82.49618295
172 MEADOW LN	HYDEN	KY	41749-8573	37.1159917	-83.382755
172 MEADOWBROOK HOLW	HAZARD	KY	41701-7116	37.3393774	-83.1156181
172 MEADOWBROOK HOLW	HAZARD	KY	41701-7116	37.33910567	-83.11542983
172 MILLER LN	MARTIN	KY	41649	37.546062333	-82.74436416
172 MOUNT SAVAGE LN	HITCHINS	KY	41146-9001	38.26252817	-82.89051883
172 MUDDY BR	INEZ	KY	41224-8625	37.819705	-82.50770833
172 NEAL RD	WEST LIBERTY	KY	41472-8538	37.924326666	-83.28276167
172 NELLS LN	HYDEN	KY	41749-8751	37.15974867	-83.39077883
172 OLD OGDEN RD TRLR	HINDMAN	KY	41822-8817	37.359695	-82.9891683
172 OLYMPIC DR	ASHLAND	KY	41102-5218	38.46367	-82.6709983

172 PARKWAY PLAZA LOOP	WHITESBURG	KY	41858-7406	37.1245267	-82.8398733
172 PEACH ST	WHEELWRIGHT	KY	41669-9051	37.3326733	-82.7224867
172 PEACH ST	WHEELWRIGHT	KY	41669-9051	37.3319317	-82.7232267
172 PENIX ST	SOUTH SHORE	KY	41175-7532	38.7418283	-82.8952267
172 PERRY BR	VANCEBURG	KY	41179-5901	38.346578833	-83.24713266
172 PINE FRK	SHELBIANA	KY	41562-8463	37.3956717	-82.4913633
172 PINE RDG	HAROLD	KY	41635-8902	37.5304983	-82.6227467
172 PINION ST	TRAM	KY	41663-8906	37.5727867	-82.6481033
172 RATLIFF BR TRLR	PAINTSVILLE	KY	41240-8684	37.844745	-82.8292033
172 REATTA ST LOT 2	GRAYSON	KY	41143-1598	38.334035	-82.9403917
172 RICE LN	GREENUP	KY	41144-6430	38.5993417	-82.9139867
172 RIGHT FORK OF ISLAND CRK TRLR	PIKEVILLE	KY	41501-7127	37.4611604	-82.5617816
172 RIGHT FORK OF LINDY BR	NIPPA	KY	41240-9249	37.8692633	-82.7803317
172 RILES BR	LICK CREEK	KY	41540-8103	37.39024	-82.295875
172 RIVER RD TRLR	MC CARR	KY	41544-8502	37.61943333	-82.17102716
172 ROARK BRANCH RD	JACKSON	KY	41339-9036	37.55725833	-83.36046333
172 ROBERT PATRICK BR	SALYERSVILLE	KY	41465-7425	37.711643	-82.98827633
172 ROBERTS DR	LOUISA	KY	41230-8884	38.16873717	-82.71496183
172 ROCKCASTLE RD	INEZ	KY	41224-8654	37.870248666	-82.54307283
172 ROCKY LN	LOUISA	KY	41230-5848	37.94115981	-82.63158065
172 RUSH FORK LN	WITTENSVILLE	KY	41274-9007	37.866985	-82.796505
172 SCOTT AVE APT 1	PIKEVILLE	KY	41501-1280	37.4834833	-82.5178783
172 SCOTT AVE APT 2	PIKEVILLE	KY	41501-1280	37.4834833	-82.5178783
172 SEE CHAPEL RD TRLR	LOUISA	KY	41230-7676	38.10856	-82.5970217
172 SHORT FORK RD	SALYERSVILLE	KY	41465-9757	37.7284317	-82.9853233
172 SLATE HL	JENKINS	KY	41537-8525	37.1836617	-82.6443083
172 SULPHUR GAP RD	SALDEE	KY	41339-9045	37.43423	-83.38410333
172 SUNFLOWER LN TRLR	STINNETT	KY	40868	37.0962467	-83.42511
172 SUSANS CT	HAZARD	KY	41701-2255	37.24298733	-83.17605483
172 THACKER HL	RACCOON	KY	41557-8922	37.4680417	-82.379975
172 TOWN HILL RD STE 5	LOUISA	KY	41230-6389	38.111575	-82.6132267
172 VETERANS BLVD	MC ROBERTS	KY	41835-9104	37.2051367	-82.6734867
172 WATKINS LN	OLIVE HILL	KY	41164-8247	38.27684133	-83.31111533
172 WINDROCK HOLW	HAZARD	KY	41701-6759	37.2602267	-83.15128
172 WOLFE BELCHER RD	SHELBY GAP	KY	41563-8337	37.2183183	-82.55078
172 N RAILROAD ST	HUDDY	KY	41535-8929	37.60360344	-82.27256975
172 S CHURCH ST	SALYERSVILLE	KY	41465	37.749438666	-83.06846766
172 S COLLEGE ST APT B	PIKEVILLE	KY	41501-1726	37.4773117	-82.5198933
172 S MAYO TRL	PIKEVILLE	KY	41501-1515	37.4730217	-82.53005
172 S RAILROAD ST	HUDDY	KY	41535-8924	37.5994817	-82.27417
172 W POPLAR RD	BEAUTY	KY	41203-9099	37.8588233	-82.4718683
172 W POPLAR RD GARG	BEAUTY	KY	41203-9099	37.8588543	-82.4721983
1720 BIG ELK RD	INEZ	KY	41224-8398	37.8611583	-82.4404317
1720 BUCKS BR	MARTIN	KY	41649-7808	37.5808583	-82.78825
1720 BURGEYS CREEK RD	MALLIE	KY	41836-8946	37.2398033	-82.920865
1720 BUTTER POINT RD	JACKSON	KY	41339-6108	37.43314333	-83.47179833
1720 BUTTER POINT RD	JACKSON	KY	41339-6108	37.43314333	-83.47179833
1720 CANNONSBURG RD	ASHLAND	KY	41102-8984	38.38727	-82.7080933
1720 CYPRESS CT	ASHLAND	KY	41101-3684	38.4681867	-82.6543033
1720 DALE RENEE DR LOT 23	ASHLAND	KY	41102-9534	38.4169183	-82.6976783
1720 DAMRON MAYO RD TRLR	GRAYSON	KY	41143-8975	38.3445467	-82.8914383
1720 DAVIS BR	RUSH	KY	41168-9219	38.3019	-82.7065483
1720 DEFEATED CRK	LINEFORK	KY	41833-9005	37.0337233	-82.9987033
1720 DELAWARE ST	ASHLAND	KY	41101-2531	38.476125	-82.65561
1720 ESTER ST APT A	ASHLAND	KY	41101-3665	38.46715	-82.6529283
1720 ESTER ST APT B	ASHLAND	KY	41101-3665	38.46715	-82.6529283
1720 ESTER ST APT C	ASHLAND	KY	41101-3665	38.46715	-82.6529283
1720 ESTER ST APT D	ASHLAND	KY	41101-3665	38.4671517	-82.6529217
1720 ESTER ST APT E	ASHLAND	KY	41101-3665	38.4671517	-82.6529217
1720 ESTER ST APT F	ASHLAND	KY	41101-3665	38.46715	-82.6529283
1720 EUCLID AVE	PAINTSVILLE	KY	41240-8648	37.80938	-82.7798217
1720 FRONT ST STE 3	ASHLAND	KY	41101-7611	38.4792433	-82.63656
1720 FRONT ST STE 4	ASHLAND	KY	41101-7611	38.4792367	-82.6366383
1720 FRONT ST STE 5	ASHLAND	KY	41101-7611	38.4792367	-82.6365833
1720 FRONT ST STE 6	ASHLAND	KY	41101-7611	38.4798202	-82.6365663
1720 HAPPY HILL CT	ASHLAND	KY	41102-9215	38.4261467	-82.6931267
1720 HAWK RD	PIPPA PASSES	KY	41844-8915	37.31236241	-82.84633205

1720 HAWK RD BARN	PIPPA PASSES	KY	41844-8915	37.31236241	-82.84633205
1720 HILTON AVE	ASHLAND	KY	41101-2736	38.47225589	-82.64206036
1720 HOLLY FRK	MOREHEAD	KY	40351-7505	38.291968333	-83.35985333
1720 HOODS CREEK PIKE	ASHLAND	KY	41101-2212	38.48565088	-82.67312464
1720 LEXINGTON AVE	ASHLAND	KY	41101-2746	38.4726567	-82.641195
1720 NERVIE ST	ASHLAND	KY	41101-5057	38.4552702	-82.63085776
1720 OAKVIEW RD	ASHLAND	KY	41101-3651	38.4696583	-82.6471417
1720 OLIVIA LN LOT 20	FLATWOODS	KY	41139-2217	38.52023517	-82.7304035
1720 PROSPECT AVE	ASHLAND	KY	41101-3706	38.47018	-82.6451783
1720 RAY ST	ASHLAND	KY	41101-4146	38.45780133	-82.62842916
1720 SHOPES CREEK RD	ASHLAND	KY	41102-9745	38.4187	-82.6953517
1720 SHOPES CREEK RD APT	ASHLAND	KY	41102-9745	38.417644	-82.69552166
1720 STEELE BRANCH RD	WEST LIBERTY	KY	41472-7892	37.891525	-83.24892833
1720 WALNUT ST	FLATWOODS	KY	41139-1152	38.5305733	-82.7208033
1720 W MILLER RD	ASHLAND	KY	41102-8061	38.4451633	-82.72481
17200 BEAR CREEK RD	CATLETTSBURG	KY	41129-9447	38.3396683	-82.6877167
17200 BEAR CREEK RD	CATLETTSBURG	KY	41129-9447	38.33971	-82.6882017
17200 KY ROUTE 979	BEAVER	KY	41604-9044	37.3810667	-82.6944583
17201 KY HIGHWAY 80	ELKHORN CITY	KY	41522-8209	37.3146567	-82.3603317
17204 E BIG CREEK RD	SIDNEY	KY	41564	37.6209355	-82.35432
17206 STATE ROUTE 207	ARGILLITE	KY	41121-8786	38.3791167	-82.84072
17209 FERRELLS CREEK RD	BELCHER	KY	41513-8414	37.353585	-82.33942
17209 KY HIGHWAY 80	ELKHORN CITY	KY	41522-8209	37.31462	-82.3603867
17209 SILVER RUN RD	CATLETTSBURG	KY	41129-8380	38.338165	-82.6297317
17209 SILVER RUN RD TRLR	CATLETTSBURG	KY	41129-8380	38.337715	-82.6296833
1721 BIG WILLARD RD	BUSY	KY	41723-8765	37.25593576	-83.30108167
1721 BLACKBURN AVE	ASHLAND	KY	41101-4602	38.462138	-82.65628
1721 BUCKS BR TRLR	MARTIN	KY	41649-7808	37.58032183	-82.78785716
1721 COWPEN RD	PIKEVILLE	KY	41501-6133	37.5502433	-82.5618833
1721 DAVIS BR TRLR	RUSH	KY	41168-9219	38.3023317	-82.7065183
1721 DELAWARE ST	ASHLAND	KY	41101-2530	38.4765083	-82.6559667
1721 DRY RIDGE RD	ADAMS	KY	41201-9101	38.0779155	-82.7302918
1721 EUCLID AVE	PAINTSVILLE	KY	41240-8649	37.81179	-82.7780467
1721 GREASY CRK	SHELBIANA	KY	41562-8212	37.399465	-82.46784766
1721 GREASY CRK	SHELBIANA	KY	41562-8212	37.3995983	-82.4681867
1721 GREENUP AVE	ASHLAND	KY	41101-7617	38.47887947	-82.63737958
1721 HOODS CREEK PIKE	ASHLAND	KY	41101-2211	38.4856433	-82.6729233
1721 KEWANEE RD	PIKEVILLE	KY	41501-7355	37.4454345	-82.50708883
1721 KY HIGHWAY 610	VIRGIE	KY	41572-9011	37.33285749	-82.58302051
1721 LEXINGTON AVE	FLATWOODS	KY	41139-1279	38.5275133	-82.72441
1721 MARROWBONE CREEK RD	ELKHORN CITY	KY	41522-7712	37.3493467	-82.4239
1721 MCCLURE BRANCH RD TRLR	LOUISA	KY	41230-6830	38.033335	-82.62313833
1721 NERVIE ST	ASHLAND	KY	41101-5056	38.45526	-82.6311183
1721 PARADISE LN	ASHLAND	KY	41102-7210	38.436065	-82.6824917
1721 PARADISE LN GARG 1	ASHLAND	KY	41102-7210	38.43584682	-82.68348046
1721 RACCOON RD	RACCOON	KY	41557-8304	37.516115	-82.45276
1721 STATE HIGHWAY 292	AFLEX	KY	41514-7617	37.6590167	-82.24645
1721 STRAIGHT CREEK RD	ASHLAND	KY	41102-7531	38.4015517	-82.76359
1721 UPPER SECOND CREEK RD	HAZARD	KY	41701-6717	37.2741567	-83.17179
17213 BEAR CREEK RD	CATLETTSBURG	KY	41129-9447	38.3377983	-82.689435
17213 BEAR CREEK RD BARN	CATLETTSBURG	KY	41129-9447	38.3368267	-82.6900017
17217 KY ROUTE 979	BEAVER	KY	41604-9044	37.3807667	-82.69494
17217 W US HIGHWAY 60	OLIVE HILL	KY	41164-8202	38.28975833	-83.21608
17217 W US HIGHWAY 60	OLIVE HILL	KY	41164-8202	38.28990833	-83.21584833
1722 BRANHAMS CREEK RD	MALLIE	KY	41836-9015	37.288195	-82.89877
1722 CANNONSBURG RD TRLR	ASHLAND	KY	41102-8984	38.3867233	-82.70763
1722 GREASY CRK	SHELBIANA	KY	41562-8212	37.399702	-82.4675525
1722 KY HIGHWAY 610	VIRGIE	KY	41572-9011	37.3326933	-82.5829817
1722 LEFT FORK BLACKBERRY RD	RANSOM	KY	41558-8540	37.5297817	-82.1970417
1722 LEFT FORK BLACKBERRY RD UNIT CATV	RANSOM	KY	41558	37.52951983	-82.197256
1722 LEXINGTON AVE	FLATWOODS	KY	41139-1278	38.52731267	-82.7244715
1722 NERVIE ST	ASHLAND	KY	41101-5057	38.45515	-82.6310283
1722 OLIVIA LN LOT 22	FLATWOODS	KY	41139-2217	38.52009	-82.73041
1722 SHOP BR	PRINTER	KY	41655-9109	37.5155783	-82.7344517
1722 SPRUCE PINE RD	GARNER	KY	41817-9017	37.348145	-82.899815
1722 E MOUNTAIN PKWY APT 1	SALYERSVILLE	KY	41465-9738	37.73289	-83.021525
1722 E MOUNTAIN PKWY APT 2	SALYERSVILLE	KY	41465-9738	37.73288	-83.021525



1722 W MAPLELEAF CIR	ASHLAND	KY	41102-9451	38.4629017	-82.728395
1722 W MAPLELEAF CIR	ASHLAND	KY	41102-9451	38.462605	-82.7277567
17220 BIG RUN TRCE	CATLETTSBURG	KY	41129-9371	38.34159833	-82.71881116
17223 ARTHUR RD	CATLETTSBURG	KY	41129-8912	38.3434117	-82.626115
17225 HIGHWAY 421 APT 1	STINNETT	KY	40868-6502	37.11078967	-83.383004
17225 HIGHWAY 421 APT 2	STINNETT	KY	40868-6502	37.1111117	-83.3834783
17225 HIGHWAY 421 TRLR 3	STINNETT	KY	40868-6502	37.11113067	-83.38308816
17225 SILVER RUN RD	CATLETTSBURG	KY	41129-8380	38.3366033	-82.6291817
17226 DURBIN FARM RD	CATLETTSBURG	KY	41129-9539	38.29196233	-82.60193216
17229 ARTHUR RD TRLR	CATLETTSBURG	KY	41129-8912	38.3429983	-82.6235267
1723 DALE RENEE DR	ASHLAND	KY	41102-9534	38.417243	-82.697508
1723 HARLAN ST	ASHLAND	KY	41101-3640	38.46801	-82.6544283
1723 KY ROUTE 321	PRESTONSBURG	KY	41653-9101	37.6941967	-82.7723367
1723 KY ROUTE 321 APT B	PRESTONSBURG	KY	41653-9101	37.6941317	-82.7724167
1723 LICK FRK TRLR	JENKINS	KY	41537-8359	37.24816	-82.6058517
1723 NARROWS BR TRLR	HARDY	KY	41531-8814	37.59449	-82.2478667
1723 NERVIE ST	ASHLAND	KY	41101-5056	38.4552633	-82.6311267
1723 OLIVIA LN	FLATWOODS	KY	41139-2217	38.51988	-82.7305945
1723 POND CREEK RD	MC ANDREWS	KY	41543	37.57988233	-82.27007933
17233 ARTHUR RD	CATLETTSBURG	KY	41129-8912	38.34292733	-82.6249215
17234 ARTHUR RD	CATLETTSBURG	KY	41129-8912	38.342995	-82.62556
17235 ARTHUR RD	CATLETTSBURG	KY	41129-8912	38.3426233	-82.6239733
17235 W US HIGHWAY 60 TRLR	OLIVE HILL	KY	41164-8202	38.28985333	-83.216195
17238 BIG RUN TRCE	CATLETTSBURG	KY	41129-9371	38.3410033	-82.719035
17239 ARTHUR RD TRLR	CATLETTSBURG	KY	41129-8912	38.3417533	-82.6244017
1724 BIG HACKNEYS CRK	MOUTHCARD	KY	41548-8428	37.3743245	-82.20418216
1724 DYSARD HILL DR	ASHLAND	KY	41101-2730	38.4706233	-82.6440217
1724 NERVIE ST	ASHLAND	KY	41101-5057	38.4551833	-82.631115
1724 OLIVIA LN	FLATWOODS	KY	41139-2217	38.51999	-82.73052166
1724 PROSPECT AVE	ASHLAND	KY	41101-3706	38.4700833	-82.6451033
1724 WALNUT ST	FLATWOODS	KY	41139-1152	38.5301267	-82.72029
1724 N MAIN ST FL 1	HAZARD	KY	41701-1278	37.2652783	-83.1942283
17241 HIGHWAY 421	STINNETT	KY	40868-6502	37.1109117	-83.383455
17242 BIG RUN TRCE	CATLETTSBURG	KY	41129-9371	38.3409517	-82.7190383
17243 GRAPEVINE RD	PHYLLIS	KY	41554-8601	37.4507417	-82.3204833
17243 GRAPEVINE RD	PHYLLIS	KY	41554-8601	37.4507433	-82.32053
17246 KY ROUTE 979	BEAVER	KY	41604-9044	37.38115	-82.6946817
1725 BIGGS BR	PIKEVILLE	KY	41501-8133	37.39543717	-82.40418416
1725 CARROLL CIR	GRAYSON	KY	41143-1627	38.330175	-82.9024167
1725 DAMRON BR	GRAYSON	KY	41143-7164	38.3092817	-82.9221283
1725 DELAWARE ST	ASHLAND	KY	41101-2530	38.4761283	-82.65589
1725 EAGLE DR	ASHLAND	KY	41102-8991	38.4048617	-82.70164
1725 FEDSCREEK RD	STEELE	KY	41524-8435	37.3934083	-82.2225417
1725 HAPPY HILL CT	ASHLAND	KY	41102-9215	38.42571867	-82.692964
1725 HIGHWAY 15	JACKSON	KY	41339-9405	37.557712	-83.381468
1725 HIGHWAY 2037 TRLR	LOUISA	KY	41230-8265	38.0229505	-82.6172512
1725 HIGHWAY 3406	MAYKING	KY	41837-9017	37.13638	-82.7204983
1725 HIGHWAY 581 TRLR	ULYSSES	KY	41264-9047	37.96945667	-82.64002167
1725 JOHNS BR	LANGLEY	KY	41645-9059	37.5445	-82.79983
1725 JOHNS BR	LANGLEY	KY	41645-9059	37.54517183	-82.799619
1725 MORGANS CREEK RD	LOUISA	KY	41230-8824	38.1418917	-82.7238733
1725 MORGANS CREEK RD	LOUISA	KY	41230-8824	38.1419817	-82.7237117
1725 OLD TRACE CRK	EMERSON	KY	41135-9055	38.37117833	-83.281575
1725 STATE HIGHWAY 1626 TRLR	OLIVE HILL	KY	41164-8823	38.27477333	-83.26441667
1725 STATE HIGHWAY 773	GRAYSON	KY	41143-7509	38.29233	-82.9473417
1725 THORNTON RD APT 0	THORNTON	KY	41855-9018	37.1708067	-82.7773183
1725 TURKEY PEN RD	VIRGIE	KY	41572-8222	37.31633	-82.64509
1725 TURKEY PEN RD	VIRGIE	KY	41572-8222	37.3166917	-82.6447033
1725 UPPER RIVER RD	VIPER	KY	41774-8636	37.19295	-83.1460683
1725 WOODMAN SUMMER RD	STOPOVER	KY	41568-8788	37.5316583	-82.0420317
17251 KY HIGHWAY 80	ELKHORN CITY	KY	41522-8210	37.314026	-82.35961166
17251 STATE ROUTE 207	ARGILLITE	KY	41121-8786	38.3788033	-82.8404133
17251 STATE ROUTE 207	ARGILLITE	KY	41121-8786	38.3765809	-82.8405941
17252 STATE ROUTE 3	CATLETTSBURG	KY	41129-9315	38.3401367	-82.7116917
17253 W US HIGHWAY 60	OLIVE HILL	KY	41164-8202	38.29005	-83.21665333
1726 ADAMS BR	ELKHORN CITY	KY	41522-7258	37.2922533	-82.4157917
1726 BEVERLY BLVD	ASHLAND	KY	41101-3616	38.4645767	-82.652675

1726 BIG CARD RD	MOUTHCARD	KY	41548-8220	37.3609033	-82.2616533
1726 BURNING FRK	SALYERSVILLE	KY	41465-7377	37.7117036	-83.0085045
1726 CARCASSONNE RD	BLACKKEY	KY	41804-9066	37.1732817	-82.978285
1726 GABRIEL BR	KIMPER	KY	41539-6038	37.5031	-82.29524
1726 LITTLE GARNER RD	ASHLAND	KY	41102-7527	38.433921	-82.736196
1726 OLIVIA LN LOT 26	FLATWOODS	KY	41139-2217	38.51991267	-82.73063516
1726 RICEVILLE RD	PAINTSVILLE	KY	41240-8725	37.7245133	-82.9086317
1726 SHORT CREEK RD	HYDEN	KY	41749-8462	37.13607366	-83.40806899
1726 TADPOLE RD	LOUISA	KY	41230-8133	37.97794	-82.63770333
17266 DURBIN FARM RD	CATLETTSBURG	KY	41129-9539	38.29242337	-82.60239879
1727 29TH ST	ASHLAND	KY	41101-4003	38.4619383	-82.63896
1727 BEVERLY BLVD	ASHLAND	KY	41101-3673	38.464415	-82.65372
1727 BRIAR FORK CIRCLE RD	BUSY	KY	41723-8515	37.2581783	-83.29203
1727 CANNONSBURG RD	ASHLAND	KY	41102-8911	38.3873667	-82.70833
1727 CANNONSBURG RD	ASHLAND	KY	41102-8911	38.3874067	-82.7081217
1727 CANNONSBURG RD HSE MAIN	ASHLAND	KY	41102-8911	38.387435	-82.7079767
1727 COMBS RD APT 201	HAZARD	KY	41701-5878	37.2846	-83.2045
1727 COWPEN RD	PIKEVILLE	KY	41501-6133	37.5501917	-82.561725
1727 DYSARD HILL DR	ASHLAND	KY	41101-2730	38.4713417	-82.64349
1727 HIGH ROCK RD TRLR	HAZARD	KY	41701-6782	37.2559917	-83.1344817
1727 HIGHWAY 7	JEREMIAH	KY	41826-9079	37.1755017	-82.9268933
1727 LITTLE GARNER RD	ASHLAND	KY	41102-7527	38.4342167	-82.7365433
1727 LOWER POMPEY RD	SHELBIANA	KY	41562-8108	37.4379796	-82.4276412
1727 LOWER SECOND CREEK RD TRLR	BONNYMAN	KY	41719-8917	37.288275	-83.2663467
1727 MADISON ST	ASHLAND	KY	41101-2577	38.4754967	-82.6556067
1727 MASH FRK TRLR	SALYERSVILLE	KY	41465-7421	37.75609783	-83.024022
1727 NEW BUCKLEY RD	ASHLAND	KY	41102-8834	38.4716467	-82.6962333
1727 PROSPECT AVE	ASHLAND	KY	41101-3705	38.470445	-82.6452
1727 SMITH FORK RD	PHELPS	KY	41553-8916	37.4674767	-82.1944883
1727 WILSHIRE BLVD	ASHLAND	KY	41101-3855	38.4666133	-82.6484733
1727 W FELTY RD	ASHLAND	KY	41102-9455	38.4677067	-82.7041
1727 W MILLER RD	ASHLAND	KY	41102-8061	38.4458233	-82.7249067
17275 E BIG CREEK RD	SIDNEY	KY	41564-8505	37.6211283	-82.3534433
17276 KY ROUTE 979	BEAVER	KY	41604-9044	37.3814083	-82.695605
17277 GLOBE LN	OLIVE HILL	KY	41164	38.28954333	-83.217785
17277 W US HIGHWAY 60	OLIVE HILL	KY	41164-8202	38.28982017	-83.21740833
17277 W US HIGHWAY 60	OLIVE HILL	KY	41164-8202	38.2897617	-83.2173883
17277 W US HIGHWAY 60	OLIVE HILL	KY	41164-8202	38.289755	-83.21674
17278 KY 59	VANCEBURG	KY	41179-6121	38.41284833	-83.26324167
1728 BIGGS BR	PIKEVILLE	KY	41501-8133	37.3948733	-82.4041867
1728 CHOPPING BR	MC ROBERTS	KY	41835	37.2041147	-82.6717153
1728 DELAWARE ST	ASHLAND	KY	41101-2531	38.4760767	-82.6560783
1728 DOTY CRK TRLR	JEREMIAH	KY	41826-8956	37.19528517	-82.9290575
1728 GENE WILSON BLVD LOT 5	LOUISA	KY	41230-9605	38.1002676	-82.6008691
1728 HIGHWAY 406	STINNETT	KY	40868-6511	37.088608	-83.42012599
1728 HOODS CREEK PIKE	ASHLAND	KY	41101-2212	38.4858517	-82.673475
1728 HORSESHOE DR LOT 3	ASHLAND	KY	41102-9395	38.45494	-82.6963817
1728 MILL CRK	WAYLAND	KY	41666-9076	37.42735	-82.8308894
1728 OLIVIA LN	FLATWOODS	KY	41139-2217	38.51975833	-82.73068816
1728 PIGEONROOST RD	CANADA	KY	41519-8309	37.588481	-82.31047316
1728 PIGEONROOST RD GARG	CANADA	KY	41519-8309	37.58873598	-82.30988431
1728 PIGEONROOST RD TRLR	CANADA	KY	41519-8309	37.588395	-82.31064
1728 RACCOON RD	RACCOON	KY	41557-8304	37.5166583	-82.4524883
17280 HIGHWAY 421	STINNETT	KY	40868-6502	37.111125	-83.382445
17285 KY ROUTE 979	LIGON	KY	41604-9044	37.3808517	-82.6959467
17286 HIGHWAY 421 TRLR	STINNETT	KY	40868-6502	37.1128017	-83.38011
17287 KY 59	VANCEBURG	KY	41179-6121	38.412681	-83.26242033
1729 BEVERLY BLVD	ASHLAND	KY	41101-3673	38.4639233	-82.65392
1729 CARTER AVE	ASHLAND	KY	41101-7640	38.4764315	-82.6382733
1729 CHOPPING BR	MC ROBERTS	KY	41835	37.20364733	-82.6713005
1729 CRAFT COLLY RD	ERMINE	KY	41815-9017	37.14236977	-82.7948544
1729 DALE RENEE DR LOT 13	ASHLAND	KY	41102-9534	38.41752	-82.6975033
1729 KY ROUTE 1428	PRESTONSBURG	KY	41653-8425	37.6607783	-82.7114417
1729 LICK BRANCH ARMORY RD	JACKSON	KY	41339-9286	37.53196167	-83.38722833
1729 MARSH HILL DR TRLR	ASHLAND	KY	41102-8995	38.4092283	-82.70287
1729 NEW BUCKLEY RD	ASHLAND	KY	41102-8834	38.47098	-82.696305
1729 ROSE RDG	OLIVE HILL	KY	41164-7659	38.32391217	-83.26014916

1729 ROSE RDG GARG	OLIVE HILL	KY	41164-7659	38.32352917	-83.260237
1729 SHOPES CREEK RD	ASHLAND	KY	41102-9745	38.418025	-82.6948683
1729 WILSHIRE BLVD	ASHLAND	KY	41101-3855	38.46677	-82.6488
1729 WILSON CRK	LANGLEY	KY	41645-9702	37.540175	-82.8276083
17295 STATE ROUTE 854 TRLR	RUSH	KY	41168-9332	38.3101533	-82.7810233
17298 KY ROUTE 979	BEAVER	KY	41604-9044	37.3811385	-82.69654883
173 1ST ST	LOWER BURTON	KY	41612-9708	37.3599817	-82.7267967
173 AUXIER AVE	AUXIER	KY	41602-9203	37.7339217	-82.757575
173 BACK ST	JACKSON	KY	41339-9076	37.53079	-83.34841667
173 BENT BRANCH RD	CORNETTSVILLE	KY	41731-8732	37.1014383	-83.0605183
173 BIG BRANCH RD	VIPER	KY	41774-8507	37.17352	-83.08837
173 BLANKENSHIP LN	GREENUP	KY	41144-6177	38.5878517	-82.8568067
173 BOONE BR	INEZ	KY	41224-8976	37.85145617	-82.53859116
173 CARDINAL RD	LOUISA	KY	41230-6311	38.10724217	-82.61665916
173 CHERRY LN	PIKEVILLE	KY	41501-1409	37.4822235	-82.54462016
173 CHOCTAW DR	BUSY	KY	41723-8960	37.25120117	-83.34896082
173 CHOPPING BR	MC ROBERTS	KY	41835-9071	37.2042117	-82.670535
173 CLARK DR	BETSY LAYNE	KY	41605-7011	37.5491617	-82.62957
173 CREEKWOOD ESTS LOT 6	INEZ	KY	41224-8760	37.82462333	-82.50397167
173 CRIDER BR	EAST POINT	KY	41216-8736	37.73568267	-82.78508733
173 CRIMSON ST	HAROLD	KY	41635-9073	37.5428417	-82.6330783
173 DALLIE DR TRLR	VIPER	KY	41774-8618	37.2064317	-83.141555
173 DANIELS CRK	BANNER	KY	41603-9040	37.60498983	-82.69623833
173 DEER LICK BRANCH RD	LOUISA	KY	41230-7526	38.0727567	-82.6749383
173 DILLOW LN	WURTLAND	KY	41144-9309	38.52674	-82.7951333
173 DOG POUND RD	INEZ	KY	41224	37.83360167	-82.46100333
173 DYE BTM TRLR	PILGRIM	KY	41250-9102	37.7684883	-82.487555
173 EAGLE TRCE	LOUISA	KY	41230-8071	38.0928933	-82.6366867
173 EILEEN DR	MAYKING	KY	41837-8915	37.1246167	-82.738995
173 ELI RD	INEZ	KY	41224-8981	37.85088	-82.54372833
173 ELK CREEK RD	SALYERSVILLE	KY	41465-9197	37.7583967	-83.0929783
173 ELM ST	JENKINS	KY	41537-8642	37.1651167	-82.634885
173 GILLISPIE BR	SHELBIANA	KY	41562-8215	37.4001565	-82.47203966
173 GOLDENROD DR	STINNETT	KY	40868	37.08213332	-83.43899034
173 GURNEYS BND	HAZARD	KY	41701-1165	37.2661477	-83.1846371
173 HAY BRANCH RD	LOUISA	KY	41230-7544	37.96398333	-82.70057833
173 HAY BRANCH RD	LOUISA	KY	41230-7544	37.96472833	-82.70048333
173 HAY BRANCH RD TRLR	LOUISA	KY	41230-7544	37.96350833	-82.69980833
173 HENRY ARNETT RD	SALYERSVILLE	KY	41465-9661	37.7586155	-83.06936816
173 HIENEMAN RD	GREENUP	KY	41144-7157	38.58208983	-82.91504633
173 HIENEMAN RD LOT RV	GREENUP	KY	41144-7157	38.581841	-82.91462533
173 HIGH ST	WHITESBURG	KY	41858-7437	37.12174	-82.8463267
173 HIGHWAY 1087	LEBURN	KY	41831-8895	37.3979633	-82.9465283
173 HIGHWAY 15	JACKSON	KY	41339-9631	37.5572425	-83.3853043
173 HOLBROOK TOWN HOLW	MAYKING	KY	41858	37.1416633	-82.766515
173 ISLAND CREEK RD	PIKEVILLE	KY	41501-9340	37.4625567	-82.52578
173 ISLAND CREEK RD BLDG 2	PIKEVILLE	KY	41501-9340	37.462371333	-82.52529366
173 JACK CASSADY BR	INEZ	KY	41224-9525	37.81450333	-82.5021
173 JC ESTATES DR	PAINTSVILLE	KY	41240-8640	37.8031717	-82.7751117
173 JULIUS AVE	PIKEVILLE	KY	41501-8914	37.4781467	-82.5236317
173 KEETON HTS	WEST LIBERTY	KY	41472-1207	37.91679	-83.25816333
173 KEETON HTS	WEST LIBERTY	KY	41472-1207	37.91719667	-83.25834
173 KENTUCKY DR	HINDMAN	KY	41822-8946	37.3445283	-82.9825133
173 KING CAMP BR	PHELPS	KY	41553-8910	37.46527467	-82.196579
173 KING CAMP BR	PHELPS	KY	41553-8910	37.4647367	-82.1969267
173 LITTLE LEATHERWOOD CRK TRLR	CORNETTSVILLE	KY	41731-8806	37.102415	-83.061225
173 LONA ST	TRAM	KY	41663-9022	37.5711933	-82.6455883
173 LOWER POMPEY RD	SHELBIANA	KY	41562-8153	37.417738666	-82.42406166
173 LOWER STRATTON BR	IVEL	KY	41642-9438	37.59064083	-82.67344566
173 MAIN ST	HINDMAN	KY	41822-8966	37.3339667	-82.983755
173 MAYKING LOOP	WHITESBURG	KY	41858-7807	37.1291883	-82.7780233
173 MCCOY HOLW	RACCOON	KY	41557-8655	37.4942817	-82.4384117
173 METEOR LN	KRYPTON	KY	41754	37.3103941	-83.3502691
173 METEOR LN UNIT CAMPER	KRYPTON	KY	41754	37.3103941	-83.3502691
173 MOSSY FALLS DR	ELKHORN CITY	KY	41522-8127	37.338494	-82.456717
173 MOUNT MARTHA DR	PIKEVILLE	KY	41501-1333	37.4834067	-82.5264017
173 MUDDY HOLW	BULAN	KY	41722-8962	37.2979917	-83.127275

173 NAPIER RIDGE RD	HAZARD	KY	41701-5422	37.2273867	-83.1674917
173 NICKELL ST	WEST LIBERTY	KY	41472-1131	37.92041817	-83.2508915
173 OLD BURNING FRK	SALYERSVILLE	KY	41465-7460	37.735227	-83.028122
173 OLD MAYTOWN RD	LANGLEY	KY	41645-6550	37.535085	-82.7886967
173 OSBORNE BR	BEVINSVILLE	KY	41606-6126	37.36463102	-82.72932882
173 OWENS BRANCH RD	HINDMAN	KY	41822-8976	37.347773	-82.977453
173 PAPS DR	OLIVE HILL	KY	41164-6412	38.27637504	-83.2763677
173 PAPS DR TRLR	OLIVE HILL	KY	41164-6412	38.27629167	-83.28076833
173 PERRY LOOP	OLIVE HILL	KY	41164-8991	38.30757833	-83.20602833
173 PERRY LOOP TRLR	OLIVE HILL	KY	41164-8991	38.30767	-83.20514333
173 PINE FRK	PIKEVILLE	KY	41501-4102	37.29962733	-82.53962783
173 QUAIL WALK	PIKEVILLE	KY	41501-1429	37.50115	-82.53937
173 RABURN RD	HUEYSVILLE	KY	41640-6619	37.495468	-82.833228
173 RACCOON CREEK RD	HAZARD	KY	41701-6144	37.228525	-83.1556367
173 RAMEY BR	RACCOON	KY	41557-8733	37.4728833	-82.4277767
173 RED OAK BR	SASSAFRAS	KY	41759-8904	37.22185933	-83.0350935
173 REDALE RD	PIKEVILLE	KY	41501-9072	37.4862617	-82.5290517
173 REYNOLDS HL LOT 4	ALLEN	KY	41601-9524	37.61558633	-82.7186635
173 RIDGE ST	SOUTH SHORE	KY	41175-9589	38.72393517	-82.9671445
173 RIDGEVIEW ST	AUXIER	KY	41602-9001	37.73844083	-82.77306216
173 RIGHT FORK ROAD CRK	ELKHORN CITY	KY	41522-8481	37.35447033	-82.3753885
173 ROCKY HOLW	JENKINS	KY	41537-9085	37.1862767	-82.6024383
173 ROME NAPIER RD	HAZARD	KY	41701-7333	37.337475	-83.2492217
173 ROSE BRANCH RD	JACKSON	KY	41339-7154	37.52937667	-83.33723333
173 ROSE ST LOT 17	PAINTSVILLE	KY	41240-1491	37.81231317	-82.78347616
173 ROZEBOOM RD	NEON	KY	41840-8929	37.2066783	-82.7160317
173 RUNYON LN	PIKEVILLE	KY	41501-6475	37.5650667	-82.46208
173 SANSOM DR	INEZ	KY	41224-8529	37.91337	-82.53243333
173 SECO DR UNIT CAMPER	SECO	KY	41849		
173 SECOND ST	SOUTH SHORE	KY	41175-7858	38.72869684	-82.92012475
173 SECOND ST	SOUTH SHORE	KY	41175-7858	38.7284904	-82.9196205
173 SMITH FARMS BTM TRLR 1	PIKEVILLE	KY	41501-4827	37.557225	-82.42902
173 STONE AVE	WHITESBURG	KY	41858-7645	37.1168317	-82.834495
173 STONEWALL RD	PRESTONSBURG	KY	41653-8816	37.6859033	-82.787035
173 SUGAR CAMP RD	ROBINSON CREEK	KY	41560-8500	37.3945083	-82.565595
173 SUGAR RUN RD HSE	WHITESBURG	KY	41858-8203	37.206315	-82.8406318
173 SUNDAY DR	WHITESBURG	KY	41858-7190	37.12256514	-82.81753827
173 SUNNY BROOKE DR	GRAYSON	KY	41143-6113	38.3028503	-82.9222442
173 SYCAMORE RD	ASHCAMP	KY	41512-8617	37.2569533	-82.48139
173 TRIBBEY CAMP RD TRLR	BULAN	KY	41722-8948	37.3053333	-83.14511
173 TUNNEL BR	JENKINS	KY	41537	37.287872833	-82.59196433
173 VILLAGE LN	HAZARD	KY	41701-9416	37.2804111	-83.2308458
173 WILKS FARM RD	WEBBVILLE	KY	41180-8498	38.1083446	-82.7892187
173 WILL COMBS LN	HAPPY	KY	41746-9069	37.2123267	-83.1158967
173 WITTEN LN	WITTENSVILLE	KY	41274-9011	37.859645	-82.805435
173 WOLFORD ST APT	PIKEVILLE	KY	41501-1285	37.484252	-82.51716816
173 WOLFORD ST APT 2	PIKEVILLE	KY	41501-1285	37.48443	-82.5171883
173 WOODCENTER DR	JACKSON	KY	41339-9197	37.53160167	-83.346105
173 WOODY JUDE RD	PILGRIM	KY	41250-8704	37.775125	-82.4463033
173 ZION CHURCH RD	HINDMAN	KY	41822-8608	37.301912	-82.97434916
173 E KEYSER HEIGHTS DR	PIKEVILLE	KY	41501-1639	37.49090317	-82.52588516
173 N BUCKINGHAM AVE	WEST VAN LEAR	KY	41268-8015	37.78888467	-82.78201066
173 N CLAY AVE	WEST VAN LEAR	KY	41268-8024	37.7883967	-82.782975
173 N CLAY AVE BLDG 1	WEST VAN LEAR	KY	41268-8024	37.78829817	-82.78257066
173 N LAKE DR FL 1	PRESTONSBURG	KY	41653-1270	37.668895	-82.7741
173 N LAKE DR FL 2	PRESTONSBURG	KY	41653-1270	37.66884	-82.7740833
173 S ARNOLD AVE	PRESTONSBURG	KY	41653-1606	37.6666855	-82.7729454
173 S CENTRAL AVE	PRESTONSBURG	KY	41653-1957	37.66774	-82.7715967
1730 BEVERLY BLVD	ASHLAND	KY	41101-3616	38.4634367	-82.653455
1730 CENTER ST	CATLETTSBURG	KY	41129-1336	38.425455	-82.6009933
1730 CENTER ST GARG	CATLETTSBURG	KY	41129-1336	38.4255567	-82.6010867
1730 DALE RENEE DR LOT 24	ASHLAND	KY	41102-9534	38.4169283	-82.6978367
1730 DAVIDSON FORK RD TRLR	THOUSANDSTICKS	KY	41766-9095	37.1680067	-83.4429783
1730 HIGHWAY 1690	LOUISA	KY	41230-8427	38.06216167	-82.58276333
1730 MADISON ST	ASHLAND	KY	41101-2576	38.475333	-82.655592
1730 MIDDLE FORK RIVER RD	BUCKHORN	KY	41721-9017	37.35854333	-83.46546667
1730 OAKVIEW RD	ASHLAND	KY	41101-3651	38.468803	-82.647399

1730 OLIVIA LN LOT 30	FLATWOODS	KY	41139-2217	38.519535	-82.73073
1730 STATE HIGHWAY 174	OLIVE HILL	KY	41164-6056	38.27532167	-83.19732333
1730 STATE HIGHWAY 174 TRLR	OLIVE HILL	KY	41164-6056	38.27524313	-83.19662055
1730 STATE HIGHWAY 319	HARDY	KY	41531-8709	37.6234235	-82.24427602
1730 THORNTON RD	THORNTON	KY	41855-9018	37.17172283	-82.77741983
1730 WILSHIRE BLVD	ASHLAND	KY	41101-3856	38.4666233	-82.64864
1730 S STATE HIGHWAY 1	GRAYSON	KY	41143-7982	38.3074283	-82.926975
1730 W OLD BUCKLEY RD	ASHLAND	KY	41102-9116	38.47033	-82.70209
17300 E BIG CREEK RD	SIDNEY	KY	41564-8506	37.6205333	-82.3546383
17302 STATE ROUTE 3 TRLR	CATLETTSBURG	KY	41129-9316	38.3395017	-82.7128283
17305 STATE ROUTE 3	CATLETTSBURG	KY	41129-9316	38.3391851	-82.7140002
17306 KY ROUTE 122	HI HAT	KY	41636-6222	37.3902935	-82.73014216
17308 E BIG CREEK RD	SIDNEY	KY	41564-8506	37.6205333	-82.3546383
1731 BOWLINGS CREEK RD	ALTRO	KY	41339-8805	37.3718083	-83.43417
1731 CARROLL CIR	GRAYSON	KY	41143-1627	38.3312933	-82.9018333
1731 GREENUP AVE	ASHLAND	KY	41101-7617	38.4787883	-82.636835
1731 HORSESHOE DR	ASHLAND	KY	41102-9395	38.4551755	-82.696284
1731 KY ROUTE 1750	EAST POINT	KY	41216-9034	37.7545983	-82.8209383
1731 KY ROUTE 321	PRESTONSBURG	KY	41653-9101	37.6940467	-82.771855
1731 KY ROUTE 3380 BARN	TEABERRY	KY	41660-6317	37.3971181	-82.6320988
1731 PINSONFORK RD	MC ANDREWS	KY	41543-8006	37.54873	-82.2867717
1731 PROSPECT AVE	ASHLAND	KY	41101-3705	38.4702183	-82.645015
1731 ROCKHOUSE FRK	HATFIELD	KY	41514-8756	37.6528983	-82.3877067
1731 ROCKHOUSE FRK	VIRGIE	KY	41572-8773	37.26863578	-82.7127838
1731 SHOPES CREEK RD TRLR	ASHLAND	KY	41102-9745	38.417905	-82.6945867
1731 STATE HIGHWAY 2078 TRLR	OLIVE HILL	KY	41164-8861	38.30481833	-83.20075333
1731 TURKEY CRK	HALLIE	KY	41821-9074	37.0815867	-83.0215217
1731 UPPER SECOND CREEK RD APT 1	HAZARD	KY	41701-6099	37.2741483	-83.1714917
1731 UPPER SECOND CREEK RD APT 2	HAZARD	KY	41701-6099	37.2741706	-83.1719664
1731 UPPER SECOND CREEK RD APT 3	HAZARD	KY	41701-6099	37.27408	-83.171415
1731 UPPER SECOND CREEK RD APT 4	HAZARD	KY	41701-6099	37.2743135	-83.1718356
1731 W IKE PATTON DR	ASHLAND	KY	41102-9493	38.4488017	-82.7226933
1731 W SHELBIANA RD	PIKEVILLE	KY	41501-2317	37.4317668	-82.5082803
17310 BIG RUN TRCE	CATLETTSBURG	KY	41129-9372	38.34032	-82.7192883
17310 MILKY WAY	CATLETTSBURG	KY	41129-6534	38.3367504	-82.6589613
17311 ARTHUR RD	CATLETTSBURG	KY	41129-8912	38.34213283	-82.62389583
17311 ARTHUR RD TRLR	CATLETTSBURG	KY	41129-8912	38.3420717	-82.6244833
17312 STATE ROUTE 3 TRLR	CATLETTSBURG	KY	41129-9215	38.339085	-82.7129783
17316 KY ROUTE 979	BEAVER	KY	41604-9045	37.381391	-82.69517983
17316 KY ROUTE 979	HI HAT	KY	41636-9038	37.3813	-82.696935
1732 BELMONT ST	ASHLAND	KY	41101-4153	38.457523	-82.631339
1732 CAM JOHNSON BRANCH RD	BUCKHORN	KY	41721-9073	37.36562667	-83.44930167
1732 CARCASSONNE RD	BLACKKEY	KY	41804-9066	37.1728533	-82.9785683
1732 DAVIS BR	RUSH	KY	41168-9219	38.3025133	-82.7053167
1732 FEDSCREEK RD	FEDSCREEK	KY	41524-8435	37.393863	-82.222613
1732 FLAT GAP RD	BONNYMAN	KY	41719-9043	37.30448067	-83.27185033
1732 GLANCY FRK	DENTON	KY	41132-8952	38.26764917	-82.834106
1732 GLANCY FRK TRLR	DENTON	KY	41132-8952	38.2679731	-82.8323876
1732 LITTLE CRK	PIKEVILLE	KY	41501-6921	37.3728083	-82.5191817
1732 MCKAY RD TRLR	GREENUP	KY	41144-6400	38.6137133	-82.9070817
1732 MILLERS CRK	VAN LEAR	KY	41265-8443	37.7724267	-82.7301683
1732 ROCKHOUSE RD	PAW PAW	KY	41553-9500	37.444575	-82.124719
1732 STATE HIGHWAY 1654	RUSH	KY	41168-8944	38.3342117	-82.8008483
17320 E BIG CREEK RD	SIDNEY	KY	41564-8506	37.6204005	-82.353209
17322 BEAR CREEK RD	CATLETTSBURG	KY	41129-9448	38.3368833	-82.6868
17322 BEAR CREEK RD TRLR	CATLETTSBURG	KY	41129-9448	38.3368033	-82.6862533
17322 STATE ROUTE 3 TRLR	CATLETTSBURG	KY	41129-9316	38.33897	-82.713185
17323 KY ROUTE 979	BEAVER	KY	41604-9045	37.3807983	-82.6962633
17329 E BIG CREEK RD	SIDNEY	KY	41564-8507	37.6194967	-82.3515717
1733 BOWLING FORK RD	ELKHORN CITY	KY	41522-7510	37.3009883	-82.5020833
1733 DIX FRK	SIDNEY	KY	41564-8809	37.591415	-82.3449467
1733 HIGHWAY 343	MC ROBERTS	KY	41835-9032	37.19825	-82.6868333
1733 JOHNS BR	LANGLEY	KY	41645-9059	37.54509118	-82.80019988
1733 KY ROUTE 1428	PRESTONSBURG	KY	41653-8425	37.659815	-82.710895
1733 LICK CREEK RD	lick creek	KY	41540-8132	37.3953117	-82.301565
1733 OHIO RIVER RD	GREENUP	KY	41144-6798	38.63643	-82.870125
1733 STATE ROUTE 7	SOUTH SHORE	KY	41175-7530	38.70631588	-82.94787766

1733 WINCHESTER AVE	ASHLAND	KY	41101-7648	38.4778683	-82.6375433
17330 BIG RUN TRCE BARN	CATLETTSBURG	KY	41129-9372	38.34012	-82.7187067
17330 BIG RUN TRCE GARG	CATLETTSBURG	KY	41129-9372	38.3417263	-82.71867102
17332 DURBIN FARM RD	CATLETTSBURG	KY	41129-9540	38.2932983	-82.6030033
17332 TRACE RD	RUSH	KY	41168-9319	38.3320117	-82.7292767
17332 TRACE RD	RUSH	KY	41168-9319	38.3331367	-82.7291367
17333 BIG RUN TRCE	CATLETTSBURG	KY	41129-9372	38.3391533	-82.7201267
17335 BIG RUN TRCE	CATLETTSBURG	KY	41129-9372	38.3395433	-82.720795
17335 SILVER RUN RD	CATLETTSBURG	KY	41129-8381	38.3358533	-82.6287417
17335 SILVER RUN RD GARG	CATLETTSBURG	KY	41129-8381	38.3358533	-82.6287417
17336 GRAPEVINE RD	PHYLLIS	KY	41554-8615	37.4516767	-82.31929
17336 E BIG CREEK RD	SIDNEY	KY	41564-8507	37.6200433	-82.3532583
17336 E BIG CREEK RD	SIDNEY	KY	41564-8507	37.6195233	-82.3530083
17336 E BIG CREEK RD APT 101	SIDNEY	KY	41564-8507	37.6195	-82.3530667
17336 E BIG CREEK RD APT 300	SIDNEY	KY	41564-8507	37.6195	-82.3530667
17336 E BIG CREEK RD APT 301	SIDNEY	KY	41564-8507	37.6205233	-82.3546967
1734 BARRENSHEE CRK	FREEBURN	KY	41528-8537	37.53546517	-82.1249485
1734 BURNING FRK TRLR	SALYERSVILLE	KY	41465-7377	37.7119339	-83.0087372
1734 DYSARD HILL DR	ASHLAND	KY	41101-2730	38.47038	-82.6447317
1734 FALCON RD TRLR	SALYERSVILLE	KY	41465-9396	37.7656217	-83.04491
1734 KY HIGHWAY 610	VIRGIE	KY	41572-9011	37.3327517	-82.58312
1734 KY HIGHWAY 610	VIRGIE	KY	41572-9011	37.33267	-82.583175
1734 KY HIGHWAY 610	VIRGIE	KY	41572-9011	37.3328695	-82.58301783
1734 KY ROUTE 306	WHEELWRIGHT	KY	41669-9038	37.33100317	-82.72153683
1734 LEFT FORK TOLER CRK	HAROLD	KY	41635-8891	37.48986	-82.60146
1734 PROSPECT AVE	ASHLAND	KY	41101-3706	38.46975	-82.6450283
1734 SMOOT CRK TRLR	WHITESBURG	KY	41858-8063	37.17316	-82.8597083
1734 STATE HIGHWAY 1662 TRLR	OLIVE HILL	KY	41164-8336	38.31316167	-83.29605333
1734 STATE ROUTE 7	SOUTH SHORE	KY	41175-7530	38.70594	-82.948344
1734 W IKE PATTON DR REAR	ASHLAND	KY	41102-8062	38.4479367	-82.723835
1734 W IKE PATTON DR TRLR	ASHLAND	KY	41102-9428	38.4484283	-82.7232267
17340 E BIG CREEK RD	SIDNEY	KY	41564-9998	37.619495	-82.3530767
17343 KY HIGHWAY 80	ELKHORN CITY	KY	41522-8225	37.3128967	-82.3583317
17344 KY ROUTE 979	BEAVER	KY	41604-9045	37.3811917	-82.697455
17349 E BIG CREEK RD	SIDNEY	KY	41564-8574	37.6204817	-82.3529033
1735 ASHLAND RD	GREENUP	KY	41144-1209	38.5663283	-82.8243417
1735 BOOTH QUILLEN RD	ASHLAND	KY	41102-9699	38.41373	-82.7010717
1735 BRANHAMS CREEK RD	MALLIE	KY	41836-9015	37.2884683	-82.898265
1735 CAM JOHNSON BRANCH RD	BUCKHORN	KY	41721-9073	37.366421	-83.4485855
1735 FREEMAN FORK RD	BUCKHORN	KY	41721-8998	37.3510433	-83.5134683
1735 HIGH ROCK RD	HAZARD	KY	41701-6782	37.25599	-83.13446
1735 HIGHWAY 160 TRLR	PREMIUM	KY	41845-9036	37.1355817	-82.8909317
1735 HIGHWAY 582	PINE TOP	KY	41843-9037	37.259265	-82.91625
1735 HOODS CREEK PIKE	ASHLAND	KY	41101-2211	38.4852935	-82.6731815
1735 HOODS CREEK PIKE	ASHLAND	KY	41101-2211	38.4853417	-82.6727233
1735 HOODS CREEK PIKE	ASHLAND	KY	41101-2211	38.48519233	-82.6732055
1735 JOE LITTLE FORK RD	JACKSON	KY	41339-8489	37.46591667	-83.43305833
1735 KY ROUTE 1428	PRESTONSBURG	KY	41653-8425	37.6602667	-82.7106033
1735 KY ROUTE 40	STAFFORDSVILLE	KY	41256-9213	37.82994	-82.854125
1735 NARROWS BR	HARDY	KY	41531-8814	37.5911071	-82.2475573
1735 POWELLS CRK	PIKEVILLE	KY	41501-7919	37.4046505	-82.40362616
1735 ROCKHOUSE CRK	ELKHORN CITY	KY	41522-7939	37.338305	-82.4786433
1735 ROCKHOUSE CRK	ELKHORN CITY	KY	41522-7939	37.3387	-82.478595
1735 SANSOM FRK	DANA	KY	41615-8024	37.529715	-82.6973133
1735 SANSOM FRK	DANA	KY	41615-8024	37.5293433	-82.6977367
1735 SMOOT CRK TRLR	WHITESBURG	KY	41858-8063	37.1724917	-82.8603967
1735 E MIDLAND TRL	GRAYSON	KY	41143-8936	38.3354033	-82.9049767
17354 GRAPEVINE RD	PHYLLIS	KY	41554-8700	37.45186	-82.319205
17356 US 23 HWY	GREENUP	KY	41144-6741	38.6180933	-82.86603
17356 US 23 HWY	GREENUP	KY	41144-6741	38.61833	-82.8661083
17356 US 23 HWY	GREENUP	KY	41144-6741	38.6184817	-82.8648567
1736 BELMONT ST	ASHLAND	KY	41101-4153	38.4568817	-82.6310817
1736 BELMONT ST	ASHLAND	KY	41101-4153	38.4572333	-82.6314967
1736 BIG HACKNEYS CRK TRLR	MOUTHCARD	KY	41548-8428	37.3741017	-82.2045217
1736 DALE RENEE DR LOT 25	ASHLAND	KY	41102-9534	38.416905	-82.69799
1736 DELONG BRANCH RD TRLR	LOUISA	KY	41230-5894	38.1904933	-82.6702717
1736 EK MINES BR	GRAYSON	KY	41143-7707	38.2259	-82.8879567

1736	GEORGES BRANCH RD	VICCO	KY	41773-8928	37.18970838	-83.05704017
1736	GEORGES BRANCH RD	VICCO	KY	41773-8928	37.188333333	-83.05655216
1736	GEORGES BRANCH RD	VICCO	KY	41773-8928	37.1883965	-83.05678
1736	GEORGES BRANCH RD BARN	VICCO	KY	41773-8928	37.189708386	-83.05704017
1736	GEORGES BRANCH RD TRLR	VICCO	KY	41773-8928	37.1885733	-83.0569483
1736	GLANCY FRK TRLR	DENTON	KY	41132-8952	38.2680143	-82.832337
1736	HARDBURLY RD	BULAN	KY	41722-8917	37.30293	-83.143435
1736	HIGHWAY 1148	ISOM	KY	41824-9051	37.1811233	-82.86167
1736	HIGHWAY 3406	MAYKING	KY	41837-9017	37.1354583	-82.718935
1736	HIGHWAY 3406 BARN	MAYKING	KY	41837-9017	37.136648	-82.7177991
1736	HORSESHOE DR LOT 4	ASHLAND	KY	41102-9395	38.454774166	-82.6963215
1736	NEALY CREEK RD	PINE TOP	KY	41843-9091	37.2935967	-82.85111
1736	OAKVIEW RD	ASHLAND	KY	41101-3651	38.4692467	-82.6477067
1736	RIGHT FORK OF ISLAND CRK	PIKEVILLE	KY	41501-7123	37.45024	-82.5853867
1736	RIGHT FORK OF ISLAND CRK	PIKEVILLE	KY	41501-7123	37.45023	-82.58524
1736	RIGHT FORK OF ISLAND CRK	PIKEVILLE	KY	41501-7123	37.4502617	-82.5847867
1736	ROCKHOUSE CRK	ELKHORN CITY	KY	41522-7939	37.339293	-82.4779147
1736	STATE ROUTE 503	WURLAND	KY	41144-7477	38.5296733	-82.788
1736	STATE ROUTE 827 TRLR	GREENUP	KY	41144-6847	38.5820633	-82.876955
1736	TRACE BRANCH RD	DWARF	KY	41739	37.3434683	-83.1104067
1736	TUG RIVER RD	INEZ	KY	41224-8493	37.915724	-82.485841
1736	E MIDLAND TRL HSE	GRAYSON	KY	41143-8936	38.335174	-82.90568
1736	E MIDLAND TRL TRLR	GRAYSON	KY	41143-8936	38.3348583	-82.9054683
17360	DAVIS RD	RUSH	KY	41168-8233	38.30873	-82.7800617
1737	CARTER AVE	ASHLAND	KY	41101-7640	38.4769233	-82.6380767
1737	DALE RENEE DR LOT 14	ASHLAND	KY	41102-9534	38.417535	-82.69763
1737	EMILY CRK TRLR	PILGRIM	KY	41250-9047	37.78887893	-82.40579323
1737	FIGHTING FRK	GRAYSON	KY	41143-7064	38.3405683	-82.8559717
1737	HIGHWAY 119	WHITESBURG	KY	41858-7956	37.1245667	-82.78345
1737	HIGHWAY 119	WHITESBURG	KY	41858-7956	37.12503	-82.7837372
1737	HORN HOLLOW RD	WURLAND	KY	41144-7504	38.5296917	-82.7983483
1737	HUTCHINS DR	LOUISA	KY	41230-9290	38.10033333	-82.60323333
1737	HUTCHINS DR LOT 28	LOUISA	KY	41230	38.1005222	-82.6017791
1737	KY HIGHWAY 484	BUCKHORN	KY	41721-8517	37.2699333	-83.4982333
1737	NERVIE ST	ASHLAND	KY	41101-5056	38.45478	-82.63135
1737	SPRUCE PINE RD	GARNER	KY	41817-9017	37.348565	-82.8996383
1737	UPPER SECOND CREEK RD	HAZARD	KY	41701-6717	37.2743233	-83.171565
17372	FERRELLS CREEK RD	BELCHER	KY	41513-8415	37.3553917	-82.3369317
17379	DAVIS RD	RUSH	KY	41168-8233	38.3087717	-82.7808983
17379	E BIG CREEK RD	SIDNEY	KY	41564-8574	37.62029	-82.35194
1738	BELMONT ST	ASHLAND	KY	41101-4153	38.4571967	-82.6314717
1738	FOREST HILLS RD	FOREST HILLS	KY	41527-8301	37.6379817	-82.293515
1738	STATE HIGHWAY 194	PIKEVILLE	KY	41501-6421	37.5735733	-82.4784533
1738	STATE ROUTE 1	GREENUP	KY	41144-6398	38.5457567	-82.8162533
1738	WOODMAN CREEK RD TRLR	MAJESTIC	KY	41547-8428	37.5543683	-82.074565
17384	KY ROUTE 979	HI HAT	KY	41636-9038	37.381045	-82.6976683
17384	KY ROUTE 979	HI HAT	KY	41636-9038	37.380645	-82.69831
17387	ARTHUR RD GARG	CATLETTSBURG	KY	41129-8912		
1739	BOOKER FRK	PIKEVILLE	KY	41501-3929	37.31311709	-82.57056117
1739	DYSARD HILL DR	ASHLAND	KY	41101-2730	38.4714033	-82.6432383
1739	HIGHWAY 2037 TRLR	LOUISA	KY	41230-8265	38.02276	-82.61725833
1739	KY HIGHWAY 484	BUCKHORN	KY	41721-8517	37.2710583	-83.4975983
1739	KY ROUTE 979	HAROLD	KY	41635-6370	37.5244583	-82.6455633
1739	MASH FRK GARG	SALYERSVILLE	KY	41465-7421	37.7574367	-83.0236967
1739	NERVIE ST APT 1	ASHLAND	KY	41101-5056	38.45478	-82.6313483
1739	SPRUCE PINE RD	GARNER	KY	41817-9017	37.3485017	-82.8992383
1739	STATE HIGHWAY 1626	OLIVE HILL	KY	41164-8823	38.27414833	-83.26586667
1739	STATE HIGHWAY 1626 TRLR	OLIVE HILL	KY	41164-8823	38.276735	-83.25935833
1739	STATE HIGHWAY 1654	RUSH	KY	41168-8944	38.33529383	-82.8006475
17394	GRAPEVINE RD	PHYLLIS	KY	41554-8700	37.4516933	-82.3185733
17397	E BIG CREEK RD	SIDNEY	KY	41564-8574	37.6198333	-82.35166
173M	CALDWELL RD	SALYERSVILLE	KY	41465-7420	37.7489817	-82.9878333
174	1ST ST	HAROLD	KY	41635-9004	37.5286067	-82.62123
174	1ST ST	PRESTONSBURG	KY	41653-1554	37.6697567	-82.7217583
174	ABCOVE HOLLOW RD	STINNETT	KY	40868-6508	37.08299	-83.4343133
174	APOLLO DR	BUSY	KY	41723-8957	37.2356967	-83.35126
174	ARROWHEAD ESTATES RD	STAFFORDSVILLE	KY	41256-9047	37.82032	-82.8467083

174	BACK BOTTOM RD	SHELBIANA	KY	41562-8321	37.431353	-82.489213
174	BIG BRANCH BALL RD	EMMALENA	KY	41740-9010	37.3712055	-83.05164466
174	BIG SANDY SHRINE RD	HAGERHILL	KY	41222-8807	37.7780783	-82.8189467
174	BOB WHITE LN	PRESTONSBURG	KY	41653-1829	37.68393	-82.7741133
174	BRUSHY RD	PIKEVILLE	KY	41501-4648	37.6759833	-82.47437
174	C AND O RD	SHELBIANA	KY	41562-8318	37.424995	-82.4988617
174	CALLAHAN HOLLOW RD	VIPER	KY	41774-8291	37.1613133	-83.1309433
174	CARDINAL ESTS	INEZ	KY	41224-8881	37.83626283	-82.50666533
174	CARDINAL RD	LOUISA	KY	41230-6311	38.1079997	-82.6168125
174	CARTER DR	PIKEVILLE	KY	41501-9308	37.463385	-82.4941183
174	CHALLENGER RD	GRAYSON	KY	41143-1783	38.3392483	-82.92862
174	CHURCH FRK	INEZ	KY	41224-8426	37.918505	-82.50508333
174	CLAY FORK RD TRLR	BEAUTY	KY	41203	37.8726567	-82.4728633
174	CLEAR CREEK DR	MOZELLE	KY	40858-7001	36.9989183	-83.3971733
174	COLLIER RD	DEBORD	KY	41214-9029	37.799349	-82.57857616
174	DANS BR	PILGRIM	KY	41250-9028	37.7706681	-82.4504645
174	DEBORD RD	DEBORD	KY	41214-9087	37.82764833	-82.55173
174	DRY FRK	OLIVE HILL	KY	41164-9721	38.306757	-83.0701113
174	DRY RIDGE RD	ADAMS	KY	41201-9005	38.0585383	-82.7217117
174	ELMWOOD DR	ULYSSES	KY	41264-9106	37.93938833	-82.68231
174	ENGLE ST TRLR	COMBS	KY	41729-9016	37.2668183	-83.21356
174	FAITHS WAY	GREENUP	KY	41144-1307	38.5525241	-82.8150815
174	FOREST MOUNTAIN DR	PIKEVILLE	KY	41501-7867	37.5132985	-82.61881783
174	FOX RUN RD LOT 5	SALYERSVILLE	KY	41465-8462	37.7552203	-83.0544363
174	GEORGE RD LOWR	BETSY LAYNE	KY	41605-7013	37.5544617	-82.6296417
174	GEORGE RD UPPR	BETSY LAYNE	KY	41605-7013	37.554465	-82.6296417
174	GLOMAWR STORMKING RD	HAZARD	KY	41701-6120	37.2282233	-83.1609117
174	GREEN MEADOW LN	PIKEVILLE	KY	41501-3106	37.5397767	-82.602005
174	GREENBURY VLY	HAROLD	KY	41635	37.5403351	-82.6550477
174	GRIFFITH LN	VIPER	KY	41774-8201	37.1664467	-83.1421133
174	GRIFFITH LN	VIPER	KY	41774-8201	37.1682633	-83.1437167
174	GRIFFITH LN	VIPER	KY	41774-8201	37.167175	-83.143155
174	GURNEYS BND	HAZARD	KY	41701-1165	37.2666752	-83.1857017
174	HALL BRANCH RD	TOPMOST	KY	41862-9091	37.3503633	-82.813475
174	HARRISON NEWSOME BR OFC	PIKEVILLE	KY	41501-3827	37.35375017	-82.57268416
174	HAY BRANCH RD	LOUISA	KY	41230-7544	37.96809667	-82.710785
174	HAY BRANCH RD GARG	LOUISA	KY	41230-7544	37.96824833	-82.70989333
174	HAYNES VLG	PIKEVILLE	KY	41501-6125	37.54739734	-82.55619912
174	HENSLEY LN TRLR	HYDEN	KY	41749-8663	37.1395883	-83.3292417
174	HIGH ROCK RD	HAZARD	KY	41701-6766	37.27007542	-83.15072143
174	HIGHWAY 1498	KITE	KY	41828-8848	37.29838	-82.7631483
174	HOGG HOLW	FLEMING NEON	KY	41840-8907	37.1939935	-82.71634
174	JACKS BRANCH RD TRLR	HAZARD	KY	41701-6363	37.2800333	-83.1077567
174	JUSTICE HL TRLR TRAVEL	PHYLLIS	KY	41554-8401	37.450509	-82.3515225
174	KENDRICK FRK	PIKEVILLE	KY	41501-6618	37.45812	-82.4609133
174	LAYNESVILLE RD	HAROLD	KY	41635-9037	37.5291545	-82.6284615
174	LIMESTONE RD TRLR	OLIVE HILL	KY	41164-8706	38.266085	-83.20544667
174	LITTLE DOTY BR	DEMA	KY	41859-9093	37.41609	-82.7825883
174	LITTLE HACKNEYS CRK TRLR	MOUTHCARD	KY	41548-8310	37.36578367	-82.24760033
174	LOVELACE LN	SASSAFRAS	KY	41759-9086	37.23458	-83.0356317
174	LOVELACE LN GARG	SASSAFRAS	KY	41759-9086	37.23446433	-83.03555066
174	MAGNOLIA ST	MC DOWELL	KY	41647-6063	37.45731367	-82.73687716
174	MEADOWS LN	GREENUP	KY	41144	38.63843	-82.873405
174	MIDDLE RIDGE RD	BONNYMAN	KY	41719-8874	37.2934167	-83.2432367
174	MIDDLE RIDGE RD	BONNYMAN	KY	41719-8874	37.2930867	-83.2396017
174	MULCH DR	WHITESBURG	KY	41858-7572	37.12441	-82.8381767
174	NELLS LN	HYDEN	KY	41749-8751	37.1596717	-83.3907583
174	NEWMANS BR	GRETHEL	KY	41631-6315	37.48425	-82.661005
174	OLD COUNTY DR	HAZARD	KY	41701-8471	37.3504867	-83.33329
174	OLD ELAM RD	WEST LIBERTY	KY	41472-7519	37.87447333	-83.19654
174	OLD FIELD HOLW	CARRIE	KY	41725-9010	37.3116067	-83.02654
174	OLD GARNER RD	HINDMAN	KY	41822-8775	37.3439383	-82.9756283
174	OLD OGDEN RD	HINDMAN	KY	41822-8817	37.3609617	-82.989035
174	ONION DR	DEANE	KY	41812-9098	37.24366	-82.7450417
174	OSCAR LN	WEST LIBERTY	KY	41472-7343	37.9285066	-83.2606163
174	PEACHTREE DR	PIKEVILLE	KY	41501-8705	37.47188247	-82.55882189
174	PEACHTREE DR	PIKEVILLE	KY	41501		



174 PENNY ST	PIKEVILLE	KY	41501-3812	37.3585474	-82.5616013
174 PENNY ST	PIKEVILLE	KY	41501-3812	37.35915767	-82.56217783
174 PETERS BR	ROBINSON CREEK	KY	41560-8522	37.386298	-82.5542065
174 PINE CREEK RD	MAYKING	KY	41837-9035	37.1317083	-82.76162
174 RAMSEY DR	EAST MC DOWELL	KY	41647-6053	37.43096	-82.7123133
174 RIDGEVIEW WAY	HAZARD	KY	41701-8920	37.28456917	-83.22991834
174 RIVERVIEW DR	PIKEVILLE	KY	41501-3755	37.48379352	-82.53196319
174 RIVERVIEW DR	WEST LIBERTY	KY	41472-1032	37.9197217	-83.262475
174 ROSE CEM RD	OLIVE HILL	KY	41164-8496	38.31302717	-83.23140366
174 ROY LN	WURLTAND	KY	41144-5902	38.5396667	-82.7971783
174 SARAH BRANHAM HOLW	PIKEVILLE	KY	41501-3908	37.3494833	-82.5557617
174 SAWMILL RD UNIT CAMPER	VIPER	KY	41774-8836	37.168465833	-83.16514533
174 SCHOOLHOUSE RD	LOUISA	KY	41230-5980	38.08662	-82.6166
174 SCOTT AVE APT 101	PIKEVILLE	KY	41501-1418	37.483745	-82.518095
174 SCOTT AVE APT 102	PIKEVILLE	KY	41501-1418	37.4838983	-82.518025
174 SCOTT AVE APT 201	PIKEVILLE	KY	41501-1418	37.48361564	-82.51816824
174 SCOTT AVE APT 202	PIKEVILLE	KY	41501-1418	37.483826333	-82.518245
174 SCOTT AVE APT 301	PIKEVILLE	KY	41501-1418	37.4838983	-82.518025
174 SHADY LN	WEST LIBERTY	KY	41472-9744	37.93517667	-83.28649833
174 SOUTHSIDE LN	PAINTSVILLE	KY	41240-9348	37.8123183	-82.813405
174 SOUTHSIDE LN	PAINTSVILLE	KY	41240-9348	37.8117517	-82.813795
174 STACY DR	HAZARD	KY	41701-7348	37.3326317	-83.255565
174 STATE ROUTE 3117	SOUTH SHORE	KY	41175-9597	38.73033	-82.9181733
174 STORE HL	JENKINS	KY	41537-8711	37.1908733	-82.6488033
174 STRAIGHT FORK RD	CORNETTSVILLE	KY	41731	37.0800133	-83.0612567
174 SUGAR CAMP RD	ROBINSON CREEK	KY	41560-8500	37.39475	-82.564885
174 SUGARCREEK HL	OLIVE HILL	KY	41164-6667	38.30447	-83.26144833
174 SUGARLOAF BR	PRESTONSBURG	KY	41653-8420	37.66002782	-82.70867892
174 SUNRISE TER	HAZARD	KY	41701-6787	37.351392	-83.113824
174 SWORD LN	WEEKSBURY	KY	41667	37.315785	-82.6995417
174 SWORD LN	WEEKSBURY	KY	41667-9000	37.3158517	-82.6988017
174 TUFTS RD	WURLTAND	KY	41144-7330	38.537433166	-82.79449566
174 TWIN AVE	PIKEVILLE	KY	41501-3621	37.38979	-82.5372567
174 WEBB BR	JENKINS	KY	41537-8815	37.1515233	-82.70551
174 WILLIAM BAKER LN	BUSY	KY	41723	37.2548033	-83.2752017
174 YORKWOOD FRST	PIKEVILLE	KY	41501-1538	37.4468083	-82.5178383
174 ZEIGLER DR	PIKEVILLE	KY	41501-3110	37.5397417	-82.605225
174 E 3RD AVE	SOUTH SHORE	KY	41175-8924	38.7245067	-82.964875
174 E DORTON BLVD	STAFFORDSVILLE	KY	41256-9038	37.8262967	-82.8457267
174 N ARNOLD AVE	PRESTONSBURG	KY	41653-1272	37.66853	-82.7746483
174 N FRONT ST	LANGLEY	KY	41645-6514	37.5345417	-82.79104
174 S LAKE DR	PRESTONSBURG	KY	41653-1295	37.66665	-82.7733
174 S LANKS BR	PIKEVILLE	KY	41501-3979	37.46226483	-82.51410316
174 W 5TH ST	ELKHORN CITY	KY	41522-7289	37.30325	-82.348205
174 W CEDAR DR	PIKEVILLE	KY	41501-2015	37.4811833	-82.5443583
1740 BEECH CRK	PHELPS	KY	41553-9031	37.4745567	-82.1615033
1740 BIG BRANCH RD	HINDMAN	KY	41822-8716	37.30942	-82.9969
1740 BIG HACKNEYS CRK	MOUTHCARD	KY	41548-8428	37.3765414	-82.2079028
1740 CENTRAL AVE	ASHLAND	KY	41101-7653	38.47533	-82.6395083
1740 CENTRAL AVE	ASHLAND	KY	41101-7653	38.47501	-82.639095
1740 COLLINS HWY	PIKEVILLE	KY	41501-6712	37.4153817	-82.506795
1740 COLLINS HWY	PIKEVILLE	KY	41501-6712	37.4153617	-82.5068867
1740 DIAMOND RIDGE RD	WEBBVILLE	KY	41180-8765	38.13594483	-82.81415983
1740 DIAMOND RIDGE RD	WEBBVILLE	KY	41180-8765	38.135315	-82.8145367
1740 FALCON RD	SALYERSVILLE	KY	41465-9396	37.7656517	-83.0448583
1740 GENE WILSON BLVD LOT 7	LOUISA	KY	41230	38.1003735	-82.60129566
1740 KY ROUTE 466	WEEKSBURY	KY	41667-9003	37.329156166	-82.69102383
1740 ROE CREEK RD	CATLETTSBURG	KY	41129-8782	38.2155783	-82.63032
1740 SCOTT RD	ASHLAND	KY	41102-7059	38.38448	-82.7101333
1740 SCUDDY BRANCH RD	SCUDDY	KY	41760-9058	37.1867715	-83.07903916
1740 STRATTON FRK	CANADA	KY	41519-8326	37.5851133	-82.336925
1740 STRATTON FRK TRLR	CANADA	KY	41519-8326	37.5846067	-82.3371433
1740 W MAPLELEAF CIR TRLR	ASHLAND	KY	41102-9451	38.462225	-82.727603
17400 ATLANTA DR	CATLETTSBURG	KY	41129-8969	38.3247083	-82.5867117
17400 E BIG CREEK RD	SIDNEY	KY	41564-8508	37.6191083	-82.3526533
17401 KY HIGHWAY 80	ELKHORN CITY	KY	41522-8226	37.312106	-82.35675
17404 W US HIGHWAY 60	OLIVE HILL	KY	41164-9239	38.28987333	-83.220055

17404 W US HIGHWAY 60 GARG	OLIVE HILL	KY	41164-9239	38.29034667	-83.22035
17406 FERRELLS CREEK RD	BELCHER	KY	41513-8460	37.3554883	-82.3366
17408 BIG RUN TRCE	CATLETTSBURG	KY	41129-9373	38.33864717	-82.71890866
17408 GRAPEVINE RD	PHYLLIS	KY	41554-8701	37.45209	-82.3181817
1741 BIG CARD RD	MOUTHCARD	KY	41548-8220	37.3606717	-82.2612033
1741 COLLINS HWY	PIKEVILLE	KY	41501-6712	37.4159617	-82.5077167
1741 HENRYS BR	LANGLEY	KY	41645-6522	37.5151883	-82.7681217
1741 HIGHWAY 2037	LOUISA	KY	41230-8265	38.023045	-82.617795
1741 JOHNSON FRK	PREMIUM	KY	41845-9020	37.14658401	-82.90506692
1741 JOHNSON FRK	PREMIUM	KY	41845-9020	37.1478217	-82.9060383
1741 KY HIGHWAY 610	VIRGIE	KY	41572-9011	37.333085	-82.583235
1741 NERVIE ST	ASHLAND	KY	41101-5056	38.45475	-82.6313883
1741 RIGHT FRK MONTGOMERY RD	VICCO	KY	41773	37.190972166	-83.03943933
1741 SASSAFRAS CREEK RD	SASSAFRAS	KY	41759	37.242991166	-83.03022433
1741 TURKEY CRK	LANGLEY	KY	41645-9017	37.5071867	-82.7828683
1741 WILEY FORK RD TRLR	LEBURN	KY	41831-8862	37.3907233	-82.9302683
1741 N LAKE DR	PRESTONSBURG	KY	41653	37.69039983	-82.77648083
1741 W SOOKEYS CRK	PIKEVILLE	KY	41501-3611	37.407015	-82.542615
1742 BIG BRANCH RD	HINDMAN	KY	41822-8716	37.309385	-82.9970233
1742 CANOE RUN	GRAYSON	KY	41143-9783	38.3125333	-82.8880283
1742 DYSARD HILL DR	ASHLAND	KY	41101-2730	38.4703483	-82.6431933
1742 NERVIE ST	ASHLAND	KY	41101-5057	38.45500024	-82.6309858
1742 STATE HIGHWAY 2078	OLIVE HILL	KY	41164-8861	38.305405	-83.200065
1742 WILEY FORK RD	LEBURN	KY	41831-8862	37.3832983	-82.9167733
17421 BOWLING DR	CATLETTSBURG	KY	41129-9010	38.3293817	-82.649925
17424 BEAR CREEK RD	CATLETTSBURG	KY	41129-9449	38.3341983	-82.6862617
17424 BEAR CREEK RD BARN	CATLETTSBURG	KY	41129-9449	38.33636017	-82.687065
17424 BEAR CREEK RD BLDG 1	CATLETTSBURG	KY	41129-9449	38.33478233	-82.68479183
17429 KY HIGHWAY 28 APT	BUCKHORN	KY	41721-8958	37.34710667	-83.46150167
1743 FALLSBURG RD	LOUISA	KY	41230-8666	38.1784517	-82.6633667
1743 FREEMAN FORK RD	BUCKHORN	KY	41721-8998	37.35085333	-83.51344
1743 HALDEMAN RD	MOREHEAD	KY	40351-9010	38.24870167	-83.31843833
1743 HALDEMAN RD	MOREHEAD	KY	40351-9010	38.24904	-83.31724167
1743 HIGHWAY 931	WHITESBURG	KY	41858-8499	37.14237	-82.820865
1743 HIGHWAY 931 GARG	WHITESBURG	KY	41858-8499	37.14276	-82.8215483
1743 LOWER POMPEY RD	SHELBIANA	KY	41562-8108	37.4378317	-82.42753
1743 NERVIE ST	ASHLAND	KY	41101-5056	38.4544933	-82.6312017
1743 RATLIFF CREEK RD	PIKEVILLE	KY	41501-2121	37.501325	-82.502555
1743 RILEY BRANCH RD	CLAYHOLE	KY	41317-9039	37.48713833	-83.28499833
1743 STATE HIGHWAY 194	PIKEVILLE	KY	41501-6421	37.5736692	-82.478837
17430 BOWLING DR TRLR	CATLETTSBURG	KY	41129-9010	38.330455	-82.6499883
17433 DURBIN FARM RD	CATLETTSBURG	KY	41129-9541	38.2940967	-82.60465
17433 GRAPEVINE RD	PHYLLIS	KY	41554-8701	37.4520867	-82.31741
17434 BOWLING DR	CATLETTSBURG	KY	41129-9010	38.3293817	-82.649925
17434 BOWLING DR	CATLETTSBURG	KY	41129-9010	38.3286667	-82.65043
17438 BIG RUN TRCE	CATLETTSBURG	KY	41129-9373	38.3383983	-82.7187867
1744 GABRIEL BR	KIMPER	KY	41539-6038	37.503395	-82.2949333
1744 HIGHWAY 80	HYDEN	KY	41749-8511	37.1452333	-83.34509
1744 HORSESHOE DR LOT 5	ASHLAND	KY	41102-9395	38.4546817	-82.69652
1744 LEFT FORK OF JOES CRK TRLR	PIKEVILLE	KY	41501-5961	37.5380933	-82.4922083
1744 MAIN ST	WHEELWRIGHT	KY	41669	37.3309767	-82.7218567
1744 ROAD FRK	SIDNEY	KY	41564-8649	37.5833983	-82.3693017
1744 ROCKHOUSE RD	PAW PAW	KY	41553-9500	37.4447733	-82.125485
1744 E MIDLAND TRL	GRAYSON	KY	41143-8936	38.3349133	-82.905405
1744 E MIDLAND TRL	GRAYSON	KY	41143-8936	38.3346783	-82.9051283
1744 E MOUNTAIN PKWY	SALYERSVILLE	KY	41465-9738	37.73268	-83.0206817
17440 KY ROUTE 122	HI HAT	KY	41636-6223	37.389134	-82.7300655
17441 SILVER RUN RD	CATLETTSBURG	KY	41129-8382	38.3342894	-82.6236704
17441 SILVER RUN RD HSE	CATLETTSBURG	KY	41129-8382	38.3343196	-82.6246846
17442 DAVIS RD APT	RUSH	KY	41168-8232	38.3076917	-82.7810317
17443 E BIG CREEK RD	SIDNEY	KY	41564-8508	37.61932767	-82.3516965
17444 KY ROUTE 979	HI HAT	KY	41604-8904	37.38108783	-82.69887516
17446 GRAPEVINE RD	PHYLLIS	KY	41554-8701	37.4520717	-82.3172233
17447 GRAPEVINE RD	PHYLLIS	KY	41554-8701	37.4517017	-82.317205
17449 DAVIS RD	RUSH	KY	41168-8232	38.3086717	-82.7812767
1745 ADAMS FORK RD	WEBBVILLE	KY	41180-8622	38.1123217	-82.7997517
1745 BLAINE CREEK RD	LOUISA	KY	41230-8773	38.1899933	-82.6343467

1745 BRANHAMS CREEK RD	MALLIE	KY	41836-9015	37.2882967	-82.8942117
1745 CALF CRK	INEZ	KY	41224-8422	37.91179333	-82.51508333
1745 FALCON RD	SALYERSVILLE	KY	41465-9396	37.76829	-83.0459183
1745 FORKED MOUTH BRANCH RD	BUSY	KY	41723-8717	37.2618983	-83.32947
1745 GREASY CRK	SHELBIANA	KY	41562-8212	37.39945817	-82.46771716
1745 HALDEMAN RD	MOREHEAD	KY	40351-9010	38.24998333	-83.3164
1745 HORSESHOE DR	ASHLAND	KY	41102-9395	38.4548283	-82.696335
1745 JONES CREEK RD	WEST LIBERTY	KY	41472-8631	37.872425	-83.217865
1745 KY ROUTE 1498	BEVINSVILLE	KY	41606-9054	37.3433667	-82.74353
1745 LITTLE CRK TRLR	PIKEVILLE	KY	41501-6921	37.3725667	-82.5189467
1745 LITTLE DRY FRK	WHITESBURG	KY	41858-8402	37.156945	-82.8413433
1745 LITTLE PAINT CRK	EAST POINT	KY	41216-8745	37.7160717	-82.8184167
1745 MINK BR	CRAYNOR	KY	41635-8933	37.42752	-82.67142
1745 NEEDMORE RD	WEBBVILLE	KY	41180-8872	38.14745367	-82.88286216
1745 ROCKHOUSE FRK	SALYERSVILLE	KY	41465-7466	37.742895	-82.9954783
17455 E BIG CREEK RD	SIDNEY	KY	41564-8508	37.61903644	-82.35189069
1746 BOWLING FORK RD TRLR	ELKHORN CITY	KY	41522-7510	37.301995	-82.5028417
1746 DALE RENEE DR LOT 26	ASHLAND	KY	41102-9534	38.4168967	-82.6981033
1746 MASH FRK	SALYERSVILLE	KY	41465-7421	37.75596	-83.023465
1746 MASH FRK	SALYERSVILLE	KY	41465-7421	37.7561067	-83.02289
1746 NEEDMORE RD	WEBBVILLE	KY	41180-8872	38.1458285	-82.884698
1746 NERVIE ST	ASHLAND	KY	41101-5057	38.4542483	-82.6313683
1746 STATE HIGHWAY 2078 TRLR	OLIVE HILL	KY	41164-8861	38.30652667	-83.20077833
1746 STATE HIGHWAY 319	HARDY	KY	41531-8709	37.623719833	-82.24403966
1746 SUNSHINE LN	KIMPER	KY	41539-6464	37.50929135	-82.38201737
17460 US ROUTE 23 TRLR	CATLETTSBURG	KY	41129	38.31462	-82.5838967
17465 HIGHWAY 30	JACKSON	KY	41339-7989	37.59288333	-83.20126667
17466 US 23 HWY TRLR	GREENUP	KY	41144-6742	38.61923	-82.86758
17469 E BIG CREEK RD	SIDNEY	KY	41564-8508	37.61902883	-82.35164383
1747 DALE RENEE DR LOT 15	ASHLAND	KY	41102-9534	38.4175467	-82.6983567
1747 HARDSHELL FUGATE FRK RD	HARDSHELL	KY	41348-8998	37.46702833	-83.21725333
1747 HIGHWAY 582	PINE TOP	KY	41843-9037	37.2583961	-82.9147355
1747 HIGHWAY 721 TRLR	HAZARD	KY	41701-7105	37.31586	-83.09087
1747 INDIAN CREEK RD	VIRGIE	KY	41572-8313	37.3397067	-82.615015
1747 KY ROUTE 1086	WAYLAND	KY	41666-9007	37.4404085	-82.7783545
1747 NELSON BRANCH RD	HYDEN	KY	41749	37.1747	-83.3769683
1747 STATE HIGHWAY 1662	OLIVE HILL	KY	41164-8336	38.31254833	-83.29709
1747 STATE HIGHWAY 1662	OLIVE HILL	KY	41164-8336	38.313345	-83.297415
1747 TOWN BR	PRESTONSBURG	KY	41653-8399	37.6614367	-82.7720133
1747 TURKEY CRK	LANGLEY	KY	41645-9017	37.5070217	-82.7824033
1747 E MIDLAND TRL	GRAYSON	KY	41143-8936	38.3354267	-82.904645
17475 BIG RUN TRCE	CATLETTSBURG	KY	41129-9373	38.33559033	-82.717934
17475 BIG RUN TRCE ANNX	CATLETTSBURG	KY	41129-9373	38.33570683	-82.71781133
17475 KY ROUTE 122	HI HAT	KY	41636-6236	37.3880271	-82.7311548
17476 DAVIS RD TRLR	RUSH	KY	41168-8232	38.308075	-82.78111
17478 GRAPEVINE RD	PHYLLIS	KY	41554-8701	37.45216667	-82.31714783
17479 GRAPEVINE RD	PHYLLIS	KY	41554-8701	37.4515133	-82.3172
1748 GENE WILSON BLVD	LOUISA	KY	41230-9605	38.100515	-82.6009716
1748 GRASSY BR	RACCOON	KY	41557-8417	37.5198483	-82.42235
1748 GREASY CRK	SHELBIANA	KY	41562-8212	37.39966	-82.4673767
1748 KRYPTON NAPFOR RD	KRYPTON	KY	41754-8917	37.3109933	-83.321445
1748 ROAD CREEK RD	ELKHORN CITY	KY	41522-8405	37.3686617	-82.3690067
1748 ROCKHOUSE FRK	SIDNEY	KY	41564-8713	37.650917666	-82.38521616
1748 SASSAFRAS CREEK RD	SASSAFRAS	KY	41759-8815	37.2433533	-83.03031
1748 W GREEN SPRINGER RD	ASHLAND	KY	41102-8012	38.403091	-82.7526489
1748 W GREEN SPRINGER RD BARN	ASHLAND	KY	41102-8012	38.403506	-82.75255883
1748 W GREEN SPRINGER RD UNIT GATE	ASHLAND	KY	41102-8012	38.40168317	-82.74334766
17481 GRAPEVINE RD UNIT CAMPER	PHYLLIS	KY	41554	37.451760166	-82.31689566
1749 GREASY CRK	SHELBIANA	KY	41562-8212	37.399165	-82.4675567
1749 UPPER BLACKBERRY RD	RANSOM	KY	41558-8733	37.5308067	-82.2295883
17492 US 23 HWY TRLR	GREENUP	KY	41144-6742	38.619173	-82.867714
17494 GRAPEVINE RD	PHYLLIS	KY	41554-8701	37.452076	-82.316398
17497 DAVIS RD	RUSH	KY	41168-8232	38.307865	-82.7818183
17498 GRAPEVINE RD	PHYLLIS	KY	41554-8701	37.452395	-82.3166317
175 7TH ST	GRAYSON	KY	41143-8901	38.32161	-82.9347333
175 ALEXANDER AVE	ELKHORN CITY	KY	41522-7055	37.2974533	-82.3535583
175 ANIMAL DR	WHITESBURG	KY	41858-7891	37.16954285	-82.70534483

175	ANTLER DR	HAZARD	KY	41701-8223	37.33348333	-83.15138333
175	ARGO RD TRLR	STOPOVER	KY	41568-8824	37.48103429	-82.05493548
175	BACK LN	JACKSON	KY	41339-9640	37.55779833	-83.39424833
175	BALD MOUNTAIN RD	WHITESBURG	KY	41858-9259	37.07531508	-82.82911973
175	BARTLEY HL	ASHCAMP	KY	41512-8561	37.2574183	-82.4646017
175	BARTLEYTOWN RD	ASHCAMP	KY	41512-8506	37.2573083	-82.4648283
175	BASSWOOD ST	HAZARD	KY	41701-2209	37.2420933	-83.1775567
175	BEAVER JUNCTION RD	DWALE	KY	41621-9001	37.62434	-82.72955
175	BEECH SPG	BEAVER	KY	41604-9050	37.3887633	-82.6556167
175	BEECHWOOD DR	PHELPS	KY	41553-9038	37.4826433	-82.1366433
175	BLACK BOTTOM RD	JEREMIAH	KY	41826-9011	37.17081633	-82.9204245
175	BOBBY LN	PIKEVILLE	KY	41501-3878	37.35992	-82.568985
175	BOBCAT RD	LINEFORK	KY	41833-9001	37.0456817	-82.9567433
175	BOBCAT RD	LINEFORK	KY	41833-9001	37.0452683	-82.9562533
175	BOOKER FRK	PIKEVILLE	KY	41501-3944	37.33172682	-82.56255614
175	BOOKER FRK TRLR	PIKEVILLE	KY	41501-3944	37.33184467	-82.56231683
175	BRIAR PATCH LN	GREENUP	KY	41144-9167	38.6000617	-82.90133
175	BRIDGE ST	ELKHORN CITY	KY	41522-9047	37.30447	-82.3492217
175	BROWNS FORK RD	BROWNS FORK	KY	41701-6532	37.2484517	-83.240025
175	BUCKEYE BR	HI HAT	KY	41636-6234	37.4094883	-82.75357
175	BUFFALO BR TRLR	MOREHEAD	KY	40351-9057	38.23990333	-83.34066
175	BUSINESS WAY	LOUISA	KY	41230	38.0977994	-82.6180317
175	CAGER BR	HAROLD	KY	41635-9011	37.47735883	-82.61752033
175	CANEY HWY	PIKEVILLE	KY	41501-3913	37.35409483	-82.5550735
175	CARPENTER BRANCH RD	JACKSON	KY	41339-8207	37.570841666	-83.32971833
175	CASSADY AVE	INEZ	KY	41224-9010	37.86536333	-82.529395
175	CENTRAL AVE	ALLEN	KY	41601-9426	37.613865	-82.7217067
175	CHILDERS RD TRLR	WHITESBURG	KY	41858-7139	37.113745	-82.803365
175	CHIMNEY ROCK RD	HAZARD	KY	41701-6616	37.27335675	-83.19596355
175	CLARK BR TRLR	HAROLD	KY	41635-6348	37.510695	-82.6493433
175	CLIFF VIEW LN	HAZARD	KY	41701-6104	37.22535	-83.1618933
175	COMBS ST	SALYERSVILLE	KY	41465-8853	37.74401033	-83.0754075
175	COPLEY LN	OLIVE HILL	KY	41164-9540	38.25543533	-83.2506675
175	COUNTS HOLW TRLR	OLIVE HILL	KY	41164-8198	38.31553	-83.11657833
175	COW HEAD RD	YEADISS	KY	41777-8608	37.0627467	-83.2192833
175	CUB LN TRLR	CATLETTSBURG	KY	41129-8791	38.19916869	-82.60533652
175	CURT TACKETT RD	VIRGIE	KY	41572-8383	37.3384717	-82.639175
175	DARB FORK RD	HAZARD	KY	41701-7846	37.288853166	-83.1829415
175	DAUGHERTY BR	FREEBURN	KY	41528-8714	37.559165	-82.1515467
175	DIABLOCK RD	HAZARD	KY	41701-5426	37.228015	-83.17264
175	DOGWOOD DR	PRINTER	KY	41655-8903	37.5091617	-82.7549583
175	DONNIE BANKS RD TRLR	WHITESBURG	KY	41858-9005	37.1024	-82.838135
175	DUMMITT BRANCH SPUR	VANCEBURG	KY	41179-6460	38.40071333	-83.27470167
175	EAGLE LN	HYDEN	KY	41749-8627	37.146625	-83.3781133
175	EAGLE LN	HYDEN	KY	41749-8627	37.1463029	-83.3771901
175	EARL ST	PRESTONSBURG	KY	41653-7953	37.666179166	-82.76760066
175	ERCELLE ST	ELKHORN CITY	KY	41522-8197	37.29747117	-82.35252533
175	ESTEPP RD	MOREHEAD	KY	40351-8167	38.31020833	-83.39697
175	ESTEPP RD	MOREHEAD	KY	40351-8167	38.310345	-83.39613833
175	FIDLER DR	PIKEVILLE	KY	41501-1859	37.471215	-82.5298
175	FORSYTHIA LN	STINNETT	KY	40868	37.0966467	-83.4002017
175	GEORGES BRANCH RD TRLR	VICCO	KY	41773-8912	37.20609717	-83.069828
175	GLENWOOD FRK TRLR	MOREHEAD	KY	40351-9067	38.26664667	-83.33849333
175	GLENWOOD HOLW	MOREHEAD	KY	40351-9066	38.26685833	-83.337905
175	GREEN MEADOW LN	PIKEVILLE	KY	41501-3106	37.5397	-82.6017017
175	GREENHILL RD TRLR	OLIVE HILL	KY	41164-6746	38.275435	-83.134475
175	GREER BR	EAST POINT	KY	41216-9095	37.741755	-82.8039417
175	GROUNDHOG LN	ROBINSON CREEK	KY	41560-8537	37.399485	-82.563512
175	GW DR	WHITESBURG	KY	41858-9447	37.1231723	-82.8810827
175	GW DR	WHITESBURG	KY	41858-9447	37.1242467	-82.8806717
175	HENRY ISON HOLW TRLR	WHITESBURG	KY	41858-8889	37.0664833	-82.863855
175	HENSON HOLW UNIT A	LOST CREEK	KY	41348-9026	37.390715	-83.33211333
175	HENSON HOLW UNIT B	LOST CREEK	KY	41348-9026	37.391537666	-83.3311975
175	HIGH ST TRLR	BLACKKEY	KY	41804-8757	37.1395467	-82.9791667
175	HUNTER BRANCH RD	HUNTER	KY	41655-9094	37.5072617	-82.753375
175	HURRICANE CRK	ELKHORN CITY	KY	41522-7348	37.2657267	-82.4218783
175	HURRICANE CRK GARG	ELKHORN CITY	KY	41522-7348	37.266406333	-82.42292216

175 INDIAN CREEK RD TRLR	VIRGIE	KY	41572-8300	37.350056	-82.595907
175 IRVINE LN	VIPER	KY	41774-8167	37.1729717	-83.0876833
175 ISSAC LN	HAZARD	KY	41701-7824	37.33267883	-83.2239145
175 JAMES ST	PIKEVILLE	KY	41501-6179	37.556505	-82.5548583
175 JANE LN	GRAYSON	KY	41143-7167	38.3247567	-82.9397567
175 JENNIE LUCY HOLW	MALLIE	KY	41836-8992	37.23571	-82.8978583
175 KENEVA RD	CHAVIES	KY	41727-9064	37.3428967	-83.3678967
175 KNOB LICK BR	STINNETT	KY	40868		
175 KNOTTY PINE DR	HAZARD	KY	41701-7658	37.271008	-83.06383
175 KY ROUTE 1086	WAYLAND	KY	41666-6830	37.4456817	-82.8030717
175 KY ROUTE 1086	WAYLAND	KY	41666-6830	37.4453067	-82.8029717
175 KY ROUTE 1086	WAYLAND	KY	41666-6830	37.4456933	-82.8031583
175 KY ROUTE 1086	WAYLAND	KY	41666-6830	37.4456967	-82.8031783
175 LAFAYETTE DR	MOREHEAD	KY	40351-7829	38.236075	-83.35959833
175 LANE BRANCH RD	LOST CREEK	KY	41348-9203	37.44303044	-83.30568651
175 LEE AVE	PIKEVILLE	KY	41501		
175 LEFT FORK TINKER FRK	TEABERRY	KY	41660-6308	37.4018867	-82.6283833
175 LEFT LITTLE FRK	PIKEVILLE	KY	41501	37.31664	-82.51598799
175 LEFT WILDER RD TRLR	CONFLUENCE	KY	41749-7913	37.2588367	-83.4112983
175 LIBBY LN TRLR	LOUISA	KY	41230-6808	37.9935633	-82.6561317
175 LICK BR	HATFIELD	KY	41514-9052	37.7312567	-82.3516333
175 LIZZIE FRK	PIKEVILLE	KY	41501-4016	37.3213317	-82.55999
175 LIZZIE FRK LOT 2	PIKEVILLE	KY	41501-4016	37.3216245	-82.56008983
175 LONA ST	TRAM	KY	41663-9022	37.5710283	-82.6456917
175 LUCY BR	SHELBIANA	KY	41562-8248	37.40640792	-82.46963446
175 LYNN FORK RD	SLEMP	KY	41763-9054	37.0388033	-83.1300467
175 MADISON AVE	WHITESBURG	KY	41858-7752	37.11594367	-82.820553
175 MADISONS FRK	DANA	KY	41615-8028	37.538462	-82.68482
175 MADISONS FRK	DANA	KY	41615-8028	37.53865328	-82.68504402
175 MAIN ST	PIKEVILLE	KY	41501-1147	37.480259	-82.517823
175 MCCOY CANEY RD	PHELPS	KY	41553-8471	37.522215	-82.156285
175 MULLINS ADDITION DR	PIKEVILLE	KY	41501-2907	37.5397183	-82.584
175 NEIL RATLIFF RD	PIKEVILLE	KY	41501	37.521831	-82.555445
175 OLD HOUSE BRANCH RD TRLR	ROARK	KY	40868	37.02726567	-83.51562183
175 OLD MAYTOWN RD	LANGLEY	KY	41645-6550	37.5351883	-82.789455
175 OUSLEY DR	EASTERN	KY	41622-6912	37.5151667	-82.8061917
175 PARKWAY DR	SALYERSVILLE	KY	41465-9244	37.748174	-83.065433
175 PARKWAY DR UNIT 2	SALYERSVILLE	KY	41465-9244	37.74824583	-83.06534466
175 PAYNE GAP DR	JENKINS	KY	41537-8591	37.1549617	-82.6600817
175 PINE ST	ELKHORN CITY	KY	41522-7264	37.30632167	-82.353107
175 PINSON BR	PIKEVILLE	KY	41501-6327	37.598375	-82.5023983
175 POMPEY HILL RD	SHELBIANA	KY	41562-8169	37.4571217	-82.4266283
175 RAILROAD CT	HAZARD	KY	41701-5491	37.232935	-83.1723367
175 RASBERRY LN LOT 10	PIKEVILLE	KY	41501-7359	37.432882	-82.561974
175 RAVENWOOD RD	HAROLD	KY	41635-9121	37.5447483	-82.637845
175 RIDGEVIEW WAY	HAZARD	KY	41701-8920	37.285015	-83.2300733
175 RIVER RD	DRAFFIN	KY	41522-8327	37.3421317	-82.3964033
175 ROARK RIDGE RD	JACKSON	KY	41339-9612	37.557421666	-83.36041667
175 ROBINSON RD	JACKSON	KY	41339-9082	37.5330817	-83.3492567
175 ROLLING HILLS EST	PIKEVILLE	KY	41501-2289	37.4363233	-82.4862917
175 SAGE LN	CATLETTSBURG	KY	41129-8886	38.2207117	-82.6093817
175 SAGE LN GARG	CATLETTSBURG	KY	41129-8886	38.2208045	-82.609404
175 SANDY COVE RD	GREENUP	KY	41144-9451	38.5794533	-82.8472417
175 SANDY COVE RD	GREENUP	KY	41144-9451	38.5793333	-82.8470769
175 SHADY LN	WITTENSVILLE	KY	41274-9041	37.85551483	-82.8197275
175 SHAG CAMPBELL DR	BANNER	KY	41603-9116	37.604165	-82.7029333
175 SHANTY BR TRLR	RUSH	KY	41168-9051	38.318365	-82.8199167
175 SHELBY DRY FRK	SHELBIANA	KY	41562-8301	37.4146833	-82.4861433
175 SIX CAMP RD	MCVEIGH	KY	41555-8548	37.5389533	-82.254595
175 SKAGGS HOLW	GREENUP	KY	41144-8998	38.5753883	-82.8547883
175 SLONES BR	RACCOON	KY	41557-8748	37.484595	-82.40028
175 SMITH FORK RD	PHELPS	KY	41553-8834	37.4681183	-82.1880567
175 SMITH FORK RD APT 1	PHELPS	KY	41553-8834	37.469695	-82.1893317
175 SMITH FORK RD TRLR 1	PHELPS	KY	41553-8834	37.4692317	-82.1888033
175 SPRADLIN ST	AUXIER	KY	41602-9267	37.7316867	-82.7600167
175 SPRING BR HSE	EMERSON	KY	41135-8915	38.35236833	-83.302535
175 STACYVILLE LN	JEFF	KY	41751-9046	37.209327	-83.131426

175 SUNDAY DR	WHITESBURG	KY	41858-7190	37.122823	-82.81852566
175 SUNRISE TER	HAZARD	KY	41701-6787	37.26384848	-83.28359709
175 SWIFT LN	LOUISA	KY	41230-6796	38.07211	-82.659085
175 TARK HILL RD	GRAYSON	KY	41143-7810	38.339655	-82.8800133
175 TARK HILL RD GARG	GRAYSON	KY	41143-7810	38.3386105	-82.88017916
175 TOMAHAWK DR	LOUISA	KY	41230-5009	38.10588857	-82.5879586
175 TROJAN POWDER RD	SALYERSVILLE	KY	41465-9768	37.727595	-82.9980817
175 TURNER ST	PAINTSVILLE	KY	41240-8653	37.8105533	-82.7759183
175 TURNER ST	WEST LIBERTY	KY	41472-1147	37.9227205	-83.2569345
175 WALNUT DR	PIKEVILLE	KY	41501-1917	37.4822442	-82.5413404
175 WALTERS BR	ISOM	KY	41824-8929	37.1858983	-82.9001217
175 WALTERS BR	ISOM	KY	41824-8929	37.18608	-82.90022
175 WATER PLANT RD	ELKHORN CITY	KY	41522-8517	37.365885	-82.4145483
175 WEDDINGTON BRANCH RD UNIT 3	PIKEVILLE	KY	41501-3204	37.5243095	-82.56858466
175 WHITAKER HOLW TRLR	HAZARD	KY	41701-7048	37.3882383	-83.17882
175 WILLARD DR	PIKEVILLE	KY	41501-3811	37.3595267	-82.5643767
175 WILLARD DR	PIKEVILLE	KY	41501-3811	37.3594433	-82.5648183
175 WILLOW LN	ESSIE	KY	40827	37.07672467	-83.4592115
175 WOLFPEN BR	VAN LEAR	KY	41265-8423	37.771318	-82.7471029
175 WOLFPEN CREEK RD TRLR	MALLIE	KY	41836-8848	37.23737	-82.9215383
175 WYATT HOLW	JENKINS	KY	41537-8689	37.20273016	-82.63901516
175 YATES RD	WURTLAND	KY	41144-7356	38.53527	-82.7877483
175 E 3RD AVE	SOUTH SHORE	KY	41175-8924	38.72301966	-82.965622
175 E KEYSER HEIGHTS DR	PIKEVILLE	KY	41501-1639	37.4909296	-82.525363
175 N RIVER RD	MOUTHCARD	KY	41548-8134	37.381778	-82.25299433
175 S ARNOLD AVE	PRESTONSBURG	KY	41653-1606	37.6669917	-82.7728717
175 S CARDINAL DR	PRESTONSBURG	KY	41653-1481	37.6670383	-82.73946
175 S COLLEGE ST	PIKEVILLE	KY	41501-1753	37.4776567	-82.52011
175 S ROBERTS DR	PRESTONSBURG	KY	41653-1501	37.6675417	-82.714395
175 W 6TH ST	ELKHORN CITY	KY	41522-7292	37.3025967	-82.3475
175 W KEYSER HEIGHTS DR	PIKEVILLE	KY	41501-1635	37.4908767	-82.5333233
1750 ACUP RD	HAPPY	KY	41746-9019	37.230415	-83.09418
1750 BOWLING FORK RD	ELKHORN CITY	KY	41522-7510	37.3021217	-82.5031717
1750 HURRICANE CRK	KIMPER	KY	41539-6218	37.4835433	-82.3731
1750 LITTLE LICK FRK	EAST POINT	KY	41216-9062	37.7557633	-82.8185033
1750 LOVERS LN	MC CARR	KY	41544-8462	37.5905047	-82.1528135
1750 MARROWBONE CREEK RD BLDG 1	ELKHORN CITY	KY	41522-7712	37.34879	-82.4233617
1750 POND CRK	DRAFFIN	KY	41522-8314	37.32213883	-82.40608916
1750 RACCOON RD	RACCOON	KY	41557-8304	37.51646883	-82.4522885
1750 ROCKHOUSE RD	PAW PAW	KY	41553-9500	37.4448717	-82.124915
1750 SPRING BR	JEREMIAH	KY	41826-8917	37.15497771	-82.91515869
17500 BROOKS DR	CATLETTSBURG	KY	41129-9658	38.29637683	-82.64038283
17500 KY ROUTE 122	HI HAT	KY	41636-6210	37.4186882	-82.7476883
17505 TRACE RD	RUSH	KY	41168-9319	38.3306033	-82.7292217
17506 DAVIS RD TRLR	RUSH	KY	41168-8231	38.3077167	-82.7814633
1751 BOWLING FORK RD	ELKHORN CITY	KY	41522-7510	37.3007635	-82.50253383
1751 CALLOWAY BR TRLR	PHELPS	KY	41553-8708	37.4972033	-82.20619
1751 HARDSHELL CANEY RD	LOST CREEK	KY	41348-9103	37.44322667	-83.24728833
1751 PINE CREEK RD	MAYKING	KY	41837-8912	37.124445	-82.735825
1751 SMITH BRANCH RD	JACKSON	KY	41339-6554	37.51078	-83.300735
1751 SMITH FORK RD	PHELPS	KY	41553-8916	37.4671517	-82.194585
17510 BROOKS DR	CATLETTSBURG	KY	41129-9658	38.2999733	-82.6440317
17510 HIGHWAY 421	HYDEN	KY	41749-8532	37.1134575	-83.3793835
17519 GRAPEVINE RD	PHYLLIS	KY	41554-8702	37.4518233	-82.3163333
1752 BEAUTY RD TRLR	BEAUTY	KY	41203	37.861025	-82.4404267
1752 DALE RENEE DR LOT 27	ASHLAND	KY	41102-9534	38.41693	-82.6982433
1752 GLOMAWR STORMKING RD	HAZARD	KY	41701-6136	37.21691083	-83.14495383
1752 HIGHWAY 721 TRLR 2	HAZARD	KY	41701-7105	37.315043666	-83.09101766
1752 KY HIGHWAY 484	BUCKHORN	KY	41721-8517	37.2717083	-83.4977267
1752 SIMPSON BR	DRIFT	KY	41619	37.4722286	-82.7289229
17520 BROOKS DR	CATLETTSBURG	KY	41129-9658	38.2990083	-82.642655
17525 KY ROUTE 979	HI HAT	KY	41636-9040	37.379197	-82.7054575
17529 HIGHWAY 421	HYDEN	KY	41749-8532	37.1132883	-83.380915
17529 HIGHWAY 421	HYDEN	KY	41749-8532	37.1137983	-83.381155
17529 HIGHWAY 421 TRLR	HYDEN	KY	41749-8532	37.1137933	-83.3811717
1753 BRIAR FORK CIRCLE RD	BUSY	KY	41723-8515	37.2583083	-83.2921133
1753 CORY RD	OLIVE HILL	KY	41164-8106	38.282901166	-83.110672

1753 FLEMING FRK	OLIVE HILL	KY	41164-8476	38.29652817	-83.316427
1753 HURRICANE CRK	KIMPER	KY	41539-6218	37.4835517	-82.3723817
1753 LONG BR	LOVELY	KY	41231-9055	37.7795749	-82.36690733
1753 LOWER SECOND CREEK RD	BONNYMAN	KY	41719-8917	37.288555	-83.266845
1753 STATE HIGHWAY 2	OLIVE HILL	KY	41164-8673	38.32008017	-83.198438
1753 STATE HIGHWAY 2	OLIVE HILL	KY	41164-8673	38.320036	-83.19868316
1753 STATE HIGHWAY 2 TRLR	OLIVE HILL	KY	41164-8673	38.31889	-83.20023167
1753 E MIDLAND TRL	GRAYSON	KY	41143-8936	38.334665	-82.9037667
17532 BROOKS DR	CATLETTSBURG	KY	41129-9658	38.2993183	-82.640805
17532 BROOKS DR TRLR	CATLETTSBURG	KY	41129-9658	38.2996033	-82.641355
1754 HIGHWAY 15 TRLR	JACKSON	KY	41339-9405	37.5719885	-83.4009635
1754 HIGHWAY 721	HAZARD	KY	41701-7105	37.3145548	-83.0925626
1754 JONES FRK	STEELE	KY	41566-8412	37.4113683	-82.1626399
1754 LITTLE CRK	PIKEVILLE	KY	41501-6921	37.3723583	-82.519665
1754 MASH FRK TRLR	SALYERSVILLE	KY	41465-7421	37.75756	-83.0235867
1754 PINSONFORK RD	MC ANDREWS	KY	41543-8006	37.548220666	-82.2875695
1754 STATE HIGHWAY 1654	RUSH	KY	41168-8944	38.3340117	-82.7997867
1754 STATE HIGHWAY 1654 GARG UNIT	RUSH	KY	41168	38.3341183	-82.8003183
1754 STATE HIGHWAY 1662 TRLR	OLIVE HILL	KY	41164-8336	38.313145	-83.29673167
17540 STATE ROUTE 3 TRLR	CATLETTSBURG	KY	41129-9318	38.3364483	-82.713755
17542 KY ROUTE 122	HI HAT	KY	41636-6210	37.38860522	-82.73176301
17546 KY ROUTE 122	HI HAT	KY	41636-6210	37.38878733	-82.731304
1755 BARRENSHEE CRK	FREEBURN	KY	41528-8537	37.5375098	-82.1256652
1755 BIG CREEK RD	HAZARD	KY	41701-6417	37.21381	-83.24906
1755 COWPEN RD	PIKEVILLE	KY	41501-6133	37.5504583	-82.56156
1755 COWPEN RD	PIKEVILLE	KY	41501-6133	37.54989321	-82.56151043
1755 DALE RENEE DR LOT 16	ASHLAND	KY	41102-9534	38.4175467	-82.6983067
1755 DROP TINE LN	ASHLAND	KY	41102-6138	38.40937629	-82.70148857
1755 HIGHWAY 160	PREMIUM	KY	41845-9036	37.1354367	-82.8912983
1755 POWELLS CRK	PIKEVILLE	KY	41501-7919	37.404837	-82.40303616
1755 ROAD CREEK RD	ELKHORN CITY	KY	41522-8405	37.3684467	-82.3686167
1755 SAUL MUD LICK BR	BUCKHORN	KY	41721-8576	37.256125	-83.4917367
1755 SYCAMORE RD UNIT TEMP	PIKEVILLE	KY	41501-5321	37.6294545	-82.5461892
1755 UPPER SECOND CREEK RD	HAZARD	KY	41701-6717	37.2743933	-83.1716733
1755 WOLFPIT BRANCH RD	ELKHORN CITY	KY	41522-7615	37.358375	-82.4499067
1755 WOLFPIT BRANCH RD	ELKHORN CITY	KY	41522-7615	37.3583917	-82.450015
17550 GRAPEVINE RD	PHYLLIS	KY	41554-8702	37.4522683	-82.31568
17551 DAVIS RD TRLR	RUSH	KY	41168-8231	38.3071133	-82.78248
17555 E BIG CREEK RD	SIDNEY	KY	41564-8509	37.62061	-82.3545633
1756 DROP TINE LN	ASHLAND	KY	41102-6138	38.4093852	-82.70148523
1756 FOREST HILLS RD	FOREST HILLS	KY	41527-8301	37.6379817	-82.293515
1756 FOREST HILLS RD APT 1	FOREST HILLS	KY	41527-8301	37.6379817	-82.293515
1756 MAPLE TREE CT LOT 14	ASHLAND	KY	41102-9393	38.4550017	-82.6968017
1756 MILLERS CRK	VAN LEAR	KY	41265-8443	37.7724367	-82.730125
1756 YONTS FRK	JACKHORN	KY	41825-8908	37.2372283	-82.6986233
1756 W MAPLELEAF CIR	ASHLAND	KY	41102-9451	38.46185097	-82.72754398
17560 GRAPEVINE RD	PHYLLIS	KY	41554-8702	37.4516635	-82.3162855
17561 KY ROUTE 979	HI HAT	KY	41636-9040	37.378936166	-82.70492133
17562 GRAPEVINE RD	PHYLLIS	KY	41554-8702	37.45197467	-82.315419
17568 KY ROUTE 979	BEAVER	KY	41604-6325	37.37926813	-82.70150451
1757 BURNING FORK RD	PIKEVILLE	KY	41501-3416	37.4910067	-82.4686683
1757 HIGHWAY 1690	LOUISA	KY	41230-8427	38.06239833	-82.58111167
1757 HIGHWAY 1690 BARN	LOUISA	KY	41230-8427	38.0624675	-82.5787663
1757 HIGHWAY 343	MC ROBERTS	KY	41835-9032	37.1984933	-82.6862167
1757 KY HIGHWAY 28	HAZARD	KY	41701-5754	37.35175273	-83.30044359
1757 MAIN ST	WHEELWRIGHT	KY	41669	37.3309767	-82.7218567
1757 MATTIE RD	LOUISA	KY	41230-7829	38.0207767	-82.7390917
1757 MATTIE RD BLDG 1	LOUISA	KY	41230-7829	38.0205485	-82.7385433
1757 MOTLEY RD	FEDSCREEK	KY	41524-8410	37.4147983	-82.2166017
1757 S RIVER RD	MOUTHCARD	KY	41548-8466	37.368805	-82.2340017
17571 DAVIS RD	RUSH	KY	41168-8231	38.30668367	-82.782141
17572 E BIG CREEK RD	SIDNEY	KY	41564-8509	37.6171017	-82.351045
17575 HIGHWAY 421	STINNETT	KY	40868-6502	37.114623	-83.38093
17579 DAVIS RD TRLR	RUSH	KY	41168-8231	38.30606	-82.7826333
17579 GRAPEVINE RD	PHYLLIS	KY	41554-8702	37.4513715	-82.31535966
1758 ADDINGTON RD	ASHLAND	KY	41102-8147	38.37361167	-82.77242483
1758 ADDINGTON RD	ASHLAND	KY	41102-8147	38.37575718	-82.76928812

1758 ADDINGTON RD	ASHLAND	KY	41102-8147	38.3736367	-82.7711833
1758 ADDINGTON RD	ASHLAND	KY	41102-8147	38.37337667	-82.77134883
1758 ADDINGTON RD BARN	ASHLAND	KY	41102-8147	38.3737083	-82.7720383
1758 ADDINGTON RD BARN 3	ASHLAND	KY	41102-8147	38.37350533	-82.77085833
1758 BIGGS BR	PIKEVILLE	KY	41501-8133	37.39501	-82.403365
1758 FALCON RD	SALYERSVILLE	KY	41465-9396	37.7665167	-83.0454233
1758 GREASY CRK	SHELBIANA	KY	41562-8212	37.399204666	-82.46734066
1758 HARDSHELL CANEY RD	HARDSHELL	KY	41348-9103	37.4439502	-83.2485394
1758 HONEYSUCKLE RD	HOSKINSTON	KY	40844	37.06516633	-83.4308725
1758 INDIAN CREEK RD	VIRGIE	KY	41572-8313	37.340038	-82.61479
1758 RUNYON BRANCH RD TRLR	PINSONFORK	KY	41555-7417	37.53079333	-82.280803
1758 E MAIN ST	HAZARD	KY	41701-2172	37.2396357	-83.1798422
1758 E MIDLAND TRL BLDG 1	GRAYSON	KY	41143-8936	38.33415217	-82.90395066
1758 E MIDLAND TRL BLDG 2	GRAYSON	KY	41143-8936	38.33406883	-82.90509983
17580 DAVIS RD TRLR	RUSH	KY	41168-8231	38.306245	-82.7821783
17580 GRAPEVINE RD	PHYLLIS	KY	41554-8702	37.4519045	-82.3152454
17580 STATE ROUTE 3 TRLR	CATLETTSBURG	KY	41129-9318	38.33564083	-82.71311433
17584 STATE ROUTE 3	CATLETTSBURG	KY	41129-9318	38.33613917	-82.712961
17585 HIGHWAY 421	HYDEN	KY	41749-8532	37.1144867	-83.3809783
17588 KOSA DR	CATLETTSBURG	KY	41129-6518	38.308405	-82.5800267
1759 BURNING FRK	SALYERSVILLE	KY	41465-7377	37.71263	-83.0071017
1759 KY ROUTE 1750 TRLR 1	EAST POINT	KY	41216-9034	37.7543017	-82.821475
1759 KY ROUTE 7 LOT 5	ESTILL	KY	41666-6847	37.455252	-82.818277
1759 MAPLE TREE CT	ASHLAND	KY	41102-9393	38.4546567	-82.69675
1759 MILLERS CRK	VAN LEAR	KY	41265-8443	37.7723767	-82.72977
1759 STATE HIGHWAY 1662 TRLR	OLIVE HILL	KY	41164-8336	38.31347333	-83.29732333
1759 STATE HIGHWAY 1662 UNIT CAMPER	OLIVE HILL	KY	41164	38.3133285	-83.29710633
1759 STATE HIGHWAY 292	AFLEX	KY	41514-7617	37.6590617	-82.2461017
1759 THORNTON RD	THORNTON	KY	41855-9018	37.1734807	-82.7791155
1759 THORNTON RD GARG 1	THORNTON	KY	41855-9018	37.171978166	-82.77795383
17590 MCDONALD DR	CATLETTSBURG	KY	41129-8073	38.3380217	-82.7134167
17590 E BIG CREEK RD	SIDNEY	KY	41564-8509	37.6170867	-82.3510683
175A RATLIFF BRANCH RD	PIKEVILLE	KY	41501-3254	37.5183267	-82.5585483
175B RATLIFF BRANCH RD	PIKEVILLE	KY	41501-3254	37.518325	-82.55855
176 2ND ST	PIKEVILLE	KY	41501-3874	37.4812717	-82.5174883
176 3RD ST	PIKEVILLE	KY	41501-1259	37.4836417	-82.516745
176 ADD HOLW	STEELE	KY	41566-8420	37.4218417	-82.1877683
176 ADD HOLW GARG	STEELE	KY	41566-8420	37.4212028	-82.1884152
176 AIRPORT LN	WAYLAND	KY	41666-6857	37.45590133	-82.81390983
176 ALLEY LN	WARFIELD	KY	41267-9002	37.89708	-82.4431167
176 ARROWHEAD ESTATES RD	STAFFORDSVILLE	KY	41256-9047	37.8203383	-82.846905
176 B AND B RDG	OLIVE HILL	KY	41164-9131	38.30055333	-83.22106333
176 BEAR FRK	PIKEVILLE	KY	41501-7522	37.5118435	-82.59786333
176 BEAR LN	OLIVE HILL	KY	41164	38.300175	-83.094835
176 BECKWITH BR	GRAYSON	KY	41143-9525	38.33927133	-82.89720916
176 BIG HOLW	VARNEY	KY	41571-9009	37.61439	-82.4448733
176 BLAIR BR TRLR	JEREMIAH	KY	41826-9019	37.1711133	-82.9179233
176 BRANCH ST	WEST LIBERTY	KY	41472-1104	37.91946	-83.25317667
176 BRIAR FORK CIRCLE RD	BUSY	KY	41723-9504	37.25491812	-83.26866173
176 BRIDGE BRANCH RD	ALLEN	KY	41601-9421	37.6159017	-82.7148183
176 BUELLS LN	HAZARD	KY	41701-6325	37.21808983	-83.25192516
176 BUSTER RD	MILLSTONE	KY	41838-9094	37.1683183	-82.74962
176 CALLAHAN HOLLOW RD	VIPER	KY	41774-8291	37.1597517	-83.1316983
176 CAMPBELL RD	GRAYSON	KY	41143-7193	38.246248	-82.91589333
176 CARTER DR	PIKEVILLE	KY	41501-9308	37.46341	-82.49428
176 CECIL HILLS DR LOT 10	PIKEVILLE	KY	41501-1413	37.48074	-82.557787
176 CECIL HILLS DR UNIT POOL	PIKEVILLE	KY	41501-1413	37.4806903	-82.5574753
176 CHILDERS HOLW TRLR	SIDNEY	KY	41564-8661	37.6119283	-82.3582183
176 CLINE BTM	INEZ	KY	41224-9131	37.832725	-82.55198
176 COLD FRK	TURKEY CREEK	KY	41514-7917	37.64755	-82.3150217
176 COLLIER RD	DEBORD	KY	41214-9029	37.799475	-82.57853667
176 COOTS HOLLOW RD TRLR	VIPER	KY	41774-8013	37.1420217	-83.1238767
176 COW HOLLOW RD	DRIFT	KY	41619-9006	37.48319	-82.7575217
176 COW HOLLOW RD GARG	DRIFT	KY	41619-9006	37.48283467	-82.75868216
176 CROWN HL	JENKINS	KY	41537-9112	37.1672032	-82.6327491
176 CULLER HOLW	AFLEX	KY	41514-7612	37.655115	-82.24568
176 DEAD END LN	HAZARD	KY	41701-7345	37.335575	-83.252475



176 DOE KNOB DR	LOUISA	KY	41230-5753	38.0757067	-82.6788283
176 DOGWOOD VALLEY LN	BUSY	KY	41723-8623	37.2490735	-83.32634066
176 DOTY BR TRLR	MC DOWELL	KY	41647-9044	37.45452	-82.7468917
176 EAGLE TRCE	LOUISA	KY	41230-8071	38.09276	-82.6367167
176 EASY ST	STAFFORDSVILLE	KY	41256-9080	37.82345	-82.852035
176 FIFE FORK RD	PIKEVILLE	KY	41501-9218	37.47485	-82.4819367
176 FLEMING RD	FLEMING NEON	KY	41840	37.1936583	-82.7017817
176 GAIL DR	VEST	KY	41772-9101	37.3947317	-83.0523867
176 GARDEN LN	GRAYSON	KY	41143-9266	38.3702717	-82.88394
176 GOBLE BR	WEST VAN LEAR	KY	41268	37.76475	-82.79209
176 GREEN MEADOW LN	PIKEVILLE	KY	41501-3106	37.53986617	-82.60212116
176 HEATHER LN	PIKEVILLE	KY	41501-1934	37.50007	-82.5433267
176 HIGHWAY 1000	WEST LIBERTY	KY	41472-8403	37.85538667	-83.20284333
176 HONEYCUTT LN TRLR	PINE TOP	KY	41843-8700	37.270975	-82.8856683
176 HONEYSUCKLE DR	PIKEVILLE	KY	41501-1476	37.47314	-82.552055
176 HOOT OWL HOLW	LARKSLANE	KY	41817-8976	37.3737767	-82.906335
176 HORSESHOE DR	PIKEVILLE	KY	41501-2144	37.49650657	-82.51272018
176 HORSESHOE RD	LOUISA	KY	41230-8685	38.17528	-82.6726633
176 INDEPENDENCE DR	HAZARD	KY	41701-9443	37.28447	-83.2258667
176 IRIS ALY REAR	PIKEVILLE	KY	41501-1357	37.4832417	-82.5164017
176 JET ST TRLR	JEFF	KY	41751-8925	37.2057067	-83.1336883
176 JOCKEY HOLW	AUXIER	KY	41602-9225	37.7411033	-82.7562017
176 KENTUCKY AVE APT 55	PIKEVILLE	KY	41501-9134	37.48140933	-82.52146633
176 KENTUCKY AVE APT 56	PIKEVILLE	KY	41501-9134	37.4809417	-82.521495
176 KENTUCKY AVE APT 57	PIKEVILLE	KY	41501-9134	37.4809417	-82.521495
176 KENTUCKY AVE APT 58	PIKEVILLE	KY	41501-9134	37.4809417	-82.521495
176 KENTUCKY AVE APT 59	PIKEVILLE	KY	41501-9134	37.4809417	-82.521495
176 KENTUCKY AVE APT 60	PIKEVILLE	KY	41501-9134	37.48111976	-82.52147544
176 KY ROUTE 466	MELVIN	KY	41650-9022	37.3488883	-82.6944583
176 LAUREL LN TRLR 2	OLIVE HILL	KY	41164-9172	38.290437	-83.170114
176 LEFT FORK GEORGES BR RD	VICCO	KY	41773	37.195605	-83.0563217
176 LETCHER AVE	WHITESBURG	KY	41858-7770	37.11416	-82.8189767
176 LIBBY LN	JENKINS	KY	41537-9619	37.17619	-82.6277417
176 LICKING ROCK BR	ERMINE	KY	41815-9056	37.15434196	-82.79138689
176 LILAC LN	GRAYSON	KY	41143-7591	38.3404667	-82.86863
176 LILAC LN GARG	GRAYSON	KY	41143-7591	38.3408517	-82.8683717
176 LITTLE CARD RD	MOUTHCARD	KY	41548-8101	37.39142	-82.2637467
176 LITTLE CLABE DR	HAZARD	KY	41701-8420	37.3412117	-83.3305367
176 LITTLE EARL RD	JACKSON	KY	41339	37.582615	-83.34744167
176 LOG BRANCH HOLW	HAZARD	KY	41701-6844	37.28635	-83.2007483
176 LULU ST	ASHLAND	KY	41102-5216	38.46306383	-82.67158966
176 LYNN BR TRLR	WHITESBURG	KY	41858-8676	37.08009659	-82.92032674
176 MARLOWE RD	WHITESBURG	KY	41858-7579	37.12416933	-82.83777216
176 MAY VILLAGE RD	ALLEN	KY	41601-9444	37.6152033	-82.7121667
176 MAYOR RDG	FLATWOODS	KY	41139-9044	38.4738395	-82.7305725
176 MAYS BR APT 65	PRESTONSBURG	KY	41653-1874	37.6811467	-82.775815
176 MAYS BR APT 66	PRESTONSBURG	KY	41653-1874	37.6811433	-82.775815
176 MAYS BR APT 67	PRESTONSBURG	KY	41653-1874	37.6811717	-82.7758017
176 MAYS BR APT 68	PRESTONSBURG	KY	41653-1874	37.6811483	-82.7758283
176 MAYS BRANCH RD	PIKEVILLE	KY	41501-9331	37.49304	-82.49999
176 MILL BRANCH RD	PAINTSVILLE	KY	41240-1700	37.811845	-82.8245533
176 MOUNT PLEASANT RD	LOUISA	KY	41230-6340	38.12793795	-82.63517337
176 MULLINS SCHOOL ST	PIKEVILLE	KY	41501-2910	37.5379	-82.5827467
176 NEWMAN BR	HI HAT	KY	41636-7100	37.3864037	-82.7179694
176 OUTER REEF DR	CHAVIES	KY	41727-9103	37.383359	-83.24701666
176 PECCO HOLW	BELFRY	KY	41514-7200	37.6139733	-82.2769267
176 PERRY PARK RD LOT 6	HAZARD	KY	41701-5306	37.2727122	-83.2063826
176 PIGEON ROOST BR	GALVESTON	KY	41635-6323	37.4291	-82.6092017
176 RATLIFF CREEK RD	PIKEVILLE	KY	41501-2158	37.49616	-82.5273167
176 RATLIFF RD	PIKEVILLE	KY	41501-2901	37.5378867	-82.5770933
176 RAYMOND GRIFFITH DR APT 401	MARTIN	KY	41649-7862	37.5592433	-82.7709667
176 RAYMOND GRIFFITH DR APT 402	MARTIN	KY	41649-7862	37.5592417	-82.77097
176 RAYMOND GRIFFITH DR APT 403	MARTIN	KY	41649-7862	37.5592433	-82.7709767
176 RAYMOND GRIFFITH DR APT 404	MARTIN	KY	41649-7862	37.5592433	-82.77098
176 RAYMOND GRIFFITH DR APT 405	MARTIN	KY	41649-7862	37.55880766	-82.77055341
176 RAYMOND GRIFFITH DR APT 406	MARTIN	KY	41649-7862	37.5592433	-82.7709833
176 RED BIRD LN	PIKEVILLE	KY	41501-7603	37.5317333	-82.61479

176 RED CREEK RD	PIKEVILLE	KY	41501-9201	37.431672833	-82.475965
176 RIVERVIEW DR	PIKEVILLE	KY	41501-3755	37.4839867	-82.5308117
176 ROCKHOUSE FRK	VIRGIE	KY	41572-8711	37.2757467	-82.6879317
176 ROME NAPIER RD	HAZARD	KY	41701-7333	37.3375167	-83.2492183
176 SHEAS FRK	MC ROBERTS	KY	41835-9002	37.2046883	-82.681195
176 SKIPPER DR	WHITESBURG	KY	41858-8536	37.1066067	-82.789855
176 SMITTY DR	HAZARD	KY	41701-6840	37.2898312	-83.2104269
176 STAN BR TRLR	GRAYSON	KY	41143-7281	38.3373967	-82.98756
176 STINNETT CRK	ESSIE	KY	40827	37.0744983	-83.46122
176 TIPTON DR	GREENUP	KY	41144-8018	38.6273883	-82.8697633
176 TROUBLESOME CRK TRLR	FISTY	KY	41701-7082	37.33841	-83.1070667
176 VERA DR	PIKEVILLE	KY	41501-1926	37.503546	-82.54354316
176 VISTA VW	GRAYSON	KY	41143-9164	38.33308467	-82.9211735
176 WALKER RD	WURLTAND	KY	41144-6374	38.544385	-82.7586033
176 WHITCO LOOP	WHITESBURG	KY	41858-7479	37.119445666	-82.85139466
176 WILLIAMS HOLLOW RD	PIKEVILLE	KY	41501-9334	37.49158	-82.4905517
176 WILSON LOOP	SOUTH WILLIAMSON	KY	41503-3966	37.67623371	-82.29819369
176 WOLFORD ST APT A	PIKEVILLE	KY	41501-1253	37.4843433	-82.51703
176 WOLFORD ST APT B	PIKEVILLE	KY	41501-1253	37.4843367	-82.5170383
176 WOODLAND AVE	HAZARD	KY	41701-2061	37.2461783	-83.17662
176 E 2ND AVE	SOUTH SHORE	KY	41175-7519	38.7243717	-82.9656133
176 E CEDAR DR	PIKEVILLE	KY	41501-2020	37.4818533	-82.53976
176 N COMPTON DR	RUSH	KY	41168-7501	38.2868667	-82.7666117
176 S CENTRAL AVE	PRESTONSBURG	KY	41653-1953	37.6675017	-82.7717633
176 S CHURCH ST	SALYERSVILLE	KY	41465-8031	37.7513733	-83.0679583
176 S CHURCH ST APT 1A	SALYERSVILLE	KY	41465	37.75138	-83.0679367
176 S MAYO TRL	PIKEVILLE	KY	41501-1515	37.4616767	-82.5173333
176 W CHLOE RIDGE DR GARG	PIKEVILLE	KY	41501-2167	37.47400417	-82.513432
176 W CHLOE RIDGE DR LOT 18	PIKEVILLE	KY	41501-2167	37.4740317	-82.51376
176 W KEYSER HEIGHTS DR	PIKEVILLE	KY	41501-1636	37.4913217	-82.5331133
1760 ADDINGTON RD	ASHLAND	KY	41102-8147	38.376572333	-82.77307
1760 ADDINGTON RD	ASHLAND	KY	41102-8147	38.37370367	-82.77193933
1760 ADDINGTON RD BLDG MAIN	ASHLAND	KY	41102-8147	38.3751717	-82.7712917
1760 ADDINGTON RD LOWR 1	ASHLAND	KY	41102-8147	38.37643	-82.773115
1760 ADDINGTON RD TRLR	ASHLAND	KY	41102-8147	38.37586912	-82.77161516
1760 ADDINGTON RD UPPR LOT	ASHLAND	KY	41102-8147	38.37531	-82.7716617
1760 BIG BRANCH RD	HINDMAN	KY	41822-8716	37.30923033	-82.99667716
1760 COON CREEK RD	WOOTON	KY	41776-8619	37.12494633	-83.3025715
1760 CRAFT COLLY RD	ERMINE	KY	41815-9017	37.142745	-82.7940917
1760 DALE RENEE DR LOT 28	ASHLAND	KY	41102-9534	38.4172933	-82.6983717
1760 GARVIN RDG	OLIVE HILL	KY	41164-6514	38.30787167	-83.22171
1760 GARVIN RDG	OLIVE HILL	KY	41164-6514	38.30767833	-83.22143
1760 HIGHWAY 721	HAZARD	KY	41701-7105	37.31500317	-83.0907715
1760 KY ROUTE 1750	EAST POINT	KY	41216-9034	37.7539583	-82.8210733
1760 LICK BRANCH ARMORY RD	JACKSON	KY	41339-9286	37.53246667	-83.38773
1760 LOWER MILL CREEK RD	CARRIE	KY	41725-9006	37.3091283	-83.033865
1760 ROCKHOUSE RD	PAW PAW	KY	41553-9500	37.44463	-82.1244267
1760 SANSOM FRK	DANA	KY	41615-8024	37.52960709	-82.69855508
1760 SASSAFRAS CREEK RD	SASSAFRAS	KY	41759-8815	37.243425	-83.03065
1760 WOODMAN CREEK RD	MAJESTIC	KY	41547-8428	37.554805	-82.0738367
17601 BOWLING DR	CATLETTSBURG	KY	41129-9483	38.3282933	-82.6520783
17601 HIGHWAY 421 TRLR	STINNETT	KY	40868-6551	37.11473	-83.3813267
17604 KY ROUTE 122 UNIT CAMPER	HI HAT	KY	41636	37.3881645	-82.7334455
1761 DALE RENEE DR LOT 17	ASHLAND	KY	41102-9534	38.4175433	-82.69821
1761 DRY RIDGE RD	ADAMS	KY	41201-9101	38.0783465	-82.730651
1761 KY ROUTE 321	PRESTONSBURG	KY	41653-9102	37.6944167	-82.7716817
1761 LICK FRK	JENKINS	KY	41537-8359	37.248045	-82.6053
1761 STONE COAL RD	PIKEVILLE	KY	41501-5769	37.532865	-82.53549
17610 BROOKS DR	CATLETTSBURG	KY	41129-9200	38.29770833	-82.6393655
17618 KY ROUTE 122	HI HAT	KY	41636-6235	37.3868817	-82.7332217
1762 RATLIFF CREEK RD	PIKEVILLE	KY	41501-2121	37.501196	-82.501593
17622 KY ROUTE 122	HI HAT	KY	41636-6235	37.3868817	-82.7332217
17623 DAVIS RD	RUSH	KY	41168-8230	38.3059567	-82.7833633
17623 KOSA DR APT 1	CATLETTSBURG	KY	41129-6520	38.309878	-82.5805565
17623 KOSA DR APT 3	CATLETTSBURG	KY	41129-6520	38.3099167	-82.580645
17623 KOSA DR GARG 2	CATLETTSBURG	KY	41129	38.309915	-82.5806383
17628 STATE ROUTE 3	CATLETTSBURG	KY	41129-9319	38.334375	-82.7129483

17628 STATE ROUTE 3	CATLETTSBURG	KY	41129-9319	38.334013	-82.714258
17629 KY ROUTE 979	BEAVER	KY	41604-6325	37.379285	-82.6998267
17629 KY ROUTE 979	HI HAT	KY	41636-9043	37.37929	-82.7007433
1763 BURNING FRK	SALYERSVILLE	KY	41465-7377	37.71175	-83.0070483
1763 LOWER POMPEY RD TRLR	SHELBIANA	KY	41562-8108	37.43812	-82.4275217
1763 OHIO RIVER RD	GREENUP	KY	41144-6798	38.6368	-82.87037
1763 PIGEON ROOST RD	PILGRIM	KY	41250-8965	37.76491783	-82.44379133
1763 REID ST	FLATWOODS	KY	41139-9079	38.5090183	-82.730075
1763 STATE HIGHWAY 194	PIKEVILLE	KY	41501-6421	37.574061	-82.4783669
17636 STATE ROUTE 3	CATLETTSBURG	KY	41129-9319	38.3335317	-82.7128433
17638 FERRELLS CREEK RD	BELCHER	KY	41513-8462	37.3565583	-82.33247
17638 FERRELLS CREEK RD GARG .	BELCHER	KY	41513	37.3558783	-82.330325
1764 DOTY BR TRLR	MC DOWELL	KY	41647-9060	37.4294215	-82.76295416
1764 MILLERS CRK	VAN LEAR	KY	41265-8443	37.772613	-82.72934899
1764 SHORT BR	GREENUP	KY	41144-6935	38.5803067	-82.8700483
1764 SHORT BR GARG	GREENUP	KY	41144-6935	38.5802967	-82.8697883
1764 SMOOT CRK	WHITESBURG	KY	41858-8063	37.172836	-82.860464
1764 SPAWS CREEK RD TRLR	WEST LIBERTY	KY	41472-8190	37.91583333	-83.209205
1764 STATE HIGHWAY 986	OLIVE HILL	KY	41164-7177	38.28098719	-83.16557385
1764 STATE ROUTE 7	SOUTH SHORE	KY	41175-7530	38.70572633	-82.9478745
1764 TYPO RD	BONNYMAN	KY	41719-8731	37.2772967	-83.25045
17642 BEAR CREEK RD	CATLETTSBURG	KY	41129-9451	38.3327933	-82.684395
17644 STATE ROUTE 3	CATLETTSBURG	KY	41129-9319	38.33224	-82.7121683
17649 DURBIN FARM RD	CATLETTSBURG	KY	41129-9543	38.29672257	-82.60616542
1765 CORN FRK	PRESTONSBURG	KY	41653-7006	37.6768867	-82.7000583
1765 FEDSCREEK RD	FEDSCREEK	KY	41524-8435	37.393327	-82.221725
1765 GEORGES BRANCH RD TRLR	VICCO	KY	41773-8928	37.18849	-83.0569667
1765 HIGHWAY 1148	ISOM	KY	41824-9051	37.1817733	-82.86178
1765 JONES FRK	STEELE	KY	41566-8412	37.4119625	-82.16197083
1765 LEFT FORK OF JOES CRK	PIKEVILLE	KY	41501-5961	37.53735901	-82.49259612
17650 US HIGHWAY 23	JENKINS	KY	41537-8162	37.25271	-82.5637367
1766 CARCASSONNE RD	BLACKKEY	KY	41804-9066	37.17257508	-82.98973177
1766 DAVIDSON FORK RD	THOUSANDSTICKS	KY	41766-9095	37.167388	-83.44408883
1766 GREASY CRK	SHELBIANA	KY	41562-8212	37.3989033	-82.46724
1766 HIGHWAY 119	JENKINS	KY	41537	37.151065	-82.7067217
1766 HIGHWAY 582	PINE TOP	KY	41843-9037	37.2587883	-82.9154967
1766 NARROWS BR	HARDY	KY	41531-8814	37.59396	-82.24833
1766 E MAIN ST	HAZARD	KY	41701-2172	37.23963	-83.1790167
17668 KY 59	VANCEBURG	KY	41179-6125	38.40745333	-83.26352
17668 E BIG CREEK RD	SIDNEY	KY	41564-8510	37.617025	-82.3505417
17669 GRAPEVINE RD	PHYLLIS	KY	41554-8704	37.4508417	-82.313715
17669 GRAPEVINE RD	PHYLLIS	KY	41554-8704	37.451052	-82.313128
1767 CEDGAP RD	LOUISA	KY	41230-5699	38.0606867	-82.70341
1767 CEDGAP RD GARG	LOUISA	KY	41230-5699	38.05932867	-82.70288583
1767 FULLERS RIDGE RD	LOUISA	KY	41230-6224	38.1511633	-82.6618967
1767 HIGHWAY 3410 TRLR	MAYKING	KY	41837-9072	37.12041667	-82.75656416
1767 HURRICANE CRK	KIMPER	KY	41539-6218	37.482785	-82.372825
1767 JOHNS BR	LANGLEY	KY	41645-9059	37.545023833	-82.80059566
1767 JOHNS BR	LANGLEY	KY	41645-9059	37.5449565	-82.80088333
1767 RIGHT FORK OF BRUSHY RD	VARNEY	KY	41571-9071	37.6443417	-82.4710533
1767 E MAIN ST	HAZARD	KY	41701-2171	37.2395945	-83.17951783
1767 E MAIN ST	HAZARD	KY	41701-2171	37.2394167	-83.1796783
1767 E MAIN ST	HAZARD	KY	41701-2171	37.23935	-83.1801033
17672 FERRELLS CREEK RD	BELCHER	KY	41513-8462	37.3566983	-82.3315667
17673 STATE ROUTE 854	RUSH	KY	41168-7952	38.3067233	-82.778325
17676 KY ROUTE 979	BEAVER	KY	41604-6325	37.3789083	-82.7031033
17676 KY ROUTE 979	HI HAT	KY	41636-9043	37.3797883	-82.7069067
17679 E BIG CREEK RD	SIDNEY	KY	41564	37.6166683	-82.34949
1768 DALE RENEE DR LOT 29	ASHLAND	KY	41102-9534	38.417232833	-82.69849466
1768 HIGHWAY 3410	MAYKING	KY	41837-9072	37.1198533	-82.7562817
1768 HIGHWAY 3410	MAYKING	KY	41837-9072	37.1198167	-82.7558067
1768 LITTLE CRK	PIKEVILLE	KY	41501-6921	37.372315	-82.5199817
1768 LONGFORK RD	VIRGIE	KY	41572-8913	37.3267783	-82.6101417
1768 LOWER MILL CREEK RD	CARRIE	KY	41725-9006	37.3095633	-83.0338867
1768 MASH FRK GARG	SALYERSVILLE	KY	41465-7421	37.7563715	-83.0220473
1768 MASH FRK TRLR	SALYERSVILLE	KY	41465-7421	37.7563317	-83.0226417
1768 WOODBURY DR	ASHLAND	KY	41102-9392	38.3880533	-82.7073817

1768 YONTS FRK	JACKHORN	KY	41825-8908	37.2376367	-82.698405
1769 DALE RENEE DR	ASHLAND	KY	41102-9534	38.4173655	-82.69851883
1769 HIGHWAY 1110	JACKSON	KY	41339-7440	37.482260333	-83.358315
1769 HIGHWAY 1110	JACKSON	KY	41339-7440	37.48254711	-83.35944909
1769 LEFT FORK TOLER CRK	HAROLD	KY	41635-8891	37.4889467	-82.6008883
1769 LEFT FORK TOLER CRK	HAROLD	KY	41635-8891	37.4887383	-82.6007983
1769 MEATHOUSE FRK	CANADA	KY	41519-8217	37.5845133	-82.3235467
1769 MEATHOUSE FRK UNIT BLDG	CANADA	KY	41519-8217	37.5850617	-82.3237988
1769 ROAD CREEK RD	ELKHORN CITY	KY	41522-8405	37.36877	-82.3685967
1769 ROAD CREEK RD	ELKHORN CITY	KY	41522-8405	37.3682267	-82.368775
1769 WOODBURY DR TRLR 2	ASHLAND	KY	41102-9392	38.3876617	-82.7072467
17690 E BIG CREEK RD	SIDNEY	KY	41564-8510	37.617025	-82.3505417
17690 E BIG CREEK RD	SIDNEY	KY	41564-8510	37.6168467	-82.3500167
17690 E BIG CREEK RD GARG	SIDNEY	KY	41564-8510	37.61640425	-82.34624068
17691 KY HIGHWAY 476	HAZARD	KY	41701-6955	37.38281939	-83.18956281
177 3RD ST	PIKEVILLE	KY	41501-1278	37.483735	-82.5171233
177 ADAMS CREEK DR TRLR	HAZARD	KY	41701-8954	37.2176267	-83.2231183
177 ALEXANDER AVE	ELKHORN CITY	KY	41522-7055	37.296975	-82.35253
177 ALLEN K HOLW TRLR	ISOM	KY	41824-8941	37.18738	-82.8417033
177 ASH LN	EAST POINT	KY	41216-8733	37.7129067	-82.79213
177 ATTIE WOOTON LN	VIPER	KY	41774-8139	37.159275	-83.0665033
177 BEECH HOLW	FOREST HILLS	KY	41527-8347	37.6385975	-82.286125
177 BENT BRANCH RD	CORNETTSVILLE	KY	41731-8732	37.10113733	-83.06164149
177 BLAIR BR	JEREMIAH	KY	41826-9019	37.1715433	-82.9175283
177 BLEVINS ST	ASHLAND	KY	41102-5213	38.4625983	-82.67179
177 BLEVINS ST	ASHLAND	KY	41102-5213	38.4625117	-82.6717767
177 BOONE BR	INEZ	KY	41224-8976	37.85127333	-82.53796833
177 BUCKHORN LN	BUCKHORN	KY	41721-8987	37.34969	-83.47566833
177 BURKE AVE	PRESTONSBURG	KY	41653-1042	37.6826783	-82.78248
177 CANEY HWY	PIKEVILLE	KY	41501-3913	37.3539133	-82.5553383
177 CHALLENGER RD	GRAYSON	KY	41143-1783	38.3397017	-82.928945
177 CHARLIE BENTLEY HOLW	BEAVER	KY	41604-8901	37.396125	-82.6503117
177 CHARLIE BENTLEY HOLW GARG	BEAVER	KY	41604-8901	37.3961217	-82.649845
177 CHURCH AVE	BULAN	KY	41722-9064	37.3141233	-83.1646183
177 COAL RIDGE DR TRLR 21	HAZARD	KY	41701-7395	37.34347814	-83.24870443
177 COLBY DR	WEST VAN LEAR	KY	41268	37.787385	-82.7872133
177 COMBS DR	PIKEVILLE	KY	41501-3393	37.5117767	-82.557575
177 FOREST HILLS RD LOT 110	FOREST HILLS	KY	41527-8314	37.646055	-82.2700017
177 FORSYTHIA LN	STINNETT	KY	40868	37.09666168	-83.39959359
177 FROGTOWN RD	PIKEVILLE	KY	41501-9668	37.33602241	-82.55635313
177 GRIST MILL LOOP	CHAVIES	KY	41727-8637	37.3769183	-83.258245
177 GRIST MILL LOOP	CHAVIES	KY	41727-8637	37.3769217	-83.2594283
177 GRIST MILL LOOP	CHAVIES	KY	41727-8637	37.37694	-83.2593983
177 HADDOCK FORK RD TRLR	HAZARD	KY	41701-8482	37.35687322	-83.32034891
177 HEMLOCK DR	HYDEN	KY	41749-8661	37.1427985	-83.32995733
177 HOLBROOK LN TRLR	GRAYSON	KY	41143-8652	38.2113289	-82.8949984
177 HUNTER BR	MARTIN	KY	41649-9600	37.58063	-82.76259
177 IMPROVEMENT BR	JENKINS	KY	41537-8741	37.198395	-82.6444817
177 IRON FURNACE RD	WURTLAND	KY	41144-9347	38.5196717	-82.78755
177 JULIUS AVE	PIKEVILLE	KY	41501-9013	37.47892	-82.524035
177 LAKE POINTE DR	JACKSON	KY	41339-6532	37.5612505	-83.38358783
177 LEFT FORK OF GRASSY CRK	STAFFORDSVILLE	KY	41256-9109	37.806938666	-82.913723
177 LEFT FORK SHORT BR	MEALLY	KY	41234	37.7891767	-82.7409633
177 LIGHT HOUSE LN	JENKINS	KY	41537-9118	37.18450117	-82.65945116
177 MARGARET LN	HAZARD	KY	41701-6573	37.227958	-83.257708
177 MELVINA DR	PIKEVILLE	KY	41501-9221	37.4800967	-82.5019
177 MELVINA DR GARG	PIKEVILLE	KY	41501-9221	37.4801667	-82.50185
177 MISSOURI BR	PIKEVILLE	KY	41501-5423	37.6561417	-82.5885583
177 MITCHELL RD	ULYSSES	KY	41264-7006	37.970905	-82.6496617
177 MORRISON LN TRLR	RUSH	KY	41168-8984	38.35221417	-82.79057616
177 MOUNT MARTHA DR	PIKEVILLE	KY	41501-1333	37.4834283	-82.5267183
177 MOUNTAIN BRANCH RD TRLR	ELKHORN CITY	KY	41522-7220	37.27168	-82.4060667
177 NORTHGATE DR APT 53	PIKEVILLE	KY	41501-8601	37.489395	-82.5108517
177 NORTHGATE DR APT 54	PIKEVILLE	KY	41501-8601	37.4893933	-82.5108533
177 NORTHGATE DR APT 55	PIKEVILLE	KY	41501-8601	37.489395	-82.5108517
177 NORTHGATE DR APT 56	PIKEVILLE	KY	41501-8601	37.4893933	-82.5108533
177 NORTHGATE DR APT 57	PIKEVILLE	KY	41501-8601	37.4893967	-82.5108517

177 NORTHGATE DR APT 58	PIKEVILLE	KY	41501-8601	37.4893917	-82.5108533
177 NORTHGATE DR APT 59	PIKEVILLE	KY	41501-8601	37.4893967	-82.5108517
177 NORTHGATE DR APT 60	PIKEVILLE	KY	41501-8601	37.4893917	-82.510855
177 NUMBER 1 HOLW	VAN LEAR	KY	41265-9039	37.7749133	-82.7615717
177 OLLIE JAMES RD	PIKEVILLE	KY	41501-5402	37.64590967	-82.57394145
177 OSBORNE FORK RD	VIRGIE	KY	41572-8228	37.3367733	-82.6436433
177 PEPPERMINT LN	ISOM	KY	41824	37.175088833	-82.87768233
177 PEYTON CRK	PIKEVILLE	KY	41501-7728	37.4217533	-82.4614933
177 PIKE FLOYD HOLW	BETSY LAYNE	KY	41605-7026	37.5566333	-82.6268017
177 RABURN RD	HUEYSVILLE	KY	41640-6619	37.4956	-82.833675
177 RABURN RD BARN	HUEYSVILLE	KY	41640		
177 RALEIGH RD	CHAVIES	KY	41727-9050	37.3288517	-83.3941017
177 SECOND FORK RD TRLR	WOOTON	KY	41776-8709	37.1734967	-83.267775
177 SEE CHAPEL RD	LOUISA	KY	41230-7676	38.1084455	-82.59729633
177 SEE CHAPEL RD	LOUISA	KY	41230-7676	38.1086333	-82.5974833
177 SHAG CAMPBELL DR	BANNER	KY	41603-9116	37.6043885	-82.70189183
177 SHANNON BRANCH RD	LOUISA	KY	41230-6781	38.00802833	-82.66864667
177 SHORT WHITE OAK RD	RUSSELL	KY	41169-1793	38.5041033	-82.7022167
177 SUNDAY DR	WHITESBURG	KY	41858-7190	37.12271	-82.81874
177 SYCAMORE RD	ASHCAMP	KY	41512-8617	37.257125333	-82.481227
177 TOLLIVER RD	GREENUP	KY	41144-9192	38.596272166	-82.88918533
177 TOLLIVER RD	GREENUP	KY	41144-9192	38.5960117	-82.8884917
177 TOLLIVER RD	GREENUP	KY	41144-9192	38.5961457	-82.8889866
177 TOLLIVER RD UNIT TEMP	GREENUP	KY	41144-9192	38.5959213	-82.889122
177 TONY ST	WURLAND	KY	41144-7328	38.53413382	-82.78752786
177 TURKEY FOOT RD TRLR	BEAR BRANCH	KY	41714-8994	37.1599617	-83.5069883
177 WALNUT ST	PIKEVILLE	KY	41501-1604	37.4960817	-82.53518
177 WILLIAMS CRK LOT 10	RUSH	KY	41168-8955	38.3137983	-82.82031
177 WILSON LOOP	SOUTH WILLIAMSON	KY	41503-3967	37.67608	-82.29872
177 YERKES SCHOOL RD TRLR	YERKES	KY	41778-8300	37.2757683	-83.3037483
177 E CHLOE RIDGE DR	PIKEVILLE	KY	41501-2182	37.4712495	-82.508126
177 E CHLOE RIDGE DR	PIKEVILLE	KY	41501-2182	37.4713922	-82.5083226
177 E DINGUS ST	PRESTONSBURG	KY	41653-1250	37.672105	-82.7753833
177 N MAY ST HSE 2	LANGLEY	KY	41645-6545	37.5343433	-82.792075
1770 ASH LICK FRK	PHELPS	KY	41553-8839	37.473505	-82.2180033
1770 CLEAR CREEK RD	HAZARD	KY	41701-7568	37.29382	-83.0554017
1770 KY ROUTE 306	WHEELWRIGHT	KY	41669-9038	37.331175	-82.7212633
1770 KY ROUTE 466	WEEKSBURY	KY	41667-9003	37.32877567	-82.69092916
1770 LITTLE LICK FRK	EAST POINT	KY	41216-9062	37.7536333	-82.83304
1770 MAPLE TREE CT	ASHLAND	KY	41102-9393	38.45512467	-82.69674716
1770 SHORT CREEK RD	HYDEN	KY	41749-8462	37.1363	-83.409274
1770 STRATTON FRK	CANADA	KY	41519-8326	37.5851133	-82.336925
1770 SUGAR CAMP RD	ROBINSON CREEK	KY	41560-8560	37.40852	-82.578435
1770 E MIDLAND TRL	GRAYSON	KY	41143-8936	38.3334183	-82.9037267
17700 BEAR CREEK RD	CATLETTSBURG	KY	41129-9463	38.3320883	-82.6846633
1771 HIGHWAY 931	WHITESBURG	KY	41858-8499	37.14281083	-82.82170983
1771 KY ROUTE 3380	TEABERRY	KY	41660-6317	37.3970867	-82.6315767
1771 KY ROUTE 581	PAINTSVILLE	KY	41240-8635	37.8390917	-82.7926783
1771 KY ROUTE 581	PAINTSVILLE	KY	41240-8635	37.8389217	-82.7925217
1771 KY ROUTE 581	PAINTSVILLE	KY	41240-8635	37.838959	-82.79205299
1771 WOODMAN SUMMER RD TRLR	STOPOVER	KY	41568-8788	37.5324567	-82.041925
1771 YEADDISS RD	YEADDISS	KY	41777-8656	37.08793183	-83.20061
17711 GRAPEVINE RD	PHYLLIS	KY	41554-8705	37.4509883	-82.3135967
17715 BEAR CREEK RD	CATLETTSBURG	KY	41129-9463	38.3301967	-82.689455
17716 SILVER RUN RD TRLR	CATLETTSBURG	KY	41129-8385	38.3357667	-82.6219617
1772 CANOE RUN TRLR	GRAYSON	KY	41143-9780	38.3129583	-82.8879517
1772 COMBS BRANCH RD	CHAVIES	KY	41727	37.366843666	-83.350666
1772 LITTLE ROBINSON CRK	VIRGIE	KY	41572-8428	37.369076166	-82.61254816
1772 SMOOT CRK	WHITESBURG	KY	41858-8063	37.17266	-82.8607517
1772 STATE HIGHWAY 1947	GRAYSON	KY	41143-8933	38.3462117	-82.9728433
17721 BEAR CREEK RD	CATLETTSBURG	KY	41129-9463	38.3309383	-82.6873983
17721 BEAR CREEK RD	CATLETTSBURG	KY	41129-9463	38.33076	-82.68782
17721 KY ROUTE 122	HI HAT	KY	41636-6235	37.38703233	-82.73300766
17721 STATE ROUTE 3	CATLETTSBURG	KY	41129-9320	38.3333695	-82.71486333
17723 STATE ROUTE 3	CATLETTSBURG	KY	41129-9320	38.333305	-82.71491916
17725 GRAPEVINE RD	PHYLLIS	KY	41554-8705	37.4505667	-82.3131
17727 BEAR CREEK RD	CATLETTSBURG	KY	41129-9463	38.3299983	-82.6880333

17727 STATE ROUTE 3	CATLETTSBURG	KY	41129-9320	38.3330633	-82.715075
17727 TRACE RD	RUSH	KY	41168-9319	38.3273683	-82.7246333
17729 KY ROUTE 979	HI HAT	KY	41636-9041	37.3785217	-82.702025
1773 FOURSEAM BUFFALO RD	HAZARD	KY	41701-6239	37.210255	-83.1919117
1773 KY ROUTE 2039	HAGERHILL	KY	41222-9084	37.7965067	-82.8565833
1773 LEFT FORK OF JOES CRK	PIKEVILLE	KY	41501-5961	37.53777883	-82.49190283
1773 LITTLE CRK	PIKEVILLE	KY	41501-6921	37.3722035	-82.5192915
17731 KY ROUTE 122	HI HAT	KY	41636-6235	37.3866283	-82.732765
17731 KY ROUTE 122	HI HAT	KY	41636-6235	37.386805	-82.73334
17731 KY ROUTE 979	BEAVER	KY	41604-6325	37.3811467	-82.7067783
17731 STATE ROUTE 3	CATLETTSBURG	KY	41129-9320	38.3329233	-82.7153283
17735 KY ROUTE 979	BEAVER	KY	41604-6325	37.3810717	-82.7069267
17739 DAVIS RD	RUSH	KY	41168-8229	38.30511	-82.78498
1774 BOWLING FORK RD	ELKHORN CITY	KY	41522-7510	37.3015383	-82.50321
1774 ELK CREEK RD	SALYERSVILLE	KY	41465-8367	37.77947917	-83.0896115
1774 ELK CREEK RD	SALYERSVILLE	KY	41465-8367	37.7793483	-83.0907383
1774 ROAD CREEK RD	ELKHORN CITY	KY	41522-8405	37.36863	-82.36882
1774 STATE ROUTE 1458	FLATWOODS	KY	41139-8942	38.492542833	-82.72443716
1774 STATE ROUTE 503	WURLTAND	KY	41144-7477	38.528977	-82.78750916
1774 THORNTON RD TRLR	THORNTON	KY	41855-9018	37.1723483	-82.7776183
17740 DAVIS RD	RUSH	KY	41168-8229	38.304661	-82.78520816
17741 KY ROUTE 122	HI HAT	KY	41636-6235	37.3866183	-82.7326933
17747 GRAPEVINE RD	PHYLLIS	KY	41554-8705	37.4503517	-82.312575
17747 SILVER RUN RD	CATLETTSBURG	KY	41129-8385	38.3357183	-82.6210817
1775 BOWLING FORK RD	ELKHORN CITY	KY	41522-7510	37.30090117	-82.50305033
1775 BRUSHY FORK RD	CATLETTSBURG	KY	41129-8669	38.23858	-82.6677433
1775 COMBS RD	HAZARD	KY	41701-6866	37.284335	-83.2035895
1775 DROP TINE LN	ASHLAND	KY	41102-6138	38.40900517	-82.70159933
1775 HIGHWAY 1110	JACKSON	KY	41339-7440	37.48163167	-83.35877167
1775 HIGHWAY 581	ULYSSES	KY	41264-9047	37.96915833	-82.63956667
1775 KINGDOM COME CRK	WHITESBURG	KY	41858-8820	37.09760283	-82.88895033
1775 MAPLE TREE CT	ASHLAND	KY	41102-9393	38.454854	-82.6968095
1775 REDFOX RD	REDFOX	KY	41847-8933	37.214015	-82.95027
1775 ROAD FRK	SIDNEY	KY	41564-8649	37.58215284	-82.36865144
1775 STONE COAL RD	PIKEVILLE	KY	41501-5769	37.5331485	-82.5350615
1775 UPPER BLACKBERRY RD	RANSOM	KY	41558-8733	37.5309667	-82.2307617
1776 DALE RENEE DR	ASHLAND	KY	41102		
1776 DIX FRK	SIDNEY	KY	41564-8809	37.5914083	-82.3449517
1776 FLAT GAP RD	BONNYMAN	KY	41719-9043	37.3051367	-83.2720217
1776 FLAT GAP RD TRLR	BONNYMAN	KY	41719-9043	37.3052717	-83.2720117
1776 FOREST HILLS RD	FOREST HILLS	KY	41527-8301	37.6379817	-82.293515
1776 MOTLEY RD	FEDSCREEK	KY	41524-8410	37.4159087	-82.2163829
1776 SPAWS CREEK RD	WEST LIBERTY	KY	41472-8190	37.91612833	-83.20886333
1776 TURKEY CREEK RD TRLR	TURKEY CREEK	KY	41514-7910	37.652965	-82.3066433
1776 UPPER CHLOE CRK	PIKEVILLE	KY	41501-6626	37.46720433	-82.4533775
1777 BURNING FRK UNIT SHELTER	SALYERSVILLE	KY	41465-7377	37.71116567	-83.00853666
1777 CUTSHIN RD	WOOTON	KY	41776-8977	37.147565	-83.2966183
1777 CUTSHIN RD BARN	WOOTON	KY	41776-8977	37.1473617	-83.2961
1777 DALE RENEE DR	ASHLAND	KY	41102-9534	38.4175217	-82.6979183
1777 HIGHWAY 80	HYDEN	KY	41749-8511	37.1454533	-83.344905
1777 LEFT FORK OF ISLAND CRK TRLR	PIKEVILLE	KY	41501-7428	37.43215	-82.5556483
1777 LONG BRANCH RD	LOUISA	KY	41230-7192	38.202136166	-82.7065395
1777 LONG BRANCH RD GARG	LOUISA	KY	41230-7192	38.20223817	-82.70650366
1777 OLD BURNING FORK RD	SALYERSVILLE	KY	41465-8994	37.711345	-83.00723
17770 GRAPEVINE RD	PHYLLIS	KY	41554-8705	37.45061417	-82.31162783
17772 US HIGHWAY 23 TRLR 2	JENKINS	KY	41537-8028	37.2515883	-82.5597733
17775 HIGHWAY 421	STINNETT	KY	41749-8534	37.117665	-83.3799717
17777 KY ROUTE 979	HI HAT	KY	41636-9041	37.378401	-82.7039317
1778 BUTTER POINT RD	JACKSON	KY	41339-6108	37.43047333	-83.47268
1778 DEFEATED CRK	LINEFORK	KY	41833-9005	37.033117	-82.998877
1778 DEFEATED CRK	LINEFORK	KY	41833-9005	37.0335617	-82.998705
1778 GRASSY BR	RACCOON	KY	41557-8417	37.5195667	-82.4216483
1778 GREASY CRK	SHELBIANA	KY	41562-8212	37.3995333	-82.4667783
1778 KY ROUTE 1107	PAINTSVILLE	KY	41240-8606	37.7894765	-82.7799255
1778 LEFT FORK OF JOES CRK	PIKEVILLE	KY	41501-5961	37.53884239	-82.49335533
1778 LOWER MILL CREEK RD	CARRIE	KY	41725-9006	37.3086933	-83.0336
1778 RIVER RD	HYDEN	KY	41749-9407	37.24148	-83.3742817

1778 ROCKY RD	PIKEVILLE	KY	41501-8059	37.4184633	-82.41304
1778 TURKEY PEN RD TRLR	VIRGIE	KY	41572-8222	37.3163335	-82.64529233
1778 E US HIGHWAY 60	GRAYSON	KY	41143-9718	38.33347	-82.9003967
1778 E US HIGHWAY 60	GRAYSON	KY	41143-9718	38.3339117	-82.9004133
17785 KY ROUTE 979	HI HAT	KY	41636-9041	37.3783167	-82.7035017
17785 KY ROUTE 979 GARG	HI HAT	KY	41636-9041	37.3781907	-82.7034679
17787 KY ROUTE 979	HI HAT	KY	41636	37.3784483	-82.70423
1779 BIG CAT FORK RD	LOUISA	KY	41230-9082	38.1611483	-82.7094367
1779 BIG CAT FORK RD	LOUISA	KY	41230-9082	38.1617883	-82.7094117
1779 COWPEN RD TRLR	PIKEVILLE	KY	41501-6133	37.550662	-82.56100133
1779 FLEMING FRK	OLIVE HILL	KY	41164-8476	38.29629667	-83.316995
1779 HENPEN BR	MELVIN	KY	41650-8900	37.33775	-82.6703217
1779 POND CRK	DRAFFIN	KY	41522-8314	37.3214205	-82.40665
1779 REID ST	FLATWOODS	KY	41139-9079	38.5090717	-82.72996
1779 STATE HIGHWAY 292	AFLEX	KY	41514-7617	37.65942283	-82.24508983
1779 S RIVER RD	MOUTHCARD	KY	41548-8466	37.3683817	-82.2335967
1779 S STATE HIGHWAY 1	GRAYSON	KY	41143-7982	38.3068767	-82.9263067
17797 FERRELLS CREEK RD	BELCHER	KY	41513-8465	37.3558883	-82.3303667
178 2ND ST APT 1	PIKEVILLE	KY	41501-4071	37.4814683	-82.51802
178 2ND ST APT 2	PIKEVILLE	KY	41501-4071	37.48122191	-82.51742621
178 2ND ST APT 3	PIKEVILLE	KY	41501-4071	37.4824574	-82.5164445
178 4B RACING	BLACKKEY	KY	41804-8919	37.1551683	-82.9367
178 ALASKA AVE APT 213	WHITESBURG	KY	41858-7524	37.1203733	-82.8361517
178 ALYSSA DR	HAZARD	KY	41701-6090	37.22617583	-83.2387235
178 AUSTIN RD	CROMONA	KY	41810	37.1885154	-82.6963036
178 B AND O HL	JENKINS	KY	41537-9616	37.17767433	-82.6244265
178 BANK ST	GARRETT	KY	41630-6901	37.477525	-82.8309267
178 BIG LICK RD	INEZ	KY	41224-8848	37.91500333	-82.54408333
178 BILL KING HOLLOW RD	PIKEVILLE	KY	41501-9355	37.4874283	-82.5040917
178 BLANTON DR	STAFFORDSVILLE	KY	41256-9057	37.836835	-82.8615633
178 BRANCH ST	WEST LIBERTY	KY	41472-1104	37.919477	-83.253017
178 BRUCE ST	SOUTH SHORE	KY	41175-7854	38.7292017	-82.9226217
178 BUCK BR	PIKEVILLE	KY	41501-2201	37.44865	-82.4827067
178 CAMDEN	JENKINS	KY	41537-8774	37.1829583	-82.6195417
178 CAMPBELL TOWN RD	CORNETTSVILLE	KY	41731-8505	37.1144283	-83.0253417
178 CARLISLE HOLLOW RD	IVEL	KY	41642-9403	37.57645733	-82.65776316
178 CESSNA LN	SOUTH SHORE	KY	41175-7998	38.7274855	-82.94530583
178 CHOPPING BR	MC ROBERTS	KY	41835-9071	37.2039317	-82.6706533
178 COMMUNITY WAY	JACKSON	KY	41339-6153	37.5636767	-83.3971117
178 CORN FIELD DR UNIT 2	NEON	KY	41840-9069	37.17255473	-82.72365928
178 COW HOLLOW RD GARG	DRIFT	KY	41619-9006	37.4832736	-82.7594025
178 DENNIS CLEVINGER ST	ELKHORN CITY	KY	41522-7745	37.335795	-82.4283417
178 DOUGLAS PKWY	PIKEVILLE	KY	41501-6970	37.38163	-82.5345333
178 EASTERN ST	STONE	KY	41567-7078	37.58863	-82.2691017
178 EASY ST	STAFFORDSVILLE	KY	41256-9080	37.823918333	-82.85142116
178 ELWOOD RD	VIRGIE	KY	41572-7503	37.32424	-82.5795483
178 EUNICE AVE	SOUTH SHORE	KY	41175-9048	38.7183483	-82.9651117
178 FIELDS BR	GRAYSON	KY	41143-7716	38.2509733	-82.9171167
178 FIELDS BR BARN 1	GRAYSON	KY	41143	38.2513067	-82.9154
178 FITCH LN	OLIVE HILL	KY	41164-6300	38.311685	-83.30304333
178 FOXCROFT LN	PIKEVILLE	KY	41501-1581	37.4525517	-82.5067017
178 FULTZ LN	ASHLAND	KY	41102-8579	38.45353633	-82.7459395
178 GARDNER FRK	SHELBIANA	KY	41562-8529	37.3765415	-82.475649
178 GREASY CRK TRLR	OLIVE HILL	KY	41164-8477	38.28406667	-83.30515833
178 HANCOCK DR	WHITESBURG	KY	41858-8473	37.1183787	-82.88492826
178 HIGHLAND AVE	RACELAND	KY	41169-9016	38.5449783	-82.7538083
178 HIGHWAY 15	JACKSON	KY	41339-9631	37.5637633	-83.3972017
178 HOWELL HTS	JACKSON	KY	41339-9689	37.53022667	-83.35797167
178 JONES FORK RD	SIZEROCK	KY	41762-8949	37.213123	-83.471374
178 KEATHLEY FRK	PIKEVILLE	KY	41501-7500	37.50224	-82.58453
178 KELSEY E FRIEND BLVD	PIKEVILLE	KY	41501	37.5397564	-82.6011333
178 KINGSWAY DR	SOUTH SHORE	KY	41175-7934	38.7263267	-82.9477017
178 KY ROUTE 1086	WAYLAND	KY	41666-6830	37.444895	-82.8030933
178 LAKEVIEW CIR	GRAYSON	KY	41143-8949	38.30991	-82.9526067
178 LITTLE DOTY BR	DEMA	KY	41859-9093	37.4173037	-82.78038158
178 MAIN ST STE 1	WHITESBURG	KY	41858-9400	37.1181	-82.8263833
178 MAIN ST STE 2	WHITESBURG	KY	41858-9400	37.117983	-82.826343

178 MASHFORK RD	SALYERSVILLE	KY	41465-9477	37.75638567	-83.0499105
178 MERIDA HOLLOW RD	SIZEROCK	KY	41762-8937	37.223129999	-83.501879
178 MIDDLE FORK DAVIS BR	DEBORD	KY	41214-8931	37.8276	-82.56484167
178 MORNING GLORY LN	MC ROBERTS	KY	41835-8953	37.2233417	-82.6651833
178 MOUNT MARTHA DR	PIKEVILLE	KY	41501-1334	37.4843317	-82.5254
178 NUMBER 1 HOLW	VAN LEAR	KY	41265-9039	37.774941666	-82.76181433
178 OLD FERRELLS CREEK RD	BELCHER	KY	41513-8511	37.34411417	-82.37266066
178 OLD MILL DR	HYDEN	KY	41749-8593	37.181305	-83.3820183
178 PATTON BRANCH RD	DEMA	KY	41859-9042	37.3868233	-82.7894133
178 PINE ST	ELKHORN CITY	KY	41522-7264	37.3063767	-82.35316
178 PINEVIEW LN	INEZ	KY	41224-9518	37.81509833	-82.50699167
178 PINEVIEW LN GARG	INEZ	KY	41224-9518	37.81456333	-82.50795333
178 POPLAR ST	PIKEVILLE	KY	41501-1156	37.4814767	-82.5219433
178 PRATT DR TRLR	LEBURN	KY	41831-9020	37.3468833	-82.95466
178 RAILROAD ST	JACKSON	KY	41339-7360	37.54845	-83.38229833
178 RAYMOND SMITH DR TRLR	LEBURN	KY	41831-8899	37.4111033	-82.948075
178 RED BIRD LN TRLR	PIKEVILLE	KY	41501-7603	37.5322995	-82.614019
178 RED OAK HL	PIKEVILLE	KY	41501-6477	37.5652833	-82.459195
178 RICE BR	BANNER	KY	41603-8038	37.5892117	-82.71034
178 RIGHT FORK BEE HIVE RD	SLEMP	KY	41763-8923	37.0687917	-83.0997867
178 RIGHT FORK NARROWS BR	HARDY	KY	41531	37.580173666	-82.25159333
178 RIGHT FORK SHOP BR	STANVILLE	KY	41659-9703	37.5757383	-82.61103
178 SHADY PINE LN	HAZARD	KY	41701-7330	37.3374017	-83.2519533
178 SHARON HTS	FOREST HILLS	KY	41527-8304	37.64424533	-82.28273566
178 SHORT WHITE OAK RD	RUSSELL	KY	41169-8908	38.5044133	-82.7021917
178 STOKER BRANCH RD	WHEELWRIGHT	KY	41669-9013	37.32398	-82.7213483
178 SUPERIOR RD	SALYERSVILLE	KY	41465-9104	37.738825	-83.070204
178 SUPERIOR RD GARG	SALYERSVILLE	KY	41465-9104	37.73889617	-83.07030366
178 SWEETWATER RD TRLR	INEZ	KY	41224-7002	37.83809333	-82.47407167
178 THORNSBURY BR	RAVEN	KY	41861-9089	37.3967183	-82.835855
178 TOWN HILL RD	LOUISA	KY	41230-6389	38.111168	-82.61135899
178 TRIANGLE LN	OLIVE HILL	KY	41164-9191	38.2674665	-83.20373683
178 WALLEN DR	VAN LEAR	KY	41265-9045	37.775475	-82.78783
178 WALNUT DR	PIKEVILLE	KY	41501-1916	37.482267	-82.540927
178 WALNUT ST	PIKEVILLE	KY	41501-1605	37.4960267	-82.53461
178 WELLS RD	GRAYSON	KY	41143-8355	38.29897133	-82.94443133
178 WELLS RD BARN	GRAYSON	KY	41143-8355	38.3001838	-82.9420869
178 WHICK LICK BRANCH RD	JACKSON	KY	41339-9037	37.438907666	-83.3878555
178 WICKERFIELD RD	INEZ	KY	41224-8968	37.865433166	-82.53726966
178 WOLFE BELCHER RD	SHELBY GAP	KY	41563-8337	37.2186533	-82.5504367
178 WOLFEN BR APT 1	PIKEVILLE	KY	41501-7506	37.508557666	-82.58541733
178 WOLFEN BR APT 2	PIKEVILLE	KY	41501-7506	37.508528333	-82.58536966
178 WOOTEN BRANCH RD	LOUISA	KY	41230-8217	37.97970833	-82.63924333
178 E AND R RD	ELKHORN CITY	KY	41522-7298	37.2719383	-82.40157
178 E MAIN ST STE #3	WHITESBURG	KY	41858-7347	37.11797	-82.826338
178 E MAIN ST STE 4	WHITESBURG	KY	41858-7347	37.11796	-82.826335
178 E MAIN ST STE 5	WHITESBURG	KY	41858-7347	37.1177675	-82.8263255
178 N BLACKBURN BTM TRLR	PIKEVILLE	KY	41501-4876	37.55752	-82.4210617
178 N EAGLE TRACE BLVD	HAROLD	KY	41635-7055	37.5388683	-82.621965
178 N RAILROAD ST	HUDDY	KY	41535-8929	37.6037767	-82.2717683
178 S BURGLAR HOLW	WEST VAN LEAR	KY	41268-8003	37.784839166	-82.7846145
178 S CAROL MALONE BLVD	GRAYSON	KY	41143-1352	38.3301633	-82.945645
178 S COLLEGE ST	PIKEVILLE	KY	41501-1733	37.4774117	-82.51958
1780 BIGGS BR	PIKEVILLE	KY	41501-8133	37.3952967	-82.403165
1780 BUCKS BR	MARTIN	KY	41649-7808	37.5803683	-82.7871427
1780 BULL CREEK RD	HYDEN	KY	41749-8124	37.19801483	-83.399854
1780 FULLERS RIDGE RD	LOUISA	KY	41230-6224	38.15143	-82.6619967
1780 GREASY CRK	SHELBIANA	KY	41562-8212	37.3993667	-82.4667367
1780 HIGHWAY 1148 TRLR	ISOM	KY	41824-9051	37.18117	-82.8610733
1780 KY ROUTE 1107	PAINTSVILLE	KY	41240-8606	37.78969	-82.7791367
1780 KY ROUTE 1107	PAINTSVILLE	KY	41240-8606	37.789375	-82.7788433
1780 KY ROUTE 306 APT 1	WHEELWRIGHT	KY	41669-9038	37.3312633	-82.72133
1780 KY ROUTE 306 APT 2	WHEELWRIGHT	KY	41669-9038	37.331315	-82.7213483
1780 KY ROUTE 306 APT 3	WHEELWRIGHT	KY	41669-9038	37.3312667	-82.7213133
1780 PANBOWL RD	JACKSON	KY	41339-7561	37.57514333	-83.37129667
1780 ROCKHOUSE FRK	SIDNEY	KY	41564-8713	37.6513383	-82.3852317
1780 ROCKHOUSE RD TRLR	PAW PAW	KY	41553-9500	37.444615	-82.1234533



1780 S STATE HIGHWAY 1	GRAYSON	KY	41143-9468	38.30594	-82.9268217
17800 STATE ROUTE 3	CATLETTSBURG	KY	41129-9321	38.332255	-82.714645
17800 STATE ROUTE 3	CATLETTSBURG	KY	41129-9321	38.3316967	-82.71387
17801 GRAPEVINE RD	PHYLLIS	KY	41554-8706	37.4498983	-82.3116567
17805 HIGHWAY 30	JACKSON	KY	41339-7993	37.590785	-83.19395833
17806 TRACE RD	RUSH	KY	41168-9319	38.3287117	-82.7229467
17808 TRACE RD	RUSH	KY	41168-9319	38.3286133	-82.722545
1781 HIGHWAY 160	HINDMAN	KY	41822-9043	37.3216083	-82.9617183
1781 HIGHWAY 160	HINDMAN	KY	41822-9043	37.3217433	-82.9617333
1781 HIGHWAY 160 APT 2 AND 3	HINDMAN	KY	41822-9043	37.3214433	-82.9613833
1781 STATE HIGHWAY 773	GRAYSON	KY	41143-7509	38.2911317	-82.94764
1781 W SOOKEYS CRK TRLR	PIKEVILLE	KY	41501-3611	37.4075017	-82.5430233
17817 GRAPEVINE RD	PHYLLIS	KY	41554-8706	37.4499433	-82.3112067
17817 KY ROUTE 122	HI HAT	KY	41636-6224	37.3865517	-82.7328367
1782 COLLINS HWY	PIKEVILLE	KY	41501-6712	37.41508	-82.50729
1782 DAMRON BR	GRAYSON	KY	41143-7164	38.3089217	-82.9230667
1782 DONTA RD	ASHLAND	KY	41102-7849	38.4545667	-82.6972767
1782 DONTA RD	ASHLAND	KY	41102-7849	38.4549533	-82.697645
1782 DONTA RD GARG	ASHLAND	KY	41102-7849	38.454525	-82.697275
1782 EMILY CRK TRLR	PILGRIM	KY	41250-9047	37.7889067	-82.40512
1782 GABRIEL BR	KIMPER	KY	41539-6038	37.5036417	-82.2940133
1782 KY ROUTE 1107	PAINTSVILLE	KY	41240-8606	37.7897433	-82.7786383
1782 KY ROUTE 1107 GARG	PAINTSVILLE	KY	41240-8606	37.7898383	-82.7782983
1782 KY ROUTE 1498	BEVINSVILLE	KY	41606-9054	37.34342	-82.743455
1782 LEFT FORK LITTLE PNT CRK	EAST POINT	KY	41216-8714	37.6985317	-82.816035
1782 LICK BRANCH TALBERT RD TRLR	TALBERT	KY	41339-7595	37.40622167	-83.451325
17822 GRAPEVINE RD	PHYLLIS	KY	41554-8706	37.4499883	-82.3111883
17827 KOSA LAKE DR BARN	CATLETTSBURG	KY	41129-6531	38.307422	-82.588763
1783 DONTA RD	ASHLAND	KY	41102-7849	38.4555683	-82.6972283
1783 DORTON HL	JENKINS	KY	41537-8218	37.2861857	-82.5600586
1783 DORTON HL TRLR 2	JENKINS	KY	41537-8218	37.2851267	-82.55905
1783 FORKED MOUTH BRANCH RD	BUSY	KY	41723-8717	37.261351666	-83.32970016
1783 HIGHWAY 343	MC ROBERTS	KY	41835-9032	37.1990483	-82.6858767
1783 LOWER WHITE OAK RD	SOUTH PORTSMOUTH	KY	41174-8932	38.69772	-82.9881667
1783 WOODBURY DR TRLR 4	ASHLAND	KY	41102-9392	38.38813	-82.707415
17831 KY ROUTE 122	HI HAT	KY	41636-6224	37.3852405	-82.73212266
17834 KY ROUTE 122	PRICE	KY	41636-6224	37.3975467	-82.7461367
17839 BEAR CREEK RD	CATLETTSBURG	KY	41129-9464	38.3294467	-82.685425
17839 BEAR CREEK RD	CATLETTSBURG	KY	41129-9464	38.32922217	-82.6858005
1784 BIG BRANCH RD	HINDMAN	KY	41822-8716	37.3085767	-82.996075
1784 BIG CREEK RD HSE 2	HAZARD	KY	41701-6417	37.21336036	-83.24716782
1784 BOWLING FORK RD	ELKHORN CITY	KY	41522-7510	37.3012317	-82.503535
1784 CANOE RUN TRLR	GRAYSON	KY	41143-9780	38.3129817	-82.88742
1784 DALE RENEE DR LOT 31	ASHLAND	KY	41102-9534	38.4169683	-82.698865
1784 DAMRON BR	GRAYSON	KY	41143-7164	38.3115027	-82.9253995
1784 FLAT GAP RD	BONNYMAN	KY	41719-9043	37.3054567	-83.2713433
1784 FLAT GAP RD TRLR	BONNYMAN	KY	41719-9043	37.3052683	-83.2716
1784 GREASY CRK	SHELBIANA	KY	41562-8212	37.39883217	-82.46659533
1784 HIGHWAY 15	JACKSON	KY	41339-9405	37.57336	-83.40061333
1784 LONGFORK RD	VIRGIE	KY	41572-8913	37.3257867	-82.6091633
1784 MARROWBONE CREEK RD	ELKHORN CITY	KY	41522-7712	37.3483583	-82.423455
1784 OWENS BRANCH RD	SLEMP	KY	41763-8862	37.0899283	-83.13774
1784 ROCKHOUSE FORK RD	CONLEY	KY	41465-9491	37.7378933	-82.9843433
1784 STATE HIGHWAY 319 TRLR	HARDY	KY	41531-8709	37.6227017	-82.24373
1784 STATE ROUTE 7	SOUTH SHORE	KY	41175	38.7058467	-82.94878
1784 E US HIGHWAY 60	GRAYSON	KY	41143-8825	38.3335767	-82.9005917
17842 BEAR CREEK RD	CATLETTSBURG	KY	41129-9464	38.3295217	-82.684505
17842 BEAR CREEK RD	CATLETTSBURG	KY	41129-9464	38.32961	-82.683675
17842 HIGHWAY 421	HYDEN	KY	41749-8535	37.1179217	-83.37978
17843 BEAR CREEK RD	CATLETTSBURG	KY	41129-9464	38.32837	-82.6843174
17843 BEAR CREEK RD TRLR	CATLETTSBURG	KY	41129-9464	38.32874	-82.685745
17844 KY 59	VANCEBURG	KY	41179-6127	38.40516833	-83.26483
17846 HIGHWAY 421	HYDEN	KY	41749-8535	37.11783	-83.3802233
17849 GRAPEVINE RD TRLR	PHYLLIS	KY	41554-8706	37.449555	-82.31073
1785 BULL CREEK RD	THOUSANDSTICKS	KY	41749-8124	37.19885717	-83.39935483
1785 COWPEN RD	PIKEVILLE	KY	41501-6133	37.5509117	-82.5607767
1785 DALE RENEE DR	ASHLAND	KY	41102-9534	38.417341	-82.69870916

1785 MUDLICK RD	HARDY	KY	41531-8967	37.5846717	-82.2233733
1785 MUDLICK RD	HARDY	KY	41531-8967	37.58592417	-82.22347433
1785 RAYBURN RD	ASHLAND	KY	41102-5721	38.443025	-82.6778433
1785 STATE HIGHWAY 773	GRAYSON	KY	41143-7509	38.2909033	-82.9468767
1785 WILSON CRK	LANGLEY	KY	41645-9095	37.54098	-82.82785
17852 W US HIGHWAY 60	OLIVE HILL	KY	41164-6822	38.28667833	-83.22575167
17852 W US HIGHWAY 60 GARG	OLIVE HILL	KY	41164-6822	38.28677667	-83.22611667
17857 HIGHWAY 30	JACKSON	KY	41339-7993	37.589535	-83.19187667
1786 COON CREEK RD	WOOTON	KY	41776-8619	37.124518	-83.30241
1786 FOREST HILLS RD	FOREST HILLS	KY	41527-8301	37.63782	-82.2938883
1786 FORT BRANCH RD TRLR	VIPER	KY	41774-8117	37.1573333	-83.0761517
1786 GARVIN RDG	OLIVE HILL	KY	41164-6514	38.30797167	-83.22278333
1786 KY ROUTE 1086	WAYLAND	KY	41666-9007	37.44050933	-82.77695133
1786 KY ROUTE 2039	HAGERHILL	KY	41222-9084	37.79545033	-82.85528166
1786 KY ROUTE 306 APT 1	WHEELWRIGHT	KY	41669-9038	37.330208833	-82.72187233
1786 KY ROUTE 306 APT 2	WHEELWRIGHT	KY	41669-9038	37.3303533	-82.7220167
1786 LOST CREEK RD	HAZARD	KY	41701-7917	37.33574701	-83.18362456
1786 LOST CREEK RD TRLR	HAZARD	KY	41701-7917	37.3358333	-83.1840483
1786 PIGEONROOST RD	BULAN	KY	41722-9033	37.349425	-83.16193
1786 ROCKHOUSE RD TRLR	PAW PAW	KY	41553-9500	37.4445417	-82.1241
1786 US HIGHWAY 23	ALLEN	KY	41601-9542	37.622393	-82.726337
17860 HIGHWAY 23	CATLETTSBURG	KY	41129	38.309998	-82.58325216
17863 W US HIGHWAY 60	OLIVE HILL	KY	41164-8905	38.28606	-83.22576167
17863 W US HIGHWAY 60 APT A	OLIVE HILL	KY	41164-8905	38.286189833	-83.22545566
1787 BROWNS FORK RD	HAZARD	KY	41701-6548	37.228746	-83.23630083
1787 RIGHT FORK OF BRUSHY RD	VARNEY	KY	41571-9071	37.64510833	-82.467498
1787 WILEY FORK RD	LEBURN	KY	41831-8862	37.38313857	-82.91713789
17870 BIG RUN TRCE	CATLETTSBURG	KY	41129-9377	38.3328967	-82.7171633
17871 KY HIGHWAY 476 TRLR	HAZARD	KY	41701-6957	37.384053333	-83.19014667
1788 CANOE RUN	GRAYSON	KY	41143-9780	38.3132933	-82.8872617
1788 DROP TINE LN	ASHLAND	KY	41102-6138	38.40949301	-82.70169743
1788 JOE LITTLE FORK RD	JACKSON	KY	41339-8489	37.46679333	-83.43086
1788 JOE LITTLE FORK RD	JACKSON	KY	41339-8489	37.466585	-83.43186333
1788 MARROWBONE CREEK RD	ELKHORN CITY	KY	41522-7712	37.3483867	-82.4224817
1788 MORRIS FRK	BOONEVILLE	KY	41314-8812	37.365416666	-83.53290333
1788 MORRIS FRK	BOONEVILLE	KY	41314-8812	37.365416666	-83.53290333
1788 ROSE RDG	OLIVE HILL	KY	41164-7659	38.32801167	-83.25862333
1788 STATE ROUTE 7	SOUTH SHORE	KY	41175	38.7057614	-82.9471534
1788 WOODBURY DR	ASHLAND	KY	41102-9392	38.3878633	-82.7073217
17880 GRAPEVINE RD	PHYLLIS	KY	41554-8706	37.449736833	-82.3105175
17887 W US HIGHWAY 60	OLIVE HILL	KY	41164-8905	38.286764166	-83.227527
1789 DROP TINE LN	ASHLAND	KY	41102-6138	38.4094285	-82.7014125
1789 DROP TINE LN ANNX	ASHLAND	KY	41102-6138	38.4094355	-82.70124533
1789 FLEMING FRK	OLIVE HILL	KY	41164-8476	38.29606667	-83.31739667
1789 MEATHOUSE FRK	CANADA	KY	41519-8217	37.5845133	-82.3235467
1789 STATE ROUTE 503	WURTLAND	KY	41144-7477	38.528975	-82.7873417
1789 STATE ROUTE 503 GARG	WURTLAND	KY	41144-7477	38.5290817	-82.7869033
1789 YELLOW CREEK RD	SASSAFRAS	KY	41759-8725	37.2447535	-83.05940816
17894 FERRELLS CREEK RD	BELCHER	KY	41513-8464	37.3566517	-82.3279333
17897 TYSON DR TRLR	CATLETTSBURG	KY	41129-8070	38.3343967	-82.7122067
179 ABES BR	JAMBOREE	KY	41553-9003	37.4984352	-82.13657552
179 ANTIQUE LN	BETSY LAYNE	KY	41605-9036	37.55819	-82.64656
179 APPLE HOLLOW RD	LOUISA	KY	41230-8173	38.0310633	-82.7166167
179 AUXIER AVE	AUXIER	KY	41602-9203	37.7339517	-82.7574917
179 AUXIER AVE	AUXIER	KY	41602-9203	37.7337833	-82.7574567
179 BAKER FORK RD TRLR	EMMALENA	KY	41740-9713	37.3577533	-83.0130067
179 BARTLEY HOLW	PIKEVILLE	KY	41501-3815	37.36219	-82.56662
179 BEAR FRK	JENKINS	KY	41537-8446	37.2507933	-82.6225567
179 BIG CARD RD	MOUTHCARD	KY	41548-8222	37.3811033	-82.2592117
179 BOSCO TIPPLE RD	HUEYSVILLE	KY	41640-6602	37.4976867	-82.8417233
179 BUCKHORN LN	BUCKHORN	KY	41721-8987	37.34974333	-83.47578667
179 BUCKHORN LN	BUCKHORN	KY	41721-8987	37.35056333	-83.47588167
179 CATFISH LN	WHITESBURG	KY	41858	37.11792	-82.851335
179 CHANCE WAY	BONNYMAN	KY	41719-8303	37.2953475	-83.27460304
179 CHINNS BR	WURTLAND	KY	41144-6333	38.5417267	-82.76474
179 CHRISTINA HL	PINE TOP	KY	41843-8838	37.2705717	-82.8556517
179 CLIFF VIEW LN HSE	HAZARD	KY	41701-6104	37.2258726	-83.1613493

179 DANIELS BR TRLR	WHITESBURG	KY	41858-8009	37.2091483	-82.8817167
179 DANIELS CRK	BANNER	KY	41603-9040	37.60552	-82.6976367
179 DEADFALL BR	MEALLY	KY	41234-9728	37.7866	-82.7403
179 DOC ALLEN BR	LANGLEY	KY	41645-6506	37.5383717	-82.7952183
179 DOGWOOD VIEW LN	BULAN	KY	41722-9014	37.33885114	-83.16300052
179 DOGWOOD VIEW LN GARG	BULAN	KY	41722-9014	37.33893017	-83.1633685
179 DRIFTWOOD LOOP TRLR	WHITESBURG	KY	41858-7483	37.12071167	-82.84857133
179 DRY RDG TRLR	GRAYSON	KY	41143-7884	38.2130883	-82.9066383
179 ELWOOD LN	VIRGIE	KY	41572-9030	37.325435	-82.581
179 FALCON CREST CT	HAZARD	KY	41701-1432	37.284089	-83.22827183
179 FRASURE BR	GRETHEL	KY	41631-9087	37.4754	-82.6597067
179 GRAYS BR	CROMONA	KY	41810	37.1865483	-82.6727833
179 GURNEYS BND	HAZARD	KY	41701-1165	37.2661477	-83.1846371
179 HAPPY VALLEY LN	HAZARD	KY	41701-6810	37.2915817	-83.225065
179 HARLEY DR	LOUISA	KY	41230-5503	38.1007896	-82.5906888
179 HARRIS LN	AUXIER	KY	41602-9219	37.7296054	-82.7589054
179 HIGHWAY 15	JACKSON	KY	41339-9631	37.5569433	-83.384815
179 HIGHWAY 773	DENTON	KY	41132-9001	38.2428667	-82.7933533
179 HILL TOP DR	JACKSON	KY	41339-9078	37.52991	-83.34595167
179 HURRICANE CREEK RD	HYDEN	KY	41749-8665	37.132455	-83.3394917
179 JACKSONS BR	PIKEVILLE	KY	41501-5218	37.6455905	-82.56039566
179 JARRELL BRANCH RD	DANA	KY	41615-9045	37.5389833	-82.66842
179 JEFFERSON ST	PIKEVILLE	KY	41501-1713	37.47648	-82.52281
179 JULIUS AVE APT 1	PIKEVILLE	KY	41501-9153	37.4788008	-82.5242305
179 JULIUS AVE APT 2	PIKEVILLE	KY	41501-9153	37.4788008	-82.5242305
179 JULIUS AVE APT 3	PIKEVILLE	KY	41501-9153	37.4788008	-82.5242305
179 JULIUS AVE APT 4	PIKEVILLE	KY	41501-9153	37.4788008	-82.5242305
179 LEFT FORK ORCHARD BR	BANNER	KY	41603-8047	37.563715	-82.704185
179 LODGE HALL HOLW	OLIVE HILL	KY	41164-6456	38.26140167	-83.293985
179 LONG FORK RD	MARTIN	KY	41649-8043	37.5756985	-82.78607666
179 MAIN ST	ELKHORN CITY	KY	41522-9065	37.30335	-82.3537933
179 MINYARD FORK RD TRLR	HAZARD	KY	41701-6379	37.19408017	-83.22588333
179 MORTON BLVD	HAZARD	KY	41701-9471	37.28289	-83.2239017
179 MOUNTAIN LN	EAST POINT	KY	41216-8723	37.71847	-82.8416567
179 OAKLAWN EST	HAGERHILL	KY	41222-9023	37.7546217	-82.7739217
179 PARGAS HOLW	BUSY	KY	41723-9044	37.2820267	-83.32087
179 PATRICK DR	SALYERSVILLE	KY	41465-6977	37.744645	-83.066845
179 PEACEFUL RIVER DR	GRAYSON	KY	41143-1812	38.32834371	-82.94154164
179 PLAINVIEW DR	HYDEN	KY	41749-8750	37.14976109	-83.34901608
179 PLANTATION DR	GRAYSON	KY	41143-1743	38.33670567	-82.9173825
179 PROMISE LAND DR	GRAYSON	KY	41143-8661	38.3171215	-82.94967716
179 RAMEY FRK	RACCOON	KY	41557-8350	37.51389	-82.435235
179 RAMEY FRK GARG	RACCOON	KY	41557-8350	37.51417496	-82.43555645
179 RAMSEY DR	MC DOWELL	KY	41647-6053	37.431815	-82.7122383
179 RAYS BR	PIKEVILLE	KY	41501-7402	37.432965	-82.5875383
179 REDALE RD	PIKEVILLE	KY	41501-9072	37.4871083	-82.527705
179 ROCK HOUSE LOOP RD	JACKSON	KY	41339-8644	37.49835	-83.35381667
179 RUSH FORK LN	WITTENSVILLE	KY	41274-9007	37.867245	-82.7971633
179 SLEEPY HOLLOW RD TRLR	DWARF	KY	41739	37.3517983	-83.106645
179 SPENCER BR	LOUISA	KY	41230-6791	38.0091517	-82.69797
179 STARLING LN TRLR	HYDEN	KY	41749-9601	37.0826367	-83.455205
179 STONEWALL RD	PRESTONSBURG	KY	41653-8816	37.68683	-82.787405
179 SYLVESTER BRANCH RD	EMMALENA	KY	41740-9714	37.3597367	-83.0188267
179 VIOLA RD	CHAVIES	KY	41727-8302	37.34657317	-83.33536783
179 WEDDINGTON BRANCH RD	PIKEVILLE	KY	41501-3204	37.5242933	-82.5685333
179 WELLS HILL LN	WEST LIBERTY	KY	41472-2059	37.923705	-83.26397
179 WHITAKER FORK RD	HAZARD	KY	41701-6335	37.21349817	-83.25031433
179 WHITE OAK DR TRLR	HINDMAN	KY	41822-8770	37.2940517	-82.9888517
179 WILDERNESS TRL	WURTLAND	KY	41144-9179	38.4838033	-82.762705
179 WOODLAND EST	PAINTSVILLE	KY	41240-8615	37.8019817	-82.76868
179 WOODSIDE RD	WHITESBURG	KY	41858-9102	37.05499342	-82.87758844
179 WREN LN GARG	OLIVE HILL	KY	41164-6017	38.2957554	-83.2713042
179 WREN LN TRLR	OLIVE HILL	KY	41164-6017	38.2952733	-83.2711567
179 YORK HOLLOW RD	LOUISA	KY	41230-8222	38.04834833	-82.61608667
179 E CEDAR DR	PIKEVILLE	KY	41501-2019	37.4812083	-82.53959
179 E HUGHES ST	PRESTONSBURG	KY	41653-7945	37.6663085	-82.76397183
179 E MAIN ST UNIT RV/CAMP	INEZ	KY	41224-8928	37.867067	-82.53635366

179 N ABDOO ST	FLEMING NEON	KY	41840-8967	37.19182	-82.7141217
179 N ABDOO ST TRLR	FLEMING NEON	KY	41840-8967	37.1916833	-82.71415
179 N RALPHS RD	GARRETT	KY	41630-8961	37.47545591	-82.83500615
179 N RIVER RD TRLR	MOUTHCARD	KY	41548-8134	37.3823383	-82.252945
179 S COLLEGE ST APT 1	PIKEVILLE	KY	41501-1753	37.47787	-82.5197317
1790 CENTRAL AVE	SOUTH WILLIAMSON	KY	41503-4055	37.675225	-82.2987767
1790 COMBS RD	HAZARD	KY	41701-6866	37.2841433	-83.20242
1790 CORN FRK	PRESTONSBURG	KY	41653-7006	37.67633	-82.69991
1790 HOLLYBUSH RD	HOLLYBUSH	KY	41844-8992	37.32942441	-82.85909794
1790 HUNTING CREEK RD	ROUSSEAU	KY	41366-9501	37.61193	-83.23793667
1790 KY ROUTE 1498	BEVINSVILLE	KY	41606-9054	37.3431433	-82.74432
1790 MORRIS FRK	BOONEVILLE	KY	41314-8812	37.373703333	-83.52894667
17900 BIG RUN TRCE	CATLETTSBURG	KY	41129-9217	38.339475	-82.72261
17903 KY HIGHWAY 476 TRLR	HAZARD	KY	41701-6958	37.38422833	-83.18987
17908 GRAPEVINE RD	PHYLLIS	KY	41554-8707	37.449504	-82.3092425
1791 BIG HACKNEYS CRK	MOUTHCARD	KY	41548-8428	37.3737667	-82.2037917
1791 SQUARE LICK RD	OLIVE HILL	KY	41164-6923	38.27869333	-83.14831667
1791 SQUARE LICK RD	OLIVE HILL	KY	41164-6923	38.27874333	-83.14866667
1791 SQUARE LICK RD BARN	OLIVE HILL	KY	41164-6923	38.27926833	-83.15102833
1791 W SHELBIANA RD	PIKEVILLE	KY	41501-2317	37.4272833	-82.50269
17910 BIG RUN TRCE	CATLETTSBURG	KY	41129-9217	38.3318167	-82.7181017
17910 BIG RUN TRCE	CATLETTSBURG	KY	41129-9217	38.33142	-82.7176517
17912 BEAR CREEK RD	CATLETTSBURG	KY	41129-9465	38.3280983	-82.68347
17912 BIG RUN TRCE APT A	CATLETTSBURG	KY	41129-9381	38.3313767	-82.7175833
17912 BIG RUN TRCE APT B	CATLETTSBURG	KY	41129-9381	38.331405	-82.7176283
17912 BIG RUN TRCE APT D	CATLETTSBURG	KY	41129-9381	38.33139	-82.7176067
17912 BIG RUN TRCE APT E	CATLETTSBURG	KY	41129-9381	38.3313717	-82.7175767
1792 DALE RENEE DR LOT 32	ASHLAND	KY	41102-9534	38.417	-82.6989983
1792 DEER LICK BRANCH RD	LOUISA	KY	41230-5757	38.088305	-82.6777533
1792 STATE HIGHWAY 986	OLIVE HILL	KY	41164-7177	38.28227833	-83.16600667
1792 STATE ROUTE 827	GREENUP	KY	41144-6847	38.58186867	-82.87784366
1792 TURKEY CREEK RD	TURKEY CREEK	KY	41514-7910	37.6531917	-82.3063817
17920 KY HIGHWAY 28	BUCKHORN	KY	41721-8963	37.34916785	-83.46812979
17920 KY HIGHWAY 28 HSE	BUCKHORN	KY	41721-8963	37.34919801	-83.4681412
17921 BEAR CREEK RD	CATLETTSBURG	KY	41129-9465	38.328322	-82.684343
17924 TYSON DR	CATLETTSBURG	KY	41129-8071	38.3349367	-82.711585
17929 US HIGHWAY 23	JENKINS	KY	41537-8030	37.2485883	-82.56339
1793 KY ROUTE 1428	PRESTONSBURG	KY	41653-8426	37.6588533	-82.710925
1793 MAPLE TREE CT LOT 28	ASHLAND	KY	41102-9393	38.4546317	-82.6969717
1793 MEATHOUSE FRK	CANADA	KY	41519-8217	37.5844183	-82.32355
1793 STATE HIGHWAY 292	AFLEX	KY	41514-7642	37.6591533	-82.2458767
1793 STONE COAL RD	PIKEVILLE	KY	41501-5769	37.5333383	-82.534925
1793 STONE COAL RD	PIKEVILLE	KY	41501-5769	37.53295	-82.5350817
1793 SYCAMORE RD	PIKEVILLE	KY	41501-5321	37.62251667	-82.52166366
1793 TRACE FRK	DAVISPORT	KY	41262-8718	37.82242	-82.63306333
1793 TRACE FRK TRLR	TOMAHAWK	KY	41262-8718	37.82191833	-82.63465833
17934 GRAPEVINE RD	PHYLLIS	KY	41554-8707	37.4495867	-82.3092783
1794 BLAINE CREEK RD TRLR	LOUISA	KY	41230-8773	38.1946983	-82.6385867
1794 DONTA RD	ASHLAND	KY	41102-7849	38.4554517	-82.6974567
1794 KY ROUTE 306	WHEELWRIGHT	KY	41669-9038	37.3301517	-82.7217117
1794 KY ROUTE 306	WHEELWRIGHT	KY	41669-9038	37.33015213	-82.7218003
1794 KY ROUTE 7	ESTILL	KY	41666-6847	37.4543683	-82.8164183
1794 LICK FRK	JENKINS	KY	41537-8359	37.24814	-82.6046783
1794 LITTLE ROBINSON CRK	VIRGIE	KY	41572-8428	37.3690967	-82.6129117
1794 MIDDLE FORK RIVER RD	BUCKHORN	KY	41721-9017	37.35090885	-83.4553151
1794 SASSAFRAS CREEK RD	SASSAFRAS	KY	41759-8815	37.2437983	-83.0309283
17944 HIGHWAY 421	HYDEN	KY	41749-8536	37.118183	-83.37922799
17946 KY ROUTE 979	HI HAT	KY	41636-9052	37.381285	-82.7072383
17946 W US HIGHWAY 60	OLIVE HILL	KY	41164-6823	38.28671167	-83.22687333
17949 KY ROUTE 122	HI HAT	KY	41636-6224	37.3848735	-82.7330015
1795 HIGHWAY 7	WHITESBURG	KY	41858-8262	37.2020583	-82.885895
1795 LEFT FORK OF ISLAND CRK TRLR	PIKEVILLE	KY	41501-7428	37.432462666	-82.55652233
1795 LEFT FORK OF JOES CRK	PIKEVILLE	KY	41501-5961	37.53778	-82.49194
1795 E MOUNTAIN PKWY BLDG 1	SALYERSVILLE	KY	41465-9738	37.73296233	-83.02134183
1795 N BIG CREEK RD	HATFIELD	KY	41514-8512	37.641362	-82.355769
17952 GRAPEVINE RD	PHYLLIS	KY	41554-8707	37.4497683	-82.30894
17953 KY HIGHWAY 28	BUCKHORN	KY	41721-8963	37.34878667	-83.46938333

17959 GRAPEVINE RD	PHYLLIS	KY	41554-8707	37.449416666	-82.30892083
1796 BILL HALL BR TRLR 1	EAST MC DOWELL	KY	41647	37.44765	-82.7116617
1796 BLAINE CREEK RD	LOUISA	KY	41230-8773	38.1965533	-82.6375583
1796 GABRIEL BR	KIMPER	KY	41539-6038	37.50358	-82.2937783
1796 KY ROUTE 466	WEEKSBURY	KY	41667-9037	37.3284067	-82.6912
1796 LONGFORK RD LOT 2	VIRGIE	KY	41572-8939	37.32575	-82.6105667
1796 LONGFORK RD LOT 4	VIRGIE	KY	41572-8939	37.326005	-82.6107333
1796 RIGHT FORK OF ISLAND CRK	PIKEVILLE	KY	41501-7123	37.4502033	-82.5861933
1796 ROAD CREEK RD	ELKHORN CITY	KY	41522-8405	37.3689817	-82.3686433
1796 SPAWS CREEK RD	WEST LIBERTY	KY	41472-8190	37.91635	-83.20842833
1796 STATE HIGHWAY 3298	OLIVE HILL	KY	41164-8029	38.29448	-83.13398833
1796 STATE HIGHWAY 986	OLIVE HILL	KY	41164-7177	38.2821738	-83.1661966
1796 TICK RIDGE FRK	OLIVE HILL	KY	41164-7840	38.26652167	-83.17863333
1796 TURKEY CRK	HALLIE	KY	41821-9074	37.0807317	-83.0209933
1796 E US HIGHWAY 60	GRAYSON	KY	41143-9718	38.3340367	-82.9000083
17969 KY HIGHWAY 28	BUCKHORN	KY	41721-8963	37.34871667	-83.469475
1797 HIGHWAY 160	HINDMAN	KY	41822-9043	37.3216233	-82.9616733
1797 HIGHWAY 931	WHITESBURG	KY	41858-8499	37.1437233	-82.8213033
1797 KY ROUTE 1428	PRESTONSBURG	KY	41653-8426	37.65897933	-82.71050216
1797 SPRUCE PINE RD	GARNER	KY	41817-9017	37.3483467	-82.8975917
1797 STATE HIGHWAY 292	AFLEX	KY	41514-7642	37.6591533	-82.2458767
1797 UPPER CHLOE CRK	PIKEVILLE	KY	41501-6626	37.467215	-82.45301
1797 S RIVER RD	MOUTHCARD	KY	41548-8466	37.3684877	-82.2332303
17970 FERRELLS CREEK RD	BELCHER	KY	41513-8405	37.3566983	-82.325575
17973 GRAPEVINE RD	PHYLLIS	KY	41554-8707	37.4492183	-82.3082683
1798 BOWEN CREEK RD	ESSIE	KY	40827	37.0429923	-83.4415157
1798 FROZEN CRK	RACCOON	KY	41557-8516	37.48198079	-82.45009251
1798 HARDBURLY RD TRLR	BULAN	KY	41722-8917	37.3021883	-83.1398633
1798 HIGHWAY 3410 TRLR	MAYKING	KY	41837-9072	37.1205583	-82.75578
1798 MALLIE RD TRLR 1	MALLIE	KY	41836-9075	37.2777183	-82.9187383
1798 MAPLE TREE CT LOT 20	ASHLAND	KY	41102-9393	38.45494117	-82.69675833
1798 TUG RIVER RD	INEZ	KY	41224-8493	37.915805	-82.48634333
1798 WOODBURY DR	ASHLAND	KY	41102-9392	38.38820267	-82.70753633
17987 GRAPEVINE RD	PHYLLIS	KY	41554-8707	37.4492067	-82.30819
17989 FERRELLS CREEK RD	BELCHER	KY	41513-8405	37.355965	-82.32453
1799 BOWLING FORK RD	ELKHORN CITY	KY	41522-7510	37.3005767	-82.503385
1799 FLEMING FRK TRLR	OLIVE HILL	KY	41164-8476	38.296385	-83.31737167
1799 LOWER POMPEY RD	SHELBIANA	KY	41562-8108	37.4385983	-82.427835
1799 ROAD FRK TRLR	SIDNEY	KY	41564-8649	37.582505	-82.3694883
1799 WOLFPIT BRANCH RD	ELKHORN CITY	KY	41522-7615	37.3584217	-82.45006
1799 WOODBURY DR TRLR 4	ASHLAND	KY	41102-9392	38.38815268	-82.70739672
1799 N BIG CREEK RD UNIT MANCAVE	HATFIELD	KY	41514-8512	37.6413715	-82.35785083
1799 W SHELBIANA RD	PIKEVILLE	KY	41501-2317	37.427330666	-82.5023675
18 1ST ST	WHITESBURG	KY	41858-7357	37.1176567	-82.8236033
18 4TH ST	HAROLD	KY	41635-9041	37.5270383	-82.624805
18 ABBY LN LOT 8	AUXIER	KY	41602-7001	37.73160917	-82.7558815
18 ALBERT HALL RD TRLR	HAZARD	KY	41701-6009	37.261045	-83.1750033
18 ALICE DR	GREENUP	KY	41144-1363	38.56521	-82.81415783
18 ALLEGHENY RD	HELLIER	KY	41534-9000	37.2853417	-82.47163
18 AMOS ST	SOUTH SHORE	KY	41175-7839	38.7249467	-82.93501
18 ASCOT CT	FLATWOODS	KY	41139	38.5129417	-82.711975
18 AUSTIN WM NAPIER MEM DR	ESSIE	KY	40827-7027	37.074285	-83.422112
18 AUTUMN LN	HYDEN	KY	41749	37.1700018	-83.4089479
18 BAKER FORK RD	YEADDISS	KY	41777-8900	37.06693	-83.2666183
18 BEATTY BRANCH RD	CUTSHIN	KY	41776-8794	37.0772383	-83.2491333
18 BOARDTREE ST	PHELPS	KY	41553-8517	37.538825	-82.1613017
18 BOBCAT RD	GRAYSON	KY	41143-8650	38.27223	-82.928415
18 BRANDON DR	VIPER	KY	41774-7937	37.1303717	-83.12463
18 BRANDON DR	VIPER	KY	41774-7937	37.130275	-83.124455
18 BRIDGE VIEW DR	HAZARD	KY	41701-8226	37.2831159	-83.19091322
18 BROADWAY ST	WHITESBURG	KY	41858-7344	37.117545	-82.8273583
18 BURGESS RD	LOUISA	KY	41230-7753	38.1128217	-82.5979083
18 CAIN LN	JEFF	KY	41751-8965	37.2191467	-83.1418383
18 CAMP BR	INEZ	KY	41224-8866	37.84504	-82.51891
18 CARDINAL ESTS	INEZ	KY	41224-8880	37.83597833	-82.509235
18 CARTER ST	MC ANDREWS	KY	41543-8124	37.5735467	-82.2669733
18 CHANDLER DR	HALLIE	KY	41821-9022	37.097925	-83.004205

18 CHARLES ST	GREENUP	KY	41144-6761	38.63129	-82.86628
18 CHARLES ST	JONANCY	KY	41538-8005	37.3156583	-82.5837233
18 CHESTNUT ST	MARTIN	KY	41649-7973	37.5681867	-82.7593883
18 CHINNS BR	WURLAND	KY	41144-6332	38.53574	-82.76157
18 CHISSOM RD	JEREMIAH	KY	41826-9037	37.183791	-82.935546
18 CHURCH BR	PHELPS	KY	41553-8553	37.5485733	-82.158195
18 CLARK AVE	SOUTH SHORE	KY	41175-9045	38.720215	-82.9647667
18 CLARK DR	BLACKKEY	KY	41804	37.1538967	-82.94035
18 CLARK RD	PRINTER	KY	41655-9001	37.50726093	-82.68602893
18 CLEAR CREEK RD	HAZARD	KY	41701-7551	37.312203	-83.08961266
18 COBURN HOLW TRLR	HUDDY	KY	41535-8813	37.5952833	-82.27532
18 COLLIER CT	WHITESBURG	KY	41858-7563	37.1219367	-82.8330333
18 COLWELL DR	YERKES	KY	41778-8307	37.27793	-83.3011033
18 COMBS BR	SALYERSVILLE	KY	41465-7073	37.7612931	-83.0830806
18 CONEY ISLAND DR	SOUTH SHORE	KY	41175-9020	38.7218595	-82.971174
18 COPPER CRK	WHITESBURG	KY	41858-8864	37.1035459	-82.8554638
18 COW BR	PHELPS	KY	41553-8819	37.47436	-82.2016433
18 DAHLIA LN	CHAVIES	KY	41727-8714	37.37931217	-83.24705116
18 DANDELYON LN	MOZELLE	KY	40858-7003	37.007846	-83.398472
18 DARRELL LN TRLR	KRYPTON	KY	41754-9067	37.30981167	-83.33926433
18 DART BTM	PHELPS	KY	41553-8407	37.5303383	-82.15726
18 DEAN TOWN LN	HAZARD	KY	41701-6300	37.2288167	-83.257145
18 DEAN TOWN LN GARG	HAZARD	KY	41701-6300	37.228985	-83.2569767
18 DECOURSEY DR	HINDMAN	KY	41822	37.3303	-82.9925867
18 DOCK BENTLEY RD TRLR	NEON	KY	41840-8997	37.18827	-82.714595
18 DOGWOOD LN	GRAYSON	KY	41143-7025	38.321955	-82.9000583
18 DOVE LN TRLR	MILLSTONE	KY	41838-8914	37.1676495	-82.7525525
18 DRY BRANCH RD	JONANCY	KY	41538	37.3128965	-82.59902133
18 DYLAN DR	SOUTH SHORE	KY	41175-9312	38.717995	-82.9612333
18 ELM ST	HYDEN	KY	41749	37.1641333	-83.37553
18 ELM ST	JENKINS	KY	41537-8641	37.163347	-82.63673
18 ENGLE ST	COMBS	KY	41729-9015	37.2646	-83.2133983
18 EPLING RD	ELKHORN CITY	KY	41522-7957	37.3349333	-82.4748283
18 FAIRCHILD DR	WHITESBURG	KY	41858-9380	37.1471217	-82.8222417
18 FANNIN HL	GREENUP	KY	41144-6105	38.5490917	-82.8154683
18 FAWN CT OFC	LOUISA	KY	41230-5884	38.16721	-82.67944
18 FIGHTING FRK	GRAYSON	KY	41143-8897	38.3198083	-82.8536933
18 FOOTHILLS RD	WHITESBURG	KY	41858-9007	37.108165	-82.8039133
18 FORDS BR	PIKEVILLE	KY	41501-3662	37.433625	-82.51033999
18 FOX BTM	HAROLD	KY	41635-9000	37.52893	-82.6241733
18 FURNISH ST	GREENUP	KY	41144-6107	38.53747	-82.8209783
18 G AND G LN TRLR	JACKSON	KY	41339-6013		
18 GIBSON BRANCH RD	SIZEROCK	KY	41762-8914	37.21862079	-83.49944568
18 GLOMAWR STORMKING RD	HAZARD	KY	41701-6119	37.227675	-83.1638283
18 GOBLE LN	PRESTONSBURG	KY	41653-8822	37.67032733	-82.71959183
18 GRAND AVE LOT 3	DWALE	KY	41621-9039	37.63323283	-82.722553
18 GRAPEVINE LN	CUTSHIN	KY	41776-8644	37.079911	-83.249895
18 GRIMMETT LN TRLR	HUDDY	KY	41535-8872	37.595405	-82.2753617
18 GRUBB RD	GREENUP	KY	41144-6111	38.5399117	-82.7642767
18 GUM RD	ERMINE	KY	41815-8951	37.14984	-82.78444
18 GUM RD	ERMINE	KY	41815-8951	37.1508183	-82.784605
18 HADDIX RDG	HAZARD	KY	41701-8947	37.27159622	-83.19164822
18 HANON LOU LN	VIPER	KY	41774-8469	37.1652967	-83.1513817
18 HAPPY HOLW	JENKINS	KY	41537-9063	37.20473207	-82.57573466
18 HAPPY LN	JACKSON	KY	41339-4500	37.5339779	-83.3636139
18 HARRISON BR	ISOM	KY	41824-9076	37.18264	-82.8679133
18 HAWG DR	HINDMAN	KY	41822-8301	37.3157717	-82.9463033
18 HEMALATA LN	HAZARD	KY	41701-9461	37.2724349	-83.2245566
18 HEMALATA LN SIDE	HAZARD	KY	41701-9461	37.273317	-83.224613
18 HENDERSON 2 CEM RD	OLIVE HILL	KY	41164-7569	38.31651167	-83.19382667
18 HENSLEY LN	HYDEN	KY	41749-8662	37.140383	-83.328445
18 HIGHLAND AVE	SOUTH SHORE	KY	41175-9090	38.718605	-82.9613983
18 HILLSDALE LN	WAYLAND	KY	41666	37.44570683	-82.80098633
18 HILLTOP DR	YERKES	KY	41778-8302	37.27682	-83.3041283
18 HILLTOP DR GARG	YERKES	KY	41778-8302	37.2768635	-83.30437233
18 HOLLY AVE	SOUTH SHORE	KY	41175-9021	38.72312967	-82.96981783
18 HONEYCUTT DR	GRAYSON	KY	41143-7739	38.2504633	-82.9110967

18 HONEYSUCKLE RD	HAZARD	KY	41701-9011	37.3128633	-83.10559
18 HONEYSUCKLE RD	HAZARD	KY	41701-9011	37.3129967	-83.105515
18 HONEYSUCKLE RD	HAZARD	KY	41701-9011	37.31272	-83.1054383
18 HORSE LN	WOOTON	KY	41776-9051	37.2032533	-83.289465
18 HUDDLE ST	MC CARR	KY	41544-8558	37.6190283	-82.1711983
18 HUGHES BR	EAST POINT	KY	41216-8711	37.704245	-82.8223183
18 HURT LN TRLR	LOST CREEK	KY	41348-9101	37.418655	-83.314645
18 HYLTON RD	LOUISA	KY	41230-6068	38.05112667	-82.63593
18 INDIAN HILLS LN APT 47	PRESTONSBURG	KY	41653-1878	37.68163	-82.7767383
18 INDIAN HILLS LN APT 48	PRESTONSBURG	KY	41653-1878	37.6816333	-82.77674
18 INDIAN HILLS LN APT 49	PRESTONSBURG	KY	41653-1878	37.681645	-82.7767417
18 INDIAN HILLS LN APT 50	PRESTONSBURG	KY	41653-1878	37.6816567	-82.7767383
18 JAMES LN	HAZARD	KY	41701-7811	37.294241	-83.185225
18 JANICE FORD WAY	PIKEVILLE	KY	41501-6032	37.554116	-82.5541591
18 KATLIN JERRICA DR	JACKSON	KY	41339-8834	37.3599983	-83.41723
18 KENNEDY DR	INEZ	KY	41224-8028	37.86802667	-82.52751833
18 KERMIT NEWSOME DR	TEABERRY	KY	41660-8000	37.4156417	-82.6475667
18 KEYSTONE DR UNIT TEMP	JACKHORN	KY	41825-9005	37.2433351	-82.7160024
18 KY ROUTE 825	HAGERHILL	KY	41222-8813	37.77794917	-82.80203166
18 LAFFERTY LN	INEZ	KY	41224-8602	37.84874667	-82.51951833
18 LEFT FORK OF ISLAND CRK	PIKEVILLE	KY	41501-7208	37.4504917	-82.5407383
18 LEONARDS LN	LOST CREEK	KY	41348-8300	37.39081267	-83.33275616
18 LEROY SMITH RD	CANADA	KY	41519-8216	37.58537901	-82.3239799
18 LIBERTY LN	DANA	KY	41615-8037	37.5580517	-82.689585
18 LOGANS BND TRLR	MINNIE	KY	41651-8900	37.459063	-82.751983
18 LOWER BRANCH RD	ELKHORN CITY	KY	41522-7181	37.30581983	-82.34064866
18 MAGNOLIA ST	GARRETT	KY	41630-6949	37.480345	-82.8342583
18 MARCUM HOLW	BEAUTY	KY	41203-9040	37.828735	-82.43996333
18 MARGIE AND ED RD	WHITESBURG	KY	41858-9261	37.0765433	-82.83748
18 MARIGOLD LN	GRAYSON	KY	41143-1574	38.3324465	-82.93940783
18 MARY ELLEN LN TRLR	PILGRIM	KY	41250-9095	37.779993	-82.422935
18 MAUK LN	GREENUP	KY	41144-6431	38.62778517	-82.86499183
18 MAYO HOLW	PRESTONSBURG	KY	41653-1326	37.6768167	-82.7307667
18 MAYO TRAILER CT	PRESTONSBURG	KY	41653-7804	37.67051978	-82.74466385
18 MCCOY BR	BURNWELL	KY	41514-7727	37.63124368	-82.22124171
18 MEADOW LARK LN	INEZ	KY	41224-8024	37.92457	-82.48309667
18 MORRIS ST	SIDNEY	KY	41564-8845	37.60324567	-82.34415466
18 MOUNTAIN VIEW DR	HAZARD	KY	41701-7211	37.3160217	-83.2485467
18 MOUNTAIN VIEW DR	HAZARD	KY	41701-7211	37.3157867	-83.2489817
18 MULLINS HL	PIKEVILLE	KY	41501-2903	37.5396	-82.579655
18 NANA DR	EMMALENA	KY	41740-8956	37.3309633	-83.057545
18 NANA DR	EMMALENA	KY	41740-8956	37.331653166	-83.05823033
18 NANA DR GARG	EMMALENA	KY	41740-8956	37.3301004	-83.0569201
18 NEWCOMBE HOLLOW RD HSE	LOUISA	KY	41230-7864	38.0201833	-82.7402517
18 NORMAN ST	HARDY	KY	41531-8861	37.6129783	-82.2359633
18 OAK ST	LOUISA	KY	41230-7943	38.105025	-82.60594
18 OLDFIELD DR	WEST LIBERTY	KY	41472-7524	37.868265	-83.20585
18 OMAHA CHURCH LN	PINE TOP	KY	41843-9093	37.2753967	-82.8414933
18 ORCHARD BLOSSOM RD	SALYERSVILLE	KY	41465-6949	37.7561972	-83.1017656
18 ORIOLE LN	CATLETTSBURG	KY	41129-8793	38.2062117	-82.6016017
18 OSCARS LN	MALLIE	KY	41836-8878	37.220385	-82.914415
18 OSCARS LN TRLR	MALLIE	KY	41836-8878	37.2190983	-82.9160933
18 PANTHER LN	CATLETTSBURG	KY	41129-9526	38.2089767	-82.605465
18 PATRICK ST	SALYERSVILLE	KY	41465-8540	37.7388533	-83.0676017
18 PEACH TREE LN	MOUSIE	KY	41839-9702	37.420685	-82.8681533
18 PENWOOD DR	ERMINE	KY	41815-8301	37.1442467	-82.7949633
18 PONDEROSA DR	PAINTSVILLE	KY	41240-8554	37.815915	-82.7866833
18 POTTER LN TRLR	HAZARD	KY	41701-7222	37.3157817	-83.2328383
18 RASPBERRY LN	OLIVE HILL	KY	41164-8806	38.25628667	-83.26696333
18 RED CREEK ST	PIKEVILLE	KY	41501-6724	37.4305167	-82.478185
18 RED SAM RD	HOSKINSTON	KY	40844	37.0762063	-83.3896157
18 RED SAM RD	HOSKINSTON	KY	40844	37.0762063	-83.3896157
18 RENNE DR	PIKEVILLE	KY	41501-8904	37.5364233	-82.590175
18 RIPLEY BR	SHELBIANA	KY	41562-8540	37.3830148	-82.4736066
18 RIVERVIEW DR LOT 6	DWALE	KY	41621-9040	37.63366887	-82.72234214
18 ROB DAMRON RD	PIKEVILLE	KY	41501-3836	37.35865	-82.5576733
18 RUDY ST	SOUTH PORTSMOUTH	KY	41174-8961	38.72529631	-83.01442089

18 RUNWAY AVE	HAZARD	KY	41701-5454	37.2873183	-83.20577
18 RUSSELL ST	COMBS	KY	41729-9034	37.265331	-83.212168
18 SAND ST	BULAN	KY	41722-9052	37.31559	-83.1663867
18 SAWMILL RD	MCVEIGH	KY	41555-8549	37.5357517	-82.2515633
18 SCOTTS BOTTOM LEFT	VIRGIE	KY	41572-8701	37.291295	-82.6654383
18 SCRAPE SHIN BR	ISOM	KY	41824	37.2078667	-82.8823147
18 SECOND ST	SOUTH SHORE	KY	41175-7857	38.7297883	-82.9178367
18 SHADLE FLETCHER LN	DEBORD	KY	41214-8989	37.82076933	-82.54846216
18 SHADY CRK	LEBURN	KY	41831-8500	37.4033912	-82.9221883
18 SHADY LN	SOUTH SHORE	KY	41175-7761	38.73993	-82.8966367
18 SHELBY FRK	DEANE	KY	41812-8907	37.2623033	-82.7522083
18 SILK STOCKING RD	THEALKA	KY	41240-8608	37.8247567	-82.7938317
18 SIMS LN TRLR	MALLIE	KY	41836-8804	37.2408183	-82.9189667
18 SKEEN CEMETERY RD	WOOTON	KY	41776-8723	37.1543267	-83.318405
18 SMITH RD	BEAUTY	KY	41203-8903	37.82796667	-82.442845
18 STACY LN TRLR	BUSY	KY	41723-8943	37.2763783	-83.2842867
18 STANLEY RD	PIKEVILLE	KY	41501-5327	37.622535	-82.5115417
18 STATE HIGHWAY 1056	PINSONFORK	KY	41555-7500	37.5600983	-82.259195
18 STATE HIGHWAY 1056	PINSONFORK	KY	41555-7500	37.5601067	-82.2591917
18 STEEP HILL RD	PAINTSVILLE	KY	41240		
18 STEVE SUMNER LN TRLR	VICCO	KY	41773-8941	37.195550166	-83.06155816
18 STONEYBROOK DR	OLIVE HILL	KY	41164-8348	38.28804667	-83.19984833
18 THACKER RD	REGINA	KY	41559-6500	37.37065217	-82.40110216
18 THE STORE LN	SLEMP	KY	41763-9059	37.0399683	-83.1276667
18 THOMPSON BR	PIKEVILLE	KY	41501-3530	37.5445217	-82.468175
18 THORNSBERRY LN LOT A	CHAVIES	KY	41727-8720	37.38200333	-83.24847233
18 TRACE CANEY RD	PIPPA PASSES	KY	41844-9060	37.3273567	-82.8820933
18 TRAVIS BR	EAST POINT	KY	41216-8787	37.71001383	-82.79546516
18 TRAVIS BR APT 1	EAST POINT	KY	41216-8787	37.710019	-82.7958015
18 TRAVIS BR APT 2	EAST POINT	KY	41216-8787	37.71005283	-82.79580516
18 TRAVIS BR APT 3	EAST POINT	KY	41216-8787	37.71009167	-82.7957275
18 TRAVIS BR APT 4	EAST POINT	KY	41216-8787	37.71003667	-82.79573116
18 TRAVIS BR APT 5	EAST POINT	KY	41216-8787	37.71007533	-82.795614
18 TRAVIS BR APT 6	EAST POINT	KY	41216-8787	37.7099955	-82.795719
18 TRAVIS BR APT 7	EAST POINT	KY	41216-8787	37.70999783	-82.79574083
18 TRAVIS BR APT 8	EAST POINT	KY	41216-8787	37.71000817	-82.79482367
18 TREVOR LN LOT 1	PRESTONSBURG	KY	41653-8460	37.6517183	-82.7119883
18 TRINITY LN	GRAYSON	KY	41143-6090	38.33816833	-82.91032233
18 TURN AROUND LN	JENKINS	KY	41537-8088	37.2245583	-82.568485
18 TYLER LN	WHITESBURG	KY	41858-8445	37.1224517	-82.8726667
18 TYLER LN	WHITESBURG	KY	41858-8445	37.121885	-82.8726783
18 TYLER LN BLDG	WHITESBURG	KY	41858-8445	37.122185	-82.8728767
18 UPPER CHLOE CRK	PIKEVILLE	KY	41501-6600	37.4521333	-82.4758217
18 VALENTINE LN	GRAYSON	KY	41143-1576	38.332994666	-82.9394235
18 VAUGHN DR	LOST CREEK	KY	41348-9158	37.393185	-83.35369833
18 VERMILLION AVE	WHITESBURG	KY	41858-1330	37.12276	-82.831915
18 VERNON LN	HAPPY	KY	41746-8954	37.2002317	-83.1082933
18 VILLAGE GREEN DR	PAINTSVILLE	KY	41240-9326	37.8090283	-82.7761067
18 WARNER DR	SOUTH SHORE	KY	41175-9036	38.72580733	-82.95685166
18 WARRIOR RD	THORNTON	KY	41855-9065	37.2048233	-82.7944967
18 WILD CAT DR TRLR	PINE TOP	KY	41843-8930	37.2792617	-82.8314083
18 WILLARD DR	PIKEVILLE	KY	41501-3808	37.3596467	-82.5614767
18 WILLIAMSONS GROCERY RD APT 1	MC ANDREWS	KY	41543-8114	37.5746883	-82.267895
18 WILLIAMSONS GROCERY RD APT 2	MC ANDREWS	KY	41543-8114	37.5746883	-82.267895
18 WILLOW CREEK LN	HAROLD	KY	41635-9091	37.52106	-82.6424617
18 WILLOW CREEK LN	HAROLD	KY	41635-9091	37.520904	-82.64259716
18 YONTS FRK	JACKHORN	KY	41825-9091	37.2155933	-82.70482
18 YONTS FRK TRLR	JACKHORN	KY	41825-9091	37.215326833	-82.70491583
18 E CORNETT LN	CARRIE	KY	41725-9005	37.3202217	-83.0362933
18 E OAK ST	FREEBURN	KY	41528-8631	37.56360567	-82.13943733
18 N FRONT ST	PIKEVILLE	KY	41501-7704	37.4210133	-82.4654517
18 S LAKE DR	PRESTONSBURG	KY	41653-1912	37.6673117	-82.7727867
18 S LANE F B	PIKEVILLE	KY	41501-3686	37.4342717	-82.511905
18 S RIVERVIEW LN	PRESTONSBURG	KY	41653-1421	37.6669417	-82.7423283
18 W CRETCHER ST	GRAYSON	KY	41143-7817	38.34609	-82.9107517
180 2ND ST	PIKEVILLE	KY	41501-3874	37.4810583	-82.5175633
180 3RD ST	PIKEVILLE	KY	41501-1259	37.4838267	-82.516535



180 AIRPORT LN	WAYLAND	KY	41666-6857	37.4562967	-82.8154067
180 AIRPORT LN GARG	WAYLAND	KY	41666-6857	37.4564835	-82.8147825
180 AKERS DR	DRIFT	KY	41619-9009	37.48009	-82.74962
180 APPLE RIDGE LN	HAZARD	KY	41701-6887	37.2935183	-83.2139333
180 ARGYLL CIR	HAZARD	KY	41701-8932	37.2713178	-83.224754
180 ARROWHEAD ESTATES RD	STAFFORDSVILLE	KY	41256-9047	37.8208217	-82.8475983
180 BEARSKIN HOLW TRLR	MOREHEAD	KY	40351-9084	38.239545	-83.31912167
180 BIG BRANCH HOLLOW RD	BANNER	KY	41603-8914	37.52389	-82.6784967
180 BIG HOLLOW DR	MOUTHCARD	KY	41548-8207	37.376074	-82.261141
180 BIG LICK BR	MC DOWELL	KY	41647-9091	37.41020637	-82.70365614
180 BIG PERRY RD	MOREHEAD	KY	40351		
180 BIG ROCK DR	WHITESBURG	KY	41858-8005	37.21819	-82.7870867
180 BLAZE BR TRLR	JENKINS	KY	41537-8117	37.261325	-82.576995
180 BOGGS CEM RD	OLIVE HILL	KY	41164-6473	38.25130833	-83.23515167
180 BOOKER BR	JENKINS	KY	41537-8465	37.2388283	-82.6190183
180 BOONE BR	INEZ	KY	41224-8976	37.85095833	-82.53774833
180 BRANCH ST	WEST LIBERTY	KY	41472-1104	37.919513	-83.252689
180 BRANHAM HTS	PIKEVILLE	KY	41501-6701	37.4155983	-82.4967617
180 BRANHAMS CREEK RD TRLR	MALLIE	KY	41836-9029	37.30123	-82.91449
180 BRONZE DR	PREMIUM	KY	41845	37.11197567	-82.908821
180 BRUSHY SCHOOL RD	VARNEY	KY	41571-9028	37.6644683	-82.4699483
180 BUCKNER BR TRLR	MOREHEAD	KY	40351-9568	38.34737	-83.40787167
180 BULLDOG LN	LOUISA	KY	41230-9672	38.0976233	-82.6036483
180 BURKE AVE	PRESTONSBURG	KY	41653-1099	37.6816629	-82.7819649
180 BURTON MDWS	GRAYSON	KY	41143-8745	38.2871917	-82.923235
180 BURTS LN	ROWDY	KY	41367-9005	37.41309833	-83.20702667
180 BURTS LN	ROWDY	KY	41367-9005	37.41303167	-83.20668
180 CARSON LN	GRAYSON	KY	41143-7911	38.341973	-82.848421
180 CASTLE DR	MOREHEAD	KY	40351-9134	38.24168	-83.34890667
180 CHADS RD TRLR	WHITESBURG	KY	41858-7159	37.14999133	-82.86371916
180 CHAPMAN BTM	LOVELY	KY	41231	37.8211217	-82.4068233
180 CHAPMAN ST	LOUISA	KY	41230-8516	38.02510833	-82.61898667
180 CHURCH OF CHRIST RD	TURKEY CREEK	KY	41514-7936	37.6583533	-82.302325
180 COLDWATER BRANCH RD LOT 1	HAROLD	KY	41635-8851	37.543875	-82.6288167
180 COLLINS ST	PIKEVILLE	KY	41501-6812	37.4012924	-82.5214726
180 COLORADO DR	LOUISA	KY	41230-6314	38.1544883	-82.66786
180 COLT LN	WENDOVER	KY	41775-8919	37.1064183	-83.3477533
180 COMBS DR	COMBS	KY	41729	37.2666833	-83.2128933
180 COOTS HOLW TRLR	YEADDISS	KY	41777-8601	37.0816517	-83.2052883
180 CRESLEY BRANCH RD	ULYSSES	KY	41264-9012	37.94478167	-82.67946833
180 CRESLEY BRANCH RD	ULYSSES	KY	41264-9012		
180 CRIGGER HOLW	SIDNEY	KY	41564-8838	37.5734933	-82.3482367
180 CUSHAW RD	PIKEVILLE	KY	41501-5757	37.5362367	-82.5094983
180 DAMRON BR	GRAYSON	KY	41143-7120	38.3262933	-82.912885
180 DAVIS RD	EASTERN	KY	41622-6903	37.5131917	-82.8091083
180 DOE RUN	PIKEVILLE	KY	41501-1932	37.4991217	-82.543225
180 DOODLE LN TRLR	MOREHEAD	KY	40351-8440	38.2356465	-83.3360583
180 DOTY CRK	JEREMIAH	KY	41826-9051	37.1775367	-82.9313133
180 EASY ST	EMMALENA	KY	41740-1202	37.3755296	-83.0688794
180 EASY ST	STAFFORDSVILLE	KY	41256-9080	37.824034	-82.85112599
180 EDGEWOOD DR	GARNER	KY	41817-8000	37.36432533	-82.91858833
180 ELSWICKS BR	JONANCY	KY	41538-8008	37.3138417	-82.582445
180 FERN LN	OLIVE HILL	KY	41164-9450	38.2898	-83.25085
180 FORD MOUNTAIN RD	PIKEVILLE	KY	41501-5169	37.5677733	-82.4525717
180 FORD MOUNTAIN RD	PIKEVILLE	KY	41501-5169	37.5678517	-82.4524583
180 FORD MOUNTAIN RD	PIKEVILLE	KY	41501-5169	37.5683983	-82.4530767
180 FORD MOUNTAIN RD	PIKEVILLE	KY	41501-5169	37.56791	-82.4513217
180 FORD MOUNTAIN RD	PIKEVILLE	KY	41501-5169	37.56921083	-82.45204466
180 FORD MOUNTAIN RD	PIKEVILLE	KY	41501-5169	37.5677317	-82.4517083
180 FORD MOUNTAIN RD LOT 3	PIKEVILLE	KY	41501-5169	37.5684283	-82.4520817
180 FROG POND RD	INEZ	KY	41224-9210	37.80085517	-82.454156
180 GAZELLE DR	THORNTON	KY	41855-9096	37.1642238	-82.7756847
180 GIBSON RD	MAYKING	KY	41837	37.1395517	-82.736368
180 GILLIAM ST	PIKEVILLE	KY	41501-5613	37.5071117	-82.5489183
180 GREEN MEADOW LN	PIKEVILLE	KY	41501-3106	37.5392246	-82.6018924
180 GREEN MEADOW LN	PIKEVILLE	KY	41501-3106	37.5392246	-82.6018924
180 GURNEYS BND	HAZARD	KY	41701-1165	37.2666752	-83.1857017

180 HARRISON BR	ISOM	KY	41824-8922	37.184364	-82.86607966
180 HARVEST DR	EAST POINT	KY	41216-8806	37.7744	-82.8159633
180 HATCHER ST	ELKHORN CITY	KY	41522-8249	37.3026417	-82.351375
180 HATFIELD DR	PRESTONSBURG	KY	41653-9140	37.6974983	-82.770195
180 HATFIELD DR	PRESTONSBURG	KY	41653-9140	37.6974333	-82.7703733
180 HAYES BR	LANGLEY	KY	41645-6415	37.5054183	-82.7857767
180 HAYES BR GARG	LANGLEY	KY	41645-6415	37.5053726	-82.78554437
180 HAYNES VLG LOT 4	PIKEVILLE	KY	41501-6125	37.54741408	-82.55619691
180 HILL TOP DR	JACKSON	KY	41339-9078	37.5293317	-83.3459783
180 HOLLY FRK	MOREHEAD	KY	40351-7648	38.2942617	-83.3868967
180 HOLLY FRK	MOREHEAD	KY	40351-7648	38.293595	-83.38704333
180 HONEY FORK RD	PHYLLIS	KY	41554-8515	37.4521883	-82.3233333
180 HONEY FRK	BELCHER	KY	41513-8507	37.3503683	-82.353105
180 HOPKINS FRK	PIKEVILLE	KY	41501-4027	37.32117	-82.5330817
180 HURT BRANCH RD	HAZARD	KY	41701-7869	37.2656267	-83.0930767
180 HURTS LN	HAZARD	KY	41701-9605	37.264665	-83.0933683
180 ISOM MOORE BR	MINNIE	KY	41619	37.4643	-82.7588967
180 JAMES BR	JACKSON	KY	41339-9516	37.53596333	-83.28214
180 JEFFERSON RD	HUEYSVILLE	KY	41640-8760	37.495414	-82.832433
180 KENEVA RD	CHAVIES	KY	41727-9064	37.3427967	-83.3679467
180 KY ROUTE 1428	PRESTONSBURG	KY	41653-1506	37.6686383	-82.7268583
180 LADYBUG LN	VIPER	KY	41774-8847	37.181395	-83.150665
180 LAKE RIDGE RD	LOUISA	KY	41201-9105	38.0765417	-82.7258117
180 LEATHERWOOD LN	DANA	KY	41615-9048	37.5353583	-82.6671033
180 LEFT FORK BLACKBERRY RD	RANSOM	KY	41558-8510	37.5503817	-82.1999583
180 LEFT FORK BLACKBERRY RD	RANSOM	KY	41558-8510	37.5503817	-82.1999583
180 LEFT FORK BLACKBERRY RD	RANSOM	KY	41558-8510	37.5503817	-82.1999583
180 LEWIS LN	GREENUP	KY	41144-9684	38.63561	-82.8729183
180 LICK FRK	TURKEY CREEK	KY	41514	37.6665445	-82.32564616
180 LINCOLN BLVD	WURTLAND	KY	41144-6357	38.544865	-82.7601317
180 LONGFORK RD	VIRGIE	KY	41572-8900	37.34134717	-82.59449066
180 LOWER BRANCH RD	ELKHORN CITY	KY	41522-7182	37.30742917	-82.33989333
180 MAGNOLIA CIR LOT 2	HAZARD	KY	41701-2228	37.2423483	-83.1771117
180 MARLOWE RD	WHITESBURG	KY	41858-7579	37.1263092	-82.8365903
180 MCANELLY BR	ARY	KY	41712	37.39234783	-83.18794466
180 MCGINNIS RD TRLR	GRAYSON	KY	41143-8234	38.1992433	-82.9465267
180 MEADOWBROOK RD	HAZARD	KY	41701-5467	37.2868033	-83.2029567
180 MEADOWBROOK RD	HAZARD	KY	41701-5467	37.28682583	-83.202744
180 MENIFEE RD HSE	GRAYSON	KY	41143-7602	38.2632037	-82.9240836
180 MERIDA HOLLOW RD	SIZEROCK	KY	41762-8937	37.2250465	-83.4995104
180 METEOR LN TRLR	KRYPTON	KY	41754-9701	37.3102138	-83.3502041
180 MISTY BR	NEON	KY	41840-9071	37.1743367	-82.724355
180 NEW CIRCLE ST	LOUISA	KY	41230-7860	38.10136667	-82.60498667
180 NORMAN ST TRLR	HARDY	KY	41531-8863	37.61002	-82.231495
180 NORTHGATE DR APT 39	PIKEVILLE	KY	41501-8615	37.4894	-82.5108567
180 NORTHGATE DR APT 40	PIKEVILLE	KY	41501-8615	37.4894	-82.5108567
180 NORTHGATE DR APT 41	PIKEVILLE	KY	41501-8615	37.4894	-82.5108567
180 NORTHGATE DR APT 42	PIKEVILLE	KY	41501-8615	37.48885617	-82.510654
180 NORTHGATE DR APT 43	PIKEVILLE	KY	41501-8615	37.48864233	-82.5105065
180 NORTHGATE DR APT 44	PIKEVILLE	KY	41501-8615	37.4894	-82.5108533
180 OAKWOOD AVE	VICCO	KY	41773-9001	37.2194294	-83.0627532
180 OGDEN BR	HINDMAN	KY	41822-8996	37.3392383	-83.0045733
180 OLD DIXON RD TRLR	BLACKKEY	KY	41804-9013	37.1280717	-83.001115
180 OLD FERRELLS CREEK RD	BELCHER	KY	41513-8511	37.34432	-82.3728767
180 OLD RAILROAD RD	SHELBIANA	KY	41562-8036	37.41663383	-82.424558
180 OUTER REEF DR	CHAVIES	KY	41727-9103	37.383565	-83.246905
180 PARKVIEW DR	MINNIE	KY	41651	37.474518	-82.75622599
180 PARKWAY PLAZA LOOP	WHITESBURG	KY	41858	37.1245333	-82.8403
180 PAYNE GAP DR	JENKINS	KY	41537-8591	37.1549417	-82.6605
180 PEARL LN	LOUISA	KY	41230-6706	38.09657	-82.64576
180 PERKINS MADDEN RD	HINDMAN	KY	41822-9001	37.31540867	-82.976744
180 PLEASANT VLY	WURTLAND	KY	41144-7574	38.493695	-82.7740483
180 POLLS CREEK RD	SMILAX	KY	41764-8806	37.1349333	-83.2806767
180 QUAIL WALK	PIKEVILLE	KY	41501-1430	37.5012533	-82.54018
180 RACCOON BRANCH SPUR	EMERSON	KY	41135-8905	38.38759667	-83.275375
180 RADNOR DR	STAFFORDSVILLE	KY	41256-9161	37.8133233	-82.8581333
180 RADNOR DR	STAFFORDSVILLE	KY	41256-9161	37.8136033	-82.8578967

180	RATLIFF BR	WHITESBURG	KY	41858-8677	37.0441733	-82.9088483
180	RED CREEK RD	PIKEVILLE	KY	41501-6742	37.43166267	-82.47580066
180	RIVERVIEW DR	PIKEVILLE	KY	41501-3755	37.4840683	-82.530565
180	ROCKCASTLE LN	LOUISA	KY	41230-6117	37.999365	-82.52750667
180	ROCKHOUSE FORK RD TRLR	BUSY	KY	41723-8627	37.24828862	-83.31767346
180	ROCKY HOLW	JENKINS	KY	41537-9085	37.1857133	-82.6019267
180	RUSSELL RD	ASHLAND	KY	41101-7192	38.4958783	-82.6729967
180	SAMMIES LN	GREENUP	KY	41144-7410	38.49601	-82.7669733
180	SANDLICK BRANCH RD	EMMALENA	KY	41740-8976	37.3667667	-83.0687867
180	SANDY COVE RD	GREENUP	KY	41144-8993	38.5785417	-82.8475
180	SANDY LEE DR	BEARVILLE	KY	41740-7900	37.37395417	-83.05706883
180	SETTLEMENT RD	BLACKKEY	KY	41804	37.1342083	-83.00574
180	SHADY DR TRLR	WHITESBURG	KY	41858-7381	37.1173967	-82.8099717
180	SHOP BR	WAYLAND	KY	41666-9001	37.4416283	-82.79382
180	SHUCKY BEAN HOLW	JACKSON	KY	41339-7018	37.543770000	-83.36362167
180	SHUCKY BEAN HOLW TRLR	BONNNYMAN	KY	41719-8856	37.2974067	-83.2352383
180	SIMPSON BR	MC DOWELL	KY	41647-6045	37.4580133	-82.7437717
180	SIZEMORE DR	HYDEN	KY	41749-8510	37.147665	-83.343375
180	SIZEMORE RD	MINNIE	KY	41651-9003	37.470845	-82.760722
180	SPRADLIN ST	AUXIER	KY	41602-9267	37.7316033	-82.75995
180	SPRING RIDGE DR	PIKEVILLE	KY	41501-7167	37.4881	-82.476005
180	STABLE FORK TRL	HYDEN	KY	41749-9081	37.1712483	-83.37865
180	STAFFORD SPGS	STAFFORDSVILLE	KY	41256-9194	37.8373767	-82.8502433
180	STATE ROUTE 693 TRLR	WURLTAND	KY	41144-8025	38.5414033	-82.7648317
180	STORE HOLLOW RD	BETSY LAYNE	KY	41605-9016	37.5590317	-82.62435
180	SUGAR CAMP BR	VIRGIE	KY	41572-8814	37.30217	-82.6476083
180	TAMETHA LEE DR	HAZARD	KY	41701-9103	37.3363383	-83.1603933
180	TAYLOR FRK	BELFRY	KY	41514-7801	37.671265	-82.3098633
180	TAYLOR RIDGE RD	HAZARD	KY	41701-8247	37.2809795	-83.21814466
180	TAYLOR RIDGE RD	HAZARD	KY	41701-8247	37.280862	-83.219699
180	TAYLOR RIDGE RD APT 102	HAZARD	KY	41701-8248	37.280828333	-83.2182195
180	TAYLOR RIDGE RD APT 103	HAZARD	KY	41701-8576	37.28076616	-83.2181695
180	TAYLOR RIDGE RD UNIT 201	HAZARD	KY	41701-8250	37.28096617	-83.21865583
180	TAYLOR RIDGE RD UNIT 202	HAZARD	KY	41701-8250	37.2810815	-83.218047
180	THORNSBURY LN	CANADA	KY	41519	37.5935983	-82.3094283
180	THREE TERRACE LN	CANADA	KY	41519-8386	37.5877921	-82.3315365
180	TOWN MOUNTAIN RD	PIKEVILLE	KY	41501-1698	37.4846483	-82.5094317
180	TOWN MOUNTAIN RD APT	PIKEVILLE	KY	41501-1698	37.4853767	-82.5089217
180	TOWN MOUNTAIN RD APT 100R	PIKEVILLE	KY	41501-2048	37.4842667	-82.5101283
180	TOWN MOUNTAIN RD APT 101R	PIKEVILLE	KY	41501-1697	37.4842667	-82.5101283
180	TOWN MOUNTAIN RD APT 114R	PIKEVILLE	KY	41501-1607	37.4854	-82.5089417
180	TOWN MOUNTAIN RD STE 101	PIKEVILLE	KY	41501-1607	37.484512	-82.510423
180	TOWN MOUNTAIN RD STE 102	PIKEVILLE	KY	41501-1607	37.484615	-82.509405
180	TOWN MOUNTAIN RD STE 103	PIKEVILLE	KY	41501-1607	37.4846683	-82.5098917
180	TOWN MOUNTAIN RD STE 104	PIKEVILLE	KY	41501-1607	37.485048	-82.509257
180	TOWN MOUNTAIN RD STE 105	PIKEVILLE	KY	41501-1876	37.48500383	-82.509143
180	TOWN MOUNTAIN RD STE 106	PIKEVILLE	KY	41501-1607	37.4847383	-82.5095167
180	TOWN MOUNTAIN RD STE 107	PIKEVILLE	KY	41501	37.4847717	-82.50955
180	TOWN MOUNTAIN RD STE 108	PIKEVILLE	KY	41501-1607	37.484705	-82.50948
180	TOWN MOUNTAIN RD STE 109	PIKEVILLE	KY	41501-1607	37.48479481	-82.5109846
180	TOWN MOUNTAIN RD STE 110	PIKEVILLE	KY	41501-1607	37.4846517	-82.5094317
180	TOWN MOUNTAIN RD STE 111	PIKEVILLE	KY	41501-1607	37.48506	-82.5090617
180	TOWN MOUNTAIN RD STE 112	PIKEVILLE	KY	41501-1607	37.4849717	-82.509315
180	TOWN MOUNTAIN RD STE 113	PIKEVILLE	KY	41501-1607	37.4851367	-82.5090533
180	TOWN MOUNTAIN RD STE 114	PIKEVILLE	KY	41501-1607	37.485398	-82.508948
180	TOWN MOUNTAIN RD STE 115	PIKEVILLE	KY	41501-1607	37.4846	-82.508103
180	TOWN MOUNTAIN RD UNIT 100A	PIKEVILLE	KY	41501-1698	37.484485	-82.51042
180	TOWN MOUNTAIN RD UNIT 100B	PIKEVILLE	KY	41501-1698	37.484833	-82.509775
180	TURKEY CRK	LANGLEY	KY	41645-9000	37.528175	-82.7868567
180	TURKEY CRK BARN	LANGLEY	KY	41645-9000	37.5145767	-82.78289
180	TURKEY FOOT LN	GRAYSON	KY	41143-7680	38.2189717	-82.9615283
180	TURKEY KNOB LN	HAZARD	KY	41701-8262	37.3434183	-83.1435833
180	WALNUT ST	WHITESBURG	KY	41858-7743	37.11699	-82.8239567
180	WESTVIEW DR	ASHLAND	KY	41102-3380	38.47416117	-82.67356433
180	WESTVIEW DR GARG	ASHLAND	KY	41102-3380	38.4734483	-82.6740983
180	WHITE OAK RD	PILGRIM	KY	41250-8706	37.78324817	-82.41778433
180	WHITE OAK RD	PILGRIM	KY	41250-8706	37.78333167	-82.41769116

180 WILD TURKEY RD GARG	MOREHEAD	KY	40351-7522	38.30056033	-83.35216466
180 WILLOW LN	ESSIE	KY	40827	37.0766708	-83.4590781
180 WINTER DR	THORNTON	KY	41855-9076	37.21157	-82.8084967
180 WINTERBERRY ST	HAZARD	KY	41701-1418	37.2493617	-83.1943417
180 WRIGHTS HOLW	JENKINS	KY	41537-9620	37.17393367	-82.62567666
180 E DORTON BLVD	STAFFORDSVILLE	KY	41256-9038	37.82614	-82.8458683
180 E ELKHORN ST	ELKHORN CITY	KY	41522-8557	37.3045933	-82.35525
180 E MAIN ST	INEZ	KY	41224-8928	37.86658	-82.5360383
180 E MOUNTAIN PKWY	SALYERSVILLE	KY	41465-9756	37.74111533	-83.04844116
180 N BUCKINGHAM AVE	WEST VAN LEAR	KY	41268-8015	37.788925	-82.7819733
180 N EAGLE TRACE BLVD	HAROLD	KY	41635-7055	37.5389433	-82.6223817
180 N MAIN ST	TRAM	KY	41663-9007	37.5726483	-82.6515983
180 N RALPHS RD TRLR	GARRETT	KY	41630-8961	37.4740056	-82.834258
1800 ASHLAND AVE	ASHLAND	KY	41101-3941	38.4632783	-82.6404667
1800 BEECH ST	ASHLAND	KY	41102-5528	38.457195	-82.660755
1800 BELLEFONTE RD	FLATWOODS	KY	41139-1414	38.5206433	-82.73069
1800 BELMONT ST	ASHLAND	KY	41101-4155	38.4561283	-82.63166
1800 BELMONT ST HSE A	ASHLAND	KY	41101-4155	38.45611	-82.63166
1800 BILL MOORE BR TRLR	KONA	KY	41858-9177	37.17429434	-82.69631288
1800 BONZO DR	RACELAND	KY	41169-1490	38.5281883	-82.75775
1800 BUFFALO BR	MOREHEAD	KY	40351-7885	38.2241162	-83.3344881
1800 CARTER AVE	ASHLAND	KY	41101-7643	38.4761683	-82.6381367
1800 CENTER ST APT 1	CATLETTSBURG	KY	41129-1316	38.4248867	-82.6010217
1800 CENTER ST APT 2	CATLETTSBURG	KY	41129-1316	38.4248455	-82.6009565
1800 CENTER ST APT 3	CATLETTSBURG	KY	41129-1316	38.425055	-82.6010133
1800 CENTER ST APT 4	CATLETTSBURG	KY	41129-1316	38.4250533	-82.6010167
1800 CENTER ST APT 5	CATLETTSBURG	KY	41129-1316	38.4248817	-82.6010583
1800 CENTRAL AVE	ASHLAND	KY	41101-7655	38.475182	-82.639133
1800 COMBS RD	HAZARD	KY	41701-6867	37.2843083	-83.202415
1800 CRESTON PL	ASHLAND	KY	41101-3619	38.467505	-82.6544617
1800 ENGLEWOOD AVE	ASHLAND	KY	41101-3627	38.46709	-82.6543533
1800 FALLSBURG RD	LOUISA	KY	41230-8667	38.17843	-82.6663583
1800 FISCHER ST	ASHLAND	KY	41102-5646	38.4557383	-82.6616117
1800 FOREST HILLS RD	FOREST HILLS	KY	41527-8302	37.63782	-82.2938883
1800 GREENUP AVE	ASHLAND	KY	41101-7620	38.4782983	-82.636395
1800 GREENUP AVE	ASHLAND	KY	41101-7620	38.4782983	-82.636395
1800 GREENUP AVE	ASHLAND	KY	41101-7620	38.4777883	-82.6361883
1800 GREENUP AVE	ASHLAND	KY	41101-7620	38.4777883	-82.6361883
1800 HIGHWAY 1690	LOUISA	KY	41230-8428	38.06113333	-82.58362667
1800 KY HIGHWAY 463	SLEMP	KY	41763	37.03058	-83.1137533
1800 KY ROUTE 302	VAN LEAR	KY	41265-9059	37.7749733	-82.7728567
1800 KY ROUTE 306	WHEELWRIGHT	KY	41669-9039	37.3302017	-82.7217183
1800 LEXINGTON AVE	ASHLAND	KY	41101-2819	38.472635	-82.6412133
1800 LEXINGTON AVE GARG	ASHLAND	KY	41101-2819	38.4727411	-82.6410942
1800 MAIN ST	GREENUP	KY	41144-1254	38.56746117	-82.82213016
1800 MARY ELLEN DR	FLATWOODS	KY	41139-1730	38.5190783	-82.708365
1800 MICHELLE LN	FLATWOODS	KY	41139-1467	38.52363	-82.7287
1800 NORTH ST	FLATWOODS	KY	41139-1264	38.5266617	-82.720835
1800 PIGEON ROOST RD	PILGRIM	KY	41250-8966	37.7637917	-82.4445667
1800 PIKE ST	ASHLAND	KY	41102-5580	38.4567817	-82.66146
1800 PROSPECT AVE	ASHLAND	KY	41101-3708	38.469802333	-82.644764
1800 ROCKHOUSE CRK	ELKHORN CITY	KY	41522-7918	37.33967317	-82.4786285
1800 RUSH CREEK RD	SIZEROCK	KY	41749	37.2398102	-83.4835066
1800 STONE COAL RD	PIKEVILLE	KY	41501-5768	37.53293817	-82.53445483
1800 TURKEY RUN RD	LOUISA	KY	41230	38.08521	-82.6690317
1800 VIRGIN AVE	ASHLAND	KY	41101-5073	38.453935	-82.6303367
1800 VIRGINIA ST	FLATWOODS	KY	41139-1756	38.5172667	-82.704035
1800 WALNUT GRV	OLIVE HILL	KY	41164-7064	38.33278333	-83.319775
1800 WALNUT GRV TRLR	OLIVE HILL	KY	41164-7064	38.33189667	-83.31872333
1800 WALNUT ST	FLATWOODS	KY	41139-1138	38.53136	-82.7222417
1800 WARRIX DR	JACKSON	KY	41339-1023	37.55289	-83.38702667
1800 E MAIN ST	HAZARD	KY	41701-2170	37.2396	-83.17928
1800 E MOUNTAIN PKWY	SALYERSVILLE	KY	41465-9492	37.73347267	-83.02093716
1800 E MOUNTAIN PKWY	SALYERSVILLE	KY	41465-8529	37.7332117	-83.02014
1800 S STATE HIGHWAY 1 TRLR	GRAYSON	KY	41143-8596	38.3056033	-82.9282517
18001 TRACE RD	RUSH	KY	41168-9318	38.3256383	-82.720905
18003 BEAR CREEK RD	CATLETTSBURG	KY	41129-9466	38.3276733	-82.6849183

18003 GRAPEVINE RD	PHYLLIS	KY	41554-8708	37.4491967	-82.3080817
18009 SILVER RUN RD	CATLETTSBURG	KY	41129-8911	38.3347967	-82.61908
1801 ALTON ST	FLATWOODS	KY	41139-1567	38.5245667	-82.7184133
1801 BEECH ST	ASHLAND	KY	41102-5527	38.4573733	-82.6606867
1801 BOOTH QUILLEN RD	ASHLAND	KY	41102-9726	38.4130917	-82.70063
1801 CALLIHAN ST	FLATWOODS	KY	41139-1706	38.519545	-82.7095517
1801 CALLOWAY BR TRLR	PHELPS	KY	41553-8707	37.4971217	-82.2069133
1801 CAUDILL FRK	OIL SPRINGS	KY	41238-8986	37.8078283	-82.9399533
1801 CAUDILL FRK	OIL SPRINGS	KY	41238-8986	37.807884	-82.940452
1801 CAUDILL FRK	OIL SPRINGS	KY	41238-8986	37.807685	-82.94062866
1801 CAUDILL FRK GARG 1	OIL SPRINGS	KY	41238	37.8082167	-82.9402017
1801 CLAY ST APT 101	FLATWOODS	KY	41139-1751	38.5186633	-82.7071933
1801 CLAY ST APT 102	FLATWOODS	KY	41139-1751	38.5186583	-82.70719
1801 CLAY ST APT 103	FLATWOODS	KY	41139-1751	38.5186617	-82.7071933
1801 CLAY ST APT 104	FLATWOODS	KY	41139-1751	38.5186583	-82.70719
1801 CLAY ST APT 105	FLATWOODS	KY	41139-1751	38.5186717	-82.7074733
1801 CLAY ST APT 106	FLATWOODS	KY	41139-1751	38.5186583	-82.7071867
1801 CLAY ST APT 107	FLATWOODS	KY	41139-1751	38.51866	-82.7071917
1801 CLAY ST APT 108	FLATWOODS	KY	41139-1751	38.5186883	-82.7074717
1801 CLAY ST APT 109	FLATWOODS	KY	41139-1751	38.5186583	-82.70719
1801 CLAY ST APT 201	FLATWOODS	KY	41139-1751	38.5187917	-82.70746
1801 CLAY ST APT 202	FLATWOODS	KY	41139-1751	38.5186533	-82.7074883
1801 CLAY ST APT 203	FLATWOODS	KY	41139-1751	38.51879	-82.70746
1801 CLAY ST APT 204	FLATWOODS	KY	41139-1751	38.51873483	-82.70750216
1801 CLAY ST APT 205	FLATWOODS	KY	41139-1751	38.5187883	-82.7074533
1801 CLAY ST APT 206	FLATWOODS	KY	41139-1751	38.5186533	-82.7074867
1801 CLAY ST APT 207	FLATWOODS	KY	41139-1752	38.51830269	-82.70683378
1801 CLAY ST APT 208	FLATWOODS	KY	41139-1752	38.5186567	-82.7074867
1801 CLAY ST APT 209	FLATWOODS	KY	41139-1752	38.5187867	-82.70746
1801 CLAY ST APT 210	FLATWOODS	KY	41139-1752	38.5186533	-82.7074883
1801 CLAY ST APT 211	FLATWOODS	KY	41139-1752	38.5187883	-82.7074617
1801 CLAY ST APT 212	FLATWOODS	KY	41139-1752	38.5186567	-82.707485
1801 CRESCENT DR	FLATWOODS	KY	41139-1248	38.5277933	-82.7232717
1801 DAMRON BR	GRAYSON	KY	41143-7165	38.3095183	-82.9224567
1801 HICKMAN ST	ASHLAND	KY	41101-2423	38.477595	-82.6569733
1801 HIGHWAY 7 TRLR	DEMA	KY	41859-9009	37.406387166	-82.77857033
1801 HIGHWAY 899 TRLR	HINDMAN	KY	41822	37.3018617	-82.922785
1801 HILTON AVE	ASHLAND	KY	41101-2810	38.4721633	-82.64142
1801 KY ROUTE 2039	HAGERHILL	KY	41222-9085	37.7947667	-82.8564367
1801 LITTLE CREEK RD	JACKSON	KY	41339-9419	37.44441167	-83.36630167
1801 LITTLE PAINT CRK	EAST POINT	KY	41216-8745	37.7154167	-82.8200333
1801 LITTLE PAINT CRK	EAST POINT	KY	41216-8745	37.715513833	-82.81947383
1801 MAIN ST	GREENUP	KY	41144-1255	38.5677117	-82.8222783
1801 MARY ELLEN DR LOT 31	FLATWOODS	KY	41139-1729	38.5191867	-82.7084583
1801 MEATHOUSE FRK	CANADA	KY	41519-8218	37.5847207	-82.323913
1801 MILLERS CRK	VAN LEAR	KY	41265-8443	37.772565	-82.72913
1801 OHIO RIVER RD	GREENUP	KY	41144-6799	38.6373083	-82.870365
1801 OHIO RIVER RD BARN	GREENUP	KY	41144-6799	38.6372149	-82.8700781
1801 OWLS NEST RD	HYDEN	KY	41749-8404	37.1660717	-83.35598
1801 PIKE ST	ASHLAND	KY	41102-5579	38.456325	-82.6607367
1801 PREECE DR	LOUISA	KY	41230-9691	38.09841333	-82.59673833
1801 RAY ST	ASHLAND	KY	41101-4147	38.4576317	-82.6276833
1801 SMITH ST	FLATWOODS	KY	41139-1715	38.5195083	-82.7115683
1801 US 60 HWY	ASHLAND	KY	41102-9662	38.3733149	-82.760132
1801 VIRGIN AVE	ASHLAND	KY	41101-5072	38.45395	-82.6305267
1801 VIRGINIA ST	FLATWOODS	KY	41139-1755	38.5172133	-82.704445
1801 WARRIX DR APT 1	JACKSON	KY	41339-1032	37.552705	-83.38701167
1801 WARRIX DR APT 2	JACKSON	KY	41339-1032	37.55265333	-83.38699
1801 WOLF CREEK RD	YEADDISS	KY	41777-8864	37.046395	-83.239675
1801 E MOUNTAIN PKWY LOT 6	SALYERSVILLE	KY	41465-9623	37.7320467	-83.0192267
1801 E MOUNTAIN PKWY TRLR 10	SALYERSVILLE	KY	41465-9623	37.7320083	-83.0197483
1801 E MOUNTAIN PKWY TRLR 2	SALYERSVILLE	KY	41465-9623	37.7321117	-83.0178217
1801 E MOUNTAIN PKWY TRLR 26	SALYERSVILLE	KY	41465-9623	37.73190883	-83.02076416
1801 E MOUNTAIN PKWY TRLR 4	SALYERSVILLE	KY	41465-9471	37.7316093	-83.0186458
1801 E MOUNTAIN PKWY TRLR 4	SALYERSVILLE	KY	41465-9623	37.7326333	-83.0200983
1801 N MAIN ST	HAZARD	KY	41701-1279	37.26515	-83.1937967
1801 N MAIN ST FL 1	HAZARD	KY	41701-1279	37.265485	-83.1934817

18012	KY ROUTE 979	HI HAT	KY	41636-9053	37.3791111	-82.7054294
18017	BEAR CREEK RD	CATLETTSBURG	KY	41129-9466	38.3271733	-82.6858967
18017	TRACE RD	RUSH	KY	41168-9318	38.3249467	-82.7204067
18017	E BIG CREEK RD	CANADA	KY	41519	37.6142833	-82.3437617
18017	E BIG CREEK RD	SIDNEY	KY	41564-8515	37.6142767	-82.343765
18018	KY ROUTE 979 APT 101	HI HAT	KY	41636-9053	37.3794167	-82.70586
1802	ARGILLITE RD	FLATWOODS	KY	41139-1678	38.5229517	-82.716335
1802	BELLEFONTE RD APT A	FLATWOODS	KY	41139-2216	38.520985	-82.7310317
1802	BELLEFONTE RD APT B	FLATWOODS	KY	41139-2216	38.52098	-82.731045
1802	BELLEFONTE RD APT C	FLATWOODS	KY	41139-2216	38.5209817	-82.7310383
1802	BELLEFONTE RD APT D	FLATWOODS	KY	41139-2216	38.5209783	-82.7310433
1802	CENTER ST TRLR 1	CATLETTSBURG	KY	41129-1338	38.4248467	-82.6007117
1802	CRESCENT DR	FLATWOODS	KY	41139-1274	38.5274883	-82.7228767
1802	GREEN ST	FLATWOODS	KY	41139-1252	38.52745	-82.7222983
1802	HIGHWAY 582	PINE TOP	KY	41843-9038	37.25857	-82.91495
1802	ISLAND CREEK RD	PIKEVILLE	KY	41501-7229	37.451343333	-82.537915
1802	MAIN ST	GREENUP	KY	41144-1254	38.567305	-82.8221567
1802	MARY ELLEN DR	FLATWOODS	KY	41139-1730	38.518705	-82.70878
1802	MICHELLE LN	FLATWOODS	KY	41139-1467	38.523625	-82.72881
1802	MINK BR	CRAYNOR	KY	41635-8934	37.427475	-82.6719517
1802	NARROWS BR	HARDY	KY	41531-8815	37.5926817	-82.248845
1802	NEW BUCKLEY RD TRLR	ASHLAND	KY	41102-9113	38.4717967	-82.6979467
1802	TADPOLE RD	LOUISA	KY	41230-8134	37.97795333	-82.63901667
1802	TURNER ST	FLATWOODS	KY	41139-1273	38.52603483	-82.72395766
1802	VIRGINIA ST	FLATWOODS	KY	41139-1756	38.5172333	-82.7041083
1802	W IKE PATTON DR	ASHLAND	KY	41102-8063	38.4486433	-82.7234017
18020	KY ROUTE 979 TRLR	LIGON	KY	41604-6309	37.3796604	-82.7051399
18027	BEAR CREEK RD	CATLETTSBURG	KY	41129-9466	38.3268433	-82.688785
18027	KY HIGHWAY 28	BUCKHORN	KY	41721-8964	37.348085	-83.47061667
18029	BEAR CREEK RD	CATLETTSBURG	KY	41129-9466	38.3258883	-82.68635
18029	BEAR CREEK RD	CATLETTSBURG	KY	41129-9466	38.32655	-82.686455
1803	ALTON ST	FLATWOODS	KY	41139-1567	38.5247433	-82.71857
1803	ALTON ST GARG	FLATWOODS	KY	41139-1567	38.52458233	-82.7187275
1803	ARGILLITE RD APT 101	FLATWOODS	KY	41139-2602	38.52328	-82.716813
1803	ARGILLITE RD STE 103	FLATWOODS	KY	41139-2602	38.52325967	-82.71683283
1803	BARRENSHEE CRK	FREEBURN	KY	41528-8538	37.535215	-82.1250833
1803	BEECH ST	ASHLAND	KY	41102-5527	38.4574367	-82.6604333
1803	BIG CARD RD	MOUTHCARD	KY	41548-8227	37.359725	-82.2620567
1803	BOOTH QUILLEN RD	ASHLAND	KY	41102-9726	38.4127683	-82.7003117
1803	CALLIHAN ST	FLATWOODS	KY	41139-1706	38.519545	-82.7095517
1803	DONTA RD	ASHLAND	KY	41102-7850	38.4557767	-82.6976
1803	FOURSEAM BUFFALO RD	HAZARD	KY	41701-6240	37.2073417	-83.1917567
1803	FOURSEAM BUFFALO RD	HAZARD	KY	41701-6240	37.209705	-83.19243
1803	HIGHWAY 588	WHITESBURG	KY	41858-8949	37.1159933	-82.874375
1803	LITTLE GARNER RD	ASHLAND	KY	41102-7512	38.4350267	-82.7373583
1803	LITTLE GARNER RD	ASHLAND	KY	41102-7512	38.4352383	-82.7374367
1803	MAIN ST	GREENUP	KY	41144-1255	38.56757	-82.82211
1803	MARY ELLEN DR	FLATWOODS	KY	41139-1729	38.5190683	-82.7085767
1803	NORTH ST	FLATWOODS	KY	41139-1263	38.52692	-82.7211133
1803	OWLS NEST RD	HYDEN	KY	41749-8404	37.16686117	-83.35423739
1803	PIERCE ST	ASHLAND	KY	41101-1808	38.4748067	-82.6562183
1803	STRATTON FRK	CANADA	KY	41519-8327	37.5841167	-82.3373683
1803	STRATTON FRK	CANADA	KY	41519-8327	37.58744	-82.33492
1803	TOLER CRK	HAROLD	KY	41635-9059	37.50269919	-82.62901138
1803	W IKE PATTON DR	ASHLAND	KY	41102-8075	38.4488983	-82.72289
18030	BRUSHY RD	PIKEVILLE	KY	41501-5006	37.6768308	-82.5753907
18030	STATE ROUTE 3	CATLETTSBURG	KY	41129-9323	38.328326333	-82.71384683
18030	STATE ROUTE 3	CATLETTSBURG	KY	41129-9323	38.328545	-82.71394
1804	BIGGS BR	PIKEVILLE	KY	41501-8134	37.3956417	-82.4029083
1804	CRESTON PL	ASHLAND	KY	41101-3619	38.46768846	-82.65480946
1804	KENNEY ST	ASHLAND	KY	41101-5053	38.4561283	-82.6304933
1804	KY ROUTE 1498	BEVINSVILLE	KY	41606-9055	37.34290933	-82.74343633
1804	KY ROUTE 321	PRESTONSBURG	KY	41653-9102	37.6938933	-82.7705733
1804	KY ROUTE 321 APT	PRESTONSBURG	KY	41653-9102	37.6935721	-82.7708561
1804	MARY ELLEN DR	FLATWOODS	KY	41139-1730	38.5191367	-82.708585
1804	MICHELLE LN	FLATWOODS	KY	41139-1467	38.5228533	-82.729175
1804	PIKE ST	ASHLAND	KY	41102-5580	38.4561517	-82.660335

1804 THORNTON RD	THORNTON	KY	41855-9019	37.17262	-82.77764516
1804 TURNER ST	FLATWOODS	KY	41139-1273	38.5257067	-82.7239233
1804 UPPER BLACKBERRY RD	RANSOM	KY	41558-8734	37.53127267	-82.23085616
1804 VIRGIN AVE	ASHLAND	KY	41101-5073	38.4535417	-82.6304617
1804 VIRGINIA ST	FLATWOODS	KY	41139-1756	38.51709	-82.7041533
1804 W TARA DR LOT 16	ASHLAND	KY	41102-9430	38.4496267	-82.7197117
1805 BEECH ST	ASHLAND	KY	41102-5527	38.45731	-82.6601367
1805 BLAZER BLVD APT 10	ASHLAND	KY	41102-5688	38.4552717	-82.66152
1805 BLAZER BLVD APT 11	ASHLAND	KY	41102-5688	38.4552717	-82.6615183
1805 BLAZER BLVD APT 12	ASHLAND	KY	41102-5688	38.4552717	-82.6615217
1805 BLAZER BLVD APT 9	ASHLAND	KY	41102-5688	38.4553017	-82.6619683
1805 BOWLING FORK RD	ELKHORN CITY	KY	41522-7511	37.2998867	-82.5032733
1805 CLAY ST APT 601	FLATWOODS	KY	41139	38.5180633	-82.707215
1805 CLAY ST APT 602	FLATWOODS	KY	41139	38.518035	-82.7071783
1805 CLAY ST APT 603	FLATWOODS	KY	41139	38.5178883	-82.7075717
1805 CLAY ST APT 604	FLATWOODS	KY	41139	38.5186583	-82.707485
1805 CLAY ST APT 605	FLATWOODS	KY	41139	38.51792017	-82.70734783
1805 CLAY ST APT 606	FLATWOODS	KY	41139	38.5180267	-82.7071717
1805 CLAY ST APT 607	FLATWOODS	KY	41139-1793	38.51804817	-82.70700783
1805 CLAY ST APT 608	FLATWOODS	KY	41139-1793	38.51802	-82.7071683
1805 CLAY ST APT 701	FLATWOODS	KY	41139	38.51782483	-82.70759616
1805 CLAY ST APT 702	FLATWOODS	KY	41139-1782	38.5178885	-82.70761183
1805 CLAY ST APT 703	FLATWOODS	KY	41139	38.51781783	-82.707601
1805 CLAY ST APT 704	FLATWOODS	KY	41139	38.51783133	-82.7075735
1805 CLAY ST APT 705	FLATWOODS	KY	41139	38.51784217	-82.70759966
1805 CLAY ST APT 706	FLATWOODS	KY	41139-1782	38.517827	-82.70760533
1805 CLAY ST APT 707	FLATWOODS	KY	41139-1782	38.5178135	-82.70759833
1805 CLAY ST APT 708	FLATWOODS	KY	41139	38.517862	-82.707583
1805 CLAY ST OFC	FLATWOODS	KY	41139	38.5176617	-82.7077683
1805 CRESCENT DR	FLATWOODS	KY	41139-1248	38.5277267	-82.7232233
1805 ELOISE ST	ASHLAND	KY	41101-2419	38.47802	-82.6576983
1805 ENGLEWOOD AVE	ASHLAND	KY	41101-3626	38.4670183	-82.6545617
1805 HILTON AVE	ASHLAND	KY	41101-2810	38.47209	-82.6414383
1805 JOHNS RUN	GRAYSON	KY	41143-7773	38.23104573	-82.93178708
1805 KY ROUTE 2039	HAGERHILL	KY	41222-9085	37.79419	-82.856985
1805 KY ROUTE 2039 GARG	HAGERHILL	KY	41222-9085	37.79384617	-82.85630866
1805 LOST CREEK RD	HAZARD	KY	41701-7918	37.3359655	-83.18345183
1805 MAIN ST	ASHLAND	KY	41102-2331	38.483652	-82.67159066
1805 MARY ELLEN DR	FLATWOODS	KY	41139-1729	38.5189367	-82.7086183
1805 NEW BUCKLEY RD	ASHLAND	KY	41102-8834	38.4716283	-82.696795
1805 OWLS NEST RD	HYDEN	KY	41749-8404	37.16741767	-83.355183
1805 PROSPECT AVE	ASHLAND	KY	41101-3707	38.469874333	-82.644698
1805 RUSH CREEK RD	SIZEROCK	KY	41762	37.2403181	-83.4834139
1805 WOODLAND AVE	ASHLAND	KY	41101-3740	38.46828967	-82.6474135
1805 W TARA DR APT A	ASHLAND	KY	41102-8513	38.4495517	-82.7188817
1805 W TARA DR APT B	ASHLAND	KY	41102-8513	38.44955	-82.7188833
18055 GRAPEVINE RD	PHYLLIS	KY	41554-8708	37.449205	-82.306245
18059 LORA CT TRLR	CATLETTSBURG	KY	41129-9490	38.3258417	-82.7129533
1806 ASHLAND RD	GREENUP	KY	41144	38.566205	-82.82381
1806 BEECH ST	ASHLAND	KY	41102-5528	38.45713	-82.6606383
1806 COON CREEK RD	CINDA	KY	41776-8620	37.12401	-83.301645
1806 EK MINES BR TRLR	GRAYSON	KY	41143-7708	38.2247883	-82.888295
1806 GREEN ST	FLATWOODS	KY	41139-1252	38.5265183	-82.7223217
1806 LEXINGTON AVE	ASHLAND	KY	41101-2819	38.4721633	-82.6405433
1806 MAIN ST	GREENUP	KY	41144-1254	38.567015	-82.82152
1806 MASHFORK RD	SALYERSVILLE	KY	41465-9480	37.75743	-83.0212117
1806 NORTH ST	FLATWOODS	KY	41139-1264	38.5263883	-82.7212583
1806 TURNER ST	FLATWOODS	KY	41139-1273	38.5257083	-82.7241917
1806 VIRGINIA ST	FLATWOODS	KY	41139-1756	38.516845	-82.7041017
18065 E BIG CREEK RD	SIDNEY	KY	41564-8515	37.6142833	-82.3437617
1807 BOWLING FORK RD	ELKHORN CITY	KY	41522-7511	37.2991417	-82.5025417
1807 BOWLING FORK RD	ELKHORN CITY	KY	41522-7511	37.2999263	-82.5026923
1807 DORTON HL	JENKINS	KY	41537-8263	37.28437	-82.5588817
1807 FISCHER ST	ASHLAND	KY	41102-5645	38.4559833	-82.66117
1807 HIGHWAY 160 GARG	HINDMAN	KY	41822-9044	37.32166533	-82.96156983
1807 HIGHWAY 343	MC ROBERTS	KY	41835-9033	37.199182	-82.685637
1807 HIGHWAY 542	GUAGE	KY	41339-9524	37.57272333	-83.19538667

1807 HIGHWAY 542 APT	GUAGE	KY	41339-9524	37.56875809	-83.19580713
1807 LEECO RD TRLR	HYDEN	KY	41749	37.12827833	-83.322477
1807 MAIN ST	GREENUP	KY	41144-1255	38.56732	-82.8215467
1807 MARY ELLEN DR	FLATWOODS	KY	41139-1729	38.5182835	-82.709243
1807 POLE CAT RD	FREW	KY	41776	37.1799483	-83.2504583
1807 SPRUCE PINE RD	GARNER	KY	41817-9018	37.3481967	-82.8971383
18070 KOSA LAKE DR	CATLETTSBURG	KY	41129-6531	38.3069578	-82.5962783
1808 ELKHORN CRK	ELKHORN CITY	KY	41522-7051	37.285412	-82.368446
1808 ENGLEWOOD AVE	ASHLAND	KY	41101-3627	38.4670683	-82.654375
1808 FERGUSON ST	ASHLAND	KY	41101-4018	38.460255	-82.6372533
1808 GREEN ST	FLATWOODS	KY	41139-1252	38.526815	-82.722285
1808 HILTON AVE	ASHLAND	KY	41101-2811	38.47172	-82.6416217
1808 LEXINGTON AVE	ASHLAND	KY	41101-2819	38.47230633	-82.6408425
1808 LITTLE ROBINSON CRK	VIRGIE	KY	41572-8404	37.36901	-82.6131217
1808 MAPLE TREE CT LOT 21	ASHLAND	KY	41102-9394	38.4544217	-82.6967517
1808 RAVEN ROCK FORK RD	LOUISA	KY	41230-8874	38.12377637	-82.71863021
1808 STATE HIGHWAY 292	LOVELY	KY	41231	37.824472	-82.40194933
1808 WILSHIRE BLVD	ASHLAND	KY	41101-3858	38.46604	-82.64746
1808 E MOUNTAIN PKWY TRLR 20	SALYERSVILLE	KY	41465-8529	37.731125	-83.0217367
18081 HIGHWAY 421	STINNETT	KY	41749	37.12035	-83.3802167
18088 KY 59	VANCEBURG	KY	41179-6129	38.40179183	-83.2656005
18088 KY 59 GARG	VANCEBURG	KY	41179-6129	38.4013396	-83.2662539
1809 13TH ST	ASHLAND	KY	41101-3513	38.468295	-82.6555733
1809 BEECH ST	ASHLAND	KY	41102-5527	38.457265	-82.660125
1809 BOOTH QUILLEN RD	ASHLAND	KY	41102-9726	38.4125567	-82.7001767
1809 CRESTON PL	ASHLAND	KY	41101-3618	38.46771724	-82.65487182
1809 HILTON AVE	ASHLAND	KY	41101-2810	38.47180483	-82.641183
1809 HORSESHOE DR LOT 38	ASHLAND	KY	41102-9396	38.45439533	-82.6970925
1809 LITTLE MUD TRLR	PRINTER	KY	41655-9013	37.483555	-82.6906667
1809 MAIN ST	GREENUP	KY	41144-1255	38.567045	-82.8213
1809 MARY ELLEN DR	FLATWOODS	KY	41139-1729	38.5185467	-82.7088917
1809 NEW BUCKLEY RD	ASHLAND	KY	41102-8834	38.4722217	-82.6973367
1809 OLD FERRELLS CREEK RD	BELCHER	KY	41513-8412	37.3510867	-82.3444433
1809 PIERCE ST LOT 3	ASHLAND	KY	41101-1808	38.4747417	-82.6561083
1809 PIKE ST	ASHLAND	KY	41102-5579	38.4565883	-82.6611433
1809 PRESS HOWARD FRK	JACKSON	KY	41339-9589	37.545440000	-83.22502333
1809 RATLIFF CREEK RD	PIKEVILLE	KY	41501-2120	37.5018765	-82.5010945
1809 STATE HIGHWAY 319	HARDY	KY	41531-8710	37.62256633	-82.24406633
1809 THORNTON RD	THORNTON	KY	41855-9019	37.17251883	-82.7782965
1809 VIRGINIA ST	FLATWOODS	KY	41139-1755	38.5170483	-82.70427
181 3RD ST	PIKEVILLE	KY	41501-1278	37.48188993	-82.51833582
181 ABNER FORK RD	BELCHER	KY	41513-8445	37.357105	-82.3383433
181 APPLE ORCHARD RD TRLR 1	INEZ	KY	41224-8844	37.81728667	-82.50691333
181 APPLE ORCHARD RD TRLR 2	INEZ	KY	41224-8844	37.81665	-82.50930333
181 BARNETT HTS	MARTIN	KY	41649-7816	37.57933	-82.7899533
181 BARRETT ST	GRAYSON	KY	41143-1924	38.326595	-82.92247
181 BEAVER VALLEY RD	MARTIN	KY	41649-7939	37.5613767	-82.7571367
181 BIG SYCAMORE LN TRLR 1	VIPER	KY	41774-8349	37.1632283	-83.16103
181 BILLY DOTSON BR	PHELPS	KY	41553-8514	37.54023083	-82.16299416
181 CABIN FRK	JENKINS	KY	41537-8135	37.2848933	-82.571735
181 CANEY DR	PIKEVILLE	KY	41501-4065	37.3260267	-82.559965
181 CECIL BR	BANNER	KY	41603-8045	37.5677383	-82.68953
181 CEDAR HILLS DR	PIKEVILLE	KY	41501-8704	37.4732567	-82.5570833
181 CHANDLER CREEK RD	BEAR BRANCH	KY	41714-8915	37.1698583	-83.5234117
181 COAL RUN HL	PIKEVILLE	KY	41501-5618	37.5056683	-82.5513517
181 CRUM BR	BANNER	KY	41603-8033	37.59471	-82.705375
181 DIX FORK RD	HAZARD	KY	41701-7699	37.287250166	-83.073434
181 DOC ALLEN BR	LANGLEY	KY	41645-6506	37.5382133	-82.7959517
181 DRIFTWOOD LN	GRAYSON	KY	41143-1614	38.323517	-82.9184155
181 DRY BR	PIKEVILLE	KY	41501-6401	37.5771325	-82.47373616
181 DRY MEADOW DR	LOUISA	KY	41201-9023	38.07234083	-82.72467883
181 EMIT AND NAN RD	GRETHEL	KY	41631	37.4853383	-82.65239
181 EVERSOLE HOLLOW RD TRLR	BUSY	KY	41723-9510	37.2803367	-83.2688483
181 FULLERTON AVE	SOUTH SHORE	KY	41175-9025	38.7217417	-82.9674983
181 GARRED ST	PIKEVILLE	KY	41501-9051	37.48437	-82.5253583
181 GARRETT LN	GARRETT	KY	41630-8942	37.4798783	-82.8321783
181 GRASSY FRK	JACKHORN	KY	41825-8914	37.2237867	-82.695655



181 GUNNELL BR	BANNER	KY	41603-9085	37.5897917	-82.69911
181 HALL RD	WARBRANCH	KY	40874-7070	37.0034283	-83.4325867
181 HENRY HUTTON RD	FLEMING NEON	KY	41840-9026	37.1946433	-82.7013217
181 HENSLEYS BRANCH RD	WOOTON	KY	41776	37.1046933	-83.2913717
181 HIGHWAY 317	NEON	KY	41840		
181 HIGHWAY 317	NEON	KY	41840-9081	37.1808666	-82.7174062
181 HIGHWAY 3409	MC ROBERTS	KY	41835-8921	37.2105717	-82.6655983
181 HIGHWAY 406	STINNETT	KY	40868-6510	37.0921067	-83.398155
181 HIGHWAY 406 TRLR	STINNETT	KY	40868-6510	37.0927624	-83.3986142
181 HOBARTS BOTTOM RD	JEREMIAH	KY	41826		
181 HOPSON ST	AUXIER	KY	41602-9220	37.73580126	-82.77001315
181 HOWARD LN	HYDEN	KY	41749-8197	37.15961543	-83.38767305
181 JAMES E HANNAH DR	SOUTH SHORE	KY	41175-9235	38.7197983	-82.9588817
181 KEENE VILLAGE DR	RACCOON	KY	41557-8364	37.51266	-82.449
181 KELLY MOUNTAIN RD	SHELBY GAP	KY	41563-8340	37.21579467	-82.5416215
181 KELLY MOUNTAIN RD	SHELBY GAP	KY	41563-8340	37.2161217	-82.54151
181 KINGSWAY DR	SOUTH SHORE	KY	41175-7934	38.7260883	-82.9306883
181 LILES LN	GREENUP	KY	41144-6267	38.5535515	-82.83214833
181 LITTLE CLABE DR	HAZARD	KY	41701-8420	37.3408983	-83.330815
181 LITTLE CRK	PIKEVILLE	KY	41501-6954	37.3916117	-82.520545
181 LOCUST ST	HELPS	KY	41553-8468	37.51729	-82.1544517
181 LONGVIEW DR	PIKEVILLE	KY	41501-3682	37.4272067	-82.517535
181 LOWER BURTON	BYPPO	KY	41612-9708	37.36007	-82.7269567
181 LOWER HOLW	BETSY LAYNE	KY	41605-7020	37.5589133	-82.6304467
181 LOWER SECOND CREEK RD	BONNYMAN	KY	41719-8901	37.3001883	-83.2475333
181 MALIBU DR	MILLSTONE	KY	41838-9090	37.163399833	-82.74296883
181 MAW AND PAW RD	JACKSON	KY	41339	37.54047	-83.35062167
181 MEADES BRANCH RD	LOUISA	KY	41230-6857	37.99407333	-82.66436333
181 MEADES BRANCH RD	LOUISA	KY	41230-6857	37.99506833	-82.66248667
181 MEADOWBROOK RD	HAZARD	KY	41701-5467	37.28678	-83.202565
181 MUNCY CEMETARY RD	PILGRIM	KY	41250	37.7889067	-82.40512
181 MURRAY RD	INEZ	KY	41224-9612	37.85993667	-82.52827833
181 MURRAY RD GARG	INEZ	KY	41224-9612	37.85993667	-82.52827833
181 NIGHTINGALE LN	PIKEVILLE	KY	41501-7027	37.46685136	-82.56180916
181 OTTO DR	INEZ	KY	41224-8808	37.84663333	-82.54130333
181 PADS BRANCH RD TRLR	HAZARD	KY	41701-8330	37.346665	-83.2767883
181 PARSON DR	JACKSON	KY	41339-7087	37.56160667	-83.384785
181 PARTRIDGE RD	LOUISA	KY	41230-7874	38.106825	-82.642475
181 PARTRIDGE RD GARG 1	LOUISA	KY	41230-7874	38.10722933	-82.64214966
181 PATRICK DR	SALYERSVILLE	KY	41465-6977	37.74630083	-83.06655333
181 PATRICK DR	SALYERSVILLE	KY	41465-6977	37.7464467	-83.0662933
181 PIGEON ROOST RD	PILGRIM	KY	41250-8949	37.78248	-82.443835
181 PINEVIEW LN	INEZ	KY	41224-9518	37.81444333	-82.50665833
181 POPLAR ST	PIKEVILLE	KY	41501-1164	37.4800883	-82.52145
181 PRICE AVE	ELKHORN CITY	KY	41522-7010	37.2930917	-82.365415
181 PRICE AVE TRLR	ELKHORN CITY	KY	41522-7010	37.293225	-82.3651817
181 RAILROAD LN	TOPMOST	KY	41862-8989	37.35083817	-82.8085835
181 RAILROAD ST	SHELBIANA	KY	41562-8254	37.416514	-82.46122666
181 REGINA BELCHER HWY	ELKHORN CITY	KY	41522	37.33547067	-82.392526
181 ROY CAMPBELL DR	HAZARD	KY	41701-9407	37.2762282	-83.225226
181 RUPPS WAY	GREENUP	KY	41144-6435	38.6269833	-82.866505
181 SAGE DR	HYDEN	KY	41749-9001	37.13541	-83.342245
181 SCHOOLHOUSE HOLW	VAN LEAR	KY	41265-8407	37.771324833	-82.7526515
181 SHADY DR TRLR 1	WHITESBURG	KY	41858-7379	37.11701526	-82.80982783
181 SHADY PINE LN	HAZARD	KY	41701-7330	37.3368558	-83.2521579
181 SMITH CAMP RD	WOOTON	KY	41776-8726	37.164115	-83.303595
181 SPICE LN	BUSY	KY	41723-8992	37.2388067	-83.34669
181 SQUIRE LN	TOPMOST	KY	41862-9020	37.3730317	-82.7830017
181 STARNES DR	PIKEVILLE	KY	41501-9225	37.48140299	-82.4916283
181 STARNES DR	PIKEVILLE	KY	41501-9225	37.4815215	-82.49048316
181 STARNES DR	PIKEVILLE	KY	41501-9225	37.481644	-82.49109133
181 STATE HIGHWAY 292	GOODY	KY	41514-7624	37.66272	-82.2713267
181 STATE ROUTE 716	ASHLAND	KY	41102-9369	38.445115	-82.7099033
181 STEELE CRK	WAYLAND	KY	41666-9054	37.43828833	-82.7806975
181 STRATTON ST	IVEL	KY	41642-8301	37.5930217	-82.6658417
181 SUNFLOWER DR TRLR	GRAYSON	KY	41143-5627	38.342632333	-82.8797155
181 SUSAN COOK DR	WHITESBURG	KY	41858-7432	37.1225433	-82.84459

181 THOMPSON BR	PIKEVILLE	KY	41501-3531	37.5457367	-82.4705933
181 THORNSBERRY BRANCH RD	LOUISA	KY	41230-7073	38.229575	-82.7596067
181 TOOTSIE DR	SOUTH SHORE	KY	41175-7935	38.72814036	-82.92839245
181 TRACEY ST	PIKEVILLE	KY	41501-7516	37.51896	-82.6028683
181 TURKEY CRUM BR	INEZ	KY	41224-8366	37.91122333	-82.48675333
181 TURNER DR	JACKSON	KY	41339-9662	37.5296155	-83.3628079
181 UPPER RIVER CANEY RD	LOST CREEK	KY	41348-9076	37.39141181	-83.34518271
181 VILLAGE LN	LICK CREEK	KY	41540-8001	37.36646633	-82.30311633
181 VILLAGE LN UNIT 1	HAZARD	KY	41701-8581	37.281015	-83.229583
181 VILLAGE LN UNIT 2	HAZARD	KY	41701-8581	37.280916	-83.229643
181 VILLAGE LN UNIT 4	HAZARD	KY	41701-8581	37.280752833	-83.23047166
181 VILLAGE LN UNIT 4	HAZARD	KY	41701-8581	37.2805596	-83.230185
181 VILLAGE LN UNIT 5	HAZARD	KY	41701-8581	37.2805596	-83.230185
181 VILLAGE LN UNIT 6	HAZARD	KY	41701-8581	37.2805596	-83.230185
181 VISTA DR	HAZARD	KY	41701-9106	37.272880999	-83.22442599
181 WALKERS BRANCH RD	CARRIE	KY	41725-9024	37.32889	-83.0407867
181 WARREN DR	WURLAND	KY	41144-7341	38.5196155	-82.78198966
181 WILCOX BR	WITTENSVILLE	KY	41274-9012	37.8567183	-82.8059467
181 WILCOX BR GARG	WITTENSVILLE	KY	41274-9012	37.8563655	-82.8076382
181 WILEY BRANCH RD	HAZARD	KY	41701	37.354055	-83.2959333
181 WILKS FARM RD TRLR 1	WEBBVILLE	KY	41180-8498	38.108151	-82.78961816
181 WILLIAMS BR APT 7A	WITTENSVILLE	KY	41274-9031	37.8649583	-82.8034467
181 WILLIAMS BR APT 7B	WITTENSVILLE	KY	41274-9031	37.8652533	-82.803665
181 WILLIAMS BR APT 7C	WITTENSVILLE	KY	41274-9031	37.8655833	-82.8039033
181 WILLIAMS BR APT 7D	WITTENSVILLE	KY	41274-9031	37.8655983	-82.803905
181 ZAPH RD TRLR	SOUTH SHORE	KY	41175-9335	38.7105667	-82.948155
181 E CHLOE RIDGE DR LOT 33	PIKEVILLE	KY	41501-2182	37.471265	-82.5088283
181 E COURT ST FL 1	PRESTONSBURG	KY	41653-1241	37.6685633	-82.7726583
181 E COURT ST FL 2	PRESTONSBURG	KY	41653-1241	37.66856	-82.7726517
181 E PATTON ST	PRESTONSBURG	KY	41653-7947	37.674605	-82.7766233
181 S BURGLAR HOLW	WEST VAN LEAR	KY	41268-8003	37.7842733	-82.78426
181 S JOHNSON BOTTOM RD TRLR	FREEBURN	KY	41528-8725	37.5549267	-82.1538283
181 S WOLF CRK	PILGRIM	KY	41250-8829	37.783795	-82.4517567
181 W CENTRAL AVE	ASHLAND	KY	41101-7364	38.482924	-82.660786
181 W KEYSER HEIGHTS DR	PIKEVILLE	KY	41501-1635	37.4910667	-82.5333683
181 W MAPLE ST	SALYERSVILLE	KY	41465-9651	37.75219	-83.070535
1810 BEECH ST	ASHLAND	KY	41102-5528	38.4558833	-82.6591317
1810 BELLEFONTE RD	FLATWOODS	KY	41139-1414	38.5212517	-82.731535
1810 CRESTON PL	ASHLAND	KY	41101-3619	38.4675425	-82.655049
1810 DAMRON BR	GRAYSON	KY	41143-7165	38.30901389	-82.92305895
1810 HIGHWAY 582	PINE TOP	KY	41843-9038	37.2585783	-82.9146867
1810 PROSPECT AVE	ASHLAND	KY	41101-3708	38.469455	-82.6445533
1810 RAY ST	ASHLAND	KY	41101-4148	38.4576617	-82.62744
1810 STATE HIGHWAY 986	OLIVE HILL	KY	41164-9321	38.27957833	-83.16682833
1810 STATE HIGHWAY 986	OLIVE HILL	KY	41164-9321	38.27939333	-83.16687
1810 THORNTON RD TRLR	THORNTON	KY	41855-9019	37.1727167	-82.77801
1810 VIRGINIA ST	FLATWOODS	KY	41139-1756	38.5166667	-82.70423
18101 CHERRYWOOD DR	CATLETTSBURG	KY	41129-8112	38.3326533	-82.5924
1811 ARGILLITE RD	FLATWOODS	KY	41139-1677	38.5228567	-82.7173667
1811 BIG CREEK RD	HAZARD	KY	41701-6418	37.21381633	-83.24816833
1811 BOOKER FRK	PIKEVILLE	KY	41501-3930	37.3117833	-82.571115
1811 BROWNS FORK RD	HAZARD	KY	41701-9736	37.228210666	-83.2365575
1811 CARTER AVE	ASHLAND	KY	41101-7642	38.47623	-82.63759
1811 CARTER AVE REAR	ASHLAND	KY	41101-7642	38.4764533	-82.6375917
1811 COWPEN RD	PIKEVILLE	KY	41501-6134	37.5512467	-82.5603367
1811 ELOISE ST	ASHLAND	KY	41101-2419	38.4781683	-82.657855
1811 HIGHWAY 3410 TRLR	MAYKING	KY	41837-9073	37.1207483	-82.7554917
1811 LITTLE MUD TRLR	PRINTER	KY	41655-9013	37.4836717	-82.6908817
1811 MAIN ST	GREENUP	KY	41144-1255	38.566955	-82.8211467
1811 MARY ELLEN DR	FLATWOODS	KY	41139-1729	38.5185467	-82.7088917
1811 PIKE ST	ASHLAND	KY	41102-5579	38.456595	-82.6611133
1811 PINSONFORK RD	MC ANDREWS	KY	41543-8007	37.5482633	-82.28755
1811 PINSONFORK RD GARG	MC ANDREWS	KY	41543-8007	37.544403	-82.291702
1811 PREECE DR	LOUISA	KY	41230-9691	38.098925	-82.59669167
18114 W US HIGHWAY 60	OLIVE HILL	KY	41164-6825	38.28663833	-83.23113333
18115 CHERRYWOOD DR	CATLETTSBURG	KY	41129-8112	38.3316217	-82.5930017
1812 13TH ST	ASHLAND	KY	41101-3514	38.4678383	-82.65544

1812 CANNONSBURG RD	ASHLAND	KY	41102-9510	38.3874683	-82.7064667
1812 CRESTON PL	ASHLAND	KY	41101-3619	38.4674383	-82.6548617
1812 DONTA RD	ASHLAND	KY	41102-7850	38.4549333	-82.6980233
1812 FISCHER ST	ASHLAND	KY	41102-5646	38.4556467	-82.6615717
1812 FLAX PATCH RD	VICCO	KY	41773-8791	37.2509768	-82.9672593
1812 HILTON AVE	ASHLAND	KY	41101-2811	38.4717033	-82.6415283
1812 LEXINGTON AVE	ASHLAND	KY	41101-2819	38.472655	-82.6407467
1812 ROE CREEK RD	CATLETTSBURG	KY	41129-8783	38.2147383	-82.632455
1812 SUMMER ST	FLATWOODS	KY	41139-1268	38.5240767	-82.7292217
1812 US HIGHWAY 23	PIKEVILLE	KY	41501-3667	37.42822	-82.51524
1812 US HIGHWAY 23	PIKEVILLE	KY	41501-3667	37.4287783	-82.515075
1812 US HIGHWAY 23	PIKEVILLE	KY	41501-3667	37.4272833	-82.51523
1812 US HIGHWAY 23	PIKEVILLE	KY	41501-3667	37.4272667	-82.5151917
1812 US HIGHWAY 23 GARG B	PIKEVILLE	KY	41501	37.4282933	-82.5152917
1812 VIRGIN AVE	ASHLAND	KY	41101-5073	38.4536317	-82.6306167
1812 VIRGINIA ST	FLATWOODS	KY	41139-1756	38.516345	-82.704345
1812 WILEY FORK RD	SOFT SHELL	KY	41831-8863	37.3830867	-82.9169967
18120 CHERRYWOOD DR	CATLETTSBURG	KY	41129-8112	38.3317733	-82.5920383
18121 CHERRYWOOD DR	CATLETTSBURG	KY	41129-8112	38.3316067	-82.592195
18128 E BIG CREEK RD	SIDNEY	KY	41564-8500	37.6141167	-82.3435033
18128 E BIG CREEK RD	SIDNEY	KY	41564-8500	37.6141167	-82.3435033
1813 13TH ST	ASHLAND	KY	41101-3513	38.46792	-82.6559833
1813 ALLEGHENY RD	HELLIER	KY	41534-9019	37.2708967	-82.4845417
1813 ARGILLITE RD	FLATWOODS	KY	41139-1677	38.522945	-82.71736
1813 ASHLAND RD UNIT 1	GREENUP	KY	41144-1211	38.565975	-82.82309
1813 ASHLAND RD UNIT 2	GREENUP	KY	41144-1211	38.56518327	-82.82337269
1813 BURNING FRK REAR 1	SALYERSVILLE	KY	41465-7479	37.7218617	-83.02104
1813 DORTON JENKINS HWY	JENKINS	KY	41537-8289	37.2559333	-82.5714017
1813 HOODS CREEK PIKE	ASHLAND	KY	41101-2213	38.484735	-82.674585
1813 MIDDLE FRK	HAGERHILL	KY	41222-9050	37.76437267	-82.8435585
1813 RAY ST	ASHLAND	KY	41101-4147	38.45758	-82.62741
1813 SHORT BR	GREENUP	KY	41144-6936	38.5805417	-82.8710083
1813 SHORT BR TRLR	GREENUP	KY	41144-6936	38.5806517	-82.8711467
1813 SHORT WHITE OAK	SOUTH PORTSMOUTH	KY	41174-9801	38.69765467	-82.98839566
1813 TOM BIGGS RD	MC ROBERTS	KY	41835	37.2106967	-82.661835
1813 WOODLAND AVE	ASHLAND	KY	41101-3740	38.468355	-82.6469967
18132 DEERFIELD DR	RUSH	KY	41168-9233	38.3179214	-82.7148938
18135 BEAR CREEK RD TRLR	CATLETTSBURG	KY	41129-9467	38.3250333	-82.6828433
18138 CHERRYWOOD DR GARG 1	CATLETTSBURG	KY	41129-8112	38.3316017	-82.5917767
18138 CHERRYWOOD DR LOT 5	CATLETTSBURG	KY	41129-8112	38.331535	-82.5915
18139 CHERRYWOOD DR	CATLETTSBURG	KY	41129-8112	38.3310583	-82.5920017
1814 6TH ST	ASHLAND	KY	41101-2413	38.47901133	-82.65851133
1814 BRIAR FORK CIRCLE RD TRLR	BUSY	KY	41723-8516	37.25909733	-83.293276
1814 FORT BRANCH RD TRLR	VIPER	KY	41774-8118	37.15819872	-83.07878526
1814 MAIN ST	GREENUP	KY	41144-1254	38.5669233	-82.8216833
1814 MARROWBONE CREEK RD	ELKHORN CITY	KY	41522-7711	37.3480217	-82.423425
1814 MARROWBONE DRY FRK	ELKHORN CITY	KY	41522-7818	37.3078883	-82.4407
1814 MIDDLE FORK RIVER RD TRLR	BUCKHORN	KY	41721-9018	37.35979667	-83.46540833
1814 OLD BURNING FORK RD	SALYERSVILLE	KY	41465-8995	37.7235779	-83.0226424
1814 PINSONFORK RD	MC ANDREWS	KY	41543-8007	37.5478117	-82.2878567
1814 SPRUCE PINE RD	GARNER	KY	41817-9018	37.3475117	-82.8977683
1814 STATE ROUTE 503	WURTLAND	KY	41144-7478	38.5288567	-82.7872667
1814 TYPO RD	BONNYMAN	KY	41719-8732	37.27753233	-83.2506955
18141 STATE ROUTE 854	RUSH	KY	41168-7957	38.3010233	-82.7712733
18143 DEERFIELD DR TRLR	RUSH	KY	41168-9233	38.316965	-82.714835
18143 W US HIGHWAY 60	OLIVE HILL	KY	41164-8905	38.28586833	-83.23127
18146 DEERFIELD DR REAR DBLEWID	RUSH	KY	41168-9233	38.3183583	-82.7138083
18147 HIGHWAY 421 TRLR	HYDEN	KY	41749-8537	37.12224533	-83.38213883
18148 DEERFIELD DR	RUSH	KY	41168-9233	38.31703117	-82.71455766
18149 HIGHWAY 421 TRLR	HYDEN	KY	41749-8537	37.12173683	-83.38175733
1815 BOOTH QUILLEN RD	ASHLAND	KY	41102-9726	38.4124117	-82.7001083
1815 HICKMAN ST	ASHLAND	KY	41101-2423	38.47739	-82.656865
1815 HIGHWAY 2565	LOUISA	KY	41230-5909	38.0921573	-82.6106756
1815 HORSESHOE DR	ASHLAND	KY	41102-9396	38.4545783	-82.697315
1815 ISLAND CREEK RD	PIKEVILLE	KY	41501-7229	37.45222486	-82.53788436
1815 ISLAND CREEK RD	PIKEVILLE	KY	41501-7229	37.4515617	-82.5374433
1815 ISLAND CREEK RD	PIKEVILLE	KY	41501-7229	37.4518133	-82.53708

1815 ISLAND CREEK RD	PIKEVILLE	KY	41501-7229	37.45167433	-82.53693183
1815 LITTLE GARNER RD TRLR	ASHLAND	KY	41102-7512	38.4355417	-82.7375267
1815 LOWER POMPEY RD	SHELBIANA	KY	41562-8125	37.4386733	-82.4286217
1815 NEW BUCKLEY RD TRLR	ASHLAND	KY	41102-8834	38.4724233	-82.6975467
1815 PIERCE ST GARG	ASHLAND	KY	41101-1808	38.47459017	-82.6564725
1815 PIERCE ST HSE	ASHLAND	KY	41101-1808	38.4746433	-82.6564733
1815 SUMMER ST LOT 00	FLATWOODS	KY	41139-1294	38.524485	-82.7297033
1815 SUMMER ST LOT 1	FLATWOODS	KY	41139-1289	38.5249283	-82.7294267
1815 SUMMER ST LOT 10	FLATWOODS	KY	41139-1289	38.524724666	-82.7287845
1815 SUMMER ST LOT 11	FLATWOODS	KY	41139-1289	38.5251767	-82.7289067
1815 SUMMER ST LOT 12	FLATWOODS	KY	41139-1289	38.5247717	-82.7285733
1815 SUMMER ST LOT 13	FLATWOODS	KY	41139-1289	38.52484483	-82.72856833
1815 SUMMER ST LOT 14	FLATWOODS	KY	41139-1289	38.5244633	-82.7285017
1815 SUMMER ST LOT 15	FLATWOODS	KY	41139-1289	38.524858	-82.72850933
1815 SUMMER ST LOT 16	FLATWOODS	KY	41139-1290	38.525081	-82.7311255
1815 SUMMER ST LOT 17	FLATWOODS	KY	41139-1290	38.52524	-82.728335
1815 SUMMER ST LOT 18	FLATWOODS	KY	41139-1290	38.5245467	-82.7282
1815 SUMMER ST LOT 19	FLATWOODS	KY	41139-1290	38.52481	-82.7282483
1815 SUMMER ST LOT 20	FLATWOODS	KY	41139-1290	38.5251683	-82.7278067
1815 SUMMER ST LOT 21	FLATWOODS	KY	41139-1290	38.5250633	-82.7278133
1815 SUMMER ST LOT 23	FLATWOODS	KY	41139-1290	38.5248817	-82.7277417
1815 SUMMER ST LOT 25	FLATWOODS	KY	41139-1213	38.524696166	-82.728049
1815 SUMMER ST LOT 26	FLATWOODS	KY	41139-1213	38.52460017	-82.7280355
1815 SUMMER ST LOT 27	FLATWOODS	KY	41139-1213	38.5243983	-82.72772
1815 SUMMER ST LOT 28	FLATWOODS	KY	41139-1213	38.524395	-82.7278283
1815 SUMMER ST LOT 29	FLATWOODS	KY	41139-1213	38.5254033	-82.7283317
1815 SUMMER ST LOT 3	FLATWOODS	KY	41139-1289	38.52494	-82.7293867
1815 SUMMER ST LOT 30	FLATWOODS	KY	41139-1213	38.52568233	-82.728428
1815 SUMMER ST LOT 31	FLATWOODS	KY	41139-1213	38.525735	-82.728325
1815 SUMMER ST LOT 32	FLATWOODS	KY	41139-1214	38.5253833	-82.7285567
1815 SUMMER ST LOT 33	FLATWOODS	KY	41139-1214	38.52567267	-82.72900166
1815 SUMMER ST LOT 34	FLATWOODS	KY	41139-1214	38.5256767	-82.7287883
1815 SUMMER ST LOT 35	FLATWOODS	KY	41139-1214	38.525562	-82.72931283
1815 SUMMER ST LOT 36	FLATWOODS	KY	41139-1214	38.5243817	-82.7288783
1815 SUMMER ST LOT 37	FLATWOODS	KY	41139-1214	38.5245231	-82.72950084
1815 SUMMER ST LOT 38	FLATWOODS	KY	41139-1214	38.5243867	-82.7284467
1815 SUMMER ST LOT 39	FLATWOODS	KY	41139-1214	38.524096	-82.72854633
1815 SUMMER ST LOT 4	FLATWOODS	KY	41139-1289	38.524300166	-82.72915216
1815 SUMMER ST LOT 40	FLATWOODS	KY	41139-1215	38.524055	-82.728325
1815 SUMMER ST LOT 41	FLATWOODS	KY	41139-1215	38.524325	-82.7281383
1815 SUMMER ST LOT 43	FLATWOODS	KY	41139-1215	38.5238267	-82.7277783
1815 SUMMER ST LOT 44	FLATWOODS	KY	41139-1215	38.5248567	-82.7296767
1815 SUMMER ST LOT 45	FLATWOODS	KY	41139-1385	38.52503483	-82.7297555
1815 SUMMER ST LOT 46	FLATWOODS	KY	41139-1385	38.5250367	-82.7300683
1815 SUMMER ST LOT 47	FLATWOODS	KY	41139-1385	38.5247983	-82.7302833
1815 SUMMER ST LOT 48	FLATWOODS	KY	41139-1385	38.52522367	-82.73028116
1815 SUMMER ST LOT 49	FLATWOODS	KY	41139-1385	38.5251383	-82.7305167
1815 SUMMER ST LOT 5	FLATWOODS	KY	41139-1289	38.525045	-82.7291833
1815 SUMMER ST LOT 50	FLATWOODS	KY	41139-1385	38.52497683	-82.73099466
1815 SUMMER ST LOT 51	FLATWOODS	KY	41139-1385	38.52526233	-82.73059716
1815 SUMMER ST LOT 6	FLATWOODS	KY	41139-1289	38.524675	-82.72914016
1815 SUMMER ST LOT 7	FLATWOODS	KY	41139-1289	38.5250467	-82.72918
1815 SUMMER ST LOT 8	FLATWOODS	KY	41139-1289	38.5244183	-82.7287767
1815 SUMMER ST LOT 9	FLATWOODS	KY	41139-1289	38.5251733	-82.7289183
1815 SYCAMORE RD TRLR	PIKEVILLE	KY	41501-5322	37.6220339	-82.5201811
1815 TINKER FRK	TEABERRY	KY	41660	37.39545583	-82.6316935
1815 E US HIGHWAY 60	GRAYSON	KY	41143-1687	38.33469	-82.9028367
1815 E US HIGHWAY 60	GRAYSON	KY	41143-1687	38.3352817	-82.9033983
1815 W SOOKEYS CRK	PIKEVILLE	KY	41501-3610	37.4078325	-82.543742
18152 CSX RAILROAD UNIT A	GREENUP	KY	41144	38.69564233	-82.8818045
18152 CSX RAILROAD UNIT B	GREENUP	KY	41144	38.6970435	-82.881244
18152 GRAPEVINE RD	PHYLLIS	KY	41554-8709	37.45113	-82.3051
18157 CSX RAILROAD	GREENUP	KY	41144	38.6861139	-82.8829674
1816 BEECH ST	ASHLAND	KY	41102-5528	38.457035	-82.6603917
1816 CARTER AVE	ASHLAND	KY	41101-7643	38.4757983	-82.6377717
1816 CRESTON PL	ASHLAND	KY	41101-3619	38.467215	-82.6550917
1816 ELOISE ST	ASHLAND	KY	41101-2420	38.477755	-82.6580967

1816 FISCHER ST	ASHLAND	KY	41102-5646	38.4555683	-82.66132
1816 FROZEN CRK	RACCOON	KY	41557-8517	37.481665	-82.451228
1816 FROZEN CRK GARG	RACCOON	KY	41557-8517	37.48209133	-82.45076583
1816 GABRIEL BR	KIMPER	KY	41539-6039	37.5036867	-82.2936783
1816 LEXINGTON AVE GARG 1	ASHLAND	KY	41101-2819	38.4720517	-82.6406283
1816 LEXINGTON AVE UPPR	ASHLAND	KY	41101-2819	38.4725567	-82.6405067
1816 NEW BUCKLEY RD TRLR	ASHLAND	KY	41102-9113	38.4719583	-82.6987833
1816 PERT CREEK RD	WHITESBURG	KY	41858	37.09603148	-82.78900556
1816 PERT CREEK RD	WHITESBURG	KY	41858	37.098685	-82.7910133
1816 PERT CREEK RD TRLR	WHITESBURG	KY	41858-9702	37.0990817	-82.790635
1816 PIKE ST	ASHLAND	KY	41102-5580	38.45624	-82.6607983
1816 SPRUCE PINE RD TRLR	GARNER	KY	41817-9018	37.3473667	-82.89881
1816 VIRGIN AVE	ASHLAND	KY	41101-5073	38.4533867	-82.6306383
1816 E MIDLAND TRL	GRAYSON	KY	41143-8937	38.33428804	-82.90283955
1816 E US HIGHWAY 60	GRAYSON	KY	41143-8830	38.334345	-82.899788
1816 W IKE PATTON DR	ASHLAND	KY	41102-8063	38.448875	-82.7237617
18166 W US HIGHWAY 60	OLIVE HILL	KY	41164-6825	38.28653167	-83.23181
1817 BEE HIVE RD	SLEMP	KY	41763-8918	37.070925	-83.0896767
1817 BEECH ST	ASHLAND	KY	41102-5527	38.4571817	-82.6599833
1817 BIG ROCK RD	YEADDISS	KY	41777-8937	37.02836383	-83.2126615
1817 BLAZER BLVD APT 5	ASHLAND	KY	41102-5689	38.4551933	-82.6617167
1817 BLAZER BLVD APT 6	ASHLAND	KY	41102-5689	38.4552767	-82.6615167
1817 BLAZER BLVD APT 7	ASHLAND	KY	41102-5689	38.455275	-82.6615167
1817 BLAZER BLVD APT 8	ASHLAND	KY	41102-5689	38.4552767	-82.6615167
1817 CLEAR FORK RD	HAZARD	KY	41701-7771	37.286585	-83.0912183
1817 CLEAR FORK RD	HAZARD	KY	41701-7771	37.286305	-83.0917283
1817 DELAWARE ST	ASHLAND	KY	41101-2584	38.4759933	-82.6567417
1817 DONTA RD	ASHLAND	KY	41102-7850	38.4558233	-82.6977283
1817 ENGLEWOOD AVE	ASHLAND	KY	41101-3626	38.4669633	-82.6548033
1817 FISCHER ST	ASHLAND	KY	41102-5645	38.45583032	-82.66136161
1817 HILTON AVE	ASHLAND	KY	41101-2810	38.4718233	-82.641085
1817 LITTLE GARNER RD	ASHLAND	KY	41102-7512	38.4354233	-82.7374117
1817 LITTLE GARNER RD	ASHLAND	KY	41102-7512	38.4352083	-82.73793
1817 OHIO RIVER RD	GREENUP	KY	41144-6799	38.63835	-82.870595
1817 ROAD FRK	SIDNEY	KY	41564-8611	37.581954	-82.36844633
1817 STATE HIGHWAY 292	AFLEX	KY	41514-7614	37.6593733	-82.2453083
1817 TOWER MOUNTAIN RD	ASHER	KY	40803-8307	37.022172	-83.4048
1817 S RIVER RD	MOUTHCARD	KY	41548-8467	37.3683867	-82.232905
18179 E BIG CREEK RD	SIDNEY	KY	41564-8501	37.6135105	-82.341935
18179 E BIG CREEK RD	SIDNEY	KY	41564	37.613315666	-82.34120833
1818 6TH ST	ASHLAND	KY	41101-2413	38.4787517	-82.658135
1818 ENGLEWOOD AVE	ASHLAND	KY	41101-3671	38.4667883	-82.654655
1818 FLAT HOLW	SOUTH PORTSMOUTH	KY	41174-9064	38.70619	-82.9804183
1818 FLAT HOLW BARN	SOUTH PORTSMOUTH	KY	41174-9064	38.7068095	-82.98050183
1818 GRASSY BR	RACCOON	KY	41557-8418	37.5196167	-82.42094
1818 HILTON AVE	ASHLAND	KY	41101-2811	38.4716617	-82.6410333
1818 KELLY FORK RD	HAZARD	KY	41701-7686	37.2683467	-83.0238133
1818 KELLY FORK RD	HAZARD	KY	41701-7686	37.26909	-83.02317
1818 KELLY FORK RD	HAZARD	KY	41701-7686	37.2687083	-83.0233467
1818 MAIN ST	ASHLAND	KY	41102-2332	38.4835117	-82.67194
1818 MAIN ST	ASHLAND	KY	41102-2332	38.4835117	-82.67194
1818 NEW BUCKLEY RD	ASHLAND	KY	41102-9113	38.4721317	-82.6982367
1818 NEW BUCKLEY RD GARG	ASHLAND	KY	41102-9113	38.4720099	-82.6985136
1818 PARADISE LN	ASHLAND	KY	41102-7214	38.4351767	-82.68197
1818 ROCKY RD	PIKEVILLE	KY	41501-8006	37.4188	-82.4124867
1818 SALTWELL RD TRLR	INEZ	KY	41224	37.84605167	-82.57611966
1818 SUNSHINE LN	KIMPER	KY	41539-6465	37.50851099	-82.38244229
18180 SILVER RUN RD	CATLETTSBURG	KY	41129-8911	38.334359	-82.61759983
18187 W US HIGHWAY 60	OLIVE HILL	KY	41164-8905	38.28587667	-83.23179333
18187 W US HIGHWAY 60	OLIVE HILL	KY	41164-8905	38.28666333	-83.2315
18188 W US HIGHWAY 60	OLIVE HILL	KY	41164-6825	38.286605	-83.232115
1819 ASHLAND RD	GREENUP	KY	41144-1211	38.5653767	-82.82298
1819 BEAVER CREEK RD	ELKHORN CITY	KY	41522-8601	37.32587433	-82.33293433
1819 BEAVER CREEK RD	ELKHORN CITY	KY	41522-8601	37.325975	-82.3325317
1819 BIG HACKNEYS CRK	MOUTHCARD	KY	41548-8429	37.36866887	-82.23083873
1819 BOOTH QUILLIN RD	ASHLAND	KY	41102-9726	38.4123933	-82.7000517
1819 BURNING FRK	SALYERSVILLE	KY	41465-7479	37.710935	-83.0067167

1819 BURNING FRK	SALYERSVILLE	KY	41465-7479	37.71033	-83.0069267
1819 BURNING FRK	SALYERSVILLE	KY	41465-7479	37.7114133	-83.007325
1819 BURNING FRK	SALYERSVILLE	KY	41465-7479	37.7109767	-83.00674
1819 ELOISE ST	ASHLAND	KY	41101-2419	38.4782817	-82.6586417
1819 HIGHWAY 160	HINDMAN	KY	41822-9044	37.3214017	-82.9613533
1819 HIGHWAY 343	MC ROBERTS	KY	41835-9033	37.199195	-82.6856533
1819 HILTON AVE	ASHLAND	KY	41101-2810	38.4717583	-82.640935
1819 HOODS CREEK PIKE	ASHLAND	KY	41101-2213	38.484913	-82.6751845
1819 LEFT FORK OF ISLAND CRK	PIKEVILLE	KY	41501-7427	37.43249933	-82.55704166
1819 MILLERS CRK	VAN LEAR	KY	41265-8443	37.772785	-82.728722
1819 ROCKHOUSE RD	TOMAHAWK	KY	41262-8951	37.84566	-82.60289333
1819 STATE HIGHWAY 1626	OLIVE HILL	KY	41164-7224	38.27452167	-83.26718833
18194 FERRELLS CREEK RD	BELCHER	KY	41513-8416	37.35930767	-82.32521483
18198 FERRELLS CREEK RD TRLR	BELCHER	KY	41513-8416	37.35934867	-82.32487066
18198 GRAPEVINE RD	PHYLLIS	KY	41554-8709	37.4515617	-82.30448
18199 GRAPEVINE RD	PHYLLIS	KY	41554-8709	37.4504167	-82.3048633
18199 HIGHWAY 23	LOUISA	KY	41230-5329	38.1220665	-82.629023
18199 HIGHWAY 23	LOUISA	KY	41230-5329	38.12258167	-82.62766816
182 2ND ST	HAROLD	KY	41635-9006	37.528341	-82.62115
182 AIRPORT RD TRLR	JACKSON	KY	41339-9366	37.57669167	-83.31507
182 ARROWWOOD DR	HAPPY	KY	41746-9034	37.2051417	-83.107245
182 BARNEY BR	GREENUP	KY	41144-6647	38.5957533	-82.8995417
182 BIG BRANCH SOUTH FRK RD	JACKSON	KY	41339	37.53444167	-83.329655
182 BIG DADDY LN	THORNTON	KY	41855	37.1567348	-82.78494108
182 BLUE BR	BEVINSVILLE	KY	41606-9061	37.3483583	-82.747795
182 BRITTANY LN	SOUTH SHORE	KY	41175-9038	38.72739432	-82.95506028
182 BRITTANY LN GARG RV/WELL	SOUTH SHORE	KY	41175	38.728024	-82.95505416
182 BRITTANY LN TRLR	SOUTH SHORE	KY	41175-9038	38.7274475	-82.9560785
182 CAMELOT HILL DR	HAZARD	KY	41701-5497	37.234905	-83.14165
182 CARTER DR REAR	PIKEVILLE	KY	41501-9308	37.4630617	-82.4940633
182 CARTER DR TRLR	PIKEVILLE	KY	41501-9308	37.46330017	-82.4938015
182 CEDAR MINE RD	LOUISA	KY	41230-5857	38.00103833	-82.55689333
182 CEMETERY RD	COMBS	KY	41729-9010	37.267135	-83.21049
182 COLDWATER BRANCH RD LOT 2PARK2	HAROLD	KY	41635-8851	37.5438733	-82.62873
182 COLLEGE ST	SALYERSVILLE	KY	41465-9107	37.73899133	-83.0688505
182 COLLIER AVE	JACKSON	KY	41339-7301	37.563535	-83.37165333
182 COLT LN	WENDOVER	KY	41775-8919	37.1062483	-83.347465
182 COMBS LN	HAZARD	KY	41701-6836	37.290385	-83.2092617
182 CRACKER BOTTOM RD	MARTIN	KY	41649-7953	37.5762317	-82.75512
182 CRASES BR	LETCHER	KY	41832-9055	37.1467833	-82.9598633
182 DAMRON BR	GRAYSON	KY	41143-7120	38.32684817	-82.912807
182 DAVIS ST	PRESTONSBURG	KY	41653-7919	37.6644033	-82.7686783
182 DEPOT DR	SOUTH SHORE	KY	41175-9306	38.721545	-82.9616267
182 DICKSON BR TRLR	HAZARD	KY	41701-7798	37.2616267	-83.0908583
182 EASTFORK RD	FLATWOODS	KY	41139-9057	38.4819	-82.73494
182 EIGHTH ST	SOUTH SHORE	KY	41175-7874	38.72818	-82.9152633
182 ELLIOT JUSTICE RD TRLR	PHYLLIS	KY	41554-8817	37.45845	-82.28081
182 FAIRVIEW DR	WHITESBURG	KY	41858-7929	37.121615	-82.7908783
182 FOX RUN RD LOT 6	SALYERSVILLE	KY	41465-8462	37.7553849	-83.054083
182 GROUNDHOG LN	ROBINSON CREEK	KY	41560-8537	37.399233	-82.563472
182 HAYNES VLG	PIKEVILLE	KY	41501-6125	37.5491383	-82.55574
182 HAYNES VLG	PIKEVILLE	KY	41501-6125	37.5495617	-82.5557467
182 HENRY CLAY ST	ELKHORN CITY	KY	41522-8176	37.3148683	-82.475565
182 HERITAGE DR TRLR	WHITESBURG	KY	41858-7936	37.12313	-82.777995
182 HURLEY RDG	FREEBURN	KY	41528-8677	37.56373567	-82.1471435
182 HURRICANE CRK	KIMPER	KY	41539-6201	37.4985767	-82.3568233
182 HURRICANE CRK BARN	KIMPER	KY	41539-6201	37.5005183	-82.3560933
182 INDIAN CREEK RD	VIRGIE	KY	41572-8300	37.35036033	-82.596007
182 JARRELL BRANCH RD	DANA	KY	41615-9045	37.5402367	-82.668345
182 JIMMIES CREEK RD	REGINA	KY	41559-8927	37.3616367	-82.4025733
182 JUSTICE ST	GREENUP	KY	41144-9662	38.61996	-82.8623967
182 KIDD RD	SHELBIANA	KY	41562-8251	37.3868133	-82.4746317
182 KINGSWAY DR	SOUTH SHORE	KY	41175-7934	38.7257383	-82.9310033
182 KY ROUTE 3188	LANGLEY	KY	41645-8908	37.55594	-82.7675533
182 L N DR	WHITESBURG	KY	41858-9378	37.1060533	-82.8619933
182 LEFT FORK MORGANS CR RD TRLR	LOUISA	KY	41230-9104	38.14079	-82.6924433
182 LEFT FORK OF ABNER FRK	BELCHER	KY	41513-8430	37.3693267	-82.3387333

182 MAIN ST	ELKHORN CITY	KY	41522-9065	37.3034317	-82.3544833
182 MAIN ST APT 1	VICCO	KY	41773-8000	37.214905	-83.0623917
182 MAIN ST APT 2	VICCO	KY	41773-8000	37.21506583	-83.06248383
182 MAIN ST APT 3	VICCO	KY	41773-8000	37.215078	-83.06248383
182 MARGARET ST	SOUTH SHORE	KY	41175-7946	38.7283783	-82.91305
182 MAXINE DR	WHITESBURG	KY	41858-9488	37.082878	-82.9191675
182 MAYS BR APT 69	PRESTONSBURG	KY	41653-6501	37.6808783	-82.77574
182 MAYS BR APT 70	PRESTONSBURG	KY	41653-6500	37.6808717	-82.7757517
182 MEADOWVIEW LN	PIKEVILLE	KY	41501-1465	37.4988733	-82.5362433
182 MERIDA HOLLOW RD	SIZEROCK	KY	41762-8937	37.22374317	-83.50148466
182 MILL BRANCH RD	PAINTSVILLE	KY	41240-1700	37.8121083	-82.8253233
182 MILL BRANCH RD	PAINTSVILLE	KY	41240-1700	37.81224017	-82.82509633
182 MILLSTONE RD	MILLSTONE	KY	41838-9002	37.165975	-82.752495
182 MOORE BR	BEAVER	KY	41604-6310	37.378294	-82.66677133
182 NIGHTINGALE LN	PIKEVILLE	KY	41501-7027	37.4664302	-82.5609008
182 ORINOCO HOLW	BELFRY	KY	41514-7315	37.6188233	-82.26664
182 ORINOCO HOLW	BELFRY	KY	41514-7315	37.61874	-82.2667917
182 POPLAR ST	PIKEVILLE	KY	41501-1156	37.4803983	-82.521455
182 PRICE AVE	ELKHORN CITY	KY	41522-7010	37.2931783	-82.3656533
182 PRICE AVE	ELKHORN CITY	KY	41522-7010	37.2927934	-82.3656422
182 PRIMROSE DR	HYDEN	KY	41749-8438	37.1464583	-83.3376833
182 RADIO RD	PRESTONSBURG	KY	41653	37.6961217	-82.7571467
182 RADIO RD	PRESTONSBURG	KY	41653	37.696035333	-82.75707816
182 RIDGEVIEW DR	WHITESBURG	KY	41858-7099	37.15126133	-82.83860183
182 RIGHT FORK OF COWPEN RD TRLR	PIKEVILLE	KY	41501-6103	37.5465333	-82.55954
182 RIVER RD	PAINTSVILLE	KY	41240-9334	37.8042433	-82.791395
182 ROCKY HOLW	JENKINS	KY	41537-9085	37.186105	-82.6019583
182 ROY CAMPBELL DR	HAZARD	KY	41701-9407	37.2763284	-83.2253435
182 RUPPS WAY	GREENUP	KY	41144-6435	38.6272783	-82.8659933
182 SALTWELL RD	INEZ	KY	41224-8818	37.85034167	-82.54866
182 SASSAFRAS DR	GRAYSON	KY	41143-7984	38.30901552	-82.90599091
182 SAWMILL RD	TOPMOST	KY	41862-8805	37.359395	-82.7867217
182 SHANE DR	SASSAFRAS	KY	41759-8839	37.2194983	-83.0543483
182 SLONES BR	RACCOON	KY	41557-8748	37.48463	-82.3994833
182 SLUSHERTOWN RD	ROARK	KY	40979-8607	37.0295883	-83.531815
182 SMITHERS BACK RD TRLR	SALYERSVILLE	KY	41465-6944	37.73366	-83.0478017
182 SONGBIRD LN	HYDEN	KY	41749-8897	37.1543133	-83.4030867
182 SUGAR CAMP SPUR	SALYERSVILLE	KY	41465-6952	37.73676583	-83.080144
182 SUNSHINE LN	LEBURN	KY	41831-8998	37.3977517	-82.9618233
182 SUNSHINE LN GARG	LEBURN	KY	41831-8998	37.3979845	-82.961759
182 SWARTZ DR	HAZARD	KY	41701-8536	37.29104	-83.2257333
182 SWARTZ DR STE 2	HAZARD	KY	41701-8536	37.29104	-83.2257333
182 SWARTZ DR STE 4	HAZARD	KY	41701-8570	37.2906415	-83.225807
182 TEXAS AVE	WHITESBURG	KY	41858-7767	37.1152183	-82.81858
182 TOMAHAWK DR	LOUISA	KY	41230-5009	38.10617617	-82.58695833
182 TUNNEL RD	VIRGIE	KY	41572-8493	37.3321567	-82.5852367
182 UPPER RIVER CANEY RD	LOST CREEK	KY	41348-9076	37.389445	-83.34442167
182 UPPER RIVER CANEY RD TRLR	LOST CREEK	KY	41348-9076	37.389555	-83.34399333
182 UPPER RIVER CANEY RD UNIT PUMP	LOST CREEK	KY	41348-9076	37.38943667	-83.34401667
182 WALNUT DR	PIKEVILLE	KY	41501-1916	37.48229383	-82.54148766
182 WILLIES WAY	HAZARD	KY	41701-8949	37.27798317	-83.21485316
182 E 4TH AVE	SOUTH SHORE	KY	41175-8927	38.7230183	-82.9639783
182 E MOUNTAIN PKWY	SALYERSVILLE	KY	41465-9756	37.7400046	-83.0467841
182 E MOUNTAIN PKWY	SALYERSVILLE	KY	41465-9756	37.74014533	-83.047279
182 N RIVER ST	AUXIER	KY	41602-9266	37.7388867	-82.7607717
182 S CENTRAL AVE	PRESTONSBURG	KY	41653-1953	37.667675	-82.7717533
182 S CHURCH ST UPPR	SALYERSVILLE	KY	41465	37.7513033	-83.0680833
182 S CLAY AVE	WEST VAN LEAR	KY	41268-8008	37.7825367	-82.7795183
182 W COURT ST	PRESTONSBURG	KY	41653-1256	37.667662	-82.77398
182 W KEYSER HEIGHTS DR	PIKEVILLE	KY	41501-1636	37.4912283	-82.533225
182 W MAPLE ST BLDG 1	SALYERSVILLE	KY	41465-9651	37.75153633	-83.074467
1820 CAM JOHNSON BRANCH RD	BUCKHORN	KY	41721-9074	37.3654192	-83.4497819
1820 FLAT GAP RD	BONNYMAN	KY	41719-9044	37.3053433	-83.20707083
1820 GREASY CRK TRLR	SHELBIANA	KY	41562-8211	37.3982983	-82.46625
1820 GREENBRIAR RD	LOUISA	KY	41230-9385	38.10354238	-82.6665084
1820 HICKMAN ST	ASHLAND	KY	41101-2424	38.47739	-82.656865
1820 HICKMAN ST	ASHLAND	KY	41101-2424	38.4775117	-82.6554383

1820 HIGHWAY 582	PINE TOP	KY	41843-9038	37.2585717	-82.9146883
1820 HOODS CREEK PIKE	ASHLAND	KY	41101-2214	38.4857433	-82.6758567
1820 HOODS CREEK PIKE	ASHLAND	KY	41101-2214	38.486235	-82.67611
1820 LEXINGTON AVE	ASHLAND	KY	41101-2819	38.4721017	-82.6405983
1820 MAIN ST	GREENUP	KY	41144-1254	38.5669067	-82.8214933
1820 MAIN ST GARG	GREENUP	KY	41144-1254	38.5667317	-82.8211083
1820 MARE CRK	STANVILLE	KY	41659-9014	37.56607517	-82.60817516
1820 OAKVIEW RD	ASHLAND	KY	41101-3677	38.467565	-82.646645
1820 OAKVIEW RD	ASHLAND	KY	41101-3677	38.4674467	-82.6464683
1820 RICEVILLE RD	PAINTSVILLE	KY	41240-8726	37.7230417	-82.90747
1820 RIGHT FORK OF ISLAND CRK	PIKEVILLE	KY	41501-7124	37.4501433	-82.586525
1820 RUNYON BRANCH RD	PINSONFORK	KY	41555-7418	37.5305983	-82.2806783
1820 SCUDDY BRANCH RD	SCUDDY	KY	41760-9059	37.1883433	-83.0783717
1820 SLEEPY HOLW	ASHLAND	KY	41102-6514	38.4287939	-82.686999
1820 SPRUCE PINE RD TRLR	GARNER	KY	41817-9018	37.3473367	-82.89812
1820 TOLER CRK	HAROLD	KY	41635		
1820 TURKEY CRK TRLR	HALLIE	KY	41821-9075	37.080635	-83.02097
1820 TURKEY PEN RD	VIRGIE	KY	41572-8223	37.3162533	-82.6458967
1820 UPPER MILL CREEK RD	LEBURN	KY	41831-8819	37.33133317	-82.92848416
1820 VIRGIN AVE	ASHLAND	KY	41101-5073	38.4532317	-82.6307733
1820 WILSHIRE BLVD	ASHLAND	KY	41101-3858	38.4661555	-82.64746966
1820 WINCHESTER AVE	ASHLAND	KY	41101-7651	38.4767267	-82.6370167
1820 WURTS AVE	ASHLAND	KY	41101-4668	38.46271383	-82.65414216
1820 E MIDLAND TRL	GRAYSON	KY	41143-8937	38.333965	-82.901395
18200 RALEIGH DR	CATLETTSBURG	KY	41129-8116	38.3309217	-82.5915667
18200 STATE ROUTE 3	CATLETTSBURG	KY	41129-9325	38.3268883	-82.713645
18201 SILVER RUN RD	CATLETTSBURG	KY	41129-8911	38.33247	-82.616525
18205 W US HIGHWAY 60	OLIVE HILL	KY	41164-8905	38.28584	-83.23210333
18207 BIG RUN TRCE	CATLETTSBURG	KY	41129-9380	38.3287317	-82.72104
1821 29TH ST	ASHLAND	KY	41101-4005	38.4612791	-82.6393263
1821 BEECH ST	ASHLAND	KY	41102-5527	38.45702001	-82.6599032
1821 DELONG BRANCH RD TRLR	LOUISA	KY	41230-5895	38.19068796	-82.66986201
1821 ENGLEWOOD AVE	ASHLAND	KY	41101-3626	38.4668383	-82.6550383
1821 FRONT ST	ASHLAND	KY	41101	38.47919	-82.6362583
1821 HILTON AVE	ASHLAND	KY	41101-2810	38.47171	-82.6409233
1821 HORN HOLLOW RD	WURLAND	KY	41144-7505	38.53136	-82.798245
1821 MARE CRK	STANVILLE	KY	41659-9014	37.5664933	-82.60872
1821 MIDDLE FRK HSE	HAGERHILL	KY	41222-9050	37.7637245	-82.84506133
1821 WOODLAND AVE	ASHLAND	KY	41101-3740	38.4676633	-82.6467667
1821 W TARA DR	ASHLAND	KY	41102-8513	38.4500583	-82.7190883
18211 STATE ROUTE 3	CATLETTSBURG	KY	41129-9325	38.326451666	-82.71396016
18211 VALLEYVIEW CT	CATLETTSBURG	KY	41129-8914	38.32382833	-82.59496316
18211 VALLEYVIEW CT	CATLETTSBURG	KY	41129-8914	38.33097483	-82.59444583
18211 VALLEYVIEW CT	CATLETTSBURG	KY	41129-8914	38.32355133	-82.5959155
18213 W US HIGHWAY 60	OLIVE HILL	KY	41164-8905	38.28598	-83.23259667
18216 W US HIGHWAY 60 TRLR	OLIVE HILL	KY	41164-6826	38.28698667	-83.23268
18219 STATE ROUTE 3	CATLETTSBURG	KY	41129-9325	38.325615	-82.7142733
18219 STATE ROUTE 3 BARN	CATLETTSBURG	KY	41129-9325	38.3263054	-82.7152637
1822 BELLEFONTE RD	FLATWOODS	KY	41139-1414	38.5217383	-82.7317467
1822 CANNONSBURG RD	ASHLAND	KY	41102-9510	38.3877333	-82.7059217
1822 ELOISE ST	ASHLAND	KY	41101-2420	38.4777283	-82.658125
1822 ENGLEWOOD AVE	ASHLAND	KY	41101-3671	38.466685	-82.6549217
1822 FULLERS RIDGE RD	LOUISA	KY	41230-6225	38.1519033	-82.6622667
1822 MALLIE RD	MALLIE	KY	41836-9076	37.2771867	-82.918245
1822 ROCKHOUSE CRK	ELKHORN CITY	KY	41522-7918	37.3398883	-82.4790367
1822 SHOPES CREEK RD TRLR 1	ASHLAND	KY	41102-9746	38.4174817	-82.6938167
1822 SHORT CREEK RD	HYDEN	KY	41749-8463	37.1363715	-83.4096595
1822 TURKEY CREEK RD	TURKEY CREEK	KY	41514-7913	37.65278	-82.306505
1822 WOOTON RD TRLR	WOOTON	KY	41776-8750	37.16690042	-83.28424074
1822 W HEARTHSTONE DR	ASHLAND	KY	41102-9444	38.4615883	-82.7091583
1822 W TARA DR	ASHLAND	KY	41102-9430	38.45011	-82.7195533
18220 GRAPEVINE RD	PHYLLIS	KY	41554-8710	37.45089983	-82.30477316
18220 STATE ROUTE 3 TRLR	CATLETTSBURG	KY	41129-9325	38.32612	-82.7116333
18221 VALLEYVIEW CT	CATLETTSBURG	KY	41129-8914	38.3307283	-82.5952717
18224 FERRELLS CREEK RD	BELCHER	KY	41513-8417	37.3600817	-82.3246717
18224 STATE ROUTE 3	CATLETTSBURG	KY	41129-9325	38.32586	-82.71349
18225 SILVER RUN RD	CATLETTSBURG	KY	41129-8911	38.3313083	-82.6137867



18228 STATE ROUTE 3	CATLETTSBURG	KY	41129-9325	38.3254217	-82.7137683
1823 HICKMAN ST	ASHLAND	KY	41101-2423	38.4773333	-82.657245
1823 HICKMAN ST UNIT GARAGE	ASHLAND	KY	41101-2423	38.4775733	-82.657355
1823 MINK BR	CRAYNOR	KY	41635-8934	37.425936166	-82.67171583
1823 OSBORNE FORK RD	THOUSANDSTICKS	KY	41766-9037	37.19374105	-83.45678605
1823 PARADISE LN	ASHLAND	KY	41102-7209	38.4353467	-82.6813567
1823 WOODMAN SUMMER RD TRLR	STOPOVER	KY	41568-8784	37.533485	-82.0418583
1823 WOODMAN SUMMER RD TRLR 1	STOPOVER	KY	41568-8784	37.53347833	-82.04158683
18230 HIGHWAY 23	LOUISA	KY	41230	38.118645	-82.62702216
18231 GEORGIA DR	CATLETTSBURG	KY	41129-8967	38.331015	-82.59259
18232 W US HIGHWAY 60	OLIVE HILL	KY	41164-6826	38.28649333	-83.23267833
18233 SILVER RUN RD	CATLETTSBURG	KY	41129-8911	38.3313783	-82.613895
18234 BEAR CREEK RD	CATLETTSBURG	KY	41129-9468	38.32352	-82.6822133
18234 SILVER RUN RD	CATLETTSBURG	KY	41129-8911	38.3315117	-82.6134683
18234 SILVER RUN RD	CATLETTSBURG	KY	41129-8911	38.3302584	-82.6137067
18234 SILVER RUN RD BARN	CATLETTSBURG	KY	41129-8911	38.328318	-82.61252199
18234 W US HIGHWAY 60 TRLR	OLIVE HILL	KY	41164-6826	38.286715	-83.23339667
18236 STATE ROUTE 854	RUSH	KY	41168-9307	38.300855	-82.76937
18236 W US HIGHWAY 60 HSE	OLIVE HILL	KY	41164-6826	38.2872	-83.23287
18238 W US HIGHWAY 60	OLIVE HILL	KY	41164-6826	38.28725833	-83.23333
1824 BIGGS BR	PIKEVILLE	KY	41501-8134	37.3957867	-82.4031217
1824 BOOTH QUILLEN RD	ASHLAND	KY	41102-9726	38.4116617	-82.70081
1824 BOOTH QUILLEN RD TRLR	ASHLAND	KY	41102-9726	38.4103017	-82.7022983
1824 CARTER AVE	ASHLAND	KY	41101-7643	38.4758833	-82.63762
1824 CRESTON PL	ASHLAND	KY	41101-3619	38.4673467	-82.65554
1824 DAVIS BR	RUSH	KY	41168-9219	38.3025717	-82.7047217
1824 ELOISE ST	ASHLAND	KY	41101-2420	38.4779867	-82.65821
1824 FISCHER ST	ASHLAND	KY	41102-5646	38.455455	-82.66121
1824 HIGHWAY 476	LOST CREEK	KY	41348-8944	37.48000333	-83.29618667
1824 HILTON AVE	ASHLAND	KY	41101-2811	38.47183326	-82.64138045
1824 KY ROUTE 321	PRESTONSBURG	KY	41653-9102	37.6938133	-82.7705783
1824 LEFT FORK MACES CRK RD	VIPER	KY	41774-8418	37.162798333	-83.13388466
1824 LITTLE ROBINSON CRK	VIRGIE	KY	41572-8404	37.36831217	-82.61360933
1824 MINK BR	CRAYNOR	KY	41635-8934	37.4270633	-82.6718383
1824 SHOP BR	HUNTER	KY	41655-9110	37.5142483	-82.7340283
1824 SHOPES CREEK RD	ASHLAND	KY	41102-7111	38.4175117	-82.6938217
1824 SHOPES CREEK RD	ASHLAND	KY	41102-7111	38.41736467	-82.69347216
1824 SHOPES CREEK RD TRLR	ASHLAND	KY	41102-7111	38.41739733	-82.6937055
1824 SHOPES CREEK RD UPPR	ASHLAND	KY	41102-7111	38.4173267	-82.6931517
1824 STONE COAL RD	PIKEVILLE	KY	41501-5768	37.5330483	-82.533875
1824 N MAIN ST	HAZARD	KY	41701-1020	37.26569	-83.1935733
1824 W IKE PATTON DR	ASHLAND	KY	41102-8063	38.448105	-82.72505
18241 W US HIGHWAY 60	OLIVE HILL	KY	41164-8905	38.286025	-83.23314
18242 W US HIGHWAY 60	OLIVE HILL	KY	41164-6826	38.28661333	-83.23328167
18244 FERRELLS CREEK RD	BELCHER	KY	41513-8417	37.3598467	-82.324755
18245 HIGHWAY 30	JACKSON	KY	41339-7997	37.58713667	-83.192775
18245 HIGHWAY 30 UNIT PWR	JACKSON	KY	41339	37.5863535	-83.1927081
1825 29TH ST	ASHLAND	KY	41101-4005	38.4612705	-82.6393455
1825 BEECH ST	ASHLAND	KY	41102-5527	38.45699	-82.6597233
1825 BLACKLOG RD	INEZ	KY	41224-9016	37.8569105	-82.5177795
1825 BLAZER BLVD APT 1	ASHLAND	KY	41102-5690	38.45516	-82.661305
1825 BLAZER BLVD APT 2	ASHLAND	KY	41102-5690	38.4551583	-82.6613083
1825 BLAZER BLVD APT 3	ASHLAND	KY	41102-5690	38.4551583	-82.6613083
1825 BLAZER BLVD APT 4	ASHLAND	KY	41102-5690	38.4551667	-82.6613083
1825 BOOTH QUILLEN RD	ASHLAND	KY	41102-9726	38.4122117	-82.6998883
1825 CANNONSBURG RD	ASHLAND	KY	41102-9325	38.3881433	-82.7064
1825 CANNONSBURG RD	ASHLAND	KY	41102-9325	38.3884167	-82.70657
1825 DORTON HL	JENKINS	KY	41537-8263	37.2839217	-82.5599267
1825 EUCLID AVE	PAINTSVILLE	KY	41240-8651	37.8104417	-82.7778
1825 FISCHER ST	ASHLAND	KY	41102-5645	38.4560933	-82.6609183
1825 HOODS CREEK PIKE	ASHLAND	KY	41101-2213	38.4847717	-82.6750433
1825 KY HIGHWAY 611	PIKEVILLE	KY	41501-4140	37.3164317	-82.517525
1825 LITTLE PAINT CRK	EAST POINT	KY	41216-8745	37.7154167	-82.8200333
1825 RIVER FRONT RD	LOVELY	KY	41231-9064	37.8239735	-82.40063816
1825 RIVER FRONT RD	LOVELY	KY	41231-9064	37.8237935	-82.3998383
1825 STATE ROUTE 503	WURTLAND	KY	41144-7478	38.5289783	-82.7870567
1825 TADPOLE RD	LOUISA	KY	41230-8134	37.9777	-82.63939833

1825 TADPOLE RD	LOUISA	KY	41230-8134	37.97771667	-82.63934833
1825 TICK RIDGE FRK	OLIVE HILL	KY	41164-7841	38.26532333	-83.17772
1825 UPPER BLACKBERRY RD	RANSOM	KY	41558-8734	37.5298382	-82.2335112
1825 E MAIN ST	HAZARD	KY	41701-2169	37.239045	-83.1793667
18250 GARNET RD	CATLETTSBURG	KY	41129-8173	38.3348867	-82.5962667
18250 GRAPEVINE RD	PHYLLIS	KY	41554-8710	37.45112	-82.3042385
18255 W US HIGHWAY 60	OLIVE HILL	KY	41164-8905	38.28592833	-83.23335667
1826 BOOTH QUILLEN RD	ASHLAND	KY	41102-9726	38.41142	-82.7015217
1826 HARDBURLY RD	BULAN	KY	41722-8918	37.302407	-83.13929033
1826 KY ROUTE 302	VAN LEAR	KY	41265-9059	37.7750417	-82.7726683
1826 NEW BUCKLEY RD	ASHLAND	KY	41102-9113	38.4724833	-82.6981383
1826 PIGEONROOST RD TRLR	BULAN	KY	41722-9034	37.3504333	-83.1613167
1826 PUNCHEON RD	KITE	KY	41828-9048	37.28788667	-82.78630483
1826 PUNCHEON RD TRLR	KITE	KY	41828-9048	37.286575	-82.78687
18262 HIGHWAY 30	JACKSON	KY	41339-7997	37.58667	-83.19320167
18266 FERRELLS CREEK RD	BELCHER	KY	41513-8417	37.3603467	-82.3244917
18268 W US HIGHWAY 60	OLIVE HILL	KY	41164-6826	38.28622788	-83.23398101
18268 W US HIGHWAY 60	OLIVE HILL	KY	41164-6826	38.286455	-83.23340167
1827 6TH ST	ASHLAND	KY	41101-2461	38.47972042	-82.65758468
1827 ELOISE ST	ASHLAND	KY	41101-2419	38.4780733	-82.6583133
1827 HICKMAN ST	ASHLAND	KY	41101-2423	38.4774933	-82.65802
1827 HURRICANE RD	PIKEVILLE	KY	41501-7044	37.490695	-82.5755176
1827 KY ROUTE 1498	BEVINSVILLE	KY	41606-9055	37.3423767	-82.74339
1827 KY ROUTE 321	PRESTONSBURG	KY	41653-9102	37.69494283	-82.77069816
1827 KY ROUTE 3380	TEABERRY	KY	41660-9037	37.3945067	-82.6330467
1827 KY ROUTE 3380	TEABERRY	KY	41660-9037	37.39440417	-82.63332516
1827 LOWER POMPEY RD	SHELBIANA	KY	41562-8125	37.4388933	-82.4283533
18273 W US HIGHWAY 60	OLIVE HILL	KY	41164-8905	38.28599333	-83.23380333
18275 KOSA LAKE DR	CATLETTSBURG	KY	41129-6535	38.3057444	-82.5999793
18278 W US HIGHWAY 60	OLIVE HILL	KY	41164-6826	38.28655167	-83.23384
1828 ELOISE ST	ASHLAND	KY	41101-2420	38.4780133	-82.6582683
1828 KY ROUTE 1428 TRLR	HAGERHILL	KY	41222-8600	37.7790817	-82.79503
1828 KY ROUTE 466	WEEKSBURY	KY	41667-9003	37.328102	-82.69088
1828 POWELLS CRK	PIKEVILLE	KY	41501-7918	37.4050117	-82.402065
1828 VIRGIN AVE	ASHLAND	KY	41101-5073	38.4530735	-82.630848
18280 GRAPEVINE RD	PHYLLIS	KY	41554	37.451465	-82.3041217
18281 HIGHWAY 30	JACKSON	KY	41339-7997	37.58692	-83.19231833
18286 W US HIGHWAY 60 TRLR	OLIVE HILL	KY	41164-6826	38.28715667	-83.23379667
18289 W US HIGHWAY 60	OLIVE HILL	KY	41164-8905	38.28592167	-83.23403167
1829 13TH ST	ASHLAND	KY	41101-3513	38.4680105	-82.65631566
1829 ASHLAND RD	GREENUP	KY	41144-1257	38.5644283	-82.8211217
1829 BELMONT ST	ASHLAND	KY	41101-4154	38.45625883	-82.63173666
1829 CORY RD	OLIVE HILL	KY	41164-8107	38.28353833	-83.111645
1829 GLANCY FRK TRLR	DENTON	KY	41132-8918	38.2679803	-82.8310962
1829 HIGH ROCK RD	HAZARD	KY	41701-6783	37.2548835	-83.13292883
1829 HURRICANE CRK	KIMPER	KY	41539-6219	37.48232648	-82.37242321
1829 INDUSTRIAL PKWY	WURTLAND	KY	41144-6067	38.531288	-82.804914
1829 INDUSTRIAL PKWY BLDG 1	WURTLAND	KY	41144-6067	38.5319205	-82.80394933
1829 KY ROUTE 3380	TEABERRY	KY	41660-9037	37.39490795	-82.63250916
1829 LITTLE BUCKHORN RD TRLR	CLAYHOLE	KY	41317-9072	37.448541666	-83.18879500
1829 LITTLE GARNER RD	ASHLAND	KY	41102-7512	38.4353233	-82.7379267
1829 LITTLE GARNER RD	ASHLAND	KY	41102-7512	38.43524	-82.7385583
1829 MIDDLE FRK	HAGERHILL	KY	41222-9050	37.763765	-82.84723
1829 PIGEONROOST RD TRLR	CANADA	KY	41519-8367	37.5877417	-82.3106083
1829 SHOPES CREEK RD LOT 1	ASHLAND	KY	41102-7226	38.41776617	-82.69356866
1829 SHOPES CREEK RD LOT 2	ASHLAND	KY	41102-7237	38.4178333	-82.6931517
1829 SHOPES CREEK RD LOT 3	ASHLAND	KY	41102-7226	38.417825	-82.6931833
1829 SHOPES CREEK RD LOT 4	ASHLAND	KY	41101		
1829 STRAY BRANCH RD	JACKSON	KY	41339-9245	37.503448333	-83.37782167
18292 W US HIGHWAY 60	OLIVE HILL	KY	41164-6826	38.28630883	-83.23414083
183 AIRPORT LN	WAYLAND	KY	41666-6857	37.4552033	-82.815825
183 AIRPORT LN	WAYLAND	KY	41666-6857	37.45531	-82.815805
183 AIRPORT LN	WAYLAND	KY	41666-6857	37.4548667	-82.815805
183 APARTMENT LN APT F1	SALYERSVILLE	KY	41465-7126	37.7486117	-83.05593
183 APARTMENT LN APT F2	SALYERSVILLE	KY	41465-7126	37.748565	-83.055885
183 APARTMENT LN APT F3	SALYERSVILLE	KY	41465-7126	37.748625	-83.055945
183 APARTMENT LN APT F4	SALYERSVILLE	KY	41465-7126	37.7485867	-83.0558983

183	APARTMENT LN APT F5	SALYERSVILLE	KY	41465-7126	37.7486383	-83.0559667
183	ARROWHEAD EST	PIKEVILLE	KY	41501-6005	37.5312583	-82.5759133
183	AUTUMN DR	MARTIN	KY	41649-9077	37.5686167	-82.7640983
183	AUTUMN DR	MARTIN	KY	41649-9077	37.5688567	-82.763135
183	BASSWOOD ST	HAZARD	KY	41701-2209	37.24208	-83.1775083
183	BATES HOLW	GREENUP	KY	41144-7617	38.476685	-82.761025
183	BEAR RD	META	KY	41501-4762	37.57995267	-82.40235033
183	BEREA BLVD	RACELAND	KY	41169-1066	38.54557	-82.75726
183	BIG BRANCH SOUTH FRK RD	JACKSON	KY	41339	37.53458667	-83.33025667
183	BLOOMINGTON LOOP	SALYERSVILLE	KY	41465-6937	37.81208	-83.16164667
183	BOB WHITE LN	PRESTONSBURG	KY	41653-1829	37.6839017	-82.77415
183	BOONE LEDGE DR	HAZARD	KY	41701-6114	37.2176383	-83.1593033
183	BREEDING CREEK RD	REDFOX	KY	41847-9001	37.218575	-82.9418983
183	BUFFALO RUN	HAZARD	KY	41701-6201	37.19591033	-83.2134415
183	CANEY NEWSOME BR	PIKEVILLE	KY	41501-4049	37.3232767	-82.5508733
183	CASSIDY BLVD	PIKEVILLE	KY	41501-9121	37.5028867	-82.5367
183	CEDAR CREEK RD	PIKEVILLE	KY	41501-1472	37.4777717	-82.5454033
183	CEDAR CREEK RD GARG	PIKEVILLE	KY	41501-1472	37.47782033	-82.54512483
183	CEDAR LN	LOUISA	KY	41230-7518	38.1004817	-82.6401433
183	CHESTNUT LOG BRANCH RD TRLR	FISTY	KY	41725	37.3067717	-83.06493
183	CHEVY LN	KIMPER	KY	41539-5853	37.490443	-82.24352066
183	CHISSOM RD	JEREMIAH	KY	41826-9038	37.1844033	-82.9384467
183	COLLINS DR	WITTENSVILLE	KY	41274-9049	37.8554283	-82.81243
183	COMBS HILL RD	HAZARD	KY	41701-5314	37.2741233	-83.2099867
183	CREEKWOOD ESTS	INEZ	KY	41224-8760	37.82447833	-82.50387667
183	DEMPSEY HOUSING ST APT 15A	WARFIELD	KY	41267-8927	37.8565195	-82.41810933
183	DEMPSEY HOUSING ST APT 15B	WARFIELD	KY	41267-8927	37.8560767	-82.4178467
183	DEMPSEY HOUSING ST APT 15C	WARFIELD	KY	41267-8927	37.8560517	-82.4178217
183	DEMPSEY HOUSING ST APT 15D	WARFIELD	KY	41267-8927	37.85637417	-82.41781933
183	DEMPSEY HOUSING ST APT 15E	WARFIELD	KY	41267-8927	37.8561583	-82.4178767
183	DEMPSEY HOUSING ST APT 15F	WARFIELD	KY	41267-8927	37.8561633	-82.4178817
183	DOE KNOB DR	LOUISA	KY	41230-5753	38.07579294	-82.6785966
183	DOE RUN	PIKEVILLE	KY	41501-1932	37.49913	-82.5426633
183	EARL ST	PRESTONSBURG	KY	41653-7953	37.66633	-82.76766
183	EDGAR LN	OLIVE HILL	KY	41164-4599	38.326156833	-83.28797366
183	EIGHTH ST	SOUTH SHORE	KY	41175-7874	38.7281367	-82.915505
183	ENGLE ST	COMBS	KY	41729-9016	37.2672183	-83.2133083
183	FALCON DR	WOOTON	KY	41776-8813	37.1872883	-83.3226767
183	FALCON DR TRLR	WOOTON	KY	41776-8813	37.1870409	-83.3227281
183	FARLEY BTM	MC CARR	KY	41544-8315	37.59494	-82.1719133
183	FERRELL RD	MARTIN	KY	41649-7851	37.56549	-82.8029717
183	FREDERICK LN	WEST LIBERTY	KY	41472-1304	37.9217867	-83.24432
183	GOLD RUSH DR	LOUISA	KY	41230-9393	38.067505	-82.618695
183	GOODALE RD	GRAYSON	KY	41143-9684	38.2884917	-82.9472383
183	HATFIELD DR	PRESTONSBURG	KY	41653-9140	37.697675	-82.76988
183	HIGHLAND AVE	RACELAND	KY	41169-9016	38.5458617	-82.7534767
183	HIGHWAY 3409	MC ROBERTS	KY	41835-8921	37.21075	-82.665165
183	HIGHWAY 542	JACKSON	KY	41339-9503	37.5847675	-83.19310716
183	HIRAM LN	EMMALENA	KY	41740-9133	37.357657	-83.04224533
183	HUMMINGBIRD LN	LARKSLANE	KY	41817-9075	37.3759083	-82.9039917
183	INDIAN CREEK RD TRLR	WHITESBURG	KY	41858-8193	37.2257783	-82.7954517
183	INDIANOLA AVE TRLR	SOUTH SHORE	KY	41175-8018	38.71983417	-82.9529045
183	ISLAND CREEK RD	PIKEVILLE	KY	41501	37.46205083	-82.525728
183	IVY FORK RD	PIKEVILLE	KY	41501-6632	37.465908	-82.4604928
183	JONES TOWN CIR	HAZARD	KY	41701-8052	37.356091333	-83.19083983
183	KY ROUTE 2040	WILLIAMSPORT	KY	41271-8500	37.8364679	-82.7225473
183	KY ROUTE 302	WEST VAN LEAR	KY	41268-8051	37.7869283	-82.7872217
183	LITTLE BLACKLOG RD	INEZ	KY	41224-9600	37.85800833	-82.51515833
183	MILLS BR	PIKEVILLE	KY	41501-7206	37.4445933	-82.5463083
183	MIMOSA RD	LOUISA	KY	41230-6345	38.1254567	-82.6224283
183	MOUNT MARTHA DR	PIKEVILLE	KY	41501-1333	37.4843317	-82.5254
183	ORCHARD BR	HINDMAN	KY	41822-9605	37.3368733	-82.9768667
183	PAINTERS LICK RD	SALYERSVILLE	KY	41465-9138	37.7912633	-82.9965533
183	PAINTERS LICK RD	SALYERSVILLE	KY	41465-9138	37.79126	-82.9964533
183	PERRY PARK RD LOT 12	HAZARD	KY	41701-5306	37.27200083	-83.20585566
183	PINE GROVE RD	LOUISA	KY	41230-7030	38.202646	-82.81423233
183	PLAINVIEW DR	HYDEN	KY	41749-8750	37.1497784	-83.34905851

183 RATLIFF BRANCH RD APT A	PIKEVILLE	KY	41501-3289	37.5178567	-82.557995
183 RATLIFF BRANCH RD APT B	PIKEVILLE	KY	41501-3289	37.51789	-82.5580633
183 RATLIFF BRANCH RD APT C	PIKEVILLE	KY	41501-3289	37.5178733	-82.5580283
183 RATLIFF BRANCH RD APT D	PIKEVILLE	KY	41501-3289	37.5179052	-82.5596222
183 RED OAK BR	SASSAFRAS	KY	41759-8904	37.222755	-83.0405817
183 REDALE RD	PIKEVILLE	KY	41501-9072	37.4871083	-82.52771
183 RIGHT FORK RED CREEK RD	PIKEVILLE	KY	41501-6728	37.440855	-82.464415
183 ROARK LN	VICCO	KY	41773-8838	37.190955	-83.0210483
183 ROCKPORT DR	GREENUP	KY	41144-6037	38.63920583	-82.86930883
183 ROLLING RIDGE DR	HAZARD	KY	41701-7463	37.32744301	-83.20721773
183 ROLLING STONE BR	TEABERRY	KY	41660-6328	37.408165	-82.6440717
183 SCALF DR	STANVILLE	KY	41659-7014	37.5737133	-82.6285067
183 SHANNON BRANCH RD	LOUISA	KY	41230-6781	38.00794833	-82.668485
183 SHORT CREEK RD	HYDEN	KY	41749-8446	37.14129683	-83.38093233
183 SLOES BR	SHELBIANA	KY	41562-8013	37.4125117	-82.43381
183 SMITH HL	PIKEVILLE	KY	41501-1795	37.48355867	-82.5241925
183 SOUTHSIDE LN	PAINTSVILLE	KY	41240-9349	37.81145	-82.815295
183 SPRING BR	HATFIELD	KY	41514-8809	37.6838767	-82.362435
183 STATE ROUTE 784	SOUTH SHORE	KY	41175-9786	38.7066933	-82.952215
183 STORE HOLLOW RD	BETSY LAYNE	KY	41605-9016	37.559015	-82.6248333
183 STRONG BRANCH RD	HAZARD	KY	41701-7407	37.347505	-83.2243433
183 TOLLAGE CRK	PIKEVILLE	KY	41501-3326	37.51143	-82.536785
183 TOLLAGE CRK GARG	PIKEVILLE	KY	41501-3326	37.511617	-82.536452
183 TUFTS RD	WURLAND	KY	41144-7330	38.53778	-82.7947533
183 WALNUT DR	PIKEVILLE	KY	41501-1917	37.48214087	-82.54090222
183 WEDDINGTON HOLW	PIKEVILLE	KY	41501-5762	37.53447408	-82.50752745
183 WHITAKER FORK RD	HAZARD	KY	41701-6335	37.2134183	-83.2513299
183 WILEY BRANCH RD	HAZARD	KY	41701-8312	37.3539283	-83.296485
183 WOLFEN HOLW	WURLAND	KY	41144-7345	38.5105683	-82.7749467
183 WOLFPIT BRANCH RD	ELKHORN CITY	KY	41522-7601	37.3529917	-82.428335
183 WOODLAND EST	PAINTSVILLE	KY	41240-8615	37.802275	-82.769015
183 ZEIGLER DR	PIKEVILLE	KY	41501-3110	37.540119	-82.604993
183 ZEIGLER DR	PIKEVILLE	KY	41501-3110	37.5397217	-82.6050983
183 E DORTON BLVD LOT 13-14	STAFFORDSVILLE	KY	41256-9038	37.82586	-82.8456983
183 S CLAY AVE	WEST VAN LEAR	KY	41268-8008	37.7825083	-82.7790183
183 S RAILROAD ST	WEST VAN LEAR	KY	41268-8046	37.7852483	-82.781595
183 W MAPLE ST	SALYERSVILLE	KY	41465-9651	37.7518833	-83.0725633
1830 BIG BRANCH RD	HINDMAN	KY	41822-8717	37.3082467	-82.9961433
1830 LITTLE CREEK RD	JACKSON	KY	41339-9419	37.44526667	-83.36469667
1830 MINK BR	CRAYNOR	KY	41635-8934	37.4256967	-82.6728317
1830 PARADISE LN	ASHLAND	KY	41102-7214	38.4345833	-82.6818367
1830 STATE HIGHWAY 1654	RUSH	KY	41168-8830	38.3348217	-82.7974017
1830 STINSON RD	GRAYSON	KY	41143-8922	38.3120333	-82.88601
1830 STINSON RD GARG	GRAYSON	KY	41143-8922	38.31218417	-82.88569716
1830 US ROUTE 60	ASHLAND	KY	41102	38.37216	-82.7594867
1830 US ROUTE 60	ASHLAND	KY	41102	38.3717383	-82.75947
1830 US ROUTE 60	ASHLAND	KY	41102	38.372135	-82.7591533
1830 WOODMAN SUMMER RD TRLR	STOPOVER	KY	41568-8784	37.5332933	-82.040995
1830 WURTS AVE	ASHLAND	KY	41101-4668	38.4622	-82.6542383
18300 LUTE CT	CATLETTSBURG	KY	41129-6502	38.33227001	-82.59442751
18300 RALEIGH DR	CATLETTSBURG	KY	41129-8117	38.328185	-82.5902133
18301 CHERRYWOOD DR	CATLETTSBURG	KY	41129-8113	38.3274079	-82.5932355
18303 RALEIGH DR	CATLETTSBURG	KY	41129-8117	38.3291817	-82.5914767
18307 W US HIGHWAY 60	OLIVE HILL	KY	41164-8905	38.28591667	-83.23432333
18307 W US HIGHWAY 60 GARG	OLIVE HILL	KY	41164-8905	38.285678833	-83.23470583
18308 RALEIGH DR	CATLETTSBURG	KY	41129-8117	38.3291017	-82.590565
18309 RALEIGH DR	CATLETTSBURG	KY	41129-8117	38.32891	-82.5913033
1831 BOOTH QUILLEN RD	ASHLAND	KY	41102-9726	38.4118667	-82.6996533
1831 COMBS RD	HAZARD	KY	41701-6867	37.28338	-83.2030317
1831 ELOISE ST	ASHLAND	KY	41101-2419	38.4780267	-82.65867
1831 FLAT HOLW	SOUTH PORTSMOUTH	KY	41174-9064	38.7065317	-82.97889
1831 HOODS CREEK PIKE	ASHLAND	KY	41101-2213	38.4848583	-82.675625
1831 KY ROUTE 1498	BEVINSVILLE	KY	41606-9055	37.34231033	-82.74311066
1831 KY ROUTE 1498	BEVINSVILLE	KY	41606-9055	37.34230517	-82.74327766
1831 NEW BUCKLEY RD	ASHLAND	KY	41102-8834	38.472509	-82.69811599
1831 VIRGIN AVE	ASHLAND	KY	41101-5090	38.453115	-82.6312167
18312 RALEIGH DR	CATLETTSBURG	KY	41129-8117	38.3290267	-82.5904683

18312 W US HIGHWAY 60	OLIVE HILL	KY	41164-6827	38.28652667	-83.23462167
18317 HIGHWAY 30	JACKSON	KY	41339-7998	37.58659667	-83.19187167
18318 CHERRYWOOD DR	CATLETTSBURG	KY	41129-8113	38.3299	-82.5923683
18318 GRAPEVINE RD	PHYLLIS	KY	41554-8711	37.4517033	-82.302845
18319 CHERRYWOOD DR	CATLETTSBURG	KY	41129-8113	38.3294533	-82.5933267
18319 STATE ROUTE 854 TRLR	RUSH	KY	41168-7958	38.2996217	-82.7691833
1832 BRIAR FORK CIRCLE RD	BUSY	KY	41723-8516	37.259135	-83.29287
1832 COON CREEK RD GARG	WOOTON	KY	41776-8620	37.124521	-83.30246916
1832 STATE HIGHWAY 319	HARDY	KY	41531-8710	37.6226533	-82.2438633
1832 VIRGIN AVE	ASHLAND	KY	41101-5073	38.4529533	-82.63088
18320 CHERRYWOOD DR	CATLETTSBURG	KY	41129-8113	38.3304017	-82.5926533
18320 STATE ROUTE 3	CATLETTSBURG	KY	41129-9215	38.323925	-82.7141633
1833 DROP TINE LN	ASHLAND	KY	41102-6137	38.40944967	-82.70191783
1833 MIDDLE FRK	HAGERHILL	KY	41222-9050	37.7637733	-82.8472533
1833 WILSON CRK	LANGLEY	KY	41645-9096	37.5414067	-82.8275683
18331 HIGHWAY 421	HYDEN	KY	41749-9601	37.1238983	-83.3830267
18332 TRACE RD	RUSH	KY	41168-9315	38.32282	-82.715
18332 W US HIGHWAY 60	OLIVE HILL	KY	41164-6827	38.286418333	-83.23504000
18333 CHERRYWOOD DR	CATLETTSBURG	KY	41129-8113	38.3289933	-82.59296
18333 W US HIGHWAY 60	OLIVE HILL	KY	41164-8905	38.285015	-83.23480167
18334 CHERRYWOOD DR	CATLETTSBURG	KY	41129-8113	38.3298867	-82.5924783
18334 GRAPEVINE RD	PHYLLIS	KY	41554-8711	37.45176097	-82.30286023
18335 STATE ROUTE 3	CATLETTSBURG	KY	41129-9215	38.32377	-82.7151683
18335 W US HIGHWAY 60	OLIVE HILL	KY	41164-8905	38.285825	-83.23508
1834 FROZEN CRK	RACCOON	KY	41557-8517	37.4813367	-82.450515
1834 HIGHWAY 582	PINE TOP	KY	41843-9038	37.2585633	-82.914135
1834 LONGFORK RD	VIRGIE	KY	41572-8963	37.3258167	-82.61085
1834 MAIN ST	WHEELWRIGHT	KY	41669	37.329715	-82.7216067
1834 MILLER BRANCH BARWIC RD TRLR	JACKSON	KY	41339	37.3607982	-83.3795175
1834 ROCKHOUSE RD	PAW PAW	KY	41553-9537	37.444845333	-82.12302866
1834 STINSON RD	GRAYSON	KY	41143-8922	38.3112053	-82.8852013
1834 STINSON RD	GRAYSON	KY	41143-8922	38.31189	-82.8857217
1834 STONE COAL RD	PIKEVILLE	KY	41501-5768	37.5326317	-82.532835
18343 STATE ROUTE 3	RUSH	KY	41168-9221	38.3231967	-82.71486
18343 STATE ROUTE 3	RUSH	KY	41168-9221	38.3229383	-82.714845
1835 6TH ST	ASHLAND	KY	41101-2461	38.4791542	-82.6589765
1835 BURNING FORK RD	PIKEVILLE	KY	41501-3417	37.4897517	-82.46796
1835 CALF CRK TRLR	INEZ	KY	41224-9112	37.91139667	-82.51713667
1835 CALLOWAY BR	PHELPS	KY	41553-8707	37.4969333	-82.2080667
1835 COWPEN RD	PIKEVILLE	KY	41501-6139	37.5512367	-82.56032
1835 HICKMAN ST	ASHLAND	KY	41101-2423	38.47736216	-82.65727231
1835 KY ROUTE 993	TUTOR KEY	KY	41263-8701	37.85767	-82.7603267
1835 OWLS NEST RD	HYDEN	KY	41749-8404	37.1664667	-83.3554317
1835 OWLS NEST RD	HYDEN	KY	41749-8404	37.16627	-83.3554767
1835 RILEY BRANCH RD	CLAYHOLE	KY	41317-9038	37.4893055	-83.2825673
1835 RIVER FRONT RD	LOVELY	KY	41231-9064	37.8237935	-82.3998383
1835 STONE COAL RD LOT 13	PIKEVILLE	KY	41501-5774	37.533322166	-82.53413383
1835 STONE COAL RD LOT 14	PIKEVILLE	KY	41501-5774	37.53362	-82.53407766
1835 STONE COAL RD LOT 15	PIKEVILLE	KY	41501-5774	37.5334383	-82.5344683
1835 STONE COAL RD LOT 16	PIKEVILLE	KY	41501-5774	37.53353883	-82.534153
1835 STONE COAL RD LOT 17	PIKEVILLE	KY	41501-5774	37.5335967	-82.5344433
1835 STONE COAL RD LOT 18	PIKEVILLE	KY	41501-5774	37.5336317	-82.53443
1835 STONE COAL RD LOT 27	PIKEVILLE	KY	41501-5774	37.533064	-82.534433
1835 TURKEY CREEK RD TRLR NEW	TURKEY CREEK	KY	41514-7913	37.6649775	-82.3225158
1835 VEST TALCUM RD TRLR	VEST	KY	41772-9018	37.4007117	-83.0341
1835 VIRGIN AVE	ASHLAND	KY	41101-5090	38.4530517	-82.63115
1835 WINCHESTER AVE	ASHLAND	KY	41101-7650	38.477505	-82.63624
1835 WINCHESTER AVE	ASHLAND	KY	41101-7650	38.4774733	-82.63627
1835 WINCHESTER AVE	ASHLAND	KY	41101-7650	38.4775083	-82.63624
1835 WOLFPIT BRANCH RD	ELKHORN CITY	KY	41522-7616	37.3589367	-82.4509867
1835 N US HIGHWAY 23	WITTENSVILLE	KY	41274-9014	37.8534	-82.822585
1835 S STATE HIGHWAY 1	GRAYSON	KY	41143-8596	38.3054217	-82.9259883
18351 BEAR CREEK RD	CATLETTSBURG	KY	41129-9261	38.3224617	-82.682305
18354 KY HIGHWAY 476	HAZARD	KY	41701-6962	37.39020333	-83.19091167
18356 GRAPEVINE RD	PHYLLIS	KY	41554-8711	37.4520425	-82.302746
18359 RALEIGH DR	CATLETTSBURG	KY	41129-8117	38.3275083	-82.5907267
1836 ELOISE ST	ASHLAND	KY	41101-2420	38.4777083	-82.65859

1836 FRONT ST	ASHLAND	KY	41101-7612	38.4786833	-82.6351883
1836 GEORGES BRANCH RD	VICCO	KY	41773-8929	37.1875055	-83.05566466
1836 GREASY CRK	SHELBIANA	KY	41562-8211	37.39829017	-82.46672866
1836 HICKMAN ST	ASHLAND	KY	41101-2424	38.47720133	-82.65776283
1836 HOODS CREEK PIKE	ASHLAND	KY	41101-2214	38.485187	-82.676332
1836 LOWER WHITE OAK RD	SOUTH PORTSMOUTH	KY	41174-8933	38.6977667	-82.9886983
1836 MAIN ST	WHEELWRIGHT	KY	41669	37.3296067	-82.720485
1836 STATE ROUTE 503	WURLAND	KY	41144-7478	38.5285283	-82.7870483
1836 STONE COAL RD	PIKEVILLE	KY	41501-5768	37.532071	-82.53177383
1836 W IKE PATTON DR	ASHLAND	KY	41102-8063	38.44954	-82.7243217
18361 W US HIGHWAY 60	OLIVE HILL	KY	41164-8905	38.28534833	-83.23536
18361 W US HIGHWAY 60	OLIVE HILL	KY	41164-8905	38.28588	-83.235105
18361 W US HIGHWAY 60	OLIVE HILL	KY	41164-8905	38.287335	-83.2353733
18361 W US HIGHWAY 60	OLIVE HILL	KY	41164-8905	38.2875	-83.23467466
18361 W US HIGHWAY 60	OLIVE HILL	KY	41164-8905	38.2869183	-83.2359817
1837 BELMONT ST	ASHLAND	KY	41101-4154	38.456147166	-82.6315815
1837 BROWNS FORK RD	BROWNS FORK	KY	41701-9736	37.2278406	-83.2373028
1837 CANNONSBURG RD	ASHLAND	KY	41102-9325	38.3882033	-82.7054533
1837 COLLINS HWY	PIKEVILLE	KY	41501-6711	37.41412661	-82.50773461
1837 HICKMAN ST APT 1	ASHLAND	KY	41101-2489	38.47744	-82.6583117
1837 HICKMAN ST APT 2	ASHLAND	KY	41101-2489	38.4774983	-82.6583017
1837 HICKMAN ST APT 3	ASHLAND	KY	41101-2489	38.4775	-82.6583
1837 HICKMAN ST APT 4	ASHLAND	KY	41101-2489	38.4771117	-82.6580517
1837 HIGH ROCK RD TRLR	HAZARD	KY	41701-6783	37.25467	-83.133245
1837 HODE RD	HODE	KY	41267	37.8648	-82.4212533
1837 HOODS CREEK PIKE	ASHLAND	KY	41101-2213	38.4848183	-82.676255
1837 LOTTS CREEK RD	HAZARD	KY	41701-7618	37.2902783	-83.1571417
1837 MIDDLE FRK	HAGERHILL	KY	41222-9050	37.763765	-82.84723
1837 RIVER CITY DR	ASHLAND	KY	41102	38.37624533	-82.7467375
1837 RIVER CITY DR	ASHLAND	KY	41102	38.37349683	-82.758718
1837 RIVER CITY DR	ASHLAND	KY	41102	38.37475517	-82.74810916
1837 RIVER CITY DR	ASHLAND	KY	41102	38.3727683	-82.7564017
1837 RIVER CITY DR	ASHLAND	KY	41102	38.37368783	-82.74566033
1837 RIVER CITY DR	ASHLAND	KY	41102	38.37062533	-82.750194
1837 RIVER CITY DR	ASHLAND	KY	41102	38.37368783	-82.74566033
1837 RIVER CITY DR	ASHLAND	KY	41102	38.3812965	-82.7478745
1837 RIVER CITY DR	ASHLAND	KY	41102	38.37107667	-82.75019733
1837 RIVER CITY DR	ASHLAND	KY	41101	38.360763333	-82.74904466
1837 RIVER CITY DR	ASHLAND	KY	41102	38.37361267	-82.74597333
1837 RIVER CITY DR	ASHLAND	KY	41102	38.3711845	-82.75047933
1837 RIVER CITY DR TRLR A	ASHLAND	KY	41102	38.3727925	-82.75613583
1837 STATE HIGHWAY 319	HARDY	KY	41531-8710	37.6224917	-82.24406
1837 US 60 HWY	ASHLAND	KY	41102-9662	38.38176933	-82.74650533
1837 US 60 HWY	ASHLAND	KY	41102-9662	38.3820593	-82.745544
1837 US 60 HWY	ASHLAND	KY	41102-9662	38.372685	-82.756435
1837 US 60 HWY	ASHLAND	KY	41102-9662	38.3739833	-82.7623167
1837 E MAIN ST	GRAYSON	KY	41143-9718	38.3333933	-82.8990983
1837 W IKE PATTON DR	ASHLAND	KY	41102-8075	38.4498667	-82.7238017
18372 W US HIGHWAY 60	OLIVE HILL	KY	41164-6827	38.2865942	-83.2356017
18375 E BIG CREEK RD	SIDNEY	KY	41564-8503	37.6121817	-82.3391417
18379 KATHY DR	CATLETTSBURG	KY	41129		
1838 BARK CAMP BRANCH RD	DELPHIA	KY	41735-9071	37.0133567	-83.0699667
1838 COLDWATER RD	INEZ	KY	41224-8717	37.83332833	-82.50969
1838 DONITHON RD	LOUISA	KY	41230-8577	38.01705873	-82.56076907
1838 HOLLYBUSH RD	HOLLYBUSH	KY	41844-8993	37.3282483	-82.8592217
1838 KY ROUTE 993	TUTOR KEY	KY	41263-8701	37.856496	-82.76173
1838 LICK FRK	JENKINS	KY	41537-8312	37.2472917	-82.6031833
1838 LITTLE ROBINSON CRK UNIT 2	VIRGIE	KY	41572-8404	37.3689583	-82.61397
1838 PARADISE LN	ASHLAND	KY	41102-7214	38.4349973	-82.68179854
1838 RUNYON BRANCH RD	PINSONFORK	KY	41555-7418	37.5302517	-82.2807933
1838 STINSON RD	GRAYSON	KY	41143-8922	38.31183	-82.8849667
1838 TOULOUSE RD	BUSY	KY	41723-8869	37.2510583	-83.35695
1838 TOULOUSE RD	BUSY	KY	41723-8869	37.2510817	-83.3573683
1838 WIDOWS BR	STOPOVER	KY	41568-8636	37.5137067	-82.1127933
18380 KY ROUTE 122	HI HAT	KY	41636-6224	37.3808383	-82.7349533
18383 W US HIGHWAY 60	OLIVE HILL	KY	41164-8905	38.28581467	-83.23599116
18383 W US HIGHWAY 60	OLIVE HILL	KY	41164-8905	38.285725	-83.235685

18389 KY 59 TRLR	VANCEBURG	KY	41179-6132	38.3978915	-83.26421616
1839 COLDWATER RD	INEZ	KY	41224-8717	37.8327512	-82.5070824
1839 ELOISE ST	ASHLAND	KY	41101-2419	38.47794767	-82.659159
1839 HOODS CREEK PIKE	ASHLAND	KY	41101-2213	38.4848417	-82.6764867
1839 JOHNSON FRK	PREMIUM	KY	41845-9021	37.1477483	-82.90533
1839 MILL BRANCH RD TRLR SNGLWD	LOST CREEK	KY	41348-9025	37.4400653	-83.324262
1839 NARROWS BR	HARDY	KY	41531-8815	37.5931267	-82.24871
1839 NEW BUCKLEY RD	ASHLAND	KY	41102-8834	38.4728283	-82.69749
1839 STATE ROUTE 503	GREENUP	KY	41144-7478	38.5284785	-82.7868225
1839 VIRGIN AVE	ASHLAND	KY	41101-5090	38.4528425	-82.63096116
1839 YONTS FRK	JACKHORN	KY	41825-8909	37.23899413	-82.69794815
18392 KY HIGHWAY 28	BUCKHORN	KY	41721-8967	37.34649017	-83.4730945
18392 KY HIGHWAY 28	BUCKHORN	KY	41721	37.347638166	-83.473856
18392 KY HIGHWAY 28 UNIT FIELD	BUCKHORN	KY	41721-8967	37.3476444	-83.47450072
18394 KY ROUTE 122	HI HAT	KY	41636-6224	37.38051876	-82.73457453
18396 GRAPEVINE RD	PHYLLIS	KY	41554-8712	37.4522983	-82.3026533
18396 KY 59	VANCEBURG	KY	41179-6132	38.397355	-83.26454667
184 1ST ST	HAROLD	KY	41635-9004	37.529085	-82.6210733
184 AFLEX BTM	AFLEX	KY	41514-7607	37.6586283	-82.2481433
184 ALLEN BR	ERMINE	KY	41815-8907	37.14714883	-82.791796
184 ALS CIRCLE RD	STINNETT	KY	40868	37.094675	-83.4294383
184 BIRCH BRANCH RD	SALYERSVILLE	KY	41465-9620	37.71892967	-83.015344
184 BIRCH BRANCH RD	SALYERSVILLE	KY	41465-9620	37.7128246	-83.0213673
184 BIRCH BRANCH RD	SALYERSVILLE	KY	41465-9620	37.7106067	-83.022745
184 BIRCH BRANCH RD	SALYERSVILLE	KY	41465-9620	37.709575	-83.0001264
184 BIRCH BRANCH RD	SALYERSVILLE	KY	41465-9620	37.7181133	-83.0161467
184 BIRCH BRANCH RD	SALYERSVILLE	KY	41465-9620	37.71991	-83.0183533
184 BIRCH BRANCH RD	SALYERSVILLE	KY	41465-9620	37.716285	-83.015635
184 BIRCH BRANCH RD	SALYERSVILLE	KY	41465-9620	37.7179867	-83.01476
184 BIRCH BRANCH RD	SALYERSVILLE	KY	41465-9620	37.7164683	-83.0156367
184 BIRCH BRANCH RD	SALYERSVILLE	KY	41465-9620	37.7155467	-83.0165383
184 BIRCH BRANCH RD	SALYERSVILLE	KY	41465-9620	37.7154883	-83.0165617
184 BIRCH BRANCH RD	SALYERSVILLE	KY	41465-9620	37.71441817	-83.01748483
184 BIRCH BRANCH RD	SALYERSVILLE	KY	41465-9620	37.716358666	-83.016247
184 BIRCH BRANCH RD BARN	SALYERSVILLE	KY	41465-9620	37.719225	-83.0170067
184 BIRCH BRANCH RD GARG	SALYERSVILLE	KY	41465-9620	37.71488617	-83.01682733
184 BIRCH BRANCH RD GARG	SALYERSVILLE	KY	41465-9620	37.71987	-83.0180033
184 BIRCH BRANCH RD GARG 1	SALYERSVILLE	KY	41465-9620	37.7177117	-83.0155067
184 BIRCH BRANCH RD LOT 1	SALYERSVILLE	KY	41465-9620	37.7189467	-83.01557
184 BIRCH BRANCH RD LOT 29	SALYERSVILLE	KY	41465-9638	37.71741417	-83.014837
184 BIRCH BRANCH RD TRLR	SALYERSVILLE	KY	41465-9620	37.71918017	-83.01619066
184 BIRCH BRANCH RD TRLR 27	SALYERSVILLE	KY	41465-9638	37.7182467	-83.0161827
184 BIRCH BRANCH RD UNIT 1	SALYERSVILLE	KY	41465-9620	37.71837733	-83.01625633
184 BIRCH BRANCH RD UNIT 12	SALYERSVILLE	KY	41465-9621	37.7184817	-83.0149333
184 BIRCH BRANCH RD UNIT 13	SALYERSVILLE	KY	41465-9621	37.7150933	-83.0151983
184 BIRCH BRANCH RD UNIT 17	SALYERSVILLE	KY	41465-9621	37.7164246	-83.017627
184 BIRCH BRANCH RD UNIT 21	SALYERSVILLE	KY	41465-9621	37.7163933	-83.0176883
184 BIRCH BRANCH RD UNIT 3	SALYERSVILLE	KY	41465-9620	37.718397	-83.01633233
184 BIRCH BRANCH RD UNIT 31	SALYERSVILLE	KY	41465-9638	37.71657	-83.0156617
184 BIRCH BRANCH RD UNIT 33-3	SALYERSVILLE	KY	41465-9620	37.7138083	-83.017565
184 BIRCH BRANCH RD UNIT 34	SALYERSVILLE	KY	41465-9638	37.7167845	-83.01345066
184 BIRCH BRANCH RD UNIT 4	SALYERSVILLE	KY	41465-9620	37.71839417	-83.016305
184 BIRCH BRANCH RD UNIT 5	SALYERSVILLE	KY	41465-9620	37.7134383	-83.0185817
184 BIRCH BRANCH RD UNIT 9	SALYERSVILLE	KY	41465-9620	37.7159455	-83.0166785
184 BIRCH RD	LOUISA	KY	41230	38.13318	-82.6671833
184 BRIDGE HOLLOW RD TRLR	JACKSON	KY	41339-6557	37.552509	-83.378521
184 COAL RIDGE DR TRLR 17	HAZARD	KY	41701-7395	37.344205	-83.248522
184 COLE AVE	HAZARD	KY	41701-1012	37.2690533	-83.1882883
184 COLEMAN RD	KIMPER	KY	41539-6117	37.4948602	-82.3371196
184 COLLINS CIR	PRESTONSBURG	KY	41653-7913	37.6844617	-82.7805783
184 COLLINS ST	PIKEVILLE	KY	41501-6812	37.40226167	-82.5215135
184 CONTRARY HOLW	JENKINS	KY	41537-7946	37.22205	-82.56205
184 COWPEN RD	PIKEVILLE	KY	41501-6001	37.5334833	-82.5731667
184 CREEKWOOD ESTS HSE 4	INEZ	KY	41224-8760	37.82462667	-82.504495
184 CUMBERLAND RD	ELKHORN CITY	KY	41522-7177	37.3037617	-82.3461383
184 DAVIS LN	HUDDY	KY	41535-8869	37.59378227	-82.27132957
184 DAVIS LN BARN	HUDDY	KY	41535-8869	37.59378227	-82.27132957

184 DEER HOLLOW RD	LEBURN	KY	41831-9025	37.4043833	-82.9585833
184 DEMPSEY HOUSING ST APT 13A	WARFIELD	KY	41267-8925	37.8568767	-82.4176183
184 DEMPSEY HOUSING ST APT 13B	WARFIELD	KY	41267-8925	37.8568717	-82.4176183
184 DEMPSEY HOUSING ST APT 13C	WARFIELD	KY	41267-8925	37.85686	-82.4176483
184 DEMPSEY HOUSING ST APT 13D	WARFIELD	KY	41267-8925	37.85686	-82.4176483
184 DIALS BR	RANSOM	KY	41558-8406	37.5639083	-82.1949217
184 DISMAL BRANCH RD	LARKSLANE	KY	41817-9038	37.39037	-82.874795
184 DOGWOOD LN TRLR	GRAYSON	KY	41143-8774	38.3205733	-82.903465
184 DYKES BRANCH RD	VIPER	KY	41774-8234	37.15593	-83.0917217
184 ELAM ST	SALYERSVILLE	KY	41465-9237	37.7391083	-83.06905
184 ELSWICK FORK RD	LICK CREEK	KY	41540-8111	37.38521983	-82.30322733
184 FAMILY FARM DR	VEST	KY	41772	37.4144517	-82.96084
184 FERRELL RD	MARTIN	KY	41649-7851	37.56624633	-82.803614
184 FIRE STATION RD	KIMPER	KY	41539-6275	37.4991183	-82.3468067
184 FLEMING BRANCH RD	JENKINS	KY	41537-8179	37.274385	-82.5738483
184 FLEMING RD	FLEMING NEON	KY	41840	37.1945517	-82.7016367
184 FOURMILE BR	MOUSIE	KY	41839	37.431633	-82.875947
184 FROZEN CRK	RACCOON	KY	41557-8325	37.5034	-82.4522067
184 FROZEN CRK GARG	RACCOON	KY	41557-8325	37.503979833	-82.4519315
184 GARVIN RDG	OLIVE HILL	KY	41164-6510	38.30441183	-83.21903783
184 GEARHART FRK	FISTY	KY	41743-8301	37.30446	-83.10329333
184 GREENBRIAR CT	BONNYMAN	KY	41719-8929	37.3002585	-83.24965916
184 GREENMEADOW DR	WURLTAND	KY	41144-7677	38.4914283	-82.7714167
184 GROUNDHOG HOLW	WARFIELD	KY	41267-9025	37.84065167	-82.4202765
184 GROUNDHOG HOLW	WARFIELD	KY	41267-9025	37.8408317	-82.4201217
184 HADDIX DEPOT RD	HADDIX	KY	41339-9423	37.48953467	-83.346278
184 HENRYS BR	LANGLEY	KY	41645-9063	37.5331083	-82.78088
184 HIGH ST	JENKINS	KY	41537-8676	37.1723883	-82.63107
184 HIGHWAY 3399	LOUISA	KY	41230-7219	38.2071583	-82.67539
184 HIGHWAY 3399	LOUISA	KY	41230-7219	38.206805	-82.675275
184 HIGHWAY 3409	MC ROBERTS	KY	41835-8921	37.2110267	-82.6656767
184 HOOPWOOD BR	PIKEVILLE	KY	41501-7106	37.4615667	-82.5719967
184 HOPKINS FRK	PIKEVILLE	KY	41501-4027	37.3220567	-82.5319717
184 HORSESHOE RD	LOUISA	KY	41230-8685	38.175345	-82.6730133
184 JENNIE LUCY HOLW	MALLIE	KY	41836-8992	37.2357433	-82.8974967
184 JOHNSON FRK	SALYERSVILLE	KY	41465-6736	37.783985	-83.14504333
184 JULIUS AVE	PIKEVILLE	KY	41501-9015	37.4794	-82.5260833
184 KATE HOLW	WHITESBURG	KY	41858-9625	37.1707783	-82.82198
184 KEENE VILLAGE DR	RACCOON	KY	41557-8364	37.51290683	-82.44834516
184 KELLY BRANCH RD TRLR	SALYERSVILLE	KY	41465-9459	37.717355	-82.9824383
184 KY ROUTE 680	GRETHEL	KY	41631-9033	37.4564667	-82.73725
184 LEFT FORK BEAR HOLW	EAST POINT	KY	41216-8712	37.7394083	-82.8045583
184 LEFT FORK UPPER CHLO	PIKEVILLE	KY	41501-6653	37.4693483	-82.4546417
184 LEWIS LN	GREENUP	KY	41144	38.63598	-82.8730683
184 LINCOLN DR	WHITESBURG	KY	41858-8834	37.0656383	-82.91446
184 LINCOLN DR UNIT SHOP	WHITESBURG	KY	41858-8834	37.0661575	-82.91455583
184 LITTLE LAUREL DR	LOUISA	KY	41230-7609	37.97484833	-82.54790333
184 MAGNOLIA ST	GARRETT	KY	41630-6951	37.4782483	-82.8350067
184 MAIN ST	SOUTH SHORE	KY	41175-9552	38.7221017	-82.9662067
184 MAUDE RD	OLIVE HILL	KY	41164-9473	38.26326	-83.14959333
184 MAY ST	MC DOWELL	KY	41647-6031	37.4573867	-82.73646
184 MEMORY LN	BEVINSVILLE	KY	41606-6104	37.3697408	-82.7451334
184 MIKES BR	PIKEVILLE	KY	41501-6428	37.56914	-82.47813
184 MULLINS ADDITION DR	PIKEVILLE	KY	41501-2907	37.53987	-82.5837
184 OLD SOLDIER RD	OLIVE HILL	KY	41164-7216	38.26031167	-83.30039333
184 OLD WAGNER STATION RD	PIKEVILLE	KY	41501-2927	37.528055	-82.5784533
184 PARADISE HL TRLR	GRAYSON	KY	41143-6954	38.33520906	-82.96036187
184 PERRY PARK RD TRLR 5	HAZARD	KY	41701-5306	37.272	-83.2059833
184 POLLS CREEK RD	SMILAX	KY	41764-8806	37.1358817	-83.279035
184 RATLIFF SCHOOL RD	LEBURN	KY	41831-8988	37.388581833	-82.91758316
184 RAYBURN LN	VANCEBURG	KY	41179-5748	38.33151	-83.27853167
184 RAYMOND GRIFFITH DR APT 451	MARTIN	KY	41649-7853	37.55866933	-82.771041
184 RAYMOND GRIFFITH DR APT 452	MARTIN	KY	41649-7853	37.55881704	-82.77058468
184 REYNOLDS HL	ALLEN	KY	41601-9524	37.615857833	-82.7190475
184 RIVER RD	HYDEN	KY	41749-9400	37.2223167	-83.37528
184 RIVERVIEW DR	PIKEVILLE	KY	41501-3755	37.4841317	-82.531115
184 ROCKCASTLE RD	INEZ	KY	41224-8654	37.87144167	-82.54232667



184 ROOSTER LN	LITTCARR	KY	41834-9055	37.2702133	-82.9495717
184 SACKETT LOOP	WHITESBURG	KY	41858-8027	37.20275	-82.8819267
184 SCHOOL HOUSE HOLW	DAVID	KY	41616-8321	37.597255	-82.8916017
184 SCOTT AVE	PIKEVILLE	KY	41501-1280	37.4839817	-82.51906
184 SCUDDY BRANCH RD	SCUDDY	KY	41760-9042	37.20024583	-83.08438816
184 SHEPHERD LOOP	GREENUP	KY	41144-6360	38.5400195	-82.82054566
184 SLOAN LN TRLR	OLIVE HILL	KY	41164-8810	38.26344167	-83.24510833
184 SLONE BR	RAVEN	KY	41861-9084	37.3765417	-82.836625
184 SOUTHSIDE LN	PAINTSVILLE	KY	41240-9348	37.8122167	-82.8140567
184 STABLE FORK RD	GAYS CREEK	KY	41745-9020	37.32920633	-83.4257175
184 STABLE FORK RD	GAYS CREEK	KY	41745-9020	37.328703833	-83.425951
184 STORE HL	JENKINS	KY	41537-8711	37.19075	-82.6492667
184 SUBURBAN CT	ASHLAND	KY	41102-9397	38.4334433	-82.6961467
184 SWORD LN	WEEKSBURY	KY	41667-9000	37.3161267	-82.6989867
184 TOWN HILL RD	LOUISA	KY	41230-6389	38.1120907	-82.6135862
184 TRACEY ST	PIKEVILLE	KY	41501-7516	37.51931	-82.6027983
184 TRIANGLE LN	OLIVE HILL	KY	41164-9191	38.26756467	-83.20356016
184 TWIN ENGINE DR	CHAVIES	KY	41727-8693	37.377979	-83.2578109
184 UPPER CAMP BR	PHYLLIS	KY	41554	37.4560817	-82.2975717
184 VATES BR	WHITESBURG	KY	41858-7843	37.1475436	-82.7718625
184 WILLIAM HILL LN	JEFF	KY	41751-9051	37.2192583	-83.1400883
184 WRIGHTS HOLW	JENKINS	KY	41537-9620	37.1738767	-82.6255883
184 N ABDOO ST APT A	FLEMING NEON	KY	41840-8967	37.1916	-82.7138667
184 N ABDOO ST APT B	FLEMING NEON	KY	41840-8967	37.1916017	-82.7138667
184 S ABDOO ST APT C	FLEMING NEON	KY	41840-8963	37.1916017	-82.713865
184 S MAYO TRL	PIKEVILLE	KY	41501-1518	37.472445	-82.5305617
184 S RICE RD	BANNER	KY	41603-8029	37.591716166	-82.6994855
1840 BIG CARD RD	MOUTHCARD	KY	41548-8227	37.3587433	-82.2633533
1840 COLLINS HWY TRLR	PIKEVILLE	KY	41501-6711	37.41426083	-82.50754383
1840 CORN FRK	PRESTONSBURG	KY	41653-7007	37.675925	-82.6995617
1840 DEER LICK BRANCH RD	LOUISA	KY	41230-5758	38.0882533	-82.6789283
1840 ELOISE ST	ASHLAND	KY	41101-2420	38.4777017	-82.6586217
1840 FIGHTING FRK	GRAYSON	KY	41143-8896	38.3424	-82.8543033
1840 GEORGES BRANCH RD	VICCO	KY	41773-8929	37.18839423	-83.05672561
1840 GEORGES BRANCH RD TRLR	VICCO	KY	41773-8929	37.18866217	-83.05142066
1840 HIGHWAY 32	LOUISA	KY	41230-7564	38.09916	-82.6396283
1840 HOODS CREEK PIKE	ASHLAND	KY	41101-2214	38.485695	-82.6769317
1840 LITTLE ROBINSON CRK TRLR 1	VIRGIE	KY	41572-8404	37.3693333	-82.6137117
1840 MINK BR	HAROLD	KY	41635-8934	37.427645	-82.6715683
1840 RIGHT FORK OF ISLAND CRK TRLR	PIKEVILLE	KY	41501-7124	37.4500367	-82.58714
1840 ROCKY RD	PIKEVILLE	KY	41501-8006	37.41880033	-82.41228116
1840 THORNTON RD	THORNTON	KY	41855-9019	37.1752599	-82.7783274
1840 THORNTON RD GARG	THORNTON	KY	41855-9019	37.1752599	-82.7783274
18400 W US HIGHWAY 60	OLIVE HILL	KY	41164-6828	38.286335	-83.23612333
18403 BIG RUN TRCE	CATLETTSBURG	KY	41129-9253	38.3300633	-82.718445
18403 BIG RUN TRCE	CATLETTSBURG	KY	41129-9253	38.32857	-82.7184567
18406 GRAPEVINE RD	PHYLLIS	KY	41554-8712	37.4527767	-82.302165
18408 CHERRYWOOD DR	CATLETTSBURG	KY	41129-8114	38.3289617	-82.5918733
18409 CHERRYWOOD DR	CATLETTSBURG	KY	41129-8114	38.3283767	-82.5924833
1841 BEAVER CREEK RD	ELKHORN CITY	KY	41522-8601	37.325887833	-82.3322335
1841 BIG BRANCH RD	VIPER	KY	41774-8524	37.1740117	-83.061945
1841 GREENUP AVE	ASHLAND	KY	41101-7619	38.4782733	-82.6352533
1841 GREENUP AVE	ASHLAND	KY	41101-7619	38.4782583	-82.6352083
1841 HIGHWAY 581	ULYSSES	KY	41264-9048	37.96897167	-82.63842333
1841 HORSESHOE DR TRLR 34	ASHLAND	KY	41102-9396	38.45494	-82.6972425
1841 LITTLE GARNER RD	ASHLAND	KY	41102-7512	38.4360617	-82.73903
1841 ROAD CREEK RD	ELKHORN CITY	KY	41522-8408	37.3689867	-82.3673333
1841 STATE HIGHWAY 955	OLIVE HILL	KY	41164-8868	38.2480875	-83.23264
18410 GRAPEVINE RD APT A	PHYLLIS	KY	41554-8712	37.4530233	-82.30184
18411 KY ROUTE 979	HI HAT	KY	41636-9057	37.3838933	-82.713555
18414 BEAR CREEK RD	CATLETTSBURG	KY	41129-9250	38.3216333	-82.68113
18417 BEAR CREEK RD APT	CATLETTSBURG	KY	41129-9251	38.3207867	-82.68342
18418 CHERRYWOOD DR	CATLETTSBURG	KY	41129-8114	38.3286183	-82.59181
1842 COLDWATER RD	INEZ	KY	41224-8717	37.83323833	-82.50943167
1842 GREASY CRK	SHELBIANA	KY	41562-8211	37.3979773	-82.466374
1842 STATE ROUTE 7	SOUTH SHORE	KY	41175-9642	38.70491324	-82.94701747
1842 W MAPLELEAF CIR	ASHLAND	KY	41102-9592	38.460995	-82.7258067

18424 BEAR CREEK RD	CATLETTSBURG	KY	41129-9250	38.321845	-82.67984
18424 BEAR CREEK RD	CATLETTSBURG	KY	41129-9250	38.3215933	-82.6794767
18429 CHERRYWOOD DR	CATLETTSBURG	KY	41129-8114	38.3281017	-82.5924017
1843 BARRENSHEE CRK	FREEBURN	KY	41528-8538	37.53386633	-82.12659033
1843 DONTA RD	ASHLAND	KY	41102-7850	38.455615	-82.6985483
1843 DRY CREEK RD	TOPMOST	KY	41862-9051	37.33857303	-82.78085605
1843 HARDBURLY RD TRLR	BULAN	KY	41722-8918	37.3020517	-83.13936
1843 HOODS CREEK PIKE	ASHLAND	KY	41101-2213	38.4852068	-82.6767902
1843 JONES CREEK RD	WEST LIBERTY	KY	41472-8632	37.87141	-83.21879667
1843 KY ROUTE 993	TUTOR KEY	KY	41263-8701	37.8577219	-82.759993
1843 MEADES BRANCH RD	LOUISA	KY	41230-6874	37.99103	-82.68340167
1843 MILL BRANCH RD	LOST CREEK	KY	41348-9025	37.44027	-83.323875
1843 MILL BRANCH RD GARG	LOST CREEK	KY	41348-9025	37.44006704	-83.32550261
1843 MILL BRANCH RD TRLR	LOST CREEK	KY	41348-9025	37.43997	-83.3236913
1843 POND CRK	DRAFFIN	KY	41522-8315	37.320895	-82.4067567
1843 PRATT MOUNTAIN RD	VIPER	KY	41774-7918	37.1307417	-83.12227
1843 ROSE RDG	OLIVE HILL	KY	41164-7019	38.32801167	-83.25862333
1843 WALNUT GRV	OLIVE HILL	KY	41164-7064	38.33046833	-83.31803333
18430 BEAR CREEK RD	CATLETTSBURG	KY	41129-9250	38.3200667	-82.6807733
18431 DALTON CT	CATLETTSBURG	KY	41129-8932	38.3262283	-82.5919217
18431 RALEIGH DR	CATLETTSBURG	KY	41129-8118	38.3261067	-82.59108
18431 RALEIGH DR	CATLETTSBURG	KY	41129-8118	38.3259967	-82.5896033
18432 CHERRYWOOD DR	CATLETTSBURG	KY	41129-8114	38.3280717	-82.5917167
18432 STATE ROUTE 3	RUSH	KY	41168-9226	38.32176967	-82.71422633
18435 SILVER RUN RD	CATLETTSBURG	KY	41129-8911	38.3292918	-82.6132383
18435 SILVER RUN RD	CATLETTSBURG	KY	41129-8911	38.3285433	-82.6130667
18439 CHERRYWOOD DR	CATLETTSBURG	KY	41129-8114	38.327655	-82.59237
18439 DALTON CT	CATLETTSBURG	KY	41129-8932	38.3252533	-82.591485
1844 BEECH CRK	JAMBOREE	KY	41553-9032	37.4737133	-82.16336
1844 BELMONT ST APT 1	ASHLAND	KY	41101-4178	38.4559483	-82.631695
1844 BELMONT ST APT 2	ASHLAND	KY	41101-4178	38.4559717	-82.6312733
1844 BELMONT ST APT 3	ASHLAND	KY	41101-4178	38.4559483	-82.6316983
1844 BELMONT ST APT 4	ASHLAND	KY	41101-4178	38.45596	-82.6312967
1844 CARTER AVE	ASHLAND	KY	41101-7643	38.4758217	-82.6375467
1844 ELOISE ST	ASHLAND	KY	41101-2420	38.4777617	-82.6592217
1844 HOODS CREEK PIKE	ASHLAND	KY	41101-2214	38.4853483	-82.677285
1844 KY ROUTE 306	WHEELWRIGHT	KY	41669-9039	37.3296783	-82.7216183
1844 KY ROUTE 7	WAYLAND	KY	41666-6720	37.4541833	-82.816455
1844 LITTLE ROBINSON CRK UNIT 3	VIRGIE	KY	41572-8404	37.3702122	-82.5969885
1844 MOSLEY BEND RD	CONFLUENCE	KY	41749-7920	37.259298	-83.37687316
1844 NEW BUCKLEY RD	ASHLAND	KY	41102-9113	38.472762	-82.69837699
1844 NEW BUCKLEY RD GARG	ASHLAND	KY	41102-9113	38.4732117	-82.6985783
1844 ROCKHOUSE CRK	ELKHORN CITY	KY	41522-7918	37.340295	-82.479295
1844 SMITH BR	GRAYSON	KY	41143-7268	38.349425	-83.0391767
1844 STATE ROUTE 827	GREENUP	KY	41144-6848	38.581955	-82.8787067
1844 YATESVILLE RD	LOUISA	KY	41230-8743	38.1443607	-82.6964402
18441 SILVER RUN RD	CATLETTSBURG	KY	41129-8911	38.3281533	-82.6128083
18443 CHERRYWOOD DR	CATLETTSBURG	KY	41129-8114	38.3272983	-82.5922967
1845 BIG BR	HALLIE	KY	41821-8912	37.06876599	-82.96380522
1845 BIG BR LOT 2	HALLIE	KY	41821-8912	37.0698184	-82.9631593
1845 CARTER AVE	ASHLAND	KY	41101-7642	38.47649	-82.6371567
1845 DAMRON BR	GRAYSON	KY	41143-7165	38.3093467	-82.9226833
1845 DORTON JENKINS HWY	JENKINS	KY	41537-8289	37.255465	-82.5709217
1845 FLAT FRK	OLIVE HILL	KY	41164-8470	38.31831833	-83.33935167
1845 HIGHWAY 80	EMMALENA	KY	41740-8839	37.35870483	-83.02231416
1845 KY ROUTE 302	VAN LEAR	KY	41265-9059	37.7745733	-82.7729267
1845 KY ROUTE 302 UNIT POOLHS	VAN LEAR	KY	41265-9059	37.7744802	-82.7726836
1845 LITTLE LICK FRK	EAST POINT	KY	41216-9063	37.7525933	-82.83382
1845 MARROWBONE CREEK RD TRLR	ELKHORN CITY	KY	41522-7711	37.34730552	-82.42347023
1845 MEATHOUSE FRK TRLR	CANADA	KY	41519-8218	37.5842467	-82.3233133
1845 OWLS NEST RD	HYDEN	KY	41749-8404	37.1666567	-83.3553533
1845 PIGEONROOST RD	CANADA	KY	41519-8367	37.58753733	-82.31049666
1845 ROCKHOUSE FORK RD	CONLEY	KY	41465-9492	37.7452317	-82.9909483
1845 SPAWS CREEK RD	WEST LIBERTY	KY	41472-8191	37.91690167	-83.20897667
1845 STATE HIGHWAY 955	OLIVE HILL	KY	41164-8868	38.24867833	-83.23358667
1845 STATE HIGHWAY 955	OLIVE HILL	KY	41164-8868	38.24857167	-83.23346167
1845 STATE ROUTE 1	GREENUP	KY	41144-6399	38.54404	-82.8157283

1845 UPPER CHLOE CRK	PIKEVILLE	KY	41501-6627	37.467535	-82.4522133
1845 S KY HIGHWAY 15	HAZARD	KY	41701	37.235793	-83.18184683
1845 S KY HIGHWAY 15	HAZARD	KY	41701-6073	37.22795133	-83.18453566
1845 S RIVER RD TRLR	MOUTHCARD	KY	41548-8467	37.3683483	-82.2326033
18450 HIGHWAY 421 TRLR	HYDEN	KY	41749-8539	37.1253583	-83.381425
18452 HIGHWAY 421	HYDEN	KY	41749-8539	37.1255933	-83.3812683
18452 HIGHWAY 421	HYDEN	KY	41749-8539	37.12571	-83.3809233
1846 BELMONT ST APT 1	ASHLAND	KY	41101-4100	38.455705	-82.631925
1846 BELMONT ST APT 2	ASHLAND	KY	41101-4100	38.4557133	-82.631915
1846 BELMONT ST APT 3	ASHLAND	KY	41101-4100	38.4557217	-82.6319067
1846 BELMONT ST APT 4	ASHLAND	KY	41101-4100	38.4557283	-82.6319017
1846 INDIAN CREEK RD	VIRGIE	KY	41572-8314	37.34057	-82.6161283
1846 INDIAN CREEK RD	VIRGIE	KY	41572-8314	37.3407617	-82.6165067
1846 LITTLE LICK FRK	EAST POINT	KY	41216-9063	37.7532883	-82.8341933
1846 LITTLE LICK FRK BLDG 1	EAST POINT	KY	41216-9063	37.752838166	-82.834432
1846 RICEVILLE RD	PAINTSVILLE	KY	41240-8726	37.722945	-82.906635
1846 STONE COAL RD	PIKEVILLE	KY	41501-5768	37.53321	-82.5338033
1846 SYCAMORE RD	ASHCAMP	KY	41512-8636	37.25146467	-82.5077525
18461 GRAPEVINE RD	PHYLLIS	KY	41554-8829	37.45233	-82.30121
18468 W US HIGHWAY 60	OLIVE HILL	KY	41164-6828	38.28690667	-83.23651333
1847 BOWLING FORK RD	ELKHORN CITY	KY	41522-7511	37.3005617	-82.5043217
1847 CAUDILL FRK	OIL SPRINGS	KY	41238-8986	37.80881967	-82.9400315
1847 COUCHTOWN RD TRLR	BUSY	KY	41723-8818	37.2763267	-83.2652217
1847 GARVIN RDG	OLIVE HILL	KY	41164-7511	38.30677	-83.2238
1847 GARVIN RDG BARN	OLIVE HILL	KY	41164-7511	38.303815	-83.225025
1847 HIGHWAY 343	MC ROBERTS	KY	41835-9033	37.1997233	-82.6854033
1847 HOODS CREEK PIKE UNIT BLDG	ASHLAND	KY	41101-2213	38.48446183	-82.67696066
1847 KY ROUTE 979	HAROLD	KY	41635-6370	37.524055	-82.6485233
1847 LOWER POMPEY RD	SHELBIANA	KY	41562-8125	37.4390933	-82.4283383
1847 LOWER POMPEY RD	SHELBIANA	KY	41562-8125	37.4391117	-82.4284933
1848 BIG WILLARD RD TRLR	BUSY	KY	41723-8766	37.25427	-83.3025733
1848 BURNING FRK	SALYERSVILLE	KY	41465-7479	37.7103525	-83.00703466
1848 ELKHORN CRK	ELKHORN CITY	KY	41522-7051	37.28641658	-82.36780596
1848 LOWER MILL CREEK RD	CARRIE	KY	41725-9006	37.3081567	-83.0336917
1848 OWENS BRANCH RD	SLEMP	KY	41763-8863	37.0906508	-83.1400663
1848 OWENS BRANCH RD TRLR	SLEMP	KY	41763-8863	37.09012	-83.1384683
1848 PRATT MOUNTAIN RD	VIPER	KY	41774-7918	37.1291917	-83.122735
1848 W SHELBIANA RD	PIKEVILLE	KY	41501-2318	37.42703227	-82.50157321
18480 DALTON RD TRLR	CATLETTSBURG	KY	41129-8013	38.3210345	-82.68333366
1849 BRUSH CRK	ARGILLITE	KY	41121-8653	38.42579246	-82.81088948
1849 COMBS RD	HAZARD	KY	41701-6867	37.2836767	-83.202105
1849 FIGHTING FRK	GRAYSON	KY	41143-8896	38.3423867	-82.85489
1849 HIGHWAY 581	ULYSSES	KY	41264-9048	37.96825167	-82.63899333
1849 KY HIGHWAY 28	HAZARD	KY	41701-5755	37.351552	-83.30180433
1849 KY ROUTE 993	TUTOR KEY	KY	41263-8701	37.85775683	-82.76044466
1849 MARSHALLS BR	JENKINS	KY	41537-7963	37.222385	-82.5917433
1849 STATE HIGHWAY 292	AFLEX	KY	41514-7614	37.659545	-82.2447933
1849 YELLOW CREEK RD HSE 2	SASSAFRAS	KY	41759	37.2455	-83.0593367
18493 GRAPEVINE RD	PHYLLIS	KY	41554-8800	37.4525983	-82.30076
185 3RD ST	PIKEVILLE	KY	41501-1278	37.4839433	-82.5169683
185 ALYSSA DR	HAZARD	KY	41701-6090	37.22637182	-83.239521
185 AUXIER AVE	AUXIER	KY	41602-9203	37.7351875	-82.758283
185 BIG HACKNEYS CRK	MOUTHCARD	KY	41548-8411	37.3684283	-82.2289983
185 BLACK GOLD LN	HYDEN	KY	41775	37.107560833	-83.33935533
185 BLACKBERRY AVE	LOUISA	KY	41230-8003	38.105855	-82.6027567
185 BLAZE BRANCH RD	MOZELLE	KY	40858-6002	37.03495599	-83.3948093
185 BOONELAND TRL	VIPER	KY	41774	37.14718933	-83.18315283
185 BOWLING RD APT 1	JACKSON	KY	41339-9041	37.43514833	-83.39049
185 BOWLING RD APT 2	JACKSON	KY	41339-9041	37.43495	-83.390595
185 BUFFALO BR	MOREHEAD	KY	40351-9057	38.239856166	-83.34097116
185 BULLSKIN RD	BEAR BRANCH	KY	41714-8905	37.1653033	-83.51589
185 C HILL RD	CORNETTSVILLE	KY	41731-8571	37.115295	-83.038575
185 C HILL RD	CORNETTSVILLE	KY	41731-8571	37.11558	-83.0388667
185 CAMPBELL BR	MOREHEAD	KY	40351-9575	38.293067333	-83.3546135
185 CANE HOLW TRLR	WHITESBURG	KY	41858-8209	37.2094217	-82.8353267
185 CANEY DR TRLR	PIKEVILLE	KY	41501-4065	37.3257583	-82.5599433
185 CARDINAL EST	PRESTONSBURG	KY	41653-9095	37.68465	-82.7910667

185	CARNAGIE BRANCH LOOP	HAZARD	KY	41701-8182	37.3223467	-83.35287
185	CARNATION RD	VAN LEAR	KY	41265-8419	37.77376	-82.7458233
185	CHLOE RD	PIKEVILLE	KY	41501-1513	37.47789	-82.5119876
185	CHURCH ST	BELFRY	KY	41535-8855	37.5974883	-82.2734383
185	CIRCLE DR	WHITESBURG	KY	41858-7662	37.1136833	-82.8066467
185	COAL RIDGE DR LOT 36	HAZARD	KY	41701-7395	37.343827666	-83.24852566
185	COLEMAN RD	KIMPER	KY	41539-6117	37.49464	-82.3365383
185	COMBS RD	HAZARD	KY	41701-6850	37.2730276	-83.2081758
185	COMBS RD	HAZARD	KY	41701-6850	37.2730117	-83.2082967
185	COMBS RD	HAZARD	KY	41701-6850	37.2729267	-83.207735
185	COMBS RD	HAZARD	KY	41701-6850	37.27288517	-83.20801216
185	COPPERHEAD RD	ERMINE	KY	41815-9090	37.1370033	-82.7965202
185	CORNETT DR	YEADDISS	KY	41777-8950	37.0093433	-83.2149483
185	COWTOWN RD	HINDMAN	KY	41822-9125	37.3298017	-82.9899883
185	CRAB APPLE DR	BLACKKEY	KY	41804-9050	37.135583	-83.006937
185	DANIELS CRK	BANNER	KY	41603-9040	37.6053167	-82.6961283
185	DANIELS CRK ANNX	BANNER	KY	41603-9040	37.60532	-82.6962567
185	DICEY FRK	MEALLY	KY	41234-9011	37.79244	-82.7560867
185	DICEY FRK GARG	MEALLY	KY	41234-9011	37.7922133	-82.756205
185	DOUGLAS LN	GAYS CREEK	KY	41745-8956	37.35062212	-83.41560281
185	DRIFTWOOD LN	HYDEN	KY	41749		
185	FLAT HOLLOW RD	STINNETT	KY	40868-6518	37.10536367	-83.39650283
185	FORDS BR	PIKEVILLE	KY	41501-3663	37.43266067	-82.51065133
185	FRASURE BR	GRETHEL	KY	41631-9087	37.475627	-82.659652
185	GODSEY HOLLOW RD	BULAN	KY	41722-9058	37.3182633	-83.153175
185	GRAHN RD TRLR	OLIVE HILL	KY	41164-8389	38.31735333	-83.11474833
185	GURNEYS BND	HAZARD	KY	41701-1165	37.266253333	-83.18455166
185	HAPPY CIR	HAPPY	KY	41746-9075	37.2035567	-83.0956883
185	HAPPY VALLEY LN	HAZARD	KY	41701-6810	37.29134	-83.22502
185	HERON DR	LOUISA	KY	41230-7763	38.1058333	-82.5865467
185	HICKORY SADDLE DR	WURTLAND	KY	41144-9360	38.5304233	-82.7876333
185	HICKS BRANCH RD TRLR	CORNETTSTVILLE	KY	41731-8601	37.1130367	-83.095945
185	HIGH ST	VIRGIE	KY	41572-8001	37.3339417	-82.578875
185	HIGHWAY 119	WHITESBURG	KY	41858-9334	37.10836783	-82.802981
185	HIGHWAY 2034 APT 1	WHITESBURG	KY	41858-7687	37.1131733	-82.800355
185	HIGHWAY 2034 APT 2	WHITESBURG	KY	41858-7687	37.11318	-82.800315
185	HIGHWAY 3401	WHITESBURG	KY	41858-8454	37.1282617	-82.864995
185	HIGHWAY 3401 BLDG 1	WHITESBURG	KY	41858-8454	37.12834233	-82.86469566
185	HITCHCOCK DR	SOUTH SHORE	KY	41175-8020	38.72583	-82.9311767
185	HOLBROOK RD	KITE	KY	41828-8873	37.2877533	-82.7831017
185	HOMELAND DR	WURTLAND	KY	41144-7696	38.5145533	-82.7920167
185	HOMESTEAD DR	LEBURN	KY	41831-8886	37.39578	-82.9698533
185	HONEYGAP RD	HAZARD	KY	41701-9096	37.30688467	-83.08252016
185	HOWARD LN	HYDEN	KY	41749-8197	37.1592567	-83.3868317
185	HOWARD LN TRLR	HYDEN	KY	41749-8197	37.1595045	-83.3854666
185	HUNTER DR	CHAVIES	KY	41727-9096	37.347535	-83.3537133
185	HUNTER DR	CHAVIES	KY	41727-9096	37.3475183	-83.3536867
185	HUNTER DR	CHAVIES	KY	41727-9096	37.347775	-83.35406766
185	HUNTS FRK	DANA	KY	41615-9001	37.5588	-82.66968
185	IVY LN	GRAYSON	KY	41143-9104	38.32688528	-82.90723431
185	JACKSON BRANCH RD	ELKHORN CITY	KY	41522-7312	37.2815483	-82.430225
185	JENKINS RD	WHITESBURG	KY	41858-7611	37.112404	-82.804483
185	JIM BANKS RD	PAYNE GAP	KY	41537-8994	37.1537733	-82.659035
185	JIMMIES CREEK RD	REGINA	KY	41559-8927	37.36233067	-82.40340083
185	KINGS ADDITION LN	SOUTH SHORE	KY	41175-7817	38.726405	-82.94832
185	LANDRUM RD	JACKSON	KY	41339-9576	37.560613333	-83.32103167
185	LICK FORK RD	ELKHORN CITY	KY	41522-7558	37.2968125	-82.4895903
185	LICKING FRK	JACKSON	KY	41339-9676	37.590861666	-83.26235833
185	LILLIE ENGLE RD	SMILAX	KY	41764-8803	37.1099117	-83.2786267
185	LOON BR	MEALLY	KY	41234-9732	37.7978983	-82.7458333
185	LOTTS CREEK RD	HAZARD	KY	41701-7601	37.2872017	-83.17567
185	MAIN ST	ELKHORN CITY	KY	41522-9065	37.3057	-82.3520767
185	MARY BR	EAST MC DOWELL	KY	41647-8300	37.4511317	-82.7126033
185	MARY CT TRLR	RUSH	KY	41168-9222	38.334607666	-82.73374083
185	MAUDE RD	INEZ	KY	41224-9103	37.87217833	-82.52714833
185	MAYS BRANCH RD	PIKEVILLE	KY	41501-9331	37.4939767	-82.4997433
185	MCGINNIS BR	DAVELLA	KY	41214	37.796285	-82.586385

185 MEADE HOLW TRLR	WURLTAND	KY	41144-7549	38.51715	-82.7878583
185 MONTY BEVINS BTM	HATFIELD	KY	41514-8502	37.6559883	-82.3739033
185 NAPIER FARM RD	HAZARD	KY	41701-7860	37.2852217	-83.1740267
185 NAVAJO TRL LOT 9	OLIVE HILL	KY	41164-9654	38.25248667	-83.185585
185 NUMBER TWO BTM	JENKINS	KY	41537-5407	37.1900033	-82.6041267
185 OCTAVIA LOOP	MC ANDREWS	KY	41543-8058	37.56410883	-82.2725705
185 PANTHER BR	VARNEY	KY	41571-9051	37.6451667	-82.4191783
185 PARKVIEW DR	HAZARD	KY	41701-2073	37.2459083	-83.1790983
185 PEACH ORCHARD DR	PIKEVILLE	KY	41501-1724	37.4804017	-82.5267317
185 PETERS COVE HOLW TRLR	BULAN	KY	41722-9041	37.3218167	-83.1664517
185 PINE LN	JENKINS	KY	41537-8522	37.1881383	-82.6469717
185 PLAINVIEW DR	HYDEN	KY	41749-8750	37.1492195	-83.34883283
185 POPLAR HOLLOW RD	MOREHEAD	KY	40351-9566	38.33484667	-83.40574333
185 POPLAR HOLLOW RD GARG	MOREHEAD	KY	40351-9566	38.3348026	-83.4059249
185 PRICHARDS DR	GRAYSON	KY	41143-9315	38.2394683	-82.9163867
185 PRUITT BRANCH RD TRLR	LOUISA	KY	41230-7639	37.98014167	-82.53410167
185 PUTTER HOLLOW RD	HAROLD	KY	41635-7005	37.5318813	-82.6229676
185 RABURN RD	HUEYSVILLE	KY	41640-6619	37.495652	-82.834927
185 RADIO HILL ST	MC CARR	KY	41544-8553	37.6175083	-82.1688317
185 RADIO HILL ST	MC CARR	KY	41544-8553	37.6176267	-82.168985
185 RALEIGH RD	CHAVIES	KY	41727-9050	37.32858612	-83.3939291
185 RIGHT FORK OF GREASY CRK	SHELBIANA	KY	41562-8608	37.3596183	-82.5022133
185 ROSE RDG	OLIVE HILL	KY	41164-8300	38.334955	-83.23791167
185 ROSE ST	LOUISA	KY	41230-7897	38.102025000	-82.60704667
185 RUSH FORK LN	WITTENSVILLE	KY	41274-9007	37.8690367	-82.7976283
185 SAINT JOHNS TRL	HAZARD	KY	41701-5341	37.3510857	-83.1117589
185 SECOND ST	SOUTH SHORE	KY	41175-7858	38.72836	-82.9203217
185 SISTER RD	CLAYHOLE	KY	41317-9012	37.47313833	-83.26739167
185 SLONE FRK	MOUTHCARD	KY	41548-8260	37.354955	-82.26886
185 SMITH FARMS BTM	PIKEVILLE	KY	41501-4827	37.55698783	-82.42898783
185 SNAKE VALLEY DR	HUEYSVILLE	KY	41640-6627	37.4984	-82.8285117
185 SNAKE VALLEY DR	HUEYSVILLE	KY	41640-6627	37.4979915	-82.82845033
185 STACYVILLE LN	JEFF	KY	41751-9046	37.20926	-83.13132833
185 STATE HIGHWAY 1959	GRAYSON	KY	41143-7134	38.3467545	-82.95633933
185 STONY BROOK DR	VEST	KY	41772	37.396135	-83.0132283
185 STUMBO BR	PRINTER	KY	41655-9036	37.53683433	-82.73826416
185 SUMMER DR	ULYSSES	KY	41264-9029	37.964695	-82.66835
185 SUNNY POINT RD	JEREMIAH	KY	41826-8919	37.1892433	-82.935635
185 SUNSHINE LN	SOUTH SHORE	KY	41175-9076	38.7138217	-82.944235
185 TAYLOR RD	MALLIE	KY	41836-9049	37.29714724	-82.89711421
185 THOMASVILLE LN TRLR	ROWDY	KY	41367-9043	37.3965	-83.2609467
185 TRACE CANEY RD	PIPPA PASSES	KY	41844-9061	37.32596749	-82.88069945
185 TURKEY PEN RD TRLR	VIRGIE	KY	41572-8208	37.3337083	-82.6344233
185 TURNER BR	MINNIE	KY	41651-9024	37.47019	-82.766023
185 TURNER BR	MINNIE	KY	41651-9024	37.469415	-82.767428
185 TURNER BR TRLR	MINNIE	KY	41651-9024	37.470353	-82.766398
185 VARNEY POST OFFICE LN	VARNEY	KY	41571-9038	37.64076948	-82.42344779
185 VIOLA RD	CHAVIES	KY	41727	37.3465183	-83.335
185 WEBB BR	LACKEY	KY	41643-9030	37.4575333	-82.8355433
185 WEIGELA LN	HAZARD	KY	41701-9005	37.2786583	-83.2148467
185 WELLS BR	GRAYSON	KY	41143-8351	38.1763583	-82.9476417
185 E CEDAR DR	PIKEVILLE	KY	41501-2019	37.48125557	-82.53983626
185 E KEYSER HEIGHTS DR	PIKEVILLE	KY	41501-1639	37.49093283	-82.525565
185 E THOMPSON ST	JACKSON	KY	41339-9208	37.54457817	-83.37365616
185 N LEVISA RD	MOUTHCARD	KY	41548-8116	37.3848083	-82.2562917
185 N LEVISA RD	MOUTHCARD	KY	41548-8116	37.3848417	-82.2561617
185 S CENTRAL AVE	PRESTONSBURG	KY	41653-1957	37.6676317	-82.7716467
185 S HIGHWAY 3	LOUISA	KY	41230-6680	38.113835	-82.5981317
185 S MAYO TRL	PIKEVILLE	KY	41501-1516	37.47146886	-82.53031978
185 S MAYO TRL	PIKEVILLE	KY	41501-1516	37.4713417	-82.5316717
185 S MAYO TRL	PIKEVILLE	KY	41501-1516	37.47134	-82.5316733
185 W 5TH ST	ELKHORN CITY	KY	41522-7289	37.303085	-82.3472817
1850 COON CREEK RD	WOOTON	KY	41776-8620	37.123835	-83.3013233
1850 COON CREEK RD APT 2	WOOTON	KY	41776-8620	37.123835	-83.3013233
1850 DALTON AVE	ASHLAND	KY	41102-2308	38.4835867	-82.6711717
1850 DIX FRK	SIDNEY	KY	41564-8810	37.59057588	-82.34439968
1850 FLAT GAP RD	BONNYMAN	KY	41719-9044	37.3056291	-83.2713215

1850 HIGHWAY 2037 TRLR	LOUISA	KY	41230-8266	38.02409333	-82.61861667
1850 HIGHWAY 582	PINE TOP	KY	41843-9038	37.2585617	-82.9139
1850 HIGHWAY 80	HINDMAN	KY	41822-8864	37.374708	-82.97023
1850 HODE RD	WARFIELD	KY	41267	37.8653468	-82.420706
1850 KY ROUTE 1426	BANNER	KY	41603-9068	37.582524	-82.693692
1850 LICK FRK	JENKINS	KY	41537-8312	37.2473505	-82.60355716
1850 PHILLIPS FORK RD	WARBRANCH	KY	40874-7003	37.014045	-83.5272783
1850 PIGEON ROOST RD	PILGRIM	KY	41250-8966	37.76422	-82.4444733
1850 ROAD FRK	SIDNEY	KY	41564-8611	37.5825	-82.3695
1850 SPRUCE PINE RD GARG	GARNER	KY	41817-9018	37.3477825	-82.89709083
1850 SPRUCE PINE RD TRLR	GARNER	KY	41817-9018	37.3477383	-82.8968433
1850 STATE HIGHWAY 3298 TRLR	OLIVE HILL	KY	41164-9004	38.29433833	-83.13306
1850 TOLER CRK	HAROLD	KY	41635-9059	37.50134983	-82.62900633
18500 HIGHWAY 30	JACKSON	KY	41339-7800	37.587515	-83.18933667
18500 WHITE OAK DR	CATLETTSBURG	KY	41129-8945	38.328195	-82.5932033
18503 GRAPEVINE RD	PHYLLIS	KY	41554-8801	37.45261	-82.300645
18505 ORLANDO DR	CATLETTSBURG	KY	41129-8942	38.3249683	-82.58943
1851 BIG SMITH BR	SASSAFRAS	KY	41759-9038	37.2110867	-82.9958867
1851 BIG SMITH BR APT	SASSAFRAS	KY	41759-9038	37.21128	-82.99584
1851 BROWNS FORK RD	BROWNS FORK	KY	41701-9736	37.2278583	-83.2368117
1851 FEDSCREEK RD	FEDSCREEK	KY	41524	37.39399	-82.22053
1851 HIGHWAY 581	ULYSSES	KY	41264-9048	37.96809333	-82.638965
1851 HIGHWAY 80	HYDEN	KY	41749-8512	37.14467	-83.3432833
1851 KINGDOM COME CRK	WHITESBURG	KY	41858-8821	37.0965133	-82.88811
1851 OLD BURNING FORK RD	SALYERSVILLE	KY	41465-8995	37.7222383	-83.0199017
1851 OLD BURNING FORK RD TRLR	SALYERSVILLE	KY	41465-8995	37.7222383	-83.0199017
1851 PINE NEEDLE DR	HAGERHILL	KY	41222-9118	37.7804467	-82.798445
1851 POWELLS CRK	PIKEVILLE	KY	41501-7918	37.404515	-82.4013133
1851 W SHELBIANA RD	PIKEVILLE	KY	41501-2318	37.426375	-82.5016583
1851 W SHELBIANA RD	PIKEVILLE	KY	41501-2318	37.4256617	-82.502125
18511 ORLANDO DR	CATLETTSBURG	KY	41129-8942	38.32452	-82.5893767
18512 CHERRYWOOD DR LOT #6	CATLETTSBURG	KY	41129-8115	38.3274883	-82.5914667
18512 WHITE OAK DR	CATLETTSBURG	KY	41129-8945	38.328105	-82.5932867
18513 WHITE OAK DR	CATLETTSBURG	KY	41129-8946	38.3273867	-82.5930783
18514 WHITE OAK DR	CATLETTSBURG	KY	41129-8945	38.32643	-82.593615
18516 BROOKS DR	CATLETTSBURG	KY	41129-9200	38.2975683	-82.6397017
18517 STATE ROUTE 854	RUSH	KY	41168-7960	38.29771633	-82.76622783
18517 STATE ROUTE 854 APT ARENA	RUSH	KY	41168-7960	38.298849	-82.76793583
18517 STATE ROUTE 854 BARN	RUSH	KY	41168-7960	38.29772175	-82.76610248
18517 STATE ROUTE 854 BARN UPPER	RUSH	KY	41168	38.2990552	-82.7684735
18518 ORLANDO DR	CATLETTSBURG	KY	41129-8941	38.32445	-82.5886533
1852 LITTLE ROBINSON CRK	VIRGIE	KY	41572-8404	37.368605	-82.6138117
1852 OLD HIGHWAY 172	WEST LIBERTY	KY	41472-7957	37.94068167	-83.22885333
1852 POND CRK	ELKHORN CITY	KY	41522-8315	37.320919	-82.406081
1852 RACCOON RD	RACCOON	KY	41557-8305	37.5156899	-82.4507266
1852 SHOP BR	PRINTER	KY	41655-9110	37.5138483	-82.734005
18520 WHITE OAK DR LOT 6	CATLETTSBURG	KY	41129-8945	38.3265533	-82.5933767
18522 GOLDEN GATE HL	CATLETTSBURG	KY	41129-8713	38.317055	-82.62873
18523 ORLANDO DR	CATLETTSBURG	KY	41129-8942	38.3242133	-82.5890967
18525 GRAPEVINE RD	PHYLLIS	KY	41554-8801	37.45262	-82.300035
18525 KY ROUTE 122	HI HAT	KY	41636-6224	37.3758068	-82.7332163
18526 CHERRYWOOD DR	CATLETTSBURG	KY	41129-8115	38.32734	-82.5904983
18527 CHERRYWOOD DR	CATLETTSBURG	KY	41129-8115	38.326685	-82.5914467
18527 KY ROUTE 122	HI HAT	KY	41636-6224	37.37602	-82.7334367
18528 CHERRYWOOD DR	CATLETTSBURG	KY	41129-8115	38.32665	-82.590445
18529 CHERRYWOOD DR	CATLETTSBURG	KY	41129-8115	38.3268433	-82.5916517
1853 BIG CARD RD	MOUTHCARD	KY	41548-8227	37.3585967	-82.2623767
1853 HIGHWAY 581	ULYSSES	KY	41264-9048	37.96864	-82.63804167
1853 HORSESHOE DR	ASHLAND	KY	41102-9396	38.4550379	-82.6970171
1853 KY ROUTE 302	VAN LEAR	KY	41265-9059	37.7749383	-82.7715733
1853 LOWER POMPEY RD	SHELBIANA	KY	41562-8125	37.439045	-82.4285167
1853 SPAWS CREEK RD	WEST LIBERTY	KY	41472-8191	37.91701167	-83.20855167
18530 WHITE OAK DR	CATLETTSBURG	KY	41129-8945	38.3257533	-82.5944133
18534 BEAR CREEK RD	CATLETTSBURG	KY	41129-9225	38.319928	-82.67941916
18534 US 23 HWY	GREENUP	KY	41144-6753	38.61909389	-82.86758373
18535 STATE ROUTE 854 GARG	RUSH	KY	41168-7960	38.29715817	-82.7660535
18536 CHERRYWOOD DR	CATLETTSBURG	KY	41129-8115	38.32703	-82.5904117

18538 BEAR CREEK RD APT	CATLETTSBURG	KY	41129-9225	38.3198133	-82.6798267
18538 ORLANDO DR	CATLETTSBURG	KY	41129-8941	38.32367	-82.588665
18539 ORLANDO DR	CATLETTSBURG	KY	41129-8942	38.3238583	-82.589135
1854 FALLSBURG RD	LOUISA	KY	41230-8667	38.1784783	-82.6665167
1854 KY ROUTE 302	VAN LEAR	KY	41265-9059	37.775645	-82.7712067
1854 LOST CREEK RD	HAZARD	KY	41701-7918	37.3379583	-83.1832033
18540 KY HIGHWAY 28	BUCKHORN	KY	41721-9998	37.34668	-83.4764533
18541 CREEKSIDE DR	CATLETTSBURG	KY	41129-8030	38.326465	-82.5981317
18543 KY HIGHWAY 28	BUCKHORN	KY	41721-8996	37.34168	-83.4530267
18543 STATE HIGHWAY 28	BUCKHORN	KY	41721	37.34753133	-83.47670716
18544 ORLANDO DR	CATLETTSBURG	KY	41129-8941	38.32335	-82.58897
18545 STATE ROUTE 3	RUSH	KY	41168-9226	38.320225	-82.7148517
18546 ORLANDO DR	CATLETTSBURG	KY	41129-8941	38.323495	-82.58936
18546 WHITE OAK DR	CATLETTSBURG	KY	41129-8945	38.3254633	-82.5938917
18546 W US HIGHWAY 60	OLIVE HILL	KY	41164-8207	38.2864695	-83.23817683
18549 KY ROUTE 122	HI HAT	KY	41636-6224	37.378346	-82.73435499
1855 DRY BRANCH RD	MOREHEAD	KY	40351-8463	38.31552333	-83.35975
1855 DRY BRANCH RD BARN	MOREHEAD	KY	40351-8463	38.31549	-83.35894333
1855 HARDBURLY RD TRLR	BULAN	KY	41722-8918	37.3019083	-83.13926
1855 HIGHWAY 1760	LOUISA	KY	41230-7987	38.0341133	-82.7120017
1855 KY ROUTE 302	VAN LEAR	KY	41265-9059	37.77319217	-82.77038083
1855 PUNCHEON RD	KITE	KY	41828-9048	37.2892783	-82.7863383
1855 ROAD CREEK RD	ELKHORN CITY	KY	41522-8408	37.369325	-82.3673067
1855 STATE HIGHWAY 292	AFLEX	KY	41514-7614	37.65955	-82.244795
1855 STATE ROUTE 1	GREENUP	KY	41144-6399	38.5436983	-82.8156383
1855 STRATTON FRK TRLR	CANADA	KY	41519-8327	37.583135	-82.3378167
1855 WIDOWS BR	STOPOVER	KY	41568-8636	37.5133367	-82.1132733
1855 WILSON CRK	LANGLEY	KY	41645-9096	37.541715	-82.82772
1855 S BIG RUN RD	ASHLAND	KY	41102-7122	38.361568	-82.752098
1855 S BIG RUN RD UNIT 1	ASHLAND	KY	41102-7122	38.36253333	-82.75190116
1856 BIGGS BR	PIKEVILLE	KY	41501-8134	37.3959867	-82.40257
1856 DONTA RD	ASHLAND	KY	41102-7850	38.454895	-82.6987983
1856 MARROWBONE CREEK RD	ELKHORN CITY	KY	41522-7711	37.3477817	-82.4226033
1856 STONE COAL RD	PIKEVILLE	KY	41501-5768	37.5335183	-82.5337383
1856 TURKEY CRK TRLR	INEZ	KY	41224-8330	37.88245	-82.51016333
18561 KY 59	VANCEBURG	KY	41179-6134	38.394575	-83.26342833
18561 KY 59	VANCEBURG	KY	41179-6134	38.39485167	-83.26308
18564 W US HIGHWAY 60	OLIVE HILL	KY	41164-8207	38.28636	-83.2393783
1857 GREASY CRK	SHELBIANA	KY	41562-8211	37.3976517	-82.4671883
1857 KY ROUTE 302	VAN LEAR	KY	41265-9059	37.775013	-82.77187899
1857 LITTLE ROBINSON CRK	VIRGIE	KY	41572-8404	37.3682917	-82.6139383
1857 MEATHOUSE FRK	CANADA	KY	41519-8218	37.5839167	-82.32317
1857 MEATHOUSE FRK	CANADA	KY	41519-8218	37.5845604	-82.3236412
1857 SHORT BR	GREENUP	KY	41144-6936	38.5809067	-82.87059
1857 STATE HIGHWAY 319	HARDY	KY	41531-8710	37.6221397	-82.2442717
1857 SYCAMORE RD	ASHCAMP	KY	41512-8636	37.252042666	-82.5083915
1858 CAM JOHNSON BRANCH RD	BUCKHORN	KY	41721-9074	37.36449333	-83.44832333
1858 DONITHON RD	LOUISA	KY	41230-8577	38.0092467	-82.5643396
1858 HIGHWAY 1933	JACKSON	KY	41339-9060	37.40617333	-83.41930833
1858 HIGHWAY 406	STINNETT	KY	40868-6511	37.08747167	-83.42324383
1858 HIGHWAY 80	HINDMAN	KY	41822-8864	37.360036	-83.02473866
1858 LITTLE LEATHERWOOD CRK GARG	CORNETTSVILLE	KY	41731-8823	37.1055725	-83.0639375
1858 LONGFORK RD	VIRGIE	KY	41572-8963	37.3259667	-82.6107583
1858 LONGFORK RD	VIRGIE	KY	41572-8963	37.324925	-82.6117117
1858 LOWER WHITE OAK RD	SOUTH PORTSMOUTH	KY	41174-8933	38.69763	-82.9891833
1858 MILLSTONE RD GARG	MILLSTONE	KY	41838-9087	37.2005033	-82.742
1858 MILLSTONE RD TRLR	MILLSTONE	KY	41838-9087	37.2008933	-82.7422033
1858 NEW BUCKLEY RD	ASHLAND	KY	41102-9113	38.4731333	-82.6992617
1858 NEW BUCKLEY RD GARG	ASHLAND	KY	41102-9113	38.4726867	-82.6990517
1858 RIVER FRONT RD	LOVELY	KY	41231-9064	37.8232593	-82.401629
1858 SAMS BRANCH RD	WARBRANCH	KY	40874-7025	37.0047417	-83.466915
1858 SHOP BR	PRINTER	KY	41655-9110	37.5139251	-82.7327098
1858 SHORT BR	GREENUP	KY	41144-6936	38.5810833	-82.87032
1858 STATE HIGHWAY 319	HARDY	KY	41531-8710	37.6207233	-82.24428
1858 S STATE HIGHWAY 207	RUSH	KY	41168-9610	38.3317033	-82.8127033
1858 S STATE HIGHWAY 207	RUSH	KY	41168-8934	38.3317333	-82.8123867
18581 CREEKSIDE DR	CATLETTSBURG	KY	41129-8030	38.3260183	-82.598495

18581 CREEKSIDE DR TRLR	CATLETTSBURG	KY	41129-8030	38.32472467	-82.59756766
18584 US 23 HWY	GREENUP	KY	41144	38.6346417	-82.8740633
1859 GREENBRIAR RD	LOUISA	KY	41230-9385	38.1037526	-82.6661137
1859 HIGHWAY 582	PINE TOP	KY	41843-9038	37.2578434	-82.911437
1859 KY ROUTE 306	WHEELWRIGHT	KY	41669-9039	37.3293917	-82.721635
1859 RATLIFF CREEK RD	PIKEVILLE	KY	41501-2120	37.50196931	-82.5001199
1859 RESORT RD	SASSAFRAS	KY	41759-8936	37.22396227	-83.02586001
1859 RESORT RD	SASSAFRAS	KY	41759-8936	37.22396227	-83.02586001
1859 RESORT RD	SASSAFRAS	KY	41759-8936	37.22396227	-83.02586001
1859 RESORT RD LOT PICNIC	SASSAFRAS	KY	41759-8936	37.1939722	-82.9957502
1859 ROCKHOUSE RD	TOMAHAWK	KY	41262-8951	37.84545167	-82.60248
1859 SPRUCE PINE RD	GARNER	KY	41817-9018	37.348305	-82.8966167
1859 TURKEY CREEK RD	BELFRY	KY	41514-7912	37.652016	-82.30720983
1859 TURKEY CRK	LANGLEY	KY	41645-9018	37.5063	-82.780745
18594 STATE ROUTE 3	RUSH	KY	41168-9226	38.32097	-82.7138283
18595 GRAPEVINE RD	PHYLLIS	KY	41554-8801	37.4527667	-82.29901
18599 STATE ROUTE 3	RUSH	KY	41168-9226	38.31979442	-82.7151724
186 ALLEN BANNER RD	ALLEN	KY	41601-9411	37.6105167	-82.72634
186 ALLEN BR	ERMINE	KY	41815-8907	37.1470833	-82.79155
186 ARROWHEAD ESTATES RD	STAFFORDSVILLE	KY	41256-9047	37.8214633	-82.84808
186 CHARBY HOLLOW RD	MARTIN	KY	41649-7901	37.555935	-82.75887
186 CLIFFORD LOOP	SOUTH SHORE	KY	41175-7757	38.7416117	-82.8925283
186 COLDWATER BRANCH RD	HAROLD	KY	41635-8851	37.5438883	-82.6286617
186 COLLIER AVE	JACKSON	KY	41339-7301	37.56425667	-83.37087833
186 COON BR	PIKEVILLE	KY	41501-7147	37.4537783	-82.5520817
186 DAVIS LN TRLR	HUDDY	KY	41535-8869	37.592175	-82.2703633
186 DIABLOCK RD	HAZARD	KY	41701-5426	37.2276125	-83.17244866
186 EASY ST	STAFFORDSVILLE	KY	41256-9080	37.82414983	-82.85070983
186 EILEEN DR TRLR	MAYKING	KY	41837-8915	37.1243067	-82.7388433
186 GALLEY ST	HAZARD	KY	41701-6111	37.22668042	-83.15955012
186 GREENBRIAR CT	BONNYMAN	KY	41719-8929	37.3003167	-83.249685
186 GREENBRIAR DR	GRAYSON	KY	41143-1745	38.3385867	-82.9195133
186 GURNEYS BND	HAZARD	KY	41701-1165	37.2667873	-83.1854533
186 HAROLDS BRANCH RD TRLR OFFICE	PIKEVILLE	KY	41501	37.46927917	-82.51992466
186 HARRISON NEWSOME BR	PIKEVILLE	KY	41501-3827	37.3537933	-82.5716833
186 HENRY HUTTON RD	FLEMING NEON	KY	41840-9026	37.194515	-82.701385
186 HOLLY LN	ESSIE	KY	40827-7022	37.076465	-83.43781
186 HORSESHOE BEND RD	REDFOX	KY	41847-9090	37.20823056	-82.91677911
186 HUNTER DR	GREENUP	KY	41144-9401	38.4955965	-82.79776833
186 HUNTER DR	GREENUP	KY	41144	38.4955965	-82.79776833
186 HUNTER DR GARG	GREENUP	KY	41144-9401	38.495470666	-82.79762283
186 HUNTER DR TRLR	GREENUP	KY	41144-9401	38.495608333	-82.79757983
186 INTERSTATE DR	GRAYSON	KY	41143-1787	38.344802	-82.93858516
186 JASMINE CT	HAZARD	KY	41701-5478	37.28983667	-83.20585583
186 JEFFERSON ST APT 1	PIKEVILLE	KY	41501-1747	37.47611117	-82.52418833
186 JERRY BOTTOM RD	HUDDY	KY	41535-8920	37.5993567	-82.2750133
186 KAREN CIR	GRAYSON	KY	41143-7168	38.3442667	-82.913805
186 KEETON AVE	WEST LIBERTY	KY	41472-8640	37.9168233	-83.256495
186 KENDRICK RD	SHELBIANA	KY	41562-8625	37.3605333	-82.4748367
186 KINNIKINNICK RD	PIKEVILLE	KY	41501-3027	37.5429933	-82.5806383
186 KISER RD	GRAYSON	KY	41143-6711	38.3357017	-82.9873433
186 LAKEVIEW DR	IVEL	KY	41642-9076	37.59057583	-82.67461233
186 LERITA ST	GREENUP	KY	41144-6770	38.6318617	-82.8633667
186 LITTLE BR HAMILTON BR	GRETHEL	KY	41631-9027	37.4485717	-82.6804067
186 LITTLE EARL RD	JACKSON	KY	41339	37.58293833	-83.34802333
186 LITTLE ROCK RD GARG	TOPMOST	KY	41862	37.3588545	-82.8021705
186 LOVINS LN	BULAN	KY	41722-8858	37.3282683	-83.146215
186 LOVINS LN	BULAN	KY	41722-8858	37.3285567	-83.1458867
186 LOWER HOLW	BETSY LAYNE	KY	41605-7020	37.558955	-82.6297617
186 LYKINS CRK	PIKEVILLE	KY	41501-5602	37.505057	-82.548342
186 LYKINS CRK UNIT 2	PIKEVILLE	KY	41501-5602	37.5054	-82.54809316
186 MAIN ST	SASSAFRAS	KY	41759-9088	37.22049	-83.05416
186 MARYLAND DR	WHITESBURG	KY	41858-7650	37.1109486	-82.8042103
186 MOPAR LN	ASHLAND	KY	41102-7411	38.4713167	-82.693285
186 NEXTEL CELL RD	FLATWOODS	KY	41139-9061	38.5162715	-82.73858916
186 NEXTEL CELL RD UNIT TOWER	FLATWOODS	KY	41139-9061	38.5141229	-82.7394454



186 OSBORNE FORK RD	THOUSANDSTICKS	KY	41766-9020	37.1857217	-83.435795
186 OUTER REEF DR	CHAVIES	KY	41727-9103	37.38347808	-83.24694712
186 PARKWAY PLAZA LOOP	WHITESBURG	KY	41858-7406	37.1244433	-82.84038
186 PATRICK BRANCH RD	LOUISA	KY	41230-5865	38.01673	-82.52939167
186 PETERS BRANCH RD	VIPER	KY	41774-8374	37.1479967	-83.1518283
186 PIT LN	WHITESBURG	KY	41858-7016	37.2098275	-82.841268
186 POPLAR ST APT 1	PIKEVILLE	KY	41501-1156	37.4803983	-82.521455
186 POPLAR ST APT 2	PIKEVILLE	KY	41501-1156	37.4803983	-82.521455
186 POPLAR THICKET RD GARG	PILGRIM	KY	41250-8811	37.7721367	-82.4794233
186 POPLAR THICKET RD TRLR	PILGRIM	KY	41250-8811	37.7720767	-82.479115
186 POSSUM TROT RD	LEBURN	KY	41831-8922	37.3505633	-82.957305
186 PROFIT RD	JENKINS	KY	41537-8084	37.1859233	-82.6417667
186 RAILROAD ST	JACKSON	KY	41339-7360	37.548378	-83.3820875
186 RIGHT FORK OF COWPEN RD	PIKEVILLE	KY	41501-6103	37.5473717	-82.5591567
186 RIGHT FORK OF COWPEN RD	PIKEVILLE	KY	41501-6103	37.5473617	-82.559035
186 RIVENDELL RD	ASHLAND	KY	41102-7962	38.47941083	-82.73073866
186 ROCK HILL RD	OLIVE HILL	KY	41164-8495	38.27757183	-83.31281716
186 SAND RIDGE DR	HAZARD	KY	41701-8600	37.33926217	-83.15599266
186 SHEEP ROCK RD	JACKHORN	KY	41825-9703	37.227543	-82.689718
186 SKY LIGHT DR	HINDMAN	KY	41822-8647	37.3452533	-82.9725617
186 SOUTHSORE DR	SOUTH SHORE	KY	41175-9001	38.720902333	-82.96881416
186 STABLES LN	VIPER	KY	41774-7955	37.1385867	-83.1155667
186 STABLES LN LOT 1	VIPER	KY	41774-7955	37.138200166	-83.11540716
186 STRAIGHT ROW	JENKINS	KY	41537-8685	37.200726	-82.63929366
186 SULPHUR GAP RD TRLR	JACKSON	KY	41339-9045	37.43504833	-83.38489833
186 TACKETT FRK	BEAVER	KY	41604-6314	37.39529767	-82.65341916
186 THOMPSON RD	RACCOON	KY	41557-8251	37.5353133	-82.4616367
186 TWIN AVE	PIKEVILLE	KY	41501-3621	37.3897967	-82.5375883
186 VALLEY VIEW RDG LOT 14	HAZARD	KY	41701-5510	37.29178517	-83.22376583
186 WALTERS BR	ISOM	KY	41824-8929	37.185668	-82.8996945
186 WALTERS BR	ISOM	KY	41824-8929	37.18584815	-82.90043385
186 WALTERS BR GARG	ISOM	KY	41824-8929	37.185001	-82.899181
186 WHEATFIELD HOLLOW RD	VIPER	KY	41774-8808	37.1555417	-83.1987233
186 WILLIAMS DR	GREENUP	KY	41144-6623	38.6259433	-82.86849
186 WILLOW TREE LN	CATLETTSBURG	KY	41129-8799	38.2168	-82.600785
186 WOLFEN BRANCH RD	SHELBIANA	KY	41562-8151	37.44202	-82.4323067
186 E HUGHES ST	PRESTONSBURG	KY	41653-7944	37.66613233	-82.76351916
186 N EAGLE TRACE BLVD	HAROLD	KY	41635-7055	37.5389183	-82.6225
186 N STONEY BROOK DR	BETSY LAYNE	KY	41605-7051	37.5546195	-82.61456816
186 S CENTRAL AVE	PRESTONSBURG	KY	41653-1953	37.6673033	-82.7716367
1860 COON CREEK RD	WOOTON	KY	41776-8620	37.1231617	-83.3019683
1860 INDIAN CREEK RD	VIRGIE	KY	41572-8314	37.3410067	-82.6165483
1860 POND CRK	ELKHORN CITY	KY	41522	37.320117	-82.40603583
1860 STINSON RD	GRAYSON	KY	41143-8922	38.31152817	-82.88469033
1860 W OLD BUCKLEY RD	ASHLAND	KY	41102-9594	38.469915	-82.7048167
18608 DALTON RD HSE	CATLETTSBURG	KY	41129-8015	38.3195267	-82.6852883
1861 COWPEN RD	PIKEVILLE	KY	41501-6139	37.5516133	-82.5597483
1861 HIGHWAY 2037 GARG	LOUISA	KY	41230-8266	38.024177	-82.61939483
1861 KATIE LN	ASHLAND	KY	41102-9704	38.410449	-82.70073866
1861 KY ROUTE 321	PRESTONSBURG	KY	41653-9103	37.6952067	-82.7701383
1861 KY ROUTE 993	TUTOR KEY	KY	41263-8701	37.8576817	-82.7609717
1861 LOTT'S CREEK RD	HAZARD	KY	41701-7618	37.2903	-83.1570883
1861 S LAKE DR TRLR	PRESTONSBURG	KY	41653-1357	37.672931333	-82.75414266
18616 KY ROUTE 122 GARG 1	HI HAT	KY	41636-6224	37.3808383	-82.7349533
18616 STATE ROUTE 854	RUSH	KY	41168-9309	38.29737	-82.7619267
18616 STATE ROUTE 854	RUSH	KY	41168-9309	38.29702667	-82.76196566
18617 STATE ROUTE 854	RUSH	KY	41168-9309	38.29225217	-82.76604566
18617 STATE ROUTE 854	RUSH	KY	41168-9309	38.2963033	-82.7647967
18617 STATE ROUTE 854 BARN	RUSH	KY	41168-9309	38.29556	-82.7643017
18618 STATE ROUTE 3	RUSH	KY	41168-9226	38.31949	-82.71473
1862 FROZEN CRK	RACCOON	KY	41557-8517	37.481005333	-82.45020316
1862 GREASY CRK	SHELBIANA	KY	41562-8211	37.3979773	-82.466374
1862 GREENBRIAR RD	LOUISA	KY	41230-9385	38.10399817	-82.66568016
1862 MARE CRK	STANVILLE	KY	41659-9014	37.5660017	-82.6076317
1862 TURKEY CRK TRLR	HALLIE	KY	41821-9075	37.0802133	-83.020485
1862 WOOTON RD TRLR	WOOTON	KY	41776-8750	37.167214	-83.2835342
18623 CHERRYWOOD DR	CATLETTSBURG	KY	41129-8930	38.3258383	-82.590985

18624 FERRELLS CREEK RD	BELCHER	KY	41513-8470	37.36432	-82.3202
18624 US 460 E	BELCHER	KY	41513	37.3643217	-82.3202517
18627 CHERRYWOOD DR	CATLETTSBURG	KY	41129-8930	38.324375	-82.5906267
1863 AERCO ST	ASHLAND	KY	41102-6934	38.403952	-82.73935316
1863 AERCO ST	ASHLAND	KY	41102-6934	38.4035025	-82.73935366
1863 HIGHWAY 931	WHITESBURG	KY	41858-8300	37.14414	-82.8221033
1863 HORSESHOE DR	ASHLAND	KY	41102-9396	38.455133	-82.697118
1863 KY ROUTE 302	VAN LEAR	KY	41265-9059	37.774836	-82.77031616
1863 TURKEY PEN RD	VIRGIE	KY	41572-8223	37.3159599	-82.6464505
1863 WIDOWS BR	STOPOVER	KY	41568-8636	37.5131667	-82.1119217
18638 CHERRYWOOD DR	CATLETTSBURG	KY	41129-8930	38.3254567	-82.5896933
18639 KY ROUTE 122	HI HAT	KY	41636-6224	37.379501	-82.73432599
1864 DAVEYS RUN	GRAYSON	KY	41143-7872	38.25012	-82.8891233
1864 FALLSBURG RD UNIT KY5150	LOUISA	KY	41230		
1864 HIGHWAY 32	LOUISA	KY	41230-7564	38.097953	-82.639664
1864 KY ROUTE 302	VAN LEAR	KY	41265-9059	37.7768867	-82.7717283
1864 LITTLE ROBINSON CRK TRLR	VIRGIE	KY	41572-8404	37.36886	-82.613835
1864 PANBOWL RD	JACKSON	KY	41339-7562	37.57430833	-83.37015
1864 STINSON RD	GRAYSON	KY	41143-8922	38.3113633	-82.8849917
1864 THORNTON RD TRLR	THORNTON	KY	41855-9019	37.17307794	-82.77832307
1864 S MAYO TRL	PIKEVILLE	KY	41501-2213	37.4480067	-82.5059
1865 BOOKER FRK	PIKEVILLE	KY	41501-3930	37.3110333	-82.57131
1865 STATE HIGHWAY 292	AFLEX	KY	41514-7614	37.6595583	-82.244795
1865 STATE HIGHWAY 292	AFLEX	KY	41514-7614	37.6595533	-82.244795
1865 SUNSHINE LN	KIMPER	KY	41539-6465	37.5055883	-82.3822033
1865 SUNSHINE LN GARG	KIMPER	KY	41539-6465	37.50799095	-82.38216414
1865 E MIDLAND TRL	GRAYSON	KY	41143-8937	38.3352633	-82.898955
1865 E MIDLAND TRL	GRAYSON	KY	41143-8937	38.3348217	-82.8999733
1866 BEAR FORK RD	MOUSIE	KY	41839-9067	37.4108267	-82.8439133
1866 FIELDS BR	GRAYSON	KY	41143-7062	38.24217333	-82.94203583
1866 HIGHWAY 1933	JACKSON	KY	41339-9060	37.4128873	-83.4261688
1866 JOHNS RUN	GRAYSON	KY	41143-7773	38.2317467	-82.9335
1866 JOHNS RUN BARN	GRAYSON	KY	41143-7773	38.23103733	-82.93315593
1866 KY ROUTE 306	WHEELWRIGHT	KY	41669-9039	37.3294383	-82.7218817
1866 KY ROUTE 306 BLDG 1	WHEELWRIGHT	KY	41669-9039	37.32868417	-82.722147
1866 KY ROUTE 321	PRESTONSBURG	KY	41653-9103	37.6941583	-82.769465
1866 SHORT CREEK RD TRLR	HYDEN	KY	41749-8463	37.1358733	-83.4101383
1866 THORNTON RD	THORNTON	KY	41855-9019	37.1738983	-82.778055
1866 TOP OF WORLD DR	LOUISA	KY	41201-8946	38.04204417	-82.76224066
1866 WALNUT GRV	OLIVE HILL	KY	41164-7064	38.331485	-83.32085167
18663 W US HIGHWAY 60	OLIVE HILL	KY	41164-9436	38.28575833	-83.24121833
18664 HIGHWAY 23	LOUISA	KY	41230-5332	38.1295167	-82.62827
1867 ALLEGHENY RD	HELLIER	KY	41534-9019	37.27056167	-82.48592016
1867 COMBS RD	HAZARD	KY	41701-6867	37.2835	-83.2020733
1867 DORTON JENKINS HWY	JENKINS	KY	41537-8289	37.2553833	-82.5702933
1867 HARDBURLY RD	BULAN	KY	41722-8918	37.3019267	-83.13923
1867 KY ROUTE 466	WEEKSBURY	KY	41667-9003	37.328204	-82.69182499
1867 KY ROUTE 466	WEEKSBURY	KY	41667-9003	37.328405	-82.69195
1867 MIDDLEFORK RD	ASHER	KY	40858	37.0268533	-83.4081517
1867 RIGHT FORK MACES CRK RD	VIPER	KY	41774	37.1721133	-83.17477
18673 GRAPEVINE RD	PHYLLIS	KY	41554-8850	37.4530367	-82.29807
18677 KY HIGHWAY 28	BUCKHORN	KY	41721-8970	37.348465	-83.47680383
1868 BRIAR FORK CIRCLE RD BLDG 1	BUSY	KY	41723-8516	37.25937917	-83.29326883
1868 COUCHTOWN RD	BUSY	KY	41723-8818	37.276683333	-83.26554416
1868 JOHNSON FRK	PREMIUM	KY	41845-9021	37.147915	-82.9038217
1868 KY ROUTE 680	GRETHEL	KY	41631-6330	37.4798433	-82.6548933
1868 KY ROUTE 680	GRETHEL	KY	41631-6330	37.4515633	-82.6837817
1868 LEFT FORK TOLER CRK	HAROLD	KY	41635-8892	37.489205833	-82.60135183
1868 SPAWS CREEK RD	WEST LIBERTY	KY	41472-8191	37.91723717	-83.20774116
1868 SPAWS CREEK RD GARG	WEST LIBERTY	KY	41472-8191	37.9168695	-83.20788916
1868 S KY HIGHWAY 15 TRLR	HAZARD	KY	41701-6073	37.23733	-83.1808183
1869 ALLEGHENY RD	HELLIER	KY	41534-9019	37.2704205	-82.48668733
1869 DRY FRK	OLIVE HILL	KY	41164-8120	38.315145	-83.09874833
1869 DRY FRK BARN	OLIVE HILL	KY	41164-8120	38.31475833	-83.0985
1869 HIGH ROCK RD	HAZARD	KY	41701-6783	37.254165	-83.1326767
1869 HIGH ROCK RD	HAZARD	KY	41701-6783	37.2534167	-83.1307833
1869 HIGHWAY 460	SALYERSVILLE	KY	41465	37.75005	-83.0935967

1869 STATE HIGHWAY 319	HARDY	KY	41531-8710	37.62239	-82.2441833
1869 STATE HIGHWAY 955	OLIVE HILL	KY	41164-8868	38.2486719	-83.2338742
1869 WILSHIRE BLVD	ASHLAND	KY	41101-3857	38.46604733	-82.64629683
1869 WOODMAN SUMMER RD TRLR	STOPOVER	KY	41568-8784	37.5336817	-82.0413833
18690 GRAPEVINE RD	PHYLLIS	KY	41554-8850	37.4534983	-82.2973467
187 ALLEN BR TRLR	ERMINE	KY	41815-8907	37.14721894	-82.79181121
187 AMELIA RD	MALLIE	KY	41836-8900	37.2194833	-82.9107733
187 AMELIA RD	MALLIE	KY	41836-8900	37.2196967	-82.9106267
187 BAKER BR	TUTOR KEY	KY	41263-9001	37.859485	-82.75889
187 BERLIN PATRICK RD	SALYERSVILLE	KY	41465-6726	37.7639367	-83.12758
187 BILL MOORE BR	WHITESBURG	KY	41858-7872	37.15932	-82.7117033
187 BILL MOORE BR GARG	WHITESBURG	KY	41858-7872	37.1590533	-82.7116617
187 BLAIR ADKINS ST	ELKHORN CITY	KY	41522-8426	37.3590817	-82.4081167
187 BRIDGE HOLLOW RD	JACKSON	KY	41339-6557	37.55263667	-83.37775833
187 BRIDGE ST	STAFFORDSVILLE	KY	41256-9041	37.82642	-82.8471283
187 CALF BR TRLR	RANSOM	KY	41558-8465	37.5546083	-82.208295
187 CALLAHAN HOLLOW RD	VIPER	KY	41774-8291	37.1601233	-83.1319433
187 CARDINAL EST	PRESTONSBURG	KY	41653-9095	37.6848817	-82.7914833
187 CONSOL TIPPLE RD	DEANE	KY	41812-8300	37.238935	-82.7825333
187 COPPERHEAD RD	EMMALENA	KY	41740-9029	37.35347	-83.0348667
187 CRACKER BOTTOM RD	MARTIN	KY	41649-7953	37.5759183	-82.7551883
187 CRAIG CT	LITTCARR	KY	41834	37.265116	-82.9440485
187 DAVIS BRANCH RD TRLR	DAVELLA	KY	41214-8001	37.82693667	-82.56539
187 DIABLOCK RD	HAZARD	KY	41701-5426	37.2279317	-83.1724617
187 DICKSON BR	HAZARD	KY	41701-7798	37.262425	-83.0904667
187 ELK FORK RD	HAZARD	KY	41701-9602	37.277962833	-83.1226275
187 FERN HILL DR	HAZARD	KY	41701-7041	37.3861367	-83.177625
187 FLANNERY CEMETERY RD	OLIVE HILL	KY	41164-7457	38.2886512	-83.2104645
187 FLEMING RD	FLEMING NEON	KY	41840	37.1945533	-82.7012083
187 FRED REED RD	GREENUP	KY	41144-7132	38.6107017	-82.86496
187 FULLERTON AVE TRLR	SOUTH SHORE	KY	41175-9025	38.72142217	-82.96734766
187 GAYHEART LN	EASTERN	KY	41622-6904	37.5194733	-82.806175
187 GAYHEART LN	EASTERN	KY	41622-6904	37.5191065	-82.8055557
187 HAUS BR GARG	BANNER	KY	41603-8963	37.590763833	-82.700971
187 HAUS BR HSE	BANNER	KY	41603-8963	37.590617833	-82.700942
187 HIGH ST	JENKINS	KY	41537-8676	37.1728333	-82.6311983
187 HORTON LN	OLIVE HILL	KY	41164-7412	38.32392333	-83.31886667
187 HORTON LN	OLIVE HILL	KY	41164-7412	38.32363333	-83.319305
187 HURLEY RDG TRLR 7	FREEBURN	KY	41528		
187 INGRAM CRK	LINEFORK	KY	41833-9044	37.042765	-82.963095
187 JOELEN DR	ASHLAND	KY	41102-8486	38.4694617	-82.74206
187 JOSEPHINE LN TRLR	WURLTAND	KY	41144-7514	38.4686967	-82.7622717
187 JULIUS AVE	PIKEVILLE	KY	41501-8086	37.47928	-82.5243833
187 KENEVA RD	CHAVIES	KY	41727-9064	37.34262433	-83.36836416
187 KISER LN	PIKEVILLE	KY	41501-4002	37.326175	-82.5607267
187 LEFT FORK COW HOLLOW RD	DRIFT	KY	41619-9007	37.4808	-82.7622667
187 LITTLE CRK	PIKEVILLE	KY	41501-6954	37.3912967	-82.5201883
187 LOWER HOLW	BETSY LAYNE	KY	41605-7020	37.5592416	-82.6304728
187 MAIN ST	SASSAFRAS	KY	41759-9088	37.22009	-83.0540367
187 MAIN ST	SOUTH SHORE	KY	41175-9553	38.7226433	-82.96584
187 MAIN ST	WHITESBURG	KY	41858-7314	37.118325	-82.8259417
187 MARY ELLEN LN	PILGRIM	KY	41250-9096	37.7797617	-82.4230983
187 MARY ELLEN LN GARG	PILGRIM	KY	41250-9096	37.77952117	-82.4254695
187 MAUDE RD	INEZ	KY	41224-9103	37.86969333	-82.52671833
187 MCCOY BR	BURNWELL	KY	41514-7729	37.6301167	-82.2235583
187 MCKINLEY CIR	BULAN	KY	41722-8862	37.3261167	-83.1472517
187 MEADOW BROOK TER	HAZARD	KY	41701-6824	37.287685	-83.2135783
187 MULLINS SCHOOL ST	PIKEVILLE	KY	41501-2910	37.53824633	-82.5827715
187 NOBLE LN	HAZARD	KY	41701-7455	37.32577933	-83.21108116
187 NORTHGATE DR APT 61	PIKEVILLE	KY	41501-8635	37.4893883	-82.5108567
187 NORTHGATE DR APT 62	PIKEVILLE	KY	41501-8635	37.48891533	-82.51093066
187 NORTHGATE DR APT 63	PIKEVILLE	KY	41501-8635	37.48938	-82.51086
187 NORTHGATE DR APT 64	PIKEVILLE	KY	41501-8635	37.48938	-82.51086
187 NORTHGATE DR APT 65	PIKEVILLE	KY	41501-8635	37.4893867	-82.5108583
187 NORTHGATE DR APT 66	PIKEVILLE	KY	41501-8635	37.4893917	-82.510855
187 NORTHGATE DR APT 67	PIKEVILLE	KY	41501-8635	37.4893817	-82.51086
187 NORTHGATE DR APT 68	PIKEVILLE	KY	41501-8635	37.4893683	-82.5108667

187	OAKLAWN EST	HAGERHILL	KY	41222-9023	37.7529533	-82.7743833
187	OGDEN VEST RD	VEST	KY	41772-8903	37.36115	-82.9901
187	OLD HARDY RD	TOLER	KY	41514-8670	37.6368667	-82.2548283
187	OLIVER HALL VLG	PRINTER	KY	41655-9021	37.506297	-82.70297283
187	PEACH ORCHARD BR	PIKEVILLE	KY	41501-7317	37.4352715	-82.555657
187	PENHOOK HL	HAROLD	KY	41635-7067	37.5338767	-82.6256317
187	PINE DR	MALLIE	KY	41836	37.30273	-82.9230317
187	PINE DR UNIT POOL	MALLIE	KY	41836	37.3032388	-82.9232287
187	POPLAR ST	PIKEVILLE	KY	41501-1164	37.4800883	-82.52145
187	QUAIL WALK	PIKEVILLE	KY	41501-1429	37.5006133	-82.5397167
187	RATCLIFF LN	SOUTH SHORE	KY	41175-7827	38.72774	-82.93948
187	RATLIFF BRANCH RD	PIKEVILLE	KY	41501-3254	37.5179451	-82.5595988
187	RATLIFF RD	PIKEVILLE	KY	41501-2901	37.5377033	-82.57702
187	SCALF DR	STANVILLE	KY	41659-7014	37.5736665	-82.6292375
187	SCUTTLE HOLE GAP RD	WHITESBURG	KY	41858-8680	37.0611317	-82.865855
187	SEE CHAPEL RD	LOUISA	KY	41230-7676	38.108234	-82.59713316
187	SEXTON BRANCH RD	VIPER	KY	41774-8219	37.1641267	-83.12993
187	SINNETTE HOLW	GREENUP	KY	41144-9382	38.5647215	-82.833627
187	STORE HL	BURDINE	KY	41517-9005	37.1913617	-82.595805
187	STOREHOUSE HOLW	VAN LEAR	KY	41265-8425	37.7757383	-82.7289817
187	STRAWBERRY FLDS	GREENUP	KY	41144-6161	38.652643	-82.8720381
187	SUGAR HOLLOW DR	HAZARD	KY	41701-8956	37.239788	-83.23361633
187	SUNFLOWER DR	GRAYSON	KY	41143-5627	38.3434033	-82.880045
187	TAYLOR RD	MALLIE	KY	41836-9049	37.297362666	-82.89670433
187	TEXAS AVE	WHITESBURG	KY	41858-7764	37.1149783	-82.81838
187	THIRD ST	SOUTH SHORE	KY	41175-7861	38.7272983	-82.9196417
187	TURKEY HEN BR	LITTCARR	KY	41834	37.264711	-82.94775266
187	VINE ST	SOUTH SHORE	KY	41175-7803	38.72569383	-82.951095
187	WARREN DR	GREENUP	KY	41144-7341	38.5196483	-82.7813217
187	WILD ROSE DR	ELKHORN CITY	KY	41522-7715	37.3485583	-82.4247933
187	WILLIAM RILEY RD	BUCKHORN	KY	41721-8901	37.346651666	-83.44802833
187	WILLOW DR	HAGERHILL	KY	41222-8512	37.773265	-82.8032267
187	WITTEN LN	WITTENSVILLE	KY	41274-9011	37.8596717	-82.8054633
187	E COURT ST	PRESTONSBURG	KY	41653-1241	37.6685533	-82.772635
187	E MAIN ST	STANVILLE	KY	41659-9036	37.564257	-82.642943
187	E MAPLE ST	SALYERSVILLE	KY	41465-7111	37.7532933	-83.06565
187	S LICK CREEK RD	LOUISA	KY	41230-7686	37.97408667	-82.53160333
187	S WOLF CRK	PILGRIM	KY	41250-8829	37.78220415	-82.45350377
187	W 5TH ST	ELKHORN CITY	KY	41522-7289	37.302717	-82.348473
1870	COMBS RD	HAZARD	KY	41701-6867	37.28401	-83.2010167
1870	HIGHWAY 1937 TRLR	CATLETTSBURG	KY	41129-8531	38.262515	-82.6582183
1870	HIGHWAY 550	LEBURN	KY	41831-8750	37.34683	-82.957725
1870	LEFT FORK OF JOES CRK	PIKEVILLE	KY	41501-5962	37.537155	-82.4931267
1870	LITTLE ROCKCASTLE RD	INEZ	KY	41224		
1870	MARROWBONE CREEK RD	ELKHORN CITY	KY	41522-7711	37.3476967	-82.4224583
1870	WALNUT GRV	OLIVE HILL	KY	41164-7064	38.3319975	-83.3201964
1870	WILSHIRE BLVD	ASHLAND	KY	41101-3858	38.4661021	-82.6460925
18705	GRAPEVINE RD	PHYLLIS	KY	41554-8803	37.4530733	-82.2972317
18706	HIGHWAY 421	HYDEN	KY	41749	37.12895	-83.37935
18707	W US HIGHWAY 60	OLIVE HILL	KY	41164	38.28534333	-83.242695
18708	WHITE OAK DR	CATLETTSBURG	KY	41129-8947	38.32435	-82.5934617
18709	KY HIGHWAY 476	HAZARD	KY	41701-6965	37.38819833	-83.19759167
1871	CLEAR CREEK RD	HAZARD	KY	41701-7569	37.2949583	-83.053115
1871	COLLINS HWY	PIKEVILLE	KY	41501-6711	37.41384667	-82.507859
1871	HORSESHOE DR	ASHLAND	KY	41102-9396	38.45529533	-82.69711966
1871	KY HIGHWAY 610	VIRGIE	KY	41572	37.332046333	-82.58409216
1871	KY ROUTE 1750	EAST POINT	KY	41216-9035	37.752433	-82.824474
1871	MAIN ST	WHEELWRIGHT	KY	41669	37.327855	-82.7226567
1871	OLD TRACE CRK TRLR	EMERSON	KY	41135-9056	38.37021	-83.28308833
1871	REDFOX RD	REDFOX	KY	41847-8934	37.2149217	-82.949315
1871	SYCAMORE RD	PIKEVILLE	KY	41501-5322	37.6215433	-82.5212067
18715	BROOKS DR UNIT TEMPSRV	CATLETTSBURG	KY	41129	38.2977115	-82.63778766
1872	HIGHWAY 1933 TRLR 1	JACKSON	KY	41339-9060	37.40638667	-83.41975
1872	LOTTS CREEK RD	HAZARD	KY	41701-7618	37.2901483	-83.155665
1872	LOTTS CREEK RD	HAZARD	KY	41701-7618	37.28864	-83.1554767
1872	RIVER FRONT RD	LOVELY	KY	41231-9064	37.8228657	-82.4014238
1872	RIVER FRONT RD TRLR	LOVELY	KY	41231-9064	37.8233431	-82.4017038

1872 ROCKHOUSE RD GARG	TOMAHAWK	KY	41262-8951	37.8456	-82.60201833
1872 STATE HIGHWAY 955	OLIVE HILL	KY	41164-8868	38.248914	-83.2338104
1872 SUNSHINE LN	KIMPER	KY	41539-6465	37.50545	-82.3828083
1872 S MAYO TRL APT 101	PIKEVILLE	KY	41501-2323	37.4473231	-82.5050497
1872 S MAYO TRL APT 102	PIKEVILLE	KY	41501-2323	37.4473726	-82.5051626
1872 S MAYO TRL APT 200	PIKEVILLE	KY	41501-2323	37.4474915	-82.505535
1872 S MAYO TRL APT 202	PIKEVILLE	KY	41501-2323	37.44750417	-82.5054915
1872 S MAYO TRL APT 203	PIKEVILLE	KY	41501-2323	37.44752283	-82.5055155
1872 S MAYO TRL LOWR	PIKEVILLE	KY	41501-2323	37.44745383	-82.505276
1872 S MAYO TRL UPPR APT 201	PIKEVILLE	KY	41501-2323	37.447507	-82.50548983
18721 BEAR CREEK RD	CATLETTSBURG	KY	41129-9226	38.3179117	-82.677465
18726 DALTON RD	CATLETTSBURG	KY	41129-8016	38.3186283	-82.682945
18728 BEAR CREEK RD	CATLETTSBURG	KY	41129-9225	38.3187575	-82.67648983
1873 COMBS RD	HAZARD	KY	41701-6867	37.28379147	-83.20203084
1873 ELK VIEW DR	LEBURN	KY	41831-9145	37.405339	-83.0140871
1873 ELK VIEW DR	LEBURN	KY	41831-9145	37.4065531	-83.0119305
1873 ELK VIEW DR GARG	LEBURN	KY	41831-9145	37.407482666	-83.014869
1873 GABRIEL BR	KIMPER	KY	41539-6039	37.5045467	-82.292975
1873 GREASY CRK	SHELBIANA	KY	41562-8211	37.3975783	-82.4670783
1873 HIGHWAY 476 TRLR	LOST CREEK	KY	41348-8944	37.47921	-83.29618833
1873 MARROWBONE CREEK RD	ELKHORN CITY	KY	41522-7711	37.346995	-82.4233983
1873 ROCKHOUSE RD HSE	TOMAHAWK	KY	41262-8951	37.84517667	-82.60171833
1873 TURKEY CREEK RD	BELFRY	KY	41514-7912	37.6517433	-82.3070367
18730 BEAR CREEK RD	CATLETTSBURG	KY	41129-9225	38.3185167	-82.676855
18730 BEAR CREEK RD	CATLETTSBURG	KY	41129-9225	38.31807653	-82.67690172
18730 BEAR CREEK RD	CATLETTSBURG	KY	41129-9225	38.31807653	-82.67690172
18730 BEAR CREEK RD GARG APT	CATLETTSBURG	KY	41129-9225	38.31896833	-82.67551816
18737 BEAR CREEK RD	CATLETTSBURG	KY	41129-9226	38.317905	-82.6771767
18737 BEAR CREEK RD BARN	CATLETTSBURG	KY	41129-9226	38.3177167	-82.6773617
1874 FLAT HOLW	SOUTH PORTSMOUTH	KY	41174-9064	38.705515	-82.9797583
1874 MEATHOUSE FRK TRLR	CANADA	KY	41519-8218	37.58350067	-82.32292883
1874 ROAD CREEK RD	ELKHORN CITY	KY	41522-8408	37.3700283	-82.3672133
1874 STATE HIGHWAY 319	HARDY	KY	41531-8710	37.622835	-82.244225
18743 CHERRYWOOD DR	CATLETTSBURG	KY	41129-8931	38.3230817	-82.5886783
18748 ATLANTA DR	CATLETTSBURG	KY	41129-8969	38.3242233	-82.5853
18748 DALTON RD	CATLETTSBURG	KY	41129-8016	38.32023529	-82.683478
18748 DALTON RD BARN	CATLETTSBURG	KY	41129-8016	38.32067417	-82.68381583
1875 CAMP CREEK RD	WENDOVER	KY	41775-8908	37.1074055	-83.345177
1875 CLEAR CREEK RD	HAZARD	KY	41701-7569	37.29441	-83.0531283
1875 CRAFT COLLY RD	ERMINE	KY	41815-9018	37.1438545	-82.79499083
1875 FIELDS BR LOT 2	GRAYSON	KY	41143-7062	38.2437533	-82.93739
1875 HIGHWAY 582	PINE TOP	KY	41843-9038	37.2591433	-82.9132267
1875 HIGHWAY 582	PINE TOP	KY	41843-9038	37.2590933	-82.9135267
1875 HIGHWAY 582	PINE TOP	KY	41843-9038	37.25915767	-82.91281866
1875 LEATHERWOOD RD	LOST CREEK	KY	41348-9056	37.420125	-83.30981833
1875 LITTLE DRY FRK	WHITESBURG	KY	41858-8403	37.158305	-82.83995
1875 LITTLE DRY FRK TRLR	WHITESBURG	KY	41858-8403	37.15935967	-82.83983068
1875 PIGEONROOST RD	CANADA	KY	41519-8367	37.586379166	-82.3107345
1875 RIGHT FORK OF BRUSHY RD	VARNEY	KY	41571-9072	37.64430517	-82.46697566
1875 STATE ROUTE 7	SOUTH SHORE	KY	41175-9185	38.7044933	-82.94662
1875 E US HIGHWAY 60	GRAYSON	KY	41143-1687	38.3342567	-82.8991617
1875 S STATE HIGHWAY 1 TRLR	GRAYSON	KY	41143-8596	38.30499567	-82.92631
1876 SHORT CREEK RD TRLR	HYDEN	KY	41749-8463	37.135665	-83.4103317
1876 STATE ROUTE 1458	FLATWOODS	KY	41139-8943	38.49227	-82.7242933
1876 YELLOW CREEK RD	SASSAFRAS	KY	41759-8726	37.244394666	-83.05754883
18761 W US HIGHWAY 60	OLIVE HILL	KY	41164-8208	38.28598117	-83.2425865
18763 W US HIGHWAY 60	OLIVE HILL	KY	41164-8208	38.28547333	-83.24294667
18763 W US HIGHWAY 60	OLIVE HILL	KY	41164-8208	38.28534333	-83.242695
18769 GRAPEVINE RD	PHYLLIS	KY	41554-8803	37.453152	-82.296117
1877 BARRENSHEE CRK	FREEBURN	KY	41528-8538	37.5335367	-82.12663
1877 BOWLING FORK RD	ELKHORN CITY	KY	41522-7511	37.300012	-82.5048325
1877 FORKED MOUTH BRANCH RD TRLR	BUSY	KY	41723-8718	37.260718666	-83.3302975
1877 KATIE LN	ASHLAND	KY	41102-9704	38.410145	-82.7011079
1877 KY HIGHWAY 610	VIRGIE	KY	41572-9012	37.33122	-82.58492
1877 KY ROUTE 1750	EAST POINT	KY	41216-9035	37.75358	-82.8226833
1877 LIBERTY RD	WEST LIBERTY	KY	41472-7347	37.92975833	-83.28013333
1877 NARROWS BR	HARDY	KY	41531-8815	37.5917917	-82.2491183

1877 TOM BIGGS RD	MC ROBERTS	KY	41835	37.2092717	-82.6571933
1877 WILDER BRANCH RD	CONFLUENCE	KY	41749-7957	37.264655	-83.4091783
1877 S KY HIGHWAY 15	HAZARD	KY	41701-6073	37.2362267	-83.1814633
18779 HIGHWAY 30	GUAGE	KY	41339-7802	37.582895	-83.19829667
18779 HIGHWAY 30	JACKSON	KY	41339-7802	37.59027667	-83.185835
18779 HIGHWAY 30	JACKSON	KY	41339-7802	37.59027667	-83.185835
18779 HIGHWAY 30	JACKSON	KY	41339-7802	37.547995	-83.345375
18779 HIGHWAY 30 TRLR	JACKSON	KY	41339-7802	37.59049333	-83.18567667
1878 HIGHWAY 582	MALLIE	KY	41836-8988	37.2585917	-82.9133967
1878 KY ROUTE 306	WHEELWRIGHT	KY	41669-9039	37.3297233	-82.7215967
1878 MUNCY CREEK RD	STINNETT	KY	40868-6504	37.11336183	-83.4192165
1878 WEBB RDG TRLR	OLIVE HILL	KY	41164-7097	38.34388167	-83.22944333
18780 BEAR CREEK RD	CATLETTSBURG	KY	41129-9225	38.3155033	-82.67714
18780 HIGHWAY 30	JACKSON	KY	41339-7802	37.58969	-83.1853717
18787 GRAPEVINE RD	PHYLLIS	KY	41554-8803	37.453133	-82.29525583
18788 KY HIGHWAY 476	HAZARD	KY	41701-6965	37.38819833	-83.19759167
18788 KY HIGHWAY 476 HSE	HAZARD	KY	41701-6965	37.387965	-83.19767
1879 CAMP CREEK RD	WENDOVER	KY	41775-8908	37.1067867	-83.343455
1879 HIGHWAY 343	MC ROBERTS	KY	41835-9033	37.200125	-82.6849417
1879 LOWER POMPEY RD	SHELBIANA	KY	41562-8125	37.4392333	-82.4284767
1879 STATE HIGHWAY 319	HARDY	KY	41531-8710	37.6222867	-82.2443067
1879 STATE ROUTE 1	GREENUP	KY	41144-6399	38.543315	-82.8158733
1879 WILDER BRANCH RD	CONFLUENCE	KY	41749-7957	37.26514	-83.40949
1879 S RIVER RD	MOUTHCARD	KY	41548-8468	37.3681533	-82.2314333
188 3RD ST	PIKEVILLE	KY	41501-1259	37.4835917	-82.5163667
188 ADAMS LN	PIKEVILLE	KY	41501-1480	37.484312	-82.546852
188 ADAMS LN GARG	PIKEVILLE	KY	41501-1480	37.48519016	-82.5450736
188 ARMCO BLVD	ASHLAND	KY	41101-7202	38.48767	-82.6648667
188 ARMCO BLVD	ASHLAND	KY	41101-7202	38.48706541	-82.66448994
188 ARMCO BLVD	ASHLAND	KY	41101-7202	38.487895	-82.6649683
188 ARNOLD FORK RD	KITE	KY	41828-9063	37.30028	-82.7557483
188 ARNOLD FORK RD HSE 2	KITE	KY	41828-9063	37.3007783	-82.756215
188 ASHER BRANCH RD TRLR 1	HYDEN	KY	41749-8300	37.1841167	-83.3872717
188 AVERY MURPHY RD	PHYLLIS	KY	41554-8810	37.456985	-82.287277
188 BANK ST	GARRETT	KY	41630-6901	37.4775733	-82.8306083
188 BIG DADDY LN	THORNTON	KY	41855	37.16579	-82.770302
188 BLUE SKY DR TRLR	LOUISA	KY	41230-5676	38.0840767	-82.651585
188 BOH LN	HAZARD	KY	41701-6583	37.2361475	-83.2565845
188 BONE BR	PHELPS	KY	41553-9322	37.51243	-82.1442983
188 BOURBON ST	GREENUP	KY	41144-8728	38.6300417	-82.864125
188 BROCK MOUNTAIN RD	WHITESBURG	KY	41858-4800	37.1071183	-82.785075
188 BUSTER RD	MILLSTONE	KY	41838-9094	37.16865637	-82.74946888
188 CALDWELL RD	SALYERSVILLE	KY	41465-9674	37.7482255	-82.98743583
188 CARDINAL ESTS	INEZ	KY	41224-8881	37.83663333	-82.50592833
188 CARTER DR TRLR	PIKEVILLE	KY	41501-9308	37.463964	-82.494439
188 CEDAR HILLS DR	PIKEVILLE	KY	41501-8704	37.4735355	-82.55764133
188 CHURCH ST	WHITESBURG	KY	41858-7253	37.1202633	-82.8267133
188 COAL BR	JENKINS	KY	41537-8268	37.27722	-82.5478
188 COBBLERS KNOB RD	DELPHIA	KY	41735-8907	37.01619	-83.0767067
188 COLLINS CIR	PRESTONSBURG	KY	41653-7913	37.684468	-82.78113516
188 COLLINS RD	SALYERSVILLE	KY	41465-9618	37.7662267	-83.0493533
188 COMBS ST TRLR	SALYERSVILLE	KY	41465-8853	37.7420017	-83.0768967
188 DOC ALLEN BR	LANGLEY	KY	41645-6506	37.53897	-82.79521
188 DORIS LN	SOUTH SHORE	KY	41175-9592	38.7289533	-82.9151883
188 EAGLE HALL RD	OLIVE HILL	KY	41164-9185	38.25631167	-83.29715833
188 GREEN ACRES DR	PRESTONSBURG	KY	41653-1817	37.68636	-82.77698
188 GREEN MEADOW LN	PIKEVILLE	KY	41501-3106	37.54021	-82.6018933
188 HAZARD DUKE DR	CHAVIES	KY	41727-8675	37.38430067	-83.24882416
188 HIDDEN VIEW DR	HAROLD	KY	41635-7042	37.54412	-82.63954
188 HIDDEN VIEW DR	HAROLD	KY	41635-7042	37.5444683	-82.6396083
188 HIGHLAND AVE	RACELAND	KY	41169-9016	38.5449117	-82.7536467
188 HILLVIEW DR	PIKEVILLE	KY	41501-8064	37.4095417	-82.4246233
188 HOLLY DR	HATFIELD	KY	41514-8971	37.7117133	-82.3549067
188 HONEYCAMP BR	BEVINSVILLE	KY	41606-6103	37.335845	-82.7456833
188 HOODS FRK	MC DOWELL	KY	41647-5901	37.4351178	-82.7104827
188 IMPROVEMENT BR	JENKINS	KY	41537-8741	37.1983717	-82.64452
188 JAMES E HANNAH DR	SOUTH SHORE	KY	41175-9235	38.7201267	-82.9585583

188 JERRY MULLINS DR	MELVIN	KY	41650-8914	37.3531767	-82.6517117
188 JOHNSON HOLLOW RD	PIKEVILLE	KY	41501-8609	37.4615992	-82.4992669
188 KENNEDY ST APT 199	MARTIN	KY	41649-7996	37.560465	-82.7605183
188 KENNEDY ST APT 201	MARTIN	KY	41649-7997	37.56048	-82.76054
188 KIDD RD	SHELBIANA	KY	41562-8251	37.38671922	-82.4748234
188 KY ROUTE 302	WEST VAN LEAR	KY	41268-8051	37.7870267	-82.7881817
188 LACKEY HOLW	LACKEY	KY	41643-9040	37.4685667	-82.8252267
188 LAUREL FORK LN	HYDEN	KY	41749-8858	37.1331083	-83.439185
188 LAUREN LN	CORNETTSVILLE	KY	41731-8621	37.093485	-83.10366
188 LEFT FORK MOORE BR	BEAVER	KY	41604-6306	37.377035	-82.663465
188 LITTLE CRK GARG	PIKEVILLE	KY	41501-6954	37.39077683	-82.520288
188 MAGNOLIA CIR LOT 10	HAZARD	KY	41701-2228	37.242315	-83.17726
188 MASON HOLW	ESSIE	KY	40827	37.0775667	-83.461385
188 MASON HOLW TRLR	ESSIE	KY	40827	37.0775817	-83.4614133
188 MEADOW FRK	MILLSTONE	KY	41838-9067	37.2135	-82.7422967
188 MEADOWS LN	GREENUP	KY	41144-6776	38.6385617	-82.8734467
188 MESA DR TRLR	BLACKKEY	KY	41804	37.14116	-82.975745
188 MIDDLE RIDGE RD	BONNYMAN	KY	41719-8874	37.293085	-83.2396017
188 MILLS BR	INEZ	KY	41224-8026	37.91226833	-82.49302667
188 MOSQUITO DR	MC ROBERTS	KY	41835-9096	37.20840919	-82.67182699
188 MURPHY BOTTOM RD	BELFRY	KY	41514-7301	37.6168117	-82.272075
188 NOSBEN FRK	TURKEY CREEK	KY	41514-7805	37.67268293	-82.31661646
188 NUMBER ONE HL	BURDINE	KY	41537-5602	37.18843	-82.5963667
188 OLD SHELBIANA RD	PIKEVILLE	KY	41501-7357	37.431875	-82.508409
188 OLD TRACE CRK TRLR	EMERSON	KY	41135-9039	38.367705	-83.28247167
188 ONE MILE BRANCH RD	HYDEN	KY	41749-8017	37.208799333	-83.39315716
188 PINSON BR	PIKEVILLE	KY	41501-6327	37.598195	-82.5023233
188 PINSONFORK RD	MC ANDREWS	KY	41543-8026	37.5478117	-82.2878567
188 PLATA ZORO	LOUISA	KY	41230-9226	38.0638287	-82.6237405
188 PLUM GROVE RD	GREENUP	KY	41144-6255	38.538924833	-82.81903683
188 POPLAR ST	HAROLD	KY	41635-9042	37.5272183	-82.62579
188 QUICKSAND RD	JACKSON	KY	41339-9663	37.55102833	-83.38143167
188 RAGWEED RD TRLR	WHITESBURG	KY	41858-8201	37.2184067	-82.857955
188 RAILROAD CIR	BETSY LAYNE	KY	41605-7033	37.5569427	-82.6345729
188 RIDGEVIEW ST	AUXIER	KY	41602-9001	37.7385483	-82.7727033
188 RIDGEVIEW ST GARG	AUXIER	KY	41602-9001	37.73853154	-82.77285069
188 RIGHT FORK OF LICK FRK	JENKINS	KY	41537-8367	37.24598333	-82.6074035
188 RIVER RD	HYDEN	KY	41749-9400	37.2282117	-83.3690575
188 RIVERVIEW DR	PIKEVILLE	KY	41501-3755	37.4844283	-82.5305017
188 SAMMONS HOLW	GREENUP	KY	41144-6433	38.60374467	-82.87212466
188 SAWMILL RD	PRESTONSBURG	KY	41653-1567	37.6659035	-82.7262903
188 SERGEANT RD	WHITESBURG	KY	41858-7833	37.144645	-82.766955
188 SETTLEMENT RD TRLR	BLACKKEY	KY	41804	37.13444	-83.0071917
188 SHORT FORK RD	SALYERSVILLE	KY	41465-9757	37.728795	-82.9855033
188 SHORT FORK RD TRLR	SALYERSVILLE	KY	41465-9757	37.7291133	-82.983075
188 SHORT FRK GARG	SALYERSVILLE	KY	41465-7517	37.728815	-82.9853267
188 SLONE HOLW	LIGON	KY	41604-9007	37.373617	-82.6788135
188 SPRING BRANCH RD	WEST LIBERTY	KY	41472-7856	37.8370553	-83.1789631
188 STRAIGHT FORK RD	CORNETTSVILLE	KY	41731-8701	37.08010233	-83.06181616
188 THORNSBERRY BRANCH RD TRLR	LOUISA	KY	41230-7073	38.2290683	-82.7564267
188 TICK RIDGE FRK	OLIVE HILL	KY	41164-8888	38.2838752	-83.18290519
188 TOLBY BR TRLR	HALLIE	KY	41821-9056	37.1016442	-82.9971701
188 TURKEY FOOT RD	BEAR BRANCH	KY	41714-8994	37.15939	-83.5071833
188 TURNER RDG	HAZARD	KY	41701-8487	37.25901717	-83.270983
188 UPPER GRASSY BRANCH RD	ESSIE	KY	40827-7023	37.074745	-83.43232
188 VAN BORDERS RD	FALCON	KY	41465	37.785936	-83.00987
188 VAN BORDERS RD	FALCON	KY	41465	37.788195	-83.01129
188 WESTEND DR TRLR	WHITESBURG	KY	41858-7085	37.12445833	-82.83883733
188 WHITCO LOOP	WHITESBURG	KY	41858-7479	37.1192	-82.8513067
188 WILCOX BR	WITTENSVILLE	KY	41274-9012	37.85666217	-82.80372583
188 WRIGHTS HOLW	JENKINS	KY	41537-9620	37.18383712	-82.70329196
188 E 4TH AVE	SOUTH SHORE	KY	41175-8927	38.7228317	-82.964185
188 E BURCHETT ST	PRESTONSBURG	KY	41653-7909	37.6660417	-82.7651467
188 E HUGHES ST	PRESTONSBURG	KY	41653-7944	37.6662367	-82.763855
188 N HIGHLAND AVE	PRESTONSBURG	KY	41653-1212	37.6702533	-82.772245
188 N MAIN ST	TRAM	KY	41663-9007	37.572845	-82.6506733
188 N RAILROAD ST	HUDDY	KY	41535-8929	37.6035917	-82.2721933

188 S CHURCH ST	SALYERSVILLE	KY	41465	37.7513667	-83.068255
188 S CHURCH ST APT	SALYERSVILLE	KY	41465	37.75118	-83.067825
188 S COMPTON DR	RUSH	KY	41168-9501	38.28438	-82.7626033
188 W COURT ST	PRESTONSBURG	KY	41653-1256	37.667653	-82.773982
1880 BIG BRANCH RD	HINDMAN	KY	41822-8717	37.30737626	-82.99502499
1880 BIG BRANCH RD BARN	HINDMAN	KY	41822-8717	37.3061085	-82.99455554
1880 CAM JOHNSON BRANCH RD	BUCKHORN	KY	41721-9074	37.36648833	-83.45074167
1880 DEER LICK BRANCH RD	LOUISA	KY	41230-5758	38.0888418	-82.6792302
1880 DEFEATED CRK	REDFOX	KY	41847	37.21988879	-82.96392178
1880 FOREST HILLS RD	FOREST HILLS	KY	41527-8302	37.637765	-82.293885
1880 FROZEN CRK	RACCOON	KY	41557-8517	37.48122383	-82.44994883
1880 GRASSY BR	RACCOON	KY	41557-8418	37.5187233	-82.4200767
1880 HIGHWAY 3410 TRLR	MAYKING	KY	41837-9073	37.12010917	-82.75486466
1880 MARSHALLS BR	JENKINS	KY	41537-7963	37.2227383	-82.5916
1880 MARSHALLS BR	JENKINS	KY	41537-7963	37.223433	-82.5911585
1880 MIDDLE FORK RD	WARBRANCH	KY	40874-7034	37.014824	-83.428566
1880 OWLS NEST RD	HYDEN	KY	41749-8404	37.166215	-83.3546867
1880 ROAD FRK	SIDNEY	KY	41564-8611	37.5814783	-82.3680233
1880 TICK RIDGE FRK	OLIVE HILL	KY	41164-7841	38.26470167	-83.17828333
1880 WILDER BRANCH RD	CONFLUENCE	KY	41749-7957	37.2637283	-83.4063633
1880 S MAYO TRL	PIKEVILLE	KY	41501-2213	37.4475267	-82.5051483
1880 S MAYO TRL	PIKEVILLE	KY	41501-2213	37.447595	-82.5051983
18809 BEAR CREEK RD	CATLETTSBURG	KY	41129-9226	38.317499	-82.67654783
1881 BROWNS FORK RD	HAZARD	KY	41701-9736	37.2277017	-83.2368917
1881 CAMP CREEK RD	WENDOVER	KY	41775-8908	37.1068383	-83.343425
1881 HIGHWAY 2037	LOUISA	KY	41230-8266	38.0238605	-82.61911983
1881 HIGHWAY 550 TRLR	HINDMAN	KY	41822-8833	37.3332933	-83.0075817
1881 JACKSON BRANCH RD	ELKHORN CITY	KY	41522-7321	37.2915267	-82.4386783
1881 LEFT FORK OF ISLAND CRK	PIKEVILLE	KY	41501-7427	37.4327267	-82.5577117
1881 S MAYO TRL	PIKEVILLE	KY	41501-2213	37.447533	-82.504273
1881 S STATE HIGHWAY 207	RUSH	KY	41168-8934	38.33225355	-82.81163799
1881 S STATE HIGHWAY 207 GARG	RUSH	KY	41168-8934	38.332070166	-82.8119225
18815 BEAR CREEK RD TRLR	CATLETTSBURG	KY	41129-9226	38.31683	-82.67674
1882 DONTA RD	ASHLAND	KY	41102-7850	38.454405	-82.69875
1882 OWLS NEST RD	HYDEN	KY	41749-8404	37.166045	-83.3525567
18827 STATE ROUTE 854 GARG	RUSH	KY	41168-7962	38.29332933	-82.76198483
18827 STATE ROUTE 854 TRLR	RUSH	KY	41168	38.29333	-82.7616283
1883 ASHLAND RD	GREENUP	KY	41144-1257	38.56376058	-82.82026651
1883 COMBS RD APT 101	HAZARD	KY	41701-6885	37.2835833	-83.2018217
1883 COMBS RD APT 201	HAZARD	KY	41701-6885	37.2835767	-83.2018167
1883 COMBS RD APT 202	HAZARD	KY	41701-6885	37.28359	-83.2018267
1883 COMBS RD APT 203	HAZARD	KY	41701-6885	37.28361	-83.2018367
1883 COMBS RD APT 204	HAZARD	KY	41701-6885	37.2836	-83.2018317
1883 COMBS RD APT 301	HAZARD	KY	41701-6885	37.28363	-83.201845
1883 COMBS RD APT 302	HAZARD	KY	41701-6885	37.283645	-83.2018533
1883 COMBS RD APT 303	HAZARD	KY	41701-6885	37.28340633	-83.20192066
1883 COMBS RD UNIT LAUNDRY	HAZARD	KY	41701-6885	37.28339833	-83.20180533
1883 GRAHN RD	OLIVE HILL	KY	41164-7421	38.30083667	-83.099575
1883 HIGHWAY 2037 TRLR	LOUISA	KY	41230-8266	38.02426333	-82.61888
1883 KY HIGHWAY 611 BARN	PIKEVILLE	KY	41501-4140	37.3168557	-82.5164762
1883 LOTTS CREEK RD	HAZARD	KY	41701-7618	37.2904083	-83.1564533
1883 RACCOON RD	RACCOON	KY	41557-8305	37.5152067	-82.4520833
1883 RACCOON RD APT 1	RACCOON	KY	41557-8305	37.51579183	-82.4522875
1883 RACCOON RD APT 2	RACCOON	KY	41557-8305	37.51565667	-82.45219433
1883 THORNTON RD	THORNTON	KY	41855-9019	37.17330091	-82.77853397
18830 E BIG CREEK RD	CANADA	KY	41519	37.6131649	-82.3318781
18834 HIGHWAY 421 GARG	HYDEN	KY	41749-8540	37.1303583	-83.3777767
18839 BEAR CREEK RD	CATLETTSBURG	KY	41129-9226	38.3168017	-82.67525
1884 BRUSHY RD	VARNEY	KY	41571-9012	37.60810001	-82.40406295
1884 HIGHWAY 581 TRLR	ULYSSES	KY	41264-9048	37.9667	-82.63999833
1884 IVY CRK	IVEL	KY	41642-9064	37.59942	-82.638545
1884 JOHNS BR	LANGLEY	KY	41645-9060	37.5454069	-82.8027859
1884 KY HIGHWAY 451	HAZARD	KY	41701-5818	37.242691	-83.218161
1884 LITTLE ROBINSON CRK	VIRGIE	KY	41572-8404	37.36896	-82.61424
1884 NEEDMORE RD TRLR	WEBBVILLE	KY	41180-8873	38.14554742	-82.88267183
1884 RUNYON BRANCH RD	PINSONFORK	KY	41555-7418	37.5289433	-82.2808133
18841 US 23 HWY	GREENUP	KY	41144-6756	38.63748	-82.8772983



18841 US 23 HWY	GREENUP	KY	41144-6756	38.63748	-82.8772983
18844 STATE ROUTE 3	RUSH	KY	41168-9226	38.3163742	-82.7113978
18847 W US HIGHWAY 60	OLIVE HILL	KY	41164-8209	38.286265	-83.2443
1885 BOWLINGS CREEK RD	ALTRO	KY	41339-8806	37.373185	-83.43549
1885 BOWLINGS CREEK RD	ALTRO	KY	41339	37.3728475	-83.4363361
1885 CUTSHIN RD	WOOTON	KY	41776-8978	37.1921233	-83.32056
1885 HALDEMAN RD	MOREHEAD	KY	40351-9010	38.24980333	-83.31749667
1885 MALLIE RD	MALLIE	KY	41836-9076	37.2771167	-82.91764
1885 MIDDLE FORK RD	WARBRANCH	KY	40874-7034	37.027014	-83.41560116
1885 STATE ROUTE 1458	FLATWOODS	KY	41139-8943	38.49227	-82.7242867
1885 WILSON CRK	LANGLEY	KY	41645-9096	37.5421485	-82.82770383
1885 WOLFPIT BRANCH RD	ELKHORN CITY	KY	41522-7616	37.3591133	-82.4519567
1885 N KY HIGHWAY 15	HAZARD	KY	41701-5619	37.2775667	-83.2137133
18853 GRAPEVINE RD	PHYLLIS	KY	41554-8804	37.4526067	-82.294435
1886 DONTA RD	ASHLAND	KY	41102-7850	38.4549367	-82.6993367
1886 HIGHWAY 581 TRLR	ULYSSES	KY	41264-9048	37.966645	-82.63902
1886 INDIAN CREEK RD	VIRGIE	KY	41572-8314	37.3411967	-82.6169667
1886 KEENE VILLAGE DR	RACCOON	KY	41557	37.514965	-82.45028
1886 KY ROUTE 302	VAN LEAR	KY	41265-9059	37.7757367	-82.770805
1886 LITTLE ROBINSON CRK TRLR	VIRGIE	KY	41572-8404	37.3687567	-82.6145867
1886 RICH CREEK RD	LOUISA	KY	41230-7726	38.0435683	-82.7589067
1886 STATE HIGHWAY 319	HARDY	KY	41531-8710	37.62169509	-82.24389924
1886 TURKEY CRK	LANGLEY	KY	41645-9018	37.505105	-82.779985
1886 N BIG CREEK RD	SIDNEY	KY	41564	37.642505	-82.3554633
18860 W US HIGHWAY 60	OLIVE HILL	KY	41164-8209	38.286845	-83.243755
18863 W US HIGHWAY 60	OLIVE HILL	KY	41164-8209	38.28627667	-83.24560667
18865 GRAPEVINE RD	PHYLLIS	KY	41554-8804	37.45279983	-82.29435216
1887 KY ROUTE 1498	BEVINSVILLE	KY	41606-9055	37.3422467	-82.742645
1887 MUDLICK RD	HARDY	KY	41531-8968	37.5846933	-82.2233533
1888 BURNING FRK	SALYERSVILLE	KY	41465-7479	37.708625	-82.9944683
1888 CAIN DR	SALYERSVILLE	KY	41465	37.729699333	-83.02262483
1888 FISHERTOWN BRANCH RD TRLR	WEBBVILLE	KY	41180-9121	38.1434733	-82.8230267
1888 GLANCY FRK TRLR	DENTON	KY	41132-8918	38.2671368	-82.8305034
1888 KY ROUTE 306	WHEELWRIGHT	KY	41669-9039	37.329185	-82.7220883
1888 LITTLE ROBINSON CRK	VIRGIE	KY	41572-8404	37.368716	-82.61427683
1888 LOWER WHITE OAK RD	SOUTH PORTSMOUTH	KY	41174-8933	38.6972467	-82.9898333
1888 OLD BURNING FORK RD	SALYERSVILLE	KY	41465-8995	37.725135	-83.0179133
1888 OLD BURNING FORK RD	SALYERSVILLE	KY	41465-8995	37.7106367	-83.0032983
1888 OLD BURNING FORK RD LOT 1	SALYERSVILLE	KY	41465-8995	37.71240083	-82.97439383
1888 OLD BURNING FORK RD LOT 2	SALYERSVILLE	KY	41465-8995	37.7123985	-82.97437466
1888 OLD BURNING FORK RD LOT 3	SALYERSVILLE	KY	41465-8995	37.71225833	-82.97460133
1888 OLD BURNING FORK RD LOT 4	SALYERSVILLE	KY	41465-8995	37.71201867	-82.97478116
1888 OLD BURNING FORK RD LOT 7	SALYERSVILLE	KY	41465-8995	37.711939	-82.9747527
1888 OLD BURNING FORK RD TRLR 6	SALYERSVILLE	KY	41465-8995	37.712126333	-82.97476833
1888 RACCOON RD	RACCOON	KY	41557-8305	37.514929	-82.4512051
1888 SASSAFRAS CREEK RD	SASSAFRAS	KY	41759-8816	37.2435931	-83.0303768
1888 SUNSHINE LN	KIMPER	KY	41539-6465	37.5050333	-82.38265
1888 W SHELBIANA RD UNIT 1	PIKEVILLE	KY	41501-2318	37.42715	-82.5005983
18884 GRAPEVINE RD	PHYLLIS	KY	41554-8804	37.45306	-82.29385
18884 W US HIGHWAY 60	OLIVE HILL	KY	41164-8209	38.287403	-83.24413266
18886 HIGHWAY 421	HYDEN	KY	41749-8540	37.13105	-83.37693799
18888 HIGHWAY 421	HYDEN	KY	41749-8540	37.1306017	-83.3774433
1889 COALFIELD INDUSTRIAL DR	CHAVIES	KY	41727	37.369981833	-83.27112333
1889 DONTA RD	ASHLAND	KY	41102-7850	38.45599467	-82.699258
1889 FLAT HOLW	SOUTH PORTSMOUTH	KY	41174-9064	38.705855	-82.9790433
1889 HARDBURLY RD	BULAN	KY	41722-8918	37.3016633	-83.1384333
1889 HIGHWAY 343	MC ROBERTS	KY	41835-9033	37.2000917	-82.68493
1889 HURRICANE RD	PIKEVILLE	KY	41501-7017	37.4914133	-82.57667
1889 KY HIGHWAY 463 TRLR	DELPHIA	KY	41735-9005	37.030115	-83.1109833
1889 KY ROUTE 1498	BEVINSVILLE	KY	41606-9055	37.34091	-82.7431683
1889 KY ROUTE 466	WEEKSBURY	KY	41667-9003	37.3278317	-82.6923383
1889 LITTLE PAINT CRK	EAST POINT	KY	41216-8745	37.71547367	-82.82107483
1889 LITTLE ROBINSON CRK	VIRGIE	KY	41572-8404	37.3681617	-82.614405
1889 MATTIE RD	LOUISA	KY	41230-7830	38.020485	-82.74075
1889 NEW BUCKLEY RD	ASHLAND	KY	41102-8834	38.47348	-82.6988117
1889 RICH CREEK RD TRLR	LOUISA	KY	41230-7726	38.0431583	-82.7603017
1889 SMITH BR TRLR	GRAYSON	KY	41143-7268	38.3486083	-83.040055

18896 E BIG CREEK RD	SIDNEY	KY	41564-8521	37.6088883	-82.330495
189 3RD ST	PIKEVILLE	KY	41501-1278	37.4839433	-82.5169683
189 3RD ST	PIKEVILLE	KY	41501-1278	37.4838983	-82.5169017
189 7TH ST	GRAYSON	KY	41143-8901	38.3213767	-82.9345067
189 ARTINA LN TRLR 2	BULAN	KY	41722-8831	37.29769666	-83.17310433
189 BACKPACK HOLW	MAYKING	KY	41837	37.13302133	-82.77828283
189 BARKER LN	FLATWOODS	KY	41139-9012	38.5050083	-82.7279783
189 BENTLEY HONAKER RD	PIKEVILLE	KY	41501-6956	37.366995	-82.523035
189 BENTLEY RD	SALYERSVILLE	KY	41465-9670	37.74791933	-82.991915
189 BIG BLUE DR TRLR	LOUISA	KY	41230-7746	38.1123517	-82.596935
189 BIG BRANCH RD	VIPER	KY	41774-8507	37.1739799	-83.088989
189 BIG HACKNEYS CRK	MOUTHCARD	KY	41548-8411	37.36900517	-82.22871016
189 BLACK BOTTOM RD	JEREMIAH	KY	41826-9011	37.1702117	-82.9209617
189 BLACK LN	OLIVE HILL	KY	41164-0490	38.25816583	-83.291155
189 BOARD FRK	MC CARR	KY	41544-8222	37.583325	-82.18207
189 BRANDY KEG EST	PRESTONSBURG	KY	41653-8443	37.6813167	-82.7291333
189 BRANDY KEG EST	PRESTONSBURG	KY	41653-8443	37.6814	-82.7290983
189 BREEDING CREEK RD TRLR	REDFOX	KY	41847-9001	37.21879	-82.9417767
189 CALF HOLW TRLR	CARRIE	KY	41725-9040	37.30119	-83.0309917
189 CANEY DR	PIKEVILLE	KY	41501-4065	37.32589117	-82.560421
189 CARDINAL EST	PRESTONSBURG	KY	41653-9095	37.6850033	-82.791135
189 CASSIDY BLVD	PIKEVILLE	KY	41501-9121	37.50463	-82.5349933
189 CHAPMAN FORK RD	MAJESTIC	KY	41547-8309	37.5235683	-82.10314
189 CHURCH ST	BETSY LAYNE	KY	41605-7009	37.5514217	-82.635255
189 CHURCH ST TRLR	BELFRY	KY	41535-8855	37.59750833	-82.27327683
189 COATES BRANCH RD	HAZARD	KY	41701-7005	37.36991337	-83.14019106
189 CONDY LN	HAZARD	KY	41701-7225	37.3142117	-83.2393417
189 CONDY LN TRLR	HAZARD	KY	41701-7225	37.31443	-83.23872
189 CRIPPLE CREEK RD	JACKSON	KY	41339-9230	37.54784333	-83.38870333
189 DAVIS RD	EASTERN	KY	41622-6903	37.512645	-82.8083233
189 DEAL BR	GRETHEL	KY	41631-6308	37.4840733	-82.638555
189 ELM ST	JENKINS	KY	41537-8642	37.1651033	-82.6343283
189 EMIT AND NAN RD	GRETHEL	KY	41631-6303	37.48567	-82.6518183
189 EMIT AND NAN RD	GRETHEL	KY	41631-6303	37.4852667	-82.6523533
189 FIFE FORK RD TRLR	PIKEVILLE	KY	41501-9218	37.4753617	-82.4815817
189 FORREST AVE	SOUTH SHORE	KY	41175-7841	38.7244667	-82.931255
189 FROGTOWN RD	PIKEVILLE	KY	41501-9668	37.3369233	-82.5555917
189 GEM LN	LOUISA	KY	41230-8674	38.158685	-82.6449467
189 GREENFIELD RD TRLR	VIPER	KY	41774-8801	37.1554033	-83.20252
189 H AND H LN	WHITESBURG	KY	41858-9296	37.24369617	-82.861552
189 H AND H LN TRLR	WHITESBURG	KY	41858-9296	37.2437033	-82.86154
189 HALL BR	GALVESTON	KY	41635-6324	37.433785	-82.6140133
189 HENRY BR	WURLAND	KY	41144-7689	38.48859	-82.7837167
189 HENRY BR GARG	WURLAND	KY	41144-7689	38.488715	-82.7846967
189 HIBBARD ST	PIKEVILLE	KY	41501-1885	37.4740217	-82.5255017
189 HIBBARD ST	PIKEVILLE	KY	41501-1885	37.4740133	-82.5255067
189 HIGH ST	WHITESBURG	KY	41858-7437	37.1219917	-82.84671
189 HILLCREST DR	DEBORD	KY	41214-9104	37.79123167	-82.58833333
189 HORN EST	INEZ	KY	41224-8457	37.875385	-82.51349333
189 HUNTING CLUB RD TRLR	LOUISA	KY	41230-8408	38.06925833	-82.58200833
189 HURLEY RDG	FREEBURN	KY	41528-8677	37.56208767	-82.14730866
189 INGRAM CRK	LINEFORK	KY	41833-9044	37.0422317	-82.96272
189 JAMES E HANNAH DR	SOUTH SHORE	KY	41175-9235	38.7197433	-82.95889
189 JERRY BOTTOM RD	HUDDY	KY	41535-8920	37.5988467	-82.2752783
189 JERRY BOTTOM RD GARG	HUDDY	KY	41535-8920	37.5989933	-82.2752733
189 JOHN YOUNG BR	VARNEY	KY	41571-9100	37.6380333	-82.417635
189 JOHNSON LICK BR	VEST	KY	41772-9099	37.4001584	-83.0574295
189 KENNY HARLESS DR	INEZ	KY	41224-9125	37.8459969	-82.5619409
189 KENNY HARLESS DR	INEZ	KY	41224-9125	37.8459969	-82.5619409
189 KENTUCKY ST APT A	SALYERSVILLE	KY	41465-9460	37.74841	-83.0738367
189 KENTUCKY ST APT B	SALYERSVILLE	KY	41465-9460	37.7484117	-83.07385
189 KINNIKINNICK RD	PIKEVILLE	KY	41501-3027	37.5428083	-82.58014
189 KY ROUTE 1428	PRESTONSBURG	KY	41653		
189 KY ROUTE 3188 TRLR	LANGLEY	KY	41645-8908	37.55594	-82.7675533
189 KY ROUTE 3380	TEABERRY	KY	41660-9025	37.4118867	-82.6455033
189 LALLYBROCH LN	ASHLAND	KY	41102-6501	38.41723737	-82.7093024
189 LICK CREEK RD	LICK CREEK	KY	41540-8126	37.37500233	-82.29606116

189 LOWER HOLW	BETSY LAYNE	KY	41605-7020	37.55886448	-82.63022178
189 LOWER POMPEY RD	SHELBIANA	KY	41562-8153	37.4178555	-82.4239195
189 MAGNOLIA ST	MC DOWELL	KY	41647-6063	37.45691	-82.73632
189 MARION BRANCH RD	PIKEVILLE	KY	41501-9361	37.4629967	-82.5219417
189 MARROWBONE CREEK RD	ELKHORN CITY	KY	41522-8529	37.36577	-82.4145183
189 MAY APPLE LN	HAZARD	KY	41701-7145	37.3491939	-83.12822784
189 MAY APPLE LN	HAZARD	KY	41701-7145	37.3491939	-83.12822784
189 MAYKING LOOP	WHITESBURG	KY	41858-7807	37.129245	-82.777765
189 MILL CREEK RD	JACKSON	KY	41339-7351	37.468885	-83.468985
189 MISTY BR	FLEMING NEON	KY	41840-9071	37.1749583	-82.7247883
189 MISTY BR TRLR	FLEMING NEON	KY	41840-9071	37.175035	-82.72476
189 MOSS BRANCH RD	LOUISA	KY	41230-7673	38.14747353	-82.71109266
189 MOTLEY RD	FEDSCREEK	KY	41524-8400	37.3993017	-82.2295117
189 MOTLEY RD	FEDSCREEK	KY	41524-8400	37.399388	-82.229703
189 NUMBER TWO BTM	JENKINS	KY	41537-5407	37.1901167	-82.604325
189 OLD OGDEN RD	HINDMAN	KY	41822-8817	37.361335	-82.98959
189 OLD POST OFFICE RD	FISTY	KY	41743-8311	37.33684	-83.0990983
189 OPAL LN	MALLIE	KY	41836	37.3002217	-82.90018
189 ORCHARD HEIGHTS RD	HAZARD	KY	41701-5300	37.2689183	-83.1904367
189 PANBOWL BR	JACKSON	KY	41339-7536	37.578130000	-83.36207667
189 PEPPER RD	BUSY	KY	41723-8889	37.2467217	-83.3428517
189 PETERS BR	ROBINSON CREEK	KY	41560-8522	37.3860067	-82.5540317
189 PETTY FORK RD	VIRGIE	KY	41572	37.263850166	-82.65237783
189 PIGEONROOST RD	CANADA	KY	41519-8300	37.6063017	-82.3247833
189 PIKE FLOYD HOLW	BETSY LAYNE	KY	41605-7026	37.55572683	-82.62649283
189 PIKE FLOYD HOLW	BETSY LAYNE	KY	41605-7026	37.5558767	-82.626105
189 PINE HILL DR	JACKSON	KY	41339-9683	37.56782	-83.37968833
189 PINEPOINT RD	HAZARD	KY	41701-5512	37.3430983	-83.1486817
189 POPLAR HOLW	REDFOX	KY	41847-8913	37.21299	-82.9296567
189 POPLAR ST	PIKEVILLE	KY	41501-1108	37.4800883	-82.52145
189 RAILROAD CIR	BETSY LAYNE	KY	41605-7033	37.5568017	-82.6346367
189 RATLIFF BTM	ELKHORN CITY	KY	41522-8333	37.3353533	-82.3923667
189 ROB DAMRON RD	PIKEVILLE	KY	41501-3809	37.3571183	-82.5576917
189 RUNYON BRANCH RD	PINSONFORK	KY	41555-7427	37.549605	-82.26813
189 RV MAY DR APT 31	PRESTONSBURG	KY	41653-1812	37.6863533	-82.7769767
189 RV MAY DR APT 32	PRESTONSBURG	KY	41653-1812	37.686355	-82.7769783
189 SASSAFRAS CREEK RD TRLR	SASSAFRAS	KY	41759-8999	37.2251533	-83.0428583
189 SCHOOLHOUSE RD	SHELBIANA	KY	41562-8331	37.4267583	-82.4909833
189 SNAKE VALLEY DR	HUEYSVILLE	KY	41640-6627	37.497925	-82.828358
189 SOUTHWOOD RD	LOST CREEK	KY	41348-8811	37.47733073	-83.32068131
189 STATE HIGHWAY 1056	PINSONFORK	KY	41555-7503	37.5582233	-82.2553633
189 TOAD RD	CORNETTSVILLE	KY	41731-8643	37.1300894	-83.01662
189 TRACE CANEY RD	PIPPA PASSES	KY	41844-9061	37.32619	-82.880515
189 UPPER LANE SIDING STA	DRIFT	KY	41619-9012	37.48207	-82.74469357
189 WALKER HL TRLR	HAZARD	KY	41701-7726	37.289335	-83.129955
189 WATERMELON RD TRLR	LOUISA	KY	41230-6289	38.07805667	-82.61686167
189 WELLS LN	GREENUP	KY	41144-6321	38.6648767	-82.883405
189 WHITCO LOOP	WHITESBURG	KY	41858-7475	37.11923	-82.8508317
189 WICKS BRANCH RD	VIPER	KY	41774-8275	37.1566967	-83.1242183
189 WILLARD BR	PINE TOP	KY	41843-8935	37.2694683	-82.8775267
189 WOOTEN BRANCH RD	LOUISA	KY	41230-8217	37.98045	-82.63969
189 YERKES SCHOOL RD	YERKES	KY	41778-8300	37.2753133	-83.3039033
189 YERKES SCHOOL RD	YERKES	KY	41778-8300	37.2744617	-83.3038467
189 ZION CHURCH RD	HINDMAN	KY	41822-8608	37.30209997	-82.97452678
189 N WOLF CRK	PILGRIM	KY	41250-8881	37.7848817	-82.45009
189 N WOLF CRK	PILGRIM	KY	41250-8881	37.78465	-82.4501033
189 S ROBERTS DR	PRESTONSBURG	KY	41653-1501	37.66728	-82.7142217
189 W GARRETT RD TRLR	GARRETT	KY	41630	37.4835433	-82.8351868
1890 BOWLINGS CREEK RD	ALTRO	KY	41339-8806	37.37383	-83.4349717
1890 MARSH HILL DR	ASHLAND	KY	41102-8996	38.40831283	-82.7025805
1890 ROAD FRK TRLR	SIDNEY	KY	41564-8611	37.580749	-82.367546
1890 STATE HIGHWAY 292 GARG	AFLEX	KY	41514-7614	37.6596689	-82.2426869
1890 WILSHIRE BLVD	ASHLAND	KY	41101-3858	38.4658283	-82.6451067
1890 YATESVILLE RD	LOUISA	KY	41230-8743	38.14279683	-82.69686
18905 BEAR CREEK RD	CATLETTSBURG	KY	41129-9244	38.3168017	-82.67525
1891 CLEAR FORK RD TRLR	HAZARD	KY	41701-7771	37.2851617	-83.0906767
1891 COWPEN RD	PIKEVILLE	KY	41501-6139	37.55187	-82.5598883

1891 GREENUP AVE	ASHLAND	KY	41101-7619	38.47877	-82.63421783
1891 HIGHWAY 119	WHITESBURG	KY	41858-7957	37.1252283	-82.780895
1891 HIGHWAY 119	WHITESBURG	KY	41858-7957	37.123773	-82.780728
1891 HIGHWAY 119	WHITESBURG	KY	41858-7957	37.1255117	-82.7808717
1891 MATTIE RD	LOUISA	KY	41230-7830	38.020195	-82.7402533
1891 RIGHT FORK OF BRUSHY RD TRLR	VARNEY	KY	41571-9072	37.64404	-82.4664683
1891 ROAD CREEK RD	ELKHORN CITY	KY	41522-8408	37.3697567	-82.3668867
1891 STATE HIGHWAY 319	HARDY	KY	41531-8710	37.62143167	-82.24393966
1891 STATE HIGHWAY 955	OLIVE HILL	KY	41164-8868	38.248595	-83.23442833
1891 WILDER BRANCH RD	CONFLUENCE	KY	41749-7957	37.2649217	-83.41084
1891 E MIDLAND TRL	GRAYSON	KY	41143-8937	38.33471633	-82.89927466
18911 BEAR CREEK RD	CATLETTSBURG	KY	41129-9228	38.315635	-82.6743583
18911 BEAR CREEK RD GARG	CATLETTSBURG	KY	41129-9228	38.3159612	-82.6743996
18911 HIGHWAY 421	HYDEN	KY	41749-8541	37.1313267	-83.3775933
18915 BEAR CREEK RD	CATLETTSBURG	KY	41129-9228	38.3152483	-82.6740683
1892 FULLERS RIDGE RD TRLR	LOUISA	KY	41230-6225	38.1529879	-82.6622672
1892 MILL CRK	LEBURN	KY	41831-9601	37.3301267	-82.9277967
1892 OHIO RIVER RD	GREENUP	KY	41144-6799	38.63899	-82.8697833
1892 WALBRIDGE RD	LOUISA	KY	41230-9604	38.08804	-82.59620833
1892 S MAYO TRL	PIKEVILLE	KY	41501-2213	37.44719	-82.50546
18921 W US HIGHWAY 60	OLIVE HILL	KY	41164-8210	38.28724917	-83.24563283
18923 KY ROUTE 122	HI HAT	KY	41636-6224	37.3751283	-82.7410933
1893 BURNING FORK RD	PIKEVILLE	KY	41501-3417	37.489515	-82.46692
1893 DIAMOND RIDGE RD	WEBBVILLE	KY	41180-8766	38.13519802	-82.81783539
1893 HIGHWAY 460	WEST LIBERTY	KY	41472-8242	37.90524333	-83.23973167
1893 HIGHWAY 460 BARN	WEST LIBERTY	KY	41472-8242	37.90577667	-83.23982667
1893 IRISH CREEK RD	WEBBVILLE	KY	41180-8648	38.0847583	-82.823175
1893 ISLAND CREEK RD	PIKEVILLE	KY	41501-7229	37.4516841	-82.5389535
1893 ISLAND CREEK RD LOT 1	PIKEVILLE	KY	41501-7229	37.4509683	-82.538565
1893 ISLAND CREEK RD LOT 2	PIKEVILLE	KY	41501-7229	37.4516483	-82.5391717
1893 ISLAND CREEK RD LOT 3	PIKEVILLE	KY	41501-7229	37.451431	-82.538166
1893 ISLAND CREEK RD LOT 4	PIKEVILLE	KY	41501-7229	37.4515083	-82.5381333
1893 KATIE LN	ASHLAND	KY	41102-9704	38.4101495	-82.701184
1893 REDFOX RD	REDFOX	KY	41847-8934	37.214522	-82.94857933
1893 SMITH BR	GRAYSON	KY	41143-7268	38.34863	-83.0406017
1893 E MIDLAND TRL	GRAYSON	KY	41143-8937	38.3347883	-82.8994917
18935 GOLDEN GATE HL	CATLETTSBURG	KY	41129-8714	38.311325	-82.6331917
18935 GOLDEN GATE HL	CATLETTSBURG	KY	41129-8714	38.311005	-82.633395
18935 HIGHWAY 421	HYDEN	KY	41749-8541	37.1316	-83.3773717
18935 HIGHWAY 421	HYDEN	KY	41749-8541	37.1312633	-83.3770467
18939 W US HIGHWAY 60	OLIVE HILL	KY	41164-8210	38.28774667	-83.24584
1894 GREASY CRK	SHELBIANA	KY	41562-8211	37.3970117	-82.466425
1894 HIGHWAY 1148	ISOM	KY	41824-9052	37.18181	-82.8594467
1894 HIGHWAY 1933	JACKSON	KY	41339-9060	37.406395666	-83.4199865
1894 S STATE HIGHWAY 207	RUSH	KY	41168-8934	38.3317	-82.81138
18942 W US HIGHWAY 60	OLIVE HILL	KY	41164-8210	38.28806333	-83.24498333
18949 STATE ROUTE 854	RUSH	KY	41168-7963	38.2953933	-82.7565367
1895 IRISH CREEK RD	WEBBVILLE	KY	41180-8648	38.08274233	-82.82295866
1895 LOWER RIVER CANEY RD HSE 2	LOST CREEK	KY	41348-9143	37.40606833	-83.367605
1895 OAKVIEW RD	ASHLAND	KY	41101-3652	38.4675853	-82.6493199
1895 OSBORNE FORK RD TRLR	THOUSANDSTICKS	KY	41766-9037	37.19515183	-83.45805266
1895 STATE HIGHWAY 2	OLIVE HILL	KY	41164-8674	38.3208343	-83.1999606
1895 STONE COAL RD LOT 1	PIKEVILLE	KY	41501-5773	37.5340183	-82.5329567
1895 STONE COAL RD LOT 10	PIKEVILLE	KY	41501-5773	37.5338767	-82.533635
1895 STONE COAL RD LOT 11	PIKEVILLE	KY	41501-5773	37.53387	-82.5335333
1895 STONE COAL RD LOT 12	PIKEVILLE	KY	41501-5773	37.5339217	-82.533495
1895 STONE COAL RD LOT 2	PIKEVILLE	KY	41501-5773	37.5340815	-82.53348616
1895 STONE COAL RD LOT 3	PIKEVILLE	KY	41501-5773	37.5341817	-82.533255
1895 STONE COAL RD LOT 4	PIKEVILLE	KY	41501-5773	37.53438933	-82.53367516
1895 STONE COAL RD LOT 5	PIKEVILLE	KY	41501-5773	37.5342055	-82.5336265
1895 STONE COAL RD LOT 6	PIKEVILLE	KY	41501-5773	37.53429933	-82.53377783
1895 STONE COAL RD LOT 7	PIKEVILLE	KY	41501-5773	37.53424183	-82.5338915
1895 STONE COAL RD LOT 8	PIKEVILLE	KY	41501-5773	37.534002333	-82.53397483
1895 STONE COAL RD LOT 9	PIKEVILLE	KY	41501-5773	37.533945	-82.5337483
1895 WOODMAN SUMMER RD TRLR	STOPOVER	KY	41568-8784	37.534525	-82.0416
18950 W US HIGHWAY 60	OLIVE HILL	KY	41164-8210	38.288187333	-83.245378
18955 HIGHWAY 30	JACKSON	KY	41339-7804	37.54914	-83.34475399

18958 KY ROUTE 979 GARG	HI HAT	KY	41636-9062	37.387132833	-82.72140233
18958 STATE ROUTE 854	RUSH	KY	41168-7963	38.2960667	-82.7591867
18958 STATE ROUTE 854 BARN	RUSH	KY	41168-7963	38.29622933	-82.75932716
1896 DOWN CUTSHIN CREEK RD TRLR	WOOTON	KY	41776-8801	37.1927433	-83.3197017
1896 DRYHILL RD	HYDEN	KY	41749-8330	37.17883622	-83.379087
1896 KRYPTON LICK BRANCH RD	HAZARD	KY	41701-6472	37.31446	-83.38418
1896 LEFT FORK TOLER CRK	HAROLD	KY	41635-8892	37.4877583	-82.6007583
1896 LOWER RIVER CANEY RD	LOST CREEK	KY	41348-9143	37.40579667	-83.36787833
1896 MEATHOUSE FRK	CANADA	KY	41519-8218	37.5839167	-82.32317
1896 MILLSTONE RD	MILLSTONE	KY	41838-9087	37.188805	-82.7630733
1896 VEST TALCUM RD	VEST	KY	41772-9018	37.4022733	-83.0349583
1896 YEADDISS RD	YEADDISS	KY	41777-8657	37.0885033	-83.1987467
1896 E MIDLAND TRL	GRAYSON	KY	41143-8937	38.334495	-82.89952
18961 HIGHWAY 30	GUAGE	KY	41339-7804	37.597358333	-83.18342283
18961 HIGHWAY 30	GUAGE	KY	41339-7804	37.597296333	-83.18342116
18961 KY ROUTE 122	HI HAT	KY	41636-6224	37.3754117	-82.7407383
1897 BARNHART LN	ASHLAND	KY	41102-7535	38.44905459	-82.72473171
1897 BEAVER CREEK RD	ELKHORN CITY	KY	41522-8601	37.3262833	-82.3310567
1897 BILL HALL BR	EAST MC DOWELL	KY	41647	37.447375	-82.7096
1897 COMBS RD	HAZARD	KY	41701-6867	37.2834967	-83.20129
1897 COMBS RD APT 2	HAZARD	KY	41701-6867	37.28382	-83.201315
1897 COMBS RD GARG	HAZARD	KY	41701-6867	37.2837417	-83.2013617
1897 HIGHWAY 550 TRLR	HINDMAN	KY	41822-8833	37.3334683	-83.0079167
1897 KY ROUTE 321	PRESTONSBURG	KY	41653-9103	37.6954283	-82.7698283
1897 OAKVIEW RD	ASHLAND	KY	41101-3652	38.4678975	-82.64861083
1897 OAKVIEW RD	ASHLAND	KY	41101-3652	38.467945	-82.6489795
1897 STATE HIGHWAY 1444	GRAYSON	KY	41143-8421	38.2667117	-82.95091
1897 STEPHENS BRANCH RD	MARTIN	KY	41649-7847	37.5616717	-82.7980117
1898 COUCHTOWN RD	BUSY	KY	41723-8818	37.27686167	-83.26595283
1898 POWELLS CRK	PIKEVILLE	KY	41501-7918	37.404475	-82.3999317
1898 POWELLS CRK OFC	PIKEVILLE	KY	41501-7918	37.404642	-82.39976983
18982 GRAPEVINE RD	PHYLIS	KY	41554-8805	37.453022	-82.29232983
18983 HIGHWAY 421	HYDEN	KY	41749-8541	37.1321283	-83.376605
18983 HIGHWAY 421 TRLR	HYDEN	KY	41749-8541	37.131595	-83.376197
18985 CLEAR CRK	HI HAT	KY	41636	37.3872233	-82.7216883
18985 HIGHWAY 421 TRLR	HYDEN	KY	41749-8541	37.13248783	-83.37708233
18988 W US HIGHWAY 60	OLIVE HILL	KY	41164-8210	38.28874167	-83.24539
1899 ACUP RD	HAPPY	KY	41746-9020	37.2280967	-83.0930767
1899 BELLS TRACE RD	WEBBVILLE	KY	41180-8404	38.18747	-82.8374933
1899 BIG WILLARD RD TRLR	BUSY	KY	41723-8766	37.255265	-83.3028983
1899 CLEAR FORK RD	HAZARD	KY	41701-7771	37.2845283	-83.0915533
1899 CLEAR FORK RD	HAZARD	KY	41701-7771	37.2842583	-83.09206
1899 COLDWATER RD	INEZ	KY	41224-8717	37.83275	-82.50781333
1899 DOTY CRK	JEREMIAH	KY	41826-8957	37.1977267	-82.9299733
1899 GREASY CRK	SHELBIANA	KY	41562-8211	37.3971117	-82.4670833
1899 HURRICANE RD	PIKEVILLE	KY	41501-7017	37.4914483	-82.5764967
1899 PIGEONROOST RD	CANADA	KY	41519-8367	37.5863667	-82.3114283
1899 POND CREEK RD	MC ANDREWS	KY	41543-8101	37.577685	-82.2685667
1899 ROAD CREEK RD	ELKHORN CITY	KY	41522-8408	37.3697333	-82.3668717
1899 STATE ROUTE 1	GREENUP	KY	41144-6399	38.543365	-82.8156717
1899 E MIDLAND TRL	GRAYSON	KY	41143-8937	38.3351867	-82.8986183
18999 W US HIGHWAY 60	OLIVE HILL	KY	41164-8210	38.28777667	-83.246195
19 1ST ST	BYPRO	KY	41612-9700	37.3593117	-82.725565
19 AKERS BR	HAROLD	KY	41635-8846	37.451595	-82.597265
19 ALICE DR	GREENUP	KY	41144-1363	38.5650517	-82.8142267
19 ALLIES LN	GREENUP	KY	41144-9000	38.6230817	-82.8654617
19 ANDERSON LN	HAZARD	KY	41701-6630	37.2705374	-83.1916001
19 ARK ST	LOUISA	KY	41230-9161	38.106945	-82.5905517
19 ASCOT CT	FLATWOODS	KY	41139-2170	38.513075	-82.71148
19 B AND B RDG TRLR	OLIVE HILL	KY	41164-9130	38.30205933	-83.217182
19 BAIER RD	GRAYSON	KY	41143-7847	38.2580933	-82.92235
19 BAKER FORK RD	YEADDISS	KY	41777-8900	37.06556383	-83.26650466
19 BAPTIST ST	STONE	KY	41567-7076	37.5853233	-82.27096
19 BARN HL TRLR	JENKINS	KY	41537-8713	37.1962	-82.6425617
19 BARTLEY HOLW	PIKEVILLE	KY	41501-3816	37.3602583	-82.566175
19 BASKET DR	PAYNE GAP	KY	41537-8800	37.1547367	-82.6606967
19 BIG BLUE LN	KITE	KY	41828-8902	37.2939667	-82.7650333

19 BIG CARD RD	MOUTHCARD	KY	41548-8208	37.382245	-82.25664
19 BIG FORK RD	ALTRO	KY	41339-9015	37.36770848	-83.39934792
19 BIG FORK RD GARG	ALTRO	KY	41339-9015	37.36770848	-83.39934792
19 BIGE LEWIS LN	SMILAX	KY	41764-8918	37.1009133	-83.2698817
19 BIRDIE MAY ST TRLR	MC ANDREWS	KY	41543-8060	37.56521317	-82.27022616
19 BLACK BOTTOM RD	JEREMIAH	KY	41826-9010	37.171819	-82.91831833
19 BLUE GRASS DR	HAGERHILL	KY	41222-8830	37.7838772	-82.8351897
19 BOOTH DR	BEAUTY	KY	41203-9029	37.852135	-82.4400833
19 BOYD BTM	HI HAT	KY	41636	37.3956317	-82.74718
19 BRITTANY LN	VIPER	KY	41774-8273	37.155865	-83.0889867
19 BRITTANY LN	VIPER	KY	41774-8273	37.1557583	-83.0889383
19 BROWN ST	WHITESBURG	KY	41858-7417	37.1227	-82.8420817
19 BURGESS RD	LOUISA	KY	41230-7753	38.1130267	-82.5980017
19 BURTON ST	SOUTH SHORE	KY	41175-7824	38.726075	-82.9402267
19 CASCADE HLS	ESSIE	KY	40827-7054	37.0679001	-83.4338405
19 CEDAR CREEK LN	VIPER	KY	41774-8928	37.1370533	-83.1883483
19 CHANEY DR	HAZARD	KY	41701-7087	37.3888083	-83.1606217
19 CHANEY DR GARG 1	HAZARD	KY	41701	37.3888283	-83.160695
19 CHARLIE DR	HAPPY	KY	41746-9101	37.2042178	-83.0991023
19 CHASE CT	FLATWOODS	KY	41139-1905	38.506945	-82.7219895
19 CHURCH ST	PIKEVILLE	KY	41501-3219	37.51534	-82.5635067
19 CLARK AVE	SOUTH SHORE	KY	41175-9045	38.72023815	-82.96524151
19 CLAYTON ST	WURTLAND	KY	41144-7640	38.505305	-82.8063667
19 CLINE BTM	INEZ	KY	41224-8978	37.83029733	-82.55351416
19 CODY SHIRE BLDG STORAGE	HINDMAN	KY	41822	37.333912166	-82.974913
19 COLDWATER RD	INEZ	KY	41224-8899	37.81272	-82.509515
19 COMBS BR	SALYERSVILLE	KY	41465-7073	37.76096983	-83.08300566
19 CORNETT DR TRLR	HAPPY	KY	41746-9061	37.22027383	-83.10476716
19 CROSSROCK CT	PIKEVILLE	KY	41501-8941	37.539127	-82.59566683
19 CRUZZIE DR	HAZARD	KY	41701-8266	37.349335	-83.3106033
19 CURT TACKETT RD TRLR	VIRGIE	KY	41572-8382	37.3365417	-82.6388583
19 CYPRESS DR	CROMONA	KY	41810	37.1802717	-82.686905
19 DANIELS LN	HAZARD	KY	41701-8104	37.27158	-83.2783467
19 DAVID LN TRLR	WURTLAND	KY	41144-6133	38.521565	-82.7845883
19 DEMPSEY HOUSING CIR APT 19A	WARFIELD	KY	41267-8931	37.8564133	-82.4167733
19 DEMPSEY HOUSING CIR APT 19B	WARFIELD	KY	41267-8931	37.85611	-82.4162667
19 DEMPSEY HOUSING CIR APT 19C	WARFIELD	KY	41267-8931	37.8564133	-82.4167733
19 DEMPSEY HOUSING CIR APT 19D	WARFIELD	KY	41267-8931	37.8564133	-82.4167733
19 DIXIE CT	PRESTONSBURG	KY	41653-1510	37.6638417	-82.7136167
19 DIXIE CT APT 133	PRESTONSBURG	KY	41653-1510	37.663935	-82.7136467
19 DIXIE CT APT 134	PRESTONSBURG	KY	41653-1510	37.6639267	-82.713645
19 DIXIE CT APT 135	PRESTONSBURG	KY	41653-1510	37.6639217	-82.713645
19 DIXIE CT APT 136	PRESTONSBURG	KY	41653-1510	37.6639133	-82.713645
19 DIXIE CT APT 137	PRESTONSBURG	KY	41653-1510	37.663915	-82.7136433
19 DIXIE CT APT 138	PRESTONSBURG	KY	41653-1510	37.663795	-82.7136333
19 DIXIE CT APT 139	PRESTONSBURG	KY	41653-1510	37.6637817	-82.7136233
19 DIXIE CT APT 140	PRESTONSBURG	KY	41653-1510	37.6637567	-82.71364
19 DIXIE CT APT 141	PRESTONSBURG	KY	41653-1510	37.663755	-82.7136333
19 DIXIE CT APT 142	PRESTONSBURG	KY	41653-1510	37.6637767	-82.7136317
19 DONNA DR	FLATWOODS	KY	41139-2405	38.523525	-82.734615
19 DRIFTWOOD LOOP	WHITESBURG	KY	41858-7482	37.1205935	-82.8512525
19 DUDLEY DR	PIKEVILLE	KY	41501-3113	37.5377833	-82.6061883
19 DUNCAN BTM	HAROLD	KY	41635-9048	37.537055	-82.636015
19 ECHO LN	THOUSANDSTICKS	KY	41766-9054	37.17711308	-83.44617697
19 EDEN DR LOT 47	HINDMAN	KY	41822	37.31562567	-82.94289566
19 EDGEWOOD CT TRLR 2	HAZARD	KY	41701-9501	37.2767467	-83.1658283
19 ELAM ST	SALYERSVILLE	KY	41465-9236	37.7407467	-83.070745
19 ELI CRUM LN	INEZ	KY	41224-8439	37.91122167	-82.50371167
19 ELMA LN TRLR #2	HAZARD	KY	41701-5438	37.2266467	-83.1725983
19 ESCORT DR	WHITESBURG	KY	41858-7221	37.129435	-82.81544
19 EVANS DR	GRETHEL	KY	41631-8300	37.460193833	-82.65844283
19 EVERGREEN LN	LOUISA	KY	41230-7760	38.045195	-82.53888167
19 FAIRCHILD DR	WHITESBURG	KY	41858-9380	37.14655	-82.822585
19 FAIRCHILD LN	WEST VAN LEAR	KY	41268	37.7877167	-82.7884483
19 FIELDS CLF	WHITESBURG	KY	41858-7338	37.119675	-82.82964
19 FISHTRAP HL	STAFFORDSVILLE	KY	41256-9043	37.8360533	-82.8654933
19 FLEMING RD	FLEMING NEON	KY	41840	37.189215333	-82.715355

19 FRANKIE SCALF RD	SIDNEY	KY	41564	37.6141963	-82.3580262
19 GEORGE RILEY DR	BOONEVILLE	KY	41314-9571	37.37891167	-83.51902
19 GINGER ST LOT 3	LOUISA	KY	41230-8072	38.1052233	-82.6084217
19 GOBLE LN	PRESTONSBURG	KY	41653-8822	37.67029	-82.7193017
19 GRAY CT	PRESTONSBURG	KY	41653-1400	37.6681417	-82.7388983
19 GREEN BTM TRLR 7	INEZ	KY	41224	37.86813	-82.54974
19 GRIMMETT LN	HUDDY	KY	41535-8872	37.59541	-82.2753733
19 HAMMOND AVE	SOUTH SHORE	KY	41175-9094	38.7202195	-82.9609065
19 HAPPY HOLLOW RD	ELKHORN CITY	KY	41522-7452	37.27594748	-82.44652606
19 HAPPY VALLEY RD	SOUTH WILLIAMSON	KY	41503-4007	37.6664383	-82.28606
19 HARLAN LN	BUCKHORN	KY	41721-8585	37.2710517	-83.498155
19 HAYES ST	PHELPS	KY	41553-8518	37.5382317	-82.1618033
19 HEAVEN LN	SOUTH SHORE	KY	41175-9083	38.716875	-82.93553
19 HERALD HTS	BONNYMAN	KY	41719-8851	37.2999324	-83.2314404
19 HICKORY HL	TURKEY CREEK	KY	41514-7865	37.6735117	-82.3183467
19 HICKORY RD	PREMIUM	KY	41845-9097	37.13059	-82.91221
19 HIGHLAND BR	CROMONA	KY	41810-7800	37.182825	-82.688845
19 HIGHWAY 194 SPUR	FREEBURN	KY	41528-8684	37.56549	-82.1452283
19 HILL TOP LN	SALYERSVILLE	KY	41465-6867	37.79433	-83.15911
19 HITCHINS CIR	HITCHINS	KY	41146-8969	38.282005	-82.920725
19 HOLDEN SPUR LOT 36	DEBORD	KY	41214-8900	37.793347	-82.5699565
19 HOLLY DR	PIKEVILLE	KY	41501-1904	37.50480901	-82.54340837
19 HOPE WAY	HAZARD	KY	41701-8320	37.31022067	-83.3624375
19 HORSESHOE DR	PIKEVILLE	KY	41501-2139	37.4980867	-82.51281
19 HORSESHOE DR	PIKEVILLE	KY	41501-2139	37.4987454	-82.5134016
19 INDIAN CREEK RD TRLR	WHITESBURG	KY	41858-8192	37.2255633	-82.79769
19 INDIAN HILLS LN APT 55	PRESTONSBURG	KY	41653-1876	37.6812683	-82.776275
19 INDIAN HILLS LN APT 56	PRESTONSBURG	KY	41653-1876	37.6814705	-82.77641083
19 INDIAN HILLS LN APT 57	PRESTONSBURG	KY	41653-1876	37.6812317	-82.776315
19 INDIAN HILLS LN APT 58	PRESTONSBURG	KY	41653-1876	37.6812183	-82.77632
19 IRISHMAN CREEK RD	AMBURGEY	KY	41773-8608	37.27075929	-82.98273366
19 ISAAC LN	KITE	KY	41828-8884	37.3106933	-82.7889183
19 ISLAND CREEK RD	PHYLLIS	KY	41554-8616	37.449205	-82.320255
19 JACKSON BRANCH RD	ELKHORN CITY	KY	41522-7310	37.27148	-82.4190383
19 JANICE FORD WAY	PIKEVILLE	KY	41501-6032	37.5539756	-82.5534464
19 JASMINE LN	GRAYSON	KY	41143-1555	38.332735	-82.939675
19 JAYS LN TRLR	INEZ	KY	41224-9067	37.92353	-82.54476833
19 JEFFS VLY	GREENUP	KY	41144-7259	38.58673267	-82.86152583
19 JEFFS VLY GARG	GREENUP	KY	41144-7259	38.58673219	-82.86159159
19 JH MORRIS DR	MAYKING	KY	41837		
19 JIM ARNETT SPUR	SALYERSVILLE	KY	41465-7416	37.6992717	-83.0128367
19 JOE LITTLE FORK RD	CANOE	KY	41339-8472	37.449115	-83.44897667
19 JOE LITTLE FORK RD TRLR	JACKSON	KY	41339-8472	37.44903667	-83.449375
19 JOHN HALL DR	BANNER	KY	41603-9100	37.514375	-82.6824933
19 JOHNSON LN	BUSY	KY	41723-8845	37.28543448	-83.26914476
19 JT DR	WHEELWRIGHT	KY	41669-9052	37.32959	-82.720475
19 KAYTEE LN	WURTLAND	KY	41144-6239	38.5417717	-82.7643283
19 KENNEDY AVE	WURTLAND	KY	41144-6271	38.54515	-82.7608183
19 KENT LN	RACCOON	KY	41557-8230	37.525605	-82.4580617
19 KEY TOM DR APT 1	HINDMAN	KY	41822	37.33422	-82.984087
19 KEY TOM DR APT 2	HINDMAN	KY	41822	37.33175	-82.9861283
19 KURT ZORNES RD	VANCEBURG	KY	41179-6363	38.3446438	-83.2391243
19 KY ROUTE 122 TRLR	MELVIN	KY	41650	37.3516175	-82.68690966
19 LAKEWAY PLZ	GRAYSON	KY	41143-9156	38.31569	-82.95576666
19 LEFT BEAVER CREEK RD APT 10	MINNIE	KY	41651-9006	37.467317	-82.755345
19 LEFT BEAVER CREEK RD APT 11	MINNIE	KY	41651-9006	37.467295	-82.755352
19 LEFT BEAVER CREEK RD APT 12	MINNIE	KY	41651-9006	37.4673	-82.755352
19 LEFT BEAVER CREEK RD APT 7	MINNIE	KY	41651-9006	37.467305	-82.75535
19 LEFT BEAVER CREEK RD APT 8	MINNIE	KY	41651-9006	37.467252	-82.755338
19 LEFT BEAVER CREEK RD APT 9	MINNIE	KY	41651-9006	37.467312	-82.755347
19 LEFT FORK HUNTS FRK	DANA	KY	41615-8033	37.5574667	-82.67147
19 LILLANA LN TRLR	VIPER	KY	41774-8075	37.18838	-83.114565
19 LINDSEY LN	HAZARD	KY	41701-7707	37.2865283	-83.1420617
19 LITTLE BEAR LN	HAZARD	KY	41701-7128	37.350129166	-83.11630416
19 LYDIA LN	WHITESBURG	KY	41858-9620	37.2042733	-82.87332
19 MADISON AVE TRLR 2	AUXIER	KY	41602	37.73168389	-82.75647464
19 MAGNOLIA DR	BETSY LAYNE	KY	41605-8300	37.556487166	-82.63206333

19 MAPLE ST	WHEELWRIGHT	KY	41669-8900	37.33196333	-82.72122083
19 MAYKING LOOP	WHITESBURG	KY	41858-7806	37.127785	-82.7790083
19 MAYKING LOOP HSE	WHITESBURG	KY	41858-7806	37.1276867	-82.7791017
19 MCCARTY RD	ASHCAMP	KY	41512-8737	37.24991	-82.4912533
19 MCCLURE VLG	WITTENSVILLE	KY	41274-9009	37.85445	-82.8175
19 MCCOY CT TRLR	FREEBURN	KY	41528	37.5495417	-82.1602983
19 MEADOWBROOK RD TRLR	HAZARD	KY	41701-5466	37.2849867	-83.2038283
19 MEADOWVIEW LN	LOUISA	KY	41230		
19 MELODY CIR	WEST LIBERTY	KY	41472-9765	37.91254167	-83.27663
19 MORRISON LN	RUSH	KY	41168-8979	38.3528217	-82.7882717
19 NAVEL DR TRLR	REDFOX	KY	41847-8970	37.2109567	-82.9347917
19 NEW TRIBES RD	CORNETTSVILLE	KY	41731-8946	37.13455833	-83.07705116
19 NEWSOME BTM	TEABERRY	KY	41660-6319	37.43532217	-82.645009
19 NUMBER ONE HL	BURDINE	KY	41537-5601	37.190945	-82.5977217
19 OLD HARDY RD	TOLER	KY	41514-8669	37.6329518	-82.2535234
19 ONEY FRK	REGINA	KY	41559-8910	37.3824583	-82.3916833
19 OWENS BRANCH RD	SLEMP	KY	41763-8845	37.0799383	-83.1110533
19 PAULEY HOLW	SASSAFRAS	KY	41759-9094	37.20493898	-82.99708998
19 PEACH ORCHARD RD	REDFOX	KY	41847-8901	37.2112667	-82.9339617
19 PEOPLES CT	GRAYSON	KY	41143-6075	38.337786166	-82.909445
19 PERCH DR TRLR	HYDEN	KY	41749-8875	37.1466033	-83.4098867
19 PERRYS TOWN RD TRLR	GARNER	KY	41817-9100	37.361565	-82.923385
19 PETER FORK RD	MC CARR	KY	41544-8330	37.59331	-82.1658317
19 PINE ST	WHITESBURG	KY	41858-7248	37.11874	-82.8258167
19 PONDEROSA DR	TOPMOST	KY	41862-8970	37.3523117	-82.810915
19 RACCOON CT	RACCOON	KY	41557	37.528871	-82.45786533
19 RAILROAD CT	HAZARD	KY	41701-5490	37.2351533	-83.1711967
19 RAMEY BR	RACCOON	KY	41557-8349	37.4752683	-82.4275317
19 RAYS BR	PIKEVILLE	KY	41501-7403	37.4309333	-82.58619
19 RED BIRD LN	TOPMOST	KY	41862-8991	37.347330666	-82.82077266
19 RED BUD LN	ELKHORN CITY	KY	41522-8403	37.3542	-82.4036817
19 REVERE ST	GREENUP	KY	41144-9020	38.62236325	-82.86782449
19 RICH LAND HOLLOW RD	VIPER	KY	41774-8160	37.162065	-83.11578
19 RIVERVIEW DR LOT 9	DWALE	KY	41621-9040	37.633617666	-82.7226595
19 ROCKHOUSE ST	ELKHORN CITY	KY	41522-8050	37.3289517	-82.4537117
19 ROLLING HLS	HAGERHILL	KY	41222-8636	37.7822567	-82.791645
19 ROSA KELLY DR HSE	JEFF	KY	41751-8966	37.2072883	-83.1336783
19 ROUGH BR	MC DOWELL	KY	41647-6068	37.4510617	-82.7230583
19 RUSS TAYLOR LN	BULAN	KY	41722-8929	37.29788978	-83.16677669
19 SARVIS RD	ERMINE	KY	41815-9073	37.147517166	-82.79555766
19 SCOTCH ST	RUSSELL	KY	41169	38.5462267	-82.7531217
19 SCOTT AVE	SALYERSVILLE	KY	41465-9496	37.7551033	-83.0681267
19 SEXTON LN TRLR	HAZARD	KY	41701-5333	37.2650517	-83.14966
19 SHARPEY DR TRLR 13	HAZARD	KY	41701-5311	37.2751767	-83.20796
19 SHEARER LN	WURLTAND	KY	41144-1642	38.533912	-82.76251633
19 SHEPHERD LOOP	GREENUP	KY	41144-6359	38.5377733	-82.8192317
19 SLONE ST	PIKEVILLE	KY	41501-7817	37.41278	-82.4520233
19 SMITH ST	BELFRY	KY	41514-7313	37.61954083	-82.2682475
19 SOLOMON RD	WHITESBURG	KY	41858-7201	37.1193783	-82.8207533
19 SOLOMON RD	WHITESBURG	KY	41858-7201	37.1189683	-82.820525
19 SOLOMON RD	WHITESBURG	KY	41858-7201	37.1190467	-82.82061
19 SOLOMON RD APT	WHITESBURG	KY	41858-7201	37.1190933	-82.8205983
19 SONNY DR	HAZARD	KY	41701-6602	37.28254783	-83.19505316
19 SPICEWOOD LN	IVEL	KY	41642-9445	37.6003467	-82.6465133
19 SPRING BRANCH CT	PIKEVILLE	KY	41501-7625	37.515617	-82.613746
19 STACYVILLE LN TRLR	JEFF	KY	41751-9045	37.2114483	-83.1320683
19 STAMPER BRANCH RD	WAYLAND	KY	41666-6827	37.4443933	-82.7896183
19 STEEP HILL RD TRLR	PAINTSVILLE	KY	41240-9003	37.840285	-82.8274267
19 STRATTON ST	IVEL	KY	41642-8300	37.591335	-82.664125
19 SUNNY DR	PINE TOP	KY	41843-8823	37.2749674	-82.896048
19 SUNRISE LN	LOUISA	KY	41230-6381	38.135451333	-82.65490816
19 TANNER DR	MALLIE	KY	41836-9044	37.292935	-82.8989
19 THURMAN MOORE RD	INEZ	KY	41224-8962	37.7975067	-82.4704617
19 TIPTON DR	GREENUP	KY	41144-6621	38.6269183	-82.8677717
19 TIPTON DR GARG	GREENUP	KY	41144-6621	38.627102333	-82.86803133
19 TOMS CRK	IVEL	KY	41642-9040	37.5815167	-82.6591617
19 TOOTER BR GARG	JEREMIAH	KY	41826-8928	37.1675069	-82.9125258



19 TRAVIS LN	ROWDY	KY	41367	37.3972906	-83.2570006
19 TURNER CT	SOUTH SHORE	KY	41175-9195	38.72704633	-82.91772516
19 TWIN AVE	PIKEVILLE	KY	41501-3642	37.3922583	-82.5372033
19 UPPER JOHNS CRK	KIMPER	KY	41539-6115	37.497135	-82.3489367
19 UPPER JOHNS CRK	KIMPER	KY	41539-6115	37.4971167	-82.349255
19 VALLEY OAK CIR	HAZARD	KY	41701-5448	37.228275	-83.1727417
19 VALLEYVIEW DR	FLATWOODS	KY	41139-8814	38.5268183	-82.73481
19 VARNEY RD	BELFRY	KY	41514-7435	37.62840933	-82.26104166
19 VILLAGE LN	LICK CREEK	KY	41540-8000	37.3658567	-82.305385
19 VIOLET LN	MAYKING	KY	41837-8907	37.12602317	-82.7400107
19 VIRGINIA LN	BETSY LAYNE	KY	41605-7039	37.554605	-82.622815
19 WALNUT ST	LOVELY	KY	41231	37.8328033	-82.4055117
19 WALNUT ST	ULYSSES	KY	41264	37.95125367	-82.669766
19 WATER ST UNIT 2	GARRETT	KY	41630-6980	37.4737245	-82.8334175
19 WILLIAMSON RD	VARNEY	KY	41571-9026	37.6270283	-82.4184017
19 WILLIAMSONS GROCERY RD	MC ANDREWS	KY	41543-8129	37.5744467	-82.2676917
19 WINDWARD LN	PIKEVILLE	KY	41501-3318	37.51213383	-82.5550275
19 WORLEY RD	HUDDY	KY	41535-8938	37.6017833	-82.272945
19 WURLAND AVE	WURLAND	KY	41144-1598	38.55148691	-82.79134167
19 WURLAND AVE	WURLAND	KY	41144-1598	38.553792333	-82.79537316
19 WURLAND AVE	WURLAND	KY	41144-1598	38.55148691	-82.79134167
19 YELLOW HILL SPUR	ELKHORN CITY	KY	41522-8463	37.3575867	-82.4052617
19 YELLOW ROSE DR	WHITESBURG	KY	41858-7930	37.1227133	-82.78139
19 ZABRIESZACK LN	ARGILLITE	KY	41121-8513	38.4648183	-82.7652
19 ZABRIESZACK LN GARG	ARGILLITE	KY	41121-8513	38.46525578	-82.76588562
19 N ABDOO ST	FLEMING NEON	KY	41840-8966	37.1897183	-82.7159817
19 N CIRCLE DR	PRESTONSBURG	KY	41653-1374	37.670955	-82.747935
19 N MAY ST	LANGLEY	KY	41645-6541	37.532041	-82.790916
19 S MAY ST	LANGLEY	KY	41645-6548	37.5306967	-82.7901917
19 S MAYS AVE	PRESTONSBURG	KY	41653-1546	37.6689383	-82.7162683
19 S RIVER ST	AUXIER	KY	41602-9263	37.73745	-82.7577883
19 W THOMPSON ST	JACKSON	KY	41339-9209	37.54522333	-83.37653333
19 W THOMPSON ST TRLR B	JACKSON	KY	41339-9209	37.54491158	-83.37460348
190 3RD ST	PIKEVILLE	KY	41501-1259	37.4835917	-82.5163667
190 ADAMS BR	ELKHORN CITY	KY	41522-7242	37.2808167	-82.3993833
190 AFLEX BTM	AFLEX	KY	41514-7607	37.65881	-82.2465267
190 AKERS BR	GRETHEL	KY	41631-8910	37.4545917	-82.646355
190 ALPHA LN TRLR	SMILAX	KY	41764-8905	37.14513	-83.2914933
190 AMOS NEWSOME LN	VIRGIE	KY	41572-8509	37.3821017	-82.579385
190 ARMY TRAIL RD TRLR	ASHER	KY	40874	37.0420833	-83.4156533
190 AUSTIN RD	CROMONA	KY	41810	37.1888867	-82.695985
190 BACK ALY	BURDINE	KY	41537-5600	37.18914	-82.6043617
190 BALLPARK RD	ELKHORN CITY	KY	41522-7058	37.29875267	-82.353304
190 BILL KING HOLLOW RD	PIKEVILLE	KY	41501-9355	37.4873717	-82.5038283
190 BLACKBERRY RD	DAVELLA	KY	41214-9010	37.8232219	-82.563817
190 BLACKBERRY RD	DAVELLA	KY	41214-9010	37.82272	-82.56418667
190 BOBWHITE RD	LOUISA	KY	41230-8007	38.10455	-82.6426083
190 BOH LN	HAZARD	KY	41701-6583	37.2361475	-83.2565845
190 BOWLING HOLW	WOOTON	KY	41776	37.2078467	-83.2899483
190 BUCKNER BR	MOREHEAD	KY	40351-9568	38.348945	-83.40758833
190 BUCKS BR	MARTIN	KY	41649-7800	37.57596098	-82.76385195
190 BURKE AVE	PRESTONSBURG	KY	41653-1099	37.6829217	-82.7821617
190 BURKE ST	GREENUP	KY	41144-6760	38.65297	-82.8762467
190 BUTTERNUT DR TRLR	LOUISA	KY	41230-6020	38.083419	-82.63328216
190 CAMDEN	JENKINS	KY	41537-8774	37.1830067	-82.6192517
190 CAMPBELL RD	GRAYSON	KY	41143-7193	38.2436885	-82.91886033
190 CAMPBELL RD TRLR	GRAYSON	KY	41143-7193	38.27772817	-82.937018
190 CASSIDY BLVD	PIKEVILLE	KY	41501-9121	37.505065	-82.535495
190 CASSIE RD	VIPER	KY	41774-8922	37.121065	-83.1863833
190 COBBLERS KNOB RD	DELPHIA	KY	41735-8907	37.01631669	-83.07672077
190 COLEMAN RD	ELKHORN CITY	KY	41522-7865	37.3322133	-82.4397367
190 COLLETTS CEMETARY RD TRLR	ESSIE	KY	40827	37.0311569	-83.4870522
190 COLLINS ST	PIKEVILLE	KY	41501-6812	37.4019633	-82.520835
190 CORNELL AVE APT 10	HAZARD	KY	41701-1878	37.2474533	-83.1926067
190 CORNELL AVE APT 3	HAZARD	KY	41701-1878	37.2472867	-83.192655
190 CORNELL AVE APT 6	HAZARD	KY	41701-1878	37.2473583	-83.192635
190 CORNELL AVE APT 7	HAZARD	KY	41701-1878	37.2474767	-83.1926

190 CORNELL AVE APT 8	HAZARD	KY	41701-1878	37.2472933	-83.1923583
190 CORNELL AVE APT 9	HAZARD	KY	41701-1878	37.2473083	-83.1923717
190 CORNETT HILL DR	HAZARD	KY	41701-5445	37.2270017	-83.1725767
190 CROWN HL	JENKINS	KY	41537-9112	37.1672283	-82.6326917
190 DEEP HOLW	BLACKKEY	KY	41804-8957	37.16859058	-82.97509785
190 DRIFTWOOD LN TRLR	GRAYSON	KY	41143-1614	38.32359	-82.9190867
190 DYE ADDITION	WHITESBURG	KY	41858-6905	37.1309517	-82.7678483
190 FALLS RD	STAFFORDSVILLE	KY	41256-9010	37.8412467	-82.851905
190 FAWN DR TRLR 1	WOOTON	KY	41776-8909	37.2033867	-83.2947467
190 FISHTRAP RD	SHELBIANA	KY	41562-8021	37.410465	-82.43697
190 FLINT BR	SALYERSVILLE	KY	41465-8554	37.7536917	-83.0662483
190 FRASURE BR	GRETHEL	KY	41631-9087	37.4757933	-82.6596133
190 FRAZIER LN	HI HAT	KY	41636-9001	37.4043183	-82.7478233
190 GARDIE LN	SLEMP	KY	41763-9068	37.077146	-83.11227083
190 GARDIE LN TRLR	SLEMP	KY	41763-9068	37.077179	-83.11197016
190 GENE WILSON BLVD	LOUISA	KY	41230-9635	38.09530167	-82.60161667
190 GOOSLIN BTM	FREEBURN	KY	41528	37.5490117	-82.1603367
190 HARDBURLY RD	BULAN	KY	41722-8901	37.296829	-83.165384
190 HAYES BR	LANGLEY	KY	41645-6415	37.5049883	-82.786255
190 HENDERSON 2 CEM RD	OLIVE HILL	KY	41164-7570	38.31730333	-83.19458266
190 HENRY HUTTON RD	FLEMING NEON	KY	41840-9026	37.1949883	-82.701165
190 HICKORY HL	TURKEY CREEK	KY	41514-7863	37.67450067	-82.319945
190 HIGHWAY 2036	LETCHER	KY	41832-8940	37.141955	-82.959035
190 HOOVER DR TRLR	ISOM	KY	41824-8905	37.1824517	-82.8610433
190 HOUCK LN	GRAYSON	KY	41143-8229	38.2122017	-82.8982767
190 HUNTING CLUB RD	LOUISA	KY	41230-8408	38.06927167	-82.58085833
190 ICE PLANT HOLW	MARTIN	KY	41649-7932	37.57093733	-82.74925066
190 JANE LN	GRAYSON	KY	41143-7167	38.3252833	-82.9400367
190 JONES TOWN CIR	HAZARD	KY	41701-8052	37.35603191	-83.19090779
190 K Z RATLIFF LN	SOUTH SHORE	KY	41175-9455	38.718573	-82.95899416
190 KEY TOM DR	HINDMAN	KY	41822	37.33498919	-82.98312638
190 KITE HOLW	MEALLY	KY	41234-9021	37.8031583	-82.7315117
190 KY ROUTE 1428	PRESTONSBURG	KY	41653-1506	37.668735	-82.72675
190 KY ROUTE 1428 APT 1	PRESTONSBURG	KY	41653-1506	37.66917	-82.7265867
190 KY ROUTE 993	NIPPA	KY	41240-8571	37.8641783	-82.7786467
190 LEFT FORK OF ISLAND CRK	PIKEVILLE	KY	41501-7220	37.44849	-82.5425367
190 LEFT FORK OF ISLAND CRK	PIKEVILLE	KY	41501-7220	37.447524	-82.54238683
190 LIBBY LN	LOUISA	KY	41230-6808	37.99398167	-82.65661833
190 LONA ST	TRAM	KY	41663-9022	37.5705575	-82.6466045
190 MASHFORK RD	SALYERSVILLE	KY	41465-9477	37.756008	-83.04955983
190 MASON HOLW TRLR	ESSIE	KY	40827	37.0776367	-83.4618717
190 MAYO CIR	PIKEVILLE	KY	41501-1572	37.4609583	-82.5173567
190 MCCLAVE ST	GRAYSON	KY	41143-0575	38.3420717	-82.9436767
190 MIDDLE FORK DAVIS BR	DEBORD	KY	41214-8931	37.82771667	-82.56525167
190 MIDDLE FRK	HATFIELD	KY	41514-8607	37.65072	-82.3872667
190 MIDDLE FRK GARG	HATFIELD	KY	41514-8607	37.6495867	-82.3895273
190 MISTY BR TRLR	NEON	KY	41840-9071	37.17532	-82.7244467
190 MOOSE CREEK RD	HAZARD	KY	41701	37.300965	-83.0877683
190 MOUNTAIN SHADOWS DR	HAZARD	KY	41701-9446	37.2568467	-83.2052583
190 MUDDY BR	WAYLAND	KY	41666-6701	37.426525	-82.80967
190 MULLINS SCHOOL ST	PIKEVILLE	KY	41501-2910	37.5380483	-82.58245
190 NEEDLEPOINT RD	WHITESBURG	KY	41858-8840	37.0783533	-82.8303233
190 OLD BURNING FRK	SALYERSVILLE	KY	41465-7460	37.73551	-83.028245
190 OLD SHELBIANA RD	PIKEVILLE	KY	41501-7357	37.431862	-82.50838
190 OLD WAGNER STATION RD	PIKEVILLE	KY	41501-2927	37.52799683	-82.57801666
190 PEAR DR	ERMINE	KY	41815-9060	37.172989666	-82.8062085
190 PETER CAVE BR	INEZ	KY	41224-8636	37.9341048	-82.5356194
190 PIKE FLOYD HOLW	BETSY LAYNE	KY	41605-7026	37.5570017	-82.6261983
190 POLLS CREEK RD	SMILAX	KY	41764-8806	37.13636	-83.2785583
190 RACERS RDG	BUSY	KY	41723	37.26181933	-83.27394066
190 RAYMOND GRIFFITH DR APT 501	MARTIN	KY	41649-7863	37.5587817	-82.7714767
190 RAYMOND GRIFFITH DR APT 502	MARTIN	KY	41649-7863	37.5587817	-82.771475
190 RAYMOND GRIFFITH DR APT 503	MARTIN	KY	41649-7863	37.55854583	-82.77098966
190 RAYMOND GRIFFITH DR APT 504	MARTIN	KY	41649-7863	37.55858983	-82.77098016
190 RAYMOND GRIFFITH DR APT 505	MARTIN	KY	41649-7863	37.55860083	-82.77097866
190 RAYMOND GRIFFITH DR APT 506	MARTIN	KY	41649-7863	37.55882408	-82.77060814
190 RIFFE HOLW	RUSH	KY	41168-8971	38.34322	-82.8395167

190 RIFFE HOLW BARN	RUSH	KY	41168-8971	38.345007	-82.8374173
190 ROGERS BRANCH RD TRLR	VIPER	KY	41774-7952	37.12717867	-83.12226916
190 RUNYON BRANCH RD	PINSONFORK	KY	41555-7427	37.54957233	-82.26789133
190 SADLER DR	NIPPA	KY	41240-9225	37.866085	-82.7856417
190 SANDLICK BRANCH RD	EMMALENA	KY	41740-8976	37.3676445	-83.06842866
190 SEAGRAVES HL	GRAYSON	KY	41143-8960	38.288875	-82.9362367
190 SHANEY HOLW	JENKINS	KY	41537-8948	37.15744	-82.6668817
190 SHORT WHITE OAK RD	RUSSELL	KY	41169-8908	38.504335	-82.7027283
190 SINNETTE HOLW	GREENUP	KY	41144-6193	38.56283	-82.8337767
190 SMITHERS BACK RD TRLR	SALYERSVILLE	KY	41465-6944	37.7407108	-83.0532502
190 SPEARS BR	GULNARE	KY	41501-5410	37.657215	-82.5752283
190 STABLE FORK RD	GAYS CREEK	KY	41745-9020	37.328637	-83.4260351
190 STABLE FORK RD TRLR	GAYS CREEK	KY	41745-9020	37.32916333	-83.425635
190 STARLING LN TRLR	HYDEN	KY	40827	37.0830467	-83.4543683
190 STONE AVE	WHITESBURG	KY	41858-7640	37.117025	-82.83473
190 SUNRISE TER	HAZARD	KY	41701-6787	37.351293	-83.11396816
190 SUSAN COOK DR	WHITESBURG	KY	41858-7434	37.1235983	-82.8443833
190 SUSAN COOK DR UNIT PS	WHITESBURG	KY	41858-7434	37.12307467	-82.84437183
190 SWARTZ DR	HAZARD	KY	41701-6807	37.290565	-83.2263317
190 SYCAMORE LN	EMMALENA	KY	41740-9712	37.3411383	-83.0476417
190 TAYLOR HTS	FOREST HILLS	KY	41527-8424	37.6186817	-82.293935
190 TAYLOR RD	MALLIE	KY	41836-9049	37.29760967	-82.896753
190 TEAGUE DR	GREENUP	KY	41144-6312	38.6076733	-82.8607217
190 TEAGUE DR BARN 1	GREENUP	KY	41144-6311	38.60733683	-82.86056566
190 THACKER HOLW	CANADA	KY	41519-8272	37.583588833	-82.31982316
190 TIGER HILL RD	LOUISA	KY	41230-6495	37.99701167	-82.66139333
190 TOLLIE LN	PIKEVILLE	KY	41501-3308	37.51411	-82.552721
190 TOWER HILL RD	LOUISA	KY	41230-9136	38.1088117	-82.60975
190 TRAM LN	SOUTH SHORE	KY	41175-9053	38.7055383	-82.9508733
190 TULIP LN	OLIVE HILL	KY	41164-9119	38.298955	-83.3171
190 VALLEY VIEW DR	PIKEVILLE	KY	41501-7575	37.51605	-82.6020517
190 VERMILLION AVE APT A	WHITESBURG	KY	41858-7034	37.12285133	-82.83490983
190 VERMILLION AVE APT B	WHITESBURG	KY	41858-7034	37.1229617	-82.8347383
190 VON LN	BUSY	KY	41723-8664	37.2535061	-83.3553581
190 WALNUT DR	PIKEVILLE	KY	41501-1916	37.48374	-82.5402817
190 WOLFPIT BRANCH RD	ELKHORN CITY	KY	41522-7601	37.3526333	-82.4268617
190 WOODCREST RD	GRAYSON	KY	41143-1926	38.3247383	-82.922125
190 YEADISS DR	YEADISS	KY	41777-8644	37.0728467	-83.21755
190 ZEIGLER DR	PIKEVILLE	KY	41501-3110	37.5403617	-82.60537
190 E 3RD AVE	SOUTH SHORE	KY	41175-8924	38.7249	-82.9640833
190 E CHLOE RIDGE DR	PIKEVILLE	KY	41501-2182	37.471195	-82.50877
190 E MAIN ST	WHITESBURG	KY	41858-7347	37.117561833	-82.82610616
190 N CLAY AVE	WEST VAN LEAR	KY	41268-8024	37.78876	-82.782435
190 N CLAY AVE	WEST VAN LEAR	KY	41268-8024	37.788387	-82.782389
190 S ARNOLD AVE	PRESTONSBURG	KY	41653-1602	37.6663433	-82.7739117
190 S BUCKINGHAM AVE	WEST VAN LEAR	KY	41268-8012	37.7844617	-82.77822
190 S FRONT AVE	PRESTONSBURG	KY	41653-1615	37.665875	-82.7745
190 S MAYO TRL	PIKEVILLE	KY	41501-1518	37.47234	-82.532815
190 S MAYO TRL	PIKEVILLE	KY	41501-1518	37.4731683	-82.5315033
190 S MAYO TRL	PIKEVILLE	KY	41501-1518	37.47199642	-82.53104783
190 S MAYO TRL	PIKEVILLE	KY	41501-1518	37.4724833	-82.5311367
1900 ASHLAND AVE	ASHLAND	KY	41101-3943	38.46274	-82.6411567
1900 BEAVER CREEK RD	ELKHORN CITY	KY	41522-8602	37.325866	-82.33203116
1900 BEECH ST	ASHLAND	KY	41102-5530	38.4566717	-82.6595583
1900 BELMONT ST	ASHLAND	KY	41101-5010	38.45574395	-82.63191232
1900 BROADBOTTOM RD	PIKEVILLE	KY	41501-2838	37.5277817	-82.5946517
1900 CARTER AVE	ASHLAND	KY	41101-7730	38.4756433	-82.63715
1900 CENTER ST	CATLETTSBURG	KY	41129-1340	38.423451	-82.60014833
1900 COURT ST LOT 19	FLATWOODS	KY	41139-1239	38.52547	-82.7242767
1900 ESPY LN	FLATWOODS	KY	41139-2148	38.51792	-82.70998
1900 FALLSBURG RD GARG APT	LOUISA	KY	41230-8667	38.17833517	-82.6669495
1900 FEDSCREEK RD TRLR	STEELE	KY	41566-8513	37.39356083	-82.21955433
1900 FISCHEL ST	ASHLAND	KY	41102-5648	38.4552217	-82.6608983
1900 FRONT ST	ASHLAND	KY	41101-7707	38.48027783	-82.63722833
1900 FRONT ST	ASHLAND	KY	41101-7707	38.480152	-82.63668616
1900 FRONT ST	ASHLAND	KY	41101-7707	38.4748865	-82.6256429
1900 HIGHWAY 23	LOUISA	KY	41230	38.1351635	-82.632086

1900 HILTON AVE	ASHLAND	KY	41101-2813	38.4713883	-82.6405667
1900 INDIAN CREEK RD	VIRGIE	KY	41572-8246	37.3409883	-82.61761
1900 LEXINGTON AVE	ASHLAND	KY	41101-2820	38.4720017	-82.63984
1900 LEXINGTON AVE REAR	ASHLAND	KY	41101-2820	38.471855	-82.6402333
1900 LITTLE ROBINSON CRK	VIRGIE	KY	41572-8405	37.3689867	-82.6146533
1900 LONG ST	FLATWOODS	KY	41139-2128	38.5161283	-82.71294
1900 LONG ST	FLATWOODS	KY	41139-2128	38.5166783	-82.71164
1900 LONG ST	FLATWOODS	KY	41139-2128	38.5171967	-82.7117067
1900 MAIN ST	GREENUP	KY	41144-1348	38.5667833	-82.8208417
1900 MAIN ST APT 1	ASHLAND	KY	41102-3200	38.4833233	-82.6726533
1900 MAIN ST APT 2	ASHLAND	KY	41102-3200	38.483335	-82.6726217
1900 MAIN ST APT 3	ASHLAND	KY	41102-3200	38.4833317	-82.6726183
1900 MAIN ST APT 4	ASHLAND	KY	41102-3200	38.4833333	-82.672635
1900 MAIN ST APT 5	ASHLAND	KY	41102-3200	38.48337	-82.6726567
1900 MIDDLE FORK RD	WARBRANCH	KY	40874-7034	37.014816	-83.42858
1900 MILLSTONE RD	MILLSTONE	KY	41838-9091	37.1889533	-82.7624467
1900 MINK BR	CRAYNOR	KY	41635-8935	37.42498	-82.67171
1900 MONTGOMERY CREEK RD	EMMALENA	KY	41740-8945	37.3468733	-83.0606833
1900 PATTON AVE	JACKSON	KY	41339-1112	37.55296667	-83.38026333
1900 PATTON AVE	JACKSON	KY	41339-1112	37.55304833	-83.38030833
1900 PROSPECT AVE	ASHLAND	KY	41101-3710	38.4693767	-82.6446683
1900 ROCKHOUSE RD TRLR	PAW PAW	KY	41553-9501	37.44455729	-82.12212803
1900 SHOPES CREEK RD LOWR	ASHLAND	KY	41101	38.4173233	-82.6931467
1900 SHOPES CREEK RD UNIT 2	ASHLAND	KY	41101	38.4173083	-82.6931417
1900 SUMMITT ST	ASHLAND	KY	41101-5065	38.45348605	-82.63214342
1900 UPPER BLACKBERRY RD	RANSOM	KY	41558-8735	37.5296595	-82.2351511
1900 WEYMOUTH DR	ASHLAND	KY	41101-3850	38.465846	-82.64369083
1900 WILDER BRANCH RD	CONFLUENCE	KY	41749-7958	37.2647633	-83.4073683
1900 W IKE PATTON DR	ASHLAND	KY	41102-8064	38.4500767	-82.7247883
1900 W SHELBIANA RD	PIKEVILLE	KY	41501-2319	37.428195	-82.5002683
1900 W SHELBIANA RD GARG UNIT	PIKEVILLE	KY	41501	37.4285451	-82.5012303
19000 KY HIGHWAY 28	BUCKHORN	KY	41721-8974	37.350006666	-83.47991167
19000 W US HIGHWAY 60	OLIVE HILL	KY	41164-8211	38.28870833	-83.24564
19001 W US HIGHWAY 60	OLIVE HILL	KY	41164-8211	38.28626333	-83.24752167
19002 STATE ROUTE 854	RUSH	KY	41168-7964	38.29646	-82.75867
19006 KY HIGHWAY 476	HAZARD	KY	41701-6968	37.38766833	-83.20161167
19006 KY HIGHWAY 476 TRLR	HAZARD	KY	41701-6968	37.38733167	-83.20073
1901 ARGILLITE RD	FLATWOODS	KY	41139-1615	38.52257	-82.7178
1901 BALLARD ST	ASHLAND	KY	41101-4951	38.4561433	-82.6356317
1901 BLACKBURN AVE	ASHLAND	KY	41101-4604	38.461902	-82.65576333
1901 BOOTH QUILLEN RD	ASHLAND	KY	41102-9789	38.4115117	-82.6996317
1901 CENTRAL AVE	ASHLAND	KY	41101-7747	38.475035	-82.6374
1901 CHATTIN DR	ASHLAND	KY	41101	38.4731371	-82.6359256
1901 COURT ST	FLATWOODS	KY	41139-1277	38.5255433	-82.7244533
1901 DALTON AVE	ASHLAND	KY	41102-2359	38.48229	-82.67221
1901 ESPY LN	FLATWOODS	KY	41139-2167	38.5181767	-82.7103417
1901 ESPY LN APT 1	FLATWOODS	KY	41139-2163	38.5181633	-82.710335
1901 ESPY LN APT 2	FLATWOODS	KY	41139-2163	38.5181667	-82.7103367
1901 ESPY LN APT 3	FLATWOODS	KY	41139-2163	38.5181733	-82.71034
1901 ESPY LN APT 4	FLATWOODS	KY	41139-2163	38.5177767	-82.7100717
1901 HIGH ST	ASHLAND	KY	41101-4807	38.458295	-82.6407133
1901 HIGHWAY 931	WHITESBURG	KY	41858-8301	37.1443367	-82.8220933
1901 HILTON AVE	ASHLAND	KY	41101-2812	38.471595	-82.6405117
1901 KY HIGHWAY 610	VIRGIE	KY	41572-9013	37.3309583	-82.5849833
1901 KY ROUTE 2030	PRINTER	KY	41655-9026	37.51951674	-82.7210223
1901 LITTLE PAINT CRK	EAST POINT	KY	41216-8788	37.7156033	-82.8214383
1901 MAIN ST	ASHLAND	KY	41102-3265	38.48339733	-82.67199883
1901 MAIN ST	ASHLAND	KY	41102-3265	38.483248	-82.67208333
1901 MAIN ST	GREENUP	KY	41144-1349	38.56691	-82.8208333
1901 OAK ST	FLATWOODS	KY	41139-1631	38.51922	-82.71291
1901 RICH CREEK RD	LOUISA	KY	41230-9300	38.0347494	-82.7522813
1901 STATE HIGHWAY 319	HARDY	KY	41531-8712	37.622185	-82.24443
1901 TADPOLE RD	LOUISA	KY	41230-8135	37.97771	-82.64080167
1901 WEYMOUTH DR	ASHLAND	KY	41101-3849	38.4657817	-82.6435033
1901 WINCHESTER AVE	ASHLAND	KY	41101	38.47733	-82.6357433
1901 WINCHESTER AVE	ASHLAND	KY	41101	38.4771933	-82.63539
1901 WOODLAND AVE	ASHLAND	KY	41101-3742	38.46857683	-82.64602616

1901 E MOUNTAIN PKWY	SALYERSVILLE	KY	41465-9788	37.732341	-83.01984266
1901 E MOUNTAIN PKWY LOT 24	SALYERSVILLE	KY	41465-9788	37.7317402	-83.0182446
1901 N MAIN ST	HAZARD	KY	41701-1231	37.26591	-83.1927133
1901 W STEELE DR	ASHLAND	KY	41102-9141	38.4625833	-82.706905
19012 GRAPEVINE RD TRLR	PHYLLIS	KY	41554-8806	37.4532183	-82.291885
19014 STATE ROUTE 854	RUSH	KY	41168-7964	38.2965783	-82.758295
19018 HIGHWAY 30 TRLR	JACKSON	KY	41339-7805	37.59129667	-83.182795
1902 ARGILLITE RD	FLATWOODS	KY	41139-1616	38.52191083	-82.71685966
1902 ARGILLITE RD	FLATWOODS	KY	41139-1616	38.5225383	-82.71722
1902 CENTER ST	CATLETTSBURG	KY	41129-1340	38.424295	-82.6004067
1902 COURT ST GARG	FLATWOODS	KY	41139-1239	38.52501217	-82.72439733
1902 COURT ST LOT 48	FLATWOODS	KY	41139-1239	38.525335	-82.7243083
1902 DILLOW CT	FLATWOODS	KY	41139-2126	38.5188933	-82.7121117
1902 DIXON ST	ASHLAND	KY	41101-3408	38.473144	-82.65491083
1902 FIELDS BR	GRAYSON	KY	41143-8065	38.2432083	-82.9397633
1902 FLEMING FRK	OLIVE HILL	KY	41164-8376	38.29708833	-83.31826333
1902 HAMER ST	FLATWOODS	KY	41139-1526	38.5244017	-82.7199833
1902 HONEYSUCKLE RD	HOSKINSTON	KY	40844	37.0648784	-83.4306285
1902 MAIN ST	GREENUP	KY	41144-1348	38.566495	-82.8201417
1902 NORTH ST TRLR	ASHLAND	KY	41101-6828	38.4443217	-82.62232
1902 PATTON AVE	JACKSON	KY	41339-1112	37.552705	-83.38051667
19021 BEAR CREEK RD	CATLETTSBURG	KY	41129-9228	38.3145617	-82.6735833
19021 BEAR CREEK RD GARG 1	CATLETTSBURG	KY	41129-9228	38.3148233	-82.6737717
19024 W US HIGHWAY 60	OLIVE HILL	KY	41164-8211	38.28898333	-83.24595833
1903 BEECH ST	ASHLAND	KY	41102-5529	38.4569617	-82.6596433
1903 DIEDRICH DR LOT 2	FLATWOODS	KY	41139-1679	38.5206917	-82.7137133
1903 FRANKLIN CT	FLATWOODS	KY	41139-1249	38.525245	-82.724785
1903 HIGHWAY 15	JACKSON	KY	41339-8653	37.549959999	-83.35580199
1903 MAIN ST	GREENUP	KY	41144-1349	38.56703	-82.8206217
1903 MARE CRK	STANVILLE	KY	41659-9015	37.5657075	-82.60724216
1903 NEW BUCKLEY RD	ASHLAND	KY	41102-8835	38.473929	-82.6987945
1903 NORTH ST	ASHLAND	KY	41101-6828	38.44428	-82.6220183
1903 STATE ROUTE 1458	FLATWOODS	KY	41139-8944	38.4917683	-82.7242117
1903 W HEARTHSTONE LN	ASHLAND	KY	41102-9448	38.4622017	-82.70949
1903 W HEARTHSTONE LN	ASHLAND	KY	41102-9448	38.4619917	-82.7095017
19030 STATE ROUTE 3	RUSH	KY	41168-9223	38.31383	-82.71405
19035 STATE ROUTE 3	RUSH	KY	41168-9223	38.3142767	-82.7153767
1904 COURT ST	FLATWOODS	KY	41139-1239	38.5253217	-82.7241467
1904 DIEDRICH DR LOT 25	FLATWOODS	KY	41139-1680	38.520955	-82.7140833
1904 DILLOW CT	FLATWOODS	KY	41139-2126	38.5185183	-82.712685
1904 HICKMAN ST	ASHLAND	KY	41101-2426	38.4768517	-82.6582283
1904 HILTON AVE	ASHLAND	KY	41101-2813	38.4713883	-82.64048
1904 HILTON AVE APT 2	ASHLAND	KY	41101-2813	38.4713883	-82.64048
1904 HONEYSUCKLE RD TRLR	HOSKINSTON	KY	40844	37.0661972	-83.430636
1904 PATTON AVE	JACKSON	KY	41339-1112	37.55296167	-83.38031167
1904 PATTON AVE	JACKSON	KY	41339-1112	37.55296167	-83.38031167
1904 PINSONFORK RD	MC ANDREWS	KY	41543-8040	37.5474867	-82.2888367
1904 POND CRK LOT A	ELKHORN CITY	KY	41522-8361	37.3199483	-82.4062767
1904 PROSPECT AVE	ASHLAND	KY	41101-3710	38.4694283	-82.64455
1904 STATE HIGHWAY 319	HARDY	KY	41531-8712	37.6215541	-82.2441842
1904 S MAYO TRL UNIT DOWN	PIKEVILLE	KY	41501-2214	37.446535	-82.505075
1904 S MAYO TRL UNIT UP	PIKEVILLE	KY	41501-2214	37.44645817	-82.50489266
1904 W HEARTHSTONE LN	ASHLAND	KY	41102-9448	38.4617183	-82.7095817
19040 MUNCY CREEK RD TRLR	STINNETT	KY	41749	37.1320567	-83.3743467
19044 E BIG CREEK RD	CANADA	KY	41519-8462	37.607485	-82.3275983
1905 13TH ST	ASHLAND	KY	41101-3515	38.4677633	-82.65658
1905 13TH ST	ASHLAND	KY	41101-3515	38.4678133	-82.6567783
1905 13TH ST	ASHLAND	KY	41101-3515	38.4678133	-82.6567783
1905 13TH ST	ASHLAND	KY	41101-3515	38.4678017	-82.6567817
1905 BAILEY LN	FLATWOODS	KY	41139-1603	38.5212467	-82.71653
1905 BIG VALLEY RD	HYDEN	KY	41749-8118	37.2208667	-83.41676
1905 BLACKBURN AVE	ASHLAND	KY	41101-4604	38.4613867	-82.655815
1905 BULL CREEK RD	THOUSANDSTICKS	KY	41749	37.1994217	-83.3988783
1905 CLEAR FORK RD	HAZARD	KY	41701-7772	37.32396441	-83.28606277
1905 DAVEYS RUN	GRAYSON	KY	41143-7873	38.2503667	-82.88795
1905 DAVEYS RUN	GRAYSON	KY	41143-7873	38.2499917	-82.88819
1905 DAVIS BR	RUSH	KY	41168-9219	38.30425	-82.7049867

1905 DIEDRICH DR	FLATWOODS	KY	41139-1679	38.5209633	-82.713795
1905 DIXON ST	ASHLAND	KY	41101-3407	38.4735383	-82.655405
1905 ELK CREEK RD	SALYERSVILLE	KY	41465-9119	37.779731333	-83.09326883
1905 FRANKLIN CT	FLATWOODS	KY	41139-1249	38.52504	-82.724855
1905 HAMER ST	FLATWOODS	KY	41139-1525	38.5246083	-82.7206817
1905 HIGHWAY 406	STINNETT	KY	40868-6511	37.087585	-83.4233783
1905 HIGHWAY 476	LOST CREEK	KY	41348-8945	37.478745	-83.29673167
1905 KY ROUTE 2039 TRLR	HAGERHILL	KY	41222-9086	37.792728	-82.8563685
1905 KY ROUTE 466	WEEKSBURY	KY	41667-9998	37.328321	-82.6914445
1905 MAIN ST	ASHLAND	KY	41102-3265	38.4832267	-82.6722283
1905 MAIN ST	GREENUP	KY	41144-1349	38.566768	-82.82067933
1905 MIDDLE FORK MACES CR RD	VIPER	KY	41774	37.153932	-83.15961033
1905 NORTH ST	ASHLAND	KY	41101-6828	38.4440183	-82.6221667
1905 PATTON AVE	JACKSON	KY	41339-1111	37.553025	-83.37998167
1905 RANDALL ST	FLATWOODS	KY	41139-1551	38.52522811	-82.7204469
1905 RUNYON BRANCH RD	PINSONFORK	KY	41555-7419	37.5295617	-82.2810217
1905 RUNYON BRANCH RD	PINSONFORK	KY	41555-7419	37.5299067	-82.2809083
1905 STATE HIGHWAY 292	BELFRY	KY	41514-9215	37.6742867	-82.301875
1905 STATE HIGHWAY 486	WEBBVILLE	KY	41180-8933	38.18141	-82.9044483
1905 STATE HIGHWAY 773	GRAYSON	KY	41143-8010	38.28959045	-82.94565135
1905 WOODLAND AVE	ASHLAND	KY	41101-3742	38.46804564	-82.64643099
1905 S STATE HIGHWAY 1	GRAYSON	KY	41143-7627	38.3046183	-82.9263417
19051 PINEHURST EST	RUSH	KY	41168-9355	38.31609467	-82.7147095
19056 PINEHURST EST	RUSH	KY	41168-9355	38.316055	-82.7134317
1906 ARGILLITE RD	FLATWOODS	KY	41139-1616	38.52159	-82.7178667
1906 BOOTH QUILLEN RD	ASHLAND	KY	41102-9789	38.41127	-82.69987733
1906 CENTER ST	CATLETTSBURG	KY	41129-1340	38.4241	-82.6002617
1906 CORN FRK	PRESTONSBURG	KY	41653-7008	37.6750783	-82.6988417
1906 COURT ST	FLATWOODS	KY	41139-1239	38.524895	-82.724175
1906 DALTON AVE	ASHLAND	KY	41102-2360	38.4825467	-82.6721067
1906 DILLOW CT	FLATWOODS	KY	41139-2126	38.518395	-82.7127683
1906 HICKMAN ST	ASHLAND	KY	41101-2426	38.47710167	-82.65826283
1906 LEXINGTON AVE REAR	ASHLAND	KY	41101-2820	38.4716817	-82.6397917
1906 LITTLE CAT FORK RD TRLR	LOUISA	KY	41230-7135	38.18764067	-82.74953683
1906 MAIN ST	GREENUP	KY	41144-1348	38.5664417	-82.8205767
1906 MARROWBONE DRY FRK	ELKHORN CITY	KY	41522-7843	37.305952	-82.4444746
1906 MEATHOUSE FRK	CANADA	KY	41519-8245	37.5857467	-82.3237119
1906 NORTH ST	ASHLAND	KY	41101-6828	38.443995	-82.6223617
1906 PAINTERS LICK RD	SALYERSVILLE	KY	41465-8721	37.7893317	-82.9684117
1906 PATTON AVE	JACKSON	KY	41339-1112	37.55309313	-83.38019221
1906 ROAD CREEK RD	ELKHORN CITY	KY	41522-8406	37.369618	-82.367593
1906 STATE HIGHWAY 3298	OLIVE HILL	KY	41164-8030	38.29429833	-83.13247667
1906 SUMMITT ST	ASHLAND	KY	41101-5065	38.4531983	-82.6318467
19060 GRAPEVINE RD	PHYLLIS	KY	41554-8806	37.4533383	-82.291165
19060 HIGHWAY 421	HYDEN	KY	41749-8542	37.13207	-83.3747683
19062 HIGHWAY 421	HYDEN	KY	41749-8542	37.1320783	-83.3747683
19062 E BIG CREEK RD	CANADA	KY	41519-8462	37.6074783	-82.327595
1907 ACUP RD	HAPPY	KY	41746-9021	37.2294767	-83.0921583
1907 BALLARD ST	ASHLAND	KY	41101-4951	38.45593	-82.6357917
1907 BEECH ST	ASHLAND	KY	41102-5529	38.4569883	-82.6593983
1907 BIG VALLEY RD TRLR	HYDEN	KY	41749-8118	37.2218033	-83.4175333
1907 BOOKER FRK	PIKEVILLE	KY	41501-3931	37.3104717	-82.5713233
1907 BOOTH QUILLEN RD	ASHLAND	KY	41102-9789	38.41131	-82.6995233
1907 CENTER ST	CATLETTSBURG	KY	41129-1339	38.4242883	-82.6002567
1907 DAVIS BR	RUSH	KY	41168-9219	38.3047567	-82.7043167
1907 DIEDRICH DR	FLATWOODS	KY	41139-1679	38.5210817	-82.7135
1907 DILLOW CT	FLATWOODS	KY	41139-2126	38.5186817	-82.712825
1907 FRANKLIN CT	FLATWOODS	KY	41139-1249	38.5250085	-82.72462083
1907 HAMER ST APT 1	FLATWOODS	KY	41139-1591	38.5247367	-82.7208333
1907 HAMER ST APT 2	FLATWOODS	KY	41139-1591	38.524755	-82.7208117
1907 HAMER ST APT 3	FLATWOODS	KY	41139-1591	38.524325	-82.721195
1907 HAMER ST APT 4	FLATWOODS	KY	41139-1591	38.5243183	-82.7211967
1907 HAMER ST APT 5	FLATWOODS	KY	41139-1591	38.5244583	-82.72098
1907 HAMER ST APT 6	FLATWOODS	KY	41139-1591	38.5247033	-82.72086
1907 HAMER ST APT 7	FLATWOODS	KY	41139-1591	38.5247183	-82.7208467
1907 HAMER ST APT 8	FLATWOODS	KY	41139-1591	38.5244733	-82.7210267
1907 HAMER ST BSMT	FLATWOODS	KY	41139-1591	38.5243333	-82.7211917

1907 LONG ST	FLATWOODS	KY	41139-2127	38.51819	-82.7118417
1907 MAIN ST	GREENUP	KY	41144-1349	38.56671	-82.820199
1907 MATTIE RD	LOUISA	KY	41230-7831	38.0192817	-82.7423967
1907 POWELLS CRK	PIKEVILLE	KY	41501-7917	37.404425	-82.4004917
1907 PROSPECT AVE	ASHLAND	KY	41101-3709	38.4696867	-82.64452
1907 RAY ST	ASHLAND	KY	41101-4149	38.456141	-82.626503
1907 RICH CREEK RD	LOUISA	KY	41230-9300	38.03401917	-82.75379433
1907 STATE ROUTE 827	GREENUP	KY	41144	38.5811667	-82.8794517
1907 STATE ROUTE 827	GREENUP	KY	41144-6849	38.58147033	-82.87952883
1907 STRATTON FRK	CANADA	KY	41519-8328	37.58066	-82.3374033
1907 WASHINGTON ST	FLATWOODS	KY	41139-1665	38.5202283	-82.7149767
1907 S RIVER RD	MOUTHCARD	KY	41548-8469	37.368115	-82.2311933
19070 HIGHWAY 30	JACKSON	KY	41339-7805	37.59275967	-83.181766
19076 HIGHWAY 421 TRLR	HYDEN	KY	41749-8542	37.13241	-83.3742417
19078 HIGHWAY 421	HYDEN	KY	41749-8542	37.1324655	-83.3740135
19078 E BIG CREEK RD	CANADA	KY	41519-8462	37.6074467	-82.3276167
19079 W US HIGHWAY 60	OLIVE HILL	KY	41164-8211	38.28828333	-83.24866333
1908 ARGILLITE RD	FLATWOODS	KY	41139-1616	38.52257067	-82.71658783
1908 CARTER AVE	ASHLAND	KY	41101-7730	38.4754117	-82.6365833
1908 COURT ST LOT 45	FLATWOODS	KY	41139-1239	38.52475	-82.7243933
1908 DILLOW CT LOT 6	FLATWOODS	KY	41139-2126	38.5183367	-82.712465
1908 DIXON ST	ASHLAND	KY	41101-3408	38.47297269	-82.65483107
1908 HALL MOUNTAIN RD	VIPER	KY	41774-8156	37.1582433	-83.1021383
1908 HIGHWAY 1496	LOUISA	KY	41230-7464	38.2237683	-82.762165
1908 LEXINGTON AVE	ASHLAND	KY	41101-2820	38.471905	-82.6395833
1908 LONGFORK RD	VIRGIE	KY	41572-8915	37.3249345	-82.61177216
1908 MAIN ST	ASHLAND	KY	41102-3266	38.4832883	-82.6724217
1908 PATTON AVE	JACKSON	KY	41339-1112	37.55257667	-83.38129833
1908 PROSPECT AVE	ASHLAND	KY	41101-3710	38.46911	-82.6433
1908 RAY ST	ASHLAND	KY	41101-4150	38.4568417	-82.62674
1908 WEYMOUTH DR	ASHLAND	KY	41101-3850	38.46529	-82.64371
1908 N MAIN ST	HAZARD	KY	41701-2505	37.26552288	-83.19238925
1908 N MAIN ST	HAZARD	KY	41701-2505	37.2653685	-83.1924811
1908 N MAIN ST	HAZARD	KY	41701-2505	37.2653685	-83.1924811
1908 N MAIN ST	HAZARD	KY	41701-2505	37.26552288	-83.19238925
1908 N MAIN ST FRNT CLINIC	HAZARD	KY	41701-2505	37.2659567	-83.1927117
1908 N MAIN ST REAR CLINIC	HAZARD	KY	41701-2505	37.2653685	-83.1924811
1908 N MAIN ST STE 120	HAZARD	KY	41701-2503	37.2653685	-83.1924811
1908 N MAIN ST STE 140	HAZARD	KY	41701-2503	37.2653685	-83.1924811
1908 N MAIN ST STE 210	HAZARD	KY	41701-2503	37.265891	-83.192797
1908 N MAIN ST STE 220	HAZARD	KY	41701-2503	37.266001	-83.192795
1908 N MAIN ST STE 250	HAZARD	KY	41701-2505	37.2658705	-83.19277366
1908 N MAIN ST UNIT MRI&CT	HAZARD	KY	41701-2505	37.2653685	-83.1924811
19085 W US HIGHWAY 60 APT A	OLIVE HILL	KY	41164-6455	38.28953333	-83.247465
19085 W US HIGHWAY 60 APT C	OLIVE HILL	KY	41164-6455	38.289085000	-83.24724500
19085 W US HIGHWAY 60 APT D	OLIVE HILL	KY	41164	38.289296166	-83.24755533
19087 PINEHURST EST	RUSH	KY	41168-9355	38.3155	-82.71443
1909 CANNONSBURG RD	ASHLAND	KY	41102-8985	38.38804	-82.705115
1909 CENTRAL AVE	ASHLAND	KY	41101-7747	38.4752617	-82.6372367
1909 COURT ST	FLATWOODS	KY	41139-1277	38.5246483	-82.7244567
1909 COURT ST	FLATWOODS	KY	41139-1277	38.52474819	-82.72453344
1909 DILLOW CT	FLATWOODS	KY	41139-2126	38.5184267	-82.7128417
1909 FORT BRANCH RD	VIPER	KY	41774-8119	37.1569017	-83.0752267
1909 GREENUP AVE	ASHLAND	KY	41101-7710	38.4778867	-82.6347833
1909 GREENUP AVE	ASHLAND	KY	41101-7710	38.4779	-82.6348033
1909 HIGH ST	ASHLAND	KY	41101-4807	38.458165	-82.640785
1909 HILTON AVE	ASHLAND	KY	41101-2812	38.47142089	-82.64045426
1909 MILLSTONE RD	MILLSTONE	KY	41838-9091	37.188845	-82.763525
1909 MILLSTONE RD HSE 1	MILLSTONE	KY	41838-9091	37.1892217	-82.7636083
1909 PATTON AVE	JACKSON	KY	41339-1111	37.5519917	-83.3806233
1909 RANDALL ST	FLATWOODS	KY	41139-1551	38.52482633	-82.72086533
1909 STATE ST	ASHLAND	KY	41101-4933	38.4561583	-82.6391033
1909 SUMMITT ST	ASHLAND	KY	41101-5064	38.453405	-82.6324767
1909 WASHINGTON ST	FLATWOODS	KY	41139-1665	38.5198751	-82.7149857
1909 WOODLAND AVE	ASHLAND	KY	41101-3742	38.46817983	-82.64608366
1909 N MAIN ST APT A	HAZARD	KY	41701-1395	37.265405	-83.1925933
1909 N MAIN ST APT B	HAZARD	KY	41701-1395	37.26542	-83.1925433

1909 N MAIN ST STE 1	HAZARD	KY	41701-1395	37.2654167	-83.19255
1909 N MAIN ST STE 2	HAZARD	KY	41701-1395	37.2654133	-83.1925583
1909 N MAIN ST STE 3	HAZARD	KY	41701-1395	37.2654217	-83.1925183
1909 W HEARTHSTONE DR	ASHLAND	KY	41102-9490	38.46162	-82.7098133
19098 HIGHWAY 421	HYDEN	KY	41749-8542	37.1322283	-83.3741483
191 1ST ST	HAROLD	KY	41635-9004	37.529485	-82.62136
191 3RD ST	LOUISA	KY	41230-8155	38.10482583	-82.60728466
191 ADKINS LN	PIKEVILLE	KY	41501-6144	37.55673072	-82.55698263
191 ADKINS LN	SOUTH SHORE	KY	41175-7944	38.725118	-82.915098
191 AMBURGEY RD	HINDMAN	KY	41822-8633	37.3306541	-82.9938792
191 APRIL LN	HYDEN	KY	41749-8901	37.1452617	-83.3216133
191 ARABIAN TRL	FLATWOODS	KY	41139-8978	38.4838567	-82.73532
191 ARIZONA LN	HAZARD	KY	41701-7221	37.31666	-83.234693
191 AXIS DR TRLR	PAYNE GAP	KY	41537-8998	37.1537233	-82.6603233
191 BAND MILL RD	MC ROBERTS	KY	41835-9088	37.205385	-82.6738117
191 BEAR RD	META	KY	41501-4762	37.57990833	-82.40239916
191 BENT BRANCH RD TRLR	CORNETTSVILLE	KY	41731-8732	37.1022683	-83.0606217
191 BONEY BANKS CEMETERY RD	WHITESBURG	KY	41858-9070	37.117134333	-82.87105366
191 BOYD HOLW	PIKEVILLE	KY	41501-7010	37.4933567	-82.58371
191 BRADLEY HOLW TRLR	MOREHEAD	KY	40351-9069	38.25297833	-83.341435
191 BRIDGE ST	STAFFORDSVILLE	KY	41256-9041	37.8261317	-82.8477783
191 BRUSHY FRK	JENKINS	KY	41537-8413	37.2666017	-82.6155183
191 BRUSHY HOLW	HATFIELD	KY	41514-8626	37.639815	-82.39468
191 BUCKEYE DR	WHITESBURG	KY	41858-9076	37.0577983	-82.8746917
191 BUCKHORN LN	BUCKHORN	KY	41721-8987	37.34939833	-83.47583333
191 CABIN CREEK RD	THORNTON	KY	41855-9088	37.189955	-82.7832033
191 CARTERHOUSE RD	CATLETTSBURG	KY	41129-8044	38.22750017	-82.61488133
191 CEDAR CREEK RD	PIKEVILLE	KY	41501-1472	37.477756	-82.545917
191 CEDAR HILLS DR	PIKEVILLE	KY	41501-8704	37.4731017	-82.5571333
191 CHIMNEY FRK	RACCOON	KY	41557-8833	37.4591414	-82.39375706
191 CHLOE RD	PIKEVILLE	KY	41501-1513	37.4779305	-82.51206333
191 CHRISTOPHER HILL RD	HAZARD	KY	41701-5401	37.23161378	-83.17013435
191 CHURCH AVE	BULAN	KY	41722-9064	37.313935	-83.1641433
191 COCHRAN LN	PIKEVILLE	KY	41501-5765	37.53733917	-82.534187
191 DEMOCRAT HOLW	HELLIER	KY	41534	37.2953083	-82.469625
191 DOGWOOD LN	GRAYSON	KY	41143-8774	38.3191717	-82.90276
191 DOTSON RD TRLR	PHELPS	KY	41553-8654	37.50646	-82.1582367
191 DOWN CUTSHIN CREEK RD TRLR	WOOTON	KY	41776-8991	37.17964449	-83.30634716
191 DRY MEADOW DR	LOUISA	KY	41201-9023	38.0734618	-82.7187125
191 DRY RDG	GRAYSON	KY	41143-7884	38.211195	-82.90773
191 EDGAR OSBORNE RD	VIRGIE	KY	41572-8882	37.3255983	-82.5863133
191 ELIZABETH DR	HAZARD	KY	41701-1221	37.262605	-83.195045
191 ELLIOTT TURNER LN TRLR	BOONEVILLE	KY	41314-9562	37.42265167	-83.47054667
191 EMILY CRK	PILGRIM	KY	41250-9031	37.79662874	-82.41942201
191 EMILY CRK BLDG 1	PILGRIM	KY	41250-9031	37.79513417	-82.419206
191 FALLS CREEK DR	LOUISA	KY	41230-6324	38.1239783	-82.6269733
191 FIELDS HILL RD	SCUDDY	KY	41760-9014	37.1939067	-83.0945017
191 FORD BTM	PIKEVILLE	KY	41501-3504	37.526425	-82.47069
191 FRANCIS BRANCH RD	ROWDY	KY	41367-9051	37.3936433	-83.2463967
191 GOLF COURSE LN	WHITESBURG	KY	41858-7815	37.1248717	-82.7752133
191 GRANDPA DR	CARRIE	KY	41725	37.3133333	-83.0337433
191 GURNEYS BND	HAZARD	KY	41701-1165	37.2662845	-83.18418516
191 HEAVENLY DR	WENDOVER	KY	41775-8924	37.103792	-83.340495
191 HENRY FORK RD	HYDEN	KY	41749-8941	37.15371	-83.5072767
191 HENRY FORK RD	HYDEN	KY	41749-8941	37.1540567	-83.5072867
191 HIGHWAY 119	WHITESBURG	KY	41858-7940	37.10826617	-82.80292983
191 HOLLAND DR	HAZARD	KY	41701-6017	37.2552333	-83.1660067
191 HURRICANE BR	STAFFORDSVILLE	KY	41256-9149	37.8211267	-82.9142183
191 ISABELLE LN	GARNER	KY	41817-8971	37.3345617	-82.9101567
191 ISSAC PARK RD	LOUISA	KY	41230-5925	38.078755	-82.63440667
191 JAMES LN	INEZ	KY	41224-8795	37.84511	-82.52197833
191 JEFFERSON ST	BLACKKEY	KY	41804-8749	37.1365	-82.9814333
191 JOE FORK RD UNIT CAMPER	LOUISA	KY	41230-8225	38.0266244	-82.5529882
191 JOHNS BR	RACCOON	KY	41557-8331	37.50824	-82.4528567
191 JOHNSON RD	MC DOWELL	KY	41647-6023	37.4587617	-82.739435
191 JONICAN RD	RACCOON	KY	41557-8901	37.4534833	-82.3885317
191 JULIUS AVE	PIKEVILLE	KY	41501-9013	37.47928	-82.5243833



191 KEENE VILLAGE DR	RACCOON	KY	41557-8364	37.5128117	-82.4490033
191 KENDRICK RD	SHELBIANA	KY	41562-8625	37.360199	-82.47447066
191 LAKEVIEW LN	HAROLD	KY	41635-9122	37.5438417	-82.6350483
191 LEFT BEAVER CREEK RD APT 41	MINNIE	KY	41651-9014	37.465092	-82.75578
191 LEFT BEAVER CREEK RD APT 42	MINNIE	KY	41651-9014	37.465093	-82.755777
191 LEFT BEAVER CREEK RD APT 43	MINNIE	KY	41651-9014	37.465093	-82.75577
191 LEFT BEAVER CREEK RD APT 44	MINNIE	KY	41651-9014	37.465095	-82.755763
191 LICK BR TRLR	SHELBIANA	KY	41562-8310	37.41486742	-82.48729235
191 LITTLE ROCK RD	TOPMOST	KY	41862	37.35963	-82.8008483
191 LITTLE ROCKCASTLE RD	INEZ	KY	41224-9089	37.82880333	-82.47075667
191 MADISON AVE	WHITESBURG	KY	41858-7752	37.11586	-82.820065
191 MANDRIL DR	THORNTON	KY	41855-9082	37.21054717	-82.79624283
191 MAYS BRANCH RD	PIKEVILLE	KY	41501-9331	37.49385	-82.4998033
191 MCCOY CANEY RD	HELPS	KY	41553-8471	37.5214983	-82.1559483
191 MEADOWBROOKE RD	ASHLAND	KY	41102-7921	38.4779317	-82.7068483
191 MEATSCAFFOLD RD	JACKSON	KY	41339-8236	37.5855279	-83.2659545
191 OILWELL RD	STINNETT	KY	40868	37.11129747	-83.40371869
191 OILWELL RD TRLR 2	STINNETT	KY	40868	37.11207917	-83.40235416
191 OLD BURNING FORK RD	SALYERSVILLE	KY	41465-8980	37.73531	-83.028425
191 OLD POST OFFICE RD	FISTY	KY	41743-8311	37.3368283	-83.0988267
191 ONEY FRK	REGINA	KY	41559-8937	37.3839017	-82.3940567
191 PARADISE LN	WHITESBURG	KY	41858-8444	37.11102	-82.9000933
191 PERRY PARK RD LOT 13	HAZARD	KY	41701-5306	37.27231717	-83.205619
191 PINE ACRES LN	WEST LIBERTY	KY	41472-1284	37.92123333	-83.24224333
191 PREACHERS FORK RD	HYDEN	KY	41749-8429	37.1327683	-83.33735
191 PRESTON BR	MEALLY	KY	41234-9727	37.7980592	-82.7503101
191 PRESTON BR GARG	MEALLY	KY	41234-9727	37.7973942	-82.7493351
191 RED BIRD LN	HAROLD	KY	41635-9034	37.5390033	-82.6439667
191 RIDGE ST	SOUTH SHORE	KY	41175-9589	38.72363167	-82.967192
191 RIFFE HOLW	RUSH	KY	41168-8971	38.3417133	-82.8382567
191 RILEY LN	HAROLD	KY	41635-9095	37.53613	-82.62537
191 ROZEBOOM RD	NEON	KY	41840-8929	37.2070083	-82.7161267
191 SHORT ST	SALYERSVILLE	KY	41465-9223	37.752668	-83.061247
191 SHORT ST	SALYERSVILLE	KY	41465-9223	37.75238469	-83.06298717
191 SHORT ST UNIT SHOP	SALYERSVILLE	KY	41465-9223	37.7526402	-83.0613135
191 SHORT WHITE OAK RD	RUSSELL	KY	41169-1793	38.5038217	-82.7022183
191 SHORT WHITE OAK RD	RUSSELL	KY	41169-1793	38.50399	-82.7023883
191 STATE HIGHWAY 773	GRAYSON	KY	41143-8481	38.3122917	-82.954885
191 STATE HIGHWAY 773 CATV	GRAYSON	KY	41143-8481	38.31233717	-82.95467716
191 STATUE LN	ONEIDA	KY	40972-6376	37.22873	-83.5170633
191 TEAGUE DR	GREENUP	KY	41144-6312	38.6074017	-82.8611367
191 TYPO RD	BONNYMAN	KY	41719-8715	37.29022	-83.2370633
191 UNIVERSITY DR	PRESTONSBURG	KY	41653-1056	37.6800317	-82.7810767
191 VAUGHN RD	LOUISA	KY	41230-6282	38.09086833	-82.62168833
191 VAUGHN RD BARN	LOUISA	KY	41230-6282	38.091126	-82.62081816
191 VERNON RD	GREENUP	KY	41144-6711	38.57586	-82.8816883
191 VIOLA RD	CHAVIES	KY	41727-8302	37.344996	-83.3347443
191 WHIPPOORWILL RD HSE	NIPPA	KY	41240-9112	37.86349701	-82.7837518
191 WHITAKER HOLW	HAZARD	KY	41701-7048	37.3883833	-83.17764
191 WILLIAMS HOLLOW RD	PIKEVILLE	KY	41501-9334	37.4923917	-82.4901533
191 WITHERSPOON WAY	BUCKHORN	KY	41721-8983	37.34847333	-83.47191333
191 WOODROCK DR	GRAYSON	KY	41143-8493	38.3195567	-82.923905
191 E CEDAR DR	PIKEVILLE	KY	41501-2019	37.4810867	-82.5401317
191 N RIVER ST	AUXIER	KY	41602	37.73858	-82.7613183
191 N US HIGHWAY 23	PAINTSVILLE	KY	41240-8688	37.8310833	-82.82807
191 S CHURCH ST	SALYERSVILLE	KY	41465	37.7509767	-83.0687617
191 S FLOYD HOLW	HAROLD	KY	41635-8844	37.4835833	-82.5945717
1910 BAILEY LN	FLATWOODS	KY	41139-1604	38.5211783	-82.7163883
1910 BELMONT ST	ASHLAND	KY	41101-5010	38.4553067	-82.631425
1910 BELMONT ST	ASHLAND	KY	41101-5010	38.4554733	-82.6318217
1910 BLACKBURN AVE	ASHLAND	KY	41101-4605	38.4613717	-82.6559033
1910 COURT ST	FLATWOODS	KY	41139-1239	38.5239383	-82.7244633
1910 DILLOW CT	FLATWOODS	KY	41139-2126	38.5183267	-82.712815
1910 GREASY CRK	SHELBIANA	KY	41562-8210	37.3973913	-82.4662464
1910 HAMER ST	FLATWOODS	KY	41139-1526	38.5240067	-82.7209983
1910 HIGHWAY 1496	LOUISA	KY	41230-7464	38.2252583	-82.7648433
1910 HIGHWAY 1496	LOUISA	KY	41230-7464	38.22419183	-82.76165333

1910 HIGHWAY 1812	JACKSON	KY	41339-9304	37.57582333	-83.35579167
1910 HIGHWAY 2565	LOUISA	KY	41230-5910	38.0934583	-82.61025
1910 HIGHWAY 2565	LOUISA	KY	41230-5910	38.0934967	-82.6108883
1910 HIGHWAY 476	LOST CREEK	KY	41348-8945	37.478865333	-83.2972155
1910 HILTON AVE	ASHLAND	KY	41101-2813	38.47117	-82.64002
1910 INDIAN CREEK RD	VIRGIE	KY	41572-8246	37.340732	-82.617547
1910 INDIAN CREEK RD GARG	VIRGIE	KY	41572-8246	37.341423833	-82.61783683
1910 KIMBERLY CT	FLATWOODS	KY	41139-1235	38.5260817	-82.72559
1910 KIMBERLY CT LOT 17	FLATWOODS	KY	41139-1235	38.5260333	-82.7254183
1910 OLD TRACE CRK	EMERSON	KY	41135-9057	38.36988833	-83.28452833
1910 PATTON AVE	JACKSON	KY	41339-1112	37.55254167	-83.38123667
1910 POLLS CREEK RD	SMILAX	KY	41764-8858	37.1339233	-83.251975
1910 QUICKSAND RD	JACKSON	KY	41339-7478	37.53338167	-83.36326333
1910 QUICKSAND RD ANNEX	JACKSON	KY	41339-7478	37.53331917	-83.36352583
1910 RAY ST	ASHLAND	KY	41101-4150	38.4566017	-82.6268567
1910 SHORT CREEK RD	HYDEN	KY	41749-8464	37.1352835	-83.41072316
1910 STATE HIGHWAY 292	BELFRY	KY	41514-7644	37.6601325	-82.2418801
1910 SUMMITT ST	ASHLAND	KY	41101-5065	38.4530183	-82.6320483
1910 WASHINGTON ST	FLATWOODS	KY	41139-1666	38.5198617	-82.7149033
1910 N BIG CREEK RD	HATFIELD	KY	41514-8511	37.642435	-82.3553817
19100 E BIG CREEK RD	CANADA	KY	41519-8463	37.6074217	-82.3276067
19102 BEAR CREEK RD TRLR	CATLETTSBURG	KY	41129-9227	38.31384533	-82.67325883
1911 ARGILLITE RD	FLATWOODS	KY	41139-1615	38.5218533	-82.7186217
1911 ARGILLITE RD	FLATWOODS	KY	41139-1615	38.521635	-82.7186983
1911 BLACKBURN AVE	ASHLAND	KY	41101-4604	38.461405	-82.6556067
1911 BRUSH CRK TRLR 1	ARGILLITE	KY	41121-8654	38.42545861	-82.80994993
1911 COURT ST	FLATWOODS	KY	41139-1277	38.5242267	-82.7246583
1911 CROOKS ST	ASHLAND	KY	41101-3952	38.4618167	-82.64106
1911 DILLOW CT	FLATWOODS	KY	41139-2126	38.51836	-82.7131383
1911 DRY RDG GARG 2	GRAYSON	KY	41143		
1911 HODE RD	WARFIELD	KY	41267	37.8650317	-82.4197683
1911 HODE RD TRLR	WARFIELD	KY	41267	37.864854	-82.42029966
1911 KY ROUTE 2039	HAGERHILL	KY	41222-9086	37.7922383	-82.858145
1911 KY ROUTE 2039	HAGERHILL	KY	41222-9086	37.7928183	-82.85743
1911 LONG ST	FLATWOODS	KY	41139-2127	38.5181983	-82.7118433
1911 NEW HIGHWAY 172	WEST LIBERTY	KY	41472-8706	37.93848667	-83.23263167
1911 PATTON AVE	JACKSON	KY	41339-1111	37.55302684	-83.38009557
1911 PREECE DR	LOUISA	KY	41230-9692	38.0995133	-82.5965817
1911 STATE HIGHWAY 194	PIKEVILLE	KY	41501-4816	37.55898	-82.4167083
1911 STATE HIGHWAY 319	HARDY	KY	41531-8712	37.6210917	-82.2443017
1911 SYCAMORE RD	GULNARE	KY	41501-5323	37.621205	-82.5208733
1911 UPPER CHLOE CRK	PIKEVILLE	KY	41501-6628	37.4672417	-82.4509867
1911 WASHINGTON ST	FLATWOODS	KY	41139-1665	38.5200183	-82.715255
1911 W HEARTHSTONE LN	ASHLAND	KY	41102-9448	38.4624417	-82.7099583
19110 HIGHWAY 30	JACKSON	KY	41339-7806	37.59270667	-83.180625
19112 HIGHWAY 421 TRLR	HYDEN	KY	41749-8543	37.1326383	-83.3739217
19114 HIGHWAY 421	HYDEN	KY	41749-8543	37.1323083	-83.37417
19116 HIGHWAY 421	HYDEN	KY	41749-8543	37.1324825	-83.374028
1912 ASHLAND AVE	ASHLAND	KY	41101-3943	38.46305	-82.6417783
1912 BLACKBURN AVE	ASHLAND	KY	41101-4605	38.46136	-82.6556267
1912 DALTON AVE	ASHLAND	KY	41102-2360	38.4825917	-82.67233
1912 ESPY LN	FLATWOODS	KY	41139-2148	38.5174583	-82.709655
1912 HALL FRK	EAST MCDOWELL	KY	41647	37.4506084	-82.6981391
1912 HIGHWAY 721	HAZARD	KY	41701-7107	37.31377883	-83.09017533
1912 KRYPTON LICK BRANCH RD	HAZARD	KY	41701-6473	37.314665	-83.385885
1912 KY HIGHWAY 28	HAZARD	KY	41701-5756	37.3505417	-83.3018933
1912 LEXINGTON AVE	ASHLAND	KY	41101-2820	38.4714967	-82.6396333
1912 LEXINGTON AVE	ASHLAND	KY	41101-2820	38.4718283	-82.6392767
1912 MAIN ST	GREENUP	KY	41144-1348	38.56646	-82.8201183
1912 PATTON AVE	JACKSON	KY	41339-1112	37.55255333	-83.38124
1912 PROSPECT AVE	ASHLAND	KY	41101-3710	38.4687083	-82.64405
1912 RAY ST	ASHLAND	KY	41101-4150	38.4569733	-82.6267967
1912 SHOP BR	PRINTER	KY	41655-9111	37.51369	-82.7345183
1912 TORCHLIGHT RD	LOUISA	KY	41230-5692	38.05340961	-82.61225841
1912 TORCHLIGHT RD	LOUISA	KY	41230-5692	38.05335596	-82.61251117
1912 TORCHLIGHT RD	LOUISA	KY	41230-5692	38.05335596	-82.61251117
1912 TORCHLIGHT RD TRLR	LOUISA	KY	41230-5692	38.05358333	-82.61104667

1912 TURKEY CREEK RD TRLR	TURKEY CREEK	KY	41514-7914	37.651875	-82.3074117
1912 WASHINGTON ST	FLATWOODS	KY	41139-1666	38.519585	-82.71529
19120 BEAR CREEK RD TRLR	CATLETTSBURG	KY	41129-9227	38.313565	-82.6735767
19122 GRAPEVINE RD	PHYLLIS	KY	41554-8807	37.4537717	-82.2899383
19124 BEAR CREEK RD	CATLETTSBURG	KY	41129-9227	38.31302183	-82.67374783
19124 BEAR CREEK RD	CATLETTSBURG	KY	41129-9227	38.3139604	-82.6732013
19126 HIGHWAY 421 APT 101	HYDEN	KY	41749-8543	37.1325933	-83.3733483
19128 CLEAR CRK	HI HAT	KY	41636	37.387521	-82.72462366
1913 ARGILLITE RD	FLATWOODS	KY	41139-1615	38.5216067	-82.7187483
1913 BEAVER CREEK RD	ELKHORN CITY	KY	41522-8602	37.3262283	-82.3309167
1913 BOOTH QUILLEN RD	ASHLAND	KY	41102-9789	38.41092633	-82.6996745
1913 CAM JOHNSON BRANCH RD	BUCKHORN	KY	41721-9075	37.36726833	-83.45055
1913 CANNONSBURG RD	ASHLAND	KY	41102-8985	38.3880817	-82.7051833
1913 DONTA RD	ASHLAND	KY	41102-7851	38.4558667	-82.6996883
1913 GREASY CRK	SHELBIANA	KY	41562-8210	37.3968017	-82.466905
1913 GREENUP AVE	ASHLAND	KY	41101-7710	38.477565333	-82.63502666
1913 HICKMAN ST	ASHLAND	KY	41101-2425	38.477365	-82.6587033
1913 HIGH ST	ASHLAND	KY	41101-4807	38.4580445	-82.64106283
1913 HURRICANE RD	PIKEVILLE	KY	41501-7016	37.4922375	-82.577133
1913 HURRICANE RD	PIKEVILLE	KY	41501-7016	37.4923169	-82.57706
1913 LONG ST	FLATWOODS	KY	41139-2127	38.518165	-82.7117433
1913 MAIN ST	ASHLAND	KY	41102-3265	38.483455	-82.6723517
1913 MAIN ST	GREENUP	KY	41144-1349	38.5665467	-82.8200933
1913 OAK ST	FLATWOODS	KY	41139-1631	38.518901166	-82.71293116
1913 PATTON AVE	JACKSON	KY	41339-1111	37.55210333	-83.38079
1913 RANDALL ST	FLATWOODS	KY	41139-1551	38.52435	-82.7212217
1913 STATE ROUTE 503	WURLAND	KY	41144-7479	38.527745	-82.785875
1913 WASHINGTON ST	FLATWOODS	KY	41139-1665	38.519995	-82.71526
1913 WEYMOUTH DR	ASHLAND	KY	41101-3849	38.4653533	-82.643805
1913 WOODLAND AVE	ASHLAND	KY	41101-3742	38.46799367	-82.64620083
19132 W US HIGHWAY 60	OLIVE HILL	KY	41164		
19134 PINE VALLEY DR	RUSH	KY	41168-9108	38.2999936	-82.7609398
19134 PINE VALLEY DR	RUSH	KY	41168-9108	38.30055	-82.76017383
19135 HIGHWAY 421	HYDEN	KY	41749-8543	37.134134	-83.372634
19139 HIGHWAY 421 TRLR	HYDEN	KY	41749-8543	37.133435	-83.3734433
1914 ARGILLITE RD	FLATWOODS	KY	41139-1616	38.5211283	-82.71813
1914 BAILEY LN	FLATWOODS	KY	41139	38.521400666	-82.71593066
1914 HILTON AVE	ASHLAND	KY	41101-2813	38.471135	-82.639975
1914 MAIN ST	GREENUP	KY	41144-1348	38.566165	-82.8201117
1914 MARE CRK	STANVILLE	KY	41659-9015	37.5669282	-82.6074678
1914 PATTON AVE	JACKSON	KY	41339-1112	37.55258833	-83.38123333
1914 RIGHT FORK MACES CRK RD	VIPER	KY	41774	37.17097	-83.1744767
1914 TORCHLIGHT RD TRLR	LOUISA	KY	41230-5692	38.05391	-82.61026
1914 WASHINGTON ST	FLATWOODS	KY	41139-1666	38.519435	-82.71523
1914 W HEARTHSTONE LN	ASHLAND	KY	41102-9448	38.46197	-82.7100667
19140 PINE VALLEY DR	RUSH	KY	41168-9108	38.2989167	-82.7571233
19140 PINE VALLEY DR	RUSH	KY	41168-9108	38.2998683	-82.759035
19140 E BIG CREEK RD	CANADA	KY	41519-8463	37.606765	-82.326235
19141 PINEHURST EST	RUSH	KY	41168-9356	38.314925	-82.7136217
19142 PINEHURST EST	RUSH	KY	41168-9356	38.3152467	-82.71318
19143 PINE VALLEY DR	RUSH	KY	41168-9108	38.2977433	-82.7562217
19144 GRAPEVINE RD	PHYLLIS	KY	41554-8807	37.453725	-82.2898467
1915 29TH ST	ASHLAND	KY	41101-4007	38.4607817	-82.6405983
1915 ARGILLITE RD	FLATWOODS	KY	41139-1615	38.5215933	-82.7188133
1915 BARBEQUE RD	CATLETTSBURG	KY	41129-1276	38.411045	-82.6112083
1915 BELMONT ST	ASHLAND	KY	41101-5009	38.4555433	-82.6322917
1915 DALTON AVE	ASHLAND	KY	41102-2359	38.482525	-82.6725267
1915 DIXON ST	ASHLAND	KY	41101-3407	38.473175	-82.6549467
1915 HIGH ST	ASHLAND	KY	41101-4807	38.457905	-82.64138
1915 HIGHWAY 80	HYDEN	KY	41749-8513	37.14437392	-83.34219698
1915 LE DAWN ST	FLATWOODS	KY	41139-2115	38.51703	-82.70899
1915 LONG ST	FLATWOODS	KY	41139-2127	38.5182117	-82.711825
1915 LONG ST	FLATWOODS	KY	41139-2127	38.51781933	-82.71202133
1915 LOWER POMPEY RD TRLR	SHELBIANA	KY	41562-8124	37.4394567	-82.4285717
1915 MAIN ST	ASHLAND	KY	41102-3265	38.48285	-82.6724183
1915 OAK ST	FLATWOODS	KY	41139-1631	38.5186825	-82.713063
1915 PATTON AVE	JACKSON	KY	41339-1111	37.55209333	-83.38084667

1915 PIGEONROOST RD	CANADA	KY	41519-8311	37.5858517	-82.310645
1915 REDFOX RD	REDFOX	KY	41847-9998	37.2149567	-82.9487
1915 WASHINGTON ST	FLATWOODS	KY	41139-1665	38.5197317	-82.715635
1915 WILSHIRE BLVD	ASHLAND	KY	41101-3859	38.4658517	-82.6467133
1915 WOLFEN BRANCH RD OFC	SHELBIANA	KY	41562	37.43991883	-82.42884633
1915 S STATE HIGHWAY 1	GRAYSON	KY	41143-7627	38.30417	-82.9254883
1915 W IKE PATTON DR	ASHLAND	KY	41102-8075	38.4503867	-82.724425
19153 KY ROUTE 122	HI HAT	KY	41636-6224	37.374974166	-82.741865
19154 W US HIGHWAY 60	OLIVE HILL	KY	41164-9437	38.29032333	-83.247535
1916 ASHLAND AVE	ASHLAND	KY	41101-3943	38.4630033	-82.6419917
1916 BAILEY LN	FLATWOODS	KY	41139-1604	38.5206233	-82.7165467
1916 BLACKBURN AVE	ASHLAND	KY	41101-4605	38.4613	-82.6556217
1916 CARTER AVE	ASHLAND	KY	41101-7730	38.4754783	-82.6368183
1916 CARTER AVE	ASHLAND	KY	41101-7730	38.47549	-82.6368567
1916 CENTER ST	CATLETTSBURG	KY	41129-1340	38.4238183	-82.6004667
1916 DALTON AVE	ASHLAND	KY	41102-2360	38.48238183	-82.67226066
1916 DONTA RD	ASHLAND	KY	41102-7851	38.45466	-82.6998517
1916 ESPY LN	FLATWOODS	KY	41139-2161	38.5175617	-82.7102033
1916 FERGUSON ST	ASHLAND	KY	41101-4019	38.45898917	-82.637923
1916 IVY CRK	IVEL	KY	41642-9065	37.598712	-82.637645
1916 KY ROUTE 321	PRESTONSBURG	KY	41653-9103	37.694675	-82.768775
1916 LE DAWN ST	FLATWOODS	KY	41139-2116	38.5167917	-82.708325
1916 LOWER POMPEY RD	SHELBIANA	KY	41562-8124	37.4398767	-82.4282567
1916 LOWER WHITE OAK RD	SOUTH PORTSMOUTH	KY	41174-8934	38.697025	-82.99008
1916 MAIN ST	ASHLAND	KY	41102-3266	38.483075	-82.6730383
1916 NARROWS BR	HARDY	KY	41531-8816	37.5917783	-82.247895
1916 PATTON AVE	JACKSON	KY	41339-1112	37.55289153	-83.38011964
1916 WASHINGTON ST	FLATWOODS	KY	41139-1666	38.5195117	-82.7152833
1916 WASHINGTON ST	FLATWOODS	KY	41139-1666	38.51943	-82.7152267
1916 WEYMOUTH DR	ASHLAND	KY	41101-3850	38.4653183	-82.64371
1916 W HEARTHSTONE DR	ASHLAND	KY	41102-9444	38.4611183	-82.710435
19160 HIGHWAY 421	HYDEN	KY	41749-8543	37.1331317	-83.3729433
19168 GRAPEVINE RD	PHYLLIS	KY	41554-8807	37.4539533	-82.289395
1917 ARGILLITE RD	FLATWOODS	KY	41139-1615	38.52172	-82.718675
1917 BAILEY LN	FLATWOODS	KY	41139-1603	38.5206217	-82.7165783
1917 BLACKBURN AVE	ASHLAND	KY	41101-4667	38.461565	-82.6551217
1917 BROWNS FORK RD	HAZARD	KY	41701-9737	37.2268533	-83.2371283
1917 CENTRAL AVE	ASHLAND	KY	41101-7747	38.47523617	-82.63684733
1917 COMBS RD	HAZARD	KY	41701-6868	37.28357	-83.2010733
1917 DRY RDG BLDG 1	GRAYSON	KY	41143-8779	38.192961666	-82.9227335
1917 GRAHN RD	OLIVE HILL	KY	41164-8138	38.30030333	-83.09876667
1917 HICKMAN ST	ASHLAND	KY	41101-2425	38.4769267	-82.65871
1917 HIGHWAY 581	ULYSSES	KY	41264-9049	37.96708	-82.638015
1917 HILTON AVE	ASHLAND	KY	41101-2812	38.4711033	-82.6398433
1917 HILTON AVE REAR	ASHLAND	KY	41101-2812	38.471105	-82.63984
1917 KRYPTON LICK BRANCH RD	HAZARD	KY	41701-6473	37.3150435	-83.38645866
1917 MAIN ST	ASHLAND	KY	41102-3265	38.48266	-82.67275
1917 MAIN ST	GREENUP	KY	41144-1349	38.5663583	-82.8199283
1917 MARSH HILL DR	ASHLAND	KY	41102-8997	38.4082917	-82.7011683
1917 MILLERS CRK	VAN LEAR	KY	41265-8422	37.783885	-82.703935
1917 MILLERS CRK	VAN LEAR	KY	41265-8422	37.7730833	-82.7282083
1917 MILLERS CRK TRLR	VAN LEAR	KY	41265-8422	37.773615	-82.727295
1917 OAK ST TRLR	FLATWOODS	KY	41139-1631	38.51872	-82.7129467
1917 PATTON AVE	JACKSON	KY	41339-1111	37.55216333	-83.38084333
1917 ROSEMONT DR	ASHLAND	KY	41102-9457	38.4689483	-82.7073267
1917 STATE HIGHWAY 1654	RUSH	KY	41168-8945	38.3352937	-82.7976808
1917 STATE HIGHWAY 1654	RUSH	KY	41168-8945	38.335264	-82.797452
1917 WASHINGTON ST	FLATWOODS	KY	41139-1665	38.52036263	-82.7144429
1917 WOODLAND AVE	ASHLAND	KY	41101-3742	38.46787317	-82.64578783
1917 WOODLAND AVE	ASHLAND	KY	41101-3742	38.467864	-82.645792
1917 N MAIN ST	HAZARD	KY	41701-1218	37.2650417	-83.1921333
1917 N MAIN ST APT 1	HAZARD	KY	41701-1218	37.2649017	-83.192135
1917 N MAIN ST APT 2	HAZARD	KY	41701-1218	37.2649817	-83.192135
1917 N MAIN ST APT 3	HAZARD	KY	41701-1218	37.2653633	-83.1920117
1917 N MAIN ST APT 4	HAZARD	KY	41701-1218	37.2654395	-83.19237605
1917 N MAIN ST APT 5	HAZARD	KY	41701-1218	37.2652315	-83.192433
1917 N MAIN ST APT 6	HAZARD	KY	41701-1218	37.2653633	-83.1920117

1917 W SHELBIANA RD	PIKEVILLE	KY	41501-2319	37.4265935	-82.50056633
19174 HIGHWAY 421	HYDEN	KY	41749-8543	37.133293	-83.37290933
19177 PINEHURST EST	RUSH	KY	41168-9356	38.3146467	-82.7126017
1918 CUTSHIN RD TRLR	WOOTON	KY	41776-8979	37.193915	-83.3186633
1918 ESPY LN	FLATWOODS	KY	41139-2161	38.5177267	-82.710175
1918 HIGHWAY 7	JEREMIAH	KY	41826-9080	37.1751667	-82.9303983
1918 HIGHWAY 7	JEREMIAH	KY	41826-9080	37.175045	-82.9307717
1918 HILTON AVE	ASHLAND	KY	41101-2813	38.4709915	-82.6397395
1918 INGRAM CRK TRLR	LINEFORK	KY	41833-9055	37.0598583	-82.940215
1918 LONG BR	LOVELY	KY	41231-9057	37.77855275	-82.36588128
1918 LONG BR GARG	LOVELY	KY	41231-9057	37.77855275	-82.36588128
1918 LOVERS LN	MC CARR	KY	41544-8464	37.590274	-82.15539266
1918 MAIN ST	GREENUP	KY	41144-1348	38.5662667	-82.8195583
1918 MARSHALLS BR	JENKINS	KY	41537-7910	37.22335	-82.5917967
1918 NEW BUCKLEY RD TRLR	ASHLAND	KY	41102-8836	38.4738633	-82.6990983
1918 OHIO RIVER RD	GREENUP	KY	41144-6600	38.6394617	-82.8701883
1918 PROSPECT AVE	ASHLAND	KY	41101-3710	38.469025	-82.6436383
1918 STATE HIGHWAY 1947	GRAYSON	KY	41143-8857	38.3463033	-82.9721517
1918 STATE ROUTE 827	GREENUP	KY	41144-6849	38.5816183	-82.880255
1918 W ROCKHOUSE RD	ASHLAND	KY	41102-9450	38.46269233	-82.70936516
19185 W US HIGHWAY 60	OLIVE HILL	KY	41164-9437	38.29000383	-83.24813116
19186 PINEHURST EST	RUSH	KY	41168-9356	38.3163017	-82.711865
19189 GRAPEVINE RD	PHYLLIS	KY	41554-8807	37.453775	-82.289193
1919 ARGILLITE RD	FLATWOODS	KY	41139-1615	38.521745	-82.718665
1919 ARGILLITE RD	FLATWOODS	KY	41139-1615	38.52275	-82.7194483
1919 BAILEY LN	FLATWOODS	KY	41139-1603	38.5204017	-82.7171933
1919 BOOTH QUILLEN RD	ASHLAND	KY	41102-9789	38.41063767	-82.69946883
1919 CENTER ST	CATLETTSBURG	KY	41129-1339	38.4235358	-82.5995228
1919 CENTRAL AVE	ASHLAND	KY	41101-7747	38.47506	-82.6371283
1919 CUTSHIN RD TRLR	WOOTON	KY	41776-8979	37.192515	-83.32028
1919 DORTON JENKINS HWY	JENKINS	KY	41537-8290	37.2547483	-82.5695483
1919 HARVEYTON RD	BONNYMAN	KY	41719	37.30984899	-83.21036805
1919 HENSLEY ST	FLATWOODS	KY	41139-1527	38.5226867	-82.71933
1919 LINCOLN AVE	GREENUP	KY	41144		
1919 LITTLE DRY FRK TRLR	WHITESBURG	KY	41858-8404	37.1586767	-82.839885
1919 MAIN ST	GREENUP	KY	41144-1349	38.5663517	-82.8199633
1919 OAK ST	FLATWOODS	KY	41139-1631	38.5187863	-82.7134267
1919 PATTON AVE	JACKSON	KY	41339-1111	37.55206167	-83.38115667
1919 STRAIGHT CREEK RD	ASHLAND	KY	41102-8018	38.4011017	-82.7666833
1919 SUMMITT ST	ASHLAND	KY	41101-5064	38.4532067	-82.6322033
1919 SUMMITT ST GARG	ASHLAND	KY	41101-5064	38.45350596	-82.63224505
1919 WASHINGTON ST	FLATWOODS	KY	41139-1665	38.519685	-82.7157967
192 ACRES HILL DR	GREENUP	KY	41144-8063	38.5322733	-82.8325783
192 APPLE HOLLOW RD	LOUISA	KY	41230-8173	38.0303567	-82.7164233
192 ARGYLL CIR	HAZARD	KY	41701-8932	37.2713097	-83.2247145
192 ASHER CAMP RD	ASHER	KY	40874	37.014501	-83.431096
192 BACK ST	CROMONA	KY	41810	37.1835514	-82.68991
192 BEE BRANCH LN	BONNYMAN	KY	41719	37.295885	-83.249115
192 BEE BRANCH LN TRLR	BONNYMAN	KY	41719-8920	37.2958	-83.2488133
192 BIG MUD LICK RD	INEZ	KY	41224-8590	37.88976333	-82.49003
192 BIGGS BR	OLIVE HILL	KY	41164-8434	38.28571833	-83.220565
192 BIGGS LN STE A	SOUTH SHORE	KY	41175-7847	38.72808733	-82.93024866
192 BLAIR BR	JEREMIAH	KY	41826-9019	37.1713133	-82.9176117
192 BOWLES PARK DR APT A1	PIKEVILLE	KY	41501-2041	37.483922	-82.53887183
192 BOWLES PARK DR APT A1LOWER	PIKEVILLE	KY	41501	37.4838885	-82.5388663
192 BOWLES PARK DR APT A3	PIKEVILLE	KY	41501-2041	37.48390902	-82.53987841
192 BOWLES PARK DR APT A4	PIKEVILLE	KY	41501-2041	37.48390902	-82.53987841
192 BOWLES PARK DR UNIT TOWNHOM	PIKEVILLE	KY	41501-2041	37.483912	-82.53904516
192 BOWLES PARK DR UPPR A2	PIKEVILLE	KY	41501-2004	37.48390902	-82.53987841
192 BRUSHY FORK RD	CATLETTSBURG	KY	41129-8568	38.2466433	-82.643545
192 CEDAR HILLS DR LOT 38	PIKEVILLE	KY	41501-8704	37.473377	-82.557638
192 CENTRAL AVE	ALLEN	KY	41601-9426	37.6135583	-82.7215717
192 CHAPMAN BTM	LOVELY	KY	41231	37.8221433	-82.40754
192 CLARK DR	BLACKKEY	KY	41804-8913	37.1538433	-82.94317
192 COLDWATER BRANCH RD LOT 4	HAROLD	KY	41635-8851	37.5440217	-82.62855
192 COMBS BR	SALYERSVILLE	KY	41465-7073	37.75998405	-83.08722425
192 CORNETT DR	YEADISS	KY	41777-8950	37.009125	-83.2145817

192 CORPORATE DR	HAZARD	KY	41701-8236	37.29319983	-83.215304
192 CREEKWOOD ESTS	INEZ	KY	41224-8760	37.82445833	-82.50454
192 DAYS LN UNIT TRLR	BONNYMAN	KY	41719-9046	37.303185166	-83.2700075
192 DYER RD	VANCEBURG	KY	41179-6464	38.3665235	-83.2489716
192 ELOISE RD	LOUISA	KY	41230-6054	38.1051715	-82.599408
192 FIFTY EIGHT BR	RACCOON	KY	41557-8632	37.4860667	-82.428015
192 FORD MOUNTAIN RD	PIKEVILLE	KY	41501-5169	37.568842	-82.45248166
192 FROG POND RD	INEZ	KY	41224-9210	37.7921733	-82.4508167
192 GEORGES BRANCH RD	VICCO	KY	41773-8912	37.2055817	-83.0688
192 GLOMAWR STORMKING RD	HAZARD	KY	41701-6120	37.2280983	-83.1606933
192 GRANDMA HOLW TRLR	PRINTER	KY	41655-9056	37.5115144	-82.6913384
192 GURNEYS BND	HAZARD	KY	41701-1165	37.2667873	-83.1854533
192 HAMILTON LN	PIKEVILLE	KY	41501-2920	37.5288667	-82.5805433
192 HAMILTON LN GARG	PIKEVILLE	KY	41501-2920	37.52874217	-82.58108966
192 HARLESS CRK	REGINA	KY	41559-8900	37.366085	-82.405227
192 HILLSIDE DR	GREENUP	KY	41144-1296	38.56309	-82.8286267
192 HILLTOP DR	GRAYSON	KY	41143-7735	38.28513796	-82.92012606
192 HOOVER DR	ISOM	KY	41824-8905	37.182974	-82.86123016
192 JEFFERSON ST	BLACKKEY	KY	41804-8749	37.13679	-82.98211
192 KENEVA RD	CHAVIES	KY	41727-9064	37.34272	-83.3679583
192 KING DR	RACCOON	KY	41557-8347	37.5168633	-82.4515367
192 KINGS ADDITION LN	SOUTH SHORE	KY	41175-7817	38.7267117	-82.9474883
192 KY HIGHWAY 7	JEFF	KY	41751-9002	37.207335	-83.13275
192 KY HIGHWAY 7	JEFF	KY	41751-9002	37.2073617	-83.1327183
192 KY HIGHWAY 7 APT D	JEFF	KY	41751-9002	37.207345	-83.1327417
192 KY HIGHWAY 7 BLDG B-1	JEFF	KY	41751-9002	37.20748026	-83.1329918
192 KY HIGHWAY 7 BLDG B-2	JEFF	KY	41751-9002	37.20747367	-83.132656
192 KY ROUTE 466	MELVIN	KY	41650-9022	37.34849	-82.6944683
192 KY ROUTE 466	MELVIN	KY	41650-9022	37.34841233	-82.69448583
192 LAKESIDE DR	JENKINS	KY	41537-8914	37.163305	-82.640318
192 LAUREN LN	CORNETTSVILLE	KY	41731-8621	37.09400682	-83.10469787
192 LEVISA DR	LOUISA	KY	41230-9351	38.10075167	-82.59576667
192 LIBBY LN	LOUISA	KY	41230-6808	37.9936867	-82.6566417
192 LICK BR	PAW PAW	KY	41553-9533	37.4419483	-82.1091367
192 LICK BR	SHELBIANA	KY	41562-8310	37.41427967	-82.48549266
192 LINDY BR	NIPPA	KY	41240-9007	37.86928	-82.7798617
192 LONA ST	TRAM	KY	41663-9022	37.57123	-82.6454883
192 LOVERS LN	MC CARR	KY	41544-8446	37.608003	-82.160553
192 LOWER TWIN HOLLOW RD	CORNETTSVILLE	KY	41731-8878	37.083745	-83.07129
192 LOWER WHITE OAK RD	SOUTH PORTSMOUTH	KY	41174-8916	38.7028983	-82.961855
192 MAPLE ST	LANGLEY	KY	41645-9075	37.5268867	-82.79799
192 MARCUMTOWN RD TRLR	LOUISA	KY	41230-5447	37.9577039	-82.5358886
192 MCCLAVE ST UNIT 2	GRAYSON	KY	41143	38.34213	-82.9450667
192 MCCLAVE ST UNIT 3	GRAYSON	KY	41143	38.3421283	-82.945065
192 MEADOWBROOK RD	HAZARD	KY	41701-5467	37.287022	-83.20259833
192 MILDRED ST APT 1	PIKEVILLE	KY	41501-9094	37.4816667	-82.53243
192 MILDRED ST APT 2	PIKEVILLE	KY	41501-9094	37.4816617	-82.5324333
192 MILDRED ST APT 3	PIKEVILLE	KY	41501-9094	37.4816683	-82.5324367
192 MILDRED ST APT 4	PIKEVILLE	KY	41501-9094	37.4816617	-82.5324483
192 MOORE BR	INEZ	KY	41224-8618	37.8369823	-82.5148317
192 MOPAR LN	ASHLAND	KY	41102-7411	38.47034914	-82.69477223
192 MOUNT MARTHA DR	PIKEVILLE	KY	41501-1385	37.4843317	-82.5254
192 OLD CEMETERY RD	BLACKKEY	KY	41804	37.120498	-82.98955483
192 OLD CEMETERY RD UNIT CABIN	BLACKKEY	KY	41804	37.11970358	-82.99054321
192 OPALS LN	MALLIE	KY	41836-0030	37.3006817	-82.8995117
192 ORINOCO HOLW	BELFRY	KY	41514-7315	37.6188633	-82.266475
192 PEACH ST	WHEELWRIGHT	KY	41669-9051	37.33293317	-82.7226645
192 PENNINGTON DR APT 1	PRESTONSBURG	KY	41653	37.70299517	-82.79516716
192 PENNINGTON DR APT 2	PRESTONSBURG	KY	41653	37.7026367	-82.7950033
192 PENNINGTON DR APT 3	PRESTONSBURG	KY	41216	37.7027483	-82.79516
192 PENNINGTON DR APT 4	PRESTONSBURG	KY	41653	37.7026333	-82.7950017
192 PERRY PARK RD	HAZARD	KY	41701-5306	37.2723517	-83.2064117
192 PETERS BR	ROBINSON CREEK	KY	41560-8522	37.3859717	-82.554455
192 PRESTON BR	MEALLY	KY	41234-9727	37.7978769	-82.749582
192 RAVENWOOD RD	HAROLD	KY	41635-9121	37.5447533	-82.6376683
192 RED CREEK RD	PIKEVILLE	KY	41501-6742	37.431735	-82.47578
192 REPUBLICAN DR	INEZ	KY	41224	37.86857333	-82.52057

192	REPUBLICAN DR UNIT GARAGE	INEZ	KY	41224	37.86840167	-82.522905
192	ROAD CREEK RD	ELKHORN CITY	KY	41522-8400	37.3545667	-82.386255
192	ROCKCASTLE RD	INEZ	KY	41224-8654	37.95844833	-82.53587833
192	ROCKHOUSE FRK	VIRGIE	KY	41572-8711	37.27603116	-82.68937113
192	ROCKHOUSE FRK	VIRGIE	KY	41572-8711	37.27605	-82.6884283
192	ROSE BUSH HILL RD	LOUISA	KY	41230-9174	38.07453667	-82.61702233
192	RYE STRAW RD	VARNEY	KY	41571-9035	37.6375026	-82.4245557
192	RYE STRAW RD	VARNEY	KY	41571-9035	37.6385748	-82.4248419
192	SANDY BRANCH RD	HAROLD	KY	41635-6357	37.5180407	-82.6547935
192	SANDY COVE RD	GREENUP	KY	41144-8993	38.5785995	-82.847209
192	SANDY COVE RD GARG	GREENUP	KY	41144-8993	38.57866967	-82.84682983
192	SECO DR	SECO	KY	41849-5004	37.1724733	-82.73255
192	SHOP BR	WAYLAND	KY	41666-9001	37.4414333	-82.7936983
192	SLONE FARM RD TRLR	CATLETTSBURG	KY	41129-9596	38.2205117	-82.6354167
192	SOUTHSHORE DR	SOUTH SHORE	KY	41175-9001	38.7207833	-82.9685117
192	STATE HIGHWAY 1654 TRLR	RUSH	KY	41168-8828	38.3177133	-82.8157667
192	STRAIGHT FRK	PIKEVILLE	KY	41501-6939	37.3862067	-82.5116417
192	STRAIGHT FRK	PIKEVILLE	KY	41501-6939	37.3859033	-82.5108167
192	TOLBY BR	HALLIE	KY	41821-9056	37.102362	-82.996132
192	TOMS CRK	IVEL	KY	41642-9041	37.5813317	-82.6562767
192	TURKEY CRK	HALLIE	KY	41821-9063	37.0982833	-83.015785
192	TWIN POPLAR DR	HINDMAN	KY	41822	37.3331263	-83.0060877
192	WATER BRANCH RD GARG	ELKHORN CITY	KY	41522-7141	37.2755217	-82.387095
192	WATER BRANCH RD UNIT HSE	ELKHORN CITY	KY	41522-7141	37.275709333	-82.38737883
192	WILLIAMS HOLLOW RD	PIKEVILLE	KY	41501-9334	37.4918717	-82.4902383
192	E 2ND AVE	SOUTH SHORE	KY	41175-7519	38.7242917	-82.965825
192	N BUCKINGHAM AVE	WEST VAN LEAR	KY	41268-8015	37.7892383	-82.7818633
192	N RIVER ST	AUXIER	KY	41602-9266	37.7388867	-82.76107
192	S CLAY AVE	WEST VAN LEAR	KY	41268-8008	37.78245	-82.7793817
1920	ACUP RD	HAPPY	KY	41746-9021	37.2300317	-83.09208
1920	BELMONT ST	ASHLAND	KY	41101-5010	38.45515882	-82.63238201
1920	BOOTH QUILLIN RD	ASHLAND	KY	41102-9789	38.410988	-82.6998365
1920	BURGEYS CREEK RD	MALLIE	KY	41836-8948	37.2416167	-82.917845
1920	BURGEYS CREEK RD	MALLIE	KY	41836-8948	37.2416233	-82.91823
1920	BURNING FORK RD	PIKEVILLE	KY	41501-3418	37.4886175	-82.46559941
1920	CENTER ST	CATLETTSBURG	KY	41129-1340	38.4235967	-82.60009
1920	DALTON AVE	ASHLAND	KY	41102-2360	38.482405	-82.672495
1920	FRONT ST	ASHLAND	KY	41101-7707	38.4784033	-82.6343017
1920	FRONT ST	ASHLAND	KY	41101-7707	38.478837	-82.633147
1920	GREENUP AVE	ASHLAND	KY	41101-7711	38.4772833	-82.6353817
1920	HENSLEY ST	FLATWOODS	KY	41139-1528	38.5227045	-82.719452
1920	HIGHWAY 7	JEREMIAH	KY	41826-9080	37.1742833	-82.9301917
1920	HOLLY FRK	MOREHEAD	KY	40351-7507	38.291785000	-83.35838167
1920	LEXINGTON AVE	ASHLAND	KY	41101-2820	38.4715633	-82.6391183
1920	MAIN ST	ASHLAND	KY	41102-3266	38.48289	-82.6730833
1920	MCCOY DR	INEZ	KY	41224	37.82596667	-82.57076
1920	MEATHOUSE FRK	CANADA	KY	41519-8245	37.5827767	-82.3227767
1920	OAK ST	FLATWOODS	KY	41139-2608	38.51832	-82.7134983
1920	PROSPECT AVE	ASHLAND	KY	41101-3710	38.46881233	-82.64410966
1920	SUNSHINE LN	KIMPER	KY	41539-6466	37.5049733	-82.3824133
1920	E US HIGHWAY 60	GRAYSON	KY	41143-7937	38.3354567	-82.8981783
1920	S MAYO TRL	PIKEVILLE	KY	41501-2214	37.44631	-82.504955
1920	W MAPLELEAF CIR TRLR	ASHLAND	KY	41102-9593	38.4623567	-82.72857
19202	GRAPEVINE RD	PHYLLIS	KY	41554-8808	37.4542133	-82.288965
19205	KY ROUTE 979	HI HAT	KY	41636-9065	37.3865433	-82.72544
19205	WALKER LN TRLR	RUSH	KY	41168-9314	38.308035	-82.721865
19206	HIGHWAY 421	HYDEN	KY	41749-8544	37.1335229	-83.37267
19207	GRAPEVINE RD	PHYLLIS	KY	41554-8808	37.4538083	-82.2885967
19208	PINEHURST EST	RUSH	KY	41168-9357	38.3150967	-82.7122217
19208	WALKER LN	RUSH	KY	41168-9314	38.3099717	-82.721715
19208	WALKER LN BARN	RUSH	KY	41168-9314	38.3098175	-82.7222782
19209	WALKER LN	RUSH	KY	41168-9314	38.3085517	-82.7213283
1921	BELMONT ST	ASHLAND	KY	41101-5009	38.4552367	-82.6326533
1921	BELMONT ST GARG	ASHLAND	KY	41101-5009	38.45512633	-82.63255416
1921	DIXON ST	ASHLAND	KY	41101-3407	38.4731733	-82.654785
1921	HICKMAN ST	ASHLAND	KY	41101-2425	38.4770067	-82.65898
1921	HILTON AVE	ASHLAND	KY	41101-2812	38.4711917	-82.63943

1921	JOHNS BR	LANGLEY	KY	41645-9061	37.5455367	-82.8022167
1921	JOHNS BR	LANGLEY	KY	41645-9061	37.5455967	-82.8035767
1921	LE DAWN ST	FLATWOODS	KY	41139-2115	38.51701	-82.7090333
1921	LEFT FORK BLACKBERRY RD TRLR	RANSOM	KY	41558-8602	37.5299973	-82.1972868
1921	LITTLE PAINT CRK	EAST POINT	KY	41216-8788	37.7158883	-82.8215933
1921	MAIN ST	GREENUP	KY	41144-1349	38.5662967	-82.8194417
1921	OLD TRACE CRK	EMERSON	KY	41135-9057	38.369585	-83.28431833
1921	PATTON AVE	JACKSON	KY	41339-1111	37.55196667	-83.38125833
1921	SYCAMORE RD	GULNARE	KY	41501-5323	37.621195	-82.5202867
1921	WASHINGTON ST	FLATWOODS	KY	41139-1665	38.5194583	-82.7157683
1921	WOODLAND AVE	ASHLAND	KY	41101-3742	38.46776183	-82.64574216
19211	STATE ROUTE 3	RUSH	KY	41168-9200	38.3123333	-82.713095
19215	WALKER LN	RUSH	KY	41168-9314	38.3069533	-82.7195367
19216	HIGHWAY 421	HYDEN	KY	41749-8544	37.133859	-83.37277783
19217	BEAR CREEK RD	CATLETTSBURG	KY	41129-9230	38.312295	-82.6750583
19217	BEAR CREEK RD	CATLETTSBURG	KY	41129-9230	38.3131227	-82.6785546
1922	FERGUSON ST	ASHLAND	KY	41101-4019	38.45895833	-82.63834216
1922	HIGHWAY 460	SALYERSVILLE	KY	41465-8498	37.7526017	-83.0921983
1922	LEFT FORK TOLER CRK	HAROLD	KY	41635-8893	37.48719	-82.60085
1922	LOVERS LN TRLR	MC CARR	KY	41544-8464	37.58990979	-82.15522382
1922	TRACE RIDGE RD	TOMAHAWK	KY	41262	37.82829933	-82.64360683
1922	W IKE PATTON DR	ASHLAND	KY	41102-8064	38.4503083	-82.7251483
19222	W US HIGHWAY 60	OLIVE HILL	KY	41164-8212	38.291145	-83.24847667
19226	GRAPEVINE RD	PHYLLIS	KY	41554-8808	37.4545167	-82.288335
19226	GRAPEVINE RD GARG	PHYLLIS	KY	41554-8808	37.454328	-82.28857433
1923	CANNONSBURG RD	ASHLAND	KY	41102-8985	38.38805	-82.7049483
1923	FORKED MOUTH BRANCH RD	BUSY	KY	41723-8719	37.25954122	-83.33010011
1923	FROZEN CRK TRLR	RACCOON	KY	41557-8518	37.4808783	-82.4490233
1923	HIGHWAY 550	HINDMAN	KY	41822-8834	37.33299857	-83.02447968
1923	MAIN ST	GREENUP	KY	41144-1349	38.5662467	-82.819425
1923	MORGANS CREEK RD	LOUISA	KY	41230-8826	38.13889	-82.7260183
1923	PATTON AVE	JACKSON	KY	41339-1111	37.5520517	-83.3808067
1923	PROSPECT AVE	ASHLAND	KY	41101-3709	38.468805	-82.6437883
1923	ROLLING MILLS LN	ASHLAND	KY	41102-9569	38.4312217	-82.6850209
1923	WILSHIRE BLVD	ASHLAND	KY	41101-3859	38.4667817	-82.645735
19230	STATE ROUTE 3	RUSH	KY	41168-9200	38.312065	-82.711995
19231	HIGHWAY 421	HYDEN	KY	41749-8544	37.1343497	-83.3735541
19231	STATE ROUTE 3	RUSH	KY	41168-9200	38.311305	-82.7133217
19231	WALKER LN	RUSH	KY	41168-9314	38.3090517	-82.7198083
19232	STATE ROUTE 3 TRLR	RUSH	KY	41168-9200	38.3125567	-82.7116783
19233	GRAPEVINE RD	PHYLLIS	KY	41554-8808	37.453915	-82.287795
19239	W US HIGHWAY 60	OLIVE HILL	KY	41164-8212	38.291058	-83.24911933
1924	BOOTH QUILLEN RD UNIT 708A	ASHLAND	KY	41102-9789	38.4105333	-82.699405
1924	CAMP CREEK RD	WENDOVER	KY	41775-8909	37.10624	-83.3416267
1924	CAMP CREEK RD	WENDOVER	KY	41775-8909	37.105985	-83.3442617
1924	DIXON ST	ASHLAND	KY	41101-3408	38.4725433	-82.65482
1924	HIGH ST	ASHLAND	KY	41101-4808	38.4579033	-82.6410517
1924	HIGHWAY 2036	LETCHER	KY	41832-9067	37.1344133	-82.94097
1924	HILTON AVE	ASHLAND	KY	41101-2813	38.470955	-82.6396717
1924	HOLLY FRK	MOREHEAD	KY	40351-7507	38.2913864	-83.3542548
1924	HURRICANE RD	PIKEVILLE	KY	41501-7016	37.49225	-82.576555
1924	KY ROUTE 321	PRESTONSBURG	KY	41653-9103	37.694675	-82.768775
1924	LOVERS LN	MC CARR	KY	41544-8464	37.59131483	-82.15517266
1924	OLD FERRELLS CREEK RD	BELCHER	KY	41513-8438	37.35217433	-82.343086
1924	STATE ROUTE 7	SOUTH SHORE	KY	41175-9759	38.70375883	-82.946635
1924	TUG RIVER RD	INEZ	KY	41224-8495	37.915645	-82.48705167
1924	TURKEY CREEK RD	BELFRY	KY	41514-7914	37.6517733	-82.3076483
1924	N BIG CREEK RD	SIDNEY	KY	41564	37.642435	-82.3553817
1924	W SHELBIANA RD APT 5	PIKEVILLE	KY	41501-2339	37.42684233	-82.50046333
19243	KY ROUTE 979	HI HAT	KY	41636-9065	37.38624	-82.726321
19245	E BIG CREEK RD	CANADA	KY	41519-9998	37.6077717	-82.3255067
19245	E BIG CREEK RD	CANADA	KY	41519-9998	37.608465	-82.3250283
19246	KY ROUTE 122	BUCKINGHAM	KY	41636-6225	37.37334	-82.7424083
19246	KY ROUTE 122	BUCKINGHAM	KY	41636-6225	37.3732933	-82.743035
19249	E BIG CREEK RD	CANADA	KY	41519-8460	37.60885	-82.3252967
1925	BARRENSHEE CRK TRLR	FREEBURN	KY	41528-8539	37.5332317	-82.1267633
1925	BROWNS FORK RD	HAZARD	KY	41701-9737	37.2263033	-83.2374617



1925 HALL MOUNTAIN RD	VIPER	KY	41774-8156	37.15785653	-83.10281246
1925 HIGH ST	ASHLAND	KY	41101-4807	38.4579367	-82.6412183
1925 HIGHWAY 1110	HADDIX	KY	41339-7442	37.480265	-83.36075167
1925 HIGHWAY 1110 TRLR SINGLE	HADDIX	KY	41339	37.480317333	-83.36064883
1925 HIGHWAY 317 APT LOWER	FLEMING NEON	KY	41840-9099	37.2046417	-82.7138767
1925 HIGHWAY 317 APT UPPER	FLEMING NEON	KY	41840-9099	37.2046467	-82.7138783
1925 HIGHWAY 343	MC ROBERTS	KY	41835-9034	37.20067	-82.6845017
1925 HIGHWAY 550 TRLR	HINDMAN	KY	41822-8834	37.3340783	-83.0079117
1925 KY HIGHWAY 2022	BUCKHORN	KY	41721-8864	37.33320167	-83.49706167
1925 LEFT FORK OF ISLAND CRK	PIKEVILLE	KY	41501-7426	37.432795	-82.5586733
1925 MAIN ST	ASHLAND	KY	41102-3265	38.48306	-82.672755
1925 MUDLICK RD TRLR	HARDY	KY	41531-8969	37.5846983	-82.2233533
1925 PATTON AVE	JACKSON	KY	41339-1111	37.55209	-83.381335
1925 ROSEMONT DR	ASHLAND	KY	41102-9457	38.4696417	-82.708475
1925 ROSEMONT DR GARG	ASHLAND	KY	41102-9457	38.469315	-82.7083615
1925 STUMBO HOLW	DRIFT	KY	41619-9054	37.49491	-82.7406683
1925 TUG RIVER RD	INEZ	KY	41224-8495	37.915595	-82.48738667
1925 WOODLAND AVE	ASHLAND	KY	41101-3742	38.46775933	-82.6455955
19255 STATE ROUTE 3 TRLR	RUSH	KY	41168-9200	38.3106483	-82.7133717
1926 BIG CARD RD	MOUTHCARD	KY	41548-8228	37.3584367	-82.2632417
1926 BROADBOTTOM RD	PIKEVILLE	KY	41501-2838	37.5272633	-82.5946133
1926 CANNONSBURG RD TRLR	ASHLAND	KY	41102-7903	38.38788733	-82.70449933
1926 CARTER AVE STE 100	ASHLAND	KY	41101-7709	38.47528	-82.6364817
1926 CARTER AVE STE 200	ASHLAND	KY	41101-7730	38.4753083	-82.6364917
1926 CARTER AVE STE 300	ASHLAND	KY	41101-7730	38.47533	-82.63651
1926 CORY RD	OLIVE HILL	KY	41164-9151	38.28384517	-83.11280616
1926 GREASY CRK	SHELBIANA	KY	41562-8210	37.3969033	-82.4661783
1926 HENPEN BR	MELVIN	KY	41650-8902	37.3369867	-82.671365
1926 PATTON AVE	JACKSON	KY	41339-1112	37.55183167	-83.38112833
1926 PUNCHEON RD	KITE	KY	41828-9049	37.28553417	-82.78732799
1926 SHOPES CREEK RD	ASHLAND	KY	41102-7220	38.4175	-82.6918517
1926 TURKEY CRK	HALLIE	KY	41821-9076	37.0791133	-83.020045
1926 TURKEY CRK GARG	HALLIE	KY	41821-9076	37.0788295	-83.019998
19260 GRAPEVINE RD	PHYLLIS	KY	41554-8808	37.454775	-82.2878217
19267 GRAPEVINE RD	PHYLLIS	KY	41554-8808	37.4544117	-82.2876917
1927 BURNING FORK RD	PIKEVILLE	KY	41501-3418	37.4887667	-82.466535
1927 FROZEN CRK	RACCOON	KY	41557-8518	37.4811717	-82.4488067
1927 HIGHWAY 550 TRLR	HINDMAN	KY	41822-8834	37.33433	-83.00768
1927 JOE LITTLE FORK RD	CANOE	KY	41339-8491	37.46816	-83.430575
1927 KY ROUTE 321	PRESTONSBURG	KY	41653-9103	37.69567717	-82.76944433
1927 LONG FORK RD	KIMPER	KY	41539-5944	37.4679883	-82.2673517
1927 POND CREEK RD	MC ANDREWS	KY	41543-8102	37.5777333	-82.26854
1927 POND CREEK RD	MC ANDREWS	KY	41543-8102	37.57775	-82.2685433
1927 ROAD CREEK RD	ELKHORN CITY	KY	41522-8406	37.3698383	-82.3665783
1927 SQUARE LICK RD	OLIVE HILL	KY	41164-8006	38.277225	-83.147655
1927 WILSHIRE BLVD	ASHLAND	KY	41101-3859	38.466495	-82.644965
19270 E BIG CREEK RD	CANADA	KY	41519-8460	37.6081133	-82.3251283
19276 HIGHWAY 30	JACKSON	KY	41339-7807	37.594695	-83.179595
1928 29TH ST	ASHLAND	KY	41101-4008	38.46040867	-82.64018733
1928 BEAR FORK RD	MOUSIE	KY	41839-9068	37.4104083	-82.8433633
1928 FLAT HOLW	SOUTH PORTSMOUTH	KY	41174-9065	38.7053467	-82.9790817
1928 GRASSY BR	RACCOON	KY	41557-8419	37.5187333	-82.4201767
1928 KY ROUTE 1086	WAYLAND	KY	41666-9009	37.4406267	-82.7746233
1928 KY ROUTE 466	WEEKSBURY	KY	41667-9016	37.327425	-82.692647
1928 RILEY BRANCH RD TRLR	CLAYHOLE	KY	41317-9038	37.4897319	-83.2813703
1928 TICK RIDGE FRK	OLIVE HILL	KY	41164-8899	38.26418333	-83.17820333
1928 TICK RIDGE FRK TRLR	OLIVE HILL	KY	41164-8899	38.26406	-83.17795667
1928 W IKE PATTON DR	ASHLAND	KY	41102-8064	38.4500665	-82.72570066
19280 PINEHURST EST	RUSH	KY	41168-9357	38.3149967	-82.7115167
19285 HIGHWAY 30	JACKSON	KY	41339-7807	37.59412167	-83.180445
19285 PINEHURST EST	RUSH	KY	41168-9357	38.314295	-82.7117133
19285 PINEHURST EST	RUSH	KY	41168-9357	38.314275	-82.7112867
19288 W US HIGHWAY 60 TRLR	OLIVE HILL	KY	41164-8212	38.29179	-83.24886333
19289 W US HIGHWAY 60	OLIVE HILL	KY	41164-8212	38.2912	-83.24974833
1929 ACKLEY AVE	ASHLAND	KY	41101-4625	38.4648817	-82.65532
1929 BELMONT ST	ASHLAND	KY	41101-5009	38.4549417	-82.6325483
1929 BRUSHY RD	VARNEY	KY	41571-9012	37.608172	-82.405428

1929 COMBS RD APT 101	HAZARD	KY	41701-7972	37.2836483	-83.2010117
1929 COMBS RD APT 301	HAZARD	KY	41701-7972	37.2836417	-83.20102
1929 FALLSBURG RD	LOUISA	KY	41230-8668	38.177275	-82.6671117
1929 GRAHN RD TRLR	OLIVE HILL	KY	41164-8138	38.29997167	-83.09782333
1929 GREENBERRY HALL DR TRLR	MC DOWELL	KY	41647-5903	37.4332333	-82.71332
1929 HIGH ST	ASHLAND	KY	41101-4807	38.457661	-82.641595
1929 HIGHWAY 581	ULYSSES	KY	41264-9049	37.96695783	-82.638334
1929 HIGHWAY 582 TRLR	PINE TOP	KY	41843-9039	37.2591517	-82.912495
1929 HIGHWAY 588	WHITESBURG	KY	41858-8950	37.1178233	-82.875145
1929 KY ROUTE 321	PRESTONSBURG	KY	41653-9103	37.69563267	-82.76944216
1929 STATE HIGHWAY 1947	GRAYSON	KY	41143-8857	38.34563455	-82.97421788
193 ADAMS BR	JEREMIAH	KY	41826-9001	37.1775833	-82.923515
193 ADAMS BR TRLR	JEREMIAH	KY	41826-9001	37.1773583	-82.9233683
193 AIRPORT DR LOT 2	HAGERHILL	KY	41222-8848	37.7465	-82.7827
193 ALLISON HTS	FOREST HILLS	KY	41527-8344	37.6438765	-82.28801333
193 BAND MILL RD	MC ROBERTS	KY	41835-9088	37.2056055	-82.67342033
193 BLACKBERRY RD TRLR	INEZ	KY	41214-9010	37.822513166	-82.56375716
193 BOWLING HOLW	WOOTON	KY	41776	37.2078983	-83.291185
193 BRADLEY HOLW	MOREHEAD	KY	40351-9069	38.25313333	-83.341355
193 BRANHAM HTS	PIKEVILLE	KY	41501-6701	37.4152033	-82.4977133
193 BRIAN BAKER DR	WHITESBURG	KY	41858-8562	37.1302583	-82.8518583
193 BRIAN BAKER DR	WHITESBURG	KY	41858-8562	37.1298683	-82.85263
193 CABIN KNOLL FRK	META	KY	41501-4724	37.5801205	-82.4192794
193 CATAIL DR	LOUISA	KY	41230-8012	38.0627467	-82.706265
193 CEDAR DR	DEANE	KY	41812	37.236595	-82.77375
193 CHARLEY HOLLOW RD	LOUISA	KY	41230-5789	37.97813	-82.71129
193 CLAY TREE BRANCH RD	BONNYMAN	KY	41719-8747	37.284295	-83.2371533
193 COATES BRANCH RD TRLR	HAZARD	KY	41701-7005	37.369325333	-83.1373245
193 COLE AVE TRLR	HAZARD	KY	41701-1011	37.26908267	-83.188544
193 COLLIER AVE	JACKSON	KY	41339-7301	37.56372333	-83.37224667
193 COLLINS DR	WITTENSVILLE	KY	41274-9049	37.8557833	-82.8122733
193 COPPERHEAD RD	EMMALENA	KY	41740-9029	37.35291	-83.0336867
193 COTTAGE ROW	JENKINS	KY	41537	37.198105666	-82.64058233
193 COTTAGE ROW	JENKINS	KY	41537-8717	37.1983939	-82.6407825
193 CRAWFORD VALLEY DR APT 101	HAZARD	KY	41701-6801	37.2927079	-83.2256657
193 CRAWFORD VALLEY DR APT 102	HAZARD	KY	41701-6801	37.29241467	-83.22630416
193 CRAWFORD VALLEY DR APT 103	HAZARD	KY	41701-6801	37.2927079	-83.2256657
193 CRAWFORD VALLEY DR APT 104	HAZARD	KY	41701-6801	37.29243967	-83.22621333
193 CRAWFORD VALLEY DR OFC	HAZARD	KY	41701-6801	37.29242917	-83.226282
193 DAVE HOLW	ELKHORN CITY	KY	41522-7340	37.2813933	-82.4297417
193 DAVEYS RUN	GRAYSON	KY	41143-7862	38.2661033	-82.912185
193 DEBORD RD	DEBORD	KY	41214-9088	37.82747167	-82.55209167
193 DOBRO LN	FLATWOODS	KY	41139-8987	38.49869	-82.7343067
193 DOTY BR	MC DOWELL	KY	41647-9044	37.4543667	-82.7474233
193 DOUGLAS LN	GAYS CREEK	KY	41745-8956	37.35060689	-83.41566551
193 DREAM LN	VIPER	KY	41774-8501	37.1705983	-83.1592483
193 ELAM ST HSE	SALYERSVILLE	KY	41465-9237	37.73982	-83.0686167
193 ELAM ST TRLR 2	SALYERSVILLE	KY	41465-9237	37.740063	-83.0684415
193 FRAZIER RD	OLIVE HILL	KY	41164-8381	38.2668	-83.16145333
193 FULLERS RIDGE RD	LOUISA	KY	41230-6208	38.1320633	-82.655215
193 GOLDENROD DR	THORNTON	KY	41855-8002	37.151815	-82.76122
193 GREEN MEADOW LN	PIKEVILLE	KY	41501-3106	37.53963	-82.6016467
193 HAPPY CIR LOT 8	HAPPY	KY	41746-9075	37.2037033	-83.0955167
193 HARDY LN	HARDY	KY	41531	37.6243683	-82.2445133
193 HATFIELD DR	PRESTONSBURG	KY	41653-9140	37.6975917	-82.7694033
193 HIGHWAY 2034	WHITESBURG	KY	41858-7687	37.1138383	-82.8005117
193 HIGHWAY 2034	WHITESBURG	KY	41858-7687	37.1136817	-82.8002483
193 IMPROVEMENT BR	JENKINS	KY	41537-8741	37.19833	-82.6447183
193 JAMESTOWN VLG	BULAN	KY	41722-8751	37.35309233	-83.11144366
193 JULIUS AVE	PIKEVILLE	KY	41501-9013	37.479281	-82.5248295
193 JUSTICE ST	GREENUP	KY	41144-9662	38.6200167	-82.8619333
193 KELLY FORK RD	HAZARD	KY	41701-7669	37.268605	-83.0513683
193 LAKE POINTE DR	JACKSON	KY	41339-6532	37.56119583	-83.38366
193 LAUREL LICK BRANCH RD	HAZARD	KY	41701-7155	37.36352	-83.1334667
193 LEFT BEAVER CREEK RD APT 45	MINNIE	KY	41651-9015	37.464992	-82.755503
193 LEFT BEAVER CREEK RD APT 46	MINNIE	KY	41651-9015	37.464955	-82.7555283
193 LEFT BEAVER CREEK RD APT 47	MINNIE	KY	41651-9015	37.465002	-82.755493

193 LEFT BEAVER CREEK RD APT 48	MINNIE	KY	41651-9015	37.465007	-82.755483
193 LEFT BEAVER CREEK RD APT 49	MINNIE	KY	41651-9015	37.464965	-82.75552
193 LEFT BEAVER CREEK RD APT 50	MINNIE	KY	41651-9015	37.464977	-82.755512
193 LICK BR	SHELBIANA	KY	41562-8310	37.41449283	-82.48530516
193 LINCOLN BLVD	WURLTAND	KY	41144-6357	38.54526	-82.7598817
193 MAIN ST	PIKEVILLE	KY	41501-1147	37.4809667	-82.5170267
193 MCCLAVE ST UNIT 1	GRAYSON	KY	41143	38.3421085	-82.944857
193 MCCLAVE ST UNIT 10	GRAYSON	KY	41143	38.3421933	-82.9454567
193 MCCLAVE ST UNIT CAMP;	GRAYSON	KY	41143	38.3420685	-82.9446472
193 MCCLAVE ST UNIT DT-5	GRAYSON	KY	41143	38.3422406	-82.9438252
193 MCCLAVE ST UNIT EAMP;	GRAYSON	KY	41143	38.3415416	-82.944768
193 MIDDLE RIDGE RD	BONNYMAN	KY	41719-8874	37.2925417	-83.2396733
193 MOUNTVIEW DR	ARY	KY	41712-8853	37.3769867	-83.145805
193 MULLEN FRK	STONE	KY	41567-7001	37.57790383	-82.272689
193 NIGHTINGALE LN	PIKEVILLE	KY	41501-7027	37.46677241	-82.56189567
193 NORAS RD	CORNETTSTVILLE	KY	41731-8419	37.1157067	-83.0445683
193 OFFICIAL HOLW	DAVID	KY	41616-8318	37.5975183	-82.8871417
193 OLD HOUSE BRANCH RD	ROARK	KY	40868	37.0272944	-83.5157127
193 OLD WILSON CRK	GRAYSON	KY	41143-7967	38.3574983	-82.86183
193 PECAN LN	WOOTON	KY	41776-8614	37.102135	-83.2673183
193 PINTAIL DR	WOOTON	KY	41776-8887	37.1746833	-83.306275
193 QUAIL RUN	GREENUP	KY	41144-7084	38.579045	-82.9016883
193 RABBITERY RD	WURLTAND	KY	41144-7590	38.5369817	-82.7897567
193 RED ISON HOLW	LANGLEY	KY	41645-6556	37.546285	-82.7651367
193 RGT FRK HALLS BR	GALVESTON	KY	41635	37.4337583	-82.61398
193 ROBERTSON DR	SALYERSVILLE	KY	41465-7186	37.77289	-83.0267217
193 ROCKY BR	CRAYNOR	KY	41635-6336	37.438505	-82.67183533
193 ROCKY BR	CRAYNOR	KY	41635-6336	37.43858	-82.672075
193 ROCKY BR	CRAYNOR	KY	41635-6336	37.438895	-82.6720017
193 ROSE ST	PAINTSVILLE	KY	41240-1491	37.812845	-82.782227
193 SECO DR	SECO	KY	41849-5004	37.17343717	-82.7331171
193 SECO DR	SECO	KY	41849-5004	37.17343717	-82.7331171
193 SIMON CIR	BULAN	KY	41722-9001	37.350515	-83.1600417
193 STAMPER BRANCH RD	WAYLAND	KY	41666-6828	37.4469517	-82.7896117
193 STATE ROUTE 827	GREENUP	KY	41144-6831	38.591595	-82.8544483
193 TANYARD HOLW	GREENUP	KY	41144-6365	38.55785027	-82.82494561
193 TAYLOR FRK	TURKEY CREEK	KY	41514-7858	37.6710917	-82.3109783
193 TRACEY ST	PIKEVILLE	KY	41501-7516	37.5190817	-82.603335
193 VARNEY RD	BELFRY	KY	41514-7437	37.63016	-82.2594217
193 WALNUT DR	PIKEVILLE	KY	41501-1917	37.48201483	-82.54196033
193 WARM HOLW	MC CARR	KY	41544-8306	37.583595	-82.1788283
193 E 2ND AVE	SOUTH SHORE	KY	41175-7519	38.7248867	-82.965485
193 E BURCHETT ST	PRESTONSBURG	KY	41653-7910	37.6662983	-82.7654533
193 E COURT ST	PRESTONSBURG	KY	41653-1241	37.6685533	-82.77264
193 S FRONT AVE	PRESTONSBURG	KY	41653-1616	37.665955	-82.7746483
1930 BELMONT ST	ASHLAND	KY	41101-5010	38.45476	-82.63209
1930 BIG SMITH BR UNIT PUMP	SASSAFRAS	KY	41759-9039	37.21123662	-82.996088
1930 COBURN AVE	ASHLAND	KY	41101-4632	38.4633183	-82.653465
1930 COMBS RD	HAZARD	KY	41701-6868	37.2844067	-83.200745
1930 DIX FRK	SIDNEY	KY	41564-8842	37.589325	-82.3445983
1930 GREENUP AVE	ASHLAND	KY	41101-7711	38.47704	-82.6350417
1930 HIGH ST	ASHLAND	KY	41101-4808	38.4577967	-82.6413783
1930 HIGH ST	ASHLAND	KY	41101-4808	38.45764	-82.6412367
1930 HIGHWAY 315 TRLR	BOONEVILLE	KY	41314-9083	37.46299	-83.47739
1930 KY ROUTE 321	PRESTONSBURG	KY	41653-9103	37.69493	-82.7684417
1930 MAYHEW FLATS	GRAYSON	KY	41143	38.2667817	-82.95327
1930 QUICKSAND RD	JACKSON	KY	41339-7478	37.5332883	-83.3630867
1930 STAMPER FORK RD	JACKSON	KY	41339-9741	37.4274673	-83.4124704
1930 WINCHESTER AVE	ASHLAND	KY	41101-7742	38.476355	-82.6363183
1930 W IKE PATTON DR TRLR	ASHLAND	KY	41102-8064	38.4506083	-82.7256033
1930 W MAPLELEAF CIR TRLR	ASHLAND	KY	41102-9593	38.4602183	-82.72528
19307 GOLDEN GATE HL	CATLETTSBURG	KY	41129-8714	38.3079217	-82.6292067
1931 BELLS TRACE RD	WEBBVILLE	KY	41180-8405	38.1925983	-82.859295
1931 CANNONSBURG RD	ASHLAND	KY	41102-8985	38.38818467	-82.70453483
1931 DRY RIDGE RD	ADAMS	KY	41201-9103	38.0810342	-82.7299372
1931 DRY RIDGE RD	ADAMS	KY	41201-9103	38.0811011	-82.7313873
1931 ELKHORN CRK	ELKHORN CITY	KY	41522-7052	37.2834267	-82.3681367

1931 HIGH ST	ASHLAND	KY	41101-4807	38.457765	-82.64150866
1931 HIGHWAY 1185	LOUISA	KY	41230-7966	38.1205625	-82.6813262
1931 LICK BRANCH ARMORY RD	JACKSON	KY	41339-9219	37.53274167	-83.39252
1931 STRAIGHT CREEK RD	ASHLAND	KY	41102-8018	38.4004433	-82.76784
1931 TOM BIGGS RD	MC ROBERTS	KY	41835	37.2087233	-82.6540483
1931 TURKEY CRK	LANGLEY	KY	41645-9019	37.50503267	-82.7803635
1931 UPPER CHLOE CRK	PIKEVILLE	KY	41501-6628	37.4671667	-82.450635
1931 WOLF CREEK RD	YEADDISS	KY	41777-9003	37.047415	-83.2413433
1931 W GREEN SPRINGER RD	ASHLAND	KY	41102-8012	38.405399	-82.75069566
19315 GRAPEVINE RD	PHYLLIS	KY	41554-8809	37.454655	-82.2868483
1932 BROADBOTTOM RD	PIKEVILLE	KY	41501-2838	37.5265117	-82.5959883
1932 CANNONSBURG RD	ASHLAND	KY	41102-7903	38.38814133	-82.7041175
1932 HIGHWAY 2565	LOUISA	KY	41230-5910	38.0940765	-82.61140216
1932 HIGHWAY 582	PINE TOP	KY	41843-9039	37.2578636	-82.9118771
1932 MILLERS CRK	VAN LEAR	KY	41265-8422	37.7738917	-82.7276517
1932 RILEY BRANCH RD	CLAYHOLE	KY	41317-9038	37.48894167	-83.28237667
1932 RILEY BRANCH RD GARG	CLAYHOLE	KY	41317-9038	37.4888597	-83.28276225
1932 RILEY BRANCH RD TRLR	CLAYHOLE	KY	41317-9038	37.48935833	-83.28216283
1932 TOLER CRK	HAROLD	KY	41635-9059	37.4878817	-82.600725
1932 W COBB FRK	ASHLAND	KY	41102-7000	38.4024017	-82.7659483
1932 W HEARTHSTONE LN	ASHLAND	KY	41102-9448	38.462405	-82.7104033
1932 W HEARTHSTONE LN	ASHLAND	KY	41102-9448	38.4624567	-82.7109217
1932 W IKE PATTON DR TRLR	ASHLAND	KY	41102-8064	38.4504383	-82.72522
19321 STATE ROUTE 854 TRLR	RUSH	KY	41168-7967	38.29520433	-82.752245
19322 E BIG CREEK RD	CANADA	KY	41519-8434	37.6087167	-82.3234083
19323 HIGHWAY 30	JACKSON	KY	41339-7808	37.59553333	-83.18017333
19325 HIGHWAY 30	JACKSON	KY	41339-7808	37.59683167	-83.18044333
19326 HIGHWAY 30 TRLR	JACKSON	KY	41339-7808	37.59570833	-83.179005
19329 W US HIGHWAY 60	OLIVE HILL	KY	41164-8213	38.29166667	-83.25080833
19329 W US HIGHWAY 60 APT 1	OLIVE HILL	KY	41164-8213	38.29301	-83.250625
1933 CARTER AVE	ASHLAND	KY	41101-7729	38.4758733	-82.63618
1933 COBURN AVE	ASHLAND	KY	41101-4631	38.4638095	-82.653681
1933 DRY RIDGE RD	ADAMS	KY	41201-9103	38.0821375	-82.7297845
1933 HIGHWAY 721	HAZARD	KY	41701-7107	37.3131967	-83.089595
1933 HIGHWAY 721 BARN	HAZARD	KY	41701-7107	37.3123732	-83.0902864
1933 KY HIGHWAY 463	DELPHIA	KY	41735-9006	37.0301067	-83.1110133
1933 KY ROUTE 7	WAYLAND	KY	41666-6849	37.4530917	-82.8143767
1933 KY ROUTE 7	WAYLAND	KY	41666-6849	37.4546711	-82.8128191
1933 PINSONFORK RD	MC ANDREWS	KY	41543-8040	37.5466267	-82.289215
1933 SHOPES CREEK RD	ASHLAND	KY	41102-7220	38.4174667	-82.691275
1933 THORNTON RD	THORNTON	KY	41855-9020	37.17412	-82.77871
1933 WOODMAN SUMMER RD	STOPOVER	KY	41568-8785	37.5308518	-82.0422516
1933 E THOMPSON RD	ASHLAND	KY	41102-8718	38.39895	-82.7051033
19335 HIGHWAY 421	HYDEN	KY	41749-8545	37.1351717	-83.3721117
19337 HIGHWAY 421 TRLR	HYDEN	KY	41749-8545	37.1354367	-83.3720467
1934 BOWLING FORK RD	ELKHORN CITY	KY	41522-7512	37.2999317	-82.5061667
1934 BURTON FRK	SALYERSVILLE	KY	41465-8464	37.78013	-82.986273
1934 CARCASSONNE RD	BLACKKEY	KY	41804-9065	37.17263	-82.9772167
1934 FRONT ST	ASHLAND	KY	41101-7707	38.47756617	-82.634217
1934 HIGHWAY 1148 TRLR	ISOM	KY	41824-9053	37.1820633	-82.8584767
1934 HIGHWAY 582	PINE TOP	KY	41843-9039	37.2584933	-82.9128483
1934 MEATHOUSE FRK	CANADA	KY	41519-8245	37.5822367	-82.3221317
1934 PIGEON ROOST RD	PILGRIM	KY	41250-8967	37.7630817	-82.4450417
1934 ROSEMONT DR	ASHLAND	KY	41102-9457	38.4678883	-82.708355
1935 BOWLING FORK RD TRLR	ELKHORN CITY	KY	41522-7512	37.2998483	-82.5049133
1935 COLDWATER RD	INEZ	KY	41224-8718	37.83245167	-82.50753167
1935 FOURSEAM BUFFALO RD TRLR 2	HAZARD	KY	41701-6241	37.20777317	-83.19219333
1935 HIGH ST	ASHLAND	KY	41101-4807	38.4576117	-82.6416033
1935 JOHNS RUN	GRAYSON	KY	41143-7774	38.2308523	-82.9330588
1935 PRESTON DR	BLACKKEY	KY	41804	37.132987	-82.9541366
1935 ROSEMONT DR	ASHLAND	KY	41102-9457	38.4685867	-82.7085233
1935 SPAWS CREEK RD	WEST LIBERTY	KY	41472-8192	37.91768494	-83.20592872
1935 STUMBO HOLW	DRIFT	KY	41619-9054	37.4957767	-82.7401933
1935 W ROCKHOUSE RD	ASHLAND	KY	41102-9450	38.4639033	-82.7098517
19354 W US HIGHWAY 60	OLIVE HILL	KY	41164-6422	38.29235	-83.25009833
19354 W US HIGHWAY 60 APT 2	OLIVE HILL	KY	41164-6423	38.29298167	-83.25067667
19354 W US HIGHWAY 60 APT 3	OLIVE HILL	KY	41164-6423	38.29262167	-83.25057

19354 W US HIGHWAY 60 APT 4	OLIVE HILL	KY	41164-6423	38.29245833	-83.25007333
19354 W US HIGHWAY 60 APT 5	OLIVE HILL	KY	41164-6423	38.3108257	-83.2870317
19354 W US HIGHWAY 60 APT 6	OLIVE HILL	KY	41164-6423	38.3108257	-83.2870317
19355 W US HIGHWAY 60	OLIVE HILL	KY	41164-8213	38.291725	-83.2508333
19356 HIGHWAY 30 TRLR 2	JACKSON	KY	41339-7808	37.550431	-83.341363
19359 HIGHWAY 421	HYDEN	KY	41749-8545	37.135625833	-83.37197933
1936 CARCASSONNE RD	BLACKKEY	KY	41804-9065	37.17249533	-82.97791083
1936 COBURN AVE	ASHLAND	KY	41101-4632	38.46317	-82.653885
1936 FIVE FORKS RD TRLR	LOUISA	KY	41230-8096	38.1260383	-82.6510717
1936 GABRIEL BR	KIMPER	KY	41539-6040	37.50451	-82.2919617
1936 GABRIEL BR	KIMPER	KY	41539-6040	37.5050141	-82.2922097
1936 HIGH ST	ASHLAND	KY	41101-4808	38.4574033	-82.6415817
1936 HIGHWAY 1110	HADDIX	KY	41339-7442	37.48191	-83.3631833
1936 RIGHT FORK OF ISLAND CRK	PIKEVILLE	KY	41501-7163	37.449575	-82.5881883
1936 ROCKHOUSE CRK	ELKHORN CITY	KY	41522-7926	37.341385	-82.48039
1936 SHOPE CREEK RD	ASHLAND	KY	41102-7220	38.4166467	-82.6903883
19362 PINEHURST EST GARG	RUSH	KY	41168-9358	38.3160083	-82.7091767
19362 PINEHURST EST HSE	RUSH	KY	41168-9358	38.3160083	-82.7091767
1937 CENTRAL AVE	ASHLAND	KY	41101-7747	38.4749337	-82.6365637
1937 GEORGES BRANCH RD	VICCO	KY	41773-8930	37.1865917	-83.05319
1937 GREENUP AVE	ASHLAND	KY	41101-7710	38.4777867	-82.6344983
1937 HIGHWAY 1937	CATLETTSBURG	KY	41129-8532	38.2628317	-82.6596917
1937 LICK FRK	JENKINS	KY	41537-8315	37.2462283	-82.6028083
1937 MIDDLE FORK RIVER RD	BUCKHORN	KY	41721-9019	37.36118167	-83.46400667
1937 MILL CREEK RD	JACKSON	KY	41339-9782	37.4762048	-83.4399154
1937 STUMBO HOLW	DRIFT	KY	41619-9054	37.49627517	-82.740291
1937 W HEARTHSTONE LN	ASHLAND	KY	41102-9448	38.462865	-82.7103067
19375 E BIG CREEK RD	CANADA	KY	41519-8435	37.60893917	-82.32310216
1938 BOOTH QUILLEN RD	ASHLAND	KY	41102-9789	38.41039383	-82.699159
1938 BOWLING FORK RD	ELKHORN CITY	KY	41522-7512	37.3001633	-82.5067683
1938 CARCASSONNE RD	BLACKKEY	KY	41804-9065	37.17227	-82.9789133
1938 KY HIGHWAY 611	PIKEVILLE	KY	41501-4118	37.318145	-82.517475
1938 KY ROUTE 321	PRESTONSBURG	KY	41653-9213	37.69482117	-82.76857933
1938 KY ROUTE 321	PRESTONSBURG	KY	41653-9213	37.6949	-82.7684717
1938 KY ROUTE 321	PRESTONSBURG	KY	41653-9213	37.694925	-82.76844
1938 KY ROUTE 321 APT 8	PRESTONSBURG	KY	41653-9213	37.6951865	-82.76753816
1938 KY ROUTE 321 REAR	PRESTONSBURG	KY	41653-9213	37.694980333	-82.7683185
1938 KY ROUTE 321 STE 3	PRESTONSBURG	KY	41653-9213	37.695012666	-82.768343
1938 KY ROUTE 321 STE 5	PRESTONSBURG	KY	41653-9213	37.695084166	-82.768161
1938 LITTLE CRK	PIKEVILLE	KY	41501-6920	37.3715117	-82.52044
1938 LITTLE ROBINSON CRK	VIRGIE	KY	41572-8405	37.3690367	-82.6153867
1938 RACCOON RD	RACCOON	KY	41557-8307	37.5141617	-82.4504583
1938 SUNSHINE LN	KIMPER	KY	41539-6466	37.50514517	-82.3819365
1938 SUNSHINE LN TRLR	KIMPER	KY	41539-6466	37.504924	-82.382152
1938 E THOMPSON RD	ASHLAND	KY	41102-8926	38.39847	-82.7045333
1939 BOOTH QUILLEN RD	ASHLAND	KY	41102-9789	38.410695	-82.6989467
1939 BROWNS FORK RD	HAZARD	KY	41701-9737	37.2262083	-83.23665
1939 COLDWATER RD	INEZ	KY	41224-8718	37.83140667	-82.50745667
1939 COLDWATER RD	INEZ	KY	41224-8718	37.83139167	-82.50742167
1939 COLDWATER RD GARG	INEZ	KY	41224-8718	37.83171833	-82.50741833
1939 FULLERS RIDGE RD	LOUISA	KY	41230-6226	38.15327	-82.66279
1939 JOE LITTLE FORK RD TRLR	JACKSON	KY	41339-8491	37.46812167	-83.43073667
1939 KY HIGHWAY 610 GARG	VIRGIE	KY	41572-9013	37.3306017	-82.585355
1939 LOWER POMPEY RD TRLR	SHELBIANA	KY	41562-8124	37.44040483	-82.42913366
1939 TURKEY PEN RD	VIRGIE	KY	41572-8253	37.31599817	-82.64825166
1939 TURKEY PEN RD	VIRGIE	KY	41572-8253	37.316182	-82.64845733
1939 WOODLAND AVE	ASHLAND	KY	41101-3742	38.466675	-82.6435833
1939 E THOMPSON RD	ASHLAND	KY	41102-8718	38.3988733	-82.7046183
19393 E BIG CREEK RD	CANADA	KY	41519-8435	37.6086	-82.3222383
19393 E BIG CREEK RD	CANADA	KY	41519-8435	37.6086	-82.3222383
19395 W US HIGHWAY 60	OLIVE HILL	KY	41164-8213	38.29231667	-83.25130167
19398 KY ROUTE 979	HI HAT	KY	41636	37.3884367	-82.7291017
194 ABBY BR	PHELPS	KY	41553-8641	37.5030017	-82.1847917
194 ADAMS BR	ELKHORN CITY	KY	41522-7242	37.2803085	-82.39893483
194 ADAMS LN	PIKEVILLE	KY	41501-1480	37.48548	-82.5462817
194 ADAMS LN	PIKEVILLE	KY	41501-1480	37.48372	-82.5472217
194 ALECIA LN	GRAYSON	KY	41143-9298	38.3219165	-82.92703

194 AMBER DR TRLR	GRAYSON	KY	41143-1531	38.33798783	-82.940527
194 ANIMAL SHELTER WAY	DARFORK	KY	41701	37.30695403	-83.18128132
194 BARRETT ST	GRAYSON	KY	41143-1923	38.32695	-82.9235617
194 BOH LN	HAZARD	KY	41701-6583	37.2360633	-83.2579883
194 BOH LN	HAZARD	KY	41701-6583	37.2360633	-83.2579883
194 BOONE LEDGE DR	HAZARD	KY	41701-6114	37.21554233	-83.16064581
194 CAUDILL BR	ARGILLITE	KY	41121-9028	38.394983	-82.84878633
194 CLAY LN BLDG SHOP	ADAMS	KY	41201-9021	38.0699207	-82.7236801
194 CLAY LN HSE	ADAMS	KY	41201-9021	38.070095	-82.724125
194 COLLINS DR	WITTENSVILLE	KY	41274-9049	37.8552417	-82.8119167
194 COOK BR	MAYKING	KY	41837	37.14555	-82.758645
194 CORNETT DR	YEADDISS	KY	41777-8950	37.00913767	-83.21460516
194 DAGGS BR	CANADA	KY	41519-8224	37.575813	-82.32406883
194 DANIELS CRK	BANNER	KY	41603-9040	37.6047367	-82.695815
194 DORTON CRK	JENKINS	KY	41537-8212	37.281585	-82.562165
194 DRIFT HOLLOW RD TRLR	DRIFT	KY	41619-0033	37.4802	-82.74839
194 EASY ST	STAFFORDSVILLE	KY	41256-9080	37.8242833	-82.85042
194 FRONT ST	GARRETT	KY	41630-6915	37.4816933	-82.8328717
194 GALLEY ST	HAZARD	KY	41701-6111	37.2266383	-83.1590283
194 HIGH ROCK RD	HAZARD	KY	41701-6766	37.27083383	-83.14870433
194 HIGH ST	JENKINS	KY	41537-8676	37.1723983	-82.631085
194 HILLCREST HTS	PIKEVILLE	KY	41501-2162	37.49622	-82.522785
194 HOGG HOLW	FLEMING NEON	KY	41840-8907	37.19403	-82.71639
194 HOLDERBY BR	SALYERSVILLE	KY	41465-6849	37.755969	-83.11252733
194 HONEYBEE DR	LOUISA	KY	41230-6077	38.0957867	-82.63273
194 JASPER RD	VIPER	KY	41774-8141	37.161442	-83.059705
194 JASPER RD	VIPER	KY	41774-8141	37.161472333	-83.05971983
194 JOE MCCOY RD	FREEBURN	KY	41528	37.545155	-82.1653367
194 JONANCY BTM	VIRGIE	KY	41572-8520	37.31743333	-82.58565333
194 KENTUCKY ST	SALYERSVILLE	KY	41465-9460	37.7480817	-83.0747333
194 KENTUCKY ST GARG	SALYERSVILLE	KY	41465-9460	37.7484283	-83.075015
194 KINGSWAY DR	SOUTH SHORE	KY	41175-7934	38.72578	-82.9308867
194 LEWIS HOLLOW RD TRLR	VIPER	KY	41774-8032	37.1373483	-83.1347867
194 LOCUST AVE TRLR	LOUISA	KY	41230-7929	38.104365	-82.6084883
194 LONG FORK RD	KIMPER	KY	41539-5926	37.482687	-82.28963466
194 LOUELLA ST	GREENUP	KY	41144-8976	38.5772767	-82.8497
194 LOWER CALEB FRK	WEEKSBURY	KY	41667-9004	37.3245933	-82.6848033
194 LYNN BR	WHITESBURG	KY	41858-8676	37.0812183	-82.9194117
194 MAGNOLIA ST	MC DOWELL	KY	41647-6063	37.457323	-82.736869
194 MANNING DR	JENKINS	KY	41537-8805	37.156765	-82.6508283
194 MANNING DR ANNX POOL	JENKINS	KY	41537-8805	37.1562867	-82.6511467
194 MARBLE HL TRLR	JENKINS	KY	41537-8271	37.24457	-82.5639867
194 MCCOWAN RD	ASHLAND	KY	41102-4349	38.4721817	-82.6801383
194 MEADOW BROOK TER	HAZARD	KY	41701-6824	37.2883017	-83.2137433
194 MEADOWVIEW LN	PIKEVILLE	KY	41501-1465	37.49839	-82.5362383
194 MILL CREEK RD TRLR	JACKSON	KY	41339-7351	37.46892833	-83.46839
194 MUDLICK RD	HARDY	KY	41531-8960	37.6055191	-82.2291178
194 NARROWS BR	HARDY	KY	41531-8828	37.58041	-82.2514867
194 NAVAJO TRL LOT 15	OLIVE HILL	KY	41164-9654	38.25169667	-83.18548833
194 PINE RIDGE RD	LOUISA	KY	41230-7880	38.0951867	-82.6358133
194 POPLAR GRV	WEEKSBURY	KY	41667-9007	37.304671	-82.716631
194 PROMISE LAND DR	GRAYSON	KY	41143-8661	38.3162867	-82.94983
194 RAVEN RDG TRLR	RACCOON	KY	41557	37.47373917	-82.45414766
194 ROCKY HORSE DR	RAVEN	KY	41861-9081	37.3991633	-82.832685
194 SAWMILL RD	PRESTONSBURG	KY	41653-1567	37.6661233	-82.72767
194 SAWMILL RD	VIPER	KY	41774-8836	37.1686317	-83.16508
194 SAWMILL RD GARG	PRESTONSBURG	KY	41653-1567	37.6658267	-82.7278517
194 SCHOOLHOUSE HOLW	VAN LEAR	KY	41265-8407	37.7730167	-82.751455
194 SETTLEMENT RD	CORNETTSTVILLE	KY	41731-8545	37.1337683	-83.0078067
194 SLICK ROCK HOLW	HINDMAN	KY	41822-8907	37.30111	-82.9407
194 SLICK ROCK HOLW	HINDMAN	KY	41822-8907	37.300625	-82.9422617
194 SNOWDEN BRANCH RD	JACKSON	KY	41339-7494	37.53060833	-83.35671833
194 SOURWOOD DR	FLEMING NEON	KY	41840	37.1943083	-82.7080833
194 SPRUCE PINE FRK	LOST CREEK	KY	41348-9160	37.414425	-83.2556533
194 STAFFORD CEMETERY DR	STAFFORDSVILLE	KY	41256-8305	37.830115	-82.8453967
194 STEELEBURN HTS	PIKEVILLE	KY	41501-9142	37.505674	-82.546492
194 TANGO RD	WHITESBURG	KY	41858-9433	37.20212983	-82.861999

194 TAYLOR FRK TRLR	TURKEY CREEK	KY	41514-7858	37.6712267	-82.3104433
194 TRAVELERS REST RD	CLAYHOLE	KY	41317-9053	37.45484333	-83.180455
194 TURKEY CRUM BR	INEZ	KY	41224-8366	37.91114383	-82.4867455
194 TWELVE ACRE LN	VANCEBURG	KY	41179-5721	38.400905	-83.26138
194 UPPER LANE SIDING STA	DRIFT	KY	41619-9012	37.48334517	-82.7442865
194 UPPER MILL CREEK RD TRLR	LEBURN	KY	41831-8802	37.346509833	-82.946341
194 VINEYARD VLY	INEZ	KY	41224-8546	37.9207417	-82.5402733
194 WALLEN DR	VAN LEAR	KY	41265-9045	37.7757017	-82.7871333
194 WILLOW DR	LOUISA	KY	41230-6499	38.1047383	-82.6279333
194 WINNS BR	PIKEVILLE	KY	41501-6532	37.5466775	-82.45715633
194 WOLFPEN BR TRLR 2	PIKEVILLE	KY	41501-7506	37.508395	-82.5848967
194 E CEDAR DR	PIKEVILLE	KY	41501-2020	37.481725	-82.540185
194 N BUCKINGHAM AVE	WEST VAN LEAR	KY	41268-8015	37.789471	-82.78238466
194 N RAILROAD ST	HUDDY	KY	41535-8929	37.6042533	-82.2717683
1940 BOWLING FORK RD	ELKHORN CITY	KY	41522-7512	37.301065	-82.5073983
1940 EK RAILROAD DR	GRAYSON	KY	41143-7034	38.2879717	-82.9420983
1940 FALCON RD	SALYERSVILLE	KY	41465-8891	37.7671633	-83.0413267
1940 FOREST HILLS RD	FOREST HILLS	KY	41527-8336	37.6346617	-82.2939133
1940 FOREST HILLS RD	FOREST HILLS	KY	41527-8336	37.63504	-82.2934133
1940 HARDSHELL CANEY RD	HARDSHELL	KY	41348-9247	37.44085833	-83.24717333
1940 HIGHWAY 1110	HADDIX	KY	41339-7442	37.48183667	-83.36312333
1940 HIGHWAY 931	WHITESBURG	KY	41858-8462	37.048274999	-82.885523
1940 HURRICANE CREEK RD	HYDEN	KY	41749	37.1250467	-83.356475
1940 KY HIGHWAY 611	PIKEVILLE	KY	41501-4118	37.318265	-82.5171267
1940 LITTLE PAINT CRK	EAST POINT	KY	41216-8788	37.7165683	-82.8220017
1940 PANBOWL RD	JACKSON	KY	41339-7563	37.572635	-83.36924333
1940 SAMS BRANCH RD	WARBRANCH	KY	40874-7025	37.0047217	-83.4689467
19400 KY HIGHWAY 28	BUCKHORN	KY	41721-8978	37.3516716	-83.4874126
1941 BOOKER FRK	PIKEVILLE	KY	41501-3931	37.309725	-82.5711567
1941 CARTER AVE	ASHLAND	KY	41101-7729	38.4758067	-82.6358083
1941 CARTER AVE	ASHLAND	KY	41101-7729	38.4758067	-82.6358083
1941 HARDSHELL FUGATE FRK RD	HARDSHELL	KY	41348-8808	37.46821667	-83.21598667
1941 HORN HOLLOW RD	WURLTAND	KY	41144-7506	38.5332967	-82.7984967
1941 SHOPES CREEK RD	ASHLAND	KY	41102-7220	38.4165933	-82.6904617
1941 SIXTEENMILE CREEK RD	HAZARD	KY	41701-7519	37.334662	-83.2126875
1941 SMITH BRANCH RD	JACKSON	KY	41339	37.50938967	-83.29815666
1941 STATE HIGHWAY 955	OLIVE HILL	KY	41164-7162	38.24732667	-83.23727167
1941 STONE COAL RD LOT 2	PIKEVILLE	KY	41501-5767	37.534205	-82.53278
1941 STONE COAL RD LOT 3	PIKEVILLE	KY	41501-5776	37.534499	-82.53297816
1941 STONE COAL RD LOT 4	PIKEVILLE	KY	41501-5776	37.53448	-82.5330635
1941 STONE COAL RD LOT 5	PIKEVILLE	KY	41501-5776	37.5343633	-82.5330583
1941 STONE COAL RD LOT 6	PIKEVILLE	KY	41501-5776	37.534622166	-82.533112
1941 STONE COAL RD LOT 7	PIKEVILLE	KY	41501-5776	37.5344817	-82.53323
1941 STONE COAL RD UNIT 1	PIKEVILLE	KY	41501-5776	37.534373	-82.5327555
1941 S RIVER RD	MOUTHCARD	KY	41548-8469	37.36814	-82.2309217
1941 W SOOKEYS CRK	PIKEVILLE	KY	41501-3609	37.4083017	-82.5458233
19415 E BIG CREEK RD	CANADA	KY	41519-8436	37.6089283	-82.3225783
19418 KY 59	VANCEBURG	KY	41179-6143	38.38365000	-83.26122500
1942 GREENUP AVE	ASHLAND	KY	41101-7711	38.477185	-82.6348717
1942 HIGHWAY 3399 TRLR	LOUISA	KY	41230-7237	38.213078	-82.6949212
1942 OWENS BRANCH RD	SLEMP	KY	41763-8864	37.0907483	-83.1406333
1942 OWENS BRANCH RD TRLR	SLEMP	KY	41763-8864	37.0905383	-83.1403583
1942 SAMS BRANCH RD	WARBRANCH	KY	40874-7025	37.00471183	-83.467973
1942 S MAYO TRL	PIKEVILLE	KY	41501-2214	37.4450383	-82.5052867
1942 W IKE PATTON DR TRLR	ASHLAND	KY	41102-8064	38.4502167	-82.7262017
19429 E BIG CREEK RD	CANADA	KY	41519-8436	37.608635	-82.32171
1943 DAVEYS RUN	GRAYSON	KY	41143-7873		
1943 HIGHWAY 315	BOONEVILLE	KY	41314-9083	37.46256667	-83.47581167
1943 KRYPTON NAPFOR RD	KRYPTON	KY	41754-8919	37.311505	-83.32043
1943 LONG FORK RD	KIMPER	KY	41539-5944	37.4679117	-82.2671633
1943 RIVER FRONT RD	LOVELY	KY	41231-9065	37.822580833	-82.39963833
1943 ROCKHOUSE CRK	ELKHORN CITY	KY	41522-7926	37.34104	-82.480865
1943 ROCKHOUSE CRK LOWR 1	ELKHORN CITY	KY	41522-7926	37.340919	-82.48042033
19430 STATE ROUTE 3	RUSH	KY	41168-8003	38.31030355	-82.71282906
19431 STATE ROUTE 3	RUSH	KY	41168-8003	38.311245	-82.7107133
19431 STATE ROUTE 3	RUSH	KY	41168-8003	38.3109483	-82.7108017
19432 BEAR CREEK RD	CATLETTSBURG	KY	41129-9216	38.30913	-82.6748133

19432 BEAR CREEK RD UNIT GATE	CATLETTSBURG	KY	41129-9216	38.3091181	-82.6763936
1944 GREENUP AVE	ASHLAND	KY	41101-7711	38.476925	-82.6345183
1944 MEADES BRANCH RD	LOUISA	KY	41230-6875	37.99281833	-82.68494667
1944 RIGHT FORK MACES CRK RD	VIPER	KY	41774	37.170725	-83.17482
19441 W US HIGHWAY 60	OLIVE HILL	KY	41164-7859	38.29256	-83.251775
19446 W US HIGHWAY 60 TRLR	OLIVE HILL	KY	41164-7859	38.293015	-83.251145
1945 BARNHART LN	ASHLAND	KY	41102-7864	38.4483883	-82.72499
1945 GREENUP AVE	ASHLAND	KY	41101-7710	38.4777242	-82.6341044
1945 KRYPTON NAPFOR RD	KRYPTON	KY	41754-8919	37.3114367	-83.320255
1945 KY ROUTE 1428	HAGERHILL	KY	41222-8600	37.7795283	-82.7999617
1945 PINSONFORK RD TRLR	MC ANDREWS	KY	41543-8040	37.546593	-82.289398
1945 ROCKCASTLE CREEK RD	LOUISA	KY	41230-6110	37.99501167	-82.53471667
1945 WOODLAND AVE	ASHLAND	KY	41101-3742	38.4676167	-82.6453083
19452 GRAPEVINE RD	PHYLLIS	KY	41554-8812	37.4559183	-82.284745
19458 GRAPEVINE RD	PHYLLIS	KY	41554-8812	37.4560833	-82.2850133
1946 BURNING FRK	SALYERSVILLE	KY	41465-7479	37.7099417	-83.00527
1946 COAL BRANCH RD	GREENUP	KY	41144-9707	38.5815533	-82.8807467
1946 KINGDOM COME CRK	WHITESBURG	KY	41858-8822	37.0951617	-82.88922
1946 ROAD FRK	SIDNEY	KY	41564-8650	37.5810583	-82.36769
1946 STATE ROUTE 7	SOUTH SHORE	KY	41175-9759	38.7035267	-82.9463383
1946 STEPHENS BRANCH RD	MARTIN	KY	41649-7847	37.564743	-82.798665
1946 UPPER MILL CREEK RD TRLR	LEBURN	KY	41831-8820	37.3296083	-82.9275733
1946 S MAYO TRL	PIKEVILLE	KY	41501-2214	37.44503	-82.50536
1947 BIG WILLARD RD	BUSY	KY	41723-8767	37.2547833	-83.3045067
1947 BURGEYS CREEK RD	MALLIE	KY	41836-8948	37.2419967	-82.9179633
1947 DEER LICK BRANCH RD	LOUISA	KY	41230-5759	38.0892533	-82.6798517
1947 FALLSBURG RD	LOUISA	KY	41230-8668	38.1762917	-82.67044
1947 KNOTTY POPLAR RD	WEBBVILLE	KY	41180-8432	38.1942817	-82.83038
1947 NARROWS BR TRLR	HARDY	KY	41531-8816	37.591106	-82.24764683
1947 POND CREEK RD	MC ANDREWS	KY	41543-8103	37.5773883	-82.2681217
1947 N BIG CREEK RD TRLR	SIDNEY	KY	41564	37.6423983	-82.3553333
1947 W HEARTHSTONE DR	ASHLAND	KY	41102-8102	38.4622067	-82.7108883
19471 LICK MOUNTAIN RD	lick creek	KY	41540-8031	37.3621567	-82.30669
1948 BOWLING FORK RD	ELKHORN CITY	KY	41522-7512	37.30028	-82.507945
1948 HIGHWAY 2035 TRLR	WHITESBURG	KY	41858-9030	37.08896	-82.8139683
1948 KRYPTON LICK BRANCH RD	HAZARD	KY	41701-6473	37.3146333	-83.3862283
1948 KY ROUTE 2030	PRINTER	KY	41655-9026	37.5177983	-82.72118
1948 TURKEY CREEK RD	TURKEY CREEK	KY	41514-7914	37.6238395	-82.2434027
1948 S MAYO TRL	PIKEVILLE	KY	41501-2214	37.4450117	-82.50539
1948 W HEARTHSTONE DR	ASHLAND	KY	41102-9444	38.4616083	-82.7109633
1949 HIGHWAY 343	MC ROBERTS	KY	41835-9034	37.20106	-82.6841767
1949 JONES CREEK RD TRLR	WEST LIBERTY	KY	41472-8633	37.8703515	-83.220334
1949 JONES CREEK RD TRLR	WEST LIBERTY	KY	41472-8633	37.87036167	-83.21986
1949 LEFT FORK BLACKBERRY RD	RANSOM	KY	41558-8602	37.527995	-82.1990367
1949 LITTLE CAT FORK RD	LOUISA	KY	41230-7135	38.1866033	-82.74991
1949 LITTLE CAT FORK RD HSE	LOUISA	KY	41230-7135	38.1872815	-82.75007866
1949 NEW PAINTSVILLE RD	SALYERSVILLE	KY	41465-8083	37.7565833	-83.0036767
1949 NEW PAINTSVILLE RD	SALYERSVILLE	KY	41465-8083	37.75669933	-83.00380166
1949 NEW PAINTSVILLE RD	SALYERSVILLE	KY	41465-8083	37.75616	-83.0026633
19495 E BIG CREEK RD GARG	CANADA	KY	41519-8436	37.60812	-82.32086
19495 E BIG CREEK RD TRLR	CANADA	KY	41519-8436	37.60773418	-82.31926169
195 ADAMS BR	ELKHORN CITY	KY	41522-7242	37.2804067	-82.3994817
195 AKERS BR	CANADA	KY	41519-8421	37.6076783	-82.3111283
195 ARGILLITE RD	FLATWOODS	KY	41139-1082	38.5362914	-82.7060893
195 ARROWHEAD DR	WHITESBURG	KY	41858	37.0887083	-82.9203217
195 AUXIER BR	SALYERSVILLE	KY	41465-6954	37.74538	-83.0715483
195 AVERY MURPHY RD	PHYLLIS	KY	41554-8810	37.4569783	-82.286455
195 BAKER ST	COMBS	KY	41729-9005	37.2664283	-83.2126
195 BEAR HOLW	EAST POINT	KY	41216-8802	37.7437133	-82.7970467
195 BEARSKIN HOLW	MOREHEAD	KY	40351-9084	38.23899	-83.31952833
195 BEARSKIN HOLW	MOREHEAD	KY	40351-9084	38.2376283	-83.318865
195 BEVINS BR	PIKEVILLE	KY	41501-4818	37.5571815	-82.4114315
195 BIBLE AVE UPPR	VICCO	KY	41773-9038	37.2181183	-83.0564733
195 BIG ELK DR	JENKINS	KY	41537-9179	37.1702983	-82.6404817
195 BOOTHILL RD	LETCHER	KY	41832-8929	37.14606	-82.94212
195 BOWLING FORK RD	ELKHORN CITY	KY	41522-7523	37.3036033	-82.4782
195 BURKE AVE APT A	PRESTONSBURG	KY	41653-1024	37.682805	-82.7825917



195 BURKE AVE APT B	PRESTONSBURG	KY	41653-1024	37.682815	-82.78257
195 C HILL RD	CORNETTSVILLE	KY	41731-8571	37.115083	-83.038971
195 CAMPBELL BR	MOREHEAD	KY	40351	38.29405	-83.35335833
195 CANEY DR	PIKEVILLE	KY	41501-4065	37.32575817	-82.55979266
195 CANTERBURY RD TRLR	GRAYSON	KY	41143-9668	38.28870983	-82.94130666
195 CEDAR DR	HATFIELD	KY	41514-8968	37.71307763	-82.35476556
195 CHANCE WAY	BONNYMAN	KY	41719	37.294173166	-83.27395583
195 CHARLIE CORNETT RD	WHITESBURG	KY	41858-8421	37.15734	-82.844975
195 CHINNS BR	WURLAND	KY	41144-6333	38.5339083	-82.76249
195 CHURCH ST	PIKEVILLE	KY	41501-3218	37.517135	-82.5661933
195 CIRCLE DR TRLR	WEST LIBERTY	KY	41472-2113	37.9165	-83.26860667
195 CORNETT RD	HINDMAN	KY	41822-8872	37.3143233	-83.009515
195 CRAFT COLLY RD	ERMINE	KY	41815		
195 CRISWELL LN	GRAYSON	KY	41143-8189	38.33188628	-82.98610997
195 DEFIANCE CIR	HAPPY	KY	41746-9064	37.2053583	-83.0902133
195 DEFIANCE CIR	HAPPY	KY	41746-9064	37.2053717	-83.0902233
195 DIAMOND DR	WHITESBURG	KY	41858-9446	37.24677517	-82.83126716
195 DOCK BENTLEY RD	NEON	KY	41840	37.18611517	-82.71496616
195 DONAHUE RD TRLR	ASHLAND	KY	41102-7917	38.48523	-82.724985
195 DREAM LN TRLR	VIPER	KY	41774-8501	37.1709167	-83.1606217
195 DRY BREAD FORK	SALYERSVILLE	KY	41465-7512	37.7185283	-82.9655417
195 EDEN HOLW	MOREHEAD	KY	40351-7857	38.27156333	-83.32675167
195 ELKHORN AVE	JENKINS	KY	41537-9060	37.1699133	-82.6394283
195 EMERALD LN	LOUISA	KY	41230-8647	38.1342467	-82.63057
195 EMERALD LN	LOUISA	KY	41230-8647	38.133945	-82.6299067
195 FIFE FORK RD	PIKEVILLE	KY	41501-9218	37.47560083	-82.48119483
195 FLANARY BR	MOUTHCARD	KY	41548-8443	37.3813383	-82.2497683
195 FRAZIER RD TRLR	OLIVE HILL	KY	41164-8381	38.26491167	-83.16337167
195 GAS FORK RD	ALLEN	KY	41601-9432	37.6078683	-82.7337967
195 GENE WILSON BLVD	LOUISA	KY	41230-9681	38.09589436	-82.6015116
195 GOODALE RD	GRAYSON	KY	41143-9684	38.2891717	-82.9473583
195 HARRISON HOLW	TURKEY CREEK	KY	41514-9154	37.70999	-82.3100983
195 HARVE VARNEY RD	PINSONFORK	KY	41555-7553	37.56413333	-82.24891716
195 HATFIELD DR	PRESTONSBURG	KY	41653-9140	37.6972815	-82.76975983
195 HAZLETT RD	ARGILLITE	KY	41121-8944	38.47447	-82.7665767
195 HEAVENS VALLEY RD TRLR	WHITESBURG	KY	41858-7889	37.17166494	-82.69831596
195 HENROOST FRK	STEELE	KY	41566-8426	37.4178533	-82.1836067
195 HENROOST FRK GARG	STEELE	KY	41566-8426	37.4181225	-82.18347333
195 HENRY FORK RD TRLR	HYDEN	KY	41749-8941	37.1540267	-83.5079183
195 HERON DR	LOUISA	KY	41230-7763	38.1060267	-82.5861967
195 HIGH ST	BLACKKEY	KY	41804-8757	37.1401267	-82.97874
195 HIGHWAY 160	HINDMAN	KY	41822-9027	37.33560599	-82.98007401
195 HILLSIDE DR	FOREST HILLS	KY	41527-8421	37.61696	-82.2988817
195 HOGSTON CEMETERY RD TRLR	WEBBVILLE	KY	41180-8537	38.1303833	-82.803155
195 HOPSON ST	AUXIER	KY	41602-9220	37.7351017	-82.7705583
195 HUFFS LN TRLR	GRAYSON	KY	41143-7743	38.2649917	-82.9499717
195 HUFFS LN TRLR 2	GRAYSON	KY	41143-7743	38.2633667	-82.947465
195 HURLEY RDG LOT 4	FREEBURN	KY	41528-8677	37.5628815	-82.14712566
195 INDUSTRIAL PARK DR	PIKEVILLE	KY	41501	37.53284	-82.5814967
195 INDUSTRIAL PARK DR	PIKEVILLE	KY	41501	37.534181	-82.581109
195 JAMES LN	INEZ	KY	41224-8795	37.844975	-82.52235167
195 JENNIE LUCY HOLW	MALLIE	KY	41836-8992	37.2358167	-82.8974767
195 JIM HOLLOW RD	STINNETT	KY	40868-6523	37.10315	-83.401145
195 JOHNSON DR	LOUISA	KY	41230-9260	38.03101167	-82.65369833
195 KATI ST	PIKEVILLE	KY	41501-9328	37.466865	-82.5595417
195 KENNIS SCOTT RD	JAMBOREE	KY	41553-9055	37.496925	-82.1338417
195 KENNIS SCOTT RD TRLR	JAMBOREE	KY	41553-9055	37.4956433	-82.1318083
195 LEFT FORK BLUE POND FRK	BELCHER	KY	41513-8538	37.3436017	-82.3625633
195 LITTLE CREEK RD	JACKSON	KY	41339-9222	37.437344	-83.3755492
195 LITTLE DOTY BR	DEMA	KY	41859-9093	37.416235	-82.7835917
195 LOWER MCINTOSH RD	HYDEN	KY	41749-8388	37.208083	-83.29926816
195 LOWER MCINTOSH RD	HYDEN	KY	41749-8388	37.207689	-83.29861216
195 MAIN ST	SASSAFRAS	KY	41759-9088	37.220185	-83.0540567
195 MAIN ST	VICCO	KY	41773-9017	37.21462	-83.0624283
195 MAIN ST APT	SASSAFRAS	KY	41759-9088	37.2204183	-83.0542667
195 MAYFIELD AVE	SOUTH SHORE	KY	41175-7831	38.725392833	-82.93386666
195 MURPHY BOTTOM RD	BELFRY	KY	41514-7301	37.615145	-82.2733433

195 NEDS FRK	MC DOWELL	KY	41647-8907	37.4258533	-82.7022533
195 NEWBERRY LOOP	BUCKHORN	KY	41721-8546	37.26062409	-83.50206005
195 NEWSOME CEMETARY RD	VIRGIE	KY	41572-8465	37.3745767	-82.6400017
195 NORAS RD	CORNETTSVILLE	KY	41731-8419	37.1162263	-83.0448
195 NUMBER FOUR HL	JENKINS	KY	41537-9608	37.1745283	-82.6345667
195 OAKLAWN EST	HAGERHILL	KY	41222-9023	37.7541717	-82.7729017
195 OLD SAW MILL RD	GRAYSON	KY	41143-7611	38.3205767	-82.9298983
195 PAISLEY DR	HALLIE	KY	41821-8920	37.096609166	-83.04601416
195 PINE LN	JENKINS	KY	41537-8522	37.1882567	-82.6470683
195 PIT LN	WHITESBURG	KY	41858-7016	37.2107865	-82.84401083
195 PRATT DR TRLR	LEBURN	KY	41831-9020	37.3469833	-82.9548683
195 RAILROAD CIR	BETSY LAYNE	KY	41605		
195 RAILROAD CT	HAZARD	KY	41701-5491	37.23245	-83.172505
195 RALEIGH RD	CHAVIES	KY	41727-9050	37.3284283	-83.394455
195 RATCLIFF LN	SOUTH SHORE	KY	41175-7827	38.7275467	-82.93986
195 RIGHT FORK MILL BR	ASHCAMP	KY	41512-8579	37.2566133	-82.4304917
195 RIGHT FORK OF ISLAND CRK	PIKEVILLE	KY	41501-7127	37.4603414	-82.5616339
195 RIGHT FORK OF ISLAND CRK	PIKEVILLE	KY	41501-7127	37.4605483	-82.5625733
195 RIGHT FORK WILLIAMS BR	WITTENSVILLE	KY	41274-9025	37.869865	-82.8043033
195 RIGHT PENHOOK RD	HAROLD	KY	41635-7008	37.533760333	-82.62446766
195 ROAD BR TRLR 2	PIKEVILLE	KY	41501-3658	37.4099667	-82.5406533
195 ROARING BRANCH RD	TOPMOST	KY	41862-8997	37.3579967	-82.8123883
195 ROUGH HOLW	PHYLLIS	KY	41554-8605	37.4547683	-82.3120033
195 SAND RIDGE DR	HAZARD	KY	41701-8600	37.34068134	-83.1567341
195 SCHOOL ST	HYDEN	KY	41749-4601	37.1655717	-83.3793767
195 SCHOOL ST APT 1	HYDEN	KY	41749-4601	37.1655583	-83.3793817
195 SCOTT FRK	PIKEVILLE	KY	41501-4711	37.57147	-82.425735
195 SKYVIEW DR	BUSY	KY	41723	37.2542599	-83.2712629
195 SKYVIEW DR UNIT A	BUSY	KY	41723	37.253228	-83.268527
195 SOLOMON RD	WHITESBURG	KY	41858-7202	37.1217583	-82.819705
195 SPEEDWAY RD	BONNYMAN	KY	41719-8938	37.3015833	-83.2494333
195 SPEEDWAY RD GARG	BONNYMAN	KY	41719-8938	37.30124751	-83.24976662
195 SPRUCE PINE RD	GARNER	KY	41817-9001	37.35304415	-82.92245694
195 STUMBO HOLW	DRIFT	KY	41619-9036	37.4933383	-82.7522117
195 SUGAR CAMP BRANCH RD TRLR	THOUSANDSTICKS	KY	41766-9071	37.19306	-83.4210417
195 SYCAMORE RD	ASHCAMP	KY	41512-8617	37.2570383	-82.48178
195 SYCK LN	PIKEVILLE	KY	41501-5741	37.5525883	-82.5124933
195 TINCAMP LN	BUSY	KY	41723-9018	37.28758017	-83.32874166
195 TINCAMP LN	BUSY	KY	41723-9018	37.28872476	-83.32889764
195 TINCAMP LN	BUSY	KY	41723-9018	37.28872476	-83.32889764
195 TINCAMP LN TRLR	BUSY	KY	41723-9018	37.28872476	-83.32889764
195 TURKEY FOOT RD	BEAR BRANCH	KY	41714-8994	37.159017	-83.5070602
195 TURKEY FOOT RD GARG	BEAR BRANCH	KY	41714		
195 UPPER DOTY BRANCH RD	HAPPY	KY	41746-8949	37.2156483	-83.1171917
195 WALLEN DR	VAN LEAR	KY	41265-9045	37.7759333	-82.7874433
195 WEBB HOLW	VAN LEAR	KY	41265-9049	37.7796167	-82.76845
195 WEBB HOLW	VAN LEAR	KY	41265-9049	37.7801567	-82.7683133
195 WHITE OAK DR	HINDMAN	KY	41822-8770	37.293725	-82.9889833
195 WIDOWS BR	PHELPS	KY	41553-9408	37.506595	-82.1304833
195 WILLIAMS CIR APT A	JENKINS	KY	41537-9076	37.16970764	-82.64318283
195 WILLIAMS CIR APT B	JENKINS	KY	41537-9076	37.169255	-82.64174433
195 WILSHIRE RDG	FLATWOODS	KY	41139-8969	38.5112717	-82.7319917
195 WOODLAND EST	PAINTSVILLE	KY	41240-8615	37.80192	-82.7688717
195 E BURCHETT ST	PRESTONSBURG	KY	41653-7910	37.6663433	-82.76539
195 W CHLOE RIDGE DR	PIKEVILLE	KY	41501-2167	37.47364881	-82.51269726
195 W GRAHAM ST	PRESTONSBURG	KY	41653-1621	37.66513	-82.7722683
195 W MAPLE ST	SALYERSVILLE	KY	41465-9651	37.7522667	-83.0709033
1950 BIG CARD RD	MOUTHCARD	KY	41548-8228	37.357691333	-82.263759
1950 EK MINES BR	GRAYSON	KY	41143-7599	38.2235233	-82.888905
1950 HOLLY FRK TRLR	MOREHEAD	KY	40351-7507	38.29171667	-83.35494167
1950 KY ROUTE 40	STAFFORDSVILLE	KY	41256-9215	37.8330533	-82.8562967
1950 MARROWBONE CREEK RD	ELKHORN CITY	KY	41522-7710	37.346915	-82.4218483
1950 MARROWBONE CREEK RD GARG	ELKHORN CITY	KY	41522-7710	37.34637	-82.4228267
1950 NARROWS BR	HARDY	KY	41531-8816	37.5917783	-82.247895
1950 STATE HIGHWAY 1444	GRAYSON	KY	41143-6816	38.2662967	-82.9532167
1950 STATE HIGHWAY 1947	GRAYSON	KY	41143-7130	38.34548	-82.97488
1950 TYPO RD	BONNYMAN	KY	41719-8733	37.2776133	-83.25154

1950 S MAYO TRL	PIKEVILLE	KY	41501-2215	37.445035	-82.50529
1950 S MAYO TRL	PIKEVILLE	KY	41501-2215	37.445035	-82.50529
1951 GEORGES BRANCH RD	VICCO	KY	41773-8930	37.1868133	-83.0540017
1951 KRYPTON LICK BRANCH RD	HAZARD	KY	41701-6473	37.314405	-83.390335
1951 KY HIGHWAY 610	VIRGIE	KY	41572-9013	37.33041	-82.585445
1951 LINCOLN AVE	GREENUP	KY	41144-1312	38.567165	-82.8184967
1951 LOST CREEK RD	HAZARD	KY	41722	37.33808	-83.1833967
1951 PINSONFORK RD	MC ANDREWS	KY	41543-8040	37.5465333	-82.2893933
1951 SASSAFRAS CREEK RD	SASSAFRAS	KY	41759-8817	37.24544517	-83.03305716
1951 SMITH BRANCH RD	GREENUP	KY	41144-6474	38.5980722	-82.89237087
1951 SYCAMORE RD	PIKEVILLE	KY	41501-5323	37.6213767	-82.5194033
19511 W US HIGHWAY 60	OLIVE HILL	KY	41164-8214	38.29291167	-83.25283333
19515 E BIG CREEK RD	CANADA	KY	41519-8437	37.60812	-82.32086
1952 BURGEYS CREEK RD	MALLIE	KY	41836-8948	37.2414983	-82.9174183
1952 GREASY CRK	SHELBIANA	KY	41562-8210	37.3964083	-82.4660583
1952 KY HIGHWAY 463	DELPHIA	KY	41735-9006	37.031084	-83.1108175
1952 MARSH HILL DR	ASHLAND	KY	41102-8996	38.408195	-82.7007267
1952 ROCKHOUSE RD	PAW PAW	KY	41553-9501	37.444726	-82.120988
19523 WALKER LN	RUSH	KY	41168-9314	38.30695	-82.7172317
1953 ALLEGHENY RD	HELLIER	KY	41534-9020	37.2707233	-82.4873217
1953 STATE HIGHWAY 194	PIKEVILLE	KY	41501-4816	37.558505	-82.4161167
1953 STATE HIGHWAY 955	OLIVE HILL	KY	41164-7162	38.248064	-83.237661
19532 BEAR CREEK RD	CATLETTSBURG	KY	41129-9231	38.3069033	-82.6757533
19532 BEAR CREEK RD BARN	CATLETTSBURG	KY	41129-9231	38.306875	-82.67546
19532 BEAR CREEK RD HSE 2	CATLETTSBURG	KY	41129-9231	38.30748902	-82.67730905
19534 KY 59	VANCEBURG	KY	41179-6144	38.381775	-83.26162333
19535 E BIG CREEK RD GARG	CANADA	KY	41519-8437	37.60750655	-82.318704
19535 E BIG CREEK RD HSE	CANADA	KY	41519-8437	37.607605	-82.3200767
19538 STATE ROUTE 3	RUSH	KY	41168-8004	38.30813	-82.7101467
1954 BEECH CRK	HELPS	KY	41553-9033	37.472662	-82.164916
1954 BOWLING FORK RD	ELKHORN CITY	KY	41522-7512	37.299865	-82.5057083
1954 HIGHWAY 476	LOST CREEK	KY	41348-8945	37.47871167	-83.29763167
1954 JERRY RIFFE RIDGE RD TRLR	LOUISA	KY	41230-5553	38.1682967	-82.7023417
1954 MILLSTONE RD LOT 1	MILLSTONE	KY	41838-9091	37.1898467	-82.7632283
19540 STATE ROUTE 3	RUSH	KY	41168-8093	38.311135	-82.7081333
19541 WALKER LN	RUSH	KY	41168-9314	38.30659	-82.7172767
19549 GRAPEVINE RD	PHYLLIS	KY	41554-8814	37.455825	-82.28303
1955 CAM JOHNSON BRANCH RD	BUCKHORN	KY	41721-9075	37.36722333	-83.45138667
1955 CLEAR CREEK RD	HAZARD	KY	41701-7570	37.3127833	-83.089295
1955 FALLSBURG RD	LOUISA	KY	41230-8668	38.17725017	-82.66747716
1955 HIGHWAY 1760	LOUISA	KY	41230-7988	38.0341133	-82.7120017
1955 HIGHWAY 582	PINE TOP	KY	41843-9039	37.2590567	-82.9121583
1955 LONG FORK RD	KIMPER	KY	41539-5944	37.468299	-82.2674965
1955 ROAD CREEK RD	ELKHORN CITY	KY	41522-8406	37.370095	-82.3658933
19550 KY 59	VANCEBURG	KY	41179-6144	38.382259	-83.2616757
19550 KY HIGHWAY 476	HAZARD	KY	41701-6973	37.39513833	-83.20169833
1956 COMBS RD	HAZARD	KY	41701-6868	37.28363	-83.200045
1956 HARVEYTON RD	BONNYMAN	KY	41719-8819	37.30833283	-83.2129855
1956 HIGHWAY 931	WHITESBURG	KY	41858-8462	37.103605	-82.8566883
1956 KINGDOM COME CRK	WHITESBURG	KY	41858-8822	37.094465	-82.8890517
1956 LITTLE ROBINSON CRK	VIRGIE	KY	41572-8405	37.368705	-82.6158117
1956 S MAYO TRL	PIKEVILLE	KY	41501-2215	37.445025	-82.50532
1956 S MAYO TRL	PIKEVILLE	KY	41501-2215	37.445025	-82.5053083
1956 S MAYO TRL UNIT 3	PIKEVILLE	KY	41501-2215	37.4450367	-82.505305
1957 BULL CREEK RD LOT 2	HYDEN	KY	41749-8138	37.1998533	-83.398495
1957 FALCON RD	SALYERSVILLE	KY	41465-8891	37.7676768	-83.0415802
1957 FALCON RD GARG	SALYERSVILLE	KY	41465-8891	37.7682875	-83.0415201
1957 OLD TRACE CRK	EMERSON	KY	41135-9057	38.36942	-83.284485
1957 PIGEONROOST RD	CANADA	KY	41519-8311	37.5861862	-82.3103306
1957 STRATTON FRK	CANADA	KY	41519-8328	37.57278321	-82.3561202
1957 UPPER CHLOE CRK TRLR	PIKEVILLE	KY	41501-6628	37.46718	-82.4503983
19572 W US HIGHWAY 60	OLIVE HILL	KY	41164-8214	38.29415167	-83.25315
19572 W US HIGHWAY 60	OLIVE HILL	KY	41164-8214	38.29432333	-83.25345667
19572 W US HIGHWAY 60	OLIVE HILL	KY	41164-8214	38.294105	-83.252965
19572 W US HIGHWAY 60 GARG	OLIVE HILL	KY	41164-8214	38.293038	-83.25128966
19577 GRAPEVINE RD	PHYLLIS	KY	41554-8814	37.4555017	-82.2822533
1958 ARMY TRAIL RD	ASHER	KY	40803-8309	37.0426333	-83.4427517

1958 CALLOWAY BR TRLR	HELPS	KY	41553-8704	37.49712	-82.209385
1958 HIGHWAY 2035 TRLR	WHITESBURG	KY	41858-9030	37.089055	-82.8140883
1958 HIGHWAY 7	JEREMIAH	KY	41826-9080	37.174455	-82.930805
1958 HURRICANE CRK	KIMPER	KY	41539-6221	37.4803783	-82.3728017
1958 JONES CREEK RD	WEST LIBERTY	KY	41472-8633	37.87083667	-83.22051
1958 RIVER FRONT RD	LOVELY	KY	41231-9065	37.821535	-82.4013083
1958 STEPHENS BRANCH RD	MARTIN	KY	41649-7847	37.5630467	-82.7984667
1958 STEPHENS BRANCH RD UNIT POOLHSE	MARTIN	KY	41649		
1958 TURKEY CREEK RD	TURKEY CREEK	KY	41514-7914	37.6515167	-82.307925
19583 GRAPEVINE RD	PHYLLIS	KY	41554-8814	37.4558667	-82.28228
19584 KY HIGHWAY 476	HAZARD	KY	41701-6973	37.396430000	-83.20217333
1959 LOWER POMPEY RD TRLR	SHELBIANA	KY	41562-8124	37.440855	-82.4293033
1959 RIVER FRONT RD	LOVELY	KY	41231-9065	37.822265	-82.4016317
196 ACUP RD	HAPPY	KY	41746-9003	37.21358	-83.1081183
196 ADKINS LN	PIKEVILLE	KY	41501-6144	37.556589	-82.5573771
196 APPLE RIDGE LN	HAZARD	KY	41701-6887	37.2931317	-83.214225
196 BAILEY BRANCH RD	VIPER	KY	41774-8946	37.1438633	-83.2033567
196 BEECH SPG	BEAVER	KY	41604-9050	37.388128	-82.65681383
196 BELLIARE DR TRLR	JENKINS	KY	41537-7971	37.1520583	-82.6643417
196 BLACKBERRY AVE TRLR	LOUISA	KY	41230-8003	38.1055138	-82.60385
196 BLEVINS HOLW	OLIVE HILL	KY	41164-8285	38.31837333	-83.11372667
196 BLOOMINGTON LOOP	SALYERSVILLE	KY	41465-6937	37.81225167	-83.16126667
196 BLUE GRASS RD	SALYERSVILLE	KY	41465-9105	37.7388183	-83.0719167
196 BOB WHITE LN TRLR	PRESTONSBURG	KY	41653-1829	37.683845	-82.773968
196 BOW BRANCH RD	LOUISA	KY	41230-8501	38.02024667	-82.59061333
196 BRAD DR	SALYERSVILLE	KY	41465-8433	37.7396667	-83.0419183
196 BUCHANAN LN	CATLETTSBURG	KY	41129-8592	38.2443867	-82.61039
196 CALVIN CAIN RD	SALYERSVILLE	KY	41465		
196 CANTERBURY HOLW	GRAYSON	KY	41143-8953	38.288852	-82.94102116
196 COLLINS CIR UNIT 6	PRESTONSBURG	KY	41653-7913	37.6845283	-82.7809583
196 CORNETT DR	YEADDISS	KY	41777-8950	37.009053833	-83.21565033
196 COTTONWOOD RD	LOUISA	KY	41230-8047	38.13014033	-82.6592495
196 CRASES BR	LETCHER	KY	41832-9055	37.14736633	-82.959621
196 CRESTON LN	GREENUP	KY	41144-8289	38.510063833	-82.81855783
196 DEADFALL BR	MEALLY	KY	41234-9728	37.788195	-82.7408233
196 DEADFALL BR BARN HAY	MEALLY	KY	41234-9728	37.7892583	-82.7406233
196 DIABLOCK RD	HAZARD	KY	41701-5426	37.227674	-83.17218266
196 DRY MEADOW DR	LOUISA	KY	41201-9023	38.0710733	-82.72407
196 DRY RIDGE RD	LOUISA	KY	41201-9005	38.0710383	-82.7246383
196 EARNY LEE DR	FLATWOODS	KY	41139-9109	38.4984867	-82.726235
196 ELAM ST	SALYERSVILLE	KY	41465-9237	37.73967817	-83.06850316
196 EMILY CRK	PILGRIM	KY	41250-9031	37.7963343	-82.4194248
196 FLUJIE RD	JEREMIAH	KY	41826-9066	37.17808917	-82.926235
196 GREEN GAYHEART RD TRLR	HINDMAN	KY	41822-8824	37.35573	-82.979085
196 GUNNER BRANCH RD	HAZARD	KY	41701-7254	37.30984071	-83.35156404
196 HILLMAN ST	GREENUP	KY	41144-6766	38.62714	-82.868445
196 HOLTY BRANCH RD	PILGRIM	KY	41250	37.79674073	-82.41526893
196 HORSESHOE RD	LOUISA	KY	41230-8685	38.17548	-82.672945
196 HOWELL HTS	JACKSON	KY	41339-9689	37.53035667	-83.35794333
196 IRON FURNACE RD	WURLAND	KY	41144-9347	38.5197817	-82.7880017
196 JAMES E HANNAH DR	SASSAFRAS	KY	41175-9235	38.7200533	-82.9586333
196 KY HIGHWAY 611	PIKEVILLE	KY	41501-4133	37.31561	-82.5456133
196 KY ROUTE 3188	LANGLEY	KY	41645-8908	37.5554167	-82.76753
196 L C JUDE RD	LOVELY	KY	41231	37.7872285	-82.3698196
196 LOOP RD	HUEYSVILLE	KY	41640-6614	37.499758666	-82.8308485
196 LOWER RILEYS BR	BEVINSVILLE	KY	41606-6128	37.3648233	-82.7286717
196 MAIN ST TRLR	SASSAFRAS	KY	41759-9088	37.2204033	-83.0541483
196 MAPLE ST TRLR	HELPS	KY	41553-8619	37.504705	-82.1600567
196 MARLINS LN	ISOM	KY	41824-9031	37.181160833	-82.884874
196 MARSHALLS BR	JENKINS	KY	41537-7901	37.206075	-82.578635
196 MAYFIELD AVE	SOUTH SHORE	KY	41175-7831	38.725535	-82.9340967
196 MCKINNEY RD	GREENUP	KY	41144-7544	38.495265	-82.778395
196 MILLARD ALLEN DR	LACKEY	KY	41643-9033	37.4653383	-82.8275533
196 MUSKETEER DR	GREENUP	KY	41144-6413	38.6321435	-82.8696085
196 MUSKETEER DR	GREENUP	KY	41144-6413	38.6304683	-82.8701667
196 MUSKETEER DR	GREENUP	KY	41144-6413	38.6294115	-82.8696755
196 MUSKETEER DR	GREENUP	KY	41144-6413	38.62943067	-82.86999316

196 OLD MAYTOWN RD	LANGLEY	KY	41645-6550	37.534785	-82.7871783
196 OLD MILL RIDGE HL	BONNYMAN	KY	41719-8842	37.2993617	-83.2320033
196 OLE BLUE DR	DEBORD	KY	41214-8017	37.82761	-82.55458667
196 ONEY FRK TRLR	REGINA	KY	41559-8937	37.38439033	-82.39400666
196 PEBBLE DR	WOOTON	KY	41776-8885	37.16698	-83.3139183
196 PERRY ST	GREENUP	KY	41144-1038	38.57848967	-82.83919816
196 PINE ST	WHITESBURG	KY	41858-7247	37.1202667	-82.8258517
196 PINEPOINT RD	HAZARD	KY	41701-5512	37.3431867	-83.1488
196 POSSUM TRL TRLR	BLACKKEY	KY	41804-9009	37.14019	-83.0178883
196 PREECE RD	INEZ	KY	41224-8812	37.83283333	-82.54752833
196 QUAIL WALK LOT 16	PIKEVILLE	KY	41501-1430	37.5004417	-82.54022
196 RAILROAD ST	ELKHORN CITY	KY	41522-7716	37.3509017	-82.42288
196 RAILROAD ST	ELKHORN CITY	KY	41522-7716	37.35057762	-82.42323952
196 RIGHT FORK OF ISLAND CRK	PIKEVILLE	KY	41501-7127	37.461145	-82.5630217
196 RITCHIE RD	NOCTOR	KY	41339-9570	37.562665	-83.27429333
196 RIVERVIEW DR	PIKEVILLE	KY	41501-3755	37.4843517	-82.5305883
196 ROCKHOUSE RD	THEALKA	KY	41240-8619	37.8253125	-82.78594666
196 ROME NAPIER RD	HAZARD	KY	41701-7333	37.3364183	-83.2514483
196 ROSE ST	PAINTSVILLE	KY	41240-1491	37.812722	-82.785306
196 SANDSTONE RD	MAYKING	KY	41837	37.11282	-82.76639
196 SANDSTONE RD UNIT TEMP	MAYKING	KY	41837	37.1149463	-82.7641785
196 SEE CHAPEL RD	LOUISA	KY	41230-7676	38.1087	-82.5971483
196 SERGENT RD	WHITESBURG	KY	41858-7833	37.1448633	-82.76711
196 SONNY RD	CORNETTSVILLE	KY	41731-8546	37.1339383	-83.014175
196 TANDY ST	ALLEN	KY	41601-9456	37.609050666	-82.727545
196 TED STUMBO DR	HAROLD	KY	41635-7022	37.5360778	-82.6253543
196 TERRY TOWN BR	VIRGIE	KY	41572-8827	37.29550885	-82.65758046
196 TICK RIDGE FRK TRLR	OLIVE HILL	KY	41164-8888	38.28334667	-83.18272
196 TOM BIGGS RD TRLR	MC ROBERTS	KY	41835-9080	37.21091267	-82.6605665
196 TURKEY FOOT RD TRLR	BEAR BRANCH	KY	41714-8994	37.15952633	-83.5071775
196 TWIN OAKS DR	PIKEVILLE	KY	41501-6540	37.55238	-82.4530067
196 WALNUT DR	PIKEVILLE	KY	41501-1916	37.4822428	-82.54115925
196 WATER BRANCH RD	ELKHORN CITY	KY	41522-7141	37.2758267	-82.3879433
196 WATERFALL LN	ASHLAND	KY	41102-8730	38.44544757	-82.71082594
196 WATERFALL LN UNIT SHOP	ASHLAND	KY	41102-8730	38.445274333	-82.7112785
196 WELLS FORK RD	VIPER	KY	41774-8989	37.1533667	-83.1953783
196 WILLIAMS HOLLOW RD	PIKEVILLE	KY	41501-9334	37.4918333	-82.4901567
196 WOODLAND EST	PAINTSVILLE	KY	41240-8615	37.801895	-82.7689983
196 WOODSON BRANCH RD	HYDEN	KY	41749	37.1529867	-83.4047117
196 YELLOW HOUSE RD	ESTILL	KY	41666-9053	37.4600233	-82.8173244
196 N ARNOLD AVE	PRESTONSBURG	KY	41653-1269	37.6686083	-82.7747567
196 N BURGLAR HOLW	WEST VAN LEAR	KY	41268-8004	37.784775	-82.784935
1960 ALLEN BANNER RD	ALLEN	KY	41601-9038	37.6014883	-82.7182183
1960 BLACKLOG RD	INEZ	KY	41224-9017	37.854335	-82.5151433
1960 COLDWATER RD	INEZ	KY	41224-8718	37.83123833	-82.50945667
1960 LITTLE DRY FRK	WHITESBURG	KY	41858-8404	37.1592833	-82.83986
1960 LITTLE ROBINSON CRK	VIRGIE	KY	41572-8405	37.36911	-82.615575
1960 POLLARD RD	ASHLAND	KY	41101-2554	38.47412967	-82.657799
1960 QUICKSAND RD LOT 13	JACKSON	KY	41339-8647	37.531802333	-83.36381716
1960 QUICKSAND RD LOT 15	JACKSON	KY	41339-8647	37.531585	-83.36359667
1960 QUICKSAND RD LOT 19	JACKSON	KY	41339-5601	37.532741666	-83.36337000
1960 QUICKSAND RD LOT 21	JACKSON	KY	41339-8647	37.53274667	-83.36296667
1960 QUICKSAND RD LOT 22	JACKSON	KY	41339-8647	37.53270667	-83.36306833
1960 QUICKSAND RD LOT 27	JACKSON	KY	41339-8647	37.53200333	-83.36313833
1960 QUICKSAND RD LOT 28	JACKSON	KY	41339-8647	37.53199167	-83.36319167
1960 QUICKSAND RD LOT 29	JACKSON	KY	41339-6579	37.53211833	-83.362515
1960 QUICKSAND RD LOT 30	JACKSON	KY	41339-8647	37.53211383	-83.36266666
1960 QUICKSAND RD LOT 31	JACKSON	KY	41339-8647	37.5317854	-83.362581
1960 QUICKSAND RD LOT 5	JACKSON	KY	41339-8647	37.532825	-83.36392333
1960 QUICKSAND RD LOT 6	JACKSON	KY	41339-8647	37.532585	-83.36389833
1960 QUICKSAND RD LOT 8	JACKSON	KY	41339-8647	37.5324565	-83.363768
1960 QUICKSAND RD TRLR 16	JACKSON	KY	41339-8647	37.53285167	-83.36297333
1960 QUICKSAND RD TRLR 3	JACKSON	KY	41339-8647	37.53232716	-83.36240984
1960 RACCOON RD	RACCOON	KY	41557-8307	37.513948	-82.4503685
1960 TOWER RD	ALLEN	KY	41601	37.6012883	-82.7180483
1960 N US HIGHWAY 23 TRLR	WITTENSVILLE	KY	41274-9015	37.8526033	-82.8195533
19600 STATE ROUTE 3	RUSH	KY	41168-9220	38.3064133	-82.7122383

19606 GRAPEVINE RD	PHYLLIS	KY	41554-8815	37.45610083	-82.28206366
1961 ACUP RD	HAPPY	KY	41746-9021	37.22933	-83.09083
1961 HIGHWAY 931	WHITESBURG	KY	41858-8301	37.1452817	-82.8228167
1961 HIGHWAY 931	WHITESBURG	KY	41858-8301	37.145485	-82.82258
1961 MEADES BRANCH RD	LOUISA	KY	41230-6875	37.992079	-82.68513633
1961 POND CREEK RD	MC ANDREWS	KY	41543-8103	37.5773883	-82.2681217
1961 STATE HIGHWAY 1654	RUSH	KY	41168-8945	38.3358483	-82.7961167
19614 W US HIGHWAY 60 TRLR	OLIVE HILL	KY	41164-8215	38.29463333	-83.25372667
19619 KY 59	VANCEBURG	KY	41179-6145	38.380975	-83.26042833
1962 HENPEN BR	MELVIN	KY	41650-8902	37.33628	-82.671415
1962 HIGHWAY 343 TRLR	MC ROBERTS	KY	41835-9034	37.2007683	-82.68405
1962 LEFT FORK TOLER CRK	HAROLD	KY	41635-8893	37.4866115	-82.600522
1962 PAINTERS LICK RD TRLR	SALYERSVILLE	KY	41465-8721	37.78958633	-82.96750583
1962 SHOP BR	PRINTER	KY	41655-9111	37.5131517	-82.7353217
1962 UPPER SECOND CREEK RD	HAZARD	KY	41701-6719	37.2754183	-83.1678717
1962 S STATE HIGHWAY 207	RUSH	KY	41168-8935	38.33128917	-82.81070483
19626 STATE ROUTE 3	RUSH	KY	41168-9220	38.3055717	-82.7127367
19628 HIGHWAY 30	JACKSON	KY	41339-7811	37.59908667	-83.17816833
19628 HIGHWAY 30 TRLR	JACKSON	KY	41339-7811	37.59926000	-83.17828667
19628 HIGHWAY 421	HYDEN	KY	41749-8546	37.1396116	-83.3707858
1963 DRY CREEK RD	TOPMOST	KY	41862-9052	37.3347917	-82.7784917
1963 HIGHWAY 343	MC ROBERTS	KY	41835-9034	37.2011417	-82.6840667
1963 KY ROUTE 306	WHEELWRIGHT	KY	41669-9048	37.3281133	-82.7223867
1963 LEFT FORK BLACKBERRY RD	RANSOM	KY	41558-8602	37.527995	-82.1990367
1963 RIGHT FORK MACES CRK RD	VIPER	KY	41774	37.1697367	-83.1761533
19636 W US HIGHWAY 60	OLIVE HILL	KY	41164-8215	38.29473667	-83.25418167
1964 CRAFT COLLY RD	ERMINE	KY	41815-9019	37.14522	-82.7943833
1964 KY ROUTE 1428	HAGERHILL	KY	41222-8600	37.77844	-82.79953
1964 KY ROUTE 2039	HAGERHILL	KY	41222-9086	37.7924	-82.8552317
1964 STEPHENS BRANCH RD	MARTIN	KY	41649-7847	37.5632933	-82.7986717
19640 KY HIGHWAY 28	BUCKHORN	KY	41721-8980	37.35718631	-83.48905343
19646 W US HIGHWAY 60	OLIVE HILL	KY	41164-8215	38.28930833	-83.24639167
1965 ARMY TRAIL RD	ASHER	KY	40803-8309	37.0425367	-83.442675
1965 MONTGOMERY CREEK RD	VICCO	KY	41773-9063	37.2059733	-83.03445
1965 POND CREEK RD	MC ANDREWS	KY	41543-8103	37.5773883	-82.2681217
1965 PRATT MOUNTAIN RD	VIPER	KY	41774-7919	37.1303215	-83.12497133
1965 RUNYON BRANCH RD	PINSONFORK	KY	41555-7419	37.5280883	-82.2807367
1965 SCUDDY BRANCH RD	SCUDDY	KY	41760-9060	37.18978717	-83.077199
1965 US ROUTE 60	RUSH	KY	41168-9331	38.370095	-82.7663717
19654 W US HIGHWAY 60	OLIVE HILL	KY	41164-8215	38.2950983	-83.25488
1966 GRASSY BR	RACCOON	KY	41557-8419	37.518625	-82.41885
1966 RICEVILLE RD	SWAMP BRANCH	KY	41240-8728	37.7211883	-82.9066217
1966 W US HIGHWAY 60	GRAYSON	KY	41143-8868	38.329835	-82.980655
19664 W US HIGHWAY 60	OLIVE HILL	KY	41164-8215	38.29529167	-83.25483833
1967 KY ROUTE 1428	HAGERHILL	KY	41222-8600	37.77912	-82.8000917
1967 KY ROUTE 1428 TRLR	HAGERHILL	KY	41222-8600	37.7788383	-82.8008883
1967 MASH FRK GARG	SALYERSVILLE	KY	41465-7421	37.75809	-83.0206283
1967 MASH FRK HSE 3	SALYERSVILLE	KY	41465-7421	37.7586483	-83.0205817
1967 MASH FRK TRLR 1	SALYERSVILLE	KY	41465-7421	37.7585183	-83.0205083
1967 MILLSTONE RD	MILLSTONE	KY	41838-9091	37.1894333	-82.7636983
1967 THORNTON RD	THORNTON	KY	41855-9020	37.1746333	-82.7788733
1968 GREASY CRK	SHELBIANA	KY	41562-8210	37.3963283	-82.4661333
1968 KY HIGHWAY 611	PIKEVILLE	KY	41501-4118	37.318223	-82.516301
1968 KY ROUTE 306 HSE	WHEELWRIGHT	KY	41669-9048	37.3281133	-82.7223867
1968 LITTLE MUD	PRINTER	KY	41655		
1968 LITTLE ROBINSON CRK	VIRGIE	KY	41572-8405	37.3687533	-82.61584
1968 SAUL MUD LICK BR	BUCKHORN	KY	41721-8578	37.2512533	-83.4941917
1968 TURKEY PEN RD	VIRGIE	KY	41572-8253	37.31626783	-82.648962
1969 BEAVER CREEK RD	ELKHORN CITY	KY	41522-8602	37.3261267	-82.330035
1969 BUFFALO RUN	HAZARD	KY	41701-6419	37.2120283	-83.2455383
1969 BUFFALO RUN GARG	HAZARD	KY	41701	37.2123579	-83.2455712
1969 COMBS RD	HAZARD	KY	41701-6868	37.28342333	-83.20053116
1969 POLLARD RD	ASHLAND	KY	41101-2555	38.47488917	-82.65818366
1969 ROAD CREEK RD	ELKHORN CITY	KY	41522-8406	37.3703917	-82.3657617
19690 W US HIGHWAY 60	OLIVE HILL	KY	41164-8215	38.295315	-83.255695
19694 LICK MOUNTAIN RD	lick creek	KY	41540-8033	37.367312	-82.30744116
19699 WHITE OAK DR	CATLETTSBURG	KY	41129-8989	38.3249133	-82.59439

197 ACADEMY RD	GREENUP	KY	41144-1176	38.566298	-82.8331195
197 ANTLER DR LOT 3	HAZARD	KY	41701-8223	37.33306257	-83.15198815
197 APPALACHIAN PLZ	SOUTH WILLIAMSON	KY	41503-9402	37.668275	-82.27647
197 ARIZONA LN	HAZARD	KY	41701-7221	37.31663089	-83.23471467
197 ARIZONA LN GARG	HAZARD	KY	41701-7221	37.31703217	-83.23407316
197 BEAR RD	META	KY	41501-4762	37.580545	-82.4019683
197 BILL KING HOLLOW RD	PIKEVILLE	KY	41501-9355	37.48703333	-82.50336016
197 BLACKBERRY AVE	LOUISA	KY	41230-8003	38.10559	-82.6033467
197 BOWLING HOLW	WOOTON	KY	41776	37.2082083	-83.290325
197 CALDWELL RD	SALYERSVILLE	KY	41465-9674	37.74855183	-82.98791933
197 CAMPBELL TOWN RD	CORNETTSVILLE	KY	41731-8505	37.11426	-83.0253433
197 CHARLES DESKINS ST	MC ANDREWS	KY	41543-8064	37.56586467	-82.2654655
197 COAL RIDGE DR LOT 38	HAZARD	KY	41701-7395	37.3437435	-83.248009
197 COATES BRANCH RD TRLR	HAZARD	KY	41701-7005	37.368635	-83.137035
197 COLLIER AVE	JACKSON	KY	41339-7301	37.56429667	-83.372075
197 COLT LN	WENDOVER	KY	41775-8919	37.106735	-83.34531
197 COMBS RD	HAZARD	KY	41701-6850	37.27337	-83.208035
197 COMBS RD APT	HAZARD	KY	41701-6850	37.2733533	-83.20803
197 CULLER HOLW	AFLEX	KY	41514-7612	37.6562083	-82.24598
197 DIXON BRANCH RD	WOOTON	KY	41776-8988	37.15016351	-83.30150083
197 DOGWOOD LN	GRAYSON	KY	41143-8774	38.31932	-82.9019633
197 DOGWOOD LN	GRAYSON	KY	41143-8774	38.3191717	-82.90276
197 EDDINGTON LN	VIPER	KY	41774-8227	37.1618933	-83.1336783
197 ELI RD	INEZ	KY	41224-8981	37.85082167	-82.54267833
197 ELI RD GARG	INEZ	KY	41224-8981	37.8507986	-82.543598
197 FIFE FORK RD	PIKEVILLE	KY	41501-9218	37.4751505	-82.48090983
197 FLINTFIELD BR	LINEFORK	KY	41833-9094	37.0557583	-82.948955
197 FLINTFIELD BR UNIT SHOP	LINEFORK	KY	41833-9094	37.055561166	-82.949141
197 FORDS GAP RD	AUXIER	KY	41602-9283	37.7387033	-82.7669517
197 FRASURE BR	GRETHEL	KY	41631-9087	37.4757667	-82.65966
197 FRONT ST	WAYLAND	KY	41666	37.4444786	-82.8030119
197 GRASSY CRK	BARNETTS CREEK	KY	41256-9110	37.8066017	-82.91414
197 GREEN GAYHEART RD	HINDMAN	KY	41822-8824	37.3546333	-82.9786467
197 GROUNDHOG HOLW	BULAN	KY	41722-8956	37.304593	-83.13272
197 HIGHWAY 3399	LOUISA	KY	41230-7219	38.205725	-82.67499966
197 HOLBROOK LN	GRAYSON	KY	41143-8652	38.220993	-82.8864157
197 HORSE BR	TOMAHAWK	KY	41262-8008	37.85069	-82.59699
197 HUNTS BR	PIKEVILLE	KY	41501-7619	37.5223083	-82.6155917
197 JERRY BOTTOM RD	HUDDY	KY	41535-8920	37.5988467	-82.2752783
197 JOCKEY HOLW	AUXIER	KY	41602-9225	37.741585	-82.7564717
197 KENTUCKY ST	SALYERSVILLE	KY	41465-9460	37.748415	-83.073925
197 KY HIGHWAY 463	SLEMP	KY	41763-9004	37.04527505	-83.12609652
197 LEFT FORK TOMS CRK TRLR	IVEL	KY	41642-9436	37.5877383	-82.63795
197 LONGS CREEK RD	BOONEVILLE	KY	41314-9528	37.38919366	-83.498005
197 LOONEY BRANCH RD	WOOTON	KY	41776-8865	37.1762	-83.28747
197 LOONEY BRANCH RD GARG	WOOTON	KY	41776-8865	37.17611567	-83.28832583
197 LOTTS CREEK RD	HAZARD	KY	41701-7601	37.2871767	-83.1753967
197 MAXINE DR	WHITESBURG	KY	41858-9488	37.0832733	-82.91958
197 NEW CIRCLE ST	LOUISA	KY	41230-7860	38.10066	-82.60532667
197 NORTHGATE DR	PIKEVILLE	KY	41501-8610	37.4892435	-82.5107125
197 NUMBER TWO BTM	JENKINS	KY	41537-5407	37.190045	-82.603915
197 OLD FERRELLS CREEK LN	BELCHER	KY	41513-8403	37.3549967	-82.3336033
197 OLD TRACE CRK	EMERSON	KY	41135-9039	38.38703867	-83.26451816
197 OSBORNE FORK RD	VIRGIE	KY	41572-8228	37.3369567	-82.6438017
197 OTTO DR	INEZ	KY	41224-8808	37.846736	-82.54097366
197 OWENS BRANCH RD	SLEMP	KY	41763-8846	37.079575	-83.1142183
197 PATRICK BRANCH RD	LOUISA	KY	41230-5865	38.01487333	-82.52919167
197 PEACH DR	COMBS	KY	41729-9027	37.268585	-83.213945
197 PENNY LN	OLIVE HILL	KY	41164-4558	38.32827333	-83.25154833
197 PENNY LN	OLIVE HILL	KY	41164-4558	38.32792167	-83.25157833
197 PEYTON CRK	PIKEVILLE	KY	41501-9229	37.422335	-82.461135
197 PIPE MUDD RD	TALBERT	KY	41339-8585	37.42357167	-83.45657
197 POPLAR ST	PIKEVILLE	KY	41501-1164	37.4800883	-82.52145
197 PRINCE RD HSE	LOUISA	KY	41230-7038	38.18273516	-82.69059074
197 RAMEY BR TRLR	RACCOON	KY	41557-8733	37.4726583	-82.4277017
197 RAMEY FRK	RACCOON	KY	41557-8350	37.513856	-82.435178
197 RED BIRD LN	PIKEVILLE	KY	41501-7603	37.53186017	-82.61422516

197 REED HOLW	SIDNEY	KY	41564-8607	37.5838667	-82.3721917
197 REYNOLDS HL	ALLEN	KY	41601-9524	37.6152683	-82.71883
197 RICH LAND HOLLOW RD	VIPER	KY	41774-8161	37.163635166	-83.11770983
197 ROSE BUSH HILL RD	LOUISA	KY	41230-9174	38.07505167	-82.61595
197 ROYHILL RD	HINDMAN	KY	41822-8640	37.3288017	-82.9920683
197 RUSH FORK LN	WITTENSVILLE	KY	41274-9007	37.8673217	-82.7971583
197 SAGE BRUSH LN	STINNETT	KY	40868	37.10245217	-83.385589
197 SILVER FOX DR	LOUISA	KY	41230-5993	38.07245833	-82.62035167
197 STONE AVE	WHITESBURG	KY	41858-7645	37.1168567	-82.8347033
197 SUNFLOWER DR	GRAYSON	KY	41143-5627	38.34266654	-82.87951039
197 SUNFLOWER DR GARG	GRAYSON	KY	41143-5627	38.3440496	-82.8794274
197 SWING BRIDGE RD TRLR	ASHER	KY	40874	37.0204867	-83.41977
197 TOLER CRK	HAROLD	KY	41635-9110	37.5219583	-82.64216
197 TWIN OAKS DR	PIKEVILLE	KY	41501-6540	37.55203	-82.4529583
197 VANHOOSE HOLW	LOUISA	KY	41230-5519	38.001012	-82.66542583
197 WELLS HILL LN	WEST LIBERTY	KY	41472-2059	37.92394667	-83.26378667
197 WHITAKER FORK RD	HAZARD	KY	41701-6335	37.21335117	-83.25078983
197 WOLFPEN HOLW	WURTLAND	KY	41144-7345	38.5106433	-82.7747783
197 E AND R RD	ELKHORN CITY	KY	41522-7298	37.2744367	-82.397465
197 E CEDAR DR	PIKEVILLE	KY	41501-2019	37.4810533	-82.5404367
197 S JOHNSON BOTTOM RD TRLR	FREEBURN	KY	41528-8725	37.5557045	-82.1537477
197 S LAKE DR	PRESTONSBURG	KY	41653-1900	37.6670483	-82.772435
197 S LAKE DR STE 101-103	PRESTONSBURG	KY	41653-1900	37.6670467	-82.772435
197 S LAKE DR STE 201	PRESTONSBURG	KY	41653-1900	37.667045	-82.7724283
1970 FIVE FORKS RD	LOUISA	KY	41230-8096	38.125575	-82.651785
1970 GRAHN RD TRLR	GRAHN	KY	41142	38.29982833	-83.09882333
1970 HIGHWAY 1	LOUISA	KY	41230-8912	38.172105	-82.72999
1970 HIGHWAY 1 GARG	LOUISA	KY	41230-8912	38.1723071	-82.7297084
1970 HIGHWAY 1148 TRLR	ISOM	KY	41824-9053	37.18297883	-82.85673
1970 HIGHWAY 160	HINDMAN	KY	41822-9045	37.3203933	-82.9596817
1970 HURRICANE RD	PIKEVILLE	KY	41501-7016	37.49276	-82.5771033
1970 KY ROUTE 1086	WAYLAND	KY	41666-9009	37.44019233	-82.7723525
1970 MOTLEY RD TRLR	FEDSCREEK	KY	41524-8446	37.41762	-82.215465
1970 SHOP BR	PRINTER	KY	41655-9111	37.5127733	-82.7355283
1970 TADPOLE RD	LOUISA	KY	41230-8135	37.97911	-82.64160167
1970 E MAPLE ST GARG	SALYERSVILLE	KY	41465	37.7671198	-83.0415163
1970 E US HIGHWAY 60 BLDG 1	GRAYSON	KY	41143-7937	38.335672	-82.89738016
19700 STATE ROUTE 854	RUSH	KY	41168-9311	38.2971833	-82.7461167
19700 STATE ROUTE 854	RUSH	KY	41168-9311	38.2958117	-82.745485
19700 STATE ROUTE 854	RUSH	KY	41168-9311	38.2963883	-82.7456883
19703 E BIG CREEK RD TRLR	CANADA	KY	41519-8440	37.60604411	-82.31686534
19706 W US HIGHWAY 60	OLIVE HILL	KY	41164-8216	38.29531833	-83.255345
19707 HIGHWAY 30	JACKSON	KY	41339-7812	37.600143333	-83.17724833
19707 HIGHWAY 30	JACKSON	KY	41339-7812	37.600109333	-83.17746066
1971 COMBS RD	HAZARD	KY	41701-6868	37.28338083	-83.2004665
1971 JONES CREEK RD	WEST LIBERTY	KY	41472-8633	37.867536	-83.2185985
1971 KY ROUTE 1498 TRLR 3	BEVINSVILLE	KY	41606-9056	37.340105	-82.7430617
1971 MARROWBONE CREEK RD	ELKHORN CITY	KY	41522-7710	37.3460567	-82.4227017
1971 TURKEY CRK	LANGLEY	KY	41645-9019	37.50331602	-82.77974519
1971 WILDER BRANCH RD	CONFLUENCE	KY	41749-7958	37.2669955	-83.40948616
19710 GRAPEVINE RD	PHYLLIS	KY	41554-8819	37.4559083	-82.2800067
19716 W US HIGHWAY 60	OLIVE HILL	KY	41164-8216	38.295615	-83.25594333
1972 BEAR FORK RD	MOUSIE	KY	41839-9068	37.41121031	-82.84327355
1972 BIG CARD RD	MOUTHCARD	KY	41548-8228	37.3581283	-82.2635933
1972 FLAT FRK	OLIVE HILL	KY	41164-9176	38.31852787	-83.33983045
1972 FLAT FRK BLDG 1	OLIVE HILL	KY	41164-9176	38.3182725	-83.3408135
1972 GARVIN RDG	OLIVE HILL	KY	41164-8939	38.30918833	-83.22377
1972 HIGHWAY 7	JEREMIAH	KY	41826-9080	37.17458	-82.9308667
1972 STATE HIGHWAY 3298 TRLR	OLIVE HILL	KY	41164-8030		
1972 N WOLF CRK	PILGRIM	KY	41250-8899	37.7968133	-82.4285667
19725 GRAPEVINE RD	PHYLLIS	KY	41554-8819	37.45594	-82.2801183
1973 FLAT HOLW	SOUTH PORTSMOUTH	KY	41174-9065	38.705035	-82.9787733
1973 FOURSEAM BUFFALO RD	HAZARD	KY	41701-6241	37.20743086	-83.1921135
1973 HIGHWAY 160	PREMIUM	KY	41845-9038	37.1335117	-82.8927767
1973 LITTLE CRK	PIKEVILLE	KY	41501-6920	37.370394	-82.5217749
1973 LONG FORK RD	KIMPER	KY	41539-5944	37.4672421	-82.2663944
1973 MASH FRK	SALYERSVILLE	KY	41465-7421	37.7589393	-83.0203064



1973 MASH FRK GARG	SALYERSVILLE	KY	41465-7421	37.7582915	-83.02034366
1973 STATE HIGHWAY 1947	GRAYSON	KY	41143-7130	38.34494	-82.9749333
1973 TADPOLE RD	LOUISA	KY	41230-8135	37.97900333	-82.64178667
1974 COLDWATER RD	INEZ	KY	41224-8718	37.8300096	-82.507983
1974 COLDWATER RD	INEZ	KY	41224-8718	37.8297256	-82.5087841
1974 HIGHWAY 160	HINDMAN	KY	41822-9045	37.3200717	-82.9599017
1974 HIGHWAY 582 TRLR	PINE TOP	KY	41843-9039	37.25841	-82.9117717
1974 MAIN ST	WHEELWRIGHT	KY	41669	37.3281133	-82.7223867
1974 MILLSTONE RD LOT 2	MILLSTONE	KY	41838-9091	37.1900617	-82.7630433
1974 NARROWS BR	HARDY	KY	41531-8816	37.5917783	-82.247895
1974 NARROWS BR GARG	HARDY	KY	41531-8816	37.5916033	-82.2477583
19740 STATE ROUTE 3	RUSH	KY	41168-8094	38.303665	-82.7134067
19742 GRAPEVINE RD	PHYLLIS	KY	41554-8819	37.4561217	-82.279485
19743 W US HIGHWAY 60	OLIVE HILL	KY	41164	38.294310166	-83.2578705
19743 W US HIGHWAY 60	OLIVE HILL	KY	41164-8216	38.295153	-83.255857
19745 GRAPEVINE RD	PHYLLIS	KY	41554-8819	37.45564217	-82.27909366
1975 BIG BRANCH RD	HINDMAN	KY	41822-8718	37.3067533	-82.993775
1975 COMBS RD	HAZARD	KY	41701-6868	37.283665	-83.1998767
1975 DONNA DR	ASHLAND	KY	41102-7771	38.4026717	-82.738935
1975 GEORGES BRANCH RD	VICCO	KY	41773-8930	37.1865917	-83.05319
1975 HIGHWAY 931	WHITESBURG	KY	41858-9046	37.10987257	-82.85504656
1975 SAMS BRANCH RD	WARBRANCH	KY	40874-7025	37.0043867	-83.469725
1975 STATE HIGHWAY 955	OLIVE HILL	KY	41164-7162	38.24844383	-83.236245
1975 STONE COAL RD	PIKEVILLE	KY	41501-5767	37.53477	-82.532257
19750 KY 59 TRLR	VANCEBURG	KY	41179-6146	38.3788	-83.26104833
19750 STATE ROUTE 3	RUSH	KY	41168-8094	38.3033683	-82.7132267
19751 E BIG CREEK RD	CANADA	KY	41519-8440	37.606655	-82.3174467
19755 GRAPEVINE RD	PHYLLIS	KY	41554-8819	37.4554067	-82.2790733
1976 HIGHWAY 931	WHITESBURG	KY	41858-8462	37.103385	-82.8563167
1976 MATTIE RD TRLR	LOUISA	KY	41230-7831	38.0196967	-82.74284
1976 PIGEONROOST RD	ARY	KY	41712-8700	37.3522783	-83.161305
1976 SUNSHINE LN	KIMPER	KY	41539-6466	37.5044167	-82.38217
1976 N BIG CREEK RD	HATFIELD	KY	41514-8511	37.642435	-82.3553817
1976 N BIG CREEK RD	HATFIELD	KY	41514-8511	37.642435	-82.3553817
1977 HIGHWAY 343	MC ROBERTS	KY	41835-9034	37.20131	-82.683895
1977 MARE CRK	STANVILLE	KY	41659-9015	37.56476067	-82.606229
1977 MASH FRK	SALYERSVILLE	KY	41465-7421	37.76028283	-83.0206045
1977 MASHFORK RD	SALYERSVILLE	KY	41465-9480	37.75891	-83.0198017
1977 PIGEONROOST RD	ARY	KY	41712-8700	37.3520546	-83.16078978
1977 STATE ROUTE 1458	FLATWOODS	KY	41139-8944	38.49059517	-82.726083
1977 STATE ROUTE 1458 GARG	FLATWOODS	KY	41139-8944	38.4907285	-82.7258876
1977 UPPER JOHNS CRK	KIMPER	KY	41539-6153	37.4924567	-82.3222717
19771 HIGHWAY 30 TRLR	JACKSON	KY	41339-7812	37.59639167	-83.17941833
19772 KY ROUTE 122	BEVINSVILLE	KY	41606-6110	37.3685567	-82.7397
19777 GRAPEVINE RD	PHYLLIS	KY	41554-8819	37.45519	-82.27923
19779 E BIG CREEK RD	CANADA	KY	41519-8440	37.605945833	-82.31661733
1978 HIGHWAY 343	MC ROBERTS	KY	41835-9034	37.2010283	-82.6838133
1978 HURRICANE CRK	KIMPER	KY	41539-6221	37.4803267	-82.3726883
1978 HURRICANE RD	PIKEVILLE	KY	41501-7016	37.4929617	-82.577175
1978 LOST CREEK RD	HAZARD	KY	41701-7919	37.338421	-83.18331366
1978 MEATHOUSE FRK	CANADA	KY	41519-8246	37.5822733	-82.321995
1978 RACCOON RD	RACCOON	KY	41557-8307	37.51354267	-82.45007133
1978 STATE HIGHWAY 1947 TRLR	GRAYSON	KY	41143-7130	38.3449367	-82.9755713
1978 S MAYO TRL	PIKEVILLE	KY	41501-2215	37.44453	-82.50531
1978 S MAYO TRL	PIKEVILLE	KY	41501-2215	37.4439033	-82.5053717
19782 W US HIGHWAY 60	OLIVE HILL	KY	41164-8216	38.29578167	-83.25678667
1979 BRIAR FORK CIRCLE RD	BUSY	KY	41723-8517	37.26096317	-83.29370833
1979 CRAFT COLLY RD	ERMINE	KY	41815-9019	37.1463683	-82.7948517
1979 FLEMING FRK	OLIVE HILL	KY	41164-8376	38.29675	-83.320095
1979 HIGHWAY 7	JEREMIAH	KY	41826-9080	37.1746005	-82.9303055
1979 HIGHWAY 7	JEREMIAH	KY	41826-9080	37.1741433	-82.9307633
1979 KY ROUTE 40	PAINTSVILLE	KY	41240-8612	37.808265	-82.776765
1979 OLD BURNING FORK RD	SALYERSVILLE	KY	41465-8996	37.71083817	-83.00484283
1979 SASSAFRAS CREEK RD	SASSAFRAS	KY	41759-8817	37.2449633	-83.0329633
1979 THORNTON RD	THORNTON	KY	41855-9020	37.1746633	-82.7788433
1979 UPPER BLACKBERRY RD TRLR	RANSOM	KY	41558-8735	37.53008535	-82.23308425
198 ABE FRK	WEEKSBURY	KY	41667-9055	37.299845	-82.7103433

198 AKERS BR	BANNER	KY	41603-8900	37.55866	-82.69453683
198 AKERS BR	CANADA	KY	41519-8421	37.6071483	-82.3119867
198 ALYSSA DR	HAZARD	KY	41701-6090	37.22602	-83.2398067
198 AMERICA LN	VIPER	KY	41774-7935	37.1325483	-83.1232567
198 BACK LN	JACKSON	KY	41339-9640	37.55736126	-83.39452502
198 BAILEY LN	WEST LIBERTY	KY	41472-1102	37.922466	-83.255521
198 BANNER RD	SOUTH SHORE	KY	41175-7733	38.73568294	-82.90036842
198 BARN BRANCH RD	GALVESTON	KY	41635-9010	37.429935	-82.6198867
198 BARN HOLLOW RD	VIPER	KY	41774-8062	37.12930106	-83.1317621
198 BERMA RD	LETCHER	KY	41832	37.1505376	-82.95387509
198 BERMA RD UNIT STORAGE	LETCHER	KY	41832	37.187654166	-82.896804
198 BIG BR	HALLIE	KY	41821-9011	37.0765165	-82.98237216
198 BIG WILLARD RD	BUSY	KY	41723-8749	37.273585	-83.2886517
198 BRANHAM HTS	PIKEVILLE	KY	41501-6701	37.4160117	-82.496855
198 BRYANT ST	TEABERRY	KY	41660	37.4009733	-82.6353067
198 CARR CREEK HL	REDFOX	KY	41847-9020	37.2311483	-82.967365
198 CARSON LN	GRAYSON	KY	41143-7911	38.3412233	-82.847685
198 CARTER DR	PIKEVILLE	KY	41501-9308	37.463135	-82.4931133
198 CEDAR HILL RD	ESSIE	KY	40827-7036	37.0746883	-83.4394183
198 CEDAR HILLS DR LOT 28	PIKEVILLE	KY	41501-8704	37.473129	-82.557787
198 CLAYTON BRANCH RD	LOUISA	KY	41230-6025	38.08350375	-82.64015115
198 COAL BR	JENKINS	KY	41537-8268	37.2772217	-82.5477833
198 COLLINS CIR UNIT 4	PRESTONSBURG	KY	41653-7913	37.6845183	-82.78097
198 COLLINS DR GARG	WITTENSVILLE	KY	41274-9049	37.8550167	-82.8120767
198 COOK CRK	GRAYSON	KY	41143-7015	38.225802666	-82.85489033
198 DANIELS CRK	BANNER	KY	41603-9040	37.6051583	-82.6955017
198 EVERGREEN AVE	HAROLD	KY	41635-9105	37.5397733	-82.6365883
198 FIRST ST	CHAVIES	KY	41727-9090	37.3467417	-83.3549183
198 FIRST ST	CHAVIES	KY	41727-9090	37.3467267	-83.35495
198 FIRST ST TRLR 1	CHAVIES	KY	41727-9090	37.34615	-83.3549483
198 FONSO STANLEY RD TRLR	CANADA	KY	41519-8372	37.5658083	-82.3361867
198 GAULEY RD	TOPMOST	KY	41862	37.3511867	-82.777245
198 GLENS TRAILER CT	MALLIE	KY	41836-8867	37.261425	-82.9095383
198 GREEN MEADOW LN	PIKEVILLE	KY	41501-3106	37.5397083	-82.6015133
198 GURNEYS BND	HAZARD	KY	41701-1165	37.266900333	-83.18454333
198 H BREEDING LN	REDFOX	KY	41847-8962	37.2077533	-82.92476
198 H BREEDING LN	REDFOX	KY	41847-8962	37.2079467	-82.9264367
198 HAPPY VALLEY RD	SOUTH WILLIAMSON	KY	41503-4020	37.6661503	-82.2812542
198 HENRY HUTTON RD	FLEMING NEON	KY	41840-9026	37.1945983	-82.7008867
198 HIGHWAY 1496	LOUISA	KY	41230-7446	38.21869667	-82.73664167
198 HOLLY DR	HAZARD	KY	41701-2220	37.242585	-83.1746133
198 HORSE PEN	FALCON	KY	41465-9506	37.780315	-83.0086
198 IVY CRK	IVEL	KY	41642-9420	37.59626	-82.6621481
198 JOHNSON HOLLOW RD	PIKEVILLE	KY	41501-8609	37.4611668	-82.4992158
198 KY ROUTE 581	PAINTSVILLE	KY	41240-9081	37.8175933	-82.7919467
198 KY ROUTE 581 GARG	PAINTSVILLE	KY	41240-9081	37.81756	-82.7920467
198 LEFT BRANCH LYNN FRK RD	SLEMP	KY	41763	37.037671666	-83.13157766
198 LEFT PENHOOK RD	HAROLD	KY	41635-7002	37.53435	-82.624905
198 LINCOLN BLVD	WURTLAND	KY	41144-6357	38.5448833	-82.7596967
198 LITTLE LEATHERWOOD CRK	CORNETTSVILLE	KY	41731-8806	37.1224467	-83.0841167
198 LULU ST	ASHLAND	KY	41102-5216	38.4631117	-82.6711933
198 MAIN ST	PIKEVILLE	KY	41501-1144	37.4807883	-82.5162033
198 MAIN ST	WHITESBURG	KY	41858-7319	37.118003	-82.826295
198 MARGARET LN	HAZARD	KY	41701-6573	37.2281768	-83.25698952
198 MAYS BR APT 71	PRESTONSBURG	KY	41653-7510	37.680885	-82.7754467
198 MAYS BR APT 72	PRESTONSBURG	KY	41653-7510	37.6809033	-82.7754483
198 MAYS BR APT 73	PRESTONSBURG	KY	41653-7510	37.6809067	-82.77546
198 MAYS BR APT 74	PRESTONSBURG	KY	41653-7510	37.6809017	-82.7754683
198 MCINTOSH MTN	BUSY	KY	41723-9093	37.275005833	-83.283859
198 MOORE BR	BEAVER	KY	41604-6310	37.37893961	-82.6672826
198 MULLINS ADDITION DR	PIKEVILLE	KY	41501-2907	37.5399333	-82.5837417
198 NICHOLAS FRK	FREEBURN	KY	41528-8515	37.531875	-82.1291817
198 NUMBER TWO BTM	JENKINS	KY	41537-5407	37.1898817	-82.6038483
198 OLD FERRELLS CREEK RD	BELCHER	KY	41513-8511	37.34422017	-82.37220566
198 OLD SOLDIER RD	OLIVE HILL	KY	41164-7216	38.26014667	-83.30084233
198 OUTER REEF DR	CHAVIES	KY	41727-9103	37.38363939	-83.24696218
198 PERRY PARK RD LOT 3	HAZARD	KY	41701-5306	37.27156937	-83.20600603

198 PINNACLE HTS	FLATWOODS	KY	41139-8982	38.470755	-82.7238683
198 PLANTATION DR	GRAYSON	KY	41143-1743	38.3363917	-82.91834
198 PLEASANT VLY	GREENUP	KY	41144-7574	38.4935767	-82.7742367
198 PLEASANT VLY BLDG 1	WURLTAND	KY	41144-7574	38.49356267	-82.77464283
198 RACHEL FRK	PIKEVILLE	KY	41501-5625	37.49664495	-82.55480991
198 RATLIFF TOWN RD TRLR	LOUISA	KY	41230-5454	37.94127	-82.54106167
198 RED SAND HL	HAROLD	KY	41635-7006	37.534895	-82.6273933
198 RIDGEVIEW DR	WHITESBURG	KY	41858-7099	37.15074483	-82.83832516
198 RIVER RD	MC CARR	KY	41544-8502	37.61949	-82.1703317
198 ROCK RIDGE RD	HAZARD	KY	41701-9431	37.27902	-83.221495
198 SCOTT BR	SALYERSVILLE	KY	41465-6532	37.757832	-83.063935
198 SHARON HTS	FOREST HILLS	KY	41527-8304	37.6452333	-82.2827483
198 SHEAS FRK	MC ROBERTS	KY	41835-9002	37.2048467	-82.6814767
198 SILVER FOX DR	LOUISA	KY	41230-5993	38.07239	-82.62086
198 SIZEMORE DR	PREMIUM	KY	41845-9090	37.1457717	-82.8882283
198 SPRING BRANCH LN TRLR	VIPER	KY	41774-8009	37.1436833	-83.121105
198 STATE ROUTE 716	ASHLAND	KY	41102-9369	38.44447165	-82.70937889
198 STATE ROUTE 716 GARG	ASHLAND	KY	41102-9369	38.44438	-82.7093317
198 STEWART RD	ARGILLITE	KY	41121-8632	38.4023683	-82.84467
198 STORE HOLLOW RD	BETSY LAYNE	KY	41605-9016	37.5590333	-82.624375
198 STUMBO HOLW	DRIFT	KY	41619-9036	37.4844117	-82.75203
198 STURGILL BR	HAROLD	KY	41635-8832	37.4997033	-82.6269033
198 SYCAMORE LOOP	JEREMIAH	KY	41826-8920	37.1614683	-82.93532
198 SYCAMORE LOOP	JEREMIAH	KY	41826-8920	37.1614883	-82.935285
198 TERRY HOLW	RUSH	KY	41168-8876	38.3559217	-82.78833
198 THOMPSON RD	PIKEVILLE	KY	41501-1497	37.5018017	-82.53551
198 THREE MILE RD	JENKINS	KY	41537-8012	37.2515783	-82.5591217
198 TRIPLE S RD	DAVID	KY	41616-8316	37.6055517	-82.8804633
198 TURKEY FOOT RD	BEAR BRANCH	KY	41714-8994	37.162101833	-83.51245883
198 UPPER MCINTOSH RD	WOOTON	KY	41776-8933	37.2016467	-83.2873933
198 VERA DR	PIKEVILLE	KY	41501-1926	37.5031833	-82.5439333
198 VISTA VW	GRAYSON	KY	41143-9164	38.33283848	-82.92184297
198 WALTER HOLLIDAY DR TRLR	HAZARD	KY	41701-7142	37.34826867	-83.12771316
198 WATTS LN	HAZARD	KY	41701-6257	37.21544767	-83.18733483
198 WHITCO LOOP	WHITESBURG	KY	41858-7479	37.1191017	-82.8510417
198 WILLOW CREEK LN	HAROLD	KY	41635-9092	37.5180583	-82.6414683
198 WOODLAND HTS	EAST POINT	KY	41216-9066	37.7205883	-82.788425
198 E 4TH AVE	SOUTH SHORE	KY	41175-8927	38.72287	-82.9642433
198 N JOHNSON BOTTOM RD TRLR	FREEBURN	KY	41528-8720	37.557371	-82.15021683
198 S ABDOO ST	NEON	KY	41840-8963	37.186945	-82.716775
198 S CAROL MALONE BLVD	GRAYSON	KY	41143-1352	38.3299083	-82.9456383
1980 BIGGS BR	PIKEVILLE	KY	41501-8135	37.3971767	-82.4012183
1980 BLACKLOG RD	INEZ	KY	41224-9017	37.85365333	-82.51200667
1980 BLACKLOG RD	INEZ	KY	41224-9017	37.85366667	-82.51197833
1980 CAM JOHNSON BRANCH RD	BUCKHORN	KY	41721-9075	37.366975	-83.45180167
1980 DONTA RD	ASHLAND	KY	41102-7851	38.45565	-82.7019133
1980 DONTA RD	ASHLAND	KY	41102-7851	38.45504	-82.7007267
1980 FOREST HILLS RD	FOREST HILLS	KY	41527-8336	37.63519	-82.2934033
1980 HIGHWAY 7	WHITESBURG	KY	41858-8264	37.205655	-82.877479
1980 MUDLICK RD	HARDY	KY	41531-8969	37.5821717	-82.2230233
1980 TURKEY PEN RD	VIRGIE	KY	41572-8253	37.3168983	-82.6487617
1980 W KY HIGHWAY 80 TRLR	COMBS	KY	41729	37.264815	-83.2355317
19800 STATE ROUTE 854	RUSH	KY	41168-7971	38.2979633	-82.7467733
1981 BARRENSHEE CRK	FREEBURN	KY	41528-8539	37.5323583	-82.1263383
1981 HIGHWAY 1110	HADDIX	KY	41339-7442	37.48021	-83.36225167
1981 PIGEONROOST RD	ARY	KY	41712-8700	37.35210673	-83.16081228
1981 STATE ROUTE 1	GREENUP	KY	41144-6441	38.54218	-82.816075
1981 STATE ROUTE 1 GARG	GREENUP	KY	41144-6441	38.54206533	-82.816235
1981 STONE COAL RD	PIKEVILLE	KY	41501-5767	37.5346235	-82.53299633
1981 STRATTON FRK	CANADA	KY	41519-8328	37.581234	-82.33730083
19811 GRAPEVINE RD	PHYLLIS	KY	41554-8822	37.4550267	-82.27796
19811 GRAPEVINE RD	PHYLLIS	KY	41554-8822	37.4548367	-82.2784733
19811 GRAPEVINE RD	PHYLLIS	KY	41554-8822	37.4548867	-82.27897
19812 GOLDEN GATE HL	CATLETTSBURG	KY	41129-9403	38.30460033	-82.63633383
1982 BIG CREEK RD	HAZARD	KY	41701-6419	37.212745	-83.244867
1982 ELKHORN CRK	ELKHORN CITY	KY	41522-7052	37.2833833	-82.36943
1982 MCINTIER BRANCH RD	LOUISA	KY	41230-9238	38.24666	-82.6822217

1982 MCINTIER BRANCH RD BARN	LOUISA	KY	41230-9238	38.2468064	-82.6819402
1982 ROCKHOUSE CRK	ELKHORN CITY	KY	41522-7926	37.3415767	-82.480255
1982 ROCKHOUSE CRK	ELKHORN CITY	KY	41522-7926	37.34206	-82.4806167
1982 STATE ROUTE 827	GREENUP	KY	41144-6849	38.58112056	-82.88102651
1982 STATE ROUTE 827	GREENUP	KY	41144-6849	38.5818667	-82.8812833
1982 S STATE HIGHWAY 207	RUSH	KY	41168-8935	38.3312967	-82.8103017
19820 GOLDEN GATE HL TRLR	CATLETTSBURG	KY	41129-9403	38.305575	-82.6374183
19822 US HIGHWAY 23	GREENUP	KY	41144	38.65203226	-82.87850617
19824 W US HIGHWAY 60	OLIVE HILL	KY	41164-8217	38.29635333	-83.258835
1983 COUCHTOWN RD TRLR	BUSY	KY	41723-8819	37.2786683	-83.2658217
1983 POWELLS CRK	PIKEVILLE	KY	41501-7917	37.4048533	-82.3990033
1983 N BIG CREEK RD	HATFIELD	KY	41514-8511	37.642925	-82.3556917
1983 N BIG CREEK RD	SIDNEY	KY	41564	37.64294	-82.355675
1983 N BIG CREEK RD	SIDNEY	KY	41564	37.6428833	-82.3557267
1983 W KY HIGHWAY 80	COMBS	KY	41729	37.2647017	-83.2356833
19831 BEAR CREEK RD	CATLETTSBURG	KY	41129-9234	38.305265	-82.6774783
19831 BEAR CREEK RD BARN	CATLETTSBURG	KY	41129-9234	38.3031867	-82.6785567
19831 BEAR CREEK RD HSE	CATLETTSBURG	KY	41129-9234	38.3055	-82.6774417
19832 US HIGHWAY 23	GREENUP	KY	41144	38.651414	-82.87793633
1984 DAMRON BR	GRAYSON	KY	41143-7166	38.30824	-82.925025
1984 KY ROUTE 40 UNIT A	PAINTSVILLE	KY	41240-8612	37.80875817	-82.776278
1984 KY ROUTE 40 UNIT B	PAINTSVILLE	KY	41240-8612	37.80868467	-82.776225
1984 KY ROUTE 40 UNIT C	PAINTSVILLE	KY	41240-8612	37.80866567	-82.7761435
1984 KY ROUTE 40 UNIT D	PAINTSVILLE	KY	41240-8612	37.808514	-82.77607683
19841 KY ROUTE 122	BEVINSVILLE	KY	41606-6110	37.3685867	-82.742155
19849 KY ROUTE 122	BEVINSVILLE	KY	41606-6110	37.368617166	-82.73869733
19849 E BIG CREEK RD	CANADA	KY	41519-8441	37.605675	-82.3161033
19849 E BIG CREEK RD	CANADA	KY	41519-8441	37.6061217	-82.3167183
1985 BETHEL CHURCH RD	HARDSHELL	KY	41348-9038	37.44633833	-83.22140833
1985 BURGEYS CREEK RD	MALLIE	KY	41836-8948	37.2417917	-82.9163983
1985 HIGHWAY 550	LEBURN	KY	41831-8751	37.3477957	-82.9573209
1985 KY ROUTE 2030	PRINTER	KY	41655-9058	37.5186183	-82.72024
1985 MARROWBONE CREEK RD	ELKHORN CITY	KY	41522-7710	37.3460017	-82.42207
1985 PINSONFORK RD TRLR	MC ANDREWS	KY	41543-8040	37.5464467	-82.2892633
1985 POND CREEK RD TRLR	MC ANDREWS	KY	41543-8103	37.57671567	-82.26804016
1985 SMITH BRANCH RD	GREENUP	KY	41144-6474	38.5977233	-82.893025
19850 BEAR CREEK RD	CATLETTSBURG	KY	41129-9233	38.3043283	-82.6770133
19850 BEAR CREEK RD BARN	CATLETTSBURG	KY	41129-9233	38.303225	-82.6741717
1986 HIGHWAY 315 TRLR	BOONEVILLE	KY	41314-9083	37.46223	-83.47767167
1986 RIGHT FORK MACES CRK RD	VIPER	KY	41774-9019	37.1703117	-83.1749983
1986 RIGHT FORK MACES CRK RD	VIPER	KY	41774	37.1699533	-83.1761383
1986 STATE HIGHWAY 1947 TRLR	GRAYSON	KY	41143-7130	38.344987	-82.975565
1986 TURKEY CRK TRLR	HALLIE	KY	41821-9076	37.07776	-83.0203133
19867 STATE ROUTE 854	RUSH	KY	41168-7971	38.2960016	-82.7442993
1987 BOOKER FRK	PIKEVILLE	KY	41501-3931	37.309365	-82.571085
1987 COMBS RD	HAZARD	KY	41701-6868	37.2831967	-83.1997233
1987 ROAD CREEK RD	ELKHORN CITY	KY	41522-8406	37.3704017	-82.365505
1987 YEADDISS RD	YEADDISS	KY	41777-8658	37.090055	-83.1980117
1988 BARBEQUE RD	CATLETTSBURG	KY	41129-1275	38.413327	-82.61075816
1988 BIG ELK RD TRLR	INEZ	KY	41224-8555	37.8643167	-82.4412183
1988 GREASY CRK	SHELBIANA	KY	41562-8210	37.3958933	-82.4655833
1988 GREASY CRK BLDG 1	SHELBIANA	KY	41562-8210	37.3955907	-82.4654988
1988 HIGHWAY 2035	WHITESBURG	KY	41858-9030	37.089195	-82.81356
1988 HIGHWAY 899	HINDMAN	KY	41822-9167	37.3024033	-82.9189983
1988 INGRAM CRK TRLR	LINEFORK	KY	41833-9055	37.0482733	-82.9391883
1988 KY ROUTE 122	PRINTER	KY	41655-9046	37.54275	-82.7479517
1988 KY ROUTE 1498 TRLR 1	BEVINSVILLE	KY	41606-9056	37.3403233	-82.743045
1988 LITTLE CAT FORK RD	LOUISA	KY	41230-7135	38.1874933	-82.75111
1988 LITTLE ROBINSON CRK	VIRGIE	KY	41572-8405	37.368865	-82.6159133
1988 LOST CREEK RD	HAZARD	KY	41701-7919	37.33865578	-83.18321451
1988 STATE HIGHWAY 1947	GRAYSON	KY	41143-7130	38.344987	-82.975565
1988 S MAYO TRL	PIKEVILLE	KY	41501-2215	37.4437867	-82.5052017
1989 BRIAR FORK CIRCLE RD	BUSY	KY	41723-8517	37.2613317	-83.2937333
1989 COMBS RD	HAZARD	KY	41701-6868	37.28339068	-83.19996464
1989 HURRICANE CRK TRLR	STOPOVER	KY	41568-8909	37.49433907	-82.08941748
1989 JOHNSON FRK	PREMIUM	KY	41845-9060	37.1500833	-82.9057883
1989 PIGEONROOST RD TRLR	CANADA	KY	41519-8311	37.586405	-82.3101833

1989 POND CREEK RD	MC ANDREWS	KY	41543-8103	37.5770767	-82.2678633
1989 SHARON RD	ASHLAND	KY	41101-5179	38.45332	-82.6263467
1989 THORNTON RD	THORNTON	KY	41855-9020	37.174615	-82.7795617
1989 UPPER SECOND CREEK RD	HAZARD	KY	41701-6719	37.2756033	-83.1676333
199 4B RACING	BLACKKEY	KY	41804-8919	37.155835	-82.9372667
199 ABBS CREEK RD	WEBBVILLE	KY	41180-8895	38.098185	-82.8574983
199 ABBS CREEK RD	WEBBVILLE	KY	41180-8895	38.09772417	-82.85721116
199 ABBS CREEK RD TRLR	WEBBVILLE	KY	41180-8895	38.09789367	-82.85703216
199 AKEMON DR	HALLIE	KY	41821-8800	37.072	-82.964715
199 AKEMON DR	HALLIE	KY	41821-8800	37.070895	-82.9641467
199 AKERS BR	CANADA	KY	41519-8421	37.6097869	-82.3100168
199 ALLBURN HOLW	MC CARR	KY	41544-8400	37.608465	-82.1705117
199 ASHHOPPER BRANCH RD	LOUISA	KY	41230-7501	37.95912234	-82.69098217
199 BASSWOOD ST	HAZARD	KY	41701-2209	37.2419983	-83.17723
199 BERE A BLVD	RACELAND	KY	41169-1066	38.5455317	-82.7572217
199 BIGGS BR	PIKEVILLE	KY	41501-8149	37.394763	-82.429278
199 BILLY DOTSON BR	PHELPS	KY	41553	37.5409383	-82.1630133
199 BLACK GOLD BLVD	HAZARD	KY	41701-2602	37.25501717	-83.2015785
199 BLACKBERRY FRK	KIMPER	KY	41539-5837	37.4949983	-82.2444183
199 BOBWHITE RD	LOUISA	KY	41230-8007	38.1046117	-82.6426967
199 BOW BRANCH RD	LOUISA	KY	41230-8501	38.01915167	-82.59126167
199 BRADLEY HOLW TRLR	MOREHEAD	KY	40351-9069	38.2545383	-83.341805
199 BUTCHER KNIFE RD	TOPMOST	KY	41862-9032	37.3394783	-82.7851717
199 CABIN FRK	JENKINS	KY	41537-8135	37.2850267	-82.5712533
199 CEDAR CREEK RD	PIKEVILLE	KY	41501-1472	37.477404	-82.546138
199 CEDAR HILLS DR	PIKEVILLE	KY	41501-8704	37.4729667	-82.557225
199 CESSNA LN	SOUTH SHORE	KY	41175-7998	38.72816183	-82.94475316
199 CHELSEY AVE	BEAR BRANCH	KY	41714-8920	37.1684167	-83.5059933
199 CHIP DR	THORNTON	KY	41855-8009	37.153432	-82.764312
199 DILLON BR	IVEL	KY	41642-9415	37.6019633	-82.6625217
199 DOGWOOD HTS	LANGLEY	KY	41645-6588	37.5346133	-82.7931017
199 DREAM WAY	SOUTH PORTSMOUTH	KY	41174-9040	38.7104483	-82.982575
199 ELSWICK FORK RD TRLR	LICK CREEK	KY	41540-8111	37.382135	-82.3058367
199 ELWOOD LN	VIRGIE	KY	41572-9030	37.3255395	-82.58239566
199 FALL DR	THORNTON	KY	41855-9098	37.19863361	-82.8104888
199 FIGHTING FRK	GRAYSON	KY	41143-8898	38.3224517	-82.8527717
199 FORREST AVE	SOUTH SHORE	KY	41175-7841	38.7247395	-82.93186966
199 FREEDOM LN	GRAYSON	KY	41143-8339	38.201785	-82.9219017
199 GOODALE RD TRLR	GRAYSON	KY	41143-9684	38.2898067	-82.9473167
199 GRAHN RD	OLIVE HILL	KY	41164-8389	38.31689667	-83.11581167
199 GRANVILLE LN TRLR	OLIVE HILL	KY	41164-7474	38.32833667	-83.25086667
199 GRASSY FRK	JACKHORN	KY	41825-8914	37.22384	-82.6954583
199 HENDERSON 2 CEM RD	OLIVE HILL	KY	41164-7570	38.315815	-83.19400667
199 HIBBARD ST	PIKEVILLE	KY	41501-1743	37.4740883	-82.5260567
199 HIBBARD ST	PIKEVILLE	KY	41501-1743	37.47416	-82.5260517
199 HIBBARD ST APT 1	PIKEVILLE	KY	41501-1743	37.474187	-82.52616
199 HIGHWAY 3399	LOUISA	KY	41230-7219	38.205144	-82.67541116
199 HILLSIDE DR	FOREST HILLS	KY	41527-8421	37.61696	-82.2988817
199 ISLAND CREEK RD	PIKEVILLE	KY	41501-9340	37.4616183	-82.526715
199 ISLAND CREEK RD	PIKEVILLE	KY	41501-9340	37.4615067	-82.5268233
199 J C OSBORNE BLVD	HYDEN	KY	41749-7972	37.1516033	-83.34976
199 JAMES E HANNAH DR	SOUTH SHORE	KY	41175-9235	38.7197033	-82.958995
199 JENNYS CREEK SUBD RD	HAGERHILL	KY	41222-8514	37.7810883	-82.841115
199 JENNYS CRK BARN	HAGERHILL	KY	41222	37.780852	-82.84193
199 JOHNS BR	RACCOON	KY	41557-8331	37.50859302	-82.45303186
199 JUDGE WILLIAMS RD	SALYERSVILLE	KY	41465-9232	37.7644467	-83.0909317
199 JUDY BR	BLACKKEY	KY	41804-8878	37.120955	-82.9698967
199 JUDY BR	BLACKKEY	KY	41804-8878	37.1215033	-82.96968
199 JULIUS AVE	PIKEVILLE	KY	41501-9013	37.4794967	-82.5250233
199 JUSTICE HL	PHYLLIS	KY	41554-8401	37.4503883	-82.3510133
199 KISER LN	PIKEVILLE	KY	41501-4002	37.3258017	-82.5607183
199 KY ROUTE 1086	WAYLAND	KY	41666-6830	37.4452483	-82.80269
199 LAKEPOINT DR	GRAYSON	KY	41143-7197	38.31464	-82.9535717
199 LAYNE HL TRLR 1	KIMPER	KY	41539-6228	37.4932833	-82.3727183
199 LEFT FORK BLUE POND FRK	BELCHER	KY	41513-8538	37.3430667	-82.3617967
199 LICK BR	SHELBIANA	KY	41562-8310	37.41488833	-82.48579833
199 LINDA LN	GRAYSON	KY	41143	38.3278639	-82.919292

199 LJ LN	JACKSON	KY	41339	37.52419817	-83.3436035
199 LJ LN GARG	JACKSON	KY	41339	37.524285	-83.34385667
199 MAIN ST	INEZ	KY	41224-6004	37.86725517	-82.53578116
199 MEADE BR	NIPPA	KY	41240-9128	37.8525411	-82.7926994
199 MEMORY LN	WHITESBURG	KY	41858-8092	37.1793483	-82.8290733
199 MUDDY BR	FLATWOODS	KY	41139-9048	38.4808783	-82.731375
199 MULLINS ADDITION DR	PIKEVILLE	KY	41501-2907	37.5397267	-82.5840283
199 NEALY CREEK RD	PINE TOP	KY	41843-9075	37.276745	-82.866449
199 OUTER REEF DR	CHAVIES	KY	41727-9103	37.384095	-83.2465933
199 OWENS FRK	STOPOVER	KY	41568-9006	37.471508	-82.08712433
199 PETER CAVE BR	INEZ	KY	41224-8636	37.9318401	-82.5322113
199 PORTER CP	LACKEY	KY	41643	37.4556	-82.8443717
199 POSSUM TROT RD	LEBURN	KY	41831-8922	37.3505717	-82.9588483
199 POSSUM TROT RD	LEBURN	KY	41831-8922	37.350725	-82.960175
199 ROCK HOUSE LOOP RD	JACKSON	KY	41339-8644	37.49829667	-83.353335
199 ROSE ST	PAINTSVILLE	KY	41240-1491	37.81200867	-82.7845855
199 SHILOH DR TRLR	LEBURN	KY	41831-8995	37.4015467	-82.9540283
199 SHOP BR TRLR	DENTON	KY	41132-8933	38.2684533	-82.8669852
199 SINNETTE HOLW	GREENUP	KY	41144-6193	38.5632017	-82.8333717
199 SPRADLIN ST	AUXIER	KY	41602-9267	37.73137079	-82.75865535
199 STEELEBURN HTS	PIKEVILLE	KY	41501-9142	37.5047115	-82.54685233
199 STORE HOLLOW RD	BETSY LAYNE	KY	41605-9016	37.5591283	-82.6245817
199 SUGAR MAPLE LN	WEST LIBERTY	KY	41472-1237	37.912028	-83.25657966
199 SUNRISE TER	HAZARD	KY	41701-6787	37.3512275	-83.113737
199 SYCAMORE LOOP	JEREMIAH	KY	41826-8920	37.16114	-82.9359967
199 SYCAMORE RD	ASHCAMP	KY	41512-8617	37.257077	-82.4816015
199 TANGER DR	OLIVE HILL	KY	41164-6803	38.29128667	-83.21548667
199 TATER LICK RD	MOREHEAD	KY	40351-8172	38.35690833	-83.40946667
199 TAYLOR RD	PIKEVILLE	KY	41501-3557	37.5222117	-82.4768783
199 THOMPSON BR	PIKEVILLE	KY	41501-3531	37.5461367	-82.47099
199 TROJAN POWDER RD	SALYERSVILLE	KY	41465-9768	37.7271083	-82.9965967
199 TWIN ENGINE DR	CHAVIES	KY	41727-8693	37.378561	-83.256585
199 UPPER RIVER CANEY RD TRLR	LOST CREEK	KY	41348-9076	37.39041333	-83.34304667
199 VALLEY VW	ESSIE	KY	40827-7030	37.0597552	-83.44684997
199 WATER PLANT RD	GRAYSON	KY	41143-9096	38.32501	-82.9534167
199 WHITE LICK BR GARG	FALCON	KY	41465	37.7762433	-83.0173217
199 WILLIAM BAKER LN	BUSY	KY	41723-8522	37.2542333	-83.2747383
199 WILLOW DR	HAGERHILL	KY	41222-8512	37.7731467	-82.8029183
199 WYATT HOLW	JENKINS	KY	41537-8689	37.205258666	-82.63981116
199 ZEIGLER DR	PIKEVILLE	KY	41501-3110	37.5403467	-82.6047917
199 E AND R RD	ELKHORN CITY	KY	41522		
199 N BRIDGE ST	PIKEVILLE	KY	41501-2849	37.53347	-82.59608966
199 N LAKE DR LOWR	PRESTONSBURG	KY	41653-1252	37.6690067	-82.7745917
199 N LAKE DR UPPR	PRESTONSBURG	KY	41653-1252	37.6689667	-82.7745867
199 S BUCKINGHAM AVE	WEST VAN LEAR	KY	41268-8012	37.7841033	-82.7783417
199 W GARRETT RD	GARRETT	KY	41630-6982	37.4834033	-82.8353683
1990 HIGHWAY 1	LOUISA	KY	41230-8912	38.1728517	-82.7320033
1990 HIGHWAY 1 TRLR	LOUISA	KY	41230-8912	38.172855	-82.73202
1990 INGRAM CRK	LINEFORK	KY	41833-9055	37.0481545	-82.93914983
1990 LICK CREEK RD	lick creek	KY	41540	37.3990183	-82.3035433
1990 LITTLE PERRY RD	MOREHEAD	KY	40351-8644	38.268635	-83.35575833
1990 RIVER RD TRLR	DRYHILL	KY	41749-9408	37.244465	-83.3731617
1990 SHARON RD	ASHLAND	KY	41101-5179	38.4532233	-82.6261317
1990 E US HIGHWAY 60 TRLR	GRAYSON	KY	41143-7937	38.33624617	-82.89688783
19901 GRAPEVINE RD	PHYLLIS	KY	41554-8823	37.4549217	-82.2770383
19907 BEAR CREEK RD	CATLETTSBURG	KY	41129-9234	38.302685	-82.6775517
19907 BEAR CREEK RD	CATLETTSBURG	KY	41129-9234	38.3032133	-82.6791383
1991 DRY RDG GARG	GRAYSON	KY	41143-8779	38.19244751	-82.92263372
1991 DRY RDG TRLR	GRAYSON	KY	41143-8779	38.192755	-82.9208567
1991 HALDEMAN RD TRLR	MOREHEAD	KY	40351-9010	38.25213	-83.313305
1991 HIGHWAY 160	PREMIUM	KY	41845-9038	37.133085	-82.8932433
1991 HIGHWAY 343	MC ROBERTS	KY	41835-9034	37.2012933	-82.6839033
1991 HIGHWAY 406	STINNETT	KY	40868-6511	37.0859583	-83.4247367
1991 HIGHWAY 460	SALYERSVILLE	KY	41465-8498	37.75246183	-83.094523
1991 HIGHWAY 460 UNIT STORAGE	SALYERSVILLE	KY	41465	37.753986	-83.095527
1991 LEFT FORK BLACKBERRY RD	RANSOM	KY	41558-8602	37.5276417	-82.1995267
1991 OLD FERRELLS CREEK RD	BELCHER	KY	41513-8438	37.3527083	-82.3416

1991 RIVER RD	HYDEN	KY	41749-9408	37.2450467	-83.3735367
1991 TURKEY CRK	LANGLEY	KY	41645-9019	37.50659	-82.7773083
1991 TURKEY CRK	LANGLEY	KY	41645-9019	37.5067683	-82.7770383
1991 WATTS FORK RD	GARNER	KY	41817-8953	37.3286383	-82.90878
19911 GRAPEVINE RD	PHYLLIS	KY	41554-8823	37.4548833	-82.2762
19914 GOLDEN GATE HL	CATLETTSBURG	KY	41129-9404	38.305311	-82.63948428
19915 GRAPEVINE RD	PHYLLIS	KY	41554-8823	37.45453233	-82.27755016
1992 COUCHTOWN RD TRLR	BUSY	KY	41723-8819	37.2794967	-83.2659667
1992 DAMRON BR	GRAYSON	KY	41143-7166	38.3076483	-82.92644
1992 INDIAN CREEK RD	VIRGIE	KY	41572-8247	37.3406633	-82.6190783
1992 MILL CREEK RD TRLR	JACKSON	KY	41339-9782	37.47664	-83.43951167
1992 SHORT CREEK RD	HYDEN	KY	41749-8464	37.1344267	-83.4118467
19921 GRAPEVINE RD	PHYLLIS	KY	41554-8823	37.45365	-82.2756017
19921 HIGHWAY 23	LOUISA	KY	41230-5320	38.1437322	-82.6404626
19923 BEAR CREEK RD	CATLETTSBURG	KY	41129-9234	38.3023517	-82.6774733
19925 GRAPEVINE RD	PHYLLIS	KY	41554-8823	37.45461	-82.27585
1993 DRY RDG TRLR	GRAYSON	KY	41143-8779	38.1934849	-82.9186921
1993 FALLSBURG RD	LOUISA	KY	41230-8668	38.1769567	-82.6678867
1993 HIGHWAY 317	NEON	KY	41840-9099	37.2056417	-82.71338
1993 HIGHWAY 3410	MAYKING	KY	41837-9074	37.11989017	-82.752799
1993 KY ROUTE 321	PRESTONSBURG	KY	41653-9103	37.6961833	-82.76847
1993 KY ROUTE 321	PRESTONSBURG	KY	41653-9103	37.6957017	-82.7678367
1993 OLD BURNING FORK RD TRLR	SALYERSVILLE	KY	41465-8996	37.7212867	-83.016185
1993 RIGHT FORK OF COWPEN RD	PIKEVILLE	KY	41501-5820	37.5553183	-82.529985
1993 SIXTEENMILE CREEK RD	HAZARD	KY	41701-7519	37.3348333	-83.21274
1993 UPPER JOHNS CRK	KIMPER	KY	41539-6153	37.4921733	-82.3219333
1993 UPPER JOHNS CRK UNIT WTRPMP	KIMPER	KY	41539-6153	37.4929495	-82.3217599
19932 W US HIGHWAY 60	OLIVE HILL	KY	41164-7077	38.296015	-83.26007833
19933 GRAPEVINE RD TRLR	PHYLLIS	KY	41554-8823	37.4549817	-82.276005
1994 FIVE FORKS RD	LOUISA	KY	41230-8096	38.1254017	-82.6526617
1994 HIGHWAY 2037	LOUISA	KY	41230-8267	38.02511667	-82.617925
1994 HIGHWAY 317	NEON	KY	41840-9099	37.2054583	-82.7128383
1994 HIGHWAY 931	WHITESBURG	KY	41858-8462	37.10773533	-82.8591865
1994 HOLLYBUSH RD TRLR	HOLLYBUSH	KY	41844-8994	37.3265	-82.858785
1994 S MAYO TRL	PIKEVILLE	KY	41501-2215	37.44360867	-82.50530516
19940 CSX RAILROAD UNIT A	GREENUP	KY	41144	38.6706335	-82.87837366
19940 CSX RAILROAD UNIT B	GREENUP	KY	41144	38.672947	-82.8789929
19940 STATE ROUTE 3	RUSH	KY	41168-8096	38.3023167	-82.7085867
19940 STATE ROUTE 3	RUSH	KY	41168-8096	38.3155217	-82.7005983
19940 STATE ROUTE 3 BARN	RUSH	KY	41168-8096	38.3020433	-82.7080583
19940 STATE ROUTE 3 BLDG 1	RUSH	KY	41168-8096	38.301546666	-82.70911633
19943 STATE ROUTE 854	RUSH	KY	41168-7972	38.2954683	-82.7400433
19944 STATE ROUTE 3	RUSH	KY	41168-8096	38.302605	-82.70903
1995 ADAMS FORK RD	WEBBVILLE	KY	41180-8624	38.11567683	-82.8009435
1995 DAMRON BR TRLR	GRAYSON	KY	41143-7166	38.3073385	-82.9257995
1995 DIX FRK TRLR	SIDNEY	KY	41564-8842	37.58837	-82.3450567
1995 GABRIEL BR TRLR DWIDE	KIMPER	KY	41539-6040	37.5050883	-82.2907867
1995 HIGHWAY 550	LEBURN	KY	41831-8751	37.348005	-82.9572217
1995 HIGHWAY 588	WHITESBURG	KY	41858-8950	37.1188767	-82.876095
1995 LOWER POMPEY RD	SHELBIANA	KY	41562-8124	37.4409283	-82.4294033
1995 SHARON RD	ASHLAND	KY	41101-5179	38.4532183	-82.6260817
1995 STINNETT WENDOVER RD TRLR	STINNETT	KY	40868-6525	37.1065117	-83.37199
1995 UPPER CHLOE CRK	PIKEVILLE	KY	41501-6628	37.4674983	-82.4496917
19950 KY HIGHWAY 476	HAZARD	KY	41701-6977	37.39591833	-83.20718333
19950 KY HIGHWAY 476	HAZARD	KY	41701-6977	37.39444667	-83.20182667
1996 HIGHWAY 160	HINDMAN	KY	41822-9045	37.319415	-82.9582083
1996 HIGHWAY 160 UNIT TEMP	HINDMAN	KY	41822		
1996 HURRICANE RD	PIKEVILLE	KY	41501-7016	37.4930267	-82.5772767
1996 MARROWBONE CREEK RD	ELKHORN CITY	KY	41522-7710	37.3458217	-82.4215433
1996 SHARON RD	ASHLAND	KY	41101-5179	38.4532633	-82.6256967
19964 GRAPEVINE RD	PHYLLIS	KY	41554-8823	37.4554367	-82.2760933
1997 BRIAR FORK CIRCLE RD	BUSY	KY	41723-8517	37.26140033	-83.29380783
1997 HIGHWAY 1	LOUISA	KY	41230-8912	38.1713767	-82.7329767
1997 HIGHWAY 80	HYDEN	KY	41749-8513	37.1440933	-83.340305
1997 HITE RD	MARTIN	KY	41649-7985	37.5485533	-82.7449717
1997 LOWER POMPEY RD	SHELBIANA	KY	41562-8124	37.4412283	-82.429645
1997 LOWER POMPEY RD BLDG 1	SHELBIANA	KY	41562-8124	37.44119183	-82.429615

1997 LOWER POMPEY RD GARG	SHELBIANA	KY	41562-8124	37.44128433	-82.42941366
1997 MEATHOUSE FRK	CANADA	KY	41519-8246	37.5831133	-82.3200633
1997 RIGHT FORK OF COWPEN RD	PIKEVILLE	KY	41501-5820	37.55462783	-82.5307555
1997 ROCKHOUSE RD	PAW PAW	KY	41553-9501	37.4439583	-82.12041
19970 KY HIGHWAY 476	HAZARD	KY	41701-6977	37.39633167	-83.20727833
19971 KY HIGHWAY 476	HAZARD	KY	41701-6977	37.396655	-83.206655
19978 W US HIGHWAY 60	OLIVE HILL	KY	41164-7077	38.2959935	-83.26051983
1998 BLACKBURN AVE	ASHLAND	KY	41101-4605	38.4610083	-82.6553667
1998 BROADBOTTOM RD	PIKEVILLE	KY	41501-2838	37.52717267	-82.59307783
1998 HIGHWAY 460	SALYERSVILLE	KY	41465-8498	37.809665	-83.156775
1998 KY ROUTE 1498 TRLR 2	BEVINSVILLE	KY	41606-9056	37.34016633	-82.74330933
1998 LITTLE LICK FRK	EAST POINT	KY	41216-9064	37.7509033	-82.8366167
1998 LITTLE LICK FRK GARG	EAST POINT	KY	41216-9064	37.751294	-82.83615199
1998 LITTLE PERRY RD	MOREHEAD	KY	40351-8644	38.26860667	-83.35660833
1998 SHOP BR	HUNTER	KY	41655-9111	37.5128317	-82.7362033
1998 S MAYO TRL	PIKEVILLE	KY	41501-2215	37.4434783	-82.5053267
19982 KY HIGHWAY 476	HAZARD	KY	41701-6977	37.394955000	-83.20440333
19984 W US HIGHWAY 60	OLIVE HILL	KY	41164-7077	38.296025166	-83.26055233
1999 CALLOWAY BR	PHELPS	KY	41553-8704	37.499183	-82.213157
1999 COUCHTOWN RD TRLR	BUSY	KY	41723-8819	37.27899	-83.26377
1999 FERN DR	LOUISA	KY	41230-5564	38.098885	-82.600215
1999 LEFT FORK TOLER CRK	HAROLD	KY	41635-9027	37.4865483	-82.6004833
1999 MARE CRK	STANVILLE	KY	41659-9016	37.56441183	-82.60665516
1999 MARE CRK	STANVILLE	KY	41659-9016	37.5642293	-82.6059937
1999 POND CREEK RD	MC ANDREWS	KY	41543-8103	37.57616583	-82.26802066
1999 STINSON RD	GRAYSON	KY	41143-8923	38.31187	-82.88127
1999 THORNTON RD	THORNTON	KY	41855-9020	37.1745267	-82.779485
19990 GRAPEVINE RD	PHYLLIS	KY	41554-8823	37.4559117	-82.2751117
19997 W US HIGHWAY 60	OLIVE HILL	KY	41164-7077	38.2939	-83.26115167
2 APPALACHIAN PLZ	SOUTH WILLIAMSON	KY	41503-9400	37.6683833	-82.2745617
2 BAILEY ST TRLR	COMBS	KY	41729-9000	37.2666467	-83.207995
2 BIOTEX DR	WEBBVILLE	KY	41180-9801	38.1621783	-82.8310683
2 BLACK POWDER LN	SALYERSVILLE	KY	41465	37.7539817	-83.06399
2 BULL CREEK RD	THOUSANDSTICKS	KY	41766	37.19418663	-83.42171902
2 CHESTNUT ST	RACELAND	KY	41169-9013	38.5425383	-82.7539833
2 CHURCH ST	PIKEVILLE	KY	41501-3219	37.5157	-82.5629483
2 CUE DR	BONNYMAN	KY	41719-8752	37.2852117	-83.2394067
2 CURT TUFT DR	WAYLAND	KY	41666-6825	37.44497	-82.8055917
2 DRIFTWOOD LN	HYDEN	KY	41749-8179	37.174545	-83.438605
2 DRIFTWOOD LN GARG	HYDEN	KY	41749-8179	37.1746625	-83.43863966
2 FIELDSVILLE LN TRLR	HAZARD	KY	41701-8134	37.2462117	-83.254605
2 FIRST CREEK LN	BONNYMAN	KY	41719-8863	37.2939517	-83.2346133
2 FOREST HILLS CT	ASHLAND	KY	41101-2233	38.4885617	-82.6902467
2 FOXHUNTERS CLUB RD	GREENUP	KY	41144-8103	38.5222245	-82.80932
2 GLIDER AVE TRLR	HAZARD	KY	41701-5475	37.28877817	-83.20467133
2 GOBLE LN	PRESTONSBURG	KY	41653-8822	37.669915	-82.7186867
2 GOLDENROD RD CATV	INEZ	KY	41262	37.912805	-82.55056333
2 GRANDVILLE LN TRLR	HAZARD	KY	41701-2083	37.342235	-83.2182967
2 GRASSY BRANCH RD	ESSIE	KY	40827-7041	37.0805017	-83.4346117
2 HARGIS HILL DR	JACKSON	KY	41339-9624	37.56092833	-83.37249
2 HIGH ST	MARTIN	KY	41649-7946	37.5777083	-82.7504367
2 HOLLOWAY RD	OLIVE HILL	KY	41164-8976	38.30644731	-83.20175269
2 HORSLEY CEMETERY RD	WURTLAND	KY	41144-6355	38.5372333	-82.7638367
2 HORSLEY CEMETERY RD GARG	WURTLAND	KY	41144-6355	38.537371166	-82.76341533
2 JACKSON ST	PRESTONSBURG	KY	41653-1011	37.6815917	-82.78048
2 JC ESTATES DR	PAINTSVILLE	KY	41240-8640	37.8027983	-82.7753117
2 JEFF LN	JEFF	KY	41751-8919	37.214065	-83.1339033
2 JOHNSON LICK BR	VEST	KY	41772-9098	37.399462	-83.053592
2 KENTON FURNACE DR	ASHLAND	KY	41101-2149	38.4970717	-82.6885683
2 LAWTON LN	OLIVE HILL	KY	41164-8964	38.26727167	-83.21439533
2 LILLY PAD LN	VICCO	KY	41773-8946	37.1954033	-83.0586017
2 LONA ST	TRAM	KY	41663-9023	37.5716583	-82.64795
2 LONG AVE	WHITESBURG	KY	41858-7330	37.1207567	-82.8284367
2 MAGNOLIA ST	GARRETT	KY	41630-6949	37.4804367	-82.8338383
2 MAIN ST	WHITESBURG	KY	41858-7318	37.1180583	-82.8286367
2 MARKWEST DR	SOUTH SHORE	KY	41175	38.7300233	-82.9281567
2 MARKWEST DR	SOUTH SHORE	KY	41175	38.7383865	-82.93026516



2 MATTIE RD	LOUISA	KY	41230-7812	38.0293	-82.71411283
2 OLD COUNTY RD	HAROLD	KY	41635-7024	37.5367717	-82.6298583
2 OLD COUNTY RD APT 1A	HAROLD	KY	41635-7024	37.5363149	-82.6296818
2 PARKVIEW DR	MINNIE	KY	41619	37.4747555	-82.757217
2 POPLAR AVE	WHITESBURG	KY	41858-7778	37.11494	-82.8177483
2 POPLAR AVE	WHITESBURG	KY	41858-7778	37.1149167	-82.8177433
2 ROSEMONT LN	SIZEROCK	KY	41762-8933	37.2152217	-83.4943617
2 SECOND ST	SOUTH SHORE	KY	41175-7857	38.7300067	-82.9174333
2 SEVENTH ST	SOUTH SHORE	KY	41175-7871	38.7289867	-82.9148067
2 SHARPEY DR LOT 20	HAZARD	KY	41701-5311	37.274645	-83.20811
2 SPINNING RD	BEAR BRANCH	KY	41714-8990	37.1659601	-83.5290925
2 STEVENS FRK	DEANE	KY	41812-8930	37.2396267	-82.7263233
2 STINE LN	JACKSON	KY	41339-8592	37.4346475	-83.38253166
2 THE OAKS DR	ASHLAND	KY	41101-3662	38.4646767	-82.6525933
2 THIRD ST	SOUTH SHORE	KY	41175-9782	38.72887	-82.9169017
2 S ABDOO ST	FLEMING NEON	KY	41840-8962	37.1893467	-82.7167283
2 W COURT ST APT B	PRESTONSBURG	KY	41653-1219	37.667833	-82.773498
20 1ST ST	PRESTONSBURG	KY	41653-1553	37.6709267	-82.7193017
20 3RD RIVER ST	WAYLAND	KY	41666-6804	37.444615	-82.808225
20 5TH AVE	SOUTH SHORE	KY	41175-9100	38.7216517	-82.9642867
20 ALLEGHENY RD	HELLIER	KY	41534-9000	37.29070706	-82.4693844
20 ALLEGHENY RD	HELLIER	KY	41534-9000	37.27805	-82.4815283
20 AMMO DR	WHITESBURG	KY	41858-8397	37.188034666	-82.829257
20 ANNIES LN	MARTIN	KY	41649-7854	37.5648633	-82.7591233
20 ANTIQUE LOOP	SOUTH SHORE	KY	41175-9659	38.70805167	-82.880374
20 ARNOLD LN	CHAVIES	KY	41727-9071	37.3451583	-83.3621967
20 ARROWOOD DR	JACKSON	KY	41339-9211	37.54479667	-83.37102667
20 ARZIE JONES DR	YEADDISS	KY	41777-9014	37.0865717	-83.291005
20 AUBURN DR	HYDEN	KY	41749-8604	37.1443505	-83.34034033
20 AUTUMN LN	HYDEN	KY	41749	37.1690225	-83.4086161
20 BAILEY BRANCH RD	VIPER	KY	41774-8945	37.1414167	-83.2025783
20 BALDWIN RD	MOREHEAD	KY	40351-8561	38.23394333	-83.36570333
20 BALDWIN RD	MOREHEAD	KY	40351-8561	38.23414	-83.36566833
20 BALL BRANCH SCHOOL RD	MOUSIE	KY	41839-9044	37.4077533	-82.903825
20 BALSAL LN	ESSIE	KY	40827	37.0784783	-83.4357267
20 BASKET DR	PAYNE GAP	KY	41537-8800	37.1544733	-82.66116
20 BAYVIEW	JENKINS	KY	41537-6600	37.15337	-82.66217
20 BEAR BR	VIRGIE	KY	41572-8286	37.3864917	-82.578155
20 BEECH CRK	HELPS	KY	41553-9012	37.484462	-82.13449116
20 BEECH HOLW	FOREST HILLS	KY	41527-8346	37.640595	-82.2859333
20 BELLEFONTE RD	RACELAND	KY	41169-1202	38.5293367	-82.7336583
20 BISHOP ST	SOUTH SHORE	KY	41175-7805	38.7270917	-82.9502817
20 BLOSSOM LN	GRAYSON	KY	41143-9236	38.33535	-82.922415
20 BLUE HALL RD	OLIVE HILL	KY	41164-7217	38.260875333	-83.3031945
20 BREWERS DR	JACKSON	KY	41339-9616	37.55782167	-83.38673333
20 BREWERS DR	JACKSON	KY	41339-9616	37.5587033	-83.386185
20 BREWERS DR	JACKSON	KY	41339-9616	37.5586533	-83.3859033
20 BRICK ST	JENKINS	KY	41537-9057	37.17409	-82.6299333
20 BRIDGE LOOP	WHITESBURG	KY	41858-9072	37.0987583	-82.8544217
20 BROOKSIDE DR	MOREHEAD	KY	40351-8467	38.33127	-83.40165833
20 BROOKWOOD LN	MOREHEAD	KY	40351-8465	38.33241167	-83.40175667
20 BURGESS ST	GREENUP	KY	41144-9001	38.6196233	-82.86365
20 BUSTED KNUCKLE DR	ISOM	KY	41824	37.18837533	-82.83321816
20 BUZZARD ROOST RD	ROBINSON CREEK	KY	41560-8520	37.38869	-82.5507767
20 CALEB BRANCH RD	REDFOX	KY	41847-9059	37.19444038	-82.9444546
20 CAMDEN	JENKINS	KY	41537-8773	37.18133067	-82.6215325
20 CANE HOLW	CRAYNOR	KY	41635-9119	37.432	-82.6708133
20 CASEY RD	GRAHN	KY	41142	38.28816667	-83.07321667
20 CEMETERY HL TRLR	BONNYMAN	KY	41719-9068	37.30631	-83.2594833
20 CENTER DR	WHITESBURG	KY	41858-7825	37.1267567	-82.773505
20 CHARLIE RUNYONS RD	PINSONFORK	KY	41555-7401	37.549985	-82.265855
20 CHERRY BLOSSOM LN TRLR	HAZARD	KY	41701-6013	37.26022	-83.1685817
20 CHESSNEY LN APT A	CHAVIES	KY	41727-8306	37.3830009	-83.2629983
20 CHESSNEY LN APT B	CHAVIES	KY	41727-8306	37.3830009	-83.2629983
20 CHESSNEY LN APT C	CHAVIES	KY	41727-8306	37.3830009	-83.2629983
20 CHUCKS LN TRLR	GREENUP	KY	41144-7152	38.5857633	-82.8593917
20 CHURCH HILL RD	LETCHER	KY	41832-8916	37.1447367	-82.9593883

20 CHURCH RD	JACKSON	KY	41339	37.486515	-83.348375
20 CLEARWATER DR	CROMONA	KY	41810	37.1796385	-82.68444566
20 COAL BR	JENKINS	KY	41537-8267	37.275053833	-82.54869816
20 CONDY LN TRLR	HAZARD	KY	41701-7224	37.31342	-83.2396267
20 COOK RD	MC CARR	KY	41544-8513	37.62108	-82.1684683
20 COPPERLINE DR	HAROLD	KY	41635-0135	37.5355583	-82.6237767
20 COY DR	HAZARD	KY	41701-7353	37.33609	-83.2509417
20 CREAM LN	CUTSHIN	KY	41776-8798	37.0895535	-83.25980916
20 CRIDER BR	EAST POINT	KY	41216-8736	37.73471	-82.7864133
20 CRIMSON LN TRLR	HYDEN	KY	41749-8618	37.144375	-83.3410933
20 CRUM RD	HITCHINS	KY	41146	38.2857867	-82.918515
20 CRYSTAL CT	GRAYSON	KY	41143-9094	38.3336283	-82.92025
20 CUNDIFF RD	OLIVE HILL	KY	41164-6523	38.26575	-83.29855833
20 CYPRESS LN	LOUISA	KY	41230-6320	38.12982	-82.6423717
20 DAMRON RD	PIKEVILLE	KY	41501-3949	37.34937983	-82.55637883
20 DANIEL BOONE PLZ	HAZARD	KY	41701-5334	37.2975767	-83.2158067
20 DAVIDSON FORK RD	THOUSANDSTICKS	KY	41766-9000	37.18434117	-83.43066952
20 DAWSON BRANCH RD	HINDMAN	KY	41822-8642	37.3314667	-82.98704
20 DELLA DR TRLR	VIPER	KY	41774-9092	37.1526617	-83.1701667
20 DEMPSEY HOUSING CIR APT 24A	WARFIELD	KY	41267-8936	37.8556967	-82.416545
20 DEMPSEY HOUSING CIR APT 24B	WARFIELD	KY	41267-8936	37.8556967	-82.416545
20 DEMPSEY HOUSING CIR APT 24C	WARFIELD	KY	41267-8936	37.8557083	-82.4165267
20 DEMPSEY HOUSING CIR APT 24D	WARFIELD	KY	41267-8936	37.855685	-82.41653
20 DEMPSEY HOUSING CIR APT 24E	WARFIELD	KY	41267-8936	37.855685	-82.41653
20 DEMPSEY HOUSING CIR APT 24F	WARFIELD	KY	41267-8936	37.8556933	-82.4165417
20 DIXIE CT APT 151	PRESTONSBURG	KY	41653-1574	37.6642917	-82.7141217
20 DIXIE CT APT 152	PRESTONSBURG	KY	41653-1574	37.6643067	-82.7141317
20 DIXIE CT APT 153	PRESTONSBURG	KY	41653-1574	37.664455	-82.7137367
20 DIXIE CT APT 154	PRESTONSBURG	KY	41653-1574	37.664455	-82.7137383
20 DIXIE CT APT 155	PRESTONSBURG	KY	41653-1574	37.6644567	-82.7137417
20 DIXIE CT APT 156	PRESTONSBURG	KY	41653-1574	37.66423659	-82.71338698
20 DIXIE CT APT 157	PRESTONSBURG	KY	41653-1574	37.6644583	-82.7137483
20 DIXIE CT APT 158	PRESTONSBURG	KY	41653-1574	37.66446	-82.71375
20 DIXIE CT APT 159	PRESTONSBURG	KY	41653-1574	37.664465	-82.7137567
20 DIXIE CT APT 160	PRESTONSBURG	KY	41653-1574	37.6644633	-82.7137533
20 DONNA DR	FLATWOODS	KY	41139-2405	38.523685	-82.7343567
20 DOTY CRK	JEREMIAH	KY	41826-9050	37.1748183	-82.931555
20 DRYHILL RD	HYDEN	KY	41749-8928	37.1626917	-83.3736817
20 EDDINGTON LN	VIPER	KY	41774-8226	37.16161	-83.131855
20 EDEN HOLW TRLR	MOREHEAD	KY	40351-7858	38.2736027	-83.3264277
20 EDISON RD TRLR	GRAYSON	KY	41143-7892	38.268165	-82.9512867
20 ELM ST	HYDEN	KY	41749-8931	37.1641417	-83.3757167
20 ELM ST APT 13	PRESTONSBURG	KY	41653-1429	37.66821733	-82.7408855
20 ELMERS LN	WEEKSBURY	KY	41667-9062	37.3114899	-82.701981
20 ELPASO DR	WHITESBURG	KY	41858-8452	37.128365	-82.86392
20 FERRY AVE	SOUTH SHORE	KY	41175-9574	38.72146649	-82.97606808
20 FIELDSTONE CT	GREENUP	KY	41144-6303	38.6389467	-82.8742133
20 FLATLAND PL	HYDEN	KY	41749-8654	37.1511767	-83.3956467
20 FLEMING FRK	OLIVE HILL	KY	41164-8999	38.29277	-83.28732667
20 FONSO STANLEY RD	CANADA	KY	41519-8339	37.56762467	-82.33580766
20 FREDDIE MOORE DR	PILGRIM	KY	41250-9068	37.7468967	-82.4477833
20 FUGATE HL	HAZARD	KY	41701-6658	37.26599829	-83.21198275
20 GAME RD	LETCHER	KY	41832-9102	37.1461917	-82.9600133
20 GARDEN ST	LOUISA	KY	41230-6064	38.1013017	-82.5974817
20 GINSENG DR APT 1	JENKINS	KY	41537-8620	37.1766275	-82.62706483
20 GINSENG DR APT 2	JENKINS	KY	41537-8620	37.176656	-82.62710366
20 GINSENG DR APT 3	JENKINS	KY	41537-8620	37.17564133	-82.628089
20 GINSENG DR APT 4	JENKINS	KY	41537-8620	37.175776	-82.62748916
20 GOBLE LN	PRESTONSBURG	KY	41653-8822	37.6702817	-82.719305
20 GOODWATER ST	JENKINS	KY	41537-9749	37.163735	-82.6390833
20 GRACIE LN TRLR	VIPER	KY	41774-8472	37.1419283	-83.1092217
20 GREEN MEADOW LN	PIKEVILLE	KY	41501-3105	37.5377117	-82.6039433
20 GUNNELL BR TRLR	BANNER	KY	41603-9084	37.5913433	-82.7005933
20 HACK DR	ELKHORN CITY	KY	41522-7474	37.2707667	-82.408725
20 HADDIX DEPOT RD	HADDIX	KY	41339-9797	37.487369333	-83.3469235
20 HALL RD	GRAYSON	KY	41143-9290	38.24287623	-82.92929785
20 HANNAH LN	GREENUP	KY	41144-9361	38.6395475	-82.870204

20	HAPPY HILL LN	VIPER	KY	41774-8627	37.2067133	-83.13968
20	HARLAND LN	BUSY	KY	41723-8000	37.254752166	-83.30197733
20	HARRIS BRANCH LN	HAZARD	KY	41701-8079	37.338679	-83.18237533
20	HATCHER ST APT A	BELFRY	KY	41514-7312	37.620685	-82.2678883
20	HATCHER ST APT B	BELFRY	KY	41514-7312	37.621355	-82.2682883
20	HI LO DR	HAZARD	KY	41701-6529	37.2324583	-83.210955
20	HICKORY LN TRLR	JACKSON	KY	41339-5310	37.4688	-83.392475
20	HIGHWAY 2037	LOUISA	KY	41230-8248	38.0148421	-82.5953566
20	HIGHWAY 2037 TRLR	LOUISA	KY	41230-8248	38.0137467	-82.5956717
20	HIGHWAY 721 APT 1	HAZARD	KY	41701-7495	37.333795	-83.1018883
20	HILL TOP RD TRLR	WEST LIBERTY	KY	41472-9039	37.94122017	-83.22966816
20	HILLTOP RIDGE RD	WHITESBURG	KY	41858-7813	37.1298233	-82.7744283
20	HOGSHEAD HOLW TRLR	DENTON	KY	41132-8939	38.2685862	-82.8560567
20	HOLLY FORK RD	NOCTOR	KY	41339-8222	37.59140167	-83.26947667
20	HOLLY FRK	MOREHEAD	KY	40351-7647	38.29371667	-83.38903167
20	HOLLY FRK	MOREHEAD	KY	40351-7647	38.29393167	-83.38944667
20	HOWELL RD	WARFIELD	KY	41267-9080	37.8341583	-82.4232867
20	HUFFMAN ST	ELKHORN CITY	KY	41522-7805	37.3310592	-82.437087
20	HUNT BR	HELPS	KY	41553-8402	37.5213667	-82.1554417
20	INDEPENDENCE DR	HAZARD	KY	41701-9443	37.28325713	-83.22769683
20	IRIS LN	STINNETT	KY	40868-6507	37.0810783	-83.4347367
20	JAMES SWINEY RD	ELKHORN CITY	KY	41522-8047	37.3165433	-82.459965
20	JEFFS VLY	GREENUP	KY	41144-7259	38.5866325	-82.86164666
20	JERRY COMBS LN	EMMALENA	KY	41740-8911	37.3383933	-83.07991
20	JERRY COMBS LN	EMMALENA	KY	41740-8911	37.338165	-83.0802467
20	JIM ESTEP WAY TRLR	CHAVIES	KY	41727-9069	37.342048666	-83.369453
20	JOHN BAYS BR	AUXIER	KY	41602-9208	37.73784333	-82.76959083
20	JOHN CASSIDY RD	INEZ	KY	41224-8796	37.82897167	-82.50514
20	KEY LN	ALLEN	KY	41601-9534	37.6137433	-82.7264533
20	KY ROUTE 1086	WAYLAND	KY	41666-6829	37.4450767	-82.8060183
20	KY ROUTE 1101	DRIFT	KY	41619-9027	37.4824417	-82.75305
20	KY ROUTE 680 TRLR	GRETHEL	KY	41631-9032	37.4607333	-82.6574986
20	LAMB LN	LOUISA	KY	41230-7111	38.2471717	-82.7032233
20	LANDON LN	GRAYSON	KY	41143-8773	38.31095617	-82.91073066
20	LAYNESVILLE RD	HAROLD	KY	41635-9076	37.531315	-82.6278283
20	LEES WAY	LOVELY	KY	41231-7806	37.8278633	-82.4010667
20	LESTIL LN	INEZ	KY	41224-9148	37.90736833	-82.54557667
20	LEWIS DR	PAINTSVILLE	KY	41240-8652	37.815681166	-82.78947516
20	LIL WAY	GREENUP	KY	41144-1267	38.566205	-82.82381
20	LIMEVILLE HOLW	GREENUP	KY	41144	38.6991183	-82.8853817
20	LITTLE ROBINSON CRK BTM	VIRGIE	KY	41572-8366	37.369563	-82.585333
20	LODGE ST TRLR	FREEBURN	KY	41528-8637	37.5646317	-82.140345
20	LOG CABIN RD	OLIVE HILL	KY	41164-6314	38.29539167	-83.21020333
20	LOGAN LN	VANCEBURG	KY	41179-6010	38.42384167	-83.26351833
20	LONA ST	TRAM	KY	41663-9022	37.57188883	-82.647726
20	LOUISE LN	BUCKHORN	KY	41721-8986	37.34869667	-83.472085
20	LOWER BRANCH RD	ELKHORN CITY	KY	41522-7181	37.30591683	-82.34054033
20	MALIBU DR	TOPMOST	KY	41862-9101	37.3719017	-82.7700017
20	MAPLE CT LOT 111	FOREST HILLS	KY	41527-8315	37.6475067	-82.2685133
20	MAPLE DR	HINDMAN	KY	41822-8776	37.293325	-82.9886383
20	MAPLE LN GARG	PIKEVILLE	KY	41501-6473	37.56659	-82.459133
20	MAPLE LN HSE	PIKEVILLE	KY	41501-6473	37.5667867	-82.45917
20	MARGARET ST	SOUTH SHORE	KY	41175-9585	38.7296217	-82.91687
20	MARY LN	BUCKHORN	KY	41721-8681	37.25764267	-83.5179695
20	MASONS LN	EAST POINT	KY	41216-9025	37.74598183	-82.78768933
20	MASSEY DR TRLR 1	SASSAFRAS	KY	41759-9092	37.22205	-83.03416
20	MATTHEW MTN	HAZARD	KY	41701-8085	37.33984517	-83.25152633
20	MAYNARD HL	BURNWELL	KY	41514-7726	37.63054467	-82.2238555
20	MAYOR ST	EMMALENA	KY	41740-8923	37.3399667	-83.0464283
20	MCCLLOUD DR	WHITESBURG	KY	41858	37.15670583	-82.758942
20	MCCLURE VLG	WITTENSVILLE	KY	41274-9009	37.85455	-82.8172467
20	MEADOWVIEW LN	LOUISA	KY	41230-9334	38.100149	-82.60198816
20	MEDICAL HTS	LOUISA	KY	41230-9603	38.0927117	-82.6071367
20	MELISSA LN	HAPPY	KY	41746-8500	37.229775	-83.0915117
20	MEMORY LN	BEVINSVILLE	KY	41606-6104	37.36991	-82.7447133
20	MEREDA CT	HELPS	KY	41553-9436	37.5095817	-82.1368183
20	MEREDA CT BLDG 1	HELPS	KY	41553-9436	37.50919773	-82.13654146

20 MILLARDS LN	BULAN	KY	41722-9038	37.3216967	-83.167675
20 MINGO ST	HELPS	KY	41553-9312	37.5114483	-82.1454017
20 MORNINGVIEW RD	SOUTH SHORE	KY	41175-7783	38.7326067	-82.8890517
20 MORRIS BTM	SIDNEY	KY	41564-8844	37.6024745	-82.34358916
20 MORRIS BTM TRLR	SIDNEY	KY	41564-8844	37.6027367	-82.34382
20 MOSSY BOTTOM LN	PIKEVILLE	KY	41501-2934	37.5306217	-82.5786167
20 NAPIER HOLW	HAZARD	KY	41701-7467	37.3138983	-83.2093533
20 NOLLIE DR	TEABERRY	KY	41660-6320	37.4150717	-82.647795
20 OAKS LN	JACKSON	KY	41339-9261	37.5316259	-83.3885606
20 OHIO ST	WHITESBURG	KY	41858-1326	37.121215	-82.834455
20 OLD CLIFF RD	PRESTONSBURG	KY	41653-1843	37.6924885	-82.77677966
20 OTTER CREEK RD	BUCKHORN	KY	41721-8740	37.317646833	-83.52978133
20 OUTBACK DR	VEST	KY	41772	37.395265	-83.0044933
20 PATTON DR	GRAYSON	KY	41143-9212	38.28171098	-82.93630047
20 PEACH DR	ERMINE	KY	41815-8952	37.16289683	-82.80404933
20 PEACH TREE LN	JACKSON	KY	41339-6580	37.5384042	-83.3466509
20 PINE GROVE RD TRLR 2	MOREHEAD	KY	40351-9505	38.28927167	-83.39065833
20 PINECONE RD	HAZARD	KY	41701-8503	37.30521	-83.1875833
20 PONDEROSA DR APT 5	PAINTSVILLE	KY	41240-8554	37.8159167	-82.7866667
20 PONDS RD	WHITESBURG	KY	41858-9393	37.172411	-82.864619
20 POPLAR FRK	BEAUTY	KY	41203-9052	37.845795	-82.4455233
20 POTTER PL APT 3	WEST LIBERTY	KY	41472-1149	37.92307983	-83.25898883
20 PRAYER RD	DWALE	KY	41621-8900	37.621145	-82.72428
20 PUNCHEONCAMP RD	HYDEN	KY	41749-8876	37.1365883	-83.443395
20 RAINBOW LN TRLR	BUSY	KY	41723-8847	37.2712067	-83.2626533
20 RALEIGH RD	HYDEN	KY	41749-8474	37.1351417	-83.4682083
20 RED SAND HL	HAROLD	KY	41635-7006		
20 REFUSE DR	WHITESBURG	KY	41858-8366	37.14051	-82.8202367
20 RIDGETOP DR	GRAYSON	KY	41143-8294	38.2749433	-82.9431167
20 RIDGEWOOD DR	GRAYSON	KY	41143-7625	38.2773433	-82.9563067
20 RIGHT FORK GEORGES CRK	LOUISA	KY	41230-6720	37.97500167	-82.70790667
20 RIGHT TURKEY TOE BR	HARDY	KY	41531-8935	37.59795117	-82.20645083
20 RIVER BEND RD	LOUISA	KY	41230-1410	38.1157845	-82.624895
20 RIVER CT	ELKHORN CITY	KY	41522-8324	37.3397645	-82.3960048
20 ROAD BR	EMMALENA	KY	41740-8967	37.37013467	-83.05556166
20 ROAD FRK	PIKEVILLE	KY	41501-7301	37.43253528	-82.55412314
20 ROBINSON TRAILER PARK TRLR 9	INEZ	KY	41224	37.871233333	-82.54336833
20 ROME NAPIER RD	HAZARD	KY	41701-7332	37.337024	-83.250362
20 ROSEMARY LN	PINSONFORK	KY	41555-8300	37.564155	-82.2475
20 ROYAL MELBOURNE LN	JENKINS	KY	41537-7512	37.17149883	-82.65129683
20 RUSSELL PLAZA DR	ASHLAND	KY	41101-7080	38.49916	-82.6767083
20 SALT WELL BR TRLR	HOSKINSTON	KY	40844	37.067998	-83.407212
20 SEAGRAVES LN	GRAYSON	KY	41143-7259	38.3381117	-82.9879183
20 SEYMOUR HOLW	STOPOVER	KY	41568-8952	37.4920217	-82.0909
20 SHOP BR	WAYLAND	KY	41666-9000	37.4423217	-82.795835
20 SHUCKY BEAN HOLW	JACKSON	KY	41339-7017	37.54331167	-83.36613
20 SILVER MAPLE LN	BLACKKEY	KY	41804-8707	37.1544404	-82.9385909
20 SIMPSON LN TRLR	GRAYSON	KY	41143-7597	38.2119117	-82.8990883
20 SIZEMORE ST	GREENUP	KY	41144-6619	38.62887	-82.8675433
20 SLONE CT	KIMPER	KY	41539-6556	37.53032	-82.3648583
20 SLONE ST	GARRETT	KY	41630-6967	37.4775417	-82.8266
20 SMILEY BR	TALBERT	KY	41339-7596	37.41986833	-83.45306167
20 SMITH ST	BELFRY	KY	41514-7313	37.6202183	-82.26777
20 SOL LN	JACKSON	KY	41339-8646	37.497525	-83.35111333
20 SPRING AVE	ELKHORN CITY	KY	41522-7296	37.3045717	-82.34768
20 SPRING BRANCH CT	PIKEVILLE	KY	41501-7625	37.5155	-82.6136683
20 STABLES LN	VIPER	KY	41774-7954	37.13639935	-83.11408747
20 STACY LN	EMERSON	KY	41135-8917	38.35758833	-83.290435
20 STACY LN	EMERSON	KY	41135-8917	38.3585695	-83.2913269
20 STAR WARS WAY	HINDMAN	KY	41822	37.344186	-82.96788033
20 STATE ROUTE 854	RUSH	KY	41168-8851	38.3494615	-82.780412
20 STEELE ROGERS LN	BETSY LAYNE	KY	41605-7042	37.5504817	-82.630475
20 STERLING LN	NEON	KY	41840-8922	37.21549	-82.7275467
20 STERLING LN GARG	NEON	KY	41840-8922	37.215083	-82.726663
20 STILL HOUSE BRANCH RD	HAZARD	KY	41701-6735	37.272422	-83.1770986
20 STONE DR	GREENUP	KY	41144-6183	38.6525333	-82.8753483
20 STONEHEDGE LN	HAROLD	KY	41635-8837	37.54237783	-82.6344775

20 STRATTON WOODS RD	STANVILLE	KY	41659-7008	37.5619583	-82.6413583
20 SUGAR CAMP BR	VIRGIE	KY	41572-8813	37.30294	-82.6455467
20 SUN VALLEY AVE	DAVID	KY	41616-8000	37.5992325	-82.888506
20 SWAMP HOLW TRLR	PIPPA PASSES	KY	41844-9004	37.3553156	-82.8569066
20 TACKETT BRANCH RD	HAZARD	KY	41701	37.211641333	-83.2429625
20 TACKETT BRANCH RD	HAZARD	KY	41701-6346	37.21186517	-83.243972
20 TECO LN	JENKINS	KY	41537-9215	37.300425	-82.6092983
20 TERRY TAYLOR LN	ELKHORN CITY	KY	41522-7637	37.2991133	-82.3373333
20 THISTLE CV	ALLEN	KY	41601-9488	37.6299383	-82.707265
20 THOMAS DR TRLR	SMILAX	KY	41764-8849	37.1362917	-83.27741
20 THOMAS HOLW TRLR	TURKEY CREEK	KY	41514-7930	37.640535	-82.31209
20 TIPTON DR	GREENUP	KY	41144-6621	38.62727	-82.8679417
20 TIPTON DR	GREENUP	KY	41144-6621	38.6272856	-82.8679889
20 TOLER RD	TOLER	KY	41514-8694	37.6398033	-82.2580817
20 TOLER RD UNIT 2	TOLER	KY	41514-8694	37.63948967	-82.25804585
20 TOMAHAWK DR	LOUISA	KY	41230-5008	38.1055817	-82.5891717
20 TOMMY DYER ST	SALYERSVILLE	KY	41465-7430	37.7163483	-83.0145183
20 TOMMY DYER ST TRLR	SALYERSVILLE	KY	41465-7430	37.7171278	-83.0155657
20 TONI DR	FLATWOODS	KY	41139-8963	38.5001667	-82.7148517
20 TRAILER LN	GREENUP	KY	41144	38.645392333	-82.8725145
20 TUNNEL RD	VIRGIE	KY	41572-8498	37.3300417	-82.58769
20 VILLAGE DR	HAZARD	KY	41701-8386	37.3383212	-83.25956144
20 VILLAGE GREEN DR LOT 6	PAINTSVILLE	KY	41240-9326	37.809135	-82.7759533
20 VIRGIE ST	VIRGIE	KY	41572-9034	37.3345117	-82.580385
20 WALTON MOUNTAIN LN	HAZARD	KY	41701-7370	37.3306583	-83.2530883
20 WASSELL RD	PINSONFORK	KY	41555-7432	37.55575701	-82.25965326
20 WATTS WAY	CHAVIES	KY	41727	37.3484865	-83.338426
20 WELLS RD TRLR	GRAYSON	KY	41143-8354	38.296315	-82.945295
20 WHISPERING PINE RD	DEMA	KY	41859-9088	37.40947667	-82.780154
20 WHITE OAK BRANCH RD	HAPPY	KY	41746-8955	37.20385	-83.08721
20 WHITE OAK SQ LOT 10	WHITESBURG	KY	41858-9640	37.13017	-82.773455
20 WICKS BRANCH RD	VIPER	KY	41774-8274	37.15777	-83.122115
20 WILCOX RD	GRAYSON	KY	41143-7532	38.2870767	-82.92094
20 WILLOW TREE LN	CATLETTSBURG	KY	41129-8798	38.214412	-82.60055483
20 WILSON BR	HOLLYBUSH	KY	41844-8865	37.3272117	-82.8593183
20 WOOD HILL DR TRLR	BELFRY	KY	41514-7678	37.6437633	-82.26593
20 WOODVILLE LOOP	GRAYSON	KY	41143-1900	38.3253142	-82.9203512
20 WRIGHT LN	SOUTH SHORE	KY	41175-7843	38.72516	-82.93341
20 YANKEE DR TRLR	MAYKING	KY	41837-9050	37.1296667	-82.7524
20 YELLOWTOWN RD	OIL SPRINGS	KY	41238-8004	37.8047033	-82.9511317
20 E DORTON BLVD	STAFFORDSVILLE	KY	41256-9009	37.8274983	-82.8465867
20 E MAIN ST APT A	WHITESBURG	KY	41858-7346	37.1169967	-82.8239567
20 E RIVER RD	WEST LIBERTY	KY	41472-8735	37.886555	-83.23239833
20 E STOVALL LN	GRAYSON	KY	41143-8916	38.3258567	-82.9356317
20 N 2ND RIVER ST	WAYLAND	KY	41666-6803	37.443815	-82.807305
20 N DOUGLAS CT	PIKEVILLE	KY	41501-6877	37.3859317	-82.54325
20 N RIVER ST	AUXIER	KY	41602-9260	37.73757533	-82.75843616
20 S DEPOT ST	WEEKSBURY	KY	41667-9009	37.32767484	-82.69291335
20 S DOUGLAS CT	PIKEVILLE	KY	41501-6879	37.38433217	-82.54162583
20 S HARKINS AVE	PRESTONSBURG	KY	41653-7883	37.67072583	-82.7827125
20 W MAUDE RD	INEZ	KY	41224-9102	37.86972833	-82.52589167
20 W TACKETT DR	TEABERRY	KY	41660-6321	37.4400433	-82.6552867
200 1ST AVE	WORTHINGTON	KY	41183-9455	38.55160267	-82.7318025
200 2ND AVE	WORTHINGTON	KY	41183-9449	38.552027	-82.73267433
200 2ND ST STE 201	PIKEVILLE	KY	41501-4828	37.4807617	-82.5180733
200 34TH ST	CATLETTSBURG	KY	41129-1171	38.405822	-82.597801
200 36TH ST	CATLETTSBURG	KY	41129-1070	38.40360067	-82.597909
200 3RD AVE	WORTHINGTON	KY	41183-9441	38.5527033	-82.7329817
200 ANNA LN	HAZARD	KY	41701-6913	37.263601666	-83.05928833
200 APPALACHIA TRUSS LN	BRINKLEY	KY	41822	37.310925	-82.950155
200 APPLE CT	CATLETTSBURG	KY	41129-8179	38.21712	-82.59925
200 APPLE ORCHARD DR TRLR	WOOTON	KY	41776-8940	37.135024	-83.31629866
200 ARMCO BLVD UNIT GATE	ASHLAND	KY	41101-7204	38.48664132	-82.66414635
200 ARROWHEAD DR	WEST VAN LEAR	KY	41268-8021	37.7911233	-82.78525
200 BAKER AVE	HAZARD	KY	41701-1812	37.24756	-83.1930133
200 BALDWIN RD	MOREHEAD	KY	40351-7610	38.232505	-83.36868833
200 BAPTIST BTM	GARRETT	KY	41630-6902	37.47345594	-82.83362743

200 BARKCAMP BR TRLR	MC ROBERTS	KY	41835-8917	37.21897	-82.6621883
200 BEEGUM CURV	SLEMP	KY	41763	37.0461413	-83.1731532
200 BEGLEY CT APT 1	HAZARD	KY	41701-1901	37.2455183	-83.187505
200 BEGLEY CT APT 2	HAZARD	KY	41701-1901	37.2455167	-83.1875083
200 BEGLEY CT APT 3	HAZARD	KY	41701-1901	37.2455115	-83.18772366
200 BELLEFONTE CIR	ASHLAND	KY	41101-2187	38.49949	-82.6981017
200 BELLEFONTE DR	ASHLAND	KY	41101-2112	38.4930283	-82.6909183
200 BELLEVIEW DR	RUSSELL	KY	41169-1725	38.5056267	-82.704975
200 BIG CAT FORK RD	LOUISA	KY	41230-9063	38.1498833	-82.6901283
200 BIG HACKNEYS CRK TRLR	MOUTHCARD	KY	41548-8412	37.3703663	-82.2299191
200 BIG SHELBY CRK	JENKINS	KY	41537-7949	37.21824483	-82.566782
200 BOBCAT RD	LINEFORK	KY	41833-8839	37.045305	-82.957615
200 BRADFORD ST	GRAYSON	KY	41143-1608	38.328805	-82.91493
200 BRIDGE ST	ELKHORN CITY	KY	41522-9048	37.3048983	-82.348755
200 BROADWAY ST	HAZARD	KY	41701-1422	37.2500033	-83.1945183
200 BULLDOG LN	HAZARD	KY	41701-6082	37.2409817	-83.1877817
200 BUZZARD DEN RD	HAZARD	KY	41701-7815	37.2946575	-83.076402
200 BUZZSAW LN	VIPER	KY	41774-8840	37.1701883	-83.162755
200 CABIN LOOP UNIT 4&5	LEBURN	KY	41772	37.4078941	-82.9914455
200 CABIN LOOP UNIT 6AMP;7	LEBURN	KY	41772	37.408226	-82.9909883
200 CALEB CHAPPELL RD	ESSIE	KY	40827	37.063645	-83.4526917
200 CAMPBELL FORK DR	HAZARD	KY	41701-6568	37.2373902	-83.2388996
200 CARDINAL DR	GRAYSON	KY	41143-1267	38.33424633	-82.95550418
200 CARDINAL RD	RUSSELL	KY	41169-1508	38.5158383	-82.698625
200 CARL PERKINS DR BLDG 10	ASHLAND	KY	41101-2441	38.4781467	-82.660185
200 CAROLINA ST	RACELAND	KY	41169-1958	38.52623	-82.7316533
200 CAROLINE RD	RACELAND	KY	41169-1010	38.5410133	-82.7448083
200 CECIL HILLS DR	PIKEVILLE	KY	41501	37.47922217	-82.55665633
200 CEDAR ST	HAZARD	KY	41701-1508	37.250975	-83.1899483
200 CEDAR ST	HAZARD	KY	41701-1508	37.2509693	-83.1899176
200 CHESTNUT ST	GREENUP	KY	41144-1003	38.5669733	-82.8188183
200 CHICKASAW CT	ASHLAND	KY	41102-4308	38.4719317	-82.676231
200 CHRISTOPHER SLONE RD	LEBURN	KY	41831-8769	37.4025917	-82.9423483
200 CHRISTOPHER SLONE RD	LEBURN	KY	41831-8769	37.40418317	-82.94393833
200 CLARK LN	WURLTAND	KY	41144-6296	38.5407667	-82.7681217
200 CLARK LN GARG	WURLTAND	KY	41144-6296	38.5405617	-82.7682533
200 CLEVELAND AVE	HAZARD	KY	41701-1204	37.26493	-83.193803
200 COATES BRANCH RD	HAZARD	KY	41701-7006	37.3694267	-83.13759
200 COLLINS RD	SALYERSVILLE	KY	41465-9618	37.7668433	-83.05029
200 CORB REED RD TRLR	SALYERSVILLE	KY	41465-8128	37.7689595	-83.08268883
200 COUNTRY PLACE LN	LOUISA	KY	41230-9638	38.09169833	-82.60059167
200 CRAIG CT	LITTCARR	KY	41834-8300	37.2650367	-82.943935
200 CREEK STONE DR	WOOTON	KY	41776	37.105505	-83.29042883
200 CREEKWOOD ESTS	INEZ	KY	41224-8761	37.82418833	-82.50441167
200 DAVIS LN	HUDDY	KY	41535-8876	37.59352	-82.2705883
200 DAWAHARE DR	HAZARD	KY	41701-9426	37.28258	-83.229735
200 DAWAHARE DR UNIT A	HAZARD	KY	41701-9426	37.283442	-83.230733
200 DEATON ST	HAZARD	KY	41701-1404	37.2525617	-83.191765
200 DERBY DR	WHITESBURG	KY	41858-9337	37.20620847	-82.84452753
200 DOCTORS ROW	CHAVIES	KY	41727-8953	37.3797237	-83.2457056
200 DON FREEMAN RD	STEELE	KY	41566-8531	37.4047917	-82.19915
200 DOUGLAS DR	PIKEVILLE	KY	41501-6819	37.3793817	-82.5418233
200 DOUGLAS PKWY	PIKEVILLE	KY	41501-6876	37.382093	-82.535727
200 DOVE TAIL LN	REDFOX	KY	41847-8968	37.229647	-82.96930766
200 DOYLE LN	FLATWOODS	KY	41139-1296	38.5234783	-82.7388967
200 DREAM RD	MAYKING	KY	41837-8947	37.11701267	-82.7585355
200 DRY FORK RD	WEBBVILLE	KY	41180-8890	38.1306813	-82.8560555
200 EASY ST	STAFFORDSVILLE	KY	41256-9081	37.824265	-82.8505817
200 EDWIN CT	ASHLAND	KY	41102-9787	38.4357133	-82.6957967
200 EIGHTH ST	SOUTH SHORE	KY	41175-7875	38.728125	-82.9157533
200 ELAM ST LOT 3	SALYERSVILLE	KY	41465-9240	37.73975567	-83.06878566
200 EUCLID AVE	PAINTSVILLE	KY	41240-1114	37.8144417	-82.79946
200 EUNICE AVE	SOUTH SHORE	KY	41175-9049	38.71832933	-82.9644315
200 EVERGREEN LN	PIKEVILLE	KY	41501-2152	37.5016033	-82.517005
200 FAIRVIEW FARM LN GARG	INEZ	KY	41224-8987	37.8340115	-82.55307116
200 FAIRWAY DR	CATLETTSBURG	KY	41129-8605	38.3351417	-82.7008617
200 FAIRWAY DR	CATLETTSBURG	KY	41129-8605	38.3343617	-82.7004983

200 FAIRWAY DR UNIT HL 1	CATLETTSBURG	KY	41129-8605	38.335835	-82.7007717
200 FAIRWAY DR UNIT HL 10	CATLETTSBURG	KY	41129-8605	38.33337483	-82.70124583
200 FAIRWAY DR UNIT HL 12	CATLETTSBURG	KY	41129-8605	38.3287967	-82.69936
200 FAIRWAY DR UNIT HL 3	CATLETTSBURG	KY	41129-8605	38.34099	-82.7003467
200 FAIRWAY DR UNIT HL 4	CATLETTSBURG	KY	41129-8605	38.3425283	-82.704955
200 FAIRWAY DR UNIT HL 5	CATLETTSBURG	KY	41129-8605	38.337785	-82.7037367
200 FAMILY CIRCLE DR	EAST POINT	KY	41216-8823	37.76171967	-82.800579
200 FARRIS DR	MALLIE	KY	41836-9039	37.2852183	-82.90208
200 FARRIS DR TRLR	MALLIE	KY	41836-9039	37.2834525	-82.90269233
200 FERRY ST	RUSSELL	KY	41169-1339	38.5339933	-82.6939867
200 FIELDS WAY	PIKEVILLE	KY	41501-8940	37.47654583	-82.53845883
200 FIELDS WAY APT F3	PIKEVILLE	KY	41501-8938	37.47723517	-82.53856533
200 FIELDS WAY UNIT E2	PIKEVILLE	KY	41501-8940	37.47737783	-82.538451
200 FIELDS WAY UNIT E3	PIKEVILLE	KY	41501-8940	37.47744283	-82.53843866
200 FIELDS WAY UNIT E4	PIKEVILLE	KY	41501-8940	37.477612	-82.538386
200 FIELDS WAY UNIT F1	PIKEVILLE	KY	41501-8938	37.47710833	-82.53853816
200 FIELDS WAY UNIT F2	PIKEVILLE	KY	41501-8938	37.4768545	-82.5380235
200 FIELDS WAY UNIT F4	PIKEVILLE	KY	41501-8938	37.4762085	-82.536651
200 FIELDS WAY UNIT F5	PIKEVILLE	KY	41501-8938	37.47683433	-82.538029
200 FLETCHER FRK	ROUSSEAU	KY	41366-9500	37.618904	-83.2476826
200 FRANK BLEVINS DR	STAFFORDSVILLE	KY	41256-8306	37.821305	-82.8630117
200 FULLERS RIDGE RD	LOUISA	KY	41230-6209	38.132115	-82.6552633
200 GARTH HOLLOW RD	MARTIN	KY	41649-9080	37.5375447	-82.7614102
200 GARTH HOLLOW RD	MARTIN	KY	41649-9080	37.54587167	-82.75487583
200 GARTH HOLLOW RD	MARTIN	KY	41649-9080	37.5451317	-82.7536
200 GARTH HOLLOW RD	MARTIN	KY	41649-9080	37.5448242	-82.7529282
200 GARTH HOLLOW RD	MARTIN	KY	41649-9080	37.5452367	-82.7528067
200 GENE WILSON BLVD	LOUISA	KY	41230-9645	38.09554167	-82.60184667
200 GENE WILSON BLVD	LOUISA	KY	41230-9645	38.09455833	-82.60215667
200 GENE WILSON BLVD	LOUISA	KY	41230-9645	38.0958617	-82.6019067
200 GOLDEN ROD DR	KITE	KY	41828-8870	37.298862	-82.7739495
200 GRAHN RD	OLIVE HILL	KY	41164-6831	38.315475	-83.114295
200 GRAHN RD	OLIVE HILL	KY	41164-6831	38.31624833	-83.116445
200 GROUNDHOG HOLW TRLR	BULAN	KY	41722-8957	37.3047233	-83.13284
200 HALDEMAN RD TRLR	MOREHEAD	KY	40351-9007	38.242375	-83.343385
200 HALES BRANCH RD	REDFOX	KY	41847-9031	37.2107833	-82.9509917
200 HALL BRANCH RD	JACKSON	KY	41339-7313	37.4685674	-83.4572917
200 HALL ST	WHEELWRIGHT	KY	41669-9060	37.3326685	-82.719932
200 HAPPY HOLW	JENKINS	KY	41537-9065	37.202920166	-82.57292183
200 HARRIS BRANCH LN	HAZARD	KY	41701-8082	37.339005	-83.17938
200 HARRIS DR	TOPMOST	KY	41862	37.356675	-82.80158
200 HARRIS DR APT 210	TOPMOST	KY	41862	37.356543	-82.80170499
200 HARRIS RD	WURLTAND	KY	41144-7681	38.55109	-82.7890967
200 HERALD HTS	BONNNYMAN	KY	41719-8853	37.3025583	-83.233475
200 HIGH ROCK RD	MAYKING	KY	41837-9705	37.1027033	-82.777665
200 HIGHLAND AVE	RACELAND	KY	41169		
200 HIGHWAY 2035	WHITESBURG	KY	41858-9018	37.09680867	-82.84026533
200 HIGHWAY 3086	JENKINS	KY	41537-9204	37.1613205	-82.64360883
200 HILLVIEW DR	RACELAND	KY	41169-1043	38.5321283	-82.7358683
200 HOBARTS BOTTOM RD	JEREMIAH	KY	41826-9102	37.1725217	-82.92998
200 HOLDER HOLW	MALLIE	KY	41836-9053	37.2873767	-82.9046
200 HOLLIDAY HL TRLR	HAZARD	KY	41701-7020	37.3857967	-83.1768983
200 HOLLY HILLS VILLA RD LOT 42	HINDMAN	KY	41822-8678	37.31282	-82.9428333
200 HOOVER DR	ISOM	KY	41824-8978	37.182484	-82.86002666
200 HORSE BR	TOMAHAWK	KY	41262-8008	37.84893167	-82.59943833
200 HORSLEY LN	ASHLAND	KY	41102-3334	38.4770283	-82.676135
200 HOWARD DR	SALYERSVILLE	KY	41465-9575	37.7135383	-83.00632
200 HUNTER BRANCH RD	HUNTER	KY	41655-9095	37.50739717	-82.75240616
200 HUNTER LN	PRINTER	KY	41655-9004	37.51287	-82.6885633
200 IOWA ST	ASHLAND	KY	41102-3309	38.4780217	-82.66809
200 IOWA ST	ASHLAND	KY	41102-3309	38.4779867	-82.667835
200 J C OSBORNE BLVD	HYDEN	KY	41749	37.150995	-83.3496367
200 JANE HILL RD	ASHLAND	KY	41101-2224	38.487205	-82.68786
200 JASMINE CT	HAZARD	KY	41701-5479	37.2901567	-83.2056067
200 JEFF LN	JEFF	KY	41751-8921	37.211575	-83.1331433
200 JENKINS ST	ASHLAND	KY	41101-3481	38.4758783	-82.6636517
200 JENKINS ST GARG	ASHLAND	KY	41101-3481	38.4765555	-82.66432783

200 JESSIES BR	DRAFFIN	KY	41522-9208	37.32987	-82.3862383
200 JOE MCCOY RD	FREEBURN	KY	41528	37.5448517	-82.1655983
200 JOHNSON ST	GRAYSON	KY	41143-1325	38.32889	-82.943795
200 JULIUS AVE	PIKEVILLE	KY	41501-1740	37.47939967	-82.5249495
200 JUSTICE DR	HAZARD	KY	41701-5519	37.2987603	-83.2164854
200 JUSTICE DR	HAZARD	KY	41701-5519	37.2984717	-83.2162583
200 JUSTICE DR	HAZARD	KY	41701	37.298733666	-83.216072
200 KENTUCKY BLVD	HAZARD	KY	41701-2006	37.24556	-83.1819133
200 KRESTVIEW DR	GRAYSON	KY	41143-7355	38.3290783	-82.9338283
200 KY ROUTE 201	WITTENSVILLE	KY	41274-9054	37.8528167	-82.8274533
200 LAKEVIEW CIR	GRAYSON	KY	41143-8950	38.3099217	-82.9527233
200 LAYNESVILLE RD	HAROLD	KY	41635-9037	37.5292683	-82.62937
200 LEANDER LN	GRAYSON	KY	41143-6501	38.3436735	-82.8638777
200 LEFT PENHOOK RD	HAROLD	KY	41635-7002	37.534615	-82.6249567
200 LICK HOLW	PIKEVILLE	KY	41501-5919	37.5749983	-82.50626
200 LINDY BR	NIPPA	KY	41240-9008	37.8693585	-82.77970183
200 LITTLE DOUBLES	MALLIE	KY	41836-7901	37.240019	-82.9109085
200 LITTLE EARL RD	JACKSON	KY	41339-9305	37.58249	-83.348185
200 LOFTIS HOLW	FOREST HILLS	KY	41527-8431	37.6237833	-82.299665
200 LONG BR TRLR	LOVELY	KY	41231-9040	37.798565	-82.3745967
200 LONGFORK RD	VIRGIE	KY	41572-8956	37.34100986	-82.59519842
200 LOWER HICKORY ST	HAZARD	KY	41701-2248	37.2426767	-83.1751467
200 LYCAN CT	ASHLAND	KY	41101-7142	38.4990717	-82.6821533
200 LYTTLE BLVD APT 1	HAZARD	KY	41701-1704	37.250605	-83.19305683
200 LYTTLE BLVD APT 2	HAZARD	KY	41701-1704	37.25016271	-83.19045033
200 LYTTLE BLVD APT 3	HAZARD	KY	41701-1704	37.2502093	-83.1907143
200 LYTTLE BLVD APT 4	HAZARD	KY	41701-1704	37.2502093	-83.1907143
200 LYTTLE BLVD APT 5	HAZARD	KY	41701-1704	37.2502093	-83.1907143
200 MAIN ST	GREENUP	KY	41144-1028	38.5788505	-82.83896633
200 MAIN ST	RUSSELL	KY	41169-1353	38.5306733	-82.6923317
200 MAIN ST	WHITESBURG	KY	41858-7320	37.117987	-82.826253
200 MALL RD	ASHLAND	KY	41101-7377	38.4849733	-82.649765
200 MALL RD	ASHLAND	KY	41101-7377	38.4849567	-82.6500417
200 MALL RD	ASHLAND	KY	41101-7377	38.484935	-82.6502417
200 MALL RD STE 6	ASHLAND	KY	41101-7378	38.484935	-82.6502617
200 MALL RD STE E	ASHLAND	KY	41101-7377	38.4848717	-82.64984
200 MALL RD UNIT HSEM	ASHLAND	KY	41101-7377	38.48482	-82.650055
200 MARION BRANCH RD	PIKEVILLE	KY	41501-9362	37.4220441	-82.5389079
200 MARION BRANCH RD	PIKEVILLE	KY	41501-9362	37.4227329	-82.5354015
200 MAYNARD FRK	PIKEVILLE	KY	41501-5314	37.62724683	-82.52097666
200 MEADES BTM	HI HAT	KY	41636-6209	37.376465	-82.7394717
200 MEADOWVIEW RD	GRAYSON	KY	41143-1410	38.3320467	-82.9385233
200 MEDICAL CENTER DR	HAZARD	KY	41701-9466	37.3814633	-83.2590333
200 MEMORY LN	SOUTH SHORE	KY	41175-7729	38.73526	-82.8970933
200 MESSER BRANCH RD	HAZARD	KY	41701-6577	37.2460417	-83.195055
200 MINK DR	SECO	KY	41849-5019	37.1728017	-82.728925
200 MONROE DR	RUSSELL	KY	41169-1638	38.5075417	-82.708515
200 MONTGOMERY CREEK RD	VICCO	KY	41773-9046	37.2135	-83.0594983
200 MONTY LOWE BR	PIKEVILLE	KY	41501-4918	37.66141	-82.5197817
200 MOORE ST	HAZARD	KY	41701-1566	37.254055	-83.1893167
200 MORTON BLVD APT 101	HAZARD	KY	41701	37.279473666	-83.2244155
200 MORTON BLVD APT 102	HAZARD	KY	41701	37.279447166	-83.22441
200 MORTON BLVD APT 103	HAZARD	KY	41701	37.279469166	-83.2244255
200 MORTON BLVD APT 104	HAZARD	KY	41701	37.279469333	-83.22442733
200 MORTON BLVD APT 105	HAZARD	KY	41701	37.279486666	-83.22441566
200 MORTON BLVD APT 106	HAZARD	KY	41701	37.279432333	-83.22439983
200 MORTON BLVD APT 107	HAZARD	KY	41701	37.279452333	-83.22438583
200 MORTON BLVD APT 108	HAZARD	KY	41701	37.279461833	-83.224422
200 MORTON BLVD APT 201	HAZARD	KY	41701	37.279432666	-83.2244145
200 MORTON BLVD APT 202	HAZARD	KY	41701	37.279429333	-83.22440966
200 MORTON BLVD APT 203	HAZARD	KY	41701	37.279433333	-83.224428
200 MORTON BLVD APT 204	HAZARD	KY	41701	37.2794295	-83.22439166
200 MORTON BLVD APT 205	HAZARD	KY	41701	37.279429833	-83.22441316
200 MORTON BLVD APT 206	HAZARD	KY	41701	37.2794415	-83.224426
200 MORTON BLVD APT 207	HAZARD	KY	41701	37.279449833	-83.22439283
200 MORTON BLVD APT 208	HAZARD	KY	41701	37.279468666	-83.22454116
200 MORTON BLVD APT 301	HAZARD	KY	41701	37.279450166	-83.22443316



200 MORTON BLVD APT 302	HAZARD	KY	41701	37.2794775	-83.22450166
200 MORTON BLVD APT 303	HAZARD	KY	41701	37.279467166	-83.224556
200 MORTON BLVD APT 304	HAZARD	KY	41701	37.279467833	-83.22462816
200 MORTON BLVD APT 305	HAZARD	KY	41701	37.27945	-83.22460283
200 MORTON BLVD APT 306	HAZARD	KY	41701	37.279453166	-83.22451583
200 MORTON BLVD APT 307	HAZARD	KY	41701	37.279431166	-83.2245505
200 MORTON BLVD APT 308	HAZARD	KY	41701	37.279467166	-83.22452416
200 MORTON BLVD HSE	HAZARD	KY	41701	37.2798677	-83.2243356
200 MOUNTAIN VIEW DR	BEAVER	KY	41604-6329	37.385532	-82.6505905
200 MUDDY BR	INEZ	KY	41224-8626	37.817851	-82.50745
200 MURDOCH HTS	BUCKHORN	KY	41721-8888	37.34706	-83.47796
200 MURDOCH HTS	BUCKHORN	KY	41721-8888	37.34718667	-83.47795333
200 NEWBERRY RD	SOUTH SHORE	KY	41175-9747	38.731645	-82.8892967
200 NEWLAND ST TRLR	HAZARD	KY	41701-1350	37.25380533	-83.19248933
200 NORAS RD TRLR	CORNETTSVILLE	KY	41731-8538	37.1158067	-83.0442983
200 NURSING HOME LN	PIKEVILLE	KY	41501-6896	37.3770917	-82.53829
200 NURSING HOME LN UNIT GRNHSE	PIKEVILLE	KY	41501-6896	37.37842484	-82.53852052
200 OAKWOOD AVE	VICCO	KY	41773-9002	37.2192733	-83.063085
200 OFFICIAL HOLW	DAVID	KY	41616-8319	37.5969283	-82.8870667
200 OLD DAM RD	GREENUP	KY	41144-9617	38.6244333	-82.8652133
200 OLGA HOLW	MC DOWELL	KY	41647-5914	37.3919717	-82.68656
200 ORCHARD RD	WHITESBURG	KY	41858	37.11343436	-82.85255723
200 ORINOCO HOLW	BELFRY	KY	41514-7316	37.618915	-82.2663233
200 ORINOCO HOLW	BELFRY	KY	41514-7316	37.61780767	-82.2658455
200 OXCART RD	ASHLAND	KY	41101-2278	38.491035	-82.687405
200 PARADISE HL	GRAYSON	KY	41143-6955	38.3362133	-82.9596583
200 PENNY LN	HAZARD	KY	41701-6915	37.3025917	-83.0784517
200 PERRY AVE	HAZARD	KY	41701-1844	37.2483017	-83.1892417
200 PINE TOP LN	PINE TOP	KY	41843	37.27439933	-82.88174166
200 PINECREST DR	ASHLAND	KY	41101-2250	38.4822767	-82.687115
200 PIPE MUDD RD	TALBERT	KY	41339-8585	37.423425	-83.45633667
200 PLUM ST	HAZARD	KY	41701-1144	37.2641633	-83.1896633
200 POMP HOLLOW RD	BUSY	KY	41723-8607	37.262662	-83.30088633
200 PORTER LN	PIKEVILLE	KY	41501-7636	37.535075	-82.6135983
200 POSSUM HOLW	VAN LEAR	KY	41265	37.773457	-82.75604816
200 PRESTON RD TRLR	SALYERSVILLE	KY	41465-8494	37.73738433	-83.04330383
200 PRICE AVE	ELKHORN CITY	KY	41522-7011	37.2927183	-82.3659767
200 PRICHARD ST TRLR	ASHLAND	KY	41102-3365	38.476806166	-82.67068933
200 PRINCESS DR	ASHLAND	KY	41101-2190	38.4921333	-82.6908883
200 PRINCESS DR	ASHLAND	KY	41101-2190	38.492005	-82.6912467
200 PROVIDENCE HILL DR	ASHLAND	KY	41101-2288	38.4905283	-82.6636767
200 PROVIDENCE HILL DR	ASHLAND	KY	41101-2288	38.4897817	-82.6636167
200 PROVIDENCE HILL DR	ASHLAND	KY	41101-2288	38.48904167	-82.6620295
200 PROVIDENCE HILL DR OFC	ASHLAND	KY	41101-2288	38.48891022	-82.66166744
200 PUBLIC WAY	LOUISA	KY	41230-1059	38.11846	-82.6110933
200 RACCOON CREEK RD	HAZARD	KY	41701	37.2284433	-83.155995
200 RADNOR DR	STAFFORDSVILLE	KY	41256-9063	37.8116245	-82.8600727
200 RADNOR DR	STAFFORDSVILLE	KY	41256-9063	37.8117316	-82.8596917
200 RADNOR DR GARG	STAFFORDSVILLE	KY	41256-9063	37.81406617	-82.85791383
200 RAILROAD ST	JACKSON	KY	41339-7361	37.54927	-83.384285
200 RAMSEY DR	PIKEVILLE	KY	41501-3307	37.51488567	-82.54961566
200 RAMSEY DR	PIKEVILLE	KY	41501-3307	37.51504767	-82.54967533
200 RAYMOND GRIFFITH DR APT 601	MARTIN	KY	41649-7864	37.558565	-82.7714867
200 RAYMOND GRIFFITH DR APT 602	MARTIN	KY	41649-7864	37.558585	-82.77101166
200 RAYMOND GRIFFITH DR APT 603	MARTIN	KY	41649-7864	37.5584415	-82.770832
200 RAYMOND GRIFFITH DR APT 604	MARTIN	KY	41649-7864	37.55883582	-82.77064723
200 RAYMOND GRIFFITH DR APT 605	MARTIN	KY	41649-7864	37.55883582	-82.77064723
200 RAYMOND GRIFFITH DR APT 606	MARTIN	KY	41649-7864	37.55863517	-82.77096083
200 RED OAK HL	PIKEVILLE	KY	41501-6477	37.5650017	-82.4591817
200 RESTHAVEN CEMETERY RD	JEFF	KY	41751-8952	37.2068567	-83.1381333
200 RICE AVE	RACELAND	KY	41169-1222	38.53098	-82.7329017
200 RIDDLE ST	SOUTH SHORE	KY	41175-7810	38.7255083	-82.9508783
200 RIGHT FORK BEE HIVE RD TRLR	SLEMP	KY	41763-8924	37.0686267	-83.0999167
200 ROAD BR	EMMALENA	KY	41740-8969	37.3696667	-83.05708
200 ROBIN RD	RUSSELL	KY	41169-1550	38.5134617	-82.70191
200 ROBINSON RD	ELKHORN CITY	KY	41522-7271	37.27791	-82.376075
200 ROCK RIDGE RD	HAZARD	KY	41701-9455	37.2789233	-83.2212933

200 ROCKAWAY ST	HAZARD	KY	41701-1414	37.2518717	-83.1928033
200 ROCKCASTLE RD	INEZ	KY	41224-8655	37.8733234	-82.5390888
200 ROCKCASTLE RD	INEZ	KY	41224-8655	37.8691283	-82.54116
200 ROOSTER LN	LITTCARR	KY	41834-9056	37.2705222	-82.9504929
200 RYANS MOUNTAIN RD	HINDMAN	KY	41822	37.32209617	-82.97527633
200 RYANS MOUNTAIN RD TRLR	HINDMAN	KY	41822	37.3222505	-82.975378
200 SAINT BARTS DR	HAZARD	KY	41701-5352	37.34849259	-83.11299818
200 SAINT CHRISTOPHER DR	ASHLAND	KY	41101-7018	38.508635	-82.69396
200 SAINT MARTINS LN	HAZARD	KY	41701-5358	37.34567966	-83.11598816
200 SAMONS BR	BANNER	KY	41603-8041	37.57197	-82.6994483
200 SAWMILL RD	TOPMOST	KY	41862-8806	37.3587283	-82.7848117
200 SCHOOL ST FL 2	HAZARD	KY	41701-1160	37.2654217	-83.19253
200 SCOTT AVE UPPR 2	PIKEVILLE	KY	41501-1283	37.484125	-82.5192317
200 SEATON DR	RUSSELL	KY	41169-1417	38.5196217	-82.6981967
200 SEATON DR	RUSSELL	KY	41169-1417	38.5197833	-82.6981417
200 SECOND ST	SOUTH SHORE	KY	41175-7859	38.7287967	-82.9207867
200 SECOND ST	SOUTH SHORE	KY	41175-7859	38.7288633	-82.9204283
200 SECOND ST BLDG 3	SOUTH SHORE	KY	41175-7859	38.7291145	-82.92034766
200 SHADES BR	HELPS	KY	41553-9305	37.50798	-82.14717
200 SHADY DR	YERKES	KY	41723	37.273808	-83.301459
200 SHADY PINE LN	HAZARD	KY	41701-7331	37.3370983	-83.25217
200 SHAWNEE ST	RACELAND	KY	41169-1244	38.53232183	-82.719541
200 SHILOH DR	LOUISA	KY	41230-7702	38.108035	-82.639375
200 SHOP BR TRLR	DENTON	KY	41132-8972	38.268457	-82.8668107
200 SLEEPY HOLW	FISTY	KY	41743-8300	37.3507117	-83.10471
200 SLOAN LN	OLIVE HILL	KY	41164-8811	38.26378	-83.24474
200 SLONE MOUNTAIN RD	VICCO	KY	41773-8854	37.1926417	-83.0338983
200 SPARROW CT	RUSSELL	KY	41169-1574	38.5113767	-82.6992417
200 SPEEDWAY RD	LOST CREEK	KY	41348-9062	37.47981	-83.31962
200 SPENCER LN	VANCEBURG	KY	41179-5994	38.42103333	-83.260315
200 SPENCER LN BLDG 1	VANCEBURG	KY	41179-5994	38.42019	-83.25913333
200 STANLEY FRK	VARNEY	KY	41501-4521	37.609815	-82.4426633
200 STANLEY LN	CANADA	KY	41519-8371	37.5778433	-82.3331733
200 STATE HIGHWAY 773 UNIT STORAGE	GRAYSON	KY	41143	38.3116519	-82.9561251
200 STINNETT WENDOVER RD	STINNETT	KY	40868-6524	37.08863	-83.3920033
200 STORE DADDY WAY	LARKSLANE	KY	41817-9097	37.3907983	-82.8817667
200 STRAIGHT ROW	JENKINS	KY	41537-8686	37.2010383	-82.6391883
200 SUGARCREEK HL	OLIVE HILL	KY	41164-6668	38.30402167	-83.26132333
200 SUNKIST RDG	BUSY	KY	41723-9082	37.237475	-83.34261
200 SUNRISE RD	LINEFORK	KY	41833-9059	37.059592	-82.947467
200 SUNRISE TER	HAZARD	KY	41701-6798	37.26411604	-83.28360325
200 SUNSET ST	HAZARD	KY	41701-1548	37.25139533	-83.18861983
200 SWORD BR	GRETHEL	KY	41631-6337	37.490460833	-82.641956
200 TARAS DR	JACKSON	KY	41339-9087	37.48653167	-83.33838
200 TARAS DR BARN 1	JACKSON	KY	41339	37.48694833	-83.33621833
200 THORPE RD	HADDIX	KY	41339-9785	37.48412	-83.33740333
200 TOWN HILL RD STE 1	LOUISA	KY	41230	38.1115817	-82.6132233
200 TOWN HILL RD STE 8	LOUISA	KY	41230-6390	38.11172483	-82.61342983
200 TRACE CANEY RD	PIPPA PASSES	KY	41844-9062	37.32569119	-82.88052975
200 TRIPLE LN	TOPMOST	KY	41862-8824	37.3590083	-82.794025
200 TRUMBO RD TRLR	MOREHEAD	KY	40351-7839	38.27041	-83.31366333
200 TURKEY FOOT RD TRLR	BEAR BRANCH	KY	41714-8995	37.159105	-83.5069767
200 UPPER MCINTOSH RD	WOOTON	KY	41776-8955	37.20182293	-83.28779061
200 VENTERS LN	PIKEVILLE	KY	41501-3015	37.5398033	-82.5975
200 VETERANS DR	HAZARD	KY	41701-9484	37.2892767	-83.234025
200 VINE ST	GREENUP	KY	41144-1359	38.5653985	-82.81992
200 WALK RD	ERMINE	KY	41815-9701	37.1874567	-82.79966
200 WARCO RD	LANGLEY	KY	41645-6571	37.54415002	-82.77621428
200 WARD LN	MARTIN	KY	41649	37.5620835	-82.7676935
200 WATER PLANT RD	ELKHORN CITY	KY	41522-8518	37.36711274	-82.41772176
200 WATER TANK RD	GREENUP	KY	41144	38.569327	-82.8414065
200 WHEELER DR	LOUISA	KY	41230	38.118295	-82.6106633
200 WHICK LICK BRANCH RD	SALDEE	KY	41339-6045	37.438825	-83.38847333
200 WILDCAT DR	OIL SPRINGS	KY	41238-9107	37.81289	-82.945145
200 WILL MAY BRANCH RD	SALYERSVILLE	KY	41465-8357	37.7598375	-83.10261233
200 WILL MAY BRANCH RD GARG	SALYERSVILLE	KY	41465-8357	37.75989033	-83.10309866
200 WILLARD LN	SOUTH SHORE	KY	41175-8950	38.702124	-82.95562733

200 WILLIAM HILL LN	JEFF	KY	41751-9052	37.219395	-83.1395033
200 WILLIAMS BR	LEBURN	KY	41831	37.341591	-82.9646858
200 WOODCENTER DR	JACKSON	KY	41339-9198	37.53147333	-83.34577667
200 WOODCENTER DR	JACKSON	KY	41339-9198	37.53088167	-83.345895
200 WOODROCK DR	GRAYSON	KY	41143-8494	38.319015	-82.9239133
200 WOODROCK DR GARG	GRAYSON	KY	41143-8494	38.319072333	-82.92383516
200 WOODS BRANCH LN TRLR	SIZEROCK	KY	41749	37.2288817	-83.5029517
200 E MAIN ST	HAZARD	KY	41701-1921	37.24671117	-83.19378166
200 E MAPLE ST	SALYERSVILLE	KY	41465-7110	37.7521083	-83.068425
200 N BLACKBURN BTM	PIKEVILLE	KY	41501-4877	37.557425	-82.420825
200 N CAROL MALONE BLVD	GRAYSON	KY	41143-1347	38.3331567	-82.9447817
200 N LAKE DR	PRESTONSBURG	KY	41653-7758	37.66905183	-82.7735135
200 N LAKE DR	PRESTONSBURG	KY	41653-7758	37.6690283	-82.7739633
200 N LAKE DR	PRESTONSBURG	KY	41653-7758	37.6693967	-82.7734633
200 N LAKE DR	PRESTONSBURG	KY	41653-7758	37.66905667	-82.773526
200 N LAKE DR UNIT 2	PRESTONSBURG	KY	41653-7758	37.6689166	-82.7731777
200 S ABDOO ST	NEON	KY	41840-8964	37.1885	-82.7173083
200 S BURTON LN	WITTENSVILLE	KY	41274-9004	37.85235629	-82.83140815
200 S CAROL MALONE BLVD	GRAYSON	KY	41143-1368	38.3293483	-82.9472217
200 S CAROL MALONE BLVD	GRAYSON	KY	41143-1368	38.3289183	-82.9473717
200 S PATTY LOVELESS DR	ELKHORN CITY	KY	41522-7869	37.303765	-82.3493117
200 S PATTY LOVELESS DR GARG	ELKHORN CITY	KY	41522-7869	37.30395217	-82.3497765
200 W 6TH ST	ELKHORN CITY	KY	41522-7293	37.3022683	-82.348105
200 W MAIN ST	GRAYSON	KY	41143-1244	38.33278632	-82.95003871
2000 13TH ST	ASHLAND	KY	41101-3518	38.4668367	-82.65684
2000 29TH ST	ASHLAND	KY	41101-4010	38.46047423	-82.64111567
2000 ARGILLITE RD	FLATWOODS	KY	41139-1797	38.5184783	-82.721435
2000 ARGILLITE RD LOT 1	FLATWOODS	KY	41139-1695	38.5210833	-82.71839
2000 ARGILLITE RD LOT 11	FLATWOODS	KY	41139-1695	38.5190598	-82.7080838
2000 ARGILLITE RD LOT 12	FLATWOODS	KY	41139-1695	38.5200417	-82.7171983
2000 ARGILLITE RD LOT 14	FLATWOODS	KY	41139-1695	38.52017333	-82.71710166
2000 ARGILLITE RD LOT 15	FLATWOODS	KY	41139-1695	38.519865	-82.7171767
2000 ARGILLITE RD LOT 16	FLATWOODS	KY	41139-1695	38.51989	-82.7171217
2000 ARGILLITE RD LOT 17	FLATWOODS	KY	41139-1696	38.5197583	-82.716735
2000 ARGILLITE RD LOT 18	FLATWOODS	KY	41139-1696	38.51979	-82.7169317
2000 ARGILLITE RD LOT 2	FLATWOODS	KY	41139-1695	38.5206983	-82.7181233
2000 ARGILLITE RD LOT 20	FLATWOODS	KY	41139-1696	38.519645	-82.7167
2000 ARGILLITE RD LOT 22	FLATWOODS	KY	41139-1696	38.52125455	-82.71867
2000 ARGILLITE RD LOT 23	FLATWOODS	KY	41139-1696	38.5198083	-82.7169233
2000 ARGILLITE RD LOT 25	FLATWOODS	KY	41139-1696	38.5199133	-82.7170067
2000 ARGILLITE RD LOT 27	FLATWOODS	KY	41139-1696	38.5197817	-82.7175733
2000 ARGILLITE RD LOT 28	FLATWOODS	KY	41139-1696	38.5199217	-82.717755
2000 ARGILLITE RD LOT 29	FLATWOODS	KY	41139-1696	38.5200617	-82.7173
2000 ARGILLITE RD LOT 33	FLATWOODS	KY	41139-1697	38.5193667	-82.7172633
2000 ARGILLITE RD LOT 34	FLATWOODS	KY	41139-1697	38.5193917	-82.7173333
2000 ARGILLITE RD LOT 37	FLATWOODS	KY	41139-1697	38.5196633	-82.7176
2000 ARGILLITE RD LOT 39	FLATWOODS	KY	41139-1697	38.5196517	-82.7177183
2000 ARGILLITE RD LOT 4	FLATWOODS	KY	41139-1695	38.5204	-82.71814
2000 ARGILLITE RD LOT 40	FLATWOODS	KY	41139-1697	38.5193983	-82.716425
2000 ARGILLITE RD LOT 41	FLATWOODS	KY	41139-1697	38.5193817	-82.7164567
2000 ARGILLITE RD LOT 42	FLATWOODS	KY	41139-1697	38.519525	-82.7164317
2000 ARGILLITE RD LOT 43	FLATWOODS	KY	41139-1697	38.5193717	-82.7168117
2000 ARGILLITE RD LOT 45	FLATWOODS	KY	41139-1697	38.5195367	-82.7164917
2000 ARGILLITE RD LOT 46	FLATWOODS	KY	41139-1697	38.5194783	-82.7163333
2000 ARGILLITE RD LOT 48	FLATWOODS	KY	41139-1600	38.519865	-82.7162633
2000 ARGILLITE RD LOT 52	FLATWOODS	KY	41139-1600	38.5199733	-82.7181
2000 ARGILLITE RD LOT 53	FLATWOODS	KY	41139-1600	38.5199617	-82.7181
2000 ARGILLITE RD LOT 7	FLATWOODS	KY	41139-1695	38.5205467	-82.7176733
2000 ARGILLITE RD LOT 9	FLATWOODS	KY	41139-1695	38.51996733	-82.71829116
2000 ARGILLITE RD TRLR 21	FLATWOODS	KY	41139-1696	38.5197117	-82.716735
2000 ASHLAND DR	RUSSELL	KY	41169-1830	38.5128817	-82.687025
2000 ASHLAND DR	RUSSELL	KY	41169-1830	38.5091617	-82.690705
2000 BELHAVEN DR	RUSSELL	KY	41169-1618	38.506375	-82.711645
2000 BUENA VISTA DR	ASHLAND	KY	41102-7007	38.3983317	-82.7698367
2000 CANNONSBURG RD	ASHLAND	KY	41102-8986	38.3883767	-82.70342
2000 CANNONSBURG RD	ASHLAND	KY	41102-8986	38.38828	-82.70356
2000 CARTER AVE	ASHLAND	KY	41101-7737	38.4750183	-82.6356333

2000 CARTER AVE STE A	ASHLAND	KY	41101-7737	38.4749817	-82.6355883
2000 CARTER AVE STE B	ASHLAND	KY	41101-7737	38.47498	-82.6355917
2000 CARTER AVE STE C	ASHLAND	KY	41101-7737	38.474985	-82.63559
2000 COURT ST LOT 43	FLATWOODS	KY	41139-1241	38.5240433	-82.7246517
2000 CRESCENT DR	FLATWOODS	KY	41139	38.5275217	-82.72283
2000 CUTSHIN RD	SMILAX	KY	41764-8999	37.1458317	-83.2939117
2000 DALTON AVE	ASHLAND	KY	41102-2362	38.4822183	-82.6725633
2000 ESPY LN	FLATWOODS	KY	41139-2150	38.5170717	-82.7104333
2000 ESPY LN	FLATWOODS	KY	41139-2150	38.5169533	-82.71026
2000 FERN DR	LOUISA	KY	41230-8606	38.098785	-82.5996633
2000 HARRIS WAY LOT 1	RUSSELL	KY	41169-1760	38.5005283	-82.7126367
2000 HIGHWAY 317	NEON	KY	41840-8900	37.205647	-82.713308
2000 HILTON AVE	ASHLAND	KY	41101-2815	38.470898	-82.6393255
2000 KENTUCKY AVE	JACKSON	KY	41339-1108	37.55509167	-83.37754833
2000 KIMBERLY CT	FLATWOODS	KY	41139-1237	38.5260517	-82.7259383
2000 KY ROUTE 3379	GRETHEL	KY	41631-9060	37.4715333	-82.6367117
2000 LEFT FORK TOLER CRK	HAROLD	KY	41635-9027	37.486095	-82.6006067
2000 LEXINGTON AVE	ASHLAND	KY	41101-2821	38.4721483	-82.6387467
2000 LOIS AVE TRLR	GREENUP	KY	41144-1319	38.565262	-82.82109783
2000 MAGNOLIA CT	ASHLAND	KY	41102-7207	38.4382683	-82.6394883
2000 MEADOW GLEN RD	FLATWOODS	KY	41139-8002	38.520523166	-82.71151216
2000 NEALY CREEK RD	PINE TOP	KY	41843-8846	37.295528	-82.84774716
2000 NEALY CREEK RD UNIT PUMP	PINE TOP	KY	41843-8846	37.29493838	-82.8498848
2000 NEW BUCKLEY RD	ASHLAND	KY	41102-8441	38.4737233	-82.69982
2000 NEW BUCKLEY RD	ASHLAND	KY	41102-8838	38.4738717	-82.6999083
2000 OAK ST	FLATWOODS	KY	41139-1634	38.5182217	-82.713195
2000 POLLARD RD	ASHLAND	KY	41101-2568	38.47442381	-82.6581303
2000 SHOPES CREEK RD	ASHLAND	KY	41102-7221	38.41896817	-82.690012
2000 VIRGIN AVE	ASHLAND	KY	41101-5077	38.452035	-82.6308133
2000 WILSHIRE BLVD	ASHLAND	KY	41101-3862	38.46621	-82.6475167
2000 WINCHESTER AVE	ASHLAND	KY	41101-7744	38.4759767	-82.634915
2000 WINCHESTER AVE	ASHLAND	KY	41101	38.4770133	-82.6350933
2000 N MAIN ST	HAZARD	KY	41701-1034	37.2659	-83.1931333
2000 N MAIN ST	HAZARD	KY	41701-1034	37.2656218	-83.1920016
2000 W COBB FRK	ASHLAND	KY	41102-8080	38.4024183	-82.7658233
2000 W COBB FRK	ASHLAND	KY	41102-8080	38.402405	-82.7659217
2000 W HEARTHSTONE DR	ASHLAND	KY	41102-9491	38.4614967	-82.7119617
20000 STATE ROUTE 3	RUSH	KY	41168-9218	38.3008267	-82.70786
20000 STATE ROUTE 3 APT	RUSH	KY	41168-9218	38.3008383	-82.7078233
20003 W US HIGHWAY 60	OLIVE HILL	KY	41164-8218	38.293835	-83.26109833
20003 W US HIGHWAY 60	OLIVE HILL	KY	41164-8218	38.29562333	-83.260095
20003 W US HIGHWAY 60 GARG	OLIVE HILL	KY	41164-8218	38.29409617	-83.26091866
2001 29TH ST	ASHLAND	KY	41101-4009	38.4603367	-82.6410133
2001 29TH ST	ASHLAND	KY	41101-4009	38.4605814	-82.6410333
2001 BALLARD ST	ASHLAND	KY	41101-4953	38.4557417	-82.6358233
2001 BELMONT ST	ASHLAND	KY	41101-5011	38.455034333	-82.6331275
2001 CENTRAL AVE	ASHLAND	KY	41101-7749	38.474715	-82.6360633
2001 CENTRAL AVE	ASHLAND	KY	41101-7749	38.4747217	-82.6365117
2001 DIXON ST	ASHLAND	KY	41101-3409	38.4721933	-82.65548567
2001 FERN DR	LOUISA	KY	41230-8607	38.0943688	-82.5996679
2001 GREENUP AVE	ASHLAND	KY	41101-7712	38.4774367	-82.63389
2001 HARRIS WAY	RUSSELL	KY	41169-1761	38.5004167	-82.7121483
2001 HIGHWAY 1110 TRLR	JACKSON	KY	41339-7443	37.48023167	-83.36252
2001 HIGHWAY 80 TRLR	HYDEN	KY	41749-8514	37.14472783	-83.339741
2001 HOODS CREEK PIKE	ASHLAND	KY	41101-2217	38.4842	-82.6774733
2001 HOODS CREEK PIKE APT REAR	ASHLAND	KY	41101-2217	38.4835147	-82.6773844
2001 HORN HOLLOW RD	GREENUP	KY	41144-7507	38.53330093	-82.79725459
2001 KENTUCKY AVE	JACKSON	KY	41339-1107	37.55492833	-83.37848667
2001 LINCOLN AVE	GREENUP	KY	41144-1313	38.56728	-82.8183517
2001 LOIS AVE	GREENUP	KY	41144-1383	38.564987	-82.82005983
2001 LONG ST	FLATWOODS	KY	41139-2129	38.5182183	-82.7118267
2001 MAIN ST	ASHLAND	KY	41102-3267	38.48236	-82.672975
2001 MAIN ST	GREENUP	KY	41144-1351	38.5661233	-82.8188467
2001 MAN O WAR DR LOT 11	RACELAND	KY	41169	38.5318783	-82.73006
2001 MARK ST	FLATWOODS	KY	41139-1218	38.524765	-82.7322367
2001 NEW BUCKLEY RD	ASHLAND	KY	41102-8837	38.4742583	-82.69935
2001 NEW BUCKLEY RD GARG	ASHLAND	KY	41102-8837	38.47422233	-82.69888733

2001 OAK ST	FLATWOODS	KY	41139-1633	38.5183583	-82.7133017
2001 OSBORNE FORK RD	THOUSANDSTICKS	KY	41766-8908	37.1961975	-83.45733866
2001 OSBORNE FORK RD BLDG A	THOUSANDSTICKS	KY	41766-8908	37.196038	-83.45800199
2001 POLLARD RD	ASHLAND	KY	41101-2569	38.4745233	-82.65861
2001 ROSEBERRY RD TRLR	OLIVE HILL	KY	41164-7233	38.31633167	-83.29735333
2001 SHARON RD	ASHLAND	KY	41101-5180	38.4527717	-82.6262917
2001 SUMMITT ST	ASHLAND	KY	41101-5066	38.453235	-82.6322433
2001 WASHINGTON ST	FLATWOODS	KY	41139-1667	38.5191967	-82.7158567
2001 WILSHIRE BLVD	ASHLAND	KY	41101-3861	38.4665067	-82.644925
2001 WINCHESTER AVE	ASHLAND	KY	41101	38.4767	-82.6343833
2001 WOODLAND AVE	ASHLAND	KY	41101-3744	38.46728233	-82.64468983
2001 N MAIN ST	HAZARD	KY	41701-1033	37.26478	-83.19198
20011 GRAPEVINE RD TRLR	PHYLIS	KY	41554-8824	37.4550667	-82.2747983
20016 BEAR CREEK RD	CATLETTSBURG	KY	41129-9233	38.302255	-82.6771367
20018 W US HIGHWAY 60	OLIVE HILL	KY	41164-8218	38.29601167	-83.26116667
2002 13TH ST	ASHLAND	KY	41101-3518	38.466845	-82.65686
2002 29TH ST	ASHLAND	KY	41101-4010	38.4603517	-82.64086
2002 ARGILLITE RD	FLATWOODS	KY	41139	38.5208395	-82.71845283
2002 ARGILLITE RD	FLATWOODS	KY	41139-1618	38.521025	-82.7188233
2002 COURT ST LOT 42	FLATWOODS	KY	41139-1241	38.52392	-82.7245667
2002 GARVIN RDG	OLIVE HILL	KY	41164-8940	38.31008667	-83.22406167
2002 GREENUP AVE	ASHLAND	KY	41101-7713	38.47668	-82.6338933
2002 GREENUP AVE	ASHLAND	KY	41101-7713	38.4766867	-82.633835
2002 HIGHWAY 2565	LOUISA	KY	41230-5911	38.094	-82.61147416
2002 HIGHWAY 2565	LOUISA	KY	41230-5911	38.0945521	-82.6114205
2002 HITE RD	MARTIN	KY	41649-7985	37.5487833	-82.74475
2002 KENTUCKY AVE	JACKSON	KY	41339-1108	37.55507	-83.37754167
2002 KY ROUTE 1107	PAINTSVILLE	KY	41240-8634	37.79220383	-82.78087616
2002 KY ROUTE 302	VAN LEAR	KY	41265-9061	37.7762933	-82.7696967
2002 KY ROUTE 825	HAGERHILL	KY	41222-8818	37.7870067	-82.8307433
2002 LINCOLN AVE	GREENUP	KY	41144-1314	38.56692	-82.818505
2002 MAIN ST	GREENUP	KY	41144-1350	38.5660967	-82.819605
2002 MEADOW GLEN RD LOT 2	FLATWOODS	KY	41139-8002	38.5204465	-82.71153416
2002 MEATHOUSE FRK TRLR	CANADA	KY	41519-8219	37.581823333	-82.321884
2002 SAMS BRANCH RD	WARBRANCH	KY	40874-7082	37.0049017	-83.470335
2002 STATE ROUTE 827	GREENUP	KY	41144-6850	38.58084	-82.88201
2002 TERIANNA LN	HYDEN	KY	41762	37.22590267	-83.48794866
2002 WASHINGTON ST	FLATWOODS	KY	41139-1668	38.519025	-82.71563
2002 E THOMPSON RD	ASHLAND	KY	41102-8926	38.3983983	-82.7042933
2003 29TH ST	ASHLAND	KY	41101-4009	38.4605756	-82.6410495
2003 ARGILLITE RD	FLATWOODS	KY	41139-1617	38.5223917	-82.7181417
2003 BOOTH QUILLEN RD	ASHLAND	KY	41102-9788	38.4106367	-82.69863
2003 CANNONSBURG RD	ASHLAND	KY	41102-8987	38.3883233	-82.7043617
2003 COURT ST	FLATWOODS	KY	41139-1240	38.5239883	-82.7248083
2003 DALTON AVE	ASHLAND	KY	41102-2361	38.481615	-82.6723817
2003 DALTON AVE APT 1	ASHLAND	KY	41102-2365	38.48210203	-82.67242374
2003 DALTON AVE APT 2	ASHLAND	KY	41102-2365	38.481925	-82.6723255
2003 DALTON AVE APT 3	ASHLAND	KY	41102-2365	38.48192883	-82.6721115
2003 DALTON AVE APT 4	ASHLAND	KY	41102-2365	38.48194167	-82.67230066
2003 DALTON AVE APT 5	ASHLAND	KY	41102-2365	38.48210203	-82.67242374
2003 DALTON AVE APT 6	ASHLAND	KY	41102-2365	38.48198417	-82.67249933
2003 DIXON ST	ASHLAND	KY	41101-3409	38.4726567	-82.6548217
2003 ELAM ST	ASHLAND	KY	41101-3803	38.465005	-82.6452067
2003 FERN DR	LOUISA	KY	41230-8607	38.09794	-82.60017833
2003 FIVE FORKS RD	LOUISA	KY	41230-8097	38.1252705	-82.6520464
2003 FOUNTAIN ST	FLATWOODS	KY	41139-1811	38.5120317	-82.7289167
2003 FOUNTAIN ST LOT 21	FLATWOODS	KY	41139-1811	38.51183	-82.7288283
2003 GABRIEL BR	KIMPER	KY	41539-6041	37.504907333	-82.29028966
2003 HIGHWAY 343	MC ROBERTS	KY	41835-9035	37.20156	-82.6836533
2003 HIGHWAY 80	HYDEN	KY	41749-8514	37.1447267	-83.3399233
2003 KENTUCKY AVE	JACKSON	KY	41339-1107	37.55526167	-83.377765
2003 KY ROUTE 680	MC DOWELL	KY	41647-9071	37.4473917	-82.7075533
2003 LINCOLN AVE	GREENUP	KY	41144-1313	38.566965	-82.818715
2003 LOIS AVE	GREENUP	KY	41144-1383	38.5645983	-82.8196533
2003 LONG ST	FLATWOODS	KY	41139-2129	38.5182067	-82.711835
2003 MAN O WAR DR	RACELAND	KY	41169	38.53161417	-82.73002633
2003 MARK ST	FLATWOODS	KY	41139-1218	38.52477	-82.73202

2003 OAK ST	FLATWOODS	KY	41139-1633	38.51836	-82.7134817
2003 OLD BURNING FORK RD	SALYERSVILLE	KY	41465-9417	37.7195017	-83.0139767
2003 PIGEONROOST RD	CANADA	KY	41519-8312	37.5852167	-82.3103433
2003 ROSEMONT DR	ASHLAND	KY	41102-9457	38.46836	-82.7088533
2003 SASSAFRAS CREEK RD LOT RV	SASSAFRAS	KY	41759-8818	37.245781833	-83.0335025
2003 WADE ST	ASHLAND	KY	41101-3553	38.46819517	-82.658306
2003 WASHINGTON ST	FLATWOODS	KY	41139-1667	38.5192817	-82.71602
2003 E THOMPSON RD	ASHLAND	KY	41102-8718	38.3987917	-82.7039183
2003 N STATE HIGHWAY 207	RUSH	KY	41168-8839	38.372535	-82.8455533
2003 N STATE HIGHWAY 207	RUSH	KY	41168-8839	38.37275067	-82.8406875
2003 W HEARTHSTONE DR	ASHLAND	KY	41102-9492	38.4626692	-82.7118011
2003 W HOLT CT	ASHLAND	KY	41101-3833	38.4647283	-82.64408
2003 W IKE PATTON DR	ASHLAND	KY	41102-8076	38.451445	-82.7242617
20032 STATE ROUTE 3	RUSH	KY	41168-9218	38.3001833	-82.7083617
20033 STATE ROUTE 3	RUSH	KY	41168-9218	38.3004933	-82.708855
20035 GOLDEN GATE HL	CATLETTSBURG	KY	41129-9405	38.3054083	-82.6427367
2004 6TH ST	ASHLAND	KY	41101-2472	38.476975	-82.6597183
2004 ARGILLITE RD	FLATWOODS	KY	41139-1657	38.5209967	-82.7190833
2004 ARGILLITE RD	FLATWOODS	KY	41139-1657	38.5204367	-82.7183017
2004 COURT ST LOT 41	FLATWOODS	KY	41139-1241	38.52377	-82.7246267
2004 DALTON AVE	ASHLAND	KY	41102-2362	38.4820317	-82.6725817
2004 FOUNTAIN ST	FLATWOODS	KY	41139-1812	38.5112267	-82.7282817
2004 HARRIS WAY LOT 2	RUSSELL	KY	41169-1760	38.5008433	-82.7125483
2004 HIGHWAY 3410	MAYKING	KY	41837-9075	37.1194283	-82.752775
2004 HIGHWAY 582	PINE TOP	KY	41843-9040	37.2582883	-82.91152
2004 HILTON AVE	ASHLAND	KY	41101-2815	38.4707133	-82.6391383
2004 LEXINGTON AVE	ASHLAND	KY	41101-2821	38.4718333	-82.6385867
2004 LINCOLN AVE	GREENUP	KY	41144-1314	38.5667517	-82.8181517
2004 MAIN ST	ASHLAND	KY	41102-3268	38.4826433	-82.6734017
2004 MAIN ST	GREENUP	KY	41144-1350	38.5656183	-82.819345
2004 MAN O WAR DR	RACELAND	KY	41169	38.5319817	-82.73018
2004 STEPHENS ST	ASHLAND	KY	41101-3541	38.4684383	-82.658515
2004 WASHINGTON ST	FLATWOODS	KY	41139-1668	38.5188233	-82.7161983
2004 S MAYO TRL	PIKEVILLE	KY	41501-2295	37.44312	-82.5056583
2004 S STATE HIGHWAY 207	RUSH	KY	41168-8936	38.331242	-82.809306
2004 S STATE HIGHWAY 207	RUSH	KY	41168-8936	38.3310172	-82.80982402
2004 W HEARTHSTONE DR	ASHLAND	KY	41102-9491	38.4626433	-82.711315
20040 STATE ROUTE 854	RUSH	KY	41168-7973	38.2961267	-82.7389417
20046 WILLOW VALLEY LN	RUSH	KY	41168-9107	38.296115	-82.74149
20047 BEAR CREEK RD	CATLETTSBURG	KY	41129-9234	38.3015255	-82.6773734
2005 ARGILLITE RD	FLATWOODS	KY	41139-1617	38.5212067	-82.7191467
2005 BARBEQUE RD	CATLETTSBURG	KY	41129-1278	38.4137067	-82.6094983
2005 BARBEQUE RD GARG	CATLETTSBURG	KY	41129-1278	38.4140967	-82.609525
2005 BELMONT ST	ASHLAND	KY	41101-5011	38.454695	-82.632875
2005 BOWLINGS CREEK RD TRLR	ALTRO	KY	41339-8808		
2005 COLDWATER RD	INEZ	KY	41224-8719	37.8264933	-82.5048417
2005 COURT ST	FLATWOODS	KY	41139-1240	38.52384667	-82.72494166
2005 CRANCE CT	ASHLAND	KY	41102-9104	38.4780768	-82.6953987
2005 CRANCE CT	ASHLAND	KY	41102-9104	38.478865	-82.6947833
2005 DIXON ST	ASHLAND	KY	41101-3409	38.4722767	-82.6548867
2005 DONNA DR	ASHLAND	KY	41102-7774	38.40314	-82.73853
2005 FOUNTAIN ST	FLATWOODS	KY	41139-1811	38.5113	-82.728965
2005 FOUNTAIN ST	FLATWOODS	KY	41139-1811	38.51140683	-82.72926716
2005 GEORGES BRANCH RD	VICCO	KY	41773-8931	37.1868567	-83.0540483
2005 HARDSHELL CANEY RD TRLR	HARDSHELL	KY	41348-9248	37.441115	-83.24591833
2005 HARRIS WAY	RUSSELL	KY	41169-1761	38.50074	-82.7121617
2005 HIGHWAY 931	WHITESBURG	KY	41858-8959	37.1034517	-82.8554917
2005 HILTON AVE	ASHLAND	KY	41101-2814	38.470735	-82.639155
2005 KENTUCKY AVE	JACKSON	KY	41339-1107	37.555325	-83.37749833
2005 KY ROUTE 306	WHEELWRIGHT	KY	41669-9049	37.3281133	-82.7223867
2005 LINCOLN AVE	GREENUP	KY	41144-1313	38.5671367	-82.8177633
2005 LOIS AVE	GREENUP	KY	41144-1383	38.5649017	-82.8191833
2005 LOIS AVE	GREENUP	KY	41144-1383	38.56465	-82.819395
2005 LOIS AVE TRLR	GREENUP	KY	41144-1383	38.5647433	-82.8193833
2005 LONG ST	FLATWOODS	KY	41139-2129	38.517545	-82.7121067
2005 MAIN ST	ASHLAND	KY	41102-3267	38.4822517	-82.67303
2005 MARK ST	FLATWOODS	KY	41139-1218	38.52473599	-82.73241632

2005 MCKAY RD	GREENUP	KY	41144-6403	38.60843805	-82.88911125
2005 MCKAY RD	GREENUP	KY	41144-6403	38.6089333	-82.8904767
2005 MEADOW GLEN RD LOT 21	FLATWOODS	KY	41139-8002	38.52023083	-82.71173216
2005 SLOAN ST	FLATWOODS	KY	41139-1222	38.5253805	-82.73162166
2005 STEPHENS ST	ASHLAND	KY	41101-3540	38.4683967	-82.6588733
2005 SUMMITT ST	ASHLAND	KY	41101-5066	38.4529983	-82.6325533
2005 WASHINGTON ST	FLATWOODS	KY	41139-1667	38.5190717	-82.7160933
2005 W HEARTHSTONE LN	ASHLAND	KY	41102-8069	38.4619617	-82.712195
20050 GOLDEN GATE HL	CATLETTSBURG	KY	41129-9405	38.3038	-82.6402533
20053 W US HIGHWAY 60	OLIVE HILL	KY	41164-8218	38.29508833	-83.261595
20055 KY HIGHWAY 476 TRLR	HAZARD	KY	41701-6978	37.39754333	-83.20677667
20055 KY HIGHWAY 476 TRLR	HAZARD	KY	41701-6978	37.396773333	-83.21172667
2006 ARGILLITE RD	FLATWOODS	KY	41139-1657	38.5205667	-82.7189033
2006 COURT ST	FLATWOODS	KY	41139-1241	38.5236917	-82.72497
2006 FOREST HILLS RD	FOREST HILLS	KY	41527-8303	37.63519	-82.2934033
2006 FOUNTAIN ST	FLATWOODS	KY	41139-1812	38.5109067	-82.7284817
2006 HIGHWAY 2037	LOUISA	KY	41230-8268	38.02498983	-82.61674883
2006 KY ROUTE 306	WHEELWRIGHT	KY	41669-9049	37.3281133	-82.7223867
2006 KY ROUTE 321	PRESTONSBURG	KY	41653-9103	37.69525383	-82.76690733
2006 KY ROUTE 825	HAGERHILL	KY	41222-8822	37.7880933	-82.8306117
2006 LINCOLN AVE	GREENUP	KY	41144-1314	38.5667	-82.818125
2006 MARK ST	FLATWOODS	KY	41139-1282	38.5247433	-82.7329867
2006 MARK ST	FLATWOODS	KY	41139-1282	38.524835	-82.7329583
2006 OAK ST	FLATWOODS	KY	41139-1699	38.51774	-82.713205
2006 OAKMONT CT	ASHLAND	KY	41102-9720	38.4107195	-82.69024033
2006 SLOAN ST	FLATWOODS	KY	41139-1223	38.5252335	-82.73190933
2006 SUMMITT ST	ASHLAND	KY	41101-5067	38.4527167	-82.6321783
2006 WILSHIRE BLVD	ASHLAND	KY	41101-3862	38.466735	-82.6464217
20061 RHONDA CT TRLR	RUSH	KY	41168-8108	38.2612983	-82.7055483
20069 GRAPEVINE RD	PHYLLIS	KY	41554-8824	37.45527	-82.2737867
2007 ARGILLITE RD	FLATWOODS	KY	41139-1617	38.5209917	-82.71907
2007 BALLARD ST	ASHLAND	KY	41101-4953	38.4556833	-82.6359033
2007 BELMONT ST	ASHLAND	KY	41101-5011	38.45446333	-82.63269
2007 BREEDING CREEK RD	REDFOX	KY	41847	37.21522	-82.946895
2007 CARTER AVE	ASHLAND	KY	41101-7731	38.4756767	-82.63517
2007 CARTER AVE APT	ASHLAND	KY	41101-7731	38.4756883	-82.63515
2007 COURT ST LOT 53	FLATWOODS	KY	41139-1240	38.5239267	-82.7251333
2007 DALTON AVE	ASHLAND	KY	41102-2361	38.48157	-82.6723933
2007 FROZEN CRK	RACCOON	KY	41557-8519	37.479445	-82.4488167
2007 FROZEN CRK	RACCOON	KY	41557-8519	37.4791983	-82.4487067
2007 FROZEN CRK GARG	RACCOON	KY	41557-8519	37.47990767	-82.44879366
2007 HILTON AVE	ASHLAND	KY	41101-2814	38.4706283	-82.6389967
2007 KY ROUTE 306	WHEELWRIGHT	KY	41669-9049	37.327672833	-82.72255633
2007 LONG ST	FLATWOODS	KY	41139-2129	38.5176467	-82.7121683
2007 MAIN ST	GREENUP	KY	41144-1351	38.56590679	-82.81905516
2007 MAIN ST	GREENUP	KY	41144-1351	38.5657845	-82.8186855
2007 MARK ST	FLATWOODS	KY	41139-1218	38.5249167	-82.7324767
2007 MEADOW GLEN RD	FLATWOODS	KY	41139-8002	38.51983501	-82.711375
2007 MIDLAND TRL	RUSH	KY	41168-9047	38.3712417	-82.7647667
2007 OAK ST	FLATWOODS	KY	41139-1633	38.51791	-82.7137117
2007 POND CREEK RD TRLR	MC ANDREWS	KY	41543-8104	37.57562	-82.2671783
2007 REDFOX RD	REDFOX	KY	41847-8936	37.2152017	-82.94684
2007 REDFOX RD	REDFOX	KY	41847-8936	37.214485	-82.94769499
2007 REDFOX RD	REDFOX	KY	41847-8936	37.2151567	-82.9472483
2007 ROAD CREEK RD	ELKHORN CITY	KY	41522-8407	37.3705567	-82.365285
2007 ROLLING MILLS LN	ASHLAND	KY	41102-9574	38.431948	-82.68266233
2007 SHARON RD	ASHLAND	KY	41101-5180	38.4526833	-82.6261983
2007 SHELBY DRY FRK TRLR	SHELBIANA	KY	41562-8410	37.399765	-82.4935133
2007 STINSON RD TRLR	GRAYSON	KY	41143-8924	38.3107467	-82.882245
2007 TUG RIVER RD	INEZ	KY	41224-8496	37.916435	-82.48848
2007 WADE ST	ASHLAND	KY	41101-3553	38.467779	-82.65830916
2007 WASHINGTON ST	FLATWOODS	KY	41139-1667	38.51892	-82.7163017
2007 WILSHIRE BLVD	ASHLAND	KY	41101-3861	38.4665167	-82.6449033
20072 W US HIGHWAY 60 TRLR	OLIVE HILL	KY	41164-8218	38.29602017	-83.2617585
20074 GRAPEVINE RD	PHYLLIS	KY	41554-8824	37.45601233	-82.27378483
2008 ARGILLITE RD	FLATWOODS	KY	41139-1657	38.52029	-82.71936
2008 BEECH CRK TRLR	JAMBOREE	KY	41553-9034	37.4717833	-82.1656283

2008 BELLEFONTE RD	FLATWOODS	KY	41139-1418	38.52249	-82.732965
2008 CENTER ST	CATLETTSBURG	KY	41129-1234	38.4231283	-82.599925
2008 COURT ST	FLATWOODS	KY	41139-1241	38.52346	-82.7247883
2008 DALTON AVE	ASHLAND	KY	41102-2362	38.4820167	-82.67276
2008 FOUNTAIN ST LOT 328	FLATWOODS	KY	41139-1812	38.51068383	-82.72892533
2008 GRASSY BR	RACCOON	KY	41557-8420	37.5182283	-82.4177367
2008 HARRIS WAY	RUSSELL	KY	41169-1760	38.500955	-82.7124917
2008 HIGHWAY 931	WHITESBURG	KY	41858	37.1028533	-82.8558017
2008 INGRAM CRK	LINEFORK	KY	41833-9056	37.0600317	-82.9414767
2008 LEXINGTON AVE	ASHLAND	KY	41101-2821	38.4713783	-82.6385517
2008 LINCOLN AVE	GREENUP	KY	41144-1314	38.5663883	-82.8176017
2008 LOIS AVE	GREENUP	KY	41144-1319	38.56457	-82.819575
2008 MAN O WAR DR LOT 5	RACELAND	KY	41169	38.53132	-82.73023
2008 ROSE RDG	OLIVE HILL	KY	41164-7013	38.32937167	-83.26215833
2008 ROSE RDG	OLIVE HILL	KY	41164-7013	38.329725	-83.26197333
2008 ROSE RDG	OLIVE HILL	KY	41164-7013	38.3283733	-83.2625317
2008 SHARON RD	ASHLAND	KY	41101-5181	38.4527083	-82.6257317
2008 SLOAN ST	FLATWOODS	KY	41139-1223	38.5252567	-82.7320617
2008 TURKEY CREEK RD	TURKEY CREEK	KY	41514-7915	37.6507717	-82.3086967
2008 TURKEY CREEK RD	TURKEY CREEK	KY	41514-7915	37.6507717	-82.3086967
2008 WASHINGTON ST	FLATWOODS	KY	41139-1668	38.5188183	-82.716215
2008 E THOMPSON RD	ASHLAND	KY	41102-8926	38.39856183	-82.703787
2008 N MAIN ST	HAZARD	KY	41701-1034	37.2656867	-83.191805
20080 BEAR CREEK RD	CATLETTSBURG	KY	41129-9233	38.3005667	-82.6744417
2009 ARGILLITE RD	FLATWOODS	KY	41139-1617	38.52089	-82.719275
2009 BOOTH QUILLEN RD	ASHLAND	KY	41102-9788	38.41051	-82.698445
2009 BRANHAMS CREEK RD	MALLIE	KY	41836-9018	37.28397116	-82.901072
2009 CANNONSBURG RD	ASHLAND	KY	41102-8987	38.3883067	-82.703865
2009 CENTRAL AVE	ASHLAND	KY	41101-7749	38.4745083	-82.6361
2009 CENTRAL AVE GARG	ASHLAND	KY	41101-7749	38.4745006	-82.6357545
2009 COURT ST LOT 54	FLATWOODS	KY	41139-1240	38.5238133	-82.7254517
2009 FOUNTAIN ST	FLATWOODS	KY	41139-1811	38.5116366	-82.7283517
2009 HARRIS WAY LOT 5	RUSSELL	KY	41169-1761	38.5009033	-82.71187
2009 HIGHWAY 1148	ISOM	KY	41824-9054	37.18298	-82.8576533
2009 HIGHWAY 582	PINE TOP	KY	41843-9040	37.258675	-82.910675
2009 HIGHWAY 582	PINE TOP	KY	41843-9040	37.2770083	-82.8917933
2009 HIGHWAY 582	PINE TOP	KY	41843-9040	37.2590933	-82.9098317
2009 HIGHWAY 7	JEREMIAH	KY	41826-8980	37.174086	-82.93099866
2009 HOODS CREEK PIKE	ASHLAND	KY	41101-2217	38.48381	-82.6775917
2009 KENTUCKY AVE BLDG AAPT1	JACKSON	KY	41339-1107	37.55566	-83.377255
2009 KENTUCKY AVE BLDG AAPT2	JACKSON	KY	41339-1107	37.55525167	-83.37711
2009 KENTUCKY AVE BLDG AAPT3	JACKSON	KY	41339-1107	37.5555	-83.37715667
2009 KENTUCKY AVE BLDG AAPT4	JACKSON	KY	41339-1107	37.55561667	-83.377115
2009 KENTUCKY AVE BLDG BAPT1	JACKSON	KY	41339-1107	37.555695	-83.37668333
2009 KENTUCKY AVE BLDG BAPT2	JACKSON	KY	41339-1107	37.555765	-83.37674333
2009 KENTUCKY AVE BLDG BAPT3	JACKSON	KY	41339-1107	37.55567667	-83.37676333
2009 KENTUCKY AVE BLDG BAPT4	JACKSON	KY	41339-1107	37.555695	-83.37667167
2009 KENTUCKY AVE BLDG CAPT1	JACKSON	KY	41339-1107	37.555725	-83.37681667
2009 KENTUCKY AVE BLDG CAPT2	JACKSON	KY	41339-1107	37.55565667	-83.376775
2009 KENTUCKY AVE BLDG CAPT3	JACKSON	KY	41339-1107	37.55571333	-83.37680833
2009 KENTUCKY AVE BLDG CAPT4	JACKSON	KY	41339-1107	37.55567833	-83.376815
2009 MAIN ST	ASHLAND	KY	41102-3267	38.482079	-82.673479
2009 MAIN ST	GREENUP	KY	41144-1351	38.56582	-82.81848
2009 MARK ST	FLATWOODS	KY	41139-1218	38.5247817	-82.7326333
2009 STATE ROUTE 1	GREENUP	KY	41144-7137	38.5420283	-82.81694
2009 UPPER JOHNS CRK	KIMPER	KY	41539-6000	37.4917717	-82.32188
2009 WASHINGTON ST	FLATWOODS	KY	41139-1667	38.5189083	-82.7162533
2009 E THOMPSON RD	ASHLAND	KY	41102-8718	38.3982683	-82.7029333
2009 N MAIN ST	HAZARD	KY	41701-1033	37.2653	-83.1920433
2009 W IKE PATTON DR	ASHLAND	KY	41102-8076	38.4519033	-82.724025
20096 GRAPEVINE RD	PHYLLIS	KY	41554-8824	37.456398	-82.27351433
20097 KY HIGHWAY 476	HAZARD	KY	41701-6978	37.3988	-83.206185
20099 KY ROUTE 122	BEVINSVILLE	KY	41606-6110	37.3667017	-82.734465
201 13TH ST	ASHLAND	KY	41101-7534	38.48053	-82.641915
201 16TH ST	ASHLAND	KY	41101-7658	38.4793767	-82.6387283
201 17TH ST	ASHLAND	KY	41101-7605	38.47878483	-82.63830016
201 22ND ST	ASHLAND	KY	41101-7803	38.47573	-82.6323017



201 2ND AVE	WORTHINGTON	KY	41183-9450	38.55155	-82.731575
201 34TH ST	CATLETTSBURG	KY	41129-1170	38.405885	-82.59786
201 47TH ST	ASHLAND	KY	41101-6540	38.4462433	-82.610485
201 ALASKA AVE	WHITESBURG	KY	41858-7516	37.1204833	-82.836365
201 ALLAIS RD	HAZARD	KY	41701-1126	37.2648	-83.188
201 ALLEN DR	SALYERSVILLE	KY	41465-8124	37.7488061	-83.062431
201 ALLEN DR	SALYERSVILLE	KY	41465-8124	37.74878967	-83.06265216
201 ANNICE WAY	HAZARD	KY	41701-1295	37.26089	-83.19399
201 ARROWHEAD DR	WEST VAN LEAR	KY	41268-8021	37.7910083	-82.785045
201 BAILEY LN	WEST LIBERTY	KY	41472-1150	37.92259667	-83.255935
201 BAKER AVE	HAZARD	KY	41701-1811	37.2469583	-83.19218
201 BARN HOLLOW RD	VIPER	KY	41774-8063	37.12929404	-83.13190881
201 BEGLEY CT	HAZARD	KY	41701-1948	37.2452083	-83.1877417
201 BELLEFONTE DR	ASHLAND	KY	41101-2111	38.49391317	-82.69083883
201 BIRCH ST	HAZARD	KY	41701-2115	37.2418267	-83.1818767
201 BLACK GOLD BLVD	HAZARD	KY	41701-9998	37.255005	-83.2016217
201 BLAIR BR	JEREMIAH	KY	41826-9020	37.171915	-82.91797
201 BOAT GUNNEL	MEALLY	KY	41234-9735	37.79113	-82.7590967
201 BOAT GUNNEL	MEALLY	KY	41234-9735	37.7909033	-82.758055
201 BRIDGE BRANCH RD TRLR	ALLEN	KY	41601-9421	37.615815	-82.7149917
201 BRIDGE ST	PAINTSVILLE	KY	41240-1131	37.8154917	-82.7973567
201 BRIDGE ST	PAINTSVILLE	KY	41240-1131	37.8155117	-82.797345
201 BROOKSIDE RD	ULYSSES	KY	41264-9027	37.95894167	-82.66398
201 BUFFALO RD	MEALLY	KY	41234-9742	37.8000267	-82.7293383
201 CANE HOLW	WHITESBURG	KY	41858-8210	37.2098933	-82.835065
201 CARDINAL RD	RUSSELL	KY	41169-1507	38.5159883	-82.6982617
201 CARL PERKINS DR BLDG 1	ASHLAND	KY	41101-2407	38.4783717	-82.6600183
201 CEDAR ST	HAZARD	KY	41701-1507	37.2513767	-83.1896633
201 CENTRAL AVE	SOUTH WILLIAMSON	KY	41503-4117	37.6740433	-82.2827233
201 CENTRAL AVE	SOUTH WILLIAMSON	KY	41503-4117	37.6740433	-82.2827233
201 CHERRY HILL LN	HAGERHILL	KY	41222-8628	37.78265	-82.7906033
201 CHURCH ST	BETSY LAYNE	KY	41605-7009	37.5517133	-82.6352067
201 CLEAR FORK BR	HAZARD	KY	41701-6481	37.344505	-83.2886333
201 COAL HOLLOW RD TRLR	PIKEVILLE	KY	41501-6476	37.5751617	-82.49019
201 COLLEGE DR UNIT CABLE	WHITESBURG	KY	41858	37.116884333	-82.82327183
201 COMBS ST	HAZARD	KY	41701-1362	37.2550383	-83.1938333
201 COUCHTOWN RD TRLR	BUSY	KY	41723-8802	37.269975	-83.2475983
201 COUNTRY CLUB DR	ASHLAND	KY	41101-2137	38.4911583	-82.693045
201 COUNTRY PLACE LN APT 201	LOUISA	KY	41230-9639	38.09223	-82.60046833
201 CREEKSIDE DR	HAZARD	KY	41701-7132	37.34515017	-83.12559133
201 CRESTVIEW RD	RUSSELL	KY	41169-1462	38.5233767	-82.6975667
201 CUB LN	CATLETTSBURG	KY	41129-8673	38.1996833	-82.6066333
201 CULVER AVE	WORTHINGTON	KY	41183-9244	38.54890117	-82.72208116
201 CUSHAW RD	PIKEVILLE	KY	41501-5758	37.534965	-82.5091867
201 CYPRESS POINT CT	ASHLAND	KY	41101	38.49889367	-82.70580016
201 CYPRUS LN	ARY	KY	41712	37.38486	-83.1532933
201 DAMRON MAYO RD	GRAYSON	KY	41143-7924	38.340537666	-82.894412
201 DANIELS BR	WHITESBURG	KY	41858-9127	37.20975033	-82.88197166
201 DAVES RD TRLR	JACKSON	KY	41339-9421	37.435715	-83.37860167
201 DAVIS ST	PAINTSVILLE	KY	41240-1059	37.81442	-82.80782
201 DEAN TOWN LN	HAZARD	KY	41701-6302	37.22949	-83.2577
201 DEATON LOOP	CHAVIES	KY	41727-9088	37.3502699	-83.3573005
201 DELONG RD	HAGERHILL	KY	41222-9015	37.761525	-82.78628
201 DOG FRK	PIKEVILLE	KY	41501-7001	37.49331283	-82.58704583
201 DOTSON BRANCH RD	SALYERSVILLE	KY	41465-9440	37.70548717	-82.98713366
201 DOTY CRK	JEREMIAH	KY	41826-9052	37.177275	-82.932145
201 DRY BR	PIKEVILLE	KY	41501-6402	37.5770733	-82.4736283
201 DRYHILL RD	HYDEN	KY	41749-8930	37.164645	-83.3745367
201 EARL COLLINS RD TRLR	SALYERSVILLE	KY	41465-9675	37.7728867	-83.08487
201 ELAM ST	SALYERSVILLE	KY	41465-9240	37.7415683	-83.0704267
201 ELAM ST TRLR 1	SALYERSVILLE	KY	41465-9240	37.739905	-83.068322
201 ELIZABETH DR	HAZARD	KY	41701-1223	37.2625967	-83.1940517
201 ETNA ST	RUSSELL	KY	41169-1303	38.527435	-82.6904583
201 FALCON DR TRLR	WOOTON	KY	41776-8814	37.18711	-83.3224333
201 FALLS BR	TURKEY CREEK	KY	41514-9227	37.686445	-82.3026883
201 FAULKNER AVE	HAZARD	KY	41701-1619	37.2575267	-83.1816483
201 FERGUSON RD	ASHLAND	KY	41101-7350	38.4810767	-82.6591333

201 FISHER AVE	WORTHINGTON	KY	41183-9238	38.5496767	-82.72234
201 FITCH BR	MEALLY	KY	41234-9002	37.7952333	-82.7339683
201 FLACKEY BRANCH RD	HYDEN	KY	41749	37.14713	-83.338495
201 FLACKEY BRANCH RD GARG	HYDEN	KY	41749	37.1471817	-83.3383283
201 FRANK ST	PAINTSVILLE	KY	41240-1173	37.8152767	-82.7993933
201 FRANK ST	STAFFORDSVILLE	KY	41256-9099	37.8256367	-82.852415
201 FRASURE BR	GRETHEL	KY	41631-9088	37.47555007	-82.65913452
201 GREEN GAYHEART RD TRLR	HINDMAN	KY	41822-8825	37.35624	-82.9785633
201 GREENBURY VLY	HAROLD	KY	41635	37.54	-82.657005
201 GREYSTONE DR	GREENUP	KY	41144-9157	38.640315	-82.87541
201 GREYSTONE DR	GREENUP	KY	41144-9157	38.640365	-82.87463
201 GREYSTONE DR BARN	GREENUP	KY	41144-9157	38.64034	-82.87067833
201 GUM LOG BRANCH RD	TALBERT	KY	41339-8574	37.42053167	-83.43847667
201 HALDEMAN HTS	MOREHEAD	KY	40351-9013	38.24393333	-83.320155
201 HAPPY CIR TRLR	HAPPY	KY	41746-9076	37.20373	-83.095315
201 HARRIS RD	WURTLAND	KY	41144-7681	38.55564133	-82.79487116
201 HARRISON ST	GREENUP	KY	41144-1012	38.57772	-82.8366367
201 HARRISON ST	GREENUP	KY	41144-1012	38.57783333	-82.83571266
201 HELTON LN	JACKSON	KY	41339	37.5743531	-83.401767
201 HEMLOCK ST	HAZARD	KY	41701-2123	37.24071	-83.1822867
201 HERITAGE DR TRLR	WHITESBURG	KY	41858-7937	37.123745	-82.7775067
201 HIGH ROCK RD	HAZARD	KY	41701-6767	37.2704583	-83.148915
201 HIGHWAY 3410	MAYKING	KY	41837-9057	37.130435	-82.765955
201 HILINE DR	ASHLAND	KY	41102-2349	38.4873817	-82.6840067
201 HILL ST	HAZARD	KY	41701-1515	37.2527033	-83.1894667
201 HOBARTS BOTTOM RD	JEREMIAH	KY	41826-9102		
201 HORNET DR	SALYERSVILLE	KY	41465-9100	37.73784117	-83.07269183
201 HORNET DR	SALYERSVILLE	KY	41465-9100	37.7385267	-83.07339
201 HORNET DR	SALYERSVILLE	KY	41465-9100	37.73900667	-83.07301566
201 HORNET DR	SALYERSVILLE	KY	41465-9100	37.7382267	-83.07319
201 HORSESHOE RD	LOUISA	KY	41230-5885	38.1752867	-82.67356
201 HUFF ST	GRAYSON	KY	41143-1320	38.32912	-82.9447317
201 HUFFS RUN	GRAYSON	KY	41143-7746	38.26123	-82.9543017
201 JACKS BRANCH RD	HAZARD	KY	41701-6364	37.2801667	-83.10718
201 JEFFERSON RD	HUEYSVILLE	KY	41640-8761	37.49426467	-82.832457
201 JOHN HALL RD	TOPMOST	KY	41862	37.3579667	-82.804975
201 JOHNS FORK RD	GAYS CREEK	KY	41745-9002	37.3200183	-83.42335
201 JOHNSON ST	GRAYSON	KY	41143-1324	38.3286583	-82.9438367
201 JORDAN ST	HAZARD	KY	41701-1521	37.251965	-83.1884683
201 JUANITA LN	WURTLAND	KY	41144-7523	38.5273817	-82.782355
201 KING ST APT UPR	HAZARD	KY	41701-1127	37.2652967	-83.1920367
201 KY HIGHWAY 7 APT 201	JEFF	KY	41751-9003	37.2073367	-83.1332517
201 KY HIGHWAY 7 APT 202	JEFF	KY	41751-9003	37.207305	-83.1332383
201 KY HIGHWAY 7 APT 203	JEFF	KY	41751-9003	37.2073067	-83.1332383
201 KY HIGHWAY 7 BSMT	JEFF	KY	41751-9003	37.207339166	-83.13340033
201 KY ROUTE 1086	WAYLAND	KY	41666-6831	37.4452983	-82.8025167
201 LANDSDOWNE AVE	GRAYSON	KY	41143-1032	38.333905	-82.9501683
201 LIBERTY ST APT 201A	HAZARD	KY	41701-1857	37.246095	-83.188115
201 LIBERTY ST APT 201B	HAZARD	KY	41701-1857	37.246195	-83.188115
201 LICK BRANCH RD	CARRIE	KY	41725-9032	37.33720767	-83.0393085
201 LOGAN DR	JEFF	KY	41751-9040	37.208747	-83.137413
201 LOWER POMPEY RD	SHELBIANA	KY	41562-8133	37.4179733	-82.4243533
201 LYCAN CT	ASHLAND	KY	41101-7142	38.4985183	-82.68184
201 MAIN ST	GREENUP	KY	41144-1027	38.5791817	-82.8384667
201 MAIN ST	INEZ	KY	41224-6005	37.86873	-82.54715
201 MAPLE ST	HAZARD	KY	41701-1932	37.2450383	-83.1882517
201 MCDAVID BLVD	GRAYSON	KY	41143-1604	38.3280933	-82.9229167
201 MEADOWLARK RD	RUSSELL	KY	41169-1539	38.51553	-82.6909233
201 MEADOWVIEW RD	GRAYSON	KY	41143-1409	38.3325083	-82.9388683
201 MOORE BR	BEAVER	KY	41604-6310	37.3769783	-82.6659033
201 MOUNTAIN SHADOWS DR	HAZARD	KY	41701-9456	37.255735	-83.2049833
201 MOUNTAIN SHADOWS DR	HAZARD	KY	41701-9456	37.2557633	-83.2059417
201 NEW BUCKLEY RD	ASHLAND	KY	41102-8824	38.46551	-82.6743217
201 NEW BUCKLEY RD	ASHLAND	KY	41102-8824	38.465435	-82.6745683
201 NOSBEN FRK	TURKEY CREEK	KY	41514-7806	37.6728517	-82.31687
201 OAK ST	RUSSELL	KY	41169-1438	38.5310317	-82.7017867
201 OLD COUNTY RD	HAROLD	KY	41635-9024	37.5336833	-82.6287767

201 ORCHARD ST	HAZARD	KY	41701-1045	37.2686367	-83.1873917
201 PENNY RD	VIRGIE	KY	41572	37.3469033	-82.5827633
201 PINE FRK	PIKEVILLE	KY	41501-4185	37.2995967	-82.539785
201 PINE FRK APT	PIKEVILLE	KY	41501-4185	37.2995833	-82.539785
201 PINE POINT ST	SALYERSVILLE	KY	41465-9790	37.740546	-83.04392966
201 PINE POINT ST APT A3	SALYERSVILLE	KY	41465-9790	37.74024383	-83.04368933
201 PINE POINT ST APT A5	SALYERSVILLE	KY	41465-9790	37.74031	-83.043697
201 PINE POINT ST APT A7	SALYERSVILLE	KY	41465-9790	37.74030933	-83.043724
201 PINE POINT ST APT B11	SALYERSVILLE	KY	41465-9791	37.73985	-83.043119
201 PINE POINT ST APT B12	SALYERSVILLE	KY	41465-9791	37.73992167	-83.04302583
201 PINE POINT ST APT B15	SALYERSVILLE	KY	41465-9791	37.7400344	-83.04347678
201 PINE POINT ST APT B16	SALYERSVILLE	KY	41465-9790	37.74034833	-83.0437645
201 PINE POINT ST APT C18	SALYERSVILLE	KY	41465-9792	37.740685	-83.04413
201 PINE POINT ST APT C19	SALYERSVILLE	KY	41465-9790	37.7407167	-83.0441233
201 PINE POINT ST APT C20	SALYERSVILLE	KY	41465-9790	37.740685	-83.04413
201 PINE POINT ST APT C21	SALYERSVILLE	KY	41465-9790	37.7407167	-83.0441233
201 PINE POINT ST APT C22	SALYERSVILLE	KY	41465-9790	37.740685	-83.04413
201 PINE POINT ST APT C23	SALYERSVILLE	KY	41465-9790	37.7407167	-83.0441233
201 PINE POINT ST APT C24	SALYERSVILLE	KY	41465-9790	37.740685	-83.04413
201 PINE POINT ST APT D26	SALYERSVILLE	KY	41465-9792	37.74067	-83.044804
201 PINE POINT ST APT D28	SALYERSVILLE	KY	41465-9792	37.74067033	-83.04481033
201 PINE POINT ST APT D29	SALYERSVILLE	KY	41465-9792	37.74078533	-83.04471616
201 PINE POINT ST APT D30	SALYERSVILLE	KY	41465-9790	37.7406795	-83.04478616
201 PINE POINT ST BLDG B	SALYERSVILLE	KY	41465-9790	37.74038233	-83.0440535
201 PINE POINT ST BLDG C	SALYERSVILLE	KY	41465-9790	37.74078983	-83.04418116
201 PINE POINT ST BLDG D	SALYERSVILLE	KY	41465-9790	37.74077217	-83.04422066
201 PINTAIL DR	WOOTON	KY	41776-8887	37.1753267	-83.3061933
201 POND RUN RD APT 1	RACELAND	KY	41169-1687	38.5423617	-82.727505
201 POND RUN RD APT 2	RACELAND	KY	41169-1687	38.54268693	-82.72794082
201 POND RUN RD APT 4	RACELAND	KY	41169-1687	38.54268693	-82.72794082
201 POPLAR ST	RUSSELL	KY	41169-1444	38.5305833	-82.6926817
201 PRICE AVE	ELKHORN CITY	KY	41522-7011	37.2928367	-82.365625
201 PRINCESS DR	ASHLAND	KY	41101-2189	38.492755	-82.6908817
201 PROVIDENCE HILL DR APT 1	ASHLAND	KY	41101-2241	38.49045983	-82.66272683
201 PROVIDENCE HILL DR APT 10	ASHLAND	KY	41101-2241	38.4904815	-82.66270733
201 PROVIDENCE HILL DR APT 11	ASHLAND	KY	41101-2241	38.490413	-82.66261466
201 PROVIDENCE HILL DR APT 12	ASHLAND	KY	41101-2241	38.48891959	-82.66167551
201 PROVIDENCE HILL DR APT 13	ASHLAND	KY	41101-2241	38.48851693	-82.66062562
201 PROVIDENCE HILL DR APT 14	ASHLAND	KY	41101-2241	38.490488	-82.66266883
201 PROVIDENCE HILL DR APT 15	ASHLAND	KY	41101-2241	38.48891959	-82.66167551
201 PROVIDENCE HILL DR APT 16	ASHLAND	KY	41101-2241	38.48891959	-82.66167551
201 PROVIDENCE HILL DR APT 17	ASHLAND	KY	41101-2241	38.48891959	-82.66167551
201 PROVIDENCE HILL DR APT 18	ASHLAND	KY	41101-2241	38.48891959	-82.66167551
201 PROVIDENCE HILL DR APT 19	ASHLAND	KY	41101-2241	38.49049717	-82.66275116
201 PROVIDENCE HILL DR APT 2	ASHLAND	KY	41101-2241	38.4904745	-82.66270483
201 PROVIDENCE HILL DR APT 20	ASHLAND	KY	41101-2241	38.48891959	-82.66167551
201 PROVIDENCE HILL DR APT 21	ASHLAND	KY	41101-2241	38.490501	-82.66269433
201 PROVIDENCE HILL DR APT 22	ASHLAND	KY	41101-2241	38.48891959	-82.66167551
201 PROVIDENCE HILL DR APT 23	ASHLAND	KY	41101-2241	38.4906434	-82.6619916
201 PROVIDENCE HILL DR APT 24	ASHLAND	KY	41101-2241	38.49039717	-82.66268016
201 PROVIDENCE HILL DR APT 3	ASHLAND	KY	41101-2241	38.49052783	-82.662704
201 PROVIDENCE HILL DR APT 4	ASHLAND	KY	41101-2241	38.49041267	-82.66255783
201 PROVIDENCE HILL DR APT 5	ASHLAND	KY	41101-2241	38.489226	-82.662566
201 PROVIDENCE HILL DR APT 6	ASHLAND	KY	41101-2241	38.48891959	-82.66167551
201 PROVIDENCE HILL DR APT 7	ASHLAND	KY	41101-2241	38.490375666	-82.66280283
201 PROVIDENCE HILL DR APT 8	ASHLAND	KY	41101-2241	38.49050433	-82.662719
201 PROVIDENCE HILL DR APT 9	ASHLAND	KY	41101-2241	38.48891959	-82.66167551
201 PROVIDENCE HILL DR BLDG 1	ASHLAND	KY	41101-2241	38.48891959	-82.66167551
201 RAMEY FRK	EAST POINT	KY	41216-8814	37.7527299	-82.8038633
201 RIDGE ST	RUSSELL	KY	41169-1465	38.5324683	-82.7017583
201 RIGHT FORK OF COWPEN RD	PIKEVILLE	KY	41501-6104	37.5457233	-82.5582683
201 RIVER RD	DRAFFIN	KY	41522-8365	37.3427833	-82.3962483
201 RIVER RUN	ALLEN	KY	41601-9522	37.6131833	-82.7225517
201 RIVERSIDE DR	RUSSELL	KY	41169-1356	38.52799	-82.6894267
201 RIVERSIDE DR	WEST LIBERTY	KY	41472-1052	37.9153867	-83.2617017
201 RIVERVIEW DR	PIKEVILLE	KY	41501-3797	37.4845325	-82.53032466
201 ROBIN RD	RUSSELL	KY	41169-1549	38.5136967	-82.7015883

201	ROBINSON RD	ELKHORN CITY	KY	41522-7490	37.27799	-82.376072
201	ROCK RIDGE RD	HAZARD	KY	41701-9455	37.2785617	-83.2220817
201	ROCK RIDGE RD	HAZARD	KY	41701-9455	37.2787217	-83.2218867
201	ROLLING HILL RD	LOUISA	KY	41230-7894	38.1298317	-82.6765217
201	ROSE BUSH HILL RD	LOUISA	KY	41230-9179	38.07433833	-82.61466333
201	ROSEBERRY RD HSE	OLIVE HILL	KY	41164-7368	38.31911	-83.29912
201	ROWL ST	HAZARD	KY	41701-1066	37.2670417	-83.1864817
201	SAINT JOHNS TRL	HAZARD	KY	41701-5361	37.3510921	-83.1116032
201	SANDY COVE RD	GREENUP	KY	41144-8994	38.5785067	-82.846745
201	SCALF DR	STANVILLE	KY	41659-7014	37.5735967	-82.6286133
201	SCUDDY MOUNTAIN RD	SCUDDY	KY	41760-9065	37.2039433	-83.0816617
201	SILOAM LN	SOUTH SHORE	KY	41175-7972	38.73631	-82.8943783
201	SLICK FORD RD TRLR	VIPER	KY	41774-8204	37.16980664	-83.13866675
201	SMITH BOTTOM LOOP	SIDNEY	KY	41564-8550	37.6342967	-82.3595217
201	SMITH CEMETERY RD	SIDNEY	KY	41564-8546	37.62312121	-82.35413397
201	SMITH HL	PIKEVILLE	KY	41501-1704	37.4831149	-82.5214001
201	SOPHIA DR	MAYKING	KY	41837-8001	37.12120967	-82.76235935
201	SPRING ST APT A	GRAYSON	KY	41143-1022	38.3353408	-82.9465692
201	STEER FORK RD	STINNETT	KY	40868	37.0893983	-83.433635
201	STEGALL RD	OLIVE HILL	KY	41164-8879	38.28496833	-83.17749833
201	STEGALL RD BARN	OLIVE HILL	KY	41164-8879	38.2856288	-83.1766527
201	STEWART AVE	WORTHINGTON	KY	41183-9331	38.5509933	-82.7242583
201	STONE ST	GRAYSON	KY	41143-1695	38.3295233	-82.9067067
201	STONECOAL RD	GARRETT	KY	41630-8969	37.477415	-82.83041
201	SUN VALLEY RD	HAZARD	KY	41701-1607	37.2532533	-83.1824033
201	SUN VALLEY TER	HAZARD	KY	41701-1647	37.2540067	-83.1811983
201	SUNSET ST	HAZARD	KY	41701-1547	37.2512667	-83.1889733
201	SUNSET ST	HAZARD	KY	41701-1547	37.2514133	-83.18893
201	SYCAMORE ST APT C	JACKSON	KY	41339-1021	37.55185	-83.38481667
201	SYCAMORE ST APT D	JACKSON	KY	41339-1065	37.55179167	-83.38456667
201	TANYARD HOLW	BANNER	KY	41603-9021	37.5378167	-82.652565
201	TARKILN RD	OLIVE HILL	KY	41164-7014	38.26213	-83.16455167
201	TRACE BRANCH RD	KRYPTON	KY	41754-9024	37.28812413	-83.3413515
201	TRIPLE LN	TOPMOST	KY	41862-8824	37.35882257	-82.7947332
201	TURNER AVE	HAZARD	KY	41701-1254	37.26202	-83.1948867
201	TURNIP BR	JAMBOREE	KY	41553-8784	37.4590833	-82.1549583
201	TWIN OAKS RD	LOUISA	KY	41230-9123	38.1801633	-82.6571633
201	UPPER MASH FORK RD	SALYERSVILLE	KY	41465-9665	37.7658733	-82.9790867
201	VANBIBBER DR	ASHLAND	KY	41102-7605	38.4242667	-82.7191933
201	WALNUT ST	HAZARD	KY	41701-1851	37.2477067	-83.193055
201	WHITE LICK BR	FALCON	KY	41465	37.7786494	-83.014621
201	WILLIAM ST	ELKHORN CITY	KY	41522-9054	37.2968667	-82.352425
201	WINDROCK HOLW	HAZARD	KY	41701-6760	37.26017422	-83.15169734
201	WOODLAND ST	ASHLAND	KY	41101-2353	38.48121	-82.66772
201	WOODLAND TRL	JENKINS	KY	41537-8673	37.1718733	-82.636215
201	YOUNG ST	HAZARD	KY	41701-1260	37.26516	-83.183945
201	ZION CHURCH RD	HINDMAN	KY	41822-8609	37.3019166	-82.97442471
201	ZION CHURCH RD GARG	HINDMAN	KY	41822-8609	37.3019166	-82.97442471
201	E COLLEGE ST	GRAYSON	KY	41143-1045	38.33687	-82.945785
201	E COLLEGE ST TRLR	GRAYSON	KY	41143-1045	38.3370733	-82.94575
201	E FRANKLIN ST	LOUISA	KY	41230-1308	38.11414	-82.6026867
201	E MADISON ST	LOUISA	KY	41230-1363	38.114095	-82.6047
201	E MAIN ST	LOUISA	KY	41230-1117	38.11558947	-82.60367987
201	E MAPLE ST	SALYERSVILLE	KY	41465-7110	37.801706	-83.1549446
201	N BRIDGE ST	PIKEVILLE	KY	41501-2865	37.533401333	-82.59623533
201	N CAGER BTM	ROWDY	KY	41367-9013	37.40443	-83.20655833
201	N CAROL MALONE BLVD	GRAYSON	KY	41143-1305	38.333357	-82.9455646
201	N CAROL MALONE BLVD	GRAYSON	KY	41143-1305	38.333357	-82.9455646
201	N CAROL MALONE BLVD STE 2	GRAYSON	KY	41143-1305	38.333302666	-82.94551716
201	N COURT ST	GRAYSON	KY	41143-1075	38.33386	-82.9517217
201	N HILL ST	GRAYSON	KY	41143-1076	38.3346	-82.95193
201	N HORD ST	GRAYSON	KY	41143-1028	38.3335733	-82.948495
201	N RIVER ST	AUXIER	KY	41602-9262	37.73874383	-82.76131
201	S COURT ST	GRAYSON	KY	41143-1209	38.3316533	-82.9520367
201	S HILL ST	GRAYSON	KY	41143-1215	38.3319867	-82.9526083
201	S PATTY LOVELESS DR	ELKHORN CITY	KY	41522-7869	37.3050517	-82.3537333
201	S PATTY LOVELESS DR	ELKHORN CITY	KY	41522-7869	37.3035117	-82.348715

201 S RAILROAD ST	WEST VAN LEAR	KY	41268-8026	37.784845	-82.781478
201 W 5TH ST	ELKHORN CITY	KY	41522-7290	37.3023517	-82.3484517
201 W GARRETT RD	GARRETT	KY	41630-6982	37.48355495	-82.83546345
201 W MAIN ST	LOUISA	KY	41230-1217	38.1150617	-82.6057167
201 W MAIN ST	LOUISA	KY	41230-1217	38.11508	-82.6056517
201 W MAIN ST	LOUISA	KY	41230-1217	38.1150767	-82.6056617
201 W SOUTHLAND DR	ASHLAND	KY	41102-8328	38.44705	-82.6982083
201 W SOUTHLAND DR	ASHLAND	KY	41102-8328	38.4470333	-82.6982233
2010 29TH ST	ASHLAND	KY	41101-4010	38.46036	-82.6413817
2010 29TH ST	ASHLAND	KY	41101-4010	38.4600667	-82.6413633
2010 ARNOLD FORK RD	KITE	KY	41828-9082	37.282925	-82.7310933
2010 BELHAVEN DR	RUSSELL	KY	41169-1618	38.5056283	-82.7117283
2010 BRIAR FORK CIRCLE RD TRLR	BUSY	KY	41723-8518	37.2614333	-83.2941983
2010 CENTER ST	CATLETTSBURG	KY	41129-1234	38.4227683	-82.6003017
2010 COURT ST LOT 38	FLATWOODS	KY	41139-1241	38.5236117	-82.725385
2010 CROOKS ST	ASHLAND	KY	41101-3955	38.46155878	-82.64189095
2010 ESPY LN	FLATWOODS	KY	41139-2150	38.5167883	-82.7105283
2010 FOUNTAIN ST LOT 33	FLATWOODS	KY	41139-1812	38.5105767	-82.7288367
2010 HALL MOUNTAIN RD	VIPER	KY	41774-8157	37.15116	-83.1028917
2010 HIGHWAY 2035	WHITESBURG	KY	41858-9031	37.089345	-82.8133533
2010 HOODS CREEK PIKE APT A	ASHLAND	KY	41101-2200	38.4839164	-82.6776967
2010 HOODS CREEK PIKE APT B	ASHLAND	KY	41101-2200	38.4842917	-82.6779917
2010 HOODS CREEK PIKE APT C	ASHLAND	KY	41101-2200	38.4841967	-82.67748
2010 HOODS CREEK PIKE APT D	ASHLAND	KY	41101-2200	38.4842967	-82.6780017
2010 KY ROUTE 321	PRESTONSBURG	KY	41653-9103	37.69522283	-82.7670455
2010 KY ROUTE 321 UNIT 2	PRESTONSBURG	KY	41653-9103	37.69529817	-82.76696633
2010 KY ROUTE 825	HAGERHILL	KY	41222-8822	37.7851533	-82.8309817
2010 LINCOLN AVE	GREENUP	KY	41144-1314	38.5663467	-82.81756
2010 MAIN ST	GREENUP	KY	41144-1350	38.5655683	-82.81885
2010 MAN O WAR DR LOT 6	RACELAND	KY	41169	38.5310567	-82.7303533
2010 OAK ST	FLATWOODS	KY	41139-1699	38.5171917	-82.7136367
2010 SLOAN ST	FLATWOODS	KY	41139-1223	38.5254533	-82.7324133
2010 STATE HIGHWAY 319	HARDY	KY	41531-8711	37.6195533	-82.2435367
2010 UPPER MILL CREEK RD	LEBURN	KY	41831-8821	37.33066964	-82.92766522
2010 WASHINGTON ST	FLATWOODS	KY	41139-1668	38.51864533	-82.7160725
2010 S BIG RUN RD TRLR	ASHLAND	KY	41102-7778	38.361265	-82.7537117
2010 S MAYO TRL	PIKEVILLE	KY	41501-2295	37.44312	-82.5056583
2010 S MAYO TRL TRLR	PIKEVILLE	KY	41501-2295	37.44312	-82.5056583
2010 W HEARTHSTONE DR	ASHLAND	KY	41102-9491	38.4628883	-82.7109017
20100 STATE ROUTE 3	RUSH	KY	41168-8066	38.2997183	-82.709055
20100 STATE ROUTE 3	RUSH	KY	41168-8066	38.30004823	-82.70888629
20101 W US HIGHWAY 60	OLIVE HILL	KY	41164-8219	38.29446167	-83.262535
20102 GRAPEVINE RD	PHYLLIS	KY	41554-8825	37.4563167	-82.2732817
20103 BEAR CREEK RD	CATLETTSBURG	KY	41129-9234	38.30096268	-82.67644144
20103 BEAR CREEK RD BARN	CATLETTSBURG	KY	41129-9234	38.300455	-82.6761167
20106 W US HIGHWAY 60	OLIVE HILL	KY	41164-8219	38.29607217	-83.26244333
2011 ARGILLITE RD	FLATWOODS	KY	41139-1617	38.5208633	-82.7193533
2011 BELMONT ST	ASHLAND	KY	41101-5011	38.4545533	-82.63287
2011 DORTON JENKINS HWY	JENKINS	KY	41537-8291	37.2542817	-82.5680517
2011 DORTON JENKINS HWY	JENKINS	KY	41537-8291	37.2542633	-82.56801
2011 FOUNTAIN ST LOT 44	FLATWOODS	KY	41139	38.510545	-82.7296
2011 KRYPTON LICK BRANCH RD	HAZARD	KY	41701-6474	37.3149397	-83.385529
2011 KY ROUTE 1428	PRESTONSBURG	KY	41653-8426	37.6569545	-82.7119225
2011 LONG BRANCH RD	LOUISA	KY	41230-7195	38.2030367	-82.71049
2011 MAN O WAR DR	RACELAND	KY	41169	38.530687	-82.7300405
2011 MARK ST	FLATWOODS	KY	41139-1218	38.5249967	-82.732915
2011 MARSH HILL DR	ASHLAND	KY	41102-8997	38.4085833	-82.6996817
2011 MIDDLE FORK MACES CR RD	VIPER	KY	41774-9706	37.1520767	-83.1586767
2011 NEW BUCKLEY RD	ASHLAND	KY	41102-8837	38.4748667	-82.6977217
2011 NEW BUCKLEY RD GARG	ASHLAND	KY	41102-8837	38.4752683	-82.6970383
2011 OLD BURNING FORK RD	SALYERSVILLE	KY	41465-9417	37.71084133	-83.004951
2011 SLOAN ST	FLATWOODS	KY	41139-1222	38.52510009	-82.73137966
2011 STINSON RD	GRAYSON	KY	41143-8924	38.3106017	-82.8823617
2011 WASHINGTON ST	FLATWOODS	KY	41139-1667	38.5187883	-82.716325
2011 W HAPPY RDG	ASHLAND	KY	41102-9489	38.45354367	-82.73689333
20111 HIGHWAY 421	HYDEN	KY	41749-8549	37.1409083	-83.379765
20114 GOLDEN GATE HL	CATLETTSBURG	KY	41129-9406	38.3026555	-82.64186933

20114	GOLDEN GATE HL GARG	CATLETTSBURG	KY	41129-9406	38.302632	-82.6420515
20115	HIGHWAY 421 TRLR	HYDEN	KY	41749-8549	37.1406883	-83.380025
2012	ARNOLD FORK RD	KITE	KY	41828-9082	37.28264	-82.7312417
2012	COURT ST	FLATWOODS	KY	41139-1241	38.5229183	-82.7252233
2012	CROOKS ST	ASHLAND	KY	41101-3955	38.4615733	-82.64153
2012	DALTON AVE	ASHLAND	KY	41102-2362	38.4819133	-82.672915
2012	DONNA DR	ASHLAND	KY	41102-7774	38.40232133	-82.738797
2012	FOUNTAIN ST	FLATWOODS	KY	41139-1812	38.510365	-82.728965
2012	GARVIN RDG	OLIVE HILL	KY	41164-8940	38.30978333	-83.22424667
2012	GREASY CRK	SHELBIANA	KY	41562-8209	37.3955983	-82.4658
2012	HARRIS WAY	RUSSELL	KY	41169-1760	38.5012117	-82.7125733
2012	HOUSTON AVE	ASHLAND	KY	41102-2328	38.48055	-82.67223
2012	KY ROUTE 680	MC DOWELL	KY	41647-9071	37.447005	-82.706675
2012	MAN O WAR DR	RACELAND	KY	41169	38.5309917	-82.7302383
2012	ROCKHOUSE CRK	ELKHORN CITY	KY	41522-7925	37.3422483	-82.4808017
2012	SLOAN ST	FLATWOODS	KY	41139-1223	38.5252667	-82.7323133
2012	TOLER CRK	HAROLD	KY	41635-9059	37.4863283	-82.6010383
2012	W COBB FRK	ASHLAND	KY	41102-8080	38.402916	-82.765872
2012	W HOLT CT	ASHLAND	KY	41101-3833	38.4644583	-82.6441917
20126	GRAPEVINE RD	PHYLLIS	KY	41554-8853	37.4556733	-82.27308
20126	KY 59	VANCEBURG	KY	41179-6150	38.374200666	-83.25798
20126	KY ROUTE 122	BEVINSVILLE	KY	41606-6106	37.3667017	-82.734465
2013	3RD CIRCLE PROSPECT	ASHLAND	KY	41101-3717	38.4680467	-82.64433
2013	ARGILLITE RD	FLATWOODS	KY	41139-1617	38.5208267	-82.7197833
2013	ASHLAND RD	GREENUP	KY	41144-1302	38.563745	-82.8194683
2013	ASHLAND RD	GREENUP	KY	41144-1302	38.5636933	-82.8191667
2013	AUDOBON CT LOT 30A	FLATWOODS	KY	41139-1293	38.524565	-82.7271067
2013	BARBEQUE RD	CATLETTSBURG	KY	41129-1278	38.4151467	-82.609145
2013	BARBEQUE RD BLDG OUTBUIL	CATLETTSBURG	KY	41129-1278	38.41424724	-82.60965658
2013	BARRENSHEE CRK	FREEBURN	KY	41528-8540	37.5319003	-82.1256868
2013	BELMONT ST	ASHLAND	KY	41101-5011	38.45434	-82.63291
2013	CANNONSBURG RD	ASHLAND	KY	41102-8987	38.3885317	-82.7038017
2013	CRAFT ST	ASHLAND	KY	41101-2526	38.4744633	-82.6590783
2013	CROOKS ST	ASHLAND	KY	41101-3954	38.4616333	-82.641935
2013	DEVON LN	ASHLAND	KY	41102-8657	38.4084183	-82.700595
2013	FERN DR	LOUISA	KY	41230-8607	38.09736167	-82.60016333
2013	HARRIS WAY	RUSSELL	KY	41169-1761	38.50134033	-82.71182283
2013	HILTON AVE	ASHLAND	KY	41101-2814	38.47103417	-82.63847983
2013	KY HIGHWAY 610	VIRGIE	KY	41572-9014	37.3297883	-82.5869317
2013	MAIN ST	GREENUP	KY	41144-1351	38.56569033	-82.81832466
2013	MAN O WAR DR	RACELAND	KY	41169	38.5302965	-82.73042116
2013	OAKVIEW RD	ASHLAND	KY	41101-3654	38.46653333	-82.64975483
2013	PREECE DR	LOUISA	KY	41230-9693	38.1004033	-82.597355
2013	ROCKHOUSE CRK	ELKHORN CITY	KY	41522-7925	37.342885	-82.4807717
2013	SHARON RD	ASHLAND	KY	41101-5180	38.452405	-82.62596
2013	STEPHENS ST	ASHLAND	KY	41101-3540	38.4683817	-82.6589183
2013	WADE ST	ASHLAND	KY	41101-3553	38.46774	-82.6583633
2013	WADE ST GARG	ASHLAND	KY	41101-3553	38.46779467	-82.65838566
2013	WASHINGTON ST	FLATWOODS	KY	41139-1667	38.51857	-82.7161483
2013	W IKE PATTON DR	ASHLAND	KY	41102-8076	38.4512467	-82.7257583
20130	STATE ROUTE 3	RUSH	KY	41168-8066	38.2985567	-82.7095583
20135	GRAPEVINE RD	PHYLLIS	KY	41554-8853	37.4558283	-82.27368
20138	KY ROUTE 122	BEVINSVILLE	KY	41606-6106	37.3667017	-82.734465
20138	KY ROUTE 122	BEVINSVILLE	KY	41606-6106	37.3665564	-82.7343563
2014	BIG CREEK RD	HAZARD	KY	41701-6420	37.2127367	-83.244415
2014	BIG ELK RD	INEZ	KY	41224-8556	37.864915	-82.4419817
2014	CAROLINE RD	FLATWOODS	KY	41139-1203	38.52264	-82.733455
2014	COURT ST LOT 36	FLATWOODS	KY	41139-1241	38.5231833	-82.725845
2014	CRANCE CT	ASHLAND	KY	41102-9104	38.479485	-82.6960883
2014	CROOKS ST	ASHLAND	KY	41101-3955	38.4612983	-82.6421867
2014	ELKHORN CRK	ELKHORN CITY	KY	41522-7100	37.28267	-82.3691417
2014	FOUNTAIN ST LOT 34	FLATWOODS	KY	41139-1812	38.5101883	-82.7290917
2014	HILTON AVE APT A	ASHLAND	KY	41101-2815	38.47052	-82.638955
2014	HILTON AVE APT B	ASHLAND	KY	41101-2815	38.470525	-82.638945
2014	HOUSTON AVE APT	ASHLAND	KY	41102-2328	38.48048617	-82.67171666
2014	KY ROUTE 321	PRESTONSBURG	KY	41653-9103	37.6948857	-82.7671637
2014	KY ROUTE 466	WEEKSBURY	KY	41667-9018	37.3263617	-82.6937767

2014 KY ROUTE 825 GARG	HAGERHILL	KY	41222-8822	37.78481967	-82.83369716
2014 KY ROUTE 825 HSE	HAGERHILL	KY	41222-8822	37.78481333	-82.8338095
2014 LINCOLN AVE	GREENUP	KY	41144-1314	38.566165	-82.8170917
2014 LITTLE COLLY RD	ISOM	KY	41824	37.18254	-82.8572067
2014 LOIS AVE	GREENUP	KY	41144-1385	38.5643017	-82.8189017
2014 LOWER MILL CREEK RD	CARRIE	KY	41725-9016	37.306294	-83.031701
2014 MAIN ST	GREENUP	KY	41144-1350	38.5653967	-82.8184933
2014 MINK BR	CRAYNOR	KY	41635-8936	37.423735	-82.6712417
2014 ROSEMONT DR	ASHLAND	KY	41102-9458	38.4677417	-82.7087367
2014 SHARON RD	ASHLAND	KY	41101-5181	38.45240883	-82.6255755
2014 SLOAN ST	FLATWOODS	KY	41139-1223	38.52529	-82.732625
2014 W IKE PATTON DR	ASHLAND	KY	41102-9428	38.4507133	-82.726005
20146 KY ROUTE 122	BEVINSVILLE	KY	41606-6106	37.3667017	-82.734465
20149 W US HIGHWAY 60	OLIVE HILL	KY	41164-8219	38.29571333	-83.26329333
2015 AUDOBON CT LOT 30	FLATWOODS	KY	41139-1293	38.52449	-82.7272483
2015 BARBEQUE RD	CATLETTSBURG	KY	41129-1278	38.4152583	-82.6091083
2015 BOOKER FRK	PIKEVILLE	KY	41501-3932	37.3090017	-82.5710017
2015 BOOTH QUILLEN RD	ASHLAND	KY	41102-9788	38.4105633	-82.6982683
2015 CRANCE CT	ASHLAND	KY	41102-9104	38.47964	-82.69588699
2015 CRANCE CT	ASHLAND	KY	41102-9104	38.47964	-82.69588699
2015 CRANCE CT	ASHLAND	KY	41102-9104	38.4798133	-82.6956667
2015 CRANCE CT GARG	ASHLAND	KY	41102-9104	38.47931767	-82.69541016
2015 CRANCE CT UNIT TOWER	ASHLAND	KY	41102-9104	38.4770112	-82.6956865
2015 ELAM ST	ASHLAND	KY	41101-3803	38.4648617	-82.6454933
2015 HARRIS WAY	RUSSELL	KY	41169-1761	38.501585	-82.711845
2015 HIGHWAY 343	MC ROBERTS	KY	41835-9035	37.2022964	-82.6834312
2015 HIGHWAY 343	MC ROBERTS	KY	41835-9035	37.2015033	-82.6834917
2015 HIGHWAY 707	LOUISA	KY	41230-7272	38.19884567	-82.67842383
2015 HIGHWAY 80	EMMALENA	KY	41740-8832	37.3570917	-83.0269567
2015 HOLLY FRK	MOREHEAD	KY	40351-8151	38.29108333	-83.35465333
2015 HURRICANE CRK	STOPOVER	KY	41568-8908	37.49386267	-82.0895405
2015 KRYPTON LICK BRANCH RD	HAZARD	KY	41701-6474	37.3147133	-83.38827
2015 LINCOLN AVE	GREENUP	KY	41144-1313	38.566675	-82.8176
2015 LOIS AVE	GREENUP	KY	41144-1386	38.56469	-82.8188267
2015 LONG ST	FLATWOODS	KY	41139-2129	38.517295	-82.7126067
2015 MAIN ST	GREENUP	KY	41144-1351	38.5657067	-82.8185233
2015 MAN O WAR DR	RACELAND	KY	41169	38.53037783	-82.730216
2015 OAKMONT CT	ASHLAND	KY	41102-9720	38.41105462	-82.69052039
2015 OLD FERRELLS CREEK RD	BELCHER	KY	41513-8413	37.352195	-82.3417433
2015 PINSONFORK RD	MC ANDREWS	KY	41543-8008	37.5464467	-82.2892633
2015 RUNYON BRANCH RD	PINSONFORK	KY	41555-7420	37.5276317	-82.28067
2015 SLOAN ST	FLATWOODS	KY	41139-1222	38.5255785	-82.73292083
2015 STEPHENS BRANCH RD	MARTIN	KY	41649-7847	37.5628083	-82.8003917
2015 STONE COAL RD	PIKEVILLE	KY	41501-5720	37.535345	-82.531865
2015 TURKEY CREEK RD TRLR	TURKEY CREEK	KY	41514-7915	37.65079433	-82.3085295
2015 WASHINGTON ST	FLATWOODS	KY	41139-1667	38.5183617	-82.7165467
2015 WILSHIRE BLVD	ASHLAND	KY	41101-3861	38.466865	-82.6441567
2015 WOODLAND AVE	ASHLAND	KY	41101-3744	38.46715833	-82.644508
2015 WOODLAND AVE	ASHLAND	KY	41101-3744	38.46709	-82.644475
2015 S STATE HIGHWAY 1	GRAYSON	KY	41143		
2015 W HEARTHSTONE DR	ASHLAND	KY	41102-9492	38.4630733	-82.71139
2015 W KY HIGHWAY 80	HAZARD	KY	41701-5932	37.2642517	-83.2360267
2016 6TH ST	ASHLAND	KY	41101-2472	38.476657	-82.66052166
2016 CRAFT ST	ASHLAND	KY	41101-2527	38.4743733	-82.6595767
2016 DALTON AVE	ASHLAND	KY	41102-2362	38.48193122	-82.67266128
2016 FLAT HOLW	SOUTH PORTSMOUTH	KY	41174-9066	38.7039483	-82.9782533
2016 FOUNTAIN ST	FLATWOODS	KY	41139-1812	38.5099017	-82.729295
2016 HARRIS WAY LOT 25	RUSSELL	KY	41169-1760	38.5011067	-82.7124267
2016 HIGHWAY 707 TRLR	LOUISA	KY	41230-7272	38.1997433	-82.6761883
2016 KY ROUTE 1428	HAGERHILL	KY	41222-8600	37.7779333	-82.8001967
2016 LEXINGTON AVE	ASHLAND	KY	41101-2821	38.4707545	-82.63812316
2016 LOWER MILL CREEK RD	CARRIE	KY	41725-9016	37.3059617	-83.0311567
2016 MAIN ST	GREENUP	KY	41144-1350	38.56532	-82.8180217
2016 MAN O WAR DR	RACELAND	KY	41169	38.53187172	-82.73007726
2016 MCINTIER BRANCH RD	LOUISA	KY	41230-9237	38.2456492	-82.6859215
2016 MISTY LN	ASHLAND	KY	41102-9724	38.4111362	-82.6957196
2016 NEW BUCKLEY RD	ASHLAND	KY	41102-8441	38.4741833	-82.700065

2016 PAINTERS LICK RD	SALYERSVILLE	KY	41465-8722	37.790115	-82.9669333
2016 PAINTERS LICK RD BARN	SALYERSVILLE	KY	41465-8722	37.790315	-82.966815
2016 E THOMPSON RD	ASHLAND	KY	41102-8926	38.3982117	-82.7036133
2016 S MAYO TRL	PIKEVILLE	KY	41501-2295	37.4429233	-82.50584
20163 HIGHWAY 30 TRLR	JACKSON	KY	41339-7816	37.605195	-83.17743333
20165 GRAPEVINE RD	PHYLLIS	KY	41554-8853	37.4555917	-82.2735333
20167 HIGHWAY 30	JACKSON	KY	41339-7816	37.605195	-83.17743333
20167 RHONDA CT	RUSH	KY	41168-8109	38.2610067	-82.7046517
20168 KY HIGHWAY 476	HAZARD	KY	41701	37.398906833	-83.20806566
2017 29TH ST	ASHLAND	KY	41101-4009	38.4606033	-82.6418633
2017 ASHLAND AVE	ASHLAND	KY	41101-3944	38.462585	-82.64325
2017 ASHLAND RD	GREENUP	KY	41144-1323	38.563615	-82.8184767
2017 AUDOBON CT	FLATWOODS	KY	41139-1293	38.5243817	-82.7272233
2017 BELMONT ST	ASHLAND	KY	41101-5011	38.45426	-82.63301
2017 BROADWAY ST LOWR	CATLETTSBURG	KY	41129-1221	38.4227233	-82.60012
2017 BROADWAY ST UPPR	CATLETTSBURG	KY	41129-1221	38.42261	-82.60017166
2017 BURNING FORK RD	PIKEVILLE	KY	41501-3419	37.4885167	-82.465305
2017 CENTRAL AVE	ASHLAND	KY	41101-7749	38.474445	-82.635945
2017 FERN DR	LOUISA	KY	41230-8607	38.09718	-82.60004333
2017 FOURSEAM BUFFALO RD	HAZARD	KY	41701-6242	37.2064965	-83.19225766
2017 FOURSEAM BUFFALO RD	HAZARD	KY	41701-6242	37.20645	-83.1920583
2017 LITTLE PAINT CRK	EAST POINT	KY	41216-8746	37.71564	-82.8238167
2017 LYDIA ST	ASHLAND	KY	41101-4084	38.4588	-82.6400667
2017 MAIN ST	ASHLAND	KY	41102-3267	38.481825	-82.673415
2017 MAIN ST	GREENUP	KY	41144-1351	38.5653633	-82.8179533
2017 NEW BUCKLEY RD	ASHLAND	KY	41102-8837	38.4759	-82.6980133
2017 NEW BUCKLEY RD	ASHLAND	KY	41102-8837	38.475835	-82.6979517
2017 PREECE DR	LOUISA	KY	41230-9693	38.1004467	-82.5974083
2017 STATE ROUTE 503	WURLAND	KY	41144-7480	38.5261	-82.7850783
2017 STEPHENS ST	ASHLAND	KY	41101-3540	38.46836	-82.6588067
2017 SUMMITT ST	ASHLAND	KY	41101-5066	38.4527667	-82.6326617
2017 E THOMPSON RD	ASHLAND	KY	41102-8718	38.3986083	-82.7034633
2017 W HOLT CT	ASHLAND	KY	41101-3833	38.4645117	-82.6443317
2017 W SOOKEYS CRK	PIKEVILLE	KY	41501-3608	37.40929233	-82.54686383
2018 29TH ST	ASHLAND	KY	41101-4010	38.4603132	-82.6407066
2018 29TH ST UNIT A	ASHLAND	KY	41101-4010	38.460239333	-82.64137283
2018 BROADWAY ST TRLR	CATLETTSBURG	KY	41129-1222	38.4225617	-82.6006167
2018 CENTER ST	CATLETTSBURG	KY	41129-1234	38.4227717	-82.600075
2018 COURT ST	FLATWOODS	KY	41139-1241	38.52364733	-82.7260995
2018 CROOKS ST	ASHLAND	KY	41101-3955	38.46136817	-82.642543
2018 FEDSCREEK RD	STEELE	KY	41566-8510	37.3924267	-82.2175283
2018 FOUNTAIN ST	FLATWOODS	KY	41139-1812	38.5097	-82.7295283
2018 KINGDOM COME CRK	WHITESBURG	KY	41858-8823	37.09433	-82.8879983
2018 KY ROUTE 1428	HAGERHILL	KY	41222-8600	37.7767483	-82.8000867
2018 KY ROUTE 302	VAN LEAR	KY	41265-9061	37.7759183	-82.7687167
2018 LEFT FORK MACES CRK RD	VIPER	KY	41774-8420	37.162426	-83.13031883
2018 LEFT FORK MACES CRK RD TRLR	VIPER	KY	41774-8420	37.1625767	-83.1300733
2018 LICK BRANCH TALBERT RD	TALBERT	KY	41339-6536	37.40502833	-83.44559833
2018 MAIN ST	GREENUP	KY	41144-1350	38.56520717	-82.81784266
2018 MAIN ST	INEZ	KY	41224	37.8685987	-82.5457047
2018 MAIN ST	INEZ	KY	41224	37.8687867	-82.5471683
2018 PIGEONROOST RD TRLR	ARY	KY	41712-8701	37.3525217	-83.1618517
2018 ROSEMONT DR	ASHLAND	KY	41102-9458	38.46733583	-82.70917866
2018 SUMMITT ST	ASHLAND	KY	41101-5067	38.452545	-82.6323517
2018 TOLER CRK	HAROLD	KY	41635-9059	37.4861683	-82.601045
2018 WILSHIRE BLVD	ASHLAND	KY	41101-3862	38.4668767	-82.6464083
2018 W ROCKHOUSE RD	ASHLAND	KY	41102-8116	38.463385	-82.7110267
2019 3RD CIRCLE PROSPECT	ASHLAND	KY	41101-3717	38.467993	-82.644475
2019 ASHLAND RD	GREENUP	KY	41144-1323	38.5636067	-82.8183533
2019 AUDOBON CT	FLATWOODS	KY	41139-1293	38.52463997	-82.72688289
2019 BLACKBURN AVE	ASHLAND	KY	41101-4739	38.4613533	-82.6549167
2019 BROADWAY ST	CATLETTSBURG	KY	41129-1221	38.422545	-82.60008
2019 DALTON AVE	ASHLAND	KY	41102-2361	38.4809683	-82.6733333
2019 FOREST AVE	ASHLAND	KY	41101-3724	38.4689167	-82.6439233
2019 HIGHWAY 707	LOUISA	KY	41230-7272	38.1991533	-82.6783
2019 HIGHWAY 80	EMMALENA	KY	41740-8832	37.35652	-83.0261867
2019 HILTON AVE	ASHLAND	KY	41101-2814	38.4704283	-82.6384867



2019 HOODS CREEK PIKE	ASHLAND	KY	41101-2217	38.484015	-82.6782467
2019 KY ROUTE 1426	BANNER	KY	41603-9070	37.578462	-82.69568816
2019 KY ROUTE 825	HAGERHILL	KY	41222-8822	37.7840317	-82.83364
2019 KY ROUTE 825	HAGERHILL	KY	41222-8822	37.784055	-82.8347417
2019 LOIS AVE	GREENUP	KY	41144-1386	38.5643383	-82.81883
2019 MORGANS CREEK RD	LOUISA	KY	41230-8827	38.13847883	-82.72828666
2019 SASSAFRAS CREEK RD	SASSAFRAS	KY	41759-8818	37.24223618	-83.02994992
2019 SHARON RD	ASHLAND	KY	41101-5180	38.4522033	-82.6258383
2019 SLOAN ST LOT 10	FLATWOODS	KY	41139-1222	38.5255433	-82.7344433
2019 SLOAN ST LOT 11	FLATWOODS	KY	41139-1222	38.525695	-82.734115
2019 SLOAN ST LOT 21	FLATWOODS	KY	41139-1212	38.5257233	-82.7347117
2019 SLOAN ST LOT 22	FLATWOODS	KY	41139-1222	38.5224766	-82.7289998
2019 SLOAN ST LOT 23	FLATWOODS	KY	41139-1222	38.525663166	-82.734431
2019 SLOAN ST LOT 24	FLATWOODS	KY	41139-1222	38.5224766	-82.7289998
2019 SLOAN ST LOT 9	FLATWOODS	KY	41139-1222	38.5222801	-82.7291676
2019 STATE HIGHWAY 1654	RUSH	KY	41168-8946	38.3364167	-82.7948983
2019 STATE HIGHWAY 1654 APT 1	RUSH	KY	41168-8946	38.3386283	-82.7954067
2019 STATE HIGHWAY 1654 APT 2	RUSH	KY	41168-8946	38.3386367	-82.7954183
2019 STATE HIGHWAY 1654 APT 3	RUSH	KY	41168-8946	38.338645	-82.7954283
2019 WILSON CRK	LANGLEY	KY	41645-9098	37.5445567	-82.8290683
20194 KY 59 TRLR	VANCEBURG	KY	41179-6150	38.37312333	-83.25746333
20195 JOE MARCUM RD	CATLETTSBURG	KY	41129-9599	38.301725	-82.6533083
202 1ST ST	HAROLD	KY	41635-9004	37.5291317	-82.6209167
202 3RD AVE	WORTHINGTON	KY	41183-9441	38.55262	-82.7333183
202 AKERS BR	GRETHEL	KY	41631-8911	37.45467	-82.6464783
202 ALASKA AVE	WHITESBURG	KY	41858-7513	37.120555	-82.8363167
202 APPALACHIAN PLZ	SOUTH WILLIAMSON	KY	41503-9404	37.6686917	-82.2753783
202 ARROWHEAD DR	WEST VAN LEAR	KY	41268-8021	37.7914183	-82.7852717
202 ARROWHEAD DR GARG	WEST VAN LEAR	KY	41268-8021	37.791447166	-82.785436
202 BANDS LOOP	OLIVE HILL	KY	41164-8906	38.27368833	-83.19605667
202 BANDS LOOP	OLIVE HILL	KY	41164-8906	38.27367783	-83.196243
202 BELLEFONTE DR	ASHLAND	KY	41101-2112	38.493415	-82.6914467
202 BIG HOLW	VARNEY	KY	41571-9009	37.61456317	-82.4441545
202 BISHOP KNOB RD TRLR	WEBBVILLE	KY	41180-8550	38.131405	-82.80513
202 BONE BR TRLR	PHELPS	KY	41553-9323	37.5125433	-82.1442033
202 BOWEN LN	INEZ	KY	41224-9561	37.91766667	-82.54832167
202 BRANHAM HTS	PIKEVILLE	KY	41501-6702	37.416007	-82.496853
202 BRIDGE BRANCH RD	ALLEN	KY	41601-9421	37.616125	-82.71498
202 BRIDGE ST	RACELAND	KY	41169-1102	38.539255	-82.7282317
202 BUCK HOLW TRLR	SOUTH PORTSMOUTH	KY	41174-9024	38.7006683	-82.9892033
202 BUCKHORN RD	BEAVER	KY	41604-6301	37.3956591	-82.6712918
202 BUELLS LN	HAZARD	KY	41701-6326	37.218017	-83.25192966
202 BUENA VISTA DR	ASHLAND	KY	41101-2128	38.4925633	-82.6903917
202 CAMPBELL HILL DR TRLR	HAZARD	KY	41701-8036	37.38390833	-83.21180333
202 CARL PERKINS DR BLDG 9	ASHLAND	KY	41101-2442	38.477835	-82.6605983
202 CAROLINE RD	RACELAND	KY	41169-1010	38.5406733	-82.744855
202 CASSIDY BLVD	PIKEVILLE	KY	41501-1426	37.505724	-82.53590433
202 CENTRAL AVE	SOUTH WILLIAMSON	KY	41503-4118	37.6735117	-82.282695
202 CHESTNUT ST	GREENUP	KY	41144-1003	38.5667033	-82.81914
202 CLIFF VIEW LN	HAZARD	KY	41701-6105	37.2256739	-83.16141912
202 COLLEGE HILL DR	GRAYSON	KY	41143-1050	38.33785	-82.9494883
202 COMPTON BTM	GOODY	KY	41514-7505	37.65247817	-82.26479583
202 CONN ST BLDG 1	IVEL	KY	41642-9406	37.583995	-82.6606317
202 CONN ST BLDG 2 SOUTH	IVEL	KY	41642-9406	37.5840133	-82.6605867
202 COON BR	PIKEVILLE	KY	41501-7146	37.4537433	-82.552155
202 COOTS LN	BONNYMAN	KY	41719-9081	37.28913417	-83.25716266
202 COUNTRY PLACE LN	LOUISA	KY	41230-9638	38.09172167	-82.60053667
202 CULLER HOLW	AFLEX	KY	41514-7613	37.655095	-82.2457267
202 DAFFODILL LN	SECO	KY	41849-5010	37.17480533	-82.7357485
202 DAKOTA DR	YEADISS	KY	41777-8976	37.046217	-83.26121716
202 DAKOTA DR TRLR	YEADISS	KY	41777-8976	37.04651183	-83.26126116
202 DEMPSEY HOUSING ST APT 11A	WARFIELD	KY	41267-8923	37.8570217	-82.4178283
202 DEMPSEY HOUSING ST APT 11B	WARFIELD	KY	41267-8923	37.85702	-82.4178083
202 DEMPSEY HOUSING ST APT 11C	WARFIELD	KY	41267-8923	37.856975	-82.4177583
202 DEMPSEY HOUSING ST APT 11D	WARFIELD	KY	41267-8923	37.8569483	-82.417695
202 DRY BRANCH RD	VIRGIE	KY	41572-8890	37.3128267	-82.59927
202 ENGLE ST	COMBS	KY	41729-9017	37.26696082	-83.21338364

202 ERWIN RD	ASHLAND	KY	41101-2148	38.5010183	-82.6963633
202 EVERGREEN LN	PIKEVILLE	KY	41501-2152	37.50151	-82.517155
202 EVERSOLE CRK	CHAVIES	KY	41727	37.3426767	-83.3680317
202 FERRY AVE	SOUTH SHORE	KY	41175-9576	38.7220183	-82.9761483
202 FERRY AVE TRLR	SOUTH SHORE	KY	41175-9576	38.722135	-82.97611
202 FIFTY EIGHT BR	RACCOON	KY	41557-8634	37.4860683	-82.428015
202 FOX RUN RD LOT 7	SALYERSVILLE	KY	41465-8463	37.755422	-83.0536472
202 FRANK ST	PAINTSVILLE	KY	41240-1116	37.81491137	-82.79910653
202 FRANK ST	STAFFORDSVILLE	KY	41256-9099	37.8253855	-82.85237016
202 FROGPOND LN	WHITESBURG	KY	41858-7041	37.0840366	-82.8120702
202 FROZEN CRK	RACCOON	KY	41557-8326	37.5037967	-82.4520783
202 FROZEN CRK	RACCOON	KY	41557-8326	37.5043004	-82.4525522
202 GILLIAM BR	HATFIELD	KY	41514-8849	37.684965	-82.3671267
202 GILLIAM BR UNIT SHOP	HATFIELD	KY	41514-8849	37.68447583	-82.3672075
202 GOLDENROD DR	THORNTON	KY	41855-8003	37.1518402	-82.7607218
202 HIGHWAY 3409	MC ROBERTS	KY	41835-8922	37.2107183	-82.664965
202 HITCHINS RD	GRAYSON	KY	41143-1408	38.328035	-82.9303333
202 HOLLY FRK	MOREHEAD	KY	40351-7649	38.2953195	-83.386002
202 HOOPWOOD BR	PIKEVILLE	KY	41501-7108	37.461955	-82.5721633
202 HOUCK LN	GRAYSON	KY	41143-8231	38.21253894	-82.89869566
202 HUFF ST	GRAYSON	KY	41143-1321	38.3291267	-82.9441117
202 HUGH ST	GRAYSON	KY	41143-1911	38.328125	-82.9241167
202 INDIAN CREEK RD	VIRGIE	KY	41572-8301	37.35038733	-82.59598816
202 IRENE ST STE 102	PRESTONSBURG	KY	41653-8080	37.6671217	-82.7739133
202 IRENE ST STE 103	PRESTONSBURG	KY	41653-8080	37.667105	-82.7739067
202 IRENE ST STE 202	PRESTONSBURG	KY	41653-8080	37.66712	-82.7739117
202 IRENE ST STE 203	PRESTONSBURG	KY	41653-8080	37.6670833	-82.7739483
202 IRENE ST STE 204	PRESTONSBURG	KY	41653-8080	37.6671233	-82.7739183
202 J D VANCE RD	PINE TOP	KY	41843	37.2766383	-82.8715133
202 JANE HILL RD	ASHLAND	KY	41101-2224	38.4867233	-82.6882433
202 JANE HILL RD GARG	ASHLAND	KY	41101-2224	38.48691533	-82.68815566
202 JARRELL BRANCH RD	DANA	KY	41615	37.539447	-82.668955
202 JOHNSON ST	GRAYSON	KY	41143-1325	38.3287933	-82.9433117
202 K Z RATLIFF LN	SOUTH SHORE	KY	41175-9456	38.7183333	-82.9589933
202 KENT ST	RACELAND	KY	41169-1096	38.54315	-82.74467
202 KENTUCKY ST	SALYERSVILLE	KY	41465-9461	37.747985	-83.0747533
202 KINGS ADDITION LN	SOUTH SHORE	KY	41175-7818	38.7268683	-82.9479133
202 LANDSDOWNE AVE APT	GRAYSON	KY	41143-1033	38.334033	-82.94967466
202 LAUREL LN TRLR 3	OLIVE HILL	KY	41164-9173	38.29066	-83.17023667
202 LINDEN BR	STANVILLE	KY	41659-7018	37.5740783	-82.637275
202 LOGAN DR TRLR	JEFF	KY	41751-9040	37.2085633	-83.1376033
202 LOVERN ST	HAZARD	KY	41701-1728	37.2487667	-83.19453
202 LOW GAP BR	ISOM	KY	41824-8923	37.18681217	-82.855185
202 LUCY BR	SHELBIANA	KY	41562-8249	37.406065	-82.4713867
202 LYCAN CT	ASHLAND	KY	41101-7142	38.49882673	-82.68147004
202 MAIN ST	PRESTONSBURG	KY	41653-1121	37.66977	-82.78323
202 MAPLE ST	GRAYSON	KY	41143-1228	38.3324767	-82.9543267
202 MCDAVID BLVD	GRAYSON	KY	41143-1603	38.3284533	-82.9223583
202 MCGINNIS RD	GRAYSON	KY	41143-7798	38.1985033	-82.94618
202 MILLERS FORK RD	STEELE	KY	41566-8406	37.4051267	-82.1903617
202 NAPIER HOLW	HAZARD	KY	41701-7469	37.3153083	-83.2118217
202 OAK ST	RUSSELL	KY	41169-1439	38.5310167	-82.7022417
202 OTTO DR	INEZ	KY	41224-8809	37.84486667	-82.541995
202 PARK ST	GRAYSON	KY	41143-1329	38.3327717	-82.9441567
202 PATRICK LN	BULAN	KY	41722-8968	37.3017195	-83.1279705
202 PEAVINE RD TRLR	LOUISA	KY	41230-8614	38.07343167	-82.63451333
202 PERRY PARK RD LOT 10	HAZARD	KY	41701-5307	37.272535	-83.2061317
202 PETER CAVE BR TRLR 2	INEZ	KY	41224-8637	37.93112667	-82.53293833
202 PRATT DR	LEBURN	KY	41831-9021	37.34723	-82.9543883
202 PRIEST FORK RD	ELKHORN CITY	KY	41522-7268	37.3227617	-82.336875
202 PROFIT RD	JENKINS	KY	41537-8085	37.1859467	-82.6416783
202 PROVIDENCE HILL DR APT 193	ASHLAND	KY	41101-2296	38.48892896	-82.66168358
202 PROVIDENCE HILL DR APT 194	ASHLAND	KY	41101-2296	38.48932583	-82.662597
202 PROVIDENCE HILL DR APT 195	ASHLAND	KY	41101-2296	38.48923567	-82.66257283
202 PROVIDENCE HILL DR APT 196	ASHLAND	KY	41101-2296	38.48929733	-82.6625905
202 PROVIDENCE HILL DR APT 197	ASHLAND	KY	41101-2296	38.48903683	-82.6624065
202 PROVIDENCE HILL DR APT 198	ASHLAND	KY	41101-2296	38.48892896	-82.66168358

202 PROVIDENCE HILL DR APT 199	ASHLAND	KY	41101-2296	38.48892896	-82.66168358
202 PROVIDENCE HILL DR APT 200	ASHLAND	KY	41101-2296	38.4894105	-82.662627
202 PROVIDENCE HILL DR APT 201	ASHLAND	KY	41101-2296	38.48929667	-82.662641
202 PROVIDENCE HILL DR APT 202	ASHLAND	KY	41101-2296	38.48892896	-82.66168358
202 PROVIDENCE HILL DR APT 203	ASHLAND	KY	41101-2296	38.48922617	-82.66257416
202 PROVIDENCE HILL DR APT 204	ASHLAND	KY	41101-2296	38.489387	-82.66265933
202 PROVIDENCE HILL DR APT 205	ASHLAND	KY	41101-2296	38.489196	-82.6624505
202 PROVIDENCE HILL DR APT 206	ASHLAND	KY	41101-2296	38.48892896	-82.66168358
202 PROVIDENCE HILL DR APT 207	ASHLAND	KY	41101-2296	38.48920833	-82.66253033
202 PROVIDENCE HILL DR APT 208	ASHLAND	KY	41101-2296	38.48941367	-82.662489
202 PROVIDENCE HILL DR APT 209	ASHLAND	KY	41101-2296	38.48892896	-82.66168358
202 PROVIDENCE HILL DR APT 210	ASHLAND	KY	41101-2296	38.48892896	-82.66168358
202 PROVIDENCE HILL DR APT 211	ASHLAND	KY	41101-2296	38.48892896	-82.66168358
202 PROVIDENCE HILL DR APT 212	ASHLAND	KY	41101-2296	38.48926183	-82.66251633
202 PROVIDENCE HILL DR APT 213	ASHLAND	KY	41101-2296	38.48929417	-82.66260583
202 PROVIDENCE HILL DR APT 214	ASHLAND	KY	41101-2296	38.48892896	-82.66168358
202 PROVIDENCE HILL DR APT 215	ASHLAND	KY	41101-2296	38.48924067	-82.66258966
202 PROVIDENCE HILL DR APT 216	ASHLAND	KY	41101-2296	38.48931883	-82.66259416
202 PROVIDENCE HILL DR BLDG 9	ASHLAND	KY	41101-2296	38.4892315	-82.66245816
202 QUAILS RUN LN	WEST LIBERTY	KY	41472-7813	37.927315	-83.27145833
202 QUILLEN FRK	JACKHORN	KY	41825	37.2307483	-82.7117183
202 RICE AVE	RACELAND	KY	41169-1222	38.5308717	-82.7326733
202 RIGHT FORK OF COWPEN RD	PIKEVILLE	KY	41501-6104	37.5457126	-82.559357
202 RIGHT TURKEY TOE BR TRLR	HARDY	KY	41531-8939	37.5962567	-82.2082833
202 RIVER RD	BANNER	KY	41603-9078	37.6016533	-82.697015
202 RIVER RUN	ALLEN	KY	41601-9522	37.6126967	-82.722675
202 RIVER RUN	ALLEN	KY	41601-9522	37.61304	-82.722495
202 ROCK RIDGE RD	HAZARD	KY	41701-9455	37.2786317	-83.222055
202 ROSE ST	PAINTSVILLE	KY	41240-1490	37.81219867	-82.7845555
202 SAINT MARTINS LN	HAZARD	KY	41701-5358	37.3455592	-83.1159017
202 SCOTT AVE	PIKEVILLE	KY	41501-1283	37.484105	-82.51947
202 SERENITY DR	HYDEN	KY	41749	37.1841897	-83.4375473
202 SETSER BR	DEBORD	KY	41214-8986	37.79262192	-82.59836691
202 SHORT FORK SPUR	SALYERSVILLE	KY	41465-7518	37.733035	-82.9802083
202 SILVER FOX DR	LOUISA	KY	41230-5994	38.07161833	-82.621015
202 SLOAN LN TRLR	OLIVE HILL	KY	41164-8811	38.26354833	-83.24460833
202 STANLEY DR	JENKINS	KY	41537-9520	37.2042183	-82.601675
202 STEVIE LN	EMERSON	KY	41135-8956	38.35278167	-83.282375
202 STEVIE LN	EMERSON	KY	41135-8956	38.35193695	-83.28243363
202 STINNETT WENDOVER RD	STINNETT	KY	40868-6524	37.088599	-83.39194183
202 TUNNEL RD	VIRGIE	KY	41572-8492	37.3323633	-82.58509
202 UNIVERSITY DR	PRESTONSBURG	KY	41653-1058	37.6802783	-82.7801683
202 WALNUT ADAMS DR	LOUISA	KY	41230	38.0542667	-82.7684033
202 WALNUT DR	PIKEVILLE	KY	41501-1918	37.48224533	-82.542099
202 WHITCO LOOP TRLR	WHITESBURG	KY	41858-7480	37.118725	-82.8512583
202 WINTERGREEN DR	MC ROBERTS	KY	41835-9068	37.2101405	-82.66991923
202 WURTLAND AVE	WURTLAND	KY	41144-1447	38.55014667	-82.7836135
202 YONTS FRK	JACKHORN	KY	41825-9093	37.217435	-82.7024967
202 YORKWOOD FRST	PIKEVILLE	KY	41501-1539	37.447555	-82.5177983
202 YOUNG DR	HYDEN	KY	41749	37.173055	-83.342845
202 E 2ND ST	GRAYSON	KY	41143-1004	38.3333617	-82.9464933
202 E 3RD ST	GRAYSON	KY	41143-1014	38.3341533	-82.9463183
202 E 4TH ST	GRAYSON	KY	41143-1022	38.33526817	-82.94621183
202 E 4TH ST APT B	GRAYSON	KY	41143-1022	38.3353408	-82.9465692
202 E FRANKLIN ST	LOUISA	KY	41230-1309	38.11376033	-82.60251533
202 E MAIN ST	LOUISA	KY	41230-1118	38.1153733	-82.6033767
202 E MAIN ST	STANVILLE	KY	41659-7022	37.5641167	-82.6436517
202 N COURT ST	GRAYSON	KY	41143-1024	38.3339767	-82.95112
202 N RIVER ST	AUXIER	KY	41602-9262	37.738918	-82.76124866
202 S BURGLAR HOLW	WEST VAN LEAR	KY	41268-8001	37.7842367	-82.7848
202 S CLAY AVE TRLR	WEST VAN LEAR	KY	41268-8009	37.7822917	-82.77943
202 S HIGHLAND AVE APT A	PRESTONSBURG	KY	41653	37.668154833	-82.76995016
202 S POCAHANTAS ST	LOUISA	KY	41230-1390	38.1149967	-82.6073167
202 S WATER ST	LOUISA	KY	41230-1341	38.114775	-82.60142
202 W 2ND ST	GRAYSON	KY	41143-1008	38.3335858	-82.9500958
202 W FRANKLIN ST	LOUISA	KY	41230-1372	38.1130583	-82.604405
202 W KY HIGHWAY 80	HAZARD	KY	41701-5972	37.2667801	-83.2085636

202 W MAIN ST	GRAYSON	KY	41143-1244	38.33295683	-82.95018383
202 W MAIN ST	LOUISA	KY	41230-1218	38.1145917	-82.6053883
2020 3RD CIRCLE PROSPECT	ASHLAND	KY	41101-3700	38.4682883	-82.6445083
2020 ANGELA DR	ASHLAND	KY	41102-8042	38.4219233	-82.7634433
2020 BELHAVEN DR	RUSSELL	KY	41169-1618	38.5051617	-82.7119683
2020 BELMONT ST	ASHLAND	KY	41101-5012	38.4541317	-82.6324617
2020 CARTER AVE	ASHLAND	KY	41101-7732	38.4746533	-82.6354883
2020 COURT ST	FLATWOODS	KY	41139-1241	38.5238817	-82.7265733
2020 DRYHILL RD	HYDEN	KY	41749-8331	37.1787733	-83.3796533
2020 ELAM ST	ASHLAND	KY	41101-3804	38.4646983	-82.645
2020 GARVIN RDG	OLIVE HILL	KY	41164-8940	38.3040085	-83.20362966
2020 GARVIN RDG BARN	OLIVE HILL	KY	41164-8940	38.30449017	-83.20331766
2020 HARDSHELL FUGATE FRK RD	HARDSHELL	KY	41348-8809	37.46794	-83.21451667
2020 HARRIS WAY	RUSSELL	KY	41169-1760	38.5015683	-82.7132383
2020 HOODS CREEK PIKE	ASHLAND	KY	41101-2218	38.4844833	-82.6781183
2020 HURRICANE RD	PIKEVILLE	KY	41501-7015	37.4931205	-82.5780174
2020 LEFT FORK TOLER CRK	HAROLD	KY	41635-9027	37.4858733	-82.60124
2020 LINCOLN AVE	GREENUP	KY	41144-1314	38.5661567	-82.8169483
2020 LOWER MCINTOSH RD	HYDEN	KY	41749-8395	37.2107933	-83.3280467
2020 MAIN ST	ASHLAND	KY	41102-3268	38.481478	-82.67409
2020 MAIN ST	GREENUP	KY	41144-1350	38.56529	-82.8180917
2020 MASHFORK RD	SALYERSVILLE	KY	41465-9480	37.7609833	-83.00319
2020 MASHFORK RD	SALYERSVILLE	KY	41465-9480	37.761235	-83.00336
2020 MASHFORK RD LOT 18	SALYERSVILLE	KY	41465-9480	37.7565467	-83.0499483
2020 MASHFORK RD LOT 20	SALYERSVILLE	KY	41465-9480	37.756409	-83.05033016
2020 NEEDMORE RD	WEBBVILLE	KY	41180-8875	38.143345	-82.8827383
2020 NEEDMORE RD GARG	WEBBVILLE	KY	41180-8875	38.1405755	-82.8863325
2020 RILEY BRANCH RD TRLR	CLAYHOLE	KY	41317-9038	37.49010167	-83.2818
2020 SHARON RD	ASHLAND	KY	41101-5181	38.452365	-82.6254083
2020 UPPER JOHNS CRK	KIMPER	KY	41539-6000	37.4924433	-82.3211233
2020 W HEARTHSTONE CT	ASHLAND	KY	41102-9445	38.4610083	-82.7113883
2020 W US HIGHWAY 60	GRAYSON	KY	41143-8823	38.3301683	-82.981995
20201 KY HIGHWAY 476	ROWDY	KY	41367-8918	37.39948	-83.20744333
20205 GRAPEVINE RD	PHYLLIS	KY	41554-8826	37.4548117	-82.2729267
20206 BEAR CREEK RD	CATLETTSBURG	KY	41129-9233	38.2989367	-82.6745983
20208 KY HIGHWAY 476	ROWDY	KY	41367-8918	37.39976333	-83.20823667
2021 13TH ST	ASHLAND	KY	41101-3517	38.466965	-82.6571383
2021 13TH ST	ASHLAND	KY	41101-3517	38.4670683	-82.6578817
2021 ASHLAND RD	GREENUP	KY	41144-1323	38.5634433	-82.8180983
2021 BOOTH QUILLEN RD	ASHLAND	KY	41102-9788	38.4104483	-82.6980167
2021 BROADWAY ST	CATLETTSBURG	KY	41129-1221	38.4224625	-82.600122
2021 BUFFALO RUN TRLR	HAZARD	KY	41701-6420	37.2123683	-83.244845
2021 CANNONSBURG RD	ASHLAND	KY	41102-8987	38.38839012	-82.70367708
2021 CENTRAL AVE	ASHLAND	KY	41101-7749	38.4746398	-82.6354195
2021 CLEAR CREEK RD	HAZARD	KY	41701-7571	37.2949645	-83.0524119
2021 COURT ST	FLATWOODS	KY	41139-1240	38.524855	-82.7261267
2021 CRAFT ST	ASHLAND	KY	41101-2526	38.4744767	-82.659345
2021 DAVIS BRANCH RD	DAVELLA	KY	41214-8016	37.82812333	-82.56138833
2021 FERN DR	LOUISA	KY	41230-8607	38.09478167	-82.59942167
2021 HIGHWAY 160	PREMIUM	KY	41845-9007	37.1322967	-82.893755
2021 HOODS CREEK PIKE	ASHLAND	KY	41101-2217	38.4838433	-82.6784217
2021 KY ROUTE 1428	PRESTONSBURG	KY	41653-8426	37.6563817	-82.7116767
2021 MAIN ST	GREENUP	KY	41144-1351	38.5652717	-82.8178983
2021 MISTY LN	ASHLAND	KY	41102-9769	38.41145067	-82.69572933
2021 OAKVIEW RD	ASHLAND	KY	41101-3654	38.46631974	-82.64951824
2021 PREECE DR	LOUISA	KY	41230-9693	38.1006833	-82.5975717
2021 ROSEMONT DR	ASHLAND	KY	41102-9458	38.467855	-82.7092783
2021 STEPHENS ST	ASHLAND	KY	41101-3540	38.4676733	-82.6594533
2021 WADE ST	ASHLAND	KY	41101-3553	38.46682333	-82.65774783
20210 KY HIGHWAY 476	ROWDY	KY	41367-8918	37.39948	-83.20744333
20211 STATE ROUTE 3	RUSH	KY	41168-8067	38.2984117	-82.7104517
20213 RHONDA CT	RUSH	KY	41168	38.261189333	-82.70474683
20215 JOE MARCUM RD	CATLETTSBURG	KY	41129-9598	38.3027567	-82.6543967
20215 JOE MARCUM RD HSE	CATLETTSBURG	KY	41129-9598	38.3026667	-82.654445
20219 STATE ROUTE 3	RUSH	KY	41168-8067	38.2983317	-82.70997
2022 29TH ST	ASHLAND	KY	41101-4072	38.4602683	-82.6416833
2022 DEVON LN TRLR	ASHLAND	KY	41102-8657	38.4081333	-82.699645

2022 DIXON ST	ASHLAND	KY	41101-3410	38.4720933	-82.65532
2022 HIGHWAY 80	EMMALENA	KY	41740-8832	37.3594417	-83.0261517
2022 KY ROUTE 825	HAGERHILL	KY	41222-8822	37.78494	-82.8344133
2022 LITTLE ROBINSON CRK	VIRGIE	KY	41572-8406	37.368785833	-82.61667116
2022 MAIN ST	GREENUP	KY	41144-1350	38.5650167	-82.817605
2022 MISTY LN	ASHLAND	KY	41102-9724	38.411204	-82.69595
2022 ROE CREEK RD TRLR	CATLETTSBURG	KY	41129-8785	38.2152083	-82.6353217
2022 STATE HIGHWAY 2	OLIVE HILL	KY	41164-9386	38.3233662	-83.2003641
2022 STATE HIGHWAY 486	WEBBVILLE	KY	41180-8932	38.1792771	-82.9138185
2022 E THOMPSON RD	ASHLAND	KY	41102-8926	38.3980583	-82.7025317
20221 GRAPEVINE RD	PHYLLIS	KY	41554-8826	37.4549233	-82.272985
20225 MAYO TRAIL RD	CATLETTSBURG	KY	41129-9181	38.2579833	-82.581885
2023 ASHLAND RD	GREENUP	KY	41144-1323	38.563425	-82.818145
2023 CLEAR CREEK RD	HAZARD	KY	41701-7571	37.2946217	-83.0512083
2023 CLEAR CREEK RD GARG	HAZARD	KY	41701-7571	37.2947405	-83.05156283
2023 KY ROUTE 993	TUTOR KEY	KY	41263-8701	37.8555433	-82.7620067
2023 LEFT FORK MACES CRK RD	VIPER	KY	41774-8420	37.16199917	-83.130241
2023 LINCOLN AVE	GREENUP	KY	41144-1313	38.5663267	-82.8166117
2023 LOIS AVE	GREENUP	KY	41144	38.56395	-82.8177933
2023 LYDIA ST	ASHLAND	KY	41101-4084	38.45865014	-82.64021368
2023 MAIN ST	ASHLAND	KY	41102-3267	38.4818333	-82.6735367
2023 POND CREEK RD	MC ANDREWS	KY	41543-8104	37.5756233	-82.2671483
2023 ROAD CREEK RD	ELKHORN CITY	KY	41522-8407	37.3705665	-82.36464366
2023 SUMMITT ST	ASHLAND	KY	41101-5066	38.4525167	-82.6327117
2023 THORNTON RD	THORNTON	KY	41855-9021	37.17526	-82.7792933
2023 E THOMPSON RD	ASHLAND	KY	41102-8718	38.3985767	-82.7031683
20235 COUNTRY CLUB DR	CATLETTSBURG	KY	41129-8602	38.331825	-82.703555
20239 GRAPEVINE RD	PHYLLIS	KY	41554-8826	37.4540417	-82.272405
2024 CAROLINE RD	FLATWOODS	KY	41139-1203	38.5230167	-82.73403
2024 CAROLINE RD	FLATWOODS	KY	41139-1203	38.523195	-82.7338717
2024 CENTER ST	CATLETTSBURG	KY	41129-1234	38.4224817	-82.599695
2024 DALTON AVE	ASHLAND	KY	41102-2362	38.4814117	-82.6734817
2024 ELAM ST	ASHLAND	KY	41101-3804	38.4645117	-82.645315
2024 FERN DR	LOUISA	KY	41230-8610	38.096335	-82.59924
2024 FERN DR GARG APT	LOUISA	KY	41230-8610	38.096565	-82.59897167
2024 FORT BRANCH RD TRLR	VIPER	KY	41774-8120	37.1582917	-83.0728017
2024 HARRIS WAY LOT 27	RUSSELL	KY	41169-1760	38.50154	-82.7135767
2024 HIGHWAY 582	MALLIE	KY	41836-8990	37.25823	-82.9112583
2024 HOLLYBUSH RD	HOLLYBUSH	KY	41844-8995	37.326235	-82.588885
2024 INDIAN CREEK RD	VIRGIE	KY	41572-8200	37.34037	-82.619795
2024 LINCOLN AVE	GREENUP	KY	41144-1314	38.5660083	-82.816915
2024 LITTLE LEATHERWOOD CRK	CORNETTSTVILLE	KY	41731-8825	37.1033183	-83.0620817
2024 MAGNOLIA CT LOT 29	ASHLAND	KY	41102-7207	38.4383767	-82.6385683
2024 MAIN ST	GREENUP	KY	41144-1350	38.5646317	-82.816915
2024 MARROWBONE CREEK RD	ELKHORN CITY	KY	41522-7709	37.3455033	-82.4208017
2024 RIGHT FORK MACES CRK RD	VIPER	KY	41774	37.16988176	-83.17528361
2024 ROSEMONT DR	ASHLAND	KY	41102-9458	38.46743517	-82.70873316
2024 ROSEMONT DR	ASHLAND	KY	41102-9458	38.4673617	-82.7092683
2024 SHOPES CREEK RD	ASHLAND	KY	41102-7221	38.41716	-82.6910217
2024 SUMMITT ST	ASHLAND	KY	41101-5067	38.4523065	-82.63250533
2024 UPPER SECOND CREEK RD LOT 2	HAZARD	KY	41701-9500	37.2767383	-83.1669233
2024 WILSHIRE BLVD	ASHLAND	KY	41101-3862	38.466455	-82.644845
2024 E US HIGHWAY 60 APT A	GRAYSON	KY	41143-7938	38.336645	-82.896825
2024 E US HIGHWAY 60 APT B	GRAYSON	KY	41143-7938	38.3364783	-82.897025
2024 S LAKE DR	PRESTONSBURG	KY	41653-1361	37.67265	-82.75063
2024 W HEARTHSTONE CT	ASHLAND	KY	41102-9445	38.46087	-82.7118067
2024 W MAPLELEAF CIR	ASHLAND	KY	41102	38.4590183	-82.725405
2024 W MAPLELEAF CIR GARG	ASHLAND	KY	41102-9590	38.45908267	-82.72656733
20246 HIGHWAY 30	JACKSON	KY	41339-7817	37.60678333	-83.176895
20246 HIGHWAY 30	JACKSON	KY	41339-7817	37.607585	-83.17593333
20249 KY ROUTE 122	BEVINSVILLE	KY	41606-6106	37.365635	-82.7330517
2025 29TH ST	ASHLAND	KY	41101-4009	38.46047853	-82.64133654
2025 ASHLAND RD	GREENUP	KY	41144-2301	38.562645	-82.8195983
2025 ASHLAND RD	GREENUP	KY	41144-2301	38.5633217	-82.817755
2025 ASHLAND RD	GREENUP	KY	41144-2301	38.5624883	-82.8190717
2025 ASHLAND RD STE 6	GREENUP	KY	41144-2301	38.56347367	-82.8178225
2025 BARBEQUE RD	CATLETTSBURG	KY	41129-1278	38.416565	-82.6075033

2025 BELMONT ST	ASHLAND	KY	41101-5011	38.4540267	-82.6330367
2025 BRUSHY FORK RD TRLR	CATLETTSBURG	KY	41129	38.23783267	-82.673206
2025 BULL CREEK RD	HYDEN	KY	41749-8235	37.2006683	-83.3986267
2025 CANNONSBURG RD	ASHLAND	KY	41102-8987	38.38852	-82.7033867
2025 CARTER AVE	ASHLAND	KY	41101-7731	38.47565	-82.6349183
2025 DIX FRK	SIDNEY	KY	41564-8841	37.58745733	-82.34537383
2025 FERN DR	LOUISA	KY	41230-8607	38.09478333	-82.59942167
2025 FOUNTAIN ST	FLATWOODS	KY	41139-1811	38.5095283	-82.7299483
2025 HIGHWAY 721	HAZARD	KY	41701-7108	37.3120283	-83.0893367
2025 HOODS CREEK PIKE	ASHLAND	KY	41101-2217	38.4838483	-82.6785167
2025 MAIN ST	ASHLAND	KY	41102-3267	38.481595	-82.6736717
2025 MAIN ST	ASHLAND	KY	41102-3267	38.4816	-82.6736533
2025 MAIN ST	GREENUP	KY	41144-1351	38.56531567	-82.8172485
2025 MAIN ST APT A	ASHLAND	KY	41102-3267	38.4815967	-82.6736533
2025 PINSONFORK RD	MC ANDREWS	KY	41543-8008	37.54641	-82.2892417
2025 RIVER FRONT RD	LOVELY	KY	41231-9000	37.821366833	-82.40018466
2025 SHARON RD	ASHLAND	KY	41101-5180	38.4521933	-82.62581
2025 SUMMITT ST	ASHLAND	KY	41101-5066	38.45238	-82.6326817
2025 UPPER BLACKBERRY RD	RANSOM	KY	41558-8736	37.5294217	-82.2343367
2025 UPPER CHLOE CRK	PIKEVILLE	KY	41501-6629	37.467585	-82.449015
2025 N MAIN ST	HAZARD	KY	41701-1033	37.2647	-83.1909833
2025 S LAKE DR	PRESTONSBURG	KY	41653-1361	37.67322	-82.7510817
20250 HIGHWAY 30	JACKSON	KY	41339-7817	37.60831	-83.17699167
20257 KY 59	VANCEBURG	KY	41179-6151	38.37254833	-83.256095
2026 29TH ST	ASHLAND	KY	41101-4094	38.4599617	-82.64149
2026 BROADWAY ST	CATLETTSBURG	KY	41129-1222	38.4222083	-82.60053
2026 BUFFALO RUN	HAZARD	KY	41701-6420	37.2127817	-83.2441433
2026 BULL CREEK RD	THOUSANDSTICKS	KY	41749	37.2004867	-83.3979333
2026 CRAFT ST	ASHLAND	KY	41101-2527	38.47433	-82.6595983
2026 HILTON AVE	ASHLAND	KY	41101-2815	38.4707473	-82.63915406
2026 HURRICANE CRK	ARGO	KY	41568-8908	37.4938083	-82.089145
2026 HURRICANE CRK	ARGO	KY	41568-8908	37.49337489	-82.089705
2026 KY ROUTE 306	WHEELWRIGHT	KY	41669-9049	37.3281133	-82.7223867
2026 KY ROUTE 3380	TEABERRY	KY	41660-9039	37.39040969	-82.63410604
2026 LINCOLN AVE	GREENUP	KY	41144-1314	38.5659117	-82.8163283
2026 NEW BUCKLEY RD	ASHLAND	KY	41102-8441	38.4746617	-82.7001267
2026 POND CRK	DRAFFIN	KY	41522-8360	37.3183717	-82.4076733
2026 POND CRK GARG 1	DRAFFIN	KY	41522	37.3183233	-82.4074367
2026 ROCKHOUSE RD	TOMAHAWK	KY	41262-8953	37.84303833	-82.60387833
2026 SHARON RD	ASHLAND	KY	41101-5181	38.452185	-82.625635
2026 E THOMPSON RD	ASHLAND	KY	41102-8926	38.3980517	-82.70313
2026 S RIVER RD	MOUTHCARD	KY	41548-8401	37.3677117	-82.22963
2026 W COBB FRK	ASHLAND	KY	41102-8080	38.403325	-82.76579
2026 W IKE PATTON DR TRLR	ASHLAND	KY	41102-9428	38.4509117	-82.72651
2026 W KY HIGHWAY 80	COMBS	KY	41729	37.263795	-83.2361783
20263 GRAPEVINE RD	PHYLLIS	KY	41554-8826	37.4538983	-82.2720333
2027 ASHLAND RD UNIT 10	GREENUP	KY	41144-2300	38.5634283	-82.81784
2027 ASHLAND RD UNIT 11	GREENUP	KY	41144-2300	38.5637783	-82.8176017
2027 ASHLAND RD UNIT 8	GREENUP	KY	41144-2300	38.5633333	-82.817895
2027 ASHLAND RD UNIT 9	GREENUP	KY	41144-2300	38.5635333	-82.817875
2027 BEECH CRK	JAMBOREE	KY	41553-9034	37.471744666	-82.165521
2027 BIG ELK RD	INEZ	KY	41224-8556	37.8647917	-82.44296
2027 BOOTH QUILLEN RD	ASHLAND	KY	41102-9788	38.41039	-82.6977967
2027 BROADWAY ST	CATLETTSBURG	KY	41129-1221	38.4221783	-82.6004617
2027 CENTRAL AVE	ASHLAND	KY	41101-7749	38.4744483	-82.635975
2027 HOODS CREEK PIKE	ASHLAND	KY	41101-2217	38.48384	-82.678565
2027 KY ROUTE 825	HAGERHILL	KY	41222-8822	37.78345	-82.8324767
2027 KY ROUTE 825	HAGERHILL	KY	41222-8822	37.7833167	-82.8324117
2027 KY ROUTE 825	HAGERHILL	KY	41222-8822	37.7833433	-82.8323967
2027 KY ROUTE 825 TRLR	HAGERHILL	KY	41222-8822	37.78324433	-82.83276366
2027 LINCOLN AVE	GREENUP	KY	41144-1313	38.566115	-82.8164967
2027 MAIN ST	ASHLAND	KY	41102-3267	38.481485	-82.673585
2027 MAIN ST	ASHLAND	KY	41102-3267	38.48152	-82.6736033
2027 MIDLAND TRL	RUSH	KY	41168-9047	38.3710467	-82.7670383
2027 MIDLAND TRL	RUSH	KY	41168-9047	38.37042	-82.7654517
2027 OAKVIEW RD	ASHLAND	KY	41101-3654	38.4658305	-82.649506
2027 S KY HIGHWAY 15	HAZARD	KY	41701-6075	37.23462187	-83.17809893

2027 W HEARTHSTONE DR	ASHLAND	KY	41102-9492	38.46226	-82.71259
2027 W HOLT CT	ASHLAND	KY	41101-3833	38.46405	-82.6449217
2027 W ROSS CT	ASHLAND	KY	41102-9682	38.389215	-82.75086
20270 GRAPEVINE RD	PHYLLIS	KY	41554-8826	37.4547633	-82.2713367
20275 KY ROUTE 122	BEVINSVILLE	KY	41606-6106	37.3656417	-82.7328233
20275 KY ROUTE 122	BEVINSVILLE	KY	41606-6106	37.3654067	-82.7324533
20279 HARLEY LN	LOUISA	KY	41230-9060	38.149775	-82.6412067
2028 3RD CIRCLE PROSPECT	ASHLAND	KY	41101-3700	38.468125	-82.6444367
2028 BULL CREEK RD	THOUSANDSTICKS	KY	41749	37.199399	-83.3989048
2028 CENTER ST	CATLETTSBURG	KY	41129-1234	38.4221633	-82.5998
2028 CLEAR CREEK RD	HAZARD	KY	41701-7571	37.2939733	-83.0501933
2028 DONTA RD	ASHLAND	KY	41102-7852	38.455705	-82.7019267
2028 HARRIS WAY	RUSSELL	KY	41169-1760	38.5015133	-82.7138433
2028 HIGHWAY 550	LEBURN	KY	41831	37.347803833	-82.95492516
2028 HIGHWAY 550 APT #1	LEBURN	KY	41831-9998	37.34776	-82.9568433
2028 HIGHWAY 550 APT #2	LEBURN	KY	41831-9998	37.3477617	-82.95684
2028 HIGHWAY 550 APT #3	LEBURN	KY	41831-9998	37.3477633	-82.9568367
2028 HIGHWAY 550 APT #4	LEBURN	KY	41831-9998	37.3477617	-82.9568317
2028 HIGHWAY 550 APT #5	LEBURN	KY	41831-9998	37.3477633	-82.956835
2028 KY ROUTE 1498	BEVINSVILLE	KY	41606-9057	37.3397367	-82.7435467
2028 MARSH HILL DR	ASHLAND	KY	41102-8996	38.40808161	-82.69922572
2028 MARSHALLS BR	JENKINS	KY	41537-7911	37.22493	-82.59212
2028 STATE HIGHWAY 2	OLIVE HILL	KY	41164-9386	38.3229837	-83.2013305
2028 STATE HIGHWAY 2 TRLR 2	OLIVE HILL	KY	41164-9386	38.32219883	-83.20130233
2028 WINCHESTER AVE	ASHLAND	KY	41101-7744	38.475569	-82.63485733
2028 WINCHESTER AVE	ASHLAND	KY	41101-7744	38.475173	-82.6313246
2028 S MAYO TRL	PIKEVILLE	KY	41501-2295	37.44274617	-82.50617683
2028 S STATE HIGHWAY 1	GRAYSON	KY	41143-7628	38.30256867	-82.92569583
2028 W HOLT CT	ASHLAND	KY	41101-3833	38.46375	-82.6445267
20283 HIGHWAY 23 BARN	LOUISA	KY	41230-7308	38.14952033	-82.63988583
20285 KY HIGHWAY 476	ROWDY	KY	41367-8918	37.40096	-83.208065
20285 KY HIGHWAY 476 GARG	ROWDY	KY	41367-8918	37.400835	-83.20812
20289 KY ROUTE 122 TRLR	BEVINSVILLE	KY	41606-6106	37.3656422	-82.7317247
2029 ALLEGHENY RD	HELLIER	KY	41534-9021	37.27030817	-82.48836516
2029 BARBEQUE RD TRLR	CATLETTSBURG	KY	41129-1278	38.416495	-82.607615
2029 BROADWAY ST	CATLETTSBURG	KY	41129-1221	38.4220683	-82.599955
2029 ELAM ST	ASHLAND	KY	41101-3803	38.4646383	-82.6456583
2029 FERN DR LOT 92	LOUISA	KY	41230-8607	38.09478667	-82.59942167
2029 HURRICANE CREEK RD TRLR	HYDEN	KY	41749-8680	37.1244983	-83.3574683
2029 KY ROUTE 1428 TRLR	PRESTONSBURG	KY	41653-8426	37.65562	-82.7122367
2029 KY ROUTE 979	HAROLD	KY	41635-9026	37.52547	-82.6499133
2029 LIBERTY RD	WEST LIBERTY	KY	41472-7347	37.93140167	-83.28084833
2029 LIBERTY RD	WEST LIBERTY	KY	41472-7347	37.931634	-83.280291
2029 LINCOLN AVE	GREENUP	KY	41144-1313	38.5659783	-82.8162133
2029 MAIN ST	ASHLAND	KY	41102-3267	38.481509	-82.673929
2029 MAIN ST	GREENUP	KY	41144-1351	38.5652533	-82.8168683
2029 MEATHOUSE FRK	CANADA	KY	41519-8219	37.5816217	-82.3219333
2029 MEATHOUSE FRK GARG	CANADA	KY	41519-8219	37.581166	-82.322358
2029 WILSON CRK	LANGLEY	KY	41645-9098	37.5442383	-82.8300667
2029 E THOMPSON RD	ASHLAND	KY	41102-8718	38.398535	-82.7030433
20293 HIGHWAY 23	LOUISA	KY	41230-7308	38.14631567	-82.64142316
20294 LICK MOUNTAIN RD	lick creek	KY	41540-8042	37.369808	-82.297294
20295 KY ROUTE 122	BEVINSVILLE	KY	41606-6106	37.3650985	-82.7318125
20296 GRAPEVINE RD	PHYLLIS	KY	41554-8826	37.453745	-82.270935
203 34TH ST	CATLETTSBURG	KY	41129-1170	38.4056817	-82.5980917
203 AKERS BR	CANADA	KY	41519-8422	37.6073633	-82.3106467
203 ALASKA AVE	WHITESBURG	KY	41858-7516	37.1205517	-82.8363117
203 AMANDA ST	RUSSELL	KY	41169-1312	38.5289117	-82.69116
203 APPALACHIAN PLZ	SOUTH WILLIAMSON	KY	41503-9405	37.668785	-82.275345
203 ARGYLL CIR	HAZARD	KY	41701-8933	37.26944791	-83.22460264
203 ARROWHEAD DR	WEST VAN LEAR	KY	41268-8021	37.79139733	-82.78547516
203 BAILEY LN	WEST LIBERTY	KY	41472-1150	37.92286667	-83.25591667
203 BEAR FRK	JENKINS	KY	41537-8423	37.250955	-82.6231717
203 BIGE LEWIS LN	SMILAX	KY	41764-8920	37.1005117	-83.2736117
203 BLACK BOTTOM RD	JEREMIAH	KY	41826-9012	37.1693433	-82.9224033
203 BLAIR ADKINS ST	ELKHORN CITY	KY	41522-8427	37.3587167	-82.4083933
203 BOSS HILL RD	SECO	KY	41849-5014	37.169585	-82.7342533

203 BRENDA ST	GRAYSON	KY	41143-1313	38.32603	-82.9449267
203 BRIDGE LN	VICCO	KY	41773-8940	37.1992617	-83.064945
203 BRIDGE ST	ELKHORN CITY	KY	41522-9048	37.3045244	-82.3489879
203 BRIDGE ST	RACELAND	KY	41169-1101	38.5390833	-82.7275267
203 BROWN LN	WEST LIBERTY	KY	41472-8964	37.9295534	-83.2436308
203 BURKETT LN	STAFFORDSVILLE	KY	41256	37.8371665	-82.832743
203 CANOE RUN	GRAYSON	KY	41143-7000	38.31089133	-82.9155535
203 CARL PERKINS DR BLDG 2	ASHLAND	KY	41101-2407	38.47835	-82.6601933
203 CHLOE RD	PIKEVILLE	KY	41501-1513	37.47793	-82.5068783
203 CONN ST APT 2	IVEL	KY	41642-9406	37.583095	-82.6612133
203 COOLIE BAKER RD	WHITESBURG	KY	41858-8161	37.2240017	-82.8414417
203 CORKWOOD LN TRLR	MAYKING	KY	41837-8920	37.13286958	-82.76345061
203 COUNTRY CLUB DR	ASHLAND	KY	41101-2137	38.49168	-82.6930317
203 COUNTRY PLACE LN APT 203	LOUISA	KY	41230-9639	38.09190609	-82.60027248
203 CRIPPLE CREEK RD	JACKSON	KY	41339-7146	37.54805667	-83.38871667
203 CUB LN	CATLETTSBURG	KY	41129-8673	38.20019483	-82.6064215
203 CYPRESS POINT CT LOT 24	RUSSELL	KY	41169-1772	38.49888167	-82.70580433
203 DAGGS BR	CANADA	KY	41519-8264	37.5771733	-82.3229433
203 DAMRON BR	GRAYSON	KY	41143-1903	38.3270167	-82.9109833
203 DOTSON BR	SALYERSVILLE	KY	41465-7481	37.706715	-82.984615
203 DOUGLAS HOLW	OLIVE HILL	KY	41164-8456	38.27542833	-83.30278833
203 DOUGLAS HOLW GARG	OLIVE HILL	KY	41164-8456	38.27536833	-83.30319667
203 FANNIN HILL RD LOT 1	STAFFORDSVILLE	KY	41256	37.839943	-82.8406681
203 FIFE FORK RD	PIKEVILLE	KY	41501-9206	37.4754667	-82.4804417
203 FROGTOWN RD	PIKEVILLE	KY	41501-3939	37.33704	-82.5555417
203 FROGTOWN RD BARN	PIKEVILLE	KY	41501-3939	37.33675	-82.5556683
203 GARDEN TER	HI HAT	KY	41636-6232	37.4052167	-82.7469867
203 GARDEN TER APT	HI HAT	KY	41636-6232	37.4053117	-82.747015
203 GARDNER TRL TRLR 3	SALYERSVILLE	KY	41465-9753	37.74582	-83.06816
203 GREASY CRK	SHELBIANA	KY	41562-8234	37.4044917	-82.4684783
203 HAPPY VALLEY RD	SOUTH WILLIAMSON	KY	41503-4063	37.6668167	-82.2833333
203 HARRISON ST	GREENUP	KY	41144-1012	38.577267	-82.8366383
203 HARRISON ST	GREENUP	KY	41144-1012	38.5778783	-82.8360933
203 HATFIELD DR	PRESTONSBURG	KY	41653-9140	37.6974133	-82.7695483
203 HAUS BR	BANNER	KY	41603-8964	37.5902117	-82.701475
203 HAZARD DUKE DR	CHAVIES	KY	41727-8676	37.3844	-83.2477883
203 HIGH ROCK RD	MAYKING	KY	41837-9705	37.102415	-82.777965
203 HIGHWAY 3399	LOUISA	KY	41230-7220	38.2055665	-82.67568416
203 HILINE DR	ASHLAND	KY	41101	38.486455	-82.6841033
203 HILLVIEW DR	RACELAND	KY	41169-1044	38.5317183	-82.7363333
203 HOGSHEAD HOLW	DENTON	KY	41132-8938	38.27162641	-82.85538888
203 HOGSHEAD HOLW GARG	DENTON	KY	41132-8938	38.27157089	-82.85536638
203 HUFF ST	GRAYSON	KY	41143-1320	38.3288383	-82.9448467
203 IMPALA DR	BUSY	KY	41723-8966	37.2507333	-83.351055
203 IOWA ST	ASHLAND	KY	41102-3308	38.47854083	-82.66832216
203 IOWA ST	ASHLAND	KY	41102-3308	38.4784967	-82.6679683
203 JACOBS LN	WURTLAND	KY	41144-1728	38.55318	-82.7583183
203 JANE HILL RD	ASHLAND	KY	41101-2223	38.4869433	-82.6881417
203 JOE FORK RD	LOUISA	KY	41230-8226	38.0266244	-82.5529882
203 JOHNSON ST	GRAYSON	KY	41143-1324	38.328455	-82.9438867
203 JULIUS AVE	PIKEVILLE	KY	41501-1739	37.47946	-82.5250417
203 KEITH ST	RACELAND	KY	41169-2108	38.54251	-82.7450167
203 KENTUCKY DR	HINDMAN	KY	41822-8947	37.345073	-82.9827075
203 KENTUCKY ST	ASHLAND	KY	41102-3379	38.4787583	-82.6684717
203 KINGS ADDITION LN	SOUTH SHORE	KY	41175-7818	38.7264867	-82.9482367
203 KINNIKINNICK RD	PIKEVILLE	KY	41501-3000	37.5430483	-82.579815
203 KISER LN	PIKEVILLE	KY	41501-4066	37.32546683	-82.56077783
203 KY ROUTE 1428	PRESTONSBURG	KY	41653-1512	37.670495	-82.7266567
203 LAKEVIEW DR	PIKEVILLE	KY	41501-9101	37.5070167	-82.54546
203 LITTLE GRAPEVINE CRK RD	HAZARD	KY	41701-7202	37.32415	-83.2471133
203 LOCUST ST TRLR	HELPS	KY	41553-8469	37.5170417	-82.1543783
203 LONGVIEW DR	PIKEVILLE	KY	41501-3680	37.42723233	-82.51712333
203 MAIN ST	PIKEVILLE	KY	41501-3882	37.4812417	-82.5168217
203 MAIN ST	PRESTONSBURG	KY	41653-1120	37.66854	-82.784875
203 MAIN ST	WHITESBURG	KY	41858-7245	37.11834533	-82.825285
203 MAIN ST	WHITESBURG	KY	41858-7245	37.11817081	-82.82628403
203 MAIN ST FL 1	WHITESBURG	KY	41858-7245	37.1184883	-82.8256233



203 MAIN ST FL 2	WHITESBURG	KY	41858-7245	37.11848	-82.8256083
203 MAPLE ST	HELPS	KY	41553-8661	37.5047535	-82.15913983
203 MAYKING LOOP	WHITESBURG	KY	41858-7808	37.1296383	-82.77678
203 MEADOWLARK LN	HYDEN	KY	41749-8575	37.1545417	-83.3320733
203 MEADOWLARK RD	RUSSELL	KY	41169-1539	38.5154433	-82.69099
203 MEADOWVIEW RD	GRAYSON	KY	41143-1409	38.3325667	-82.939
203 MILLER LN	GRAYSON	KY	41143		
203 MILLER LN	GRAYSON	KY	41143		
203 NEWSOME BR	GRETHEL	KY	41631-9084	37.4661483	-82.6521667
203 OAK ST	RUSSELL	KY	41169-1438	38.5313233	-82.7018417
203 OHIO ST	WHITESBURG	KY	41858-7554	37.1226183	-82.8334583
203 OSBORNE RD	BEAUTY	KY	41203-9046	37.8480517	-82.4665683
203 OSBORNE RD	BEAUTY	KY	41203-9046	37.8480783	-82.4658983
203 PAULEY HOLW	FOREST HILLS	KY	41527-8351	37.6389383	-82.2946783
203 PEAR LN TRLR	LOUISA	KY	41230-7878	38.02902	-82.7198617
203 PENNY ST	PIKEVILLE	KY	41501-3810	37.3590565	-82.56231933
203 PERSIMMON FORK RD	YEADISS	KY	41777-9013	37.02395833	-83.20873667
203 PETERS BRANCH RD	YEADISS	KY	41777-8840	37.07608066	-83.27986015
203 PIKE FLOYD HOLW	BETSY LAYNE	KY	41605-7027	37.55677979	-82.62632315
203 PIPE MUDD RD	TALBERT	KY	41339-8585	37.42361333	-83.456675
203 PRESTON ST	PAINTSVILLE	KY	41240-1125	37.8150367	-82.7977683
203 PRICHARD ST	ASHLAND	KY	41102-3326	38.4765199	-82.67064201
203 PRINCESS DR	ASHLAND	KY	41101-2189	38.492515	-82.6914083
203 PROVIDENCE HILL DR APT 25	ASHLAND	KY	41101-2289	38.4903783	-82.662595
203 PROVIDENCE HILL DR APT 26	ASHLAND	KY	41101-2289	38.4903833	-82.662595
203 PROVIDENCE HILL DR APT 27	ASHLAND	KY	41101-2289	38.48856461	-82.6606533
203 PROVIDENCE HILL DR APT 28	ASHLAND	KY	41101-2289	38.4903917	-82.662595
203 PROVIDENCE HILL DR APT 29	ASHLAND	KY	41101-2289	38.490395	-82.6625933
203 PROVIDENCE HILL DR APT 30	ASHLAND	KY	41101-2289	38.4904	-82.6625933
203 PROVIDENCE HILL DR APT 31	ASHLAND	KY	41101-2289	38.4904017	-82.6625933
203 PROVIDENCE HILL DR APT 32	ASHLAND	KY	41101-2289	38.4904033	-82.6625933
203 PROVIDENCE HILL DR APT 33	ASHLAND	KY	41101-2289	38.4904033	-82.662595
203 PROVIDENCE HILL DR APT 34	ASHLAND	KY	41101-2289	38.490405	-82.6625933
203 PROVIDENCE HILL DR APT 35	ASHLAND	KY	41101-2289	38.4904067	-82.6625933
203 PROVIDENCE HILL DR APT 36	ASHLAND	KY	41101-2289	38.4904083	-82.662595
203 PROVIDENCE HILL DR APT 37	ASHLAND	KY	41101-2289	38.49041	-82.662595
203 PROVIDENCE HILL DR APT 38	ASHLAND	KY	41101-2289	38.4904117	-82.662595
203 PROVIDENCE HILL DR APT 39	ASHLAND	KY	41101-2289	38.4904117	-82.662595
203 PROVIDENCE HILL DR APT 40	ASHLAND	KY	41101-2289	38.4904133	-82.6625967
203 PROVIDENCE HILL DR APT 41	ASHLAND	KY	41101-2289	38.4904133	-82.6625967
203 PROVIDENCE HILL DR APT 42	ASHLAND	KY	41101-2289	38.4903983	-82.66259
203 PROVIDENCE HILL DR APT 43	ASHLAND	KY	41101-2289	38.4903933	-82.6625933
203 PROVIDENCE HILL DR APT 44	ASHLAND	KY	41101-2289	38.4903933	-82.6625933
203 PROVIDENCE HILL DR APT 45	ASHLAND	KY	41101-2289	38.4903933	-82.662595
203 PROVIDENCE HILL DR APT 46	ASHLAND	KY	41101-2289	38.4903967	-82.6625917
203 PROVIDENCE HILL DR APT 47	ASHLAND	KY	41101-2289	38.490395	-82.6625917
203 PROVIDENCE HILL DR APT 48	ASHLAND	KY	41101-2289	38.4903917	-82.6625933
203 PROVIDENCE HILL DR BLDG 2	ASHLAND	KY	41101-2289	38.49037	-82.662595
203 RAILROAD CT TRLR	HAZARD	KY	41701-5492	37.2324067	-83.1725117
203 RIGHT FORK SYCAMORE CRK	ASHCAMP	KY	41512-8300	37.258265	-82.492442
203 RIGHT PENHOOK RD	HAROLD	KY	41635-7008	37.5339317	-82.6247967
203 ROBIN HILL RD APT A	PAINTSVILLE	KY	41240-9353	37.81701	-82.7872833
203 ROBIN HILL RD APT B	PAINTSVILLE	KY	41240-9353	37.8172383	-82.7873367
203 ROCK RIDGE RD	HAZARD	KY	41701-9455	37.27857	-83.2219833
203 ROCKY HILL RD	STAFFORDSVILLE	KY	41256-9182	37.8396733	-82.8592833
203 RULE BR	STAFFORDSVILLE	KY	41256-8968	37.839943	-82.8406681
203 RUPPS WAY	GREENUP	KY	41144-6436	38.627535	-82.8664283
203 SEATON DR	RUSSELL	KY	41169-1416	38.51961	-82.6979517
203 SERGEANT RD TRLR 4	WHITESBURG	KY	41858-7834	37.1443617	-82.7667333
203 SLATERS BR	TURKEY CREEK	KY	41514-9209	37.6914967	-82.3070917
203 SMITH FRK TRLR	RANSOM	KY	41558-8710	37.5444483	-82.2231533
203 SPRUCEY BRANCH RD TRLR	LOUISA	KY	41230-9141	38.00854	-82.566675
203 STAFFORD SPGS	STAFFORDSVILLE	KY	41256-9026	37.83710933	-82.850406
203 SYCAMORE LOOP TRLR	JEREMIAH	KY	41826-8921	37.160905	-82.9359833
203 SYLVIA ST	LOUISA	KY	41230-9008	38.09707	-82.60126667
203 TERRACE VIEW DR	HAZARD	KY	41701-7882	37.28749	-83.2246317
203 TOMS FRK	HALO	KY	41606-6125	37.312685	-82.7397017

203 WALNUT DR	PIKEVILLE	KY	41501-1919	37.48212997	-82.54126187
203 WESTMINISTER ST	PRESTONSBURG	KY	41653-1988	37.667645	-82.7713217
203 WILLIAMS DR	GREENUP	KY	41144-6624	38.6256133	-82.8683917
203 WILLOW DR TRLR	HAGERHILL	KY	41222-8513	37.77321883	-82.802684
203 E 3RD ST	GRAYSON	KY	41143-1013	38.3338183	-82.9463667
203 E 4TH ST	GRAYSON	KY	41143-1021	38.33482467	-82.94606633
203 E COLLEGE ST	GRAYSON	KY	41143-1045	38.33738	-82.9455283
203 E MAIN ST	GRAYSON	KY	41143-1303	38.331652	-82.94687166
203 E MAIN ST	GRAYSON	KY	41143-1303	38.33217139	-82.94674659
203 E MAIN ST BLDG 1	GRAYSON	KY	41143-1303	38.33199517	-82.94708583
203 E MAIN ST BLDG WHS	GRAYSON	KY	41143-1303	38.3314133	-82.948025
203 E MAPLE ST	SALYERSVILLE	KY	41465-7110	37.7536221	-83.0653899
203 E PERRY ST	LOUISA	KY	41230-1137	38.1164283	-82.604465
203 E PERRY ST	LOUISA	KY	41230-1137	38.1165767	-82.6044783
203 N CLAY AVE	WEST VAN LEAR	KY	41268-8023	37.788405	-82.78297
203 N HIGHWAY 3	LOUISA	KY	41230-6430	38.1262833	-82.6325317
203 N HILL ST	GRAYSON	KY	41143-1076	38.3346133	-82.9519433
203 N HORD ST	GRAYSON	KY	41143-1028	38.3342117	-82.9489017
203 S LAKE DR	PRESTONSBURG	KY	41653-1296	37.6669033	-82.7719167
203 S POCAHANTAS ST	LOUISA	KY	41230-1390	38.114825	-82.60744616
203 S POCAHANTAS ST	LOUISA	KY	41230-1390	38.1127267	-82.6060483
203 S ROBERTS DR	PRESTONSBURG	KY	41653-1509	37.66711	-82.7142117
203 S WATER ST	LOUISA	KY	41230-1347	38.1152183	-82.6013383
203 S WATER ST OFC 1	LOUISA	KY	41230-1347	38.1152546	-82.6006349
203 S WATER ST OFC 3	LOUISA	KY	41230-1347	38.116330833	-82.60211066
203 S WATER ST OFC 4	LOUISA	KY	41230-1347	38.1152546	-82.6006349
203 S WATER ST OFC 5	LOUISA	KY	41230-1347	38.11506	-82.60098966
203 S WATER ST UNIT 2	LOUISA	KY	41230-1347	38.11516931	-82.60170678
203 W 2ND ST APT	GRAYSON	KY	41143-1007	38.3335367	-82.95027
203 W 3RD ST	GRAYSON	KY	41143-1017	38.33466783	-82.950209
203 W MADISON ST	LOUISA	KY	41230-1329	38.113935	-82.6051567
203 W MAIN ST	GRAYSON	KY	41143-1245	38.3324783	-82.9507483
203 W MAIN ST	GRAYSON	KY	41143-1245	38.332695	-82.9509567
2030 29TH ST	ASHLAND	KY	41101-4010	38.46037088	-82.6413795
2030 BELHAVEN DR	RUSSELL	KY	41169-1618	38.5057183	-82.711955
2030 BOWLING FORK RD	ELKHORN CITY	KY	41522-7513	37.298695	-82.5055933
2030 EK RAILROAD DR TRLR	GRAYSON	KY	41143-7035	38.28695	-82.9388933
2030 FORT BRANCH RD	VIPER	KY	41774-8120	37.1654967	-83.0710433
2030 HOLLINS FORK RD	BEAR BRANCH	KY	41714-8837	37.1874083	-83.466915
2030 KY ROUTE 1428	HAGERHILL	KY	41222-8600	37.777465	-82.8012983
2030 LITTLE MUD	PRINTER	KY	41655-9013	37.4793583	-82.6920167
2030 LITTLE MUD	PRINTER	KY	41655-9013	37.480481	-82.6914971
2030 LITTLE MUD TRLR RV	PRINTER	KY	41655-9013	37.479731166	-82.69228483
2030 LOIS AVE TRLR	GREENUP	KY	41144-1322	38.5636517	-82.818315
2030 MILLSTONE RD	MILLSTONE	KY	41838-9092	37.192018	-82.763223
2030 PAINTERS LICK RD	SALYERSVILLE	KY	41465-8722	37.7901	-82.9658867
2030 QUICKSAND RD	JACKSON	KY	41339-7479	37.53189167	-83.362435
2030 STATE ROUTE 503 TRLR	WURLTAND	KY	41144-7480	38.5259033	-82.784995
2030 TADPOLE RD TRLR SGLWD	LOUISA	KY	41230-8136	37.979439166	-82.642185
2030 TUG RIVER RD	INEZ	KY	41224-8496	37.9172556	-82.4884007
2030 W HEARTHSTONE LN	ASHLAND	KY	41102-8069	38.462666	-82.711815
20301 BEAR CREEK RD	CATLETTSBURG	KY	41129-9236	38.2977233	-82.6750117
20301 COUNTRY CLUB DR	CATLETTSBURG	KY	41129-8602	38.3312667	-82.7022817
20301 GRAPEVINE RD	PHYLLIS	KY	41554-8827	37.4534117	-82.2716033
20305 COUNTRY CLUB DR	CATLETTSBURG	KY	41129-8602	38.3310317	-82.70211
20309 KY HIGHWAY 476	ROWDY	KY	41367-8919	37.40112983	-83.208248
2031 3RD CIRCLE PROSPECT	ASHLAND	KY	41101-3717	38.46741	-82.6452817
2031 BROADWAY ST	CATLETTSBURG	KY	41129-1221	38.4218833	-82.6004783
2031 CANNONSBURG RD TRLR	ASHLAND	KY	41102-8987	38.3886583	-82.7032383
2031 CENTER ST	CATLETTSBURG	KY	41129-1233	38.422260154	-82.59922684
2031 CENTER ST	CATLETTSBURG	KY	41129-1233	38.4219354	-82.5989434
2031 DALTON AVE	ASHLAND	KY	41102-2361	38.48096	-82.6733467
2031 FOREST HILLS RD	FOREST HILLS	KY	41527-8303		
2031 HOODS CREEK PIKE	ASHLAND	KY	41101-2217	38.48365	-82.6786583
2031 MAIN ST	GREENUP	KY	41144-1351	38.56475867	-82.8170155
2031 MARSH HILL DR	ASHLAND	KY	41102-8997	38.4085717	-82.6983867
2031 MARSH HILL DR	ASHLAND	KY	41102-8997	38.40856	-82.6983867

2031	MUDLICK RD TRLR	HARDY	KY	41531-8924	37.5825933	-82.2231267
2031	NEW BUCKLEY RD	ASHLAND	KY	41102-8837	38.4753917	-82.6992767
2031	POWELLS CRK	PIKEVILLE	KY	41501-7916	37.40501743	-82.39938254
2031	RICEVILLE RD	PAINTSVILLE	KY	41240-8729	37.7199267	-82.9067183
2032	29TH ST APT 1	ASHLAND	KY	41101-4010	38.4602529	-82.6416873
2032	29TH ST APT 2	ASHLAND	KY	41101-4010	38.4602529	-82.6416873
2032	3RD CIRCLE PROSPECT	ASHLAND	KY	41101-3700	38.4678629	-82.6441915
2032	ANGELA DR	ASHLAND	KY	41102-8042	38.4210383	-82.7641233
2032	BROADWAY ST	CATLETTSBURG	KY	41129-1222	38.421995	-82.60052
2032	CENTER ST	CATLETTSBURG	KY	41129-1234	38.42199767	-82.599679
2032	DALTON AVE	ASHLAND	KY	41102-2362	38.4813517	-82.6735267
2032	ELAM ST	ASHLAND	KY	41101-3804	38.4644067	-82.6457267
2032	FERN DR	LOUISA	KY	41230-8611	38.099255	-82.60001667
2032	GEORGES BRANCH RD	VICCO	KY	41773-8931	37.1862183	-83.05259
2032	GREASY CRK	SHELBIANA	KY	41562-8209	37.39527	-82.4661417
2032	HARRIS WAY LOT 29	RUSSELL	KY	41169-1760	38.5012667	-82.7140883
2032	HIGHWAY 317	NEON	KY	41840-8945	37.206545	-82.7117033
2032	HOODS CREEK PIKE	ASHLAND	KY	41101-2218	38.4844633	-82.6781733
2032	KY ROUTE 302	VAN LEAR	KY	41265-9061	37.7761167	-82.7687883
2032	LOST CREEK RD REAR	HAZARD	KY	41701-7920	37.3396017	-83.184035
2032	MAIN ST	GREENUP	KY	41144-1350	38.5645183	-82.81706
2032	MARROWBONE CREEK RD	ELKHORN CITY	KY	41522-7709	37.3455783	-82.4210517
2032	QUEEN ST	ASHLAND	KY	41101-5059	38.45519	-82.6289433
2032	S MAYO TRL STE 1	PIKEVILLE	KY	41501-2295	37.4427567	-82.5065333
2032	W HEARTHSTONE CT	ASHLAND	KY	41102-9445	38.4607617	-82.71248
20321	GRAPEVINE RD	PHYLIS	KY	41554-8827	37.4532367	-82.2711383
20325	KY HIGHWAY 476	ROWDY	KY	41367-8919	37.40191	-83.20798333
20328	KY ROUTE 122	BEVINSVILLE	KY	41606-6133	37.36557	-82.732365
20329	KY HIGHWAY 476	ROWDY	KY	41367-8919	37.40124583	-83.20873245
20329	KY HIGHWAY 476 GARG	ROWDY	KY	41367-8919	37.40179167	-83.20826333
2033	ASHLAND RD	GREENUP	KY	41144-1323	38.56301217	-82.8172325
2033	BLACKLOG RD	INEZ	KY	41224-9018	37.854855	-82.51306833
2033	BULL CREEK RD	THOUSANDSTICKS	KY	41749-8235	37.197374666	-83.401383
2033	CENTRAL AVE	ASHLAND	KY	41101-7749	38.4743133	-82.6356517
2033	CENTRAL AVE	ASHLAND	KY	41101-7749	38.4744067	-82.635605
2033	FERN DR LOT 91	LOUISA	KY	41230-8607	38.09478833	-82.59942167
2033	FERN DR LOT 91	LOUISA	KY	41230-8607	38.09478833	-82.59942167
2033	KY ROUTE 2030	PRINTER	KY	41655-9059	37.5183833	-82.7201183
2033	KY ROUTE 993	TUTOR KEY	KY	41263-8701	37.855045	-82.7621033
2033	MAIN ST	ASHLAND	KY	41102-3267	38.48123	-82.6738167
2033	MAIN ST	GREENUP	KY	41144-1317	38.5649667	-82.8157933
2033	MOTLEY RD	FEDSCREEK	KY	41524-8411	37.417533166	-82.21520216
2033	OAKVIEW RD	ASHLAND	KY	41101-3654	38.46609684	-82.64952727
2033	STATE HIGHWAY 1444 TRLR	GRAYSON	KY	41143-7669	38.265119	-82.953236
20331	KY ROUTE 122	BEVINSVILLE	KY	41606-6133	37.364502833	-82.73141466
2034	LEFT FORK OF LONG FRK	VIRGIE	KY	41572-8630	37.2624317	-82.6594917
2034	OAKMONT CT	ASHLAND	KY	41102-9720	38.4114005	-82.68938033
2034	SHOP BR	HUNTER	KY	41655-9043	37.5114983	-82.7363633
2034	SHOPES CREEK RD	ASHLAND	KY	41102-7221	38.416671	-82.690407
2034	SLOAN ST	FLATWOODS	KY	41139-1223	38.52517617	-82.73173766
20343	W US HIGHWAY 60	OLIVE HILL	KY	41164-8220	38.295975	-83.26672667
20343	W US HIGHWAY 60	OLIVE HILL	KY	41164-8220	38.296017833	-83.26641983
20344	KY HIGHWAY 476 HSE 3	ROWDY	KY	41367-8919	37.40093583	-83.209464
20344	LICK MOUNTAIN RD	LICK CREEK	KY	41540-8043	37.370421	-82.297292
20344	LICK MOUNTAIN RD	LICK CREEK	KY	41540-8043	37.37042639	-82.29725705
2035	ALLEGHENY RD	HELLIER	KY	41534-9021	37.2707467	-82.4882317
2035	ASHLAND RD UNIT 12	GREENUP	KY	41144-1323	38.56362	-82.8174517
2035	BOOTH QUILLEN RD	ASHLAND	KY	41102-9788	38.410315	-82.6974317
2035	BURNING FORK RD TRLR 2	PIKEVILLE	KY	41501-3419	37.48789	-82.4648083
2035	BURNING FRK	SALYERSVILLE	KY	41465-7479	37.7107483	-83.00362
2035	HIGHWAY 550	LEBURN	KY	41831-9000	37.34804	-82.956614
2035	HUFFS RUN TRLR	GRAYSON	KY	41143-8660	38.2567387	-82.9315364
2035	KY ROUTE 306	WHEELWRIGHT	KY	41669-9049	37.3271683	-82.7226183
2035	LEFT FORK OF ISLAND CRK	PIKEVILLE	KY	41501-7429	37.43322	-82.5604083
2035	MOORE ST	ASHLAND	KY	41101-3666	38.46561695	-82.64851253
2035	NEW BUCKLEY RD	ASHLAND	KY	41102-8837	38.4757233	-82.6994617
2035	OAKVIEW RD	ASHLAND	KY	41101-3654	38.46521	-82.6490533

2035 POND CREEK RD TRLR	MC ANDREWS	KY	41543-8104	37.5756233	-82.2671483
2035 ROAD CREEK RD	ELKHORN CITY	KY	41522-8407	37.3708533	-82.3647983
2035 WILSHIRE BLVD	ASHLAND	KY	41101-3861	38.4671567	-82.6441483
2035 E THOMPSON RD	ASHLAND	KY	41102-8718	38.3984283	-82.7027833
2035 W KY HIGHWAY 80 TRLR	HAZARD	KY	41701-5932	37.2644833	-83.2364933
20353 BOLTS FORK RD	RUSH	KY	41168-9076	38.2631033	-82.7055183
2036 29TH ST	ASHLAND	KY	41101-4010	38.459862	-82.641673
2036 29TH ST	ASHLAND	KY	41101-4010	38.46022	-82.6418483
2036 BLAINE CREEK RD GARG	LOUISA	KY	41230-8776	38.19075	-82.6391394
2036 BLAINE CREEK RD HSE	LOUISA	KY	41230-8776	38.1900833	-82.6398633
2036 DRYHILL RD	HYDEN	KY	41749-8331	37.178785	-83.3809083
2036 KY ROUTE 302	VAN LEAR	KY	41265-9061	37.76660833	-82.75917566
2036 KY ROUTE 680	MC DOWELL	KY	41647-9071	37.4473933	-82.7075517
2036 MOORE ST	ASHLAND	KY	41101-3667	38.46556444	-82.64853962
2036 STATE ROUTE 1	GREENUP	KY	41144-7137	38.541375	-82.8174883
2036 WILSHIRE BLVD	ASHLAND	KY	41101-3862	38.4664567	-82.64484
2036 WINCHESTER AVE	ASHLAND	KY	41101-7744	38.4757783	-82.63425
2036 WINCHESTER AVE	ASHLAND	KY	41101-7744	38.4757767	-82.6342517
2036 W IKE PATTON DR	ASHLAND	KY	41102-9428	38.4511	-82.726705
20360 KY HIGHWAY 476 TRLR	ROWDY	KY	41367-8919	37.40140167	-83.209485
2037 BROWNS FORK RD	HAZARD	KY	41701-9738	37.2253683	-83.23611
2037 DEVON LN	ASHLAND	KY	41102-8657	38.407505	-82.69975
2037 FERN DR	LOUISA	KY	41230-8607	38.094799	-82.59953199
2037 LOTTS CREEK RD	HAZARD	KY	41701-7620	37.288725	-83.1551683
2037 MOORE ST	ASHLAND	KY	41101-3666	38.4658283	-82.64841
2037 OAKVIEW RD	ASHLAND	KY	41101-3654	38.4673417	-82.6490683
2037 POWELLS CRK	PIKEVILLE	KY	41501-7916	37.404993	-82.39932
2037 STONE COAL RD	PIKEVILLE	KY	41501-5720	37.535317	-82.531247
2037 W HEARTHSTONE LN	ASHLAND	KY	41102-8069	38.463125	-82.712305
20370 LICK MOUNTAIN RD	LICK CREEK	KY	41540-8043	37.370917666	-82.297686
2038 BIG BRANCH RD	VIPER	KY	41774-8526	37.1760283	-83.0592533
2038 BIG BRANCH RD	VIPER	KY	41774-8526	37.17446461	-83.05910037
2038 BLACKLOG RD	INEZ	KY	41224-9018	37.8539067	-82.5135367
2038 ELKHORN CRK	ELKHORN CITY	KY	41522-7100	37.2827117	-82.36954
2038 HIGHWAY 899	MALLIE	KY	41836	37.302971999	-82.918435
2038 HIGHWAY 899 TRLR	HINDMAN	KY	41822	37.3020217	-82.9187033
2038 HOLLYBUSH RD	HOLLYBUSH	KY	41844-8995	37.3261467	-82.8586033
2038 LOST CREEK RD	HAZARD	KY	41701-7920	37.33923252	-83.18366497
2038 LOST CREEK RD	HAZARD	KY	41701-7920	37.33923252	-83.18366497
2038 RILEY BRANCH RD	CLAYHOLE	KY	41317-9038	37.49027333	-83.281565
2038 RILEY BRANCH RD	CLAYHOLE	KY	41317-9038	37.49047	-83.281105
2038 WILSHIRE BLVD	ASHLAND	KY	41101-3862	38.46645	-82.6448367
20380 KY HIGHWAY 476	ROWDY	KY	41367-8919	37.40176	-83.209865
2039 CANOE RD UNIT PUMP	JACKSON	KY	41339-8451	37.4644207	-83.4703198
2039 COUCHTOWN RD	BUSY	KY	41723-8820	37.27907617	-83.26567033
2039 CUTSHIN RD	WOOTON	KY	41776-8980	37.14637133	-83.293472
2039 CUTSHIN RD	WOOTON	KY	41776-8980	37.1464733	-83.2935283
2039 HIGHWAY 1103	CORNETTSTVILLE	KY	41731-8593	37.1170197	-83.0364815
2039 KY HIGHWAY 610	VIRGIE	KY	41572-9014	37.32959917	-82.586692
2039 LITTLE ROBINSON CRK	VIRGIE	KY	41572-8406	37.3683233	-82.6175117
2039 LITTLE ROBINSON CRK	VIRGIE	KY	41572-8406	37.3680583	-82.6176433
2039 MAIN ST	ASHLAND	KY	41102-3267	38.4812433	-82.6739283
2039 MORGANS CREEK RD	LOUISA	KY	41230-8827	38.13846044	-82.72917238
20391 KY HIGHWAY 476	ROWDY	KY	41367-8919	37.40258333	-83.20862833
20391 KY HIGHWAY 476	ROWDY	KY	41367-8919	37.402565	-83.20912833
20393 KY ROUTE 122	BEVINSVILLE	KY	41606-6111	37.363627	-82.7306735
20393 E BIG CREEK RD	CANADA	KY	41519-8448	37.6033324	-82.3049021
20398 KY ROUTE 122	BEVINSVILLE	KY	41606-6111	37.3650367	-82.73198
204 12TH ST	PAINTSVILLE	KY	41240-1303	37.811695	-82.7971167
204 17TH ST	ASHLAND	KY	41101-7606	38.4788183	-82.63782
204 23RD ST	CATLETTSBURG	KY	41129-1208	38.42043	-82.5990767
204 26TH ST	CATLETTSBURG	KY	41129-1514	38.41592	-82.5984533
204 2ND ST	PAINTSVILLE	KY	41240-1002	37.815075	-82.80347
204 3RD ST	PAINTSVILLE	KY	41240-1004	37.816131	-82.804036
204 4TH ST	PAINTSVILLE	KY	41240-1150	37.8165733	-82.8045567
204 5TH ST	PAINTSVILLE	KY	41240-1152	37.817715	-82.8043167
204 AFLEX BTM	AFLEX	KY	41514-7608	37.6593745	-82.24653966

204 ALASKA AVE	WHITESBURG	KY	41858-7513	37.1205067	-82.8363233
204 ALLEN K HOLW	ISOM	KY	41824-8942	37.18798281	-82.84127971
204 ALLEN K HOLW GARG	ISOM	KY	41824-8942	37.18798281	-82.84127971
204 ARGYLL CIR	HAZARD	KY	41701-8933	37.2713016	-83.2246751
204 BACK ALY	BURDINE	KY	41517-9032	37.189145	-82.604545
204 BAKER BR	TUTOR KEY	KY	41263-9002	37.866805	-82.7507433
204 BALLPARK RD	ELKHORN CITY	KY	41522-7062	37.29860983	-82.35283483
204 BEAVER VALLEY RD	MARTIN	KY	41649-7939	37.5605167	-82.75738
204 BEECH CRK	HELPS	KY	41553-9014	37.482492	-82.13782383
204 BELLEFONTE CIR	ASHLAND	KY	41101-2187	38.4996517	-82.6987367
204 BELLEFONTE DR	ASHLAND	KY	41101-2112	38.493264	-82.6916695
204 BERRY ST APT 1	LOUISA	KY	41230-1185	38.1182867	-82.6057917
204 BLACKBERRY AVE	LOUISA	KY	41230-8004	38.105475	-82.60377
204 BRADFORD ST	SOUTH SHORE	KY	41175-9214	38.727847166	-82.91750633
204 BRENDA ST	GRAYSON	KY	41143-1314	38.3261483	-82.9452067
204 BRUSHY FRK	SWAMP BRANCH	KY	41240-8905	37.7279159	-82.9166534
204 BUCKHORN LN	BUCKHORN	KY	41721-8988	37.3492217	-83.4754217
204 C AND O RD	SHELBIANA	KY	41562-8319	37.425615	-82.49895
204 CAROLINE RD	RACELAND	KY	41169-1010	38.54035284	-82.74461757
204 CAROLINE RD	RACELAND	KY	41169-1010	38.5396417	-82.7453267
204 CEDAR HILLS DR	PIKEVILLE	KY	41501-8700	37.472858	-82.557893
204 CENTRAL AVE	SOUTH WILLIAMSON	KY	41503-4118	37.6735117	-82.282695
204 CHALLENGER RD	GRAYSON	KY	41143-1798	38.33952	-82.9283367
204 CHAPMAN FORK RD	MAJESTIC	KY	41547-8307	37.5230317	-82.1033383
204 CLAYTON BRANCH RD TRLR	LOUISA	KY	41230-6026	38.08234833	-82.63766
204 CLOVER FORK RD	LEATHERWOOD	KY	41731-9002	37.0457467	-83.1463683
204 COLDWATER BRANCH RD	HAROLD	KY	41635-8852	37.5441233	-82.628445
204 COLLEGE HILL DR	GRAYSON	KY	41143-1050	38.3378567	-82.9498017
204 COMBS BR	SALYERSVILLE	KY	41465-7073	37.7596267	-83.0868517
204 COMPANY BR TRLR	ERMINE	KY	41815-8920	37.1617617	-82.7971283
204 COUNTRY PLACE LN	LOUISA	KY	41230-9638	38.09168333	-82.60067167
204 COURT ST	WEST LIBERTY	KY	41472-1118	37.91969967	-83.2596805
204 CRACKER BOTTOM RD	MARTIN	KY	41649-7953	37.5762467	-82.7542217
204 DEPOT RD	PAINTSVILLE	KY	41240-1394	37.8117117	-82.7946683
204 DIXIE AVE	SALYERSVILLE	KY	41465-9433	37.7491833	-83.0715533
204 DOCTORS ROW	CHAVIES	KY	41727-8953	37.3806945	-83.24516366
204 DOYLE MTN	HUDDY	KY	41535-8935	37.602103	-82.270329
204 ERWIN RD	ASHLAND	KY	41101-2148	38.5018983	-82.697305
204 ETNA ST	RUSSELL	KY	41169-1304	38.52766	-82.690235
204 ETNA ST	RUSSELL	KY	41169-1304	38.527655	-82.6900583
204 EUCLID AVE	PAINTSVILLE	KY	41240-1114	37.8146067	-82.7995167
204 FERRY AVE	WORTHINGTON	KY	41183-9318	38.551405	-82.7245017
204 FERRY ST	RUSSELL	KY	41169-1339	38.53341183	-82.6942185
204 FERRY ST	RUSSELL	KY	41169-1339	38.53310417	-82.69500066
204 FIRE STATION RD	KIMPER	KY	41539-6276	37.4988917	-82.346405
204 FLEMING BRANCH RD	JENKINS	KY	41537-8179	37.2763665	-82.58913266
204 FRANK ST	PAINTSVILLE	KY	41240-1116	37.81524083	-82.798993
204 GARDNER FRK	SHELBIANA	KY	41562-8519	37.37659033	-82.47586283
204 GEORGES BRANCH RD	VICCO	KY	41773-8913	37.2060833	-83.069355
204 GRASSY BR	RACCOON	KY	41557-8336	37.512585	-82.4456883
204 GRASSY BR GARG	RACCOON	KY	41557-8336	37.512496	-82.445135
204 GRASSY BRANCH RD	ESSIE	KY	40827-7043	37.07384	-83.43244
204 GRASSY BRANCH RD	ESSIE	KY	40827-7043	37.0737167	-83.4324467
204 GRAYSTONE DR	STAFFORDSVILLE	KY	41256-8315	37.8241815	-82.8481911
204 GRAYSTONE DR UNIT GATE	STAFFORDSVILLE	KY	41256-8315	37.824758333	-82.85279766
204 GREENLAWN CEMETERY RD	LOUISA	KY	41230-9092	38.1081317	-82.6144717
204 GREENLAWN CEMETERY RD GARG	LOUISA	KY	41230-9092	38.1085384	-82.6140323
204 GREENUP RD	RACELAND	KY	41169-1040	38.546675	-82.7561367
204 GURNEYS BND	HAZARD	KY	41701-1166	37.266915	-83.18446283
204 HARRISON NEWSOME BR	PIKEVILLE	KY	41501-3828	37.35374217	-82.5716015
204 HAYNES VLG	PIKEVILLE	KY	41501-6126	37.548485	-82.5563133
204 HAZARD DUKE DR	CHAVIES	KY	41727-8676	37.38409528	-83.24804596
204 HILL TOP RD	ROARK	KY	40979	37.032905	-83.4799167
204 HITCHINS RD	GRAYSON	KY	41143-1408	38.3278167	-82.9305983
204 HONEYSUCKLE LN	STAFFORDSVILLE	KY	41256-9206	37.8170083	-82.8529267
204 HORNET DR	SALYERSVILLE	KY	41465-9100	37.737777	-83.07526
204 HORNET DR UNIT STORAGE	SALYERSVILLE	KY	41465-9100	37.7364848	-83.0742122

204 HORSLEY LN	ASHLAND	KY	41102-3334	38.476895	-82.6762683
204 ISOM DR	ISOM	KY	41824-9013	37.188665	-82.892975
204 J D VANCE RD	PINE TOP	KY	41843	37.2775167	-82.8711817
204 JANE HILL RD	ASHLAND	KY	41101-2224	38.4866183	-82.68828
204 JENNIFER DR	PAINTSVILLE	KY	41240-1466	37.806675	-82.8101117
204 JERRY BOTTOM RD	HUDDY	KY	41535-8921	37.5992333	-82.2749867
204 JONES RD	ELKHORN CITY	KY	41522-7963	37.3445483	-82.4885983
204 JUANITA LN	WURLTAND	KY	41144-7523	38.52730883	-82.78221733
204 KENTUCKY ST	ASHLAND	KY	41102-3373	38.4785767	-82.6686067
204 KENTUCKY ST BLDG 1	ASHLAND	KY	41102-3373	38.47846917	-82.669207
204 LANDSDOWNE AVE	GRAYSON	KY	41143-1033	38.33402	-82.949705
204 LANDSDOWNE AVE	GRAYSON	KY	41143-1033	38.3340267	-82.9494383
204 LARKSPUR RD	OLIVE HILL	KY	41164-6452	38.26235783	-83.190745
204 LAYNESVILLE RD	HAROLD	KY	41635-9037	37.52916	-82.6293217
204 LAYNESVILLE RD	HAROLD	KY	41635-9037	37.5294383	-82.6299583
204 LEFT FORK OF BEVINS BR	META	KY	41501-4865	37.5577967	-82.41074
204 LEFT PENHOOK RD	HAROLD	KY	41635-7002	37.5346333	-82.6269433
204 LEVISA DR	LOUISA	KY	41230-9352	38.10099167	-82.595995
204 LICK FORK RD	ELKHORN CITY	KY	41522-7559	37.29748017	-82.4902845
204 LICKING ROCK BR	ERMINE	KY	41815-9057	37.1536633	-82.7903967
204 LINDY BR	NIPPA	KY	41240-9008	37.8696117	-82.77985
204 LITTLE GARNER RD	ASHLAND	KY	41102-7501	38.4323767	-82.7120733
204 LITTLE PETER CAVE RD	LOVELY	KY	41231-9025	37.8123167	-82.4283333
204 LONG FORK RD	KIMPER	KY	41539-5927	37.48252	-82.2894833
204 LOWER PIGEONROOST RD	BONNYMAN	KY	41719-9002	37.29797433	-83.27182783
204 MAIN ST	PAINTSVILLE	KY	41240-1040	37.8140167	-82.8050117
204 MAIN ST	RUSSELL	KY	41169-1353	38.5308967	-82.6926783
204 MARROWBONE CREEK RD	ELKHORN CITY	KY	41522-8531	37.365672	-82.414075
204 MEADOWVIEW RD	GRAYSON	KY	41143-1410	38.3324233	-82.93811
204 MILDRED ST APT 1	PIKEVILLE	KY	41501-8921	37.4813567	-82.5323783
204 MILDRED ST APT 2	PIKEVILLE	KY	41501-8921	37.4813933	-82.5324183
204 MILL BRANCH RD	PAINTSVILLE	KY	41240-1701	37.8111467	-82.810615
204 MOTLEY RD	FEDSCREEK	KY	41524-8436	37.400298	-82.226917
204 MOTLEY RD UNIT SHESHED	FEDSCREEK	KY	41524-8436	37.4001055	-82.22919383
204 NECK BR TRLR 4	GALVESTON	KY	41635-6321	37.441305	-82.6248583
204 NEW CAMP RD	SOUTH WILLIAMSON	KY	41503-4083	37.6646341	-82.2856022
204 NEW PAINTSVILLE RD	SALYERSVILLE	KY	41465-8065	37.7336867	-83.0123167
204 PARK ST	GRAYSON	KY	41143-1329	38.3331	-82.9444217
204 PINE ST	WEST LIBERTY	KY	41472	37.9229162	-83.2571934
204 PINECREST DR	ASHLAND	KY	41101-2250	38.4827283	-82.6868317
204 PINECREST DR GARG	ASHLAND	KY	41101-2250	38.48256783	-82.686338
204 POMPEY HILL RD TRLR	SHELBIANA	KY	41562-8170	37.4582033	-82.4260283
204 PORTER CP	LACKEY	KY	41643	37.45536167	-82.84434416
204 PRESTON BR	MEALLY	KY	41234-9727	37.7982245	-82.7495774
204 PRINCESS DR	ASHLAND	KY	41101-2190	38.4921367	-82.6920017
204 PROVIDENCE HILL DR APT 169	ASHLAND	KY	41101-2295	38.48924433	-82.66252566
204 PROVIDENCE HILL DR APT 170	ASHLAND	KY	41101-2295	38.4889477	-82.66169973
204 PROVIDENCE HILL DR APT 171	ASHLAND	KY	41101-2295	38.4889477	-82.66169973
204 PROVIDENCE HILL DR APT 172	ASHLAND	KY	41101-2295	38.48927983	-82.662526
204 PROVIDENCE HILL DR APT 173	ASHLAND	KY	41101-2295	38.4889477	-82.66169973
204 PROVIDENCE HILL DR APT 174	ASHLAND	KY	41101-2295	38.4889477	-82.66169973
204 PROVIDENCE HILL DR APT 175	ASHLAND	KY	41101-2295	38.489064	-82.662397
204 PROVIDENCE HILL DR APT 176	ASHLAND	KY	41101-2295	38.4889477	-82.66169973
204 PROVIDENCE HILL DR APT 177	ASHLAND	KY	41101-2295	38.48887383	-82.66225233
204 PROVIDENCE HILL DR APT 178	ASHLAND	KY	41101-2295	38.4889477	-82.66169973
204 PROVIDENCE HILL DR APT 179	ASHLAND	KY	41101-2295	38.4892175	-82.66254566
204 PROVIDENCE HILL DR APT 180	ASHLAND	KY	41101-2295	38.489271	-82.662579
204 PROVIDENCE HILL DR APT 181	ASHLAND	KY	41101-2295	38.4889477	-82.66169973
204 PROVIDENCE HILL DR APT 182	ASHLAND	KY	41101-2295	38.4889477	-82.66169973
204 PROVIDENCE HILL DR APT 183	ASHLAND	KY	41101-2295	38.48925533	-82.66258533
204 PROVIDENCE HILL DR APT 184	ASHLAND	KY	41101-2295	38.48931683	-82.66252016
204 PROVIDENCE HILL DR APT 185	ASHLAND	KY	41101-2295	38.4889477	-82.66169973
204 PROVIDENCE HILL DR APT 186	ASHLAND	KY	41101-2295	38.4889477	-82.66169973
204 PROVIDENCE HILL DR APT 187	ASHLAND	KY	41101-2295	38.489169	-82.66245133
204 PROVIDENCE HILL DR APT 188	ASHLAND	KY	41101-2295	38.489074666	-82.66235183
204 PROVIDENCE HILL DR APT 189	ASHLAND	KY	41101-2295	38.489211	-82.66253116
204 PROVIDENCE HILL DR APT 190	ASHLAND	KY	41101-2295	38.48924	-82.662597

204 PROVIDENCE HILL DR APT 191	ASHLAND	KY	41101-2295	38.4890675	-82.66256566
204 PROVIDENCE HILL DR APT 192	ASHLAND	KY	41101-2295	38.4889477	-82.66169973
204 PROVIDENCE HILL DR BLDG 8	ASHLAND	KY	41101-2295	38.48924567	-82.66241633
204 QUEENSDALE RD UNIT Q73	BEVERLY	KY	40913-8602	37.011045	-83.5298433
204 RECOVERY WAY	EMMALENA	KY	41740-8301	37.3744625	-83.07190766
204 RICE AVE	RACELAND	KY	41169-1222	38.53077883	-82.732423
204 RIDGE ST	SOUTH SHORE	KY	41175-9588	38.7237133	-82.9678733
204 RIDGE ST TRLR	RUSSELL	KY	41169-1465	38.531	-82.7020083
204 RIGHT BRANCH SPENCER RD TRLR	CHAVIES	KY	41727	37.34721	-83.3388783
204 ROCK RIDGE RD	HAZARD	KY	41701-9455	37.2783267	-83.2233617
204 ROCKY HOLW	JENKINS	KY	41537-9086	37.1863183	-82.60134
204 RUPPS WAY	GREENUP	KY	41144-6436	38.62757	-82.86547
204 SAINT MARTINS LN	HAZARD	KY	41701-5358	37.34520807	-83.11723897
204 SCHOOL ST	HAZARD	KY	41701-1160	37.2652467	-83.19231
204 SCIP BRANCH RD	KITE	KY	41828-8836	37.2781516	-82.7638312
204 SCIP BRANCH RD	KITE	KY	41828-8836	37.279095833	-82.75997766
204 SEATON DR	RUSSELL	KY	41169-1417	38.5195983	-82.698445
204 SHEPHERD LOOP	GREENUP	KY	41144-6361	38.5402817	-82.8213333
204 SHOP FORK ST	WHEELWRIGHT	KY	41669-9043	37.3325217	-82.720015
204 SOUTHWOOD RD TRLR	LOST CREEK	KY	41348-9035	37.47718833	-83.31712833
204 SPARROW CT	RUSSELL	KY	41169-1574	38.511375	-82.6995833
204 SPRING MEADOWS DR	LOUISA	KY	41230-9278	38.071605	-82.61672733
204 STAFFORD ST	PAINTSVILLE	KY	41240-1128	37.8156017	-82.799865
204 STATE ROUTE 693	WURLTAND	KY	41144-8026	38.5412225	-82.76494466
204 STEVENS AVE	ASHLAND	KY	41101-7214	38.486485	-82.6666533
204 STORE HOLLOW RD	BETSY LAYNE	KY	41605-9017	37.5593793	-82.6241591
204 TACKETT BTM	SALYERSVILLE	KY	41465-8456	37.766805	-83.0374817
204 TAIL WATER RD	BUCKHORN	KY	41721	37.3418583	-83.4703217
204 VINE ST	GREENUP	KY	41144-1359	38.5651533	-82.8200683
204 WILLIES WAY	HAZARD	KY	41701-8950	37.27830501	-83.2157093
204 WILLOW LN TRLR	HAZARD	KY	41701-2246	37.2418817	-83.17757
204 WILSON LOOP	SOUTH WILLIAMSON	KY	41503-3968	37.675835	-82.299575
204 E 2ND AVE	SOUTH SHORE	KY	41175-7520	38.7241433	-82.9659617
204 E 2ND ST	GRAYSON	KY	41143-1004	38.3332217	-82.946485
204 E 3RD AVE APT 3	SOUTH SHORE	KY	41175-8925	38.722867	-82.96629666
204 E 4TH ST	GRAYSON	KY	41143-1022	38.3351667	-82.9459117
204 E MADISON ST	LOUISA	KY	41230-1364	38.1145333	-82.6028817
204 E MAIN ST	GRAYSON	KY	41143-1304	38.3326667	-82.94669
204 E MAIN ST	GRAYSON	KY	41143-1304	38.332704	-82.94711583
204 E MAIN ST	GRAYSON	KY	41143-1304	38.332699833	-82.94715083
204 E MAPLE ST	SALYERSVILLE	KY	41465-7110	37.7528583	-83.0651817
204 N VINSON AVE	LOUISA	KY	41230-1152	38.116755	-82.6025167
204 S CAROL MALONE BLVD	GRAYSON	KY	41143	38.32937	-82.9459933
204 S HILL ST	GRAYSON	KY	41143-1216	38.3315467	-82.952125
204 S MAYO TRL	PAINTSVILLE	KY	41240-1330	37.811657	-82.80936666
204 W 2ND ST	GRAYSON	KY	41143-1008	38.3338583	-82.9503167
2040 29TH ST	ASHLAND	KY	41101-4010	38.4601417	-82.6419383
2040 BELHAVEN DR	RUSSELL	KY	41169-1618	38.5053317	-82.71207
2040 BIG BRANCH RD TRLR	VIPER	KY	41774-8526	37.1749517	-83.0582883
2040 CARTER AVE	ASHLAND	KY	41101-7732	38.4746933	-82.63504
2040 DALTON AVE	ASHLAND	KY	41102-2362	38.48082783	-82.67394633
2040 FERN DR LOT 2	LOUISA	KY	41230-8612	38.09474167	-82.59917833
2040 GREENUP AVE	ASHLAND	KY	41101-7713	38.47705194	-82.63385809
2040 KY ROUTE 1426	BANNER	KY	41603-9070	37.5796983	-82.6952483
2040 MAIN ST	ASHLAND	KY	41102-3268	38.48171483	-82.67474233
2040 QUICKSAND RD	JACKSON	KY	41339-7479	37.5313283	-83.3628283
2040 QUICKSAND RD	JACKSON	KY	41339-7479	37.5316517	-83.362645
2040 QUICKSAND RD	JACKSON	KY	41339-7479	37.53161667	-83.36200667
2040 REDFOX RD TRLR	REDFOX	KY	41847-8936	37.214825	-82.9459933
2040 SHOPES CREEK RD	ASHLAND	KY	41102-7221	38.41619817	-82.68985466
2040 SYCAMORE RD	PIKEVILLE	KY	41501-5324	37.6205667	-82.5180183
2040 E US HIGHWAY 60	GRAYSON	KY	41143-7938	38.3365467	-82.8968467
20400 KY ROUTE 122	BEVINSVILLE	KY	41606-6111	37.3640233	-82.73206
20401 LICK MOUNTAIN RD	lick creek	KY	41540-8045	37.371078	-82.297135
2041 ALLEGHENY RD	HELLIER	KY	41534-9021	37.27081	-82.4886167
2041 BUFFALO RUN TRLR	HAZARD	KY	41701-6420	37.2121067	-83.2444833
2041 CARTER AVE	ASHLAND	KY	41101-7731	38.4753367	-82.63472

2041 GREENUP AVE	ASHLAND	KY	41101-7712	38.476444	-82.6319485
2041 HARRIS WAY	RUSSELL	KY	41169-1761	38.5017783	-82.7144733
2041 HIGHWAY 315	BOONEVILLE	KY	41314-9084	37.461125	-83.47706667
2041 HURRICANE CRK	STOPOVER	KY	41568-8908	37.4914475	-82.0933125
2041 LITTLE DRY FRK	WHITESBURG	KY	41858-8405	37.16003333	-82.83916366
2041 MOTLEY RD	FEDSCREEK	KY	41524-8411	37.418385	-82.216465
2041 OLD FERRELLS CREEK RD	BELCHER	KY	41513-8413	37.35263	-82.3407767
2041 POLLS CREEK RD TRLR	SMILAX	KY	41764-8820	37.1349467	-83.252235
2041 WINCHESTER AVE	ASHLAND	KY	41101-7743	38.476325	-82.634075
2041 E THOMPSON RD	ASHLAND	KY	41102-8718	38.3983517	-82.7021317
2041 W IKE PATTON DR	ASHLAND	KY	41102-8076	38.4516617	-82.72725
2041 W IKE PATTON DR	ASHLAND	KY	41102-8076	38.4512633	-82.7261233
2041 W IKE PATTON DR	ASHLAND	KY	41102-8076	38.4516433	-82.7267033
20412 LICK MOUNTAIN RD	lick creek	KY	41540-8045	37.371393833	-82.29747916
20414 STATE ROUTE 3	RUSH	KY	41168-8069	38.2964117	-82.7069483
2042 FEDSCREEK RD	STEELE	KY	41566-8510	37.39238	-82.2174617
2042 HIGHWAY 582	PINE TOP	KY	41843-9040	37.25821	-82.910425
2042 HIGHWAY 931	WHITESBURG	KY	41858-8959	37.1022917	-82.855635
2042 KY ROUTE 680	MC DOWELL	KY	41647-9073	37.44813433	-82.70379
2042 KY ROUTE 680 GARG	MC DOWELL	KY	41647	37.447005	-82.706675
2042 MOTLEY RD	FEDSCREEK	KY	41524-8411	37.4181983	-82.2163833
2042 NARROWS BR TRLR	HARDY	KY	41531-8817	37.58958917	-82.2476905
2042 WILSON CRK	LANGLEY	KY	41645-9098	37.544685	-82.8286683
2042 W HEARTHSTONE CT	ASHLAND	KY	41102-9445	38.46145233	-82.71277833
2042 W IKE PATTON DR TRLR	ASHLAND	KY	41102-9428	38.4508883	-82.7269783
2043 CANOE RD TRLR	JACKSON	KY	41339-8451	37.46434	-83.47027
2043 HORN HOLLOW RD	WURLAND	KY	41144-7507	38.533881	-82.7963295
2043 KY ROUTE 1750 TRLR	EAST POINT	KY	41216-9037	37.7520367	-82.825415
2043 KY ROUTE 40	STAFFORDSVILLE	KY	41256-9051	37.8345317	-82.8565733
2043 MIDDLE FORK MACES CR RD	VIPER	KY	41774	37.151475	-83.1581517
2043 MILL CRK TRLR	LEBURN	KY	41831-9601	37.3282683	-82.9257383
2043 STATE HIGHWAY 1662	OLIVE HILL	KY	41164-7233	38.317875	-83.29789
2043 THORNTON RD	THORNTON	KY	41855-9021	37.17549238	-82.77899718
2043 TURKEY CRK	INEZ	KY	41224-8332	37.88229167	-82.50854
2044 INDIAN CREEK RD	VIRGIE	KY	41572-8200	37.3400917	-82.6201233
2044 ROCKHOUSE RD	TOMAHAWK	KY	41262-8953	37.842855	-82.60388
2044 TADPOLE RD TRLR	LOUISA	KY	41230-8136	37.97948667	-82.64253667
2044 W IKE PATTON DR TRLR	ASHLAND	KY	41102-9428	38.4508467	-82.7273517
2045 ALLEGHENY RD	HELLIER	KY	41534-9021	37.2701975	-82.48939833
2045 BLAINE CREEK RD	LOUISA	KY	41230-8776	38.1897333	-82.63961
2045 DALTON AVE	ASHLAND	KY	41102-2361	38.4809417	-82.6733767
2045 FERN DR LOT 88	LOUISA	KY	41230-8607	38.09496167	-82.599555
2045 HARRIS WAY	RUSSELL	KY	41169-1761	38.501685	-82.7148217
2045 KY ROUTE 302	VAN LEAR	KY	41265-9061	37.77585933	-82.76803283
2045 LOST CREEK RD	HAZARD	KY	41701-7920	37.33747033	-83.18287016
2045 MUDLICK RD TRLR	HARDY	KY	41531-8924	37.5815317	-82.2224117
2045 OAKVIEW RD	ASHLAND	KY	41101-3654	38.46550767	-82.64938
2045 TUG RIVER RD	INEZ	KY	41224-8496	37.91703333	-82.488611
2045 TUG RIVER RD	INEZ	KY	41224-8496	37.91765833	-82.48889667
2045 TURKEY CRK	HALLIE	KY	41821-9077	37.0779533	-83.01864
2045 VEST TALCUM RD	VEST	KY	41772-9020	37.40191296	-83.03698859
20457 BOLTS FORK RD	RUSH	KY	41168-9077	38.2623117	-82.7078233
20457 KY HIGHWAY 476	ROWDY	KY	41367-8920	37.40307333	-83.20982833
2046 ALLEGHENY RD GARG	HELLIER	KY	41534-9021	37.27036733	-82.49063746
2046 FLACKEY BRANCH RD	HYDEN	KY	41749-8647	37.167495	-83.33141933
2046 HIGHWAY 1933 TRLR	JACKSON	KY	41339-9060	37.407845	-83.422075
2046 KY ROUTE 1086	WAYLAND	KY	41666-9010	37.4399667	-82.77192
2046 KY ROUTE 302	VAN LEAR	KY	41265-9061	37.776065	-82.7687533
2046 KY ROUTE 580	OIL SPRINGS	KY	41238-9120	37.812195	-82.94282
2046 LEFT FORK MACES CRK RD TRLR	VIPER	KY	41774-8420	37.1625583	-83.1301133
2046 NARROWS BR	HARDY	KY	41531-8817	37.5916033	-82.2477583
2046 QUEEN ST	ASHLAND	KY	41101-5059	38.454605	-82.6301333
2046 SHOPES CREEK RD	ASHLAND	KY	41102-7221	38.4161725	-82.68981983
2046 SHOPES CREEK RD TRLR	ASHLAND	KY	41102-7221	38.41653531	-82.69015745
2046 STATE HIGHWAY 1626	OLIVE HILL	KY	41164-6481	38.2747395	-83.2722145
2046 TADPOLE RD	LOUISA	KY	41230-8136	37.97992	-82.64255333
2046 W IKE PATTON DR TRLR	ASHLAND	KY	41102-9428	38.45092	-82.7275833



2047 DORTON JENKINS HWY	JENKINS	KY	41537-8291	37.253955	-82.5680117
2047 HIGHWAY 160	PREMIUM	KY	41845-9007	37.1322817	-82.893915
2047 HIGHWAY 80	HYDEN	KY	41749-8514	37.1438583	-83.3401733
2047 STATE HIGHWAY 319	HARDY	KY	41531-8711	37.61967183	-82.24360383
20475 HIGHWAY 23	LOUISA	KY	41230-7300	38.15228	-82.6416517
20475 HIGHWAY 23 GARG 1	LOUISA	KY	41230	38.1521985	-82.64222616
2048 BIG CARD RD	MOUTHCARD	KY	41548-8229	37.3566666	-82.265418
2048 GRASSY BR	RACCOON	KY	41557-8421	37.517255	-82.417539
2048 HIGHWAY 7	DEMA	KY	41859-9011	37.406255	-82.78212
2048 HURRICANE CRK	STOPOVER	KY	41568-8908	37.49295755	-82.09002656
2048 ROCKHOUSE RD	PAW PAW	KY	41553-9536	37.443935	-82.119845
2048 WINCHESTER AVE	ASHLAND	KY	41101-7744	38.4757983	-82.6342367
20480 HIGHWAY 23	LOUISA	KY	41230-7300	38.1537283	-82.640115
20484 HIGHWAY 23	LOUISA	KY	41230-7300	38.18674483	-82.60654716
20484 KY HIGHWAY 476 TRLR	ROWDY	KY	41367-8920	37.4033433	-83.2107367
20484 W US HIGHWAY 60	OLIVE HILL	KY	41164-7078	38.2971333	-83.2694767
2049 ALLEGHENY RD	HELLIER	KY	41534-9021	37.27081	-82.4886167
2049 COMBS RD	HAZARD	KY	41701-6869	37.2827482	-83.1991486
2049 FOREST AVE	ASHLAND	KY	41101-3724	38.4682417	-82.6424433
2049 FOREST HILLS RD TRLR	FOREST HILLS	KY	41527-8303	37.63519	-82.2934033
2049 GRAHN RD	OLIVE HILL	KY	41164-8139	38.2994	-83.09699167
2049 GRAHN RD	OLIVE HILL	KY	41164-8139	38.29896833	-83.09671833
2049 KY HIGHWAY 610	VIRGIE	KY	41572-9014	37.3292817	-82.5877183
2049 MILL CREEK RD	CANOE	KY	41339-6528	37.47745333	-83.43902833
2049 PIGEONROOST RD	CANADA	KY	41519-8312	37.583595	-82.31104
2049 SAMS BRANCH RD	WARBRANCH	KY	40874-7082	37.00440383	-83.471641
2049 STATE HIGHWAY 1947	GRAYSON	KY	41143-7131	38.3438467	-82.9765333
2049 WILSON CRK TRLR	LANGLEY	KY	41645-9098	37.5444033	-82.8300767
205 16TH ST	ASHLAND	KY	41101-7658	38.4795417	-82.639225
205 16TH ST RM 201A	ASHLAND	KY	41101-7658	38.4795983	-82.63921
205 19TH ST	CATLETTSBURG	KY	41129-1321	38.42415	-82.6008183
205 25TH ST	CATLETTSBURG	KY	41129-1270	38.41798	-82.597965
205 2ND AVE	WORTHINGTON	KY	41183-9450	38.5517983	-82.7322817
205 2ND ST	PAINTSVILLE	KY	41240-1001	37.8155067	-82.8036583
205 33RD ST	CATLETTSBURG	KY	41129-1145	38.40812138	-82.5999972
205 34TH ST	CATLETTSBURG	KY	41129-1170	38.406045	-82.598155
205 3RD AVE	WORTHINGTON	KY	41183-9442	38.5523933	-82.7321383
205 3RD ST	PAINTSVILLE	KY	41240-1030	37.8163517	-82.80449
205 4TH AVE	WORTHINGTON	KY	41183-9434	38.552895	-82.7331783
205 4TH ST	PAINTSVILLE	KY	41240-1148	37.8173783	-82.8045967
205 8TH ST	PAINTSVILLE	KY	41240-1284	37.81121	-82.8039517
205 ADA RD	GREENUP	KY	41144-6630	38.62528417	-82.893306
205 ADD HOLW	STEELE	KY	41566-8421	37.42218	-82.1883383
205 AKERS BR	CANADA	KY	41519-8422	37.6102028	-82.3087612
205 ALASKA AVE	WHITESBURG	KY	41858-7516	37.12041	-82.83646
205 ALLEN DR	SALYERSVILLE	KY	41465-8124	37.7486033	-83.061785
205 ALLEN K HOLW TRLR	ISOM	KY	41824-8942	37.187825	-82.84168
205 AMERICA LN HSE LFT	VIPER	KY	41774	37.1305933	-83.1222133
205 ARGYLL CIR	HAZARD	KY	41701-8933	37.2714359	-83.2246405
205 BAILEY BR	JACKSON	KY	41339	37.551165	-83.39073167
205 BAILEY LN	WEST LIBERTY	KY	41472-1150	37.92307333	-83.255955
205 BAKER ST	COMBS	KY	41729-9006	37.2669833	-83.2127117
205 BELLEFONTE DR	ASHLAND	KY	41101-2111	38.4948267	-82.692245
205 BERRY ST	LOUISA	KY	41230-1178	38.118445	-82.6064717
205 BIG FORK RD	ALTRO	KY	41339-9015	37.3683283	-83.402935
205 BOB WHITE LN	PRESTONSBURG	KY	41653-1830	37.68393	-82.774115
205 BRANDY KEG EST	PRESTONSBURG	KY	41653-8444	37.6815333	-82.7293117
205 BRYANT BR	HI HAT	KY	41636-6200	37.3929717	-82.7428417
205 BUCK BR	LOVELY	KY	41231-9014	37.8212492	-82.4181568
205 BUCK BR GARG	LOVELY	KY	41231-9014	37.82010267	-82.41832316
205 BUCK BR TRLR	LOVELY	KY	41231-9014	37.8201967	-82.4161267
205 BUCKEYE BR	MOUTHCARD	KY	41548	37.3555063	-82.234859
205 BUFFALO BR	MOREHEAD	KY	40351-9057	38.239813333	-83.340416
205 BUFFALO RD	PINE TOP	KY	41843-8836	37.2802333	-82.8535383
205 CABIN CREEK RD	REDFOX	KY	41847-9016	37.2106483	-82.9302333
205 CABIN CREEK RD TRLR	REDFOX	KY	41847-9016	37.2106617	-82.9301367
205 CALVIN CAIN RD	SALYERSVILLE	KY	41465-7131	37.73127	-83.02166

205	CARDINAL RD	RUSSELL	KY	41169-1507	38.5156467	-82.6981283
205	CARDINAL RD GARG	RUSSELL	KY	41169-1507	38.5159233	-82.698705
205	CARL PERKINS DR BLDG 11	ASHLAND	KY	41101-2493	38.4780717	-82.6613367
205	CARL PERKINS DR BLDG 3	ASHLAND	KY	41101-2493	38.4779083	-82.6597467
205	CARROLL RD	HAZARD	KY	41701-7149	37.35754167	-83.13749483
205	CASSIE RD	VIPER	KY	41774-8923	37.12197	-83.1874767
205	CEDAR CREEK RD	PIKEVILLE	KY	41501-3760	37.47693	-82.5461667
205	CENTRAL AVE	SOUTH WILLIAMSON	KY	41503-4117	37.6740433	-82.2827233
205	CHARBY HOLLOW RD	MARTIN	KY	41649-7901	37.559575	-82.761909
205	CHELSEY AVE	BEAR BRANCH	KY	41714-8921	37.1681667	-83.505905
205	CITIZENS LN	HAZARD	KY	41701-1396	37.26102667	-83.19916066
205	CLEAR FORK BR	HAZARD	KY	41701-6481	37.34511137	-83.28886842
205	CLEAR FORK BR	HAZARD	KY	41701-6481	37.34511137	-83.28886842
205	COMBS FAMILY CEMETER RD	JACKSON	KY	41339	37.55824495	-83.28705747
205	CONN ST APT 1	IVEL	KY	41642-9406	37.5843017	-82.6610483
205	CONN ST APT 2	IVEL	KY	41642-9406	37.5845565	-82.660975
205	COOLIE BAKER RD	WHITESBURG	KY	41858-8161	37.22368983	-82.8408375
205	COPPERHEAD RD	ERMINE	KY	41815-9091	37.1385267	-82.7983933
205	COUNTRY CLUB DR	ASHLAND	KY	41101-2137	38.49221	-82.6932617
205	COUNTRY PLACE LN	LOUISA	KY	41230-9639	38.09202	-82.60050667
205	CULLER HOLW	AFLEX	KY	41514-7613	37.6559467	-82.2459633
205	DAVEYS RUN	GRAYSON	KY	41143-7019	38.264	-82.9117133
205	DAVEYS RUN	GRAYSON	KY	41143-7019	38.26414529	-82.91208852
205	DAYMOND DR	WHICK	KY	41390-9704	37.42207667	-83.37632667
205	DAYMOND DR GARG	WHICK	KY	41390-9704	37.42207667	-83.37632667
205	DENMAR LN	VIPER	KY	41774-8502	37.188895	-83.1168733
205	DENMAR LN	VIPER	KY	41774-8502	37.188958	-83.115298
205	DEPOT RD	PAINTSVILLE	KY	41240-1413	37.8116833	-82.7951417
205	DOUGLAS HOLW BARN	OLIVE HILL	KY	41164-8456	38.27551711	-83.30306435
205	ELKHORN AVE	JENKINS	KY	41537-9067	37.169815	-82.6395083
205	ERWIN RD	ASHLAND	KY	41101-2148	38.500545	-82.6967467
205	ETNA ST	RUSSELL	KY	41169-1303	38.52776	-82.6905183
205	EUCLID AVE	PAINTSVILLE	KY	41240-1137	37.8149583	-82.79973
205	EUCLID AVE	PAINTSVILLE	KY	41240-1137	37.8151383	-82.79965
205	FIELDS WAY UNIT E1	PIKEVILLE	KY	41501-8936	37.47709817	-82.5384655
205	FIELDS WAY UNIT E5	PIKEVILLE	KY	41501-8936	37.47695317	-82.5380715
205	FISHER AVE	WORTHINGTON	KY	41183-9238	38.549225	-82.7233033
205	FOREST HILLS RD	FOREST HILLS	KY	41527-8312	37.646055	-82.2700017
205	FRANK ST APT X	PAINTSVILLE	KY	41240-1480	37.81499134	-82.79917529
205	FRANK ST APT Y	PAINTSVILLE	KY	41240-1480	37.8159717	-82.799905
205	FRANK ST APT Z	PAINTSVILLE	KY	41240-1480	37.81499134	-82.79917529
205	FRASURE BR	GRETHEL	KY	41631-9088	37.4756383	-82.660395
205	FROZEN FRK	BEVINSVILLE	KY	41606-9029	37.3153067	-82.73729
205	HALL RD	WARBRANCH	KY	40874-7072	37.00326317	-83.43344333
205	HALL ST	WHEELWRIGHT	KY	41669-9060	37.33233617	-82.719225
205	HARRISON BR	ISOM	KY	41824-8952	37.18454818	-82.86583384
205	HARRISON ST	GREENUP	KY	41144-1012	38.577765	-82.83618
205	HARRISON ST	GREENUP	KY	41144-1012	38.5776983	-82.8362683
205	HARRISON ST	GREENUP	KY	41144-1012	38.57779333	-82.83560883
205	HENRY BRASHEAR RD	VIPER	KY	41774-8136	37.1586558	-83.0722013
205	HENSLEY HOLLOW RD	WEBBVILLE	KY	41180-8483	38.15695589	-82.88284413
205	HIBBARD ST	PIKEVILLE	KY	41501-4603	37.473855	-82.5260033
205	HIBBARD ST	PIKEVILLE	KY	41501-4603	37.4739483	-82.52635
205	HIBBARD ST APT 1	PIKEVILLE	KY	41501-4603	37.4738933	-82.5259417
205	HIBBARD ST APT 2	PIKEVILLE	KY	41501-4603	37.4738933	-82.5259417
205	HIBBARD ST APT 3	PIKEVILLE	KY	41501-4603	37.4739533	-82.5263967
205	HIBBARD ST APT 4	PIKEVILLE	KY	41501-4603	37.4739533	-82.526395
205	HIBBARD ST APT 5	PIKEVILLE	KY	41501-4603	37.4739483	-82.526355
205	HIBBARD ST APT 6	PIKEVILLE	KY	41501-4603	37.4739517	-82.5263933
205	HICKS BRANCH RD	LEBURN	KY	41831-9034	37.38706767	-82.93467966
205	HILINE DR	ASHLAND	KY	41102-2349	38.4864217	-82.6845267
205	HILLTOP DR	GRAYSON	KY	41143-6489	38.2856683	-82.9200433
205	HILLVIEW DR	RACELAND	KY	41169-1044	38.5314667	-82.736675
205	HORSLEY LN TRLR	ASHLAND	KY	41102-3333	38.476621333	-82.67642133
205	HUFF ST	GRAYSON	KY	41143-1320	38.3285317	-82.944975
205	ISLAND CREEK RD	PIKEVILLE	KY	41501-9341	37.4615274	-82.5260056
205	JANE HILL RD	ASHLAND	KY	41101-2223	38.4867833	-82.6882683

205 JENNIFER DR	PAINTSVILLE	KY	41240-1467	37.806465	-82.81031
205 JOHNSON AVE	ASHLAND	KY	41102-4328	38.4717883	-82.680025
205 JOHNSON ST	GRAYSON	KY	41143-1324	38.328215	-82.9440117
205 JUNE LN TRLR	WOOTON	KY	41776-8848	37.1577617	-83.300975
205 KENT ST	RACELAND	KY	41169-1097	38.54358	-82.744807
205 KENTUCKY AVE	WURLAND	KY	41144-1430	38.54842283	-82.7837225
205 KENTUCKY AVE	WURLAND	KY	41144-1430	38.5484483	-82.7835433
205 KIDD RD	SHELBIANA	KY	41562-8252	37.3866883	-82.474855
205 LAFAYETTE DR TRLR	MOREHEAD	KY	40351-7830	38.236740166	-83.35880966
205 LEFT FORK LWR PIGEON RD	ASHCAMP	KY	41512-8730	37.2458783	-82.488305
205 LEFT FORK OF GRASSY CRK	STAFFORDSVILLE	KY	41256-9109	37.80601183	-82.9138095
205 LEFT FORK OF ISLAND CRK	PIKEVILLE	KY	41501-7236	37.4480367	-82.5414783
205 LEFT FORK TOLER CRK	HAROLD	KY	41635-8876	37.4989283	-82.6203417
205 LILY DR	HYDEN	KY	41749-8562	37.1506733	-83.3909943
205 LITTLE LEATHERWOOD RD	LOST CREEK	KY	41348-9027	37.42074	-83.30591333
205 LOCUST ST TRLR	HUDDY	KY	41535-8861	37.5960717	-82.2730133
205 LOVERN ST	HAZARD	KY	41701-1749	37.2485817	-83.1939267
205 LOVERN ST	HAZARD	KY	41701-1749	37.248403	-83.193856
205 LOWER BURTON	BYPRO	KY	41612-9709	37.3603767	-82.7274667
205 MAIN ST	GREENUP	KY	41144-1027	38.5791367	-82.8380433
205 MAIN ST	INEZ	KY	41224-6005	37.8663467	-82.5401233
205 MAIN ST	PAINTSVILLE	KY	41240-1122	37.81446533	-82.804838
205 MAIN ST	PAINTSVILLE	KY	41240-1122	37.81403849	-82.80482677
205 MAIN ST	PAINTSVILLE	KY	41240-1122	37.81445217	-82.80455333
205 MAIN ST	PAINTSVILLE	KY	41240-1122	37.8143567	-82.80475
205 MAIN ST FL 3	PAINTSVILLE	KY	41240-1122	37.81403849	-82.80482677
205 MARROWBONE DRY FRK	ELKHORN CITY	KY	41522-7812	37.3279067	-82.43286
205 MCDAVID BLVD	GRAYSON	KY	41143-1604	38.3277867	-82.9226017
205 MEADOWLARK LN	HYDEN	KY	41749-8575	37.1548317	-83.3340067
205 MEADOWS LN	GREENUP	KY	41144-6777	38.6386783	-82.8734283
205 MEADOWVIEW RD	GRAYSON	KY	41143-1409	38.3327267	-82.9388033
205 MORRISON LN	RUSH	KY	41168-8978	38.35232467	-82.790503
205 NATIONAL AVE	GRAYSON	KY	41143	38.3305052	-82.9468346
205 NETLEY BR	MC ANDREWS	KY	41543-8053	37.5448796	-82.2869556
205 OAK ST	RUSSELL	KY	41169-1438	38.531385	-82.7013983
205 OAKLAWN EST TRLR	HAGERHILL	KY	41222-9024	37.75267	-82.7745067
205 OLD BUCKLEY RD TRLR	ASHLAND	KY	41102-4202	38.4734883	-82.6721367
205 OLD MILL RIDGE HL	BONNYMAN	KY	41719-8843	37.299862	-83.23166783
205 P AND N LN BARN	LOUISA	KY	41230-5951	38.07454333	-82.63344
205 P AND N LN BLDG 1	LOUISA	KY	41230-5951	38.07517833	-82.63349833
205 P AND N LN TRLR	LOUISA	KY	41230-5951	38.07425333	-82.63329333
205 PARTRIDGE RD	LOUISA	KY	41230-7875	38.107025	-82.642615
205 PARTRIDGE RD GARG	LOUISA	KY	41230-7875	38.10721033	-82.64250833
205 PEACH DR	COMBS	KY	41729-9028	37.268915	-83.21405
205 PEACH DR	COMBS	KY	41729-9028	37.2689283	-83.2139917
205 PERRY PARK RD LOT 14	HAZARD	KY	41701-5307	37.272508	-83.20574316
205 PERRY TABERNACLE RD TRLR	OLIVE HILL	KY	41164-7956	38.30700167	-83.20427
205 PINE ST	STANVILLE	KY	41659	37.5638583	-82.64249
205 PLUM ST	WURLAND	KY	41144-1902	38.549874	-82.782921
205 POPLAR HEIGHTS DR	GRAYSON	KY	41143-1647	38.327774166	-82.9183255
205 POPLAR ST	RUSSELL	KY	41169-1444	38.5310717	-82.6926133
205 PRINCESS DR LOT 4	ASHLAND	KY	41101-2189	38.4925183	-82.6921867
205 PROVIDENCE HILL DR APT 49	ASHLAND	KY	41101-2290	38.48947567	-82.66201
205 PROVIDENCE HILL DR APT 50	ASHLAND	KY	41101-2290	38.48944333	-82.6620615
205 PROVIDENCE HILL DR APT 51	ASHLAND	KY	41101-2290	38.48895707	-82.6617078
205 PROVIDENCE HILL DR APT 52	ASHLAND	KY	41101-2290	38.48895707	-82.6617078
205 PROVIDENCE HILL DR APT 53	ASHLAND	KY	41101-2290	38.48895707	-82.6617078
205 PROVIDENCE HILL DR APT 54	ASHLAND	KY	41101-2290	38.48895707	-82.6617078
205 PROVIDENCE HILL DR APT 55	ASHLAND	KY	41101-2290	38.48939267	-82.66200766
205 PROVIDENCE HILL DR APT 56	ASHLAND	KY	41101-2290	38.48895707	-82.6617078
205 PROVIDENCE HILL DR APT 57	ASHLAND	KY	41101-2290	38.48895707	-82.6617078
205 PROVIDENCE HILL DR APT 58	ASHLAND	KY	41101-2290	38.48949583	-82.6620545
205 PROVIDENCE HILL DR APT 59	ASHLAND	KY	41101-2290	38.48941517	-82.66200733
205 PROVIDENCE HILL DR APT 60	ASHLAND	KY	41101-2290	38.48947433	-82.662006
205 PROVIDENCE HILL DR APT 61	ASHLAND	KY	41101-2290	38.48950267	-82.66202583
205 PROVIDENCE HILL DR APT 62	ASHLAND	KY	41101-2290	38.48951383	-82.6619795
205 PROVIDENCE HILL DR APT 63	ASHLAND	KY	41101-2290	38.48948383	-82.6620125

205 PROVIDENCE HILL DR APT 64	ASHLAND	KY	41101-2290	38.48949917	-82.6620395
205 PROVIDENCE HILL DR APT 65	ASHLAND	KY	41101-2290	38.48937633	-82.66199933
205 PROVIDENCE HILL DR APT 66	ASHLAND	KY	41101-2290	38.489474	-82.66201833
205 PROVIDENCE HILL DR APT 67	ASHLAND	KY	41101-2290	38.4894655	-82.66205916
205 PROVIDENCE HILL DR APT 68	ASHLAND	KY	41101-2290	38.489399	-82.66201716
205 PROVIDENCE HILL DR APT 69	ASHLAND	KY	41101-2290	38.48948183	-82.66203583
205 PROVIDENCE HILL DR APT 70	ASHLAND	KY	41101-2290	38.489445	-82.66201766
205 PROVIDENCE HILL DR APT 71	ASHLAND	KY	41101-2290	38.4894725	-82.6620325
205 PROVIDENCE HILL DR APT 72	ASHLAND	KY	41101-2290	38.48941467	-82.66201366
205 PROVIDENCE HILL DR BLDG 3	ASHLAND	KY	41101-2290	38.48924167	-82.6625245
205 QUAILS RUN LN	WEST LIBERTY	KY	41472-7813	37.92645	-83.271675
205 RALEIGH RD	CHAVIES	KY	41727-9051	37.3281933	-83.3949167
205 RALEIGH RD	CHAVIES	KY	41727-9051	37.3282217	-83.394625
205 RAMSEY DR	MC DOWELL	KY	41647-6054	37.4313637	-82.7115898
205 RICE AVE	RACELAND	KY	41169-1221	38.5304733	-82.73247
205 RIDGE RD	RACELAND	KY	41169-1239	38.53254127	-82.72008486
205 RIGHT FORK KIDD FRK	HONAKER	KY	41603-9008	37.528225	-82.6767517
205 RIGHT FORK OF BEAVER CRK	ELKHORN CITY	KY	41522-8604	37.323986	-82.3235135
205 RIGHT FORK OF GRASSY BR	RACCOON	KY	41557-8435	37.509835	-82.4120767
205 RITCHIE HOLW	SLEMP	KY	41763-8844	37.08061622	-83.12839474
205 ROARK RIDGE RD HSE 1	JACKSON	KY	41339-8682	37.55805	-83.36013333
205 ROARK RIDGE RD HSE 2	JACKSON	KY	41339-8682	37.56138548	-83.35262921
205 ROBERT AND MARY ST	GRAYSON	KY	41143-1332	38.3328683	-82.9434567
205 ROBERTS CEMETERY RD	LOUISA	KY	41230-8881	38.1770767	-82.7240883
205 ROBIN HILL RD	PAINTSVILLE	KY	41240-9353	37.81745	-82.7872583
205 ROBIN RD	RUSSELL	KY	41169-1549	38.5136983	-82.7015517
205 ROCK RIDGE RD	HAZARD	KY	41701-9455	37.27860633	-83.223142
205 ROCK RIDGE RD	HAZARD	KY	41701-9455	37.2778767	-83.2249733
205 ROCK RIDGE RD	HAZARD	KY	41701-9455	37.2783425	-83.224183
205 ROME NAPIER RD	HAZARD	KY	41701-7334	37.337515	-83.2496117
205 ROME NAPIER RD GARG	HAZARD	KY	41701-7334	37.336242856	-83.25119168
205 ROSE ST	PAINTSVILLE	KY	41240-1490	37.812184	-82.784616
205 SAINT BARTS DR	HAZARD	KY	41701-5352	37.34743517	-83.11340116
205 SCHOOL ST	HYDEN	KY	41749-8888	37.1655533	-83.3791467
205 SEATON DR	RUSSELL	KY	41169-1416	38.5191083	-82.6974667
205 SHORT CREEK RD	HYDEN	KY	41749-8447	37.1397367	-83.3837233
205 STAFFORD ST	PAINTSVILLE	KY	41240-1129	37.815135	-82.8001633
205 STAN BR TRLR	GRAYSON	KY	41143-7282	38.3374183	-82.987475
205 STATE ROUTE 693	WURLTAND	KY	41144	38.5412817	-82.764775
205 STEWART AVE	WORTHINGTON	KY	41183-9331	38.5503067	-82.7246367
205 STONE ST	GRAYSON	KY	41143-1695	38.32959067	-82.9069985
205 STUMBO HOLW	DRIFT	KY	41619-9037	37.492945	-82.7521133
205 SUGAR CAMP BRANCH LN	VIPER	KY	41774-8007	37.1476217	-83.1239217
205 SUGAR HOLLOW DR	HAZARD	KY	41701-8957	37.23949268	-83.2339694
205 SYCAMORE ST	JACKSON	KY	41339-1021	37.55198667	-83.38562167
205 TECHNOLOGY TRL	IVEL	KY	41642-9058	37.5996405	-82.6796645
205 TERRACE VIEW DR	HAZARD	KY	41701-7882	37.2875683	-83.224685
205 TOWN CENTER DR	ASHLAND	KY	41101-7373	38.485782	-82.65159833
205 TRIPLE S RD	DAVID	KY	41616-8316	37.6052133	-82.8816783
205 TROUBLESOME LN TRLR	HAZARD	KY	41701-7083	37.3851133	-83.1696883
205 TURKEY CRK	LANGLEY	KY	41645-9001	37.5270033	-82.78747
205 TURKEY CRUM BR	INEZ	KY	41224-8367	37.910795	-82.48632333
205 UPPER BLACKBERRY RD	RANSOM	KY	41558-8702	37.5468267	-82.2116833
205 VALLEY VIEW ESTS	LANGLEY	KY	41645-6404	37.538287166	-82.78779733
205 VALLEY VIEW ESTS	LANGLEY	KY	41645-6404	37.5384133	-82.7877633
205 VIRGINIA AVE	SOUTH WILLIAMSON	KY	41503-4134	37.6733167	-82.2826617
205 WEEPING CHERRY LN	ESSIE	KY	40827-7021	37.0701405	-83.44389566
205 WEST ST	PAINTSVILLE	KY	41240-1017	37.8134283	-82.81094
205 WHEATLEY RD	ASHLAND	KY	41101-2335	38.4785733	-82.6677455
205 WHEATLEY RD	ASHLAND	KY	41101-2335	38.4790636	-82.6679514
205 WHEELER DR	LOUISA	KY	41230-1043	38.1179433	-82.6107383
205 WHEELER DR GARG	LOUISA	KY	41230-1043	38.1184333	-82.6106933
205 WILEY BRANCH RD	HAZARD	KY	41701-8313	37.35419	-83.296345
205 WILL COMBS LN	HAPPY	KY	41746-9070	37.21318	-83.1153933
205 WILL COMBS LN	HAPPY	KY	41746-9070	37.213314	-83.11524033
205 WILSON ST	WORTHINGTON	KY	41183-9458	38.5514967	-82.73145
205 WOLFPEN RD	BEVINSVILLE	KY	41606-9065	37.36486	-82.7465783

205 WOLFPEN RD GARG	BEVINSVILLE	KY	41606-9065	37.364965	-82.74636616
205 WOODLAND ST	ASHLAND	KY	41101-2353	38.48133	-82.6682233
205 YATES HOLW	SHELBIANA	KY	41562-8542	37.3720483	-82.49242
205 E 3RD ST	GRAYSON	KY	41143-1013	38.3337867	-82.9463117
205 E 4TH ST	GRAYSON	KY	41143-1021	38.3345133	-82.945525
205 E FRANKLIN ST	LOUISA	KY	41230-1308	38.114065	-82.60219
205 E MAIN ST	GRAYSON	KY	41143-1303	38.33216632	-82.9467212
205 E MAIN ST	LOUISA	KY	41230-1117	38.1160733	-82.6037233
205 E MOUNTAIN PKWY	SALYERSVILLE	KY	41465-9732	37.742176	-83.046254
205 E MOUNTAIN PKWY	SALYERSVILLE	KY	41465-9732	37.742393	-83.0448966
205 E MOUNTAIN PKWY	SALYERSVILLE	KY	41465-9732	37.7424216	-83.0453427
205 E MOUNTAIN PKWY STE 100	SALYERSVILLE	KY	41465-9732	37.74218317	-83.04629266
205 E PIKE ST STE 1	LOUISA	KY	41230-1143	38.1171483	-82.60431
205 E PIKE ST STE 2	LOUISA	KY	41230-1143	38.1170124	-82.60434992
205 N COURT ST	GRAYSON	KY	41143-1023	38.3345033	-82.9513583
205 N COURT ST	GRAYSON	KY	41143-1023	38.33443	-82.95251
205 S ARNOLD AVE APT A	PRESTONSBURG	KY	41653-1609	37.6663517	-82.773165
205 S ARNOLD AVE APT B	PRESTONSBURG	KY	41653-1609	37.6663467	-82.7731967
205 S HILL ST	GRAYSON	KY	41143-1215	38.33164	-82.9528783
205 S MAYO TRL	PAINTSVILLE	KY	41240-1329	37.812285	-82.8097
205 S MAYO TRL	PIKEVILLE	KY	41501-1519	37.471455	-82.5316183
205 S MAYO TRL UNIT 2	PIKEVILLE	KY	41501-1519	37.47159717	-82.53140433
205 S POCAHANTAS ST	LOUISA	KY	41230-1390	38.1126333	-82.606025
205 W 3RD ST	GRAYSON	KY	41143-1017	38.3344067	-82.9505367
205 W 6TH ST	ELKHORN CITY	KY	41522-7293	37.301845	-82.3477633
205 W MADISON ST	LOUISA	KY	41230-1329	38.113915	-82.60515
2050 BO FRK	WHITESBURG	KY	41858-7109	37.0638745	-82.87517516
2050 HIGHWAY 3399	LOUISA	KY	41230-7238	38.21796	-82.6994683
2050 HIGHWAY 476	LOST CREEK	KY	41348-8946	37.47747667	-83.299325
2050 HIGHWAY 721	HAZARD	KY	41701-7108	37.3118983	-83.08913
2050 NARROWS BR	HARDY	KY	41531-8817	37.5914717	-82.2476567
2051 BEAVER CREEK RD	ELKHORN CITY	KY	41522-8617	37.3258683	-82.3284483
2051 BIG CARD RD	MOUTHCARD	KY	41548-8229	37.3571267	-82.2665667
2051 BULL CREEK RD	HYDEN	KY	41749-8235	37.2016567	-83.3986817
2051 HIGHWAY 1850	WARBRANCH	KY	40874-7007	36.97781	-83.5196383
2051 HIGHWAY 343	MC ROBERTS	KY	41835-9035	37.2021517	-82.6832467
2051 JOE LITTLE FORK RD	JACKSON	KY	41339-8492	37.46969	-83.431035
2051 JOE LITTLE FORK RD GARG	CANOE	KY	41339-8492	37.47012	-83.43103167
2051 KY ROUTE 40	STAFFORDSVILLE	KY	41256-9051	37.832705	-82.8580133
2051 OSBORNE FORK RD	THOUSANDSTICKS	KY	41766-8908	37.19634852	-83.45740846
2051 RIVER RD	HYDEN	KY	41749-9409	37.245695	-83.37332
2051 RIVER RD GARG	HYDEN	KY	41749-9409	37.245875166	-83.3732265
2051 W SOOKEYS CRK	PIKEVILLE	KY	41501-3608	37.40959217	-82.54729
2051 W SOOKEYS CRK	PIKEVILLE	KY	41501-3608	37.4091733	-82.5471917
20510 STATE ROUTE 854	RUSH	KY	41168-7978	38.2991667	-82.73321
2052 HIGHWAY 582	PINE TOP	KY	41843-9040	37.2582033	-82.9102533
2052 RUNYON BRANCH RD	PINSONFORK	KY	41555-7420	37.5271767	-82.2806033
2052 RUNYON BRANCH RD	PINSONFORK	KY	41555-7420	37.526985	-82.28019
2052 STATE ROUTE 503	GREENUP	KY	41144-7480	38.5259233	-82.7849667
2052 WEBB RDG TRLR 1	OLIVE HILL	KY	41164-8250	38.342515	-83.23210667
20520 W US HIGHWAY 60	OLIVE HILL	KY	41164-6734	38.297455	-83.27011333
2053 MALLIE RD	MALLIE	KY	41836-9078	37.27502	-82.9151833
2053 MALLIE RD TRLR 1	MALLIE	KY	41836-9078	37.27599964	-82.91656533
2053 OAKVIEW RD	ASHLAND	KY	41101-3654	38.46523333	-82.6494915
2053 RIVER RD	HYDEN	KY	41749-9409	37.24773583	-83.37127733
2053 STATE HIGHWAY 1654	RUSH	KY	41168-8946	38.3365017	-82.795085
2053 WIDOWS BR	STOPOVER	KY	41568-8613	37.5125517	-82.1104867
20535 BEAR CREEK RD	CATLETTSBURG	KY	41129-9469	38.2947	-82.6704267
2054 MALLIE RD	MALLIE	KY	41836-9078	37.27477133	-82.9149515
2054 REDFOX RD	REDFOX	KY	41847-8936	37.21470983	-82.9457305
2054 STATE HIGHWAY 1654	RUSH	KY	41168-9602	38.335575	-82.7951283
2054 TURKEY CREEK RD	TURKEY CREEK	KY	41514-7915	37.6502683	-82.3091933
20542 STATE ROUTE 3	RUSH	KY	41168-8070	38.29398	-82.704485
2055 BOOTH QUILLEN RD	ASHLAND	KY	41102-9788	38.41022933	-82.69689633
2055 HIGHWAY 1148	ISOM	KY	41824		
2055 KY ROUTE 1498	BEVINSVILLE	KY	41606-9057	37.33883	-82.742475
2055 KY ROUTE 825	HAGERHILL	KY	41222-8822	37.784335	-82.834865

2055	WOOTON RD	WOOTON	KY	41776	37.1696083	-83.28166
2056	BIG CAT FORK RD	LOUISA	KY	41230-8562	38.1636633	-82.713065
2056	DONTA RD	ASHLAND	KY	41102-7852	38.45582717	-82.7021155
2056	DONTA RD UNIT STORAGE	ASHLAND	KY	41102-7852	38.4556133	-82.7024667
2056	FALLSBURG RD	LOUISA	KY	41230-8669	38.1768067	-82.6692483
2056	FALLSBURG RD	LOUISA	KY	41230-8669	38.1764033	-82.6692983
2056	HIGHWAY 7	DEMA	KY	41859-9011	37.405015	-82.7840633
2056	KINGDOM COME CRK	WHITESBURG	KY	41858-8823	37.094407	-82.887358
2056	MINK BR	CRAYNOR	KY	41635-8936	37.422085	-82.6704883
2056	RACCOON RD	RACCOON	KY	41557-8308	37.5126417	-82.4492917
2056	RAYBURN RD APT 1	ASHLAND	KY	41102-5728	38.44169	-82.67699
2056	RAYBURN RD APT 2	ASHLAND	KY	41102-5728	38.4416767	-82.6769883
2056	STATE ROUTE 827	GREENUP	KY	41144-6850	38.58078	-82.8825867
2056	TURKEY CRK	HALLIE	KY	41821-9077	37.0776507	-83.0197441
2056	ULYSSES CREEK RD	BEAR BRANCH	KY	41714	37.1889733	-83.5299166
2056	UPPER SECOND CREEK RD	HAZARD	KY	41701-9500	37.276905	-83.1666283
2056	W US HIGHWAY 60	GRAYSON	KY	41143-8823	38.3298717	-82.982515
2056	W US HIGHWAY 60	OLIVE HILL	KY	41164-6734	38.2977365	-83.2705155
2057	BURNING FRK	SALYERSVILLE	KY	41465-7479	37.7107283	-83.0035817
2057	BURNING FRK GARG	SALYERSVILLE	KY	41465-7479	37.71093067	-83.00342716
2057	MALLIE RD	MALLIE	KY	41836-9078	37.27594218	-82.91651954
2057	OAKVIEW RD	ASHLAND	KY	41101-3654	38.46564276	-82.649464
2057	POPLAR FRK	BEAUTY	KY	41203-9072	37.8556733	-82.46527
2057	RIVER RD	MC CARR	KY	41544-8538	37.631835	-82.1734267
2057	SASSAFRAS CREEK RD	SASSAFRAS	KY	41759-8818	37.2450695	-83.0322242
2057	W HEARTHSTONE DR	ASHLAND	KY	41102-9492	38.462635	-82.7136917
2057	KY 59	VANCEBURG	KY	41179-6154	38.36878833	-83.25342833
2058	HIGHWAY 721	HAZARD	KY	41701-7108	37.3113767	-83.0892883
2058	INDIAN CREEK RD	VIRGIE	KY	41572-8200	37.34009683	-82.62029633
2058	KY ROUTE 122	PRINTER	KY	41655-9046	37.541125	-82.7486333
2058	MARSH HILL DR	ASHLAND	KY	41102-8996	38.4083317	-82.6984483
2058	STATE HIGHWAY 319	HARDY	KY	41531-8711	37.619266	-82.24277383
2058	STATE HIGHWAY 319 LOT CAMPER	HARDY	KY	41531	37.619684666	-82.243058
2059	HIGHWAY 550	LEBURN	KY	41831-9000	37.3480967	-82.9558633
2059	HURRICANE RD	PIKEVILLE	KY	41501-7015	37.493285	-82.578775
2059	KY ROUTE 1428	HAGERHILL	KY	41222		
2059	KY ROUTE 1428	HAGERHILL	KY	41222-8600	37.77539	-82.80378
2059	KY ROUTE 1428	HAGERHILL	KY	41222-8600	37.7757067	-82.8028533
2059	KY ROUTE 1428	HAGERHILL	KY	41222-8600	37.775188166	-82.80324333
2059	MEATHOUSE FRK	CANADA	KY	41519-8219	37.5815424	-82.322245
2059	OAKVIEW RD BLDG B	ASHLAND	KY	41101-3654	38.46560941	-82.6494483
2059	PINSONFORK RD	MC ANDREWS	KY	41543-8008	37.5461567	-82.2894733
2059	RIGHT FORK OF COWPEN RD	PIKEVILLE	KY	41501-5821	37.5556121	-82.5295437
2059	STATE ROUTE 1	GREENUP	KY	41144-7137	38.540655	-82.8167933
2059	STATE ROUTE 1	GREENUP	KY	41144-7137	38.540655	-82.8167933
206	16TH ST	ASHLAND	KY	41101-7657	38.4793267	-82.63881
206	16TH ST	ASHLAND	KY	41101-7657	38.4793467	-82.6388567
206	26TH ST REAR	CATLETTSBURG	KY	41129-1503	38.417215	-82.5980267
206	28TH ST APT A	CATLETTSBURG	KY	41129-1175	38.415905	-82.59832
206	28TH ST APT B	CATLETTSBURG	KY	41129-1175	38.4159	-82.5983217
206	2ND ST	PAINTSVILLE	KY	41240-1002	37.814835	-82.8040567
206	2ND ST	PIKEVILLE	KY	41501-3844	37.480285	-82.518153
206	2ND ST	PIKEVILLE	KY	41501-3844	37.48073467	-82.51893166
206	34TH ST APT 1	CATLETTSBURG	KY	41129-1171	38.4058633	-82.5981433
206	34TH ST APT DOWN	CATLETTSBURG	KY	41129-1171	38.4058617	-82.59829
206	34TH ST TRLR	CATLETTSBURG	KY	41129-1171	38.4058283	-82.5981083
206	8TH ST	PAINTSVILLE	KY	41240-1298	37.81147539	-82.80365749
206	AJAX HOLLOW RD	BULAN	KY	41722-8836	37.2993817	-83.1733767
206	ALASKA AVE	WHITESBURG	KY	41858-7513	37.1204017	-82.8364533
206	ALYSSA DR	HAZARD	KY	41701-6089	37.22574	-83.24044
206	AMANDA ST	RUSSELL	KY	41169-1313	38.5290267	-82.6917133
206	ANTIQUE LN	BETSY LAYNE	KY	41605-9037	37.55868	-82.6467417
206	ANVIL ROCK RD	GREENUP	KY	41144-6639	38.66553	-82.8795683
206	ARROWHEAD DR LOT 24	WEST VAN LEAR	KY	41268-8021	37.7917667	-82.7856767
206	BEAVER VALLEY RD	MARTIN	KY	41649-7939	37.5610717	-82.7569983
206	BELLEFONTE DR	ASHLAND	KY	41101-2112	38.4935583	-82.69172
206	BELLEVUE DR	RUSSELL	KY	41169-1725	38.5054583	-82.7053083

206	BLANTON DR	STAFFORDSVILLE	KY	41256-9224	37.8373267	-82.86175
206	BOWLES PARK DR APT B2	PIKEVILLE	KY	41501-2005	37.4840067	-82.5394383
206	BOWLES PARK DR APT B3	PIKEVILLE	KY	41501-2005	37.4840067	-82.5394383
206	BOWLES PARK DR APT B5	PIKEVILLE	KY	41501-2005	37.4840067	-82.5394383
206	BOWLES PARK DR APT B6	PIKEVILLE	KY	41501-2005	37.48402783	-82.53991716
206	BOWLES PARK DR HSE B1UPPER	PIKEVILLE	KY	41501	37.4839983	-82.5393283
206	BOWLES PARK DR UNIT B1LOWER	PIKEVILLE	KY	41501	37.4842633	-82.5404928
206	BOWLES PARK DR UNIT B4	PIKEVILLE	KY	41501-2005	37.4838739	-82.53981799
206	BUTTERNUT DR	LOUISA	KY	41230-6021	38.08367	-82.632865
206	CARDINAL RD	RUSSELL	KY	41169-1508	38.5154367	-82.69847
206	CARMEN HOLLOW RD	BETSY LAYNE	KY	41605-7005	37.5548867	-82.651475
206	CAROLINE RD	RACELAND	KY	41169-1010	38.53932	-82.7455033
206	CENTRAL AVE	SOUTH WILLIAMSON	KY	41503-4118	37.6735117	-82.282695
206	CHAPEL CUT RD	GRAYSON	KY	41143-8071	38.2700217	-82.9232367
206	CHAPEL CUT RD GARG	GRAYSON	KY	41143-8071	38.269332	-82.92372
206	CHICKASAW CT	ASHLAND	KY	41102-4308	38.4724917	-82.6762117
206	CHOPPING BR	MC ROBERTS	KY	41835-9072	37.203785	-82.6703667
206	CHRISTOPHER HILL RD	HAZARD	KY	41701		
206	CHURCH OF CHRIST RD	TURKEY CREEK	KY	41514-7937	37.658262	-82.30224016
206	COLLINS CIR UNIT 2	PRESTONSBURG	KY	41653-7916	37.68452	-82.7809633
206	COLLINS CIR UNIT 7	PRESTONSBURG	KY	41653-7916	37.68445633	-82.78122233
206	COMBS BR GARG	SALYERSVILLE	KY	41465-7073	37.75964	-83.0865167
206	COMBS BR TRLR	SALYERSVILLE	KY	41465-7073	37.7595783	-83.0866183
206	COUNTRY PLACE LN	LOUISA	KY	41230-9638	38.09173833	-82.60054833
206	DIABLOCK RD	HAZARD	KY	41701-5427	37.2278028	-83.1720667
206	DICKS FRK	STEELE	KY	41566-8414	37.4132	-82.1901617
206	DOVE TAIL LN	REDFOX	KY	41847-8968	37.230355	-82.968625
206	EASY ST	STAFFORDSVILLE	KY	41256-9081	37.824078	-82.851207
206	FANNIN BR	VANCEBURG	KY	41179-6478	38.35225833	-83.25939333
206	FANNIN BR HSE	VANCEBURG	KY	41179-6478	38.35210167	-83.2592
206	FISHER HOLW	PRINTER	KY	41655-8908	37.5344633	-82.7500033
206	FRANK ST	PAINTSVILLE	KY	41240-1116	37.81525433	-82.79917166
206	FRASURE BR	GRETHEL	KY	41631-9088	37.475645	-82.67141
206	FRYER HOLW	RUSH	KY	41168-8965	38.34828	-82.842835
206	FRYER HOLW	RUSH	KY	41168-8965	38.3482033	-82.8428517
206	FRYER HOLW TRLR	RUSH	KY	41168-8965	38.3487367	-82.8428167
206	GREAT OAK RD	MAYKING	KY	41837-9080	37.1177583	-82.7682933
206	HENRYS BR	LANGLEY	KY	41645-9064	37.532805	-82.7808667
206	HICKORY LN	WEST LIBERTY	KY	41472-1255	37.91288167	-83.25319333
206	HIGHWAY 406	STINNETT	KY	40868-6510	37.09300717	-83.39824
206	HILLVIEW DR	RACELAND	KY	41169-1043	38.5317867	-82.7368217
206	HONEST FORK RD	LOUISA	KY	41230-6249	38.07389783	-82.5858535
206	HOUSTON ST	RUSSELL	KY	41169-1349	38.5322367	-82.6938183
206	HUFF ST	GRAYSON	KY	41143-1321	38.328308166	-82.94474266
206	HURRICANE CREEK RD TRLR	HYDEN	KY	41749-8666	37.1392917	-83.3348267
206	IVORY RD	LOUISA	KY	41230-6950	38.041615	-82.6784333
206	JACKS BRANCH RD TRLR	HAZARD	KY	41701-6364	37.2802283	-83.10756
206	JACOBS LN APT 1	WURLTAND	KY	41144-1730	38.5522533	-82.758225
206	JANE HILL RD	ASHLAND	KY	41101-2224	38.486245	-82.6876767
206	JOHNSON ST	GRAYSON	KY	41143-1325	38.32862	-82.9432833
206	JONICAN RD	RACCOON	KY	41557-8902	37.4535117	-82.3880533
206	JUSTICE AUTO RD	PIKEVILLE	KY	41501-7844	37.415826833	-82.44816
206	JUSTICE ST	GREENUP	KY	41144-9661	38.620307	-82.862689
206	KENT ST	RACELAND	KY	41169-1096	38.5432017	-82.7451217
206	KENTUCKY ST TRLR	ASHLAND	KY	41102-3373	38.4785933	-82.6692967
206	KRESTVIEW DR	GRAYSON	KY	41143-7355	38.327595	-82.93363
206	KY ROUTE 979	HAROLD	KY	41635-9046	37.537275	-82.63234
206	LANDSDOWNE AVE	GRAYSON	KY	41143-1033	38.3345183	-82.94972
206	LAYNESVILLE RD	HAROLD	KY	41635-9037	37.5288383	-82.629
206	LEWIS HOLLOW RD UNIT CAMPER	VIPER	KY	41774-8033	37.1573934	-83.0944433
206	LICK FRK	JENKINS	KY	41537-8354	37.2682233	-82.6056767
206	LITTLE ELK HODE RD	WARFIELD	KY	41267-9083	37.8833383	-82.4261783
206	LITTLE OAK ST	JENKINS	KY	41537-9240	37.16284	-82.6350333
206	LONA ST TRLR	TRAM	KY	41663-9022	37.57014	-82.6456617
206	LOWER PIGEONROOST RD	BONNYMAN	KY	41719-9002	37.2984017	-83.2711233
206	MAIN ST	GREENUP	KY	41144-1028	38.5788117	-82.8385717
206	MAIN ST FL 2	WHITESBURG	KY	41858-1186	37.1176633	-82.8262467

206 MAIN ST STLV	WHITESBURG	KY	41858-1186	37.1175917	-82.8261767
206 MAIN ST UNIT BASEMNT	WHITESBURG	KY	41858-1186	37.1176617	-82.826265
206 MAPLE ST TRLR	WHITESBURG	KY	41858-7499	37.1203083	-82.8444217
206 MAYS BRANCH RD	PIKEVILLE	KY	41501-9335	37.4941083	-82.49971
206 MCDAVID BLVD LOT 5	GRAYSON	KY	41143-1603	38.3282767	-82.9222767
206 MCKNIGHT ST	ASHLAND	KY	41102-4339	38.46726	-82.6787067
206 MEADOWBROOK RD	HAZARD	KY	41701-5468	37.2870483	-83.2026433
206 MORNING GLORY LN	MC ROBERTS	KY	41835-8954	37.2233017	-82.6651483
206 MOUNT MARTHA DR	PIKEVILLE	KY	41501-1336	37.4838	-82.52617
206 MULLETT BR	INEZ	KY	41224-8630	37.79978833	-82.52186333
206 MURDOCK RD	FLATWOODS	KY	41139-8967	38.51141633	-82.73442
206 NORTHGATE DR	PIKEVILLE	KY	41501-8606	37.4899417	-82.510875
206 OAK ST	RUSSELL	KY	41169-1439	38.531192	-82.7019415
206 OLD BURNING FRK	SALYERSVILLE	KY	41465-7460	37.73544917	-83.02863266
206 OLD WAGNER STATION RD	PIKEVILLE	KY	41501-2926	37.5278767	-82.5782883
206 PARK ST	GRAYSON	KY	41143-1329	38.3331883	-82.9442267
206 PARSONS BR TRLR	INEZ	KY	41224-9132	37.79506833	-82.52401
206 PEACH ORCHARD DR	PIKEVILLE	KY	41501-1727	37.4799867	-82.5275417
206 PERRY ST	GREENUP	KY	41144	38.578535166	-82.83903183
206 PIATT ST	SOUTH SHORE	KY	41175-9673	38.727465	-82.91894
206 PINE VALLEY RD	HAZARD	KY	41701-8941	37.340472	-83.15354583
206 PINEBROOK RD	HAZARD	KY	41701-8112	37.26661	-83.2787267
206 PINEBROOK RD TRLR	HAZARD	KY	41701-8112	37.2654417	-83.2799883
206 PINECREST DR TRLR	ASHLAND	KY	41101-2250	38.4818167	-82.6860367
206 POPLAR HEIGHTS DR	GRAYSON	KY	41143-1646	38.3275967	-82.918025
206 PRINCESS DR	ASHLAND	KY	41101-2190	38.4918983	-82.6924767
206 RAY LN	HAZARD	KY	41701-6345	37.211065	-83.2525517
206 RICE AVE	RACELAND	KY	41169-1222	38.530705	-82.7323217
206 RIVER HURRICANE BR	RACCOON	KY	41557-8939	37.4644083	-82.3755617
206 RUNYON BRANCH RD	PINSONFORK	KY	41555-7402	37.5497106	-82.2688167
206 SCOTT AVE	PIKEVILLE	KY	41501-1284	37.48405	-82.51959
206 SETSER BR	DEBORD	KY	41214-8986	37.7940566	-82.5969782
206 SMILEY FORK RD TRLR	FORDS BRANCH	KY	41526	37.43249	-82.5178517
206 SPEARS RD	KIMPER	KY	41539-6265	37.5031117	-82.3566333
206 STAFFORD CEMETERY DR	STAFFORDSVILLE	KY	41256-8305	37.8295233	-82.8452133
206 STINSON CRK	GRAYSON	KY	41143-9781	38.3253667	-82.90444
206 STINSON CRK	GRAYSON	KY	41143-9781	38.3255683	-82.9045133
206 SUGAR RDG	HAZARD	KY	41701-8964	37.24155633	-83.23294833
206 TAYLOR FRK	TURKEY CREEK	KY	41514-7803	37.6711949	-82.3103806
206 TURKEY FOOT RD	BEAR BRANCH	KY	41714-8995	37.159205	-83.5070667
206 WALTERS FRK	HATFIELD	KY	41514-8622	37.64046483	-82.40501592
206 WILCOX BR TRLR	WITTENSVILLE	KY	41274-9012	37.8562883	-82.8031483
206 WILLIAMS HOLLOW RD	PIKEVILLE	KY	41501-9312	37.49182333	-82.48973383
206 WILSON LN	RACELAND	KY	41169-9019	38.5351433	-82.755655
206 WREN RD TRLR	ERMINE	KY	41815-8937	37.15252538	-82.80019882
206 WURTLAND AVE	WURTLAND	KY	41144-1447	38.550264	-82.78328616
206 ZACK BRANCH RD TRLR	TALCUM	KY	41722-8754	37.389	-83.09098
206 E 2ND ST APT 1	GRAYSON	KY	41143-1572	38.33332	-82.9461217
206 E 2ND ST APT 2	GRAYSON	KY	41143-1572	38.3333183	-82.94612
206 E 2ND ST APT 3	GRAYSON	KY	41143-1572	38.3333217	-82.9461233
206 E 2ND ST APT 4	GRAYSON	KY	41143-1572	38.3333183	-82.94612
206 E 3RD ST	GRAYSON	KY	41143-1014	38.334001	-82.945955
206 E 4TH AVE	SOUTH SHORE	KY	41175-8928	38.72301617	-82.96457916
206 E MADISON ST STE 1	LOUISA	KY	41230-1364	38.1144083	-82.6022817
206 E MADISON ST UNIT A	LOUISA	KY	41230-1364	38.114502833	-82.60234766
206 E MAPLE ST	SALYERSVILLE	KY	41465-7110	37.7533117	-83.0646267
206 N FRONT ST	LANGLEY	KY	41645-6514	37.53502317	-82.79125366
206 N JOHNSON BOTTOM RD TRLR	FREEBURN	KY	41528-8721	37.55740783	-82.1507125
206 N MAIN CROSS ST	LOUISA	KY	41230-1126	38.11681	-82.60305
206 N MAIN CROSS ST STE B	LOUISA	KY	41230-1126	38.1168717	-82.603055
206 S LADY WASHINGTON ST	LOUISA	KY	41230-1318	38.1134083	-82.6054083
206 S STATE HIGHWAY 207	RUSH	KY	41168-8842	38.3412417	-82.8347317
206 W 3RD ST	GRAYSON	KY	41143-1018	38.334825	-82.9504067
206 W FRANKLIN ST	LOUISA	KY	41230-1372	38.113015	-82.6044767
206 W MADISON ST	LOUISA	KY	41230-1328	38.1135617	-82.6050033
206 W PERRY ST	LOUISA	KY	41230-1222	38.1148867	-82.6063583
206 W POWHATAN ST TRLR	LOUISA	KY	41230-1703	38.1136633	-82.6015133



2060 ACUP RD	HAPPY	KY	41746-9022	37.22936	-83.0892967
2060 BEECH CRK	JAMBOREE	KY	41553-9034	37.4720483	-82.1660067
2060 BEECH CRK TRLR	JAMBOREE	KY	41553-9034	37.4722553	-82.1710759
2060 BELHAVEN DR	RUSSELL	KY	41169-1618	38.5050883	-82.7123417
2060 BURGEYS CREEK RD	MALLIE	KY	41836-8949	37.24178788	-82.91781166
2060 DEVON LN	ASHLAND	KY	41102-8657	38.4087283	-82.6999167
2060 DONNA DR	ASHLAND	KY	41102-7774	38.402191	-82.737605
2060 DONNA DR	ASHLAND	KY	41102-7774	38.40210167	-82.7379485
2060 EK MINES BR TRLR	GRAYSON	KY	41143-7709	38.2213717	-82.88788
2060 GEORGES BRANCH RD	VICCO	KY	41773-8931	37.1860467	-83.0523717
2060 GRAHN RD TRLR	OLIVE HILL	KY	41164-8139	38.29865733	-83.0973185
2060 HIGHWAY 160	HINDMAN	KY	41822-9046	37.3192533	-82.9574467
2060 LOWER MILL CREEK RD	CARRIE	KY	41725-9016	37.3053483	-83.031065
2060 MAIN ST	ASHLAND	KY	41102-3268	38.4812933	-82.6749783
2060 POLLS CREEK RD TRLR	SMILAX	KY	41764-8820	37.13537	-83.2503767
2060 QUICKSAND RD LOT 29	JACKSON	KY	41339-8603	37.53070667	-83.36180667
2060 QUICKSAND RD TRLR 1	JACKSON	KY	41339-8603	37.53145833	-83.36232500
2060 QUICKSAND RD TRLR 11	JACKSON	KY	41339-8603	37.530805	-83.36271333
2060 QUICKSAND RD TRLR 12	JACKSON	KY	41339-8603	37.5307355	-83.3627165
2060 QUICKSAND RD TRLR 14	JACKSON	KY	41339-8603	37.53089333	-83.36258500
2060 QUICKSAND RD TRLR 17	JACKSON	KY	41339-8603	37.531140000	-83.36217833
2060 QUICKSAND RD TRLR 19	JACKSON	KY	41339-8603	37.53086167	-83.362045
2060 QUICKSAND RD TRLR 20	JACKSON	KY	41339-8603	37.53078167	-83.36226167
2060 QUICKSAND RD TRLR 27	JACKSON	KY	41339-8603	37.53210593	-83.36217721
2060 QUICKSAND RD TRLR 28	JACKSON	KY	41339-8603	37.530786666	-83.36181667
2060 QUICKSAND RD TRLR 30	JACKSON	KY	41339-8603	37.53159833	-83.36216
2060 QUICKSAND RD TRLR 4	JACKSON	KY	41339-8603	37.531208833	-83.36248166
2060 QUICKSAND RD TRLR 6	JACKSON	KY	41339-8603	37.53210593	-83.36217721
2060 QUICKSAND RD TRLR 8	JACKSON	KY	41339-6566	37.53117333	-83.36291333
2060 QUICKSAND RD TRLR 9	JACKSON	KY	41339-8603	37.53103167	-83.36303833
20600 BEAR CREEK RD	CATLETTSBURG	KY	41129-9470	38.29579429	-82.66817704
20600 BEAR CREEK RD	CATLETTSBURG	KY	41129-9470	38.2950967	-82.6645167
20600 BEAR CREEK RD	CATLETTSBURG	KY	41129-9470	38.29678	-82.6670933
20606 US 23 HWY	GREENUP	KY	41144-6625	38.662975	-82.8783067
20606 US 23 HWY GARG	GREENUP	KY	41144-6625	38.662975	-82.8783067
2061 GLANCY FRK TRLR	DENTON	KY	41132-8919	38.2674455	-82.8276223
2061 HIGHWAY 2565	LOUISA	KY	41230-5911	38.09451667	-82.61324333
2061 QUICKSAND CREEK RD	LAMBRIC	KY	41339-9573	37.53650367	-83.12346266
2061 ROAD CREEK RD	ELKHORN CITY	KY	41522-8407	37.3709517	-82.3645067
2062 MARSH HILL DR	ASHLAND	KY	41102-8996	38.40752	-82.6996833
2062 WOODMAN CREEK RD TRLR	MAJESTIC	KY	41547-8431	37.5509583	-82.0724783
20620 STATE HIGHWAY 194	BIGGS	KY	41524-8511	37.44985033	-82.26740016
20628 STATE ROUTE 854	RUSH	KY	41168-7979	38.2997367	-82.72986
20628 STATE ROUTE 854 BARN	RUSH	KY	41168-7979	38.3006267	-82.7285933
2063 COWPEN RD	PIKEVILLE	KY	41501-6141	37.55331617	-82.55737533
2063 HIGHWAY 343	MC ROBERTS	KY	41835-9035	37.2022367	-82.68344
2063 HIGHWAY 343 GARG	MC ROBERTS	KY	41835-9035	37.2028142	-82.6829873
2063 JOE LITTLE FORK RD	JACKSON	KY	41339-9786	37.47135833	-83.43158333
2063 KY ROUTE 2039	HAGERHILL	KY	41222-9087	37.790905	-82.8546633
2063 KY ROUTE 306	WHEELWRIGHT	KY	41669-9049	37.32685333	-82.72265433
2063 MEATHOUSE FRK	CANADA	KY	41519-8219	37.58103	-82.3211917
2063 MILL CRK	LEBURN	KY	41831	37.3281933	-82.9253117
2063 POND CREEK RD	MC ANDREWS	KY	41543-8104	37.5756233	-82.2671483
2063 WILSON CRK	LANGLEY	KY	41645-9098	37.54452	-82.82994
20630 STATE HIGHWAY 194	FEDSCREEK	KY	41524-8511	37.449475	-82.26676
2064 ACUP RD	HAPPY	KY	41746-9022	37.2292717	-83.088645
2064 GRAHN RD	OLIVE HILL	KY	41164-8139	38.29879167	-83.09737333
2064 HIGHWAY 550 TRLR	LEBURN	KY	41831-9000	37.3479017	-82.9557733
2064 LITTLE CRK	PIKEVILLE	KY	41501-6967	37.369594833	-82.52317633
2064 LITTLE ROBINSON CRK	VIRGIE	KY	41572-8406	37.36899	-82.617735
2064 OAKVIEW RD TS	ASHLAND	KY	41101-3672	38.46465	-82.64899616
2064 S RIVER RD	MOUTHCARD	KY	41548-8401	37.367675	-82.229065
2064 W ROCKHOUSE RD	ASHLAND	KY	41102-8116	38.4636033	-82.7119967
20642 HIGHWAY 23	LOUISA	KY	41230-7302	38.156335	-82.6398833
20642 HIGHWAY 23	LOUISA	KY	41230-7302	38.15626	-82.6402967
2065 FLEMING FRK	OLIVE HILL	KY	41164-8377	38.29652	-83.32077
2065 FLEMING FRK	OLIVE HILL	KY	41164-8377	38.296705	-83.32138667

2065 GLANCY FRK	DENTON	KY	41132-8919	38.26712033	-82.828658
2065 ISLAND CREEK RD	PIKEVILLE	KY	41501-7232	37.4511417	-82.5407567
2065 ISLAND CREEK RD GARG	PIKEVILLE	KY	41501-7232	37.4510808	-82.5402904
2065 KY ROUTE 302	VAN LEAR	KY	41265-9061	37.77600833	-82.76778216
2065 MOTLEY RD	FEDSCREEK	KY	41524-8411	37.4178983	-82.2140667
2065 STONE COAL RD	PIKEVILLE	KY	41501-5720	37.53586	-82.5315283
2065 STRATTON FRK	CANADA	KY	41519-8329	37.579895	-82.3367133
2065 TOULOUSE RD	BUSY	KY	41723-8871	37.2488367	-83.3543067
2065 W SOOKEYS CRK	PIKEVILLE	KY	41501-3608	37.4095117	-82.547795
20659 KY 59	VANCEBURG	KY	41179-6155	38.36768333	-83.25191333
2066 14TH ST	GREENUP	KY	41144-1300	38.56513	-82.8162767
2066 CRAFT COLLY RD	ERMINE	KY	41815-9020	37.14658	-82.7943617
2066 FALLSBURG RD	LOUISA	KY	41230-8669	38.1763617	-82.669775
2066 GEORGES BRANCH RD	VICCO	KY	41773-8931	37.18617866	-83.05183833
2066 HIGHWAY 3410	MAYKING	KY	41837-9075	37.1185867	-82.7520217
2066 HURRICANE CRK	STOPOVER	KY	41568-8908	37.493165	-82.0899817
2066 KY ROUTE 3379	GRETHEL	KY	41631-9060	37.4711783	-82.6359733
2066 LOWER BOWEN CREEK RD	ESSIE	KY	40827-7008	37.05594185	-83.52305215
2066 MEADOW BRANCH RD	KRYPTON	KY	41754-8957	37.3161533	-83.29573
2066 ROCKHOUSE CRK	ELKHORN CITY	KY	41522-7925	37.3428483	-82.4811983
2066 ROCKHOUSE CRK BLDG 1	ELKHORN CITY	KY	41522-7925	37.3430233	-82.4814683
2066 YEADISS RD	YEADISS	KY	41777-8669	37.09050433	-83.19617333
2067 DRYHILL RD	HYDEN	KY	41749-8331	37.1784633	-83.3820933
2067 FALLSBURG RD	LOUISA	KY	41230-8669	38.17635417	-82.6693945
2067 KY ROUTE 1426	BANNER	KY	41603-9070	37.57916267	-82.69480016
2067 OLD FERRELLS CREEK RD	BELCHER	KY	41513-8413	37.3527783	-82.34069
2067 UPPER JOHNS CRK	KIMPER	KY	41539-6001	37.491701	-82.32093299
2067 VEST TALCUM RD	VEST	KY	41772-9020	37.4015667	-83.0381967
2068 BLACKLOG RD	INEZ	KY	41224-9018	37.85401	-82.513185
2068 BLACKLOG RD	INEZ	KY	41224-9018	37.854115	-82.51292667
2068 FLACKEY BRANCH RD	HYDEN	KY	41749-8647	37.1685333	-83.3314967
2068 LONGFORK RD	VIRGIE	KY	41572-8964	37.323457	-82.613376
2068 LONGFORK RD	VIRGIE	KY	41572-8964	37.3233217	-82.6137817
2068 MARSHALLS BR	JENKINS	KY	41537-7911	37.2259017	-82.5922
2068 MILLSTONE RD	MILLSTONE	KY	41838-9092	37.192052	-82.763305
2068 MUDLICK RD	HARDY	KY	41531-8924	37.5814033	-82.2223217
20688 STATE ROUTE 854 TRLR	RUSH	KY	41168-7979	38.3000717	-82.7292383
2069 ADAMS FORK RD	WEBBVILLE	KY	41180	38.11712	-82.8000133
2069 DIX FRK	SIDNEY	KY	41564-8841	37.58782114	-82.3453265
2069 DIX FRK	SIDNEY	KY	41564-8841	37.5870867	-82.345785
2069 DRYHILL RD	HYDEN	KY	41749-8331	37.178345	-83.38238
2069 DRYHILL RD	HYDEN	KY	41749-8331	37.1783567	-83.3825383
2069 KY HIGHWAY 463	DELPHIA	KY	41735-9007	37.0319733	-83.10889
2069 MUDLICK RD	HARDY	KY	41531-8924	37.5807075	-82.22338083
2069 MUDLICK RD TRLR	HARDY	KY	41531-8924	37.5814017	-82.2233167
2069 QUICKSAND CREEK RD	JACKSON	KY	41339-9573	37.53750674	-83.12353638
2069 STATE HIGHWAY 194	META	KY	41501-4817	37.558364	-82.4144165
2069 TURKEY CRK TRLR	HALLIE	KY	41821-9077	37.0771883	-83.018465
20691 KY HIGHWAY 476	ROWDY	KY	41367-8922	37.40589333	-83.20694667
20698 US 23 HWY	GREENUP	KY	41144-6625	38.6645633	-82.8776917
207 15TH ST	ASHLAND	KY	41101-7901	38.48014209	-82.64013146
207 15TH ST STE 101	ASHLAND	KY	41101-7904	38.48004	-82.6400267
207 15TH ST STE 201	ASHLAND	KY	41101-7904	38.47980083	-82.640066
207 16TH ST	ASHLAND	KY	41101-7906	38.479375	-82.6387367
207 16TH ST STE 304	ASHLAND	KY	41101-7908	38.47954	-82.6392267
207 16TH ST STE 403	ASHLAND	KY	41101-7909	38.4795617	-82.6392417
207 18TH ST	CATLETTSBURG	KY	41129-1319	38.424875	-82.601255
207 21ST ST	CATLETTSBURG	KY	41129-1201	38.4217417	-82.59962
207 25TH ST	CATLETTSBURG	KY	41129-1270	38.4176795	-82.59760683
207 5TH ST	GREENUP	KY	41144-1201	38.571655	-82.8260417
207 8TH ST	PAINTSVILLE	KY	41240-1284	37.8114767	-82.8041117
207 8TH ST	PAINTSVILLE	KY	41240-1284	37.81151333	-82.8042695
207 ALASKA AVE	WHITESBURG	KY	41858-7516	37.1204	-82.8364717
207 ALLEN K HOLW	ISOM	KY	41824	37.1879711	-82.8411052
207 ANTLER DR	HAZARD	KY	41701-8224	37.3329595	-83.1518829
207 ARGYLL CIR	HAZARD	KY	41701-8933	37.2694416	-83.2251988
207 ASH LICK FRK TRLR	PHELPS	KY	41553-8816	37.4728217	-82.194985

207 BAILEY LN	WEST LIBERTY	KY	41472-1150	37.9234465	-83.2563046
207 BAILEY LN	WEST LIBERTY	KY	41472-1150	37.92337883	-83.25552483
207 BARRETT SCHOOL RD	VIPER	KY	41774-7927	37.1366617	-83.1130133
207 BARTESTA BR	WHITESBURG	KY	41858-9058	37.08142483	-82.829717
207 BASEBALL DR	SALYERSVILLE	KY	41465-7369	37.7188061	-83.0130368
207 BERRY ST	LOUISA	KY	41230-1178	38.1186333	-82.606415
207 BLACK GEM RD HSE	BELFRY	KY	41514-7513	37.6451	-82.26525
207 BLACK GEM RD REAR	BELFRY	KY	41514-7513	37.6452167	-82.2654817
207 BLACKBURN RD	HINDMAN	KY	41822	37.3182217	-82.9443833
207 BLEVINS LN	GREENUP	KY	41144-6287	38.55391	-82.8136633
207 BOWLING FORK RD	ELKHORN CITY	KY	41522-7522	37.3034083	-82.4780283
207 BROADHEAD HOLW	TOLER	KY	41514-8658	37.63652	-82.2510967
207 BROADWAY ST OFC 13	PAINTSVILLE	KY	41240-1255	37.8113683	-82.8059783
207 BROADWAY ST STE 11	PAINTSVILLE	KY	41240-1700	37.8113583	-82.8059833
207 BROADWAY ST STE 6	PAINTSVILLE	KY	41240-1255	37.8114017	-82.8057683
207 CARL PERKINS DR BLDG 12	ASHLAND	KY	41101-2439	38.4780417	-82.66133
207 CAROLINE AVE	PIKEVILLE	KY	41501-1103	37.4786967	-82.5196
207 CAROLINE AVE	WURLAND	KY	41144-1408	38.5472683	-82.78401
207 CARTER AVE	PRESTONSBURG	KY	41653-7912	37.6677017	-82.7703417
207 CEDAR HILLS DR LOT 12	PIKEVILLE	KY	41501-8700	37.472765	-82.5574133
207 CHURCH AVE	BULAN	KY	41722-9065	37.3149717	-83.1657417
207 CHURCH AVE	BULAN	KY	41722-9065	37.3136867	-83.16407
207 CHURCH ST	BETSY LAYNE	KY	41605-7010	37.5519267	-82.635115
207 CLEAR FORK BR	HAZARD	KY	41701-6481	37.3449488	-83.2888444
207 CLIFF VIEW LN	HAZARD	KY	41701-6105	37.2248367	-83.1613067
207 CONCORD CT	SASSAFRAS	KY	41759-9069	37.22022	-83.0488717
207 COUNTRY PLACE LN	LOUISA	KY	41230-9639	38.09219	-82.60045667
207 COW HOLLOW RD	DRIFT	KY	41619-9006	37.4826883	-82.75981
207 CRUM BR	DEBORD	KY	41214-9035	37.82545833	-82.55066667
207 DARK HOLW	PIKEVILLE	KY	41501-1671	37.4906383	-82.5351267
207 DEER LICK BRANCH RD	LOUISA	KY	41230-7527	38.0727183	-82.6747017
207 DEER LICK BRANCH RD	LOUISA	KY	41230-7527	38.07227817	-82.67451
207 DOG RDG	ASHLAND	KY	41102-8344	38.4454317	-82.7054133
207 DOG RDG	ASHLAND	KY	41102-8344	38.4452033	-82.7057633
207 ELIZABETH ST	GREENUP	KY	41144-1005	38.5794583	-82.8373933
207 ERWIN RD	ASHLAND	KY	41101-2148	38.5011836	-82.6967331
207 FRANKLIN BR	ERMINE	KY	41815-8904	37.1497433	-82.7980717
207 FRYER HOLW TRLR	RUSH	KY	41168-8965	38.3477633	-82.8429117
207 GEORGE BR	EAST POINT	KY	41216-8707	37.7257917	-82.7899333
207 GOLD HOWARD LOOP	EASTERN	KY	41622-6907	37.517895	-82.8073833
207 GOLF COURSE LN	WHITESBURG	KY	41858-7816	37.1245733	-82.7750867
207 GREENTOWN LN	PAINTSVILLE	KY	41240-9401	37.815515	-82.7930533
207 HIBBARD ST	PIKEVILLE	KY	41501-4792	37.4739133	-82.5263567
207 HIBBARD ST APT 3	PIKEVILLE	KY	41501-4792	37.4734717	-82.52641
207 HIBBARD ST APT 6	PIKEVILLE	KY	41501-4792	37.4748267	-82.5257567
207 HIBBARD ST APT 7	PIKEVILLE	KY	41501-4792	37.4748283	-82.5257567
207 HIBBARD ST APT 8	PIKEVILLE	KY	41501-4792	37.473992333	-82.52652966
207 HIBBARD ST APT 9	PIKEVILLE	KY	41501-4792	37.4740996	-82.5263307
207 HIBBARD ST STE 1	PIKEVILLE	KY	41501-4792	37.4734633	-82.5264283
207 HIGH ST	DRIFT	KY	41619-9025	37.4808033	-82.7555817
207 HIGH ST	PIKEVILLE	KY	41501-1126	37.4786973	-82.521741
207 HIGHLAND AVE	RACELAND	KY	41169-1019	38.54562	-82.7529517
207 HILLVIEW DR	RACELAND	KY	41169	38.5317183	-82.7367683
207 HOLBROOK LN	GRAYSON	KY	41143-6468	38.2124333	-82.8926467
207 HONEYSUCKLE LN	STAFFORDSVILLE	KY	41256-9206	37.81741883	-82.85541883
207 HUFF ST	GRAYSON	KY	41143-1320	38.3282317	-82.9451383
207 HUNTS FRK	DANA	KY	41615-9002	37.558845	-82.6692933
207 IRON FURNACE RD	WURLAND	KY	41144-7600	38.51938	-82.7877467
207 JACKSON FRK	OIL SPRINGS	KY	41238-9051	37.76751	-82.94223
207 JAMES E HANNAH DR	SOUTH SHORE	KY	41175-9203	38.7199177	-82.95950515
207 JANE HILL RD	ASHLAND	KY	41101-2223	38.4862517	-82.6879383
207 JANE LN	GRAYSON	KY	41143-8680	38.324445	-82.940135
207 JETT DR	GAYS CREEK	KY	41745-9011	37.3262633	-83.430095
207 JETT DR	JACKSON	KY	41339-9621	37.56139	-83.372575
207 JOCKEY HOLW	AUXIER	KY	41602-9226	37.7417083	-82.7560367
207 JOHNSON ST	GRAYSON	KY	41143-1324	38.327895	-82.9442217
207 JUDY BR	BLACKKEY	KY	41804-9091	37.119805	-82.9717133

207 JUDY BR	BLACKKEY	KY	41804-9091	37.119715	-82.9715467
207 JULIUS AVE	PIKEVILLE	KY	41501-1739	37.4794485	-82.5253915
207 KEITH ST	RACELAND	KY	41169-2108	38.5425633	-82.7450767
207 KENTUCKY ST	ASHLAND	KY	41102-3314	38.4786383	-82.6692067
207 KIDD RD	SHELBIANA	KY	41562-8252	37.387805	-82.47793
207 LANDSDOWNE AVE	GRAYSON	KY	41143-1032	38.33438	-82.9500467
207 LOCUST AVE LOT 19	LOUISA	KY	41230-7930	38.104425	-82.60806
207 LONG AVE	WHITESBURG	KY	41858-7335	37.1208817	-82.8284217
207 LUKE VARNEY HOLW	RACCOON	KY	41557		
207 MAIN STREET LOOP	BLACKKEY	KY	41804-8722	37.1386883	-82.9802317
207 MARCUS HOLW	BONNYMAN	KY	41719-8739	37.28662247	-83.24072276
207 MARCUS HOLW TRLR	BONNYMAN	KY	41719-8739	37.2874265	-83.2411325
207 MARY BR	DENTON	KY	41132-8930	38.243467	-82.8176731
207 MAY VILLAGE RD	ALLEN	KY	41601-9444	37.616115	-82.7120367
207 MAYS BRANCH RD	PIKEVILLE	KY	41501-9335	37.49441733	-82.49985116
207 MILL ST	PAINTSVILLE	KY	41240	37.8121195	-82.80924916
207 OAK ST	RUSSELL	KY	41169-1438	38.5318033	-82.7011467
207 OLD BUCKLEY RD	ASHLAND	KY	41102-4202	38.4734517	-82.6722
207 PARK LN	TOPMOST	KY	41862-8817	37.33024722	-82.77251781
207 PATRICK BRANCH RD	SALYERSVILLE	KY	41465-8965	37.705253	-82.9932525
207 PATRICK BRANCH RD	SALYERSVILLE	KY	41465-8965	37.7057833	-82.993745
207 PATRICK BRANCH RD GARG	SALYERSVILLE	KY	41465-8965	37.7053483	-82.9932517
207 PETTY FORK RD	VIRGIE	KY	41572-8608	37.2634667	-82.6520833
207 POPLAR HEIGHTS DR	GRAYSON	KY	41143-1647	38.3274033	-82.918395
207 POPLAR ST	PIKEVILLE	KY	41501-9069	37.4800883	-82.52145
207 POWERS ST	GRAYSON	KY	41143-1232	38.3319233	-82.9569483
207 PRESTON ST	PAINTSVILLE	KY	41240-1125	37.8152783	-82.7979333
207 PRINCESS DR	ASHLAND	KY	41101-2189	38.4925967	-82.6924817
207 PROVIDENCE HILL DR	ASHLAND	KY	41101-2291	38.4894333	-82.6619667
207 PROVIDENCE HILL DR APT 73	ASHLAND	KY	41101-2291	38.48948317	-82.66206416
207 PROVIDENCE HILL DR APT 74	ASHLAND	KY	41101-2291	38.4894805	-82.66207716
207 PROVIDENCE HILL DR APT 75	ASHLAND	KY	41101-2291	38.48949683	-82.66206833
207 PROVIDENCE HILL DR APT 76	ASHLAND	KY	41101-2291	38.48947717	-82.66207066
207 PROVIDENCE HILL DR APT 77	ASHLAND	KY	41101-2291	38.48947767	-82.6620835
207 PROVIDENCE HILL DR APT 78	ASHLAND	KY	41101-2291	38.48947717	-82.662091
207 PROVIDENCE HILL DR APT 79	ASHLAND	KY	41101-2291	38.4894915	-82.6620745
207 PROVIDENCE HILL DR APT 80	ASHLAND	KY	41101-2291	38.48944917	-82.66207633
207 PROVIDENCE HILL DR APT 81	ASHLAND	KY	41101-2291	38.48948917	-82.66208883
207 PROVIDENCE HILL DR APT 82	ASHLAND	KY	41101-2291	38.4894885	-82.66206783
207 PROVIDENCE HILL DR APT 83	ASHLAND	KY	41101-2291	38.48943133	-82.66206266
207 PROVIDENCE HILL DR APT 84	ASHLAND	KY	41101-2291	38.48948367	-82.66207066
207 PROVIDENCE HILL DR APT 85	ASHLAND	KY	41101-2291	38.48948633	-82.66207166
207 PROVIDENCE HILL DR APT 86	ASHLAND	KY	41101-2291	38.48944167	-82.66202666
207 PROVIDENCE HILL DR APT 87	ASHLAND	KY	41101-2291	38.489473	-82.662038
207 PROVIDENCE HILL DR APT 88	ASHLAND	KY	41101-2291	38.48947667	-82.6620645
207 PROVIDENCE HILL DR APT 89	ASHLAND	KY	41101-2291	38.48944417	-82.66201266
207 PROVIDENCE HILL DR APT 90	ASHLAND	KY	41101-2291	38.489511	-82.66209133
207 PROVIDENCE HILL DR APT 91	ASHLAND	KY	41101-2291	38.48945817	-82.66203616
207 PROVIDENCE HILL DR APT 92	ASHLAND	KY	41101-2291	38.489497	-82.662081
207 PROVIDENCE HILL DR APT 93	ASHLAND	KY	41101-2291	38.48947317	-82.66205333
207 PROVIDENCE HILL DR APT 94	ASHLAND	KY	41101-2291	38.48951183	-82.662056
207 PROVIDENCE HILL DR APT 95	ASHLAND	KY	41101-2291	38.489457	-82.66200616
207 PROVIDENCE HILL DR APT 96	ASHLAND	KY	41101-2291	38.489452	-82.6620885
207 PUNCHEON CAMP RD	CORNETTSVILLE	KY	41731-8629	37.08988583	-83.11043666
207 RAMSEY DR	MC DOWELL	KY	41647-6054	37.4309617	-82.7118
207 RATLIFF BRANCH RD	GREENUP	KY	41144-6425	38.6025133	-82.8771617
207 RICE AVE	RACELAND	KY	41169-1221	38.530355	-82.73226
207 RIDGE TER	GREENUP	KY	41144-7405	38.502725	-82.7892583
207 ROAR BR	GREENUP	KY	41144-9185	38.5800267	-82.8660367
207 ROARING BRANCH RD	TOPMOST	KY	41862-8998	37.3577467	-82.813055
207 ROCK RIDGE RD	HAZARD	KY	41701-9455	37.2783467	-83.2241433
207 ROLLING STONE BR	TEABERRY	KY	41660-6311	37.40806	-82.6437617
207 RV MAY DR APT 33	PRESTONSBURG	KY	41653-1812	37.6863567	-82.7769783
207 RV MAY DR APT 34	PRESTONSBURG	KY	41653-1812	37.6860935	-82.77654
207 SHADY LN	GRAYSON	KY	41143-1057	38.3363967	-82.95074
207 SILVER CREEK RD	HINDMAN	KY	41822-9714	37.3464517	-82.9712933
207 SMITH BRANCH RD	GREENUP	KY	41144-6457	38.5987883	-82.89872

207 SNATCH CREEK RD TRLR	BUSY	KY	41723-9508	37.2763283	-83.276705
207 SQUIRE LN	TOPMOST	KY	41862-9021	37.3729983	-82.7833533
207 STAFFORD CEMETERY DR	STAFFORDSVILLE	KY	41256-8305	37.82992033	-82.84558283
207 STAFFORD CEMETERY DR	STAFFORDSVILLE	KY	41256-8305	37.8296383	-82.8456317
207 STAFFORD ST	PAINTSVILLE	KY	41240-1129	37.8152133	-82.8000517
207 STATE HIGHWAY 194	PIKEVILLE	KY	41501-4831	37.5618267	-82.4396317
207 STRATTON ST	IVEL	KY	41642-8302	37.593105	-82.6659467
207 SUN VALLEY TER	HAZARD	KY	41701-1647	37.25408	-83.1809483
207 SYCAMORE ST	JACKSON	KY	41339-1021	37.55237833	-83.386245
207 TAYLOR FRK	BELFRY	KY	41514-7803	37.6710683	-82.3108233
207 TOOTER BR	JEREMIAH	KY	41826-8930	37.167265	-82.91129
207 TURKEY CREEK RD	TURKEY CREEK	KY	41514-7850	37.6733817	-82.30248
207 VANBIBBER DR	ASHLAND	KY	41102-7605	38.42455	-82.7193333
207 VANOVER BR	JENKINS	KY	41537-8058	37.2317367	-82.5629117
207 VINE ST LOT 1	GREENUP	KY	41144-1683	38.5651833	-82.8200133
207 VINE ST LOT 2	GREENUP	KY	41144-1683	38.5652917	-82.819895
207 VINE ST LOT 3	GREENUP	KY	41144-1683	38.56529633	-82.819632
207 VINE ST LOT 4	GREENUP	KY	41144-1683	38.56537783	-82.819643
207 VIRGINIA AVE	SOUTH WILLIAMSON	KY	41503-4134	37.6717464	-82.283361
207 WALKER LN UNIT CAMPER	BUSY	KY	41723-9004	37.2867406	-83.3349146
207 WHITCO LOOP	WHITESBURG	KY	41858-7476	37.119195	-82.8506267
207 WILLOW DR	LOUISA	KY	41230-9227	38.10301	-82.62881
207 WOLFE BELCHER RD	SHELBY GAP	KY	41563-8338	37.2179483	-82.549995
207 WOODLAND EST	PAINTSVILLE	KY	41240-8617	37.8013217	-82.7692283
207 WORLEY LN	THORNTON	KY	41855-8907	37.1634433	-82.7723267
207 YATES HOLW	SHELBIANA	KY	41562-8542	37.3722633	-82.492975
207 E 3RD ST	GRAYSON	KY	41143-1013	38.3336867	-82.9456867
207 E 4TH ST TRLR	GRAYSON	KY	41143-1021	38.33478333	-82.94567733
207 E COLLEGE ST TRLR	GRAYSON	KY	41143-1045	38.3369867	-82.9449567
207 E MADISON ST	LOUISA	KY	41230-1402	38.1149483	-82.603225
207 E MADISON ST APT 1	LOUISA	KY	41230-1404	38.1149483	-82.60322
207 E MADISON ST APT 2	LOUISA	KY	41230-1404	38.114655999	-82.60293099
207 N CAROL MALONE BLVD	GRAYSON	KY	41143-1566	38.333271666	-82.94554183
207 N CAROL MALONE BLVD STE 2	GRAYSON	KY	41143-1566	38.3334224	-82.9457265
207 N CAROL MALONE BLVD STE 3	GRAYSON	KY	41143-1566	38.333973	-82.9453154
207 N COURT ST	GRAYSON	KY	41143-1023	38.33448	-82.9515117
207 N HORD ST	GRAYSON	KY	41143-1028	38.3342467	-82.9489367
207 N MAYO TRL	PAINTSVILLE	KY	41240-1816	37.815375	-82.8152217
207 S CAROL MALONE BLVD	GRAYSON	KY	41143-1355	38.3289517	-82.947295
207 S COURT ST	GRAYSON	KY	41143-1209	38.33152	-82.9523133
207 S COURT ST	GRAYSON	KY	41143-1209	38.3313717	-82.9521167
207 S HIGHWAY 3	LOUISA	KY	41230-6681	38.1135905	-82.59837366
207 S MAYO TRL	PAINTSVILLE	KY	41240-1329	37.8120167	-82.8087633
207 S PETERS BRANCH RD	HELTON	KY	40858-5018	36.9857467	-83.3918283
207 S PETERS BRANCH RD GARG	HELTON	KY	40858-5018	36.98561517	-83.3914705
207 S ROBERTS DR	PRESTONSBURG	KY	41653-1509	37.6668	-82.7142133
207 W 3RD ST	GRAYSON	KY	41143-1017	38.33452993	-82.9498718
207 W COURT ST STE 101	PRESTONSBURG	KY	41653-7732	37.6674633	-82.7743067
207 W COURT ST STE 201	PRESTONSBURG	KY	41653-7732	37.667435	-82.7743383
207 W COURT ST STE 203	PRESTONSBURG	KY	41653-7732	37.6675683	-82.77425
207 W COURT ST STE 204	PRESTONSBURG	KY	41653-7732	37.6675833	-82.774225
207 W FRANKLIN ST	LOUISA	KY	41230-1373	38.1129667	-82.6046233
207 W MAIN ST	LOUISA	KY	41230-1217	38.1150567	-82.605805
207 W PERRY ST	LOUISA	KY	41230-1221	38.1152983	-82.6067833
2070 FALCON RD	SALYERSVILLE	KY	41465-9187	37.76917	-83.037915
2070 HIGHWAY 1087	LEBURN	KY	41831-9072	37.3966917	-82.9844667
2070 HIGHWAY 317	NEON	KY	41840-8945	37.20637	-82.7124817
20704 TRIFECTA TER	CATLETTSBURG	KY	41129-9074	38.3277683	-82.7053729
20705 HIGHWAY 30	JACKSON	KY	41339-7822	37.61353833	-83.17497167
20708 KY HIGHWAY 476	ROWDY	KY	41367		
20709 STATE ROUTE 854	RUSH	KY	41168-7980	38.3006809	-82.72825803
2071 HIGHWAY 2565	LOUISA	KY	41230-5911	38.09451167	-82.61393167
2071 HIGHWAY 899	MALLIE	KY	41836	37.30371	-82.9173967
2071 HIGHWAY 899	MALLIE	KY	41836	37.3026623	-82.9177101
2071 KY ROUTE 1086	WAYLAND	KY	41666-9010	37.4409079	-82.7756318
2071 KY ROUTE 979	HAROLD	KY	41635-9026	37.5252383	-82.6508267
2071 MATTIE RD	LOUISA	KY	41230-7832	38.0205155	-82.7382854

2071	MILL BRANCH RD	LOST CREEK	KY	41348-9025	37.437600000	-83.32771167
2071	MILL BRANCH RD GARG	LOST CREEK	KY	41348-9025	37.43775517	-83.32812177
2071	MOTLEY RD	FEDSCREEK	KY	41524-8411	37.4179177	-82.2141266
2071	OLD TRACE CRK TRLR	EMERSON	KY	41135-9058	38.36840333	-83.28649333
2071	TURKEY CRK	LANGLEY	KY	41645-9020	37.50118	-82.7797783
20710	JACKS FORK RD	RUSH	KY	41168-9201	38.292295	-82.7354367
20710	STATE ROUTE 854	RUSH	KY	41168-7980	38.300395	-82.7294933
20712	STATE ROUTE 854	RUSH	KY	41168-7980	38.3021583	-82.7301333
20714	JACKS FORK RD	RUSH	KY	41168-9201	38.29236	-82.7378433
20719	HIGHWAY 30	JACKSON	KY	41339-7822	37.556460999	-83.33862899
2072	BOWLING FORK RD HSE	ELKHORN CITY	KY	41522-7513	37.2987175	-82.50560666
2072	GREASY CRK	SHELBIANA	KY	41562-8209	37.3953117	-82.4661083
2072	IVY CRK	IVEL	KY	41642-9455	37.5925217	-82.6620133
2072	MARROWBONE CREEK RD	ELKHORN CITY	KY	41522-7709	37.3448417	-82.4213567
2072	STATE HIGHWAY 1662	OLIVE HILL	KY	41164-7233	38.316929	-83.29627816
20720	BEAR CREEK RD	CATLETTSBURG	KY	41129-9471	38.29390839	-82.668245
20720	HIGHWAY 30	JACKSON	KY	41339-7822	37.61440833	-83.173555
20725	BEAR CREEK RD	CATLETTSBURG	KY	41129-9471	38.2933233	-82.668345
2073	FIELDS BR TRLR 2	GRAYSON	KY	41143-7063	38.242342	-82.94106899
2073	FOREST HILLS RD	FOREST HILLS	KY	41527-8303	37.634615	-82.2934183
2073	FOREST HILLS RD GARG	FOREST HILLS	KY	41527		
2073	GABRIEL BR	KIMPER	KY	41539-6041	37.50468933	-82.28878483
2073	HIGHWAY 2565	LOUISA	KY	41230-5911	38.09468667	-82.614225
2073	HIGHWAY 588	WHITESBURG	KY	41858-8951	37.1202666	-82.8742654
2073	KY HIGHWAY 28	HAZARD	KY	41701-5757	37.349582833	-83.3050965
2073	NEBO RD	CATLETTSBURG	KY	41129-5601	38.2281381	-82.6833923
2073	S LAKE DR	PRESTONSBURG	KY	41653-1361	37.673105	-82.7500817
20737	KY HIGHWAY 476	ROWDY	KY	41367-8923	37.40613333	-83.20603667
2074	DONITHON RD	LOUISA	KY	41230-8579	38.01464833	-82.5628565
2074	DONITHON RD	LOUISA	KY	41230-8579	38.01378833	-82.56464667
2074	HIGHWAY 1148	ISOM	KY	41824-9054	37.1830183	-82.8561417
2074	HIGHWAY 582	PINE TOP	KY	41843-9040	37.25813383	-82.90986983
2074	HIGHWAY 582	PINE TOP	KY	41843-9040	37.2577683	-82.908035
2074	HIGHWAY 80	HYDEN	KY	41749-8514	37.1435217	-83.3398767
2074	LEFT FORK OF LONG FRK	VIRGIE	KY	41572-8630	37.26150183	-82.6595605
2074	LEFT FORK OF LONG FRK	VIRGIE	KY	41572-8630	37.26179	-82.6597333
2074	S WOLF CRK	PILGRIM	KY	41250-8848	37.7709283	-82.4768317
2074	S WOLF CRK TRLR	PILGRIM	KY	41250-8848	37.77096	-82.4768033
20740	WOLFPEN WOODS	RUSH	KY	41168-9237	38.262915	-82.713545
20743	STATE ROUTE 854	RUSH	KY	41168-7980	38.3008067	-82.7275417
20744	STATE ROUTE 3	RUSH	KY	41168-8083	38.2908433	-82.7044133
2075	BEECH CRK TRLR	JAMBOREE	KY	41553-9034	37.4707756	-82.1702134
2075	BIG ELK RD	INEZ	KY	41224-8556	37.8638317	-82.4444733
2075	BIG ELK RD	INEZ	KY	41224-8556	37.8651917	-82.4432133
2075	BROWNS FORK RD	HAZARD	KY	41701	37.2244733	-83.2357383
2075	FIELDS BR TRLR	GRAYSON	KY	41143-7063	38.2417483	-82.9429067
2075	GEORGES BRANCH RD	VICCO	KY	41773-8931	37.1858333	-83.052175
2075	HARDBURLY RD TRLR	BULAN	KY	41722-8920	37.30125	-83.1348867
2075	HIGHWAY 343	MC ROBERTS	KY	41835-9035	37.20224	-82.683115
2075	HIGHWAY 343 GARG	MC ROBERTS	KY	41835-9035	37.20253883	-82.6827795
2075	KINGDOM COME CRK	WHITESBURG	KY	41858-8823	37.09362767	-82.88724983
2075	KY HIGHWAY 610	VIRGIE	KY	41572-9014	37.32904267	-82.58697983
2075	KY ROUTE 3379	GRETHEL	KY	41631-9060	37.4706067	-82.6350267
2075	LOWER MILL CREEK RD	CARRIE	KY	41725		
2075	MARROWBONE CREEK RD	ELKHORN CITY	KY	41522-7709	37.345387	-82.421702
2075	REDFOX RD	REDFOX	KY	41847-8936	37.2148911	-82.9460992
2075	REDFOX RD TRLR	REDFOX	KY	41847-8936	37.215527333	-82.94563816
20752	HIGHWAY 23	LOUISA	KY	41230-7303	38.155935	-82.64119
20754	HIGHWAY 23 LOT 2	LOUISA	KY	41230-7303	38.15706217	-82.64169216
20754	HIGHWAY 23 REAR	LOUISA	KY	41230-7303	38.1571933	-82.6412467
20754	HIGHWAY 23 REAR 2	LOUISA	KY	41230-7303	38.157069	-82.64166766
2076	BIG ELK RD TRLR DBLWID	INEZ	KY	41224-8556	37.86582	-82.4429917
2076	COLLINS HWY	PIKEVILLE	KY	41501-6705	37.4111567	-82.50711
2076	HIGHWAY 550	LEBURN	KY	41831-9000	37.3478617	-82.95556
2076	HOLLYBUSH RD	HOLLYBUSH	KY	41844-8995	37.3256	-82.8582717
2076	KELLY FORK RD TRLR	HAZARD	KY	41701-7688	37.27037136	-83.02043589
2076	KY ROUTE 1498	BEVINSVILLE	KY	41606-9057	37.3390483	-82.74274

20767 KY 59	VANCEBURG	KY	41179-6156	38.36652883	-83.25176783
2077 BOOKER FRK	PIKEVILLE	KY	41501-3932	37.30790333	-82.57095383
2077 DONTA RD	ASHLAND	KY	41102-7852	38.4566517	-82.7026183
2077 EK MINES BR TRLR	GRAYSON	KY	41143-7709	38.224275	-82.8878783
2077 HIGHWAY 343	MC ROBERTS	KY	41835-9035	37.2195367	-82.6638117
2077 STATE ROUTE 1	GREENUP	KY	41144-7137	38.5407711	-82.8164157
2077 WALNUT GRV	OLIVE HILL	KY	41164-7003	38.329556166	-83.32267983
20770 KY 59	VANCEBURG	KY	41179-6156	38.36634667	-83.252445
2078 BURNING FORK RD	PIKEVILLE	KY	41501-3419	37.48765	-82.4642333
2078 BURNING FORK RD	PIKEVILLE	KY	41501-3419	37.487725	-82.4645917
2078 EK MINES BR	GRAYSON	KY	41143-7709	38.220915	-82.887235
2078 HOLLYBUSH RD TRLR	HOLLYBUSH	KY	41844-8995	37.3254967	-82.8578317
2078 HOLLYBUSH RD TRLR 1	HOLLYBUSH	KY	41844-8995	37.32679317	-82.85862598
2078 KY ROUTE 1086	WAYLAND	KY	41666-9010	37.441705	-82.77491
2078 NARROWS BR	HARDY	KY	41531-8817	37.590625	-82.2472667
2078 PIGEONROOST RD TRLR	ARY	KY	41712-8701	37.35347	-83.161578
2078 POWELLS CRK	PIKEVILLE	KY	41501-7916	37.4055117	-82.39749
2078 PRATT MOUNTAIN RD	VIPER	KY	41774-7920	37.13077062	-83.12666816
2078 REDFOX RD	REDFOX	KY	41847-8936	37.2145717	-82.94546
2078 WEBB RDG	OLIVE HILL	KY	41164-8250	38.34223833	-83.232745
2078 WEBB RDG	OLIVE HILL	KY	41164-8250	38.34212167	-83.23284833
2078 WEBB RDG	OLIVE HILL	KY	41164-8250	38.3429558	-83.2315218
2078 WEBB RDG	OLIVE HILL	KY	41164-8250	38.34177833	-83.23309333
2078 WEBB RDG	OLIVE HILL	KY	41164-8250	38.34214183	-83.2331725
2078 WEBB RDG BARN	OLIVE HILL	KY	41164-8250	38.34222667	-83.23321167
20787 KY 59	VANCEBURG	KY	41179-6156	38.36613833	-83.25116833
2079 BRIAR FORK CIRCLE RD	BUSY	KY	41723-8518	37.2623083	-83.2941083
2079 CEDGAP RD	LOUISA	KY	41230-9204	38.0577633	-82.6991217
2079 CEDGAP RD	LOUISA	KY	41230-9204	38.05781467	-82.69940433
2079 FIVE FORKS RD	LOUISA	KY	41230-8097	38.125395	-82.6540533
2079 HIGHWAY 7	DEMA	KY	41859-9011	37.40528	-82.783375
2079 STRATTON FRK	CANADA	KY	41519-8329	37.5797283	-82.3363033
2079 THORNTON RD	THORNTON	KY	41855-9021	37.1758817	-82.77962
2079 UPPER CHLOE CRK	PIKEVILLE	KY	41501-6629	37.4658017	-82.4488583
2079 S LAKE DR	PRESTONSBURG	KY	41653-1361	37.6730733	-82.7500233
208 12TH ST	PAINTSVILLE	KY	41240-1303	37.811635	-82.7970717
208 16TH ST	ASHLAND	KY	41101-7657	38.4793233	-82.6388133
208 18TH ST	CATLETTSBURG	KY	41129-1320	38.425015	-82.6010533
208 19TH ST	CATLETTSBURG	KY	41129-1322	38.424395	-82.6009733
208 2ND ST	PIKEVILLE	KY	41501-3844	37.480287	-82.518152
208 3RD AVE	WORTHINGTON	KY	41183-9441	38.5526183	-82.7332267
208 3RD ST	HAZARD	KY	41701-2162	37.2394267	-83.181115
208 4TH ST	PAINTSVILLE	KY	41240-1150	37.8168133	-82.80471
208 4TH ST	SOUTH WILLIAMSON	KY	41503-4104	37.6723517	-82.2839517
208 5TH ST	PAINTSVILLE	KY	41240-1152	37.8174983	-82.8049767
208 8TH ST APT 1	PAINTSVILLE	KY	41240-1517	37.81166807	-82.80366923
208 8TH ST UNIT 2	PAINTSVILLE	KY	41240-1517	37.81160933	-82.80347183
208 8TH ST UNIT 3	PAINTSVILLE	KY	41240-1517	37.81158667	-82.80347283
208 8TH ST UNIT 4	PAINTSVILLE	KY	41240-1517	37.8115885	-82.80352116
208 8TH ST UNIT 5	PAINTSVILLE	KY	41240-1517	37.81166807	-82.80366923
208 8TH ST UNIT 6	PAINTSVILLE	KY	41240-1517	37.81166807	-82.80366923
208 AIRPORT RD	JACKSON	KY	41339-9367	37.577485	-83.31477
208 ALASKA AVE	WHITESBURG	KY	41858-7513	37.12041	-82.8364333
208 ARROWHEAD DR	WEST VAN LEAR	KY	41268-8021	37.791875	-82.7858533
208 BAKER ST TRLR	COMBS	KY	41729-9006	37.2668283	-83.21264
208 BARN BRANCH RD	GALVESTON	KY	41635-9010	37.4295633	-82.6202767
208 BARTESTA BR TRLR	WHITESBURG	KY	41858-9058	37.081185	-82.828935
208 BEAUTY RD	BEAUTY	KY	41203	37.8396283	-82.4382967
208 BELLEFONTE CIR	ASHLAND	KY	41101-2176	38.4994483	-82.6988467
208 BELLEFONTE DR	ASHLAND	KY	41101-2112	38.493795	-82.69227
208 BELLEVIEW DR	RUSSELL	KY	41169-1725	38.505165	-82.70532
208 BELLOWS RD	SALYERSVILLE	KY	41465-8703	37.7094867	-83.00374
208 BELLOWS RD GARG	SALYERSVILLE	KY	41465-8703	37.7093817	-83.0034567
208 BIG ELK DR	JENKINS	KY	41537-9180	37.1700833	-82.6406417
208 BILLUPS FRK	GREENUP	KY	41144	38.62079	-82.8759333
208 BRENDA ST	GRAYSON	KY	41143-1314	38.32603	-82.9449267
208 BROADWAY ST	HAZARD	KY	41701-1422	37.2501633	-83.1947017

208 BURNING FRK	SALYERSVILLE	KY	41465-7469	37.7308767	-83.0224917
208 CANEY FRK	TURKEY CREEK	KY	41514	37.6649972	-82.3152968
208 CAROLINE RD	RACELAND	KY	41169-1010	38.5387783	-82.7465867
208 CARTER DR	PIKEVILLE	KY	41501-9308	37.46271983	-82.49305466
208 CARTER ST	HAZARD	KY	41701-1108	37.2635167	-83.1904217
208 CAUDILL BRANCH RD	TOPMOST	KY	41862	37.3700667	-82.795745
208 CEDAR ST	HAZARD	KY	41701-1508	37.25093104	-83.18910002
208 CEDAR ST	HAZARD	KY	41701	37.251425	-83.18980533
208 CENTRAL AVE	SOUTH WILLIAMSON	KY	41503-4118	37.6735033	-82.2826917
208 CHAPEL RD	LOUISA	KY	41230-8032	38.12430333	-82.657075
208 CHICKASAW CT	ASHLAND	KY	41102-4308	38.4721733	-82.6766017
208 CHURCH ST APT 6	PAINTSVILLE	KY	41240-1012	37.8137783	-82.8082983
208 CLEVELAND AVE	HAZARD	KY	41701-1204	37.26475	-83.1934117
208 COLLEGE HILL DR	GRAYSON	KY	41143-1050	38.33789	-82.9500117
208 COLLINS ST	PIKEVILLE	KY	41501-6814	37.4008992	-82.5220365
208 COMMONWEALTH OF KY DR	MALLIE	KY	41836-8300	37.313005	-82.9051
208 COMMONWEALTH OF KY DR GARG	MALLIE	KY	41836-8300	37.3128083	-82.9052
208 CORNELL AVE	HAZARD	KY	41701-1830	37.247065	-83.1921417
208 COUNTRY CLUB DR	ASHLAND	KY	41101-2138	38.491695	-82.6940733
208 COUNTRY CLUB DR	ASHLAND	KY	41101-2138	38.490545	-82.6928067
208 COUNTRY CLUB DR	ASHLAND	KY	41101-2138	38.487365	-82.697465
208 COUNTRY CLUB DR	ASHLAND	KY	41101-2138	38.4892017	-82.6929233
208 COUNTRY CLUB DR	ASHLAND	KY	41101-2138	38.48842633	-82.69912233
208 COUNTRY CLUB DR	ASHLAND	KY	41101-2138	38.4911483	-82.6941367
208 COUNTRY CLUB DR	ASHLAND	KY	41101-2138	38.491195	-82.692968
208 COUNTRY PLACE LN	LOUISA	KY	41230-9638	38.09169	-82.60035167
208 DEPOT RD	PAINTSVILLE	KY	41240-1394	37.81162516	-82.79438033
208 DEPOT RD	PAINTSVILLE	KY	41240-1394	37.8114833	-82.7946833
208 DICKSON BR	HAZARD	KY	41701-7799	37.2613333	-83.0913867
208 DOCS BRANCH LN	HAZARD	KY	41701-8480	37.359105	-83.3150367
208 DOCTORS ROW	CHAVIES	KY	41727-8953	37.3806725	-83.2461897
208 DOUGLAS DR	PIKEVILLE	KY	41501-6819	37.37973	-82.5415217
208 DOUGLAS HOLW	GREENUP	KY	41144-7655	38.4927783	-82.76585
208 DRY FRK TRLR	OLIVE HILL	KY	41164-9722	38.305925000	-83.07066667
208 ELISHA FRK	PIKEVILLE	KY	41501-7020	37.4892955	-82.5780633
208 ETNA ST	RUSSELL	KY	41169-1304	38.5278783	-82.6900683
208 EVERSOLE ST APT LOWER2	HAZARD	KY	41701-1328	37.2545217	-83.1932283
208 FALLS RD	STAFFORDSVILLE	KY	41256-9176	37.84139481	-82.85159083
208 FIRST ST	CHAVIES	KY	41727-9091	37.3466983	-83.3551383
208 FIRST ST	CHAVIES	KY	41727-9091	37.346615	-83.3554183
208 FISHER AVE	WORTHINGTON	KY	41183-9237	38.549	-82.7230383
208 FROG POND RD	INEZ	KY	41224-9211	37.8010683	-82.45409
208 GARDIE LN	SLEMP	KY	41763-9069	37.0767333	-83.1114383
208 GREEN BR	WEBBVILLE	KY	41180-8914	38.1909367	-82.897215
208 GREEN BR	WEBBVILLE	KY	41180-8914	38.19063234	-82.89771899
208 GROUNDHOG HOLW TRLR	WARFIELD	KY	41267-9026	37.839745	-82.420655
208 HAMILTON LN	PIKEVILLE	KY	41501-2919	37.52882266	-82.58104
208 HAPPY VALLEY RD	SOUTH WILLIAMSON	KY	41503-4062	37.6668167	-82.2833333
208 HAYNES VLG	PIKEVILLE	KY	41501	37.5487167	-82.5565133
208 HENRYS BR	LANGLEY	KY	41645-9064	37.5325833	-82.7804783
208 HICKORY ST	HAZARD	KY	41701-2218	37.242455	-83.1749367
208 HILINE DR	ASHLAND	KY	41102-2349	38.4859433	-82.684285
208 HILLVIEW DR	RACELAND	KY	41169-1043	38.53166093	-82.73677081
208 HORSLEY LN	ASHLAND	KY	41102-3334	38.4767133	-82.676745
208 HUFF ST	GRAYSON	KY	41143-1321	38.3281733	-82.9445117
208 HUGH ST	GRAYSON	KY	41143-1911	38.328155	-82.9239267
208 IOWA ST APT 1A	ASHLAND	KY	41102-3309	38.477525	-82.66876
208 JACK CASSADY BR TRLR	INEZ	KY	41224-9526	37.81376667	-82.50204833
208 JANE HILL RD	ASHLAND	KY	41101-2224	38.486265	-82.6878933
208 JEFFERSON ST	GREENUP	KY	41144-1106	38.57576767	-82.83313916
208 JENNIFER DR	PAINTSVILLE	KY	41240-1466	37.80671	-82.8100467
208 JOHNSON ST	GRAYSON	KY	41143-1325	38.3286133	-82.943385
208 KEENE VILLAGE DR	RACCOON	KY	41557-8365	37.5128333	-82.4479467
208 KENTUCKY AVE	SOUTH WILLIAMSON	KY	41503-4131	37.673688	-82.28402
208 KENTUCKY AVE	WURTLAND	KY	41144-1431	38.5483233	-82.7835167
208 KENTUCKY BLVD	HAZARD	KY	41701-2006	37.245575	-83.1818867
208 KENTUCKY ST TRLR	ASHLAND	KY	41102-3373	38.47815	-82.6696133



208 KENWOOD BLVD	RUSSELL	KY	41169-1429	38.5267983	-82.690695
208 KING DR	PAINTSVILLE	KY	41240-9320	37.817955	-82.7836733
208 KINNICKINNICK RD	PIKEVILLE	KY	41501-3000	37.5433017	-82.5804483
208 KINNICKINNICK RD GARG	PIKEVILLE	KY	41501-3000	37.54365083	-82.579964
208 KRESTVIEW DR	GRAYSON	KY	41143-7355	38.3283617	-82.93463
208 LAYNE HL	KIMPER	KY	41539-6229	37.49281	-82.3721117
208 MADISONS FRK	DANA	KY	41615-8028	37.5382283	-82.6858567
208 MAIN ST	GREENUP	KY	41144-1028	38.5787083	-82.8381667
208 MAIN ST	WHITESBURG	KY	41858-7320	37.1177083	-82.826055
208 MAIN ST	WHITESBURG	KY	41858-7320	37.117692	-82.826213
208 MAIN ST APT 2	PAINTSVILLE	KY	41240-1003	37.8139135	-82.80404983
208 MAIN ST APT 3	PAINTSVILLE	KY	41240-1003	37.813965	-82.80521
208 MAIN ST UPPR	PAINTSVILLE	KY	41240-1003	37.8139417	-82.80521
208 MEADOWLARK LN	HYDEN	KY	41749-8575	37.15487	-83.333885
208 MEADOWVIEW RD	GRAYSON	KY	41143-1410	38.332795	-82.9378633
208 MIRANDA LN	GRAYSON	KY	41143-8022	38.3587767	-83.0464233
208 MIRANDA LN	GRAYSON	KY	41143-8022	38.3589417	-83.0463017
208 MITCHELL LN	MOUSIE	KY	41839-8871	37.4063085	-82.943003
208 MITCHELL LN	MOUSIE	KY	41839-8871	37.4053962	-82.942453
208 MONROE DR	RUSSELL	KY	41169-1638	38.5075667	-82.70883
208 NEW COVENANT RD	BLACKKEY	KY	41804-9106	37.1750233	-82.9759783
208 NEWLAND ST APT 1	HAZARD	KY	41701-1350	37.2540433	-83.191995
208 NEWLAND ST APT 2	HAZARD	KY	41701-1350	37.2540217	-83.191975
208 NOVA DR	WHITESBURG	KY	41858	37.2222991	-82.8280901
208 OLD FERRELLS CREEK RD	BELCHER	KY	41513-8512	37.344305	-82.3719783
208 OLD HUNTER BRANCH RD	MARTIN	KY	41649-8505	37.580515	-82.762235
208 OLE BLUE DR	DEBORD	KY	41214-8959	37.82751667	-82.55381333
208 OLGA HOLW	MC DOWELL	KY	41647-5914	37.3918033	-82.6855
208 PARK ST	GRAYSON	KY	41143-1329	38.3332367	-82.9442133
208 PAULEY HOLW	SASSAFRAS	KY	41759-9096	37.20308701	-82.99576546
208 PEACH ORCHARD DR	PIKEVILLE	KY	41501-1727	37.479395	-82.5281883
208 PERRY PARK RD LOT 2	HAZARD	KY	41701-5307	37.27254617	-83.20632783
208 PERRY ST	GREENUP	KY	41144-1040	38.5783417	-82.8387417
208 PLUM ST	WURLAND	KY	41144-1901	38.5492283	-82.7826133
208 POMEROY ST	GRAYSON	KY	41143-1041	38.33392467	-82.94596716
208 RAILROAD ST	AUXIER	KY	41602-9254	37.7387217	-82.76176
208 RAMSEY DR	MC DOWELL	KY	41647-6054	37.4311325	-82.7117742
208 RATLIFF SCHOOL RD	LEBURN	KY	41831-8989	37.3890567	-82.9173517
208 RED MORG BR	TEABERRY	KY	41660-6309	37.427475	-82.6398217
208 REDBUD LN	ISOM	KY	41824-8927	37.184825	-82.90412266
208 RICE AVE	RACELAND	KY	41169-1222	38.5305867	-82.7321467
208 RIGHT FORK STUMBO HOLW	DRIFT	KY	41619-9086	37.4928167	-82.75246
208 ROCK RIDGE RD	HAZARD	KY	41701-9455	37.2782583	-83.223855
208 SAMMONS HOLW	OLIVE HILL	KY	41164-8189	38.29614833	-83.14385667
208 SEATON DR	RUSSELL	KY	41169-1417	38.5198033	-82.698165
208 SEE CHAPEL RD	LOUISA	KY	41230-7677	38.109129	-82.5974385
208 SHEAS FRK	MC ROBERTS	KY	41835-9003	37.205017	-82.68139816
208 SPARROW CT	RUSSELL	KY	41169-1574	38.5113633	-82.7002067
208 STAFFORD ST	PAINTSVILLE	KY	41240-1128	37.8153817	-82.8000033
208 SUGAR CAMP SPUR	SALYERSVILLE	KY	41465-6953	37.7379114	-83.0820516
208 SUGAR CAMP SPUR UNIT CAMPER	SALYERSVILLE	KY	41465-6953	37.7370065	-83.0797535
208 SUN VALLEY RD	HAZARD	KY	41701-1608	37.2521817	-83.182765
208 SYLVIA DR	OLIVE HILL	KY	41164-8350	38.32193833	-83.211173
208 TACKETT BR	HAROLD	KY	41635-6338	37.4959933	-82.6541317
208 TIPPLE RD	JEREMIAH	KY	41826-8927	37.179535	-82.90944
208 TORI LN	FISTY	KY	41743-0051	37.3154133	-83.109445
208 TUSCANY EST	HAZARD	KY	41701	37.335864	-83.1577168
208 UPPER CHLOE CRK	PIKEVILLE	KY	41501-6601	37.4532317	-82.4745967
208 VICTORIA WAY	GRAYSON	KY	41143-1231	38.3309833	-82.9525017
208 WALNUT CREEK DR	WAYLAND	KY	41666-6002	37.44393483	-82.77892483
208 WALNUT DR	PIKEVILLE	KY	41501-1918	37.48223626	-82.54137504
208 WALNUT DR	PIKEVILLE	KY	41501-1918	37.48223626	-82.54137504
208 WASHINGTON ST	GREENUP	KY	41144-1057	38.5786967	-82.8370467
208 WASHINGTON ST	GREENUP	KY	41144-1057	38.5786967	-82.8370467
208 WITTEN LN	WITTENSVILLE	KY	41274-9011	37.8598467	-82.8048333
208 WURLAND AVE	WURLAND	KY	41144-1447	38.5486567	-82.7689133
208 YOUNG ST	HAZARD	KY	41701-1261	37.2648283	-83.1838517

208 E 2ND ST APT A	GRAYSON	KY	41143-1004	38.33315565	-82.9466982
208 E 2ND ST APT B	GRAYSON	KY	41143-1004	38.33328	-82.9458967
208 E FRANKLIN ST	LOUISA	KY	41230-1309	38.1139067	-82.6016783
208 E MAIN ST	GRAYSON	KY	41143-1304	38.3325967	-82.9463467
208 E MAIN ST	HAZARD	KY	41701-1921	37.2464483	-83.1879183
208 S BUCKINGHAM AVE	WEST VAN LEAR	KY	41268-8011	37.784085	-82.77808
208 S LADY WASHINGTON ST	LOUISA	KY	41230-1318	38.1131967	-82.605365
208 S MAYO TRL	PAINTSVILLE	KY	41240-1330	37.81152	-82.8097683
208 S MAYO TRL	PIKEVILLE	KY	41501-1520	37.4720917	-82.5317717
208 S MAYO TRL STE B	PIKEVILLE	KY	41501-1520	37.47232117	-82.53205716
208 S MAYO TRL STE C	PIKEVILLE	KY	41501-1520	37.472177	-82.5323215
208 S ROBERTS DR	PRESTONSBURG	KY	41653-1509	37.66685	-82.71457
208 W 2ND ST	GRAYSON	KY	41143-1008	38.3338617	-82.9507867
208 W 3RD ST	GRAYSON	KY	41143-1018	38.3349067	-82.950565
208 W COURT ST	PRESTONSBURG	KY	41653-7724	37.667727	-82.77439
208 W COURT ST	PRESTONSBURG	KY	41653-7724	37.667885	-82.7744
208 W CRETCHER ST	GRAYSON	KY	41143-7819	38.3459333	-82.9144533
208 W FRANKLIN ST	LOUISA	KY	41230-1372	38.1130417	-82.6051967
208 W JESSE HOLW	OLIVE HILL	KY	41164-7894	38.28375167	-83.29826
208 W MAIN ST	LOUISA	KY	41230-1293	38.1142017	-82.606495
208 W MAIN ST APT 17	LOUISA	KY	41230-1118	38.11429	-82.6065217
208 W MAIN ST APT 18	LOUISA	KY	41230-1293	38.1142883	-82.6065233
208 W MAIN ST APT 19	LOUISA	KY	41230-1293	38.11402983	-82.60645316
2080 BELHAVEN DR	RUSSELL	KY	41169-1618	38.50471	-82.71262
2080 GARVIN RDG	OLIVE HILL	KY	41164-8940	38.30918333	-83.22673
2080 GARVIN RDG	OLIVE HILL	KY	41164-8940	38.30911667	-83.22422167
2080 HIGHWAY 2035	WHITESBURG	KY	41858-9031	37.0895583	-82.81239
2080 PRATT MOUNTAIN RD	VIPER	KY	41774-7920	37.13051	-83.12642
2080 ROAD FRK	SIDNEY	KY	41564-8651	37.5797033	-82.3676033
2080 STATE HIGHWAY 319	HARDY	KY	41531-8711	37.61899517	-82.242636
2080 TOULOUSE RD TRLR	BUSY	KY	41723-8871	37.248465	-83.3539833
2080 TURKEY CRK	HALLIE	KY	41821-9077	37.0773283	-83.0200017
2080 TURKEY CRK	HALLIE	KY	41821-9077	37.0775683	-83.0201167
2080 US HIGHWAY 460	STAFFORDSVILLE	KY	41256-9033	37.81027083	-82.8571835
2080 S STATE HIGHWAY 1	GRAYSON	KY	41143-7628	38.3020717	-82.9258183
20805 LONG BRANCH RD	RUSH	KY	41168-8142	38.2917517	-82.7508067
20808 KY 59	VANCEBURG	KY	41179-6157	38.36586333	-83.25196167
20808 STATE ROUTE 854	RUSH	KY	41168-7981	38.3016183	-82.7285267
2081 COMBS RD	HAZARD	KY	41701-6869	37.28313	-83.1980867
2081 FALLSBURG RD	LOUISA	KY	41230-8669	38.1763617	-82.669775
2081 HIGHWAY 588	WHITESBURG	KY	41858-8951	37.119714	-82.875162
2081 KENTUCKY ROUTE 319	HARDY	KY	41531	37.6195867	-82.2433583
2081 KY ROUTE 466	WEEKSBURY	KY	41667-9018	37.3258733	-82.693845
2081 KY ROUTE 979	HAROLD	KY	41635-9026	37.5251017	-82.6511133
2081 LITTLE CRK	PIKEVILLE	KY	41501-6967	37.369145	-82.5234083
2081 MOTLEY RD	FEDSCREEK	KY	41524-8411	37.4181203	-82.2137686
2081 MOTLEY RD	FEDSCREEK	KY	41524-8411	37.417935	-82.2136917
2081 POND CREEK RD	MC ANDREWS	KY	41543-8105	37.5742067	-82.26749
2081 W SOOKEYS CRK	PIKEVILLE	KY	41501-3608	37.4095817	-82.5478833
20818 JACKS FORK RD	RUSH	KY	41168-9201	38.2934886	-82.73837133
2082 BELHAVEN DR	RUSSELL	KY	41169-1618	38.5043967	-82.7128283
2082 LITTLE CAT FORK RD	LOUISA	KY	41230-7136	38.1874567	-82.7526767
2082 QUICKSAND RD	JACKSON	KY	41339-7479	37.53148667	-83.361735
2083 ISLAND CREEK RD	PIKEVILLE	KY	41501-7232	37.451148	-82.54112266
2083 LONG FORK RD	KIMPER	KY	41539-5948	37.4664383	-82.26549
2083 SPAWS CREEK RD	WEST LIBERTY	KY	41472-8193	37.91868333	-83.20327667
2083 SYCAMORE RD	PIKEVILLE	KY	41501-5324	37.6198833	-82.516095
20833 KY HIGHWAY 476	ROWDY	KY	41367-8924	37.40759333	-83.20707833
2084 HURRICANE RD	PIKEVILLE	KY	41501-7015	37.493915	-82.578505
2084 INDIAN CREEK RD	VIRGIE	KY	41572-8200	37.339770833	-82.620446
2084 QUICKSAND RD	JACKSON	KY	41339-7479	37.53144333	-83.36183167
2084 RACCOON RD	RACCOON	KY	41557-8308	37.5125083	-82.4487133
2084 RIGHT FORK OF COWPEN RD	PIKEVILLE	KY	41501-5821	37.5546017	-82.5291683
2084 TURKEY CREEK RD	TURKEY CREEK	KY	41514-7915	37.6500483	-82.3097717
2084 TURKEY CREEK RD UNIT STORAGE	TURKEY CREEK	KY	41514-7915	37.65015	-82.309485
20840 JACKS FORK RD TRLR	RUSH	KY	41168-9201	38.2906567	-82.74184
20842 KY HIGHWAY 476	ROWDY	KY	41367-8924	37.4075	-83.20814167

2085 LEATHERWOOD RD	LOST CREEK	KY	41348-9057	37.4167266	-83.3074606
2085 MOTLEY RD	FEDSCREEK	KY	41524-8411	37.4180717	-82.21257
2085 SIMPSON BR	DRIFT	KY	41619	37.474355	-82.72578416
20850 STATE HIGHWAY 194	BIGGS	KY	41524-8514	37.4478883	-82.266515
20854 HIGHWAY 23	LOUISA	KY	41230-7304	38.1584333	-82.6422683
20856 HIGHWAY 23	LOUISA	KY	41230-7304	38.1586133	-82.6420983
20857 HIGHWAY 23	LOUISA	KY	41230-7304	38.158345	-82.6441617
20858 HIGHWAY 23	LOUISA	KY	41230-7304	38.1585917	-82.6420033
2086 BIG CARD RD	MOUTHCARD	KY	41548-8229	37.3571505	-82.26569533
2086 NEBO RD	LOUISA	KY	41230	38.2296883	-82.6822305
2086 POND CRK	DRAFFIN	KY	41522-8360	37.3173111	-82.4078541
2086 QUICKSAND RD	JACKSON	KY	41339-7479	37.53106	-83.36203167
2086 SMITHBORO RD	SASSAFRAS	KY	41759-8860	37.2320033	-83.0015083
2086 STATE ROUTE 503	WURTLAND	KY	41144-7480	38.5257267	-82.7848
2086 STATE ROUTE 503	WURTLAND	KY	41144-7480	38.52572	-82.7847917
2087 BRANHAMS CREEK RD	MALLIE	KY	41836-9018	37.28425567	-82.90189816
2087 MONTGOMERY CREEK RD	EMMALENA	KY	41740-8946	37.344344	-83.0604291
2087 OLD FERRELLS CREEK RD	BELCHER	KY	41513-8413	37.3532083	-82.3398667
2087 STONE COAL RD	PIKEVILLE	KY	41501-5720	37.5360233	-82.5309617
2088 HIGHWAY 7	WHITESBURG	KY	41858-8265	37.2059983	-82.876815
2088 LITTLE ROBINSON CRK	VIRGIE	KY	41572-8406	37.3694233	-82.6176817
2088 OWLS NEST RD	HYDEN	KY	41749-8405	37.167195	-83.3516
2088 STONE COAL RD TRLR	PIKEVILLE	KY	41501-5720	37.53553	-82.53078083
2089 BALLS FORK RD	ARY	KY	41712-8820	37.38058917	-83.1216365
2089 FOREST HILLS RD	FOREST HILLS	KY	41527-8303	37.63279468	-82.29381205
2089 KY ROUTE 1428	HAGERHILL	KY	41222-8600	37.7749	-82.8037983
2089 KY ROUTE 1428	PRESTONSBURG	KY	41653-8426	37.6543133	-82.712715
2089 KY ROUTE 466 BLDG 1	WEEKSBURY	KY	41667-9018	37.32438	-82.694708
2089 KY ROUTE 466 BLDG 2	WEEKSBURY	KY	41667-9018	37.32422267	-82.69430866
2089 LEATHERWOOD RD	LOST CREEK	KY	41348-9057	37.41581667	-83.30738333
2089 MEATHOUSE FRK	CANADA	KY	41519-8219	37.58053917	-82.32255733
2089 ROAD FRK	SIDNEY	KY	41564-8651	37.57772	-82.36822
2089 ROAD FRK	SIDNEY	KY	41564-8651	37.577770166	-82.36821233
2089 UPPER CHLOE CRK	PIKEVILLE	KY	41501-6629	37.4671067	-82.44807
209 12TH ST	ASHLAND	KY	41101-7503	38.481703	-82.6436
209 15TH ST	ASHLAND	KY	41101-7623	38.4800383	-82.6406833
209 2ND AVE	WORTHINGTON	KY	41183-9450	38.5515017	-82.7321333
209 2ND ST	PAINTSVILLE	KY	41240-1001	37.8153567	-82.803925
209 33RD ST	CATLETTSBURG	KY	41129-1145	38.40664783	-82.59835716
209 3RD AVE	WORTHINGTON	KY	41183-9442	38.552075	-82.7328583
209 3RD ST	PAINTSVILLE	KY	41240-1030	37.8163483	-82.8048467
209 3RD ST APT B	PAINTSVILLE	KY	41240-1030	37.816403	-82.80496516
209 4TH ST	PAINTSVILLE	KY	41240-1148	37.81739	-82.8051017
209 ALASKA AVE	WHITESBURG	KY	41858-7516	37.120385	-82.8362233
209 BAKER AVE	HAZARD	KY	41701-1811	37.2476433	-83.192565
209 BARRENSHEE CRK	FREEBURN	KY	41528-8521	37.5512933	-82.1372217
209 BEGLEY CT	HAZARD	KY	41701-1948	37.2454433	-83.1878683
209 BELLEFONTE DR	ASHLAND	KY	41101-2111	38.49451	-82.692065
209 BIRCH ST	HAZARD	KY	41701-2115	37.2415951	-83.1815439
209 BLUE HEAD RD	ELKHORN CITY	KY	41522-7136	37.2844317	-82.3641533
209 BRANDY KEG EST	PRESTONSBURG	KY	41653-8444	37.6808933	-82.729725
209 BRIDGE ST APT 1	PAINTSVILLE	KY	41240-1140	37.815435	-82.7973833
209 BRIDGE ST APT 2	PAINTSVILLE	KY	41240-1140	37.8154417	-82.7973867
209 BRIDGE ST APT 3	PAINTSVILLE	KY	41240-1140	37.8153217	-82.79722
209 BRIDGE ST APT 4	PAINTSVILLE	KY	41240-1140	37.81539	-82.7972667
209 BROADWAY ST	HAZARD	KY	41701-1421	37.2499117	-83.194305
209 BROADWAY ST UNIT 2	PAINTSVILLE	KY	41240-1255	37.8114167	-82.8057767
209 BROADWAY ST UNIT 3	PAINTSVILLE	KY	41240-1255	37.8113167	-82.8057483
209 BROOKSIDE RD	ULYSSES	KY	41264-9027	37.95500833	-82.663465
209 BROOKSIDE RD GARG	ULYSSES	KY	41264-9027	37.9541233	-82.6644408
209 BUFFALO RD	MEALLY	KY	41234-9742	37.8000267	-82.7293383
209 BUZZARD FORK RD	JACKSON	KY	41339-8495	37.44087	-83.42803667
209 BUZZSAW LN	VIPER	KY	41774-8840	37.1711217	-83.1608583
209 CARDINAL RD	RUSSELL	KY	41169-1507	38.5153967	-82.6979117
209 CARL PERKINS DR BLDG 13	ASHLAND	KY	41101-2438	38.47769	-82.6614083
209 CAROLINE AVE	WURTLAND	KY	41144-1408	38.54704032	-82.78379105
209 CASSADY AVE	INEZ	KY	41224-9011	37.86464667	-82.529355

209 CASSADY AVE APT	INEZ	KY	41224-9011	37.86454667	-82.52944
209 CECIL BR	BANNER	KY	41603-8045	37.568265	-82.6890433
209 CHEROKEE DR TRLR	WHITESBURG	KY	41858-9338	37.22337533	-82.784467
209 CHICKASAW CT	ASHLAND	KY	41102-4307	38.471645	-82.6763283
209 COAL RIDGE DR TRLR 18	HAZARD	KY	41701-7396	37.34370448	-83.24853075
209 COLLEGE HILL DR	GRAYSON	KY	41143-1049	38.3375167	-82.950405
209 COLONY BR TRLR	PIPPA PASSES	KY	41844-9094	37.3463417	-82.8541133
209 COMBS ST	HAZARD	KY	41701-1362	37.255045	-83.1938217
209 CONNELLY FARM RD	SALYERSVILLE	KY	41465-8739	37.7435283	-83.09746
209 COUCH ST	HAZARD	KY	41701-1025	37.2667983	-83.1871283
209 COUCH ST UPPR	HAZARD	KY	41701-1025	37.2667833	-83.1871033
209 COUNTRY PLACE LN	LOUISA	KY	41230-9639	38.09196167	-82.60039667
209 DAY HOLLOW RD	WHITESBURG	KY	41858-7447	37.1249033	-82.8455767
209 DEPOT RD	PAINTSVILLE	KY	41240-1413	37.8115017	-82.7952133
209 DOGWOOD VIEW LN	BULAN	KY	41722-9015	37.338535	-83.1627467
209 DONNELLY DR	WHITESBURG	KY	41858-6510	37.16340772	-82.87972482
209 ELAM ST	SALYERSVILLE	KY	41465-9240	37.73971667	-83.06837283
209 ETNA ST	RUSSELL	KY	41169-1303	38.527842	-82.69049566
209 EUNICE AVE TRLR	SOUTH SHORE	KY	41175-9049	38.7182433	-82.9647583
209 FAULKNER AVE	HAZARD	KY	41701-1619	37.2584133	-83.1830383
209 FERRY ST	RUSSELL	KY	41169-1338	38.5327867	-82.6936167
209 FISHER HOLW	PRINTER	KY	41655-8908	37.53425	-82.74941
209 FORESTDALE RD	ASHLAND	KY	41102-9477	38.4517117	-82.6919783
209 FRANK ST	PAINTSVILLE	KY	41240-1173	37.8158333	-82.799045
209 HEMLOCK ST	HAZARD	KY	41701-2123	37.2402017	-83.18243
209 HENRY ISON HOLW	WHITESBURG	KY	41858-8890	37.066866	-82.86418033
209 HI LINE DR	ASHLAND	KY	41101-2209	38.4862367	-82.6848733
209 HIDDEN VALLEY RD	PAINTSVILLE	KY	41240-8908	37.825705	-82.8340783
209 HIGHLAND AVE	HAZARD	KY	41701-1337	37.255495	-83.191715
209 HIGHWAY 15	JACKSON	KY	41339-9600	37.5586583	-83.3777133
209 HILL ST	HAZARD	KY	41701-1515	37.2527817	-83.189285
209 HILLMAN ST	GREENUP	KY	41144-6767	38.6285067	-82.8689667
209 HOMEMADE HOLW	MCVEIGH	KY	41555-8553	37.533945	-82.2481483
209 HOMINY MILL RD TRLR	HAZARD	KY	41701-6877	37.2873508	-83.1939619
209 HORNET DR	SALYERSVILLE	KY	41465-9100	37.7392217	-83.0733133
209 HOUSTON ST APT A	RUSSELL	KY	41169-1775	38.5318483	-82.6937683
209 HOUSTON ST APT B	RUSSELL	KY	41169-1775	38.53185	-82.6937667
209 HOUSTON ST APT C	RUSSELL	KY	41169-1775	38.5320017	-82.6938717
209 HOWE RD TRLR	OLIVE HILL	KY	41164-9057	38.28500333	-83.24551
209 HUFF ST	GRAYSON	KY	41143-1320	38.3279533	-82.9452433
209 HUNTERS LN	JACKHORN	KY	41825-9004	37.2179767	-82.70206
209 INDIAN CREEK RD	WHITESBURG	KY	41858-8194	37.2256815	-82.7945355
209 JAKES FORK RD	BULAN	KY	41722-8932	37.29668	-83.1637133
209 JANE HILL RD	ASHLAND	KY	41101-2223	38.4861933	-82.68786
209 JENNIFER DR	PAINTSVILLE	KY	41240-1467	37.8067533	-82.8101183
209 JOHNSON ST	GRAYSON	KY	41143-1324	38.3276117	-82.9443883
209 JUSTICE HL	PHYLLIS	KY	41554-8402	37.45040592	-82.35173482
209 KENT ST	RACELAND	KY	41169-1097	38.5434533	-82.7451933
209 KENTUCKY AVE	WURTLAND	KY	41144-1430	38.5483867	-82.7832683
209 KENTUCKY ST	ASHLAND	KY	41102-3376	38.4788	-82.6696983
209 KENWOOD BLVD	RUSSELL	KY	41169-1428	38.52594067	-82.6900535
209 KING ST	HAZARD	KY	41701-1127	37.2650417	-83.191535
209 KISER BR	OLIVE HILL	KY	41164-7415	38.29357129	-83.09666821
209 KISER CEM RD	OLIVE HILL	KY	41164-9809	38.27756367	-83.17638483
209 KISER RD	GRAYSON	KY	41143-7213	38.3340719	-82.9924603
209 KONA DR	KONA	KY	41858-7856	37.1598833	-82.7383383
209 LAUREL ST	PAINTSVILLE	KY	41240-9312	37.81565815	-82.78081601
209 LEE RD	HAZARD	KY	41701-5579	37.18274787	-83.20047037
209 LEE RD BARN	HAZARD	KY	41701-5579	37.183579	-83.201587
209 LIBERTY ST APT 209A	HAZARD	KY	41701-1801	37.24644	-83.188195
209 LIBERTY ST APT 209B	HAZARD	KY	41701-1801	37.2465767	-83.1882
209 LINCOLN BLVD	WURTLAND	KY	41144-6358	38.5454333	-82.7596033
209 LONG FRK	DEANE	KY	41812-8931	37.24724	-82.737995
209 LORA LN	HAZARD	KY	41701-8050	37.3559233	-83.206365
209 LYKINS CRK	PIKEVILLE	KY	41501-5603	37.5045517	-82.54721
209 MAIN ST	GREENUP	KY	41144-1027	38.5790083	-82.8378917
209 MAIN ST	PAINTSVILLE	KY	41240-1122	37.8138217	-82.8051667

209 MAIN ST	PAINTSVILLE	KY	41240-1122	37.8138783	-82.805175
209 MAIN ST APT A	HAZARD	KY	41701-1808	37.24691033	-83.19276316
209 MAIN ST APT B	HAZARD	KY	41701-1808	37.24676101	-83.19305758
209 MAIN ST APT C	HAZARD	KY	41701-1808	37.24676101	-83.19305758
209 MAIN ST APT D	HAZARD	KY	41701-1808	37.247015	-83.19285
209 MAIN ST APT E	HAZARD	KY	41701-1808	37.2469967	-83.19287
209 MAPLE ST	HAZARD	KY	41701-1932	37.244855	-83.1878033
209 MAY VILLAGE RD	ALLEN	KY	41601-9444	37.6156483	-82.71381
209 MOORE ST	HAZARD	KY	41701-1565	37.2539833	-83.1890067
209 MOORE ST	HAZARD	KY	41701	37.254017	-83.18910133
209 NAPIER RIDGE RD	HAZARD	KY	41701-5423	37.2275333	-83.1675233
209 OHIO RIVER RD	GREENUP	KY	41144-6783	38.6148	-82.86338
209 OLD BURNING FRK	SALYERSVILLE	KY	41465-7460	37.7353317	-83.02864
209 ORCHARD HEIGHTS RD	HAZARD	KY	41701-5301	37.2685467	-83.19066
209 ORCHARD ST	HAZARD	KY	41701-1045	37.2685533	-83.187875
209 PINE ST	PAINTSVILLE	KY	41240-1314	37.8109467	-82.796245
209 PINE ST	PAINTSVILLE	KY	41240-1314	37.8111633	-82.79653
209 PINE ST GARG	PAINTSVILLE	KY	41240-1314	37.8111583	-82.7965983
209 POORHOUSE RD	LOUISA	KY	41230-6710	38.07488	-82.6588667
209 POPLAR HEIGHTS DR	GRAYSON	KY	41143-1647	38.3272067	-82.9186383
209 PRINCESS DR	ASHLAND	KY	41101-2189	38.4924283	-82.693015
209 PROVIDENCE HILL DR APT 100	ASHLAND	KY	41101-2292	38.48879383	-82.66057083
209 PROVIDENCE HILL DR APT 101	ASHLAND	KY	41101-2292	38.48881917	-82.6606385
209 PROVIDENCE HILL DR APT 102	ASHLAND	KY	41101-2292	38.48884517	-82.66075716
209 PROVIDENCE HILL DR APT 103	ASHLAND	KY	41101-2292	38.48882633	-82.66060116
209 PROVIDENCE HILL DR APT 104	ASHLAND	KY	41101-2292	38.488765	-82.660584
209 PROVIDENCE HILL DR APT 105	ASHLAND	KY	41101-2292	38.48884767	-82.66065266
209 PROVIDENCE HILL DR APT 106	ASHLAND	KY	41101-2292	38.48885133	-82.66060983
209 PROVIDENCE HILL DR APT 107	ASHLAND	KY	41101-2292	38.488774	-82.6606605
209 PROVIDENCE HILL DR APT 108	ASHLAND	KY	41101-2292	38.48881133	-82.6606405
209 PROVIDENCE HILL DR APT 109	ASHLAND	KY	41101-2292	38.4888145	-82.6606545
209 PROVIDENCE HILL DR APT 110	ASHLAND	KY	41101-2292	38.48881633	-82.66068366
209 PROVIDENCE HILL DR APT 111	ASHLAND	KY	41101-2292	38.48881383	-82.66065033
209 PROVIDENCE HILL DR APT 112	ASHLAND	KY	41101-2292	38.48868767	-82.66072116
209 PROVIDENCE HILL DR APT 113	ASHLAND	KY	41101-2292	38.4888125	-82.66061516
209 PROVIDENCE HILL DR APT 114	ASHLAND	KY	41101-2292	38.4888305	-82.66057966
209 PROVIDENCE HILL DR APT 115	ASHLAND	KY	41101-2292	38.4887915	-82.66065
209 PROVIDENCE HILL DR APT 116	ASHLAND	KY	41101-2292	38.48881233	-82.66060733
209 PROVIDENCE HILL DR APT 117	ASHLAND	KY	41101-2292	38.48880367	-82.6606085
209 PROVIDENCE HILL DR APT 118	ASHLAND	KY	41101-2292	38.48882617	-82.66063833
209 PROVIDENCE HILL DR APT 119	ASHLAND	KY	41101-2292	38.48883817	-82.66060216
209 PROVIDENCE HILL DR APT 120	ASHLAND	KY	41101-2292	38.48878317	-82.660581
209 PROVIDENCE HILL DR APT 97	ASHLAND	KY	41101-2292	38.48867383	-82.66077816
209 PROVIDENCE HILL DR APT 98	ASHLAND	KY	41101-2292	38.48884317	-82.66081016
209 PROVIDENCE HILL DR APT 99	ASHLAND	KY	41101-2297	38.48882183	-82.66072116
209 PROVIDENCE HILL DR BLDG 5	ASHLAND	KY	41101-2299	38.48880117	-82.66064533
209 RICE AVE	RACELAND	KY	41169-1221	38.5302383	-82.7320917
209 RIVERSIDE DR	RUSSELL	KY	41169-1356	38.527975	-82.68971
209 ROBERT AND MARY ST STE 3	GRAYSON	KY	41143-1388	38.33306	-82.943455
209 ROBERT AND MARY ST STE 4	GRAYSON	KY	41143-1388	38.3330633	-82.9434517
209 ROBERT AND MARY ST UNIT 1	GRAYSON	KY	41143-1388	38.3330517	-82.943465
209 ROBERT AND MARY ST UNIT 2	GRAYSON	KY	41143-1388	38.3330617	-82.9434533
209 ROBIN HILL RD	PAINTSVILLE	KY	41240-9353	37.8180667	-82.7878483
209 ROCKAWAY ST	HAZARD	KY	41701-1413	37.2516183	-83.1923283
209 ROSE ST	PAINTSVILLE	KY	41240-1490	37.8117905	-82.7855875
209 ROWL ST TRLR	HAZARD	KY	41701-1066	37.2670133	-83.18631
209 SAMMONS BR	MEALLY	KY	41234-9723	37.80119	-82.7562867
209 SAMMONS BR GARG	MEALLY	KY	41234-9723	37.80032117	-82.7568935
209 SAWMILL RD	PRESTONSBURG	KY	41653-1568	37.6665	-82.727292
209 SCHOOL ST	HAZARD	KY	41701-1159	37.26499	-83.1932883
209 SCOTT AVE	PIKEVILLE	KY	41501-1282	37.484015	-82.5197583
209 SCUTTLE HOLE GAP RD	WHITESBURG	KY	41858-8851	37.06119	-82.8655967
209 SEATON DR	RUSSELL	KY	41169-1416	38.5189067	-82.6980883
209 SHOP FORK ST	WHEELWRIGHT	KY	41669-9043	37.332046	-82.7185645
209 SHORT FORK RD	PIPPA PASSES	KY	41844-9040	37.3189645	-82.88964816
209 SPRADLIN ST	AUXIER	KY	41602-8000	37.73076167	-82.75950733
209 STAMPER BR	ISOM	KY	41824-9002	37.19161433	-82.9002405

209 STEELE CRK	WAYLAND	KY	41666-9055	37.43718717	-82.780381
209 STEELE CRK UNIT RV	WAYLAND	KY	41666-9055	37.4370351	-82.7817591
209 SYCAMORE ST	JACKSON	KY	41339-1021	37.55224167	-83.38617167
209 TUNNEL RD	HI HAT	KY	41636-6228	37.4139838	-82.7461272
209 TURKEY PEN RD	VIRGIE	KY	41572-8209	37.33338	-82.6343567
209 UPPER CAMP BR	PHYLLIS	KY	41554-8857	37.45600421	-82.29747383
209 VICTORIA WAY	GRAYSON	KY	41143-1264	38.3311	-82.953185
209 WALLEN DR	VAN LEAR	KY	41265-9046	37.7759767	-82.7872183
209 WEST ST	PAINTSVILLE	KY	41240-1017	37.8135036	-82.8107974
209 WINDY FRK	KITE	KY	41828-9031	37.3250517	-82.8220583
209 WURLAND AVE	WURLAND	KY	41144-1446	38.5505567	-82.78314
209 YOUNG ST	HAZARD	KY	41701-1260	37.2651383	-83.18398
209 E 3RD ST	GRAYSON	KY	41143-1013	38.3336983	-82.9456167
209 E CEDAR DR	PIKEVILLE	KY	41501-2022	37.4808267	-82.5422717
209 E CHLOE RIDGE DR	PIKEVILLE	KY	41501-2183	37.4712983	-82.5075617
209 E COLLEGE ST	GRAYSON	KY	41143-1045	38.3372433	-82.94515
209 E MADISON ST	LOUISA	KY	41230-1363	38.1150283	-82.60286
209 E MAIN ST	HAZARD	KY	41701-1920	37.2471817	-83.1933333
209 E MAIN ST	LOUISA	KY	41230-1117	38.1159305	-82.6035575
209 E PERRY ST	LOUISA	KY	41230-1137	38.116655	-82.6036633
209 E PERRY ST	LOUISA	KY	41230-1137	38.1166433	-82.60367
209 N ARNOLD AVE	PRESTONSBURG	KY	41653-1282	37.66842	-82.7751233
209 N BOONE ST	LOUISA	KY	41230-1255	38.11487267	-82.6084425
209 N CLAY ST	LOUISA	KY	41230-1201	38.115915	-82.6063083
209 N COURT ST	GRAYSON	KY	41143-1023	38.3347067	-82.9513817
209 N MAYO TRL UNIT B	PAINTSVILLE	KY	41240-1816	37.815745	-82.8154017
209 S CAROL MALONE BLVD	GRAYSON	KY	41143-1355	38.3286067	-82.9474533
209 S CENTRAL AVE	PRESTONSBURG	KY	41653-1957	37.6671867	-82.7714083
209 S COURT ST	GRAYSON	KY	41143-1209	38.33124	-82.9524983
209 S LOCK AVE	LOUISA	KY	41230-1706	38.113865	-82.6028183
209 S MAYO TRL	PAINTSVILLE	KY	41240-1329	37.8118783	-82.80821
209 S RAILROAD ST	WEST VAN LEAR	KY	41268-8026	37.7850767	-82.78146
209 W 3RD ST	GRAYSON	KY	41143-1017	38.334415	-82.9509017
209 W MAIN ST	LOUISA	KY	41230-1217	38.1147417	-82.606265
209 W MAIN ST REAR	LOUISA	KY	41230-1217	38.11469883	-82.60558883
2090 COLDWATER RD	INEZ	KY	41224-8719	37.82934	-82.507475
2090 CORN FRK	PRESTONSBURG	KY	41653-8106	37.6738767	-82.69612
2090 CORY RD	OLIVE HILL	KY	41164-9151	38.28539167	-83.11245667
2090 HUFFS RUN	GRAYSON	KY	41143-8660	38.257168833	-82.92960366
2090 HURRICANE CREEK RD	HYDEN	KY	41749-8680	37.12472	-83.359265
2090 INDIAN CREEK RD	VIRGIE	KY	41572-8200	37.340099	-82.62073266
2090 KY ROUTE 2030	PRINTER	KY	41655-9059	37.516632	-82.72159566
2090 KY ROUTE 3379	GRETHEL	KY	41631-9060	37.4715067	-82.6353883
2090 KY ROUTE 3379 SIDE	GRETHEL	KY	41631-9060	37.471638166	-82.63559633
2090 UPPER JOHNS CRK	KIMPER	KY	41539-6001	37.49187683	-82.31934116
2090 UPPER JOHNS CRK	KIMPER	KY	41539-6001	37.4915817	-82.320085
2090 WIDOWS BR GARG TRCKRPR	STOPOVER	KY	41568	37.5120417	-82.109565
20906 STATE ROUTE 3	RUSH	KY	41168-8085	38.2896067	-82.7061233
2091 DORTON JENKINS HWY	JENKINS	KY	41537-8291	37.25375	-82.5670017
2091 HIGHWAY 119	WHITESBURG	KY	41858-7959	37.1252767	-82.7780567
2091 SCUDDY BRANCH RD	SCUDDY	KY	41760-9061	37.19119	-83.07802
2091 UPPER JOHNS CRK	KIMPER	KY	41539-6001	37.4911675	-82.32070966
2091 WILSON CRK	LANGLEY	KY	41645-9098	37.5450567	-82.8298867
2091 WILSON CRK GARG	LANGLEY	KY	41645-9098	37.54541659	-82.82936563
2091 WOLFPIT BRANCH RD	ELKHORN CITY	KY	41522-7631	37.3605067	-82.455555
20914 STATE ROUTE 854	RUSH	KY	41168-7982	38.3028417	-82.7259617
2092 BEECH CRK	PHELPS	KY	41553	37.4713549	-82.1718605
2092 COWPEN RD	PIKEVILLE	KY	41501-6141	37.5531817	-82.55615
2092 SMITH BRANCH RD	GREENUP	KY	41144-6475	38.598021166	-82.89414433
2092 S STATE HIGHWAY 207	RUSH	KY	41168-8936	38.3309367	-82.8083817
20920 STATE ROUTE 854 TRLR	RUSH	KY	41168-7982	38.302895	-82.72561
20922 KY HIGHWAY 476	ROWDY	KY	41367-8925	37.40837667	-83.20804
20925 STATE ROUTE 3	RUSH	KY	41168-8085	38.2889317	-82.710075
20925 STATE ROUTE 3 BARN	RUSH	KY	41168-8085	38.2880367	-82.7111683
2093 BO FRK	WHITESBURG	KY	41858-7109	37.067438	-82.880766
2093 COLDWATER RD	INEZ	KY	41224-8719	37.83014	-82.50630167
2093 EK MINES BR	GRAYSON	KY	41143-7709	38.2219917	-82.8862

2093 EK MINES BR	GRAYSON	KY	41143-7709	38.221218	-82.88697483
2093 EK MINES BR	GRAYSON	KY	41143-7709	38.2212617	-82.8866667
2093 GRAHN RD	OLIVE HILL	KY	41164-8139	38.2987483	-83.09633
2093 KY HIGHWAY 610	VIRGIE	KY	41572-9014	37.32899	-82.5884333
2093 KY ROUTE 1107	PAINTSVILLE	KY	41240-8634	37.79397	-82.7813817
2093 KY ROUTE 2039	HAGERHILL	KY	41222-9087	37.7908767	-82.8543533
2093 MOCABEE CREEK RD	OLIVE HILL	KY	41164-7937	38.23519333	-83.27568833
2093 MONTGOMERY CREEK RD	EMMALENA	KY	41740-8946	37.34330076	-83.06121894
2093 W SOOKEYS CRK	PIKEVILLE	KY	41501-3608	37.409695	-82.5479133
2094 CRAFT COLLY RD	ERMINE	KY	41815-9020	37.14756029	-82.79527122
2094 FEDSCREEK RD	STEELE	KY	41566-8510	37.3918517	-82.2168517
2094 GRASSY BR	RACCOON	KY	41557-8421	37.5169867	-82.4169183
2094 HIGHWAY 550	LEBURN	KY	41831-9000	37.3476078	-82.9549414
2094 MUDLICK RD	HARDY	KY	41531-8924	37.5806083	-82.2225917
2094 S RIVER RD	MOUTHCARD	KY	41548-8401	37.3674085	-82.228316
2094 S WOLF CRK	PILGRIM	KY	41250-8848	37.7705783	-82.47702
20946 W US HIGHWAY 60	OLIVE HILL	KY	41164-8223	38.2974	-83.27711667
20946 W US HIGHWAY 60	OLIVE HILL	KY	41164-8223	38.295955	-83.277725
2095 BEAVER CREEK RD	ELKHORN CITY	KY	41522-8617	37.32611524	-82.33005356
2095 BEECH CRK	JAMBOREE	KY	41553-9034	37.4700352	-82.1702269
2095 HIGHWAY 1933 TRLR	JACKSON	KY	41339-9060	37.40749667	-83.423245
2095 HOLLY FRK	MOREHEAD	KY	40351-8151	38.29092333	-83.353585
2095 HOLLY FRK TRLR	MOREHEAD	KY	40351-8151	38.29092333	-83.353585
2095 KY ROUTE 302	VAN LEAR	KY	41265-9061	37.7761	-82.7672133
2095 KY ROUTE 321	PRESTONSBURG	KY	41653-9103	37.69688	-82.7670033
2095 KY ROUTE 321	PRESTONSBURG	KY	41653-9103	37.6968417	-82.7669817
2095 LOWER POMPEY RD	SHELBIANA	KY	41562-8119	37.4425383	-82.4288517
2095 MAIN RD	HARDY	KY	41531	37.6195867	-82.2433583
2095 MAIN RD TRLR	HARDY	KY	41531	37.6195867	-82.2433583
2095 SPRING BRANCH RD	HYDEN	KY	41749-7938	37.28017715	-83.40601761
2095 S STATE HIGHWAY 207 TRLR A	RUSH	KY	41168-8936	38.330625	-82.80746
2095 S STATE HIGHWAY 207 TRLR B	RUSH	KY	41168-8936	38.330896833	-82.8073715
2096 BIG CARD RD	MOUTHCARD	KY	41548-8229	37.35694	-82.2656533
2096 BURGEYS CREEK RD	MALLIE	KY	41836-8949	37.241325	-82.914975
2096 BURGEYS CREEK RD	MALLIE	KY	41836-8949	37.24183567	-82.91738157
2096 BURGEYS CREEK RD TRLR	MALLIE	KY	41836-8949	37.2420683	-82.9143033
2096 ELKHORN CRK	ELKHORN CITY	KY	41522-7100	37.28221983	-82.3702885
2096 MUDLICK RD	HARDY	KY	41531-8924	37.58096317	-82.2211075
2096 PIGEON ROOST RD	PILGRIM	KY	41250-8968	37.7612117	-82.4458883
2096 RIGHT FORK OF COWPEN RD BLDG 1	PIKEVILLE	KY	41501	37.55509983	-82.5290125
2096 SPRING BRANCH RD	HYDEN	KY	41749-7938	37.28261717	-83.40100266
2096 STATE HIGHWAY 1620	OLIVE HILL	KY	41164-6899	38.2362517	-83.1677767
2096 STATE ROUTE 1	GREENUP	KY	41144-7137	38.53898	-82.8178967
20968 CARD MOUNTAIN RD	LICK CREEK	KY	41540-8128	37.3761967	-82.2897717
2097 CORN FRK	PRESTONSBURG	KY	41653-8106	37.674825	-82.6959633
2097 HIGHWAY 588	WHITESBURG	KY	41858-8951	37.1201733	-82.8747717
2097 KY ROUTE 466	WEEKSBURY	KY	41667-9018	37.32465	-82.6948383
2097 ROAD CREEK RD	ELKHORN CITY	KY	41522-8407	37.371345	-82.3642033
2097 STATE ROUTE 503 TRLR	WURTLAND	KY	41144-7480	38.5250683	-82.78443
2098 ALLEGHENY RD	HELLIER	KY	41534-9021	37.27081	-82.4886167
20981 W US HIGHWAY 60	OLIVE HILL	KY	41164-8223	38.2958602	-83.2784598
20985 BOLTS FORK RD	RUSH	KY	41168-9082	38.258315	-82.71622
2099 BRANHAMS CREEK RD	MALLIE	KY	41836-9018	37.28397116	-82.901072
2099 BRUSHY RD	VARNEY	KY	41571-9010	37.607605	-82.4086317
2099 FOUNTAIN ST	FLATWOODS	KY	41139-1811	38.5100815	-82.73398633
2099 FOUNTAIN ST	FLATWOODS	KY	41139-1811	38.51022933	-82.73376483
2099 FOUNTAIN ST	FLATWOODS	KY	41139-1811	38.50983	-82.734325
2099 HOLLY FRK	MOREHEAD	KY	40351-8151	38.29091	-83.35353167
2099 PIGEONROOST RD	CANADA	KY	41519-8312	37.58325	-82.3109
2099 PINSONFORK RD	MC ANDREWS	KY	41543-8008	37.544805	-82.2907833
2099 SPRING BRANCH RD	CONFLUENCE	KY	41749-7938	37.2826283	-83.4013054
2099 STRATTON FRK TRLR	CANADA	KY	41519-8329	37.5798833	-82.3366667
20994 HIGHWAY 30 TRLR	JACKSON	KY	41339-7824	37.61699333	-83.17298667
20998 HIGHWAY 30	JACKSON	KY	41339-7824	37.6162885	-83.17305216
21 ABE COLE DR	JACKSON	KY	41339-8506	37.3746517	-83.38984
21 ADAMS RIDGE RD	HAZARD	KY	41701-9419	37.27545349	-83.21727939
21 ADKINS VLG	HONAKER	KY	41603-9016	37.518723	-82.676012

21 ADKINS VLG TRLR	HONAKER	KY	41603-9016	37.518778	-82.675905
21 AKERS HOLW	VAN LEAR	KY	41265-8424	37.771505	-82.73354716
21 ALPIKE ST LOT 9	IVEL	KY	41642-9457	37.59913417	-82.6844275
21 ANDY AND LULA DR	MAYKING	KY	41837-8927	37.1046267	-82.7741933
21 B BALL DR	MC ROBERTS	KY	41835-9099	37.203265	-82.6817267
21 BALLOUS MOUNTAIN RD	WHITESBURG	KY	41858-9320	37.167535	-82.7052583
21 BARTLEYTOWN RD	ASHCAMP	KY	41512-8500	37.2579467	-82.4645483
21 BEECH BTM	VICCO	KY	41773-8836	37.1952483	-83.0238067
21 BEECHWOOD DR	PHELPS	KY	41553-9037	37.4833217	-82.1341117
21 BEECHWOOD DR GARG	PHELPS	KY	41553-9037	37.4834417	-82.1351233
21 BEETREE BR	PREMIUM	KY	41845-9029	37.1386483	-82.889175
21 BELLEFONTE RD	RACELAND	KY	41169-1201	38.52934	-82.7338567
21 BIG BLUE DR	LOUISA	KY	41230-7745	38.11177133	-82.597382
21 BIG BR	JENKINS	KY	41537-8372	37.2563015	-82.6017521
21 BIG PETER CAVE RD	PILGRIM	KY	41250-9005	37.7677817	-82.447755
21 BIG SHELBY CRK	JENKINS	KY	41537-7927	37.218035	-82.563045
21 BIG SHELBY CRK GARG	JENKINS	KY	41537-7927	37.218185	-82.5633883
21 BINGHAM ST APT A	PRESTONSBURG	KY	41653-1404	37.6675467	-82.7345617
21 BINGHAM ST UNIT B	PRESTONSBURG	KY	41653-1404	37.6675617	-82.7345683
21 BLACKBERRY LN	FLATWOODS	KY	41139-8502	38.473222	-82.73320466
21 BLUE BIRD DR TRLR	GRAYSON	KY	41143-7188	38.2478183	-82.8795767
21 BRANDON DR	VIPER	KY	41774-7937	37.13068433	-83.12483983
21 BRASHEAR DR	HAZARD	KY	41701-5304	37.269895	-83.1871833
21 BREEZIE RDG	HALLIE	KY	41821-8500	37.08094017	-83.03044683
21 BRETT DR	WHITESBURG	KY	41858-9600		
21 BROOKFIELD LN	HAZARD	KY	41701-8337	37.343458166	-83.27375216
21 BROOKSIDE CT	STOPOVER	KY	41568-8669	37.51562	-82.090688
21 BUTCHER CEMETERY RD	WILLIAMSPORT	KY	41271-8701	37.815475	-82.7346317
21 BUZZARD ROCK	ISOM	KY	41824-8500	37.185335	-82.8398167
21 BUZZARD ROCK	ISOM	KY	41824-8500	37.1853467	-82.8397567
21 BUZZARD ROOST RD	ROBINSON CREEK	KY	41560-8520	37.3887333	-82.552415
21 CANNIE LN	BUCKHORN	KY	41721	37.34764833	-83.47057833
21 CASTLE CT UNIT GUEST	PRESTONSBURG	KY	41653-1008	37.68181	-82.7801133
21 CAVALIER DR	EAST POINT	KY	41216-8724	37.73720591	-82.80681043
21 CAVALIER DR	JENKINS	KY	41537-9225	37.1736933	-82.6305383
21 CHARITY LN TRLR	HYDEN	KY	41749-8921	37.140505	-83.4688317
21 CHARLENE LN	SLEMP	KY	41763-9072	37.0739933	-83.1116867
21 CHARLES DESKINS ST	MC ANDREWS	KY	41543-8063	37.567695	-82.2683467
21 CHARLES WRIGHT RD	JENKINS	KY	41537-8366	37.27948	-82.5890583
21 CINNAMON DR	WHITESBURG	KY	41858-8064	37.1682083	-82.8589933
21 CLUB ST	PRESTONSBURG	KY	41653-1381	37.6683833	-82.7578867
21 COBRA LN	WHITESBURG	KY	41858-7902	37.1279367	-82.8346483
21 COBRA LN	WHITESBURG	KY	41858-7902	37.12783	-82.8351117
21 COBURN ST	HUDDY	KY	41535-8870	37.5957015	-82.27563333
21 CODY DR	BUSY	KY	41723-9035	37.28114629	-83.32993877
21 COMBS DR	COMBS	KY	41729-9014	37.26525733	-83.21179483
21 CONLEY SLOAN DR	HINDMAN	KY	41822-9714	37.33078	-83.0050483
21 COOK RD TRLR	MC CARR	KY	41544-8513	37.6210817	-82.168475
21 CORNETT BTM TRLR	HAZARD	KY	41701-6373	37.19866	-83.2228183
21 COY DR	HAZARD	KY	41701-7353	37.33562532	-83.25007985
21 CREECH RD	OLIVE HILL	KY	41164-6131	38.263775	-83.19754
21 CRESCENT LOOP	GRAYSON	KY	41143-9259	38.3317367	-82.8914733
21 CRESTWOOD DR	PRESTONSBURG	KY	41653-8045	37.6840633	-82.7594283
21 DANIEL DR	PAINTSVILLE	KY	41240-1819	37.798915	-82.7905783
21 DEAN RD	MOREHEAD	KY	40351-9068	38.25355433	-83.31768433
21 DEAN ST	PIKEVILLE	KY	41501-8020	37.41115	-82.42798
21 DEATON PARK DR LOT 1	HAZARD	KY	41701-8468	37.35256	-83.3336067
21 DEER FORK LN	VIPER	KY	41774-8552	37.1759283	-83.044195
21 DEER FORK LN BLDG 1	VIPER	KY	41774-8552	37.1759283	-83.044195
21 DEER FORK LN GARG	VIPER	KY	41774-8552	37.1759865	-83.0422233
21 DELMAR LN	MALLIE	KY	41836-8303	37.3095117	-82.911695
21 DODGE DR	WHITESBURG	KY	41858-7712	37.2235567	-82.824965
21 DOGWOOD VALLEY LN	BUSY	KY	41723-8622	37.25057767	-83.325234
21 DUKES BRANCH RD	HINDMAN	KY	41822-8602	37.3352233	-82.982695
21 DUSTY LN	GRAYSON	KY	41143-9168	38.33885	-82.988555
21 EAGLE RD	WHITESBURG	KY	41858-8388	37.1766317	-82.8267933
21 EASY ST	WHITESBURG	KY	41858-7735	37.1151883	-82.8254967



21 ELIJAH DR	HAZARD	KY	41701-8271	37.2922567	-83.2047417
21 ELM CT	FOREST HILLS	KY	41527-8313	37.6460517	-82.2699767
21 EMERALD DR	EMMALENA	KY	41740-9061	37.34036	-83.0816933
21 FAITH DR	LEBURN	KY	41831-9030	37.3759733	-82.94041
21 FALCON LN TRLR	GRAYSON	KY	41143-9320	38.25538	-82.94537
21 FAMILY DR	MALLIE	KY	41836-9035	37.2985317	-82.9029067
21 FIELDBROOK DR	HI HAT	KY	41636-9035	37.381622	-82.70768033
21 FLICKA DR	GRAYSON	KY	41143-9474	38.2853967	-82.9330833
21 FOREST BND	HI HAT	KY	41636-6301	37.38704833	-82.72516283
21 FRANCIS HOLLOW SPUR	HINDMAN	KY	41822-8904	37.3030955	-82.94720383
21 FULTZ DR	HAZARD	KY	41701-8801	37.2684867	-83.0486117
21 GALDYS WAY TRLR	VICCO	KY	41773-9025	37.215145	-83.062635
21 GARFIELD DR	WHITESBURG	KY	41858-8433	37.1523617	-82.8564667
21 GARLAND SPENCE DR	INEZ	KY	41224-8779	37.907545	-82.54639
21 GINSENG DR APT 1	JENKINS	KY	41537-9604	37.17566976	-82.627575
21 GINSENG DR APT 2	JENKINS	KY	41537-9604	37.1766585	-82.627058
21 GOBLE LN	PRESTONSBURG	KY	41653-8822	37.670275	-82.71941
21 GRACE DR TRLR	MC ROBERTS	KY	41835-9098	37.2030667	-82.6822583
21 GRAND OAK LN	HAZARD	KY	41701-9427	37.27869	-83.2200867
21 GRAND OAK LN	HAZARD	KY	41701-9427	37.278695	-83.22009
21 GUM AVE	HAZARD	KY	41701-5464	37.2878	-83.2056567
21 HADDIX RDG	HAZARD	KY	41701-8947	37.27134	-83.1925133
21 HANSHAW RD	OLIVE HILL	KY	41164-7332	38.24528	-83.20082833
21 HARLAN LN	BUCKHORN	KY	41721-8585	37.27197683	-83.499428
21 HEADWATERS TRL	HYDEN	KY	41749	37.16532	-83.4010783
21 HERITAGE DR	KITE	KY	41828-8932	37.3338933	-82.8043567
21 HICKS BRANCH RD TRLR	LEBURN	KY	41831-9032	37.38874843	-82.93335536
21 HOLBROOK CEMETERY RD	OLIVE HILL	KY	41164	38.25763833	-83.19436
21 HOLBROOK LN LOT 9	WEST LIBERTY	KY	41472-2066	37.93087967	-83.26080483
21 HOMESTEAD LN LOT 21	HAGERHILL	KY	41222-8630	37.752482	-82.78287799
21 HOPEFUL LN TRLR	HYDEN	KY	41749-8954	37.16854	-83.3817083
21 HORSESHOE RD	LOUISA	KY	41230-8684	38.17492	-82.67336
21 JOHN Q HOLW TRLR	WHITESBURG	KY	41858-8814	37.084385666	-82.83286366
21 JOHN RAY LN TRLR 2	LOST CREEK	KY	41348-9222	37.44534667	-83.25100833
21 LACKEY HOLW	LACKEY	KY	41643-8900	37.4676925	-82.82601466
21 LAUREL LN	LOUISA	KY	41230-7785	37.98062167	-82.54917
21 LEAKE BR	STAFFORDSVILLE	KY	41256-9211	37.8424567	-82.8500983
21 LEES LNDG APT 8	BYPRO	KY	41612-9715	37.3523817	-82.7158967
21 LEFT FORK BLACKBERRY RD	RANSOM	KY	41558-8525	37.5524867	-82.2006067
21 LEFT FORK CLEVINGER BR	PIKEVILLE	KY	41501-5811	37.546265	-82.5267667
21 LEFT FORK OF BEAR FRK	PIKEVILLE	KY	41501-7523	37.5151867	-82.5991533
21 LITTLE PAINT CHURCH RD	OIL SPRINGS	KY	41238-9141	37.804495	-82.9374
21 LONZO RD	WHITESBURG	KY	41858-8836	37.08214584	-82.8252058
21 LOWER HONEYSUCKLE ST	VICCO	KY	41773-9034	37.2141383	-83.060515
21 MADISON AVE	PRESTONSBURG	KY	41653-1558	37.6705135	-82.7183085
21 MAGNOLIA LN TRLR	STINNETT	KY	40868-6516	37.10743743	-83.40219177
21 MAIN ST APT 1	GREENUP	KY	41144-9053	38.5824767	-82.8451983
21 MAIN ST APT 2	GREENUP	KY	41144-9053	38.582475	-82.8451983
21 MALLORY LN	MC DOWELL	KY	41647-9090	37.450192	-82.725467
21 MARBLE LN TRLR	LOUISA	KY	41230-6811	37.99579	-82.65840333
21 MARION LN	VIPER	KY	41774-8059	37.1277467	-83.1337117
21 MARION LN	VIPER	KY	41774-8059	37.1279	-83.1334383
21 MAY HL	CANADA	KY	41519-8315	37.5811067	-82.30724
21 MAYFORK HOLW	PINSONFORK	KY	41555-7556	37.56466	-82.2447583
21 MEADE HTS	PIKEVILLE	KY	41501-2129	37.5034817	-82.4961717
21 MEADOWVIEW LN TRLR	LOUISA	KY	41230	38.0997925	-82.60176916
21 MEXICO HOLW	BULAN	KY	41722-8971	37.3019117	-83.1228633
21 MILLER LN	WEST LIBERTY	KY	41472-1129	37.92494215	-83.25768022
21 MINK BR	CRAYNOR	KY	41635-8916	37.4394117	-82.6645783
21 MITCHELL HALL LN	TOPMOST	KY	41862-9000	37.3794693	-82.7838619
21 MONTGOMERY CREEK RD	VICCO	KY	41773-9044	37.19869667	-83.0294525
21 MONTGOMERY CREEK RD	VICCO	KY	41773-9044	37.1988185	-83.02956016
21 MULLINS SECOND ST	PIKEVILLE	KY	41501-2914	37.5370117	-82.5805367
21 MURRAY RD	INEZ	KY	41224-8944	37.86045667	-82.52757667
21 NEW TRIBES RD	CORNETTSVILLE	KY	41731-8946	37.1343035	-83.07751883
21 NIXON DR	BLACKKEY	KY	41804-8726	37.1378217	-82.9803083
21 OLD BEECH FORK RD	SLEMP	KY	41763-9060	37.076505	-83.11129

21 OLD CHEVY DR	HYDEN	KY	41749	37.1389883	-83.369
21 OLD LICK CREEK RD	LOUISA	KY	41230-5940	38.103565	-82.61241667
21 OLD RAILROAD LN	SHELBIANA	KY	41562-8032		
21 ORCHARD FRK	MELVIN	KY	41650-8905	37.35184525	-82.69196132
21 OTIS BLACKBURN DR	STANVILLE	KY	41659-7053	37.5709433	-82.639095
21 OTIS BLACKBURN DR BLDG 1	STANVILLE	KY	41659-7053	37.5702535	-82.6392423
21 PACK CASTLE RD	WAYLAND	KY	41666	37.448225	-82.8085867
21 PATRICK LN	INEZ	KY	41224-9120	37.83900667	-82.49493
21 PEBBLE CT	JAMBOREE	KY	41553-9059	37.49466067	-82.13724633
21 PHEASANT DR	FLEMING NEON	KY	41840-8942	37.2076267	-82.7114017
21 PINE TOP LN TRLR	KRYPTON	KY	41754-9059	37.3042417	-83.3105533
21 PINESIDE DR TRLR	HAZARD	KY	41701-7366	37.3329967	-83.2522233
21 PINEVIEW ST	GRAYSON	KY	41143-8912	38.3246383	-82.9351983
21 PINEVIEW ST	GRAYSON	KY	41143-8912	38.32442617	-82.93538166
21 POWELLS CRK	PIKEVILLE	KY	41501-7904	37.4007633	-82.4318267
21 POWELLS CRK	PIKEVILLE	KY	41501-7904	37.3999283	-82.4322511
21 PUNCHEONCAMP RD	HYDEN	KY	41749-8876	37.13642	-83.4432917
21 R B BATES CT	BRINKLEY	KY	41822	37.29371433	-82.94203383
21 RACE ST	HUEYSVILLE	KY	41640-6671	37.4966033	-82.8323617
21 RASBERRY LN TRLR	PIKEVILLE	KY	41501-7356	37.4324717	-82.5597033
21 RED DOG LN	PIKEVILLE	KY	41501-3332	37.5124983	-82.5568383
21 REDWOOD LN	LOVELY	KY	41231-9101	37.81234729	-82.42881659
21 RICKS LN	STINNETT	KY	40868	37.07984917	-83.44066045
21 RIVER LN	GRAYSON	KY	41143-7974	38.3429033	-82.9114533
21 ROBERT COMBS RD	HAPPY	KY	41746-8938	37.23042045	-83.09661829
21 ROBERTS BR	PAINTSVILLE	KY	41240-8642	37.7968533	-82.77589
21 ROBINSON TRAILER PARK TRLR	INEZ	KY	41224	37.87086	-82.54387833
21 ROSE LN	HYDEN	KY	41749-8216	37.17232	-83.36682583
21 RUSSELL PLAZA DR	ASHLAND	KY	41101-7082	38.4984883	-82.675845
21 SCAFF DR	BETSY LAYNE	KY	41605-7055	37.5572933	-82.637135
21 SCHOOL HOUSE BRANCH RD	BUCKHORN	KY	41721-8814	37.34607833	-83.47692167
21 SCOTT ADDITION DR	PIKEVILLE	KY	41501-3324	37.5114983	-82.55216
21 SCOTT ADDITION PL	PIKEVILLE	KY	41501-3319	37.5111033	-82.553085
21 SENG BRANCH RD TRLR	ELKHORN CITY	KY	41522-8029	37.3133435	-82.46733216
21 SHARPEY DR LOT 12	HAZARD	KY	41701-5311	37.27515117	-83.2078625
21 SHELTON HOLLOW RD	MARTIN	KY	41649-7810	37.574961	-82.77560366
21 SHORT ST	CHAVIES	KY	41727-9085	37.3474767	-83.3561417
21 SILVER SPUR LN	ASHCAMP	KY	41512	37.247085	-82.49413
21 SILVER SPUR LN	ASHCAMP	KY	41512	37.24681	-82.494615
21 SMITH RD	JACKSON	KY	41339-9085	37.530095	-83.346995
21 SNOWFLAKE DR TRLR	WHITESBURG	KY	41858-9456	37.200498	-82.887919
21 SOGGY BTM	CARRIE	KY	41725-9029	37.333133	-83.042365
21 SOGGY BTM BARN	CARRIE	KY	41725-9029	37.33342667	-83.04228466
21 SPEAKS ST	GRAYSON	KY	41143-7987	38.345115	-82.9096567
21 SPENCE MT	INEZ	KY	41224-8535	37.91685667	-82.54477667
21 SPICEWOOD LN	IVEL	KY	41642-9445	37.60038	-82.6469583
21 SPRINGFIELD DR	WAYLAND	KY	41666	37.4464465	-82.80700277
21 SPURLOCK FRK	DANA	KY	41615-9026	37.5501533	-82.6917217
21 SQUIRREL RUN	HAZARD	KY	41701-6108	37.2248317	-83.162285
21 STEELE CRK	WAYLAND	KY	41666-6703	37.444665	-82.8072433
21 STEPHEN DR	HAZARD	KY	41701-7896	37.2623275	-83.0889991
21 STEPP ST TRLR	HATFIELD	KY	41514-8551	37.642505	-82.3554633
21 STUMBO BR	PRINTER	KY	41655-9036	37.5355083	-82.7405
21 SUGAR MAPLE LN	WEST LIBERTY	KY	41472-1302	37.91264167	-83.25614333
21 SUMMER ST	HAZARD	KY	41701-5458	37.2897933	-83.2031
21 TAYLORS CT	LOVELY	KY	41231	37.8309917	-82.4043783
21 TECHNOLOGY DR	IVEL	KY	41642-9077	37.59969489	-82.64465294
21 THOMAS HOLW	TURKEY CREEK	KY	41514-7930	37.640535	-82.31209
21 THREE OAKS SUBDIVISN	LANGLEY	KY	41645-6524	37.52749	-82.7908033
21 TRINITY LN	CHAVIES	KY	41727-8715	37.37878033	-83.24771083
21 TUG FORK DR APT 9A	TURKEY CREEK	KY	41514-9176	37.7045283	-82.3006617
21 TUG FORK DR APT 9B	TURKEY CREEK	KY	41514-9102	37.705065	-82.3001333
21 TUG FORK DR APT 9C	TURKEY CREEK	KY	41514-9176	37.7045317	-82.3007733
21 TUG FORK DR APT 9D	TURKEY CREEK	KY	41514-9176	37.705065	-82.3001333
21 TUG FORK DR APT 9E	TURKEY CREEK	KY	41514-9176	37.70478	-82.3006617
21 TUG FORK DR APT 9F	TURKEY CREEK	KY	41514-9176	37.70478	-82.3006617
21 TUG FORK DR APT 9G	TURKEY CREEK	KY	41514-9176	37.70478	-82.3006617

21 TUG FORK DR APT 9H	TURKEY CREEK	KY	41514	37.70478	-82.3006617
21 TUG FORK DR APT 9I	TURKEY CREEK	KY	41514-9177	37.70478	-82.3006617
21 TUG FORK DR APT 9J	TURKEY CREEK	KY	41514-9176	37.70478	-82.3006617
21 TUG FORK DR APT 9K	TURKEY CREEK	KY	41514-9176	37.70478	-82.3006617
21 TURKEY FOOT RD LOT 21	BEAR BRANCH	KY	41714-8993	37.1609833	-83.5089617
21 VIEW DR LOT 12	WEST LIBERTY	KY	41472-7346	37.93058167	-83.26068833
21 VIRGINIA LN	BETSY LAYNE	KY	41605-7039	37.554605	-82.6228267
21 WALLACE RD	ELKHORN CITY	KY	41522-8036	37.3155017	-82.46159
21 WILDWOOD DR TRLR	ULYSSES	KY	41264-9010	37.94078333	-82.67608833
21 WILLIAMS CIR	DWARF	KY	41739	37.342009666	-83.11713366
21 WILLIAMS ST	JENKINS	KY	41537-9077	37.169937	-82.64056666
21 WILLIE BEVINS RD	SIDNEY	KY	41564-8539	37.620655	-82.3546583
21 WOLFE BR	VARNEY	KY	41571-9024	37.61871	-82.4169917
21 WOLFEN BR	VAN LEAR	KY	41265-8423	37.7694433	-82.7491617
21 WOODTIPPLE RD	WHITESBURG	KY	41858-9424	37.2067067	-82.85934
21 YELLOW HILL DR	ELKHORN CITY	KY	41522-8402	37.354554	-82.402798
21 YERKES SCHOOL RD	YERKES	KY	41778-8300	37.2782217	-83.3053833
21 E CLAYTON LN	LOUISA	KY	41230-6047	38.09619346	-82.61591156
21 E HARRIS ST UNIT 3	PRESTONSBURG	KY	41653-7834	37.67037483	-82.78168416
21 E RASNICK BTM	ELKHORN CITY	KY	41522-8422	37.3536117	-82.4026833
21 N STEFFEY ST	TRAM	KY	41663-8001	37.5716317	-82.6480567
21 N WEBB ST	WHITESBURG	KY	41858-7044	37.1187833	-82.826565
21 N WEBB ST	WHITESBURG	KY	41858-7044	37.1187667	-82.826575
21 S EVERGREEN LN	PRESTONSBURG	KY	41653-1486	37.66600733	-82.7355565
21 S RIVER ST	AUXIER	KY	41602-9263	37.737435	-82.757245
21 S WILLOW LN APT 7	PRESTONSBURG	KY	41653-1438	37.66816714	-82.74148929
210 10TH ST	CATLETTSBURG	KY	41129-1404	38.4385833	-82.607275
210 10TH ST	CATLETTSBURG	KY	41129-1404	38.4384667	-82.6075817
210 24TH ST	CATLETTSBURG	KY	41129-1266	38.4192067	-82.5987167
210 26TH ST	CATLETTSBURG	KY	41129-1503	38.4172417	-82.5976633
210 2ND ST STE 102	PIKEVILLE	KY	41501-3844	37.48041283	-82.518438
210 2ND ST STE 201	PIKEVILLE	KY	41501-3844	37.479241	-82.51875499
210 2ND ST UNIT 101	PIKEVILLE	KY	41501-3844		
210 ALASKA AVE	WHITESBURG	KY	41858-7513	37.1203883	-82.8362817
210 AMANDA ST	RUSSELL	KY	41169-1313	38.52888	-82.691505
210 AMBURGEY RD	HINDMAN	KY	41822-8634	37.3330967	-82.9924683
210 AMOS NEWSOME LN	VIRGIE	KY	41572-8510	37.3811383	-82.5800833
210 APPLE RIDGE LN	HAZARD	KY	41701-6888	37.2930867	-83.2143
210 ARROWHEAD DR LOT 26	WEST VAN LEAR	KY	41268-8021	37.79183167	-82.786082
210 ASH LN TRLR	EAST POINT	KY	41216-8733	37.7126235	-82.7922955
210 B AND L LN TRLR	GRAYSON	KY	41143-7902	38.339455	-82.8897367
210 BALLPARK RD	ELKHORN CITY	KY	41522-7062	37.299047	-82.3530135
210 BEAVER JUNCTION RD	DWALE	KY	41621-9002	37.624029666	-82.72815733
210 BELLEFONTE DR	ASHLAND	KY	41101-2112	38.4940317	-82.6923683
210 BELLEFONTE PRINCESS RD	ASHLAND	KY	41101-7179	38.4952667	-82.677055
210 BIG BRANCH HOLLOW RD	HONAKER	KY	41603-8915	37.524005	-82.67905
210 BLACK GOLD BLVD	HAZARD	KY	41701-2620	37.251721	-83.20114166
210 BLACK GOLD BLVD	HAZARD	KY	41701-2620	37.25459011	-83.19988737
210 BLACK GOLD BLVD	HAZARD	KY	41701-2620	37.25459011	-83.19988737
210 BLUEBERRY LN	YEADISS	KY	41777-8940	37.0373617	-83.2429867
210 BOARD BR	MILLSTONE	KY	41838-9020	37.1768267	-82.7482333
210 BOURBON ST	GREENUP	KY	41144-8729	38.63036	-82.8621517
210 BRENDA ST	GRAYSON	KY	41143-1314	38.3259533	-82.9456917
210 BRENDA ST	GRAYSON	KY	41143-1314	38.3259833	-82.9446417
210 BRIDGE ST	ELKHORN CITY	KY	41522-9048	37.304843	-82.34857133
210 BUCK BR	PIKEVILLE	KY	41501-2202	37.44867821	-82.48283852
210 BUCKEYE BR	HI HAT	KY	41636-6238	37.40967	-82.7534767
210 BUCKHORN RD	BEAVER	KY	41604-6301	37.40097233	-82.66821616
210 BUTTER RD	LOST CREEK	KY	41348	37.4149749	-83.2924795
210 BUTTER RD	LOST CREEK	KY	41348	37.415943	-83.2919065
210 CARDINAL DR	GRAYSON	KY	41143-1267	38.33433133	-82.95591616
210 CARDINAL RD	RUSSELL	KY	41169-1508	38.51534	-82.6985767
210 CARMEN ST	ELKHORN CITY	KY	41522-7170	37.2969467	-82.3533417
210 CAROLINE RD	RACELAND	KY	41169-1010	38.538095	-82.74591
210 CAROLINE RD	RACELAND	KY	41169-1010	38.53817	-82.7463767
210 CASSIDY BLVD	PIKEVILLE	KY	41501-1426	37.50540167	-82.53581933
210 CENTRAL AVE	SOUTH WILLIAMSON	KY	41503-4118	37.6735033	-82.2826917

210 CHICKASAW CT BSMT APT	ASHLAND	KY	41102-4308	38.4716655	-82.6774079
210 COLLEGE HILL DR	GRAYSON	KY	41143-1050	38.3380633	-82.9503133
210 COLLINS DR	WITTENSVILLE	KY	41274-9050	37.855435	-82.81125
210 COUCH HOLLOW RD	BUCKHORN	KY	41721-8678	37.2612483	-83.5179683
210 COUCH HOLLOW RD GARG	BUCKHORN	KY	41721	37.2609265	-83.51756166
210 COUNTRY PLACE LN	LOUISA	KY	41230-9638	38.09153667	-82.60063167
210 CRAWFORD LN	HAZARD	KY	41701-6678	37.2570683	-83.2499917
210 CRESLEY BRANCH RD	ULYSSES	KY	41264-9013	37.94339	-82.68054833
210 CRIGGER HOLW TRLR	SIDNEY	KY	41564-8856	37.573165	-82.34779
210 CRISWELL LN	GRAYSON	KY	41143-7016	38.332418	-82.98470233
210 CUTSHIN RD	WOOTON	KY	41776-8965	37.16508767	-83.3042285
210 DUCK HOLLOW RD	LOST CREEK	KY	41348-9006	37.46300167	-83.34092
210 DUCK HOLLOW RD HSE	LOST CREEK	KY	41348-9006	37.45975	-83.336585
210 EASTFORK RD	FLATWOODS	KY	41139-9058	38.48206333	-82.7352325
210 EASY ST	EMMALENA	KY	41740-1203	37.376059166	-83.06901983
210 EIGHTH ST	SOUTH SHORE	KY	41175-7875	38.7281583	-82.9157383
210 ELSWICK FORK RD	LICK CREEK	KY	41540-8112	37.3848983	-82.303445
210 ENGLE ST	COMBS	KY	41729-9017	37.2675133	-83.2134267
210 EVERSOLE HOLLOW RD	BUSY	KY	41723-9510	37.2797983	-83.2689483
210 FAWN DR TRLR	WOOTON	KY	41776-8910	37.20168	-83.2936817
210 FLETCHER HL	SECO	KY	41849	37.16867133	-82.73572783
210 FRANK ST	PAINTSVILLE	KY	41240-1116	37.8152767	-82.79897
210 FRED'S FRK UNIT 1	PRESTONSBURG	KY	41653-1833	37.678925	-82.763395
210 FRED'S FRK UNIT 2	PRESTONSBURG	KY	41653-1833	37.678925	-82.7633983
210 FREEDOM TABERNACLE RD	WEBBVILLE	KY	41180-8787	38.1527	-82.8344967
210 GABRIEL BR	KIMPER	KY	41539-6022	37.4937683	-82.3177767
210 GILLIAM ST	PIKEVILLE	KY	41501-5614	37.506895	-82.548535
210 GLANCY FRK	DENTON	KY	41132-9039	38.267321	-82.8578261
210 GOOSLIN BTM	HELPS	KY	41553-8559	37.54988333	-82.15974383
210 GRAYSON LN	RAVEN	KY	41861-9028	37.3752715	-82.83871
210 GRAYSON LN	RAVEN	KY	41861-9028	37.3752583	-82.8387733
210 GREENE BR	EAST POINT	KY	41216-8709	37.7218149	-82.8562238
210 GURNEYS BND	HAZARD	KY	41701-1166	37.2672283	-83.1848362
210 HENRYS BR	LANGLEY	KY	41645-9064	37.532355	-82.78023
210 HICKORY ST	HAZARD	KY	41701-2218	37.24183	-83.1751367
210 HIGHWAY 931	WHITESBURG	KY	41858-7458	37.12249	-82.85146
210 HILINE DR	ASHLAND	KY	41101	38.4855883	-82.68477
210 HOLLY DR	HATFIELD	KY	41514-8972	37.7113283	-82.3550217
210 HUFF ST	GRAYSON	KY	41143-1321	38.327935	-82.9446167
210 HUNTS BRANCH RD	FEDSCREEK	KY	41524-8508	37.444348	-82.26797
210 IOWA ST	ASHLAND	KY	41102-3309	38.4776183	-82.6686917
210 IOWA ST	ASHLAND	KY	41102-3309	38.47789466	-82.66868454
210 ISSAC PARK RD	LOUISA	KY	41230-5926	38.078695	-82.63443216
210 IVY FORK RD	PIKEVILLE	KY	41501-6641	37.4665732	-82.4606219
210 JANE HILL RD	ASHLAND	KY	41101-2224	38.4856783	-82.6875717
210 JOHNSON ST	GRAYSON	KY	41143-1325	38.3283267	-82.9434483
210 JONANCY BTM	VIRGIE	KY	41572-8520	37.3172067	-82.58543
210 KISER RD	GRAYSON	KY	41143-7213	38.3347943	-82.9906165
210 LAKEPOINT DR	GRAYSON	KY	41143-8612	38.3143433	-82.9544933
210 LEFT FORK OF GRASSY CRK	STAFFORDSVILLE	KY	41256-9109	37.8063317	-82.9133017
210 LEFT FORK OF GRASSY CRK GARG	STAFFORDSVILLE	KY	41256-9109	37.806611333	-82.91355216
210 LEWIS LN	GREENUP	KY	41144-8019	38.6352317	-82.87506
210 LILY DR	HYDEN	KY	41749-8562	37.1508025	-83.3919665
210 LONA ST TRLR	TRAM	KY	41663-9022	37.5703833	-82.6461067
210 LOUELLA ST	GREENUP	KY	41144-8977	38.5773383	-82.8495983
210 LYCAN CT	ASHLAND	KY	41101-7142	38.4986383	-82.680885
210 LYNN BR	WHITESBURG	KY	41858-8837	37.0810817	-82.9192533
210 MAIN ST	RUSSELL	KY	41169-1353	38.5308183	-82.6926217
210 MAYKING LOOP	WHITESBURG	KY	41858-7808	37.12985067	-82.775753
210 MAYS BR APT 75	PRESTONSBURG	KY	41653-1872	37.6807567	-82.7752683
210 MAYS BR APT 76	PRESTONSBURG	KY	41653-1872	37.6807483	-82.77527
210 MAYS BR APT 77	PRESTONSBURG	KY	41653-1872	37.6807933	-82.77531
210 MAYS BR APT 78	PRESTONSBURG	KY	41653-9500	37.6807667	-82.7752733
210 MCDAVID BLVD	GRAYSON	KY	41143-1603	38.3280533	-82.9220717
210 MEADOWVIEW LN	PIKEVILLE	KY	41501-2000	37.49825483	-82.5358285
210 MEADOWVIEW RD	GRAYSON	KY	41143-1410	38.3330283	-82.9380767
210 MILL BR	MELVIN	KY	41650-9016	37.3343667	-82.6862417

210 MULLINS SCHOOL ST	PIKEVILLE	KY	41501-2909	37.538275	-82.5820183
210 NUMBER THREE HL UNIT 3	JENKINS	KY	41537-8690	37.18241267	-82.6113035
210 OLD DIXON RD	BLACKKEY	KY	41804-9012	37.12678117	-83.00255083
210 OLD HOUSE BRANCH RD	TOPMOST	KY	41862-9005	37.375935	-82.7815433
210 ORCHARD HEIGHTS RD TRLR	HAZARD	KY	41701-5301	37.26864	-83.1903317
210 PARK HILL BLVD	WEST LIBERTY	KY	41472-7367	37.92189667	-83.24765833
210 PARK ST	GRAYSON	KY	41143-1329	38.3335067	-82.944175
210 PERSIMMONS BR	WHITESBURG	KY	41858-9443	37.13765133	-82.82570066
210 PHILLIPS BRANCH RD	JAMBOREE	KY	41553-9064	37.49419	-82.1371617
210 PHOENIX PLACE BLVD	HAZARD	KY	41701-8092	37.35196382	-83.11525416
210 PINE FRK	PIKEVILLE	KY	41501-4185	37.30024	-82.5393917
210 PINE FRK	PIKEVILLE	KY	41501-4185	37.3001617	-82.5394233
210 PINE HILL DR	JACKSON	KY	41339-9682	37.56803	-83.37894667
210 PLUM ST	WURLTAND	KY	41144-1901	38.5492933	-82.7820933
210 POPLAR HEIGHTS DR	GRAYSON	KY	41143-1646	38.3271867	-82.918005
210 PROVIDENCE HILL DR	ASHLAND	KY	41101-2294	38.488259	-82.66061216
210 PROVIDENCE HILL DR APT 145	ASHLAND	KY	41101-2294	38.488212666	-82.660661
210 PROVIDENCE HILL DR APT 146	ASHLAND	KY	41101-2294	38.4881405	-82.6604865
210 PROVIDENCE HILL DR APT 147	ASHLAND	KY	41101-2294	38.48812317	-82.660496
210 PROVIDENCE HILL DR APT 148	ASHLAND	KY	41101-2294	38.48812617	-82.6604865
210 PROVIDENCE HILL DR APT 149	ASHLAND	KY	41101-2294	38.48809767	-82.66047616
210 PROVIDENCE HILL DR APT 150	ASHLAND	KY	41101-2294	38.48810817	-82.66045916
210 PROVIDENCE HILL DR APT 151	ASHLAND	KY	41101-2294	38.48859497	-82.66083068
210 PROVIDENCE HILL DR APT 152	ASHLAND	KY	41101-2294	38.48809833	-82.66048283
210 PROVIDENCE HILL DR APT 153	ASHLAND	KY	41101-2294	38.4881055	-82.66048866
210 PROVIDENCE HILL DR APT 154	ASHLAND	KY	41101-2294	38.48811117	-82.66048233
210 PROVIDENCE HILL DR APT 155	ASHLAND	KY	41101-2294	38.48811033	-82.66048433
210 PROVIDENCE HILL DR APT 156	ASHLAND	KY	41101-2294	38.48809833	-82.6604785
210 PROVIDENCE HILL DR APT 157	ASHLAND	KY	41101-2294	38.48812767	-82.66047333
210 PROVIDENCE HILL DR APT 158	ASHLAND	KY	41101-2294	38.4880915	-82.66047766
210 PROVIDENCE HILL DR APT 159	ASHLAND	KY	41101-2294	38.48808733	-82.66049566
210 PROVIDENCE HILL DR APT 160	ASHLAND	KY	41101-2294	38.48811533	-82.66050766
210 PROVIDENCE HILL DR APT 161	ASHLAND	KY	41101-2294	38.48811483	-82.66047866
210 PROVIDENCE HILL DR APT 162	ASHLAND	KY	41101-2294	38.48811383	-82.6604785
210 PROVIDENCE HILL DR APT 163	ASHLAND	KY	41101-2294	38.48810467	-82.66047033
210 PROVIDENCE HILL DR APT 164	ASHLAND	KY	41101-2294	38.4880935	-82.66049316
210 PROVIDENCE HILL DR APT 165	ASHLAND	KY	41101-2294	38.48809267	-82.66048483
210 PROVIDENCE HILL DR APT 166	ASHLAND	KY	41101-2294	38.48811167	-82.660481
210 PROVIDENCE HILL DR APT 167	ASHLAND	KY	41101-2294	38.48813067	-82.6604745
210 PROVIDENCE HILL DR APT 168	ASHLAND	KY	41101-2294	38.48814217	-82.66046016
210 RAVEN ROCK FORK RD	LOUISA	KY	41230-8858	38.1373233	-82.7101417
210 RAVEN ROCK FORK RD	LOUISA	KY	41230-8858	38.13633	-82.71094
210 REED HOLW TRLR	SIDNEY	KY	41564-8606	37.5838933	-82.3717617
210 RETRIVER RD	WHITESBURG	KY	41858	37.171823	-82.8247155
210 REYNOLDS HL	ALLEN	KY	41601-9525	37.6151933	-82.719365
210 REYNOLDS RD	LIGON	KY	41604-9057	37.376295	-82.6880067
210 REYNOLDS RD BLDG 1	LIGON	KY	41604-9057	37.3766431	-82.68861523
210 RICE AVE	RACELAND	KY	41169-1222	38.53045	-82.7319133
210 RIDGE RD	RACELAND	KY	41169-1964	38.5324033	-82.7210867
210 RIGHT FORK OF COWPEN RD	PIKEVILLE	KY	41501-6104	37.5468367	-82.5587367
210 RIVERFRONT RD	WARFIELD	KY	41267-9107	37.8434917	-82.4137617
210 RIVERSIDE DR	WEST LIBERTY	KY	41472-1051	37.91567	-83.25936
210 ROBIN HILL RD	PAINTSVILLE	KY	41240-9352	37.8182567	-82.7871917
210 ROBIN RD	RUSSELL	KY	41169-1550	38.5135133	-82.7017733
210 ROCKY HOLW	JENKINS	KY	41537-9086	37.1863667	-82.6014867
210 RUSSELL WORKMAN RD TRLR	LOVELY	KY	41231-8930	37.77511248	-82.36627399
210 SANDY COVE RD	GREENUP	KY	41144-8994	38.578506833	-82.84641916
210 SAPPHIRE ST	ADAMS	KY	41201-9120	38.05947733	-82.76504766
210 SHADY LN	GRAYSON	KY	41143-1058	38.3372383	-82.9504183
210 SHELBY FRK TRLR	DEANE	KY	41812-8909	37.2614033	-82.7493317
210 SLAUGHTER RD	SALYERSVILLE	KY	41465-9636	37.708009666	-82.97780116
210 SLONE HOLW	LIGON	KY	41604-9008	37.37426	-82.6779317
210 SMITH BRANCH RD	GREENUP	KY	41144-6457	38.6079367	-82.863915
210 STAFFORD CEMETERY DR	STAFFORDSVILLE	KY	41256-8305	37.8300183	-82.8459467
210 STAN BR	GRAYSON	KY	41143-7282	38.3375767	-82.9871817
210 STATE HIGHWAY 1620 TRLR	OLIVE HILL	KY	41164-8567	38.26445833	-83.19905667
210 STATE HIGHWAY 1626	OLIVE HILL	KY	41164-8815	38.28435617	-83.241266

210 STILLHOUSE AVE	ELKHORN CITY	KY	41522-7276	37.302335	-82.3514267
210 STORE HL	JENKINS	KY	41537-8712	37.19066783	-82.64972233
210 STORM HOLW	EAST POINT	KY	41216-8738	37.7384183	-82.79148
210 SUGAR CAMP RD	HARDY	KY	41531	37.5866892	-82.2528688
210 SYCAMORE RD APT 2	ASHCAMP	KY	41512-8618	37.25751067	-82.48195316
210 TACKETT BR	HAROLD	KY	41635-6338	37.4958983	-82.6543267
210 TANYARD HOLW	BANNER	KY	41603-9021	37.5382217	-82.652925
210 TERRACE CT	RUSSELL	KY	41169-1556	38.51562	-82.7029533
210 THACKER HOLW	CANADA	KY	41519-8273	37.58233	-82.3219417
210 THOMAS LN	WILLARD	KY	41143	38.2192767	-82.9051083
210 THOMAS LN	WILLARD	KY	41143	38.2194617	-82.9052717
210 THOMPSON ST	SOUTH SHORE	KY	41175-7815	38.7277383	-82.95187
210 THORNSBERRY HOLW	CANADA	KY	41519-8381	37.59396467	-82.30924483
210 TRAVIS BR	EAST POINT	KY	41216	37.709435	-82.797295
210 TRAVIS BR GARG	EAST POINT	KY	41216	37.709785	-82.7969483
210 UPPER BRANCH RD	ELKHORN CITY	KY	41522-7282	37.2995117	-82.3339667
210 VANHOOSE HOLW	LOUISA	KY	41230-5520	38.00079	-82.66431333
210 VICTOR ADKINS RD	PHYLLIS	KY	41554-8849	37.4511017	-82.27201
210 VIRGINIA AVE	SOUTH WILLIAMSON	KY	41503-4135	37.6728067	-82.2821683
210 VIRGINIA AVE FL 2	SOUTH WILLIAMSON	KY	41503-4135	37.6730917	-82.2822617
210 VIRGINIA AVE UNIT ELEV1ST	SOUTH WILLIAMSON	KY	41503	37.6730417	-82.282365
210 WALLEN DR	VAN LEAR	KY	41265-9046	37.7758517	-82.7871283
210 WALNUT HOLW	PINE TOP	KY	41843	37.2874	-82.879365
210 WATER PLANT RD	ELKHORN CITY	KY	41522-8518	37.36701711	-82.41779521
210 WELLS DR	SMILAX	KY	41764-8850	37.136795	-83.28485
210 WINDY FRK	KITE	KY	41828-9031	37.326525	-82.823565
210 WOODSON BRANCH RD TRLR	HYDEN	KY	41749	37.15295216	-83.40487764
210 WURLAND AVE	WURLAND	KY	41144-1447	38.5500867	-82.7829517
210 E 2ND ST	GRAYSON	KY	41143-1004	38.333275	-82.9458167
210 E CEDAR DR	PIKEVILLE	KY	41501-2021	37.4826683	-82.539185
210 E MAIN ST	INEZ	KY	41224-8929	37.8667067	-82.53516
210 E MAIN ST REAR	INEZ	KY	41224-8929	37.866695000	-82.53508500
210 N ARNOLD AVE	PRESTONSBURG	KY	41653-1285	37.6688283	-82.7750517
210 N CLAY ST APT A	LOUISA	KY	41230-1202	38.1155917	-82.6063067
210 N CLAY ST APT B	LOUISA	KY	41230-1202	38.11589383	-82.60605183
210 N LADY WASHINGTON ST	LOUISA	KY	41230-1214	38.115465	-82.6069617
210 S ARNOLD AVE APT A	PRESTONSBURG	KY	41653-1656	37.66612	-82.7736217
210 S ARNOLD AVE APT B	PRESTONSBURG	KY	41653-1656	37.66612	-82.773625
210 S ARNOLD AVE APT C	PRESTONSBURG	KY	41653-1656	37.66612	-82.7736183
210 S ARNOLD AVE APT D	PRESTONSBURG	KY	41653-1656	37.66612	-82.7736267
210 S CAROL MALONE BLVD	GRAYSON	KY	41143-1651	38.3289967	-82.945855
210 S CHURCH ST	SALYERSVILLE	KY	41465	37.7507483	-83.0679017
210 S CLAY AVE	WEST VAN LEAR	KY	41268-8009	37.78224	-82.7797067
210 S POCAHANTAS ST	LOUISA	KY	41230-1390	38.1152467	-82.6076483
210 W 2ND ST	GRAYSON	KY	41143-1008	38.3338433	-82.9508817
210 W 3RD ST	GRAYSON	KY	41143-1018	38.3349767	-82.9508583
210 W 6TH ST	ELKHORN CITY	KY	41522-7293	37.3016183	-82.3489267
210 W MAIN ST	LOUISA	KY	41230-1218	38.1144067	-82.60579
2100 29TH ST	ASHLAND	KY	41101-4056	38.4599567	-82.6420283
2100 29TH ST	ASHLAND	KY	41101-4056	38.459915	-82.6418833
2100 ARGILLITE RD	FLATWOODS	KY	41139-1620	38.5198567	-82.7198517
2100 ARGILLITE RD	FLATWOODS	KY	41139-1620	38.5186267	-82.7215667
2100 ARGILLITE RD	FLATWOODS	KY	41139-1620	38.5186267	-82.7215667
2100 BELMONT ST	ASHLAND	KY	41101-5014	38.4537067	-82.6330283
2100 BLACKBURN AVE	ASHLAND	KY	41101-4728	38.4610497	-82.65499782
2100 CENTRAL AVE	ASHLAND	KY	41101-7752	38.47395	-82.6353167
2100 DAVEYS RUN	GRAYSON	KY	41143-7021	38.2481683	-82.88526
2100 DAVIS BRANCH RD LOT 1	DEBORD	KY	41214-9737	37.826495	-82.56395667
2100 DAVIS BRANCH RD TRLR 2	DEBORD	KY	41214-9737	37.827621666	-82.56327667
2100 FIVE FORKS RD	LOUISA	KY	41230-8098	38.12549283	-82.65408366
2100 FRONT ST	ASHLAND	KY	41101-7735	38.47748	-82.632445
2100 HARVEYTON RD	BONNYMAN	KY	41719-8821	37.3098125	-83.21085266
2100 HARVEYTON RD TRLR	BONNYMAN	KY	41719-8821	37.3095059	-83.2115675
2100 HOLLY FRK	MOREHEAD	KY	40351-6515	38.2914	-83.35062833
2100 HOODS CREEK PIKE	ASHLAND	KY	41101-2220	38.4843667	-82.6785667
2100 HOODS CREEK PIKE APT A	ASHLAND	KY	41101-2220	38.48448	-82.6786433
2100 HOODS CREEK PIKE REAR	ASHLAND	KY	41101-2220	38.4846265	-82.678619

2100 HURRICANE RD	PIKEVILLE	KY	41501-7014	37.4941333	-82.5788433
2100 HYMAN AVE	ASHLAND	KY	41101-4640	38.4662533	-82.6562083
2100 KRYPTON LICK BRANCH RD TRLR 1	HAZARD	KY	41701-6475	37.3142167	-83.3889333
2100 LEXINGTON AVE	ASHLAND	KY	41101-2822	38.47059	-82.6372817
2100 LINCOLN AVE	GREENUP	KY	41144-1367	38.5652367	-82.815895
2100 LINDSEY LN	RACELAND	KY	41169	38.5378833	-82.7470283
2100 MAGNOLIA CT	ASHLAND	KY	41102-9204	38.43872733	-82.63738266
2100 MAGNOLIA CT	ASHLAND	KY	41102-9204	38.4385417	-82.6379233
2100 MAIN ST	ASHLAND	KY	41102-3287	38.479205666	-82.67722916
2100 MAIN ST	ASHLAND	KY	41102-3287	38.48288	-82.6729367
2100 MIDLAND TRL	RUSH	KY	41168-9048	38.3704733	-82.7654283
2100 NEW BUCKLEY RD	ASHLAND	KY	41102-8838	38.475225	-82.7003167
2100 NEW BUCKLEY RD BLDG SHOP	ASHLAND	KY	41102-8838	38.4757233	-82.7009983
2100 OAK ST	FLATWOODS	KY	41139-1636	38.5172783	-82.7131217
2100 OAK ST	FLATWOODS	KY	41139-1636	38.5173283	-82.7134967
2100 PARADISE LN	ASHLAND	KY	41102-8296	38.4329033	-82.6817083
2100 PHELPS AVE	ASHLAND	KY	41101-4653	38.4628767	-82.6531483
2100 QUICKSAND RD	JACKSON	KY	41339-7480	37.53116833	-83.36150833
2100 RIDDLE ST	FLATWOODS	KY	41139-1652	38.5197983	-82.7181917
2100 SLOAN ST	FLATWOODS	KY	41139-1225	38.5252383	-82.7328467
2100 STEPHENS ST	ASHLAND	KY	41101-3543	38.4676483	-82.6585367
2100 VIRGIN AVE	ASHLAND	KY	41101-5079	38.451855	-82.6309217
2100 WINCHESTER AVE	ASHLAND	KY	41101-7746	38.47532	-82.634
2100 W HEARTHSTONE LN	ASHLAND	KY	41102-8069	38.46209	-82.71459
2100 W ROCKHOUSE RD	ASHLAND	KY	41102-8117	38.464055	-82.712365
21003 BOLTS FORK RD	RUSH	KY	41168-9083	38.2593017	-82.7192383
2101 29TH ST	ASHLAND	KY	41101-4055	38.46011	-82.6429933
2101 29TH ST	ASHLAND	KY	41101-4055	38.460355	-82.642315
2101 BELMONT ST	ASHLAND	KY	41101-5013	38.4540217	-82.633555
2101 BLACKBURN AVE	ASHLAND	KY	41101-4727	38.4611617	-82.6546617
2101 BROADWAY ST	CATLETTSBURG	KY	41129-1223	38.4218533	-82.5999983
2101 CANNONSBURG RD APT 1	CATLETTSBURG	KY	41129-8869	38.3890117	-82.7028383
2101 CANNONSBURG RD APT 2	CATLETTSBURG	KY	41129-9748	38.388895	-82.7027183
2101 CANNONSBURG RD APT 3	CATLETTSBURG	KY	41129-8869	38.389105	-82.702365
2101 CANNONSBURG RD APT 4	CATLETTSBURG	KY	41129-8869	38.38884925	-82.70262918
2101 CARTER AVE	ASHLAND	KY	41101-7733	38.4751817	-82.6346317
2101 CENTER ST	CATLETTSBURG	KY	41129-1235	38.4221617	-82.5991067
2101 COBURN AVE	ASHLAND	KY	41101-4633	38.4633983	-82.6542483
2101 FOREST HILLS RD	FOREST HILLS	KY	41527-8337	37.634615	-82.2934183
2101 GREENUP AVE	ASHLAND	KY	41101-7714	38.4769967	-82.6327683
2101 HIGHWAY 343	MC ROBERTS	KY	41835-9036	37.2026683	-82.68316
2101 HIGHWAY 343 TRLR	MC ROBERTS	KY	41835-9036	37.202725	-82.68284
2101 HILTON AVE	ASHLAND	KY	41101-2816	38.470178	-82.6381645
2101 HOODS CREEK PIKE	ASHLAND	KY	41101-2219	38.484105	-82.678815
2101 KINGDOM COME CRK	WHITESBURG	KY	41858-8671	37.0935517	-82.8869983
2101 LINCOLN AVE	GREENUP	KY	41144-1368	38.5658783	-82.8158517
2101 LONG ST	FLATWOODS	KY	41139-2131	38.5169633	-82.71291
2101 MATTIE RD	LOUISA	KY	41230-7833	38.0185217	-82.7442183
2101 MIDDLE FRK TRLR	HAGERHILL	KY	41222-9053	37.76038812	-82.84295354
2101 MORGANS CREEK RD	LOUISA	KY	41230-8828	38.1381833	-82.7293867
2101 MORGANS CREEK RD BLDG 1	LOUISA	KY	41230-8828	38.13826925	-82.72972249
2101 OAKVIEW RD	ASHLAND	KY	41101-3655	38.46489834	-82.6490532
2101 RANCH RD	ASHLAND	KY	41102-5806	38.4584625	-82.65678466
2101 RIVERSIDE BLVD	WURLTAND	KY	41144-1718	38.5521983	-82.7597883
2101 SCUDDY BRANCH RD	SCUDDY	KY	41760-9062	37.18999117	-83.078277
2101 STEPHENS ST APT A	ASHLAND	KY	41101-3572	38.4680217	-82.6592283
2101 STEPHENS ST APT B	ASHLAND	KY	41101-3572	38.46778942	-82.65922002
2101 STEPHENS ST APT C	ASHLAND	KY	41101-3572	38.4680417	-82.6592617
2101 STEPHENS ST APT D	ASHLAND	KY	41101-3572	38.46805417	-82.659412
2101 STEPHENS ST APT E	ASHLAND	KY	41101-3572	38.4683217	-82.65954
2101 STEPHENS ST APT F	ASHLAND	KY	41101-3572	38.468285	-82.659505
2101 STEPHENS ST APT G	ASHLAND	KY	41101-3572	38.4683217	-82.65954
2101 STEPHENS ST APT H	ASHLAND	KY	41101-3572	38.46810917	-82.65945816
2101 WINCHESTER AVE	ASHLAND	KY	41101-7745	38.476105	-82.6334717
2101 WINCHESTER AVE	ASHLAND	KY	41101-7745	38.47611	-82.6335017
2101 WOODLAND AVE	ASHLAND	KY	41101-3746	38.466685	-82.6433667
2101 W ROSS CT	ASHLAND	KY	41102-9682	38.3885667	-82.75132

21018 LONG BRANCH RD	RUSH	KY	41168-8144	38.2882117	-82.7524783
21018 LONG BRANCH RD UNIT SHOP	RUSH	KY	41168-8144	38.2917517	-82.7508067
21018 STATE ROUTE 854	RUSH	KY	41168-7988	38.3031055	-82.72372466
21019 BOLTS FORK RD	RUSH	KY	41168-9083	38.258075	-82.716585
2102 13TH ST	ASHLAND	KY	41101-3520	38.4664017	-82.6565967
2102 13TH ST	ASHLAND	KY	41101-3520	38.4665748	-82.65763714
2102 29TH ST	ASHLAND	KY	41101-4056	38.4596067	-82.6420433
2102 BLAIR BR	JEREMIAH	KY	41826	37.161632	-82.893176
2102 BROADWAY ST	CATLETTSBURG	KY	41129-1224	38.4218117	-82.6002017
2102 DIXON ST	ASHLAND	KY	41101-3412	38.4717733	-82.6559583
2102 ESPY LN LOT 1	FLATWOODS	KY	41139-2152	38.5161383	-82.7108417
2102 HURRICANE RD	CATLETTSBURG	KY	41129-9198	38.4220033	-82.65987
2102 IRISH CREEK RD	WEBBVILLE	KY	41180-8651	38.08610357	-82.8223585
2102 LOWER MILL CREEK RD	CARRIE	KY	41725-9016	37.3051467	-83.0307967
2102 SHARON RD	ASHLAND	KY	41101-5183	38.4519033	-82.6252
2102 SLOAN ST	FLATWOODS	KY	41139-1225	38.5252867	-82.7332017
2102 STATE HIGHWAY 319 TRLR	HARDY	KY	41531-8713	37.6176717	-82.2423633
2102 STATE ROUTE 827	GREENUP	KY	41144-6851	38.5803433	-82.8833633
21020 STATE ROUTE 854	RUSH	KY	41168-7988	38.3031867	-82.7234567
2103 CANNONSBURG RD APT 1	CATLETTSBURG	KY	41129-9748	38.389075	-82.7023167
2103 CANNONSBURG RD APT 2	CATLETTSBURG	KY	41129-8870	38.38907	-82.7023017
2103 CANNONSBURG RD APT 3	CATLETTSBURG	KY	41129-9748	38.3891017	-82.7021017
2103 CANNONSBURG RD APT 4	CATLETTSBURG	KY	41129-9748	38.3891083	-82.7020983
2103 HARDBURLY RD	BULAN	KY	41722-8921	37.30152345	-83.13464211
2103 MEADES BRANCH RD	LOUISA	KY	41230-6877	37.99610667	-82.684775
2103 MEADES BRANCH RD BARN	LOUISA	KY	41230-6877	37.99635	-82.684755
2103 MEATHOUSE FRK	CANADA	KY	41519-8220	37.580735	-82.3208217
2103 MOORE ST	ASHLAND	KY	41101-3817	38.46565	-82.6483717
2103 MUDLICK RD	HARDY	KY	41531-8970	37.58115	-82.2223517
2103 OAK ST	FLATWOODS	KY	41139-1635	38.517665	-82.7140333
2103 OAK ST	FLATWOODS	KY	41139-1635	38.5174417	-82.714075
2103 PHELPS AVE	ASHLAND	KY	41101-4652	38.462855	-82.653265
2103 RIVERSIDE BLVD GARG	WURLAND	KY	41144-1718	38.55121383	-82.75922883
2103 RIVERSIDE BLVD HSE	WURLAND	KY	41144-1718	38.5510833	-82.759425
2103 SHARON RD	ASHLAND	KY	41101-5182	38.4521283	-82.6257883
2103 STEPHENS ST	ASHLAND	KY	41101-3542	38.4681433	-82.65911
2103 WEYMOUTH DR	ASHLAND	KY	41101-3853	38.46645633	-82.644487
2103 YATES ST	HONAKER	KY	41603	37.5142345	-82.67999133
2103 E THOMPSON RD	ASHLAND	KY	41102-8702	38.3980233	-82.7021817
21032 BEAR CREEK RD	CATLETTSBURG	KY	41129-9474	38.2889867	-82.66483
21033 W US HIGHWAY 60	OLIVE HILL	KY	41164-8224	38.29536833	-83.27871667
21033 W US HIGHWAY 60	OLIVE HILL	KY	41164-8224	38.295915	-83.278688
21039 LONG BRANCH RD	RUSH	KY	41168-8144	38.2891933	-82.753445
21039 LONG BRANCH RD GARG	RUSH	KY	41168-8144	38.2891133	-82.7537217
21039 W US HIGHWAY 60	OLIVE HILL	KY	41164-8224	38.2952017	-83.2804983
21039 W US HIGHWAY 60	OLIVE HILL	KY	41164-8224	38.2953167	-83.280395
21039 W US HIGHWAY 60 TRLR	OLIVE HILL	KY	41164-8224	38.29491	-83.281065
2104 13TH ST	ASHLAND	KY	41101-3520	38.46656504	-82.65765015
2104 29TH ST	ASHLAND	KY	41101-4056	38.459645	-82.642045
2104 6TH ST	ASHLAND	KY	41101-2470	38.4764017	-82.6610983
2104 ARGILLITE RD	FLATWOODS	KY	41139	38.5194517	-82.7204783
2104 ARGILLITE RD	FLATWOODS	KY	41139-1689	38.5197767	-82.7200033
2104 ARGILLITE RD	FLATWOODS	KY	41139-1620	38.5194583	-82.72035
2104 BARBEQUE RD TRLR	CATLETTSBURG	KY	41129	38.4192033	-82.60284
2104 BLACKBURN AVE	ASHLAND	KY	41101-4728	38.4609733	-82.6548783
2104 BLACKBURN AVE UPPR	ASHLAND	KY	41101-4728	38.46103961	-82.65498352
2104 CENTER ST	CATLETTSBURG	KY	41129-1236	38.421645	-82.599691
2104 HIGHWAY 2565	LOUISA	KY	41230-9447	38.095319166	-82.61372816
2104 HIGHWAY 7 TRLR	WHITESBURG	KY	41858-8266	37.205575	-82.87591
2104 HILTON AVE	ASHLAND	KY	41101-2817	38.4702983	-82.6381133
2104 HYMAN AVE	ASHLAND	KY	41101-4640	38.4653135	-82.6578005
2104 INDIAN CREEK RD	VIRGIE	KY	41572-8201	37.3398612	-82.6208219
2104 MILLSTONE RD	MILLSTONE	KY	41838-9085	37.1921367	-82.7633267
2104 PHELPS AVE	ASHLAND	KY	41101-4653	38.4625567	-82.6527467
2104 RIDDLE ST	FLATWOODS	KY	41139-1652	38.519675	-82.7183533
2104 WASHINGTON ST	FLATWOODS	KY	41139-2609	38.5198383	-82.7146867
2104 WEBB RDG	OLIVE HILL	KY	41164-6372	38.34115167	-83.23186



2104 E US HIGHWAY 60 APT A	GRAYSON	KY	41143-7939	38.337135	-82.8955333
2104 E US HIGHWAY 60 APT B	GRAYSON	KY	41143-7939	38.3371145	-82.89561233
21040 HIGHWAY 421	HYDEN	KY	41749	37.152892	-83.37215
2105 13TH ST	ASHLAND	KY	41101-3519	38.467029	-82.658233
2105 ACKLEY AVE	ASHLAND	KY	41101-4627	38.4650133	-82.655625
2105 ASHLAND RD	GREENUP	KY	41144-1304	38.5634917	-82.8158433
2105 BELMONT ST	ASHLAND	KY	41101-5013	38.45355	-82.6332767
2105 BELMONT ST	ASHLAND	KY	41101-5013	38.453479	-82.633305
2105 BLACKBURN AVE	ASHLAND	KY	41101-4727	38.4611733	-82.6547
2105 BROADBOTTOM RD	PIKEVILLE	KY	41501-2851	37.525685	-82.590712
2105 BROADWAY ST	CATLETTSBURG	KY	41129-1223	38.421315	-82.599855
2105 DONNA DR STE 1	ASHLAND	KY	41102-7798	38.40242	-82.736575
2105 DONNA DR STE 2	ASHLAND	KY	41102-7798	38.40223	-82.737515
2105 DONNA DR STE 2	ASHLAND	KY	41102-7798	38.4023667	-82.7365667
2105 DONNA DR STE 4	ASHLAND	KY	41102-7798	38.4025	-82.7378383
2105 DONNA DR STE 5	ASHLAND	KY	41102-7798	38.4025017	-82.737825
2105 GREASY CRK	SHELBIANA	KY	41562-8208	37.3943317	-82.467015
2105 HARROD ST	ASHLAND	KY	41102-4770	38.4596433	-82.6565617
2105 HIGHWAY 80 TRLR	EMMALENA	KY	41740-8841	37.3575633	-83.027495
2105 HILTON AVE	ASHLAND	KY	41101-2816	38.4701517	-82.6379467
2105 HYMAN AVE	ASHLAND	KY	41101-4639	38.4663517	-82.656935
2105 KY ROUTE 1428	PRESTONSBURG	KY	41653-8426	37.654815	-82.7119083
2105 LONG ST BLDG 1	FLATWOODS	KY	41139-2131	38.51706	-82.712615
2105 MAIN ST	ASHLAND	KY	41102-3269	38.48075	-82.674345
2105 MARROWBONE CREEK RD	ELKHORN CITY	KY	41522-7708	37.3446567	-82.4221567
2105 MIDLAND TRL	RUSH	KY	41168-9048	38.3712117	-82.7667817
2105 MORRIS FRK	BOONEVILLE	KY	41314-9535	37.3668494	-83.5307923
2105 NEW BUCKLEY RD	ASHLAND	KY	41102-8477	38.4757767	-82.7005167
2105 OAK ST	FLATWOODS	KY	41139-1635	38.51726	-82.7140917
2105 RIDDLE ST	FLATWOODS	KY	41139-1651	38.51945	-82.71893
2105 UPPER JOHNS CRK	KIMPER	KY	41539-6002	37.4909883	-82.3204733
2105 N STATE HIGHWAY 207	RUSH	KY	41168-8907	38.3737617	-82.841045
2105 N STATE HIGHWAY 207	RUSH	KY	41168-8907	38.3735175	-82.84083633
21052 KY 59	VANCEBURG	KY	41179-6159	38.36227333	-83.25255716
21052 KY 59 GARG	VANCEBURG	KY	41179-6159	38.3621155	-83.25216216
2106 13TH ST	ASHLAND	KY	41101-3520	38.46631	-82.6575267
2106 13TH ST APT	ASHLAND	KY	41101-3520	38.46630533	-82.65712566
2106 ALTAMONT DR	ASHLAND	KY	41101-4724	38.460465	-82.6515067
2106 ARGILLITE RD	FLATWOODS	KY	41139-1620	38.5193967	-82.720335
2106 BOOKER FRK	PIKEVILLE	KY	41501-3935	37.3081933	-82.5708483
2106 CENTER ST	CATLETTSBURG	KY	41129-1236	38.4216483	-82.59931
2106 COBURN AVE	ASHLAND	KY	41101-4634	38.46305	-82.6540533
2106 EK MINES BR	GRAYSON	KY	41143-7709	38.2203717	-82.887805
2106 KY ROUTE 321	PRESTONSBURG	KY	41653-9103	37.69651067	-82.76596483
2106 MARK ST	FLATWOODS	KY	41139-1221	38.52482717	-82.7330345
2106 ROAD FRK	SIDNEY	KY	41564-8652	37.5781417	-82.3681867
2106 WALNUT ST	CATLETTSBURG	KY	41129-1295	38.42075	-82.6021067
2106 WALNUT ST	CATLETTSBURG	KY	41129-1295	38.4207517	-82.602105
2106 WALNUT ST	CATLETTSBURG	KY	41129-1295	38.42090717	-82.60205933
2106 WASHINGTON ST	FLATWOODS	KY	41139-2609	38.5198983	-82.7151817
2106 W IKE PATTON DR	ASHLAND	KY	41102-8065	38.45134277	-82.72725649
21063 HIGHWAY 30 TRLR	JACKSON	KY	41339-7825	37.59323167	-83.18068
2107 ASHLAND RD	GREENUP	KY	41144-1304	38.5630333	-82.8154667
2107 ASHLAND RD	GREENUP	KY	41144-1304	38.5633833	-82.8156017
2107 ASHLAND RD	GREENUP	KY	41144-1304	38.563405	-82.8156217
2107 BELMONT ST	ASHLAND	KY	41101-5013	38.45355	-82.6332733
2107 CENTRAL AVE LOWR	ASHLAND	KY	41101-7751	38.474	-82.6349
2107 CENTRAL AVE UPPR	ASHLAND	KY	41101-7751	38.47390067	-82.63501083
2107 COMBS RD	HAZARD	KY	41701-6870	37.2832783	-83.19825
2107 HAINES ST	FLATWOODS	KY	41139-1671	38.517775	-82.7158583
2107 HILTON AVE	ASHLAND	KY	41101-2816	38.47064233	-82.6376545
2107 HURRICANE RD	PIKEVILLE	KY	41501-7014	37.4941317	-82.5794467
2107 HYMAN AVE	ASHLAND	KY	41101-4639	38.466295	-82.6570833
2107 LONG ST	FLATWOODS	KY	41139-2131	38.5165883	-82.71297
2107 NEEDMORE RD	WEBBVILLE	KY	41180-8876	38.1417165	-82.88253716
2107 RANCH RD	ASHLAND	KY	41102-5806	38.4586783	-82.656555
2107 UPPER CHLOE CRK	PIKEVILLE	KY	41501-6630	37.4671217	-82.4477067

2107 W ROSS CT	ASHLAND	KY	41102-9682	38.3883417	-82.7515817
2108 29TH ST	ASHLAND	KY	41101-4056	38.459535	-82.642195
2108 ARGILLITE RD	FLATWOODS	KY	41139-1620	38.5192233	-82.7205767
2108 CROOKS ST	ASHLAND	KY	41101-3902	38.4609917	-82.64315
2108 ESPY LN	FLATWOODS	KY	41139-2152	38.5157883	-82.7111367
2108 HILTON AVE	ASHLAND	KY	41101-2817	38.470327	-82.63806483
2108 HYMAN AVE	ASHLAND	KY	41101-4640	38.4658883	-82.6567483
2108 LEXINGTON AVE	ASHLAND	KY	41101-2822	38.4705767	-82.63783
2108 LEXINGTON AVE GARG	ASHLAND	KY	41101-2822	38.4705083	-82.63759
2108 LITTLE ROBINSON CRK	VIRGIE	KY	41572-8407	37.3690967	-82.618305
2108 LOWE GEHRINGER RD	ASHLAND	KY	41102-8114	38.470765	-82.7163783
2108 LOWE GEHRINGER RD	ASHLAND	KY	41102-8114	38.47153	-82.716665
2108 MARSHALLS BR	JENKINS	KY	41537-7912	37.2262617	-82.5923133
2108 MARSHALLS BR	JENKINS	KY	41537-7912	37.2263567	-82.5921967
2108 MIDLAND TRL	RUSH	KY	41168-9048	38.3710817	-82.7671317
2108 PARADISE LN	ASHLAND	KY	41102-8296	38.4322217	-82.6815533
2108 POLLARD RD	ASHLAND	KY	41101-2570	38.4740983	-82.658405
2108 ROSE RDG	OLIVE HILL	KY	41164-7660	38.3294435	-83.26340483
2108 SHARON RD	ASHLAND	KY	41101-5183	38.4517067	-82.62512
2108 THOMAS ST	ASHLAND	KY	41101-4826	38.4591717	-82.6419
2108 VIRGIN AVE	ASHLAND	KY	41101-5079	38.4515717	-82.6305633
2108 WALNUT ST	CATLETTSBURG	KY	41129-1245	38.4204917	-82.6019033
2108 WALNUT ST REAR	CATLETTSBURG	KY	41129-1245	38.4204017	-82.601895
2108 WEYMOUTH DR	ASHLAND	KY	41101-3854	38.4664333	-82.644785
2108 WILDER BRANCH RD	CONFLUENCE	KY	41749-7960	37.265239666	-83.406567
2108 E THOMPSON RD	ASHLAND	KY	41102-8954	38.3979433	-82.70248
2108 N MAIN ST	HAZARD	KY	41701-1010	37.2658133	-83.1908733
2108 N MAIN ST UNIT 1	HAZARD	KY	41701-1010	37.26597983	-83.19089266
2108 N MAIN ST UNIT C	HAZARD	KY	41701-1010	37.265723	-83.19086333
2108 N MAIN ST UPPR	HAZARD	KY	41701-1010	37.265987833	-83.190988
2109 BARBEQUE RD	CATLETTSBURG	KY	41129-1214	38.4185817	-82.6074267
2109 BELMONT ST	ASHLAND	KY	41101-5013	38.4536117	-82.63366
2109 BO FRK	WHITESBURG	KY	41858-7108	37.0694384	-82.8809644
2109 BROADWAY ST	CATLETTSBURG	KY	41129-1223	38.421255	-82.6000617
2109 BURNING FRK	SALYERSVILLE	KY	41465-7479	37.7107812	-83.002323
2109 CAROLINE RD	FLATWOODS	KY	41139-1280	38.5236333	-82.7334467
2109 CARTER AVE	ASHLAND	KY	41101-7733	38.4751	-82.6341617
2109 DORTON JENKINS HWY	JENKINS	KY	41537-8292	37.2534317	-82.5662783
2109 HORN HOLLOW RD	WURLTAND	KY	41144-7508	38.5342717	-82.7951217
2109 HYMAN AVE	ASHLAND	KY	41101-4639	38.4662617	-82.6571483
2109 KY ROUTE 979	HAROLD	KY	41635-9043	37.52506233	-82.6512755
2109 MEADES BRANCH RD TRLR	LOUISA	KY	41230-6877	37.99212833	-82.68825833
2109 MUSHROOM RD	OLIVE HILL	KY	41164-7307	38.25194667	-83.20518333
2109 OAK ST	FLATWOODS	KY	41139-1635	38.51692	-82.7138833
2109 PHELPS AVE	ASHLAND	KY	41101-4652	38.4628733	-82.6531783
2109 PIGEONROOST RD	CANADA	KY	41519-8313	37.5829667	-82.3119983
2109 PIGEONROOST RD TRLR	CANADA	KY	41519-8313	37.582915	-82.3121467
2109 SHARON RD	ASHLAND	KY	41101-5182	38.451775	-82.625665
2109 SPRING BRANCH RD	CONFLUENCE	KY	41749-7939	37.28067406	-83.40551668
2109 THOMAS ST	ASHLAND	KY	41101-4825	38.4591533	-82.64197
2109 WOODLAND AVE	ASHLAND	KY	41101-3746	38.4666317	-82.6433467
2109 E THOMPSON RD	ASHLAND	KY	41102-8702	38.3979417	-82.7022433
21094 HIGHWAY 421	HYDEN	KY	41749	37.1497733	-83.3730883
211 15TH ST	ASHLAND	KY	41101-7623	38.4800233	-82.6406983
211 16TH ST	ASHLAND	KY	41101-7658	38.479321	-82.638948
211 23RD ST	CATLETTSBURG	KY	41129-1207	38.4200317	-82.5990267
211 25TH ST	CATLETTSBURG	KY	41129-1270	38.41812596	-82.59783466
211 35TH ST	CATLETTSBURG	KY	41129-1093	38.40525283	-82.5988365
211 35TH ST	CATLETTSBURG	KY	41129-1093	38.4049667	-82.5989567
211 36TH ST	CATLETTSBURG	KY	41129-1055	38.4032267	-82.5984817
211 3RD ST TRLR	HAZARD	KY	41701-2161	37.23902	-83.1808117
211 8TH ST	PAINTSVILLE	KY	41240-1284	37.811735	-82.8039767
211 ALASKA AVE	WHITESBURG	KY	41858-7516	37.1203867	-82.83625
211 ALICE BRANCH HOLW	ARY	KY	41712-8832	37.38273	-83.1344
211 APARTMENT LN APT G1	SALYERSVILLE	KY	41465-7128	37.7487133	-83.05596
211 APARTMENT LN APT G2	SALYERSVILLE	KY	41465-7128	37.748685	-83.05596
211 APARTMENT LN APT G3	SALYERSVILLE	KY	41465-7128	37.7486583	-83.0559583

211	APARTMENT LN APT G4	SALYERSVILLE	KY	41465-7128	37.7487517	-83.0555167
211	APARTMENT LN APT G5	SALYERSVILLE	KY	41465-7128	37.7487067	-83.0554433
211	APARTMENT LN APT G6	SALYERSVILLE	KY	41465-7128	37.7486533	-83.0553683
211	ARROWHEAD DR LOT 36	WEST VAN LEAR	KY	41268-8021	37.7917467	-82.7863683
211	B AND B RDG LOT B	OLIVE HILL	KY	41164-8903	38.30063117	-83.21922333
211	BANDS LOOP	OLIVE HILL	KY	41164-8906	38.27348216	-83.19483161
211	BEETREE FORK RD	VIPER	KY	41774-8057	37.114975	-83.1376833
211	BEN TOWN CIR	HAPPY	KY	41746-9048	37.203116333	-83.10556066
211	BLEVINS ST	ASHLAND	KY	41102-5215	38.462525	-82.67095
211	BLUE BIRD RD	SASSAFRAS	KY	41759-9062	37.25075744	-83.06607202
211	BREEDING CREEK RD TRLR	REDFOX	KY	41847-9002	37.21905083	-82.941717
211	BRETT ST	ASHLAND	KY	41102-9157	38.45576	-82.69233
211	BROADWAY ST UNIT 1	PAINTSVILLE	KY	41240-1255	37.8114617	-82.8057967
211	BROADWAY ST UNIT 7	PAINTSVILLE	KY	41240-1255	37.8113917	-82.8057633
211	BUSY HOLLOW DR TRLR	WOOTON	KY	41776-8950	37.1654817	-83.3099233
211	CALLAHAN BR	KIMPER	KY	41539-6415	37.5336033	-82.3553133
211	CARL PERKINS DR BLDG 14	ASHLAND	KY	41101-2485	38.4775483	-82.6613817
211	CAROLINE AVE	WURLTAND	KY	41144-1408	38.5470833	-82.7836317
211	CAROLINE RD	RACELAND	KY	41169-1009	38.537415	-82.7446217
211	CERAMIC DR	NIPPA	KY	41240-9260	37.8716883	-82.78792
211	CHICKASAW CT	ASHLAND	KY	41102-4307	38.4714183	-82.6766283
211	CHIP DR	THORNTON	KY	41855-8010	37.1534017	-82.7641733
211	CHLOE RD	PIKEVILLE	KY	41501-1513	37.4781	-82.510812
211	CHURCH ST	PIKEVILLE	KY	41501-3217	37.5172167	-82.56625
211	CLAY TREE BRANCH RD	BONNYMAN	KY	41719-8748	37.28402807	-83.2372159
211	CLEAR FORK RD	HAZARD	KY	41701-9613	37.2868717	-83.1159567
211	COLLEGE HILL DR	GRAYSON	KY	41143-1049	38.3376167	-82.9507283
211	COMBS LN	HAZARD	KY	41701-6837	37.2909767	-83.207825
211	COUNTRY PLACE LN	LOUISA	KY	41230-9639	38.09212833	-82.600345
211	COW HOLW	MC ANDREWS	KY	41543-8047	37.5270117	-82.2973217
211	DEMPSEY HOUSING ST APT 12A	WARFIELD	KY	41267-8924	37.85641929	-82.41784762
211	DEMPSEY HOUSING ST APT 12B	WARFIELD	KY	41267-8924	37.85631	-82.4182567
211	DEMPSEY HOUSING ST APT 12C	WARFIELD	KY	41267-8924	37.85631	-82.4182567
211	DEMPSEY HOUSING ST APT 12D	WARFIELD	KY	41267-8924	37.85641929	-82.41784762
211	DEMPSEY HOUSING ST APT 12E	WARFIELD	KY	41267-8924	37.8563717	-82.4182467
211	DEMPSEY HOUSING ST APT 12F	WARFIELD	KY	41267-8924	37.8563567	-82.41826
211	DICKS BR	DEANE	KY	41812	37.23472	-82.7713083
211	DRY RIDGE RD	LOUISA	KY	41201-9006	38.07140833	-82.72275466
211	ERWIN RD	ASHLAND	KY	41101-2148	38.5012433	-82.6981433
211	EVERMANS CRK	GRAYSON	KY	41143-7545	38.34714367	-82.97781216
211	GOBBLERS KNOB RD	LOUISA	KY	41230-9312	38.1153771	-82.7488619
211	GRACELAND DR	REDFOX	KY	41847-9024	37.2079217	-82.9465717
211	GRACELAND DR	REDFOX	KY	41847-9024	37.2083683	-82.946325
211	GRASSY CRK	BARNETTS CREEK	KY	41256-9110	37.8062733	-82.9142033
211	GREENTOWN LN	PAINTSVILLE	KY	41240-9401	37.81561	-82.7926517
211	GREENTOWN LN	PAINTSVILLE	KY	41240-9401	37.815605	-82.79264
211	HATFIELD BR	MC CARR	KY	41544-8252	37.584791	-82.199824
211	HENNECKE LN	ASHLAND	KY	41102-8597	38.4326633	-82.7722633
211	HENRY HUTTON RD	FLEMING NEON	KY	41840-9027	37.1948217	-82.7010617
211	HICKORY HOLW	GRAYSON	KY	41143-7733	38.2128667	-82.8228733
211	HIGH ROCK RD TRLR	HAZARD	KY	41701-6767	37.270255	-83.1479783
211	HIGHLAND AVE	HAZARD	KY	41701-1337	37.256669	-83.1931448
211	HODE RD	WARFIELD	KY	41267	37.844765	-82.4206283
211	HOPSON ST	AUXIER	KY	41602-9221	37.73545	-82.7702617
211	HUNTER BRANCH RD	HUNTER	KY	41655-9095	37.507407	-82.753292
211	ISSAC PARK RD	LOUISA	KY	41230-5926	38.07840833	-82.63473833
211	JACK CASSADY BR	INEZ	KY	41224-9526	37.806966	-82.5003552
211	JANE HILL RD	ASHLAND	KY	41101-2223	38.4858883	-82.6876067
211	JEFFERSON ST	BLACKKEY	KY	41804-8750	37.1365833	-82.9816933
211	JIMMIES CREEK RD	REGINA	KY	41559-8928	37.3624133	-82.4030117
211	JOHNS BR	LANGLEY	KY	41645-6519	37.5386017	-82.7919183
211	JOHNSON AVE	ASHLAND	KY	41102-4328	38.471795	-82.68077
211	JOHNSON ST	GRAYSON	KY	41143-1324	38.3273133	-82.9445633
211	KEITH ST	RACELAND	KY	41169-2108	38.5425367	-82.74537
211	KELLY DR	WHITESBURG	KY	41858-9162	37.1284833	-82.870495
211	KENTUCKY ST	ASHLAND	KY	41102-3376	38.4783967	-82.67042
211	KNACK BR	JACKSON	KY	41339-9248	37.52307833	-83.37051167

211 LEFT FORK BARRENSHEE CRK	FREEBURN	KY	41528-8512	37.534328	-82.1216907
211 LEFT FORK TWO MILE RD	WILLIAMSPORT	KY	41271-9023	37.8278083	-82.722285
211 LIBERTY RD	WEST LIBERTY	KY	41472-2047	37.91542667	-83.26413
211 LITTLE LICK RD	INEZ	KY	41224-8612	37.922720333	-82.53711666
211 LIZZ COTT DR	MILLSTONE	KY	41838	37.18762	-82.7386633
211 MAIN ST	INEZ	KY	41224-6005	37.86733	-82.53566833
211 MAIN ST	PIKEVILLE	KY	41501-3882	37.4812433	-82.5161133
211 MAIN ST	SOUTH SHORE	KY	41175-9555	38.7222683	-82.9653217
211 MALONE LN	GRAYSON	KY	41143-1000	38.33429013	-82.95215783
211 MAPLE ST	HAZARD	KY	41701-1932	37.2448017	-83.1877583
211 MEADE HTS	PIKEVILLE	KY	41501-2126	37.506575	-82.496715
211 MOCKINGBIRD LN	IVEL	KY	41642-9442	37.5933433	-82.680075
211 MOCKINGBIRD LN	IVEL	KY	41642-9442	37.59317602	-82.68025858
211 MONTGOMERY CREEK RD	VICCO	KY	41773-9046	37.2134033	-83.0597683
211 MONTY BEVINS BTM	HATFIELD	KY	41514-8549	37.655095	-82.373065
211 MONTY BEVINS BTM	HATFIELD	KY	41514-8549	37.655075	-82.3728417
211 OLD FIELD HOLW TRLR	CARRIE	KY	41725-9011	37.312015	-83.0264083
211 OLD HOUSE BR	RANSOM	KY	41558-8513	37.5268883	-82.1961067
211 OLGA HOLW	MC DOWELL	KY	41647-5914	37.39161	-82.6855017
211 PAULEY HOLW	FOREST HILLS	KY	41527-8351	37.6389383	-82.2946783
211 PEACH ORCHARD BR	PIKEVILLE	KY	41501-7316	37.435407333	-82.55560733
211 PEACH ST	HAZARD	KY	41701-1049	37.2685733	-83.1903717
211 PICKLE BEAN HOLW	RANSOM	KY	41558-8727	37.5295383	-82.2276217
211 POND FRK	KIMPER	KY	41539-5842	37.49963	-82.2594167
211 PRESTON ST	PAINTSVILLE	KY	41240-1125	37.8155117	-82.798155
211 PRESTON ST	PAINTSVILLE	KY	41240		
211 PROVIDENCE HILL DR	ASHLAND	KY	41101-2293	38.48844717	-82.66039033
211 PROVIDENCE HILL DR APT 121	ASHLAND	KY	41101-2293	38.48840883	-82.6602585
211 PROVIDENCE HILL DR APT 122	ASHLAND	KY	41101-2293	38.48849883	-82.66038916
211 PROVIDENCE HILL DR APT 123	ASHLAND	KY	41101-2293	38.48841833	-82.66035666
211 PROVIDENCE HILL DR APT 124	ASHLAND	KY	41101-2293	38.48841517	-82.66034933
211 PROVIDENCE HILL DR APT 125	ASHLAND	KY	41101-2293	38.48847767	-82.660275
211 PROVIDENCE HILL DR APT 126	ASHLAND	KY	41101-2293	38.48847883	-82.66039533
211 PROVIDENCE HILL DR APT 127	ASHLAND	KY	41101-2293	38.48841533	-82.66025716
211 PROVIDENCE HILL DR APT 128	ASHLAND	KY	41101-2293	38.4883685	-82.66025266
211 PROVIDENCE HILL DR APT 129	ASHLAND	KY	41101-2293	38.48883417	-82.66050466
211 PROVIDENCE HILL DR APT 130	ASHLAND	KY	41101-2293	38.48840833	-82.66034733
211 PROVIDENCE HILL DR APT 131	ASHLAND	KY	41101-2293	38.48901329	-82.66175623
211 PROVIDENCE HILL DR APT 132	ASHLAND	KY	41101-2293	38.48834967	-82.66025533
211 PROVIDENCE HILL DR APT 133	ASHLAND	KY	41101-2293	38.48838017	-82.66025266
211 PROVIDENCE HILL DR APT 134	ASHLAND	KY	41101-2293	38.48836067	-82.66024916
211 PROVIDENCE HILL DR APT 135	ASHLAND	KY	41101-2293	38.488361833	-82.6602615
211 PROVIDENCE HILL DR APT 136	ASHLAND	KY	41101-2293	38.48857317	-82.66030566
211 PROVIDENCE HILL DR APT 137	ASHLAND	KY	41101-2293	38.48841917	-82.66026316
211 PROVIDENCE HILL DR APT 138	ASHLAND	KY	41101-2293	38.48837217	-82.6602435
211 PROVIDENCE HILL DR APT 139	ASHLAND	KY	41101-2293	38.48856667	-82.660279
211 PROVIDENCE HILL DR APT 140	ASHLAND	KY	41101-2293	38.48838867	-82.66026033
211 PROVIDENCE HILL DR APT 141	ASHLAND	KY	41101-2302	38.48834817	-82.660247
211 PROVIDENCE HILL DR APT 142	ASHLAND	KY	41101-2293	38.48842033	-82.66038
211 PROVIDENCE HILL DR APT 143	ASHLAND	KY	41101-2293	38.48856367	-82.660309
211 PROVIDENCE HILL DR APT 144	ASHLAND	KY	41101-2293	38.48846583	-82.66027616
211 QUARRY BR TRLR	LOUISA	KY	41230-7041	38.2457767	-82.6875333
211 QUICKSAND RD	JACKSON	KY	41339-9663	37.52878667	-83.33731167
211 RALEIGH RD	CHAVIES	KY	41727-9051	37.3278917	-83.3948367
211 REED HOLW TRLR	SIDNEY	KY	41564-8606	37.583575	-82.3729883
211 RICE AVE	RACELAND	KY	41169-1221	38.53009	-82.7318333
211 RICHMOND HILL EST	VAN LEAR	KY	41265-8919	37.771215	-82.7589767
211 ROLLING HILL RD	LOUISA	KY	41230-7894	38.129055	-82.677742
211 ROLLING HILL RD	LOUISA	KY	41230-7894	38.1295183	-82.6777145
211 SCARLETT LN	NEON	KY	41840-7504	37.183024	-82.71244766
211 SCOTT FRK	PIKEVILLE	KY	41501-4712	37.571735	-82.4254233
211 SECOND ST	SOUTH SHORE	KY	41175-7859	38.7281467	-82.920485
211 SEE CHAPEL RD	LOUISA	KY	41230-7677	38.10897	-82.5970983
211 SHADOWWOOD DR	GRAYSON	KY	41143-8575	38.34045217	-82.985752
211 SHINGLEPEN DR	BONNYMAN	KY	41719-9017	37.29343333	-83.28079383
211 SHOP FORK ST	WHEELWRIGHT	KY	41669-9043	37.3313083	-82.7171183
211 SINNETTE HOLW	GREENUP	KY	41144-6194	38.5628583	-82.83381

211 SLICK ROCK HOLW	HINDMAN	KY	41822-8908	37.3012117	-82.9419733
211 SLICK ROCK HOLW	HINDMAN	KY	41822-8908	37.3010633	-82.942255
211 SPRING MEADOWS DR LOT 7	LOUISA	KY	41230-9278	38.07142167	-82.61635667
211 STAFFORD CEMETERY DR TRLR	STAFFORDSVILLE	KY	41256-8305	37.829505	-82.84592
211 STAGGERWEED FRK	PHELPS	KY	41553-8905	37.468945	-82.18865
211 SYCAMORE ST	JACKSON	KY	41339-1021	37.55233333	-83.386255
211 SYLVIA ST	LOUISA	KY	41230-9008	38.09706667	-82.601495
211 TACKETT HOLW	MELVIN	KY	41650-9011	37.3410283	-82.69827
211 TEAGUE DR	GREENUP	KY	41144-6313	38.6073183	-82.8617117
211 TRACE BRANCH RD	DWARF	KY	41739	37.3593665	-83.1031268
211 TRIANGLE LN	OLIVE HILL	KY	41164-9192	38.2691718	-83.2010623
211 UPPER DOTY BRANCH RD	HAPPY	KY	41746-8950	37.21651	-83.117435
211 VERNE HORNE DR	STAFFORDSVILLE	KY	41256-9067	37.8096167	-82.86301
211 WATTS LN	HAZARD	KY	41701-6258	37.215455	-83.1868533
211 WILLIAMS CRK	RUSH	KY	41168-8870	38.3133283	-82.8204667
211 WILLIAMS ST	JENKINS	KY	41537-9079	37.170222	-82.640597
211 WOLFPEN BR	PIKEVILLE	KY	41501-7507	37.50881	-82.58486
211 WOODLAND CT	GRAYSON	KY	41143-8001	38.345185	-82.877225
211 WURLAND AVE	WURLAND	KY	41144-1446	38.550405	-82.7827333
211 WURTS RD	WURLAND	KY	41144-1455	38.552315	-82.78105
211 E MADISON ST	LOUISA	KY	41230-1363	38.1151965	-82.60278216
211 N ABDOO ST	FLEMING NEON	KY	41840-8968	37.1918383	-82.713855
211 N RIVER ST	AUXIER	KY	41602-9262	37.7389883	-82.76152
211 S CAROL MALONE BLVD	GRAYSON	KY	41143-1355	38.32953987	-82.9463543
211 S COURT ST	GRAYSON	KY	41143-1209	38.331165	-82.9521783
211 S RICE RD	BANNER	KY	41603-8061	37.5924283	-82.6995333
211 S RICE RD	BANNER	KY	41603-8061	37.59286	-82.6994683
211 W RUSSELL ST	ELKHORN CITY	KY	41522-9025	37.30256	-82.35198
2110 13TH ST HSE METER	ASHLAND	KY	41101	38.4816413	-82.6416617
2110 29TH ST	ASHLAND	KY	41101-4056	38.4594583	-82.642335
2110 ARGILLITE RD	FLATWOODS	KY	41139-1620	38.5192117	-82.72044
2110 BROADWAY ST	CATLETTSBURG	KY	41129-1224	38.4214883	-82.6008317
2110 DIXON ST	ASHLAND	KY	41101-3412	38.471895	-82.6562533
2110 FLACKEY BRANCH RD	HYDEN	KY	41749-8648	37.1685333	-83.3314967
2110 ISON ST	JACKSON	KY	41339-1155	37.55511167	-83.37903167
2110 LITTLE ROBINSON CRK	VIRGIE	KY	41572-8407	37.3690667	-82.6180717
2110 MARK ST GARG	FLATWOODS	KY	41139-1221	38.5249967	-82.732915
2110 MOORE ST	ASHLAND	KY	41101-3815	38.46539	-82.6483867
2110 RIDDLE ST	FLATWOODS	KY	41139-1673	38.518985	-82.7187517
2110 RIVER RD	MC CARR	KY	41544-8539	37.6341657	-82.175099
2110 ROSE RDG	OLIVE HILL	KY	41164-7660	38.329395	-83.26359
2110 SLOAN ST	FLATWOODS	KY	41139-1225	38.5256583	-82.7338483
2110 STATE ST	ASHLAND	KY	41101-4984	38.4552333	-82.639485
2110 WILDER BRANCH RD	CONFLUENCE	KY	41749-7960	37.2646283	-83.40563
2110 S BIG RUN RD	ASHLAND	KY	41102-7779	38.36234	-82.7609283
2110 W KIRBY FLATS RD	ASHLAND	KY	41102-8041	38.423955	-82.7614
2110 W KIRBY FLATS RD BLDG 1	ASHLAND	KY	41102-8041	38.424381	-82.7615525
21108 STATE ROUTE 854	RUSH	KY	41168-7983	38.303015	-82.7224033
2111 BROADWAY ST	CATLETTSBURG	KY	41129-1223	38.421195	-82.6000433
2111 CENTRAL AVE APT A	ASHLAND	KY	41101-7751	38.4738567	-82.635
2111 CENTRAL AVE APT B	ASHLAND	KY	41101-7751	38.4737783	-82.6350467
2111 CROOKS ST	ASHLAND	KY	41101-3901	38.461052	-82.6429745
2111 FEDSCREEK RD	FEDSCREEK	KY	41524	37.391489166	-82.2164955
2111 HIGHWAY 1760	LOUISA	KY	41230-7990	38.03054	-82.7130017
2111 HORN HOLLOW RD	WURLAND	KY	41144-7508	38.5342717	-82.7951183
2111 LONG ST	FLATWOODS	KY	41139-2131	38.5164283	-82.7131367
2111 NEW BUCKLEY RD	ASHLAND	KY	41102-8477	38.4760917	-82.7008733
2111 PARADISE LN LOT 13	ASHLAND	KY	41102-7208	38.4320883	-82.680735
2111 PHELPS AVE	ASHLAND	KY	41101-4652	38.4626537	-82.6530791
2111 SHARON RD	ASHLAND	KY	41101-5182	38.4514683	-82.6255117
2111 W IKE PATTON DR	ASHLAND	KY	41102-8077	38.4517283	-82.7274083
2112 13TH ST	ASHLAND	KY	41101-3520	38.465942	-82.65783516
2112 29TH ST	ASHLAND	KY	41101-4056	38.4595633	-82.642205
2112 ARGILLITE RD	FLATWOODS	KY	41139-1620	38.519095	-82.720795
2112 BELMONT ST	ASHLAND	KY	41101-5014	38.45362208	-82.63308107
2112 BROADWAY ST	CATLETTSBURG	KY	41129-1224	38.4211117	-82.6004883
2112 CAROLINE RD	FLATWOODS	KY	41139-1205	38.5227967	-82.7334983

2112 CENTER ST	CATLETTSBURG	KY	41129-1236	38.4215183	-82.599605
2112 FIVE FORKS RD TRLR	LOUISA	KY	41230-8098	38.1257017	-82.654235
2112 HARROD ST	ASHLAND	KY	41102-4748	38.4592117	-82.65627
2112 HIGHWAY 406	STINNETT	KY	40868-6532	37.0844615	-83.42607133
2112 INDIAN CREEK RD TRLR	VIRGIE	KY	41572-8201	37.340023333	-82.62094016
2112 KY ROUTE 680	MC DOWELL	KY	41647-9072	37.448185	-82.7054517
2112 LEXINGTON AVE	ASHLAND	KY	41101-2822	38.4705433	-82.6370467
2112 LITTLE DRY FRK	WHITESBURG	KY	41858-8406	37.16104	-82.8391283
2112 PHELPS AVE	ASHLAND	KY	41101-4653	38.462535	-82.6530467
2112 SHOPES CREEK RD	ASHLAND	KY	41102-7222	38.415845	-82.6899717
2112 SHOPES CREEK RD	ASHLAND	KY	41102-7222	38.41569	-82.689555
2112 STATE HIGHWAY 1947	GRAYSON	KY	41143-6141	38.34377817	-82.976847
2112 THOMAS ST	ASHLAND	KY	41101-4826	38.4590283	-82.6421383
2112 UPPER SECOND CREEK RD	HAZARD	KY	41701-9500	37.27628481	-83.16620776
2112 UPPER SECOND CREEK RD	HAZARD	KY	41701-9500	37.2768267	-83.1645917
2112 WIDOWS BR	STOPOVER	KY	41568		
2112 WILLARD ST	FLATWOODS	KY	41139-1447	38.5233	-82.7282133
21122 BEAR CREEK RD	CATLETTSBURG	KY	41129-9475	38.2874517	-82.6649167
21122 BEAR CREEK RD GARG	CATLETTSBURG	KY	41129-9475	38.2878894	-82.6641201
21128 W US HIGHWAY 60	OLIVE HILL	KY	41164-8225	38.2964284	-83.2810999
2113 ACKLEY AVE	ASHLAND	KY	41101-4627	38.4646267	-82.6557717
2113 ASHLAND RD	GREENUP	KY	41144-1304	38.5626133	-82.81536
2113 BELMONT ST	ASHLAND	KY	41101-5013	38.453278833	-82.63343483
2113 BRENT ANN DR	FLATWOODS	KY	41139-1468	38.523445	-82.72712
2113 CAROLINE RD	FLATWOODS	KY	41139-1280	38.523775	-82.7337683
2113 EMERSON ST	ASHLAND	KY	41101-4746	38.46134	-82.652395
2113 FALCON RD TRLR	SALYERSVILLE	KY	41465-8523	37.76806	-83.0395183
2113 HILTON AVE	ASHLAND	KY	41101-2816	38.4700333	-82.63761
2113 IRISH CREEK RD TRLR	WEBBVILLE	KY	41180-8651	38.0961683	-82.80527
2113 PIGEONROOST RD APT	CANADA	KY	41519-8313	37.583565	-82.3110033
2113 RANCH RD	ASHLAND	KY	41102-5806	38.45849	-82.6565633
2113 THORNTON RD TRLR	THORNTON	KY	41855-9022	37.1758783	-82.77963
2113 W IKE PATTON DR	ASHLAND	KY	41102-8077	38.4518933	-82.72772
21137 LONG BRANCH RD TRLR	RUSH	KY	41168-8145	38.2877383	-82.755045
2114 6TH ST	ASHLAND	KY	41101-2470	38.4764067	-82.6610867
2114 ALTAMONT DR	ASHLAND	KY	41101-4724	38.4598833	-82.6514983
2114 BLACKBURN AVE	ASHLAND	KY	41101-4728	38.4607717	-82.6548233
2114 BROOKE CIR UNIT TEMP	FLATWOODS	KY	41139	38.5149541	-82.710952
2114 CENTER ST	CATLETTSBURG	KY	41129-1236	38.4211733	-82.599425
2114 CROOKS ST	ASHLAND	KY	41101-3902	38.46096007	-82.64323231
2114 HIGHWAY 3410	MAYKING	KY	41837-9076	37.1178517	-82.7515133
2114 HONEYSUCKLE RD	HOSKINSTON	KY	40844	37.0677727	-83.4349225
2114 HORNE ST	ASHLAND	KY	41101-3418	38.4728133	-82.6561317
2114 KY ROUTE 680	MC DOWELL	KY	41647-9072	37.4483617	-82.7047383
2114 MAGNOLIA CT	ASHLAND	KY	41102-9204	38.43890487	-82.6382255
2114 MOORE ST	ASHLAND	KY	41101-3815	38.46516	-82.648175
2114 NEW BUCKLEY RD HSE FRONT	ASHLAND	KY	41102	38.4757483	-82.7010383
2114 RIDDLE ST	FLATWOODS	KY	41139-1673	38.51884	-82.71896
2114 WEYMOUTH DR	ASHLAND	KY	41101-3854	38.4664217	-82.644765
2114 W COBB FRK	ASHLAND	KY	41102-8081	38.404	-82.7661883
21140 BOLTS FORK RD	RUSH	KY	41168-9084	38.2563083	-82.7171467
21142 BEAR CREEK RD	CATLETTSBURG	KY	41129-9475	38.2874867	-82.664265
2115 13TH ST	ASHLAND	KY	41101-3519	38.4665083	-82.6580383
2115 ASHLAND RD	GREENUP	KY	41144-1304	38.5627717	-82.8150017
2115 BIG CREEK RD	HAZARD	KY	41701-6421	37.211797	-83.24260283
2115 BOOTH QUILLEN RD	ASHLAND	KY	41102-9786	38.40986	-82.6965267
2115 BROADWAY ST	CATLETTSBURG	KY	41129-1223	38.4210555	-82.59964833
2115 CAROLINE RD	FLATWOODS	KY	41139-1280	38.5242233	-82.734285
2115 COBURN AVE	ASHLAND	KY	41101-4633	38.463375	-82.6545517
2115 CROOKS ST	ASHLAND	KY	41101-3901	38.4609583	-82.6435517
2115 HIGHWAY 317	NEON	KY	41840-8901	37.207005	-82.7125133
2115 HIGHWAY 7	DEMA	KY	41859-9012	37.40493717	-82.78382016
2115 KY ROUTE 1750	EAST POINT	KY	41216-9038	37.7510983	-82.8263183
2115 KY ROUTE 302	VAN LEAR	KY	41265-8626	37.7761333	-82.7667983
2115 LEECO RD	WOOTON	KY	41776-8860	37.125277833	-83.32343783
2115 LONG ST	FLATWOODS	KY	41139-2131	38.5161683	-82.7129517
2115 MANTZ ST	ASHLAND	KY	41101-4755	38.461825	-82.653245

2115 MARROWBONE CREEK RD	ELKHORN CITY	KY	41522-7708	37.3444783	-82.4222933
2115 MOORE ST	ASHLAND	KY	41101-3817	38.4653183	-82.6476083
2115 MUSHROOM RD	OLIVE HILL	KY	41164-7307	38.25420833	-83.20408
2115 NEW BUCKLEY RD	ASHLAND	KY	41102-8477	38.47671	-82.7000717
2115 PHELPS AVE	ASHLAND	KY	41101-4652	38.4628933	-82.653545
2115 SELLARS ST	ASHLAND	KY	41101-3826	38.46246	-82.644105
2115 WILLARD ST	FLATWOODS	KY	41139-1446	38.52305	-82.7291067
2115 E THOMPSON RD	ASHLAND	KY	41102-8702	38.39780133	-82.702407
2115 W ROSS CT	ASHLAND	KY	41102-9682	38.387792	-82.75179566
21150 HIGHWAY 421	HYDEN	KY	41749-8553	37.15108083	-83.37329366
21152 HIGHWAY 421	HYDEN	KY	41749-8553	37.1507667	-83.3723333
21154 HIGHWAY 421 BLDG 2	HYDEN	KY	41749-8553	37.1507667	-83.3723333
2116 13TH ST	ASHLAND	KY	41101-3520	38.46591316	-82.65788733
2116 BELMONT ST	ASHLAND	KY	41101-5014	38.45327	-82.6331983
2116 CAROLINE RD	FLATWOODS	KY	41139-2404	38.523805	-82.7353817
2116 COBURN AVE	ASHLAND	KY	41101-4634	38.4629833	-82.6543267
2116 DIXON ST	ASHLAND	KY	41101-3412	38.4718083	-82.6562933
2116 EMERSON ST	ASHLAND	KY	41101-4747	38.4609833	-82.6523817
2116 FRONT ST	ASHLAND	KY	41101-7735	38.4766517	-82.63166
2116 FRONT ST	ASHLAND	KY	41101-7735	38.4766733	-82.6316183
2116 FRONT ST	ASHLAND	KY	41101-7735	38.4769683	-82.6322983
2116 FRONT ST	ASHLAND	KY	41101-7735	38.476595	-82.6314633
2116 FRONT ST	ASHLAND	KY	41101-7735	38.4771717	-82.6318133
2116 FRONT ST	ASHLAND	KY	41101-7735	38.4767767	-82.6310267
2116 GREASY CRK	SHELBIANA	KY	41562-8208	37.394145	-82.46525
2116 LEXINGTON AVE	ASHLAND	KY	41101-2822	38.4714017	-82.63713
2116 MANTZ ST	ASHLAND	KY	41101-4756	38.4611483	-82.653625
2116 NEW BUCKLEY RD	ASHLAND	KY	41102-8838	38.475103	-82.701309
2116 PHELPS AVE	ASHLAND	KY	41101-4653	38.4624783	-82.653035
2116 POLLARD RD	ASHLAND	KY	41101-2570	38.4739083	-82.6585333
2116 STEPHENS BRANCH RD	MARTIN	KY	41649-7847	37.5631283	-82.801735
21164 HIGHWAY 421	HYDEN	KY	41749-8553	37.1513907	-83.3726241
2117 13TH ST	ASHLAND	KY	41101-3519	38.4663917	-82.65818
2117 ACKLEY AVE	ASHLAND	KY	41101-4627	38.46433	-82.6567817
2117 CAROLINE RD	FLATWOODS	KY	41139-1280	38.5243233	-82.734935
2117 CROOKS ST	ASHLAND	KY	41101-3901	38.46089	-82.6434433
2117 EMERSON ST	ASHLAND	KY	41101-4746	38.4612867	-82.6525283
2117 HIGHWAY 1760	LOUISA	KY	41230-7990	38.02974	-82.7134983
2117 HIGHWAY 7	DEMA	KY	41859-9012	37.405196	-82.783562
2117 HILTON AVE	ASHLAND	KY	41101-2816	38.4700967	-82.63763
2117 HOODS CREEK PIKE	ASHLAND	KY	41101-2275	38.4845367	-82.679485
2117 KY ROUTE 1750 UNIT CAMPSIT	EAST POINT	KY	41216-9038	37.75028167	-82.8285235
2117 LONG ST	FLATWOODS	KY	41139-2131	38.5162783	-82.7132
2117 MEATHOUSE FRK	CANADA	KY	41519-8220	37.5804383	-82.32045
2117 MOTLEY RD	FEDSCREEK	KY	41524-8447	37.4184883	-82.2122233
2117 PHELPS AVE	ASHLAND	KY	41101-4652	38.4626367	-82.65364
2117 PINSONFORK RD	MC ANDREWS	KY	41543-8009	37.5447133	-82.2912067
2117 SELLARS ST	ASHLAND	KY	41101-3826	38.46228167	-82.64431616
2117 TURKEY CRK	HALLIE	KY	41821-9078	37.0766883	-83.019265
2117 TURKEY CRK UNIT GARAGE	HALLIE	KY	41821-9078	37.0767369	-83.0187856
2117 WOODLAND AVE	ASHLAND	KY	41101-3746	38.46686426	-82.64403645
21174 HIGHWAY 23	LOUISA	KY	41230-5717	38.16358	-82.6448833
21174 HIGHWAY 23	LOUISA	KY	41230-5717	38.16358	-82.6448533
21175 KY ROUTE 122	BYPRO	KY	41612-9001	37.3582383	-82.719505
2118 29TH ST APT B	ASHLAND	KY	41101-4056	38.4596335	-82.6431925
2118 ALTAMONT DR	ASHLAND	KY	41101-4724	38.4599183	-82.6515567
2118 ARNOLD FORK RD	KITE	KY	41828-9083	37.28410998	-82.73212865
2118 BALLARD ST	ASHLAND	KY	41101-4956	38.45522	-82.6359417
2118 BARRENSHEE CRK TRLR	FREEBURN	KY	41528-8541	37.53109	-82.1244833
2118 BEECH CRK	PHELPS	KY	41553-9035	37.471219	-82.1718048
2118 BRENT ANN DR APT 1	FLATWOODS	KY	41139-1469	38.5230417	-82.7265517
2118 BRENT ANN DR APT 2	FLATWOODS	KY	41139-1469	38.523091833	-82.72657783
2118 HARROD ST	ASHLAND	KY	41102-4748	38.4590417	-82.6564
2118 LEFT FORK OF LONG FRK	VIRGIE	KY	41572-8631	37.2612128	-82.6602654
2118 MOORE ST	ASHLAND	KY	41101-3815	38.465185	-82.6479267
2118 WILLIAMS CRK TRLR	RUSH	KY	41168	38.2900755	-82.82981
2118 WILLIAMS CRK UNIT 1	RUSH	KY	41168-8873	38.289206333	-82.831837

2118 WILLIAMS CRK UNIT 2	RUSH	KY	41168-8873	38.289134666	-82.8318385
2118 WILLIAMS CRK UNIT 3	RUSH	KY	41168-8873	38.290049333	-82.83122566
2118 WILLIAMS CRK UNIT 4	RUSH	KY	41168-8873	38.290012333	-82.83124966
2118 WILLIAMS CRK UNIT S	RUSH	KY	41168-8873	38.2909955	-82.83082166
2118 S WOLF CRK	PILGRIM	KY	41250-8849	37.77063667	-82.47764066
21184 CARTWRIGHT RD	RUSH	KY	41168-9245	38.2546533	-82.71789
21184 CARTWRIGHT RD BARN	RUSH	KY	41168-9245	38.2550617	-82.71832
21184 CARTWRIGHT RD GARG	RUSH	KY	41168-9245	38.2547683	-82.7175983
21186 W US HIGHWAY 60 TRLR	OLIVE HILL	KY	41164-8225	38.29621333	-83.28233833
2119 ALTAMONT DR	ASHLAND	KY	41101-4723	38.4607133	-82.65192
2119 BELMONT ST	ASHLAND	KY	41101-5013	38.4530533	-82.63375
2119 CARTER AVE	ASHLAND	KY	41101-7733	38.4749333	-82.6341267
2119 CENTRAL AVE	ASHLAND	KY	41101-7751	38.4737183	-82.63495
2119 CROOKS ST	ASHLAND	KY	41101-3901	38.4607283	-82.64386
2119 DIXON ST	ASHLAND	KY	41101-3411	38.471915	-82.6567467
2119 GREENUP AVE	ASHLAND	KY	41101-7714	38.4770217	-82.6323833
2119 GREENUP AVE	ASHLAND	KY	41101-7714	38.4770217	-82.6323833
2119 HOODS CREEK PIKE	ASHLAND	KY	41101-2275	38.48416	-82.6794617
2119 HOODS CREEK PIKE	ASHLAND	KY	41101-2275	38.483985	-82.6794483
2119 JOHNSON FRK TRLR	PREMIUM	KY	41845-9061	37.1522617	-82.9066283
2119 KY ROUTE 1750 TRLR	EAST POINT	KY	41216-9038	37.7497617	-82.8285833
2119 LOWER ELK CRK	WOODMAN	KY	41568-8722	37.50723624	-82.01987642
2119 MOORE ST	ASHLAND	KY	41101-3817	38.4652383	-82.6475083
2119 OAKVIEW RD	ASHLAND	KY	41101-3655	38.4645298	-82.6491001
2119 PIGEONROOST RD	CANADA	KY	41519-8313	37.5833067	-82.31069
212 10TH ST	PAINTSVILLE	KY	41240-1276	37.8112833	-82.800485
212 12TH ST	PAINTSVILLE	KY	41240-1303	37.811375	-82.79715
212 16TH ST	ASHLAND	KY	41101-7657	38.47941231	-82.63895244
212 1ST AVE	WORTHINGTON	KY	41183-9455	38.5511133	-82.7315117
212 2ND ST	PAINTSVILLE	KY	41240-1002	37.81503	-82.8040433
212 3RD AVE	WORTHINGTON	KY	41183-9441	38.552445	-82.733415
212 3RD ST	HAZARD	KY	41701-2162	37.2394	-83.1810067
212 4TH ST	PAINTSVILLE	KY	41240-1150	37.81684	-82.80499
212 5TH ST APT LOWR	PAINTSVILLE	KY	41240-1152	37.81776	-82.8047367
212 5TH ST APT UPR	PAINTSVILLE	KY	41240-1152	37.81761	-82.804805
212 ALASKA AVE	WHITESBURG	KY	41858-7513	37.1203817	-82.8362033
212 ARROWHEAD DR LOT 27	WEST VAN LEAR	KY	41268-8021	37.792025	-82.786135
212 ASTOR FIELDS RD	WHITESBURG	KY	41858-8441	37.0614617	-82.87486
212 AUSTIN RD	CROMONA	KY	41810	37.1887967	-82.6957567
212 AUSTIN RD	CROMONA	KY	41810	37.1892912	-82.6963908
212 BEAVER JUNCTION RD	DWALE	KY	41621-9002	37.62406	-82.7278533
212 BEAVER JUNCTION RD TRLR 1	DWALE	KY	41621-9002	37.6238317	-82.7279383
212 BELLEFONTE CIR	ASHLAND	KY	41101-2176	38.49969	-82.699245
212 BELLEFONTE DR	ASHLAND	KY	41101-2112	38.4942217	-82.6927933
212 BELLEFONTE PRINCESS RD	ASHLAND	KY	41101-7179	38.49588333	-82.67696433
212 BIG LICK RD	INEZ	KY	41224-8849	37.91449167	-82.54354667
212 BLACK GOLD BLVD	HAZARD	KY	41701-2603	37.2517883	-83.2019783
212 BLACK GOLD BLVD UNIT A1	HAZARD	KY	41701-2603	37.251785	-83.2020017
212 BOB WHITE LN	PRESTONSBURG	KY	41653-1830	37.68411	-82.7737117
212 BUCKHORN LN	BUCKHORN	KY	41721-8988	37.3484917	-83.4754
212 C AND O RD TRLR	SHELBIANA	KY	41562	37.4255617	-82.4986283
212 CALEB LN TRLR	GREENUP	KY	41144-6667	38.6082717	-82.8981183
212 CARCASSONNE RD TRLR	BLACKKEY	KY	41804-9072	37.1683167	-82.9949167
212 CARDINAL RD	RUSSELL	KY	41169-1508	38.5150233	-82.698275
212 CARL PERKINS DR BLDG 8	ASHLAND	KY	41101-2486	38.477735	-82.6607117
212 CAROLINE AVE	WURLTAND	KY	41144-1409	38.5467183	-82.7832917
212 CAROLINE RD	RACELAND	KY	41169-1010	38.53735004	-82.74482722
212 CEDAR HILLS DR LOT 35	PIKEVILLE	KY	41501-8700	37.472818	-82.558019
212 CHICKASAW CT	ASHLAND	KY	41102-4308	38.4718346	-82.6764953
212 CHURCH AVE	BULAN	KY	41722-9065	37.314125	-83.1638067
212 CLOVER FORK RD	LEATHERWOOD	KY	41731-9002	37.0461517	-83.1460867
212 COBBLERS KNOB RD	DELPHIA	KY	41735-8908	37.016553	-83.0770193
212 COLD FRK	TURKEY CREEK	KY	41514-7918	37.6477033	-82.3157033
212 COLDWATER BRANCH RD	HAROLD	KY	41635-8852	37.5441233	-82.6283767
212 COLLEGE HILL DR	GRAYSON	KY	41143-1050	38.3380083	-82.9504467
212 COLLINS CIR	PRESTONSBURG	KY	41653-7916	37.68449883	-82.7811865
212 COOK FORK RD	JACKSON	KY	41339-6090	37.541100000	-83.23627833



212 COOK FORK RD GARG	JACKSON	KY	41339-6090	37.541576666	-83.23682000
212 COUNTRY PLACE LN	LOUISA	KY	41230-9638	38.091605	-82.60044667
212 COURT ST	PAINTSVILLE	KY	41240-1084	37.8141317	-82.8069217
212 COURT ST APT 1	PAINTSVILLE	KY	41240-1084	37.8141333	-82.806915
212 COURT ST APT 2	PAINTSVILLE	KY	41240-1084	37.8141333	-82.80691
212 COWAN ST	WHITESBURG	KY	41858-1156	37.114915	-82.8254967
212 CRAIG CT	LITTCARR	KY	41834-8300	37.2654717	-82.94391
212 DEMPSEY HOLW	INEZ	KY	41224-8436	37.8942672	-82.4645418
212 DEPOT RD	PAINTSVILLE	KY	41240-1394	37.81154433	-82.79448333
212 DEVILS JUMP RD	HYDEN	KY	41749-8238	37.2369347	-83.4157257
212 DIVISION ST	PIKEVILLE	KY	41501-1106	37.4803133	-82.5190067
212 DOTY BR	MC DOWELL	KY	41647-9045	37.454390666	-82.74708916
212 DOTY BR	MC DOWELL	KY	41647-9045	37.454035	-82.7471667
212 DOTY BR UNIT ELECFCNC	MC DOWELL	KY	41647-9045	37.45443183	-82.74695483
212 DROPPING LICK RD	IVEL	KY	41642	37.5942167	-82.659715
212 EDGAR OSBORNE RD	VIRGIE	KY	41572-8883	37.3261433	-82.5865983
212 ETNA ST	RUSSELL	KY	41169-1304	38.5280333	-82.6905783
212 EUNICE AVE	SOUTH SHORE	KY	41175-9049	38.7182633	-82.9647983
212 FITCH LN	OLIVE HILL	KY	41164-8466	38.31400333	-83.31007667
212 FITCH LN	OLIVE HILL	KY	41164-8466	38.31203333	-83.30523
212 FITCH LN BARN	OLIVE HILL	KY	41164-8466	38.3121	-83.30444
212 FORESTDALE RD	ASHLAND	KY	41102-9401	38.4509967	-82.6921767
212 GRAHN RD	OLIVE HILL	KY	41164-6831	38.31632133	-83.11610533
212 HANCOCK DR	WHITESBURG	KY	41858-8474	37.11824442	-82.88522018
212 HEART BREAK RD	CARRIE	KY	41725-9020	37.3027433	-83.0279983
212 HIGH ST	VIRGIE	KY	41572-8002	37.3333017	-82.5794117
212 HIGHLAND AVE	HAZARD	KY	41701-1338	37.255855	-83.1922833
212 HIGHWAY 1498	KITE	KY	41828-8849	37.29990966	-82.76170181
212 HIGHWAY 15	JACKSON	KY	41339-9600	37.55818063	-83.37718273
212 HIGHWAY 30	SALYERSVILLE	KY	41465	37.7499717	-83.0864533
212 HIGHWAY 3409	MC ROBERTS	KY	41835-8922	37.2104333	-82.6650017
212 HOLLY AVE	SOUTH SHORE	KY	41175-9542	38.72183844	-82.96854488
212 HORSE PEN GARG	FALCON	KY	41465	37.7804562	-83.0090525
212 HORSESHOE DR	PIKEVILLE	KY	41501-2145	37.49623373	-82.51262498
212 HUFF ST	GRAYSON	KY	41143-1321	38.3273767	-82.94471
212 HUNTING CLUB RD	LOUISA	KY	41230-8409	38.07054167	-82.58038333
212 JANE HILL RD	ASHLAND	KY	41101-2224	38.4856683	-82.6874583
212 JENNIFER DR	PAINTSVILLE	KY	41240-1466	37.8068817	-82.8103283
212 JOHN BROWN FRK TRLR	VIRGIE	KY	41572-8426	37.36623042	-82.65047366
212 JOHNSON ST	GRAYSON	KY	41143-1325	38.32776	-82.9435933
212 KENDRICK FRK	PIKEVILLE	KY	41501-6607	37.4573755	-82.4593622
212 KENT ST	RACELAND	KY	41169-1096	38.5429417	-82.74556
212 KENWOOD BLVD	RUSSELL	KY	41169-1429	38.526125	-82.6905883
212 KISER RD	GRAYSON	KY	41143-7213	38.3340719	-82.9924603
212 LAKESIDE DR	JENKINS	KY	41537-8915	37.1635483	-82.6398567
212 LAUREL LICK BRANCH RD	HAZARD	KY	41701-7156	37.36357	-83.133765
212 MAGGARD BRANCH RD	WOOTON	KY	41776-8867	37.1967967	-83.3181
212 MAIN ST	GREENUP	KY	41144-1028	38.578615	-82.837415
212 MAIN ST	GREENUP	KY	41144-1028	38.5786967	-82.8380917
212 MARLOWE RD	WHITESBURG	KY	41858-7580	37.12658783	-82.8356605
212 MCCOY RD	GRAYSON	KY	41143-8203	38.3156828	-82.9514477
212 MEADE HTS	PIKEVILLE	KY	41501-2126	37.50664	-82.4967617
212 MEADOW FRK	MILLSTONE	KY	41838-9068	37.21408017	-82.74224783
212 MEADOWBROOK RD	HAZARD	KY	41701-5468	37.2871467	-83.2024683
212 MEADOWVIEW RD	GRAYSON	KY	41143-1410	38.33299	-82.93729
212 MIDDLE RIDGE RD	BONNYMAN	KY	41719-8875	37.2925933	-83.2394883
212 MIDDLE RIDGE RD	BONNYMAN	KY	41719-8875	37.2927233	-83.2391717
212 MILDRED ST APT 1	PIKEVILLE	KY	41501-9095	37.481167	-82.532392
212 MILDRED ST APT 2	PIKEVILLE	KY	41501-9095	37.48139	-82.5323583
212 MILL BRANCH RD	GRETHEL	KY	41631-0079	37.4491946	-82.6486544
212 MILL BRANCH RD APT 3	PAINTSVILLE	KY	41240-1701	37.81151	-82.8112017
212 MOCKINGBIRD LN	IVEL	KY	41642-9442	37.5932717	-82.6807317
212 MOUNT ZION RD	HAZARD	KY	41701-7444	37.3357583	-83.2101517
212 MOUNT ZION RD	HAZARD	KY	41701-7444	37.3356233	-83.2098233
212 NARROWS BR	HARDY	KY	41531-8829	37.5804517	-82.2514767
212 NEW BUCKLEY RD	ASHLAND	KY	41102-8445	38.464795	-82.6745383
212 NORTHGATE DR APT 1	PIKEVILLE	KY	41501-8606	37.4900183	-82.5109783

212 NORTHGATE DR APT 2A	PIKEVILLE	KY	41501-8606	37.490019333	-82.511319
212 NORTHGATE DR APT 2B	PIKEVILLE	KY	41501-8606	37.4900267	-82.5109317
212 NOSBEN FRK	TURKEY CREEK	KY	41514-7806	37.6748117	-82.31608
212 OGDEN BR	HINDMAN	KY	41822-8997	37.3397167	-83.0039383
212 OLD WILSON CREEK RD	LANGLEY	KY	41645-8917	37.528238	-82.804337
212 PARK ST	GRAYSON	KY	41143-1329	38.333485	-82.9441933
212 PATTON BRANCH RD	DEMA	KY	41859-9043	37.3869433	-82.7898083
212 POPLAR ST	PIKEVILLE	KY	41501-9059	37.4803983	-82.521455
212 POWELLS CRK	PIKEVILLE	KY	41501-7937	37.4005255	-82.42912866
212 PRESTON ST	PAINTSVILLE	KY	41240-1172	37.8154917	-82.7978317
212 RAYMOND GRIFFITH DR APT 701	MARTIN	KY	41649-7865	37.558055	-82.7708267
212 RAYMOND GRIFFITH DR APT 702	MARTIN	KY	41649-7865	37.55881702	-82.77074323
212 RAYMOND GRIFFITH DR APT 703	MARTIN	KY	41649-7865	37.55805	-82.7708
212 RAYMOND GRIFFITH DR APT 704	MARTIN	KY	41649-7865	37.5580583	-82.7707933
212 RAYMOND GRIFFITH DR APT 705	MARTIN	KY	41649-7865	37.5580683	-82.7707767
212 RAYMOND GRIFFITH DR APT 706	MARTIN	KY	41649-7865	37.5580733	-82.7707717
212 RIDGE RD	RACELAND	KY	41169-1964	38.532393	-82.721704
212 RIVERWOOD DR	GRAYSON	KY	41143-1753	38.3379967	-82.9222917
212 ROBIN RD	RUSSELL	KY	41169-1550	38.5131733	-82.7016067
212 ROCKHOUSE FRK TRLR	SALYERSVILLE	KY	41465-7464	37.73346767	-83.0180255
212 SCOTT AVE	PIKEVILLE	KY	41501-1284	37.4845483	-82.519345
212 SCUTTLE HOLE GAP RD	WHITESBURG	KY	41858-8851	37.0609083	-82.865255
212 SEATON DR	RUSSELL	KY	41169-1417	38.51907	-82.6986683
212 SERGEANT RD	WHITESBURG	KY	41858-7834	37.145019833	-82.76746866
212 SHADY LN	GRAYSON	KY	41143-1058	38.33727	-82.9508783
212 SHOP BR	WAYLAND	KY	41666-9002	37.44125	-82.79403
212 SPARROW CT	RUSSELL	KY	41169-1574	38.5113767	-82.7010017
212 SPARROW DR	LOUISA	KY	41230-5740	38.1076599	-82.6129668
212 SPRADLIN ST	AUXIER	KY	41602-8000	37.7316033	-82.75995
212 STAFFORD ST	PAINTSVILLE	KY	41240-1128	37.8155217	-82.7998567
212 STRAIGHT ROW	JENKINS	KY	41537-8686	37.2010417	-82.63919
212 SUPERIOR RD	SALYERSVILLE	KY	41465-9104	37.7393183	-83.0706
212 SYCAMORE LN	EMMALENA	KY	41740-9712	37.34018658	-83.0475397
212 SYLVIA ST UNIT 12	LOUISA	KY	41230-9008	38.09742333	-82.60130833
212 TRACE CANEY RD	PIPPA PASSES	KY	41844-9062	37.325895	-82.88085
212 TRACE CANEY RD	PIPPA PASSES	KY	41844-9062	37.3249317	-82.88075
212 TURKEY RIDGE RD	HAZARD	KY	41701	37.341153	-83.125833
212 VINE ST	GREENUP	KY	41144-1359	38.565215	-82.82022
212 WATER BRANCH RD	ELKHORN CITY	KY	41522-7142	37.2754333	-82.3883733
212 WEST ST	PAINTSVILLE	KY	41240-1018	37.8139833	-82.810475
212 WHITAKER HOLW TRLR	HAZARD	KY	41701-7049	37.38934	-83.1786717
212 WICKERFIELD RD HSE 2	INEZ	KY	41224-8969	37.86534368	-82.53954086
212 WILLIAMS DR	GREENUP	KY	41144-6624	38.6259	-82.869085
212 WILLOW LN	GRAYSON	KY	41143-1236	38.3315133	-82.9589067
212 WILLOW LN TRLR	HAZARD	KY	41701-2246	37.2418633	-83.1775
212 WURTLAND AVE	WURTLAND	KY	41144-1447	38.5500933	-82.782685
212 E 2ND AVE	SOUTH SHORE	KY	41175-7520	38.7239583	-82.9661967
212 E 3RD ST	GRAYSON	KY	41143-1014	38.3339335	-82.9456255
212 E FRANKLIN ST	LOUISA	KY	41230-1309	38.113955	-82.60247
212 E MADISON ST UNIT B	LOUISA	KY	41230-1364	38.114405	-82.6022883
212 E MAIN ST	GRAYSON	KY	41143-1304	38.3323617	-82.9461783
212 N BYPASS RD	PIKEVILLE	KY	41501-1322	37.4871567	-82.5245717
212 N LADY WASHINGTON ST	LOUISA	KY	41230-1214	38.1155967	-82.6072117
212 N MAYO TRL	PIKEVILLE	KY	41501-1450	37.48584733	-82.541407
212 N RIVER ST	AUXIER	KY	41602-9262	37.739215	-82.761335
212 S HIGHLAND AVE	PRESTONSBURG	KY	41653-1910	37.66818	-82.76956
212 S MAYO TRL	PAINTSVILLE	KY	41240-1330	37.8110941	-82.8078109
212 S WOLF CRK TRLR	PILGRIM	KY	41250-8830	37.783655	-82.4526683
212 W CRETCHER ST	GRAYSON	KY	41143-7819	38.3459333	-82.914675
2120 13TH ST	ASHLAND	KY	41101-3520		
2120 BALLARD ST	ASHLAND	KY	41101-4956	38.45528	-82.6360567
2120 CARTER AVE	ASHLAND	KY	41101	38.4744567	-82.63453
2120 FOREST HILLS RD	FOREST HILLS	KY	41527-8400	37.6326433	-82.2936583
2120 FOREST HILLS RD	FOREST HILLS	KY	41527-8400	37.6326433	-82.2936583
2120 GREASY CRK	SHELBIANA	KY	41562-8208	37.39368	-82.4636983
2120 HIGHWAY 550 TRLR	HINDMAN	KY	41822-8836	37.3373583	-83.00541
2120 HOLLINS FORK RD	BEAR BRANCH	KY	41714-8952	37.1879333	-83.4665283

2120 HYMAN AVE	ASHLAND	KY	41101-4640	38.4655933	-82.6572733
2120 MAIN ST	ASHLAND	KY	41102-3287	38.4805067	-82.6751767
2120 MANTZ ST	ASHLAND	KY	41101-4756	38.461475	-82.6531133
2120 MILLSTONE RD	MILLSTONE	KY	41838-9085	37.1922433	-82.7631383
2120 OAKVIEW RD	ASHLAND	KY	41101-3656	38.464284666	-82.64883033
2120 OAKVIEW RD	ASHLAND	KY	41101-3656	38.46447	-82.6487667
2120 POLLARD RD	ASHLAND	KY	41101-2570	38.4741167	-82.6583517
2120 POWELLS CRK	PIKEVILLE	KY	41501-7915	37.4057433	-82.3969733
2120 SHARON RD	ASHLAND	KY	41101-5183	38.4514317	-82.62502
2120 STATE ROUTE 1	GREENUP	KY	41144-7138	38.5403567	-82.818035
2120 WEYMOUTH DR	ASHLAND	KY	41101-3854	38.4660367	-82.6439883
2120 WIDOWS BR	STOPOVER	KY	41568-8638	37.5127935	-82.10896883
2120 W ROCKHOUSE RD	ASHLAND	KY	41102-8117	38.4640317	-82.71289
2121 29TH ST	ASHLAND	KY	41101-4055	38.46019867	-82.64301
2121 6TH ST	ASHLAND	KY	41101-2469	38.4766919	-82.6619883
2121 ARGILLITE RD	FLATWOODS	KY	41139-2615	38.5220383	-82.722805
2121 ARGILLITE RD	FLATWOODS	KY	41139-2615	38.5217917	-82.7232367
2121 BELMONT ST	ASHLAND	KY	41101-5013	38.45276	-82.6340233
2121 BOOTH QUILLEN RD	ASHLAND	KY	41102-9786	38.40986333	-82.69629533
2121 CANOE RD	CANOE	KY	41339-8452	37.46315	-83.47121
2121 EMERSON ST	ASHLAND	KY	41101-4746	38.46118	-82.65291
2121 GEORGES BRANCH RD	VICCO	KY	41773-8932	37.18519717	-83.052071
2121 HIGHWAY 707 TRLR 1	LOUISA	KY	41230-7273	38.1985867	-82.6774717
2121 HILTON AVE	ASHLAND	KY	41101-2816	38.4700267	-82.6376
2121 HOODS CREEK PIKE	ASHLAND	KY	41101-2275	38.484035	-82.6798817
2121 ISLAND CREEK RD	PIKEVILLE	KY	41501-7233	37.4515467	-82.541765
2121 ISLAND CREEK RD TRLR	PIKEVILLE	KY	41501-7233	37.4515733	-82.5415867
2121 LITTLE LICK FRK	EAST POINT	KY	41216	37.75120567	-82.8264555
2121 LITTLE LICK FRK	EAST POINT	KY	41216	37.7516783	-82.82697
2121 MAIN ST	GREENUP	KY	41144-1353	38.5632167	-82.8167633
2121 MAIN ST	GREENUP	KY	41144-1353	38.5635133	-82.8163017
2121 PHELPS AVE	ASHLAND	KY	41101-4652	38.4625233	-82.6537917
2121 SHARON RD	ASHLAND	KY	41101-5182	38.4512333	-82.6253567
2121 SMITH RUN	OLIVE HILL	KY	41164-6028	38.31155667	-83.24074
2121 STATE ROUTE 3	CATLETTSBURG	KY	41129-9326	38.35734833	-82.69615633
2121 STRATTON FRK	CANADA	KY	41519-8330	37.5798367	-82.3363917
2121 WEYMOUTH DR	ASHLAND	KY	41101-3853	38.46631183	-82.6435635
2121 WINCHESTER AVE	ASHLAND	KY	41101-7745	38.4760817	-82.6332133
2121 W ROSS CT	ASHLAND	KY	41102-9682	38.387695	-82.7519483
21213 HIGHWAY 421	HYDEN	KY	41749-8554	37.153112	-83.37207499
2122 29TH ST APT A	ASHLAND	KY	41101-4056	38.459357666	-82.64257283
2122 ALTAMONT DR	ASHLAND	KY	41101-4724	38.4595983	-82.6520017
2122 BELLS TRACE RD	WEBBVILLE	KY	41180-8407	38.1894817	-82.84079
2122 BELMONT ST	ASHLAND	KY	41101-5014	38.4532583	-82.6333567
2122 EMERSON ST	ASHLAND	KY	41101-4747	38.46077	-82.652545
2122 KY ROUTE 1750	EAST POINT	KY	41216-9038	37.7513667	-82.8270217
2122 MISTY LN	ASHLAND	KY	41102-9793	38.41091642	-82.69513406
2122 PHELPS AVE	ASHLAND	KY	41101-4653	38.462245	-82.6534067
2122 SELLARS ST	ASHLAND	KY	41101-3827	38.4619933	-82.6450867
2122 SHOPE CREEK RD	ASHLAND	KY	41102-7222	38.41574	-82.6890767
2122 E THOMPSON RD	ASHLAND	KY	41102-8954	38.3973417	-82.7027667
21220 BEAR CREEK RD	CATLETTSBURG	KY	41129-9476	38.2870833	-82.6641433
21224 HIGHWAY 421	HYDEN	KY	41749-8554	37.1513117	-83.3725283
21228 BEAR CREEK RD	CATLETTSBURG	KY	41129-9476	38.2865767	-82.663305
21228 KY ROUTE 122	BYPRO	KY	41612-9002	37.3576833	-82.7192033
21229 BEAR CREEK RD	CATLETTSBURG	KY	41129-9476	38.2855231	-82.6637727
21229 BEAR CREEK RD BARN	CATLETTSBURG	KY	41129-9476	38.28726763	-82.66454642
21229 BEAR CREEK RD GARG	CATLETTSBURG	KY	41129-9476	38.2858448	-82.665152
2123 6TH ST	ASHLAND	KY	41101-2469	38.4767751	-82.6617168
2123 ALTAMONT DR	ASHLAND	KY	41101-4723	38.4605783	-82.651965
2123 CENTRAL AVE	ASHLAND	KY	41101-7751	38.4736917	-82.6348933
2123 HIGHWAY 1148	ISOM	KY	41824-9055	37.1836995	-82.855647
2123 KY HIGHWAY 610	VIRGIE	KY	41572-9015	37.3283583	-82.5882633
2123 KY ROUTE 1750	EAST POINT	KY	41216-9038	37.749796	-82.826901
2123 MAIN ST	ASHLAND	KY	41102-3237	38.479165	-82.6747983
2123 MAIN ST	ASHLAND	KY	41102-3237	38.47919417	-82.6744045
2123 MAIN ST	ASHLAND	KY	41102-3237	38.4790117	-82.6740233

2123 MAIN ST	ASHLAND	KY	41102-3237	38.47921	-82.673585
2123 MAIN ST	ASHLAND	KY	41102-3237	38.48028983	-82.6744775
2123 SELLARS ST	ASHLAND	KY	41101-3826	38.4622117	-82.6443783
2123 STATE ROUTE 1 TRLR	GREENUP	KY	41144-7138	38.5403317	-82.8170617
2123 THOMAS ST	ASHLAND	KY	41101-4825	38.4590983	-82.64207
21236 CARD MOUNTAIN RD	LICK CREEK	KY	41540-8129	37.3758067	-82.2848767
21239 LONG BRANCH RD	RUSH	KY	41168-8146	38.2867883	-82.756215
21239 LONG BRANCH RD BARN	RUSH	KY	41168-8146	38.28609925	-82.75524441
2124 13TH ST	ASHLAND	KY	41101-3520	38.46601683	-82.65773083
2124 BIG BR	HALLIE	KY	41821-9016	37.0712083	-82.959375
2124 CARTER AVE FRNT	ASHLAND	KY	41101-7734	38.47434	-82.6343283
2124 CARTER AVE REAR	ASHLAND	KY	41101-7734	38.47439867	-82.6347275
2124 DRY CREEK RD	TOPMOST	KY	41862-9054	37.3353017	-82.77969
2124 FISHTRAP RD	SHELBIANA	KY	41562-8100	37.429958	-82.41633216
2124 FISHTRAP RD	SHELBIANA	KY	41562-8100	37.43010683	-82.41641183
2124 HIGHWAY 550	LEBURN	KY	41831-9001	37.3477767	-82.9548683
2124 LEXINGTON AVE	ASHLAND	KY	41101-2822	38.4702067	-82.63697
2124 MAGNOLIA CT	ASHLAND	KY	41102-9204	38.43900417	-82.63815988
2124 MANTZ ST	ASHLAND	KY	41101-4756	38.4614133	-82.6532767
2124 THOMAS ST	ASHLAND	KY	41101-4826	38.45887467	-82.64249466
2124 TINKER FRK	TEABERRY	KY	41660	37.392135	-82.6331383
2124 S RIVER RD	MOUTHCARD	KY	41548-8470	37.3671067	-82.2278117
2124 W COBB FRK	ASHLAND	KY	41102-8081	38.4043183	-82.7664233
21240 KY ROUTE 122	BYPRO	KY	41612-9002	37.3575933	-82.719095
21242 W US HIGHWAY 60	OLIVE HILL	KY	41164-8226	38.29594333	-83.282945
21245 W US HIGHWAY 60	OLIVE HILL	KY	41164-8226	38.29481833	-83.28245833
21245 W US HIGHWAY 60 FRNT	OLIVE HILL	KY	41164-8226	38.294625000	-83.28250333
2125 ARGILLITE RD	FLATWOODS	KY	41139-1629	38.5215133	-82.7221867
2125 CROOKS ST	ASHLAND	KY	41101-3901	38.4605617	-82.64417
2125 DIXON ST	ASHLAND	KY	41101-3411	38.4717483	-82.6577217
2125 HIGHWAY 118	HYDEN	KY	41749-8007	37.1638612	-83.4095103
2125 HIGHWAY 118	HYDEN	KY	41749-8007	37.1641159	-83.4106009
2125 HILTON AVE	ASHLAND	KY	41101-2816	38.46993	-82.6373883
2125 HOODS CREEK PIKE	ASHLAND	KY	41101-2275	38.4840417	-82.6800583
2125 HOODS CREEK PIKE	ASHLAND	KY	41101-2275	38.483805	-82.680151
2125 HOODS CREEK PIKE REAR	ASHLAND	KY	41101-2275	38.4842433	-82.6801133
2125 HYMAN AVE	ASHLAND	KY	41101-4639	38.46612617	-82.65742433
2125 KY ROUTE 2030	PRINTER	KY	41655-9060	37.516255	-82.7222067
2125 LOWER MILL CREEK RD	CARRIE	KY	41725-9016	37.3044133	-83.0297683
2125 MINESHAFT RD	LAMBRIC	KY	41339-7782	37.51471	-83.024415
2125 MINK BR	CRAYNOR	KY	41635-8937	37.422155	-82.6704817
2125 MOORE ST	ASHLAND	KY	41101-3817	38.465115	-82.6473783
2125 NEEDMORE RD TRLR	WEBBVILLE	KY	41180-8876	38.1415717	-82.8835933
2125 OLD TRACE CRK TRLR	EMERSON	KY	41135-9059	38.36800667	-83.28680167
2125 PHELPS AVE	ASHLAND	KY	41101-4652	38.4625017	-82.653795
2125 RACCOON RD	RACCOON	KY	41557-8309	37.511675	-82.44883
2125 ROSEMONT DR	ASHLAND	KY	41102-9458	38.4671383	-82.709865
2125 SELLARS ST	ASHLAND	KY	41101-3826	38.4620117	-82.6447783
21250 HIGHWAY 421	HYDEN	KY	41749-8554	37.15075	-83.37236
21250 HIGHWAY 421 BLDG 3	HYDEN	KY	41749-8554	37.15070416	-83.37215366
21252 KY ROUTE 122	BYPRO	KY	41612-9002	37.3576217	-82.718965
2126 29TH ST	ASHLAND	KY	41101-4056	38.4595317	-82.64305
2126 HILTON AVE	ASHLAND	KY	41101-2817	38.4695567	-82.6371233
2126 HORNE ST	ASHLAND	KY	41101-3418	38.4728017	-82.6566867
2126 KY HIGHWAY 451	HAZARD	KY	41701-5821	37.2444317	-83.2190933
2126 LEXINGTON AVE	ASHLAND	KY	41101-2822	38.4703217	-82.6368517
2126 LOWER MILL CREEK RD	CARRIE	KY	41725-9016	37.3049183	-83.03045
2126 ROSEMONT DR	ASHLAND	KY	41102-9458	38.4669483	-82.71006
2126 STATE HIGHWAY 1654	RUSH	KY	41168-8831	38.3360567	-82.7945467
2126 STEPHENS BRANCH RD	MARTIN	KY	41649-7847	37.5636217	-82.8015083
2126 WINCHESTER AVE	ASHLAND	KY	41101-7746	38.475235	-82.63364
2126 S STATE HIGHWAY 207	RUSH	KY	41168-8850	38.330895	-82.80793
2126 S STATE HIGHWAY 207	RUSH	KY	41168-8850	38.33076	-82.8076717
2126 W HAPPY RDG	ASHLAND	KY	41102-9414	38.45406	-82.7385717
2126 W IKE PATTON DR	ASHLAND	KY	41102-8065	38.45149	-82.7282617
21260 CARD MOUNTAIN RD	LICK CREEK	KY	41540-8129	37.3758033	-82.2849967
21268 W US HIGHWAY 60	OLIVE HILL	KY	41164-8226	38.295715	-83.28341333

2127 ALTAMONT DR	ASHLAND	KY	41101-4723	38.4605833	-82.6519883
2127 BEECH CRK TRLR	JAMBOREE	KY	41553-9035	37.4712226	-82.1725336
2127 BIG CARD RD	MOUTHCARD	KY	41548-8230	37.35649067	-82.26623216
2127 BOOTH QUILLEN RD	ASHLAND	KY	41102-9786	38.409695	-82.695925
2127 DIXON ST	ASHLAND	KY	41101-3411	38.4718583	-82.6577367
2127 EMERSON ST	ASHLAND	KY	41101-4746	38.4611317	-82.6528667
2127 HIGHWAY 160	PREMIUM	KY	41845-9039	37.152875999	-82.87411699
2127 MAIN ST	ASHLAND	KY	41102-3237	38.4795917	-82.6752783
2127 MANTZ ST	ASHLAND	KY	41101-4755	38.4618333	-82.653425
2127 MISTY LN	ASHLAND	KY	41102-9784	38.4113167	-82.6939233
2127 RANCH RD	ASHLAND	KY	41102-5806	38.4579	-82.6561967
2127 STRAIGHT CREEK RD	ASHLAND	KY	41102-8034	38.39910272	-82.76863883
2127 THOMAS ST	ASHLAND	KY	41101-4825	38.459045	-82.642165
21271 W US HIGHWAY 60	OLIVE HILL	KY	41164-8226	38.2946042	-83.2831174
21271 W US HIGHWAY 60 GARG	OLIVE HILL	KY	41164-8226	38.29480667	-83.283366
2128 ALLAIS RD	HAZARD	KY	41701	37.2668483	-83.183695
2128 BARBEQUE RD TRLR	CATLETTSBURG	KY	41129-1256	38.41910083	-82.606692
2128 BLACKLOG RD	INEZ	KY	41224-9019	37.854032666	-82.51186533
2128 CARTER AVE APT A	ASHLAND	KY	41101-7734	38.4743167	-82.6342417
2128 CARTER AVE APT B	ASHLAND	KY	41101-7734	38.4743317	-82.6342217
2128 HIGHWAY 343 LOT 2	MC ROBERTS	KY	41835-9036	37.20266	-82.6820183
2128 HILTON AVE	ASHLAND	KY	41101-2817	38.469555	-82.63712
2128 HURRICANE CRK	ARGO	KY	41568-8929	37.49237	-82.090855
2128 LEXINGTON AVE	ASHLAND	KY	41101-2822	38.47032	-82.6368533
2128 LEXINGTON AVE	ASHLAND	KY	41101-2822	38.47017166	-82.63669983
2128 LITTLE ROBINSON CRK	VIRGIE	KY	41572-8407	37.3692317	-82.61851
2128 MANTZ ST	ASHLAND	KY	41101-4756	38.4611983	-82.6533967
2128 SMITH BR TRLR	GRAYSON	KY	41143-7269	38.3520503	-83.041919
2128 STATE HIGHWAY 1662	OLIVE HILL	KY	41164-7407	38.317656333	-83.29538583
2128 STATE HIGHWAY 1662	OLIVE HILL	KY	41164-7407	38.31746	-83.29547833
2128 THOMAS ST	ASHLAND	KY	41101-4826	38.45872	-82.6426617
2128 WILSON CREEK RD TRLR	GRAYSON	KY	41143-7823	38.3725883	-82.89486
21287 HIGHWAY 421	HYDEN	KY	41749-8554	37.153197	-83.372016
2129 EMERSON ST	ASHLAND	KY	41101-4746	38.4609667	-82.6531217
2129 HIGHWAY 1933 TRLR	JACKSON	KY	41339-9060	37.40824667	-83.42397333
2129 HILTON AVE	ASHLAND	KY	41101-2816	38.4698283	-82.6372417
2129 KY ROUTE 2039	HAGERHILL	KY	41222-9088	37.790666	-82.853678
2129 LOVERS LN BLDG A	MC CARR	KY	41544-8466	37.5884661	-82.147446
2129 LOVERS LN TRLR	MC CARR	KY	41544-8466	37.5887294	-82.1474048
2129 SELLARS ST	ASHLAND	KY	41101-3826	38.4618183	-82.6453067
2129 WINCHESTER AVE	ASHLAND	KY	41101-7745	38.4758717	-82.632925
21290 CARD MOUNTAIN RD	LICK CREEK	KY	41540-8129	37.3764017	-82.2844667
21294 BOLTS FORK RD	RUSH	KY	41168-9085	38.25462	-82.72045
21294 BOLTS FORK RD	RUSH	KY	41168-9085	38.2548167	-82.7208383
21299 KY ROUTE 122	BYPRO	KY	41612-9002	37.3582183	-82.719475
213 15TH ST	ASHLAND	KY	41101-7623	38.4800217	-82.640705
213 16TH ST	ASHLAND	KY	41101-7658	38.47943633	-82.63929483
213 16TH ST	ASHLAND	KY	41101-7658	38.4791967	-82.63923
213 16TH ST	ASHLAND	KY	41101-7658	38.479165	-82.6384583
213 26TH ST	CATLETTSBURG	KY	41129-1505	38.4174283	-82.5986983
213 2ND AVE	WORTHINGTON	KY	41183-9450	38.5514617	-82.7322517
213 3RD ST	PAINTSVILLE	KY	41240-1030	37.816385	-82.8049117
213 4TH AVE	WORTHINGTON	KY	41183-9434	38.55251608	-82.73423414
213 4TH AVE	WORTHINGTON	KY	41183-9434	38.55212	-82.733845
213 4TH ST	PAINTSVILLE	KY	41240-1148	37.8175883	-82.80527
213 5TH ST	PAINTSVILLE	KY	41240-1155	37.81792327	-82.80549553
213 8TH ST	PAINTSVILLE	KY	41240-1284	37.8118133	-82.8042117
213 ABES BR TRLR	JAMBOREE	KY	41553-9004	37.4976983	-82.1327033
213 ADAMS FORK RD	WEBBVILLE	KY	41180-8607	38.0984067	-82.8133467
213 ALLISON HTS	FOREST HILLS	KY	41527-8345	37.6430633	-82.28746
213 AMANDA ST	RUSSELL	KY	41169-1312	38.5288583	-82.6913533
213 ARROWHEAD EST	PIKEVILLE	KY	41501-6006	37.53086	-82.5757017
213 BELLEFONTE PRINCESS RD	ASHLAND	KY	41101-7178	38.4951983	-82.677355
213 BEN TOWN CIR	HAPPY	KY	41746-9048	37.206691666	-83.10764933
213 BEVERLY HILLS RD	GAYS CREEK	KY	41745-9057	37.340685	-83.4027567
213 BEVINS BR	PIKEVILLE	KY	41501-4819	37.55725	-82.4113667
213 BIGGS BR	PIKEVILLE	KY	41501-8148	37.39474	-82.428995

213 BLAIR LN	PAINTSVILLE	KY	41240-9344	37.810235	-82.8150733
213 BLUE BIRD DR	GRAYSON	KY	41143-8175	38.245205	-82.8784083
213 BLUE BIRD DR	GRAYSON	KY	41143-8175	38.2455385	-82.87814083
213 CAGER BR	HAROLD	KY	41635-9011	37.47716	-82.6174217
213 CAMPBELL TOWN RD	CORNETTSSVILLE	KY	41731-8506	37.11414	-83.0254033
213 CARDINAL RD	RUSSELL	KY	41169-1507	38.515345	-82.697895
213 CARL PERKINS DR BLDG 15	ASHLAND	KY	41101-2488	38.4773	-82.6612767
213 CAROLINE AVE	WURLTAND	KY	41144-1408	38.54706867	-82.783379
213 CAROLINE DR	ASHLAND	KY	41101-2203	38.485865	-82.683065
213 CAROLINE RD	RACELAND	KY	41169-1009	38.5368783	-82.7424
213 CAROLINE RD	RACELAND	KY	41169-1009	38.5371367	-82.7430617
213 CHARBY HOLLOW RD	MARTIN	KY	41649-7901	37.55751	-82.7586517
213 CHURCH OF CHRIST RD	TURKEY CREEK	KY	41514-7937	37.658115	-82.3020883
213 COAL AVE	FLEMING NEON	KY	41840-8992	37.1924483	-82.7088333
213 COAL BR	SALYERSVILLE	KY	41465-7385	37.7552983	-83.0686883
213 COLLEGE HILL DR	GRAYSON	KY	41143-1049	38.337625	-82.9509733
213 COLLEGE ST	HAZARD	KY	41701-1557	37.2547855	-83.189699
213 COUNTRY PLACE LN	LOUISA	KY	41230-9639	38.09202167	-82.60037667
213 DEPOT RD	PAINTSVILLE	KY	41240-1413	37.8111367	-82.79511
213 DOUGLAS HOLW	WURLTAND	KY	41144-7655	38.4933633	-82.76547
213 ELIZABETH ST REAR	GREENUP	KY	41144-1005	38.5793167	-82.8371
213 ETNA ST	RUSSELL	KY	41169-1303	38.52795	-82.6904667
213 FIFE FORK RD	PIKEVILLE	KY	41501-9206	37.4756166	-82.4801742
213 FIFE FORK RD	PIKEVILLE	KY	41501-9206	37.4754567	-82.480205
213 FORDS GAP RD	AUXIER	KY	41602-9210	37.7388733	-82.7675367
213 FORDS GAP RD GARG	AUXIER	KY	41602-9210	37.73896	-82.76807266
213 FRANK ST	PAINTSVILLE	KY	41240-1173	37.81583	-82.7991933
213 GLOBE LN	OLIVE HILL	KY	41164-8384	38.28265833	-83.23683833
213 GRAYSON LN	RAVEN	KY	41861-9028	37.37703239	-82.83940435
213 HILLSIDE DR	GREENUP	KY	41144-6348	38.5632983	-82.8269783
213 HOWELLS RD	PIKEVILLE	KY	41501-7126	37.4474983	-82.5839533
213 HUFF ST	GRAYSON	KY	41143-1320	38.327605	-82.9455667
213 INDUSTRIAL DR	DEBORD	KY	41214-8810	37.76821483	-82.63922816
213 IOWA ST	ASHLAND	KY	41102-3308	38.4785067	-82.66793
213 IOWA ST TRLR	ASHLAND	KY	41102	38.477625	-82.6697917
213 JANE HILL RD	ASHLAND	KY	41101-2223	38.4855367	-82.6877183
213 JANE LN	GRAYSON	KY	41143-8680	38.3240017	-82.9399883
213 JEFFERSON ST	PIKEVILLE	KY	41501-9029	37.47648	-82.52281
213 JENNIFER DR	PAINTSVILLE	KY	41240-1467	37.8069017	-82.81024
213 JOHNSON COAL HOLW	MELVIN	KY	41650-9003		
213 JORDANS FRK	DANA	KY	41615-8029	37.5398133	-82.6804217
213 JULIUS AVE	PIKEVILLE	KY	41501-1739	37.479361666	-82.52578733
213 KENDRICK FRK	PIKEVILLE	KY	41501-6607	37.4575333	-82.4599333
213 KENT ST	RACELAND	KY	41169-1097	38.5433767	-82.745555
213 KENTUCKY AVE	WURLTAND	KY	41144-1430	38.5483967	-82.7830933
213 KENWOOD BLVD	RUSSELL	KY	41169-1428	38.52469054	-82.69216629
213 KIDD FRK	HONAKER	KY	41603-9004	37.5262266	-82.6804807
213 KY ROUTE 3380	TEABERRY	KY	41660-9026	37.4117267	-82.6455183
213 KY ROUTE 581	PAINTSVILLE	KY	41240-9082	37.817935	-82.791534
213 LAUREL ST	PAINTSVILLE	KY	41240-9312	37.81615	-82.780235
213 LOVERN ST	HAZARD	KY	41701-1761	37.24894117	-83.19406
213 LOVERN ST	HAZARD	KY	41701-1761	37.2497233	-83.1938867
213 LOWER CALEB FRK	WEEKSBURY	KY	41667-9004	37.32400983	-82.68437766
213 MAIN ST	GREENUP	KY	41144-1027	38.5787817	-82.837515
213 MAIN ST	GREENUP	KY	41144-1027	38.5789233	-82.8376367
213 MALL RD	SOUTH WILLIAMSON	KY	41503-4076	37.6572255	-82.2756899
213 MALLARD DR	WOOTON	KY	41776	37.17033353	-83.30791981
213 MAYFIELD AVE	SOUTH SHORE	KY	41175-7832	38.7249433	-82.9341
213 MCCOY BRANCH RD TRLR	LOUISA	KY	41230-6353	38.1579483	-82.6881433
213 MONUMENT RD TRLR	DENTON	KY	41132-9035	38.26572332	-82.81724837
213 MOUNT WOLFORD RD HSE	HELPS	KY	41553-9315	37.508455	-82.1391383
213 NAVAJO TRL LOT 10	OLIVE HILL	KY	41164-6218	38.251885	-83.18535333
213 OLD SHOE HOLW	FREEBURN	KY	41528-8549	37.5528733	-82.14099
213 PINE ST	PAINTSVILLE	KY	41240-1314	37.8111	-82.7960433
213 PRESTON ST	PAINTSVILLE	KY	41240-1125	37.8157067	-82.7983033
213 QUAIL WALK	PIKEVILLE	KY	41501-1915	37.50035	-82.539797
213 RICE AVE	RACELAND	KY	41169-1221	38.5300433	-82.73169

213 RICE AVE GARG	RACELAND	KY	41169-1221	38.5302967	-82.7315267
213 RIGHT FORK GEORGES CRK	LOUISA	KY	41230-6722	37.97316167	-82.71100333
213 RIVERSIDE DR	RUSSELL	KY	41169-1356	38.5278183	-82.6890967
213 ROBIN HILL RD	PAINTSVILLE	KY	41240-9353	37.818015	-82.78782
213 ROBIN RD	RUSSELL	KY	41169-1549	38.513325	-82.7012017
213 ROSE ST	PAINTSVILLE	KY	41240-1490	37.8117905	-82.7855875
213 ROSS CHAPEL	OLIVE HILL	KY	41164-4002	38.256212	-83.15208683
213 RYE STRAW RD	VARNEY	KY	41571-9104	37.6373	-82.42558
213 SADLER DR	NIPPA	KY	41240-9225	37.86556	-82.78495
213 SAND RIDGE DR	HAZARD	KY	41701-8601	37.33884583	-83.15593483
213 SCHOOLHOUSE HOLW	HUNTER	KY	41655-9041	37.50952075	-82.76072045
213 SEATON DR	RUSSELL	KY	41169-1416	38.5188217	-82.6980433
213 SHADY LN	GRAYSON	KY	41143-1057	38.3363933	-82.9512133
213 SHILOH DR	LOUISA	KY	41230-7702	38.1076467	-82.6388483
213 SHOP FORK ST	WHEELWRIGHT	KY	41669-9043	37.3313067	-82.7171467
213 SPRADLIN ST	AUXIER	KY	41602-8000	37.73128167	-82.75914933
213 SPRADLIN ST BLDG STORAGE	AUXIER	KY	41602-8000	37.73131183	-82.7591235
213 STATE ROUTE 716	ASHLAND	KY	41102-9363	38.44392633	-82.70938
213 SYCAMORE LOOP	JEREMIAH	KY	41826-8921	37.1616167	-82.9358017
213 SYCAMORE ST	JACKSON	KY	41339-1021	37.55246667	-83.3864
213 TACKETT BR	VIRGIE	KY	41572-8459	37.33095	-82.6010717
213 VILLAGE LN	LICK CREEK	KY	41540-8002	37.36666567	-82.30234966
213 WELL HOLW	THEALKA	KY	41240-9076	37.8275667	-82.8034117
213 WURTLAND AVE	WURTLAND	KY	41144-1446	38.55040883	-82.78282233
213 E KEYSER HEIGHTS DR	PIKEVILLE	KY	41501-1880	37.4914744	-82.5243061
213 E MAIN ST APT 2FL	HAZARD	KY	41701-1920	37.24617	-83.1910433
213 N JEFFERSON ST	LOUISA	KY	41230-1109	38.1162867	-82.605345
213 N MAIN CROSS ST	LOUISA	KY	41230-1125	38.1166783	-82.603675
213 S CLAY AVE	WEST VAN LEAR	KY	41268-8009	37.782196	-82.779122
213 S COURT ST	GRAYSON	KY	41143-1209	38.3311815	-82.9518636
213 S COURT ST	GRAYSON	KY	41143-1209	38.331105	-82.952195
213 S MAYO TRL	PAINTSVILLE	KY	41240-1329	37.8114567	-82.80691
213 S MAYO TRL	PAINTSVILLE	KY	41240-1329	37.810965	-82.8083017
213 S MAYO TRL	PIKEVILLE	KY	41501-8923	37.47168	-82.5318533
213 S MAYO TRL LOWR BLDG2	PIKEVILLE	KY	41501-8923	37.4716917	-82.5318517
213 S MAYO TRL UPPR BLDG2	PIKEVILLE	KY	41501-8923	37.4716583	-82.5318083
213 S STONEY BROOK DR	BETSY LAYNE	KY	41605-7048	37.5511967	-82.6104083
213 W OAKDALE CT	ASHLAND	KY	41102-9403	38.4515817	-82.6936517
2130 29TH ST	ASHLAND	KY	41101-4056	38.4593017	-82.6429333
2130 ALTAMONT DR	ASHLAND	KY	41101-4724	38.460085	-82.6518283
2130 BELMONT ST	ASHLAND	KY	41101-5014	38.4531167	-82.6334283
2130 CRANCE CT	ASHLAND	KY	41102-6515	38.4804383	-82.6972333
2130 HIGHWAY 1	LOUISA	KY	41230-8914	38.1711067	-82.7333783
2130 HILTON AVE	ASHLAND	KY	41101-2817	38.46957	-82.6371433
2130 HURRICANE RD HSE	PIKEVILLE	KY	41501-7014	37.4939587	-82.5797513
2130 OWLS NEST RD	HYDEN	KY	41749-8406	37.1671883	-83.3489283
2130 RILEY BRANCH RD	CLAYHOLE	KY	41317-9058	37.49140667	-83.28072667
2130 SHOPES CREEK RD	ASHLAND	KY	41102-7222	38.4153817	-82.68911
2130 SHOPES CREEK RD	ASHLAND	KY	41102-7222	38.4153783	-82.6889033
2130 WINCHESTER AVE	ASHLAND	KY	41101-7746	38.4750967	-82.6333317
2130 W KY HIGHWAY 80 TRLR	HAZARD	KY	41701-5933	37.26418	-83.238262
21300 BEAR CREEK RD	CATLETTSBURG	KY	41129-9477	38.285985	-82.6621067
21300 BOLTS FORK RD	RUSH	KY	41168-9086	38.255412	-82.720362
21304 STATE ROUTE 3	RUSH	KY	41168-8089	38.2856217	-82.703535
2131 ARGILLITE RD	FLATWOODS	KY	41139-1674	38.52057	-82.7202867
2131 CENTRAL AVE	ASHLAND	KY	41101-7751	38.473835	-82.6345683
2131 FALLSBURG RD	LOUISA	KY	41230-8670	38.17618	-82.6708367
2131 GRASSY BR	RACCOON	KY	41557-8422	37.5163933	-82.4167717
2131 GRASSY BR	RACCOON	KY	41557-8422	37.516374166	-82.41686066
2131 HILTON AVE	ASHLAND	KY	41101-2816	38.47021283	-82.636884
2131 MANTZ ST	ASHLAND	KY	41101-4755	38.46145	-82.65382
2131 OAKVIEW RD	ASHLAND	KY	41101-3655	38.46417617	-82.649295
2131 RANCH RD	ASHLAND	KY	41102-5806	38.45791	-82.6557967
2131 THOMAS ST	ASHLAND	KY	41101-4825	38.45896	-82.64235
2131 TURKEY PEN RD	VIRGIE	KY	41572-8255	37.3166067	-82.6514283
2131 WOLFPIT BRANCH RD	ELKHORN CITY	KY	41522-7617	37.36062883	-82.45589733
2131 E THOMPSON RD	ASHLAND	KY	41102-8702	38.39719483	-82.70180116

2131 E THOMPSON RD GARG	ASHLAND	KY	41102-8702	38.39729859	-82.70233484
2131 W ROSS CT	ASHLAND	KY	41102-9682	38.3874967	-82.7516917
21310 STATE ROUTE 3	RUSH	KY	41168-8089	38.2851	-82.70361
21310 STATE ROUTE 3	RUSH	KY	41168-8089	38.2851483	-82.7033383
21314 CARD MOUNTAIN RD	LICK CREEK	KY	41540-8130	37.3767883	-82.2835267
2132 BELMONT ST	ASHLAND	KY	41101-5014	38.4527917	-82.6334433
2132 CARTER AVE	ASHLAND	KY	41101-7734	38.47442	-82.6341017
2132 CARTER AVE UPPR	ASHLAND	KY	41101-7734	38.4744317	-82.6340967
2132 DIXON ST	ASHLAND	KY	41101-3412	38.4717317	-82.6570717
2132 GREENUP AVE	ASHLAND	KY	41101-7715	38.4762352	-82.6323832
2132 HALL MOUNTAIN RD TRLR	VIPER	KY	41774-8158	37.15492	-83.1066517
2132 HIGHWAY 1 TRLR	LOUISA	KY	41230-8914	38.171285	-82.7349483
2132 HILTON AVE	ASHLAND	KY	41101-2817	38.469565	-82.637135
2132 HYMAN AVE	ASHLAND	KY	41101-4666	38.4656117	-82.65741
2132 LEXINGTON AVE APT A	ASHLAND	KY	41101	38.4703233	-82.6365183
2132 LEXINGTON AVE APT B	ASHLAND	KY	41101	38.4703383	-82.636535
2132 LEXINGTON AVE APT C	ASHLAND	KY	41101	38.4703317	-82.636525
2132 LEXINGTON AVE APT D	ASHLAND	KY	41101	38.469885	-82.6364583
2132 LEXINGTON AVE APT E	ASHLAND	KY	41101-2861	38.470248666	-82.63654266
2132 MAGNOLIA CT	ASHLAND	KY	41102-9204	38.43908362	-82.63810739
2132 OWLS NEST RD	HYDEN	KY	41749-8406	37.1668833	-83.349065
2132 RIGHT FORK GEORGES CRK	LOUISA	KY	41230-6741	37.96440333	-82.74200167
2132 SHOPES CREEK RD	ASHLAND	KY	41102-7222	38.415685	-82.68879
2132 THOMAS ST	ASHLAND	KY	41101-4826	38.4586667	-82.6427467
2132 WINCHESTER AVE	ASHLAND	KY	41101-7746	38.4751317	-82.6335983
21328 LONG BRANCH RD	RUSH	KY	41168-8147	38.285795	-82.75497
21328 LONG BRANCH RD BARN	RUSH	KY	41168-8147	38.2868833	-82.7539167
21329 STATE ROUTE 854 BARN	RUSH	KY	41168-7985	38.2996183	-82.7215683
2133 ALTAMONT DR	ASHLAND	KY	41101-4723	38.4603517	-82.652345
2133 ARGILLITE RD	FLATWOODS	KY	41139-1674	38.5200333	-82.720485
2133 EMERSON ST	ASHLAND	KY	41101-4746	38.4609583	-82.6531467
2133 HIGHWAY 80	HINDMAN	KY	41822		
2133 HILTON AVE	ASHLAND	KY	41101-2816	38.469745	-82.63711
2133 HYMAN AVE	ASHLAND	KY	41101-4639	38.46577	-82.6575017
2133 LEFT FORK OF ISLAND CRK	PIKEVILLE	KY	41501-7425	37.4334183	-82.5616067
2133 LINCOLN AVE LOT 1	GREENUP	KY	41144-1368	38.565775	-82.8155067
2133 MANTZ ST	ASHLAND	KY	41101-4755	38.4614933	-82.653825
2133 MIDDLE FRK	HAGERHILL	KY	41222-9053	37.75996848	-82.84292607
2133 OLD TRACE CRK TRLR	EMERSON	KY	41135-9059	38.36766	-83.28702833
2133 PARADISE LN	ASHLAND	KY	41102-7208	38.4324417	-82.680905
2133 PARADISE LN GARG	ASHLAND	KY	41102-7208	38.43235517	-82.6809625
2133 SELLARS ST	ASHLAND	KY	41101-3826	38.4617983	-82.64539
2133 STATE ROUTE 3	CATLETTSBURG	KY	41129-9326	38.35766683	-82.69459816
2133 UPPER BLACKBERRY RD	RANSOM	KY	41558-8737	37.5291583	-82.2360133
2133 UPPER JOHNS CRK	KIMPER	KY	41539-6002	37.4908734	-82.3200463
2133 W IKE PATTON DR	ASHLAND	KY	41102-8077	38.4519333	-82.7284967
21334 CARD MOUNTAIN RD	LICK CREEK	KY	41540-8130	37.3768217	-82.2835467
21334 CARD MOUNTAIN RD	LICK CREEK	KY	41540-8130	37.375612	-82.284509
2134 29TH ST APT 1	ASHLAND	KY	41101-4092	38.4593217	-82.643325
2134 29TH ST APT 2	ASHLAND	KY	41101-4092	38.45905483	-82.64296333
2134 29TH ST APT 3	ASHLAND	KY	41101-4092	38.45912967	-82.6430295
2134 BEAR FORK RD LOWR	MOUSIE	KY	41839-9070	37.410955	-82.8387117
2134 DIXON ST	ASHLAND	KY	41101-3412	38.4718567	-82.6571267
2134 EK MINES BR	GRAYSON	KY	41143-7709	38.22093283	-82.88675316
2134 FALLSBURG RD	LOUISA	KY	41230-8670	38.1763633	-82.6708277
2134 FALLSBURG RD TRLR	LOUISA	KY	41230-8670	38.1766417	-82.6707967
2134 FEDSCREEK RD	FEDSCREEK	KY	41524	37.3917783	-82.21587
2134 FEDSCREEK RD	STEELE	KY	41566-8514	37.391135	-82.2157483
2134 HELL FOR CERTAIN RD HSE	HYDEN	KY	41749-8182	37.230844833	-83.40674933
2134 HILTON AVE	ASHLAND	KY	41101-2817	38.4695517	-82.6371117
2134 HORNE ST	ASHLAND	KY	41101-3418	38.472815	-82.6570033
2134 HURRICANE CRK	KIMPER	KY	41539-6223	37.4782017	-82.3715217
2134 KY ROUTE 1498	BEVINSVILLE	KY	41606-9058	37.3383983	-82.7423133
2134 KY ROUTE 979	HAROLD	KY	41635-9043	37.5236217	-82.651395
2134 MANTZ ST	ASHLAND	KY	41101-4756	38.4613917	-82.65358
2134 W ROCKHOUSE RD	ASHLAND	KY	41102-8117	38.4642433	-82.7130733
21340 HIGHWAY 421	HYDEN	KY	41749-8555	37.15301	-83.3716383



21340 HIGHWAY 421	HYDEN	KY	41749-8555	37.1531617	-83.3716167
21345 HIGHWAY 421	HYDEN	KY	41749-8555	37.1542733	-83.3718867
21347 HIGHWAY 421	HYDEN	KY	41749-8555	37.1527917	-83.370725
2135 ARGILLITE RD	FLATWOODS	KY	41139-1629	38.520535	-82.7226017
2135 ARGILLITE RD	FLATWOODS	KY	41139-1629	38.5211107	-82.72156166
2135 ARGILLITE RD	FLATWOODS	KY	41139-1629	38.5201983	-82.7221467
2135 ARGILLITE RD	FLATWOODS	KY	41139-1629	38.5206667	-82.7227383
2135 ARGILLITE RD	FLATWOODS	KY	41139-1629	38.5206183	-82.722675
2135 ARGILLITE RD STE 100	FLATWOODS	KY	41139-1629	38.5201567	-82.72223
2135 ARGILLITE RD STE H	FLATWOODS	KY	41139-1629	38.5205667	-82.7225967
2135 ARGILLITE RD STE I	FLATWOODS	KY	41139-1629	38.52055517	-82.72289233
2135 ARGILLITE RD STE K2	FLATWOODS	KY	41139-1629	38.520744	-82.7225989
2135 ARGILLITE RD STE L	FLATWOODS	KY	41139-1629	38.52075733	-82.72290616
2135 ARGILLITE RD STE M	FLATWOODS	KY	41139-1629	38.5208714	-82.7227893
2135 ARGILLITE RD UNIT 3	FLATWOODS	KY	41139-1629	38.520415	-82.7223133
2135 ARGILLITE RD UNIT 6	FLATWOODS	KY	41139-1629	38.5204717	-82.722605
2135 ARGILLITE RD UNIT G	FLATWOODS	KY	41139-1629	38.5205367	-82.7225633
2135 BRUSHY RD	VARNEY	KY	41571-8907	37.6079767	-82.4088517
2135 CARTER AVE REAR	ASHLAND	KY	41101-7733	38.47501	-82.6336817
2135 CENTRAL AVE	ASHLAND	KY	41101-7751	38.4736567	-82.6344417
2135 COWPEN RD	PIKEVILLE	KY	41501-6149	37.5539967	-82.55587
2135 DONTA RD	ASHLAND	KY	41102-7853	38.4565067	-82.7037633
2135 DORTON JENKINS HWY	JENKINS	KY	41537-8292	37.2533617	-82.5660567
2135 GREASY CRK	SHELBIANA	KY	41562-8208	37.3940183	-82.46726
2135 GREASY CRK	SHELBIANA	KY	41562-8208	37.3937083	-82.4669617
2135 HIGHWAY 1185	LOUISA	KY	41230-7968	38.116797	-82.687124
2135 HIGHWAY 1185	LOUISA	KY	41230-7968	38.116727	-82.68706183
2135 HILTON AVE	ASHLAND	KY	41101-2816	38.469715	-82.63704
2135 LEECO RD	HYDEN	KY	41749	37.1215577	-83.3251174
2135 LINCOLN AVE	GREENUP	KY	41144-1368	38.56459	-82.8153483
2135 LOWE GEHRINGER RD	ASHLAND	KY	41102-8114	38.4712733	-82.7116117
2135 MOORE ST	ASHLAND	KY	41101-3817	38.4647	-82.6469533
2135 MUSHROOM RD TRLR	OLIVE HILL	KY	41164-7307	38.25245667	-83.20202833
2135 OLD FERRELLS CREEK RD	BELCHER	KY	41513-8439	37.3535517	-82.3387383
2135 PLEASANT VLY	WURTLAND	KY	41144	38.49218	-82.7775383
2135 REDFOX RD	REDFOX	KY	41847-8937	37.21564267	-82.94480416
2135 SHEAS FRK	MC ROBERTS	KY	41835	37.2133033	-82.682385
2135 STATE HIGHWAY 319 TRLR	HARDY	KY	41531-8713	37.6182333	-82.2416717
2135 THOMAS ST	ASHLAND	KY	41101-4825	38.4588933	-82.6424717
2135 E US HIGHWAY 60	GRAYSON	KY	41143-7939	38.3379283	-82.8918733
2135 W SOOKEYS CRK	PIKEVILLE	KY	41501-3607	37.41003	-82.5484683
2136 BEAR FORK RD	MOUSIE	KY	41839-9070	37.411135	-82.8397283
2136 BOOKER FRK	PIKEVILLE	KY	41501-3935	37.307155	-82.5710383
2136 DIXON ST	ASHLAND	KY	41101-3412	38.4718533	-82.6571417
2136 DIXON ST REAR	ASHLAND	KY	41101-3412	38.471315	-82.6572583
2136 ELKHORN CRK	ELKHORN CITY	KY	41522-7115	37.2809367	-82.3706217
2136 EMERSON ST	ASHLAND	KY	41101-4747	38.460685	-82.652635
2136 EMILY CRK	PIILGRIM	KY	41250-9051	37.78783	-82.4025817
2136 GALLOWAY ST	ASHLAND	KY	41102-5664	38.4558283	-82.6647267
2136 HIGHWAY 644	LOUISA	KY	41230-5812	38.09200833	-82.59885283
2136 HIGHWAY 644	LOUISA	KY	41230-5812	38.09193	-82.599475
2136 HILTON AVE	ASHLAND	KY	41101-2817	38.4695467	-82.6371
2136 KY ROUTE 2039	HAGERHILL	KY	41222-9088	37.7909231	-82.8532241
2136 KY ROUTE 979	HAROLD	KY	41635-9043	37.5238567	-82.651715
2136 MANTZ ST	ASHLAND	KY	41101-4756	38.46129	-82.6537117
2136 MOORE ST	ASHLAND	KY	41101-3815	38.4642533	-82.6457533
2136 WINCHESTER AVE	ASHLAND	KY	41101-7746	38.4750817	-82.6335167
2136 WINCHESTER AVE	ASHLAND	KY	41101-7746	38.4750833	-82.633525
21366 HIGHWAY 421	HYDEN	KY	41749-8555	37.15352283	-83.37141683
21366 HIGHWAY 421	HYDEN	KY	41749-8555	37.1533483	-83.371395
2137 CARTER AVE	ASHLAND	KY	41101-7733	38.474835	-82.6334017
2137 DAVIS BR	RUSH	KY	41168-9219	38.3050383	-82.70188
2137 EMERSON ST	ASHLAND	KY	41101-4746	38.460885	-82.6532383
2137 HILTON AVE	ASHLAND	KY	41101-2816	38.470201166	-82.6367975
2137 MEATHOUSE FRK TRLR	CANADA	KY	41519-8220	37.5804383	-82.32045
2137 SELLARS ST	ASHLAND	KY	41101-3826	38.462165	-82.6450383
2137 STATE ROUTE 503	GREENUP	KY	41144-7481	38.52462133	-82.7840195

2137 WILSON CRK	LANGLEY	KY	41645-9099	37.5460425	-82.82948833
21375 W US HIGHWAY 60	OLIVE HILL	KY	41164-8227	38.29405667	-83.28443333
2138 BARBEQUE RD	CATLETTSBURG	KY	41129-1256	38.4191767	-82.6050683
2138 BEAR FORK RD TRLR DW	MOUSIE	KY	41839-9070	37.41000217	-82.8385285
2138 BEAR FORK RD UNIT CAMPER	MOUSIE	KY	41839-9070	37.4112295	-82.83918766
2138 BEAR FORK RD UNIT WELLPMP	MOUSIE	KY	41839		
2138 BIG BR	HALLIE	KY	41821-9016	37.0712917	-82.95919
2138 BLACKLOG RD	INEZ	KY	41224-9019	37.8535333	-82.5120383
2138 EMERSON ST	ASHLAND	KY	41101-4747	38.46055	-82.6529333
2138 GALLOWAY ST	ASHLAND	KY	41102-5664	38.45605317	-82.66469966
2138 HILTON AVE	ASHLAND	KY	41101-2817	38.4695483	-82.6371033
2138 HORNE ST	ASHLAND	KY	41101-3418	38.472987	-82.657401
2138 KY ROUTE 2030	PRINTER	KY	41655-9060	37.51656	-82.7218733
2138 KY ROUTE 979	HAROLD	KY	41635-9043	37.52445771	-82.65076605
2138 MANTZ ST	ASHLAND	KY	41101-4756	38.4609817	-82.6536967
2138 MOORE ST	ASHLAND	KY	41101-3815	38.464795	-82.6471817
2138 PIGEONROOST RD	ARY	KY	41712-8702	37.3539017	-83.1617117
2138 RACCOON RD	RACCOON	KY	41557-8309	37.511608	-82.44851316
2138 UPPER CHLOE CRK TRLR	PIKEVILLE	KY	41501-6630	37.4673683	-82.4476583
2138 WOODMAN CREEK RD	MAJESTIC	KY	41547-8432	37.5497533	-82.0708817
2138 WOODMAN CREEK RD	MAJESTIC	KY	41547-8432	37.549266	-82.070805
2138 YATESVILLE RD	LOUISA	KY	41230-8746	38.1405617	-82.698365
2138 S MAYO TRL	PIKEVILLE	KY	41501-2296	37.4394833	-82.5100283
2138 S MAYO TRL	PIKEVILLE	KY	41501-2296	37.440115	-82.5089067
2138 W ROSS CT	ASHLAND	KY	41102-9682	38.3871967	-82.7515067
2139 ALTAMONT DR	ASHLAND	KY	41101-4723	38.4601967	-82.652265
2139 ARGILLITE RD	FLATWOODS	KY	41139-2606	38.5198867	-82.7212733
2139 CARTER AVE	ASHLAND	KY	41101-7733	38.4748317	-82.6334017
2139 CENTRAL AVE	ASHLAND	KY	41101-7751	38.4735933	-82.6341267
2139 GEORGES BRANCH RD	VICCO	KY	41773-8932	37.1850033	-83.05191
2139 HIGHWAY 343	MC ROBERTS	KY	41835-9036	37.2024025	-82.683072
2139 HILTON AVE	ASHLAND	KY	41101-2816	38.46988	-82.636505
2139 LINCOLN AVE	GREENUP	KY	41144-1368	38.5653183	-82.814755
2139 LOWER WHITE OAK RD	SOUTH PORTSMOUTH	KY	41174-8936	38.69483	-82.9931917
2139 THOMAS ST	ASHLAND	KY	41101-4825	38.458835	-82.6425767
2139 TURKEY CRK	HALLIE	KY	41821-9078	37.07609	-83.0198017
214 12TH ST	PAINTSVILLE	KY	41240-1303	37.8113767	-82.7970067
214 15TH ST	ASHLAND	KY	41101-7624	38.48000266	-82.64011759
214 26TH ST	CATLETTSBURG	KY	41129-1504	38.4174867	-82.5974833
214 26TH ST	CATLETTSBURG	KY	41129-1504	38.4174867	-82.5974833
214 2ND ST	PAINTSVILLE	KY	41240-1002	37.8148517	-82.8040783
214 ALASKA AVE	WHITESBURG	KY	41858-7513	37.12037	-82.83611
214 ALLEN BANNER RD	ALLEN	KY	41601-9411	37.61132	-82.7254133
214 ALLEN DR	SALYERSVILLE	KY	41465-8124	37.7484233	-83.061575
214 AMERICA LN	VIPER	KY	41774-7936	37.13223	-83.1236317
214 ARROWHEAD DR	WEST VAN LEAR	KY	41268-8021	37.79213	-82.7864483
214 BELLEFONTE PRINCESS RD	ASHLAND	KY	41101-7179	38.4962267	-82.6764533
214 BERIAH BLVD	SALYERSVILLE	KY	41465-7509	37.739107	-83.044151
214 BLACKBERRY RD	DEBORD	KY	41214-9011	37.822555	-82.564225
214 BONE BR	PHELPS	KY	41553-9323	37.5126467	-82.1440017
214 BRUSHY FRK	JENKINS	KY	41537-8412	37.26664	-82.6160667
214 BUCKSAW JCT	GRAYSON	KY	41143-8737	38.2938233	-82.94532
214 CAMDEN	JENKINS	KY	41537-8775	37.1830617	-82.6187633
214 CARL PERKINS DR BLDG 7	ASHLAND	KY	41101-2400	38.4777333	-82.6607233
214 CHARBY HOLLOW RD	MARTIN	KY	41649-7901	37.558855	-82.759284
214 CHURCH BRANCH RD	DELPHIA	KY	41735-9074	37.0086783	-83.086015
214 CHURCH DR	NIPPA	KY	41240-8917	37.8678967	-82.7883883
214 CLARK BR	HAROLD	KY	41635-6349	37.510175	-82.6478467
214 COLLEGE ST APT 1 & 2	PAINTSVILLE	KY	41240-1519	37.814395	-82.80579
214 COLLIER RD	DEBORD	KY	41214-9030	37.79840567	-82.57927616
214 COLUMBIA DR	EASTERN	KY	41622-6901	37.5167717	-82.832495
214 CONDY LN	HAZARD	KY	41701-7226	37.3142133	-83.2396767
214 COUNTRY PLACE LN	LOUISA	KY	41230-9638	38.09160667	-82.60042333
214 CYPRESS LN	LOUISA	KY	41230-6322	38.129820833	-82.64133816
214 DAVEYS RUN	GRAYSON	KY	41143-7019	38.2640233	-82.9125067
214 DEFIANCE CIR	HAPPY	KY	41746-9065	37.205635	-83.0896183
214 DEMPSEY HOUSING ST APT 10A	WARFIELD	KY	41267-8922	37.856965	-82.417975

214	DEMPSEY HOUSING ST APT 10B	WARFIELD	KY	41267-8922	37.8572933	-82.41781
214	DEMPSEY HOUSING ST APT 10C	WARFIELD	KY	41267-8922	37.85649447	-82.41786843
214	DEMPSEY HOUSING ST APT 10D	WARFIELD	KY	41267-8922	37.857335	-82.417855
214	DEVILS JUMP RD	HYDEN	KY	41749-8238	37.23646467	-83.41506333
214	EIGHTH ST	SOUTH SHORE	KY	41175-7875	38.7281067	-82.91589
214	ELAM ST	SALYERSVILLE	KY	41465-9240	37.7398217	-83.0685883
214	ELLIOTT TURNER LN	BOONEVILLE	KY	41314-7298	37.42303333	-83.46999833
214	ERWIN RD	ASHLAND	KY	41101-2148	38.50184	-82.6982517
214	FAMILY FARM DR	VEST	KY	41772	37.4149883	-82.9613133
214	FORDS BR	PIKEVILLE	KY	41501-3664	37.43428	-82.5118883
214	FRANK ST	PAINTSVILLE	KY	41240-1116	37.8150933	-82.7994867
214	GARRETT LN	GARRETT	KY	41630-0007	37.4783367	-82.8330033
214	GARRETT LN	GARRETT	KY	41630-6912	37.4793717	-82.8325
214	GEARHART FRK	FISTY	KY	41701-5365	37.3047683	-83.1049383
214	GLASS DR TRLR	THORNTON	KY	41855-9100	37.21370267	-82.8120185
214	GREENTOWN LN	PAINTSVILLE	KY	41240-9400	37.8160867	-82.7920233
214	HERITAGE DR TRLR	WHITESBURG	KY	41858-7937	37.1233217	-82.7772767
214	HIGHWAY 3086	JENKINS	KY	41537-9204	37.16164033	-82.64313983
214	HIGHWAY 581	ULYSSES	KY	41264-9032	37.974403333	-82.66518916
214	HILLMAN ST	GREENUP	KY	41144-6767	38.6279717	-82.86891
214	HOGG HOLW	FLEMING NEON	KY	41840-8946	37.194295	-82.7165233
214	HORSE PEN	FALCON	KY	41465	37.7804133	-83.0085167
214	HOWELL HTS	JACKSON	KY	41339-9689	37.53048833	-83.35958167
214	HUDDLE ST TRLR	MC CARR	KY	41544-8558	37.61949	-82.1703317
214	HUFF ST	GRAYSON	KY	41143-1321	38.3273267	-82.9447467
214	JANE HILL RD	ASHLAND	KY	41101-2224	38.485355	-82.6866883
214	JEFF LN	JEFF	KY	41751-8921	37.2106033	-83.133545
214	JOHNSON ST	GRAYSON	KY	41143-1325	38.3274583	-82.9436783
214	JONES FRK	STEELE	KY	41566-8462	37.4106267	-82.1860733
214	JONES FRK	STEELE	KY	41566-8462	37.410825	-82.1863033
214	KEMPER LN	GRAYSON	KY	41143-1048	38.3385683	-82.95024
214	KENDRICK RD	SHELBIANA	KY	41562-8626	37.3597833	-82.4740733
214	KENT ST	RACELAND	KY	41169-1096	38.54295	-82.7457033
214	KENTUCKY AVE	SOUTH WILLIAMSON	KY	41503-4131	37.6736667	-82.2830067
214	KISER RD	GRAYSON	KY	41143-7213	38.3359145	-82.98873283
214	KY ROUTE 302	WEST VAN LEAR	KY	41268-8058	37.78742	-82.7871533
214	KY ROUTE 993	NIPPA	KY	41240-8572	37.8639633	-82.7785283
214	LAKEWOOD DR	GRAYSON	KY	41143-9676	38.3120133	-82.952135
214	LAKEWOOD DR GARG	GRAYSON	KY	41143-9676	38.31182633	-82.9519025
214	LICK FORK RD	ELKHORN CITY	KY	41522-7559	37.296072	-82.49059
214	LITTLE GARNER RD	ASHLAND	KY	41102-7501	38.4328267	-82.712225
214	LUKE VARNEY HOLW	RACCOON	KY	41557-8445	37.518843	-82.414522
214	MADISON AVE	WHITESBURG	KY	41858-7759	37.1154767	-82.8199333
214	MAIN ST	GREENUP	KY	41144-1067	38.57917	-82.83833
214	MAIN ST	RUSSELL	KY	41169-1353	38.530665	-82.6928633
214	MAIN ST	WHITESBURG	KY	41858-7320	37.11755	-82.82621
214	MARTIN BR	WAYLAND	KY	41666-9067	37.4567839	-82.8102615
214	MAY BR TRLR	SALYERSVILLE	KY	41465-6712	37.760443166	-83.10235033
214	MEADOWVIEW RD	GRAYSON	KY	41143-1410	38.333465	-82.937465
214	MEMORY LN TRLR	SOUTH SHORE	KY	41175-7729	38.735455	-82.8971
214	MOSSY FALLS DR	ELKHORN CITY	KY	41522-8127	37.3388717	-82.4554933
214	MUDTOWN HL	JENKINS	KY	41537-9613	37.1701133	-82.6409883
214	OAKLAWN DR	HAGERHILL	KY	41222-8606	37.7543967	-82.7713967
214	OAKVIEW DR	PIKEVILLE	KY	41501-3283	37.51795	-82.5613383
214	OLD DIXON RD	BLACKKEY	KY	41804-9012	37.12711845	-82.99994504
214	OSBORNE FORK RD	THOUSANDSTICKS	KY	41766-9021	37.1846233	-83.4341533
214	OSCAR LN	WEST LIBERTY	KY	41472-7344	37.92895667	-83.26066333
214	PEARL LN	HAZARD	KY	41701-6359	37.2044917	-83.2219717
214	PENHOOK HL	HAROLD	KY	41635-7026	37.5343917	-82.6268183
214	PERRY ST APT 1	GREENUP	KY	41144-1040	38.578422	-82.83860766
214	PERRY ST APT 2	GREENUP	KY	41144-1040	38.578165	-82.8384333
214	PERRY ST APT 3	GREENUP	KY	41144-1040	38.57840583	-82.8385055
214	PLUM ST	WURLAND	KY	41144-1901	38.5491667	-82.7822417
214	RAMSEY DR	MC DOWELL	KY	41647-6054	37.4304017	-82.7121533
214	RED CREEK RD	PIKEVILLE	KY	41501-6718	37.4322033	-82.47522
214	RIDGE RD	RACELAND	KY	41169-1240	38.53227	-82.7219833
214	RIVERSIDE DR	WEST LIBERTY	KY	41472-1051	37.91564333	-83.2614

214 ROBIN HILL RD	PAINTSVILLE	KY	41240-9352	37.8191117	-82.7876617
214 ROCKY HOLW	RACCOON	KY	41557-8630	37.5004017	-82.441615
214 SANSOM FRK TRLR	DANA	KY	41615-9012	37.5497067	-82.691665
214 SERGEANT RD LOT 5	WHITESBURG	KY	41858-7834	37.1453683	-82.767545
214 SHADY LN	GRAYSON	KY	41143-1058	38.3373	-82.950955
214 SHADY LN BARN	GRAYSON	KY	41143-1058	38.3375026	-82.9507731
214 SHORT WHITE OAK RD	RUSSELL	KY	41169-8909	38.503705	-82.7029333
214 SHORT WHITE OAK RD	RUSSELL	KY	41169-8909	38.5037217	-82.7029583
214 SILK STOCKING LOOP	VAN LEAR	KY	41265-8607	37.7696683	-82.755045
214 SINNETTE HOLW TRLR	GREENUP	KY	41144-6194	38.56277	-82.8337133
214 STATE ROUTE 3117	SOUTH SHORE	KY	41175-9598	38.7297167	-82.914795
214 STATE ROUTE 784	SOUTH SHORE	KY	41175-9787	38.7064917	-82.9524983
214 STRAIGHT FORK RD	CORNETTSSVILLE	KY	41731-8702	37.07976	-83.0616783
214 STRAIGHT FORK RD GARG	CORNETTSSVILLE	KY	41731-8702	37.079765	-83.0616217
214 SWEETWATER LN	GRAYSON	KY	41143-1748	38.3403083	-82.9291467
214 TEAGUE DR	GREENUP	KY	41144-6313	38.6079567	-82.86114
214 TIPTON DR	GREENUP	KY	41144-9623	38.6266283	-82.869625
214 TURKEY FOOT RD	BEAR BRANCH	KY	41714-8995	37.15988916	-83.50742249
214 TURKEY FOOT RD	BEAR BRANCH	KY	41714-8995	37.1589217	-83.50706
214 VIRGINIA AVE	SOUTH WILLIAMSON	KY	41503-4135	37.672965	-82.28232
214 WALNUT DR UNIT A	PIKEVILLE	KY	41501-1918	37.482658	-82.54294666
214 WALNUT DR UNIT B	PIKEVILLE	KY	41501-1918	37.4823683	-82.542845
214 WILCOX BR UNIT A	WITTENSVILLE	KY	41274-9012	37.85605983	-82.80287966
214 WILLIAM HILL LN	JEFF	KY	41751-9052	37.21943	-83.1394217
214 WOODLAND EST	PAINTSVILLE	KY	41240-8617	37.801585	-82.769865
214 E 4TH AVE	SOUTH SHORE	KY	41175-8928	38.722865	-82.9645317
214 E MAIN ST	GRAYSON	KY	41143	38.332354333	-82.94551466
214 E STAR HL	RUSH	KY	41168-8808	38.3522533	-82.8247633
214 N BIG RUN RD	ASHLAND	KY	41102-7735	38.3652117	-82.7182383
214 N FRONT ST	LANGLEY	KY	41645-6515	37.5351817	-82.7914417
214 N JEFFERSON ST	LOUISA	KY	41230-1110	38.11664133	-82.60500366
214 N JOHNSON BOTTOM RD	FREEBURN	KY	41528-8721	37.5571817	-82.1501617
214 S CAROL MALONE BLVD	GRAYSON	KY	41143-1354	38.32852	-82.9460583
214 S CENTRAL AVE	PRESTONSBURG	KY	41653-1902	37.66694033	-82.77172866
214 S HERITAGE DR	JENKINS	KY	41537-8844	37.2634533	-82.61187
214 S JEFFERSON ST	LOUISA	KY	41230-1314	38.113095	-82.6029483
214 W 6TH ST TRLR	ELKHORN CITY	KY	41522-7293	37.30211783	-82.34843666
214 W CRETCHER ST	GRAYSON	KY	41143-7819	38.3455117	-82.9149083
214 W MAPLE ST	SALYERSVILLE	KY	41465-9652	37.7521367	-83.072305
2140 29TH ST	ASHLAND	KY	41101-4056	38.459105	-82.6431317
2140 BELMONT ST	ASHLAND	KY	41101-5014	38.4527133	-82.63342
2140 BELMONT ST GARG	ASHLAND	KY	41101-5014	38.45286	-82.633535
2140 CARTER AVE	ASHLAND	KY	41101-7734	38.47432433	-82.63475483
2140 EMERSON ST	ASHLAND	KY	41101-4747	38.4603267	-82.653175
2140 EMILY CRK	PILGRIM	KY	41250-9051	37.78725583	-82.40153016
2140 GALLOWAY ST	ASHLAND	KY	41102-5664	38.45576483	-82.66440983
2140 HIGHWAY 7	WHITESBURG	KY	41858-8266	37.20507	-82.8761033
2140 HILTON AVE	ASHLAND	KY	41101-2817	38.469455	-82.636815
2140 HORNE ST	ASHLAND	KY	41101-3418	38.4728283	-82.6573533
2140 IVY CRK TRLR	IVEL	KY	41642-9455	37.5978883	-82.63485
2140 KY ROUTE 2039	HAGERHILL	KY	41222-9088	37.7916883	-82.8532233
2140 LINCOLN AVE	GREENUP	KY	41144-1367	38.56444	-82.8140083
2140 LOST CREEK RD	HAZARD	KY	41701-7921	37.34046324	-83.1845159
2140 MANTZ ST	ASHLAND	KY	41101-4756	38.4609667	-82.6536617
2140 STATE ROUTE 799	MOREHEAD	KY	40351	38.278255	-83.38093667
2140 THOMAS ST	ASHLAND	KY	41101-4826	38.4585083	-82.6429333
2140 TURKEY CREEK RD	TURKEY CREEK	KY	41514-7916	37.64951	-82.3105117
2140 UPPER MILL CREEK RD	LEBURN	KY	41831-8822	37.32765	-82.9252355
2140 WINCHESTER AVE	ASHLAND	KY	41101-7746	38.4750867	-82.6331383
21400 HIGHWAY 421	HYDEN	KY	41749-8556	37.1534567	-83.370805
21407 CARD MOUNTAIN RD	LICK CREEK	KY	41540-8152	37.37503983	-82.28213933
2141 29TH ST	ASHLAND	KY	41101-4081	38.4597183	-82.6432733
2141 BIG CAT FORK RD TRLR	LOUISA	KY	41230-8563	38.16563867	-82.714996
2141 CARTER AVE	ASHLAND	KY	41101-7733	38.4748433	-82.6334
2141 EMERSON ST	ASHLAND	KY	41101-4746	38.4605867	-82.6533117
2141 HARDBURLY RD TRLR	BULAN	KY	41722-8921	37.3013733	-83.134455
2141 KY ROUTE 1750	EAST POINT	KY	41216-9038	37.750940666	-82.82676333

2141 KY ROUTE 302	VAN LEAR	KY	41265-8626	37.7762817	-82.766655
2141 MANTZ ST	ASHLAND	KY	41101-4755	38.4612233	-82.6541033
2141 SYCAMORE RD	PIKEVILLE	KY	41501-5368	37.6203233	-82.5166617
2141 WINCHESTER AVE	ASHLAND	KY	41101-7745	38.47558417	-82.63248333
2141 W ROSS CT	ASHLAND	KY	41102-9682	38.3867117	-82.751905
21410 BEAR CREEK RD	CATLETTSBURG	KY	41129-9478	38.2847583	-82.66094
21410 BEAR CREEK RD GARG	CATLETTSBURG	KY	41129-9239	38.2827683	-82.6600333
21410 KY ROUTE 122 UNIT 4	BYPRO	KY	41612-9004	37.355475	-82.7175333
214114 CARD MOUNTAIN RD	LICK CREEK	KY	41540	37.378836666	-82.28072366
21414 CARD MOUNTAIN RD	LICK CREEK	KY	41540-8152	37.379626	-82.28085833
21415 JACKS FORK RD	RUSH	KY	41168-9201	38.285765	-82.7451667
2142 DIXON ST	ASHLAND	KY	41101-3412	38.4717867	-82.657935
2142 HIGHWAY 931	WHITESBURG	KY	41858-8960	37.10149267	-82.85471366
2142 HILTON AVE	ASHLAND	KY	41101-2817	38.46999428	-82.63764132
2142 KY ROUTE 1498	BEVINSVILLE	KY	41606-9058	37.33809	-82.7432033
2142 MOORE ST	ASHLAND	KY	41101-3815	38.4646917	-82.6471567
2142 OLD TRACE CRK	EMERSON	KY	41135-9059	38.36809667	-83.28799
21428 STATE ROUTE 3 TRLR	RUSH	KY	41168-8090	38.2825083	-82.7023167
21429 BOLTS FORK RD	RUSH	KY	41168-9087	38.2546517	-82.72281
2143 BIG BR TRLR	HALLIE	KY	41821-9016	37.0720117	-82.9602433
2143 CENTRAL AVE APT A	ASHLAND	KY	41101-7751	38.4736717	-82.6344033
2143 CENTRAL AVE APT B	ASHLAND	KY	41101	38.4736717	-82.6344033
2143 DRY RIDGE RD	ADAMS	KY	41201-9119	38.0816863	-82.7325665
2143 KY ROUTE 1428	PRESTONSBURG	KY	41653-8426	37.65443	-82.7118817
2143 KY ROUTE 40	STAFFORDSVILLE	KY	41256-9052	37.8324783	-82.8598167
2143 OLD TRACE CRK BARN	EMERSON	KY	41135-9059	38.36805676	-83.28756542
2143 SELLARS ST	ASHLAND	KY	41101-3826	38.4618017	-82.6456383
2144 HIGHWAY 7	WHITESBURG	KY	41858-8266	37.2045517	-82.87614
2144 HILTON AVE	ASHLAND	KY	41101-2817	38.4694417	-82.6368383
2144 MIDDLE FORK RD	WARBRANCH	KY	40874-7034	37.014724	-83.428755
2144 MIDDLE FORK RD TRLR 1	WARBRANCH	KY	40874-7034	37.02611417	-83.41977816
2144 MIDDLEFORK RD	ASHER	KY	40874-7034	37.02462485	-83.4200971
2144 OLD FALLSBURG RD	LOUISA	KY	41230-8852	38.14857	-82.686425
2144 SELLARS ST	ASHLAND	KY	41101-3827	38.46214559	-82.6444155
2144 SHORT CREEK RD	HYDEN	KY	41749-8466	37.132555	-83.414295
21440 HIGHWAY 421	HYDEN	KY	41749-8556	37.1542167	-83.3706533
2145 29TH ST	ASHLAND	KY	41101-4081	38.4594133	-82.6434017
2145 ALTAMONT DR	ASHLAND	KY	41101-4723	38.4600467	-82.6526167
2145 BROTHERS LN	HOSKINSTON	KY	40844	37.0612833	-83.3738867
2145 BROTHERS LN BARN	HOSKINSTON	KY	40844	37.059588166	-83.3735535
2145 BROTHERS LN GARG	HOSKINSTON	KY	40844	37.05814743	-83.37247397
2145 DIXON ST APT 1	ASHLAND	KY	41101-3470	38.4722765	-82.657617
2145 DIXON ST APT 10	ASHLAND	KY	41101-3470	38.472075	-82.65754
2145 DIXON ST APT 11	ASHLAND	KY	41101-3470	38.4722683	-82.6577733
2145 DIXON ST APT 12	ASHLAND	KY	41101-3470	38.472402	-82.65773083
2145 DIXON ST APT 13	ASHLAND	KY	41101-3470	38.4722367	-82.6577967
2145 DIXON ST APT 14	ASHLAND	KY	41101-3470	38.4722617	-82.6577717
2145 DIXON ST APT 2	ASHLAND	KY	41101-3470	38.47244017	-82.65764883
2145 DIXON ST APT 3	ASHLAND	KY	41101-3470	38.4722283	-82.658
2145 DIXON ST APT 4	ASHLAND	KY	41101-3470	38.4722267	-82.657995
2145 DIXON ST APT 5	ASHLAND	KY	41101-3470	38.47263	-82.6580567
2145 DIXON ST APT 6	ASHLAND	KY	41101-3470	38.47228983	-82.65774366
2145 DIXON ST APT 7	ASHLAND	KY	41101-3470	38.4722417	-82.6578083
2145 DIXON ST APT 8	ASHLAND	KY	41101-3470	38.472235	-82.657805
2145 DIXON ST APT 9	ASHLAND	KY	41101-3470	38.472075	-82.65754
2145 HIGHWAY 2565	LOUISA	KY	41230-9166	38.0954767	-82.6147933
2145 KINGDOM COME CRK	WHITESBURG	KY	41858-8671	37.092619166	-82.88657633
2145 KY ROUTE 1498 GARG	BEVINSVILLE	KY	41606-9058	37.3123743	-82.7469106
2145 KY ROUTE 2039	HAGERHILL	KY	41222-9088	37.7917317	-82.8533267
2145 LITTLE PAINT CRK	EAST POINT	KY	41216-8746	37.7164559	-82.8264449
2145 SELLARS ST	ASHLAND	KY	41101-3826	38.4621932	-82.64444793
2145 SYCAMORE RD	PIKEVILLE	KY	41501-5368	37.61548	-82.512602
2145 SYCAMORE RD COT	PIKEVILLE	KY	41501-5368	37.63938717	-82.54396033
2145 UPPER CHLOE CRK	PIKEVILLE	KY	41501-6630	37.4669567	-82.4466833
2146 29TH ST	ASHLAND	KY	41101-4056	38.4591333	-82.6437017
2146 COWPEN RD	PIKEVILLE	KY	41501-6149	37.5534	-82.55563
2146 HIGHWAY 343 TRLR 1	MC ROBERTS	KY	41835-9036	37.202578	-82.68220033

2146 HIGHWAY 7	WHITESBURG	KY	41858-8266	37.205328	-82.87521
2146 HIGHWAY 7 GARG	WHITESBURG	KY	41858-8266	37.20400567	-82.87607066
2146 HILTON AVE	ASHLAND	KY	41101-2817	38.4694367	-82.6368467
2146 MARSHALLS BR	JENKINS	KY	41537-7912	37.2269917	-82.5924133
2146 MILLSTONE RD	MILLSTONE	KY	41838-9085	37.1924233	-82.7633433
2146 POWELLS CRK	PIKEVILLE	KY	41501-9802	37.4058967	-82.396575
2146 SHORT CREEK RD	HYDEN	KY	41749-8466	37.13478001	-83.41142179
2146 SMITH BR	GRAYSON	KY	41143-7269	38.3518067	-83.0430383
2146 W MAPLELEAF RD	ASHLAND	KY	41102-9585	38.46021171	-82.72797805
21463 HIGHWAY 421	HYDEN	KY	41749-8556	37.1529533	-83.370805
21469 HIGHWAY 30 TRLR	JACKSON	KY	41339-7829	37.62627167	-83.17833333
2147 BELLS TRACE RD	WEBBVILLE	KY	41180-8407	38.1913883	-82.8562017
2147 BELLS TRACE RD	WEBBVILLE	KY	41180-8407	38.1908883	-82.8565517
2147 BELLS TRACE RD	WEBBVILLE	KY	41180-8407	38.1911983	-82.85571
2147 SMITH BR	GRAYSON	KY	41143-7269	38.3518004	-83.0437714
2147 THOMAS ST	ASHLAND	KY	41101-4825	38.45887033	-82.64326766
2147 WIDOWS BR TRLR	STOPOVER	KY	41568-8638	37.51125	-82.1057217
21470 HIGHWAY 30	JACKSON	KY	41339-7829	37.62386667	-83.17487
21470 HIGHWAY 30	JACKSON	KY	41339-7829	37.62394	-83.175055
21470 HIGHWAY 30	JACKSON	KY	41339-7829	37.62354667	-83.17554167
21470 HIGHWAY 30 HSE 2	JACKSON	KY	41339-7829	37.62602833	-83.17796167
2148 HIGHWAY 7	WHITESBURG	KY	41858-8266	37.20438667	-82.87655666
2148 HILTON AVE	ASHLAND	KY	41101-2817	38.4694333	-82.636855
2148 HOLLYBUSH RD TRLR	HOLLYBUSH	KY	41844-8996	37.3241767	-82.8575183
2148 LEFT FORK MACES CRK RD	VIPER	KY	41774-8421	37.16148	-83.127745
2148 SELLARS ST	ASHLAND	KY	41101-3827	38.461496	-82.6451045
2148 TURKEY CRK	LANGLEY	KY	41645-9021	37.5021233	-82.7811917
2149 HIGHWAY 343	MC ROBERTS	KY	41835-9036	37.2030333	-82.6819633
2149 HORNE ST	ASHLAND	KY	41101-3417	38.4730217	-82.6574217
2149 RACCOON RD	RACCOON	KY	41557-8309	37.51164033	-82.4486645
2149 STONE COAL RD	PIKEVILLE	KY	41501-5721	37.5388117	-82.53021
215 10TH ST	PAINTSVILLE	KY	41240-1277	37.8113806	-82.8005166
215 20TH ST	ASHLAND	KY	41101-7705	38.477075	-82.63482
215 30TH ST	ASHLAND	KY	41101-1938	38.46995	-82.6221167
215 52ND ST	ASHLAND	KY	41101	38.44257	-82.6091383
215 52ND ST	ASHLAND	KY	41101	38.4431067	-82.608875
215 ABNER FORK RD	BELCHER	KY	41513-8419	37.35766	-82.3384883
215 AIRPORT DR	HAGERHILL	KY	41222-8853	37.74754	-82.782846
215 AKERS DR	DRIFT	KY	41619-9010	37.479505	-82.749375
215 ALASKA AVE	WHITESBURG	KY	41858-7516	37.1203717	-82.836135
215 ALLEN LN	HAZARD	KY	41701-7231	37.31257	-83.23779
215 AMANDA ST	RUSSELL	KY	41169-1312	38.528849	-82.691503
215 ARGYLL CIR	HAZARD	KY	41701-8933	37.26973683	-83.22479016
215 ARROWHEAD DR	WEST VAN LEAR	KY	41268-8021	37.791775	-82.7866183
215 BAKER ST	COMBS	KY	41729-9006	37.2671183	-83.2126967
215 BEECH POINT EST	JACKSON	KY	41339-9625	37.5516633	-83.3544217
215 BELLEFONTE CIR	ASHLAND	KY	41101-2195	38.5001217	-82.6999083
215 BELLEFONTE DR	ASHLAND	KY	41101-2111	38.4947517	-82.69226
215 BELLEFONTE PRINCESS RD	ASHLAND	KY	41101-7178	38.4954017	-82.6778567
215 BENTON FRK	CANADA	KY	41519-8230	37.5698783	-82.3204183
215 BERE A BLVD	RACELAND	KY	41169-9003	38.5460933	-82.7567367
215 BIG BRANCH RD	JACKSON	KY	41339-8395	37.50666333	-83.33805167
215 BLOOMINGTON LOOP	SALYERSVILLE	KY	41465-6935	37.81234667	-83.16171167
215 BOOTHILL RD TRLR	LETCHER	KY	41832-8930	37.14591	-82.941935
215 BRIDGE LN	VICCO	KY	41773-8940	37.199655	-83.0652933
215 BROADWAY ST UNIT 4	PAINTSVILLE	KY	41240-1255	37.811335	-82.8057567
215 BRYAL DR	ASHLAND	KY	41101-8009	38.4990617	-82.7008067
215 BUFFALO RD	MEALLY	KY	41234-9742	37.800485	-82.7267917
215 CARL PERKINS DR BLDG 16	ASHLAND	KY	41101-2407	38.4773167	-82.6612633
215 CARMEN LN	GREENUP	KY	41144-7638	38.49884	-82.7765983
215 CASSIDY BLVD	PIKEVILLE	KY	41501-1426	37.5038633	-82.5380533
215 CEDAR HILLS DR	PIKEVILLE	KY	41501-8700	37.4723883	-82.557565
215 CHARLES BR	RACCOON	KY	41557-8526	37.49771748	-82.45496421
215 CHARLES DESKINS ST	MC ANDREWS	KY	41543-8065	37.56600933	-82.26580495
215 CHESTNUT LOG BR	HAZARD	KY	41701-7549	37.30672833	-83.06322583
215 CHURCH HILL RD TRLR	LETCHER	KY	41832-8918	37.1469483	-82.9619533
215 CHURCH ST	HUDDY	KY	41535-8856	37.597765	-82.2734633

215 COALSTONE RD	ARY	KY	41712-8727	37.3593167	-83.15237
215 COALSTONE RD	ARY	KY	41712-8727	37.3591517	-83.151885
215 COLD FRK TRLR	TURKEY CREEK	KY	41514-7918	37.6477267	-82.3155917
215 COLDWATER RD	INEZ	KY	41224-8701	37.85145667	-82.519495
215 COLONY BR TRLR	HOLLYBUSH	KY	41844-9094	37.3463933	-82.8542617
215 COUNTRY PLACE LN	LOUISA	KY	41230-9639	38.09218167	-82.60035
215 CRAFT COLLY RD	ERMINE	KY	41815-9002	37.1223883	-82.79537
215 CRESTVIEW DR	LOUISA	KY	41230-5671	38.06606833	-82.63213167
215 CULLER HOLW	AFLEX	KY	41514-7613	37.65571	-82.2459633
215 DAMRON BR	GRAYSON	KY	41143-1903	38.3244833	-82.9129217
215 DEAD END RD	CORNETTSVILLE	KY	41731-8509	37.11542212	-83.03355449
215 DEIDRA WAY	WURTLAND	KY	41144-6168	38.51223917	-82.75966483
215 DEVIL SKULL RD	KRYPTON	KY	41754		
215 DOE KNOB DR	LOUISA	KY	41230-5754	38.0753217	-82.6794617
215 DOG RDG	ASHLAND	KY	41102-8344	38.4453933	-82.706125
215 DORIS LN	SOUTH SHORE	KY	41175-9593	38.7288583	-82.9159367
215 DWIGHT ST	FLATWOODS	KY	41139-9026	38.5091027	-82.7405043
215 EAGLE LN	HYDEN	KY	41749-8628	37.1471517	-83.37693
215 EAGLES NEST RD	EMMALENA	KY	41740-9039	37.328523	-83.05711999
215 EDEN HOLW	MOREHEAD	KY	40351-9020	38.273345	-83.326265
215 ELKHORN AVE	JENKINS	KY	41537-9067	37.16994501	-82.63739146
215 ELKHORN CRK TRLR	ELKHORN CITY	KY	41522	37.3039167	-82.354695
215 ELWOOD LN	VIRGIE	KY	41572-9037	37.3255183	-82.5828367
215 EPLING RD	ELKHORN CITY	KY	41522-7959	37.3339	-82.47713
215 EVERGREEN LN	PIKEVILLE	KY	41501-2152	37.5026817	-82.5168133
215 FROGTOWN RD	HINDMAN	KY	41822-8916	37.33210933	-82.971837
215 FROGTOWN RD	HINDMAN	KY	41822-8916	37.331745	-82.9718517
215 FROGTOWN RD	PIKEVILLE	KY	41501-3939	37.33704	-82.5555417
215 GARDEN LN TRLR	GRAYSON	KY	41143-9264	38.36933	-82.8834383
215 GIBSON BR	RAVEN	KY	41861-9024	37.3993517	-82.83593
215 GREENTOWN LN	PAINTSVILLE	KY	41240-9402	37.815825	-82.79268
215 HALDEMAN RD TRLR	MOREHEAD	KY	40351-9007	38.24188833	-83.34227833
215 HIGH ST	DRIFT	KY	41619-9025	37.4805517	-82.7560267
215 HIGHWAY 15	JACKSON	KY	41339-9632	37.5569683	-83.385825
215 HINTON AVE	ASHLAND	KY	41101-2428	38.4766452	-82.6627976
215 HUFF ST	GRAYSON	KY	41143-1320	38.327415	-82.9454917
215 HUNTS BR	PIKEVILLE	KY	41501-7623	37.5224133	-82.6163317
215 INDIANOLA AVE	SOUTH SHORE	KY	41175-7760	38.7193599	-82.9531305
215 IOWA ST	ASHLAND	KY	41102-3308	38.4775483	-82.6690533
215 JANE HILL RD	ASHLAND	KY	41101-2223	38.4849617	-82.68721
215 JEFFS VLY	GREENUP	KY	41144-7261	38.585940166	-82.85963266
215 JENKINS RD	WHITESBURG	KY	41858-7612	37.1123467	-82.8052383
215 JOHN HALL RD	TOPMOST	KY	41862	37.3572734	-82.8048338
215 JOHNSON AVE	ASHLAND	KY	41102-4328	38.4717083	-82.6807933
215 JOHNSON COAL HOLW	MELVIN	KY	41650-9003	37.352872	-82.66192316
215 JONES RD	ELKHORN CITY	KY	41522-7963	37.3440717	-82.4896917
215 JUSTICE HL	PHYLLIS	KY	41554-8402	37.4504545	-82.35134416
215 KEFFER ST	GRAYSON	KY	41143-1625	38.32953	-82.9080683
215 KEITH ST	RACELAND	KY	41169-2108	38.5426983	-82.746085
215 KENTUCKY ST	ASHLAND	KY	41102-3376	38.4780883	-82.6700483
215 KISER FORK RD	OLIVE HILL	KY	41164-7903	38.28873167	-83.100955
215 LAKEVIEW DR	PIKEVILLE	KY	41501-9101	37.5087017	-82.545875
215 LAUREL BRANCH RD	STINNETT	KY	40868	37.08335612	-83.43964727
215 LITTLE BR	ELKHORN CITY	KY	41522-7230	37.2754833	-82.4107883
215 LITTLE BR HAMILTON BR	GRETHEL	KY	41631-9028	37.448115	-82.679985
215 LITTLE GARNER RD	ASHLAND	KY	41102-7502	38.43268	-82.708815
215 LOG CABIN DR	MAYKING	KY	41837-9019	37.14111083	-82.72939516
215 LONG FORK MARSHALLS BR	VIRGIE	KY	41572-8855	37.29652564	-82.66847947
215 LONG FORK MARSHALLS BR	VIRGIE	KY	41572-8855	37.2966317	-82.6692383
215 LOVERN ST	HAZARD	KY	41701-1727	37.2487804	-83.1947473
215 LOWES BR	PIKEVILLE	KY	41501-6310	37.6035167	-82.5105767
215 LYCAN CT LOT 3	ASHLAND	KY	41101-7142	38.49829	-82.68135
215 MAIN ST	GREENUP	KY	41144-1068	38.5786917	-82.837165
215 MAIN ST	SASSAFRAS	KY	41759-9089	37.2202417	-83.0546
215 MARROWBONE CREEK RD	ELKHORN CITY	KY	41522-8531	37.34453359	-82.43155409
215 MAY BR TRLR	TURKEY CREEK	KY	41514-7942	37.6346933	-82.3129033
215 MCDAVID BLVD	GRAYSON	KY	41143-1604	38.327635	-82.9223117

215 MCDAVID BLVD GARG	GRAYSON	KY	41143-1604	38.3275933	-82.92286
215 MCKNIGHT ST	ASHLAND	KY	41102-4338	38.4667917	-82.6791933
215 MEADOW LN	HYDEN	KY	41749	37.11511	-83.38491
215 MEADOW LN GARG	HYDEN	KY	41749	37.11511	-83.3849083
215 MEADOWBROOK RD	HAZARD	KY	41701-5468	37.28711	-83.2020433
215 MEADOWVIEW RD	GRAYSON	KY	41143-1409	38.3335533	-82.9379683
215 MINK BR	CRAYNOR	KY	41635-8918	37.4444817	-82.6577167
215 NATHAN LN	JACKSON	KY	41339-8664	37.557717333	-83.3677465
215 NEDS FRK	MC DOWELL	KY	41647-8908	37.4255133	-82.7019833
215 NEWLAND ST	HAZARD	KY	41701-1349	37.254045	-83.191835
215 NEWLAND ST	HAZARD	KY	41701-1349	37.25401	-83.1917683
215 NOBLE RD	LOST CREEK	KY	41348-9009	37.43264333	-83.30013833
215 OWENS BRANCH RD	SLEMP	KY	41763-8847	37.07975	-83.1142117
215 OWENS BRANCH RD TRLR	SLEMP	KY	41763-8847	37.0796767	-83.114365
215 PAINTERS LICK RD	SALYERSVILLE	KY	41465-9138	37.791545	-82.9959217
215 PERRY PARK RD LOT 15	HAZARD	KY	41701-5307	37.27259816	-83.20579033
215 PHILLIPS BR	JENKINS	KY	41537-8369	37.2795517	-82.6099817
215 POLLEY ST	ELKHORN CITY	KY	41522-7266	37.30055	-82.3501333
215 POPLAR HEIGHTS DR TRLR	GRAYSON	KY	41143-1647	38.3271017	-82.9184533
215 PRICE AVE	ELKHORN CITY	KY	41522-7011	37.292675	-82.36565
215 PUMP STATION HOLW	DEMA	KY	41859-9079	37.3994167	-82.791505
215 RAINBOW DR	SMILAX	KY	41764	37.1427367	-83.2975517
215 RICHMOND HILL EST	VAN LEAR	KY	41265-8919	37.7714533	-82.758945
215 RIDGE RD	RACELAND	KY	41169-1239	38.5328367	-82.7229517
215 RIGHT FORK DRY BR	VIRGIE	KY	41572-8889	37.3132905	-82.59957183
215 ROBIN RD	RUSSELL	KY	41169-1549	38.513325	-82.7011317
215 ROLLING STONE BR	TEABERRY	KY	41660-6311	37.4076617	-82.64391
215 RUSH FORK LN	WITTENSVILLE	KY	41274-9007	37.8674017	-82.797245
215 SARAH BRANHAM HOLW	PIKEVILLE	KY	41501-3910	37.34901317	-82.55628066
215 SCARLETT LN	NEON	KY	41840-7504	37.1827435	-82.71288283
215 SHADY LN	GRAYSON	KY	41143-1057	38.3369617	-82.9512083
215 SLATERS BR APT	TURKEY CREEK	KY	41514-9209	37.69123067	-82.30770083
215 SLATERS BR BARN	TURKEY CREEK	KY	41514-9209	37.691245	-82.3073567
215 SOUTHWOOD RD TRLR	LOST CREEK	KY	41348-9035	37.47764833	-83.317395
215 SPENCER FORK RD	CHAVIES	KY	41727	37.34073	-83.3291933
215 STATE ROUTE 693	WURLTAND	KY	41144-8026	38.54139483	-82.76395383
215 STATE ROUTE 784	SOUTH SHORE	KY	41175-9787	38.7064633	-82.9525617
215 STEVENS AVE	ASHLAND	KY	41101-7214	38.4859	-82.6665833
215 SWEETHEART LN	THOUSANDSTICKS	KY	41766-9081	37.19619233	-83.424129
215 SYCAMORE ST	JACKSON	KY	41339-1050	37.552515	-83.38637167
215 TOM BIGGS RD	MC ROBERTS	KY	41835-9081	37.2106067	-82.6594683
215 UPPER TWIN BR	VANCEBURG	KY	41179-5726	38.41402783	-83.25804183
215 VIRGINA DR	LOUISA	KY	41230-6187	38.167875	-82.6972033
215 VIRGINA DR BARN	LOUISA	KY	41230-6187	38.16805033	-82.70024183
215 VIRGINA DR UNIT SHED	LOUISA	KY	41230	38.1682373	-82.6997384
215 VIRGINIA AVE TRLR	SOUTH WILLIAMSON	KY	41503-4134	37.6718911	-82.2829005
215 WEDDINGTON BRANCH RD	PIKEVILLE	KY	41501-3205	37.525327666	-82.5682105
215 WESLEE WAY APT 22	HAZARD	KY	41701-9404	37.2766667	-83.216585
215 WESLEE WAY APT 23	HAZARD	KY	41701-9404	37.276465	-83.2163733
215 WESLEE WAY APT 24	HAZARD	KY	41701-9404	37.2770795	-83.2180878
215 WESLEE WAY APT 25	HAZARD	KY	41701-9404	37.2770795	-83.2180878
215 WESLEE WAY APT 26	HAZARD	KY	41701-9404	37.2770795	-83.2180878
215 WESLEE WAY APT 27	HAZARD	KY	41701-9404	37.2765667	-83.216165
215 WESLEE WAY APT 28	HAZARD	KY	41701-9404	37.2765633	-83.2164917
215 WESLEE WAY APT 29	HAZARD	KY	41701-9404	37.27646307	-83.21655443
215 WESLEE WAY APT 30	HAZARD	KY	41701-9404	37.27646307	-83.21655443
215 WESLEE WAY APT 31	HAZARD	KY	41701-9404	37.2770795	-83.2180878
215 WESLEE WAY APT 32	HAZARD	KY	41701-9404	37.2770795	-83.2180878
215 WESLEE WAY APT 33	HAZARD	KY	41701-9404	37.2770795	-83.2180878
215 WHIPPOORWILL RD	PAINTSVILLE	KY	41240-9113	37.8639733	-82.7848433
215 WILLIAM ST	ELKHORN CITY	KY	41522-9054	37.29674	-82.3524433
215 WILLIAMS BRANCH RD	HAZARD	KY	41701-7053	37.3877983	-83.1596533
215 WILLIAMS BRANCH RD UNIT CATV	HAZARD	KY	41701-7053	37.3873903	-83.1606614
215 WOLFPEN BRANCH RD	SHELBIANA	KY	41562-8121	37.4416767	-82.4329733
215 WOMACK RD	GRAYSON	KY	41143-1286	38.3300867	-82.9517117
215 WORKMAN HOLLOW RD	LOUISA	KY	41230-8721	38.148385	-82.717222
215 E 2ND AVE	SOUTH SHORE	KY	41175-7520	38.72390567	-82.96584766



215 E COLLEGE ST	GRAYSON	KY	41143-1045	38.3371383	-82.9445583
215 E DORTON BLVD	STAFFORDSVILLE	KY	41256-9038	37.8254446	-82.846218
215 E MAIN ST	GRAYSON	KY	41143-1303	38.33199	-82.9465517
215 E PIKE ST	LOUISA	KY	41230-1143	38.117095	-82.60424
215 E RUSSELL ST APT 1	ELKHORN CITY	KY	41522-7083	37.3047167	-82.35052
215 E RUSSELL ST APT 1A	ELKHORN CITY	KY	41522-7083	37.30502366	-82.35058766
215 E RUSSELL ST APT 1B	ELKHORN CITY	KY	41522-7083	37.30485517	-82.350764
215 E RUSSELL ST APT 1C	ELKHORN CITY	KY	41522-7083	37.30486333	-82.35080316
215 E RUSSELL ST APT 2	ELKHORN CITY	KY	41522-7083	37.3047117	-82.3505533
215 E RUSSELL ST APT 3	ELKHORN CITY	KY	41522-7083	37.3047067	-82.350505
215 E RUSSELL ST APT 4	ELKHORN CITY	KY	41522	37.30472	-82.3505133
215 E RUSSELL ST APT 4D	ELKHORN CITY	KY	41522-7083	37.304837166	-82.35077416
215 E RUSSELL ST APT 5	ELKHORN CITY	KY	41522-7083	37.3047117	-82.350535
215 E RUSSELL ST APT 6	ELKHORN CITY	KY	41522	37.3046933	-82.350565
215 E RUSSELL ST APT 7	ELKHORN CITY	KY	41522-7083	37.30469	-82.3505183
215 E RUSSELL ST APT 8	ELKHORN CITY	KY	41522-7083	37.30475308	-82.35061787
215 S CAROL MALONE BLVD	GRAYSON	KY	41143-1355	38.3284417	-82.947235
215 S CLAY ST	LOUISA	KY	41230-1301	38.1130683	-82.60445
215 S HIGHLAND AVE	PRESTONSBURG	KY	41653-1909	37.6666883	-82.7683917
215 S HIGHLAND AVE	PRESTONSBURG	KY	41653-1909	37.66679	-82.7683567
215 S LAKE DR	PRESTONSBURG	KY	41653-1296	37.6667983	-82.7717533
215 S LAKE DR UPPR	PRESTONSBURG	KY	41653-1296	37.6668915	-82.771906
215 W ELKHORN ST	ELKHORN CITY	KY	41522-9041	37.3039933	-82.3547917
215 W ELKHORN ST LOT 5	ELKHORN CITY	KY	41522-9041	37.3037267	-82.3545867
215 W GRAHAM ST	PRESTONSBURG	KY	41653-7727	37.6651033	-82.77279
215 W MAPLE ST	SALYERSVILLE	KY	41465-9652	37.75172	-83.0723383
2150 CARTER AVE	ASHLAND	KY	41101-7734	38.4740183	-82.6341567
2150 EK MINES BR	GRAYSON	KY	41143-7709	38.22019	-82.8861483
2150 FOREST HILLS RD	FOREST HILLS	KY	41527-8400	37.63268	-82.2939867
2150 HIGHWAY 931	WHITESBURG	KY	41858-8960	37.1013483	-82.8551917
2150 HILTON AVE	ASHLAND	KY	41101-2817	38.46943	-82.6368617
2150 PIGEONROOST RD	ARY	KY	41712-8702	37.3542733	-83.16183
2150 S MAYO TRL	PIKEVILLE	KY	41501-2296	37.4391767	-82.5100483
2150 S MAYO TRL	PIKEVILLE	KY	41501-2296	37.43912811	-82.50970043
2150 S MAYO TRL	PIKEVILLE	KY	41501-2296	37.43912811	-82.50970043
2150 W ROCKHOUSE RD	ASHLAND	KY	41102-8117	38.4644967	-82.7133533
21500 KY HIGHWAY 476	ROWDY	KY	41367-8931	37.41520333	-83.207415
21501 STATE ROUTE 854	RUSH	KY	41168-7987	38.29720733	-82.71500833
21505 STATE ROUTE 854	RUSH	KY	41168-7987	38.30357	-82.71558
21506 KY HIGHWAY 476	ROWDY	KY	41367-8931	37.41553333	-83.20732333
21507 STATE ROUTE 854	RUSH	KY	41168-7987	38.2984033	-82.7140367
2151 BROADBOTTOM RD	PIKEVILLE	KY	41501-2851	37.525438	-82.590103
2151 GREENUP AVE	ASHLAND	KY	41101-7714	38.4763617	-82.6314383
2151 HORNE ST	ASHLAND	KY	41101-3417	38.473075	-82.6577867
2151 MANTZ ST	ASHLAND	KY	41101-4755	38.4612917	-82.6540167
2151 MANTZ ST	ASHLAND	KY	41101-4755	38.461335	-82.6541833
2151 RACCOON RD	RACCOON	KY	41557-8309	37.5047125	-82.4504547
2151 THOMAS ST	ASHLAND	KY	41101-4825	38.45893733	-82.64240314
21516 BEAR CREEK RD	CATLETTSBURG	KY	41129-9239	38.2822083	-82.6602217
2152 CARCASSONNE RD	BLACKKEY	KY	41804-8716	37.16997233	-82.97571183
2152 HIGHWAY 2035 TRLR	WHITESBURG	KY	41858-9032	37.08997423	-82.81011534
2152 HILTON AVE	ASHLAND	KY	41101-2817	38.4694283	-82.636865
2152 PIGEONROOST RD	CANADA	KY	41519-8313	37.5834217	-82.30944
2152 SMITH BRANCH RD	GREENUP	KY	41144-6476	38.59875467	-82.895735
2152 STATE HIGHWAY 955	OLIVE HILL	KY	41164-8869	38.24800333	-83.23846333
21522 STATE ROUTE 3	RUSH	KY	41168-8091	38.28207	-82.7017633
21522 STATE ROUTE 3	RUSH	KY	41168-8091	38.28198326	-82.70283788
2153 29TH ST	ASHLAND	KY	41101-4081	38.4592617	-82.6437717
2153 HIGHWAY 3410	MAYKING	KY	41837-9076	37.117695	-82.7509433
2153 HIGHWAY 460	WEST LIBERTY	KY	41472-8245	37.90364167	-83.241195
2153 KNOTTY POPLAR RD	WEBBVILLE	KY	41180-8434	38.19275	-82.8334417
2153 MANTZ ST	ASHLAND	KY	41101-4755	38.4612117	-82.6543083
2153 NICHOLS RDG	ASHLAND	KY	41102-7825	38.3609961	-82.7556011
2153 RIGHT FORK OF COWPEN RD	PIKEVILLE	KY	41501-5822	37.55585167	-82.52832066
2153 STAMPER BR	EMERSON	KY	41135-8940	38.3426	-83.270545
2153 STATE HIGHWAY 1122	GRAYSON	KY	41143-6862	38.1911326	-82.9421006
2153 STATE HIGHWAY 1122	GRAYSON	KY	41143-6862	38.1906632	-82.9426535

21530 HIGHWAY 421	HYDEN	KY	41749	37.1561883	-83.3708517
21530 KY HIGHWAY 476	ROWDY	KY	41367-8931	37.4151977	-83.2080257
21530 KY HIGHWAY 476	ROWDY	KY	41367-8931	37.41595667	-83.20785833
21530 LONG BRANCH RD	RUSH	KY	41168-8149	38.283645	-82.7568933
21531 LONG BRANCH RD	RUSH	KY	41168-8149	38.284221	-82.75783366
21531 LONG BRANCH RD TRLR	RUSH	KY	41168-8149	38.2843467	-82.7580083
21536 CARD MOUNTAIN RD	LICK CREEK	KY	41540-8153	37.3768667	-82.28354
21536 JACKS FORK RD	RUSH	KY	41168-9201	38.287445	-82.74432
21536 JACKS FORK RD HSE	RUSH	KY	41168-9201	38.286411	-82.74437899
2154 CARTER AVE STE A	ASHLAND	KY	41101-7739	38.47367	-82.63352
2154 CARTER AVE STE B	ASHLAND	KY	41101-7739	38.473665	-82.63352
2154 CARTER AVE STE C	ASHLAND	KY	41101-7739	38.4738967	-82.63377
2154 CARTER AVE STE D	ASHLAND	KY	41101-7739	38.4739067	-82.633825
2154 HIGHWAY 317	NEON	KY	41840-8901	37.206715	-82.71247
2154 HURRICANE CRK	KIMPER	KY	41539-6223	37.4780717	-82.37114
2154 MEATHOUSE FRK	CANADA	KY	41519-8220	37.5804383	-82.32045
2154 PAINTERS LICK RD	SALYERSVILLE	KY	41465-8723	37.7903583	-82.9641067
2154 QUICKSAND RD	JACKSON	KY	41339-7480	37.530455	-83.36085833
21543 LONG BRANCH RD	RUSH	KY	41168-8149	38.284175	-82.7583067
21544 KY ROUTE 122	BYPRO	KY	41612-9005	37.353725	-82.7156683
2155 BURNING FRK	SALYERSVILLE	KY	41465-7479	37.710830666	-83.00147616
2155 CARTER AVE	ASHLAND	KY	41101-7733	38.4747267	-82.6330017
2155 CARTER AVE	ASHLAND	KY	41101-7733	38.474675	-82.633
2155 CARTER AVE	ASHLAND	KY	41101-7733	38.4746733	-82.6330333
2155 CARTER AVE	ASHLAND	KY	41101-7733	38.47472	-82.63299
2155 CENTRAL AVE APT A	ASHLAND	KY	41101-7751	38.473425	-82.63405
2155 CENTRAL AVE APT B	ASHLAND	KY	41101-7751	38.4734817	-82.6344667
2155 HIGHWAY 1103	CORNETTSVILLE	KY	41731-8517	37.1175583	-83.034235
2155 HIGHWAY 317	NEON	KY	41840-8901	37.2081617	-82.71192
2155 MANTZ ST	ASHLAND	KY	41101-4755	38.4612333	-82.6541617
2155 STATE HIGHWAY 319	HARDY	KY	41531-8713	37.61802967	-82.24223058
2155 STRATTON FRK	CANADA	KY	41519-8330	37.57951	-82.3361283
2155 WILEY FORK RD HSE	LEBURN	KY	41831-8866	37.3801567	-82.9158033
2155 W SOOKEYS CRK	PIKEVILLE	KY	41501-3607	37.41042	-82.5492217
21556 KY ROUTE 122	BYPRO	KY	41612-9005	37.353695	-82.7156683
21558 BYPRO JCT	BYPRO	KY	41612	37.35384	-82.7151917
2156 HORNE ST	ASHLAND	KY	41101-3418	38.47278	-82.657825
2156 KY ROUTE 3380 TRLR	TEABERRY	KY	41660-9040	37.3905683	-82.6336783
2156 PIGEONROOST RD	ARY	KY	41712-8702	37.353917	-83.162278
2156 WINCHESTER AVE	ASHLAND	KY	41101-7746	38.475055	-82.6330667
21560 MAIN ST	HYDEN	KY	41749-8564	37.1573186	-83.3702182
21566 KY ROUTE 122 TRLR	BYPRO	KY	41612-9005		
2157 BRUSHY RD	VARNEY	KY	41571-8907	37.60754	-82.4085167
2157 CENTRAL AVE APT A	ASHLAND	KY	41101-7751	38.473415	-82.634075
2157 CENTRAL AVE APT B	ASHLAND	KY	41101-7751	38.4734167	-82.6340683
2157 HIGHWAY 119	WHITESBURG	KY	41858-7960	37.1261533	-82.778385
2157 HORNE ST	ASHLAND	KY	41101-3417	38.4730817	-82.65789
2157 MANTZ ST	ASHLAND	KY	41101-4755	38.461185	-82.65431
2157 PINSONFORK RD	MC ANDREWS	KY	41543-8009	37.5447133	-82.2912067
2157 PINSONFORK RD GARG 1	MC ANDREWS	KY	41543-8009	37.5447133	-82.2912067
2157 RATLIFF CREEK RD	PIKEVILLE	KY	41501-2116	37.5037767	-82.4955967
2157 TURKEY CRK GARG	LANGLEY	KY	41645-9021	37.502793	-82.7792371
21572 STATE HIGHWAY 194	FEDSCREEK	KY	41524-8510	37.44521	-82.262505
21572 STATE HIGHWAY 194 GARG	FEDSCREEK	KY	41524-8510	37.4448717	-82.2630117
2158 HIGHWAY 3410 TRLR	MAYKING	KY	41837-9076	37.1172283	-82.751585
2158 LEFT FORK OF LONG FRK	VIRGIE	KY	41572-8631	37.25946	-82.66171
2158 LITTLE CAT FORK RD	LOUISA	KY	41230-7137	38.186905	-82.7546317
2158 LITTLE CAT FORK RD TRLR	LOUISA	KY	41230-7137	38.18720983	-82.75393216
2158 MUSHROOM RD	OLIVE HILL	KY	41164-7307	38.25001167	-83.20538667
2158 WINCHESTER AVE APT A	ASHLAND	KY	41101-7746	38.4750683	-82.6330883
2158 WINCHESTER AVE APT B	ASHLAND	KY	41101-7746	38.4750667	-82.63309
2159 KINGDOM COME CRK	WHITESBURG	KY	41858-8671	37.0923467	-82.886375
2159 LOWER POMPEY RD	SHELBIANA	KY	41562-8118	37.443405	-82.4286567
2159 MANTZ ST	ASHLAND	KY	41101-4755	38.4611833	-82.6543083
2159 STATE ROUTE 1458	FLATWOODS	KY	41139-8946	38.4890967	-82.7280017
2159 STATE ROUTE 1458	FLATWOODS	KY	41139-8946	38.4890583	-82.7289283
2159 WILSON CREEK RD TRLR	GRAYSON	KY	41143-7823	38.37259	-82.895775

21590 MAIN ST	HYDEN	KY	41749-8564	37.15717	-83.3705383
216 10TH ST	PAINTSVILLE	KY	41240-1276	37.8112283	-82.80046
216 12TH ST	PAINTSVILLE	KY	41240-1303	37.8115298	-82.79730815
216 15TH ST	ASHLAND	KY	41101-7624	38.4800885	-82.63972845
216 16TH ST	ASHLAND	KY	41101-7388	38.4789067	-82.6388233
216 16TH ST	ASHLAND	KY	41101-7388	38.4788983	-82.6388367
216 26TH ST	CATLETTSBURG	KY	41129-1504	38.417305	-82.5981483
216 2ND ST	HAZARD	KY	41701-2156	37.2405417	-83.1811517
216 2ND ST	PAINTSVILLE	KY	41240-1002	37.81495	-82.80438
216 3RD ST	HAZARD	KY	41701-2162	37.239835	-83.1808683
216 4TH AVE	WORTHINGTON	KY	41183-9433	38.5528617	-82.7342533
216 4TH ST	PAINTSVILLE	KY	41240-1150	37.8168033	-82.8049833
216 52ND ST	ASHLAND	KY	41101	38.44336	-82.6074033
216 5TH ST	PAINTSVILLE	KY	41240-1152	37.8175817	-82.8038817
216 9TH ST	ASHLAND	KY	41101-7411	38.4831033	-82.6469683
216 ALASKA AVE	WHITESBURG	KY	41858-7513	37.1203683	-82.8360933
216 AMANDA ST APT A	RUSSELL	KY	41169-1313	38.52881217	-82.691704
216 AMANDA ST APT B	RUSSELL	KY	41169-1313	38.52916317	-82.691901
216 ARROWHEAD DR LOT 29	WEST VAN LEAR	KY	41268-8021	37.792195	-82.7867533
216 BACK ST	JACKSON	KY	41339-9076	37.53026	-83.34896667
216 BAILEY ST	COMBS	KY	41729-9002	37.264215	-83.210365
216 BAKER AVE APT 1	HAZARD	KY	41701-1812	37.2479383	-83.1924483
216 BELLEFONTE CIR	ASHLAND	KY	41101-2176	38.499775	-82.6996967
216 BELLEFONTE PRINCESS RD	ASHLAND	KY	41101-7179	38.4962533	-82.6767983
216 BELLEFONTE ST	RUSSELL	KY	41169-1317	38.5276367	-82.690995
216 BIG BRANCH HOLLOW RD	HONAKER	KY	41603-8915	37.5239967	-82.6791883
216 BIG CREEK RD	BEAR BRANCH	KY	41714	37.163275	-83.5142217
216 BLUE LICK HOLW TRLR	CARRIE	KY	41725-9019	37.3035067	-83.024365
216 BRETT ST	ASHLAND	KY	41102-9179	38.45483	-82.6922267
216 BRIDGE LOOP	WHITESBURG	KY	41858-9074	37.0962183	-82.85265
216 CARDINAL RD	RUSSELL	KY	41169-1508	38.5149	-82.6981083
216 CARL PERKINS DR BLDG 6	ASHLAND	KY	41101-2496	38.4776567	-82.6601833
216 CAROLINE RD	RACELAND	KY	41169-1010	38.536365	-82.745185
216 CEDAR ST	HAZARD	KY	41701-1508	37.251408166	-83.189865
216 CEDARWOOD DR	GREENUP	KY	41144-6672	38.6000367	-82.88919
216 CEDARWOOD DR BARN	GREENUP	KY	41144-6672	38.60073183	-82.8898895
216 CHICKASAW CT	ASHLAND	KY	41102-4308	38.4714633	-82.6776417
216 CLARK RD	PRINTER	KY	41655	37.5056069	-82.68321489
216 CLIFF LN	JEFF	KY	41751-8909	37.2027717	-83.141945
216 COLLEGE ST	PAINTSVILLE	KY	41240-1108	37.8138383	-82.80604
216 COLLINS CIR	PRESTONSBURG	KY	41653-7916	37.6845267	-82.7809567
216 COLLINS ST TRLR	PIKEVILLE	KY	41501-6814	37.40128	-82.5213917
216 CORNELL AVE	HAZARD	KY	41701-1830	37.24746	-83.1918217
216 COUNTRY PLACE LN	LOUISA	KY	41230-9638	38.09138667	-82.600585
216 DANIELS CRK	BANNER	KY	41603-9041	37.60523798	-82.69525428
216 DAVID BUSH LN	CHAVIES	KY	41727	37.349247	-83.3400589
216 DAYS LN	BONNYMAN	KY	41719-9047	37.303428833	-83.27038566
216 DAYS LN BLDG W.SHOP	BONNYMAN	KY	41719-9047	37.303233666	-83.269876
216 DOG RDG	ASHLAND	KY	41102-8344	38.44512	-82.706115
216 DRY BRANCH RD	JONANCY	KY	41538-8007	37.31290133	-82.59905983
216 EDGEWATER RD TRLR	HELLIER	KY	41534-9045	37.2893775	-82.46514266
216 ETNA ST	RUSSELL	KY	41169-1304	38.52803	-82.6904817
216 EVERSOLE HOLLOW RD	BUSY	KY	41723-9510	37.279795	-83.2691883
216 EVERSOLE ST	HAZARD	KY	41701-1328	37.2544067	-83.1931017
216 FAIRVIEW DR	WHITESBURG	KY	41858-7283	37.1213883	-82.7913383
216 FRANCIS HOLW	HINDMAN	KY	41822-8912	37.302315	-82.9509617
216 FREEDOM TABERNACLE RD	WEBBVILLE	KY	41180-8787	38.15245117	-82.83424283
216 FROG ALY	GARRETT	KY	41630	37.4790517	-82.8323033
216 FROZEN CRK	RACCOON	KY	41557-8326	37.5037283	-82.45304
216 GORMAN RIDGE RD	HAZARD	KY	41701-1627	37.2567933	-83.1775767
216 GREEN HALL BR	BANNER	KY	41603-8039	37.58746117	-82.68793783
216 GREENTOWN LN	PAINTSVILLE	KY	41240-9400	37.8179417	-82.7908567
216 HAPPY VALLEY LN	HAZARD	KY	41701-6811	37.29166	-83.2257083
216 HIGH ROCK RD	HAZARD	KY	41701-6767	37.27021639	-83.15044386
216 HIGHWAY 1498	KITE	KY	41828-8849	37.2991383	-82.762885
216 HIGHWAY 406 TRLR	STINNETT	KY	40868-6510	37.09301	-83.3990617
216 HILL DR	CHAVIES	KY	41727-9083	37.3457183	-83.3577767

216 HILL DR APT 1	CHAVIES	KY	41727-9083	37.3461717	-83.35738
216 HONEY FORK RD	PHYLLIS	KY	41554-8516	37.45229	-82.323645
216 HUFF ST	GRAYSON	KY	41143-1321	38.32708	-82.9448717
216 IMPROVEMENT BR	JENKINS	KY	41537-8742	37.1988183	-82.6447867
216 IOWA ST	ASHLAND	KY	41102-3309	38.477605	-82.6688267
216 JANE HILL RD TRLR	ASHLAND	KY	41101-2224	38.4849467	-82.6866133
216 JASMINE CT LOT 57	HAZARD	KY	41701-5479	37.29042	-83.2054033
216 JOHN MORGAN MEMORIAL RD	HOSKINSTON	KY	40844	37.0686374	-83.4099656
216 JOHNSON DR HSE	BUCKINGHAM	KY	41606	37.372685	-82.74554316
216 JOHNSON DR TRLR	BUCKINGHAM	KY	41636-8306	37.36991	-82.7447133
216 JOHNSON ST	GRAYSON	KY	41143-1325	38.3271733	-82.9438933
216 JONANCY BTM REAR	VIRGIE	KY	41572-8520	37.31704133	-82.58637083
216 JUSTICE LN	SOUTH PORTSMOUTH	KY	41174-8907	38.68451187	-83.01972209
216 K Z RATLIFF LN	SOUTH SHORE	KY	41175-9456	38.7181	-82.9591067
216 KEMPER LN	GRAYSON	KY	41143-1048	38.33934	-82.9524733
216 KENTUCKY AVE	SOUTH WILLIAMSON	KY	41503-4131	37.67329	-82.28329
216 KENTUCKY AVE	WURLAND	KY	41144-1431	38.547995	-82.7827717
216 KENTUCKY BLVD	HAZARD	KY	41701-2006	37.2461483	-83.1818333
216 KRYPTON NAPFOR RD	KRYPTON	KY	41754-8902	37.31163	-83.3403217
216 LONGS CREEK RD TRLR	BOONEVILLE	KY	41314-9528	37.402936666	-83.52988167
216 LOVERN ST	HAZARD	KY	41701-1728	37.2489115	-83.1948083
216 MAIN ST	RUSSELL	KY	41169-1353	38.530363166	-82.692865
216 MAIN ST	SOUTH SHORE	KY	41175-9554	38.72207	-82.966305
216 MAPLE ST	HAZARD	KY	41701-1933	37.2455333	-83.1877333
216 MEADOWVIEW RD	GRAYSON	KY	41143-1410	38.333495	-82.9375
216 MILL BRANCH RD APT 2	PAINTSVILLE	KY	41240-1701	37.81151	-82.8112017
216 MONROE DR	RUSSELL	KY	41169-1638	38.5077583	-82.7090017
216 MURRAY RD	INEZ	KY	41224-9603	37.85843833	-82.529835
216 NEW BUCKLEY RD	ASHLAND	KY	41102-8445	38.4651333	-82.6740967
216 NEW BUCKLEY RD	ASHLAND	KY	41102-8445	38.4645217	-82.6752567
216 NOSBEN FRK	TURKEY CREEK	KY	41514-7806	37.6728517	-82.31687
216 NUMBER ONE BTM	JENKINS	KY	41537-8680	37.1899733	-82.6032483
216 OAKLAWN EST	HAGERHILL	KY	41222-9024	37.7557583	-82.77047
216 OAKWOOD AVE	VICCO	KY	41773-9002	37.2193233	-83.0631533
216 ORA RD	WURLAND	KY	41144-7076	38.48237117	-82.78075466
216 PARKVIEW DR	PAINTSVILLE	KY	41240-1272	37.8086517	-82.80778
216 PEACH ORCHARD DR	PIKEVILLE	KY	41501-1727	37.479395	-82.5281883
216 PERRY AVE	HAZARD	KY	41701-1844	37.24805	-83.18919
216 PERRY AVE	HAZARD	KY	41701-1844	37.2476517	-83.1890417
216 PERRY PARK RD LOT 1	HAZARD	KY	41701-5307	37.27250267	-83.20623783
216 PERRY ST	GREENUP	KY	41144-1065	38.57816	-82.838445
216 PIGEON ROOST BR	GALVESTON	KY	41635-6323	37.42934	-82.6090217
216 PLUM ST	HAZARD	KY	41701-1144	37.2649067	-83.1904167
216 POPLAR HEIGHTS DR	GRAYSON	KY	41143-1646	38.32689	-82.9180567
216 POPLAR ST	PIKEVILLE	KY	41501-9059	37.48252933	-82.5218905
216 PRESTON ST	PAINTSVILLE	KY	41240-1101	37.81577356	-82.79810979
216 PROFIT RD REAR	JENKINS	KY	41537-8085	37.1865017	-82.6415067
216 PUMP STATION HOLW	DEMA	KY	41859-9079	37.39968744	-82.79074874
216 RACCOON CREEK RD	HAZARD	KY	41701-6145	37.2289835	-83.15545266
216 RAILROAD ST	JACKSON	KY	41339-7361	37.5482204	-83.38157616
216 RAINBOW SPRINGS LN	BONNYMAN	KY	41719-8759	37.28097474	-83.25296257
216 RAMBLERS RD	HAZARD	KY	41701	37.2521418	-83.212086
216 RIDGE RD	RACELAND	KY	41169-1240	38.5324565	-82.722259
216 ROAD CREEK RD	ELKHORN CITY	KY	41522-8401	37.3546067	-82.38599
216 SEATON DR	RUSSELL	KY	41169-1417	38.5188683	-82.698955
216 SEATON DR	RUSSELL	KY	41169-1417	38.5217467	-82.6975383
216 SECOND ST	SOUTH SHORE	KY	41175-7859	38.7286467	-82.9209217
216 STAFFORD ST	PAINTSVILLE	KY	41240-1128	37.81505968	-82.80001626
216 STANLEY DR TRLR	JENKINS	KY	41537	37.204467166	-82.60261166
216 STINSON CRK	GRAYSON	KY	41143-7800	38.3252017	-82.9040233
216 STRIP JOB RD	OLIVE HILL	KY	41164-0648	38.2803234	-83.1160892
216 STRIP JOB RD	OLIVE HILL	KY	41164	38.2800601	-83.1154004
216 SUNSET ST	HAZARD	KY	41701-1548	37.2514633	-83.1883417
216 SWEETHEART LN	THOUSANDSTICKS	KY	41766-9081	37.196685	-83.4241333
216 SYCAMORE RD	ASHCAMP	KY	41512-8618	37.2576867	-82.48214
216 TANGO AVE	RACELAND	KY	41169-1484	38.5437783	-82.7454133
216 TAYLOR HOLW	OLIVE HILL	KY	41164-6978	38.29603833	-83.04633833

216 TERRACE VIEW DR	HAZARD	KY	41701-7882	37.2879733	-83.22378
216 TIPTON DR	GREENUP	KY	41144-9623	38.6261917	-82.869515
216 TOMAHAWK DR	LOUISA	KY	41230-5010	38.10638454	-82.58633573
216 TURNER AVE	HAZARD	KY	41701-1255	37.262765	-83.19381
216 WELLS HILL LN	WEST LIBERTY	KY	41472-2060	37.92428333	-83.26364167
216 WELLS HILL LN	WEST LIBERTY	KY	41472-2060	37.92453167	-83.26333333
216 YELLOW CREEK RD	SASSAFRAS	KY	41759-8712	37.22340967	-83.05464783
216 E COLLEGE ST	GRAYSON	KY	41143-1046	38.3379133	-82.9446233
216 E MADISON ST	LOUISA	KY	41230-1364	38.11481067	-82.60233916
216 S JEFFERSON ST	LOUISA	KY	41230-1314	38.11294	-82.6028083
216 S PATTY LOVELESS DR TRLR	ELKHORN CITY	KY	41522-7869	37.3054833	-82.3532217
216 W CHLOE RIDGE DR LOT 15	PIKEVILLE	KY	41501-2168	37.473115	-82.5147017
216 W CHLOE RIDGE DR LOT 15	PIKEVILLE	KY	41501-2168	37.47289433	-82.514873
216 W COURT ST	PRESTONSBURG	KY	41653-7724	37.66751	-82.7743767
216 W OAKDALE CT	ASHLAND	KY	41102-9403	38.4509883	-82.6940917
2160 BIG SMITH BR	SASSAFRAS	KY	41759-9041	37.20709433	-82.99793116
2160 BLACKLOG RD	INEZ	KY	41224-9019	37.8537017	-82.5116267
2160 ELTURA ST	ASHLAND	KY	41101-3899	38.46301	-82.649275
2160 HIGHWAY 2565	LOUISA	KY	41230-9166	38.096055	-82.61417167
2160 INDIAN CREEK RD	VIRGIE	KY	41572-8201	37.3394817	-82.6218933
2160 INDIAN CREEK RD	VIRGIE	KY	41572-8201	37.3394767	-82.6219383
2160 LFT FK LITTLE BLAINE RD	LOUISA	KY	41230-6978	38.03631	-82.684825
2160 LFT FK LITTLE BLAINE RD	LOUISA	KY	41230-6978	38.0367633	-82.6849067
2160 PAINTERS LICK RD	SALYERSVILLE	KY	41465-8723	37.790395	-82.9646367
2160 QUICKSAND RD	JACKSON	KY	41339-9669	37.530385	-83.36067667
2160 SMITH BR	GRAYSON	KY	41143-7269	38.35198633	-83.0430765
2160 STATE HIGHWAY 319 TRLR	HARDY	KY	41531-8713	37.618085	-82.242104
2160 WILEY FORK RD	LEBURN	KY	41831-8866	37.3796275	-82.91488366
2160 WINCHESTER AVE	ASHLAND	KY	41101-7746	38.4750683	-82.63309
21604 REBECCA LYNN HTS	RUSH	KY	41168-9207	38.2622483	-82.7494517
21605 STATE ROUTE 3	RUSH	KY	41168-9213	38.280205	-82.7035817
21605 THE FARM LN	RUSH	KY	41168-8898	38.300495	-82.71886
21609 STATE ROUTE 3	RUSH	KY	41168-9213	38.27883	-82.702565
2161 CENTRAL AVE	ASHLAND	KY	41101-7751	38.4733733	-82.6343167
2161 HIGHWAY 1933 TRLR	JACKSON	KY	41339-9060	37.40858667	-83.42432667
2161 KINGDOM COME CRK	WHITESBURG	KY	41858-8671	37.09219333	-82.88537283
2161 MISTY LN	ASHLAND	KY	41102-9784	38.4110305	-82.692935
21610 HIGHWAY 30	JACKSON	KY	41339-7831	37.62460833	-83.17300833
21610 STATE ROUTE 3	RUSH	KY	41168-9213	38.279455	-82.701845
21616 KY ROUTE 122	BYPRO	KY	41612-9006	37.354	-82.7147833
21616 KY ROUTE 122 GARG	BYPRO	KY	41612-9006	37.354278999	-82.715067
21617 STATE ROUTE 3	RUSH	KY	41168-9213	38.279765	-82.7023833
2162 COWPEN RD	PIKEVILLE	KY	41501-6149	37.5534267	-82.555085
2162 HIGHWAY 2565	LOUISA	KY	41230-9441	38.096335	-82.61370667
2162 HIGHWAY 931	WHITESBURG	KY	41858-8960	37.10087	-82.854805
2162 RIGHT FORK MACES CRK RD	VIPER	KY	41774	37.1682167	-83.1757
2162 RIGHT FORK MACES CRK RD	VIPER	KY	41774	37.1688567	-83.1758333
2162 RUNYON BRANCH RD	PINSONFORK	KY	41555-7421	37.525945	-82.2799367
2162 W ROCKHOUSE RD	ASHLAND	KY	41102-8117	38.4648533	-82.7134783
21620 MAIN ST TRLR	HYDEN	KY	41749	37.1581617	-83.3705633
21628 KY ROUTE 122	BYPRO	KY	41612-9006	37.3545267	-82.7138267
21629 LONG BRANCH RD	RUSH	KY	41168-8150	38.283525	-82.7596667
21629 LONG BRANCH RD	RUSH	KY	41168-8150	38.2835967	-82.7590117
2163 BOWLING FORK RD	ELKHORN CITY	KY	41522-7514	37.297345	-82.5066783
2163 LOWER POMPEY RD	SHELBIANA	KY	41562-8118	37.4434633	-82.42876
2163 MIDLAND TRL	RUSH	KY	41168-9048	38.3709487	-82.76645019
2163 RIVER RD TRLR	MC CARR	KY	41544-8506	37.6350533	-82.175255
2163 SMITH BR	GRAYSON	KY	41143-7269	38.35125767	-83.0472185
2163 SMITH BR	GRAYSON	KY	41143-7269	38.3510275	-83.0505145
2163 SMITH BR	GRAYSON	KY	41143-7269	38.3509293	-83.0489607
2163 STONE COAL RD	PIKEVILLE	KY	41501-5721	37.53642	-82.5294383
2163 TURKEY CRK	LANGLEY	KY	41645-9021	37.5020705	-82.77960983
2163 WOLFPIT BRANCH RD	ELKHORN CITY	KY	41522-7617	37.3608467	-82.4564217
21635 LONG BRANCH RD	RUSH	KY	41168-8150	38.28319333	-82.75968116
21635 W US HIGHWAY 60 UNIT A	OLIVE HILL	KY	41164-8228	38.292149166	-83.28766766
2164 COLDWATER RD	INEZ	KY	41224-8720	37.82925167	-82.506915
2164 COLDWATER RD GARG	INEZ	KY	41224-8720	37.82796943	-82.50583054

2164 HIGHWAY 2037	LOUISA	KY	41230-8269	38.02705667	-82.62038167
2164 HIGHWAY 7	DEMA	KY	41859-9012	37.4047333	-82.7846167
2164 LITTLE MUD	PRINTER	KY	41655-8512	37.48069516	-82.69235091
2164 MIDDLE FORK RD	VIPER	KY	41774	37.15011	-83.15633
2164 PIGEONROOST RD	ARY	KY	41712-8702	37.35468961	-83.16160488
2164 PIGEONROOST RD	CANADA	KY	41519-8313	37.58300562	-82.30831974
2164 PRATT MOUNTAIN RD	VIPER	KY	41774-7921	37.131275	-83.128745
21640 MAIN ST	HYDEN	KY	41749	37.15797	-83.3706817
21642 W US HIGHWAY 60	OLIVE HILL	KY	41164-8228	38.29206	-83.28866833
21642 W US HIGHWAY 60 GARG	OLIVE HILL	KY	41164-8228	38.29220833	-83.2885235
21649 CARD MOUNTAIN RD	MOUTHCARD	KY	41548-8243	37.3726933	-82.2787983
2165 BO FRK	WHITESBURG	KY	41858-7108	37.0699831	-82.8813224
2165 CARTER AVE	ASHLAND	KY	41101-7733	38.474665	-82.6329033
2165 HUFFS RUN TRLR	GRAYSON	KY	41143-7758	38.2578883	-82.9297583
2165 LITTLE MUD	PRINTER	KY	41655-8512	37.481132	-82.691715
2165 LONG FORK RD	KIMPER	KY	41539-5949	37.465743	-82.264535
2165 RACCOON RD	RACCOON	KY	41557-8309	37.5114933	-82.4487717
2165 RATLIFF CREEK RD	PIKEVILLE	KY	41501-2116	37.504055	-82.4957883
2165 VEST TALCUM RD TRLR	VEST	KY	41772-9021	37.401595	-83.0381217
2165 WINCHESTER AVE	ASHLAND	KY	41101-7745	38.4755617	-82.632505
21651 STATE HIGHWAY 194	BIGGS	KY	41524-8521	37.445	-82.2640433
21658 BOLTS FORK RD	RUSH	KY	41168-9089	38.2517567	-82.7252483
2166 ARNOLD FORK RD	KITE	KY	41828-9083	37.2811733	-82.7322567
2166 COUCHTOWN RD TRLR	BUSY	KY	41723-8821	37.2809525	-83.26665966
2166 HOLLINS FORK RD	BEAR BRANCH	KY	41714-8952	37.18662645	-83.46987761
2166 KY ROUTE 1498	BEVINSVILLE	KY	41606-9058	37.3380133	-82.7433233
2166 WATTS FORK RD	GARNER	KY	41817-8955	37.326235	-82.9070417
2166 WINCHESTER AVE	ASHLAND	KY	41101-7746	38.474825	-82.6330433
2166 WOODMAN CREEK RD	MAJESTIC	KY	41547-8432	37.5496267	-82.0705283
2166 N STATE HIGHWAY 207	RUSH	KY	41168-8907	38.3744333	-82.8397267
2166 S WOLF CRK	PILGRIM	KY	41250-8849	37.7698167	-82.4773767
21665 BOLTS FORK RD	RUSH	KY	41168-9089	38.2548197	-82.7257754
21667 W US HIGHWAY 60	OLIVE HILL	KY	41164-8228	38.2915259	-83.2878779
21667 W US HIGHWAY 60 UNIT 1	OLIVE HILL	KY	41164-8228	38.2914659	-83.2877373
2167 LEFT FORK OF ISLAND CRK	PIKEVILLE	KY	41501-7425	37.4328717	-82.5630183
2167 UPPER SECOND CREEK RD	HAZARD	KY	41701-9500	37.2756433	-83.163845
2168 GREASY CRK	SHELBIANA	KY	41562-8208	37.3934689	-82.4675568
2168 HIGHWAY 2565 TRLR 1	LOUISA	KY	41230-9440	38.09645	-82.61397167
2168 HOLLINS FORK RD	BEAR BRANCH	KY	41714-8952	37.18664897	-83.46983059
2168 KY ROUTE 466	WEEKSBURY	KY	41667-9019	37.3249133	-82.695365
2168 WINCHESTER AVE	ASHLAND	KY	41101-7746	38.4747867	-82.6329267
21683 CARD MOUNTAIN RD	MOUTHCARD	KY	41548-8244	37.3730183	-82.2779267
21683 CARD MOUNTAIN RD APT 1	MOUTHCARD	KY	41548-8244	37.3730033	-82.27794
21686 MINDY LN	RUSH	KY	41168-8207	38.2801867	-82.6982517
2169 DONTA RD	ASHLAND	KY	41102-7853	38.45651	-82.7039667
2169 HURRICANE RD	PIKEVILLE	KY	41501-7014	37.4942617	-82.5801667
2169 KY ROUTE 1107	PAINTSVILLE	KY	41240-8668	37.7962083	-82.78094
2169 RATLIFF CREEK RD	PIKEVILLE	KY	41501-2116	37.5043783	-82.4958267
2169 RIGHT FORK MACES CRK RD	VIPER	KY	41774	37.16828143	-83.17674384
2169 STATE ROUTE 1	GREENUP	KY	41144-7138	38.5395133	-82.8174117
2169 STATE ROUTE 3	CATLETTSBURG	KY	41129-9326	38.35695183	-82.6950325
2169 WALNUT GRV	OLIVE HILL	KY	41164-7068	38.3299	-83.32420333
21695 HIGHWAY 30	JACKSON	KY	41339-7831	37.62598167	-83.17275667
21699 W US HIGHWAY 60	OLIVE HILL	KY	41164-8228	38.29117333	-83.28916167
217 20TH ST	ASHLAND	KY	41101-7705	38.477085	-82.634815
217 2ND AVE	WORTHINGTON	KY	41183-9450	38.5513367	-82.7324217
217 35TH ST	ASHLAND	KY	41101-2023	38.4662883	-82.617355
217 3RD ST	PAINTSVILLE	KY	41240-1030	37.8162383	-82.8053783
217 4TH ST	PAINTSVILLE	KY	41240-1148	37.8175117	-82.8052417
217 8TH ST	PAINTSVILLE	KY	41240-1284	37.8118867	-82.8040533
217 8TH ST	PAINTSVILLE	KY	41240-1284	37.81181517	-82.80416733
217 ALASKA AVE	WHITESBURG	KY	41858-7516	37.12052	-82.8352417
217 AMANDA ST	RUSSELL	KY	41169-1312	38.5287533	-82.6916017
217 ARGYLL CIR	HAZARD	KY	41701-8933	37.26955857	-83.22458453
217 BAKER AVE	HAZARD	KY	41701-1811	37.247555	-83.192125
217 BALL FRK	PINSONFORK	KY	41555-7511	37.55625	-82.25214
217 BEGLEY CT	HAZARD	KY	41701-1948	37.24555467	-83.18799166

217 BELLEFONTE DR	ASHLAND	KY	41101-2111	38.4951783	-82.6928333
217 BELLEFONTE PRINCESS RD	ASHLAND	KY	41101-7178	38.4956167	-82.6782583
217 BILLY DOTSON BR	HELPS	KY	41553-8510	37.54112418	-82.16303899
217 BIRCH ST	HAZARD	KY	41701-2115	37.2413567	-83.1815017
217 BOONE LEDGE DR	HAZARD	KY	41701-6115	37.218485	-83.15941
217 BOONE LEDGE DR	HAZARD	KY	41701-6115	37.21859433	-83.1591505
217 BOTANY LN	WURLTAND	KY	41144-6331	38.5432	-82.7758233
217 BROADHEAD HOLW	TOLER	KY	41514-8658	37.63652	-82.2510967
217 BROADWAY ST APT	HAZARD	KY	41701-1421	37.2498317	-83.1942533
217 BRUSHY FRK	JENKINS	KY	41537-8412	37.2693417	-82.6279917
217 CANEY FRK	PILGRIM	KY	41250-9014	37.720769	-82.43643699
217 CANEY NEWSOME BR	PIKEVILLE	KY	41501-4031	37.32333	-82.5506617
217 CANEY NEWSOME BR BARN	PIKEVILLE	KY	41501-4031	37.3234017	-82.5505633
217 CARDINAL RD	RUSSELL	KY	41169-1507	38.515015	-82.6975017
217 CAROLINE RD	RACELAND	KY	41169-1009	38.5361933	-82.7447167
217 CARTER AVE	PRESTONSURG	KY	41653-1949	37.6675233	-82.7702167
217 CARTER ST TRLR	HAZARD	KY	41701-1107	37.26362233	-83.18990766
217 CASTLE MARINA DR	GREENUP	KY	41144-6000	38.56485402	-82.81208531
217 CASTLE MARINA DR	GREENUP	KY	41144-6000	38.56514	-82.8125
217 CEDARCREST DR	MINNIE	KY	41651-9022	37.458082	-82.766252
217 CHARBY HOLLOW RD	MARTIN	KY	41649-7901	37.5570733	-82.7585683
217 CLEARWATER RD	WAYLAND	KY	41666-6811	37.4476183	-82.8109317
217 COLLEGE HILL DR	GRAYSON	KY	41143-1049	38.337505	-82.9517817
217 COMBS ST	HAZARD	KY	41701-1362	37.2553567	-83.1938017
217 COON HOLW	DEANE	KY	41812-8922	37.2391067	-82.7415767
217 COON HOLW BLDG 1	DEANE	KY	41812-8922	37.2410855	-82.74265333
217 COTTAGE ROW	JENKINS	KY	41537-8718	37.19816	-82.6406483
217 CRIPPLE CREEK RD	JACKSON	KY	41339-7146	37.547732833	-83.38899766
217 CRUM BRANCH SPUR TRLR	DEBORD	KY	41214-9047	37.809304	-82.5423955
217 CRUM BRANCH SPUR TRLR 2	DEBORD	KY	41214-9047	37.8089402	-82.5416824
217 CUTSHIN RD	YEADISS	KY	41777	37.063915	-83.2209
217 DANIELS CRK	BANNER	KY	41603-9041	37.605475	-82.6957483
217 DEPOT RD	PAINTSVILLE	KY	41240-1413	37.8111517	-82.795755
217 DEPOT RD	PAINTSVILLE	KY	41240-1413	37.81103891	-82.795858
217 DORTON CRK	JENKINS	KY	41537-8211	37.2777017	-82.5792233
217 DORTON JENKINS HWY	JENKINS	KY	41537-8273	37.27773433	-82.5790925
217 DOTY CRK	JEREMIAH	KY	41826-9052	37.17727533	-82.93185616
217 EDDINGTON LN	VIPER	KY	41774-8228	37.16225917	-83.13628333
217 ELIZABETH DR	HAZARD	KY	41701-1223	37.2631433	-83.1935217
217 ETNA ST	RUSSELL	KY	41169-1303	38.528245	-82.69036
217 EVERSOLE ST	HAZARD	KY	41701-1327	37.2544717	-83.1928083
217 FAIRVIEW LN TRLR	FLEMING NEON	KY	41840-8959	37.1919867	-82.7153667
217 FAMILY DR	LETCHER	KY	41832-8936	37.1504733	-82.96231
217 FAULKNER AVE	HAZARD	KY	41701-1619	37.25768	-83.1834433
217 FORD BTM	PIKEVILLE	KY	41501-3594	37.52682	-82.4708483
217 FORESTDALE RD	ASHLAND	KY	41102-9477	38.4516567	-82.6920667
217 FRANK ST	PAINTSVILLE	KY	41240-1173	37.8158583	-82.799205
217 FRASURE CRK	EAST MC DOWELL	KY	41647-9002	37.4474983	-82.725615
217 GAS FORK RD	ALLEN	KY	41601-9432	37.608373	-82.7343487
217 GAYS CREEK RIDGE LN TRLR	GAYS CREEK	KY	41745	37.3357117	-83.4068817
217 GORMAN RIDGE RD	HAZARD	KY	41701-1627	37.256975	-83.17818
217 HANCOCK DR	WHITESBURG	KY	41858-8474	37.118076833	-82.88502466
217 HEMLOCK ST	HAZARD	KY	41701-2123	37.2404233	-83.1828817
217 HIGHWAY 3409	MC ROBERTS	KY	41835-8922	37.2108317	-82.6648317
217 HINTON AVE LOWR	ASHLAND	KY	41101-2428	38.47665916	-82.66262316
217 HOLLIDAY HL	HAZARD	KY	41701-7020	37.3852117	-83.1760867
217 HOLLIDAY HL GARG	HAZARD	KY	41701-7020	37.385444	-83.17566266
217 HUFF ST	GRAYSON	KY	41143-1320	38.3271833	-82.94534
217 IOWA ST	ASHLAND	KY	41102-3308	38.4774933	-82.6687883
217 JANE HILL RD	ASHLAND	KY	41101-2223	38.4850683	-82.68699
217 JENNIFER DR	PAINTSVILLE	KY	41240-1467	37.80630198	-82.80986137
217 JOANN SPICER DR	JACKHORN	KY	41825	37.2311783	-82.72045
217 JOHNS BR	RACCOON	KY	41557-8332	37.508627	-82.45364316
217 JOHNSON ST	GRAYSON	KY	41143-1324	38.3268017	-82.94465
217 JULIUS AVE	PIKEVILLE	KY	41501-1739	37.4795033	-82.5255483
217 KEENE VILLAGE DR	RACCOON	KY	41557-8365	37.512438	-82.448178
217 KEMPER LN	GRAYSON	KY	41143-1047	38.33854317	-82.950847

217 KENTUCKY AVE	WURLTAND	KY	41144-1430	38.548465	-82.78275
217 KENTUCKY ST	ASHLAND	KY	41102-3376	38.4775	-82.6703467
217 KENWOOD BLVD	RUSSELL	KY	41169-1428	38.5259745	-82.6907085
217 KING ST	HAZARD	KY	41701-1127	37.26517622	-83.19133058
217 LADDER BRANCH RD	HAZARD	KY	41701-6647	37.26221733	-83.22131616
217 LAKEVIEW LN	HAROLD	KY	41635-9071	37.5415483	-82.635035
217 LAKEVIEW LN	HAROLD	KY	41635-9071	37.5443933	-82.6339633
217 LAUREL ST	HAZARD	KY	41701-1717	37.2495117	-83.1926383
217 LIBERTY ST APT 217B	HAZARD	KY	41701-1858	37.2468933	-83.1882483
217 LIBERTY ST APT A	HAZARD	KY	41701-1858	37.24732667	-83.18833033
217 LINDEN BR	STANVILLE	KY	41659-7018	37.5741017	-82.6379717
217 LITTLE CRK	PIKEVILLE	KY	41501-6953	37.3909283	-82.519605
217 LITTLE SMITH BR	SASSAFRAS	KY	41759-9079	37.2264417	-82.999775
217 LITTLE SMITH BR	SASSAFRAS	KY	41759-9079	37.2263517	-83.000065
217 LOVERN ST UNIT B	HAZARD	KY	41701-1727	37.249775	-83.1938583
217 MAIN ST	SOUTH SHORE	KY	41175-9555	38.72223	-82.9655017
217 MAPLE ST	HAZARD	KY	41701-1932	37.2449733	-83.1876483
217 MAPLE ST	HAZARD	KY	41701-1932	37.2449717	-83.1876467
217 MAPLE ST	WHITESBURG	KY	41858-7496	37.1200317	-82.84504
217 MARROWBONE DRY FRK	ELKHORN CITY	KY	41522-7812	37.3274933	-82.4328167
217 MARY BR	DENTON	KY	41132-8930	38.2432192	-82.8175933
217 MCKNIGHT ST	ASHLAND	KY	41102-4338	38.4671967	-82.6794433
217 MEADOWVIEW RD	GRAYSON	KY	41143-1409	38.3335567	-82.937975
217 MIDLAND DR HSE 2	ISOM	KY	41824-8946	37.1897333	-82.84986
217 MIKES BR	PIKEVILLE	KY	41501-6429	37.568985	-82.4788117
217 MIKES BR GARG	PIKEVILLE	KY	41501-6429	37.5690333	-82.4786883
217 MOSE RD	JEREMIAH	KY	41826-8843	37.16009617	-82.8996155
217 MOUNT WOLFORD RD TRLR	HELPS	KY	41553-9315	37.5086	-82.1396967
217 MUDDY BR GARG	INEZ	KY	41224-8626	37.81906	-82.50715167
217 MULLINS ADDITION DR	PIKEVILLE	KY	41501-2908	37.54021367	-82.58413183
217 NANA DR	EMMALENA	KY	41740-8958	37.331399	-83.058065
217 NEW BUCKLEY RD	ASHLAND	KY	41102-8824	38.464985	-82.6752367
217 OHIO RIVER RD	GREENUP	KY	41144-6783	38.606625	-82.8614067
217 OLD FALLSBURG RD UNIT CAMPER	LOUISA	KY	41230-6367	38.163887	-82.6843535
217 ONEY FRK	REGINA	KY	41559-8953	37.3849917	-82.3950783
217 PANBOWL RD	JACKSON	KY	41339-7546	37.56080833	-83.38780667
217 PARKVIEW DR	PAINTSVILLE	KY	41240-1271	37.8087267	-82.807315
217 PARKVIEW DR	PAINTSVILLE	KY	41240-1271	37.8087117	-82.8074233
217 PIGEONROOST RD	CANADA	KY	41519-8301	37.6063	-82.3247867
217 PLUM ST	HAZARD	KY	41701-1143	37.2645333	-83.1905567
217 PONDEROSA PINE LN	SCUDDY	KY	41760-9072	37.1997833	-83.0838383
217 PRUITT BRANCH RD TRLR	LOUISA	KY	41230-7640	37.98013333	-82.53332833
217 REDBUD SUBDIVISON RD	LOUISA	KY	41230-5971	38.05750833	-82.63540833
217 REYNOLDS RD	LIGON	KY	41604-9700	37.3764233	-82.6876717
217 RICHARD ADAMS RD	MAYKING	KY	41837-9024	37.13612	-82.73068
217 RIDGE RD	RACELAND	KY	41169-1239	38.5327	-82.723225
217 RIVER RD	LOUISA	KY	41230-7656	38.00016333	-82.50909167
217 RIVER RD	LOUISA	KY	41230-7656	38.0000845	-82.5090998
217 RIVERFRONT RD	WARFIELD	KY	41267-9107	37.8438811	-82.4122846
217 RIVERSIDE DR	RUSSELL	KY	41169-1356	38.52812	-82.6888033
217 ROBIN HILL RD	PAINTSVILLE	KY	41240-9353	37.81791	-82.78786
217 ROCKHOUSE FORK RD TRLR	BUSY	KY	41723-8628	37.24757983	-83.318028
217 SAMMONS HOLW	OLIVE HILL	KY	41164-8189	38.29428	-83.144525
217 SAMMONS HOLW GARG	OLIVE HILL	KY	41164-8189	38.29536411	-83.14323272
217 SCHOOL ST	HAZARD	KY	41701-1159	37.2649867	-83.1932817
217 SEATON DR	RUSSELL	KY	41169-1416	38.5185433	-82.69824
217 SHADY LN	GRAYSON	KY	41143-1057	38.336895	-82.9514067
217 SMITH BRANCH RD	GREENUP	KY	41144-6457	38.607325	-82.863895
217 SPRADLIN ST	AUXIER	KY	41602-8000	37.7313985	-82.75982233
217 STAFFORD ST	PAINTSVILLE	KY	41240-1129	37.815625	-82.800415
217 SUPERIOR RD	SALYERSVILLE	KY	41465-9104	37.7381967	-83.0708267
217 SYCAMORE RD	PIKEVILLE	KY	41501-5303	37.6293733	-82.5468817
217 SYCAMORE ST	JACKSON	KY	41339-1050	37.55242667	-83.38690667
217 SYCAMORE ST RM ADD	JACKSON	KY	41339-1050	37.552425	-83.38692333
217 THE RIDGE LN	GAYS CREEK	KY	41745-9090	37.3334633	-83.4081067
217 TRIPLETT BR	LACKEY	KY	41643-9022	37.449990666	-82.83935966
217 UPPER LANE SIDING STA	DRIFT	KY	41619-9013	37.483375	-82.74385



217 UPPER TWIN BR	VANCEBURG	KY	41179-5726	38.415266333	-83.257253
217 UPPER TWIN BR	VANCEBURG	KY	41179-5726	38.414951	-83.2581825
217 VANBIBBER DR TRLR	ASHLAND	KY	41102-7605	38.424657	-82.719284
217 VINE ST	SOUTH SHORE	KY	41175-7804	38.7255367	-82.9518767
217 VIPERVILLE RD	VIPER	KY	41774-8853	37.178105	-83.1486
217 VIPERVILLE RD BARN	VIPER	KY	41774-8853	37.1762733	-83.148445
217 VIRGINIA AVE	SOUTH WILLIAMSON	KY	41503-4134	37.67181862	-82.28331081
217 WALNUT ST	HAZARD	KY	41701-1851	37.2482517	-83.1928417
217 WEST ST	PAINTSVILLE	KY	41240-1017	37.813495	-82.8109417
217 WHEATLEY RD	ASHLAND	KY	41101-2339	38.47900717	-82.6679495
217 WILDFLOWER DR	GRAYSON	KY	41143-1947	38.32283	-82.925365
217 WINNS THIRD ST	PIKEVILLE	KY	41501	37.548811	-82.455717
217 WOMACK RD	GRAYSON	KY	41143-1286	38.3303367	-82.9520967
217 WURLAND AVE	WURLAND	KY	41144-1446	38.5503883	-82.7825083
217 ZEIGLER DR	PIKEVILLE	KY	41501-3132	37.5411867	-82.605265
217 E MAIN ST	GRAYSON	KY	41143-1303	38.3319433	-82.94632
217 E MAIN ST	HAZARD	KY	41701-1920	37.247092166	-83.19384716
217 S COURT ST	GRAYSON	KY	41143-1209	38.3307917	-82.95213
217 S STATE HIGHWAY 207	RUSH	KY	41168-8842	38.3419767	-82.8345283
217 S STATE HIGHWAY 207 GARG	RUSH	KY	41168-8842	38.3433167	-82.8350733
2170 BIG SMITH BR	SASSAFRAS	KY	41759-9041	37.2066283	-82.9980433
2170 CLEAR CREEK RD	HAZARD	KY	41701-7572	37.2935531	-83.05692484
2170 GREASY CRK	SHELBIANA	KY	41562-8208	37.39350067	-82.46759433
2170 HIGHWAY 2565 TRLR	LOUISA	KY	41230-9167	38.09635817	-82.613892
2170 HIGHWAY 588	WHITESBURG	KY	41858-8952	37.1214067	-82.8741233
2170 HIGHWAY 588 TRLR	WHITESBURG	KY	41858-8952	37.1218283	-82.8737333
2170 HIGHWAY 7	DEMA	KY	41859-9012	37.40444067	-82.78499566
2170 HIGHWAY 805 APT 1	SECO	KY	41849	37.1712267	-82.7254467
2170 KY ROUTE 1498	BEVINSVILLE	KY	41606-9058	37.33784367	-82.7427475
2170 LITTLE ROBINSON CRK	VIRGIE	KY	41572-8407	37.3697283	-82.6191733
2170 ROLLING MILLS LN	ASHLAND	KY	41102-9711	38.43265678	-82.68172398
2170 US HIGHWAY 460	STAFFORDSVILLE	KY	41256-9033	37.8090633	-82.85802
2170 S MAYO TRL	PIKEVILLE	KY	41501-2296	37.438534	-82.5104255
21700 MAIN ST	HYDEN	KY	41749-8565	37.158904333	-83.37089866
21703 CARD MOUNTAIN RD APT 3	MOUTHCARD	KY	41548-8245	37.3727717	-82.2773183
21703 CARD MOUNTAIN RD APT 4	MOUTHCARD	KY	41548-8245	37.3728133	-82.2773833
21703 CARD MOUNTAIN RD BSMT	MOUTHCARD	KY	41548-8245	37.3729483	-82.2776183
21706 JACKS FORK RD	RUSH	KY	41168-9201	38.28201	-82.7443083
21706 JACKS FORK RD BARN	RUSH	KY	41168	38.282018833	-82.74423283
21709 LONG BRANCH RD	RUSH	KY	41168-8151	38.2831933	-82.7596483
21709 LONG BRANCH RD HSE	RUSH	KY	41168-8151	38.2832933	-82.760135
2171 HIGHWAY 32	LOUISA	KY	41230-7567	38.0937217	-82.6395133
2171 HIGHWAY 476	LOST CREEK	KY	41348-8947	37.47633167	-83.29800333
2171 TURKEY CRK	HALLIE	KY	41821-9078	37.07586	-83.0198733
2171 UPPER CHLOE CRK	PIKEVILLE	KY	41501-6630	37.46682	-82.4460183
2172 EK MINES BR	GRAYSON	KY	41143-7709	38.21862983	-82.88511133
2172 EK MINES BR	GRAYSON	KY	41143-7709	38.2197117	-82.8855167
2172 HIGHWAY 2035 TRLR	WHITESBURG	KY	41858-9032	37.09002677	-82.8099001
2172 HIGHWAY 2037	LOUISA	KY	41230-8269	38.02698	-82.62003333
2172 HIGHWAY 2565	LOUISA	KY	41230-9167	38.09646	-82.614095
2172 JOHNS BR	LANGLEY	KY	41645-8502	37.54757967	-82.80793833
2172 KY ROUTE 3379	GRETHEL	KY	41631-9061	37.470015	-82.6343
2172 ROCKHOUSE CRK	ELKHORN CITY	KY	41522-7919	37.343795	-82.4821617
21725 LONG BRANCH RD	RUSH	KY	41168-8151	38.282725	-82.76056
2173 BEECH CRK	JAMBOREE	KY	41553-9035	37.4718517	-82.1725131
2173 HIGHWAY 32	LOUISA	KY	41230-7567	38.092865	-82.6393783
2173 KY ROUTE 1107	PAINTSVILLE	KY	41240-8668	37.7955367	-82.7798333
2173 KY ROUTE 1107	PAINTSVILLE	KY	41240-8668	37.7961417	-82.7818767
2173 SHELBY DRY FRK	SHELBIANA	KY	41562-8411	37.3972083	-82.4939
2173 SHELBY DRY FRK	SHELBIANA	KY	41562-8411	37.3969383	-82.493395
21732 KY HIGHWAY 476 TRLR	ROWDY	KY	41367-8933	37.41874833	-83.207525
21732 STATE HIGHWAY 194	FEDSCREEK	KY	41524-8522	37.443548	-82.2646338
21737 KY 59	VANCEBURG	KY	41179-6166	38.35249	-83.25099
21739 W US HIGHWAY 60	OLIVE HILL	KY	41164-8229	38.29083667	-83.28976167
2174 CLEAR CREEK RD	HAZARD	KY	41701-7572	37.2926517	-83.0492617
2174 COLDWATER RD	INEZ	KY	41224-8720	37.828795	-82.50665833
2174 FROZEN CRK	RACCOON	KY	41557-8520	37.4758083	-82.4503817

2174 LEECO RD	HYDEN	KY	41749	37.123122166	-83.3271085
2174 S MAYO TRL	PIKEVILLE	KY	41501		
21743 MINDY LN	RUSH	KY	41168-8207	38.28348467	-82.69636183
21745 LONG BRANCH RD	RUSH	KY	41168-8151	38.28215233	-82.7609105
21748 W US HIGHWAY 60	OLIVE HILL	KY	41164-8229	38.29114833	-83.29063667
2175 COWPEN RD	PIKEVILLE	KY	41501-6149	37.55412867	-82.555287
2175 GLANCY FRK	DENTON	KY	41132-8920	38.26796138	-82.82633117
2175 HIGHWAY 644	LOUISA	KY	41230-5812	38.09075333	-82.60027167
2175 MEATHOUSE FRK	CANADA	KY	41519-8220	37.5798781	-82.3225944
2175 WINCHESTER AVE	ASHLAND	KY	41101-7745	38.4756433	-82.6322217
2175 WOLFPIT BRANCH RD	ELKHORN CITY	KY	41522-7617	37.3610067	-82.4570017
2175 E US HIGHWAY 60	GRAYSON	KY	41143-7939	38.3367033	-82.8946167
21757 BOLTS FORK RD	RUSH	KY	41168-9090	38.25082533	-82.72746515
2176 CORY RD	OLIVE HILL	KY	41164-9151	38.28622167	-83.11322833
2176 PIGEONROOST RD	CANADA	KY	41519-8313	37.5835367	-82.3089783
2176 STRAY BRANCH RD	JACKSON	KY	41339-6911	37.5025185	-83.37815266
2176 S MAYO TRL	PIKEVILLE	KY	41501-2296	37.4386183	-82.5111067
21760 HIGHWAY 30	JACKSON	KY	41339-7832	37.62613	-83.17192167
2177 BROADBOTTOM RD	PIKEVILLE	KY	41501-2851	37.52536157	-82.59015155
2177 BROADBOTTOM RD GARG	PIKEVILLE	KY	41501-2851	37.52542	-82.59010016
2177 KY ROUTE 40	STAFFORDSVILLE	KY	41256-9052	37.8326783	-82.86049
2177 KY ROUTE 40	STAFFORDSVILLE	KY	41256-9052	37.8326433	-82.860715
2177 PINSONFORK RD	MC ANDREWS	KY	41543-8009	37.5440683	-82.2921733
2177 S LAKE DR	PRESTONSBURG	KY	41653-1362	37.6729233	-82.74901
21770 HIGHWAY 30	JACKSON	KY	41339-7832	37.626675	-83.17140167
21775 E BIG CREEK RD	HUDDY	KY	41535-8947	37.600655	-82.2905457
2178 FEDSCREEK RD	FEDSCREEK	KY	41524	37.3918383	-82.2149367
2178 FEDSCREEK RD	FEDSCREEK	KY	41554	37.3913233	-82.216655
2178 FROZEN CRK	RACCOON	KY	41557-8520	37.47598517	-82.44990366
2178 HIGHWAY 1087	LEBURN	KY	41831-9073	37.396822	-82.9866057
2178 HIGHWAY 3399	LOUISA	KY	41230-7239	38.218529833	-82.70045416
2178 HIGHWAY 550	LEBURN	KY	41831-9001	37.347495666	-82.95333933
2178 HIGHWAY 931	WHITESBURG	KY	41858-8960	37.1014155	-82.854862
2178 MINK BR	HAROLD	KY	41635-8937	37.4217475	-82.6703275
2178 STATE HIGHWAY 1654 TRLR	RUSH	KY	41168-8831	38.336065	-82.79438
21780 HIGHWAY 30 TRLR	JACKSON	KY	41339-7832	37.62723667	-83.171175
21782 KY HIGHWAY 80	ELKHORN CITY	KY	41522-8756	37.3020483	-82.311135
21782 KY ROUTE 122	BYPRO	KY	41612-9007	37.3555167	-82.713
21787 STATE HIGHWAY 194	FEDSCREEK	KY	41524	37.4432883	-82.2657117
2179 CARTER AVE	ASHLAND	KY	41101-7733	38.474765	-82.6327867
2179 COWPEN RD	PIKEVILLE	KY	41501-6149	37.5548155	-82.5552905
2179 REDFOX RD	REDFOX	KY	41847-8937	37.2160167	-82.94332
2179 REDFOX RD BLDG 1	REDFOX	KY	41847-8937	37.21610533	-82.94347816
2179 WILSON CRK	LANGLEY	KY	41645-9099	37.5464183	-82.8294683
2179 WOLFPIT BRANCH RD	ELKHORN CITY	KY	41522-7617	37.3613662	-82.4565657
21793 MINDY LN	RUSH	KY	41168-8207	38.2814367	-82.696535
21793 MINDY LN	RUSH	KY	41168-8207	38.2811417	-82.6977267
21793 MINDY LN	RUSH	KY	41168-8207	38.281385	-82.6969817
218 16TH ST	ASHLAND	KY	41101-7657	38.4788917	-82.6388767
218 2ND ST	PIKEVILLE	KY	41501-3844	37.47985254	-82.51849334
218 2ND ST REAR	PIKEVILLE	KY	41501-3844	37.480046	-82.51885966
218 5TH ST	PAINTSVILLE	KY	41240-1152	37.8173867	-82.8048517
218 ACADEMY RD TRLR	GREENUP	KY	41144-1169	38.5665967	-82.8339967
218 AIRPORT RD	PIKEVILLE	KY	41501-6254	37.557913	-82.568795
218 ALASKA AVE	WHITESBURG	KY	41858-7513	37.1205067	-82.8352
218 ARROWHEAD DR	WEST VAN LEAR	KY	41268-8021	37.792275	-82.7870233
218 BARN BRANCH RD	GALVESTON	KY	41635-9010	37.4293033	-82.6202767
218 BISHOP ST	SOUTH SHORE	KY	41175-7807	38.72738933	-82.952427
218 BOWLES PARK DR APT C1	PIKEVILLE	KY	41501-2012	37.4840933	-82.5400867
218 BOWLES PARK DR APT C2	PIKEVILLE	KY	41501-2012	37.4841183	-82.5403333
218 BOWLES PARK DR APT C3	PIKEVILLE	KY	41501-2012	37.4841217	-82.540345
218 BOWLES PARK DR APT C4	PIKEVILLE	KY	41501-2012	37.4841183	-82.5403333
218 BRADFORD ST	SOUTH SHORE	KY	41175-9214	38.7275883	-82.9175483
218 CARDINAL DR	GRAYSON	KY	41143-1267	38.33429317	-82.95582183
218 CARL PERKINS DR BLDG 5	ASHLAND	KY	41101-2447	38.4776483	-82.66023
218 CARTER DR	PIKEVILLE	KY	41501-9308	37.463766	-82.49418
218 CARTER DR	PIKEVILLE	KY	41501-9308	37.462465	-82.4924667

218 CENTRAL AVE	ALLEN	KY	41601-9427	37.6131333	-82.7209117
218 CENTRAL AVE UNIT A	ALLEN	KY	41601-9427	37.6128517	-82.7212217
218 CHARLES BR	RACCOON	KY	41557-8526	37.49762	-82.4567215
218 CHICKASAW CT	ASHLAND	KY	41102-4308	38.4708267	-82.677265
218 CLAYTON BRANCH RD	LOUISA	KY	41230-6026	38.08232967	-82.63840916
218 COLDWATER BRANCH RD LOT 8	HAROLD	KY	41635-8852	37.5444315	-82.6283365
218 COUNTRY PLACE LN	LOUISA	KY	41230-9638	38.09134667	-82.60063167
218 COY RD TRLR	OLIVE HILL	KY	41164-8923	38.245725	-83.26307167
218 DAVID BUSH LN	CHAVIES	KY	41727	37.3479804	-83.3684675
218 DICKS FRK	STEELE	KY	41566-8414	37.4136483	-82.1902667
218 DORIS LN	SOUTH SHORE	KY	41175-9593	38.7289417	-82.9153483
218 DOUGLAS DR	PIKEVILLE	KY	41501-6819	37.3799117	-82.5420117
218 ELIGE ROBERTS RD	ALTRO	KY	41339-9183	37.3801956	-83.38459674
218 FERRY ST	RUSSELL	KY	41169-1339	38.5331933	-82.69433
218 FOX RUN RD	GRAYSON	KY	41143-8819	38.31298817	-82.91026283
218 FULTZ RD	THORNTON	KY	41855-9091	37.21280222	-82.80915569
218 FULTZ RD	THORNTON	KY	41855-9091	37.21280222	-82.80915569
218 FULTZ RD GARG	THORNTON	KY	41855-9091	37.21280222	-82.80915569
218 GARDEN TER	HI HAT	KY	41636-6232	37.405545	-82.746615
218 GARDIE LN	SLEMP	KY	41763-9069	37.0763883	-83.112035
218 GOLD HOWARD LOOP	EASTERN	KY	41622-6907	37.5178033	-82.8076783
218 GREENTOWN LN	PAINTSVILLE	KY	41240-9400	37.8161033	-82.7919583
218 HAPPY HOLW	JENKINS	KY	41537-9065	37.2032633	-82.5731767
218 HARDBURLY RD	BULAN	KY	41722-8902	37.3053383	-83.16182
218 HARDBURLY RD TRLR	BULAN	KY	41722-8902	37.2964933	-83.165015
218 HARLESS CRK	REGINA	KY	41559-8901	37.3663533	-82.4049317
218 HARLESS CRK APT UPSTAIR	REGINA	KY	41559-8901	37.366545	-82.40492
218 HATCHER ST	ELKHORN CITY	KY	41522-8250	37.30226917	-82.35158333
218 HIGH AVE TRLR	CATLETTSBURG	KY	41129-1047	38.3985433	-82.6015983
218 HIGH ST	DRIFT	KY	41619-9025	37.4813867	-82.7552317
218 HIGHWAY 2036 TRLR	LETCHER	KY	41832-8940	37.1409083	-82.9592167
218 HOWE RD	OLIVE HILL	KY	41164-9057	38.285525	-83.24744333
218 HUFF ST	GRAYSON	KY	41143-1321	38.3267133	-82.9450083
218 JOHNSON BR	HAGERHILL	KY	41222-8805	37.787458833	-82.8348225
218 JOHNSON COAL HOLW	MELVIN	KY	41650-9003	37.35284783	-82.661813
218 JOHNSON ST	GRAYSON	KY	41143-1325	38.32702	-82.94389
218 KENDRICK FRK TRLR	PIKEVILLE	KY	41501-6607	37.45823	-82.4596267
218 KENTUCKY AVE	SOUTH WILLIAMSON	KY	41503-4131	37.67329	-82.28329
218 KENTUCKY AVE	WURLTAND	KY	41144-1431	38.54804883	-82.78271933
218 KENTUCKY ST	ASHLAND	KY	41102-3315	38.4772583	-82.6696983
218 KIDD FRK	HONAKER	KY	41603-9004	37.526626666	-82.68100816
218 KRESTVIEW DR	GRAYSON	KY	41143-7355	38.3279067	-82.9346367
218 KY ROUTE 1426	BANNER	KY	41603-8003	37.60056	-82.700495
218 LEFT BEAVER CREEK RD APT 37	MINNIE	KY	41651-9019	37.465798	-82.75584
218 LEFT BEAVER CREEK RD APT 38	MINNIE	KY	41651-9019	37.465817	-82.755847
218 LEFT BEAVER CREEK RD APT 39	MINNIE	KY	41651-9019	37.465783	-82.755832
218 LEFT BEAVER CREEK RD APT 40	MINNIE	KY	41651-9019	37.46578	-82.75583
218 LEFT FORK GEORGES BR RD	VICCO	KY	41773	37.1959055	-83.05597433
218 LICK FRK	PIKEVILLE	KY	41501-3617	37.4039683	-82.5413783
218 LILAC LN	HYDEN	KY	41749-8559	37.1523817	-83.3625817
218 LOWER HOLW	BETSY LAYNE	KY	41605-7020	37.5591867	-82.6302617
218 MAGGARD HOLLOW RD TRLR	VIPER	KY	41774-8565	37.17688	-83.0377867
218 MAXINE DR TRLR	WHITESBURG	KY	41858-9489	37.08343	-82.9191333
218 MAYS BR APT 80	PRESTONSBURG	KY	41653-7808	37.6805283	-82.77534
218 MAYS BR UNIT 79	PRESTONSBURG	KY	41653-7808	37.68053	-82.775335
218 MULLINS ADDITION DR	PIKEVILLE	KY	41501-2908	37.5403683	-82.583935
218 MURPHY BOTTOM RD	BELFRY	KY	41514-7302	37.616975	-82.271465
218 NEW BUCKLEY RD	ASHLAND	KY	41102-8445	38.4643417	-82.6752567
218 NEWLAND ST	HAZARD	KY	41701-1350	37.2533194	-83.1933823
218 OAKLAWN EST	HAGERHILL	KY	41222-9024	37.7551067	-82.7718517
218 PEACH ST	HAZARD	KY	41701-1049	37.26902967	-83.18980666
218 PIGEON ROOST BR TRLR	GALVESTON	KY	41635-6323	37.4293367	-82.60903
218 POPLAR HEIGHTS DR	GRAYSON	KY	41143-1646	38.326635	-82.9181717
218 RAILROAD ST	AUXIER	KY	41602-9254	37.7387417	-82.7618583
218 RAINBOW DR	SMILAX	KY	41776-8896	37.1428967	-83.2970367
218 RAYMOND GRIFFITH DR APT 801	MARTIN	KY	41649-7866	37.5581183	-82.7704683
218 RAYMOND GRIFFITH DR APT 802	MARTIN	KY	41649-7866	37.5581167	-82.77047

218	RAYMOND GRIFFITH DR APT 803	MARTIN	KY	41649-7866	37.5581133	-82.770475
218	RAYMOND GRIFFITH DR APT 804	MARTIN	KY	41649-7866	37.5581117	-82.7704783
218	RAYMOND GRIFFITH DR APT 805	MARTIN	KY	41649-7866	37.5581117	-82.77048
218	RAYMOND GRIFFITH DR APT 806	MARTIN	KY	41649-7866	37.558115	-82.77048
218	RED OAK HL	PIKEVILLE	KY	41501-6477	37.5650787	-82.45948222
218	REED BR	HUEYSVILLE	KY	41640-6632	37.50095	-82.8302417
218	RIDGE RD	RACELAND	KY	41169-1240	38.5323633	-82.7226067
218	RIDGE ST	SOUTH SHORE	KY	41175-9588	38.7236883	-82.9681883
218	RIVER RUN	ALLEN	KY	41601-9522	37.6128967	-82.722175
218	ROB DAMRON RD	PIKEVILLE	KY	41501-3835	37.3566733	-82.5572167
218	ROBIN HILL RD	PAINTSVILLE	KY	41240-9352	37.8183767	-82.787875
218	ROBIN RD	RUSSELL	KY	41169-1550	38.5131233	-82.7016
218	RULE BR	STAFFORDSVILLE	KY	41256-8968	37.839378	-82.84519383
218	SAWMILL HOLW	KIMPER	KY	41539-6179	37.4865533	-82.353935
218	SAWMILL HOLW	KIMPER	KY	41539-6179	37.486445	-82.3536683
218	SAWMILL HOLW	KIMPER	KY	41539-6179	37.4861083	-82.35394
218	SCOTT AVE	PIKEVILLE	KY	41501-1284	37.4847267	-82.519775
218	SHARON HTS	FOREST HILLS	KY	41527-8341	37.6452283	-82.28271
218	SHILOH DR	LOUISA	KY	41230-7702	38.1076217	-82.638985
218	SHILOH DR	LOUISA	KY	41230-7702	38.107765	-82.64003466
218	STATE ROUTE 716	ASHLAND	KY	41102-9363	38.4439905	-82.7090645
218	SUNSET ST	HINDMAN	KY	41822-8920	37.3299817	-82.9731183
218	SYCAMORE LOOP	JEREMIAH	KY	41826-8921	37.1617233	-82.935445
218	TEXAS AVE	WHITESBURG	KY	41858-7768	37.11483383	-82.81901483
218	THORN BIRD LN	GRAYSON	KY	41143-8276	38.3023255	-82.93860816
218	TIPPLE RD	JEREMIAH	KY	41826-8927	37.1798067	-82.9086767
218	TYGART BEND RD	SOUTH SHORE	KY	41175-9749	38.709495	-82.9458417
218	VANBIBBER DR	ASHLAND	KY	41102-7605	38.4247367	-82.7196033
218	VANBIBBER DR GARG 1	ASHLAND	KY	41102-7605	38.4244067	-82.7193667
218	WALNUT GROVE RDG	VANCEBURG	KY	41179-5553	38.330095	-83.29189167
218	WALTERS RD	PIKEVILLE	KY	41501-9222	37.4825211	-82.4862768
218	WILLOWTREE HOLW	ELKHORN CITY	KY	41522-7640	37.3585567	-82.4250883
218	WOODLAND WAY	GRAYSON	KY	41143-8137	38.334105	-82.9233817
218	E 4TH ST	GRAYSON	KY	41143-1022	38.3353035	-82.94547016
218	E 4TH ST STE A	GRAYSON	KY	41143-1022	38.33520883	-82.9453395
218	N MAY ST	LANGLEY	KY	41645-6546	37.5346867	-82.79224
218	S HERITAGE DR	JENKINS	KY	41537-8844	37.2627433	-82.611505
218	S LAKE DR	PRESTONSBURG	KY	41653-1311	37.66658715	-82.77218105
218	S MAYO TRL	PIKEVILLE	KY	41501-1520	37.47288617	-82.53257566
218	S MAYO TRL	PIKEVILLE	KY	41501-1520	37.4728283	-82.5324267
218	W MAPLE ST	SALYERSVILLE	KY	41465		
218	W MAPLE ST	SALYERSVILLE	KY	41465-9652	37.752535	-83.0714267
2180	CRAFT COLLY RD	ERMINE	KY	41815-9021	37.147796	-82.7947208
2180	CUTSHIN RD	SMILAX	KY	41764	37.14339	-83.2926767
2180	HICKORY RIDGE DR UNIT 1	ASHLAND	KY	41101-6841	38.461395	-82.6509133
2180	HIGHWAY 1850	WARBRANCH	KY	40874-7008	36.97646	-83.5209967
2180	HIGHWAY 317	NEON	KY	41840-8901	37.2077983	-82.711173
2180	HIGHWAY 805	NEON	KY	41840-9060	37.1710567	-82.7250033
2180	KY ROUTE 3379	GRETHEL	KY	41631-9061	37.469591	-82.63432
2180	QUICKSAND RD	JACKSON	KY	41339-7481	37.53039167	-83.36076667
2180	SHELBY DRY FRK	SHELBIANA	KY	41562-8411	37.3975333	-82.493615
2180	E US HIGHWAY 60	GRAYSON	KY	41143-7939	38.33725	-82.894515
2180	E US HIGHWAY 60	GRAYSON	KY	41143-7939	38.3376717	-82.89418
2180	E US HIGHWAY 60	GRAYSON	KY	41143-7939	38.336885	-82.8960817
2180	S RIVER RD	MOUTHCARD	KY	41548-8470	37.3671017	-82.227195
21800	W US HIGHWAY 60	OLIVE HILL	KY	41164-8230	38.290269	-83.292615
21801	FANNIN HOLW	RUSH	KY	41168-9205	38.2590583	-82.8022683
21803	W US HIGHWAY 60	OLIVE HILL	KY	41164-8230	38.290675	-83.289895
21803	W US HIGHWAY 60	OLIVE HILL	KY	41164-8230	38.29075	-83.28984833
21803	W US HIGHWAY 60	OLIVE HILL	KY	41164-8230	38.29057	-83.2899817
21809	W US HIGHWAY 60	OLIVE HILL	KY	41164-8230	38.29004667	-83.29127
2181	BRUSHY RD	VARNEY	KY	41571-8907	37.60848783	-82.4090095
2181	HIGHWAY 1087	LEBURN	KY	41831-9073	37.3966033	-82.9866833
2181	HIGHWAY 2565	LOUISA	KY	41230-5912	38.096125	-82.61504667
2181	KY ROUTE 3379	GRETHEL	KY	41631		
2181	KY ROUTE 3379	GRETHEL	KY	41631-9061	37.470015	-82.6343
2181	MUDLICK RD	HARDY	KY	41531-8970	37.579495166	-82.22158583

2181	ROCKLICK BRANCH RD	KRYPTON	KY	41754-8991	37.3018233	-83.2930667
2181	WINCHESTER AVE	ASHLAND	KY	41101-7769	38.4754867	-82.6321933
2181	N STATE HIGHWAY 207	RUSH	KY	41168-8907	38.3745533	-82.8406567
21810	BEAR CREEK RD	CATLETTSBURG	KY	41129-9239	38.2776833	-82.6605433
21812	STATE ROUTE 3	RUSH	KY	41168-8073	38.27692883	-82.70175833
21813	BEAR CREEK RD	CATLETTSBURG	KY	41129-9240	38.278538	-82.66442316
21818	STATE ROUTE 3	RUSH	KY	41168-8073	38.2769383	-82.7004667
21818	STATE ROUTE 3	RUSH	KY	41168-8073	38.276885	-82.69997
2182	INDIAN CREEK RD	VIRGIE	KY	41572-8201	37.339096	-82.622132
2182	NARROWS BR	HARDY	KY	41531-8850	37.5888533	-82.248195
2182	RILEY BRANCH RD	CLAYHOLE	KY	41317-9058	37.49215833	-83.28062167
2182	TURKEY CREEK RD	TURKEY CREEK	KY	41514-7916	37.6483667	-82.311535
2182	TURKEY CREEK RD GARG A	TURKEY CREEK	KY	41514-7916	37.6493183	-82.3106917
2182	S MAYO TRL	PIKEVILLE	KY	41501-2296	37.4383417	-82.511015
21827	KY ROUTE 122	BYPRO	KY	41612-9008	37.3554917	-82.7144017
21827	KY ROUTE 122 GARG	BYPRO	KY	41612-9008	37.35655333	-82.7118445
21828	KY HIGHWAY 80	ELKHORN CITY	KY	41522-8759	37.302513	-82.31051516
2183	HIGHWAY 899	MALLIE	KY	41836	37.3046533	-82.9182
2183	LITTLE CAT FORK RD	LOUISA	KY	41230-7137	38.1868167	-82.75407
2183	MEATHOUSE FRK	CANADA	KY	41519-8220	37.5798781	-82.3225944
2183	MOTLEY RD UNIT CAMPER	FEDSCREEK	KY	41524-8447	37.4185474	-82.2119695
2183	STATE HIGHWAY 2	OLIVE HILL	KY	41164-9387	38.32089767	-83.2049465
2183	YATESVILLE RD TRLR	LOUISA	KY	41230-8746	38.138948	-82.699212
21830	KY HIGHWAY 80	ELKHORN CITY	KY	41522-8759	37.3022483	-82.3107117
21830	MAIN ST	HYDEN	KY	41749-8566	37.16059	-83.37158
21832	KY HIGHWAY 80	ELKHORN CITY	KY	41522-8759	37.302993	-82.310593
21832	LONG BRANCH RD	RUSH	KY	41168-9310	38.2811133	-82.7612233
21832	LONG BRANCH RD GARG	RUSH	KY	41168-8152	38.28159117	-82.76035016
21832	W US HIGHWAY 60	OLIVE HILL	KY	41164-8230	38.290645	-83.29158667
21833	STATE ROUTE 3 TRLR	RUSH	KY	41168-8073	38.2773167	-82.70423
21835	LONG BRANCH RD	RUSH	KY	41168-8152	38.28213633	-82.76222783
21835	LONG BRANCH RD GARG	RUSH	KY	41168-8152	38.281607999	-82.76237
21837	KY 59	VANCEBURG	KY	41179-6167	38.35162667	-83.24952167
21837	STATE ROUTE 3	RUSH	KY	41168-8073	38.2766117	-82.70362
2184	BIG SMITH BR	SASSAFRAS	KY	41759-9041	37.20596333	-82.998039
2184	HICKORY RIDGE DR UNIT 2	ASHLAND	KY	41101-6841	38.46146	-82.6516733
2184	POWELLS CRK	PIKEVILLE	KY	41501-7915	37.405965	-82.39567
2184	POWELLS CRK GARG 1	PIKEVILLE	KY	41501	37.406486	-82.395077
21845	KY ROUTE 122	BYPRO	KY	41612-9008	37.356097666	-82.71248866
21847	W US HIGHWAY 60	OLIVE HILL	KY	41164-8230	38.290105	-83.29131667
21847	W US HIGHWAY 60 BLDG 1	OLIVE HILL	KY	41164-8230	38.289275	-83.291773
2185	DORTON JENKINS HWY	JENKINS	KY	41537-8292	37.25286	-82.5654183
2185	HIGHWAY 2037 TRLR	LOUISA	KY	41230-8269	38.02731167	-82.61982333
2185	KY HIGHWAY 451	HAZARD	KY	41701-5821	37.2440917	-83.219635
2185	KY ROUTE 1107 TRLR 2	PAINTSVILLE	KY	41240-8668	37.7944583	-82.779805
2185	LITTLE ROBINSON CRK	VIRGIE	KY	41572-8407	37.369325	-82.6197383
2185	NARROWS BR	HARDY	KY	41531-8850	37.5881217	-82.2489733
2185	POND CRK	ELKHORN CITY	KY	41522-8316	37.3164717	-82.4100617
2185	SIXTEENMILE CREEK RD	HAZARD	KY	41701-7521	37.3379834	-83.2150953
2185	STATE HIGHWAY 1661	GRAYSON	KY	41143-6823	38.29080	-82.97602
2185	STATE HIGHWAY 174	OLIVE HILL	KY	41164		
21852	W US HIGHWAY 60	OLIVE HILL	KY	41164-8230	38.29035333	-83.2922
21857	W US HIGHWAY 60	OLIVE HILL	KY	41164-8230	38.28966667	-83.29152
2186	BEE HIVE RD	SLEMP	KY	41763-8921	37.0831583	-83.0800033
2186	COUCHTOWN RD TRLR	BUSY	KY	41723-8821	37.2810583	-83.2671133
2186	COWPEN RD	PIKEVILLE	KY	41501-6149	37.55393	-82.5549317
2186	HIGHWAY 406	STINNETT	KY	40868-6532	37.0846917	-83.425995
21862	CARD MOUNTAIN RD	MOUTHCARD	KY	41548-8205	37.375525	-82.27612
21862	KY HIGHWAY 476	ROWDY	KY	41367-8934	37.419345	-83.20856667
21865	W US HIGHWAY 60	OLIVE HILL	KY	41164-8230	38.28953833	-83.29198
2187	BLACKLOG RD	INEZ	KY	41224-9019	37.85431	-82.51082167
2187	OLD TRACE CRK	EMERSON	KY	41135-9059	38.3673725	-83.2879695
21875	MAIN ST	HYDEN	KY	41749-8566	37.16045	-83.37256
21877	MAIN ST	HYDEN	KY	41749-8566	37.16016	-83.372685
2188	BROADBOTTOM RD	PIKEVILLE	KY	41501-2851	37.52541217	-82.59064083
2188	BROADBOTTOM RD GARG	PIKEVILLE	KY	41501-2851	37.5240352	-82.5897949
2188	HICKORY RIDGE DR UNIT 3	ASHLAND	KY	41101-6841	38.4614717	-82.651675

2188 HIGHWAY 460	WEST LIBERTY	KY	41472-8245	37.90388167	-83.242445
2188 KY ROUTE 302	VAN LEAR	KY	41265-8626	37.7764317	-82.76613
2188 S MAYO TRL	PIKEVILLE	KY	41501-9138	37.437875	-82.5112733
2188 S MAYO TRL APT 1	PIKEVILLE	KY	41501-9138	37.43808	-82.5116783
2188 S MAYO TRL APT 2	PIKEVILLE	KY	41501-9138	37.4379883	-82.511525
2188 S MAYO TRL APT 3	PIKEVILLE	KY	41501-9138	37.4377366	-82.5115711
2188 S MAYO TRL APT 4	PIKEVILLE	KY	41501-9138	37.4381	-82.5111667
2188 S MAYO TRL APT 5	PIKEVILLE	KY	41501-9138	37.4379317	-82.5114017
21880 JERRY FANNIN RD	RUSH	KY	41168-9247	38.2485955	-82.72659816
21883 MAIN ST	HYDEN	KY	41749-8566	37.16089933	-83.37266033
21883 MAIN ST	HYDEN	KY	41749-8566	37.1609035	-83.37266816
21885 BEAR CREEK RD	CATLETTSBURG	KY	41129-9240	38.27731	-82.661055
21885 MAIN ST APT 1	HYDEN	KY	41749-8566	37.16053	-83.3729
2189 FLAT HOLW	SOUTH PORTSMOUTH	KY	41174-9067	38.702095	-82.9766383
2189 FLAT HOLW UNIT CATV	SOUTH PORTSMOUTH	KY	41174-9067	38.702095	-82.9766383
2189 HIGHWAY 315	BOONEVILLE	KY	41314-9085	37.4590884	-83.4779841
2189 HIGHWAY 80	HINDMAN	KY	41822-8867	37.3803133	-82.9719967
2189 HURRICANE RD	PIKEVILLE	KY	41501-7014	37.49448	-82.5805183
2189 STATE ROUTE 827	GREENUP	KY	41144-6851	38.57902	-82.8834217
2189 TURKEY PEN RD	VIRGIE	KY	41572-8255	37.3172183	-82.6527783
21890 CARD MOUNTAIN RD	MOUTHCARD	KY	41548-8205	37.3762267	-82.275705
21890 MAIN ST	HYDEN	KY	41749-8566	37.1613917	-83.372125
21899 MINDY LN	RUSH	KY	41168-8207	38.2812517	-82.6948067
21899 MINDY LN GARG	RUSH	KY	41168	38.282025	-82.6947536
219 19TH ST	ASHLAND	KY	41101-7716	38.4775017	-82.6357283
219 20TH ST	ASHLAND	KY	41101-7705	38.477045	-82.63469416
219 3RD ST	PAINTSVILLE	KY	41240-1030	37.8163617	-82.8051867
219 ADAMS BR	JEREMIAH	KY	41826-9002	37.1783867	-82.9234117
219 ALASKA AVE	WHITESBURG	KY	41858-7516	37.12051	-82.8352217
219 ANDY BR	TEABERRY	KY	41660-9022	37.411255	-82.6370933
219 ARROWHEAD DR	WEST VAN LEAR	KY	41268-8021	37.7918467	-82.7871617
219 BEAR FRK	JENKINS	KY	41537-8423	37.2509	-82.623565
219 BEAR FRK	JENKINS	KY	41537-8423	37.2508883	-82.623655
219 BEAVER JUNCTION RD	DWALE	KY	41621-9002	37.6243167	-82.7283717
219 BELLEFONTE DR	ASHLAND	KY	41101-2111	38.494245	-82.693465
219 BELLEFONTE PRINCESS RD	ASHLAND	KY	41101-7178	38.4956367	-82.6788833
219 BENTLEY RD	SALYERSVILLE	KY	41465-9671	37.74786367	-82.991718
219 BLACKBIRD DR	LOUISA	KY	41230-8306	38.0865816	-82.6309513
219 BOAT GUNNEL	MEALLY	KY	41234-9735	37.7910733	-82.75924
219 BROADWAY ST UNIT 9	PAINTSVILLE	KY	41240-1255	37.8113417	-82.805745
219 BRYAL DR	ASHLAND	KY	41101-8009	38.4984417	-82.7007483
219 BRYANT DR	STAFFORDSVILLE	KY	41256-9074	37.8394135	-82.8518397
219 BUCK LICK DR	WHITESBURG	KY	41858-9624	37.174505	-82.8483033
219 BUCK LICK DR	WHITESBURG	KY	41858-9624	37.174481	-82.84779433
219 CABIN FRK	JENKINS	KY	41537-8131	37.2855	-82.5718533
219 CAROLINE AVE	WURTLAND	KY	41144-1408	38.54697417	-82.78286816
219 CENTRAL AVE	ALLEN	KY	41601-9427	37.61353	-82.72124
219 CENTRAL AVE	SOUTH WILLIAMSON	KY	41503-4117	37.6713438	-82.2849447
219 CHICKASAW CT	ASHLAND	KY	41102-4307	38.4706933	-82.6770183
219 CHURCH ST	PAINTSVILLE	KY	41240-1014	37.81445	-82.8087167
219 CLEO LOOP	MAYKING	KY	41837-8916	37.12759886	-82.73809138
219 COAL RUN HL	PIKEVILLE	KY	41501-5619	37.505815	-82.5516967
219 COLDWATER BRANCH RD	HAROLD	KY	41635-8852	37.54450903	-82.62833319
219 CURT NAPIER RD	HAZARD	KY	41701-7866	37.2915133	-83.1664933
219 DAWSON BRANCH RD	HINDMAN	KY	41822-8644	37.3347633	-82.9880183
219 DRIFTWOOD LOOP	WHITESBURG	KY	41858		
219 ELIZABETH DR APT A	HAZARD	KY	41701-1223	37.26306863	-83.19451318
219 ELIZABETH DR APT B	HAZARD	KY	41701-1223	37.26306863	-83.19451318
219 ERWIN RD	ASHLAND	KY	41101-2148	38.50205817	-82.69816933
219 FAIRCHILD HL	STAFFORDSVILLE	KY	41256-9042	37.8292283	-82.8413767
219 FAIRCHILD HL	STAFFORDSVILLE	KY	41256-9042	37.8292283	-82.8413767
219 FYFFE ST APT	LOUISA	KY	41230-1015	38.1200083	-82.6062183
219 GIN FRK	VARNEY	KY	41571-8952	37.6615267	-82.46053
219 GRAPEVINE CREEK RD TRLR	HAZARD	KY	41701-7356	37.3250167	-83.2477083
219 GREEN HALL BR	BANNER	KY	41603-8039	37.587477	-82.687083
219 GREENTOWN LN	PAINTSVILLE	KY	41240-9402	37.816675	-82.7918817
219 HAMPTON BR	WHITESBURG	KY	41858-9093	37.0939267	-82.85107

219 HAUS BR	BANNER	KY	41603-8964	37.5901983	-82.701665
219 HAUS BR	BANNER	KY	41603-8964	37.590325	-82.7027117
219 HEAVENLY DR	WENDOVER	KY	41775-8925	37.1027533	-83.3403383
219 HOLBROOK RD	WEBBVILLE	KY	41180-9120	38.1455725	-82.8079765
219 HORTON LN	OLIVE HILL	KY	41164-6070	38.32371833	-83.32004833
219 HUFF ST	GRAYSON	KY	41143-1320	38.327035	-82.94562
219 HULL SCHOOL RD	HAZARD	KY	41701-7237	37.31207	-83.2418517
219 ICE PLANT HOLW	MARTIN	KY	41649-7933	37.5710617	-82.7499383
219 JANE HILL RD	ASHLAND	KY	41101-2223	38.4845967	-82.6867883
219 JOHNSON AVE	ASHLAND	KY	41102-4328	38.47108	-82.6811417
219 JOHNSON ST	GRAYSON	KY	41143-1324	38.32647	-82.9446683
219 KATI ST	PIKEVILLE	KY	41501-9337	37.46726	-82.5604267
219 KENTUCKY DR	HINDMAN	KY	41822-8947	37.3450983	-82.9831033
219 KENWOOD BLVD	RUSSELL	KY	41169-1428	38.52582	-82.6908967
219 KY ROUTE 1091	BUCKINGHAM	KY	41606	37.3658067	-82.7493233
219 LEFT FORK CORN FRK	PRESTONSBURG	KY	41653-8112	37.679105	-82.6989167
219 LEWIS HOLLOW RD TRLR	VIPER	KY	41774-8033	37.1373633	-83.13467
219 LICK BRANCH NOCTOR RD	JACKSON	KY	41339-7219	37.57648833	-83.30844333
219 LICK BRANCH NOCTOR RD	JACKSON	KY	41339-7219	37.57593667	-83.307885
219 LICK BRANCH RD	CARRIE	KY	41725-9032	37.337315	-83.039098
219 LOVERN ST	HAZARD	KY	41701-1727	37.2490997	-83.1935592
219 LOVERS LN UNIT TRL-HUD	MC CARR	KY	41544-8447	37.6077817	-82.1606083
219 MAIN ST	PIKEVILLE	KY	41501-3882	37.4818483	-82.5164583
219 MAIN ST LOWR	GREENUP	KY	41144-1068	38.5787233	-82.8369117
219 MAIN ST REAR	GREENUP	KY	41144-1068	38.5790983	-82.8383633
219 MAIN ST UPPR	GREENUP	KY	41144-1068	38.5787017	-82.8369917
219 MAPLE ST	WHITESBURG	KY	41858-7496	37.1203067	-82.844755
219 MAPLE ST	WHITESBURG	KY	41858-7496	37.1202783	-82.8448283
219 MCCOY BRANCH RD	LOUISA	KY	41230-6353	38.1580883	-82.6888233
219 MILL BRANCH RD	PAINTSVILLE	KY	41240-1702	37.81107	-82.8066917
219 MILL BRANCH RD	PAINTSVILLE	KY	41240-1702	37.81107	-82.8066917
219 OLD HOUSE BRANCH RD TRLR	ROARK	KY	40979	37.0275425	-83.5150465
219 PEACH ORCHARD DR UNIT 1	PIKEVILLE	KY	41501-9075	37.4791	-82.5285417
219 PEACH ORCHARD DR UNIT 2	PIKEVILLE	KY	41501-9075	37.4791	-82.5285417
219 PERRY AVE	HAZARD	KY	41701-1843	37.2479117	-83.189435
219 PINE FRK	SHELBIANA	KY	41562-8464	37.394665	-82.48988
219 PINE FRK	SHELBIANA	KY	41562-8464	37.3948883	-82.49038
219 POPLAR HEIGHTS DR	GRAYSON	KY	41143-1647	38.32667867	-82.9187545
219 PRESTON ST	PAINTSVILLE	KY	41240-1125	37.81657533	-82.797804
219 RAMEY FRK	CROMONA	KY	41810	37.175126	-82.67977116
219 RICHMOND RD	EMERSON	KY	41135-8909	38.36805833	-83.25765167
219 RICHMOND RD	EMERSON	KY	41135-8909	38.36831833	-83.25642833
219 RIDGE RD	RACELAND	KY	41169-1239	38.5330183	-82.7238667
219 RILES BR TRLR	LICK CREEK	KY	41540-8104	37.3894217	-82.2947033
219 RIVER HURRICANE BR TRLR 2	FISHTRAP	KY	41557-8939	37.465098	-82.375632
219 RIVER RD	LOUISA	KY	41230-7656	38.00032167	-82.50770167
219 ROCKY HOLW	JENKINS	KY	41537-9086	37.1858517	-82.601645
219 ROLLING HILLS EST	PIKEVILLE	KY	41501-2290	37.43655683	-82.485974
219 ROLLING HILLS EST	PIKEVILLE	KY	41501-2290	37.4366733	-82.4866
219 SCOTT AVE	PIKEVILLE	KY	41501-1282	37.483195	-82.5185733
219 SHADY LN	GRAYSON	KY	41143-1057	38.3367867	-82.9515183
219 SHOP BR	STANVILLE	KY	41659-9043	37.57230767	-82.61843816
219 SOLOMAN ST	EMMALENA	KY	41740	37.36031067	-83.0435245
219 SPURLOCK CHURCH RD	PRINTER	KY	41655-9039	37.5006333	-82.7174233
219 STINSON CRK	GRAYSON	KY	41143-7800	38.30791	-82.8732533
219 STINSON CRK	GRAYSON	KY	41143-7800	38.3078305	-82.87357933
219 STRAIGHT FORK RD	CORNETTSVILLE	KY	41731-8702	37.0798929	-83.0627311
219 TAYLOR LN	VANCEBURG	KY	41179-6178	38.3424051	-83.3232083
219 TRIPLETT BR	LACKEY	KY	41643-9022	37.450445	-82.839395
219 VINEYARD VLY	INEZ	KY	41224-8046	37.92038783	-82.5394735
219 VIRGINIA AVE	SOUTH WILLIAMSON	KY	41503-4134	37.67182472	-82.28330658
219 WESTMINISTER ST	PRESTONSBURG	KY	41653-1988	37.667855	-82.7709733
219 WM TERRY LN	LARKSLANE	KY	41817-8977	37.379535	-82.901465
219 WYATT HOLW	JENKINS	KY	41537-8695	37.205475	-82.64042
219 E CHLOE RIDGE DR	PIKEVILLE	KY	41501-2183	37.47123717	-82.50716316
219 E MAIN ST	WHITESBURG	KY	41858-7352	37.117365	-82.8231783
219 N CLAY AVE	WEST VAN LEAR	KY	41268-8023	37.78888117	-82.78303066

219 S BURGLAR HOLW	WEST VAN LEAR	KY	41268-8001	37.784045	-82.785075
219 S HORD ST	GRAYSON	KY	41143-1436	38.3304217	-82.949385
219 W CHLOE RIDGE DR	PIKEVILLE	KY	41501-2168	37.4723867	-82.51477
219 W CHLOE RIDGE DR CATV	PIKEVILLE	KY	41501-2168	37.4725617	-82.51516
219 W CHLOE RIDGE DR GARG	PIKEVILLE	KY	41501-2168	37.472584	-82.51546383
219 W GREENHILL RD	ASHLAND	KY	41102-8303	38.438875	-82.70998
219 W MAPLE ST	SALYERSVILLE	KY	41465-9652	37.7522517	-83.0711833
219 W VINE ST GARG APT	ASHLAND	KY	41102-8421	38.4569883	-82.693235
2190 BARRENSHEE CRK	FREEBURN	KY	41528-8541	37.5305783	-82.1239583
2190 BOWLINGS CREEK RD	ALTRO	KY	41339-8809	37.373848666	-83.44160316
2190 COUCHTOWN RD TRLR B	BUSY	KY	41723-8821	37.28073323	-83.26655929
2190 GRAHN RD	OLIVE HILL	KY	41164-8140	38.298095	-83.09694833
2190 HIGHWAY 7 TRLR	WHITESBURG	KY	41858-8266	37.2049683	-82.8749733
2190 HIGHWAY 80	HYDEN	KY	41749-8515	37.1425983	-83.3381017
2190 HURRICANE CRK	KIMPER	KY	41539-6223	37.47677712	-82.37094268
2190 KY HIGHWAY 451	HAZARD	KY	41701-5821	37.24359	-83.2203467
2190 KY HIGHWAY 451	HAZARD	KY	41701-5821	37.2437067	-83.22022
2190 MEATHOUSE RD	KIMPER	KY	41539-6309	37.53653516	-82.33569433
2190 OLD TRACE CRK	EMERSON	KY	41135-9059	38.36757	-83.28852
2190 RAVEN LN	PILGRIM	KY	41250	37.7973883	-82.42591
2190 RUNYON BRANCH RD	PINSONFORK	KY	41555-7421	37.5255983	-82.2798517
2190 SMITH BR	GRAYSON	KY	41143-7269	38.3520867	-83.0433817
2191 FIFTEENMILE BRANCH RD	HAZARD	KY	41701-7323	37.3610267	-83.2368317
2191 FIFTEENMILE BRANCH RD	HAZARD	KY	41701	37.3613583	-83.23668
2191 FRASURE CRK GARG	MC DOWELL	KY	41647-5904	37.4284055	-82.709958
2191 FRASURE CRK UNIT STORAGE	MC DOWELL	KY	41647-5904	37.4282315	-82.71003233
2191 HIGHWAY 1760	LOUISA	KY	41230-7990	38.0297533	-82.7134767
2191 HIGHWAY 2037	LOUISA	KY	41230-8269	38.02640117	-82.62110083
2191 KY ROUTE 1107	PAINTSVILLE	KY	41240-8668	37.7945683	-82.7798
2191 LOWER POMPEY RD TRLR	SHELBIANA	KY	41562-8118	37.4439733	-82.428375
21918 MAIN ST BLDG 2	HYDEN	KY	41749-8567	37.16154683	-83.372518
21919 LONG BRANCH RD	RUSH	KY	41168-9310	38.282127166	-82.76348783
21919 LONG BRANCH RD	RUSH	KY	41168-9310	38.2820483	-82.76298
2192 CORY RD TRLR	OLIVE HILL	KY	41164-9151	38.28541833	-83.11374833
2192 COWPEN RD	PIKEVILLE	KY	41501-6149	37.553465	-82.554775
2192 HICKORY RIDGE DR UNIT 4	ASHLAND	KY	41101-6841	38.4614817	-82.65123
2192 HIGHWAY 343	MC ROBERTS	KY	41835-9036	37.20301473	-82.68056123
2192 HIGHWAY 343	MC ROBERTS	KY	41835-9036	37.2028133	-82.6811867
2192 HIGHWAY 343 APT	MC ROBERTS	KY	41835-9036	37.20299517	-82.6813845
2192 HURRICANE CRK	KIMPER	KY	41539-6223	37.4769833	-82.370655
21921 LONG BRANCH RD	RUSH	KY	41168-9310	38.2815767	-82.7632617
21930 MAIN ST	HYDEN	KY	41749-8567	37.1616433	-83.3725183
21937 BEAR CREEK RD	CATLETTSBURG	KY	41129-9240	38.2766417	-82.6608817
2194 HIGHWAY 1185	LOUISA	KY	41230-7968	38.1203183	-82.6880717
2194 HIGHWAY 2037 TRLR	LOUISA	KY	41230-8269	38.02815833	-82.61926333
2194 KY ROUTE 1428	PRESTONSBURG	KY	41653-8427	37.65333	-82.7125783
2194 UPPER MILL CREEK RD	LEBURN	KY	41831-8822	37.3270983	-82.9241967
21946 MAIN ST TRLR	HYDEN	KY	41749-8567	37.1620067	-83.373105
21947 BOLTS FORK RD	RUSH	KY	41168-9092	38.2495017	-82.72962
21948 MAIN ST	HYDEN	KY	41749-8567	37.1619433	-83.37226
2195 BOWLING FORK RD	ELKHORN CITY	KY	41522-7514	37.296545	-82.5069983
2195 BRUSHY RD	VARNEY	KY	41571-8907	37.6085583	-82.409255
2195 DORTON JENKINS HWY	JENKINS	KY	41537-8292	37.252865	-82.565415
2195 HIGHWAY 2037	LOUISA	KY	41230-8269	38.026795	-82.62060167
2195 HIGHWAY 2037	LOUISA	KY	41230-8269	38.02802667	-82.61899833
2195 INDIAN CREEK RD	VIRGIE	KY	41572-8201	37.33883533	-82.62178083
2195 KY ROUTE 580	OIL SPRINGS	KY	41238-9121	37.8076891	-82.9546024
2195 LEFT FORK OF ISLAND CRK	PIKEVILLE	KY	41501-7425	37.4330933	-82.5633583
2195 PIGEON ROOST RD	PILGRIM	KY	41250-8969	37.75861	-82.4458317
2195 RACCOON RD	RACCOON	KY	41557-8309	37.5111967	-82.44898
21951 MAIN ST	HYDEN	KY	41749-8567	37.1618567	-83.373615
21951 MAIN ST	HYDEN	KY	41749-8567	37.1618583	-83.3736133
21956 MAIN ST	HYDEN	KY	41749-8567	37.161955	-83.3729567
2196 GRAHN RD TRLR	OLIVE HILL	KY	41164-8140	38.297788333	-83.09622000
2196 HICKORY RIDGE DR UNIT 5	ASHLAND	KY	41101-6841	38.4614533	-82.6516733
21961 E BIG CREEK RD	HUDDY	KY	41535-8946	37.5997449	-82.2882093
21963 W US HIGHWAY 60	OLIVE HILL	KY	41164-8231	38.28893333	-83.29303



21965 CARD MOUNTAIN RD	MOUTHCARD	KY	41548-8246	37.3755517	-82.2735267
21965 CARD MOUNTAIN RD	MOUTHCARD	KY	41548-8246	37.376284	-82.274058
21967 E BIG CREEK RD	HUDDY	KY	41535-8946	37.6	-82.2892983
21969 W US HIGHWAY 60 TRLR	OLIVE HILL	KY	41164-8231	38.288335	-83.29266167
2197 BOOKER FRK	PIKEVILLE	KY	41501-3935	37.3062333	-82.57139
2197 HIGHWAY 2037	LOUISA	KY	41230-8269	38.02521	-82.621535
2197 KY HIGHWAY 463	DELPHIA	KY	41735-9008	37.034045	-83.1094067
2197 KY ROUTE 122	PRINTER	KY	41655-9046	37.5414917	-82.74792
2197 KY ROUTE 3379	GRETHEL	KY	41631-9061	37.46982233	-82.634302
2197 LEFT FORK OF ISLAND CRK TRLR	PIKEVILLE	KY	41501-7425	37.4333	-82.56081
21971 MAIN ST	HYDEN	KY	41749-8567	37.1618667	-83.3736117
21971 MAIN ST HSE	HYDEN	KY	41749-8567	37.16187	-83.37361
21975 MAIN ST APT 1	HYDEN	KY	41749-8567	37.162164	-83.37349866
21975 MAIN ST APT 2	HYDEN	KY	41749-8567	37.16211667	-83.3731935
21975 MAIN ST APT 3	HYDEN	KY	41749-8567	37.1621433	-83.3733867
21975 STATE HIGHWAY 194	FEDSCREEK	KY	41524-8524	37.4406767	-82.267155
21976 MAIN ST	HYDEN	KY	41749-8752	37.1623	-83.3730983
21976 MAIN ST	HYDEN	KY	41749-8752	37.1622983	-83.3731
21977 MAIN ST	HYDEN	KY	41749-8567	37.162033	-83.373288
21977 MAIN ST STE 2	HYDEN	KY	41749-8567	37.162033	-83.373288
21977 W US HIGHWAY 60	OLIVE HILL	KY	41164-8231	38.28856667	-83.29382667
21979 MAIN ST STE 1	HYDEN	KY	41749-8567	37.161977166	-83.37323416
21979 MAIN ST STE 2	HYDEN	KY	41749-8567	37.162188	-83.373461
21979 MAIN ST STE 3	HYDEN	KY	41749-8567	37.1621417	-83.3734017
2198 HIGHWAY 931	WHITESBURG	KY	41858-8960	37.100775	-82.8548017
2198 INDIAN CREEK RD	VIRGIE	KY	41572-8201	37.33913933	-82.62214666
2198 PIGEONROOST RD	CANADA	KY	41519-8313	37.5826783	-82.3090183
2198 ROCKHOUSE CRK	ELKHORN CITY	KY	41522-7919	37.3447433	-82.48246
2198 SMITH BR	GRAYSON	KY	41143-7269	38.3520133	-83.0428667
21980 KY HIGHWAY 80 TRLR	ELKHORN CITY	KY	41522-8760	37.301388	-82.309415
21986 E BIG CREEK RD	HUDDY	KY	41535-8946	37.5992483	-82.2887633
21988 W US HIGHWAY 60	OLIVE HILL	KY	41164-8231	38.28957667	-83.294105
2199 DAVELLA RD	DEBORD	KY	41214-9071	37.78756333	-82.598785
2199 GREASY CRK	SHELBIANA	KY	41562	37.393435	-82.4683295
2199 HIGHWAY 1148	ISOM	KY	41824	37.182615	-82.8568883
2199 KY ROUTE 466	WEEKSBURY	KY	41667-9019	37.3240767	-82.6953883
2199 MEATHOUSE FRK	CANADA	KY	41519-8220	37.5789167	-82.3220167
2199 OLD BURNING FORK RD	SALYERSVILLE	KY	41465-8997	37.711265	-83.0005717
2199 WOLFPIT BRANCH RD	ELKHORN CITY	KY	41522-7617	37.3613383	-82.4572217
2199 N WOLF CRK TRLR	PILGRIM	KY	41250-8701	37.7986217	-82.4247517
21990 MINDY LN	RUSH	KY	41168-8207	38.2811633	-82.69314
21992 MAIN ST	HYDEN	KY	41749-8567	37.162468	-83.37369383
21992 MAIN ST	HYDEN	KY	41749-8567	37.1623483	-83.3732817
21995 LONG BRANCH RD TRLR	RUSH	KY	41168-9310	38.2808183	-82.7637717
22 1ST ST	LOUISA	KY	41230-8150	38.1062025	-82.60410766
22 3RD RIVER ST	WAYLAND	KY	41666-6804	37.4441233	-82.8081233
22 AIL FARLEY CRK	MC CARR	KY	41544-8361	37.59286983	-82.17244966
22 ALASKA DR	WENDOVER	KY	41775-8938	37.0983317	-83.33279
22 ALEXIS CT	FLATWOODS	KY	41139-6001	38.50861896	-82.72151445
22 ALLEGHENY RD	HELLIER	KY	41534-9000	37.27913	-82.4809067
22 ALMA DR	GREENUP	KY	41144-7365	38.5796667	-82.9165883
22 ALMA DR	GREENUP	KY	41144-7365	38.579975	-82.916632
22 ANGEL LN	LOUISA	KY	41230-7744	38.1075133	-82.5947717
22 ANTIQUE AVE	WHITESBURG	KY	41858-7476	37.1188767	-82.8497283
22 ARBOR DR	GRAYSON	KY	41143-5625	38.2448117	-82.9117533
22 B ST	LOUISA	KY	41230-5644	38.092315	-82.602855
22 BAND MILL RD	MC ROBERTS	KY	41835-9087	37.2038617	-82.6760817
22 BARNETT CT	MARTIN	KY	41649-8070	37.5634217	-82.7585917
22 BARNYARD DR	BUCKHORN	KY	41721-8836	37.32555333	-83.511815
22 BELLEFONTE RD	RACELAND	KY	41169-1201	38.529285	-82.73321
22 BIG LICK BR	VARNEY	KY	41571-9007	37.6358533	-82.4645467
22 BIGGS BR LOT 2	OLIVE HILL	KY	41164-6267	38.28623067	-83.22392633
22 BIGGS BR LOT 3	OLIVE HILL	KY	41164-6267	38.2861695	-83.22380016
22 BIGGS BR LOT 4	OLIVE HILL	KY	41164-6267	38.286135666	-83.2237445
22 BIGGS BR LOT 5	OLIVE HILL	KY	41164-6267	38.286498333	-83.22386000
22 BIGGS BR LOT 6	OLIVE HILL	KY	41164-6267	38.28645166	-83.22376833
22 BIGGS BR TRLR 1	OLIVE HILL	KY	41164-6267	38.286439166	-83.22417466

22 BLUE GRASS DR	HAGERHILL	KY	41222-8830	37.783945	-82.836015
22 BLUE HALL RD TRLR	OLIVE HILL	KY	41164-7217	38.261455	-83.30400333
22 BLUEJAY LN	LOVELY	KY	41231-7805	37.7837017	-82.3491483
22 BOBS LN TRLR	HAZARD	KY	41701-9801	37.2116167	-83.2538317
22 BOWLING AVE	EAST POINT	KY	41216-8721	37.7257133	-82.7879083
22 BRANHAMS CREEK RD APT 1	MALLIE	KY	41836-9998	37.3022817	-82.9171667
22 BRANHAMS CREEK RD APT 2	MALLIE	KY	41836-9998	37.3023167	-82.91713
22 BRANHAMS CREEK RD APT 3	MALLIE	KY	41836-9998	37.302305	-82.9171433
22 BRICKLEY DR TRLR	HAGERHILL	KY	41222-8511	37.771994	-82.83730333
22 BROADHEAD HOLW	TOLER	KY	41514-8656	37.63747767	-82.2514155
22 BROADHEAD HOLW	TOLER	KY	41514-8656	37.63757283	-82.25121283
22 BROWN BR	EAST MC DOWELL	KY	41647-6002	37.44916633	-82.71516083
22 BROWN LN TRLR	STINNETT	KY	40868	37.0837867	-83.43533
22 BURL SHEPHERD BLVD	HAROLD	KY	41635-6328	37.49766	-82.6513883
22 CALEB FRK	WEEKSBURY	KY	41667-9012	37.3260817	-82.6867717
22 CAROLYN DR TRLR	HAPPY	KY	41746-8302	37.2169783	-83.10573
22 CATTAIL CT	GRAYSON	KY	41143-1762	38.334865	-82.9230317
22 CATTAIL CT	GRAYSON	KY	41143	38.336074	-82.9224847
22 CENTURY CIR	HAZARD	KY	41701-5450	37.2298551	-83.1717666
22 CENTURY CIR	HAZARD	KY	41701-5450	37.23051303	-83.17144323
22 CHERRY HL	HUDDY	KY	41535-8875	37.6015	-82.2737217
22 CLOVER DR TRLR	OLIVE HILL	KY	41164-4584	38.2974292	-83.2977492
22 CLOVER ST TRLR 22	LOUISA	KY	41230-5634	38.1043833	-82.6076617
22 COBURN ST	ASHLAND	KY	41102-8789	38.4617958	-82.7426038
22 COLLINS CRK	WARFIELD	KY	41267-9004	37.8331032	-82.4157698
22 COLLINS CRK HSE	WARFIELD	KY	41267-9004	37.8418783	-82.4131867
22 COLLINS CRK TRLR	WARFIELD	KY	41267-9004	37.8338717	-82.4161967
22 COLONIAL DR	HAZARD	KY	41701-6620	37.2730133	-83.1921517
22 COMBS ST	JACKSON	KY	41339-9645	37.43071833	-83.30384833
22 CORNETT RD	HINDMAN	KY	41822-8871	37.3175783	-83.0093817
22 CRITTER LN	GREENUP	KY	41144-7648	38.519464166	-82.77774266
22 DAVIDSON FORK RD	THOUSANDSTICKS	KY	41766-9000	37.185053	-83.42534266
22 DAVIS ST	JACKSON	KY	41339-9203	37.5469169	-83.3796777
22 DAYTON LN	ESSIE	KY	40827-7031	37.05024009	-83.51724126
22 DELMER TACKETT CREEK RD	VIRGIE	KY	41572-8914	37.3243817	-82.610925
22 DENVER HL	NEON	KY	41840	37.1786533	-82.7178067
22 DIXIE CT APT 143	PRESTONSBURG	KY	41653-1570	37.6638667	-82.7141017
22 DIXIE CT APT 144	PRESTONSBURG	KY	41653-1570	37.6638683	-82.7141017
22 DIXIE CT APT 145	PRESTONSBURG	KY	41653-1570	37.6641633	-82.71422
22 DIXIE CT APT 146	PRESTONSBURG	KY	41653-1570	37.6641633	-82.7142233
22 DIXIE CT APT 147	PRESTONSBURG	KY	41653-1527	37.664165	-82.714225
22 DIXIE CT APT 148	PRESTONSBURG	KY	41653-1527	37.664165	-82.7142267
22 DIXIE CT APT 149	PRESTONSBURG	KY	41653-1527	37.6641633	-82.7142283
22 DIXIE CT APT 150	PRESTONSBURG	KY	41653-1527	37.66427	-82.71411
22 DIXIE DR	HAGERHILL	KY	41222-8642	37.78582166	-82.7937385
22 DOCIA DR	BONNYMAN	KY	41719-8839	37.312935	-83.2032883
22 DULSENA LN	TALBERT	KY	41339-7576	37.41540833	-83.46328333
22 DWIGHT ST	FLATWOODS	KY	41139-9024	38.5084417	-82.7434833
22 ELKHORN AVE	JENKINS	KY	41537-9059	37.1701117	-82.6370783
22 ELKHORN AVE	JENKINS	KY	41537-9059	37.1701733	-82.6370883
22 ELKHORN AVE	JENKINS	KY	41537-9059	37.16931	-82.6367967
22 ELM CT LOT 117	FOREST HILLS	KY	41527-8313	37.6468	-82.26909
22 ELM ST	WHEELWRIGHT	KY	41669-9057	37.3321717	-82.7222133
22 ELMA LN	HAZARD	KY	41701-5438	37.226497	-83.172385
22 ELMER LN	MOZELLE	KY	40858-5000	36.9899	-83.3934667
22 ELPASO DR	WHITESBURG	KY	41858-8452	37.1285917	-82.8641867
22 ELSWICK FORK RD	LICK CREEK	KY	41540-8110	37.38585917	-82.30022366
22 FALCON RD	PIPPA PASSES	KY	41844-9104	37.3260933	-82.8464867
22 FIRST CREEK LN	BONNYMAN	KY	41719-8863	37.2938517	-83.2344667
22 FORD PL	TOMAHAWK	KY	41262-7800	37.86157911	-82.5977352
22 FRANCIS HOLW	HINDMAN	KY	41822-8910	37.303455	-82.9478367
22 GARDEN DR	DRIFT	KY	41619-9062	37.480205	-82.75384616
22 GOBLE LN	PRESTONSBURG	KY	41653-8822	37.67028	-82.7194017
22 GRACIE LN	VIPER	KY	41774-8472	37.14131	-83.10929
22 GRACIE LN UNIT STORAGE	VIPER	KY	41774-8472	37.141595	-83.10947
22 GRANNY DR	MALLIE	KY	41836-7900	37.292035	-82.9155383
22 GREGORY BRANCH RD TRLR	HAZARD	KY	41701-5403	37.2357717	-83.1702733

22 HALL ADDITION	BANNER	KY	41603-8019	37.6049667	-82.702165
22 HARRIS BRANCH LN TRLR	HAZARD	KY	41701-8079	37.3386367	-83.1826433
22 HARRIS DR	BUCKHORN	KY	41721-8833	37.33047	-83.49995
22 HAWK DR	WOOTON	KY	41776-8817	37.1814917	-83.25594964
22 HENDRIX BRANCH RD TRLR	SMILAX	KY	41764-8985	37.095524666	-83.26695916
22 HENRY COX DR	LEBURN	KY	41831-9152	37.380175	-82.9188717
22 HERALD LN	PRESTONSBURG	KY	41653-1550	37.6669615	-82.71511666
22 HIGH ST	WHEELWRIGHT	KY	41669	37.33155	-82.7186367
22 HIGHWAY 2037	LOUISA	KY	41230-8248	38.01334833	-82.59572667
22 HINKLE LOOP	TOMAHAWK	KY	41262-9055	37.85157833	-82.60296833
22 HOGSTON CEMETERY RD	WEBBVILLE	KY	41180-8536	38.12872867	-82.80499616
22 HOMEMADE HOLW	MCVEIGH	KY	41555-8551	37.53421217	-82.25082033
22 HOUND DR TRLR	WHITESBURG	KY	41858-6800	37.183463	-82.82841283
22 HOWELL LN	JACKSON	KY	41339-8657	37.5608817	-83.3949317
22 IVA AND CHARLIE DR	GRETHEL	KY	41631	37.45703	-82.67058
22 IVY HL	BELFRY	KY	41514-7546	37.6457717	-82.2672683
22 IVYTON RD	SALYERSVILLE	KY	41465-9457	37.7076783	-82.9807617
22 JAKES PL	BEAUTY	KY	41203-9036	37.880915	-82.47088
22 JARVIS LN	PIKEVILLE	KY	41501-8319	37.545771333	-82.5543345
22 JOHNSON COAL HOLW	MELVIN	KY	41650-9003	37.3546933	-82.663075
22 K AND D SPUR UNIT BLDG	SALYERSVILLE	KY	41465-6941	37.81103333	-83.16201333
22 KAGAN LN	VIPER	KY	41774-8137	37.1569383	-83.0753567
22 KITTY LN TRLR	GRAYSON	KY	41143-8977	38.3376583	-82.9602233
22 KY ROUTE 1100	EAST POINT	KY	41216-8737	37.7233417	-82.78562
22 KY ROUTE 201	WITTENSVILLE	KY	41274-9052	37.8522133	-82.8246533
22 KY ROUTE 825 TRLR	HAGERHILL	KY	41222-8813	37.77793067	-82.802049
22 LAYNE HILL DR	BETSY LAYNE	KY	41605-7046	37.5480583	-82.632755
22 LAYNE HILL DR	BETSY LAYNE	KY	41605-7046	37.5483317	-82.632835
22 LEE ST	RACCOON	KY	41557-8410	37.5212255	-82.42813016
22 LEFT FORK OF IVY FRK	PIKEVILLE	KY	41501-6637	37.4706983	-82.465255
22 LEFT FORK SPRADLIN BR APT A	PRESTONSBURG	KY	41653-1806	37.694119	-82.7696395
22 LEFT FORK SPRADLIN BR APT B	PRESTONSBURG	KY	41653-1806	37.69415683	-82.76962833
22 LINDSEY LN	HAZARD	KY	41701-7707	37.2863342	-83.1429247
22 LITTLE FORK RD	LOUISA	KY	41230-7926	37.99624133	-82.759872
22 LITTLE FORK RD	LOUISA	KY	41230-7926	37.9950499	-82.76078804
22 LITTLE PAINT CHURCH RD	OIL SPRINGS	KY	41238-9141	37.8055033	-82.9372033
22 LOW GAP HOLW	PHELPS	KY	41553-8832	37.48215983	-82.18245033
22 MAIN ST	ALLEN	KY	41601-9471	37.611467	-82.72852633
22 MARLOWE RD	WHITESBURG	KY	41858-7578	37.1243145	-82.8372585
22 MARROWBONE ST TRLR	ELKHORN CITY	KY	41522-8515	37.3660133	-82.4140383
22 MARTIN ST	ALLEN	KY	41601-9443	37.6107883	-82.7297717
22 MATTHEW ST LOT 12	GREENUP	KY	41144-6773	38.6297117	-82.8653217
22 MAY ST	AUXIER	KY	41602-9242	37.7324333	-82.7555433
22 MCCLURG RD TRLR	GREENUP	KY	41144-6580	38.60615	-82.873345
22 MCKELL LN	SOUTH SHORE	KY	41175-8905	38.7236467	-82.9468533
22 MEADOWS LN	GREENUP	KY	41144-6775	38.6393567	-82.87095
22 MEMORY LN	LOUISA	KY	41230-5873	38.001015	-82.52249
22 MILE BRANCH RD	SALYERSVILLE	KY	41465-9394	37.77277317	-83.05080933
22 MILE BRANCH RD	SALYERSVILLE	KY	41465	37.773842	-83.05238
22 MILE BRANCH RD GARG	SALYERSVILLE	KY	41465	37.7739454	-83.0525773
22 MISTLETOE LN	STINNETT	KY	40868	37.1060367	-83.38802
22 MUDDY HOLW	BULAN	KY	41722-8961	37.3002217	-83.1272917
22 MUSHROOM RD TRLR	BLACKKEY	KY	41804-9014	37.15063133	-82.9846205
22 NEACE DR	GAYS CREEK	KY	41745-9080	37.34882379	-83.41868659
22 OAKIE SHEPHERD DR	LANGLEY	KY	41645-6410	37.5244183	-82.786615
22 OLD MAYTOWN RD	LANGLEY	KY	41645-6550	37.53257	-82.7882917
22 OLD POPLAR FRK	VEST	KY	41772-8900	37.389225	-83.0577783
22 ORCHARD RD	GRAYSON	KY	41143-7969	38.3453467	-82.8665017
22 PASO LN	JACKSON	KY	41339-8671	37.52426833	-83.34787833
22 PATCH LN TRLR	KRYPTON	KY	41754	37.2906643	-83.3418285
22 PATCH TRL	HYDEN	KY	41749-8871	37.1678583	-83.3823817
22 PEACH DR APT 1	COMBS	KY	41729-9026	37.2660617	-83.2137
22 PEACH DR APT 2	COMBS	KY	41729-9026	37.2660683	-83.2136983
22 PEACHTREE DR	YERKES	KY	41778-8303	37.2765133	-83.3048017
22 PEARL ST	BELFRY	KY	41514-7311	37.621425	-82.2673833
22 PELFREY LN	REDFOX	KY	41847-8907	37.21516	-82.9384883
22 PETERS BRANCH RD	YEADISS	KY	41777-8838	37.0775983	-83.2800967

22 PIATT ST	SOUTH SHORE	KY	41175-7937	38.7298317	-82.9202583
22 PIATT ST APT A	SOUTH SHORE	KY	41175-7937	38.7297115	-82.92041633
22 PINE ST	BELFRY	KY	41514-7248	37.616975	-82.271465
22 PINE TREE DR	MELVIN	KY	41650-9009	37.354315	-82.66808
22 PIPER CT	SOUTH SHORE	KY	41175-6905	38.7349483	-82.9473683
22 PONDEROSA DR APT 6	PAINTSVILLE	KY	41240-8554	37.8159167	-82.786655
22 PORTYS LN TRLR	TRAM	KY	41663-9008	37.5715665	-82.6447875
22 POTTERS GROCERY RD	ASHCAMP	KY	41512-8735	37.24833	-82.489455
22 POTTERS GROCERY RD	ASHCAMP	KY	41512-8735	37.2481933	-82.4896133
22 PREACHERS DR	BANNER	KY	41603-8020	37.5358033	-82.6529083
22 QUICKSILVER RD	BUSY	KY	41723-8989	37.2470117	-83.354115
22 QUICKSILVER RD	BUSY	KY	41723-8989	37.246605	-83.3540317
22 RAINBOW LN	LOUISA	KY	41230-6718	38.108045	-82.5900133
22 RASPBERRY LN	OLIVE HILL	KY	41164-8806	38.25631667	-83.26664333
22 RAYS RD	HAZARD	KY	41701-7711	37.2859983	-83.1433533
22 RED OAK DR	INEZ	KY	41224-9135	37.8438533	-82.5675583
22 RITCHIE HOLW	SLEMP	KY	41763-8842	37.0818217	-83.127275
22 RIVERWOOD DR	GRAYSON	KY	41143-1747	38.3370617	-82.9198383
22 ROCKGATE RD	FLATWOODS	KY	41139-9081	38.4987167	-82.7304167
22 ROLLING HILLS EST TRLR 2	PIKEVILLE	KY	41501-2288	37.43375009	-82.48673606
22 SAMONS BR	BANNER	KY	41603-8041	37.57363217	-82.696181
22 SAMUEL DR	STAFFORDSVILLE	KY	41256-9044	37.82780833	-82.84192366
22 SENECA DR	LOUISA	KY	41230-5027	38.1064445	-82.58621216
22 SEVEN OAKS	JEREMIAH	KY	41826-8906	37.1710333	-82.9187
22 SIX GRAND LOT 27	DWALE	KY	41621-8501	37.634390666	-82.721825
22 SKYVIEW DR	LOUISA	KY	41230-6260	38.06447037	-82.63513868
22 SKYVIEW DR TRLR	LOUISA	KY	41230-6260	38.06481233	-82.63596116
22 SMILEY BR	TALBERT	KY	41339-7596	37.419775	-83.45289333
22 SMILEY BR	TALBERT	KY	41339-7596	37.41945333	-83.45268
22 SOUTHIE LN	FLATWOODS	KY	41139-8975	38.4931767	-82.7196033
22 SOUTHIE LN	FLATWOODS	KY	41139-8975	38.4931767	-82.7196833
22 SPA CT	ELKHORN CITY	KY	41522-7222	37.2696883	-82.40872
22 SPEARS BR	PIKEVILLE	KY	41501-5411	37.65528683	-82.576575
22 STACY HL	INEZ	KY	41224-8956	37.8589891	-82.5249909
22 STEELE CRK	WAYLAND	KY	41666-6703	37.4412967	-82.78107
22 STEPHANIE LN	GREENUP	KY	41144-6886	38.61712968	-82.86757974
22 STRATTON BRANCH RD	STANVILLE	KY	41659-9029	37.5666867	-82.608815
22 STUMBO CIR	MC DOWELL	KY	41647-9089	37.45554	-82.74734
22 SUGAR RUN RD	WHITESBURG	KY	41858-8202	37.20805316	-82.83829566
22 SUNLIGHT LN	HAZARD	KY	41701-8116	37.26536	-83.2754433
22 SUNSET DR	GRAYSON	KY	41143-8944	38.31253	-82.94984
22 SWAN CT	ARY	KY	41712	37.368375	-83.141925
22 SYLVESTER BRANCH RD	EMMALENA	KY	41740-8813	37.3600517	-83.01568
22 TARA LN APT 17	PRESTONSBURG	KY	41653-1813	37.6919087	-82.7627179
22 TARA LN APT 18	PRESTONSBURG	KY	41653-1813	37.6919087	-82.7627179
22 TARA LN APT 19	PRESTONSBURG	KY	41653-1819	37.6935217	-82.76806
22 TARA LN APT 20	PRESTONSBURG	KY	41653-1819	37.6935217	-82.76806
22 THACKER BTM TRLR	PIKEVILLE	KY	41501-2292	37.4369417	-82.4790017
22 THOMAS DR TRLR	SMILAX	KY	41764-8849	37.1363767	-83.276785
22 THORPES LN TRLR	HAZARD	KY	41701-5412	37.2356683	-83.1659083
22 TOM BIGGS RD	MC ROBERTS	KY	41835-9079	37.21097717	-82.66273383
22 TOMS FRK	BEVINSVILLE	KY	41606-6125	37.31523	-82.7405833
22 TRENT LN	SLEMP	KY	41763-8934	37.0804706	-83.1063524
22 TRIPLE LN	TOPMOST	KY	41862-8810	37.357455	-82.797025
22 TROOPER LN	WEST LIBERTY	KY	41472-1282	37.91376167	-83.256315
22 TROOPER LN	WEST LIBERTY	KY	41472-1282	37.91366667	-83.257085
22 TUG FORK DR APT 8A	TURKEY CREEK	KY	41514-9175	37.70446	-82.30031
22 TUG FORK DR APT 8B	TURKEY CREEK	KY	41514-9175	37.70446	-82.30031
22 TUG FORK DR APT 8C	TURKEY CREEK	KY	41514-9175	37.70446	-82.30031
22 TUG FORK DR APT 8D	TURKEY CREEK	KY	41514-9175	37.70446	-82.30031
22 TUG FORK DR APT 8E	TURKEY CREEK	KY	41514-9175	37.70446	-82.30031
22 TUG FORK DR APT 8F	TURKEY CREEK	KY	41514-9102	37.70446	-82.30031
22 TUG FORK DR APT 8G	TURKEY CREEK	KY	41514-9175	37.70446	-82.30031
22 TUG FORK DR APT 8H	TURKEY CREEK	KY	41514	37.70446	-82.30031
22 TUG FORK DR APT 8I	TURKEY CREEK	KY	41514-9175	37.7044817	-82.3003517
22 TUG FORK DR APT 8J	TURKEY CREEK	KY	41514-9175	37.7044817	-82.3003517
22 TUG FORK DR APT 8K	TURKEY CREEK	KY	41514-9175	37.7044817	-82.3003517

22 TUG FORK DR APT 8L	TURKEY CREEK	KY	41514	37.7044817	-82.3003517
22 TUG RIVER RD	LOUISA	KY	41230-7697	38.10388817	-82.588616
22 TWIN OAKS RD	LOUISA	KY	41230-9124	38.1781117	-82.6581067
22 TWIN OAKS RD GARG	LOUISA	KY	41230-9124	38.1781117	-82.6581067
22 VARNEY RD	BELFRY	KY	41514-7435	37.62797	-82.2606433
22 VIEW DR TRLR 3	WEST LIBERTY	KY	41472-7346	37.93105133	-83.2606365
22 VILLAGE GREEN DR LOT 7	PAINTSVILLE	KY	41240-9326	37.809175	-82.7758533
22 VINE LN	WOOTON	KY	41776-8731	37.1594717	-83.3151217
22 WATERWORKS ST	SALYERSVILLE	KY	41465-7582	37.75143383	-83.07503666
22 WATSON ST	GOODY	KY	41514-7610	37.6625	-82.270615
22 WELL HOLW	THEALKA	KY	41240-9074	37.8282283	-82.8000833
22 WHITE ACRES TRLR 1	FREEBURN	KY	41528	37.54647	-82.1621533
22 WHITE ACRES TRLR 8	FREEBURN	KY	41528	37.54687583	-82.16309966
22 WILDERNESS LNDG	STANVILLE	KY	41659-7015	37.5751683	-82.6284433
22 WILDERNESS LNDG GARG	STANVILLE	KY	41659-7015	37.575195166	-82.62754983
22 WINDBURN LN	GRAYSON	KY	41143-8827	38.354345	-82.9572217
22 WINDWARD LN	PIKEVILLE	KY	41501-3318	37.5126	-82.5563583
22 WOODY JUDE RD TRLR	PILGRIM	KY	41250-8703	37.77673	-82.44483
22 WORLEY RD	HUDDY	KY	41535-8938	37.6017833	-82.272945
22 YATES ST	HONAKER	KY	41603-9019	37.514185	-82.6802183
22 YELLOW ROSE DR	WHITESBURG	KY	41858-7930	37.122886666	-82.78166783
22 ZEIGLER DR	PIKEVILLE	KY	41501-3111	37.53786183	-82.6052025
22 N RIVER ST	DWALE	KY	41621-9037	37.6235667	-82.722905
22 S 3RD ST	ALLEN	KY	41601-9406	37.61391	-82.723085
22 W 3RD AVE	SOUTH SHORE	KY	41175-9596	38.7225583	-82.9666767
22 W 3RD AVE GARG	SOUTH SHORE	KY	41175-9596	38.72259522	-82.96649591
220 12TH ST APT 1	PAINTSVILLE	KY	41240-1469	37.8111983	-82.7973267
220 12TH ST APT 10	PAINTSVILLE	KY	41240-1469	37.8112133	-82.7973367
220 12TH ST APT 11	PAINTSVILLE	KY	41240-1469	37.811215	-82.7973383
220 12TH ST APT 12	PAINTSVILLE	KY	41240-1469	37.811215	-82.7973383
220 12TH ST APT 2	PAINTSVILLE	KY	41240-1469	37.811205	-82.7973283
220 12TH ST APT 3	PAINTSVILLE	KY	41240-1469	37.8112067	-82.7973283
220 12TH ST APT 4	PAINTSVILLE	KY	41240-1469	37.811215	-82.7973367
220 12TH ST APT 5	PAINTSVILLE	KY	41240-1469	37.811215	-82.797335
220 12TH ST APT 6	PAINTSVILLE	KY	41240-1469	37.8112133	-82.7973333
220 12TH ST APT 7	PAINTSVILLE	KY	41240-1469	37.811237666	-82.79735133
220 12TH ST APT 8	PAINTSVILLE	KY	41240-1469	37.811215	-82.7973383
220 12TH ST APT 9	PAINTSVILLE	KY	41240-1469	37.811215	-82.7973383
220 21ST ST	ASHLAND	KY	41101	38.4759383	-82.633725
220 2ND AVE	WORTHINGTON	KY	41183-9449	38.5516433	-82.7328033
220 2ND ST	PAINTSVILLE	KY	41240-1002	37.8149467	-82.804575
220 34TH ST	CATLETTSBURG	KY	41129-1179	38.4059	-82.5990617
220 34TH ST	CATLETTSBURG	KY	41129-1179	38.40622	-82.5986133
220 3RD ST	LOUISA	KY	41230-8156	38.10471814	-82.60547443
220 4TH ST	PAINTSVILLE	KY	41240-1150	37.817115	-82.8051817
220 5TH ST	PAINTSVILLE	KY	41240-1152	37.8178347	-82.8058217
220 ALASKA AVE	WHITESBURG	KY	41858-7513	37.120515	-82.8352333
220 ALLAIS RD	HAZARD	KY	41701-1129	37.265489833	-83.18789016
220 ALLAIS RD	HAZARD	KY	41701-1129	37.2654633	-83.187955
220 ARROWWOOD DR	HAPPY	KY	41746-9035	37.20546345	-83.10728606
220 ARROWWOOD DR	HAPPY	KY	41746-9035	37.20546345	-83.10728606
220 BALLPARK RD	ELKHORN CITY	KY	41522-7062	37.29777	-82.3545883
220 BEEGUM RD	LEATHERWOOD	KY	41763	37.0468425	-83.17483583
220 BELLEFONTE CIR LOT 7	ASHLAND	KY	41101-2176	38.499885	-82.70003
220 BILVIA DR TRLR	JENKINS	KY	41537-7976	37.1418	-82.70281
220 BLACKBERRY AVE	LOUISA	KY	41230-8004	38.1053017	-82.6038117
220 BOB BISHOP RD	MOUTHCARD	KY	41548-8155	37.386695	-82.2765
220 BOONE TRL TRLR	HYDEN	KY	41749-8684	37.138496	-83.36694181
220 BOX ROCK RD TRLR	MAYKING	KY	41837-9098	37.115048	-82.767168
220 BRADFORD ST	GRAYSON	KY	41143-1608	38.32827	-82.9155
220 BRADFORD ST GARG	GRAYSON	KY	41143-1608	38.3283533	-82.915935
220 BRUNTY FRK	CANADA	KY	41519-8401	37.6118417	-82.3221283
220 BUZZARD DEN RD	HAZARD	KY	41701-7815	37.2921793	-83.0756181
220 CAMP CREEK RD TRLR	STOPOVER	KY	41568-9017	37.4786115	-82.06844083
220 CARDINAL RD	RUSSELL	KY	41169-1508	38.5146983	-82.6975117
220 CARL PERKINS DR BLDG 4	ASHLAND	KY	41101-2446	38.4781017	-82.6599417
220 CASSIDY BLVD	PIKEVILLE	KY	41501-1426	37.50439611	-82.53560378

220 CASTLE DR TRLR	MOREHEAD	KY	40351-9088	38.24159833	-83.34905
220 CEDARCREST DR	MINNIE	KY	41651-9022	37.457246	-82.767016
220 CENTRAL AVE	ALLEN	KY	41601-9427	37.613195	-82.7213517
220 CHALLENGER RD	GRAYSON	KY	41143-1798	38.339595	-82.92824
220 CHILDERS HOLW	SIDNEY	KY	41564-8662	37.6119283	-82.3582183
220 CHURCH AVE	BULAN	KY	41722-9065	37.3142517	-83.163955
220 CHURCH ST	PAINTSVILLE	KY	41240-1012	37.8143383	-82.8083917
220 CLARK DR	BLACKKEY	KY	41804-8912	37.1544404	-82.9385909
220 COLLEGE HILL DR	GRAYSON	KY	41143-1050	38.338325	-82.95134
220 COLLEGE HILL DR	GRAYSON	KY	41143-1050	38.3384267	-82.9514167
220 COLLEGE ST	HAZARD	KY	41701-1558	37.2549517	-83.1889183
220 COLLINS LN	GREENUP	KY	41144-1212	38.56629	-82.8217183
220 COUNTRY PLACE LN	LOUISA	KY	41230-9638	38.091525	-82.60035833
220 COW BR TRLR	TOLER	KY	41514-7404	37.633875	-82.2662067
220 DAVEYS RUN	GRAYSON	KY	41143-7019	38.2635517	-82.911905
220 DAVIS MOUNTAIN DR	HINDMAN	KY	41822-9070	37.3210883	-82.9645233
220 DAVIS MOUNTAIN DR GARG	HINDMAN	KY	41822	37.3206919	-82.965954
220 DILLON BR	IVEL	KY	41642-9415	37.6026367	-82.6624933
220 DOGWOOD LN	WEST LIBERTY	KY	41472-1249	37.91871333	-83.24667333
220 DOGWOOD LN	WEST LIBERTY	KY	41472-1249	37.91850167	-83.24848466
220 DOUGLAS DR	PIKEVILLE	KY	41501-6819	37.3801888	-82.5419031
220 DRY BRANCH RD	MOREHEAD	KY	40351-9544	38.31430167	-83.388805
220 ETNA ST	RUSSELL	KY	41169-1304	38.528265	-82.69041
220 FERRY ST	RUSSELL	KY	41169-1339	38.5328117	-82.6945533
220 FORDS BR	PIKEVILLE	KY	41501-3664	37.43627967	-82.5127325
220 GAP BR	PIKEVILLE	KY	41501-7558	37.518325	-82.5894433
220 GARDNER TRL	SALYERSVILLE	KY	41465-9753	37.7464683	-83.0681583
220 GRAND AVE	STINNETT	KY	40868	37.0993383	-83.3984683
220 GREENUP RD	RACELAND	KY	41169-1040	38.54648	-82.7553167
220 GROUNDHOG LN	ROBINSON CREEK	KY	41560-8538	37.3998383	-82.5625867
220 HALL BRANCH RD TRLR 1	JACKSON	KY	41339-7313	37.46896233	-83.45741583
220 HAMILTON BR	HAROLD	KY	41635-8732	37.50361983	-82.63120133
220 HAMILTON BR	HAROLD	KY	41635-8732	37.5037667	-82.63229
220 HAMLET LN	MILLSTONE	KY	41838-9051	37.19057	-82.7498433
220 HAPPY VALLEY RD	SOUTH WILLIAMSON	KY	41503-4062	37.6668167	-82.2833333
220 HAYLA LN	JACKSON	KY	41339-6535	37.5630595	-83.39137816
220 HAYLA LN UNIT GATE	JACKSON	KY	41339-6535	37.564269333	-83.39206466
220 HAZARD DUKE DR	CHAVIES	KY	41727-8676	37.3845635	-83.24920016
220 HEART BREAK RD	CARRIE	KY	41725-9020	37.303425666	-83.0290535
220 HICKORY LN	WEST LIBERTY	KY	41472-1255	37.91320833	-83.25341667
220 HIGH ST	VIRGIE	KY	41572-8002	37.333553	-82.57906483
220 HIGHLAND AVE	RACELAND	KY	41169-1020	38.5450867	-82.7530067
220 HIGHWAY 550	DWARF	KY	41739	37.33825017	-83.1247715
220 HOBARTS BOTTOM RD	JEREMIAH	KY	41826-9102	37.17280233	-82.92953066
220 HODE RD	HODE	KY	41267	37.8968433	-82.4436767
220 HOLLIDAY HL	HAZARD	KY	41701-7020	37.385615	-83.1768233
220 HOWE RD	OLIVE HILL	KY	41164-9057	38.28540767	-83.24601366
220 IOWA ST	ASHLAND	KY	41102-3309	38.477318	-82.668891
220 JANE HILL RD	ASHLAND	KY	41101-2224	38.4848233	-82.6860733
220 JENNIFER DR	PAINTSVILLE	KY	41240-1466	37.807165	-82.8104417
220 JOHN S COMBS RD	VEST	KY	41772-9105	37.402122166	-83.0119205
220 JOHNSON COAL HOLW	MELVIN	KY	41650-9003	37.3535567	-82.66269
220 JOHNSON ST	GRAYSON	KY	41143-1325	38.32688	-82.9439283
220 JONANCY BTM	JONANCY	KY	41538	37.3173083	-82.58552
220 JULIUS AVE	PIKEVILLE	KY	41501-1740	37.47726	-82.52317
220 KENTUCKY AVE	SOUTH WILLIAMSON	KY	41503-4131	37.67329	-82.28329
220 KENTUCKY AVE TRLR	WURLAND	KY	41144-1431	38.5478717	-82.782415
220 KINDER BR	MOREHEAD	KY	40351-8149	38.37522117	-83.41850216
220 KRESTVIEW DR	GRAYSON	KY	41143-7355	38.327945	-82.9347083
220 LAUREL CREEK RD	LOUISA	KY	41230-7793	37.9850487	-82.5427801
220 LAYNE HILL DR	BETSY LAYNE	KY	41605	37.5459517	-82.6320667
220 LEFT FORK BLUE POND FRK	BELCHER	KY	41513-8539	37.3433317	-82.361415
220 LEFT FORK UPPER CHLO	PIKEVILLE	KY	41501-6655	37.47010283	-82.45494
220 LESLIE DR	CARRIE	KY	41725-9025	37.329135	-83.0431683
220 LICK BRANCH LN TRLR	PIKEVILLE	KY	41501-3849	37.356810666	-82.5544075
220 LICKING FRK	JACKSON	KY	41339-9677	37.58942	-83.26297833
220 LOVERN ST HSE	HAZARD	KY	41701-1728	37.2488317	-83.1943867

220 MAGNOLIA LN	ERMINE	KY	41815-9063	37.173705	-82.8064167
220 MAGNOLIA ST TRLR	MC DOWELL	KY	41647-6059	37.45703254	-82.73653403
220 MAIN ST	GREENUP	KY	41144-1067	38.5790317	-82.83815
220 MAIN ST	WHITESBURG	KY	41858-7320	37.1175283	-82.8262133
220 MARROWBONE CREEK RD	ELKHORN CITY	KY	41522-8531	37.3661067	-82.4135833
220 MARYLAND DR	WHITESBURG	KY	41858-7651	37.1101417	-82.80512
220 MAYO BR BRANDY KEG	PRESTONSBURG	KY	41653-8145	37.67771	-82.7336117
220 MCCOWAN RD	ASHLAND	KY	41102-4351	38.4710833	-82.6798183
220 MCKNIGHT ST	ASHLAND	KY	41102-4339	38.46756183	-82.6792195
220 MCKNIGHT ST	ASHLAND	KY	41102-4339	38.4682154	-82.6785609
220 MEADOWBROOK RD	HAZARD	KY	41701-5468	37.2872833	-83.2022983
220 MIDDLE BRANCH RD	ELKHORN CITY	KY	41522-8484	37.302535	-82.3387083
220 MILL BRANCH RD APT 1	PAINTSVILLE	KY	41240-1701	37.811565	-82.8112883
220 MILLERS RD	FEDSCREEK	KY	41524-8472	37.404444333	-82.222281
220 MUDLICK RD	HARDY	KY	41531-8961	37.60511433	-82.22961733
220 NATS BRANCH RD	CORNETTSTVILLE	KY	41731-8872	37.0795833	-83.0768517
220 NATS BRANCH RD	CORNETTSTVILLE	KY	41731-8872	37.079105	-83.0766933
220 NICHOLAS RD TRLR	GRAYSON	KY	41143-1378	38.3391962	-82.958889
220 NORTHGATE DR	PIKEVILLE	KY	41501-8606	37.490295	-82.5110367
220 NUMBER TWO BTM	JENKINS	KY	41537-9173	37.1902483	-82.603545
220 OLD DIXON RD	BLACKKEY	KY	41804-9012	37.127955	-83.000995
220 OLD FERRELLS CREEK RD	BELCHER	KY	41513-8512	37.34451	-82.3718533
220 OLD FERRELLS CREEK RD	BELCHER	KY	41513-8512	37.3070717	-82.353975
220 OUTER REEF DR	CHAVIES	KY	41727-9104	37.3843333	-83.2475667
220 PANTHER BLVD	HAGERHILL	KY	41222-8641	37.7526033	-82.7775017
220 PARKVIEW DR	PAINTSVILLE	KY	41240-1272	37.808985	-82.8083433
220 PECCO HOLW TRLR	BELFRY	KY	41514-7211	37.613545	-82.2777917
220 PENNINGTON DR APT 1	EAST POINT	KY	41216	37.7027817	-82.79516
220 PENNINGTON DR APT 2	EAST POINT	KY	41216	37.7027833	-82.7951583
220 PENNINGTON DR APT 3	EAST POINT	KY	41216	37.70279	-82.79516
220 PICNIC HILL RD	JACKSON	KY	41339-9651	37.55172333	-83.37668833
220 PIKE FLOYD HOLW	BETSY LAYNE	KY	41605-7027	37.5567417	-82.6255083
220 PINE TOP LN	PINE TOP	KY	41843	37.2746033	-82.8813767
220 PIPELINE RD	OLIVE HILL	KY	41164-8180	38.27357667	-83.12438667
220 QUEENSDALE RD UNIT Q26	BEVERLY	KY	40913-8602	37.011405	-83.52987
220 RAINBOW DR	SMILAX	KY	41776-8896	37.14310693	-83.29727111
220 RC LN	PRESTONSBURG	KY	41653-8858	37.661445	-82.70743
220 RIDDLE ST	SOUTH SHORE	KY	41175-7810	38.72531	-82.9510883
220 RIVER BEND WAY LOT 41	GRAYSON	KY	41143-1722	38.3395733	-82.9314317
220 RIVERSIDE DR	WEST LIBERTY	KY	41472-1051	37.91587167	-83.26128167
220 ROBIN RD	RUSSELL	KY	41169-1550	38.5127367	-82.7013217
220 ROCKY HILL RD	STAFFORDSVILLE	KY	41256-9182	37.8397567	-82.8598967
220 SADLER DR	NIPPA	KY	41240-9225	37.8659233	-82.7853333
220 SCOTT AVE	PIKEVILLE	KY	41501-1284	37.48467	-82.5200567
220 SEATON DR	RUSSELL	KY	41169-1417	38.51855	-82.6990833
220 SHADY LN	GRAYSON	KY	41143-1058	38.3373833	-82.9520967
220 SHEAS FRK	MC ROBERTS	KY	41835-9003	37.2053133	-82.6813983
220 SIMPSON BR	MC DOWELL	KY	41647-6045	37.457705	-82.7446967
220 SKIPPER DR	WHITESBURG	KY	41858-8537	37.1065283	-82.78908
220 SMITH CEMETERY RD	SIDNEY	KY	41564-8546	37.62332321	-82.35417442
220 SPRING AVE	ELKHORN CITY	KY	41522-7273	37.3042933	-82.3480267
220 SPRING AVE	ELKHORN CITY	KY	41522-7273	37.304395	-82.3484083
220 SPURLOCK FRK	DANA	KY	41615-9028	37.54986283	-82.69539445
220 SPURLOCK FRK GARG	DANA	KY	41615-9028	37.54986283	-82.69539445
220 SQUARE DANCE RD	BLACKKEY	KY	41804-9005	37.17047064	-82.9904275
220 STAFFORD ST	PAINTSVILLE	KY	41240-1128	37.8160067	-82.8000483
220 STATE HIGHWAY 292	GOODY	KY	41514-7625	37.662465	-82.2704083
220 SUNNY POINT RD	JEREMIAH	KY	41826-8960	37.189763	-82.93581566
220 SWEETWATER LN	GRAYSON	KY	41143-1748	38.3403567	-82.928785
220 SYCAMORE LN	EMMALENA	KY	41740-9712	37.341695	-83.0485183
220 TERRACE CT	RUSSELL	KY	41169-1556	38.515375	-82.7024567
220 THOMPSON HOLW TRLR	FOREST HILLS	KY	41527-8355	37.6307979	-82.29052613
220 THREE D RD	LOUISA	KY	41230-6384	38.168234	-82.683703
220 TOWN HILL RD UNIT 11	LOUISA	KY	41230-6390	38.1121165	-82.61345116
220 TOWN HILL RD UNIT 12	LOUISA	KY	41230-6390	38.1106267	-82.6133817
220 TOWN HILL RD UNIT PUMP	LOUISA	KY	41230-6390	38.1108637	-82.61179061
220 TRAIL RUN RD	CARRIE	KY	41725	37.3429763	-83.0461766

220 TWIN OAKS DR	PIKEVILLE	KY	41501-6539	37.55219	-82.4524433
220 VERMILLION AVE	WHITESBURG	KY	41858-7557	37.1228183	-82.835075
220 VETERANS BLVD	MC ROBERTS	KY	41835-9100	37.205445	-82.672785
220 VIPERVILLE RD	VIPER	KY	41774-8853	37.1777267	-83.1483517
220 WARD DR	EAST POINT	KY	41216-8808	37.7659267	-82.8069983
220 WILD TURKEY RD	MOREHEAD	KY	40351-7523	38.2985822	-83.3516644
220 WILLOW LN	HAZARD	KY	41701-2246	37.24167433	-83.17639
220 WRIGHTS HOLW	JENKINS	KY	41537-9239	37.17420233	-82.6254775
220 E ELKHORN ST	ELKHORN CITY	KY	41522	37.307075	-82.353955
220 E ELKHORN ST	ELKHORN CITY	KY	41522-8558	37.3070717	-82.3539617
220 E MAIN ST	WHITESBURG	KY	41858-7348	37.11714583	-82.82391883
220 N CLAY AVE TRLR	WEST VAN LEAR	KY	41268-8023	37.7891283	-82.782735
220 N OLD CLIFF RD TRLR	PRESTONSBURG	KY	41653-1942	37.6937983	-82.7748867
220 S HORD ST	GRAYSON	KY	41143-2400	38.33019367	-82.9488855
220 S MAYO TRL	PIKEVILLE	KY	41501-1520	37.47176383	-82.53243534
220 S MAYO TRL TRLR	PIKEVILLE	KY	41501-1520	37.472045	-82.5325783
220 W 5TH ST	ELKHORN CITY	KY	41522-7290	37.3029067	-82.34846
220 W GARRETT RD	GARRETT	KY	41630-6982	37.48381333	-82.835701
220 W GRAHAM ST	PRESTONSBURG	KY	41653-7726	37.665315	-82.773025
2200 29TH ST	ASHLAND	KY	41101-4830	38.4588517	-82.644025
2200 6TH ST	ASHLAND	KY	41101-2468	38.475965	-82.6616567
2200 ARGILLITE RD	FLATWOODS	KY	41139-1777	38.51910033	-82.72059516
2200 BAYS ST TRLR	JACKSON	KY	41339-1002	37.555316333	-83.386029
2200 BLACKBURN AVE	ASHLAND	KY	41101-4730	38.4605467	-82.6543283
2200 BLACKBURN AVE GARG	ASHLAND	KY	41101-4730	38.460433	-82.6547365
2200 CAROLINE RD	FLATWOODS	KY	41139-1207	38.5244033	-82.735315
2200 CARTER AVE	ASHLAND	KY	41101-7824	38.473975	-82.63328
2200 COBURN AVE	ASHLAND	KY	41101-4636	38.4628183	-82.654605
2200 DRY BRANCH RD	MOREHEAD	KY	40351-8448	38.31881833	-83.35325833
2200 DRY BRANCH RD GARG	MOREHEAD	KY	40351-8448	38.3187285	-83.3534795
2200 FIVE FORKS RD	LOUISA	KY	41230-8099	38.126659	-82.65448483
2200 FRONT ST	ASHLAND	KY	41101-7736	38.47599	-82.6308533
2200 GREENUP AVE	ASHLAND	KY	41101-7857	38.4755983	-82.6315467
2200 GRIFFITH ST	ASHLAND	KY	41101-3908	38.4610083	-82.6450783
2200 HALL MOUNTAIN RD	VIPER	KY	41774-8159	37.1558667	-83.1054733
2200 HALL MOUNTAIN RD	VIPER	KY	41774-8159	37.1563933	-83.1061683
2200 HARROD ST	ASHLAND	KY	41102-4750	38.4590383	-82.65641
2200 HENRY ST	PAINTSVILLE	KY	41240-8664	37.81089	-82.777725
2200 HICKORY RIDGE DR	ASHLAND	KY	41101-3602	38.461455	-82.651385
2200 HIGHWAY 1110	HADDIX	KY	41339-7445	37.48076833	-83.36462
2200 HIGHWAY 1850 TRLR	WARBRANCH	KY	40874-7008	36.9761783	-83.521185
2200 HIGHWAY 707	LOUISA	KY	41230-7274	38.20010833	-82.67494516
2200 HOODS CREEK PIKE	ASHLAND	KY	41101-2267	38.4846817	-82.679815
2200 HURRICANE CRK	KIMPER	KY	41539-6224	37.4774933	-82.3708467
2200 LEFT FORK MACES CRK RD	VIPER	KY	41774-8422	37.1607233	-83.1262133
2200 MIDDLE FRK	HAGERHILL	KY	41222-9054	37.75889883	-82.84284083
2200 MIDLAND CT	ASHLAND	KY	41102-9609	38.3938533	-82.7035583
2200 MOORE ST	ASHLAND	KY	41101-3819	38.46470982	-82.64710847
2200 RANCH RD	ASHLAND	KY	41102-5807	38.45777633	-82.65724633
2200 RATLIFF CREEK RD	PIKEVILLE	KY	41501-2115	37.5034767	-82.4941567
2200 RATLIFF CREEK RD GARG	PIKEVILLE	KY	41501-2115	37.50316167	-82.4940065
2200 REED ST LOT 33	FLATWOODS	KY	41139	38.5102491	-82.7252233
2200 SIXTEENMILE CREEK RD	HAZARD	KY	41701-7522	37.3350183	-83.2148417
2200 SIXTEENMILE CREEK RD GARG	HAZARD	KY	41701-7522	37.3355005	-83.214411
2200 STAMPER BR UNIT WELL	VEST	KY	41831	37.385008	-82.964825
2200 STATE HIGHWAY 1662 TRLR	OLIVE HILL	KY	41164-7235	38.318035	-83.29544667
2200 STATE ST	ASHLAND	KY	41101-4986	38.4547217	-82.6398083
2200 STEPHENS ST	ASHLAND	KY	41101-3570	38.46747	-82.6597833
2200 TOULOUSE RD	BUSY	KY	41723-8873	37.24903	-83.3526033
2200 WILLARD ST LOT 18	FLATWOODS	KY	41139-1449	38.5231783	-82.7282967
2200 WINCHESTER AVE	ASHLAND	KY	41101-7832	38.4744433	-82.63231
2200 WOODLAND AVE	ASHLAND	KY	41101-3760	38.466725	-82.644275
2200 WOODLAND AVE APT 1	ASHLAND	KY	41101-3758	38.4663117	-82.6438267
2200 WOODLAND AVE APT 10	ASHLAND	KY	41101-3758	38.46595483	-82.64298
2200 WOODLAND AVE APT 11	ASHLAND	KY	41101-3758	38.46641572	-82.64328653
2200 WOODLAND AVE APT 12	ASHLAND	KY	41101-3758	38.4663633	-82.64379
2200 WOODLAND AVE APT 13	ASHLAND	KY	41101-3758	38.46641572	-82.64328653



2200 WOODLAND AVE APT 14	ASHLAND	KY	41101-3758	38.46641572	-82.64328653
2200 WOODLAND AVE APT 15	ASHLAND	KY	41101-3758	38.46637	-82.643785
2200 WOODLAND AVE APT 17	ASHLAND	KY	41101-3758	38.4663717	-82.6437833
2200 WOODLAND AVE APT 18	ASHLAND	KY	41101-3758	38.4663733	-82.6437817
2200 WOODLAND AVE APT 19	ASHLAND	KY	41101-3758	38.4663733	-82.6437817
2200 WOODLAND AVE APT 2	ASHLAND	KY	41101-3758	38.466315	-82.6438267
2200 WOODLAND AVE APT 20	ASHLAND	KY	41101-3758	38.4663733	-82.6437817
2200 WOODLAND AVE APT 21	ASHLAND	KY	41101-3758	38.4663733	-82.64378
2200 WOODLAND AVE APT 27	ASHLAND	KY	41101-3758	38.46637	-82.6437733
2200 WOODLAND AVE APT 29	ASHLAND	KY	41101-3758	38.46641572	-82.64328653
2200 WOODLAND AVE APT 3	ASHLAND	KY	41101-3758	38.4663167	-82.6438267
2200 WOODLAND AVE APT 30	ASHLAND	KY	41101-3758	38.4663683	-82.64377
2200 WOODLAND AVE APT 31	ASHLAND	KY	41101-3758	38.4663683	-82.64377
2200 WOODLAND AVE APT 32	ASHLAND	KY	41101-3758	38.4663683	-82.64377
2200 WOODLAND AVE APT 33	ASHLAND	KY	41101-3719	38.466895	-82.6445433
2200 WOODLAND AVE APT 34	ASHLAND	KY	41101-3719	38.4669733	-82.644445
2200 WOODLAND AVE APT 35	ASHLAND	KY	41101-3719	38.466856333	-82.64463983
2200 WOODLAND AVE APT 36	ASHLAND	KY	41101-3719	38.467045	-82.644565
2200 WOODLAND AVE APT 37	ASHLAND	KY	41101-3719	38.4671133	-82.6446683
2200 WOODLAND AVE APT 38	ASHLAND	KY	41101-3719	38.46714	-82.6447267
2200 WOODLAND AVE APT 4	ASHLAND	KY	41101-3758	38.4663183	-82.6438267
2200 WOODLAND AVE APT 40	ASHLAND	KY	41101-3719	38.4671883	-82.6448983
2200 WOODLAND AVE APT 41	ASHLAND	KY	41101-3715	38.46641572	-82.64328653
2200 WOODLAND AVE APT 42	ASHLAND	KY	41101-3715	38.467235	-82.64504
2200 WOODLAND AVE APT 43	ASHLAND	KY	41101-3715	38.4672633	-82.6451417
2200 WOODLAND AVE APT 44	ASHLAND	KY	41101-3715	38.4672867	-82.6452017
2200 WOODLAND AVE APT 46	ASHLAND	KY	41101-3715	38.46736	-82.6453817
2200 WOODLAND AVE APT 47	ASHLAND	KY	41101-3715	38.4673817	-82.6454333
2200 WOODLAND AVE APT 48	ASHLAND	KY	41101-3715	38.4674283	-82.6455133
2200 WOODLAND AVE APT 5	ASHLAND	KY	41101-3758	38.4663217	-82.643825
2200 WOODLAND AVE APT 6	ASHLAND	KY	41101-3758	38.4663267	-82.64382
2200 W ROSS CT	ASHLAND	KY	41102-9682	38.3866917	-82.75151
22000 LONG BRANCH RD	RUSH	KY	41168-8153	38.2805137	-82.7643483
22000 E BIG CREEK RD	HUDDY	KY	41535-8000	37.6004383	-82.2881767
22002 KY HIGHWAY 476	ROWDY	KY	41367-8936	37.41916833	-83.21168833
22002 LONG BRANCH RD	RUSH	KY	41168-8153	38.279313	-82.764019
22004 JACKS FORK RD	RUSH	KY	41168-9201	38.278135	-82.7440333
22004 JACKS FORK RD BARN	RUSH	KY	41168-9201	38.27967	-82.7456317
22009 MAIN ST UNIT LOWER	HYDEN	KY	41749-8568	37.1616367	-83.3738067
2201 6TH ST	ASHLAND	KY	41101-2467	38.4766919	-82.6619883
2201 6TH ST	ASHLAND	KY	41101-2467	38.47626	-82.66192
2201 BATH AVE	ASHLAND	KY	41101-2835	38.472595833	-82.63375333
2201 BATH AVE	ASHLAND	KY	41101-2835	38.4726333	-82.6340383
2201 BELLEFONTE RD	FLATWOODS	KY	41139-1421	38.525675	-82.7311933
2201 BLACKBURN AVE	ASHLAND	KY	41101-4729	38.4608733	-82.654165
2201 BLAIR BR	JEREMIAH	KY	41826-9714	37.1626925	-82.89124
2201 BROADWAY ST	CATLETTSBURG	KY	41129-1225	38.4208683	-82.5993617
2201 CAROLINE RD	FLATWOODS	KY	41139-1206	38.5245083	-82.7350567
2201 CEDAR ST	ASHLAND	KY	41101-2416	38.4770217	-82.6628067
2201 CENTER ST	CATLETTSBURG	KY	41129-1237	38.4211117	-82.59864
2201 COBURN AVE	ASHLAND	KY	41101-4635	38.4630883	-82.6550217
2201 DONNA DR	ASHLAND	KY	41102-7791	38.4022433	-82.7357683
2201 ELTURA ST	ASHLAND	KY	41101-3805	38.46342	-82.6490683
2201 FOREST AVE	ASHLAND	KY	41101-3728	38.4682233	-82.641895
2201 GRASSY BR	RACCOON	KY	41557-8423	37.5158717	-82.4166
2201 GRIFFITH ST	ASHLAND	KY	41101-3907	38.46152767	-82.6451635
2201 HIGH ST	ASHLAND	KY	41101-4813	38.4573767	-82.6419217
2201 HIGHWAY 1812	JACKSON	KY	41339-8133	37.57686583	-83.3563385
2201 HOODS CREEK PIKE	ASHLAND	KY	41101-2266	38.4844033	-82.6800633
2201 LEXINGTON AVE	ASHLAND	KY	41101-2843	38.471805	-82.6322767
2201 LEXINGTON AVE	ASHLAND	KY	41101-2843	38.47081933	-82.6305965
2201 LEXINGTON AVE	ASHLAND	KY	41101-2843	38.4694233	-82.6346167
2201 LEXINGTON AVE	ASHLAND	KY	41101-2843	38.469745	-82.63341
2201 LEXINGTON AVE	ASHLAND	KY	41101-2843	38.4713433	-82.635385
2201 LEXINGTON AVE	ASHLAND	KY	41101-2843	38.47091033	-82.63092716
2201 LIBERTY ST	ASHLAND	KY	41101-3813	38.4627667	-82.64847
2201 LITTLE CRK	PIKEVILLE	KY	41501-6909	37.3687117	-82.5237167

2201	MAIN ST	ASHLAND	KY	41102-3271	38.4795633	-82.6759933
2201	MAIN ST REAR	ASHLAND	KY	41102-3271	38.47921	-82.673585
2201	POLLARD RD	ASHLAND	KY	41101-2573	38.4747583	-82.65869
2201	POLLARD RD CATV	ASHLAND	KY	41101-2573	38.4742867	-82.6586983
2201	RAINTREE CT	ASHLAND	KY	41101-3605	38.4630483	-82.6519383
2201	SAMANTHA CIR	PAINTSVILLE	KY	41240-8662	37.8114067	-82.776355
2201	SELLARS ST	ASHLAND	KY	41101-3828	38.4620883	-82.64575
2201	SHELBY DRY FRK	SHELBIANA	KY	41562-8412	37.3968167	-82.493805
2201	STATE ST	ASHLAND	KY	41101-4987	38.45485	-82.63998
2201	WADE ST	ASHLAND	KY	41101-3560	38.4676533	-82.6585833
2201	WINCHESTER AVE	ASHLAND	KY	41101-7831	38.4753867	-82.6319133
2201	N MAIN ST	HAZARD	KY	41701-1037	37.2641267	-83.1896133
22010	MAIN ST	HYDEN	KY	41749-8568	37.162252666	-83.37411383
22010	MAIN ST	HYDEN	KY	41749-8568	37.162855	-83.3739817
22011	LONG BRANCH RD TRLR	RUSH	KY	41168-8153	38.281273	-82.7646595
22011	MAIN ST	HYDEN	KY	41749-8568	37.162254	-83.373845
22011	STATE HIGHWAY 59	VANCEBURG	KY	41179-9705	38.34978167	-83.24801167
22011	STATE HIGHWAY 59 GARG	VANCEBURG	KY	41179	38.34978167	-83.24801167
2202	BROADWAY ST	CATLETTSBURG	KY	41129-1226	38.42082917	-82.60023383
2202	CEDAR ST	ASHLAND	KY	41101-2417	38.4766685	-82.66275316
2202	CENTER ST	CATLETTSBURG	KY	41129-1238	38.4208883	-82.5994
2202	COALFIELD INDUSTRIAL DR TRLR	CHAVIES	KY	41727-8612	37.37336	-83.2621267
2202	CREST ST	ASHLAND	KY	41101-4908	38.4552583	-82.6419817
2202	GRAHN RD	OLIVE HILL	KY	41164-6387	38.29746333	-83.09556167
2202	GREENUP AVE	ASHLAND	KY	41101-7857	38.4757117	-82.63135
2202	HENRY ST	PAINTSVILLE	KY	41240-8664	37.8109933	-82.7772417
2202	HIGH ST	ASHLAND	KY	41101-4814	38.45733	-82.6417367
2202	HILTON AVE	ASHLAND	KY	41101-2840	38.4694	-82.6364217
2202	KY ROUTE 1428	PRESTONSBURG	KY	41653-8427	37.6532677	-82.7114664
2202	KY ROUTE 825	HAGERHILL	KY	41222-7500	37.7860183	-82.8381817
2202	LAWHORN DR	ASHLAND	KY	41102-9107	38.4793517	-82.6992433
2202	OAK ST	FLATWOODS	KY	41139-1638	38.5165183	-82.7139483
2202	PHELPS AVE	ASHLAND	KY	41101-4655	38.4620617	-82.6536483
2202	RAINTREE CT	ASHLAND	KY	41101-3605	38.46282	-82.652445
2202	ROSEMONT DR	ASHLAND	KY	41102-9458	38.4668117	-82.70882
2202	SHARON RD	ASHLAND	KY	41101	38.4513383	-82.6249983
2202	STATE HIGHWAY 319	HARDY	KY	41531-8835	37.617236	-82.241905
2202	US ROUTE 60 APT	RUSH	KY	41168-9330	38.3681617	-82.76982
2202	US ROUTE 60 APT	RUSH	KY	41168-9330	38.3681633	-82.769815
2202	WILLARD ST LOT 18	FLATWOODS	KY	41139-1449	38.523105	-82.72834
2202	W IKE PATTON DR	ASHLAND	KY	41102-8066	38.4516633	-82.72936
2202	W ROCKHOUSE RD	ASHLAND	KY	41102-8118	38.4650817	-82.7140333
22020	COUNTRY CLUB DR	CATLETTSBURG	KY	41129-8602	38.3275133	-82.6997417
22023	MAIN ST	HYDEN	KY	41749-8568	37.1618967	-83.374255
22028	COUNTRY CLUB DR	CATLETTSBURG	KY	41129-8602	38.327265	-82.7004517
22029	COUNTRY CLUB DR GARG	CATLETTSBURG	KY	41129-8602	38.3272317	-82.70147
22029	COUNTRY CLUB DR LOT 1	CATLETTSBURG	KY	41129-8602	38.3277233	-82.7007633
2203	29TH ST	ASHLAND	KY	41101-4829	38.458895	-82.64435
2203	6TH ST	ASHLAND	KY	41101-2467	38.47631	-82.66208766
2203	ARGILLITE RD	FLATWOODS	KY	41139-1621	38.5191417	-82.7215583
2203	CANNONSBURG RD	CATLETTSBURG	KY	41129-9748	38.39053017	-82.70099366
2203	CREST ST	ASHLAND	KY	41101-4907	38.455695	-82.6417533
2203	DIXON ST	ASHLAND	KY	41101-3413	38.4718533	-82.6587483
2203	ROAD FRK	SIDNEY	KY	41564-8653	37.5772833	-82.3680083
2203	ROSEMONT DR	ASHLAND	KY	41102-9458	38.4668417	-82.7090117
2203	SHARON RD	ASHLAND	KY	41101-5184	38.4510517	-82.6252483
2203	STATE ROUTE 1	GREENUP	KY	41144-8022	38.539128	-82.81770742
2203	E THOMPSON RD	ASHLAND	KY	41102-8720	38.3962117	-82.7019133
22031	MINDY LN	RUSH	KY	41168-8208	38.2837483	-82.6913767
22031	MINDY LN	RUSH	KY	41168-8208	38.28111917	-82.69184966
22031	MINDY LN	RUSH	KY	41168-8208	38.2815783	-82.6927833
22031	MINDY LN	RUSH	KY	41168-8208	38.2811333	-82.6927733
22033	COUNTRY CLUB DR	CATLETTSBURG	KY	41129-8602	38.3272317	-82.70147
2204	ALLEGHENY RD	HELLIER	KY	41534-9023	37.2706767	-82.4903233
2204	BEECH ST	ASHLAND	KY	41102-5817	38.4563117	-82.6585817
2204	BRENT ANN DR	FLATWOODS	KY	41139-1423	38.5225033	-82.7267517
2204	BROAD ST	ASHLAND	KY	41101-3802	38.4619483	-82.6477817

2204 CAROLINE RD	FLATWOODS	KY	41139-1207	38.5247017	-82.735855
2204 CEDAR ST	ASHLAND	KY	41101-2417	38.476651	-82.66272483
2204 CREST ST	ASHLAND	KY	41101-4908	38.4551167	-82.64161
2204 CROOKS ST	ASHLAND	KY	41101-3904	38.460275	-82.6439583
2204 DIXON ST	ASHLAND	KY	41101-3414	38.4719133	-82.658365
2204 FISHTRAP RD	SHELBIANA	KY	41562-8142	37.424905	-82.41292
2204 FISHTRAP RD BLDG 1	SHELBIANA	KY	41562-8142	37.42586733	-82.41331283
2204 FISHTRAP RD OFC	SHELBIANA	KY	41562-8142	37.42564067	-82.41314666
2204 GREASY CRK	SHELBIANA	KY	41562-8207	37.3927479	-82.4683199
2204 HARROD ST	ASHLAND	KY	41102-4750	38.458995	-82.656275
2204 HENRY ST	PAINTSVILLE	KY	41240-8664	37.8112333	-82.7769683
2204 HICKORY RIDGE DR	ASHLAND	KY	41101-3602	38.46188733	-82.65220283
2204 HIGHWAY 7	DEMA	KY	41859-9013	37.40487217	-82.783864
2204 KY ROUTE 2030	PRINTER	KY	41655-9061	37.5159333	-82.7225833
2204 LIBERTY ST	ASHLAND	KY	41101-3814	38.462745	-82.64816
2204 LITTLE ROBINSON CRK	VIRGIE	KY	41572-8408	37.3700367	-82.619205
2204 MOORE ST	ASHLAND	KY	41101-3819	38.4645983	-82.6469667
2204 OAK ST	FLATWOODS	KY	41139-1638	38.51674833	-82.71423516
2204 PIGEON ROOST RD	PILGRIM	KY	41250-8970	37.75898517	-82.44586233
2204 POLLARD RD	ASHLAND	KY	41101-2572	38.4736733	-82.6589617
2204 SEABRIGHT LN	FLATWOODS	KY	41139-1660	38.5179567	-82.718655
2204 STATE ROUTE 1	GREENUP	KY	41144-8022	38.53922	-82.8180817
2204 WILLARD ST	FLATWOODS	KY	41139-1449	38.522855	-82.7286067
22040 HIGHWAY 23	LOUISA	KY	41230	38.174287	-82.64207083
22042 STATE ROUTE 3	RUSH	KY	41168-8076	38.2743183	-82.7009417
22044 MAIN ST	HYDEN	KY	41749-8568	37.1624667	-83.37444
22044 MAIN ST	HYDEN	KY	41749-8568	37.1625333	-83.374425
22045 MAIN ST	HYDEN	KY	41749-8568	37.161905	-83.3741733
22045 MAIN ST	HYDEN	KY	41749-8568	37.16191	-83.3741767
22045 MAIN ST	HYDEN	KY	41749-8568	37.1618817	-83.3741567
2205 ARGILLITE RD	FLATWOODS	KY	41139-1692	38.5190367	-82.721725
2205 BAYS ST	JACKSON	KY	41339-1014	37.55515314	-83.3858736
2205 BAYS ST	JACKSON	KY	41339-1014	37.554795	-83.38624333
2205 BRENT ANN DR	FLATWOODS	KY	41139-1422	38.5225517	-82.7271817
2205 BROAD ST	ASHLAND	KY	41101-3801	38.462285	-82.64785
2205 BROADWAY ST	CATLETTSBURG	KY	41129-1225	38.42081918	-82.59984829
2205 CARTER AVE UNIT BACK	ASHLAND	KY	41101-7823	38.4744067	-82.632595
2205 CARTER AVE UNIT FRONT	ASHLAND	KY	41101-7823	38.47436033	-82.63244333
2205 CREST ST	ASHLAND	KY	41101-4907	38.455335	-82.6417283
2205 CROOKS ST	ASHLAND	KY	41101-3903	38.4608383	-82.644205
2205 CROOKS ST	ASHLAND	KY	41101-3903	38.4606317	-82.64417
2205 ELTURA ST	ASHLAND	KY	41101-3805	38.4633717	-82.6490133
2205 KY ROUTE 122	PRINTER	KY	41655-9046	37.5392163	-82.7480201
2205 KY ROUTE 466	WEEKSBURY	KY	41667-9020	37.32371	-82.6955783
2205 KY ROUTE 466 TRLR 1	WEEKSBURY	KY	41667-9020	37.3236883	-82.69543
2205 LEFT FORK MACES CRK RD	VIPER	KY	41774-8422	37.16107	-83.127065
2205 MOORE ST	ASHLAND	KY	41101-3818	38.4646233	-82.6464317
2205 RATLIFF CREEK RD APT 1	PIKEVILLE	KY	41501-2187	37.50415667	-82.49468933
2205 RATLIFF CREEK RD APT 2	PIKEVILLE	KY	41501-2187	37.5045173	-82.4952947
2205 RATLIFF CREEK RD APT 3	PIKEVILLE	KY	41501-2187	37.50419883	-82.49472783
2205 RATLIFF CREEK RD APT 4	PIKEVILLE	KY	41501-2187	37.504382	-82.49470533
2205 RATLIFF CREEK RD APT 5	PIKEVILLE	KY	41501-2187	37.50401419	-82.4946587
2205 SLOAN ST	FLATWOODS	KY	41139	38.5258383	-82.7330667
2205 WILLARD ST	FLATWOODS	KY	41139-1448	38.5228885	-82.72930183
2205 WOLFPIT BRANCH RD	ELKHORN CITY	KY	41522-7618	37.3617683	-82.457265
2205 WOLFPIT BRANCH RD	ELKHORN CITY	KY	41522-7618	37.363492	-82.46174333
2205 WOODLAND AVE	ASHLAND	KY	41101-3748	38.466735	-82.6429
22053 US 23 HWY	GREENUP	KY	41144	38.6833233	-82.8838583
22053 US 23 HWY	GREENUP	KY	41144	38.6833783	-82.8842867
22058 DEER PARK DR	RUSH	KY	41168-9361	38.283038	-82.764314
22059 DEER PARK DR	RUSH	KY	41168-9361	38.28356533	-82.7646165
22059 KY ROUTE 122	BYPRO	KY	41612-9010	37.3570483	-82.7075067
2206 13TH ST	ASHLAND	KY	41101-3522	38.46595708	-82.65839915
2206 BAYS ST	JACKSON	KY	41339-1002	37.55484333	-83.386795
2206 BEECH ST	ASHLAND	KY	41102-5817	38.456265	-82.658585
2206 COBURN AVE	ASHLAND	KY	41101-4636	38.4629517	-82.6547383
2206 CROOKS ST	ASHLAND	KY	41101-3904	38.46006983	-82.6447605

2206 DONTA RD	ASHLAND	KY	41102-7854	38.4563983	-82.70522
2206 ELTURA ST	ASHLAND	KY	41101-3806	38.4631083	-82.6490967
2206 GRIFFITH ST	ASHLAND	KY	41101-3908	38.4608933	-82.64506
2206 HIGH ST	ASHLAND	KY	41101-4814	38.4569259	-82.6416839
2206 HIGHWAY 1812 TRLR	JACKSON	KY	41339-8134	37.57770833	-83.35422667
2206 HURRICANE CRK	STOPOVER	KY	41568-8902	37.49142	-82.0913667
2206 KY ROUTE 1428	PRESTONSBURG	KY	41653-8427	37.6540467	-82.711265
2206 KY ROUTE 1750	EAST POINT	KY	41216-9039	37.7497	-82.8282017
2206 POLLARD RD	ASHLAND	KY	41101-2572	38.47417	-82.6587733
2206 SAMANTHA CIR	PAINTSVILLE	KY	41240-8662	37.8110667	-82.7767583
2206 SELLARS ST	ASHLAND	KY	41101-3829	38.46182	-82.6455967
2206 WALNUT ST	CATLETTSBURG	KY	41129-1247	38.4201917	-82.6017867
2206 WALNUT ST REAR	CATLETTSBURG	KY	41129-1247	38.419983	-82.60188333
2206 WILLARD ST	FLATWOODS	KY	41139-1449	38.5229333	-82.728475
2206 W KIRBY FLATS RD	ASHLAND	KY	41102-8085	38.421555	-82.7598933
22065 MAIN ST	HYDEN	KY	41749-8568	37.16189	-83.3749517
22069 DEER PARK DR	RUSH	KY	41168-9361	38.28374	-82.7643167
2207 ARGILLITE RD	FLATWOODS	KY	41139-1692	38.51874	-82.72232
2207 ARGILLITE RD APT B	FLATWOODS	KY	41139-1692	38.5192467	-82.721815
2207 ARGILLITE RD LOWR	FLATWOODS	KY	41139-1692	38.5192883	-82.72163
2207 BEECH CRK TRLR	JAMBOREE	KY	41553-9036	37.4712126	-82.1731025
2207 BELLEFONTE RD	FLATWOODS	KY	41139-1494	38.5248083	-82.7315433
2207 BIG BRANCH RD	VIPER	KY	41774-8528	37.17471821	-83.05431264
2207 BROADWAY ST	CATLETTSBURG	KY	41129-1225	38.4206083	-82.5997983
2207 CENTER ST	CATLETTSBURG	KY	41129-1237	38.420595	-82.5987483
2207 CROOKS ST	ASHLAND	KY	41101-3903	38.4603967	-82.6445333
2207 DIXON ST	ASHLAND	KY	41101-3413	38.47191817	-82.65829166
2207 DONTA RD	ASHLAND	KY	41102-7854	38.4565667	-82.705065
2207 FOREST AVE	ASHLAND	KY	41101-3728	38.4672617	-82.64113
2207 HIGHWAY 317	JACKHORN	KY	41840-8938	37.2081933	-82.7116467
2207 HIGHWAY 721	HAZARD	KY	41701-7110	37.3124617	-83.0872933
2207 KY ROUTE 1428	HAGERHILL	KY	41222-8601	37.770567	-82.8038167
2207 KY ROUTE 1428	PRESTONSBURG	KY	41653-8427	37.6542	-82.71098
2207 LIBERTY RD	WEST LIBERTY	KY	41472-7015	37.9310646	-83.2828823
2207 LIBERTY RD BARN	WEST LIBERTY	KY	41472-7015	37.931988	-83.28258866
2207 LIBERTY RD REAR	WEST LIBERTY	KY	41472-7015	37.93323033	-83.282265
2207 LONG FORK RD	KIMPER	KY	41539-5950	37.4653133	-82.2637833
2207 LONG ST	FLATWOODS	KY	41139-2133	38.5159233	-82.71368
2207 SEABRIGHT LN	FLATWOODS	KY	41139-1659	38.5179983	-82.7190617
2207 SHOPES CREEK RD	ASHLAND	KY	41102-9747	38.415299666	-82.68860833
2207 SLOAN ST	FLATWOODS	KY	41139-1226	38.5257983	-82.7331017
2207 SMITH ST	ASHLAND	KY	41101-4821	38.4579067	-82.6431667
2207 STATE HIGHWAY 1662	OLIVE HILL	KY	41164-7235	38.31890667	-83.29556333
2207 STEPHENS ST	ASHLAND	KY	41101	38.4681275	-82.6597084
2207 STEPHENS ST	ASHLAND	KY	41101-3571	38.4675383	-82.65968
2207 SYCAMORE RD	PIKEVILLE	KY	41501-5326	37.621118	-82.515313
2207 WILLARD ST	FLATWOODS	KY	41139-1448	38.5225	-82.7293833
22071 W US HIGHWAY 60	OLIVE HILL	KY	41164-8232	38.28834667	-83.29482667
22073 CARD MOUNTAIN RD	MOUTHCARD	KY	41548-8248	37.3765567	-82.272625
22077 MAIN ST	HYDEN	KY	41749-8568	37.1615917	-83.3751367
2208 ARGILLITE RD	FLATWOODS	KY	41139-1622	38.518167	-82.7210175
2208 ARGILLITE RD LOT 6	FLATWOODS	KY	41139-1622	38.5206717	-82.7178883
2208 ARGILLITE RD LOT 8	FLATWOODS	KY	41139-1622	38.5205517	-82.7176667
2208 BIG CARD RD	MOUTHCARD	KY	41548-8221	37.3557517	-82.26715
2208 BLACKBURN AVE	ASHLAND	KY	41101-4730	38.4604317	-82.6540733
2208 BROAD ST	ASHLAND	KY	41101-3802	38.4622183	-82.6483933
2208 BROADWAY ST	CATLETTSBURG	KY	41129-1226	38.4205583	-82.5997483
2208 CAROLINE RD	FLATWOODS	KY	41139-1207	38.5246767	-82.7358533
2208 CEDAR ST	ASHLAND	KY	41101-2417	38.47682	-82.6632333
2208 CENTER ST	CATLETTSBURG	KY	41129-1238	38.42061	-82.5997967
2208 CHAPMAN ST	LOUISA	KY	41230-8537	38.02887	-82.61955
2208 CROOKS ST APT A	ASHLAND	KY	41101-3904	38.4601567	-82.64405
2208 CROOKS ST APT B	ASHLAND	KY	41101-3904	38.4601483	-82.644055
2208 DINIACO CT	ASHLAND	KY	41101-5129	38.450907	-82.624607
2208 HARROD ST	ASHLAND	KY	41102-4750	38.4588233	-82.6560383
2208 HIGH ST	ASHLAND	KY	41101-4814	38.4570217	-82.64186
2208 HILTON AVE	ASHLAND	KY	41101-2840	38.4693	-82.636245

2208 KENTON CT LOT 33	FLATWOODS	KY	41139-2200	38.5230017	-82.72763
2208 LAWHORN DR UNIT CAMPER	ASHLAND	KY	41102-9107	38.480067	-82.698806
2208 LIBERTY ST	ASHLAND	KY	41101-3814	38.4626167	-82.6485717
2208 MOORE ST	ASHLAND	KY	41101-3819	38.4646983	-82.6472567
2208 POLLARD RD	ASHLAND	KY	41101-2572	38.4735033	-82.6591583
2208 SAMANTHA CIR	PAINTSVILLE	KY	41240-8662	37.8107917	-82.776605
2208 SELLARS ST	ASHLAND	KY	41101-3829	38.461737	-82.64593183
2208 SHARON RD	ASHLAND	KY	41101-5185	38.4508383	-82.625015
2208 SMITH BRANCH RD	GREENUP	KY	41144-6477	38.5988233	-82.8970117
2208 SMITH ST	ASHLAND	KY	41101-4822	38.457775	-82.6428567
2208 STATE HIGHWAY 1654	RUSH	KY	41168-8832	38.3315683	-82.779705
2208 TURKEY CREEK RD	TURKEY CREEK	KY	41514-7949	37.6479717	-82.3117233
2208 TURKEY CREEK RD GARG	TURKEY CREEK	KY	41514-7949	37.64890717	-82.31199183
2208 TURKEY CRK	INEZ	KY	41224-8334	37.886265	-82.50636333
2208 WILLARD ST	FLATWOODS	KY	41139-1449	38.52267	-82.7289183
2208 W COBB FRK	ASHLAND	KY	41102-8009	38.4047017	-82.7676417
2208 W MAPLELEAF CIR	ASHLAND	KY	41102-8071	38.4587847	-82.72867361
2208 W ROSS CT	ASHLAND	KY	41102-9682	38.3864367	-82.7516217
22087 DEER PARK DR	RUSH	KY	41168-9361	38.28390033	-82.76537633
22088 DEER PARK DR	RUSH	KY	41168-9361	38.283295	-82.76573
2209 ACKLEY AVE	ASHLAND	KY	41101-4629	38.4644067	-82.6563117
2209 ARGILLITE RD	FLATWOODS	KY	41139	38.5187095	-82.722087
2209 BARBEQUE RD	CATLETTSBURG	KY	41129-1215	38.4194967	-82.6041833
2209 BLACKBURN AVE	ASHLAND	KY	41101-4729	38.4605067	-82.653895
2209 BOWLING FORK RD	ELKHORN CITY	KY	41522-7515	37.2968275	-82.5070166
2209 CHERRY ST	ASHLAND	KY	41101-2418	38.4775983	-82.6643917
2209 CREST ST	ASHLAND	KY	41101-4907	38.4555867	-82.6420817
2209 ELTURA ST	ASHLAND	KY	41101-3805	38.46324	-82.6487017
2209 HIGHWAY 7	WHITESBURG	KY	41858-8267	37.205345	-82.874705
2209 HOODS CREEK PIKE	ASHLAND	KY	41101-2266	38.484345	-82.6797833
2209 KY HIGHWAY 610	VIRGIE	KY	41572-9016	37.32734	-82.5879467
2209 KY ROUTE 122	PRINTER	KY	41655-9046	37.5389583	-82.748435
2209 KY ROUTE 1498	BEVINSVILLE	KY	41606-9059	37.3374633	-82.7401083
2209 KY ROUTE 1498	BEVINSVILLE	KY	41606-9059	37.3372933	-82.7412217
2209 KY ROUTE 1750	EAST POINT	KY	41216-9039	37.7501383	-82.8276483
2209 LAWHORN DR APT	ASHLAND	KY	41102-8800	38.4793883	-82.6992867
2209 LEFT FORK OF ISLAND CRK	PIKEVILLE	KY	41501-7424	37.4330233	-82.5635133
2209 LIBERTY ST	ASHLAND	KY	41101-3813	38.46274281	-82.64863291
2209 MAIN ST	ASHLAND	KY	41102-3271	38.4798333	-82.67608
2209 MALLIE RD	MALLIE	KY	41836-9080	37.27275783	-82.91471216
2209 MOORE ST	ASHLAND	KY	41101-3818	38.4647433	-82.6463017
2209 OAK ST	FLATWOODS	KY	41139-1637	38.5159483	-82.7147967
2209 POLLARD RD	ASHLAND	KY	41101-2573	38.4738883	-82.6591233
2209 ROSEMONT DR	ASHLAND	KY	41102-9458	38.46719158	-82.7091576
2209 SAMANTHA CIR	PAINTSVILLE	KY	41240-8662	37.8117217	-82.7763883
2209 SHARON RD	ASHLAND	KY	41101-5184	38.45066	-82.6250917
2209 SLOAN ST	FLATWOODS	KY	41139-1226	38.52593	-82.7333333
2209 SMITH ST	ASHLAND	KY	41101-4821	38.4578	-82.6432833
2209 WILLARD ST	FLATWOODS	KY	41139-1448	38.522305	-82.7294733
2209 W ROSS CT	ASHLAND	KY	41102-9682	38.3865117	-82.7519017
22091 MAIN ST	HYDEN	KY	41749-8568	37.162095	-83.3751867
22092 MAIN ST	HYDEN	KY	41749-8568	37.1620733	-83.375465
22092 MAIN ST APT 4	HYDEN	KY	41749-8568	37.162235	-83.37526433
22095 STATE HIGHWAY 194	BIGGS	KY	41524-8506	37.438482	-82.267808
22097 KY 59	VANCEBURG	KY	41179-6169	38.34882333	-83.24709167
22099 CARD MOUNTAIN RD	MOUTHCARD	KY	41548-8248	37.3761455	-82.271748
221 20TH ST	ASHLAND	KY	41101-7705	38.47705	-82.63483
221 21ST ST	ASHLAND	KY	41101-7756	38.4763167	-82.6335767
221 21ST ST	ASHLAND	KY	41101-7756	38.4767733	-82.6339017
221 2ND AVE	WORTHINGTON	KY	41183-9450	38.5510167	-82.732765
221 2ND AVE	WORTHINGTON	KY	41183-9450	38.5499517	-82.73517
221 2ND ST	HAZARD	KY	41701-2155	37.24007917	-83.180747
221 2ND ST	PAINTSVILLE	KY	41240-1001	37.8144667	-82.810155
221 3RD ST	PAINTSVILLE	KY	41240-1030	37.8160967	-82.8055067
221 4TH AVE	WORTHINGTON	KY	41183-9434	38.5525633	-82.7340667
221 4TH ST	PAINTSVILLE	KY	41240-1148	37.817105	-82.805335
221 5TH ST	PAINTSVILLE	KY	41240-1155	37.8180083	-82.8055217

221 5TH ST APT 1	GREENUP	KY	41144-1262	38.570675	-82.82657
221 5TH ST APT 2	GREENUP	KY	41144-1262	38.5706433	-82.8266033
221 5TH ST APT 3	GREENUP	KY	41144-1262	38.5707867	-82.826475
221 5TH ST APT 4	GREENUP	KY	41144-1262	38.5708333	-82.8264533
221 5TH ST APT 5	GREENUP	KY	41144-1262	38.5709233	-82.8263683
221 5TH ST APT 6	GREENUP	KY	41144-1262	38.5709267	-82.82637
221 ALASKA AVE	WHITESBURG	KY	41858-7516	37.1205133	-82.8351867
221 ARGYLL CIR	HAZARD	KY	41701-8933	37.26959943	-83.2245863
221 BARKCAMP BR	MC ROBERTS	KY	41835-8917	37.2190767	-82.65981
221 BARNETT HTS	MARTIN	KY	41649-7816	37.5803067	-82.79111
221 BEAR LN	LOUISA	KY	41230-5056	38.13089664	-82.64605998
221 BELLEFONTE CIR LOT 3	ASHLAND	KY	41101-2195	38.5008983	-82.699735
221 BELLEFONTE DR	ASHLAND	KY	41101-2111	38.494855	-82.693505
221 BEVERLY HEIGHTS RD	JACKSON	KY	41339-9626	37.52192167	-83.35012167
221 BLAIR LN	PAINTSVILLE	KY	41240-9344	37.809715	-82.8147467
221 BLUEBIRD LN	HYDEN	KY	41749-8907	37.1545317	-83.4113783
221 BOWLING FORK RD	ELKHORN CITY	KY	41522-7522	37.3032267	-82.4779817
221 BROADWAY ST STE 8	PAINTSVILLE	KY	41240-1255	37.8112973	-82.8058243
221 BROADWAY ST UNIT 10	PAINTSVILLE	KY	41240-1255	37.811335	-82.80575
221 BROADWAY ST UNIT 5	PAINTSVILLE	KY	41240-1255	37.811335	-82.805755
221 BRUSHY BRANCH RD	WEBBVILLE	KY	41180-8854	38.15990583	-82.88481883
221 CARDINAL RD	RUSSELL	KY	41169-1507	38.5149033	-82.697415
221 CARGO LN	JENKINS	KY	41537-9241	37.1519217	-82.6662217
221 CENTRAL AVE	SOUTH WILLIAMSON	KY	41503-4117	37.6740433	-82.2827233
221 CHAPMAN HOLW	CANADA	KY	41519-8425	37.6073433	-82.3053717
221 CHICKASAW CT	ASHLAND	KY	41102-4307	38.4719028	-82.6767362
221 COCHRAN LN	PIKEVILLE	KY	41501-5764	37.53887	-82.534917
221 COLLEGE HILL DR	GRAYSON	KY	41143-1049	38.33789283	-82.95143333
221 COPPERHEAD RD TRLR	DRYHILL	KY	41749-7979	37.2435433	-83.3825983
221 CORKWOOD LN	MAYKING	KY	41837-8920	37.13054	-82.76406
221 COUNTY GARAGE RD	WEST LIBERTY	KY	41472-8876	37.90376	-83.24367667
221 COURT ST	PAINTSVILLE	KY	41240-1052	37.81419	-82.8073667
221 CURRY BR	PIKEVILLE	KY	41501-5115	37.6718	-82.4857367
221 CUTSHIN LN	BONNYMAN	KY	41719-8001	37.27681393	-83.25149446
221 DEPOT RD	PAINTSVILLE	KY	41240-1413	37.8103767	-82.794635
221 DRY MEADOW DR	LOUISA	KY	41201-9024	38.07159283	-82.72356133
221 EDGEWOOD LN	WOOTON	KY	41776	37.1799717	-83.3035367
221 ERWIN RD	ASHLAND	KY	41101-2148	38.5016083	-82.6979483
221 ETNA ST	RUSSELL	KY	41169-1303	38.5281517	-82.6905883
221 EVERSOLE HOLLOW RD	BUSY	KY	41723-9510	37.28009967	-83.26962083
221 FEDSCREEK RD	FEDSCREEK	KY	41524-8415	37.401185	-82.2440233
221 FEDSCREEK RD	FEDSCREEK	KY	41524-8415	37.4010067	-82.2473667
221 FEDSCREEK RD	FEDSCREEK	KY	41524-8415	37.4013417	-82.2451433
221 FOREST HILLS RD LOT 116	FOREST HILLS	KY	41527-8312	37.646055	-82.2700017
221 FRANK ST	PAINTSVILLE	KY	41240-1173	37.8160517	-82.7991167
221 FRASURE BR	GRETHEL	KY	41631-9088	37.4759967	-82.6602967
221 GENE WILSON BLVD	LOUISA	KY	41230-9645	38.09684833	-82.60102667
221 GORMAN RIDGE RD	HAZARD	KY	41701-1627	37.2568367	-83.1789367
221 HAPPY CIR	HAPPY	KY	41746-9076	37.2033733	-83.0947117
221 HAPPY CIR	HAPPY	KY	41746-9076	37.20381159	-83.09498471
221 HAPPY CIR UNIT GATE	HAPPY	KY	41746-9076	37.2037772	-83.0945506
221 HAZARD DUKE DR	CHAVIES	KY	41727-8676	37.3848617	-83.2486767
221 HERITAGE DR	WHITESBURG	KY	41858-7937	37.123655	-82.7771733
221 HIGHLAND AVE	PAINTSVILLE	KY	41240-1157	37.8172517	-82.7993117
221 HIGHLAND AVE	RACELAND	KY	41169-1019	38.5456083	-82.7528167
221 HIGHWAY 15	JACKSON	KY	41339-9600	37.5586617	-83.3777133
221 HOMEMADE HOLW	MCVEIGH	KY	41555-8553	37.533945	-82.2481483
221 HORNET DR	SALYERSVILLE	KY	41465-9100	37.73707	-83.074042
221 HUFF ST	GRAYSON	KY	41143-1320	38.326675	-82.94551
221 HURRICANE CRK	ARGO	KY	41568-8912	37.4969767	-82.0646183
221 HURRICANE CRK	STOPOVER	KY	41568-8912	37.49698	-82.0647233
221 IOWA ST	ASHLAND	KY	41102-3308	38.4772283	-82.6688367
221 K Z RATLIFF LN	SOUTH SHORE	KY	41175-9456	38.7181383	-82.9587217
221 KENEVA RD	CHAVIES	KY	41727-9065	37.3425717	-83.36846
221 KENTUCKY ST	ASHLAND	KY	41102-3376	38.477235	-82.6703733
221 KENWOOD BLVD	RUSSELL	KY	41169-1428	38.5260133	-82.690975
221 KY HIGHWAY 550	HAZARD	KY	41701-7162	37.3381867	-83.1244917

221 LAKEWOOD DR	GRAYSON	KY	41143-9676	38.313055	-82.9513183
221 LETCHER AVE	WHITESBURG	KY	41858-7264	37.1141417	-82.819295
221 LONG FORK RD	LOUISA	KY	41230-7934	38.0112835	-82.749758
221 LONGMEADOW DR	SOUTH SHORE	KY	41175-9322	38.723232666	-82.93510233
221 LOWER BRANCH RD	ELKHORN CITY	KY	41522	37.30680417	-82.33424033
221 LYCAN CT	ASHLAND	KY	41101-7142	38.4977383	-82.680735
221 MAGNOLIA ST	MC DOWELL	KY	41647-6059	37.4569	-82.73635
221 MAIN ST	AUXIER	KY	41602	37.7363017	-82.7565283
221 MAIN ST	GREENUP	KY	41144-1068	38.578645	-82.8370517
221 MAIN ST	GREENUP	KY	41144-1068	38.5786817	-82.8371567
221 MAIN ST	PAINTSVILLE	KY	41240-1122	37.81407	-82.8051333
221 MAIN ST	VICCO	KY	41773-9018	37.21457	-83.0618983
221 MAIN ST APT 100	PIKEVILLE	KY	41501-4083	37.48049146	-82.516759
221 MAIN ST APT 101	PIKEVILLE	KY	41501-4083	37.48049146	-82.516759
221 MAIN ST APT 200	PIKEVILLE	KY	41501-4083	37.48163433	-82.516353
221 MAIN ST APT 201	PIKEVILLE	KY	41501-4083	37.48049146	-82.516759
221 MAIN ST FL 1	PAINTSVILLE	KY	41240-1122	37.813954833	-82.80477916
221 MARGARET ST	SOUTH SHORE	KY	41175-7947	38.7283133	-82.914
221 MCKNIGHT ST	ASHLAND	KY	41102-4338	38.4672333	-82.6795867
221 MEADOWS LN	GREENUP	KY	41144-6777	38.6389517	-82.87392
221 MEMORIAL DR	HAZARD	KY	41701-1771	37.2487783	-83.19295
221 MORNING GLORY LN	MC ROBERTS	KY	41835-8954	37.22346	-82.6655467
221 NATIONAL AVE	GRAYSON	KY	41143-1392	38.32971059	-82.94826611
221 NEDS FRK	MC DOWELL	KY	41647-8908	37.42554	-82.7017733
221 OAKVIEW DR	PIKEVILLE	KY	41501-3283	37.517875	-82.5607217
221 OFFICIAL HOLW	DAVID	KY	41616-8319	37.5969867	-82.8866533
221 OLD TRACE CRK	EMERSON	KY	41135-9041	38.39414833	-83.264445
221 OLD TRACE CRK	EMERSON	KY	41135-9041	38.3873056	-83.2682326
221 OUTER REEF DR	CHAVIES	KY	41727-9104	37.3844933	-83.2467517
221 PARK LN	MELVIN	KY	41650-9105	37.3562167	-82.7083933
221 PENNY ST	PIKEVILLE	KY	41501-3810	37.35906	-82.5623833
221 PENNY ST	PIKEVILLE	KY	41501-3810	37.3590467	-82.5628183
221 PERKINS BR	JEREMIAH	KY	41826-9099	37.1525017	-82.9325267
221 PERRY AVE	HAZARD	KY	41701-1843	37.2478467	-83.1893233
221 PERT CREEK RD	WHITESBURG	KY	41858-8545	37.11016	-82.7999667
221 PEYTON CRK	PIKEVILLE	KY	41501-7739	37.422465	-82.4608967
221 RAINBOW DR	SMILAX	KY	41764	37.1443467	-83.2965783
221 RAMEY FRK TRLR	CROMONA	KY	41810	37.1749166	-82.6799543
221 REEDER RD	OLIVE HILL	KY	41164-7344	38.3101183	-83.3157767
221 RIDGE RD	RACELAND	KY	41169-1239	38.5330267	-82.7239967
221 RIDGE ST	SOUTH SHORE	KY	41175-9588	38.723345	-82.967755
221 RIVERSIDE DR	RUSSELL	KY	41169-1356	38.52848	-82.69009
221 ROBIN HILL RD	PAINTSVILLE	KY	41240-9353	37.817435	-82.7881017
221 ROBIN HILL RD	PAINTSVILLE	KY	41240-9353	37.8175	-82.78809
221 ROBIN RD	RUSSELL	KY	41169-1549	38.5128817	-82.7009433
221 RULE BR	STAFFORDSVILLE	KY	41256-8968	37.8387533	-82.84446
221 SEATON DR	RUSSELL	KY	41169-1416	38.5184067	-82.6985317
221 SHADY LN	GRAYSON	KY	41143-1057	38.3371883	-82.9515267
221 SHORT FORK RD TRLR	SALYERSVILLE	KY	41465-8272	37.7301285	-82.9802679
221 SPEEDWAY RD	HAZARD	KY	41701	37.3019983	-83.2510183
221 STAFFORD ST	PAINTSVILLE	KY	41240-1129	37.81510886	-82.80008801
221 SYCAMORE ST	JACKSON	KY	41339-1050	37.55263833	-83.386645
221 TACKETT FORK RD	ROUSSEAU	KY	41366-9505	37.60735058	-83.2395598
221 TRILBY TACKETT RD	PIKEVILLE	KY	41501-3823	37.3572133	-82.5712983
221 TURKEY PEN RD	VIRGIE	KY	41572-8209	37.3329635	-82.6343865
221 VIRGIE ST	ELKHORN CITY	KY	41522-9057	37.2974417	-82.354655
221 VIRGINIA AVE	SOUTH WILLIAMSON	KY	41503-4134	37.6735033	-82.2826917
221 WEST ST	PAINTSVILLE	KY	41240-1017	37.813875	-82.811
221 WILSHIRE RDG	FLATWOODS	KY	41139-8907	38.5114767	-82.7324033
221 WINDY HILL DR	LOUISA	KY	41230-6293	38.08131167	-82.62905833
221 WOLFPEN CREEK RD	MALLIE	KY	41836-8849	37.2372	-82.92191
221 YELLOW CREEK RD	SASSAFRAS	KY	41759-8712	37.2235717	-83.0546233
221 E MAIN ST	HAZARD	KY	41701-1920	37.245715	-83.188075
221 E MAIN ST	WHITESBURG	KY	41858-7352	37.11726618	-82.82382759
221 N ARNOLD AVE	PRESTONSBURG	KY	41653-1282	37.6684483	-82.775075
221 N MAYO TRL	PAINTSVILLE	KY	41240-1816	37.8168367	-82.815435
221 N RIVER ST	AUXIER	KY	41602-9262	37.7388633	-82.76172

221 S CENTRAL AVE	PRESTONSBURG	KY	41653-1957	37.6670667	-82.7712667
221 S HIGHLAND AVE	PRESTONSBURG	KY	41653-1909	37.6680633	-82.7697933
221 S HORD ST APT A1	GRAYSON	KY	41143-1439	38.3304883	-82.9495767
221 S HORD ST APT A2	GRAYSON	KY	41143-1439	38.3305283	-82.9497483
221 S HORD ST APT A3	GRAYSON	KY	41143-1439	38.330535	-82.9497433
221 S HORD ST APT A4	GRAYSON	KY	41143-1439	38.3304933	-82.9495983
221 S HORD ST APT A5	GRAYSON	KY	41143-1439	38.3305117	-82.9496667
221 S HORD ST APT A6	GRAYSON	KY	41143-1439	38.33053	-82.9497433
221 S HORD ST APT A7	GRAYSON	KY	41143-1439	38.3305267	-82.9497483
221 S HORD ST APT A8	GRAYSON	KY	41143-1439	38.3304717	-82.9495817
221 S HORD ST APT B1	GRAYSON	KY	41143-1440	38.32998	-82.950255
221 S HORD ST APT B2	GRAYSON	KY	41143-1440	38.3299317	-82.9498933
221 S HORD ST APT B3	GRAYSON	KY	41143-1440	38.33024333	-82.949891
221 S HORD ST APT B4	GRAYSON	KY	41143-1440	38.32997	-82.950205
221 S HORD ST APT B5	GRAYSON	KY	41143-1440	38.3299617	-82.9501717
221 S HORD ST APT B6	GRAYSON	KY	41143-1440	38.3299333	-82.949945
221 S HORD ST APT B7	GRAYSON	KY	41143-1440	38.3299317	-82.9498767
221 S HORD ST APT B8	GRAYSON	KY	41143-1441	38.32998	-82.950255
221 S HORD ST APT C1	GRAYSON	KY	41143-1441	38.3299433	-82.9496317
221 S HORD ST APT C2	GRAYSON	KY	41143-1441	38.3299267	-82.9493767
221 S HORD ST APT C3	GRAYSON	KY	41143-1441	38.3299333	-82.949495
221 S HORD ST APT C4	GRAYSON	KY	41143-1441	38.3299167	-82.949685
221 S HORD ST APT C5	GRAYSON	KY	41143-1441	38.3299417	-82.9496483
221 S HORD ST APT C6	GRAYSON	KY	41143-1441	38.3299267	-82.9494367
221 S HORD ST APT C7	GRAYSON	KY	41143-1441	38.3299267	-82.9493567
221 S HORD ST APT C8	GRAYSON	KY	41143-1441	38.3299467	-82.9495833
221 W MAIN ST	WEST LIBERTY	KY	41472-2001	37.91596667	-83.26130833
221 W OAKDALE CT	ASHLAND	KY	41102-9403	38.451525	-82.6936367
2210 29TH ST	ASHLAND	KY	41101-4830	38.4588183	-82.64426
2210 ACUP RD	HAPPY	KY	41746-9024	37.2283817	-83.0873083
2210 CAROLINE RD	FLATWOODS	KY	41139-1207	38.5248717	-82.7363467
2210 FREEMAN FORK RD	BUCKHORN	KY	41721-8894	37.34791333	-83.521925
2210 HIGHWAY 2037	LOUISA	KY	41230-8270	38.026725	-82.62153833
2210 INDIAN CREEK RD	VIRGIE	KY	41572-8202	37.338955	-82.62263
2210 INDIAN CREEK RD	VIRGIE	KY	41572-8202	37.3390517	-82.6222533
2210 KY ROUTE 825	HAGERHILL	KY	41222-7500	37.7854183	-82.8381617
2210 MIDDLE FRK	HAGERHILL	KY	41222-9054	37.7582767	-82.8433067
2210 MIDDLE FRK	HAGERHILL	KY	41222-9054	37.75847667	-82.8424395
2210 OAK HILL LN	ASHLAND	KY	41102-8924	38.3962467	-82.7013733
2210 OAK ST	FLATWOODS	KY	41139-1638	38.5161233	-82.714195
2210 OAK ST	FLATWOODS	KY	41139-1638	38.5161233	-82.714195
2210 PHELPS AVE	ASHLAND	KY	41101-4655	38.4619283	-82.6539967
2210 RAINTREE CT	ASHLAND	KY	41101-3605	38.4621317	-82.6518883
2210 SANDERS RD	ASHLAND	KY	41101-2433	38.4750333	-82.6614633
2210 SANDERS RD GARG	ASHLAND	KY	41101-2433	38.47502643	-82.66133367
2210 SLOAN ST	FLATWOODS	KY	41139-1227	38.5267633	-82.7332317
2210 STEPHENS ST	ASHLAND	KY	41101-3570	38.4673317	-82.6600367
2210 TURKEY CRK	HALLIE	KY	41821-9079	37.075655	-83.0201217
2210 S MAYO TRL	PIKEVILLE	KY	41501-2297	37.4374483	-82.511765
22101 HIGHWAY 30	JACKSON	KY	41339-7836	37.631121666	-83.16771333
2211 6TH ST	ASHLAND	KY	41101-2467	38.4767667	-82.6633533
2211 BELLEFONTE RD	FLATWOODS	KY	41139-1494	38.5247967	-82.7316733
2211 BROADWAY ST	CATLETTSBURG	KY	41129-1225	38.4204167	-82.5997317
2211 CANNONSBURG RD TRLR	CATLETTSBURG	KY	41129-9748	38.3896233	-82.7015067
2211 CEDAR ST	ASHLAND	KY	41101-2416	38.4768567	-82.66345
2211 CENTER ST	CATLETTSBURG	KY	41129-1237	38.420455	-82.5986967
2211 CROOKS ST	ASHLAND	KY	41101-3903	38.460198333	-82.644438
2211 GEORGES BRANCH RD TRLR	VICCO	KY	41773-8933	37.18544289	-83.05213931
2211 GOBBLERS KNOB CT	ASHLAND	KY	41102-6132	38.41532967	-82.691572
2211 HIGH ST GARG	ASHLAND	KY	41101-4813	38.45762167	-82.642488
2211 HIGHWAY 588	WHITESBURG	KY	41858-8783	37.121175	-82.8744567
2211 HOODS CREEK PIKE	ASHLAND	KY	41101-2266	38.4843983	-82.680805
2211 LITTLE ROBINSON CRK	VIRGIE	KY	41572-8408	37.3695917	-82.6200233
2211 LOWER POMPEY RD	SHELBIANA	KY	41562-8109	37.444451	-82.427829
2211 MIDLAND TRL	RUSH	KY	41168-9049	38.3706933	-82.7688517
2211 MIDLAND TRL GARG	RUSH	KY	41168-9049	38.370455666	-82.76877916
2211 OLD FERRELLS CREEK RD	BELCHER	KY	41513-8440	37.35377371	-82.33892893



2211	PIGEON ROOST RD TRLR	PILGRIM	KY	41250-8970	37.7587917	-82.44583
2211	POLLARD RD	ASHLAND	KY	41101-2573	38.4738917	-82.6592
2211	SANDERS RD	ASHLAND	KY	41101-2432	38.475215833	-82.66136166
2211	SELLARS ST	ASHLAND	KY	41101-3828	38.4617297	-82.645458
2211	SHELBY DRY FRK	SHELBIANA	KY	41562-8412	37.39626367	-82.49391333
2211	STRAIGHT CREEK RD	ASHLAND	KY	41102-8038	38.39813917	-82.76965666
2211	TURKEY CRK	INEZ	KY	41224-8334	37.91237667	-82.49350167
2211	TURKEY CRK	INEZ	KY	41224-8334	37.8855733	-82.502967
2211	S MAYO TRL	PIKEVILLE	KY	41501-2297	37.4374483	-82.511765
22110	ROSS RD	RUSH	KY	41168-8005	38.2766967	-82.7446933
2212	6TH ST	ASHLAND	KY	41101-2468	38.47615096	-82.66222092
2212	6TH ST GARG	ASHLAND	KY	41101-2468	38.4761123	-82.6619496
2212	BLACKBURN AVE	ASHLAND	KY	41101-4730	38.4598917	-82.6538083
2212	CARTER AVE	ASHLAND	KY	41101-7824	38.473385	-82.63278
2212	CARTER AVE ANN X 1	ASHLAND	KY	41101-7824	38.4735667	-82.633275
2212	CEDAR ST	ASHLAND	KY	41101-2417	38.47672917	-82.663449
2212	CENTER ST	CATLETTSBURG	KY	41129-1238	38.4207133	-82.5992283
2212	COBURN AVE	ASHLAND	KY	41101-4636	38.4626433	-82.6551233
2212	CROOKS ST	ASHLAND	KY	41101-3904	38.460375	-82.6442583
2212	DIXON ST	ASHLAND	KY	41101-3414	38.4717917	-82.65866
2212	FOREST HILLS RD	FOREST HILLS	KY	41527-8401	37.6315218	-82.29466691
2212	HICKORY RIDGE DR	ASHLAND	KY	41101-3602	38.4617517	-82.65254
2212	HIGH ST	ASHLAND	KY	41101-4814	38.4570183	-82.64198
2212	HIGHWAY 1760	LOUISA	KY	41230-7991	38.02895233	-82.71439966
2212	HIGHWAY 343	MC ROBERTS	KY	41835-9037	37.2028817	-82.6809117
2212	HILTON AVE	ASHLAND	KY	41101-2840	38.4691867	-82.6360433
2212	HILTON AVE	ASHLAND	KY	41101-2840	38.469185	-82.6360333
2212	LIBERTY ST	ASHLAND	KY	41101-3814	38.462585	-82.6484867
2212	LONG ST	FLATWOODS	KY	41139-2144	38.515125	-82.7129567
2212	LYONS LN	ASHLAND	KY	41102-5849	38.4539533	-82.66024
2212	MCCLURE ST	ASHLAND	KY	41101-3504	38.471305	-82.65699
2212	MCCLURE ST REAR	ASHLAND	KY	41101-3504	38.4710683	-82.656895
2212	MIDLAND TRL	RUSH	KY	41168-9049	38.3702883	-82.76872
2212	MOORE ST	ASHLAND	KY	41101-3819	38.4641433	-82.6467383
2212	SAMANTHA CIR LOT 14	PAINTSVILLE	KY	41240-8662	37.810745	-82.7763983
2212	SELLARS ST	ASHLAND	KY	41101-3829	38.461628	-82.6460015
2212	SMITH ST	ASHLAND	KY	41101-4822	38.45762233	-82.64321966
2212	STRAIGHT CREEK RD	ASHLAND	KY	41102-8035	38.3980333	-82.7691983
2212	TURKEY CRK	LANGLEY	KY	41645-9021	37.500705	-82.779655
22120	W US HIGHWAY 60	OLIVE HILL	KY	41164-8233	38.28860667	-83.29643667
22122	BEAR CREEK RD	CATLETTSBURG	KY	41129-9239	38.2733917	-82.6592167
22122	BEAR CREEK RD	CATLETTSBURG	KY	41129-9239	38.273497	-82.65804233
22123	MAIN ST	HYDEN	KY	41749-8569	37.161665	-83.376015
22124	JACKS FORK RD	RUSH	KY	41168-8007	38.276583	-82.745585
22124	JACKS FORK RD GARG	RUSH	KY	41168-8007	38.27645	-82.74562966
2213	BELLEFONTE RD	FLATWOODS	KY	41139-1494	38.5246133	-82.73155
2213	BLACKBURN AVE	ASHLAND	KY	41101-4729	38.46054	-82.653835
2213	BLACKLOG RD	INEZ	KY	41224		
2213	BRENT ANN DR	FLATWOODS	KY	41139-1422	38.5221533	-82.7272333
2213	BROAD ST	ASHLAND	KY	41101-3801	38.4621967	-82.6483833
2213	CENTER ST	CATLETTSBURG	KY	41129-1237	38.4204467	-82.5985183
2213	CREST ST	ASHLAND	KY	41101-4907	38.4555233	-82.6421733
2213	HIGH ST	ASHLAND	KY	41101-4813	38.45712983	-82.6422915
2213	HORNE ST	ASHLAND	KY	41101-3419	38.4730633	-82.65841
2213	LOWER POMPEY RD	SHELBIANA	KY	41562-8109	37.443895	-82.428725
2213	MAIN ST	ASHLAND	KY	41102-3271	38.4800283	-82.6762083
2213	SAMANTHA CIR	PAINTSVILLE	KY	41240-8662	37.810887	-82.776346
2213	SAMANTHA CIR LOT 16	PAINTSVILLE	KY	41240-8662	37.8110967	-82.7760283
2213	SANDERS RD	ASHLAND	KY	41101-2432	38.4752485	-82.6613365
2213	STRAIGHT CREEK RD	ASHLAND	KY	41102-8038	38.397765	-82.7706133
2213	TOLER CRK	HAROLD	KY	41635-9059	37.4987817	-82.6242783
2213	S HIGHWAY 3	LOUISA	KY	41230-6501	38.089096	-82.582478
22139	STATE HIGHWAY 194	FEDSCREEK	KY	41524-8505	37.4384367	-82.2676233
2214	29TH ST	ASHLAND	KY	41101-4830	38.4584867	-82.64424
2214	BRENT ANN DR	FLATWOODS	KY	41139-1423	38.5223517	-82.7267917
2214	HELL FOR CERTAIN RD	HYDEN	KY	41749-8183	37.2311033	-83.4081017
2214	HIGHWAY 2035	WHITESBURG	KY	41858-9033	37.0922753	-82.8083831

2214 HIGHWAY 931	WHITESBURG	KY	41858-8961	37.1006467	-82.8543067
2214 HURRICANE RD	PIKEVILLE	KY	41501-7013	37.495105	-82.5808567
2214 KY ROUTE 302	VAN LEAR	KY	41265-8627	37.776535	-82.7658267
2214 KY ROUTE 302 GARG	VAN LEAR	KY	41265-8627	37.77679567	-82.76570966
2214 LIBERTY ST	ASHLAND	KY	41101-3814	38.462575	-82.64862
2214 LITTLE MUD TRLR 2	PRINTER	KY	41655-8513	37.479525	-82.6926583
2214 MIDLAND CT	ASHLAND	KY	41102-9609	38.3933183	-82.7039033
2214 SANDERS RD	ASHLAND	KY	41101-2433	38.4747167	-82.66169
2214 SHARON RD	ASHLAND	KY	41101-5185	38.450701	-82.62517183
2214 SMITH ST	ASHLAND	KY	41101-4822	38.4572317	-82.6436433
2214 STATE HIGHWAY 194	PIKEVILLE	KY	41501-6365	37.5805934	-82.4759093
2214 S MAYO TRL	PIKEVILLE	KY	41501-2297	37.4373717	-82.5117017
2214 W KIRBY FLATS RD	ASHLAND	KY	41102-8085	38.421495	-82.7608267
2214 W ROSS CT	ASHLAND	KY	41102-9682	38.3862667	-82.7513083
2214 W ROSS CT	ASHLAND	KY	41102-9682	38.3862033	-82.7511767
22141 MAIN ST	HYDEN	KY	41749-8569	37.16359217	-83.37436133
22143 BEAR CREEK RD	CATLETTSBURG	KY	41129-9240	38.2726367	-82.6608183
22145 W US HIGHWAY 60	OLIVE HILL	KY	41164-8233	38.28751667	-83.29584333
22147 STATE HIGHWAY 194	FEDSCREEK	KY	41524-8505	37.4386433	-82.2676583
22149 KY ROUTE 122	MELVIN	KY	41612-9011	37.3566367	-82.70627
22149 STATE HIGHWAY 194 TRLR	FEDSCREEK	KY	41524-8505	37.4395167	-82.269825
2215 BARBEQUE RD	CATLETTSBURG	KY	41129-1215	38.4191467	-82.6036033
2215 BOOTH QUILLEN RD	ASHLAND	KY	41102-9706	38.4090483	-82.6939383
2215 BRENT ANN DR	FLATWOODS	KY	41139-1422	38.522325	-82.727245
2215 CAROLINE RD HSE	FLATWOODS	KY	41139-1206	38.5249167	-82.7358183
2215 CROOKS ST	ASHLAND	KY	41101-3903	38.4602	-82.6447733
2215 DIXON ST	ASHLAND	KY	41101-3413	38.4720333	-82.658695
2215 ELTURA ST	ASHLAND	KY	41101-3805	38.4630583	-82.6486817
2215 ESPY LN	FLATWOODS	KY	41139-2153	38.51527783	-82.71200766
2215 GREENUP AVE	ASHLAND	KY	41101-7856	38.4760083	-82.63083
2215 HARROD ST	ASHLAND	KY	41102-4749	38.45898	-82.655715
2215 HIGH ST	ASHLAND	KY	41101-4813	38.4570233	-82.6425683
2215 HIGH ST	ASHLAND	KY	41101-4813	38.45722	-82.6425983
2215 HIGHLAWN AVE	ASHLAND	KY	41101-4610	38.4620583	-82.6547783
2215 HIGHWAY 406	STINNETT	KY	40868-6532	37.083395	-83.426625
2215 HIGHWAY 476	CLAYHOLE	KY	41317	37.47606333	-83.29708333
2215 HURRICANE CRK	STOPOVER	KY	41568-8902	37.4920167	-82.0918317
2215 LIBERTY ST	ASHLAND	KY	41101-3813	38.462735	-82.6491583
2215 MEATHOUSE FRK	CANADA	KY	41519-8221	37.57867904	-82.32180349
2215 OLD BURNING FORK RD	SALYERSVILLE	KY	41465-8998	37.7115267	-82.99986
2215 POWELLS CRK	PIKEVILLE	KY	41501-7914	37.4058867	-82.3945867
2215 RAINTREE CT	ASHLAND	KY	41101-3605	38.462495	-82.651475
2215 SANDERS RD	ASHLAND	KY	41101-2432	38.4754033	-82.661895
2215 SHARON RD	ASHLAND	KY	41101-5184	38.4504421	-82.6253392
2215 THOMAS ST	ASHLAND	KY	41101-4827	38.45819849	-82.64364535
2215 TOLER CRK	HAROLD	KY	41635-9059	37.4984383	-82.6246767
2215 S HIGHWAY 3	LOUISA	KY	41230-6501	38.0890956	-82.5824785
2215 S HIGHWAY 3 UNIT BUSINES	LOUISA	KY	41230-6501	38.0864538	-82.5798358
2215 W SOOKEYS CRK	PIKEVILLE	KY	41501-3606	37.41069	-82.5496567
22150 KY 59	VANCEBURG	KY	41179	38.34882333	-83.24709167
22151 MAIN ST	HYDEN	KY	41749-8569	37.1620933	-83.3769867
22155 JACKS FORK RD TRLR	RUSH	KY	41168-8007	38.2756355	-82.7470295
22155 LONG BRANCH RD	RUSH	KY	41168-8154	38.2802583	-82.7643367
22156 DEER PARK DR	RUSH	KY	41168-9360	38.2839633	-82.7661967
22156 KY HIGHWAY 476	ROWDY	KY	41367-8937	37.42211333	-83.21208
22157 STATE HIGHWAY 194	FEDSCREEK	KY	41524-8505	37.43953583	-82.27079483
22159 STATE HIGHWAY 194	FEDSCREEK	KY	41524-8505	37.4386268	-82.2704724
2216 6TH ST	ASHLAND	KY	41101-2468	38.475755	-82.662325
2216 BLACKBURN AVE	ASHLAND	KY	41101-4730	38.4599833	-82.6536117
2216 BRENT ANN DR	FLATWOODS	KY	41139-1423	38.52210117	-82.72700433
2216 CEDAR ST	ASHLAND	KY	41101-2417	38.4764017	-82.663475
2216 HARROD ST	ASHLAND	KY	41102-4750	38.4589035	-82.65577916
2216 HIGH ST	ASHLAND	KY	41101-4814	38.4569467	-82.6424367
2216 HIGHLAWN AVE	ASHLAND	KY	41101-4611	38.4620883	-82.6540833
2216 HILTON AVE	ASHLAND	KY	41101-2840	38.4691067	-82.635905
2216 HORNE ST	ASHLAND	KY	41101-3420	38.4726717	-82.6584833
2216 JET DR	JACKHORN	KY	41825	37.20789	-82.7107983

2216 JET DR	JACKHORN	KY	41825	37.2080417	-82.7106417
2216 JUDY LN	ASHLAND	KY	41102-9717	38.4145367	-82.6903583
2216 MALLIE RD TRLR	MALLIE	KY	41836-9080	37.272585	-82.9153167
2216 MALLIE RD UNIT PMP HSE	MALLIE	KY	41836-9080	37.2736669	-82.91484314
2216 MOORE ST	ASHLAND	KY	41101-3819	38.4643067	-82.6464417
2216 OHIO RIVER RD	GREENUP	KY	41144-6603	38.6436617	-82.87156
2216 OHIO RIVER RD	GREENUP	KY	41144-6603	38.6434917	-82.872505
2216 QUICKSAND RD LOT 1	JACKSON	KY	41339-7012	37.530009166	-83.36001016
2216 QUICKSAND RD LOT 2	JACKSON	KY	41339-7483	37.52953377	-83.3594032
2216 QUICKSAND RD LOT 3	JACKSON	KY	41339-7483	37.52988833	-83.360605
2216 QUICKSAND RD LOT 5	JACKSON	KY	41339-7012	37.529675	-83.3604
2216 SMITH ST	ASHLAND	KY	41101-4822	38.45755	-82.6429967
2216 UPPER SECOND CREEK RD	HAZARD	KY	41701-9500	37.2760333	-83.163315
2216 WONDER CT	ASHLAND	KY	41102-7234	38.43303017	-82.68270883
2216 E THOMPSON RD	ASHLAND	KY	41102-8719	38.3958733	-82.702225
2216 N MAIN ST	HAZARD	KY	41701-1038	37.2652667	-83.1905683
2216 S WOLF CRK	PILGRIM	KY	41250-8850	37.769385	-82.477935
2216 W COBB FRK	ASHLAND	KY	41102-8009	38.40508433	-82.76808933
22161 STATE HIGHWAY 194	FEDSCREEK	KY	41524-8505	37.4379383	-82.2681217
22165 CARD MOUNTAIN RD	MOUTHCARD	KY	41548-8202	37.37721517	-82.2714355
22166 KY ROUTE 122	BYPRO	KY	41612-9011	37.3571317	-82.70798
2217 BARBEQUE RD TRLR	CATLETTSBURG	KY	41129-1215	38.4190483	-82.6038183
2217 BURNING FRK	SALYERSVILLE	KY	41465-7475	37.7114567	-83.0005383
2217 CAROLINE RD	FLATWOODS	KY	41139-1206	38.5251383	-82.7363217
2217 CREST ST	ASHLAND	KY	41101-4907	38.4554467	-82.6424067
2217 DORTON JENKINS HWY	JENKINS	KY	41537-8161	37.253055	-82.565365
2217 FOREST AVE	ASHLAND	KY	41101-3728	38.46781	-82.641605
2217 HIGH ST	ASHLAND	KY	41101-4813	38.45697	-82.6425517
2217 HORNE ST	ASHLAND	KY	41101-3419	38.4730217	-82.6586083
2217 KY ROUTE 1428	PRESTONSBURG	KY	41653-8427	37.6534075	-82.71190083
2217 KY ROUTE 1498	BEVINSVILLE	KY	41606-9059	37.3372267	-82.74206
2217 KY ROUTE 40	STAFFORDSVILLE	KY	41256-9052	37.8326117	-82.8611867
2217 LIBERTY ST	ASHLAND	KY	41101-3813	38.4625333	-82.6493167
2217 MIDDLE FORK RD TRLR	WARBRANCH	KY	40874-7034	37.02198	-83.41946
2217 MOORE ST	ASHLAND	KY	41101-3818	38.4647	-82.64612
2217 SANDERS RD	ASHLAND	KY	41101-2432	38.47495233	-82.66163166
2217 SELLARS ST	ASHLAND	KY	41101-3828	38.4613917	-82.6462517
2217 STRAIGHT CREEK RD	ASHLAND	KY	41102-8038	38.39762	-82.7696767
2217 STRAIGHT CREEK RD TRLR	ASHLAND	KY	41102-8038	38.3977183	-82.7705983
2217 THOMAS ST	ASHLAND	KY	41101-4827	38.4581183	-82.6436967
22175 W US HIGHWAY 60	OLIVE HILL	KY	41164-8233	38.287539	-83.296057
22178 KY ROUTE 122	MELVIN	KY	41612	37.3555483	-82.7034367
2218 29TH ST	ASHLAND	KY	41101-4830	38.4584183	-82.6444083
2218 BRENT ANN DR	FLATWOODS	KY	41139-1423	38.5220583	-82.7268867
2218 CANNONSBURG RD	CATLETTSBURG	KY	41129-9748	38.38981	-82.698135
2218 DIXON ST	ASHLAND	KY	41101-3414	38.4718933	-82.65871
2218 FOREST AVE	ASHLAND	KY	41101-3729	38.4671883	-82.6428133
2218 GREASY CRK	SHELBIANA	KY	41562-8207	37.39308	-82.4680317
2218 GRIFFITH ST	ASHLAND	KY	41101-3908	38.4608467	-82.6454567
2218 HARROD ST	ASHLAND	KY	41102-4750	38.45867	-82.6556567
2218 HIGH ST	ASHLAND	KY	41101-4814	38.45710154	-82.64216537
2218 HILTON AVE	ASHLAND	KY	41101-2840	38.4691445	-82.63597083
2218 KY ROUTE 1426	BANNER	KY	41603-9072	37.5773667	-82.6962567
2218 SANDERS RD	ASHLAND	KY	41101-2433	38.4747383	-82.6618767
2218 STATE ROUTE 3	CATLETTSBURG	KY	41129-9327	38.35819	-82.6941233
2218 STATE ROUTE 3	CATLETTSBURG	KY	41129-9327	38.3588433	-82.6943033
2218 STRAIGHT CREEK RD	ASHLAND	KY	41102-8035	38.397775	-82.770415
22181 BURKE LN TRLR	RUSH	KY	41168-9276	38.2710383	-82.6999633
2219 BLACKBURN AVE	ASHLAND	KY	41101-4729	38.4604633	-82.6534817
2219 CAROLINE RD	FLATWOODS	KY	41139-1206	38.5251306	-82.7376648
2219 CARROLL ST	ASHLAND	KY	41102-4739	38.45983	-82.654335
2219 CROOKS ST	ASHLAND	KY	41101-3903	38.460005	-82.6447067
2219 DIXON ST	ASHLAND	KY	41101-3413	38.47197983	-82.65960016
2219 HENDERSON RDG	OLIVE HILL	KY	41164-7045	38.233861666	-83.21951167
2219 HIGH ST	ASHLAND	KY	41101-4813	38.4569217	-82.6428217
2219 LOWER POMPEY RD	SHELBIANA	KY	41562-8109	37.444145	-82.4291117
2219 POWELLS CRK	PIKEVILLE	KY	41501-7914	37.405225	-82.3935567

2219 POWELLS CRK LOT A	PIKEVILLE	KY	41501-7914	37.405465	-82.39383
2219 W ROSS CT	ASHLAND	KY	41102-9682	38.3863267	-82.7521667
222 10TH ST	ASHLAND	KY	41101-7470	38.48244	-82.6457367
222 10TH ST	ASHLAND	KY	41101-7470	38.4824233	-82.6457517
222 16TH ST	ASHLAND	KY	41101-7657	38.47933249	-82.63900849
222 1ST ST	HAROLD	KY	41635-9004	37.529591	-82.62076316
222 22ND ST	ASHLAND	KY	41101-7804	38.47563494	-82.63169839
222 34TH ST	ASHLAND	KY	41101-2022	38.46655733	-82.61797933
222 34TH ST	ASHLAND	KY	41101-2022	38.46630783	-82.618068
222 47TH ST	ASHLAND	KY	41101-6541	38.4464717	-82.61061
222 AJAX HOLLOW RD	BULAN	KY	41722-8836	37.29930357	-83.17346322
222 ALASKA AVE	WHITESBURG	KY	41858-7513	37.1205183	-82.8351817
222 B AND H LN	OLIVE HILL	KY	41164-5502	38.30417433	-83.21934733
222 BELLEFONTE ST	RUSSELL	KY	41169-1317	38.5279767	-82.6908517
222 BLACK GOLD BLVD	HAZARD	KY	41701-2603	37.2517917	-83.2021033
222 BLUE HEAD RD	ELKHORN CITY	KY	41522-7136	37.2842967	-82.3646467
222 BRYANT DR	STAFFORDSVILLE	KY	41256-9074	37.84009285	-82.85173788
222 BRYANT DR BARN	STAFFORDSVILLE	KY	41256-9074	37.8397335	-82.8513755
222 BRYANT DR GARG	STAFFORDSVILLE	KY	41256-9074	37.8398	-82.8523083
222 CENTER CREEK RD	ELKHORN CITY	KY	41522-8715	37.303665	-82.314362
222 CHURCH ST	SOUTH SHORE	KY	41175	38.71994517	-82.96946183
222 CIRCLE DR	WEST LIBERTY	KY	41472-2114	37.9169265	-83.26831033
222 CIRCLE DR	WEST LIBERTY	KY	41472-2114	37.917196	-83.2688835
222 COLE AVE	HAZARD	KY	41701-1014	37.26889986	-83.18881596
222 COLLEGE HILL DR	GRAYSON	KY	41143-1050	38.338295	-82.951485
222 COLLIER AVE	JACKSON	KY	41339-7302	37.564415	-83.3718517
222 COOCHIE RD	LOST CREEK	KY	41348-9002	37.4189083	-83.2753733
222 COUNTRY PLACE LN	LOUISA	KY	41230-9638	38.09131167	-82.60067333
222 COURT ST	ALLEN	KY	41601-9441	37.613035	-82.7195033
222 COURT ST	ALLEN	KY	41601-9441	37.6139155	-82.72010516
222 COURT ST	ALLEN	KY	41601-9441	37.613235	-82.7201867
222 CROSSOVER RD TRLR	MAYKING	KY	41837	37.1217567	-82.7504783
222 DAVES RD	JACKSON	KY	41339-9421	37.4364877	-83.3786971
222 ETNA ST	RUSSELL	KY	41169-1304	38.52829	-82.69023
222 FIFE FORK RD	PIKEVILLE	KY	41501-9206	37.4752683	-82.47978
222 FLAT HOLLOW RD TRLR	STINNETT	KY	40868-6518	37.1055968	-83.3973589
222 FLEMING FRK	OLIVE HILL	KY	41164-8490	38.29487333	-83.29059833
222 FORESTDALE RD	ASHLAND	KY	41102-9401	38.4513	-82.6925
222 FOX RUN RD	GRAYSON	KY	41143-8819	38.3125817	-82.906295
222 FOX RUN RD GARG	GRAYSON	KY	41143-8819	38.31321783	-82.90960916
222 FRANK ST	PAINTSVILLE	KY	41240-1116	37.8157817	-82.7990567
222 FRANKIE FORK RD	REGINA	KY	41559-8940	37.377645	-82.398438
222 GREEN VALLEY DR TRLR	BEAR BRANCH	KY	41714-8932	37.2135483	-83.4914483
222 GREENTOWN LN	PAINTSVILLE	KY	41240-9400	37.8166917	-82.7918117
222 HAMBLEY BLVD	PIKEVILLE	KY	41501-3782	37.4792741	-82.5359399
222 HENRY HUTTON RD	FLEMING NEON	KY	41840-9027	37.1949167	-82.7008383
222 HIDDEN HOLW	GREENUP	KY	41144-8115	38.5242417	-82.8253833
222 HIGHWAY 80 OVERLOOK	MARTIN	KY	41649-8011	37.5591715	-82.7669125
222 HILLCREST AVE TRLR	BELFRY	KY	41514-7224	37.6200867	-82.2709483
222 HINER RD TRLR	BULAN	KY	41722-9050	37.3158167	-83.164515
222 HIRAM BAILEY LOOP	LETCHER	KY	41832		
222 HOOPWOOD BR	PIKEVILLE	KY	41501-7108	37.46174833	-82.571917
222 HORSE PEN	FALCON	KY	41465	37.78105917	-83.00926816
222 IOWA ST	ASHLAND	KY	41102-3309	38.476795	-82.6686
222 JOHNSON AVE	ASHLAND	KY	41102-4329	38.47081567	-82.68065233
222 JOHNSON ST	GRAYSON	KY	41143-1325	38.3264233	-82.94408
222 KENEVA RD	CHAVIES	KY	41727-9065	37.3426317	-83.368215
222 KENTUCKY ST	SALYERSVILLE	KY	41465-9461	37.74768	-83.0746333
222 LAKEVIEW CIR	GRAYSON	KY	41143-8950	38.3098617	-82.9535967
222 LEE ST	RACCOON	KY	41557-8412	37.5227933	-82.4286733
222 LINCOLN DR	WHITESBURG	KY	41858-8835	37.0655365	-82.91345
222 LONG FORK RD	KIMPER	KY	41539-5927	37.4826267	-82.2893917
222 LOST HOLLOW RD	KRYPTON	KY	41754-8998	37.2814017	-83.34869
222 MATH ST	FLATWOODS	KY	41139-9042	38.4975883	-82.7374267
222 MCCOY BR	BURNWELL	KY	41514-7730	37.6295705	-82.22461983
222 MEADOWS LN	GREENUP	KY	41144	38.638785	-82.8734117
222 MEREDA BR TRLR 2	PHELPS	KY	41553-9434	37.5114833	-82.133325

222 MOCKINGBIRD LN	IVEL	KY	41642-9442	37.5929383	-82.6801367
222 MORRIS BLACKBURN DR	RACCOON	KY	41557-8229	37.52509017	-82.46069483
222 MORRIS BLACKBURN DR	RACCOON	KY	41557-8229	37.52495123	-82.45828691
222 MOUNT MARTHA DR	PIKEVILLE	KY	41501-1336	37.48481	-82.5251717
222 MUDDY HOLW	BULAN	KY	41722-8963	37.29763167	-83.12720933
222 NEW BUCKLEY RD	ASHLAND	KY	41102-8445	38.464755	-82.6733933
222 NEW CIRCLE DR	WHITESBURG	KY	41858-9123	37.118	-82.905445
222 OLD 773 TRLR	GRAYSON	KY	41143-7606	38.28633	-82.93451
222 OLD COUNTY RD	HAROLD	KY	41635-9024	37.533225	-82.6299117
222 OLD HOUSE BR TRLR	RANSOM	KY	41558-8513	37.5274017	-82.196365
222 OWL BR	JENKINS	KY	41537-8166	37.2616133	-82.5706633
222 PINE ST TRLR	WHITESBURG	KY	41858-7255	37.1205417	-82.8258967
222 PLEASANT VALLEY RD	BUSY	KY	41723-8977	37.24938	-83.3507933
222 PLEASANT VALLEY RD	BUSY	KY	41723-8977	37.2459533	-83.3536133
222 PLEASANT VALLEY RD	BUSY	KY	41723-8977	37.24593	-83.353
222 PLEASANT VALLEY RD BLDG STG	BUSY	KY	41723-8977	37.2458967	-83.3539383
222 POND RUN RD APT 3	RACELAND	KY	41169-1687	38.5423517	-82.7275
222 POPLAR HEIGHTS DR TRLR	GRAYSON	KY	41143-1646	38.32641	-82.91829
222 POUND PUPPY RD	PIKEVILLE	KY	41501-1452	37.49165326	-82.54016952
222 RAINBOW DR	SMILAX	KY	41764	37.144635	-83.2957333
222 RAVEN DR TRLR	WOOTON	KY	41776-8892	37.1967667	-83.31727
222 RED OAK BR	SASSAFRAS	KY	41759-8905	37.222725	-83.0393533
222 RIGHT FORK OF ISLAND CRK	PIKEVILLE	KY	41501-7160	37.46082817	-82.5634315
222 RUPPS WAY	GREENUP	KY	41144-6436	38.6279967	-82.8663233
222 SATELLITE RD	GRAYSON	KY	41143-8571	38.3321467	-82.984475
222 SCHOOLHOUSE RD	SHELBIANA	KY	41562-8332	37.4260767	-82.49216
222 SM ROBERSON DR	SOUTH SHORE	KY	41175-9677	38.7176867	-82.9648533
222 SPRADLIN BR	PRESTONSBURG	KY	41653-1838	37.6926983	-82.7683267
222 SQUARE DANCE RD	BLACKKEY	KY	41804-9005	37.1714467	-82.9932017
222 STIDHAM RD	YEADDISS	KY	41777	37.083148333	-83.28854666
222 STONECOAL RD	GARRETT	KY	41630-8969	37.4771433	-82.83009
222 STORE HL	JENKINS	KY	41537-8712	37.19072267	-82.65001
222 SUNSHINE LN	LEBURN	KY	41831-8999	37.3982912	-82.9619497
222 SUPERIOR RD	SALYERSVILLE	KY	41465-9104	37.739852	-83.070761
222 UNIVERSITY DR	PRESTONSBURG	KY	41653-1058	37.6805633	-82.780375
222 UPPER CHLOE CRK	PIKEVILLE	KY	41501-6601	37.45348	-82.4731733
222 VICTORIA HEIGHTS RD	LOUISA	KY	41230-6399	38.153305	-82.658835
222 VIRGINIA AVE	SOUTH WILLIAMSON	KY	41503-4135	37.672965	-82.28232
222 WELL HOLW	THEALKA	KY	41240-9076	37.8278133	-82.8034783
222 WENDOVER RD	HYDEN	KY	41749	37.14357533	-83.38144333
222 WHITCO LOOP	WHITESBURG	KY	41858-7480	37.1185067	-82.851035
222 WILCOX BR UNIT B	WITTENSVILLE	KY	41274-9012	37.8560625	-82.802865
222 WILLARD DR	PIKEVILLE	KY	41501-3876	37.35984948	-82.56420998
222 WOODCENTER DR	JACKSON	KY	41339-9198	37.53098167	-83.34547667
222 E CEDAR DR	PIKEVILLE	KY	41501-2021	37.4813017	-82.54251
222 E MOUNTAIN PKWY	SALYERSVILLE	KY	41465-9732	37.74101	-83.04734
222 N ARNOLD AVE	PRESTONSBURG	KY	41653-1285	37.6703967	-82.776535
222 N BUCKINGHAM AVE	WEST VAN LEAR	KY	41268-8016	37.7894167	-82.78198
222 N HIGHWAY 3	LOUISA	KY	41230-6430	38.127045	-82.634415
222 N RIVER ST	AUXIER	KY	41602-9262	37.7392217	-82.7613367
222 S CLAY AVE	WEST VAN LEAR	KY	41268-8009	37.78195583	-82.77932683
222 W 4TH ST	ELKHORN CITY	KY	41522-9035	37.30288	-82.3500183
222 W COURT ST	PRESTONSBURG	KY	41653-7724	37.667615	-82.7743117
222 W MEADOWBROOK ST	ASHLAND	KY	41102-8811	38.4787817	-82.7059283
222 W OAKDALE CT	ASHLAND	KY	41102-9403	38.4511733	-82.694375
2220 BEECH ST	ASHLAND	KY	41102-5817	38.4561867	-82.6585333
2220 BRENT ANN DR	FLATWOODS	KY	41139-1423	38.52169917	-82.726986
2220 BURNING FRK	SALYERSVILLE	KY	41465-7475	37.7102533	-82.9999767
2220 CANNONSBURG RD TRLR	CATLETTSBURG	KY	41129-9748	38.390065	-82.7004033
2220 CARROLL ST	ASHLAND	KY	41102-4740	38.459425	-82.654625
2220 CEDAR ST	ASHLAND	KY	41101-2417	38.4762833	-82.6635067
2220 COBURN AVE	ASHLAND	KY	41101-4636	38.4624233	-82.6553933
2220 COWPEN RD	PIKEVILLE	KY	41501-6150	37.554027666	-82.5544555
2220 HARROD ST	ASHLAND	KY	41102-4750	38.4585583	-82.6555183
2220 HIGHWAY 1850	WARBRANCH	KY	40874-7008	36.9760667	-83.52159
2220 HIGHWAY 1850 TRLR	WARBRANCH	KY	40874-7008	36.9755567	-83.5217967
2220 HORNE ST	ASHLAND	KY	41101-3420	38.4726883	-82.6584917

2220 KY ROUTE 2030	PRINTER	KY	41655-9061	37.5156367	-82.7224283
2220 LIBERTY ST	ASHLAND	KY	41101-3814	38.4624533	-82.6489217
2220 MAIN ST	ASHLAND	KY	41102-3272	38.48032	-82.6761583
2220 MIDLAND CT	ASHLAND	KY	41102-9609	38.3934033	-82.704065
2220 MOORE ST	ASHLAND	KY	41101-3819	38.4641917	-82.6463433
2220 OAK ST	FLATWOODS	KY	41139-1638	38.515975	-82.71433
2220 SELLARS ST	ASHLAND	KY	41101-3829	38.46136	-82.6463367
2220 SHARON RD	ASHLAND	KY	41101-5185	38.4504	-82.6248617
2220 SLOAN ST	FLATWOODS	KY	41139-1227	38.5270133	-82.7331217
2220 STATE ROUTE 3	CATLETTSBURG	KY	41129-9327	38.358925	-82.6933017
2220 WAUGH ST	ASHLAND	KY	41102-5867	38.45508	-82.6593267
2220 W ROCKHOUSE RD	ASHLAND	KY	41102-8118	38.465145	-82.7144483
2220 W ROSS CT	ASHLAND	KY	41102-9682	38.38585	-82.7518233
22200 ROSS RD	RUSH	KY	41168-8006	38.2760717	-82.7411333
22200 ROSS RD GARG	RUSH	KY	41168-8006	38.2760867	-82.741465
22200 E BIG CREEK RD	HUDDY	KY	41535-8001	37.5970661	-82.2871014
22203 STATE HIGHWAY 194	FEDSCREEK	KY	41524-8504	37.4374315	-82.26811233
22203 STATE HIGHWAY 194	FEDSCREEK	KY	41524-8504	37.4378567	-82.26788
2221 6TH ST	ASHLAND	KY	41101-2474	38.47611	-82.6624517
2221 BLACKBERRY RD	INEZ	KY	41214	37.79839	-82.57052
2221 CEDAR ST	ASHLAND	KY	41101-2416	38.4770283	-82.6637
2221 CENTRAL AVE	ASHLAND	KY	41101-7841	38.4732033	-82.633005
2221 CREST ST	ASHLAND	KY	41101-4907	38.4550383	-82.6422067
2221 GOBBLERS KNOB CT	ASHLAND	KY	41102-6132	38.41549983	-82.6918045
2221 HIGH ST	ASHLAND	KY	41101-4813	38.45676	-82.64303
2221 KY ROUTE 1107	PAINTSVILLE	KY	41240-8669	37.7945233	-82.779355
2221 KY ROUTE 1107	PAINTSVILLE	KY	41240-8669	37.7948483	-82.7795217
2221 KY ROUTE 302	VAN LEAR	KY	41265-8627	37.7759117	-82.7656167
2221 KY ROUTE 3380	TEABERRY	KY	41660-9041	37.3898117	-82.634155
2221 KY ROUTE 466	WEEKSBURY	KY	41667-9020	37.3236633	-82.695695
2221 LIBERTY ST	ASHLAND	KY	41101-3813	38.4625567	-82.6494433
2221 MOTLEY RD	FEDSCREEK	KY	41524-8412	37.419035	-82.21159
2221 MUDCLICK RD	HARDY	KY	41531-8971	37.579025	-82.2215433
2221 OWENS BRANCH RD	SLEMP	KY	41763-8867	37.09264583	-83.144465
2221 POLLARD RD	ASHLAND	KY	41101-2573	38.474005	-82.6598083
2221 RIGHT FORK OF COWPEN RD	PIKEVILLE	KY	41501-5823	37.556392	-82.52776466
2221 RIGHT FORK OF COWPEN RD	PIKEVILLE	KY	41501-5823	37.55637217	-82.5277155
2221 RIGHT FORK OF COWPEN RD GARG	PIKEVILLE	KY	41501-5823	37.554804666	-82.52957716
2221 RIVER FRONT RD TRLR	LOVELY	KY	41231	37.8165083	-82.4015933
2221 SELLARS ST	ASHLAND	KY	41101-3828	38.4613417	-82.6463717
2221 SHARON RD	ASHLAND	KY	41101-5184	38.45038	-82.6250133
2221 STATE ROUTE 503	GREENUP	KY	41144-7482	38.5235033	-82.7837517
2221 E THOMPSON RD	ASHLAND	KY	41102-8720	38.3959533	-82.70172
2221 E US HIGHWAY 60	GRAYSON	KY	41143-7940	38.3368583	-82.8935433
22210 COUNTRY CLUB DR	CATLETTSBURG	KY	41129-8602	38.3252383	-82.7001
2222 BRENT ANN DR	FLATWOODS	KY	41139-1423	38.5216567	-82.7269033
2222 CREST ST	ASHLAND	KY	41101-4908	38.45505033	-82.6422365
2222 GRIFFITH ST	ASHLAND	KY	41101-3908	38.4608517	-82.6455617
2222 KY ROUTE 2030	PRINTER	KY	41655-9061	37.51564	-82.7234733
2222 LEFT FORK BLACKBERRY RD TRLR	RANSOM	KY	41558-8606	37.5269233	-82.2039767
2222 RAINTREE CT	ASHLAND	KY	41101-3605	38.461885	-82.6514333
2222 SHELBY DRY FRK	SHELBIANA	KY	41562-8412	37.3957683	-82.4937167
2222 STEPHENS ST	ASHLAND	KY	41101-3570	38.4670267	-82.6601467
2222 WAUGH ST	ASHLAND	KY	41102-5867	38.4550917	-82.659325
2222 WINCHESTER AVE	ASHLAND	KY	41101-7847	38.4742433	-82.6320333
2222 WINCHESTER AVE	ASHLAND	KY	41101-7847	38.4741783	-82.631825
2222 WINCHESTER AVE STE C	ASHLAND	KY	41101-7847	38.474165	-82.6319667
2222 WINCHESTER AVE STE C	ASHLAND	KY	41101-7847	38.4740983	-82.6317917
22225 W US HIGHWAY 60	OLIVE HILL	KY	41164-8234	38.286725	-83.29661167
22226 W US HIGHWAY 60	OLIVE HILL	KY	41164-8234	38.285937	-83.297697
22229 LONG BRANCH RD	RUSH	KY	41168-8155	38.277585	-82.7648317
2223 CARROLL ST	ASHLAND	KY	41102-4739	38.45979	-82.6541083
2223 CROOKS ST	ASHLAND	KY	41101-3903	38.46004	-82.6447967
2223 HORNE ST	ASHLAND	KY	41101-3419	38.4731017	-82.6590833
2223 JUDY LN LOT 7	ASHLAND	KY	41102-9718	38.41566	-82.6922167
2223 JUDY LN TRLR 5	ASHLAND	KY	41102-9718	38.41477	-82.692145
2223 JUDY LN TRLR 6	ASHLAND	KY	41102-9718	38.4148167	-82.6921417

2223 JUDY LN TRLR 8	ASHLAND	KY	41102-9718	38.4155283	-82.6914533
2223 LITTLE CRK	PIKEVILLE	KY	41501-6909	37.36891097	-82.52378356
2223 MUD LICK RD	BUCKHORN	KY	41721-8581	37.2508148	-83.49484377
2223 MUDLICK RD GARG	HARDY	KY	41531-8971	37.579163333	-82.22158616
2223 MUDLICK RD UNIT WRKSHOP	HARDY	KY	41531-8971	37.57923817	-82.22151216
2223 NARROWS BR	HARDY	KY	41531-8851	37.587945	-82.2491617
2223 RAINTREE CT	ASHLAND	KY	41101-3605	38.4619083	-82.6512533
2223 STINSON RD TRLR	GRAYSON	KY	41143-7170	38.31007	-82.8788417
2223 W ROCKHOUSE RD	ASHLAND	KY	41102-8118	38.4652033	-82.7139933
22231 JACKS FORK RD	RUSH	KY	41168-8008	38.276583	-82.745585
22232 ROSS RD	RUSH	KY	41168-8006	38.2762055	-82.7439246
22232 ROSS RD	RUSH	KY	41168-8006	38.2751083	-82.743205
22238 KY ROUTE 122	MELVIN	KY	41650-8001	37.355435	-82.7032033
2224 BEECH ST	ASHLAND	KY	41102-5817	38.4561017	-82.6580933
2224 CROOKS ST	ASHLAND	KY	41101-3904	38.4602367	-82.6448317
2224 DONITHON RD	LOUISA	KY	41230-8581	38.011485	-82.56496
2224 HIGH ST	ASHLAND	KY	41101-4814	38.456745	-82.6426767
2224 HILTON AVE	ASHLAND	KY	41101-2840	38.4689567	-82.6355983
2224 HORNE ST	ASHLAND	KY	41101-3420	38.47253	-82.6590933
2224 JONES CREEK RD	WEST LIBERTY	KY	41472-8636	37.86970833	-83.23131833
2224 LYONS LN	ASHLAND	KY	41102-5849	38.4535967	-82.6600367
2224 MAIN ST	ASHLAND	KY	41102-3272	38.48079	-82.676675
2224 MAIN ST	ASHLAND	KY	41102-3272	38.48067	-82.6765067
2224 MOORE ST	ASHLAND	KY	41101-3819	38.4641767	-82.6460483
2224 OWENS BRANCH RD	SLEMP	KY	41763-8867	37.0924117	-83.1446283
2224 RAVEN ROCK RD	JENKINS	KY	41537	37.1738117	-82.6088417
2224 SHOPES CREEK RD	ASHLAND	KY	41102-9747	38.41442	-82.6883267
2224 SMITH ST	ASHLAND	KY	41101-4822	38.457105	-82.6434483
2224 STATE HIGHWAY 1626	OLIVE HILL	KY	41164-8825	38.27393333	-83.27376667
2224 STATE HIGHWAY 1626	OLIVE HILL	KY	41164-8825	38.27451533	-83.27355416
2224 STATE HIGHWAY 194	PIKEVILLE	KY	41501-6365	37.5803967	-82.475595
2224 N MEADOW BROOK LN	JENKINS	KY	41537	37.2559667	-82.6127017
2224 W COBB FRK	ASHLAND	KY	41102-8009	38.4051267	-82.7680317
22243 LONG BRANCH RD	RUSH	KY	41168-8155	38.2774633	-82.7652433
22249 CARD MOUNTAIN RD	MOUTHCARD	KY	41548-8249	37.3771817	-82.2697033
2225 BROAD ST	ASHLAND	KY	41101-3801	38.4621167	-82.6485467
2225 CENTRAL AVE	ASHLAND	KY	41101-7841	38.473065	-82.6322933
2225 COWPEN RD	PIKEVILLE	KY	41501-6150	37.5542483	-82.5544367
2225 CREST ST	ASHLAND	KY	41101-4907	38.4549917	-82.6422617
2225 GREENUP AVE GARG	ASHLAND	KY	41101-7856	38.475865	-82.6306983
2225 HALDEMAN RD	MOREHEAD	KY	40351-7011	38.2536172	-83.3116102
2225 HIGHWAY 7	WHITESBURG	KY	41858-8267	37.20544633	-82.87435216
2225 HORNE ST	ASHLAND	KY	41101-3419	38.4729683	-82.659225
2225 KY HIGHWAY 2022 TRLR	BUCKHORN	KY	41721-8867	37.33065833	-83.50154833
2225 LEECO RD	HYDEN	KY	41749	37.12295467	-83.32405933
2225 LIBERTY ST	ASHLAND	KY	41101-3813	38.462365	-82.64955
2225 MASHFORK RD	SALYERSVILLE	KY	41465-9481	37.7598232	-83.016639
2225 MASHFORK RD	SALYERSVILLE	KY	41465-9481	37.75874867	-83.01676866
2225 MIDDLE FORK RD	WARBRANCH	KY	40874-7034	37.024925	-83.42007766
2225 MUDLICK RD TRLR	HARDY	KY	41531-8971	37.5788733	-82.2214483
2225 OWENS BRANCH RD	SLEMP	KY	41763-8867	37.0926299	-83.1461241
2225 POLLARD RD	ASHLAND	KY	41101-2573	38.47436067	-82.66002816
2225 SMITH ST	ASHLAND	KY	41101-4821	38.4575733	-82.6434133
2225 STATE HIGHWAY 194	PIKEVILLE	KY	41501-6365	37.5801433	-82.4766283
2225 WAUGH ST	ASHLAND	KY	41102-5866	38.4550717	-82.659065
2225 W ROSS CT	ASHLAND	KY	41102-9682	38.3865	-82.7517167
22250 E BIG CREEK RD	HUDDY	KY	41535-8001	37.59786433	-82.286039
22250 E BIG CREEK RD GARG	HUDDY	KY	41535-8001	37.5983424	-82.2861757
22251 STATE HIGHWAY 194	FEDSCREEK	KY	41524-8504	37.435315	-82.2679333
22251 W US HIGHWAY 60	OLIVE HILL	KY	41164-8234	38.28632167	-83.29709167
22255 KY ROUTE 122	MELVIN	KY	41650-8001	37.357949	-82.70518433
22255 KY ROUTE 122	MELVIN	KY	41650-8001	37.356664	-82.70666516
2226 ASHLAND RD BLDG STORAGE	GREENUP	KY	41144		
2226 BATH AVE UNIT TEMPSRV	ASHLAND	KY	41101		
2226 BEECH CRK	JAMBOREE	KY	41553-9036	37.4720186	-82.1733021
2226 CROOKS ST	ASHLAND	KY	41101-3904	38.4602233	-82.6448483
2226 FIVE FORKS RD	LOUISA	KY	41230-8099	38.126825	-82.655075

2226	GRIFFITH ST	ASHLAND	KY	41101-3908	38.46076503	-82.64552343
2226	HIGH ST	ASHLAND	KY	41101-4814	38.45698781	-82.64231127
2226	HIGHWAY 3399	LOUISA	KY	41230-7240	38.21839483	-82.701424
2226	LAWHORN DR	ASHLAND	KY	41102-9107	38.4803067	-82.6998533
2226	LAWHORN DR	ASHLAND	KY	41102-9107	38.4803067	-82.699845
2226	RIGHT FORK MACES CRK RD	VIPER	KY	41774	37.16735783	-83.1769785
2226	RIGHT FORK MACES CRK RD	VIPER	KY	41774	37.1669583	-83.1766983
2226	SHOPES CREEK RD	ASHLAND	KY	41102-9747	38.4144867	-82.6879233
2226	STATE HIGHWAY 955	OLIVE HILL	KY	41164-7183	38.24590167	-83.24024833
2226	STRATTON FRK	CANADA	KY	41519-8331	37.5778783	-82.335435
2226	WAUGH ST	ASHLAND	KY	41102-5867	38.4547367	-82.658995
22265	W US HIGHWAY 60	OLIVE HILL	KY	41164-8234	38.285859	-83.298002
2227	CROOKS ST	ASHLAND	KY	41101-3903	38.4599567	-82.6451683
2227	GRIFFITH ST	ASHLAND	KY	41101-3907	38.4607033	-82.6458733
2227	HIGHWAY 721	HAZARD	KY	41701-7110	37.31162	-83.0861817
2227	ISLAND CREEK RD	PIKEVILLE	KY	41501-7250	37.45157767	-82.5418885
2227	ISLAND CREEK RD LOT 1	PIKEVILLE	KY	41501-7251	37.45251787	-82.54401434
2227	ISLAND CREEK RD LOT 10	PIKEVILLE	KY	41501-7251	37.452279	-82.542861
2227	ISLAND CREEK RD LOT 11	PIKEVILLE	KY	41501-7251	37.4524917	-82.5427233
2227	ISLAND CREEK RD LOT 12	PIKEVILLE	KY	41501-7251	37.452362166	-82.54310233
2227	ISLAND CREEK RD LOT 13	PIKEVILLE	KY	41501-7251	37.452418	-82.54320283
2227	ISLAND CREEK RD LOT 14	PIKEVILLE	KY	41501-7251	37.45250517	-82.5432915
2227	ISLAND CREEK RD LOT 15	PIKEVILLE	KY	41501-7251	37.4527433	-82.5433133
2227	ISLAND CREEK RD LOT 16	PIKEVILLE	KY	41501-7252	37.4527983	-82.543505
2227	ISLAND CREEK RD LOT 18	PIKEVILLE	KY	41501-7252	37.4528817	-82.543765
2227	ISLAND CREEK RD LOT 20	PIKEVILLE	KY	41501-7252	37.4515317	-82.5422383
2227	ISLAND CREEK RD LOT 22	PIKEVILLE	KY	41501-7252	37.45184883	-82.542204
2227	ISLAND CREEK RD LOT 24	PIKEVILLE	KY	41501-7252	37.4519265	-82.54236383
2227	ISLAND CREEK RD LOT 25	PIKEVILLE	KY	41501-7252	37.45209033	-82.54256083
2227	ISLAND CREEK RD LOT 26	PIKEVILLE	KY	41501-7252	37.452042333	-82.54289516
2227	ISLAND CREEK RD LOT 28	PIKEVILLE	KY	41501-7252	37.451985	-82.543105
2227	ISLAND CREEK RD LOT 29	PIKEVILLE	KY	41501-7252	37.4520217	-82.5431767
2227	ISLAND CREEK RD LOT 30	PIKEVILLE	KY	41501-7252	37.45251787	-82.54401434
2227	ISLAND CREEK RD LOT 31	PIKEVILLE	KY	41501-7253	37.45214	-82.5434217
2227	ISLAND CREEK RD LOT 32	PIKEVILLE	KY	41501-7253	37.4521517	-82.5435417
2227	ISLAND CREEK RD LOT 34	PIKEVILLE	KY	41501-7253	37.45268417	-82.54362116
2227	ISLAND CREEK RD LOT 37	PIKEVILLE	KY	41501-7253	37.45246	-82.544185
2227	ISLAND CREEK RD LOT 39	PIKEVILLE	KY	41501-7253	37.452749166	-82.54413333
2227	ISLAND CREEK RD LOT 4	PIKEVILLE	KY	41501-7251	37.4520767	-82.54196
2227	ISLAND CREEK RD LOT 40	PIKEVILLE	KY	41501-7253	37.4530283	-82.5441917
2227	ISLAND CREEK RD LOT 41	PIKEVILLE	KY	41501-7253	37.453086	-82.543914
2227	ISLAND CREEK RD LOT 42	PIKEVILLE	KY	41501-7254	37.45251787	-82.54401434
2227	ISLAND CREEK RD LOT 43	PIKEVILLE	KY	41501-7254	37.4531867	-82.54354
2227	ISLAND CREEK RD LOT 44	PIKEVILLE	KY	41501-7254	37.452945	-82.5436867
2227	ISLAND CREEK RD LOT 45	PIKEVILLE	KY	41501-7254	37.4529017	-82.5435217
2227	ISLAND CREEK RD LOT 46	PIKEVILLE	KY	41501-7254	37.45308683	-82.54331816
2227	ISLAND CREEK RD LOT 47	PIKEVILLE	KY	41501-7254	37.45299033	-82.54317083
2227	ISLAND CREEK RD LOT 48	PIKEVILLE	KY	41501-7254	37.4527583	-82.543215
2227	ISLAND CREEK RD LOT 49	PIKEVILLE	KY	41501-7254	37.45274	-82.5431367
2227	ISLAND CREEK RD LOT 5	PIKEVILLE	KY	41501-7251	37.4521067	-82.542035
2227	ISLAND CREEK RD LOT 7	PIKEVILLE	KY	41501-7251	37.4520875	-82.54264
2227	ISLAND CREEK RD LOT 8	PIKEVILLE	KY	41501-7251	37.45251787	-82.54401434
2227	ISLAND CREEK RD LOT 9	PIKEVILLE	KY	41501-7251	37.4523117	-82.5424383
2227	LEEEO RD	HYDEN	KY	41749	37.12265183	-83.32375683
2227	LEEEO RD	HYDEN	KY	41749	37.123132333	-83.3236035
2227	LYONS LN	ASHLAND	KY	41102-5848	38.45377	-82.659635
2227	MOORE ST	ASHLAND	KY	41101-3818	38.4644883	-82.6460033
2227	NEVADA ST	ASHLAND	KY	41101-3505	38.4706833	-82.65785
2227	OAK HILL LN	ASHLAND	KY	41102-8714	38.39661	-82.7003083
2227	RIGHT FORK MACES CRK RD	VIPER	KY	41774	37.1678383	-83.17768
2227	RIGHT FORK MACES CRK RD REAR	VIPER	KY	41774	37.1678517	-83.1776817
2227	SHELBY DRY FRK	SHELBIANA	KY	41562-8412	37.3962617	-82.4939233
2227	E THOMPSON RD	ASHLAND	KY	41102-8720	38.3959017	-82.7013883
22270	W US HIGHWAY 60 GARG	OLIVE HILL	KY	41164-8234	38.286182	-83.2985135
2228	CANNONSBURG RD	CATLETTSBURG	KY	41129-9748	38.39037483	-82.70028966
2228	CROOKS ST	ASHLAND	KY	41101-3904	38.4597833	-82.6451683
2228	DONTA RD	ASHLAND	KY	41102-7854	38.45432417	-82.70552183



2228 DONTA RD	ASHLAND	KY	41102-7854	38.45445517	-82.70553716
2228 DONTA RD	ASHLAND	KY	41102-7854	38.45428367	-82.70546483
2228 DONTA RD UNIT CELL	ASHLAND	KY	41102-7854	38.4550184	-82.7052872
2228 GREENUP AVE	ASHLAND	KY	41101-7857	38.475179	-82.63109166
2228 HARROD ST	ASHLAND	KY	41102-4750	38.4585517	-82.6551883
2228 HIGH ST	ASHLAND	KY	41101-4814	38.4565383	-82.64267
2228 HIGH ST	ASHLAND	KY	41101-4814	38.4566283	-82.642555
2228 HIGHWAY 317	NEON	KY	41840-8938	37.2077531	-82.710092
2228 HIGHWAY 317	NEON	KY	41840-8938	37.2084783	-82.7095967
2228 HILTON AVE	ASHLAND	KY	41101-2840	38.4688783	-82.63546
2228 HORNE ST	ASHLAND	KY	41101-3420	38.4725383	-82.6591033
2228 JOHNSON FRK	PREMIUM	KY	41845-9023	37.1536455	-82.9044333
2228 LIBERTY ST	ASHLAND	KY	41101-3814	38.4621783	-82.64925
2228 LYONS LN	ASHLAND	KY	41102-5849	38.4535833	-82.6598783
2228 STATE HIGHWAY 486	WEBBVILLE	KY	41180-8928	38.1832133	-82.9020017
2228 S RIVER RD	MOUTHCARD	KY	41548-8400	37.3665967	-82.2263383
22287 BOLTS FORK RD	RUSH	KY	41168-9095	38.2488863	-82.7316564
22287 BOLTS FORK RD	RUSH	KY	41168-9095	38.250164333	-82.73524816
22288 BOLTS FORK RD	RUSH	KY	41168		
22288 BOLTS FORK RD	RUSH	KY	41168-9095	38.2463467	-82.7348367
2229 BROAD ST	ASHLAND	KY	41101-3801	38.4612817	-82.64834
2229 CARTER AVE	ASHLAND	KY	41101-7823	38.4739683	-82.6321917
2229 CREST ST	ASHLAND	KY	41101-4907	38.4551433	-82.6425717
2229 DONTA RD	ASHLAND	KY	41102-7854	38.45676	-82.7056083
2229 HUFFS RUN TRLR	GRAYSON	KY	41143-7759	38.2582483	-82.928815
2229 KY ROUTE 3379	GRETHEL	KY	41631-9062	37.4691675	-82.63407566
2229 LITTLE CAT FORK RD TRLR	LOUISA	KY	41230-7138	38.18617	-82.7545667
2229 POLLARD RD	ASHLAND	KY	41101-2573	38.473965	-82.6601267
2229 RACCOON RD	RACCOON	KY	41557-8310	37.510551	-82.4483518
2229 RAVEN ROCK RD	JENKINS	KY	41537	37.1739517	-82.609285
2229 SMITH ST	ASHLAND	KY	41101-4821	38.4572833	-82.6436333
2229 W HOLT ST	ASHLAND	KY	41101-3811	38.465505	-82.6449517
22291 MAIN ST	HYDEN	KY	41749-8570	37.1616917	-83.3790617
22298 E BIG CREEK RD	HUDDY	KY	41535-8001	37.5974428	-82.2851059
223 29TH ST	ASHLAND	KY	41101-1937	38.4705933	-82.6234283
223 29TH ST	ASHLAND	KY	41101-1937	38.4705933	-82.6234283
223 2ND ST STE 1	PIKEVILLE	KY	41501-3843	37.4797883	-82.5184983
223 ALASKA AVE	WHITESBURG	KY	41858-7516	37.12051	-82.83519
223 ANDY BR	TEABERRY	KY	41660-9022	37.41105033	-82.63607128
223 ANSWERED PRAYER LN	BUSY	KY	41723-8551	37.241653	-83.355833
223 APPLE TREE BR	DEANE	KY	41812-8914	37.2422783	-82.7640717
223 BAILEY ST	SALYERSVILLE	KY	41465-9406	37.7523167	-83.0642067
223 BELLEFONTE DR	ASHLAND	KY	41101-2111	38.4948867	-82.6936383
223 BIG BRANCH RD	ELKHORN CITY	KY	41522-8155	37.29597966	-82.36333207
223 BLAIR ADKINS ST	ELKHORN CITY	KY	41522-8427	37.3584783	-82.40841
223 BOSS HILL RD	SECO	KY	41849-5014	37.17007917	-82.73436716
223 BRADFORD ST	SOUTH SHORE	KY	41175-9214	38.7267667	-82.9182383
223 BRIDGE ST	ELKHORN CITY	KY	41522-9048	37.3047133	-82.3483533
223 BROOKSIDE RD	ULYSSES	KY	41264-9027	37.9598817	-82.6629267
223 BRYAL DR	ASHLAND	KY	41101-8009	38.4986683	-82.7000117
223 BUNDY HOLW	SOUTH SHORE	KY	41175-7545	38.70775	-82.9588167
223 BUZZARD FORK RD	JACKSON	KY	41339-8495	37.4412	-83.42752
223 CABIN CREEK RD	REDFOX	KY	41847-9016	37.21056567	-82.93011183
223 CABLE HOLLOW CRK	JENKINS	KY	41537-8007	37.24759472	-82.5614055
223 CARDINAL RD	RUSSELL	KY	41169-1507	38.5140883	-82.69668
223 CARTER AVE	PRESTONSBURG	KY	41653-7912	37.6675117	-82.770215
223 CEDAR HILLS DR	PIKEVILLE	KY	41501-8700	37.4722167	-82.5576633
223 CENTRAL AVE	SOUTH WILLIAMSON	KY	41503-4117	37.6736667	-82.2830067
223 CHARBY HOLLOW RD	MARTIN	KY	41649-7901	37.556365	-82.759065
223 CHOPPING BR	MC ROBERTS	KY	41835-9072	37.2043783	-82.6701067
223 CHURCH AVE	BULAN	KY	41722-9065	37.3140267	-83.1636883
223 CHURCH ST	BETSY LAYNE	KY	41605-7010	37.55239433	-82.634474
223 CHURCH ST	PAINTSVILLE	KY	41240-1014	37.8145517	-82.80852
223 COPPERHEAD RD	ERMINE	KY	41815-9091	37.1375108	-82.7967173
223 COPPERHEAD RD	HYDEN	KY	41749-7979	37.24272	-83.382905
223 CRACKER BOTTOM RD TRLR	MARTIN	KY	41649-7953	37.5759167	-82.7548183
223 CRASES BR	LETCHER	KY	41832-9010	37.1473517	-82.9604317

223 DAMRON MAYO RD	GRAYSON	KY	41143-7924	38.3406983	-82.894435
223 DIXIE AVE APT	SALYERSVILLE	KY	41465-9433	37.7484017	-83.0721133
223 ELKHORN AVE	JENKINS	KY	41537-9067	37.16957	-82.6397233
223 ERWIN RD	ASHLAND	KY	41101-2148	38.5009983	-82.6980183
223 FALLSBURG RD	LOUISA	KY	41230-6327	38.168756	-82.649558
223 FORESTDALE RD	ASHLAND	KY	41102-9477	38.452075	-82.692135
223 FRONT ST	WAYLAND	KY	41666	37.4453933	-82.8025883
223 GOLD HOWARD LOOP	EASTERN	KY	41622-6907	37.5177917	-82.807335
223 GREEN MEADOW LN	PIKEVILLE	KY	41501-3107	37.5393033	-82.6009833
223 GREENTOWN LN	PAINTSVILLE	KY	41240-9402	37.81621	-82.79255
223 GUNNELL BR	BANNER	KY	41603-9086	37.588535	-82.6994117
223 HARRISON BR	ISOM	KY	41824-8952	37.1845485	-82.8664483
223 HAYWOOD DR	PINETOP	KY	41843	37.2611561	-82.8959455
223 HIGHWAY 3409 TRLR	MC ROBERTS	KY	41835-8922	37.2109617	-82.6646833
223 HILLMAN HOLW	OLIVE HILL	KY	41164-8957	38.26926667	-83.22273333
223 HILLMAN HOLW TRLR	OLIVE HILL	KY	41164-8957	38.26941167	-83.22302167
223 IOWA ST	ASHLAND	KY	41102-3308	38.47672	-82.669045
223 KITE HOLW	MEALLY	KY	41234-9022	37.8034433	-82.7322167
223 LAKEVIEW DR	LITTCARR	KY	41834-9091	37.2274533	-82.9593317
223 LICK BR	PAW PAW	KY	41553-9535	37.44250717	-82.10919283
223 LICK CREEK RD	LICK CREEK	KY	41540-8125	37.375025	-82.295755
223 LINCOLN BLVD	WURTLAND	KY	41144-6358	38.54558	-82.7593617
223 LION BR	TOPMOST	KY	41862	37.358255	-82.8186303
223 LITTLE TWO BRANCH RD	WOOTON	KY	41776-8863	37.18539833	-83.2584965
223 LUKE VARNEY HOLW	RACCOON	KY	41557-8445	37.5188033	-82.4143
223 MAIN ST	PIKEVILLE	KY	41501-3882	37.48174033	-82.51574883
223 MANDY LN	ARY	KY	41712-8843	37.37491114	-83.12471737
223 MIDDLE BR	MC DOWELL	KY	41647-6032	37.4540717	-82.727275
223 MINNIE RD	MINNIE	KY	41651-9032	37.468042	-82.752007
223 NEBRASKA RD	WENDOVER	KY	41775	37.10121933	-83.33051966
223 NURSERY DR	RUSH	KY	41168-8987	38.3547766	-82.7800892
223 ORCHARD ST	HAZARD	KY	41701-1045	37.268385	-83.1879683
223 PARADISE LN TRLR	WHITESBURG	KY	41858-9225	37.1109583	-82.900405
223 PERRY AVE	HAZARD	KY	41701-1843	37.247745	-83.189345
223 PETERS BR TRLR	MARTIN	KY	41649-7888	37.56320767	-82.7936195
223 PINE ST	PAINTSVILLE	KY	41240-1314	37.8105833	-82.7956217
223 PINEPOINT RD	HAZARD	KY	41701-5513	37.3432283	-83.1491167
223 POPLAR HEIGHTS DR	GRAYSON	KY	41143-1647	38.3265167	-82.918845
223 PRESTON ST	PAINTSVILLE	KY	41240-1125	37.8159883	-82.7982533
223 RAILROAD ST	JACKSON	KY	41339-7361	37.548145	-83.38168333
223 RAINBOW DR	SMILAX	KY	41764	37.14611183	-83.29677766
223 RAMEY FRK	EAST POINT	KY	41216-8814	37.75206833	-82.80415667
223 RATLIFF TOWN RD	LOUISA	KY	41230-5455	37.94208333	-82.541101
223 RICHMOND RD	ERMINE	KY	41815-8955	37.1396667	-82.8036033
223 RIVER BR	PIKEVILLE	KY	41501-5430	37.6489983	-82.5748133
223 RIVER BR TRLR	PIKEVILLE	KY	41501-5430	37.6483083	-82.5753417
223 ROSEANNE WHITE HOLW	HAZARD	KY	41701-8370	37.33800433	-83.27115516
223 RUPPS WAY	GREENUP	KY	41144-6436	38.6277883	-82.86671
223 RV MAY DR APT 35	PRESTONSBURG	KY	41653-1812	37.68636	-82.7769767
223 RV MAY DR APT 36	PRESTONSBURG	KY	41653-1812	37.6863583	-82.7769767
223 SCOTT AVE	PIKEVILLE	KY	41501-1282	37.4842267	-82.5201767
223 SHOP BR	DENTON	KY	41132-8972	38.2688586	-82.8668729
223 SHORT BR	GREENUP	KY	41144-6920	38.566945	-82.8551933
223 SHORT BR GARG	GREENUP	KY	41144-6920	38.5669625	-82.85570083
223 SOPHIA DR	MAYKING	KY	41837-8001	37.12073	-82.761625
223 SPRUCE LN	OLIVE HILL	KY	41164-8325	38.31169833	-83.24493
223 STORE HOLLOW RD	BETSY LAYNE	KY	41605-9017	37.5595333	-82.6235533
223 STRATTON FORK RD	VIPER	KY	41774-8914	37.119464	-83.17912952
223 SWEETWATER LN	GRAYSON	KY	41143-1750	38.341035	-82.9284983
223 SYCAMORE ST	JACKSON	KY	41339-1051	37.55285	-83.38671667
223 THIRD ST	SOUTH SHORE	KY	41175-7862	38.7270633	-82.9201867
223 THOMPSON RD	FLATWOODS	KY	41139-3647	38.5044667	-82.714755
223 TURNER BR	MINNIE	KY	41619	37.4702733	-82.76619
223 VIRGINIA AVE	SOUTH WILLIAMSON	KY	41503-4134	37.6735033	-82.2826917
223 WEDDINGTON BR	BELCHER	KY	41513-8442	37.3546667	-82.3229933
223 WOLFPIT BRANCH RD	ELKHORN CITY	KY	41522-7602	37.3520767	-82.42846
223 E CEDAR DR	PIKEVILLE	KY	41501-2022	37.4808267	-82.5422717

223 E CEDAR DR GARG	PIKEVILLE	KY	41501-2022	37.48121593	-82.54101605
223 E CEDAR DR UNIT POOLHSE	PIKEVILLE	KY	41501-2022	37.48121593	-82.54101605
223 E ELKHORN ST	ELKHORN CITY	KY	41522-8558	37.305325	-82.35479
223 N MAYO TRL	PAINTSVILLE	KY	41240-1816	37.8173033	-82.8149917
223 S CLAY AVE	WEST VAN LEAR	KY	41268-8009	37.7817867	-82.77929
223 W ALEXANDER DR LOT 39	ASHLAND	KY	41102-8335	38.4368817	-82.7110917
223 W MEEKS DR	ASHLAND	KY	41102-8816	38.4563983	-82.6931517
2230 BEECH ST	ASHLAND	KY	41102-5817	38.4559183	-82.657725
2230 BIG SMITH BR	SASSAFRAS	KY	41759-9042	37.20598667	-82.9980145
2230 GRIFFITH ST	ASHLAND	KY	41101-3908	38.4607817	-82.645705
2230 HIGH ST	ASHLAND	KY	41101-4814	38.45662	-82.6428317
2230 KY ROUTE 1428 APT 1	PRESTONSBURG	KY	41653-8874	37.6526383	-82.711685
2230 KY ROUTE 1428 APT 2	PRESTONSBURG	KY	41653-8874	37.6526135	-82.71195716
2230 KY ROUTE 1428 APT 3	PRESTONSBURG	KY	41653-8874	37.652565	-82.7118333
2230 LITTLE CRK	PIKEVILLE	KY	41501-6909	37.3690435	-82.5237675
2230 LITTLE CRK TRLR	PIKEVILLE	KY	41501-6909	37.368743	-82.5244283
2230 LONG BRANCH RD	LOUISA	KY	41230-7197	38.204055	-82.7117167
2230 OAK HILL LN	ASHLAND	KY	41102-8924	38.3957317	-82.7007633
2230 PIGEONROOST RD	CANADA	KY	41519-8314	37.58209	-82.3086383
2230 PIGEONROOST RD GARG	CANADA	KY	41519-8314	37.5821283	-82.3086133
2230 SHOPES CREEK RD	ASHLAND	KY	41102-9747	38.4140217	-82.68792
2230 SLOAN ST	FLATWOODS	KY	41139-1227	38.5263583	-82.7344617
2230 STRAY BRANCH RD	JACKSON	KY	41339-6912	37.5014145	-83.37878066
2230 WOLF CREEK RD	ROUSSEAU	KY	41366-9503	37.62716167	-83.20603
2230 WOODMAN CREEK RD	MAJESTIC	KY	41547-8433	37.5484717	-82.0678967
2230 W ROSS CT	ASHLAND	KY	41102-9682	38.3856483	-82.75184
22300 ROSS RD	RUSH	KY	41168-9202	38.27480067	-82.74147483
22305 CARD MOUNTAIN RD	MOUTHCARD	KY	41548-8250	37.378182	-82.26826616
22305 MAIN ST	HYDEN	KY	41749-8571	37.161813	-83.37938699
22307 MAIN ST	HYDEN	KY	41749-8571	37.161804	-83.37942999
2231 BIG BR	HALLIE	KY	41821-8915	37.07132317	-82.96039883
2231 CANNONSBURG RD	CATLETTSBURG	KY	41129-9748	38.390475	-82.7007467
2231 CANNONSBURG RD	CATLETTSBURG	KY	41129-9748	38.390475	-82.7007467
2231 CROOKS ST	ASHLAND	KY	41101-3903	38.459935	-82.6452033
2231 DIXON ST	ASHLAND	KY	41101-3413	38.472035	-82.65913
2231 GRIFFITH ST	ASHLAND	KY	41101-3907	38.4605783	-82.6461333
2231 HIGHWAY 721	HAZARD	KY	41701-7110	37.31144667	-83.08585083
2231 HUFFS RUN	GRAYSON	KY	41143-7759	38.2583833	-82.9284833
2231 HUFFS RUN BARN	GRAYSON	KY	41143-7759	38.258055166	-82.92815616
2231 KY ROUTE 1107	PAINTSVILLE	KY	41240-8669	37.7943267	-82.7793983
2231 KY ROUTE 1107	PAINTSVILLE	KY	41240-8669	37.79431	-82.7796083
2231 LIBERTY ST	ASHLAND	KY	41101-3813	38.46242	-82.6497683
2231 MASHFORK RD	SALYERSVILLE	KY	41465-9481	37.7585933	-83.0157133
2231 NEVADA ST	ASHLAND	KY	41101-3505	38.4708067	-82.6584033
2231 RATLIFF CREEK RD	PIKEVILLE	KY	41501-2115	37.504285	-82.4938983
2231 SELLARS ST	ASHLAND	KY	41101-3828	38.4613617	-82.64667
2231 YEADDISS RD	YEADDISS	KY	41777-8659	37.09241467	-83.1951325
22317 CARD MOUNTAIN RD	MOUTHCARD	KY	41548-8250	37.3785117	-82.2686867
2232 CANNONSBURG RD	CATLETTSBURG	KY	41129-9748	38.3907567	-82.6997417
2232 HARROD ST	ASHLAND	KY	41102-4750	38.4584167	-82.65514
2232 HIGHWAY 931	WHITESBURG	KY	41858-8961	37.09969	-82.8548617
2232 HILTON AVE	ASHLAND	KY	41101-2840	38.4684867	-82.635575
2232 HORNE ST	ASHLAND	KY	41101-3420	38.472811	-82.6593115
2232 LAWHORN DR	ASHLAND	KY	41102-9107	38.4802983	-82.699875
2232 MISTY LN	ASHLAND	KY	41102-9793	38.409315	-82.69358
2232 POLLARD RD	ASHLAND	KY	41101-2572	38.4735833	-82.6599833
2232 RUNYON BRANCH RD	PINSONFORK	KY	41555-7422	37.5255983	-82.2798517
2232 SHOPES CREEK RD FRNT	ASHLAND	KY	41102-9747	38.414765	-82.6873733
2232 N MAIN ST	HAZARD	KY	41701-1038	37.2652567	-83.19058
2232 W COBB FRK	ASHLAND	KY	41102-8009	38.4053219	-82.76866092
22323 KY 59 TRLR	VANCEBURG	KY	41179-6172	38.34703	-83.24402333
22323 KY 59 TRLR	VANCEBURG	KY	41179-6172	38.34694333	-83.243275
22328 ROSS RD	RUSH	KY	41168-9202	38.2735833	-82.7425617
2233 29TH ST	ASHLAND	KY	41101-4829	38.4584717	-82.6453233
2233 CHAPMAN ST	LOUISA	KY	41230-8537	38.04699833	-82.62201
2233 CROOKS ST	ASHLAND	KY	41101-3903	38.4597383	-82.64532
2233 HIGH ST	ASHLAND	KY	41101-4813	38.4566225	-82.6428025

2233 HIGHWAY 550	LEBURN	KY	41831-9002	37.3475717	-82.9526
2233 HIGHWAY 550 GARG	LEBURN	KY	41831-9002	37.3476695	-82.953139
2233 KY ROUTE 1107	PAINTSVILLE	KY	41240-8669	37.7950283	-82.7796583
2233 KY ROUTE 1750	EAST POINT	KY	41216-9039	37.7496667	-82.8275033
2233 MARE CRK	STANVILLE	KY	41659-9019	37.56378583	-82.60189583
2233 PIGEONROOST RD	CANADA	KY	41519-8314	37.582085	-82.30863
2233 POLLARD RD	ASHLAND	KY	41101-2573	38.4740217	-82.6602467
2233 POLLARD RD GARG	ASHLAND	KY	41101-2573	38.47425117	-82.66021583
2233 SMITH ST APT A	ASHLAND	KY	41101-4821	38.457149	-82.64384783
2233 SMITH ST APT B	ASHLAND	KY	41101-4821	38.45725	-82.643705
2233 W ROCKHOUSE RD	ASHLAND	KY	41102-8118	38.46617	-82.7139833
2233 W ROCKHOUSE RD	ASHLAND	KY	41102-8118	38.4660017	-82.7140917
22330 ROSS RD	RUSH	KY	41168-9202	38.2729593	-82.74196275
22335 STATE HIGHWAY 194	FEDSCREEK	KY	41524-8503	37.4364183	-82.2691383
22338 W US HIGHWAY 60	OLIVE HILL	KY	41164-8235	38.28568333	-83.29903
2234 GRIFFITH ST	ASHLAND	KY	41101-3908	38.4606783	-82.645855
2234 HORNE ST	ASHLAND	KY	41101-3420	38.47270367	-82.65959266
2234 KY ROUTE 2030	PRINTER	KY	41655-9061	37.5152783	-82.722625
2234 LOWE GEHRINGER RD	ASHLAND	KY	41102-9461	38.46978	-82.7101283
2234 MILLSTONE RD	MILLSTONE	KY	41838	37.192753833	-82.76395033
2234 NEVADA ST	ASHLAND	KY	41101-3506	38.470655	-82.65829
2234 POLLARD RD	ASHLAND	KY	41101-2572	38.4735195	-82.66022416
2234 STATE HIGHWAY 1056	PINSONFORK	KY	41555		
2234 STATE HIGHWAY 194	PIKEVILLE	KY	41501-6365	37.5809717	-82.4745783
2234 STATE HIGHWAY 194	PIKEVILLE	KY	41501-6365	37.5809483	-82.4750567
22344 E BIG CREEK RD	HUDDY	KY	41535-8002	37.5970895	-82.2849553
22346 STATE HIGHWAY 194	FEDSCREEK	KY	41524-8503	37.4355	-82.2676167
2235 BARTON CT GARG	ASHLAND	KY	41101-4833	38.4587233	-82.6454533
2235 BEECH ST	ASHLAND	KY	41102-5884	38.45623	-82.65742
2235 CREST ST	ASHLAND	KY	41101-4907	38.4550217	-82.64284
2235 CROOKS ST	ASHLAND	KY	41101-3903	38.45994	-82.645175
2235 DIXON ST REAR	ASHLAND	KY	41101-3413	38.4721733	-82.6597067
2235 FIVE FORKS RD	LOUISA	KY	41230-8099	38.1267333	-82.6555367
2235 GOBBLERS KNOB CT	ASHLAND	KY	41102-6132	38.4161733	-82.6917711
2235 GRIFFITH ST	ASHLAND	KY	41101-3907	38.4605933	-82.646195
2235 HIDDEN VALLEY DR TRLR 1	CATLETTSBURG	KY	41129-9218	38.3534483	-82.70186
2235 HIGHWAY 1087 TRLR	LEBURN	KY	41831-9142	37.40471	-82.916196
2235 HIGHWAY 80	HINDMAN	KY	41822-8868	37.3806617	-82.9721017
2235 HILLCREST RD	ASHLAND	KY	41101-2855	38.4674	-82.636725
2235 JUDY LN	ASHLAND	KY	41102-9717	38.41504833	-82.69170283
2235 KY HIGHWAY 2022	BUCKHORN	KY	41721-8867	37.33011333	-83.50218667
2235 KY ROUTE 2030	HONAKER	KY	41603-9020	37.51449167	-82.68154516
2235 LEFT FORK BLACKBERRY RD TRLR	RANSOM	KY	41558-8606	37.5269233	-82.2039767
2235 MEATHOUSE FRK TRLR	CANADA	KY	41519-8221	37.5790699	-82.3230259
2235 QUICKSAND RD	JACKSON	KY	41339-7482	37.52935833	-83.36007966
2235 RIVER RD	MC CARR	KY	41544-8507	37.6354517	-82.1754283
2235 RIVER RD COT 1	MC CARR	KY	41544	37.636168	-82.1777416
2235 RIVER RD GARG	MC CARR	KY	41544-8507	37.6354517	-82.1754283
2235 ROCKHOUSE CRK	ELKHORN CITY	KY	41501	37.345075	-82.4835167
2235 E THOMPSON RD	ASHLAND	KY	41102-8720	38.3957517	-82.701205
2235 W ROSS CT	ASHLAND	KY	41102-9682	38.3859617	-82.7524383
22350 MAIN ST	HYDEN	KY	41749-8571	37.162055	-83.3802183
22350 ROSS RD	RUSH	KY	41168-9202	38.2722467	-82.7410867
22351 KY 59	VANCEBURG	KY	41179-6172	38.34655667	-83.243325
2236 BIG CARD RD	MOUTHCARD	KY	41548-8221	37.355715	-82.2677867
2236 CROOKS ST	ASHLAND	KY	41101-3904	38.45979	-82.6452583
2236 HIGHWAY 2565	LOUISA	KY	41230-5913	38.096945	-82.614685
2236 HIGHWAY 2565	LOUISA	KY	41230-5913	38.0968833	-82.614375
2236 HIGHWAY 315	BOONEVILLE	KY	41314-9086	37.45920333	-83.479795
2236 HIGHWAY 315 GARG	BOONEVILLE	KY	41314-9086	37.45925833	-83.4799835
2236 HIGHWAY 3410 TRLR	MAYKING	KY	41837-9077	37.1159233	-82.7514883
2236 KY HIGHWAY 28	HAZARD	KY	41701-5759	37.3488033	-83.30713
2236 QUICKSAND RD	JACKSON	KY	41339-7482	37.52950667	-83.359945
2236 SMITH ST	ASHLAND	KY	41101-4822	38.457195	-82.6437717
2236 TYPO RD	BONNYMAN	KY	41719-8714	37.27765867	-83.25298166
2236 WINCHESTER AVE	ASHLAND	KY	41101-7832	38.474	-82.6313867
2236 WINCHESTER AVE	ASHLAND	KY	41101-7832	38.4745336	-82.6316861

2236 WINCHESTER AVE APT 1	ASHLAND	KY	41101-7832	38.474187	-82.63155433
2236 W KY HIGHWAY 80 GARG	HAZARD	KY	41701-5934	37.2646933	-83.240075
2236 W KY HIGHWAY 80 HSE & OL	HAZARD	KY	41701-5934	37.2647633	-83.24004
2236 W KY HIGHWAY 80 TRLR	HAZARD	KY	41701-5934	37.264695	-83.2402483
22365 LONG BRANCH RD	RUSH	KY	41168-8156	38.27593567	-82.765548
22366 STATE HIGHWAY 194	FEDSCREEK	KY	41524-8503	37.43570433	-82.26776783
2237 BIG BRANCH RD	VIPER	KY	41774-8528	37.1745617	-83.055085
2237 CARTER AVE	ASHLAND	KY	41101-7823	38.4739567	-82.631815
2237 CARTER AVE APT	ASHLAND	KY	41101-7823	38.4739567	-82.631815
2237 CREST ST	ASHLAND	KY	41101-4907	38.45520862	-82.64210516
2237 DRYHILL RD	HYDEN	KY	41749-8333	37.1792967	-83.38324
2237 FIVE FORKS RD	LOUISA	KY	41230-8099	38.1271533	-82.655665
2237 HIGH ST	ASHLAND	KY	41101-4813	38.456565	-82.6431283
2237 HIGHWAY 2035	WHITESBURG	KY	41858-9033	37.09015608	-82.80908212
2237 HIGHWAY 2035 UNIT CABLE	WHITESBURG	KY	41858	37.0901764	-82.8105647
2237 HIGHWAY 931	WHITESBURG	KY	41858-8304	37.1493367	-82.8221083
2237 HORN HOLLOW RD	WURLTAND	KY	41144-7509	38.5356667	-82.7946
2237 NEVADA ST	ASHLAND	KY	41101-3505	38.4706567	-82.6583567
2237 POLLARD RD	ASHLAND	KY	41101-2573	38.4737733	-82.6603533
2237 WENDOVER RD	WENDOVER	KY	41775-9998	37.1244683	-83.3610917
22373 STATE HIGHWAY 194	FEDSCREEK	KY	41524-8503	37.43542	-82.2682433
22375 ROSS RD	RUSH	KY	41168-9202	38.2726833	-82.7454367
22375 ROSS RD	RUSH	KY	41168-9202	38.27265767	-82.74586666
22375 ROSS RD GARG	RUSH	KY	41168-9202	38.2727655	-82.742905
2238 29TH ST	ASHLAND	KY	41101-4830	38.4576567	-82.644965
2238 DONTA RD	ASHLAND	KY	41102-7854	38.4562567	-82.70534
2238 HIGH ST	ASHLAND	KY	41101-4814	38.4564217	-82.642875
2238 KY ROUTE 3379	GRETHEL	KY	41631-9062	37.4688725	-82.63459983
2238 LONGFORK RD	VIRGIE	KY	41572-8965	37.3232217	-82.6168883
2238 SELLARS ST	ASHLAND	KY	41101-3872	38.4610083	-82.6466933
2238 SHELBY DRY FRK	SHELBIANA	KY	41562-8412	37.3962033	-82.494295
2238 W COBB FRK TRLR	ASHLAND	KY	41102-8009	38.40523883	-82.7687235
2238 W ROSS CT	ASHLAND	KY	41102-7708	38.38551	-82.7520683
22380 MAIN ST	HYDEN	KY	41749-8571	37.1618167	-83.3807817
22387 STATE HIGHWAY 194	BIGGS	KY	41524-8503	37.4348217	-82.2685567
2239 29TH ST	ASHLAND	KY	41101-4829	38.4582767	-82.645435
2239 BARBEQUE RD	CATLETTSBURG	KY	41129-1215	38.41911	-82.6029817
2239 BARTON CT	ASHLAND	KY	41101-4833	38.458685	-82.645815
2239 BOWLINGS CREEK RD	ALTRO	KY	41339-8810	37.373237666	-83.4394265
2239 DIXON ST	ASHLAND	KY	41101-3413	38.47211	-82.659505
2239 GREENUP AVE	ASHLAND	KY	41101-7856	38.4759383	-82.63032
2239 GRIFFITH ST	ASHLAND	KY	41101-3907	38.4605167	-82.6460683
2239 LEFT FORK OF ISLAND CRK	PIKEVILLE	KY	41501-7424	37.4332183	-82.564495
2239 LYONS LN	ASHLAND	KY	41102-5848	38.4539417	-82.65908
2239 MARE CRK	STANVILLE	KY	41659-9019	37.563165	-82.6019967
2239 MEATHOUSE FRK	CANADA	KY	41519-8221	37.57837	-82.3218267
2239 MUDLICK RD	HARDY	KY	41531-8971	37.5789083	-82.221435
2239 RACCOON RD	RACCOON	KY	41557-8310	37.510235	-82.4495833
2239 WOOTON RD	WOOTON	KY	41776-8753	37.17067333	-83.27909316
2239 E THOMPSON RD	ASHLAND	KY	41102-8720	38.3955283	-82.70125
224 15TH ST	ASHLAND	KY	41101-7624	38.4797483	-82.6401467
224 17TH ST	ASHLAND	KY	41101-7606	38.4780367	-82.6378867
224 17TH ST	ASHLAND	KY	41101-7606	38.4781333	-82.6369833
224 17TH ST	ASHLAND	KY	41101-7606	38.47795683	-82.6372775
224 1ST AVE TRLR	WORTHINGTON	KY	41183-9455	38.55095217	-82.73224666
224 28TH ST	ASHLAND	KY	41101-1905	38.4712183	-82.6241883
224 2ND AVE	WORTHINGTON	KY	41183-9449	38.55106	-82.73404
224 2ND ST	PAINTSVILLE	KY	41240-1002	37.8150467	-82.8047317
224 3RD ST	HAZARD	KY	41701-2162	37.2394935	-83.18043366
224 4TH AVE	WORTHINGTON	KY	41183-9433	38.5526817	-82.734425
224 4TH ST	PAINTSVILLE	KY	41240-1150	37.817	-82.8057617
224 5TH ST	PAINTSVILLE	KY	41240-1152	37.8173767	-82.805855
224 9TH ST	ASHLAND	KY	41101-7411	38.4828717	-82.6468117
224 ALASKA AVE	WHITESBURG	KY	41858-7513	37.1205233	-82.83518
224 AMOS NEWSOME LN	VIRGIE	KY	41572-8510	37.38156883	-82.58045333
224 APPLE RIDGE LN	HAZARD	KY	41701-6888	37.2931117	-83.214345
224 ARNOLD FORK RD	KITE	KY	41828-9064	37.2996933	-82.7549967

224 BAKER AVE	HAZARD	KY	41701-1812	37.24781	-83.1925317
224 BAKER AVE	HAZARD	KY	41701-1812	37.2478283	-83.1925167
224 BALL BR	PINSONFORK	KY	41555-7520	37.5547917	-82.2457233
224 BARRENSHEE CRK	FREEBURN	KY	41528-8521	37.5477817	-82.1367717
224 BARRENSHEE CRK TRLR	FREEBURN	KY	41528-8521	37.5511367	-82.1371583
224 BEARVILLE RD	EMMALENA	KY	41740		
224 BELLEFONTE CIR	ASHLAND	KY	41101-2176	38.500145	-82.700295
224 BELLEFONTE DR	ASHLAND	KY	41101-2112	38.493853	-82.693375
224 BELLEFONTE ST	RUSSELL	KY	41169-1317	38.528065	-82.6909
224 BELLEFONTE ST	RUSSELL	KY	41169-1317	38.528065	-82.690895
224 BENTLEY RD	SALYERSVILLE	KY	41465-9671	37.747963	-82.991724
224 BIG BLUE BLVD TRLR	WHITESBURG	KY	41858-8036	37.1972343	-82.8840608
224 BIGGS LN	SOUTH SHORE	KY	41175-7848	38.72803767	-82.92962266
224 BLACK GOLD BLVD	HAZARD	KY	41701-2603	37.251775	-83.2020933
224 BLAZE BR	JENKINS	KY	41537-8168	37.2611133	-82.57749
224 BOWEN LN	INEZ	KY	41224-9561	37.91745667	-82.54868667
224 BOWLES PARK DR APT D1	PIKEVILLE	KY	41501-2013	37.4841217	-82.540345
224 BOWLES PARK DR APT D2	PIKEVILLE	KY	41501-2013	37.4841217	-82.540345
224 BOWLES PARK DR APT D3	PIKEVILLE	KY	41501-2013	37.4841483	-82.5405617
224 BOWLES PARK DR APT D4	PIKEVILLE	KY	41501-2013	37.4841483	-82.5405617
224 BUCKLICK HOLLOW RD	BULAN	KY	41722-8635	37.34579183	-83.15909915
224 BUCKSAW JCT	GRAYSON	KY	41143-8737	38.2931635	-82.9447235
224 BUCKSAW JCT	GRAYSON	KY	41143-8737	38.2923933	-82.9442817
224 BUTTERNUT DR	LOUISA	KY	41230-6021	38.08308243	-82.63346036
224 CARDINAL DR	GRAYSON	KY	41143-1267	38.3343017	-82.9563867
224 CARDINAL RD	RUSSELL	KY	41169-1508	38.5142967	-82.6976733
224 CEDAR MINE RD	LOUISA	KY	41230-5858	38.00103833	-82.55689333
224 CEDAR MINE RD	LOUISA	KY	41230-5858	38.00076833	-82.557905
224 CEDAR ST	HAZARD	KY	41701-1508	37.25117	-83.1903533
224 CENTRAL AVE	SOUTH WILLIAMSON	KY	41503-4118	37.6735033	-82.2826917
224 CHURCH ST	PAINTSVILLE	KY	41240-1012	37.814565	-82.8085
224 CHURCH ST BARN SHED	PAINTSVILLE	KY	41240		
224 CLEARWATER RD	WAYLAND	KY	41666-6811	37.44778217	-82.8113705
224 COLLEGE HILL DR	GRAYSON	KY	41143-1050	38.33815	-82.951575
224 COLLEGE ST	HAZARD	KY	41701-1558	37.2548635	-83.1886855
224 COLLINS DR	WITTENSVILLE	KY	41274-9050	37.8554267	-82.8111567
224 CORNELL AVE	HAZARD	KY	41701-1830	37.2470967	-83.1920833
224 DEER LICK BRANCH RD LOT 2	LOUISA	KY	41230-7527	38.07243146	-82.67419892
224 DOG RDG	ASHLAND	KY	41102-8344	38.445527	-82.70630383
224 EDDINGTON LN	VIPER	KY	41774-8228	37.1617583	-83.135405
224 EDDINGTON LN GARG	VIPER	KY	41774-8228	37.16199675	-83.13537103
224 ENTERTAINMENT DR	HAZARD	KY	41701-7247	37.31039093	-83.24482798
224 ETNA ST	RUSSELL	KY	41169-1304	38.5285283	-82.6903483
224 EVERSOLE ST	HAZARD	KY	41701-1328	37.254486	-83.192682
224 FAITH DR	MILLSTONE	KY	41838-8920	37.183105	-82.751215
224 FOREST HILL CIR	JENKINS	KY	41537-7842	37.18051283	-82.6184665
224 FOREST TRACE HL	HUDDY	KY	41535-8939	37.6013567	-82.2776367
224 FOREST TRACE HL APT 101	HUDDY	KY	41535-8939	37.6013517	-82.2776467
224 FOREST TRACE HL APT 102	HUDDY	KY	41535-8939	37.6013567	-82.2776367
224 FOREST TRACE HL APT 103	HUDDY	KY	41535-8939	37.6013517	-82.2776467
224 FOREST TRACE HL APT 104	HUDDY	KY	41535-8939	37.6013517	-82.2776467
224 FOREST TRACE HL APT 105	HUDDY	KY	41535-8939	37.6013683	-82.2776033
224 FOREST TRACE HL APT 106	HUDDY	KY	41535-8939	37.601365	-82.277615
224 FOREST TRACE HL APT 107	HUDDY	KY	41535-8939	37.60136	-82.277625
224 FOREST TRACE HL APT 108	HUDDY	KY	41535-8939	37.60136	-82.277625
224 FOREST TRACE HL APT 109	HUDDY	KY	41535-8939	37.6013567	-82.2776367
224 FOREST TRACE HL APT 110	HUDDY	KY	41535-8939	37.601365	-82.277615
224 FOREST TRACE HL APT 111	HUDDY	KY	41535-8939	37.6013683	-82.2775867
224 FOREST TRACE HL APT 112	HUDDY	KY	41535-8939	37.6013683	-82.2776033
224 FOREST TRACE HL APT 113	HUDDY	KY	41535-8939	37.601365	-82.277615
224 FOREST TRACE HL APT 114	HUDDY	KY	41535-8939	37.601365	-82.277615
224 FOREST TRACE HL APT 115	HUDDY	KY	41535-8939	37.60136	-82.277625
224 FOREST TRACE HL APT 116	HUDDY	KY	41535-8939	37.6013567	-82.2776367
224 FOX RUN RD	SALYERSVILLE	KY	41465-8463	37.7554142	-83.0532105
224 FRANK ST	PAINTSVILLE	KY	41240-1116	37.8158583	-82.7992733
224 FRED'S FRK APT 4	PRESTONSBURG	KY	41653-1808	37.678665	-82.7627317
224 FRED'S FRK UNIT 3	PRESTONSBURG	KY	41653-1808	37.6787967	-82.7629217

224	FRONTAGE RD	GRAYSON	KY	41143	38.32536867	-83.02956133
224	GALLEY ST	HAZARD	KY	41701-6112	37.22627817	-83.15909276
224	GALLEY ST	HAZARD	KY	41701-6112	37.2263683	-83.158695
224	GARDNER FRK	SHELBIANA	KY	41562-8519	37.3760567	-82.4755033
224	GARDNER FRK GARG 1	SHELBIANA	KY	41562-8519	37.3760167	-82.474985
224	GARVIN RDG	OLIVE HILL	KY	41164-8932	38.30415	-83.219595
224	GEORGES BRANCH RD	VICCO	KY	41773-8913	37.2053167	-83.0684467
224	GEORGES BRANCH RD BLDG 1	VICCO	KY	41773-8913	37.205866	-83.069781
224	GRANT COMBS RD	HAZARD	KY	41701-2075	37.2423386	-83.1730933
224	GREEN MEADOW LN	PIKEVILLE	KY	41501-3107	37.5397967	-82.6010283
224	GREENBRIAR DR	GRAYSON	KY	41143-1746	38.3370917	-82.9194883
224	HACKER HOLLOW RD	STINNETT	KY	40868-6522	37.1084917	-83.4063917
224	HIGH ROCK RD	HAZARD	KY	41701-6767	37.2707567	-83.1483033
224	HIGHWAY 803	MILLSTONE	KY	41838-9024	37.183734	-82.75188383
224	HURRICANE BR	BARNETTS CREEK	KY	41256-9150	37.8170635	-82.9001415
224	IOWA ST	ASHLAND	KY	41102-3309	38.476345	-82.66916
224	ISOM DR	ISOM	KY	41824-9013	37.188435	-82.8933567
224	JACKS BRANCH RD TRLR	HAZARD	KY	41701-6364	37.2799	-83.1069367
224	JANE HILL RD	ASHLAND	KY	41101-2224	38.4843733	-82.6858317
224	JEFFERSON ST APT 1	PIKEVILLE	KY	41501-9030	37.4758017	-82.524115
224	JEFFERSON ST APT 2	PIKEVILLE	KY	41501-9030	37.476904	-82.5235555
224	JET RD	LOUISA	KY	41230-9177	38.1981617	-82.6798433
224	JOCKEY HOLW	AUXIER	KY	41602-9226	37.7413867	-82.75541
224	KENTUCKY BLVD	HAZARD	KY	41701-2006	37.2460783	-83.181615
224	KENTUCKY ST	ASHLAND	KY	41102-3315	38.477073	-82.67041683
224	KY ROUTE 1428	PRESTONSBURG	KY	41653-1512	37.6701067	-82.72619
224	LEFT FORK CARMEN HOL RD	BETSY LAYNE	KY	41605	37.5545717	-82.6365883
224	LEFT FORK DRY FRK	ELKHORN CITY	KY	41522-7823	37.3249405	-82.42994066
224	LOCUST AVE	LOUISA	KY	41230-7930	38.103925833	-82.60847033
224	LOCUST AVE TRLR	LOUISA	KY	41230-7930	38.1036683	-82.6085283
224	LOCUST ST	HUDDY	KY	41535-8861	37.5962683	-82.27294
224	MAIN ST	GREENUP	KY	41144-1067	38.5781783	-82.8376883
224	MAIN ST	PIKEVILLE	KY	41501-1151	37.4811667	-82.515795
224	MEADOWLARK LN	PRESTONSBURG	KY	41653-7817	37.66831417	-82.76888483
224	MIDDLE FORK RD STE 2	INEZ	KY	41224	37.864195	-82.54148
224	MIDDLE FORK RD UNIT 1	INEZ	KY	41224	37.86402	-82.5419317
224	MIDDLE FORK RD UNIT 2	INEZ	KY	41224	37.86415667	-82.54154833
224	MILL BEND RD	LOST CREEK	KY	41348-9609	37.4655994	-83.2976174
224	MILL BRANCH RD	PAINTSVILLE	KY	41240-1701	37.8117183	-82.8115583
224	MORRIS ST APT 2FL	HAZARD	KY	41701-1132	37.26593892	-83.19198491
224	MOUNTAIN VIEW DR TRLR	HAZARD	KY	41701-7213	37.31501	-83.248875
224	NORTHGATE DR	PIKEVILLE	KY	41501-8606	37.490495	-82.5112983
224	OLD BURNING FRK UPPR 2	SALYERSVILLE	KY	41465-7460	37.73554	-83.0284667
224	PAPAW NAPIER RD	HAZARD	KY	41701-7450	37.3288795	-83.2188655
224	PARK HILL BLVD	WEST LIBERTY	KY	41472-7367	37.92360667	-83.24714167
224	PARKS ST	WHITESBURG	KY	41858-7538	37.1212133	-82.8383
224	PARKS ST	WHITESBURG	KY	41858-7538	37.12173483	-82.83821283
224	PARKS ST	WHITESBURG	KY	41858-7538	37.121205	-82.838265
224	PARKS ST UNIT TEMP	WHITESBURG	KY	41858-7538	37.120745666	-82.83811583
224	PARKVIEW DR	PAINTSVILLE	KY	41240-1272	37.80903	-82.8083483
224	PARSONS BR	INEZ	KY	41224-9132	37.79456667	-82.52459
224	PEACE VALLEY LN TRLR	WHITESBURG	KY	41858-9410	37.1760517	-82.8362583
224	PEACH ORCHARD DR	PIKEVILLE	KY	41501-1727	37.4796667	-82.52792
224	PINSON BR	PIKEVILLE	KY	41501-6328	37.598575	-82.501895
224	PIPELINE RD	OLIVE HILL	KY	41164-8180	38.27309667	-83.124555
224	PLEASANT VLY	WURLAND	KY	41144-7575	38.49326967	-82.77448483
224	POPLAR HEIGHTS DR	GRAYSON	KY	41143-1646	38.3262667	-82.91837
224	PREECE RD	INEZ	KY	41224-8813	37.83242167	-82.54719667
224	RATLIFF SCHOOL RD	LEBURN	KY	41831-8989	37.3889867	-82.9172967
224	RATLIFF TOWN RD	LOUISA	KY	41230-5455	37.9415315	-82.5411725
224	RIDGE RD	RACELAND	KY	41169-1240	38.5327867	-82.723855
224	SANSOM FRK	DANA	KY	41615-9012	37.5486717	-82.6905767
224	SEATON DR	RUSSELL	KY	41169-1417	38.5178783	-82.6991317
224	SEE CHAPEL RD	LOUISA	KY	41230-7677	38.1092867	-82.59761
224	SHADY LN	GRAYSON	KY	41143-1058	38.33732733	-82.95229133
224	SONNY DR	HAZARD	KY	41701-6604	37.28186877	-83.19788434
224	SPRADLIN BR	PRESTONSBURG	KY	41653-1838	37.69232183	-82.76873333

224 SPRUCE ALY	SOUTH PORTSMOUTH	KY	41174-8968	38.72614	-83.009985
224 STAFFORD SPGS	STAFFORDSVILLE	KY	41256-9026	37.8374683	-82.8513083
224 STAFFORD ST	PAINTSVILLE	KY	41240-1128	37.8164667	-82.799935
224 SUN VALLEY TER	HAZARD	KY	41701-1648	37.25408943	-83.1807318
224 SUN VALLEY TER	HAZARD	KY	41701-1648	37.25437	-83.1807417
224 SUN VALLEY TER	HAZARD	KY	41701-1648	37.25428	-83.1805183
224 SWIFT SHOAL BR TRLR	EMMALENA	KY	41740-8811	37.3404956	-83.0693618
224 THOMAS LN	VIPER	KY	41774-8216	37.164715	-83.141215
224 TRIPLETT BR	LACKEY	KY	41643-9022	37.449902	-82.83922533
224 WELLS FORK RD	VIPER	KY	41774-8990	37.1533017	-83.1957483
224 WELLS ST TRLR A	COMBS	KY	41729-9038	37.268091	-83.21191883
224 WELLS ST TRLR B	COMBS	KY	41729-9038	37.2681	-83.21187916
224 WILLARD DR HSE	PIKEVILLE	KY	41501-3876	37.36025717	-82.56433383
224 WILLOW LN	HAZARD	KY	41701-2246	37.2417845	-83.17692133
224 WOODBINE LN	STINNETT	KY	40868	37.1001467	-83.3926567
224 YOUNG ST	HAZARD	KY	41701-1261	37.26499	-83.1838017
224 E 2ND AVE	SOUTH SHORE	KY	41175-7520	38.7238133	-82.966145
224 E DORTON BLVD	STAFFORDSVILLE	KY	41256-9038	37.82601233	-82.84646733
224 N BLACKBURN BTM	PIKEVILLE	KY	41501-4877	37.55900692	-82.42079145
224 N HIGHLAND AVE	PRESTONSBURG	KY	41653	37.670642333	-82.77275183
224 S CARDINAL DR	PRESTONSBURG	KY	41653-1493	37.666585	-82.7385033
224 S CENTRAL AVE	PRESTONSBURG	KY	41653-1953	37.6667283	-82.7712767
2240 BEECH ST	ASHLAND	KY	41102-5817	38.4560517	-82.6577517
2240 BIG PERRY RD	MOREHEAD	KY	40351-8155	38.2613	-83.37741833
2240 CROOKS ST	ASHLAND	KY	41101-3904	38.4598283	-82.6461133
2240 DONTA RD	ASHLAND	KY	41102-7854	38.45590433	-82.705537
2240 KY ROUTE 2030	PRINTER	KY	41655-9061	37.51280657	-82.72177783
2240 LEXINGTON AVE	ASHLAND	KY	41101-2844	38.470275	-82.63554
2240 LYONS LN	ASHLAND	KY	41102-5849	38.453765	-82.6590967
2240 MUDLICK RD	HARDY	KY	41531-8971	37.57696	-82.2191498
2240 ROCKHOUSE FRK	SALYERSVILLE	KY	41465-7466	37.745371166	-82.98777133
2240 SLOAN ST	FLATWOODS	KY	41139-1227	38.5264633	-82.7345833
2240 SMITH BR	GRAYSON	KY	41143-7270	38.3526067	-83.0436567
2240 SMITH ST	ASHLAND	KY	41101-4822	38.45699333	-82.6440105
2240 E THOMPSON RD	ASHLAND	KY	41102-8719	38.395225	-82.7012283
2240 N MAIN ST	HAZARD	KY	41701-1038	37.2651717	-83.1904983
2240 S STATE HIGHWAY 1	GRAYSON	KY	41143-7629	38.3003733	-82.9253667
2240 S STATE HIGHWAY 1	GRAYSON	KY	41143-7629	38.3006583	-82.9260617
2240 S STATE HIGHWAY 1 TRLR	GRAYSON	KY	41143-7629	38.301114	-82.92638366
22403 STATE HIGHWAY 194	FEDSCREEK	KY	41524-8502	37.4347233	-82.2687533
2241 29TH ST	ASHLAND	KY	41101-4829	38.4583683	-82.6454733
2241 CANNONSBURG RD	CATLETTSBURG	KY	41129-9748	38.39109683	-82.69994683
2241 CARTER AVE	ASHLAND	KY	41101-7823	38.4739167	-82.631805
2241 HILLCREST RD	ASHLAND	KY	41101-2855	38.467005	-82.6362883
2241 KY HIGHWAY 610	VIRGIE	KY	41572-9016	37.326775	-82.5875917
2241 SELLARS ST	ASHLAND	KY	41101-3828	38.4609867	-82.6473367
2241 E SHELBIANA RD	PIKEVILLE	KY	41501-2224	37.4288829	-82.4960828
2241 E SHELBIANA RD	PIKEVILLE	KY	41501-2224	37.4296783	-82.49568
22410 CLOVER LN	RUSH	KY	41168-9228	38.258915	-82.7092367
22415 LONG BRANCH RD	RUSH	KY	41168-8157	38.2686117	-82.7768483
22415 LONG BRANCH RD BARN	RUSH	KY	41168-8157	38.27066333	-82.77584716
2242 BARTON CT	ASHLAND	KY	41101-4834	38.45866	-82.645555
2242 CROOKS ST	ASHLAND	KY	41101-3904	38.45935	-82.6454617
2242 CROOKS ST	ASHLAND	KY	41101-3904	38.4589467	-82.64531
2242 GLANCY FRK	DENTON	KY	41132-8924	38.2686413	-82.8246344
2242 GLANCY FRK	DENTON	KY	41132-8924	38.26976167	-82.82554316
2242 GRIFFITH ST	ASHLAND	KY	41101-3908	38.46053785	-82.6459066
2242 HIGH ST	ASHLAND	KY	41101-4814	38.456275	-82.6428267
2242 SELLARS ST	ASHLAND	KY	41101-3872	38.4608517	-82.6469717
2242 SHOPES CREEK RD	ASHLAND	KY	41102-9747	38.41492078	-82.68694966
2242 SMITH ST	ASHLAND	KY	41101-4822	38.4568667	-82.6438567
2242 W COBB FRK	ASHLAND	KY	41102-8009	38.4053783	-82.7687433
22425 KY ROUTE 122	MELVIN	KY	41612-9014	37.3552717	-82.7018217
22425 KY ROUTE 122	MELVIN	KY	41612-9014	37.35521	-82.701625
22425 STATE HIGHWAY 194	FEDSCREEK	KY	41524-8502	37.4345967	-82.2688283
22426 CARD MOUNTAIN RD	MOUTHCARD	KY	41548-8201	37.380322	-82.267967
22426 CARD MOUNTAIN RD	MOUTHCARD	KY	41548-8201	37.3802767	-82.26813



22427 CARD MOUNTAIN RD	MOUTHCARD	KY	41548-8201	37.3795233	-82.2675333
22429 STATE ROUTE 3	RUSH	KY	41168-8080	38.2668383	-82.70153
2243 CALLOWAY BR	HELPS	KY	41553-8765	37.4977333	-82.2114867
2243 CROOKS ST	ASHLAND	KY	41101-3903	38.4597233	-82.6455083
2243 GRIFFITH ST	ASHLAND	KY	41101-3907	38.4606117	-82.6466867
2243 HURRICANE CRK TRLR	STOPOVER	KY	41568-8902	37.491385	-82.093325
2243 INDIAN CREEK RD	VIRGIE	KY	41572	37.3387817	-82.6219767
2243 KY ROUTE 466	WEEKSBURY	KY	41667-9020	37.323585	-82.69582
2243 RILEY BRANCH RD	CLAYHOLE	KY	41317-9040	37.49355333	-83.28039667
2243 W ROSS CT	ASHLAND	KY	41102-7708	38.3857867	-82.7527683
22434 STATE ROUTE 3	RUSH	KY	41168-8080	38.2683175	-82.699472
22434 STATE ROUTE 3	RUSH	KY	41168-8080	38.26739	-82.7004217
22434 STATE ROUTE 3	RUSH	KY	41168-8080	38.2667717	-82.7003567
2244 BARTON CT	ASHLAND	KY	41101-4834	38.45863233	-82.64595183
2244 BEECH ST	ASHLAND	KY	41102-5817	38.455855	-82.6575767
2244 BUFFALO RUN	HAZARD	KY	41701-6422	37.2099467	-83.2401033
2244 CANNONSBURG RD TRLR	CATLETTSBURG	KY	41129-9748	38.3908067	-82.69969
2244 HARROD ST	ASHLAND	KY	41102-4750	38.4582767	-82.6546483
2244 HARROD ST GARG	ASHLAND	KY	41102-4750	38.45833767	-82.65462766
2244 KY ROUTE 2030	PRINTER	KY	41655-9061	37.515165	-82.7229233
2244 KY ROUTE 2030	PRINTER	KY	41655-9061	37.5153833	-82.722965
2244 PRATT MOUNTAIN RD	VIPER	KY	41774-7922	37.1307217	-83.1301617
2244 SMITH ST	ASHLAND	KY	41101-4822	38.4567635	-82.64428466
22440 LONG BRANCH RD	RUSH	KY	41168-8157	38.2751917	-82.765485
22442 LONG BRANCH RD	RUSH	KY	41168-8157	38.2747217	-82.7662917
22445 CARD MOUNTAIN RD	MOUTHCARD	KY	41548-8201	37.379675	-82.266865
2245 BEECH ST	ASHLAND	KY	41102-5884	38.45610433	-82.657253
2245 CARTER AVE	ASHLAND	KY	41101-7823	38.4735117	-82.6316533
2245 HIGH ST	ASHLAND	KY	41101-4813	38.4564817	-82.64324
2245 HIGHWAY 343	MC ROBERTS	KY	41835-9037	37.203159666	-82.680393
2245 HIGHWAY 721 TRLR	HAZARD	KY	41701-7110	37.31163	-83.0859033
2245 KY ROUTE 3379	GRETHEL	KY	41631-9062	37.46888572	-82.63439054
2245 LITTLE BUCKHORN RD	CLAYHOLE	KY	41317-9076	37.44685667	-83.19017333
2245 LITTLE BUCKHORN RD UNIT PUMP	CLAYHOLE	KY	41317-9076	37.44735167	-83.19008167
2245 LYONS LN	ASHLAND	KY	41102-5848	38.4538533	-82.6591183
2245 NARROWS BR	HARDY	KY	41531-8851	37.587945	-82.2491617
2245 NEVADA ST	ASHLAND	KY	41101-3505	38.4708	-82.6588283
2245 WINCHESTER AVE	ASHLAND	KY	41101-7848	38.47494	-82.6309833
2245 WINCHESTER AVE	ASHLAND	KY	41101-7848	38.4749267	-82.630915
2245 WINCHESTER AVE	ASHLAND	KY	41101-7848	38.4749733	-82.63098
2245 WINCHESTER AVE	ASHLAND	KY	41101-7848	38.47487517	-82.63078416
2245 WINCHESTER AVE STE 2	ASHLAND	KY	41101-7848	38.47497	-82.6309783
2245 WINCHESTER AVE STE 4	ASHLAND	KY	41101-7848	38.47494	-82.6309767
2245 WINCHESTER AVE STE 5	ASHLAND	KY	41101-7848	38.4749417	-82.6309733
22455 STATE HIGHWAY 194	FEDSCREEK	KY	41524-8502	37.4344067	-82.26902
22459 STATE HIGHWAY 194	FEDSCREEK	KY	41524-8502	37.43360633	-82.26818633
2246 29TH ST	ASHLAND	KY	41101-4830	38.4576417	-82.6451933
2246 BEECH ST	ASHLAND	KY	41102-5814	38.4558217	-82.6573133
2246 GRIFFITH ST	ASHLAND	KY	41101-3908	38.46036	-82.646355
2246 KY ROUTE 1428	PRESTONSBURG	KY	41653-8427	37.65268917	-82.712086
2246 SELLARS ST	ASHLAND	KY	41101-3872	38.4608217	-82.6469817
22464 W US HIGHWAY 60	OLIVE HILL	KY	41164-8236	38.28465667	-83.30017333
2247 CROOKS ST	ASHLAND	KY	41101-3903	38.4595733	-82.6457583
2247 GRIFFITH ST	ASHLAND	KY	41101-3907	38.4605183	-82.6466367
2247 HIGHWAY 119	WHITESBURG	KY	41858-7961	37.12694267	-82.7769575
2247 HORNE ST	ASHLAND	KY	41101-3419	38.4727767	-82.6598633
2247 KY ROUTE 1750	EAST POINT	KY	41216-9039	37.7500217	-82.8274933
2247 KY ROUTE 40	STAFFORDSVILLE	KY	41256-9052	37.8326333	-82.8616633
2247 LITTLE ROCKCASTLE RD	INEZ	KY	41224-8910	37.80309	-82.4648467
2247 WOOTON RD	WOOTON	KY	41776-8753	37.17078	-83.27799167
22475 BOLTS FORK RD	RUSH	KY	41168-9097	38.2468867	-82.7381867
2248 29TH ST	ASHLAND	KY	41101-4830	38.45806	-82.6453183
2248 BELLS TRACE RD	WEBBVILLE	KY	41180-8408	38.1853916	-82.8523399
2248 BELLS TRACE RD	WEBBVILLE	KY	41180-8408	38.1892217	-82.85448
2248 BLACKLOG RD	INEZ	KY	41224-9020	37.85401833	-82.50986833
2248 BOWLINGS CREEK RD	ALTRO	KY	41339-8810	37.374075	-83.44233
2248 CORN FRK	PRESTONSBURG	KY	41653-8107	37.672625	-82.6941933

2248 CROOKS ST	ASHLAND	KY	41101-3904	38.45944667	-82.64571083
2248 KY ROUTE 1426	BANNER	KY	41603-9072	37.5764067	-82.6966617
2248 LONG BRANCH RD	LOUISA	KY	41230-7197	38.20554	-82.7138367
2248 MCCLURE ST	ASHLAND	KY	41101-3504	38.4714817	-82.6587917
2248 SMITH ST	ASHLAND	KY	41101-4822	38.4567167	-82.6439967
2248 WINCHESTER AVE	ASHLAND	KY	41101-7871	38.47403	-82.6315333
2248 WINCHESTER AVE APT 1	ASHLAND	KY	41101-7870	38.4740283	-82.6315317
2248 WINCHESTER AVE APT 2	ASHLAND	KY	41101-7870	38.4740283	-82.6315317
2248 WINCHESTER AVE APT 3	ASHLAND	KY	41101-7870	38.4740333	-82.6315267
2248 WINCHESTER AVE APT 4	ASHLAND	KY	41101-7870	38.4740333	-82.631525
2248 N MAIN ST	HAZARD	KY	41701-1038	37.265215	-83.1900083
2249 BOWLING FORK RD	ELKHORN CITY	KY	41522-7515	37.2964443	-82.5074231
2249 BULL CREEK RD	CORNETTSVILLE	KY	41731-8922	37.1569167	-83.034295
2249 CARTER AVE	ASHLAND	KY	41101-7823	38.47343	-82.631645
2249 CARTER AVE LOWR	ASHLAND	KY	41101-7823	38.4734217	-82.631645
2249 COLLINS HWY	PIKEVILLE	KY	41501-6704	37.4083133	-82.507835
2249 GOBBLERS KNOB CT	ASHLAND	KY	41102-6132	38.41578283	-82.6921175
2249 GRAPEVINE CREEK RD	HAZARD	KY	41727	37.3494217	-83.306595
2249 HIGH ST	ASHLAND	KY	41101-4813	38.4562383	-82.6433
2249 HIGHWAY 1148	ISOM	KY	41824-9056	37.1844	-82.85388
2249 HIGHWAY 343	MC ROBERTS	KY	41835-9037	37.2032613	-82.67971961
2249 KY ROUTE 466	WEEKSBURY	KY	41667-9020	37.3231817	-82.6958117
2249 LEECO RD	HYDEN	KY	41749	37.12237883	-83.32371733
2249 LITTLE ROBINSON CRK	VIRGIE	KY	41572-8408	37.3698317	-82.6206517
2249 LOWER POMPEY RD	SHELBIANA	KY	41562-8109	37.44495	-82.4282817
2249 LOWER POMPEY RD TRLR	SHELBIANA	KY	41562-8109	37.444935	-82.427669
2249 MORGANS CREEK RD	LOUISA	KY	41230-8829	38.1416114	-82.7243252
2249 PINSONFORK RD	MC ANDREWS	KY	41543-8010	37.542995	-82.292485
2249 PINSONFORK RD GARG	MC ANDREWS	KY	41543-8010	37.5428867	-82.29261
2249 RACCOON RD TRLR	RACCOON	KY	41557	37.5101345	-82.44862633
2249 RIGHT FORK MACES CRK RD	VIPER	KY	41774	37.16671	-83.177385
2249 RILEY BRANCH RD	CLAYHOLE	KY	41317-9040	37.49308	-83.28010667
2249 SELLARS ST	ASHLAND	KY	41101-3828	38.461075	-82.6474183
2249 SMITH RUN TRLR	OLIVE HILL	KY	41164-8321	38.31290667	-83.241695
2249 SMITH ST	ASHLAND	KY	41101-4821	38.45703233	-82.643868
2249 STRATTON FRK	CANADA	KY	41519-8331	37.5778617	-82.3361433
22498 KY ROUTE 122	MELVIN	KY	41612	37.3535467	-82.6699633
22499 LONG BRANCH RD	RUSH	KY	41168-8157	38.27488717	-82.76779866
225 2ND ST	PAINTSVILLE	KY	41240-1001	37.815505	-82.8050367
225 2ND ST	PIKEVILLE	KY	41501-3843	37.479743	-82.518562
225 2ND ST STE 1	PIKEVILLE	KY	41501-3843	37.479748	-82.51856
225 31ST ST	ASHLAND	KY	41101-2009	38.4689667	-82.6211767
225 35TH ST	ASHLAND	KY	41101-2023	38.4659633	-82.6175267
225 3RD ST	PAINTSVILLE	KY	41240-1030	37.815885	-82.8041567
225 3RD ST	PAINTSVILLE	KY	41240-1030	37.816295	-82.8056917
225 3RD ST APT 18	LOUISA	KY	41230-9574	38.1047083	-82.60788
225 4TH ST	PAINTSVILLE	KY	41240-1148	37.817235	-82.8054767
225 5TH AVE	WORTHINGTON	KY	41183-9426	38.5530833	-82.734925
225 5TH ST	PAINTSVILLE	KY	41240-1155	37.81852	-82.8052167
225 ALLAIS RD	HAZARD	KY	41701-1126	37.26521983	-83.18781416
225 ALYSSA DR	HAZARD	KY	41701-6089	37.2265117	-83.24053
225 ANTLER DR	HAZARD	KY	41701-8224	37.33279602	-83.15165681
225 AUSTIN BRANCH RD	LOUISA	KY	41230-8751	38.173347	-82.669869
225 BAKER AVE	HAZARD	KY	41701-1811	37.247934	-83.1920255
225 BEETREE FORK RD	VIPER	KY	41774-8057	37.1150017	-83.137695
225 BELLEFONTE CIR LOT 4	ASHLAND	KY	41101-2195	38.5009967	-82.69992
225 BIG HACKNEYS CRK TRLR 4	MOUTHCARD	KY	41548-8412	37.3694117	-82.2282433
225 BLACK BOTTOM RD	JEREMIAH	KY	41826-9012	37.17102	-82.9220867
225 BROADWAY ST	HAZARD	KY	41701-1421	37.2499767	-83.1944117
225 BURNS RD	WHITESBURG	KY	41858-8089	37.1750367	-82.8571983
225 BURNT CABIN RD	HAGERHILL	KY	41222-8669	37.790145	-82.8038083
225 CAMPBELL BR	MOREHEAD	KY	40351-8152	38.29405	-83.35335833
225 CAMPBELL FORK DR	HAZARD	KY	41701-6568	37.23838517	-83.239971
225 CANEY FRK	TURKEY CREEK	KY	41514-7817	37.665765	-82.3155367
225 CARDINAL RD	RUSSELL	KY	41169-1507	38.5144433	-82.6968783
225 CARTER ST TRLR	HAZARD	KY	41701-1107	37.2637083	-83.18986
225 CENTER ST	HINDMAN	KY	41822	37.3340183	-82.9791067

225 CENTRAL AVE	SOUTH WILLIAMSON	KY	41503-4117	37.6736667	-82.2830067
225 CHARBY HOLLOW RD TRLR	MARTIN	KY	41649-7901	37.5565695	-82.75890216
225 CHEROKEE CREEK RD	HI HAT	KY	41636-6203	37.4191183	-82.752745
225 COMBS ST	HAZARD	KY	41701-1362	37.255498	-83.193743
225 CORB REED RD	SALYERSVILLE	KY	41465-8128	37.7685383	-83.0840883
225 COW HOLLOW RD	DRIFT	KY	41619-9006	37.4833517	-82.759265
225 DANIELS CRK	BANNER	KY	41603-9041	37.605255	-82.6950917
225 DAYMOND DR	WHICK	KY	41390-9704	37.42207667	-83.37632667
225 DICEY FRK	MEALLY	KY	41234-9012	37.79177783	-82.7555725
225 DOG RDG	ASHLAND	KY	41102-8344	38.445685	-82.706665
225 DORTON ST	JENKINS	KY	41537-7968	37.278715	-82.58211
225 DRY BR	PIKEVILLE	KY	41501-6402	37.5771183	-82.4733133
225 ELIZABETH DR	HAZARD	KY	41701-1223	37.2632517	-83.1933483
225 EMBER LN	MOUSIE	KY	41839-8933	37.4066617	-82.880555
225 ETNA ST	RUSSELL	KY	41169-1303	38.5284933	-82.6904683
225 EVERSOLE ST	HAZARD	KY	41701-1327	37.2545433	-83.1925767
225 FALLSBURG RD	LOUISA	KY	41230-6327	38.16837567	-82.6486605
225 FAULKNER AVE	HAZARD	KY	41701-1619	37.256735	-83.1840917
225 FLEMING BRANCH RD	JENKINS	KY	41537-8179	37.2742417	-82.5731833
225 FLEMING BRANCH RD	JENKINS	KY	41537-8179	37.2744633	-82.5725717
225 FLOWER GARDEN HOLW TRLR	TURKEY CREEK	KY	41514-8022	37.6325467	-82.325865
225 FORDS BR	PIKEVILLE	KY	41501-3664	37.4331967	-82.51041
225 FOREST HILL CIR	JENKINS	KY	41537-7842	37.180485	-82.6188483
225 FOUR WHEEL DR	WHITESBURG	KY	41858-9451	37.1953117	-82.87677
225 FRANK ST	PAINTSVILLE	KY	41240-1173	37.816055	-82.79921
225 FROG POND RD	INEZ	KY	41224-9211	37.793665	-82.4511283
225 GIBSON RD	MAYKING	KY	41837	37.1392483	-82.7634883
225 GILKISON RD TRLR	MOREHEAD	KY	40351-9546	38.32676117	-83.392261
225 GLADY BR TRLR	STINNETT	KY	40868	37.090305	-83.420985
225 GRAHAM KINCER DR	MAYKING	KY	41837-8936	37.1334333	-82.75793
225 HAMBLEY BLVD	PIKEVILLE	KY	41501		
225 HAYES BRANCH RD	LOST CREEK	KY	41348-8824	37.48646833	-83.31186833
225 HAYES BRANCH RD GARG	LOST CREEK	KY	41348-8824	37.48680167	-83.311385
225 HIGHLAND AVE	PAINTSVILLE	KY	41240-1157	37.8171167	-82.79875
225 HILLVIEW DR	PIKEVILLE	KY	41501-8079	37.41011979	-82.42562449
225 HILLVIEW DR	PIKEVILLE	KY	41501-8079	37.408675	-82.4251117
225 HILLVIEW DR	PIKEVILLE	KY	41501-8079	37.4087067	-82.425125
225 HILLVIEW DR APT 1	PIKEVILLE	KY	41501-8079	37.40853	-82.42516
225 HILLVIEW DR APT 4	PIKEVILLE	KY	41501-8079	37.4085533	-82.4251417
225 HOOT OWL HOLW	HALLIE	KY	41821-8957	37.1123717	-83.0233633
225 HOWELLS RD	PIKEVILLE	KY	41501-7126	37.4473517	-82.584265
225 HUNTERS LN	JACKHORN	KY	41825-9004	37.217962	-82.701527
225 J C OSBORNE BLVD LOT 16	HYDEN	KY	41749	37.1514767	-83.34922
225 JANE HILL RD	ASHLAND	KY	41101-2223	38.48346	-82.6856633
225 JOHNSON AVE TRLR	ASHLAND	KY	41102-4328	38.4709717	-82.6812467
225 KELLY DR	WHITESBURG	KY	41858-9162	37.1289205	-82.870527
225 KENTUCKY ST	ASHLAND	KY	41102-3376		
225 KENWOOD BLVD	RUSSELL	KY	41169-1428	38.5253083	-82.6908
225 KIMBERLY LN	HAZARD	KY	41701-9002	37.242235	-83.1707317
225 KING DR	RACCOON	KY	41557-8348	37.516352	-82.451262
225 KING ST	HAZARD	KY	41701-1127	37.2647517	-83.191625
225 KY ROUTE 3188 TRLR	LANGLEY	KY	41645-8909	37.555595166	-82.767065
225 LAUREL FRK	STEELE	KY	41566-8422	37.3930228	-82.2103061
225 LAUREL ST APT 1	HAZARD	KY	41701-1717	37.24947	-83.1926883
225 LAUREL ST APT 2	HAZARD	KY	41701-1717	37.249475	-83.1926917
225 LEFT FORK OF ABNER FRK	BELCHER	KY	41513-8429	37.369781	-82.33908499
225 LIBERTY ST APT 225B	HAZARD	KY	41701-1801	37.2471567	-83.1882483
225 LITTLE BEAR DR	WEBBVILLE	KY	41180-8307	38.092682	-82.8452815
225 LITTLE CARD RD	MOUTHCARD	KY	41548-8102	37.3912933	-82.26195
225 LOST HOLLOW RD	KRYPTON	KY	41754-8998	37.28232724	-83.34906107
225 LOST HOLLOW RD	KRYPTON	KY	41754-8998	37.28087083	-83.3482965
225 LOWER FIELD HOLW	HAZARD	KY	41701-7593	37.30974983	-83.09112383
225 LOWER HOLW	BETSY LAYNE	KY	41605-7020	37.55929928	-82.6303255
225 LOWER POMPEY RD	SHELBIANA	KY	41562-8133	37.41871	-82.4242283
225 MAIN ST	BELFRY	KY	41514-7322	37.620741	-82.267632
225 MAIN ST	HAZARD	KY	41701-1825	37.2471117	-83.1934317
225 MANDRIL DR	THORNTON	KY	41855-9083	37.21057368	-82.79614932

225 MAY RD	MOREHEAD	KY	40351-8608	38.25161333	-83.34752833
225 MAY RD GARG	MOREHEAD	KY	40351-8608	38.25161333	-83.34752833
225 MILLERS FORK RD	STEELE	KY	41566-8406	37.404786	-82.189964
225 MINK BR	CRAYNOR	KY	41635-8918	37.4444667	-82.65819
225 MORRIS ST	HAZARD	KY	41701-1131	37.26592838	-83.19191841
225 NATHAN PL	DAVELLA	KY	41214-8821	37.79897	-82.58265167
225 NOBLES BR	ROWDY	KY	41367-9008	37.40649833	-83.21429333
225 NOBLES BR GARG	ROWDY	KY	41367-9008	37.40643855	-83.21459267
225 NOBLES BR TRLR	ROWDY	KY	41367-9008	37.40667833	-83.214655
225 OCTAVIA LOOP	MC ANDREWS	KY	41543-8059	37.56404883	-82.27285666
225 OLD BUCKLEY RD	ASHLAND	KY	41102-4202	38.4731363	-82.673017
225 OLD COUNTY DR TRLR	HAZARD	KY	41701-8472	37.350695	-83.333185
225 OLD OGDEN RD	HINDMAN	KY	41822-8818	37.3471767	-82.9941367
225 ORCHARD ST	HAZARD	KY	41701-1045	37.268215	-83.1883433
225 OSBORNE BR	BEVINSVILLE	KY	41606-6126	37.3647583	-82.7279467
225 PARKER BR	WEBBVILLE	KY	41180-9801	38.0845533	-82.8497117
225 PARKVIEW DR	PAINTSVILLE	KY	41240-1271	37.8087333	-82.8073433
225 PAW PAW FRK	BURNWELL	KY	41514-7723	37.6260267	-82.2241117
225 PERRY AVE	HAZARD	KY	41701-1843	37.24744	-83.1892183
225 PERRY AVE APT 2	HAZARD	KY	41701-1843	37.2473542	-83.1895347
225 PINE RIDGE RD	STINNETT	KY	40868	37.11269683	-83.40608966
225 POPLAR BR	DAVID	KY	41616-9048	37.6074583	-82.88665
225 POPLAR HEIGHTS DR	GRAYSON	KY	41143-1647	38.326325	-82.9188967
225 PRICE AVE	ELKHORN CITY	KY	41522-7011	37.292355	-82.3655133
225 RAMEY BTM	RACCOON	KY	41557-8772	37.46942807	-82.42809682
225 RAMSEY DR	MC DOWELL	KY	41647-6054	37.4307533	-82.71168
225 RATTLESNAKE BR	KIMPER	KY	41539-6159	37.5016675	-82.3423338
225 RED MORG BR	TEABERRY	KY	41660-6309	37.42787	-82.63896
225 REYNOLDS HL	ALLEN	KY	41601-9525	37.6149783	-82.7194283
225 RIGHT FORK OF COWPEN RD	PIKEVILLE	KY	41501-6104	37.54571	-82.5580767
225 RIGHT FORK ROCKHOUSE CRK	ELKHORN CITY	KY	41522-7915	37.3422467	-82.4759633
225 RIVERSIDE DR	RUSSELL	KY	41169-1356	38.5284383	-82.69023
225 RIVERVIEW DR	HAZARD	KY	41701-1153	37.2647083	-83.191765
225 ROBIN HILL RD	PAINTSVILLE	KY	41240-9353	37.8176483	-82.788645
225 ROBIN LN	ERMINE	KY	41815-8924	37.1475883	-82.79442
225 ROBIN RD	RUSSELL	KY	41169-1549	38.5128733	-82.7009517
225 ROCK HILL RD	OLIVE HILL	KY	41164-9157	38.27682833	-83.31391833
225 ROCKAWAY ST	HAZARD	KY	41701-1415	37.2517633	-83.1919183
225 RUCK MOUNTAIN ROW	HYDEN	KY	41749-8010	37.18551	-83.4240017
225 RUSSELL RD	ASHLAND	KY	41101-7047	38.4990967	-82.675385
225 SANDLICK BRANCH RD	EMMALENA	KY	41740-8977	37.3662683	-83.067949
225 SCHOOL HOUSE BRANCH RD	BUCKHORN	KY	41721-8816	37.34459167	-83.47883667
225 SCHOOL ST	HAZARD	KY	41701-1159	37.2645133	-83.1926283
225 SCHOOLHOUSE BR	MOREHEAD	KY	40351-8607	38.23470167	-83.35176333
225 SCOTT AVE	PIKEVILLE	KY	41501-1282	37.4832	-82.51855
225 SEATON DR	RUSSELL	KY	41169-1416	38.5181517	-82.69849
225 SHACKS BRANCH RD	JACKSON	KY	41339-7795	37.57107833	-83.39689667
225 SHADY LN	GRAYSON	KY	41143-1057	38.3370583	-82.9525317
225 SHORT WHITE OAK RD	RUSSELL	KY	41169-1795	38.503515	-82.7025967
225 SISTER RD	CLAYHOLE	KY	41317-8009	37.472695000	-83.26702500
225 SKATE RD	EAST POINT	KY	41216-8803	37.7510083	-82.80074
225 SLICK FORD RD TRLR	VIPER	KY	41774-8204	37.17030107	-83.1382313
225 SQUARE DANCE RD	BLACKKEY	KY	41804-9005	37.170205	-82.9928783
225 STAFFORD ST	PAINTSVILLE	KY	41240-1129	37.8158033	-82.8006867
225 STATE ROUTE 693	WURLTAND	KY	41144-8026	38.541105	-82.76473
225 STUART LN	GREENUP	KY	41144-6247	38.55044	-82.8370133
225 TOLLAGE CRK	PIKEVILLE	KY	41501-3303	37.51167	-82.5363083
225 VALLEY VIEW DR TRLR	PIKEVILLE	KY	41501-7575	37.5159933	-82.6004167
225 VANBIBBER DR TRLR	ASHLAND	KY	41102-7605	38.4249567	-82.7198017
225 VIRGINIA AVE	SOUTH WILLIAMSON	KY	41503-4134	37.6723517	-82.2839517
225 WALLEN DR	VAN LEAR	KY	41265-9046	37.7759983	-82.78714
225 WALNUT ST	HAZARD	KY	41701-1851	37.2481483	-83.1926817
225 WATERMELON RD TRLR	LOUISA	KY	41230-6290	38.077498	-82.61645233
225 WILLIAM ST	ELKHORN CITY	KY	41522-9054	37.296895	-82.3523133
225 WILLOW DR	PIKEVILLE	KY	41501-3601	37.39990867	-82.53321583
225 WOODLAND HTS APT A	EAST POINT	KY	41216-9067	37.7199117	-82.7878533
225 WOODLAND HTS APT B	EAST POINT	KY	41216-9067	37.719925	-82.7878733

225 YOUNG ST	HAZARD	KY	41701-1260	37.26468467	-83.1848285
225 E FRIEND ST	PRESTONSBURG	KY	41653-7939	37.6711267	-82.7740283
225 E GRAHAM ST	PRESTONSBURG	KY	41653-7941	37.666805	-82.770685
225 E MAPLE ST	SALYERSVILLE	KY	41465-8032	37.75223	-83.0688033
225 E MAPLE ST APT 1	SALYERSVILLE	KY	41465-8032	37.7522383	-83.0687967
225 E MAPLE ST APT 2	SALYERSVILLE	KY	41465-8032	37.7522567	-83.06878
225 E MAPLE ST APT 3	SALYERSVILLE	KY	41465-8032	37.7522533	-83.0687817
225 E MAPLE ST UNIT A	SALYERSVILLE	KY	41465-8032	37.7522467	-83.0687883
225 E MAPLE ST UPPR	SALYERSVILLE	KY	41465-8032	37.752215	-83.0688083
225 N DAWKINS AVE UNIT 1	WEST VAN LEAR	KY	41268-8041	37.7892033	-82.7868533
225 N DAWKINS AVE UNIT 2	WEST VAN LEAR	KY	41268-8041	37.7889955	-82.786439
225 N WOLF CRK	PILGRIM	KY	41250-8882	37.7842683	-82.449495
225 S CAROL MALONE BLVD	GRAYSON	KY	41143-1355	38.3280567	-82.947475
225 S CAROL MALONE BLVD	GRAYSON	KY	41143-1355	38.3281133	-82.9475133
225 S CAROL MALONE BLVD APT 1	GRAYSON	KY	41143-1355	38.3279917	-82.94744
225 S CAROL MALONE BLVD APT 2	GRAYSON	KY	41143-1355	38.3281283	-82.947515
225 S MAYO TRL	PAINTSVILLE	KY	41240-1329	37.8113424	-82.8062629
225 S ROBERTS DR	PRESTONSBURG	KY	41653-1509	37.6667033	-82.71387
225 W 4TH ST	ELKHORN CITY	KY	41522-9035	37.30255	-82.3496517
225 W GRAHAM ST	PRESTONSBURG	KY	41653-7727	37.66507933	-82.773039
2250 29TH ST	ASHLAND	KY	41101-4830	38.457875	-82.6453433
2250 DIX FRK	SIDNEY	KY	41564-8811	37.58554167	-82.34839383
2250 GRIFFITH ST	ASHLAND	KY	41101-3908	38.4603783	-82.6464417
2250 HIGH ST	ASHLAND	KY	41101-4814	38.4561983	-82.643215
2250 LOWER MCINTOSH RD	WOOTON	KY	41776	37.20861933	-83.331209
2250 SELLARS ST	ASHLAND	KY	41101-3872	38.460835	-82.6474033
2250 STATE ROUTE 1 TRLR	GREENUP	KY	41144-7958	38.5384017	-82.81802
2250 STATE ROUTE 3	CATLETTSBURG	KY	41129-9327	38.356705	-82.69593
2250 STATE ROUTE 3	CATLETTSBURG	KY	41129-9327	38.3583417	-82.6926383
2250 TOLER CRK	HAROLD	KY	41635-8803	37.4983183	-82.6254683
2250 N HIGHWAY 3	LOUISA	KY	41230-6450	38.1342	-82.6622233
2250 W KY HIGHWAY 80 GARG APT	HAZARD	KY	41701-5934	37.26462383	-83.240192
22502 CARD MOUNTAIN RD	MOUTHCARD	KY	41548-8200	37.3805867	-82.2667683
22502 KY 59	VANCEBURG	KY	41179-6174	38.34444167	-83.241945
22505 BEAR CREEK RD	CATLETTSBURG	KY	41129-9240	38.268155	-82.6618233
22505 CARD MOUNTAIN RD	MOUTHCARD	KY	41548-8200	37.3799833	-82.2661433
2251 29TH ST REAR	ASHLAND	KY	41101-4829	38.4583033	-82.6457217
2251 CROOKS ST	ASHLAND	KY	41101-3903	38.4595833	-82.6459567
2251 GRIFFITH ST	ASHLAND	KY	41101-3907	38.460275	-82.6465683
2251 KY HIGHWAY 28	HAZARD	KY	41701-5759	37.3498383	-83.3090567
2251 KY HIGHWAY 28 GARG 000	HAZARD	KY	41727	37.349915	-83.309325
2251 KY ROUTE 1750	EAST POINT	KY	41216-9039	37.74954683	-82.827842
2251 MORGANS CREEK RD	LOUISA	KY	41230-8829	38.1382517	-82.728275
2251 NICHOLS RDG	ASHLAND	KY	41102-7825	38.360645	-82.756907
2251 NICHOLS RDG TRLR	ASHLAND	KY	41102-7825	38.3627233	-82.7558867
2251 OLD BURNING FORK RD	SALYERSVILLE	KY	41465-8998	37.71054817	-83.00019716
2251 SMITH ST	ASHLAND	KY	41101-4821	38.456955	-82.6443767
22515 BEAR CREEK RD	CATLETTSBURG	KY	41129-9240	38.26795617	-82.6614985
22515 BEAR CREEK RD	CATLETTSBURG	KY	41129-9240	38.26793	-82.6632167
2252 BEECH ST	ASHLAND	KY	41102-5814	38.4558	-82.65715
2252 BRUSHY RD	VARNEY	KY	41571-8908	37.609855	-82.4095083
2252 CROOKS ST	ASHLAND	KY	41101-3904	38.459215	-82.64566
2252 DONTA RD	ASHLAND	KY	41102-7854	38.4562667	-82.705825
2252 DONTA RD	ASHLAND	KY	41102-7854	38.4562667	-82.7058267
2252 GREENUP AVE	ASHLAND	KY	41101-7857	38.475195	-82.6305567
2252 HIGHWAY 1	LOUISA	KY	41230-8915	38.1693755	-82.73384466
2252 KY ROUTE 2039	HAGERHILL	KY	41222-9089	37.789847	-82.85193783
2252 LITTLE CRK	PIKEVILLE	KY	41501-6909	37.36904	-82.524585
2252 LITTLE CRK	PIKEVILLE	KY	41501-6909	37.3689733	-82.5245733
2252 MAIN ST	INEZ	KY	41224	37.8679167	-82.5469883
2252 OWENS BRANCH RD	SLEMP	KY	41763-8867	37.0923467	-83.1454967
2252 SMITH BRANCH RD	GREENUP	KY	41144-6477	38.59888	-82.89769
2252 SMITH ST	ASHLAND	KY	41101-4822	38.456655	-82.6440867
2252 STATE HIGHWAY 1122	GRAYSON	KY	41143-6809	38.1904233	-82.9449033
22523 KY ROUTE 122	MELVIN	KY	41650-9012	37.355395	-82.69979366
2253 HIGHWAY 160	PREMIUM	KY	41845-9040	37.1321033	-82.8979217
2253 KY ROUTE 1750	HAGERHILL	KY	41222	37.749445	-82.829725

2253 LEFT FORK BLACKBERRY RD	RANSOM	KY	41558-8606	37.5268533	-82.2049733
2253 LONG FORK RD	KIMPER	KY	41539-5950	37.4650567	-82.2627417
2253 SMITH BR	GRAYSON	KY	41143-7270	38.3526433	-83.0446183
2253 SMITH ST	ASHLAND	KY	41101-4821	38.4567417	-82.6444017
2253 THOMAS ST	ASHLAND	KY	41101-4850	38.45721667	-82.6448495
22533 JACKS FORK RD	RUSH	KY	41168-8011	38.273465	-82.7516133
22535 KY ROUTE 122	MELVIN	KY	41650-9012	37.35584633	-82.69950016
22538 KY ROUTE 122	MELVIN	KY	41650-9012	37.3540567	-82.69962
2254 BIG BR	HALLIE	KY	41821-8915	37.0734375	-82.9581868
2254 BURNING FRK	SALYERSVILLE	KY	41465-7475	37.70917	-82.9999767
2254 FLATWOODS	DORTON	KY	41537	37.286375	-82.5280833
2254 FLATWOODS	DORTON	KY	41537	37.285372	-82.526213
2254 GRIFFITH ST	ASHLAND	KY	41101-3908	38.4601817	-82.64667
2254 GRIFFITH ST APT 1	ASHLAND	KY	41101-3908	38.46025	-82.646565
2254 GRIFFITH ST REAR	ASHLAND	KY	41101-3908	38.4597467	-82.6465367
2254 HIGH ST	ASHLAND	KY	41101-4814	38.4561967	-82.6433567
2254 KY ROUTE 1498	HALO	KY	41606-9016	37.3366167	-82.7422217
2254 LITTLE MUD HSE 3	PRINTER	KY	41655	37.479521	-82.692445
2254 QUICKSAND RD	JACKSON	KY	41339		
2254 SIXTEENMILE CREEK RD	HAZARD	KY	41701-7522	37.3374683	-83.2157167
2254 SIXTEENMILE CREEK RD TRLR	HAZARD	KY	41701-7522	37.3374467	-83.21567
2254 S WOLF CRK	PILGRIM	KY	41250-8850	37.7694133	-82.478825
22544 W US HIGHWAY 60	OLIVE HILL	KY	41164-8237	38.28379	-83.30128
22545 CARD MOUNTAIN RD	MOUTHCARD	KY	41548-8200	37.3801683	-82.265625
22545 E BIG CREEK RD	HUDDY	KY	41535-8945	37.5974119	-82.2805506
22546 W US HIGHWAY 60	OLIVE HILL	KY	41164-8237	38.284065	-83.30132
22546 W US HIGHWAY 60 TRLR	OLIVE HILL	KY	41164-8237	38.28362286	-83.30104918
2255 ACUP RD	HAPPY	KY	41746-9024	37.2265917	-83.0876483
2255 ACUP RD GARG	HAPPY	KY	41746-9024	37.22645767	-83.08794483
2255 BLACKLOG RD	INEZ	KY	41224-9020	37.85468833	-82.50976
2255 BLACKLOG RD TRLR	INEZ	KY	41224-9020	37.85482	-82.50946833
2255 DAVIDSON FORK RD	THOUSANDSTICKS	KY	41749	37.1570524	-83.4390303
2255 GREASY CRK	SHELBIANA	KY	41562-8207	37.3930283	-82.4694
2255 GRIFFITH ST	ASHLAND	KY	41101-3907	38.46024	-82.6468983
2255 HIGHWAY 721	HAZARD	KY	41701-7110	37.311545	-83.085795
2255 HIGHWAY 931	WHITESBURG	KY	41858-8304	37.1498667	-82.82175
2255 HOLLY FRK	MOREHEAD	KY	40351-9586	38.29104	-83.34719333
2255 KY ROUTE 1750	EAST POINT	KY	41216-9039	37.7496083	-82.8291967
2255 LEATHERWOOD RD	LOST CREEK	KY	41348-9057	37.420516666	-83.31131833
2255 MARE CRK	STANVILLE	KY	41659-9019	37.56389	-82.601455
2255 MATTIE RD TRLR	LOUISA	KY	41230-7834	38.01739683	-82.74680616
2255 MOTLEY RD	FEDSCREEK	KY	41524-8412	37.4191184	-82.2113389
2255 SELLARS ST	ASHLAND	KY	41101-3871	38.4609217	-82.6475183
2255 THOMAS ST	ASHLAND	KY	41101-4850	38.4573067	-82.6447067
2255 W HOLT ST	ASHLAND	KY	41101-3811	38.46482433	-82.64395183
2255 W HOLT ST	ASHLAND	KY	41101-3811	38.4655083	-82.6426067
22556 CARD MOUNTAIN RD	MOUTHCARD	KY	41548-8200	37.380835	-82.2655967
2256 CROOKS ST	ASHLAND	KY	41101-3904	38.459281333	-82.64597366
2256 FIVE FORKS RD	LOUISA	KY	41230-8099	38.1272467	-82.655085
2256 KY ROUTE 3379	HAROLD	KY	41635	37.4689345	-82.6347716
2256 LONG BR	LOVELY	KY	41231-9103	37.7738915	-82.35865183
2256 ROCKHOUSE CRK	ELKHORN CITY	KY	41522-7920	37.3454617	-82.4821817
2256 ROCKHOUSE CRK	ELKHORN CITY	KY	41522-7920	37.3451683	-82.4822517
2256 SMITH ST	ASHLAND	KY	41101-4822	38.4564967	-82.64438
2256 THOMAS ST	ASHLAND	KY	41101-4849	38.4573267	-82.644845
2256 TOLER CRK	HAROLD	KY	41635-8803	37.49815	-82.624845
2256 TOLER CRK	HAROLD	KY	41635-8803	37.4981733	-82.62484
2256 WINCHESTER AVE	ASHLAND	KY	41101-7832	38.4738733	-82.6312333
22564 W US HIGHWAY 60	OLIVE HILL	KY	41164-8237	38.28365833	-83.30209
22568 KY ROUTE 122	MELVIN	KY	41650-9012	37.35451862	-82.69919123
2257 GREENUP AVE	ASHLAND	KY	41101-7856	38.475575	-82.630138
2257 PRATT MOUNTAIN RD	VIPER	KY	41774-7922	37.1316733	-83.1296633
2257 RILEY BRANCH RD	CLAYHOLE	KY	41317-9040	37.4955829	-83.2801987
2257 RILEY BRANCH RD	CLAYHOLE	KY	41317-9040	37.49325833	-83.27924
2257 RILEY BRANCH RD TRLR	CLAYHOLE	KY	41317-9040	37.49362167	-83.281095
2257 THOMAS ST	ASHLAND	KY	41101-4850	38.45739	-82.6448017
2257 TOLER CRK APT 1	HAROLD	KY	41635-8803	37.4984433	-82.6247033

2257 TOLER CRK APT 2	HAROLD	KY	41635-8803	37.49850083	-82.62429566
22577 W US HIGHWAY 60	OLIVE HILL	KY	41164-8237	38.28292167	-83.30161
22577 W US HIGHWAY 60	OLIVE HILL	KY	41164-8237	38.28272833	-83.30142333
22577 W US HIGHWAY 60	OLIVE HILL	KY	41164-8237	38.28331333	-83.29943833
2258 BEAR FORK RD	MOUSIE	KY	41839-9071	37.41180317	-82.83758066
2258 BEAR FORK RD	MOUSIE	KY	41839-9071	37.4113033	-82.8378317
2258 BEAVER CREEK RD	ELKHORN CITY	KY	41522-8623	37.325795	-82.32467
2258 COLDWATER RD	INEZ	KY	41224-8721	37.82784333	-82.50643167
2258 CORN FRK	PRESTONSBURG	KY	41653-8107	37.6726817	-82.6927283
2258 CROOKS ST	ASHLAND	KY	41101-3904	38.4590667	-82.6462667
2258 FEDSCREEK RD	STEELE	KY	41566-8515	37.39171	-82.2138683
2258 FOREST HILLS RD	FOREST HILLS	KY	41527-8401	37.63114012	-82.29497976
2258 FOREST HILLS RD	FOREST HILLS	KY	41527-8401	37.63114012	-82.29497976
2258 GRIFFITH ST	ASHLAND	KY	41101-3908	38.4598033	-82.6467083
2258 KY ROUTE 1428	PRESTONSBURG	KY	41653-8427	37.65246	-82.71239
2258 KY ROUTE 2030	HONAKER	KY	41603-9020	37.5143967	-82.682815
2258 SELLARS ST	ASHLAND	KY	41101-3872	38.460615	-82.64761
2258 TOLER CRK	HAROLD	KY	41635-8803	37.4983517	-82.6254817
2258 E MOUNTAIN PKWY	SALYERSVILLE	KY	41465-7526	37.7324445	-83.00881666
22581 CARD MOUNTAIN RD	MOUTHCARD	KY	41548-8200	37.3802483	-82.26507
2259 CROOKS ST	ASHLAND	KY	41101-3903	38.4593583	-82.64623
2259 GRIFFITH ST	ASHLAND	KY	41101-3907	38.46012717	-82.6469685
2259 HARDSHELL CANEY RD	HARDSHELL	KY	41348-9033	37.4382332	-83.2449936
2259 HIGHWAY 119	WHITESBURG	KY	41858-7961	37.1273533	-82.7768633
2259 KY ROUTE 1750	EAST POINT	KY	41216-9039	37.717936	-82.8605384
2259 KY ROUTE 979	HAROLD	KY	41635-9044	37.5241767	-82.6496467
2259 RIGHT FORK OF COWPEN RD	PIKEVILLE	KY	41501-5823	37.55694917	-82.5270615
2259 STATE HIGHWAY 1626	OLIVE HILL	KY	41164-8825	38.273181333	-83.2751015
2259 STINSON RD TRLR	GRAYSON	KY	41143-7170	38.3104417	-82.8785517
22592 KY 59 TRLR	VANCEBURG	KY	41179-6174	38.34360667	-83.240465
22599 CARD MOUNTAIN RD	MOUTHCARD	KY	41548-8200	37.3802433	-82.2644283
226 15TH ST APT A	ASHLAND	KY	41101-7624	38.4793565	-82.63964416
226 15TH ST APT B	ASHLAND	KY	41101-7624	38.47936967	-82.63960833
226 ANGELA SUE RD	FLATWOODS	KY	41139-9003	38.51212399	-82.73788025
226 ANGELA SUE RD	FLATWOODS	KY	41139-9003	38.51212399	-82.73788025
226 BLACK GOLD BLVD	HAZARD	KY	41701-2603	37.25134	-83.202333
226 BOAT GUNNEL	MEALLY	KY	41234-9735	37.79145	-82.7596983
226 BONE BR	PHELPS	KY	41553-9323	37.512894	-82.143769
226 BRASS DR	WHITESBURG	KY	41858-7934	37.12223	-82.7793133
226 BRYANT MOUNTAIN RD	HAZARD	KY	41701-8527	37.3715825	-83.13734266
226 BUCKHORN LN	BUCKHORN	KY	41721-8988	37.348005	-83.4755683
226 C AND O RD	SHELBIANA	KY	41562-8319	37.4256133	-82.4981733
226 CARRION BR	WHITESBURG	KY	41858-9348	37.07038	-82.92805433
226 CENTRAL AVE	SOUTH WILLIAMSON	KY	41503-4118	37.6733769	-82.28312381
226 CHIMNEY ROCK RD	HAZARD	KY	41701-6617	37.2725067	-83.1984983
226 CHIMNEY ROCK RD	HAZARD	KY	41701	37.2731617	-83.1967583
226 CLIFF LN TRLR	JEFF	KY	41751-8909	37.2028133	-83.14193
226 COBBLERS KNOB RD	DELPHIA	KY	41735-8908	37.0160025	-83.07752216
226 COLLEGE HILL DR	GRAYSON	KY	41143-1050	38.3383967	-82.952245
226 CONTRARY HOLW	JENKINS	KY	41537-7947	37.22238	-82.5619767
226 COUCH DR TRLR	CORNETTSTVILLE	KY	41731-8576	37.1180283	-83.030115
226 CURTIS HICK RD	CARRIE	KY	41725-9045	37.3429017	-83.0307283
226 DEATON RD	BOONEVILLE	KY	41314-9539	37.39642	-83.53010667
226 DICKS FRK	STEELE	KY	41566-8414	37.413665	-82.1901283
226 DUCKEYE RD	GRAYSON	KY	41143-7891	38.2261917	-82.910745
226 EVERGREEN AVE	HAROLD	KY	41635-9078	37.537465	-82.6355983
226 FAULKNER AVE	HAZARD	KY	41701-1620	37.2566983	-83.1833833
226 FISHER HOLW	PRINTER	KY	41655-8908	37.5339367	-82.7507333
226 FRANK ST	PAINTSVILLE	KY	41240-1116	37.8161183	-82.7992567
226 FRANKIE FORK RD	REGINA	KY	41559-8940	37.37824	-82.3985167
226 GABRIEL BR	KIMPER	KY	41539-6022	37.49381833	-82.3179744
226 GARDNER TRL	SALYERSVILLE	KY	41465-9753	37.74646	-83.06889
226 GARDNER TRL	SALYERSVILLE	KY	41465-9753	37.7465167	-83.0688567
226 GEORGE RD	BETSY LAYNE	KY	41605-7013	37.553795	-82.6299017
226 GLORIA LN	WURTLAND	KY	41144-7528	38.51625206	-82.79420391
226 GREENFIELD RD	VIPER	KY	41774-8802	37.1560333	-83.2040767
226 HARDBURLY RD TRLR	BULAN	KY	41722-8902	37.2962933	-83.1643467

226	HIGHWAY 1185	LOUISA	KY	41230-7949	38.13845	-82.6685683
226	HIGHWAY 406	STINNETT	KY	40868-6510	37.09297	-83.39898966
226	HIGHWAY 406	STINNETT	KY	40868-6510	37.092728	-83.398919
226	HILL TOP DR	JACKSON	KY	41339-9079	37.52958154	-83.34568261
226	HILL TOP DR	JACKSON	KY	41339-9079	37.52906667	-83.34540833
226	HIRAM BAILEY LOOP	LETCHER	KY	41832-9015	37.14954433	-82.95857966
226	IOWA ST	ASHLAND	KY	41102-3309	38.47760948	-82.66871862
226	IOWA ST	ASHLAND	KY	41102-3309	38.4764433	-82.6693067
226	JASMINE CT LOT 56	HAZARD	KY	41701-5479	37.29004017	-83.20520483
226	JOSH HOLW	HARDY	KY	41531-8869	37.6078767	-82.25353
226	JUNE APPLE RD	LOUISA	KY	41230-9417	38.08370833	-82.590135
226	KIMBERLY LN	HAZARD	KY	41701-9002	37.2414233	-83.170485
226	KY HIGHWAY 451	HAZARD	KY	41701-5802	37.2458383	-83.1977317
226	KY ROUTE 581	PAINTSVILLE	KY	41240-9082	37.817685	-82.7921717
226	LEWIS LN	GREENUP	KY	41144-8019	38.6358617	-82.8735383
226	LICK FRK TRLR	MILLSTONE	KY	41838-9056	37.19508	-82.7370483
226	LICK FRK TRLR	MILLSTONE	KY	41838-9056	37.19513	-82.7365467
226	MADISONS FRK	DANA	KY	41615-8028	37.538295	-82.6860783
226	MAIN ST	GREENUP	KY	41144-1067	38.5778717	-82.837555
226	MAIN ST UNIT D-2	GREENUP	KY	41144-1067	38.578298	-82.83715583
226	MARIA BR	JAMBOREE	KY	41553-9058	37.4627233	-82.1288217
226	MARIA BR UNIT B	JAMBOREE	KY	41553-9058	37.46230667	-82.12803583
226	MAYO LN	HITE	KY	41649-7989	37.5615583	-82.741445
226	MCCOWAN RD	ASHLAND	KY	41102-4351	38.4704383	-82.680285
226	MEADE DR	PRINTER	KY	41655-8913	37.526075	-82.74323
226	MEDICAL PLAZA LN	WHITESBURG	KY	41858-7425	37.1258817	-82.8428667
226	MIDDLE ELK RD	ARGO	KY	41568-8832	37.493305	-82.0529783
226	MORNING GLORY LN	MC ROBERTS	KY	41835-8954	37.2235217	-82.665405
226	NUMBER ONE BTM	JENKINS	KY	41537-8680	37.19315	-82.5965167
226	ORCHARD RD	WHITESBURG	KY	41858	37.11412683	-82.85083266
226	PATRICK DR	SALYERSVILLE	KY	41465-6972	37.744365	-83.0659467
226	PATRICK DR	SALYERSVILLE	KY	41465-6972	37.7441367	-83.0673
226	PATRICK LN	BULAN	KY	41722-8968	37.3015983	-83.1279233
226	PEACH ORCHARD DR	PIKEVILLE	KY	41501-1727	37.4791	-82.5285417
226	PEARL LN	LOUISA	KY	41230-6707	38.0970614	-82.6457577
226	PIGEON ROOST BR	GALVESTON	KY	41635-6323	37.430045	-82.6088617
226	PINSON BR	PIKEVILLE	KY	41501-6328	37.5985583	-82.501915
226	POSSUM TROT RD	LEBURN	KY	41831-8923	37.3515533	-82.95699
226	PROFIT RD	JENKINS	KY	41537-8085	37.1862817	-82.6414783
226	RACCOON CREEK RD HSE 1	HAZARD	KY	41701-6145	37.22937	-83.155485
226	RACCOON CREEK RD HSE 2	HAZARD	KY	41701-6145	37.2293367	-83.1553767
226	RAMEY FRK	RACCOON	KY	41557-8351	37.51406	-82.43443
226	RAMSEY DR	MC DOWELL	KY	41647-6054	37.4302833	-82.71203
226	RESOURCES DR	CHAVIES	KY	41727-8695	37.36666767	-83.272667
226	REYNOLDS HL	ALLEN	KY	41601-9525	37.61507	-82.7195583
226	RIDGE RD	RACELAND	KY	41169-1240	38.532645	-82.7243017
226	RIGHT FORK OF LINDY BR	NIPPA	KY	41240-8305	37.869805	-82.779635
226	ROBIN HILL RD	PAINTSVILLE	KY	41240-9352	37.8183233	-82.7883567
226	ROBIN RD	RUSSELL	KY	41169-1550	38.5127017	-82.7013133
226	SAND RIDGE DR	HAZARD	KY	41701-8601	37.339008	-83.155586
226	SECOND ST	SOUTH SHORE	KY	41175-7859	38.72868867	-82.921101
226	SHORT FORK SPUR	SALYERSVILLE	KY	41465-7518	37.733457	-82.980374
226	SPICEWOOD CRK COT	BOONEVILLE	KY	41314-9561	37.45964833	-83.48156167
226	SPICEWOOD CRK HSE	BOONEVILLE	KY	41314-9561	37.45899183	-83.4845165
226	STATE ROUTE 7	SOUTH SHORE	KY	41175	38.7076083	-82.9469733
226	STATE ROUTE 716 APT A	ASHLAND	KY	41102-7039	38.443927333	-82.70907816
226	STATE ROUTE 716 UNIT 2	ASHLAND	KY	41102-7038	38.44405	-82.7089017
226	STILL HOUSE BRANCH RD	HAZARD	KY	41701-6737	37.27035696	-83.17665773
226	SUNSET CEMETERY RD	GREENUP	KY	41144	38.57096409	-82.83977257
226	SWIFT SHOAL BR	EMMALENA	KY	41740-8811	37.3410833	-83.0692967
226	SYCAMORE RD	PIKEVILLE	KY	41501-5303	37.6298333	-82.5465783
226	TIMBERLAKE DR	LOUISA	KY	41230-9164	38.10212	-82.6665083
226	TORCHLIGHT RD	LOUISA	KY	41230-6271	38.05071	-82.63751667
226	VALLEY VIEW ESTS	LANGLEY	KY	41645-6404	37.53851033	-82.78737233
226	WALLEN DR	VAN LEAR	KY	41265-9046	37.775845	-82.7870133
226	WATERMELON HILL RD	LOUISA	KY	41230-6290	38.07747167	-82.61654
226	WHICK LICK BRANCH RD	SALDEE	KY	41339-6045	37.43861	-83.38895167



226 WINDY RDG	BLACKKEY	KY	41804-9073	37.132515	-82.9997317
226 WRIGHT LN	SOUTH SHORE	KY	41175-7845	38.72338	-82.931855
226 YELLOW HILL RD	ELKHORN CITY	KY	41522-8461	37.355867	-82.402925
226 E CHLOE RIDGE DR	PIKEVILLE	KY	41501-2183	37.4709217	-82.5067467
226 E CHLOE RIDGE DR GARG	PIKEVILLE	KY	41501-2183	37.4710435	-82.50663916
226 E MAIN ST	INEZ	KY	41224-8929	37.8670305	-82.53517283
226 N HERITAGE DR	JENKINS	KY	41537-9106	37.26795392	-82.6114933
226 N JOHNSON BOTTOM RD	FREEBURN	KY	41528-8721	37.557275	-82.14967
226 N JOHNSON BOTTOM RD	FREEBURN	KY	41528-8721	37.5579345	-82.1504635
226 S ARNOLD AVE	PRESTONSBURG	KY	41653-1602	37.66596	-82.773305
226 S FRONT AVE	PRESTONSBURG	KY	41653-7875	37.66576366	-82.77426559
226 S LOCUST RD TRLR	HI HAT	KY	41636-7003	37.390453666	-82.73616583
226 S ROBERTS DR	PRESTONSBURG	KY	41653-1509	37.6666583	-82.71442
226 S ROBERTS DR GARG	PRESTONSBURG	KY	41653-1509	37.66615417	-82.7147775
226 W 5TH ST	ELKHORN CITY	KY	41522-7290	37.30230986	-82.34889255
2260 GREENUP AVE	ASHLAND	KY	41101-7857	38.4752033	-82.6303667
2260 HURRICANE RD TRLR	PIKEVILLE	KY	41501-7013	37.4951626	-82.5814282
2260 LITTLE ROCKCASTLE RD	INEZ	KY	41224-8910	37.8021333	-82.4677067
2260 MIDLAND TRL	RUSH	KY	41168-9049	38.3699383	-82.7691983
2260 MIDLAND TRL TRLR 2	RUSH	KY	41168-9049	38.36981017	-82.769212
2260 OAK HILL LN	ASHLAND	KY	41102-8924	38.3956867	-82.7006133
2260 SHELBY DRY FRK	SHELBIANA	KY	41562-8439	37.3955867	-82.4931517
2260 SLOAN ST	FLATWOODS	KY	41139-1227	38.5264483	-82.7349517
2260 SLOAN ST GARG	FLATWOODS	KY	41139-1227	38.52651583	-82.73475166
2260 STINSON RD TRLR	GRAYSON	KY	41143-7170	38.30993	-82.8780933
2260 WINCHESTER AVE	ASHLAND	KY	41101-7832	38.473865	-82.6311767
22600 BEAR CREEK RD	CATLETTSBURG	KY	41129-9239	38.267352	-82.66061966
22600 BEAR CREEK RD HSE	CATLETTSBURG	KY	41129-9239	38.2669785	-82.658801
22601 HIGHWAY 421 TRLR	HYDEN	KY	41749-8962	37.1582733	-83.38185
2261 CARTER AVE	ASHLAND	KY	41101-7823	38.473155	-82.631215
2261 DEFEATED CRK TRLR	LINEFORK	KY	41833-9006	37.0314	-83.006615
2261 HIGHWAY 32 TRLR	LOUISA	KY	41230-7568	38.09240983	-82.6445615
2261 HIGHWAY 721 TRLR	HAZARD	KY	41701-7110	37.311725	-83.085715
2261 KINGDOM COME CRK	WHITESBURG	KY	41858-8824	37.0911517	-82.8866767
2261 KRYPTON LICK BRANCH RD	HAZARD	KY	41701-6476	37.31387	-83.3917183
2261 KY ROUTE 3379 APT 1	GRETHEL	KY	41631-9062	37.468795	-82.633735
2261 KY ROUTE 3379 APT 2	GRETHEL	KY	41631-9062	37.46841017	-82.63397583
2261 LEFT FORK BLACKBERRY RD	RANSOM	KY	41558-8606	37.5260733	-82.2048517
2261 ROAD FRK	SIDNEY	KY	41564-8653	37.5761067	-82.3684233
22611 KY ROUTE 122	MELVIN	KY	41650-9079	37.35281	-82.6962933
22617 STATE ROUTE 3	RUSH	KY	41168-8082	38.2634233	-82.7007567
22617 STATE ROUTE 3	RUSH	KY	41168-8082	38.2632783	-82.700775
22618 FANNIN CEMETERY RD TRLR	RUSH	KY	41168-9261	38.2527033	-82.7887967
22618 FANNIN HOLW	RUSH	KY	41168-9372	38.252415	-82.788205
2262 BIG CARD RD	MOUTHCARD	KY	41548-8221	37.3550583	-82.2678333
2262 BLACKLOG RD	INEZ	KY	41224-9020	37.85402667	-82.50968167
2262 HIGHWAY 550	LEBURN	KY	41831-9002	37.3471575	-82.95253516
2262 HIGHWAY 7	WHITESBURG	KY	41858-8267	37.2037383	-82.8745883
2262 HIGHWAY 7	WHITESBURG	KY	41858-8267	37.20458	-82.8742383
2262 HIGHWAY 7 BARN	WHITESBURG	KY	41858-8267	37.20375517	-82.87432416
2262 LITTLE ROBINSON CRK STOP	VIRGIE	KY	41572-8408	37.370010833	-82.62065066
2262 SELLARS ST	ASHLAND	KY	41101-3872	38.4605483	-82.6475883
22623 JACKS FORK RD TRLR	RUSH	KY	41168-8012	38.2725483	-82.7531733
22624 KY 59	VANCEBURG	KY	41179-6175	38.34221333	-83.24022667
22627 BEAR CREEK RD	CATLETTSBURG	KY	41129-9240	38.2659367	-82.6609767
22627 BEAR CREEK RD BARN	CATLETTSBURG	KY	41129-9240	38.26598929	-82.66041472
22629 W US HIGHWAY 60	OLIVE HILL	KY	41164-8238	38.28253	-83.301375
2263 BEECH ST	ASHLAND	KY	41102-5884	38.45588783	-82.65653783
2263 CROOKS ST	ASHLAND	KY	41101-3903	38.4592767	-82.646355
2263 FULLERS RIDGE RD	LOUISA	KY	41230-6229	38.1575617	-82.6649433
2263 GRIFFITH ST	ASHLAND	KY	41101-3907	38.46004	-82.6471567
2263 HUFFS RUN	GRAYSON	KY	41143-7759	38.25864	-82.9283367
2263 KY ROUTE 466	WEEKSBURY	KY	41667-9020	37.323045	-82.6956517
2263 KY ROUTE 979	HAROLD	KY	41635-9044	37.5238167	-82.649585
2263 PARADISE LN	ASHLAND	KY	41102-9210	38.43222483	-82.67955683
2263 RACCOON RD	RACCOON	KY	41557-8310	37.50978	-82.449
2263 STEPHENS BRANCH RD TRLR	MARTIN	KY	41649-7848	37.5629017	-82.80385

2263 STINSON RD	GRAYSON	KY	41143-7170	38.31018853	-82.87979309
22635 BURKE LN	RUSH	KY	41168-9111	38.2738833	-82.6912917
22637 HIGHWAY 23	LOUISA	KY	41230-5623	38.1739833	-82.6320817
2264 GREENUP AVE	ASHLAND	KY	41101-7857	38.4751233	-82.6302183
2264 KRYPTON LICK BRANCH RD TRLR	HAZARD	KY	41701-6476	37.313845	-83.3915233
2264 STATE ROUTE 1	GREENUP	KY	41144-7958	38.5381783	-82.8179783
2264 N MAIN ST	HAZARD	KY	41701-1038	37.2655483	-83.18976
22645 STATE ROUTE 3	RUSH	KY	41168-8082	38.26337783	-82.69985483
22645 STATE ROUTE 3 APT A	RUSH	KY	41168-8082	38.2633167	-82.7000583
22646 ROCKHOUSE CRK TRLR	HYDEN	KY	41749	37.1581933	-83.382405
22649 KY HIGHWAY 476	ROWDY	KY	41367-8942	37.4278468	-83.2130851
22649 KY HIGHWAY 476 TRLR	ROWDY	KY	41367-8942	37.427995	-83.21302
2265 BIG BRANCH RD	VIPER	KY	41774-8528	37.1746867	-83.05506
2265 BRUSHY RD	VARNEY	KY	41571-8908	37.608785	-82.40923
2265 CARTER AVE	ASHLAND	KY	41101-7823	38.4733883	-82.6311117
2265 KY ROUTE 302	VAN LEAR	KY	41265-8629	37.775497166	-82.76552
2265 LITTLE ROBINSON CRK	VIRGIE	KY	41572-8408	37.36982	-82.6207483
2265 SELLARS ST	ASHLAND	KY	41101-3871	38.4609833	-82.647945
2265 SELLARS ST	ASHLAND	KY	41101-3871	38.460975	-82.6479467
2265 STATE ROUTE 1	GREENUP	KY	41144-7958	38.5371606	-82.8128063
2265 STATE ROUTE 1	GREENUP	KY	41144-7958	38.537733	-82.81668
2265 N MAIN ST	HAZARD	KY	41701-1029	37.2651417	-83.1895767
22659 W US HIGHWAY 60 BARN	OLIVE HILL	KY	41164-8238	38.281656	-83.3015445
2266 CRAFT COLLY RD	ERMINE	KY	41815-9022	37.149465	-82.794775
2266 HIGHWAY 1148	ISOM	KY	41824-9056	37.1840133	-82.8526517
2266 POLLS CREEK RD	SMILAX	KY	41764-8822	37.13559159	-83.23980963
2266 RIVER RD	MC CARR	KY	41544-8507	37.6355967	-82.1754817
2266 STATE ROUTE 827	GREENUP	KY	41144-6852	38.57880301	-82.88507429
2266 WILDER BRANCH RD	CONFLUENCE	KY	41749-7961	37.2669067	-83.4064083
22665 HIGHWAY 421 UNIT 508	HYDEN	KY	41749-8962	37.157515	-83.3823317
2267 CROOKS ST	ASHLAND	KY	41101-3903	38.4591583	-82.64639
2267 CROOKS ST	ASHLAND	KY	41101-3903	38.45903	-82.6465683
2267 GRIFFITH ST	ASHLAND	KY	41101-3907	38.4599317	-82.6472117
2267 HIGHWAY 1	LOUISA	KY	41230-8915	38.16919	-82.7326133
2267 KY ROUTE 979	HAROLD	KY	41635-9044	37.5237367	-82.6495617
2267 MATTIE RD	LOUISA	KY	41230-7834	38.0163683	-82.7451317
2267 MEATHOUSE FRK	CANADA	KY	41519-8221	37.5782867	-82.3217567
2267 NEWBERRY LOOP	BUCKHORN	KY	41721	37.248039	-83.496916
2268 BIG CARD RD	MOUTHCARD	KY	41548-8221	37.3550067	-82.2684233
2268 CORY RD	OLIVE HILL	KY	41164-8109	38.28652833	-83.11476167
2268 GRAHN RD	OLIVE HILL	KY	41164-6387	38.2960505	-83.09571916
2268 GRAHN RD UNIT SHOP	OLIVE HILL	KY	41164-6387	38.2960505	-83.09571916
2268 HIGHWAY 805 TRLR	FLEMING NEON	KY	41840-9061	37.171936833	-82.72365966
2268 POLLS CREEK RD TRLR	SMILAX	KY	41764-8822	37.1364	-83.247215
2268 POWELLS CRK	PIKEVILLE	KY	41501-7914	37.4068905	-82.39506583
2268 WILDER BRANCH RD	CONFLUENCE	KY	41749-7961	37.2676033	-83.4061517
22688 KY ROUTE 122	MELVIN	KY	41650-9079	37.3535717	-82.6983717
2269 BIG BRANCH RD TRLR	VIPER	KY	41774-8528	37.1747117	-83.0551133
2269 FALCON RD	SALYERSVILLE	KY	41465-8524	37.7702533	-83.0359067
2269 KY HIGHWAY 610	VIRGIE	KY	41572-9016	37.3265833	-82.5876417
2269 KY ROUTE 1428 TRLR	PRESTONSBURG	KY	41653-8428	37.652338666	-82.7110995
2269 KY ROUTE 40	STAFFORDSVILLE	KY	41256-9052	37.832463166	-82.86223666
2269 MATTIE RD	LOUISA	KY	41230-7834	38.0160883	-82.7446167
2269 POLLS CREEK RD	SMILAX	KY	41764-8822	37.1376667	-83.246845
2269 RATLIFF CREEK RD	PIKEVILLE	KY	41501-2115	37.5048533	-82.4934083
2269 ROCKHOUSE RD	PAW PAW	KY	41553-9502	37.4420567	-82.1155917
2269 WILSON CRK	LANGLEY	KY	41645-8900	37.5475783	-82.8291967
22696 KY ROUTE 122	MELVIN	KY	41650-9079	37.3543383	-82.6993467
227 3RD AVE	WORTHINGTON	KY	41183-9442	38.5516733	-82.733935
227 3RD ST APT 17	LOUISA	KY	41230-8156	38.1047083	-82.6078817
227 ACADEMY RD HSE	GREENUP	KY	41144-1156	38.5656083	-82.8335383
227 AKERS BR	HAROLD	KY	41635-8848	37.4488667	-82.5989883
227 AKERS BR APT	HAROLD	KY	41635-8848	37.449695	-82.5992133
227 ALICE BRANCH HOLW	ARY	KY	41712-8832	37.382101	-83.13390933
227 B AND B RDG BLDG 1	OLIVE HILL	KY	41164-8903	38.30020267	-83.21976933
227 B KING DR	LEBURN	KY	41831	37.41037317	-82.95457266
227 B KING DR	LEBURN	KY	41831	37.411145	-82.954205

227	BEETREE FORK RD	VIPER	KY	41774-8057	37.1150167	-83.1377033
227	BENTLEY LOOP	JENKINS	KY	41537-9002	37.150385	-82.6748017
227	BENTON FRK	CANADA	KY	41519-8230	37.5698783	-82.3204817
227	BEREA BLVD	RACELAND	KY	41169-9003	38.546165	-82.7570433
227	BILLY DOTSON BR TRLR ROBBR	HELPS	KY	41553-8510	37.5409383	-82.1630133
227	BLACKBERRY FRK	KIMPER	KY	41539-5838	37.4951783	-82.243885
227	BOWLING RD	SALDEE	KY	41339-9166	37.43504667	-83.390775
227	BRYAL DR	ASHLAND	KY	41101-8009	38.4985567	-82.6995717
227	BRYANT BR	HI HAT	KY	41636-6200	37.3926017	-82.743185
227	BURNT CABIN RD	HAGERHILL	KY	41222-8669	37.7909917	-82.803715
227	CABLE HOLLOW CRK TRLR 2	JENKINS	KY	41537-8007	37.24653048	-82.55958732
227	CENTRAL AVE	SOUTH WILLIAMSON	KY	41503-4117	37.67241	-82.28395
227	CHURCH DR	NIPPA	KY	41240-8917	37.86890733	-82.7884425
227	CIRCLE DR	WHITESBURG	KY	41858-7663	37.11442	-82.8060883
227	CLOVER FORK RD	LEATHERWOOD	KY	41731-9002	37.0452667	-83.14776
227	COAL BRANCH RD	SALYERSVILLE	KY	41465-7385	37.7553333	-83.068605
227	COLLEGE HILL DR	GRAYSON	KY	41143-1049	38.3382317	-82.9528133
227	COLLEGE ST APT 1	PAINTSVILLE	KY	41240-1526	37.8148883	-82.805965
227	DAISY KNOB RD	WEST LIBERTY	KY	41472-2073	37.917026	-83.27126013
227	DILLON BR	IVEL	KY	41642-9415	37.602796	-82.6627405
227	DILLON BR GARG	IVEL	KY	41642-9415	37.602848333	-82.66269716
227	ERWIN RD	ASHLAND	KY	41101-2148	38.5016817	-82.6982133
227	EVERSOLE ST APT 1	HAZARD	KY	41701-1327	37.2541965	-83.19244966
227	EVERSOLE ST APT 2	HAZARD	KY	41701-1327	37.2540507	-83.1926358
227	GORMAN RIDGE RD	HAZARD	KY	41701-1627	37.2570667	-83.178805
227	GREEN HALL BR	BANNER	KY	41603-8039	37.5872283	-82.686545
227	H HALE DR	EAST POINT	KY	41216-8805	37.7712783	-82.8152717
227	HENRY HUTTON RD	FLEMING NEON	KY	41840-9027	37.1949517	-82.700965
227	HENRY HUTTON RD	FLEMING NEON	KY	41840-9027	37.195194	-82.70070333
227	HORN HOLLOW RD	GREENUP	KY	41144-8166	38.5202847	-82.8176365
227	JANE HILL RD	ASHLAND	KY	41101-2223	38.484109	-82.685112
227	JONES TOWN CIR	HAZARD	KY	41701-8053	37.35617967	-83.19124761
227	KEATHLEY FRK	PIKEVILLE	KY	41501-7502	37.5028667	-82.5836517
227	KEATHLEY FRK	PIKEVILLE	KY	41501-7502	37.5026883	-82.5832033
227	KELLY FORK RD	HAZARD	KY	41701-7670	37.26863783	-83.050495
227	KELLY FORK RD	HAZARD	KY	41701-7670	37.26841211	-83.05039886
227	KY ROUTE 993	NIPPA	KY	41240-8572	37.8636433	-82.7788283
227	LEWIS LN	GREENUP	KY	41144-8019	38.635435	-82.87332
227	LICK BRANCH NOCTOR RD	JACKSON	KY	41339-7219	37.576486666	-83.30567667
227	LOW GAP BR	ISOM	KY	41824-8923	37.1871617	-82.8556083
227	LOWER PIGEON RD TRLR 2	ASHCAMP	KY	41512-8743	37.2476967	-82.4898083
227	MAIN STREET LOOP	BLACKKEY	KY	41804-8722	37.13911	-82.9805883
227	MAIN STREET LOOP GARG	BLACKKEY	KY	41804-8722	37.138667333	-82.9808825
227	MCKNIGHT ST	ASHLAND	KY	41102-4338	38.4673833	-82.6796633
227	MEDICAL PLAZA LN	WHITESBURG	KY	41858-7429	37.12276981	-82.84183013
227	MIDDLE RIDGE RD	BONNYMAN	KY	41719-8875	37.291885	-83.239375
227	MILL CREEK RD	JACKSON	KY	41339-7352	37.46912167	-83.46826
227	MORTON BLVD UNIT 1	HAZARD	KY	41701-9470	37.2806367	-83.2193467
227	MORTON BLVD UNIT 2	HAZARD	KY	41701-9470	37.2806017	-83.21945
227	MULLINS DR	GREENUP	KY	41144-9759	38.65447	-82.8817067
227	MURRAY RD	INEZ	KY	41224-9603	37.86025333	-82.52796333
227	NEWMANS BR	GRETHEL	KY	41631-6315	37.484175	-82.6614517
227	NEWMANS BR REAR	GRETHEL	KY	41631-6315	37.48425896	-82.66021002
227	OLD HOUSE BR	RANSOM	KY	41558-8513	37.5268833	-82.1960767
227	OLD HOUSE BR	RANSOM	KY	41558-8513	37.5268817	-82.1961283
227	OPEN FORK RD	VICCO	KY	41773-8944	37.1933617	-83.067275
227	OPEN FORK RD	VICCO	KY	41773-8944	37.1924167	-83.066075
227	OWENS BRANCH RD TRLR	HINDMAN	KY	41822-8977	37.348387	-82.97757
227	PARKVIEW DR	PAINTSVILLE	KY	41240-1271	37.8088217	-82.8070617
227	PEACH ST	HAZARD	KY	41701-1049	37.2686433	-83.1899767
227	PEAR LN	LOUISA	KY	41230-7878	38.0295233	-82.7200233
227	PETTY FORK RD	IRGIE	KY	41572-8608	37.264885	-82.653371
227	POND BRANCH RD	ELKHORN CITY	KY	41522-7061	37.289265	-82.363975
227	PRESTON ST	PAINTSVILLE	KY	41240-1125	37.8159567	-82.7982817
227	RABBITERY RD	WURTLAND	KY	41144-7591	38.5374933	-82.7878767
227	RAMEY FRK	RACCOON	KY	41557-8351	37.51366	-82.4345167
227	ROCKHOUSE FORK RD	BUSY	KY	41723-8628	37.2474535	-83.31810116

227	ROCKY KNOB BR PIER D17	STAFFORDSVILLE	KY	41256-9012	37.8420596	-82.8791654
227	RUSSELL RD	ASHLAND	KY	41101-7047	38.5000367	-82.67592
227	RUSSELL RD	ASHLAND	KY	41101-7047	38.4998617	-82.676475
227	RUSSELL RD	ASHLAND	KY	41101-7047	38.4999267	-82.6764583
227	RUSSELL RD	ASHLAND	KY	41101-7047	38.5003167	-82.6761883
227	RUSSELL RD	ASHLAND	KY	41101-7047	38.5009217	-82.6765017
227	SEE CHAPEL RD	LOUISA	KY	41230-7677	38.10926917	-82.59751883
227	SHANNON BRANCH RD	LOUISA	KY	41230-6782	38.00785167	-82.66944
227	SHANNON BRANCH RD GARG 1	LOUISA	KY	41230-6782	38.00812898	-82.66952489
227	SHORT BR	GREENUP	KY	41144-6920	38.5668767	-82.8548017
227	SKEEN CEMETERY RD TRLR	WOOTON	KY	41776-8724	37.1566683	-83.31969
227	SYCAMORE ST	JACKSON	KY	41339-1026	37.553725	-83.38746583
227	TAYLOR FRK	TURKEY CREEK	KY	41514-7803	37.6710683	-82.3108233
227	THOMPSON BR	PIKEVILLE	KY	41501-3532	37.54544	-82.4713367
227	TURKEY CREEK RD	TURKEY CREEK	KY	41514-7851	37.6729433	-82.3030233
227	TURNIP BR	JAMBOREE	KY	41553-8784	37.4594567	-82.1550017
227	VIRGINIA AVE	SOUTH WILLIAMSON	KY	41503-4134	37.6735	-82.2826883
227	WEBB HOLW	VAN LEAR	KY	41265-9050	37.78607	-82.7680617
227	WHEATLEY RD	ASHLAND	KY	41101-2339	38.47997433	-82.66794966
227	WILLARD LN	SOUTH SHORE	KY	41175-8950	38.70185567	-82.95486166
227	WILLIAMS HOLLOW RD	PIKEVILLE	KY	41501-9312	37.491775	-82.4886433
227	N ARNOLD AVE	PRESTONSBURG	KY	41653-1282	37.6683283	-82.7761233
227	N CLAY AVE	WEST VAN LEAR	KY	41268-8023	37.7888867	-82.7833883
227	N LEVISA RD	MOUTHCARD	KY	41548-8117	37.3852867	-82.2566683
227	N US HIGHWAY 23	PAINTSVILLE	KY	41240-8689	37.8314985	-82.828322
227	W 2ND AVE	SOUTH SHORE	KY	41175-9449	38.7217817	-82.9702833
227	W VINE ST BARN	ASHLAND	KY	41102-8421	38.4569067	-82.69383
2270	BIG PERRY RD TRLR	MOREHEAD	KY	40351-8155	38.26158667	-83.37724167
2270	DAVEYS RUN	GRAYSON	KY	41143-7874	38.2470867	-82.882655
2270	KY HIGHWAY 28 TRLR	HAZARD	KY	41701-5759	37.3490717	-83.3079383
2270	KY ROUTE 825	HAGERHILL	KY	41222-7500	37.7851467	-82.8384933
2270	PIGEONROOST RD	CANADA	KY	41519-8314	37.5818889	-82.306314
2270	RUNYON BRANCH RD	PINSONFORK	KY	41555-7422	37.524822	-82.280042
2270	SMITH BRANCH RD	GREENUP	KY	41144-6477	38.5986633	-82.89822
2270	STINSON RD TRLR	GRAYSON	KY	41143-7170	38.3096017	-82.8782667
2270	UPPER RIVER RD TRLR	VIPER	KY	41774-8641	37.1872783	-83.147705
2270	WILDER BRANCH RD	CONFLUENCE	KY	41749-7961	37.2678833	-83.4047517
22701	STATE ROUTE 3	RUSH	KY	41168-8075	38.2630133	-82.6998217
22702	JONES LOOP	MELVIN	KY	41650	37.3534313	-82.6996785
22702	KY ROUTE 122	MELVIN	KY	41650-9080	37.3537683	-82.6993583
2271	HIGHWAY 317	JACKHORN	KY	41825	37.2087483	-82.7103767
2271	HIGHWAY 931	WHITESBURG	KY	41858-8304	37.1499183	-82.8216583
2271	KY ROUTE 979	HAROLD	KY	41635-9044	37.5236133	-82.6494983
2271	MOTLEY RD	FEDSCREEK	KY	41524-8412	37.4192367	-82.2111133
2271	RACCOON RD	RACCOON	KY	41557-8310	37.5097817	-82.4489383
2271	SELLARS ST	ASHLAND	KY	41101-3871	38.46037	-82.6481417
2271	STINSON RD	GRAYSON	KY	41143-7170	38.31023	-82.8783167
2271	STONE COAL RD	PIKEVILLE	KY	41501-5722	37.536795	-82.5281383
22710	CARD MOUNTAIN RD	MOUTHCARD	KY	41548-8252	37.3805833	-82.2625183
22711	JACKS FORK RD	RUSH	KY	41168-8013	38.271266	-82.75454299
22711	JACKS FORK RD GARG	RUSH	KY	41168-8013	38.272073	-82.7536065
22716	JACKS FORK RD	RUSH	KY	41168-8013	38.2712133	-82.7536567
2272	HIGHWAY 1098	JACKSON	KY	41339-7272	37.53179	-83.31514667
2272	PIGEONROOST RD	ARY	KY	41712-8703	37.356234833	-83.15981116
2272	WINCHESTER AVE APT 1	ASHLAND	KY	41101-7866	38.47398	-82.631045
2272	WINCHESTER AVE APT 2	ASHLAND	KY	41101-7866	38.47391967	-82.6312845
2272	WINCHESTER AVE APT 3	ASHLAND	KY	41101-7866	38.47398	-82.631045
2272	WINCHESTER AVE APT 4	ASHLAND	KY	41101-7866	38.473911	-82.63137033
2272	WINCHESTER AVE OFC	ASHLAND	KY	41101-7866	38.47398	-82.63104
2273	ACUP RD	HAPPY	KY	41746-9024	37.2265367	-83.08762
2273	STATE HIGHWAY 1662	OLIVE HILL	KY	41164-7235	38.31948	-83.29535833
2273	STEPHENS BRANCH RD	MARTIN	KY	41649-7848	37.5627917	-82.8041517
2273	N MAIN ST APT 1	HAZARD	KY	41701-1051	37.2651083	-83.1893433
2273	N MAIN ST APT 2	HAZARD	KY	41701-1051	37.265105	-83.1893417
2273	N MAIN ST APT 3	HAZARD	KY	41701-1050	37.265095	-83.1893317
22730	HIGHWAY 421	HYDEN	KY	41749-8963	37.15679133	-83.38432966
2274	CLEAR CREEK RD	HAZARD	KY	41701-7573	37.2924217	-83.0475133

2274 FEDSCREEK RD	STEELE	KY	41566-8515	37.3918133	-82.2139283
2274 FLATWOODS	DORTON	KY	41537	37.285542833	-82.52672416
2274 FOREST HILLS RD	FOREST HILLS	KY	41527-8401	37.6310105	-82.29509142
2274 HIGHWAY 805	FLEMING NEON	KY	41840-9061	37.1719983	-82.72309
2274 MASHFORK RD	SALYERSVILLE	KY	41465-9481	37.75839317	-83.0122355
2274 WEBB RDG	OLIVE HILL	KY	41164	38.33849228	-83.2328063
22742 KY ROUTE 122	MELVIN	KY	41650-9080	37.35319	-82.69744
22743 STATE ROUTE 3	RUSH	KY	41168-8075	38.26172	-82.699625
22743 STATE ROUTE 3	RUSH	KY	41168-8075	38.261515	-82.6993467
22748 ARNETT LN TRLR	RUSH	KY	41168-9240	38.2479083	-82.74921
22748 ARNETT LN TRLR	RUSH	KY	41168-9240	38.2477767	-82.7492217
2275 HIGHWAY 588	WHITESBURG	KY	41858-8783	37.1221967	-82.8754117
2275 HIGHWAY 588	WHITESBURG	KY	41858-8783	37.12221	-82.87546
2275 HIGHWAY 7	DEMA	KY	41859-9013	37.40330883	-82.78605466
2275 KY ROUTE 302	VAN LEAR	KY	41265-8629	37.77574	-82.7658683
2275 LEFT FORK BLACKBERRY RD	RANSOM	KY	41558-8606	37.5260433	-82.20495
2275 UPPER BLACKBERRY RD	RANSOM	KY	41558-8738	37.5222484	-82.238173
2275 WINCHESTER AVE	ASHLAND	KY	41101-7880	38.47476	-82.6303983
2275 N BIG CREEK RD	HATFIELD	KY	41514-8521	37.6442017	-82.35929
2275 N BIG CREEK RD HSE	HATFIELD	KY	41514-8521	37.64537967	-82.36000633
2276 BIG BRANCH RD	HINDMAN	KY	41822-8721	37.281242833	-83.23106216
2276 BROOKE CIR	FLATWOODS	KY	41139-2102	38.51474495	-82.71047549
2276 CAROLINE RD	FLATWOODS	KY	41139-1207	38.52490804	-82.73690619
2276 HIGHWAY 1148	ISOM	KY	41824-9056	37.1841	-82.853275
2276 NEW PAINTSVILLE RD	SALYERSVILLE	KY	41465-8086	37.75952333	-82.99737583
2276 RIVER RD	HYDEN	KY	41749-9410	37.24765817	-83.371186
2276 SMITH BR	GRAYSON	KY	41143-7270	38.3532783	-83.0442717
2276 STATE ROUTE 503 HSE	GREENUP	KY	41144-7482	38.5227367	-82.784625
22763 STATE ROUTE 3	RUSH	KY	41168-8228	38.2588217	-82.69777
22763 STATE ROUTE 3	RUSH	KY	41168-8228	38.25884	-82.6975567
22763 STATE ROUTE 3 BARN POLE	RUSH	KY	41168	38.2588683	-82.6971633
2277 BROWNS FORK RD	HAZARD	KY	41701-9740	37.22242433	-83.23305266
2277 GREENUP AVE	ASHLAND	KY	41101-7856	38.47542	-82.6298367
2277 HIGHWAY 1110	JACKSON	KY	41339-7445	37.48328333	-83.36576167
2277 HITE RD	MARTIN	KY	41649-7986	37.5455083	-82.7423167
2277 KY HIGHWAY 610	VIRGIE	KY	41572-9016	37.326305	-82.5876517
2277 RIGHT FORK MACES CRK RD	VIPER	KY	41774	37.166715	-83.1780467
2277 TOULOUSE RD	BUSY	KY	41723-8873	37.2489583	-83.349105
22778 KY ROUTE 122	MELVIN	KY	41650-9080	37.3530083	-82.696975
22779 LONG BRANCH RD	RUSH	KY	41168-8160	38.27436517	-82.77106766
2278 BROOKE CIR	FLATWOODS	KY	41139-2102	38.51482183	-82.710879
2278 MARE CRK	STANVILLE	KY	41659-9019	37.563969333	-82.60069016
2278 MARE CRK TRLR	STANVILLE	KY	41659-9019	37.5642623	-82.6001158
2278 SPRUCE PINE RD	GARNER	KY	41817-9022	37.344995	-82.8910533
22788 KY ROUTE 122	MELVIN	KY	41650-9080	37.352685	-82.6969783
2279 KY ROUTE 466	WEEKSBURY	KY	41667-9020	37.322775	-82.69577
2279 POND CREEK RD	MC ANDREWS	KY	41543-8108	37.57265	-82.2676625
2279 RIGHT FORK OF COWPEN RD	PIKEVILLE	KY	41501-5823	37.549178833	-82.536365
2279 RIGHT FORK OF COWPEN RD	PIKEVILLE	KY	41501-5823	37.5520495	-82.5352445
2279 SPRUCE PINE RD	GARNER	KY	41817-9022	37.3456887	-82.8900319
228 1ST AVE	WORTHINGTON	KY	41183-9455	38.55054	-82.7322683
228 22ND ST	ASHLAND	KY	41101-7804	38.475375	-82.631885
228 3RD AVE	WORTHINGTON	KY	41183-9441	38.552015	-82.7338133
228 3RD ST LOT 12	LOUISA	KY	41230-8156	38.10514	-82.6079783
228 4TH AVE	WORTHINGTON	KY	41183-9433	38.5526783	-82.7343833
228 ABBEY RD	WHITESBURG	KY	41858-9306	37.16330218	-82.85869617
228 ABBEY RD GARG	WHITESBURG	KY	41858-9306	37.163333	-82.85869499
228 AKERS RD	WURLAND	KY	41144-7610	38.52741	-82.7903667
228 BAILEY ST	COMBS	KY	41729-9002	37.264005	-83.2106367
228 BAKER FORK RD	EMMALENA	KY	41740-9713	37.357455	-83.0139417
228 BARN BRANCH RD	GALVESTON	KY	41635-9010	37.42854	-82.6208697
228 BELLEFONTE CIR LOT 9	ASHLAND	KY	41101-2176	38.5003667	-82.7003017
228 BELLEFONTE ST	RUSSELL	KY	41169-1317	38.525793	-82.6886745
228 BELLEFONTE ST	RUSSELL	KY	41169-1317	38.5280467	-82.691615
228 BIG BR	LOVELY	KY	41231-9003	37.804274	-82.429662
228 BUCK BR	PIKEVILLE	KY	41501-2202	37.449135	-82.483405
228 BUSH RD	GRAYSON	KY	41143-7190	38.35094	-83.0367467

228 BUSH RD BARN	GRAYSON	KY	41143-7190	38.35088467	-83.03720933
228 CANTRELL RD	MOUTHCARD	KY	41548-8203	37.377525	-82.276995
228 CARDINAL RD	RUSSELL	KY	41169-1508	38.51412	-82.6973833
228 CARTER AVE	PRESTONSBURG	KY	41653-7911	37.66751	-82.770115
228 CHAPMAN FORK RD	MAJESTIC	KY	41547-8307	37.52329057	-82.103265
228 CHURCH RD	HAROLD	KY	41635-9018	37.530216	-82.62071883
228 CINNAMON DR TRLR	WHITESBURG	KY	41858-8066	37.1685233	-82.8547733
228 COLLEGE ST	PAINTSVILLE	KY	41240-1108	37.814535	-82.8058167
228 CYPRESS POINT CT	RUSSELL	KY	41169-1772	38.4992802	-82.7054016
228 DIXIE AVE	SALYERSVILLE	KY	41465-9433	37.748745	-83.0718167
228 DYE ADDITION HSE	WHITESBURG	KY	41858-6906	37.13547161	-82.76490875
228 EAGLES NEST RD TRLR	EMMALENA	KY	41740-9039	37.3292967	-83.0577267
228 EAST ST	PAINTSVILLE	KY	41240-1110	37.814915	-82.8047
228 ELISHA FRK	PIKEVILLE	KY	41501-7020	37.488988	-82.57874
228 ELK CRK	BLACKKEY	KY	41804-9059	37.1581317	-82.9778
228 ELK CRK	BLACKKEY	KY	41804-9059	37.158665	-82.9778833
228 ETNA ST	RUSSELL	KY	41169-1304	38.528755	-82.69031
228 GLOMAWR STORMKING RD TRLR	HAZARD	KY	41701-6121	37.22832	-83.160315
228 GOLF COURSE RD	WHEELWRIGHT	KY	41669-9002	37.3448317	-82.7134067
228 GOLF COURSE RD HSE	WHEELWRIGHT	KY	41669-9002	37.3446983	-82.7132233
228 GOODAN CEM RD	OLIVE HILL	KY	41164-9269	38.24651833	-83.28472
228 GREENUP RD	RACELAND	KY	41169-1040	38.5467505	-82.75494933
228 HAYNES VILLAGE CT	PIKEVILLE	KY	41501-6168	37.5482633	-82.5566383
228 HIGHWAY 581	ULYSSES	KY	41264-9032	37.97121833	-82.66518333
228 HOGSTON CEMETERY RD	WEBBVILLE	KY	41180-8538	38.1308846	-82.8017635
228 HONEYCUTT LN TRLR	PINE TOP	KY	41843-8701	37.2711083	-82.8862217
228 HOODS FRK	MC DOWELL	KY	41647	37.435975	-82.7097417
228 HORSESHOE BEND RD	REDFOX	KY	41847-9091	37.20835367	-82.9166166
228 HORSESHOE BEND RD	REDFOX	KY	41847-9091	37.20835367	-82.9166166
228 IVY CRK	IVEL	KY	41642-9420	37.6021867	-82.6561683
228 IVY CRK	IVEL	KY	41642-9420	37.602045	-82.6562083
228 IVY CRK	IVEL	KY	41642-9420	37.59626	-82.6621481
228 IVY CRK UNIT OCM	IVEL	KY	41642-9420	37.6011733	-82.65812
228 JANE HILL RD	ASHLAND	KY	41101-2224	38.48475117	-82.68527683
228 JANE HILL RD	ASHLAND	KY	41101-2224	38.484479666	-82.68522583
228 LAKESIDE DR	JENKINS	KY	41537-8915	37.1638417	-82.6386783
228 LAYNESVILLE RD	HAROLD	KY	41635-9037	37.52863	-82.6284883
228 LICK CREEK RD	lick creek	KY	41540-8125	37.375835	-82.29587399
228 LICK CREEK RD GARG	lick creek	KY	41540-8125	37.375136	-82.295387
228 MAIN ST APT 1	SASSAFRAS	KY	41759-9089	37.22039	-83.054315
228 MAIN ST APT 2	SASSAFRAS	KY	41759-9089	37.2204133	-83.0542917
228 MAIN ST APT 3	SASSAFRAS	KY	41759-9089	37.220425	-83.0542867
228 MAIN ST APT 4	SASSAFRAS	KY	41759-9089	37.2204417	-83.054285
228 MAYS BRANCH RD	PIKEVILLE	KY	41501-9335	37.4949367	-82.4990567
228 MCCOY HOLW	RACCOON	KY	41557-8656	37.4953083	-82.4367433
228 MEADOWLARK LN	PRESTONSBURG	KY	41653-7817	37.66819667	-82.76873383
228 MIDLAND DR	ISOM	KY	41824-8946	37.1891817	-82.8501283
228 MILLS BR TRLR	PIKEVILLE	KY	41501-7204	37.4444283	-82.5471267
228 MULLEN FRK TRLR	STONE	KY	41567-7015	37.57768	-82.2737017
228 OLD WAGNER STATION RD	PIKEVILLE	KY	41501-2926	37.527665	-82.5778117
228 OSBORNE FORK RD	THOUSANDSTICKS	KY	41766-9021	37.1858667	-83.43677
228 PATTON BRANCH RD	DEMA	KY	41859-9043	37.38695	-82.7902833
228 PATTON BRANCH RD	DEMA	KY	41859-9043	37.3869717	-82.7899917
228 PERRY PARK RD LOT 10	HAZARD	KY	41701-5307	37.2726667	-83.20673
228 PINE VALLEY RD	HAZARD	KY	41701-8941	37.34064262	-83.15379467
228 PINEY FLT	MAYKING	KY	41837-8913	37.1205917	-82.758165
228 PRICE AVE	ELKHORN CITY	KY	41522-7011	37.2925483	-82.3656483
228 RAGWEED RD GARG	WHITESBURG	KY	41858	37.21647083	-82.85790833
228 RAILROAD ST	AUXIER	KY	41602-9254	37.739395	-82.7614617
228 RATLIFF CREEK RD	PIKEVILLE	KY	41501-2161	37.49705	-82.526985
228 RICKS LN	STINNETT	KY	40868	37.07849617	-83.443348
228 RIDGE RD	RACELAND	KY	41169-1240	38.532645	-82.72519
228 RIDGE ST	SOUTH SHORE	KY	41175-9588	38.7236467	-82.968315
228 ROBIN RD	RUSSELL	KY	41169-1550	38.512345	-82.7010233
228 SCOTT AVE	PIKEVILLE	KY	41501-1284	37.485075	-82.5204467
228 SCOTT AVE	PIKEVILLE	KY	41501-1284	37.484935	-82.520145
228 SCOTT AVE	PIKEVILLE	KY	41501-1284	37.4851067	-82.5199967

228	SCRAPE SHIN BR	ISOM	KY	41824	37.2036283	-82.88593
228	SEALS HOLW	LITTCARR	KY	41834-9051	37.2716167	-82.9362317
228	SEATON DR	RUSSELL	KY	41169-1417	38.5181083	-82.6990083
228	SHADY LN	GRAYSON	KY	41143-1058	38.3375867	-82.9532217
228	SHEKINAH LN	HAZARD	KY	41701	37.286452	-83.0775565
228	SHORT BR	GREENUP	KY	41144-6920	38.5670417	-82.856675
228	SPARKS RD TRLR	WEBBVILLE	KY	41180-8440	38.1706617	-82.8967817
228	SPRUCE PINE RD	INEZ	KY	41224-8314	37.88542833	-82.497605
228	STIDHAM RD	YEADDISS	KY	41777	37.0828267	-83.28805
228	STORE HL	BURDINE	KY	41517-9006	37.191465	-82.5954433
228	SUNSHINE LN	PIKEVILLE	KY	41501-3116	37.53976	-82.606565
228	SWEETWATER LN	GRAYSON	KY	41143-1748	38.3407533	-82.928165
228	SYCAMORE ST	JACKSON	KY	41339-1024	37.55373167	-83.38752
228	TWIN ENGINE DR	CHAVIES	KY	41727-8694	37.37848383	-83.25680419
228	VINCENT HOLW	OLIVE HILL	KY	41164-9001	38.26314667	-83.29812833
228	WATER PLANT RD	ELKHORN CITY	KY	41522-8518	37.36715633	-82.4185395
228	WEDDINGTON HOLW	PIKEVILLE	KY	41501-5763	37.535945	-82.5039
228	WHITE RD TRLR	WARFIELD	KY	41267-9105	37.900285	-82.4484933
228	WILKS FARM RD	WEBBVILLE	KY	41180-9119	38.1075867	-82.7900583
228	WILLIAMS HOLLOW RD	PIKEVILLE	KY	41501-9312	37.4916267	-82.4887333
228	YELLOW HILL RD	ELKHORN CITY	KY	41522-8461	37.3557217	-82.4031633
228	E CEDAR DR	PIKEVILLE	KY	41501-2021	37.4813017	-82.5425083
228	E GRAHAM ST	PRESTONSBURG	KY	41653-7940	37.66627	-82.7705283
228	N ARNOLD AVE	PRESTONSBURG	KY	41653-1285	37.668995	-82.7753517
228	N DAWKINS AVE	WEST VAN LEAR	KY	41268-8041	37.7890433	-82.7868
228	S CAROL MALONE BLVD	GRAYSON	KY	41143-1354	38.3370617	-82.9381617
228	S CAROL MALONE BLVD	GRAYSON	KY	41143-1354	38.3368583	-82.9369233
228	S CAROL MALONE BLVD	GRAYSON	KY	41143-1354	38.3279867	-82.94632
228	S CAROL MALONE BLVD	GRAYSON	KY	41143-1354	38.3370383	-82.93824
228	S CAROL MALONE BLVD	GRAYSON	KY	41143-1354	38.3356967	-82.9398533
228	S CAROL MALONE BLVD	GRAYSON	KY	41143-1354	38.3363433	-82.93778
228	W GRAHAM ST	PRESTONSBURG	KY	41653-7726	37.6651717	-82.7732233
228	W MEEKS DR	ASHLAND	KY	41102-8815	38.456035	-82.6931917
2280	DONTA RD	ASHLAND	KY	41102-7854	38.456255	-82.7064067
2280	HIGHWAY 805	NEON	KY	41840-9061	37.1719583	-82.7228267
2280	HITE RD	MARTIN	KY	41649-7986	37.546275	-82.7427083
2280	HITE RD	MARTIN	KY	41649-7986	37.545995	-82.7422717
2280	MALLIE RD	MALLIE	KY	41836-9080	37.271732	-82.91556566
2280	MIDDLE FRK	HAGERHILL	KY	41222-9054	37.75888483	-82.8428405
2280	OWENS BRANCH RD	SLEMP	KY	41763-8867	37.0921367	-83.1455317
2280	POWELLS CRK	PIKEVILLE	KY	41501-7914	37.4071067	-82.39463
2280	QUICKSAND RD	JACKSON	KY	41339-7482	37.52930883	-83.35924183
2280	STATE HIGHWAY 319	HARDY	KY	41531-8836	37.6166333	-82.241965
2280	STATE HIGHWAY 319	HARDY	KY	41531-8836	37.6166533	-82.2418667
2280	WINCHESTER AVE	ASHLAND	KY	41101-7832	38.4740283	-82.6307533
2280	W MEADOWBROOK ST	ASHLAND	KY	41102-9109	38.4772233	-82.70454
22800	WALNUT GROVE LN	RUSH	KY	41168-8301	38.2776667	-82.7727133
22807	LONG BRANCH RD	RUSH	KY	41168-8161	38.2743233	-82.7716967
22807	LONG BRANCH RD BLDG SHED	RUSH	KY	41168-8161	38.2741352	-82.7713587
22809	CLOVER LN BARN	RUSH	KY	41168-9211	38.25858	-82.7101633
22809	CLOVER LN HSE	RUSH	KY	41168-9211	38.2582967	-82.71054
2281	KY ROUTE 3379	GRETHEL	KY	41631-9062	37.46837878	-82.63427479
2281	KY ROUTE 3380	TEABERRY	KY	41660-9041	37.3897167	-82.63386
2281	MARE CRK	STANVILLE	KY	41659-9019	37.5637917	-82.6012233
22811	CLOVER LN GARG	RUSH	KY	41168-9211	38.258135	-82.7106517
22812	KY ROUTE 122	MELVIN	KY	41650-9081	37.352455	-82.6974183
22814	CLOVER LN	RUSH	KY	41168-9211	38.2593017	-82.7094067
22814	CLOVER LN	RUSH	KY	41168-9211	38.2592058	-82.7094065
22816	KY ROUTE 122	MELVIN	KY	41650-9081	37.3524933	-82.69602
22816	KY ROUTE 122 BLDG 2	MELVIN	KY	41650-9081	37.35280462	-82.6963549
2282	ACUP RD	HAPPY	KY	41746-9024	37.2269667	-83.0869967
22823	KY ROUTE 122	MELVIN	KY	41650-9081	37.35213	-82.695745
22825	W US HIGHWAY 60 TRLR	OLIVE HILL	KY	41164-8239	38.28016333	-83.30236667
22827	JACKS FORK RD TRLR	RUSH	KY	41168-8014	38.2706433	-82.755785
2283	HIGHWAY 119	WHITESBURG	KY	41858-7961	37.1278367	-82.77693
2283	HIGHWAY 30 TRLR	NOCTOR	KY	41339-8201	37.56134333	-83.33299
2283	HIGHWAY 7	WHITESBURG	KY	41858-8267	37.2053433	-82.87363

2283 LEFT FORK OF ISLAND CRK	PIKEVILLE	KY	41501-7424	37.4330767	-82.5647317
2283 LITTLE ROBINSON CRK	VIRGIE	KY	41572-8408	37.37026283	-82.621178
22836 KY ROUTE 122 BLDG 1	MELVIN	KY	41650-9081	37.35187	-82.696265
22836 KY ROUTE 122 HSE	MELVIN	KY	41650-9081	37.35268084	-82.69625965
2284 BIG SMITH BR TRLR	SASSAFRAS	KY	41759-9024	37.205465	-82.9980817
2284 BLACKBERRY RD	INEZ	KY	41214-8820	37.797515	-82.57129667
2284 CARTER AVE	ASHLAND	KY	41101-7824	38.4731767	-82.631515
2284 HELL FOR CERTAIN RD	CONFLUENCE	KY	41749-8183	37.2326417	-83.4091767
2284 HIGHWAY 1 TRLR	LOUISA	KY	41230-8915	38.16991833	-82.73658566
22841 W US HIGHWAY 60 GARG	OLIVE HILL	KY	41164-8239	38.28031667	-83.30307833
22841 W US HIGHWAY 60 TRLR	OLIVE HILL	KY	41164-8239	38.27987	-83.30324
22845 WALNUT GROVE LN	RUSH	KY	41168-8301	38.2763	-82.7725933
22846 KY HIGHWAY 476	ROWDY	KY	41367-8944	37.4301005	-83.2159765
2285 BROOKE CIR	FLATWOODS	KY	41139-2102	38.514788	-82.71096983
2285 FALLSBURG RD	LOUISA	KY	41230-8671	38.176059333	-82.67336416
2285 FALLSBURG RD LOT 16FALLS	LOUISA	KY	41230-8671	38.176027666	-82.673455
2285 HIGHWAY 2035	WHITESBURG	KY	41858-9033	37.09044405	-82.80845393
2285 HIGHWAY 7	WHITESBURG	KY	41858-8267	37.205227	-82.873131
2285 KRYPTON LICK BRANCH RD	HAZARD	KY	41701-6476	37.31362	-83.3920583
2285 SMITH BRANCH RD	GREENUP	KY	41144-6477	38.59841383	-82.8980075
2285 W KY HIGHWAY 80	HAZARD	KY	41701-5934	37.265255	-83.2405117
2286 ACUP RD	HAPPY	KY	41746-9024	37.2275182	-83.0880915
2286 POLLS CREEK RD TRLR	SMILAX	KY	41764-8822	37.1365233	-83.2464383
2286 POND CREEK RD	MC ANDREWS	KY	41543-8108	37.572025	-82.2674117
2286 RILEY BRANCH RD TRLR	CLAYHOLE	KY	41317-9040	37.495915	-83.282215
2286 ROAD FRK	SIDNEY	KY	41564-8653	37.5742783	-82.3677733
2286 STONE COAL RD	PIKEVILLE	KY	41501-5722	37.536688	-82.527473
22860 HIGHWAY 421 TRLR	HYDEN	KY	41749-8964	37.1556733	-83.3844283
2287 ROE CREEK RD TRLR	CATLETTSBURG	KY	41129-8787	38.218045	-82.6380383
2287 SIXTEENMILE CREEK RD	HAZARD	KY	41701-7522	37.3381633	-83.216935
2287 STATE HIGHWAY 292	TURKEY CREEK	KY	41514-9218	37.6781667	-82.3050983
22875 HIGHWAY 421 TRLR	HYDEN	KY	41749-8964	37.15539033	-83.3842725
22879 KY ROUTE 122	MELVIN	KY	41650-9081	37.3514085	-82.69514216
2288 KY ROUTE 2030	PRINTER	KY	41655-9061	37.5146233	-82.7226967
2288 LOWER WHITE OAK RD	SOUTH PORTSMOUTH	KY	41174-8937	38.6946817	-82.99582
2288 ROAD FRK	SIDNEY	KY	41564-8653	37.575625	-82.3684783
2288 N BIG CREEK RD	HATFIELD	KY	41514-8521	37.645978	-82.358675
22883 W US HIGHWAY 60 TRLR	OLIVE HILL	KY	41164-8239	38.27935167	-83.30369333
22886 W US HIGHWAY 60 TRLR	OLIVE HILL	KY	41164-8239	38.27951	-83.30432833
22888 HIGHWAY 421	HYDEN	KY	41749-8964	37.1555183	-83.3845183
2289 DRY RDG	GRAYSON	KY	41143-8780	38.1924467	-82.9186967
2289 DRY RDG BARN GREEN	GRAYSON	KY	41143	38.1924467	-82.9186967
2289 INDIAN CREEK RD	VIRGIE	KY	41572-8202	37.3383417	-82.6238783
2289 NARROWS BR	HARDY	KY	41531-8851	37.587945	-82.2491617
2289 POND CREEK RD APT	MC ANDREWS	KY	41543-8108	37.571916	-82.26764766
2289 TYPO RD	BONNYMAN	KY	41719-8714	37.2720567	-83.2534883
2289 TYPO RD	BONNYMAN	KY	41719-8714	37.2730267	-83.2542433
22899 HIGHWAY 421	HYDEN	KY	41749-8964	37.1553417	-83.3839867
229 2ND ST	PIKEVILLE	KY	41501-3843	37.479462	-82.518357
229 31ST ST	ASHLAND	KY	41101-2009	38.468855	-82.6211567
229 3RD AVE	WORTHINGTON	KY	41183-9442	38.5520033	-82.733655
229 3RD ST	PAINTSVILLE	KY	41240-1030	37.8163683	-82.80605
229 4TH AVE	WORTHINGTON	KY	41183-9434	38.5523617	-82.7343183
229 4TH ST	PAINTSVILLE	KY	41240-1148	37.817525	-82.8056333
229 ABCOVE HOLLOW RD	STINNETT	KY	40868	37.0842133	-83.43506
229 ARGYLL CIR	HAZARD	KY	41701-8933	37.26968114	-83.22458984
229 BANK ST	PIKEVILLE	KY	41501-1797	37.4763033	-82.5205067
229 BEETREE FRK HSE	WEBBVILLE	KY	41180-8969	38.1954083	-82.8495183
229 BELLEFONTE CIR LOT 5	ASHLAND	KY	41101-2195	38.5011317	-82.700035
229 BIG BLUE BLVD	WHITESBURG	KY	41858-8036	37.19845	-82.8854683
229 BILL CORNETT RD	WHITESBURG	KY	41858-9217	37.154815	-82.8376983
229 BLANTON BRANCH RD	SALYERSVILLE	KY	41465-7185	37.7700167	-83.0274867
229 BRETT ST	ASHLAND	KY	41102-9177	38.4558877	-82.6929025
229 BRETT ST GARG	ASHLAND	KY	41102-9177	38.4556216	-82.6927524
229 BRIDGE ST	ELKHORN CITY	KY	41522-9048	37.3046117	-82.3481983
229 CARDINAL RD	RUSSELL	KY	41169-1507	38.5142217	-82.6967317
229 CARMEN LN	GREENUP	KY	41144-7638	38.49893	-82.776785



229	CENTRAL AVE	SOUTH WILLIAMSON	KY	41503-4117	37.67241	-82.28395
229	CHURCH AVE	BULAN	KY	41722-9065	37.31372	-83.163615
229	COLDWATER RD TRLR	INEZ	KY	41224-8701	37.85030167	-82.51872167
229	COLLEGE ST	PAINTSVILLE	KY	41240-1199	37.8146583	-82.805875
229	COLLEGE ST APT 2	PAINTSVILLE	KY	41240-1199	37.8146467	-82.8058367
229	COLLEGE ST APT 3	PAINTSVILLE	KY	41240-1199	37.8146517	-82.8058533
229	COLONY BR	HOLLYBUSH	KY	41844-9094	37.3461567	-82.8541683
229	CONTRARY HOLW	JENKINS	KY	41537-7947	37.2225233	-82.561345
229	COTTAGE ROW	JENKINS	KY	41537-8718	37.1983605	-82.64033766
229	COURT ST	PAINTSVILLE	KY	41240-1052	37.81434	-82.80703
229	COURT ST UPPR	PAINTSVILLE	KY	41240-1052	37.8143383	-82.8070383
229	DONNELLY DR	WHITESBURG	KY	41858-6510	37.1633319	-82.8805618
229	EDWARD DR	CARRIE	KY	41725-9037	37.334075	-83.045445
229	ERWIN RD	ASHLAND	KY	41101-2148	38.500835	-82.6979867
229	ETNA ST	RUSSELL	KY	41169-1303	38.52856	-82.690525
229	FALLSBURG RD	LOUISA	KY	41230	38.1676183	-82.6486017
229	GRAPEVINE CREEK RD	HAZARD	KY	41701-7356	37.3247233	-83.24749
229	GREENHILL RD	ASHLAND	KY	41102-6915	38.4390033	-82.7101967
229	GUNSTOCK BR	PRINTER	KY	41655-9006	37.5182733	-82.7123667
229	HAGER ST	PRESTONSBURG	KY	41653-7972	37.67176	-82.7743133
229	HANCOCK DR	WHITESBURG	KY	41858-8474	37.1162883	-82.8830167
229	HANCOCK DR	WHITESBURG	KY	41858-8474	37.11825314	-82.88543552
229	HANCOCK DR GARG	WHITESBURG	KY	41858-8474	37.11825314	-82.88543552
229	HAY BRANCH RD	LOUISA	KY	41230-5792	37.96370333	-82.70030333
229	HEAD OF CUTSHIN RD	YEADISS	KY	41777-8989	37.02253	-83.21045
229	HICKORY ST	HYDEN	KY	41749-8945	37.1643033	-83.378935
229	HIGHLAND AVE	RACELAND	KY	41169-1019	38.545235	-82.7528683
229	HILLMAN HOLW	OLIVE HILL	KY	41164-8957	38.27028	-83.22311167
229	HONEYCUTT LN	PINE TOP	KY	41843-8701	37.2711767	-82.8863867
229	ISLAND CREEK RD APT A	PIKEVILLE	KY	41501-9341	37.4617233	-82.5277417
229	ISLAND CREEK RD APT B	PIKEVILLE	KY	41501-9341	37.46215533	-82.52817383
229	JAKES FORK RD	BULAN	KY	41722-8932	37.2966785	-83.16411766
229	JASON HALL RD	PINE TOP	KY	41843-9017	37.27525333	-82.82996933
229	JETT DR	JACKSON	KY	41339-9621	37.56171167	-83.37246
229	JOE LITTLE FORK RD	CANOE	KY	41339-8474	37.452161	-83.44876483
229	JOHNSON AVE	ASHLAND	KY	41102-4328	38.470618666	-82.68114966
229	KELLY BRANCH RD TRLR 1	SALYERSVILLE	KY	41465-9459	37.7180256	-83.0155404
229	KENDRICK RD	SHELBIANA	KY	41562-8626	37.3598417	-82.47419
229	KINGS ADDITION LN	SOUTH SHORE	KY	41175-7818	38.726985	-82.9484317
229	KINNIKINNICK RD	PIKEVILLE	KY	41501-3002	37.543325	-82.5795333
229	KY ROUTE 1086	WAYLAND	KY	41666-6831	37.44477667	-82.80260433
229	LAKESIDE DR	JENKINS	KY	41537-8915	37.16430267	-82.63943683
229	LAKESIDE DR	JENKINS	KY	41537-8915	37.16422167	-82.6397965
229	LOVERN ST	HAZARD	KY	41701-1727	37.249056	-83.193881
229	LOWES BR	PIKEVILLE	KY	41501-6310	37.6035183	-82.510585
229	MAGNOLIA ST TRLR	MC DOWELL	KY	41647-6059	37.4565015	-82.736383
229	MAIN ST	PAINTSVILLE	KY	41240-1122	37.8143883	-82.8053817
229	MAIN ST	WHITESBURG	KY	41858-7315	37.118157	-82.82538
229	MAIN ST APT	PAINTSVILLE	KY	41240-1122	37.81401777	-82.80509611
229	MAIN ST STE 2	PIKEVILLE	KY	41501-3882	37.4805244	-82.51673271
229	MANDRIL DR	THORNTON	KY	41855-9083	37.2111525	-82.7953045
229	MEADE HTS	PIKEVILLE	KY	41501-2126	37.5066233	-82.49684
229	MEMORY LN TRLR	SOUTH SHORE	KY	41175-7729	38.7355183	-82.897065
229	MITCHELL HALL LN	TOPMOST	KY	41862-9002	37.378875	-82.7834117
229	MONTGOMERY CREEK RD	VICCO	KY	41773-9046	37.2129517	-83.0595883
229	NEWMANS BR	GRETHEL	KY	41631-6315	37.48425	-82.6615817
229	NOSBEN FRK	TURKEY CREEK	KY	41514-7806	37.6726633	-82.316945
229	OLD BUCKLEY RD	ASHLAND	KY	41102-4202	38.4729617	-82.67404
229	OLD BUCKLEY RD	ASHLAND	KY	41102-4202	38.4730717	-82.673915
229	ORCHARD HEIGHTS RD	HAZARD	KY	41701-5301	37.2683845	-83.1908443
229	PARKVIEW DR	PAINTSVILLE	KY	41240-1271	37.8090383	-82.8080333
229	PICKLE RDG	GREENUP	KY	41144-8378	38.52740217	-82.83022966
229	PINTAIL RD	LOUISA	KY	41230-7613	38.1080267	-82.594
229	POPLAR HEIGHTS DR	GRAYSON	KY	41143-1647	38.325985	-82.9187767
229	QUAIL WALK	PIKEVILLE	KY	41501-1915	37.4994	-82.53957
229	RAVENWOOD RD	HAROLD	KY	41635-9070	37.5449917	-82.6374483
229	RAVENWOOD RD BARN	HAROLD	KY	41635-9070	37.5441094	-82.6373789

229 RIVERSIDE DR	RUSSELL	KY	41169-1356	38.528485	-82.69023
229 ROBIN RD	RUSSELL	KY	41169-1549	38.5123167	-82.7008633
229 ROSEBERRY DR	OLIVE HILL	KY	41164-7368	38.31927667	-83.29943167
229 SCOTT AVE	PIKEVILLE	KY	41501-1282	37.4844217	-82.5204483
229 SEATON DR	RUSSELL	KY	41169-1416	38.517765	-82.698785
229 SHADY LN	GRAYSON	KY	41143-1057	38.3367283	-82.9532317
229 SILOAM LN	SOUTH SHORE	KY	41175-7972	38.7362783	-82.8941233
229 SKEEN CEMETERY RD	WOOTON	KY	41776-8724	37.1557883	-83.3197167
229 SKEEN CEMETERY RD	WOOTON	KY	41776-8724	37.1562433	-83.319545
229 SNOWDEN BRANCH RD	JACKSON	KY	41339-7495	37.53109667	-83.35754
229 STATE ROUTE 716	ASHLAND	KY	41102-9363	38.4435267	-82.7093183
229 SUGAR CAMP BR	VIRGIE	KY	41572-8815	37.30183	-82.6485067
229 SUGAR CAMP RD	ROBINSON CREEK	KY	41560-8501	37.394723	-82.56508
229 SYCAMORE ST	JACKSON	KY	41339-1026	37.55393	-83.38795167
229 TACKETT BRANCH RD	HALO	KY	41606-6124	37.3218867	-82.745915
229 TAYLOR RD	PIKEVILLE	KY	41501-3554	37.5222183	-82.4775967
229 TERRY HOLW	RUSH	KY	41168-8877	38.356425	-82.78852
229 THACKER RD	PIKEVILLE	KY	41501-3036	37.5415333	-82.5867833
229 THACKER RD GARG	PIKEVILLE	KY	41501-3036	37.5421345	-82.58638216
229 TOMAHAWK DR	LOUISA	KY	41230-5010	38.1065717	-82.5867033
229 TOWN MOUNTAIN LN	HAZARD	KY	41701-6684	37.2453183	-83.2178867
229 TRAP FRK	KIMPER	KY	41539-6363	37.5290413	-82.3384033
229 TURKEY CRK	LANGLEY	KY	41645-9001	37.5268983	-82.78741
229 UNIVERSITY DR	PRESTONSBURG	KY	41653-1033	37.6806	-82.7809
229 UPPER BLACKBERRY RD	RANSOM	KY	41558-8702	37.54682233	-82.2123365
229 UPPER DOTY BRANCH RD	HAPPY	KY	41746-8950	37.2161217	-83.1177883
229 VALLEY VW	ESSIE	KY	40827-7030	37.0693567	-83.442525
229 VIRGINIA AVE	SOUTH WILLIAMSON	KY	41503-4134	37.6723517	-82.2839517
229 WALNUT HOLW	PINE TOP	KY	41843	37.2876633	-82.8789483
229 WEST ST	PAINTSVILLE	KY	41240-1017	37.8138467	-82.8109417
229 WILCOX RD	GRAYSON	KY	41143-7534	38.28567283	-82.92155316
229 WILSON LOOP	SOUTH WILLIAMSON	KY	41503-3970	37.6754133	-82.3007083
229 WOODLAND TRL	JENKINS	KY	41537-8673	37.1724633	-82.6356983
229 YELLOW HILL RD	ELKHORN CITY	KY	41522-8461	37.3559367	-82.4037467
229 YELLOW HILL RD GARG	ELKHORN CITY	KY	41522-8461	37.35604283	-82.40393633
229 E DORTON BLVD	STAFFORDSVILLE	KY	41256-9038	37.82578217	-82.84606483
229 E DORTON BLVD	STAFFORDSVILLE	KY	41256-9038	37.8255333	-82.8463417
229 E MAIN ST	WHITESBURG	KY	41858-7352	37.117395	-82.8228117
229 E MAIN ST APT 4	WHITESBURG	KY	41858-7352	37.11701	-82.8232667
229 E MAIN ST APT 8	WHITESBURG	KY	41858-7352	37.117245	-82.8227083
229 N COMMERCE DR	GRAYSON	KY	41143-6110	38.4074867	-82.7920267
229 N LONG BR	SALYERSVILLE	KY	41465-6722	37.7650654	-83.1189154
229 N MAYO TRL	PAINTSVILLE	KY	41240-1816	37.817785	-82.814275
229 N MAYO TRL	PAINTSVILLE	KY	41240-1816	37.8181567	-82.8155317
229 N RIVER ST	AUXIER	KY	41602-9262	37.7389033	-82.761905
229 S BUCKINGHAM AVE	WEST VAN LEAR	KY	41268-8011	37.78619133	-82.77933966
229 S FRONT AVE	PRESTONSBURG	KY	41653-7876	37.6657017	-82.773885
229 S JOHNSON BOTTOM RD	FREEBURN	KY	41528-8726	37.5547267	-82.155205
229 S MAYO TRL	PAINTSVILLE	KY	41240-1329	37.8113733	-82.8059667
229 W ALEXANDER DR	ASHLAND	KY	41102-8335	38.4374017	-82.711255
229 W COURT ST APT C	PRESTONSBURG	KY	41653-7725	37.6669817	-82.7746217
229 W MAPLE ST	SALYERSVILLE	KY	41465-9652	37.751945	-83.0712733
2290 ACUP RD	HAPPY	KY	41746-9024	37.22704	-83.086245
2290 BISHOP KNOB RD	WEBBVILLE	KY	41180-8301	38.15585319	-82.79833985
2290 BURNING FRK	SALYERSVILLE	KY	41465-7475	37.710065	-82.9991417
2290 HIGHWAY 3410 TRLR	MAYKING	KY	41837-9077	37.1157967	-82.7515833
2290 LITTLE MUD TRLR 1	PRINTER	KY	41655-8513	37.478445	-82.6925017
2290 OHIO RIVER RD	GREENUP	KY	41144	38.6446283	-82.8717783
2290 OHIO RIVER RD	GREENUP	KY	41144-6603	38.6443067	-82.87136
2290 TOLER CRK	HAROLD	KY	41635-8803	37.4977467	-82.6248617
2290 TYPO RD	BONNYMAN	KY	41719-8714	37.27299483	-83.254029
22904 HIGHWAY 421	HYDEN	KY	41749-8965	37.15528317	-83.38474766
2291 BOOKER FRK	PIKEVILLE	KY	41501-3933	37.305435	-82.5719
2291 KY ROUTE 979	HAROLD	KY	41635-9044	37.5232133	-82.6496867
2291 MASH FRK	SALYERSVILLE	KY	41465-7421	37.7595885	-83.01451166
2291 SIXTEENMILE CREEK RD TRLR	HAZARD	KY	41701-7522	37.338275	-83.215715
2292 CAMP CREEK RD	WENDOVER	KY	41775-8911	37.1042417	-83.3395467

2292 MOCABEE CREEK RD	OLIVE HILL	KY	41164-7498	38.23441667	-83.27913
2292 RAYBURN RD	ASHLAND	KY	41102-5732	38.440795	-82.6753633
2292 TURKEY CRK	HALLIE	KY	41821-9079	37.075125	-83.0197567
2292 W KY HIGHWAY 80	HAZARD	KY	41701-5934	37.2655333	-83.24172
2293 SHELBY DRY FRK	SHELBIANA	KY	41562-8439	37.39579234	-82.49413782
22937 LONG BRANCH RD	RUSH	KY	41168-8162	38.273755	-82.7747367
22937 LONG BRANCH RD	RUSH	KY	41168-8162	38.2739533	-82.7748083
2294 BRUSH CRK	ARGILLITE	KY	41121-8657	38.422552	-82.80569316
2294 HIGHWAY 1148	ISOM	KY	41824-9056	37.1833467	-82.853075
2294 HURRICANE RD	PIKEVILLE	KY	41501-7013	37.495325	-82.5820233
2294 HURRICANE RD	PIKEVILLE	KY	41501-7013	37.4951667	-82.5821017
2294 LITTLE CRK	PIKEVILLE	KY	41501-6909	37.3689817	-82.5250683
2294 ROAD FRK TRLR	SIDNEY	KY	41564-8653	37.5761067	-82.3684233
2294 ROCKHOUSE RD	TOMAHAWK	KY	41262-8955	37.83991667	-82.60235167
2294 STATE HIGHWAY 1626	OLIVE HILL	KY	41164-8825	38.2762	-83.27666167
2294 TOLER CRK	HAROLD	KY	41635-8803	37.4974883	-82.6247183
22942 W US HIGHWAY 60	OLIVE HILL	KY	41164-8240	38.27868667	-83.304845
22942 W US HIGHWAY 60 BARN	OLIVE HILL	KY	41164-8240	38.27882667	-83.305095
22944 KY ROUTE 122	MELVIN	KY	41650-9998	37.350855	-82.6941767
22944 KY ROUTE 122 GARG	MELVIN	KY	41650-9998	37.3506865	-82.69464783
22944 KY ROUTE 122 UNIT 2	MELVIN	KY	41650-9998	37.35086983	-82.69430633
2295 KY HIGHWAY 610	VIRGIE	KY	41572-9016	37.325610666	-82.58780066
2295 KY ROUTE 466	WEEKSBURY	KY	41667-9020	37.3226867	-82.6962333
2295 KY ROUTE 680	EAST MC DOWELL	KY	41647-9073	37.448645	-82.70291866
2295 LITTLE ROBINSON CRK	VIRGIE	KY	41572-8408	37.3700667	-82.6213383
2295 LITTLE ROBINSON CRK	VIRGIE	KY	41572-8408	37.3699083	-82.6213933
2295 LOWER WHITE OAK RD	SOUTH PORTSMOUTH	KY	41174-8937	38.6943433	-82.9958833
2295 MUDLICK RD	HARDY	KY	41531-8971	37.5779	-82.2226683
2295 RIGHT FORK OF BRUSHY RD	VARNEY	KY	41571-9002	37.63895767	-82.4672365
2295 ROCKHOUSE RD	DAVISPORT	KY	41262-8955	37.8391656	-82.6028038
2295 STATE HIGHWAY 1620	OLIVE HILL	KY	41164-6810	38.2385195	-83.1706208
2295 TOLER CRK	HAROLD	KY	41635-8803	37.4976617	-82.6243333
2295 E SHELBIANA RD	PIKEVILLE	KY	41501-2224	37.4300233	-82.4955883
22950 HIGHWAY 421	HYDEN	KY	41749-8965	37.155735	-83.3852583
22952 ROCKHOUSE CRK	HYDEN	KY	41749	37.1560993	-83.3839779
22954 HIGHWAY 421	HYDEN	KY	41749-8965	37.154806	-83.385475
22955 LONG BRANCH RD	RUSH	KY	41168-8162	38.27255	-82.7753367
22959 KY ROUTE 122	MELVIN	KY	41650-9082	37.35136	-82.69541999
22959 KY ROUTE 122 GARG	MELVIN	KY	41650-9082	37.3507575	-82.6946535
2296 HIGHWAY 1850 TRLR	WARBRANCH	KY	40874-7008	36.975015	-83.5220833
2296 HIGHWAY 2035 TRLR	WHITESBURG	KY	41858-9033	37.09048906	-82.8082331
2296 KY ROUTE 1426	BANNER	KY	41603-9072	37.5755967	-82.6967667
2296 LITTLE ROCKCASTLE RD	INEZ	KY	41224-8910	37.80198967	-82.46812883
2296 W KY HIGHWAY 80	HAZARD	KY	41701-5934	37.26553683	-83.2413135
22960 KY ROUTE 122	MELVIN	KY	41650-9082	37.3517033	-82.6965033
2297 DICKS KNOB	PHELPS	KY	41553	37.5001806	-82.2271694
2297 HIDDEN VALLEY DR	CATLETTSBURG	KY	41129-9218	38.35288317	-82.70286316
2297 NEWBERRY LOOP	BUCKHORN	KY	41721	37.2493336	-83.5036698
2297 TOLER CRK	HAROLD	KY	41635-8803	37.4978833	-82.6235717
22976 HIGHWAY 421	HYDEN	KY	41749-8965	37.154555	-83.3858083
22977 HIGHWAY 421	HYDEN	KY	41749-8965	37.15459	-83.3854533
2298 DIX FRK	SIDNEY	KY	41564-8811	37.58615	-82.3476617
2298 FEDSCREEK RD	STEELE	KY	41566-8515	37.3919083	-82.213765
2298 KY ROUTE 1498	HALO	KY	41606-9016	37.3358383	-82.7419467
2298 STATE HIGHWAY 319 TRLR	HARDY	KY	41531-8836	37.6164133	-82.2416017
22981 HIGHWAY 421 APT	HYDEN	KY	41749-8965	37.15451	-83.3855117
2299 HIGHWAY 460	WEST LIBERTY	KY	41472-8246	37.90156333	-83.24132583
2299 HOLLINS FORK RD	BEAR BRANCH	KY	41714-8953	37.18976	-83.46575
2299 HOLLYBUSH RD	HOLLYBUSH	KY	41844-8997	37.3227283	-82.8562017
2299 MARE CRK	STANVILLE	KY	41659-9019	37.56368	-82.6007183
2299 POND CRK	DRAFFIN	KY	41522-8359	37.31589	-82.4090017
2299 RIVER RD	HYDEN	KY	41749-9410	37.245761	-83.3731178
2299 ROAD FRK	SIDNEY	KY	41564-8653	37.57484	-82.3677033
2299 ROAD FRK	SIDNEY	KY	41564-8653	37.57484	-82.3677033
2299 STATE HIGHWAY 1947	GRAYSON	KY	41143-7132	38.3411283	-82.9783583
2299 STATE HIGHWAY 1947	GRAYSON	KY	41143	38.342557333	-82.97768816
2299 STATE HIGHWAY 1947	GRAYSON	KY	41143-8803	38.343765	-82.9839717

2299 STATE HIGHWAY 1947 BARN	GRAYSON	KY	41143	38.34140383	-82.97981183
2299 TOLER CRK	HAROLD	KY	41635-8803	37.49756617	-82.62428783
23 1ST ST	LOUISA	KY	41230-8150	38.10571	-82.6041033
23 A ST UNIT DLYSI3	LOUISA	KY	41230-6001	38.09270567	-82.6035005
23 A ST UNIT OFFC1	LOUISA	KY	41230-6001	38.092843	-82.6036323
23 A ST UNIT OFFC2	LOUISA	KY	41230-6001	38.0926682	-82.6036255
23 ACORN DR TRLR	WOOTON	KY	41776-8900	37.2045267	-83.2940867
23 ALAN ST	PIKEVILLE	KY	41501-8007	37.4180383	-82.41426
23 AMOS ST	SOUTH SHORE	KY	41175-7839	38.7246467	-82.93496
23 ANGEL LN	LOUISA	KY	41230-7744	38.1073067	-82.5953233
23 ANGELIC LN	SOFT SHELL	KY	41831-8893	37.396229	-82.94615316
23 AUTUMN RIDGE DR LOT 1	PAINTSVILLE	KY	41240-1826	37.82694317	-82.82925566
23 BACK ST	CROMONA	KY	41810-7802	37.1844217	-82.69239
23 BAKER DR APT 1	WHITESBURG	KY	41858-7361	37.1172433	-82.8232633
23 BAKER DR APT 2	WHITESBURG	KY	41858	37.1172233	-82.8232917
23 BAKER DR APT 9	WHITESBURG	KY	41858-7361	37.1173433	-82.822765
23 BARTLEY HOLW	PIKEVILLE	KY	41501-3816	37.3603583	-82.5669
23 BELLEFONTE RD	RACELAND	KY	41169-1201	38.5292467	-82.73297
23 BERLIN S DR TRLR	THORNTON	KY	41855-8012	37.1566733	-82.7651883
23 BETHANY DR TRLR	PRINTER	KY	41655-9057	37.52208917	-82.75109966
23 BETTY & FRED LN	LOST CREEK	KY	41348-8500	37.415105	-83.31824
23 BIBLE AVE	VICCO	KY	41773-9037	37.217055	-83.0594233
23 BIBLE AVE BLDG BLDG	VICCO	KY	41773-9037	37.2173517	-83.059205
23 BIG BRANCH HOLLOW RD	BANNER	KY	41603-8912	37.522942166	-82.67634133
23 BIG HACKNEYS CRK	MOUTHCARD	KY	41548-8410	37.3688433	-82.2314633
23 BILLS HL	DANA	KY	41615-9072	37.5355633	-82.66409
23 BRIDGE RD	SLEMP	KY	41763-9000	37.06366	-83.1173917
23 BROWN CT	RACCOON	KY	41557-8653	37.5013099	-82.4452716
23 BROWN CT TRLR	RACCOON	KY	41557-8653	37.5023283	-82.4454733
23 BRYANT BR	HI HAT	KY	41636-6219	37.39473396	-82.7433235
23 C ST	LOUISA	KY	41230-6023	38.09214333	-82.603285
23 CALEB HTS	WEEKSBURY	KY	41667-9002	37.32663554	-82.68730341
23 CALEB HTS	WEEKSBURY	KY	41667-9002	37.326665	-82.6874667
23 CAMPBELL NOBLE LN	ROWDY	KY	41367-9017	37.40722333	-83.20786667
23 CANE BRANCH RD	WOOTON	KY	41776-8953	37.1810833	-83.263505
23 CANEY DR	PIKEVILLE	KY	41501-4064	37.327995	-82.55953
23 CANNEL LN	HAGERHILL	KY	41222-8624	37.764565	-82.7888367
23 CATFISH LN	WHITESBURG	KY	41858-7850	37.1179383	-82.852825
23 CAUDILL LN	BEVINSVILLE	KY	41606-8001	37.365555	-82.7323533
23 CEMETERY ROAD LOOP	ALLEN	KY	41601-9529	37.617965	-82.7205317
23 CHIMNEY BRANCH RD	VIRGIE	KY	41572-8822	37.30375933	-82.64943933
23 CLAY MOORE RD	PILGRIM	KY	41250-9026	37.7785033	-82.4446317
23 CLAYTON BRANCH RD	LOUISA	KY	41230-6024	38.08090333	-82.64087833
23 COLDWATER RD	INEZ	KY	41224-8899	37.81309167	-82.50998167
23 CONNORS VW	HAZARD	KY	41701-6595	37.3372154	-83.2829984
23 COOK DR	DAVELLA	KY	41214-9031	37.80764833	-82.55791833
23 CREEKSIDE BND TRLR	HAZARD	KY	41701-8308	37.3508967	-83.2960333
23 CRIMSON LN	OLIVE HILL	KY	41164-6271	38.29761833	-83.30516667
23 CRUM CAKE LN	DEBORD	KY	41214-9048	37.79812833	-82.58165
23 CURTIS HICK RD	CARRIE	KY	41725-9035	37.34235017	-83.03222216
23 DAHLIA LN	CHAVIES	KY	41727-8714	37.379496	-83.24715133
23 DAMRON ST	GRAYSON	KY	41143-1928	38.31274279	-82.91793992
23 DEVORE LN	ALLEN	KY	41601-9048	37.61527533	-82.733875
23 DOGWOOD LN	WEST LIBERTY	KY	41472-1286	37.918555	-83.244215
23 DOTSON LN	PRESTONSBURG	KY	41653-8711	37.685642	-82.79053433
23 DOUGLAS DR LOT #16	HAZARD	KY	41701-5439	37.22662	-83.1727233
23 DREW LN	TOPMOST	KY	41862-9034	37.34934467	-82.816507
23 DRY HL	JENKINS	KY	41537-8803	37.1565283	-82.655485
23 DUNDEE DR	WHITESBURG	KY	41858-9328	37.1276867	-82.77388
23 DYKES BRANCH RD	VIPER	KY	41774-8233	37.155325	-83.089415
23 DYKES BRANCH RD	VIPER	KY	41774-8233	37.1553267	-83.0895667
23 EARMEL BENTLEY DR	GRETHEL	KY	41631-8905	37.4735932	-82.6560197
23 ELM TREE LN TRLR	KRYPTON	KY	41754-8933	37.31234	-83.3373367
23 ENOS LN TRLR	VIPER	KY	41774-8004	37.148165	-83.12091266
23 FAIRCHILD LN	WEST VAN LEAR	KY	41268	37.78761	-82.7883717
23 FERRELL LN	HAROLD	KY	41635-9074	37.5299533	-82.620425
23 FERRIS AVE TRLR	BELFRY	KY	41514-7005	37.6205567	-82.27092

23 FLORA ST	PIKEVILLE	KY	41501-3221	37.51653	-82.5634717
23 FOREST HILL CIR	JENKINS	KY	41537-9231	37.1809767	-82.616185
23 FRANK ADKINS RD	GRETHEL	KY	41631-8001	37.465752666	-82.6302315
23 FRANK ADKINS RD UNIT TRLR	GRETHEL	KY	41631		
23 FRANKIE SCALF RD	SIDNEY	KY	41564-8536	37.6157217	-82.3567717
23 FRONTIER LN TRLR	HAROLD	KY	41635-8302	37.53693	-82.637125
23 GARDEN LN	ASHLAND	KY	41102-8580	38.4430583	-82.76463
23 GB SPEARS LN	HAROLD	KY	41635-6309	37.447195	-82.6329683
23 GINGER BREAD RD	HAZARD	KY	41701-7870	37.2898167	-83.1639717
23 GOBLE LN	PRESTONSBURG	KY	41653-8822	37.670275	-82.71946
23 GOBLE LN	VAN LEAR	KY	41265-8615	37.77732	-82.7810067
23 GOODY RD	SOUTH WILLIAMSON	KY	41503-4059	37.6609417	-82.274675
23 GRANVILLE AVE	COMBS	KY	41729-9019	37.266755	-83.21179
23 GRASSY FRK	JACKHORN	KY	41825-8913	37.22336	-82.6984133
23 GREGGS LN	MC DOWELL	KY	41647-6009	37.45772967	-82.738471
23 GREGGS LN GARG	MC DOWELL	KY	41647-6009	37.45762433	-82.73819466
23 GRIFFEY BTM LOT 3	PHELPS	KY	41553-8507	37.5472905	-82.16353533
23 GRIFFEY BTM TRLR	PHELPS	KY	41553-8507	37.5472233	-82.1640933
23 GRIFFEY BTM TRLR 1	PHELPS	KY	41553-8507	37.5466367	-82.16251
23 HALL ST	ALLEN	KY	41601-9435	37.6156083	-82.7241183
23 HAPPY HILL LN	VIPER	KY	41774-8627	37.206935	-83.1386767
23 HAPPY LOG LN	REDFOX	KY	41847-9027	37.229112	-82.970375
23 HAPPY LOG LN	REDFOX	KY	41847-9027	37.229105	-82.9703733
23 HARRIS BRANCH LN	HAZARD	KY	41701-8079	37.3376183	-83.1824367
23 HAYNES VLG	PIKEVILLE	KY	41501-6122	37.54656917	-82.55713866
23 HERITAGE HLS	EAST POINT	KY	41216-8755	37.7239783	-82.785225
23 HICKMAN FORK RD TRLR	LOUISA	KY	41230-7545	37.985585	-82.67706333
23 HIENEMAN RD	GREENUP	KY	41144-7156	38.5800967	-82.914155
23 HIGHLAND BR TRLR	CROMONA	KY	41810-7800	37.18276	-82.6893583
23 HOLBROOK CEMETERY RD	OLIVE HILL	KY	41164	38.258025	-83.194505
23 INDIAN BEND DR	HAZARD	KY	41701-6600	37.282775	-83.193135
23 JASMINE CT	HAZARD	KY	41701-5477	37.29042059	-83.20367796
23 JENKINS DR HSE 1	VICCO	KY	41773-8300	37.272915	-82.9996083
23 JENNYS FRK	PIKEVILLE	KY	41501-6154	37.5540067	-82.5490117
23 JERRY BOTTOM RD	HUDDY	KY	41535-8918	37.60135	-82.2732433
23 JOHN ST	JACKSON	KY	41339-9657	37.52935833	-83.36198667
23 JOHNS BR	LANGLEY	KY	41645-6518	37.53577	-82.792565
23 JOSHUA LN	WOOTON	KY	41776-8846	37.1637233	-83.2981133
23 JUSTICE BTM	PHELPS	KY	41553-8405	37.5311667	-82.159715
23 KATE HOLW	WHITESBURG	KY	41858-9625	37.1704333	-82.8245583
23 KELLY RD	PIKEVILLE	KY	41501-3008	37.5421867	-82.5828783
23 KENTUCKY DR	HINDMAN	KY	41822-8945	37.34334	-82.9807283
23 KENZIE LN LOT 8	COMBS	KY	41729-9025	37.26566283	-83.21510466
23 KERMIT NEWSOME DR	TEABERRY	KY	41660-8000	37.4153583	-82.6479683
23 KILBURN DR	HAZARD	KY	41701-7367	37.332875	-83.24659
23 KILBURN DR GARG	HAZARD	KY	41701	37.3328028	-83.2448346
23 KITTY LN	GRAYSON	KY	41143-8977	38.3373967	-82.9598133
23 LAFFERTY LN BLDG 52641	PRESTONSBURG	KY	41653-1978	37.6671117	-82.7708433
23 LEFT FORK ORCHARD BR	BANNER	KY	41603-8047	37.5653683	-82.7018017
23 LEFT FORK TACKETT FRK TRLR 2	BEAVER	KY	41604-6308	37.3934733	-82.65057
23 LICK BR	COMBS	KY	41729	37.2593167	-83.2134433
23 MAGNOLIA LN	STINNETT	KY	40868-6516	37.1064415	-83.4014355
23 MAIN CAMP BR	PAINTSVILLE	KY	41240-8643	37.8360583	-82.7909483
23 MAPLE CT	FOREST HILLS	KY	41527-8315	37.647065	-82.2688733
23 MARCELLA LN	JACKSON	KY	41339-6578	37.4561291	-83.3693919
23 MARY DR	INEZ	KY	41224-9156	37.850418	-82.5204682
23 MAURICE CODY LN	VICCO	KY	41773-8626	37.262215	-82.9862017
23 MCCOY BTM	PHELPS	KY	41553-8509	37.54284183	-82.16392266
23 MORRIS RD	WHITESBURG	KY	41858	37.147748833	-82.77000983
23 NALU LN APT 4	PRESTONSBURG	KY	41653-1938	37.693215	-82.7684033
23 NALU LN APT 5	PRESTONSBURG	KY	41653-1938	37.6932167	-82.768405
23 NALU LN APT 6	PRESTONSBURG	KY	41653-1938	37.6932133	-82.7684017
23 NAPIER RIDGE RD	HAZARD	KY	41701-5421	37.226625	-83.1674233
23 NAVEL DR APT A	REDFOX	KY	41847-8970	37.2105409	-82.9353688
23 NAVEL DR APT B	REDFOX	KY	41847-8970	37.210985	-82.93524
23 OAKLEY COMBS DR	MALLIE	KY	41836-9042	37.2997683	-82.9058233
23 OLD BEECH FORK RD	SLEMP	KY	41763-9060	37.0764133	-83.1111883

23 OLD HARDY RD	TOLER	KY	41514-8669	37.63546005	-82.2549052
23 OLD LICK CREEK RD	LOUISA	KY	41230-5940	38.10357667	-82.61247167
23 ORANGE LN	LOUISA	KY	41230-7946	38.10110667	-82.60633
23 OWL BR	JENKINS	KY	41537-8103	37.2606867	-82.57207
23 OWL BR GARG	JENKINS	KY	41537-8103	37.2604795	-82.572254
23 PANTHER DR TRLR	LOUISA	KY	41230-7028	38.1810233	-82.6739933
23 PATRICK CT	PIKEVILLE	KY	41501-8702	37.51685933	-82.60244133
23 PATRICK HILL RD	LOUISA	KY	41230-6704	38.038481166	-82.650491
23 PAWPA DR	PRINTER	KY	41655-9053	37.50714	-82.69853
23 PEACH ORCHARD RD	REDFOX	KY	41847-8901	37.21099	-82.9343583
23 PINE ROCK DR	BEAR BRANCH	KY	41714-8987	37.1787217	-83.4834917
23 PINE ST	GREENUP	KY	41144-9017	38.6138767	-82.8607083
23 PINEVIEW DR	HAZARD	KY	41701-6019	37.2544633	-83.1611083
23 PINEVIEW DR GARG	HAZARD	KY	41701-6019	37.254005	-83.1617733
23 PINEVIEW DR REAR	HAZARD	KY	41701-6019	37.2544527	-83.16216623
23 PORTYS LN	TRAM	KY	41663-9008	37.5719183	-82.644935
23 POSSUM TROT RD TRLR	LEBURN	KY	41831-8921	37.3483483	-82.9569983
23 PRATT DR	STAFFORDSVILLE	KY	41256-8309	37.824041	-82.8533671
23 PRATT DR UNIT POOL	STAFFORDSVILLE	KY	41256-8309	37.823411333	-82.854525
23 PRICE AVE	ELKHORN CITY	KY	41522-7006	37.2944	-82.363345
23 QUEEN LN	HITCHINS	KY	41146-8947	38.2771483	-82.90741
23 RANDA DR	LOUISA	KY	41230-5683	38.098309833	-82.61166516
23 RATLIFF BTM	ELKHORN CITY	KY	41522-7467	37.3374149	-82.3936708
23 RATLIFF RD	KIMPER	KY	41539-6272	37.49791361	-82.35045249
23 REDMOND DR	BOONEVILLE	KY	41314-9592	37.38758333	-83.50649167
23 REED ST	GREENUP	KY	41144-9019	38.6146767	-82.8623383
23 REEDY RD	HUDDY	KY	41535-8930	37.6028317	-82.272815
23 RIDGEWOOD DR	GRAYSON	KY	41143-7625	38.276405	-82.9562083
23 RIVER ELK RD	ARGO	KY	41568-8819	37.49381983	-82.05586633
23 RIVER RD	BANNER	KY	41603-9076	37.6011417	-82.7002817
23 RIVER RD	BANNER	KY	41603-9076	37.6011083	-82.7005167
23 RIVERVIEW DR LOT 8	DWALE	KY	41621-9040	37.633693333	-82.7222985
23 ROCKHOUSE FRK	VIRGIE	KY	41572-8710	37.2744933	-82.68538
23 ROSEBERRY RD	OLIVE HILL	KY	41164-7986	38.316831666	-83.29758167
23 SECOND FRK	FEDSCREEK	KY	41524	37.4295517	-82.2430024
23 SEWELL ST APT 1	JACKSON	KY	41339-9656	37.55058583	-83.38406266
23 SHADY LN	WITTENSVILLE	KY	41274-9040	37.853136666	-82.821421
23 SHAWNEE HILL DR TRLR	JACKSON	KY	41339-7377	37.56102	-83.37394333
23 SHEPHERD MTN TRLR #2	VIPER	KY	41774-8582	37.1538967	-83.2153883
23 SHORT ST	ELKHORN CITY	KY	41522-8237	37.3139883	-82.3602817
23 SPICEWOOD LN	IVEL	KY	41642-9445	37.6003967	-82.6468417
23 SPURLOCK CHURCH RD	PRINTER	KY	41655-9023	37.503935	-82.7173033
23 SPY ROCK DR	WHITESBURG	KY	41858-8033	37.2031233	-82.8842417
23 STACY FORK LN	BULAN	KY	41722-8866	37.3295817	-83.1436883
23 STAFFORD ST	WEST VAN LEAR	KY	41268-7800	37.7877083	-82.7831717
23 STILL RIVER RD	JACKHORN	KY	41825-9085	37.2158533	-82.7041717
23 STIVERS DR	VEST	KY	41772-8938	37.3966867	-83.006375
23 STONE DR TRLR	HAZARD	KY	41701-6594	37.2699933	-83.1546
23 SUNNY LN	HAGERHILL	KY	41222-2000	37.7674192	-82.7877884
23 SUNSET VIEW LOOP	MAYKING	KY	41837-9051	37.1308083	-82.7570883
23 SUSAN CT	SOUTH SHORE	KY	41175	38.7307595	-82.94667183
23 SUTTON BOTTOM LEFT ST	SHELBIANA	KY	41562-8235	37.416855	-82.4575717
23 TAYLOR LN	GREENUP	KY	41144-1696	38.5455783	-82.8155633
23 TAYLOR RD	PIKEVILLE	KY	41501-3553	37.521257	-82.47323366
23 TERRYS TRAILER CT	FLEMING NEON	KY	41840	37.20206	-82.7122017
23 THE STORE LN	SLEMP	KY	41763-9059	37.0400675	-83.1273695
23 THORNSBERRY LN	CHAVIES	KY	41727-8720	37.38231617	-83.249205
23 TINA JEAN DR	HARDSHELL	KY	41348-8932	37.467956666	-83.26658167
23 TOMMY DYER ST	SALYERSVILLE	KY	41465-7430	37.716658	-83.01548616
23 TOMS CRK	IVEL	KY	41642-9040	37.5823533	-82.660945
23 TRACE FRK	DAVISPORT	KY	41262-8701	37.83279833	-82.606515
23 TROY DUSTINS PL	LOVELY	KY	41231-8934	37.7820783	-82.33966
23 VERNA MAE DR	PIPPA PASSES	KY	41844-9089	37.3181467	-82.898015
23 WAGNER FRK	PIKEVILLE	KY	41501-7546	37.4989233	-82.5884167
23 WEBB STEPP RD	INEZ	KY	41224	37.91640167	-82.54417333
23 WHEELER ST	SOUTH SHORE	KY	41175-9096	38.7194133	-82.9576717
23 WILLIAMS CRK	RUSH	KY	41168-8954	38.3154983	-82.8193

23 WILLOW DR	AUXIER	KY	41602-9259	37.72960083	-82.7555055
23 WILLOW DR	AUXIER	KY	41602-9259	37.7297667	-82.7547067
23 WILSON DR	SOUTH WILLIAMSON	KY	41503-3959	37.6758433	-82.2989167
23 WOLFPEN RD	ARY	KY	41712-8730	37.354065	-83.1626367
23 WOLFPEN RD	ARY	KY	41712-8730	37.3540017	-83.1627217
23 WOODVILLE LOOP	GRAYSON	KY	41143-1901	38.32520083	-82.91990816
23 YORK HOLLOW RD	LOUISA	KY	41230-8221	38.04991667	-82.61497333
23 E BIG CREEK RD APT 1	CANADA	KY	41519	37.60977	-82.3324217
23 E BIG CREEK RD APT 2	CANADA	KY	41519	37.60977	-82.3324217
23 E BIG CREEK RD APT 3	CANADA	KY	41519	37.60977	-82.3324217
23 E BIG CREEK RD APT A	CANADA	KY	41519	37.60977	-82.3324217
23 E BIG CREEK RD APT B	CANADA	KY	41519	37.60977	-82.3324217
23 E MAIN ST LOWR	WHITESBURG	KY	41858-7350	37.117675	-82.8237335
23 N BUCKINGHAM AVE	WEST VAN LEAR	KY	41268-8014	37.7868633	-82.7800433
23 N RICHMOND AVE	AUXIER	KY	41602-9245	37.7368433	-82.756085
23 N RIVERVIEW LN	PRESTONSBURG	KY	41653-1419	37.6675783	-82.743055
23 N STEFFEY ST	TRAM	KY	41663-8001	37.5721167	-82.648265
23 S CARDINAL DR	PRESTONSBURG	KY	41653-1408	37.6678083	-82.741865
23 S WILLOW LN APT 6	PRESTONSBURG	KY	41653-1438	37.668578	-82.741494
230 16TH ST	ASHLAND	KY	41101-7657	38.479055	-82.63913
230 30TH ST	ASHLAND	KY	41101-1939	38.46931	-82.6218367
230 AKERS BR	GRETHEL	KY	41631-8911	37.4547535	-82.645609
230 ANDERSON ST	WEST LIBERTY	KY	41472	37.91912333	-83.24068167
230 ANDERSON VALLEY DR	HAZARD	KY	41701-1329	37.2616917	-83.1874483
230 BAKER DR	ALTR0	KY	41339-9090	37.35310817	-83.40346333
230 BARN BR	MOREHEAD	KY	40351-9571	38.36129667	-83.40339667
230 BARRETT SCHOOL RD TRLR	VIPER	KY	41774-7927	37.1371117	-83.1130783
230 BIG SHELBY CRK	JENKINS	KY	41537-7949	37.21803617	-82.56724216
230 BIG SHELBY CRK GARG	JENKINS	KY	41537-7949	37.2181605	-82.5669025
230 BLANTON DR	STAFFORDSVILLE	KY	41256-9224	37.8374417	-82.8617033
230 BOB BISHOP RD TRLR	MOUTHCARD	KY	41548-8155	37.3864467	-82.276715
230 BOGGS HOLW	WHITESBURG	KY	41858-9065	37.065965	-82.9235683
230 BOWLES PARK DR APT E1	PIKEVILLE	KY	41501-2014	37.4841717	-82.5406967
230 BOWLES PARK DR APT E2	PIKEVILLE	KY	41501-2014	37.4841833	-82.5408017
230 BOWLES PARK DR APT E3	PIKEVILLE	KY	41501-2014	37.4841817	-82.5408633
230 BOWLES PARK DR APT E4	PIKEVILLE	KY	41501-2014	37.4841767	-82.5408583
230 BRIDGE ST	ELKHORN CITY	KY	41522-9048	37.3050867	-82.3483017
230 CANOE RD	BLACKKEY	KY	41804-9711	37.1364567	-82.9942867
230 CHESTER ST	HAZARD	KY	41701-1903	37.24664817	-83.18627833
230 CHOPPING BR	MC ROBERTS	KY	41835-9072	37.2035433	-82.66966
230 CLAY JACK RD	RUSH	KY	41168-8122	38.26926645	-82.72862503
230 COAL RUN HL	PIKEVILLE	KY	41501-5623	37.5058767	-82.5518583
230 COLD FRK	TURKEY CREEK	KY	41514	37.647979	-82.3160675
230 COMPANY BR	ERMINE	KY	41815-8920	37.162161833	-82.79714383
230 COYOTE LN HSE 1	WARBRANCH	KY	40874-7023	36.9973233	-83.4435983
230 COYOTE LN HSE 2	WARBRANCH	KY	40874-7023	36.9970333	-83.4437333
230 CROW LN	HYDEN	KY	41749-8926	37.1558436	-83.4030095
230 DEATON RD TRLR	BOONEVILLE	KY	41314-9539	37.39571167	-83.53027
230 DEER HOLLOW RD	LEBURN	KY	41831-9026	37.40371415	-82.9584268
230 DELONG BRANCH RD	LOUISA	KY	41230-8639	38.17976	-82.6719033
230 DEMPSEY HOUSING ST APT 8A	WARFIELD	KY	41267-8920	37.8569283	-82.41808
230 DEMPSEY HOUSING ST APT 8B	WARFIELD	KY	41267-8920	37.85661451	-82.41810118
230 DEMPSEY HOUSING ST APT 8C	WARFIELD	KY	41267-8920	37.8569433	-82.4181817
230 DEMPSEY HOUSING ST APT 8D	WARFIELD	KY	41267-8920	37.8569267	-82.4182667
230 DIABLOCK RD	HAZARD	KY	41701-5427	37.2272617	-83.17254
230 DOODLE LN	MOREHEAD	KY	40351-8441	38.23667167	-83.33507667
230 DOODLE LN TRLR	MOREHEAD	KY	40351-8441	38.23623833	-83.33691667
230 DORIS LN	SOUTH SHORE	KY	41175-9593	38.7289217	-82.9155067
230 ERCELLE ST	ELKHORN CITY	KY	41522-8198	37.297085	-82.3543383
230 ERWIN RD	ASHLAND	KY	41101-2148	38.50121	-82.6976733
230 FAIRCHILD BRANCH RD UNIT CAMPER	SALYERSVILLE	KY	41465-9443	37.762530666	-83.01971
230 FISTY BR	DWARF	KY	41739	37.346515	-83.1052733
230 FLAT GAP RD TRLR	BONNYMAN	KY	41719-9028	37.2925283	-83.262095
230 FRANK ST	PAINTSVILLE	KY	41240-1116	37.816145	-82.799245
230 FRASURE CRK	EAST MC DOWELL	KY	41647-9002	37.447255	-82.725385
230 FRASURE CRK GARG 1	EAST MC DOWELL	KY	41647	37.44599817	-82.7257205
230 FROST CEMETERY RD	SOUTH SHORE	KY	41175-7693	38.72655483	-82.92192033

230 GARDNER TRL HSE	SALYERSVILLE	KY	41465-9753	37.74602	-83.06987
230 GRACELAND DR TRLR	REDFOX	KY	41847-9024	37.2063626	-82.9443518
230 GREENBRIAR CT TRLR	BONNYMAN	KY	41719-8930	37.3007735	-83.24891966
230 HAGANS HOLW	LANGLEY	KY	41645-8500	37.5143417	-82.7809317
230 HAPPY VALLEY LN	HAZARD	KY	41701-6811	37.2917617	-83.22567
230 HAYLA LN	JACKSON	KY	41339-6535	37.56134317	-83.39158216
230 HIGH ST	PIKEVILLE	KY	41501-1146	37.4807133	-82.52085
230 HIGHWAY 1498	KITE	KY	41828-8849	37.2993167	-82.7623417
230 HILTON BR TRLR	GRAYSON	KY	41143-6865	38.18658	-82.9510633
230 HONEYCUTT LN	PINE TOP	KY	41843-8701	37.27186733	-82.8866565
230 HOWARD DR	SALYERSVILLE	KY	41465-9575	37.71398	-83.0053633
230 J C OSBORNE BLVD LOT 6	HYDEN	KY	41749	37.151135	-83.34923
230 JANE LN	GRAYSON	KY	41143-8680	38.3246533	-82.9411833
230 JOHN BAYS BR	AUXIER	KY	41602-9246	37.67134895	-82.78532602
230 JOHN BAYS BR	AUXIER	KY	41602-9246	37.7356188	-82.7666038
230 JONES FORK RD	DEBORD	KY	41214-9712	37.803415	-82.56219333
230 JUNIORS BR TRLR	PIKEVILLE	KY	41501-3692	37.43921167	-82.48188366
230 KEENE VILLAGE DR	RACCOON	KY	41557-8365	37.512075	-82.4477933
230 KRYPTON NAPFOR RD	KRYPTON	KY	41754-8902	37.3117433	-83.34023
230 KY ROUTE 550	EASTERN	KY	41622-6924	37.5177833	-82.8050317
230 LAKEVIEW CIR	GRAYSON	KY	41143-8950	38.3103333	-82.9545283
230 LAUREL ST	HAZARD	KY	41701-1718	37.2498317	-83.1923683
230 LAZAR DR	MOUSIE	KY	41839-8936	37.407381	-82.9098885
230 LEFT FORK BLUE POND FRK	BELCHER	KY	41513-8539	37.3430883	-82.3623433
230 MADISON LN	OLIVE HILL	KY	41164-6845	38.31867933	-83.1989655
230 MADISONS FRK	DANA	KY	41615-8028	37.538055	-82.6866817
230 MAIN ST	PRESTONSBURG	KY	41653-1121	37.66971733	-82.78278066
230 MARE CRK	STANVILLE	KY	41659-7011	37.57122867	-82.63705583
230 MARE CRK	STANVILLE	KY	41659-7011	37.57097213	-82.63622138
230 MARIE ROBERTS RD	LOST CREEK	KY	41348-9128	37.464832	-83.322797
230 MASON HOLW	ESSIE	KY	40868-6519	37.0775383	-83.4620517
230 MAY BR HSE	RACCOON	KY	41557-8456	37.5084333	-82.4047883
230 MCKNIGHT ST	ASHLAND	KY	41102-4339	38.4675417	-82.6800183
230 MILL CREEK RD	LOUISA	KY	41230-7649	37.96515333	-82.53266333
230 MILL CREEK RD TRLR	LOUISA	KY	41230-7649	37.96553667	-82.53352667
230 MONTGOMERY CREEK RD	EMMALENA	KY	41740-8928	37.35636188	-83.034001
230 MOORE BR	INEZ	KY	41224-8619	37.8364525	-82.5155858
230 MOORE BR TRLR	INEZ	KY	41224-8619	37.83589	-82.51621
230 MOUNT MARTHA DR	PIKEVILLE	KY	41501-1336	37.4839933	-82.5250767
230 MOUNT MARTHA DR	PIKEVILLE	KY	41501-1336	37.4847	-82.5246817
230 MULLINS BRANCH RD	KITE	KY	41828-9001	37.3292183	-82.8137667
230 MULLINS SCHOOL ST	PIKEVILLE	KY	41501-2909	37.538105	-82.581655
230 NECK BR UNIT 3	HAROLD	KY	41635-6321	37.4416175	-82.6246315
230 NORTHGATE DR	PIKEVILLE	KY	41501-8606	37.4906233	-82.5115217
230 OFFICIAL HOLW	DAVID	KY	41616-8319	37.5966233	-82.8869633
230 OLD BUCKLEY RD	ASHLAND	KY	41102-4203	38.473068833	-82.67417916
230 OLD DWALE RD	ALLEN	KY	41601-9479	37.6139095	-82.73250383
230 OLGA HOLW	MC DOWELL	KY	41647-5914	37.391435	-82.6861133
230 PANBOWL RD	JACKSON	KY	41339-7546	37.56191327	-83.38610729
230 PARTRIDGE RD	LOUISA	KY	41230-7875	38.10767667	-82.64214
230 PATRICK DR	SALYERSVILLE	KY	41465-6972	37.7444367	-83.06668
230 PERKINS BR	JEREMIAH	KY	41826-9099	37.15187	-82.9316817
230 PEYSON PT	HAZARD	KY	41701	37.33829533	-83.154736
230 PISTOL CITY	WHITESBURG	KY	41858-8394	37.1882667	-82.829265
230 POLLEY ST	ELKHORN CITY	KY	41522-7266	37.2998367	-82.35048
230 POSSUM HOLW	VIPER	KY	41774-8613	37.19411933	-83.1548355
230 RED OAK RD	MAYKING	KY	41837-9705	37.10642	-82.77082
230 RIDGE RD	RACELAND	KY	41169-1240	38.5329017	-82.72502
230 RIGHT FORK DRY BR	VIRGIE	KY	41572-8889	37.3132717	-82.59908
230 RIGHT FORK FROZEN FRK	HALO	KY	41606-9079	37.3118333	-82.7300567
230 ROBIN HILL RD	PAINTSVILLE	KY	41240-9352	37.81802	-82.7888867
230 ROCKAWAY ST	HAZARD	KY	41701-1416	37.2520783	-83.1917367
230 ROCKHOUSE BRANCH RD	HAZARD	KY	41701-7402	37.34815	-83.2161783
230 ROWL ST	HAZARD	KY	41701-1067	37.267674	-83.18599833
230 RUNYON BRANCH RD	PINSONFORK	KY	41555-7402	37.5494867	-82.2685117
230 SHEAS FRK	MC ROBERTS	KY	41835-9003	37.2054167	-82.6814533
230 SMILEY FORK RD	FORDS BRANCH	KY	41526	37.4325383	-82.5189633



230 SOUTHWOOD RD	LOST CREEK	KY	41348-9035	37.477358833	-83.31694283
230 STORE HOLLOW RD	BETSY LAYNE	KY	41605-9017	37.559575	-82.6235917
230 STRAIGHT FORK RD TRLR	CORNETTSVILLE	KY	41731-8702	37.07956	-83.0612067
230 SWARTZ DR	HAZARD	KY	41701	37.2906827	-83.225898
230 SYCAMORE RD TRLR	HATFIELD	KY	41514-9077	37.691073	-82.370455
230 SYCAMORE ST	JACKSON	KY	41339-1024	37.55391333	-83.38753833
230 TERRACE CT	RUSSELL	KY	41169-1556	38.5153533	-82.7024567
230 TICK RIDGE FRK TRLR	OLIVE HILL	KY	41164-8889	38.28299333	-83.18218167
230 UNIVERSITY DR	PRESTONSBURG	KY	41653-1058	37.6808933	-82.7802633
230 UNIVERSITY DR	PRESTONSBURG	KY	41653-1058	37.6808933	-82.7802633
230 VATES BR	WHITESBURG	KY	41858-7844	37.1472917	-82.7743117
230 VINCENT HOLW	OLIVE HILL	KY	41164-9001	38.26362333	-83.29791333
230 VINCENT HOLW	OLIVE HILL	KY	41164-9001	38.26249167	-83.29834667
230 VISTA DR	HAZARD	KY	41701-9449	37.2722091	-83.2243456
230 WALTERS FRK	HATFIELD	KY	41514-8622	37.64054009	-82.40537797
230 WILLARD DR	PIKEVILLE	KY	41501-3876	37.36054717	-82.56448266
230 WILLIAMS DR	GREENUP	KY	41144-6624	38.6259683	-82.869495
230 WILLIAMS DR	GREENUP	KY	41144-6624	38.6256683	-82.86893
230 WOODLAND EST	PAINTSVILLE	KY	41240-8617	37.8018633	-82.7696983
230 E MOUNTAIN PKWY	SALYERSVILLE	KY	41465-9732	37.739546	-83.04423199
230 N OLD CLIFF RD	PRESTONSBURG	KY	41653-1942	37.6940217	-82.774935
230 S HIGHLAND AVE	PRESTONSBURG	KY	41653-1910	37.6678383	-82.7693483
230 S MAYO TRL	PIKEVILLE	KY	41501-1520	37.47215233	-82.53318833
230 W 4TH ST	ELKHORN CITY	KY	41522-9035	37.302765	-82.3500867
230 W 5TH ST	ELKHORN CITY	KY	41522-7290	37.30287	-82.3485133
230 W MAPLE ST APT LOWER	SALYERSVILLE	KY	41465-9652	37.752227	-83.07286266
2300 6TH ST	ASHLAND	KY	41101-2466	38.4756783	-82.6626383
2300 BEECH ST	ASHLAND	KY	41102-5819	38.45544	-82.65687
2300 BELMONT ST	ASHLAND	KY	41101-5018	38.4526417	-82.63343
2300 BIG PERRY RD	MOREHEAD	KY	40351-8155	38.26170333	-83.37698667
2300 BIG VALLEY RD TRLR	HYDEN	KY	41749-8119	37.2249067	-83.4127217
2300 BROOKE CIR	FLATWOODS	KY	41139-2125	38.5152517	-82.7114833
2300 BUCKS BR	MARTIN	KY	41649-7808	37.5832583	-82.7926367
2300 CAROLINE RD	FLATWOODS	KY	41139-1209	38.5248417	-82.7370683
2300 CENTER ST	CATLETTSBURG	KY	41129-1240	38.4200633	-82.5987067
2300 CLEVELAND ST	ASHLAND	KY	41101-4740	38.4608445	-82.64786683
2300 CREST ST	ASHLAND	KY	41101-4910	38.4540483	-82.6428083
2300 GREENUP AVE LOWR	ASHLAND	KY	41101-7849	38.4747883	-82.6298383
2300 GREENUP AVE UPPR	ASHLAND	KY	41101-7849	38.4748133	-82.6298083
2300 GRIFFITH ST	ASHLAND	KY	41101-4712	38.4596133	-82.6473833
2300 HAMMOND BR	HAZARD	KY	41722	37.2956728	-83.1486485
2300 HEAD OF CUTSHIN RD BLDG 1	YEADDISS	KY	41777	37.008329833	-83.217847
2300 HICKORY RIDGE DR	ASHLAND	KY	41101-3604	38.4621617	-82.6529583
2300 HIGHWAY 1	LOUISA	KY	41230-8916	38.16856967	-82.733681
2300 HIGHWAY 15	WHITESBURG	KY	41858-7413	37.12198505	-82.84011074
2300 HIGHWAY 460	WEST LIBERTY	KY	41472-8247	37.90198667	-83.24176167
2300 HIGHWAY 805	FLEMING NEON	KY	41840-9062	37.17172	-82.723135
2300 HILTON AVE	ASHLAND	KY	41101-2842	38.468588	-82.63469466
2300 HOODS CREEK PIKE	ASHLAND	KY	41101-2265	38.48512	-82.6814283
2300 HURRICANE RD	PIKEVILLE	KY	41501-7012	37.49688	-82.5813617
2300 LEXINGTON AVE	ASHLAND	KY	41101-2865	38.4693767	-82.6344683
2300 LEXINGTON AVE	ASHLAND	KY	41101-2865	38.4694383	-82.6343783
2300 LEXINGTON AVE	ASHLAND	KY	41101-2865	38.4695217	-82.6343517
2300 LEXINGTON AVE	ASHLAND	KY	41101-2865	38.4695217	-82.6343517
2300 LEXINGTON AVE GARG	ASHLAND	KY	41101-2865	38.4708	-82.6321583
2300 MAIN ST	ASHLAND	KY	41102-3317	38.4804733	-82.6765883
2300 NOLAN DR	FLATWOODS	KY	41139-1461	38.5220583	-82.7287833
2300 OAKVIEW RD	ASHLAND	KY	41101-3658	38.46172021	-82.65022046
2300 QUICKSAND RD	JACKSON	KY	41339-9821	37.52874517	-83.359028
2300 SELLARS ST	ASHLAND	KY	41101-4722	38.460286	-82.647877
2300 SHOPES CREEK RD TRLR	ASHLAND	KY	41102-9748	38.41492983	-82.68649883
2300 SMITH BRANCH RD	GREENUP	KY	41144-6478	38.59849783	-82.89855533
2300 SUMMITT ST	ASHLAND	KY	41101-5069	38.45222	-82.6327117
2300 WILLARD ST	FLATWOODS	KY	41139-1451	38.5222417	-82.7292083
2300 E JEPSON ST	ASHLAND	KY	41101-5047	38.4512871	-82.62942
2300 N MAIN ST	HAZARD	KY	41701-1052	37.2655517	-83.1894333
2300 W ROCKHOUSE RD	ASHLAND	KY	41102-8119	38.4655283	-82.7146983

23000 HIGHWAY 23	LOUISA	KY	41230-6246		
23000 HIGHWAY 23	LOUISA	KY	41230-6246	38.1778765	-82.62664016
2301 1ST ST	ASHLAND	KY	41102-3201	38.4844417	-82.6809967
2301 ARGILLITE RD	FLATWOODS	KY	41139-1953	38.5181883	-82.72212
2301 ARGILLITE RD APT 1	FLATWOODS	KY	41139-1953	38.518025	-82.7221433
2301 BELMONT ST	ASHLAND	KY	41101-5017	38.45273492	-82.63360218
2301 BLACKBURN AVE	ASHLAND	KY	41101-4731	38.4602267	-82.6534633
2301 BOONE ST	ASHLAND	KY	41101-3501	38.46965717	-82.65867866
2301 BOOTH QUILLEN RD	ASHLAND	KY	41102-9707	38.40903	-82.692889
2301 BRENT ANN DR	FLATWOODS	KY	41139-1424	38.5216933	-82.7273417
2301 BRENT ANN DR GARG 1	FLATWOODS	KY	41139-1424	38.5216517	-82.7275033
2301 BROADWAY ST	CATLETTSBURG	KY	41129-1227	38.4199483	-82.599515
2301 BUCKS BR	MARTIN	KY	41649-7808	37.58207	-82.79578
2301 BUCKS BR	MARTIN	KY	41649-7808	37.5822467	-82.7962
2301 CREST ST	ASHLAND	KY	41101-4909	38.454725	-82.6431217
2301 FIVE FORKS RD	LOUISA	KY	41230-7900	38.1271133	-82.656195
2301 GREENUP AVE	ASHLAND	KY	41101-7869	38.4752033	-82.6289833
2301 GREENUP AVE	ASHLAND	KY	41101-7869	38.4752067	-82.628975
2301 GREENUP AVE	ASHLAND	KY	41101-7869	38.4752067	-82.6289467
2301 GREENUP AVE STE 1	ASHLAND	KY	41101-7869	38.47501804	-82.6296721
2301 GREENUP AVE UNIT D-3	ASHLAND	KY	41101-7869	38.4752817	-82.6288583
2301 HIGHLAWN AVE	ASHLAND	KY	41101-4612	38.46209783	-82.65478816
2301 HOODS CREEK PIKE	ASHLAND	KY	41101-2264	38.4846367	-82.6810983
2301 LEFT FORK BLACKBERRY RD	RANSOM	KY	41558-8629	37.52560867	-82.205444
2301 LEXINGTON AVE	ASHLAND	KY	41101-2873	38.4697217	-82.6333717
2301 LEXINGTON AVE	ASHLAND	KY	41101-2873	38.4697267	-82.63342
2301 LEXINGTON AVE	ASHLAND	KY	41101-2873	38.46974	-82.6331917
2301 LEXINGTON AVE	ASHLAND	KY	41101-2873	38.4697217	-82.633385
2301 LEXINGTON AVE	ASHLAND	KY	41101-2873	38.4697233	-82.6334217
2301 LEXINGTON AVE	ASHLAND	KY	41101-2873	38.4697417	-82.63341
2301 LEXINGTON AVE	ASHLAND	KY	41101-2873	38.4694488	-82.6342023
2301 LEXINGTON AVE STE 100	ASHLAND	KY	41101-2807	38.469725	-82.6334183
2301 LEXINGTON AVE STE 115	ASHLAND	KY	41101-2807	38.4697183	-82.6334183
2301 LEXINGTON AVE STE 125	ASHLAND	KY	41101-2800	38.469775	-82.63343
2301 LEXINGTON AVE STE 135	ASHLAND	KY	41101-2800	38.4697417	-82.63341
2301 LEXINGTON AVE STE 201	ASHLAND	KY	41101-2833	38.469758	-82.63322016
2301 LEXINGTON AVE STE 210	ASHLAND	KY	41101-2833	38.469715	-82.63337
2301 LEXINGTON AVE STE 215	ASHLAND	KY	41101-2833	38.469735	-82.6333983
2301 LEXINGTON AVE STE 225	ASHLAND	KY	41101-2833	38.4697467	-82.63341
2301 LEXINGTON AVE STE 230	ASHLAND	KY	41101-2823	38.4697433	-82.63341
2301 LEXINGTON AVE STE 230	ASHLAND	KY	41101-2823	38.4697417	-82.63341
2301 LEXINGTON AVE STE 300	ASHLAND	KY	41101-2823	38.4697417	-82.6332983
2301 LEXINGTON AVE STE 305	ASHLAND	KY	41101-2873	38.469715	-82.633395
2301 LEXINGTON AVE STE 310	ASHLAND	KY	41101-2823	38.4697267	-82.6333883
2301 LEXINGTON AVE STE 315	ASHLAND	KY	41101-2875	38.469715	-82.633385
2301 LEXINGTON AVE STE 320	ASHLAND	KY	41101-2875	38.4697117	-82.6334217
2301 LEXINGTON AVE STE 325	ASHLAND	KY	41101-2826	38.4697417	-82.63341
2301 LONG ST	FLATWOODS	KY	41139-2145	38.515315	-82.7139083
2301 LONG ST GARG	FLATWOODS	KY	41139-2145	38.515442	-82.714211
2301 NOLAN DR	FLATWOODS	KY	41139-1460	38.5222167	-82.7286633
2301 OAK ST	FLATWOODS	KY	41139-1639	38.5166083	-82.7145633
2301 PARADISE LN	ASHLAND	KY	41102-7235	38.43275	-82.67936
2301 POLLARD RD	ASHLAND	KY	41101-2575	38.4739483	-82.66068
2301 RIVER RD	HYDEN	KY	41749-9411	37.2476167	-83.3726183
2301 SARAH RD	ASHLAND	KY	41101-2228	38.4863017	-82.6817767
2301 WILLARD ST	FLATWOODS	KY	41139-1450	38.5220683	-82.7296083
2301 N MAIN ST	HAZARD	KY	41701-1039	37.2653483	-83.1889017
2301 W KIRBY FLATS RD	ASHLAND	KY	41102-8085	38.4228933	-82.7620267
2301 W WOODS CT	ASHLAND	KY	41102-7744	38.3851933	-82.7525683
2302 5TH AVE	FLATWOODS	KY	41139-1217	38.524315	-82.73227
2302 BALLARD ST	ASHLAND	KY	41101-4960	38.453625	-82.636485
2302 COBURN AVE	ASHLAND	KY	41101-4638	38.46249	-82.6555033
2302 COLDWATER RD LOT 1	INEZ	KY	41224-8722	37.82488833	-82.50441
2302 COLDWATER RD TRLR	INEZ	KY	41224-8722	37.82744333	-82.505865
2302 FOREST HILLS RD	FOREST HILLS	KY	41527-8402	37.63040655	-82.29561372
2302 HILTON AVE	ASHLAND	KY	41101-2842	38.4685767	-82.6348033
2302 HOODS CREEK PIKE	ASHLAND	KY	41101-2265	38.485375	-82.681235

2302 JUDY LN	ASHLAND	KY	41102-9717	38.4151617	-82.6912817
2302 KY ROUTE 1428	PRESTONSBURG	KY	41653-8429	37.6515333	-82.7118933
2302 LEXINGTON AVE	ASHLAND	KY	41101-2865	38.46925	-82.634065
2302 MAIN ST	ASHLAND	KY	41101-3317	38.4621583	-82.6497683
2302 MOORE ST	ASHLAND	KY	41101-3821	38.4641583	-82.6460967
2302 NOLAN DR	FLATWOODS	KY	41139-1461	38.5224933	-82.7285167
2302 POLLARD RD	ASHLAND	KY	41101-2574	38.4735883	-82.6605683
2302 POND CREEK RD	MC ANDREWS	KY	41543-8109	37.572025	-82.2674117
2302 SELLARS ST	ASHLAND	KY	41101-4722	38.4603367	-82.6481067
2302 SHARON RD	ASHLAND	KY	41101-5187	38.4502067	-82.6246767
2302 SHOPES CREEK RD	ASHLAND	KY	41102-9748	38.414696	-82.68656716
2302 WILLARD ST	FLATWOODS	KY	41139-1451	38.5221183	-82.7292917
23027 W US HIGHWAY 60	OLIVE HILL	KY	41164-8241	38.2773105	-83.3046801
23029 W US HIGHWAY 60	OLIVE HILL	KY	41164-8241	38.27703383	-83.30602083
2303 BOBCAT LN	JACKSON	KY	41339-1160	37.556085	-83.3818683
2303 BOOTH QUILLEN RD	ASHLAND	KY	41102-9707	38.4094149	-82.6927876
2303 BRENT ANN DR APT 5	FLATWOODS	KY	41139-1424	38.5213617	-82.7275233
2303 BRENT ANN DR APT 6	FLATWOODS	KY	41139-1424	38.5213133	-82.7276083
2303 ESPY LN	FLATWOODS	KY	41139-2107	38.5149583	-82.7125983
2303 ESPY LN	FLATWOODS	KY	41139-2107	38.5153583	-82.7121283
2303 GRASSY BR	RACCOON	KY	41557-8424	37.5142783	-82.4158667
2303 HOLLY FRK	MOREHEAD	KY	40351-9586	38.29106	-83.34599333
2303 HOODS CREEK PIKE	ASHLAND	KY	41101-2264	38.484875	-82.68145
2303 LEECO RD HSE	HYDEN	KY	41749	37.1196947	-83.3237987
2303 LINDEN RD	ASHLAND	KY	41101-4967	38.4538567	-82.6386283
2303 NOLAN DR	FLATWOODS	KY	41139-1460	38.5227567	-82.7281183
2303 OAK ST	FLATWOODS	KY	41139-1639	38.5157383	-82.714895
2303 PIGEON ROOST RD	PILGRIM	KY	41250-8971	37.75950481	-82.44555393
2303 RANCH RD	ASHLAND	KY	41102-5808	38.45822	-82.6564183
2303 SMITH RUN	OLIVE HILL	KY	41164-8322	38.3148867	-83.2427867
2303 SMITH RUN	OLIVE HILL	KY	41164-8322	38.31491	-83.24302167
23031 KY HIGHWAY 476	ROWDY	KY	41367-8946	37.43280667	-83.21473667
23031 KY HIGHWAY 476	ROWDY	KY	41367-8946	37.43262833	-83.21483667
2304 BEECH ST	ASHLAND	KY	41102-5819	38.4553867	-82.6565783
2304 BELMONT ST	ASHLAND	KY	41101-5018	38.4526133	-82.6334233
2304 CAROLINE RD	FLATWOODS	KY	41139-1209	38.524585	-82.7372367
2304 DAVELLA RD	DEBORD	KY	41214-9073	37.78749833	-82.60040667
2304 DAVELLA RD GARG	DEBORD	KY	41214-9073	37.78773833	-82.60019667
2304 ESPY LN	FLATWOODS	KY	41139-2108	38.51455917	-82.71151216
2304 HIGHLAWN AVE	ASHLAND	KY	41101-4613	38.4615733	-82.6546933
2304 HIGHWAY 931	WHITESBURG	KY	41858-8305	37.14982717	-82.8209695
2304 HOODS CREEK PIKE	ASHLAND	KY	41101-2265	38.4848733	-82.6814383
2304 KY ROUTE 1426	BANNER	KY	41603-9073	37.575272	-82.69703183
2304 LEXINGTON AVE	ASHLAND	KY	41101-2865	38.4691883	-82.6340567
2304 LITTLE ROCKCASTLE RD TRLR	INEZ	KY	41224-8911	37.8017883	-82.4685067
2304 SANDERS RD	ASHLAND	KY	41101-2435	38.4747933	-82.6620383
2304 SPRING ST	FLATWOODS	KY	41139-1960	38.5165183	-82.718595
2304 STRAIGHT CREEK RD	ASHLAND	KY	41102-8036	38.3968717	-82.7682083
2304 W JEPSON ST	ASHLAND	KY	41101-5049	38.451171	-82.6296335
23041 BOLTS FORK RD	RUSH	KY	41168-8206	38.248455	-82.74743
23041 BOLTS FORK RD BARN	RUSH	KY	41168-8206	38.248283	-82.747872
2305 29TH ST	ASHLAND	KY	41101-4831	38.457925	-82.6458683
2305 2ND ST	ASHLAND	KY	41102-3207	38.483545	-82.6804483
2305 6TH ST	ASHLAND	KY	41101-2465	38.47598	-82.6632067
2305 ARGILLITE RD	FLATWOODS	KY	41139-1989	38.5176533	-82.72251
2305 BELMONT ST	ASHLAND	KY	41101-5017	38.4528167	-82.63377
2305 BOOTH QUILLEN RD	ASHLAND	KY	41102-9707	38.4094149	-82.6927876
2305 BRENT ANN DR APT 7	FLATWOODS	KY	41139-1886	38.5212367	-82.7277467
2305 BRENT ANN DR APT 8	FLATWOODS	KY	41139-1886	38.5212367	-82.7277467
2305 DAVELLA RD	DEBORD	KY	41214-9073	37.78687	-82.59998
2305 ESPY LN	FLATWOODS	KY	41139-2107	38.515025	-82.7125383
2305 FRONT ST	ASHLAND	KY	41101	38.47578717	-82.62897166
2305 HILTON AVE	ASHLAND	KY	41101-2841	38.4686917	-82.6345433
2305 KY HIGHWAY 463	DELPHIA	KY	41735-9010	37.0351767	-83.1093333
2305 MISTY LN	ASHLAND	KY	41102-9794	38.4092483	-82.6929783
2305 MOORE ST	ASHLAND	KY	41101-3820	38.4641267	-82.6456617
2305 NARROWS BR	HARDY	KY	41531-8818	37.5861883	-82.2501783

2305 NOLAN DR	FLATWOODS	KY	41139-1460	38.52292	-82.7280083
2305 SELLARS ST	ASHLAND	KY	41101-4721	38.4603133	-82.6482183
2305 SPRING ST	FLATWOODS	KY	41139-1959	38.5169867	-82.7194083
2305 SUMMITT ST	ASHLAND	KY	41101-5068	38.4522983	-82.6329083
2305 SUMMITT ST	ASHLAND	KY	41101-5068	38.45238667	-82.63308816
2305 WILLARD ST	FLATWOODS	KY	41139-1450	38.5218883	-82.729715
2305 E JEPSON ST	ASHLAND	KY	41101-5046	38.4511941	-82.6281871
2305 E THOMPSON RD	ASHLAND	KY	41102-8720	38.3954267	-82.700975
2305 E US HIGHWAY 60	GRAYSON	KY	41143-7941	38.3369067	-82.8926517
2305 W JEPSON ST	ASHLAND	KY	41101-5048	38.4513278	-82.6295871
2305 W MEADOWBROOK ST	ASHLAND	KY	41102-8811	38.4776433	-82.704275
23059 KY ROUTE 122	MELVIN	KY	41650-9083	37.3513067	-82.69208
2306 BOBCAT LN	JACKSON	KY	41339-1159	37.55436	-83.3843567
2306 BOBCAT LN	JACKSON	KY	41339-1159	37.555913	-83.38278418
2306 BOOKER FRK	PIKEVILLE	KY	41501-3934	37.3048717	-82.5722683
2306 DIXON ST	ASHLAND	KY	41101-3416	38.47185298	-82.65997582
2306 FOREST AVE	ASHLAND	KY	41101-3731	38.4669967	-82.64127
2306 HILTON AVE	ASHLAND	KY	41101-2842	38.468355	-82.6347067
2306 LONG ST	FLATWOODS	KY	41139-2146	38.51473	-82.71358
2306 MISTY LN	ASHLAND	KY	41102-9793	38.4091633	-82.6928167
2306 NOLAN DR LOT 32	FLATWOODS	KY	41139-1461	38.52292858	-82.72814613
2306 SARAH RD	ASHLAND	KY	41101-2228	38.4856283	-82.6817133
2306 WILLARD ST	FLATWOODS	KY	41139-1451	38.521905	-82.7294233
2307 BELLEFONTE RD	FLATWOODS	KY	41139-1201	38.5234467	-82.7325933
2307 BLACKLOG RD	INEZ	KY	41224-9021	37.85428	-82.50844633
2307 BOBCAT LN	JACKSON	KY	41339-1160	37.556122166	-83.38222316
2307 HIGHLAWN AVE	ASHLAND	KY	41101-4612	38.4619	-82.654805
2307 HILLCREST RD	ASHLAND	KY	41101-2857	38.4668667	-82.6359867
2307 KY ROUTE 1428	PRESTONSBURG	KY	41653-8429	37.6520867	-82.7114367
2307 KY ROUTE 2039	HAGERHILL	KY	41222-9090	37.7887433	-82.8521767
2307 LINDEN RD	ASHLAND	KY	41101-4967	38.45363	-82.6390033
2307 LONG ST	FLATWOODS	KY	41139-2145	38.51514	-82.7139067
2307 NOLAN DR	FLATWOODS	KY	41139-1460	38.5230233	-82.7279517
2307 OAK ST	FLATWOODS	KY	41139-1639	38.5152035	-82.7151105
2307 PINSONFORK RD HSE	MC ANDREWS	KY	41543-8011	37.5424283	-82.29343
2307 POLLARD RD	ASHLAND	KY	41101-2575	38.4739667	-82.66075
2307 RIGHT FORK MACES CRK RD TRLR	VIPER	KY	41774	37.1662083	-83.177955
2307 SONYA CT	FLATWOODS	KY	41139-1554	38.5200617	-82.725485
2307 WILLARD ST	FLATWOODS	KY	41139-1450	38.5217433	-82.7298
2307 N MAIN ST	HAZARD	KY	41701-1039	37.26546	-83.18911
2308 BELMONT ST	ASHLAND	KY	41101-5018	38.4524733	-82.6337283
2308 BLACKBURN AVE	ASHLAND	KY	41101-4732	38.4599417	-82.6534667
2308 CAROLINE RD	FLATWOODS	KY	41139-1209	38.5246733	-82.7373633
2308 DIXON ST	ASHLAND	KY	41101-3416	38.47170283	-82.65948633
2308 EK MINES BR	GRAYSON	KY	41143	38.2182617	-82.8846033
2308 FEDSCREEK RD	STEELE	KY	41566-9998	37.391947	-82.212838
2308 FEDSCREEK RD	STEELE	KY	41566-9998	37.391948	-82.212822
2308 GRIFFITH ST	ASHLAND	KY	41101-4712	38.4594617	-82.6475967
2308 HURRICANE RD	PIKEVILLE	KY	41501-7012	37.4950017	-82.5823967
2308 KY ROUTE 302	VAN LEAR	KY	41265-9064	37.775463833	-82.76541516
2308 LEECO RD	HYDEN	KY	41749	37.1189235	-83.3250327
2308 LEXINGTON AVE	ASHLAND	KY	41101-2865	38.469135	-82.633925
2308 MOORE ST	ASHLAND	KY	41101-3870	38.463915	-82.64607
2308 OAK ST	FLATWOODS	KY	41139-1640	38.5148583	-82.7146917
2308 SARAH RD	ASHLAND	KY	41101-2228	38.4848083	-82.6819383
2308 SHARON RD	ASHLAND	KY	41101-5187	38.4500983	-82.6245317
2308 SHOPES CREEK RD	ASHLAND	KY	41102-9748	38.414785	-82.686245
2308 SHOPES CREEK RD	ASHLAND	KY	41102-9748	38.4149483	-82.686525
2308 STATE HIGHWAY 486	WEBBVILLE	KY	41180-8909	38.1834383	-82.90272
2308 WILLARD ST	FLATWOODS	KY	41139-1451	38.5216917	-82.7295633
2308 E JEPSON ST	ASHLAND	KY	41101-5047	38.451239	-82.6294458
23081 HIGHWAY 421 TRLR	HYDEN	KY	41749-8966	37.1537617	-83.386795
23081 KY ROUTE 122	MELVIN	KY	41650-9083	37.3518261	-82.696125
2309 29TH ST	ASHLAND	KY	41101-4831	38.4578967	-82.64591
2309 5TH AVE	FLATWOODS	KY	41139-1216	38.5247567	-82.7328317
2309 6TH ST	ASHLAND	KY	41101-2465	38.4759233	-82.6632483
2309 ARGILLITE RD	FLATWOODS	KY	41139-1989	38.5175117	-82.7224983

2309 BOOTH QUILLEN RD	ASHLAND	KY	41102-9707	38.409389	-82.6927841
2309 BROAD ST	ASHLAND	KY	41101-4701	38.4615233	-82.64911
2309 CROOKS ST	ASHLAND	KY	41101-4709	38.4587683	-82.6469433
2309 ESPY LN	FLATWOODS	KY	41139-2107	38.5146833	-82.7128017
2309 GRIFFITH ST	ASHLAND	KY	41101-4711	38.4595367	-82.6475933
2309 HILTON AVE	ASHLAND	KY	41101-2841	38.4684483	-82.634555
2309 KY ROUTE 3380	TEABERRY	KY	41660-9042	37.388275	-82.6359283
2309 LONG ST	FLATWOODS	KY	41139-2145	38.51465483	-82.71419716
2309 MAIN ST	ASHLAND	KY	41102-3316	38.48013017	-82.67662
2309 MARGARETTE ST	ASHLAND	KY	41101-3466	38.4710867	-82.6596383
2309 MIDLAND TRL TRLR	RUSH	KY	41168-9329	38.37044	-82.7694233
2309 MOORE ST	ASHLAND	KY	41101-3820	38.4638467	-82.645875
2309 NOLAN DR LOT 13	FLATWOODS	KY	41139-1460	38.5231683	-82.72793
2309 SARAH RD	ASHLAND	KY	41101-2228	38.4871467	-82.6823283
2309 SELLARS ST	ASHLAND	KY	41101-4721	38.46044	-82.6488083
2309 SUMMITT ST	ASHLAND	KY	41101-5068	38.4521083	-82.6329933
2309 WILLARD ST	FLATWOODS	KY	41139-1450	38.52163	-82.72987
2309 WOODLAND AVE	ASHLAND	KY	41101-3750	38.4665233	-82.6424583
23096 W US HIGHWAY 60	OLIVE HILL	KY	41164-8241	38.277125	-83.306485
231 ABCOVE HOLLOW RD	STINNETT	KY	40868	37.0839683	-83.434975
231 ABNER FORK RD	BELCHER	KY	41513-8419	37.3577	-82.3393083
231 ALLISON HTS	FOREST HILLS	KY	41527-8345	37.6430633	-82.28746
231 ANDY BR	TEABERRY	KY	41660-9022	37.41138817	-82.63585716
231 BEETREE FRK	WEBBVILLE	KY	41180-8969	38.19537408	-82.84959854
231 BERRY HOLW	DENTON	KY	41132-8951	38.25524319	-82.8349662
231 BERTHA HALE LN	PILGRIM	KY	41250-9004	37.7991917	-82.42066
231 BILL MOORE BR TRLR	WHITESBURG	KY	41858-7873	37.159395	-82.71194
231 BOB HOLLOW RD	CORNETTSVILLE	KY	41731-8626	37.08585	-83.104015
231 BRADLEY HOLW	MOREHEAD	KY	40351-7843	38.254705	-83.34278
231 BRADLEY HOLW GARG	MOREHEAD	KY	40351-7843	38.25463667	-83.34213333
231 BRADLEY HOLW TRLR	MOREHEAD	KY	40351-7843	38.2540682	-83.3416051
231 BROWN BR	EAST MC DOWELL	KY	41647-6002	37.449635	-82.7188483
231 BRYAL DR	ASHLAND	KY	41101-8009	38.4990683	-82.6992617
231 BULLS RUN	VIPER	KY	41774-8365	37.14915618	-83.17734228
231 CABIN FRK	JENKINS	KY	41537-8131	37.28556	-82.5718567
231 CALEB HTS	WEEKSBURY	KY	41667-9002	37.3284283	-82.689285
231 CENTRAL AVE	SOUTH WILLIAMSON	KY	41503-4117	37.67241	-82.28395
231 CHURCH ST	PIKEVILLE	KY	41501-3217	37.5171683	-82.56698
231 CHURCH ST	PIKEVILLE	KY	41501-3217	37.5173033	-82.566835
231 COAL AVE	FLEMING NEON	KY	41840-8992	37.1925533	-82.7092717
231 COLLEGE ST	PAINTSVILLE	KY	41240-1134	37.8149333	-82.8059167
231 COLLEGE ST	PAINTSVILLE	KY	41240-1134	37.8149383	-82.8059317
231 EAGLE HALL RD	OLIVE HILL	KY	41164-9186	38.256815	-83.296915
231 EILEEN DR	MAYKING	KY	41837-8914	37.12452	-82.73721
231 ENGLE ST	COMBS	KY	41729-9017	37.2685933	-83.2132683
231 EVERGREEN DR	HYDEN	KY	41749-8632	37.14021758	-83.32526838
231 FORESTDALE RD	ASHLAND	KY	41102-9477	38.45221	-82.69198
231 GODSEY HOLLOW RD	BULAN	KY	41722-9059	37.31847063	-83.1530303
231 GRASSY BRANCH RD	ESSIE	KY	40827-7043	37.0777767	-83.43493
231 HALL RD	GRAYSON	KY	41143-9215	38.2370126	-82.9304661
231 HATFIELD RD	WURLAND	KY	41144-7687	38.52113533	-82.78030866
231 HIBBARD ST	PIKEVILLE	KY	41501-4777	37.473185	-82.5260683
231 HIBBARD ST UNIT 1	PIKEVILLE	KY	41501-4777	37.47310117	-82.52572833
231 HIDDEN HOLW	GREENUP	KY	41144-8115	38.52348317	-82.825902
231 HIGHWAY 15	JACKSON	KY	41339-9600	37.558755	-83.3774833
231 HILLMAN HOLW	OLIVE HILL	KY	41164-8957	38.27022667	-83.22331167
231 HUNTER CHURCH RD	HAZARD	KY	41701-8045	37.3595333	-83.2022433
231 HURRICANE BR	LEBURN	KY	41831-9096	37.3778283	-82.9477133
231 JOHN BROWN FRK	VIRGIE	KY	41572-8448	37.36581725	-82.65045443
231 KENTUCKY OIL VLG	BETSY LAYNE	KY	41605-7017	37.5577483	-82.6428017
231 KETTLECAMP RD TRLR	ELKHORN CITY	KY	41522-7150	37.280455	-82.3849217
231 KIDD FRK	HONAKER	KY	41603-9004	37.52593	-82.6792117
231 KONA DR TRLR	WHITESBURG	KY	41858-7856	37.1600367	-82.73817
231 LICK BR	BELFRY	KY	41514-9053	37.73223817	-82.35255433
231 LONG FORK MARSHALLS BR	VIRGIE	KY	41572-8855	37.2963683	-82.66761
231 MEADES BRANCH RD	LOUISA	KY	41230-6858	37.99486833	-82.66307333
231 MOUNT MARTHA DR	PIKEVILLE	KY	41501-1335	37.4842383	-82.524655

231 MUD FORD RD	INEZ	KY	41224-7900	37.90810267	-82.54668683
231 MURPHY BOTTOM RD	BELFRY	KY	41514-7303	37.61684067	-82.2722825
231 NEW BUCKLEY RD	ASHLAND	KY	41102-8824	38.4646683	-82.6757983
231 OAK HLS	OLIVE HILL	KY	41164-9027	38.27594233	-83.317203
231 PARADISE HL	GRAYSON	KY	41143-6955	38.3363783	-82.9596133
231 PEACH ORCHARD DR	PIKEVILLE	KY	41501-9075	37.4791	-82.5285417
231 PLAINVIEW DR	HYDEN	KY	41749	37.1496246	-83.3488818
231 PRESTON ST	PAINTSVILLE	KY	41240-1125	37.8162717	-82.7981833
231 RAMSEY DR LOT 37	PIKEVILLE	KY	41501-3307	37.5153267	-82.54896
231 REDALE RD	PIKEVILLE	KY	41501		
231 REED BR	HUEYSVILLE	KY	41640-6632	37.50133276	-82.83024059
231 RICE BR	BANNER	KY	41603-8038	37.58919	-82.7116667
231 ROBIN RD	RUSSELL	KY	41169-1549	38.5122767	-82.7008767
231 ROCKY HOLW TRLR	JENKINS	KY	41537-9086	37.18654	-82.60187
231 SARKS RD	ARGILLITE	KY	41121-8878	38.41677167	-82.799575
231 SHELBY YARD	SHELBIANA	KY	41562-8343	37.42604467	-82.49411766
231 SHOP FORK ST	WHEELWRIGHT	KY	41669-9043	37.3301117	-82.71496
231 STATE HIGHWAY 955 HSE	OLIVE HILL	KY	41164-7831	38.26423833	-83.22761167
231 STATE HIGHWAY 955 TRLR	OLIVE HILL	KY	41164-7831	38.26400167	-83.22704667
231 STEEP FIELD FRK	AWAWAM	KY	41713	37.2207967	-83.273965
231 STUMBO BR	PRINTER	KY	41655-9036	37.536745	-82.73787
231 SUNSET ST	HAZARD	KY	41701-1547	37.251085	-83.1885133
231 SYCAMORE LN	EMMALENA	KY	41740-9712	37.3410533	-83.0490417
231 SYCAMORE LOOP	JEREMIAH	KY	41826-8921	37.161895	-82.9357483
231 SYCAMORE ST	JACKSON	KY	41339-1026	37.55386667	-83.38756833
231 TROUBLESOME LN TRLR	HAZARD	KY	41701-7083	37.3852683	-83.1692583
231 VISTA DR	HAZARD	KY	41701-9449	37.2721455	-83.2244982
231 WEBB HOLW TRLR	LOUISA	KY	41230-5488	37.94699333	-82.52268167
231 WILLOW DR	PIKEVILLE	KY	41501-3601	37.400065	-82.5330517
231 E CEDAR DR	PIKEVILLE	KY	41501-2022	37.4808267	-82.54227
231 E MAIN ST	INEZ	KY	41224-8929	37.867575	-82.53524833
231 S ARNOLD AVE	PRESTONSBURG	KY	41653-1607	37.666315	-82.7728217
231 S HIGHLAND AVE	PRESTONSBURG	KY	41653-1909	37.6679517	-82.7696233
231 W ELKHORN ST	ELKHORN CITY	KY	41522-9041	37.3045882	-82.3550309
231 W GARRETT RD	GARRETT	KY	41630-6983	37.4837783	-82.8358383
2310 5TH AVE	FLATWOODS	KY	41139-1217	38.52382	-82.7329317
2310 BELLEFONTE RD	FLATWOODS	KY	41139-1271	38.52316	-82.73177
2310 BELLEFONTE RD	FLATWOODS	KY	41139-1271	38.5235567	-82.7311583
2310 BELLEFONTE RD	FLATWOODS	KY	41139-1271	38.5231317	-82.731735
2310 BOWLINGS CREEK RD	JACKSON	KY	41339-8811	37.3740667	-83.44304
2310 CLEVELAND ST	ASHLAND	KY	41101-4740	38.4610767	-82.648825
2310 COBURN AVE	ASHLAND	KY	41101-4638	38.46225	-82.6555967
2310 CROOKS ST	ASHLAND	KY	41101-4710	38.4588383	-82.6469417
2310 ESPY LN	FLATWOODS	KY	41139-2108	38.5136383	-82.7124933
2310 GRIFFITH ST	ASHLAND	KY	41101-4712	38.4592467	-82.64753
2310 HARVEYTON RD	BONNYMAN	KY	41719-8823	37.31246547	-83.20789251
2310 HIGHWAY 1110	HADDIX	KY	41339-9100	37.48419	-83.36598
2310 HILTON AVE	ASHLAND	KY	41101-2842	38.4683317	-82.6344967
2310 LANCER CT LOT 30	FLATWOODS	KY	41139-1400	38.5221033	-82.7280083
2310 LINDEN RD	ASHLAND	KY	41101-4968	38.4535802	-82.6384044
2310 LONG BR	LOVELY	KY	41231-9104	37.77422917	-82.35883083
2310 LONG ST	FLATWOODS	KY	41139-2146	38.51431	-82.71364
2310 MARGARETTE ST	ASHLAND	KY	41101-3465	38.47071	-82.659315
2310 NOLAN DR	FLATWOODS	KY	41139-1461	38.5212412	-82.7242062
2310 POLLARD RD	ASHLAND	KY	41101-2574	38.4737817	-82.6609233
2310 POND CREEK RD	MC ANDREWS	KY	41543-8109	37.572025	-82.2674117
2310 SMITH BR	GRAYSON	KY	41143-7271	38.28363533	-83.12412866
2310 SMITH BR	GRAYSON	KY	41143-7271	38.3537333	-83.0454383
2310 SMITH BR	GRAYSON	KY	41143-7271	38.3539433	-83.0449567
2310 SONYA CT	FLATWOODS	KY	41139-1554	38.52029833	-82.72606866
2310 SPRING ST	FLATWOODS	KY	41139-1960	38.5165633	-82.7189117
2310 W MAPLELEAF RD	ASHLAND	KY	41102-9453	38.4596983	-82.728155
2310 W MAPLELEAF RD	ASHLAND	KY	41102-9453	38.4594733	-82.72797
23109 BOLTS FORK RD	RUSH	KY	41168	38.24917	-82.7485667
2311 5TH AVE	FLATWOODS	KY	41139-1216	38.5242383	-82.7329117
2311 ARGILLITE RD	FLATWOODS	KY	41139-1989	38.51733	-82.7228783
2311 BELLEFONTE RD	FLATWOODS	KY	41139	38.5241033	-82.7322317

2311 BELMONT ST	ASHLAND	KY	41101-5017	38.45271	-82.6339217
2311 BLACKBURN AVE	ASHLAND	KY	41101-4731	38.4601317	-82.653275
2311 CLEAR CREEK RD	HAZARD	KY	41701-7574	37.2923133	-83.0465767
2311 CREST ST	ASHLAND	KY	41101-4909	38.4546817	-82.6433467
2311 ESPY LN	FLATWOODS	KY	41139-2107	38.5142133	-82.7128633
2311 FOREST AVE	ASHLAND	KY	41101-3730	38.467335	-82.6409217
2311 GRIFFITH ST	ASHLAND	KY	41101-4711	38.45949433	-82.64780633
2311 HIGHWAY 1110	JACKSON	KY	41339-9100	37.48329667	-83.36641333
2311 HIGHWAY 1110	JACKSON	KY	41339-9100	37.483785	-83.36718333
2311 HIGHWAY 30	JACKSON	KY	41339-8202	37.54214597	-83.41613451
2311 HIGHWAY 30	JACKSON	KY	41339-8202	37.56162667	-83.33234
2311 INGRAM CRK	WHITESBURG	KY	41833-9114	37.051355	-82.934295
2311 KY ROUTE 2039	HAGERHILL	KY	41222-9090	37.7887433	-82.852005
2311 LITTLE ROBINSON CRK	VIRGIE	KY	41572-8429	37.3702867	-82.6220017
2311 LITTLE ROBINSON CRK	VIRGIE	KY	41572-8429	37.3702633	-82.6215483
2311 LITTLE ROBINSON CRK APT	VIRGIE	KY	41572-8429	37.37030817	-82.62139366
2311 LONG ST	FLATWOODS	KY	41139-2145	38.5145433	-82.7142183
2311 NOLAN DR	FLATWOODS	KY	41139-1460	38.5249892	-82.746335
2311 OAK ST	FLATWOODS	KY	41139-1639	38.5153917	-82.71513
2311 POLLARD RD	ASHLAND	KY	41101-2575	38.473775	-82.6608683
2311 SHELBY DRY FRK BLDG 1	SHELBIANA	KY	41562-8413	37.39578533	-82.4947575
2311 SONYA CT	FLATWOODS	KY	41139-1554	38.5204233	-82.7257017
2311 STATE HIGHWAY 174	OLIVE HILL	KY	41164-9655	38.26729667	-83.19932
2311 WILLARD ST	FLATWOODS	KY	41139-1450	38.52219368	-82.72969852
2311 E JEPSON ST	ASHLAND	KY	41101-5046	38.4511322	-82.6281656
2311 W ROCKHOUSE RD	ASHLAND	KY	41102-8119	38.46627583	-82.71470366
23119 HIGHWAY 421	HYDEN	KY	41749-8967	37.1530754	-83.3873243
23119 HIGHWAY 421	HYDEN	KY	41749-8967	37.1536283	-83.387675
2312 13TH ST	ASHLAND	KY	41101-3524	38.4653767	-82.6586817
2312 6TH ST	ASHLAND	KY	41101-2466	38.4756417	-82.663115
2312 6TH ST GARG	ASHLAND	KY	41101-2466	38.47544933	-82.6627015
2312 BALLARD ST	ASHLAND	KY	41101-4960	38.4532683	-82.6363617
2312 BELMONT ST	ASHLAND	KY	41101-5018	38.45226	-82.6335583
2312 BLACKLOG RD TRLR	INEZ	KY	41224-9021	37.8545586	-82.509211
2312 BRENT ANN DR	FLATWOODS	KY	41139-1425	38.520435	-82.7283533
2312 BROAD ST	ASHLAND	KY	41101-4702	38.461355	-82.64922583
2312 CROOKS ST	ASHLAND	KY	41101-4710	38.458575	-82.6470367
2312 DIXON ST	ASHLAND	KY	41101-3416	38.4717283	-82.660055
2312 GRIFFITH ST	ASHLAND	KY	41101-4712	38.459325	-82.6477817
2312 JUDY LN	ASHLAND	KY	41102-9717	38.4149215	-82.6909865
2312 LEXINGTON AVE	ASHLAND	KY	41101-2865	38.4686983	-82.633775
2312 LITTLE CRK	PIKEVILLE	KY	41501-6910	37.3688933	-82.5255883
2312 SELLARS ST	ASHLAND	KY	41101-4722	38.4601717	-82.64821
2312 STATE HIGHWAY 319	HARDY	KY	41531-8837	37.6157584	-82.24164659
2312 SUMMITT ST	ASHLAND	KY	41101-5069	38.4519867	-82.632525
2312 VEST TALCUM RD	VEST	KY	41772-9023	37.4041217	-83.0415017
2312 E JEPSON ST	ASHLAND	KY	41101-5047	38.451215	-82.6294587
2312 E THOMPSON RD	ASHLAND	KY	41102-8719	38.394875	-82.7011983
2312 S STATE HIGHWAY 1	GRAYSON	KY	41143-7630	38.29946	-82.92516016
2312 W HEARTHSTONE LN	ASHLAND	KY	41102-8070	38.4609517	-82.7162867
2312 W ROCKHOUSE RD	ASHLAND	KY	41102-8119	38.465675	-82.7151483
2312 W WOODS CT	ASHLAND	KY	41102-7746	38.38475	-82.751935
23122 HIGHWAY 421	HYDEN	KY	41749-8967	37.152871666	-83.38818033
2313 5TH AVE	FLATWOODS	KY	41139-1216	38.5239667	-82.7332
2313 BELMONT ST	ASHLAND	KY	41101-5017	38.452413	-82.63390233
2313 CROOKS ST	ASHLAND	KY	41101-4709	38.4586533	-82.6475167
2313 ESPY LN	FLATWOODS	KY	41139-2107	38.5134633	-82.7131083
2313 HILTON AVE	ASHLAND	KY	41101-2841	38.4683967	-82.6344117
2313 LEFT FORK OF ISLAND CRK	PIKEVILLE	KY	41501-7423	37.4331867	-82.5657767
2313 LONG ST	FLATWOODS	KY	41139-2145	38.514215	-82.714405
2313 POND CREEK RD	MC ANDREWS	KY	41543-8109	37.57202667	-82.26802533
2313 SMITH ST	ASHLAND	KY	41101-4823	38.456365	-82.6449667
2313 STATE ROUTE 1	GREENUP	KY	41144-7986	38.53746274	-82.81798993
2313 WOODLAND AVE	ASHLAND	KY	41101-3750	38.465925	-82.6421183
2313 W HEARTHSTONE LN	ASHLAND	KY	41102-8070	38.4614717	-82.7162117
2313 W ROCKHOUSE RD	ASHLAND	KY	41102-8119	38.4663517	-82.7150433
2313 W WOODS CT	ASHLAND	KY	41102-7744	38.3849483	-82.7524833

23138 ROCKY TOP RDG	RUSH	KY	41168-8306	38.2733863	-82.7799821
2314 6TH ST	ASHLAND	KY	41101-2466	38.4755033	-82.6633733
2314 COBURN AVE	ASHLAND	KY	41101-4638	38.4617183	-82.65681
2314 ESPY LN	FLATWOODS	KY	41139-2108	38.5134183	-82.712725
2314 HILTON AVE	ASHLAND	KY	41101-2842	38.468295	-82.6343617
2314 HOODS CREEK PIKE	ASHLAND	KY	41101-2276	38.4853967	-82.6823417
2314 LONG ST	FLATWOODS	KY	41139-2146	38.5142283	-82.71384
2314 MAIN ST	ASHLAND	KY	41102-3317	38.4800367	-82.6768067
2314 MARGARETTE ST	ASHLAND	KY	41101-3465	38.4707317	-82.659555
2314 MOORE ST	ASHLAND	KY	41101-3870	38.4637967	-82.6457667
2314 OAK ST	FLATWOODS	KY	41139-1640	38.514295	-82.7153467
2314 SHARON RD	ASHLAND	KY	41101-5187	38.4499017	-82.624485
2314 STRAIGHT CREEK RD	ASHLAND	KY	41102-8036	38.3967817	-82.768175
2314 WALNUT ST	CATLETTSBURG	KY	41129-1249	38.41883372	-82.60038374
2314 WATTS FORK RD	GARNER	KY	41817-8957	37.32672783	-82.90710033
2314 WINCHESTER AVE	ASHLAND	KY	41101-7834	38.4736317	-82.63035
23145 HIGHWAY 421 STE #4	HYDEN	KY	41749-8967	37.1527683	-83.3880533
23148 HIGHWAY 421	HYDEN	KY	41749-8967	37.153342333	-83.38839016
23148 HIGHWAY 421 HSE	HYDEN	KY	41749-8967	37.152785	-83.3894683
2315 5TH ST	ASHLAND	KY	41102-3223	38.4804867	-82.6802517
2315 6TH ST	ASHLAND	KY	41101-2473	38.475755	-82.6633733
2315 ARGILLITE RD	FLATWOODS	KY	41139-1989	38.5170967	-82.722865
2315 BALLARD ST	ASHLAND	KY	41101-4959	38.4536917	-82.6367167
2315 BEECH ST LOT 1	ASHLAND	KY	41102-5879	38.4557767	-82.6563067
2315 BEECH ST LOT 10	ASHLAND	KY	41102-5879	38.4560917	-82.6560233
2315 BEECH ST LOT 11	ASHLAND	KY	41102-5879	38.4559533	-82.656155
2315 BEECH ST LOT 12	ASHLAND	KY	41102-5879	38.4560917	-82.6560217
2315 BEECH ST LOT 13	ASHLAND	KY	41102-5879	38.45616033	-82.65597216
2315 BEECH ST LOT 14	ASHLAND	KY	41102-5879	38.4564633	-82.65595
2315 BEECH ST LOT 15	ASHLAND	KY	41102-5879	38.456475	-82.6559933
2315 BEECH ST LOT 16	ASHLAND	KY	41102-5879	38.4566033	-82.6560367
2315 BEECH ST LOT 17	ASHLAND	KY	41102-5879	38.45662	-82.6560033
2315 BEECH ST LOT 18	ASHLAND	KY	41102-5879	38.45579809	-82.65666787
2315 BEECH ST LOT 19	ASHLAND	KY	41102-5879	38.45679	-82.6559033
2315 BEECH ST LOT 2	ASHLAND	KY	41102-5879	38.4559933	-82.6563283
2315 BEECH ST LOT 21	ASHLAND	KY	41102-5879	38.456485	-82.6559167
2315 BEECH ST LOT 23	ASHLAND	KY	41102-5879	38.4562067	-82.6553417
2315 BEECH ST LOT 25	ASHLAND	KY	41102-5879	38.45626	-82.6553017
2315 BEECH ST LOT 26	ASHLAND	KY	41102-5879	38.45626	-82.6553117
2315 BEECH ST LOT 31	ASHLAND	KY	41102-5879	38.45682	-82.6552433
2315 BEECH ST LOT 32	ASHLAND	KY	41102-5879	38.456815	-82.6552533
2315 BEECH ST LOT 4	ASHLAND	KY	41102-5879	38.4560917	-82.6561933
2315 BEECH ST LOT 5	ASHLAND	KY	41102-5879	38.4558883	-82.6562167
2315 BEECH ST LOT 6	ASHLAND	KY	41102-5879	38.4560667	-82.6560833
2315 BEECH ST LOT 8	ASHLAND	KY	41102-5879	38.4560517	-82.6560733
2315 BELLEFONTE RD	FLATWOODS	KY	41139-1201	38.5243167	-82.7319083
2315 BLACKBURN AVE	ASHLAND	KY	41101-4731	38.46006	-82.6530767
2315 BOOTH QUILLEN RD	ASHLAND	KY	41102-9707	38.40893015	-82.69319522
2315 DAVIS BR TRLR	RUSH	KY	41168-9219	38.3045717	-82.697565
2315 DIXON ST	ASHLAND	KY	41101-3415	38.4721117	-82.660305
2315 HIGHLAWN AVE	ASHLAND	KY	41101-4612	38.46177	-82.6553667
2315 HIGHWAY 1933 TRLR	JACKSON	KY	41339-8558	37.41208	-83.42564333
2315 HILLCREST RD	ASHLAND	KY	41101-2857	38.4667183	-82.6355617
2315 LONG ST	FLATWOODS	KY	41139-2145	38.5141867	-82.7144567
2315 MAIN ST	ASHLAND	KY	41101-4713	38.4621857	-82.6492371
2315 MIDLAND TRL	RUSH	KY	41168-9329	38.3701555	-82.7703365
2315 POLLARD RD	ASHLAND	KY	41101-2575	38.4738267	-82.66115
2315 REDFOX RD	REDFOX	KY	41847-8939	37.2160083	-82.9404217
2315 REDFOX RD	REDFOX	KY	41847-8939	37.2160867	-82.9406983
2315 REDFOX RD	REDFOX	KY	41847-8939	37.21598	-82.940525
2315 SARAH RD	ASHLAND	KY	41101-2228	38.4861667	-82.6815467
2315 STATE HIGHWAY 1662	OLIVE HILL	KY	41164-8337	38.320143	-83.29476333
2315 STRATTON FRK	CANADA	KY	41519-8332	37.57735	-82.335865
2315 WOODLAND AVE	ASHLAND	KY	41101-3750	38.4655517	-82.6419683
2315 W HEARTHSTONE LN	ASHLAND	KY	41102-8070	38.46067	-82.7171117
2315 W MAPLELEAF RD GARG	ASHLAND	KY	41102-9453	38.4602683	-82.7275717
23151 CARD MOUNTAIN RD	MOUTHCARD	KY	41548-8257	37.38227833	-82.25588033



23153 JACKS FORK RD	RUSH	KY	41168-8017	38.26713217	-82.75790433
23153 JACKS FORK RD	RUSH	KY	41168-8017	38.268116	-82.757032
23155 HIGHWAY 421	HYDEN	KY	41749-8967	37.152875	-83.3880933
23155 HIGHWAY 421 STE 2	HYDEN	KY	41749-8967	37.152675	-83.388045
23155 HIGHWAY 421 STE 3	HYDEN	KY	41749-8967	37.1526783	-83.3880517
23158 HIGHWAY 421	HYDEN	KY	41749-8967	37.153030833	-83.3890185
2316 BALLARD ST	ASHLAND	KY	41101-4960	38.453257	-82.63665883
2316 BELMONT ST	ASHLAND	KY	41101-5018	38.45219	-82.63356
2316 GRIFFITH ST	ASHLAND	KY	41101-4712	38.45947976	-82.64768704
2316 HARROD ST	ASHLAND	KY	41102-4752	38.4582317	-82.65474
2316 HIGHWAY 343	MC ROBERTS	KY	41835-9038	37.203195	-82.6788317
2316 HIGHWAY 343 TRLR	MC ROBERTS	KY	41835-9038	37.203039	-82.68004416
2316 HILTON AVE	ASHLAND	KY	41101-2842	38.4682167	-82.6341733
2316 LEXINGTON AVE	ASHLAND	KY	41101-2865	38.46870133	-82.6338265
2316 LICK CREEK RD	WEBBVILLE	KY	41180-8337	38.16019083	-82.91295466
2316 LICK CREEK RD	WEBBVILLE	KY	41180-8337	38.1610667	-82.913245
2316 LICK CREEK RD BARN	WEBBVILLE	KY	41180-8337	38.161155	-82.9132333
2316 LINDEN RD	ASHLAND	KY	41101-4968	38.453545	-82.6386783
2316 LONG ST	FLATWOODS	KY	41139	38.5140383	-82.71416
2316 LOST CREEK RD	HAZARD	KY	41701-7923	37.3425717	-83.18658
2316 MAIN ST	ASHLAND	KY	41102-3317	38.479975	-82.6768983
2316 MARE CRK TRLR 3	STANVILLE	KY	41659-9020	37.5639517	-82.6005967
2316 OAK ST	FLATWOODS	KY	41139-1640	38.5142967	-82.715345
2316 PLUM ST	ASHLAND	KY	41101-4846	38.4579083	-82.6468567
2316 SELLARS ST	ASHLAND	KY	41101-4722	38.4599733	-82.6486867
2316 SPRING ST	FLATWOODS	KY	41139-1960	38.5164033	-82.71864
2316 TOLER CRK	HAROLD	KY	41635-8804	37.4973133	-82.6247783
2316 E JEPSON ST	ASHLAND	KY	41101-5047	38.4511154	-82.6279788
23167 KY ROUTE 122 GARG	MELVIN	KY	41650-9051	37.351783666	-82.69055033
23167 KY ROUTE 122 TRLR	MELVIN	KY	41650-9051	37.35180417	-82.6911295
2317 COLLINS HWY	PIKEVILLE	KY	41501-6709	37.4079954	-82.5068712
2317 ESPY LN	FLATWOODS	KY	41139-2162	38.51291	-82.713415
2317 GREASY CRK TRLR	SHELBIANA	KY	41562-8206	37.3927417	-82.4705417
2317 GRIFFITH ST	ASHLAND	KY	41101-4711	38.4594017	-82.6478383
2317 HARROD ST	ASHLAND	KY	41102-4751	38.4583033	-82.6546183
2317 HIGHLAWN AVE	ASHLAND	KY	41101-4612	38.4618867	-82.6552033
2317 HIGHWAY 931	WHITESBURG	KY	41858-8962	37.0994167	-82.853265
2317 HILTON AVE	ASHLAND	KY	41101-2841	38.4683683	-82.6343333
2317 LONG ST	FLATWOODS	KY	41139-2145	38.5135867	-82.7145267
2317 LOWER POMPEY RD	SHELBIANA	KY	41562-8117	37.4448233	-82.4282733
2317 LOWER POMPEY RD GARG	SHELBIANA	KY	41562-8117	37.44531467	-82.42779816
2317 MAIN ST	ASHLAND	KY	41102-3386	38.4796233	-82.676465
2317 MARE CRK	STANVILLE	KY	41659-9020	37.56346	-82.6004383
2317 OAK ST	FLATWOODS	KY	41139-1686	38.5146517	-82.7155267
2317 SARAH RD	ASHLAND	KY	41101-2228	38.4865333	-82.6818117
2317 SARAH RD	ASHLAND	KY	41101-2228	38.4866667	-82.68164
2317 WINCHESTER AVE	ASHLAND	KY	41101-7833	38.47438	-82.6296567
2317 WINCHESTER AVE	ASHLAND	KY	41101-7833	38.4742583	-82.6299083
2317 WINCHESTER AVE	ASHLAND	KY	41101-7833	38.4743617	-82.6296
2317 N HIGHWAY 3	LOUISA	KY	41230-7919	38.13564933	-82.66293933
23175 W US HIGHWAY 60	OLIVE HILL	KY	41164-8242	38.27628	-83.30704833
23177 KY ROUTE 122	MELVIN	KY	41650-9051	37.3514383	-82.6920083
23178 W US HIGHWAY 60	OLIVE HILL	KY	41164-8242	38.27601447	-83.30788899
2318 BLACKLOG RD	INEZ	KY	41224-9021	37.85385614	-82.5077575
2318 BOONE ST	ASHLAND	KY	41101-3502	38.4693917	-82.6593967
2318 COBURN AVE	ASHLAND	KY	41101-4638	38.4620933	-82.6557633
2318 COON CREEK RD	WOOTON	KY	41776	37.117955	-83.299075
2318 FOREST AVE	ASHLAND	KY	41101-3731	38.467123	-82.64079033
2318 FOREST HILLS RD	FOREST HILLS	KY	41527-8402	37.6306514	-82.29540198
2318 FOREST HILLS RD	FOREST HILLS	KY	41527-8402	37.6306514	-82.29540198
2318 HIGHWAY 317	JACKHORN	KY	41825	37.20894133	-82.70947183
2318 LITTLE CRK	PIKEVILLE	KY	41501-6910	37.3694517	-82.5258083
2318 LITTLE CRK	PIKEVILLE	KY	41501-6910	37.3692817	-82.5255633
2318 LONG ST	FLATWOODS	KY	41139-2146	38.5140617	-82.714
2318 MIDLAND TRL	RUSH	KY	41168-9329	38.3694775	-82.76982483
2318 OAK ST	FLATWOODS	KY	41139-1640	38.5141017	-82.7155633
2318 SHOPES CREEK RD	ASHLAND	KY	41102-9748	38.4149217	-82.686525

2318 SPRING ST	FLATWOODS	KY	41139-1960	38.5162267	-82.718805
23185 HIGHWAY 421	HYDEN	KY	41749-8967	37.1525667	-83.3881033
23185 HIGHWAY 421	HYDEN	KY	41749-8967	37.15245	-83.3886433
2319 29TH ST	ASHLAND	KY	41101-4831	38.457645	-82.6462733
2319 6TH ST	ASHLAND	KY	41101-2473	38.47589	-82.6631183
2319 DIXON ST	ASHLAND	KY	41101-3415	38.4717785	-82.66056066
2319 ESPY LN	FLATWOODS	KY	41139-2162	38.5128133	-82.7133617
2319 HIGHLAWN AVE	ASHLAND	KY	41101-4612	38.46202851	-82.65480207
2319 HIGHWAY 931	WHITESBURG	KY	41858-8305	37.1507233	-82.8215217
2319 HOODS CREEK PIKE	ASHLAND	KY	41101-2264	38.48484	-82.68254
2319 LINDEN RD	ASHLAND	KY	41101-4967	38.453657	-82.63904883
2319 LITTLE CAT FORK RD	LOUISA	KY	41230-7139	38.185585	-82.7551617
2319 LITTLE COLLY RD	ISOM	KY	41824	37.17632883	-82.86472166
2319 LONG ST	FLATWOODS	KY	41139-2145	38.5135933	-82.714615
2319 MARGARETTE ST	ASHLAND	KY	41101-3466	38.471087666	-82.65979916
2319 MISTY LN	ASHLAND	KY	41102-9794	38.4082967	-82.6924383
2319 MOORE ST	ASHLAND	KY	41101-3820	38.463767166	-82.64532133
2319 ROSEMONT DR	ASHLAND	KY	41102-9458	38.4666767	-82.7084383
2319 SMITH ST	ASHLAND	KY	41101-4823	38.4561817	-82.6449967
2319 E JEPSON ST	ASHLAND	KY	41101-5046	38.4512437	-82.6296322
2319 E THOMPSON RD	ASHLAND	KY	41102-8720	38.3948233	-82.70057
2319 W WOODS CT	ASHLAND	KY	41102-7744	38.3846	-82.7523367
232 1ST AVE	WORTHINGTON	KY	41183-9455	38.550595	-82.73239
232 2ND ST	HAZARD	KY	41701-2156	37.2401183	-83.1811617
232 2ND ST STE A	PIKEVILLE	KY	41501-3844	37.47836	-82.51937
232 2ND ST UPPR APT	PIKEVILLE	KY	41501-3844	37.4820025	-82.516828
232 ADKINS BR	HAROLD	KY	41635-6322	37.43652333	-82.63163733
232 ALLAIS RD FL 1	HAZARD	KY	41701-1129	37.2656067	-83.18732
232 ALTRO RD	ALTRO	KY	41339-9011	37.37911279	-83.38761842
232 AVERY MURPHY RD	PHYLLIS	KY	41554-8811	37.457745	-82.28697733
232 BAKER FORK RD TRLR	EMMALENA	KY	41740-9713	37.3567333	-83.0126333
232 BELLEFONTE CIR	ASHLAND	KY	41101-2176	38.500645	-82.700295
232 BELLEFONTE ST	RUSSELL	KY	41169-1317	38.5282217	-82.691225
232 BIG BR	LOVELY	KY	41231-9003	37.8031283	-82.4313933
232 BIRCH ST	GARRETT	KY	41630-6904	37.48517	-82.8380467
232 BLEVINS FORK RD	LOUISA	KY	41230-7510	37.99626167	-82.67199667
232 BOWLING BRANCH RD	HYDEN	KY	41766-9043	37.189645	-83.439975
232 CALEB CHAPPELL RD TRLR	ESSIE	KY	40827	37.0627483	-83.4530933
232 CAMDEN UNIT A	JENKINS	KY	41537-8775	37.1832633	-82.6186383
232 CAMPBELL BRANCH RD TRLR	JACKSON	KY	41339-9054	37.48833217	-83.338276
232 CARDINAL DR	GRAYSON	KY	41143-1267	38.3341333	-82.9566033
232 CARL BR	EMERSON	KY	41135-9009	38.35428833	-83.29665667
232 CEDAR ST	HAZARD	KY	41701-1508	37.25126	-83.1905967
232 CENTENNIAL RD TRLR 5	MOREHEAD	KY	40351-9506	38.29674333	-83.39091833
232 CHANDLER CREEK RD	BEAR BRANCH	KY	41714-8916	37.1710983	-83.521425
232 CHERRY HILL LN	HAGERHILL	KY	41222-8628	37.7840933	-82.789815
232 COLLEGE ST	PAINTSVILLE	KY	41240-1108	37.8145433	-82.8058417
232 COMPANY BR	ERMINE	KY	41815-8920	37.1621667	-82.7972083
232 COUCH ST	HAZARD	KY	41701-1026	37.26712283	-83.18722416
232 DAGGS BR	CANADA	KY	41519-8264	37.5760017	-82.323805
232 DEADENING FRK	PIKEVILLE	KY	41501-6923	37.371635	-82.5140917
232 EAST ST	PAINTSVILLE	KY	41240-1110	37.81481	-82.8047083
232 EASY ST	WHITESBURG	KY	41858-7731	37.1125617	-82.8265
232 EASY ST GARG	WHITESBURG	KY	41858-7731	37.11211	-82.8262367
232 EK MINES BR	GRAYSON	KY	41143-7704	38.24552517	-82.88642933
232 ETNA ST	RUSSELL	KY	41169-1304	38.5286167	-82.6906317
232 EVERSELE ST	HAZARD	KY	41701-1328	37.2546	-83.1925667
232 FAIRCHILD HL	STAFFORDSVILLE	KY	41256-9042	37.8297983	-82.8417083
232 FIFE FORK RD	PIKEVILLE	KY	41501-9206	37.475058	-82.47939
232 FISHERTOWN BRANCH RD TRLR	WEBBVILLE	KY	41180-8733	38.1354667	-82.845085
232 GARRETT LN	GARRETT	KY	41630-6912	37.479075	-82.83266
232 GREENHILL RD	ASHLAND	KY	41102-6915	38.4386983	-82.7113067
232 HAYWOOD DR	PINETOP	KY	41843	37.26127	-82.8965417
232 HEMLOCK ST	HAZARD	KY	41701-2124	37.2401533	-83.18222
232 HEMLOCK ST	HAZARD	KY	41701-2124	37.24058	-83.1822367
232 HILLCREST AVE	BELFRY	KY	41514-7224	37.618805	-82.2706333
232 HONEY FORK RD	PHYLLIS	KY	41554-8516	37.4529917	-82.3238783

232	HOOPWOOD BR	PIKEVILLE	KY	41501-7108	37.4668393	-82.5695484
232	JASMINE CT TRLR 55	HAZARD	KY	41701-5479	37.2904617	-83.2051767
232	JOHNSON FRK	ELSIE	KY	41465-6737	37.78398167	-83.14542167
232	JOHNSON FRK	SALYERSVILLE	KY	41465-6737	37.78275667	-83.14682
232	KENTUCKY BLVD	HAZARD	KY	41701-2006	37.246075	-83.18177
232	KENTUCKY OIL VLG	BETSY LAYNE	KY	41605-7017	37.55812489	-82.64368401
232	LEFT FORK LITTLE PNT CRK	EAST POINT	KY	41216	37.7127167	-82.81196
232	LITTLE GARNER RD	ASHLAND	KY	41102-7502	38.4318333	-82.7081217
232	MAGNOLIA RD	BURNWELL	KY	41514-7868	37.653345	-82.2377383
232	MAGNOLIA RD COT	BURNWELL	KY	41514-7868	37.6553983	-82.237165
232	MAIN ST	PAINTSVILLE	KY	41240-1040	37.8139817	-82.8054517
232	MAIN ST	PAINTSVILLE	KY	41240-1040	37.8137867	-82.80546
232	MAIN ST	SASSAFRAS	KY	41759-9089	37.2204733	-83.0542083
232	MARLOWE RD	WHITESBURG	KY	41858-7580	37.126755	-82.8359433
232	MAY VILLAGE RD	ALLEN	KY	41601-9701	37.615455	-82.7109217
232	MAYS BR APT 81	PRESTONSBURG	KY	41653-1871	37.6806633	-82.77495
232	MAYS BR APT 82	PRESTONSBURG	KY	41653-1871	37.6806867	-82.7749517
232	MAYS BR APT 83	PRESTONSBURG	KY	41653-1871	37.6806833	-82.774955
232	MAYS BR APT 84	PRESTONSBURG	KY	41653-1871	37.6806733	-82.77495
232	MIDDLE RIDGE RD	BONNYMAN	KY	41719-8875	37.2925217	-83.238945
232	MILL BRANCH RD	PAINTSVILLE	KY	41240-1701	37.81147344	-82.81247379
232	MINK DR	SECO	KY	41849-5019	37.172700833	-82.72827116
232	MONROE DR	RUSSELL	KY	41169-1638	38.5077883	-82.70996
232	MOUNT PLEASANT RD	LOUISA	KY	41230-6341	38.12921883	-82.63560683
232	MOUNT PLEASANT RD	LOUISA	KY	41230-6341	38.12850305	-82.63569225
232	MURPHY BOTTOM RD	BELFRY	KY	41514-7303	37.6170333	-82.271255
232	NORTHMONTE DR	PIKEVILLE	KY	41501-2025	37.4857283	-82.5381917
232	PANTHER BR	VARNEY	KY	41571-9052	37.6435717	-82.4208133
232	PARADISE HL	GRAYSON	KY	41143-6955	38.336625	-82.9596183
232	PARADISE LN TRLR	WHITESBURG	KY	41858-9225	37.11061	-82.900995
232	PARKVIEW DR	PAINTSVILLE	KY	41240-1272	37.8097283	-82.8088017
232	PARKWAY DR	SALYERSVILLE	KY	41465-9245	37.74920883	-83.06772116
232	PARKWAY DR TRLR 1	SALYERSVILLE	KY	41465-9245	37.7491317	-83.0679833
232	POPLAR HEIGHTS DR	GRAYSON	KY	41143-1646	38.3258233	-82.91862
232	QUEENDALE CTR	BEVERLY	KY	40913-9609	37.01171783	-83.53000233
232	QUEENDALE CTR UNIT Q28	BEVERLY	KY	40913-9609	37.011695	-83.5299967
232	REYNOLDS RD	LIGON	KY	41604-9057	37.3760567	-82.6879033
232	RIGHT FORK OF LICK FRK	JENKINS	KY	41537-8313	37.2452267	-82.60715
232	ROWL ST	HAZARD	KY	41701-1067	37.26766	-83.1859667
232	SANSOM DR	INEZ	KY	41224		
232	SEATON DR	RUSSELL	KY	41169-1417	38.5177667	-82.6995883
232	SHOP FORK ST	WHEELWRIGHT	KY	41669-9043	37.3301117	-82.71496
232	SHORT BR	MEALLY	KY	41234-9724	37.79259633	-82.74219566
232	SHORT BR BARN 2	MEALLY	KY	41234	37.794804	-82.74381716
232	SIM BOWLING CIR TRLR	HAZARD	KY	41701-7804	37.3271995	-83.182171
232	STATE HIGHWAY 292	GOODY	KY	41514-7625	37.662465	-82.2704083
232	STINKING BR	THORNTON	KY	41855-9069	37.2022567	-82.8144967
232	SYCAMORE ST	JACKSON	KY	41339-1024	37.55395833	-83.38756333
232	TOLER CRK	HAROLD	KY	41635-9111	37.4989883	-82.6214067
232	TURNER AVE	HAZARD	KY	41701-1255	37.26237	-83.193805
232	TURNER AVE FL 2	HAZARD	KY	41701-1255	37.262407833	-83.19359583
232	WALTERS RD	PIKEVILLE	KY	41501-9222	37.48044633	-82.489207
232	WILLIES WAY	HAZARD	KY	41701-8950	37.27764967	-83.21414883
232	WINDY CRK	GRAYSON	KY	41143-6874	38.3529083	-82.9589033
232	WINSTON BR	PIKEVILLE	KY	41501-8111	37.377945	-82.4377
232	WOLFPEN BRANCH RD	SHELBIANA	KY	41562-8121	37.4424167	-82.43289
232	YELLOW CREEK RD	SASSAFRAS	KY	41759-8712	37.223505	-83.054305
232	YELLOW CREEK RD	SASSAFRAS	KY	41759-8712	37.2235567	-83.0542967
232	YELLOW CREEK RD APT B	SASSAFRAS	KY	41759-8712	37.22353	-83.05435
232	YOUNG ST	HAZARD	KY	41701-1261	37.264685	-83.1845683
232	E 2ND AVE TRLR	SOUTH SHORE	KY	41175-7520	38.7237905	-82.9661193
232	E HARDWICK RD	LOUISA	KY	41230-6051	38.081742	-82.619979
232	E HARDWICK RD BARN	LOUISA	KY	41230-6051	38.08232833	-82.619665
232	E MAPLE ST APT	SALYERSVILLE	KY	41465-8032	37.7526867	-83.0645217
232	E OAK ST	FREEBURN	KY	41528-8633	37.5649083	-82.142785
232	E OAK ST GARG	FREEBURN	KY	41528-8633	37.5647983	-82.14252
232	W CHLOE RIDGE DR	PIKEVILLE	KY	41501-2168	37.4723642	-82.5158913

232 W CHLOE RIDGE DR BLDG 1	PIKEVILLE	KY	41501-2168	37.47367606	-82.51235391
232 W MAPLE ST APT UPPER	SALYERSVILLE	KY	41465-9652	37.752445	-83.073136
2320 29TH ST	ASHLAND	KY	41101-4832	38.4571283	-82.6461333
2320 29TH ST	ASHLAND	KY	41101-4832	38.4567867	-82.6462983
2320 29TH ST	ASHLAND	KY	41101-4832	38.4575217	-82.6455267
2320 29TH ST	ASHLAND	KY	41101-4832	38.456775	-82.6459167
2320 29TH ST	ASHLAND	KY	41101-4832	38.457575	-82.645905
2320 29TH ST	ASHLAND	KY	41101-4832	38.45713	-82.6461333
2320 2ND ST	ASHLAND	KY	41102-3208	38.4837033	-82.6812733
2320 2ND ST	ASHLAND	KY	41102-3208	38.4837066	-82.6806998
2320 BRYAN DR	FLATWOODS	KY	41139-1238	38.5249333	-82.7388583
2320 CROOKS ST	ASHLAND	KY	41101-4710	38.45852	-82.647215
2320 DIXON ST	ASHLAND	KY	41101-3416	38.4714383	-82.660835
2320 GRIFFITH ST	ASHLAND	KY	41101-4712	38.459135	-82.647905
2320 HARROD ST	ASHLAND	KY	41102-4752	38.458155	-82.6546367
2320 HICKORY RIDGE DR	ASHLAND	KY	41101-3604	38.4629483	-82.6526533
2320 HIGH ST	ASHLAND	KY	41101-4848	38.4556983	-82.6435267
2320 HIGH ST	ASHLAND	KY	41101-4848	38.4556417	-82.6435367
2320 HIGHWAY 1933	JACKSON	KY	41339-8559	37.4113665	-83.4243655
2320 HIGHWAY 1933	JACKSON	KY	41339-8559	37.411445	-83.42330667
2320 HOOD ST	ASHLAND	KY	41101-4773	38.461547	-82.649739
2320 KY ROUTE 1428	PRESTONSBURG	KY	41653-8429	37.65164	-82.710925
2320 LEXINGTON AVE	ASHLAND	KY	41101-2865	38.46842417	-82.63341383
2320 LFT FK LITTLE BLAINE RD	LOUISA	KY	41230-6904	38.0332574	-82.6839255
2320 LICK FRK	JENKINS	KY	41537-8317	37.243367	-82.599193
2320 LONG ST	FLATWOODS	KY	41139-2146	38.5136867	-82.7141633
2320 MOORE ST	ASHLAND	KY	41101-3870	38.463822166	-82.64537
2320 SELLARS ST	ASHLAND	KY	41101-4722	38.4599167	-82.6487283
2320 SHARON RD	ASHLAND	KY	41101-5187	38.4496883	-82.6243283
2320 TODD ST	FLATWOODS	KY	41139-2037	38.5151783	-82.716355
2320 E JEPSON ST	ASHLAND	KY	41101-5047	38.4511669	-82.6294844
2320 W ADKINS DR	ASHLAND	KY	41102-9688	38.3887883	-82.7545683
23200 S LEVISA RD	MOUTHCARD	KY	41548-8327	37.382115	-82.2542667
2321 BRUSHY RD	VARNEY	KY	41571-8909	37.6099883	-82.4104883
2321 CARTER AVE	ASHLAND	KY	41101-7825	38.47342467	-82.63054766
2321 CROOKS ST	ASHLAND	KY	41101-4709	38.4586217	-82.6476767
2321 GRIFFITH ST	ASHLAND	KY	41101-4711	38.4593933	-82.6479117
2321 HIGHWAY 582	PINE TOP	KY	41843-9043	37.2632033	-82.91077
2321 HILTON AVE	ASHLAND	KY	41101-2841	38.468395	-82.634165
2321 HILTON AVE	ASHLAND	KY	41101-2841	38.4683933	-82.6341733
2321 KY ROUTE 2039	HAGERHILL	KY	41222-9090	37.788844	-82.85050699
2321 MIDLAND TRL	RUSH	KY	41168-9329	38.3697433	-82.7705967
2321 MIDLAND TRL GARG	RUSH	KY	41168-9329	38.37008267	-82.77050616
2321 OAK ST	FLATWOODS	KY	41139-1686	38.51444	-82.715595
23211 BOLTS FORK RD	RUSH	KY	41168-9312	38.25029817	-82.75006933
23213 KY ROUTE 122	MELVIN	KY	41650-9052	37.351515	-82.69032
23215 HIGHWAY 421 STE 2	HYDEN	KY	41749-8968	37.1524767	-83.3890467
23215 KY ROUTE 122	MELVIN	KY	41650-9052	37.35149617	-82.68957
23215 KY ROUTE 122	MELVIN	KY	41650-9052	37.351515	-82.69032
23217 HIGHWAY 421	HYDEN	KY	41749-8968	37.1524767	-83.3890467
23217 HIGHWAY 421	HYDEN	KY	41749-8968	37.152485	-83.3890133
23219 HIGHWAY 421	HYDEN	KY	41749-8968	37.1524867	-83.3889867
23219 HIGHWAY 421 UNIT B	HYDEN	KY	41749-8968	37.15239467	-83.38883716
2322 29TH ST	ASHLAND	KY	41101-4832	38.4571817	-82.6462817
2322 BELMONT ST	ASHLAND	KY	41101-5018	38.4521433	-82.6334733
2322 BOONE ST	ASHLAND	KY	41101-3502	38.469654	-82.65942016
2322 ESPY LN	FLATWOODS	KY	41139-2108	38.5131983	-82.7124717
2322 FOREST AVE	ASHLAND	KY	41101-3731	38.46688	-82.640665
2322 HARROD ST	ASHLAND	KY	41102-4752	38.4579667	-82.6544167
2322 HILTON AVE	ASHLAND	KY	41101-2842	38.468155	-82.6340017
2322 LEFT FORK OF ISLAND CRK	PIKEVILLE	KY	41501-7423	37.4333783	-82.56528
2322 LONG ST	FLATWOODS	KY	41139-2159	38.5134183	-82.714375
2322 MARGARETTE ST	ASHLAND	KY	41101-3465	38.4709717	-82.65999
2322 RANCH RD	ASHLAND	KY	41102-5809	38.4570783	-82.655385
2322 W MAPLELEAF RD LOT 24	ASHLAND	KY	41102-9453	38.460422	-82.728368
2322 W WOODS CT	ASHLAND	KY	41102-7746	38.3846933	-82.7519817
23220 BOLTS FORK RD	RUSH	KY	41168-9312	38.2490383	-82.7503433

23225 HIGHWAY 421	HYDEN	KY	41749-8968	37.1521117	-83.3890133
23225 JACKS FORK RD	RUSH	KY	41168-8018	38.26354817	-82.75879066
2323 CLEVELAND ST	ASHLAND	KY	41101-4741	38.4608183	-82.65008
2323 DIXON ST	ASHLAND	KY	41101-3415	38.4720033	-82.660855
2323 ELTURA ST	ASHLAND	KY	41101-3807	38.461968	-82.6478305
2323 FIVE FORKS RD	LOUISA	KY	41230-7900	38.12854716	-82.65700433
2323 GRIFFITH ST	ASHLAND	KY	41101-4711	38.4591983	-82.648365
2323 HILLCREST RD HSE MAIN	ASHLAND	KY	41101-2857	38.4669927	-82.63654836
2323 MIDLAND TRL	RUSH	KY	41168-9329	38.3698383	-82.7698283
2323 OAK ST	FLATWOODS	KY	41139-1686	38.5142017	-82.7156467
2323 OAK ST	FLATWOODS	KY	41139-1686	38.514285	-82.7159967
2323 SHELBY DRY FRK	SHELBIANA	KY	41562-8413	37.3956067	-82.4951317
2323 UPPER SECOND CREEK RD	HAZARD	KY	41701-9500	37.2747383	-83.1628367
2323 UPPER SECOND CREEK RD	HAZARD	KY	41701-9500	37.2750567	-83.16271
2324 BUCKS BR	MARTIN	KY	41649-7808	37.5824483	-82.79509
2324 COBURN AVE	ASHLAND	KY	41101-4638	38.4623383	-82.6559267
2324 CROOKS ST	ASHLAND	KY	41101-4710	38.4585219	-82.6481655
2324 CROOKS ST	ASHLAND	KY	41101-4710	38.4583283	-82.64766
2324 FIVE FORKS RD TRLR 4	LOUISA	KY	41230-7900	38.12808	-82.6558467
2324 GRIFFITH ST	ASHLAND	KY	41101-4712	38.4590383	-82.6479733
2324 HIGHWAY 542 TRLR	GUAGE	KY	41339-9525	37.56516333	-83.196735
2324 KY ROUTE 302	VAN LEAR	KY	41265-9064	37.7754933	-82.7652533
2324 MAIN ST	ASHLAND	KY	41102-3317	38.46175	-82.6489117
2324 MALLIE RD TRLR	MALLIE	KY	41836-9081	37.2713217	-82.9159783
2324 MIDLAND TRL	RUSH	KY	41168-9329	38.369675	-82.770355
2324 MIDLAND TRL	RUSH	KY	41168-9329	38.3698517	-82.7700133
2324 MOORE ST	ASHLAND	KY	41101-3870	38.463545333	-82.6448725
2324 POWELLS CRK TRLR	PIKEVILLE	KY	41501-7913	37.4078233	-82.3949433
2324 SELLARS ST	ASHLAND	KY	41101-4722	38.4599667	-82.648995
2324 TURKEY CREEK RD	TURKEY CREEK	KY	41514-7925	37.64757	-82.3119067
2324 E JEPSON ST	ASHLAND	KY	41101-5047	38.4511428	-82.6294973
2324 W MEADOWBROOK ST	ASHLAND	KY	41102-8802	38.47722859	-82.70465534
23240 W US HIGHWAY 60	OLIVE HILL	KY	41164-6804	38.27455833	-83.31167167
23245 ROCKHOUSE CRK	HYDEN	KY	41749	37.1523183	-83.3895633
23249 KY ROUTE 122	MELVIN	KY	41650-9052	37.351515	-82.69032
2325 3RD ST	ASHLAND	KY	41102-3215	38.4829217	-82.6802733
2325 BISHOP KNOB RD	WEBBVILLE	KY	41180-8302	38.156558	-82.7971273
2325 BISHOP KNOB RD FRNT	WEBBVILLE	KY	41180-8302	38.157365	-82.797395
2325 BOONE ST	ASHLAND	KY	41101-3501	38.46973	-82.659395
2325 BULL CREEK RD	CORNETTSVILLE	KY	41731-8923	37.1572517	-83.0349667
2325 CROOKS ST	ASHLAND	KY	41101-4709	38.4584183	-82.6475683
2325 HARROD ST	ASHLAND	KY	41102-4751	38.4584517	-82.65387
2325 HIGHWAY 160	HINDMAN	KY	41822-9049	37.3182733	-82.9525833
2325 KY ROUTE 1107	PAINTSVILLE	KY	41240-8670	37.7956217	-82.77804
2325 KY ROUTE 2039	HAGERHILL	KY	41222-9090	37.78871	-82.85127
2325 LITTLE MUD	PRINTER	KY	41655-9014	37.479054	-82.6926195
2325 LITTLE MUD TRLR 2	PRINTER	KY	41655-9014	37.47912	-82.6924683
2325 MOORE ST	ASHLAND	KY	41101-3820	38.463735	-82.6450483
2325 OAK ST	FLATWOODS	KY	41139-1686	38.51406	-82.7157833
2325 PARADISE LN	ASHLAND	KY	41102-7235	38.4365389	-82.6907445
2325 RANCH RD	ASHLAND	KY	41102-5808	38.45781367	-82.65550316
2325 ROSEMONT DR	ASHLAND	KY	41102-9458	38.4664467	-82.7081317
2325 SELLARS ST	ASHLAND	KY	41101-4721	38.45996617	-82.6489335
2325 SHOPES CREEK RD	ASHLAND	KY	41102-9748	38.4155483	-82.6858933
2325 SMITH ST	ASHLAND	KY	41101-4823	38.4559317	-82.64553
2325 UPPER RIVER RD TRLR	VIPER	KY	41774-8642	37.1858667	-83.1482333
2325 WINCHESTER AVE REAR	ASHLAND	KY	41101-7833	38.4743283	-82.629765
2325 WINCHESTER AVE UNIT FRONT	ASHLAND	KY	41101-7833	38.4745751	-82.6291949
2325 WINCHESTER AVE UNIT UPPER	ASHLAND	KY	41101-7833		
2325 E JEPSON ST	ASHLAND	KY	41101-5046	38.4509923	-82.6281215
2325 W MEADOWBROOK ST	ASHLAND	KY	41102-8811	38.4774567	-82.7049183
2326 BIG SMITH BR TRLR	SASSAFRAS	KY	41759-9043	37.20568233	-82.99865033
2326 BOONE ST	ASHLAND	KY	41101-3502	38.4693183	-82.6597033
2326 FIVE FORKS RD TRLR 4A	LOUISA	KY	41230-7900	38.128234	-82.65561
2326 HIGHWAY 32	LOUISA	KY	41230-7569	38.09418	-82.6441383
2326 HIGHWAY 550	LEBURN	KY	41831-9003	37.3465167	-82.9502633
2326 HILTON AVE	ASHLAND	KY	41101-2842	38.4680733	-82.6338783

2326 KY ROUTE 2030 TRLR	PRINTER	KY	41655-9062	37.5135388	-82.7224826
2326 MARGARETTE ST	ASHLAND	KY	41101-3465	38.470985	-82.6604083
2326 ROSEMONT DR	ASHLAND	KY	41102-9458	38.4667767	-82.7076767
2326 SHOPES CREEK RD	ASHLAND	KY	41102-9748	38.4151745	-82.68526116
2326 STATE HIGHWAY 319	HARDY	KY	41531-8837	37.6164033	-82.2415967
23262 S LEVISA RD	MOUTHCARD	KY	41548-8327	37.38161533	-82.254625
23262 S LEVISA RD OFC	MOUTHCARD	KY	41548-8327	37.382002	-82.254745
2327 29TH ST	ASHLAND	KY	41101-4831	38.45767363	-82.64611834
2327 BIG ELK RD	INEZ	KY	41224-8559	37.86816183	-82.44537966
2327 DAVELLA RD	DEBORD	KY	41214-9073	37.78639167	-82.60091667
2327 DIXON ST APT 1	ASHLAND	KY	41101-3469	38.4715217	-82.6608117
2327 DIXON ST APT 2	ASHLAND	KY	41101-3469	38.4714833	-82.6612783
2327 DIXON ST APT 3	ASHLAND	KY	41101-3469	38.471475	-82.6612833
2327 DIXON ST APT 4	ASHLAND	KY	41101-3469	38.471889666	-82.66104133
2327 GRIFFITH ST APT	ASHLAND	KY	41101-4711	38.45907	-82.6485383
2327 GRIFFITH ST APT	ASHLAND	KY	41101-4711	38.4590683	-82.648545
2327 HURRICANE CRK	KIMPER	KY	41539-6225	37.477007	-82.368076
2327 MARGARETTE ST	ASHLAND	KY	41101-3466	38.47095	-82.6605467
2327 MIDLAND TRL	RUSH	KY	41168-9329	38.369745	-82.7706633
2327 QUICKSAND RD	JACKSON	KY	41339-9671	37.52908167	-83.35812333
2327 QUICKSAND RD UNIT 1	JACKSON	KY	41339		
2327 WILSON CREEK RD BARN	GRAYSON	KY	41143-7824	38.3748783	-82.89595
2327 WILSON CREEK RD TRLR	GRAYSON	KY	41143-7824	38.37486	-82.8959117
2327 WINCHESTER AVE LOWR	ASHLAND	KY	41101-7833	38.47434083	-82.629652
2327 WINCHESTER AVE UPPR	ASHLAND	KY	41101-7833	38.474329	-82.62960616
2327 W SOOKEYS CRK	PIKEVILLE	KY	41501-3605	37.4122633	-82.55093
2327 W WOODS CT	ASHLAND	KY	41102-7744	38.3841383	-82.7525967
23277 KY ROUTE 122	MELVIN	KY	41650-9052	37.3515267	-82.6901783
2328 FIVE FORKS RD TRLR 4B	LOUISA	KY	41230-7900	38.12825	-82.6555967
2328 FLATWOODS	DORTON	KY	41537	37.2850983	-82.5242567
2328 GREENUP AVE	ASHLAND	KY	41101-7849	38.474395	-82.629495
2328 GRIFFITH ST	ASHLAND	KY	41101-4712	38.4589933	-82.6485017
2328 HIGHWAY 1098 TRLR	JACKSON	KY	41339-7273	37.531628333	-83.32199833
2328 MOORE ST UNIT A	ASHLAND	KY	41101-3870	38.46389105	-82.64564469
2328 MOORE ST UNIT B	ASHLAND	KY	41101-3870	38.463805	-82.6458233
2328 OWENS BRANCH RD	SLEMP	KY	41763-8868	37.0924167	-83.1467967
2328 SELLARS ST	ASHLAND	KY	41101-4722	38.45948	-82.6487183
2328 STRAIGHT CREEK RD	ASHLAND	KY	41102-8036	38.396077	-82.76855483
2328 E JEPSON ST	ASHLAND	KY	41101-5047	38.450622	-82.62807516
2328 N BIG CREEK RD	HATFIELD	KY	41514-8522	37.6473083	-82.35875
2328 N BIG CREEK RD GARG	HATFIELD	KY	41514-8522	37.64758267	-82.35826083
2328 W ADKINS DR	ASHLAND	KY	41102-9688	38.388455	-82.754465
2328 W KY HIGHWAY 80	COMBS	KY	41729	37.2662017	-83.241295
23280 W US HIGHWAY 60	OLIVE HILL	KY	41164-6804	38.275766	-83.30973033
23287 HIGHWAY 421	HYDEN	KY	41749-8968	37.151515333	-83.38981766
23288 KY HIGHWAY 476 TRLR -	ROWDY	KY	41367-8948	37.43426833	-83.21686333
23288 KY HIGHWAY 476 UNIT CAMPER	ROWDY	KY	41367	36.8326578	-82.6006356
2329 3RD ST	ASHLAND	KY	41102-3215	38.482545	-82.6804317
2329 BOONE ST	ASHLAND	KY	41101-3501	38.469685	-82.6598083
2329 BUCKS BR TRLR	MARTIN	KY	41649-7808	37.5827	-82.7961533
2329 KY ROUTE 1428	PRESTONSBURG	KY	41653-8429	37.6519633	-82.7109983
2329 KY ROUTE 1498	HALO	KY	41606-9017	37.3355817	-82.7417933
2329 KY ROUTE 2039	HAGERHILL	KY	41222-9090	37.7888383	-82.8506783
2329 MOORE ST	ASHLAND	KY	41101-3820	38.46357	-82.6447967
2329 RIVER RD	HYDEN	KY	41749-9411	37.2466693	-83.3720835
2329 SELLARS ST	ASHLAND	KY	41101-4721	38.459735	-82.6494067
2329 WOODMAN CREEK RD	MAJESTIC	KY	41547-8434	37.54750117	-82.06998783
2329 WOODMAN CREEK RD GARG	MAJESTIC	KY	41547-8434	37.5475242	-82.0693349
232B CAMDEN	JENKINS	KY	41537-8775	37.18325	-82.6186517
233 31ST ST	ASHLAND	KY	41101-2009	38.4687517	-82.6212883
233 4TH AVE	WORTHINGTON	KY	41183-9434	38.5529917	-82.7333933
233 4TH ST	PAINTSVILLE	KY	41240-1148	37.8169333	-82.80555
233 5TH AVE	WORTHINGTON	KY	41183-9426	38.55296133	-82.73509216
233 5TH AVE GARG	WORTHINGTON	KY	41183-9426	38.5526067	-82.7349417
233 ABCOVE HOLLOW RD	STINNETT	KY	40868	37.0833115	-83.43445583
233 ADAMS BR	ELKHORN CITY	KY	41522-7243	37.28092	-82.400305
233 ADAMS BR	JEREMIAH	KY	41826-9002	37.1785917	-82.923905

233 BEARSKIN HOLW	MOREHEAD	KY	40351-6139	38.2387738	-83.3201186
233 BELLEFONTE CIR	ASHLAND	KY	41101-2195	38.50156	-82.700135
233 BIG FRK	LANGLEY	KY	41645-6505	37.5392267	-82.81692
233 BIRCH ST FL 1	HAZARD	KY	41701-2179	37.2408083	-83.1822583
233 BLANTON DR	STAFFORDSVILLE	KY	41256-9224	37.8373725	-82.8612885
233 BOWLING FORK RD	ELKHORN CITY	KY	41522-7522	37.3033067	-82.4784883
233 BROADWAY ST	HAZARD	KY	41701-1421	37.2500617	-83.1944067
233 BROWNS FORK RD	HAZARD	KY	41701-6533	37.24703317	-83.23976133
233 BUCKHORN LN TRLR	BUCKHORN	KY	41721-8988	37.34889167	-83.47685
233 BUFFALO RUN	HAZARD	KY	41701-6202	37.195415	-83.2134433
233 CALVIN CAIN RD	SALYERSVILLE	KY	41465-7131	37.73114683	-83.02195983
233 CANES BR	JENKINS	KY	41537-8781	37.183275	-82.619855
233 CASSIDY BLVD	PIKEVILLE	KY	41501-2053	37.503703	-82.538199
233 CASSIDY BLVD	PIKEVILLE	KY	41501-2053	37.504295	-82.5385333
233 CHESTNUT DR	WHITESBURG	KY	41858	37.10709	-82.7940183
233 CLEAR FORK BR	HAZARD	KY	41701-6481	37.3438183	-83.2887867
233 COMBS ST	HAZARD	KY	41701-1362	37.25516	-83.1939567
233 CONNELLY FARM RD	SALYERSVILLE	KY	41465-8739	37.7439567	-83.0969533
233 COUCH ST APT A	HAZARD	KY	41701-1022	37.2669383	-83.1869883
233 COUCH ST APT B	HAZARD	KY	41701-1022	37.2669367	-83.186985
233 COUCH ST APT C	HAZARD	KY	41701-1022	37.2668484	-83.1880112
233 COUCH ST APT D	HAZARD	KY	41701-1022	37.26704817	-83.1871035
233 COUCH ST APT E	HAZARD	KY	41701-1022	37.267092	-83.18709533
233 DEADENING FRK	PIKEVILLE	KY	41501-6923	37.37137	-82.51583
233 DOG POUND RD	INEZ	KY	41224	37.834453	-82.45934
233 DRY FORK RD	MOUSIE	KY	41839-9015	37.4404383	-82.8694967
233 EAGLE HALL RD	OLIVE HILL	KY	41164-9186	38.257175	-83.29660333
233 ELKHORN AVE UNIT A	JENKINS	KY	41537-9067	37.16990883	-82.640283
233 ETNA ST	RUSSELL	KY	41169-1303	38.52801174	-82.69056551
233 ETNA ST	RUSSELL	KY	41169-1303	38.528605	-82.6906867
233 FERN CREEK RD TRLR	HAZARD	KY	41701-7656	37.2621183	-83.087095
233 FRANK ST	PAINTSVILLE	KY	41240-1173	37.8163467	-82.7991417
233 GRAPEVINE CREEK RD	HAZARD	KY	41701-7356	37.3447433	-83.2737333
233 GRASSY BRANCH RD	ESSIE	KY	40827-7043	37.0771783	-83.43513
233 HALES BRANCH RD	REDFOX	KY	41847-9031	37.2114067	-82.9506917
233 HEMLOCK ST	HAZARD	KY	41701-2123	37.2403367	-83.1828817
233 HOMEMADE HOLW	MCVEIGH	KY	41555-8553	37.533945	-82.2481483
233 HOMEMADE HOLW UNIT 2NDFL	MCVEIGH	KY	41555-8553	37.533945	-82.2481483
233 JACKS BRANCH RD	HAZARD	KY	41701-6364	37.1960783	-83.2233667
233 JERRY BOTTOM RD	HUDDY	KY	41535-8941	37.5980867	-82.2751967
233 JOE LITTLE FORK RD	CANOE	KY	41339-8474	37.45198667	-83.449215
233 KENWOOD BLVD	RUSSELL	KY	41169-1428	38.525245	-82.6910667
233 LEFT FORK ORCHARD BR TRLR	BANNER	KY	41603-8047	37.5631605	-82.70469633
233 LEFT FORK TOLER CRK	HAROLD	KY	41635-8876	37.4990833	-82.61978
233 LICK FRK	JENKINS	KY	41537-8354	37.267522	-82.60559916
233 LITTLE DRY FRK	WHITESBURG	KY	41858-8587	37.143855	-82.85419
233 LYKINS SUBDIVISION RD TRLR	SALYERSVILLE	KY	41465	37.79342	-83.15914333
233 MAPLE ST	HAZARD	KY	41701-1932	37.244895	-83.187215
233 MCCOY BRANCH RD	LOUISA	KY	41230-6353	38.1582467	-82.6896583
233 MEATHOUSE FRK	CANADA	KY	41519-8201	37.6047583	-82.3303817
233 MOORE ST	HAZARD	KY	41701-1565	37.25451	-83.18858
233 MULLEN FRK	STONE	KY	41567-7015	37.5776333	-82.2731917
233 MULLETT BR	INEZ	KY	41224-8630	37.79904333	-82.52153667
233 MULLETT BR TRLR	INEZ	KY	41224-8630	37.7990928	-82.5217203
233 NAVAJO TRL LOT 11	OLIVE HILL	KY	41164-6218	38.25162167	-83.18503167
233 NEDS FRK	MC DOWELL	KY	41647-8908	37.4253117	-82.7024183
233 NEDS FRK	MC DOWELL	KY	41647-8908	37.4253867	-82.7018683
233 NEW BUCKLEY RD	ASHLAND	KY	41102-8824	38.465086	-82.67568716
233 OAK TERRACE DR	ASHLAND	KY	41102-7630	38.43270583	-82.714406
233 OLD BUCKLEY RD	ASHLAND	KY	41102-4202	38.47294467	-82.6741415
233 OLD HARDY RD	TOLER	KY	41514-8671	37.6364517	-82.2551067
233 ORCHARD ST	HAZARD	KY	41701-1045	37.26792	-83.18861
233 OWENS BRANCH RD	SLEMP	KY	41763-8847	37.0791683	-83.113725
233 PANBOWL BR TRLR	JACKSON	KY	41339-7537	37.57901667	-83.36292667
233 PARKVIEW DR	PAINTSVILLE	KY	41240-1271	37.8092283	-82.808205
233 PENNY ST	PIKEVILLE	KY	41501-3810	37.359039166	-82.56299283
233 PENNY ST TRLR	PIKEVILLE	KY	41501-3810	37.3587584	-82.5630108

233 PINSONFORK RD	MC ANDREWS	KY	41543-8031	37.56383217	-82.2731795
233 POND RUN RD	RACELAND	KY	41169-1686	38.5422933	-82.7279033
233 RAMSEY DR	MC DOWELL	KY	41647-6054	37.4305083	-82.7115967
233 RATLIFF TOWN RD	LOUISA	KY	41230-5455	37.94137183	-82.54066516
233 RIDGE RD	RACELAND	KY	41169-1239	38.53283183	-82.7246955
233 RIGHT FORK OF 58 BR	RACCOON	KY	41557-8649	37.4910167	-82.4167417
233 RIVERSIDE DR	RUSSELL	KY	41169-1356	38.5287383	-82.6901933
233 RIVERSIDE DR	WEST LIBERTY	KY	41472-1052	37.91583833	-83.26157783
233 RIVERVIEW DR	HAZARD	KY	41701-1153	37.26472081	-83.19174665
233 ROB DAMRON RD	PIKEVILLE	KY	41501-3835	37.3568783	-82.5577017
233 ROBIN HILL RD	PAINTSVILLE	KY	41240-9353	37.8177217	-82.7893617
233 SCOTT AVE	PIKEVILLE	KY	41501-1282	37.4846394	-82.5209163
233 SCOTT AVE APT 1	PIKEVILLE	KY	41501-1282	37.4830917	-82.518495
233 SEATON DR	RUSSELL	KY	41169-1416	38.5176683	-82.6987917
233 SHADOWWOOD DR	GRAYSON	KY	41143-8575	38.3409217	-82.9853567
233 STACY VALLEY DR	ARY	KY	41712-8848	37.3772617	-83.1437233
233 SWORD DR	GREENUP	KY	41144-6100	38.528135	-82.7712317
233 SYCAMORE ST	JACKSON	KY	41339-1026	37.55421333	-83.38811333
233 THORNSBURY LN	CANADA	KY	41519-8381	37.5942367	-82.309435
233 TROUBLESOME LN	HAZARD	KY	41701-7083	37.384575	-83.1679533
233 VANBIBBER DR TRLR	ASHLAND	KY	41102-7605	38.4250783	-82.7201383
233 VINE ST	SOUTH SHORE	KY	41175-7804	38.7256283	-82.9520733
233 VIOLA RD	CHAVIES	KY	41727	37.3461383	-83.3347783
233 WALNUT ST	HAZARD	KY	41701-1851	37.24836	-83.1928433
233 WESTMINISTER ST	PRESTONSBURG	KY	41653-1988	37.6691917	-82.7678067
233 WHITE LICK BR TRLR	FALCON	KY	41465	37.7753167	-83.015455
233 WILEY BRANCH RD TRLR	HAZARD	KY	41701-8313	37.3546817	-83.2953033
233 WILLIAMS DR	GREENUP	KY	41144-6624	38.6255767	-82.86865
233 WILLIAMS DR GARG	GREENUP	KY	41144-6624	38.625561333	-82.86907966
233 WINWRIGHT RD	PIKEVILLE	KY	41501-8112	37.3814167	-82.4393
233 WOLFPEN RD	ARY	KY	41712-8732	37.35275388	-83.16521234
233 E MAIN ST	HAZARD	KY	41701-1954	37.24593884	-83.18869151
233 E MAIN ST	HAZARD	KY	41701-1954	37.2459017	-83.1880917
233 E MAIN ST	HAZARD	KY	41701-1954	37.24686259	-83.18332607
233 E MAIN ST	HAZARD	KY	41701-1954	37.24593884	-83.18869151
233 E MAIN ST STE B	HAZARD	KY	41701-1954	37.245775	-83.18779516
233 N BUCKINGHAM AVE	WEST VAN LEAR	KY	41268-8016	37.789495	-82.7825667
233 N STATE HIGHWAY 207	RUSH	KY	41168-8998	38.374588	-82.84488133
233 W COURT ST FL 2	PRESTONSBURG	KY	41653-7725	37.6673467	-82.7746383
233 W COURT ST STE 100	PRESTONSBURG	KY	41653-7725	37.66735	-82.77464
233 W RUSSELL ST	ELKHORN CITY	KY	41522-9025	37.302466	-82.352377
2330 1ST ST	ASHLAND	KY	41102-3202	38.48442	-82.682015
2330 6TH ST	ASHLAND	KY	41101-2466	38.4756291	-82.66344069
2330 BIG PERRY RD TRLR	MOREHEAD	KY	40351-8155	38.262625	-83.37659333
2330 BOONE ST	ASHLAND	KY	41101-3502	38.46945083	-82.65984916
2330 BROAD ST	ASHLAND	KY	41101-4702	38.461	-82.6496717
2330 CLEAR CREEK RD	HAZARD	KY	41701-7574	37.2917383	-83.04696
2330 DAVEYS RUN TRLR	GRAYSON	KY	41143-7875	38.246995	-82.8814467
2330 HICKORY RIDGE DR	ASHLAND	KY	41101-3604	38.4631517	-82.6515767
2330 HIGHWAY 805	NEON	KY	41840-9062	37.17208583	-82.722435
2330 HOOD ST	ASHLAND	KY	41101-4773	38.4755481	-82.6703614
2330 MIDDLE FORK MACES CR RD	VIPER	KY	41774	37.14870433	-83.155362
2330 POLLARD RD	ASHLAND	KY	41101-2574	38.47321	-82.6608767
2330 POND CREEK RD	MC ANDREWS	KY	41543-8112	37.5718867	-82.2674817
2330 POND CREEK RD	MC ANDREWS	KY	41543-8112	37.5713033	-82.2673533
2330 POND CREEK RD	MC ANDREWS	KY	41543-8112	37.5713033	-82.2673533
2330 POND CREEK RD STE 105	MC ANDREWS	KY	41543-9997	37.5713033	-82.2673533
2330 QUICKSAND RD	JACKSON	KY	41339-9671	37.528447	-83.3586962
2330 QUICKSAND RD	JACKSON	KY	41339-9671	37.5286367	-83.3584767
2330 STATE ROUTE 3	CATLETTSBURG	KY	41129-9637	38.35820833	-82.69074183
2330 UPPER RIVER RD	VIPER	KY	41774-8642	37.184945	-83.1477367
2330 W WOODS CT	ASHLAND	KY	41102-7746	38.38431	-82.7517833
23307 BOLTS FORK RD	RUSH	KY	41168-9313	38.2497333	-82.7519033
2331 BROAD ST	ASHLAND	KY	41101-4768	38.46106583	-82.6498835
2331 GLANCY FRK	DENTON	KY	41132-9036	38.26863975	-82.82409425
2331 GLANCY FRK GARG	DENTON	KY	41132-9036	38.26873	-82.82374016
2331 HIGHWAY 721	HAZARD	KY	41701-7111	37.3121733	-83.0837067



2331	LEFT FORK BLACKBERRY RD	RANSOM	KY	41558-8629	37.5259117	-82.2051733
2331	MIDLAND TRL	RUSH	KY	41168-9329	38.3695967	-82.77072
2331	NARROWS BR TRLR 1	HARDY	KY	41531-8818	37.5858733	-82.2505767
2331	PINSONFORK RD	MC ANDREWS	KY	41543-8011	37.5421	-82.2938767
2331	PINSONFORK RD	MC ANDREWS	KY	41543-8011	37.5419183	-82.294115
2331	SHOPES CREEK RD	ASHLAND	KY	41102-9748	38.41572	-82.68373
2332	3RD ST	ASHLAND	KY	41102-3216	38.4827533	-82.681075
2332	COLDWATER RD	INEZ	KY	41224-8722	37.82691167	-82.50517833
2332	COLDWATER RD BLDG 1	INEZ	KY	41224-8722	37.82557	-82.50326833
2332	EK MINES BR	GRAYSON	KY	41143-7711	38.21839667	-82.88469
2332	GRIFFITH ST	ASHLAND	KY	41101-4712	38.4588217	-82.64841
2332	KY ROUTE 1107	PAINTSVILLE	KY	41240-8670	37.7947383	-82.77888
2332	KY ROUTE 1428	PRESTONSBURG	KY	41653-8429	37.6516633	-82.7105017
2332	LOST CREEK RD	HAZARD	KY	41701-7923	37.342955	-83.18617
2332	MOORE ST APT 1	ASHLAND	KY	41101-3847	38.463513	-82.64501516
2332	MOORE ST APT 2	ASHLAND	KY	41101-3847	38.4635175	-82.64497766
2332	MOORE ST APT 3	ASHLAND	KY	41101-3847	38.463558	-82.645028
2332	MOORE ST APT 4	ASHLAND	KY	41101-3847	38.463531	-82.64504216
2332	ROCKHOUSE RD	DAVISPORT	KY	41262-8956	37.838895	-82.60377333
2332	SELLARS ST	ASHLAND	KY	41101-4722	38.4597683	-82.6491283
2332	TOLER CRK	HAROLD	KY	41635-8804	37.49671	-82.6247533
2332	TOLER CRK	HAROLD	KY	41635-8804	37.496649166	-82.62515683
23320	KY ROUTE 122	MELVIN	KY	41650-9053	37.351515	-82.69032
23329	BOLTS FORK RD TRLR	RUSH	KY	41168-9313	38.2499567	-82.7523217
2333	1ST ST	ASHLAND	KY	41102-3201	38.4839	-82.682025
2333	BROAD ST	ASHLAND	KY	41101-4768	38.461117	-82.64987016
2333	CARTER AVE	ASHLAND	KY	41101-7825	38.4734083	-82.630405
2333	CROOKS ST	ASHLAND	KY	41101-4709	38.4584233	-82.647575
2333	GRIFFITH ST	ASHLAND	KY	41101-4711	38.459055	-82.6485517
2333	HIGHWAY 2036	LETCHER	KY	41832-9071	37.13048	-82.94021
2333	HURRICANE RD	PIKEVILLE	KY	41501-7012	37.4943433	-82.5823583
2333	KY ROUTE 1428	PRESTONSBURG	KY	41653-8429	37.65155	-82.7111167
2333	KY ROUTE 466	WEEKSBURY	KY	41667-9021	37.3223133	-82.6962933
2333	MIDLAND TRL	RUSH	KY	41168-9329	38.36953183	-82.77064583
2333	NARROWS BR TRLR	HARDY	KY	41531-8818	37.5858733	-82.2505767
2333	PLUM ST	ASHLAND	KY	41101-4845	38.4577967	-82.6472167
2333	POND CREEK RD	MC ANDREWS	KY	41543-8134	37.5720267	-82.26741
2333	POND CREEK RD APT A	MC ANDREWS	KY	41543-8134	37.5720267	-82.26741
2333	RANCH RD	ASHLAND	KY	41102-5808	38.4581417	-82.6550517
2333	ROSEMONT DR	ASHLAND	KY	41102-9458	38.4671067	-82.7076433
2333	W MEADOWBROOK ST	ASHLAND	KY	41102-8811	38.47792067	-82.70572866
2333	W WOODS CT	ASHLAND	KY	41102-7744	38.3840367	-82.7524967
23330	SANDY FURNACE RD	RUSH	KY	41168-9249	38.2483983	-82.75331
23330	SANDY FURNACE RD UNIT FARM	RUSH	KY	41168-9249	38.248235	-82.7535533
2334	BOONE ST	ASHLAND	KY	41101-3502	38.4692817	-82.6602467
2334	DIXON ST	ASHLAND	KY	41101-3416	38.47166833	-82.661088
2334	KY ROUTE 2039	HAGERHILL	KY	41222-9090	37.7894017	-82.85024
2334	KY ROUTE 2039	HAGERHILL	KY	41222-9090	37.78915067	-82.850414
2334	KY ROUTE 302	VAN LEAR	KY	41265-9064	37.77546	-82.7649467
2334	KY ROUTE 3379	GRETHEL	KY	41631-9063	37.467125	-82.63564
2334	LIBERTY RD	WEST LIBERTY	KY	41472-7016	37.933594166	-83.28510983
2334	LIBERTY RD	WEST LIBERTY	KY	41472-7016	37.933315833	-83.285253
2334	MARE CRK	STANVILLE	KY	41659-9020	37.56391683	-82.60024516
2334	MATTIE RD	LOUISA	KY	41230-7835	38.0170817	-82.7490417
2334	MIDLAND TRL	RUSH	KY	41168-9329	38.36947	-82.77067
2334	E JEPSON ST	ASHLAND	KY	41101-5047	38.4509222	-82.6279249
2334	W COBB FRK TRLR	ASHLAND	KY	41102-7001	38.4056083	-82.770395
23349	W US HIGHWAY 60	OLIVE HILL	KY	41164-8243	38.27439	-83.31035667
2335	29TH ST	ASHLAND	KY	41101-4831	38.4573967	-82.6470283
2335	29TH ST REAR	ASHLAND	KY	41101-4831	38.4572483	-82.6475583
2335	BOONE ST	ASHLAND	KY	41101-3501	38.4696733	-82.6600667
2335	BROAD ST	ASHLAND	KY	41101-4768	38.46109367	-82.6499095
2335	CROOKS ST	ASHLAND	KY	41101-4709	38.458288	-82.64777966
2335	GRASSY BR	RACCOON	KY	41557-8424	37.513887	-82.4151925
2335	KY ROUTE 1107 TRLR	PAINTSVILLE	KY	41240-8670	37.7958667	-82.7776617
2335	LITTLE MUD	PRINTER	KY	41655-9014	37.4781767	-82.6931033
2335	MARGARETTE ST	ASHLAND	KY	41101-3466	38.4709633	-82.660415

2335 MIDLAND TRL	RUSH	KY	41168-9329	38.3696067	-82.77096
2335 OAK HILL LN	ASHLAND	KY	41102-8714	38.39522217	-82.6998925
2335 POLLARD RD	ASHLAND	KY	41101-2575	38.4737917	-82.6617417
2335 POLLARD RD	ASHLAND	KY	41101-2575	38.473985	-82.6613033
2335 POLLARD RD	ASHLAND	KY	41101-2575	38.473985	-82.6613033
2335 ROSEMONT DR	ASHLAND	KY	41102-9458	38.46732	-82.70742
2335 SELLARS ST	ASHLAND	KY	41101-4767	38.4599867	-82.6493083
2335 STATE ROUTE 503	WURLTAND	KY	41144-7483	38.5218783	-82.7841617
2335 WOODLAND AVE	ASHLAND	KY	41101-3750	38.465955	-82.64186
2335 W ADKINS DR	ASHLAND	KY	41102-9688	38.3890783	-82.75458
2336 3RD ST UNIT TRLR	ASHLAND	KY	41102-3216	38.4827036	-82.6813273
2336 BRANHAM CREEK RD	GRETHEL	KY	41631	37.4676305	-82.634769
2336 HIGHWAY 2035 TRLR	WHITESBURG	KY	41858-9034	37.0905483	-82.8079167
2336 HIGHWAY 805	NEON	KY	41840-9062	37.172193	-82.721801
2336 KY ROUTE 1428 APT 101	PRESTONSBURG	KY	41653-8449	37.6513117	-82.711955
2336 KY ROUTE 1428 APT 102	PRESTONSBURG	KY	41653-8449	37.6512517	-82.7118783
2336 KY ROUTE 1428 APT 103	PRESTONSBURG	KY	41653-8449	37.6512517	-82.7118717
2336 KY ROUTE 1428 APT 104	PRESTONSBURG	KY	41653-8449	37.6511917	-82.7118517
2336 KY ROUTE 1428 APT 105	PRESTONSBURG	KY	41653-8449	37.65141191	-82.71127798
2336 KY ROUTE 1428 APT 106	PRESTONSBURG	KY	41653-8449	37.651155	-82.71183
2336 KY ROUTE 1428 APT 107	PRESTONSBURG	KY	41653-8449	37.6511317	-82.71184
2336 KY ROUTE 1428 APT 108	PRESTONSBURG	KY	41653-8449	37.6510867	-82.7118483
2336 KY ROUTE 302	VAN LEAR	KY	41265-9064	37.775545	-82.7646767
2336 KY ROUTE 3380	TEABERRY	KY	41660-9042	37.3886867	-82.6345467
2336 MARGARETTE ST	ASHLAND	KY	41101-3465	38.4706067	-82.66071
2336 MOCABEE CREEK RD	OLIVE HILL	KY	41164-7939	38.23454333	-83.2796833
2336 MOORE ST	ASHLAND	KY	41101-3870	38.4633983	-82.645
2336 RANCH RD	ASHLAND	KY	41102-5809	38.4574433	-82.655655
2336 SELLARS ST	ASHLAND	KY	41101-4722	38.459525	-82.6490883
23368 KY HIGHWAY 476	ROWDY	KY	41367-8949	37.435615	-83.21952
23368 W US HIGHWAY 60	OLIVE HILL	KY	41164-8243	38.2747	-83.31105667
2337 2ND ST	ASHLAND	KY	41102-3207	38.4832483	-82.6814783
2337 BROAD ST	ASHLAND	KY	41101-4768	38.46126055	-82.64961633
2337 CANNONSBURG RD	CATLETTSBURG	KY	41129-8204	38.39202	-82.6989483
2337 CARTER AVE	ASHLAND	KY	41101-7825	38.4732533	-82.630035
2337 CROOKS ST	ASHLAND	KY	41101-4709	38.45822517	-82.6478925
2337 KY ROUTE 302	VAN LEAR	KY	41265-9064	37.7749	-82.7649117
2337 MARE CRK	STANVILLE	KY	41659-9020	37.56359	-82.5997817
2337 OAKVIEW RD	ASHLAND	KY	41101-3657	38.4602083	-82.650855
2337 SMITH BRANCH RD	GREENUP	KY	41144-6478	38.5980717	-82.8987617
2337 E SHELBIANA RD	PIKEVILLE	KY	41501-2225	37.43087633	-82.49488183
2338 BLACKLOG RD	INEZ	KY	41224-9021	37.85358667	-82.50834833
2338 BOONE ST	ASHLAND	KY	41101-3502	38.4697467	-82.6601069
2338 DAVEYS RUN TRLR	GRAYSON	KY	41143-7875	38.2469567	-82.881795
2338 DIXON ST	ASHLAND	KY	41101-3416	38.4713817	-82.661225
2338 HIGHWAY 2037 TRLR	LOUISA	KY	41230-8271	38.02501167	-82.62277833
2338 HIGHWAY 317	JACKHORN	KY	41825	37.20924633	-82.70916083
2338 KY ROUTE 1498	BEVINSVILLE	KY	41606-9017	37.3359567	-82.7423683
2338 KY ROUTE 1750	EAST POINT	KY	41216-9040	37.714887	-82.8589066
2338 KY ROUTE 1750 BLDG 1	EAST POINT	KY	41216-9040	37.71525133	-82.85908866
2338 MIDDLE FORK MACES CR RD	VIPER	KY	41774-9706	37.1477367	-83.1549667
2338 TURKEY CRK	HALLIE	KY	41821-8994	37.0742517	-83.0206517
2338 W COBB FRK	ASHLAND	KY	41102-7001	38.4055317	-82.77093
23389 KY ROUTE 122	MELVIN	KY	41650-9053	37.3512884	-82.6861255
2339 3RD ST TRLR	ASHLAND	KY	41102-3215	38.4824517	-82.68068
2339 BOONE ST	ASHLAND	KY	41101-3501	38.4693783	-82.66021
2339 DIXON ST APT 1	ASHLAND	KY	41101-3468	38.4716783	-82.661655
2339 DIXON ST APT 2	ASHLAND	KY	41101-3468	38.471685	-82.6616483
2339 DIXON ST APT 3	ASHLAND	KY	41101-3468	38.4716733	-82.6616633
2339 DIXON ST APT 4	ASHLAND	KY	41101-3468	38.47169	-82.6616433
2339 HIGHWAY 1148	ISOM	KY	41824-9057	37.1845783	-82.8541067
2339 NARROWS BR	HARDY	KY	41531-8818	37.58597	-82.2499
2339 W WOODS CT	ASHLAND	KY	41102-7744	38.3838567	-82.75224
23392 HIGHWAY 421	HYDEN	KY	41749-8969	37.15186	-83.392315
234 16TH ST	ASHLAND	KY	41101-7657	38.4787583	-82.6390683
234 3RD ST TRLR 10	LOUISA	KY	41230-8156	38.1050983	-82.6081383
234 AKERS BR	GRETHEL	KY	41631-8911	37.454763	-82.645581

234 ANDY BR	TEABERRY	KY	41660-9022	37.411095	-82.636435
234 BELLIARE DR	JENKINS	KY	41537-8857	37.15137	-82.6637
234 BILL LEWIS HOLW	KONA	KY	41858	37.152689	-82.73001566
234 BLANTON BRANCH RD	SALYERSVILLE	KY	41465-7185	37.7698417	-83.027485
234 BONEY BANKS CEMETERY RD	WHITESBURG	KY	41858-9071	37.11757	-82.870525
234 BRIDGE HOLLOW RD	JACKSON	KY	41339-6524	37.552945	-83.37680667
234 BRUSHY FRK	JENKINS	KY	41537-8412	37.266275	-82.6168883
234 BUCKFIELD RD	PIKEVILLE	KY	41501-6804	37.403645	-82.5211883
234 CHANDLER CREEK RD TRLR	BEAR BRANCH	KY	41714-8916	37.1708489	-83.5215516
234 CLIFFORD LOOP	SOUTH SHORE	KY	41175-7758	38.7425567	-82.8924517
234 COLLINS DR	WITTENSVILLE	KY	41274-9050	37.8555183	-82.8109017
234 COMBS DR	WITTENSVILLE	KY	41274-9003	37.8639467	-82.7973667
234 COOTS HOLLOW RD	VIPER	KY	41774-8014	37.141593333	-83.12354733
234 COOTS HOLW	YEADDISS	KY	41777-8602	37.081525	-83.20481833
234 COW BR	TOLER	KY	41514-7404	37.6334517	-82.2654267
234 DOG RDG	ASHLAND	KY	41102-8344	38.445405	-82.7066417
234 DRY BRANCH RD	JONANCY	KY	41538-8007	37.313365	-82.59876
234 DRY BREAD RD	HADDIX	KY	41339-9126	37.48045376	-83.36457245
234 DRYHILL RD	HYDEN	KY	41749-8930	37.1653948	-83.3729459
234 DWIGHT ST	FLATWOODS	KY	41139-9026	38.509172	-82.740142
234 EWING DR	ALLEN	KY	41601-9430	37.62487683	-82.70918616
234 EWING DR UNIT GATE	ALLEN	KY	41601-9430	37.628442	-82.70886216
234 FAULKNER AVE	HAZARD	KY	41701-1620	37.25633133	-83.18405533
234 FIFE FORK RD	PIKEVILLE	KY	41501-9206	37.474955	-82.479405
234 FORESTDALE RD	ASHLAND	KY	41102-9401	38.4513983	-82.6933117
234 FOXCROFT LN	PIKEVILLE	KY	41501-1551	37.4538767	-82.5074817
234 FRALEY BR	GRAYSON	KY	41143-7069	38.2760605	-82.92295266
234 FRANK ST	PAINTSVILLE	KY	41240-1116	37.81634	-82.7992983
234 FRASURE CRK	EAST MC DOWELL	KY	41647-9002	37.4464867	-82.7255783
234 FROST CEMETERY RD	SOUTH SHORE	KY	41175-7693	38.72708852	-82.92258995
234 GLASS DR	THORNTON	KY	41855-9100	37.21413733	-82.81223333
234 HAPPY VALLEY RD	SOUTH WILLIAMSON	KY	41503-4062	37.6668167	-82.2833333
234 HEART BREAK RD	CARRIE	KY	41725-9020	37.30247	-83.0271467
234 HIGHWAY 3400 TRLR 2	JENKINS	KY	41537-8936	37.155447	-82.67952383
234 HORSESHOE DR	PIKEVILLE	KY	41501-2145	37.4954917	-82.51183
234 HOWELL HTS	JACKSON	KY	41339-9689	37.53097833	-83.35788
234 JEFF LN	JEFF	KY	41751-8921	37.2107733	-83.133225
234 JETT DR	GAYS CREEK	KY	41745-9011	37.3263817	-83.4299867
234 JOCKEY HOLW	AUXIER	KY	41602-9226	37.741612	-82.75569
234 JOHN CC MAYO AVE	AUXIER	KY	41602-9229	37.7318233	-82.7554
234 KED FLETCHER RD	INEZ	KY	41224-9075	37.7921183	-82.451275
234 LICKING ROCK BR	ERMINE	KY	41815-9057	37.1552017	-82.7905283
234 LITTLE BR	PIKEVILLE	KY	41501-3919	37.3395533	-82.561255
234 LITTLE BR	PIKEVILLE	KY	41501-3919	37.33918583	-82.561125
234 LITTLE GARNER RD	ASHLAND	KY	41102-7502	38.4325567	-82.7128067
234 LONG BR TRLR	LOVELY	KY	41231-9040	37.79773267	-82.374043
234 LYNN LN	RACCOON	KY	41557-8757	37.4745117	-82.4064133
234 LYNN LN	RACCOON	KY	41557-8757	37.4745117	-82.40642
234 MAIN ST	SASSAFRAS	KY	41759-9089	37.220735	-83.0543183
234 MAIN ST APT 1	PAINTSVILLE	KY	41240-1040	37.8138883	-82.8054267
234 MAXINE DR	WHITESBURG	KY	41858-9489	37.0838033	-82.9196467
234 MCGUIRE ST	ASHLAND	KY	41101-9001	38.47553	-82.664815
234 MEADOWBROOK RD	HAZARD	KY	41701-5468	37.287535	-83.2022233
234 MILL BRANCH RD	PAINTSVILLE	KY	41240-1701	37.81139	-82.81249966
234 MORNING GLORY LN TRLR	MC ROBERTS	KY	41835-8954	37.22288777	-82.66442496
234 MULLINS SCHOOL ST	PIKEVILLE	KY	41501-2909	37.5381633	-82.5817367
234 NEW FREEDOM RD	BAYS	KY	41310-9102	37.641498	-83.248682
234 OLD FALLSBURG RD	LOUISA	KY	41230-6367	38.1636667	-82.6847733
234 OWL BR	JENKINS	KY	41537-8166	37.2616967	-82.56612
234 PARKWAY DR TRLR 2	SALYERSVILLE	KY	41465-9245	37.74886833	-83.06813433
234 PEACH ST	HAZARD	KY	41701-1049	37.2691767	-83.1894383
234 PENNINGTON HOLW	SOUTH PORTSMOUTH	KY	41174-8952	38.69564583	-83.0066055
234 PERRY AVE	HAZARD	KY	41701-1844	37.2472483	-83.1890567
234 PETERS BRANCH RD	YEADDISS	KY	41777-8840	37.0753917	-83.2803217
234 POWELLS CRK	PIKEVILLE	KY	41501-7937	37.4005	-82.4289883
234 RED CREEK RD	PIKEVILLE	KY	41501-6718	37.4320825	-82.47486516
234 RIDGEWATER RD	DWARF	KY	41739	37.35297	-83.10668

234 RIVENDELL RD	ASHLAND	KY	41102-7963	38.4795217	-82.72919
234 ROBIN HILL RD	PAINTSVILLE	KY	41240-9352	37.8189167	-82.78844
234 ROBIN HILL RD	PAINTSVILLE	KY	41240-9352	37.8188033	-82.7880783
234 ROCKY HILL RD	STAFFORDSVILLE	KY	41256-9182	37.839295	-82.85911
234 ROLLING STONE BR	TEABERRY	KY	41660-6311	37.4073567	-82.6438883
234 ROWL ST	HAZARD	KY	41701-1067	37.26776	-83.1859017
234 RUNYON BRANCH RD TRLR	PINSONFORK	KY	41555-7402	37.5494867	-82.2685117
234 SACKETT LOOP	WHITESBURG	KY	41858-8028	37.2028667	-82.8813483
234 SACKETT LOOP	WHITESBURG	KY	41858-8028	37.20288617	-82.88131
234 SEALS HOLW HSE	LITTCARR	KY	41834-9051	37.272275	-82.93396
234 SHERIFF CT	BONNYMAN	KY	41719-8953	37.30631267	-83.247731
234 SHOP FORK ST UNIT HIUK	WHEELWRIGHT	KY	41669-9043	37.3313067	-82.7171467
234 SM ROBERSON DR	SOUTH SHORE	KY	41175-9677	38.7176533	-82.9653117
234 SPRADLIN ST	AUXIER	KY	41602-8000	37.731475	-82.75979
234 STEAMER BR	WEEKSBURY	KY	41667-8900	37.31581621	-82.69786944
234 STEPP BR TRLR	LOVELY	KY	41231-8933	37.78351	-82.3491833
234 STOKER BRANCH RD	WHEELWRIGHT	KY	41669-9014	37.322665	-82.7191417
234 SUNSET LN	LOUISA	KY	41230-6268	38.07968333	-82.63361167
234 SYCAMORE ST	JACKSON	KY	41339-1024	37.55414667	-83.38764667
234 THOMPSON FORK RD TRLR	LOUISA	KY	41230-6488	37.99773023	-82.72557516
234 TIGER HILL RD	LOUISA	KY	41230-6496	37.99653883	-82.66308933
234 TIGER HILL RD	LOUISA	KY	41230-6496	37.99677833	-82.66304333
234 TOWN MOUNTAIN RD	PIKEVILLE	KY	41501-1611	37.485923	-82.508972
234 TOWN MOUNTAIN RD UNIT 4	PIKEVILLE	KY	41501-1611	37.48624467	-82.50817466
234 TYGART BEND RD	SOUTH SHORE	KY	41175-9749	38.7076983	-82.9484317
234 UPPER BLACKBERRY RD	RANSOM	KY	41558-8702	37.5465183	-82.2125117
234 VANHORN LN	GREENUP	KY	41144-9101	38.65046163	-82.87965213
234 WALNUT ST	HAZARD	KY	41701-1852	37.2486817	-83.1927167
234 WHITAKER HOLW TRLR	HAZARD	KY	41701-7049	37.38952	-83.1783433
234 N FRONT ST	LANGLEY	KY	41645-6515	37.5352467	-82.79141
234 N LEVISA RD	MOUThCARD	KY	41548-8117	37.38643917	-82.25625316
234 S CLAY AVE	WEST VAN LEAR	KY	41268-8009	37.7816733	-82.779475
234 S LAKE DR	PRESTONSBURG	KY	41653-1296	37.666235	-82.7724133
234 S MAIN ST	HAZARD	KY	41701-2057	37.2448433	-83.1895417
234 W ELKHORN ST	ELKHORN CITY	KY	41522-9041	37.3041417	-82.3554383
234 W ELKHORN ST APT 1	ELKHORN CITY	KY	41522-9041	37.3042567	-82.3557017
234 W ELKHORN ST APT 2	ELKHORN CITY	KY	41522-9041	37.3042567	-82.35571
2340 1ST ST TRLR	ASHLAND	KY	41102-3202	38.484050166	-82.68261716
2340 2ND ST	ASHLAND	KY	41102-3208	38.4835483	-82.6821767
2340 3RD ST	ASHLAND	KY	41102-3216	38.4826567	-82.6810267
2340 CARTER AVE	ASHLAND	KY	41101-7826	38.4722433	-82.6306217
2340 CENTER ST	CATLETTSBURG	KY	41129-1240	38.41987	-82.59854
2340 FREEMAN FORK RD	BUCKHORN	KY	41721-8895	37.34798	-83.52296333
2340 GRIFFITH ST	ASHLAND	KY	41101-4712	38.4586583	-82.6489333
2340 HICKORY RIDGE DR LOT 3	ASHLAND	KY	41101-3604	38.463485	-82.6520333
2340 HIGHWAY 1	LOUISA	KY	41230-8916	38.16797	-82.7337733
2340 HIGHWAY 343	MC ROBERTS	KY	41835-9038	37.2032933	-82.6786783
2340 KY HIGHWAY 451	HAZARD	KY	41701-5823	37.2442633	-83.2218167
2340 KY ROUTE 3380	TEABERRY	KY	41660-9042	37.3882383	-82.634895
2340 LEFT FORK OF LONG FRK	VIRGIE	KY	41572-8633	37.2598388	-82.6618632
2340 LITTLE MUD TRLR 2	PRINTER	KY	41655-9014	37.4783602	-82.69218246
2340 MATTIE RD	LOUISA	KY	41230-7835	38.0168984	-82.7502554
2340 MOTLEY RD TRLR	FEDSCREEK	KY	41524-8448	37.4202617	-82.2107533
2340 MUSHROOM RD	OLIVE HILL	KY	41164-7365	38.247835	-83.20357833
2340 ROSEMONT DR APT	ASHLAND	KY	41102-9458	38.4671733	-82.7083333
2340 ROSEMONT DR HSE	ASHLAND	KY	41102-9458	38.466515	-82.70841
2340 SELLARS ST	ASHLAND	KY	41101-4722	38.4595217	-82.649225
2340 STATE HIGHWAY 1626	OLIVE HILL	KY	41164-8826	38.28082	-83.24737
2340 STATE HIGHWAY 1626	OLIVE HILL	KY	41164-8826	38.27407333	-83.27661167
2340 STATE HIGHWAY 1626	OLIVE HILL	KY	41164-8826	38.27407333	-83.27625333
2340 STATE HIGHWAY 1626 TRLR	OLIVE HILL	KY	41164-8826	38.273925	-83.276685
2340 W ADKINS DR	ASHLAND	KY	41102-9688	38.3887767	-82.7549533
2341 1ST ST	ASHLAND	KY	41102-3201	38.4844183	-82.6827183
2341 3RD ST	ASHLAND	KY	41102-3215	38.482495	-82.6808183
2341 BOONE ST APT A	ASHLAND	KY	41101-3501	38.4695533	-82.6605133
2341 CROOKS ST	ASHLAND	KY	41101-4709	38.4582233	-82.64814
2341 GRIFFITH ST	ASHLAND	KY	41101-4711	38.4588	-82.6488267

2341	HIGHWAY 1	LOUISA	KY	41230-8916	38.16776	-82.732923
2341	LEFT FORK OF ISLAND CRK	PIKEVILLE	KY	41501-7423	37.4333883	-82.56608
2341	RANCH RD	ASHLAND	KY	41102-5808	38.4578533	-82.6551917
2341	SHELBY DRY FRK	SHELBIANA	KY	41562-8413	37.3955183	-82.4954667
2341	TOWN MOUNTAIN RD	PIKEVILLE	KY	41501-2100	37.5063117	-82.4893633
2341	TOWN MOUNTAIN RD	PIKEVILLE	KY	41501-2100	37.50662917	-82.48908566
2341	TOWN MOUNTAIN RD APT B	PIKEVILLE	KY	41501-2100	37.5063717	-82.4895917
2341	TOWN MOUNTAIN RD UNIT A	PIKEVILLE	KY	41501-2100	37.5063417	-82.4894767
2341	W ADKINS DR	ASHLAND	KY	41102-9688	38.3893667	-82.7552267
2342	BOONE ST	ASHLAND	KY	41101-3502	38.4693033	-82.6604483
2342	DIXON ST	ASHLAND	KY	41101-3416	38.4716633	-82.661395
2342	FEDSCREEK RD	STEELE	KY	41566-8512	37.39193	-82.2126733
2342	HARROD ST	ASHLAND	KY	41102-4752	38.4576417	-82.65388
2342	HIGHWAY 2035	WHITESBURG	KY	41858-9034	37.09083521	-82.8076224
2342	KY ROUTE 1498	BEVINSVILLE	KY	41606-9017	37.3351817	-82.7421233
2342	LOWER POMPEY RD	SHELBIANA	KY	41562-8117	37.4459395	-82.42717916
2342	SPRUCE PINE RD	GARNER	KY	41817-9023	37.3441243	-82.8904493
2342	STRAIGHT CREEK RD BARN	ASHLAND	KY	41102-8036	38.39581317	-82.7682065
2342	WILSON CRK	LANGLEY	KY	41645-8901	37.54876	-82.8288
2342	S KY HIGHWAY 15	HAZARD	KY	41701-6078	37.23166	-83.1749517
2342	S LAKE DR	PRESTONSBURG	KY	41653-1366	37.668225	-82.7381867
2342	S LAKE DR	PRESTONSBURG	KY	41653-1366	37.66827	-82.7381083
23420	KY ROUTE 122 GARG 1	MELVIN	KY	41650-9054	37.3515267	-82.6901783
23426	HIGHWAY 421	HYDEN	KY	41749-8970	37.15216	-83.39277266
2343	2ND ST	ASHLAND	KY	41102-3207	38.48372	-82.6819583
2343	BOONE ST APT B	ASHLAND	KY	41101-3501	38.46955	-82.6605117
2343	BROWNS FORK RD TRLR	HAZARD	KY	41701-9741	37.222455	-83.2320733
2343	CHRISTOPHER RD	HAZARD	KY	41701-6158	37.2367417	-83.1709633
2343	CROOKS ST	ASHLAND	KY	41101-4709	38.45805	-82.6482683
2343	HIGHWAY 7	WHITESBURG	KY	41858-8268	37.205494	-82.87107183
2343	LEECO RD	HYDEN	KY	41749	37.119415	-83.3244594
2343	MARGARETTE ST	ASHLAND	KY	41101-3466	38.47074	-82.6612383
2343	STATE HIGHWAY 1626	OLIVE HILL	KY	41164-8826	38.27325167	-83.276185
23430	W US HIGHWAY 60	OLIVE HILL	KY	41164-8244	38.2743995	-83.31203383
2344	CORY RD	OLIVE HILL	KY	41164-8110	38.287415	-83.11610333
2344	CROOKS ST	ASHLAND	KY	41101-4710	38.45801	-82.64827
2344	KY ROUTE 1428	HAGERHILL	KY	41222-8601	37.775025	-82.80282833
2344	KY ROUTE 1428	HAGERHILL	KY	41222-8601	37.774257666	-82.80286266
2344	KY ROUTE 1428	HAGERHILL	KY	41222-8601	37.77471	-82.8032033
2344	MARGARETTE ST	ASHLAND	KY	41101-3465	38.4707767	-82.6609867
2344	RANCH RD	ASHLAND	KY	41102-5809	38.4574883	-82.655625
23442	JACKS FORK RD TRLR	RUSH	KY	41168-8020	38.260605	-82.760945
2345	BEAVER CREEK RD	ELKHORN CITY	KY	41522-8619	37.327117	-82.324261
2345	BOONE ST APT C	ASHLAND	KY	41101-3501	38.4695065	-82.66058483
2345	CROOKS ST	ASHLAND	KY	41101-4709	38.458015	-82.6485283
2345	CROOKS ST	ASHLAND	KY	41101-4709	38.4580783	-82.6480067
2345	DEFEATED CRK	REDFOX	KY	41847	37.2022568	-82.9737113
2345	GREASY CRK	SHELBIANA	KY	41562-8206	37.39233	-82.47062
2345	HARROD ST	ASHLAND	KY	41102-4751	38.4581667	-82.6535817
2345	HIGHWAY 931	WHITESBURG	KY	41858-8305	37.15113817	-82.821145
2345	KY HIGHWAY 610 TRLR	VIRGIE	KY	41572-9017	37.3249835	-82.5878986
2345	RACCOON RD LOT 1	RACCOON	KY	41557-8311	37.508572	-82.4498098
2345	RACCOON RD LOT 2	RACCOON	KY	41557-8311	37.508572	-82.4498098
2345	RACCOON RD LOT 3	RACCOON	KY	41557-8311		
2345	RACCOON RD LOT 4	RACCOON	KY	41557-8311	37.5086834	-82.4499824
2345	RACCOON RD LOT 5	RACCOON	KY	41557-8311	37.5089299	-82.4494611
2345	RACCOON RD LOT 6	RACCOON	KY	41557		
2345	RACCOON RD LOT 7	RACCOON	KY	41557		
2345	STATE HIGHWAY 292	TURKEY CREEK	KY	41514-9219	37.6798767	-82.3037567
2345	STATE ROUTE 503	WURLAND	KY	41144-7483	38.52174	-82.7841817
2345	WOODLAND AVE	ASHLAND	KY	41101-3750	38.4658017	-82.6408817
23452	W US HIGHWAY 60	OLIVE HILL	KY	41164-8244	38.27442667	-83.31232667
23455	KY ROUTE 122	MELVIN	KY	41650-9054	37.3515045	-82.68562866
23456	HIGHWAY 421 LOT 4	HYDEN	KY	41749-8970	37.15217617	-83.39320966
2346	BIG BRANCH RD	HINDMAN	KY	41822-8722	37.3015133	-82.9921383
2346	BOONE ST	ASHLAND	KY	41101-3502	38.4692467	-82.6605433
2346	BUFFALO RUN	HAZARD	KY	41701-6423	37.209685	-83.240765

2346 DRY CREEK RD	DRY CREEK	KY	41862-9056	37.3316	-82.775695
2346 HIGHWAY 15	WHITESBURG	KY	41858-7413	37.122345	-82.84132
2346 MATTIE RD	LOUISA	KY	41230-7835	38.0170123	-82.7569546
2346 SPANKEM BRANCH RD	LOUISA	KY	41230-6133	38.16376883	-82.711168
2346 SPANKEM BRANCH RD	LOUISA	KY	41230-6133	38.16339417	-82.71068516
2346 WINCHESTER AVE	ASHLAND	KY	41101	38.4732433	-82.629745
23461 HIGHWAY 421	HYDEN	KY	41749-8970	37.15161016	-83.39342733
23468 W US HIGHWAY 60	OLIVE HILL	KY	41164-8244	38.27424383	-83.31253966
23468 W US HIGHWAY 60 UNIT CAMPER	OLIVE HILL	KY	41164	38.2745234	-83.312991
2347 2ND ST	ASHLAND	KY	41102-3207	38.4831017	-82.6817967
2347 BLACKLOG RD	INEZ	KY	41224-9021	37.85423	-82.50791333
2347 DORTON JENKINS HWY	JENKINS	KY	41537-8294	37.25169883	-82.56326766
2347 HELL FOR CERTAIN RD	HYDEN	KY	41749-8184	37.2313017	-83.4103867
2347 HELL FOR CERTAIN RD	HYDEN	KY	41749-8184	37.231575	-83.410505
2347 LITTLE ROBINSON CRK	VIRGIE	KY	41572	37.370321	-82.62211066
2347 MARGARETTE ST	ASHLAND	KY	41101-3466	38.470905	-82.6608433
2347 ROCKHOUSE RD	TOMAHAWK	KY	41262-8956	37.83874526	-82.60290374
23474 HIGHWAY 421	HYDEN	KY	41749-8970	37.1519	-83.3933217
2348 FOREST HILLS RD	FOREST HILLS	KY	41527-8402	37.63040655	-82.29561372
2348 INGRAM CRK	LINEFORK	KY	41833-9114	37.0511995	-82.93327016
2348 KY ROUTE 302	VAN LEAR	KY	41265-9064	37.775025	-82.76439516
2348 SHOPES CREEK RD	ASHLAND	KY	41102-9748	38.4151967	-82.6855717
23481 KY ROUTE 122	MELVIN	KY	41650-9054	37.351265	-82.68337
2349 3RD ST	ASHLAND	KY	41102-3215	38.4824083	-82.68133
2349 HIGHWAY 7	JEREMIAH	KY	41826-9081	37.170145	-82.9314983
2349 KY ROUTE 466	WEEKSBURY	KY	41667-9021	37.3223333	-82.6964483
2349 LEFT FORK OF ISLAND CRK	PIKEVILLE	KY	41501-7423	37.4333917	-82.5661933
2349 NARROWS BR	HARDY	KY	41531-8818	37.586045	-82.24978
2349 SHOPES CREEK RD	ASHLAND	KY	41102-9748	38.4154683	-82.6843383
2349 N MAIN ST	HAZARD	KY	41701-1009	37.267009333	-83.189028
23491 HIGHWAY 421	HYDEN	KY	41749-8970	37.1519633	-83.3940017
23498 HIGHWAY 421	HYDEN	KY	41749-8970	37.1525133	-83.3937417
23498 HIGHWAY 421	HYDEN	KY	41749-8970	37.1524233	-83.3936333
23498 HIGHWAY 421	HYDEN	KY	41749-8970	37.15234	-83.3941183
23498 HIGHWAY 421 COT	HYDEN	KY	41749-8970	37.1521233	-83.3937433
23499 KY ROUTE 122	MELVIN	KY	41650-9054	37.351265	-82.68337
235 3RD ST APT 16	LOUISA	KY	41230-8156	38.1046983	-82.6080583
235 ALECIA LN	GRAYSON	KY	41143-9801	38.3224567	-82.92592
235 ALL HORN BRANCH RD	DENTON	KY	41132-9006	38.22699483	-82.79679566
235 ANTLER RD	WEST LIBERTY	KY	41472-7385	37.9359903	-83.2407477
235 ANTLER RD APT 1	WEST LIBERTY	KY	41472-7385	37.93541	-83.24136333
235 ANTLER RD APT 2	WEST LIBERTY	KY	41472-7385	37.93565	-83.24125
235 ANTLER RD APT 3	WEST LIBERTY	KY	41472-7385	37.93555333	-83.24130167
235 ANTLER RD APT 4	WEST LIBERTY	KY	41472-7385	37.93543333	-83.24128
235 BAKER BR	TUTOR KEY	KY	41263-9002	37.8609683	-82.75895
235 BAYS BR	EAST POINT	KY	41216-9088	37.7225017	-82.7828367
235 BAYS BR	EAST POINT	KY	41216-9088	37.72251367	-82.78292633
235 BEAR FRK	JENKINS	KY	41537-8423	37.2511617	-82.6234967
235 BEECHWOOD LN	LITTCARR	KY	41834-9081	37.2856833	-82.9311583
235 BELLEFONTE ST	RUSSELL	KY	41169-1316	38.52981633	-82.69286266
235 BIG ELK RD	BEAUTY	KY	41203-9020	37.8418483	-82.440295
235 BLACKSMITH RD	LETCHER	KY	41832-8907	37.13774367	-82.953244
235 BRANHAM HTS	PIKEVILLE	KY	41501-6702	37.415437	-82.4979455
235 BUFFALO BR	MOREHEAD	KY	40351-9057	38.239435	-83.34025167
235 CANEY HWY	PIKEVILLE	KY	41501-3912	37.3534083	-82.55509
235 CANEY HWY	PIKEVILLE	KY	41501-3912	37.3537317	-82.5551983
235 CARMEN ST	ELKHORN CITY	KY	41522-7170	37.2966033	-82.3532
235 CARTER AVE	PRESTONSBURG	KY	41653-7912	37.6672667	-82.7701733
235 CHOPPING BR	MC ROBERTS	KY	41835-9072	37.2040167	-82.6695
235 CHURCH ST TRLR	BETSY LAYNE	KY	41605-7010	37.552205	-82.6344883
235 COLT LN TRLR	WENDOVER	KY	41775-8920	37.1064417	-83.3468567
235 COMBS RD	HAZARD	KY	41701-6851	37.2737467	-83.20832
235 CRAWFORD VALLEY DR	HAZARD	KY	41701-6802	37.29302233	-83.225485
235 DAMRON MAYO RD TRLR	GRAYSON	KY	41143-7924	38.34095	-82.8945883
235 DIXIE AVE	SALYERSVILLE	KY	41465-9433	37.7484417	-83.07124
235 DRIFTWOOD LOOP TRLR	WHITESBURG	KY	41858-7484	37.12026642	-82.84762606
235 DRY BRANCH RD	MOREHEAD	KY	40351-9544	38.31364	-83.38881333

235 DRY BREAD RD	SALYERSVILLE	KY	41465-8292	37.713955	-82.9695667
235 DRY BREAD RD TRLR	SALYERSVILLE	KY	41465-8292	37.7199237	-82.9656001
235 DYSARD RD	GREENUP	KY	41144-8294	38.53208	-82.822525
235 FORD ST	PRESTONSBURG	KY	41653-7955	37.6660683	-82.7738567
235 FOXCROFT LN	PIKEVILLE	KY	41501-1552	37.45404538	-82.50570166
235 GILLISPIE BR	SHELBIANA	KY	41562-8216	37.40008867	-82.47297416
235 GREASY CRK	SHELBIANA	KY	41562-8234	37.4157317	-82.457275
235 HATCHER ST	ELKHORN CITY	KY	41522-8250	37.3016683	-82.3512667
235 HAYWOOD VLY	SOUTH PORTSMOUTH	KY	41174-9084	38.7041467	-83.0197583
235 HEART BREAK RD	CARRIE	KY	41725-9020	37.3026417	-83.02714
235 HENRY FORK RD	HYDEN	KY	41749-8942	37.1538833	-83.5076317
235 HIGH ST	VIRGIE	KY	41572-8002	37.332865	-82.5795617
235 HIGHWAY 15	JACKSON	KY	41339-9632	37.556848333	-83.38595500
235 HOWELL HTS GARG 1	JACKSON	KY	41339	37.53121833	-83.358055
235 ICE PLANT HOLW	MARTIN	KY	41649-7933	37.5703683	-82.7493967
235 KENEVA RD TRLR	CHAVIES	KY	41727-9065	37.3424183	-83.36873
235 KENTUCKY ST	ASHLAND	KY	41102-3376	38.4767595	-82.670698
235 KY ROUTE 1101	DRIFT	KY	41619-9029	37.48179	-82.749845
235 KY ROUTE 1101 GARG	DRIFT	KY	41619-9029	37.482143	-82.750113
235 KY ROUTE 7	LACKEY	KY	41643-9998	37.4673283	-82.8265533
235 LEFT FORK MACES CRK RD	VIPER	KY	41774-8402	37.1791033	-83.1475717
235 LICKING ROCK BR	ERMINE	KY	41815-9057	37.15536	-82.790585
235 LITTLE BILL DR	TOMAHAWK	KY	41262	37.82977967	-82.64546783
235 LITTLE CRK	PIKEVILLE	KY	41501-6953	37.390619	-82.51967
235 LOWER POMPEY RD	SHELBIANA	KY	41562-8133	37.418796	-82.423438
235 LUKE VARNEY HOLW	RACCOON	KY	41557-8445	37.5191933	-82.41402
235 MAIN ST	BELFRY	KY	41514-7322	37.621355	-82.2682883
235 MAIN ST	PIKEVILLE	KY	41501-3882	37.482235	-82.5161233
235 MAIN ST	VICCO	KY	41773-9018	37.2147117	-83.0613167
235 MAPLE ST	LANGLEY	KY	41645-9076	37.5281683	-82.79725
235 MAPLE ST	LANGLEY	KY	41645-9076	37.527725	-82.79732
235 MARVIN HICKS DR	OLIVE HILL	KY	41164	38.3079515	-83.2055957
235 MAY BR TRLR	TURKEY CREEK	KY	41514-7942	37.6346233	-82.31291
235 MEADOWBROOK RD	HAZARD	KY	41701-5468	37.2874333	-83.20197
235 MILLSTONE RD	MILLSTONE	KY	41838-9003	37.18380733	-82.7523415
235 MUDLICK RD	AWAWAM	KY	41713	37.2145183	-83.28157
235 NEARWAY BRANCH RD	BONNYMAN	KY	41719-8709	37.29192	-83.2415433
235 NEW CIRCLE DR TRLR	WHITESBURG	KY	41858-9123	37.1185	-82.905335
235 NEWSOME CEMETARY RD	VIRGIE	KY	41572-8466	37.37432	-82.641285
235 NOBLE RD	LOST CREEK	KY	41348-9009	37.4329694	-83.2999602
235 NORTHGATE DR	PIKEVILLE	KY	41501-8606	37.49042867	-82.5119265
235 NORTHGATE DR	PIKEVILLE	KY	41501-8606	37.49045917	-82.51213066
235 NUMBER FOUR HL	JENKINS	KY	41537-9608	37.17494417	-82.63473316
235 NUMBER FOUR HL GARG	JENKINS	KY	41537-9608	37.17532183	-82.63476683
235 ORCHARD FRK	MELVIN	KY	41650-8907	37.3547217	-82.691335
235 PEBBLE HL	SOUTH SHORE	KY	41175-7610	38.6896817	-82.88886
235 PINE GROVE CIR TRLR	HAZARD	KY	41701-7874	37.2918517	-83.1589017
235 PINE GROVE CIR TRLR	HAZARD	KY	41701-7874	37.29157	-83.1601383
235 PINE ST	PAINTSVILLE	KY	41240-1314	37.81052	-82.7953233
235 PISTOL CITY	WHITESBURG	KY	41858-8394	37.188745	-82.8290133
235 POLLEY ST	ELKHORN CITY	KY	41522-7266	37.299471	-82.350357
235 POPLAR FRK	BEAUTY	KY	41203-9054	37.846041833	-82.4458225
235 PRESTON ST	PAINTSVILLE	KY	41240-1125	37.81648	-82.7981483
235 PRICE AVE	ELKHORN CITY	KY	41522-7012	37.2923467	-82.3655017
235 RAILROAD CT	HAZARD	KY	41701-5492	37.231675	-83.1729167
235 RAILROAD CT TRLR	HAZARD	KY	41701-5492	37.231705	-83.172825
235 RAINBOW SPRINGS LN	BONNYMAN	KY	41719-8759	37.28117934	-83.2533423
235 RAVENWOOD RD	HAROLD	KY	41635-9070	37.54521	-82.6374717
235 RAVENWOOD RD	HAROLD	KY	41635-9070	37.54528717	-82.63785783
235 REDALE RD	PIKEVILLE	KY	41501-9062	37.4861467	-82.530325
235 REYNOLDS RD	LIGON	KY	41604-9057	37.3766117	-82.6872467
235 RIDGEWATER RD TRLR	DWARF	KY	41739	37.35242667	-83.1066705
235 RIGHT FORK ISLAND CRK	PHYLLIS	KY	41554-8728	37.43815633	-82.300235
235 RIGHT FORK JACKSON BR	ELKHORN CITY	KY	41522-7354	37.28933	-82.4349217
235 RIVER BEND WAY LOT 77	GRAYSON	KY	41143-1733	38.3400567	-82.9307033
235 ROUGH HOLW	SHELBY GAP	KY	41563-8442	37.234128	-82.517182
235 SCOTT FRK	META	KY	41501-4712	37.5713467	-82.4246717

235 SEATON DR	RUSSELL	KY	41169-1416	38.517335	-82.6989617
235 STUMBO BR	PRINTER	KY	41655-9036	37.5387858	-82.7310153
235 SWORD BR	GRETHEL	KY	41631-6337	37.49142383	-82.641354
235 SYCAMORE RD	PIKEVILLE	KY	41501-5303	37.6293217	-82.546055
235 TOOTER BR	JEREMIAH	KY	41826-8930	37.1670267	-82.9110467
235 TRACE FORK RD	DAVISPORT	KY	41262-9000	37.826805	-82.62427833
235 TRIBBEY CAMP RD TRLR	BULAN	KY	41722-8949	37.3061317	-83.1448383
235 TWELVE ACRE LN	VANCEBURG	KY	41179-5722	38.40086921	-83.26148661
235 VINCENT HOLW	OLIVE HILL	KY	41164-9001	38.26311	-83.29889167
235 WELCH LN	GREENUP	KY	41144-6379	38.53992	-82.8132617
235 WHICK LICK BRANCH RD	SALDEE	KY	41339-6045	37.43803667	-83.388585
235 WILL COMBS LN	HAPPY	KY	41746-9070	37.21265	-83.1146017
235 WILLIAM ST	ELKHORN CITY	KY	41522-9054	37.2962033	-82.3543433
235 WITHROW RD	MOREHEAD	KY	40351-7012	38.25083217	-83.322126
235 WOLFPEN BR	PIKEVILLE	KY	41501-7507	37.5089417	-82.5846917
235 E 2ND AVE	SOUTH SHORE	KY	41175-7520	38.72516	-82.9656967
235 S CLAY AVE	WEST VAN LEAR	KY	41268-8009	37.7816217	-82.7790667
235 W 5TH ST	ELKHORN CITY	KY	41522-7290	37.3021465	-82.34852516
235 W ALEXANDER DR	ASHLAND	KY	41102-8335	38.4375583	-82.711435
235 W MAIN ST	WEST LIBERTY	KY	41472-2001	37.91603167	-83.26138083
235 W MAPLE ST	SALYERSVILLE	KY	41465-9652	37.75192	-83.0713517
2350 BOONE ST	ASHLAND	KY	41101-3502	38.4691167	-82.660935
2350 BRYAN DR	FLATWOODS	KY	41139-1238	38.5255817	-82.7389383
2350 HICKORY RIDGE DR	ASHLAND	KY	41101-3604	38.4638633	-82.65172
2350 KY HIGHWAY 2022 TRLR	BUCKHORN	KY	41721-8868	37.32913167	-83.50349667
2350 KY HIGHWAY 451	HAZARD	KY	41701-5823	37.2444983	-83.2221767
2350 LOWER WHITE OAK RD	SOUTH PORTSMOUTH	KY	41174-8938	38.694865	-82.9975033
2350 WOODLAND AVE	ASHLAND	KY	41101-3751	38.465075	-82.6415417
23501 LONG BRANCH RD	RUSH	KY	41168-8168	38.27038	-82.7819683
23501 LONG BRANCH RD	RUSH	KY	41168-8168	38.2705467	-82.7815667
23503 HIGHWAY 421 TRLR	HYDEN	KY	41749-8971	37.1518067	-83.39387
2351 COLDWATER RD	INEZ	KY	41224-8722	37.827475	-82.50345667
2351 COLDWATER RD GARG	INEZ	KY	41224-8722	37.8271501	-82.5033058
2351 DORTON JENKINS HWY	JENKINS	KY	41537-8294	37.251464833	-82.56302666
2351 MARGARETTE ST	ASHLAND	KY	41101-3466	38.471125	-82.6616233
2351 MASHFORK RD	SALYERSVILLE	KY	41465-9481	37.7593817	-83.0137067
23519 HIGHWAY 421	HYDEN	KY	41749-8971	37.1518317	-83.3941283
2352 KY ROUTE 1428	PRESTONSBURG	KY	41653-8429	37.65134	-82.7102467
2352 KY ROUTE 2030	PRINTER	KY	41655-9062	37.51362167	-82.72234966
2352 KY ROUTE 302	VAN LEAR	KY	41265-9064	37.77473533	-82.763862
2352 RUNYON BRANCH RD	PINSONFORK	KY	41555-7423	37.5234433	-82.2788283
2352 SPANKEM BRANCH RD TRLR	LOUISA	KY	41230-6133	38.16339417	-82.71068516
23520 BOLTS FORK RD TRLR	RUSH	KY	41168-9327	38.25008	-82.756035
23522 LONG BRANCH RD	RUSH	KY	41168-8168	38.2689167	-82.7829933
2353 BOOKER FRK	PIKEVILLE	KY	41501-3934	37.3046533	-82.5721983
2353 HIGHWAY 931	WHITESBURG	KY	41858-8962	37.0988733	-82.8532233
2353 HIGHWAY 931 GARG	WHITESBURG	KY	41858-8962	37.0992777	-82.8530247
2353 HURRICANE RD	PIKEVILLE	KY	41501-7012	37.4946367	-82.5834317
2353 HURRICANE RD HSE	PIKEVILLE	KY	41501-7012	37.49500968	-82.58353316
2353 KY ROUTE 321	PRESTONSBURG	KY	41653-9104	37.69988	-82.7669117
2353 MARGARETTE ST	ASHLAND	KY	41101-3466	38.470885	-82.661252
2353 STATE ROUTE 1	GREENUP	KY	41144-7986	38.5366267	-82.81643
2353 WINCHESTER AVE	ASHLAND	KY	41101-7833	38.4739817	-82.6291067
2353 WOODLAND AVE	ASHLAND	KY	41101-3750	38.465495	-82.6409117
23530 HIGHWAY 421	HYDEN	KY	41749-8971	37.1522117	-83.3948783
23539 HIGHWAY 421 APT 1	HYDEN	KY	41749-8971	37.15166	-83.394235
23539 HIGHWAY 421 APT 2	HYDEN	KY	41749-8971	37.1518033	-83.3942217
23539 HIGHWAY 421 APT 3	HYDEN	KY	41749-8971	37.151655	-83.3942417
23539 HIGHWAY 421 APT 4	HYDEN	KY	41749-8971	37.15195383	-83.3945185
23539 HIGHWAY 421 APT 5	HYDEN	KY	41749-8971	37.1516467	-83.3942533
23539 HIGHWAY 421 APT 8	HYDEN	KY	41749-8971	37.1516633	-83.3942333
23539 HIGHWAY 421 LOT KIT	HYDEN	KY	41749	37.1516733	-83.3942733
2354 BUCKS BR	MARTIN	KY	41649-7808	37.582885	-82.79645
2354 BULL CREEK RD	DRYHILL	KY	41749-8125	37.20585	-83.3971417
2354 BULL CREEK RD BLDG 1	DRYHILL	KY	41749-8125	37.20572717	-83.39813883
2354 HIGHWAY 15	WHITESBURG	KY	41858-7413	37.12266	-82.8412917
2354 HIGHWAY 15	WHITESBURG	KY	41858-7413	37.122835	-82.8413167



2354 HIGHWAY 3408	BLACKKEY	KY	41804-9035	37.15883	-82.99425
2354 HIGHWAY 343	MC ROBERTS	KY	41835-9038	37.203285	-82.6783533
2354 HIGHWAY 7 TRLR	WHITESBURG	KY	41858-8268	37.2044633	-82.8721583
2354 KY ROUTE 2030	PRINTER	KY	41655-9062	37.51314333	-82.72259416
2354 W SOOKEYS CRK	PIKEVILLE	KY	41501-3605	37.4127533	-82.5508467
23544 LONG BRANCH RD	RUSH	KY	41168-8168	38.269445	-82.7814667
2355 ACUP RD TRLR	HAPPY	KY	41746-9025	37.22658	-83.0859033
2355 BIG BRANCH RD	HINDMAN	KY	41822-8722	37.3014267	-82.9912867
2355 BOONE ST	ASHLAND	KY	41101-3501	38.46981317	-82.66062716
2355 BURNING FRK	SALYERSVILLE	KY	41465-7475	37.7102567	-82.9975317
2355 HICKORY RIDGE DR	ASHLAND	KY	41101-3603	38.46354	-82.6510183
2355 HIGHWAY 406	STINNETT	KY	40868-6533	37.0825	-83.42901
2355 HIGHWAY 7	DEMA	KY	41859-9014	37.402587	-82.7868905
2355 HIGHWAY 7	DEMA	KY	41859-9014	37.402947	-82.7865795
2355 HIGHWAY 80	HYDEN	KY	41749-8681	37.14322	-83.335905
2355 KY ROUTE 2039	HAGERHILL	KY	41222-9090	37.78857	-82.850255
2355 KY ROUTE 2039 TRLR	HAGERHILL	KY	41222-9090	37.78919533	-82.85278666
2355 LEFT FORK BLACKBERRY RD	RANSOM	KY	41558-8629	37.5255417	-82.205945
2355 LITTLE LEATHERWOOD CRK TRLR	CORNETTSVILLE	KY	41731-8828	37.1004533	-83.0633183
2355 LONG FORK RD	KIMPER	KY	41539-5951	37.4644933	-82.2612517
2355 POND CREEK RD	MC ANDREWS	KY	41543-8134	37.571835	-82.2678033
2355 STATE ROUTE 1 TRLR	GREENUP	KY	41144		
2355 UPPER RIVER RD	VIPER	KY	41774-8642	37.18514483	-83.148343
2356 BOONE ST	ASHLAND	KY	41101-3502	38.4690483	-82.66111
2356 HIGHWAY 15	WHITESBURG	KY	41858-7413	37.122625	-82.8414617
2356 KY ROUTE 2039	HAGERHILL	KY	41222-9090	37.7890467	-82.8501133
2356 SQUARE LICK RD	OLIVE HILL	KY	41164-8007	38.279435	-83.15122333
23560 BOLTS FORK RD	RUSH	KY	41168-9327	38.24971	-82.756565
2357 DEFEATED CRK	LINEFORK	KY	41833-9007	37.0316717	-83.00806
2357 HIGHWAY 80 TRLR	HYDEN	KY	41749-8681	37.1431767	-83.3358567
2357 MIDDLE FORK RIVER RD	BUCKHORN	KY	41721-9023	37.36724	-83.46293667
2357 WINCHESTER AVE	ASHLAND	KY	41101-7868	38.4737817	-82.62914
2357 E SHELBIANA RD TRLR	PIKEVILLE	KY	41501-2225	37.4309167	-82.4946683
2357 E US HIGHWAY 60	GRAYSON	KY	41143-7941	38.3373767	-82.8917367
2357 N MAIN ST	HAZARD	KY	41701-1009	37.2670417	-83.1885983
23572 S LEVISA RD GARG	MOUTHCARD	KY	41548-8331	37.3773467	-82.2528917
23572 S LEVISA RD GARG	MOUTHCARD	KY	41548-8331	37.3789576	-82.2541656
2358 BLACKLOG RD TRLR	INEZ	KY	41224-9021	37.85383876	-82.50787823
2358 HICKORY RIDGE DR	ASHLAND	KY	41101-3604	38.4639833	-82.6515383
2358 HUFFS RUN	GRAYSON	KY	41143-7760	38.2583817	-82.9255367
2358 LEFT FORK OF LONG FRK TRLR	VIRGIE	KY	41572-8633	37.2593095	-82.6623805
2358 LITTLE ROCKCASTLE RD TRLR	INEZ	KY	41224-8911	37.8009483	-82.4689017
2358 SPANKEM BRANCH RD TRLR	LOUISA	KY	41230-6133	38.16339417	-82.71068516
2359 CENTER ST	CATLETTSBURG	KY	41129-1239	38.4194733	-82.5979733
2359 KY ROUTE 122	PRINTER	KY	41655-9046	37.53769508	-82.74833603
2359 LEECO RD	HYDEN	KY	41749	37.12070567	-83.32414166
2359 TOWN MOUNTAIN RD	PIKEVILLE	KY	41501-2100	37.5054367	-82.4892267
2359 WEBB RDG	OLIVE HILL	KY	41164-9129	38.33795667	-83.23397333
2359 WEBB RDG GARG	OLIVE HILL	KY	41164-8251	38.3373003	-83.2314651
2359A TOWN MOUNTAIN RD	PIKEVILLE	KY	41501-2100	37.5054367	-82.4892267
236 1ST AVE	WORTHINGTON	KY	41183-9455	38.55051017	-82.73237133
236 2ND AVE	WORTHINGTON	KY	41183-9449	38.55117	-82.7335983
236 2ND ST	PAINTSVILLE	KY	41240-1036	37.8149083	-82.80499
236 2ND ST HSE	PIKEVILLE	KY	41501-1185	37.47967183	-82.5192835
236 3RD AVE	WORTHINGTON	KY	41183-9441	38.55217977	-82.73329736
236 4TH AVE	WORTHINGTON	KY	41183-9433	38.552761	-82.73470916
236 ABBY BR	PHELPS	KY	41553	37.503533	-82.18491883
236 BARTLEYTOWN RD	ASHCAMP	KY	41512-8502	37.256889	-82.467494
236 BELLEFONTE CIR	ASHLAND	KY	41101-2176	38.5009917	-82.7007783
236 BELLEFONTE ST	RUSSELL	KY	41169-1317	38.5289267	-82.6916683
236 BLACK GOLD BLVD	HAZARD	KY	41701-2603	37.251283	-83.202318
236 BLANTON BRANCH RD	SALYERSVILLE	KY	41465-7185	37.7697517	-83.0275033
236 BLANTON DR	STAFFORDSVILLE	KY	41256-9224	37.8377733	-82.8619483
236 BRADFORD ST	SOUTH SHORE	KY	41175-9214	38.72768094	-82.91736173
236 BROOKS CONLEY RD	STAFFORDSVILLE	KY	41256-9103	37.8182883	-82.8443067
236 BRUSHY HOLW	HATFIELD	KY	41514-8615	37.6388267	-82.3939167
236 BURTON HL	LETCHER	KY	41832-9037	37.15120117	-82.94597033

236 CABIN FRK	JENKINS	KY	41537-8131	37.28561883	-82.57158233
236 CANOE RUN	GRAYSON	KY	41143-7000	38.310885	-82.9152083
236 CEDAR CREEK RD	PIKEVILLE	KY	41501-1483	37.4770017	-82.547645
236 CEDGAP RD	LOUISA	KY	41230-8015	38.06086	-82.699075
236 COAL RUN HL	PIKEVILLE	KY	41501-5623	37.5058033	-82.5520267
236 COLE AVE	HAZARD	KY	41701-1014	37.2687233	-83.1888017
236 COLE RD	OLIVE HILL	KY	41164-8555	38.249295833	-83.26358183
236 COLLEGE ST	HAZARD	KY	41701-1558	37.2551567	-83.1887167
236 COLLEGE ST	PAINTSVILLE	KY	41240-1098	37.81436	-82.805565
236 COYOTE LN	WARBRANCH	KY	40874-7083	36.9972033	-83.4438383
236 CREEKSTONE DR	WOOTON	KY	41776	37.10739717	-83.293705
236 DANIELS BR	PIKEVILLE	KY	41501-8128	37.38085	-82.4302517
236 DANIELS BR	PIKEVILLE	KY	41501-8128	37.38099	-82.4301783
236 DEATON RD HSE	BOONEVILLE	KY	41314-9539	37.395395	-83.52969833
236 EAST ST	PAINTSVILLE	KY	41240-1110	37.8147567	-82.8041617
236 ELOISE RD	LOUISA	KY	41230-6055	38.1052717	-82.5993117
236 ETNA ST	RUSSELL	KY	41169-1304	38.5287317	-82.6907117
236 EVERGREEN LN	PIKEVILLE	KY	41501-2152	37.5031567	-82.5164333
236 GREENUP RD	RACELAND	KY	41169-1040	38.5465017	-82.7546317
236 HENRY HUTTON RD	FLEMING NEON	KY	41840-9027	37.19504317	-82.70014083
236 HIGHWAY 3400 TRLR	JENKINS	KY	41537-8936	37.15547517	-82.67936783
236 HOMESTEAD DR	LEBURN	KY	41831-8887	37.3960983	-82.9707417
236 HONEYCAMP BR	BEVINSVILLE	KY	41606-6103	37.33538716	-82.74590103
236 HONEYCUTT LN	PINE TOP	KY	41843-8701	37.27171067	-82.88725983
236 HUGH ST	GRAYSON	KY	41143-1911	38.32609	-82.9225414
236 IMPROVEMENT BR APT A	JENKINS	KY	41537-8742	37.1991	-82.644935
236 IMPROVEMENT BR UNIT 2	JENKINS	KY	41537-8742	37.1990883	-82.6449933
236 KEL PATTON RD GARG	SALYERSVILLE	KY	41465-9617	37.72309	-83.0130495
236 KENDRICK FRK	PIKEVILLE	KY	41501-6607	37.45756845	-82.459526
236 KNOB LICK BR	STINNETT	KY	40868	37.0890017	-83.4268267
236 KY ROUTE 1498	BEVINSVILLE	KY	41606-6115	37.3627583	-82.7333783
236 LEFT FORK COW HOLLOW RD	DRIFT	KY	41619-9006	37.479975	-82.7634817
236 LEGION RD	SHELBIANA	KY	41562-8337	37.41782433	-82.4948405
236 LICK BRANCH ARMORY RD	JACKSON	KY	41339-8023	37.53367	-83.370482
236 LINWAY DR	SOUTH SHORE	KY	41175-7721	38.733715	-82.892475
236 LIZZIE FRK	PIKEVILLE	KY	41501-4015	37.32095	-82.56031
236 LYTTLE BLVD APT 1	HAZARD	KY	41701-1707	37.2502879	-83.1909761
236 LYTTLE BLVD APT 2	HAZARD	KY	41701-1707	37.2502879	-83.1909761
236 LYTTLE BLVD APT 3	HAZARD	KY	41701-1707	37.2502879	-83.1909761
236 LYTTLE BLVD APT 4	HAZARD	KY	41701-1707	37.2502879	-83.1909761
236 LYTTLE BLVD APT 5	HAZARD	KY	41701-1707	37.2502879	-83.1909761
236 MAIN STREET LOOP	BLACKKEY	KY	41804-8722	37.1397375	-82.98005433
236 MORNING GLORY LN	MC ROBERTS	KY	41835-8954	37.22467	-82.6664
236 MORNING GLORY LN TRLR	STINNETT	KY	40868	37.0897017	-83.3868617
236 NEW BUCKLEY RD	ASHLAND	KY	41102-8445	38.4641167	-82.6755283
236 NEW BUCKLEY RD	ASHLAND	KY	41102-8445	38.4639967	-82.6758017
236 NEWSOME BR	VIRGIE	KY	41572-8469	37.36798	-82.63308
236 NORTHGATE DR	PIKEVILLE	KY	41501-8606	37.49059383	-82.511933
236 PARKVIEW DR	PAINTSVILLE	KY	41240-1272	37.809755	-82.8087717
236 PARKWAY DR TRLR 3	SALYERSVILLE	KY	41465-9245	37.7488973	-83.0680057
236 PETERS BRANCH RD	YEADISS	KY	41777-8840	37.07583	-83.2799083
236 PLUM GROVE RD	GREENUP	KY	41144-6256	38.5380733	-82.8196367
236 PRESTON ST	PAINTSVILLE	KY	41240-1101	37.817395	-82.7979517
236 RIDGE ST	SOUTH SHORE	KY	41175-9588	38.723655	-82.968365
236 ROCKHOUSE CRK	ELKHORN CITY	KY	41522-8010	37.33419	-82.469675
236 ROCKHOUSE FRK	VIRGIE	KY	41572-8712	37.2760717	-82.6886083
236 ROCKY HOLW	RACCOON	KY	41557-8630	37.500185	-82.4407233
236 RUPPS WAY	GREENUP	KY	41144-6436	38.628008166	-82.8658855
236 SCARLETT LN	NEON	KY	41840-7504	37.18197133	-82.711249
236 SEATON DR	RUSSELL	KY	41169-1417	38.51763	-82.6995767
236 SECOND ST	SOUTH SHORE	KY	41175-7859	38.7284075	-82.92118416
236 SHOP BR TRLR	SHELBIANA	KY	41562-8547	37.3716235	-82.47007783
236 SHORT BR	MEALLY	KY	41234-9724	37.79241	-82.7430367
236 SHORT BR BARN 1	MEALLY	KY	41234	37.7922117	-82.7426683
236 SLOVES BR	RACCOON	KY	41557-8749	37.4850917	-82.39937
236 SMITHERS BACK RD HSE	SALYERSVILLE	KY	41465-6944	37.7330617	-83.0495017
236 STACY DR	HAZARD	KY	41701-7349	37.33320067	-83.25484033

236 STAMPER BRANCH RD	WAYLAND	KY	41666-6828	37.4469583	-82.7896
236 STATE HIGHWAY 292	LOVELY	KY	41231	37.78663	-82.3492983
236 STEPHENS RD	WURLTAND	KY	41144-7323	38.50108	-82.762535
236 STOKER BRANCH RD	WHEELWRIGHT	KY	41669-9014	37.322865	-82.7191867
236 SYCAMORE ST	JACKSON	KY	41339-1024	37.55425167	-83.38784167
236 TEXAS AVE	WHITESBURG	KY	41858-7768	37.1147417	-82.8195483
236 TOM BIGGS RD	MC ROBERTS	KY	41835-9081	37.21013304	-82.66927759
236 TOMS BRANCH RD	HAZARD	KY	41701-7002	37.37814592	-83.18738629
236 TRACE FORK RD	TOMAHAWK	KY	41262-9000	37.82679167	-82.62332833
236 TUNNEL RD	HI HAT	KY	41636-6228	37.41452182	-82.7466315
236 TUNNEL RD	HI HAT	KY	41636-6228	37.414855	-82.7460167
236 TWIN LICKS RD	WEBBVILLE	KY	41180-8000	38.1447733	-82.8617933
236 WEDDINGTON HOLW	PIKEVILLE	KY	41501-5763	37.5360717	-82.5036983
236 WHITAKER HOLW	HAZARD	KY	41701-7049	37.3896433	-83.178145
236 WILLIAMS HOLLOW RD	PIKEVILLE	KY	41501-9312	37.4915333	-82.4884883
236 E CEDAR DR	PIKEVILLE	KY	41501-2021	37.4812967	-82.542505
236 N LAKE DR	PRESTONSBURG	KY	41653-1275	37.677115	-82.78018
236 N LAKE DR	PRESTONSBURG	KY	41653-1275	37.677064	-82.7793145
236 S CARDINAL DR	PRESTONSBURG	KY	41653-1493	37.6663417	-82.738375
236 S CAROL MALONE BLVD BLDG A	GRAYSON	KY	41143-1560	38.32749	-82.9458583
236 S CAROL MALONE BLVD BLDG B	GRAYSON	KY	41143-1560	38.3270633	-82.9459683
2360 BOONE ST	ASHLAND	KY	41101-3502	38.4692783	-82.6610167
2360 CORN FRK	PRESTONSBURG	KY	41653-8107	37.672575	-82.6919417
2360 GREASY CRK	SHELBIANA	KY	41562-8206	37.392245	-82.4701833
2360 HIGHWAY 805	NEON	KY	41840-9062	37.17246817	-82.72217807
2360 HIGHWAY 805 TRLR	SECO	KY	41849	37.1722483	-82.7216117
2360 KY ROUTE 1428	PRESTONSBURG	KY	41653-8429	37.650925	-82.7117
2360 LITTLE ROBINSON CRK	VIRGIE	KY	41572-8430	37.3712767	-82.623045
2360 WEBB RDG	OLIVE HILL	KY	41164-8251	38.33751767	-83.233245
23607 US HIGHWAY 119	BELFRY	KY	41514-7227	37.6067467	-82.27352
2361 HUFFS RUN TRLR	GRAYSON	KY	41143-7760	38.2600517	-82.9260583
2361 HUFFS RUN TRLR	GRAYSON	KY	41143-7760	38.25937067	-82.9261225
2361 LOST CREEK RD TRLR	HAZARD	KY	41701-7923	37.3433217	-83.1859833
2361 MARE CRK	STANVILLE	KY	41659-9020	37.5634254	-82.5995413
2361 PINSONFORK RD	MC ANDREWS	KY	41543-8011	37.541735	-82.294355
2361 RATLIFF CREEK RD	PIKEVILLE	KY	41501-2114	37.504947	-82.49212633
2361 RIVER RD	HYDEN	KY	41749-9411	37.2504333	-83.371065
23612 LONG BRANCH RD	RUSH	KY	41168-8169	38.2692667	-82.78381
2362 ACUP RD	HAPPY	KY	41746-9025	37.22676749	-83.08569243
2362 HIGHWAY 343 TRLR A	MC ROBERTS	KY	41835-9038	37.2033567	-82.6780033
2362 LEFT FORK TOLER CRK TRLR	HAROLD	KY	41635		
2362 MUDLICK RD TRLR	HARDY	KY	41531-8972	37.5779	-82.2226683
2362 SARAH RD	ASHLAND	KY	41101-2228	38.48645018	-82.68136922
23627 US HIGHWAY 119	BELFRY	KY	41514-7227	37.60671	-82.2741833
2363 BLAINE CREEK RD	LOUISA	KY	41230-8779	38.18976383	-82.643548
2363 BRUSHY RD	VARNEY	KY	41571-8909	37.6107883	-82.4111
2363 KY ROUTE 1750	EAST POINT	KY	41216-9040	37.71834	-82.85854333
2363 NARROWS BR	HARDY	KY	41531-8818	37.58597	-82.2499
2363 POND CREEK RD	MC ANDREWS	KY	41543-8134	37.571835	-82.2678033
23634 KY ROUTE 122 TRLR 1	MELVIN	KY	41650-9056	37.351139	-82.68278399
23634 LONG BRANCH RD	RUSH	KY	41168-8169	38.2696683	-82.7844017
23637 ROCKHOUSE CRK TRLR	HYDEN	KY	41749	37.15046	-83.3962017
23639 JACKS FORK RD	RUSH	KY	41168-8022	38.262981	-82.758713
2364 CAM JOHNSON BRANCH RD	BUCKHORN	KY	41721-9079	37.36877467	-83.45899583
2364 FEDSCREEK RD	STEELE	KY	41566-8512	37.39237	-82.211957
2364 FOX CT	CATLETTSBURG	KY	41129-9063	38.32231	-82.6559583
2364 KY ROUTE 302	VAN LEAR	KY	41265	37.7748317	-82.7625364
2364 LITTLE CRK	PIKEVILLE	KY	41501-6910	37.3685233	-82.526725
2364 QUICKSAND RD	JACKSON	KY	41339-6601	37.52822833	-83.35803667
2364 QUICKSAND RD APT 1	JACKSON	KY	41339-6601	37.52816167	-83.35794
2364 QUICKSAND RD APT 3	JACKSON	KY	41339-6603	37.52846167	-83.358295
2364 QUICKSAND RD APT 4	JACKSON	KY	41339-6601	37.52844	-83.3583083
2364 QUICKSAND RD APT 5	JACKSON	KY	41339-6601	37.528355	-83.35821667
2364 QUICKSAND RD APT 6	JACKSON	KY	41339-6601	37.52818	-83.35796333
2364 STATE ROUTE 503	GREENUP	KY	41144-7483	38.5213529	-82.78426432
2364 WEBB RDG	OLIVE HILL	KY	41164-8251	38.337935	-83.23371
23642 JACKS FORK RD	RUSH	KY	41168-8022	38.2611567	-82.7593333

23645 KY ROUTE 122	MELVIN	KY	41650-9056	37.35096	-82.6817533
23649 KY ROUTE 122	MELVIN	KY	41650-9056	37.35096	-82.6817533
2365 BUCKS BR	MARTIN	KY	41649-7808	37.5825617	-82.7966833
2365 HIGHWAY 721 TRLR	HAZARD	KY	41701-7111	37.311293	-83.084772
2365 KY HIGHWAY 610	VIRGIE	KY	41572-9017	37.324892	-82.587771
2365 KY ROUTE 321	PRESTONSBURG	KY	41653-9104	37.6999783	-82.7670017
2365 LITTLE ROBINSON CRK TRLR	VIRGIE	KY	41572-8430	37.3705555	-82.62250116
2365 SHELBY DRY FRK	SHELBIANA	KY	41562-8413	37.39516	-82.49564
2365 STATE HIGHWAY 1122	GRAYSON	KY	41143-6810	38.1887317	-82.9451467
2365 WATTS FORK RD	GARNER	KY	41817-8957	37.32464	-82.9063467
23652 US HIGHWAY 119	BELFRY	KY	41514-7335	37.60665	-82.27395
23654 HIGHWAY 421 TRLR	HYDEN	KY	41749-8972	37.1511233	-83.397015
23658 KY HIGHWAY 476 TRLR	ROWDY	KY	41367-8952	37.43933667	-83.216685
2366 HIGHWAY 2565	LOUISA	KY	41230-5914	38.09887833	-82.614515
2366 HIGHWAY 460 TRLR	SALYERSVILLE	KY	41465-6639	37.7566517	-83.0970967
2366 HODE RD	HODE	KY	41267-8501	37.8658267	-82.41094
2366 KY ROUTE 40	STAFFORDSVILLE	KY	41256-9052	37.8329233	-82.86364
2367 HICKORY RIDGE DR	ASHLAND	KY	41101-3603	38.46378	-82.65084
2367 MARE CRK	STANVILLE	KY	41659-9020	37.56330233	-82.59936816
2367 STATE HIGHWAY 292	TURKEY CREEK	KY	41514-9219	37.6798767	-82.3037567
23685 US HIGHWAY 119	BELFRY	KY	41514-7227	37.6075333	-82.272865
2369 HURRICANE CRK	STOPOVER	KY	41568-8903	37.491275	-82.0945983
2369 KY HIGHWAY 610	VIRGIE	KY	41572-9017	37.3243633	-82.5876817
2369 MOTLEY RD TRLR	FEDSCREEK	KY	41524-8448	37.42002567	-82.20949766
23695 KY ROUTE 122	MELVIN	KY	41650-9056	37.3507617	-82.6799267
237 2ND ST	PIKEVILLE	KY	41501-3998	37.478835	-82.518133
237 2ND ST STE 5	PIKEVILLE	KY	41501-3998	37.479395	-82.518627
237 3RD ST APT 15	LOUISA	KY	41230-8156	38.10467666	-82.60560463
237 4TH ST	PAINTSVILLE	KY	41240-1148	37.8169233	-82.80616
237 AUXIER BR	SALYERSVILLE	KY	41465-6954	37.7446517	-83.0719867
237 BARTLEYTOWN RD	ASHCAMP	KY	41512-8502	37.2553817	-82.46974
237 BASKET DR	RAVEN	KY	41861-9002	37.40490907	-82.80418864
237 BEGO LN	OLIVE HILL	KY	41164-9603	38.25849	-83.27743
237 BLAIR ADKINS ST	ELKHORN CITY	KY	41522-8427	37.3581367	-82.408395
237 BOWEN LN TRLR	INEZ	KY	41224-9561	37.91700667	-82.54834167
237 BREEDING CREEK RD TRLR	REDFOX	KY	41847-9002	37.2191667	-82.94139
237 BULLSKIN RD TRLR	BEAR BRANCH	KY	41714-8906	37.1657233	-83.5152867
237 CANOE RUN	GRAYSON	KY	41143-7000	38.309205	-82.91528
237 CHARLES DESKINS ST	MC ANDREWS	KY	41543-8065	37.56585846	-82.26552761
237 CLEARVIEW DR TRLR	HYDEN	KY	41749-8311	37.17559	-83.3821683
237 COAL BRANCH RD	SALYERSVILLE	KY	41465-9429	37.7559367	-83.0691067
237 COCHRAN LN	PIKEVILLE	KY	41501-5764	37.53887	-82.534917
237 COLD FRK	TURKEY CREEK	KY	41514-7918	37.6478717	-82.3161933
237 COLLEGE ST	HAZARD	KY	41701-1557	37.25493	-83.1879167
237 CREECH RD	OLIVE HILL	KY	41164-8547	38.264963833	-83.196156
237 CREEKSIDE DR TRLR	HAZARD	KY	41701-7132	37.3445667	-83.1250483
237 CULLER HOLW TRLR	AFLEX	KY	41514-7613	37.65515083	-82.2461205
237 CURT NAPIER RD TRLR	HAZARD	KY	41701-7866	37.2914033	-83.1664667
237 DAISY LN	HYDEN	KY	41749	37.1560467	-83.3528267
237 DEFIANCE CIR	HAPPY	KY	41746-9065	37.2052083	-83.0898783
237 DEMPSEY HOUSING ST APT 9B	WARFIELD	KY	41267-8921	37.856535	-82.41856
237 DEMPSEY HOUSING ST APT 9C	WARFIELD	KY	41267-8921	37.8565317	-82.418555
237 DEMPSEY HOUSING ST APT 9D	WARFIELD	KY	41267-8921	37.8565317	-82.41855
237 DEMPSEY HOUSING ST APT 9E	WARFIELD	KY	41267-8921	37.8565333	-82.4185583
237 DEMPSEY HOUSING ST APT 9F	WARFIELD	KY	41267-8921	37.8565333	-82.4185583
237 DESKINS HOLW	PIKEVILLE	KY	41501-1939	37.5045733	-82.5460733
237 DIXON DR	GARNER	KY	41817	37.3517617	-82.9337317
237 DOCK BENTLEY RD	NEON	KY	41840	37.18615433	-82.71486216
237 DOTSON LN	SOUTH SHORE	KY	41175-7879	38.72726617	-82.90865516
237 DREAMA LN	ARGILLITE	KY	41121-9097	38.4450517	-82.7795683
237 ELK FORK RD	HAZARD	KY	41701-9607	37.2769283	-83.12222
237 ETNA ST	RUSSELL	KY	41169-1303	38.5285433	-82.69075
237 ETNA ST	RUSSELL	KY	41169-1303	38.528735	-82.6907783
237 FAIRVIEW LN	FLEMING NEON	KY	41840-8959	37.1915524	-82.7144556
237 FAULKNER AVE	HAZARD	KY	41701-1619	37.255705	-83.1847267
237 FOX RUN RD	GRAYSON	KY	41143-8819	38.3138535	-82.91133883
237 FRANK ST	PAINTSVILLE	KY	41240-1173	37.8164033	-82.7992017

237 GILLISPIE BR	SHELBIANA	KY	41562-8216	37.4000533	-82.4727533
237 GOLF COURSE LN TRLR	WHITESBURG	KY	41858-7816	37.1248	-82.7748767
237 GOOSLIN BTM TRLR	FREEBURN	KY	41528	37.5500817	-82.1601983
237 GRAPEVINE CREEK RD TRLR	HAZARD	KY	41701-7356	37.3252583	-83.2476717
237 HALES BRANCH RD	REDFOX	KY	41847-9031	37.2105283	-82.9503017
237 HENPEN BR	MELVIN	KY	41650-9085	37.3444283	-82.6899933
237 HIDDEN VALLEY RD	PAINTSVILLE	KY	41240-8908	37.826895	-82.8320367
237 HIGH ST	DRIFT	KY	41619-9025	37.48067	-82.7566867
237 HINER RD	BULAN	KY	41722-9050	37.3157033	-83.1640467
237 JAKES FORK RD	BULAN	KY	41722-8932	37.296855	-83.164195
237 JOHNSON BR	HAGERHILL	KY	41222-8805	37.78469067	-82.8063015
237 JOHNSON BR	HAGERHILL	KY	41222-8805	37.7841583	-82.8069867
237 JONES RD	HINDMAN	KY	41822-9089	37.315087833	-82.93412083
237 KENNEDY RD	HAZARD	KY	41701-8363	37.3418033	-83.2695317
237 KENNEDY RD	HAZARD	KY	41701-8363	37.3413105	-83.26912516
237 KITE HOLW	MEALLY	KY	41234-9022	37.8034733	-82.7322333
237 KNOTTY POPLAR RD TRLR	WEBBVILLE	KY	41180-8415	38.1914667	-82.835695
237 LAD DR	ISOM	KY	41824	37.1898617	-82.88406
237 LARKSPUR RD	OLIVE HILL	KY	41164-6452	38.263544666	-83.18904866
237 LARKSPUR RD BARN	OLIVE HILL	KY	41164-6452	38.2642638	-83.1886323
237 LICK BR	PILGRIM	KY	41250-9091	37.728385	-82.436505
237 LINCOLN BLVD LOT 2	WURTLAND	KY	41144-6358	38.54544	-82.7592483
237 LITTLE COLLY RD TRLR	ISOM	KY	41824	37.187346	-82.8875973
237 LOCUST AVE	LOUISA	KY	41230-7930	38.10408	-82.60786
237 LOCUST AVE GARG	LOUISA	KY	41230-7930	38.10401167	-82.60779516
237 LYKINS CRK	PIKEVILLE	KY	41501-5603	37.5042467	-82.5479383
237 MAIN ST	PAINTSVILLE	KY	41240-1122	37.8139267	-82.80544
237 MAIN ST	PRESTONSBURG	KY	41653-1120	37.6704217	-82.78326
237 MAIN ST	SASSAFRAS	KY	41759-9089	37.22012	-83.0548183
237 MAIN ST	SOUTH SHORE	KY	41175-9555	38.7218967	-82.9647833
237 MAIN STREET LOOP	BLACKKEY	KY	41804-8722	37.13941	-82.98013
237 MIDDLE BR	MC DOWELL	KY	41647-6032	37.4544	-82.726655
237 MILDRED AVE	SOUTH SHORE	KY	41175-7922	38.7248983	-82.9380033
237 MORRISON LN	RUSH	KY	41168-8978	38.352483	-82.791525
237 MOUNT MARTHA DR	PIKEVILLE	KY	41501-1335	37.4845083	-82.52489
237 MOUNT WOLFORD RD	HELPS	KY	41553-9315	37.5086017	-82.1398767
237 MULLINS ADDITION DR	PIKEVILLE	KY	41501-2908	37.540355	-82.5842433
237 NATHAN LN	JACKSON	KY	41339-8664	37.5576	-83.37718167
237 NEW BUCKLEY RD LOT 2	ASHLAND	KY	41102-8824	38.4644283	-82.676125
237 PARKVIEW DR	PAINTSVILLE	KY	41240-1271	37.8092783	-82.8073733
237 PEACH ST	HAZARD	KY	41701-1049	37.2687817	-83.18971
237 PETTY FORK RD APT 1	ETTY	KY	41572-8608	37.26296117	-82.65119133
237 POPLAR BR TRLR	DAVID	KY	41616-9048	37.6070817	-82.8869783
237 PREECE RD	INEZ	KY	41224-8813	37.83276833	-82.54662824
237 PRESTONSBURG ST	WEST LIBERTY	KY	41472-1135	37.92233867	-83.25987833
237 RAILROAD LN	TOPMOST	KY	41862-8990	37.34947	-82.8088117
237 RAILROAD LN BLDG A	TOPMOST	KY	41862-8990	37.350437	-82.808942
237 RAILROAD ST	JACKSON	KY	41339-7361	37.54816667	-83.381435
237 RAYMONDS BR	WHITESBURG	KY	41858-8436	37.1400333	-82.86384
237 RAYMONDS BR	WHITESBURG	KY	41858-8436	37.1401833	-82.8641083
237 RIDGE ST TRLR	SOUTH SHORE	KY	41175-9588	38.723345	-82.9680667
237 RIGHT FORK OF GREASY CRK	SHELBIANA	KY	41562-8609	37.359215	-82.5033933
237 RIGHT FORK SYCAMORE CRK	ASHCAMP	KY	41512-8300	37.2589045	-82.49302733
237 RIVERSIDE DR	RUSSELL	KY	41169-1356	38.5289233	-82.6904283
237 ROBIN HILL RD	PAINTSVILLE	KY	41240-9353	37.8181	-82.78928
237 SAMS BRANCH RD	WARBRANCH	KY	40874-7024	37.0020017	-83.4483767
237 SARAH BRANHAM HOLW	PIKEVILLE	KY	41501-3910	37.348855	-82.556516
237 SCHOOL ST	HAZARD	KY	41701-1159	37.2645817	-83.193075
237 SERGENT RD	WHITESBURG	KY	41858-7834	37.144645	-82.766955
237 SKATE RD	EAST POINT	KY	41216-8803	37.7504783	-82.8004533
237 STATE HIGHWAY 292	GOODY	KY	41514-7625	37.662325	-82.2685817
237 STEWART FORK RD	LEBURN	KY	41831	37.3899783	-82.9692483
237 STONEHENGE DR	PIKEVILLE	KY	41501-1938	37.5027233	-82.5452183
237 SYLVESTER BRANCH RD	EMMALENA	KY	41740-9714	37.36052	-83.0196767
237 TACKETT FORK LN	BEAVER	KY	41604-6318	37.39518983	-82.65169116
237 TACKETT FRK	BEAVER	KY	41604-6318	37.3946367	-82.6513717
237 TURKEY CRK	LANGLEY	KY	41645-9001	37.526735	-82.7873517

237 TURNIP BR TRLR	JAMBOREE	KY	41553-8784	37.4594717	-82.155
237 WABACO CIR TRLR	HAZARD	KY	41701-6624	37.272985	-83.190405
237 WALKER LN	BUSY	KY	41723-9004	37.28658617	-83.3333975
237 WILLIAMS BR APT 9A	WITTENSVILLE	KY	41274-9032	37.8655967	-82.8043
237 WILLIAMS BR APT 9B	WITTENSVILLE	KY	41274-9032	37.8656167	-82.80435
237 WILLIAMS BR APT 9C	WITTENSVILLE	KY	41274-9032	37.86561	-82.8043367
237 WILLIAMS BR APT 9D	WITTENSVILLE	KY	41274-9032	37.8656017	-82.8043133
237 WILLIAMS BR APT 9E	WITTENSVILLE	KY	41274-9032	37.8655817	-82.8042483
237 WILLIAMS BR APT 9F	WITTENSVILLE	KY	41274-9032	37.8655817	-82.8042433
237 WILLIAMS BR APT 9G	WITTENSVILLE	KY	41274-9032	37.8655883	-82.8042783
237 WILLIAMS BR APT 9H	WITTENSVILLE	KY	41274-9032	37.8655867	-82.80427
237 E 4TH AVE	SOUTH SHORE	KY	41175-8928	38.7222617	-82.9639633
237 E CEDAR DR	PIKEVILLE	KY	41501-2022	37.4807533	-82.542075
237 E CHLOE RIDGE DR	PIKEVILLE	KY	41501-2183	37.4714067	-82.5066883
237 N ARNOLD AVE	PRESTONSBURG	KY	41653-1282	37.6687817	-82.7753233
237 N MAYO TRL	PAINTSVILLE	KY	41240-1816	37.81879883	-82.815517
237 N MAYO TRL	PAINTSVILLE	KY	41240-1816	37.81805	-82.8142117
237 N MAYO TRL	PAINTSVILLE	KY	41240-1816	37.818135	-82.8143383
237 N MAYO TRL	PAINTSVILLE	KY	41240-1816	37.8181667	-82.81552
237 N MAYO TRL	PAINTSVILLE	KY	41240-1816	37.8182517	-82.815615
237 N MAYO TRL UNIT HFT	PAINTSVILLE	KY	41240-1816	37.81875317	-82.81399733
2370 FOREST HILLS RD	FOREST HILLS	KY	41527-8402	37.63024168	-82.29578328
2370 HICKORY RIDGE DR	ASHLAND	KY	41101-3604	38.4642967	-82.6508617
2370 KY HIGHWAY 463	DELPHIA	KY	41735-9010	37.036675	-83.1093433
2370 LEFT FORK OF LONG FRK TRLR	VIRGIE	KY	41572-8633	37.258624	-82.66295583
2370 S RIVER RD	MOUTHCARD	KY	41548-8472	37.36634133	-82.22107983
23704 LONG BRANCH RD	RUSH	KY	41168-8170	38.270353	-82.78608699
23704 LONG BRANCH RD TRLR	RUSH	KY	41168-8170	38.2698383	-82.7861867
23705 BOLTS FORK RD	RUSH	KY	41168-9348	38.24992	-82.7594783
2371 DORTON JENKINS HWY	JENKINS	KY	41537-8294	37.25142167	-82.56291566
2371 FULLERS RIDGE RD	LOUISA	KY	41230	38.1595165	-82.6644451
2371 HIGHWAY 2035	WHITESBURG	KY	41858-9034	37.09083317	-82.807775
2371 HIGHWAY 805	NEON	KY	41840-9062	37.1728716	-82.7229393
2371 LEFT FORK OF ISLAND CRK	PIKEVILLE	KY	41501-7423	37.42896	-82.5679833
2371 NARROWS BR	HARDY	KY	41531-8818	37.58576051	-82.25037549
2371 POND CREEK RD	MC ANDREWS	KY	41543-8134	37.5718817	-82.26777
23717 KY ROUTE 122	MELVIN	KY	41650-9057	37.3510735	-82.68075316
2372 GRASSY BR TRLR	RACCOON	KY	41557-8424	37.513455	-82.41501
2372 HUFFS RUN	GRAYSON	KY	41143-7760	38.2584367	-82.9269667
2372 KY HIGHWAY 2022	BUCKHORN	KY	41721-8868	37.32931667	-83.50371167
2372 RATLIFF CREEK RD	PIKEVILLE	KY	41501-2114	37.5048117	-82.4910467
2372 STATE ROUTE 503 TRLR	WURLTAND	KY	41144-7483	38.521146833	-82.78479483
2373 BIG CREEK RD	HAZARD	KY	41701-6423	37.2092983	-83.2401783
2373 BIG ELK RD	INEZ	KY	41224-8559	37.8684617	-82.446065
2373 CHRISTOPHER RD	HAZARD	KY	41701-6158	37.2363567	-83.1712583
2373 ELKHORN CRK	ELKHORN CITY	KY	41522-7117	37.26878033	-82.35727366
2373 ELKHORN CRK	ELKHORN CITY	KY	41522-7117	37.2764923	-82.3552708
2373 GRASSY BR	RACCOON	KY	41557-8424	37.51322	-82.4154217
2373 HURRICANE CRK	KIMPER	KY	41539-6225	37.4767233	-82.367635
2373 PINSONFORK RD TRLR	MC ANDREWS	KY	41543-8011	37.541735	-82.294355
2373 WOOTON RD	WOOTON	KY	41776	37.17259167	-83.27763
2373 E US HIGHWAY 60	GRAYSON	KY	41143-7941	38.33736033	-82.89085466
2374 GRASSY BR TRLR	RACCOON	KY	41557-8424	37.51377	-82.4149667
2374 HIGHWAY 2035	WHITESBURG	KY	41858-9034	37.0905167	-82.80747
2374 HIGHWAY 406	STINNETT	KY	40868-6533	37.0831617	-83.4283167
2375 BILLUPS DR	PIKEVILLE	KY	41501	37.508784	-82.564131
2376 HIGHWAY 406	STINNETT	KY	40868-6533	37.0826933	-83.4294233
2376 LICK FRK	HAGERHILL	KY	41222	37.7471067	-82.827405
2376 SPANKEM BRANCH RD	LOUISA	KY	41230-6133	38.162815	-82.7087967
2376 W US HIGHWAY 60	GRAYSON	KY	41143-8822	38.33040116	-82.98577866
23763 BOLTS FORK RD	RUSH	KY	41168-9348	38.2525867	-82.7640133
23763 BOLTS FORK RD	RUSH	KY	41168-9348	38.2527017	-82.7638867
2377 GRASSY BR	RACCOON	KY	41557-8424	37.51268583	-82.415877
2377 HIGHWAY 80	HYDEN	KY	41749-8681	37.1425417	-83.3353633
2377 HIGHWAY 80	HYDEN	KY	41749-8681	37.143555	-83.3345767
2377 HURRICANE CRK	KIMPER	KY	41539-6225	37.4771167	-82.3666483
2377 KY ROUTE 1107	PAINTSVILLE	KY	41240-8670	37.79615	-82.777515

2377 LITTLE LEATHERWOOD CRK TRLR	CORNETTSTVILLE	KY	41731-8828	37.1000917	-83.06332
2377 MARSH HILL DR	ASHLAND	KY	41102-8949	38.4074933	-82.6923383
2377 MARSH HILL DR GARG	ASHLAND	KY	41102-8949	38.4058057	-82.6941668
2377 NARROWS BR TRLR 1	HARDY	KY	41531-8818	37.5855533	-82.2537517
23770 KY HIGHWAY 476	ROWDY	KY	41367-8953	37.44143333	-83.214955
2378 BOWLINGS CREEK RD	JACKSON	KY	41339-8811	37.374325166	-83.44318466
2378 BROWNS FORK RD	HAZARD	KY	41701-9741	37.22235517	-83.23156533
2378 CHRISTOPHER RD	HAZARD	KY	41701-6158	37.236	-83.1702717
2378 GRASSY BR TRLR	RACCOON	KY	41557-8424	37.513445	-82.4150867
2378 HIGHWAY 15	WHITESBURG	KY	41858-7413	37.1222117	-82.8418817
2378 HIGHWAY 160	HINDMAN	KY	41822-9049	37.31788	-82.9526667
2378 HIGHWAY 343	MC ROBERTS	KY	41835-9038	37.2034783	-82.67795
2378 HUFFS RUN	GRAYSON	KY	41143-7760	38.25802083	-82.925648
2378 OWENS BRANCH RD	SLEMP	KY	41763-8868	37.092855	-83.1471833
2378 TOLER CRK	HAROLD	KY	41635-8804	37.4966367	-82.6244267
2378 TURKEY CRK	LANGLEY	KY	41645-9022	37.4982567	-82.7809983
2379 DAVEYS RUN	GRAYSON	KY	41143-7875	38.2479483	-82.8811
2379 HICKORY RIDGE DR	ASHLAND	KY	41101-3603	38.4640117	-82.65029
2379 KY ROUTE 1750 TRLR	EAST POINT	KY	41216-9040	37.71850333	-82.85830833
2379 LOWER POMPEY RD	SHELBIANA	KY	41562-8117	37.4465117	-82.4272283
2379 MCINTOSH RD	LOST CREEK	KY	41348-9023	37.39992333	-83.32949
2379 MIDDLE FORK MACES CR RD TRLR	VIPER	KY	41774	37.1479483	-83.1562783
2379 MORGANS CREEK RD TRLR	LOUISA	KY	41230-8830	38.1369267	-82.7331783
2379 QUICKSAND CREEK RD	JACKSON	KY	41339-8170	37.53434833	-83.35019333
2379 E SHELBIANA RD	PIKEVILLE	KY	41501-2225	37.4310635	-82.49443466
2379 E SHELBIANA RD TRLR	PIKEVILLE	KY	41501-2225	37.43109467	-82.49433716
23791 BOLTS FORK RD	RUSH	KY	41168-9348	38.24894383	-82.76044933
238 AIRPORT LN	WAYLAND	KY	41666-6857	37.45632983	-82.81579133
238 AIRPORT LN APT 1	WAYLAND	KY	41666-6857	37.456256	-82.81586816
238 ANDY BR	TEABERRY	KY	41660-9022	37.41101517	-82.63595683
238 APPLE RIDGE LN	HAZARD	KY	41701-6888	37.2923633	-83.214225
238 BAILEY BRANCH RD	VIPER	KY	41774-8947	37.143795	-83.2044333
238 BAYS BR	EAST POINT	KY	41216-9088	37.7231583	-82.7820233
238 BILL DEE BRANCH RD	KITE	KY	41828-8906	37.3095433	-82.8178433
238 BOB WHITE LN	PRESTONSBURG	KY	41653-1830	37.68427433	-82.7732935
238 BOBCAT BLVD	STANVILLE	KY	41659-7048	37.5613445	-82.64260166
238 BOWENS RD	HELLIER	KY	41534-9031	37.2759983	-82.48198
238 BRIDGE LN	VICCO	KY	41773-8940	37.2000983	-83.0655317
238 BRIDGE LN	VICCO	KY	41773-8940	37.199855	-83.065435
238 BROOKS CONLEY RD	STAFFORDSVILLE	KY	41256-9103	37.8182767	-82.8446033
238 BUSY HOLLOW DR TRLR	WOOTON	KY	41776-8950	37.165895333	-83.310253
238 CABINCREEK RD	GRAYSON	KY	41143-9269	38.32243	-82.9443217
238 CABINCREEK RD GARG	GRAYSON	KY	41143-9269	38.322965	-82.94386
238 CASSIDY BLVD	PIKEVILLE	KY	41501-1426	37.50462142	-82.53592186
238 CENTRAL AVE	SOUTH WILLIAMSON	KY	41503-4118	37.6719867	-82.2836833
238 CLIFF VIEW LN	HAZARD	KY	41701-6105	37.2252375	-83.1607067
238 CONN ST	IVEL	KY	41642-9456	37.58381017	-82.66137366
238 CRAWFORD HL	BONNYMAN	KY	41719	37.2918833	-83.224515
238 CYPRUS LN	ARY	KY	41712	37.3846835	-83.1545337
238 DEEPHOLE BRANCH RD	LOUISA	KY	41230-8064	38.117385	-82.6803183
238 FISHER HOLW	PRINTER	KY	41655-8908	37.5345583	-82.750335
238 FRANK ST	PAINTSVILLE	KY	41240-1116	37.81634	-82.7992983
238 FROGTOWN RD	PIKEVILLE	KY	41501-3939	37.337685	-82.5553917
238 HENSON RD	GREENUP	KY	41144-7155	38.57883	-82.8784517
238 HENSON RD TRLR	GREENUP	KY	41144-7155	38.5788433	-82.8784283
238 HIDDEN VIEW DR	HAROLD	KY	41635-7070	37.5432	-82.6395333
238 HIGHWAY 1937	CATLETTSBURG	KY	41129-8515	38.25282933	-82.63692566
238 KIMBERLY LN	HAZARD	KY	41701-9002	37.241505	-83.1707533
238 KINGS ADDITION LN	SOUTH SHORE	KY	41175-7818	38.7270767	-82.9482133
238 KLENCO RD	CORNETTSTVILLE	KY	41731-8934	37.13602549	-83.06703751
238 KLENCO RD	CORNETTSTVILLE	KY	41731-8934	37.1349605	-83.06677733
238 KLENCO RD GARG	CORNETTSTVILLE	KY	41731-8934	37.1370732	-83.0637227
238 KY ROUTE 3379	GALVESTON	KY	41660	37.429335	-82.609035
238 KY ROUTE 993	PAINTSVILLE	KY	41240-8572	37.8639005	-82.7779384
238 LAUREL ST	HAZARD	KY	41701-1718	37.2498483	-83.1924667
238 LITTLE GARNER RD	ASHLAND	KY	41102-7502	38.43221715	-82.70816924
238 LORA LN	HAZARD	KY	41701-8050	37.3553233	-83.2063467

238	LOW GAP BR	ISOM	KY	41824-8923	37.187045	-82.8549467
238	MAIN ST	SASSAFRAS	KY	41759-9089	37.2205567	-83.054555
238	MAIN ST	WHITESBURG	KY	41858-7193	37.11753	-82.825793
238	MAIN ST APT 1	WHITESBURG	KY	41858-7193	37.117523	-82.825767
238	MAIN ST APT 2	WHITESBURG	KY	41858-7193	37.117527	-82.825758
238	MAIN ST APT 3	WHITESBURG	KY	41858-7193	37.117527	-82.825782
238	MAIN ST APT 4	WHITESBURG	KY	41858-7193	37.1178517	-82.8261967
238	MAIN ST APT 5	WHITESBURG	KY	41858-7193	37.117467833	-82.82573166
238	MEMORY LN	WHITESBURG	KY	41858-7714	37.1799133	-82.8290617
238	MIDDLE FORK DAVIS BR	DEBORD	KY	41214-8932	37.827583333	-82.56651000
238	MIDDLE FORK RIVER RD	BUCKHORN	KY	41721-9002	37.346405000	-83.44587167
238	MIDDLE FORK RIVER RD TRLR	BUCKHORN	KY	41721-9002	37.346585	-83.44661167
238	NURSERY DR	RUSH	KY	41168-8987	38.35453833	-82.77906333
238	NURSERY DR BARN	RUSH	KY	41168-8987	38.354491	-82.7788447
238	OAKLAWN DR	HAGERHILL	KY	41222-8606	37.75579383	-82.768069
238	OLD OGDEN RD	HINDMAN	KY	41822-8818	37.34009433	-83.0040635
238	PARKWAY DR TRLR 4	SALYERSVILLE	KY	41465-9245	37.748754666	-83.06836066
238	PEACH ORCHARD DR APT 1	PIKEVILLE	KY	41501-1742	37.4791	-82.5285417
238	PEACH ORCHARD DR APT 2	PIKEVILLE	KY	41501-1742	37.4785617	-82.52888
238	PIGEONROOST RD	CANADA	KY	41519-8301	37.605805	-82.32421
238	POOR BOTTOM RD	ELKHORN CITY	KY	41522	37.3306617	-82.492275
238	QUAIL WALK	PIKEVILLE	KY	41501-1914	37.49903	-82.5403033
238	RACCOON CREEK RD	HAZARD	KY	41701-6145	37.229425	-83.1553567
238	ROBIN HILL RD	PAINTSVILLE	KY	41240-9352	37.8189867	-82.7882333
238	ROBIN RD	RUSSELL	KY	41169-1550	38.51229	-82.7010333
238	ROCKAWAY ST	HAZARD	KY	41701-1416	37.2522433	-83.191635
238	ROCKGATE RD	FLATWOODS	KY	41139-9083	38.33522205	-82.62375411
238	ROCKGATE RD GARG	FLATWOODS	KY	41139-9083	38.4962933	-82.7342833
238	ROCKY BR	CRAYNOR	KY	41635-6336	37.4388667	-82.67133
238	ROME NAPIER RD	HAZARD	KY	41701-7334	37.33658069	-83.25082711
238	RUSSELL RD	ASHLAND	KY	41101-7048	38.49909	-82.6769283
238	SANDGAP RD UNIT TEMP	ARGILLITE	KY	41121	38.437935833	-82.8118475
238	SEALS HOLW	LITTCARR	KY	41834-9051	37.2722633	-82.933885
238	SEALS HOLW	LITTCARR	KY	41834-9051	37.27276133	-82.93344016
238	SECOND ST HSE	SOUTH SHORE	KY	41175-7859	38.7280867	-82.9211633
238	SHOP BR	WAYLAND	KY	41666-9002	37.4406317	-82.7933733
238	SLATERS BR	BELFRY	KY	41514-9209	37.691245	-82.3073567
238	SPRING BRANCH RD	WEST LIBERTY	KY	41472-7857	37.836655	-83.17822
238	SUGAR RUN RD	WHITESBURG	KY	41858-8204	37.2061883	-82.8422067
238	SULPHUR GAP RD GARG	JACKSON	KY	41339-8514	37.43491	-83.385185
238	SULPHUR GAP RD HSE	JACKSON	KY	41339-8514	37.434825	-83.38533
238	SUNDAY DR	WHITESBURG	KY	41858-7382	37.1223833	-82.8160583
238	SYCAMORE LOOP	JEREMIAH	KY	41826-8921	37.16202	-82.9352933
238	TEXAS AVE	WHITESBURG	KY	41858-7768	37.11452	-82.8195017
238	THIRD ST	SOUTH SHORE	KY	41175-7862	38.7273975	-82.92057066
238	THREE OAKS SUBDIVISN	LANGLEY	KY	41645-6524	37.5277883	-82.791445
238	WATSONS HL	BELFRY	KY	41514-7310	37.6223217	-82.2656967
238	WHEATFIELD HOLLOW RD TRLR	VIPER	KY	41774-8809	37.1570083	-83.1991733
238	WOLFPIT BRANCH RD	ELKHORN CITY	KY	41522-7602	37.3506667	-82.42932
238	E 4TH AVE	SOUTH SHORE	KY	41175-8928	38.7226233	-82.9649767
238	N STATE HIGHWAY 207	RUSH	KY	41168-8998	38.37465767	-82.84487916
238	W SOUTHLAND DR APT 1	ASHLAND	KY	41102-8328	38.4480967	-82.6972617
2380	HICKORY RIDGE DR	ASHLAND	KY	41101-3604	38.4643433	-82.6508017
2380	HIGHWAY 1148	ISOM	KY	41824-9057	37.1842083	-82.8505367
2380	HIGHWAY 1760 TRLR	LOUISA	KY	41230-7992	38.0286717	-82.714215
2380	RIVER FRONT RD	LOVELY	KY	41231-9109	37.8154146	-82.4030965
23801	HIGHWAY 23	LOUISA	KY	41230	38.1741044	-82.6425156
2381	BIG BRANCH RD TRLR	VIPER	KY	41774-8529	37.1755733	-83.0526483
2381	CAMP CREEK RD	WENDOVER	KY	41775-8933	37.10455	-83.3386933
2381	HIGHWAY 343	MC ROBERTS	KY	41835-9038	37.2036117	-82.678365
2381	HIGHWAY 343 GARG	MC ROBERTS	KY	41835-9038	37.20393333	-82.67705483
2381	HIGHWAY 7	JEREMIAH	KY	41826-9081	37.169702	-82.931032
2381	HIGHWAY 7	JEREMIAH	KY	41826-9081	37.16948	-82.9313583
2381	SAUL MUD LICK BR	BUCKHORN	KY	41721-8582	37.24879745	-83.49639741
23816	BOLTS FORK RD	RUSH	KY	41168-9349	38.2486317	-82.7599783
23816	BOLTS FORK RD BARN	RUSH	KY	41168-9349	38.247789666	-82.760891
2382	DAVEYS RUN	GRAYSON	KY	41143-7875	38.2473683	-82.8807567



2382 DRY CREEK RD	TOPMOST	KY	41862-9056	37.3311867	-82.7753867
2382 DRY CREEK RD GARG	TOPMOST	KY	41862-9056	37.3319131	-82.77587566
2382 HODE RD	WARFIELD	KY	41267-8501	37.8658167	-82.4102517
2382 HOLLYBUSH RD	HOLLYBUSH	KY	41844-8998	37.32163	-82.856315
2382 HOLLYBUSH RD GARG	HOLLYBUSH	KY	41844-8998	37.3214525	-82.85639116
2382 KY ROUTE 825	HAGERHILL	KY	41222-9098	37.78363	-82.84094
2383 CAMP CREEK RD	WENDOVER	KY	41775-8933	37.10349733	-83.33896233
2383 COWPEN RD	PIKEVILLE	KY	41501-6151	37.5544567	-82.55127
2383 COWPEN RD	PIKEVILLE	KY	41501-6151	37.5544083	-82.5519467
2383 DORTON JENKINS HWY	JENKINS	KY	41537-8294	37.2508183	-82.5630333
2383 HIGHWAY 931	WHITESBURG	KY	41858-8305	37.151585	-82.8210567
2383 HIGHWAY 931	WHITESBURG	KY	41858-8305	37.1516883	-82.8212183
2383 KY ROUTE 1428	PRESTONSBURG	KY	41653-8429	37.65080897	-82.71065131
2383 KY ROUTE 1428	PRESTONSBURG	KY	41653-8429	37.6505467	-82.70994
2383 LEFT FORK OF ISLAND CRK	PIKEVILLE	KY	41501-7423	37.4333067	-82.56664
2383 SMITH BRANCH RD	GREENUP	KY	41144-6478	38.59804721	-82.89997374
23838 KY ROUTE 122	MELVIN	KY	41650-9058	37.35074	-82.6787367
2384 HIGHWAY 1098	JACKSON	KY	41339-7273	37.53213667	-83.31172
2384 HIGHWAY 1760	LOUISA	KY	41230-7992	38.02691	-82.7128583
2384 HIGHWAY 1760 TRLR 1	LOUISA	KY	41230-7992	38.0265033	-82.7124691
2384 WILSON CRK	LANGLEY	KY	41645-8901	37.5492817	-82.828375
2385 BOWLING FORK RD	ELKHORN CITY	KY	41522-7544	37.2949883	-82.508155
2385 KY ROUTE 1107	PAINTSVILLE	KY	41240-8670	37.79676	-82.7773333
2385 KY ROUTE 122 APT 101	PRINTER	KY	41655-9124	37.53704	-82.7474383
2385 KY ROUTE 122 APT 102	PRINTER	KY	41655-9123	37.5370367	-82.7474733
2385 KY ROUTE 466	WEEKSBURY	KY	41667-9021	37.3217933	-82.6967767
2385 LONG FORK RD	KIMPER	KY	41539-5951	37.4641617	-82.2605617
2385 LONG FORK RD	KIMPER	KY	41539-5951	37.4644017	-82.2604917
2385 OHIO RIVER RD	GREENUP	KY	41144-6604	38.6456517	-82.8737017
2385 OHIO RIVER RD GARG	GREENUP	KY	41144	38.6457233	-82.8741583
2385 POND CREEK RD	MC ANDREWS	KY	41543-8134	37.5718817	-82.26777
2385 RACCOON RD	RACCOON	KY	41557-8311	37.5083883	-82.4496483
2385 RACCOON RD	RACCOON	KY	41557-8311	37.5083483	-82.44969
2385 TURKEY CREEK RD TRLR	BELFRY	KY	41514-7925	37.6462867	-82.311645
2385 N HIGHWAY 3	LOUISA	KY	41230-7919	38.1360217	-82.66339
23858 KY HIGHWAY 476	ROWDY	KY	41367-8954	37.44143333	-83.214955
2386 HIGHWAY 7	DEMA	KY	41859-9014	37.4020883	-82.78796
2386 W COBB FRK	ASHLAND	KY	41102-7001	38.40636	-82.771715
2387 FLACKEY BRANCH RD	HYDEN	KY	41749-8649	37.1713217	-83.333365
2387 FLACKEY BRANCH RD	HYDEN	KY	41749-8649	37.1714267	-83.3336717
2387 HIGHWAY 406	STINNETT	KY	40868-6533	37.0824233	-83.429285
2387 KY ROUTE 1428	PRESTONSBURG	KY	41653-8429	37.6510483	-82.710935
2387 LITTLE DRY FRK	WHITESBURG	KY	41858-8408	37.1648975	-82.837318
2387 ROCKHOUSE RD	TOMAHAWK	KY	41262-8956	37.8376	-82.60216
2387 ROCKHOUSE RD TRLR	TOMAHAWK	KY	41262-8956	37.83815333	-82.602865
2387 YATESVILLE RD	LOUISA	KY	41230-8748	38.137525	-82.7014667
23872 KY ROUTE 122	MELVIN	KY	41650-9058	37.35052783	-82.67808133
23875 HIGHWAY 421	HYDEN	KY	41749-8911	37.150015	-83.3997717
23878 KY ROUTE 122	MELVIN	KY	41650-9058	37.3506545	-82.67802383
2388 MONTGOMERY CREEK RD	VICCO	KY	41773-9067	37.20214183	-83.03069583
2388 POND CREEK RD	MC ANDREWS	KY	41543-8134	37.5694583	-82.2677183
23883 KY ROUTE 122	MELVIN	KY	41650-9058	37.3509167	-82.6772
2389 BURNING FRK	SALYERSVILLE	KY	41465-7475	37.710145	-82.9970867
2389 COWPEN RD	PIKEVILLE	KY	41501-6151	37.55481267	-82.550922
2389 HARDSHELL CANEY RD TRLR	HARDSHELL	KY	41348-9033	37.43492333	-83.245155
2389 HENDERSON RDG	OLIVE HILL	KY	41164-7090	38.23723	-83.21571
2389 HURRICANE CRK	KIMPER	KY	41539-6225	37.47628	-82.3674483
2389 NARROWS BR	HARDY	KY	41531-8818	37.5853883	-82.250075
2389 RIVER RD	HYDEN	KY	41749-9411	37.2494817	-83.3697117
239 2ND ST	PIKEVILLE	KY	41501-3843	37.479303	-82.51848
239 2ND ST	PIKEVILLE	KY	41501-3843	37.47919	-82.518728
239 2ND ST	PIKEVILLE	KY	41501-3843	37.479253	-82.518782
239 48TH ST	ASHLAND	KY	41101-6544	38.445451	-82.6104
239 ALLEN DR	SALYERSVILLE	KY	41465-8124	37.748625	-83.0614617
239 APARTMENT LN APT H1	SALYERSVILLE	KY	41465-7130	37.748735	-83.0554667
239 APARTMENT LN APT H2	SALYERSVILLE	KY	41465-7130	37.7487417	-83.0554667
239 APARTMENT LN APT H3	SALYERSVILLE	KY	41465-7130	37.7487317	-83.0554683

239	APARTMENT LN APT H4	SALYERSVILLE	KY	41465-7130	37.74875	-83.0554717
239	APARTMENT LN APT H5	SALYERSVILLE	KY	41465-7130	37.7487567	-83.0554733
239	APARTMENT LN APT H6	SALYERSVILLE	KY	41465-7130	37.7487467	-83.05547
239	APARTMENT LN APT H7	SALYERSVILLE	KY	41465-7130	37.7487633	-83.0554867
239	APARTMENT LN APT H8	SALYERSVILLE	KY	41465-7130	37.7487617	-83.0554767
239	BALL FRK	PINSONFORK	KY	41555-7511	37.5559283	-82.2519017
239	BRIDGE ST	ELKHORN CITY	KY	41522-9048	37.3046117	-82.3481433
239	CABIN KNOLL FRK	META	KY	41501-4725	37.5806733	-82.4194583
239	CAMP BR	MARTIN	KY	41649-7850	37.5596667	-82.7996083
239	CEDAR CREEK RD	PIKEVILLE	KY	41501-3760	37.4764783	-82.547635
239	CEDAR CREEK RD GARG	PIKEVILLE	KY	41501-3760	37.476437	-82.54734866
239	CHEROKEE LN	BLACKKEY	KY	41804-9063	37.17197241	-83.00081567
239	CHIP DR	THORNTON	KY	41855-8010	37.1529052	-82.7653319
239	CLAY HOLW	RUSH	KY	41168-8962	38.35611836	-82.7994245
239	COUCHTOWN RD TRLR	BUSY	KY	41723-8802	37.27002	-83.2483967
239	CREECH RD	OLIVE HILL	KY	41164-8547	38.26270465	-83.19319082
239	DOCTORS ROW	CHAVIES	KY	41727-8953	37.3810549	-83.242581
239	EK MINES BR	GRAYSON	KY	41143-7704	38.245085	-82.885985
239	ELLIS LICK BR	TOPMOST	KY	41862-9085	37.34573417	-82.77222751
239	EVERMANS CRK	GRAYSON	KY	41143-7545	38.347311833	-82.978285
239	FERN CREEK RD	HAZARD	KY	41701-7656	37.2630845	-83.08834966
239	FORESTDALE RD	ASHLAND	KY	41102-9477	38.4528	-82.6930833
239	FRANCIS CT	PRESTONSBURG	KY	41653-7957	37.667965	-82.7714983
239	GOLF COURSE LN TRLR	WHITESBURG	KY	41858-7816	37.125115	-82.774885
239	GREENBURY VLY	HAROLD	KY	41635	37.540015	-82.65736
239	GREENROCK FRK	SWAMP BRANCH	KY	41240-8894	37.75653	-82.93334
239	GROUNDHOG HOLW	BULAN	KY	41722-8957	37.305325	-83.13247
239	HALL ST	WHEELWRIGHT	KY	41669-9060	37.33166033	-82.716157
239	HENSLEY BR	PHELPS	KY	41553-8845	37.47421172	-82.18144871
239	HERALD HTS TRLR	BONNYMAN	KY	41719-8853	37.3021517	-83.2327867
239	HIDDEN VALLEY RD	PAINTSVILLE	KY	41240-8908	37.8268483	-82.8298017
239	HOMEMADE HOLW TRLR	MCVEIGH	KY	41555-8553	37.533945	-82.2481483
239	HONEYGAP RD	HAZARD	KY	41701-9097	37.30527556	-83.08461833
239	HURST RD	GREENUP	KY	41144-6569	38.6235617	-82.8804483
239	IVY CRK	IVEL	KY	41642-9420	37.5965233	-82.6628367
239	KRYPTON NAPFOR RD	KRYPTON	KY	41754-9998	37.3119835	-83.33949616
239	KRYPTON NAPFOR RD	KRYPTON	KY	41754-9998	37.3121833	-83.3391633
239	LAKE RD TRLR	PRESTONSBURG	KY	41653-8448	37.6728617	-82.730455
239	LEATHERWOOD BR	OLIVE HILL	KY	41164-7472	38.244055666	-83.23265433
239	LICK BR	PIKEVILLE	KY	41501-3839	37.3605067	-82.5506333
239	LICK BR	PIKEVILLE	KY	41501-3839	37.3598235	-82.55015083
239	LITTLE BLACKLOG RD	INEZ	KY	41224-9600	37.85864167	-82.513965
239	LITTLE BLACKLOG RD	INEZ	KY	41224-9600	37.85836667	-82.514325
239	LITTLE GARNER RD	ASHLAND	KY	41102-7502	38.43233706	-82.70826593
239	LOG BRANCH RD TRLR	EMMALENA	KY	41740-8919	37.3747533	-83.0613617
239	LOTTS CREEK RD	HAZARD	KY	41701-7602	37.286355	-83.1735667
239	LOVERN ST	HAZARD	KY	41701-1727	37.2484633	-83.1936717
239	LOVERN ST	HAZARD	KY	41701-1727	37.2486317	-83.1937567
239	LOWER WOLFPEN HOLW	PIKEVILLE	KY	41501-5354	37.63029	-82.53435
239	MAIN STREET LOOP APT 2	BLACKKEY	KY	41804-8705	37.14042977	-82.97888302
239	MAIN STREET LOOP APT 3	BLACKKEY	KY	41804-8705	37.1404195	-82.97884916
239	MAYNARD FRK	PIKEVILLE	KY	41501-5314	37.6286067	-82.5214617
239	MAYS BRANCH RD	PIKEVILLE	KY	41501-9335	37.4952535	-82.49952183
239	MICHIGAN AVE	WHITESBURG	KY	41858-7717	37.1129267	-82.8267967
239	MORNINGSTAR HL	FLATWOODS	KY	41139-9017	38.47413716	-82.72952065
239	MOUNTAIN VIEW HTS	HYDEN	KY	41749-8020	37.1653733	-83.40337
239	MURRAY RD TRLR	INEZ	KY	41224-9603	37.85912657	-82.52886985
239	NEWCOMBE LN HSE	LOUISA	KY	41230-5707	38.2207833	-82.69517
239	NORTH DR	BUSY	KY	41723-8614	37.260597	-83.299051
239	OLD DAM LN	GREENUP	KY	41144-9016	38.624995	-82.8625217
239	OLD LONG FORK RD	VIRGIE	KY	41572-8950	37.34062417	-82.59386233
239	OLIVER HALL VLG	PRINTER	KY	41655-9021	37.50632	-82.7036217
239	PAY LAKE DR	ESSIE	KY	40827	37.067764	-83.4588926
239	PEACH DR TRLR	COMBS	KY	41729-9028	37.2692167	-83.2141433
239	PINE ST	PAINTSVILLE	KY	41240-1314	37.8102533	-82.7955133
239	POPLAR ST	PIKEVILLE	KY	41501-9069	37.48350516	-82.52227546
239	PRESTON ST	PAINTSVILLE	KY	41240-1125	37.8165183	-82.798275

239 RAILROAD ST	AUXIER	KY	41602-9254	37.73896	-82.7620283
239 ROBIN RD	RUSSELL	KY	41169-1549	38.5121983	-82.70045
239 ROME NAPIER RD	HAZARD	KY	41701-7334	37.3367933	-83.249995
239 SHORT BR	MEALLY	KY	41234-9724	37.7918933	-82.742945
239 SHORT BR	MEALLY	KY	41234-9724	37.7916567	-82.7429083
239 SHORT WHITE OAK RD	RUSSELL	KY	41169-1795	38.5032517	-82.70274
239 SILVER LEAF DR	GRAYSON	KY	41143-8697	38.2904183	-82.9318267
239 SILVER LEAF DR BARN	GRAYSON	KY	41143-8697	38.2895857	-82.9349553
239 SILVER LEAF DR UNIT PUMP	GRAYSON	KY	41143-8697	38.2889583	-82.932845
239 SPEEDWAY RD	HAZARD	KY	41701	37.3013267	-83.2503167
239 STAMPER BRANCH RD TRLR	WAYLAND	KY	41666-6828	37.4478767	-82.7894683
239 STATE ROUTE 3307	GREENUP	KY	41144-8803	38.581375	-82.8484667
239 STEPHENS DR	HUNTER	KY	41655-9048	37.51433	-82.7531333
239 STONE AVE	WHITESBURG	KY	41858-7646	37.1165733	-82.835735
239 SUGAR CAMP RD	ROBINSON CREEK	KY	41560-8501	37.400222	-82.5626
239 TEAGUE DR	GREENUP	KY	41144-6313	38.607625	-82.861925
239 TEAGUE DR BARN	GREENUP	KY	41144-6313	38.6075833	-82.86204
239 TUNNEL DR	WHITESBURG	KY	41858-9321	37.1157595	-82.871731
239 TUNNEL DR	WHITESBURG	KY	41858-9321	37.1157595	-82.871731
239 TURKEY CREEK RD	TURKEY CREEK	KY	41514-7851	37.6729433	-82.3030233
239 TURKEY PEN RD	VIRGIE	KY	41572-8209	37.3326925	-82.634119
239 TURNER DR	JACKSON	KY	41339-9662	37.530275	-83.36334
239 UPPER MILL CREEK RD HSE	LEBURN	KY	41831-8803	37.3462317	-82.945125
239 WILLOW DR	PIKEVILLE	KY	41501-3601	37.4001567	-82.5328
239 S BRIDGE ST	PIKEVILLE	KY	41501-2804	37.538795	-82.5912333
239 S BRIDGE ST BLDG -	PIKEVILLE	KY	41501-2804	37.5388783	-82.5914283
239 S LAKE DR	PRESTONSBURG	KY	41653-1296	37.6664935	-82.77189266
239 W MEADOWBROOK ST	ASHLAND	KY	41102	38.4788417	-82.7065517
2390 BRYAN DR	FLATWOODS	KY	41139-1238	38.524569	-82.739175
2390 BRYAN DR	FLATWOODS	KY	41139-1238	38.52452289	-82.73923026
2390 COLLINS HWY	PIKEVILLE	KY	41501-6709	37.4061333	-82.5077967
2390 COLLINS HWY	PIKEVILLE	KY	41501-6709	37.4059333	-82.5058767
2390 GRASSY BR	RACCOON	KY	41557-8424	37.513561	-82.41438683
2390 HICKORY RIDGE DR	ASHLAND	KY	41101-3604	38.464705	-82.64989
2390 HIGHWAY 343	MC ROBERTS	KY	41835-9038	37.203699333	-82.67773683
2390 KY ROUTE 1750	EAST POINT	KY	41216-9040	37.71813667	-82.85772
2390 MEATHOUSE FRK	CANADA	KY	41519-8222	37.5713267	-82.31562
2390 STATE HIGHWAY 1626	OLIVE HILL	KY	41164-8826	38.27362333	-83.27732333
2390 STATE HIGHWAY 1626	OLIVE HILL	KY	41164-8826	38.2735	-83.27772667
2390 STATE ROUTE 1	GREENUP	KY	41144-7959	38.5366875	-82.81855983
2391 ARMY TRAIL RD TRLR	ESSIE	KY	40827	37.04346	-83.4493967
2391 BRUSHY RD	VARNEY	KY	41571-8909	37.6112333	-82.4116717
2391 FALCON RD	SALYERSVILLE	KY	41465-8525	37.770715	-83.03487
2391 HOLLYBUSH RD	HOLLYBUSH	KY	41844-8998	37.32069283	-82.85568766
2391 HOLLYBUSH RD GARG	HOLLYBUSH	KY	41844-8998	37.32072983	-82.85552633
2391 KY ROUTE 1107	PAINTSVILLE	KY	41240-8670	37.7969767	-82.7781717
23910 KY ROUTE 122	MELVIN	KY	41650-9059	37.3507183	-82.6790183
23912 STATE HIGHWAY 194	FEDSCREEK	KY	41524-8538	37.4293083	-82.2488933
23916 KY HIGHWAY 476	ROWDY	KY	41367-8955	37.4416095	-83.2150314
23916A KY HIGHWAY 476	ROWDY	KY	41367-8955	37.44173333	-83.21384667
2392 FEDSCREEK RD	STEELE	KY	41566-8512	37.3924833	-82.2120367
2392 MIDDLE FRK	HAGERHILL	KY	41222-9055	37.756405	-82.8442583
2392 MORRIS FRK	BOONEVILLE	KY	41314-9535	37.3646591	-83.5346659
2392 PIGEONROOST RD	ARY	KY	41712-8704	37.35625717	-83.1592745
2392 QUICKSAND RD	JACKSON	KY	41339-9672	37.52807833	-83.35802667
2393 FLACKEY BRANCH RD	HYDEN	KY	41749-8649	37.171135	-83.3344283
2393 KY ROUTE 1428	PRESTONSBURG	KY	41653-8429	37.651125	-82.7100967
2393 KY ROUTE 1428	PRESTONSBURG	KY	41653-8429	37.6511133	-82.709995
2393 ROCKHOUSE RD	PAW PAW	KY	41553-9503	37.4408335	-82.11305733
2393 ROCKHOUSE RD	PHELPS	KY	41553-9503	37.4413383	-82.114
2393 SHELBY DRY FRK	SHELBIANA	KY	41562-8440	37.3946967	-82.49572
2393 WOLFPIT BRANCH RD	ELKHORN CITY	KY	41522-7624	37.354719	-82.4649513
2393 S LAKE DR	PRESTONSBURG	KY	41653-1366	37.6672167	-82.7380333
2394 LITTLE CRK	PIKEVILLE	KY	41501-6910	37.3683883	-82.5272283
2394 LITTLE CRK	PIKEVILLE	KY	41501-6910	37.36825617	-82.5272705
2394 MOCABEE CREEK RD TRLR	OLIVE HILL	KY	41164-7939	38.23449833	-83.28073833
2394 MOTLEY RD	FEDSCREEK	KY	41524-8448	37.420365	-82.20934

2395 BIG WILLARD RD	BUSY	KY	41723-8771	37.25162083	-83.31025866
2395 BLACKBERRY RD	DEBORD	KY	41214	37.795745	-82.5716867
2395 BLACKLOG RD TRLR	INEZ	KY	41224-9021	37.85418333	-82.50755333
2395 HURRICANE CRK	STOPOVER	KY	41568-8903	37.4912283	-82.095125
2395 MARE CRK	STANVILLE	KY	41659-9020	37.563665	-82.598575
2395 QUICKSAND RD	JACKSON	KY	41339-9673	37.52829583	-83.357906
2395 RIGHT FORK GEORGES CRK	LOUISA	KY	41230-6743	37.96020333	-82.743565
2395 RIGHT FORK GEORGES CRK	LOUISA	KY	41230-6743	37.959775	-82.74158833
23956 BOLTS FORK RD	RUSH	KY	41168-9350	38.24692083	-82.761235
23959 ROCKHOUSE CRK	HYDEN	KY	41749	37.15172	-83.3942233
2396 PIGEONROOST RD	ARY	KY	41712-8704	37.356321333	-83.15900616
2397 ARMY TRAIL RD	ESSIE	KY	40827	37.04291478	-83.45146119
2397 MIDDLE FRK	HAGERHILL	KY	41222-9055	37.75799717	-82.84427783
2397 WOLFPEN CREEK RD	REDFOX	KY	41847-8975	37.211355	-82.922485
23971 HIGHWAY 23	LOUISA	KY	41230	38.1786288	-82.6108298
23974 KY HIGHWAY 476 TRLR	ROWDY	KY	41367-8955	37.442575	-83.21519667
2398 BROWNS FORK RD	HAZARD	KY	41701-9742	37.2224005	-83.23120266
2398 LEFT FORK BLACKBERRY RD	RANSOM	KY	41558-8629	37.5372642	-82.1961278
2398 RIVER RD	MC CARR	KY	41544-8508	37.638317	-82.177777
23980 JACKS FORK RD	RUSH	KY	41168-8025	38.25939	-82.761315
23981 JACKS FORK RD	RUSH	KY	41168-8025	38.2610733	-82.7656017
2399 BIG BRANCH RD	HINDMAN	KY	41822-8722	37.30038	-82.9913217
2399 LEFT FORK BLACKBERRY RD	RANSOM	KY	41558-8629	37.5254433	-82.2063817
2399 MIDDLE FRK	HAGERHILL	KY	41222-9055	37.75812183	-82.8441825
2399 NARROWS BR	HARDY	KY	41531-8818	37.585275	-82.2499783
2399 QUICKSAND RD	JACKSON	KY	41339-9673	37.52886167	-83.357825
2399 REDFOX RD TRLR 1	REDFOX	KY	41847-8939	37.21616067	-82.94156216
2399 REDFOX RD TRLR 2	REDFOX	KY	41847-8939	37.216126166	-82.94133983
2399 SQUARE LICK RD	OLIVE HILL	KY	41164-8007	38.27873	-83.15109
2399 US HIGHWAY 23 OFC	PIKEVILLE	KY	41501-3672	37.419112833	-82.517518
2399 WOLFPIT BRANCH RD	ELKHORN CITY	KY	41522-7624	37.354719	-82.4649513
2399 E US HIGHWAY 60	GRAYSON	KY	41143-7941	38.33739617	-82.89095733
24 1ST ST	WHITESBURG	KY	41858-7357	37.11784	-82.8237667
24 4TH ST	LOUISA	KY	41230-8157	38.1040652	-82.6039285
24 ADKINS VLG	HONAKER	KY	41603-9016	37.5185683	-82.6765617
24 ALLEN BR	ERMINE	KY	41815-9053	37.14617	-82.7943267
24 ALLEN DR	DEMA	KY	41859-9037	37.4064367	-82.7782683
24 ALTRO RD	ALTRO	KY	41339-9028	37.3765905	-83.389732
24 ARZIE JONES DR TRLR	YEADDISS	KY	41777-9014	37.0864783	-83.2912567
24 ATKINS BELCHER RD	ELKHORN CITY	KY	41522-7226	37.2687383	-82.408965
24 BACKWATER LN	MALLIE	KY	41836-8908	37.2202983	-82.91514
24 BAKER DR APT 3	WHITESBURG	KY	41858-7359	37.1172633	-82.8232117
24 BAKER DR APT 5	WHITESBURG	KY	41858-7359	37.1172	-82.8231267
24 BAKER DR APT 6	WHITESBURG	KY	41858-7359	37.1172367	-82.823175
24 BARN RD	HUEYSVILLE	KY	41640-6601	37.4982733	-82.8428467
24 BARRON DR TRLR	JENKINS	KY	41537-8801	37.15419	-82.6589467
24 BARTLEY HL	ASHCAMP	KY	41512-8560	37.2571967	-82.4665683
24 BECKYS WAY LOT 1	GREENUP	KY	41144-6650	38.6560233	-82.8763933
24 BELLEFONTE RD	RACELAND	KY	41169-1201	38.529265	-82.7329433
24 BELLOWS RD	SALYERSVILLE	KY	41465-7480	37.71006	-83.0065233
24 BELLOWS RD	SALYERSVILLE	KY	41465-7480	37.7100967	-83.0065917
24 BILL STEPP BR	INEZ	KY	41224-9008	37.859653333	-82.52595333
24 BINGHAM ST	PRESTONSBURG	KY	41653-1405	37.6670583	-82.7353567
24 BLACKBURN LN	INEZ	KY	41224-0138	37.83604167	-82.49076833
24 BLUE BIRD RD HSE 2	SASSAFRAS	KY	41759-9060	37.2452533	-83.059375
24 BLUE GRASS DR	HAGERHILL	KY	41222-8830	37.78393017	-82.83604633
24 BLUEBERRY LN	YEADDISS	KY	41777-8939	37.03867485	-83.24004149
24 BOARD BR	MILLSTONE	KY	41838-9018	37.17645	-82.75021722
24 BOARD BR	MILLSTONE	KY	41838-9018	37.17645	-82.75021722
24 BOGAR RD	SIDNEY	KY	41564-8542	37.6166583	-82.347135
24 BONE BR	HELPS	KY	41553-9318	37.511095	-82.1458956
24 BONE HOLW TRLR	BEAUTY	KY	41203-9028	37.8434467	-82.4507683
24 BOOMERANG DR	BETSY LAYNE	KY	41605-7003	37.5572717	-82.6322317
24 BOTTOM LN	HAZARD	KY	41736	37.38706367	-83.25472633
24 BOXWOOD LN	HYDEN	KY	41749-8608	37.17258917	-83.336919
24 BRETT DR	WHITESBURG	KY	41858-9600	37.151945	-82.8172867
24 BUG BARN RD	FLATWOODS	KY	41139-9019	38.51302201	-82.73943584

24 CALF CRK	INEZ	KY	41224-8405	37.92308167	-82.49536833
24 CAMP BR TRLR	CARRIE	KY	41725-9014	37.30692816	-83.03261916
24 CAMPBELL NOBLE LN	ROWDY	KY	41367-9017	37.40690167	-83.207675
24 CANES BR	JENKINS	KY	41537-8779	37.184945	-82.6165417
24 CANTRELL LN	GRAYSON	KY	41143-7011	38.3382733	-82.8944583
24 CASTLE OAK LN	VIPER	KY	41774-8995	37.1279633	-83.12323
24 CEDAR CREST DR	HINDMAN	KY	41822-9081	37.322088	-82.96136483
24 CEDAR CREST DR	HINDMAN	KY	41822-9081	37.32203	-82.9614533
24 CEDAR HTS	PIKEVILLE	KY	41501-3174	37.5389433	-82.603165
24 CHAPMAN BTM	LOVELY	KY	41231-8990	37.8215433	-82.407445
24 CHAPMAN BTM GARG	LOVELY	KY	41231-8990	37.8213333	-82.4071333
24 CHARLES WRIGHT RD	JENKINS	KY	41537-8366	37.2787717	-82.5862583
24 CHARLES WRIGHT RD	JENKINS	KY	41537-8366	37.278775	-82.5862483
24 CHARLES WRIGHT RD	JENKINS	KY	41537-8366	37.2788033	-82.5862483
24 CHESTNUT DR	LOUISA	KY	41230-6312	38.13122388	-82.63717047
24 CHILDERS RD	VIRGIE	KY	41572-8495	37.3277	-82.5882017
24 CHILDERS RD UNIT 2	VIRGIE	KY	41572-8495	37.327675	-82.5882
24 CHURCH RD	HAROLD	KY	41635-9015	37.5292817	-82.624315
24 CHURCH ST TRLR	GREENUP	KY	41144-9002	38.620845	-82.8673183
24 CIRCLE ST	WHEELWRIGHT	KY	41669-9011	37.32948	-82.7220617
24 CLIFTON ST	PRESTONSBURG	KY	41653-1007	37.6805183	-82.7811217
24 COAL CP	HITCHINS	KY	41146-8922	38.277675	-82.908035
24 COLDWATER BRANCH RD	HAROLD	KY	41635-8850	37.5444183	-82.631425
24 COLLEGE LN	PRESTONSBURG	KY	41653-1332	37.6686267	-82.7727467
24 CORKWOOD LN	MAYKING	KY	41837-8926	37.1329733	-82.7637817
24 COUNTRY LN	LEBURN	KY	41831-9022	37.380867	-82.91832583
24 COVE HOLW	ALTRO	KY	41339-9150	37.3523733	-83.3744417
24 COWTOWN RD	HINDMAN	KY	41822-9120	37.3304167	-82.9873783
24 CRAFT COLLY RD	ERMINE	KY	41815-9000	37.12048	-82.793925
24 CRIPPLE CREEK RD LOT 2	JACKSON	KY	41339-7145	37.54945333	-83.386405
24 CROSSROCK CT	PIKEVILLE	KY	41501-8941	37.539163	-82.595633
24 CUMBERLAND LN	RAVEN	KY	41861-9603	37.3705633	-82.84797
24 CYPRESS LN	LOUISA	KY	41230-6320	38.13002477	-82.64147443
24 CYPRESS LN	LOUISA	KY	41230-6320	38.1282067	-82.6408667
24 DAVIS DR	JEFF	KY	41751-8910	37.202552	-83.14152833
24 DEAL BR	GRETHEL	KY	41631-6308	37.484105	-82.6413517
24 DEATON PARK DR LOT 12	HAZARD	KY	41701-8468	37.3519989	-83.333522
24 DEATON PARK DR LOT 16	HAZARD	KY	41701-8468	37.3524067	-83.33348
24 DESTINY LN	VIPER	KY	41774-8576	37.1423617	-83.154895
24 DIX FRK	SIDNEY	KY	41564-8700	37.61302317	-82.34263016
24 DIX FRK TRLR	SIDNEY	KY	41564-8700	37.613045	-82.3417467
24 DIXIE DR	HAGERHILL	KY	41222-8642	37.7849267	-82.7934933
24 DOGPATCH LN	GRAYSON	KY	41143-9139	38.3345833	-82.9249683
24 DOGWOOD LN	PIKEVILLE	KY	41501-6767	37.41617	-82.49558
24 DONNAS DR	BLACKKEY	KY	41804-8930	37.1592133	-82.996675
24 DRYHILL RD	HYDEN	KY	41749-8928	37.163396	-83.37355633
24 DUPONT ST	WHITESBURG	KY	41858-7587	37.1239783	-82.838145
24 DUPONT ST	WHITESBURG	KY	41858-7587	37.123725	-82.8375633
24 DYSARD RD TRLR	GREENUP	KY	41144-8292	38.5319383	-82.8187617
24 EDEN DR	HINDMAN	KY	41822	37.315537	-82.94268783
24 EDGEWOOD CT LOT 7	HAZARD	KY	41701-9501	37.2766005	-83.16642016
24 ELM ST APT 14	PRESTONSBURG	KY	41653-1429	37.6681585	-82.7408765
24 ELPASO DR	WHITESBURG	KY	41858-8452	37.1284333	-82.8640817
24 ELWOOD LN GARG	KITE	KY	41828-8878	37.316523333	-82.81145
24 ENGLE BRANCH RD	HAZARD	KY	41701-6385	37.2238017	-83.1659217
24 FAIRWAY DR APT 1	JENKINS	KY	41537-6501	37.17075	-82.6581433
24 FAIRWAY DR APT 2	JENKINS	KY	41537-6501	37.170992	-82.6580205
24 FAIRWAY DR APT 3	JENKINS	KY	41537-6501	37.17098667	-82.65803833
24 FESSER CLARK CIR	HINDMAN	KY	41822-9714	37.335998	-82.981338
24 FESSER CLARK CIR	HINDMAN	KY	41822-9714	37.3368217	-82.9815833
24 FESSER CLARK CIR	HINDMAN	KY	41822-9714	37.33686	-82.9815767
24 FESSER CLARK CIR	HINDMAN	KY	41822	37.337383	-82.981558
24 FIELDSVILLE LN TRLR	HAZARD	KY	41701-8134	37.2458767	-83.2552267
24 FLOYD BLACKBURN RD	MC ANDREWS	KY	41543-8127	37.5749283	-82.2680967
24 FOOTHILL DR	DAVID	KY	41616-8351	37.6030933	-82.879085
24 FOREST PARK LN UNIT 1	PAINTSVILLE	KY	41240-1509	37.805944	-82.798409
24 FOREST PARK LN UNIT 2	PAINTSVILLE	KY	41240-1509	37.804532	-82.7980405

24 FOREST PARK LN UNIT 3	PAINTSVILLE	KY	41240-1509	37.8065283	-82.799025
24 FORKED MOUTH BRANCH RD	BUSY	KY	41723-8700	37.280694833	-83.32143766
24 FRANKS RD TRLR	INEZ	KY	41224-8047	37.82594667	-82.47000167
24 FRASURE CRK GARG	EAST MC DOWELL	KY	41647-9000	37.4503317	-82.72601
24 GARDEN SPRING RD	RANSOM	KY	41558-8638	37.5237633	-82.2197817
24 GEORGE RD	BETSY LAYNE	KY	41605-7012	37.55617	-82.629805
24 GLADYS LN	KRYPTON	KY	41754	37.3101867	-83.3440374
24 GOBBLERS KNOB TRLR	ESSIE	KY	40827	37.077155	-83.4579517
24 GOBLE LN	PRESTONSBURG	KY	41653-8822	37.670325	-82.719602
24 GOBLE LN	VAN LEAR	KY	41265-8615		
24 GOODRIDGE DR	WHITESBURG	KY	41858-8186	37.223135	-82.8244817
24 GRACELAND DR	REDFOX	KY	41847-9022	37.2084767	-82.94943
24 GRACELAND DR	REDFOX	KY	41847-9022	37.2079283	-82.9497333
24 GRACELAND DR ANNX	REDFOX	KY	41847-9022	37.20832567	-82.94944883
24 GRANTS RD	WHITESBURG	KY	41858-9221	37.112582	-82.90471216
24 GREENBERRY HALL DR	MC DOWELL	KY	41647-9081	37.4336517	-82.713465
24 GREENRIDGE BTM	VICCO	KY	41773-8811	37.2051633	-83.040025
24 GREENRIDGE BTM	VICCO	KY	41773-8811	37.2049133	-83.0404367
24 GROVERS LN	PINE TOP	KY	41843-9092	37.2767717	-82.8409717
24 GW DR	WHITESBURG	KY	41858-9090	37.12532133	-82.88068266
24 HALDEMAN HTS	MOREHEAD	KY	40351-9013	38.24528333	-83.32110833
24 HALL ADDITION	BANNER	KY	41603-8019	37.6048783	-82.702335
24 HANCOCK BR	PRINTER	KY	41655-9009	37.505593666	-82.71884483
24 HAPPY LN	JACKSON	KY	41339-4500	37.5344621	-83.3640059
24 HARDY LN	HARDY	KY	41531-8716	37.6174617	-82.2418267
24 HARLAND LN	BUSY	KY	41723-8000	37.255579666	-83.30186983
24 HARLEY LN	HAZARD	KY	41701-8918	37.2802517	-83.1122017
24 HARRIS BRANCH LN	HAZARD	KY	41701-8079	37.33864183	-83.18242083
24 HAYS ST	HINDMAN	KY	41822-8921	37.3299217	-82.97175
24 HAYS ST GARG	HINDMAN	KY	41822-8921	37.3297835	-82.971484
24 HEATHER LN	HYDEN	KY	41749-8660	37.14291	-83.3386433
24 HEAVEN LN	SOUTH SHORE	KY	41175-9083	38.7171367	-82.93523
24 HIGHWAY 32	LOUISA	KY	41230-8950	38.105591	-82.61232699
24 HIGHWAY 550	EMMALENA	KY	41740	37.338005	-83.09665
24 HILL AND DALE DR	HYDEN	KY	41749-8496	37.146945	-83.4330383
24 HILL TOP DR	PINE TOP	KY	41843-8938	37.2757467	-82.89682
24 HINCHMAN LN	IVEL	KY	41642-9453	37.57183	-82.6506883
24 HINKLE LOOP	TOMAHAWK	KY	41262-9055	37.851772166	-82.602602
24 HOLBROOK LN	WEST LIBERTY	KY	41472-2066	37.930279	-83.26110383
24 HOLLIDAY HL	HAZARD	KY	41701-7018	37.383605	-83.1756717
24 HOLLY DR	PIKEVILLE	KY	41501-1904	37.5061117	-82.54279
24 HUNT BR	HELPS	KY	41553-8402	37.5217267	-82.1547433
24 ICIE LN TRLR	FLATWOODS	KY	41139-8809	38.500708333	-82.738647
24 IRISH GREEN LN	HAZARD	KY	41701-7022	37.3824008	-83.1510657
24 IVYTON RD	SALYERSVILLE	KY	41465-9457	37.701427833	-82.97956516
24 J C RATLIFF ST	PIKEVILLE	KY	41501-8027	37.4091383	-82.4273817
24 JAKES FORK RD	BULAN	KY	41722-8930	37.2964283	-83.1634633
24 JASMINE CT LOT 3	HAZARD	KY	41701-5477	37.290185	-83.2036183
24 JOANN SPICER DR	JACKHORN	KY	41825-9079	37.22893933	-82.71968116
24 JONES FARM RD	HAZARD	KY	41701-4700	37.1930934	-83.2249033
24 JONES FARM RD UNIT 2	HAZARD	KY	41701-4700	37.1931638	-83.22592
24 JORDAN HOLW	PILGRIM	KY	41250-9081	37.7868883	-82.4208317
24 JT DR	WHEELWRIGHT	KY	41669-9052	37.3298817	-82.72096
24 JUSTICE ST TRLR	GREENUP	KY	41144-9005	38.6195017	-82.8645117
24 JUSTICEVILLE HL	PIKEVILLE	KY	41501-7821	37.4153983	-82.4516733
24 JUSTICEVILLE HL	PIKEVILLE	KY	41501-7821	37.41556033	-82.4518815
24 KENNEDY DR	INEZ	KY	41224-8028	37.8682039	-82.52704167
24 KONA DR	KONA	KY	41858-7854	37.15765633	-82.73927466
24 KY HIGHWAY 610	VIRGIE	KY	41572-8374	37.3497783	-82.5924317
24 LAWSON RD	ELKHORN CITY	KY	41522-7748	37.339745	-82.4277167
24 LEFT BEAVER CREEK RD APT 13	MINNIE	KY	41651-9007	37.466902	-82.755745
24 LEFT BEAVER CREEK RD APT 14	MINNIE	KY	41651-9007	37.466938	-82.755762
24 LEFT BEAVER CREEK RD APT 15	MINNIE	KY	41651-9007	37.466935	-82.755758
24 LEFT BEAVER CREEK RD APT 16	MINNIE	KY	41651-9007	37.46722104	-82.75556643
24 LEFT FORK TINKER FRK	TEABERRY	KY	41660-6308	37.40123167	-82.63000983
24 LEFT PENHOOK RD	HAROLD	KY	41635-7001	37.53260883	-82.62629566
24 LEFT PENHOOK RD	HAROLD	KY	41635-7001	37.5324867	-82.6256433

24 LITTLE OAK ST APT 101	JENKINS	KY	41537-8549	37.16230693	-82.63734679
24 LITTLE OAK ST APT 102	JENKINS	KY	41537-8549	37.162247	-82.637383
24 LITTLE OAK ST APT 103	JENKINS	KY	41537-8549	37.162247	-82.637382
24 LITTLE OAK ST APT 104	JENKINS	KY	41537-8549	37.162242	-82.637377
24 LITTLE OAK ST APT 105	JENKINS	KY	41537-8549	37.1617717	-82.6367533
24 LITTLE OAK ST APT 106	JENKINS	KY	41537-8549	37.162237	-82.637372
24 LITTLE OAK ST APT 107	JENKINS	KY	41537-8549	37.162218	-82.637358
24 LITTLE OAK ST APT 108	JENKINS	KY	41537-8550	37.161835	-82.6369117
24 LITTLE OAK ST APT 109	JENKINS	KY	41537-8550	37.161772	-82.636753
24 LITTLE OAK ST APT 110	JENKINS	KY	41537-8550	37.162228	-82.637367
24 LITTLE OAK ST APT 111	JENKINS	KY	41537-9754	37.161808	-82.636843
24 LITTLE OAK ST APT 112	JENKINS	KY	41537-8550	37.1618267	-82.63726
24 LITTLE OAK ST APT 113	JENKINS	KY	41537-8550	37.16168	-82.637325
24 LITTLE OAK ST APT 114	JENKINS	KY	41537-8550	37.1617267	-82.637335
24 LITTLE OAK ST APT 115	JENKINS	KY	41537-8550	37.16168	-82.637325
24 LITTLE OAK ST APT 116	JENKINS	KY	41537-8550	37.1614717	-82.637275
24 LITTLE OAK ST APT 117	JENKINS	KY	41537-8550	37.1617567	-82.6373417
24 LITTLE OAK ST APT 118	JENKINS	KY	41537-9762	37.161765	-82.6373267
24 LITTLE OAK ST APT 119	JENKINS	KY	41537-8550	37.16187	-82.6374067
24 LITTLE OAK ST APT 120	JENKINS	KY	41537-8550	37.16182	-82.6373567
24 LITTLE OAK ST APT 121	JENKINS	KY	41537-8550	37.1616567	-82.637565
24 LITTLE OAK ST APT 122	JENKINS	KY	41537-8550	37.1616983	-82.63725
24 LITTLE OAK ST APT 123	JENKINS	KY	41537-8550	37.1619617	-82.6373867
24 LITTLE OAK ST APT 124	JENKINS	KY	41537-8552	37.16171	-82.6374467
24 LITTLE OAK ST APT 125	JENKINS	KY	41537-8552	37.16235	-82.6378067
24 LITTLE OAK ST APT 126	JENKINS	KY	41537-8552	37.16235	-82.6378067
24 LITTLE OAK ST APT 127	JENKINS	KY	41537-8552	37.1623467	-82.6378067
24 LITTLE OAK ST APT 128	JENKINS	KY	41537-8552	37.16235	-82.637805
24 LITTLE OAK ST APT 129	JENKINS	KY	41537-8552	37.1623433	-82.6377833
24 LITTLE OAK ST APT 130	JENKINS	KY	41537-8552	37.1623483	-82.6378
24 LITTLE OAK ST APT 131	JENKINS	KY	41537-8552	37.16234	-82.6377583
24 LITTLE OAK ST APT 132	JENKINS	KY	41537-8552	37.1623333	-82.637735
24 LITTLE OAK ST APT 133	JENKINS	KY	41537-8552	37.1623417	-82.637775
24 LITTLE OAK ST APT 134	JENKINS	KY	41537-8552	37.1623483	-82.6377983
24 LITTLE OAK ST APT 135	JENKINS	KY	41537-8552	37.16230693	-82.63734679
24 LITTLE OAK ST APT 136	JENKINS	KY	41537-8552	37.1623383	-82.6377483
24 LITTLE PAINT CRK	EAST POINT	KY	41216-8739	37.71941333	-82.79114516
24 LITTLE PAINT CRK	EAST POINT	KY	41216-8739	37.719365	-82.7910233
24 LITTLE QUILLEN FRK	JACKHORN	KY	41825	37.2281678	-82.7109378
24 LITTLE SMITH BR	SASSAFRAS	KY	41759-9077	37.2275204	-83.0013011
24 LOFTIS TIPPLE RD	BELFRY	KY	41514-7332	37.6083517	-82.2716633
24 LOFTIS TIPPLE RD	BELFRY	KY	41514-7332	37.609274	-82.271529
24 LOFTIS TIPPLE RD	BELFRY	KY	41514-7332	37.6091683	-82.27083
24 LOGAN DR	LITTCARR	KY	41834-9063	37.29447778	-82.94366703
24 LONZO RD	WHITESBURG	KY	41858-8836	37.08209533	-82.82587883
24 MADISON DR	HAZARD	KY	41701-7651	37.26004583	-83.092055
24 MAGNOLIA DR TRLR	BETSY LAYNE	KY	41605-8300	37.55649683	-82.632054
24 MAPLE ST	ALLEN	KY	41601-9442	37.616085	-82.722845
24 MARANATHA LN	WEBBVILLE	KY	41180-9000	38.1797217	-82.8722
24 MARY CT	RUSH	KY	41168-9222	38.33311	-82.7319767
24 MASH FRK	SALYERSVILLE	KY	41465-7454	37.758105	-83.050555
24 MASON ST	STAFFORDSVILLE	KY	41256-9037	37.8267783	-82.84694
24 MAYO TRAILER CT	PRESTONSBURG	KY	41653-7804	37.6706017	-82.7448667
24 MEREDA CT	PHELPS	KY	41553-9436	37.5095683	-82.1368017
24 MINGO ST	PHELPS	KY	41553-9312	37.511275	-82.1453967
24 MINGO ST	PHELPS	KY	41553-9312	37.5111745	-82.1455115
24 MOORE DR	MOUSIE	KY	41839-9100	37.39766517	-82.90852
24 MORNINGSTAR HL	FLATWOODS	KY	41139-9015	38.4716517	-82.7303767
24 MORRIS BTM TRLR	SIDNEY	KY	41564-8844	37.6027367	-82.34382
24 MULBERRY LN	HAZARD	KY	41701-9075	37.24056138	-83.18009024
24 MUSIC LN	RUSH	KY	41168-8926	38.3084675	-82.82423166
24 NALU LN APT 10	PRESTONSBURG	KY	41653-1911	37.6935617	-82.768035
24 NALU LN APT 11	PRESTONSBURG	KY	41653-1911	37.6935617	-82.768035
24 NATHANIEL CT	FLATWOODS	KY	41139-6002	38.50791867	-82.72197866
24 NEACE DR	GAYS CREEK	KY	41745-9080	37.34880528	-83.41870662
24 NEACE RD	BONNYMAN	KY	41719-8933	37.299009	-83.2520115
24 NEDS ROUGH RD LOT 1	HAZARD	KY	41701	37.329908	-83.101876

24 NUTMEG CT TRLR 17	LOUISA	KY	41230-5633	38.10532	-82.6076083
24 OAKLAWN DR	HAGERHILL	KY	41222-8606	37.7542733	-82.7736683
24 OMAHA CHURCH LN	PINE TOP	KY	41843-9093	37.2756917	-82.8417567
24 OPEN FORK RD	VICCO	KY	41773-8942	37.1967533	-83.063955
24 OPEN FORK RD	VICCO	KY	41773-8942	37.1964774	-83.0630555
24 PARKWAY PLAZA LOOP	WHITESBURG	KY	41858-7405	37.12261	-82.8387767
24 PARKWAY PLAZA LOOP	WHITESBURG	KY	41858-7405	37.122775	-82.8394333
24 PATTON BRANCH RD	DEMA	KY	41859-9041	37.3871367	-82.7863733
24 PIGEON COURT RD TRLR	WHITESBURG	KY	41858	37.11724	-82.9010683
24 PINEVIEW ST	GRAYSON	KY	41143-8912	38.32516	-82.9352517
24 PINEWOOD PL	LOUISA	KY	41230-5975	38.075605	-82.61698833
24 PINSON BR	PIKEVILLE	KY	41501-6326	37.5967467	-82.5038433
24 PIPE MUDD RD	JACKSON	KY	41339-8585	37.426645	-83.45545167
24 PIPE MUDD RD REAR	TALBERT	KY	41339-8585	37.42631267	-83.45534366
24 PONDEROSA DR	PAINTSVILLE	KY	41240-8554	37.8159183	-82.78663
24 POTTER PL TRLR	WEST LIBERTY	KY	41472-1149	37.92295167	-83.25913333
24 PRESTON DR	HAZARD	KY	41701-8535	37.27497467	-83.21716033
24 RABBITERY RD	WURLTAND	KY	41144-7589	38.535565333	-82.79121166
24 RANDA DR	LOUISA	KY	41230-5683	38.0988795	-82.611594
24 RATLIFF ST	ELKHORN CITY	KY	41522-9000	37.3649583	-82.4140217
24 RB HUGHES RD	HONAKER	KY	41603-9114	37.51758967	-82.67665016
24 REEVES LN	OLIVE HILL	KY	41164-8492	38.29820333	-83.2615475
24 REEVES LN	OLIVE HILL	KY	41164-8492	38.29643833	-83.263495
24 ROADIE LN	WHITESBURG	KY	41858-9601	37.1564317	-82.8226917
24 ROCK DOCK DR	HAZARD	KY	41701-8392	37.3372117	-83.25747
24 ROGER LN TRLR	HAZARD	KY	41701-6177	37.196915	-83.2164717
24 ROME NAPIER RD	HAZARD	KY	41701-7332	37.33715	-83.2501283
24 ROSE LN	BONNYMAN	KY	41719-8861	37.3003883	-83.237275
24 RUNYON BRANCH RD UNIT A	PINSONFORK	KY	41555-7400	37.551265	-82.2675583
24 RUNYON BRANCH RD UNIT B	PINSONFORK	KY	41555-7400	37.5508633	-82.2649483
24 RUSSELL RD	ASHLAND	KY	41101-7226	38.499046	-82.6774271
24 SALEM CHURCH RD	HAROLD	KY	41635-9079	37.526826	-82.6435022
24 SECOND ST	SOUTH SHORE	KY	41175-7857	38.72976	-82.9178367
24 SHELTON HOLLOW RD	MARTIN	KY	41649-7810	37.5750141	-82.77581124
24 SILVER MAPLE LN	PIKEVILLE	KY	41501-9137	37.447587	-82.507142
24 SKIDWAY DR	BLACKKEY	KY	41804	37.1307333	-83.0132283
24 SKY HARBOR LN	HAGERHILL	KY	41222-8621	37.7461167	-82.780765
24 SLATE FRK	LARKSLANE	KY	41817-9092	37.373715	-82.89401499
24 SLAYREAN DR TRLR	JACKSON	KY	41339-9281	37.54273167	-83.37098
24 SLONES BR	SHELBIANA	KY	41562-8002	37.4102283	-82.4321817
24 SMITH FORK RD	PHELPS	KY	41553-8833	37.48739	-82.1861867
24 SPARROW LN	ESSIE	KY	40827	37.0748617	-83.4601883
24 SUNFLOWER LN	PINE TOP	KY	41843	37.271645	-82.8620783
24 SUNFLOWER LN	PINE TOP	KY	41843	37.2716817	-82.8623967
24 SWAN LN	LOUISA	KY	41230-7696	38.1094967	-82.5946717
24 SWAN LN GARG	LOUISA	KY	41230	38.3949665	-82.742873
24 SYCAMORE LN	BANNER	KY	41603-8054	37.5597233	-82.6930533
24 TACKETT RD	GREENUP	KY	41144-6700	38.58252303	-82.86615849
24 TARTAN LN	HAZARD	KY	41701-5424	37.2264442	-83.1679902
24 TAYLOR LN	GREENUP	KY	41144-1696	38.5454567	-82.8157733
24 TOLER CRK UNIT 2	HAROLD	KY	41635-9056	37.5234433	-82.6427533
24 TROUBLESOME LN	HAZARD	KY	41701-7081	37.38423667	-83.16044816
24 TURKEY CRK	LANGLEY	KY	41645-6403	37.5288067	-82.7876467
24 TURNER DR TRLR	CORNETTSVILLE	KY	41731-8959	37.1354267	-83.0730533
24 VALLEYVIEW DR	FLATWOODS	KY	41139-8814	38.52686	-82.7348733
24 VARNEY ST	PINSONFORK	KY	41555	37.563761	-82.26353166
24 VICTORIA ST	PRESTONSBURG	KY	41653-1528	37.6719717	-82.74791
24 VILLAGE GREEN DR LOT 8	PAINTSVILLE	KY	41240-9326	37.8091883	-82.7757483
24 VIRGINIA LN TRLR	BETSY LAYNE	KY	41605-7039	37.5546683	-82.62278
24 WAGON WHEEL RD	LOUISA	KY	41230-5835	37.99702	-82.58651667
24 WALL ST	HYDEN	KY	41749-8710	37.1334783	-83.43964
24 WALNUT ST	LOVELY	KY	41231	37.8321617	-82.4047883
24 WARD AVE LOT 1	AUXIER	KY	41602-9271	37.73949	-82.7651383
24 WHEELER ST	SOUTH SHORE	KY	41175-9096	38.71948315	-82.95786918
24 WILDERNESS TRL	GREENUP	KY	41144-9178	38.484495	-82.759845
24 WILLIAM HILL LN	JEFF	KY	41751-9050	37.21829229	-83.14198984
24 WILLIAMS ST	JENKINS	KY	41537-9077	37.1699783	-82.6409333



24 WILSON BR	HOLLYBUSH	KY	41844-8865	37.3279118	-82.8590972
24 WILSON PT	LOUISA	KY	41230-7737	38.101375	-82.60254
24 WINTERGREEN DR TRLR	MC ROBERTS	KY	41835-9066	37.2093417	-82.67122
24 WOODVILLE LOOP	GRAYSON	KY	41143-1900	38.3251683	-82.9201533
24 YATES RD	WURLAND	KY	41144-7355	38.534285	-82.78994
24 YELLOW ROSE DR	WHITESBURG	KY	41858-7930	37.1231933	-82.781925
24 E HARRIS ST	PRESTONSBURG	KY	41653-7835	37.6702367	-82.7813783
24 N POINT DR	SALYERSVILLE	KY	41465-6943	37.80971667	-83.16154667
24 N RIVERVIEW LN	PRESTONSBURG	KY	41653-1418	37.667815	-82.7428683
24 S BUCKINGHAM AVE	WEST VAN LEAR	KY	41268-8013	37.7869267	-82.7795317
24 S HARKINS AVE	PRESTONSBURG	KY	41653-7883	37.6704655	-82.78252683
24 S PUNKIN CTR TRLR 15	WAYLAND	KY	41666-6856	37.4603783	-82.8186633
24 S ROBERTS DR	PRESTONSBURG	KY	41653-1500	37.66842413	-82.71656034
24 S WILLOW LN	PRESTONSBURG	KY	41653-1440	37.6682567	-82.7409067
240 16TH ST	ASHLAND	KY	41101-7657	38.47893617	-82.63949983
240 2ND AVE	WORTHINGTON	KY	41183-9449	38.5514783	-82.7339983
240 3RD ST LOT 9	LOUISA	KY	41230-8156	38.1050733	-82.6082983
240 ADAMS HOLW	GRAYSON	KY	41143-7843	38.1903367	-82.9218617
240 ALTRO RD	ALTRO	KY	41339-9011	37.3792385	-83.38757918
240 ANNIES LN	HAGERHILL	KY	41222-9022	37.7471283	-82.7707367
240 BALLPARK RD	ELKHORN CITY	KY	41522-7062	37.2989083	-82.3523333
240 BASKET DR	RAVEN	KY	41861-9002	37.4060533	-82.802975
240 BELLEFONTE CIR	ASHLAND	KY	41101-2176	38.5014033	-82.7007333
240 BIG BR	JENKINS	KY	41537-8374	37.2557067	-82.6008867
240 BILL DEE BRANCH RD	KITE	KY	41828-8906	37.3096	-82.817685
240 BLACK GOLD BLVD	HAZARD	KY	41701-2603	37.25112	-83.2031733
240 BLEVINS FORK RD TRLR	LOUISA	KY	41230-7510	37.996365	-82.67260333
240 BOB AMOS DR	PIKEVILLE	KY	41501-2038	37.4752785	-82.54063466
240 BOB AMOS DR	PIKEVILLE	KY	41501-2038	37.4741685	-82.54000416
240 BOOKER BR	JENKINS	KY	41537-8466	37.238495	-82.6186
240 BOWLES PARK DR APT 101	PIKEVILLE	KY	41501-2049	37.48417017	-82.54100033
240 BOWLES PARK DR APT 202	PIKEVILLE	KY	41501-2050	37.484214	-82.54107216
240 BOWLES PARK DR STE 102	PIKEVILLE	KY	41501-2049	37.48422367	-82.54118883
240 BOWLES PARK DR STE 201	PIKEVILLE	KY	41501-2050	37.48414683	-82.54100366
240 BOYD BR	THEALKA	KY	41240-8605	37.8251375	-82.792063
240 BRANDY KEG EST	PRESTONSBURG	KY	41653-8444	37.6837035	-82.7286538
240 BRIARWOOD LN	MALLIE	KY	41836	37.3124433	-82.9105083
240 BRINEGAR RD	OLIVE HILL	KY	41164-6333	38.23222833	-83.28574667
240 BUSY HOLLOW DR	WOOTON	KY	41776-8950	37.1660267	-83.310945
240 CANEY FRK TRLR	BELFRY	KY	41514-7817	37.665765	-82.3155367
240 CASSADY AVE	INEZ	KY	41224-9011	37.86411833	-82.529815
240 CASTLE DR TRLR	MOREHEAD	KY	40351		
240 CEDAR ST	HAZARD	KY	41701-1508	37.25128	-83.1906017
240 CHESTNUT DR TRLR	WHITESBURG	KY	41858-9702	37.1065817	-82.7945733
240 CHURCH OF CHRIST RD	TURKEY CREEK	KY	41514-7937	37.658237	-82.302324
240 COLLEGE ST	HAZARD	KY	41701-1558	37.2555367	-83.1895683
240 COLLINS RD	SALYERSVILLE	KY	41465-9618	37.767095	-83.0504217
240 COUCH ST	HAZARD	KY	41701-1026	37.26715749	-83.18722432
240 COWPEN RD	PIKEVILLE	KY	41501-6028	37.531895	-82.5725967
240 COWPEN RD	PIKEVILLE	KY	41501-6028	37.53193	-82.572705
240 COWPEN RD	PIKEVILLE	KY	41501-6028	37.5315783	-82.5731767
240 COWPEN RD APT 1	PIKEVILLE	KY	41501-6028	37.5321567	-82.5732067
240 COWPEN RD STE 120	PIKEVILLE	KY	41501-6028	37.5321617	-82.57336
240 COWPEN RD STE 210	PIKEVILLE	KY	41501-6028	37.5321683	-82.5732017
240 COWPEN RD UNIT 1	PIKEVILLE	KY	41501-6028	37.5321633	-82.573365
240 COWPEN RD UNIT 2	PIKEVILLE	KY	41501-6028	37.5321667	-82.57337
240 COWPEN RD UNIT 3	PIKEVILLE	KY	41501-6028	37.53254617	-82.57265483
240 COYOTE LN	WARBRANCH	KY	40874-7083	36.9973117	-83.4452433
240 COYOTE LN TRLR	WARBRANCH	KY	40874-7083	36.9969617	-83.4453383
240 DAVIS LN	WEST LIBERTY	KY	41472-2105	37.92688	-83.27437833
240 DRIFT HOLLOW RD	MINNIE	KY	41631	37.47416	-82.745955
240 DUTYS KNOB RD	PIKEVILLE	KY	41501	37.4907417	-82.5208433
240 EK MINES BR	GRAYSON	KY	41143-7704	38.2457265	-82.88685566
240 ELK LICK RD BARN	MOREHEAD	KY	40351-9504	38.319425166	-83.38930283
240 ELKRIDGE RD	HYDEN	KY	41749	37.15219167	-83.38783183
240 ETNA ST	RUSSELL	KY	41169-1304	38.5285833	-82.6905917
240 EVERSELE ST	HAZARD	KY	41701-1328	37.2546817	-83.192415

240 FERGUSON RD	ASHLAND	KY	41101-7351	38.48095	-82.6587733
240 FRANCIS CT	PRESTONSBURG	KY	41653-7956	37.66789	-82.7711467
240 FRED COMBS DR	HAZARD	KY	41701-6520	37.23654	-83.2117117
240 GARDENIA DR	YEADDISS	KY	41777-8979	37.040955	-83.2609533
240 GARDNER FRK	SHELBIANA	KY	41562-8519	37.37578917	-82.47497033
240 GOLD RUSH DR	LOUISA	KY	41230-9288	38.066741666	-82.61911333
240 GOLDENROD LN	RUSH	KY	41168-8711	38.3374268	-82.7820319
240 GOOSE CRK	OLIVE HILL	KY	41164-8125	38.303115	-83.10735333
240 GOSE HOLW	MAYKING	KY	41837-9033	37.145545	-82.7491083
240 GRANDMA HOLW	PRINTER	KY	41655-9121	37.5115579	-82.6923906
240 HAMBLEY BLVD	PIKEVILLE	KY	41501-3782	37.48116	-82.5360783
240 HAPPY VALLEY LN	HAZARD	KY	41701-6811	37.2916733	-83.22552
240 HARRISON NEWSOME BR	PIKEVILLE	KY	41501-3828	37.3533467	-82.5714433
240 HARRISON NEWSOME BR UNIT DWIDE	PIKEVILLE	KY	41501-3828	37.35376204	-82.57138763
240 HAY BRANCH RD	LOUISA	KY	41230-5792	37.964545666	-82.70171383
240 HAYNES VLG	PIKEVILLE	KY	41501-6126	37.5477183	-82.556745
240 HIGHLAND HTS LOT 1	LOUISA	KY	41230-8076	38.108155	-82.601385
240 HIGHWAY 15 LOT #2	JACKSON	KY	41339-8606	37.55769833	-83.37731
240 HIGHWAY 15 LOT 11	JACKSON	KY	41339-8606	37.55775	-83.37598667
240 HIGHWAY 15 LOT 13	JACKSON	KY	41339-8606	37.55781833	-83.37586833
240 HIGHWAY 15 LOT 20	JACKSON	KY	41339-8068	37.55788333	-83.37493
240 HIGHWAY 15 LOT 21	JACKSON	KY	41339-8997	37.55791333	-83.37475833
240 HIGHWAY 15 LOT 24	JACKSON	KY	41339-8068	37.55793667	-83.374345
240 HIGHWAY 15 LOT 26	JACKSON	KY	41339-2300	37.55793833	-83.37415833
240 HIGHWAY 15 LOT 27	JACKSON	KY	41339-8606	37.55791	-83.37410167
240 HIGHWAY 15 LOT 28	JACKSON	KY	41339-8068	37.558025	-83.37384667
240 HIGHWAY 15 LOT 30	JACKSON	KY	41339-8068	37.557985	-83.37368
240 HIGHWAY 15 LOT 34	JACKSON	KY	41339-8068	37.55800833	-83.37314667
240 HIGHWAY 15 LOT 36	JACKSON	KY	41339-8068	37.558	-83.372885
240 HIGHWAY 15 LOT 38	JACKSON	KY	41339-8068	37.55819717	-83.372622
240 HIGHWAY 15 LOT 39	JACKSON	KY	41339-8068	37.558045	-83.37236
240 HIGHWAY 15 LOT 5	JACKSON	KY	41339-6022	37.55801833	-83.37677866
240 HIGHWAY 15 LOT 7	JACKSON	KY	41339-8606	37.55770833	-83.37661833
240 HIGHWAY 15 LOT 9	JACKSON	KY	41339-8606	37.5582363	-83.376716
240 HIGHWAY 15 TRLR 10	JACKSON	KY	41339-8606	37.55776	-83.37624167
240 HIGHWAY 15 TRLR 12	JACKSON	KY	41339-8606	37.557665	-83.376063
240 HIGHWAY 15 TRLR 15	JACKSON	KY	41339-8606	37.55787167	-83.37552
240 HIGHWAY 15 TRLR 16	JACKSON	KY	41339-8606	37.55785333	-83.377047167
240 HIGHWAY 15 TRLR 18	JACKSON	KY	41339-8068	37.55788833	-83.375165
240 HIGHWAY 15 TRLR 19	JACKSON	KY	41339-8068	37.55786167	-83.37508333
240 HIGHWAY 15 TRLR 22	JACKSON	KY	41339-8068	37.557936666	-83.37473667
240 HIGHWAY 15 TRLR 23	JACKSON	KY	41339-8068	37.55789167	-83.37448333
240 HIGHWAY 15 TRLR 25	JACKSON	KY	41339-8068	37.557965	-83.37423167
240 HIGHWAY 15 TRLR 29	JACKSON	KY	41339-8068	37.55799167	-83.37374
240 HIGHWAY 15 TRLR 3	JACKSON	KY	41339-8997	37.55777333	-83.37704667
240 HIGHWAY 15 TRLR 31	JACKSON	KY	41339-8068	37.55802333	-83.37353333
240 HIGHWAY 15 TRLR 32	JACKSON	KY	41339-8068	37.55828483	-83.37330016
240 HIGHWAY 15 TRLR 33	JACKSON	KY	41339-8606	37.55799	-83.37325667
240 HIGHWAY 15 TRLR 35	JACKSON	KY	41339-8068	37.55802	-83.37293
240 HIGHWAY 15 TRLR 40	JACKSON	KY	41339-8068	37.558025	-83.37228667
240 HIGHWAY 15 TRLR 6	JACKSON	KY	41339-8606	37.55772	-83.37679667
240 HIGHWAY 3399	LOUISA	KY	41230-7220	38.2058833	-82.6753483
240 HIGHWAY 343 TRLR	FLEMING NEON	KY	41840-9003	37.191336333	-82.70914
240 HIGHWAY 7	JEREMIAH	KY	41826-8974	37.1842333	-82.9092717
240 HOSPITAL RD	WHITESBURG	KY	41858-7627	37.11358	-82.8131967
240 HOSPITAL RD	WHITESBURG	KY	41858-7627	37.111975	-82.813955
240 HOSPITAL RD	WHITESBURG	KY	41858-7627	37.112885	-82.8121317
240 HOSPITAL RD	WHITESBURG	KY	41858-7627	37.1125733	-82.8120033
240 HOSPITAL RD	WHITESBURG	KY	41858-7627	37.11281517	-82.81352716
240 HOSPITAL RD	WHITESBURG	KY	41858-7627	37.116542	-82.821049
240 HOSPITAL RD	WHITESBURG	KY	41858-7627	37.1128883	-82.8121283
240 HOSPITAL RD	WHITESBURG	KY	41858-7627	37.1150417	-82.8103167
240 HUGH ST	GRAYSON	KY	41143-1911	38.327315	-82.9238567
240 J C OSBORNE BLVD	HYDEN	KY	41749	37.15124	-83.34907
240 JAMES BR TRLR RD	JACKSON	KY	41339-9516	37.535065	-83.281255
240 JASMINE CT LOT 54	HAZARD	KY	41701-5479	37.29030783	-83.205005
240 JD DR	THORNTON	KY	41855-9094	37.21381073	-82.80387345

240 JEFF DR TRLR	MAYKING	KY	41837	37.142245	-82.7579717
240 JIMS RD	PREMIUM	KY	41845	37.1129335	-82.93521333
240 JOES BR	JENKINS	KY	41537-8792	37.1906804	-82.6117982
240 JOES BR	JENKINS	KY	41537-8792	37.1906804	-82.6117982
240 JUNE FLEMING BR	JENKINS	KY	41537-9502	37.273506833	-82.58774383
240 KENTUCKY BLVD	HAZARD	KY	41701-2006	37.2463383	-83.181275
240 KENTUCKY ST	SALYERSVILLE	KY	41465-9461	37.74746	-83.074275
240 LAWHORN HOLW	ASHLAND	KY	41102-8495	38.483225	-82.70109
240 LEFT FORK OF BEVINS BR	PIKEVILLE	KY	41501-4865	37.558327666	-82.40985883
240 LICK BR	PIKEVILLE	KY	41501-3839	37.36112	-82.5519617
240 LINDEN BR	STANVILLE	KY	41659-7018	37.5748967	-82.6370833
240 LITTLE HACKNEYS CRK	MOUTHCARD	KY	41548-8311	37.36514	-82.2479567
240 LONGFORK RD	VIRGIE	KY	41572-8956	37.341705	-82.5958517
240 LONGFORK RD UNIT SHOP	VIRGIE	KY	41572-8956	37.3413355	-82.59534833
240 LOWER CALEB FRK	WEEKSBURY	KY	41667-9004	37.323649	-82.684028
240 LOWER HOLW	BETSY LAYNE	KY	41605-7020	37.55969	-82.6302317
240 MAIN ST	PAINTSVILLE	KY	41240-1040	37.813585	-82.8057233
240 MALL RD UNIT 4A	SOUTH WILLIAMSON	KY	41503-4076	37.6536317	-82.2741233
240 MAPLE ST APT 1	HAZARD	KY	41701-1933	37.245615	-83.1869667
240 MAPLE ST APT 2	HAZARD	KY	41701-1933	37.2456133	-83.186975
240 MAPLE ST FL 1	HAZARD	KY	41701-1933	37.2455067	-83.1874867
240 MAPLE ST GARG 2	HAZARD	KY	41701	37.245615	-83.1869633
240 MARGARET ST	SOUTH SHORE	KY	41175-7947	38.7278683	-82.9135117
240 MARLINS LN TRLR	ISOM	KY	41824-9032	37.17916924	-82.88365974
240 MCAULEY DR	KONA	KY	41858-7170	37.15920417	-82.74318716
240 MCDAVID BLVD	GRAYSON	KY	41143-1603	38.3279417	-82.9218767
240 MEADOW FRK	MILLSTONE	KY	41838-9068	37.21423	-82.7417717
240 MEMORY MOUNTAIN LN	HAZARD	KY	41701-6785	37.3425175	-83.1371655
240 MORGANS CREEK RD	LOUISA	KY	41230-8809	38.1401133	-82.6911267
240 MUDDY GUT BR	MELVIN	KY	41650-8919	37.33949	-82.6927117
240 MULLINS ADDITION DR	PIKEVILLE	KY	41501-2908	37.54066	-82.5840233
240 MULLINS BRANCH RD	KITE	KY	41828-9001	37.3301333	-82.8127867
240 NEW BUCKLEY RD LOT 3	ASHLAND	KY	41102-8445	38.4639717	-82.675985
240 OAK ST	JENKINS	KY	41537-9748	37.1636417	-82.6376467
240 OHIO RIVER RD	GREENUP	KY	41144-6783	38.6156483	-82.86269
240 PENNINGTON DR APT 1	PRESTONSBURG	KY	41216	37.70354333	-82.79579383
240 PENNINGTON DR APT 2	PRESTONSBURG	KY	41216	37.7029783	-82.7952917
240 PENNINGTON DR APT 3	PRESTONSBURG	KY	41216	37.7029933	-82.7953033
240 PETERS BR	ROBINSON CREEK	KY	41560-8542	37.38535383	-82.55481733
240 PINE CREST LN TRLR	BUCKHORN	KY	41721-8827	37.341195	-83.47847733
240 PINWOOD PL	LOUISA	KY	41230-5977	38.07666833	-82.615305
240 PINWOOD PL BLDG STORAGE	LOUISA	KY	41230-5977	38.07681371	-82.61650074
240 PINWOOD PL GARG	LOUISA	KY	41230-5977	38.07679617	-82.61707816
240 RAQUEL BR	RUSH	KY	41168-8973	38.3568767	-82.819325
240 RAY BR	VARNEY	KY	41571-9025	37.62187392	-82.41100989
240 RED BIRD LN	PIKEVILLE	KY	41501-7634	37.53275567	-82.61368266
240 RED OAK HL HSE 2	PIKEVILLE	KY	41501-6477	37.5645383	-82.4594967
240 RIDGEVIEW ST	AUXIER	KY	41602-9002	37.7398617	-82.7723967
240 RIGHT FORK BRYANT BR	HI HAT	KY	41636-6213	37.38983533	-82.74658948
240 RIGHT FORK DRY BR	VIRGIE	KY	41572-8889	37.3137233	-82.5989067
240 RIGHT FORK OF COWPEN RD	PIKEVILLE	KY	41501-6104	37.546	-82.55748
240 ROB DAMRON RD	PIKEVILLE	KY	41501-3835	37.3564333	-82.5573417
240 ROBIN RD	RUSSELL	KY	41169-1550	38.5119183	-82.7008017
240 ROSE ST	PAINTSVILLE	KY	41240-1490	37.81264767	-82.78373183
240 ROWL ST	HAZARD	KY	41701-1067	37.2675083	-83.18602
240 SANDY LEE DR	BEARVILLE	KY	41740-7901	37.3743436	-83.0577309
240 SCOTT AVE	PIKEVILLE	KY	41501-1284	37.485075	-82.5205717
240 SEATON DR	RUSSELL	KY	41169-1417	38.5172683	-82.700045
240 SHARON HTS	FOREST HILLS	KY	41527-8341	37.64400986	-82.28268075
240 SHORT WHITE OAK RD	RUSSELL	KY	41169-8909	38.5037045	-82.70325716
240 SMOKY MOUNTAIN HOLW	EMMALENA	KY	41740-9118	37.3704317	-83.0150933
240 SOUTHWOOD RD	LOST CREEK	KY	41348-9035	37.4777873	-83.3161402
240 SPARKS RD	OLIVE HILL	KY	41164-8196	38.3034377	-83.0517521
240 STAMPER BRANCH RD	WAYLAND	KY	41666-6828	37.4469583	-82.7896
240 STATE HIGHWAY 292	GOODY	KY	41514-7625	37.66237	-82.26977
240 STATE ROUTE 716	ASHLAND	KY	41102-9363	38.44391583	-82.70901433
240 SUNSHINE LN	SOUTH SHORE	KY	41175-9077	38.71436	-82.94393

240 TACKETT BR	HAROLD	KY	41635-6338	37.4973	-82.654297
240 TERRACE CT	RUSSELL	KY	41169-1556	38.5153683	-82.7020333
240 UPPER BRANCH RD	ELKHORN CITY	KY	41522-7282	37.2995633	-82.3333933
240 VALLEY RDG	PIKEVILLE	KY	41501	37.53731367	-82.453442
240 VALLEY RDG	PIKEVILLE	KY	41501	37.5373773	-82.4539835
240 VALLEY RDG APT 1	PIKEVILLE	KY	41501	37.53731367	-82.453442
240 VALLEY RDG BLDG STORAGE	PIKEVILLE	KY	41501	37.5373643	-82.4533712
240 VAN BORDERS RD	SALYERSVILLE	KY	41465-8537	37.7887333	-83.01078
240 VAUGHN RD	LOUISA	KY	41230-6283	38.09181333	-82.62374667
240 WATTS RD	LOST CREEK	KY	41348-9013	37.46045	-83.31686167
240 WESTMINISTER ST	PRESTONSBURG	KY	41653-1983	37.66774	-82.7707
240 WHITAKER HOLW TRLR	HAZARD	KY	41701-7049	37.38993	-83.1778683
240 WILDCAT DR	OIL SPRINGS	KY	41238-9107	37.813165	-82.94514
240 WILLIAM HILL LN	JEFF	KY	41751-9052	37.2192233	-83.1392733
240 WILLIAMS HOLLOW RD	PIKEVILLE	KY	41501-9312	37.49159467	-82.48787866
240 WINDBURN LN	GRAYSON	KY	41143-8826	38.35549267	-82.96065783
240 WINDING WAY LN	GRAYSON	KY	41143-7856	38.28292541	-82.92050912
240 WINDY RDG	RACELAND	KY	41169-7801	38.5298417	-82.7247033
240 WITTEN LN	WITTENSVILLE	KY	41274-9011	37.86059783	-82.80470283
240 E CHLOE RIDGE DR	PIKEVILLE	KY	41501-2183	37.470965	-82.5065567
240 E MAIN ST	HAZARD	KY	41701-1921	37.2463117	-83.1876433
240 N RIVER ST	AUXIER	KY	41602-9262	37.739355	-82.76172
240 S MAYO TRL	PIKEVILLE	KY	41501-1520	37.465742	-82.52997
240 S MAYO TRL	PIKEVILLE	KY	41501-1520	37.465455	-82.5301267
240 S MAYO TRL	PIKEVILLE	KY	41501-1520	37.4658267	-82.5312817
240 S MAYO TRL UNIT 1	PIKEVILLE	KY	41501-1520	37.46604	-82.5318467
240 S MAYO TRL UNIT 12	PIKEVILLE	KY	41501-1520	37.4658267	-82.5313117
240 S MAYO TRL UNIT 2	PIKEVILLE	KY	41501-1520	37.46604	-82.5318467
240 S MAYO TRL UNIT 3	PIKEVILLE	KY	41501-1520	37.4660383	-82.5318333
240 S MAYO TRL UNIT 5	PIKEVILLE	KY	41501	37.4660417	-82.5318167
240 S MAYO TRL UNIT 6	PIKEVILLE	KY	41501-1520	37.466045	-82.531805
240 W BRINEGAR RD	OLIVE HILL	KY	41164-8700	38.230325	-83.291495
240 W BRINEGAR RD	OLIVE HILL	KY	41164	38.226396166	-83.28879783
240 W BRINEGAR RD BARN	OLIVE HILL	KY	41164-8700	38.22669167	-83.28895333
2400 13TH ST	ASHLAND	KY	41102-4510	38.464595	-82.6593517
2400 1ST ST	ASHLAND	KY	41102-3204	38.4840183	-82.68285
2400 BLACKBURN AVE	ASHLAND	KY	41101-4734	38.4598233	-82.6543417
2400 BLACKLOG RD	INEZ	KY	41224-9022	37.85348333	-82.50738667
2400 BRADLEY DR	ASHLAND	KY	41101-6356	38.44847	-82.62739
2400 CAROLINE RD	FLATWOODS	KY	41139-1211	38.5248683	-82.7379883
2400 CARROLL ST	ASHLAND	KY	41102-4742	38.4592	-82.65415
2400 CENTRAL PKWY	ASHLAND	KY	41102-4537	38.4637517	-82.6578967
2400 CENTRAL PKWY	ASHLAND	KY	41102-4537	38.463839	-82.658218
2400 CHERRYWOOD CT	ASHLAND	KY	41101-3866	38.4648117	-82.64279
2400 CLEVELAND ST	ASHLAND	KY	41101-4708	38.4605417	-82.6504317
2400 DIX FRK	SIDNEY	KY	41564-8813	37.58446636	-82.34966216
2400 ESPY LN	FLATWOODS	KY	41139-2110	38.5124133	-82.71294
2400 FALCON RD	SALYERSVILLE	KY	41465-8893	37.7692981	-83.0320529
2400 FOREST AVE	ASHLAND	KY	41101-3733	38.4668233	-82.6403983
2400 GREENUP AVE	ASHLAND	KY	41101-7851	38.47443	-82.6289167
2400 HIGHWAY 2565	LOUISA	KY	41230-5915	38.09946	-82.61444333
2400 HIGHWAY 32	LOUISA	KY	41230-7570	38.094271	-82.64588
2400 HIGHWAY 343	MC ROBERTS	KY	41835-9039	37.2036367	-82.6777367
2400 HILTON AVE	ASHLAND	KY	41101-2936	38.468063666	-82.6337795
2400 HOLLY FRK TRLR	MOREHEAD	KY	40351-9586	38.2915413	-83.3472767
2400 HOLT ST	ASHLAND	KY	41101-3832	38.4637133	-82.644095
2400 LEFT FORK OF LONG FRK	VIRGIE	KY	41572-8634	37.2601795	-82.66397933
2400 LEXINGTON AVE	ASHLAND	KY	41101-2944	38.46851	-82.6333517
2400 LITTLE ROCKCASTLE RD GARG	INEZ	KY	41224-8912	37.800642	-82.4690795
2400 LITTLE ROCKCASTLE RD TRLR	INEZ	KY	41224-8912	37.800675	-82.4697133
2400 MAIN ST	ASHLAND	KY	41102-3318	38.4797667	-82.6771183
2400 MASHFORK RD	SALYERSVILLE	KY	41465-9481	37.75896	-83.019019
2400 MONROE ST	ASHLAND	KY	41102-5924	38.4557867	-82.6456183
2400 MONTGOMERY AVE	ASHLAND	KY	41101-2956	38.4696285	-82.63258766
2400 MONTGOMERY CREEK RD	VICCO	KY	41773-9068	37.2016433	-83.0309183
2400 RIVER FRONT RD	LOVELY	KY	41231-9108	37.8154146	-82.4030965
2400 ROBERTS DR	ASHLAND	KY	41102-3360	38.4762267	-82.6674317

2400 ROCKCASTLE CREEK RD	LOUISA	KY	41230-6115	37.99233667	-82.54108833
2400 ROCKCASTLE CREEK RD	LOUISA	KY	41230-6115	37.99270667	-82.54143667
2400 STATE ROUTE 3	CATLETTSBURG	KY	41129-9328	38.357305	-82.68897
2400 STATE ROUTE 3 APT 1	CATLETTSBURG	KY	41129-9328	38.357465833	-82.68882983
2400 TERRACE BLVD	ASHLAND	KY	41102-6150	38.4531333	-82.63911
2400 TODD ST	FLATWOODS	KY	41139-2039	38.514825	-82.7164767
2400 WALNUT ST	CATLETTSBURG	KY	41129-1251	38.4184185	-82.60057483
2400 WOLFPEN CREEK RD	REDFOX	KY	41847-8976	37.212264	-82.922302
2400 WOLFPEN CREEK RD	REDFOX	KY	41847-8976	37.2134117	-82.9227083
2400 N MAIN ST	HAZARD	KY	41701-1042	37.2679964	-83.1868161
2400 S BELMONT ST	ASHLAND	KY	41101-6236	38.4521367	-82.6353567
24001 JACKS FORK RD	RUSH	KY	41168-9203	38.2580833	-82.7621117
24001 JACKS FORK RD	RUSH	KY	41168-9203	38.2585117	-82.7620617
24008 KY ROUTE 122	MELVIN	KY	41650-9060	37.35127	-82.67643
24008 KY ROUTE 122 BLDG 1	MELVIN	KY	41650-9060	37.35082517	-82.678193
2401 1ST ST	ASHLAND	KY	41102-3203	38.48378017	-82.6826755
2401 4TH ST	ASHLAND	KY	41102-4260	38.4814483	-82.6811267
2401 5TH ST	ASHLAND	KY	41102-3225	38.4804217	-82.680235
2401 5TH ST TRLR	ASHLAND	KY	41102-3225	38.4804567	-82.6799917
2401 BEECH ST	ASHLAND	KY	41102-5820	38.4563083	-82.6556633
2401 BEECH ST HSE	ASHLAND	KY	41102-5820	38.45605667	-82.6557265
2401 BLACKBURN AVE	ASHLAND	KY	41101-4777	38.4598133	-82.652655
2401 BOWLING FORK RD	ELKHORN CITY	KY	41522-7545	37.2943233	-82.5080633
2401 BRADLEY DR	ASHLAND	KY	41101-6355	38.4472133	-82.6276333
2401 CARTER AVE	ASHLAND	KY	41101-7827	38.4730333	-82.6297233
2401 CENTER ST	CATLETTSBURG	KY	41129-1213	38.4191333	-82.5978317
2401 CENTRAL PKWY	ASHLAND	KY	41102-4536	38.463915	-82.65845
2401 CHERRYWOOD CT	ASHLAND	KY	41101-3866	38.4651367	-82.6420817
2401 CLEVELAND ST	ASHLAND	KY	41101-4707	38.4606183	-82.64967
2401 DIVISION ST	ASHLAND	KY	41101-6361	38.4505733	-82.6310117
2401 ESPY LN	FLATWOODS	KY	41139-2109	38.51271	-82.7134283
2401 FOREST AVE	ASHLAND	KY	41101-3732	38.4666033	-82.639355
2401 HILLCREST RD	ASHLAND	KY	41101-2859	38.466525	-82.6340083
2401 HILTON AVE	ASHLAND	KY	41101-2935	38.46806	-82.6337417
2401 HOLT ST	ASHLAND	KY	41101-3842	38.4637767	-82.6440967
2401 HOODS CREEK PIKE	ASHLAND	KY	41101	38.4847883	-82.683285
2401 JACKSON AVE	ASHLAND	KY	41102-6025	38.4548917	-82.6439483
2401 KY ROUTE 122	PRINTER	KY	41655-9046	37.5370383	-82.7474533
2401 KY ROUTE 466	WEEKSBURY	KY	41667-9022	37.32155	-82.6969417
2401 MAIN ST	ASHLAND	KY	41102-3319	38.4794983	-82.6766483
2401 MAIN ST	ASHLAND	KY	41102-3319	38.4797017	-82.6768717
2401 MONTGOMERY CREEK RD HSE #1	VICCO	KY	41773	37.2015283	-83.0310633
2401 NEW PAINTSVILLE RD TRLR	SALYERSVILLE	KY	41465-8088	37.7603902	-82.9962928
2401 POND CREEK RD	MC ANDREWS	KY	41543-8110	37.5709365	-82.26813666
2401 ROAD FRK	SIDNEY	KY	41564-8655	37.5762083	-82.3690417
2401 SMITH RUN	OLIVE HILL	KY	41164-7385	38.31484882	-83.24198524
2401 STATE ROUTE 207	FLATWOODS	KY	41139-9105	38.5138417	-82.7351533
2401 TODD ST	FLATWOODS	KY	41139-2038	38.515075	-82.7169283
2401 TURKEY CRK	LANGLEY	KY	41645-9023	37.49696167	-82.7830315
2401 WILLARD ST	FLATWOODS	KY	41139-1452	38.52159667	-82.73001524
2401 WINCHESTER AVE	ASHLAND	KY	41101-7835	38.4737767	-82.6289917
2401 S BELMONT ST	ASHLAND	KY	41101-6235	38.4524033	-82.6356367
24014 KY ROUTE 122	MELVIN	KY	41650-9060	37.35082467	-82.6771835
2402 ARGILLITE RD	FLATWOODS	KY	41139-1956	38.51711	-82.7222267
2402 BEECH ST	ASHLAND	KY	41102-5821	38.45549883	-82.65564333
2402 BROADWAY ST	CATLETTSBURG	KY	41129-1230	38.41912067	-82.59943916
2402 BROADWAY ST GARG	CATLETTSBURG	KY	41129-1230	38.419079	-82.599582
2402 CAROLINE RD	FLATWOODS	KY	41139-1211	38.5246633	-82.7379417
2402 CHERRYWOOD CT	ASHLAND	KY	41101-3866	38.4645783	-82.64178
2402 CLEVELAND ST	ASHLAND	KY	41101-4708	38.4607206	-82.64967478
2402 HOODS CREEK PIKE APT A	ASHLAND	KY	41101-2237	38.4847017	-82.68288
2402 HOODS CREEK PIKE APT B	ASHLAND	KY	41101-2237	38.4846933	-82.6828833
2402 HOODS CREEK PIKE APT C	ASHLAND	KY	41101-2237	38.484665	-82.6828933
2402 KNOTTY POPLAR RD	WEBBVILLE	KY	41180-8437	38.19079733	-82.83746383
2402 MONROE ST	ASHLAND	KY	41102-5924	38.45588917	-82.64574977
2402 ONTARIO ST	FLATWOODS	KY	41139-2033	38.5150667	-82.7178317
2402 TODD ST	FLATWOODS	KY	41139-2039	38.5146967	-82.7166967

2402 WILLARD ST	FLATWOODS	KY	41139-1453	38.521335	-82.7298183
24020 KY ROUTE 122	MELVIN	KY	41650-9060	37.3515667	-82.6758083
24021 JACKS FORK RD	RUSH	KY	41168	38.2569967	-82.761535
24021 JACKS FORK RD	RUSH	KY	41168-9203	38.2569967	-82.761535
24022 KY ROUTE 122	MELVIN	KY	41650-9060	37.351822	-82.674873
24022 KY ROUTE 122	MELVIN	KY	41650	37.3516895	-82.674792
24024 KY HIGHWAY 476	ROWDY	KY	41367-8956	37.4429104	-83.214974
2403 4TH ST	ASHLAND	KY	41102-4260	38.48146575	-82.68110814
2403 5TH ST	ASHLAND	KY	41102-3225	38.48056583	-82.6804465
2403 HURRICANE CRK TRLR	STOPOVER	KY	41568-8904	37.4910983	-82.0951983
2403 KY ROUTE 122	PRINTER	KY	41655-9046	37.5370638	-82.7470759
2403 LONGFORK RD	VIRGIE	KY	41572-8920	37.3220483	-82.619535
2403 MIDDLE FRK	HAGERHILL	KY	41222-9056	37.7579267	-82.8444383
2403 NOLAN DR LOT 8	FLATWOODS	KY	41139-1462	38.5220133	-82.7288567
2403 OAK HILL LN	ASHLAND	KY	41102-8714	38.39443842	-82.69962208
2403 ONTARIO ST	FLATWOODS	KY	41139-2032	38.5153117	-82.717715
2403 ONTARIO ST	FLATWOODS	KY	41139-2032	38.5156317	-82.7176017
2403 SHOPES CREEK RD	ASHLAND	KY	41102-9776	38.41515427	-82.68402413
2403 SUZANNE CT	ASHLAND	KY	41101-3848	38.4645133	-82.6417867
24030 HIGHWAY 421	HYDEN	KY	41749-8974	37.1512133	-83.402785
24032 HIGHWAY 421	HYDEN	KY	41749-8974	37.15136	-83.4031283
2404 ARGILLITE RD	FLATWOODS	KY	41139-1956	38.517094	-82.722328
2404 BEECH ST	ASHLAND	KY	41102-5821	38.4555967	-82.655285
2404 BROADWAY ST	CATLETTSBURG	KY	41129-1230	38.4188867	-82.5994317
2404 CAROLINE RD	FLATWOODS	KY	41139-1281	38.5242217	-82.7384483
2404 DAVEYS RUN	GRAYSON	KY	41143-7876	38.24753683	-82.880092
2404 HIGHWAY 2035	WHITESBURG	KY	41858-9035	37.09069	-82.8067783
2404 HOLT ST LOT 4	ASHLAND	KY	41101	38.4637583	-82.6439167
2404 LEXINGTON AVE	ASHLAND	KY	41101-2944	38.46861	-82.6329217
2404 LINCOLN AVE	ASHLAND	KY	41102-4615	38.46221	-82.6566517
2404 LOTTS CREEK RD	HAZARD	KY	41701-7624	37.28732	-83.14919
2404 MAIN ST	ASHLAND	KY	41102-3318	38.47955	-82.67729
2404 MASH FRK	SALYERSVILLE	KY	41465-7421	37.758758	-83.01259733
2404 MOORE ST APT A	ASHLAND	KY	41101-3823	38.46324183	-82.64482183
2404 MOORE ST APT B	ASHLAND	KY	41101-3823	38.4629867	-82.6448333
2404 NOLAN DR	FLATWOODS	KY	41139-1463	38.5221604	-82.728435
2404 ONTARIO ST	FLATWOODS	KY	41139-2033	38.514885	-82.7175833
2404 POND CREEK RD	MC ANDREWS	KY	41543-8110	37.5694583	-82.2677183
2404 POWELLS CRK	PIKEVILLE	KY	41501-7912	37.4089333	-82.393845
2404 SHOPES CREEK RD	ASHLAND	KY	41102-9749	38.4149645	-82.683899
2404 STONE COAL RD	PIKEVILLE	KY	41501-5724	37.5355667	-82.52575
2404 SYCAMORE ST	CATLETTSBURG	KY	41129-1282	38.41824632	-82.600698
24044 STATE HIGHWAY 194 UNIT 040	FEDSCREEK	KY	41524-8539	37.4296743	-82.2468966
2405 2ND ST	ASHLAND	KY	41102-3209	38.48303867	-82.68240016
2405 5TH ST	ASHLAND	KY	41102-3225	38.48044017	-82.68058233
2405 ADAMS ST	ASHLAND	KY	41102-6001	38.455191833	-82.644925
2405 BIG PERRY RD	MOREHEAD	KY	40351-8199	38.26336	-83.37619833
2405 CAROLINE RD	FLATWOODS	KY	41139-1210	38.5247867	-82.7382633
2405 CARROLL ST	ASHLAND	KY	41102-4741	38.4590783	-82.65322
2405 HIGHWAY 7	DEMA	KY	41859-9015	37.40191	-82.78692
2405 HOLT ST	ASHLAND	KY	41101	38.46394	-82.64432
2405 KY ROUTE 825	HAGERHILL	KY	41222-9099	37.783915833	-82.8396995
2405 LOTTS CREEK RD	HAZARD	KY	41701-7624	37.287555	-83.150045
2405 MASHFORK RD	SALYERSVILLE	KY	41465-9481	37.759169	-83.0126105
2405 MIDLAND TRL	RUSH	KY	41168-7992	38.37005871	-82.76949349
2405 NARROWS BR TRLR	HARDY	KY	41531-8819	37.585275	-82.2499783
2405 NOLAN DR	FLATWOODS	KY	41139-1462	38.52188	-82.728835
2405 ONTARIO ST	FLATWOODS	KY	41139-2032	38.5149733	-82.7178617
2405 PINSONFORK RD	MC ANDREWS	KY	41543-8012	37.5412883	-82.2938983
2405 REDFOX RD TRLR	REDFOX	KY	41847-8940	37.215535	-82.9395767
2405 ROSEMONT DR	ASHLAND	KY	41102-8073	38.4670517	-82.707515
2405 ROSEMONT DR	ASHLAND	KY	41102-8073	38.467145	-82.7075633
2405 STATE HIGHWAY 292	TURKEY CREEK	KY	41514-9201	37.6798267	-82.303695
2405 STATE ROUTE 1458	FLATWOODS	KY	41139-8949	38.487215	-82.73088
2405 SYCAMORE ST	CATLETTSBURG	KY	41129-1283	38.4183233	-82.60051
2405 TODD ST	FLATWOODS	KY	41139-2038	38.5148317	-82.7170983
2405 S BIG RUN RD	ASHLAND	KY	41102-7743	38.3652817	-82.75909

2405 S BIG RUN RD	ASHLAND	KY	41102-7743	38.36554517	-82.76000816
2405 S BIG RUN RD UNIT 2	ASHLAND	KY	41102-7743	38.36554517	-82.76000816
2405 S WOLF CRK	PILGRIM	KY	41250-8852	37.7679667	-82.48116
24051 HIGHWAY 421	HYDEN	KY	41749-8974	37.1499867	-83.402375
24051 HIGHWAY 421 APT 1	HYDEN	KY	41749-8974	37.1500183	-83.4029367
24051 HIGHWAY 421 APT 2	HYDEN	KY	41749-8974	37.1500067	-83.40259
24051 HIGHWAY 421 APT 4	HYDEN	KY	41749-8974	37.1499983	-83.4024683
24051 ROCKHOUSE CRK APT 3	HYDEN	KY	41749	37.14998	-83.4023283
24054 HIGHWAY 421	HYDEN	KY	41749-8974	37.1501333	-83.40342
2406 5TH ST	ASHLAND	KY	41102-3226	38.4804733	-82.680875
2406 ADAMS ST	ASHLAND	KY	41102-6002	38.4548933	-82.644665
2406 BRADLEY DR	ASHLAND	KY	41101-6356	38.4474267	-82.6281983
2406 CAROLINE RD	FLATWOODS	KY	41139-1281	38.5241117	-82.7389633
2406 CENTRAL PKWY	ASHLAND	KY	41102-4537	38.4636783	-82.6582483
2406 ESPY LN	FLATWOODS	KY	41139-2110	38.5120883	-82.7134667
2406 ESPY LN GARG	FLATWOODS	KY	41139-2110	38.512185	-82.7131733
2406 KY ROUTE 3379	GRETHEL	KY	41631-9064	37.4674583	-82.6321417
2406 MONROE ST	ASHLAND	KY	41102-5924	38.4557233	-82.64561
2406 PIGEONROOST RD	CANADA	KY	41519-8370	37.580739	-82.30452
2406 RIVER RD	MC CARR	KY	41544-8509	37.636585	-82.1763533
2406 RIVER RD	MC CARR	KY	41544-8509	37.6378167	-82.1775217
2406 RIVER RD GARG	MC CARR	KY	41544-8509	37.6381926	-82.1784534
2406 SYCAMORE ST	CATLETTSBURG	KY	41129-1282	38.41801	-82.6006733
2406 TOLER CRK	HAROLD	KY	41635-8805	37.4960433	-82.6244433
2406 UPPER JOHNS CRK	KIMPER	KY	41539-6005	37.4886483	-82.3161533
2407 ADAMS ST	ASHLAND	KY	41102-6001	38.4551417	-82.6449967
2407 ADAMS ST GARG	ASHLAND	KY	41102-6001	38.455471	-82.645475
2407 BRADLEY DR	ASHLAND	KY	41101-6355	38.4476967	-82.62748
2407 HILLCREST RD	ASHLAND	KY	41101-2859	38.466135	-82.6346633
2407 JACKSON AVE	ASHLAND	KY	41102-6025	38.45438183	-82.64404116
2407 LITTLE MUD	PRINTER	KY	41655-9014	37.475377166	-82.69113783
2407 NOLAN DR	FLATWOODS	KY	41139-1462	38.52154	-82.7289267
2407 STATE ROUTE 503	WURLTAND	KY	41144-7484	38.521015	-82.7842967
2407 TODD ST	FLATWOODS	KY	41139-2038	38.51434783	-82.717332
2408 1ST ST TRLR	ASHLAND	KY	41102-3204	38.483796	-82.683093
2408 ADAMS ST	ASHLAND	KY	41102-6002	38.455161166	-82.6449725
2408 ARGILLITE RD APT 1	FLATWOODS	KY	41139-1384	38.5172717	-82.7222917
2408 ARGILLITE RD APT 2	FLATWOODS	KY	41139-1384	38.5168517	-82.7223167
2408 ARGILLITE RD APT 3	FLATWOODS	KY	41139-1384	38.5167585	-82.72229116
2408 ARGILLITE RD APT 4	FLATWOODS	KY	41139-1384	38.5168315	-82.7221505
2408 BLACKBURN AVE REAR	ASHLAND	KY	41101-4734	38.4593867	-82.6531383
2408 BOONE ST	ASHLAND	KY	41101-4408	38.46926	-82.6617667
2408 BROADWAY ST	CATLETTSBURG	KY	41129-1230	38.4187883	-82.59931
2408 CAROLINE RD	FLATWOODS	KY	41139-1281	38.5238983	-82.7392117
2408 CARROLL ST	ASHLAND	KY	41102-4742	38.4587233	-82.6536417
2408 HARDBURLY RD TRLR	BULAN	KY	41722-8924	37.3012767	-83.1290267
2408 HITE RD	MARTIN	KY	41649-7986	37.54429433	-82.74260016
2408 HOLT ST	ASHLAND	KY	41101-3832	38.4637833	-82.643885
2408 KY HIGHWAY 451	HAZARD	KY	41701-5824	37.2448933	-83.2231233
2408 KY ROUTE 40 TRLR	STAFFORDSVILLE	KY	41256-9052	37.833065	-82.8640567
2408 MAIN ST	ASHLAND	KY	41102-3363	38.4794705	-82.677292
2408 MAIN ST	ASHLAND	KY	41102-3363	38.4614867	-82.6482017
2408 MAIN ST	ASHLAND	KY	41102-3363	38.4791783	-82.677125
2408 MOORE ST	ASHLAND	KY	41101-3823	38.4626167	-82.643565
2408 NOLAN DR	FLATWOODS	KY	41139-1495	38.52134	-82.7291333
2408 ONTARIO ST	FLATWOODS	KY	41139-2033	38.5148317	-82.717645
2408 PUNCHEON RD	KITE	KY	41828-9054	37.28146	-82.7852483
2408 TODD ST	FLATWOODS	KY	41139-2039	38.5143467	-82.7170317
2408 N MAIN ST	HAZARD	KY	41701-1042	37.2672579	-83.18853471
2408 S BELMONT ST	ASHLAND	KY	41101-6236	38.45199	-82.6355533
2408 W KY HIGHWAY 80	COMBS	KY	41729	37.2670044	-83.241855
24088 KY ROUTE 122	MELVIN	KY	41650-9060	37.35153953	-82.67599236
2409 2ND ST	ASHLAND	KY	41102-3209	38.4827533	-82.6825133
2409 ARGILLITE RD	FLATWOODS	KY	41139-1955	38.516765	-82.72349
2409 BLACKBURN AVE	ASHLAND	KY	41101-4777	38.4597933	-82.6525517
2409 CARTER AVE	ASHLAND	KY	41101-7827	38.4728217	-82.62954
2409 CENTER ST	CATLETTSBURG	KY	41129-1213	38.4188317	-82.5976367

2409 CENTER ST	CATLETTSBURG	KY	41129-1213	38.4188067	-82.59764
2409 CENTRAL PKWY	ASHLAND	KY	41102-4536	38.46367596	-82.65793519
2409 ELTURA ST	ASHLAND	KY	41101-3809	38.4622067	-82.64688
2409 FALCON RD BARN	SALYERSVILLE	KY	41465-8526	37.766156	-83.0294315
2409 HILTON AVE	ASHLAND	KY	41101-2935	38.4679017	-82.6335283
2409 HOLT ST	ASHLAND	KY	41102	38.4641	-82.64398
2409 LICK FRK	JENKINS	KY	41537-8316	37.2412533	-82.597565
2409 MAIN ST	ASHLAND	KY	41102-3319	38.4614733	-82.6481833
2409 MAIN ST	ASHLAND	KY	41102-3319	38.4793	-82.677015
2409 NOLAN DR LOT 5	FLATWOODS	KY	41139-1462	38.52154233	-82.72909683
2409 ONTARIO ST	FLATWOODS	KY	41139-2032	38.5149433	-82.7178167
2409 ROOSEVELT AVE	ASHLAND	KY	41102-4619	38.4617417	-82.6563683
2409 STINSON RD TRLR	GRAYSON	KY	41143-7171	38.3094017	-82.8763817
2409 TOWN MOUNTAIN RD	PIKEVILLE	KY	41501-2101	37.5056777	-82.4891979
241 4TH ST	PAINTSVILLE	KY	41240-1148	37.8168733	-82.8067917
241 5TH ST	PAINTSVILLE	KY	41240-1155	37.81857	-82.8053783
241 ALLAIS RD	HAZARD	KY	41701-1142	37.2655417	-83.1872083
241 ALLAIS RD	HAZARD	KY	41701-1142	37.2655033	-83.1871533
241 ANNICE WAY APT 1	HAZARD	KY	41701-1289	37.26042867	-83.19365833
241 ANNICE WAY APT 2	HAZARD	KY	41701-1289	37.2616187	-83.1942752
241 ANNICE WAY APT 3	HAZARD	KY	41701-1289	37.260585	-83.193705
241 ANNICE WAY APT 4	HAZARD	KY	41701-1289	37.2605767	-83.1937033
241 ANNICE WAY APT 5	HAZARD	KY	41701-1289	37.26057	-83.1937
241 BELL BRANCH RD	HYDEN	KY	41749-8732	37.168172	-83.43074133
241 BENTLEY LOOP	JENKINS	KY	41537-9002	37.1500425	-82.67444966
241 BERE A BLVD	RACELAND	KY	41169-9003	38.5462517	-82.757145
241 BRADFORD ST	SOUTH SHORE	KY	41175-9214	38.72767501	-82.91724205
241 BREEDING CREEK RD TRLR	REDFOX	KY	41847-9002	37.21929517	-82.94128483
241 BROADWAY ST	HAZARD	KY	41701-1421	37.2501983	-83.19437
241 BROOKS LN GARG	WEST LIBERTY	KY	41472-8959	37.918058666	-83.25516933
241 BRUSHY BRANCH RD	WEBBVILLE	KY	41180-8854	38.1598985	-82.88500166
241 BURRELL BRANCH RD	LOUISA	KY	41230-5708	38.2095583	-82.6595
241 CARTERHOUSE RD	CATLETTSBURG	KY	41129-8045	38.22751443	-82.61377093
241 CHIMNEY ROCK RD	HAZARD	KY	41701-6617	37.2732067	-83.1974217
241 CLAY TREE BRANCH RD	BONNYMAN	KY	41719-8748	37.28379137	-83.23685863
241 CLEVINGER BR	PIKEVILLE	KY	41501-5802	37.54034	-82.52642
241 COLDWATER RD GARG	INEZ	KY	41224-8701	37.84999233	-82.51880016
241 COLLIER AVE	JACKSON	KY	41339-7302	37.564645	-83.37181833
241 COMBS ST	HAZARD	KY	41701-1362	37.255155	-83.19396
241 COUCH ST	HAZARD	KY	41701-1025	37.2669467	-83.1869967
241 CULLER HOLW	AFLEX	KY	41514-7613	37.654984666	-82.2461125
241 DANIELS CRK	BANNER	KY	41603-9041		
241 DEADENING FRK	HAROLD	KY	41635-8724	37.4642417	-82.60421
241 DEATON LOOP	CHAVIES	KY	41727-9088	37.3499267	-83.3581517
241 DEATON LOOP	CHAVIES	KY	41727-9088	37.3459267	-83.3540617
241 DEATON LOOP	CHAVIES	KY	41727-9088	37.349915	-83.3581817
241 ELK RUN	HAZARD	KY	41701-8260	37.33224	-83.1533483
241 FERN CREEK RD	HAZARD	KY	41701-7656	37.2619146	-83.0883575
241 FOXCROFT LN	PIKEVILLE	KY	41501-1552	37.453705	-82.5074883
241 FRANK ST	PAINTSVILLE	KY	41240-1173	37.8167683	-82.7993117
241 GOLF COURSE LN	WHITESBURG	KY	41858-7816	37.1246567	-82.774385
241 GREASY CRK TRLR	SHELBIANA	KY	41562-8234	37.4148883	-82.4574483
241 HARRIS BRANCH LN	HAZARD	KY	41701-8082	37.3386183	-83.1788083
241 HAZARD RD APT 1	WHITESBURG	KY	41858-7163	37.1209983	-82.829495
241 HAZARD RD APT 2	WHITESBURG	KY	41858-7163	37.1212467	-82.8293683
241 HAZARD RD APT 3	WHITESBURG	KY	41858-7163	37.1209883	-82.8294467
241 HAZARD RD APT 4	WHITESBURG	KY	41858-7163	37.1209917	-82.8294533
241 HAZARD RD APT 5	WHITESBURG	KY	41858-7163	37.1225235	-82.84249483
241 HAZARD RD APT 6	WHITESBURG	KY	41858-7163	37.1211405	-82.82942916
241 HAZARD RD APT 7	WHITESBURG	KY	41858-7163	37.116522333	-82.820894
241 HEADWATERS TRL	HYDEN	KY	41749	37.1656118	-83.4042525
241 HIGH ST	BLACKKEY	KY	41804-8715	37.1389983	-82.97905
241 HIGHWAY 15	JACKSON	KY	41339-9600	37.558775	-83.3774883
241 KENDRICK FRK	PIKEVILLE	KY	41501-6607	37.4574033	-82.4595533
241 KY HIGHWAY 610	VIRGIE	KY	41572-8376	37.3463433	-82.59279
241 KY ROUTE 466 TRLR	MELVIN	KY	41650-9023	37.34794183	-82.69331233
241 LINCOLN DR	WHITESBURG	KY	41858-8835	37.0660833	-82.9137267



241	LITTLE MUD LICK RD	STAFFORDSVILLE	KY	41256-8961	37.831145	-82.8441433
241	LOWER MCINTOSH RD	HYDEN	KY	41749	37.2079183	-83.2990717
241	MAIN ST	PAINTSVILLE	KY	41240-1122	37.8149765	-82.8064265
241	MAIN ST	VICCO	KY	41773-9018	37.214475	-83.0620167
241	MAPLE ST	HAZARD	KY	41701-1932	37.2449117	-83.1871967
241	MAPLE ST	HAZARD	KY	41701-1932	37.2449033	-83.1872017
241	MARROWBONE DRY FRK	ELKHORN CITY	KY	41522-7812	37.3272983	-82.4328283
241	MARVIN HICKS DR TRLR	OLIVE HILL	KY	41164-7916	38.30798667	-83.2063
241	MCKNIGHT ST	ASHLAND	KY	41102-4338	38.46775183	-82.680691
241	MEADOW BROOK TER	HAZARD	KY	41701-6825	37.287815	-83.2126217
241	MOUNT MARTHA DR APT A	PIKEVILLE	KY	41501-1324	37.4845217	-82.52471
241	MOUNT MARTHA DR APT B	PIKEVILLE	KY	41501-1324	37.4844983	-82.5247133
241	MT MAN HL	WURLAND	KY	41144-1465	38.5418517	-82.762985
241	MUNCY CREEK RD	STINNETT	KY	40868-6503	37.10319978	-83.39584706
241	NEWMAN BR	HI HAT	KY	41636-7100	37.3855067	-82.7155167
241	NORTHMONTE DR	PIKEVILLE	KY	41501-2026	37.4849633	-82.5385233
241	OHIO RIVER RD	GREENUP	KY	41144-6783	38.6152683	-82.86337
241	OLD FALLSBURG RD	LOUISA	KY	41230-6367	38.16360783	-82.68426866
241	OTTO DR	INEZ	KY	41224-8809	37.846965	-82.540335
241	PARADISE LN TRLR	WURLAND	KY	41144-7567	38.5390983	-82.78615
241	PEACH ORCHARD DR	PIKEVILLE	KY	41501-9075	37.478435	-82.5287717
241	PEARL LN	LOUISA	KY	41230-6707	38.0967883	-82.6462017
241	PENHOOK HL	HAROLD	KY	41635-7026	37.5344417	-82.6263467
241	PEYTON CRK	PIKEVILLE	KY	41501-7739	37.422745	-82.4606967
241	PHOENIX DR	THORNTON	KY	41855	37.178185	-82.7836567
241	RECOVERY WAY	EMMALENA	KY	41740-8301	37.3729919	-83.0722206
241	REDALE RD	PIKEVILLE	KY	41501-9062	37.4861433	-82.5303217
241	RIGHT PENHOOK RD	HAROLD	KY	41635-7009	37.5345633	-82.62494
241	RIVERSIDE DR	RUSSELL	KY	41169-1356	38.529005	-82.6902983
241	ROBIN HILL RD	PAINTSVILLE	KY	41240-9353	37.81841	-82.78873
241	ROBIN RD	RUSSELL	KY	41169-1549	38.5120517	-82.7006367
241	ROWL ST	HAZARD	KY	41701-1066	37.2672867	-83.185855
241	RUPPS WAY	GREENUP	KY	41144-6436	38.6279017	-82.8666517
241	SAW PIT BR	EMERSON	KY	41135-8913	38.36992167	-83.29069333
241	SAW PIT BR	EMERSON	KY	41135-8913	38.3700989	-83.29081561
241	SHADY DR	YERKES	KY	41723	37.2735415	-83.30160333
241	SHORT BR	GREENUP	KY	41144-6920	38.5666968	-82.8549729
241	SYCAMORE ST	PIKEVILLE	KY	41501-1113	37.4822933	-82.5221433
241	TAYLOR FRK	TURKEY CREEK	KY	41514-7803	37.6710833	-82.310795
241	UNIVERSITY DR	PRESTONSBURG	KY	41653-1033	37.6809	-82.7809883
241	UNIVERSITY DR	PRESTONSBURG	KY	41653-1033	37.6806683	-82.7813467
241	VANBIBBER DR	ASHLAND	KY	41102	38.425108333	-82.72006816
241	WALNUT ST	HAZARD	KY	41701-1851	37.24827	-83.1924367
241	WHITE LICK SPUR	FALCON	KY	41426	37.7773467	-83.0168867
241	WHITE OAK DR	HINDMAN	KY	41822-8771	37.2916643	-82.9882808
241	ZEIGLER DR	PIKEVILLE	KY	41501-3132	37.5407891	-82.6050274
241	E COLLEGE ST	GRAYSON	KY	41143-1045	38.3373496	-82.9441948
241	N ARNOLD AVE	PRESTONSBURG	KY	41653-1282	37.6683683	-82.7761167
241	S CARDINAL DR	PRESTONSBURG	KY	41653-1481	37.6668467	-82.7381067
241	S HORD ST HSE	GRAYSON	KY	41143-1452	38.32882	-82.948555
2410	1ST ST	ASHLAND	KY	41102-3204	38.48388	-82.6834383
2410	2ND ST	ASHLAND	KY	41102-3210	38.4833033	-82.682645
2410	ARGILLITE RD	FLATWOODS	KY	41139-1956	38.5166635	-82.7224225
2410	BIG WILLARD RD	BUSY	KY	41723-8772	37.251781	-83.31024933
2410	BOONE ST	ASHLAND	KY	41101-4408	38.46903	-82.6620283
2410	BROADWAY ST	CATLETTSBURG	KY	41129-1230	38.4186333	-82.5991867
2410	CLEVELAND ST	ASHLAND	KY	41101-4708	38.4604233	-82.6498933
2410	COON CREEK RD TRLR	CINDA	KY	41776	37.1177883	-83.29689
2410	CRAWFORD ST	ASHLAND	KY	41101-4420	38.4674267	-82.6612317
2410	ELTURA ST	ASHLAND	KY	41101-3810	38.4619783	-82.6471233
2410	HIGHWAY 32	LOUISA	KY	41230-7570	38.0949717	-82.6503633
2410	HIGHWAY 931	WHITESBURG	KY	41858-8306	37.1518267	-82.8204617
2410	HILTON AVE	ASHLAND	KY	41101-2936	38.4678383	-82.6333067
2410	KY HIGHWAY 2022	BUCKHORN	KY	41721-8869	37.32939	-83.50451
2410	KY HIGHWAY 2022	BUCKHORN	KY	41721	37.329238333	-83.5043415
2410	KY HIGHWAY 2022 GARG	BUCKHORN	KY	41721	37.329348666	-83.5050525
2410	LEECCO RD	HYDEN	KY	41749-8755	37.1183295	-83.3222901

2410 LITTLE COLLY RD	ISOM	KY	41824	37.1879449	-82.893169
2410 MONROE ST	ASHLAND	KY	41102-5924	38.4556133	-82.6456017
2410 MONROE ST	ASHLAND	KY	41102-5924		
2410 ONTARIO ST	FLATWOODS	KY	41139-2033	38.51461583	-82.717904
2410 ROOSEVELT AVE	ASHLAND	KY	41102-4620	38.4614567	-82.6561583
2410 ROSEMONT DR	ASHLAND	KY	41102-8073	38.46816	-82.7077183
2410 TODD ST	FLATWOODS	KY	41139-2039	38.5143367	-82.7170583
2411 2ND ST APT 1	ASHLAND	KY	41102-3209	38.4832524	-82.6826739
2411 2ND ST APT 2	ASHLAND	KY	41102-3209	38.4831917	-82.6840483
2411 3RD ST	ASHLAND	KY	41102-3217	38.4820167	-82.68184
2411 ARGILLITE RD	FLATWOODS	KY	41139-1955	38.536305	-82.7061133
2411 DIVISION ST	ASHLAND	KY	41101-6361	38.4505783	-82.6313133
2411 GREENUP AVE	ASHLAND	KY	41101	38.47485	-82.6289367
2411 JACKSON AVE	ASHLAND	KY	41102-6025	38.4546967	-82.64451
2411 KIRK ST	ASHLAND	KY	41101-3448	38.47304367	-82.66281583
2411 NOLAN DR	FLATWOODS	KY	41139-1462	38.5212433	-82.7291917
2411 ONTARIO ST	FLATWOODS	KY	41139-2032	38.5147817	-82.7180733
2411 PIGEONROOST RD	CANADA	KY	41519-8370	37.5799033	-82.3080767
2411 SYCAMORE ST	CATLETTSBURG	KY	41129-1283	38.41806583	-82.60024033
2411 TODD ST	FLATWOODS	KY	41139-2038	38.51437383	-82.71728433
2411 TOULOUSE RD	BUSY	KY	41723-8875	37.24993	-83.3489033
2411 S BELMONT ST	ASHLAND	KY	41101-6235	38.4521683	-82.6356833
2412 1ST ST	ASHLAND	KY	41102-3204	38.4835083	-82.6841
2412 2ND ST	ASHLAND	KY	41102-3210	38.4829417	-82.6826983
2412 3RD ST	ASHLAND	KY	41102-3218	38.48231949	-82.68177404
2412 ARGILLITE RD	FLATWOODS	KY	41139-1996	38.51670183	-82.72255566
2412 ARGILLITE RD	FLATWOODS	KY	41139-1996	38.5165717	-82.7224567
2412 ARGILLITE RD APT 102	FLATWOODS	KY	41139-1996	38.5164817	-82.7223
2412 ARGILLITE RD STE 202	FLATWOODS	KY	41139-1898	38.5165167	-82.7222083
2412 BIG CAT FORK RD	LOUISA	KY	41230-8506	38.1674819	-82.7149031
2412 BOONE ST	ASHLAND	KY	41101-4408	38.4689833	-82.6621683
2412 CENTRAL PKWY	ASHLAND	KY	41102-4537	38.463555	-82.6583383
2412 CLINTON ST	ASHLAND	KY	41101-4506	38.466575	-82.66053
2412 DIVISION ST	ASHLAND	KY	41101-6362	38.4501117	-82.6307633
2412 FEDSCREEK RD	STEELE	KY	41566-8500	37.39277	-82.211497
2412 GREENUP AVE	ASHLAND	KY	41101-7851	38.4743267	-82.6286667
2412 HIGHWAY 32	LOUISA	KY	41230	38.093578	-82.64597366
2412 HIGHWAY 343	MC ROBERTS	KY	41835-9039	37.20395235	-82.67643692
2412 HOLT ST LOT 2	ASHLAND	KY	41101-3832	38.4640883	-82.6431783
2412 KY ROUTE 40	STAFFORDSVILLE	KY	41256-9052	37.8325567	-82.8643617
2412 LFT FK LITTLE BLAINE RD	LOUISA	KY	41230-6981	38.0196317	-82.6945303
2412 LFT FK LITTLE BLAINE RD GARG 1	LOUISA	KY	41230	38.0192933	-82.6936201
2412 MAIN ST	ASHLAND	KY	41101-4716	38.4614767	-82.6481133
2412 MAIN ST	ASHLAND	KY	41102-3363	38.4794083	-82.6774583
2412 MASHFORK RD GARG	SALYERSVILLE	KY	41465-9481	37.7589535	-83.0015999
2412 MONROE ST	ASHLAND	KY	41102-5924	38.455485	-82.6460167
2412 MONROE ST REAR	ASHLAND	KY	41102-5924	38.45531	-82.645725
2412 MULBERRY CT	FLATWOODS	KY	41139-1484	38.5212517	-82.7281067
2412 NOLAN DR	FLATWOODS	KY	41139-1495	38.5210883	-82.7292717
2412 SHOPES CREEK RD	ASHLAND	KY	41102-9749	38.414797	-82.68346766
2412 SYCAMORE ST	CATLETTSBURG	KY	41129-1282	38.417952	-82.60053016
24125 S LEVISA RD	MOUTHCARD	KY	41548-8337	37.369545	-82.2498117
2413 1ST ST	ASHLAND	KY	41102-3203	38.483265	-82.6836783
2413 3RD ST	ASHLAND	KY	41102-3217	38.481825	-82.6819717
2413 ADAMS ST	ASHLAND	KY	41102-6001	38.4551783	-82.6450567
2413 ARTHUR ST	ASHLAND	KY	41101-4725	38.4578383	-82.6521383
2413 BRADLEY DR	ASHLAND	KY	41101-6355	38.448005	-82.6276517
2413 CARROLL ST	ASHLAND	KY	41102-4741	38.4590417	-82.653085
2413 GARFIELD AVE	ASHLAND	KY	41102-4606	38.4609367	-82.6558167
2413 GREENUP AVE	ASHLAND	KY	41101-7850	38.4753367	-82.6276833
2413 HILTON AVE	ASHLAND	KY	41101-2935	38.4678517	-82.6334417
2413 HURRICANE CRK	KIMPER	KY	41539-6226	37.47541	-82.367452
2413 HURRICANE CRK	STOPOVER	KY	41568-8904	37.49098148	-82.09477773
2413 HURRICANE CRK	STOPOVER	KY	41568-8904	37.49098	-82.0952433
2413 LOTTS CREEK RD TRLR	HAZARD	KY	41701-7624	37.2874167	-83.1499767
2413 MAIN ST	ASHLAND	KY	41102-3319	38.4609767	-82.648045
2413 MAIN ST	ASHLAND	KY	41102-3319	38.47918	-82.6773833

2413	MCGURK ST	ASHLAND	KY	41102-4757	38.4595033	-82.6535167
2413	MCGURK ST	ASHLAND	KY	41102-4757	38.4595767	-82.6537983
2413	MUSHROOM RD	OLIVE HILL	KY	41164-7366	38.24730833	-83.20112
2413	OAK HILL LN	ASHLAND	KY	41102-8714	38.39428327	-82.69957347
2413	OHIO RIVER RD	GREENUP	KY	41144-6605	38.645825	-82.8741583
2413	ROAD FRK	SIDNEY	KY	41564-8655	37.5765517	-82.3693767
2413	STATE ROUTE 827	GREENUP	KY	41144-6854	38.57847	-82.8879217
2413	STEPHENS BRANCH RD	MARTIN	KY	41649-7848	37.5629117	-82.8065083
2413	SYCAMORE ST	CATLETTSBURG	KY	41129-1283	38.4180467	-82.6002883
2413	S 29TH ST	ASHLAND	KY	41102-5901	38.4568167	-82.6480167
24130	HIGHWAY 421	HYDEN	KY	41749-8975	37.1496683	-83.404205
24132	HIGHWAY 421	HYDEN	KY	41749-8975	37.1492333	-83.4044583
24136	HOLBROOK RD	RUSH	KY	41168-9235	38.2447317	-82.7630033
2414	3RD ST	ASHLAND	KY	41102-3218	38.4821833	-82.6819367
2414	BARBEQUE RD	CATLETTSBURG	KY	41129-1220	38.4175215	-82.60104516
2414	BEECH ST	ASHLAND	KY	41102-5821	38.45536	-82.6549933
2414	BLACKBURN AVE	ASHLAND	KY	41101-4734	38.45924	-82.6526583
2414	BROADWAY ST	CATLETTSBURG	KY	41129-1230	38.418395	-82.5990867
2414	BROADWAY ST	CATLETTSBURG	KY	41129-1230	38.41825	-82.599005
2414	CHINN ST	ASHLAND	KY	41101-4412	38.468095	-82.6617683
2414	CLEVELAND ST	ASHLAND	KY	41101-4708	38.46001983	-82.649418
2414	CRAFT COLLY RD	ERMINE	KY	41815-9024	37.15152	-82.794055
2414	ESPY LN	FLATWOODS	KY	41139-2110	38.5119933	-82.713455
2414	HENDERSON ST	ASHLAND	KY	41102-4754	38.460125	-82.654635
2414	KY ROUTE 122	PRINTER	KY	41655-9046	37.536115	-82.7475183
2414	LEXINGTON AVE	ASHLAND	KY	41101-2944	38.46816383	-82.6327835
2414	LEXINGTON AVE APT	ASHLAND	KY	41101-2944	38.46853217	-82.63253716
2414	LOTTS CREEK RD	HAZARD	KY	41701-7624	37.2868883	-83.1492683
2414	LOWER MILL CREEK RD TRLR	CARRIE	KY	41725-8302	37.30174	-83.026905
2414	MAIN ST	ASHLAND	KY	41101-4716	38.46134	-82.6483483
2414	MARSHA DR	FLATWOODS	KY	41139-1445	38.519495	-82.7278083
2414	MCGURK ST	ASHLAND	KY	41102-4758	38.459315	-82.6531167
2414	MOORE ST	ASHLAND	KY	41101-3823	38.462905	-82.6448467
2414	MULBERRY CT	FLATWOODS	KY	41139-1484	38.5212417	-82.7281183
2414	ONTARIO ST	FLATWOODS	KY	41139-2033	38.5146117	-82.7178367
2414	QUICKSAND RD HSE	JACKSON	KY	41339-9673	37.52783833	-83.35773833
2414	RIGGLES ST	ASHLAND	KY	41101-3433	38.4703883	-82.66241
2414	ROBERTS DR	ASHLAND	KY	41102-3360	38.4767767	-82.6669417
2414	ROOSEVELT AVE	ASHLAND	KY	41102-4620	38.4614417	-82.656255
2414	SUMMITT ST	ASHLAND	KY	41101-5045	38.45113	-82.6328333
2414	TODD ST LOT 15	FLATWOODS	KY	41139-2039	38.514	-82.717275
24141	HOLBROOK RD	RUSH	KY	41168-9235	38.2444183	-82.7635383
2415	BEECH ST	ASHLAND	KY	41102-5820	38.455705	-82.65502
2415	BURNING FRK	SALYERSVILLE	KY	41465-7475	37.710045	-82.9963733
2415	CAMP CREEK RD	WENDOVER	KY	41775-8912	37.1018217	-83.3377317
2415	CAROLINE RD	RACELAND	KY	41169	38.5259333	-82.7412067
2415	CAROLINE RD	RACELAND	KY	41169	38.5258367	-82.741165
2415	CARTER AVE	ASHLAND	KY	41101-7827	38.4726583	-82.6290742
2415	CENTRAL PKWY	ASHLAND	KY	41102-4536	38.463725	-82.6585567
2415	CHINN ST	ASHLAND	KY	41101-4411	38.46822927	-82.66132168
2415	CRAWFORD ST	ASHLAND	KY	41101		
2415	HENDERSON ST	ASHLAND	KY	41102-4753	38.4603533	-82.6552867
2415	HIGHWAY 15	WHITESBURG	KY	41858-7448	37.1209167	-82.8420733
2415	HIGHWAY 15	WHITESBURG	KY	41858-7448	37.120952	-82.84159
2415	HIGHWAY 15	WHITESBURG	KY	41858-7448	37.107247666	-82.80264033
2415	HIGHWAY 15	WHITESBURG	KY	41858-7448	37.12079	-82.842055
2415	HIGHWAY 15	WHITESBURG	KY	41858-7448	37.1212583	-82.8415167
2415	HIGHWAY 1850	WARBRANCH	KY	40874-7008	36.961162	-83.4801175
2415	LITTLE PAINT CRK	EAST POINT	KY	41216-8746	37.7174233	-82.8298767
2415	MARSHA DR	FLATWOODS	KY	41139-1444	38.5190833	-82.7282417
2415	MIDDLE FRK	HAGERHILL	KY	41222-9056	37.75629	-82.8448917
2415	NOLAN DR	FLATWOODS	KY	41139-1487	38.5201667	-82.7300967
2415	NOLAN DR APT 101	FLATWOODS	KY	41139-1487	38.5204433	-82.7298517
2415	NOLAN DR APT 102	FLATWOODS	KY	41139-1487	38.5205667	-82.7298183
2415	NOLAN DR APT 103	FLATWOODS	KY	41139-1487	38.5205267	-82.7298083
2415	NOLAN DR APT 104	FLATWOODS	KY	41139-1487	38.52047	-82.7298333
2415	NOLAN DR APT 105	FLATWOODS	KY	41139-1487	38.52025	-82.7300533

2415 NOLAN DR APT 106	FLATWOODS	KY	41139-1487	38.5202083	-82.730075
2415 NOLAN DR APT 107	FLATWOODS	KY	41139-1487	38.520125	-82.7301167
2415 NOLAN DR APT 108	FLATWOODS	KY	41139-1487	38.5202433	-82.73001
2415 NOLAN DR APT 109	FLATWOODS	KY	41139-1487	38.5207717	-82.72975
2415 NOLAN DR APT 110	FLATWOODS	KY	41139-1487	38.5207733	-82.72975
2415 NOLAN DR APT 111	FLATWOODS	KY	41139-1487	38.5207567	-82.729745
2415 NOLAN DR APT 112	FLATWOODS	KY	41139-1487	38.5207733	-82.72975
2415 NOLAN DR APT 113	FLATWOODS	KY	41139-1487	38.5207767	-82.72975
2415 NOLAN DR APT 114	FLATWOODS	KY	41139-1487	38.5207767	-82.72975
2415 NOLAN DR APT 115	FLATWOODS	KY	41139-1487	38.5207817	-82.729745
2415 NOLAN DR APT 116	FLATWOODS	KY	41139-1487	38.5207783	-82.7297483
2415 ONTARIO ST	FLATWOODS	KY	41139-2032	38.5147483	-82.7180183
2415 PIGEONROOST RD TRLR	ARY	KY	41712-8705	37.356504	-83.15812499
2415 ROOSEVELT AVE	ASHLAND	KY	41102-4619	38.4612733	-82.6565533
2415 TODD ST	FLATWOODS	KY	41139-2038	38.5141483	-82.717515
2415 S 29TH ST	ASHLAND	KY	41102-5901	38.4564767	-82.647185
2415 W KIRBY FLATS RD	ASHLAND	KY	41102-8013	38.4244667	-82.7613
2415 W KIRBY FLATS RD TRLR	ASHLAND	KY	41102-8013	38.4239833	-82.7612017
24152 KY ROUTE 306	BYPRO	KY	41612	37.3551433	-82.717255
2416 ADAMS ST	ASHLAND	KY	41102-6002	38.4546933	-82.6450867
2416 ARTHUR ST	ASHLAND	KY	41101-4726	38.4576183	-82.6518617
2416 BIG SMITH BR TRLR	SASSAFRAS	KY	41759-9044	37.20558582	-82.99840778
2416 BOONE ST	ASHLAND	KY	41101-4408	38.468885	-82.66242
2416 BRADLEY DR	ASHLAND	KY	41101-6356	38.4475483	-82.6282617
2416 CRAWFORD ST	ASHLAND	KY	41101-4420	38.4673767	-82.6614183
2416 DIVISION ST	ASHLAND	KY	41101-6362	38.449975	-82.6308017
2416 ESPY LN	FLATWOODS	KY	41139-2110	38.5119567	-82.71346
2416 FOREST AVE	ASHLAND	KY	41101-3733	38.4669683	-82.6400817
2416 HIGHWAY 80	HINDMAN	KY	41822	37.3814967	-82.9700617
2416 HILTON AVE	ASHLAND	KY	41101-2936	38.467735	-82.6330867
2416 HOLT ST LOT 1	ASHLAND	KY	41101-3832	38.464065	-82.6432083
2416 LEXINGTON AVE	ASHLAND	KY	41101-2944	38.468755	-82.6321817
2416 LOWER WHITE OAK RD	SOUTH PORTSMOUTH	KY	41174-8939	38.69454	-82.9985283
2416 LOWER WHITE OAK RD APT	SOUTH PORTSMOUTH	KY	41174-8939	38.69479	-82.9974783
2416 MARSHA DR	FLATWOODS	KY	41139-1445	38.5192584	-82.728465
2416 MULBERRY CT	FLATWOODS	KY	41139-1484	38.5213017	-82.7282883
2416 NOLAN DR	FLATWOODS	KY	41139-1488	38.5205667	-82.7287917
2416 NOLAN DR APT 201	FLATWOODS	KY	41139-1489	38.520295	-82.7295533
2416 NOLAN DR APT 202	FLATWOODS	KY	41139-1489	38.5202917	-82.7295467
2416 NOLAN DR APT 203	FLATWOODS	KY	41139-1489	38.5202933	-82.7295483
2416 NOLAN DR APT 204	FLATWOODS	KY	41139-1489	38.5203033	-82.729555
2416 NOLAN DR APT 205	FLATWOODS	KY	41139-1489	38.5202917	-82.7295483
2416 NOLAN DR APT 206	FLATWOODS	KY	41139-1489	38.5202983	-82.7295567
2416 NOLAN DR APT 207	FLATWOODS	KY	41139-1489	38.5202917	-82.7295467
2416 NOLAN DR APT 208	FLATWOODS	KY	41139-1489	38.5202967	-82.7295567
2416 NOLAN DR APT 301	FLATWOODS	KY	41139-1490	38.52092683	-82.72932683
2416 NOLAN DR APT 302	FLATWOODS	KY	41139-1490	38.520285	-82.7292533
2416 NOLAN DR APT 303	FLATWOODS	KY	41139-1490	38.5202883	-82.7292533
2416 NOLAN DR APT 304	FLATWOODS	KY	41139-1490	38.520285	-82.7292533
2416 NOLAN DR APT 305	FLATWOODS	KY	41139-1491	38.520275	-82.729275
2416 NOLAN DR APT 306	FLATWOODS	KY	41139-1491	38.5202783	-82.7292783
2416 NOLAN DR APT 307	FLATWOODS	KY	41139-1491	38.5202883	-82.7292583
2416 NOLAN DR APT 308	FLATWOODS	KY	41139-1491	38.5202767	-82.7292767
2416 NOLAN DR APT 401	FLATWOODS	KY	41139-1492	38.5205383	-82.728805
2416 NOLAN DR APT 402	FLATWOODS	KY	41139-1492	38.5205367	-82.728805
2416 NOLAN DR APT 403	FLATWOODS	KY	41139-1492	38.5205383	-82.728805
2416 NOLAN DR APT 404	FLATWOODS	KY	41139-1492	38.5205367	-82.7288067
2416 NOLAN DR APT 405	FLATWOODS	KY	41139-1492	38.52054	-82.728805
2416 NOLAN DR APT 406	FLATWOODS	KY	41139-1492	38.520545	-82.728805
2416 NOLAN DR APT 407	FLATWOODS	KY	41139-1492	38.52081345	-82.72927823
2416 NOLAN DR APT 408	FLATWOODS	KY	41139-1492	38.5205417	-82.728805
2416 OLD FALLSBURG RD	LOUISA	KY	41230-8855	38.1444967	-82.6851183
2416 POND CREEK RD	MC ANDREWS	KY	41543-8110	37.5849633	-82.2713267
2416 POND CREEK RD HSE	MC ANDREWS	KY	41543-8110	37.57063833	-82.26771666
2416 RIGHT FORK MACES CRK RD	VIPER	KY	41774-9024	37.1654283	-83.1776917
2416 SHOPES CREEK RD	ASHLAND	KY	41102-9749	38.4147283	-82.68356
2416 STATE ROUTE 3	CATLETTSBURG	KY	41129-9328	38.3573017	-82.6899733

2416 TODD ST LOT 16	FLATWOODS	KY	41139-2039	38.51345267	-82.71792566
2416 WINCHESTER AVE	ASHLAND	KY	41101-7836	38.473015	-82.6291517
2416 W MEADOWBROOK ST	ASHLAND	KY	41102-8802	38.4785233	-82.706235
24166 HIGHWAY 421	HYDEN	KY	41749-8975	37.1487625	-83.404438
24166 LITTLE HACKNEYS CRK	MOUTHCARD	KY	41548	37.370595	-82.2501883
24166 S LEVISA RD	MOUTHCARD	KY	41548-8337	37.36988	-82.2494617
24167 HIGHWAY 421 BLDG 2	HYDEN	KY	41749-8975	37.1486355	-83.4038542
2417 13TH ST	ASHLAND	KY	41102-4509	38.4650017	-82.6594817
2417 13TH ST	ASHLAND	KY	41102-4509	38.46514516	-82.65969766
2417 3RD ST	ASHLAND	KY	41102-3217	38.4817733	-82.6820033
2417 3RD ST	ASHLAND	KY	41102-3217	38.4818983	-82.6820117
2417 ADAMS ST	ASHLAND	KY	41102-6001	38.45516	-82.6453867
2417 CARROLL ST	ASHLAND	KY	41102-4741	38.4588083	-82.653125
2417 CHINN ST	ASHLAND	KY	41101-4411	38.4682867	-82.6619017
2417 CLINTON ST	ASHLAND	KY	41101-4505	38.4667167	-82.660625
2417 CRAWFORD ST	ASHLAND	KY	41101		
2417 DIVISION ST	ASHLAND	KY	41101-6361	38.45034	-82.6314867
2417 GARFIELD AVE	ASHLAND	KY	41102-4606	38.46058	-82.655877
2417 HILTON AVE	ASHLAND	KY	41101-2935	38.4678467	-82.6333117
2417 HOLT ST	ASHLAND	KY	41101-3842	38.4640567	-82.64342
2417 LEFT FORK BLACKBERRY RD	RANSOM	KY	41558-8630	37.5253983	-82.2070117
2417 LITTLE LEATHERWOOD CRK	CORNETTSVILLE	KY	41731-8829	37.0998167	-83.0639867
2417 LYNNHAVEN CT	ASHLAND	KY	41101-6363	38.4496417	-82.6296767
2417 MAIN ST	ASHLAND	KY	41102-3319	38.4789867	-82.6771367
2417 MIDLAND TRL	RUSH	KY	41168-7992	38.36924517	-82.7716815
2417 ONTARIO ST	FLATWOODS	KY	41139-2032	38.5146583	-82.7180633
2417 RIGGLES ST	ASHLAND	KY	41101-3432	38.4707017	-82.6624283
2417 RIGGLES ST	ASHLAND	KY	41101-3432	38.47042	-82.6624417
2417 SHOPES CREEK RD	ASHLAND	KY	41102-9776	38.414735	-82.683115
2417 STATE HIGHWAY 292	TURKEY CREEK	KY	41514-9201	37.6798267	-82.303695
2417 TODD ST	FLATWOODS	KY	41139-2038	38.5139233	-82.7176917
2418 3RD ST	ASHLAND	KY	41102-3218	38.4821033	-82.6822283
2418 BEECH ST	ASHLAND	KY	41102-5821	38.4555335	-82.6556527
2418 BIG CREEK RD TRLR	HAZARD	KY	41701-6424	37.2094683	-83.2393833
2418 BLACKLOG RD	INEZ	KY	41224-9022	37.85324667	-82.50690333
2418 BROADWAY ST	CATLETTSBURG	KY	41129-1230	38.4179567	-82.5995683
2418 BROADWAY ST REAR	CATLETTSBURG	KY	41129-1230	38.41818	-82.5989333
2418 CENTRAL PKWY	ASHLAND	KY	41102-4537	38.4632367	-82.6583333
2418 CHINN ST	ASHLAND	KY	41101-4412	38.468075	-82.6618433
2418 CLEVELAND ST	ASHLAND	KY	41101-4708	38.460395	-82.6498683
2418 CLINTON ST	ASHLAND	KY	41101-4506	38.466	-82.6605983
2418 FOXMORE DR LOT 16	FLATWOODS	KY	41139-1482	38.5206663	-82.7284308
2418 HENDERSON ST	ASHLAND	KY	41102-4754	38.4601317	-82.654765
2418 HIGHWAY 1087	LEBURN	KY	41831-9144	37.396445999	-82.99626899
2418 HIGHWAY 160	HINDMAN	KY	41822-9050	37.317593	-82.950754
2418 HURRICANE RD	PIKEVILLE	KY	41501-7009	37.4953433	-82.58449
2418 HURRICANE RD GARG	PIKEVILLE	KY	41501	37.4955483	-82.5844133
2418 KY ROUTE 302	VAN LEAR	KY	41265		
2418 LEWIS LN	ASHLAND	KY	41101-3423	38.472305	-82.662995
2418 MAIN ST	ASHLAND	KY	41102-3363	38.46120997	-82.64818937
2418 MONROE ST	ASHLAND	KY	41102-5924	38.4551817	-82.64595
2418 MONROE ST APT 2	ASHLAND	KY	41102-5924	38.4551067	-82.6461167
2418 MULBERRY CT	FLATWOODS	KY	41139-1484	38.5213817	-82.7285417
2418 TURKEY CREEK RD	TURKEY CREEK	KY	41514-7926	37.6468733	-82.3118433
2418 E MOUNTAIN PKWY	SALYERSVILLE	KY	41465-8727	37.7301783	-83.008755
24182 BOLTS FORK RD	RUSH	KY	41168-9291	38.2445716	-82.7640993
24185 S LEVISA RD	MOUTHCARD	KY	41548-8337	37.369375	-82.2496217
2419 2ND ST	ASHLAND	KY	41102-3209	38.48299037	-82.68241838
2419 ARTHUR ST	ASHLAND	KY	41101-4725	38.4579183	-82.6523667
2419 BOOTH QUILLLEN RD	ASHLAND	KY	41102-6903	38.4077317	-82.6898767
2419 BRADLEY DR	ASHLAND	KY	41101-6355	38.4479933	-82.6279017
2419 BRADLEY DR GARG	ASHLAND	KY	41101-6355	38.44803217	-82.62774616
2419 CENTER ST	CATLETTSBURG	KY	41129-1213	38.4182033	-82.597255
2419 CENTRAL PKWY	ASHLAND	KY	41102-4536	38.4635867	-82.6588117
2419 HENDERSON ST	ASHLAND	KY	41102-4753	38.46029	-82.6554083
2419 HIGHWAY 1850	WARBRANCH	KY	40874-7008	36.960658	-83.48180166
2419 JACKSON AVE	ASHLAND	KY	41102-6025	38.4546283	-82.6445633

2419 LOWER MCINTOSH RD TRLR	HYDEN	KY	41749	37.2062967	-83.3321783
2419 MAIN ST	ASHLAND	KY	41102-3319	38.461185	-82.648045
2419 ONTARIO ST	FLATWOODS	KY	41139-2032	38.5145483	-82.7182733
2419 POND CREEK RD	MC ANDREWS	KY	41543-8110	37.57192	-82.26775
2419 ROOSEVELT AVE	ASHLAND	KY	41102-4619	38.4613867	-82.656745
2419 STEPHENS BRANCH RD	MARTIN	KY	41649-7848	37.5615867	-82.8085083
2419 S 29TH ST	ASHLAND	KY	41102-5901	38.4561517	-82.6475783
2419 S BELMONT ST	ASHLAND	KY	41101-6235	38.4517317	-82.6357983
24190 HIGHWAY 421	HYDEN	KY	41749-8975	37.14843	-83.4046083
24196 KY ROUTE 122	MELVIN	KY	41650-9061	37.3518	-82.6750017
242 1ST ST	PRESTONSBURG	KY	41653-1554	37.6701383	-82.722465
242 2ND ST	PIKEVILLE	KY	41501-3844	37.47938	-82.518623
242 2ND ST	PIKEVILLE	KY	41501-3844	37.47910319	-82.51894492
242 2ND ST	PIKEVILLE	KY	41501-3844	37.4819223	-82.5168955
242 2ND ST FL 3	PIKEVILLE	KY	41501-3844	37.4794	-82.518637
242 BELLEFONTE ST	RUSSELL	KY	41169-1317	38.5284183	-82.6919483
242 BELLEFONTE ST REAR	RUSSELL	KY	41169-1317	38.5286	-82.691205
242 BIG BR	LOVELY	KY	41231-9003	37.80433475	-82.42985213
242 BIG BR TRLR	JENKINS	KY	41537-8374	37.25510883	-82.599885
242 BIG HOLLOW RD	VICCO	KY	41773-8957	37.18584651	-83.0577055
242 BLUE BR TRLR	BEVINSVILLE	KY	41606-9062	37.348355	-82.748005
242 BOB WHITE LN	PRESTONSBURG	KY	41653-1830	37.684565	-82.7730383
242 BUSY HOLLOW DR	WOOTON	KY	41776-8950	37.16566361	-83.31042743
242 CARCASSONNE RD	BLACKKEY	KY	41804-9072	37.171705	-82.9736617
242 CARDINAL EST	PRESTONSBURG	KY	41653-9096	37.6855883	-82.7907917
242 CARTER DR TRLR	PIKEVILLE	KY	41501-9308	37.46185	-82.4918333
242 CEDAR HILLS DR	PIKEVILLE	KY	41501-8700	37.4715133	-82.55839
242 CENTRAL AVE	SOUTH WILLIAMSON	KY	41503-4118	37.6723833	-82.28399
242 CLAY JACK RD	RUSH	KY	41168-8122	38.26929274	-82.72828008
242 CLAY JACK RD	RUSH	KY	41168-8122	38.26926	-82.7288683
242 CLAY LN	LOUISA	KY	41201-9110	38.07021733	-82.7235815
242 CLAY LN UNIT SHED	LOUISA	KY	41201-9110	38.0690682	-82.7217548
242 CLAY RD	HYDEN	KY	41749	37.1555062	-83.3483345
242 COLLEGE ST	SALYERSVILLE	KY	41465-9183	37.73884859	-83.06530986
242 DECOURSEY DR	HINDMAN	KY	41822	37.331225	-82.9919283
242 DECOURSEY DR BLDG STORAGE	HINDMAN	KY	41822	37.3303633	-82.9919783
242 DICKS FRK	STEELE	KY	41566-8414	37.4137467	-82.1902017
242 ELLIS BENTLEY RD TRLR	MALLIE	KY	41836-9032	37.2937267	-82.8931267
242 EMERALD LN	LOUISA	KY	41230-5711	38.13417933	-82.627726
242 FITCH LN	OLIVE HILL	KY	41164-8466	38.311915	-83.30200167
242 FITCH LN UNIT DBLWD	OLIVE HILL	KY	41164-8466	38.31126833	-83.30252933
242 FOREST DR	PIKEVILLE	KY	41501-6174	37.5436133	-82.55987
242 FOX RUN RD LOT 9	SALYERSVILLE	KY	41465-8463	37.7553616	-83.052851
242 FRANK ST	PAINTSVILLE	KY	41240-1116	37.8164167	-82.79899
242 FREEDOM TABERNACLE RD	WEBBVILLE	KY	41180-8787	38.1519533	-82.8350117
242 GAULEY RD	TOPMOST	KY	41862-9088	37.35271	-82.7777583
242 GRASSY LN	VANCEBURG	KY	41179-9179	38.39286667	-83.261795
242 GRASSY LN GARG	VANCEBURG	KY	41179-9179	38.39282167	-83.26165
242 GROUNDHOG LN	ROBINSON CREEK	KY	41560-8538	37.400295	-82.562002
242 HEDGE RD	PIKEVILLE	KY	41501-6464	37.55998383	-82.46668766
242 HOGG HOLW	FLEMING NEON	KY	41840-8946	37.1944017	-82.71736
242 ISOM DR	ISOM	KY	41824	37.1884117	-82.8937917
242 JACK CASSADY BR	INEZ	KY	41224		
242 JERRY BOTTOM RD	HUDDY	KY	41535-8941	37.598955	-82.2750633
242 JIM MAYNARD BR	STANVILLE	KY	41659-7016	37.5751633	-82.6284533
242 JOSH HOLW	HARDY	KY	41531-8869	37.6077883	-82.2552961
242 KENDERDINE HL	SOUTH SHORE	KY	41175-7714	38.7312362	-82.897426
242 KENDERDINE HL BARN 1	SOUTH SHORE	KY	41175-7714	38.7315067	-82.8981417
242 KY ROUTE 466	MELVIN	KY	41650-9023	37.3474933	-82.6935633
242 KY ROUTE 466	MELVIN	KY	41650-9023	37.3475167	-82.693565
242 LEECO RD	HYDEN	KY	41749-8754	37.1471598	-83.3180756
242 LINCOLN DR	WHITESBURG	KY	41858-8835	37.0662117	-82.9137133
242 LYNN BR TRLR	WHITESBURG	KY	41858-8837	37.0810817	-82.9183867
242 MCGUIRE ST	ASHLAND	KY	41101-9001	38.475265	-82.6648867
242 MCKNIGHT ST	ASHLAND	KY	41102-4339	38.4680917	-82.68033
242 MEMORY MOUNTAIN LN	HAZARD	KY	41701-6785	37.3424833	-83.1370467
242 MIDDLE FORK RD	INEZ	KY	41224	37.8655	-82.54021833

242 MORNING GLORY LN	MC ROBERTS	KY	41835-8954	37.2235183	-82.6658883
242 MUDDY HOLW	BULAN	KY	41722-8963	37.2971617	-83.1273817
242 PADS BRANCH RD	HAZARD	KY	41701-8331	37.34761	-83.27567
242 PERRY AVE	HAZARD	KY	41701-1844	37.2473633	-83.1891917
242 PERRY PARK RD TRLR	HAZARD	KY	41701-5307	37.273085	-83.2063367
242 PIKE FLOYD HOLW	BETSY LAYNE	KY	41605-7027	37.5565083	-82.625655
242 PLENNY COLEMAN RD	ELKHORN CITY	KY	41522-8470	37.34932431	-82.43521652
242 ROBIN HILL RD	PAINTSVILLE	KY	41240-9352	37.8192533	-82.7882717
242 ROME NAPIER RD	HAZARD	KY	41701-7334	37.337125	-83.250745
242 RUSH CREEK RD	CATLETTSBURG	KY	41129-9500	38.25136783	-82.60834833
242 SCOTT AVE	PIKEVILLE	KY	41501-1284	37.4851617	-82.520635
242 SCUDDY BRANCH RD	SCUDDY	KY	41760-9043	37.1993885	-83.0847465
242 SERGENT RD	WHITESBURG	KY	41858-7834	37.1445917	-82.767525
242 SOUTHSORE DR	SOUTH SHORE	KY	41175-9002	38.7206617	-82.9687733
242 STONEWOOD DR TRLR	GRAYSON	KY	41143-7541	38.2261067	-82.8843283
242 STRAIGHT FRK	PIKEVILLE	KY	41501-6938	37.3848917	-82.5099483
242 TACKETT BTM	SALYERSVILLE	KY	41465-8456	37.76705383	-83.037871
242 TAYLOR FRK	TURKEY CREEK	KY	41514-7803	37.6710128	-82.3109859
242 THOMPSON LN	GRAYSON	KY	41143-6817	38.214787833	-82.89680166
242 TURKEY FOOT RD	BEAR BRANCH	KY	41714-8995	37.15884233	-83.50680566
242 UNIVERSITY DR	PRESTONSBURG	KY	41653-1058	37.6806433	-82.77998
242 VATES BR	WHITESBURG	KY	41858-7844	37.14659	-82.772925
242 VATES BR BLDG 1	WHITESBURG	KY	41858-7844	37.1467833	-82.7732267
242 E POTTER RD	NEON	KY	41840	37.1903367	-82.712885
242 N JOHNSON BOTTOM RD	FREEBURN	KY	41528-8721	37.558215	-82.1503567
242 S HORD ST	GRAYSON	KY	41143-1453	38.32838	-82.94744
242 W COURT ST	PRESTONSBURG	KY	41653-7724	37.6678822	-82.774682
242 W OAKDALE CT	ASHLAND	KY	41102-9403	38.4513667	-82.6946167
2420 ADAMS ST	ASHLAND	KY	41102-6002	38.45451533	-82.6447305
2420 ARGILLITE RD STE A	FLATWOODS	KY	41139-1972	38.5164117	-82.7225467
2420 ARGILLITE RD STE B	FLATWOODS	KY	41139-1972	38.516472	-82.7229774
2420 BIG BRANCH RD	HINDMAN	KY	41822-8723	37.3006517	-82.9918017
2420 BRUSH CRK	ARGILLITE	KY	41121-8659	38.421895	-82.8024117
2420 CENTER ST	CATLETTSBURG	KY	41129-1279	38.4183283	-82.5982133
2420 CENTER ST	CATLETTSBURG	KY	41129-1279	38.41891817	-82.59850783
2420 CHRISTOPHER RD	HAZARD	KY	41701-6159	37.2357983	-83.1704183
2420 DIVISION ST	ASHLAND	KY	41101-6362	38.4499717	-82.6308367
2420 HIGHWAY 1087	LEBURN	KY	41831-9144	37.396473	-82.996305
2420 HILTON AVE	ASHLAND	KY	41101-2936	38.46754	-82.633105
2420 LAWHORN DR	ASHLAND	KY	41102-8801	38.4830883	-82.7009417
2420 LEATHERWOOD RD	LOST CREEK	KY	41348-9057	37.412134833	-83.30766733
2420 LEFT FORK OF ISLAND CRK	PIKEVILLE	KY	41501-7422	37.4337167	-82.5673183
2420 LEFT FORK OF ISLAND CRK GARG	PIKEVILLE	KY	41501-7422	37.433598	-82.56702
2420 LEXINGTON AVE	ASHLAND	KY	41101-2944	38.4684533	-82.6324717
2420 LIBERTY RD	WEST LIBERTY	KY	41472-7017	37.93293667	-83.28622333
2420 LINCOLN AVE	ASHLAND	KY	41102-4615	38.4619045	-82.657308
2420 MOORE ST	ASHLAND	KY	41101-3823	38.4634398	-82.6445712
2420 RIGGLES ST	ASHLAND	KY	41101-3433	38.4699467	-82.6624333
2420 ROBERTS DR	ASHLAND	KY	41102-3360	38.47476	-82.6675033
2420 ROOSEVELT AVE	ASHLAND	KY	41102-4620	38.4613733	-82.6563617
2420 STATE HIGHWAY 292 BLDG 2	TURKEY CREEK	KY	41514-9201	37.67881613	-82.30422805
2420 STONE COAL RD	PIKEVILLE	KY	41501-5724	37.5352317	-82.52563
2420 TODD ST	FLATWOODS	KY	41139-2039	38.5137867	-82.7174133
2420 WOLFPIT BRANCH RD	ELKHORN CITY	KY	41522-7630	37.3594617	-82.4597633
2420 WOLFPIT BRANCH RD	ELKHORN CITY	KY	41522-7630	37.3590817	-82.459945
24203 JACKS FORK RD	RUSH	KY	41168-8027	38.2550833	-82.760225
24203 JACKS FORK RD BARN	RUSH	KY	41168-8027	38.2565417	-82.7610667
2421 13TH ST	ASHLAND	KY	41102-4509	38.46519	-82.65959
2421 3RD ST TRLR	ASHLAND	KY	41102-3217	38.4816267	-82.6822367
2421 ADAMS ST	ASHLAND	KY	41102-6001	38.4551117	-82.6455033
2421 BEECH ST	ASHLAND	KY	41102-5820	38.456038833	-82.65456166
2421 CLINTON ST	ASHLAND	KY	41101-4505	38.4663983	-82.6609017
2421 DIVISION ST	ASHLAND	KY	41101-6361	38.450035	-82.6315433
2421 FOREST AVE	ASHLAND	KY	41101-3732	38.4670817	-82.639585
2421 FOREST HILLS RD	FOREST HILLS	KY	41527-8403	37.62883	-82.2970683
2421 GLANCY FRK TRLR	DENTON	KY	41132-8968	38.26832767	-82.82205566
2421 HILTON AVE	ASHLAND	KY	41101-2935	38.467765	-82.6330767

2421	HOLT ST	ASHLAND	KY	41101-3842	38.4639133	-82.642985
2421	KIRK ST	ASHLAND	KY	41101-3448	38.4728067	-82.6633133
2421	MONTGOMERY CREEK RD HSE #2	VICCO	KY	41773	37.2009367	-83.0310283
2421	MOORE ST	ASHLAND	KY	41101-3822	38.463195	-82.64382
2421	OAK HILL LN	ASHLAND	KY	41102-8714	38.39415729	-82.69953506
2421	RATLIFF CREEK RD	PIKEVILLE	KY	41501-2113	37.50541933	-82.49133866
2421	STATE HIGHWAY 1122	GRAYSON	KY	41143-6811	38.1872083	-82.94509
2421	TODD ST	FLATWOODS	KY	41139-2038	38.51369067	-82.71771283
2421	WINCHESTER AVE	ASHLAND	KY	41101-7835	38.47386	-82.6288667
2421	W KIRBY FLATS RD	ASHLAND	KY	41102-8013	38.4245083	-82.7605283
2421	W KIRBY FLATS RD UNIT B	ASHLAND	KY	41102-8013	38.425956	-82.758354
2422	ARTHUR ST	ASHLAND	KY	41101-4726	38.4572333	-82.6519983
2422	BEECH ST	ASHLAND	KY	41102-5821	38.4561617	-82.6546117
2422	BLACKBURN AVE	ASHLAND	KY	41101-4734	38.4592083	-82.6524733
2422	CARROLL ST	ASHLAND	KY	41102-4742	38.458565	-82.65332
2422	CLINTON ST	ASHLAND	KY	41101-4506	38.4660183	-82.6609217
2422	COLLINS HWY	PIKEVILLE	KY	41501-6706	37.4056267	-82.507095
2422	CORN FRK	PRESTONSBURG	KY	41653-8107	37.6720933	-82.6903433
2422	CRAWFORD ST	ASHLAND	KY	41101-4420	38.467005	-82.6615417
2422	DIX FRK	SIDNEY	KY	41564-8813	37.58424171	-82.34991666
2422	HIGHWAY 343	MC ROBERTS	KY	41835-9039	37.2037433	-82.6771933
2422	INGRAM CRK	LINEFORK	KY	41833-9115	37.0513617	-82.9323117
2422	LONG ST	FLATWOODS	KY	41139-2156	38.51313937	-82.71467187
2422	LYNNHAVEN CT	ASHLAND	KY	41101-6364	38.4497667	-82.629725
2422	MONROE ST	ASHLAND	KY	41102-5924	38.45539	-82.646215
2422	ONTARIO ST	FLATWOODS	KY	41139-2033	38.5142833	-82.7179183
2422	SHOPES CREEK RD	ASHLAND	KY	41102-9749	38.414355	-82.6829583
24229	S LEVISA RD	MOUTHCARD	KY	41548-8300	37.36905383	-82.249095
2423	ARTHUR ST	ASHLAND	KY	41101-4725	38.4575417	-82.6523883
2423	BIG BRANCH RD	HINDMAN	KY	41822-8723	37.3001967	-82.99116
2423	CARROLL ST	ASHLAND	KY	41102-4741	38.458981	-82.6525975
2423	EK MINES BR	GRAYSON	KY	41143-7712	38.2172817	-82.8824783
2423	GARFIELD AVE	ASHLAND	KY	41102-4606	38.4605067	-82.6562483
2423	JONES CREEK RD	WEST LIBERTY	KY	41472-8638	37.8696984	-83.2312148
2423	KY ROUTE 1428	PRESTONSBURG	KY	41653-8430	37.6505695	-82.7098565
2423	KY ROUTE 466	WEEKSBURY	KY	41667-9022	37.3214033	-82.6969533
2423	LEWIS LN	ASHLAND	KY	41101-3422	38.4720467	-82.6634017
2423	LICK FRK	JENKINS	KY	41537-8316	37.24120417	-82.59740616
2423	MCGURK ST	ASHLAND	KY	41102-4757	38.459645	-82.6538433
2423	MONTGOMERY AVE	ASHLAND	KY	41101-2955	38.4695033	-82.631175
2423	ONTARIO ST	FLATWOODS	KY	41139-2032	38.5140633	-82.718485
2423	RACCOON RD	RACCOON	KY	41557-8313	37.507735	-82.4501
2423	ROOSEVELT AVE	ASHLAND	KY	41102-4619	38.4611017	-82.6567533
2423	ROSEMONT DR	ASHLAND	KY	41102-8073	38.468245	-82.7076917
2423	TODD ST	FLATWOODS	KY	41139-2038	38.5137583	-82.7177367
2423	S 29TH ST	ASHLAND	KY	41102-5901	38.45615	-82.6475867
24231	KY ROUTE 122	MELVIN	KY	41650-9062	37.3528383	-82.672385
24237	KY ROUTE 122	MELVIN	KY	41650-9062	37.3525105	-82.674507
24237	KY ROUTE 122	MELVIN	KY	41650-9062	37.35312166	-82.67157677
2424	ADAMS ST	ASHLAND	KY	41102-6002	38.4544417	-82.6450167
2424	BATH AVE	ASHLAND	KY	41101-2926	38.4700983	-82.6309983
2424	BOONE ST	ASHLAND	KY	41101-4408	38.4686933	-82.6625333
2424	BROADWAY ST	CATLETTSBURG	KY	41129-1230	38.4180867	-82.5986833
2424	BROWNS FORK RD TRLR	HAZARD	KY	41701-9742	37.2222183	-83.230765
2424	CHRISTOPHER RD	HAZARD	KY	41701-6159	37.23506883	-83.17058033
2424	ESPY LN	FLATWOODS	KY	41139-2110	38.5116367	-82.7137283
2424	ESPY LN	FLATWOODS	KY	41139-2110	38.51185	-82.7136617
2424	FOREST AVE	ASHLAND	KY	41101-3733	38.466525	-82.63959
2424	HENDERSON ST	ASHLAND	KY	41102-4754	38.45999	-82.6549383
2424	HIGHWAY 1087	LEBURN	KY	41831-9144	37.396528	-82.996379
2424	HIGHWAY 1087	LEBURN	KY	41831-9144	37.40082	-82.9149045
2424	HIGHWAY 1087	LEBURN	KY	41831-9144	37.396528	-82.996379
2424	HIGHWAY 1087 BLDG WHSE	LEBURN	KY	41831	37.4009189	-82.915998
2424	HILTON AVE	ASHLAND	KY	41101-2936	38.4675433	-82.6328883
2424	KY ROUTE 1107	PAINTSVILLE	KY	41240-8671	37.7966933	-82.7764033
2424	KY ROUTE 1426	BANNER	KY	41603-9074	37.5753317	-82.6961083
2424	KY ROUTE 1426	BANNER	KY	41603-9074	37.573595	-82.6957383



2424 LEFT FORK BLACKBERRY RD	RANSOM	KY	41558-8630	37.5253983	-82.2070117
2424 LEWIS LN	ASHLAND	KY	41101-3423	38.4720283	-82.6632017
2424 LINCOLN AVE	ASHLAND	KY	41102-4615	38.46166	-82.6572767
2424 LONG ST	FLATWOODS	KY	41139-2156	38.51337	-82.7145133
2424 MAIN ST	ASHLAND	KY	41102-3362	38.4787317	-82.677335
2424 ONTARIO ST	FLATWOODS	KY	41139-2033	38.5138667	-82.7181633
2424 ROOSEVELT AVE	ASHLAND	KY	41102-4620	38.46087	-82.656345
2424 STATE ROUTE 207	FLATWOODS	KY	41139-8953	38.51399646	-82.73614735
2424 W WOODS CT	ASHLAND	KY	41102-7745	38.38324	-82.7515467
24240 HIGHWAY 23	LOUISA	KY	41230-9060	38.1848183	-82.6066233
24240 HIGHWAY 23	LOUISA	KY	41230-9060	38.1847583	-82.6065517
24241 HIGHWAY 23	LOUISA	KY	41230-9802	38.1846633	-82.6086183
24241 HIGHWAY 23	LOUISA	KY	41230	38.1878631	-82.6098785
24241 HIGHWAY 23 BARN KINNER	LOUISA	KY	41230	38.1876358	-82.612109
24243 KY ROUTE 122	MELVIN	KY	41650-9062	37.3528383	-82.672385
24245 JACKS FORK RD	RUSH	KY	41168-8027	38.2522817	-82.7599017
2425 ADAMS ST	ASHLAND	KY	41102-6001	38.455015	-82.6456767
2425 BIG BR	HALLIE	KY	41821-9017	37.07481	-82.95671
2425 BIG ELK RD	INEZ	KY	41224-8560	37.868729	-82.44656766
2425 BIG ELK RD	INEZ	KY	41224-8560	37.8686467	-82.4467717
2425 BOONE ST APT 1	ASHLAND	KY	41101-4475	38.4688733	-82.6630683
2425 BOONE ST APT 2	ASHLAND	KY	41101-4475	38.4688117	-82.66297
2425 BOONE ST APT 3	ASHLAND	KY	41101-4475	38.4687933	-82.6629533
2425 BOONE ST APT 4	ASHLAND	KY	41101-4475	38.4688133	-82.6629867
2425 BRADLEY DR	ASHLAND	KY	41101-6355	38.4478033	-82.6286333
2425 CLINTON ST	ASHLAND	KY	41101-4505	38.4663467	-82.6610533
2425 DIAMOND RIDGE RD	WEBBVILLE	KY	41180-8772	38.1422383	-82.8236817
2425 HIGHWAY 1110	JACKSON	KY	41339	37.48388633	-83.367721
2425 HIGHWAY 1110 TRLR	HADDIX	KY	41339-8168	37.4839633	-83.3683083
2425 HIGHWAY 2565	LOUISA	KY	41230-5915	38.0991583	-82.6156883
2425 HIGHWAY 3408	BLACKKEY	KY	41804-9034	37.159084166	-82.9955975
2425 HIGHWAY 406	STINNETT	KY	40868-6534	37.0808683	-83.4309517
2425 HIGHWAY 406	STINNETT	KY	40868-6534	37.0819333	-83.4300317
2425 HIGHWAY 899	MALLIE	KY	41836-9090	37.3067083	-82.915235
2425 HILTON AVE	ASHLAND	KY	41101-2935	38.4677767	-82.6330667
2425 HILTON AVE GARG 1	ASHLAND	KY	41101-2935	38.4677683	-82.6330733
2425 LOWER MCINTOSH RD TRLR	WOOTON	KY	41776	37.2065267	-83.33297
2425 LYNNHAVEN CT	ASHLAND	KY	41101-6363	38.449834833	-82.630372
2425 LYNNHAVEN CT GARG	ASHLAND	KY	41101-6363	38.449825	-82.6303745
2425 MAIN ST	ASHLAND	KY	41102-3319	38.4786917	-82.6774683
2425 MEATHOUSE FRK	CANADA	KY	41519-8225	37.57728	-82.3208333
2425 MEATHOUSE FRK BLDG OUT	CANADA	KY	41519-8225	37.5769017	-82.3206494
2425 MOORE ST	ASHLAND	KY	41101-3822	38.4631367	-82.643925
2425 PINSONFORK RD TRLR	MC ANDREWS	KY	41543-8012	37.5412333	-82.29378
2425 ROCKHOUSE RD	PAW PAW	KY	41553-9505	37.4409983	-82.1133917
2425 N MAIN ST APT B4	HAZARD	KY	41701-1063	37.2683427	-83.1866299
2425 N MAIN ST STE 101	HAZARD	KY	41701-1056	37.26711733	-83.188309
2425 N MAIN ST STE 102	HAZARD	KY	41701-1056	37.26721617	-83.18824666
2425 N MAIN ST STE 103	HAZARD	KY	41701-1056	37.267226	-83.188305
24250 JACKS FORK RD	RUSH	KY	41168-8027	38.25009	-82.7580717
24250 JACKS FORK RD	RUSH	KY	41168-8027	38.2508383	-82.7586917
2426 BIG SMITH BR	SASSAFRAS	KY	41759-9044	37.204559	-83.00003283
2426 BIG SMITH BR TRLR	SASSAFRAS	KY	41759-9044	37.20457917	-83.00002283
2426 FOREST HILLS RD	FOREST HILLS	KY	41527-8403	37.62981457	-82.29622872
2426 GLANCY FRK	DENTON	KY	41132-8968	38.26524183	-82.82404183
2426 LITTLE CRK	PIKEVILLE	KY	41501-6911	37.3682233	-82.5276033
2426 LONG ST	FLATWOODS	KY	41139-2156	38.51311125	-82.71464197
2426 MIDDLE FRK	HAGERHILL	KY	41222-9056	37.7556033	-82.84423
2426 MONROE ST	ASHLAND	KY	41102-5924	38.45532	-82.64621
2426 MONTGOMERY CREEK RD TRLR	VICCO	KY	41773-9068	37.20086069	-83.0308182
2426 POND CREEK RD	MC ANDREWS	KY	41543-8110	37.5694783	-82.2678683
2426 POND CREEK RD	MC ANDREWS	KY	41543-8110	37.5694883	-82.2679417
2426 ROOSEVELT AVE	ASHLAND	KY	41102-4620	38.4607467	-82.656515
2426 ROSEMONT DR	ASHLAND	KY	41102-8073	38.4681817	-82.7072517
2426 STATE HIGHWAY 1654	RUSH	KY	41168-8947	38.33494117	-82.791163
24261 S LEVISA RD	MOUTHCARD	KY	41548-8300	37.3687533	-82.2487767
24262 US HIGHWAY 119	BELFRY	KY	41514-7343	37.6133	-82.271325

24264 US HIGHWAY 119	BELFRY	KY	41514-7343	37.613225	-82.2704733
24267 HIGHWAY 23	LOUISA	KY	41230	38.18630817	-82.60897966
2427 BOONE ST APT A	ASHLAND	KY	41101-4407	38.4688717	-82.663055
2427 BOONE ST APT B	ASHLAND	KY	41101-4407	38.4688717	-82.6630467
2427 BUENA VISTA DR	ASHLAND	KY	41102-8079	38.3984645	-82.7709107
2427 BUENA VISTA DR BARN BLDG	ASHLAND	KY	41102	38.3978167	-82.7738633
2427 CHINN ST	ASHLAND	KY	41101-4411	38.46799433	-82.66231016
2427 COWPEN RD	PIKEVILLE	KY	41501-6152	37.5478537	-82.556745
2427 GARFIELD AVE	ASHLAND	KY	41102-4606	38.4605883	-82.656535
2427 JACKSON AVE	ASHLAND	KY	41102-6025	38.4543183	-82.6447983
2427 KY ROUTE 1426	BANNER	KY	41603-9074	37.5738917	-82.6963033
2427 LINCOLN AVE	ASHLAND	KY	41102-4614	38.4619183	-82.6575633
2427 MIDLAND TRL TRLR	RUSH	KY	41168-7992	38.36882	-82.77197
2427 RIGGLES ST	ASHLAND	KY	41101-3432	38.4703594	-82.6622947
2427 ROCKHOUSE CRK	ELKHORN CITY	KY	41522-7941	37.3461433	-82.4850083
2427 ROOSEVELT AVE	ASHLAND	KY	41102-4619	38.4611667	-82.6570633
2427 S BELMONT ST	ASHLAND	KY	41101-6235	38.4515333	-82.6359583
2427 W KIRBY FLATS RD	ASHLAND	KY	41102-8013	38.42469433	-82.7610485
2427 W MUDDY BRANCH RD	ASHLAND	KY	41102-8817	38.477595	-82.7081983
2428 ADAMS ST	ASHLAND	KY	41102-6002	38.4545933	-82.6453933
2428 BRADLEY DR	ASHLAND	KY	41101-6356	38.44764	-82.6284683
2428 CRAWFORD ST	ASHLAND	KY	41101-4420	38.4668933	-82.6617683
2428 FOREST AVE	ASHLAND	KY	41101-3733	38.466545	-82.63954
2428 HILTON AVE	ASHLAND	KY	41101-2936	38.467375	-82.6326917
2428 KIRK ST	ASHLAND	KY	41101-3449	38.4728433	-82.6631983
2428 LITTLE DRY FRK	WHITESBURG	KY	41858-8409	37.1652117	-82.8363
2428 MAIN ST	ASHLAND	KY	41102-3362	38.4788117	-82.6778383
2428 MAIN ST GARG	ASHLAND	KY	41102-3362	38.47905633	-82.677708
2428 RIGHT FORK MACES CRK RD	VIPER	KY	41774	37.16442	-83.178935
2428 SHOPES CREEK RD	ASHLAND	KY	41102-9749	38.4143133	-82.6829617
2428 STATE HIGHWAY 1654	RUSH	KY	41168-8947	38.3362083	-82.7886917
24282 S LEVISA RD	MOUTHCARD	KY	41548-8300	37.369177	-82.248412
24283 S LEVISA RD	MOUTHCARD	KY	41548-8300	37.3686383	-82.2482517
2429 1ST ST	ASHLAND	KY	41102-3203	38.4830745	-82.68447733
2429 CARROLL ST	ASHLAND	KY	41102-4741	38.4586167	-82.6529283
2429 CLINTON ST	ASHLAND	KY	41101-4505	38.46631067	-82.66121466
2429 GREENUP AVE	ASHLAND	KY	41101-7850	38.4745	-82.627987
2429 GREENUP AVE REAR	ASHLAND	KY	41101-7850	38.4747017	-82.6275783
2429 HIGHWAY 7	JEREMIAH	KY	41826-9082	37.1694502	-82.9308585
2429 HILTON AVE	ASHLAND	KY	41101-2935	38.46795911	-82.63345429
2429 LOWER POMPEY RD	SHELBIANA	KY	41562-8116	37.44697	-82.4268883
2429 MAIN ST	ASHLAND	KY	41102-3319	38.478675	-82.6774917
2429 MOORE ST	ASHLAND	KY	41101-3822	38.4628283	-82.6435167
2429 NARROWS BR	HARDY	KY	41531-8819	37.585275	-82.2499783
2429 ONTARIO ST	FLATWOODS	KY	41139-2032	38.5140333	-82.7186467
2429 RIGGLES ST	ASHLAND	KY	41101-3432	38.47034733	-82.66311966
24296 S LEVISA RD	MOUTHCARD	KY	41548-8300	37.369104	-82.247582
24296 S LEVISA RD	MOUTHCARD	KY	41548-8300	37.3691717	-82.247865
243 BALD MOUNTAIN RD	WHITESBURG	KY	41858-9260	37.07608314	-82.82853471
243 BAPTIST BTM TRLR	GARRETT	KY	41630-6902	37.4726017	-82.8346617
243 BELLEFONTE CIR	ASHLAND	KY	41101-2195	38.5014383	-82.7007333
243 BROWN BRANCH RD	SIDNEY	KY	41564-8848	37.5963117	-82.3510533
243 CARCASSONNE RD BLDG 1	BLACKKEY	KY	41804-9072	37.17133467	-82.97449866
243 COW HOLLOW RD	DRIFT	KY	41619-9006	37.4827683	-82.7601383
243 CRESTVIEW LN	WEST LIBERTY	KY	41472-1293	37.91686167	-83.24589833
243 CURTIS RD	BLACKKEY	KY	41804-8302	37.17123017	-82.97502816
243 DAISY KNOB RD TRLR	WEST LIBERTY	KY	41472-2073	37.9180105	-83.26971066
243 DAMRON MAYO RD	GRAYSON	KY	41143-7924	38.3412383	-82.89446
243 DANIELS BR	PIKEVILLE	KY	41501-8128	37.389	-82.40999
243 DEBORD RD	DEBORD	KY	41214-9089	37.82707333	-82.55282333
243 DENMAR LN	VIPER	KY	41774-8502	37.1889017	-83.117695
243 EASY ST	WHITESBURG	KY	41858-7737	37.11249	-82.8263083
243 FRASURE BR	GRETHEL	KY	41631-9088	37.47576	-82.6605467
243 GAP BR	PIKEVILLE	KY	41501	37.5175243	-82.5897919
243 HAUSER AVE	SOUTH SHORE	KY	41175-9537	38.7220433	-82.9698417
243 HAY BRANCH RD	LOUISA	KY	41230-5792	37.963805	-82.70116833
243 HENSLEY BR	PHELPS	KY	41553-8845	37.4735267	-82.1803583

243	HERITAGE DR	WHITESBURG	KY	41858-7937	37.123545	-82.7768683
243	HERITAGE HLS	EAST POINT	KY	41216-8757	37.7219533	-82.7819917
243	HIDDEN VALLEY RD	PAINTSVILLE	KY	41240-8908	37.82712	-82.8300117
243	HIGHWAY 3409	MC ROBERTS	KY	41835-8922	37.210895	-82.6642817
243	HITCHCOCK DR	SOUTH SHORE	KY	41175-7930	38.7250417	-82.9308033
243	JERRY MULLINS DR	MELVIN	KY	41650-8915	37.3533067	-82.6533017
243	JERRY MULLINS DR GARG	MELVIN	KY	41650-8915	37.35440781	-82.65235383
243	JIMMIES CREEK RD	REGINA	KY	41559-8928	37.3620917	-82.40251
243	JOCKEY HOLW	AUXIER	KY	41602-9226	37.7421017	-82.7557917
243	KATE TYREE PL HSE 3	HAZARD	KY	41701-7091	37.3855467	-83.1738317
243	KENWOOD BLVD	RUSSELL	KY	41169-1428	38.5242867	-82.692445
243	KY HIGHWAY 611	PIKEVILLE	KY	41501-4136	37.31437	-82.5445817
243	LEFT FORK OF LONG FRK	VIRGIE	KY	41572-8610	37.2854933	-82.659465
243	LICK FRK	PIKEVILLE	KY	41501-3617	37.4035033	-82.5414483
243	LONGVIEW DR	PIKEVILLE	KY	41501-3680	37.42778	-82.516785
243	MAYKING LOOP	WHITESBURG	KY	41858-7808	37.1297917	-82.77636
243	MAYNARD FRK	PIKEVILLE	KY	41501		
243	MOUNTAIN LAUREL TRL	JENKINS	KY	41537-7809	37.1379021	-82.70822734
243	MULLINS BRANCH RD	KITE	KY	41828-9001	37.3309285	-82.81209566
243	MULLINS BRANCH RD	KITE	KY	41828-9001	37.3310583	-82.8116
243	MUNCY CREEK RD	STINNETT	KY	40868-6503	37.102925	-83.398095
243	MUNCY CREEK RD	STINNETT	KY	40868-6503	37.10321955	-83.3958885
243	NOSBEN FRK	TURKEY CREEK	KY	41514-7806	37.6726633	-82.316945
243	NOSBEN FRK	TURKEY CREEK	KY	41514-7806	37.6727467	-82.31752
243	OAK POINT RD	GRAYSON	KY	41143-8717	38.3396467	-82.8900117
243	OAK ST	JENKINS	KY	41537-9748	37.1633767	-82.6369883
243	OUTER REEF DR	CHAVIES	KY	41727-9104	37.3845167	-83.24688
243	PARK HILL BLVD	WEST LIBERTY	KY	41472-7367	37.92368064	-83.24727371
243	PAW PAW FRK	BURNWELL	KY	41514-7723	37.625005	-82.2237617
243	PERRY TABERNACLE RD	OLIVE HILL	KY	41164-7956	38.30753933	-83.202478
243	PINE ST	PAINTSVILLE	KY	41240-1314	37.81027	-82.795135
243	PRESTON ST	PAINTSVILLE	KY	41240-1125	37.81646	-82.7984467
243	RATLIFF TOWN RD	LOUISA	KY	41230-5455	37.94118	-82.54063833
243	REED HOLW TRLR	SIDNEY	KY	41564-8606	37.583575	-82.3729883
243	ROY CAMPBELL DR STE A	HAZARD	KY	41701-9485	37.2757921	-83.2256936
243	ROY CAMPBELL DR UNIT B	HAZARD	KY	41701-9485	37.2757921	-83.2256936
243	ROY CAMPBELL DR UNIT C	HAZARD	KY	41701-9485	37.2757921	-83.2256936
243	ROY CAMPBELL DR UNIT D	HAZARD	KY	41701-9485	37.2757921	-83.2256936
243	SCOTT AVE	PIKEVILLE	KY	41501-1282	37.4846467	-82.5211633
243	SERGEANT RD	WHITESBURG	KY	41858-7834	37.14420867	-82.76763133
243	SHADY LN	WITTENSVILLE	KY	41274-9042	37.85596	-82.820545
243	STAGGERWEED FRK	PHELPS	KY	41553-8905	37.4696833	-82.18852
243	STAN BR	GRAYSON	KY	41143-7282	38.33861	-82.9877883
243	STATE ROUTE 716	ASHLAND	KY	41102-9363	38.443415	-82.7090867
243	STINSON CRK TRLR	GRAYSON	KY	41143-7800	38.3057667	-82.872925
243	STONEWOOD DR	GRAYSON	KY	41143-7541	38.22602	-82.884865
243	STORM HOLW	EAST POINT	KY	41216-8738	37.7381067	-82.7919717
243	STORM HOLW TRLR	EAST POINT	KY	41216-8738	37.7384683	-82.79175
243	TACKETT BR	HAGERHILL	KY	41222-8806	37.7826617	-82.8314767
243	TIPPLE RD	JEREMIAH	KY	41826-8927	37.17977	-82.908165
243	TUNNEL RD	PRICE	KY	41636-6228	37.4148995	-82.745479
243	UPPER DOTY BRANCH RD LOT 13	HAPPY	KY	41746-8950	37.2162	-83.117755
243	WIDOWS BR	PHELPS	KY	41553-9420	37.5066383	-82.1289267
243	WILLIAMS HOLLOW RD	PIKEVILLE	KY	41501-9312	37.49161202	-82.48809955
243	S ARNOLD AVE	PRESTONSBURG	KY	41653-1607	37.6660083	-82.7726867
2430	BIG WILLARD RD	BUSY	KY	41723-8772	37.25161433	-83.31018483
2430	CARTER AVE	ASHLAND	KY	41101-7828	38.471875	-82.6296983
2430	CORN FRK	PRESTONSBURG	KY	41653-8107	37.6719117	-82.689775
2430	DIVISION ST	ASHLAND	KY	41101-6362	38.4497167	-82.63079
2430	DIX FRK TRLR	SIDNEY	KY	41564-8813	37.58404517	-82.35100366
2430	HARDBURLY RD TRLR	BULAN	KY	41722-8924	37.3014	-83.1287067
2430	HENDERSON ST	ASHLAND	KY	41102-4754	38.4598567	-82.6551817
2430	KY ROUTE 1428	HAGERHILL	KY	41222-8601	37.772975	-82.80279
2430	LINCOLN AVE	ASHLAND	KY	41102-4615	38.46167	-82.65742666
2430	LYNNHAVEN CT	ASHLAND	KY	41101-6364	38.4497133	-82.6293167
2430	QUICKSAND RD	JACKSON	KY	41339-9674	37.52771667	-83.35749
2430	ROBERTS DR	ASHLAND	KY	41102-3360	38.4755717	-82.6679433

2430 WINCHESTER AVE	ASHLAND	KY	41101-7879	38.47294	-82.629015
2430 WINCHESTER AVE	ASHLAND	KY	41101-7879	38.4729267	-82.6290183
2430 WINCHESTER AVE	ASHLAND	KY	41101-7879	38.4728667	-82.6292533
2431 BRADLEY DR	ASHLAND	KY	41101-6355	38.44774	-82.6286617
2431 GREENUP AVE	ASHLAND	KY	41101-7850	38.47459	-82.6276367
2431 GREENUP AVE	ASHLAND	KY	41101-7850	38.4749517	-82.627455
2431 GREENUP AVE REAR	ASHLAND	KY	41101-7850	38.47461	-82.6276067
2431 HENDERSON ST	ASHLAND	KY	41102-4753	38.46002	-82.6556217
2431 KY ROUTE 1750 TRLR	EAST POINT	KY	41216-9041	37.71867833	-82.85777667
2431 KY ROUTE 466	WEEKSBURY	KY	41667-9022	37.32102	-82.6972917
2431 LINCOLN AVE	ASHLAND	KY	41102-4614	38.461815	-82.6576733
2431 MALLIE RD	MALLIE	KY	41836-8995	37.2704467	-82.9169717
2431 MALLIE RD TRLR	MALLIE	KY	41836-8995	37.2697833	-82.9176083
2431 MALLIE RD TRLR	MALLIE	KY	41836-8995	37.2702433	-82.91728
2431 MARE CRK	STANVILLE	KY	41659-9021	37.5636533	-82.5985583
2431 ROOSEVELT AVE	ASHLAND	KY	41102-4619	38.4608467	-82.65705
2431 WINCHESTER AVE	ASHLAND	KY	41101-7835	38.4734083	-82.62815
2431 S LAKE DR	PRESTONSBURG	KY	41653-1367	37.6706767	-82.7440033
24319 KY ROUTE 122	MELVIN	KY	41650-9063	37.353175	-82.6712867
2432 ADAMS ST	ASHLAND	KY	41102-6002	38.4544617	-82.6456467
2432 ADAMS ST	ASHLAND	KY	41102-6002	38.4542567	-82.6453583
2432 BOONE ST	ASHLAND	KY	41101-4408	38.4688467	-82.66303
2432 CARTER AVE	ASHLAND	KY	41101-7828	38.4718767	-82.6296917
2432 CARTER AVE	ASHLAND	KY	41101-7828	38.4715865	-82.63043066
2432 FOREST AVE	ASHLAND	KY	41101-3733	38.4663583	-82.639445
2432 GREENUP AVE	ASHLAND	KY	41101-7851	38.4739733	-82.6283783
2432 HURRICANE RD	PIKEVILLE	KY	41501-7009	37.4951033	-82.5847867
2432 KY ROUTE 825	HAGERHILL	KY	41222-9099	37.78326	-82.8399083
2432 MAIN ST	ASHLAND	KY	41102-3362	38.4785767	-82.6779717
2432 MAIN ST	ASHLAND	KY	41102-3362	38.4788183	-82.6780083
2432 ONTARIO ST	FLATWOODS	KY	41139-2033	38.5139567	-82.7182383
2432 ROOSEVELT AVE	ASHLAND	KY	41102-4620	38.4605183	-82.656765
2432 STATE HIGHWAY 986	OLIVE HILL	KY	41164-8404	38.277315	-83.16668667
2432 WOOTON RD	WOOTON	KY	41776-8754	37.173075	-83.27713667
2433 ADAMS ST	ASHLAND	KY	41102-6001	38.45491	-82.6459117
2433 ARTHUR ST	ASHLAND	KY	41101-4725	38.45739	-82.6525983
2433 BRUSH CRK TRLR	ARGILLITE	KY	41121-8659	38.4220817	-82.8024583
2433 CARROLL ST	ASHLAND	KY	41102-4741	38.4585167	-82.652765
2433 FOREST AVE	ASHLAND	KY	41101-3732	38.466505	-82.6391083
2433 KY ROUTE 122	PRINTER	KY	41655-9046	37.536725	-82.747355
2433 LYNNHAVEN CT	ASHLAND	KY	41101-6363	38.449295	-82.6297767
2433 MAIN ST	ASHLAND	KY	41102-3319	38.4784533	-82.6774567
2433 MIDDLE FRK	HAGERHILL	KY	41222-9056	37.7566883	-82.8457283
2433 MIDLAND TRL	RUSH	KY	41168-7992	38.3682533	-82.773825
2433 MOORE ST	ASHLAND	KY	41101-3822	38.4628083	-82.6436067
2433 UPPER SECOND CREEK RD	HAZARD	KY	41701-9500	37.2732633	-83.1607
2433 YELLOW CREEK RD	LOUISA	KY	41230-6612	37.978	-82.50086667
24337 S LEVISA RD	MOUTHCARD	KY	41548-8301	37.3685817	-82.2472517
2434 ARTHUR ST	ASHLAND	KY	41101-4726	38.4573917	-82.65232
2434 BOONE ST	ASHLAND	KY	41101-4408	38.4688467	-82.663025
2434 DIX FRK	SIDNEY	KY	41564-8813	37.5839733	-82.350115
2434 GREASY CRK	SHELBIANA	KY	41562-8205	37.39073	-82.4708867
2434 LINCOLN AVE	ASHLAND	KY	41102-4615	38.4616633	-82.657675
2434 NEW PAINTSVILLE RD GARG	SALYERSVILLE	KY	41465-8088	37.7620317	-82.9947483
2434 ONTARIO ST	FLATWOODS	KY	41139-2033	38.513765	-82.7184683
24346 KY ROUTE 122	MELVIN	KY	41650-9063	37.353035	-82.6718767
2435 BIG ELK RD TRLR	INEZ	KY	41224-8560	37.8687167	-82.4472267
2435 HIGHWAY 80	HYDEN	KY	41749-8517	37.1427	-83.3346033
2435 HIGHWAY 80	HYDEN	KY	41749-8517	37.1424633	-83.3347167
2435 HIGHWAY 805	NEON	KY	41840-9063	37.1736433	-82.7218333
2435 KY ROUTE 1498 TRLR 2	BEVINSVILLE	KY	41606-9018	37.3350365	-82.74180583
2435 KY ROUTE 3379	GRETHEL	KY	41631-9064	37.4667417	-82.6318183
2435 LINCOLN AVE	ASHLAND	KY	41102-4614	38.461795	-82.65793
2435 MONTGOMERY CREEK RD	VICCO	KY	41773-9068	37.2003483	-83.0321017
2435 MONTGOMERY CREEK RD	VICCO	KY	41773-9068	37.1999467	-83.02976
2435 MONTGOMERY CREEK RD TRLR	VICCO	KY	41773-9068	37.2010567	-83.0314717
2435 ONTARIO ST	FLATWOODS	KY	41139-2032	38.5138933	-82.7187783

2435 RIGGLES ST APT A	ASHLAND	KY	41101-3432	38.4703583	-82.6630467
2435 ROOSEVELT AVE	ASHLAND	KY	41102-4619	38.460705	-82.6572033
2435 STINSON RD	GRAYSON	KY	41143-7171	38.3092683	-82.8754783
2435 STINSON RD CATV	GRAYSON	KY	41143-7171	38.3094033	-82.8784217
2435 YELLOW CREEK RD	LOUISA	KY	41230-6612	37.976617	-82.5037117
24351 S LEVISA RD	MOUTHCARD	KY	41548-8301	37.3683717	-82.24727
2436 BOONE ST	ASHLAND	KY	41101-4408	38.4688733	-82.663035
2436 BRADLEY DR	ASHLAND	KY	41101-6356	38.4476333	-82.6285333
2436 CARROLL ST	ASHLAND	KY	41102-4742	38.4582217	-82.6527583
2436 FOREST AVE	ASHLAND	KY	41101-3733	38.46684352	-82.63986043
2436 HENDERSON ST	ASHLAND	KY	41102-4754	38.4598955	-82.65543916
2436 HENDERSON ST REAR	ASHLAND	KY	41102-4754	38.46019	-82.6553433
2436 HIGHWAY 1103	CORNETTSVILLE	KY	41731-8518	37.119695	-83.0296367
2436 HIGHWAY 1103	CORNETTSVILLE	KY	41731-8518	37.1195533	-83.02985
2436 HIGHWAY 343	MC ROBERTS	KY	41835-9039	37.20375	-82.677
2436 KY ROUTE 2030	PRINTER	KY	41655-9063	37.5121667	-82.7212367
2436 LITTLE ROBINSON CRK	VIRGIE	KY	41572-8409	37.3710517	-82.6238533
2436 MAIN ST	ASHLAND	KY	41102-3362	38.4784933	-82.6784533
2436 POWELLS CRK	PIKEVILLE	KY	41501-7912	37.408905	-82.39302
2436 ROOSEVELT AVE	ASHLAND	KY	41102-4620	38.4604183	-82.6568917
2436 SHOPES CREEK RD	ASHLAND	KY	41102-9749	38.4143283	-82.6828633
2437 ADAMS ST	ASHLAND	KY	41102-6001	38.4548717	-82.6458917
2437 ANGELA DR	ASHLAND	KY	41102-9546	38.4146217	-82.766525
2437 BRADLEY DR	ASHLAND	KY	41101-6355	38.4478083	-82.62911
2437 ONTARIO ST	FLATWOODS	KY	41139-2032	38.51375383	-82.71856233
2437 RIGGLES ST APT B	ASHLAND	KY	41101-3432	38.47024	-82.6633483
2437 E US HIGHWAY 60	GRAYSON	KY	41143-7942	38.3375683	-82.8901933
2437 W KIRBY FLATS RD	ASHLAND	KY	41102-8013	38.42491717	-82.76156016
24371 US HIGHWAY 119	BELFRY	KY	41514-7235	37.61303	-82.272415
2438 BOONE ST	ASHLAND	KY	41101-4408	38.4688717	-82.66304
2438 CAMP CREEK RD	WENDOVER	KY	41775-8912	37.1021217	-83.3387617
2438 CLINTON ST	ASHLAND	KY	41101-4506	38.465955	-82.661455
2438 CRAFT COLLY RD	ERMINE	KY	41815-9024	37.1517733	-82.7939233
2438 GARFIELD AVE	ASHLAND	KY	41102-4607	38.46011	-82.6560817
2438 HIGHWAY 1148	ISOM	KY	41824-9058	37.1836317	-82.8499533
2438 HIGHWAY 2035	WHITESBURG	KY	41858-9035	37.0910767	-82.8059733
2438 LEFT FORK OF ISLAND CRK	PIKEVILLE	KY	41501-7422	37.43374	-82.56776
2438 LINCOLN AVE	ASHLAND	KY	41102-4615	38.4614517	-82.6575283
2438 LYNNHAVEN CT	ASHLAND	KY	41101-6364	38.4494933	-82.62914
2438 MASHFORK RD	SALYERSVILLE	KY	41465-9481	37.758525	-83.01013
2438 MASHFORK RD BARN	SALYERSVILLE	KY	41465-9481	37.758483833	-83.010519
2438 MIDDLE FORK MACES CR RD	VIPER	KY	41774	37.1471783	-83.1545467
2438 MOORE ST	ASHLAND	KY	41101-3823	38.462445	-82.6438167
2438 QUICKSAND RD	JACKSON	KY	41339-9674	37.527465	-83.357425
2438 RIVER RD UNIT 568BT	MC CARR	KY	41544-8509	37.6382567	-82.1779517
2438 WILEY FORK RD	LEBURN	KY	41831-8869	37.37842	-82.9185667
2439 LYNNHAVEN CT	ASHLAND	KY	41101-6363	38.44937467	-82.62939483
2439 OAK HILL LN LOT 76	ASHLAND	KY	41102-8714	38.39387598	-82.69945888
2439 PRATER CREEK RD APT 3	BANNER	KY	41603-9074	37.5736433	-82.6966833
2439 STATE HIGHWAY 292 TRLR	TURKEY CREEK	KY	41514-9201	37.6797967	-82.3036167
2439 W MAPLELEAF CIR	ASHLAND	KY	41102-9589	38.46153083	-82.72949183
24390 HIGHWAY 421	HYDEN	KY	41749-8977	37.1485417	-83.4069733
244 1ST AVE	WORTHINGTON	KY	41183-9455	38.5503767	-82.7325683
244 2ND ST	PAINTSVILLE	KY	41240-1036	37.81507581	-82.805203
244 3RD AVE	WORTHINGTON	KY	41183-9441	38.5516417	-82.7342783
244 4TH AVE	WORTHINGTON	KY	41183-9433	38.55244	-82.7351933
244 ALLBURN HOLW TRLR	MC CARR	KY	41544-8404	37.607366166	-82.17300483
244 AMOS NEWSOME LN	VIRGIE	KY	41572-8510	37.381705	-82.5806567
244 BACK ST	IVEL	KY	41642-9400	37.59159	-82.6683667
244 BELLEFONTE CIR LOT 17	ASHLAND	KY	41101-2196	38.5019317	-82.701185
244 BIG HOLLOW RD	VICCO	KY	41773-8957	37.1859983	-83.0578067
244 BIG HOLLOW RD UNIT BLDG	VICCO	KY	41773-8957	37.1870732	-83.0616338
244 BROADHEAD HOLW TRLR	TOLER	KY	41514-8658	37.63652	-82.2510967
244 BROADWAY ST	SALYERSVILLE	KY	41465-9413	37.7523283	-83.0626367
244 CABIN CREEK RD	THORNTON	KY	41855-9089	37.1917883	-82.7813883
244 CANTERBURY FRK	GRAYSON	KY	41143-9685	38.288995	-82.9408467
244 CARDINAL DR	GRAYSON	KY	41143-1267	38.3341083	-82.9564483

244	CARR CREEK HL	REDFOX	KY	41847-9021	37.2318117	-82.966505
244	CASSIDY BLVD	PIKEVILLE	KY	41501-1501	37.50468564	-82.5360355
244	CASSIDY BLVD	PIKEVILLE	KY	41501-1501	37.50468564	-82.5360355
244	CASSIDY BLVD STE 100	PIKEVILLE	KY	41501-1503	37.50623433	-82.53668133
244	CASSIDY BLVD STE 200	PIKEVILLE	KY	41501-1503	37.50468564	-82.5360355
244	CASSIDY BLVD STE 500	PIKEVILLE	KY	41501-1502	37.50468564	-82.5360355
244	CASSIDY BLVD STE 600	PIKEVILLE	KY	41501-1502	37.50468564	-82.5360355
244	CASSIDY BLVD STE 600B	PIKEVILLE	KY	41501-1501	37.5046548	-82.53608471
244	CEDAR CREEK RD	PIKEVILLE	KY	41501-1483	37.4769917	-82.5477267
244	CENTRAL AVE	SOUTH WILLIAMSON	KY	41503-4118	37.6723833	-82.28399
244	CHARLIE MORGAN TRL	ESSIE	KY	40827-7017	37.0715367	-83.4367917
244	CHIMNEY ROCK RD	HAZARD	KY	41701-6617	37.27261	-83.1972517
244	COAL RUN HL	PIKEVILLE	KY	41501-5623	37.5057717	-82.55208
244	COLLIER AVE	JACKSON	KY	41339-7302	37.56455	-83.37116167
244	COMPTON BTM TRLR	GOODY	KY	41514-7505	37.651965	-82.265165
244	COOK BR	MAYKING	KY	41837	37.1463	-82.75809
244	CRAWFORD LN TRLR	HAZARD	KY	41701-6678	37.25693	-83.2504217
244	CURTIS HICK RD	CARRIE	KY	41725-9045	37.343232	-83.029992
244	DEMPSEY HOUSING ST APT 7A	WARFIELD	KY	41267-8919	37.85742	-82.41852
244	DEMPSEY HOUSING ST APT 7B	WARFIELD	KY	41267-8919	37.85702	-82.4181583
244	DEMPSEY HOUSING ST APT 7C	WARFIELD	KY	41267-8919	37.85671955	-82.41830483
244	DEMPSEY HOUSING ST APT 7D	WARFIELD	KY	41267-8919	37.857335	-82.4182883
244	DORIS LN	SOUTH SHORE	KY	41175-9593	38.7288883	-82.915755
244	DORTON CRK	JENKINS	KY	41537-8211	37.2814433	-82.5598117
244	DOUG HAYES HOLW	MC DOWELL	KY	41647	37.456947333	-82.73562166
244	EMERALD LN	YEADISS	KY	41777-8622	37.0847633	-83.22384
244	ETNA ST	RUSSELL	KY	41169-1304	38.5288967	-82.6908117
244	FOREST HILL CIR	JENKINS	KY	41537-7842	37.1802333	-82.6182633
244	FREEDOM TABERNACLE RD	WEBBVILLE	KY	41180-8787	38.1510667	-82.8350933
244	GOLF COURSE LN	WHITESBURG	KY	41858-7816	37.1245082	-82.77398552
244	GREENUP RD	RACELAND	KY	41169-1040	38.5464717	-82.7542583
244	HADDOCK FORK RD	HAZARD	KY	41701-8483	37.3580862	-83.3197971
244	HARRIS BRANCH LN	HAZARD	KY	41701-8082	37.3396083	-83.179085
244	HARRIS BRANCH LN GARG	HAZARD	KY	41701-8082	37.339165	-83.1789683
244	HAZARD DUKE DR	CHAVIES	KY	41727-8676	37.3850483	-83.249335
244	HOLDEN HLS LOT 2	DEBORD	KY	41214-8904	37.79290917	-82.56997733
244	HUGH ST	GRAYSON	KY	41143-1911	38.3268067	-82.9236683
244	JIM HARMON CIR	PILGRIM	KY	41250-9080	37.7826683	-82.4170783
244	JUSTICE BR	DANA	KY	41615-9052	37.54480283	-82.68551566
244	LBJ RD	JACKSON	KY	41339	37.56131965	-83.37034538
244	LBJ RD	JACKSON	KY	41339	37.560165833	-83.37206683
244	LEFT FORK ROCKHOUSE CRK	ELKHORN CITY	KY	41501	37.3376683	-82.4822533
244	LIZZIE FRK	PIKEVILLE	KY	41501-4015	37.3209283	-82.56021
244	LONG FORK RD	KIMPER	KY	41539-5927	37.482188	-82.289453
244	LOWER CALEB FRK	WEEKSBURY	KY	41667-9004	37.3225618	-82.6835048
244	MAGNOLIA ST	MC DOWELL	KY	41647-6059	37.45676784	-82.73658463
244	MAYS BRANCH RD	PIKEVILLE	KY	41501-9335	37.495622	-82.498402
244	MCDAVID BLVD	GRAYSON	KY	41143-1603	38.3275833	-82.9215083
244	MEREDA BR	PHELPS	KY	41553-9434	37.5112283	-82.133655
244	MIDDLE FRK	SALYERSVILLE	KY	41465-8652	37.74923	-83.0872767
244	MILL BEND RD	LOST CREEK	KY	41348-9609	37.46302333	-83.29692833
244	MILL BRANCH RD	PAINTSVILLE	KY	41240-1701	37.81139495	-82.81269306
244	MULLINS SCHOOL ST	PIKEVILLE	KY	41501-2909	37.538525	-82.5814033
244	MULLINS SCHOOL ST APT 1	PIKEVILLE	KY	41501-2909	37.5385133	-82.5813883
244	MULLINS SCHOOL ST APT A	PIKEVILLE	KY	41501-2909	37.5385083	-82.5813883
244	NAPIER HOLW	HAZARD	KY	41701-7469	37.3163695	-83.2113092
244	PARK HILL BLVD	WEST LIBERTY	KY	41472-7367	37.924	-83.24635167
244	PICNIC HILL RD	JACKSON	KY	41339-9651	37.551755	-83.37619833
244	RUBY LN TRLR	HYDEN	KY	41749	37.1385705	-83.31443033
244	SCOTT AVE	PIKEVILLE	KY	41501-1284	37.4852483	-82.5208467
244	SHOP FORK ST	WHEELWRIGHT	KY	41669-9043	37.3313067	-82.7171467
244	SPURLOCK FRK	DANA	KY	41615-9028	37.5497533	-82.6958717
244	SQUARE DANCE RD	BLACKKEY	KY	41804-9005	37.17119	-82.993625
244	STATE HIGHWAY 1654 TRLR	RUSH	KY	41168-8882	38.3188437	-82.8121689
244	TURKEY CRK	LANGLEY	KY	41645-9001	37.5263983	-82.787365
244	TURKEY FOOT RD	BEAR BRANCH	KY	41714-8995	37.1584845	-83.50676916
244	TWO MILE CRK	LOUISA	KY	41230	38.108679	-82.6460485

244 VAUGHN RD	LOUISA	KY	41230-6283	38.09083833	-82.62266667
244 VAUGHN RD GARG	LOUISA	KY	41230-6283	38.09077333	-82.62290833
244 WHEATON HOLW	JENKINS	KY	41537-8637	37.1687922	-82.6319802
244 WILLIAMS HOLLOW RD	PIKEVILLE	KY	41501-9312	37.491606333	-82.48796583
244 WITHERSPOON WAY	BUCKHORN	KY	41721-8984	37.348035	-83.47145167
244 YELLOW CREEK RD	SASSAFRAS	KY	41759-8712		
244 YORKWOOD FRST	PIKEVILLE	KY	41501-1539	37.4477283	-82.5177867
244 E CEDAR DR	PIKEVILLE	KY	41501-2021	37.4814083	-82.5424967
244 E DORTON BLVD	STAFFORDSVILLE	KY	41256-9038	37.8258	-82.846845
244 N LAKE DR	PRESTONSBURG	KY	41653-1275	37.6690283	-82.7739633
244 S ARNOLD AVE	PRESTONSBURG	KY	41653-1603	37.66562	-82.7730617
244 S CARDINAL DR	PRESTONSBURG	KY	41653-1493	37.6663667	-82.7383167
244 S HORD ST	GRAYSON	KY	41143-1453	38.3281533	-82.947475
244 S MAIN ST	TRAM	KY	41663-9001	37.572755	-82.6516633
244 W DONTA RD	ASHLAND	KY	41102-9187	38.4547367	-82.695605
2440 ARTHUR ST	ASHLAND	KY	41101-4726	38.457125	-82.652485
2440 CAMP CREEK RD	WENDOVER	KY	41775-8912	37.102413333	-83.33896633
2440 CARTER AVE	ASHLAND	KY	41101-7828	38.47174	-82.6295833
2440 DIAMOND RIDGE RD	WEBBVILLE	KY	41180	38.1385901	-82.8183548
2440 DIX FRK	SIDNEY	KY	41564-8813	37.5838775	-82.35146333
2440 GRASSY BR HSE	RACCOON	KY	41557-8425	37.5131033	-82.412605
2440 HIGHWAY 1812	JACKSON	KY	41339-8136	37.57881833	-83.35151833
2440 KY ROUTE 1498 TRLR	HALO	KY	41606-9018	37.333965	-82.7411683
2440 KY ROUTE 979	HAROLD	KY	41635-9055	37.521105	-82.6510433
2440 LINCOLN AVE	ASHLAND	KY	41102-4615	38.4612683	-82.6577833
2440 MONTGOMERY CREEK RD TRLR	VICCO	KY	41773-9068	37.2012317	-83.030645
2440 RIGGLES ST	ASHLAND	KY	41101-3433	38.4697233	-82.663655
2440 SQUARE LICK RD	OLIVE HILL	KY	41164-6928	38.2772379	-83.1543606
2440 WINCHESTER AVE	ASHLAND	KY	41101-7836	38.4729578	-82.6285834
2440 W MAPLELEAF RD GARG	ASHLAND	KY	41102-9587	38.46120833	-82.728307
2440 W MAPLELEAF RD TRLR	ASHLAND	KY	41102-9587	38.461745	-82.72862
2440 W ROCKHOUSE RD	ASHLAND	KY	41102-8120	38.4661483	-82.7160117
2440 W ROCKHOUSE RD	ASHLAND	KY	41102-8120	38.4661017	-82.71594
24406 US HIGHWAY 119	BELFRY	KY	41514-7345	37.6138909	-82.2719133
24406 US HIGHWAY 119	BELFRY	KY	41514-7345	37.61416	-82.2726167
24406 US HIGHWAY 119	BELFRY	KY	41514-7345	37.614085	-82.2724217
2441 ADAMS ST	ASHLAND	KY	41102-6001	38.4548467	-82.645995
2441 CARTER AVE	ASHLAND	KY	41101-7827	38.47275	-82.6291033
2441 CARTER AVE UNIT B	ASHLAND	KY	41101-7827	38.472819333	-82.62917266
2441 CLINTON ST	ASHLAND	KY	41101-4505	38.46618	-82.6617667
2441 FOREST AVE	ASHLAND	KY	41101-3732	38.4667717	-82.638835
2441 HENDERSON ST	ASHLAND	KY	41102-4753	38.45978183	-82.65560833
2441 HIGHWAY 931	WHITESBURG	KY	41858-8306	37.1522917	-82.821445
2441 KY ROUTE 680	MC DOWELL	KY	41647-6020	37.4493233	-82.6997183
2441 LINCOLN AVE	ASHLAND	KY	41102-4614	38.4617933	-82.657965
2441 MIDDLE FRK	HAGERHILL	KY	41222-9056	37.75610567	-82.84605866
2441 MIDDLE FRK	HAGERHILL	KY	41222-9056	37.756674833	-82.84601783
2441 RACCOON RD	RACCOON	KY	41557-8313	37.5074733	-82.4499067
2441 RACCOON RD GARG	RACCOON	KY	41557-8313	37.50793833	-82.450176
2441 ROOSEVELT AVE	ASHLAND	KY	41102-4619	38.46083	-82.6574117
2441 TURKEY CREEK RD	TURKEY CREEK	KY	41514-7926	37.6470183	-82.311895
2441 N MAIN ST	HAZARD	KY	41701-1041	37.2676	-83.187135
2441 N MAIN ST	HAZARD	KY	41701-1041	37.26759	-83.1871433
24417 KY ROUTE 122	MELVIN	KY	41650-9064	37.3533617	-82.6704167
2442 CLEAR CREEK RD	HAZARD	KY	41701-7575	37.29154033	-83.04540183
2442 COLLINS HWY	PIKEVILLE	KY	41501-6706	37.4062583	-82.5085083
2442 LOWER WHITE OAK RD GARG A	SOUTH PORTSMOUTH	KY	41174-8939	38.694545	-82.9987333
2442 MOCABEE CREEK RD	OLIVE HILL	KY	41164-6206	38.23430333	-83.28164
2442 MOORE ST	ASHLAND	KY	41101-3823	38.4624717	-82.6439517
2442 PIGEONROOST RD TRLR	ARY	KY	41712-8705	37.3570935	-83.1574945
2442 SHOPES CREEK RD	ASHLAND	KY	41102-9749	38.4142383	-82.6823033
2442 N BIG CREEK RD	BELFRY	KY	41514-8510	37.6473083	-82.35875
2442 N BIG CREEK RD BARN	BELFRY	KY	41514-8510	37.6473083	-82.35875
24422 HIGHWAY 421	HYDEN	KY	41749-8978	37.14857	-83.4067983
2443 ARTHUR ST	ASHLAND	KY	41101-4725	38.45736	-82.6530217
2443 BIG ELK RD	INEZ	KY	41224-8560	37.8689333	-82.447385
2443 BRADLEY DR	ASHLAND	KY	41101-6355	38.4477483	-82.629115

2443 GREASY CRK	SHELBIANA	KY	41562-8205	37.3910667	-82.4713383
2443 HENDERSON ST	ASHLAND	KY	41102-4753	38.4595733	-82.65551
2443 HIGHWAY 550	LEBURN	KY	41831-9004	37.347835	-82.9499033
2443 LEFT FORK BLACKBERRY RD	RANSOM	KY	41558-8630	37.5252633	-82.208185
2443 LINCOLN AVE	ASHLAND	KY	41102-4614	38.4615883	-82.6581267
2443 MIDDLE FORK MACES CR RD	VIPER	KY	41774	37.1472105	-83.15501316
2443 STATE ROUTE 1 TRLR	GREENUP	KY	41144-7960	38.535495	-82.8179783
24435 BOLTS FORK RD	RUSH	KY	41168-9304	38.2444567	-82.766365
24438 HIGHWAY 421	HYDEN	KY	41749-8978	37.1487583	-83.407245
2444 ADAMS ST	ASHLAND	KY	41102-6002	38.45437	-82.6458817
2444 BRADLEY DR	ASHLAND	KY	41101-6356	38.4475517	-82.6286817
2444 GRASSY BRANCH RD	RACCOON	KY	41557-8425	37.5131433	-82.4122967
2444 HOODS CREEK PIKE	ASHLAND	KY	41101-2263	38.4850567	-82.68421
2444 IRISH CREEK RD TRLR	WEBBVILLE	KY	41180-8654	38.09036722	-82.82317092
2444 JONES CREEK RD	WEST LIBERTY	KY	41472-8638	37.86634333	-83.22750333
2444 LEFT FORK BLACKBERRY RD	RANSOM	KY	41558-8630	37.5252617	-82.2077567
2444 LINCOLN AVE	ASHLAND	KY	41102-4615	38.4611567	-82.65794
2444 LITTLE ROBINSON CRK	VIRGIE	KY	41572-8409	37.37151	-82.6234783
2444 LITTLE ROBINSON CRK	VIRGIE	KY	41572-8409	37.3716083	-82.6234033
2444 S BIG RUN RD	ASHLAND	KY	41102-7743	38.3657217	-82.760685
2444 W ROCKHOUSE RD	ASHLAND	KY	41102-8120	38.4662133	-82.7160967
2445 ADAMS ST REAR	ASHLAND	KY	41102-6001	38.4548283	-82.64623
2445 CLINTON ST	ASHLAND	KY	41101-4505	38.466135	-82.6619467
2445 COLLINS HWY	PIKEVILLE	KY	41501-6706	37.4063067	-82.5077367
2445 GARFIELD AVE	ASHLAND	KY	41102-4606	38.460185	-82.6564217
2445 HIGHWAY 550	LEBURN	KY	41831-9004	37.347909	-82.949699
2445 LINCOLN AVE	ASHLAND	KY	41102-4614	38.4615217	-82.6583383
2445 MIDDLE FORK MACES CR RD	VIPER	KY	41774	37.14738	-83.1563583
2445 W SOOKEYS CRK	PIKEVILLE	KY	41501-3641	37.414125	-82.5528683
2445 W SOOKEYS CRK	PIKEVILLE	KY	41501-3641	37.413205	-82.55291
24454 HIGHWAY 421	HYDEN	KY	41749-8978	37.1493667	-83.4076883
24454 HIGHWAY 421	HYDEN	KY	41749-8978	37.149185	-83.4071867
24454 HIGHWAY 421	HYDEN	KY	41749-8978	37.14914033	-83.40720716
24455 HIGHWAY 421	HYDEN	KY	41749-8978	37.149216	-83.408247
24455 HIGHWAY 421	HYDEN	KY	41749-8978	37.1487983	-83.408295
2446 GRASSY BR	RACCOON	KY	41557-8425	37.51305	-82.413777
2446 HENDERSON ST	ASHLAND	KY	41102-4754	38.4594333	-82.655755
2446 HOODS CREEK PIKE	ASHLAND	KY	41101-2263	38.48473117	-82.6846975
2446 HOODS CREEK PIKE GARG REAR	ASHLAND	KY	41101-2263	38.48474833	-82.68472833
2446 NARROWS BR	HARDY	KY	41531-8819	37.5851617	-82.24988
2446 SHELBY DRY FRK	SHELBIANA	KY	41562-8414	37.393155	-82.495125
2446 SYCAMORE RD	PIKEVILLE	KY	41501-5328	37.623272	-82.512542
2446 N BIG CREEK RD TRLR	HATFIELD	KY	41514-8510	37.6473083	-82.35875
2446 W KY HIGHWAY 80	COMBS	KY	41729	37.26722	-83.2423017
2447 BEAVER CREEK RD	ELKHORN CITY	KY	41522-8624	37.327625	-82.3230917
2447 BEAVER CREEK RD	ELKHORN CITY	KY	41522-8624	37.32808	-82.32347
2447 HOODS CREEK PIKE	ASHLAND	KY	41101-2262	38.484286666	-82.68441866
2447 MIDLAND TRL TRLR	RUSH	KY	41168-7992	38.3679383	-82.7737817
2447 STEPHENS BRANCH RD	MARTIN	KY	41649-7848	37.5630567	-82.8073817
2448 ADAMS ST	ASHLAND	KY	41102-6002	38.4542467	-82.645835
2448 BRADLEY DR	ASHLAND	KY	41101-6356	38.4475533	-82.6294017
2448 CONFLUENCE SHOALS RD	SHOAL	KY	41730	37.2461429	-83.4577604
2448 GRASSY BR GARG	RACCOON	KY	41557-8425	37.5137217	-82.4135467
2448 HIGHWAY 343	MC ROBERTS	KY	41835-9039	37.2038517	-82.676815
2448 HOODS CREEK PIKE TRLR	ASHLAND	KY	41101-2263	38.4852033	-82.6847967
2448 INDIAN CREEK RD	VIRGIE	KY	41572-8203	37.3385817	-82.626725
2448 JONES CREEK RD TRLR	WEST LIBERTY	KY	41472-8638	37.86420333	-83.23126
2448 LITTLE ROBINSON CRK	VIRGIE	KY	41572-8409	37.3725267	-82.6235433
2448 LITTLE ROBINSON CRK	VIRGIE	KY	41572-8409	37.3723683	-82.6235617
2448 STONE COAL RD	PIKEVILLE	KY	41501-5724	37.53499	-82.525015
2448 WOOTON RD	WOOTON	KY	41776-8754	37.1732067	-83.277475
2448 S BIG RUN RD	ASHLAND	KY	41102-7743	38.3660483	-82.7603733
2448 S BIG RUN RD GARG	ASHLAND	KY	41102-7743	38.3660183	-82.7603867
24489 KY ROUTE 122	MELVIN	KY	41650-9064	37.3533617	-82.6704167
2449 ADAMS ST	ASHLAND	KY	41102-6001	38.4546117	-82.6463017
2449 BRADLEY DR	ASHLAND	KY	41101-6355	38.4478533	-82.629465
2449 BRUSHY RD	VARNEY	KY	41571-8910	37.6116917	-82.4116183



2449 BURNING FRK	SALYERSVILLE	KY	41465-7475	37.7157083	-83.0120283
2449 HIGHWAY 1110	HADDIX	KY	41339-8168	37.48402	-83.37004
2449 HIGHWAY 3408	BLACKKEY	KY	41804-9034	37.15962236	-82.99583084
2449 HOODS CREEK PIKE	ASHLAND	KY	41101-2262	38.4837017	-82.6849217
2449 LEECO RD	HYDEN	KY	41749-8755	37.11963533	-83.3243455
2449 LICK FRK	JENKINS	KY	41537-8316	37.240935	-82.5972533
24498 KY ROUTE 122	MELVIN	KY	41650-9064	37.353681	-82.697676
244B CAMDEN	JENKINS	KY	41537-8775	37.183295	-82.6183183
245 2ND AVE	WORTHINGTON	KY	41183-9450	38.550695	-82.733415
245 3RD ST APT 14	LOUISA	KY	41230-8156	38.1046825	-82.60566352
245 5TH ST	PAINTSVILLE	KY	41240-1155	37.8186817	-82.8055433
245 ABNER FORK RD	BELCHER	KY	41513-8419	37.35792	-82.3387933
245 ACTON LN UNIT WELL3	JACKSON	KY	41339-6562		
245 ADKINS BR	GALVESTON	KY	41635-6322	37.435495	-82.6315783
245 AMY HOLW	TRAM	KY	41663-9015	37.5714067	-82.6632167
245 BARN BR	MOREHEAD	KY	40351-9571	38.36129667	-83.40339667
245 BEETREE BR TRLR	PREMIUM	KY	41845-9031	37.14149	-82.8903117
245 BIG BR	JENKINS	KY	41537-8374	37.2544045	-82.5981498
245 BLACK BOTTOM RD	JEREMIAH	KY	41826-9012	37.17131	-82.9225767
245 BLOOMINGTON LOOP	SALYERSVILLE	KY	41465-6935	37.812073	-83.16086683
245 BOARD FRK	MC CARR	KY	41544-8223	37.58389717	-82.18285016
245 BOONE LEDGE DR	HAZARD	KY	41701-6115	37.21809	-83.15943
245 BOURBON ST	GREENUP	KY	41144-8729	38.6306417	-82.8621017
245 BOWLING FORK RD	ELKHORN CITY	KY	41522-7522	37.30308	-82.47858
245 BRUSHY FRK	JENKINS	KY	41537-8412	37.2658433	-82.617055
245 BRUSHY FRK	JENKINS	KY	41537-8412	37.265495	-82.6175833
245 BRUSHY FRK BLDG 1	JENKINS	KY	41537-8412	37.26616733	-82.6170615
245 BUCKHORN LN	BUCKHORN	KY	41721-8988	37.34875667	-83.476125
245 BUTCHER KNIFE RD	TOPMOST	KY	41862-9033	37.3388675	-82.78593683
245 BUTTER RD	LOST CREEK	KY	41348	37.4152727	-83.2934943
245 CABIN CREEK RD TRLR 3	REDFOX	KY	41847-9016	37.2105367	-82.9294683
245 CALEB FRK	WEEKSBURY	KY	41667-9040	37.3262617	-82.6872983
245 CANES BR	JENKINS	KY	41537-8781	37.1833017	-82.6199817
245 CARNATION RD	VAN LEAR	KY	41265-8419	37.7747133	-82.7460833
245 CARTER AVE	PRESTONSBURG	KY	41653-7912	37.6672333	-82.7700783
245 CASSADY AVE	INEZ	KY	41224-9011	37.86398333	-82.529355
245 CEMETERY RD	HAZARD	KY	41701	37.2678185	-83.20948066
245 COTTAGE ROW	JENKINS	KY	41537-8718	37.1985783	-82.6402783
245 CUSHAW RD	PIKEVILLE	KY	41501-5758	37.534905	-82.5091133
245 DOG RDG	ASHLAND	KY	41102-8344	38.4456383	-82.7073633
245 DOT DOT LN TRLR	CUTSHIN	KY	41776-8604	37.0775167	-83.2450383
245 DREAM RD	MAYKING	KY	41837-8947	37.1165	-82.7575167
245 ENGLE ST	COMBS	KY	41729-9017	37.2684933	-83.2131867
245 ERCELLE ST	ELKHORN CITY	KY	41522-8198	37.29676	-82.3539383
245 EVERGREEN AVE	HAROLD	KY	41635-9078	37.539885	-82.636955
245 FOREST HILL CIR	JENKINS	KY	41537-7842	37.1807817	-82.6186883
245 FRANK ST	PAINTSVILLE	KY	41240-1173	37.8169083	-82.799605
245 FRASURE BR	GRETHEL	KY	41631-9088	37.4760117	-82.6600417
245 HAMPTON BR	WHITESBURG	KY	41858	37.0932945	-82.85147416
245 HAPPY HOLLOW RD	ELKHORN CITY	KY	41522-7454	37.279075	-82.446455
245 HATCHER ST	ELKHORN CITY	KY	41522-8250	37.3014483	-82.3512633
245 HAZARD DUKE DR	CHAVIES	KY	41727-8676	37.3850117	-83.24936
245 HEATHER LN	PIKEVILLE	KY	41501	37.50145767	-82.54476566
245 HEMLOCK HOLW	OLIVE HILL	KY	41164-6529	38.26713333	-83.27484833
245 HIDDEN VALLEY RD LOT 4	PAINTSVILLE	KY	41240-8908	37.8275467	-82.8303717
245 HIGH ST	VIRGIE	KY	41572	37.3326683	-82.5799067
245 HIGHWAY 15 LOT 1	JACKSON	KY	41339-9600	37.557735	-83.37731667
245 HIGHWAY 15 LOT 14	JACKSON	KY	41339-9600	37.55782667	-83.37563333
245 HIGHWAY 15 LOT 17	JACKSON	KY	41339-9600	37.55788833	-83.37531167
245 HUGHES LN TRLR	PIKEVILLE	KY	41501-6852	37.397925	-82.5234767
245 HUNTING CREEK RD TRLR	ROUSSEAU	KY	41366-9504	37.59491833	-83.22502667
245 INDIAN CREEK RD	WHITESBURG	KY	41858-8194	37.22543	-82.794245
245 ISLAND CREEK RD	PIKEVILLE	KY	41501-9341	37.4616	-82.5286767
245 JACK CASSADY BR	INEZ	KY	41224-9526	37.81364333	-82.50161333
245 JANE LN	GRAYSON	KY	41143-8680	38.3240583	-82.9408483
245 JEFFERSON ST	BLACKKEY	KY	41804-8750	37.135895	-82.9824933
245 KEETON HTS	WEST LIBERTY	KY	41472-1233	37.916365	-83.25753167

245 KY ROUTE 3527	JENKINS	KY	41537	37.27882767	-82.59509316
245 KY ROUTE 680	GRETHEL	KY	41631-9034	37.4564083	-82.7362133
245 LITTLE CARD RD	MOUTHCARD	KY	41548-8102	37.391315	-82.263145
245 LOWER HOLW	BETSY LAYNE	KY	41605-7020	37.559568	-82.630456
245 LOWER PIGEON RD	ASHCAMP	KY	41512-8743	37.24705	-82.4895133
245 MAIN ST	PAINTSVILLE	KY	41240-1122	37.8138283	-82.8054167
245 MAIN ST	VICCO	KY	41773-9018	37.2151933	-83.0614533
245 MANDY LN	ARY	KY	41712-8843	37.37475083	-83.12470685
245 MARVIN HICKS DR	OLIVE HILL	KY	41164-7916	38.308073333	-83.20684667
245 MAYNARD FRK	PIKEVILLE	KY	41501-5314	37.628175	-82.5211267
245 MEADES BRANCH RD TRLR	LOUISA	KY	41230-6858	37.99469	-82.6636
245 MERRITT BRANCH RD GARG	PRESTONSBURG	KY	41653-8424	37.6436166	-82.6931224
245 MIDDLE FRK	RANSOM	KY	41558-8748	37.541395	-82.2241133
245 MIKEAL RANCH RD	PRESTONSBURG	KY	41653-9156	37.69993	-82.7684067
245 MUDLICK RD	AVAWAM	KY	41713	37.2140833	-83.28155
245 NAPIER FARM RD	HAZARD	KY	41701	37.2843533	-83.17368
245 NELSON DR	DWALE	KY	41621-9026	37.626804833	-82.72670233
245 NICHOLAS FRK TRLR	FREEBURN	KY	41528-8516	37.5308617	-82.1302683
245 ORCHARD HILL LN	BUCKHORN	KY	41721-8933	37.34494167	-83.46457667
245 OSBORNE FORK RD	VIRGIE	KY	41572-8229	37.337876	-82.64464616
245 PARADISE HL	GRAYSON	KY	41143-6955	38.33666	-82.9602917
245 PETTY FORK RD	ETTY	KY	41572-8608	37.26284	-82.6518533
245 PIGEONROOST RD	CANADA	KY	41519-8301	37.6041783	-82.323335
245 PINE RIDGE RD	LOUISA	KY	41230-7881	38.0950385	-82.63819283
245 PINE RIDGE RD	LOUISA	KY	41230-7881	38.09503	-82.6381167
245 POLLEY ST	ELKHORN CITY	KY	41522-7266	37.299295	-82.3503717
245 PONYTAIL RD	HINDMAN	KY	41822-8684	37.30531367	-83.006323
245 POPPY MOUNTAIN RD	MOREHEAD	KY	40351-6017	38.258475	-83.33545667
245 PRICHARD ST	ASHLAND	KY	41102-3326	38.4765417	-82.671095
245 PUNCHEON CAMP RD	CORNETTSTVILLE	KY	41731-8629	37.09008	-83.1117283
245 RABBITERY RD	WURTLAND	KY	41144-7591	38.5366167	-82.7890667
245 RED ISON HOLW	LANGLEY	KY	41645	37.54624	-82.7643933
245 RIDGE RD	RACELAND	KY	41169-1239	38.53328667	-82.72555066
245 RIVERSIDE DR	RUSSELL	KY	41169-1356	38.5289567	-82.6903583
245 RIVERSIDE DR	WEST LIBERTY	KY	41472-1052	37.91611333	-83.26196333
245 ROB DAMRON RD	PIKEVILLE	KY	41501-3835	37.3562267	-82.5580433
245 ROBIN HILL RD	PAINTSVILLE	KY	41240-9353	37.8208012	-82.7864784
245 ROCKHOUSE RD	PIKEVILLE	KY	41501-4110	37.3091317	-82.5406733
245 RUNYON BRANCH RD	PINSONFORK	KY	41555-7402	37.5491933	-82.2694283
245 SCHOOL ST	HAZARD	KY	41701-1159	37.264185	-83.1933133
245 SOLOMON LN	EMMALENA	KY	41740-9136	37.3605266	-83.0438692
245 SORGHUM HOLW	VAN LEAR	KY	41265-8610	37.76917	-82.7593967
245 SPRADLIN ST	AUXIER	KY	41602-8000	37.731475	-82.75979
245 STATE HIGHWAY 1024	OLIVE HILL	KY	41164-8327	38.31267833	-83.30143833
245 STATE ROUTE 693 TRLR	WURTLAND	KY	41144-8026	38.5405283	-82.7645383
245 STOKER BRANCH RD	WHEELWRIGHT	KY	41669-9014	37.3236117	-82.7205867
245 STOKER BRANCH RD	WHEELWRIGHT	KY	41669-9014	37.3235233	-82.7209233
245 SYCAMORE LN	RUSH	KY	41168-8853	38.3493817	-82.8051433
245 THREE MILE CREEK RD	LOUISA	KY	41230-5826	38.05713	-82.590945
245 THREE MILE CREEK RD	LOUISA	KY	41230-5826	38.05850167	-82.58935833
245 TUNNEL RD	HI HAT	KY	41636-6228	37.41448	-82.7452567
245 UPPER POMPEY RD	RACCOON	KY	41557-8838	37.4658217	-82.407995
245 UPPER POMPEY RD	RACCOON	KY	41557-8838	37.4659833	-82.407685
245 WHEATON HOLW	JENKINS	KY	41537-8637	37.16968	-82.6315017
245 WHITE ROCK LN	BONNYMAN	KY	41719-9025	37.29366967	-83.2643035
245 WHITE ROCK LN	BONNYMAN	KY	41719-9025	37.29247	-83.2641617
245 WILLIAM ST	ELKHORN CITY	KY	41522-9054	37.296311	-82.35397116
245 WILLIAMS BRANCH RD	HAZARD	KY	41701-7053	37.3878667	-83.16042
245 ZENITH DR	MOREHEAD	KY	40351-9569	38.34105667	-83.407375
245 ZENITH DR GARG	MOREHEAD	KY	40351-9569	38.341424333	-83.4070955
245 E 4TH AVE	SOUTH SHORE	KY	41175-8928	38.7222633	-82.9639633
245 E CEDAR DR LOT 6	PIKEVILLE	KY	41501-2022	37.48127652	-82.5415775
245 E CHLOE RIDGE DR	PIKEVILLE	KY	41501-2183	37.4714633	-82.5062217
245 E RUSSELL ST	ELKHORN CITY	KY	41522-7086	37.30478	-82.3501833
245 N BIG CREEK RD	SIDNEY	KY	41564-8559	37.623241	-82.358695
245 N LAKE DR	PRESTONSBURG	KY	41653-1275	37.670575	-82.7760517
245 N MAY ST UNIT TEMP	LANGLEY	KY	41645-6547	37.5353903	-82.7925433

245 S HIGHLAND AVE	PRESTONSBURG	KY	41653-1909	37.667785166	-82.76937833
245 S HORD ST	GRAYSON	KY	41143-1452	38.32794	-82.9482833
245 S HORD ST	GRAYSON	KY	41143-1452	38.3285385	-82.94843466
245 S PETERS BRANCH RD	HELTON	KY	40858-5018	36.9850417	-83.3907267
245 S ROBERTS DR	PRESTONSBURG	KY	41653-1509	37.6664433	-82.7138083
245 W 4TH ST	ELKHORN CITY	KY	41522-9035	37.30258339	-82.34977851
245 W 5TH ST	ELKHORN CITY	KY	41522-7290	37.3019017	-82.34807
245 W 6TH ST	ELKHORN CITY	KY	41522-7293	37.3013633	-82.3480383
245 W CENTRAL AVE	ASHLAND	KY	41101-7307	38.4835633	-82.6619417
2450 BEAVER CREEK RD	ELKHORN CITY	KY	41522-8624	37.3280933	-82.3227483
2450 BRANHAM CREEK RD	GRETHEL	KY	41631	37.4657755	-82.6308195
2450 CLINTON ST	ASHLAND	KY	41101-4506	38.4658383	-82.66187
2450 FOREST HILLS RD	FOREST HILLS	KY	41527-8403	37.629	-82.2969567
2450 HARVEYTON RD	BONNYMAN	KY	41719-8824	37.31316224	-83.20624405
2450 KY HIGHWAY 2022 HSE	BUCKHORN	KY	41721-8869	37.32954383	-83.50538566
2450 KY HIGHWAY 451	HAZARD	KY	41701-5824	37.2449783	-83.22394
2450 LEFT FORK OF LONG FRK	VIRGIE	KY	41572-8634	37.2579667	-82.6635617
2450 LEFT FORK OF LONG FRK	VIRGIE	KY	41572-8634	37.2579733	-82.6636533
2450 OAKVIEW RD	ASHLAND	KY	41101-4764	38.4597217	-82.6507333
2450 SPEWING CAMP BR	MC DOWELL	KY	41636	37.4050583	-82.71965
2450 SYCAMORE RD	PIKEVILLE	KY	41501-5328	37.62361983	-82.51260183
2450 N MAIN ST	HAZARD	KY	41701-1042	37.2678217	-83.1875967
2450 W ROCKHOUSE RD	ASHLAND	KY	41102-8120	38.467	-82.7171867
2451 BIG BRANCH RD	HINDMAN	KY	41822-8723	37.3002267	-82.991195
2451 DRY RDG TRLR	GRAYSON	KY	41143	38.19740167	-82.90923566
2451 HENDERSON ST	ASHLAND	KY	41102-4753	38.459685	-82.65607
2451 HIGHWAY 582	PINE TOP	KY	41843-9044	37.264335	-82.9106017
2451 HIGHWAY 931	WHITESBURG	KY	41858-8306	37.15238	-82.8213233
2451 HOODS CREEK PIKE	ASHLAND	KY	41101-2262	38.4841367	-82.6850517
2451 KY HIGHWAY 451	HAZARD	KY	41701-5824	37.24574783	-83.22307216
2451 PIGEONROOST RD	ARY	KY	41712-8705	37.35684494	-83.15722739
2451 PIGEONROOST RD	ARY	KY	41712-8705	37.35684494	-83.15722739
2451 PIGEONROOST RD GARG	ARY	KY	41712-8705	37.35413783	-83.153723
24512 KY ROUTE 122	MELVIN	KY	41650-9065	37.353584	-82.66972933
2452 ADAMS ST	ASHLAND	KY	41102-6002	38.4543283	-82.6462283
2452 BLACKLOG RD	INEZ	KY	41224-9022	37.85339	-82.50652667
2452 BRADLEY DR	ASHLAND	KY	41101-6356	38.4474	-82.629545
2452 BURNING FRK	SALYERSVILLE	KY	41465-7475	37.7159585	-83.0110161
2452 BURNING FRK	SALYERSVILLE	KY	41465-7475	37.7160485	-83.01096416
2452 CRAFT COLLY RD	ERMINE	KY	41815-9024	37.1520917	-82.7941267
2452 HIGHWAY 317 GARG	JACKHORN	KY	41825	37.20970167	-82.70733216
2452 HIGHWAY 317 TRLR	JACKHORN	KY	41825	37.210268	-82.7078
2452 HOODS CREEK PIKE	ASHLAND	KY	41101	38.4835017	-82.6859883
2452 KY ROUTE 1498	BEVINSVILLE	KY	41606-9018	37.3348467	-82.742085
2452 LITTLE ROBINSON CRK	VIRGIE	KY	41572-8409	37.3737783	-82.623245
2452 MONTGOMERY CREEK RD	VICCO	KY	41773-9068	37.2007683	-83.03054
2452 OAK HILL LN LOT 93	ASHLAND	KY	41102-8924	38.39397247	-82.69962803
24520 KY ROUTE 122	MELVIN	KY	41650-9065	37.3536915	-82.66991983
2453 ADAMS ST	ASHLAND	KY	41102-6001	38.45427	-82.6464267
2453 BRADLEY DR	ASHLAND	KY	41101-6355	38.44788	-82.6294617
2453 HOODS CREEK PIKE	ASHLAND	KY	41101-2262	38.4826767	-82.6854783
2453 MIDDLE FORK MACES CR RD	VIPER	KY	41774	37.1483239	-83.1556576
2453 RFK IRISH CREEK RD	WEBBVILLE	KY	41180-8515	38.1053433	-82.7960467
2453 RIGHT FORK OF ISLAND CRK	PIKEVILLE	KY	41501-9394	37.4547617	-82.5459133
2453 WALNUT GRV	OLIVE HILL	KY	41164-7071	38.327435	-83.32604167
2453 WALNUT GRV TRLR	OLIVE HILL	KY	41164-7071	38.32747667	-83.32608
2454 BIG BRANCH RD	HINDMAN	KY	41822-8723	37.299615	-82.9917167
2454 DAVEYS RUN	GRAYSON	KY	41143-7876	38.2484125	-82.880381
2454 GREENUP AVE	ASHLAND	KY	41101-7851	38.473855	-82.6277217
2454 HENDERSON ST	ASHLAND	KY	41102-4754	38.4593667	-82.65585
2454 STATE HIGHWAY 1626	OLIVE HILL	KY	41164-7227	38.27354833	-83.27878333
2454 SYCAMORE RD	PIKEVILLE	KY	41501-5328	37.6237	-82.512068
2454 WOLFEN CREEK RD	REDFOX	KY	41847-8976	37.2113567	-82.923285
2455 BIG PERRY RD	MOREHEAD	KY	40351-8199	38.26401	-83.375205
2455 KRYPTON NAPFOR RD	KRYPTON	KY	41754-8924	37.31355201	-83.31209119
2455 KY ROUTE 1498	BEVINSVILLE	KY	41606-9018	37.33394	-82.7413333
2455 KY ROUTE 825	HAGERHILL	KY	41222-9099	37.7833	-82.8394383

2455 LOWER POMPEY RD	SHELBIANA	KY	41562-8116	37.4472467	-82.4269317
2455 LOWER POMPEY RD	SHELBIANA	KY	41562-8116	37.4476233	-82.4268167
2455 ROSE RDG	OLIVE HILL	KY	41164-8309	38.32595333	-83.26643167
2455 ROSE RDG TRLR	OLIVE HILL	KY	41164-8309	38.32562333	-83.26819833
2455 SMITH BR	GRAYSON	KY	41143-7272	38.35475	-83.04774
2455 WALNUT GRV TRLR	OLIVE HILL	KY	41164-7071	38.32679	-83.32587
2455 E US HIGHWAY 60	GRAYSON	KY	41143-7942	38.33745	-82.8899233
24555 HIGHWAY 23	CATLETTSBURG	KY	41129-8630	38.19038	-82.6072467
24555 HIGHWAY 23 HSE REAR	CATLETTSBURG	KY	41129-8630	38.1911583	-82.6081883
24556 HIGHWAY 421 TRLR	HYDEN	KY	41749	37.1495783	-83.4083433
2456 ADAMS ST	ASHLAND	KY	41102-6002	38.454095	-82.6460267
2456 BRADLEY DR	ASHLAND	KY	41101-6356	38.4475833	-82.6294533
2456 HENDERSON ST	ASHLAND	KY	41102-4754	38.459075	-82.6559417
2456 HIGHWAY 2037	LOUISA	KY	41230-8272	38.02387333	-82.62383667
2456 KY ROUTE 302 TRLR	VAN LEAR	KY	41265-9065	37.774275	-82.7634183
2456 US HIGHWAY 23	PIKEVILLE	KY	41501-3673	37.418495	-82.5162617
2456 WOLFEN CREEK RD	REDFOX	KY	41847-8976	37.2112067	-82.9240567
2457 BIG ELK RD	INEZ	KY	41224-8560	37.8689167	-82.4474533
2457 BURGEYS CREEK RD TRLR	MALLIE	KY	41836-8953	37.24582	-82.9108917
2457 CLINTON ST	ASHLAND	KY	41101-4505	38.4660133	-82.66203
2457 FROZEN CRK	RACCOON	KY	41557-8523	37.47722	-82.4446683
2457 HENDERSON ST	ASHLAND	KY	41102-4753	38.459485	-82.6563183
2457 HIGHWAY 7	DEMA	KY	41859-9015	37.401255	-82.7874033
2457 KY ROUTE 1107	PAINTSVILLE	KY	41240-8671	37.7970183	-82.7767483
2457 LITTLE MUD	PRINTER	KY	41655-9014	37.4761517	-82.6915507
2457 STEPHENS BRANCH RD	MARTIN	KY	41649-7848	37.562605	-82.80758
2457 WILSON CREEK RD	GRAYSON	KY	41143-9552	38.37691658	-82.89382312
2458 HIGHWAY 343	MC ROBERTS	KY	41835-9039	37.2037883	-82.67663
2458 HURRICANE RD	PIKEVILLE	KY	41501-7009	37.4955483	-82.5844133
2458 KNOTTY POPLAR RD	WEBBVILLE	KY	41180-8437	38.1902533	-82.8378283
2458 LONGFORK RD	VIRGIE	KY	41572-8920	37.32234333	-82.6203485
2458 MIDDLE FORK RIVER RD	BUCKHORN	KY	41721-9024	37.368455	-83.46410167
2458 PIGEONROOST RD	ARY	KY	41712-8705	37.3572517	-83.157135
2458 SHELBY DRY FRK	SHELBIANA	KY	41562-8414	37.393585	-82.495665
2458 TOLER CRK	HAROLD	KY	41635-8805	37.49535324	-82.62332864
2458 UPPER RIVER RD	VIPER	KY	41774-8643	37.184603	-83.1474505
2459 DAVEYS RUN	GRAYSON	KY	41143-7876	38.24889017	-82.8796
2459 GRAHN RD	OLIVE HILL	KY	41164-6389	38.29464833	-83.09274667
2459 HIGHWAY 721	HAZARD	KY	41701-7112	37.3105467	-83.081925
2459 KY ROUTE 3379	GRETHEL	KY	41631-9064	37.46674	-82.631805
2459 STINSON RD	GRAYSON	KY	41143-7171	38.3087717	-82.8758567
246 1ST ST	HAROLD	KY	41635-9004	37.52973517	-82.62105716
246 ALLISON HTS	FOREST HILLS	KY	41527-8345	37.6442468	-82.28803291
246 APPLE RIDGE LN	HAZARD	KY	41701-6888	37.2922833	-83.214095
246 B AND O HL	JENKINS	KY	41537-9616	37.1777067	-82.625425
246 BELLEFONTE ST	RUSSELL	KY	41169-1317	38.5288133	-82.6916217
246 BIG CAT FORK RD	LOUISA	KY	41230-9063	38.1506183	-82.6904033
246 BILLY DOTSON BR	PHELPS	KY	41553-8510	37.5402283	-82.16401
246 BILVIA DR TRLR	JENKINS	KY	41537-7976	37.142065	-82.7019983
246 BLACKBERRY RD	DEBORD	KY	41214-9011	37.822842	-82.5646917
246 BULLDOG LN	SOUTH SHORE	KY	41175-8904	38.7201433	-82.94685
246 BULLDOG LN GARG	SOUTH SHORE	KY	41175-8904	38.7202217	-82.9466133
246 CALF HOLW	CARRIE	KY	41725-9043	37.3018733	-83.031435
246 CHAMPAGNE RD	HAROLD	KY	41635-8938	37.5318217	-82.6216483
246 CHAVIES MTN	CHAVIES	KY	41727	37.3305017	-83.3817297
246 CHERRYVILLE RD TRLR 8	LOUISA	KY	41230-5840	37.98657667	-82.599015
246 CHIPPEWA LN	RUSH	KY	41168-9105	38.3327033	-82.8209833
246 CLIFFORD LOOP	SOUTH SHORE	KY	41175-7758	38.74215	-82.8933883
246 DORTON JENKINS HWY	JENKINS	KY	41537-8273	37.27670333	-82.57771616
246 DORTON JENKINS HWY	JENKINS	KY	41537-8273	37.2765933	-82.5776017
246 ED EVANS RD	PILGRIM	KY	41250-9060	37.78783	-82.4025817
246 EK MINES BR	GRAYSON	KY	41143-7704	38.2432783	-82.888205
246 EK MINES BR GARG	GRAYSON	KY	41143-7704	38.24325333	-82.88849433
246 ELAM ST	SALYERSVILLE	KY	41465-9240	37.739131	-83.06766366
246 ELAM ST	SALYERSVILLE	KY	41465-9240	37.73934114	-83.06783352
246 ELKHORN CRK	ELKHORN CITY	KY	41522-9410	37.3036867	-82.3551233
246 FISHTRAP RD	SHELBIANA	KY	41562	37.41033769	-82.43576479

246 FORT BRANCH RD TRLR 1	VIPER	KY	41774-8102	37.16928767	-83.09195183
246 FORT BRANCH RD TRLR 2	VIPER	KY	41774-8102	37.1688383	-83.0918067
246 FRANK ST	PAINTSVILLE	KY	41240-1116	37.8166133	-82.79899
246 GALLEY ST BLDG 1	HAZARD	KY	41701-6112	37.2255983	-83.1582267
246 GALLEY ST HSE	HAZARD	KY	41701-6112	37.2260033	-83.1585533
246 GALLEY ST OFC	HAZARD	KY	41701-6112	37.2268741	-83.1592409
246 GREENFIELD RD	VIPER	KY	41774-8802	37.156555	-83.2039383
246 GUM BR	HITCHINS	KY	41146-6002	38.270377	-82.8887495
246 HALL RD	GRAYSON	KY	41143-9215	38.24108	-82.9313817
246 HALL RD	GRAYSON	KY	41143-9215	38.2406483	-82.9317
246 HAYES BR	LANGLEY	KY	41645-6417	37.5046433	-82.7858183
246 HIGHLAND AVE	RACELAND	KY	41169-1020	38.5448533	-82.75268
246 HOMESTEAD DR	LEBURN	KY	41831-8887	37.3967517	-82.9712317
246 JIMMIES CREEK RD	REGINA	KY	41559-8928	37.36212	-82.4026083
246 JOHN BROWN FRK	VIRGIE	KY	41572-8448	37.36580451	-82.65075243
246 JOHN CC MAYO AVE	AUXIER	KY	41602-9229	37.732095	-82.755538
246 KISER LN	OLIVE HILL	KY	41164-9585	38.320760333	-83.21344783
246 KY HIGHWAY 611	PIKEVILLE	KY	41501-4136	37.3159333	-82.544905
246 KY ROUTE 3188	LANGLEY	KY	41645-8909	37.5551505	-82.76743533
246 KY ROUTE 3188 HSE	LANGLEY	KY	41645-8909	37.555035	-82.7671817
246 KY ROUTE 979	HAROLD	KY	41635-9046	37.53674033	-82.633032
246 LEFT PENHOOK RD	HAROLD	KY	41635-7002	37.5351367	-82.6248
246 LITTLE LICK RD	JOB	KY	41224-8612	37.92196	-82.53688667
246 LITTLE PAINT CRK	EAST POINT	KY	41216-8028	37.7210667	-82.7943167
246 MAIN ST	VICCO	KY	41773-9018	37.21524	-83.061725
246 MEDICAL PLAZA LN	WHITESBURG	KY	41858-7026	37.12178	-82.8418417
246 MIDDLEFORK RD	DEBORD	KY	41214	37.8195176	-82.5469742
246 MIMOSA DR	HAROLD	KY	41635-7045	37.53362883	-82.623624
246 OAKVIEW DR	PIKEVILLE	KY	41501-3283	37.518255	-82.5619517
246 OLD FERRELLS CREEK RD	BELCHER	KY	41513-8512	37.344655	-82.3716167
246 PARK LN	MELVIN	KY	41650-9105	37.354104	-82.7061664
246 PEACH ORCHARD DR	PIKEVILLE	KY	41501-1727	37.478435	-82.5287717
246 POORHOUSE RD	LOUISA	KY	41230-6710	38.073995	-82.6595083
246 PRICE AVE TRLR	ELKHORN CITY	KY	41522-7012	37.2924334	-82.3648913
246 RACETRACK HL	RACELAND	KY	41169-9022	38.5391667	-82.7542867
246 RAILROAD ST	AUXIER	KY	41602-9254	37.7388817	-82.7624217
246 RIGHT FORK BIG CAT RD	LOUISA	KY	41230-8877	38.1747275	-82.7235875
246 RIGHT TURKEY TOE BR	HARDY	KY	41531-8939	37.5955083	-82.209165
246 RIVENDELL RD	ASHLAND	KY	41102-7963	38.47996283	-82.72883283
246 ROBIN DR	WOOTON	KY	41776-8896	37.1920317	-83.3225717
246 ROBIN DR UNIT RV/CAMP	WOOTON	KY	41776-8896	37.192499	-83.3233799
246 ROBIN HILL RD	PAINTSVILLE	KY	41240-9352	37.8194933	-82.788155
246 ROCKHOUSE FRK	SALYERSVILLE	KY	41465-7464	37.733202	-83.01789166
246 ROLLING HILLS EST	PIKEVILLE	KY	41501-2290	37.435775	-82.4861367
246 RUSSELL RD	ASHLAND	KY	41101-7048	38.4989267	-82.6772483
246 SCHOOLHOUSE RD	LOUISA	KY	41230-5981	38.08723167	-82.61830333
246 SCOTT AVE	PIKEVILLE	KY	41501-1284	37.485179	-82.52094066
246 SERGEANT RD LOT 6	WHITESBURG	KY	41858-7834	37.144744	-82.76785733
246 THIRD ST	SOUTH SHORE	KY	41175-7862	38.726945	-82.920555
246 TUNNEL RD	PRICE	KY	41636-6228	37.414515	-82.74551
246 URIAH RD	WHITESBURG	KY	41858-9630	37.2223845	-82.818236
246 VALLEY VIEW RDG	HAZARD	KY	41701-5516	37.2926052	-83.2236159
246 WOODLAND HTS TRLR 2	EAST POINT	KY	41216-9067	37.72009	-82.7885583
246 E CHLOE RIDGE DR	PIKEVILLE	KY	41501-2183	37.4711883	-82.5059883
246 E MAIN ST	INEZ	KY	41224-8929	37.86710007	-82.53480604
246 E MAIN ST	STANVILLE	KY	41659	37.56435217	-82.6432375
246 N ARNOLD AVE	PRESTONSBURG	KY	41653-1285	37.66918	-82.7749817
246 N BUCKINGHAM AVE	WEST VAN LEAR	KY	41268-8016	37.789715	-82.7823833
246 N MAY ST	LANGLEY	KY	41645-6547	37.53507624	-82.79243548
246 S BUCKINGHAM AVE	WEST VAN LEAR	KY	41268-8011	37.7836667	-82.7777067
246 W CENTRAL AVE	ASHLAND	KY	41101-7308	38.4843367	-82.6620133
246 W CLAYTON LN	LOUISA	KY	41230-9193	38.09602	-82.62045333
246 W CLAYTON LN COT	LOUISA	KY	41230-9193	38.09615833	-82.62128483
2460 FOREST HILLS RD	FOREST HILLS	KY	41527-8403	37.6284467	-82.2976383
2460 KY HIGHWAY 451	HAZARD	KY	41701-5824	37.2449167	-83.2255033
2460 PINSONFORK RD	MC ANDREWS	KY	41543-8012	37.541039	-82.2938045
2460 SMITH BR	GRAYSON	KY	41143-7272	38.3548817	-83.04697

2460 WOLFPIT BRANCH RD	ELKHORN CITY	KY	41522-7630	37.358545	-82.459885
24606 KY ROUTE 122	MELVIN	KY	41650-9066	37.3551333	-82.6657217
2461 CLINTON ST	ASHLAND	KY	41101-4505	38.4663294	-82.66113038
2461 CORY RD	OLIVE HILL	KY	41164-8197	38.287745	-83.11797667
2461 HIGHWAY 588	WHITESBURG	KY	41858-8953	37.12259433	-82.878769
2461 HIGHWAY 588	WHITESBURG	KY	41858-8953	37.12260617	-82.878762
2461 ISLAND CREEK RD	PIKEVILLE	KY	41501-7203	37.45638967	-82.54526716
2461 LONG FORK RD	KIMPER	KY	41539-5952	37.4648483	-82.25922
2461 LONG FORK RD	KIMPER	KY	41539-5952	37.4649383	-82.259125
2461 MIDLAND TRL	RUSH	KY	41168-7992	38.3688925	-82.77480583
2461 RACCOON RD	RACCOON	KY	41557-8313	37.5073533	-82.4504583
2461 TICK RIDGE FRK	OLIVE HILL	KY	41164-7032	38.260187	-83.1805013
2461 TURKEY CREEK RD	TURKEY CREEK	KY	41514-7926	37.645244	-82.311161
2462 ISLAND CREEK RD	PIKEVILLE	KY	41501-7203	37.4536533	-82.5471433
2462 ISLAND CREEK RD	PIKEVILLE	KY	41501-7203	37.4416883	-82.5420367
2462 LITTLE ROCKCASTLE RD	INEZ	KY	41224-8912	37.7993167	-82.4692
2462 LOWER MILL CREEK RD	CARRIE	KY	41725-8302	37.3014483	-83.0261983
2462 STONE COAL RD	PIKEVILLE	KY	41501-5724	37.5349067	-82.5249667
24625 BOLTS FORK RD TRLR	RUSH	KY	41168-9295	38.2452133	-82.772665
2463 DRY CREEK RD	DRY CREEK	KY	41862-9057	37.3306567	-82.7740533
2464 DAVEYS RUN	GRAYSON	KY	41143-7876	38.24812	-82.87961883
2464 KY HIGHWAY 610 TRLR	VIRGIE	KY	41572-9018	37.32399	-82.5861017
2464 KY ROUTE 1426	BANNER	KY	41603-9074	37.5731567	-82.69599
2464 KY ROUTE 1428	PRESTONSBURG	KY	41653-8430	37.6501633	-82.7088633
2464 LITTLE LAUREL LN TRLR	INEZ	KY	41224-8677	37.95051167	-82.53846333
2464 POWELLS CRK	PIKEVILLE	KY	41501-7912	37.40824994	-82.39360113
2464 SMITH BR	GRAYSON	KY	41143-7272	38.3551567	-83.04688
2464 STATE ROUTE 207	FLATWOODS	KY	41139-8953	38.51391546	-82.7368549
2464 WOLFPIT BRANCH RD	ELKHORN CITY	KY	41522-7630	37.3577367	-82.458785
2465 CLINTON ST	ASHLAND	KY	41101-4505	38.465849166	-82.66247583
2465 HARVEYTON RD TRLR	BONNYMAN	KY	41719-8824	37.3128717	-83.2051967
2465 HIGHWAY 805	NEON	KY	41840-9063	37.1733445	-82.72105633
2465 HURRICANE CRK TRLR	STOPOVER	KY	41568-8904	37.4902767	-82.0960033
2465 KY ROUTE 40 GARG	STAFFORDSVILLE	KY	41256-9052	37.832205	-82.8646767
2465 KY ROUTE 40 TRLR DBL	STAFFORDSVILLE	KY	41256-9052	37.8322467	-82.865555
2465 PIGEONROOST RD	CANADA	KY	41519-8370	37.57840263	-82.30301683
2465 STATE HIGHWAY 174	OLIVE HILL	KY	41164	38.2666433	-83.20185
2465 STATE HIGHWAY 174 BLDG 1	OLIVE HILL	KY	41164	38.26682	-83.201685
2465 STATE HIGHWAY 174 UNIT CITY	OLIVE HILL	KY	41164	38.266813166	-83.20413116
2465 STATE ROUTE 207	FLATWOODS	KY	41139-8953	38.51360933	-82.73673983
24652 SLICK ROCK RD	RUSH	KY	41168-9214	38.2430315	-82.768406
2466 BLACKLOG RD	INEZ	KY	41224-9022	37.85272833	-82.50630833
2466 BLACKLOG RD BLDG 1	INEZ	KY	41224-9022	37.852759	-82.5059824
2466 HIGHWAY 3399	LOUISA	KY	41230-7242	38.2195283	-82.7058167
2466 OAK HILL LN LOT 92	ASHLAND	KY	41102-8924	38.39377246	-82.69957386
24664 KY ROUTE 122	MELVIN	KY	41650-9066	37.355133	-82.665108
2467 GREASY CREEK RD	HOSKINSTON	KY	40844	37.0552778	-83.367663
2467 HIGHWAY 931	WHITESBURG	KY	41858-8306	37.15256	-82.8214617
2467 LOWER POMPEY RD	SHELBIANA	KY	41562-8116	37.4472183	-82.4280083
2467 NARROWS BR	HARDY	KY	41531-8819	37.5842783	-82.2503583
2467 RATLIFF CREEK RD	PIKEVILLE	KY	41501-2113	37.5057367	-82.4909917
2468 KY ROUTE 1498	HALO	KY	41606-9018	37.33403	-82.7418483
2468 LEFT FORK BLACKBERRY RD	RANSOM	KY	41558-8630	37.5252033	-82.2086567
2468 MONTGOMERY CREEK RD	VICCO	KY	41773-9068	37.2006767	-83.0304783
2468 TURKEY CRK	LANGLEY	KY	41645-9023	37.49845	-82.7821667
24681 HIGHWAY 421	HYDEN	KY	41749-8979	37.1485	-83.41057
24684 HIGHWAY 421	HYDEN	KY	41749-8979	37.1486433	-83.4111767
2469 CLINTON ST	ASHLAND	KY	41101-4505	38.465895	-82.6627733
2469 JONES CREEK RD	WEST LIBERTY	KY	41472-8638	37.86567	-83.22764333
2469 JONES CREEK RD BARN	WEST LIBERTY	KY	41472-8638	37.86528216	-83.227379
2469 KY ROUTE 1107	PAINTSVILLE	KY	41240-8671	37.7973467	-82.7767933
2469 KY ROUTE 1107	PAINTSVILLE	KY	41240-8671	37.7969917	-82.776975
2469 KY ROUTE 2039	HAGERHILL	KY	41222-9091	37.787785333	-82.84819033
2469 KY ROUTE 2039	HAGERHILL	KY	41222-9091	37.787945	-82.8485367
2469 KY ROUTE 40	STAFFORDSVILLE	KY	41256-9052	37.8324417	-82.8656567
2469 LEATHERWOOD RD	LOST CREEK	KY	41348-9057	37.41394769	-83.30764976
2469 E US HIGHWAY 60	GRAYSON	KY	41143-7942	38.3377009	-82.8891481

247	3RD ST APT 13	LOUISA	KY	41230-8156	38.104635	-82.60825
247	ADKINS BR	GALVESTON	KY	41635-6322	37.4354783	-82.6315467
247	ANDY BR	TEABERRY	KY	41660-9022	37.411105	-82.63511
247	BACK BOTTOM RD	SHELBIANA	KY	41562-8322	37.4264717	-82.4970967
247	BELLEFONTE CIR LOT 8-A	ASHLAND	KY	41101-2195	38.5021517	-82.6999283
247	BERTHA HALE LN	PILGRIM	KY	41250-9004	37.7991917	-82.42066
247	BIG BRANCH BALL RD	EMMALENA	KY	41740-9011	37.37189	-83.0509667
247	BIG CAT FORK RD	LOUISA	KY	41230-9063	38.1502	-82.690755
247	BIG CAT FORK RD BARN	LOUISA	KY	41230-9063	38.1502	-82.6910067
247	BILL CORNETT RD	WHITESBURG	KY	41858-9217	37.15503	-82.83728
247	BRIAN BAKER DR	WHITESBURG	KY	41858-8563	37.1306367	-82.8525333
247	BUCKFIELD RD	PIKEVILLE	KY	41501-6804	37.403175	-82.5212417
247	BURGETT BR	HATFIELD	KY	41514-8837	37.7035517	-82.3431733
247	CAMPBELLS BRANCH RD	HAZARD	KY	41701-7075	37.39237833	-83.20094333
247	CASSIDY BLVD	PIKEVILLE	KY	41501		
247	CHLOE RD TRLR	PIKEVILLE	KY	41501-1513	37.4782833	-82.5091733
247	CHURCH ST	HUDDY	KY	41535-8856	37.5976117	-82.27427
247	CRASES BR	LETCHER	KY	41832-9010	37.147715	-82.9607633
247	DEER FORK LN	VIPER	KY	41774-8554	37.1741733	-83.0413917
247	DIALS BR TRLR	RANSOM	KY	41558-8407	37.5637483	-82.1958833
247	DOUGLAS DR	PIKEVILLE	KY	41501-6819	37.3796017	-82.542925
247	DOUGLAS DR	PIKEVILLE	KY	41501-6819	37.379658	-82.54317683
247	ELK RUN	HAZARD	KY	41701-8260	37.3322083	-83.1544333
247	ELK RUN GARG	HAZARD	KY	41701-8260	37.33233	-83.1550817
247	ELK RUN REAR	HAZARD	KY	41701-8260	37.33218683	-83.1541595
247	FROGTOWN RD	HINDMAN	KY	41822-8916	37.3315083	-82.9718983
247	FROGTOWN RD	HINDMAN	KY	41822-8916	37.3314833	-82.9716167
247	GOLD HOWARD LOOP	EASTERN	KY	41622-6907	37.5175067	-82.80712
247	HAMBLEY BLVD	PIKEVILLE	KY	41501-3783	37.4815733	-82.5361783
247	HAMBLEY BLVD	PIKEVILLE	KY	41501-3783	37.480465	-82.536877
247	HEAVENS VALLEY RD	WHITESBURG	KY	41858-9172	37.1697195	-82.6948625
247	HEAVENS VALLEY RD TRLR	WHITESBURG	KY	41858-9172	37.17027117	-82.69560766
247	HEAVENS VALLEY RD TRLR 2	WHITESBURG	KY	41858-9172	37.1705833	-82.6954783
247	HIGHWAY 7	JEREMIAH	KY	41826-8974	37.1841017	-82.9083617
247	HILLSIDE DR	GREENUP	KY	41144-6348	38.562675	-82.826065
247	HOPKINS FRK	PIKEVILLE	KY	41501-4034	37.321454	-82.53152583
247	JAMES E HANNAH DR	SOUTH SHORE	KY	41175-9203	38.7194033	-82.9604617
247	JAMES E HANNAH DR	SOUTH SHORE	KY	41175-9203	38.71942	-82.9604517
247	KY ROUTE 1101	DRIFT	KY	41619-9029	37.4814083	-82.7505383
247	LAFFERTY LN APT 1	PRESTONSBURG	KY	41653-8848	37.66712533	-82.77117416
247	LAFFERTY LN APT 2	PRESTONSBURG	KY	41653-8848	37.66713	-82.77116783
247	LAFFERTY LN APT 3	PRESTONSBURG	KY	41653-8848	37.6671265	-82.77119083
247	LAFFERTY LN APT 4	PRESTONSBURG	KY	41653-8848	37.66710267	-82.77118233
247	LAFFERTY LN APT 5	PRESTONSBURG	KY	41653-8848	37.667099	-82.77114583
247	LAFFERTY LN APT 6	PRESTONSBURG	KY	41653-8848	37.6671285	-82.77115566
247	LINDEN BR	STANVILLE	KY	41659-7018	37.5745783	-82.6378583
247	MAIN ST	SASSAFRAS	KY	41759-9089	37.2203783	-83.05475
247	MCCOY RD	GRAYSON	KY	41143-8203	38.315732	-82.951137
247	MCKNIGHT ST APT	ASHLAND	KY	41102-4338	38.467665	-82.6812267
247	MIDDLE RIDGE RD	BONNYMAN	KY	41719-8875	37.2921983	-83.238815
247	MIMOSA HL	HAPPY	KY	41746-8926	37.20328216	-83.09237382
247	MOUNT MARTHA DR	PIKEVILLE	KY	41501-1325	37.4845067	-82.5245833
247	MOUNT MARTHA DR APT 2	PIKEVILLE	KY	41501-1325	37.4845067	-82.5245833
247	MOUNTAIN VIEW HTS	HYDEN	KY	41749-8020	37.1664395	-83.40181733
247	NETLEY BR	MC ANDREWS	KY	41543-8053	37.5457783	-82.2869867
247	NEWMANS BR	GRETHEL	KY	41631-6315	37.4842483	-82.661775
247	OLD FERRELLS CREEK LN	BELCHER	KY	41513-8402	37.3550817	-82.33486
247	OLD FERRELLS CREEK LN	BELCHER	KY	41513-8402	37.35523067	-82.3342905
247	OTTO DR TRLR	INEZ	KY	41224-8809	37.84652833	-82.54069
247	PATRICK DR TRLR	SALYERSVILLE	KY	41465-9112	37.744714	-83.066607
247	PENNY ST	PIKEVILLE	KY	41501-3810	37.35909	-82.5632667
247	PHILLIPS LN	SIDNEY	KY	41564-8853	37.57283145	-82.35471033
247	PINE RDG	HAROLD	KY	41635-8903	37.531295	-82.62165
247	PINE ST	PAINTSVILLE	KY	41240-1314	37.81024	-82.795065
247	PRESTON ST	PAINTSVILLE	KY	41240-1125	37.81663	-82.798295
247	RACCOON CREEK RD	HAZARD	KY	41701-6145	37.2296017	-83.1548167
247	RIGHT FORK RED CREEK RD	PIKEVILLE	KY	41501-6762	37.441205	-82.463709

247 RV MAY DR	PRESTONSBURG	KY	41653-1812	37.6866033	-82.7767383
247 SAWMILL HOLW	KIMPER	KY	41539-6179	37.4857583	-82.3536833
247 SAWMILL HOLW	KIMPER	KY	41539-6179	37.4852163	-82.3531998
247 SCOTT AVE	PIKEVILLE	KY	41501-1282	37.48464	-82.5211633
247 SCUDDY MOUNTAIN RD	SCUDDY	KY	41760-9065	37.20356333	-83.0812875
247 SHILOH DR	LOUISA	KY	41230-7702	38.1073417	-82.6395867
247 SHOP BR	STANVILLE	KY	41659-9043	37.5726733	-82.61812
247 SPRADLIN BR	PRESTONSBURG	KY	41653-1838	37.69265	-82.7683467
247 STOKER BRANCH RD	WHEELWRIGHT	KY	41669-9014	37.3235283	-82.720105
247 SUGAR CAMP BRANCH RD TRLR	THOUSANDSTICKS	KY	41766-9072	37.1934783	-83.42122
247 TOLER CRK GARG	HAROLD	KY	41635-9111	37.5213917	-82.6416383
247 TOLER CRK HSE	HAROLD	KY	41635-9111	37.521445	-82.64141866
247 TUNNEL DR	WHITESBURG	KY	41858-9321	37.11528	-82.872205
247 TYPO RD	BONNYMAN	KY	41719-8716	37.2896333	-83.237685
247 VERNE HORNE DR	STAFFORDSVILLE	KY	41256-9067	37.81001	-82.8635183
247 E 2ND AVE TRLR	SOUTH SHORE	KY	41175-7520	38.725315	-82.965695
247 E DORTON BLVD	STAFFORDSVILLE	KY	41256-9038	37.8253483	-82.8471117
247 N LAKE DR	PRESTONSBURG	KY	41653-1275	37.66953467	-82.77468666
247 N MAYO TRL	PAINTSVILLE	KY	41240-1816	37.81870067	-82.81406716
247 S ARNOLD AVE	PRESTONSBURG	KY	41653-1607	37.666235	-82.7724517
247 S COPELAND	JACKSON	KY	41339-7415	37.4541902	-83.3712877
247 S MAYO TRL OFC A	PIKEVILLE	KY	41501-1519	37.47105	-82.5329
247 S MAYO TRL OFC B	PIKEVILLE	KY	41501-1519	37.4710167	-82.5327367
247 W 4TH ST	ELKHORN CITY	KY	41522-9035	37.3023233	-82.3498183
247 W CENTRAL AVE	ASHLAND	KY	41101-7307	38.4832567	-82.66261
247 W CENTRAL AVE	ASHLAND	KY	41101-7307	38.4828533	-82.66232
247 W MAPLE ST	SALYERSVILLE	KY	41465-9652	37.7515717	-83.0715633
2470 BURGEYS CREEK RD	MALLIE	KY	41836-8953	37.2442333	-82.9096217
2470 DIX FRK	SIDNEY	KY	41564-8813	37.58412783	-82.35184283
2470 KELLY FORK RD	HAZARD	KY	41701-7692	37.2736017	-83.01537
2470 LEATHERWOOD RD	LOST CREEK	KY	41348-9057	37.420851666	-83.31139167
2470 QUICKSAND RD TRLR	JACKSON	KY	41339-9674	37.5276242	-83.357672
2470 ROCKHOUSE RD	TOMAHAWK	KY	41262-8957	37.83857333	-82.60514667
2470 TURKEY CRK	HALLIE	KY	41821-9080	37.0721833	-83.0210983
2470 WOLFPIT BRANCH RD	ELKHORN CITY	KY	41522-7630	37.35724	-82.4582483
2470 WOLFPIT BRANCH RD GARG	ELKHORN CITY	KY	41522-7630	37.35955188	-82.45961076
2471 KY ROUTE 302	VAN LEAR	KY	41265-9065	37.7734743	-82.7640024
2471 MONTGOMERY CREEK RD	VICCO	KY	41773-9068	37.2003483	-83.0313817
2471 MONTGOMERY CREEK RD	VICCO	KY	41773-9068	37.1997517	-83.033975
2471 MONTGOMERY CREEK RD TRLR	VICCO	KY	41773-9068	37.2001817	-83.0318217
24711 ELMER BOWLING RD	RUSH	KY	41168-9260	38.2454517	-82.7756633
24716 ELMER BOWLING RD	RUSH	KY	41168-9260	38.2442217	-82.7763983
24716 ELMER BOWLING RD TRLR	RUSH	KY	41168-9260	38.2440467	-82.7769067
2472 COWPEN RD	PIKEVILLE	KY	41501-6152	37.55453	-82.54984
2472 FOREST HILLS RD	FOREST HILLS	KY	41527-8403	37.6284467	-82.2976383
2472 HARVEYTON RD	BONNYMAN	KY	41719-8824	37.31321	-83.20553
24723 KY ROUTE 122	MELVIN	KY	41650-9067	37.3546933	-82.663075
2473 DONITHON RD	LOUISA	KY	41230-8583	38.00818283	-82.56378116
2473 KY HIGHWAY 610	VIRGIE	KY	41572-9018	37.3236667	-82.586365
2473 PRATER CREEK RD	BANNER	KY	41603	37.573005	-82.696705
2473 STATE ROUTE 1458	FLATWOODS	KY	41139-8949	38.4858533	-82.7304383
2474 BIG VALLEY RD	HYDEN	KY	41749-8120	37.2272417	-83.40954
2474 KY ROUTE 122 APT 1	PRINTER	KY	41655-9046	37.53624204	-82.74647891
2474 KY ROUTE 825	HAGERHILL	KY	41222-9099	37.7829917	-82.84004
2474 LFT FK LITTLE BLAINE RD UNIT A	LOUISA	KY	41230	38.0321505	-82.6857462
2474 LICK FORK LFK	MYRA	KY	41537	37.2406183	-82.59656
2474 PINSONFORK RD	MC ANDREWS	KY	41543-8012	37.5406967	-82.29396
2474 ROWDY LOW GAP RD	HAZARD	KY	41701-8028	37.39415833	-83.213845
2474 SHELBY DRY FRK	SHELBIANA	KY	41562-8414	37.3932133	-82.4953233
2474 N MAIN ST	HAZARD	KY	41701-1042	37.2679917	-83.1872417
2475 BLAINE CREEK RD	LOUISA	KY	41230-8780	38.1890467	-82.6462617
2475 COLLINS HWY	PIKEVILLE	KY	41501-6706	37.4063383	-82.5083483
2475 HIGHWAY 3399	LOUISA	KY	41230-7242	38.218795	-82.7067033
2475 JONES CREEK RD	WEST LIBERTY	KY	41472-8638	37.865668	-83.2280494
2475 KY ROUTE 1498	BEVINSVILLE	KY	41606-9018	37.334035	-82.7413983
2475 LOWER MCINTOSH RD TRLR	WOOTON	KY	41776	37.2062317	-83.3336483
2475 RIVER RD	MC CARR	KY	41544-8509	37.6389683	-82.17812



2476 ANDOVER LN	BLACKKEY	KY	41804-9034	37.15965367	-82.99584383
2476 BLAINE CREEK RD	LOUISA	KY	41230-8780	38.18893083	-82.64608666
2476 CRAFT COLLY RD	ERMINE	KY	41815-9024	37.1522267	-82.7939683
2476 DAVELLA RD	DEBORD	KY	41214-9074	37.785435	-82.60361667
2476 LITTLE ROBINSON CRK	VIRGIE	KY	41572-8409	37.3714767	-82.6239083
2476 THORNTON RD	THORNTON	KY	41855-9025	37.18159	-82.7787983
2476 THORNTON RD COT	THORNTON	KY	41855-9025		
2477 HIGHWAY 160	HINDMAN	KY	41822-9050	37.317855	-82.950435
2477 HIGHWAY 3399	LOUISA	KY	41230-7242	38.2185033	-82.7061283
2477 HIGHWAY 645 TRLR	LOUISA	KY	41230-9422	37.9407019	-82.6310889
2477 LONG FORK RD	KIMPER	KY	41539-5952	37.4647783	-82.2584933
2477 SPANKEM BRANCH RD	LOUISA	KY	41230-6134	38.1611533	-82.7082167
2477 STATE ROUTE 1458	FLATWOODS	KY	41139-8949	38.4858417	-82.730435
2477 STRATTON FRK	CANADA	KY	41519-8334	37.5739817	-82.3371833
24770 HIGHWAY 421	HYDEN	KY	41749-8980	37.147877	-83.41180533
24778 HIGHWAY 421	HYDEN	KY	41749-8980	37.1474585	-83.41118833
24778 HIGHWAY 421	HYDEN	KY	41749-8980	37.147829	-83.41092299
2478 LONGFORK RD	VIRGIE	KY	41572-8920	37.3215617	-82.6206567
2478 SHELBY DRY FRK	SHELBIANA	KY	41562-8414	37.3933017	-82.4954267
2479 DEFEATED CRK	LINFORK	KY	41833-9008	37.0331833	-83.009945
2479 HIGHWAY 1148	ISOM	KY	41824-9058	37.1848217	-82.8505467
2479 HIGHWAY 1148 APT B	ISOM	KY	41824-9058	37.185175	-82.8502933
2479 HIGHWAY 2036	ROXANA	KY	41848	37.1279215	-82.941749
2479 HIGHWAY 2565	LOUISA	KY	41230-5915	38.0996714	-82.6154601
2479 KY ROUTE 122	PRINTER	KY	41655-9046	37.536455	-82.746395
2479 NARROWS BR GARG	HARDY	KY	41531-8819	37.5842783	-82.2503583
2479 ROSE RDG	OLIVE HILL	KY	41164-8309	38.32447833	-83.268205
248 3RD ST TRLR 8	LOUISA	KY	41230-8156	38.1049667	-82.6084633
248 BAKER ST	COMBS	KY	41729-9006	37.2674267	-83.2125267
248 BARN HOLLOW RD	VIPER	KY	41774-8063	37.12903416	-83.13133572
248 BASSWOOD ST	HAZARD	KY	41701-2212	37.2416283	-83.1758883
248 BELLEFONTE CIR	ASHLAND	KY	41101-2196	38.502105	-82.70102
248 BIG BRANCH HOLLOW RD TRLR	HONAKER	KY	41603-8915	37.52370409	-82.6794727
248 BIGGS LN	SOUTH SHORE	KY	41175-7848	38.7284083	-82.9292117
248 BIGGS LN	SOUTH SHORE	KY	41175-7848	38.72841	-82.92939
248 BLACK GOLD BLVD	HAZARD	KY	41701-2603	37.2512567	-83.2037333
248 BONE BR	PHELPS	KY	41553-9323	37.5132433	-82.1436133
248 BOURBON ST LOT 16	GREENUP	KY	41144-8729	38.6304815	-82.86204656
248 BOWLING RD	SALDEE	KY	41339-9166	37.43482667	-83.39106167
248 BRANDY KEG EST	PRESTONSBURG	KY	41653-8444	37.6826017	-82.729345
248 BRIDGE ST	ELKHORN CITY	KY	41522-9048	37.3049533	-82.3481667
248 BROADWAY ST	HAZARD	KY	41701-1422	37.2504617	-83.1947633
248 CALEB BRANCH RD TRLR	REDFOX	KY	41847-9061	37.1955065	-82.94514327
248 CAMPBELL HOLW	HITCHINS	KY	41146-8951	38.2737905	-82.8966682
248 CARTER HICKS DR	EMMALENA	KY	41740-9148	37.3564983	-83.0045383
248 CARTERHOUSE RD	CATLETTSBURG	KY	41129-8045	38.2276298	-82.61381707
248 CARTERHOUSE RD UNIT PUMP	CATLETTSBURG	KY	41129-8045	38.228122666	-82.6151075
248 CEDAR HILLS DR	PIKEVILLE	KY	41501-8700	37.4713433	-82.55836
248 CEDAR ST	HAZARD	KY	41701-1508	37.2516283	-83.1909167
248 CHAPMAN FARM RD	BELFRY	KY	41514-8557	37.7553233	-82.32536
248 CHINNS BR	WURLAND	KY	41144-6334	38.5333317	-82.7630067
248 CHURCH HOUSE HOLW TRLR	BELFRY	KY	41514-7426	37.6273417	-82.2603683
248 CLYDE HANKINS DR	HARDY	KY	41531-8877	37.58713156	-82.24576952
248 COLLEGE ST	PAINTSVILLE	KY	41240-1108	37.8144452	-82.8056109
248 COUCH HOLLOW RD	BUCKHORN	KY	41721-8678	37.2599667	-83.51434
248 COUCH ST	HAZARD	KY	41701-1026	37.267565	-83.1869167
248 DOCTORS ROW	CHAVIES	KY	41727-8953	37.3815617	-83.2453083
248 DOUGLAS HOLW	WURLAND	KY	41144-7655	38.4930633	-82.765225
248 EASY DR	BONNYMAN	KY	41719-8767	37.3074257	-83.2516106
248 ETNA ST	RUSSELL	KY	41169-1304	38.5289067	-82.6905333
248 EVERSOLE ST APT F	HAZARD	KY	41701-1319	37.2546267	-83.1923533
248 EVERSOLE ST APT R	HAZARD	KY	41701-1319	37.254655	-83.1923817
248 FERRY ST TRLR	SOUTH PORTSMOUTH	KY	41174-8996	38.725231	-83.01328133
248 FIFTY EIGHT BR	RACCOON	KY	41557-8634	37.4859733	-82.4271517
248 FOREST CREEK RD	HAZARD	KY	41701-9104	37.26499213	-83.0211628
248 FRED'S FRK	PRESTONSBURG	KY	41653-1833	37.678665	-82.7627317
248 FROG BR	HONAKER	KY	41603-9007	37.5229733	-82.6634567

248	GLANCY FRK TRLR	DENTON	KY	41132-9039	38.2668662	-82.8587783
248	GRAPEVINE BR	WHITESBURG	KY	41858-9087	37.08826	-82.843155
248	GREENUP RD	RACELAND	KY	41169-1040	38.5463317	-82.7537383
248	HADDOCK FORK RD	HAZARD	KY	41701-8483	37.35840512	-83.31928655
248	HAMMONDS RD	WHITESBURG	KY	41858-7637	37.1195567	-82.8066117
248	HENRY ARNETT RD	SALYERSVILLE	KY	41465-9662	37.7596767	-83.06863
248	HENRY HUTTON RD	FLEMING NEON	KY	41840-9027	37.19509	-82.700485
248	HILLCREST AVE	BELFRY	KY	41514-7224	37.6192667	-82.2702267
248	HILLSIDE DR	BONNYMAN	KY	41719-8744	37.282618	-83.24328
248	HORSESHOE BEND RD	REDFOX	KY	41847-9091	37.2084983	-82.9162483
248	HURRICANE CRK	ELKHORN CITY	KY	41522-7349	37.2657267	-82.422095
248	IVY FORK RD	PIKEVILLE	KY	41501-6641	37.46654	-82.4610733
248	JASMINE CT LOT 53	HAZARD	KY	41701-5479	37.2906067	-83.2048467
248	JOHNSON AVE	ASHLAND	KY	41102-4329	38.47047734	-82.68109879
248	JOSH HOLW UNIT CABIN	HARDY	KY	41531-8869	37.60798317	-82.25487533
248	KATE HOLW TRLR	WHITESBURG	KY	41858-9625	37.1709417	-82.8212983
248	KENTUCKY BLVD	HAZARD	KY	41701-2006	37.2463	-83.1812917
248	KY ROUTE 2040	WILLIAMSPORT	KY	41271-8500	37.8370536	-82.7236987
248	LEWIS LN	GREENUP	KY	41144-8019	38.63578	-82.8740067
248	LICK BRANCH RD	SALYERSVILLE	KY	41465-9601	37.7365533	-83.0470633
248	MALLET FORK RD	PINE TOP	KY	41843-8992	37.27918367	-82.88994233
248	MARLOWE RD	WHITESBURG	KY	41858-7580	37.12722267	-82.8360095
248	MIDDLE FORK DAVIS BR TRLR	DAVELLA	KY	41214-8932	37.82727333	-82.56670167
248	MIDDLE RIDGE RD	BONNYMAN	KY	41719-8875	37.2923233	-83.2385067
248	MILL BRANCH RD	PAINTSVILLE	KY	41240-1701	37.81136879	-82.81276614
248	MOORES DR	HI HAT	KY	41636-7002	37.4235433	-82.74266
248	MOUNT MARTHA DR	PIKEVILLE	KY	41501-1336	37.4846767	-82.5243867
248	MOUNTAIN VIEW HTS TRLR	HYDEN	KY	41749-8020	37.16516376	-83.39944296
248	MOUNTS HOLW	MAJESTIC	KY	41547-8402	37.55518875	-82.10707402
248	MOUNTS HOLW UNIT CAMPER	MAJESTIC	KY	41547-8402	37.5556329	-82.1074593
248	NEWSOME BR	VIRGIE	KY	41572-8469	37.3681417	-82.633215
248	NUMBER 1 HOLW	VAN LEAR	KY	41265-9040	37.776395	-82.761795
248	OWLS NEST RD	HYDEN	KY	41749-8597	37.15944	-83.3686267
248	PARKWAY DR TRLR 8	SALYERSVILLE	KY	41465-9245	37.748818833	-83.0683135
248	PINE ST	PAINTSVILLE	KY	41240-1311	37.8104083	-82.7947983
248	PRITCHARD FRK	KIMPER	KY	41539-6055	37.5064783	-82.3079483
248	RAILROAD ST	JACKSON	KY	41339-7361	37.5479	-83.38122667
248	RAMEY FRK	RACCOON	KY	41557-8351	37.513993833	-82.43503
248	RAMEY FRK TRLR	RACCOON	KY	41557-8351	37.5138667	-82.4339117
248	RAN DAY HOLW	WHITESBURG	KY	41858-9190	37.07630633	-82.8486985
248	RATLIFF SCHOOL RD	LEBURN	KY	41831-8989	37.388475	-82.916365
248	RIDGETOP DR	GRAYSON	KY	41143-8296	38.2730861	-82.9410709
248	RIGHT FORK DRY BR	VIRGIE	KY	41572-8889	37.313635	-82.59933
248	RUSH DR	JEREMIAH	KY	41826-8905	37.177845	-82.9126433
248	SCOTT AVE	PIKEVILLE	KY	41501-1284	37.48514217	-82.52087766
248	SHEPHERD LOOP	GREENUP	KY	41144-6361	38.5405567	-82.821475
248	SOUTHSHORE DR	SOUTH SHORE	KY	41175-9002	38.72118017	-82.96951433
248	STATE HIGHWAY 1444	GRAYSON	KY	41143-7656	38.28527	-82.9381783
248	STORE HOLLOW RD	BETSY LAYNE	KY	41605-9017	37.55982	-82.624115
248	SYCAMORE LOOP	JEREMIAH	KY	41826-8921	37.1620335	-82.93553033
248	TUNNEL RD	VIRGIE	KY	41572-8492	37.33302773	-82.5842974
248	TURNER AVE	HAZARD	KY	41701-1255	37.262527333	-83.19374716
248	TWIN OAKS DR	PIKEVILLE	KY	41501-6539	37.5520717	-82.452445
248	UNIVERSITY DR	PRESTONSBURG	KY	41653-1058	37.68088	-82.78029
248	VERMILLION AVE	WHITESBURG	KY	41858-7557	37.1234	-82.835235
248	WALLEN DR	VAN LEAR	KY	41265-9046	37.7761717	-82.7861517
248	WALTERS RD	PIKEVILLE	KY	41501-9222	37.4807567	-82.4890333
248	WHEATON HOLW	JENKINS	KY	41537-8637	37.1698017	-82.6313983
248	WILLOW TREE LN	CATLETTSBURG	KY	41129-8606	38.217445	-82.60054
248	WOODLAND HTS TRLR 1	EAST POINT	KY	41216-9067	37.72022	-82.7888067
248	E MAIN ST	HAZARD	KY	41701-1921	37.246375	-83.18751
248	E MAIN ST APT REAR	HAZARD	KY	41701-1921	37.2466221	-83.1868818
248	N RIVER ST	AUXIER	KY	41602-9262	37.7390883	-82.7620517
248	S ROBERTS DR	PRESTONSBURG	KY	41653-1509	37.6663767	-82.7142483
248	S SIDE LOOP RD	LOUISA	KY	41230-6264	38.0794327	-82.6163911
248	W COURT ST STE 202	PRESTONSBURG	KY	41653-7724	37.667265	-82.774767
2480	HIGHWAY 317	JACKHORN	KY	41825	37.2102133	-82.706965

2480 KY ROUTE 1107	PAINTSVILLE	KY	41240-8671	37.7971883	-82.7760967
2480 KY ROUTE 2039 TRLR	HAGERHILL	KY	41222-9091	37.790105	-82.847345
2480 KY ROUTE 302	VAN LEAR	KY	41265-9065	37.7737383	-82.7629417
2480 LITTLE ROCKCASTLE RD	INEZ	KY	41224-8912	37.79936	-82.4694167
2480 RUNYON BRANCH RD	PINSONFORK	KY	41555-7424	37.52171575	-82.27771187
2480 SPANKEM BRANCH RD	LOUISA	KY	41230-6134	38.16074	-82.7092417
2480 STATE HIGHWAY 292 TRLR	AFLEX	KY	41514-7651	37.656762166	-82.235209
2480 WIDOWS BR	STOPOVER	KY	41568-8642	37.511272666	-82.10418033
2480 WOLFPIT BRANCH RD	ELKHORN CITY	KY	41522-7630	37.3584888	-82.46124523
24805 S LEVISA RD	MOUTHCARD	KY	41548-8302	37.3668567	-82.2393417
24805 S LEVISA RD GARG	MOUTHCARD	KY	41548-8302	37.3671087	-82.2389483
2481 BIG BRANCH RD	HINDMAN	KY	41822-8723	37.2995233	-82.9907117
2481 BLAINE CREEK RD	LOUISA	KY	41230-8780	38.1897435	-82.64614083
2481 HOLLYBUSH RD	HOLLYBUSH	KY	41844-8999	37.3201667	-82.85514
2481 KY ROUTE 302	VAN LEAR	KY	41265-9065	37.773986	-82.76379699
2481 KY ROUTE 466	WEEKSBURY	KY	41667-9022	37.3207067	-82.6975217
2481 NEW PAINTSVILLE RD	SALYERSVILLE	KY	41465-8088	37.76142	-82.994825
2481 ROAD FRK	SIDNEY	KY	41564-8655	37.573145	-82.370485
2481 ROE CREEK RD UNIT WRKSH	CATLETTSBURG	KY	41129-9590	38.217784666	-82.64201533
2481 RUNYON BRANCH RD TRLR	PINSONFORK	KY	41555-7424	37.5213467	-82.2767083
2481 N MAIN ST	HAZARD	KY	41701-1041	37.2677533	-83.1864733
2482 BLACKLOG RD	INEZ	KY	41224-9022	37.85236	-82.506075
2482 KY HIGHWAY 610	VIRGIE	KY	41572-9018	37.3240833	-82.5860517
2482 ROCKHOUSE FORK RD	CONLEY	KY	41465-9630	37.746365	-82.9830033
2483 HIGHWAY 644 STE 104	LOUISA	KY	41230-9242	38.0915633	-82.6054067
2483 HIGHWAY 644 STE 202	LOUISA	KY	41230-9242	38.091615	-82.6054217
2483 HIGHWAY 644 STE 203	LOUISA	KY	41230-9242	38.0916183	-82.605425
2483 HIGHWAY 644 STE 204	LOUISA	KY	41230-9242	38.0916167	-82.6054283
2483 LONG FORK RD	KIMPER	KY	41539-5952	37.4651883	-82.2587733
2483 LOWER MILL CREEK RD	CARRIE	KY	41725-8302	37.3019	-83.0257317
2483 ROE CREEK RD TRLR	CATLETTSBURG	KY	41129-9590	38.2171867	-82.6421833
2483 STATE HIGHWAY 1122	GRAYSON	KY	41143-6811	38.1857367	-82.9470067
2483 STATE HIGHWAY 1662	OLIVE HILL	KY	41164-7805	38.32134833	-83.29423667
2483 WALNUT GRV TRLR	OLIVE HILL	KY	41164-7071	38.32574167	-83.32648167
2484 ACUP RD	HAPPY	KY	41746-9026	37.2268545	-83.0853356
2484 HIGHWAY 1098	JACKSON	KY	41339-7274	37.53263167	-83.31085
2484 HIGHWAY 1098 TRLR	JACKSON	KY	41339-7274	37.53319167	-83.310715
2484 LEFT FORK OF LONG FRK	VIRGIE	KY	41572-8634	37.2580683	-82.66387
2484 LITTLE CAT FORK RD	LOUISA	KY	41230-7140	38.1850917	-82.7583633
2484 POWELLS CRK	PIKEVILLE	KY	41501-7912	37.40968	-82.3924633
2484 N HIGHWAY 3	LOUISA	KY	41230	38.1376967	-82.6638367
2484 N HIGHWAY 3	LOUISA	KY	41230-6452	38.1376967	-82.6638367
2485 BO FRK	WHITESBURG	KY	41858-7141	37.0714078	-82.8822527
2485 BOWLING FORK RD	ELKHORN CITY	KY	41522-7545	37.29349083	-82.5095195
2485 HIGHWAY 1103	CORNETTSVILLE	KY	41731-8518	37.1189767	-83.0289167
2485 HIGHWAY 1103	CORNETTSVILLE	KY	41731	37.1192983	-83.0292883
2485 HIGHWAY 460	WEST LIBERTY	KY	41472-8248	37.902808	-83.236953
2485 TURKEY CREEK RD	BELFRY	KY	41514-7926	37.644865833	-82.310771
2485 WILSON CRK	LANGLEY	KY	41645-8902	37.55042	-82.82935
24851 HIGHWAY 421 TRLR	HYDEN	KY	41749-8981	37.1459367	-83.4100233
24859 BOLTS FORK RD	RUSH	KY	41168-9297	38.2460733	-82.7762617
2486 LEECO RD	HYDEN	KY	41749-8755	37.11898233	-83.32422583
2486 RICEVILLE RD	PAINTSVILLE	KY	41240-8733	37.7154067	-82.90147
2486 E MOUNTAIN PKWY	SALYERSVILLE	KY	41465-8727	37.730205	-83.007945
2487 HURRICANE CRK TRLR	STOPOVER	KY	41568-8904	37.4905333	-82.0956317
2487 KY ROUTE 302	VAN LEAR	KY	41265-9065	37.7734655	-82.7629308
2487 POWELLS CRK	PIKEVILLE	KY	41501-7912	37.408865	-82.392035
2487 RACCOON RD	RACCOON	KY	41557-8313	37.5071033	-82.450555
2487 ROE CREEK RD	CATLETTSBURG	KY	41129-9590	38.2174373	-82.643054
2488 BRUSHY RD	VARNEY	KY	41571-8910	37.61237	-82.4116517
2488 CORY RD	OLIVE HILL	KY	41164-8197	38.28894167	-83.11824833
2488 HIGHWAY 119	WHITESBURG	KY	41858-8706	37.09155	-82.79636
2488 HIGHWAY 2037	LOUISA	KY	41230-8272	38.02345167	-82.623975
2488 HIGHWAY 2565	LOUISA	KY	41230-5915	38.10036833	-82.61447
2488 INDIAN CREEK RD	VIRGIE	KY	41572-8203	37.33845	-82.6273367
2488 INDIAN CREEK RD	VIRGIE	KY	41572-8203	37.33831233	-82.6273405
2488 STATE HIGHWAY 319	HARDY	KY	41531-8838	37.61483552	-82.2392351

2488	WOOTON RD	WOOTON	KY	41776-8754	37.1732067	-83.277475
2489	BRUSHY RD TRLR	VARNEY	KY	41571-8910	37.6122667	-82.4122617
249	5TH ST	PAINTSVILLE	KY	41240-1155	37.817895	-82.80606
249	ALLAIS RD APT UPPER	HAZARD	KY	41701-1126	37.2653367	-83.1865333
249	ALLAIS RD OFC	HAZARD	KY	41701-1126	37.265335	-83.1865467
249	BARRENSHEE CRK	FREEBURN	KY	41528-8521	37.5342433	-82.1210717
249	BETHLEHEM RD	JACKSON	KY	41339-9247	37.5236811	-83.3679588
249	BLACK BOTTOM RD	JEREMIAH	KY	41826-9012	37.170625	-82.9228667
249	BLEVINS FORK RD	LOUISA	KY	41230-7510	37.99567667	-82.67301333
249	BOAT GUNNEL	MEALLY	KY	41234-9735	37.7908917	-82.7599817
249	BRANDON PL	INEZ	KY	41224-8401	37.91132667	-82.49006167
249	BROADWAY ST	HAZARD	KY	41701-1421	37.25045917	-83.19411516
249	BURNT HOUSE BR TRLR	HYDEN	KY	41749-8614	37.10752	-83.3910117
249	CABLE HOLLOW CRK	JENKINS	KY	41537-8007	37.2466117	-82.5602
249	CALLAHAN BR TRLR	KIMPER	KY	41539		
249	CARDINAL EST	PRESTONSBURG	KY	41653-9096	37.6853517	-82.79094
249	CEDAR CREEK RD	PIKEVILLE	KY	41501-3760	37.47637	-82.548225
249	CENTER CREEK RD	ELKHORN CITY	KY	41522-8715	37.3032345	-82.31503433
249	CENTRAL AVE	ALLEN	KY	41601-9427	37.6132367	-82.720685
249	COUCH ST	HAZARD	KY	41701-1025	37.267326	-83.18652216
249	COUCH ST	HAZARD	KY	41701-1025	37.2672417	-83.1868617
249	COURT ST LOWR	PAINTSVILLE	KY	41240-1052	37.8146717	-82.80733
249	COURT ST UPPR	PAINTSVILLE	KY	41240-1052	37.8146833	-82.807405
249	DANIELS BR TRLR	WHITESBURG	KY	41858-9127	37.2102325	-82.88197416
249	DIX FORK RD	HAZARD	KY	41701-7545	37.286421166	-83.07362216
249	DRY FORK RD	MOUSIE	KY	41839-9015	37.440355	-82.8689917
249	EDGAR OSBORNE RD	VIRGIE	KY	41572-8883	37.3265983	-82.5863133
249	ELKHORN CRK	ASHCAMP	KY	41512-8618	37.2589767	-82.4932017
249	FIRST ST	CHAVIES	KY	41727-9091	37.34745405	-83.35491189
249	FIRST ST	CHAVIES	KY	41727-9091	37.34745405	-83.35491189
249	FROZEN MILL RD	VICCO	KY	41773-8603	37.2651	-82.9793067
249	GAUZE HOLW	PILGRIM	KY	41250-9071	37.79081	-82.4411167
249	GREER BR	EAST POINT	KY	41216-9096	37.74238	-82.8048017
249	GROUNDHOG HOLW	WARFIELD	KY	41267-9026	37.8393083	-82.4215467
249	HILLCREST AVE	BELFRY	KY	41514-7224	37.618805	-82.2706333
249	HILLVIEW LN	ASHLAND	KY	41102-8483	38.457715	-82.7430033
249	HOMESTEAD DR	LEBURN	KY	41831-8887	37.3958633	-82.9721467
249	HOPSON ST	AUXIER	KY	41602-9221	37.7350117	-82.7706133
249	HOWARD DR TRLR	SALYERSVILLE	KY	41465-9575	37.7142717	-83.0047583
249	HURRICANE CRK	STOPOVER	KY	41568-8912	37.4968333	-82.0649617
249	IMPROVEMENT BR	JENKINS	KY	41537-8742	37.1991833	-82.6452167
249	INDUSTRIAL PARK RD	LOUISA	KY	41230-5587	38.09677	-82.61987
249	INDUSTRIAL PARK RD BLDG 1	LOUISA	KY	41230-5587	38.097255	-82.6206695
249	JAKES PL	BEAUTY	KY	41203-9038	37.88383	-82.4694133
249	JEFFERSON RD	HUEYSVILLE	KY	41640-8761	37.4946633	-82.83247
249	JORDAN LN TRLR 2	DENTON	KY	41132-8970	38.26473183	-82.86752466
249	KATI ST	PIKEVILLE	KY	41501-9337	37.46896263	-82.56091901
249	KED FLETCHER RD TRLR	INEZ	KY	41224-9075	37.79258	-82.4472083
249	KY ROUTE 3188	LANGLEY	KY	41645-8909	37.55555	-82.766935
249	KY ROUTE 680	MC DOWELL	KY	41647-6012	37.4553233	-82.7362633
249	LAKEVIEW DR	PIKEVILLE	KY	41501-9101	37.5069617	-82.5457667
249	LEFT FORK MACES CRK RD	VIPER	KY	41774-8402	37.1795433	-83.148345
249	LEFT FORK OF ISLAND CRK	PIKEVILLE	KY	41501-7219	37.4467717	-82.541805
249	LEVISA DR	LOUISA	KY	41230-9352	38.1008545	-82.596272
249	LEWIS DR	WILLIAMSPORT	KY	41271-8510	37.8181067	-82.728025
249	LICK CREEK RD	LICK CREEK	KY	41540-8125	37.3756017	-82.2959017
249	LIGHT HILL LN	VICCO	KY	41773-8831	37.1961467	-83.0276233
249	LONA ST	TRAM	KY	41663-9022	37.57078866	-82.64526883
249	LORA LN	HAZARD	KY	41701-8050	37.3546917	-83.2071967
249	LYTTLE BLVD	HAZARD	KY	41701-1737	37.2505617	-83.1927517
249	MAIN ST	PAINTSVILLE	KY	41240-1122	37.8139633	-82.8059583
249	MAIN ST	PAINTSVILLE	KY	41240-1122	37.814325	-82.8057333
249	MAIN ST	WEST LIBERTY	KY	41472-1009	37.9165392	-83.2614422
249	MOORE ST	HAZARD	KY	41701-1565	37.2547533	-83.1882467
249	MORTON BLVD	HAZARD	KY	41701-9470	37.2804433	-83.2198067
249	MUDDY BR CATV	FLATWOODS	KY	41139-9049	38.4801683	-82.7322383
249	NAPIER RIDGE RD	HAZARD	KY	41701-5423	37.2283833	-83.1673283

249 NURSERY DR	RUSH	KY	41168-8987	38.35483	-82.7791033
249 PERRY AVE	HAZARD	KY	41701-1843	37.2470917	-83.1892633
249 POND FRK	KIMPER	KY	41539-5842	37.5002367	-82.260305
249 RACCOON RD	RACCOON	KY	41557-8204	37.5332117	-82.459895
249 RATLIFF BRANCH RD	GREENUP	KY	41144-6425	38.6024559	-82.8765046
249 REDALE RD	PIKEVILLE	KY	41501-9062	37.486105	-82.5303883
249 RIVERFRONT RD OFC	WARFIELD	KY	41267-9107	37.8441083	-82.4133817
249 ROBERTS CEMETERY RD	STINNETT	KY	40868	37.1009517	-83.4014267
249 ROBIN HILL RD	PAINTSVILLE	KY	41240-9353	37.819125	-82.7887083
249 ROCKHOUSE CRK	ELKHORN CITY	KY	41522-8010	37.334515	-82.4766617
249 SAN BRANCH RD	LOUISA	KY	41230-8889	38.1172567	-82.77474
249 SEE CHAPEL RD TRLR	LOUISA	KY	41230-7677	38.1094483	-82.5975483
249 SILOAM LN	SOUTH SHORE	KY	41175-7972	38.7365383	-82.89393
249 STATE ROUTE 3117	SOUTH SHORE	KY	41175-9598	38.7308617	-82.91614
249 STONEWALL RD	PRESTONSBURG	KY	41653-8817	37.6859167	-82.7882167
249 STRATTON FRK TRLR	CANADA	KY	41519-8316	37.60284476	-82.33504833
249 SUGAR CAMP BR	VIRGIE	KY	41572-8815	37.3016981	-82.6485785
249 SYCAMORE DR	STANVILLE	KY	41659	37.5675717	-82.6091717
249 TOLER CRK	HAROLD	KY	41635-9111	37.521908	-82.6437835
249 VARNEY RD	BELFRY	KY	41514-7438	37.6308467	-82.258875
249 VIOLA RD	CHAVIES	KY	41727	37.3450117	-83.3344383
249 WALNUT RD	WEST LIBERTY	KY	41472-9509	37.93273	-83.24532
249 WARREN DR TRLR	EASTERN	KY	41622	37.51311679	-82.80677165
249 WILLIAMS CRK	RUSH	KY	41168-8870	38.3129183	-82.8206317
249 WINTERGREEN DR TRLR	MC ROBERTS	KY	41835-9068	37.21091133	-82.66988433
249 N MAYO TRL	PAINTSVILLE	KY	41240-1816	37.8192618	-82.8133443
249 N MAYO TRL BLDG 348	PAINTSVILLE	KY	41240-1816	37.819133	-82.814648
249 N RIVER ST	AUXIER	KY	41602-9262	37.7389667	-82.76232
249 S BURGLAR HOLW	WEST VAN LEAR	KY	41268-8001	37.7840175	-82.78533916
249 S HORD ST	GRAYSON	KY	41143-1452	38.3280667	-82.94858
249 W COURT ST	PRESTONSBURG	KY	41653-7725	37.6673533	-82.7746417
2490 BIG CREEK RD	HAZARD	KY	41701-6424	37.2100567	-83.2372517
2490 CORY RD	OLIVE HILL	KY	41164-8197	38.28907167	-83.11723167
2490 DAVEYS RUN TRLR	GRAYSON	KY	41143-7876	38.2484517	-82.8790467
2490 FOREST HILLS RD	FOREST HILLS	KY	41527-8403	37.6284467	-82.2976383
2490 HIGHWAY 317	JACKHORN	KY	41825	37.210255	-82.7071167
2490 PIGEON ROOST RD TRLR	PILGRIM	KY	41250-8972	37.754585	-82.44342
2490 STATE HIGHWAY 292	TURKEY CREEK	KY	41514-9201	37.6807617	-82.3026883
2490 STONE COAL RD	PIKEVILLE	KY	41501-5724	37.5346067	-82.52471
2490 N BIG CREEK RD	BELFRY	KY	41514-8509	37.647305	-82.358745
2490 W ROCKHOUSE RD	ASHLAND	KY	41102-8120	38.4664967	-82.7172317
24900 S LEVISA RD	MOUTHCARD	KY	41548-8303	37.3677883	-82.2381667
24900 S LEVISA RD	MOUTHCARD	KY	41548-8303	37.36724717	-82.23896833
24907 HIGHWAY 421	HYDEN	KY	41749-8982	37.1455967	-83.4099317
2491 CHRISTOPHER RD APT 1	HAZARD	KY	41701-6176	37.23543248	-83.1706994
2491 CHRISTOPHER RD APT 2	HAZARD	KY	41701-6176	37.2346017	-83.1709167
2491 CHRISTOPHER RD APT 3	HAZARD	KY	41701-6176	37.234802	-83.17128716
2491 CHRISTOPHER RD APT 4	HAZARD	KY	41701-6176	37.2348283	-83.1711067
2491 CHRISTOPHER RD APT 5	HAZARD	KY	41701-6176	37.23461	-83.1709183
2491 CHRISTOPHER RD APT 6	HAZARD	KY	41701-6176	37.2345983	-83.1709183
2491 COLLINS HWY	PIKEVILLE	KY	41501-6706	37.4062283	-82.508575
2491 HIGHWAY 1760	LOUISA	KY	41230-7993	38.02673	-82.71248
2491 HIGHWAY 931	WHITESBURG	KY	41858-8306	37.1528467	-82.8214983
2491 KY ROUTE 1498	BEVINSVILLE	KY	41606-9018	37.3340883	-82.7414667
2491 LICK FRK	JENKINS	KY	41537-8316	37.2402467	-82.596545
2491 ROE CREEK RD	CATLETTSBURG	KY	41129-9590	38.217305	-82.642785
2491 STATE HIGHWAY 1626	OLIVE HILL	KY	41164-7227	38.273505	-83.27991833
2491 STRAIGHT CREEK RD TRLR	ASHLAND	KY	41102-7087	38.3943017	-82.7697517
24910 HIGHWAY 23	CATLETTSBURG	KY	41129-8634	38.19573717	-82.605657
24910 HIGHWAY 23 BARN	CATLETTSBURG	KY	41129-8634	38.195205833	-82.60256966
24916 S LEVISA RD	MOUTHCARD	KY	41548-8303	37.36774	-82.2374867
24917 KY ROUTE 122	MELVIN	KY	41650-9069	37.354595	-82.662815
24919 S LEVISA RD	MOUTHCARD	KY	41548-8303	37.3668533	-82.2371617
2492 BIG WILLARD RD	BUSY	KY	41723-8772	37.2520467	-83.31207
2492 BIG WILLARD RD	BUSY	KY	41723-8772	37.252105	-83.3117583
2492 INDIAN CREEK RD TRLR	VIRGIE	KY	41572-8203	37.3383033	-82.6275517
2492 RATLIFF CREEK RD TRLR	PIKEVILLE	KY	41501-2113	37.506346333	-82.4904625

2492 WOLFPIT BRANCH RD	ELKHORN CITY	KY	41522-7630	37.3582817	-82.4612183
24925 KY ROUTE 122	MELVIN	KY	41650-9069	37.354343	-82.6612545
24927 KY ROUTE 122	MELVIN	KY	41650-9069	37.354795	-82.660515
24929 HIGHWAY 421	HYDEN	KY	41749-8982	37.1452667	-83.4103933
2493 EMILY CRK	PILGRIM	KY	41250-9054	37.785307166	-82.39465716
2493 FRASURE CRK	MC DOWELL	KY	41647-5904	37.4251433	-82.70625
2493 HIGHWAY 1760	LOUISA	KY	41230-7993	38.025594833	-82.7110075
2493 KY ROUTE 3379	GRETHEL	KY	41631-9064	37.4664233	-82.63189
2493 MONTGOMERY CREEK RD	VICCO	KY	41773-9068	37.199545	-83.0295133
2493 PIGEON ROOST RD	PILGRIM	KY	41250-8972	37.7548967	-82.4440883
2493 S STATE HIGHWAY 1	GRAYSON	KY	41143-8198	38.29696767	-82.92380183
24931 KY ROUTE 122	MELVIN	KY	41650-9069	37.355192	-82.65982583
24931 S LEVISA RD	MOUTHCARD	KY	41548-8303	37.36752	-82.2364867
24931 S LEVISA RD	MOUTHCARD	KY	41548-8303	37.3672783	-82.2370683
24938 HIGHWAY 421	HYDEN	KY	41749-8982	37.145113	-83.4109245
2494 KY HIGHWAY 463	DELPHIA	KY	41735-9011	37.037775	-83.10777
2494 KY ROUTE 1428	PRESTONSBURG	KY	41653-8430	37.6489717	-82.7105767
2494 LOWER MILL CREEK RD	CARRIE	KY	41725-8302	37.3015067	-83.0262767
2494 MARSH HILL DR	ASHLAND	KY	41102-7089	38.40565892	-82.69252271
2494 N US HIGHWAY 23	WITTENSVILLE	KY	41274-9018	37.8560883	-82.811145
2495 BRUSH CRK	ARGILLITE	KY	41121-8659	38.42186	-82.80139
2495 DRY CREEK RD	TOPMOST	KY	41862-9057	37.3306233	-82.7735367
2495 HIGHWAY 899	MALLIE	KY	41836-9090	37.3081767	-82.9139317
2495 HUFFS RUN	GRAYSON	KY	41143-7761	38.2579408	-82.9226211
2495 KY ROUTE 1107	PAINTSVILLE	KY	41240-8671	37.79753	-82.7766483
2495 KY ROUTE 1428	PRESTONSBURG	KY	41653-8430	37.6499767	-82.70915
2495 LEFT FORK OF LONG FRK	VIRGIE	KY	41572-8634	37.2572633	-82.665485
2495 LOWER WHITE OAK RD	SOUTH PORTSMOUTH	KY	41174-8939	38.6931883	-82.9989867
2495 NARROWS BR	HARDY	KY	41531-8819	37.5842783	-82.2503583
2495 PIGEONROOST RD	CANADA	KY	41519-8370	37.579505	-82.303051
2495 WILSON CRK	LANGLEY	KY	41645-8902	37.550757	-82.829317
2496 KY ROUTE 1107	PAINTSVILLE	KY	41240-8671	37.7974133	-82.7761517
2496 LITTLE ROCKCASTLE RD	INEZ	KY	41224-8912	37.7990033	-82.4695567
2497 BROWNS FORK RD	HAZARD	KY	41701-9742	37.2213633	-83.23
2497 EK MINES BR	GRAYSON	KY	41143-7712	38.2172817	-82.8824783
2497 EK MINES BR	GRAYSON	KY	41143-7712	38.214495166	-82.88049216
2497 EK MINES BR	GRAYSON	KY	41143-7712	38.215208666	-82.8804415
2497 EK MINES BR	GRAYSON	KY	41143-7712	38.213684166	-82.8795945
2497 EK MINES BR TRLR	GRAYSON	KY	41143-7712	38.217302	-82.88261
2497 FEDSCREEK RD	STEELE	KY	41566-8501	37.3936433	-82.2105133
2497 LOWER POMPEY RD	SHELBIANA	KY	41562-8116	37.44813	-82.4270383
24971 S LEVISA RD	MOUTHCARD	KY	41548-8303	37.3669517	-82.2363683
2498 CHRISTOPHER RD	HAZARD	KY	41701-6159	37.23539267	-83.17056388
2498 CHRISTOPHER RD	HAZARD	KY	41701-6159	37.2341767	-83.17104
2498 COWPEN RD	PIKEVILLE	KY	41501-6153	37.55434	-82.5494433
2498 HENDERSON RDG	OLIVE HILL	KY	41164-7593	38.23834667	-83.21927167
2498 HENDERSON RDG	OLIVE HILL	KY	41164-7593	38.23825833	-83.21884833
2498 KY ROUTE 1428	PRESTONSBURG	KY	41653-8430	37.6503883	-82.708765
2498 LEFT FORK BLACKBERRY RD TRLR	RANSOM	KY	41558-8631	37.524775	-82.2088983
2498 MASHFORK RD	SALYERSVILLE	KY	41465-9481	37.7640648	-83.0137668
2498 MASHFORK RD	SALYERSVILLE	KY	41465-9481	37.759617	-83.01184033
2498 MASHFORK RD BARN	SALYERSVILLE	KY	41465-9481	37.7632637	-83.0123775
2498 POWELLS CRK	PIKEVILLE	KY	41501-7912	37.409275	-82.3921017
2498 SHELBY DRY FRK	SHELBIANA	KY	41562-8414	37.3927633	-82.495245
24985 S LEVISA RD	MOUTHCARD	KY	41548-8303	37.3676567	-82.2361533
2499 KY ROUTE 466	WEEKSBURY	KY	41667-9022	37.320445333	-82.6974285
2499 MOTLEY RD	FEDSCREEK	KY	41524-8413	37.4193733	-82.207765
2499 RACCOON RD	RACCOON	KY	41557-8313	37.5067367	-82.4505517
2499 N WOLF CRK	PILGRIM	KY	41250	37.799205	-82.4206583
25 1ST ST	ELKHORN CITY	KY	41522-8196	37.314565	-82.467055
25 2ND AVE	AUXIER	KY	41602-9201	37.7323883	-82.754165
25 2ND ST	BYPRO	KY	41612-9701	37.359885	-82.7267883
25 2ND ST	LOUISA	KY	41230-8152	38.1055483	-82.6039667
25 7TH ST	GRAYSON	KY	41143-8900	38.3221333	-82.9323683
25 ABBY LN LOT 5	AUXIER	KY	41602-7001	37.731569	-82.75599583
25 ACORN AVE	LOUISA	KY	41230-8166	38.1032567	-82.606885
25 ACORN DR	WOOTON	KY	41776-8900	37.2055083	-83.2942917

25 ALEXIS CT	FLATWOODS	KY	41139-6001	38.50853717	-82.72188233
25 ANITA ST	GREENUP	KY	41144-6757	38.6326433	-82.8679217
25 ARNOLD LN TRLR	CHAVIES	KY	41727-9071	37.34515	-83.362
25 ASHLAND DR	JACKHORN	KY	41825-8918	37.2274267	-82.719815
25 ASHWOOD CT	MC CARR	KY	41544-8474	37.6208633	-82.1667767
25 BAKERSFIELD LN TRLR 4	AVAWAM	KY	41713	37.2201695	-83.27332416
25 BARN BRANCH RD	HAROLD	KY	41635-9008	37.537525	-82.6339267
25 BARN BRANCH RD APT 1	HAROLD	KY	41635-9008	37.537665	-82.6340233
25 BARN BRANCH RD APT 2	HAROLD	KY	41635-9008	37.537565	-82.6339517
25 BARN BRANCH RD APT 3	HAROLD	KY	41635-9008	37.537645	-82.6340217
25 BARNEY BR APT	GREENUP	KY	41144-6646	38.5975117	-82.899165
25 BARNEY BR HSE	GREENUP	KY	41144-6646	38.5971083	-82.8990183
25 BEECH CRK	JAMBOREE	KY	41553-9012	37.483785	-82.1344333
25 BEECH GRV TRLR	GRAYSON	KY	41143-7906	38.3069683	-82.9277967
25 BEECHER DR	CLAYHOLE	KY	41317-9060	37.490605	-83.28064833
25 BELLEFONTE RD	RACELAND	KY	41169-1201	38.52876891	-82.73153972
25 BENTLEY RD	ELKHORN CITY	KY	41522-7746	37.33915117	-82.42732616
25 BETH LN	HYDEN	KY	41749-9078	37.14673	-83.4096083
25 BIG BLUE LN	KITE	KY	41828-8902	37.2943167	-82.7651483
25 BIG SHELBY CRK	JENKINS	KY	41537-7927	37.21873	-82.56411
25 BIG SPRING BRANCH RD	WEST LIBERTY	KY	41472-7855	37.8379509	-83.1814904
25 BLACKBURN LN	INEZ	KY	41224-0138	37.8360757	-82.4911685
25 BLACKBURN LN	INEZ	KY	41224-0138	37.83548333	-82.4902
25 BLAIR ADKINS ST	ELKHORN CITY	KY	41522-8425	37.3614383	-82.4076883
25 BLOSSOM LN	GRAYSON	KY	41143-9236	38.3344967	-82.92299
25 BOB WHITE DR	SECO	KY	41849-8000	37.1728817	-82.7328517
25 BOBBY LN GARG	HAZARD	KY	41701-8546	37.2112695	-83.24562633
25 BOBBY LN TRLR 1	HAZARD	KY	41701-8546	37.211535	-83.2450833
25 BOBBY LN TRLR 2	HAZARD	KY	41701-8546	37.2108233	-83.2456783
25 BOGGS DR	JACKSON	KY	41339-8200	37.56815167	-83.3138
25 BOGGS LN	WOOTON	KY	41776	37.2097283	-83.2935983
25 BRICKYARD RD	SOUTH SHORE	KY	41175-8907	38.7220683	-82.9547283
25 BRIDGETT ST APT A	PIKEVILLE	KY	41501-8021	37.4108017	-82.4259667
25 BRIDGETT ST APT B	PIKEVILLE	KY	41501-8021	37.4108267	-82.4259333
25 BROOKWOOD LN	MOREHEAD	KY	40351-8465	38.33158683	-83.4021145
25 BURCHWELL LN	WEST LIBERTY	KY	41472-8991	37.90266833	-83.24203333
25 BURCHWELL LN GARG	WEST LIBERTY	KY	41472-8991	37.90238	-83.241786
25 BURGETT BR HSE	HATFIELD	KY	41514-8835	37.70594214	-82.34551185
25 BURGRAFF RD	MC ANDREWS	KY	41543-8061	37.5680667	-82.2689533
25 BURL ABSHIRE RD	PHYLLIS	KY	41554-8832	37.4569056	-82.2721319
25 BURNING FORK RD	PIKEVILLE	KY	41501-3400	37.513707	-82.479671
25 BUSH LN	HAROLD	KY	41635-6306	37.523755	-82.6455633
25 BUTTEREYE LN	HAZARD	KY	41701-5416	37.231715	-83.171065
25 CACTUS RD	RUSH	KY	41168-8912	38.3348633	-82.796335
25 CANEY HWY	PIKEVILLE	KY	41501-3951	37.3568217	-82.5557367
25 CAPITAL HILL DR	BONNYMAN	KY	41719-8869	37.3000495	-83.24524966
25 CAPITAL HILL DR	BONNYMAN	KY	41719-8869	37.300003166	-83.24543183
25 CARLS LN	SOUTH SHORE	KY	41175-7723	38.736327	-82.90028016
25 CEDAR DR	HAZARD	KY	41701-7706	37.28580328	-83.14476937
25 CEDAR DR	STANVILLE	KY	41659-7000	37.5664517	-82.6433917
25 CHAPMAN RD	GREENUP	KY	41144-7639	38.53220594	-82.79030126
25 CHARLES LN	VIPER	KY	41774-8485	37.131505	-83.122685
25 CHEROKEE CREEK RD	HI HAT	KY	41636-6202	37.419205	-82.7491267
25 CHERRY HILL LN	HAGERHILL	KY	41222-8627	37.7825117	-82.7937817
25 CHERRY ST	HYDEN	KY	41749-8923	37.1650183	-83.3765867
25 CHESTNUT BR	FREEBURN	KY	41528-8550	37.539238333	-82.12515716
25 CHIMNEY ROCK RD	HAZARD	KY	41701-6615	37.27442	-83.1941733
25 CHOCTAW DR	BUSY	KY	41723-8959	37.25103	-83.3497533
25 CHURCH ST	PIKEVILLE	KY	41501-3219	37.5150333	-82.5637583
25 CIRCLE DR	WHITESBURG	KY	41858-7661	37.112905	-82.8051517
25 CLEVINGER RD	MOUTHCARD	KY	41548-8404	37.3683583	-82.2423033
25 CLINE BR	OLIVE HILL	KY	41164-8920	38.2555974	-83.285804
25 CLINE BTM	INEZ	KY	41224-8978	37.8302445	-82.55354833
25 CLUB ST	PRESTONSBURG	KY	41653-1381	37.6683917	-82.7578783
25 CLYDEAN DR	LEBURN	KY	41831-8702	37.4004083	-82.95651
25 CLYDEAN DR BLDG SMALL	LEBURN	KY	41831-8702	37.3999933	-82.9568583
25 COLEMAN RD	JENKINS	KY	41537-8178	37.269275	-82.5753767

25 COLLINS RD	KRYPTON	KY	41754-8962	37.30291	-83.3108283
25 COMBS BR	ERMINE	KY	41815-9076	37.1272815	-82.797081
25 COMBS BR TRLR	SALYERSVILLE	KY	41465-7073	37.760942	-83.089145
25 COMET DR	WHITESBURG	KY	41858-8479	37.1314717	-82.8283467
25 COMMUNITY DR	CROMONA	KY	41810-9000	37.17922667	-82.67783167
25 COOK RD	MC CARR	KY	41544-8513	37.6195483	-82.1703117
25 CORVETTE LN	HAZARD	KY	41701-6497	37.20997183	-83.23802333
25 COVE AVE TRLR	JENKINS	KY	41537-9617	37.17324917	-82.630898
25 CUB CT	EAST POINT	KY	41216-8731	37.7366545	-82.808022
25 CURE HL	ELKHORN CITY	KY	41522-7169	37.27619	-82.3762733
25 CURTIS HICK RD	CARRIE	KY	41725-9035	37.34196	-83.03132
25 DALE DR	VIPER	KY	41774-8003	37.15155125	-83.11684615
25 DALE DR	WHITESBURG	KY	41858-8032	37.2044017	-82.88007
25 DANIEL BRANCH RD TRLR	ESSIE	KY	40827-7009	37.04941626	-83.51210687
25 DAWSON BRANCH RD	HINDMAN	KY	41822-8642	37.3312033	-82.9874017
25 DAYTON LN TRLR	ESSIE	KY	40827-7031	37.05023449	-83.51738634
25 DB HENSON DR	LOST CREEK	KY	41348-9097	37.3929458	-83.3456673
25 DEER LICK SPGS	HINDMAN	KY	41822-8736	37.3119533	-83.0039067
25 DILL MUNCY RD	WARBRANCH	KY	40874-7026	37.00618	-83.43151
25 DIXIE AVE	SALYERSVILLE	KY	41465-9431	37.7477983	-83.074995
25 DOC ALLEN BR	LANGLEY	KY	41645-6506	37.539535	-82.79097
25 DOG FRK	PIKEVILLE	KY	41501-7000	37.4955475	-82.585544
25 DOGWOOD LN TRLR	LOVELY	KY	41231	37.8308794	-82.4039112
25 DUMMITT BRANCH SPUR	VANCEBURG	KY	41179-6459	38.40096333	-83.27223333
25 DYE ADDITION	WHITESBURG	KY	41858-6904	37.1339144	-82.7659154
25 EAGLE LN	HYDEN	KY	41749-8626	37.1458833	-83.3804133
25 EAGLE LN	HYDEN	KY	41749-8626	37.1457871	-83.3806638
25 EAGLE LN	HYDEN	KY	41749-8626	37.14281633	-83.3795885
25 EAST LN LOT 16	HAROLD	KY	41635-7028	37.53868	-82.6198567
25 ELMA LN	HAZARD	KY	41701-5438	37.2264033	-83.1721733
25 ELSIE DR	WAYLAND	KY	41666	37.4182233	-82.7958833
25 ELWOOD CT	VIRGIE	KY	41572-7501	37.3230283	-82.5787517
25 ELWOOD LN	KITE	KY	41828-8878	37.3171383	-82.8109433
25 EMERALD DR	EMMALENA	KY	41740-9061	37.3411386	-83.0827977
25 ENGLE ST	COMBS	KY	41729-9015	37.26714	-83.21325
25 ESTEP CT	VAN LEAR	KY	41265-8613	37.7754717	-82.7770417
25 EVANS LN	GRETHEL	KY	41631-8902	37.453257	-82.6528665
25 EVANS LN	GRETHEL	KY	41631-8902	37.4528014	-82.65265156
25 EVANS PARK LN	GRETHEL	KY	41631-8301	37.4602245	-82.65939183
25 FAIRVIEW DR	LOUISA	KY	41230-6058	38.06196	-82.63392
25 FANCY EAGLE CT	PRESTONSBURG	KY	41653-1100	37.671294666	-82.7855435
25 FERRER LN	GREENUP	KY	41144-6561	38.6504795	-82.87477967
25 FIRE HOUSE LN	HYDEN	KY	41749-8637	37.1548617	-83.3674367
25 FIRE HOUSE LN	HYDEN	KY	41749-8637	37.1547167	-83.3679533
25 FISH POND RD	JACKSON	KY	41339-9053	37.4846748	-83.3404473
25 FLEMING BRANCH RD	JENKINS	KY	41537-8179	37.2726283	-82.5758867
25 FLEMING BRANCH RD	JENKINS	KY	41537-8179	37.27318833	-82.57615816
25 FLOWER GARDEN HOLW	TURKEY CREEK	KY	41514-8020	37.6344338	-82.32798577
25 FRASURE CRK	EAST MC DOWELL	KY	41647-9000	37.4503967	-82.7261083
25 FRIDAY LN	SMILAX	KY	41764-8976	37.1362217	-83.2612783
25 FROG POND LN	VICCO	KY	41773	37.1957633	-83.0576017
25 FRONT ST	GARRETT	KY	41630-6913	37.4838467	-82.8330383
25 GARRISON HOLLOW RD	STINNETT	KY	40868-6549	37.0796633	-83.4568183
25 GAZELLE DR	THORNTON	KY	41855-9087	37.1651367	-82.7740633
25 GENE WHITE LN	MOREHEAD	KY	40351-9584	38.2362467	-83.3777083
25 GOBLE LN	PRESTONSBURG	KY	41653-8822	37.67043	-82.7196183
25 GOLD HOWARD LOOP	EASTERN	KY	41622-6905	37.5172583	-82.8067583
25 GRAND AVE LOT 38	DWALE	KY	41621-9039	37.6339819	-82.7239215
25 GRAND AVE LOT 4	DWALE	KY	41621-9039	37.633384666	-82.72252033
25 GRAND AVE TRLR 12	DWALE	KY	41621-9039	37.63326338	-82.72269922
25 GRANDS LN	HAZARD	KY	41701-8235	37.33473821	-83.15217777
25 GRANT ST	PRESTONSBURG	KY	41653-7968	37.6704217	-82.785435
25 GRAPEVINE CREEK RD	HAZARD	KY	41701-7354	37.3351483	-83.2514617
25 GRIFFEY ST	PHELPS	KY	41553-8460	37.5160633	-82.1543867
25 GRIFFEY ST TRLR	PHELPS	KY	41553-8460	37.5160867	-82.1540517
25 HADDIX DEPOT RD	HADDIX	KY	41339-9797	37.486775	-83.34899167
25 HADDIX DR BARN	JACKSON	KY	41339-9799	37.486529	-83.34940783



25 HAMPTON BR	WHITESBURG	KY	41858-9091	37.0965067	-82.8497033
25 HAMPTON BR BLDG 1	WHITESBURG	KY	41858-9091	37.09661067	-82.85044183
25 HARRIS BRANCH LN TRLR	HAZARD	KY	41701-8079	37.3382585	-83.18260883
25 HAYES ST TRLR	LOUISA	KY	41230-8073	38.11142	-82.6039917
25 HERALD LN	PRESTONSBURG	KY	41653-1550	37.66705567	-82.7151395
25 HIDDEN LN	LOUISA	KY	41230-7548	38.0890717	-82.6514517
25 HIDDEN LN	LOUISA	KY	41230-7548	38.0893683	-82.6511367
25 HIGHWAY 406	STINNETT	KY	40868-9998	37.0906483	-83.3960867
25 HIGHWAY 582	PINE TOP	KY	41843-9020	37.253065	-82.9436633
25 HIGHWAY 582	PINE TOP	KY	41843-9020	37.252856	-82.94395533
25 HILL AND DALE DR	HYDEN	KY	41749-8496	37.1461717	-83.433365
25 HILL TOP LN	SALYERSVILLE	KY	41465-6867	37.79410667	-83.15796
25 HILL TOP LN	SALYERSVILLE	KY	41465-6867	37.79440667	-83.15829833
25 HINER RD	BULAN	KY	41722-9048	37.3146067	-83.166455
25 HOMESTEAD LN APT 1	HAGERHILL	KY	41222-8630	37.7530917	-82.782455
25 HOMESTEAD LN APT 2	HAGERHILL	KY	41222-8630	37.7530983	-82.7824483
25 HOMESTEAD LN APT 3	HAGERHILL	KY	41222-8630	37.7531	-82.7824417
25 HOMESTEAD LN TRLR	HAGERHILL	KY	41222-8630	37.752835	-82.7825767
25 HONEY FRK	BELCHER	KY	41513-8517	37.3483783	-82.354385
25 HUFFTOWN RD GARG	MOUSIE	KY	41839	37.40224467	-82.87534933
25 HUFFTOWN RD TRLR	MOUSIE	KY	41839	37.4019033	-82.8755367
25 HUGHES CREEK RD	LAMBRIC	KY	41339-9580	37.5470083	-83.065875
25 HUMMINGBIRD LN	NIPPA	KY	41240-8200	37.87243	-82.774879
25 HURRICANE CRK TRLR	STOPOVER	KY	41568-8911	37.4917317	-82.0789883
25 JACKS CREEK SCHOOL RD	ROARK	KY	40979-8609	37.024932166	-83.51769183
25 JIM HARMON CIR	PILGRIM	KY	41250-9078	37.78509033	-82.41805353
25 JOHN HOLLAN LN	LOST CREEK	KY	41348-9209	37.4498344	-83.3177098
25 JOHNS CREEK RD	META	KY	41501-4821	37.5707167	-82.43794
25 JOHNSON LN	TOPMOST	KY	41862-8952	37.320949833	-82.75830866
25 JONES TOWN CIR	HAZARD	KY	41701-8051	37.35481683	-83.19046733
25 JOYCE ST	VIRGIE	KY	41572-9023	37.333485	-82.58163
25 JUSTIN DR	PRESTONSBURG	KY	41653-8635	37.692195	-82.7772233
25 KEN CARTER LN	GREENUP	KY	41144-8953	38.5825683	-82.8477867
25 KING DR	STAFFORDSVILLE	KY	41256-9062	37.838175	-82.8500917
25 KY HIGHWAY 610	VIRGIE	KY	41572-8374	37.34956467	-82.59299533
25 KY ROUTE 1101	DRIFT	KY	41619-9027	37.4821433	-82.751295
25 KY ROUTE 777	LANGLEY	KY	41645-6560	37.52954	-82.788765
25 KY ROUTE 777 UNIT STAND	LANGLEY	KY	41645-6560	37.52985544	-82.78804541
25 LANTERN DR	PREMIUM	KY	41845-8301	37.1318833	-82.9040383
25 LAZY LN	INEZ	KY	41224-8604	37.84203	-82.51550833
25 LAZY LN	INEZ	KY	41224-8604	37.84218667	-82.51564667
25 LEE GAYHEART DR	LEBURN	KY	41831-8838	37.39009928	-82.94319617
25 LEFT FORK DRY FRK	ELKHORN CITY	KY	41522-7829	37.32673	-82.43245
25 LEFT FORK ORCHARD BR	BANNER	KY	41603-8047	37.565044	-82.7019755
25 LEWIS DR	ALTRO	KY	41339-8832	37.382404166	-83.44687483
25 LEWIS DR	ALTRO	KY	41339-8832	37.382364	-83.44679066
25 LIBERTY RD	SASSAFRAS	KY	41759-9073	37.2412933	-83.0286517
25 LICK CREEK CT TRLR 2	LOUISA	KY	41230-5650	38.09331717	-82.608864
25 LITTLE CREEK RD	JACKSON	KY	41339-9192	37.434375	-83.37799333
25 LITTLE DAVIS LN	JENKINS	KY	41537-7978	37.18807852	-82.69621522
25 LITTLE RIVER RD	GRAYSON	KY	41143-6000	38.3030417	-82.949855
25 LIVIN RIGHT MTN	MAYKING	KY	41837	37.139918166	-82.76266116
25 LOCUST ST	HUDDY	KY	41535-8857	37.5936667	-82.2753517
25 LOCUST ST	HYDEN	KY	41749-8861	37.1613483	-83.37299
25 LOCUST ST	LOVELY	KY	41231	37.833081	-82.4062065
25 LOGANS BND TRLR	MINNIE	KY	41651-8900	37.460105	-82.7525
25 LONA DR	JACKSON	KY	41339-7026	37.577915	-83.30482667
25 LONE OAK CT	TRAM	KY	41663-8000	37.572125	-82.6455867
25 LONE OAK LN LOT #20	TRAM	KY	41663-8002	37.572585	-82.64576
25 LONG BR	KIMPER	KY	41539-6407	37.52869362	-82.34694814
25 MADISON LN	BONNYMAN	KY	41719-8883	37.3055917	-83.2225283
25 MAPLE ST	HYDEN	KY	41749-8862	37.1639833	-83.3751383
25 MARCELLA LN	JACKSON	KY	41339-6578	37.4561706	-83.368353
25 MARROWBONE DRY FRK	ELKHORN CITY	KY	41522-7834	37.3262767	-82.4326517
25 MARTIN BRANCH RD	MOUSIE	KY	41839-8992	37.401045	-82.8744367
25 MAYO TRAILER CT	PRESTONSBURG	KY	41653-7804	37.6702267	-82.74425
25 MAYOR ST	EMMALENA	KY	41740-8923	37.3399183	-83.0469167

25 MCCOY LN	HAZARD	KY	41701-8127	37.260391	-83.26657833
25 MCGINNIS BR	DAVELLA	KY	41214-8927	37.793335	-82.58905833
25 MEADOW GLEN LN	HAZARD	KY	41701-5474	37.2887817	-83.2023783
25 MEADOW GLEN LN UNIT B	HAZARD	KY	41701-5474	37.28832	-83.2032467
25 MELROSE LN TRLR	ROARK	KY	40979-8604	37.0216567	-83.51528
25 MIDDLEFORK RD	ASHER	KY	40803-9998	37.043662	-83.402423
25 MONROE DR	RUSSELL	KY	41169-1635	38.5085233	-82.7093233
25 MOONLIGHT HL	HAZARD	KY	41701-8115	37.2668265	-83.27635666
25 MORNING DR	OLIVE HILL	KY	41164-6783	38.28953617	-83.22122583
25 MORNING GLORY LN	MC ROBERTS	KY	41835-9000	37.221521	-82.66327883
25 MORRIS ST	SIDNEY	KY	41564-8845	37.6027367	-82.34382
25 MOSSY BOTTOM SECOND ST TRLR	PIKEVILLE	KY	41501-2929	37.52986079	-82.58042226
25 MOTO XING	VIPER	KY	41774-8581	37.1617333	-83.1354417
25 MOUND PARK	GREENUP	KY	41144-6169	38.6075617	-82.8635583
25 MOUNTAIN SHADOW DR	HYDEN	KY	41749-8023	37.1405733	-83.3252483
25 MOUNTAIN TOP LN	BUCKHORN	KY	41721-8300	37.2666817	-83.52092
25 MOUNTAIN VIEW RD	WHITESBURG	KY	41858-7113	37.1162983	-82.8158833
25 MUSIC BR	VAN LEAR	KY	41265-8636	37.768705	-82.7527933
25 NELLS LN	HYDEN	KY	41749-8749	37.1604433	-83.3921967
25 NEWSOME CEMETARY RD	VIRGIE	KY	41572-8464	37.3743367	-82.6396567
25 NIGHTINGALE LN	PIKEVILLE	KY	41501-7028	37.46571283	-82.55973016
25 NUMBER ONE HL	BURDINE	KY	41537-5601	37.188825	-82.59699
25 NUMBER TWO BTM	JENKINS	KY	41537-5406	37.18994	-82.6020467
25 OAKWOOD LN	WEST LIBERTY	KY	41472-1236	37.91383667	-83.251205
25 OLD DAM LN	GREENUP	KY	41144-9617	38.62472	-82.8662067
25 OLD DWALE RD TRLR	ALLEN	KY	41601-9479	37.61249827	-82.73166158
25 OMA MCINTOSH LN	MALLIE	KY	41836-8869	37.2184567	-82.906575
25 ORCHARD BR	HINDMAN	KY	41822-9605	37.3360133	-82.976595
25 OSBORNE FORK RD	VIRGIE	KY	41572-8227	37.335925	-82.6409533
25 OWENS BRANCH RD	SLEMP	KY	41763-8845	37.0801635	-83.1113215
25 PANSEY RD	WHITESBURG	KY	41858	37.14113	-82.8587033
25 PARK DR TRLR	AUXIER	KY	41602-8300	37.734145	-82.7578376
25 PARK ST LOT 9	LOUISA	KY	41230-5535	38.10874433	-82.59575316
25 PAUL FULLER RD	STEELE	KY	41566-8417	37.418742166	-82.186028
25 PAUL HOWARD CT	DEBORD	KY	41214-6005	37.82870833	-82.55275667
25 PEACH ST	IVEL	KY	41642-9444	37.5941967	-82.6792067
25 PEACH ST	IVEL	KY	41642-9444	37.5941533	-82.6793683
25 PEACHTREE LN	FREEBURN	KY	41528-8640	37.56506	-82.1422
25 PENNINGTON LN	GRAYSON	KY	41143-6958	38.190355	-82.9530283
25 PERT CREEK RD	WHITESBURG	KY	41858-8543	37.0990415	-82.79164575
25 PINE GROVE RD	LOUISA	KY	41230-7029	38.2044067	-82.81438
25 PINE ROCK DR	BEAR BRANCH	KY	41714-8987	37.1786583	-83.4834867
25 PINE ROCK DR UNIT SHED	BEAR BRANCH	KY	41714-8987	37.1783372	-83.4829654
25 PIPER CT LOT 25	SOUTH SHORE	KY	41175-6905	38.734258333	-82.9481805
25 POWELLS CRK	PIKEVILLE	KY	41501-7904	37.40081	-82.4327583
25 POWELLS CRK	PIKEVILLE	KY	41501-7904	37.4010083	-82.4320467
25 PROMISE LAND DR	GRAYSON	KY	41143		
25 PROMISE LAND DR	GRAYSON	KY	41143-8619	38.3172233	-82.9513753
25 QUINTONS WAY	HAZARD	KY	41701-8292	37.3267793	-83.2089262
25 RAINBOW DR	WHITESBURG	KY	41858-7901	37.14790425	-82.82204221
25 RATLIFF BR	WHITESBURG	KY	41858-8845	37.044315	-82.9115233
25 RAVEN ROCK RD	BONNYMAN	KY	41719	37.29079433	-83.25611033
25 RAYMOND TERRY DR APT 1	MOUSIE	KY	41839-8930	37.417875	-82.88837
25 RAYMOND TERRY DR APT 2	MOUSIE	KY	41839-8930	37.417848	-82.8879555
25 RAYMOND TERRY DR APT 3	MOUSIE	KY	41839-8930	37.4178867	-82.8884233
25 RAYMOND TERRY DR APT 4	MOUSIE	KY	41839-8930	37.4178867	-82.8884183
25 REBEL TRL	HAZARD	KY	41701-8562	37.252673333	-83.208507
25 RENNE DR	PIKEVILLE	KY	41501-8904	37.53630383	-82.59064466
25 RIGHT BRANCH SPENCER RD TRLR	HAZARD	KY	41701-8408	37.34988139	-83.33954186
25 ROBINSON LN	JACKSON	KY	41339-9254	37.545836666	-83.37575000
25 ROBINSON TRAILER PARK TRLR 7	INEZ	KY	41224	37.87090167	-82.543895
25 ROCKHOUSE BR	MCVEIGH	KY	41555-8539	37.5461083	-82.2628333
25 ROCKHOUSE RD	PIKEVILLE	KY	41501-4108	37.30746	-82.544195
25 ROCKHOUSE RD	THEALKA	KY	41240-8619	37.8253783	-82.7877717
25 ROCKLICK BRANCH RD	TOPMOST	KY	41862	37.36770333	-82.78640933
25 ROLLING ROCK LN TRLR	HYDEN	KY	41749-8882	37.14791	-83.4101883
25 RUNNELLS BRANCH RD	LITTCARR	KY	41834-9037	37.2660617	-82.9449267

25 RUNNELLS BRANCH RD	LITTCARR	KY	41834-9037	37.26652183	-82.94496816
25 SABLE LN	LOUISA	KY	41230-5978	38.074121	-82.620738
25 SARVIS RD	ERMINE	KY	41815-9073	37.1548717	-82.7950283
25 SCHOOL HOUSE DR	PIKEVILLE	KY	41501-7248	37.43527915	-82.5481868
25 SCHOOLHOUSE BR TRLR	MOREHEAD	KY	40351-9022	38.237885	-83.355135
25 SCOTTS LN TRLR	HARDY	KY	41531-8864	37.61032	-82.23575
25 SHADED CV	BONNYMAN	KY	41719-9074	37.2973117	-83.2312217
25 SHADOW LN TRLR	HAZARD	KY	41701-7440	37.3344333	-83.2132883
25 SHADY DR	YERKES	KY	41778-8305	37.275355	-83.3030633
25 SHADY PINE LN TRLR	HAZARD	KY	41701-7329	37.33687	-83.2528517
25 SHELLS RD	WHITESBURG	KY	41858-8852	37.0454131	-82.8930646
25 SHILOH DR	LOUISA	KY	41230-7700	38.1091583	-82.6408317
25 SHORT ST	ALLEN	KY	41601-9454	37.6118233	-82.727635
25 SHORT ST	HELPS	KY	41553-8663	37.5046417	-82.1601783
25 SHORT ST TRLR 1	ELKHORN CITY	KY	41522-8237	37.31407683	-82.36039033
25 SILK STOCKING RD	THEALKA	KY	41240-8608	37.824845	-82.794245
25 SILVER MAPLE ST	LOUISA	KY	41230-7703	38.1061383	-82.6103367
25 SLAYREAN DR	JACKSON	KY	41339-6541	37.54196733	-83.37041333
25 SLAYREAN DR LOT 4	JACKSON	KY	41339-6542	37.541811666	-83.37045000
25 SLAYREAN DR LOT 5	JACKSON	KY	41339-6542	37.542278	-83.37043699
25 SLAYREAN DR LOT 6	JACKSON	KY	41339-6542	37.542278	-83.37043699
25 SLAYREAN DR LOT 7	JACKSON	KY	41339-6542	37.54229637	-83.37036591
25 SLAYREAN DR LOT 8	JACKSON	KY	41339-6542	37.5422963	-83.37036591
25 SLAYREAN DR LOT 9	JACKSON	KY	41339-6542	37.54212617	-83.37071066
25 SLONE LOOP	KIMPER	KY	41539-6558	37.530355	-82.3644567
25 SLONE PL TRLR 1	KIMPER	KY	41539-6569	37.52967	-82.3622733
25 SOUTHLAND DR	LOUISA	KY	41230-5685	38.0976605	-82.61464433
25 SPRING AVE	HAZARD	KY	41701-5460	37.286825	-83.204615
25 SPRUCE HOLW TRLR	HAZARD	KY	41701-8338	37.3450967	-83.279395
25 STATE DR TRLR	CROMONA	KY	41840	37.191288	-82.6698355
25 STATE HIGHWAY 1444	GRAYSON	KY	41143-7654	38.28578867	-82.93471816
25 STATE HIGHWAY 1626	OLIVE HILL	KY	41164-8813	38.285465	-83.238315
25 STELLAS LN TRLR	MOUSIE	KY	41839-8874	37.404657833	-82.93321366
25 STEPHENS RD	WURLTAND	KY	41144-7321	38.50378433	-82.761185
25 STINNETT GAP RD TRLR	STINNETT	KY	40868-6521	37.0974967	-83.3961717
25 SULLIVAN ST	PINSONFORK	KY	41555-7502	37.5587767	-82.257655
25 SUNSET ACRES DR	LOUISA	KY	41230-5626	38.09064583	-82.64845366
25 SUNSET DR	PIKEVILLE	KY	41501-3122	37.5369617	-82.6101067
25 SUNSHINE LN TRLR	LOST CREEK	KY	41348-9700	37.44517167	-83.30931
25 SWEETWATER DR	ISOM	KY	41824-9075	37.1852017	-82.8757967
25 TERRY TOWN BR	VIRGIE	KY	41572-8826	37.297313	-82.659667
25 THOMAS DR	SMILAX	KY	41764-8849	37.13600749	-83.27664052
25 TIDEWATER LN	AMBURGEY	KY	41773-8633	37.25961417	-83.00792541
25 TIDEWATER LN	AMBURGEY	KY	41773-8633	37.2593726	-83.0092547
25 TOBY BR	EAST MC DOWELL	KY	41647-5915	37.39704633	-82.69196916
25 TODDRAS TRAILOR CT TRLR LOT25	TEABERRY	KY	41660-6318	37.422309	-82.64649316
25 TRUS JOIST LN	CHAVIES	KY	41727-8663	37.36034356	-83.25949182
25 TRUS JOIST LN TRLR	CHAVIES	KY	41727-8663	37.36249683	-83.25865733
25 TUG FORK DR BLDG OFFICE	TURKEY CREEK	KY	41514-9102	37.7050217	-82.30062
25 TURKEY CREEK RD	TURKEY CREEK	KY	41514-7848	37.6731638	-82.3023216
25 UNICORN DR TRLR	NEON	KY	41840-9100	37.19074	-82.7054317
25 UPPER BURTON	BYPRO	KY	41612-9710	37.3582333	-82.7204617
25 UPPER HONEYSUCKLE ST	VICCO	KY	41773-9026	37.212265	-83.0592283
25 VERNE HORNE DR	STAFFORDSVILLE	KY	41256-9067	37.8071817	-82.8641067
25 VILLAGE LN	WHEELWRIGHT	KY	41669-8300	37.330127166	-82.7211685
25 WAGON WHEEL RD	LOUISA	KY	41230-5835	37.99783667	-82.58676833
25 WALNUT ST	HYDEN	KY	41749-8711	37.1620583	-83.3726833
25 WATER PLANT RD	ELKHORN CITY	KY	41522-8516	37.3665667	-82.414885
25 WILLIAMS BR	MCVEIGH	KY	41555-8559	37.52914	-82.2516467
25 WILLIAMS LN TRLR	INEZ	KY	41224-8369	37.9091283	-82.4756383
25 WILLIS BR	DEANE	KY	41812-8942	37.2391633	-82.7289667
25 WILLOWTREE LN	VIPER	KY	41774-8834	37.1698333	-83.1677733
25 WILSON BR	OLIVE HILL	KY	41164-7205	38.278045	-83.262125
25 WINDY HL TRLR	SALYERSVILLE	KY	41465-7490	37.7117283	-82.976055
25 WINTERBERRY RD	LOUISA	KY	41230-7089	38.1981033	-82.7309483
25 WOLF PEN DR	THORNTON	KY	41855-9000	37.16394983	-82.77101616
25 WOLFRAN DR TRLR	VIPER	KY	41774-4500	37.1668683	-83.0929767

25 WOODCREST DR	HAZARD	KY	41701-5435	37.2283033	-83.1731817
25 YELLOW HILL CT	ELKHORN CITY	KY	41522-8467	37.3561283	-82.4059917
25 ZACK FREEMAN LN	HYDEN	KY	41749-8714	37.1435565	-83.41468733
25 ZEBULON HTS	PIKEVILLE	KY	41501-3596	37.5149175	-82.48778143
25 E HELENA AVE	META	KY	41501-4800	37.5703767	-82.4367517
25 N BACK ST	PIKEVILLE	KY	41501-7720	37.4206233	-82.4661417
25 N BRIDGE ST	PIKEVILLE	KY	41501-2805	37.5342533	-82.592295
25 N EAGLE TRACE BLVD	HAROLD	KY	41635-7054	37.5370683	-82.6225983
25 N MAYNARD ST	PIKEVILLE	KY	41501-7814	37.4125183	-82.452255
25 N PATTON ST APT 2	PIKEVILLE	KY	41501-7810	37.4125117	-82.4523633
25 N US HIGHWAY 23	PAINTSVILLE	KY	41240-8687	37.8295183	-82.8265683
25 N US HIGHWAY 23 GARG	PAINTSVILLE	KY	41240-8687	37.829640833	-82.82664316
25 N WILLOW LN	PRESTONSBURG	KY	41653-1428	37.6683817	-82.742545
25 S 2ND ST	ALLEN	KY	41601-9403	37.6137867	-82.7233317
25 S BLACKBURN BTM	PIKEVILLE	KY	41501-4872	37.55968	-82.4194983
25 S OAK HILL DR	JACKSON	KY	41339-9680	37.56812333	-83.37773833
25 S PUNKIN CTR	WAYLAND	KY	41666-6856	37.460285	-82.8187633
25 W BACK ST	MC DOWELL	KY	41647-6040	37.4520317	-82.7286133
25 W MAPLE ST	SALYERSVILLE	KY	41465-9650	37.7521433	-83.069025
250 ABE FRK	WEEKSBURY	KY	41667-9056	37.2985983	-82.7103483
250 ABES BR	JAMBOREE	KY	41553-9004	37.498005	-82.1323617
250 ABES BR	JAMBOREE	KY	41553-9004	37.4979683	-82.1322017
250 AKERS BR	GRETHEL	KY	41631-8911	37.45484	-82.645618
250 AKERS BR	GRETHEL	KY	41631-8911	37.4545117	-82.6456067
250 ANDERSON BRANCH RD HSE	SHELBY GAP	KY	41563-8331	37.22630683	-82.54624883
250 BAILEY ST	COMBS	KY	41729-9002	37.263555	-83.2103167
250 BANNER RD	SOUTH SHORE	KY	41175-7734	38.736376	-82.90063033
250 BEAR HOLW	EAST POINT	KY	41216-8802	37.7437483	-82.7977267
250 BEE HIVE RD	SLEMP	KY	41763-8902	37.07815365	-83.10574143
250 BEGO LN	OLIVE HILL	KY	41164-9603	38.25892	-83.27724833
250 BERIAH BLVD TRLR	SALYERSVILLE	KY	41465-7509	37.7388667	-83.0434167
250 BIBLE AVE	VICCO	KY	41773-9039	37.21863	-83.0590133
250 BIG LICK RD	SALYERSVILLE	KY	41465-8317	37.69475	-82.961145
250 BIG VALLEY RD	HYDEN	KY	41749-8112	37.20572217	-83.4025811
250 BILLY DOTSON BR	PHELPS	KY	41553-8510	37.5400783	-82.1643583
250 BOWLES PARK DR UNIT 103	PIKEVILLE	KY	41501-2051	37.484229	-82.54127583
250 BOWLES PARK DR UNIT 104A	PIKEVILLE	KY	41501-2051	37.484249	-82.541498
250 BOWLES PARK DR UNIT 203	PIKEVILLE	KY	41501-2052	37.484186	-82.54133233
250 BOWLES PARK DR UNIT 204	PIKEVILLE	KY	41501-2052	37.48426917	-82.54151
250 BRIDGE HOLLOW RD	JACKSON	KY	41339-6524	37.55310667	-83.37674833
250 BURNING FRK	SALYERSVILLE	KY	41465-7469	37.730095	-83.0223567
250 BURNING FRK	SALYERSVILLE	KY	41465-7469	37.7306667	-83.0222483
250 CABIN LOOP	LEBURN	KY	41772	37.4101265	-82.9896089
250 CALEB FRK	WEEKSBURY	KY	41667-9040	37.3261217	-82.6872317
250 CANEY NEWSOME BR	PIKEVILLE	KY	41501-4031	37.3235567	-82.55034
250 CARTER DR	PIKEVILLE	KY	41501-9308	37.46148833	-82.491147
250 CASSIDY BLVD	PIKEVILLE	KY	41501-1426	37.50549833	-82.53829933
250 CHAPMAN FORK RD	MAJESTIC	KY	41547-8307	37.52287	-82.10352
250 CHAVIES SCHOOL RD UNIT SWRPMP	HAZARD	KY	41701-8475	37.3552995	-83.331161
250 CHAVIES SCHOOL RD UNIT TEMP	HAZARD	KY	41701-8475	37.3561401	-83.3353082
250 CHEROKEE LN	BLACKKEY	KY	41804-9063	37.171915	-83.0014867
250 CLIFFSIDE DR	WHITESBURG	KY	41858	37.11803	-82.818435
250 COAL CP	HITCHINS	KY	41146-8914	38.27989	-82.9045783
250 COLD FRK TRLR	TURKEY CREEK	KY	41514-7918	37.6479283	-82.316315
250 COLLINS LN	GREENUP	KY	41144-6343	38.54334067	-82.81142683
250 COLLINS LN	GREENUP	KY	41144-6343	38.543575	-82.8104267
250 COLUMBUS DR	BULAN	KY	41722-9005	37.3446933	-83.1629583
250 COLVIN LN	RACELAND	KY	41169-1286	38.5322867	-82.7188817
250 CONLEY RD	MOREHEAD	KY	40351-8690	38.24324333	-83.31981333
250 COON HOLW	DEANE	KY	41812-8922	37.2388517	-82.7421067
250 COUNTRY LN	PIKEVILLE	KY	41501-3713	37.3766667	-82.5414967
250 COY BORDERS RD TRLR	SALYERSVILLE	KY	41465-7174	37.7891367	-83.0117783
250 DAY RD	GRAYSON	KY	41143-5630	38.2472833	-82.8914717
250 DAY RD BARN	GRAYSON	KY	41143-5630	38.2449979	-82.8915554
250 DAY RD LOT 3	GRAYSON	KY	41143-5630	38.2479287	-82.8895463
250 DAY RD TRLR	GRAYSON	KY	41143-5630	38.2475567	-82.8913083
250 DAYMOND DR	WHICK	KY	41390-9706	37.42039317	-83.37296116

250 DOYLE LN	FLATWOODS	KY	41139-1296	38.5236583	-82.7385917
250 DRY BREAD RD	HADDIX	KY	41339-9126	37.48083	-83.3658017
250 ELLIS LICK BR	TOPMOST	KY	41862-9085	37.3464567	-82.770705
250 ELSWICK FORK RD	LICK CREEK	KY	41540-8112	37.3853717	-82.30424
250 ELSWICK FORK RD GARG	LICK CREEK	KY	41540-8112	37.385195	-82.30441
250 FERRY ST	SOUTH PORTSMOUTH	KY	41174-8996	38.72558367	-83.0134185
250 FOUR MILE RD	RUSH	KY	41168-8174	38.312362333	-82.74554766
250 FOUR MILE RD	RUSH	KY	41168-8174	38.3116967	-82.7461667
250 FOUR MILE RD GARG	RUSH	KY	41168-8174	38.311626	-82.74659966
250 FRANK ST	PAINTSVILLE	KY	41240-1116	37.816615	-82.7989933
250 GARVIN RDG	OLIVE HILL	KY	41164-8932	38.26900833	-83.18316167
250 GLENWOOD BRANCH RD	LOUISA	KY	41230	38.2239583	-82.7867967
250 GW NEWSOME BR	VIRGIE	KY	41572-8397	37.3723767	-82.6123083
250 HALDEMAN RD	MOREHEAD	KY	40351-9008	38.24256217	-83.3421105
250 HALE CEMETERY RD	MALLIE	KY	41836-8986	37.2231833	-82.9101017
250 HALE CEMETERY RD	MALLIE	KY	41836-8986	37.222805	-82.91135
250 HAMILTON RD	MOREHEAD	KY	40351-8645	38.23853333	-83.36565
250 HAPPY HOLW	JENKINS	KY	41537-9065	37.202865	-82.5729033
250 HARRISON BR	ISOM	KY	41824-8952	37.18505393	-82.86525132
250 HAWK DR	WHITESBURG	KY	41858-9474	37.2221093	-82.8062679
250 HAWK DR	WHITESBURG	KY	41858-9474	37.221715	-82.80712383
250 HICKS BRANCH RD	DAISY	KY	41731-8602	37.11297	-83.097225
250 HIDDEN VALLEY RD	PAINTSVILLE	KY	41240-8908	37.8284583	-82.8313633
250 HIGHLAND AVE	HAZARD	KY	41701-1338	37.2573117	-83.1935241
250 HIGHLAND HTS	LOUISA	KY	41230-8076	38.1082133	-82.6006883
250 HIGHWAY 317	NEON	KY	41840-9082	37.18212	-82.717235
250 HIGHWAY 7 TRLR	RAVEN	KY	41861-8901	37.41717266	-82.79229883
250 HILLSIDE DR	BONNYMAN	KY	41719-8744	37.28233	-83.243342
250 HOGG HOLW TRLR	FLEMING NEON	KY	41840-8946	37.1945217	-82.71755
250 HOWARD DR TRLR	SALYERSVILLE	KY	41465-9575	37.7143167	-83.0047717
250 HUNTER BRANCH RD	HUNTER	KY	41655-9095	37.5076425	-82.7530335
250 ICE PLANT HOLW	MARTIN	KY	41649-7933	37.569685	-82.749085
250 IMPALA DR	BUSY	KY	41723-8966	37.2514267	-83.3500617
250 JESSIES BR	DRAFFIN	KY	41522-9208	37.3282969	-82.3875265
250 KANEY BR	PIKEVILLE	KY	41501-3427	37.5180317	-82.4785417
250 KENEVA RD	CHAVIES	KY	41727-9065	37.342196166	-83.3687265
250 KINDER BR	MOREHEAD	KY	40351-8149	38.37563833	-83.41895833
250 KISER CEM RD	OLIVE HILL	KY	41164-9809	38.27784833	-83.175375
250 KITCHEN HOLW	GRAYSON	KY	41143-8692	38.2019165	-82.897324
250 KNIPP RD	MOREHEAD	KY	40351-9064	38.258154666	-83.32925466
250 KNOB LICK BR TRLR	STINNETT	KY	40868	37.0889967	-83.4268267
250 KNOTTY PINE DR	HAZARD	KY	41701-7659	37.2702767	-83.06427
250 KNOTTY PINE DR	HAZARD	KY	41701-7659	37.26962306	-83.06513124
250 KY HIGHWAY 451	HAZARD	KY	41701-5802	37.24569	-83.198345
250 LAKE POINTE DR	JACKSON	KY	41339	37.5611583	-83.3818441
250 LAKE WATER DR	PAINTSVILLE	KY	41240	37.83373017	-82.8816465
250 LAKEVIEW CIR	GRAYSON	KY	41143-8950	38.3092033	-82.9540567
250 LAUREL BRANCH RD	STINNETT	KY	40868	37.08457	-83.4400217
250 LEFT BEAVER RD	MARTIN	KY	41649-7994	37.5611817	-82.75958
250 LEVISA DR	LOUISA	KY	41230-9352	38.10156833	-82.59606333
250 MAGNOLIA ST	MC DOWELL	KY	41647-6059	37.456875	-82.73676
250 MAGNOLIA ST	MC DOWELL	KY	41647-6059	37.4567167	-82.7366
250 MAIN ST	SASSAFRAS	KY	41759-9089	37.2208783	-83.0546117
250 MAIN ST	SASSAFRAS	KY	41759-9089	37.2206683	-83.05452
250 MAIN ST GARG	SASSAFRAS	KY	41759-9089	37.2205887	-83.0544617
250 MALL RD UNIT 6A	SOUTH WILLIAMSON	KY	41503-4076	37.6536317	-82.2741217
250 MCCOWAN RD	ASHLAND	KY	41102-4351	38.47031	-82.6804283
250 MCDAVID BLVD	GRAYSON	KY	41143-1603	38.329563	-82.92374833
250 MCDAVID BLVD	GRAYSON	KY	41143-1603	38.32759	-82.9198883
250 MCGUIRE ST APT 1	ASHLAND	KY	41101-3463	38.4749283	-82.663875
250 MCGUIRE ST APT 2	ASHLAND	KY	41101-3463	38.474955	-82.6639017
250 MCGUIRE ST APT 3	ASHLAND	KY	41101-3463	38.4749217	-82.6638683
250 MCGUIRE ST APT 4	ASHLAND	KY	41101-3463	38.4749483	-82.663895
250 MEDICAL PLAZA LN	WHITESBURG	KY	41858-7425	37.121785	-82.8418467
250 MILLERS RD	FEDSCREEK	KY	41524-8472	37.404695	-82.2224133
250 NEW CIRCLE ST	LOUISA	KY	41230-7861	38.10086	-82.60635333
250 NORTHGATE DR	PIKEVILLE	KY	41501-8606	37.49084683	-82.5123025

250	OFFICIAL HOLW	DAVID	KY	41616-8319	37.59639	-82.8867833
250	OLD BUCKLEY RD	ASHLAND	KY	41102-4203	38.4728233	-82.6748233
250	PATRICK DR	SALYERSVILLE	KY	41465-6972	37.7231267	-83.012235
250	PATTON BRANCH RD	DEMA	KY	41859-9043	37.3866467	-82.7905133
250	PEACH ST	WHEELWRIGHT	KY	41669-9054	37.3315267	-82.7249933
250	PERRY AVE	HAZARD	KY	41701-1844	37.2471867	-83.1895433
250	PERRY PARK RD TRLR 8	HAZARD	KY	41701-5307	37.2731067	-83.20624
250	PINE RIDGE RD	STINNETT	KY	40868	37.113323	-83.40776999
250	PINE RIDGE RD	STINNETT	KY	40868	37.113314	-83.407043
250	PINE ST	HAZARD	KY	41701-1536	37.25141459	-83.19177294
250	PIPELINE RD	OLIVE HILL	KY	41164-8180	38.27237833	-83.125125
250	PLANK LN	MOREHEAD	KY	40351-9570	38.3550481	-83.4018724
250	PLANK LN GARG	MOREHEAD	KY	40351-9570	38.35543717	-83.40245233
250	PLANK LN HSE POOL	MOREHEAD	KY	40351-9570	38.35570667	-83.40231667
250	POPLAR ST	PIKEVILLE	KY	41501-9059	37.48392131	-82.52230219
250	PRICHARD ST TRLR	ASHLAND	KY	41102-3365	38.477025	-82.6711083
250	RACCOON CREEK RD TRLR A	HAZARD	KY	41701-6145	37.229486	-83.155108
250	RATLIFF BR	PAINTSVILLE	KY	41240-8685	37.8456017	-82.8292233
250	RATLIFF BR	PAINTSVILLE	KY	41240-8685	37.8465567	-82.8280967
250	REDBUD LN	ISOM	KY	41824-8927	37.18518467	-82.90275166
250	RITCHIE RD	NOCTOR	KY	41339-6576	37.562665	-83.27429333
250	RIVERWOOD DR	GRAYSON	KY	41143-1753	38.3391767	-82.9223383
250	ROBIN HILL RD	PAINTSVILLE	KY	41240-9352	37.81991	-82.7886233
250	ROCKAWAY ST APT A	HAZARD	KY	41701-1416	37.25207	-83.19133
250	RUSH FORK LN TRLR 2	WITTENSVILLE	KY	41274-9007	37.86824	-82.7971333
250	RUSSELL PLAZA DR	ASHLAND	KY	41101	38.49930517	-82.67702866
250	RUSSELL RD	ASHLAND	KY	41101-7048	38.4989533	-82.677505
250	SALISBURY BRANCH RD	DEMA	KY	41859-9050	37.4061217	-82.776165
250	SALISBURY BRANCH RD	DEMA	KY	41859-9050	37.4061333	-82.7761583
250	SALISBURY BRANCH RD GARG	DEMA	KY	41859-9050	37.4063617	-82.776335
250	SCHOOLHOUSE RD GARG	LOUISA	KY	41230-5981	38.089996	-82.6167815
250	SHEAS FRK	MC ROBERTS	KY	41835-9003	37.2054683	-82.6813567
250	SLONE MOUNTAIN RD	VICCO	KY	41773-8854	37.1917117	-83.0333967
250	SNOW LN	MALLIE	KY	41836	37.3093595	-82.9038192
250	SONNY RD	CORNETTSVILLE	KY	41731-8417	37.1345983	-83.0134983
250	SPAULDING BRANCH RD	LOUISA	KY	41230-6788	37.97130167	-82.67434667
250	STINKING BR TRLR	THORNTON	KY	41855-9069	37.2019633	-82.8147083
250	STURGILL ST APT 1	ASHLAND	KY	41101-3492	38.474704	-82.66461183
250	STURGILL ST APT 2	ASHLAND	KY	41101-3492	38.4749383	-82.6647767
250	STURGILL ST APT 3	ASHLAND	KY	41101-3492	38.47482498	-82.66468669
250	STURGILL ST APT 4	ASHLAND	KY	41101-3492	38.4746683	-82.6649133
250	STURGILL ST APT 5	ASHLAND	KY	41101-3492	38.47471117	-82.66451883
250	STURGILL ST APT 6	ASHLAND	KY	41101-3492	38.4749517	-82.6647633
250	STURGILL ST APT 7	ASHLAND	KY	41101-3492	38.4749583	-82.66476
250	STURGILL ST APT 8	ASHLAND	KY	41101-3492	38.4749567	-82.6647633
250	SUGAR CAMP RD	ROBINSON CREEK	KY	41560-8501	37.3959883	-82.5650833
250	SUN VALLEY TER	HAZARD	KY	41701-1648	37.2543417	-83.1795483
250	SUNSET DR	GRAYSON	KY	41143-8946	38.3103717	-82.9482
250	SUNSET ST	HAZARD	KY	41701-1548	37.250975	-83.18813
250	SUNSHINE LN	PIKEVILLE	KY	41501-3116	37.5410167	-82.6070767
250	SUNSHINE LN GARG APT	PIKEVILLE	KY	41635	37.525754	-82.642538
250	SWEETWATER LN LOT 85	GRAYSON	KY	41143-1748	38.34065	-82.9277017
250	SYCAMORE RD	ASHCAMP	KY	41512-8618	37.25738	-82.482365
250	TANYARD HOLW	BANNER	KY	41603-9021	37.538523	-82.653002
250	TERRACE CT LOT 5	RUSSELL	KY	41169-1556	38.5150883	-82.701915
250	TRACE CANEY RD	PIPPA PASSES	KY	41844-9062	37.32488	-82.879795
250	TRANQUILITY TRL	OLIVE HILL	KY	41164-7611	38.309604666	-83.26187283
250	TRIPPLE A DR	MAYKING	KY	41837-8902	37.113035	-82.769185
250	TULIP LN	OLIVE HILL	KY	41164-5319	38.299965	-83.31705333
250	TULIP LN	OLIVE HILL	KY	41164-5319	38.30002167	-83.31660333
250	TURKEY CRK	LANGLEY	KY	41645-9001	37.527028	-82.787502
250	TWIN ENGINE DR	CHAVIES	KY	41727-8694	37.3785983	-83.2586367
250	UPPER POMPEY RD	FISHTRAP	KY	41557-8838	37.465845	-82.4062
250	VERMILLION AVE	WHITESBURG	KY	41858-7557	37.1236683	-82.835555
250	VICTORY RD	HOSKINSTON	KY	40844	37.066925	-83.3808567
250	WHITAKER FORK RD	HAZARD	KY	41701-6336	37.2120983	-83.2502267
250	WHITETAIL RD	ROXANA	KY	41848	37.10762817	-82.9460725

250 WILDCAT DR	OIL SPRINGS	KY	41238-9107	37.813725	-82.9454367
250 WILSON LOOP	SOUTH WILLIAMSON	KY	41503-3968	37.675724	-82.300431
250 YATESVILLE RD	LOUISA	KY	41230-8727	38.14466	-82.67777
250 E CEDAR DR	PIKEVILLE	KY	41501-2021	37.48116332	-82.54172294
250 E ELKHORN ST	ELKHORN CITY	KY	41522-8558	37.30654643	-82.35359688
250 E MAPLE ST	SALYERSVILLE	KY	41465-7339	37.7529617	-83.0643833
250 E MAPLE ST GARG	SALYERSVILLE	KY	41465-7339	37.7529333	-83.0641417
250 N JOHNSON BOTTOM RD	FREEBURN	KY	41528-8721	37.5580683	-82.1499117
250 W CENTRAL AVE	ASHLAND	KY	41101-7308	38.4844117	-82.6621417
2500 1ST ST	ASHLAND	KY	41102-3206	38.48315	-82.6844133
2500 BLACKBURN AVE	ASHLAND	KY	41101-4735	38.4582683	-82.652565
2500 BOOTH QUILLEN RD	ASHLAND	KY	41102-9723	38.4084383	-82.6915933
2500 BRADLEY DR	ASHLAND	KY	41101-6358	38.447975	-82.62989
2500 BROADWAY ST	CATLETTSBURG	KY	41129-1232	38.417555	-82.5988683
2500 BROADWAY ST	CATLETTSBURG	KY	41129-1232	38.4172083	-82.598985
2500 CENTER ST	CATLETTSBURG	KY	41129-1280	38.41794	-82.5977767
2500 CENTRAL PKWY	ASHLAND	KY	41102-4539	38.462945	-82.65901
2500 CHESTNUT ST	CATLETTSBURG	KY	41129-1379	38.41777833	-82.59941483
2500 COLLINS HWY	PIKEVILLE	KY	41501-6707	37.4059967	-82.508835
2500 CRAWFORD ST	ASHLAND	KY	41101-4422	38.46697017	-82.66187566
2500 CUMBERLAND AVE	ASHLAND	KY	41102-4543	38.4620783	-82.6578933
2500 ELM ST	ASHLAND	KY	41102-5940	38.45695	-82.6541333
2500 FOREST AVE	ASHLAND	KY	41101-3735	38.4659683	-82.6392417
2500 FOX CT	CATLETTSBURG	KY	41129-9063	38.32231	-82.6559583
2500 HACKWORTH ST	ASHLAND	KY	41101-3835	38.4643067	-82.64233
2500 HAMPTON ST	ASHLAND	KY	41101-3837	38.4644633	-82.6414583
2500 HIGHWAY 32	LOUISA	KY	41230-7571	38.0936333	-82.6494783
2500 HIGHWAY 3406	MAYKING	KY	41837	37.1336683	-82.7126133
2500 HILTON AVE	ASHLAND	KY	41101-2938	38.4673883	-82.63248
2500 HOLT ST	ASHLAND	KY	41101-3839	38.4635867	-82.6432467
2500 HUCKLEBERRY ST	CATLETTSBURG	KY	41129-1110	38.4167433	-82.6015483
2500 HUCKLEBERRY ST	CATLETTSBURG	KY	41129-1110	38.4162755	-82.6012663
2500 HUCKLEBERRY ST LOT 1	CATLETTSBURG	KY	41129-1110	38.4170367	-82.601745
2500 JOEL ST	ASHLAND	KY	41102-5918	38.45641989	-82.65445793
2500 KIRK ST	ASHLAND	KY	41101-3451	38.47267	-82.66346
2500 LEECO RD	HYDEN	KY	41749	37.118644	-83.321045
2500 LEXINGTON AVE APT 1	ASHLAND	KY	41101-2946	38.46821167	-82.63216183
2500 LEXINGTON AVE APT 2	ASHLAND	KY	41101-2946	38.46829	-82.6318717
2500 LEXINGTON AVE APT 3	ASHLAND	KY	41101-2946	38.46833753	-82.63195378
2500 LICK FRK	JENKINS	KY	41537-8363	37.241335	-82.5968217
2500 MAIN ST	ASHLAND	KY	41102-3321	38.4781083	-82.6783133
2500 MCGURK ST APT 2	ASHLAND	KY	41102-4760	38.459125	-82.65428
2500 MEATHOUSE RD	KIMPER	KY	41539-6313		
2500 MONROE ST	ASHLAND	KY	41102-5926	38.4550917	-82.6463533
2500 MONTGOMERY AVE	ASHLAND	KY	41101-2958	38.4691767	-82.63138
2500 NOLTE ST	ASHLAND	KY	41102-5859	38.453535	-82.66024
2500 PENIX ST	ASHLAND	KY	41102-3342	38.4779367	-82.677565
2500 PENIX ST	ASHLAND	KY	41102-3342	38.47806967	-82.67759383
2500 PIGEONROOST RD	CANADA	KY	41519-8383	37.57973815	-82.30599094
2500 PIGEONROOST RD	CANADA	KY	41519-8383	37.57984333	-82.30611216
2500 STATE ROUTE 5	ASHLAND	KY	41102-9102	38.4832283	-82.6912083
2500 STATE ROUTE 5	ASHLAND	KY	41102-9102	38.4830017	-82.69255
2500 STATE ROUTE 5	ASHLAND	KY	41102-9102	38.4824783	-82.69249
2500 STATE ROUTE 5 UNIT PAV	ASHLAND	KY	41102-9102	38.483555	-82.69090599
2500 STATE ROUTE 5 UNIT PUMPS	ASHLAND	KY	41102-9102	38.48243817	-82.69142216
2500 TERRACE BLVD	ASHLAND	KY	41102-6152	38.45213517	-82.639767
2500 TOLER CRK	HAROLD	KY	41635-8806	37.49439	-82.6235417
2500 UPPER SECOND CREEK RD	HAZARD	KY	41701-9503	37.2736145	-83.15978066
2500 WIDOWS BR TRLR	STOPOVER	KY	41568-8611	37.5108833	-82.104175
2500 E EUCLID AVE	ASHLAND	KY	41102-6108	38.4524033	-82.64047
2500 W EUCLID AVE	ASHLAND	KY	41102-6110	38.4527067	-82.6426683
2500 W ROCKHOUSE RD	ASHLAND	KY	41102-9463	38.46668	-82.7178117
2500 W WOODS CT	ASHLAND	KY	41102-9683	38.3824617	-82.7512667
25006 US HIGHWAY 119	BELFRY	KY	41514-7353	37.6189517	-82.2682617
25008 BOLTS FORK RD	RUSH	KY	41168-8210	38.24721	-82.7790467
2501 1ST ST	ASHLAND	KY	41102-3205	38.4828933	-82.6846333
2501 ALGONQUIN AVE	ASHLAND	KY	41102-4516	38.4656667	-82.6605417

2501 BETHEL CHURCH RD	HARDSHELL	KY	41348	37.44426	-83.21974333
2501 CUMBERLAND AVE	ASHLAND	KY	41102-4542	38.46249	-82.6581533
2501 ELM ST	ASHLAND	KY	41102-5939	38.4575167	-82.6539083
2501 HACKWORTH ST	ASHLAND	KY	41101-3834	38.464495	-82.64193
2501 HAMPTON ST	ASHLAND	KY	41101-3836	38.4647567	-82.6415017
2501 HILTON AVE	ASHLAND	KY	41101-2937	38.4677567	-82.63244
2501 HOLT ST	ASHLAND	KY	41101-3838	38.4634683	-82.6426783
2501 JUDY LN	ASHLAND	KY	41102-9717	38.41376233	-82.68897183
2501 KEWANEE RD	FORDS BRANCH	KY	41526	37.4367617	-82.514265
2501 KING KELLY COLEMAN HWY	WAYLAND	KY	41666	37.4477767	-82.807985
2501 KING KELLY COLEMAN HWY	WAYLAND	KY	41666	37.4477485	-82.807966
2501 KING KELLY COLEMAN HWY TRLR	WAYLAND	KY	41666	37.447722	-82.807409
2501 LEXINGTON AVE	ASHLAND	KY	41101	38.4683867	-82.6315917
2501 MAIN ST	ASHLAND	KY	41102-3320	38.4781133	-82.67796
2501 MALLIE RD	MALLIE	KY	41836-9083	37.2694317	-82.9182117
2501 MALLIE RD BARN	MALLIE	KY	41836-9083	37.2689314	-82.9182289
2501 MONTGOMERY AVE	ASHLAND	KY	41101-2957	38.4694767	-82.6309267
2501 NOBLE COCKERELL FORK RD	LOST CREEK	KY	41348-8918	37.405268	-83.242876
2501 PENIX ST	ASHLAND	KY	41102-3341	38.477761	-82.67687316
2501 RIGHT FORK MACES CRK RD	VIPER	KY	41774-9703	37.1641917	-83.1797233
2501 RIGHT FORK MACES CRK RD BARN	VIPER	KY	41774	37.16395417	-83.1798655
2501 WINCHESTER AVE	ASHLAND	KY	41101-7837	38.47287583	-82.62735233
2501 WOODLAND AVE	ASHLAND	KY	41101-3754	38.4653583	-82.6399117
2501 WOODLAND AVE	ASHLAND	KY	41101-3754	38.4653067	-82.64035
2501 S 29TH ST	ASHLAND	KY	41102-5903	38.4558867	-82.64777
25014 US HIGHWAY 119	BELFRY	KY	41514-7353	37.6189517	-82.2682617
2502 BLACKLOG RD APT	INEZ	KY	41224-9023	37.85244833	-82.50646833
2502 HIGHWAY 160	HINDMAN	KY	41822-9051	37.3167667	-82.9501667
2502 HUCKLEBERRY ST	CATLETTSBURG	KY	41129-1110	38.416926166	-82.60091916
2502 INDIAN RUN RD	FLATWOODS	KY	41139-2014	38.5131217	-82.7202283
2502 MAIN ST	ASHLAND	KY	41102-3321	38.4781017	-82.6783083
2502 MONTGOMERY AVE	ASHLAND	KY	41101-2958	38.469165	-82.6313783
2502 REED ST	FLATWOODS	KY	41139-1999	38.515425	-82.7232433
2502 REED ST APT B	FLATWOODS	KY	41139-1999	38.51537	-82.7229717
2502 REED ST APT C	FLATWOODS	KY	41139-1999	38.5153617	-82.7232433
2502 REED ST APT D	FLATWOODS	KY	41139-1999	38.5153483	-82.72302
2502 TACOMA DR	FLATWOODS	KY	41139-1231	38.5241717	-82.7379767
2502 W KIRBY FLATS RD	ASHLAND	KY	41102-8013	38.42587	-82.7613867
25023 BOLTS FORK RD TRLR	RUSH	KY	41168-8210	38.247545	-82.778775
2503 BROWNS FORK RD TRLR 3	HAZARD	KY	41701-9743	37.2213675	-83.229737
2503 CENTRAL PKWY	ASHLAND	KY	41102-4538	38.46366	-82.6588117
2503 CHINN ST	ASHLAND	KY	41101-4413	38.46791	-82.6624233
2503 DAVELLA RD	DEBORD	KY	41214-9075	37.78448833	-82.60322667
2503 DEWITT ST	FLATWOODS	KY	41139-1430	38.5221217	-82.7320117
2503 FANNIN ST APT 1	FLATWOODS	KY	41139-1593	38.5183583	-82.72635
2503 FANNIN ST APT 2	FLATWOODS	KY	41139-1593	38.5184383	-82.7263
2503 FANNIN ST APT 3	FLATWOODS	KY	41139-1593	38.5185233	-82.726725
2503 KY ROUTE 3380	TEABERRY	KY	41660-9044	37.38577	-82.6338067
2503 LITTLE CAT FORK RD	LOUISA	KY	41230-7141	38.1838717	-82.7589683
2503 LITTLE DRY FRK	WHITESBURG	KY	41858-8442	37.1648683	-82.83746
2503 NEW PAINTSVILLE RD	SALYERSVILLE	KY	41465-8089	37.7607217	-82.9935517
2503 NEW PAINTSVILLE RD TRLR	SALYERSVILLE	KY	41465-8089	37.7605483	-82.993975
2503 PENIX ST	ASHLAND	KY	41102-3341	38.4775733	-82.6769467
2503 STATE ROUTE 503 TRLR	WURLTAND	KY	41144-7485	38.5192083	-82.7844817
2503 TACOMA DR	FLATWOODS	KY	41139-1230	38.5240633	-82.7382983
25032 US HIGHWAY 119 UNIT 5293	BELFRY	KY	41514-7353	37.618885	-82.268405
2504 4TH ST	ASHLAND	KY	41102-4201	38.4806483	-82.6821517
2504 BATH AVE	ASHLAND	KY	41101-2928	38.469505	-82.630605
2504 BEECH ST	ASHLAND	KY	41102-5823	38.4559317	-82.6546217
2504 CRAFT COLLY RD	ERMINE	KY	41815-9025	37.1534506	-82.7943909
2504 CRAWFORD ST	ASHLAND	KY	41101-4422	38.4671067	-82.6621317
2504 CUMBERLAND AVE	ASHLAND	KY	41102-4543	38.46199	-82.6579883
2504 FOREST HILLS RD	FOREST HILLS	KY	41527-8404	37.6279467	-82.2986017
2504 GREENBO BLVD	FLATWOODS	KY	41139-1829	38.5178867	-82.7277433
2504 HILTON AVE	ASHLAND	KY	41101-2938	38.4672733	-82.63217
2504 INDIAN RUN RD	FLATWOODS	KY	41139-2014	38.5130483	-82.7202417
2504 ISLAND CREEK RD	PIKEVILLE	KY	41501-7202	37.4540833	-82.54771



2504 LEXINGTON AVE	ASHLAND	KY	41101-2946	38.4680417	-82.6319217
2504 LYNNHAVEN CT	ASHLAND	KY	41101-6366	38.4492967	-82.6292917
2504 MONROE ST	ASHLAND	KY	41102-5926	38.4550683	-82.6464617
2504 MONTGOMERY AVE	ASHLAND	KY	41101-2958	38.46912	-82.631005
2504 NEEDA ST	FLATWOODS	KY	41139-1820	38.517215	-82.72648
2504 NEWMAN ST	ASHLAND	KY	41101-3846	38.46427	-82.6396633
2504 OAKLAWN CT	ASHLAND	KY	41101-4763	38.4589733	-82.6509433
2504 PENIX ST	ASHLAND	KY	41102-3342	38.4780333	-82.6771667
2504 ROCKHOUSE RD	TOMAHAWK	KY	41262-8958	37.8447064	-82.6037644
2504 ROCKHOUSE RD UNIT STORAGE	TOMAHAWK	KY	41262-8958	37.8447064	-82.6037644
2504 STATE HIGHWAY 292 APT 2	BELFRY	KY	41514-9220	37.680797	-82.3025205
2504 STATE HIGHWAY 292 APT LOWER	BELFRY	KY	41514-9220	37.6807617	-82.3026883
2504 TACOMA DR	FLATWOODS	KY	41139-1231	38.5240383	-82.73788
2504 E EUCLID AVE	ASHLAND	KY	41102-6108	38.4525417	-82.6407783
2504 W EUCLID AVE	ASHLAND	KY	41102-6110	38.45289098	-82.64273055
2505 BEECH ST	ASHLAND	KY	41102-5822	38.45568	-82.65418
2505 CHINN ST	ASHLAND	KY	41101-4413	38.46792	-82.6625617
2505 CHINN ST	ASHLAND	KY	41101-4413	38.46787	-82.662575
2505 DEWITT ST	FLATWOODS	KY	41139-1430	38.5218133	-82.7321733
2505 GREENBO BLVD	FLATWOODS	KY	41139-1828	38.5180383	-82.72783
2505 GREENBO BLVD	FLATWOODS	KY	41139-1828	38.5181267	-82.7278017
2505 HACKWORTH ST	ASHLAND	KY	41101-3834	38.464455	-82.641875
2505 HILTON AVE	ASHLAND	KY	41101-2937	38.467535	-82.6323983
2505 HOLT ST	ASHLAND	KY	41101-3838	38.46363	-82.6427817
2505 JACKSON AVE	ASHLAND	KY	41102-6027	38.4541367	-82.645165
2505 KY HIGHWAY 610	VIRGIE	KY	41572-9019	37.3234933	-82.5854367
2505 KY HIGHWAY 610 GARG	VIRGIE	KY	41572-9019	37.323455	-82.5851117
2505 KY ROUTE 1426	BANNER	KY	41603-9075	37.573015	-82.6957017
2505 LYNNHAVEN CT	ASHLAND	KY	41101-6365	38.449035	-82.62927
2505 MAIN ST	ASHLAND	KY	41102-3320	38.4779467	-82.67797
2505 MCGURK ST	ASHLAND	KY	41102-4759	38.459435	-82.654745
2505 MONTGOMERY AVE	ASHLAND	KY	41101-2957	38.4692533	-82.6309383
2505 NEEDA ST	FLATWOODS	KY	41139-1819	38.5174083	-82.7270133
2505 OAKLAWN CT	ASHLAND	KY	41101-4762	38.4592017	-82.650615
2505 PINSONFORK RD	MC ANDREWS	KY	41543-8013	37.5406967	-82.29396
2505 RIGHT FORK OF BRUSHY RD	VARNEY	KY	41571-9002	37.63639	-82.4666517
2505 SMITH BR	GRAYSON	KY	41143-7273	38.353945	-83.0502667
2505 SMITH BRANCH RD	GREENUP	KY	41144-6480	38.59789493	-82.90208441
2505 STATE ROUTE 5	ASHLAND	KY	41102-9102	38.4838883	-82.6931383
2505 TACOMA DR	FLATWOODS	KY	41139-1230	38.52417733	-82.7382825
2505 S 29TH ST	ASHLAND	KY	41102-5903	38.4559867	-82.64821
2506 BEECH ST	ASHLAND	KY	41102-5823	38.45552066	-82.6540135
2506 CENTRAL PKWY	ASHLAND	KY	41102-4539	38.462885	-82.6589983
2506 DEWITT ST	FLATWOODS	KY	41139-1431	38.5217767	-82.73218
2506 DIX FRK TRLR	SIDNEY	KY	41564-8814	37.582745	-82.3510833
2506 GREENBO BLVD	FLATWOODS	KY	41139-1829	38.5176667	-82.7278233
2506 HOLT ST	ASHLAND	KY	41101-3839	38.4635533	-82.6432283
2506 KIRK ST	ASHLAND	KY	41101-3451	38.472693666	-82.66357783
2506 NEEDA ST	FLATWOODS	KY	41139-1820	38.5170283	-82.7266067
2506 OAK ST LOT 2	FLATWOODS	KY	41139-1656	38.5144183	-82.715275
2506 OAK ST LOT 6	FLATWOODS	KY	41139-1656	38.514625	-82.71495
2506 OAK ST LOT 7	FLATWOODS	KY	41139-1656	38.5145667	-82.71503
2506 OAKVIEW RD	ASHLAND	KY	41101-4700	38.460045	-82.6495633
2506 RENEE ST	FLATWOODS	KY	41139-2035	38.5121733	-82.7168733
2506 RIGGLES ST	ASHLAND	KY	41101-3435	38.4699467	-82.6640633
2506 SHOPES CREEK RD	ASHLAND	KY	41102-9750	38.41400673	-82.68172073
2506 TACOMA DR	FLATWOODS	KY	41139-1231	38.52390983	-82.73774233
2506 S 29TH ST	ASHLAND	KY	41102-5904	38.455615	-82.6470433
2506 S 29TH ST	ASHLAND	KY	41102-5904	38.4559667	-82.6470183
2506 W JARVIS RD	ASHLAND	KY	41102-8007	38.4322683	-82.754845
2506 W MAPLELEAF RD	ASHLAND	KY	41102-9588	38.462249	-82.72858833
25062 US HIGHWAY 119	BELFRY	KY	41514-7353	37.619465	-82.2678433
25067 KY ROUTE 122	MELVIN	KY	41650-9070	37.35276783	-82.66043033
2507 BURNING FRK	SALVERSVILLE	KY	41465-7475	37.7090117	-82.995325
2507 CENTRAL PKWY	ASHLAND	KY	41102-4538	38.46366	-82.6591167
2507 COWPEN RD	PIKEVILLE	KY	41501-6157	37.5552954	-82.54898
2507 CUMBERLAND AVE	ASHLAND	KY	41102-4542	38.462345	-82.65835

2507 DEWITT ST	FLATWOODS	KY	41139-1430	38.5215133	-82.732285
2507 DRY CREEK RD	TOPMOST	KY	41862-9058	37.3303767	-82.773505
2507 ELM ST	ASHLAND	KY	41102-5939	38.457415	-82.65341
2507 FARM HILL DR	FLATWOODS	KY	41139-1436	38.5203783	-82.7308383
2507 FOREST AVE	ASHLAND	KY	41101-3734	38.466735	-82.63815
2507 GREENBO BLVD	FLATWOODS	KY	41139-1828	38.51772983	-82.7279475
2507 HARDBURLY RD	BULAN	KY	41722-8925	37.30053217	-83.12758116
2507 HIGHWAY 931	WHITESBURG	KY	41858-8963	37.0974167	-82.8514983
2507 JOEL ST	ASHLAND	KY	41102-5917	38.456735	-82.6542517
2507 KY HIGHWAY 2022	BUCKHORN	KY	41721-8870	37.334516666	-83.50965167
2507 KY ROUTE 3379	HAROLD	KY	41635	37.4653717	-82.630515
2507 LITTLE ROBINSON CRK	VIRGIE	KY	41572-8410	37.370705	-82.6248433
2507 NEEDA ST	FLATWOODS	KY	41139-1819	38.517345	-82.7270733
2507 PENIX ST	ASHLAND	KY	41102-3341	38.4774217	-82.67712
2507 POWELLS CRK UNIT CHURCH	PIKEVILLE	KY	41501-9802	37.408635	-82.3919567
2507 RENEE ST	FLATWOODS	KY	41139-2034	38.512295	-82.7169917
2507 RIGGLES ST	ASHLAND	KY	41101-3434	38.4701583	-82.6643017
2507 ROAD FRK	SIDNEY	KY	41564-8656	37.5724867	-82.37064
2507 TACOMA DR	FLATWOODS	KY	41139-1230	38.52383	-82.7378783
2508 AUBURN AVE	ASHLAND	KY	41102-6102	38.45242	-82.6417767
2508 CRAWFORD ST	ASHLAND	KY	41101-4422	38.4667883	-82.662335
2508 FIELDS AVE	FLATWOODS	KY	41139-1912	38.51423	-82.7219
2508 FOREST AVE	ASHLAND	KY	41101-3735	38.4665083	-82.6382967
2508 FULLERS RIDGE RD	LOUISA	KY	41230-6232	38.16001583	-82.65928183
2508 GREENBO BLVD	FLATWOODS	KY	41139-1829	38.5174867	-82.7278983
2508 HACKWORTH ST	ASHLAND	KY	41101-3835	38.4642133	-82.6422733
2508 HILTON AVE	ASHLAND	KY	41101-2938	38.4672483	-82.6323383
2508 LITTLE DRY FRK	WHITESBURG	KY	41858-8442	37.16706383	-82.83714083
2508 MAIN ST	ASHLAND	KY	41102-3321	38.4601935	-82.6477865
2508 NEEDA ST	FLATWOODS	KY	41139-1820	38.5169777	-82.7264724
2508 PENIX ST	ASHLAND	KY	41102-3342	38.47763	-82.6775617
2508 REED ST	FLATWOODS	KY	41139-1981	38.5148283	-82.7231717
2508 RENEE ST	FLATWOODS	KY	41139-2035	38.5127133	-82.7165467
2508 SPARKS ST	ASHLAND	KY	41101-3831	38.46118	-82.646425
2508 TACOMA DR	FLATWOODS	KY	41139-1231	38.5236533	-82.7376133
2508 E EUCLID AVE	ASHLAND	KY	41102-6108	38.4523067	-82.64086
2508 W EUCLID AVE	ASHLAND	KY	41102-6110	38.4524367	-82.6410933
2508 W KIRBY FLATS RD	ASHLAND	KY	41102-8013	38.4253917	-82.7619417
2508 W MEADOWBROOK ST	ASHLAND	KY	41102-8802	38.4794917	-82.7086153
2508 W MEADOWBROOK ST	ASHLAND	KY	41102-8802	38.479995	-82.7080467
25089 US HIGHWAY 119	BELFRY	KY	41514-7243	37.6203217	-82.268545
2509 CHINN ST	ASHLAND	KY	41101-4413	38.46803	-82.6626617
2509 DAWES ST	ASHLAND	KY	41102-4743	38.45811383	-82.6531005
2509 DEWITT ST	FLATWOODS	KY	41139-1430	38.52151	-82.7322733
2509 FARM HILL DR	FLATWOODS	KY	41139-1436	38.5200633	-82.7309617
2509 GREENBO BLVD	FLATWOODS	KY	41139-1828	38.5169017	-82.7278267
2509 HACKWORTH ST	ASHLAND	KY	41101-3834	38.4644267	-82.64188
2509 HIGHWAY 32	LOUISA	KY	41230-7571	38.0920583	-82.6465317
2509 INDIAN RUN RD	FLATWOODS	KY	41139-2013	38.51310067	-82.72075866
2509 KY ROUTE 1428	PRESTONSBURG	KY	41653-8431	37.6498983	-82.7088583
2509 KY ROUTE 302	VAN LEAR	KY	41265-9066	37.7732083	-82.762645
2509 LYNNHAVEN CT	ASHLAND	KY	41101-6365	38.4485917	-82.6292233
2509 MAIN ST	ASHLAND	KY	41102-3320	38.4777967	-82.678165
2509 MONROE ST	ASHLAND	KY	41102-5925	38.4552867	-82.6471483
2509 NEEDA ST	FLATWOODS	KY	41139-1819	38.5171867	-82.727165
2509 OWLS NEST RD	HYDEN	KY	41749-8409	37.17036	-83.3444983
2509 PIGEON ROOST RD	PILGRIM	KY	41250-8973	37.7545983	-82.4438467
2509 RENEE ST	FLATWOODS	KY	41139-2034	38.5121	-82.7171967
2509 TACOMA DR	FLATWOODS	KY	41139-1230	38.5237467	-82.7378117
2509 N MAIN ST	HAZARD	KY	41701-1081	37.2680483	-83.1861833
2509 N MAIN ST APT B	HAZARD	KY	41701-1081	37.26821466	-83.18601283
2509 W EUCLID AVE	ASHLAND	KY	41102-6109	38.4526317	-82.6429667
2509 W HEARTHSTONE LN	ASHLAND	KY	41102-8070	38.4616917	-82.7198583
2509 W ROCKHOUSE RD	ASHLAND	KY	41102-9463	38.46758817	-82.71842716
25098 US HIGHWAY 119	BELFRY	KY	41514-7354	37.6200817	-82.2685083
25098 US HIGHWAY 119 APT 1	BELFRY	KY	41514-7354	37.6202233	-82.2679383
25098 US HIGHWAY 119 APT 2	BELFRY	KY	41514-7354	37.6202233	-82.2679383

25098 US HIGHWAY 119 APT 3	BELFRY	KY	41514-7354	37.6202233	-82.2679383
25098 US HIGHWAY 119 APT 4	BELFRY	KY	41514-7354	37.6202233	-82.2679383
251 ADKINS BR	HAROLD	KY	41635-6322	37.4358967	-82.6315583
251 ANNICE WAY APT 6	HAZARD	KY	41701-2501	37.2605583	-83.193695
251 ANNICE WAY APT 7	HAZARD	KY	41701-2501	37.2605367	-83.1936783
251 ANNICE WAY APT 8	HAZARD	KY	41701-2501	37.2605283	-83.19367
251 ANNICE WAY UNIT POOLPMP	HAZARD	KY	41701-2501	37.2605905	-83.19357316
251 AXIS DR	PAYNE GAP	KY	41537-8999	37.15345467	-82.65998483
251 BELLEFONTE CIR	ASHLAND	KY	41101-2195	38.5020767	-82.6995367
251 BERRY HOLW TRLR	DENTON	KY	41132-8951	38.2549403	-82.8348616
251 BIG BRANCH BALL RD	EMMALENA	KY	41740-9011	37.3716529	-83.0511521
251 BLACKSMITH RD	LETCHER	KY	41832-8907	37.1374833	-82.95297
251 BLANKENSHIP BRANCH RD	LOUISA	KY	41230-7749	37.96123833	-82.48981667
251 BLUE POND FRK	BELCHER	KY	41513-8301	37.3430783	-82.36299
251 BOBCAT RIDGE RD	LOUISA	KY	41230-6304	38.1639845	-82.66585933
251 BUCK TACKETT RD	VIRGIE	KY	41572-8807	37.3023217	-82.6394383
251 CABLE HOLLOW CRK	JENKINS	KY	41537-8007	37.24667	-82.5602617
251 CAMELOT HILL DR	HAZARD	KY	41701-5498	37.234883833	-83.139218
251 CARPENTER BRANCH RD	JACKSON	KY	41339-8215	37.572155	-83.333376
251 CARTER BR TRLR	INEZ	KY	41224-8885	37.84853833	-82.513797
251 CASSIDY BLVD	PIKEVILLE	KY	41501-1426	37.5037083	-82.5341333
251 CEDARCREST DR	MINNIE	KY	41651-9022	37.457005	-82.765917
251 CEDARCREST DR GARG	MINNIE	KY	41651-9022	37.45821967	-82.76706366
251 CHANDLER CREEK RD	BEAR BRANCH	KY	41714-8916	37.17049	-83.5222833
251 CHURCH HILL RD	LETCHER	KY	41832-8918	37.1477767	-82.962195
251 CONNELLEY ST	SALYERSVILLE	KY	41465-7572	37.753471	-83.0558305
251 DEFIANCE CIR	HAPPY	KY	41746-9065	37.2042183	-83.0887917
251 DONNELLY DR TRLR	WHITESBURG	KY	41858-6510	37.16379122	-82.88005033
251 EVERSELE HOLLOW RD	BUSY	KY	41723-9510	37.27965	-83.2700017
251 FARMHILL DR	JACKSON	KY	41339-6950	37.56679833	-83.328075
251 FOX RUN RD	GRAYSON	KY	41143-8819	38.315493	-82.908798
251 GAS PLANT RD	DENTON	KY	41132-8941	38.24846	-82.8367517
251 GLANCY FRK TRLR	DENTON	KY	41132-9039	38.2674552	-82.8578618
251 GREENBURY VLY	HAROLD	KY	41635	37.539715	-82.658175
251 HICKORY WITHE BRANCH RD	FISTY	KY	41743-8315	37.3103767	-83.0684933
251 HIDDEN VALLEY RD	PAINTSVILLE	KY	41240-8908	37.827565	-82.8306417
251 HIDDEN VALLEY RD GARG	PAINTSVILLE	KY	41240-8908	37.826994	-82.82972733
251 HIRAM BAILEY LOOP	LETCHER	KY	41832-9015	37.149875	-82.95936
251 HOLDER HOLW	MALLIE	KY	41836-9053	37.2874733	-82.9053417
251 HOWARD DR	SALYERSVILLE	KY	41465-9575	37.7148967	-83.00468
251 JERRY BOTTOM RD	HUDDY	KY	41535-8941	37.5979317	-82.2751883
251 KY ROUTE 1426	BANNER	KY	41603-8004	37.5988783	-82.6977133
251 LEECO RD	HYDEN	KY	41749-8754	37.14711976	-83.32027595
251 LYKINS CRK	PIKEVILLE	KY	41501-5603	37.5041367	-82.548515
251 MAIN STREET LOOP TRLR	BLACKKEY	KY	41804-8722	37.1394367	-82.98038
251 MCKNIGHT ST	ASHLAND	KY	41102-4338	38.4677283	-82.6811767
251 MEADE BR	SALYERSVILLE	KY	41465-8348	37.7554467	-83.0755417
251 MEADOW LARK RD TRLR	PINE TOP	KY	41843-9067	37.2721367	-82.841055
251 MEDICAL PLAZA LN	WHITESBURG	KY	41858-9323	37.1233983	-82.843485
251 MINYARD FORK RD	HAZARD	KY	41701-6380	37.1937925	-83.226541
251 MORTON BLVD	HAZARD	KY	41701-9470	37.28019	-83.2203767
251 MUDDY BR	FLATWOODS	KY	41139-9049	38.4803917	-82.731455
251 MUDDY BR	FLATWOODS	KY	41139-9049	38.480395	-82.7317467
251 NASCAR DR	BONNYMAN	KY	41719-8702	37.28951229	-83.23586459
251 NEWMAN BR	HI HAT	KY	41636-7100	37.386186	-82.7168795
251 OLD HOUSE BR TRLR	RANSOM	KY	41558-8513	37.52651417	-82.19606539
251 OWENS BRANCH RD TRLR	SLEMP	KY	41763-8847	37.0798067	-83.1155283
251 PERSIMMON LN	LOUISA	KY	41230-9413	38.18797533	-82.65797816
251 PERT CREEK RD	WHITESBURG	KY	41858-8545	37.110615833	-82.79972683
251 PINE HILL DR	JACKSON	KY	41339-9682	37.56897	-83.3793767
251 PINE ST	PAINTSVILLE	KY	41240-1314	37.810015	-82.7949767
251 PRESTON ST	PAINTSVILLE	KY	41240-1125	37.8169617	-82.79832
251 PRICHARD ST	ASHLAND	KY	41102-3366	38.4768883	-82.6708083
251 RATLIFF BR	PAINTSVILLE	KY	41240-8685	37.845215	-82.828765
251 RUDY ST	SOUTH PORTSMOUTH	KY	41174	38.7249633	-83.0146267
251 SCOTT AVE	PIKEVILLE	KY	41501-1282	37.4847895	-82.52130066
251 SHILOH DR	LOUISA	KY	41230-7702	38.1070417	-82.6403567

251	SHORT FORK RD	PIPPA PASSES	KY	41844-9040	37.31876456	-82.88974467
251	SMITH CAMP RD	WOOTON	KY	41776	37.1639433	-83.3034167
251	STATE HIGHWAY 194	PIKEVILLE	KY	41501-4832	37.5609867	-82.439545
251	SUNSET ST	HAZARD	KY	41701-1547	37.2510383	-83.1883717
251	SUNSHINE LN	LEBURN	KY	41831-8999	37.3981033	-82.9608433
251	SWEETWATER LN	GRAYSON	KY	41143-1750	38.3407233	-82.9279017
251	TACKETT BRANCH RD	BEVINSVILLE	KY	41606-6124	37.32196	-82.7460917
251	TENMILE CREEK RD	CHAVIES	KY	41727-8653	37.38658603	-83.27580505
251	TOLLAGE CRK	PIKEVILLE	KY	41501-3303	37.5118283	-82.53537
251	TRILBY TACKETT RD	PIKEVILLE	KY	41501-3823	37.3578983	-82.5709833
251	TRILBY TACKETT RD GARG	PIKEVILLE	KY	41501-3823	37.3579956	-82.5709114
251	UPPER DUNHAM RD	JENKINS	KY	41537-8500	37.2066117	-82.6395633
251	UPPER WOLF BR	TOMAHAWK	KY	41262-9101	37.8574692	-82.5941297
251	WILLOW DR	LOUISA	KY	41230-9227	38.10286	-82.628305
251	WOLFPIT BRANCH RD	ELKHORN CITY	KY	41522-7602	37.3513767	-82.4295
251	WOLFPIT BRANCH RD	ELKHORN CITY	KY	41522-7602	37.35162	-82.429055
251	WOOTON RD	WOOTON	KY	41776-8737	37.1789917	-83.2980217
251	N MAYO TRL	PAINTSVILLE	KY	41240-1803	37.8230535	-82.81631933
251	N MAYO TRL ANNX MSLR	PAINTSVILLE	KY	41240	37.82090733	-82.815055
251	W GARRETT RD	GARRETT	KY	41630-6983	37.4837917	-82.8357667
251	W RUSSELL ST UNIT 1	ELKHORN CITY	KY	41522-9025	37.30097767	-82.35414233
2510	BEECH ST	ASHLAND	KY	41102-5823	38.45536617	-82.65410716
2510	BLACKBURN AVE	ASHLAND	KY	41101-4735	38.45803	-82.652005
2510	DEWITT ST	FLATWOODS	KY	41139-1431	38.521721	-82.73211
2510	ELM ST	ASHLAND	KY	41102-5940	38.4573867	-82.6538033
2510	FIELDS AVE	FLATWOODS	KY	41139-1912	38.5141167	-82.7220467
2510	FOXHUNTERS RD	FLATWOODS	KY	41139-1285	38.5240533	-82.7433083
2510	GREENBO BLVD	FLATWOODS	KY	41139-1829	38.51737567	-82.72791716
2510	HAMPTON ST	ASHLAND	KY	41101-3837	38.46437	-82.641375
2510	HIGHWAY 2565	LOUISA	KY	41230-5916	38.10107667	-82.61434667
2510	HIGHWAY 2565 UNIT OFFICE	LOUISA	KY	41230-5916	38.10124	-82.614025
2510	HOLT ST	ASHLAND	KY	41101-3839	38.4634667	-82.6431033
2510	KIRK ST	ASHLAND	KY	41101-3451	38.4723383	-82.66377
2510	LEFT FORK BLACKBERRY RD	RANSOM	KY	41558-8632	37.524775	-82.2088983
2510	LITTLE CRK	PIKEVILLE	KY	41501-6912	37.3674167	-82.5289717
2510	LONGFORK RD	VIRGIE	KY	41572-8921	37.321135	-82.620965
2510	LONGFORK RD	VIRGIE	KY	41572-8921	37.3212317	-82.6207483
2510	LYNNHAVEN CT	ASHLAND	KY	41101-6366	38.4488067	-82.629525
2510	NEEDA ST	FLATWOODS	KY	41139-1880	38.5169133	-82.7267783
2510	ROBERTS ST	FLATWOODS	KY	41139-1948	38.5136717	-82.72119
2510	STUMBO HOLW	DRIFT	KY	41619-9060	37.4919317	-82.7343417
2510	E CALVIN ST	ASHLAND	KY	41102-7712	38.3842867	-82.7083017
2510	E MOUNTAIN PKWY	SALYERSVILLE	KY	41465-8727	37.730185	-83.00733
2510	S 29TH ST	ASHLAND	KY	41102-5904	38.45556	-82.64757
2510	W ROCKHOUSE RD	ASHLAND	KY	41102-9463	38.4674417	-82.7178283
2510	W WOODS CT	ASHLAND	KY	41102-9683	38.3824	-82.751025
25101	US HIGHWAY 119	BELFRY	KY	41514-7244	37.6202045	-82.268823
25108	KY ROUTE 122	MELVIN	KY	41650-9071	37.3546933	-82.663075
2511	AUBURN AVE	ASHLAND	KY	41102-6101	38.452505	-82.6421283
2511	CAMBRIDGE DR	FLATWOODS	KY	41139-2209	38.523845	-82.7360567
2511	CAMBRIDGE DR	FLATWOODS	KY	41139-2209	38.5237883	-82.7360417
2511	CUMBERLAND AVE	ASHLAND	KY	41102-4542	38.462275	-82.6584883
2511	FARM HILL DR	FLATWOODS	KY	41139-1436	38.5198617	-82.7310383
2511	FIELDS AVE	FLATWOODS	KY	41139-1911	38.5144983	-82.7219033
2511	HOLT ST	ASHLAND	KY	41101-3838	38.46352	-82.6426867
2511	HURRICANE CRK TRLR	STOPOVER	KY	41568-8931	37.49012	-82.0963633
2511	JACKSON AVE	ASHLAND	KY	41102-6027	38.454	-82.6447733
2511	LEECO RD	WOOTON	KY	41776	37.11906991	-83.32202563
2511	LONG FORK RD	KIMPER	KY	41539-5953	37.465105	-82.2582285
2511	MAIN ST	ASHLAND	KY	41102-3320	38.4602433	-82.6474917
2511	MAIN ST TRLR	ASHLAND	KY	41102-3320	38.4600517	-82.6475417
2511	MONTGOMERY AVE	ASHLAND	KY	41101-2957	38.4693317	-82.6307667
2511	NEEDA ST	FLATWOODS	KY	41139-1819	38.5171417	-82.7271933
2511	ROCKHOUSE CRK	ELKHORN CITY	KY	41522-7942	37.3467517	-82.4870183
2511	ROCKHOUSE CRK UNIT BLDING	ELKHORN CITY	KY	41522-7942	37.346865	-82.4869167
2511	WOODLAND AVE	ASHLAND	KY	41101-3754	38.465375	-82.6398
2511	N BIG CREEK RD	SIDNEY	KY	41564	37.648615	-82.35941

2511 S LAKE DR	PRESTONSBURG	KY	41653-1368	37.67027	-82.7428983
25110 US HIGHWAY 119	BELFRY	KY	41514-7355	37.62019167	-82.26826916
2512 4TH ST	ASHLAND	KY	41102-4201	38.48095717	-82.6823545
2512 AUBURN AVE	ASHLAND	KY	41102-6102	38.4523167	-82.6420433
2512 BATH AVE	ASHLAND	KY	41101-2928	38.47006923	-82.63040459
2512 CRAWFORD ST	ASHLAND	KY	41101-4422	38.4667432	-82.6622961
2512 CUMBERLAND AVE	ASHLAND	KY	41102-4543	38.4618667	-82.6582733
2512 FIELDS AVE	FLATWOODS	KY	41139-1912	38.513985666	-82.72223083
2512 FOXHUNTERS RD	FLATWOODS	KY	41139-1285	38.5229283	-82.742985
2512 HUFFS RUN TRLR	GRAYSON	KY	41143-7762	38.2582317	-82.9238333
2512 JOEL ST	ASHLAND	KY	41102-5918	38.45630667	-82.65419866
2512 MAIN ST	ASHLAND	KY	41102-3321	38.4598617	-82.647695
2512 MAIN ST	ASHLAND	KY	41102-3321	38.4779567	-82.6785333
2512 MONROE ST	ASHLAND	KY	41102-5926	38.4549475	-82.6466757
2512 MONROE ST APT	ASHLAND	KY	41102-5926	38.45529424	-82.64655601
2512 NEEDA ST	FLATWOODS	KY	41139-1880	38.5173267	-82.7266733
2512 OAKLAWN CT	ASHLAND	KY	41101-4763	38.4589683	-82.65078
2512 PENIX ST	ASHLAND	KY	41102-3342	38.477783	-82.67770533
2512 QUICKSAND RD	JACKSON	KY	41339-9674	37.5271572	-83.3559693
2512 REED ST	FLATWOODS	KY	41139-1981	38.5146083	-82.7228917
2512 ROBERTS ST	FLATWOODS	KY	41139-1948	38.5135117	-82.7211417
2512 SHELBY DRY FRK	SHELBIANA	KY	41562-8415	37.39273	-82.4954117
2512 SHOPES CREEK RD	ASHLAND	KY	41102-9750	38.41393071	-82.68159611
2512 STUMBO HOLW	DRIFT	KY	41619-9060	37.4914267	-82.7338583
2512 W JARVIS RD	ASHLAND	KY	41102-8007	38.4324783	-82.75473
25120 US HIGHWAY 119	BELFRY	KY	41514-7355	37.620258	-82.2680905
25120 US HIGHWAY 119	BELFRY	KY	41514-7355	37.620606	-82.26810216
25127 US HIGHWAY 119	BELFRY	KY	41514-7244	37.6203217	-82.268545
2512R 4TH ST	ASHLAND	KY	41102-4201	38.4807567	-82.6827267
2513 BIG ELK RD TRLR	INEZ	KY	41224-8561	37.869235	-82.4484917
2513 CHINN ST	ASHLAND	KY	41101-4413	38.4678267	-82.66317
2513 DAWES ST	ASHLAND	KY	41102-4743	38.4579933	-82.653435
2513 FIELDS AVE	FLATWOODS	KY	41139-1911	38.514125	-82.722545
2513 FOXHUNTERS RD	FLATWOODS	KY	41139-1283	38.523385	-82.742485
2513 JACKSON AVE	ASHLAND	KY	41102-6027	38.4539733	-82.6452267
2513 JOEL ST	ASHLAND	KY	41102-5917	38.4565383	-82.65381
2513 KY ROUTE 1107	PAINTSVILLE	KY	41240-8672	37.797885	-82.7764267
2513 KY ROUTE 302	VAN LEAR	KY	41265-9066	37.773369	-82.76286899
2513 LYNNHAVEN CT	ASHLAND	KY	41101-6365	38.448455	-82.62925
2513 MCGURK ST	ASHLAND	KY	41102-4759	38.4592283	-82.6548783
2513 MONTGOMERY AVE	ASHLAND	KY	41101-2957	38.4691367	-82.6307
2513 NEWMAN ST	ASHLAND	KY	41101-3845	38.4644417	-82.6383467
2513 REED ST	FLATWOODS	KY	41139-2505	38.5156461	-82.7232837
2513 REED ST	FLATWOODS	KY	41139-2505	38.5154017	-82.7247767
2513 REED ST	FLATWOODS	KY	41139-2505	38.5156461	-82.7232837
2513 RENEE ST	FLATWOODS	KY	41139-2034	38.5119483	-82.7172567
2513 RIGHT FORK MACES CRK RD	VIPER	KY	41774	37.163774	-83.18011233
2513 RIGHT FORK MACES CRK RD GARG	VIPER	KY	41774	37.163729833	-83.17938166
2513 ROBERTS ST	FLATWOODS	KY	41139-1947	38.513805	-82.7213617
2513 SMITH LN	JACKSON	KY	41339-1144	37.55283667	-83.38494667
2513 SMITH LN APT 2	JACKSON	KY	41339-1144	37.55304967	-83.38494916
2513 STATE ROUTE 207	FLATWOODS	KY	41139-8954	38.51371956	-82.7376407
2513 STATE ROUTE 207 GARG	FLATWOODS	KY	41139-8954	38.51371956	-82.7376407
2513 TERRACE BLVD	ASHLAND	KY	41102-6151	38.452195	-82.6400967
2513 TERRACE BLVD GARG	ASHLAND	KY	41102-6151	38.45221324	-82.63990015
2513 WOODLAND AVE	ASHLAND	KY	41101-3754	38.465345	-82.6396767
2513 W EUCLID AVE	ASHLAND	KY	41102-6109	38.45249967	-82.6432195
2513 W WOODS CT	ASHLAND	KY	41102-9683	38.38226	-82.7511467
25135 US HIGHWAY 119	BELFRY	KY	41514-7244	37.6203217	-82.268545
2514 BEECH ST	ASHLAND	KY	41102-5823	38.4552817	-82.6540883
2514 DEWITT ST	FLATWOODS	KY	41139-1431	38.5213433	-82.7322817
2514 ELM ST	ASHLAND	KY	41102-5940	38.4573817	-82.6537917
2514 FIELDS AVE	FLATWOODS	KY	41139-1912	38.5135617	-82.722315
2514 HIGHWAY 15	WHITESBURG	KY	41858-7453	37.121405333	-82.84415483
2514 HIGHWAY 317	JACKHORN	KY	41825-8932	37.210892	-82.706552
2514 HIGHWAY 542	GUAGE	KY	41339-9525	37.56723936	-83.1866366
2514 HOLT ST	ASHLAND	KY	41101-3839	38.4632917	-82.6431067

2514 MAIN ST	ASHLAND	KY	41102-3321	38.46025907	-82.64789794
2514 MALLIE RD	MALLIE	KY	41836-9083	37.2693083	-82.9184233
2514 MCGURK ST	ASHLAND	KY	41102-4760	38.45885	-82.654535
2514 NOLTE ST	ASHLAND	KY	41102-5859	38.4534083	-82.6598517
2514 SMITH LN	JACKSON	KY	41339	37.553046333	-83.385142
2514 E EUCLID AVE	ASHLAND	KY	41102-6108	38.452095	-82.64112
2514 W EUCLID AVE	ASHLAND	KY	41102-6110	38.4523483	-82.6430083
2514 W MAPLELEAF RD TRLR	ASHLAND	KY	41102-9588	38.4609717	-82.7304967
2514 W ROCKHOUSE RD	ASHLAND	KY	41102-9463	38.4672783	-82.718375
25145 HIGHWAY 421	HYDEN	KY	41749-8983	37.1438033	-83.41375
25147 HIGHWAY 421	HYDEN	KY	41749-8983	37.1437567	-83.41407
2515 ALGONQUIN AVE	ASHLAND	KY	41102-4516	38.46526683	-82.66060816
2515 CENTER ST APT	CATLETTSBURG	KY	41129-1281	38.41762	-82.596955
2515 CENTER ST UNIT PARKING	CATLETTSBURG	KY	41129	38.4177737	-82.5969758
2515 CHINN ST	ASHLAND	KY	41101-4413	38.46776	-82.6634633
2515 CLINTON ST	ASHLAND	KY	41101-4507	38.46582	-82.6634983
2515 COLLINS HWY	PIKEVILLE	KY	41501-6707	37.406255	-82.5093333
2515 DAVEYS RUN TRLR 2	GRAYSON	KY	41143-7877	38.2488617	-82.878265
2515 EMILY CRK	PILGRIM	KY	41250-9055	37.78544	-82.395415
2515 FRASURE CRK	EAST MC DOWELL	KY	41647-9014	37.4250667	-82.7061967
2515 HACKWORTH ST	ASHLAND	KY	41101-3834	38.4641717	-82.6417133
2515 HIGHWAY 721	FISTY	KY	41743	37.3086785	-83.0808379
2515 HOLT ST	ASHLAND	KY	41101-3838	38.4632867	-82.6426167
2515 HURRICANE RD	PIKEVILLE	KY	41501-7549	37.4957755	-82.585457
2515 KY ROUTE 1498 TRLR 1	BEVINSVILLE	KY	41606-9019	37.3337917	-82.741105
2515 MCGURK ST	ASHLAND	KY	41102-4759	38.4590533	-82.6551367
2515 MONTGOMERY AVE	ASHLAND	KY	41101-2957	38.46913	-82.630445
2515 NARROWS BR	HARDY	KY	41531-8820	37.5835483	-82.2500333
2515 OAKLAWN CT	ASHLAND	KY	41101-4762	38.4591717	-82.6504533
2515 PENIX ST	ASHLAND	KY	41102-3341	38.4773017	-82.6771983
2515 RATLIFF CREEK RD	PIKEVILLE	KY	41501-2112	37.50678	-82.490955
2515 ROBERTS ST	FLATWOODS	KY	41139-1947	38.51387183	-82.72112366
2515 W JARVIS RD LOT 1	ASHLAND	KY	41102-8008	38.4325467	-82.7546883
2515 W ROCKHOUSE RD	ASHLAND	KY	41102-9463	38.4681555	-82.71836166
2516 AUBURN AVE	ASHLAND	KY	41102-6102	38.45231	-82.6420783
2516 BATH AVE	ASHLAND	KY	41101-2928	38.4695267	-82.6302533
2516 BRADLEY DR	ASHLAND	KY	41101-6358	38.4473633	-82.6299483
2516 CARTER AVE	ASHLAND	KY	41101-7830	38.4712385	-82.62875583
2516 CARTER AVE	ASHLAND	KY	41101-7830	38.47148783	-82.629145
2516 CARTER AVE	ASHLAND	KY	41101-7830	38.47192019	-82.62885259
2516 CARTER AVE	ASHLAND	KY	41101-7830	38.47127733	-82.62891533
2516 CARTER AVE	ASHLAND	KY	41101-7830	38.47148367	-82.62904166
2516 CARTER AVE UNIT 4	ASHLAND	KY	41101-7830	38.47119283	-82.628683
2516 CARTER AVE UNIT 5	ASHLAND	KY	41101-7830	38.471165	-82.6286965
2516 CRAWFORD ST	ASHLAND	KY	41101-4422	38.4669683	-82.6626017
2516 CUMBERLAND AVE	ASHLAND	KY	41102-4543	38.4617967	-82.6582833
2516 DEWITT ST	FLATWOODS	KY	41139-1431	38.5209567	-82.7324883
2516 HACKWORTH ST	ASHLAND	KY	41101-3835	38.4639167	-82.64203
2516 HAMPTON ST	ASHLAND	KY	41101-3837	38.46434	-82.6411617
2516 HIGHWAY 7	WHITESBURG	KY	41858-8270	37.2055533	-82.869325
2516 HILTON AVE	ASHLAND	KY	41101-2938	38.4670667	-82.6322117
2516 HUFFS RUN	GRAYSON	KY	41143-7762	38.25809	-82.92151
2516 KY HIGHWAY 463	DELPHIA	KY	41735-9012	37.0377467	-83.1072467
2516 LYNNHAVEN CT	ASHLAND	KY	41101-6366	38.4490833	-82.62888
2516 MAIN ST	ASHLAND	KY	41102-3321	38.4773417	-82.67861
2516 MAIN ST	ASHLAND	KY	41101-4718	38.4596267	-82.6475033
2516 NEWMAN ST	ASHLAND	KY	41101-3846	38.4642617	-82.63978
2516 PINSONFORK RD	MC ANDREWS	KY	41543-8013	37.5406967	-82.29396
2516 QUICKSAND RD LOT 1	JACKSON	KY	41339-6954	37.527778333	-83.35511667
2516 QUICKSAND RD LOT 3	JACKSON	KY	41339-8602	37.5271835	-83.35556616
2516 QUICKSAND RD LOT 6	JACKSON	KY	41339-8602	37.527238	-83.35512566
2516 QUICKSAND RD TRLR 19	JACKSON	KY	41339-8602	37.52733	-83.35560667
2516 RENEE ST	FLATWOODS	KY	41139-2035	38.5121533	-82.7168783
2516 SPARKS ST	ASHLAND	KY	41101-3831	38.46132883	-82.64647816
2516 N MAIN ST	HAZARD	KY	41701-1082	37.2683367	-83.186495
2517 AUBURN AVE	ASHLAND	KY	41102-6101	38.4524883	-82.6425233
2517 CENTER ST	CATLETTSBURG	KY	41129-1281	38.41771	-82.597025

2517 FRASURE CRK	MC DOWELL	KY	41647-9014	37.42542	-82.70592
2517 HARDBURLY RD	BULAN	KY	41722-8925	37.30067265	-83.12765433
2517 JACKSON AVE	ASHLAND	KY	41102-6027	38.4539367	-82.6452717
2517 KY HIGHWAY 2022	BUCKHORN	KY	41721-8870	37.33076433	-83.50727266
2517 KY HIGHWAY 463	DELPHIA	KY	41735-9012	37.0371283	-83.1070283
2517 LIBERTY RD	WEST LIBERTY	KY	41472-7018	37.93207167	-83.28791333
2517 LICK FRK	JENKINS	KY	41537-8363	37.239925	-82.5961117
2517 LONG FORK RD	KIMPER	KY	41539-5953	37.465395	-82.2581933
2517 LONG FORK RD	KIMPER	KY	41539-5953	37.46553	-82.2582217
2517 LYNNHAVEN CT	ASHLAND	KY	41101-6365	38.44838	-82.6292183
2517 MAIN ST	ASHLAND	KY	41101-4717	38.46	-82.647265
2517 MAIN ST	ASHLAND	KY	41102-3320	38.477537	-82.6783405
2517 MONTGOMERY AVE APT A	ASHLAND	KY	41101-2929	38.46896	-82.6305117
2517 MONTGOMERY AVE APT B	ASHLAND	KY	41101-2929	38.46897	-82.6305067
2517 MONTGOMERY AVE APT C	ASHLAND	KY	41101-2929	38.4689733	-82.6305083
2517 MONTGOMERY AVE APT D	ASHLAND	KY	41101-2929	38.46886183	-82.63036766
2517 NEWMAN ST	ASHLAND	KY	41101-3845	38.4644267	-82.6392617
2517 OAK HILL LN	ASHLAND	KY	41102-8700	38.39388013	-82.69825069
2517 OLD BURNING FORK RD	SALYERSVILLE	KY	41465-8802	37.71441067	-83.01129016
2517 OLD BURNING FORK RD	SALYERSVILLE	KY	41465-8802	37.71466	-83.0111917
2517 RENEE ST	FLATWOODS	KY	41139-2034	38.5117983	-82.7172133
2517 TINKER FRK	TEABERRY	KY	41660	37.3861333	-82.6340917
2517 E EUCLID AVE	ASHLAND	KY	41102-6107	38.4524017	-82.6415867
2517 N MAIN ST APT 1	HAZARD	KY	41701	37.26816	-83.18612
2517 N MAIN ST APT 2	HAZARD	KY	41701-1028	37.2694734	-83.1875231
2517 N MAIN ST APT 3	HAZARD	KY	41701-1028	37.268385	-83.1860967
2517 N MAIN ST APT 4	HAZARD	KY	41701-1028	37.26838	-83.1860833
2517 N MAIN ST BSMT	HAZARD	KY	41701-1028	37.26838	-83.186085
2517 W EUCLID AVE	ASHLAND	KY	41102-6109	38.452685	-82.6433867
25170 US HIGHWAY 119	BELFRY	KY	41514-7356	37.620685	-82.2678883
2518 CHINN ST	ASHLAND	KY	41101-4414	38.46767	-82.66328
2518 DAWES ST	ASHLAND	KY	41102-4744	38.45765	-82.653265
2518 DEWITT ST	FLATWOODS	KY	41139-1431	38.52091	-82.7325233
2518 ELM ST	ASHLAND	KY	41102-5940	38.4574283	-82.6536483
2518 FOREST HILLS RD	FOREST HILLS	KY	41527-8404	37.6279467	-82.2986017
2518 GRAHN RD TRLR	OLIVE HILL	KY	41164-7537	38.29419167	-83.09380833
2518 HIGHWAY 32	LOUISA	KY	41230-7571	38.0927933	-82.6481917
2518 HOLT ST	ASHLAND	KY	41101-3839	38.4632317	-82.6430283
2518 JOEL ST	ASHLAND	KY	41102-5918	38.4561517	-82.6539383
2518 KY ROUTE 1498 TRLR	BEVINSVILLE	KY	41606-9019	37.33376283	-82.74157066
2518 MAIN ST	ASHLAND	KY	41102	38.4776633	-82.6787233
2518 POWELLS CRK	PIKEVILLE	KY	41501-7905	37.409385	-82.39149
2518 REED ST	FLATWOODS	KY	41139-1981	38.514265	-82.7237317
2518 RENEE ST	FLATWOODS	KY	41139-2035	38.5117785	-82.71712066
2518 RIGGLES ST	ASHLAND	KY	41101-3435	38.4697917	-82.665095
2518 SHOPES CREEK RD	ASHLAND	KY	41102-9750	38.415125	-82.6838917
2518 STATE ROUTE 5	ASHLAND	KY	41102-9102	38.4833283	-82.693245
25182 US HIGHWAY 119	BELFRY	KY	41514-7356	37.6215717	-82.26787
25184 BOLTS FORK RD TRLR	RUSH	KY	41168-9279	38.2479717	-82.7818617
25188 HIGHWAY 421	HYDEN	KY	41749-8983	37.145225	-83.4163517
2519 AUBURN AVE	ASHLAND	KY	41102-6101	38.4524667	-82.6425783
2519 BRADLEY DR	ASHLAND	KY	41101-6357	38.4477083	-82.630515
2519 CENTER ST UPPR	CATLETTSBURG	KY	41129-1281	38.4177033	-82.5970317
2519 HAMPTON ST	ASHLAND	KY	41101-3836	38.4643467	-82.640525
2519 HAMPTON ST APT	ASHLAND	KY	41101-3836	38.46446083	-82.64082666
2519 HOLT ST	ASHLAND	KY	41101-3838	38.4632633	-82.642485
2519 JOEL ST	ASHLAND	KY	41102-5917	38.456795	-82.6539767
2519 LEXINGTON AVE	ASHLAND	KY	41101-2945	38.4681333	-82.630795
2519 NOLTE ST	ASHLAND	KY	41102-5858	38.453518	-82.659475
2519 QUICKSAND RD	JACKSON	KY	41339-9674	37.53239833	-83.351725
2519 RAYBURN FORK RD BARN	VANCEBURG	KY	41179-5385	38.32874333	-83.284005
2519 RAYBURN FORK RD GARG	VANCEBURG	KY	41179-5385	38.329895	-83.282865
252 ANDERSON BRANCH RD TRLR	SHELBY GAP	KY	41563-8331	37.22529338	-82.54642929
252 BELLEFONTE CIR	ASHLAND	KY	41101-2196	38.5021583	-82.7008667
252 BIG BRANCH RD	ELKHORN CITY	KY	41522-8155	37.29567	-82.36417
252 BIG BRANCH RD UNIT PUMP	ELKHORN CITY	KY	41522-8155	37.2957367	-82.3647733
252 BIG VALLEY RD	HYDEN	KY	41749-8112	37.20574903	-83.40263108

252 BIRCH RD	LOUISA	KY	41230-8199	38.1332183	-82.6679133
252 CALEB CHAPPELL RD	ESSIE	KY	40827	37.0628333	-83.4530633
252 CASSIDY BLVD	PIKEVILLE	KY	41501-1426	37.50477125	-82.53617273
252 CAUSEY RD	YEADDISS	KY	41777-8945	37.0554483	-83.2781167
252 CEDAR CREEK RD	PIKEVILLE	KY	41501-1483	37.4769217	-82.5483233
252 CEDAR CREEK RD	PIKEVILLE	KY	41501-1483	37.4770117	-82.5483183
252 CHARLESTOWN HTS LOT 7	HINDMAN	KY	41822-8691	37.332377	-82.981178
252 CHOPPING BR	MC ROBERTS	KY	41835-9072	37.20339	-82.6692317
252 CLAY RD LOT 54	HYDEN	KY	41749	37.152794166	-83.35074733
252 COLLINS BR	INEZ	KY	41224-8753	37.822155	-82.50180667
252 CORDLE CV	ARGILLITE	KY	41121-9141	38.389358	-82.835423
252 DARIS SULLIVAN RD	LICK CREEK	KY	41540-8162	37.3750067	-82.2903983
252 DARIS SULLIVAN RD	LICK CREEK	KY	41540-8162	37.3750017	-82.2899617
252 DONNELLY DR	WHITESBURG	KY	41858-6510	37.164427166	-82.88079966
252 DUCKEYE RD	GRAYSON	KY	41143-7891	38.22626417	-82.91095716
252 ELOISE RD TRLR	LOUISA	KY	41230-6055	38.104365	-82.5990333
252 FAIRVIEW LN	FLEMING NEON	KY	41840-8959	37.1917667	-82.71475
252 GREENROCK FRK	SWAMP BRANCH	KY	41240-8894	37.749136833	-82.93525716
252 GREENROCK FRK TRLR	SWAMP BRANCH	KY	41240-8894	37.7503383	-82.9346583
252 HAPPY VALLEY RD	SOUTH WILLIAMSON	KY	41503-4062	37.666055	-82.2813733
252 HURRICANE BR	VARNEY	KY	41571-9030	37.6435633	-82.4366417
252 HYLTON CHURCH RD	SHELBY GAP	KY	41563-8432	37.23269	-82.52207
252 IMPALA DR	BUSY	KY	41723-8966	37.2521633	-83.349815
252 INDIAN CREEK RD	VIRGIE	KY	41572-8301	37.3501917	-82.5973233
252 INDIAN CREEK RD	VIRGIE	KY	41572-8301	37.3502883	-82.596995
252 JAMES E HANNAH DR	SOUTH SHORE	KY	41175-9203	38.7196917	-82.9603667
252 KINGS ADDITION LN	SOUTH SHORE	KY	41175-7818	38.7273933	-82.9481683
252 KNIPP BR TRLR	GRAYSON	KY	41143-7778	38.2317578	-82.8632374
252 KNOTTY PINE DR TRLR	HAZARD	KY	41701-7659	37.270145	-83.063475
252 KY ROUTE 201	WITTENSVILLE	KY	41274-9054	37.85277	-82.8281483
252 KY ROUTE 581	PAINTSVILLE	KY	41240-9082	37.81835	-82.7910633
252 LAKEPOINT DR	GRAYSON	KY	41143-8612	38.3141617	-82.9545667
252 LOCUST AVE	LOUISA	KY	41230-7930	38.1037017	-82.60802
252 LYTTLE BLVD APT 1	HAZARD	KY	41701-1779	37.2507817	-83.192575
252 LYTTLE BLVD APT 2	HAZARD	KY	41701-1779	37.25071	-83.1924717
252 LYTTLE BLVD APT 3	HAZARD	KY	41701-1779	37.25077	-83.1925583
252 MAIN ST APT A	WHITESBURG	KY	41858-7320	37.11737183	-82.82584833
252 MAIN ST APT B	WHITESBURG	KY	41858-7320	37.117281	-82.825705
252 MAIN ST UNIT BUSINES	WHITESBURG	KY	41858-7320	37.11775273	-82.82537894
252 MALLET FORK RD	PINE TOP	KY	41843-8992	37.27983047	-82.88977181
252 MAPLE ST	LANGLEY	KY	41645-9076	37.5271183	-82.79714
252 MAYS BR	PRESTONSBURG	KY	41653-7808	37.6805167	-82.7743333
252 MAYS BR	PRESTONSBURG	KY	41653-7808	37.6804533	-82.7748017
252 MILL BRANCH RD	PAINTSVILLE	KY	41240-1701	37.81124383	-82.813216
252 MOORE BR	INEZ	KY	41224-8619	37.83581333	-82.51584167
252 MORNING GLORY LN	STINNETT	KY	40868	37.0904583	-83.386675
252 NASCAR DR TRLR	BONNYMAN	KY	41719-8702	37.2893967	-83.2354117
252 NEW CAMP RD	SOUTH WILLIAMSON	KY	41503-4083	37.6643097	-82.2859971
252 NEW CAMP RD BLDG STORAGE	SOUTH WILLIAMSON	KY	41503-4083	37.66396917	-82.286086
252 NICHOLAS FRK	FREEBURN	KY	41528-8516	37.53092	-82.1301717
252 ORINOCO HOLW TRLR	BELFRY	KY	41514-7316	37.6173733	-82.264865
252 OSCAR LN	WEST LIBERTY	KY	41472-7344	37.92941	-83.26054333
252 PARKS ST	WHITESBURG	KY	41858-7538	37.1206425	-82.83779716
252 PAUL RD	WURLAND	KY	41144-7570	38.52419583	-82.77978533
252 PEACH LN	CUTSHIN	KY	41776-8613	37.0915017	-83.2559233
252 PEACH LN	CUTSHIN	KY	41776-8613	37.0906533	-83.261095
252 PIATT ST	SOUTH SHORE	KY	41175-9673	38.72683367	-82.91887783
252 ROWL ST TRLR 1	HAZARD	KY	41701-1067	37.2676567	-83.1856067
252 RUSSELL RD	ASHLAND	KY	41101-7048	38.499014	-82.677618
252 SCOTT AVE APT A	PIKEVILLE	KY	41501-1459	37.4851933	-82.5211817
252 SCOTT AVE APT B	PIKEVILLE	KY	41501-1459	37.4851917	-82.5211767
252 SCOTT AVE APT C	PIKEVILLE	KY	41501-1459	37.4851933	-82.52118
252 SCOTT AVE APT D	PIKEVILLE	KY	41501-1459	37.4851867	-82.52117
252 SCOTT FRK	META	KY	41501-4712	37.5718483	-82.4245133
252 SEE CHAPEL RD UNIT CAMPER	LOUISA	KY	41230-7677	38.10933567	-82.59755666
252 SIXTEENMILE TRACE BR	HAZARD	KY	41701-7420	37.33735633	-83.21956483
252 SPARKS RD	OLIVE HILL	KY	41164-8196	38.2949259	-83.0542833



252 STATE ROUTE 716	ASHLAND	KY	41102-9363	38.44348	-82.7084933
252 SUGARLOAF BR	PRESTONSBURG	KY	41653-8420	37.66064317	-82.70688133
252 TACKETT BRANCH RD	BEVINSVILLE	KY	41606-6124	37.3221583	-82.7465817
252 TRIBBEY CAMP RD	BULAN	KY	41722-8949	37.3061383	-83.1448533
252 UPPER CHLOE CRK	PIKEVILLE	KY	41501-6601	37.4703717	-82.4544883
252 WILLOW TREE LN TRLR	CATLETTSBURG	KY	41129-8606	38.2176633	-82.59931
252 WOODLAND HTS	EAST POINT	KY	41216	37.71976	-82.7883783
252 WYATT HOLW	JENKINS	KY	41537-8695	37.2062883	-82.6401867
252 E 4TH AVE	SOUTH SHORE	KY	41175-8928	38.7223833	-82.965235
252 E CHLOE RIDGE DR	PIKEVILLE	KY	41501-2183	37.471115	-82.5057317
252 E COURT ST	PRESTONSBURG	KY	41653-7932	37.6686167	-82.77171
252 W 2ND AVE	SOUTH SHORE	KY	41175-9449	38.7223167	-82.9705517
2520 AUBURN AVE	ASHLAND	KY	41102-6102	38.452272	-82.6422795
2520 BATH AVE	ASHLAND	KY	41101-2928	38.4696817	-82.6301167
2520 BRUSHY RD	VARNEY	KY	41571-8911	37.612825	-82.4117017
2520 FEDSCREEK RD	STEELE	KY	41566-8502	37.393735	-82.21081
2520 FOREST AVE	ASHLAND	KY	41101-3735	38.4659533	-82.6383883
2520 HACKWORTH ST	ASHLAND	KY	41101-3835	38.4637617	-82.641965
2520 HAMPTON ST	ASHLAND	KY	41101-3837	38.46408	-82.641025
2520 HIGHWAY 317	JACKHORN	KY	41825-8932	37.210673	-82.705913
2520 HILTON AVE	ASHLAND	KY	41101-2938	38.46703887	-82.63173899
2520 KIRK ST	ASHLAND	KY	41101-3451	38.47236	-82.663805
2520 KY ROUTE 122	PRINTER	KY	41655-9046	37.5367733	-82.7468417
2520 LITTLE ROCKCASTLE RD	INEZ	KY	41224-8913	37.7987883	-82.46987
2520 MAIN ST	ASHLAND	KY	41102-3321	38.4779067	-82.6796217
2520 MAIN ST	ASHLAND	KY	41101-4718	38.4595467	-82.6475167
2520 MAIN ST TRLR	ASHLAND	KY	41102-3321	38.4782033	-82.6802233
2520 MONROE ST	ASHLAND	KY	41102-5926	38.4550233	-82.6470133
2520 OAKLAWN CT	ASHLAND	KY	41101-4763	38.4588483	-82.6503067
2520 PENIX ST	ASHLAND	KY	41102-3342	38.4772517	-82.6777967
2520 RENEE ST	FLATWOODS	KY	41139-2035	38.5114783	-82.717385
2520 SMITH BR	GRAYSON	KY	41143-7273	38.3556367	-83.0464
2520 STATE ROUTE 5	ASHLAND	KY	41102-9102	38.483285	-82.6929967
2520 UPPER SECOND CREEK RD	HAZARD	KY	41701-9503	37.27373	-83.15912
2520 E CALVIN ST	ASHLAND	KY	41102-9635	38.38444	-82.70793
2520 E EUCLID AVE	ASHLAND	KY	41102-6108	38.45206	-82.6413533
2520 N BIG CREEK RD	HATFIELD	KY	41514-8508	37.648635	-82.3594183
2520 S LAKE DR	PRESTONSBURG	KY	41653-1368	37.6684633	-82.743735
2520 W EUCLID AVE	ASHLAND	KY	41102-6110	38.452325	-82.6429817
2520 W JARVIS RD	ASHLAND	KY	41102-8007	38.432977	-82.75456583
2520 W KIRBY FLATS RD	ASHLAND	KY	41102-8013	38.42559867	-82.76205233
2520 W ROCKHOUSE RD	ASHLAND	KY	41102-9463	38.4675833	-82.718725
2520 W WOODS CT	ASHLAND	KY	41102-9683	38.3820983	-82.7507983
25200 KY ROUTE 122	MELVIN	KY	41650-9072	37.35165155	-82.65897608
25201 HIGHWAY 421	HYDEN	KY	41749-8984	37.14333	-83.41533
25203 HIGHWAY 421 HSE	HYDEN	KY	41749-8984	37.1433767	-83.4155033
25205 HIGHWAY 421 TRLR REAR	HYDEN	KY	41749-8984	37.1438125	-83.41518583
2521 ALGONQUIN AVE	ASHLAND	KY	41102-4516	38.4655467	-82.6609483
2521 BEECH ST	ASHLAND	KY	41102-5822	38.455665	-82.654085
2521 GREASY CRK	SHELBIANA	KY	41562-8204	37.3897333	-82.47173
2521 HIGHWAY 542	GUAGE	KY	41339-9525	37.56828	-83.19035167
2521 JACKSON AVE	ASHLAND	KY	41102-6027	38.45373852	-82.64515943
2521 MONTGOMERY AVE	ASHLAND	KY	41101-2957	38.468772	-82.63024683
2521 MONTGOMERY AVE	ASHLAND	KY	41101-2957	38.469376	-82.6299226
2521 OAKLAWN CT	ASHLAND	KY	41101-4762	38.45883	-82.6500817
2521 PHILLIPS FORK RD	WARBRANCH	KY	40874-7004	36.9343067	-83.50584
2521 RENEE ST	FLATWOODS	KY	41139-2034	38.5116483	-82.7174133
2521 RIGGLES ST	ASHLAND	KY	41101-3434	38.47034	-82.6652117
2521 STINSON RD	GRAYSON	KY	41143-7172	38.3089133	-82.8749467
2521 WOODLAND AVE	ASHLAND	KY	41101-3754	38.466006	-82.63989083
2521 E EUCLID AVE	ASHLAND	KY	41102-6107	38.452235	-82.6415967
2521 W EUCLID AVE	ASHLAND	KY	41102-6109	38.4524383	-82.6435983
2521 W JARVIS RD	ASHLAND	KY	41102-8008	38.432665	-82.7546283
2521 W WOODS CT	ASHLAND	KY	41102-9683	38.382161333	-82.75105633
2522 BRADLEY DR	ASHLAND	KY	41101-6358	38.4472333	-82.6302667
2522 CUMBERLAND AVE	ASHLAND	KY	41102-4543	38.46201	-82.6581717
2522 ELM ST	ASHLAND	KY	41102-5940	38.45674	-82.6533033

2522 GRAHN RD	OLIVE HILL	KY	41164-7537	38.293165	-83.092555
2522 HIGHWAY 15	WHITESBURG	KY	41858-7453	37.1212567	-82.844345
2522 HOLT ST	ASHLAND	KY	41101-3839	38.46301	-82.64297
2522 JACKSON AVE	ASHLAND	KY	41102-6028	38.453355	-82.6451583
2522 JOEL ST	ASHLAND	KY	41102-5918	38.4559267	-82.6537367
2522 KY HIGHWAY 2022 TRLR	BUCKHORN	KY	41721-8870	37.32916667	-83.50630833
2522 KY ROUTE 3380	TEABERRY	KY	41660-9044	37.3864083	-82.6337867
2522 LYNNHAVEN CT	ASHLAND	KY	41101-6366	38.448795	-82.6283633
2522 STONE COAL RD	PIKEVILLE	KY	41501-5725	37.5344317	-82.5243883
2522 N HIGHWAY 3	LOUISA	KY	41230-6453	38.1378283	-82.6638033
2522 N HIGHWAY 3 TRLR	LOUISA	KY	41230-6453	38.1377717	-82.6638917
25229 HIGHWAY 421 TRLR	HYDEN	KY	41749-8984	37.1441617	-83.4158883
2523 DEWITT ST	FLATWOODS	KY	41139-1430	38.520905	-82.7325833
2523 FOXHUNTERS RD LOT 2	FLATWOODS	KY	41139-1283	38.5218667	-82.7428267
2523 HOLLINS FORK RD	BEAR BRANCH	KY	41714-8956	37.19311	-83.4683367
2523 KY ROUTE 1498	BEVINSVILLE	KY	41606-9019	37.333565	-82.7410767
2523 LYNNHAVEN CT	ASHLAND	KY	41101-6365	38.448275	-82.6291017
2523 MONTGOMERY AVE	ASHLAND	KY	41101-2957	38.4690583	-82.63016
2523 NARROWS BR TRLR	HARDY	KY	41531-8820	37.5835633	-82.2498783
25234 US HIGHWAY 119	BELFRY	KY	41514-7358	37.620835	-82.2690767
25236 HIGHWAY 23	CATLETTSBURG	KY	41129-8637	38.2003308	-82.6040786
25236 HIGHWAY 23	CATLETTSBURG	KY	41129-8637	38.1991867	-82.6032767
2524 ALGONQUIN AVE	ASHLAND	KY	41102-4517	38.4653667	-82.6603
2524 AUBURN AVE	ASHLAND	KY	41102-6102	38.452015	-82.6422333
2524 BALLS FORK RD TRLR	ARY	KY	41712-8825	37.3751733	-83.12365
2524 BIG BRANCH RD TRLR	HINDMAN	KY	41822-8724	37.29928939	-82.99149289
2524 BROWNS FORK RD TRLR 2	HAZARD	KY	41701-9743	37.221495	-83.22884
2524 FOREST AVE	ASHLAND	KY	41101-3735	38.4659133	-82.63837
2524 HACKWORTH ST	ASHLAND	KY	41101-3835	38.463645	-82.64178
2524 HILTON AVE	ASHLAND	KY	41101-2938	38.4669933	-82.6318533
2524 MAIN ST HSE A	ASHLAND	KY	41102	38.4597083	-82.6473267
2524 MAIN ST HSE B	ASHLAND	KY	41102	38.4597067	-82.647295
2524 OAKLAWN CT	ASHLAND	KY	41101-4763	38.45877	-82.6503433
2524 PENIX ST	ASHLAND	KY	41102-3342	38.4772133	-82.677805
2524 RATLIFF CREEK RD TRLR	PIKEVILLE	KY	41501-2112	37.5066633	-82.49059
2524 RENEE ST	FLATWOODS	KY	41139-2035	38.51134783	-82.71739383
2524 SHOPES CREEK RD LOT 73-A	ASHLAND	KY	41102-9750	38.4135525	-82.6811675
2524 STATE ROUTE 827 TRLR	GREENUP	KY	41144-6855	38.5805867	-82.88934
2524 WINCHESTER AVE	ASHLAND	KY	41101	38.47280293	-82.62803008
2524 E EUCLID AVE	ASHLAND	KY	41102-6108	38.4518267	-82.641295
2524 N MAIN ST	HAZARD	KY	41701-1082	37.2683917	-83.1869067
2524 W EUCLID AVE	ASHLAND	KY	41102-6110	38.4522233	-82.6430533
25245 HIGHWAY 421	HYDEN	KY	41749-8984	37.1443	-83.41633
2525 AUBURN AVE	ASHLAND	KY	41102-6101	38.4522433	-82.6426317
2525 BALTIMORE AVE	ASHLAND	KY	41102-4290	38.47999558	-82.68728197
2525 BIG PERRY RD	MOREHEAD	KY	40351-7510	38.26346167	-83.37609333
2525 BIG VALLEY RD TRLR	HYDEN	KY	41749-8121	37.22732	-83.4103267
2525 BRADLEY DR	ASHLAND	KY	41101-6357	38.447665	-82.6305533
2525 CHRISTOPHER RD	HAZARD	KY	41701-6160	37.234275	-83.1710717
2525 CLINTON ST	ASHLAND	KY	41101-4507	38.4656967	-82.6644967
2525 COLLINS HWY	PIKEVILLE	KY	41501-6707	37.4062967	-82.5093517
2525 FOREST AVE	ASHLAND	KY	41101-3759	38.46617	-82.6377483
2525 HACKWORTH ST	ASHLAND	KY	41101-3834	38.4639017	-82.641535
2525 HAMPTON ST	ASHLAND	KY	41101-3836	38.4642117	-82.6403167
2525 HIGHWAY 582	PINE TOP	KY	41843-9045	37.2651383	-82.9098483
2525 HIGHWAY 931	WHITESBURG	KY	41858-8963	37.09739	-82.851005
2525 HIGHWAY 931	WHITESBURG	KY	41858-8963	37.0971433	-82.8510733
2525 JACKSON AVE	ASHLAND	KY	41102-6027	38.4534167	-82.6450783
2525 JOEL ST	ASHLAND	KY	41102-5917	38.4566883	-82.6538217
2525 KY HIGHWAY 2022	BUCKHORN	KY	41721-8870	37.32992833	-83.50716667
2525 KY ROUTE 1428	PRESTONSBURG	KY	41653-8431	37.64999	-82.7087433
2525 KY ROUTE 1428 TRLR 2	PRESTONSBURG	KY	41653-8431	37.64931333	-82.70944316
2525 KY ROUTE 3380	TEABERRY	KY	41660-9044	37.387594	-82.633816
2525 LONGFORK RD	VIRGIE	KY	41572-8967	37.32127	-82.6193783
2525 LONGFORK RD	VIRGIE	KY	41572-8967	37.3210783	-82.6196617
2525 MAIN ST	ASHLAND	KY	41102-3320	38.4774234	-82.6782115
2525 MAIN ST	ASHLAND	KY	41102-3320	38.4773167	-82.6783667

2525 MCGURK ST	ASHLAND	KY	41102-4759	38.4586133	-82.6551883
2525 OAK HILL LN	ASHLAND	KY	41102-8700	38.395285	-82.6977167
2525 OAK HILL LN	ASHLAND	KY	41102-8700	38.393915	-82.6980938
2525 PENIX ST	ASHLAND	KY	41102-3341	38.476985	-82.677315
2525 RENEE ST	FLATWOODS	KY	41139-2034	38.511445	-82.7174467
2525 STRAIGHT CREEK RD	ASHLAND	KY	41102-8039	38.3937167	-82.7694417
2525 WOLFPEN CREEK RD	REDFOX	KY	41847-8977	37.21079383	-82.92423583
2525 E EUCLID AVE	ASHLAND	KY	41102-6107	38.4521267	-82.6416067
2525 N MAIN ST	HAZARD	KY	41701-1081	37.2685417	-83.1860667
2525 W WOODS CT	ASHLAND	KY	41102-9683	38.38280793	-82.75150104
25259 US HIGHWAY 119	BELFRY	KY	41514-7246	37.62085	-82.2690783
2526 DAVEYS RUN TRLR	GRAYSON	KY	41143-7877	38.248365	-82.8786417
2526 ELM ST	ASHLAND	KY	41102-5940	38.4572067	-82.6536267
2526 HAMPTON ST	ASHLAND	KY	41101-3837	38.464045	-82.640945
2526 HIGHWAY 317	JACKHORN	KY	41825-8932	37.2114485	-82.70626166
2526 HOLT ST	ASHLAND	KY	41101-3839	38.462995	-82.64287
2526 MCGURK ST	ASHLAND	KY	41102-4760	38.45859833	-82.65505933
2526 RENEE ST	FLATWOODS	KY	41139-2035	38.5112783	-82.7173083
2526 SMITH BR	GRAYSON	KY	41143-7273	38.35646	-83.0479733
2526 E CALVIN ST APT A	ASHLAND	KY	41102-9635	38.383705	-82.7079367
2526 E CALVIN ST APT B	ASHLAND	KY	41102-9635	38.38458263	-82.7079524
2527 BIG VALLEY RD	HYDEN	KY	41749-8121	37.22713233	-83.41025783
2527 CARTER AVE	ASHLAND	KY	41101-7829	38.472235	-82.6282317
2527 CHINN ST	ASHLAND	KY	41101-4413	38.4676333	-82.6633583
2527 HOLT ST	ASHLAND	KY	41101-3838	38.462895	-82.6422733
2527 LEFT FORK OF LONG FRK	VIRGIE	KY	41572-8635	37.2571883	-82.66488
2527 OAKLAWN CT	ASHLAND	KY	41101-4762	38.4587183	-82.6499933
2527 RENEE ST	FLATWOODS	KY	41139-2034	38.5113633	-82.7176517
2527 W EUCLID AVE	ASHLAND	KY	41102-6109	38.4523633	-82.6436967
25275 HIGHWAY 421	HYDEN	KY	41749-8984	37.145162	-83.416505
25276 S LEVISA RD	MOUTHCARD	KY	41548-8345	37.366875	-82.2308133
25277 HIGHWAY 421	HYDEN	KY	41749-8984	37.1449117	-83.4166467
2528 ALGONQUIN AVE	ASHLAND	KY	41102-4517	38.4650133	-82.66045
2528 AUBURN AVE	ASHLAND	KY	41102-6102	38.45207	-82.6421867
2528 BATH AVE	ASHLAND	KY	41101-2928	38.4690083	-82.62969
2528 BATH AVE	ASHLAND	KY	41101-2928	38.4689667	-82.62981
2528 GREENUP AVE	ASHLAND	KY	41101-7852	38.4735083	-82.6275683
2528 HACKWORTH ST	ASHLAND	KY	41101-3835	38.46343	-82.641845
2528 HILTON AVE	ASHLAND	KY	41101-2938	38.46682	-82.631725
2528 MAIN ST	ASHLAND	KY	41102-3321	38.477245	-82.6787883
2528 NOLTE ST	ASHLAND	KY	41102-5859	38.4535083	-82.6592033
2528 OAKLAWN CT	ASHLAND	KY	41101-4763	38.4583333	-82.650035
2528 PENIX ST	ASHLAND	KY	41102-3342	38.476985	-82.67787
2528 STATE ROUTE 5	ASHLAND	KY	41102-9102	38.4832367	-82.6940133
2528 E EUCLID AVE	ASHLAND	KY	41102-6108	38.45176	-82.6414517
2528 W EUCLID AVE	ASHLAND	KY	41102-6110	38.4519983	-82.6433433
25284 US HIGHWAY 119	BELFRY	KY	41514-7359	37.6225917	-82.2666567
2529 AUBURN AVE	ASHLAND	KY	41102-6101	38.4521117	-82.64275
2529 HACKWORTH ST	ASHLAND	KY	41101-3834	38.4635733	-82.6414267
2529 HUFFS RUN COT CABIN	GRAYSON	KY	41143	38.25813	-82.9231457
2529 JACKSON AVE	ASHLAND	KY	41102-6027	38.4536317	-82.64552
2529 KY HIGHWAY 463	DELPHIA	KY	41735-9012	37.0376467	-83.1068767
2529 KY HIGHWAY 463 UNIT A	DELPHIA	KY	41735-9012	37.037625	-83.1068783
2529 LITTLE ROBINSON CRK	VIRGIE	KY	41572-8410	37.3707817	-82.6250267
2529 LONGFORK RD	VIRGIE	KY	41572-8967	37.320775	-82.6198917
2529 LYNNHAVEN CT	ASHLAND	KY	41101-6365	38.4485417	-82.6288283
2529 MILE BRANCH RD	RUSH	KY	41168-9615	38.3647	-82.776575
2529 MOTLEY RD	FEDSCREEK	KY	41524-8414	37.4192317	-82.2071
2529 OAK HILL LN	ASHLAND	KY	41102-8700	38.39393244	-82.69801535
2529 STATE ROUTE 5	ASHLAND	KY	41102-9102	38.4839683	-82.69451
2529 TURKEY CRK	INEZ	KY	41224-8337	37.88740761	-82.50159456
2529 W EUCLID AVE	ASHLAND	KY	41102-6109	38.4521267	-82.6434367
253 2ND ST	PIKEVILLE	KY	41501-3843	37.47830366	-82.51878833
253 2ND ST	PIKEVILLE	KY	41501-3843	37.47856067	-82.51891366
253 ABBS CREEK RD	WEBBVILLE	KY	41180-8896	38.09754967	-82.8582375
253 ACRES HILL DR	GREENUP	KY	41144-8064	38.53298	-82.833784
253 BARRETT SCHOOL RD	VIPER	KY	41774-7927	37.136895	-83.112445

253	BEAR FRK	PIKEVILLE	KY	41501-7550	37.5129911	-82.5970521
253	BETHLEHEM RD	JACKSON	KY	41339-9247	37.5239106	-83.3670844
253	BRANHAM HTS	PIKEVILLE	KY	41501-6702	37.4155633	-82.49844
253	BURNT HOUSE BR TRLR	HYDEN	KY	41749-8612	37.1084233	-83.39174
253	CEDAR HILLS DR	PIKEVILLE	KY	41501-8700	37.471126	-82.557677
253	CHANDLER CREEK RD	BEAR BRANCH	KY	41714-8916	37.1709733	-83.5241417
253	COMBS LN	HAZARD	KY	41701-6837	37.2912783	-83.2075867
253	COMBS LN	HAZARD	KY	41701-6837	37.2913183	-83.2077833
253	COMBS ST	HAZARD	KY	41701-1362	37.2567717	-83.1936467
253	COON BR	PIKEVILLE	KY	41501-7146	37.4533417	-82.5531167
253	DAWSON BR	RUSH	KY	41168-9618	38.33636867	-82.80705183
253	DAWSON BR TRLR	RUSH	KY	41168-9618	38.3367033	-82.8072433
253	DONNELLY DR LOT CAMPER	WHITESBURG	KY	41858-6510	37.164531666	-82.88071916
253	DOYLE MTN	HUDDY	KY	41535-8935	37.60139	-82.26950583
253	DUMMITT BRANCH SPUR BARN	VANCEBURG	KY	41179-6451	38.401274333	-83.27579416
253	FLOWER GARDEN HOLW TRLR 5	TURKEY CREEK	KY	41514-8022	37.6320017	-82.3252667
253	FORD ST	PRESTONSBURG	KY	41653-7955	37.665885	-82.7742017
253	GEORGE RD	BETSY LAYNE	KY	41605-7013	37.5533767	-82.6301033
253	GREEN HALL BR	BANNER	KY	41603-8039	37.5867583	-82.686185
253	GREEN HALL BR BARN	BANNER	KY	41603-8039	37.5861935	-82.6858675
253	GROUNDHOG HOLW	BULAN	KY	41722-8957	37.3053233	-83.1324567
253	HAGER BR	EAST POINT	KY	41216-8766	37.7343083	-82.7941283
253	HAGER BR	EAST POINT	KY	41216-8766	37.73510858	-82.79315359
253	HAGER BR	EAST POINT	KY	41216-8766	37.7343783	-82.790135
253	HAGER BR BARN	EAST POINT	KY	41216-8766	37.73516308	-82.79316108
253	HAGER BR BARN	EAST POINT	KY	41216-8766	37.73466667	-82.79335766
253	HAGER ST	PRESTONSBURG	KY	41653-7972	37.671685	-82.7741733
253	HALES BRANCH RD	REDFOX	KY	41847-9031	37.2104683	-82.9498233
253	HIDDEN HOLW	GREENUP	KY	41144-8115	38.5236867	-82.8264533
253	JEFFERSON RD TRLR	HUEYSVILLE	KY	41640-8761	37.4945017	-82.8331233
253	KY ROUTE 3380	TEABERRY	KY	41660-9026	37.411818166	-82.64518583
253	LIBERTY RD TRLR	SASSAFRAS	KY	41759-9075	37.24327983	-83.02564216
253	LICK FRK	JENKINS	KY	41537-8354	37.2668517	-82.6054167
253	LICK FRK	JENKINS	KY	41537-8354	37.2671067	-82.6053233
253	LOCUST AVE	LOUISA	KY	41230-7930	38.102714	-82.60727799
253	MAIN ST	PAINTSVILLE	KY	41240-1122	37.8144233	-82.8057867
253	MAIN ST APT 3 & 4	PAINTSVILLE	KY	41240-1122	37.8140083	-82.805995
253	MAIN ST STE A	WHITESBURG	KY	41858-7043	37.1179233	-82.82545
253	MAIN ST STE B	WHITESBURG	KY	41858-7043	37.1178433	-82.8253
253	MCKINNEY RD	WURTLAND	KY	41144-7545	38.49476967	-82.7798705
253	MCKINNEY RD	WURTLAND	KY	41144-7545	38.49516383	-82.77980433
253	NATHAN LN LOT 43	JACKSON	KY	41339-8664	37.55758667	-83.37676
253	NUMBER ONE HL	BURDINE	KY	41537-5603	37.18903467	-82.59621433
253	OLD DAM LN	GREENUP	KY	41144-9016	38.6251817	-82.86236
253	OWENS BRANCH RD	HINDMAN	KY	41822-8977	37.3488233	-82.977
253	PEYTON CRK	PIKEVILLE	KY	41501-7739	37.423065	-82.4602167
253	POND BR	LEBURN	KY	41831-8983	37.3929	-82.9938567
253	POPLAR GRV	WEEKSBURY	KY	41667-9007	37.30455102	-82.71683038
253	PRICHARD ST	ASHLAND	KY	41102-3366	38.4770017	-82.67101
253	QUICKSAND RD	JACKSON	KY	41339-9663	37.55103667	-83.38012
253	RIGHT FORK FROZEN FRK	HALO	KY	41606-9079	37.31198	-82.7303433
253	ROBIN HILL RD	PAINTSVILLE	KY	41240-9353	37.819525	-82.7885417
253	ROLLING STONE BR	TEABERRY	KY	41660-6311	37.406765	-82.6446233
253	SHEPHERDS LN	SLEMP	KY	41763-9058	37.0612667	-83.116015
253	SHORT WHITE OAK RD	RUSSELL	KY	41169-1795	38.5033983	-82.7032267
253	SLONES BR	SHELBIANA	KY	41562-8015	37.4132667	-82.4342217
253	STEPHENS BRANCH RD	MARTIN	KY	41649-7844	37.55844033	-82.77494933
253	STRATTON ST	IVEL	KY	41642-8302	37.593105	-82.6659467
253	STUMBO BR	PRINTER	KY	41655-9036	37.5366833	-82.737625
253	TUCKER DR	JENKINS	KY	41537-8911	37.20203069	-82.59879454
253	TURKEY CRUM BR	INEZ	KY	41224-8367	37.91038	-82.48558333
253	TURKEY RIDGE RD	DWARF	KY	41739	37.3417399	-83.1263835
253	UNIVERSITY DR FL 1	PRESTONSBURG	KY	41653-1016	37.68094867	-82.7811525
253	UNIVERSITY DR FL 2	PRESTONSBURG	KY	41653-1016	37.68100917	-82.78114966
253	UPPER BLACKBERRY RD HSE	RANSOM	KY	41558-8702	37.546415	-82.21269
253	VALLEY VIEW ESTS	LANGLEY	KY	41645-6404	37.5391883	-82.7873333
253	WALNUT RD	WEST LIBERTY	KY	41472-9509	37.93299	-83.24552833

253 WATERMELON HILL RD	LOUISA	KY	41230	38.078561	-82.6157155
253 WILLIAMS HOLLOW RD	PIKEVILLE	KY	41501-9312	37.491938666	-82.48805583
253 WOLFPEN BRANCH RD	SHELBIANA	KY	41562-8121	37.44213	-82.4332967
253 ZEBULON HTS	PIKEVILLE	KY	41501-3595	37.5154367	-82.4832933
253 E 4TH AVE	SOUTH SHORE	KY	41175-8928	38.72261452	-82.96428064
253 N BUCKINGHAM AVE	WEST VAN LEAR	KY	41268-8016	37.7896667	-82.7826217
253 N MAYO TRL	PAINTSVILLE	KY	41240-1803	37.8210245	-82.81487783
253 N MAYO TRL	PAINTSVILLE	KY	41240-1803	37.8210655	-82.8143935
253 N MAYO TRL	PAINTSVILLE	KY	41240-1803	37.8208817	-82.8149383
253 S MAIN ST	TRAM	KY	41663-9001	37.5698417	-82.6436717
253 S MAIN ST	TRAM	KY	41663-9001	37.569325	-82.64387
253 S ROBERTS DR	PRESTONSBURG	KY	41653-1509	37.6662733	-82.7136733
253 S STONEY BROOK DR	BETSY LAYNE	KY	41605-7048	37.55104	-82.6097233
253 W RUSSELL ST UNIT 2	ELKHORN CITY	KY	41522-9025	37.3022799	-82.3522155
253 W RUSSELL ST UNIT 7	ELKHORN CITY	KY	41522-9025	37.30148117	-82.353017
253 W RUSSELL ST UNIT 8	ELKHORN CITY	KY	41522-9025	37.30161467	-82.35291983
2530 CANNONSBURG RD	CATLETTSBURG	KY	41129-8206	38.3923917	-82.695755
2530 HOLT ST	ASHLAND	KY	41101-3839	38.4628883	-82.6428817
2530 KY HIGHWAY 2022	BUCKHORN	KY	41721-8870	37.32946333	-83.50642
2530 KY ROUTE 2039	HAGERHILL	KY	41222-9092	37.788648166	-82.8494625
2530 KY ROUTE 2039	HAGERHILL	KY	41222-9092	37.788629833	-82.84948433
2530 KY ROUTE 2039 BARN 1	HAGERHILL	KY	41222-9092	37.78835467	-82.84897733
2530 KY ROUTE 680	MC DOWELL	KY	41647-9076	37.4510833	-82.690765
2530 KY ROUTE 680 TRLR	MC DOWELL	KY	41647-9076	37.4524183	-82.69044
2530 LEATHERWOOD RD TRLR	LOST CREEK	KY	41348-9057	37.41096	-83.30833333
2530 LOWER POMPEY RD TRLR	SHELBIANA	KY	41562-8115	37.4488183	-82.426225
2530 LYNNHAVEN CT	ASHLAND	KY	41101-6366	38.4484117	-82.6287983
2530 SHOPES CREEK RD TRLR	ASHLAND	KY	41102-9750	38.4133683	-82.68157
2530 VEST TALCUM RD	VEST	KY	41772-9025	37.4041567	-83.04424
2530 E CALVIN ST	ASHLAND	KY	41102-9635	38.38439	-82.7075033
2530B GRAHN RD	OLIVE HILL	KY	41164-7537	38.29208	-83.09389333
2531 BULL CREEK RD	DRYHILL	KY	41749-8127	37.2072417	-83.39648
2531 CRAFT COLLY RD	ERMINE	KY	41815-9025	37.1530783	-82.7946183
2531 FOREST AVE	ASHLAND	KY	41101-3759	38.465505	-82.6377017
2531 HAMPTON ST	ASHLAND	KY	41101-3836	38.46414	-82.6403417
2531 HOLT ST	ASHLAND	KY	41101-3838	38.462987	-82.6419245
2531 JOEL ST	ASHLAND	KY	41102-5917	38.456685	-82.6538067
2531 KY ROUTE 825	HAGERHILL	KY	41222-8900	37.78207	-82.8397167
2531 LONG FORK RD	KIMPER	KY	41539-5953	37.46560633	-82.25789116
2531 MARROWBONE CREEK RD	ELKHORN CITY	KY	41522-7706	37.3406267	-82.4277317
2531 OAKLAWN CT	ASHLAND	KY	41101-4762	38.45880115	-82.65017603
2531 RUNYON BRANCH RD TRLR	PINSONFORK	KY	41555-7425	37.5210067	-82.276825
2531 E EUCLID AVE	ASHLAND	KY	41102-6107	38.45203	-82.64194
2532 ALGONQUIN AVE	ASHLAND	KY	41102-4517	38.4649967	-82.6609933
2532 AUBURN AVE	ASHLAND	KY	41102-6102	38.4518417	-82.6423683
2532 BIG CREEK RD	HAZARD	KY	41701-6425	37.20912433	-83.2372635
2532 CRAWFORD ST	ASHLAND	KY	41101-4422	38.4666333	-82.6630333
2532 DIX FRK	SIDNEY	KY	41564-8814	37.582745	-82.3510833
2532 HACKWORTH ST	ASHLAND	KY	41101-3835	38.4634367	-82.641815
2532 HAMPTON ST	ASHLAND	KY	41101-3837	38.4638167	-82.64086
2532 HIGHWAY 1933 TRLR	JACKSON	KY	41339-8559	37.412722	-83.426072
2532 HIGHWAY 2037 TRLR	LOUISA	KY	41230-8273	38.02246333	-82.62428333
2532 HILTON AVE	ASHLAND	KY	41101-2938	38.46675	-82.6316483
2532 MAIN ST	ASHLAND	KY	41102-3321	38.47774	-82.6801483
2532 OAK HILL LN	ASHLAND	KY	41102-8715	38.3937891	-82.6969263
2532 PENIX ST	ASHLAND	KY	41102-3342	38.47687383	-82.6777955
2532 RUNYON BRANCH RD	PINSONFORK	KY	41555-7425	37.52131	-82.2770617
2532 SHOPES CREEK RD	ASHLAND	KY	41102-9750	38.412937	-82.68190983
2532 STATE HIGHWAY 174	OLIVE HILL	KY	41164-9474	38.267045	-83.20291
2532 E EUCLID AVE	ASHLAND	KY	41102-6108	38.4516133	-82.6415833
2532 N MAIN ST	HAZARD	KY	41701-1082	37.2686067	-83.1867717
2532 W JARVIS RD	ASHLAND	KY	41102-8007	38.4329667	-82.75451
25327 KY ROUTE 122	MELVIN	KY	41650-9073	37.351824	-82.65733416
25329 KY ROUTE 122	MELVIN	KY	41650-9073	37.352785	-82.6576317
2533 BRADLEY DR	ASHLAND	KY	41101-6357	38.4472333	-82.6311
2533 HACKWORTH ST	ASHLAND	KY	41101-3834	38.4635417	-82.641605
2533 STRAIGHT CREEK RD	ASHLAND	KY	41102-7088	38.3935667	-82.769655

25332 KY ROUTE 122	MELVIN	KY	41650-9073	37.3527083	-82.6544283
2534 ELM ST	ASHLAND	KY	41102-5940	38.456545	-82.652935
2534 HIGHWAY 7	WHITESBURG	KY	41858-8270	37.20596	-82.8692633
2534 JOEL ST	ASHLAND	KY	41102-5918	38.4557933	-82.6535967
2534 KY ROUTE 1750	EAST POINT	KY	41216-9042	37.74542033	-82.830224
2534 LITTLE CRK	PIKEVILLE	KY	41501-6912	37.367095	-82.5288317
2534 MONTGOMERY CREEK RD	VICCO	KY	41773-9069	37.1993735	-83.0297341
2534 NOLTE ST	ASHLAND	KY	41102-5859	38.4528067	-82.6593817
2534 OAKLAWN CT	ASHLAND	KY	41101-4763	38.4582833	-82.649595
2534 STATE HIGHWAY 174	OLIVE HILL	KY	41164-9474	38.26719	-83.20332
25347 BOLTS FORK RD	RUSH	KY	41168-9281	38.25050333	-82.78345333
2535 ALGONQUIN AVE	ASHLAND	KY	41102-4516	38.4654133	-82.6614117
2535 AUBURN AVE	ASHLAND	KY	41102-6101	38.4519083	-82.642935
2535 CONFLUENCE SHOALS RD TRLR	SHOAL	KY	41749	37.24648	-83.4589733
2535 HUCKLEBERRY ST	CATLETTSBURG	KY	41129-1109	38.4161533	-82.6002333
2535 KY ROUTE 1426	BANNER	KY	41603-9075	37.57210983	-82.69594733
2535 LYNNHAVEN CT	ASHLAND	KY	41101-6365	38.4484317	-82.6287433
2535 MAIN ST	ASHLAND	KY	41102-3320	38.47710217	-82.67870666
2535 MARROWBONE CREEK RD	ELKHORN CITY	KY	41522-7706	37.3406767	-82.4276167
2535 OAK HILL LN	ASHLAND	KY	41102-8700	38.39395859	-82.69789769
2535 WOODLAND AVE	ASHLAND	KY	41101-3754	38.46557	-82.638955
2535 WOODLAND AVE	ASHLAND	KY	41101-3754	38.4653433	-82.6390267
2535 YELLOW CREEK RD	LOUISA	KY	41230-6613	37.9774279	-82.5028629
2535 E EUCLID AVE	ASHLAND	KY	41102-6107	38.45186	-82.642155
2535 W EUCLID AVE	ASHLAND	KY	41102-6109	38.45191217	-82.64364066
25350 S LEVISA RD	MOUTHCARD	KY	41548-8346	37.3669417	-82.2294717
2536 ALGONQUIN AVE	ASHLAND	KY	41102-4517	38.46507183	-82.66097066
2536 CANNONSBURG RD	CATLETTSBURG	KY	41129-8206	38.3923383	-82.6950417
2536 HACKWORTH ST	ASHLAND	KY	41101-3835	38.4633617	-82.64176
2536 HAMPTON ST	ASHLAND	KY	41101-3837	38.4636433	-82.64065
2536 ISLAND CREEK RD	PIKEVILLE	KY	41501-7202	37.454639	-82.547909
2536 KY ROUTE 680	MC DOWELL	KY	41647-9076	37.4520217	-82.6909117
2536 MAIN ST	ASHLAND	KY	41102-3321	38.4770467	-82.679135
2536 PENIX ST	ASHLAND	KY	41102-3342	38.476815	-82.6779867
2536 PENIX ST GARG	ASHLAND	KY	41102-3342	38.47682567	-82.67831283
2536 SHOPES CREEK RD	ASHLAND	KY	41102-9750	38.4134383	-82.681255
2536 WOODLAND AVE	ASHLAND	KY	41101-3718	38.4648433	-82.6388933
2536 E EUCLID AVE	ASHLAND	KY	41102-6108	38.4514783	-82.64158
25366 KY ROUTE 122	MELVIN	KY	41650-9073	37.352188	-82.655607
25369 US HIGHWAY 119	BELFRY	KY	41514-7247	37.6242533	-82.26678
25369 US HIGHWAY 119	BELFRY	KY	41514-7247	37.624315	-82.2668167
2537 BLAINE CREEK RD	LOUISA	KY	41230-8781	38.18987	-82.64707
2537 BRADLEY DR	ASHLAND	KY	41101-6357	38.4472467	-82.6316467
2537 BRADLEY DR	ASHLAND	KY	41101-6357	38.4471483	-82.6314467
2537 HACKWORTH ST	ASHLAND	KY	41101-3834	38.4633633	-82.6410317
2537 HAMPTON ST	ASHLAND	KY	41101-3836	38.4640133	-82.64015
2537 HARVEYTON RD TRLR	BONNYMAN	KY	41719-8825	37.31300033	-83.20504883
2537 LICK FRK	JENKINS	KY	41537-8363	37.2399067	-82.5962217
2537 OLD BURNING FORK RD	SALYERSVILLE	KY	41465-8802	37.71430133	-83.01042133
2537 ROCKHOUSE CRK	ELKHORN CITY	KY	41522-7922	37.346675	-82.4873783
2537 STATE ROUTE 5	ASHLAND	KY	41102-9102	38.483745	-82.6942533
2537 E CALVIN ST LOT 44	ASHLAND	KY	41102-9635	38.38482	-82.7069567
2537 W EUCLID AVE	ASHLAND	KY	41102-6109	38.451925	-82.6438717
25370 US HIGHWAY 119	BELFRY	KY	41514-7363	37.623093666	-82.26660716
25370 US HIGHWAY 119	BELFRY	KY	41514-7363	37.6228067	-82.26685
25370 US HIGHWAY 119	BELFRY	KY	41514-7363	37.62342	-82.266645
25370 US HIGHWAY 119	BELFRY	KY	41514-7363	37.6238183	-82.2660667
25371 BOLTS FORK RD	RUSH	KY	41168-9281	38.251015	-82.783685
2538 COLLINS HWY	PIKEVILLE	KY	41501-6707	37.4059033	-82.5095483
2538 KY ROUTE 3380	TEABERRY	KY	41660-9044	37.3865733	-82.63432
2538 LONGFORK RD	VIRGIE	KY	41572-8967	37.32086	-82.620865
2538 LYNNHAVEN CT	ASHLAND	KY	41101-6366	38.449073	-82.628217
2538 STATE HIGHWAY 986	OLIVE HILL	KY	41164-9327	38.27808667	-83.17041833
2538 STATE ROUTE 5	ASHLAND	KY	41102-9102	38.4831867	-82.6940333
2538 STATE ROUTE 5	ASHLAND	KY	41102-9102	38.4831867	-82.6940333
2538 STATE ROUTE 5 BLDG B	ASHLAND	KY	41102-9102	38.4834767	-82.69389
2538 W EUCLID AVE	ASHLAND	KY	41102-6110	38.4517917	-82.6432817

2538 W HEARTHSTONE LN	ASHLAND	KY	41102-8070	38.46145273	-82.72082309
2539 ALGONQUIN AVE	ASHLAND	KY	41102-4516	38.465175	-82.66165
2539 BLAINE CREEK RD	LOUISA	KY	41230-8781	38.1894117	-82.64708
2539 CANNONSBURG RD	CATLETTSBURG	KY	41129-8206	38.3935804	-82.6951862
2539 CANNONSBURG RD	CATLETTSBURG	KY	41129-8206	38.3931917	-82.694975
2539 CANNONSBURG RD	CATLETTSBURG	KY	41129-8206	38.3931567	-82.6955833
2539 CARTER AVE APT 2	ASHLAND	KY	41101-7829	38.471915	-82.6280533
2539 CARTER AVE APT 3	ASHLAND	KY	41101-7829	38.471915	-82.6280383
2539 CHRISTOPHER RD	HAZARD	KY	41701-6160	37.2340467	-83.1711917
2539 CONFLUENCE SHOALS RD	HYDEN	KY	41749-7976	37.247675	-83.4592033
2539 KY ROUTE 1498	HALO	KY	41606-9019	37.3329567	-82.74094
2539 KY ROUTE 825	HAGERHILL	KY	41222-8900	37.7817933	-82.8397083
2539 RATLIFF CREEK RD	PIKEVILLE	KY	41501-2112	37.50701	-82.4908
2539 E EUCLID AVE	ASHLAND	KY	41102-6107	38.45165	-82.6423867
254 AKERS RD	WURLTAND	KY	41144-7610	38.52700717	-82.79069466
254 ANDERSON BRANCH RD TRLR 2	SHELBY GAP	KY	41563-8331	37.22693	-82.546015
254 BEE BRANCH LN GARG	BONNYMAN	KY	41719-8921	37.295835	-83.24827616
254 BEE BRANCH LN TRLR	BONNYMAN	KY	41719-8921	37.2961067	-83.24814
254 BIG BR	LOVELY	KY	41231-9003	37.804316833	-82.43045
254 BIG BRANCH HOLLOW RD	HONAKER	KY	41603-8915	37.523985	-82.68035
254 BIGGS LN	SOUTH SHORE	KY	41175-7848	38.728405	-82.92927
254 BILL DEE BRANCH RD	KITE	KY	41828-8906	37.30958	-82.8177483
254 BLACK GOLD BLVD	HAZARD	KY	41701-2603	37.25126	-83.203735
254 BLOSSOM LN	STINNETT	KY	40868-6528	37.07223	-83.46072616
254 BLOSSOM LN	STINNETT	KY	40868-6528	37.07288	-83.46022
254 BOB WHITE DR	SECO	KY	41849-8002	37.1728	-82.7327367
254 BRANHAM HTS	PIKEVILLE	KY	41501-6702	37.4155217	-82.4970383
254 BRUNTY FRK	CANADA	KY	41519-8401	37.61240694	-82.32128553
254 BUCK BR	PIKEVILLE	KY	41501-2202	37.4495233	-82.4835933
254 BUNDY HOLW	SOUTH SHORE	KY	41175-7545	38.707775	-82.95882
254 BURNT CABIN TOWER RD	HAGERHILL	KY	41222-8622	37.7901517	-82.80503
254 BURNT CABIN TOWER RD UNIT PUMP	HAGERHILL	KY	41222-8622	37.7901333	-82.8042917
254 CASSIDY BLVD	PIKEVILLE	KY	41501-1426	37.507485	-82.541505
254 CECIL BR	BANNER	KY	41603-8045	37.568635	-82.6883667
254 CHARLESTOWN HTS LOT 6	HINDMAN	KY	41822-8691	37.332408	-82.981098
254 CONN ST	IVEL	KY	41642-9406	37.58319317	-82.66070833
254 COOTS HOLW	YEADDISS	KY	41777-8602	37.0812633	-83.2041783
254 DANIELS CRK	BANNER	KY	41603-9041	37.604855	-82.6945383
254 DAWSON BR GARG	RUSH	KY	41168-9618	38.336743	-82.8064085
254 DAWSON BR GARG 2	RUSH	KY	41168	38.33608706	-82.80648457
254 DAWSON BR TRLR	RUSH	KY	41168-9618	38.33619167	-82.806279
254 DIABLOCK RD	HAZARD	KY	41701-5427	37.22694	-83.1729283
254 FRANCIS HOLW	HINDMAN	KY	41822-8912	37.302058333	-82.95086733
254 FRANCIS HOLW	HINDMAN	KY	41822-8912	37.3022367	-82.9510033
254 FRANCIS HOLW TRLR	HINDMAN	KY	41822-8912	37.3018717	-82.9517433
254 FRANK ST	PAINTSVILLE	KY	41240-1116	37.8167983	-82.7990667
254 GAUZE HOLW	PILGRIM	KY	41250-9071	37.7905002	-82.4413179
254 GEORGE RD LOT 2	BETSY LAYNE	KY	41605-7013	37.553373666	-82.630096
254 HIDDEN VALLEY RD	PAINTSVILLE	KY	41240-8908	37.8287417	-82.8319167
254 HIGHWAY 160	HINDMAN	KY	41822-9028	37.3351467	-82.9764833
254 HIGHWAY 2036	LETCHER	KY	41832-8940	37.14166	-82.9582817
254 HONEY FRK	BELCHER	KY	41513-8509	37.3515417	-82.3522683
254 KISER RD	GRAYSON	KY	41143-7213	38.3357017	-82.9873433
254 KITE HOLW	MEALLY	KY	41234-9022	37.8041367	-82.7316733
254 KY ROUTE 1086	WAYLAND	KY	41666-6831	37.4448683	-82.801775
254 KY ROUTE 680	MC DOWELL	KY	41647-6012	37.4552433	-82.7368667
254 LITTLE HACKNEYS CRK	MOUTHCARD	KY	41548-8311	37.3651367	-82.247945
254 LOCUST AVE	LOUISA	KY	41230-7930	38.1038983	-82.6081517
254 MARINA LN SLIP 2	BUCKHORN	KY	41721-8402	37.29954	-83.452385
254 MARYLAND DR	WHITESBURG	KY	41858-7651	37.10975567	-82.804878
254 MARYLAND DR APT 5	WHITESBURG	KY	41858-7651	37.1098289	-82.8043384
254 MARYLAND DR APT 6	WHITESBURG	KY	41858-7651	37.1098567	-82.8046383
254 MEADOWBROOK RD	HAZARD	KY	41701-5468	37.2876767	-83.2022367
254 MOOSE LN	SCUDDY	KY	41760	37.208686333	-83.07707433
254 MURPHY BOTTOM RD	BELFRY	KY	41514-7303	37.6170333	-82.271255
254 NAPIER BRANCH RD GARG	HAZARD	KY	41701-7278	37.326084	-83.3576562
254 NAPIER BRANCH RD TRLR	HAZARD	KY	41701-7278	37.3264833	-83.3571683

254 OHIO RIVER RD	GREENUP	KY	41144-6783	38.615915	-82.8625967
254 OHIO RIVER RD	GREENUP	KY	41144-6783	38.6158217	-82.862895
254 PANBOWL RD	JACKSON	KY	41339-7546	37.56057667	-83.38695167
254 PARKWAY DR	SALYERSVILLE	KY	41465-9245	37.7490043	-83.067367
254 PARKWAY DR	SALYERSVILLE	KY	41465-9245	37.7488733	-83.0674933
254 PERKINS BR	JEREMIAH	KY	41826-9099	37.1521667	-82.932065
254 PERKINS BR HSE 2	JEREMIAH	KY	41826-9099	37.1520933	-82.9319767
254 PERRY PARK RD LOT 7	HAZARD	KY	41701-5307	37.273325	-83.20607
254 PERRY TABERNACLE RD	OLIVE HILL	KY	41164-7956	38.307732666	-83.20197116
254 PETERS BR	ROBINSON CREEK	KY	41560-8542	37.38558	-82.5547733
254 PIGMAN BRANCH RD	MALLIE	KY	41836	37.3106983	-82.927775
254 PINE FRK	SHELBIANA	KY	41562-8464	37.3943517	-82.4896183
254 POPLAR ST	PIKEVILLE	KY	41501-9059	37.48390795	-82.52227546
254 RFK IRISH CREEK RD	BLAINE	KY	41124	38.0814167	-82.8124433
254 RIGHT PENHOOK RD	HAROLD	KY	41635-7009	37.5348567	-82.6243017
254 ROCKAWAY ST	HAZARD	KY	41701-1416	37.25208	-83.1911917
254 RUPPS WAY	GREENUP	KY	41144-6436	38.6281883	-82.866175
254 RUSSELL RD	ASHLAND	KY	41101-7048	38.49975853	-82.67644328
254 RUSSELL RD	ASHLAND	KY	41101-7048	38.4989515	-82.67784666
254 SECOND ST	SOUTH SHORE	KY	41175-7859	38.7285017	-82.9217867
254 SMOOT CRK	WHITESBURG	KY	41858-8048	37.1595317	-82.8749183
254 SPARKS RD	OLIVE HILL	KY	41164-8196	38.2949017	-83.0543733
254 SPURLOCK CHURCH RD	PRINTER	KY	41655-9039	37.50061717	-82.718412
254 STATE HIGHWAY 1662	OLIVE HILL	KY	41164-8330	38.2994378	-83.2757664
254 STATE HIGHWAY 194	PIKEVILLE	KY	41501-4832	37.5628567	-82.437945
254 SUNRISE RD TRLR	LINEFORK	KY	41833-9059	37.06024267	-82.94791883
254 TERRY HOLW	RUSH	KY	41168-8877	38.35812917	-82.78861166
254 UPPER LANE SIDING STA	DRIFT	KY	41619-9013	37.48620167	-82.73931933
254 UPPER LANE SIDING STA	DRIFT	KY	41619-9013	37.4862816	-82.739716
254 VIRGINA DR	LOUISA	KY	41230-6187	38.1682667	-82.6984133
254 WALLER BRANCH RD	LOUISA	KY	41230-7084	38.1503045	-82.64363116
254 WATERMELON HILL RD	LOUISA	KY	41230	38.07795517	-82.61625933
254 WILLIAMS BR TRLR	HODE	KY	41267-8912	37.8963567	-82.444415
254 WILLOW TREE LN	CATLETTSBURG	KY	41129-8606	38.2171533	-82.6001233
254 WINSTON DR	PIKEVILLE	KY	41501-1649	37.477132	-82.56513
254 E DORTON BLVD	STAFFORDSVILLE	KY	41256-9038	37.8259217	-82.8469733
254 E ELKHORN ST	ELKHORN CITY	KY	41522-8558	37.3040367	-82.3556817
254 E GRAHAM ST	PRESTONSBURG	KY	41653-7940	37.6663317	-82.7703383
254 N BIG CREEK RD	SIDNEY	KY	41564-8559	37.62341	-82.35875
2540 ALGONQUIN AVE	ASHLAND	KY	41102-4517	38.4648267	-82.6610017
2540 FEDSCREEK RD	STEELE	KY	41566-8502	37.3942517	-82.2109583
2540 FEDSCREEK RD	STEELE	KY	41566-8502	37.39947	-82.208135
2540 FOREST HILLS RD	FOREST HILLS	KY	41527-8404	37.62788	-82.2987233
2540 HILTON AVE APT A	ASHLAND	KY	41101-2938	38.4667783	-82.6312067
2540 HILTON AVE APT B	ASHLAND	KY	41101-2938	38.4667817	-82.63121
2540 STATE ROUTE 207	FLATWOODS	KY	41139-8954	38.51377611	-82.73812135
2540 STUMBO HOLW	DRIFT	KY	41619-9060	37.4914733	-82.7327867
2540 UPPER SECOND CREEK RD	HAZARD	KY	41701-9503	37.2730283	-83.1592333
2540 E EUCLID AVE	ASHLAND	KY	41102-6108	38.4515467	-82.6417267
2540 N MAIN ST	HAZARD	KY	41701-1082	37.26863	-83.1868117
2541 AUBURN AVE	ASHLAND	KY	41102-6101	38.45176	-82.6428883
2541 BIG CAT FORK RD HSE	LOUISA	KY	41230-8567	38.1678333	-82.717095
2541 BRADLEY DR	ASHLAND	KY	41101-6357	38.4462	-82.631675
2541 BUENA VISTA DR	ASHLAND	KY	41102-8079	38.3966333	-82.7758417
2541 CARTER AVE APT 1	ASHLAND	KY	41101-7829	38.4719067	-82.6280183
2541 CONFLUENCE SHOALS RD	HYDEN	KY	41749-7976	37.2491733	-83.460615
2541 HAMPTON ST	ASHLAND	KY	41101-3836	38.4638567	-82.6404167
2541 HURRICANE CRK	STOPOVER	KY	41568-8931	37.4897817	-82.0976283
2541 NARROWS BR	HARDY	KY	41531-8820	37.583395	-82.2496767
2541 QUICKSAND RD	JACKSON	KY	41339-9674	37.52799167	-83.35495667
2541 RACCOON RD LOT 1	RACCOON	KY	41557-8369	37.505705	-82.4503017
2541 RACCOON RD LOT 2	RACCOON	KY	41557-8369	37.5057433	-82.450495
2541 RACCOON RD LOT 3	RACCOON	KY	41557-8369	37.505795	-82.450565
2541 RACCOON RD LOT 5	RACCOON	KY	41557-8369	37.5058333	-82.450725
2541 RACCOON RD LOT 6	RACCOON	KY	41557-8369	37.5058233	-82.450755
2541 RACCOON RD LOT 7	RACCOON	KY	41557-8369	37.506165	-82.4502567
2541 W EUCLID AVE	ASHLAND	KY	41102-6109	38.451905	-82.6438167



25411 S LEVISA RD	MOUTHCARD	KY	41548-8304	37.36614583	-82.22909366
2542 BRUSH CRK	ARGILLITE	KY	41121-8660	38.4218483	-82.8005817
2542 FOXHUNTERS RD	FLATWOODS	KY	41139-1285	38.52203333	-82.742854
2542 HITE RD	HITE	KY	41649-7986	37.5422933	-82.7434
2542 HITE RD	HITE	KY	41649-7986	37.5421667	-82.7439517
2542 RIVER RD TRLR	MC CARR	KY	41544-8510	37.639245	-82.1783483
2542 STONE COAL RD TRLR	PIKEVILLE	KY	41501-5725	37.5346249	-82.52360833
2542 TURKEY CRK TRLR	LANGLEY	KY	41645-9024	37.49686133	-82.78330766
25420 S LEVISA RD	MOUTHCARD	KY	41548-8304	37.3663183	-82.228805
25420 S LEVISA RD APT	MOUTHCARD	KY	41548-8304	37.36665	-82.2289317
25429 US HIGHWAY 119	BELFRY	KY	41514-7407	37.624711	-82.26697733
2543 BLAINE CREEK RD	LOUISA	KY	41230-8781	38.190255	-82.6466333
2543 BRANHAMS CREEK RD TRLR	MALLIE	KY	41836-9023	37.2779767	-82.9000133
2543 CARTER AVE APT A	ASHLAND	KY	41101-7829	38.472035	-82.6279133
2543 CARTER AVE APT B	ASHLAND	KY	41101-7829	38.4720367	-82.6279067
2543 CARTER AVE APT C	ASHLAND	KY	41101-7829	38.4720383	-82.6279233
2543 OAK HILL LN	ASHLAND	KY	41102-8700	38.39401033	-82.69748533
2543 TURKEY CREEK RD	TURKEY CREEK	KY	41514-7927	37.64408	-82.3121117
25433 HIGHWAY 23	CATLETTSBURG	KY	41129-8639	38.2041683	-82.6033033
25433 HIGHWAY 23	CATLETTSBURG	KY	41129-8639	38.202551	-82.61150816
2544 BRADLEY DR	ASHLAND	KY	41101-6358	38.4468833	-82.6305733
2544 HILTON AVE	ASHLAND	KY	41101-2938	38.4667233	-82.6311183
2544 KY ROUTE 302	VAN LEAR	KY	41265-9066	37.77343	-82.7624283
2544 LYNNHAVEN CT	ASHLAND	KY	41101-6366	38.44826	-82.6278083
2544 E EUCLID AVE	ASHLAND	KY	41102-6108	38.4514233	-82.6418183
25446 S LEVISA RD	MOUTHCARD	KY	41548-8304	37.36641733	-82.22826716
2545 AUBURN AVE	ASHLAND	KY	41102-6101	38.4516733	-82.643135
2545 BRADLEY DR	ASHLAND	KY	41101-6357	38.446755	-82.6312833
2545 COLLINS HWY	PIKEVILLE	KY	41501-6707	37.4065617	-82.51004
2545 HURRICANE RD	PIKEVILLE	KY	41501-7549	37.49601033	-82.58615033
2545 LITTLE ROBINSON CRK	VIRGIE	KY	41572-8410	37.3709117	-82.625345
2545 SYCAMORE RD	PIKEVILLE	KY	41501-5330	37.622575	-82.5099517
2545 WOLFPEN CREEK RD	REDFOX	KY	41847-8977	37.2098967	-82.9264767
2545 WOLFPIT BRANCH RD	ELKHORN CITY	KY	41522-7636	37.3720868	-82.4749325
2545 N MAIN ST	HAZARD	KY	41701-1081	37.26891683	-83.18620033
2545 W EUCLID AVE	ASHLAND	KY	41102-6109	38.4516533	-82.6441167
2546 HIGHWAY 406	STINNETT	KY	40868-6535	37.0818633	-83.4326917
2546 KY ROUTE 122	PRINTER	KY	41655-9046	37.53645683	-82.746969
2546 LEECO RD	HYDEN	KY	41776	37.1188784	-83.3192524
2546 MCCLURE BRANCH RD	LOUISA	KY	41230-6838	38.02559833	-82.63315833
2546 RATLIFF CREEK RD	PIKEVILLE	KY	41501-2112	37.5071567	-82.4903833
2546 US HIGHWAY 23	PIKEVILLE	KY	41501-3674	37.4172317	-82.5173783
2546 US HIGHWAY 23	PIKEVILLE	KY	41501-3674	37.417356166	-82.51737166
25466 HIGHWAY 421	HYDEN	KY	41749-8985	37.1474833	-83.41742
2547 HIGHWAY 1148	ISOM	KY	41824-9059	37.1849817	-82.8486883
2547 LICK CREEK RD	WEBBVILLE	KY	41180-8339	38.15772	-82.9099367
25473 US HIGHWAY 119	BELFRY	KY	41514-7407	37.6251317	-82.2675983
25473 US HIGHWAY 119	BELFRY	KY	41514-7407	37.625157	-82.266368
2548 GREENUP AVE	ASHLAND	KY	41101-7852	38.4730433	-82.6269117
2548 HILTON AVE	ASHLAND	KY	41101-2938	38.4663417	-82.630995
2548 HOODS CREEK PIKE	ASHLAND	KY	41102-2261	38.4815883	-82.6858533
2548 LEECO RD	HYDEN	KY	41776	37.117547166	-83.32429816
2548 LOWER MILL CREEK RD	CARRIE	KY	41725-9041	37.3008933	-83.0257
2548 SPEWING CAMP BR	MC DOWELL	KY	41636	37.40231917	-82.72200533
2548 STATE HIGHWAY 319	HARDY	KY	41531-8839	37.61449808	-82.23854382
2548 THORNTON RD	THORNTON	KY	41855-9026	37.18282	-82.7783
2548 TOLER CRK	HAROLD	KY	41635-8806	37.49452	-82.6233283
2548 TURKEY CREEK RD	BELFRY	KY	41514-7927	37.64388	-82.3120667
2549 CARTER AVE	ASHLAND	KY	41101-7829	38.47176	-82.6277433
2549 CHRISTOPHER RD	HAZARD	KY	41701-6160	37.23393	-83.171265
2549 DORTON JENKINS HWY	JENKINS	KY	41537-8296	37.248875	-82.563215
2549 HIGHWAY 828	LOUISA	KY	41230-8978	38.1413462	-82.7730826
2549 MATTIE RD GARG	LOUISA	KY	41230-7837	38.0144733	-82.75013
2549 MONTGOMERY CREEK RD	VICCO	KY	41773-9069	37.19948781	-83.02952737
2549 PIGEONROOST RD TRLR	CANADA	KY	41519-8383	37.580091	-82.30192
2549 POND CREEK RD APT 2	MC ANDREWS	KY	41543-8111	37.56868183	-82.26827233
2549 POWELLS CRK	PIKEVILLE	KY	41501-7905	37.409165	-82.3908733

2549 STUMBO HOLW	DRIFT	KY	41619-9060	37.49176855	-82.73325404
2549 E EUCLID AVE	ASHLAND	KY	41102-6107	38.45145	-82.64247
25491 HIGHWAY 421	HYDEN	KY	41749-8985	37.147415	-83.4177883
255 2ND ST	PAINTSVILLE	KY	41240-1038	37.8147217	-82.8044517
255 ADAMS BR	JEREMIAH	KY	41826-9002	37.178595	-82.9237283
255 ADAMS RD	PIKEVILLE	KY	41501-3435	37.511425	-82.5201233
255 ANDERSON BRANCH RD	SHELBY GAP	KY	41563-8331	37.2265483	-82.5470133
255 ARIZONA LN	HAZARD	KY	41701-7099	37.3158433	-83.2350617
255 ASH LICK FRK	HELPS	KY	41553-8816	37.4729733	-82.1955717
255 BACK ST	JACKSON	KY	41339-9076	37.52994167	-83.34864
255 BEAR FRK	JENKINS	KY	41537-8423	37.251335	-82.6240533
255 BEARSKIN HOLW	MOREHEAD	KY	40351-6139	38.2379949	-83.3201028
255 BELLEFONTE CIR	ASHLAND	KY	41101-2195	38.5022333	-82.699475
255 BERTHA HALE LN	PILGRIM	KY	41250-9004	37.7991917	-82.42066
255 BEVERLY HILLS RD	GAYS CREEK	KY	41745-9057	37.3411	-83.4021083
255 BIG HACKNEYS CRK	MOUTHCARD	KY	41548-8412	37.36984	-82.227515
255 BIG HACKNEYS CRK	MOUTHCARD	KY	41548-8412	37.3698133	-82.22769
255 BILL MOORE BR	WHITESBURG	KY	41858-7873	37.1597183	-82.711265
255 BLOSSOM LN	ESSIE	KY	40827	37.072205	-83.4612417
255 BLUEBIRD LN	LOUISA	KY	41230-9463	38.0878687	-82.6301208
255 BLUEBIRD LN	LOUISA	KY	41230-9463	38.0877977	-82.6295033
255 BOB HOLLOW RD	CORNETTSVILLE	KY	41731-8626	37.0857783	-83.1040667
255 BOWEN LN	INEZ	KY	41224-9561	37.91691667	-82.54893833
255 BURNING FRK	SALYERSVILLE	KY	41465-7469	37.7385767	-83.0359567
255 CANEY FRK	BELFRY	KY	41514-7817	37.6656683	-82.3155017
255 CAROUSEL DR	MAYKING	KY	41837-8928	37.123545	-82.7428
255 CAROUSEL DR LOT 2	MAYKING	KY	41837-8928	37.1232424	-82.7417742
255 CARPENTER BRANCH RD	JACKSON	KY	41339-8215	37.57313167	-83.33423
255 CARTER LN	PAINTSVILLE	KY	41240-1145	37.8186599	-82.805625
255 CASTLE MARINA DR	GREENUP	KY	41144-6000	38.564445	-82.8120767
255 CHANDLER CREEK RD	BEAR BRANCH	KY	41714-8916	37.171015	-83.525995
255 CHARLES BR	RACCOON	KY	41557-8526	37.496595	-82.458155
255 CHURCH ST	PIKEVILLE	KY	41501-3476	37.5173883	-82.567135
255 COLD FRK	TURKEY CREEK	KY	41514-7918	37.6479283	-82.316315
255 COURT ST	PAINTSVILLE	KY	41240-1052	37.8146183	-82.807215
255 COURT ST	PAINTSVILLE	KY	41240-1052	37.814635	-82.8072133
255 COURT ST	PAINTSVILLE	KY	41240-1052	37.8147	-82.8071983
255 COWPEN RD	PIKEVILLE	KY	41501-6007	37.5330583	-82.5730067
255 DOE KNOB DR TRLR	LOUISA	KY	41230-5754	38.0753667	-82.6801217
255 DOG FRK	PIKEVILLE	KY	41501-7001	37.492435	-82.5876883
255 DOG FRK GARG	PIKEVILLE	KY	41501-7001	37.4927083	-82.587535
255 DOTSON LN	SOUTH SHORE	KY	41175-7879	38.7269617	-82.907855
255 EDEN HOLW	MOREHEAD	KY	40351-9020	38.27401333	-83.32707167
255 ELLIS BENTLEY RD	MALLIE	KY	41836-9032	37.293965	-82.893805
255 FERGUSON RD	ASHLAND	KY	41101-7350	38.480827	-82.65903233
255 FERGUSON RD UNIT B	ASHLAND	KY	41101-7350	38.48065	-82.659215
255 FOREST HILLS RD	FOREST HILLS	KY	41527-8311	37.646055	-82.2700017
255 FRYER HOLW	RUSH	KY	41168-8965	38.349595	-82.8428133
255 GUNNELL BR	BANNER	KY	41603-9086	37.58803883	-82.69946316
255 HIDDEN VALLEY RD	PAINTSVILLE	KY	41240-8908	37.827885	-82.8314167
255 HIDDEN VALLEY RD GARG	PAINTSVILLE	KY	41240-8908	37.8277667	-82.8315133
255 HIGHWAY 1087	LEBURN	KY	41831-9112	37.3982217	-82.9460733
255 HIGHWAY 721	HAZARD	KY	41701-7497	37.3314917	-83.1016117
255 HIGHWAY 931	WHITESBURG	KY	41858-7461	37.1216667	-82.85191
255 JANE LN	GRAYSON	KY	41143-8680	38.3231667	-82.9412983
255 KY ROUTE 3188	LANGLEY	KY	41645-8909	37.5552367	-82.7664467
255 LAKEVIEW CIR	GRAYSON	KY	41143-8950	38.3095533	-82.953295
255 LINDY BR	NIPPA	KY	41240-9008	37.8726483	-82.7731167
255 LITTLE CRK	PIKEVILLE	KY	41501-6953	37.3909067	-82.5191833
255 LITTLE PERRY RD	MOREHEAD	KY	40351-7848	38.24295833	-83.35116667
255 LOWES BR	PIKEVILLE	KY	41501-6310	37.60361848	-82.50978275
255 MAIN ST	WHITESBURG	KY	41858-7315	37.11771099	-82.82511176
255 MCCLURG RD	GREENUP	KY	41144-6582	38.6085617	-82.8758817
255 MEADOWBROOK HOLW	HAZARD	KY	41701-7117	37.3390967	-83.11585
255 MIDDLE BR	MC DOWELL	KY	41647-6032	37.4544083	-82.726675
255 MILLSTONE RD	MILLSTONE	KY	41838-9003	37.17047866	-82.75376786
255 MILLSTONE RD	MILLSTONE	KY	41838-9003	37.17058	-82.754575

255 MINNIE RD	MINNIE	KY	41651-9032	37.468	-82.752173
255 MOUNT WOLFORD RD	HELPS	KY	41553-9315	37.5084417	-82.140315
255 MOUNTAIN VIEW HTS	HYDEN	KY	41749-8020	37.1666833	-83.4009533
255 NEW CIRCLE ST	LOUISA	KY	41230-7861	38.10046	-82.605525
255 OPOSSUM GAP RD	CONFLUENCE	KY	41749-7935	37.28665067	-83.40687868
255 PARADISE LN	WHITESBURG	KY	41858-9225	37.1108195	-82.90061483
255 PARK RD	JACKSON	KY	41339-9638	37.5574217	-83.394795
255 PENHOOK HL APT 1	HAROLD	KY	41635-7068	37.5339117	-82.6266133
255 PENHOOK HL APT 2	HAROLD	KY	41635-7010	37.53385833	-82.626442
255 PENHOOK HL APT 3	HAROLD	KY	41635-7068	37.5338817	-82.6265383
255 PICKLE BEAN HOLW TRLR	RANSOM	KY	41558-8729	37.5284483	-82.2273267
255 PINE ST	PAINTSVILLE	KY	41240-1314	37.8097067	-82.79494
255 PINEPOINT RD TRLR	HAZARD	KY	41701-5513	37.343492	-83.14934
255 PRESTON ST	PAINTSVILLE	KY	41240-1125	37.81705467	-82.79830866
255 RATLIFF BR	PAINTSVILLE	KY	41240-8685	37.845705	-82.8293467
255 RATLIFF BR	PAINTSVILLE	KY	41240-8685	37.8457217	-82.8292867
255 RATLIFF TOWN RD	LOUISA	KY	41230-5455	37.94107	-82.54076
255 ROB DAMRON RD	PIKEVILLE	KY	41501-3835	37.355635	-82.5572683
255 ROCKHOUSE FRK	SALYERSVILLE	KY	41465-7464	37.7334675	-83.017069
255 ROCKHOUSE FRK BLDG FEED	SALYERSVILLE	KY	41465-7464	37.733388	-83.0163807
255 ROCKY BR	CRAYNOR	KY	41635-6336	37.4365683	-82.6760367
255 ROLLING HILL RD	LOUISA	KY	41230-7894	38.1295767	-82.6767667
255 RUSSELL WORKMAN RD	LOVELY	KY	41231-8930	37.77456076	-82.36686283
255 SCOTT AVE	PIKEVILLE	KY	41501-1282	37.4848605	-82.5214114
255 SEAGRAVES HL	GRAYSON	KY	41143-8958	38.2897317	-82.9372417
255 SHUCKY BEAN HOLW	JACKSON	KY	41339-9655	37.5438533	-83.3619067
255 STILLHOUSE AVE	ELKHORN CITY	KY	41522-7276	37.302315	-82.3508667
255 SUNSHINE LN APT 1	LEBURN	KY	41831-8999	37.39837356	-82.96219063
255 SUNSHINE LN APT 2	LEBURN	KY	41831-8999	37.3982617	-82.9607567
255 SUNSHINE LN APT 3	LEBURN	KY	41831-8999	37.3982433	-82.960745
255 SUNSHINE LN APT 4	LEBURN	KY	41831-8999	37.3982867	-82.96077
255 SUNSHINE LN UNIT 5	LEBURN	KY	41831-8999	37.3981159	-82.9594692
255 SWEETWATER LN	GRAYSON	KY	41143-1750	38.3410433	-82.9268467
255 TERRY HOLW TRLR	RUSH	KY	41168-8877	38.3572683	-82.7897733
255 TOWN BR	PRESTONSBURG	KY	41653-8287	37.6606467	-82.771205
255 TUNNEL CUT LOOP	MOREHEAD	KY	40351-9018	38.25133217	-83.31797183
255 TURNER AVE	HAZARD	KY	41701-1254	37.261855	-83.1938217
255 UPPER BLACKBERRY RD	RANSOM	KY	41558-8702	37.546366	-82.2136771
255 VINEYARD VLY	INEZ	KY	41224	37.9189675	-82.5361047
255 VIRGIE ST	ELKHORN CITY	KY	41522-9057	37.2974417	-82.354655
255 WEDDINGTON BRANCH RD	PIKEVILLE	KY	41501-3205	37.52626	-82.5685767
255 WEDDINGTON BRANCH RD HSE METER	PIKEVILLE	KY	41501	37.526349	-82.56846083
255 WHITAKER FORK RD	HAZARD	KY	41701-6336	37.2127797	-83.252264
255 WILEY FORK RD	SOFT SHELL	KY	41831-8847	37.3896826	-82.93998936
255 WILLIAMS BR APT 10A	WITTENSVILLE	KY	41274-9033	37.866025	-82.804875
255 WILLIAMS BR APT 10B	WITTENSVILLE	KY	41274-9033	37.8660283	-82.8048783
255 WILLIAMS BR APT 10C	WITTENSVILLE	KY	41274-9033	37.86602	-82.8048733
255 WILLIAMS BR APT 10D	WITTENSVILLE	KY	41274-9033	37.8660083	-82.8048683
255 WILLIAMS BR APT 10E	WITTENSVILLE	KY	41274-9033	37.8659467	-82.8048583
255 WILLIAMS BR APT 10F	WITTENSVILLE	KY	41274-9033	37.86592	-82.8048567
255 WILLIAMS BR APT 10G	WITTENSVILLE	KY	41274-9033	37.86599	-82.8048617
255 WILLIAMS BR APT 10H	WITTENSVILLE	KY	41274-9033	37.865985	-82.8048617
255 E MAIN ST	INEZ	KY	41224-8929	37.8673	-82.53469
255 S LICK CREEK RD	LOUISA	KY	41230-7687	37.972149	-82.5346475
255 S LICK CREEK RD	LOUISA	KY	41230-7687	37.97408667	-82.53160333
255 W 4TH ST	ELKHORN CITY	KY	41522-9035	37.3021115	-82.34978816
255 W 6TH ST	ELKHORN CITY	KY	41522-7293		
255 W COURT ST	PRESTONSBURG	KY	41653-7725	37.6669833	-82.774625
255 W GRAHAM ST	PRESTONSBURG	KY	41653-7727	37.6653567	-82.7730367
255 W GRAHAM ST APT A	PRESTONSBURG	KY	41653-7727	37.665255	-82.77304
2550 BIG PERRY RD	MOREHEAD	KY	40351-7510	38.2642245	-83.373754
2550 BIG SMITH BR	SASSAFRAS	KY	41759-9700	37.20546823	-82.99894798
2550 CARTER AVE	ASHLAND	KY	41101-7830	38.4710055	-82.62835783
2550 COWPEN RD	PIKEVILLE	KY	41501-6157	37.554965	-82.5489383
2550 HOODS CREEK PIKE	ASHLAND	KY	41102-2261	38.48131317	-82.6859855
2550 KY ROUTE 1426	BANNER	KY	41603-8010	37.5721567	-82.6955717
2550 KY ROUTE 1426	BANNER	KY	41603-8010	37.5717517	-82.6954317

2550 KY ROUTE 1426	BANNER	KY	41603-8010	37.5725483	-82.694545
2550 MALLIE RD	MALLIE	KY	41836-9083	37.268758	-82.918147
2550 SHADOWLAWN DR	ASHLAND	KY	41101-6899	38.4442333	-82.6165917
2550 STATE HIGHWAY 3298	OLIVE HILL	KY	41164-8031	38.286056	-83.124134
2550 STATE HIGHWAY 3298 GARG	OLIVE HILL	KY	41164-8031	38.28599167	-83.12444833
2550 WINCHESTER AVE	ASHLAND	KY	41101-7838	38.47215	-82.6273633
25501 ROCKHOUSE CRK	HYDEN	KY	41749-8986	37.14741967	-83.41875633
25501 US HIGHWAY 119	BELFRY	KY	41514-7408	37.625446	-82.266411
25507 HIGHWAY 421	HYDEN	KY	41749-8986	37.1473085	-83.41794583
25509 BOLTS FORK RD TRLR	RUSH	KY	41168-9283	38.251318	-82.78633499
25509 HIGHWAY 421	HYDEN	KY	41749-8986	37.14745017	-83.41820183
2551 BRADLEY DR	ASHLAND	KY	41101-6357	38.446495	-82.630945
2551 VEST TALCUM RD	VEST	KY	41772-9025	37.4041433	-83.0442133
25510 HIGHWAY 421	HYDEN	KY	41749-8986	37.147605	-83.4183567
2552 ARMY TRAIL RD TRLR	ASHER	KY	40803-8312	37.04443	-83.450755
2552 FREEMAN DR	EAST POINT	KY	41216	37.7445617	-82.8308683
2552 HIGHWAY 317	JACKHORN	KY	41825-8932	37.210623	-82.70595
2552 HIGHWAY 317	JACKHORN	KY	41825-8932	37.2105983	-82.705845
2552 HOODS CREEK PIKE TRLR	ASHLAND	KY	41102-2261	38.48166867	-82.68593366
2552 TOLER CRK	HAROLD	KY	41635-8806	37.4940283	-82.6235467
2552 TURKEY CREEK RD	TURKEY CREEK	KY	41514-7927	37.6440133	-82.3120383
2552 E EUCLID AVE	ASHLAND	KY	41102-6108	38.4512717	-82.6423333
2552 W KY HIGHWAY 80	HAZARD	KY	41701-5937	37.267939	-83.24319133
2552 W KY HIGHWAY 80 GARG	HAZARD	KY	41701-5937	37.268022166	-83.24319583
25529 US HIGHWAY 119	BELFRY	KY	41514-7408	37.6250217	-82.266505
2553 BOWLINGS CREEK RD TRLR	JACKSON	KY	41339-8813	37.3776966	-83.4448362
2553 CARTER AVE	ASHLAND	KY	41101-7829	38.47172	-82.627685
2553 HIGHWAY 119	WHITESBURG	KY	41858-7964	37.1303633	-82.7730667
2553 HIGHWAY 32	LOUISA	KY	41230-7571	38.0921417	-82.6461583
2553 ROCKHOUSE CRK	ELKHORN CITY	KY	41522-7922	37.34689	-82.48782
2553 STATE ROUTE 207	FLATWOODS	KY	41139-8954	38.51363114	-82.73832665
25531 HIGHWAY 421 TRLR	HYDEN	KY	41749-8986	37.1471883	-83.4182367
2554 ANGELA DR	ASHLAND	KY	41102-9547	38.417517	-82.76886016
2554 BIG WILLARD RD	BUSY	KY	41723-8773	37.2523633	-83.3128983
2554 CARTER AVE	ASHLAND	KY	41101-7830	38.47085883	-82.62813633
2554 FOREST HILLS RD	FOREST HILLS	KY	41527-8404	37.62788	-82.2987233
2554 GLANCY FRK	DENTON	KY	41132-8925	38.266258	-82.820137
2554 HIGHWAY 2035	WHITESBURG	KY	41858-9036	37.0915217	-82.804445
2554 HIGHWAY 2037	LOUISA	KY	41230-8273	38.02252017	-82.62403683
2554 HOODS CREEK PIKE	ASHLAND	KY	41102-2261	38.4811967	-82.6860683
2554 KY ROUTE 1750	EAST POINT	KY	41216-9042	37.7466567	-82.82887
2554 KY ROUTE 680	EAST MC DOWELL	KY	41647-9076	37.4507583	-82.6980017
2554 PINSONFORK RD	MC ANDREWS	KY	41543-8013	37.5475817	-82.2888917
2554 PINSONFORK RD	MC ANDREWS	KY	41543-8013	37.538996	-82.294668
2554 RIGHT FORK MACES CRK RD	VIPER	KY	41774	37.16320693	-83.17993648
2554 STONE COAL RD	PIKEVILLE	KY	41501-5725	37.53425	-82.5236617
2555 BLACKLOG RD	INEZ	KY	41224-9023	37.8520517	-82.5046633
2555 COWPEN RD	PIKEVILLE	KY	41501-6157	37.555489	-82.54976716
2555 HOODS CREEK PIKE TRLR	ASHLAND	KY	41102-2260	38.481385	-82.6876933
2555 KY ROUTE 1426	BANNER	KY	41603-8010	37.57218	-82.69546
2555 LEECO RD	WOOTON	KY	41776	37.1193793	-83.3203507
2555 LITTLE ROBINSON CRK	VIRGIE	KY	41572-8410	37.37103433	-82.62563316
2555 MONTGOMERY CREEK RD	VICCO	KY	41773-9069	37.19969	-83.0296817
2555 MONTGOMERY CREEK RD BLDG 1	VICCO	KY	41773-9069	37.1997817	-83.029965
2555 ROCKHOUSE CRK	ELKHORN CITY	KY	41522-7922	37.3464017	-82.488515
2555 N MAIN ST	HAZARD	KY	41701-1081	37.2690033	-83.1860367
2556 BIG BRANCH RD	HINDMAN	KY	41822-8724	37.2980038	-82.9921029
2556 BIG BRANCH RD	HINDMAN	KY	41822-8724	37.298686833	-82.99160333
2556 HIGHWAY 7	JEREMIAH	KY	41826-9083	37.1677017	-82.9297867
2556 MATHEW LN	ASHLAND	KY	41102-7028	38.42188817	-82.76976616
2556 MEATHOUSE FRK	CANADA	KY	41519-8248	37.5744167	-82.319785
2556 RIGHT FORK MACES CRK RD	VIPER	KY	41774	37.16141867	-83.18019933
2556 STATE ROUTE 503 TRLR	WURLTAND	KY	41144-7485	38.51857	-82.784545
2556 TOLER CRK	HAROLD	KY	41635-8806	37.4937817	-82.6239767
2556 N MAIN ST	HAZARD	KY	41701-1082	37.2689617	-83.1868683
25567 BOLTS FORK RD	RUSH	KY	41168-9283	38.2517217	-82.7871033
2557 BRADLEY DR	ASHLAND	KY	41101-6357	38.446415	-82.6306833

2557 CARTER AVE	ASHLAND	KY	41101-7829	38.4716817	-82.627495
2557 HOODS CREEK PIKE	ASHLAND	KY	41102-2283	38.4814133	-82.686735
2557 KY ROUTE 302	VAN LEAR	KY	41265-9066	37.7728767	-82.761605
2557 RATLIFF CREEK RD	PIKEVILLE	KY	41501-2112	37.5074683	-82.490595
2557 ROCKHOUSE CRK TRLR	ELKHORN CITY	KY	41522-7922	37.3473567	-82.48776
2557 STINSON RD	GRAYSON	KY	41143-7172	38.3096933	-82.8744017
2557 STONY FORK RD	DELPHIA	KY	41735-8943	37.0088217	-83.1002817
25570 HIGHWAY 421	HYDEN	KY	41749-8986	37.1475417	-83.419135
25571 ROCKHOUSE CRK	HYDEN	KY	41749	37.14716	-83.4188933
25576 ROCKHOUSE CRK	HYDEN	KY	41749	37.1471059	-83.4189872
2558 KY ROUTE 3379	GRETHEL	KY	41631-9065	37.467005	-82.6279167
2558 POWELLS CRK	PIKEVILLE	KY	41501-7905	37.409665	-82.390995
2558 REDFOX RD	REDFOX	KY	41847-8941	37.2131383	-82.9381833
2558 RIGHT FORK MACES CRK RD	VIPER	KY	41774	37.1629983	-83.1803233
2558 STATE ROUTE 827	GREENUP	KY	41144-6855	38.580495	-82.890333
2559 BIG ELK RD	INEZ	KY	41224-8561	37.8695633	-82.4488267
2559 CARTER AVE UNIT WH	ASHLAND	KY	41101-7829	38.4716817	-82.627495
2559 CHRISTOPHER RD APT 2	HAZARD	KY	41701-6160	37.234083333	-83.17114316
2559 HUFFS RUN	GRAYSON	KY	41143-7762	38.2579567	-82.922455
2559 LITTLE MUD TRLR	PRINTER	KY	41655-8514	37.47533853	-82.69170381
25590 HIGHWAY 421	HYDEN	KY	41749-8986	37.1474017	-83.4195133
256 AFLEX BTM	AFLEX	KY	41514-7608	37.6591533	-82.2458767
256 ANDERSON BRANCH RD TRLR	SHELBY GAP	KY	41563-8331	37.2268033	-82.5463583
256 APPLE HOLLOW RD	LOUISA	KY	41230-8174	38.03164583	-82.71441283
256 AUSTIN BRANCH RD LOT 1	LOUISA	KY	41230-8751	38.1728267	-82.6703683
256 AUSTIN BRANCH RD LOT 2	LOUISA	KY	41230-8751	38.17247317	-82.67054583
256 BAILEY DR	KRYPTON	KY	41754-9002	37.283313	-83.3408211
256 BATES FRK TRLR	HALLIE	KY	41821-9003	37.082547	-83.02671916
256 BEAR HOLW	PIKEVILLE	KY	41501-5965	37.5467133	-82.49812
256 BELLEFONTE CIR	ASHLAND	KY	41101-2196	38.5023117	-82.7004417
256 BROADWAY ST APT 1	HAZARD	KY	41701-1438	37.25049	-83.1949017
256 BROADWAY ST APT 2	HAZARD	KY	41701-1438	37.250495	-83.1949333
256 BROADWAY ST APT 3	HAZARD	KY	41701-1438	37.25046	-83.1947833
256 BROADWAY ST APT 4	HAZARD	KY	41701-1438	37.2504867	-83.19488
256 BRUSHY FORK RD TRLR	CATLETTSBURG	KY	41129-8569	38.2478417	-82.6450417
256 BRYANT BR REAR	HI HAT	KY	41636-6200	37.3926735	-82.74198666
256 BURKETT LN	STAFFORDSVILLE	KY	41256	37.83838433	-82.83312016
256 BURNT CABIN RD UNIT PUMP	HAGERHILL	KY	41222-8669	37.79015	-82.8042733
256 BURNT CABIN TOWER RD	HAGERHILL	KY	41222-8622	37.7912233	-82.8049317
256 BURTON LN	GRAYSON	KY	41143	38.2893233	-82.9243283
256 CALLAHAN HOLLOW RD	VIPER	KY	41774-8292	37.1597767	-83.1317283
256 CEDAR ST	HAZARD	KY	41701-1508	37.2518417	-83.1910767
256 CHARLESTOWN HTS	HINDMAN	KY	41822-8691	37.332288	-82.981105
256 CHERRY HILL LN	HAGERHILL	KY	41222-8628	37.7834383	-82.7904267
256 CLAY JACK RD UNIT SHED	RUSH	KY	41168-8122	38.26926645	-82.72862503
256 COAL HOLLOW RD	PIKEVILLE	KY	41501-6476	37.57585	-82.489315
256 COLLINS LN	GREENUP	KY	41144-6343	38.5431233	-82.811205
256 COLONY RD	WHITESBURG	KY	41858	37.158835166	-82.81839483
256 COURT ST	WEST LIBERTY	KY	41472-1118	37.91999	-83.25988566
256 CRIMSON RD	HINDMAN	KY	41822-9096	37.308985	-82.95309
256 CRIMSON RD TRLR	HINDMAN	KY	41822-9096	37.309205	-82.9535983
256 DICKS FRK	STEELE	KY	41566-8414	37.4139967	-82.1901767
256 FLOWER GARDEN HOLW TRLR	TURKEY CREEK	KY	41514-8022	37.6318833	-82.3248133
256 FROGTOWN RD TRLR	HINDMAN	KY	41822-8916	37.3310667	-82.9720467
256 GOOSE CRK	OLIVE HILL	KY	41164-8125	38.303093333	-83.10817833
256 GRASSY FRK	JACKHORN	KY	41825-8915	37.224492666	-82.6941815
256 HAY BRANCH RD TRLR	LOUISA	KY	41230-5792	37.96499667	-82.70185833
256 HIDDEN VALLEY RD	PAINTSVILLE	KY	41240-8908	37.8289617	-82.832365
256 HIGHWAY 1496	LOUISA	KY	41230-7447	38.21899167	-82.73742167
256 HIGHWAY 451	HAZARD	KY	41701-5802	37.2457659	-83.1980551
256 IRENE ST STE 101	PRESTONSBURG	KY	41653-8081	37.6670017	-82.77409
256 IRENE ST STE 102	PRESTONSBURG	KY	41653-8081	37.666865	-82.77476
256 IRENE ST STE 103	PRESTONSBURG	KY	41653-8081	37.6671883	-82.7742433
256 IRENE ST STE 104	PRESTONSBURG	KY	41653-8081	37.66738167	-82.77456066
256 IRENE ST STE 201	PRESTONSBURG	KY	41653-8081	37.666835	-82.7745133
256 JASMINE CT LOT 52	HAZARD	KY	41701-5479	37.2906617	-83.204785
256 LEADINGHAM BR	GRAYSON	KY	41143-7787	38.197785	-82.9540617

256 LITTLE LEATHERWOOD RD	LOST CREEK	KY	41348-9027	37.42046333	-83.30530667
256 LYKINS CRK	PIKEVILLE	KY	41501-5603	37.5043267	-82.5490983
256 MADDEN LN	WHITESBURG	KY	41858-9286	37.196683666	-82.86832466
256 MALLIE RD	MALLIE	KY	41836-9060	37.30042	-82.9135767
256 MEREDA BR TRLR	HELPS	KY	41553-9434	37.5113333	-82.13351
256 NELSON DR HSE	DWALE	KY	41621-9024	37.627215	-82.7269217
256 PENNINGTON RD	GRAYSON	KY	41143-7612	38.18978333	-82.94316833
256 PINE HILL DR	JACKSON	KY	41339-9682	37.5699	-83.37838167
256 POPLAR ST	PIKEVILLE	KY	41501-9059	37.48374883	-82.52222033
256 RAILROAD ST	AUXIER	KY	41602-9254	37.7388733	-82.7624817
256 RED MORG BR TRLR	TEABERRY	KY	41660-6309	37.427465	-82.6391867
256 ROCKHOUSE BR BARN	MCVEIGH	KY	41555-8541	37.5430545	-82.2661486
256 ROCKHOUSE FRK	VIRGIE	KY	41572-8712	37.2766067	-82.6891783
256 ROLLING STONE BR	TEABERRY	KY	41660-6311	37.4069183	-82.6440817
256 RUSSELL RD	ASHLAND	KY	41101-7048	38.49960683	-82.67826116
256 RUSSELL RD	ASHLAND	KY	41101-7048	38.4994167	-82.67646
256 SCHOOL ST	BETSY LAYNE	KY	41605-7036	37.5546051	-82.6326807
256 SCOTT AVE	PIKEVILLE	KY	41501-1284	37.4852767	-82.5213983
256 SEAGRAVES HL	GRAYSON	KY	41143-8958	38.2860731	-82.9207227
256 SHORT WHITE OAK RD	RUSSELL	KY	41169-8909	38.5034417	-82.7032333
256 SILVER FOX DR	LOUISA	KY	41230-5994	38.07155283	-82.62004916
256 STATE HIGHWAY 1662	OLIVE HILL	KY	41164-8330	38.2992597	-83.2755011
256 SUNSET ST	HAZARD	KY	41701-1548	37.2511648	-83.1885595
256 SUNSET ST	HAZARD	KY	41701-1548	37.2511648	-83.1885595
256 TARKILN RD TRLR	OLIVE HILL	KY	41164-7014	38.26272333	-83.165555
256 TEXAS AVE	WHITESBURG	KY	41858-7768	37.1144433	-82.8192033
256 THOUSANDSTICKS BR RD	HYDEN	KY	41749-8690	37.1720283	-83.4259967
256 TURNER AVE	HAZARD	KY	41701-1255	37.2619383	-83.193725
256 TWIN OAKS RD	LOUISA	KY	41230-9123	38.18065	-82.6558
256 TYGART BEND RD	SOUTH SHORE	KY	41175-9749	38.708337	-82.94738966
256 UNIVERSITY DR	PRESTONSBURG	KY	41653-1058	37.6810317	-82.7803983
256 WHEATFIELD HOLLOW RD	VIPER	KY	41774-8809	37.1550334	-83.19793847
256 WOLF CREEK RD	ROUSSEAU	KY	41366-9510	37.601905666	-83.203811
256 E MAIN ST UNIT A	HAZARD	KY	41701-1921	37.24618267	-83.18742733
256 E MAIN ST UNIT B	HAZARD	KY	41701-1921	37.246555	-83.187235
256 S ARNOLD AVE	PRESTONSBURG	KY	41653-1603	37.6653867	-82.7730217
256 S FRONT AVE	PRESTONSBURG	KY	41653-7875	37.665235	-82.7743067
256 W COURT ST STE	PRESTONSBURG	KY	41653-7724	37.667387	-82.774558
256 W COURT ST STE 300	PRESTONSBURG	KY	41653-7724	37.667428	-82.774557
2560 BRADLEY DR	ASHLAND	KY	41101-6358	38.4466517	-82.6295267
2560 HOODS CREEK PIKE	ASHLAND	KY	41102-2261	38.4804783	-82.6863817
2560 HOODS CREEK PIKE	ASHLAND	KY	41102-2261	38.4809083	-82.6865683
2560 KY ROUTE 1426	BANNER	KY	41603-8010	37.57187035	-82.6959417
2560 KY ROUTE 1750	EAST POINT	KY	41216-9042	37.7462333	-82.8296317
2560 S LAKE DR	PRESTONSBURG	KY	41653-1368	37.6680434	-82.7397929
2560 S LAKE DR	PRESTONSBURG	KY	41653-1368	37.669059	-82.7419795
2560 S LAKE DR GARG	PRESTONSBURG	KY	41653-1368	37.668965	-82.74304
2560 S LAKE DR LOT W T P	PRESTONSBURG	KY	41653	37.6683967	-82.7438417
2560 S LAKE DR OFC	PRESTONSBURG	KY	41653-1368	37.6691983	-82.7429917
2560 W COBB FRK TRLR	ASHLAND	KY	41102-8082	38.4072883	-82.7727367
25605 HIGHWAY 421	HYDEN	KY	41749-8987	37.1470567	-83.4199567
25609 S LEVISA RD	MOUTHCARD	KY	41548-8305	37.3652867	-82.2257633
2561 KY ROUTE 550	HUEYSVILLE	KY	41640-6642	37.5149333	-82.8367117
2561 LICK FRK	JENKINS	KY	41537-8363	37.2396383	-82.5957367
2561 POND CREEK RD APT 1	MC ANDREWS	KY	41543-8111	37.568715	-82.26829233
2561 STATE HIGHWAY 3298	OLIVE HILL	KY	41164-8031	38.284605	-83.12145833
2562 BLACKLOG RD	INEZ	KY	41224-9023	37.85472117	-82.50950083
2562 COLLINS HWY TRLR	PIKEVILLE	KY	41501-6707	37.40538	-82.51015
2562 ISLAND CREEK RD	PIKEVILLE	KY	41501-7202	37.454315	-82.548925
2562 LFT FK LITTLE BLAINE RD RV	LOUISA	KY	41230-6901	38.030246	-82.68624866
2562 MIDDLE FORK MACES CR RD	VIPER	KY	41774-8325	37.1448367	-83.1546867
2562 MIDDLE FORK MACES CR RD TRLR	VIPER	KY	41774	37.1448617	-83.1544017
2563 BRADLEY DR	ASHLAND	KY	41101-6357	38.4465017	-82.6303583
2563 CAROLINE RD	FLATWOODS	KY	41139-2321	38.52532333	-82.7433465
2563 CORY RD	OLIVE HILL	KY	41164-8111	38.2885858	-83.1216165
2563 FEDSCREEK RD	STEELE	KY	41566-8502	37.394404	-82.21049516
2563 HIGHWAY 7	JEREMIAH	KY	41826-9998	37.167585	-82.9291017

2563 KY ROUTE 825	HAGERHILL	KY	41222-8900	37.78084083	-82.83974916
25631 HIGHWAY 421	HYDEN	KY	41749-8987	37.147135	-83.42021
25637 HIGHWAY 421	HYDEN	KY	41749-8987	37.1471133	-83.4202417
2564 GRAHN RD	OLIVE HILL	KY	41164-7537	38.29372685	-83.09209141
2564 GRAHN RD TRLR	OLIVE HILL	KY	41164-7537	38.293735	-83.09144667
2564 KY ROUTE 466	WEEKSBURY	KY	41667-9023	37.31945417	-82.69853316
2564 KY ROUTE 466	WEEKSBURY	KY	41667-9023	37.31871156	-82.69842194
2564 MIDDLE FORK MACES CR RD	VIPER	KY	41774	37.14465	-83.1548
2564 MONTGOMERY CREEK RD	VICCO	KY	41773-9069	37.1990853	-83.0296239
2564 UPPER MILL CREEK RD	LEBURN	KY	41831-8826	37.32311983	-82.91924833
2564 UPPER SECOND CREEK RD	HAZARD	KY	41701-9503	37.2731067	-83.1589
25640 HIGHWAY 421	HYDEN	KY	41749-8987	37.1474483	-83.42004
2565 CARTER AVE	ASHLAND	KY	41101-7829	38.4712333	-82.62702
2565 CHAPMAN ST TRLR	LOUISA	KY	41230-8540	38.04997667	-82.61735833
2565 HIGHWAY 160	HINDMAN	KY	41822-9051	37.3172867	-82.9489667
2565 HIGHWAY 23	LOUISA	KY	41230-9060	38.1134633	-82.610485
2565 HIGHWAY 931 TRLR	WHITESBURG	KY	41858-8307	37.15358367	-82.82240383
2565 LOTTS CREEK RD	HAZARD	KY	41701-7625	37.2858167	-83.14836
2565 RACCOON RD	RACCOON	KY	41557-8314	37.5056983	-82.450555
2565 RACCOON RD	RACCOON	KY	41557-8314	37.5057333	-82.4506083
2565 RUNYON BRANCH RD	PINSONFORK	KY	41555-7425	37.5210067	-82.276825
2565 WINCHESTER AVE	ASHLAND	KY	41101-7837	38.4723467	-82.62807
2565 N MAIN ST	HAZARD	KY	41701-1081	37.2690483	-83.186235
2566 DAVEYS RUN	GRAYSON	KY	41143-7877	38.2487695	-82.87772716
2566 DAVEYS RUN	GRAYSON	KY	41143-7877	38.2488019	-82.8772784
2566 DIX FRK TRLR	SIDNEY	KY	41564-8814	37.58225	-82.35124
2566 HIGHWAY 550	LEBURN	KY	41831-9005	37.349215	-82.9478067
2566 HOODS CREEK PIKE TRLR	ASHLAND	KY	41102-2269	38.4801433	-82.68711
2566 POPLAR FRK TRLR	BEAUTY	KY	41203-9077	37.8619467	-82.4685983
2566 S HIGHWAY 3	LOUISA	KY	41230-6504	38.084885	-82.5780867
25669 BOLTS FORK RD	RUSH	KY	41168-9284	38.2520017	-82.789265
2567 FOREST HILLS RD	FOREST HILLS	KY	41527-8404	37.6276367	-82.299995
2567 KY ROUTE 302	VAN LEAR	KY	41265-9066	37.7726107	-82.7619843
2567 LONG FORK RD	KIMPER	KY	41539-5953	37.4658317	-82.2575033
25679 S LEVISA RD	MOUTHCARD	KY	41548-8306	37.3650333	-82.2248383
2568 BLACKLOG RD	INEZ	KY	41224-9023	37.85175333	-82.50573667
2568 BRADLEY DR	ASHLAND	KY	41101-6358	38.4468367	-82.6301633
2568 HOODS CREEK PIKE	ASHLAND	KY	41102-2269	38.48037	-82.687395
2568 KY ROUTE 1107	PAINTSVILLE	KY	41240-8672	37.79806283	-82.7753715
2568 STRATTON FRK	CANADA	KY	41519-8341	37.57318	-82.33728
2569 BRADLEY DR	ASHLAND	KY	41101-6357	38.44643	-82.6301967
2569 COLLINS HWY	PIKEVILLE	KY	41501-6707	37.4066317	-82.51023
2569 HARVEYTON RD	BONNYMAN	KY	41719-8825	37.3126567	-83.2043283
2569 HARVEYTON RD GARG	BONNYMAN	KY	41719-8825	37.3128745	-83.2043785
2569 HIGHWAY 406	STINNETT	KY	40868-6535	37.0821167	-83.4303133
2569 LITTLE PAINT CRK	EAST POINT	KY	41216-8760	37.7184867	-82.8335283
2569 STATE ROUTE 1458 TRLR	FLATWOODS	KY	41139-8950	38.484601	-82.730528
257 5TH ST	PAINTSVILLE	KY	41240-1155	37.8180067	-82.80622
257 ADKINS BR	GALVESTON	KY	41635-6322	37.435726	-82.6319885
257 AUSTIN RD	OLIVE HILL	KY	41164-8900	38.23291833	-83.27829667
257 BECKWITH BR	GRAYSON	KY	41143-8715	38.33915678	-82.89829963
257 BENTLEY LOOP GARG	JENKINS	KY	41537-9002	37.15020817	-82.6743655
257 BENTLEY LOOP TRLR	JENKINS	KY	41537-9002	37.1500417	-82.6745633
257 BERE A BLVD	RACELAND	KY	41169-9003	38.5463717	-82.75712
257 BIBLE AVE	VICCO	KY	41773-9039	37.2186083	-83.0589217
257 BIG BRANCH BALL RD	EMMALENA	KY	41740-9011	37.3722667	-83.0503467
257 BLACK BOTTOM RD	JEREMIAH	KY	41826-9012	37.1711126	-82.9199217
257 BOBCAT RD TRLR	GRAYSON	KY	41143-7852	38.2691133	-82.927795
257 BROWN BR	MC DOWELL	KY	41647-6002	37.44964313	-82.7181518
257 BUCKHORN LN	BUCKHORN	KY	41721-8988	37.34833667	-83.47609333
257 BURTON HL	BLACKKEY	KY	41804-8918	37.1472733	-82.94794
257 BUSY HOLLOW DR TRLR	WOOTON	KY	41776-8950	37.1654067	-83.3111433
257 CEDAR HILLS DR	PIKEVILLE	KY	41501-8700	37.471014	-82.55764
257 CHANDLER CREEK RD	BEAR BRANCH	KY	41714-8916	37.171	-83.5245817
257 CHANDLER CREEK RD TRLR	BEAR BRANCH	KY	41714-8916	37.17083	-83.5234667
257 COMBS RD APT 201	HAZARD	KY	41701-8299	37.2738233	-83.208185
257 COMBS RD APT 202	HAZARD	KY	41701-8299	37.273734	-83.208214

257 COMBS RD APT 203	HAZARD	KY	41701-8299	37.273578	-83.2080745
257 COMBS RD APT 204	HAZARD	KY	41701-8299	37.27367317	-83.208119
257 COMBS RD STE 1	HAZARD	KY	41701-8298	37.2738217	-83.2081767
257 COMBS RD STE 2	HAZARD	KY	41701-8298	37.2738217	-83.2081767
257 COMBS ST TRLR	HAZARD	KY	41701-1362	37.2571933	-83.193855
257 COTTAGE ROW	JENKINS	KY	41537-8718	37.1988583	-82.640215
257 COURT ST	PAINTSVILLE	KY	41240-1052	37.81463	-82.8072667
257 CRACKER BOTTOM RD	MARTIN	KY	41649-7953	37.575609333	-82.7549925
257 DARRELL RD	PREMIUM	KY	41845-9005	37.1419814	-82.9154383
257 DEATON ST	HAZARD	KY	41701-1403	37.2524333	-83.1911267
257 EDGAR OSBORNE RD	VIRGIE	KY	41572-8883	37.327035	-82.58630833
257 ELLIS LN	SOUTH SHORE	KY	41175-6506	38.71383448	-82.93509774
257 ELLIS LN	SOUTH SHORE	KY	41175	38.7128817	-82.9346467
257 ESTILL BTM	ESTILL	KY	41666-9032	37.455165	-82.8208283
257 FAIRVIEW LN	FLEMING NEON	KY	41840-8959	37.192135	-82.71444
257 FIVE FORKS RD	LOUISA	KY	41230-8079	38.1061362	-82.6407281
257 FLOWER GARDEN HOLW TRLR	BELFRY	KY	41514-8022	37.631333666	-82.32504633
257 GREENBRIAR RD	LOUISA	KY	41230-7903	38.10239	-82.6418483
257 HENRY HUTTON RD	FLEMING NEON	KY	41840-9027	37.19541	-82.7002483
257 HIGHLAND AVE	RACELAND	KY	41169-1019	38.545295	-82.7521883
257 HOOT OWL HOLW	TUTOR KEY	KY	41263-8743	37.8561246	-82.7663996
257 HOOT OWL HOLW BLDG BACK	TUTOR KEY	KY	41263-8743	37.85800783	-82.7689145
257 HORTON LN	OLIVE HILL	KY	41164-6070	38.32299333	-83.32283167
257 HUMMINGBIRD LN TRLR	GARNER	KY	41817-9076	37.3760517	-82.9053417
257 JACKS BRANCH RD	HAZARD	KY	41701-6364	37.1955067	-83.2232783
257 JOHNSON FRK	PREMIUM	KY	41845-9013	37.1310833	-82.917175
257 KELLY FORK RD	HAZARD	KY	41701-7670	37.268511333	-83.04976466
257 KENTUCKY MAY RD	WHITESBURG	KY	41858-7710	37.2227017	-82.8238017
257 KY ROUTE 306	WHEELWRIGHT	KY	41669-9023	37.3504883	-82.7163217
257 LOWER STRINGTOWN RD	BURNWELL	KY	41514-7715	37.62874817	-82.2239955
257 MAGNOLIA LN BLDG 1	ERMINE	KY	41815-9063	37.174454	-82.80677966
257 MAGNOLIA LN HSE B	ERMINE	KY	41815-9063	37.1742083	-82.80693
257 MAIN ST	PRESTONSBURG	KY	41653-1121	37.670475	-82.783125
257 MAYOR RDG	FLATWOODS	KY	41139-9045	38.4748505	-82.73035933
257 MEADOWBROOKE RD	ASHLAND	KY	41102-7922	38.478555	-82.7069133
257 MEATHOUSE FRK	CANADA	KY	41519-8201	37.604777	-82.330239
257 MEATHOUSE FRK	CANADA	KY	41519-8201	37.6047083	-82.3303583
257 MELISSA LN	PIKEVILLE	KY	41501-9210	37.4824764	-82.4891332
257 MILDRED AVE	SOUTH SHORE	KY	41175-7922	38.7261917	-82.9343383
257 NATS CREEK RD TRLR	LOUISA	KY	41230-8276	37.93011333	-82.626765
257 OLE ROCKY RD	BUSY	KY	41723-8558	37.2497833	-83.2859967
257 OLE ROCKY RD	BUSY	KY	41723-8558	37.2491023	-83.2862319
257 ORCHARD BRANCH RD	VIRGIE	KY	41572-8657	37.25658	-82.6768283
257 POLE CAT RD	WOOTON	KY	41776-8617	37.18499	-83.2434817
257 PRICE AVE	ELKHORN CITY	KY	41522-7012	37.2920317	-82.3655283
257 QUICKSAND RD	JACKSON	KY	41339-9663	37.55132667	-83.38007333
257 RATLIFF RD	PIKEVILLE	KY	41501-2961	37.538095	-82.57623
257 RIGHT FORK OF 58 BR	RACCOON	KY	41557-8649	37.491	-82.4166433
257 RIGHT FORK OF BEAVER CRK	ELKHORN CITY	KY	41522-8604	37.323935	-82.3225783
257 RIVERSIDE DR	WEST LIBERTY	KY	41472-1052	37.91639367	-83.26184033
257 ROCK HOLLOW RD	STINNETT	KY	40868	37.104162833	-83.39503066
257 ROCKHOUSE FRK	VIRGIE	KY	41572-8712	37.276615	-82.6891533
257 RUSH FORK LN	WITTENSVILLE	KY	41274-9007	37.8684767	-82.79758
257 SASSAFRAS DR	GRAYSON	KY	41143-7345	38.30892617	-82.904603
257 SCOTT AVE	PIKEVILLE	KY	41501-1282	37.4848605	-82.5214114
257 SECO DR TRLR	SECO	KY	41849-5017	37.17405517	-82.73368816
257 SECOND ST	SOUTH SHORE	KY	41175-7859	38.7278883	-82.9213933
257 SERIELDA LN	LOUISA	KY	41230-5051	38.07661	-82.62495167
257 SLOES BR	RACCOON	KY	41557-8749	37.4856833	-82.399585
257 SPRUCEY BRANCH RD	LOUISA	KY	41230-9141	38.008885	-82.56757167
257 STATE HIGHWAY 1959	GRAYSON	KY	41143-7135	38.3477133	-82.9568033
257 SUN VALLEY TER	HAZARD	KY	41701-1647	37.25437093	-83.17974859
257 TAYLOR FRK	TURKEY CREEK	KY	41514-7803	37.6709415	-82.31170033
257 UPPER CHLOE CRK	PIKEVILLE	KY	41501-6601	37.4530133	-82.4729433
257 WEEPING CHERRY LN	ESSIE	KY	40827-7021	37.0707817	-83.44359
257 WELLS DR TRLR	SMILAX	KY	41764-8850	37.1368333	-83.2843133
257 WILSON BR	HOLLYBUSH	KY	41844-8867	37.32540268	-82.86198954



257 WILSON BR GARG	HOLLYBUSH	KY	41844-8867	37.3256767	-82.8614417
257 WOLFPEN BR	VAN LEAR	KY	41265-8418	37.7705283	-82.7450367
257 WOLFPEN BRANCH RD	SHELBIANA	KY	41562-8121	37.4420567	-82.4333017
257 E 2ND AVE	SOUTH SHORE	KY	41175-7520	38.72354872	-82.96621441
257 E COURT ST	PRESTONSBURG	KY	41653-7933	37.6689933	-82.77173
257 E COURT ST	PRESTONSBURG	KY	41653-7933	37.6690083	-82.7717267
257 E GRAHAM ST	PRESTONSBURG	KY	41653-7941	37.6668933	-82.770605
257 N MAYO TRL	PAINTSVILLE	KY	41240-1803	37.822225	-82.8169467
257 N MAYO TRL	PAINTSVILLE	KY	41240-1803	37.8224165	-82.8175273
257 N MAYO TRL ANNX BBLR	PAINTSVILLE	KY	41240	37.82097783	-82.81498116
257 N MAYO TRL ANNX CONC	PAINTSVILLE	KY	41240	37.82277467	-82.81631133
257 N MAYO TRL ANNX FBLR	PAINTSVILLE	KY	41240	37.82017517	-82.814589
257 N MAYO TRL REAR	PAINTSVILLE	KY	41240-1803	37.82325683	-82.81654833
257 W CENTRAL AVE	ASHLAND	KY	41101-7307	38.483555	-82.6625482
257 W RUSSELL ST UNIT 3	ELKHORN CITY	KY	41522-9025	37.3022799	-82.3522155
2570 BIG WILLARD RD	BUSY	KY	41723-8773	37.252385	-83.3130117
2570 HIGHWAY 1098	JACKSON	KY	41339-7275	37.53329	-83.31010667
2570 HIGHWAY 2037	LOUISA	KY	41230-8273	38.02207	-82.62424
2570 HOODS CREEK PIKE TRLR	ASHLAND	KY	41102-2268	38.48079967	-82.6871649
2570 KY ROUTE 1107	PAINTSVILLE	KY	41240-8672	37.79930083	-82.775916
2570 KY ROUTE 1750	EAST POINT	KY	41216-9042	37.7461567	-82.83077
2570 LEATHERWOOD RD	LOST CREEK	KY	41348-9058	37.420898333	-83.31150000
2570 LITTLE CRK	PIKEVILLE	KY	41501-6912	37.36664033	-82.528935
2570 LOWER POMPEY RD TRLR	SHELBIANA	KY	41562-8115	37.4496483	-82.42648
2570 MASHFORK RD	SALYERSVILLE	KY	41465-9312	37.7593272	-83.011107
2570 MOTLEY RD	FEDSCREEK	KY	41524-8414	37.41908	-82.20522
2570 ROCKHOUSE RD	TOMAHAWK	KY	41262-8958	37.83685167	-82.606075
2570 STATE HIGHWAY 3298	OLIVE HILL	KY	41164-8031	38.284765	-83.12460333
2570 STATE ROUTE 503	WURLTAND	KY	41144-7485	38.518341833	-82.78479033
2570 W COBB FRK	ASHLAND	KY	41102-8082	38.4081067	-82.7738883
2571 DAVEYS RUN TRLR	GRAYSON	KY	41143-7877	38.2489517	-82.8775017
2571 LOWER MILL CREEK RD	CARRIE	KY	41725-9041	37.3004517	-83.024915
2571 E MOUNTAIN PKWY	SALYERSVILLE	KY	41465-8727	37.7315267	-83.00566
2571 W ROCKHOUSE RD	ASHLAND	KY	41102-9463	38.468075	-82.720325
2572 BIG CAT FORK RD	LOUISA	KY	41230-8567	38.1681623	-82.7177495
2572 EMILY CRK	PILGRIM	KY	41250-9055	37.7840183	-82.3945433
2572 EMILY CRK TRLR 2	PILGRIM	KY	41250-9055	37.78412183	-82.39459933
2572 FOREST HILLS RD	FOREST HILLS	KY	41527-8404	37.6280533	-82.3014117
2572 THORNTON RD	THORNTON	KY	41855-9026	37.182914	-82.779063
2573 CHRISTOPHER RD	HAZARD	KY	41701-6160	37.2334335	-83.171486
2573 GRASSY BR	RACCOON	KY	41557-8426	37.5119033	-82.4117033
2573 HIGHWAY 721	HAZARD	KY	41701-7113	37.309115	-83.081045
2573 MONTGOMERY CREEK RD	VICCO	KY	41773-9069	37.1996267	-83.0297333
2573 SHELBY DRY FRK	SHELBIANA	KY	41562-8415	37.39232217	-82.49577833
2573 SIXTEENMILE CREEK RD	HAZARD	KY	41701-7525	37.3409717	-83.2185467
2573 STATE ROUTE 207	FLATWOODS	KY	41139-8954	38.513552	-82.73864616
25730 US HIGHWAY 119	BELFRY	KY	41514-7444	37.62792867	-82.26486416
25733 SHARON LN	RUSH	KY	41168-9351	38.25045	-82.7916333
25733 SHARON LN	RUSH	KY	41168-9351	38.25034305	-82.79110377
25733 S LEVISA RD	MOUTHCARD	KY	41548-8307	37.3646667	-82.2234217
25738 US HIGHWAY 119	BELFRY	KY	41514-7444	37.6282417	-82.2652767
2574 BIG VALLEY RD	HYDEN	KY	41749-8121	37.228235	-83.409245
2574 BRANHAMS CREEK RD	MALLIE	KY	41836-9023	37.2780533	-82.9009233
2574 HARDBURLY RD	BULAN	KY	41722-8925	37.3009767	-83.1263733
2574 HIGHWAY 1098	JACKSON	KY	41339-7275	37.53373367	-83.309284
2574 HIGHWAY 160	HINDMAN	KY	41822-9051	37.3167717	-82.94925
2574 HIGHWAY 406	STINNETT	KY	40868-6535	37.0814417	-83.4355283
2574 HIGHWAY 80	HINDMAN	KY	41822-9714	37.33565	-83.0134467
2574 HOODS CREEK PIKE	ASHLAND	KY	41102-2268	38.480562	-82.68748766
2574 INDIAN CREEK RD	VIRGIE	KY	41572-8249	37.337895	-82.6287883
2574 SMITH BR	GRAYSON	KY	41143-7273	38.3572717	-83.0491733
2574 SMITH BR	GRAYSON	KY	41143-7273	38.3569767	-83.04915
2574 SMITH BR	GRAYSON	KY	41143-7273	38.3569792	-83.0497108
2575 BLAINE CREEK RD TRLR	LOUISA	KY	41230-8781	38.190218666	-82.64795616
2575 BRADLEY DR	ASHLAND	KY	41101-6357	38.446435	-82.6301167
2575 COON CREEK RD	CINDA	KY	41776-8678	37.1153217	-83.2944567
2575 COON CREEK RD	WOOTON	KY	41776-8678	37.11400371	-83.29665985

2575 KY ROUTE 1750	EAST POINT	KY	41216-9042	37.7461367	-82.831415
2575 LOWER POMPEY RD	SHELBIANA	KY	41562-8115	37.4487267	-82.4264167
2575 RACCOON RD	RACCOON	KY	41557-8314	37.5055067	-82.4504
2575 SMITH BR	GRAYSON	KY	41143-7273	38.3565433	-83.0506052
2575 STINSON RD	GRAYSON	KY	41143-7172	38.309971166	-82.87430483
2575 TOLER CRK	HAROLD	KY	41635-8806	37.4935417	-82.62203
2575 W US HIGHWAY 60	GRAYSON	KY	41143	38.327737666	-82.99772533
2575 W US HIGHWAY 60	GRAYSON	KY	41143	38.326923166	-82.99780966
25750 US HIGHWAY 119	BELFRY	KY	41514-7444	37.6282417	-82.2652767
2576 CHLOE RD	PIKEVILLE	KY	41501-2245	37.466165	-82.4795067
2576 CHLOE RD	PIKEVILLE	KY	41501-2245	37.466165	-82.4795067
2576 HIGHWAY 550	HINDMAN	KY	41822-8840	37.3344183	-83.0128467
2576 KY ROUTE 1107	PAINTSVILLE	KY	41240-8672	37.79889	-82.7754067
2576 KY ROUTE 1750	EAST POINT	KY	41216-9042	37.74623	-82.831025
2576 KY ROUTE 1750	EAST POINT	KY	41216-9042	37.7460867	-82.8311117
2576 KY ROUTE 302	VAN LEAR	KY	41265-9066	37.77278867	-82.76180766
2576 KY ROUTE 550	HUEYSVILLE	KY	41640-6642	37.515525	-82.8381083
2576 STATE ROUTE 503	WURLAND	KY	41144-7485	38.5181983	-82.784565
2576 TURKEY CREEK RD	TURKEY CREEK	KY	41514-7927	37.6435433	-82.3114583
25762 US HIGHWAY 119	BELFRY	KY	41514-7444	37.62851	-82.26362
2577 HIGHWAY 2565	LOUISA	KY	41230-5916	38.1038217	-82.614535
2577 LITTLE CRK	PIKEVILLE	KY	41501-6912	37.3663117	-82.52905
25772 US HIGHWAY 119	BELFRY	KY	41514-7444	37.62851	-82.26362
2578 ELKHORN CRK	ELKHORN CITY	KY	41522-7101	37.277498	-82.375683
2578 KY ROUTE 2030 TRLR	PRINTER	KY	41655-9064	37.511255	-82.7203317
2578 MONTGOMERY CREEK RD GARG	VICCO	KY	41773-9069	37.2051555	-83.04090083
2578 MONTGOMERY CREEK RD TRLR	VICCO	KY	41773-9069	37.1997667	-83.0290683
2578 TURKEY CREEK RD	BELFRY	KY	41514-7927	37.6436267	-82.3118883
2578 WOLFEN CREEK RD	REDFOX	KY	41847-8977	37.2114433	-82.9248033
25780 US HIGHWAY 119	BELFRY	KY	41514-7444	37.62851	-82.26362
2579 KY ROUTE 825	HAGERHILL	KY	41222-8900	37.7812717	-82.840695
2579 KY ROUTE 979 UNIT RV	HAROLD	KY	41635-9061	37.5198734	-82.6505677
2579 POWELLS CRK	PIKEVILLE	KY	41501-7905	37.4094967	-82.39001
2579 RATLIFF CREEK RD	PIKEVILLE	KY	41501-2112	37.508055	-82.49039
2579 TURKEY CREEK RD	TURKEY CREEK	KY	41514-7927	37.6434483	-82.3118917
258 ASTOR FIELDS RD	WHITESBURG	KY	41858-8441	37.06145	-82.8756567
258 BIGGS LN	SOUTH SHORE	KY	41175-7848	38.7284133	-82.9288583
258 CANTRELL RD	MOUTHCARD	KY	41548-8203	37.377045	-82.2771667
258 CANTRELL RD	MOUTHCARD	KY	41548-8203	37.3770267	-82.27717
258 CANTRELL RD	MOUTHCARD	KY	41548-8203	37.3642733	-82.2608733
258 CEDAR CREEK RD	PIKEVILLE	KY	41501-1483	37.4768617	-82.5484383
258 CHIMNEY ROCK RD	HAZARD	KY	41701-6617	37.2726233	-83.197435
258 CHURCH DR	NIPPA	KY	41240-8917	37.86837	-82.787315
258 COCKRELL FORK RD TRLR 2	LOST CREEK	KY	41348-8831	37.4148068	-83.2684052
258 DESKINS DR	PIKEVILLE	KY	41501-3177	37.534405	-82.6078617
258 EVERGREEN LN	PIKEVILLE	KY	41501-2152	37.50378383	-82.51647116
258 FERGUSON RD TRLR	ASHLAND	KY	41101		
258 FIFE FORK RD TRLR 5	PIKEVILLE	KY	41501-9206	37.4746117	-82.4782667
258 FOREST DR	PIKEVILLE	KY	41501-6174	37.5440183	-82.5594517
258 FOUR MILE RD COT CABIN	RUSH	KY	41168	38.3124	-82.74509516
258 FOXCROFT LN	PIKEVILLE	KY	41501-1551	37.454694	-82.50716783
258 FRANKIE FORK RD	REGINA	KY	41559-8940	37.378489	-82.3982915
258 GARDEN BRANCH RD	LOUISA	KY	41230-7885	37.96717167	-82.685395
258 GARDEN BRANCH RD	LOUISA	KY	41230-7885	37.96714167	-82.68528167
258 GRASSY BR	RACCOON	KY	41557-8336	37.5128683	-82.4440683
258 HIGHWAY 773	DENTON	KY	41132-9002	38.2435645	-82.7929225
258 HIGHWAY 773	DENTON	KY	41132-9002	38.243476333	-82.79296433
258 ISSAC PARK RD	LOUISA	KY	41230-5926	38.07867833	-82.63589167
258 JASPER DR	WHITESBURG	KY	41858	37.1146867	-82.9169633
258 JERRY BOTTOM RD	HUDDY	KY	41535-8941	37.598955	-82.2750633
258 JERRY BOTTOM RD GARG B	HUDDY	KY	41535-8941	37.59818	-82.2750717
258 KISER RD TRLR	GRAYSON	KY	41143-7213	38.3352567	-82.9899867
258 L AND N DR	HAZARD	KY	41701-1375	37.257785	-83.1974117
258 LONG FORK RD	KIMPER	KY	41539-5927	37.4815017	-82.2895733
258 LOWER HOLW	BETSY LAYNE	KY	41605-7020	37.5595583	-82.629905
258 MAIN ST	PRESTONSBURG	KY	41653-1121	37.6703783	-82.78273
258 MAIN ST	SASSAFRAS	KY	41759-9089	37.2208517	-83.054725

258	MAIN ST GARG	SASSAFRAS	KY	41759-9089	37.2208083	-83.0547833
258	MARCUM BTM	HATFIELD	KY	41514-9072	37.7358317	-82.3412417
258	MARCUM BTM GARG APT	HATFIELD	KY	41514	37.735841	-82.3423404
258	MCKNIGHT ST	ASHLAND	KY	41102-4339	38.4689083	-82.6830117
258	MCKNIGHT ST	ASHLAND	KY	41102-4339	38.467245	-82.6787383
258	MCKNIGHT ST	ASHLAND	KY	41102-4339	38.4693367	-82.679795
258	MIDDLE FRK	HATFIELD	KY	41514-8608	37.64881467	-82.3895605
258	MITCHELL HALL LN	TOPMOST	KY	41862-9002	37.3787167	-82.7827133
258	MOONSHINE DR	WHITESBURG	KY	41858-8382	37.1792617	-82.8303433
258	NICHOLAS FRK TRLR	FREEBURN	KY	41528-8516	37.53092	-82.1301717
258	NUMBER THREE HL	JENKINS	KY	41537-8690	37.1846417	-82.6133067
258	OLD BURNING FRK	SALYERSVILLE	KY	41465-7460	37.7354517	-83.02948
258	OLD BURNING FRK GARG	SALYERSVILLE	KY	41465-7460	37.73548933	-83.03024883
258	OLD BURNING FRK REAR	SALYERSVILLE	KY	41465-7460	37.73563017	-83.0294595
258	OLD DAM LN	GREENUP	KY	41144-9016	38.62431	-82.8625617
258	OLD MILL DR TRLR	HYDEN	KY	41749-8594	37.180885	-83.381945
258	OLD TRAM RD	SOUTH SHORE	KY	41175-9756	38.7047117	-82.9502133
258	OPEN FRK	PIKEVILLE	KY	41501-4621	37.586147	-82.39676783
258	PARKWAY DR	SALYERSVILLE	KY	41465-9245	37.74830767	-83.06348133
258	PARKWAY DR REAR	SALYERSVILLE	KY	41465-9245	37.7477621	-83.06364518
258	PARKWAY DR UNIT BLDG	SALYERSVILLE	KY	41465-9245	37.7486033	-83.061785
258	PEACH ORCHARD BR	PIKEVILLE	KY	41501-7316	37.4366467	-82.5565917
258	PEACH ORCHARD BR BLDG ACROSS	PIKEVILLE	KY	41501-7316	37.436385	-82.5563167
258	PEACH ORCHARD DR	PIKEVILLE	KY	41501-1727	37.4782067	-82.5280167
258	PIPEYARD HOLW	CANADA	KY	41519-8405	37.61334517	-82.330921
258	POPPY MOUNTAIN LN TRLR	LEBURN	KY	41831-9146	37.3936036	-82.9281217
258	PREECE RD	INEZ	KY	41224-8813	37.83216333	-82.54641833
258	RACETRACK HL	RUSSELL	KY	41169-9022	38.5392017	-82.756055
258	RED STAR MTN	DWARF	KY	41739	37.3461983	-83.14249
258	REED BR	HUEYSVILLE	KY	41640-6632	37.502032	-82.82963
258	RIVERFRONT RD	WARFIELD	KY	41267-9107	37.84365667	-82.41330133
258	ROCKY HILL RD	STAFFORDSVILLE	KY	41256-9182	37.83944	-82.8589967
258	SACKETT LOOP	WHITESBURG	KY	41858-8028	37.202495	-82.8810833
258	SCOTT AVE	PIKEVILLE	KY	41501-1284	37.4853033	-82.5213717
258	SHAWHAN LN	RUSH	KY	41168-8993	38.336285	-82.802565
258	SHERIFF CT	BONNYMAN	KY	41719-8953	37.304825	-83.2468267
258	SHOP BR	PRINTER	KY	41655-9114	37.51907	-82.7538717
258	STATE HIGHWAY 1024	OLIVE HILL	KY	41164-8327	38.314265833	-83.30089283
258	STATE HIGHWAY 1024	OLIVE HILL	KY	41164-8327	38.31417583	-83.30042033
258	STORE HOLLOW RD	BETSY LAYNE	KY	41605-9017	37.5598367	-82.6240333
258	SUN VALLEY TER	HAZARD	KY	41701-1648	37.2546733	-83.1797033
258	TRACE CANEY RD	PIPPA PASSES	KY	41844-9062	37.3252417	-82.879735
258	TURKEY CRK	LANGLEY	KY	41645-9001	37.5278483	-82.7871583
258	WINNS BR	META	KY	41501-6530	37.5462433	-82.4563817
258	E MAIN ST	INEZ	KY	41224-8929	37.86692167	-82.53456
258	N JOHNSON BOTTOM RD	FREEBURN	KY	41528-8721	37.5582683	-82.1504467
258	N LEVISA RD	MOUTHCARD	KY	41548-8117	37.385902	-82.256503
258	N LEVISA RD	MOUTHCARD	KY	41548-8117	37.385905	-82.256503
258	N LEVISA RD UNIT A	MOUTHCARD	KY	41548-8117	37.38591	-82.2565
258	S HORD ST	GRAYSON	KY	41143-1453	38.32604	-82.948555
258	W CENTRAL AVE	ASHLAND	KY	41101-7308	38.48485833	-82.66399316
2580	BRANHAMS CREEK RD	MALLIE	KY	41836-9023	37.27785951	-82.90044375
2580	DORTON JENKINS HWY	JENKINS	KY	41537-8296	37.248555333	-82.56333116
2580	HIGHWAY 317 UNIT SIGN	JACKHORN	KY	41825	37.2107902	-82.7061644
2580	HUFFS RUN	GRAYSON	KY	41143-7762	38.2575733	-82.9228283
2580	KY ROUTE 1428	PRESTONSBURG	KY	41653-8431	37.649195	-82.7073717
2580	LITTLE CRK	PIKEVILLE	KY	41501-6912	37.3662095	-82.52946966
2580	POSSUM TROT RD	LEBURN	KY	41831-8946	37.3738617	-82.9401283
2580	POSSUM TROT RD TRLR	LEBURN	KY	41831-8946	37.374245	-82.9402667
2580	REDFOX RD	REDFOX	KY	41847-8941	37.212625	-82.9381017
2580	US HIGHWAY 23	PIKEVILLE	KY	41501-3674	37.416944	-82.518827
25806	US HIGHWAY 119	BELFRY	KY	41514-7457	37.6287967	-82.26336
25806	US HIGHWAY 119	BELFRY	KY	41514-7457	37.6285683	-82.26357
25806	US HIGHWAY 119 UNIT B1	BELFRY	KY	41514-7457	37.6288133	-82.2632217
25806	US HIGHWAY 119 UNIT B2	BELFRY	KY	41514-7457	37.6287967	-82.26336
25808	S LEVISA RD	MOUTHCARD	KY	41548-8308	37.3650867	-82.222595
2581	ARMY TRAIL RD	ESSIE	KY	40827	37.04354788	-83.45376936

2581 BRADLEY DR	ASHLAND	KY	41101-6357	38.446545	-82.629865
2581 DORTON JENKINS HWY	JENKINS	KY	41537-8296	37.248375	-82.56350066
2581 KY ROUTE 1750	EAST POINT	KY	41216-9042	37.7455117	-82.8319483
2581 NARROWS BR	HARDY	KY	41531-8820	37.5832267	-82.249475
2581 RACCOON RD	RACCOON	KY	41557-8314	37.5054733	-82.450165
2581 TOLER CRK	HAROLD	KY	41635-8806	37.4939533	-82.6217767
2581 TOLER CRK	HAROLD	KY	41635-8806	37.4941333	-82.62219
25816 S LEVISA RD	MOUTHCARD	KY	41548-8308	37.3651083	-82.2225567
25818 KY ROUTE 122	MELVIN	KY	41650-9078	37.3528083	-82.6574383
2582 FOREST HILLS RD	FOREST HILLS	KY	41527-8404	37.6275133	-82.2992667
2582 QUICKSAND RD	JACKSON	KY	41339-9674	37.52816833	-83.35480333
2583 COLDWATER RD	INEZ	KY	41224-9556	37.82377	-82.503565
2583 HIGHWAY 644 UNIT 3	LOUISA	KY	41230-9436	38.093145	-82.60671833
2583 RIGHT FORK GEORGES CRK	LOUISA	KY	41230-6745	37.95890167	-82.74599167
2583 RIGHT FORK GEORGES CRK GARG	LOUISA	KY	41230-6745	37.9586466	-82.746624
25830 KY ROUTE 122	MELVIN	KY	41650-9078	37.35232283	-82.65310816
25830 US HIGHWAY 119	BELFRY	KY	41514-7445	37.62860917	-82.26310983
25839 S LEVISA RD	MOUTHCARD	KY	41548-8308	37.3644033	-82.2221383
2584 KY ROUTE 302 TRLR 3	VAN LEAR	KY	41265-9066	37.7729217	-82.7615783
2584 LONG FORK RD	KIMPER	KY	41539-5953	37.4661533	-82.2578633
2584 POSSUM TROT RD	LEBURN	KY	41831-8946	37.37439801	-82.94048597
2584 STONE COAL RD	PIKEVILLE	KY	41501-5725	37.5339483	-82.5230317
2584 WOLFPIIT BRANCH RD	ELKHORN CITY	KY	41522-7636	37.35803083	-82.46209816
2585 CAMP CREEK RD	WENDOVER	KY	41775-8940	37.1014617	-83.33619
2585 FOXHUNTERS RD LOT 7	FLATWOODS	KY	41139-1284	38.5210767	-82.7434783
2585 HARVEYTON RD	BONNYMAN	KY	41719-8825	37.3127767	-83.20396
2585 KY HIGHWAY 2022 TRLR	BUCKHORN	KY	41721-8870	37.32861333	-83.507905
2585 KY ROUTE 680	MC DOWELL	KY	41647-9076	37.45086783	-82.698773
2585 KY ROUTE 680	MC DOWELL	KY	41647-9076	37.4507167	-82.6986267
2585 KY ROUTE 825	HAGERHILL	KY	41222-8900	37.78085017	-82.83973966
2585 MIDDLE FORK MACES CR RD	VIPER	KY	41774	37.1441117	-83.1551483
2585 MONTGOMERY CREEK RD	VICCO	KY	41773-9069	37.1997033	-83.0295267
2585 POSSUM TROT RD	LEBURN	KY	41831-8946	37.3742317	-82.94118
25852 S LEVISA RD	MOUTHCARD	KY	41548-8308	37.3652417	-82.22158
25852 S LEVISA RD GARG	MOUTHCARD	KY	41548-8308	37.3651567	-82.2218367
2586 BLACKLOG RD	INEZ	KY	41224-9023	37.85180667	-82.50560667
2586 HIGHWAY 899	MALLIE	KY	41836-9091	37.3081617	-82.9128483
2586 ISLAND CREEK RD	PIKEVILLE	KY	41501-7202	37.4542867	-82.5491283
2586 KY ROUTE 1428	PRESTONSBURG	KY	41653-8431	37.6491583	-82.7083967
2586 KY ROUTE 1428	PRESTONSBURG	KY	41653-8431	37.6473283	-82.7062817
2586 KY ROUTE 1428 GARG	PRESTONSBURG	KY	41653-8431	37.648505	-82.7088067
2587 BRADLEY DR	ASHLAND	KY	41101-6357	38.4465	-82.6295383
2587 HURRICANE CRK	STOPOVER	KY	41568-8931	37.4896333	-82.09767
2587 KY ROUTE 466 HSE	WEEKSBURY	KY	41667-9023	37.3168333	-82.7000667
2587 LONGFORK RD	VIRGIE	KY	41572-8967	37.31997133	-82.61990466
25873 S LEVISA RD	MOUTHCARD	KY	41548-8308	37.36471	-82.2211267
2588 COLLINS HWY	PIKEVILLE	KY	41501-6707	37.4060117	-82.51024
2588 HIGHWAY 1496	LOUISA	KY	41230-7470	38.2219083	-82.769835
2588 HIGHWAY 1496 TRLR	LOUISA	KY	41230-7470	38.22227	-82.7701717
2588 KY ROUTE 550	HUEYSVILLE	KY	41640-6642	37.5146267	-82.8371033
2588 KY ROUTE 550	HUEYSVILLE	KY	41640		
2588 KY ROUTE 550 APT #1	HUEYSVILLE	KY	41640-6642	37.514475	-82.8363983
2588 KY ROUTE 550 APT 3	HUEYSVILLE	KY	41640-6642	37.5147217	-82.8368467
2588 KY ROUTE 550 APT 4	HUEYSVILLE	KY	41640-6642	37.5150467	-82.8366567
2588 KY ROUTE 550 GARG	HUEYSVILLE	KY	41640-6642	37.5144117	-82.8361533
2588 KY ROUTE 550 UNIT 2	HUEYSVILLE	KY	41640-6642	37.51447	-82.8360733
2588 ROCKHOUSE RD TRLR	DAVISPORT	KY	41262-8958	37.836725	-82.60636
2588 STATE ROUTE 207	FLATWOODS	KY	41139-8954	38.5138967	-82.738975
2588 STATE ROUTE 207 GARG	FLATWOODS	KY	41139-8954	38.51362525	-82.73892863
25880 HIGHWAY 421	HYDEN	KY	41749	37.147063	-83.42505966
2589 HIGHWAY 3399	LOUISA	KY	41230-7243	38.2219795	-82.70622916
2589 TOWN MOUNTAIN RD TRLR	PIKEVILLE	KY	41501-2102	37.50788517	-82.4892755
2589 N BIG CREEK RD	HATFIELD	KY	41514-8508	37.6486699	-82.3599771
259 ANTLER DR	HAZARD	KY	41701-8224	37.3323717	-83.1513417
259 BASSWOOD ST	HAZARD	KY	41701-2211	37.2419763	-83.176331
259 BEAR RD	PIKEVILLE	KY	41501-4763	37.580105	-82.4029333
259 BELLEFONTE CIR	ASHLAND	KY	41101-2195	38.5017983	-82.6998517

259 BELLEFONTE CIR GARG	ASHLAND	KY	41101-2195	38.5022	-82.6996117
259 BENTLEY HONAKER RD	PIKEVILLE	KY	41501-6957	37.36572	-82.522485
259 BERTHA HALE LN	PILGRIM	KY	41250-9004	37.80019758	-82.4200953
259 BRANDY KEG EST	PRESTONSBURG	KY	41653-8444	37.685466	-82.7288363
259 BRIDGE ST	ELKHORN CITY	KY	41522-9048	37.3048267	-82.3480167
259 CEDAR CREEK RD	PIKEVILLE	KY	41501-3760	37.4763733	-82.548665
259 CEDAR CREEK RD	PIKEVILLE	KY	41501-3760	37.4761209	-82.5487527
259 CHANDLER CREEK RD	BEAR BRANCH	KY	41714-8916	37.16924933	-83.53145733
259 COLLEGE ST	SALYERSVILLE	KY	41465-9108	37.74035209	-83.06781079
259 CORNETT RD	HINDMAN	KY	41822-8873	37.3139117	-83.0101333
259 COTTONWOOD RD	LOUISA	KY	41230-8048	38.130245	-82.6598983
259 CRAWFORD LN	HAZARD	KY	41701-6678	37.257705	-83.2508617
259 CUCUMBER FORK RD	SIZEROCK	KY	41762-8942	37.2177203	-83.4441914
259 DEEPHOLE BRANCH RD	LOUISA	KY	41230-8064	38.1177533	-82.679415
259 DOG RDG TRLR	ASHLAND	KY	41102-8344	38.4461483	-82.7071233
259 DWIGHT ST	FLATWOODS	KY	41139-9026	38.50998183	-82.740406
259 FALLS BR	TURKEY CREEK	KY	41514-9227	37.6862333	-82.303085
259 FERGUSON RD TRLR	ASHLAND	KY	41101-7350	38.4806117	-82.6592617
259 FIFE FORK RD TRLR	PIKEVILLE	KY	41501-9206	37.4751403	-82.4778361
259 GEORGE BR	EAST POINT	KY	41216-8707	37.72595002	-82.79095383
259 GEORGE BR	EAST POINT	KY	41216-8707	37.7253483	-82.791165
259 HARDWOOD DR	HYDEN	KY	41749-8658	37.1453517	-83.3385067
259 HEDGE RD	PIKEVILLE	KY	41501-6464	37.5599583	-82.4666623
259 HICKORY ST	HYDEN	KY	41749-8727	37.16459	-83.3789467
259 HICKORY ST APT 201	HYDEN	KY	41749-8728	37.1646233	-83.3789283
259 HICKORY ST APT 202	HYDEN	KY	41749-8728	37.164615	-83.3789333
259 HICKORY ST APT 203	HYDEN	KY	41749-8728	37.1646267	-83.3789267
259 HICKORY ST APT 204	HYDEN	KY	41749-8728	37.1646033	-83.37894
259 HICKORY ST APT 206	HYDEN	KY	41749-8728	37.164595	-83.378945
259 HICKORY ST APT 207	HYDEN	KY	41749-8728	37.1647033	-83.378865
259 HICKORY ST APT 208	HYDEN	KY	41749-8728	37.1645983	-83.3789433
259 HICKORY ST APT 301	HYDEN	KY	41749-8728	37.1647133	-83.37891
259 HICKORY ST APT 302	HYDEN	KY	41749-8728	37.1647133	-83.378865
259 HICKORY ST APT 303	HYDEN	KY	41749-8728	37.1647233	-83.3788617
259 HICKORY ST APT 304	HYDEN	KY	41749-8728	37.1646333	-83.3789217
259 HICKORY ST APT 306	HYDEN	KY	41749-8728	37.1647067	-83.378865
259 HICKORY ST APT 307	HYDEN	KY	41749-8729	37.164715	-83.3788967
259 HICKORY ST APT 308	HYDEN	KY	41749-8729	37.16463	-83.3789233
259 HICKORY ST APT 401	HYDEN	KY	41749-8729	37.1646883	-83.3789733
259 HICKORY ST APT 402	HYDEN	KY	41749-8729	37.1647217	-83.37887
259 HICKORY ST APT 403	HYDEN	KY	41749-8729	37.1646883	-83.3789633
259 HICKORY ST APT 404	HYDEN	KY	41749-8729	37.1646917	-83.3789367
259 HICKORY ST APT 406	HYDEN	KY	41749-8729	37.1647017	-83.3789233
259 HICKORY ST APT 407	HYDEN	KY	41749-8729	37.1647017	-83.3791117
259 HICKORY ST APT 408	HYDEN	KY	41749-8729	37.16471	-83.3789167
259 HIDDEN VALLEY RD	PAINTSVILLE	KY	41240-8908	37.8280317	-82.83166
259 HILLCREST AVE	BELFRY	KY	41514-7224	37.618805	-82.2706333
259 HONEYGAP RD	HAZARD	KY	41701-9097	37.3060833	-83.083605
259 IMPROVEMENT BR	JENKINS	KY	41537-8742	37.199385	-82.6454967
259 KENTUCKY DR	HINDMAN	KY	41822-8947	37.345995	-82.9827
259 LEFT FORK CARMEN HOL RD	BETSY LAYNE	KY	41605		
259 LEFT FORK CARMEN HOL RD TRLR	BETSY LAYNE	KY	41605	37.5536217	-82.6359459
259 LYKINS CRK	PIKEVILLE	KY	41501-5603	37.5039917	-82.54862
259 MAIN ST	HINDMAN	KY	41822-8967	37.3335185	-82.98381216
259 MARCUMTOWN RD	LOUISA	KY	41230-5448	37.9566185	-82.5353084
259 MAYKING LOOP	WHITESBURG	KY	41858-7808	37.13001	-82.776405
259 MELISSA BRANCH RD	ARY	KY	41712-8718	37.3643533	-83.1544767
259 MILLS RD	PIKEVILLE	KY	41501-4909	37.6524567	-82.537775
259 MOUNT WOLFORD RD TRLR	PHELPS	KY	41553-9315	37.5085067	-82.1403383
259 MURPHY BOTTOM RD	BELFRY	KY	41514-7303	37.61713	-82.2708933
259 NAPIER FARM RD	HAZARD	KY	41701-7861	37.2848183	-83.1735833
259 NARROWS BR	HARDY	KY	41531-8829	37.6147117	-82.2449867
259 NEWBERRY LOOP	BUCKHORN	KY	41721-8547	37.25931613	-83.50167703
259 OLD PENNY RD	VIRGIE	KY	41572-8390	37.34712033	-82.58347233
259 ORCHARD BR	BANNER	KY	41603-9095	37.5625017	-82.70567
259 OWLS NEST RD	HYDEN	KY	41749-8597	37.160570166	-83.3701
259 OWLS NEST RD	HYDEN	KY	41749-8597	37.161215	-83.3708083

259 PAULEY HOLW	FOREST HILLS	KY	41527-8351	37.6389867	-82.29473
259 PEACH ORCHARD DR	PIKEVILLE	KY	41501-1790	37.47833617	-82.528063
259 PINE VALLEY RD	HAZARD	KY	41701	37.3409775	-83.1532515
259 PRESTON LN	LOUISA	KY	41230-5451	37.94532167	-82.538495
259 PRESTON LN	LOUISA	KY	41230-5452	37.94612167	-82.54060167
259 PRESTON ST	PAINTSVILLE	KY	41240-1125	37.8171467	-82.7984367
259 RATLIFF RD	PIKEVILLE	KY	41501-2961	37.5373993	-82.5763416
259 RAY BR	VARNEY	KY	41571-9025	37.6213517	-82.4109
259 RILES BR	LICK CREEK	KY	41540-8104	37.3894217	-82.29455
259 ROCKY BR	CRAYNOR	KY	41635-6336	37.4365983	-82.6757367
259 RUPPS WAY	GREENUP	KY	41144-6436	38.6282617	-82.8668383
259 SAINT JOHNS TRL	HAZARD	KY	41701-5361	37.350756	-83.110177
259 SCHOOL ST	BETSY LAYNE	KY	41605-7036	37.5541166	-82.6324997
259 SHORT BR	MEALLY	KY	41234-9724	37.7917933	-82.743205
259 STATE HIGHWAY 194	PIKEVILLE	KY	41501-4832	37.5608545	-82.43899716
259 STORE HL	BURDINE	KY	41517-9006	37.19176	-82.594745
259 STRONGS BRANCH RD HSE	ALTRO	KY	41339-7126	37.3543614	-83.3739364
259 SWEETHEART LN	THOUSANDSTICKS	KY	41766-9081	37.1953466	-83.4227637
259 THOMPSON BR	PIKEVILLE	KY	41501-3532	37.5472817	-82.4740067
259 TIPPLE RD	JEREMIAH	KY	41826-8927	37.1797105	-82.9080325
259 UPPER DOTY BRANCH RD	HAPPY	KY	41746-8950	37.21659	-83.1175333
259 UPPER SECOND CREEK RD	HAZARD	KY	41701-6705	37.2790767	-83.192325
259 VIOLA RD	CHAVIES	KY	41727	37.3462147	-83.3355519
259 WALLEN DR	VAN LEAR	KY	41265-9046	37.7764	-82.7863767
259 WALNUT HOLW	PINE TOP	KY	41843	37.288402666	-82.87821966
259 WHEATLEY RD	ASHLAND	KY	41101-2339	38.47849	-82.667745
259 WINTER DR	THORNTON	KY	41855-9090	37.2110283	-82.8073617
259 WOODLAND TRL	JENKINS	KY	41537-8673	37.17200591	-82.63717515
259 E 4TH AVE	SOUTH SHORE	KY	41175-8928	38.7220217	-82.9644983
259 E MOUNTAIN PKWY	SALYERSVILLE	KY	41465-9732	37.7400448	-83.0478293
259 N ARNOLD AVE	PRESTONSBURG	KY	41653-1282	37.6691067	-82.7757433
259 N RIVER ST	AUXIER	KY	41602-9262	37.738990166	-82.76241416
259 S BRIDGE ST	PIKEVILLE	KY	41501-2804	37.5390683	-82.5914383
259 S CARDINAL DR	PRESTONSBURG	KY	41653-1481	37.6669817	-82.7379217
259 S FRONT AVE	PRESTONSBURG	KY	41653-7876	37.6653917	-82.7737267
259 S HORD ST	GRAYSON	KY	41143-1452	38.3274917	-82.9483267
259 W 2ND AVE	SOUTH SHORE	KY	41175-9449	38.72169	-82.97087
259 W CENTRAL AVE	ASHLAND	KY	41101-7307	38.482625	-82.6630133
2590 KY ROUTE 302 TRLR	VAN LEAR	KY	41265-9066	37.77291	-82.7615717
2590 MARE CRK	STANVILLE	KY	41659-9022	37.5644217	-82.595625
2590 NOBLE COCKERELL FORK RD	LOST CREEK	KY	41348-8918	37.404703166	-83.24351016
2590 NOBLE COCKERELL FORK RD	LOST CREEK	KY	41348-8918	37.4044283	-83.2429683
2590 TURKEY CREEK RD	BELFRY	KY	41514-7927	37.6436267	-82.3118883
2590 US HIGHWAY 23	PIKEVILLE	KY	41501-3674	37.41600367	-82.51898183
2590 US HIGHWAY 23	PIKEVILLE	KY	41501-3674	37.41593	-82.5189567
25900 S LEVISA RD	MOUTHCARD	KY	41548-8348	37.3654617	-82.2203083
25900 S LEVISA RD	MOUTHCARD	KY	41548-8348	37.3652267	-82.2208454
25900 S LEVISA RD	MOUTHCARD	KY	41548-8348	37.3654195	-82.22077016
25900 S LEVISA RD	MOUTHCARD	KY	41548-8348	37.3654155	-82.22029683
25900 S LEVISA RD	MOUTHCARD	KY	41548-8348	37.3650717	-82.2210183
2591 COON CREEK RD	CINDA	KY	41776-8678	37.11388727	-83.29678028
2591 HIGHWAY 721	HAZARD	KY	41701-7113	37.3102717	-83.0797267
2591 KY ROUTE 1498	BEVINSVILLE	KY	41606-9019	37.33174	-82.7401133
2591 POSSUM TROT RD	LEBURN	KY	41831-8946	37.373965	-82.94037
2591 SPANKEM BRANCH RD	LOUISA	KY	41230-6135	38.159815	-82.7091233
2591 STATE HIGHWAY 1122	GRAYSON	KY	41143-6812	38.186562	-82.94124
2591 STATE HIGHWAY 1626	OLIVE HILL	KY	41164-8827	38.27337667	-83.28084667
2591 STATE HIGHWAY 1626 GARG	OLIVE HILL	KY	41164-8827	38.27345333	-83.28154333
2592 STATE HIGHWAY 1654	RUSH	KY	41168-8948	38.33521	-82.7877283
2592 STATE HIGHWAY 194	PIKEVILLE	KY	41501-6362	37.57987099	-82.48160929
25924 HIGHWAY 421	HYDEN	KY	41749-8988	37.1473367	-83.4256083
2593 BULL CREEK RD	HYDEN	KY	41749-8127	37.207994166	-83.39591833
2593 COON CREEK RD	WOOTON	KY	41776-8678	37.1143117	-83.29523
2593 KY ROUTE 302	VAN LEAR	KY	41265-9066	37.77217	-82.7618683
2593 LEFT FORK OF LONG FRK	VIRGIE	KY	41572-8635	37.256976333	-82.66518216
2593 TURKEY CREEK RD	TURKEY CREEK	KY	41514-7927	37.6434017	-82.3117133
25932 RYANS LN	HYDEN	KY	41749	37.1469083	-83.4260583

2594 COLDWATER RD TRLR	INEZ	KY	41224-9556	37.82405867	-82.50395283
2594 CORY RD TRLR	OLIVE HILL	KY	41164-8111	38.2904879	-83.1227349
2594 DIX FRK	SIDNEY	KY	41564-8814	37.5817567	-82.3513967
2594 HIGHWAY 1933	JACKSON	KY	41339-8559	37.41386333	-83.427985
2594 HIGHWAY 1933 TRLR 2	JACKSON	KY	41339-8559	37.4133702	-83.4280043
2594 MONTGOMERY CREEK RD TRLR	VICCO	KY	41773-9069	37.1994133	-83.029145
2594 QUICKSAND RD	JACKSON	KY	41339-9674	37.52829833	-83.35465333
2595 BRADLEY DR	ASHLAND	KY	41101-6357	38.44642	-82.6290983
2595 HIGHWAY 1148	ISOM	KY	41824-9059	37.18474	-82.847655
2595 HIGHWAY 7	JEREMIAH	KY	41826-8935	37.166925	-82.9292017
2595 HURRICANE RD	PIKEVILLE	KY	41501-7549	37.4967317	-82.5871133
2595 RATLIFF CREEK RD	PIKEVILLE	KY	41501-2112	37.50849	-82.49087
25950 S LEVISA RD	MOUTHCARD	KY	41548-8348	37.3647233	-82.219435
25950 S LEVISA RD LOT 3	MOUTHCARD	KY	41548-8348	37.364985	-82.21984416
25950 S LEVISA RD UNIT 1	MOUTHCARD	KY	41548-8348	37.364565	-82.2200383
2596 FOREST HILLS RD	FOREST HILLS	KY	41527-8404	37.627555	-82.2997167
2596 ISLAND CREEK RD	PIKEVILLE	KY	41501	37.45474117	-82.54921716
2596 KY HIGHWAY 2022	BUCKHORN	KY	41721-8870	37.328704166	-83.5074105
2596 KY HIGHWAY 2022	BUCKHORN	KY	41721-8870	37.3290817	-83.506452
2596 LIBERTY RD	WEST LIBERTY	KY	41472-7018	37.93235167	-83.289275
2596 STATE ROUTE 503 TRLR	GREENUP	KY	41144-7485	38.5181467	-82.7847433
2596 THORNTON RD TRLR	THORNTON	KY	41855-9026	37.1836	-82.7792467
25961 S LEVISA RD	MOUTHCARD	KY	41548-8348	37.3640583	-82.2199583
2597 BRUSH CRK	ARGILLITE	KY	41121-8660	38.4219435	-82.79973983
2597 KY HIGHWAY 451	HAZARD	KY	41701-5825	37.2466205	-83.22662133
2597 SHELBY DRY FRK	SHELBIANA	KY	41562-8415	37.391925	-82.49605
2597 STATE ROUTE 207	FLATWOODS	KY	41139-8954	38.51337	-82.7390267
2598 COLLINS HWY	PIKEVILLE	KY	41501-6707	37.4056117	-82.5103183
2598 DIX FRK	SIDNEY	KY	41564-8814	37.5817567	-82.3513967
2598 HIGHWAY 1933	JACKSON	KY	41339-8559	37.41408833	-83.42755833
2598 HURRICANE CRK	STOPOVER	KY	41568-8931	37.489295	-82.0980967
2598 KINGDOM COME CRK	WHITESBURG	KY	41858-8826	37.0866617	-82.8847233
2598 LEECO RD	HYDEN	KY	41749	37.1188784	-83.3192524
2598 LEFT FORK MACES CRK RD	VIPER	KY	41774-8425	37.158135	-83.121445
2598 LEFT FORK MACES CRK RD TRLR	VIPER	KY	41774-8425	37.1584867	-83.1216917
2599 BLUE RIDGE RD	OLIVE HILL	KY	41164	38.2901374	-83.067048
2599 CANOE RD	JACKSON	KY	41339-8456	37.4578132	-83.4756556
2599 HIGHWAY 582 TRLR	PINE TOP	KY	41843-9045	37.2656317	-82.9097333
2599 HIGHWAY 931	WHITESBURG	KY	41858-8307	37.1542019	-82.8220406
2599 HIGHWAY 931 TRLR	WHITESBURG	KY	41858-8307	37.154685	-82.8234617
2599 KY HIGHWAY 463	DELPHIA	KY	41735-9012	37.0376372	-83.1050496
2599 OHIO RIVER RD	GREENUP	KY	41144-6606	38.64851	-82.8740133
25996 HIGHWAY 421	HYDEN	KY	41749-8988	37.1464117	-83.4274533
26 3RD ST	LOUISA	KY	41230-8154	38.10473767	-82.60438683
26 ABBY LN LOT 7	AUXIER	KY	41602-7001	37.73147417	-82.75618283
26 ACORN AVE TRLR	LOUISA	KY	41230-8166	38.10300617	-82.6062605
26 AIL BR	MC CARR	KY	41544-8316	37.59251862	-82.17254601
26 ALL HORN BRANCH RD	DENTON	KY	41132-9004	38.2273617	-82.79254
26 ALL HORN BRANCH RD	DENTON	KY	41132-9004	38.2278467	-82.7925067
26 ALMA POWERS RD	SALYERSVILLE	KY	41465-7458	37.7827033	-82.9640467
26 ALPIKE ST LOT 1	IVEL	KY	41642-9457	37.599415	-82.6845383
26 ARCHIE DR	ISOM	KY	41832	37.20436	-82.8803567
26 ASHWOOD CT TRLR	MC CARR	KY	41544-8474	37.62049	-82.168105
26 AUGUSTUS CT	HAZARD	KY	41701-7135	37.347333	-83.1301955
26 BAKER ST APT 1	COMBS	KY	41729-9004	37.2643797	-83.2129399
26 BAKER ST APT 2	COMBS	KY	41729-9004	37.2643017	-83.2127567
26 BEECH CT LOT 106	FOREST HILLS	KY	41527-8342	37.6475067	-82.2685133
26 BEECH SPG	BEAVER	KY	41604-9049	37.3886317	-82.653
26 BEECHWOOD DR	HELPS	KY	41553-9037	37.48302752	-82.13412675
26 BEVINS ST	PRESTONSBURG	KY	41653-1403	37.6672717	-82.733945
26 BIG HACKNEYS CRK	MOUTHCARD	KY	41548-8410	37.3696417	-82.2322767
26 BOARDWALK LOOP	FREEBURN	KY	41528-8629	37.5622333	-82.1350333
26 BOARDWALK ST	FREEBURN	KY	41528-8627	37.5636867	-82.1371517
26 BOGGS DR TRLR	JACKSON	KY	41339-8200	37.56783	-83.313955
26 BRANDED DR	WHITESBURG	KY	41858-7811	37.128555	-82.7777883
26 BRASHEAR DR TRLR	HAZARD	KY	41701-5304	37.2698583	-83.187345
26 BRIARWOOD ST	PRESTONSBURG	KY	41653-7906	37.6715167	-82.7471967

26 BRONSON DR	HAZARD	KY	41701-6495	37.2002583	-83.2239967
26 BROOKSIDE LN	HYDEN	KY	41749-8909	37.1479417	-83.40652
26 BRUSHY HOLW TRLR	HATFIELD	KY	41514-8614	37.64209	-82.396179
26 BUENA VISTA DR APT 127	MARTIN	KY	41649-7991	37.56074652	-82.76261544
26 BUNDY HOLW TRLR	SOUTH SHORE	KY	41175-7549	38.7077517	-82.9587833
26 BUTTERFLY ST	MC DOWELL	KY	41647-6013	37.4513683	-82.7264783
26 CAIN PL	INEZ	KY	41224-8042	37.86629	-82.536805
26 CAMELOT CIR	JENKINS	KY	41537-5611	37.189335	-82.604205
26 CAMPBELL LN	PIKEVILLE	KY	41501-6602	37.4540517	-82.4724417
26 CAMPBELL NOBLE LN	ROWDY	KY	41367-9017	37.4073269	-83.2083376
26 CANEY LITTLE FRK	PIKEVILLE	KY	41501-4117	37.31611	-82.5181967
26 CANEY LITTLE FRK GARG	PIKEVILLE	KY	41501-4117	37.31580567	-82.51824433
26 CAPTAINS LN	KITE	KY	41828-8804	37.303235	-82.7780017
26 CARMEN HOLLOW RD	BETSY LAYNE	KY	41605-7005	37.5556815	-82.6522123
26 CAROL LN	EAST POINT	KY	41216-9038	37.750445	-82.8283517
26 CARROLL LN GARG	HAROLD	KY	41635-8911	37.5311533	-82.642715
26 CASTLE CT UNIT CHALET	PRESTONSBURG	KY	41653-1008	37.6819117	-82.779805
26 CECIL HALL ST LOT 17	IVEL	KY	41642-9402	37.59884883	-82.68399816
26 CEDAR DR TRLR	PIPPA PASSES	KY	41844-9014	37.3198117	-82.8951233
26 CEDAR ST	GRETHEL	KY	41631-6306	37.4671867	-82.65203
26 CENTURY CIR APT 101	HAZARD	KY	41701-5602	37.229945	-83.171735
26 CENTURY CIR APT 102	HAZARD	KY	41701-5602	37.2299417	-83.1717233
26 CENTURY CIR APT 3	HAZARD	KY	41701-5602	37.229935	-83.1717167
26 CENTURY CIR APT 4	HAZARD	KY	41701-5602	37.22995	-83.1717533
26 CHAPEL HOLW	GREENUP	KY	41144-8285	38.5136833	-82.818825
26 CHASE CT	FLATWOODS	KY	41139-1905	38.50722	-82.7222267
26 CHEROKEE DR GARG	LOUISA	KY	41230-9083	38.141083	-82.69643133
26 CHEROKEE DR TRLR	LOUISA	KY	41230-9083	38.141095	-82.6968517
26 CHESTNUT LN	HAZARD	KY	41701-7875	37.2904917	-83.1583267
26 COLUMBUS PREECE RD TRLR	INEZ	KY	41224-9114	37.85981833	-82.51259
26 CONLEY DR	VAN LEAR	KY	41265-8614	37.7752083	-82.7780983
26 CURRY LN	OLIVE HILL	KY	41164-7776	38.32539947	-83.1992241
26 DAMRON LN	VIRGIE	KY	41572-8367	37.37042	-82.5930533
26 DAYTON LN TRLR B	ESSIE	KY	40827-7031	37.049683999	-83.517925
26 DEAN TOWN LN	HAZARD	KY	41701-6300	37.2295333	-83.25725
26 DEE ST	SOUTH SHORE	KY	41175-6900	38.7243917	-82.9437783
26 DEE ST GARG	SOUTH SHORE	KY	41175-6900	38.7243233	-82.9439217
26 DENVER LN TRLR	JACKSON	KY	41339-6525	37.44002333	-83.45375167
26 DIXIE DR	HAGERHILL	KY	41222-8642	37.785405	-82.7930933
26 DRY FORK RD	WEBBVILLE	KY	41180-8888	38.130623	-82.8534485
26 DULSENA LN	TALBERT	KY	41339-7576	37.41582833	-83.46383833
26 EARLY BIRD LN	YERKES	KY	41778-8301	37.27665	-83.3022383
26 EDDIES LN	MALLIE	KY	41836-9101	37.2995283	-82.9028083
26 ELLIOTT TURNER LN	BOONEVILLE	KY	41314-9562	37.42251667	-83.46767833
26 ELM BR	PHELPS	KY	41553-8657	37.5050317	-82.15894
26 ELM BR	PHELPS	KY	41553-8657	37.5048667	-82.1590983
26 ELM DR	PINE TOP	KY	41843-8945	37.278009	-82.890907
26 ERNEST PORTER DR	DEBORD	KY	41214-9096	37.826345	-82.56985167
26 ERNEST PORTER DR TRLR 1	DEBORD	KY	41214-9096	37.82650337	-82.56924081
26 ETHAN DR	HADDIX	KY	41339-8165	37.48312	-83.37199667
26 EVANS LN TRLR	GRETHEL	KY	41631-8902	37.460241666	-82.65860666
26 FIELDS LN	BUSY	KY	41723-8849	37.27201464	-83.26117039
26 FITCH CEMETERY RD	INEZ	KY	41224-8777	37.93840167	-82.52942667
26 FLEMING BRANCH RD	JENKINS	KY	41537-8179	37.2742295	-82.57635716
26 FLEMING BRANCH RD	JENKINS	KY	41537-8179	37.2738267	-82.5761317
26 FLETCHER HL	TURKEY CREEK	KY	41514-8665	37.673405	-82.3189467
26 FLUTY LICK RD	LOUISA	KY	41230-5429	37.93618167	-82.50887
26 FORDS BR	PIKEVILLE	KY	41501-3684	37.4342667	-82.510195
26 FORDS BR	PIKEVILLE	KY	41501-3684	37.434245	-82.5119233
26 FORREST LN	WEST LIBERTY	KY	41472-2142	37.92826167	-83.26353
26 FOUNTAIN LN	BETSY LAYNE	KY	41605-7050	37.55589	-82.63138
26 FROGTOWN LN	HAZARD	KY	41701-5308	37.273598	-83.2075505
26 FUGATE DR TRLR	VEST	KY	41772-8000	37.3893717	-83.0037933
26 GALLEY ST TRLR	HAZARD	KY	41701-6110	37.22681583	-83.16243366
26 GARFIELD LN	HAZARD	KY	41701-6597	37.35747	-83.3201367
26 GEORGE BR	EAST POINT	KY	41216-8707	37.7281167	-82.7874383
26 GOBLE LN	PRESTONSBURG	KY	41653-8822	37.67043	-82.7195783



26 GOBLE LN	VAN LEAR	KY	41265		
26 GORDON FORD RD	WEST LIBERTY	KY	41472-8510	37.90128383	-83.2412555
26 GREER ST	PRESTONSBURG	KY	41653-1413	37.6668083	-82.7357017
26 GUM AVE	HAZARD	KY	41701-5464	37.28826	-83.205925
26 GUM AVE TRLR	HAZARD	KY	41701-5464	37.28810383	-83.20636983
26 HADS CT TRLR 3	HAZARD	KY	41701-5419	37.2273767	-83.1689817
26 HALL DR	GRETHEL	KY	41631-8919	37.4489333	-82.6532133
26 HAMPTON BR	WHITESBURG	KY	41858-9091	37.09646926	-82.85089466
26 HAPPY LN TRLR	JACKSON	KY	41339-4500	37.53453183	-83.363474
26 HARDINVILLE RD	INEZ	KY	41224-9000	37.85764461	-82.52231304
26 HARVEYS LN TRLR	NED	KY	41348-9086	37.419065	-83.289555
26 HAWK DR	WHITESBURG	KY	41858-7265	37.22383567	-82.80818866
26 HENRY CLAY ST	ELKHORN CITY	KY	41522-8175	37.31340333	-82.47607983
26 HIGGINS LN TRLR	SOUTH SHORE	KY	41175-9200	38.712457	-82.9531625
26 HILLSIDE DR	PRESTONSBURG	KY	41653-1415	37.6673217	-82.7392183
26 HUGHES CREEK RD	LAMBRIC	KY	41339-9580	37.5465817	-83.0659567
26 HURTS BR	PIKEVILLE	KY	41501-5507	37.624845666	-82.552798
26 HYLTON RD	ELKHORN CITY	KY	41522-8052	37.325235	-82.4573233
26 IMPROVEMENT BR	JENKINS	KY	41537-8740	37.196575	-82.6431617
26 JAKES LN	HAZARD	KY	41701-8928	37.28521517	-83.227924
26 JAY LN	LOUISA	KY	41230-5938	38.1101783	-82.5997817
26 JENKINS RD	WHITESBURG	KY	41858-7601	37.11145	-82.8025067
26 JERRY RICE CEMETERY TRLR	SALYERSVILLE	KY	41465-7413	37.710368	-83.00944283
26 JET DR	NEON	KY	41840-8990	37.2076933	-82.7112667
26 JOHNSON RD BLDG 52316	MC DOWELL	KY	41647-6022	37.4569267	-82.73926
26 JONES BR	OLIVE HILL	KY	41164-8960	38.23747	-83.28774833
26 JONES BR BARN	OLIVE HILL	KY	41164-8960	38.23636485	-83.28738088
26 JUDE HOLW	PILGRIM	KY	41250-9082	37.785885	-82.4449817
26 KENNEDY ST APT 229	MARTIN	KY	41649-7990	37.561055	-82.7631305
26 KENNEDY ST APT 231	MARTIN	KY	41649-7990	37.560525	-82.760595
26 KENNETH NAPIER LN	ESSIE	KY	40827-7000	37.058905	-83.45592
26 KY ROUTE 302	HAGERHILL	KY	41222-9120	37.7879165	-82.79068916
26 LAWHUN LN	GREENUP	KY	41144-9259	38.5786675	-82.92133933
26 LEATHERWOOD BR	OLIVE HILL	KY	41164-7906	38.24889333	-83.232845
26 LEFT FORK BONE BR	PHELPS	KY	41553	37.522546666	-82.13193516
26 LEFT FORK OF IVY FRK	PIKEVILLE	KY	41501-6637	37.470806166	-82.465214
26 LOCUST ST	LOVELY	KY	41231	37.83265417	-82.40667216
26 LOGAN DR	LITTCARR	KY	41834-9063	37.29448138	-82.94366497
26 LORA MARTIN LN	MOUSIE	KY	41839-8934	37.4151	-82.8785
26 MAIN ST	HINDMAN	KY	41822-8965	37.3343283	-82.981125
26 MAIN ST	WHEELWRIGHT	KY	41669	37.329935	-82.7212333
26 MAPLE ST	WHEELWRIGHT	KY	41669-8900	37.3322417	-82.7213733
26 MARY ELLEN LN	PILGRIM	KY	41250-9095	37.78086	-82.4189167
26 MARYLAND DR	WHITESBURG	KY	41858-7649	37.112997333	-82.805507
26 MAUK LN	GREENUP	KY	41144-6431	38.62747667	-82.86494316
26 MAYS LN	CANADA	KY	41519-8375	37.6075917	-82.3298733
26 MCCLURE VLG	WITTENSVILLE	KY	41274-9009	37.8546967	-82.81725
26 MCCLURE VLG GARG	WITTENSVILLE	KY	41274-9009	37.854771	-82.81721316
26 MEADE DR TRLR	PRINTER	KY	41655-8915	37.527368	-82.745597
26 MEADOWBROOK RD	HAZARD	KY	41701-5466	37.2847717	-83.2038383
26 MELISSA BRANCH RD	ARY	KY	41712-8716	37.3661683	-83.1515883
26 METEOR LN	KRYPTON	KY	41754	37.3112341	-83.34871
26 MUDDY BR	FLATWOODS	KY	41139-9047	38.48293	-82.7299867
26 MULLINS FIRST ST	PIKEVILLE	KY	41501-2915	37.5366717	-82.5806833
26 NEARWAY BRANCH RD HSE	BONNYMAN	KY	41719-8707	37.2896617	-83.2383833
26 NECK BR	GALVESTON	KY	41635-6320	37.441925	-82.6275183
26 NELLS LN TRLR	HYDEN	KY	41749-8749	37.160445	-83.3932867
26 NEWSOME ST	MARTIN	KY	41649-7941	37.5787267	-82.74869
26 OAKIE DR TRLR	INEZ	KY	41224-8468	37.92285333	-82.498565
26 OAKLEY COMBS DR	MALLIE	KY	41836-9042	37.30011317	-82.90673383
26 OAKLEY COMBS DR	MALLIE	KY	41836-9042	37.3002383	-82.9070467
26 ONEY LN	GRAYSON	KY	41143-1642	38.32582517	-82.94231383
26 ORINOCO HOLW	BELFRY	KY	41514-7314	37.61757512	-82.26874998
26 OSBORNE LN	EASTERN	KY	41622-6936	37.5188633	-82.8066083
26 OZZIES RD	CLAYHOLE	KY	41317-9033	37.48643167	-83.28664833
26 OZZIES RD TRLR	CLAYHOLE	KY	41317-9033	37.48737833	-83.28491333
26 PATRICK CT	PIKEVILLE	KY	41501-8702	37.5167933	-82.6019817

26 PAULEY HOLW	FOREST HILLS	KY	41527-8349	37.6382255	-82.2941649
26 PERRY PINES RUN	HAZARD	KY	41701-8047	37.35859	-83.2001417
26 PERRY TABERNACLE RD	OLIVE HILL	KY	41164-7323	38.28851848	-83.35218171
26 PHILLIPS BRANCH RD	JAMBOREE	KY	41553-9061	37.49657	-82.1372183
26 PINE ST	WHITESBURG	KY	41858-7246	37.11871417	-82.82513633
26 PLATO RD	ISOM	KY	41824-8976	37.1941867	-82.9007433
26 POND BR	LEBURN	KY	41831-8981	37.39565683	-82.9918025
26 PONDEROSA DR	PAINTSVILLE	KY	41240-8554	37.8159167	-82.7866283
26 PORTER LN	PIKEVILLE	KY	41501-7635	37.5339165	-82.6139535
26 PORTER LN	PIKEVILLE	KY	41501-7635	37.5340433	-82.6136867
26 PORTER LN	PIKEVILLE	KY	41501-7635	37.53425317	-82.61431833
26 PORTER LN BLDG 2	PIKEVILLE	KY	41501-7635	37.5335293	-82.614096
26 POWDERKEG RD	WHITESBURG	KY	41858-8370	37.1436439	-82.8192284
26 POWELL HOLW	GRAYSON	KY	41143-7614	38.28120983	-82.9369535
26 QUALITY DR TRLR	LOUISA	KY	41230-7891	38.107155	-82.6030383
26 RAILROAD ST	ELKHORN CITY	KY	41522-7743	37.3533867	-82.42417
26 RALPH MOORE LN	INEZ	KY	41224-8953	37.797415	-82.4706583
26 RATTLESNAKE RD	ERMINE	KY	41815-9072	37.16438	-82.8049117
26 REEDS DR	SALDEE	KY	41390-8000	37.43660167	-83.38175
26 RIGHT FORK LOWER ELK CRK	STOPOVER	KY	41568-8725	37.51073	-82.0315967
26 RIGHT FORK LOWER ELK CRK GARG	STOPOVER	KY	41568-8725	37.511803	-82.0320887
26 ROLLING RIDGE DR	HAZARD	KY	41701-7464	37.32729916	-83.20829485
26 ROLLING RIDGE DR	HAZARD	KY	41701-7464	37.3276783	-83.208665
26 ROSE HLS	GRETHEL	KY	41631-8000	37.454495	-82.632
26 ROSE RD TRLR	WHITESBURG	KY	41858-9383	37.15321267	-82.840694
26 SAND RIDGE DR	HAZARD	KY	41701-8269	37.3404855	-83.156959
26 SANDY CV TRLR	GREENUP	KY	41144-8992	38.5763783	-82.84527
26 SAW MILL RD	JACKSON	KY	41339-6034	37.43381167	-83.37721
26 SAWYERS RD	LICK CREEK	KY	41540-8157	37.37151	-82.2978983
26 SHEPHERD MTN TRLR	VIPER	KY	41774-8582	37.153975	-83.21596
26 SHORT ST	ELKHORN CITY	KY	41522-8237	37.31417	-82.3600667
26 SHUCKY BEAN HOLW	JACKSON	KY	41339-7017	37.54392333	-83.36585
26 SKIPPER DR	WHITESBURG	KY	41858-8535	37.10804366	-82.78798183
26 SKYLINE DR	WEST LIBERTY	KY	41472-7361	37.92273833	-83.24782833
26 SLATERS BR	TURKEY CREEK	KY	41514-9234	37.6894717	-82.3134383
26 SLATERS BR UNIT 2	BELFRY	KY	41514-9234	37.6881733	-82.31488
26 SPICER DR	WHICK	KY	41390-9707	37.41924667	-83.381
26 SPINNING RD TRLR	BEAR BRANCH	KY	41714-8990	37.1657867	-83.5292967
26 SPORT DR	JEREMIAH	KY	41826-8845	37.1704883	-82.9287883
26 STACY FORK RD TRLR	HYDEN	KY	41749-8700	37.1554867	-83.4671967
26 STAR WARS WAY	HINDMAN	KY	41822	37.3435476	-82.9701743
26 STATE HIGHWAY 486 TRLR	WEBBVILLE	KY	41180-8901	38.19404033	-82.886136
26 STRATTON BRANCH RD	STANVILLE	KY	41659-9029	37.566534	-82.60829766
26 STRATTON FORK RD	VIPER	KY	41774-8912	37.12176	-83.18011
26 SUGAR CAMP BR	VIRGIE	KY	41572-8813	37.3033985	-82.64509766
26 SUNSET LN LOT 17	DWALE	KY	41621-9041	37.63271417	-82.72214833
26 SURE SHOT OIL RD	SALYERSVILLE	KY	41465-7105	37.7998133	-82.98606
26 SURE SHOT OIL RD TRLR	SALYERSVILLE	KY	41465-7105	37.8005067	-82.9854967
26 TARA LN APT 13	PRESTONSBURG	KY	41653-1880	37.693495	-82.76871
26 TARA LN APT 14	PRESTONSBURG	KY	41653-1880	37.6934917	-82.768705
26 TERRIER LN	WHITESBURG	KY	41858-7046	37.10893467	-82.94754033
26 THIRD ST	SOUTH SHORE	KY	41175-9782	38.7287233	-82.91713
26 THIRD ST TRLR	SOUTH SHORE	KY	41175-9782	38.72898183	-82.91735916
26 TILLABROOK LN TRLR	FLATWOODS	KY	41139-8815	38.4819467	-82.73065
26 TONY ST	WURLTAND	KY	41144-7327	38.5338633	-82.788235
26 UPPER BLACKBERRY RD	RANSOM	KY	41558-8700	37.5491817	-82.2099833
26 VAN BUREN AVE	WURLTAND	KY	41144-6238	38.5453633	-82.7601167
26 WALL ST	HYDEN	KY	41749-8710	37.13352074	-83.43914353
26 WARNER DR	SOUTH SHORE	KY	41175-9036	38.7258667	-82.95779
26 WELCH LN	GREENUP	KY	41144-6377	38.5403717	-82.8168483
26 WHISPERING HLS	ARGO	KY	41568-9015	37.474265	-82.07697216
26 WHISPERING HLS GARG	ARGO	KY	41568-9015	37.47465728	-82.07730524
26 WHITE ROCK LN	BONNYMAN	KY	41719-9023	37.2943083	-83.2632067
26 WOLF BRANCH RD	HAZARD	KY	41701-6350	37.2077117	-83.2354033
26 WOODLAND EST	PAINTSVILLE	KY	41240-8604	37.80338	-82.7668517
26 YERKES SCHOOL RD	YERKES	KY	41778-8300	37.278206	-83.300821
26 ZAPH RD	SOUTH SHORE	KY	41175-9334	38.710295	-82.9502683

26 ZOXY LN	RACELAND	KY	41169-9044	38.5386433	-82.75819
26 E 3RD AVE	SOUTH SHORE	KY	41175-8923	38.72421845	-82.96343332
26 E THOMPSON ST	JACKSON	KY	41339-9208	37.54433333	-83.37602833
26 E WHITT DR	WOOTON	KY	41776	37.163707	-83.2991468
26 N RIVER ST TRLR	AUXIER	KY	41602-9260	37.73762545	-82.75852271
26 N ROBERTS DR	PRESTONSBURG	KY	41653-1508	37.6688683	-82.71676
26 S 5TH ST	ALLEN	KY	41601-9517	37.613105	-82.72169
26 S CARDINAL DR	PRESTONSBURG	KY	41653-1431	37.668185	-82.742635
26 S CROSS RD	ALLEN	KY	41601-9040	37.6146767	-82.7263517
26 S HALL ALY	PRESTONSBURG	KY	41653-7879	37.68145	-82.78151
26 W 4TH AVE	SOUTH SHORE	KY	41175-8929	38.7218933	-82.96605
26 W DORTON BLVD	STAFFORDSVILLE	KY	41256-9015	37.828115	-82.8473767
26 W GARFIELD ST	PRESTONSBURG	KY	41653-9001	37.67001467	-82.78259633
26 W TACKETT DR	TEABERRY	KY	41660-6321	37.4397717	-82.6562317
260 48TH ST	ASHLAND	KY	41101-6545	38.44510733	-82.61045883
260 ARNOLD FORK RD	KITE	KY	41828-9064	37.29947	-82.754225
260 ASHER CAMP RD	ASHER	KY	40874	37.0136983	-83.4322
260 ASTOR FIELDS RD	WHITESBURG	KY	41858-8441	37.06141	-82.875785
260 B AND H LN	OLIVE HILL	KY	41164-5502	38.30371667	-83.21993667
260 BARTON LN TRLR	VIPER	KY	41774-8392	37.13468	-83.1650283
260 BAYS BR	EAST POINT	KY	41216-9088	37.7220517	-82.783175
260 BEAVER JUNCTION RD	DWALE	KY	41621-9002	37.6243383	-82.7274433
260 BEECH CRK	PHELPS	KY	41553-9014	37.482492	-82.13782383
260 BELLEFONTE CIR	ASHLAND	KY	41101-2196	38.5026367	-82.6999283
260 BENTON FRK	CANADA	KY	41519-8230	37.5688413	-82.3210147
260 BIG HOLW	VARNEY	KY	41571-9009	37.6146295	-82.44372616
260 BILLUPS FRK	GREENUP	KY	41144-6653	38.62079	-82.8759333
260 BLACK GOLD BLVD	HAZARD	KY	41701-2603	37.2512083	-83.2036783
260 BLACKBERRY AVE	LOUISA	KY	41230-8004	38.1045783	-82.6039533
260 BOBCAT RD	GRAYSON	KY	41143-7852	38.2691133	-82.927795
260 BONE BR TRLR	PHELPS	KY	41553-9323	37.513285	-82.1435167
260 BRIDGE ST	ELKHORN CITY	KY	41522-9048	37.3050867	-82.3480117
260 BRUSHY FRK	JENKINS	KY	41537-8412	37.266098	-82.618107
260 BUCK LICK DR	WHITESBURG	KY	41858-9624	37.1756883	-82.8474667
260 BUCKSAW JCT	GRAYSON	KY	41143-8737	38.2920717	-82.944315
260 BUFFALO RUN GARG	HAZARD	KY	41701-6202	37.19529967	-83.212464
260 BUFFALO RUN TRLR	HAZARD	KY	41701-6202	37.195455	-83.2122467
260 BUTTERNUT DR	LOUISA	KY	41230-6021	38.0844275	-82.632956
260 CARDINAL DR	GRAYSON	KY	41143-1267	38.3337	-82.9562233
260 DANIEL BRANCH RD	ESSIE	KY	40827-7050	37.04886436	-83.5118139
260 DOGWOOD DR	PRINTER	KY	41655-8904	37.5106683	-82.7550183
260 DORTON CRK TRLR	JENKINS	KY	41537-8211	37.281555	-82.5611883
260 DRIFTWOOD LN	EMMALENA	KY	41740-9035	37.358151166	-83.03251166
260 ELSWICKS BR	JONANCY	KY	41538-8009	37.3131267	-82.58144
260 EVERSELE HOLLOW RD	BUSY	KY	41723-9510	37.28	-83.26805
260 FERGUSON RD	ASHLAND	KY	41101-7351	38.479995	-82.658915
260 FISHTRAP RD	SHELBIANA	KY	41562-8022	37.41033769	-82.43576479
260 GLADYS DR	LITTCARR	KY	41834	37.270495	-82.941245
260 GOLD HOWARD LOOP	EASTERN	KY	41622-6907	37.5172067	-82.80748
260 GREEN VALLEY DR	BEAR BRANCH	KY	41714-8932	37.2135967	-83.492685
260 HARLESS CRK	REGINA	KY	41559-8901	37.3667067	-82.4045167
260 HENRY HUTTON RD	FLEMING NEON	KY	41840-9027	37.1952017	-82.7002467
260 HIDDEN VALLEY RD	PAINTSVILLE	KY	41240-8908	37.8293867	-82.8322567
260 HIGHWAY 803	MILLSTONE	KY	41838-9024	37.1846117	-82.7515183
260 HILL TOP DR	JACKSON	KY	41339-9079	37.52884667	-83.344825
260 HOLLY HILLS VILLA RD LOT 57	HINDMAN	KY	41822-8678	37.311912	-82.94243133
260 HOPKINS FRK TRLR 3	PIKEVILLE	KY	41501-4034	37.3218983	-82.5314917
260 HOSPITAL DR	SOUTH WILLIAMSON	KY	41503-4072	37.676699	-82.2983503
260 ICE RD	WHITESBURG	KY	41858-8812	37.1101217	-82.862775
260 ICE RD BARN	WHITESBURG	KY	41858-8812	37.1104733	-82.86287
260 ISLAND CREEK RD	PIKEVILLE	KY	41501-9341	37.4615167	-82.5296167
260 J C DAUGHERTY RD	JAMBOREE	KY	41553-9052	37.481465	-82.15556
260 JANE LN	GRAYSON	KY	41143-8680	38.32445	-82.941545
260 JEFF LN	JEFF	KY	41751-8921	37.210415	-83.13314
260 JIMMIES CREEK RD	REGINA	KY	41559-8928	37.36198551	-82.40231827
260 KENTUCKY ST	SALYERSVILLE	KY	41465-9461	37.74752867	-83.07375316
260 KITE HOLW	MEALLY	KY	41234-9022	37.8040467	-82.7318967

260 KY ROUTE 680	MC DOWELL	KY	41647-6012	37.4594183	-82.732625
260 LICK BRANCH LN	PIKEVILLE	KY	41501-3849	37.3570817	-82.5541017
260 LITTLE BR HAMILTON BR	GRETHEL	KY	41631-9028	37.4472833	-82.6800733
260 LITTLE DOUBLES	MALLIE	KY	41836-7901	37.23907	-82.9112933
260 LITTLE HUFFS RUN	GRAYSON	KY	41143-7790	38.2598	-82.9323683
260 LITTLE HUFFS RUN	GRAYSON	KY	41143-7790	38.2593283	-82.9336217
260 LIZZIE FRK	PIKEVILLE	KY	41501-4015	37.3208583	-82.5602867
260 LONG BRANCH RD BARN	LOUISA	KY	41230-7177	38.1888	-82.6812083
260 LONG BRANCH RD TRLR	LOUISA	KY	41230-7177	38.1910417	-82.6842667
260 LYTTLE BLVD	HAZARD	KY	41701-1738	37.2503881	-83.1924334
260 MAIN ST APT A	WHITESBURG	KY	41858-6301	37.11741733	-82.82566933
260 MAIN ST APT B	WHITESBURG	KY	41858-6302	37.11729	-82.825615
260 MAIN ST UNIT BSMENT	WHITESBURG	KY	41858-6301	37.11727783	-82.82563733
260 MAIN ST UNIT BUSINES	WHITESBURG	KY	41858-6301	37.11733317	-82.82560316
260 MALLARD DR	WOOTON	KY	41776	37.1711283	-83.3074017
260 MALLET FORK RD TRLR	PINE TOP	KY	41843-8992	37.2791217	-82.8900717
260 MARLOWE RD TRLR	WHITESBURG	KY	41858-7580	37.1271817	-82.8357833
260 MARTIN BRANCH RD	MOUSIE	KY	41839-8994	37.3981167	-82.8714467
260 MAYOR RDG TRLR	FLATWOODS	KY	41139-9045	38.47480783	-82.7301805
260 MEADOW FRK	MILLSTONE	KY	41838-9068	37.2143517	-82.741385
260 MILL BRANCH RD	PAINTSVILLE	KY	41240-1701	37.8112903	-82.81298541
260 MINNIE RD	MINNIE	KY	41651-9032	37.4688117	-82.752185
260 MULLEN FRK TRLR	STONE	KY	41567-7015	37.577522	-82.27367566
260 NEWMAN BR	HI HAT	KY	41636-7100	37.3859367	-82.7152717
260 OLD HOUSE BRANCH RD	TOPMOST	KY	41862-9005	37.3757667	-82.7805817
260 PATTON BRANCH RD	DEMA	KY	41859-9043	37.386575	-82.791065
260 PEACH ST	HAZARD	KY	41701-1049	37.2692667	-83.18937
260 PEACH ST GARG	HAZARD	KY	41701-1049	37.26884002	-83.18993188
260 PERRY AVE	HAZARD	KY	41701-1844	37.2476527	-83.1892543
260 PERRY TABERNACLE RD TRLR	OLIVE HILL	KY	41164-7956	38.30806	-83.20250333
260 PINSON BR	PIKEVILLE	KY	41501-6328	37.59854	-82.5008083
260 PRESTONSBURG ST	WEST LIBERTY	KY	41472-1136	37.92142817	-83.25878966
260 PRICHARD ST	ASHLAND	KY	41102-3365	38.4771883	-82.672075
260 RABBITERY RD	WURLTAND	KY	41144-7591	38.536814	-82.78853116
260 RAILROAD ST	AUXIER	KY	41602-9254	37.7389683	-82.7626467
260 RAMEY FRK	RACCOON	KY	41557-8351	37.5137195	-82.43418366
260 RED OAK HL	PIKEVILLE	KY	41501-6477	37.564235	-82.4595933
260 RIVER BEND WAY	GRAYSON	KY	41143-1722	38.3392717	-82.9309283
260 RIVER RD	BANNER	KY	41603-9078	37.6015245	-82.69625766
260 RUSSELL RD	ASHLAND	KY	41101-7048	38.4999	-82.678165
260 SCHOOLHOUSE RD	LOUISA	KY	41230-5981	38.090655	-82.615224
260 SHARON HTS	FOREST HILLS	KY	41527-8341	37.64471	-82.2820167
260 SHAWHAN LN LOT 3	RUSH	KY	41168-8993	38.3372367	-82.8031533
260 SOUTHSORE DR	SOUTH SHORE	KY	41175-9002	38.720909166	-82.96981266
260 SOUTHWOOD RD LOT 9	LOST CREEK	KY	41348-9035	37.477606666	-83.31613333
260 STEER FORK RD	MALLIE	KY	41836-8808	37.2582483	-82.90383
260 TERRACE CT	RUSSELL	KY	41169-1556	38.5148617	-82.7016733
260 TEXAS AVE	WHITESBURG	KY	41858-7768	37.1142167	-82.818975
260 UPPER CHLOE CRK	PIKEVILLE	KY	41501-6601	37.45393017	-82.47319983
260 WM TERRY LN	LARKSLANE	KY	41817-8977	37.378795	-82.899123
260 YELLOW CREEK RD	SASSAFRAS	KY	41759-8712	37.224042333	-83.05456633
260 ZENITH DR TRLR	MOREHEAD	KY	40351-9569	38.34110667	-83.40627833
260 E RUSSELL ST UNIT CHAP140	ELKHORN CITY	KY	41522-7086	37.3052167	-82.35008
260 S MAYO TRL	PIKEVILLE	KY	41501-1520	37.4716233	-82.534865
260 S STATE HIGHWAY 207	RUSH	KY	41168-8842	38.34117	-82.8345217
260 S STATE HIGHWAY 207 UNIT GARAGE	RUSH	KY	41168	38.340906	-82.8351933
260 W 4TH ST	ELKHORN CITY	KY	41522-9035	37.30283667	-82.34985066
260 W MAPLE ST APT 5	SALYERSVILLE	KY	41465-9652	37.7522533	-83.0721133
260 W MAPLE ST BLDG B	SALYERSVILLE	KY	41465-9652	37.7522533	-83.0721133
2600 ADAMS ST	ASHLAND	KY	41102-6004	38.4539717	-82.646355
2600 BLACKBURN AVE	ASHLAND	KY	41101-4737	38.4580283	-82.651735
2600 BOONE ST	ASHLAND	KY	41101-4476	38.4681617	-82.6641283
2600 CAMELLIA DR	FLATWOODS	KY	41139-1474	38.5180217	-82.7391817
2600 CENTRAL PKWY	ASHLAND	KY	41102-4541	38.4628983	-82.6598567
2600 CHESSIE DR	ASHLAND	KY	41102-3302	38.476815	-82.678575
2600 COUNTRY CLUB CT	ASHLAND	KY	41101-3949	38.4647333	-82.6381983
2600 CUMBERLAND AVE	ASHLAND	KY	41102-4545	38.4618967	-82.6585017

2600 DEWITT ST	FLATWOODS	KY	41139-1433	38.5205617	-82.7325483
2600 ELKHORN CRK	ASHCAMP	KY	41512	37.2767901	-82.3769032
2600 ELM ST	ASHLAND	KY	41102-5977	38.4565117	-82.6528917
2600 FIELDS AVE	FLATWOODS	KY	41139-1914	38.51334	-82.72249
2600 FIELDS AVE	FLATWOODS	KY	41139-1914	38.51346	-82.72227
2600 FOREST AVE	ASHLAND	KY	41101-3916	38.465235	-82.6369717
2600 FRONT ST	ASHLAND	KY	41101	38.475268	-82.62445
2600 GREENBO BLVD	FLATWOODS	KY	41139-1831	38.5167217	-82.7282133
2600 GREENUP AVE	ASHLAND	KY	41101-7854	38.47299	-82.6268567
2600 HODE RD	WARFIELD	KY	41267-9028	37.8683017	-82.4119733
2600 HOLT ST	ASHLAND	KY	41101-3965	38.462548	-82.64294333
2600 INDIAN RUN RD	FLATWOODS	KY	41139-2046	38.5126467	-82.7199767
2600 JACKSON AVE	ASHLAND	KY	41102-6030	38.4531067	-82.6453717
2600 JANET ST	FLATWOODS	KY	41139-2512	38.51286974	-82.7207513
2600 JANET ST APT 1	FLATWOODS	KY	41139-2512	38.51284403	-82.72064937
2600 JANET ST APT 2	FLATWOODS	KY	41139-2512	38.51243033	-82.7204275
2600 JANET ST APT 3	FLATWOODS	KY	41139-2512	38.51374967	-82.719974
2600 JANET ST APT 4	FLATWOODS	KY	41139-2512	38.51240883	-82.72094
2600 JANET ST APT 5	FLATWOODS	KY	41139-2512	38.51271017	-82.72105816
2600 JANET ST APT 6	FLATWOODS	KY	41139-2512	38.51293983	-82.720733
2600 JANET ST APT 7	FLATWOODS	KY	41139-2512	38.5127608	-82.720524
2600 JANET ST APT 8	FLATWOODS	KY	41139-2512	38.51239667	-82.721051
2600 KANSAS ST	ASHLAND	KY	41101-5945	38.455365	-82.6509217
2600 KANSAS ST	ASHLAND	KY	41101-5945	38.456	-82.650119
2600 KY HIGHWAY 2022	BUCKHORN	KY	41721-8871	37.32851333	-83.50750167
2600 LINCOLN AVE	ASHLAND	KY	41102-4617	38.4610017	-82.658065
2600 LOUISA ST	CATLETTSBURG	KY	41129-1112	38.416990166	-82.5980875
2600 MAIN ST	ASHLAND	KY	41102-3323	38.4770067	-82.6793017
2600 MONROE ST	ASHLAND	KY	41102-5928	38.4545783	-82.6470683
2600 NEWMAN ST	ASHLAND	KY	41101-3971	38.4638367	-82.6394267
2600 NOLTE ST	ASHLAND	KY	41102-5861	38.4528083	-82.6593717
2600 PANOLA ST	CATLETTSBURG	KY	41129-1128	38.4168017	-82.598985
2600 PIQUA ST	ASHLAND	KY	41102-4235	38.4807167	-82.68283
2600 PLEASANT AVE	ASHLAND	KY	41102-6048	38.45232	-82.6446183
2600 REDFOX RD	REDFOX	KY	41847-8942	37.2124267	-82.9381217
2600 REED ST	FLATWOODS	KY	41139-1936	38.5142517	-82.7237483
2600 ROOSEVELT AVE	ASHLAND	KY	41102-4622	38.4602917	-82.657135
2600 SEMINOLE AVE	ASHLAND	KY	41102-4526	38.46496	-82.66139
2600 STATE ROUTE 3	CATLETTSBURG	KY	41129-9611	38.3583933	-82.6882667
2600 TACOMA DR	FLATWOODS	KY	41139-1233	38.523545	-82.7376433
2600 TACOMA DR GARG	FLATWOODS	KY	41139-1233	38.523559	-82.736797
2600 TURKEY CRK TRLR	INEZ	KY	41224-8338	37.88711833	-82.50149167
2600 VEST TALCUM RD	VEST	KY	41772-9026	37.4046917	-83.0468067
2600 VIRGINIA AVE	ASHLAND	KY	41102-4559	38.4620517	-82.6596017
2600 WALNUT ST	CATLETTSBURG	KY	41129-1138	38.416505	-82.6002267
2600 S 29TH ST	ASHLAND	KY	41102-5906	38.4556483	-82.647755
2600 S BELMONT ST	ASHLAND	KY	41101-6240	38.4501883	-82.636405
2601 ADAMS ST	ASHLAND	KY	41102-6003	38.4543667	-82.6466067
2601 ALGONQUIN AVE	ASHLAND	KY	41102-4518	38.4649767	-82.6618717
2601 BIG ELK RD	INEZ	KY	41224-8562	37.8698533	-82.4495083
2601 BRADLEY DR	ASHLAND	KY	41101-6359	38.4466133	-82.62865
2601 BUTLER ST	ASHLAND	KY	41102-4210	38.4768717	-82.684495
2601 CAMBRIDGE DR HSE	FLATWOODS	KY	41139-1426	38.5231017	-82.7369667
2601 CAMBRIDGE DR UNIT SHOP/OL	FLATWOODS	KY	41139-1426	38.5231083	-82.7369817
2601 CENTRAL PKWY	ASHLAND	KY	41102-4540	38.463455	-82.6596583
2601 CHINN ST	ASHLAND	KY	41101-4415	38.467715	-82.6636167
2601 COLLINS HWY	PIKEVILLE	KY	41501-6708	37.406475	-82.5105783
2601 COUNTRY CLUB CT	ASHLAND	KY	41101-3948	38.46472467	-82.63810716
2601 COWPEN RD	PIKEVILLE	KY	41501-6158	37.5557015	-82.5498795
2601 ELWOOD DR	ASHLAND	KY	41102-5701	38.4486233	-82.6741017
2601 FARM HILL DR	FLATWOODS	KY	41139-1438	38.51966	-82.7310483
2601 FIELDS AVE	FLATWOODS	KY	41139-1913	38.5140383	-82.7225533
2601 FOREST AVE	ASHLAND	KY	41101-3915	38.46580833	-82.63793233
2601 GARFIELD AVE	ASHLAND	KY	41102-4608	38.45990351	-82.65668422
2601 GREENBO BLVD	FLATWOODS	KY	41139-1830	38.517265	-82.72824
2601 GREENUP AVE	ASHLAND	KY	41101-7853	38.4736667	-82.6257417
2601 HACKWORTH ST	ASHLAND	KY	41101-3956	38.4631883	-82.6411083

2601 HAMPTON ST	ASHLAND	KY	41101-3960	38.46377383	-82.6398145
2601 HIGH PARK ST	ASHLAND	KY	41102-9633	38.38651	-82.70701
2601 LEXINGTON AVE	ASHLAND	KY	41101-2947	38.468045	-82.629245
2601 LEXINGTON AVE	ASHLAND	KY	41101-2947	38.46817	-82.630425
2601 MAIN ST	ASHLAND	KY	41102-3322	38.4765983	-82.678775
2601 MATTHEW TRL	ASHLAND	KY	41102	38.42179517	-82.76998784
2601 MOORE ST	ASHLAND	KY	41101-3909	38.4622583	-82.6431583
2601 PIQUA ST	ASHLAND	KY	41102-4234	38.4801992	-82.6839393
2601 REED ST	FLATWOODS	KY	41139-1935	38.5145517	-82.7241983
2601 ROOSEVELT AVE	ASHLAND	KY	41102-4621	38.4606033	-82.65748
2601 SEMINOLE AVE	ASHLAND	KY	41102-4525	38.4647883	-82.6615
2601 STATE ROUTE 3	CATLETTSBURG	KY	41129-9638	38.3584417	-82.6903483
2601 STATE ROUTE 3	CATLETTSBURG	KY	41129-9638	38.3585333	-82.68869
2601 SUSIE JANE LN	ASHLAND	KY	41102-4294	38.48004645	-82.68412788
2601 WOODHAVEN DR	ASHLAND	KY	41102-5784	38.45158	-82.670325
2601 N MAIN ST	HAZARD	KY	41701-1079	37.26955283	-83.18680516
2601 N MAIN ST	HAZARD	KY	41701-1079	37.2695783	-83.186695
26010 S LEVISA RD	MOUTHCARD	KY	41548-8349	37.3641217	-82.2189967
2602 BOONE ST	ASHLAND	KY	41101-4476	38.4681417	-82.66413
2602 BUTLER ST	ASHLAND	KY	41102-4211	38.47717	-82.685105
2602 CANNONSBURG RD	CATLETTSBURG	KY	41129-8207	38.39221	-82.6948267
2602 CRAWFORD ST	ASHLAND	KY	41101-4424	38.4665967	-82.663445
2602 DEWITT ST LOT 6	FLATWOODS	KY	41139-1433	38.5205317	-82.7324833
2602 FIELDS AVE	FLATWOODS	KY	41139-1914	38.5130417	-82.722535
2602 HIGHWAY 2565	LOUISA	KY	41230-5917	38.10200833	-82.61378833
2602 HOODS CREEK PIKE STE A	ASHLAND	KY	41102-2259	38.48134	-82.6883117
2602 HOODS CREEK PIKE STE B	ASHLAND	KY	41102-2259	38.4809	-82.68816
2602 HOODS CREEK PIKE STE C	ASHLAND	KY	41102-2259	38.4810217	-82.6882833
2602 INDIAN CREEK RD	VIRGIE	KY	41572-8204	37.33753	-82.629275
2602 INDIAN RUN RD	FLATWOODS	KY	41139-2046	38.51228	-82.7202983
2602 JANET ST	FLATWOODS	KY	41139-1926	38.51299	-82.7210383
2602 KY HIGHWAY 2022	BUCKHORN	KY	41721-8871	37.32826167	-83.50704333
2602 KY HIGHWAY 463	DELPHIA	KY	41735	37.0382339	-83.1051934
2602 LOWER POMPEY RD	SHELBIANA	KY	41562-8114	37.4496583	-82.4260167
2602 MAIN ST	ASHLAND	KY	41102-3323	38.47700317	-82.6796275
2602 MONTGOMERY AVE	ASHLAND	KY	41101-2960	38.468734833	-82.63007516
2602 NOLTE ST	ASHLAND	KY	41102-5861	38.4527833	-82.6592
2602 OAK HILL LN LOT 90	ASHLAND	KY	41102-8715	38.39396679	-82.69720092
2602 ROBERTS ST	FLATWOODS	KY	41139-1950	38.5128833	-82.72139
2602 RUNYON BRANCH RD	PINSONFORK	KY	41555-7428	37.51830717	-82.2771825
2602 TACOMA DR	FLATWOODS	KY	41139-1233	38.52341267	-82.73793266
2602 WILSON CREEK RD TRLR	GRAYSON	KY	41143-7825	38.378225	-82.8919383
2602 N MAIN ST	HAZARD	KY	41701-1080	37.2690033	-83.1869417
26028 KY ROUTE 122	MELVIN	KY	41650-9100	37.34847617	-82.65505883
2603 BLACKBURN AVE	ASHLAND	KY	41101-4736	38.4584017	-82.6514933
2603 BUTLER ST	ASHLAND	KY	41102-4210	38.476785	-82.6844217
2603 CUMBERLAND AVE	ASHLAND	KY	41102-4544	38.4617533	-82.6594717
2603 DAVID ST UNIT A	FLATWOODS	KY	41139-1909	38.51268883	-82.72106733
2603 DAVID ST UNIT B	FLATWOODS	KY	41139-1909	38.5126825	-82.7210035
2603 FARM HILL DR	FLATWOODS	KY	41139-1438	38.5195517	-82.7313767
2603 FIELDS AVE	FLATWOODS	KY	41139-1913	38.51365733	-82.72247583
2603 INDIAN RUN RD APT 1	FLATWOODS	KY	41139-2073	38.5125665	-82.7212429
2603 INDIAN RUN RD APT 2	FLATWOODS	KY	41139-2073	38.512405333	-82.72106666
2603 INDIAN RUN RD APT 3	FLATWOODS	KY	41139-2073	38.5124839	-82.7206286
2603 INDIAN RUN RD APT 4	FLATWOODS	KY	41139-2073	38.5125665	-82.7212429
2603 INDIAN RUN RD UNIT LAUNDRY	FLATWOODS	KY	41139-2072	38.512467333	-82.72097583
2603 JANET ST	FLATWOODS	KY	41139-1925	38.51323	-82.7210217
2603 LITTLE ROBINSON CRK	VIRGIE	KY	41572-8411	37.3707267	-82.6261833
2603 REED ST	FLATWOODS	KY	41139-1935	38.51448	-82.72401566
2603 ROBERTS ST	FLATWOODS	KY	41139-1949	38.5129217	-82.7216233
2603 TACOMA DR	FLATWOODS	KY	41139-1232	38.5230767	-82.73836
2603 TERRACE BLVD	ASHLAND	KY	41102-6153	38.4518317	-82.6406383
2603 WILSON CREEK RD	GRAYSON	KY	41143-7825	38.3792785	-82.891427
2604 FIELDS AVE	FLATWOODS	KY	41139-1914	38.5129533	-82.7225783
2604 GREENBO BLVD	FLATWOODS	KY	41139-1831	38.5166	-82.7285217
2604 HARDBURLY RD	BULAN	KY	41722-8926	37.3007167	-83.125975
2604 INDIAN RUN RD	FLATWOODS	KY	41139-2046	38.5117617	-82.7203383

2604 JANET ST	FLATWOODS	KY	41139-1926	38.5131133	-82.72142
2604 LINCOLN AVE	ASHLAND	KY	41102-4617	38.4608133	-82.6582533
2604 LORETTA ST	FLATWOODS	KY	41139-1859	38.51857	-82.7305017
2604 MONROE ST	ASHLAND	KY	41102-5928	38.4548183	-82.6473033
2604 NEWMAN ST	ASHLAND	KY	41101-3971	38.4635133	-82.6394183
2604 ROBERTS ST	FLATWOODS	KY	41139-1950	38.513345	-82.7212817
2604 ROOSEVELT AVE	ASHLAND	KY	41102-4622	38.46014917	-82.65711433
2604 SEMINOLE AVE	ASHLAND	KY	41102-4526	38.464715	-82.6614867
2604 UPPER RIVER RD	VIPER	KY	41774-8645	37.18583	-83.145895
2604 E CALVIN ST	ASHLAND	KY	41102-9635	38.384375	-82.7064483
2604 S 29TH ST	ASHLAND	KY	41102-5906	38.4554867	-82.6478067
2605 BRADLEY DR	ASHLAND	KY	41101-6359	38.4462933	-82.6289083
2605 CHINN ST	ASHLAND	KY	41101-4415	38.4677483	-82.6636567
2605 COUNTRY CLUB CT	ASHLAND	KY	41101-3948	38.4642467	-82.6381683
2605 DAVID ST	FLATWOODS	KY	41139-1909	38.5125983	-82.7212033
2605 FARM HILL DR	FLATWOODS	KY	41139-1438	38.5194733	-82.7313167
2605 GARFIELD AVE	ASHLAND	KY	41102-4608	38.4598367	-82.6567733
2605 GREENBO BLVD	FLATWOODS	KY	41139-1830	38.51689417	-82.72884133
2605 GREENUP AVE	ASHLAND	KY	41101-7853	38.473695	-82.62578
2605 HACKWORTH ST	ASHLAND	KY	41101-3956	38.4632033	-82.64133
2605 HAMPTON ST	ASHLAND	KY	41101-3960	38.4634317	-82.6401633
2605 HIGHWAY 460	SALYERSVILLE	KY	41465-6661	37.755495	-83.1016367
2605 HIGHWAY 588	WHITESBURG	KY	41858-8954	37.1214683	-82.8798367
2605 HOLT ST	ASHLAND	KY	41101-3964	38.46272633	-82.641766
2605 HOLT ST GARG 1	ASHLAND	KY	41101-3964	38.4627325	-82.64172383
2605 JACKSON AVE	ASHLAND	KY	41102-6029	38.453607	-82.64565983
2605 JANET ST	FLATWOODS	KY	41139-1991	38.5135683	-82.7214833
2605 KY ROUTE 40	STAFFORDSVILLE	KY	41256-9052	37.83326633	-82.86867483
2605 MAIN ST	ASHLAND	KY	41102-3322	38.45951083	-82.64712316
2605 MIDDLE FRK	HAGERHILL	KY	41222-9058	37.75481	-82.84805
2605 NEWMAN ST	ASHLAND	KY	41101-3970	38.463931	-82.63903783
2605 ROBERTS ST	FLATWOODS	KY	41139-1949	38.5127633	-82.72188
2605 TACOMA DR	FLATWOODS	KY	41139-1232	38.5230233	-82.7384783
2605 E CALVIN ST	ASHLAND	KY	41102-9635	38.384745	-82.7068183
2605 E GROVE ST	ASHLAND	KY	41101-6231	38.4495183	-82.6348967
2605 N MAIN ST	HAZARD	KY	41701-1079	37.270289	-83.1870322
26054 HIGHWAY 421	HYDEN	KY	41749-8989	37.1457333	-83.427265
2606 BUTLER ST	ASHLAND	KY	41102-4211	38.476755	-82.6852967
2606 CUMBERLAND AVE	ASHLAND	KY	41102-4545	38.4614633	-82.6590383
2606 DEFEATED CRK	LINEFORK	KY	41833-9009	37.034415	-83.0116533
2606 DEWITT ST	FLATWOODS	KY	41139-1433	38.5202633	-82.7330333
2606 GREENBO BLVD	FLATWOODS	KY	41139-1831	38.51651038	-82.72850184
2606 HIDDEN VALLEY DR	CATLETTSBURG	KY	41129-9218	38.3563467	-82.6985817
2606 HOODS CREEK PIKE	ASHLAND	KY	41102-2259	38.4809917	-82.6887967
2606 INDIAN RUN RD	FLATWOODS	KY	41139-2046	38.5114683	-82.7203417
2606 JANET ST	FLATWOODS	KY	41139-1990	38.5131483	-82.7216567
2606 LITTLE PAINT CRK	EAST POINT	KY	41216-8761	37.71945982	-82.83432947
2606 LORETTA ST LOT 6	FLATWOODS	KY	41139-1874	38.51826	-82.7306867
2606 PANOLA ST	CATLETTSBURG	KY	41129-1128	38.4168733	-82.5989283
2606 PIQUA ST	ASHLAND	KY	41102-4235	38.480945	-82.6826817
2606 QUICKSAND RD	JACKSON	KY	41339-9674	37.52859167	-83.35453167
2606 ROBERTS ST	FLATWOODS	KY	41139-1950	38.5125917	-82.7216583
26064 HIGHWAY 421	HYDEN	KY	41749-8989	37.1452567	-83.4274433
26066 HIGHWAY 421	HYDEN	KY	41749-8989	37.1452267	-83.4274933
2607 ADAMS ST	ASHLAND	KY	41102-6003	38.4541733	-82.646885
2607 CHESSIE DR	ASHLAND	KY	41102-3301	38.4761683	-82.6779317
2607 FIELDS AVE	FLATWOODS	KY	41139-1913	38.51389583	-82.72237883
2607 GLORIA DR	ASHLAND	KY	41102-5707	38.4476	-82.6742383
2607 INDIAN RUN RD	FLATWOODS	KY	41139-2015	38.5123167	-82.7204483
2607 LEFT FORK MACES CRK RD	VIPER	KY	41774-8426	37.1577217	-83.1215617
2607 MAIN ST	ASHLAND	KY	41102-3322	38.45955	-82.6470317
2607 REED ST GARG	FLATWOODS	KY	41139-1992	38.51435	-82.7241767
2607 REED ST HSE	FLATWOODS	KY	41139-1992	38.5140783	-82.72402
2607 ROBERTS ST	FLATWOODS	KY	41139-1949	38.5123533	-82.7218217
2607 ROOSEVELT AVE	ASHLAND	KY	41102-4621	38.4604983	-82.6578633
2607 TICK RIDGE FRK TRLR	OLIVE HILL	KY	41164-7003	38.2597375	-83.18345083
26075 US HIGHWAY 119	BELFRY	KY	41514-7413	37.63227	-82.2616733

2608 CANNONSBURG RD	CATLETTSBURG	KY	41129-8207	38.39213017	-82.69489966
2608 COUNTRY CLUB CT	ASHLAND	KY	41101-3949	38.46423	-82.638625
2608 GREENBO BLVD	FLATWOODS	KY	41139-1831	38.51602	-82.728725
2608 HACKWORTH ST	ASHLAND	KY	41101-3957	38.4626883	-82.6413417
2608 HAMPTON ST	ASHLAND	KY	41101-3961	38.4631433	-82.6402283
2608 HIGHWAY 805	NEON	KY	41840-9065	37.175755	-82.71961
2608 HOODS CREEK PIKE	ASHLAND	KY	41102-2259	38.48076	-82.68922
2608 INDIAN RUN RD	FLATWOODS	KY	41139-2046	38.5114967	-82.7207117
2608 LINCOLN AVE	ASHLAND	KY	41102-4617	38.46099	-82.6584717
2608 MAIN ST	ASHLAND	KY	41102-3323	38.4766583	-82.6793867
2608 MONROE ST	ASHLAND	KY	41102-5928	38.45435	-82.64733
2608 MOORE ST	ASHLAND	KY	41101-3910	38.4618733	-82.6432733
2608 MOORE ST	ASHLAND	KY	41101-3910	38.46141	-82.64402
2608 NEWMAN ST	ASHLAND	KY	41101-3971	38.4635	-82.639295
2608 NOLTE ST	ASHLAND	KY	41102-5861	38.4529617	-82.6591833
2608 PANOLA ST	CATLETTSBURG	KY	41129-1128	38.416715	-82.5990867
2608 REED ST	FLATWOODS	KY	41139-1936	38.51416789	-82.72390352
2608 ROBERTS ST	FLATWOODS	KY	41139-1950	38.5123367	-82.721725
2608 STATE HIGHWAY 486	WEBBVILLE	KY	41180-8926	38.18172917	-82.9065245
2608 STRAIGHT CREEK RD	ASHLAND	KY	41102-8091	38.3923933	-82.7688267
2608 TACOMA DR	FLATWOODS	KY	41139-1233	38.523025	-82.7383683
26080 S LEVISA RD	MOUTHCARD	KY	41548-8349	37.3634417	-82.21825
2609 ALGONQUIN AVE	ASHLAND	KY	41102-4518	38.465	-82.66177
2609 CHESSIE DR	ASHLAND	KY	41102-3301	38.4760817	-82.6783767
2609 COUNTRY CLUB CT	ASHLAND	KY	41101-3948	38.4644483	-82.637505
2609 GARFIELD AVE	ASHLAND	KY	41102-4608	38.459795	-82.65715
2609 GLORIA DR	ASHLAND	KY	41102-5707	38.44757667	-82.67412503
2609 HACKWORTH ST	ASHLAND	KY	41101-3956	38.46275	-82.6411
2609 HARDBURLY RD	BULAN	KY	41722-8926	37.30131	-83.1258833
2609 HIDDEN VALLEY DR	CATLETTSBURG	KY	41129-9218	38.3562062	-82.7001945
2609 HIDDEN VALLEY DR TRLR	CATLETTSBURG	KY	41129-9218	38.3571633	-82.6998633
2609 HIGH PARK ST	ASHLAND	KY	41102-9633	38.3864133	-82.706785
2609 HIGHWAY 1103	CORNETTSVILLE	KY	41731-8520	37.1178633	-83.0277817
2609 HIGHWAY 582	PINE TOP	KY	41843-9046	37.2653267	-82.9096767
2609 HOLT ST	ASHLAND	KY	41101-3964	38.46238067	-82.6420615
2609 HOODS CREEK PIKE	ASHLAND	KY	41102-2258	38.4813383	-82.6883483
2609 LYNNWOOD AVE	ASHLAND	KY	41101-3968	38.4649433	-82.6377583
2609 MOORE ST	ASHLAND	KY	41101-3909	38.46211367	-82.64274183
2609 NEWMAN ST	ASHLAND	KY	41101-3970	38.4637183	-82.63869
2609 REED ST	FLATWOODS	KY	41139-1992	38.514	-82.7241883
2609 REED ST	FLATWOODS	KY	41139-1992	38.513885	-82.724325
2609 REED ST	FLATWOODS	KY	41139-1992	38.5138783	-82.724495
2609 REED ST REAR	FLATWOODS	KY	41139-1992	38.5141	-82.724085
2609 ROBERTS ST	FLATWOODS	KY	41139-1949	38.5124133	-82.7220767
2609 TURKEY CREEK RD TRLR	TURKEY CREEK	KY	41514-7928	37.643535	-82.3116583
2609 E MOUNTAIN PKWY TRLR	SALYERSVILLE	KY	41465-8727	37.730315	-83.0049333
26099 ROCKHOUSE CRK	HYDEN	KY	41749	37.145295	-83.4269583
26099 US HIGHWAY 119	BELFRY	KY	41514-7413	37.6316369	-82.2612091
261 2ND ST	PIKEVILLE	KY	41501-3843	37.478385	-82.5190583
261 ADAMS BR	JEREMIAH	KY	41826-9002	37.17868977	-82.92313535
261 ADAMS BR	JEREMIAH	KY	41826-9002	37.178595	-82.92376
261 BARN BRANCH RD	GALVESTON	KY	41635-9010	37.4280317	-82.6204733
261 BARTESTA BR TRLR	WHITESBURG	KY	41858-9058	37.080475	-82.8289667
261 BILLY LOWE BR	PIKEVILLE	KY	41501-5147	37.654165	-82.5057033
261 BOB AMOS DR	PIKEVILLE	KY	41501-2038	37.4731429	-82.5398349
261 BOB HOLLOW RD	CORNETTSVILLE	KY	41731-8626	37.08551648	-83.10483179
261 BROWN BRANCH RD TRLR	SIDNEY	KY	41564-8848	37.5957167	-82.3508333
261 BUCKLEY RD LOT 25	ASHLAND	KY	41102-4202	38.47249	-82.675335
261 CALEB FRK	WEEKSBURY	KY	41667-9040	37.32659	-82.6863217
261 CALICO FORK RD	LOUISA	KY	41230-8634	38.187475	-82.8072367
261 CANOE RUN	GRAYSON	KY	41143-7000	38.3101433	-82.9143983
261 CARDINAL EST	PRESTONSBURG	KY	41653-9096	37.685266	-82.791145
261 CAUSEY RD TRLR	YEADISS	KY	41777-8945	37.0542983	-83.2777567
261 CHAPEL LN	OLIVE HILL	KY	41164-9005	38.27267833	-83.155996
261 CHARLES BR	RACCOON	KY	41557-8526	37.4965283	-82.45826
261 CHURCH DR	NIPPA	KY	41240-8917	37.8685903	-82.7882417
261 CLAYTON BRANCH RD	LOUISA	KY	41230-6026	38.08407333	-82.64042167



261	CLAYTON BRANCH RD GARG	LOUISA	KY	41230-6026	38.08375167	-82.64064
261	COLLINS DR	WITTENSVILLE	KY	41274-9050	37.8555767	-82.8115733
261	CONTRARY HOLW TRLR	JENKINS	KY	41537-7947	37.22314	-82.561645
261	COURT ST	PAINTSVILLE	KY	41240-1052	37.814825	-82.8074367
261	COURT ST	WEST LIBERTY	KY	41472-1117	37.92022583	-83.25894433
261	DOGWOOD LN	WEST LIBERTY	KY	41472-1248	37.91756167	-83.24782167
261	DOGWOOD LN	WEST LIBERTY	KY	41472-1248	37.91729	-83.24703333
261	DRY BR	PIKEVILLE	KY	41501-6402	37.5775367	-82.4724817
261	EAGLES NEST RD GARG	EMMALENA	KY	41740-9039	37.3278789	-83.0571892
261	EDISON RD TRLR	GRAYSON	KY	41143-7032	38.2707367	-82.953105
261	EVERETT COX BR TRLR A	WITTENSVILLE	KY	41274	37.8552797	-82.8069608
261	FISH POND LOOP	HADDIX	KY	41339-9022	37.4840021	-83.3405951
261	FLANARY BR	MOUTHCARD	KY	41548-8444	37.38168617	-82.24836116
261	GOSE HOLW	MAYKING	KY	41837-9033	37.146245	-82.7499833
261	HAWK RD	HOLLYBUSH	KY	41844-8900	37.3381983	-82.853215
261	HEMP PATCH BR	PIPPA PASSES	KY	41844	37.3610617	-82.8498517
261	HIDDEN VALLEY RD	PAINTSVILLE	KY	41240-8908	37.8286517	-82.8326
261	JARRELL RD	BEAUTY	KY	41203	37.9063255	-82.46203533
261	JETT DR	JACKSON	KY	41339-9621	37.56228167	-83.37214667
261	KENEVA RD	CHAVIES	KY	41727-9065	37.3419967	-83.3687667
261	KENEVA RD TRLR	CHAVIES	KY	41727-9065	37.3422767	-83.3693733
261	KINNIKINNICK RD	PIKEVILLE	KY	41501-3002	37.5436183	-82.5793933
261	KINNIKINNICK RD REAR	PIKEVILLE	KY	41501-3002	37.543565	-82.5791567
261	KY ROUTE 201	WITTENSVILLE	KY	41274-9054	37.8523733	-82.8283983
261	LEFT DRY CRK	TOPMOST	KY	41862-8956	37.3449255	-82.77516716
261	LEWIS LN	GREENUP	KY	41144-8019	38.6353033	-82.8739383
261	LFT FK LITTLE BLAINE RD	LOUISA	KY	41230-6958	38.059585	-82.683895
261	MARE CRK	STANVILLE	KY	41659-7011	37.57093022	-82.63570273
261	MARINA LN	BUCKHORN	KY	41721-8402	37.298485	-83.4526517
261	MAYOR RDG	FLATWOODS	KY	41139-9045	38.4740465	-82.73071216
261	OLD HAROLD RD	HAROLD	KY	41635-9036	37.53564533	-82.63865683
261	ORCHARD HEIGHTS RD	HAZARD	KY	41701-5301	37.2680367	-83.1908917
261	OSCAR LN	WEST LIBERTY	KY	41472-7344	37.93124133	-83.26125733
261	PANBOWL BR	JACKSON	KY	41339-7537	37.579045	-83.36420833
261	PARSON BR	GRETHEL	KY	41631	37.501495	-82.65648
261	PARTRIDGE RD	LOUISA	KY	41230-7875	38.10784	-82.6427117
261	PARTRIDGE RD GARG	LOUISA	KY	41230-7875	38.107795	-82.6428667
261	PEBBLE HL	SOUTH SHORE	KY	41175-7610	38.6897067	-82.8897383
261	PEPPER RD	BUSY	KY	41723-8971	37.2453183	-83.3406433
261	PERRY PARK RD	HAZARD	KY	41701-5307	37.273085	-83.2056383
261	PETER FORK RD	ELKHORN CITY	KY	41522-7894	37.3213867	-82.3359283
261	POWELL BR	TRAM	KY	41663-8902	37.5679	-82.6503717
261	RIGHT FORK BRYANT BR	HI HAT	KY	41636-6213	37.38942916	-82.74684027
261	ROCKY HOLW	RACCOON	KY	41557-8630	37.5000217	-82.4404583
261	ROUND TREE LN	MOZELLE	KY	40858-5029	36.99912	-83.4047067
261	SAMONS BR	BANNER	KY	41603-8041	37.571985	-82.700605
261	SCOTT AVE	PIKEVILLE	KY	41501-1282	37.4850267	-82.5218667
261	SILVER FOX DR	LOUISA	KY	41230-5994	38.07221167	-82.61783833
261	SPRADLIN ST	AUXIER	KY	41602-8000	37.731475	-82.75979
261	SPURLOCK CHURCH RD	PRINTER	KY	41655-9039	37.50082631	-82.71791158
261	STATE ROUTE 2	GREENUP	KY	41144-7992	38.5721233	-82.8429917
261	STATE ROUTE 716	ASHLAND	KY	41102-9363	38.4426267	-82.7094317
261	SYCAMORE ST	PIKEVILLE	KY	41501-1187	37.481105	-82.5214017
261	TEXAS AVE	WHITESBURG	KY	41858-7765	37.1142267	-82.818925
261	THOUSANDSTICKS BR RD	HYDEN	KY	41749-8690	37.1721883	-83.4236767
261	TICK RIDGE FRK	OLIVE HILL	KY	41164-8889	38.28370167	-83.181545
261	WALKER RD	WURLAND	KY	41144-6375	38.5432187	-82.757343
261	WILLIAMS CRK	RUSH	KY	41168-8870	38.30446917	-82.82608433
261	WOLFPEN BR	VAN LEAR	KY	41265-8418	37.7704867	-82.7450117
261	WYATT HOLW	JENKINS	KY	41537-8695	37.205735	-82.6406867
261	N ABDOO ST	FLEMING NEON	KY	41840-8968	37.1927117	-82.713525
261	N ARNOLD AVE HSE	PRESTONSBURG	KY	41653-1282	37.66911617	-82.7761415
261	S ARNOLD AVE	PRESTONSBURG	KY	41653-1607	37.666025	-82.7726383
261	W MAPLE ST	SALYERSVILLE	KY	41465-9652	37.7522533	-83.0721133
2610	13TH ST	ASHLAND	KY	41102-4514	38.46438	-82.6600883
2610	ADAMS ST	ASHLAND	KY	41102-6004	38.4536167	-82.6467517
2610	BLACKBURN AVE	ASHLAND	KY	41101-4737	38.458005	-82.6514167

2610 CENTRAL PKWY	ASHLAND	KY	41102-4541	38.4627067	-82.6602033
2610 CHESSIE DR	ASHLAND	KY	41102-3302	38.4762567	-82.6785983
2610 CHLOE RD TRLR	PIKEVILLE	KY	41501-2246	37.466155	-82.4785717
2610 CRAWFORD ST	ASHLAND	KY	41101-4424	38.4665533	-82.6634683
2610 CUMBERLAND AVE	ASHLAND	KY	41102-4545	38.4611017	-82.6591183
2610 FEDSCREEK RD	STEELE	KY	41566-8503	37.3949367	-82.21083
2610 FOREST AVE	ASHLAND	KY	41101-3916	38.4655467	-82.6372583
2610 GLORIA DR	ASHLAND	KY	41102-5708	38.4473735	-82.67451133
2610 HIGH PARK ST	ASHLAND	KY	41102-9633	38.3859817	-82.706465
2610 HOODS CREEK PIKE	ASHLAND	KY	41102-2259	38.481495	-82.6882817
2610 IROQUOIS AVE	ASHLAND	KY	41102-4562	38.4656467	-82.6602717
2610 KY ROUTE 1428	PRESTONSBURG	KY	41653-9072	37.6490983	-82.7071467
2610 LONGFORK RD	VIRGIE	KY	41572-8923	37.3198433	-82.6212133
2610 LONGFORK RD	VIRGIE	KY	41572-8923	37.31997	-82.6209183
2610 LOTT'S CREEK RD	HAZARD	KY	41701-7626	37.2866327	-83.148101
2610 OAKVIEW RD	ASHLAND	KY	41101-4765	38.4596483	-82.6491867
2610 REDFOX RD	REDFOX	KY	41847-8942	37.2124833	-82.9373983
2610 ROBERTS ST	FLATWOODS	KY	41139-1950	38.512335	-82.7217367
2610 ROOSEVELT AVE	ASHLAND	KY	41102-4622	38.4598733	-82.6575467
2610 STATE ROUTE 207	FLATWOODS	KY	41139-8955	38.5136417	-82.7394183
2610 TURKEY CRK TRLR	HALLIE	KY	41821-9081	37.0701117	-83.02126
2610 UPPER SECOND CREEK RD	HAZARD	KY	41701-9504	37.2725683	-83.15851
2610 N MAIN ST	HAZARD	KY	41701-1080	37.2695533	-83.1871583
2610 S 29TH ST	ASHLAND	KY	41102-5906	38.455335	-82.6479567
2610 S BELMONT ST	ASHLAND	KY	41101-6240	38.4500267	-82.63666
2610 W HEARTHSTONE LN	ASHLAND	KY	41102-8070	38.4616283	-82.7213967
2610 W HEARTHSTONE LN	ASHLAND	KY	41102-8070	38.4610917	-82.72121
2610 W ROCKHOUSE RD	ASHLAND	KY	41102-8121	38.46718483	-82.720568
26104 BOLTS FORK RD	RUSH	KY	41168-9289	38.247325	-82.792111
2611 BLACKBURN AVE	ASHLAND	KY	41101-4736	38.4582517	-82.6510483
2611 DAVEYS RUN	GRAYSON	KY	41143-8542	38.2490585	-82.8763995
2611 ELM ST	ASHLAND	KY	41102-5965	38.4567767	-82.6516567
2611 ELM ST	ASHLAND	KY	41102-5965	38.4567783	-82.651655
2611 FIELDS AVE	FLATWOODS	KY	41139-1913	38.51360967	-82.72251455
2611 FIFTEENMILE BRANCH RD	HAZARD	KY	41701-7328	37.3647017	-83.2354183
2611 GARFIELD AVE	ASHLAND	KY	41102-4608	38.4597767	-82.6572283
2611 GREENBO BLVD	FLATWOODS	KY	41139-1830	38.5164	-82.7288983
2611 HIGHWAY 582 TRLR	PINE TOP	KY	41843-9046	37.2662533	-82.9093683
2611 INDIAN RUN RD	FLATWOODS	KY	41139-2015	38.5116883	-82.720935
2611 INDIAN RUN RD	FLATWOODS	KY	41139-2015	38.5116667	-82.7208883
2611 LOUISA ST	CATLETTSBURG	KY	41129-1111	38.416845	-82.59768
2611 LOUISA ST OFC 1	CATLETTSBURG	KY	41129-1111	38.4168433	-82.5976883
2611 LOUISA ST OFC 2	CATLETTSBURG	KY	41129-1111	38.4166283	-82.59723
2611 MAIN ST	ASHLAND	KY	41101-4719	38.4594583	-82.6467683
2611 MILE BRANCH RD	RUSH	KY	41168-9615	38.3641833	-82.7763167
2611 OAK HILL LN	ASHLAND	KY	41102-8715	38.39419832	-82.69637504
2611 POWELLS CRK	PIKEVILLE	KY	41501-7906	37.409245	-82.389785
2611 REED ST	FLATWOODS	KY	41139-1992	38.5137983	-82.7243733
2611 RICEVILLE RD	PAINTSVILLE	KY	41240-8735	37.7134467	-82.9003533
2611 RIGGLES ST	ASHLAND	KY	41101-3436	38.46986602	-82.66490266
2611 ROBERTS ST	FLATWOODS	KY	41139-1949	38.5124183	-82.7219383
2611 ROOSEVELT AVE	ASHLAND	KY	41102-4621	38.4602883	-82.6580467
2611 SIXTEENMILE CREEK RD	HAZARD	KY	41701-7526	37.341428666	-83.218474
2611 SIXTEENMILE CREEK RD	HAZARD	KY	41701-7526	37.341445	-83.218485
2611 STATE HIGHWAY 486	WEBBVILLE	KY	41180-8926	38.1805821	-82.906926
2611 SUSIE JANE LN	ASHLAND	KY	41102-4294	38.4803504	-82.685141
2611 VIRGINIA AVE	ASHLAND	KY	41102-4558	38.4623217	-82.6604017
2611 WILSON CREEK RD	GRAYSON	KY	41143-7825	38.378465	-82.893555
26117 HIGHWAY 421	HYDEN	KY	41749-8990	37.14489	-83.4271917
2612 ADAM LN	ASHLAND	KY	41102-8003	38.4324217	-82.752755
2612 CAMELLIA DR LOT 27	FLATWOODS	KY	41139-1474	38.51807	-82.7387467
2612 COUNTRY CLUB CT	ASHLAND	KY	41101-3949	38.464105	-82.6381283
2612 CRAWFORD ST	ASHLAND	KY	41101-4424	38.4662817	-82.6634233
2612 HAMPTON ST	ASHLAND	KY	41101-3961	38.4627085	-82.64045066
2612 HIGHWAY 1760	LOUISA	KY	41230-7995	38.0241433	-82.7093583
2612 HIGHWAY 1760	LOUISA	KY	41230-7995	38.0243083	-82.7094983
2612 HOLT ST	ASHLAND	KY	41101-3965	38.4623633	-82.6426783

2612 JACKSON AVE	ASHLAND	KY	41102-6030	38.452975	-82.6455867
2612 KING KELLY COLEMAN HWY	WAYLAND	KY	41666	37.445738	-82.80714016
2612 KY ROUTE 302	VAN LEAR	KY	41265-9067	37.7727383	-82.7613867
2612 KY ROUTE 3379 TRLR	GRETHEL	KY	41631-9066	37.465345	-82.6292383
2612 LINCOLN AVE	ASHLAND	KY	41102-4617	38.4606983	-82.6584033
2612 LINCOLN AVE GARG	ASHLAND	KY	41102-4617	38.460386666	-82.65831466
2612 LITTLE CRK	PIKEVILLE	KY	41501-6915	37.3661583	-82.5297683
2612 LOUISA ST	CATLETTSBURG	KY	41129-1112	38.4167917	-82.59822
2612 MAIN ST	ASHLAND	KY	41102-3323	38.4591967	-82.64725
2612 MAIN ST	ASHLAND	KY	41102-3323	38.47643	-82.6794283
2612 MARE CRK	STANVILLE	KY	41659-9023	37.56408347	-82.59575608
2612 MONROE ST	ASHLAND	KY	41102-5928	38.4546233	-82.6477467
2612 NEWMAN ST	ASHLAND	KY	41101-3971	38.4633767	-82.6392283
2612 PLEASANT AVE	ASHLAND	KY	41102-6048	38.4520233	-82.6451033
2612 ROBERTS ST	FLATWOODS	KY	41139-1950	38.512	-82.7218533
2612 SEMINOLE AVE	ASHLAND	KY	41102-4526	38.464481	-82.661829
2612 STATE HIGHWAY 1662	OLIVE HILL	KY	41164-8338	38.32210167	-83.29235667
2612 STATE HIGHWAY 1662	OLIVE HILL	KY	41164-8338	38.32347667	-83.291645
2612 STATE HIGHWAY 1662	OLIVE HILL	KY	41164-8338	38.3238435	-83.2914524
2612 VIRGINIA AVE	ASHLAND	KY	41102-4559	38.461915	-82.6600183
2612 WOLFPIT BRANCH RD	ELKHORN CITY	KY	41522-7625	37.3577733	-82.4622517
26121 US HIGHWAY 119	TOLER	KY	41514-7414	37.6322617	-82.2616717
2613 13TH ST	ASHLAND	KY	41102-4513	38.464845	-82.6604
2613 BIG BRANCH RD	VIPER	KY	41774-8532	37.1758967	-83.04945
2613 BURNING FRK	SALYERSVILLE	KY	41465-7475	37.7077645	-82.99411816
2613 DAVID ST	FLATWOODS	KY	41139-1909	38.51281365	-82.72085343
2613 FARM HILL DR LOT 37	FLATWOODS	KY	41139-1438	38.5186183	-82.7317467
2613 FOREST AVE	ASHLAND	KY	41101-3915	38.4655483	-82.6372667
2613 GARFIELD AVE	ASHLAND	KY	41102-4608	38.4596617	-82.6572833
2613 HACKWORTH ST	ASHLAND	KY	41101-3956	38.462815	-82.64104
2613 HAMPTON ST	ASHLAND	KY	41101-3960	38.4629233	-82.6400883
2613 HOLT ST	ASHLAND	KY	41101-3964	38.4622967	-82.64199
2613 JACKSON AVE	ASHLAND	KY	41102-6029	38.4527783	-82.64629
2613 KY ROUTE 302	VAN LEAR	KY	41265-9067	37.7720483	-82.761525
2613 LEFT FORK OF LONG FRK	ETTY	KY	41572-8600	37.2563325	-82.6662084
2613 LINCOLN AVE APT 1	ASHLAND	KY	41102-4616	38.4610233	-82.6586
2613 MILE BRANCH RD	RUSH	KY	41168-9615	38.363805	-82.7762083
2613 NEWMAN ST	ASHLAND	KY	41101-3970	38.4636317	-82.638805
2613 PIQUA ST	ASHLAND	KY	41102-4234	38.4801833	-82.6827317
2613 PLEASANT AVE	ASHLAND	KY	41102-6047	38.4525617	-82.645335
2613 ROBERTS ST	FLATWOODS	KY	41139-1949	38.512215	-82.7221917
2613 ROSE RDG	OLIVE HILL	KY	41164-7984	38.3264333	-83.2706983
2613 SMITH FORK RD	PHELPS	KY	41553-8908	37.4568917	-82.1857733
2613 S BIG RUN RD	ASHLAND	KY	41102-9658	38.367985	-82.76077
26133 US HIGHWAY 119	TOLER	KY	41514-7414	37.6322617	-82.2616717
2614 ADAMS ST	ASHLAND	KY	41102-6004	38.4535883	-82.6467783
2614 BRADLEY DR	ASHLAND	KY	41101-6360	38.4461733	-82.62827
2614 CUMBERLAND AVE	ASHLAND	KY	41102-4545	38.4608917	-82.659285
2614 FOREST AVE	ASHLAND	KY	41101-3916	38.465455	-82.6371267
2614 FOREST HILLS RD	FOREST HILLS	KY	41527-8437	37.6274	-82.299745
2614 GREENBO BLVD	FLATWOODS	KY	41139-1831	38.515715	-82.7288967
2614 JACKSON AVE	ASHLAND	KY	41102-6030	38.4529333	-82.64609
2614 LOST CREEK RD TRLR	HAZARD	KY	41701-7926	37.3442083	-83.19
2614 LOUISA ST	CATLETTSBURG	KY	41129-1194	38.4168841	-82.59799
2614 LOUISA ST APT 1	CATLETTSBURG	KY	41129-1194	38.416785833	-82.59847166
2614 LYNNWOOD AVE	ASHLAND	KY	41101-3969	38.4647233	-82.6380617
2614 MAIN ST	ASHLAND	KY	41102-3344	38.459445	-82.6469833
2614 MCKNIPP DR	ASHLAND	KY	41102-5714	38.4424883	-82.6730183
2614 RIGGLES ST	ASHLAND	KY	41101-3437	38.4691617	-82.6657967
2614 ROBERTS ST	FLATWOODS	KY	41139-1950	38.5118167	-82.72197
2614 ROOSEVELT AVE	ASHLAND	KY	41102-4622	38.46035627	-82.65758454
2614 ROOSEVELT AVE	ASHLAND	KY	41102-4622	38.46033948	-82.65760496
2614 YELLOW CREEK RD	LOUISA	KY	41230-6614	37.97699833	-82.49836333
26149 US HIGHWAY 119	BELFRY	KY	41514-7414	37.6322995	-82.26160333
2615 ADAMS ST	ASHLAND	KY	41102-6003	38.4539333	-82.6468667
2615 ALGONQUIN AVE	ASHLAND	KY	41102-4518	38.4652067	-82.662075
2615 CENTRAL PKWY	ASHLAND	KY	41102-4540	38.4633283	-82.6599767

2615 CUMBERLAND AVE	ASHLAND	KY	41102-4544	38.461725	-82.6595517
2615 DOYLE ST	ASHLAND	KY	41102-2205	38.482034666	-82.68877133
2615 FIELDS AVE	FLATWOODS	KY	41139-1913	38.51335117	-82.72277983
2615 FLACKEY BRANCH RD	HYDEN	KY	41749-8652	37.17381816	-83.33721773
2615 FULLERS RIDGE RD	LOUISA	KY	41230-6233	38.161655	-82.6616467
2615 FULLERS RIDGE RD	LOUISA	KY	41230-6233	38.1504445	-82.6607306
2615 IROQUOIS AVE	ASHLAND	KY	41102-4563	38.466147	-82.66006866
2615 ISLAND CREEK RD	PIKEVILLE	KY	41501-7200	37.4552517	-82.54881
2615 LEFT FORK OF LONG FRK	VIRGIE	KY	41572-8600	37.25651133	-82.6666275
2615 LINCOLN AVE APT 2	ASHLAND	KY	41102-4616	38.461005	-82.6588233
2615 LYNNWOOD AVE	ASHLAND	KY	41101-3968	38.4648517	-82.63728
2615 MCKNIPP DR	ASHLAND	KY	41102-5713	38.4417517	-82.6746583
2615 MOORE ST	ASHLAND	KY	41101-3909	38.4618	-82.642975
2615 OAK HILL LN HSE	ASHLAND	KY	41102-8700	38.3942112	-82.69629517
2615 RATLIFF CREEK RD	PIKEVILLE	KY	41501-2111	37.5084033	-82.4899283
2615 RATLIFF CREEK RD	PIKEVILLE	KY	41501-2111	37.508205	-82.4904217
2615 ROBERTS ST	FLATWOODS	KY	41139-1949	38.51195	-82.7219817
2615 ROCKHOUSE CRK	ELKHORN CITY	KY	41522-7943	37.34772933	-82.48776983
2615 ROCKHOUSE CRK BLDG 1	ELKHORN CITY	KY	41522-7943	37.3476258	-82.4878834
2615 ROOSEVELT AVE	ASHLAND	KY	41102-4621	38.46014	-82.6582367
2615 SMITH BRANCH RD	GREENUP	KY	41144-6481	38.5968517	-82.90437
2615 TANNER DR	ASHLAND	KY	41102-4252	38.4750285	-82.68555566
2615 TERRACE BLVD LOT 258	ASHLAND	KY	41102-6153	38.4517	-82.6409833
2615 E CALVIN ST	ASHLAND	KY	41102-9635	38.3845783	-82.7066267
2616 13TH ST	ASHLAND	KY	41102-4514	38.46422	-82.6602933
2616 CANNONSBURG RD LOT 3	CATLETTSBURG	KY	41129-8207	38.3921167	-82.6942167
2616 CHINN ST	ASHLAND	KY	41101-4416	38.4670767	-82.664185
2616 COUNTRY CLUB CT	ASHLAND	KY	41101-3949	38.4640333	-82.6386083
2616 GREASY CRK	SHELBIANA	KY	41562-8203	37.3887307	-82.4712528
2616 GREASY CRK TRLR	SHELBIANA	KY	41562-8203	37.38902	-82.471239
2616 HACKWORTH ST	ASHLAND	KY	41101-3957	38.4624483	-82.6411133
2616 HAMPTON ST	ASHLAND	KY	41101-3961	38.4627717	-82.6399283
2616 KY ROUTE 1750	EAST POINT	KY	41216-9043	37.72008683	-82.85451
2616 LINCOLN AVE	ASHLAND	KY	41102-4617	38.4605933	-82.6586467
2616 MONROE ST	ASHLAND	KY	41102-5928	38.4544567	-82.6475283
2616 NEWMAN ST	ASHLAND	KY	41101-3971	38.4634167	-82.6387967
2616 OAK HILL LN	ASHLAND	KY	41102-8715	38.3941255	-82.6968995
2616 REED ST	FLATWOODS	KY	41139-1936	38.51361433	-82.724059
2616 REED ST GARG	FLATWOODS	KY	41139-1936	38.51355667	-82.72338166
2616 RIGGLES ST	ASHLAND	KY	41101-3437	38.4690767	-82.6660617
2616 STONE COAL RD	PIKEVILLE	KY	41501-5726	37.5338067	-82.5228217
26167 US HIGHWAY 119	BELFRY	KY	41514-7414	37.6325283	-82.2622283
2617 COUNTRY CLUB CT	ASHLAND	KY	41101-3948	38.4637183	-82.6375567
2617 FRASURE CRK	MC DOWELL	KY	41647-9015	37.42297484	-82.70559532
2617 FRASURE CRK GARG	MC DOWELL	KY	41647-9015	37.42403117	-82.70543716
2617 GARFIELD AVE	ASHLAND	KY	41102-4608	38.459565	-82.65732
2617 HACKWORTH ST	ASHLAND	KY	41101-3956	38.4627967	-82.6412
2617 HAMPTON ST	ASHLAND	KY	41101-3960	38.46291	-82.6400383
2617 HIGHWAY 7	JEREMIAH	KY	41826-8983	37.166251	-82.92870183
2617 HODE RD	HODE	KY	41267-9028	37.8674217	-82.4128567
2617 HOLT ST	ASHLAND	KY	41101-3964	38.46215233	-82.64178783
2617 KY HIGHWAY 28 TRLR	HAZARD	KY	41701-5763	37.3506533	-83.3139617
2617 LINCOLN AVE APT 3	ASHLAND	KY	41102-4616	38.460975	-82.6587067
2617 MOORE ST	ASHLAND	KY	41101-3909	38.4615517	-82.6430583
2617 NEWMAN ST	ASHLAND	KY	41101-3970	38.4637	-82.6386033
2617 TANNER DR APT 1	ASHLAND	KY	41102-4252	38.4751633	-82.6857
2617 S 29TH ST	ASHLAND	KY	41102-5905	38.45556	-82.6482983
26175 US HIGHWAY 119	TOLER	KY	41514-7414	37.63241	-82.2618967
2618 ADAM LN	ASHLAND	KY	41102-8003	38.4328833	-82.75311
2618 ALGONQUIN AVE	ASHLAND	KY	41102-4519	38.464925	-82.662165
2618 CRAWFORD ST	ASHLAND	KY	41101-4424	38.46675833	-82.66348116
2618 CUMBERLAND AVE	ASHLAND	KY	41102-4545	38.4608883	-82.659345
2618 CUMBERLAND AVE GARG	ASHLAND	KY	41102-4545	38.4608333	-82.65933
2618 FOREST AVE	ASHLAND	KY	41101-3916	38.4652633	-82.6368567
2618 HIGHWAY 3406	JENKINS	KY	41537-8827	37.141835	-82.706525
2618 HIGHWAY 3406	JENKINS	KY	41537-8827	37.1415883	-82.706735
2618 HOLT ST	ASHLAND	KY	41101-3965	38.4620983	-82.6425117

2618 KY ROUTE 1750	EAST POINT	KY	41216-9043	37.720083	-82.85446983
2618 KY ROUTE 302	VAN LEAR	KY	41265-9067	37.7724583	-82.7610217
2618 LYNNWOOD AVE	ASHLAND	KY	41101-3969	38.464645	-82.6378067
2618 LYNNWOOD AVE	ASHLAND	KY	41101-3969	38.4646367	-82.637975
2618 SMITH FORK RD TRLR 1	HELPS	KY	41553-8908	37.4577	-82.1859683
2618 STATE HIGHWAY 486	WEBBVILLE	KY	41180-8926	38.179797333	-82.911698
2618 TURKEY CREEK RD	TURKEY CREEK	KY	41514-7928	37.643535	-82.3116583
2618 E CALVIN ST	ASHLAND	KY	41102-9635	38.38459	-82.7063483
2618 N MAIN ST	HAZARD	KY	41701-1080	37.2695717	-83.186995
26181 US HIGHWAY 119	TOLER	KY	41514-7414	37.63259	-82.2624
26189 US HIGHWAY 119 GARG FLORAL	TOLER	KY	41514	37.632875	-82.2624633
2619 ADAMS ST	ASHLAND	KY	41102-6003	38.4540667	-82.647285
2619 ALGONQUIN AVE	ASHLAND	KY	41102-4518	38.4652817	-82.6624367
2619 BUENA VISTA DR	ASHLAND	KY	41102-8005	38.3962033	-82.7767483
2619 CAMP CREEK RD	WENDOVER	KY	41775-8913	37.10158584	-83.33658402
2619 CHINN ST	ASHLAND	KY	41101-4415	38.4675233	-82.66444
2619 CUMBERLAND AVE	ASHLAND	KY	41102-4544	38.4614017	-82.659815
2619 GARFIELD AVE	ASHLAND	KY	41102-4608	38.4596483	-82.6570533
2619 GARFIELD AVE	ASHLAND	KY	41102-4608	38.4596767	-82.6575417
2619 GREENBO BLVD	FLATWOODS	KY	41139-1830	38.5161383	-82.7288417
2619 HIGH PARK ST	ASHLAND	KY	41102-9633	38.38613219	-82.7065096
2619 HIGHWAY 119	WHITESBURG	KY	41858-7965	37.130378	-82.771508
2619 HIGHWAY 3399	LOUISA	KY	41230-7244	38.22031	-82.70893083
2619 HOODS CREEK PIKE	ASHLAND	KY	41102-2258	38.482285	-82.6887183
2619 KY ROUTE 3380	TEABERRY	KY	41660-9045	37.385661	-82.63333566
2619 LINCOLN AVE	ASHLAND	KY	41102-4616	38.46097	-82.6587433
2619 LITTLE ROBINSON CRK	VIRGIE	KY	41572-8411	37.3702383	-82.62633
2619 LITTLE ROBINSON CRK GARG	VIRGIE	KY	41572-8411	37.37039767	-82.6262195
2619 LITTLE ROBINSON CRK TRLR	VIRGIE	KY	41572-8411	37.37007	-82.6262833
2619 OAK HILL LN	ASHLAND	KY	41102-8705	38.39422408	-82.69621531
2619 STRATTON FRK TRLR	CANADA	KY	41519-8335	37.5730267	-82.3372633
2619 TANNER DR APT	ASHLAND	KY	41102-4252	38.4748583	-82.6853583
26195 US HIGHWAY 119	TOLER	KY	41514-7415	37.63284448	-82.26189295
26195 US HIGHWAY 119	TOLER	KY	41514-7415	37.63284448	-82.26189295
262 ASHBROOKE HL	ASHLAND	KY	41102-8774	38.46076824	-82.746304
262 ASHBROOKE HL BARN	ASHLAND	KY	41102-8774	38.46019783	-82.74622616
262 B KING DR	LEBURN	KY	41831	37.4126833	-82.953235
262 BERYL LN	THORNTON	KY	41855-8901	37.216231333	-82.80510116
262 BERYL LN	THORNTON	KY	41855-8901	37.2162167	-82.8049317
262 BIG CREEK RD	BEAR BRANCH	KY	41714	37.1631583	-83.5152383
262 CANEY FRK	TURKEY CREEK	KY	41514-7817	37.6656683	-82.3155017
262 CASSIDY BLVD	PIKEVILLE	KY	41501-1426	37.505117	-82.538618
262 DOG RDG GARG	ASHLAND	KY	41102-8344	38.4456217	-82.7069833
262 ELIGE ROBERTS RD	ALTRO	KY	41339-9183	37.38020731	-83.38404675
262 ELK RUN	HAZARD	KY	41701-8260	37.334725	-83.154615
262 ELWOOD RD	BLACKKEY	KY	41804-8911	37.1248367	-82.9672417
262 ELWOOD RD	BLACKKEY	KY	41804-8911	37.1248333	-82.967275
262 FIRE STATION RD	KIMPER	KY	41539-6276	37.4992183	-82.3453517
262 FOREST HILL CIR	JENKINS	KY	41537-7842	37.1803317	-82.6187467
262 FOUR MILE RD COT CABIN	RUSH	KY	41168	38.3123985	-82.74512016
262 FRIDAYS BR	WHITESBURG	KY	41858-6902	37.1279867	-82.7841283
262 GRASSY BR	RACCOON	KY	41557-8336	37.5131937	-82.4438996
262 GREENBRIAR CT LOT 13	BONNYMAN	KY	41719-8930	37.3010933	-83.248325
262 HARDWOOD DR	HYDEN	KY	41749-8658	37.1460083	-83.3374233
262 HIGHWAY 3400 TRLR	JENKINS	KY	41537-8936	37.155229333	-82.67894216
262 HIGHWAY 805	WHITESBURG	KY	41858-9459	37.1560833	-82.735265
262 LITTLE ROBINSON CRK	VIRGIE	KY	41572-8318	37.370425	-82.5867533
262 LONG BRANCH RD	SALYERSVILLE	KY	41465-8306	37.7645635	-83.11917033
262 MAIN ST	SASSAFRAS	KY	41759-9089	37.2208717	-83.0551117
262 MOUNT PLEASANT RD	LOUISA	KY	41230-6341	38.12881825	-82.63585415
262 NAVAJO TRL LOT 14	OLIVE HILL	KY	41164-6218	38.25118667	-83.18524833
262 NEWSOME BR TRLR	VIRGIE	KY	41572-8469	37.3674546	-82.6330776
262 OHIO RIVER RD	GREENUP	KY	41144-6783	38.616264833	-82.86229766
262 OLD WAGNER STATION RD	PIKEVILLE	KY	41501-2926	37.52718	-82.5776183
262 PARTRIDGE RD	LOUISA	KY	41230-7875	38.1079616	-82.64258603
262 PARTRIDGE RD	LOUISA	KY	41230-7875	38.1082567	-82.6425517
262 PECCO HOLW	BELFRY	KY	41514-7211	37.6133717	-82.27822

262	ROCKAWAY ST	HAZARD	KY	41701-1416	37.2522983	-83.1911133
262	ROCKHOUSE FRK	VIRGIE	KY	41572-8712	37.27661	-82.6891733
262	RUSSELL RD	ASHLAND	KY	41101-7048	38.49992861	-82.67652321
262	SACKETT LOOP	WHITESBURG	KY	41858-8028	37.20208	-82.879725
262	SCOTT AVE APT A	PIKEVILLE	KY	41501-1853	37.48533033	-82.52261783
262	SCOTT AVE APT B	PIKEVILLE	KY	41501-1853	37.4853175	-82.52267633
262	SHEPHERD BRANCH RD	LOUISA	KY	41230-7053	38.24712	-82.7052917
262	SHOP BR	STANVILLE	KY	41659-9043	37.575255	-82.610375
262	SUGARCAMP RD	GREENUP	KY	41144-6891	38.5772967	-82.9408117
262	TANYARD HOLW	BANNER	KY	41603-9021	37.5390055	-82.653328
262	WALKER RD	WURLTAND	KY	41144-6375	38.5430933	-82.7584883
262	WILLIAMS CIR UNIT 3	JENKINS	KY	41537-9213	37.16970506	-82.64288822
262	WINNS BR	PIKEVILLE	KY	41501-6530	37.545988	-82.456552
262	WINSTON DR	PIKEVILLE	KY	41501-1649	37.4771317	-82.5651297
262	N MAIN ST	TRAM	KY	41663-9026	37.57259857	-82.65172729
2620	CENTRAL PKWY	ASHLAND	KY	41102-4541	38.4626933	-82.66066
2620	CHESSIE DR	ASHLAND	KY	41102-3302	38.4760433	-82.6788
2620	COUNTRY CLUB CT	ASHLAND	KY	41101-3949	38.463605	-82.638355
2620	DIVISION ST	ASHLAND	KY	41101-6322	38.448415	-82.6324783
2620	DOYLE ST	ASHLAND	KY	41102-2206	38.48192602	-82.68913232
2620	GARFIELD AVE	ASHLAND	KY	41102-4609	38.4595283	-82.65684
2620	HAMPTON ST	ASHLAND	KY	41101-3961	38.462765	-82.640175
2620	HIGH PARK ST TRLR	ASHLAND	KY	41102-9633	38.3858733	-82.7064383
2620	HIGHWAY 805	NEON	KY	41840-9065	37.176855	-82.7190533
2620	LINCOLN AVE	ASHLAND	KY	41102-4617	38.4604833	-82.6587733
2620	MONTGOMERY CREEK RD TRLR	VICCO	KY	41773-9070	37.199365	-83.0288033
2620	MOORE ST	ASHLAND	KY	41101-3910	38.461715	-82.64337
2620	NEWMAN ST	ASHLAND	KY	41101-3971	38.46337233	-82.63874433
2620	ROOSEVELT AVE	ASHLAND	KY	41102-4622	38.4600983	-82.6579867
2620	SEMINOLE AVE	ASHLAND	KY	41102-4526	38.4646283	-82.6618633
2620	STONE COAL RD	PIKEVILLE	KY	41501-5726	37.53365	-82.5233567
2620	TANNER DR	ASHLAND	KY	41102-4253	38.4749267	-82.6858567
2621	13TH ST	ASHLAND	KY	41102-4513	38.4644433	-82.6606417
2621	2ND ST TRLR	ASHLAND	KY	41102-3213	38.4819567	-82.68498
2621	BLACKBURN AVE	ASHLAND	KY	41101-4736	38.4578367	-82.6507983
2621	BURNING FRK	SALYERSVILLE	KY	41465-7475	37.70795567	-82.99337166
2621	COUNTRY CLUB CT	ASHLAND	KY	41101-3948	38.4637083	-82.63785
2621	DOYLE ST	ASHLAND	KY	41102-2205	38.481435	-82.6896183
2621	ELKHORN CRK	ELKHORN CITY	KY	41522-7102	37.2762783	-82.3765283
2621	FOREST AVE	ASHLAND	KY	41101-3915	38.4649517	-82.6361667
2621	HACKWORTH ST	ASHLAND	KY	41101-3956	38.46268733	-82.6403475
2621	HAMPTON ST	ASHLAND	KY	41101-3960	38.463121	-82.639207
2621	HOLT ST	ASHLAND	KY	41101-3964	38.461975	-82.64199
2621	IROQUOIS AVE	ASHLAND	KY	41102-4563	38.46577867	-82.66083133
2621	LITTLE ROBINSON CRK	VIRGIE	KY	41572-8411	37.3706617	-82.6256883
2621	LYNNWOOD AVE	ASHLAND	KY	41101-3968	38.4645717	-82.63727
2621	MONROE ST	ASHLAND	KY	41102-5927	38.4547817	-82.6480317
2621	MOORE ST	ASHLAND	KY	41101-3909	38.461345	-82.6430717
2621	NEWMAN ST	ASHLAND	KY	41101-3970	38.4634633	-82.6385333
2621	SEMINOLE AVE	ASHLAND	KY	41102-4525	38.4647367	-82.6620683
2621	TANNER DR APT 3	ASHLAND	KY	41102-4252	38.4751483	-82.6856933
2621	W GROVE ST	ASHLAND	KY	41101-6229	38.4497917	-82.6361667
2622	ALGONQUIN AVE	ASHLAND	KY	41102-4519	38.4646062	-82.6623532
2622	BIG CAT FORK RD	LOUISA	KY	41230-8568	38.1685617	-82.7188683
2622	CANNONSBURG RD	CATLETTSBURG	KY	41129-8207	38.3921233	-82.69409
2622	DOYLE ST	ASHLAND	KY	41102-2206	38.4821383	-82.6896417
2622	DRY CREEK RD	TOPMOST	KY	41862-9059	37.328655	-82.7725283
2622	DRY CREEK RD	TOPMOST	KY	41862-9059	37.3292	-82.7721167
2622	HIGHWAY 2565	LOUISA	KY	41230-5917	38.10223333	-82.613845
2622	HOLT ST	ASHLAND	KY	41101-3965	38.461685	-82.6418133
2622	IROQUOIS AVE	ASHLAND	KY	41102-4562	38.4657933	-82.6605433
2622	ISLAND CREEK RD	PIKEVILLE	KY	41501-7200	37.4550983	-82.5493983
2622	JACKSON AVE	ASHLAND	KY	41102-6030	38.452685	-82.6461233
2622	KY ROUTE 1750	EAST POINT	KY	41216-9043	37.7452233	-82.8311633
2622	LYNNWOOD AVE	ASHLAND	KY	41101-3969	38.4643317	-82.6375367
2622	PINSONFORK RD	MC ANDREWS	KY	41543-8014	37.5381183	-82.2946967
2622	VIRGINIA AVE	ASHLAND	KY	41102-4559	38.4618517	-82.6602417

26229 US HIGHWAY 119	TOLER	KY	41514-7416	37.63317	-82.2631283
26229 US HIGHWAY 119	TOLER	KY	41514-7416	37.6329417	-82.262245
26229 US HIGHWAY 119 REAR	TOLER	KY	41514-7416	37.6333742	-82.2626297
2623 BLACKBURN AVE	ASHLAND	KY	41101-4736	38.457965	-82.6508367
2623 CUMBERLAND AVE	ASHLAND	KY	41102-4544	38.46147	-82.660065
2623 KY ROUTE 302	VAN LEAR	KY	41265-9067	37.771925	-82.7614833
2623 LIBERTY RD	WEST LIBERTY	KY	41472-7019	37.932075	-83.2911
2623 LINCOLN AVE	ASHLAND	KY	41102-4616	38.46069	-82.6591133
2623 OAK HILL LN	ASHLAND	KY	41102-8701	38.39423696	-82.69613544
2623 STATE HIGHWAY 486	WEBBVILLE	KY	41180-8926	38.1791967	-82.9114967
2623 TANNER DR APT 4	ASHLAND	KY	41102-4252	38.47473	-82.68535
2623 TERRACE BLVD	ASHLAND	KY	41102-6153	38.45143	-82.6409967
2623 UPPER MILL CREEK RD	LEBURN	KY	41831-8827	37.32326033	-82.91913383
26235 US HIGHWAY 119	BELFRY	KY	41514-7416	37.63381067	-82.26289833
2624 BRANHAMS CREEK RD	MALLIE	KY	41836-9024	37.27692963	-82.90026438
2624 CORY RD	OLIVE HILL	KY	41164-5623	38.29032767	-83.12427183
2624 COUNTRY CLUB CT	ASHLAND	KY	41101-3949	38.4634533	-82.638115
2624 CRAWFORD ST APT A	ASHLAND	KY	41101-4424	38.4664783	-82.6643883
2624 HACKWORTH ST	ASHLAND	KY	41101-3957	38.4622933	-82.64094
2624 HIGH PARK ST TRLR	ASHLAND	KY	41102-9633	38.3855783	-82.7057833
2624 IROQUOIS AVE	ASHLAND	KY	41102-4562	38.4657617	-82.6607767
2624 LINCOLN AVE	ASHLAND	KY	41102-4617	38.4602967	-82.6589117
2624 LOST CREEK RD TRLR	HAZARD	KY	41701-7926	37.344425	-83.1902633
2624 OAK HILL LN	ASHLAND	KY	41102-8715	38.39402124	-82.69679688
2624 QUICKSAND RD	JACKSON	KY	41339-8618	37.52880167	-83.35415833
2624 ROOSEVELT AVE	ASHLAND	KY	41102-4622	38.4597183	-82.6578617
2624 SHOPES CREEK RD TRLR	ASHLAND	KY	41102-9751	38.4127583	-82.679695
2624 TERRACE BLVD	ASHLAND	KY	41102-6154	38.450896	-82.64057166
2624 VIRGINIA AVE	ASHLAND	KY	41102-4559	38.4616995	-82.65997016
2625 13TH ST	ASHLAND	KY	41102-4513	38.4646983	-82.66082
2625 ALGONQUIN AVE	ASHLAND	KY	41102-4518	38.4649	-82.6623867
2625 BLACKBURN AVE	ASHLAND	KY	41101-4736	38.4580517	-82.6505067
2625 CENTRAL PKWY	ASHLAND	KY	41102-4540	38.4632567	-82.66082
2625 COUNTRY CLUB CT	ASHLAND	KY	41101-3948	38.4636767	-82.6376983
2625 HACKWORTH ST	ASHLAND	KY	41101-3956	38.4624483	-82.6405133
2625 HAMPTON ST	ASHLAND	KY	41101-3960	38.46297	-82.639585
2625 HIGH PARK ST LOT 5	ASHLAND	KY	41102-9633	38.3860683	-82.70603
2625 HIGHWAY 7	JEREMIAH	KY	41826-8983	37.16624	-82.92908
2625 HIGHWAY 7 HSE 2	JEREMIAH	KY	41826	37.1662533	-82.9288067
2625 HOLT ST	ASHLAND	KY	41101-3964	38.4617183	-82.64191
2625 IROQUOIS AVE	ASHLAND	KY	41102-4563	38.4657317	-82.6608867
2625 JACKSON AVE	ASHLAND	KY	41102-6029	38.4527	-82.6467333
2625 KY HIGHWAY 610	VIRGIE	KY	41572-9020	37.324075	-82.582785
2625 LOWER POMPEY RD TRLR	SHELBIANA	KY	41562-8114	37.449843	-82.426277
2625 NARROWS BR	HARDY	KY	41531-8821	37.58202	-82.24923833
2625 NEWMAN ST	ASHLAND	KY	41101-3970	38.4629283	-82.6381167
2625 POND CREEK RD	MC ANDREWS	KY	41543-8100	37.568645	-82.268165
2625 ROOSEVELT AVE	ASHLAND	KY	41102-4621	38.4600617	-82.6583217
2625 STATE ROUTE 3	CATLETTSBURG	KY	41129-9638	38.35863	-82.6886483
2625 TANNER DR	ASHLAND	KY	41102-4252	38.47439	-82.6852467
2625 TERRACE BLVD	ASHLAND	KY	41102-6153	38.451485	-82.6411517
2626 2ND ST	ASHLAND	KY	41102-3214	38.4815583	-82.6844733
2626 ADAMS ST	ASHLAND	KY	41102-6004	38.4536917	-82.6471167
2626 BONANZA DR	CATLETTSBURG	KY	41129-8709	38.3492333	-82.6966217
2626 GARFIELD AVE	ASHLAND	KY	41102-4609	38.45949229	-82.65703918
2626 HAMPTON ST	ASHLAND	KY	41101-3961	38.4622617	-82.640015
2626 HAMPTON ST	ASHLAND	KY	41101-3961	38.4626533	-82.6398767
2626 IROQUOIS AVE	ASHLAND	KY	41102-4562	38.4657367	-82.6609267
2626 JACKSON AVE	ASHLAND	KY	41102-6030	38.4526667	-82.6464383
2626 MAIN ST	ASHLAND	KY	41102-3344	38.4590083	-82.647045
2626 MARE CRK TRLR	STANVILLE	KY	41659-9023	37.5643733	-82.5952367
2626 MEATHOUSE RD	KIMPER	KY	41539-6314	37.5379517	-82.3271033
2626 NEWMAN ST	ASHLAND	KY	41101-3971	38.4631783	-82.6388683
2626 REDFOX RD	REDFOX	KY	41847-8942	37.2125583	-82.9371967
2626 RIGHT FORK MACES CRK RD TRLR	VIPER	KY	41774	37.1636733	-83.1814617
2626 SEMINOLE AVE	ASHLAND	KY	41102-4526	38.4642033	-82.6620167
2626 TANNER DR	ASHLAND	KY	41102-4253	38.474675	-82.685955

2626 N MAIN ST	HAZARD	KY	41701-1080	37.2697017	-83.1872283
2626 S HERITAGE DR	JENKINS	KY	41537	37.256365	-82.6124317
26264 BOLTS FORK RD BARN 1	RUSH	KY	41168-9290	38.24662183	-82.78982316
26264 BOLTS FORK RD TRLR	RUSH	KY	41168-9290	38.2467867	-82.7892933
2627 ADAMS ST	ASHLAND	KY	41101	38.4538917	-82.64749
2627 BLACKBURN AVE	ASHLAND	KY	41101-4736	38.457825	-82.6501433
2627 BRUSHY RD	VARNEY	KY	41571-8912	37.614045	-82.4129333
2627 GREASY CREEK RD	HOSKINSTON	KY	40844	37.05538	-83.3674317
2627 HIGHWAY 7	DEMA	KY	41859-9017	37.3988748	-82.7871142
2627 LINCOLN AVE	ASHLAND	KY	41102-4616	38.4605983	-82.6594117
2627 LINCOLN AVE	ASHLAND	KY	41102-4616	38.460454666	-82.65916116
2627 LYNNWOOD AVE	ASHLAND	KY	41101-3968	38.4643833	-82.6372517
2627 NEW PAINTSVILLE RD	SALYERSVILLE	KY	41465-8090	37.7632834	-82.9904162
2627 ROOSEVELT AVE	ASHLAND	KY	41102-4621	38.4599783	-82.658515
2627 SEMINOLE AVE	ASHLAND	KY	41102-4525	38.46462	-82.6622567
2627 TANNER DR	ASHLAND	KY	41102-4252	38.474165	-82.68509
2628 13TH ST	ASHLAND	KY	41102-4576	38.4638417	-82.6613983
2628 ADAM LN TRLR	ASHLAND	KY	41102-8003	38.4329783	-82.75262
2628 ALGONQUIN AVE	ASHLAND	KY	41102-4519	38.4648717	-82.6625433
2628 BULL CREEK RD	CORNETTSVILLE	KY	41731-8926	37.1512283	-83.0410683
2628 COUNTRY CLUB CT	ASHLAND	KY	41101-3949	38.4632733	-82.63752
2628 CRAWFORD ST	ASHLAND	KY	41101-4424	38.4664483	-82.6644333
2628 FALCON RD	SALYERSVILLE	KY	41465-8895	37.7704783	-83.03025
2628 FALCON RD	SALYERSVILLE	KY	41465-8895	37.7707283	-83.0303467
2628 HACKWORTH ST	ASHLAND	KY	41101-3957	38.462083333	-82.6410185
2628 HIGH PARK ST	ASHLAND	KY	41102-9633	38.3855233	-82.7058233
2628 HOLT ST	ASHLAND	KY	41101-3965	38.4617533	-82.6418617
2628 HURRICANE CRK	STOPOVER	KY	41568-8907	37.48897567	-82.098365
2628 IROQUOIS AVE	ASHLAND	KY	41102-4562	38.4655267	-82.66106
2628 LINCOLN AVE	ASHLAND	KY	41102-4617	38.4605067	-82.6590783
2628 MOCABEE CREEK RD TRLR	OLIVE HILL	KY	41164-7940	38.235	-83.28387167
2628 NEWMAN ST	ASHLAND	KY	41101-3971	38.4631283	-82.6389017
2628 ROOSEVELT AVE	ASHLAND	KY	41102-4622	38.45958	-82.65804
2628 TANNER DR	ASHLAND	KY	41102-4288	38.474205	-82.6860317
2628 VELMA LN	FLATWOODS	KY	41139-1966	38.5125215	-82.7238565
2628 VELMA LN	FLATWOODS	KY	41139-1966	38.5123617	-82.7238283
2628 WALNUT GRV	OLIVE HILL	KY	41164-7074	38.32616	-83.32900667
2628 WILSON CRK	LANGLEY	KY	41645-8904	37.5532317	-82.827455
2629 13TH ST	ASHLAND	KY	41102-4513	38.4644783	-82.6611017
2629 BLACKBURN AVE	ASHLAND	KY	41101-4736	38.457975	-82.6499917
2629 BONANZA DR	CATLETTSBURG	KY	41129-8709	38.3499367	-82.69575
2629 BRUSH CRK	ARGILLITE	KY	41121-8661	38.4215283	-82.7988817
2629 COUNTRY CLUB CT	ASHLAND	KY	41101-3948	38.4636617	-82.637715
2629 FALCON RD	SALYERSVILLE	KY	41465-8528	37.77158	-83.03097
2629 GREASY CREEK RD	HOSKINSTON	KY	40844	37.054324833	-83.36850466
2629 HACKWORTH ST	ASHLAND	KY	41101-3956	38.4623867	-82.6409867
2629 HAMPTON ST	ASHLAND	KY	41101-3960	38.4628083	-82.6392017
2629 HIGHWAY 1103	CORNETTSVILLE	KY	41731-8520	37.11732983	-83.02761833
2629 HIGHWAY 1103 UNIT STORAGE	CORNETTSVILLE	KY	41731-8520	37.117369	-83.027604
2629 HOLT ST	ASHLAND	KY	41101-3964	38.4617267	-82.6418
2629 HOODS CREEK PIKE	ASHLAND	KY	41102-2258	38.48305933	-82.6887785
2629 NEWMAN ST	ASHLAND	KY	41101-3970	38.4628133	-82.6380167
2629 OAK HILL LN	ASHLAND	KY	41102-8701	38.39429867	-82.69574946
2629 OAK HILL LN GARG	ASHLAND	KY	41102-8701	38.395644	-82.6956925
2629 ROOSEVELT AVE	ASHLAND	KY	41102-4621	38.4599117	-82.658595
2629 W GROVE ST	ASHLAND	KY	41101-6229	38.44996	-82.6361583
26299 US HIGHWAY 119	TOLER	KY	41514-7416	37.634815	-82.2622233
263 BELLEFONTE CIR	ASHLAND	KY	41101-2195	38.5014933	-82.69954
263 BELLS TRACE RD	WEBBVILLE	KY	41180-8588	38.2001383	-82.8855267
263 BELLS TRACE RD BARN	WEBBVILLE	KY	41180-8588	38.199475	-82.885965
263 BENTLEY LOOP	JENKINS	KY	41537-9002	37.1499	-82.6738817
263 BIG LICK RD	SALYERSVILLE	KY	41465-8317	37.6926683	-82.9617217
263 BLAIR ADKINS ST	ELKHORN CITY	KY	41522		
263 BOW BRANCH RD	LOUISA	KY	41230-8502	38.018745	-82.59139466
263 BOW BRANCH RD GARG	LOUISA	KY	41230-8502	38.0184745	-82.59248633
263 BRANHAM HTS	PIKEVILLE	KY	41501-6702	37.4158317	-82.4987667
263 CABIN CREEK RD	REDFOX	KY	41847-9016	37.2103	-82.9291683



263	CANEY LITTLE FRK	PIKEVILLE	KY	41501-4113	37.3162883	-82.5142283
263	CAUSEY RD	YEADDISS	KY	41777-8945	37.05370167	-83.278719
263	CEDAR HILLS DR	PIKEVILLE	KY	41501-8700	37.470847	-82.557584
263	CHARLES BR	RACCOON	KY	41557-8526	37.4963233	-82.4583633
263	CHESTNUT BR	FREEBURN	KY	41528-8552	37.5396535	-82.1254077
263	CHESTNUT DR	WHITESBURG	KY	41858-9702	37.106355	-82.794412
263	CITIZENS LN	HAZARD	KY	41701-1396	37.26041	-83.19968
263	CLAY TREE BRANCH RD	BONNYMAN	KY	41719-8748	37.2834585	-83.23635766
263	CLEAR FORK RD	HAZARD	KY	41701-9613	37.287016	-83.1160258
263	COZY MDWS	GRAYSON	KY	41143-8989	38.3185983	-82.9466717
263	DAMRON MAYO RD	GRAYSON	KY	41143-7924	38.341565	-82.8944683
263	DUTYS KNOB RD	PIKEVILLE	KY	41501	37.49160017	-82.52014933
263	ELWOOD CP	JONANCY	KY	41538	37.3248367	-82.5797183
263	ERCELLE ST	ELKHORN CITY	KY	41522-8198	37.296995	-82.3542767
263	EVERGREEN DR	HYDEN	KY	41749-8632	37.139295	-83.324395
263	FERGUSON RD	ASHLAND	KY	41101-7350	38.48052533	-82.659364
263	FIFTY EIGHT BR	RACCOON	KY	41557-8634	37.4865117	-82.4259217
263	GOSE HOLW REAR	MAYKING	KY	41837-9033	37.1488087	-82.7499284
263	GREGORY BRANCH RD	HAZARD	KY	41701-5405	37.2360367	-83.165595
263	HIGHWAY 7	RAVEN	KY	41861-8901	37.4178633	-82.7906717
263	HIGHWAY 7	RAVEN	KY	41861-8901	37.4182483	-82.7902036
263	JOHN HALL RD	TOPMOST	KY	41862	37.3577933	-82.8055083
263	KY ROUTE 1559	NIPPA	KY	41240-9223	37.86883	-82.7896967
263	LAFFERTY LN	PRESTONSBURG	KY	41653-7995	37.6669267	-82.770835
263	LEFT FORK LWR PIGEON RD	ASHCAMP	KY	41512-8730	37.245125	-82.4883967
263	LOVINS LN	BULAN	KY	41722-8859	37.32892533	-83.14822833
263	MAIN ST	PRESTONSBURG	KY	41653-1120	37.6705233	-82.7830617
263	MAIN ST	SASSAFRAS	KY	41759-9089	37.2203633	-83.0550817
263	MEADOW LARK RD	PINE TOP	KY	41843-9067	37.27235988	-82.8413776
263	MEADOWLARK LN	HYDEN	KY	41749-8575	37.1552283	-83.3344367
263	MEETING HOUSE RD	WEST LIBERTY	KY	41472-9080	37.860445	-83.198853
263	MEETING HOUSE RD GARG	WEST LIBERTY	KY	41472-9080	37.86036417	-83.198508
263	MIMOSA DR	HAROLD	KY	41635-7045	37.5337567	-82.6230667
263	MORNING GLORY LN TRLR	MC ROBERTS	KY	41835-8954	37.2229533	-82.6657733
263	MUDDY HOLW TRLR	BULAN	KY	41722-8963	37.2971033	-83.1266733
263	NAVAJO TRL LOT 12	OLIVE HILL	KY	41164-6218	38.251315	-83.18488167
263	NEWMAN BR	HI HAT	KY	41636-7100	37.3869667	-82.7173283
263	OAKLEY RD TRLR	LOUISA	KY	41230-6897	37.97809667	-82.74398833
263	OAKWOOD AVE	VICCO	KY	41773-9002	37.2219	-83.0640667
263	OLD HAROLD RD	HAROLD	KY	41635-9036	37.535245	-82.6384733
263	OLD HOUSE BR TRLR	RANSOM	KY	41558-8513	37.52619333	-82.19578
263	PARADISE HL TRLR	GRAYSON	KY	41143-6955	38.3371	-82.9602633
263	PEACH ORCHARD DR	PIKEVILLE	KY	41501-1790	37.4782633	-82.52834
263	PIATT ST	SOUTH SHORE	KY	41175-9673	38.7269833	-82.9180017
263	POORHOUSE RD	LOUISA	KY	41230-6710	38.074005	-82.6589417
263	PRESTON ST	PAINTSVILLE	KY	41240-1125	37.8171917	-82.798575
263	RATLIFF BR	WHITESBURG	KY	41858-8846	37.04446603	-82.90872238
263	RATLIFF BR TRLR	WHITESBURG	KY	41858-8846	37.04446603	-82.90872238
263	REDALE RD	PIKEVILLE	KY	41501-9062	37.4855383	-82.5312483
263	REED HOLW TRLR	SIDNEY	KY	41564-8606	37.58373561	-82.37392953
263	RIGHT FORK OF 58 BR	RACCOON	KY	41557-8649	37.49111783	-82.4159745
263	RUSH FORK LN TRLR 1	WITTENSVILLE	KY	41274-9007	37.8684417	-82.7972033
263	SAM COMBS RD	VIPER	KY	41774-8622	37.20732	-83.1405667
263	SHANNON BRANCH RD	LOUISA	KY	41230-6782	38.00871667	-82.66997
263	SMITH RD	PHELPS	KY	41553-8849	37.47002018	-82.21842977
263	SPENCER BR	LOUISA	KY	41230-6792	38.0097833	-82.6985017
263	STATE ROUTE 2 UNIT HM	GREENUP	KY	41144-7992	38.5728483	-82.8434983
263	TACKETT HOLW	MELVIN	KY	41650-9011	37.3416167	-82.6967617
263	TERRACE VIEW DR	HAZARD	KY	41701-7882	37.288415	-83.2258383
263	THREE MILE RD	JENKINS	KY	41537-8013	37.2516583	-82.5577017
263	TURNER AVE	HAZARD	KY	41701-1254	37.2617417	-83.1936483
263	UPPER MASH FRK	SALYERSVILLE	KY	41465-7432	37.7664633	-82.9785217
263	UPPER MASH FRK BLDG 1	SALYERSVILLE	KY	41465-7432	37.7662127	-82.971425
263	WHEATLEY RD	ASHLAND	KY	41101-2339	38.47803567	-82.66801666
263	WIDOWS BR	PHELPS	KY	41553-9420	37.505225	-82.1202017
263	WILL MAY BR TRLR	SALYERSVILLE	KY	41465-7434	37.75887283	-83.05956566
263	WILL MAY BRANCH RD HSE	SALYERSVILLE	KY	41465-8357	37.7586917	-83.0599367

263 WILLARD LN TRLR	SOUTH SHORE	KY	41175-8950	38.701845	-82.9542433
263 WINSTON BR ANNX	PIKEVILLE	KY	41501-8111	37.4775818	-82.5654663
263 WINSTON DR	PIKEVILLE	KY	41501-1649	37.47713167	-82.56575816
263 YELLOW MOUNTAIN RD	LEBURN	KY	41831-8833	37.408165	-82.9662233
263 E 2ND AVE	SOUTH SHORE	KY	41175-7520	38.723391	-82.9665815
263 S BRIDGE ST	PIKEVILLE	KY	41501-2804	37.53886333	-82.59108966
263 S CENTRAL AVE	PRESTONSBURG	KY	41653-1958	37.6667767	-82.7711367
263 S CLAY AVE	WEST VAN LEAR	KY	41268-8009	37.78142617	-82.77943416
263 S HORD ST	GRAYSON	KY	41143-1452	38.3273367	-82.9484583
263 W RUSSELL ST UNIT 4	ELKHORN CITY	KY	41522-9025	37.30178817	-82.3526615
2630 CHESSIE DR	ASHLAND	KY	41102-3302	38.4758367	-82.6787883
2630 DIVISION ST	ASHLAND	KY	41101-6322	38.4494583	-82.6316833
2630 DIX FRK TRLR	SIDNEY	KY	41564-8870	37.5813283	-82.35135
2630 GRAHN RD TRLR	OLIVE HILL	KY	41164-8141	38.29216	-83.09134667
2630 HIGHWAY 1098 UNIT A	JACKSON	KY	41339-7276	37.527454166	-83.29944166
2630 HIGHWAY 1098 UNIT TOWER	JACKSON	KY	41339	37.5267474	-83.2995586
2630 KY HIGHWAY 2022	BUCKHORN	KY	41721-8871	37.32842167	-83.50784667
2630 LITTLE CRK	PIKEVILLE	KY	41501-6915	37.3657433	-82.5298483
2630 LOWER POMPEY RD	SHELBIANA	KY	41562-8114	37.449545	-82.42618
2630 LYNNWOOD AVE	ASHLAND	KY	41101-3969	38.4641483	-82.637375
2630 MEATHOUSE FRK	CANADA	KY	41519-8226	37.5739867	-82.3195417
2630 PLEASANT AVE	ASHLAND	KY	41102-6048	38.45183	-82.645665
2630 RFK IRISH CREEK RD	WEBBVILLE	KY	41180	38.10699817	-82.7929185
2630 SEMINOLE AVE	ASHLAND	KY	41102-4526	38.46435	-82.66221
2630 STATE ROUTE 1458	FLATWOODS	KY	41139-8951	38.4844433	-82.7307433
2630 TANNER DR	ASHLAND	KY	41102-4288	38.47487	-82.6851467
2630 VIRGINIA AVE	ASHLAND	KY	41102-4559	38.4618317	-82.66048
2630 N HIGHWAY 3	LOUISA	KY	41230-6454	38.139475	-82.6649967
2630 N MAIN ST	HAZARD	KY	41701-1080	37.26987899	-83.18801761
2631 ALGONQUIN AVE	ASHLAND	KY	41102-4518	38.4651867	-82.6625933
2631 BLACKBURN AVE	ASHLAND	KY	41101-4736	38.4581283	-82.6503633
2631 FOREST AVE	ASHLAND	KY	41101-3915	38.4648283	-82.6362967
2631 GARFIELD AVE	ASHLAND	KY	41102-4608	38.4595183	-82.6576867
2631 JACKSON AVE	ASHLAND	KY	41102-6029	38.45293	-82.64666
2631 KY ROUTE 1426	BANNER	KY	41603-8010	37.5707217	-82.695515
2631 LYNNWOOD AVE	ASHLAND	KY	41101-3968	38.4639683	-82.636855
2631 PLEASANT AVE	ASHLAND	KY	41102-6047	38.45248	-82.6457783
2631 SEMINOLE AVE	ASHLAND	KY	41102-4525	38.4644483	-82.66223
2631 STATE HIGHWAY 986	OLIVE HILL	KY	41164-8405	38.27400667	-83.16511
2631 WOLFPIT BRANCH RD	ELKHORN CITY	KY	41522-7625	37.357989	-82.46334316
2631 N BIG CREEK RD	HATFIELD	KY	41514-8523	37.6486733	-82.35941
2631 W KIRBY FLATS RD	ASHLAND	KY	41102-8086	38.4267792	-82.7657334
26311 HIGHWAY 421	HYDEN	KY	41749-8991	37.1416695	-83.429092
26317 US HIGHWAY 119	TOLER	KY	41514-7417	37.6350175	-82.26204466
26317 US HIGHWAY 119	TOLER	KY	41514-7417	37.634818	-82.261406
2632 ADAM LN	ASHLAND	KY	41102-8003	38.4335767	-82.7520783
2632 CANNONSBURG RD	CATLETTSBURG	KY	41129-8207	38.392105	-82.6936117
2632 FOREST HILLS RD	FOREST HILLS	KY	41527-8437	37.6274	-82.299745
2632 HIGHWAY 7	DEMA	KY	41859-9017	37.3987617	-82.7870667
2632 IROQUOIS AVE	ASHLAND	KY	41102-4562	38.4654767	-82.66128
2632 LINCOLN AVE	ASHLAND	KY	41102-4617	38.46045	-82.6591633
2632 LOWER WHITE OAK RD	SOUTH PORTSMOUTH	KY	41174-8941	38.6935333	-83.00228
2632 LOWER WHITE OAK RD	SOUTH PORTSMOUTH	KY	41174-8941	38.6935483	-83.0021767
2632 MIDDLE FORK RIVER RD	BUCKHORN	KY	41721-9026	37.370365	-83.465885
2632 MOORE ST	ASHLAND	KY	41101-3910	38.4612083	-82.6430433
2632 ROOSEVELT AVE	ASHLAND	KY	41102-4622	38.4595483	-82.65824
2632 SHOPES CREEK RD	ASHLAND	KY	41102-9751	38.4127267	-82.67962
2632 SUSIE JANE LN	ASHLAND	KY	41102-4294	38.48085	-82.68531
2632 TOLER CRK	HAROLD	KY	41635-8807	37.4935417	-82.6219417
2633 BURGEYS CREEK RD	MALLIE	KY	41836-8955	37.2483317	-82.909115
2633 GARFIELD AVE	ASHLAND	KY	41102-4608	38.459395	-82.6576183
2633 HAMPTON ST	ASHLAND	KY	41101-3960	38.46278067	-82.6396205
2633 HAMPTON ST	ASHLAND	KY	41101-3960	38.46285683	-82.63906383
2633 LITTLE ROBINSON CRK	VIRGIE	KY	41572-8411	37.3698817	-82.627045
2633 MAIN ST	ASHLAND	KY	41101-4719	38.4756133	-82.6789683
2633 MAIN ST REAR	ASHLAND	KY	41102-3322	38.4756683	-82.6788183
2633 MOORE ST	ASHLAND	KY	41101-3909	38.4614083	-82.6427533

2633 ROOSEVELT AVE	ASHLAND	KY	41102-4621	38.459675	-82.6582817
2633 VEST TALCUM RD TRLR	VEST	KY	41772-9026	37.4046467	-83.0468067
2633 VIRGINIA AVE	ASHLAND	KY	41102-4558	38.462097	-82.65995766
26337 US HIGHWAY 119 TRLR	TOLER	KY	41514-7417	37.6351767	-82.2607917
2634 BLACKLOG RD	INEZ	KY	41224-9024	37.85098667	-82.50504167
2634 HARDBURLY RD	BULAN	KY	41722-8926	37.3012717	-83.125485
2634 KY ROUTE 302	VAN LEAR	KY	41265-9067	37.7724317	-82.7603833
2634 LYNNWOOD AVE	ASHLAND	KY	41101-3969	38.4641233	-82.6373317
2634 MEATHOUSE FRK	CANADA	KY	41519-8226	37.57267	-82.318905
2634 MOORE ST	ASHLAND	KY	41101-3900	38.461345	-82.6436233
2634 MOORE ST APT 101	ASHLAND	KY	41101-3900	38.4614367	-82.643665
2634 MOORE ST APT 102	ASHLAND	KY	41101-3900	38.461365	-82.6436567
2634 MOORE ST APT 104	ASHLAND	KY	41101-3900	38.4613617	-82.6436567
2634 MOORE ST APT 105	ASHLAND	KY	41101-3900	38.4614317	-82.6436583
2634 MOORE ST APT 106	ASHLAND	KY	41101-3900	38.4613933	-82.643725
2634 MOORE ST APT 107	ASHLAND	KY	41101-3900	38.4614333	-82.6436617
2634 MOORE ST APT 108	ASHLAND	KY	41101-3900	38.4612683	-82.64363
2634 MOORE ST APT 201	ASHLAND	KY	41101-3900	38.4612583	-82.6436283
2634 MOORE ST APT 202	ASHLAND	KY	41101-3900	38.4612467	-82.6436267
2634 MOORE ST APT 203	ASHLAND	KY	41101-3900	38.4613917	-82.6437267
2634 MOORE ST APT 204	ASHLAND	KY	41101-3900	38.4615217	-82.643665
2634 MOORE ST APT 205	ASHLAND	KY	41101-3900	38.4613917	-82.6437283
2634 MOORE ST APT 206	ASHLAND	KY	41101-3900	38.4612183	-82.6436217
2634 MOORE ST APT 207	ASHLAND	KY	41101-3900	38.4612433	-82.6436267
2634 MOORE ST APT 208	ASHLAND	KY	41101-3900	38.4612283	-82.6436233
2634 VIRGINIA AVE	ASHLAND	KY	41102-4559	38.46195	-82.660465
2634 E CALVIN ST	ASHLAND	KY	41102-9635	38.3846383	-82.7056067
2634 N MAIN ST	HAZARD	KY	41701-1080	37.2694383	-83.1882783
2635 DORTON JENKINS HWY	JENKINS	KY	41537-8297	37.24807683	-82.563735
2635 FALCON RD	SALYERSVILLE	KY	41465-8528	37.7745903	-83.0316232
2635 GARFIELD AVE	ASHLAND	KY	41102-4608	38.4593817	-82.6578483
2635 GRASSY BR	RACCOON	KY	41557-8428	37.512099	-82.4110889
2635 HIGHWAY 160	PREMIUM	KY	41845-9044	37.1323167	-82.9039683
2635 HOLLINS FORK RD	BEAR BRANCH	KY	41714-8957	37.19444967	-83.46849866
2635 LINCOLN AVE	ASHLAND	KY	41102-4616	38.460715	-82.6597033
2635 LYNNWOOD AVE	ASHLAND	KY	41101-3968	38.4639333	-82.6363683
2635 MAIN ST	ASHLAND	KY	41102-3361	38.4754667	-82.679605
2635 MONTGOMERY CREEK RD TRLR	VICCO	KY	41773-9070	37.1988467	-83.0290533
2635 PINSONFORK RD	MC ANDREWS	KY	41543-8014	37.5381183	-82.2946967
2635 STINSON RD	GRAYSON	KY	41143-7173	38.31018	-82.8740333
2635 E US HIGHWAY 60	GRAYSON	KY	41143-7943	38.3418154	-82.8789173
2635 E US HIGHWAY 60	GRAYSON	KY	41143-7943	38.33815	-82.8866817
2635 E US HIGHWAY 60	GRAYSON	KY	41143-7943	38.33804	-82.8872533
2635 E US HIGHWAY 60	GRAYSON	KY	41143-7943	38.3383	-82.8862617
26353 BOLTS FORK RD	RUSH	KY	41168-8211	38.24468	-82.79179133
2636 ALGONQUIN AVE	ASHLAND	KY	41102-4519	38.4648733	-82.6626867
2636 HIGH PARK ST	ASHLAND	KY	41102-9633	38.38607	-82.7062517
2636 HIGHWAY 317	JACKHORN	KY	41825-9998	37.21238	-82.7050783
2636 IROQUOIS AVE	ASHLAND	KY	41102-4562	38.4654333	-82.6617183
2636 JACKSON AVE	ASHLAND	KY	41102-6030	38.4524517	-82.64647
2636 JACKSON AVE	ASHLAND	KY	41102-6030	38.4525267	-82.6467917
2636 LINCOLN AVE	ASHLAND	KY	41102-4617	38.460035	-82.65922
2636 LONG FORK RD	KIMPER	KY	41539-5954	37.4666533	-82.2568333
2636 NEWMAN ST	ASHLAND	KY	41101-3971	38.4629317	-82.63854
2636 NEWMAN ST	ASHLAND	KY	41101-3971	38.4629283	-82.6385467
2636 ROOSEVELT AVE	ASHLAND	KY	41102-4622	38.45938	-82.6581967
2636 TANNER DR	ASHLAND	KY	41102-4288	38.4735933	-82.6861717
26360 BOLTS FORK RD	RUSH	KY	41168-8211	38.2440033	-82.7903367
26369 HIGHWAY 421	HYDEN	KY	41749-8991	37.141143	-83.42981083
26369 HIGHWAY 421	HYDEN	KY	41749-8991	37.144505	-83.42711699
26369 HIGHWAY 421	HYDEN	KY	41749-8991	37.14094583	-83.43061683
26369 HIGHWAY 421	HYDEN	KY	41749-8991	37.141728833	-83.42890766
26369 HIGHWAY 421 LOT 1	HYDEN	KY	41749-8991	37.14151983	-83.429822
26369 HIGHWAY 421 LOT 2	HYDEN	KY	41749-8991	37.1412065	-83.429951
26369 HIGHWAY 421 LOT 3	HYDEN	KY	41749-8991	37.14129533	-83.43035483
26369 HIGHWAY 421 LOT 4	HYDEN	KY	41749-8991	37.144505	-83.42711699
2637 13TH ST	ASHLAND	KY	41102-4513	38.4642717	-82.661285

2637 ALGONQUIN AVE	ASHLAND	KY	41102-4518	38.4651483	-82.6627983
2637 CENTRAL PKWY	ASHLAND	KY	41102-4540	38.4631983	-82.6609383
2637 CENTRAL PKWY GARG	ASHLAND	KY	41102-4540	38.4632045	-82.66071433
2637 COLLINS HWY	PIKEVILLE	KY	41501-6708	37.40637767	-82.5110715
2637 ELKHORN CRK	ELKHORN CITY	KY	41522-7102	37.2763767	-82.3768517
2637 FEDSCREEK RD	STEELE	KY	41566-8503	37.39541885	-82.21032399
2637 IROQUOIS AVE	ASHLAND	KY	41102-4563	38.4658167	-82.66129
2637 JACKSON AVE	ASHLAND	KY	41102-6029	38.4529117	-82.6468467
2637 LOST CREEK RD TRLR	HAZARD	KY	41701-7926	37.3451683	-83.1901583
2637 NEWMAN ST	ASHLAND	KY	41101-3970	38.4629783	-82.63789
2637 RYMER CT	ASHLAND	KY	41102-4400	38.47489	-82.68520466
2637 SHELBY DRY FRK	SHELBIANA	KY	41562-8416	37.391895	-82.4960467
2637 SIXTEENMILE CREEK RD	HAZARD	KY	41701-7526	37.3410517	-83.2191267
2637 TOLER CRK	HAROLD	KY	41635-8807	37.4936867	-82.621935
26375 US HIGHWAY 119	TOLER	KY	41514-7417	37.6356533	-82.2608883
26375 US HIGHWAY 119	TOLER	KY	41514-7417	37.635187	-82.260481
2638 CANNONSBURG RD	ASHLAND	KY	41102	38.3926467	-82.6929417
2638 CASEY CT	CATLETTSBURG	KY	41129-8178	38.3499567	-82.6968483
2638 CASEY CT GARG	CATLETTSBURG	KY	41129-8178	38.350285	-82.69558399
2638 CENTRAL PKWY	ASHLAND	KY	41102-4541	38.462565	-82.6607233
2638 HIDDEN VALLEY DR TRLR	CATLETTSBURG	KY	41129-9218	38.3562383	-82.69879
2638 HIGHWAY 3408	BLACKKEY	KY	41804-8976	37.161353333	-82.99357166
2638 HIGHWAY 3408	BLACKKEY	KY	41804-8976	37.16191917	-82.9940205
2638 HIGHWAY 3408	BLACKKEY	KY	41804-8976	37.1617983	-82.993885
2638 IROQUOIS AVE	ASHLAND	KY	41102-4562	38.465375	-82.661855
2638 LYNNWOOD AVE	ASHLAND	KY	41101-3969	38.4640467	-82.63724
2638 NEWMAN ST	ASHLAND	KY	41101-3971	38.4625633	-82.6389317
2638 VIRGINIA AVE	ASHLAND	KY	41102-4559	38.4618033	-82.660975
2638 WOLFPIIT BRANCH RD	ELKHORN CITY	KY	41522-7625	37.3575783	-82.4630617
2639 ANGELA DR	ASHLAND	KY	41102-9548	38.4153017	-82.7714617
2639 BONANZA DR	CATLETTSBURG	KY	41129-8709	38.3499717	-82.695235
2639 GARFIELD AVE	ASHLAND	KY	41102-4608	38.459235	-82.6577933
2639 HIGH PARK ST TRLR	ASHLAND	KY	41102-9633	38.3862067	-82.705515
2639 HIGHWAY 588 TRLR	WHITESBURG	KY	41858-8954	37.1205783	-82.8796567
2639 HOLLINS FORK RD	BEAR BRANCH	KY	41714-8957	37.19423283	-83.46829666
2639 KY ROUTE 979	HAROLD	KY	41635-9062	37.5186267	-82.6512133
2639 LYNNWOOD AVE	ASHLAND	KY	41101-3968	38.46438017	-82.63727583
2639 POND CREEK RD	MC ANDREWS	KY	41543-8100	37.5674267	-82.26732
2639 RACCOON RD	RACCOON	KY	41557-8316	37.5043733	-82.4503817
2639 SEMINOLE AVE	ASHLAND	KY	41102-4525	38.4642667	-82.6624033
2639 SMITH FORK RD TRLR	PHELPS	KY	41553-8908	37.457265	-82.1863533
2639 TOLER CRK	HAROLD	KY	41635-8807	37.4936817	-82.621605
2639 TUG RIVER RD HSE	INEZ	KY	41224-8302	37.92391167	-82.48403667
2639 E CALVIN ST	ASHLAND	KY	41102-9635	38.3847183	-82.7053383
264 AKERS BR	BANNER	KY	41603-8901	37.5588283	-82.69508
264 BAKER ST TRLR	COMBS	KY	41729-9006	37.2679533	-83.21256
264 BEECH GROVE RD TRLR	JACKSON	KY	41339-9779	37.46309	-83.46591667
264 BELLEFONTE CIR LOT 12	ASHLAND	KY	41101-2196	38.5030317	-82.6999017
264 BENTLEY BR	JENKINS	KY	41537-8952	37.147945	-82.6727117
264 BIG CREEK RD	BEAR BRANCH	KY	41714	37.163275	-83.5146733
264 BIG FRK	LANGLEY	KY	41645-6505	37.53967633	-82.81607966
264 BROADWAY ST	HAZARD	KY	41701-1422	37.2512917	-83.1945183
264 BROADWAY ST	HAZARD	KY	41701-1422	37.2511567	-83.19426
264 BUCKHORN LN	BUCKHORN	KY	41721-8988	37.34831333	-83.47588833
264 CAMDEN	JENKINS	KY	41537-8775	37.18337383	-82.6182085
264 CAMDEN	JENKINS	KY	41537-8775	37.1832483	-82.618265
264 CEDAR CREEK RD	PIKEVILLE	KY	41501-1483	37.47694	-82.5489183
264 CEDAR ST	HAZARD	KY	41701-1508	37.25204	-83.1912267
264 CHOPPING BR	MC ROBERTS	KY	41835-9072	37.203285	-82.6681133
264 COAL RUN HL	PIKEVILLE	KY	41501-5623	37.5055967	-82.5522817
264 COLWELL FORK RD	BUSY	KY	41723-9026	37.281421	-83.332765
264 CRAWFORD LN TRLR	HAZARD	KY	41701-6678	37.25742533	-83.25101566
264 DINWOOD RD	MARTIN	KY	41649-7819	37.5639267	-82.7638133
264 DRY RIDGE RD	LOUISA	KY	41201-9006	38.059645	-82.721785
264 FRANK ST	PAINTSVILLE	KY	41240-1116	37.8172617	-82.7990233
264 GALLEY ST	HAZARD	KY	41701-6112	37.2259583	-83.158505
264 GLANCY FRK TRLR	DENTON	KY	41132-9039	38.2670271	-82.8585635

264	GOLDENROD DR	THORNTON	KY	41855-8003	37.1525233	-82.7609167
264	HAMMER MILL RD	WURLAND	KY	41144-7796	38.5180217	-82.78941
264	HIDDEN VALLEY RD	PAINTSVILLE	KY	41240-8908	37.8295917	-82.8325533
264	HIGH ROCK RD	HAZARD	KY	41701-6767	37.27051467	-83.14812733
264	HIGHWAY 2035	WHITESBURG	KY	41858-9018	37.097135	-82.8396033
264	HOLDEN HLS LOT 5	DEBORD	KY	41214-8904	37.79303217	-82.56944133
264	HOLLY HILLS VILLA RD LOT 56	HINDMAN	KY	41822-8678	37.3119555	-82.942403
264	INDIAN CREEK RD	VIRGIE	KY	41572-8301	37.34996517	-82.597303
264	JORDANS FRK	DANA	KY	41615-8029	37.5394177	-82.6813021
264	KRYPTON NAPFOR RD	KRYPTON	KY	41754-8866	37.31212	-83.3393683
264	KY HIGHWAY 611	PIKEVILLE	KY	41501-4136	37.3160083	-82.544615
264	KY ROUTE 2040	WILLIAMSPORT	KY	41271-8500	37.83747	-82.724495
264	LITTLE DOTY BR	DEMA	KY	41859-9094	37.4164233	-82.78307
264	LONG BR LOT 3	LOVELY	KY	41231-9040	37.79684567	-82.37179316
264	MACE BR BLDG 1	JACKSON	KY	41339-6114	37.567695	-83.279695
264	MCCOWAN RD	ASHLAND	KY	41102-4351	38.4698267	-82.6805917
264	MEMORY MOUNTAIN LN	HAZARD	KY	41701-6785	37.3416768	-83.1369037
264	NEDS FRK	MC DOWELL	KY	41647-8908	37.4255433	-82.7014133
264	NUMBER THREE HL	JENKINS	KY	41537-8690	37.185015	-82.6119917
264	OLD 15 LOOP	REDFOX	KY	41847-9099	37.2134217	-82.9524133
264	OLD HOUSE HOLW	TEABERRY	KY	41660-9702	37.398705	-82.6356633
264	OLD SOLDIER RD	OLIVE HILL	KY	41164-7216	38.260666833	-83.30197083
264	ORCHARD BR	HINDMAN	KY	41822-9605	37.33584	-82.9758183
264	PARADISE HL	GRAYSON	KY	41143-6955	38.3369533	-82.9597617
264	PEACH ORCHARD RD	REDFOX	KY	41847-8903	37.2077217	-82.9368917
264	PERRY PARK RD	HAZARD	KY	41701-5307		
264	PIGEONROOST RD	CANADA	KY	41519-8301	37.6051567	-82.32373
264	PINEPOINT RD	HAZARD	KY	41701-5513	37.341911333	-83.14589633
264	PLEASANT VLY	WURLAND	KY	41144-7575	38.49312	-82.7760433
264	POPLAR GRV	WEEKSBURY	KY	41667-9007	37.3049933	-82.7178883
264	POPLAR GRV HSE 1	WEEKSBURY	KY	41667-9007	37.3046883	-82.7177433
264	POWELLS CRK	PIKEVILLE	KY	41501-7937	37.4006	-82.4277867
264	RAILWAY LN	LACKEY	KY	41643-9041	37.4669483	-82.826075
264	RIGHT FORK BEE HIVE RD TRLR	SLEMP	KY	41763-8924	37.0664383	-83.100415
264	ROCKHOUSE MILLS RD	INEZ	KY	41262-8019	37.85555	-82.604865
264	ROWDY LOW GAP RD HSE B	HAZARD	KY	41701-8006	37.36835408	-83.21629632
264	RUSSELL RD	ASHLAND	KY	41101-7048	38.499945	-82.678245
264	SANDY COVE RD	GREENUP	KY	41144-8994	38.578196166	-82.84543066
264	SANDY COVE RD	GREENUP	KY	41144-8994	38.57873	-82.8457767
264	SCOTT AVE	PIKEVILLE	KY	41501-1284	37.4854467	-82.521805
264	SHEAS FRK	MC ROBERTS	KY	41835-9003	37.2057483	-82.6814583
264	SHORT WHITE OAK RD	RUSSELL	KY	41169-8909	38.5034783	-82.70316
264	SPIDER HL TRLR	WHITESBURG	KY	41858-9100	37.057621	-82.87239599
264	SPIDER HL TRLR	WHITESBURG	KY	41858-9100	37.05715	-82.871385
264	STATE ROUTE 693 TRLR	WURLAND	KY	41144-8026	38.5402267	-82.7649017
264	STEVENS RIDGE RD	EMERSON	KY	41135-8943	38.35241333	-83.28946833
264	STONE AVE	WHITESBURG	KY	41858-7641	37.11680354	-82.83530865
264	SUNSHINE LN	LEBURN	KY	41831-8999	37.397835	-82.9603633
264	TURNER AVE	HAZARD	KY	41701-1255	37.2622362	-83.1938662
264	VATES BR	WHITESBURG	KY	41858-7844	37.1462683	-82.7730717
264	WARREN DR	WURLAND	KY	41144-7342	38.51935	-82.7799233
264	WHEATON HOLW	JENKINS	KY	41537-9621	37.16983	-82.63127
264	E GRAHAM ST	PRESTONSBURG	KY	41653-7940	37.6666283	-82.770015
264	E MAIN ST	HAZARD	KY	41701-1921	37.2463817	-83.1871933
264	N ARNOLD AVE	PRESTONSBURG	KY	41653-1285	37.6693075	-82.77553166
264	S BURGLAR HOLW TRLR	WEST VAN LEAR	KY	41268-8001	37.78404117	-82.78556283
264	S ROBERTS DR	PRESTONSBURG	KY	41653-1509	37.6658967	-82.7141283
2640	CENTRAL PKWY	ASHLAND	KY	41102-4541	38.46259	-82.6611167
2640	COLDWATER RD	INEZ	KY	41224-8725	37.82377	-82.503565
2640	FEDSCREEK RD	STEELE	KY	41566-8503	37.3956533	-82.21053
2640	FOREST AVE	ASHLAND	KY	41101-3947	38.4649783	-82.635905
2640	HOODS CREEK PIKE	ASHLAND	KY	41102-2237	38.4824483	-82.6902183
2640	HOODS CREEK PIKE	ASHLAND	KY	41102-2237	38.483045	-82.6905583
2640	HOODS CREEK PIKE TRLR	ASHLAND	KY	41102-2237	38.4828133	-82.6893767
2640	LINCOLN AVE	ASHLAND	KY	41102-4617	38.4599633	-82.6593717
2640	REDFOX RD	REDFOX	KY	41847-8942	37.2126083	-82.937005
2640	TANNER DR	ASHLAND	KY	41102-4288	38.473435	-82.6862917

2640 TANNER DR	ASHLAND	KY	41102-4288	38.4733467	-82.68673
2640 W GROVE ST	ASHLAND	KY	41101-6230	38.44972159	-82.63591857
2641 13TH ST	ASHLAND	KY	41102-4513	38.4642633	-82.661655
2641 CHAVIES DUNRAVEN RD	CHAVIES	KY	41701		
2641 HIGH PARK ST	ASHLAND	KY	41102-9633	38.38624417	-82.70487216
2641 NEWMAN ST	ASHLAND	KY	41101-3970	38.4630167	-82.63783
2641 ROOSEVELT AVE	ASHLAND	KY	41102-4621	38.4598467	-82.65885
2641 SYCAMORE RD	PIKEVILLE	KY	41501-5331	37.6236617	-82.5086617
2641 TANNER DR	ASHLAND	KY	41102-4252	38.47344	-82.6859583
2641 TANNER DR	ASHLAND	KY	41102-4252	38.473445	-82.685955
2641 N HIGHWAY 3	LOUISA	KY	41230-6454	38.138575	-82.6663933
2642 ALGONQUIN AVE	ASHLAND	KY	41102-4519	38.46490447	-82.66209353
2642 HIGHWAY 80	HYDEN	KY	41749-8519	37.1401833	-83.3349583
2642 KY ROUTE 1107	PAINTSVILLE	KY	41240-8673	37.79958	-82.7756817
2642 LYNNWOOD AVE	ASHLAND	KY	41101-3969	38.4638883	-82.637075
2642 NEWMAN ST	ASHLAND	KY	41101-3971	38.4625083	-82.638665
2642 ROSE RDG	OLIVE HILL	KY	41164-7984	38.32777	-83.27066
2642 SEMINOLE AVE	ASHLAND	KY	41102-4526	38.463975	-82.662135
2642 STATE ROUTE 827	GREENUP	KY	41144-6856	38.57980667	-82.89154033
2642 STONE COAL RD	PIKEVILLE	KY	41501-5726	37.5334267	-82.5225567
2643 BUENA VISTA DR	ASHLAND	KY	41102-8005	38.3958117	-82.7780333
2643 FALCON RD	SALYERSVILLE	KY	41465-8528	37.771615	-83.030995
2643 FALCON RD	SALYERSVILLE	KY	41465-8528	37.7735155	-83.0314873
2643 FOREST AVE	ASHLAND	KY	41101-3915	38.46531	-82.6355783
2643 HIGHWAY 931	WHITESBURG	KY	41858-8308	37.154385	-82.8229983
2643 HURRICANE RD	PIKEVILLE	KY	41501-7561	37.4970633	-82.5875
2643 LYNNWOOD AVE	ASHLAND	KY	41101-3968	38.463825	-82.6372683
2643 NARROWS BR	HARDY	KY	41531-8821	37.5816537	-82.2488768
2643 POWELLS CRK	PIKEVILLE	KY	41501-7906	37.409055	-82.38945
2643 STATE HIGHWAY 486	WEBBVILLE	KY	41180-8926	38.1780367	-82.91467
2643 STATE ROUTE 3	CATLETTSBURG	KY	41129-9638	38.36016	-82.68823399
2643 TOULOUSE RD	BUSY	KY	41723-8876	37.2492725	-83.349494
2643 TURKEY CRK	LANGLEY	KY	41645-9025	37.4958283	-82.78387
2643 VIRGINIA AVE	ASHLAND	KY	41102-4558	38.4622867	-82.661005
2643 W COBB FRK	ASHLAND	KY	41102-8083	38.40897	-82.7750383
2644 BLACKLOG RD	INEZ	KY	41224-9024	37.850466666	-82.50500000
2644 FOREST AVE	ASHLAND	KY	41101-3947	38.46499	-82.63566
2644 FORT BRANCH RD TRLR	VIPER	KY	41774-8126	37.15986836	-83.06627026
2644 HIGHWAY 2565	LOUISA	KY	41230-5917	38.10245167	-82.61371333
2644 HIGHWAY 2565 APT	LOUISA	KY	41230-5917	38.10249333	-82.61329167
2644 LEFT FORK OF LONG FRK	VIRGIE	KY	41572-8600	37.25665	-82.6664183
2644 LINCOLN AVE	ASHLAND	KY	41102-4617	38.4599433	-82.6595417
2644 STATE ROUTE 207	FLATWOODS	KY	41139-8955	38.5133917	-82.7398117
2644 UPPER MILL CREEK RD	LEBURN	KY	41831-8827	37.32897564	-82.9263387
2645 BONANZA DR	CATLETTSBURG	KY	41129-8709	38.350145	-82.694665
2645 CANOE RD TRLR	JACKSON	KY	41339-8457	37.45738833	-83.47777667
2645 HIGHWAY 406	STINNETT	KY	40868-6536	37.081135	-83.433775
2645 LITTLE ROBINSON CRK	VIRGIE	KY	41572-8411	37.3703017	-82.6267317
2645 MAIN ST	ASHLAND	KY	41102-3361	38.47515	-82.679955
2645 NEW PAINTSVILLE RD BLDG 2	SALYERSVILLE	KY	41465-8090	37.760022	-82.9929795
2645 SEMINOLE AVE	ASHLAND	KY	41102-4525	38.46423	-82.6627567
2645 WOLFPIT BRANCH RD	ELKHORN CITY	KY	41522-7625	37.3585	-82.4638417
2646 INDIAN CREEK RD	VIRGIE	KY	41572-8204	37.33768	-82.6304083
2646 IROQUOIS AVE	ASHLAND	KY	41102-4562	38.46552995	-82.66182102
2646 MARE CRK	STANVILLE	KY	41659-9023	37.56463483	-82.59532783
2646 MOORE ST	ASHLAND	KY	41101-3910	38.461078166	-82.6430855
2646 TUG RIVER RD	INEZ	KY	41224-8302	37.92408	-82.48318167
2646 TUG RIVER RD ANNX	INEZ	KY	41224-8302	37.92385667	-82.48318333
2646 TUG RIVER RD GARG	INEZ	KY	41224-8302	37.92409833	-82.48262833
2646 N MAIN ST	HAZARD	KY	41701-1080	37.2693783	-83.1884367
2647 13TH ST	ASHLAND	KY	41102-4513	38.464042	-82.66173483
2647 BUENA VISTA DR TRLR #2	ASHLAND	KY	41102-8005	38.3958117	-82.778025
2647 CASEY CT	CATLETTSBURG	KY	41129-8178	38.34970683	-82.697285
2647 CHRISTOPHER RD	HAZARD	KY	41701-6161	37.2326883	-83.1717733
2647 HARDBURLY RD	BULAN	KY	41722-8926	37.30115	-83.1251333
2647 IROQUOIS AVE	ASHLAND	KY	41102-4563	38.4660083	-82.66169
2647 KY ROUTE 1107	PAINTSVILLE	KY	41240-8673	37.7998617	-82.7766317

2647 MAIN ST TRLR	ASHLAND	KY	41102-3361	38.47498	-82.6798133
2647 N MAIN ST	HAZARD	KY	41701-1079	37.270125	-83.1892617
2647 N MAIN ST	HAZARD	KY	41701-1079	37.27009783	-83.188512
2648 NEWMAN ST	ASHLAND	KY	41101-3971	38.46255	-82.6384717
2648 QUICKSAND RD	JACKSON	KY	41339-8618	37.52894667	-83.35411833
2648 RATLIFF CREEK RD	PIKEVILLE	KY	41501-2111	37.5087333	-82.48976
2648 SHOPE CREEK RD	ASHLAND	KY	41102-9751	38.412635	-82.679325
2648 TURKEY CREEK RD	TURKEY CREEK	KY	41514-7928	37.64269433	-82.31181683
2649 IROQUOIS AVE	ASHLAND	KY	41102-4563	38.4659383	-82.6618917
2649 LYNNWOOD AVE	ASHLAND	KY	41101-3968	38.4638167	-82.6369883
2649 MAIN ST GARG	ASHLAND	KY	41102-3361	38.4747568	-82.6795583
2649 MAIN ST TRLR	ASHLAND	KY	41102-3361	38.4747867	-82.6801
2649 PRATER CREEK RD	BANNER	KY	41603	37.5701353	-82.6963038
2649 RACCOON RD	RACCOON	KY	41557-8316	37.5043717	-82.4507
2649 RACCOON RD	RACCOON	KY	41557-8316	37.50493	-82.4497833
265 ADAMS RD	PIKEVILLE	KY	41501-3435	37.5115333	-82.5201717
265 AXIS DR TRLR	PAYNE GAP	KY	41537-8999	37.1540633	-82.6597583
265 BEECH GRV	GRAYSON	KY	41143-7907	38.30663915	-82.92937127
265 BELLEFONTE CIR	ASHLAND	KY	41101-2195	38.501415	-82.69953
265 BIGE LEWIS LN	SMILAX	KY	41764-8920	37.10110133	-83.274649
265 BIGGS BR	PIKEVILLE	KY	41501-8148	37.3943667	-82.4284533
265 BOURBON ST	GREENUP	KY	41144-8729	38.631355	-82.8618567
265 BUFFALO BR	MOREHEAD	KY	40351-9057	38.23899833	-83.34024833
265 BUFFALO RD	MEALLY	KY	41234-9742	37.8005	-82.7267633
265 BUFFALO RUN	HAZARD	KY	41701-6202	37.1948517	-83.2133783
265 C HALL RD TRLR	LEBURN	KY	41831-9102	37.34319	-82.9329267
265 CANTERBURY HOLW	GRAYSON	KY	41143-8954	38.28908833	-82.9398645
265 CASSIE RD TRLR	VIPER	KY	41774-8923	37.1218283	-83.18775
265 CHURCH DR	NIPPA	KY	41240		
265 CHURCH RDG	OLIVE HILL	KY	41164-7610	38.2699333	-83.05361
265 COMBS RD	HAZARD	KY	41701-6851	37.2739383	-83.2079867
265 CUSHAW RD	PIKEVILLE	KY	41501-5758	37.5344067	-82.508045
265 DAYMOND DR	WHICK	KY	41390-9706	37.42207667	-83.37632667
265 DEEP HOLW TRLR	BLACKKEY	KY	41804-9046	37.16835447	-82.97501969
265 DIALS BR	RANSOM	KY	41558-8407	37.56427902	-82.19715755
265 DINWOOD RD	MARTIN	KY	41649-7819	37.562935	-82.7643317
265 DIX FRK	SIDNEY	KY	41564-8846	37.61041939	-82.34414119
265 DOGWOOD DR LOT 48	LOUISA	KY	41230-5662	38.05976	-82.63891833
265 DRIFTWOOD LOOP	WHITESBURG	KY	41858-7484	37.12006522	-82.84741363
265 ENGLE FORK RD	SMILAX	KY	41764-8973	37.1310433	-83.2826133
265 EVERETT COX BR TRLR B	WITTENSVILLE	KY	41274	37.8552797	-82.8069608
265 EVERSE HOLLOW RD	BUSY	KY	41723-9510	37.2796265	-83.26988983
265 EVERSE ST	HAZARD	KY	41701-1327	37.2545617	-83.1919433
265 FALCON DR	WOOTON	KY	41776-8814	37.18656	-83.32289633
265 HALL MOUNTAIN RD	VIPER	KY	41774-8266	37.158855	-83.12248
265 HAMBLEY BLVD	PIKEVILLE	KY	41501-3783	37.4814833	-82.5355867
265 HARPER BRANCH RD	WEST LIBERTY	KY	41472-9424	37.91956833	-83.22758
265 HIGH ST	VIRGIE	KY	41572-8002	37.332975	-82.57985
265 HIGHWAY 15	JACKSON	KY	41339-7370	37.5587817	-83.3768717
265 HIGHWAY 15 STE 1	JACKSON	KY	41339-7370	37.55884667	-83.37678333
265 HIGHWAY 15 STE 3	JACKSON	KY	41339-7370	37.55878	-83.37689167
265 HIGHWAY 15 STE 4	JACKSON	KY	41339-7370	37.55878167	-83.37690833
265 HIGHWAY 15 STE 5	JACKSON	KY	41339-7370	37.5587633	-83.3768867
265 HITCHCOCK DR	SOUTH SHORE	KY	41175-7930	38.7246617	-82.9307017
265 HOMEMADE HOLW	MCVEIGH	KY	41555-8553	37.53393	-82.2483417
265 HUGHES LN	PIKEVILLE	KY	41501-6852	37.397967	-82.52319283
265 HURRICANE CREEK RD	HYDEN	KY	41749-8666	37.1385883	-83.33513
265 JACOBS RIDGE RD	PIPPA PASSES	KY	41844	37.34314383	-82.8860785
265 JOHNS CREEK RD	PIKEVILLE	KY	41501-4824	37.5674283	-82.4378667
265 KEL PATTON RD	SALYERSVILLE	KY	41465-9617	37.72317	-83.0117283
265 KENTUCKY ST	SALYERSVILLE	KY	41465-9461	37.747715	-83.07395
265 KENTUCKY ST	SALYERSVILLE	KY	41465-9461	37.74802	-83.07398
265 KY HIGHWAY 611 TRLR 1	PIKEVILLE	KY	41501-4136	37.31533533	-82.54433116
265 KY ROUTE 1086	WAYLAND	KY	41666-6831	37.4449133	-82.8015533
265 KY ROUTE 1101 GARG	DRIFT	KY	41619-9029	37.48081774	-82.75055396
265 LEE RATLIFF RD	LEBURN	KY	41831-8001	37.3851385	-82.91730066
265 LEFT FORK OF ABNER FRK	BELCHER	KY	41513-8429	37.37022	-82.340095

265	LIZZIE FRK	PIKEVILLE	KY	41501-4015	37.32080933	-82.560622
265	LOWER POMPEY RD	SHELBIANA	KY	41562-8133	37.419015	-82.4236467
265	MACE BR TRLR	JACKSON	KY	41339-6114	37.57017833	-83.27830167
265	MAIN ST	VICCO	KY	41773-9018	37.2154	-83.06161
265	MAIN STREET LOOP	BLACKKEY	KY	41804-8722	37.1397683	-82.9801533
265	MAXINE DR	WHITESBURG	KY	41858-9489	37.0840667	-82.9200867
265	MERRITT BRANCH RD	PRESTONSBURG	KY	41653-8424	37.64455	-82.692275
265	MIDDLE BRANCH RD	ELKHORN CITY	KY	41522-8484	37.3040317	-82.3367417
265	MOORE ST	HAZARD	KY	41701-1565	37.25512	-83.1881
265	MOUNT WOLFORD RD	PHELPS	KY	41553-9315	37.50838	-82.1411733
265	MULLINS ADDITION DR	PIKEVILLE	KY	41501-2908	37.540675	-82.5845933
265	OLD HAROLD RD	HAROLD	KY	41635-9036	37.5352883	-82.6391733
265	OUTER REEF DR	CHAVIES	KY	41727-9104	37.3849533	-83.247195
265	PICNIC HILL RD	JACKSON	KY	41339-9651	37.55192878	-83.37596195
265	POLLEY ST	ELKHORN CITY	KY	41522-7266	37.2989917	-82.35011
265	POND BRANCH RD	ELKHORN CITY	KY	41522-7061	37.2892017	-82.3633367
265	POPLAR ST	PIKEVILLE	KY	41501-9069	37.483957	-82.52288566
265	RIGHT FORK MACES CRK RD	VIPER	KY	41774	37.1791083	-83.1544067
265	RIGHT FORK OF 58 BR	RACCOON	KY	41557-8649	37.4912945	-82.4162035
265	ROARK LN	VICCO	KY	41773-8839	37.189775	-83.0215717
265	ROLLING STONE BR	TEABERRY	KY	41660-6311	37.4067622	-82.6431602
265	ROUGH BR	MC DOWELL	KY	41647-6044	37.4538333	-82.721245
265	SCUTTLE HOLE GAP RD	WHITESBURG	KY	41858-8851	37.06198	-82.8654033
265	SERGEANT RD	WHITESBURG	KY	41858-7834	37.149726333	-82.76804033
265	SERGEANT RD BLDG 1	WHITESBURG	KY	41858-7834	37.14931	-82.7675467
265	SHADY LN	WITTESSVILLE	KY	41274-9042	37.8563233	-82.821195
265	SHORT CREEK RD	HYDEN	KY	41749-8447	37.13931	-83.3833083
265	STAMPER BR	ISOM	KY	41824-9002	37.192452	-82.899952
265	STATE ROUTE 693	WURTLAND	KY	41144-8026	38.5404185	-82.76390066
265	STATE ROUTE 827	GREENUP	KY	41144-6832	38.591273	-82.85529466
265	STEPP BR	LOVELY	KY	41231-8933	37.7816314	-82.3489005
265	SWIFT LN	LOUISA	KY	41230-6797	38.0718683	-82.6600917
265	SYCAMORE LOOP	JEREMIAH	KY	41826-8921	37.1624817	-82.9358933
265	SYCAMORE ST APT A	PIKEVILLE	KY	41501-1162	37.4820767	-82.5197183
265	SYCAMORE ST APT B	PIKEVILLE	KY	41501-1162	37.481105	-82.5214017
265	SYCAMORE ST APT C	PIKEVILLE	KY	41501-1162	37.48215917	-82.52057666
265	TEAGUE DR	GREENUP	KY	41144-6313	38.6082033	-82.8622733
265	TRACE FORK RD TRLR	CONFLUENCE	KY	41749-7987	37.272495	-83.3972117
265	TURKEY PEN RD	VIRGIE	KY	41572-8209	37.332615	-82.6336617
265	UPPER LANE SIDING STA	DRIFT	KY	41619-9013	37.48558317	-82.7392145
265	WOODLAND EST	PAINTSVILLE	KY	41240-8617	37.8011267	-82.7702767
265	N STATE HIGHWAY 207	RUSH	KY	41168-8998	38.3485333	-82.83333
265	S JOHNSON BOTTOM RD TRLR	FREEBURN	KY	41528-8726	37.554745	-82.15549845
265	W ELKHORN ST	ELKHORN CITY	KY	41522-9041	37.3035017	-82.355
2650	BLACKLOG RD	INEZ	KY	41224-9024	37.85089833	-82.50447667
2650	CANOE RD	JACKSON	KY	41339-8457	37.457065	-83.4776185
2650	CENTRAL PKWY	ASHLAND	KY	41102-4541	38.46290417	-82.66169683
2650	COWPEN RD	PIKEVILLE	KY	41501-6158	37.55565	-82.5499183
2650	CUTSHIN RD TRLR	SMILAX	KY	41764-8926	37.1370217	-83.29055
2650	FOREST HILLS RD	FOREST HILLS	KY	41527-8437	37.6274	-82.299745
2650	MIDDLE FORK RD	WARBRANCH	KY	40874-7035	37.0182333	-83.421715
2650	POSSUM TROT RD TRLR	LEBURN	KY	41831-8947	37.374435	-82.9400917
2650	RATLIFF CREEK RD	PIKEVILLE	KY	41501-2111	37.50873	-82.4895683
2650	REDFOX RD	REDFOX	KY	41847-8942	37.2122783	-82.9367933
2650	THORNHILL DR	FLATWOODS	KY	41139-2402	38.5189	-82.742855
2650	TURKEY CRK	HALLIE	KY	41821-9081	37.0696033	-83.0208117
2650	VIRGINIA AVE	ASHLAND	KY	41102-4559	38.4618333	-82.661045
2650	WOOTON RD	WOOTON	KY	41776-8756	37.1754117	-83.2761133
26503	HIGHWAY 23	CATLETTSBURG	KY	41129-8650	38.2167786	-82.6098973
2651	BLACKBURN AVE	ASHLAND	KY	41101-4736	38.4578733	-82.6497683
2651	CENTRAL PKWY	ASHLAND	KY	41102-4540	38.463645	-82.6611667
2651	HIGHWAY 1148	ISOM	KY	41824-9060	37.1846967	-82.846835
2651	PERKINS MADDEN RD	VICCO	KY	41773-8728	37.290945	-82.96962
2651	SEMINOLE AVE	ASHLAND	KY	41102-4525	38.4640183	-82.6631117
2651	WOLFPIT BRANCH RD	ELKHORN CITY	KY	41522-7625	37.358105	-82.46373
2652	CENTRAL PKWY	ASHLAND	KY	41102-4541	38.4626033	-82.6614317
2652	CHRISTOPHER RD	HAZARD	KY	41701		



2652 COWPEN RD	PIKEVILLE	KY	41501-6158	37.54142479	-82.56358473
2652 IROQUOIS AVE	ASHLAND	KY	41102-4562	38.4653333	-82.6620867
2652 OLD TRACE CRK	EMERSON	KY	41135-9064	38.36267667	-83.29322333
2652 SHADOWLAWN DR	ASHLAND	KY	41101-6874	38.44254	-82.6152667
2652 STATE HIGHWAY 194	PIKEVILLE	KY	41501-6361	37.57935	-82.483065
2652 STATE HIGHWAY 194	PIKEVILLE	KY	41501-6361	37.57962	-82.4826517
2652 W GROVE ST	ASHLAND	KY	41101-6230	38.4491683	-82.636695
26527 HIGHWAY 421	HYDEN	KY	41749-8993	37.141048333	-83.4320845
26529 HIGHWAY 421 TRLR	HYDEN	KY	41749-8993	37.1409267	-83.4322517
2653 BIG CREEK RD GARG	HAZARD	KY	41701-6426	37.2077339	-83.2359508
2653 BIG CREEK RD TRLR	HAZARD	KY	41701-6426	37.2081179	-83.2350108
2653 KY ROUTE 2039	HAGERHILL	KY	41222	37.7875793	-82.8463458
2653 NEWMAN ST	ASHLAND	KY	41101-3970	38.4626167	-82.63782
2653 RATLIFF CREEK RD	PIKEVILLE	KY	41501-2111	37.50882	-82.490195
2653 RATLIFF CREEK RD	PIKEVILLE	KY	41501-2111	37.5087467	-82.4902283
2653 SHELBY DRY FRK	SHELBIANA	KY	41562-8416	37.390652	-82.49662866
2653 E US HIGHWAY 60	GRAYSON	KY	41143-7943	38.336675	-82.8849233
2653 N BIG CREEK RD	BELFRY	KY	41514-8523	37.64907267	-82.36195016
2654 BRUSH CRK	ARGILLITE	KY	41121-8661	38.42107175	-82.79900148
2654 CHLOE RD	PIKEVILLE	KY	41501-2246	37.466245	-82.47857
2654 HENDERSON RDG	OLIVE HILL	KY	41164-7514	38.239485	-83.22132667
2654 HIGHWAY 931	WHITESBURG	KY	41858-8308	37.155218	-82.822421
2654 HURRICANE CRK GARG	STOPOVER	KY	41568-8907	37.488901333	-82.09861066
2654 KY ROUTE 1107	PAINTSVILLE	KY	41240-8673	37.79989517	-82.77610733
2654 KY ROUTE 302	VAN LEAR	KY	41265-9067	37.7712983	-82.7590683
2654 KY ROUTE 7	WAYLAND	KY	41666-6851	37.4456983	-82.806165
2654 LOWER POMPEY RD	SHELBIANA	KY	41562-8114	37.4500883	-82.4261133
2654 NEBO RD	LOUISA	KY	41230-7022	38.2344067	-82.679735
2654 S LAKE DR	PRESTONSBURG	KY	41653-1369	37.66835	-82.7331333
2655 13TH ST	ASHLAND	KY	41102-4513	38.4640033	-82.6617733
2655 BLUEBERRY RDG	OLIVE HILL	KY	41164-8371	38.321548	-83.1943539
2655 CHLOE RD	PIKEVILLE	KY	41501-2246	37.4650817	-82.47868
2655 FOREST AVE	ASHLAND	KY	41101-3915	38.4653983	-82.6355383
2655 HODE RD	HODE	KY	41267-9028	37.8672083	-82.4134696
2655 IROQUOIS AVE	ASHLAND	KY	41102-4563	38.465585	-82.661855
2655 KY ROUTE 1107	PAINTSVILLE	KY	41240-8673	37.79818	-82.7760567
2655 LITTLE PAINT CRK	EAST POINT	KY	41216-8761	37.7193233	-82.8336967
2655 LOST CREEK RD TRLR	HAZARD	KY	41701-7926	37.3451517	-83.1903183
2655 PINSONFORK RD	MC ANDREWS	KY	41543-8014	37.53779	-82.294535
2655 POWELLS CRK	PIKEVILLE	KY	41501-7906	37.4095182	-82.3893817
2655 SIXTEENMILE CREEK RD	HAZARD	KY	41701-7526	37.3421817	-83.2179533
2655 SIXTEENMILE CREEK RD	HAZARD	KY	41701-7526	37.34213	-83.217975
2655 STATE HIGHWAY 773	GRAYSON	KY	41143-7510	38.285429	-82.9327839
2655 VIRGINIA AVE	ASHLAND	KY	41102-4558	38.462105	-82.6617733
26553 HIGHWAY 421 TRLR	HYDEN	KY	41749-8993	37.1409567	-83.43326
2656 BONANZA DR	CATLETTSBURG	KY	41129-9035	38.3500367	-82.6940933
2656 DEFEATED CRK	LINEFORK	KY	41833-9009	37.0344433	-83.012655
2656 IROQUOIS AVE	ASHLAND	KY	41102-4562	38.4655333	-82.6623517
2656 KY ROUTE 2039	HAGERHILL	KY	41222-9093	37.788235	-82.8446117
2656 KY ROUTE 2039	HAGERHILL	KY	41222-9093	37.7882767	-82.8447433
2656 LEFT FORK OF LONG FRK	VIRGIE	KY	41572-8600	37.2570833	-82.6674117
26569 HIGHWAY 421	HYDEN	KY	41749-8993	37.14094717	-83.43341733
2657 BROWNS FORK RD	HAZARD	KY	41701-9744	37.2191533	-83.22824
2657 BRUSH CRK	ARGILLITE	KY	41121-8661	38.4210883	-82.7990217
2657 CENTRAL PKWY	ASHLAND	KY	41102-4540	38.4635817	-82.661205
2657 HIGHWAY 1933	JACKSON	KY	41339-8559	37.4132	-83.42848833
2657 IROQUOIS AVE	ASHLAND	KY	41102-4563	38.4655133	-82.6620033
2657 ISLAND CREEK RD	PIKEVILLE	KY	41501-7200	37.4559133	-82.5494783
2657 KY ROUTE 302	VAN LEAR	KY	41265-9067	37.77236	-82.7603333
2657 LEFT FORK BLACKBERRY RD	RANSOM	KY	41558-8633	37.5253248	-82.2121522
2657 MIDDLE FORK MACES CR RD	VIPER	KY	41774	37.1639133	-83.1816533
2657 MIDDLE FRK	HAGERHILL	KY	41222-9058	37.75395	-82.84988
2657 POWELLS CRK	PIKEVILLE	KY	41501-7906	37.4093965	-82.38889366
2657 SOMERSET CT	CATLETTSBURG	KY	41129-8182	38.3499195	-82.69696866
2657 SPANKEM BRANCH RD	LOUISA	KY	41230-6136	38.15906	-82.7112017
2657 W KIRBY FLATS RD	ASHLAND	KY	41102	38.4265325	-82.76456766
2658 BURGEYS CREEK RD	MALLIE	KY	41836-8955	37.2450683	-82.9072417

2658 COWPEN RD	PIKEVILLE	KY	41501-6158	37.55847667	-82.5499385
2658 HIGHWAY 3408	BLACKKEY	KY	41804-8976	37.1614844	-82.9942047
2658 KY ROUTE 3380	TEABERRY	KY	41660-9045	37.3831367	-82.6333917
2658 LEFT FORK MACES CRK RD	VIPER	KY	41774-8426	37.1575467	-83.1203183
2658 STINSON RD	GRAYSON	KY	41143-7173	38.310248	-82.8728115
2658 VIRGINIA AVE	ASHLAND	KY	41102-4559	38.461635	-82.66129
2659 KY ROUTE 7	WAYLAND	KY	41666-6851	37.445615	-82.8073367
2659 POND CREEK RD	MC ANDREWS	KY	41543-8100	37.5676817	-82.2673887
2659 POND CREEK RD	MC ANDREWS	KY	41543-8100	37.5672083	-82.26687
2659 POND CREEK RD	MC ANDREWS	KY	41543-8100	37.5671683	-82.2667767
2659 E US HIGHWAY 60	GRAYSON	KY	41143-7943	38.3382367	-82.8856333
26595 HIGHWAY 421 TRLR	HYDEN	KY	41749-8993	37.1411	-83.4335983
266 ACADEMY RD	GREENUP	KY	41144-1169	38.56594	-82.834225
266 AMOS NEWSOME LN	VIRGIE	KY	41572-8510	37.3815933	-82.5811983
266 ANDERSON FORK RD	VIRGIE	KY	41572-8290	37.34418033	-82.620223
266 ANDERSON FORK RD	VIRGIE	KY	41572-8290	37.3491049	-82.6121479
266 ANVIL ROCK RD	GREENUP	KY	41144-6639	38.66649833	-82.87924883
266 ANVIL ROCK RD GARG APT	GREENUP	KY	41144-6639	38.6663733	-82.87901
266 APPLE ORCHARD DR	WOOTON	KY	41776-8940	37.135426166	-83.315128
266 ASH BEE TREE RD	HAZARD	KY	41701	37.28301233	-83.06744616
266 BACK ST	IVEL	KY	41642-9400	37.5917633	-82.6688917
266 BIG SHELBY CRK	JENKINS	KY	41537-7949	37.21783317	-82.56808866
266 BIGE LEWIS LN	SMILAX	KY	41764-8920	37.10232281	-83.27436084
266 BLACK GOLD BLVD UNIT C8	HAZARD	KY	41701-2603	37.2512183	-83.2040467
266 CAMPBELL TOWN RD HSE	CORNETTSVILLE	KY	41731-8506	37.1140283	-83.0260183
266 CAUDILL BR	ARGILLITE	KY	41121-9029	38.394790666	-82.8504995
266 CHERRY HILL LN	HAGERHILL	KY	41222-8629	37.78302283	-82.791209
266 CHERRY HILL LN	HAGERHILL	KY	41222-8629	37.783843	-82.793721
266 CHERRY HILL LN	HAGERHILL	KY	41222-8629	37.78292033	-82.79121133
266 CLEARWATER RD	WAYLAND	KY	41666-6811	37.4480317	-82.81172
266 COX MOORE CEMETERY RD	GREENUP	KY	41144-7057	38.5843817	-82.8836033
266 CUNDIFF RD GARG	OLIVE HILL	KY	41164-6525	38.26735567	-83.29874916
266 DICEY FRK	MEALLY	KY	41234-9012	37.79129	-82.7551933
266 DICEY FRK TRLR	MEALLY	KY	41234-9012	37.791365	-82.7551767
266 DORTON ST	JENKINS	KY	41537-7968	37.2796233	-82.5809367
266 EVERMANS CRK	GRAYSON	KY	41143-7545	38.3477417	-82.9786333
266 FOUR MILE RD	RUSH	KY	41168-8174	38.312409666	-82.74510116
266 FRANKS DR	RUSH	KY	41168-9209	38.2542105	-82.755301
266 GEORGES BRANCH RD	VICCO	KY	41773-8913	37.20562	-83.068485
266 HALDEMAN RD	MOREHEAD	KY	40351-9008	38.24476833	-83.32052167
266 HIGHLAND BR	CROMONA	KY	41810	37.1852217	-82.6866383
266 HIGHLAND BR	CROMONA	KY	41810	37.1854156	-82.6876469
266 HIRAM BAILEY LOOP	LETCHER	KY	41832-9015	37.149878	-82.95994066
266 HOLLY HILLS VILLA RD LOT 55	HINDMAN	KY	41822-8678	37.31349733	-82.94212583
266 INDIAN CREEK RD	WHITESBURG	KY	41858-8194	37.2250067	-82.7935183
266 KENTUCKY ST	SALYERSVILLE	KY	41465-9461	37.74747533	-83.0736145
266 KONA DR	WHITESBURG	KY	41858-7856	37.15946667	-82.7369465
266 KY ROUTE 1101	DRIFT	KY	41619-9029	37.4813033	-82.74994
266 KY ROUTE 122	MARTIN	KY	41649-9006	37.5605383	-82.7591217
266 KY ROUTE 1498	BEVINSVILLE	KY	41606-6115	37.3627583	-82.7333783
266 KY ROUTE 1498	BEVINSVILLE	KY	41606-6115	37.3637983	-82.7332783
266 L AND N DR	HAZARD	KY	41701-1375	37.2577483	-83.1970633
266 LAUREL FORK LN	HYDEN	KY	41749-7800	37.13248	-83.4385767
266 LAUREL FORK LN	HYDEN	KY	41749-7800	37.129325	-83.4395433
266 LEFT FORK COW HOLLOW RD	DRIFT	KY	41619	37.4800183	-82.76401
266 MEADOWLARK LN	HYDEN	KY	41749-8575	37.155409	-83.33389916
266 MEATHOUSE RD	KIMPER	KY	41539-6562	37.5300833	-82.3647967
266 MILLERS CRK	VAN LEAR	KY	41265-8437	37.770485	-82.7552833
266 MORNING GLORY LN TRLR	MC ROBERTS	KY	41835-8954	37.223475	-82.6668167
266 MOUNTAIN EST	AUXIER	KY	41602-9226	37.7410683	-82.7530983
266 MULLINS ADDITION DR	PIKEVILLE	KY	41501-2908	37.540855	-82.5842333
266 MULLINS BRANCH RD	KITE	KY	41828-9001	37.31441663	-82.82900825
266 OLD MARE CREEK RD	STANVILLE	KY	41659-7027	37.5696033	-82.6386967
266 OWL BR	JENKINS	KY	41537-8166	37.2610883	-82.568255
266 OWLS NEST RD	HYDEN	KY	41749-8597	37.159123	-83.369032
266 OWLS NEST RD TRLR	HYDEN	KY	41749-8597	37.15921	-83.3686
266 PREECE RD	INEZ	KY	41224-8813	37.83196667	-82.54627167

266	REYNOLDS RD TRLR	LIGON	KY	41604-9057	37.3755617	-82.6878283
266	RIGHT FORK OF GRASSY BR	RACCOON	KY	41557-8435	37.5090633	-82.4118967
266	RIVERWOOD DR	GRAYSON	KY	41143-1753	38.3385883	-82.922705
266	ROAD CREEK RD	ELKHORN CITY	KY	41522-8401	37.3548905	-82.3855742
266	SAWMILL RD	PRESTONSBURG	KY	41653-1567	37.6654933	-82.7276717
266	SCIP BRANCH RD	KITE	KY	41828-8836	37.278295	-82.7641283
266	SPURLOCK FRK	DANA	KY	41615-9028	37.5495617	-82.6957117
266	STATE HIGHWAY 59	OLIVE HILL	KY	41164-5647	38.3318948	-83.21222542
266	STATE HIGHWAY 59	OLIVE HILL	KY	41164		
266	STATE HIGHWAY 59	OLIVE HILL	KY	41164-5647	38.3312365	-83.2148125
266	STATE HIGHWAY 59 OFC	OLIVE HILL	KY	41164-5647	38.3312555	-83.21457933
266	STATE ROUTE 784	SOUTH SHORE	KY	41175-9787	38.7049133	-82.9530067
266	STONECOAL RD	GARRETT	KY	41630-9702	37.4768217	-82.8296683
266	STONECOAL RD GARG	GARRETT	KY	41630	37.4770635	-82.82959
266	SUNDOWN LN	LOUISA	KY	41230-9190	38.1290286	-82.6787556
266	SUNDOWN LN	LOUISA	KY	41230-9190	38.128787	-82.6833106
266	SYCAMORE ST	PIKEVILLE	KY	41501-1194	37.48199	-82.5196183
266	THIRD ST	SOUTH SHORE	KY	41175-7862	38.7273133	-82.9211467
266	UPPER MILL CREEK RD	LEBURN	KY	41831-8803	37.345865	-82.9456567
266	WATTS FORK RD	GARNER	KY	41817-8936	37.3504017	-82.9226817
266	WIDOWS BR	HELPS	KY	41553-9420	37.506865	-82.12806
266	WILLARD BR	PINE TOP	KY	41843-8936	37.2684897	-82.8741354
266	WINDY HILL DR	LOUISA	KY	41230-6293	38.08014	-82.628525
2660	BETHEL CHURCH RD	CLAYHOLE	KY	41317-9028	37.44586833	-83.211475
2660	COWPEN RD	PIKEVILLE	KY	41501-6158	37.5556367	-82.5499217
2660	HARDBURLY RD	BULAN	KY	41722-8926	37.3013717	-83.1251967
2660	HARDBURLY RD	BULAN	KY	41722-8926	37.301405	-83.1251933
2660	IROQUOIS AVE	ASHLAND	KY	41102-4562	38.465235	-82.66249
2660	KING KELLY COLEMAN HWY	WAYLAND	KY	41666	37.4451733	-82.8073633
2660	KY HIGHWAY 2022 TRLR	BUCKHORN	KY	41721-8871	37.32831333	-83.50790833
2660	MAIN ST APT 1	ASHLAND	KY	41102-3327	38.4749433	-82.6806267
2660	MAIN ST APT 2	ASHLAND	KY	41102-3327	38.4750283	-82.68044
2660	MAIN ST APT 3	ASHLAND	KY	41102-3327	38.47492	-82.6806617
2660	MAIN ST APT 4	ASHLAND	KY	41102-3327	38.4748733	-82.6807317
2660	MAIN ST OFC	ASHLAND	KY	41102-3327	38.4750267	-82.680435
2660	WOODHAVEN DR	ASHLAND	KY	41102-5783	38.4508967	-82.6707483
2660	E US HIGHWAY 60	GRAYSON	KY	41143-7943	38.3394753	-82.88310089
2661	CHRISTOPHER RD	HAZARD	KY	41701-6161	37.2323883	-83.171905
2661	HIGHWAY 406	STINNETT	KY	40868-6536	37.0805183	-83.434615
2661	IROQUOIS AVE	ASHLAND	KY	41102-4563	38.465529	-82.66228733
2661	MAIN ST	ASHLAND	KY	41102-3361	38.4746483	-82.6801517
2661	STATE ROUTE 503	WURLAND	KY	41144-7486	38.5168383	-82.78439
2661	STONY FORK RD TRLR	DELPHIA	KY	41735-8944	37.0074883	-83.0992283
2662	BIG WILLARD RD TRLR	BUSY	KY	41723-8774	37.2520133	-83.3134517
2662	COLEMAN BR	EAST POINT	KY	41216	37.744715	-82.830815
2662	KING KELLY COLEMAN HWY	WAYLAND	KY	41666	37.4447833	-82.806545
2662	KY ROUTE 2039	HAGERHILL	KY	41222-9093	37.7893833	-82.8437517
2662	LEFT FORK OF LONG FRK	VIRGIE	KY	41572-8600	37.256345	-82.6670467
2662	SYCAMORE RD	PIKEVILLE	KY	41501	37.6237225	-82.50826216
2662	WOLFPIT BRANCH RD	ELKHORN CITY	KY	41522-7625	37.357865	-82.4632033
2663	HITE RD	MARTIN	KY	41649-7987	37.5411633	-82.7433083
2663	KY HIGHWAY 28	HAZARD	KY	41701-5763	37.351175	-83.3143517
2663	KY HIGHWAY 28	HAZARD	KY	41701-5763	37.35193449	-83.31955934
2663	KY HIGHWAY 28 HSE MILLIE	HAZARD	KY	41701-5763	37.350975	-83.3145567
2663	RATLIFF CREEK RD	PIKEVILLE	KY	41501-2111	37.509044	-82.49026433
2663	STATE HIGHWAY 3298	OLIVE HILL	KY	41164-7127	38.28586167	-83.12028333
2663	WOOTON RD	WOOTON	KY	41776-8756	37.17544233	-83.27544616
26637	HIGHWAY 421	HYDEN	KY	41749-8994	37.1411333	-83.4341417
2664	HIGHWAY 3406 TRLR	JENKINS	KY	41537-8827	37.1420183	-82.7065567
2664	IROQUOIS AVE	ASHLAND	KY	41102-4562	38.4654667	-82.6627683
2664	LONGFORK RD	VIRGIE	KY	41572-8923	37.3191675	-82.621514
2664	MEATHOUSE FRK TRLR	CANADA	KY	41519-8227	37.5726417	-82.3190783
2664	NEBO RD GARG	LOUISA	KY	41230-7022	38.2348533	-82.67963
2664	NEBO RD HSE	LOUISA	KY	41230-7022	38.23515	-82.6788383
2664	RATLIFF CREEK RD	PIKEVILLE	KY	41501-2111	37.5086033	-82.4889483
2664	SHOPE CREEK RD	ASHLAND	KY	41102-9751	38.41303035	-82.67963404
2664	STATE ROUTE 503	WURLAND	KY	41144-7486	38.5167833	-82.78525

2664 STATE ROUTE 503	WURLAND	KY	41144-7486	38.5170317	-82.7849383
2664 STATE ROUTE 503 BLDG PICNIC	WURLAND	KY	41144-7486	38.51708112	-82.78462601
2664 YEADISS RD	YEADISS	KY	41777-8662	37.0968967	-83.1905717
2664 N HIGHWAY 3	LOUISA	KY	41230-6454	38.1408267	-82.6641433
2665 BEAVER CREEK RD GARG	ELKHORN CITY	KY	41522-8625	37.3305653	-82.3201648
2665 BEAVER CREEK RD TRLR	ELKHORN CITY	KY	41522-8625	37.3299767	-82.32002
2665 HIGHWAY 1	LOUISA	KY	41230-8919	38.16564	-82.7369167
2665 HIGHWAY 931	WHITESBURG	KY	41858-8964	37.0988817	-82.8475117
2665 HURRICANE RD	PIKEVILLE	KY	41501-7561	37.4975933	-82.58791
2665 IROQUOIS AVE	ASHLAND	KY	41102-4563	38.4655417	-82.66238
2665 LITTLE ROBINSON CRK LOT 12	VIRGIE	KY	41572-8411	37.3701067	-82.6274167
2665 MEATHOUSE FRK GARG	CANADA	KY	41519-8227	37.5741479	-82.3191655
2665 WOLFPIT BRANCH RD	ELKHORN CITY	KY	41522-7625	37.35748	-82.4638167
2665 W KY HIGHWAY 80	HAZARD	KY	41701-5938	37.2681833	-83.2456067
2666 ROCKHOUSE RD	DAVISPORT	KY	41262-8959	37.83551667	-82.60689
2667 HIGHWAY 160	WHITESBURG	KY	41858	37.1316422	-82.9047123
2667 KY ROUTE 1107	PAINTSVILLE	KY	41240-8673	37.8000733	-82.776425
2667 KY ROUTE 7	WAYLAND	KY	41666-6851	37.4450846	-82.8061298
2667 KY ROUTE 7	WAYLAND	KY	41666-6851	37.4450033	-82.8059667
2667 SHELBY DRY FRK	SHELBIANA	KY	41562-8416	37.390686	-82.49653233
2667 TOLER CRK	HAROLD	KY	41635-8807	37.4769367	-82.5990333
2667 TURKEY CRK	LANGLEY	KY	41645-9025	37.49483	-82.7840617
2667 US HIGHWAY 23	ALLEN	KY	41601-9553	37.6142483	-82.7159517
26670 HIGHWAY 23	CATLETTSBURG	KY	41129-8651	38.2213617	-82.6064833
26670 HIGHWAY 23 GARG	CATLETTSBURG	KY	41129-8651	38.2200383	-82.6070267
26671 HIGHWAY 421	HYDEN	KY	41749-8994	37.1411383	-83.43422
2668 BROWNS FORK RD	HAZARD	KY	41701-9744	37.219301	-83.226691
2668 GLANCY FRK TRLR 2	DENTON	KY	41132-8926	38.2678092	-82.8171987
2668 HODE RD	HODE	KY	41267-9028	37.86850067	-82.4136295
2668 HODE RD BARN	HODE	KY	41267-9028	37.86842867	-82.41373416
2668 HODE RD REAR	HODE	KY	41267-9028	37.8683833	-82.41316
2668 LITTLE CRK	PIKEVILLE	KY	41501-6915	37.36552	-82.5302517
2669 BIG ELK RD TRLR	INEZ	KY	41224-8562	37.87116981	-82.45043419
2669 BIG ELK RD TRLR	INEZ	KY	41224-8562	37.87078	-82.4504283
2669 FLACKEY BRANCH RD	HYDEN	KY	41749-8652	37.1744726	-83.33714318
2669 HIGHWAY 1103	CORNETTSVILLE	KY	41731-8520	37.1169939	-83.0267345
2669 IROQUOIS AVE	ASHLAND	KY	41102-4563	38.465505	-82.6626
2669 MAIN ST	WAYLAND	KY	41666	37.4454233	-82.8061583
2669 STATE ROUTE 207 GARG	FLATWOODS	KY	41139-8955	38.5127917	-82.7404267
2669 E MOUNTAIN PKWY	SALYERSVILLE	KY	41465-8727	37.73004933	-83.00456016
267 AMBURGEY RD TRLR	HINDMAN	KY	41822-8634	37.3337683	-82.9928833
267 BAKER BR	TUTOR KEY	KY	41263-9002	37.8617004	-82.7571306
267 BEAR FRK TRLR	PIKEVILLE	KY	41501-7550	37.513061	-82.597158
267 BILL CORNETT RD	WHITESBURG	KY	41858-9217	37.15568	-82.837055
267 BLACK BOTTOM RD	JEREMIAH	KY	41826-9012	37.1711467	-82.922715
267 BRANDY KEG EST	PRESTONSBURG	KY	41653-8444	37.682265	-82.7295933
267 BROWN BR TRLR 1	EAST MC DOWELL	KY	41647-6002	37.449595	-82.71831
267 BURTON HL	LETCHER	KY	41832-9037	37.14851	-82.947345
267 CEDAR CREEK RD	PIKEVILLE	KY	41501-3760	37.4762933	-82.5488583
267 CEDAR HILLS DR	PIKEVILLE	KY	41501-8700	37.470735	-82.557547
267 CHURCH DR	NIPPA	KY	41240-8917	37.86939	-82.7884083
267 CHURCH DR TRLR 2	NIPPA	KY	41240-8917	37.86877646	-82.78793553
267 COUNTRY LN	PIKEVILLE	KY	41501-3713	37.3759417	-82.542105
267 DESKINS DR	PIKEVILLE	KY	41501-3177	37.533841	-82.6074405
267 DILLON BR	IVEL	KY	41642-9415	37.6034983	-82.6636533
267 EVERMANS CRK	GRAYSON	KY	41143-7545	38.34767	-82.9788133
267 FERN CREEK RD	HAZARD	KY	41701-7656	37.2611417	-83.0877383
267 FISHER HOLW	PRINTER	KY	41655-8908	37.534345	-82.7509917
267 FROGTOWN RD	HINDMAN	KY	41822-8916	37.3309	-82.9716433
267 FROST CEMETERY RD	SOUTH SHORE	KY	41175-7693	38.7276183	-82.922545
267 GOLF COURSE RD	WHEELWRIGHT	KY	41669-9002	37.3455017	-82.71386
267 GROUNDHOG HOLW	BULAN	KY	41722-8957	37.3054267	-83.13253
267 HAGER ST	PRESTONSBURG	KY	41653-7972	37.671665	-82.7740733
267 HEAVEN LN	SOUTH SHORE	KY	41175	38.715953166	-82.9298405
267 HEAVENS VALLEY RD	WHITESBURG	KY	41858-9172	37.168559	-82.693123
267 HERITAGE DR	WHITESBURG	KY	41858-7937	37.1234667	-82.7767167
267 HIGHWAY 343	FLEMING NEON	KY	41840-9003	37.19169	-82.7089217

267	HIGHWAY 931	WHITESBURG	KY	41858-7461	37.043067	-82.90746599
267	HORTON LN	OLIVE HILL	KY	41164-6070	38.32355833	-83.31932167
267	HUGH ST	GRAYSON	KY	41143-1912	38.3279083	-82.9239267
267	HUNTER DR	CHAVIES	KY	41727-9097	37.3479583	-83.3548783
267	IRONWOOD DR	CUTSHIN	KY	41776-8645	37.0778333	-83.248435
267	JENNYS FRK	PIKEVILLE	KY	41501-6156	37.5539083	-82.54507
267	KY ROUTE 122	MARTIN	KY	41649-8502	37.5605267	-82.75913
267	KY ROUTE 122	MARTIN	KY	41649-8502	37.5607533	-82.7589833
267	KY ROUTE 122 STE 4	HITE	KY	41649-8502	37.5607033	-82.7589367
267	KY ROUTE 122 STE 4	MARTIN	KY	41649-8502	37.560755	-82.75897
267	LEFT FORK MACES CRK RD APT 1	VIPER	KY	41774-8402	37.1797317	-83.1484917
267	LEFT FORK MACES CRK RD APT 2	VIPER	KY	41774-8402	37.1797933	-83.148565
267	LEMON DROP LN	WURTLAND	KY	41144-9226	38.53628529	-82.79676186
267	LEMON DROP LN UNIT BARN	WURTLAND	KY	41144-9226	38.534821	-82.794723
267	LITTLE DOTY BR	DEMA	KY	41859-9094	37.4166633	-82.7836817
267	MANDRIL DR	THORNTON	KY	41858	37.21125	-82.7941617
267	MIDDLE FRK	RANSOM	KY	41558-8748	37.5408883	-82.2254383
267	NEWMANS BR	GRETHEL	KY	41631-6315	37.48419771	-82.66066895
267	OWL BR	JENKINS	KY	41537-8166	37.2606483	-82.5678117
267	PEACH ORCHARD DR APT 1	PIKEVILLE	KY	41501-1374	37.4782067	-82.5280167
267	PEACH ORCHARD DR UNIT 2	PIKEVILLE	KY	41501-1374	37.4782067	-82.5280167
267	PEACH ORCHARD DR UNIT 7	PIKEVILLE	KY	41501-1374	37.4782633	-82.52834
267	PEACH ORCHARD DR UNIT 8	PIKEVILLE	KY	41501-1374	37.4782067	-82.5280167
267	PENNY ST	PIKEVILLE	KY	41501-3810	37.358985	-82.5635067
267	PLANTATION DR	GRAYSON	KY	41143-1755	38.3350683	-82.9198133
267	RAVENWOOD RD	HAROLD	KY	41635-9070	37.54522	-82.63798
267	REDALE RD	PIKEVILLE	KY	41501-9062	37.4855033	-82.5312867
267	ROSE ST	LOUISA	KY	41230-7898	38.10105	-82.60862167
267	SCHOOLHOUSE RD	SHELBIANA	KY	41562-8332	37.4257283	-82.4920867
267	SCOTT AVE	PIKEVILLE	KY	41501-1282	37.48525067	-82.5218585
267	SECOND FORK RD	WOOTON	KY	41776-8710	37.173235	-83.2664717
267	SQUARE LICK RD	OLIVE HILL	KY	41164-6900	38.2871043	-83.1262928
267	STAFFORD CEMETERY DR	STAFFORDSVILLE	KY	41256-8305	37.83063417	-82.8463415
267	STEPP BR TRLR	LOVELY	KY	41231-8933	37.7821217	-82.34909
267	STONE AVE	WHITESBURG	KY	41858-7646	37.11641867	-82.83544116
267	STONEWOOD DR	GRAYSON	KY	41143-7541	38.21234595	-82.91113445
267	STONEWOOD DR TRLR	GRAYSON	KY	41143-7541	38.2279967	-82.8836283
267	SUTTLES RD GARG	ASHLAND	KY	41102	38.449492333	-82.75113316
267	THIRD ST	SOUTH SHORE	KY	41175-7862	38.7268367	-82.920885
267	TIPPLE RD	JEREMIAH	KY	41826-8927	37.1794933	-82.907785
267	TYPO RD TRLR	BONNYMAN	KY	41719-8716	37.2895333	-83.2382583
267	WEBB BR TRLR	JENKINS	KY	41537-8816	37.15277	-82.7049117
267	WHEATFIELD HOLLOW RD	VIPER	KY	41774-8809	37.15661567	-83.19863483
267	WHIPPOORWILL RD	NIPPA	KY	41240-9113	37.86271	-82.7841567
267	WICKS BRANCH RD	VIPER	KY	41774-8276	37.15500376	-83.12510742
267	WICKS BRANCH RD	VIPER	KY	41774-8276	37.15464	-83.1253933
267	WILCOX BR	WITTENSVILLE	KY	41274-9012	37.8551599	-82.8058277
267	WILL COMBS LN	HAPPY	KY	41746-9070	37.2133843	-83.1141138
267	WILL MAY BR	SALYERSVILLE	KY	41465-7434	37.7589654	-83.0600846
267	WILLIAMS BR	WITTENSVILLE	KY	41274-9057	37.8658267	-82.806325
267	WILLIAMS BR BLDG 1	WITTENSVILLE	KY	41274-9057	37.866426	-82.80453799
267	YATES RD	WURTLAND	KY	41144-7357	38.53605	-82.786655
267	ZEBULON HTS	PIKEVILLE	KY	41501-3595	37.51592813	-82.48337634
267	N COMPTON DR LOT 29	RUSH	KY	41168-9500	38.285875	-82.7624867
267	W CHLOE RIDGE DR	PIKEVILLE	KY	41501-2168	37.4724817	-82.5168267
267	W CHLOE RIDGE DR GARG	PIKEVILLE	KY	41501-2168	37.4722017	-82.5165083
2670	HARDBURLY RD	HARDBURLY	KY	41722-8926	37.301585	-83.12494
2670	HIGHWAY 1148	ISOM	KY	41824-9060	37.1844883	-82.8467767
2670	HIGHWAY 317	JACKHORN	KY	41825-9011	37.2125133	-82.70518
2670	IROQUOIS AVE	ASHLAND	KY	41102-4562	38.4652417	-82.662845
2670	NOBLE COCKERELL FORK RD	LOST CREEK	KY	41348-8919	37.4036583	-83.2446967
26703	HIGHWAY 421	HYDEN	KY	41749-8995	37.14094	-83.435075
26705	HIGHWAY 421 TRLR	HYDEN	KY	41749-8995	37.1409433	-83.43514
2671	ANGELA DR	ASHLAND	KY	41102-9548	38.4160717	-82.7716417
2671	HIGHWAY 1103	CORNETTSVILLE	KY	41731-8520	37.1175433	-83.0269333
2671	HIGHWAY 1103	CORNETTSVILLE	KY	41731-8520	37.1177617	-83.0271883
2671	KY ROUTE 2039	HAGERHILL	KY	41222-9093	37.7872317	-82.845135

2671 SIXTEENMILE CREEK RD TRLR	HAZARD	KY	41701-7526	37.3421883	-83.217595
2671 WOLF BRANCH RD	HAZARD	KY	41701	37.2080785	-83.2355345
2671 N BIG CREEK RD TRLR	HATFIELD	KY	41514-8523	37.6486733	-82.35941
26719 HIGHWAY 421	HYDEN	KY	41749-8995	37.14093	-83.4357233
2672 IROQUOIS AVE	ASHLAND	KY	41102-4562	38.4652217	-82.663095
2672 KRYPTON NAPFOR RD	KRYPTON	KY	41754-8926	37.311065	-83.31067
2672 LONG FORK RD	KIMPER	KY	41539-5954	37.4668817	-82.2568217
2672 LOWER WHITE OAK RD TRLR	SOUTH PORTSMOUTH	KY	41174-8941	38.6933567	-83.00283
2672 MANSBACH RD	ASHLAND	KY	41102-9570	38.369835	-82.7604467
2672 SMITH BRANCH RD GARG	GREENUP	KY	41144-6481	38.597275	-82.904878
2672 SMITH BRANCH RD TRLR	GREENUP	KY	41144-6481	38.5977733	-82.9052867
2672 SOMERSET CT	CATLETTSBURG	KY	41129-8182	38.35157972	-82.69604235
2672 WIDOWS BR	STOPOVER	KY	41568-8644	37.5122667	-82.1004133
2672 WIDOWS BR	STOPOVER	KY	41568-8644	37.5126017	-82.100345
2672 WIDOWS BR GARG	STOPOVER	KY	41568-8644	37.5126067	-82.10032
2672 E MOUNTAIN PKWY	SALYERSVILLE	KY	41465-8727	37.7292633	-83.00503
2672 E MOUNTAIN PKWY GARG -	SALYERSVILLE	KY	41465-8727	37.7294433	-83.0041417
2673 FLACKEY BRANCH RD TRLR	HYDEN	KY	41749-8652	37.1742517	-83.3376383
2673 HIGHWAY 460	SALYERSVILLE	KY	41465-6661	37.75580467	-83.1027345
2673 HIGHWAY 644 STE 1	LOUISA	KY	41230-5922	38.09244883	-82.60786383
2673 HIGHWAY 644 STE 2	LOUISA	KY	41230-5922	38.09240833	-82.60787333
2673 OCTAVIA LOOP	MC ANDREWS	KY	41543	37.5375633	-82.294175
2673 RATLIFF CREEK RD	PIKEVILLE	KY	41501-2111	37.509035	-82.49036
2673 STATE HIGHWAY 1626	OLIVE HILL	KY	41164-8828	38.27351833	-83.28153667
2673 UPPER BLACKBERRY RD	RANSOM	KY	41558	37.5252417	-82.2378117
2673 US HIGHWAY 23	ALLEN	KY	41601-9553	37.61380367	-82.71609233
2674 TURKEY CRK	HALLIE	KY	41821-9081	37.0692117	-83.020565
2674 E MOUNTAIN PKWY	SALYERSVILLE	KY	41465-8727	37.7291417	-83.0040467
2674 N MAIN ST	HAZARD	KY	41701-5973	37.270325	-83.1907283
2674 N MAIN ST	HAZARD	KY	41701-5973	37.2707333	-83.1907617
26743 HIGHWAY 421	HYDEN	KY	41749-8995	37.140955	-83.43612899
2675 FRASURE CRK	EAST MC DOWELL	KY	41647-9015	37.4218267	-82.7060867
2675 HARDBURLY RD	HARDBURLY	KY	41722-8926	37.3012667	-83.1249767
2675 HIGHWAY 1148	ISOM	KY	41824-9060	37.184745	-82.8461817
2675 HODE RD	HODE	KY	41267-9028	37.8676717	-82.4140717
2675 IROQUOIS AVE	ASHLAND	KY	41102-4563	38.4655283	-82.6625883
2675 LITTLE ROBINSON CRK	VIRGIE	KY	41572-8411	37.370125	-82.628295
2675 QUICKSAND RD	JACKSON	KY	41339-8618	37.529805	-83.353785
2675 WOLFPIT BRANCH RD	ELKHORN CITY	KY	41522-7625	37.359176	-82.46533516
2675 E US HIGHWAY 60	GRAYSON	KY	41143-7943	38.33827	-82.88525
2676 HIGHWAY 32	LOUISA	KY	41230-7572	38.0922983	-82.65027
2676 HIGHWAY 7	JEREMIAH	KY	41826-8983	37.1662833	-82.9309133
2676 KY HIGHWAY 2022	BUCKHORN	KY	41721-8871	37.32783667	-83.50796
2676 KY HIGHWAY 2022 TRLR	BUCKHORN	KY	41721-8871	37.327815	-83.508345
2676 STATE HIGHWAY 1620	OLIVE HILL	KY	41164	38.24266667	-83.17439833
2676 STATE HIGHWAY 1654	RUSH	KY	41168-8949	38.335247666	-82.78542316
2676 TURKEY CREEK RD	TURKEY CREEK	KY	41514-7928	37.6422167	-82.3116167
2677 HIGHWAY 2035	WHITESBURG	KY	41858-9037	37.092645	-82.8027283
2677 IROQUOIS AVE	ASHLAND	KY	41102-4563	38.4655167	-82.6628483
2677 LEFT FORK MACES CRK RD TRLR	VIPER	KY	41774-8426	37.1573933	-83.1210533
2677 STATE ROUTE 207	FLATWOODS	KY	41139-8955	38.5127417	-82.7406567
2677 TOLER CRK	HAROLD	KY	41635-8807	37.4931517	-82.62107
2677 TOWN MOUNTAIN RD	PIKEVILLE	KY	41501-2103	37.5094217	-82.487855
2678 GRASSY BR	RACCOON	KY	41557-8428	37.51239	-82.4100133
2678 HIGHWAY 317	JACKHORN	KY	41825-9011	37.2126967	-82.705035
2678 HIGHWAY 32 TRLR	LOUISA	KY	41230-7572	38.0922367	-82.6502983
2678 HIGHWAY 3408	BLACKKEY	KY	41804-8976	37.16155117	-82.99322233
2678 KY ROUTE 3380	TEABERRY	KY	41660-9045	37.38301883	-82.633306
2678 LOTTS CREEK RD	HAZARD	KY	41701-7626	37.2862683	-83.146325
2678 LOTTS CREEK RD	HAZARD	KY	41701-7626	37.2860883	-83.1470117
2678 NEW PAINTSVILLE RD	SALYERSVILLE	KY	41465-8090	37.7591483	-82.9896083
2678 STATE ROUTE 1458	FLATWOODS	KY	41139-8951	38.483215	-82.7303417
2678 WALNUT GRV	OLIVE HILL	KY	41164-7074	38.3262817	-83.3302883
2678 E MOUNTAIN PKWY	SALYERSVILLE	KY	41465-8727	37.6577702	-82.6967495
26786 HIGHWAY 421	HYDEN	KY	41749-8995	37.14127267	-83.43686233
26788 HIGHWAY 421	HYDEN	KY	41749-8995	37.141277833	-83.43699616
2679 HIGHWAY 931	WHITESBURG	KY	41858-8308	37.1551483	-82.8229333

268 AKERS BR	BANNER	KY	41603-8901	37.55906183	-82.69591183
268 ALLBURN HOLW	MC CARR	KY	41544-8404	37.6069325	-82.17340983
268 APPLE ORCHARD DR	WOOTON	KY	41776-8940	37.135384166	-83.31348116
268 ASH LICK FRK	PHELPS	KY	41553-8816	37.4739683	-82.1964233
268 BEAR RD	META	KY	41501-4763	37.5805317	-82.4028467
268 BELLEFONTE CIR	ASHLAND	KY	41101-2196	38.5029233	-82.69905
268 BIBLE AVE	VICCO	KY	41773-9039	37.2186233	-83.0588017
268 BIG CREEK RD	BEAR BRANCH	KY	41714	37.1631967	-83.5152583
268 BILLUPS FRK	GREENUP	KY	41144-6653	38.61994	-82.8763033
268 BLACK GOLD BLVD	HAZARD	KY	41701-2603	37.251228	-83.203723
268 BOURBON ST	GREENUP	KY	41144-8729	38.63050295	-82.86198219
268 CHURCH RDG	OLIVE HILL	KY	41164-7610	38.2700433	-83.0522967
268 CIRCLE DR	WHITESBURG	KY	41858-7657	37.115225	-82.806715
268 CLEARWATER RD	WAYLAND	KY	41666-6811	37.44785	-82.811115
268 COAL RUN HL	PIKEVILLE	KY	41501-5623	37.50549	-82.5525333
268 COLDWATER BRANCH RD	HAROLD	KY	41635-8852	37.54417	-82.6280533
268 COLLINS DR	WITTENSVILLE	KY	41274-9050	37.8555667	-82.8106717
268 COPPERHEAD RD	EMMALENA	KY	41740-9030	37.35111317	-83.03073433
268 DARIUS CT	WURLTAND	KY	41144-8085	38.54282633	-82.77840833
268 DARIUS CT	WURLTAND	KY	41144-8085	38.541968	-82.77709
268 DEFIANCE CIR	HAPPY	KY	41746-9065	37.20504617	-83.08874616
268 FRONT ST	GARRETT	KY	41630-6915	37.4805134	-82.8332904
268 FRONT ST	GARRETT	KY	41630-6915	37.4803315	-82.83312883
268 GRACELAND DR	REDFOX	KY	41847-9024	37.2070588	-82.9453349
268 HICKMAN FORK RD	LOUISA	KY	41230-7547	37.98398167	-82.68068333
268 HICKMAN FORK RD BLDG 1	LOUISA	KY	41230-7547	37.98371733	-82.681108
268 HIDDEN VALLEY RD	PAINTSVILLE	KY	41240-8908	37.8298983	-82.8327967
268 HONEYBEE DR	LOUISA	KY	41230-6078	38.0982539	-82.6319622
268 HONEYCAMP BR	BEVINSVILLE	KY	41606-6103	37.3349117	-82.7463783
268 JOHNSON AVE	ASHLAND	KY	41102-4329	38.4702667	-82.681395
268 KISER BR	OLIVE HILL	KY	41164-7415	38.29380667	-83.09834667
268 LADDER BRANCH RD	HAZARD	KY	41701-6647	37.2611083	-83.22119
268 LICK BR	SHELBIANA	KY	41562-8311	37.4152417	-82.48533
268 LICK BRANCH LN	PIKEVILLE	KY	41501-3849	37.35850441	-82.55393129
268 LOWER SECOND CREEK RD	BONNYMAN	KY	41719-8902	37.31553	-83.241915
268 LYNN BR TRLR 2	WHITESBURG	KY	41858-8837	37.0814733	-82.9184417
268 LYNN LN	RACCOON	KY	41557-8757	37.4742833	-82.4066183
268 LYTTLE BLVD	HAZARD	KY	41701-1738	37.2511633	-83.19185
268 MAIN ST	HINDMAN	KY	41822-8967	37.3393617	-82.980035
268 MALLET FORK RD	PINE TOP	KY	41843-8992	37.27928	-82.8903267
268 MALLET FORK RD	PINE TOP	KY	41843-8992	37.28017774	-82.88918269
268 MATILDA DR TRLR	BUCKHORN	KY	41721-8688	37.36480333	-83.497005
268 MEADOWLARK LN	HYDEN	KY	41749-8575	37.1553417	-83.3343233
268 MEADOWLARK LN UNIT B	HYDEN	KY	41749-8575	37.1551825	-83.33451383
268 MIDDLE BR	MC DOWELL	KY	41647-6032	37.4542917	-82.726095
268 MIDDLE RIDGE RD	BONNYMAN	KY	41719-8875	37.2922633	-83.2384267
268 MUDDY BR	FLATWOODS	KY	41139-9049	38.48014867	-82.73242433
268 MURPHY BOTTOM RD	BELFRY	KY	41514-7303	37.6172767	-82.270365
268 NATHAN LN LOT 44	JACKSON	KY	41339-8664	37.55771333	-83.37630167
268 NOLAN BR	EMERSON	KY	41135-9032	38.3677339	-83.29379304
268 OAKWOOD AVE	VICCO	KY	41773-9002	37.2200317	-83.0633367
268 OHIO RIVER RD	GREENUP	KY	41144-6783	38.615945	-82.862785
268 OHIO RIVER RD APT A	GREENUP	KY	41144-6783	38.616165	-82.862475
268 OLD FERRELLS CREEK RD	BELCHER	KY	41513-8512	37.345275	-82.3710183
268 ORCHARD BR	HINDMAN	KY	41822-9605	37.3355633	-82.9759067
268 PINE FRK	PIKEVILLE	KY	41501-4185	37.2994467	-82.538405
268 RACCOON CREEK RD TRLR	HAZARD	KY	41701-6145	37.2298617	-83.1547983
268 RED BRANCH RD	LOUISA	KY	41230-5960	38.0797467	-82.6536533
268 RIDGE RD TRLR	THOUSANDSTICKS	KY	41766-8901	37.1815417	-83.4256183
268 ROCKY HOLW	JENKINS	KY	41537-9086	37.187165	-82.6018167
268 ROSEANNE WHITE HOLW	HAZARD	KY	41701-8370	37.33858757	-83.27085861
268 SAMMIES LN	GREENUP	KY	41144-7646	38.497085	-82.76456
268 SAMMIES LN GARG	GREENUP	KY	41144-7646	38.4978125	-82.7646755
268 SECOND ST	SOUTH SHORE	KY	41175-7859	38.728295	-82.9221633
268 SLONES BR	RACCOON	KY	41557-8749	37.4859383	-82.39914
268 SPRADLIN BR	PRESTONSBURG	KY	41653-1838	37.6923367	-82.76748
268 STEEP FIELD FRK	AVAWAM	KY	41701	37.2207483	-83.2728967

268 STEEP FIELD FRK GARG	AVAWAM	KY	41701	37.2203467	-83.2730533
268 STORE HOLLOW RD	BETSY LAYNE	KY	41605-9017	37.5597267	-82.6243333
268 THORNSBURY BR TRLR	RAVEN	KY	41861-9090	37.3969933	-82.83743
268 TURKEY RUN RD	LOUISA	KY	41230-9454	38.0857437	-82.6724321
268 VENTERS BR	DEBORD	KY	41214-8992	37.8081007	-82.5621032
268 WALBRIDGE RD TRLR	LOUISA	KY	41230-5813	38.07804	-82.60457833
268 WATTS FORK RD TRLR	GARNER	KY	41817-8936	37.3491983	-82.9217583
268 WELCH LN	GREENUP	KY	41144-6379	38.538885	-82.811815
268 WHITAKER HOLW	HAZARD	KY	41701-7049	37.3888983	-83.1780967
268 WICKERFIELD RD	INEZ	KY	41224-8969	37.86551833	-82.53527667
268 WILLIAMS BEND DR	HAZARD	KY	41701-7218	37.315405	-83.2418317
268 WINDBURN LN	GRAYSON	KY	41143-8826	38.3555167	-82.9618183
268 E FRIEND ST STE 101	PRESTONSBURG	KY	41653-8071	37.670535	-82.7733167
268 E FRIEND ST STE 102	PRESTONSBURG	KY	41653-8071	37.6705417	-82.7733217
268 E FRIEND ST STE 103	PRESTONSBURG	KY	41653-8071	37.670535	-82.7733167
268 N RIVER ST	AUXIER	KY	41602-9262	37.7395417	-82.7622833
268 S CARDINAL DR	PRESTONSBURG	KY	41653-1493	37.66622	-82.737435
268 S CLAY AVE	WEST VAN LEAR	KY	41268-8009	37.7812333	-82.77963
268 S HIGHLAND AVE	PRESTONSBURG	KY	41653-1910	37.6675583	-82.7691717
268 W ELKHORN ST	ELKHORN CITY	KY	41522-9041	37.303815	-82.3556983
2680 ANGELA DR	ASHLAND	KY	41102-9548	38.41735412	-82.77107691
2680 BULL CREEK RD	HYDEN	KY	41749-8128	37.2087317	-83.394535
2680 COWPEN RD	PIKEVILLE	KY	41501-6158	37.55803	-82.55026383
2680 FOREST HILLS RD	FOREST HILLS	KY	41527-8437	37.625817333	-82.30019733
2680 FOREST HILLS RD	FOREST HILLS	KY	41527-8437	37.6267567	-82.30012
26803 HIGHWAY 421	HYDEN	KY	41749	37.1390883	-83.4381217
26803 HIGHWAY 421	HYDEN	KY	41749	37.1404833	-83.436395
2681 BIG WILLARD RD	BUSY	KY	41723-8774	37.25212632	-83.31496292
2681 BIG WILLARD RD	BUSY	KY	41723-8774	37.2522082	-83.3156872
2681 CHLOE RD	PIKEVILLE	KY	41501-2246	37.464895	-82.4788767
2681 HURRICANE RD	PIKEVILLE	KY	41501-7561	37.4976767	-82.588015
2681 IROQUOIS AVE	ASHLAND	KY	41102-4563	38.4654817	-82.663155
2681 LITTLE ROBINSON CRK	VIRGIE	KY	41572-8411	37.370267	-82.6276674
2681 OLD TRACE CRK	EMERSON	KY	41135-9064	38.362285	-83.29295667
2681 POWELLS CRK	PIKEVILLE	KY	41501-7906	37.4092785	-82.388733
2682 ARMY TRAIL RD	ASHER	KY	40827	37.0440717	-83.45435
2682 ARMY TRAIL RD	ESSIE	KY	40827	37.0439817	-83.454125
2682 BURNING FRK TRLR	SALYERSVILLE	KY	41465-7475	37.7066267	-82.9933
2682 HIGHWAY 32	LOUISA	KY	41230-7572	38.0910317	-82.650085
2682 KY ROUTE 979	HAROLD	KY	41635-8985	37.51808139	-82.65175558
26828 OLD US HIGHWAY 23	SOUTH SHORE	KY	41175	38.734183	-82.91071633
2683 LEECO RD	WOOTON	KY	41776	37.1197326	-83.3192842
2683 LITTLE CRK	PIKEVILLE	KY	41501-6915	37.365045	-82.5302483
2683 NARROWS BR TRLR	HARDY	KY	41531-8821	37.581745	-82.2486533
2684 ELWOOD DR	ASHLAND	KY	41102-5702	38.448125	-82.6735717
2684 HIGHWAY 803	MILLSTONE	KY	41838-9048	37.2118183	-82.74524
2684 LOWER POMPEY RD	SHELBIANA	KY	41562-8114	37.450633	-82.42624
2684 PIGEONROOST RD	CANADA	KY	41519-8384	37.58001767	-82.30257316
2684 POWELLS CRK	PIKEVILLE	KY	41501-7906	37.4097483	-82.388485
2684 RACCOON RD	RACCOON	KY	41557-8316	37.5046617	-82.4491067
2684 STATE HIGHWAY 1122	GRAYSON	KY	41143-6813	38.1845367	-82.948145
2685 HIGHWAY 1103	CORNETTSVILLE	KY	41731-8520		
2685 HIGHWAY 1103	CORNETTSVILLE	KY	41731-8520	37.1221312	-83.0147193
2685 IROQUOIS AVE	ASHLAND	KY	41102-4563	38.4656233	-82.66331
2685 IROQUOIS AVE	ASHLAND	KY	41102-4563	38.4656233	-82.6633783
2685 SQUARE LICK RD	OLIVE HILL	KY	41164-6998	38.27521667	-83.157355
2685 STRATTON FRK	CANADA	KY	41519-8335	37.5723383	-82.3374083
2685 TURKEY CREEK RD TRLR	TURKEY CREEK	KY	41514-7928	37.6423683	-82.3116667
2685 W KY HIGHWAY 80	HAZARD	KY	41701-5938	37.267859	-83.246034
2685 W KY HIGHWAY 80	HAZARD	KY	41701-5938	37.268072	-83.246036
2686 BURGEYS CREEK RD	MALLIE	KY	41836-8955	37.2454067	-82.9056033
2686 HIGHWAY 317	JACKHORN	KY	41825-9011	37.212705	-82.7050117
2686 LOST CREEK RD TRLR	HAZARD	KY	41701-7926	37.3461867	-83.1924383
2686 MARROWBONE CREEK RD	ELKHORN CITY	KY	41522-7705	37.3383767	-82.42647
2686 MEATHOUSE FRK	CANADA	KY	41519-8227	37.5727067	-82.318995
2686 MONTGOMERY CREEK RD TRLR	VICCO	KY	41773-9070	37.1985917	-83.0279583
2686 NARROWS BR	HARDY	KY	41531-8821	37.5815017	-82.248345



2686 OWLS NEST RD	HYDEN	KY	41749-8410	37.16838	-83.341865
2686 STONE COAL RD	PIKEVILLE	KY	41501-5726	37.5333483	-82.5214733
2687 BIG CREEK RD	HAZARD	KY	41701-6426	37.2078167	-83.235165
2687 ISLAND CREEK RD	PIKEVILLE	KY	41501-7200	37.4561267	-82.54978
2687 N MAIN ST APT LOWER	HAZARD	KY	41701-5973	37.27063	-83.19033466
2687 N MAIN ST APT UPPER	HAZARD	KY	41701-5973	37.27058733	-83.19030133
2688 CHAVIES DUNRAVEN RD	KRYPTON	KY	41754-8804	37.3184867	-83.3511
2688 HARDBURLY RD	HARDBURLY	KY	41722-8926	37.301542333	-83.12446183
2688 HIGHWAY 931	WHITESBURG	KY	41858-8308	37.1558617	-82.8226717
2688 LONG FORK RD	KIMPER	KY	41539-5954	37.46702283	-82.2559455
2689 IROQUOIS AVE	ASHLAND	KY	41102-4563	38.4653583	-82.6634133
2689 POND CREEK RD	MC ANDREWS	KY	41543-8100	37.5672333	-82.2668517
269 AKERS BR	GRETHEL	KY	41631-8911	37.4546333	-82.645195
269 ALLEN BR TRLR 1	ERMINE	KY	41815-8908	37.1478533	-82.7907783
269 BIBLE AVE	VICCO	KY	41773-9039	37.2187133	-83.0589633
269 BIG BLUE BLVD	WHITESBURG	KY	41858-8036	37.1979517	-82.8846267
269 BOWLING FORK RD	ELKHORN CITY	KY	41522-7522	37.302818833	-82.47897133
269 BRANHAM HTS	PIKEVILLE	KY	41501-6702	37.4160733	-82.4989733
269 CABIN CREEK RD	THORNTON	KY	41855-9089	37.1922717	-82.7814033
269 CEDARCREST DR	MINNIE	KY	41651-9022	37.456905	-82.76594
269 COLDWATER BRANCH RD LOT 5	HAROLD	KY	41635-8852	37.5440733	-82.6285
269 COPPERHEAD RD	EMMALENA	KY	41740-9030	37.35314796	-83.03523826
269 CORKWOOD LN TRLR	MAYKING	KY	41837-8920	37.13008	-82.7647867
269 COTTAGE ROW	JENKINS	KY	41537-8718	37.19886	-82.6402183
269 COW BR	PHELPS	KY	41553-8842	37.472314	-82.203948
269 CRAB APPLE DR	BLACKKEY	KY	41804-9049	37.13659	-83.0056517
269 DANIELS BR	WHITESBURG	KY	41858-9127	37.21064	-82.8823817
269 DEEP HOLW TRLR	BLACKKEY	KY	41804-9046	37.1683003	-82.97500796
269 DEEP ST	PRESTONSBURG	KY	41653-1909	37.66813	-82.76863
269 DOTY CRK	JEREMIAH	KY	41826-9052	37.17798424	-82.93224132
269 DOTY CRK	JEREMIAH	KY	41826-9052	37.17761	-82.93222
269 EDDIE DEAN RD	GRAYSON	KY	41143-9225	38.2168717	-82.8703567
269 FRASURE BR	GRETHEL	KY	41631-9088	37.4759483	-82.6607567
269 HAMILTON LN	PIKEVILLE	KY	41501-2919	37.5281483	-82.5815817
269 HIDDEN VALLEY RD	PAINTSVILLE	KY	41240-8908	37.8294783	-82.8329833
269 HIGHWAY 113	WHITESBURG	KY	41858-9230	37.1653917	-82.748405
269 HIGHWAY 3086	JENKINS	KY	41537-9204	37.1617967	-82.6445083
269 HOMESTEAD RDG	GREENUP	KY	41144-9418	38.54428433	-82.84105566
269 HOMESTEAD RDG RV	GREENUP	KY	41144-9418	38.5440133	-82.84027
269 KY HIGHWAY 611	PIKEVILLE	KY	41501-4136	37.3155815	-82.54417383
269 LEFT FORK UPPER CHLO	PIKEVILLE	KY	41501-6655	37.4707933	-82.45388
269 LITTLE COLLY RD TRLR	ISOM	KY	41824	37.1897267	-82.884675
269 LYTTLE BLVD	HAZARD	KY	41701-1737	37.2503117	-83.1924617
269 MOLLETT BR	TOMAHAWK	KY	41262-8025	37.84069	-82.60760167
269 MOLLETT BR	TOMAHAWK	KY	41262-8025	37.84069	-82.60760167
269 NORTHMONTE DR	PIKEVILLE	KY	41501-2026	37.4854733	-82.5396867
269 OHIO RIVER RD	GREENUP	KY	41144-6783	38.6156295	-82.86413383
269 PEACH ST	HAZARD	KY	41701-1049	37.26883	-83.1894083
269 PRICE AVE	ELKHORN CITY	KY	41522-7012	37.2917917	-82.3656167
269 QUEENSDALE RD UNIT Q18	BEVERLY	KY	40913-8603	37.01123233	-83.53109583
269 RIGHT FORK MACES CRK RD	VIPER	KY	41774	37.179821	-83.15375
269 RIGHT FORK OF GREASY CRK	SHELBIANA	KY	41562-8609	37.3593767	-82.5036733
269 RIGHT FORK OF GREASY CRK	SHELBIANA	KY	41562-8609	37.3593433	-82.5033783
269 RIGHT FORK OF ISLAND CRK	PIKEVILLE	KY	41501-7160	37.460165833	-82.56342433
269 RIVER BEND WAY	GRAYSON	KY	41143-1733	38.33953	-82.9304783
269 RIVER BEND WAY GARG 1	GRAYSON	KY	41143	38.3396917	-82.93017
269 RIVERSIDE DR	WEST LIBERTY	KY	41472-1052	37.91662667	-83.26244167
269 RONNIES WAY	EMMALENA	KY	41740-8300	37.3721574	-83.0731602
269 SAWMILL RD UNIT TEMP	LEANDER	KY	41222	37.7450814	-82.8587075
269 SCOTT FRK	PIKEVILLE	KY	41501-4712	37.5712167	-82.4242933
269 SECOND ST	SOUTH SHORE	KY	41175-7859	38.7277983	-82.9218
269 SHORT WHITE OAK RD	RUSSELL	KY	41169-1794	38.5032467	-82.7034667
269 SKATE RD	EAST POINT	KY	41216-8803	37.7510933	-82.7994683
269 STAMPER BRANCH RD	WAYLAND	KY	41666-6828	37.4469533	-82.7896067
269 STATE ROUTE 3117	SOUTH SHORE	KY	41175-9721	38.7309017	-82.9158617
269 STEPHENS MEADE RD	ASHLAND	KY	41102-9378	38.4242695	-82.7214925
269 STILL HOLW	SOUTH PORTSMOUTH	KY	41174-8813	38.70302	-82.9659983

269 STONE AVE	WHITESBURG	KY	41858-7646	37.116591	-82.83571033
269 SYCAMORE ST	PIKEVILLE	KY	41501-1187	37.47938231	-82.52067615
269 WHEATON HOLW	JENKINS	KY	41537-8637	37.1698533	-82.6311817
269 N RIVER ST	AUXIER	KY	41602-9262	37.73919	-82.762715
269 N WOLF CRK	PILGRIM	KY	41250-8882	37.78441867	-82.44819666
269 S HORD ST	GRAYSON	KY	41143-1452	38.3270083	-82.9488367
269 W COURT ST	PRESTONSBURG	KY	41653-7725	37.6669833	-82.774625
269 W HOLLOW RD	GREENUP	KY	41144-1241	38.542365	-82.8209067
269 W RUSSELL ST UNIT 5	ELKHORN CITY	KY	41522-9025	37.30162133	-82.35289233
2690 COUCHTOWN RD	BUSY	KY	41723-8826	37.2858417	-83.2708067
2690 FORT BRANCH RD TRLR 1	VIPER	KY	41774-8126	37.159633	-83.0622275
2690 LITTLE CRK	PIKEVILLE	KY	41501-6915	37.36542	-82.5307817
2690 STATE HIGHWAY 2078	OLIVE HILL	KY	41164-7270	38.3010426	-83.213038
2690 STONE COAL RD	PIKEVILLE	KY	41501-5726	37.5320333	-82.5220567
2690 WIDOWS BR	STOPOVER	KY	41568-8644	37.512875	-82.09898
2690 N MAIN ST	HAZARD	KY	41701-5973	37.2699583	-83.1906467
26901 US HIGHWAY 119	BELFRY	KY	41514-7520	37.639954	-82.2603575
2691 FISHTRAP BRANCH WHIC RD	LOST CREEK	KY	41348-9082	37.422410000	-83.37561167
2691 FISHTRAP BRANCH WHIC RD GARG	LOST CREEK	KY	41348	37.422410000	-83.37561167
2691 FISHTRAP BRANCH WHIC RD UNIT RV	LOST CREEK	KY	41348		
2691 HIGHWAY 460	SALYERSVILLE	KY	41465-6661	37.7559383	-83.10303
2691 KINGDOM COME CRK	WHITESBURG	KY	41858-8673	37.086023666	-82.88372116
2691 KY ROUTE 1426	BANNER	KY	41603-8010	37.57030033	-82.69513033
2691 SHELBY DRY FRK	SHELBIANA	KY	41562-8416	37.3901583	-82.495795
2691 STATE HIGHWAY 292 BLDG GREEN	BELFRY	KY	41514-9221	37.6826765	-82.300443
2691 STATE HIGHWAY 292 TRLR	BELFRY	KY	41514-9221	37.6841533	-82.2984933
2691 STATE HIGHWAY 773	GRAYSON	KY	41143-7510	38.2855533	-82.9324717
2692 CHRISTOPHER RD	HAZARD	KY	41701-6161	37.2316583	-83.171085
2692 HIGHWAY 2565	LOUISA	KY	41230-5917	38.103142	-82.613131
2692 ROSE RDG	OLIVE HILL	KY	41164-7984	38.32769167	-83.27214
2692 TURKEY CREEK RD TRLR 1	BELFRY	KY	41514-7928	37.6422567	-82.3116483
2693 BROWNS FORK RD	BROWNS FORK	KY	41701-9744	37.2190483	-83.22728
2693 BRUSH CRK	ARGILLITE	KY	41121-8661	38.42072	-82.7987967
2693 HARDBURLY RD	BULAN	KY	41722-8926	37.3014067	-83.124535
2693 IROQUOIS AVE	ASHLAND	KY	41102-4563	38.4655083	-82.663515
2693 KY ROUTE 1086	WAYLAND	KY	41666-9016	37.4452683	-82.7761083
2693 KY ROUTE 1086	WAYLAND	KY	41666-9016	37.44569933	-82.77755633
2693 KY ROUTE 1426 TRLR	BANNER	KY	41603-8010	37.5704585	-82.69514033
2693 LITTLE CRK GARG	PIKEVILLE	KY	41501-6915	37.3647715	-82.52895983
2693 LITTLE CRK TRLR 1	PIKEVILLE	KY	41501-6915	37.3634733	-82.5293583
2693 POND CREEK RD	MC ANDREWS	KY	41543-8100	37.5668083	-82.2668533
2693 POWELLS CRK	PIKEVILLE	KY	41501-7906	37.409115	-82.3882333
2693 RAYBURN FORK RD	VANCEBURG	KY	41179-5386	38.329135	-83.28509
2693 SMITH BRANCH RD	GREENUP	KY	41144-6481	38.597415	-82.9056217
2694 COLLINS HWY	PIKEVILLE	KY	41501-6708	37.4060767	-82.5121167
2694 HARVEYTON RD	BONNYMAN	KY	41719-8826	37.31233022	-83.20217039
2694 HIGHWAY 1110	HADDIX	KY	41339-8147	37.48367517	-83.37239333
2694 LONG FORK RD	KIMPER	KY	41539-5954	37.4675655	-82.256802
2694 STONE COAL RD	PIKEVILLE	KY	41501-5726	37.53348883	-82.521317
2695 BLUEBERRY RDG	OLIVE HILL	KY	41164-8371	38.322485	-83.19469833
2695 BLUEBERRY RDG GARG 1	OLIVE HILL	KY	41164-8371	38.32276167	-83.19478
2695 BRUSHY RD	VARNEY	KY	41571-8912	37.615258	-82.413812
2695 GREASY CRK	SHELBIANA	KY	41562-8203	37.3877717	-82.4737317
2695 KY ROUTE 1426 TRLR	BANNER	KY	41603-8010	37.57030933	-82.69515966
2695 N BIG CREEK RD	HATFIELD	KY	41514-8523	37.648918833	-82.36252366
2696 ADDINGTON RD	ASHLAND	KY	41102	38.37387083	-82.7876825
2696 HARVEYTON RD	BONNYMAN	KY	41719-8826	37.31245033	-83.20166416
2696 HIGHWAY 931	WHITESBURG	KY	41858-8964	37.096895	-82.848245
2696 KY ROUTE 302	VAN LEAR	KY	41265-9067	37.7720067	-82.7597517
26965 HIGHWAY 421	HYDEN	KY	41749-8996	37.1386483	-83.438875
26965 HIGHWAY 421	HYDEN	KY	41749-8996	37.138914	-83.43843766
26968 US HIGHWAY 119 HSE	BELFRY	KY	41514-7535	37.64246533	-82.26088233
26968 US HIGHWAY 119 UNIT STORE	BELFRY	KY	41514-7535	37.64180933	-82.2600295
2697 ANGELA DR	ASHLAND	KY	41102-9548	38.41744351	-82.77131032
2697 ANGELA DR BARN	ASHLAND	KY	41102-9548	38.41805783	-82.77243566
2697 ANGELA DR TRLR	ASHLAND	KY	41102-9548	38.4175233	-82.7717467
2697 BIG CREEK RD TRLR	HAZARD	KY	41701-6426	37.2076817	-83.2343367

2697 HURRICANE CRK TRLR 1	STOPOVER	KY	41568-8907	37.48896333	-82.09910816
2697 IROQUOIS AVE	ASHLAND	KY	41102-4563	38.4654783	-82.6638683
2698 RATLIFF CREEK RD	PIKEVILLE	KY	41501-2111	37.50914	-82.4892617
2698 WOLFPEN CREEK RD	REDFOX	KY	41847-8978	37.2105633	-82.9270017
2699 GRAHN RD	OLIVE HILL	KY	41164-8141	38.29166167	-83.09015167
2699 GRAHN RD GARG	OLIVE HILL	KY	41164-8141	38.29194333	-83.09046833
2699 HIGHWAY 582	PINE TOP	KY	41843-9046	37.2667183	-82.90937
2699 MIDDLE FRK	HAGERHILL	KY	41222	37.7535244	-82.8493875
2699 TOULOUSE RD	BUSY	KY	41723-8876	37.2492783	-83.3446567
27 2ND ST	WHITESBURG	KY	41858-7362	37.1179867	-82.8234833
27 AFLEX CEMETERY RD	AFLEX	KY	41514-7605	37.6591533	-82.2458767
27 ALL HORN BRANCH RD	DENTON	KY	41132-9004	38.2263333	-82.791955
27 ALL HORN BRANCH RD	DENTON	KY	41132-9004	38.2267967	-82.7925817
27 ALLISON HTS	FOREST HILLS	KY	41527-8343	37.6481469	-82.290982
27 ANNIES LN	MARTIN	KY	41649-7854	37.5650483	-82.759795
27 APPLE LN	HAZARD	KY	41701-7969	37.266825	-83.27705
27 APPLE ORCHARD DR	MELVIN	KY	41650-8912	37.35128257	-82.69388799
27 ARLEN LN	INEZ	KY	41224-8553	37.86875164	-82.5270954
27 BALL FRK	PINSONFORK	KY	41555-7509	37.5582283	-82.2547533
27 BALL PARK ST	ALLEN	KY	41601-9413	37.6142433	-82.7257717
27 BARONS PL	VICCO	KY	41773-9013	37.21877817	-83.06254333
27 BEE JACK LN	BETSY LAYNE	KY	41605-9034	37.54785	-82.6343283
27 BEECH BRANCH RD	HAZARD	KY	41701-8302	37.3496617	-83.31292
27 BEECH BRANCH RD UNIT CAMPER	HAZARD	KY	41701-8302	37.349230666	-83.31230833
27 BEECH CT	FOREST HILLS	KY	41527-8342	37.6475067	-82.2685133
27 BEECHWOOD DR	HELPS	KY	41553-9037	37.4831467	-82.13416
27 BELLEFONTE RD	RACELAND	KY	41169-1201	38.528375	-82.7314117
27 BELLEFONTE RD	RACELAND	KY	41169-1201	38.5290467	-82.732345
27 BELLEFONTE RD APT A	RACELAND	KY	41169-1201	38.52912	-82.7320867
27 BETH LN	HYDEN	KY	41749-9078	37.1467417	-83.40956
27 BIG BLUE LN	FLATWOODS	KY	41139-9101	38.4837533	-82.7317417
27 BIG BLUE LN	KITE	KY	41828-8902	37.2937917	-82.7645117
27 BOARD FRK	MC CARR	KY	41544-8221	37.5812475	-82.1812129
27 BREANNA DR	WHITESBURG	KY	41858-7974	37.1695867	-82.8558067
27 BREEDING CREEK RD	REDFOX	KY	41847-9000	37.21607	-82.9424317
27 BROAD ST	VAN LEAR	KY	41265-8616	37.7762167	-82.7660883
27 BURGRAFF RD	MC ANDREWS	KY	41543-8061	37.568085	-82.2689633
27 BUSTED KNUCKLE DR	ISOM	KY	41824-8973	37.18848633	-82.833483
27 C AND M DR TRLR	INEZ	KY	41224-8404	37.8754333	-82.45211
27 CANARY DR	MILLSTONE	KY	41838-8923	37.1679717	-82.7516117
27 CANARY DR	MILLSTONE	KY	41838-8923	37.16801017	-82.7509065
27 CANEY HWY	PIKEVILLE	KY	41501-3951	37.3570683	-82.556015
27 CEDAR DR	HATFIELD	KY	41514-8966	37.715095	-82.351785
27 CEDAR DR	STANVILLE	KY	41659-7000	37.5661133	-82.643525
27 CEDGAP RD	LOUISA	KY	41230-8013	38.05836683	-82.6997465
27 CHAMPAGNE RD	HAROLD	KY	41635-9099	37.531395	-82.622035
27 CHARLIE CHAPMAN RD TRLR	RACCOON	KY	41557-8773	37.48056017	-82.39611516
27 CHILDERS RD	VIRGIE	KY	41572-8495	37.3280217	-82.5882717
27 CHOCTAW DR	BUSY	KY	41723-8959	37.2511183	-83.34903
27 CHURCH ST	LOUISA	KY	41230-5328	38.112755	-82.609105
27 CLINE BTM LOT 1	INEZ	KY	41224-8978	37.830443333	-82.55363500
27 COKESBURY RD	BRINKLEY	KY	41822-8687	37.3143183	-82.94766
27 COKESBURY RD	BRINKLEY	KY	41822-8687	37.31431	-82.9476583
27 COKESBURY RD	BRINKLEY	KY	41822-8687	37.3149578	-82.9495489
27 COLLINS LN	PIKEVILLE	KY	41501-2238	37.4334533	-82.4848017
27 COMBS BR TRLR	SALYERSVILLE	KY	41465-7073	37.761375	-83.08893
27 COMMERCE DR	LOUISA	KY	41230-5000	38.0996667	-82.62468
27 COOTS HOLLOW RD TRLR	VIPER	KY	41774-8012	37.14176	-83.1229833
27 COOTS HOLW TRLR	YEADDISS	KY	41777-8600	37.0829183	-83.2073333
27 CORKWOOD LN	ROWDY	KY	41367-7000	37.41490833	-83.20743667
27 CORNELIA AVE	WHITESBURG	KY	41858-7795	37.11669	-82.81728
27 COVE HOLW	ALTRO	KY	41339-9150	37.352499833	-83.374514
27 CRESTRIDGE DR	PIKEVILLE	KY	41501-3238	37.5228383	-82.5678933
27 CROSSING RD TRLR	LOUISA	KY	41230-8552	38.020435	-82.623218
27 DAISY LN	HADDIX	KY	41339-7074	37.483915000	-83.33760667
27 DAISY LN TRLR	HADDIX	KY	41339-7074	37.4832385	-83.33825016
27 DANIEL BRANCH RD	ESSIE	KY	40827-7009	37.04941299	-83.51210223

27 DELLA DR	WHITESBURG	KY	41858-7323	37.1224817	-82.83577
27 DICKERSON ST	PRESTONSBURG	KY	41653-1009	37.6800967	-82.7824533
27 DILL MUNCY RD	WARBRANCH	KY	40874-7026	37.006342	-83.43149083
27 DOGPATCH LN	GRAYSON	KY	41143-9139	38.3337083	-82.9246083
27 DOWN CUTSHIN CREEK RD	WOOTON	KY	41776-8990	37.17895233	-83.30295233
27 DOWN CUTSHIN CREEK RD	WOOTON	KY	41776-8990	37.1787025	-83.30413683
27 DUDLEY DR	PIKEVILLE	KY	41501-3113	37.5378017	-82.6061217
27 EDGE WATER RD	HAROLD	KY	41635-7000	37.5421867	-82.6328833
27 ELSIE DR	WAYLAND	KY	41666	37.4182433	-82.7958983
27 ELSWICK LEEDY HL	CANADA	KY	41519-8213	37.58812632	-82.3236057
27 ELWOOD SPUR	VIRGIE	KY	41572-7500	37.32357017	-82.5784955
27 ENGLEWOOD DR	HAZARD	KY	41701-6387	37.196405	-83.2237767
27 ENTERPRISE LN	OLIVE HILL	KY	41164-7683	38.25966	-83.25524167
27 ENTERPRISE LN TRLR	OLIVE HILL	KY	41164-7683	38.26004833	-83.25373333
27 FIELDSTONE CT	GREENUP	KY	41144-6303	38.63898583	-82.87429883
27 FIELDSTONE CT GARG	GREENUP	KY	41144-6303	38.63890682	-82.87458669
27 FIRST HILL RD	SHELBIANA	KY	41562-8457	37.387765	-82.4928717
27 FLATBOTTOM DR	LOUISA	KY	41230-8553	37.96614667	-82.60650833
27 FORD BTM	PIKEVILLE	KY	41501-3558	37.524762	-82.47132316
27 FOREST LN	SCUDDY	KY	41760-9017	37.1950887	-83.08912028
27 FORSYTHIA CT	HAZARD	KY	41701-8551	37.24119533	-83.17725033
27 FRANCIS BRANCH RD	ROWDY	KY	41367-9050	37.3917865	-83.24901866
27 FREEDOM POINT DR	RACELAND	KY	41169-1967	38.53509783	-82.73003166
27 FRONT ST	IVEL	KY	41642-9416	37.5944417	-82.6805467
27 GAP BR	MILLSTONE	KY	41838-9021	37.1887467	-82.76436
27 GAP BR	MILLSTONE	KY	41838-9021	37.1889867	-82.7642067
27 GINGER ST LOT 4	LOUISA	KY	41230-8072	38.1052817	-82.6082633
27 GINGERBREAD LN	VICCO	KY	41773-8804	37.21063018	-83.05232534
27 GOBLE LN	PRESTONSBURG	KY	41653-8822	37.6704333	-82.719545
27 GOLF COURSE LN	WHITESBURG	KY	41858-7814	37.1258183	-82.776515
27 GOODWATER ST	JENKINS	KY	41537-9749	37.163545	-82.638787
27 GRACELAND DR TRLR	REDFOX	KY	41847-9022	37.20905	-82.94919
27 GREEN BTM LOT 9	INEZ	KY	41224	37.86813133	-82.5498445
27 GROSS LN	YEADDISS	KY	41777-9004	37.0437033	-83.2653233
27 GULF HILL RD	NEON	KY	41840	37.1900983	-82.716505
27 HACK DR TRLR	ELKHORN CITY	KY	41522-7474	37.2707467	-82.4084283
27 HAWK RD	LOUISA	KY	41230-7542	38.0834217	-82.6550867
27 HAYES ST	PHELPS	KY	41553-8518	37.5382317	-82.1618033
27 HAYNES VILLAGE CT APT 1	PIKEVILLE	KY	41501-6178	37.54672	-82.556875
27 HAYNES VILLAGE CT APT 2	PIKEVILLE	KY	41501-6178	37.546725	-82.55686
27 HAYNES VILLAGE CT APT 3	PIKEVILLE	KY	41501-6178	37.5467267	-82.5568467
27 HAYNES VILLAGE CT APT 4	PIKEVILLE	KY	41501-6178	37.546725	-82.5568283
27 HAYNES VILLAGE CT APT 5	PIKEVILLE	KY	41501-6178	37.5467033	-82.556785
27 HAYNES VILLAGE CT RM WASH	PIKEVILLE	KY	41501-6178	37.5466633	-82.5567267
27 HELLIER TWO HL	HELLIER	KY	41534-9058	37.27565	-82.48245
27 HENRY BR	WURLTAND	KY	41144-7688	38.4893833	-82.7812383
27 HIGH ST	DRIFT	KY	41619-9023	37.481905	-82.7550517
27 HIGHBOTTOM CT LOT 13	LOUISA	KY	41230-5632	38.1054717	-82.6069267
27 HOLLAN ST TRLR	JACKSON	KY	41339-6537	37.552915	-83.37505
27 HONEY RD TRLR	ARGILLITE	KY	41121-8956	38.39192	-82.8425683
27 HOWARD WILBURN RD	HAROLD	KY	41635-7057	37.49463	-82.6241133
27 JAYS LN	INEZ	KY	41224-9067	37.92337	-82.54519
27 JENT LN TRLR	VICCO	KY	41773-9035	37.2196133	-83.05891
27 JIM MCCRAY RD	DEANE	KY	41812-8924	37.2406633	-82.7518033
27 JOHNSON LICK BR	VEST	KY	41772-9098	37.3994783	-83.053965
27 JORDAN HOLW	PILGRIM	KY	41250-9081	37.786995	-82.4208217
27 JORDAN HOLW GARG	PILGRIM	KY	41250-9081	37.78699831	-82.42001231
27 KEITH LN	BULAN	KY	41722-9053	37.3208865	-83.15224116
27 KENTUCKY OIL VLG	BETSY LAYNE	KY	41605-7016	37.559715	-82.646345
27 KIDD FRK	HONAKER	KY	41603-9003	37.5240767	-82.6782417
27 LAWSON RD	ELKHORN CITY	KY	41522-7748	37.3398933	-82.4273217
27 LEFT FORK ORCHARD BR	BANNER	KY	41603-8047	37.564715	-82.7021867
27 LEONARD AND MILDRED DR	GRETHEL	KY	41631-6335	37.480181166	-82.64349216
27 LOCUST ST	HYDEN	KY	41749-8861	37.16118767	-83.37337983
27 LUCY BR	SHELBIANA	KY	41562-8247	37.4049933	-82.46943
27 MAIN ST	HINDMAN	KY	41822-9998	37.3357083	-82.9814933
27 MAIN ST	HINDMAN	KY	41822-9998	37.335725	-82.9815483

27 MAIN ST STE 3	HINDMAN	KY	41822-9998	37.3357317	-82.9815917
27 MAPLE BRANCH LN	HAZARD	KY	41701-8055	37.3478867	-83.1936817
27 MARROWBONE CREEK RD	ELKHORN CITY	KY	41522-8527	37.367928	-82.413833
27 MARYLAND DR	WHITESBURG	KY	41858-7652	37.1130325	-82.80472383
27 MAYNARD DR	RACCOON	KY	41557-8458	37.51727183	-82.43698983
27 MAYO BR BRANDY KEG	PRESTONSBURG	KY	41653-8143	37.677543	-82.731403
27 MCCOY CT	FREEBURN	KY	41528	37.54988483	-82.15979216
27 MICHIGAN AVE	WHITESBURG	KY	41858-7715	37.11499967	-82.82608566
27 MORRISON LN	RUSH	KY	41168-8979	38.352343	-82.78744833
27 MORRISON LN	RUSH	KY	41168-8979	38.3528317	-82.7883933
27 MORRISON LN	RUSH	KY	41168-8979	38.35275484	-82.7886787
27 MOUND ST	SOUTH SHORE	KY	41175-7695	38.725105	-82.94446
27 MOUNTAIN FARM RD	HOSKINSTON	KY	40844	37.0674575	-83.4049885
27 MULBERRY LN	THORNTON	KY	41855-8902	37.2086683	-82.7990267
27 MYRTLE BLANKENSHIP RD	STOPOVER	KY	41568-8628	37.51059	-82.10517
27 NORTHSIDE DR	JEREMIAH	KY	41826		
27 NORTHWOOD DR	PIKEVILLE	KY	41501-3214	37.51893	-82.567475
27 OAKWOOD AVE TRLR	VICCO	KY	41773-9000	37.2183983	-83.0626283
27 OKEY SMITH RD	PINSONFORK	KY	41555-7430	37.5534583	-82.2641183
27 PATRICK BRANCH RD	SALYERSVILLE	KY	41465-8963	37.70743183	-82.99440866
27 PEYTON PL	JEFF	KY	41751-8964	37.218125	-83.1388883
27 PILGRIM REST LN	JENKINS	KY	41537-8382	37.271969333	-82.60807083
27 PINE HILL LN	ROARK	KY	40979	37.019941333	-83.48561683
27 PLEASANT VLY	INEZ	KY	41224-8651	37.8133	-82.50962167
27 PLEASANT VLY	INEZ	KY	41224-8651	37.81375667	-82.509465
27 PRIDEMORE LN	HINDMAN	KY	41822-8901	37.301015	-82.9202067
27 QUICKSILVER LN APT 3	PRESTONSBURG	KY	41653	37.693905	-82.7689867
27 QUICKSILVER LN APT 4	PRESTONSBURG	KY	41653-1838	37.6939033	-82.7689867
27 QUIET ROW	JENKINS	KY	41537-8733	37.19899	-82.6391683
27 RACCOON RD	RACCOON	KY	41557-8201	37.4761633	-82.425785
27 RACHEL CT	PIKEVILLE	KY	41501-9614	37.3926533	-82.537615
27 RALPHS RUN	PRESTONSBURG	KY	41653-1860	37.67959	-82.772915
27 RASPBERRY LN	OLIVE HILL	KY	41164-8806	38.25647311	-83.26628704
27 RATLIFF BTM	ELKHORN CITY	KY	41522-7467	37.33675334	-82.39318107
27 REGENCY LOOP	GRAYSON	KY	41143-6082	38.33817898	-82.91168858
27 RIGGS DR	RACCOON	KY	41557-8460	37.5193533	-82.4348917
27 RIGHT FORK OF 58 BR	RACCOON	KY	41557-8647	37.4904083	-82.4203533
27 RIPLEY BR	SHELBIANA	KY	41562-8540	37.3828779	-82.4736157
27 RIVEREDGE LN	HELTON	KY	40840-5027	36.97044083	-83.39558316
27 RIVERVIEW DR TRLR LOT 7	DWALE	KY	41621-9040	37.63368033	-82.7222685
27 ROBERT BLEVINS RD	HAGERHILL	KY	41222-8609	37.789417	-82.80785899
27 ROBERT BLEVINS RD GARG	HAGERHILL	KY	41222-8609	37.7893115	-82.8076125
27 ROCKEY RD	PREMIUM	KY	41845-9008	37.1282322	-82.9144683
27 ROLLING HILL RD	LOUISA	KY	41230-7892	38.1287883	-82.6756767
27 ROSILAND ST	PIKEVILLE	KY	41501-8022	37.410655	-82.4265133
27 ROYAL MELBOURNE LN	JENKINS	KY	41537-7512	37.171034	-82.65070133
27 RT FK OF THREE MILE RD	JENKINS	KY	41537-8016	37.253000166	-82.5544005
27 SAWPIT BR	HINDMAN	KY	41822-8957	37.3151433	-82.9386417
27 SCHOOL HOUSE DR	PIKEVILLE	KY	41501-7248	37.43538917	-82.5478975
27 SHADY LN TRLR	WITTENSVILLE	KY	41274-9040	37.8539471	-82.8210495
27 SMITH RD	KIMPER	KY	41539-5979	37.4673283	-82.2666417
27 SOURWOOD DR	FLEMING NEON	KY	41840-8978	37.1931717	-82.7097
27 SPIKE DR	JEREMIAH	KY	41826-8908	37.17408	-82.9278
27 SPRUCE PINE RD	GARNER	KY	41817-9000	37.3481833	-82.8960967
27 STACY HL	INEZ	KY	41224-8956	37.859662833	-82.524387
27 STACYVILLE LN TRLR	JEFF	KY	41751-9045	37.211335	-83.1319717
27 STAMPER DR	JACKSON	KY	41339	37.54402833	-83.3659
27 STATE HIGHWAY 1620	OLIVE HILL	KY	41164-8566	38.2670247	-83.1999701
27 STIDHAM LN TRLR	HAZARD	KY	41701-8357	37.3518567	-83.2621683
27 STONEYBROOK DR	OLIVE HILL	KY	41164-8348	38.28762833	-83.198705
27 TACKETT HOLW	VIRGIE	KY	41572-8904	37.3363483	-82.59647
27 TEAGUE DR	GREENUP	KY	41144-6311	38.6054917	-82.8591833
27 THREE OAKS SUBDIVISN LOT 27	LANGLEY	KY	41645-6524	37.52686	-82.7928583
27 TICK RIDGE FRK	OLIVE HILL	KY	41164-7029	38.28607667	-83.18377667
27 TIMBER LN	KIMPER	KY	41539-9000	37.4952083	-82.2445
27 TOBY BR	EAST MC DOWELL	KY	41647-5915	37.3968467	-82.6924283
27 TROOPER LN	WEST LIBERTY	KY	41472-1282	37.91329	-83.257105

27 TURKEY CRK	LANGLEY	KY	41645-6403	37.5296215	-82.7873625
27 TURNER CT	SOUTH SHORE	KY	41175-9195	38.72732233	-82.91781483
27 VALHALLA AVE	JENKINS	KY	41537-9244	37.1724868	-82.6531208
27 VIRGIE ST	VIRGIE	KY	41572-9034	37.3346283	-82.5809467
27 VIRGINIA LN	IVEL	KY	41642-9078	37.5734133	-82.658925
27 WAGON LN	LITTCARR	KY	41834-9047	37.2697331	-82.9467784
27 WALTERS LN	BULAN	KY	41722-9102	37.3034133	-83.163315
27 WATTS WAY	CHAVIES	KY	41727	37.347275	-83.335585
27 WEDDINGTON HOLW	PIKEVILLE	KY	41501-5761	37.53475	-82.5075383
27 WETZEL DR	PAINTSVILLE	KY	41240		
27 WHISPERING PINES LN	SIZEROCK	KY	41762	37.23035217	-83.507648
27 WHITE OAK LN	LETCHER	KY	41832-9034	37.1450283	-82.94802
27 WHITE PINE RD	RACCOON	KY	41557-8644	37.4888045	-82.43733183
27 WILDERNESS LNDG	STANVILLE	KY	41659-7015	37.5751633	-82.6284533
27 WILLOW DR	SALYERSVILLE	KY	41465-7407	37.7221817	-83.01709
27 WOLFORD HTS	MC CARR	KY	41544-8444	37.610305	-82.1705883
27 YOUNGS HOLW	CANADA	KY	41519-8377	37.5672167	-82.33397
27 YOUNGS HOLW UNIT TEMP	CANADA	KY	41519-8377	37.5673224	-82.3336925
27 E RASNICK BTM	ELKHORN CITY	KY	41522-8422	37.3535667	-82.4028967
27 N 4TH ST	ALLEN	KY	41601-9408	37.614205	-82.7217133
27 N EVERGREEN LN	PRESTONSBURG	KY	41653-1482	37.665455	-82.7364383
27 S BACK ST	PIKEVILLE	KY	41501-7721	37.4203967	-82.4654783
27 S BUCKINGHAM AVE	WEST VAN LEAR	KY	41268-8013	37.78618	-82.77951
27 S CIRCLE DR	PRESTONSBURG	KY	41653-1376	37.67072103	-82.74709644
27 S RAILROAD ST	WEST VAN LEAR	KY	41268-8045	37.78662	-82.78349
27 S WILLOW LN APT 5	PRESTONSBURG	KY	41653-1438	37.66855	-82.74158266
27 W 2ND AVE	SOUTH SHORE	KY	41175-8912	38.7232483	-82.9672567
270 ACADEMY RD GARG	GREENUP	KY	41144-1169	38.56601883	-82.83444433
270 AJAX HOLLOW RD	BULAN	KY	41722-8836	37.3002083	-83.1734233
270 ALICE BRANCH HOLW	ARY	KY	41712-8832	37.38180217	-83.13331116
270 BEVERLY HEIGHTS RD	JACKSON	KY	41339-9626	37.521388	-83.347848
270 BIG CREEK RD	BEAR BRANCH	KY	41714	37.16344233	-83.51482783
270 BOB WHITE LN	PRESTONSBURG	KY	41653-1830	37.6843283	-82.77383
270 BRIDGE ST	ELKHORN CITY	KY	41522-9048	37.30513	-82.3477467
270 BROAD HOLLOW RD	MARTIN	KY	41649-9617	37.5749633	-82.7667483
270 BURTON HL	BLACKKEY	KY	41804-8918	37.1473995	-82.94832466
270 BURTON HL	BLACKKEY	KY	41804-8918	37.14761533	-82.9481605
270 BUSH LN	RUSH	KY	41168-8801	38.349815	-82.8370483
270 BUSH LN COT	RUSH	KY	41168-8801	38.352361	-82.8380132
270 BUSH LN HSE	RUSH	KY	41168-8801	38.3493333	-82.837045
270 CALF HOLW	CARRIE	KY	41725-9043	37.30063067	-83.0317815
270 CAMPBELL BRANCH RD	JACKSON	KY	41339-9054	37.48833333	-83.33737167
270 CARDINAL EST	PRESTONSBURG	KY	41653-9096	37.6853617	-82.7914267
270 CHURCH RDG	OLIVE HILL	KY	41164-7610	38.27018	-83.0534133
270 CHURCH RDG BARN	OLIVE HILL	KY	41164-7610	38.2706233	-83.0534733
270 COON HOLW	DEANE	KY	41812-8922	37.23833661	-82.74167128
270 CORN FRK	PRESTONSBURG	KY	41653-8101	37.680063833	-82.6983465
270 CYNTHIA CHAPEL RD	LOUISA	KY	41230-6042	38.0740443	-82.61788406
270 DAGGS BR	CANADA	KY	41519-8264	37.5760017	-82.323805
270 DARB FORK RD	HAZARD	KY	41701-7847	37.29058745	-83.18453213
270 DART DR	GREENUP	KY	41144-8216	38.525345	-82.818545
270 DAWSON BRANCH RD	HINDMAN	KY	41822-8644	37.333545	-82.9870867
270 DEPOT DR	SOUTH SHORE	KY	41175-9317	38.721058	-82.9635188
270 DEPOT DR	SOUTH SHORE	KY	41175-9317	38.7214717	-82.96381
270 DINWOOD RD	MARTIN	KY	41649-7819	37.5632283	-82.7641833
270 DOG RDG	ASHLAND	KY	41102-8344	38.4457217	-82.70732
270 DRY MEADOW DR	ADAMS	KY	41201-9024	38.0706783	-82.722515
270 EDGAR OSBORNE RD	VIRGIE	KY	41572-8883	37.32671717	-82.5867945
270 EDISON LN	GRAYSON	KY	41143-7702	38.28011849	-82.95685607
270 FIRST ST	CHAVIES	KY	41727-9091	37.34737467	-83.35566233
270 FITZ GILBERT RD	HAZARD	KY	41701-5338	37.29307608	-83.2176993
270 FITZ GILBERT RD	HAZARD	KY	41701-5338	37.29307608	-83.2176993
270 FOUR MILE RD	RUSH	KY	41168-8174	38.3135535	-82.7471762
270 GLENWOOD HOLW	MOREHEAD	KY	40351-9066	38.26698667	-83.335705
270 GLENWOOD HOLW TRLR	MOREHEAD	KY	40351-9066	38.26781167	-83.33590333
270 GLOMAWR STORMKING RD	HAZARD	KY	41701-6121	37.2279183	-83.15931
270 GOSE HOLW	MAYKING	KY	41837-9033	37.1459267	-82.7490667

270 GREY GOOSE RDG	LEBURN	KY	41831-8763	37.3773066	-82.9294119
270 HAMBLEY BLVD	PIKEVILLE	KY	41501-3782	37.4809183	-82.5360717
270 HAMILTON LN TRLR	PIKEVILLE	KY	41501-2919	37.5280267	-82.5814
270 HANNAH FRK	LEANDER	KY	41222-8859	37.73261	-82.8693867
270 HAROLDS BRANCH RD	PIKEVILLE	KY	41501	37.4695875	-82.5157714
270 HATMAKER HL	LOST CREEK	KY	41348	37.4072383	-83.268565
270 HIGHLAND AVE	RACELAND	KY	41169-1020	38.5448783	-82.7524317
270 HIGHWAY 2035	WHITESBURG	KY	41858-9018	37.0970333	-82.8393433
270 HOLLY HILLS VILLA RD LOT 53	HINDMAN	KY	41822-8678	37.3112485	-82.942698
270 HURRICANE FRK	GRAYSON	KY	41143-8016	38.285705	-82.9433217
270 JACKSON BRANCH RD	ELKHORN CITY	KY	41522-7313	37.2821417	-82.4292433
270 JEFF LN	JEFF	KY	41751-8921	37.2102767	-83.133185
270 JJ AND GRANNY LN	ALTRO	KY	41339-7121	37.380437333	-83.396791
270 JJ AND GRANNY LN	ALTRO	KY	41339-7121	37.3799548	-83.3978447
270 JONES FRK	STEELE	KY	41566-8462	37.41084	-82.1850783
270 KENNEDY RD	HAZARD	KY	41701-8363	37.3417567	-83.2702017
270 KENNY HILL RD	GREENUP	KY	41144-6575	38.62590767	-82.8895205
270 KY ROUTE 1100	EAST POINT	KY	41216-8737	37.726333	-82.7859455
270 KY ROUTE 201	WITTEHSVILLE	KY	41274-9054	37.85289	-82.8284117
270 KY ROUTE 581	PAINTSVILLE	KY	41240-9082	37.8181767	-82.791125
270 L CONLEY CEM RD	MOUSIE	KY	41839-8919	37.4122873	-82.8879178
270 LAKEVIEW CIR	GRAYSON	KY	41143-8950	38.308665	-82.9540833
270 LAKEVIEW CIR	GRAYSON	KY	41143-8950	38.3091017	-82.9539933
270 LAKEWOOD DR LOT 17	GRAYSON	KY	41143-9676	38.3119967	-82.9515783
270 LEFT FORK BLUE POND FRK	BELCHER	KY	41513-8539	37.343191	-82.361201
270 LEFT SHORT BR	EAST MC DOWELL	KY	41647	37.4534617	-82.69637
270 LICK BR	SHELBIANA	KY	41562-8311	37.4151433	-82.4847733
270 LICK FRK	MILLSTONE	KY	41838-9056	37.1959017	-82.7362967
270 MAYKING LOOP	WHITESBURG	KY	41858-7808	37.12985427	-82.77572037
270 MAYKING LOOP	WHITESBURG	KY	41858-7808	37.1296615	-82.7759575
270 MCNEIL BR	WEBBVILLE	KY	41180-9114	38.111645333	-82.8609585
270 MOUNTAIN FARM RD	HOSKINSTON	KY	40844	37.067561166	-83.402651
270 MOUNTAIN VIEW DR	BEAVER	KY	41604-6329	37.383645	-82.64952
270 NUMBER THREE HL	JENKINS	KY	41537-8690	37.1849767	-82.61342
270 OLD 773	GRAYSON	KY	41143-7606	38.2857517	-82.93422
270 OLD SAW MILL RD	GRAYSON	KY	41143-9801	38.3191083	-82.9294817
270 OLD SAW MILL RD	GRAYSON	KY	41143	38.3191483	-82.9293717
270 ORCHARD BR	HINDMAN	KY	41822-9605	37.335285	-82.975755
270 PADS BRANCH RD	HAZARD	KY	41701-8331	37.34786633	-83.275215
270 PERKINS MADDEN RD TRLR 3	HINDMAN	KY	41822-9002	37.32242197	-82.96956813
270 PINE FRK	SHELBIANA	KY	41562-8464	37.394495	-82.4899733
270 PINE FRK	SHELBIANA	KY	41562-8464	37.394015	-82.4887483
270 PINSON BR	PIKEVILLE	KY	41501-6328	37.5987033	-82.5010283
270 PLEASANT VALLEY RD	BUSY	KY	41723-8977	37.2455145	-83.35340933
270 PLEASANT VALLEY RD	BUSY	KY	41723-8977	37.2448583	-83.3535717
270 POPLAR HOLLOW RD	MOREHEAD	KY	40351-9566	38.33635167	-83.40561333
270 PRUITT BRANCH RD	LOUISA	KY	41230-7640	37.9798406	-82.53420572
270 RIDGE RD TRLR	THOUSANDSTICKS	KY	41766-8901	37.1813117	-83.4253267
270 RIVER BEND WAY	GRAYSON	KY	41143-1722	38.33920167	-82.93073483
270 ROCKAWAY ST	HAZARD	KY	41701-1416	37.252195	-83.190735
270 ROCKHOUSE FRK	VIRGIE	KY	41572-8712	37.2767967	-82.6889867
270 ROCKY HOLW	JENKINS	KY	41537-9086	37.1871117	-82.6019167
270 SAWMILL RD	LEANDER	KY	41222	37.7450814	-82.8587075
270 SLATE HL	JENKINS	KY	41537-8526	37.182285	-82.6440317
270 STALLARD RD	WHITESBURG	KY	41858-8855	37.10510283	-82.86434266
270 STALLARD RD HSE #2	WHITESBURG	KY	41858	37.105049666	-82.8640565
270 STATE ROUTE 827	GREENUP	KY	41144-6832	38.5915533	-82.8557383
270 STONE COAL RD	MOZELLE	KY	40858-5016	36.9991467	-83.40221
270 SUNSHINE LN	PIKEVILLE	KY	41501-3116	37.5410817	-82.6058317
270 TANGO RD	WHITESBURG	KY	41858-9434	37.2020017	-82.863605
270 TEAGUE DR	GREENUP	KY	41144-6313	38.6086383	-82.8617483
270 TOWER HILL RD	LOUISA	KY	41230-9137	38.1095883	-82.6081133
270 TURKEY FOOT RD TRLR	BEAR BRANCH	KY	41714-8995	37.15876817	-83.50675316
270 UNIVERSITY DR	PRESTONSBURG	KY	41653-1058	37.6811383	-82.7805167
270 VATES BR	WHITESBURG	KY	41858-7844	37.1462883	-82.7732333
270 VERMILLION AVE	WHITESBURG	KY	41858-7557	37.12323	-82.8358
270 WALLEN DR	VAN LEAR	KY	41265-9046	37.7766017	-82.7859533

270 WALTERS RD	PIKEVILLE	KY	41501-9222	37.48105	-82.488275
270 WALTERS RD	PIKEVILLE	KY	41501-9222	37.4809583	-82.4880383
270 WATTS RD	LOST CREEK	KY	41348-9013	37.46013	-83.31701167
270 WESTMINISTER ST	PRESTONSBURG	KY	41653-1983	37.6693517	-82.76771
270 WILEY FORK RD TRLR	LEBURN	KY	41831-8847	37.389545	-82.9394583
270 WILLOW TREE LN	CATLETTSBURG	KY	41129-8606	38.217768	-82.59949
270 WOODSON BRANCH RD	HYDEN	KY	41749	37.153285	-83.4057017
270 E CLAYTON LN	LOUISA	KY	41230-8622	38.0992983	-82.611135
270 E CLAYTON LN	LOUISA	KY	41230-8622	38.097635	-82.61031167
270 E CLAYTON LN	LOUISA	KY	41230-8622	38.0991635	-82.61091216
270 E CLAYTON LN	LOUISA	KY	41230-8622	38.09825617	-82.60988
270 S PATTY LOVELESS DR	ELKHORN CITY	KY	41522-7869	37.304575	-82.3476817
270 W 6TH ST	ELKHORN CITY	KY	41522-7293	37.3013683	-82.3486033
2700 ADAMS ST	ASHLAND	KY	41102-6006	38.45345683	-82.64729733
2700 ADAMS ST GARG	ASHLAND	KY	41102-6006	38.453113	-82.64729266
2700 ALGONQUIN AVE	ASHLAND	KY	41102-4570	38.4647683	-82.6632283
2700 AUBURN AVE	ASHLAND	KY	41102-6170	38.4508233	-82.643285
2700 BRUCE DR	ASHLAND	KY	41102-5503	38.4606567	-82.660025
2700 BUTLER ST	ASHLAND	KY	41102-4213	38.4764467	-82.6846033
2700 CAMBRIDGE DR	FLATWOODS	KY	41139-1429	38.52351	-82.7361133
2700 CANOE RD	JACKSON	KY	41339-8458	37.456975	-83.47807
2700 CAROLYN ST	ASHLAND	KY	41102-6012	38.4513567	-82.646085
2700 CENTRAL AVE	ASHLAND	KY	41101-1919	38.469096333	-82.627439
2700 CHEYENNE CT APT 1	FLATWOODS	KY	41139-1590	38.5090433	-82.7200367
2700 CHEYENNE CT APT 10	FLATWOODS	KY	41139-1590	38.50921	-82.7204383
2700 CHEYENNE CT APT 11	FLATWOODS	KY	41139-1590	38.5092967	-82.720575
2700 CHEYENNE CT APT 12	FLATWOODS	KY	41139-1590	38.5092483	-82.7206283
2700 CHEYENNE CT APT 13	FLATWOODS	KY	41139-1590	38.509465	-82.719985
2700 CHEYENNE CT APT 14	FLATWOODS	KY	41139-1590	38.5096533	-82.7201367
2700 CHEYENNE CT APT 15	FLATWOODS	KY	41139-1590	38.5096183	-82.7201617
2700 CHEYENNE CT APT 16	FLATWOODS	KY	41139-1590	38.5096283	-82.7201683
2700 CHEYENNE CT APT 2	FLATWOODS	KY	41139-1590	38.5090467	-82.7200367
2700 CHEYENNE CT APT 3	FLATWOODS	KY	41139-1590	38.50915	-82.720225
2700 CHEYENNE CT APT 4	FLATWOODS	KY	41139-1590	38.50915	-82.7202233
2700 CHEYENNE CT APT 5	FLATWOODS	KY	41139-1590	38.509155	-82.7195933
2700 CHEYENNE CT APT 6	FLATWOODS	KY	41139-1590	38.5096083	-82.7196967
2700 CHEYENNE CT APT 7	FLATWOODS	KY	41139-1590	38.5096367	-82.7197817
2700 CHEYENNE CT APT 8	FLATWOODS	KY	41139-1590	38.5092383	-82.7196667
2700 CHEYENNE CT APT 9	FLATWOODS	KY	41139-1590	38.5092167	-82.72044
2700 COUCHTOWN RD	BUSY	KY	41723-8827	37.2835117	-83.2706083
2700 CRESTVIEW DR	CATLETTSBURG	KY	41129-9041	38.3492417	-82.694885
2700 CUMBERLAND AVE	ASHLAND	KY	41102-4547	38.4607917	-82.659975
2700 DIVISION ST	ASHLAND	KY	41101-6303	38.44864933	-82.633166
2700 FIELDS AVE	FLATWOODS	KY	41139-1916	38.5125383	-82.7226633
2700 FOREST AVE	ASHLAND	KY	41101-3918	38.4648033	-82.6348783
2700 FORKED MOUTH BRANCH RD	BUSY	KY	41723-8727	37.25264781	-83.32975394
2700 FORT BRANCH RD	VIPER	KY	41774-8127	37.15981	-83.06011466
2700 GREENBO BLVD	FLATWOODS	KY	41139-1833	38.5155783	-82.7290567
2700 GREENUP AVE	ASHLAND	KY	41101-1953	38.4724233	-82.6255617
2700 GREENWAY RD	ASHLAND	KY	41102-6120	38.4507633	-82.6404283
2700 HERMAN AVE	ASHLAND	KY	41101-1923	38.4689817	-82.6279417
2700 JACKSON AVE	ASHLAND	KY	41102-6032	38.452395	-82.646895
2700 JOEL ST	ASHLAND	KY	41102-5920	38.4557333	-82.6534067
2700 LORRAINE ST	ASHLAND	KY	41102-6036	38.4511317	-82.6453633
2700 MATHEW LN	ASHLAND	KY	41102-7030	38.42179517	-82.76998784
2700 MONROE ST	ASHLAND	KY	41102-5930	38.45429	-82.647945
2700 PIGEON ROOST RD	PILGRIM	KY	41250-8975	37.75352	-82.44587
2700 REED ST LOT 1	FLATWOODS	KY	41139-1982	38.513325	-82.7242
2700 REED ST LOT 10	FLATWOODS	KY	41139-1982	38.51229632	-82.72520081
2700 REED ST LOT 11	FLATWOODS	KY	41139-1982	38.512645	-82.72474
2700 REED ST LOT 12	FLATWOODS	KY	41139-1982	38.512663	-82.725031
2700 REED ST LOT 13	FLATWOODS	KY	41139-1982	38.512895	-82.7251867
2700 REED ST LOT 14	FLATWOODS	KY	41139-1982	38.51228583	-82.72512516
2700 REED ST LOT 15	FLATWOODS	KY	41139-1982	38.512225	-82.7249117
2700 REED ST LOT 16	FLATWOODS	KY	41139-1983	38.512135	-82.7250517
2700 REED ST LOT 17	FLATWOODS	KY	41139-1983	38.51206	-82.7248967
2700 REED ST LOT 18	FLATWOODS	KY	41139-1983	38.5118917	-82.7249783



2700 REED ST LOT 19	FLATWOODS	KY	41139-1983	38.5118405	-82.7252535
2700 REED ST LOT 2	FLATWOODS	KY	41139-1982	38.5134767	-82.724505
2700 REED ST LOT 20	FLATWOODS	KY	41139-1983	38.5124983	-82.7252833
2700 REED ST LOT 21	FLATWOODS	KY	41139-1983	38.5115933	-82.7253267
2700 REED ST LOT 23	FLATWOODS	KY	41139-1983	38.5124117	-82.72528
2700 REED ST LOT 24	FLATWOODS	KY	41139-1983	38.511145	-82.7252117
2700 REED ST LOT 25	FLATWOODS	KY	41139-1934	38.51108	-82.7254767
2700 REED ST LOT 26	FLATWOODS	KY	41139-1983	38.51096	-82.72531
2700 REED ST LOT 27	FLATWOODS	KY	41139-1983	38.51089	-82.7252933
2700 REED ST LOT 28	FLATWOODS	KY	41139-1983	38.5107167	-82.7252967
2700 REED ST LOT 29	FLATWOODS	KY	41139-1983	38.5106417	-82.7253633
2700 REED ST LOT 3	FLATWOODS	KY	41139-1982	38.513505	-82.724585
2700 REED ST LOT 30	FLATWOODS	KY	41139-1983	38.5104467	-82.7254067
2700 REED ST LOT 31	FLATWOODS	KY	41139-1984	38.5102967	-82.72543
2700 REED ST LOT 32	FLATWOODS	KY	41139-1984	38.5102233	-82.7254383
2700 REED ST LOT 34	FLATWOODS	KY	41139-1984	38.5097417	-82.72578
2700 REED ST LOT 35	FLATWOODS	KY	41139-1984	38.5098883	-82.7255717
2700 REED ST LOT 36	FLATWOODS	KY	41139-1984	38.5096833	-82.7257717
2700 REED ST LOT 37	FLATWOODS	KY	41139-1984	38.50943	-82.725835
2700 REED ST LOT 37A	FLATWOODS	KY	41139-1987	38.509635	-82.7254733
2700 REED ST LOT 38	FLATWOODS	KY	41139-1984	38.51229632	-82.72520081
2700 REED ST LOT 38A	FLATWOODS	KY	41139-1987	38.50957	-82.7251683
2700 REED ST LOT 39A	FLATWOODS	KY	41139-1985	38.5096565	-82.72511433
2700 REED ST LOT 39B	FLATWOODS	KY	41139-1985	38.5098717	-82.725525
2700 REED ST LOT 4	FLATWOODS	KY	41139-1982	38.5133683	-82.7246567
2700 REED ST LOT 40	FLATWOODS	KY	41139-3300	38.5099217	-82.72508
2700 REED ST LOT 41	FLATWOODS	KY	41139-1985	38.51002	-82.7255067
2700 REED ST LOT 42	FLATWOODS	KY	41139-1985	38.513763	-82.723318
2700 REED ST LOT 43	FLATWOODS	KY	41139-1985	38.51029	-82.72492
2700 REED ST LOT 45	FLATWOODS	KY	41139-1985	38.51051	-82.7252733
2700 REED ST LOT 46	FLATWOODS	KY	41139-1985	38.510525	-82.7248617
2700 REED ST LOT 47	FLATWOODS	KY	41139-1985	38.5107367	-82.7252633
2700 REED ST LOT 48	FLATWOODS	KY	41139-1985	38.51075033	-82.724922
2700 REED ST LOT 49	FLATWOODS	KY	41139-1985	38.5109317	-82.7252467
2700 REED ST LOT 5	FLATWOODS	KY	41139-1982	38.5132333	-82.7250483
2700 REED ST LOT 51	FLATWOODS	KY	41139-1985	38.5111367	-82.7251683
2700 REED ST LOT 52	FLATWOODS	KY	41139-1985	38.51109	-82.7249333
2700 REED ST LOT 53	FLATWOODS	KY	41139-1986	38.511455	-82.7251517
2700 REED ST LOT 54	FLATWOODS	KY	41139-1986	38.5114833	-82.7246717
2700 REED ST LOT 55	FLATWOODS	KY	41139-1986	38.5116267	-82.7251667
2700 REED ST LOT 56	FLATWOODS	KY	41139-1986	38.51167	-82.7247325
2700 REED ST LOT 57	FLATWOODS	KY	41139-1986	38.5118245	-82.72457233
2700 REED ST LOT 58	FLATWOODS	KY	41139-1986	38.5119633	-82.7248717
2700 REED ST LOT 59	FLATWOODS	KY	41139-1986	38.512065	-82.724935
2700 REED ST LOT 6	FLATWOODS	KY	41139-1982	38.5131167	-82.724715
2700 REED ST LOT 60	FLATWOODS	KY	41139-1986	38.5120783	-82.7245567
2700 REED ST LOT 61	FLATWOODS	KY	41139-1986	38.51227517	-82.72454666
2700 REED ST LOT 62	FLATWOODS	KY	41139-1986	38.5123667	-82.724785
2700 REED ST LOT 63	FLATWOODS	KY	41139-1986	38.512391	-82.72448
2700 REED ST LOT 64	FLATWOODS	KY	41139-1986	38.512615	-82.724695
2700 REED ST LOT 65	FLATWOODS	KY	41139-1986	38.5126983	-82.7246717
2700 REED ST LOT 66	FLATWOODS	KY	41139-1986	38.51276	-82.7243467
2700 REED ST LOT 67	FLATWOODS	KY	41139-1986	38.5128817	-82.7243317
2700 REED ST LOT 68	FLATWOODS	KY	41139-1987	38.5129767	-82.7246167
2700 REED ST LOT 69	FLATWOODS	KY	41139-1987	38.513105	-82.7242833
2700 REED ST LOT 7	FLATWOODS	KY	41139-1982	38.5130617	-82.724655
2700 REED ST LOT 70	FLATWOODS	KY	41139-1987	38.5132967	-82.7244817
2700 REED ST LOT 8	FLATWOODS	KY	41139-1982	38.5129283	-82.7247217
2700 REED ST LOT 9	FLATWOODS	KY	41139-1982	38.51312	-82.7251033
2700 ROCKHOUSE CRK	ELKHORN CITY	KY	41522-7921	37.3486517	-82.48758
2700 SMITH BR	GRAYSON	KY	41143-9324	38.35759	-83.0504533
2700 TERRACE BLVD	ASHLAND	KY	41102-6156	38.450785	-82.6408783
2700 WINCHESTER AVE	ASHLAND	KY	41101-1929	38.4718083	-82.6263917
2700 WINCHESTER AVE	ASHLAND	KY	41101-1929	38.47172	-82.6264783
2700 WOLFPIT BRANCH RD	ELKHORN CITY	KY	41522-7629	37.35733	-82.4639267
2700 E US HIGHWAY 60	GRAYSON	KY	41143-7944	38.338945	-82.8854983
2700 S 29TH ST	ASHLAND	KY	41102-5908	38.4552933	-82.6482267

2701 ADAMS ST	ASHLAND	KY	41102-6005	38.45383	-82.6476817
2701 ALPHA ST	ASHLAND	KY	41102-5812	38.4530283	-82.66057
2701 AUBURN AVE	ASHLAND	KY	41102-6169	38.45097	-82.6441167
2701 CAMBRIDGE DR	FLATWOODS	KY	41139	38.5228767	-82.736285
2701 CARTER AVE	ASHLAND	KY	41101-1914	38.4710783	-82.626765
2701 CRESTVIEW DR	CATLETTSBURG	KY	41129-9042	38.3494433	-82.6940817
2701 DEWITT ST	FLATWOODS	KY	41139-1434	38.519545	-82.73318
2701 FARM HILL DR APT 1	FLATWOODS	KY	41139-1486	38.5185417	-82.732375
2701 FARM HILL DR APT 2	FLATWOODS	KY	41139-1486	38.5185267	-82.7323783
2701 FARM HILL DR APT 3	FLATWOODS	KY	41139-1486	38.518495	-82.732385
2701 FARM HILL DR APT 4	FLATWOODS	KY	41139-1486	38.51828333	-82.731883
2701 FIELDS AVE	FLATWOODS	KY	41139-1915	38.5131317	-82.7228317
2701 FOREST AVE	ASHLAND	KY	41101-3917	38.4648633	-82.6349083
2701 GREENBO BLVD	FLATWOODS	KY	41139-1832	38.51553	-82.72928
2701 HERMAN AVE	ASHLAND	KY	41101-1922	38.46899	-82.6274467
2701 IROQUOIS AVE	ASHLAND	KY	41102-4561	38.465455	-82.6639083
2701 JACKSON AVE	ASHLAND	KY	41102-6031	38.4526967	-82.646885
2701 KEWANEE RD	FORDS BRANCH	KY	41526	37.435975	-82.5128533
2701 KY ROUTE 466	WEEKSBURY	KY	41667-9025	37.317569	-82.698869
2701 LOUISA ST	CATLETTSBURG	KY	41129-1113	38.4165517	-82.5976083
2701 MELVIN ST	FLATWOODS	KY	41139-1929	38.5114333	-82.72188
2701 MONROE ST	ASHLAND	KY	41102-5929	38.4546917	-82.64826
2701 MONROE ST	ASHLAND	KY	41102-5929	38.45495	-82.6482467
2701 PIQUA ST	ASHLAND	KY	41102-4236	38.4795567	-82.6837633
2701 SEMINOLE AVE	ASHLAND	KY	41102-4527	38.4638317	-82.6629483
2701 TERRACE BLVD	ASHLAND	KY	41102-6155	38.4511167	-82.6413217
2701 WINCHESTER AVE	ASHLAND	KY	41101-1928	38.4723083	-82.6265933
2701 WINCHESTER AVE UNIT EVCHRG	ASHLAND	KY	41101-1928	38.4725665	-82.62627966
2701 E US HIGHWAY 60	GRAYSON	KY	41143-7944	38.33815	-82.8848467
2701 S BELMONT ST	ASHLAND	KY	41101-6241	38.4498983	-82.6377383
2701 S BELMONT ST	ASHLAND	KY	41101-6241	38.44938463	-82.63728397
2701 S BELMONT ST REAR	ASHLAND	KY	41101-6241	38.4491717	-82.63816
2702 BIG BRANCH RD	VIPER	KY	41774-8533	37.1767333	-83.0483767
2702 BRUCE DR	ASHLAND	KY	41102-5503	38.4604817	-82.66112
2702 BRUSHY RD	VARNEY	KY	41571-8913	37.61513533	-82.41323633
2702 BRUSHY RD	VARNEY	KY	41571-8913	37.61536733	-82.41337633
2702 BUTLER ST LOT 7	ASHLAND	KY	41102-4213	38.4763817	-82.6846383
2702 CAMBRIDGE DR LOT 2	FLATWOODS	KY	41139-1429	38.52283	-82.736065
2702 FIELDS AVE	FLATWOODS	KY	41139-1916	38.51238517	-82.72290033
2702 FOXHUNTERS RD	FLATWOODS	KY	41139-2315	38.5216917	-82.7440317
2702 GREENBO BLVD	FLATWOODS	KY	41139-1833	38.5154633	-82.729115
2702 HERMAN AVE	ASHLAND	KY	41101-1923	38.4684833	-82.6277117
2702 KY ROUTE 1750	EAST POINT	KY	41216-9044	37.72036217	-82.85427833
2702 KY ROUTE 1750	EAST POINT	KY	41216-9044	37.72118067	-82.854589
2702 LONGFORK RD	VIRGIE	KY	41572-8924	37.31849183	-82.62218666
2702 PANOLA ST	CATLETTSBURG	KY	41129-1130	38.416725	-82.5992717
2702 TURKEY CRK TRLR	HALLIE	KY	41821-9082	37.068925	-83.0203483
2702 WINCHESTER AVE APT	ASHLAND	KY	41101-1929	38.4717683	-82.626445
2702 WOODHAVEN DR	ASHLAND	KY	41102-5773	38.45062	-82.6705317
2702 S LAKE DR	PRESTONSBURG	KY	41653-1370	37.66818583	-82.7404585
2703 BURTON RD	BOONEVILLE	KY	41314	37.40424833	-83.53236833
2703 CAMBRIDGE DR LOT 12	FLATWOODS	KY	41139-1428	38.5228333	-82.73598
2703 CAMPBELL ST	ASHLAND	KY	41102-4362	38.454285	-82.6568067
2703 CHINN ST	ASHLAND	KY	41101-4417	38.4674983	-82.6648467
2703 HACKER DR	ASHLAND	KY	41101-4401	38.4677967	-82.66497
2703 INDIAN RUN RD LOWR	FLATWOODS	KY	41139-2016	38.5109433	-82.7210567
2703 INDIAN RUN RD UPPR	FLATWOODS	KY	41139-2016	38.5107383	-82.7209233
2703 IRISH OAKS DR	ASHLAND	KY	41102-6691	38.438575	-82.66387
2703 LOUISA ST	CATLETTSBURG	KY	41129-1113	38.41627	-82.5976567
2703 PANOLA ST	CATLETTSBURG	KY	41129-1129	38.41632	-82.5985517
2703 ROE CREEK RD	CATLETTSBURG	KY	41129-9593	38.218085	-82.6464783
2703 ROE CREEK RD GARG	CATLETTSBURG	KY	41129-9593	38.21805483	-82.64646166
2703 STATE HIGHWAY 986	OLIVE HILL	KY	41164-7180	38.27345333	-83.16471
2703 S 29TH ST	ASHLAND	KY	41102-5907	38.455684	-82.64902633
2704 BUTLER ST	ASHLAND	KY	41102-4213	38.4762617	-82.68415
2704 BUTLER ST	ASHLAND	KY	41102-4213	38.4762317	-82.6844867
2704 CAMBRIDGE DR	FLATWOODS	KY	41139-1429	38.5227817	-82.7357867

2704 DEWITT ST LOT 12	FLATWOODS	KY	41139-1435	38.5194533	-82.7333617
2704 DONITHON RD	LOUISA	KY	41230-8586	38.00577	-82.56126
2704 DONITHON RD	LOUISA	KY	41230-8586	38.006327	-82.56221766
2704 ELWOOD DR	ASHLAND	KY	41102-5704	38.4478867	-82.6731
2704 FIELDS AVE	FLATWOODS	KY	41139-1916	38.512138	-82.723148
2704 GREENBO BLVD	FLATWOODS	KY	41139-1833	38.5153317	-82.7291883
2704 GREENWAY RD	ASHLAND	KY	41102-6120	38.4506567	-82.6403933
2704 JASON RD	ASHLAND	KY	41102-7756	38.380855	-82.7061033
2704 KY ROUTE 1750	EAST POINT	KY	41216-9044	37.74382	-82.83179
2704 KY ROUTE 3379	GRETHEL	KY	41631-9067	37.4635583	-82.6283383
2704 LEXINGTON AVE	ASHLAND	KY	41101-3068	38.466885	-82.6297467
2704 LOUISA ST	CATLETTSBURG	KY	41129-1114	38.41656083	-82.598296
2704 MARROWBONE CREEK RD	ELKHORN CITY	KY	41522-7704	37.3382183	-82.42642
2704 MELVIN ST	FLATWOODS	KY	41139-1930	38.5107967	-82.7216917
2704 MONROE ST	ASHLAND	KY	41102-5930	38.45445325	-82.64813364
2704 OLD TRACE CRK	EMERSON	KY	41135-9065	38.36154167	-83.29303167
2704 PANOLA ST	CATLETTSBURG	KY	41129-1130	38.4166783	-82.598925
2704 ROCKHOUSE CRK	ELKHORN CITY	KY	41522-7921	37.348789	-82.48803383
2704 WIDOWS BR	STOPOVER	KY	41568-8645	37.51274	-82.0990117
2704 WINCHESTER AVE	ASHLAND	KY	41101-1929	38.4715017	-82.6261867
2704 S BIG RUN RD	ASHLAND	KY	41102-9658	38.3671646	-82.7702314
2704 S BIG RUN RD	ASHLAND	KY	41102-9658	38.367178333	-82.76941233
2705 ADAMS ST	ASHLAND	KY	41102-6005	38.453825	-82.647925
2705 BUTLER ST	ASHLAND	KY	41102-4212	38.4758783	-82.68516
2705 CAMELLIA DR	FLATWOODS	KY	41139-1456	38.51908	-82.73786
2705 CHINN ST	ASHLAND	KY	41101-4417	38.4673683	-82.6650433
2705 CRAWFORD ST	ASHLAND	KY	41101-4425	38.466325	-82.664725
2705 DEWITT ST	FLATWOODS	KY	41139-1434	38.519325	-82.7333467
2705 FARM HILL DR	FLATWOODS	KY	41139-1477	38.5183195	-82.73197416
2705 FIELDS AVE	FLATWOODS	KY	41139-1915	38.51223692	-82.72315357
2705 GREENBO BLVD	FLATWOODS	KY	41139-1832	38.515395	-82.7296267
2705 GREENBO BLVD	FLATWOODS	KY	41139-1832	38.5155367	-82.7297383
2705 HARDBURLY RD TRLR	BULAN	KY	41722-8927	37.3018533	-83.12335
2705 HARDBURLY RD UNIT SHED	BULAN	KY	41722-8927	37.3017609	-83.1247091
2705 KEWANEE RD	FORDS BRANCH	KY	41526	37.4337617	-82.5119668
2705 KY ROUTE 1107	PAINTSVILLE	KY	41240-8674	37.8009033	-82.777115
2705 MELVIN ST	FLATWOODS	KY	41139-1929	38.5110483	-82.72198
2705 PANOLA ST	CATLETTSBURG	KY	41129-1129	38.41633	-82.5985583
2705 PEACOCK RD	ASHLAND	KY	41102-6113	38.45001948	-82.64328039
2705 STATE HIGHWAY 986	OLIVE HILL	KY	41164-7180	38.27357833	-83.16432333
2705 STATE HIGHWAY 986	OLIVE HILL	KY	41164-7180	38.27367167	-83.16446
2705 E GROVE ST	ASHLAND	KY	41101-6233	38.4495617	-82.63511
2705 E US HIGHWAY 60	GRAYSON	KY	41143-7944	38.3386165	-82.88440033
2705 N WOLF CREEK RD HSE 1	INEZ	KY	41250	37.8009915	-82.42225933
2705 N WOLF CRK APT	LOVELY	KY	41231-8935	37.8007298	-82.4221363
2705 N WOLF CRK HSE 2	PILGRIM	KY	41250	37.80150167	-82.423071
2706 ALGONQUIN AVE	ASHLAND	KY	41102-4570	38.46465	-82.66347
2706 BUTLER ST	ASHLAND	KY	41102-4213	38.4759733	-82.6842783
2706 CAMBRIDGE DR	FLATWOODS	KY	41139-1429	38.5227217	-82.7355067
2706 CHLOE RD	PIKEVILLE	KY	41501-2247	37.4607883	-82.4747122
2706 CUMBERLAND AVE	ASHLAND	KY	41102-4547	38.4610917	-82.6605217
2706 DEWITT ST	FLATWOODS	KY	41139-1435	38.5190767	-82.73349
2706 FARM HILL DR	FLATWOODS	KY	41139-1476	38.5181867	-82.732005
2706 FIELDS AVE	FLATWOODS	KY	41139-1916	38.5119817	-82.7229567
2706 FOXHUNTERS LN	FLATWOODS	KY	41139-1291	38.52109	-82.741755
2706 FRASURE CRK	MC DOWELL	KY	41647-9016	37.42204	-82.7060083
2706 INDIAN RUN RD	FLATWOODS	KY	41139-2017	38.5103233	-82.720915
2706 IROQUOIS AVE	ASHLAND	KY	41102-4560	38.46501	-82.6640867
2706 JASON RD	ASHLAND	KY	41102-7756	38.38110122	-82.70445238
2706 KEWANEE RD	FORDS BRANCH	KY	41526	37.4346067	-82.5122767
2706 LEFT FORK TOLER CRK	HAROLD	KY	41635-9027	37.4772617	-82.598835
2706 LEXINGTON AVE	ASHLAND	KY	41101-3068	38.4668917	-82.6297517
2706 LOUISA ST	CATLETTSBURG	KY	41129-1114	38.41637	-82.5983133
2706 MELVIN ST	FLATWOODS	KY	41139-1930	38.5107533	-82.7216667
2706 NORTHVIEW RD	ASHLAND	KY	41101-6305	38.4450183	-82.631845
2706 OAKVIEW RD	ASHLAND	KY	41101-4742	38.4586967	-82.6489683
2706 OAKVIEW RD	ASHLAND	KY	41101-4742	38.4585483	-82.6486883

2706 STATE HIGHWAY 1122	GRAYSON	KY	41143-6814	38.1849633	-82.95036
2706 TERRACE BLVD	ASHLAND	KY	41102-6156	38.45095067	-82.641114
2706 TOLER CRK	HAROLD	KY	41635-8808	37.4771767	-82.5991817
2706 E US HIGHWAY 60	GRAYSON	KY	41143-7944	38.3388317	-82.8850983
2707 BEECH ST	ASHLAND	KY	41102-5954	38.455255	-82.65387
2707 CAMBRIDGE DR	FLATWOODS	KY	41139-1428	38.5226633	-82.7356517
2707 CAMPBELL ST	ASHLAND	KY	41102-4362	38.4540433	-82.6564383
2707 CRAWFORD ST	ASHLAND	KY	41101-4425	38.4664467	-82.664585
2707 CUMBERLAND AVE	ASHLAND	KY	41102-4546	38.461285	-82.660605
2707 FIELDS AVE	FLATWOODS	KY	41139-1915	38.5127767	-82.7231233
2707 GREENBO BLVD	FLATWOODS	KY	41139-1832	38.5165217	-82.7311633
2707 GREENWAY RD	ASHLAND	KY	41102-6119	38.45018	-82.6400333
2707 INDIAN RUN RD	FLATWOODS	KY	41139-2016	38.5105867	-82.7211083
2707 IROQUOIS AVE	ASHLAND	KY	41102-4561	38.46536	-82.66409
2707 KY ROUTE 40	PAINTSVILLE	KY	41240-8613	37.8030601	-82.7647078
2707 MELVIN ST	FLATWOODS	KY	41139-1929	38.5110583	-82.7222983
2707 MONROE ST	ASHLAND	KY	41102-5929	38.4546767	-82.6484683
2707 NORTHVIEW RD	ASHLAND	KY	41101-6304	38.445265	-82.63203
2707 PANOLA ST	CATLETTSBURG	KY	41129-1129	38.41619	-82.598635
2707 PIGEONROOST RD	ARY	KY	41712-8708	37.35878	-83.1535017
2707 STATE ROUTE 207	FLATWOODS	KY	41139-8956	38.5126783	-82.7406917
2707 E MOUNTAIN PKWY	SALYERSVILLE	KY	41465-9739	37.7301019	-83.0032682
2707 N CROSS ST	ASHLAND	KY	41102-9626	38.38404	-82.7049533
2707 N CROSS ST	ASHLAND	KY	41102-9626	38.3841467	-82.7049117
2708 ADAM LN	ASHLAND	KY	41102-8003	38.43367	-82.7512333
2708 ADAM LN	ASHLAND	KY	41102-8003	38.4341133	-82.751215
2708 ADAM LN APT	ASHLAND	KY	41102-8003	38.4340167	-82.7511567
2708 ADAMS ST	ASHLAND	KY	41102-6006	38.4533083	-82.64762
2708 BRUCE DR	ASHLAND	KY	41102-5503	38.4603317	-82.65973
2708 CAROLYN ST	ASHLAND	KY	41102-6012	38.4512317	-82.64634
2708 COUNTY RD	ASHLAND	KY	41102-4325	38.472575	-82.6723065
2708 FARM HILL DR LOT 48	FLATWOODS	KY	41139-1476	38.518068166	-82.73203083
2708 FIELDS AVE	FLATWOODS	KY	41139-1916	38.5118067	-82.7228383
2708 FOXHUNTERS LN	FLATWOODS	KY	41139-1291	38.5211617	-82.74164
2708 HEAD OF CUTSHIN RD TRLR	YEADDISS	KY	41777-8802	37.00954	-83.2148983
2708 HIGHWAY 1148	ISOM	KY	41824-9061	37.184045	-82.8457233
2708 INDIAN RUN RD	FLATWOODS	KY	41139-2017	38.510315	-82.720605
2708 JASON RD	ASHLAND	KY	41102-7756	38.3811135	-82.70617883
2708 JOEL ST	ASHLAND	KY	41102-5920	38.4555183	-82.65317
2708 LEFT FORK OF ISLAND CRK	PIKEVILLE	KY	41501-7433	37.435385	-82.5737433
2708 LORETTA ST	FLATWOODS	KY	41139-1865	38.517905	-82.7310733
2708 LORRAINE ST	ASHLAND	KY	41102-6036	38.4509933	-82.645435
2708 LOUISA ST	CATLETTSBURG	KY	41129-1114	38.416155	-82.5982717
2708 LOUISA ST	CATLETTSBURG	KY	41129-1114	38.4162367	-82.5984067
2708 MATTIE RD TRLR	LOUISA	KY	41230-7839	38.01210767	-82.75162466
2708 MONROE ST	ASHLAND	KY	41102-5930	38.45431	-82.6481933
2708 MONTGOMERY AVE	ASHLAND	KY	41101-3070	38.4674083	-82.6288217
2708 NEEDMORE HOLW UNIT 1	RUSH	KY	41168-9044	38.3254033	-82.775945
2708 PANOLA ST	CATLETTSBURG	KY	41129-1130	38.41632	-82.5989933
2708 SEMINOLE AVE	ASHLAND	KY	41102-4528	38.4636133	-82.6630667
2708 STATE ROUTE 503	WURLTAND	KY	41144-7487	38.5165767	-82.784135
2708 S 29TH ST	ASHLAND	KY	41102-5908	38.455175	-82.6486217
2708 W ROCKHOUSE RD	ASHLAND	KY	41102-9313	38.4656567	-82.7216883
27089 HIGHWAY 421	HYDEN	KY	41749-8997	37.1381749	-83.4415686
2709 ADAMS ST	ASHLAND	KY	41102-6005	38.4537483	-82.648085
2709 CAROLYN ST	ASHLAND	KY	41102-6011	38.4506967	-82.646965
2709 CENTRAL AVE	ASHLAND	KY	41101-1918	38.46918	-82.62683
2709 CHINN ST	ASHLAND	KY	41101-4417	38.4674	-82.6652483
2709 COUNTY RD	ASHLAND	KY	41102-4324	38.47277	-82.6720383
2709 COUNTY RD TRLR 2	ASHLAND	KY	41102-4324	38.47255067	-82.67218666
2709 DEWITT ST	FLATWOODS	KY	41139-1434	38.51938133	-82.73340283
2709 FIELDS AVE	FLATWOODS	KY	41139-1915	38.51258	-82.7232917
2709 GREASY CRK	SHELBIANA	KY	41562-8202	37.38813	-82.47339
2709 GREASY CRK GARG	SHELBIANA	KY	41562-8202	37.3878345	-82.47292816
2709 HERMAN AVE	ASHLAND	KY	41101-1922	38.4686667	-82.6276283
2709 INDIAN RUN RD	FLATWOODS	KY	41139-2016	38.5102667	-82.720975
2709 IROQUOIS AVE	ASHLAND	KY	41102-4561	38.465357333	-82.6644145

2709 JACKSON AVE	ASHLAND	KY	41102-6031	38.4526933	-82.64702
2709 JASON RD	ASHLAND	KY	41102-7756	38.381465	-82.70591
2709 LOUISA ST APT 1	CATLETTSBURG	KY	41129-1506	38.41643837	-82.59786717
2709 LOUISA ST APT 2	CATLETTSBURG	KY	41129-1506	38.41635	-82.5976667
2709 LOUISA ST APT 3	CATLETTSBURG	KY	41129-1506	38.41643837	-82.59786717
2709 LOUISA ST STE 1	CATLETTSBURG	KY	41129-1506	38.41631567	-82.59754316
2709 LOUISA ST STE 2	CATLETTSBURG	KY	41129-1506	38.41632	-82.59766
2709 MELVIN ST	FLATWOODS	KY	41139-1929	38.5109183	-82.722055
2709 MONTGOMERY AVE	ASHLAND	KY	41101-3069	38.46789	-82.6284133
2709 SYCAMORE RD	PIKEVILLE	KY	41501-5332	37.623385	-82.50786
2709 TERRACE BLVD	ASHLAND	KY	41102-6155	38.451	-82.6416017
271 ALLEN K HOLW	ISOM	KY	41824-8942	37.188749	-82.8413535
271 BAKER BR	TUTOR KEY	KY	41263-9002	37.8611033	-82.7579367
271 BARRENSHEE CRK TRLR	FREEBURN	KY	41528-8521	37.5338767	-82.1202317
271 BEETREE BR TRLR	PREMIUM	KY	41845-9031	37.14205	-82.8900617
271 BELLEFONTE CIR LOT 16	ASHLAND	KY	41101-2195	38.501015	-82.6991717
271 BLACK GOLD LN	HYDEN	KY	41775-8939	37.1078985	-83.337748
271 BLUEBIRD LN	HYDEN	KY	41749-8907	37.1548983	-83.4128967
271 BOWLING FORK RD	ELKHORN CITY	KY	41522-7522	37.30275533	-82.47891416
271 BOWLING HOLW	WOOTON	KY	41776	37.20827	-83.290315
271 BURNT CABIN RD	HAGERHILL	KY	41222-8669	37.792355	-82.810241
271 BURNT CABIN RD GARG	HAGERHILL	KY	41222-8669	37.792978	-82.81069883
271 CANEY HWY TRLR	PIKEVILLE	KY	41501-3912	37.353998	-82.554837
271 CANTERBURY HOLW	GRAYSON	KY	41143-8954	38.289265	-82.9392983
271 CHIMNEY ROCK RD	LEBURN	KY	41831	37.360385	-82.9620483
271 COLE AVE	HAZARD	KY	41701-1013	37.2679667	-83.1898717
271 COLLINS CRK	WARFIELD	KY	41267-9006	37.834158	-82.4162455
271 COMPTON BTM	GOODY	KY	41514-7505	37.65179	-82.2645717
271 CRASES BR	LETCHER	KY	41832-9010	37.1478817	-82.960755
271 DAVE HOLW	ELKHORN CITY	KY	41522-7341	37.2834748	-82.4301139
271 DESKINS HOLW	PIKEVILLE	KY	41501-1939	37.505345	-82.54596
271 DICKS BR	DEANE	KY	41812	37.23391331	-82.77100548
271 FLAT HOLLOW RD	STINNETT	KY	40868-6518	37.10612633	-83.39635133
271 GEORGES BRANCH RD	VICCO	KY	41773-8913	37.1952017	-83.0553583
271 GOLD HOWARD LOOP	EASTERN	KY	41622-6907	37.517059833	-82.80725716
271 GOODALE RD	GRAYSON	KY	41143-9684	38.2899167	-82.9485667
271 H HALE DR	EAST POINT	KY	41216-8805	37.7713875	-82.81599133
271 HAPPY VALLEY RD	SOUTH WILLIAMSON	KY	41503-4063	37.6656167	-82.2806167
271 HARDY BR GARG	GRAYSON	KY	41143-7091	38.2413733	-82.907705
271 HIGHWAY 588 UNIT PWRSPLY	WHITESBURG	KY	41858	37.1070934	-82.8614183
271 HILLSIDE DR	BONNYMAN	KY	41719-8744	37.2824717	-83.2434917
271 ICE RD	WHITESBURG	KY	41858-8812	37.1060183	-82.8636433
271 IMPROVEMENT BR	JENKINS	KY	41537-8742	37.1994583	-82.6454133
271 KY ROUTE 1086	WAYLAND	KY	41666-6831	37.445245	-82.8015833
271 LIBERTY RD	SASSAFRAS	KY	41759-9075	37.24366	-83.0251117
271 LICK BR TRLR	PAW PAW	KY	41553-9535	37.443225	-82.109045
271 LITTLE MUD LICK RD	STAFFORDSVILLE	KY	41256-8961	37.8316967	-82.84502
271 LOWES BR	PIKEVILLE	KY	41501-6310	37.60414	-82.5097817
271 MILL BR	LETCHER	KY	41832-9101	37.133844	-82.93868066
271 MORNINGSTAR HL	FLATWOODS	KY	41139-9017	38.47445	-82.7292567
271 NOODLE CREEK RD	CHAVIES	KY	41727	37.3496396	-83.3343104
271 NOODLE CREEK RD	CHAVIES	KY	41727	37.348505	-83.3347817
271 NOODLE CREEK RD	CHAVIES	KY	41727	37.3486117	-83.3347767
271 NOODLE CREEK RD	HAZARD	KY	41701-8466	37.349	-83.3344317
271 NOODLE CREEK RD GARG	HAZARD	KY	41701-8466	37.290778	-83.2359345
271 OHIO RIVER RD	GREENUP	KY	41144-6783	38.616005	-82.86364
271 PANBOWL RD TRLR	JACKSON	KY	41339-7546	37.561175	-83.387335
271 PIGEON ROOST BR	GALVESTON	KY	41635-6323	37.42951112	-82.60785379
271 PUNCHEON RD	KITE	KY	41828-9032	37.30886	-82.78939
271 RALEIGH RD	CHAVIES	KY	41727-9051	37.3274	-83.3950167
271 REYNOLDS RD	LIGON	KY	41604-9057	37.3757367	-82.687505
271 SCOTT AVE	PIKEVILLE	KY	41501-1282	37.4850567	-82.5222483
271 SLY BR	DEMA	KY	41859-9082	37.39257	-82.781965
271 STALLARD RD	WHITESBURG	KY	41858-8855	37.10502	-82.863875
271 STALLARD RD BLDG 1	WHITESBURG	KY	41858-8855	37.10506183	-82.86341716
271 STANLEY FRK	VARNEY	KY	41571-9093	37.60845	-82.4421833
271 STATE HIGHWAY 1626	OLIVE HILL	KY	41164-8815	38.28303167	-83.241815

271	SUNSET VIEW LOOP	MAYKING	KY	41837-8909	37.13261983	-82.75424333
271	SUNSET VIEW LOOP	MAYKING	KY	41837-8909	37.1316117	-82.755585
271	SWEETWATER LN	GRAYSON	KY	41143-1750	38.3408583	-82.9263517
271	TOWN MOUNTAIN LN	HAZARD	KY	41701-6684	37.2451967	-83.2185183
271	TURNER DR TRLR	JACKSON	KY	41339-9662	37.53065	-83.36295667
271	UPPER DOTY BRANCH RD	HAPPY	KY	41746-8950	37.2165967	-83.1175117
271	VARNEY RD	BELFRY	KY	41514-7438	37.629445	-82.2593467
271	VERNE HORNE DR	STAFFORDSVILLE	KY	41256-9067	37.8107167	-82.8638967
271	VIRGINIA LN	WEST LIBERTY	KY	41472-7123	37.93514333	-83.24863667
271	WALNUT GROVE RDG	VANCEBURG	KY	41179-5553	38.32855333	-83.29367667
271	WELLS DR	SMILAX	KY	41764-8850	37.13687117	-83.28374866
271	WILDER DR	LETCHER	KY	41832-9035	37.1529883	-82.9559567
271	WINTERGREEN DR	MC ROBERTS	KY	41835-9068	37.210709	-82.669769
271	WINWRIGHT RD	PIKEVILLE	KY	41501-8112	37.3810933	-82.4387667
271	WOODLANDS DR	LOUISA	KY	41230-7741	38.059905	-82.7013283
271	ZEIGLER DR	PIKEVILLE	KY	41501-3132	37.5410517	-82.6043783
271	E COURT ST	PRESTONSBURG	KY	41653-7933	37.6691	-82.7715683
271	E MAIN ST	HAZARD	KY	41701-1939	37.24599052	-83.18787472
271	E MAIN ST	HAZARD	KY	41701-1939	37.2457683	-83.1864033
271	S FRONT AVE	PRESTONSBURG	KY	41653-7876	37.6652067	-82.7734767
271	S HORD ST	GRAYSON	KY	41143-1452	38.327215	-82.9491202
2710	ALPHA ST	ASHLAND	KY	41102-5813	38.4526517	-82.660165
2710	AUBURN AVE	ASHLAND	KY	41102-6170	38.45052	-82.643535
2710	BEECH ST	ASHLAND	KY	41102-5955	38.45519567	-82.65411866
2710	BURNING FRK TRLR	SALYERSVILLE	KY	41465-7485	37.7063083	-82.9929883
2710	CAMELLIA DR	FLATWOODS	KY	41139-1457	38.5193933	-82.7383533
2710	CHINN ST	ASHLAND	KY	41101-4418	38.4669667	-82.66541
2710	CRAWFORD ST	ASHLAND	KY	41101-4426	38.46644837	-82.66443313
2710	CUMBERLAND AVE	ASHLAND	KY	41102-4547	38.4611067	-82.6607433
2710	DAVIS BR	CATLETTSBURG	KY	41129-9214	38.3048533	-82.6914783
2710	FARM HILL DR	FLATWOODS	KY	41139-1476	38.517975	-82.7321933
2710	FIELDS AVE LOT C	FLATWOODS	KY	41139-1916	38.51122	-82.72339
2710	FOXHUNTERS RD LOT 8	FLATWOODS	KY	41139-2315	38.5208033	-82.7428967
2710	IROQUOIS AVE	ASHLAND	KY	41102-4560	38.4647883	-82.6643183
2710	JACKSON AVE	ASHLAND	KY	41102-6032	38.4522683	-82.6469783
2710	LINCOLN AVE	ASHLAND	KY	41102-4618	38.4593883	-82.6593483
2710	LOWER MILL CREEK RD	CARRIE	KY	41725-9041	37.2981433	-83.0244983
2710	LOWER MILL CREEK RD TRLR	CARRIE	KY	41725-9041	37.29786	-83.0247867
2710	STATE HIGHWAY 986	OLIVE HILL	KY	41164-7180	38.272105	-83.165075
2710	STINSON RD	GRAYSON	KY	41143-7174	38.310568	-82.872234
2710	TOULOUSE RD	BUSY	KY	41723-8877	37.2485633	-83.3440467
2710	WIDOWS BR	STOPOVER	KY	41568-8645	37.5141477	-82.1022607
2711	ALGONQUIN AVE	ASHLAND	KY	41102-4569	38.464575	-82.6635333
2711	BEECH ST	ASHLAND	KY	41102-5954	38.4553433	-82.6536933
2711	BEECH ST APT	ASHLAND	KY	41102-5954	38.45464277	-82.65319195
2711	BRUCE DR	ASHLAND	KY	41102-5502	38.460675	-82.6603067
2711	CAMELLIA DR	FLATWOODS	KY	41139-1456	38.5195167	-82.7376433
2711	CAMPBELL ST	ASHLAND	KY	41102-4362	38.45385	-82.656315
2711	DAVIS BR	CATLETTSBURG	KY	41129	38.3068783	-82.6920912
2711	FARM HILL DR	FLATWOODS	KY	41139-1477	38.517965	-82.732315
2711	FIELDS AVE	FLATWOODS	KY	41139-1915	38.51239	-82.7234
2711	FRASURE CRK	EAST MC DOWELL	KY	41647-9016	37.42147783	-82.70614316
2711	GRASSY BR	RACCOON	KY	41557-8429	37.512169	-82.40930016
2711	GREENWAY RD	ASHLAND	KY	41102-6119	38.45016517	-82.64056783
2711	HARVEYTON RD TRLR	BONNYMAN	KY	41719-8827	37.3121828	-83.20195983
2711	HIGHWAY 30	JACKSON	KY	41339-8203	37.563645	-83.328116
2711	INDIAN RUN RD	FLATWOODS	KY	41139-2016	38.5102017	-82.7209567
2711	IROQUOIS AVE	ASHLAND	KY	41102-4561	38.4652483	-82.6643817
2711	ISLAND CREEK RD	PIKEVILLE	KY	41501-7138	37.455642	-82.548986
2711	LORRAINE ST	ASHLAND	KY	41102-6035	38.4510567	-82.6460933
2711	LOUISA ST	CATLETTSBURG	KY	41129-1113	38.4161067	-82.5975033
2711	LOUISA ST	CATLETTSBURG	KY	41129-1113	38.4161217	-82.5974333
2711	MELVIN ST	FLATWOODS	KY	41139-1929	38.51086767	-82.7223785
2711	MONROE ST	ASHLAND	KY	41102-5929	38.4544117	-82.6484533
2711	SEMINOLE AVE	ASHLAND	KY	41102-4527	38.4635483	-82.6638783
2711	SHELBY DRY FRK	SHELBIANA	KY	41562-8417	37.3898767	-82.4959583
2711	STINSON RD TRLR	GRAYSON	KY	41143-7174	38.31041	-82.872535

2711 N MAIN ST	HAZARD	KY	41701-5974	37.27106	-83.1906367
27115 HIGHWAY 421 APT #4/GARG	HYDEN	KY	41749-8998	37.1386883	-83.441075
27115 HIGHWAY 421 APT 1	HYDEN	KY	41749-8998	37.1386733	-83.44108
27115 HIGHWAY 421 APT 2	HYDEN	KY	41749-8998	37.1386467	-83.441095
27115 HIGHWAY 421 APT 3	HYDEN	KY	41749-8998	37.1387267	-83.4410683
2712 ALGONQUIN AVE	ASHLAND	KY	41102-4570	38.4645067	-82.663695
2712 CHINN ST	ASHLAND	KY	41101-4418	38.4669067	-82.665445
2712 FARM HILL DR	FLATWOODS	KY	41139-1476	38.5177633	-82.7323967
2712 FOREST AVE	ASHLAND	KY	41101-3918	38.4648433	-82.6356417
2712 FOXHUNTERS LN	FLATWOODS	KY	41139-1291	38.5220883	-82.7415233
2712 INDIAN RUN RD	FLATWOODS	KY	41139-2017	38.50964	-82.720915
2712 JOEL ST	ASHLAND	KY	41102-5920	38.455515	-82.653095
2712 LOUISA ST	CATLETTSBURG	KY	41129-1114	38.416215	-82.59836
2712 LOUISA ST	CATLETTSBURG	KY	41129-1114	38.416215	-82.59836
2712 N MAIN ST	HAZARD	KY	41701-5974	37.2706183	-83.19143
27123 US HIGHWAY 119	BELFRY	KY	41514-7522	37.643325	-82.2639233
27125 HIGHWAY 421	HYDEN	KY	41749-8998	37.1385683	-83.4415017
2713 ADAMS ST	ASHLAND	KY	41102-6005	38.45372	-82.6481883
2713 BURNING FRK	SALYERSVILLE	KY	41465-7485	37.7072367	-82.9929717
2713 CHINN ST	ASHLAND	KY	41101-4417	38.4672167	-82.665645
2713 COUNTY RD	ASHLAND	KY	41102-4324	38.4722983	-82.6723583
2713 CUMBERLAND AVE	ASHLAND	KY	41102-4546	38.46132	-82.6606633
2713 DEWITT ST	FLATWOODS	KY	41139-1434	38.5192017	-82.73341
2713 DEWITT ST GARG -	FLATWOODS	KY	41139-1434	38.5190983	-82.7334883
2713 DIVISION ST	ASHLAND	KY	41101-6302	38.4482633	-82.6335433
2713 FARM HILL DR	FLATWOODS	KY	41139-1477	38.5177917	-82.7326633
2713 HERMAN AVE	ASHLAND	KY	41101-1922	38.4686283	-82.6270383
2713 HILTON AVE	ASHLAND	KY	41101-3065	38.4663133	-82.63004
2713 INDIAN RUN RD	FLATWOODS	KY	41139-2016	38.510095	-82.72099
2713 IRISH OAKS DR	ASHLAND	KY	41102-6691	38.4382017	-82.6635733
2713 JACKSON AVE	ASHLAND	KY	41102-6031	38.4527533	-82.6473267
2713 NORTHVIEW RD	ASHLAND	KY	41101-6304	38.4452517	-82.6322317
2713 TURKEY CREEK RD	TURKEY CREEK	KY	41514-7929	37.6422567	-82.3116483
2714 ADAMS ST	ASHLAND	KY	41102-6006	38.45328	-82.647885
2714 BEECH ST	ASHLAND	KY	41102-5955	38.45501717	-82.65389866
2714 BULL CREEK RD	DRYHILL	KY	41749-8129	37.2089583	-83.3942
2714 BUTLER ST	ASHLAND	KY	41102-4213	38.4760518	-82.6836891
2714 CAMELLIA DR	FLATWOODS	KY	41139-1457	38.51994	-82.7381333
2714 CUMBERLAND AVE	ASHLAND	KY	41102-4547	38.46122733	-82.66085933
2714 ELKHORN CRK	ELKHORN CITY	KY	41522-7103	37.2767133	-82.37782
2714 FORT BRANCH RD	VIPER	KY	41774-8127	37.15861	-83.0612183
2714 FOXHUNTERS LN	FLATWOODS	KY	41139-1291	38.52178	-82.7414983
2714 GREENWAY RD	ASHLAND	KY	41102-6120	38.45018	-82.64093
2714 HIGHWAY 828	LOUISA	KY	41230-8980	38.1415083	-82.7764067
2714 INDIAN RUN RD	FLATWOODS	KY	41139-2017	38.5096583	-82.7207283
2714 IROQUOIS AVE	ASHLAND	KY	41102-4560	38.46512983	-82.66436866
2714 KY ROUTE 2039	HAGERHILL	KY	41222-9094	37.7871767	-82.843995
2714 LINCOLN AVE	ASHLAND	KY	41102-4618	38.459515	-82.6598483
2714 LORRAINE ST	ASHLAND	KY	41102-6036	38.4508283	-82.6455633
2714 LOUISA ST LOWR	CATLETTSBURG	KY	41129-1114	38.41606	-82.59848
2714 MONROE ST	ASHLAND	KY	41102-5930	38.4541967	-82.6482167
2714 PANOLA ST	CATLETTSBURG	KY	41129-1130	38.4151417	-82.59892
2714 ROSE ST	GREENUP	KY	41144-9628	38.61377	-82.8612233
2714 SHOPES CREEK RD	ASHLAND	KY	41102-9755	38.41264	-82.6782167
2714 TERRACE BLVD	ASHLAND	KY	41102-6156	38.4505083	-82.6410467
2714 S BELMONT ST	ASHLAND	KY	41101-6242	38.4500483	-82.63624
2714 W KIRBY FLATS RD	ASHLAND	KY	41102-8086	38.42420323	-82.76147767
27144 HIGHWAY 421	HYDEN	KY	41749-8998	37.1391467	-83.4419617
2715 ALGONQUIN AVE	ASHLAND	KY	41102-4569	38.4645367	-82.6639267
2715 AUBURN AVE	ASHLAND	KY	41102-6169	38.4507133	-82.6442167
2715 BRUSHY RD	VARNEY	KY	41571-8913	37.61494	-82.4135783
2715 BUTLER ST	ASHLAND	KY	41102-4212	38.475775	-82.6842683
2715 BUTLER ST APT A	ASHLAND	KY	41102-4212	38.4751267	-82.68394
2715 BUTLER ST APT B	ASHLAND	KY	41102-4212	38.475685	-82.684055
2715 CHRISTOPHER RD	HAZARD	KY	41701-6162	37.2312267	-83.1719217
2715 COUNTY RD	ASHLAND	KY	41102-4324	38.471915	-82.6721533
2715 FIELDS AVE	FLATWOODS	KY	41139-1915	38.5121783	-82.7234033

2715 GREENBO BLVD	FLATWOODS	KY	41139-1832	38.5146967	-82.730925
2715 HIGHWAY 30	JACKSON	KY	41339-8203	37.563291	-83.327409
2715 INDIAN RUN RD	FLATWOODS	KY	41139-2016	38.509748333	-82.721258
2715 KY HIGHWAY 610	VIRGIE	KY	41572-9021	37.32403086	-82.58204024
2715 KY HIGHWAY 610	VIRGIE	KY	41572-9021	37.3240017	-82.5823583
2715 KY ROUTE 466	WEEKSBURY	KY	41667-9025	37.3177067	-82.6982633
2715 KY ROUTE 466	WEEKSBURY	KY	41667-9025	37.31953	-82.6982267
2715 KY ROUTE 466	WEEKSBURY	KY	41667-9025	37.31803817	-82.69846283
2715 LOUISA ST	CATLETTSBURG	KY	41129-1113	38.4159633	-82.5983067
2715 MONROE ST	ASHLAND	KY	41102-5929	38.4544367	-82.6486733
2715 OLD BURNING FORK RD	SALYERSVILLE	KY	41465-9419	37.7128783	-83.0098
2715 OWLS NEST RD	HYDEN	KY	41749-8411	37.1721483	-83.3421267
2715 PANOLA ST	CATLETTSBURG	KY	41129-1129	38.4160333	-82.5986033
2715 E CALVIN ST	ASHLAND	KY	41102-9631	38.3849683	-82.704925
2715 E GROVE ST	ASHLAND	KY	41101-6233	38.449195	-82.6356183
2715 N CROSS ST TRLR	ASHLAND	KY	41102-9626	38.383835	-82.7049933
2715 W HAPPY RDG	ASHLAND	KY	41102-9310	38.4597583	-82.7403883
27153 HIGHWAY 421	HYDEN	KY	41749-8998	37.1379583	-83.4420267
27153 US HIGHWAY 119	TOLER	KY	41514-7522	37.643325	-82.2639233
2716 AUBURN AVE	ASHLAND	KY	41102-6170	38.4501917	-82.64389
2716 BRUCE DR	ASHLAND	KY	41102-5503	38.4600983	-82.6597317
2716 CAROLYN ST	ASHLAND	KY	41102-6012	38.45089	-82.646305
2716 CHRISTOPHER RD	HAZARD	KY	41701-6162	37.23146	-83.1711683
2716 DRY BRANCH RD UNIT BLDG	OLIVE HILL	KY	41164		
2716 GREENUP AVE	ASHLAND	KY	41101-1953	38.47242	-82.6256683
2716 HERMAN AVE	ASHLAND	KY	41101-1923	38.4686567	-82.6273967
2716 HIGHWAY 2036	LETCHER	KY	41832-9075	37.12547433	-82.9450765
2716 HIGHWAY 2565 UNIT A	LOUISA	KY	41230-5918	38.10331833	-82.61316
2716 HIGHWAY 2565 UNIT B	LOUISA	KY	41230-5918	38.10331667	-82.61309667
2716 HIGHWAY 2565 UNIT C	LOUISA	KY	41230-5918	38.10331167	-82.61317167
2716 HIGHWAY 460	SALYERSVILLE	KY	41465-6641	37.7566405	-83.1020353
2716 JASON RD	ASHLAND	KY	41102-7756	38.3809033	-82.7058367
2716 JOEL ST	ASHLAND	KY	41102-5920	38.4553733	-82.6530583
2716 LONG FORK RD	KIMPER	KY	41539-5955	37.4675017	-82.255985
2716 LOUISA ST UPPR	CATLETTSBURG	KY	41129-1114	38.416065	-82.598475
2716 MARROWBONE CREEK RD	ELKHORN CITY	KY	41522-7704	37.33828	-82.4258567
2716 MONTGOMERY AVE	ASHLAND	KY	41101-3070	38.467925	-82.6283817
2716 NORTHVIEW RD	ASHLAND	KY	41101-6305	38.44501933	-82.6320965
2716 OHIO RIVER RD	GREENUP	KY	41144-6608	38.613435	-82.862255
2716 PANOLA ST	CATLETTSBURG	KY	41129-1130	38.4160717	-82.59953
2716 RIGHT FORK MACES CRK RD	VIPER	KY	41774	37.16369917	-83.18231233
2716 W US HIGHWAY 60	GRAYSON	KY	41143-8834	38.331	-82.993773
2717 BIG BRANCH RD	VIPER	KY	41774-8533	37.1758967	-83.04945
2717 BRUCE DR	ASHLAND	KY	41102-5502	38.4605083	-82.6604583
2717 CARTER AVE	ASHLAND	KY	41101-1914	38.4710417	-82.6263367
2717 CHINN ST	ASHLAND	KY	41101-4417	38.467225	-82.66571
2717 CUMBERLAND AVE	ASHLAND	KY	41102-4546	38.4614467	-82.6608
2717 HILTON AVE	ASHLAND	KY	41101-3065	38.4663183	-82.6300433
2717 IROQUOIS AVE	ASHLAND	KY	41102-4561	38.465075	-82.664775
2717 JACKSON AVE	ASHLAND	KY	41102-6031	38.4526983	-82.6476283
2717 LEFT FORK BLACKBERRY RD	RANSOM	KY	41558-8634	37.52526067	-82.21286383
2717 LOUISA ST	CATLETTSBURG	KY	41129-1113	38.4158517	-82.5975667
2717 LOUISA ST	CATLETTSBURG	KY	41129-1113	38.415804	-82.59783366
2717 MONTGOMERY AVE	ASHLAND	KY	41101-3069	38.4674567	-82.6281417
2717 PINSONFORK RD	MC ANDREWS	KY	41543-8015	37.536271	-82.29732683
2717 POND CREEK RD	MC ANDREWS	KY	41543-8112	37.567148	-82.266821
2717 REED ST	FLATWOODS	KY	41139-1937	38.512242166	-82.72533533
2717 STATE ROUTE 827	GREENUP	KY	41144-6857	38.5786945	-82.89236916
2717 S BIG RUN RD	ASHLAND	KY	41102-9658	38.3697417	-82.7601017
27176 HIGHWAY 421	HYDEN	KY	41749-8998	37.1378667	-83.44253
2718 BEECH ST	ASHLAND	KY	41102-5955	38.4550917	-82.6535617
2718 BLACKLOG RD	INEZ	KY	41224-9025	37.84977	-82.50419066
2718 CRESTVIEW DR	CATLETTSBURG	KY	41129-9041	38.3484133	-82.6959067
2718 CUMBERLAND AVE	ASHLAND	KY	41102-4547	38.4610817	-82.6609517
2718 DIVISION ST	ASHLAND	KY	41101-6303	38.447875	-82.63334
2718 JASON RD	ASHLAND	KY	41102-7756	38.38089	-82.705705
2718 KY ROUTE 3380	TEABERRY	KY	41660-9046	37.3834467	-82.6337033



2718 LEATHERWOOD RD	LOST CREEK	KY	41348-9058	37.40868333	-83.30632833
2718 MEATHOUSE FRK	CANADA	KY	41519-8237	37.5739067	-82.3182833
2718 MILLERS CRK	PIKEVILLE	KY	41501-5832	37.5614062	-82.517328
2718 MILLERS CRK	PIKEVILLE	KY	41501-5832	37.5611324	-82.517651
2718 RIGHT FORK MACES CRK RD	VIPER	KY	41774	37.1640517	-83.1833317
2718 RIGHT FORK MACES CRK RD TRLR	VIPER	KY	41774	37.1639983	-83.1832067
2718 TURKEY CREEK RD GARG	TURKEY CREEK	KY	41514-7929	37.6422567	-82.3116483
2718 TURKEY CREEK RD TRLR	TURKEY CREEK	KY	41514-7929	37.6422567	-82.3116483
2718 W ROCKHOUSE RD	ASHLAND	KY	41102-9313	38.46546	-82.7222633
27180 US HIGHWAY 119	BELFRY	KY	41514-7537	37.6441415	-82.26294016
27180 US HIGHWAY 119	BELFRY	KY	41514-7537	37.64405617	-82.2628765
27180 US HIGHWAY 119 GARG	BELFRY	KY	41514-7537	37.9016831	-82.444541
27189 HIGHWAY 421	HYDEN	KY	41749-8998	37.1373167	-83.4421967
2719 ADAMS ST	ASHLAND	KY	41102-6005	38.4535567	-82.6484617
2719 BEECH ST	ASHLAND	KY	41102-5954	38.4551417	-82.653325
2719 BUFFALO RUN	HAZARD	KY	41701-6427	37.2075117	-83.2343183
2719 BURNING FRK	SALYERSVILLE	KY	41465-7485	37.70686317	-82.99288483
2719 CAMELLIA DR LOT 9	FLATWOODS	KY	41139-1456	38.51954	-82.7376883
2719 CAMPBELL ST	ASHLAND	KY	41102-4362	38.4537783	-82.6561833
2719 CAROLYN ST	ASHLAND	KY	41102-6011	38.4512967	-82.6465933
2719 CRESTVIEW DR	CATLETTSBURG	KY	41129-9042	38.3491167	-82.69463
2719 DIVISION ST	ASHLAND	KY	41101-6302	38.448145	-82.633815
2719 FIELDS AVE	FLATWOODS	KY	41139-9716	38.511205	-82.724635
2719 FIELDS AVE	FLATWOODS	KY	41139-9716	38.5116083	-82.72448
2719 FIELDS AVE APT 1	FLATWOODS	KY	41139-9716	38.5109717	-82.724385
2719 FIELDS AVE APT 5	FLATWOODS	KY	41139-9716	38.5118917	-82.723895
2719 HACKER DR	ASHLAND	KY	41101-4401	38.4675517	-82.66563
2719 KY ROUTE 7	WAYLAND	KY	41666-6852	37.4431133	-82.805275
2719 KY ROUTE 7	WAYLAND	KY	41666-6852	37.4444824	-82.8065561
2719 LORRAINE ST	ASHLAND	KY	41102-6035	38.4509417	-82.646095
2719 N CROSS ST	ASHLAND	KY	41102-9626	38.3837617	-82.7050367
2719 S BIG RUN RD	ASHLAND	KY	41102-9658	38.36918017	-82.76033816
27193 US HIGHWAY 119	BELFRY	KY	41514-7522	37.643325	-82.2639233
27194 ROCKHOUSE CRK	HYDEN	KY	41749	37.13719917	-83.44274183
272 ALMA DR	GREENUP	KY	41144-7367	38.58283261	-82.9170784
272 BARN BR	MOREHEAD	KY	40351-9571	38.36172333	-83.40405333
272 BARN BR GARG	MOREHEAD	KY	40351-9571	38.36172333	-83.40405333
272 BELLEFONTE CIR LOT 10	ASHLAND	KY	41101-2196	38.502765	-82.6988267
272 BENNIE PATRICK RD	SALYERSVILLE	KY	41465-8437	37.761679	-83.04690083
272 BIGGS BR	OLIVE HILL	KY	41164-8435	38.28542	-83.22028833
272 BROOKS LN	WEST LIBERTY	KY	41472-8959	37.91805167	-83.25450667
272 BRUNTY FRK	CANADA	KY	41519-8401	37.61258531	-82.32120159
272 BRUNTY FRK	CANADA	KY	41519-8401	37.6127683	-82.3213217
272 BUCKEYE BR	HI HAT	KY	41636-6238	37.4094983	-82.75431
272 CAMP BRANCH RD	INEZ	KY	41224-9523	37.842235	-82.52079833
272 CEDAR CREEK RD	PIKEVILLE	KY	41501-1483	37.4769217	-82.5490133
272 CHARLIE MAYNARD RD TRLR	BEAUTY	KY	41203	37.82750333	-82.457455
272 CHIMNEY ROCK RD	HAZARD	KY	41701-6617	37.2723	-83.1963667
272 COLDWATER BRANCH RD	HAROLD	KY	41635-8852	37.5446067	-82.6277183
272 COLLEGE ST TRLR	HAZARD	KY	41701-1558	37.255075	-83.18823
272 CYNTHIA CHAPEL RD	LOUISA	KY	41230-6042	38.07340833	-82.61944
272 CYNTHIA CHAPEL RD GARG	LOUISA	KY	41230-6042	38.07343667	-82.61940833
272 DORTON ST	JENKINS	KY	41537-7968	37.2795933	-82.5822967
272 FAMILY MTN	GRAYSON	KY	41143-6322	38.2864467	-82.926375
272 FAMILY MTN UNIT RADIO	GRAYSON	KY	41143-6322	38.286363166	-82.92669
272 FOX RUN RD LOT 10	SALYERSVILLE	KY	41465-8463	37.75533083	-83.05245533
272 FRANKS DR TRLR	RUSH	KY	41168-9209	38.25446	-82.7553183
272 GRASSY FRK	JACKHORN	KY	41825-8915	37.22457417	-82.694129
272 HENRY HUTTON RD	NEON	KY	41840-9027	37.1954467	-82.7003217
272 HIDDEN VALLEY RD	PAINTSVILLE	KY	41240-8908	37.8300417	-82.8328267
272 HIGHWAY 2037	LOUISA	KY	41230-8250	38.013015	-82.59963667
272 HOLLY HILLS VILLA RD LOT 32	HINDMAN	KY	41822-9162	37.310395	-82.9427383
272 HOLLY HILLS VILLA RD LOT 33	HINDMAN	KY	41822-9162	37.310485	-82.9428117
272 HOLLY HILLS VILLA RD LOT 34	HINDMAN	KY	41822-9162	37.3105017	-82.9429267
272 HOLLY HILLS VILLA RD LOT 35	HINDMAN	KY	41822-9162	37.3104705	-82.942464
272 HOLLY HILLS VILLA RD LOT 38	HINDMAN	KY	41822-9162	37.3099433	-82.94289
272 HOLLY HILLS VILLA RD LOT 54	HINDMAN	KY	41822-8616	37.311382833	-82.94269183

272 HONEYCAMP BR	BEVINSVILLE	KY	41606-6103	37.334305	-82.7467517
272 JACK CASSADY BR	INEZ	KY	41224-9526	37.81308667	-82.50235333
272 JIM ARNETT BR	SALYERSVILLE	KY	41465-7415	37.7072683	-83.006365
272 JOHNS BR	RACCOON	KY	41557-8332	37.5091983	-82.4544267
272 JUSTELL BRIDGE RD	BETSY LAYNE	KY	41605-7049	37.5568683	-82.6388867
272 KED FLETCHER RD	INEZ	KY	41224-9075	37.793045	-82.4466183
272 KELLY BRANCH RD	SALYERSVILLE	KY	41465-9459	37.71622383	-82.98318283
272 KILBURN DR TRLR	HAZARD	KY	41701-7369	37.330485	-83.2474467
272 KY ROUTE 1498	BEVINSVILLE	KY	41606-6115	37.3615455	-82.73379466
272 LEFT FORK ROCKHOUSE CRK TRLR	ELKHORN CITY	KY	41522-7950	37.3376933	-82.4823667
272 LITTLE BLACKLOG RD CATV	INEZ	KY	41224-9600	37.860295	-82.51045167
272 MAGGARD HOLLOW RD TRLR	VIPER	KY	41774-8565	37.177565	-83.0370067
272 MAIN ST	WHITESBURG	KY	41858-7320	37.117289	-82.82580333
272 MAIN ST	WHITESBURG	KY	41858-7320	37.11732767	-82.82551566
272 MARGARET ST	SOUTH SHORE	KY	41175-7947	38.728132666	-82.91457033
272 MARGARET ST GARG	SOUTH SHORE	KY	41175-7947	38.727863	-82.914555
272 MARY BR	DENTON	KY	41132-8930	38.23993433	-82.81808983
272 MEATSCAFFOLD RD	JACKSON	KY	41339-8237	37.5866225	-83.26498633
272 MOCKINGBIRD LN	IVEL	KY	41642-9442	37.592755	-82.6794317
272 MOORE BR	BEAVER	KY	41604-6310	37.37813162	-82.66644969
272 PHOEBE TRCE	BEAUTY	KY	41203-9049	37.82408	-82.452715
272 PLEASANT VALLEY RD BLDG 1	BUSY	KY	41723-8977	37.24505629	-83.35337729
272 RAMEY FRK	RACCOON	KY	41557-8351	37.5133067	-82.433575
272 RIDGE RD	THOUSANDSTICKS	KY	41766-8901	37.181075	-83.4253467
272 RIGHT FORK OF COWPEN RD UNIT 1	PIKEVILLE	KY	41501-9801	37.5460933	-82.557205
272 RIGHT FORK OF ISLAND CRK LOT 1	PIKEVILLE	KY	41501	37.46038967	-82.564197
272 RIGHT FORK OF ISLAND CRK LOT 10	PIKEVILLE	KY	41501	37.460779	-82.5639
272 RIGHT FORK OF ISLAND CRK LOT 10B	PIKEVILLE	KY	41501	37.460918	-82.564179
272 RIGHT FORK OF ISLAND CRK LOT 2	PIKEVILLE	KY	41501-7168	37.4603965	-82.56421133
272 RIGHT FORK OF ISLAND CRK LOT 3	PIKEVILLE	KY	41501	37.4598797	-82.5636925
272 RIGHT FORK OF ISLAND CRK LOT 4	PIKEVILLE	KY	41501-7168	37.46053467	-82.5642405
272 RIGHT FORK OF ISLAND CRK LOT 5	PIKEVILLE	KY	41501	37.46044317	-82.56453083
272 RIGHT FORK OF ISLAND CRK LOT 5B	PIKEVILLE	KY	41501	37.46069683	-82.56445333
272 RIGHT FORK OF ISLAND CRK LOT 6F	PIKEVILLE	KY	41501	37.46050167	-82.5635325
272 RIGHT FORK OF ISLAND CRK LOT 7	PIKEVILLE	KY	41501	37.460558	-82.56357783
272 RIGHT FORK OF ISLAND CRK LOT 8H	PIKEVILLE	KY	41501	37.460517833	-82.56363516
272 RIGHT FORK OF ISLAND CRK LOT 9	PIKEVILLE	KY	41501-7168	37.4607265	-82.563888
272 RIVER RD	BANNER	KY	41603-9078	37.60162583	-82.69627616
272 SCHOOLHOUSE RD	LOUISA	KY	41230-5981	38.0904716	-82.6161943
272 SCOTT AVE	PIKEVILLE	KY	41501-1284	37.48538	-82.5221467
272 SHOP BR	SHELBIANA	KY	41562-8547	37.3717033	-82.4693917
272 SULPHUR GAP RD HSE A	SALDEE	KY	41339-8515	37.4333117	-83.386215
272 SWEETWATER LN	GRAYSON	KY	41143-1748	38.3403017	-82.92664
272 WALKER RD	WURLTAND	KY	41144-6375	38.5443067	-82.75817
272 WB HOLW TRLR	JENKINS	KY	41537-8896	37.17884744	-82.70841953
272 WOLFPEN LN	WURLTAND	KY	41144-7413	38.51517817	-82.7595975
272 WOODCENTER DR	JACKSON	KY	41339-9199	37.53065833	-83.34473667
272 WOODLAND HTS	EAST POINT	KY	41216-9067	37.719705	-82.788205
272 E MAIN ST	HAZARD	KY	41701-1921	37.24611	-83.1867967
272 N BUCKINGHAM AVE TRLR	WEST VAN LEAR	KY	41268-8016	37.7898667	-82.7825417
272 S FRONT AVE	PRESTONSBURG	KY	41653-7875	37.6651583	-82.7739733
2720 BIG CREEK RD TRLR	HAZARD	KY	41701-6427	37.2087633	-83.2331883
2720 BRUCE DR	ASHLAND	KY	41102-5503	38.4599717	-82.66002
2720 BRUCE DR GARG	ASHLAND	KY	41102-5503	38.459865	-82.659865
2720 CHINN ST	ASHLAND	KY	41101-4418	38.467045666	-82.665445
2720 COUNTY RD	ASHLAND	KY	41102-4325	38.47277983	-82.6723432
2720 COUNTY RD GARG	ASHLAND	KY	41102-4325	38.47249683	-82.6722555
2720 DEWITT ST	FLATWOODS	KY	41139-1435	38.5186	-82.7335183
2720 FOREST AVE	ASHLAND	KY	41101-3918	38.46455	-82.63438
2720 HERMAN AVE	ASHLAND	KY	41101-1923	38.4683983	-82.6274533
2720 IRISH OAKS DR	ASHLAND	KY	41102-6691	38.4372817	-82.6635783
2720 JACKSON AVE	ASHLAND	KY	41102-6032	38.4521567	-82.6476917
2720 JASON RD LOT 9	ASHLAND	KY	41102-7756	38.3809433	-82.7055133
2720 JOEL ST	ASHLAND	KY	41102-5920	38.4552833	-82.653
2720 LORRAINE ST	ASHLAND	KY	41102-6036	38.450735	-82.645725
2720 MONROE ST	ASHLAND	KY	41102-5930	38.45409	-82.6482333
2720 MONTGOMERY AVE	ASHLAND	KY	41101-3070	38.467745	-82.628215

2720 MONTGOMERY AVE REAR	ASHLAND	KY	41101-3070	38.46732483	-82.62859783
2720 MONTGOMERY CREEK RD TRLR	VICCO	KY	41773-9071	37.1983167	-83.0276733
2720 OAKVIEW RD	ASHLAND	KY	41101-4766	38.4584083	-82.6492817
2720 POPLAR FRK	BEAUTY	KY	41203-9079	37.8631317	-82.471045
2720 ROE CREEK RD	CATLETTSBURG	KY	41129-9593	38.22101133	-82.64903083
2720 UPPER SECOND CREEK RD	HAZARD	KY	41701-9505	37.271545	-83.1578367
2720 S 29TH ST	ASHLAND	KY	41102-5908	38.4551833	-82.6489317
2721 CARTER AVE	ASHLAND	KY	41101-1914	38.4708367	-82.626325
2721 CHAPMAN ST	LOUISA	KY	41230-8542	38.049353166	-82.61830716
2721 COUNTY RD	ASHLAND	KY	41102-4324	38.4719367	-82.67211
2721 DIX FRK	SIDNEY	KY	41564-8815	37.5806083	-82.3513683
2721 FOREST AVE	ASHLAND	KY	41101-3917	38.4646483	-82.635
2721 GREENUP AVE	ASHLAND	KY	41101-1952	38.4729483	-82.624445
2721 GREENUP AVE	ASHLAND	KY	41101-1952	38.4730383	-82.62524
2721 HERMAN AVE	ASHLAND	KY	41101-1922	38.4685267	-82.6269083
2721 HIGHWAY 1148	ISOM	KY	41824-9061	37.184865	-82.84567
2721 HIGHWAY 460	SALYERSVILLE	KY	41465-6641	37.7561383	-83.10324
2721 HIGHWAY 460 TRLR	SALYERSVILLE	KY	41465-6641	37.7561917	-83.1034117
2721 MEATHOUSE FRK	CANADA	KY	41519-8237	37.57178257	-82.3165161
2721 MEATHOUSE FRK TRLR B	CANADA	KY	41519-8237	37.5713178	-82.3165983
2721 MONTGOMERY AVE	ASHLAND	KY	41101-3069	38.4678533	-82.6280417
2721 ROCKHOUSE CRK	ELKHORN CITY	KY	41522-7921	37.349115	-82.4890533
2721 STINSON RD	GRAYSON	KY	41143-7174	38.3113167	-82.8721683
2721 TERRACE BLVD	ASHLAND	KY	41102-6155	38.45068	-82.6419533
2721 S BIG RUN RD	ASHLAND	KY	41102-9658	38.3690967	-82.76022
2721 S BIG RUN RD	ASHLAND	KY	41102-9658	38.3690833	-82.76015
27211 US HIGHWAY 119	BELFRY	KY	41514-7523	37.6433033	-82.2644217
2722 AUBURN AVE	ASHLAND	KY	41102-6170	38.4500283	-82.64394
2722 CANOE RD	JACKSON	KY	41339-8458	37.456715	-83.47862333
2722 CUMBERLAND AVE	ASHLAND	KY	41102-4547	38.4612417	-82.6613167
2722 ELWOOD DR	ASHLAND	KY	41102-5704	38.447835	-82.672665
2722 GREENWAY RD	ASHLAND	KY	41102-6120	38.4500167	-82.6409717
2722 GREENWAY RD BLDG STORAGE	ASHLAND	KY	41102-6120	38.449890166	-82.64105383
2722 HIGHWAY 2036	LETCHER	KY	41832-9075	37.12557833	-82.94508483
2722 JASON RD	ASHLAND	KY	41102-7756	38.3809717	-82.7053433
2722 LITTLE ROCKCASTLE RD	INEZ	KY	41224-8915	37.7956367	-82.47
2722 WALNUT ST	CATLETTSBURG	KY	41129-1140	38.4161267	-82.5999317
2723 ALGONQUIN AVE	ASHLAND	KY	41102-4569	38.464505	-82.66477
2723 BEECH ST	ASHLAND	KY	41102-5954	38.4548217	-82.6532133
2723 BIG WILLARD RD	BUSY	KY	41723-8775	37.2524883	-83.31634
2723 BRUCE DR	ASHLAND	KY	41102-5502	38.460215	-82.660085
2723 CAMPBELL ST	ASHLAND	KY	41102-4362	38.4537633	-82.6562067
2723 CHINN ST	ASHLAND	KY	41101-4417	38.466965	-82.6657117
2723 HIGHWAY 80 TRLR	HYDEN	KY	41749-8520	37.1402033	-83.3333883
2723 KY ROUTE 1426	BANNER	KY	41603-8010	37.56979979	-82.69487635
2723 MONROE ST	ASHLAND	KY	41102-5929	38.454535	-82.6489217
2723 MONROE ST GARG	ASHLAND	KY	41102-5929	38.4545667	-82.6490783
2723 STATE HIGHWAY 3298	OLIVE HILL	KY	41164-4557	38.28321333	-83.12366167
2723 S 29TH ST	ASHLAND	KY	41102-5907	38.4554783	-82.6495317
2723 W ROCKHOUSE RD	ASHLAND	KY	41102-9313	38.46555	-82.7226817
2723 W ROCKHOUSE RD TRLR	ASHLAND	KY	41102-9313	38.4652617	-82.7230533
27239 HIGHWAY 421 TRLR	HYDEN	KY	41749-8999	37.1366833	-83.442625
2724 BEECH ST	ASHLAND	KY	41102-5955	38.4545483	-82.6536867
2724 BIG VALLEY RD	HYDEN	KY	41749-8122	37.23007962	-83.40852898
2724 BIG VALLEY RD	HYDEN	KY	41749-8122	37.23024333	-83.40868683
2724 CRESTVIEW DR	CATLETTSBURG	KY	41129-9041	38.3479817	-82.6954517
2724 HERMAN AVE	ASHLAND	KY	41101-1923	38.46833	-82.6274233
2724 JACKSON AVE	ASHLAND	KY	41102-6032	38.4521983	-82.6477233
2724 JASON RD	ASHLAND	KY	41102-7756	38.3809933	-82.70519
2724 LEFT FORK MACES CRK RD	VIPER	KY	41774-8427	37.1575017	-83.1203017
2724 LEFT FORK MACES CRK RD	VIPER	KY	41774-8427	37.1574867	-83.1200067
2724 OAKVIEW RD	ASHLAND	KY	41101-4766	38.45819	-82.6491383
2724 ROCKHOUSE FRK	SALYERSVILLE	KY	41465-7467	37.7479367	-82.98006
2724 SHOPES CREEK RD	ASHLAND	KY	41102-9755	38.41268	-82.678135
2724 STATE ROUTE 503	WURTLAND	KY	41144-7487	38.515935	-82.7842067
2724 TOLER CRK	HAROLD	KY	41635-8808	37.4772883	-82.5988567
2724 WINCHESTER AVE	ASHLAND	KY	41101-1929	38.4714205	-82.62577216

2724 WINDY ACRES	CATLETTSBURG	KY	41129-9220	38.3462617	-82.6961483
2724 S 29TH ST	ASHLAND	KY	41102-5908	38.45474883	-82.64893833
2724 S 29TH ST	ASHLAND	KY	41102-5908	38.4552083	-82.6491867
2724 W KIRBY FLATS RD	ASHLAND	KY	41102-8086	38.42615	-82.765645
27241 US HIGHWAY 119	BELFRY	KY	41514-7523	37.6430917	-82.264405
2725 ADAMS ST	ASHLAND	KY	41102-6005	38.4535483	-82.6484483
2725 AUBURN AVE	ASHLAND	KY	41102-6169	38.45027	-82.644575
2725 BLACKLOG RD	INEZ	KY	41224-9025	37.84986	-82.50358667
2725 CHINN ST	ASHLAND	KY	41101-4417	38.466935	-82.6659333
2725 CUMBERLAND AVE	ASHLAND	KY	41102-4546	38.4614383	-82.660865
2725 HIGHWAY 160	PREMIUM	KY	41845-9045	37.13208	-82.9060417
2725 HIGHWAY 3399	LOUISA	KY	41230-7245	38.2204983	-82.70933
2725 IRISH OAKS DR LOT 6	ASHLAND	KY	41102-6691	38.4380733	-82.663365
2725 JASON RD	ASHLAND	KY	41102-7756	38.3808975	-82.703355
2725 LORRAINE ST	ASHLAND	KY	41102-6035	38.450735	-82.6461867
2725 POND CREEK RD TRLR	MC ANDREWS	KY	41543-8112	37.5668967	-82.2659817
2725 ROCKHOUSE CRK	ELKHORN CITY	KY	41522-7921	37.3489283	-82.4916467
2725 WINDY ACRES	CATLETTSBURG	KY	41129-9220	38.34655601	-82.695828
2725 E CALVIN ST	ASHLAND	KY	41102-9631	38.384875	-82.7048117
2725 N MAIN ST	HAZARD	KY	41701-5974	37.2711267	-83.1911467
2725 N MAIN ST	HAZARD	KY	41701-5974	37.27112	-83.1911533
2725 S 29TH ST	ASHLAND	KY	41102-5907	38.4552883	-82.6492117
2726 BEAVER CREEK RD	ELKHORN CITY	KY	41522-8621	37.3255367	-82.3265117
2726 BEECH ST	ASHLAND	KY	41102-5955	38.454875	-82.6536733
2726 BIG BRANCH RD	VIPER	KY	41774-8533	37.1769233	-83.04694
2726 BIG BRANCH RD	VIPER	KY	41774-8533	37.1765817	-83.0479433
2726 CHINN ST	ASHLAND	KY	41101-4418	38.4669367	-82.6658567
2726 COUNTY RD	ASHLAND	KY	41102-4325	38.4707983	-82.67246
2726 CUMBERLAND AVE	ASHLAND	KY	41102-4547	38.4611917	-82.6616283
2726 DAVIS BR	CATLETTSBURG	KY	41129-9214	38.305285	-82.6906883
2726 DAVIS BR	CATLETTSBURG	KY	41129-9214	38.30519	-82.6908117
2726 FRASURE CRK	MC DOWELL	KY	41647-9016	37.421625	-82.7059067
2726 FRASURE CRK GARG	MC DOWELL	KY	41647-9016	37.421863666	-82.70637916
2726 JASON RD APT A	ASHLAND	KY	41102-7797	38.3809567	-82.704975
2726 JASON RD APT B	ASHLAND	KY	41102-7797	38.38105697	-82.70421361
2726 JASON RD APT C	ASHLAND	KY	41102-7797	38.3809583	-82.7050433
2726 JASON RD APT D	ASHLAND	KY	41102-7797	38.3809583	-82.7050733
2726 JASON RD UNIT LAUNDR	ASHLAND	KY	41102-7797	38.38117417	-82.70454233
2726 JOEL ST	ASHLAND	KY	41102-5920	38.4551017	-82.65262
2726 LOTTS CREEK RD	HAZARD	KY	41701-7627	37.28673	-83.1451
2726 LOTTS CREEK RD	HAZARD	KY	41701-7627	37.28646517	-83.14536483
2726 LOTTS CREEK RD	HAZARD	KY	41701-7627	37.286461833	-83.14548183
2726 MONROE ST	ASHLAND	KY	41102-5930	38.4540367	-82.64852
2726 MONTGOMERY AVE	ASHLAND	KY	41101-3070	38.467695	-82.62801
2726 OAKVIEW RD	ASHLAND	KY	41101-4766	38.458035	-82.6488783
2726 RATLIFF CREEK RD	PIKEVILLE	KY	41501-2110	37.5096467	-82.4889833
2726 SMITH FORK RD	PHELPS	KY	41553	37.4570185	-82.18484833
2726 TERRACE BLVD	ASHLAND	KY	41102-6156	38.4503617	-82.641325
2726 N BIG CREEK RD	HATFIELD	KY	41514-8507	37.649688	-82.363452
27265 US HIGHWAY 119	BELFRY	KY	41514-7523	37.643115	-82.2651417
2727 ALGONQUIN AVE	ASHLAND	KY	41102-4569	38.4644933	-82.6640267
2727 BEECH ST	ASHLAND	KY	41102-5954	38.4546867	-82.6531467
2727 CAROLYN ST	ASHLAND	KY	41102-6011	38.4510783	-82.64685
2727 COUNTY RD	ASHLAND	KY	41102-4324	38.4719817	-82.6721883
2727 COUNTY RD GARG	ASHLAND	KY	41102-4324	38.47265775	-82.67227827
2727 COWPEN RD	PIKEVILLE	KY	41501-6159	37.5556467	-82.54995
2727 GREENWAY RD	ASHLAND	KY	41102-6119	38.4497367	-82.640505
2727 HIGHWAY 160	PREMIUM	KY	41845-9045	37.1320633	-82.9058567
2727 HIGHWAY 32	LOUISA	KY	41230-7573	38.0899433	-82.6493583
2727 JACKSON AVE	ASHLAND	KY	41102-6031	38.4527483	-82.64788
2727 LOWER MCINTOSH RD	HYDEN	KY	41749-8397	37.2066917	-83.3375
2727 LOWER MCINTOSH RD	HYDEN	KY	41749-8397	37.2059183	-83.337885
2727 LOWER MCINTOSH RD	HYDEN	KY	41749-8397	37.206165	-83.3381383
2727 MONROE ST	ASHLAND	KY	41102-5929	38.4544467	-82.6492017
2727 TERRACE BLVD	ASHLAND	KY	41102-6155	38.45068	-82.6420467
2728 ADAMS ST	ASHLAND	KY	41102-6006	38.4530917	-82.64822
2728 ADAMS ST GARG	ASHLAND	KY	41102-6006	38.4529105	-82.64824983

2728 CAROLYN ST	ASHLAND	KY	41102-6012	38.450835	-82.6467967
2728 COUNTY RD TRLR	ASHLAND	KY	41102-4325	38.47178	-82.672405
2728 CRESTVIEW DR	CATLETTSBURG	KY	41129-9041	38.34864117	-82.69434566
2728 CUTSHIN RD	WOOTON	KY	41776-8984	37.13632	-83.2897117
2728 CUTSHIN RD	WOOTON	KY	41776-8984	37.1366045	-83.2899115
2728 HIGHWAY 460 GARG	SALYERSVILLE	KY	41465-6641	37.756615	-83.102909
2728 HIGHWAY 460 TRLR	SALYERSVILLE	KY	41465-6641	37.75702	-83.1027433
2728 HIGHWAY 80	HYDEN	KY	41749-8520	37.1399817	-83.3340267
2728 HURRICANE CRK	STOPOVER	KY	41568-8932	37.4882767	-82.1016783
2728 JASON RD	ASHLAND	KY	41102-7756	38.380955	-82.704635
2728 JOEL ST	ASHLAND	KY	41102-5920	38.45509	-82.6525867
2728 LITTLE MUD	PRINTER	KY	41655-9015	37.47466	-82.69012
2728 LITTLE MUD	PRINTER	KY	41655-9015	37.4740183	-82.689255
2728 LORRAINE ST	ASHLAND	KY	41102-6036	38.4505817	-82.6456217
2728 ROE CREEK RD	CATLETTSBURG	KY	41129-9593	38.22069416	-82.64964329
2728 E US HIGHWAY 60	GRAYSON	KY	41143-7944	38.339065	-82.8847517
2728 S 29TH ST	ASHLAND	KY	41102-5908	38.4549	-82.649525
2728 S LAKE DR	PRESTONSBURG	KY	41653-1370	37.6679017	-82.7399417
27285 WOOD HILL DR	BELFRY	KY	41514	37.6431483	-82.2652083
27288 HIGHWAY 421 TRLR	HYDEN	KY	41749-8999	37.1362367	-83.4429433
2729 BIG WILLARD RD	BUSY	KY	41723-8775	37.2506667	-83.317155
2729 BRUCE DR	ASHLAND	KY	41102-5502	38.460255	-82.6605367
2729 CARTER AVE	ASHLAND	KY	41101-1914	38.4706817	-82.6264233
2729 CHINN ST	ASHLAND	KY	41101-4417	38.46702	-82.6661883
2729 ELKHORN CRK	ELKHORN CITY	KY	41522-7103	37.276287	-82.37879
2729 ELKHORN CRK APT 1	ELKHORN CITY	KY	41522-7103	37.276287	-82.378788
2729 ELKHORN CRK APT 2	ELKHORN CITY	KY	41522-7103	37.276027666	-82.3785575
2729 GLANCY FRK	DENTON	KY	41132-8927	38.2687944	-82.8168662
2729 HIGHWAY 32	LOUISA	KY	41230-7573	38.0894517	-82.64879
2729 HOLLYBUSH RD	HOLLYBUSH	KY	41844-8802	37.31668233	-82.85474466
2729 INDIAN CREEK RD	VIRGIE	KY	41572-8205	37.336956	-82.631513
2729 KY ROUTE 1107	PAINTSVILLE	KY	41240-8674	37.8011917	-82.7765483
2729 MAIN ST	ASHLAND	KY	41102-4264	38.47418778	-82.68057029
2729 ROCKHOUSE CRK	ELKHORN CITY	KY	41522-7921	37.3500083	-82.4899033
2729 STATE HIGHWAY 292	BELFRY	KY	41514-9222	37.68444	-82.2983
2729 SYCAMORE RD	PIKEVILLE	KY	41501-5332	37.62375117	-82.50683183
2729 N BIG CREEK RD	HATFIELD	KY	41514-8507	37.6491983	-82.362545
273 AROUND THE MOUNTAIN RD	MAYKING	KY	41837	37.11939	-82.772625
273 BARN BRANCH RD BARN	GALVESTON	KY	41635-9010	37.4293033	-82.6202767
273 BEECH POINT EST	JACKSON	KY	41339-9625	37.552455	-83.35432333
273 BOARD FRK	MC CARR	KY	41544-8223	37.58423	-82.1828667
273 BOYD BR	THEALKA	KY	41240-8605	37.8253467	-82.794475
273 BROADHEAD HOLW	TOLER	KY	41514-8658	37.63603	-82.2478567
273 CABIN CREEK RD	THORNTON	KY	41855-9089	37.19125	-82.7824567
273 CANTERBURY HOLW	GRAYSON	KY	41143-8954	38.2890033	-82.939605
273 CASSIDY BLVD	PIKEVILLE	KY	41501-1426	37.50493581	-82.5365995
273 CEDAR HILLS DR	PIKEVILLE	KY	41501-8700	37.470258	-82.557398
273 COAL AVE	FLEMING NEON	KY	41840-8992	37.19274967	-82.70996433
273 COAL AVE	FLEMING NEON	KY	41840-8992	37.1925933	-82.71021
273 COLD FRK	TURKEY CREEK	KY	41514-7918	37.648035	-82.3165833
273 COUNTRY LN	PIKEVILLE	KY	41501-3713	37.375765	-82.542625
273 DRY BREAD RD	SALYERSVILLE	KY	41465-8292	37.71467	-82.96886
273 DRY BREAD RD	SALYERSVILLE	KY	41465-8292	37.714555	-82.9692883
273 DUNHAM RD	JENKINS	KY	41537-8553	37.19107239	-82.64700863
273 ELSWICK FORK RD	LICK CREEK	KY	41540-8112	37.38485367	-82.30480883
273 EVERSOLE ST FL 1	HAZARD	KY	41701-1327	37.254475	-83.1917867
273 EVERSOLE ST UPPR	HAZARD	KY	41701-1327	37.2544433	-83.1917867
273 FLANNERY CEMETERY RD	OLIVE HILL	KY	41164-6510	38.2878293	-83.2097182
273 FM ROBERSON	SOUTH SHORE	KY	41175	38.718035	-82.9656
273 FOREST HILLS RD	FOREST HILLS	KY	41527-8311	37.64356351	-82.27237671
273 FRANKS DR	RUSH	KY	41168-9209	38.2545925	-82.75575216
273 HIDDEN VALLEY RD UNIT 1	PAINTSVILLE	KY	41240-8908	37.829805	-82.8332933
273 HIDDEN VALLEY RD UNIT 2	PAINTSVILLE	KY	41240-8908	37.8299533	-82.833355
273 HIGHLAND AVE	RACELAND	KY	41169-1019	38.5453767	-82.75201
273 HONEYGAP RD	HAZARD	KY	41701-9097	37.30541117	-83.08360016
273 HOODS FRK	MC DOWELL	KY	41647-5902	37.435975	-82.7097417
273 HUNTING CLUB RD	LOUISA	KY	41230-8409	38.07058667	-82.582335

273 HURRICANE CRK	KIMPER	KY	41539-6202	37.4976783	-82.3579117
273 IMEL RD	GREENUP	KY	41144-8179	38.525525	-82.823475
273 KEETON HTS	WEST LIBERTY	KY	41472-1233	37.91579867	-83.25723283
273 KINGS ADDITION LN	SOUTH SHORE	KY	41175-7818	38.72795	-82.949325
273 KNIPP RD TRLR	MOREHEAD	KY	40351-9064	38.258185	-83.32847333
273 LEFT PENHOOK RD	HAROLD	KY	41635-7002	37.53532833	-82.6243965
273 LINDY BR TRLR	NIPPA	KY	41240-9008	37.872565	-82.774195
273 LITTLE LAUREL DR	LOUISA	KY	41230-7610	37.97424833	-82.548895
273 LITTLE LEATHERWOOD RD	LOST CREEK	KY	41348-9027	37.42012	-83.30508333
273 MAHOGANY HILL DR	HAZARD	KY	41701-8061	37.3472733	-83.1912117
273 MAPLE AVE	PRESTONSBURG	KY	41653-7997	37.6643217	-82.7703933
273 MARROWBONE CREEK RD	ELKHORN CITY	KY	41522-8533	37.3271083	-82.43282
273 ONION BLADE BR	PIPPA PASSES	KY	41844-8819	37.34895	-82.8721783
273 PAUL RD	WURLAND	KY	41144-7570	38.5244795	-82.77860666
273 PAUL RD GARG	WURLAND	KY	41144-7570	38.5271614	-82.779425
273 PIKE FLOYD HOLW	BETSY LAYNE	KY	41605-7028	37.5572733	-82.625185
273 PURPOSE RD	PIPPA PASSES	KY	41844-9005	37.33555133	-82.875148
273 RED CREEK RD TRLR	PIKEVILLE	KY	41501-6718	37.431945	-82.47389
273 RIVENDELL RD TRLR	ASHLAND	KY	41102-7963	38.479215	-82.7284267
273 RIVER BEND WAY LOT 74	GRAYSON	KY	41143-1733	38.33919	-82.93018
273 SHADOWWOOD DR TRLR	GRAYSON	KY	41143-8575	38.3402211	-82.9855435
273 SPRING BR	EMERSON	KY	41135-8916	38.35114167	-83.30229833
273 STATE ROUTE 3307	GREENUP	KY	41144-8803	38.58071	-82.8489417
273 STONEWOOD DR	GRAYSON	KY	41143-7541	38.2259267	-82.8824483
273 TOM BIGGS RD	MC ROBERTS	KY	41835-9081	37.210285	-82.6586717
273 US HIGHWAY 119	PIKEVILLE	KY	41501-3300	37.5050142	-82.5304481
273 US HIGHWAY 119	PIKEVILLE	KY	41501-3300	37.5163645	-82.5635964
273 E GRAHAM ST	PRESTONSBURG	KY	41653-7941	37.6667617	-82.770005
273 E MAPLE ST TRLR	SALYERSVILLE	KY	41465-9286	37.7533583	-83.0643167
273 N BUCKINGHAM AVE	WEST VAN LEAR	KY	41268-8016	37.7898933	-82.7830367
273 S CARDINAL DR	PRESTONSBURG	KY	41653-1481	37.6667067	-82.7375967
2730 13TH ST	ASHLAND	KY	41102-4577	38.46281117	-82.66148633
2730 BRUCE DR	ASHLAND	KY	41102-5503	38.4599217	-82.6603167
2730 DEFEATED CRK	LINEFORK	KY	41833-9010	37.03485	-83.0142733
2730 DEFEATED CRK GARG	LINEFORK	KY	41833-9010	37.03381573	-83.01343175
2730 JASON RD	ASHLAND	KY	41102-7756	38.3809	-82.704325
2730 KRYPTON NAPFOR RD	KRYPTON	KY	41754-8927	37.3102567	-83.3095017
2730 MAIN ST	ASHLAND	KY	41102-4265	38.474355	-82.6809833
2730 MIDDLE FORK RIVER RD TRLR	BUCKHORN	KY	41721-9027	37.37165667	-83.46677167
2730 SHAWNEE DR TRLR	ASHLAND	KY	41102-4249	38.473695	-82.6789217
2730 STONE COAL RD	PIKEVILLE	KY	41501-5727	37.5330467	-82.5208517
2730 N CROSS ST	ASHLAND	KY	41102-9626	38.3833167	-82.7061917
2730 W ROCKHOUSE RD TRLR	ASHLAND	KY	41102-9313	38.46512	-82.7228867
2731 BEECH ST	ASHLAND	KY	41102-5954	38.45464233	-82.65319883
2731 BIG WILLARD RD TRLR	BUSY	KY	41723-8775	37.2519383	-83.3157117
2731 JASON RD OFC	ASHLAND	KY	41102-7756	38.38109598	-82.70414464
2731 JASON RD UNIT SHOP	ASHLAND	KY	41102-7756	38.3815	-82.7038367
2731 KY ROUTE 40	PAINTSVILLE	KY	41240-8613	37.8029	-82.76514
2731 LORRAINE ST	ASHLAND	KY	41102-6035	38.450575	-82.6461667
2731 MAIN ST	ASHLAND	KY	41102-4264	38.4736417	-82.6808333
2731 MONROE ST	ASHLAND	KY	41102-5968	38.45407	-82.6493683
2731 NARROWS BR	HARDY	KY	41531-8822	37.5810183	-82.24773
2731 NARROWS BR GARG	HARDY	KY	41531-8822	37.5810183	-82.24773
2731 TERRACE BLVD	ASHLAND	KY	41102-6155	38.4503367	-82.6418433
2731 TOLER CRK	HAROLD	KY	41635-8808	37.49226467	-82.62042166
2731 WOODHAVEN DR	ASHLAND	KY	41102-5772	38.4507067	-82.669885
27317 HIGHWAY 421	HYDEN	KY	41749-8800	37.135900833	-83.44184783
2732 ADAMS ST	ASHLAND	KY	41102-6006	38.4530617	-82.6484567
2732 CARTER AVE	ASHLAND	KY	41101-1915	38.4704333	-82.6264067
2732 CHRISTOPHER RD	HAZARD	KY	41701-6162	37.23136033	-83.17131316
2732 CRESTVIEW DR	CATLETTSBURG	KY	41129-9041	38.348475	-82.6943983
2732 GREENWAY RD	ASHLAND	KY	41102-6120	38.449735	-82.64108
2732 HERMAN AVE	ASHLAND	KY	41101-1923	38.4679183	-82.626965
2732 JASON RD	ASHLAND	KY	41102-7756	38.38083	-82.7040933
2732 JOEL ST	ASHLAND	KY	41102-5920	38.4550867	-82.6521117
2732 MONROE ST	ASHLAND	KY	41102-5930	38.4539733	-82.6488983
2732 ROSE RDG	OLIVE HILL	KY	41164-8310	38.3278067	-83.2728808

2732 TERRACE BLVD	ASHLAND	KY	41102-6156	38.450165	-82.6415383
2732 TURKEY CRK TRLR	HALLIE	KY	41821-9082	37.0687017	-83.0201633
2732 E DONNA ST	ASHLAND	KY	41102-9628	38.3845133	-82.7039633
2733 13TH ST APT 1	ASHLAND	KY	41102-4515	38.462595	-82.6626867
2733 ADAMS ST	ASHLAND	KY	41102-6005	38.4534183	-82.6485667
2733 AUBURN AVE	ASHLAND	KY	41102-6169	38.4501783	-82.6448083
2733 CAROLYN ST	ASHLAND	KY	41102-6011	38.4506067	-82.647035
2733 CARTER AVE	ASHLAND	KY	41101-1914	38.470595	-82.626415
2733 GREENUP AVE	ASHLAND	KY	41101-1952	38.47274	-82.6242517
2733 HILTON AVE	ASHLAND	KY	41101-3065	38.4667233	-82.6303183
2733 JACKSON AVE	ASHLAND	KY	41102-6031	38.452535	-82.6481667
2733 JASON RD	ASHLAND	KY	41102-7756	38.3814117	-82.704975
2733 MAIN ST	ASHLAND	KY	41102-4264	38.473455	-82.6808083
2733 PERKINS MADDEN RD	VICCO	KY	41773-8729	37.2893267	-82.9714017
2733 STATE ROUTE 1458	ASHLAND	KY	41102-7928	38.4833133	-82.729145
2733 WINCHESTER AVE	ASHLAND	KY	41101-1928	38.471825	-82.6254933
2733 WINCHESTER AVE APT 1	ASHLAND	KY	41101-1928	38.4717283	-82.6252417
2733 WINCHESTER AVE APT 2	ASHLAND	KY	41101-1982	38.4717567	-82.625275
2733 WINDY ACRES	CATLETTSBURG	KY	41129-9220	38.3462433	-82.695135
2733 E DONNA ST	ASHLAND	KY	41102-9628	38.3844133	-82.7032883
2734 13TH ST	ASHLAND	KY	41102-4577	38.462515	-82.6621017
2734 ANGELA DR	ASHLAND	KY	41102-9549	38.41782095	-82.77152887
2734 BRUCE DR	ASHLAND	KY	41102-5503	38.4596017	-82.6602383
2734 CAROLYN ST	ASHLAND	KY	41102-6012	38.4505	-82.6465183
2734 DEFEATED CRK	LINEFORK	KY	41833-9010	37.0346465	-83.0138702
2734 HILTON AVE	ASHLAND	KY	41101-3066	38.4660367	-82.6297683
2734 HODE RD TRLR	WARFIELD	KY	41267-9029		
2734 JACKSON AVE	ASHLAND	KY	41102-6032	38.4520517	-82.6479583
2734 MAIN ST	ASHLAND	KY	41102-4265	38.47395	-82.6812533
2734 PLEASANT AVE	ASHLAND	KY	41102-6050	38.45126	-82.6473767
2734 ROBERTS DR	ASHLAND	KY	41102-3359	38.47351217	-82.67021116
2734 SHAWNEE DR	ASHLAND	KY	41102-4249	38.4735983	-82.6784483
2734 SHELBY DRY FRK	SHELBIANA	KY	41562-8417	37.3908317	-82.4960583
2734 STATE HIGHWAY 1654	RUSH	KY	41168-8950	38.334684	-82.78470216
2734 STATE HIGHWAY 1662	OLIVE HILL	KY	41164-9158	38.325363833	-83.2905345
2734 VEST TALCUM RD	VEST	KY	41772-9027	37.404515	-83.04935
2735 13TH ST APT 2	ASHLAND	KY	41102-4515	38.46262	-82.6627217
2735 BEECH ST	ASHLAND	KY	41102-5954	38.4545683	-82.652855
2735 BLACKBURN AVE	ASHLAND	KY	41101-4738	38.4575917	-82.6489617
2735 BLUEBERRY RDG LOT 1	OLIVE HILL	KY	41164-8445	38.323405	-83.19471833
2735 BRUCE DR	ASHLAND	KY	41102-5502	38.4600117	-82.6606667
2735 CASEY CT	CATLETTSBURG	KY	41129-8077	38.35049167	-82.69567183
2735 HIGHWAY 7	WHITESBURG	KY	41858-8272	37.2092033	-82.8693883
2735 IRISH OAKS DR LOT 7	ASHLAND	KY	41102-6691	38.4374683	-82.6625917
2735 MAIN ST	ASHLAND	KY	41102-4264	38.47408	-82.6812267
2735 OAK HILL LN	ASHLAND	KY	41102-8716	38.3956595	-82.69448183
2735 OAK HILL LN	ASHLAND	KY	41102-8716	38.39568	-82.6944333
2735 OLD TRACE CRK	EMERSON	KY	41135-9065	38.36069667	-83.29263
2735 PAINTERS LICK RD	SALYERSVILLE	KY	41465-8728	37.7941233	-82.95516
2735 PERKINS MADDEN RD TRLR	VICCO	KY	41773-8729	37.289405	-82.9710217
2735 SHAWNEE DR	ASHLAND	KY	41102-4248	38.4735133	-82.678765
2735 SHAWNEE DR	ASHLAND	KY	41102-4248	38.4732383	-82.6787967
2735 STRAIGHT CREEK RD	ASHLAND	KY	41102-8091	38.3910533	-82.7709083
2735 STRAIGHT CREEK RD GARG 1	ASHLAND	KY	41102-8091	38.390983	-82.77073216
2735 TURKEY CRK	GARRETT	KY	41630	37.495065	-82.7839533
2735 E CALVIN ST	ASHLAND	KY	41102-9631	38.3849483	-82.70422
2735 E GROVE ST	ASHLAND	KY	41101-6233	38.44934703	-82.63519352
2735 E MOUNTAIN PKWY	SALYERSVILLE	KY	41465-9739	37.730405	-83.0024583
2735 E MOUNTAIN PKWY BLDG 2	SALYERSVILLE	KY	41465-9739	37.7293499	-83.0026885
27355 HIGHWAY 421 TRLR	HYDEN	KY	41749-8800	37.1354783	-83.4416517
27359 US HIGHWAY 119	TOLER	KY	41514-7534	37.6443133	-82.2667583
27359 US HIGHWAY 119 BLDG SHOP	TOLER	KY	41514	37.64406417	-82.26670016
2736 AUBURN AVE LOT 37	ASHLAND	KY	41102-6170	38.4496883	-82.6444367
2736 BURGEYS CREEK RD APT 1	MALLIE	KY	41836-8956	37.2452017	-82.9051783
2736 BURGEYS CREEK RD APT 2	MALLIE	KY	41836-8956	37.24516	-82.9051683
2736 BURGEYS CREEK RD APT 3	MALLIE	KY	41836-8956	37.2450783	-82.9051467
2736 BURGEYS CREEK RD APT 4	MALLIE	KY	41836-8956	37.24512	-82.9051567

2736 COUNTY RD	ASHLAND	KY	41102-4325	38.4711333	-82.6727767
2736 HERMAN AVE	ASHLAND	KY	41101-1923	38.46788417	-82.62716916
2736 HIGHWAY 80	HYDEN	KY	41749-8520	37.1405433	-83.3329933
2736 HODE RD	WARFIELD	KY	41267-9029	37.867803	-82.4150093
2736 IRISH OAKS DR	ASHLAND	KY	41102-6691	38.4373783	-82.6626867
2736 JASON RD	ASHLAND	KY	41102-7756	38.3807483	-82.7036967
2736 JOEL ST	ASHLAND	KY	41102-5920	38.4549383	-82.65192
2736 LORRAINE ST	ASHLAND	KY	41102-6036	38.4504833	-82.64614
2736 MONROE ST	ASHLAND	KY	41102-5930	38.45389	-82.6491733
2736 SHADOWLAWN DR	ASHLAND	KY	41101-6920	38.4420883	-82.6168483
2736 SHOPES CREEK RD	ASHLAND	KY	41102-9755	38.412525	-82.67745
2736 STATE HIGHWAY 319	HARDY	KY	41531-8825	37.61328	-82.2353117
2736 TOWN MOUNTAIN RD APT 1	PIKEVILLE	KY	41501-2104	37.510225	-82.4874783
2736 TOWN MOUNTAIN RD APT 2	PIKEVILLE	KY	41501-2104	37.5101133	-82.4875133
2736 WOODMAN CREEK RD	MAJESTIC	KY	41547-8438	37.54428	-82.0654533
2736 E CALVIN ST TRLR	ASHLAND	KY	41102-7713	38.38443	-82.7042133
2736 N CROSS ST	ASHLAND	KY	41102-9626	38.3827033	-82.7035267
27369 HIGHWAY 421	HYDEN	KY	41749-8800	37.1348683	-83.44159
2737 13TH ST APT 6	ASHLAND	KY	41102-4500	38.46256	-82.6627633
2737 13TH ST HSE METER	ASHLAND	KY	41102-4500	38.4625667	-82.66277
2737 CANNONSBURG RD	CATLETTSBURG	KY	41129-8208	38.3933567	-82.6915367
2737 CARTER AVE	ASHLAND	KY	41101-1914	38.4706767	-82.62615
2737 CRESTVIEW DR	CATLETTSBURG	KY	41129-9042	38.3488867	-82.6939833
2737 HERMAN AVE	ASHLAND	KY	41101-1922	38.4683483	-82.6265117
2737 HERMAN AVE	ASHLAND	KY	41101-1922	38.468345	-82.6265133
2737 JOEL ST	ASHLAND	KY	41102-5973	38.45503	-82.651945
2737 LORRAINE ST	ASHLAND	KY	41102-6035	38.450275	-82.64624266
2737 PEACOCK RD	ASHLAND	KY	41102-6113	38.4492567	-82.6445433
2737 SHAWNEE DR	ASHLAND	KY	41102-4248	38.4731517	-82.679705
2737 SHAWNEE DR	ASHLAND	KY	41102-4248	38.4730833	-82.6790333
2737 TERRACE BLVD	ASHLAND	KY	41102-6155	38.4503283	-82.6421717
2737 WINCHESTER AVE	ASHLAND	KY	41101-1928	38.4717683	-82.6253667
2738 ADAMS ST	ASHLAND	KY	41102-6006	38.4530233	-82.6486367
2738 BEECH ST	ASHLAND	KY	41102-5955	38.4543333	-82.6533367
2738 HIGHWAY 317	JACKHORN	KY	41825-9012	37.21347	-82.7047417
2738 HILTON AVE	ASHLAND	KY	41101-3066	38.4659783	-82.629635
2738 JASON RD HSE 2	ASHLAND	KY	41102-7756	38.380745	-82.7034017
2738 LONG FORK RD	KIMPER	KY	41539-5955	37.4677267	-82.2555483
2738 OGDEN VEST RD	VEST	KY	41772-8929	37.3903089	-83.0049461
2738 TERRACE BLVD	ASHLAND	KY	41102-6156	38.4499017	-82.6416617
2738 TUG RIVER RD	INEZ	KY	41224		
2738 E DONNA ST	ASHLAND	KY	41102-9628	38.383945	-82.703995
2739 13TH ST APT 3	ASHLAND	KY	41102-4515	38.46221	-82.6629817
2739 ADAMS ST	ASHLAND	KY	41102-6005	38.4534117	-82.64889
2739 BLACKBURN AVE	ASHLAND	KY	41101-4738	38.457525	-82.6489067
2739 BUENA VISTA DR TRLR	ASHLAND	KY	41102-8005	38.3953044	-82.77860125
2739 CAROLYN ST	ASHLAND	KY	41102-6011	38.4508417	-82.647295
2739 COUNTY RD	ASHLAND	KY	41102-4324	38.471455	-82.6721183
2739 FORT BRANCH RD TRLR 4	VIPER	KY	41774-8127	37.1592283	-83.0618867
2739 GREENWAY RD	ASHLAND	KY	41102-6119	38.44968	-82.6406917
2739 LITTLE ROBINSON CRK	VIRGIE	KY	41572-8431	37.369935	-82.6289433
2739 MOCABEE CREEK RD	OLIVE HILL	KY	41164-7941	38.23547167	-83.28632
2739 MONROE ST	ASHLAND	KY	41102-5968	38.45431	-82.6493533
2739 OGDEN VEST RD TRLR	VEST	KY	41772-8929	37.390398833	-83.00464566
2739 OWLS NEST RD TRLR	HYDEN	KY	41749-8411	37.1720367	-83.3417483
2739 STRAIGHT CREEK RD	ASHLAND	KY	41102-8091	38.3902183	-82.770875
27391 HIGHWAY 421	HYDEN	KY	41749-8800	37.13441967	-83.4422675
27395 HIGHWAY 421 TRLR	HYDEN	KY	41749-8800	37.1336917	-83.4424317
274 ALECIA LN	GRAYSON	KY	41143	38.3220133	-82.9248883
274 ALLEN K HOLW	ISOM	KY	41824-8942	37.1894267	-82.8409883
274 BIG FRK	LANGLEY	KY	41645-6505	37.5396183	-82.81564
274 BLACK GOLD BLVD	HAZARD	KY	41701-2603	37.2512217	-83.2037383
274 BUFFALO RUN	HAZARD	KY	41701-6202	37.195073	-83.21251366
274 BURTON FRK	SALYERSVILLE	KY	41465-7378	37.7636633	-83.0058917
274 CALF BR	RANSOM	KY	41558-8466	37.5549	-82.2097917
274 CALLOWAY RD	RANSOM	KY	41558-8603	37.5216667	-82.2097533
274 CASSIDY BLVD	PIKEVILLE	KY	41501-1544	37.504775	-82.5395033



274 CASSIDY BLVD	PIKEVILLE	KY	41501-1544	37.5047765	-82.53795016
274 CLEAR FORK BR TRLR	HAZARD	KY	41701-6481	37.3433783	-83.28764
274 COAL RUN HL	PIKEVILLE	KY	41501-5623	37.50551	-82.5524667
274 COMBS BR	ERMINE	KY	41815-9078	37.1301683	-82.8001683
274 DIAMOND RD	LEBURN	KY	41831-8754	37.37253086	-82.9373556
274 FOREST HILL CIR	JENKINS	KY	41537-7842	37.18107	-82.617447
274 FOREST HILL CIR UNIT CABIN	JENKINS	KY	41537-7842	37.1745425	-82.60919266
274 GABRIEL BR	KIMPER	KY	41539-6022	37.49413767	-82.31694566
274 GILLIAM BR	HATFIELD	KY	41514-8849	37.68449351	-82.36732377
274 GOOSE CRK	OLIVE HILL	KY	41164-8125	38.30258	-83.10934167
274 GUNSTOCK BR	PRINTER	KY	41655-9006	37.5182983	-82.7125067
274 HARDY LN	HARDY	KY	41531	37.6182217	-82.241675
274 HIGHWAY 406	STINNETT	KY	40868-6510	37.0930317	-83.39923
274 JOHNS BR	RACCOON	KY	41557-8332	37.5092433	-82.45358
274 JONES RD	HINDMAN	KY	41822-9089	37.3164283	-82.93178
274 KLENCO RD	CORNETTSVILLE	KY	41731-8934	37.13554033	-83.06743179
274 L C JUDE RD TRLR	LOVELY	KY	41231	37.7867846	-82.3696805
274 LICK FRK	JENKINS	KY	41537-8354	37.267385	-82.605245
274 LICK FRK	PIKEVILLE	KY	41501-3617	37.4037075	-82.54191366
274 MAIN ST	VICCO	KY	41773-9018	37.21588502	-83.06146478
274 MALL RD UNIT 14A	SOUTH WILLIAMSON	KY	41503-4076	37.6536317	-82.2741217
274 MEADOW LARK RD TRLR	PINE TOP	KY	41843-9067	37.27154333	-82.84131266
274 MIMOSA DR	HAROLD	KY	41635-7045	37.5334933	-82.622665
274 MINNIE RD	MINNIE	KY	41651-9032	37.468553	-82.752563
274 MUDDY BR	WAYLAND	KY	41666-6701	37.4259165	-82.80969433
274 MUDDY BR	WAYLAND	KY	41666-6701	37.4261417	-82.8099167
274 OLD FIELD HOLW	CARRIE	KY	41725-9011	37.3121533	-83.0257017
274 OLD JENNINGS CRK	HAGERHILL	KY	41222-8808	37.7889933	-82.827095
274 OLD JENNINGS CRK GARG	HAGERHILL	KY	41222-8808	37.7895635	-82.82689416
274 OPEN FRK	PIKEVILLE	KY	41501-4621	37.58608	-82.3970083
274 PANBOWL RD	JACKSON	KY	41339-7546	37.56097	-83.38660833
274 PERKINS MADDEN RD TRLR	HINDMAN	KY	41822-9002	37.3212867	-82.970325
274 PERKINS MADDEN RD TRLR	HINDMAN	KY	41822-9002	37.321295	-82.9703383
274 PERKINS MADDEN RD TRLR 2	HINDMAN	KY	41822-9002	37.32240739	-82.96959086
274 PERRY PARK RD TRLR	HAZARD	KY	41701-5307	37.2735667	-83.2060717
274 PICNIC HILL RD	JACKSON	KY	41339-9651	37.55226167	-83.375445
274 PINE HILL DR	JACKSON	KY	41339-9682	37.56914667	-83.37857667
274 RATLIFF BRANCH RD	PIKEVILLE	KY	41501-3259	37.51953917	-82.55774666
274 RATLIFF BRANCH RD	PIKEVILLE	KY	41501-3259	37.51952633	-82.55764866
274 RED BIRD LN	PIKEVILLE	KY	41501-7634	37.53308133	-82.61335133
274 RIVER MILL RD	FREEBURN	KY	41528	37.5717383	-82.1398367
274 RIVERFRONT RD	WARFIELD	KY	41267-9107	37.8436817	-82.412915
274 ROSE ST	LOUISA	KY	41230-7898	38.1020117	-82.608625
274 SCUDDY MOUNTAIN RD	SCUDDY	KY	41760-9065	37.204264	-83.08003633
274 SKEEN CEMETERY RD	WOOTON	KY	41776-8724	37.1575233	-83.3201233
274 SLONE HOLW	LIGON	KY	41604-9008	37.37245667	-82.67995066
274 STINKING BR BARN	THORNTON	KY	41855-9069	37.2018867	-82.8147983
274 STINKING BR TRLR	THORNTON	KY	41855-9069	37.20209	-82.8143367
274 STINSON CRK	GRAYSON	KY	41143-7800	38.30490304	-82.87174696
274 TACKETT BRANCH RD	HAZARD	KY	41701-6348	37.21081	-83.245397
274 TOWN MOUNTAIN RD	PIKEVILLE	KY	41501-1611	37.48733783	-82.50729866
274 TOWN MOUNTAIN RD	PIKEVILLE	KY	41501-1611	37.486883	-82.507153
274 WORK CAMP DR	BEVERLY	KY	40913	37.0089352	-83.5256326
274 YELLOW CREEK RD	SASSAFRAS	KY	41759-8712	37.22446267	-83.054816
274 E MAIN ST	INEZ	KY	41224-8929	37.8674	-82.5331467
274 E MAIN ST	INEZ	KY	41224-8929	37.867434	-82.53423766
274 S LAKE DR	PRESTONSBURG	KY	41653-1296	37.66605	-82.77196
274 S MAYO TRL	PIKEVILLE	KY	41501-1520	37.470235	-82.5347633
274 W COURT ST APT 1	PRESTONSBURG	KY	41653-7752	37.66754533	-82.77497383
274 W COURT ST APT 2	PRESTONSBURG	KY	41653-7752	37.66751333	-82.7749615
274 W COURT ST UNIT 1	PRESTONSBURG	KY	41653-7752	37.66721455	-82.77490982
274 W COURT ST UNIT 2	PRESTONSBURG	KY	41653-7752	37.66755083	-82.77499516
2740 BIG VALLEY RD TRLR	HYDEN	KY	41749-8122	37.230415	-83.407755
2740 CAMP CREEK RD	WENDOVER	KY	41775-8914	37.1001967	-83.3346617
2740 CARTER AVE	ASHLAND	KY	41101-1915	38.4703367	-82.626425
2740 CUTSHIN RD	WOOTON	KY	41776-8984	37.1368183	-83.2887283
2740 CUTSHIN RD	WOOTON	KY	41776-8984	37.1366917	-83.28931

2740 ELKHORN CRK	ELKHORN CITY	KY	41522-7103	37.2762183	-82.37878
2740 ELM ST	ASHLAND	KY	41102-5943	38.4552317	-82.6513783
2740 GREENWAY RD	ASHLAND	KY	41102-6120	38.44952	-82.6409333
2740 HARVEYTON RD	BONNYMAN	KY	41719-8827	37.3122517	-83.2010217
2740 HERMAN AVE	ASHLAND	KY	41101-1923	38.4678583	-82.62679
2740 JACKSON AVE	ASHLAND	KY	41102-6032	38.4519933	-82.6485567
2740 JASON RD	ASHLAND	KY	41102-7756	38.38088083	-82.70298266
2740 JOEL ST	ASHLAND	KY	41102-5920	38.4549733	-82.6520133
2740 KEWANEE RD	FORDS BRANCH	KY	41526	37.4342967	-82.5119183
2740 MONROE ST	ASHLAND	KY	41102-5930	38.453875	-82.64919
2740 OAK HILL LN	ASHLAND	KY	41102-8715	38.39427463	-82.69514622
2740 PLEASANT AVE	ASHLAND	KY	41102-6050	38.4510517	-82.6477067
2740 SHAWNEE DR	ASHLAND	KY	41102-4249	38.4732333	-82.6793717
2740 STATE HIGHWAY 2078	OLIVE HILL	KY	41164-7270	38.30021	-83.213565
2740 STATE HIGHWAY 2078	OLIVE HILL	KY	41164-7270	38.30036167	-83.21308833
2740 WINCHESTER AVE	ASHLAND	KY	41101-1929	38.4712367	-82.6258117
27408 HIGHWAY 421	HYDEN	KY	41749-8801	37.134376833	-83.442493
27408 HIGHWAY 421	HYDEN	KY	41749-8801	37.1339956	-83.442419
2741 13TH ST	ASHLAND	KY	41102-4515	38.4623267	-82.6627083
2741 BLAINE CREEK RD TRLR	LOUISA	KY	41230-8783	38.1921267	-82.64997
2741 BUENA VISTA DR	ASHLAND	KY	41102-8005	38.394732	-82.7791655
2741 CARTER AVE	ASHLAND	KY	41101-1914	38.4708217	-82.625935
2741 COUNTY RD	ASHLAND	KY	41102-4324	38.4713433	-82.6714167
2741 COUNTY RD	ASHLAND	KY	41102-4324	38.4713417	-82.672055
2741 CRESTVIEW DR	CATLETTSBURG	KY	41129-9042	38.3488417	-82.6937017
2741 GREASY CRK	SHELBIANA	KY	41562-8202	37.38715	-82.4731867
2741 JACKSON AVE	ASHLAND	KY	41102-6031	38.4525817	-82.6482917
2741 KINGDOM COME CRK	WHITESBURG	KY	41858-8827	37.085406	-82.8833055
2741 SHAWNEE DR	ASHLAND	KY	41102-4248	38.4730833	-82.6794067
2741 STRATTON FRK	CANADA	KY	41519-8352	37.5716167	-82.33744
2741 TOLER CRK	HAROLD	KY	41635-8808	37.4925633	-82.61997
2741 US HIGHWAY 23	PIKEVILLE	KY	41501-3676	37.41889	-82.5285633
2741 US HIGHWAY 23	PIKEVILLE	KY	41501-3676	37.417715	-82.5283533
2741 WINCHESTER AVE	ASHLAND	KY	41101-1928	38.471705	-82.625225
2742 HIGHWAY 550	LEBURN	KY	41831-9007	37.350297666	-82.946183
2742 POWELLS CRK	PIKEVILLE	KY	41501-7907	37.4099983	-82.387125
2742 TURKEY CREEK RD	TURKEY CREEK	KY	41514-7929	37.6391943	-82.3132789
2742 E DONNA ST	ASHLAND	KY	41102-9628	38.3843483	-82.7039217
2742 N CROSS ST	ASHLAND	KY	41102-9626	38.3826483	-82.7061367
2743 CHLOE RD	PIKEVILLE	KY	41501-2247	37.46392833	-82.47838216
2743 DIAMOND RIDGE RD	WEBBVILLE	KY	41180-8775	38.14513217	-82.82520466
2743 HIGHWAY 7	DEMA	KY	41859-9018	37.3978717	-82.7857567
2743 HURRICANE CRK TRLR	STOPOVER	KY	41568-8932	37.488455	-82.1002517
2743 HURRICANE CRK TRLR 2	STOPOVER	KY	41568-8932	37.4885367	-82.0997767
2743 JOEL ST	ASHLAND	KY	41102-5973	38.455055	-82.651515
2743 JOEL ST	ASHLAND	KY	41102-5973	38.45509	-82.6512083
2744 ADAMS ST	ASHLAND	KY	41102-6006	38.4530517	-82.6487283
2744 GREENUP AVE	ASHLAND	KY	41101-1953	38.4719133	-82.6249817
2744 GREENWAY RD	ASHLAND	KY	41102-6120	38.4494133	-82.6409217
2744 HERMAN AVE	ASHLAND	KY	41101-1923	38.46826017	-82.62704618
2744 J LYNN LN	CATLETTSBURG	KY	41129-9025	38.346945	-82.6934167
2744 J LYNN LN	CATLETTSBURG	KY	41129-9025	38.3478983	-82.6926017
2744 J LYNN LN	CATLETTSBURG	KY	41129-9025	38.34388683	-82.69546616
2744 JOEL ST	ASHLAND	KY	41102-5920	38.45493867	-82.6518665
2744 LEFT FORK TOLER CRK	HAROLD	KY	41635-9027	37.4772917	-82.59886
2744 MASHFORK RD	SALYERSVILLE	KY	41465-9482	37.76099	-83.007185
2744 OGDEN VEST RD	VEST	KY	41772-8929	37.3908233	-83.0042167
2744 SHAWNEE DR	ASHLAND	KY	41102-4249	38.4731717	-82.6794933
2744 SMITH RUN	OLIVE HILL	KY	41164-8323	38.32007	-83.24051
2744 TERRACE BLVD	ASHLAND	KY	41102-6156	38.4496867	-82.6417217
2744 S LAKE DR	PRESTONSBURG	KY	41653-1370	37.668045	-82.73983
2745 13TH ST	ASHLAND	KY	41102-4515	38.4623967	-82.6629533
2745 ADAMS ST	ASHLAND	KY	41102-6005	38.4534333	-82.6490033
2745 ALLEGHENY RD	HELLIER	KY	41534-9028	37.27470818	-82.49927946
2745 BRUCE DR	ASHLAND	KY	41102-5502	38.4595233	-82.66046
2745 CARTER AVE	ASHLAND	KY	41101-1914	38.470725	-82.6259867
2745 CRESTVIEW DR	CATLETTSBURG	KY	41129-9042	38.34893	-82.693475

2745 KY ROUTE 40	PAINTSVILLE	KY	41240-8614	37.8035	-82.7647567
2745 LEECO RD	WOOTON	KY	41776	37.1197615	-83.32227466
2745 LEECO RD	WOOTON	KY	41776	37.119860166	-83.32235583
2745 PAINTERS LICK RD	SALYERSVILLE	KY	41465-8728	37.79397	-82.9511317
2745 PERKINS MADDEN RD	VICCO	KY	41773-8729	37.289363666	-82.97180216
2745 PLEASANT AVE	ASHLAND	KY	41102-6049	38.4515767	-82.6482383
2745 SHAWNEE DR	ASHLAND	KY	41102-4248	38.4730283	-82.67983
2745 STATE HIGHWAY 1654	RUSH	KY	41168-8950	38.3350683	-82.783095
2745 STATE HIGHWAY 319	HARDY	KY	41531-8825	37.61250977	-82.23681412
2745 TOLER CRK	HAROLD	KY	41635-8808	37.4925783	-82.6199267
27455 HIGHWAY 421	HYDEN	KY	41749-8801	37.133969	-83.4428
27455 HIGHWAY 421	HYDEN	KY	41749-8801	37.1336917	-83.4424317
27455 HIGHWAY 421	HYDEN	KY	41749-8801	37.133725	-83.44288
2746 AUBURN AVE	ASHLAND	KY	41102-6170	38.44966	-82.6445867
2746 BULL CREEK RD APT 1A	HYDEN	KY	41749-8129	37.209418833	-83.393848
2746 CAROLYN ST	ASHLAND	KY	41102-6012	38.4502033	-82.6468483
2746 HIGHWAY 317	JACKHORN	KY	41825-9012	37.21353133	-82.705191
2746 HIGHWAY 931	WHITESBURG	KY	41858-8965	37.097025	-82.8477667
2746 JACKSON AVE	ASHLAND	KY	41102-6032	38.4521583	-82.64882
2746 LEFT FORK TOLER CRK	HAROLD	KY	41635-9027	37.4772933	-82.59886
2746 LOWER WHITE OAK RD	SOUTH PORTSMOUTH	KY	41174-8942	38.6932517	-83.0043967
2746 MONROE ST	ASHLAND	KY	41102-5930	38.4536067	-82.6495033
2746 PLEASANT AVE	ASHLAND	KY	41102-6050	38.4512083	-82.64777
27460 HIGHWAY 421	HYDEN	KY	41749-8801	37.1573833	-83.3830583
27460 HIGHWAY 421	HYDEN	KY	41749-8801	37.157445	-83.383165
27460 ROCKHOUSE CRK	HYDEN	KY	41749	37.1339374	-83.4433026
27468 HIGHWAY 421	HYDEN	KY	41749-8801	37.13382017	-83.4432365
2747 BIG WILLARD RD	BUSY	KY	41723-8775	37.2515355	-83.3159245
2747 BRUSHY RD	VARNEY	KY	41571-8913	37.6168373	-82.4148914
2747 BRUSHY RD	VARNEY	KY	41571-8913	37.6152417	-82.41431
2747 FEDSCREEK RD	STEELE	KY	41566-8504	37.3968633	-82.209155
2747 GREENUP AVE	ASHLAND	KY	41101-1952	38.47249	-82.62389
2747 HIGHWAY 3399	LOUISA	KY	41230-7245	38.2208825	-82.7099255
2747 JACKSON AVE	ASHLAND	KY	41102-6031	38.452105	-82.6486317
2747 KY ROUTE 40	PAINTSVILLE	KY	41240-8614	37.80299	-82.7649467
2747 LEECO RD	HYDEN	KY	41749	37.11965333	-83.32209666
2747 OLD BURNING FORK RD	SALYERSVILLE	KY	41465-9419	37.7099667	-83.0090483
2747 PINSONFORK RD	MC ANDREWS	KY	41543-8015	37.5366083	-82.2954133
2747 PIQUA ST	ASHLAND	KY	41102-4284	38.4787833	-82.6847283
2747 STRATTON FRK	CANADA	KY	41519-8352	37.57163931	-82.33741361
2747 S LAKE DR	PRESTONSBURG	KY	41653-1370	37.668465	-82.7397167
27479 ROCKHOUSE CRK	HYDEN	KY	41749	37.1337067	-83.44292
2748 CARTER AVE	ASHLAND	KY	41101-1915	38.47019	-82.6258967
2748 GREENUP AVE	ASHLAND	KY	41101-1953	38.471875	-82.6249983
2748 HIGHWAY 931	WHITESBURG	KY	41858-8965	37.096661	-82.848423
2748 KY ROUTE 1428	PRESTONSBURG	KY	41653-9073	37.6465017	-82.7064583
2748 LEATHERWOOD RD TRLR	LOST CREEK	KY	41348-9058	37.408186333	-83.3059375
2748 POSSUM TROT RD	LEBURN	KY	41831-8948	37.3765817	-82.94011
2748 SIXTEENMILE CREEK RD TRLR	HAZARD	KY	41701-7527	37.34307	-83.2185433
27483 ROCKHOUSE CRK	HYDEN	KY	41749	37.1335085	-83.44305616
27484 HIGHWAY 421	HYDEN	KY	41749-8801	37.133162	-83.44370299
2749 CARTER AVE	ASHLAND	KY	41101-1914	38.47082983	-82.62545533
2749 ELKHORN CRK	ELKHORN CITY	KY	41522-7103	37.2758433	-82.3786283
2749 ELKHORN CRK	ELKHORN CITY	KY	41522-7103	37.2764533	-82.3787967
2749 FEDSCREEK RD	STEELE	KY	41566-8504	37.39639	-82.2092583
2749 HIGHWAY 550	HINDMAN	KY	41822		
2749 PIQUA ST	ASHLAND	KY	41102-4284	38.47826783	-82.68527966
2749 POND CREEK RD	MC ANDREWS	KY	41543-8112	37.5668067	-82.2658783
2749 TURKEY CREEK RD TRLR 1	BELFRY	KY	41514-7963	37.6407383	-82.3113833
2749 TURKEY CREEK RD TRLR 2	BELFRY	KY	41514-7963	37.64090867	-82.31162916
2749 TURKEY CREEK RD TRLR 3	TURKEY CREEK	KY	41514-7963	37.64081	-82.3107083
2749 WINCHESTER AVE	ASHLAND	KY	41101-1928		
27499 ROCKHOUSE CRK	HYDEN	KY	41749	37.1333333	-83.443255
275 ABNER FORK RD	BELCHER	KY	41513-8419	37.3582133	-82.338775
275 APOLLO DR TRLR	BUSY	KY	41723-8958	37.2338917	-83.3513567
275 APPLE RIDGE LN	HAZARD	KY	41701-6888	37.29243036	-83.21469778
275 BAILEY ST	COMBS	KY	41729-9002	37.2633017	-83.211795

275 BATES HOLW	GREENUP	KY	41144-7618	38.47607283	-82.76032066
275 BEAR FRK	JENKINS	KY	41537-8423	37.251625	-82.6243567
275 BEEFHIDE CRK	JENKINS	KY	41537-8327	37.28669433	-82.60301383
275 BELLEFONTE CIR	ASHLAND	KY	41101-2195	38.5008133	-82.699125
275 BIRCH LN TRLR	JACKSON	KY	41339-9308	37.58974833	-83.349875
275 BLAIR ADKINS ST	ELKHORN CITY	KY	41522-8427	37.3575467	-82.4087167
275 BOAT GUNNEL TRLR	MEALLY	KY	41234-9735	37.79072	-82.76018
275 BOURBON ST	GREENUP	KY	41144-8729	38.631266	-82.86200166
275 BOWLING FORK RD	ELKHORN CITY	KY	41522-7522	37.3028497	-82.4781788
275 BOWLING HOLW	WOOTON	KY	41776	37.2086283	-83.2891383
275 BREEZY HTS	LOUISA	KY	41230-5002	38.106155	-82.6343067
275 BROADLEAF RD LOT 1	LOUISA	KY	41230-6008	38.07678667	-82.63719
275 BRUSHY BRANCH RD	WEBBVILLE	KY	41180-8854	38.16016983	-82.88585066
275 BRUSHY BRANCH RD GARG	WEBBVILLE	KY	41180-8854	38.1598404	-82.8847563
275 BURTON HL	LETCHER	KY	41832-9037	37.1473233	-82.9481933
275 CABIN FRK	JENKINS	KY	41537-8131	37.2864267	-82.5717517
275 CAMP LEWIS RD	GUAGE	KY	41339-9556	37.58416167	-83.18619667
275 CAMP LEWIS RD	GUAGE	KY	41339-9556	37.5842267	-83.1869617
275 CAMP LEWIS RD	GUAGE	KY	41339-9556	37.584405	-83.18614833
275 CAMP LEWIS RD	GUAGE	KY	41339-9556	37.58415167	-83.18666
275 CAMPBELL BR	MOREHEAD	KY	40351-8152	38.29470667	-83.35274333
275 CANE FORK RD	HYDEN	KY	41749	37.1525283	-83.4690117
275 CAT HOLLOW RD TRLR	ROARK	KY	40979	37.0212133	-83.4788183
275 CHARLIE CORNETT RD	WHITESBURG	KY	41858-8422	37.159175	-82.8445817
275 CHESTNUT LOG BRANCH RD	FISTY	KY	41743-8320	37.307275	-83.0625533
275 CLAY TREE BRANCH RD	BONNYMAN	KY	41719-8748	37.2834285	-83.23629016
275 COAL CP TRLR	HITCHINS	KY	41146-8914	38.2804967	-82.9049017
275 COUNTRY LN	PIKEVILLE	KY	41501-3713	37.375065	-82.5428383
275 DAVEYS RUN TRLR	GRAYSON	KY	41143-7019	38.2635533	-82.9111283
275 DIABLOCK RD	HAZARD	KY	41701-5427	37.226695	-83.1740433
275 DRY CREEK RD	TOPMOST	KY	41862-9038	37.3574266	-82.7877937
275 EASTPARK DR	GRAYSON	KY	41143-9602	38.38015533	-82.82105433
275 EASTPARK DR	GRAYSON	KY	41143-9602	38.38049	-82.82123916
275 EASTPARK DR	GRAYSON	KY	41143-9602	38.38283833	-82.82579766
275 EASTPARK DR	GRAYSON	KY	41143-9602	38.38310617	-82.82632616
275 EASTPARK DR	GRAYSON	KY	41143-9602	38.3833803	-82.8268768
275 EASTPARK DR	GRAYSON	KY	41143-9602	38.3836526	-82.8272096
275 EASTPARK DR	GRAYSON	KY	41143-9602	38.3843482	-82.8153925
275 EPLING RD	ELKHORN CITY	KY	41522-7959	37.3336483	-82.4780217
275 ERCELLE ST	ELKHORN CITY	KY	41522-8198	37.2966117	-82.35441
275 FIFTY EIGHT BR	RACCOON	KY	41557-8634	37.486585	-82.4258867
275 FLAT HOLLOW RD	STINNETT	KY	40868-6518	37.1073417	-83.39507
275 FROG BR	HONAKER	KY	41603-9007	37.5222933	-82.6626617
275 GLORIA LN TRLR	WURLAND	KY	41144-7528	38.514095	-82.7971917
275 GOLF COURSE LN	WHITESBURG	KY	41858-7816	37.1249333	-82.774245
275 GOLF COURSE LN	WHITESBURG	KY	41858-7816	37.124738	-82.773875
275 GOLF COURSE RD	WHEELWRIGHT	KY	41669-9002	37.3450683	-82.7120183
275 GOOSLIN BTM	FREEBURN	KY	41528	37.5502417	-82.16027
275 GRAYS BR	JENKINS	KY	41537-8702	37.18774017	-82.67236316
275 GREENHILL RD	ASHLAND	KY	41102-6915	38.4391	-82.7111083
275 HALDEMAN RD TRLR	MOREHEAD	KY	40351-9008	38.241755	-83.34144667
275 HARRISON BR TRLR	ISOM	KY	41824-8952	37.18545	-82.8651767
275 HAVEN PL	ESSIE	KY	40827-7063	37.06508617	-83.4471595
275 HEDGE RD	PIKEVILLE	KY	41501-6464	37.55892497	-82.46824586
275 HOPSON ST	AUXIER	KY	41602-9221	37.7343683	-82.7712067
275 HUNTS BRANCH RD	BIGGS	KY	41524-8508	37.444955	-82.2691017
275 INDIANHEAD HOLW	BULAN	KY	41722-8844	37.295975	-83.174785
275 INDIANHEAD HOLW TRLR	BULAN	KY	41722-8844	37.2959067	-83.1748667
275 IVY FORK RD	PIKEVILLE	KY	41501-6641	37.4665967	-82.4616933
275 JACK CASSADY BR	INEZ	KY	41224-9526	37.81144667	-82.50136333
275 JONES RD TRLR	ELKHORN CITY	KY	41522-7963	37.34437	-82.488813
275 KONA DR TRLR	WHITESBURG	KY	41858-7856	37.15970283	-82.737089
275 LAKEVIEW CIR	GRAYSON	KY	41143-8950	38.3089317	-82.9528483
275 LICK FRK	PIKEVILLE	KY	41501-3617	37.4035133	-82.5421133
275 LIZZ COTT DR	MILLSTONE	KY	41838	37.187065	-82.7384833
275 LOCUST AVE	LOUISA	KY	41230-7930	38.1037383	-82.6075833
275 LOW GAP BR	WHITESBURG	KY	41858-8014	37.1879017	-82.85473

275 LOW GAP HOLW	HELPS	KY	41553-8831	37.4809133	-82.1790517
275 LOWER PIGEON RD	ASHCAMP	KY	41512-8743	37.24696	-82.48936
275 MAGGARD HOLLOW RD TRLR	VIPER	KY	41774-8565	37.1771133	-83.0370433
275 MALL RD	SOUTH WILLIAMSON	KY	41503-4076	37.65349	-82.2738417
275 MALL RD	SOUTH WILLIAMSON	KY	41503-4076	37.6539383	-82.2739883
275 MALL RD	SOUTH WILLIAMSON	KY	41503-4076	37.6560283	-82.2712733
275 MALL RD STE 100	SOUTH WILLIAMSON	KY	41503-4076	37.654975	-82.2745467
275 MALL RD STE 3A	SOUTH WILLIAMSON	KY	41503-4076	37.65347	-82.2738283
275 MALL RD STE Q2	SOUTH WILLIAMSON	KY	41503-4076	37.6562483	-82.2737983
275 MALL RD UNIT 10C	SOUTH WILLIAMSON	KY	41503-4076	37.6536417	-82.2741267
275 MALL RD UNIT 11A	SOUTH WILLIAMSON	KY	41503-4076	37.6536317	-82.2741217
275 MALL RD UNIT 12C	SOUTH WILLIAMSON	KY	41503-4076	37.6536417	-82.2741267
275 MALL RD UNIT 13A	SOUTH WILLIAMSON	KY	41503-4076	37.65453854	-82.27147278
275 MALL RD UNIT 17-11C	SOUTH WILLIAMSON	KY	41503	37.65364	-82.274125
275 MALL RD UNIT 1B	SOUTH WILLIAMSON	KY	41503-4076	37.653635	-82.2741233
275 MALL RD UNIT 2D	SOUTH WILLIAMSON	KY	41503-4076	37.6536333	-82.2741233
275 MALL RD UNIT 6C	SOUTH WILLIAMSON	KY	41503-4076	37.653624333	-82.27411883
275 MALL RD UNIT 9A	SOUTH WILLIAMSON	KY	41503-4076	37.653736333	-82.27414833
275 MALL RD UNIT 9C	SOUTH WILLIAMSON	KY	41503-4076	37.65364	-82.2741267
275 MALL RD UNIT C7	SOUTH WILLIAMSON	KY	41503-4076	37.653878	-82.274397
275 MAY RD	MOREHEAD	KY	40351-8608	38.2499267	-83.3463862
275 MEADOW LN	HYDEN	KY	41749	37.1147983	-83.3844267
275 MEADOWBROOK HOLW	HAZARD	KY	41701-7117	37.33910567	-83.11542983
275 MELISSA BRANCH RD TRLR	ARY	KY	41712-8718	37.3642617	-83.15446
275 NATS BRANCH RD	CORNETTSVILLE	KY	41731-8872	37.0798117	-83.0768
275 NEACE LN TRLR	LOST CREEK	KY	41348-8902	37.4079183	-83.2338933
275 NUMBER 1 HOLW	VAN LEAR	KY	41265-9040	37.7768233	-82.7619233
275 ORINOCO HOLW	BELFRY	KY	41514-7316	37.6173733	-82.264865
275 PEACH ORCHARD DR	PIKEVILLE	KY	41501-1790	37.4776667	-82.5282367
275 PEAR LN	LOUISA	KY	41230-7878	38.0295367	-82.7200183
275 POLLEY ST	ELKHORN CITY	KY	41522-7266	37.2988567	-82.3498767
275 POND CRK	DRAFFIN	KY	41522-8358	37.339575	-82.39632
275 POODLE CREEK RD	HAZARD	KY	41701-7392	37.35453	-83.2449233
275 PRESTONSBURG ST	WEST LIBERTY	KY	41472-1135	37.922084	-83.258949
275 PRICE RD	PRICE	KY	41636-6212	37.39988	-82.7438483
275 RED BIRD LN	PIKEVILLE	KY	41501-7634	37.5326733	-82.6129067
275 REYNOLDS RD	VICCO	KY	41773-8802	37.210375	-83.043645
275 ROCKHOUSE FORK RD	BUSY	KY	41723-8628	37.24715433	-83.31784933
275 ROCKHOUSE RD	PIKEVILLE	KY	41501-4110	37.3090583	-82.5401883
275 ROCKY HOLW	RACCOON	KY	41557-8630	37.50008	-82.4402683
275 SAINT JOHNS TRL LOT 168	HAZARD	KY	41701-5361	37.35081183	-83.109831
275 SAWMILL RD	TOPMOST	KY	41862-8806	37.3587283	-82.7855967
275 SAWMILL RD	TOPMOST	KY	41862-8806	37.3592805	-82.78626116
275 SHELBY FRK TRLR	DEANE	KY	41812-8909	37.2617174	-82.74806621
275 SLICK FORD RD	VIPER	KY	41774-8204	37.1706372	-83.13751045
275 SMITH FORK RD	HELPS	KY	41553-8800	37.4846	-82.18345
275 SMITH LN	HAZARD	KY	41701-6220	37.1967103	-83.20894694
275 SMITH LN UNIT POOL	HAZARD	KY	41701-6220	37.1967103	-83.20894694
275 SOUTHSIDE MALL RD UNIT 14C	SOUTH WILLIAMSON	KY	41503-6000	37.653679166	-82.274145
275 SOUTHSIDE MALL RD UNIT 1D	SOUTH WILLIAMSON	KY	41503-6001	37.654585	-82.2749517
275 SOUTHSIDE MALL RD UNIT 2A	SOUTH WILLIAMSON	KY	41503-6003	37.6533617	-82.2737667
275 SOUTHSIDE MALL RD UNIT 3CA	SOUTH WILLIAMSON	KY	41503-6002	37.6536383	-82.2741267
275 SOUTHSIDE MALL RD UNIT 3CB	SOUTH WILLIAMSON	KY	41503-6002	37.6536367	-82.274125
275 SOUTHSIDE MALL RD UNIT 7A	SOUTH WILLIAMSON	KY	41503-6000	37.6536317	-82.2741233
275 STACY RD	MOREHEAD	KY	40351-8903	38.37702667	-83.42112333
275 STATE HIGHWAY 194 HSE	PIKEVILLE	KY	41501-4832	37.56099	-82.4389667
275 STATE ROUTE 1 APT A	GREENUP	KY	41144-6383	38.563621	-82.82499933
275 STATE ROUTE 1 TRLR B	GREENUP	KY	41144		
275 STRONG BRANCH RD	HAZARD	KY	41701-7408	37.347305	-83.22452
275 SUGAR CAMP BR	VIRGIE	KY	41572-8815	37.301555	-82.64827
275 SUNSET DR	GRAYSON	KY	41143-8946	38.311165	-82.9478367
275 SYCAMORE FRK	JACKSON	KY	41339-6018	37.50205333	-83.37286
275 UPPER CHLOE CRK	PIKEVILLE	KY	41501-6601	37.4709067	-82.4536533
275 UPPER GRASSY BRANCH RD	ESSIE	KY	40827-7023	37.0758333	-83.4325417
275 UPPER POMPEY RD	RACCOON	KY	41557-8838	37.4665258	-82.4063738
275 VICTORIA HEIGHTS RD	LOUISA	KY	41230-6399	38.1534897	-82.6588227
275 VICTORIA HEIGHTS RD	LOUISA	KY	41230-6399	38.1530795	-82.6580885

275 WALTON DR	LOUISA	KY	41230-9322	38.102235	-82.622915
275 WALTON DR	LOUISA	KY	41230-9322	38.10183	-82.6233817
275 WHITCO LOOP	WHITESBURG	KY	41858-7476	37.119537	-82.850278
275 WOLFEN BRANCH RD	SHELBIANA	KY	41562-8121	37.44258	-82.4339383
275 WOODLAND HTS UNIT TELCOM	EAST POINT	KY	41216-9067	37.719430833	-82.78964516
275 W RUSSELL ST UNIT 6	ELKHORN CITY	KY	41522-9025	37.301259166	-82.35278566
2750 ADAMS ST	ASHLAND	KY	41102-6006	38.4529675	-82.64930733
2750 BOWLINGS CREEK RD TRLR	JACKSON	KY	41339-8815	37.381995	-83.445705
2750 CANOE RD HSE	JACKSON	KY	41339-8458	37.45648167	-83.47896667
2750 LORRAINE ST	ASHLAND	KY	41102-6036	38.44994133	-82.64650783
2750 MCKNIPP DR	ASHLAND	KY	41102-5714	38.4435083	-82.674465
2750 MONTGOMERY CREEK RD	VICCO	KY	41773-9071	37.19725196	-83.02705706
2750 SHAWNEE DR	ASHLAND	KY	41102-4249	38.472915	-82.679805
2750 STATE HIGHWAY 1947	GRAYSON	KY	41143-7198	38.3367317	-82.983985
2750 SYCAMORE RD	GULNARE	KY	41501-5332	37.6244433	-82.5064967
2750 TERRACE BLVD	ASHLAND	KY	41102-6156	38.4496567	-82.641785
2750 UPPER SECOND CREEK RD TRLR	HAZARD	KY	41701-9505	37.2713235	-83.1563617
2751 ADAMS ST	ASHLAND	KY	41102-6005	38.4533167	-82.6491433
2751 CAROLYN ST	ASHLAND	KY	41102-6011	38.4502417	-82.6474083
2751 DIX FRK TRLR	SIDNEY	KY	41564-8815	37.5774117	-82.35246
2751 ELWOOD DR	ASHLAND	KY	41102-5703	38.4482417	-82.67261
2751 GREENWAY RD	ASHLAND	KY	41102-6119	38.449355	-82.6404067
2751 HELL FOR CERTAIN RD	HYDEN	KY	41749-8139	37.2319333	-83.41543
2751 HIGHWAY 581	ULYSSES	KY	41264-9057	37.95457167	-82.63488333
2751 LORRAINE ST	ASHLAND	KY	41102-6035	38.450115	-82.6464483
2751 NARROWS BR	HARDY	KY	41531-8822	37.5810183	-82.24773
2751 UPPER SECOND CREEK RD	HAZARD	KY	41701-9505	37.2709933	-83.156355
2752 CAROLYN ST	ASHLAND	KY	41102-6012	38.4498133	-82.647165
2752 HIGHWAY 406	STINNETT	KY	40868-6537	37.0811383	-83.4358767
2752 NEBO RD TRLR	LOUISA	KY	41230-7023	38.23875	-82.6799967
2752 STINSON RD	GRAYSON	KY	41143-7174	38.31076	-82.8720567
2752 WINCHESTER AVE	ASHLAND	KY	41101-1929	38.4710983	-82.62559
2752 E US HIGHWAY 60	GRAYSON	KY	41143-7944	38.33918	-82.88414
2753 BLUEBERRY RDG LOT 3	OLIVE HILL	KY	41164-8445	38.32373667	-83.19488167
2753 BROTHERS LN GARG	HOSKINSTON	KY	40844	37.05343617	-83.36880316
2753 BROTHERS LN TRLR	HOSKINSTON	KY	40844	37.0538033	-83.3686917
2753 BROTHERS LN TRLR	HOSKINSTON	KY	40844	37.0524017	-83.3688667
2753 HIGHWAY 119 TRLR	WHITESBURG	KY	41858-8709	37.0893583	-82.7984067
2753 JACKSON AVE	ASHLAND	KY	41102-6031	38.4518667	-82.648655
2753 MONROE ST	ASHLAND	KY	41102-5968	38.4542033	-82.649495
2753 POSSUM TROT RD	LEBURN	KY	41831-8948	37.3768433	-82.94183
2753 ROCKHOUSE CRK TRLR	ELKHORN CITY	KY	41522-7921	37.34987617	-82.48934683
2753 SHELBY DRY FRK	SHELBIANA	KY	41562-8417	37.389308	-82.495323
2753 SHELBY DRY FRK	SHELBIANA	KY	41562-8417	37.38931	-82.495332
2753 STINSON RD TRLR	GRAYSON	KY	41143-7174	38.311105	-82.8719133
2753 TERRACE BLVD	ASHLAND	KY	41102-6155	38.44980017	-82.64228016
2753 TERRACE BLVD	ASHLAND	KY	41102-6155	38.449785	-82.6431517
2753 E US HIGHWAY 60	GRAYSON	KY	41143-7944	38.33812	-82.883515
2754 BRUSHY RD	VARNEY	KY	41571-8913	37.6162533	-82.41381
2754 HIGHWAY 160	PREMIUM	KY	41845-9045	37.1327033	-82.9056717
2754 HIGHWAY 160 GARG	PREMIUM	KY	41845-9045	37.1323965	-82.90592583
2754 HIGHWAY 317	JACKHORN	KY	41825-9012	37.213645	-82.7049683
2754 JOHN MOORE BR	ELKHORN CITY	KY	41522-7003	37.30492717	-82.36024316
2754 LITTLE CRK	PIKEVILLE	KY	41501-6913	37.364705	-82.5312717
2754 STINSON RD	GRAYSON	KY	41143-7174	38.3101433	-82.8704383
2754 STINSON RD	GRAYSON	KY	41143-7174	38.311325	-82.868555
2754 WOLFPIIT BRANCH RD	ELKHORN CITY	KY	41522-7629	37.3565767	-82.4646
2755 GREASY CRK	SHELBIANA	KY	41562-8202	37.3870317	-82.473545
2755 HIGHWAY 931	WHITESBURG	KY	41858-8965	37.097637666	-82.84785916
2755 HIGHWAY 931	WHITESBURG	KY	41858-8965	37.09771	-82.8477267
2755 KY ROUTE 2039	HAGERHILL	KY	41222-9094	37.786489	-82.84368316
2755 MONROE ST	ASHLAND	KY	41102-5968	38.45427633	-82.65035683
2755 OWLS NEST RD	HYDEN	KY	41749-8411	37.1727217	-83.3418483
2755 PIQUA ST	ASHLAND	KY	41102-4298	38.4778633	-82.685545
2755 POND CREEK RD	MC ANDREWS	KY	41543-8112	37.56641617	-82.26570616
2755 STINNETT CRK	ESSIE	KY	40827	37.0812017	-83.4359033
27552 HIGHWAY 421	HYDEN	KY	41749-8802	37.1328933	-83.4440683

2756 BIG VALLEY RD	HYDEN	KY	41749-8122	37.2304783	-83.4084317
2756 BIG VALLEY RD UNIT CABLE	HYDEN	KY	41749-8122	37.231654	-83.4070913
2756 BURGEYS CREEK RD	MALLIE	KY	41836-8956	37.2449633	-82.9050467
2756 HIGHWAY 32	LOUISA	KY	41230-7573	38.0903833	-82.6500633
2756 HIGHWAY 460	SALYERSVILLE	KY	41465-6641	37.7568067	-83.103225
2756 KY ROUTE 1750	EAST POINT	KY	41216-9044	37.7434633	-82.832505
2756 MONROE ST	ASHLAND	KY	41102-5930	38.4538267	-82.6497983
2756 STATE ROUTE 503	WURLTAND	KY	41144-7487	38.51621	-82.7837383
2756 TERRACE BLVD	ASHLAND	KY	41102-6156	38.4493817	-82.6416383
27563 HIGHWAY 421	HYDEN	KY	41749-8802	37.132709	-83.44409199
2757 CARTER AVE	ASHLAND	KY	41101-1914	38.4704683	-82.625375
2757 LEFT FORK MACES CRK RD	VIPER	KY	41774-8427	37.156513833	-83.12070316
2757 LEFT FORK MACES CRK RD UNIT RV	VIPER	KY	41774-8427	37.1570493	-83.1199399
2757 LORRAINE ST	ASHLAND	KY	41102-6035	38.449965	-82.6467233
2757 OWLS NEST RD	HYDEN	KY	41749-8411	37.1732733	-83.341365
2757 OWLS NEST RD	HYDEN	KY	41749-8411	37.1730833	-83.3411983
2757 STINSON RD	GRAYSON	KY	41143-7174	38.3109733	-82.8713067
2757 TERRACE BLVD	ASHLAND	KY	41102-6155	38.4494967	-82.642365
2757 WINCHESTER AVE	ASHLAND	KY	41101-1928	38.47148767	-82.62480816
2758 GREENUP AVE	ASHLAND	KY	41101-1953	38.4717067	-82.624745
2758 MARROWBONE CREEK RD	ELKHORN CITY	KY	41522-7704	37.33777603	-82.42707151
2758 MEATHOUSE FRK TRLR	CANADA	KY	41519-8237	37.5723283	-82.3176233
2759 BLACKLOG RD	INEZ	KY	41224-9025	37.84929383	-82.50344076
2759 KY ROUTE 3379	GRETHEL	KY	41631-9067	37.46298	-82.628795
2759 MONROE ST	ASHLAND	KY	41102-5968	38.454285	-82.64991
2759 MONROE ST	ASHLAND	KY	41102-5968	38.4541883	-82.650015
2759 OLD BURNING FORK RD	SALYERSVILLE	KY	41465-9419	37.7063863	-82.9916871
2759 OLD BURNING FORK RD	SALYERSVILLE	KY	41465-9419	37.7066717	-82.9924283
2759 STRATTON FRK	CANADA	KY	41519-8352	37.5716167	-82.33744
276 B AND O HL	JENKINS	KY	41537-9616	37.1779767	-82.625405
276 BELLEFONTE CIR	ASHLAND	KY	41101-2196	38.50232	-82.6987267
276 BENTON FRK TRLR	CANADA	KY	41519-8230	37.56988	-82.320355
276 BIG CARD RD	MOUTHCARD	KY	41548-8223	37.379980666	-82.260783
276 BILL DEE BRANCH RD	KITE	KY	41828-8906	37.30947733	-82.81747783
276 BILLUPS FRK	GREENUP	KY	41144-6653	38.61970383	-82.87634566
276 BLACK GOLD BLVD	HAZARD	KY	41701-2603	37.2512183	-83.2037317
276 BOAT GUNNEL	MEALLY	KY	41234-9735	37.79098	-82.76065
276 BOXWOOD DR	OLIVE HILL	KY	41164-9161	38.29630667	-83.24255667
276 BRANDY KEG EST	PRESTONSBURG	KY	41653-8444	37.68263083	-82.72976183
276 BRANDY KEG EST	PRESTONSBURG	KY	41653-8444	37.6832183	-82.73007
276 BRETT ST TRLR	ASHLAND	KY	41102-9179	38.4550367	-82.693163
276 BUSTER RD	MILLSTONE	KY	41838-9095	37.1669167	-82.7482417
276 CANEY LITTLE FRK	PIKEVILLE	KY	41501-4113	37.3129433	-82.51712
276 CARLISLE HOLLOW RD	IVEL	KY	41642-9403	37.5767495	-82.65606633
276 CASSIDY BLVD	PIKEVILLE	KY	41501-1461	37.5051183	-82.5404267
276 CASSIDY BLVD STE 1	PIKEVILLE	KY	41501-1461	37.5050967	-82.540465
276 CASSIDY BLVD STE 2	PIKEVILLE	KY	41501-1461	37.50512217	-82.54040883
276 CASSIDY BLVD STE 3	PIKEVILLE	KY	41501-1461	37.50500496	-82.53668109
276 CASSIDY BLVD STE 4B	PIKEVILLE	KY	41501-1461	37.5051033	-82.5404633
276 CASSIDY BLVD STE 5	PIKEVILLE	KY	41501-1461	37.50512	-82.5404467
276 CASSIDY BLVD STE 6	PIKEVILLE	KY	41501-1461	37.5051233	-82.5404183
276 CHARLESTOWN HTS	HINDMAN	KY	41822-8691	37.3324383	-82.9811717
276 CHINNS BR	WURLTAND	KY	41144-6334	38.5325017	-82.7637333
276 COAL CP	HITCHINS	KY	41146-8914	38.2803133	-82.904455
276 CRACKER BOTTOM RD	MARTIN	KY	41649-7953	37.5763867	-82.7541317
276 DAVIS RD	PIKEVILLE	KY	41501-7553	37.50928397	-82.59420079
276 DWIGHT ST	FLATWOODS	KY	41139-9026	38.5092015	-82.74111716
276 DWIGHT ST TRLR	FLATWOODS	KY	41139-9026	38.509954	-82.74003083
276 FLOWER RD TRLR	WHITESBURG	KY	41858-9255	37.1339233	-82.8709183
276 FROGTOWN RD	HINDMAN	KY	41822-8916	37.330795	-82.971955
276 GOOSE CREEK RD	FLEMING NEON	KY	41840-8910	37.20834	-82.7170667
276 GROUNDHOG HOLW	WARFIELD	KY	41267-9026	37.8394433	-82.4219233
276 GUNSTOCK BR	PRINTER	KY	41655-9006	37.51682583	-82.7164355
276 HANCOCK DR TRLR	WHITESBURG	KY	41858-8474	37.1189875	-82.88606433
276 HIGHLAND HTS	HINDMAN	KY	41822-8783	37.32402183	-82.961365
276 HORNE BR	STAFFORDSVILLE	KY	41256-9070	37.8044183	-82.8613817
276 HURLEY RDG	FREEBURN	KY	41528-8678	37.5639833	-82.1471733

276 JAMES E HANNAH DR	SOUTH SHORE	KY	41175-9203	38.7167767	-82.9653817
276 JONANCY BTM TRLR	VIRGIE	KY	41572-8520	37.317872	-82.58458166
276 LEFT FORK CARMEN HOL RD	BETSY LAYNE	KY	41605	37.5543195	-82.6358615
276 LEFT FORK ROCKHOUSE CRK	ELKHORN CITY	KY	41522-7950	37.338655	-82.4839083
276 LEFT PENHOOK RD	HAROLD	KY	41635-7002	37.5348983	-82.62429
276 LIZZIE FRK	PIKEVILLE	KY	41501-4015	37.32084	-82.5602783
276 LONGS CREEK RD TRLR	BOONEVILLE	KY	41314-9528	37.402936666	-83.52988167
276 MAY BR	TURKEY CREEK	KY	41514-7942	37.6346083	-82.3129417
276 MAYKING LOOP	WHITESBURG	KY	41858-7808	37.129741333	-82.77583766
276 MIDDLE FRK	HATFIELD	KY	41514-8608	37.6482133	-82.3898533
276 MIKES BR	PIKEVILLE	KY	41501-6429	37.5681717	-82.4792283
276 NEWSOME BR	VIRGIE	KY	41572-8469	37.3676233	-82.633485
276 OAKVIEW DR	PIKEVILLE	KY	41501-3283	37.5187617	-82.5624283
276 ORCHARD HEIGHTS RD	HAZARD	KY	41701-5301	37.2676433	-83.1902167
276 PARK RD	JACKSON	KY	41339-9638	37.55778833	-83.39509667
276 PM LN	MARTIN	KY	41649	37.5552338	-82.7433285
276 RAILROAD CIR	BETSY LAYNE	KY	41605-7033	37.5569233	-82.6358217
276 RAILROAD ST	AUXIER	KY	41602-9254	37.7391633	-82.7628667
276 RIGHT FORK STUMBO HOLW	DRIFT	KY	41619-9086	37.4925017	-82.7519067
276 RUNYON BRANCH RD	PINSONFORK	KY	41555-7402	37.5491933	-82.2694283
276 RUPPS WAY	GREENUP	KY	41144-6436	38.628445	-82.866375
276 SCOTT AVE	PIKEVILLE	KY	41501-1284	37.4853767	-82.522155
276 SCRAPESHIN BR	ISOM	KY	41824	37.205977	-82.88837666
276 SHORT BRANCH RD	VIPER	KY	41774-8908	37.119278666	-83.184844
276 SNATCH CREEK RD	BUSY	KY	41723-9508	37.2759983	-83.2754483
276 SNATCH CREEK RD GARG	BUSY	KY	41723-9508	37.275895	-83.2754267
276 SPRING BR	EMERSON	KY	41135-8916	38.35093106	-83.30263103
276 STATE HIGHWAY 292	GOODY	KY	41514-7625	37.66213731	-82.2688889
276 STATE ROUTE 1	GREENUP	KY	41144-6383	38.5638317	-82.825875
276 TAY JOE DR	FISTY	KY	41743-8321	37.330857	-83.096722
276 THIRD ST	SOUTH SHORE	KY	41175-7862	38.7272133	-82.92154
276 TUNNEL RD	VIRGIE	KY	41572-8492	37.33398	-82.5839933
276 UPPER GRASSY BRANCH RD	ESSIE	KY	40827-7023	37.07560233	-83.43070416
276 WINSTON BR	PIKEVILLE	KY	41501-8111	37.3773867	-82.438115
276 YORKWOOD FRST	PIKEVILLE	KY	41501-1539	37.449635	-82.516865
276 N RIVER ST	AUXIER	KY	41602-9262	37.739605	-82.76227
276 S BUCKINGHAM AVE TRLR	WEST VAN LEAR	KY	41268-8011	37.7829755	-82.777909
276 S HORD ST	GRAYSON	KY	41143-1454	38.32618	-82.9483883
276 S MAYO TRL	PAINTSVILLE	KY	41240-1330	37.81027183	-82.80707816
276 S MAYO TRL	PAINTSVILLE	KY	41240-1330	37.8103695	-82.80670333
276 S MAYO TRL OFC	PAINTSVILLE	KY	41240-1330	37.8100927	-82.8068605
276 W HOLLOW RD	GREENUP	KY	41144-1241	38.5432967	-82.8205467
2760 ADAMS ST	ASHLAND	KY	41102-6006	38.45267	-82.6494245
2760 BIG PERRY RD	MOREHEAD	KY	40351-7509	38.26577	-83.37276
2760 CARTER AVE	ASHLAND	KY	41101-1915	38.470055	-82.6259667
2760 HIGHWAY 15	WHITESBURG	KY	41858-7455	37.1226683	-82.847195
2760 HIGHWAY 460	SALYERSVILLE	KY	41465-6641	37.7566095	-83.10290866
2760 HUNTER CT	ASHLAND	KY	41102-6000	38.450225	-82.6484283
2760 JACKSON AVE	ASHLAND	KY	41102-6032	38.45206733	-82.64900266
2760 MONROE ST	ASHLAND	KY	41102-5930	38.45344	-82.6498917
2760 NEW PAINTSVILLE RD	SALYERSVILLE	KY	41465-8091	37.7594585	-82.98754883
2760 PIQUA ST	ASHLAND	KY	41102-4283	38.47791	-82.6856867
2761 CAROLYN ST	ASHLAND	KY	41102-6011	38.4502917	-82.647675
2761 CHRISTOPHER RD	HAZARD	KY	41701-6162	37.2321145	-83.171968
2761 CHRISTOPHER RD GARG	HAZARD	KY	41701-6162	37.23216483	-83.1717605
2761 FULLERS RIDGE RD	LOUISA	KY	41230-6234	38.1627917	-82.661495
2761 HURRICANE RD TRLR	PIKEVILLE	KY	41501-7545	37.4991	-82.58791
2761 HURRICANE RD UNIT 1	PIKEVILLE	KY	41501-7545	37.4991235	-82.58799
2761 JACKSON AVE	ASHLAND	KY	41102-6031	38.4521283	-82.64953
2761 JENNYS CRK	STAFFORDSVILLE	KY	41256-8800	37.819179	-82.837581
2761 PIGEONROOST RD	ARY	KY	41712-8708	37.3592183	-83.1527167
2761 PLEASANT AVE	ASHLAND	KY	41102-6049	38.4514783	-82.6489283
2761 TERRACE BLVD	ASHLAND	KY	41102-6155	38.4494267	-82.64272
2761 TERRACE BLVD	ASHLAND	KY	41102-6155	38.449385	-82.6424217
27617 ROCKHOUSE CRK	HYDEN	KY	41749-8803	37.1321	-83.4448167
2762 GREASY CRK	SHELBIANA	KY	41562-8202	37.386917	-82.4727905
2762 LORRAINE ST	ASHLAND	KY	41102-6036	38.44973	-82.6463017



2762	SHOPES CREEK RD	ASHLAND	KY	41102-9755	38.4119617	-82.6765633
2762	E US HIGHWAY 60	GRAYSON	KY	41143-7944	38.3393733	-82.883685
2762	S LAKE DR	PRESTONSBURG	KY	41653-1370	37.6676133	-82.7394367
2763	HIGHWAY 3399	LOUISA	KY	41230-7245	38.22155	-82.7109767
2763	E US HIGHWAY 60	GRAYSON	KY	41143-7944	38.3379383	-82.88306
2763	N MAIN ST	HAZARD	KY	41701-5974	37.2716283	-83.1914383
2763	N WOLF CRK	LOVELY	KY	41231-8935	37.8015546	-82.4233484
2764	CARTER AVE	ASHLAND	KY	41101-1915	38.4701233	-82.62562
2764	COCKRELL FORK RD TRLR	LOST CREEK	KY	41348-9174	37.4034017	-83.246495
2764	ELWOOD DR	ASHLAND	KY	41102-5704	38.44782	-82.67256
2764	KY ROUTE 1428	PRESTONSBURG	KY	41653-9073	37.647407	-82.70484
2764	KY ROUTE 1428	PRESTONSBURG	KY	41653-9073	37.64725	-82.70573716
2764	STATE HIGHWAY 1122	GRAYSON	KY	41143-6814	38.1827033	-82.9467983
2764	STATE HIGHWAY 1122 GARG	GRAYSON	KY	41143-6814	38.1834367	-82.94698
2764	TERRACE BLVD	ASHLAND	KY	41102-6156	38.4490483	-82.6415733
2765	BURNING FRK	SALYERSVILLE	KY	41465-7485	37.7118383	-83.0086583
2765	CARTER AVE	ASHLAND	KY	41101-1914	38.47050003	-82.62609046
2765	HIGHWAY 1496	LOUISA	KY	41230-7472	38.2225967	-82.7731517
2765	KY ROUTE 1107	PAINTSVILLE	KY	41240-8674	37.8015033	-82.776775
2765	MCKNIPP DR	ASHLAND	KY	41102-5713	38.4442652	-82.6756686
2765	PERKINS MADDEN RD	VICCO	KY	41773-8729	37.2895917	-82.9713567
2765	TERRACE BLVD	ASHLAND	KY	41102-6155	38.4491333	-82.64242
2766	FULLERS RIDGE RD	LOUISA	KY	41230-6234	38.16343324	-82.66065241
2766	HIGHWAY 317	JACKHORN	KY	41825-9012	37.2138417	-82.70504
2766	LOTTS CREEK RD	HAZARD	KY	41701-7627	37.2864167	-83.1445683
2766	LOTTS CREEK RD REAR	HAZARD	KY	41701-7627	37.2866545	-83.1450263
2766	NEW PAINTSVILLE RD	SALYERSVILLE	KY	41465-8091	37.7581717	-82.9867483
2766	OLD TRACE CRK	EMERSON	KY	41135-9065	38.36101183	-83.29398
2766	PIQUA ST	ASHLAND	KY	41102-4283	38.4776717	-82.68587
2766	SHOPES CREEK RD	ASHLAND	KY	41102-9755	38.4111617	-82.6774267
2766	SHOPES CREEK RD UNIT TINYHSE	ASHLAND	KY	41102-9755	38.4107	-82.67735433
2766	SMITH BRANCH RD	GREENUP	KY	41144-6482	38.5973105	-82.906905
2767	BLUEBERRY RDG	OLIVE HILL	KY	41164-8445	38.323865	-83.19514
2767	GRAHN RD	OLIVE HILL	KY	41164-6199	38.2916917	-83.0900517
2767	HIGHWAY 460	SALYERSVILLE	KY	41465-6641	37.7567683	-83.1036167
2767	KY ROUTE 40	PAINTSVILLE	KY	41240-8614	37.803295	-82.76437
2767	MILL ST	ASHLAND	KY	41101-1924	38.46936967	-82.626344
2767	MILL ST UNIT 3	ASHLAND	KY	41101-1924	38.470079	-82.626609
2767	OHIO ST	ASHLAND	KY	41102-4371	38.472495	-82.6805617
2767	SEN KELSEY E FRIEND BLVD	PIKEVILLE	KY	41501	37.5556871	-82.5613923
2767	STATE ROUTE 207	FLATWOODS	KY	41139-8956	38.51227921	-82.74169619
27678	US HIGHWAY 119	BELFRY	KY	41514-7542	37.648535	-82.2665733
27678	US HIGHWAY 119	BELFRY	KY	41514-7542	37.648525	-82.2673483
27678	US HIGHWAY 119	BELFRY	KY	41514-7542	37.6497133	-82.26487
27678	US HIGHWAY 119	BELFRY	KY	41514-7542	37.6499917	-82.2658067
2768	BULL CREEK RD HSE YELLOW	HYDEN	KY	41749-8129	37.209825	-83.3923733
2768	FULLERS RIDGE RD	LOUISA	KY	41230-6234	38.1652417	-82.66147
2768	KY ROUTE 466 GARG	WEEKSBURY	KY	41667-9025	37.3168016	-82.7000887
2768	LORRAINE ST	ASHLAND	KY	41102-6036	38.4493233	-82.6467433
2768	OHIO ST	ASHLAND	KY	41102-4366	38.4728867	-82.6802183
2768	SHOPES CREEK RD	ASHLAND	KY	41102-9755	38.4111	-82.6768083
2768	TURKEY CRK	GARRETT	KY	41630	37.4931728	-82.7841572
2768	US HIGHWAY 119	BELFRY	KY	41603	37.6366021	-82.2544686
2768	US HIGHWAY 119	BELFRY	KY	41501-3465	37.6478967	-82.26513
2768	W US HIGHWAY 60	GRAYSON	KY	41143-8834	38.33078214	-82.99470581
2769	CAROLYN ST	ASHLAND	KY	41102-6011	38.4499145	-82.64766783
2769	DIX FRK	SIDNEY	KY	41564-8815	37.5799485	-82.35128165
2769	HIGHWAY 931	WHITESBURG	KY	41858-8309	37.15622	-82.8238483
2769	STATE ROUTE 1458	ASHLAND	KY	41102-7928	38.48338467	-82.72746366
2769	STATE ROUTE 1458	ASHLAND	KY	41102-7928	38.4843367	-82.7272267
2769	STATE ROUTE 1458	ASHLAND	KY	41102-7928	38.4834717	-82.7285067
2769	TERRACE BLVD	ASHLAND	KY	41102-6155	38.44913	-82.6421533
277	AMBURGEY RD	HINDMAN	KY	41822-8634	37.3341165	-82.99270766
277	BIG BRANCH RD	WOOTON	KY	41776	37.1266133	-83.3076483
277	BLACKBERRY RD	DWARF	KY	41739	37.35041717	-83.10712866
277	BLANKENSHIP HOLW	STOPOVER	KY	41568-8617	37.5107567	-82.0955517
277	BRADLEY BR	WAYLAND	KY	41666-6700	37.421423	-82.802817

277	BUFFALO RUN	HAZARD	KY	41701-6202	37.194765	-83.21232
277	CANEY NEWSOME BR	PIKEVILLE	KY	41501-4031	37.3238	-82.5497133
277	CASEMAN RD	MOREHEAD	KY	40351-7003	38.263815	-83.32247833
277	CEDAR CREEK RD	PIKEVILLE	KY	41501-3760	37.4762733	-82.5495617
277	CHISSOM RD	JEREMIAH	KY	41826-8965	37.18465167	-82.93929533
277	COUNTRY LN	PIKEVILLE	KY	41501-3713	37.37587617	-82.54305166
277	COUNTRY LN	PIKEVILLE	KY	41501-3713	37.37590717	-82.543522
277	DAWAHARE DR	HAZARD	KY	41701-9426	37.28260824	-83.2292437
277	DAWAHARE DR	HAZARD	KY	41701-9426	37.2830883	-83.2299633
277	DICKS FRK	STEELE	KY	41566-8414	37.4146517	-82.18951
277	ELWOOD RD	VIRGIE	KY	41572-7504	37.3252033	-82.5800033
277	ESTEPP BR	CRAYNOR	KY	41635-8503	37.43864	-82.6651067
277	FISTY RD	DWARF	KY	41739	37.3467705	-83.1056335
277	HEMALATA LN	HAZARD	KY	41701-9463	37.27539114	-83.22263911
277	HENPEN BR	MELVIN	KY	41650-9085	37.34449	-82.6891267
277	HENRY FORK RD	HYDEN	KY	41749-8942	37.1527935	-83.5074405
277	HIGHWAY 343	FLEMING NEON	KY	41840-9003	37.1917933	-82.70857
277	HIGHWAY 343	FLEMING NEON	KY	41840-9003	37.19173	-82.70861
277	HONEYGAP RD	HAZARD	KY	41701-9097	37.30402	-83.085464
277	HUNTS FRK	DANA	KY	41615-9002	37.55774	-82.6863467
277	KENDRICK FRK	PIKEVILLE	KY	41501-6607	37.4558967	-82.460065
277	KENDRICK RD	SHELBIANA	KY	41562-8626	37.35979183	-82.47350616
277	KY HIGHWAY 28 TRLR	HAZARD	KY	41701-5739	37.34493	-83.2773933
277	LEFT FORK GEORGES BR RD	VICCO	KY	41773-9706	37.195075	-83.054685
277	LINDY BR	NIPPA	KY	41240-9008	37.8716283	-82.77457
277	LITTLE BLACKLOG RD	INEZ	KY	41224-9600	37.85900833	-82.51373667
277	LONG FRK BARN	GULNARE	KY	41501		
277	LONG FRK HSE	GULNARE	KY	41501		
277	LYTTLE BLVD	HAZARD	KY	41701-1737	37.2500833	-83.192535
277	MAY BR TRLR	TURKEY CREEK	KY	41514-7942	37.63457	-82.3130017
277	MEATHOUSE FRK TRLR	CANADA	KY	41519-8201	37.6044983	-82.3304333
277	MULLINS ADDITION DR	PIKEVILLE	KY	41501-2908	37.54112	-82.5846367
277	NEWMANS BR	GRETHEL	KY	41631-6315	37.484289	-82.662464
277	NORTHMONTE DR	PIKEVILLE	KY	41501-2026	37.4851417	-82.53976
277	NUMBER 1 HOLW	VAN LEAR	KY	41265-9040	37.7756533	-82.762395
277	NUMBER 1 HOLW GARG	VAN LEAR	KY	41265-9040	37.775543	-82.76236283
277	OAKLAWN DR	HAGERHILL	KY	41222-8606	37.753875	-82.7718667
277	PEYTON CRK	PIKEVILLE	KY	41501-7739	37.4232233	-82.46001
277	POPLAR BR	DAVID	KY	41616-9048	37.6074667	-82.8883517
277	RIGHT FORK OF COWPEN RD	PIKEVILLE	KY	41501-6104	37.5463383	-82.5570367
277	ROY CAMPBELL DR	HAZARD	KY	41701-9485	37.27379	-83.226645
277	RUNYON BRANCH RD TRLR	PINSONFORK	KY	41555-7402	37.5490717	-82.2696567
277	SCOTT AVE HSE A	PIKEVILLE	KY	41501-1282	37.4851742	-82.5221499
277	SPENCER FORK RD	CHAVIES	KY	41727	37.3468616	-83.341405
277	SPENCER FORK RD BARN	CHAVIES	KY	41727	37.34633767	-83.34174883
277	SPRADLIN BR	PRESTONSBURG	KY	41653-1838	37.6922541	-82.7663743
277	SWEETWATER LN	GRAYSON	KY	41143-1750	38.3409185	-82.92606166
277	TARK HILL RD TRLR	GRAYSON	KY	41143-7810	38.3372767	-82.87593
277	TAYLOR FRK	TURKEY CREEK	KY	41514-7803	37.67109	-82.3109783
277	THOMAS HOLW TRLR	RUSH	KY	41168-8856	38.3567383	-82.7834383
277	WILLARD DR	PIKEVILLE	KY	41501-3876	37.36048383	-82.56484916
277	WILLARD DR	PIKEVILLE	KY	41501-3876	37.360975	-82.564616
277	W 4TH AVE	SOUTH SHORE	KY	41175-8931	38.72132	-82.970445
277	W CENTRAL AVE	ASHLAND	KY	41101-7307	38.48326	-82.663085
277	W MAPLE ST	SALYERSVILLE	KY	41465-9652	37.7521233	-83.0737533
2770	BULL CREEK RD	DRYHILL	KY	41749-8129	37.20978	-83.3929233
2770	FRASURE CRK	EAST MC DOWELL	KY	41647-9016	37.420795	-82.7062167
2770	FRASURE CRK	MC DOWELL	KY	41647-9016	37.421395	-82.7066167
2770	FULLERS RIDGE RD	LOUISA	KY	41230-6234	38.165335	-82.661515
2770	LITTLE CAT FORK RD	LOUISA	KY	41230-7143	38.1831283	-82.7632783
2770	PEACOCK RD	ASHLAND	KY	41102-6114	38.44886	-82.643735
2770	RACCOON RD	RACCOON	KY	41557-8317	37.5040383	-82.447755
2770	STATE HIGHWAY 1654	RUSH	KY	41168-8950	38.33483837	-82.78423611
2770	WOLFPIT BRANCH RD	ELKHORN CITY	KY	41522-7629	37.3569567	-82.463425
27702	MAYO TRAIL RD	CATLETTSBURG	KY	41129-7000	38.2579783	-82.581895
27702	MAYO TRAIL RD	CATLETTSBURG	KY	41129-7000	38.2395167	-82.61476
2771	CHRISTOPHER RD	HAZARD	KY	41701-6162	37.2305717	-83.17141

2771 HIGHWAY 1087	LEBURN	KY	41831-9079	37.3942417	-82.9960267
2771 HIGHWAY 160	PREMIUM	KY	41845-9045	37.131875	-82.9063967
2772 ELKHORN CRK	ELKHORN CITY	KY	41522-7120	37.27638	-82.379235
2772 FOREST HILLS RD	FOREST HILLS	KY	41527-8414	37.6253617	-82.299885
2772 KY HIGHWAY 451 TRLR	HAZARD	KY	41701-5827	37.245895	-83.2276833
2772 MONTGOMERY CREEK RD TRLR	VICCO	KY	41773-9071	37.1976867	-83.026935
2772 PEACOCK RD	ASHLAND	KY	41102-6114	38.4483233	-82.6447517
27720 US HIGHWAY 119 STE 1	FOREST HILLS	KY	41514-7543	37.64934	-82.2673467
27720 US HIGHWAY 119 STE 2	FOREST HILLS	KY	41527	37.6493217	-82.2673367
2773 BETHEL CHURCH RD	CLAYHOLE	KY	41317-9028	37.44614167	-83.21161667
2773 BETHEL CHURCH RD	CLAYHOLE	KY	41317-9028	37.4457076	-83.210572
2773 BETHEL CHURCH RD	CLAYHOLE	KY	41317-9028	37.44605	-83.2097967
2773 BETHEL CHURCH RD	CLAYHOLE	KY	41317-9028	37.44607333	-83.20972
2773 BETHEL CHURCH RD	CLAYHOLE	KY	41317-9028	37.44598	-83.21008167
2773 BETHEL CHURCH RD	CLAYHOLE	KY	41317-9028	37.44655167	-83.21102333
2773 BETHEL CHURCH RD	CLAYHOLE	KY	41317-9028	37.44580667	-83.20975
2773 BETHEL CHURCH RD	CLAYHOLE	KY	41317-9028	37.44604667	-83.20951333
2773 BETHEL CHURCH RD	CLAYHOLE	KY	41317-9028	37.44479667	-83.20951167
2773 BETHEL CHURCH RD UNIT 3	CLAYHOLE	KY	41317-9028	37.44609667	-83.211675
2773 BETHEL CHURCH RD UNIT 4	CLAYHOLE	KY	41317-9028	37.446335	-83.21017333
2773 CAROLYN ST	ASHLAND	KY	41102-6011	38.4500117	-82.6479383
2773 ELKHORN CRK	ELKHORN CITY	KY	41522-7120	37.2764283	-82.3792417
2773 ELWOOD DR	ASHLAND	KY	41102-5703	38.44809	-82.6723983
2773 HIGHWAY 3399	LOUISA	KY	41230-7245	38.221593833	-82.7105265
2773 POWELLS CRK	PIKEVILLE	KY	41501-7907	37.40932733	-82.38691766
2774 ROBERTS DR	ASHLAND	KY	41102-3359	38.47278	-82.6709
2774 WOODHAVEN DR	ASHLAND	KY	41102-5773	38.4503317	-82.669775
2775 BIG CAT FORK RD	LOUISA	KY	41230-8569	38.16786983	-82.72120566
2775 CANOE RD	JACKSON	KY	41339-8458	37.45433	-83.47729
2775 KY ROUTE 2039	HAGERHILL	KY	41222-9094	37.78597783	-82.843527
2775 MINESHAFT RD	LAMBRIC	KY	41339-7788	37.514165	-83.012482
2775 ROCKHOUSE RD	TOMAHAWK	KY	41262-8960	37.83398833	-82.60573333
2775 ROCKHOUSE RD	TOMAHAWK	KY	41262-8960	37.8331141	-82.6063852
2775 TERRACE BLVD	ASHLAND	KY	41102-6155	38.4489767	-82.6422533
27757 HIGHWAY 421	HYDEN	KY	41749-8804	37.13225	-83.44750283
2776 BLACKLOG RD	INEZ	KY	41224-9025	37.84924667	-82.50367667
2776 GRASSY BR	RACCOON	KY	41557-8429	37.512409	-82.407035
2776 JASON RD APT 3	ASHLAND	KY	41102-7756	38.38089417	-82.70218
2776 KY ROUTE 7 APT B	WAYLAND	KY	41666-6852	37.4450033	-82.8059667
2776 MINESHAFT RD	LAMBRIC	KY	41339-7788	37.51439	-83.012088
2776 TERRACE BLVD	ASHLAND	KY	41102-6156	38.44876	-82.6416333
2776 S LAKE DR	PRESTONSBURG	KY	41653-1370	37.6676967	-82.7391933
2777 BLUEBERRY RDG	OLIVE HILL	KY	41164-8445	38.32418833	-83.19552333
2777 GREASY CRK	SHELBIANA	KY	41562-8202	37.3865175	-82.47344883
2777 HIGHWAY 1087	VEST	KY	41772	37.3944217	-82.9958317
2777 HIGHWAY 1148 TRLR	ISOM	KY	41824-9061	37.18497	-82.8448367
2777 HIGHWAY 406	STINNETT	KY	40868-6537	37.08088217	-83.436644
2777 ISLAND CREEK RD	PIKEVILLE	KY	41501-7138	37.457055	-82.5510033
2777 PINSONFORK RD TRLR	MC ANDREWS	KY	41543-8015	37.5362467	-82.2947467
2777 WINCHESTER AVE	ASHLAND	KY	41101-1928	38.4714	-82.62427
2777 WINCHESTER AVE	ASHLAND	KY	41101-1928	38.4714667	-82.624295
2777 E US HIGHWAY 60	GRAYSON	KY	41143-7944	38.3386	-82.8831567
27776 US HIGHWAY 119	BELFRY	KY	41514-7543	37.6496667	-82.2672417
2778 CHRISTOPHER RD	HAZARD	KY	41701-6162	37.230765	-83.1707083
2778 JASON RD	ASHLAND	KY	41102-7756	38.3808795	-82.70216883
2778 WINCHESTER AVE	ASHLAND	KY	41101-1929	38.470735	-82.6250783
2779 COLONY PT	ASHLAND	KY	41102-5755	38.4387583	-82.6757367
2779 CRAFT COLLY RD	ERMINE	KY	41815-9027	37.1562717	-82.7954667
2779 DIX FRK	SIDNEY	KY	41564-8815	37.57912	-82.3511583
2779 HODE RD	WARFIELD	KY	41267-9029	37.8673007	-82.4155642
2779 LITTLE ROBINSON CRK	VIRGIE	KY	41572-8431	37.3700417	-82.6296583
2779 LOWER POMPEY RD	SHELBIANA	KY	41562-8113	37.4523417	-82.427675
2779 ROCKHOUSE RD	TOMAHAWK	KY	41262-8960	37.833424	-82.6060855
2779 UPPER SECOND CREEK RD	HAZARD	KY	41701-9505	37.270855	-83.1563467
27794 US HIGHWAY 119	BELFRY	KY	41514	37.6493988	-82.267412
278 AKERS BR	CANADA	KY	41519-8422	37.60783	-82.3110483
278 ASTOR FIELDS RD	WHITESBURG	KY	41858-8441	37.0611683	-82.87582

278	AUTUMN RD	GRAYSON	KY	44143	38.27953167	-82.92267816
278	B AND O HL	JENKINS	KY	41537-9616	37.177965	-82.6254017
278	B AND O HL	JENKINS	KY	41537-9616	37.1780217	-82.6254283
278	BILLY COMPTON BR	PIKEVILLE	KY	41501-7306	37.4275033	-82.5575567
278	BLACK GOLD BLVD UNIT 2427-3	HAZARD	KY	41701-2603	37.2512667	-83.2044233
278	BLAIR BR	JEREMIAH	KY	41826-9020	37.1713967	-82.9162767
278	BUCK BR	PIKEVILLE	KY	41501-2202	37.4498517	-82.4838667
278	CEDAR CREEK RD	PIKEVILLE	KY	41501-1483	37.4768233	-82.5495767
278	CHIMNEY ROCK RD	HAZARD	KY	41701-6617	37.27297	-83.19809
278	CHISSOM RD	JEREMIAH	KY	41826-8965	37.1849053	-82.9397325
278	CHISSOM RD GARG	JEREMIAH	KY	41826-8965	37.18457417	-82.9398225
278	CHISSOM RD TRLR	JEREMIAH	KY	41826-8965	37.1849767	-82.9402017
278	COAL RUN HL	PIKEVILLE	KY	41501-5623	37.5060237	-82.5513221
278	CRAWFORD MOUNTAIN RD	HAZARD	KY	41701-6816	37.2866567	-83.2123583
278	DAVIS RD	PIKEVILLE	KY	41501-7553	37.5085117	-82.595045
278	DUCKEYE RD TRLR	GRAYSON	KY	41143-7891	38.2251933	-82.9122017
278	FIFE FORK RD	PIKEVILLE	KY	41501-9206	37.4743533	-82.47735
278	FLINTFIELD BR	LINEFORK	KY	41833-9095	37.056366	-82.9478855
278	FONSO STANLEY RD	CANADA	KY	41519-8373	37.5641783	-82.3367233
278	GLANCY FRK	DENTON	KY	41132-9039	38.267104	-82.858296
278	GREEN HALL BR	BANNER	KY	41603-8039	37.58622	-82.6859917
278	HAROLDS BRANCH RD GARG	PIKEVILLE	KY	41501-9301	37.4695338	-82.5158712
278	HARRIS BRANCH LN	HAZARD	KY	41701-8082	37.33970633	-83.17875433
278	HILLCREST AVE TRLR	BELFRY	KY	41514-7224	37.61929	-82.2700433
278	ICE RD	WHITESBURG	KY	41858-8812	37.11097	-82.86299
278	INDIANHEAD HOLW	BULAN	KY	41722-8844	37.2977167	-83.1767017
278	JASMINE CT LOT 49	HAZARD	KY	41701-5479	37.29054017	-83.20429916
278	JOHNSON COAL HOLW	MELVIN	KY	41650-9003	37.3533067	-82.6625083
278	KENTUCKY DR	HINDMAN	KY	41822-8947	37.34575579	-82.9828133
278	LAKEWOOD DR	GRAYSON	KY	41143-9676	38.312015	-82.9510583
278	LEFT FORK BEAR HOLW	EAST POINT	KY	41216-8712	37.738935	-82.8052983
278	LOVERS LN	MC CARR	KY	41544-8447	37.6082467	-82.159625
278	LOWER STRINGTOWN RD	BURNWELL	KY	41514-7715	37.6286167	-82.2241633
278	MARCUMTOWN RD	LOUISA	KY	41230-5448	37.956915	-82.535325
278	MEADOW FRK	MILLSTONE	KY	41838-9068	37.2144883	-82.7412417
278	MEREDA BR	HELPS	KY	41553-9434	37.5117683	-82.1327667
278	NARROWS BR	HARDY	KY	41531-8829	37.5803417	-82.2515333
278	NICHOLAS FRK TRLR	FREEBURN	KY	41528-8516	37.53093967	-82.13061
278	ONEY LN	ASHLAND	KY	41102-8374	38.4847733	-82.7060983
278	QUEENSLAND LN	LOUISA	KY	41230-5323	38.23273	-82.705335
278	RACCOON CREEK RD	HAZARD	KY	41701-6145	37.2298667	-83.15477
278	RAILROAD ST	LANGLEY	KY	41645-6413	37.53606	-82.7902633
278	RED CREEK RD	PIKEVILLE	KY	41501-6718	37.43262	-82.47440166
278	RIGHT FORK BRYANT BR	HI HAT	KY	41636-6213	37.38883317	-82.74961133
278	ROLLING HLS	HAGERHILL	KY	41222-8644	37.783885	-82.7879183
278	SHOP BR	PRINTER	KY	41655-9114	37.51768	-82.74939
278	SM ROBERSON DR TRLR	SOUTH SHORE	KY	41175-9677	38.718154166	-82.96623333
278	SPRING BR	PIKEVILLE	KY	41501-7665	37.51705017	-82.612442
278	SPRINGDALE DR	LOUISA	KY	41230-5654	38.08778333	-82.62241333
278	STAGGERWEED FRK TRLR	HELPS	KY	41553-8905	37.46917	-82.1875733
278	STORE HL	JENKINS	KY	41537-8712	37.19048	-82.6510417
278	SUNDAY DR	WHITESBURG	KY	41858-7382	37.1224	-82.8161817
278	TOWN MOUNTAIN RD	PIKEVILLE	KY	41501-1611	37.4875917	-82.50717
278	VARNEY BR	KIMPER	KY	41539-6260	37.5146783	-82.3562
278	VARNEY BR GARG	KIMPER	KY	41539-6260	37.51513583	-82.35627233
278	WESLEE WAY	HAZARD	KY	41701-8579	37.2767691	-83.2177893
278	WESLEE WAY BLDG 1	HAZARD	KY	41701-8580	37.27747767	-83.21767833
278	WILLIAMS BEND DR	HAZARD	KY	41701-7218	37.31408249	-83.2414045
278	WILSON LOOP	SOUTH WILLIAMSON	KY	41503-3969	37.67513317	-82.30064616
278	S CLAY AVE	WEST VAN LEAR	KY	41268-8009	37.7807883	-82.7793567
278	S MAYO TRL	PIKEVILLE	KY	41501-1520	37.4701417	-82.53566
278	S MAYO TRL APT UPSTRS	PIKEVILLE	KY	41501-1520	37.4698933	-82.534935
278	S MAYO TRL LOWR	PIKEVILLE	KY	41501-1520	37.470335	-82.5353983
278	S MAYO TRL OFC	PIKEVILLE	KY	41501-1520	37.469905	-82.534935
278	S MAYO TRL UNIT AA	PIKEVILLE	KY	41501-1520	37.4710933	-82.535385
278	S MAYO TRL UNIT B	PIKEVILLE	KY	41501-1520	37.4701317	-82.5356683
278	S MAYO TRL UNIT DAMRON	PIKEVILLE	KY	41501-1520	37.4722417	-82.53578

278 S MAYO TRL UNIT EE3 EE4	PIKEVILLE	KY	41501-1520	37.47019	-82.5358317
278 S MAYO TRL UNIT N BLDG	PIKEVILLE	KY	41501-1520	37.47033	-82.5354783
278 S MAYO TRL UNIT SIGN	PIKEVILLE	KY	41501-1520	37.470277666	-82.53426
278 W MAIN ST	INEZ	KY	41224-8943	37.86934667	-82.54331833
278 W MAIN ST REAR	INEZ	KY	41224-8943	37.8695083	-82.5429767
2780 DEFEATED CRK	LINEFORK	KY	41833-9010	37.0344917	-83.0152767
2780 DEFEATED CRK BARN	LINEFORK	KY	41833-9010	37.0332579	-83.0174567
2780 IRISH CREEK RD	WEBBVILLE	KY	41180-8657	38.1086585	-82.7920808
2780 IRISH CREEK RD	WEBBVILLE	KY	41180-8657	38.1089039	-82.7919872
2780 JASON RD APT 1	ASHLAND	KY	41102-7756	38.380846	-82.7021905
2780 LOWER MILL CREEK RD	CARRIE	KY	41725-9041	37.297091333	-83.02473533
2780 MARROWBONE CREEK RD	ELKHORN CITY	KY	41522-7704	37.337431	-82.427277
2780 MARROWBONE CREEK RD GARG	ELKHORN CITY	KY	41522-7704	37.3826793	-82.4739771
2780 RFK IRISH CREEK RD TRLR	WEBBVILLE	KY	41180	38.1091615	-82.79237483
2780 WOLFPIT BRANCH RD	ELKHORN CITY	KY	41522-7629	37.3558067	-82.4649883
2780 S LAKE DR	PRESTONSBURG	KY	41653-1370	37.6673383	-82.7392817
2781 DRYHILL RD	HYDEN	KY	41749-8336	37.1895133	-83.3829217
2781 DRYHILL RD	HYDEN	KY	41749-8336	37.189475	-83.3829817
2781 DRYHILL RD	HYDEN	KY	41749-8336	37.18160994	-83.38346816
2781 HIGHWAY 160	PREMIUM	KY	41845-9045	37.1317933	-82.9065683
2781 HIGHWAY 582 TRLR	PINE TOP	KY	41843-9047	37.267925	-82.9096733
2781 VEST TALCUM RD	VEST	KY	41772-9027	37.404535	-83.0494033
2781 WINCHESTER AVE	ASHLAND	KY	41101-1928	38.4712517	-82.6247033
2782 BIG VALLEY RD TRLR 3	HYDEN	KY	41749-8122	37.23078	-83.40781
2782 HIGHWAY 1760	LOUISA	KY	41230-7996	38.0209683	-82.711605
2782 HIGHWAY 1760	LOUISA	KY	41230-7996	38.0214306	-82.711885
2782 TURKEY CREEK RD	TURKEY CREEK	KY	41514-7929	37.6407983	-82.3121617
2782 TURKEY CRK	INEZ	KY	41224-8339	37.88699667	-82.49802
2783 GREASY CRK	SHELBIANA	KY	41562-8202	37.3864567	-82.47338
2783 GREASY CRK	SHELBIANA	KY	41562-8202	37.3864567	-82.4736233
2783 HIGHWAY 119	WHITESBURG	KY	41858-8709	37.08929	-82.798615
2783 KY ROUTE 1750	EAST POINT	KY	41216-9044	37.74359167	-82.83375
2783 KY ROUTE 1750	EAST POINT	KY	41216-9044	37.74451333	-82.83167
2783 KY ROUTE 40	MEALLY	KY	41234	37.80321	-82.7641667
2783 SHELBY DRY FRK	SHELBIANA	KY	41562-8417	37.3887783	-82.49555
27833 HIGHWAY 421	HYDEN	KY	41749-8805	37.1316523	-83.4488222
27833 US 23 HWY	SOUTH SHORE	KY	41175-9284	38.7285767	-82.927895
2784 BIG CAT FORK RD	LOUISA	KY	41230-8569	38.16835532	-82.72012777
2784 BIG VALLEY RD TRLR 2	HYDEN	KY	41749-8122	37.23056	-83.4076383
2784 COLONY PT	ASHLAND	KY	41102-5755	38.438735	-82.6758917
2784 HURRICANE CRK	STOPOVER	KY	41568-8932	37.4881845	-82.09971783
2784 STATE ROUTE 503	GREENUP	KY	41144-7487	38.5159267	-82.7834733
2784 WOLFPIT BRANCH RD	ELKHORN CITY	KY	41522-7629	37.355015	-82.4649967
2785 COLONY PT	ASHLAND	KY	41102-5755	38.439095	-82.6758033
2785 GREENUP AVE	ASHLAND	KY	41101-1952	38.4722533	-82.6234633
2785 LOWER WHITE OAK RD	SOUTH PORTSMOUTH	KY	41174-8942	38.6928667	-83.0050983
2785 LOWER WHITE OAK RD	SOUTH PORTSMOUTH	KY	41174-8942	38.6931917	-83.004705
2785 OHIO ST	ASHLAND	KY	41102-4371	38.47297435	-82.68110952
2785 STATE HIGHWAY 1444	GRAYSON	KY	41143-7674	38.3508467	-83.0420467
2785 STRATTON FRK	CANADA	KY	41519-8352	37.5711767	-82.3374583
2785 STRATTON FRK GARG	CANADA	KY	41519-8352	37.5801315	-82.3677235
2785 TERRACE BLVD	ASHLAND	KY	41102-6155	38.4487967	-82.64204
2785 N MAIN ST APT 107	HAZARD	KY	41701-5983	37.271965	-83.1915483
2785 N MAIN ST APT 108	HAZARD	KY	41701-5910	37.271885	-83.1912233
2785 N MAIN ST APT 112	HAZARD	KY	41701-5982	37.2719467	-83.191515
2785 N MAIN ST APT 201	HAZARD	KY	41701-5981	37.2716683	-83.19141
2785 N MAIN ST APT 202	HAZARD	KY	41701-5980	37.271965	-83.1915483
2785 N MAIN ST APT 203	HAZARD	KY	41701-5984	37.2720133	-83.1915733
2785 N MAIN ST APT 204	HAZARD	KY	41701-5910	37.2716683	-83.19141
2785 N MAIN ST APT 206	HAZARD	KY	41701-5985	37.2719167	-83.1915217
2785 N MAIN ST BSMT	HAZARD	KY	41701-5910	37.2719283	-83.1915117
2785 N MAIN ST STE 101A	HAZARD	KY	41701-5910	37.2719333	-83.1915133
2785 N MAIN ST STE 101B	HAZARD	KY	41701-5910	37.2717367	-83.19149
27851 HIGHWAY 421	HYDEN	KY	41749-8805	37.1316267	-83.448805
2786 HIGHWAY 2565	LOUISA	KY	41230-5918	38.10410167	-82.61254667
2786 LONG FORK RD	KIMPER	KY	41539-5955	37.46757967	-82.25452433
2786 RACCOON RD	RACCOON	KY	41557-8317	37.5039517	-82.447485

2786	TURKEY CRK	INEZ	KY	41224-8339	37.8881794	-82.4981982
2786	WOLFPIT BRANCH RD TRLR	ELKHORN CITY	KY	41522-7629	37.354425	-82.46507
2787	HIGHWAY 1812	JACKSON	KY	41339-9316	37.58199833	-83.34656167
2787	KY ROUTE 1750	EAST POINT	KY	41216-9044	37.72236	-82.85389667
2787	LOWER POMPEY RD	SHELBIANA	KY	41562-8113	37.4523617	-82.427895
2787	SHELBY DRY FRK	SHELBIANA	KY	41562-8417	37.387205	-82.496745
2787	SHELBY DRY FRK GARG	SHELBIANA	KY	41562-8417	37.3880725	-82.4966205
2788	BEAVER CREEK RD	ELKHORN CITY	KY	41522-8621	37.3311383	-82.317385
2788	CHRISTOPHER RD UNIT A	HAZARD	KY	41701-6162	37.2302067	-83.170215
2788	CHRISTOPHER RD UNIT B	HAZARD	KY	41701-6162	37.2302683	-83.1702317
2788	GREENUP AVE	ASHLAND	KY	41101-1953	38.4714467	-82.62406
2788	HARVEYTON RD	BONNYMAN	KY	41719-8827	37.3115117	-83.2006217
2788	KY ROUTE 122	PRINTER	KY	41655-9046	37.5333783	-82.7455467
2788	STATE HIGHWAY 292	AFLEX	KY	41514-7654	37.65463267	-82.23072533
2788	STONE COAL RD HSE	PIKEVILLE	KY	41501-5727	37.533808	-82.519564
2788	VEST TALCUM RD	VEST	KY	41772-9027	37.40479482	-83.0494453
2788	E SHELBIANA RD	PIKEVILLE	KY	41501-2229	37.4339233	-82.48827
2789	HIGHWAY 931	WHITESBURG	KY	41858-8965	37.0979183	-82.8468783
2789	HURRICANE RD	PIKEVILLE	KY	41501-7545	37.4991033	-82.5883633
2789	KY ROUTE 1750	EAST POINT	KY	41216-9044	37.742615	-82.8339417
2789	TERRACE BLVD	ASHLAND	KY	41102-6155	38.4482433	-82.6418217
279	ADAMS BR	ELKHORN CITY	KY	41522-7243	37.28144816	-82.40105154
279	AKERS BR	CANADA	KY	41519-8422	37.60786	-82.311205
279	B AND L LN	GRAYSON	KY	41143-7902	38.33911	-82.8887167
279	BELLEFONTE CIR	ASHLAND	KY	41101-2195	38.5004267	-82.6994533
279	BOARD BR	MILLSTONE	KY	41838-9020	37.1779417	-82.746435
279	BUNDY HOLW	SOUTH SHORE	KY	41175-7545	38.707935	-82.9589233
279	BUTLER BR	PRINTER	KY	41655-9000	37.5305033	-82.742885
279	CHANCE WAY	BONNYMAN	KY	41719		
279	CHANCE WAY	BONNYMAN	KY	41719		
279	COUCH LOOP	BUCKHORN	KY	41721-8670	37.2599433	-83.5148217
279	DARIS SULLIVAN RD	LICK CREEK	KY	41540-8162	37.3749417	-82.288725
279	DOUGLAS HOLW	OLIVE HILL	KY	41164-8456	38.274745	-83.30109
279	ELWOOD RD	BLACKKEY	KY	41804-8911	37.124965	-82.9668333
279	FANTASY DR	WHITESBURG	KY	41858-6101	37.2354033	-82.8260833
279	FROG POND RD	INEZ	KY	41224-9211	37.7930632	-82.4513685
279	GILLUM BR	RUSH	KY	41168-8111	38.3581133	-82.7931733
279	GILLUM BR TRLR	RUSH	KY	41168-8111	38.3578583	-82.7939133
279	GREENROCK FRK	SWAMP BRANCH	KY	41240-8894	37.75546467	-82.9336885
279	HIDDEN VALLEY RD	PAINTSVILLE	KY	41240-8908	37.829265	-82.8343017
279	HIGHWAY 931	WHITESBURG	KY	41858-7461	37.12129	-82.8526233
279	HUGHES LN	PIKEVILLE	KY	41501-6852	37.398425	-82.5232533
279	HUNTER DR	CHAVIES	KY	41727-9097	37.348475	-83.3553333
279	KY ROUTE 1101	DRIFT	KY	41619-9029	37.4808583	-82.7504933
279	KY ROUTE 1101	DRIFT	KY	41619-9029	37.4809867	-82.7506417
279	KY ROUTE 306	WHEELWRIGHT	KY	41669-9023	37.350354	-82.7163592
279	LEFT FORK CARMEN HOL RD	BETSY LAYNE	KY	41605-7019	37.554525	-82.6358317
279	LICK FRK	JENKINS	KY	41537-8354	37.266947	-82.604965
279	LILLY PAD LN	VICCO	KY	41773-8948	37.1954367	-83.0567617
279	LITTLE CRK	PIKEVILLE	KY	41501-6953	37.39045	-82.518845
279	LONGVIEW DR	PIKEVILLE	KY	41501-3680	37.4285167	-82.51651
279	LOWER POMPEY RD	SHELBIANA	KY	41562-8133	37.41876217	-82.42375733
279	MARSHALL HOLW	WILLARD	KY	41143	38.1965	-82.8937967
279	MAYKING LOOP	WHITESBURG	KY	41858-7808	37.1300283	-82.7758283
279	MIDDLE FRK	HAGERHILL	KY	41222-9034	37.7804	-82.8281817
279	MIKEAL RANCH RD	PRESTONSBURG	KY	41653-9156	37.6994933	-82.7686433
279	MOLLETT BR	TOMAHAWK	KY	41262-8025	37.84067	-82.60872833
279	MONTGOMERY CREEK RD TRLR	VICCO	KY	41773-9046	37.21243	-83.0590467
279	NATS CREEK RD TRLR	LOUISA	KY	41230-8276	37.9295117	-82.6265467
279	ORCHARD HEIGHTS RD	HAZARD	KY	41701-5301	37.2679883	-83.19087
279	ORCHARD HILL LN	BUCKHORN	KY	41721-8933	37.34550333	-83.46533333
279	QUILLEN FRK TRLR	JACKHORN	KY	41825-9707	37.231575	-82.711995
279	RIVERWOOD DR	GRAYSON	KY	41143-1753	38.338361	-82.922894
279	ROCKY HOLW	JENKINS	KY	41537-9086	37.1868417	-82.6019967
279	ROSE CEM RD TRLR	OLIVE HILL	KY	41164-7021	38.31225	-83.236265
279	RUPPS WAY	GREENUP	KY	41144-6436	38.6283833	-82.8669017
279	SCOTT AVE	PIKEVILLE	KY	41501-1282	37.4849475	-82.52291983

279	SIZEMORE DR GARG	PREMIUM	KY	41845-9091	37.14697783	-82.88855316
279	SOLOMON RD	WHITESBURG	KY	41858-7203	37.1225433	-82.8199517
279	STONY BROOK DR	VEST	KY	41772-9002	37.3947267	-83.0132883
279	TRAP FRK	KIMPER	KY	41539-6363	37.5289917	-82.33786
279	TRAP FRK BARN	KIMPER	KY	41539-6363	37.5287417	-82.3371117
279	UNIVERSITY DR	PRESTONSBURG	KY	41653		
279	UPPER GRASSY BRANCH RD	ESSIE	KY	40827-7023	37.0769933	-83.430595
279	UPPER RIVER CANEY RD	LOST CREEK	KY	41348-9076	37.39032833	-83.342785
279	WARREN DR	WURLAND	KY	41144-7342	38.519265	-82.779795
279	WILCOX BR	WITTENSVILLE	KY	41274-9012	37.856114	-82.803201
279	WILLIAMS BRANCH RD TRLR	HAZARD	KY	41701-7053	37.38863	-83.1601183
279	WILLIAMS HOLLOW RD	PIKEVILLE	KY	41501-9312	37.4920175	-82.48655233
279	WINTERGREEN DR	MC ROBERTS	KY	41835-9068	37.2108767	-82.6688933
279	E FRIEND ST	PRESTONSBURG	KY	41653-7939	37.6713433	-82.7736267
279	E MAPLE ST	SALYERSVILLE	KY	41465-9286	37.75326567	-83.0670245
279	S BRIDGE ST	PIKEVILLE	KY	41501-2804	37.5389767	-82.590795
279	W COURT ST	PRESTONSBURG	KY	41653-7725	37.667265	-82.774535
2790	DRY CREEK RD	TOPMOST	KY	41862-9060	37.3274667	-82.771435
2790	HIGHWAY 406	STINNETT	KY	40868-6537	37.081205	-83.4358417
2790	HOLLY FRK	MOREHEAD	KY	40351-9586	38.2916114	-83.3407165
2790	HOLLY FRK BARN	MOREHEAD	KY	40351-9586	38.292107	-83.34035099
2790	KY ROUTE 825	HAGERHILL	KY	41222-8902	37.7813983	-82.8446967
2790	KY ROUTE 825	HAGERHILL	KY	41222-8902	37.78170133	-82.84511266
2790	MEATHOUSE FRK TRLR	CANADA	KY	41519-8237	37.5723333	-82.317705
2790	STATE HIGHWAY 292	AFLEX	KY	41514-7654	37.6543467	-82.2311767
2790	SYCAMORE RD	GULNARE	KY	41501-5332	37.6236325	-82.50636333
2790	SYCAMORE RD	GULNARE	KY	41501-5332	37.6237483	-82.5060883
2790	E MOUNTAIN PKWY	SALYERSVILLE	KY	41465-9739	37.73172	-83.0107617
2790	E MOUNTAIN PKWY	SALYERSVILLE	KY	41465-9739	37.7313177	-83.0096847
2791	ALLEGHENY RD	HELLIER	KY	41534-9028	37.273805	-82.4983417
2791	BEAUTY RD	BEAUTY	KY	41203	37.8400783	-82.4327483
2791	BIG VALLEY RD	HYDEN	KY	41749-8122	37.2313117	-83.4091917
2791	GREASY CRK	SHELBIANA	KY	41562-8202	37.38686017	-82.47336383
2791	HIGHWAY 1148	ISOM	KY	41824-9061	37.1850917	-82.8441333
2791	HITE RD	MARTIN	KY	41649-7987	37.53925	-82.7448383
2791	HITE RD	MARTIN	KY	41649-7987	37.5397067	-82.745235
2791	INDIAN CREEK RD	VIRGIE	KY	41572-8205	37.3364167	-82.6320967
2791	KINGDOM COME CRK	WHITESBURG	KY	41858-8827	37.08146581	-82.88048495
2791	LOVERS LN	MC CARR	KY	41544-8472	37.5941983	-82.140575
2791	PINSONFORK RD	MC ANDREWS	KY	41543-8015	37.5360033	-82.2946633
2791	SHELBY DRY FRK TRLR	SHELBIANA	KY	41562-8417	37.3878383	-82.49494
2791	E US HIGHWAY 60	GRAYSON	KY	41143-7944	38.3386383	-82.8827883
2792	BLUEBERRY RDG	OLIVE HILL	KY	41164-8445	38.32514833	-83.19520667
2792	ELWOOD DR LOT 15	ASHLAND	KY	41102-5704	38.4477283	-82.67246
2792	HIGHWAY 317	JACKHORN	KY	41825-9012	37.2136517	-82.7051017
2792	HIGHWAY 3406 TRLR 2	JENKINS	KY	41537-8828	37.144165	-82.7056017
2792	MIDDLE FRK	HAGERHILL	KY	41222-9059	37.7509633	-82.8456267
2792	MIDDLE FRK	HAGERHILL	KY	41222-9059	37.751275	-82.8461617
2792	OWLS NEST RD	HYDEN	KY	41749-8411	37.17242	-83.340325
2792	TURKEY CRK	HALLIE	KY	41821-9082	37.06814915	-83.02020875
2793	BLACKLOG RD	INEZ	KY	41224-9025	37.84907833	-82.50298
2793	KRYPTON NAPFOR RD	KRYPTON	KY	41754-8927	37.3101333	-83.31025
2793	SHELBY DRY FRK	SHELBIANA	KY	41562-8417	37.38818	-82.4955983
2794	FORT BRANCH RD	VIPER	KY	41774-8127	37.15964608	-83.06522777
2794	FORT BRANCH RD	VIPER	KY	41774-8127	37.15962301	-83.06511851
2794	GRASSY BR	RACCOON	KY	41557-8429	37.51259683	-82.40781433
2794	NARROWS BR	HARDY	KY	41531-8822	37.58061017	-82.246785
2794	OGDEN VEST RD	VEST	KY	41772-8929	37.3914367	-83.0043633
2795	FEDSCREEK RD	STEELE	KY	41566-8504	37.39759	-82.2088167
2795	FEDSCREEK RD	STEELE	KY	41566-8504	37.397475	-82.2086167
2795	OPEN FORK RD TRLR	MOREHEAD	KY	40351-9055	38.229143	-83.314652
2795	SHELBY DRY FRK	SHELBIANA	KY	41562-8417	37.389006833	-82.494917
2795	SHELBY DRY FRK	SHELBIANA	KY	41562-8417	37.389057	-82.495017
2795	STATE ROUTE 207	FLATWOODS	KY	41139-8956	38.51201962	-82.74207253
2795	THORNTON RD	THORNTON	KY	41855-9028	37.185976833	-82.780448
2796	BLACKLOG RD	INEZ	KY	41224-9025	37.84881	-82.50418333
2796	BULL CREEK RD APT 3A	HYDEN	KY	41749-8129	37.2098633	-83.3933017

2796 BULL CREEK RD APT 3B	HYDEN	KY	41749-8129	37.20973733	-83.3933495
2796 LONGFORK RD	VIRGIE	KY	41572-8925	37.3177867	-82.6226683
2796 ROBERTS DR	ASHLAND	KY	41102-3359	38.4722867	-82.6705617
2796 ROBERTS DR GARG APT	ASHLAND	KY	41102-3359	38.4723683	-82.6703983
2796 SYCAMORE RD	GULNARE	KY	41501-5332	37.6235683	-82.506025
2796 SYCAMORE RD GARG	GULNARE	KY	41501-5332	37.62342583	-82.50600433
2797 HIGHWAY 460	SALYERSVILLE	KY	41465-6641	37.7568217	-83.1039433
2797 HIGHWAY 931	WHITESBURG	KY	41858-8965	37.09826083	-82.84727633
2797 TERRACE BLVD	ASHLAND	KY	41102-6155	38.448005	-82.6418033
2798 STATE HIGHWAY 1654 HSE 2	RUSH	KY	41168	38.33409	-82.78303
27989 US HIGHWAY 119	SOUTH WILLIAMSON	KY	41503-3935	37.6525517	-82.2690733
2799 CRAFT COLLY RD	ERMINE	KY	41815-9027	37.1563133	-82.79557
2799 HIGHWAY 317	JACKHORN	KY	41825-9012	37.214241	-82.70523
2799 SHELBY DRY FRK TRLR	SHELBIANA	KY	41562-8417	37.38778467	-82.4959955
2799 STATE ROUTE 1458	ASHLAND	KY	41102-7928	38.4836833	-82.727545
2799 TERRACE BLVD	ASHLAND	KY	41102-6155	38.4478417	-82.64186
27990 US ROUTE 23	CATLETTSBURG	KY	41129-9102	38.2763477	-82.5834509
28 1ST ST	LOVELY	KY	41231-7801	37.82777033	-82.4009445
28 5TH ST	PRESTONSBURG	KY	41653-1526	37.665705	-82.7142683
28 ACUP RD	HAPPY	KY	41746-9002	37.21244115	-83.11014473
28 AIL BR	MC CARR	KY	41544-8316	37.592765	-82.1735867
28 AIL BR UNIT GARAGE	MC CARR	KY	41544-8316	37.5926583	-82.1738133
28 ALTRO RD	ALTRO	KY	41339-9028	37.3767195	-83.38989933
28 ALTRO RD	ALTRO	KY	41339-9028	37.376685	-83.38940116
28 AMBER WAY	HAZARD	KY	41701-6612	37.2753717	-83.1935767
28 APPLE CT	CATLETTSBURG	KY	41129-8796	38.2146717	-82.5998733
28 ARK ST	LOUISA	KY	41230-9161	38.1067417	-82.5911133
28 ATKINS BELCHER RD	ELKHORN CITY	KY	41522-7226	37.268575	-82.409945
28 AUGUSTUS CT	HAZARD	KY	41701-7135	37.34745413	-83.13113001
28 BAILEY ST	HINDMAN	KY	41822	37.3356317	-82.9823267
28 BARRETT SCHOOL RD HSE 1	VIPER	KY	41774-7925	37.1361667	-83.1162783
28 BEAGLE RD	WHITESBURG	KY	41858-8478	37.1281483	-82.8335033
28 BEAR BLUFF PT UNIT 3A	WHITESBURG	KY	41858	37.1146217	-82.7938952
28 BEAR BLUFF PT UNIT 3B	WHITESBURG	KY	41858	37.1112559	-82.798604
28 BEAR BR	VIRGIE	KY	41572-8286	37.38644	-82.578638
28 BEAR FORK ST	ROBINSON CREEK	KY	41560	37.386588	-82.578697
28 BEAR FRK	JENKINS	KY	41537-8426	37.2503033	-82.6205983
28 BEAUTY RD	VIRGIE	KY	41572-8842	37.308239333	-82.63671883
28 BEAVER AVE	ALLEN	KY	41601-9415	37.61139	-82.7289933
28 BEVINS BR	HATFIELD	KY	41514-8534	37.6547383	-82.3685667
28 BIRCH FORK RD	ROARK	KY	40979	37.0130883	-83.4980383
28 BLACKBURN RD	MYRA	KY	41537-9236	37.2964495	-82.60026083
28 BOARDTREE ST	PHELPS	KY	41553-8517	37.53875683	-82.162144
28 BOH LN	HAZARD	KY	41713	37.2360038	-83.2587705
28 BOYD ST	PIKEVILLE	KY	41501-2818	37.5378867	-82.5893817
28 BREEDING CREEK RD	REDFOX	KY	41847-9000	37.2162683	-82.9420717
28 BRICKLEY DR	HAGERHILL	KY	41222-8511	37.7720983	-82.8375083
28 BROOKS LN	WEST LIBERTY	KY	41472-8957	37.91938333	-83.25737833
28 BRUSHY HOLW	HATFIELD	KY	41514-8614	37.6433883	-82.3953483
28 C ST	LOUISA	KY	41230-6023	38.09164667	-82.60320833
28 CALLOWAY BR	PHELPS	KY	41553-8702	37.5002117	-82.184015
28 CAMERO LN	MALLIE	KY	41836	37.3087367	-82.9121433
28 CAMPBELL CREEK RD	KRYPTON	KY	41754-9004	37.28761249	-83.34108538
28 CARLOS LN	HAZARD	KY	41701	37.2566895	-83.14557916
28 CARR LN	GREENUP	KY	41144-7256	38.5793333	-82.9206783
28 CARTER LN	RACCOON	KY	41557-8646	37.48591	-82.4302867
28 CAYWOOD LN	PIKEVILLE	KY	41501-4111	37.30941	-82.5286333
28 CAYWOOD LN	PIKEVILLE	KY	41501-4111	37.3140983	-82.5483217
28 CHEROKEE DR	EMMALENA	KY	41740-9025	37.349805	-83.0436567
28 CHESTNUT ST	MARTIN	KY	41649-7973	37.5678033	-82.7594133
28 CHOPPING BR	MC ROBERTS	KY	41835-9070	37.2050133	-82.673095
28 CHURCH HILL DR	WAYLAND	KY	41666	37.4464983	-82.8063867
28 CHURCH ST	HUDDY	KY	41535-8854	37.59486811	-82.27375929
28 CINNAMON LN TRLR	OLIVE HILL	KY	41164-7883	38.33016333	-83.22943667
28 CLEAR CREEK RD	HAZARD	KY	41701-7551	37.3090517	-83.0744883
28 CLEAR CREEK RD TRLR	HAZARD	KY	41701-7551	37.3091017	-83.0742
28 COMBS BR	LOST CREEK	KY	41348-9073	37.43031833	-83.30389



28 CONLEY RD TRLR 1	MOREHEAD	KY	40351-8690	38.24478667	-83.31939667
28 COOK RD	MC CARR	KY	41544-8513	37.61952	-82.17065
28 COTTAGE DR TRLR	WHITESBURG	KY	41858-7259	37.1779733	-82.8274717
28 CREEKSIDE DR	JENKINS	KY	41537-8181	37.2582767	-82.61168
28 CREEKWOOD BTM	MAJESTIC	KY	41547-8408	37.5553733	-82.0756583
28 CREEKWOOD BTM UNIT WTRPLT	MAJESTIC	KY	41547-8408	37.5549383	-82.0756967
28 DEPOT STATION LN	SASSAFRAS	KY	41759-9071	37.2210967	-83.0562067
28 DICKERSON ST	PRESTONSBURG	KY	41653-1009	37.6807	-82.7826867
28 DICKS FRK	PHYLLIS	KY	41554-8519	37.4435033	-82.3354067
28 DILLON BR	IVEL	KY	41642-9421	37.60015661	-82.66071963
28 DIXON ST	STAFFORDSVILLE	KY	41256-9039	37.8270383	-82.84784
28 DOUG JOHNSON LN	INEZ	KY	41224	37.92594667	-82.545465
28 DOUG JOHNSON LN BARN APT	INEZ	KY	41224	37.925888	-82.5426911
28 DOWN CUTSHIN CREEK RD	WOOTON	KY	41776-8990	37.17885	-83.3034483
28 DREW VILLAGE RD	ELKHORN CITY	KY	41522-7066	37.2921233	-82.3664867
28 DRIFT HL	DRIFT	KY	41619-9030	37.4813033	-82.7547683
28 DUCK PUDDLE RD	GREENUP	KY	41144-7299	38.5749833	-82.8693867
28 ELI CRUM LN TRLR	INEZ	KY	41224-8439	37.91117833	-82.50410167
28 ELM TREE LN	KRYPTON	KY	41754-8933	37.312612666	-83.336853
28 ELM TREE LN	KRYPTON	KY	41754-8933	37.3125117	-83.3363717
28 EMMANUAL DR	JENKINS	KY	41537-8949	37.152851	-82.671838
28 ESTEP CT	VAN LEAR	KY	41265-8613	37.7753733	-82.7767233
28 ESTEP CT	VAN LEAR	KY	41265-8613	37.775815	-82.7765283
28 EVERGREEN AVE	HAROLD	KY	41635-9104	37.537565	-82.6355817
28 FAMILY DR TRLR 2	MALLIE	KY	41836-9035	37.2987	-82.9032267
28 FANNIN LN TRLR	PRESTONSBURG	KY	41653-9141	37.69818	-82.769305
28 FERRELL RD	STOPOVER	KY	41568-8602	37.5148567	-82.086315
28 FIFTH ST	SOUTH SHORE	KY	41175-7866	38.72616	-82.9184517
28 FIRE HOUSE LN	HYDEN	KY	41749-8637	37.1548817	-83.36852
28 FISTY BR TRLR	DWARF	KY	41739	37.3449983	-83.1083933
28 FLETCHER BR	INEZ	KY	41224-8988	37.832705	-82.54558833
28 FLETCHER HL	SECO	KY	41849-5000	37.1707017	-82.7353817
28 FLOYD ST	WARFIELD	KY	41267	37.8442517	-82.4163383
28 FRANK TURNER DR	ALTRO	KY	41339-8831	37.3820183	-83.4445867
28 FROZEN CRK	RACCOON	KY	41557-8323	37.5037017	-82.4528117
28 FROZEN CRK UNIT STORAGE	RACCOON	KY	41557-8323	37.503706	-82.4527095
28 GILLIAM LN FRNT	DELPHIA	KY	41735-8910	37.01708	-83.080715
28 GLIDER AVE	HAZARD	KY	41701-5475	37.2884867	-83.2041067
28 GOBLE LN	PRESTONSBURG	KY	41653-8822	37.670435	-82.7195167
28 GRANT DR	GREENUP	KY	41144-6563	38.66644	-82.8777233
28 HALL DR HSE	GRETHEL	KY	41631-8919	37.4490083	-82.6528783
28 HALL DR TRLR	GRETHEL	KY	41631-8919	37.449085	-82.65331
28 HARBOR DR	WHITESBURG	KY	41858-7101	37.117225	-82.8795133
28 HARLAND LN	BUSY	KY	41723-8000	37.255520166	-83.30179533
28 HARRIS BRANCH LN	HAZARD	KY	41701-8079	37.3390417	-83.1819267
28 HARRIS BRANCH LN	HAZARD	KY	41701-8079	37.33842	-83.181675
28 HATFIELD RD	GREENUP	KY	41144-7685	38.519905	-82.7843317
28 HAZELNUT DR	JENKINS	KY	41537-8664	37.1697667	-82.63245
28 HELTON LN	WURLAND	KY	41144-9187	38.5455417	-82.7623933
28 HENRY HUTTON RD	NEON	KY	41840-9025	37.1932833	-82.7020605
28 HENSLEY LN	HYDEN	KY	41749-8662	37.140465	-83.32861
28 HIGH ST	WHITESBURG	KY	41858-7438	37.121739166	-82.84414866
28 HIGH ST TRLR	WHITESBURG	KY	41858-7438	37.1210568	-82.84396
28 HIGHWAY 80	HINDMAN	KY	41822-9159	37.3562425	-82.9920985
28 HOMESTEAD LN	HAGERHILL	KY	41222-8630	37.752665	-82.78379
28 HUFFTOWN RD	MOUSIE	KY	41839	37.4014183	-82.87506
28 IRON FURNACE RD	WURLAND	KY	41144-9346	38.52018567	-82.78496116
28 ISABELLE LN	GARNER	KY	41817-8970	37.3347617	-82.91277
28 JANE LN	GRAYSON	KY	41143-9751	38.3254917	-82.9385583
28 JANICE LN TRLR	HAZARD	KY	41701-8284	37.3273817	-83.2112133
28 JARVIS LN	PIKEVILLE	KY	41501	37.545609833	-82.55498166
28 JENT DR	BLACKKEY	KY	41804-9103	37.1604117	-82.9745067
28 JERRY BOTTOM RD	HUDDY	KY	41535-8918	37.6011833	-82.2743067
28 JJ RD	HI HAT	KY	41636-8304	37.386	-82.72686
28 JOHN M STUMBO DR APT 202	LANGLEY	KY	41645-9702	37.5502667	-82.7740333
28 JOHN M STUMBO DR APT 204	LANGLEY	KY	41645-9702	37.5502317	-82.774045
28 JOHN M STUMBO DR APT 206	LANGLEY	KY	41645-9702	37.5501833	-82.7740683

28 JOHN M STUMBO DR APT 208	LANGLEY	KY	41645-9702	37.550195	-82.7740617
28 JOHNS BRANCH RD	FLEMING NEON	KY	41840	37.19306028	-82.71322414
28 JOHNSON LICK BR	VEST	KY	41772-9098	37.399799166	-83.05394583
28 JUSTICE LN	PIKEVILLE	KY	41501-8032	37.4085517	-82.4282117
28 KING CAMP BR	VARNEY	KY	41571-9023	37.6073985	-82.40561633
28 KING DR	RACCOON	KY	41557-8346	37.517253	-82.453003
28 KY 1559	STANBAUGH	KY	41257	37.86558683	-82.78881716
28 LADDER BRANCH RD	HAZARD	KY	41701-6645	37.2639117	-83.22232
28 LARK LN	LOUISA	KY	41230-8399	37.97722117	-82.5989125
28 LAUREL LICK BRANCH RD	HAZARD	KY	41701-7154	37.36282	-83.13601
28 LEES LNDG	BYPRO	KY	41612-9715	37.35227	-82.7159867
28 LEFT FORK TOMS CRK	IVEL	KY	41642-9436	37.5854533	-82.639135
28 LICK CREEK CT TRLR	LOUISA	KY	41230-5650	38.09362667	-82.60830833
28 LICK HOLW	PIKEVILLE	KY	41501-5917	37.5776533	-82.505595
28 LINDA LN	TOPMOST	KY	41862-8301	37.330795	-82.7736433
28 LITTLE CREEK RD BLDG 1	JACKSON	KY	41339-9192	37.4335783	-83.37731
28 LITTLE RD	VIRGIE	KY	41572-8922	37.3210133	-82.6209883
28 LOWER STRINGTOWN RD	BURNWELL	KY	41514-7712	37.629775	-82.2207467
28 LYNBREE LN	SOUTH SHORE	KY	41175-9451	38.701605	-82.9572333
28 MAIN ST	AUXIER	KY	41602	37.739265	-82.7629317
28 MAIN ST APT 1	WHITESBURG	KY	41858-7038	37.1188467	-82.8282183
28 MAIN ST APT 2	WHITESBURG	KY	41858-7038	37.1188483	-82.82822
28 MAIN ST APT 3	WHITESBURG	KY	41858-7038	37.1188417	-82.8282167
28 MARION DR	HAZARD	KY	41701-7301	37.36444271	-83.23759359
28 MARION LN	VIPER	KY	41774-8059	37.1277733	-83.133715
28 MARY DR	INEZ	KY	41224-9156	37.851505	-82.52123167
28 MAYNARD CEMETERY RD	WARFIELD	KY	41267	37.84350433	-82.42382916
28 MAYOR JUSTICE RD	PHYLLIS	KY	41554-8820	37.4559917	-82.278935
28 MCCLURE VLG	WITTENSVILLE	KY	41274-9009	37.8548583	-82.8175133
28 MCCOY BR	BURNWELL	KY	41514-7727	37.63121645	-82.22130607
28 MCDANIELS HL	HAZARD	KY	41701-6383	37.19543017	-83.2220515
28 MEADE DR	PRINTER	KY	41655-8915	37.5273575	-82.74512583
28 MELISSA BRANCH RD	ARY	KY	41712-8716	37.366373833	-83.1517385
28 MELON DR HSE	NEON	KY	41840-8930	37.208325	-82.709995
28 MERRIT WILLIAMS RD	KIMPER	KY	41539-6266	37.5156767	-82.3610567
28 MERRIT WILLIAMS RD	KIMPER	KY	41539-6266	37.5158017	-82.36183
28 MICHIGAN AVE	WHITESBURG	KY	41858-7718	37.115095	-82.8262467
28 MINERVA LN TRLR	WEEKSBURY	KY	41667-9006	37.3216317	-82.697835
28 MOORE BR	INEZ	KY	41224-8617	37.83905667	-82.51432833
28 MOSSY BOTTOM FIRST ST	PIKEVILLE	KY	41501-2928	37.5303883	-82.5793217
28 MOSSY BOTTOM FIRST ST	PIKEVILLE	KY	41501-2928	37.5301983	-82.5794533
28 MOUNTAIN VIEW LN	HAZARD	KY	41701-8929	37.28522833	-83.229365
28 MULLINS LN	PIKEVILLE	KY	41501-3806	37.362745	-82.5538133
28 MULLINS SCHOOL ST	PIKEVILLE	KY	41501-2911	37.5382117	-82.5817217
28 NARROWS BR	HARDY	KY	41531-8827	37.61606779	-82.24294772
28 NATHANIEL LN	AWAWAM	KY	41713	37.2258867	-83.2740333
28 NEACE RD	BONNYMAN	KY	41719-8933	37.29908448	-83.25271475
28 NELSON BRANCH RD	HYDEN	KY	41749-8206	37.178265	-83.3773933
28 NORTHWOOD DR	PIKEVILLE	KY	41501-3214	37.5185983	-82.5671217
28 O J PL	DAVISPORT	KY	41262-8918	37.810455	-82.62280833
28 OAKFIELD BR	JENKINS	KY	41537-8376	37.2840867	-82.5925483
28 OAKFIELD BR	JENKINS	KY	41537-8376	37.2836617	-82.592795
28 OLD HOUSE HOLW	TEABERRY	KY	41660-9000	37.4027467	-82.6338517
28 OLDFIELD LN LOT 25	WEST LIBERTY	KY	41472-7971	37.86827667	-83.20541667
28 OLIVENE DR	INEZ	KY	41224-8946	37.83668	-82.49235667
28 ONE MILE BRANCH RD	HYDEN	KY	41749-8016	37.209733666	-83.3934135
28 OSENDOTT LN	INEZ	KY	41224-8947	37.8346361	-82.4784812
28 OSENDOTT LN	INEZ	KY	41224-8947	37.83452333	-82.47886833
28 OSENDOTT LN	INEZ	KY	41224-8947	37.834948	-82.478227
28 OSENDOTT LN	INEZ	KY	41224-8947	37.835234	-82.478204
28 P AND S DR	JACKSON	KY	41339-8517	37.43397167	-83.38558167
28 P AND S DR	JACKSON	KY	41339-8517	37.4338865	-83.38541833
28 PEBBLE DR	WOOTON	KY	41776-8884	37.16577867	-83.31130466
28 PEYTON PL TRLR	JEFF	KY	41751-8964	37.2176533	-83.13786
28 PINE RIDGE RD	LOUISA	KY	41230-7879	38.09374	-82.6336433
28 PITINO DR	EMMALENA	KY	41740-8963	37.35740317	-83.01222183
28 PLUM LN	LOUISA	KY	41230-5748	38.0955667	-82.6446833

28 PONDEROSA DR	OLIVE HILL	KY	41164-8994	38.28758333	-83.22187333
28 PONDEROSA DR	PAINTSVILLE	KY	41240-8554	37.8159167	-82.7866267
28 POPLAR ST	LOUISA	KY	41230-7890	38.1035583	-82.6084333
28 POSSUM TROT RD	LEBURN	KY	41831-8921	37.348915	-82.9565667
28 PRAYER RD TRLR	DWALE	KY	41621-8900	37.62183717	-82.72462933
28 PREECE HL	BELFRY	KY	41514-9228	37.6912433	-82.30587
28 PRESTON DR	HAZARD	KY	41701-8535	37.27523117	-83.2171965
28 PUPS BRANCH RD GARG	WARBRANCH	KY	40874-7011	36.97963019	-83.51814665
28 PUPS BRANCH RD TRLR	WARBRANCH	KY	40874-7011	36.9792483	-83.5186467
28 QUINTONS WAY TRLR	HAZARD	KY	41701-8292	37.3272767	-83.210065
28 RACHEL CT	PIKEVILLE	KY	41501-9614	37.3924833	-82.5371283
28 RAYLEE LN	TOMAHAWK	KY	41262-8929	37.84509167	-82.60352
28 RED CREEK RD	PIKEVILLE	KY	41501-6764	37.43040652	-82.4781934
28 REGIONAL AIRPORT RD	CHAVIES	KY	41727-8641	37.3840067	-83.2630167
28 RICE BR	BANNER	KY	41603-8038	37.588285	-82.708145
28 RICHMOND AVE	AUXIER	KY	41602-9257	37.73483464	-82.754346
28 ROB DAMRON RD	PIKEVILLE	KY	41501-3836	37.3600121	-82.5565418
28 ROCKY LOOP	PIKEVILLE	KY	41501-8015	37.4124095	-82.4255119
28 ROD RUN DR	MC ROBERTS	KY	41835-9094	37.2037933	-82.6711317
28 RUSS TAYLOR LN	BULAN	KY	41722-8929	37.29799164	-83.16684311
28 RUSS TAYLOR LN TRLR	BULAN	KY	41722-8929	37.298238166	-83.166436
28 SAW MILL RD	JACKSON	KY	41339-6034	37.43416833	-83.37722833
28 SAW MILL RD APT 4	JACKSON	KY	41339-6034	37.43420833	-83.37723333
28 SEXTON TRL	HAZARD	KY	41701-6698	37.23626517	-83.23261316
28 SEXTON TRL	HAZARD	KY	41701-6698	37.235855	-83.232495
28 SHORT ST	ELKHORN CITY	KY	41522-8236	37.314435	-82.360895
28 SLONE LOOP	KIMPER	KY	41539-6558	37.52948175	-82.36227878
28 SMILEY FRK	PIKEVILLE	KY	41501-9616	37.432044	-82.514837
28 SOUTHSORE DR	SOUTH SHORE	KY	41175-9000	38.721185	-82.96586
28 SPRADLIN BR	PRESTONSBURG	KY	41653-1837	37.6938017	-82.7690767
28 SPRING AVE	HAZARD	KY	41701-5460	37.2869681	-83.2051515
28 SPRING ST	MC CARR	KY	41544-8501	37.6197033	-82.1683867
28 SUNRISE DR	HAZARD	KY	41701	37.2625	-83.2842433
28 SUNRISE LN	LOUISA	KY	41230-6381	38.13534533	-82.65420883
28 SWIFT BR	JACKSON	KY	41339-9518	37.527517666	-83.27155066
28 SYCAMORE LN	RUSH	KY	41168-8917	38.35192067	-82.80447866
28 TACKETT RD	JONANCY	KY	41538	37.3130967	-82.598815
28 TECO LN	JENKINS	KY	41537-9215	37.300508	-82.6095845
28 THORNSBURY LN	CANADA	KY	41519-8236	37.5729883	-82.31889
28 TILDEN KING RD	META	KY	41501-4867	37.55687	-82.43431
28 TOLER CRK	HAROLD	KY	41635-9056	37.5232883	-82.6430117
28 TUG FORK DR APT 1A	TURKEY CREEK	KY	41514-9168	37.7039967	-82.2991833
28 TUG FORK DR APT 1B	TURKEY CREEK	KY	41514-9168	37.7039967	-82.2991833
28 TUG FORK DR APT 1C	TURKEY CREEK	KY	41514-9168	37.7040083	-82.299215
28 TUG FORK DR APT 1D	TURKEY CREEK	KY	41514-9168	37.7040083	-82.299215
28 TUG FORK DR APT 1E	TURKEY CREEK	KY	41514-9168	37.7040083	-82.299215
28 TUG FORK DR APT 1F	TURKEY CREEK	KY	41514-9168	37.7040083	-82.299215
28 TUG FORK DR APT 1G	TURKEY CREEK	KY	41514-9168	37.7040267	-82.29908
28 TUG FORK DR APT 1H	TURKEY CREEK	KY	41514-9168	37.7040267	-82.29908
28 TUG FORK DR APT 1I	TURKEY CREEK	KY	41514-9168	37.7040267	-82.29908
28 TUG FORK DR APT 1J	TURKEY CREEK	KY	41514-9168	37.7039967	-82.2991833
28 TUG FORK DR APT 1K	TURKEY CREEK	KY	41514-9168	37.7040267	-82.29908
28 TUG FORK DR APT 1L	TURKEY CREEK	KY	41514-9168	37.7039967	-82.2991833
28 TURKEY CRUM BR	INEZ	KY	41224-8365	37.910326666	-82.48918833
28 TWIN OAKS LN	HAZARD	KY	41701-7702	37.2881633	-83.1511033
28 TYLER LN TRLR	BULAN	KY	41722-8868	37.322035	-83.15245
28 VARNEY HOLW	CANADA	KY	41519-8310	37.5881533	-82.3103117
28 VARNEY ST	PINSONFORK	KY	41555-7521	37.560005	-82.258605
28 VERNON LN	HAPPY	KY	41746-8954	37.20044067	-83.10844083
28 VICTORY LN	AMBURGEY	KY	41773-8631	37.26585	-82.9990917
28 VINEWOOD LN	HITCHINS	KY	41146-8953	38.2812333	-82.922685
28 WABACO CIR	HAZARD	KY	41701-6622	37.27217433	-83.1910785
28 WARD AVE TRLR 3	AUXIER	KY	41602-9271	37.7397733	-82.7649433
28 WARNER DR	SOUTH SHORE	KY	41175-9036	38.72582369	-82.95668392
28 WEDDINGTON BRANCH RD	PIKEVILLE	KY	41501-3203	37.5230717	-82.5707117
28 WELLS ST	COMBS	KY	41729-9036	37.26518	-83.2113217
28 WHITTAKER WAY	HAZARD	KY	41701-1563	37.388637	-83.1809865

28 WICKERFIELD RD	INEZ	KY	41224-8967	37.8653335	-82.53979093
28 WILSON BR	HOLLYBUSH	KY	41844-8865	37.3282071	-82.8590691
28 WINNS SECOND ST	PIKEVILLE	KY	41501-6562	37.5464217	-82.4569433
28 WINWRIGHT RD	PIKEVILLE	KY	41501-8117	37.3790483	-82.436645
28 WOLFPIT BRANCH RD	ELKHORN CITY	KY	41522-7600	37.3533567	-82.4254317
28 WOODCREST DR	HAZARD	KY	41701-5435	37.2279067	-83.173275
28 WOODLAND EST	PAINTSVILLE	KY	41240-8604	37.8032283	-82.7669433
28 WR RD	BLACKKEY	KY	41804-9000	37.14150083	-82.98967566
28 WR RD	BLACKKEY	KY	41804-9000	37.1414933	-82.9899283
28 WR RD TRLR	BLACKKEY	KY	41804-9000	37.141371	-82.98971216
28 YELLOW HILL RD	ELKHORN CITY	KY	41522-8458	37.3558833	-82.406165
28 YERKES SCHOOL RD	YERKES	KY	41778-8300	37.2775767	-83.3039383
28 N 3RD ST	ALLEN	KY	41601-9405	37.6144733	-82.7221567
28 N 3RD ST	ALLEN	KY	41601-9405	37.6142617	-82.7220967
28 N 4TH ST	ALLEN	KY	41601-9408	37.6140883	-82.721525
28 N MAYS AVE	PRESTONSBURG	KY	41653-1504	37.66950633	-82.71650333
28 S CARDINAL DR	PRESTONSBURG	KY	41653-1431	37.6674483	-82.7418867
28 W TACKETT DR	TEABERRY	KY	41660-6321	37.43914217	-82.65563583
28 W TACKETT DR	TEABERRY	KY	41660-6321	37.4394133	-82.6558883
280 10TH ST	CATLETTSBURG	KY	41129-1404	38.43832417	-82.60798583
280 40TH ST	ASHLAND	KY	41101	38.45402441	-82.61162492
280 ALICE BRANCH HOLW	ARY	KY	41712-8832	37.3811635	-83.13237633
280 AMERICAN WAY	LOUISA	KY	41230-9060	38.1369017	-82.6361517
280 AXIS DR TRLR	PAYNE GAP	KY	41537-8999	37.15324	-82.6596317
280 BAILEY ADDITION	EASTERN	KY	41622	37.5168633	-82.807405
280 BEECH CRK	JAMBOREE	KY	41553-9014	37.4813983	-82.139755
280 BELLEFONTE CIR	ASHLAND	KY	41101-2196	38.501815	-82.69865
280 BELLIARE DR	JENKINS	KY	41537-8857	37.1513967	-82.6631067
280 BENNIE PATRICK RD	SALYERSVILLE	KY	41465-8437	37.761679	-83.04690083
280 BOX ROCK RD	MAYKING	KY	41837-9098	37.115138	-82.76597283
280 BROADWAY ST	HAZARD	KY	41701-1422	37.2513	-83.1942133
280 BROWN GAY LN TRLR	HAZARD	KY	41701-8193	37.2422167	-83.204205
280 BROWN GAY LN TRLR 2	HAZARD	KY	41701		
280 CAMELOT HILL DR	HAZARD	KY	41701-5498	37.237207	-83.1427292
280 CARLS LN TRLR	SOUTH SHORE	KY	41175-7725	38.7357183	-82.8952683
280 COAL BRANCH RD	LOUISA	KY	41230-8655	38.159228	-82.768601
280 COAL BRANCH RD UNIT BARN	LOUISA	KY	41230-8655	38.15883	-82.7693583
280 CYNTHIA CHAPEL RD	LOUISA	KY	41230-6042	38.07341167	-82.61816
280 DOUGLAS HOLW	GREENUP	KY	41144-7655	38.493289333	-82.7648415
280 EDISON RD	GRAYSON	KY	41143-7032	38.2702356	-82.952601
280 ELOISE RD	LOUISA	KY	41230-6055	38.1040935	-82.59875233
280 EMERALD LN	LOUISA	KY	41230-5711	38.1340883	-82.627745
280 ERCELLE ST	ELKHORN CITY	KY	41522-8198	37.296675	-82.3548745
280 EVERETT COX BR	WITTENSVILLE	KY	41274-9012	37.8545505	-82.804896
280 FEE LN	WARBRANCH	KY	40874	37.0069483	-83.462195
280 GARDNER FRK	SHELBIANA	KY	41562-8519	37.3756083	-82.4745933
280 GARDNER FRK UNIT 2	SHELBIANA	KY	41562-8519	37.37624983	-82.47300216
280 GRAPE CRK	SALYERSVILLE	KY	41465-6681	37.7930425	-83.1541872
280 GUNNELL BR	BANNER	KY	41603-9086	37.58789453	-82.69974379
280 HALDEMAN RD	MOREHEAD	KY	40351-9008	38.24265333	-83.34141667
280 HALL RD	GRAYSON	KY	41143-9215	38.239044833	-82.93561283
280 HAWK RD	PIPPA PASSES	KY	41844-8900	37.33749667	-82.85286333
280 HIGH ROCK RD	HAZARD	KY	41701-6767	37.270368	-83.14736666
280 HIGHLAND HTS	LOUISA	KY	41230-8076	38.1081833	-82.6024033
280 HIGHWAY 2035	WHITESBURG	KY	41858-9018	37.0972767	-82.8388533
280 HIGHWAY 3400	JENKINS	KY	41537-8936	37.155371166	-82.678107
280 HILL TOP DR	JACKSON	KY	41339-9079	37.52886	-83.344085
280 JEFFERSON ST	BLACKKEY	KY	41804-8750	37.1361417	-82.9829617
280 JONANCY BTM	VIRGIE	KY	41572-8520	37.317993	-82.58472
280 KY HIGHWAY 451	HAZARD	KY	41701-5802	37.2453617	-83.1983517
280 KY HIGHWAY 610	VIRGIE	KY	41572-8534	37.3454817	-82.592195
280 KY HIGHWAY 610 GARG	VIRGIE	KY	41572-8534	37.34660817	-82.59214111
280 KY ROUTE 1086	WAYLAND	KY	41666-6831	37.44523	-82.8015833
280 KY ROUTE 680	MC DOWELL	KY	41647-6012	37.4542849	-82.7322297
280 LAKEPOINT DR	GRAYSON	KY	41143-8612	38.3133417	-82.9545
280 LAKESIDE DR	VIPER	KY	41774-8474	37.1508967	-83.1673283
280 LEATHERWOOD LN	DANA	KY	41615-9049	37.5343367	-82.669105

280 LEFT FORK BEAR HOLW	EAST POINT	KY	41216-8712	37.7390483	-82.805575
280 LEFT FORK LITTLE PNT CRK	EAST POINT	KY	41216-9609	37.712295	-82.8115567
280 LEVISA DR	LOUISA	KY	41230-9352	38.1022359	-82.5959418
280 LEVISA DR	LOUISA	KY	41230-9352	38.101875	-82.59616833
280 LONG FORK RD	KIMPER	KY	41539-5927	37.4814	-82.2892217
280 LOWER CAMP BR	PHYLLIS	KY	41554-8839	37.4558433	-82.3032183
280 LUKE VARNEY HOLW	RACCOON	KY	41557-8445	37.51949	-82.413405
280 MAGGARD LN	HYDEN	KY	41749-8014	37.16247293	-83.38582496
280 MAIN ST	WHITESBURG	KY	41858-6000	37.1171667	-82.8253683
280 MALL RD	SOUTH WILLIAMSON	KY	41503-4076	37.6570152	-82.2756996
280 MATHEWS BR	MOREHEAD	KY	40351-9619	38.25710167	-83.33971333
280 MAYS BR	PRESTONSBURG	KY	41653-7808	37.680335	-82.7741567
280 MAYS BR GARG	PRESTONSBURG	KY	41653-7808	37.680453833	-82.774362
280 MORNING GLORY LN	STINNETT	KY	40868	37.0907917	-83.3860767
280 MOTLEY RD TRLR	FEDSCREEK	KY	41524-8436	37.40052	-82.227592
280 NORTHMONTE DR	PIKEVILLE	KY	41501-2025	37.485215	-82.540185
280 OAK ST	JENKINS	KY	41537-9748	37.16346333	-82.63737533
280 OLD 119 LOOP TRLR	JENKINS	KY	41537-8810	37.150025	-82.69883
280 OLD WAGNER STATION RD	PIKEVILLE	KY	41501-2926	37.52676	-82.577615
280 OPOSSUM GAP RD	CONFLUENCE	KY	41749-7935	37.28661733	-83.40546766
280 ORCHARD BR	OIL SPRINGS	KY	41238-9134	37.80956	-82.9297683
280 PATRICK HILL RD TRLR	LOUISA	KY	41230-6701	38.039468	-82.65471583
280 PEACH ORCHARD DR	PIKEVILLE	KY	41501-1727	37.4776667	-82.5282367
280 PERKINS MADDEN RD	HINDMAN	KY	41822-9002	37.32059367	-82.97163933
280 PETERS BR	ROBINSON CREEK	KY	41560-8542	37.3857967	-82.55504
280 PETERS COVE HOLW	BULAN	KY	41722-9042	37.322962	-83.16762016
280 PONDEROSA PINE LN	SCUDDY	KY	41760	37.20179317	-83.08323783
280 POSSUM TROT RD	LEBURN	KY	41831-8923	37.351694666	-82.95780466
280 POSSUM TROT RD	LEBURN	KY	41831-8923	37.3520875	-82.95771366
280 POTATO BRANCH RD	TOPMOST	KY	41862-8974	37.35402677	-82.79765116
280 RED STAR MTN	HAZARD	KY	41701	37.3456337	-83.14194071
280 RIVER BEND WAY	GRAYSON	KY	41143-1722	38.338485	-82.9300017
280 ROLLING HILLS EST	PIKEVILLE	KY	41501-2290	37.4358083	-82.48612
280 RUSSELL RD	ASHLAND	KY	41101-7048	38.50035	-82.6771467
280 SCHOOLHOUSE RD	LOUISA	KY	41230-5981	38.08968933	-82.6182585
280 SCOTT AVE	PIKEVILLE	KY	41501-1284	37.485405	-82.5226283
280 SHOP FORK ST	WHEELWRIGHT	KY	41669-9043	37.3324003	-82.720283
280 SILK STOCKING LOOP	VAN LEAR	KY	41265-8607	37.7697467	-82.7553033
280 SMILEY FRK	PIKEVILLE	KY	41501-9616	37.4324617	-82.5202267
280 SOUTHWOOD RD TRLR	LOST CREEK	KY	41348-9035	37.477721666	-83.31574500
280 STATE HIGHWAY 1444	GRAYSON	KY	41143-7656	38.2834417	-82.9386017
280 SWEETWATER LN	GRAYSON	KY	41143-1748	38.3403117	-82.926335
280 THOMPSON HOLW	FOREST HILLS	KY	41527-8355	37.6312147	-82.29115955
280 TIGER HILL RD TRLR	LOUISA	KY	41230-6496	37.99697833	-82.66249667
280 WALTERS RD	PIKEVILLE	KY	41501-9222	37.4812	-82.4878383
280 WILLIAM HILL LN	JEFF	KY	41751-9052	37.21903172	-83.13893927
280 WILLIAM HILL LN	JEFF	KY	41751-9052	37.2191817	-83.1383833
280 WILLIAM ST	ELKHORN CITY	KY	41522-9054	37.2964485	-82.35410966
280 WILSON BR	HOLLYBUSH	KY	41844-8867	37.32542717	-82.862452
280 WOLFPEN BR	VAN LEAR	KY	41265-8418	37.77071517	-82.74500366
280 E DINGUS ST	PRESTONSBURG	KY	41653-7936	37.6720817	-82.7746783
280 E RUSSELL ST	ELKHORN CITY	KY	41522-7086	37.3052867	-82.349915
280 S CHURCH ST	SALYERSVILLE	KY	41465	37.7486525	-83.067347
280 W JESSE HOLW TRLR	OLIVE HILL	KY	41164	38.28248833	-83.29757667
2800 ADAMS ST	ASHLAND	KY	41102-6008	38.4530533	-82.6498417
2800 BATH AVE	ASHLAND	KY	41101-3004	38.4676367	-82.627375
2800 BRUSHY RD	VARNEY	KY	41571-8914	37.6164317	-82.4143417
2800 BUENA VISTA DR TRLR	ASHLAND	KY	41102-8000	38.38216003	-82.78917519
2800 CAMELLIA DR	FLATWOODS	KY	41139-1459	38.5200267	-82.7371383
2800 CENTRAL AVE	ASHLAND	KY	41101-1987	38.46881	-82.627075
2800 CENTRAL AVE GARG	ASHLAND	KY	41101		
2800 CHRISTOPHER RD	HAZARD	KY	41701-6163	37.23195223	-83.17151552
2800 COUNTY RD	ASHLAND	KY	41102-4315	38.4705333	-82.673235
2800 CUMBERLAND AVE	ASHLAND	KY	41102-4549	38.4613383	-82.6617867
2800 CUMBERLAND AVE GARG	ASHLAND	KY	41102-4549	38.4613333	-82.6619367
2800 CUMBERLAND AVE UNIT POOL	ASHLAND	KY	41102-4549	38.46148	-82.6622
2800 FISHER CT	ASHLAND	KY	41101-3906	38.4608083	-82.6434433

2800 FOREST AVE	ASHLAND	KY	41101-3919	38.4643117	-82.6337917
2800 FOREST HILLS RD	FOREST HILLS	KY	41527-8415	37.624645	-82.299975
2800 FULLERS RIDGE RD	LOUISA	KY	41230-6235	38.16364	-82.6603367
2800 GREENBO BLVD	FLATWOODS	KY	41139-1835	38.51446337	-82.72989846
2800 GREENUP AVE	ASHLAND	KY	41101-1955	38.4712567	-82.6241683
2800 GREENWAY RD	ASHLAND	KY	41102-6122	38.4487083	-82.6405383
2800 HACKWORTH ST	ASHLAND	KY	41101-3959	38.4619667	-82.6407133
2800 HARVEYTON RD	BONNYMAN	KY	41719-8828	37.3114717	-83.20072
2800 HOLT ST	ASHLAND	KY	41101-3967	38.4617317	-82.6418367
2800 JACKSON AVE	ASHLAND	KY	41102-6034	38.4517033	-82.6491067
2800 KANSAS ST	ASHLAND	KY	41102-5915	38.4560167	-82.650155
2800 KANSAS ST	ASHLAND	KY	41102-5915	38.4568335	-82.6510207
2800 KANSAS ST	ASHLAND	KY	41102-5915	38.4554783	-82.64983
2800 KY ROUTE 122	PRINTER	KY	41655	37.533541	-82.74533783
2800 LOUISA ST	CATLETTSBURG	KY	41129-1616	38.41578437	-82.59807063
2800 LOUISA ST	CATLETTSBURG	KY	41129-1616	38.4150783	-82.5989383
2800 MAIN ST	ASHLAND	KY	41101-4836	38.4588183	-82.6468217
2800 MAIN ST	ASHLAND	KY	41102-4267	38.4741617	-82.6817167
2800 MCCLURE BRANCH RD	LOUISA	KY	41230-6841	38.03454583	-82.62794066
2800 MOORE ST	ASHLAND	KY	41101-3912	38.46112283	-82.64306116
2800 NEEDMORE HOLW TRLR	RUSH	KY	41168-9045	38.32609616	-82.77615517
2800 NOLTE ST	ASHLAND	KY	41102-5865	38.4523917	-82.6586233
2800 OLIVIA LN LOT 27	FLATWOODS	KY	41139-2205	38.52026583	-82.73044733
2800 OPEN FORK RD	MOREHEAD	KY	40351-9054	38.22971	-83.31457833
2800 PIQUA ST	ASHLAND	KY	41102-4239	38.4773317	-82.6859017
2800 PLEASANT AVE	ASHLAND	KY	41102-6052	38.4508817	-82.6483683
2800 POSSUM TROT RD	LEBURN	KY	41831-8949	37.3771967	-82.9410467
2800 RANCH CT	ASHLAND	KY	41102-5805	38.4573183	-82.6554417
2800 RFK IRISH CREEK RD	WEBBVILLE	KY	41180	38.1086285	-82.792433
2800 SMITH RUN TRLR	OLIVE HILL	KY	41164-6031	38.32046667	-83.24063833
2800 SPANKEM BRANCH RD	LOUISA	KY	41230-6138	38.1595967	-82.713065
2800 STATE ROUTE 503	WURLAND	KY	41144-7488	38.5151233	-82.782855
2800 WALNUT ST	CATLETTSBURG	KY	41129-1142	38.4154817	-82.6004083
2800 WINCHESTER AVE	ASHLAND	KY	41101-1931	38.4705767	-82.6248533
2800 WOODHAVEN DR	ASHLAND	KY	41102-5775	38.4502533	-82.6698733
2800 N MAIN ST	HAZARD	KY	41701-5975	37.2720883	-83.1925717
2800 S 29TH ST	ASHLAND	KY	41102-5910	38.4547367	-82.6495317
2800 S BELMONT ST	ASHLAND	KY	41102-6200	38.44926133	-82.63691683
2801 ADAMS ST	ASHLAND	KY	41102-6007	38.4531467	-82.6498617
2801 BLACKBURN AVE	ASHLAND	KY	41101-4860	38.4576617	-82.64832
2801 CAMELLIA DR	FLATWOODS	KY	41139-1458	38.51939	-82.7367017
2801 CAMPBELL ST	ASHLAND	KY	41102-5824	38.4534433	-82.656075
2801 CARTER AVE	ASHLAND	KY	41101-1916	38.4701833	-82.6254017
2801 CENTRAL AVE	ASHLAND	KY	41101-1920	38.46896872	-82.62668225
2801 COUNTY RD	ASHLAND	KY	41102-4326	38.47128767	-82.672297
2801 DINKY RD SIDE	KIMPER	KY	41539	37.5144957	-82.2571586
2801 DIX FRK TRLR	SIDNEY	KY	41564-8816	37.5791217	-82.35116
2801 FOXHUNTERS RD	FLATWOODS	KY	41139-2302	38.5203383	-82.74407
2801 GREASY CRK	SHELBIANA	KY	41562-8246	37.3861	-82.4740183
2801 GREENWAY RD	ASHLAND	KY	41102-6121	38.44907	-82.64122
2801 HACKWORTH ST	ASHLAND	KY	41101-3958	38.46214167	-82.640628
2801 HAMPTON ST	ASHLAND	KY	41101-3962	38.46253233	-82.63935166
2801 HIGHWAY 931	WHITESBURG	KY	41858-8310	37.1566833	-82.8241683
2801 HILTON AVE	ASHLAND	KY	41101-3007	38.46582	-82.6293383
2801 HOLT ST	ASHLAND	KY	41101-3966	38.4615583	-82.6416117
2801 JACKSON AVE	ASHLAND	KY	41102-6033	38.45226	-82.6491667
2801 KY ROUTE 1428	PRESTONSBURG	KY	41653-9074	37.64796	-82.7052917
2801 LEXINGTON AVE	ASHLAND	KY	41101-3009	38.467385	-82.6294917
2801 MAIN ST	ASHLAND	KY	41102-4266	38.4733083	-82.6813017
2801 MOORE ST	ASHLAND	KY	41101-3911	38.461375	-82.64216
2801 OHIO ST	ASHLAND	KY	41102-4352	38.4730267	-82.680905
2801 OMA DR	FLATWOODS	KY	41139-1578	38.5095083	-82.719485
2801 PERKINS MADDEN RD	VICCO	KY	41773-8730	37.289209666	-82.97201133
2801 PIQUA ST	ASHLAND	KY	41102-4238	38.4772983	-82.68555
2801 PLEASANT AVE	ASHLAND	KY	41102-6051	38.4514133	-82.6491583
2801 PRICHARD ST	ASHLAND	KY	41102-5956	38.4545167	-82.6539667
2801 RANCH CT	ASHLAND	KY	41102-5804	38.4579083	-82.6562333

2801 RANCH RD	ASHLAND	KY	41102-5881	38.4586667	-82.657475
2801 REED ST	FLATWOODS	KY	41139-1939	38.512105	-82.7255783
2801 ROSE RDG	OLIVE HILL	KY	41164-8311	38.3262351	-83.2723955
2801 TERRACE BLVD	ASHLAND	KY	41102-6157	38.4487983	-82.6420433
2801 E JACKSON ST	ASHLAND	KY	41102-9625	38.3820533	-82.7055183
28016 CARDINAL LN GARG	CATLETTSBURG	KY	41129-9534	38.26318714	-82.58658915
28016 CARDINAL LN TRLR	CATLETTSBURG	KY	41129-9534	38.262947	-82.5866575
28019 US HIGHWAY 119	SOUTH WILLIAMSON	KY	41503	37.652923	-82.2692342
2802 FIELDS AVE	FLATWOODS	KY	41139-1918	38.511015	-82.7239167
2802 FULLERS RIDGE RD	LOUISA	KY	41230-6235	38.1640917	-82.660485
2802 HODE RD	HODE	KY	41267-9030	37.8684167	-82.4161517
2802 KY ROUTE 825	HAGERHILL	KY	41222-8903	37.7814867	-82.8453283
2802 LEFT FORK OF ISLAND CRK	PIKEVILLE	KY	41501-7417	37.4345217	-82.5744833
2802 LONG FORK RD	KIMPER	KY	41539-5956	37.46792517	-82.25416333
2802 LOUISA ST	CATLETTSBURG	KY	41129-1116	38.4151867	-82.5989817
2802 NORTHVIEW RD	ASHLAND	KY	41101-6307	38.44484	-82.6327183
2802 SMITH BRANCH RD	GREENUP	KY	41144-6483	38.59695	-82.9075217
2802 STATE HIGHWAY 292	AFLEX	KY	41514-7655	37.6543467	-82.2311767
2802 TERRACE BLVD	ASHLAND	KY	41102-6172	38.4476267	-82.6412
28025 CARDINAL LN	CATLETTSBURG	KY	41129-9534	38.26332593	-82.58665388
28025 CARDINAL LN GARG	CATLETTSBURG	KY	41129-9534	38.26332593	-82.58665388
2803 BLACKBURN AVE	ASHLAND	KY	41101-4860	38.4576617	-82.6482167
2803 CAMELLIA DR	FLATWOODS	KY	41139-1458	38.5191967	-82.736885
2803 DIAMOND RIDGE RD	WEBBVILLE	KY	41180-8776	38.146605	-82.8269233
2803 DIAMOND RIDGE RD	WEBBVILLE	KY	41180-8776	38.14663333	-82.8257445
2803 FIELDS AVE	FLATWOODS	KY	41139-1917	38.51085	-82.7241733
2803 FOREST AVE	ASHLAND	KY	41101-3946	38.4648483	-82.6337733
2803 FOXHUNTERS RD	FLATWOODS	KY	41139-2302	38.5200517	-82.7458467
2803 FULLERS RIDGE RD	LOUISA	KY	41230-6235	38.1638717	-82.661795
2803 HAMPTON ST	ASHLAND	KY	41101-3962	38.4624517	-82.639515
2803 MAIN ST	ASHLAND	KY	41102-4266	38.4589383	-82.64649
2803 MAIN ST	ASHLAND	KY	41102-4266	38.473275	-82.6813983
2803 MOORE ST	ASHLAND	KY	41101-3911	38.46075	-82.6428283
2803 REED ST	FLATWOODS	KY	41139-1939	38.511925	-82.72565
2803 E JACKSON ST	ASHLAND	KY	41102-9625	38.3818217	-82.7046333
2803 N WOLF CRK	PILGRIM	KY	41250	37.80142933	-82.42450466
2804 BUENA VISTA DR TRLR 5	ASHLAND	KY	41102-8000	38.3946917	-82.7793717
2804 CAMELLIA DR	FLATWOODS	KY	41139-1459	38.5197617	-82.73701
2804 CASEY CT	CATLETTSBURG	KY	41129-8078	38.3517625	-82.6951093
2804 COLONY PT	ASHLAND	KY	41102-5700	38.4386783	-82.6745683
2804 COURT ST	ASHLAND	KY	41101-6202	38.4467033	-82.6337867
2804 DAVEYS RUN	GRAYSON	KY	41143-7878	38.248501	-82.87559366
2804 FISHER CT	ASHLAND	KY	41101-3906	38.4604267	-82.6435983
2804 GREENBO BLVD	FLATWOODS	KY	41139-1835	38.5142817	-82.7309467
2804 HACKWORTH ST	ASHLAND	KY	41101-3959	38.46168617	-82.64095866
2804 HACKWORTH ST GARG	ASHLAND	KY	41101-3959	38.461639	-82.64095133
2804 HAMPTON ST	ASHLAND	KY	41101-3963	38.4622917	-82.6395017
2804 HIGHWAY 3406	JENKINS	KY	41537-8829	37.1456495	-82.7059199
2804 HILTON AVE	ASHLAND	KY	41101-3008	38.4657067	-82.629385
2804 HOLT ST	ASHLAND	KY	41101-3967	38.4611733	-82.64182
2804 JACKSON AVE	ASHLAND	KY	41102-6034	38.4515917	-82.6493083
2804 MAIN ST	ASHLAND	KY	41101-4836	38.4588483	-82.646755
2804 MAIN ST	ASHLAND	KY	41102-4267	38.4740667	-82.6818617
2804 MONTGOMERY AVE	ASHLAND	KY	41101-3012	38.4672533	-82.6280217
2804 MOORE ST	ASHLAND	KY	41101-3912	38.460905	-82.642775
2804 OWLS NEST RD TRLR	HYDEN	KY	41749-8412	37.172695	-83.3408517
2804 PLEASANT AVE	ASHLAND	KY	41102-6052	38.4505783	-82.6485617
2804 RIGHT FORK MACES CRK RD	VIPER	KY	41774-9028	37.1634667	-83.1841817
2804 RIGHT FORK MACES CRK RD	VIPER	KY	41774-9028	37.1639517	-83.1836833
2804 SHAWNEE DR	ASHLAND	KY	41102-4251	38.472655	-82.67984
2804 SHOPES CREEK RD	ASHLAND	KY	41102-9785	38.412135	-82.6759117
2804 STATE HIGHWAY 1947	GRAYSON	KY	41143-7199	38.33620283	-82.98453066
2804 W COBB FRK	ASHLAND	KY	41102-8084	38.4091867	-82.7763083
2804 W COBB FRK GARG	ASHLAND	KY	41102-8084	38.409167166	-82.77677516
28044 CARDINAL LN	CATLETTSBURG	KY	41129-9534	38.26331717	-82.5855945
2805 AZALEA DR	FLATWOODS	KY	41139-1470	38.518725	-82.7374733
2805 BIG PERRY RD	MOREHEAD	KY	40351-7508	38.26783167	-83.37296833

2805 BLACKBURN AVE	ASHLAND	KY	41101-4860	38.45748	-82.6479883
2805 BLAINE CREEK RD	LOUISA	KY	41230-8784	38.1930383	-82.6503767
2805 CAMPBELL ST	ASHLAND	KY	41102-5824	38.4533883	-82.6560633
2805 COLONY PT	ASHLAND	KY	41102-5700	38.4392783	-82.6744517
2805 COUNTY RD	ASHLAND	KY	41102-4326	38.471025	-82.6722667
2805 COURT ST	ASHLAND	KY	41101-6201	38.44697971	-82.63379263
2805 CUMBERLAND AVE	ASHLAND	KY	41102-4548	38.4619533	-82.66191
2805 CUMBERLAND AVE GARG	ASHLAND	KY	41102-4548	38.462058	-82.66177083
2805 FIELDS AVE	FLATWOODS	KY	41139-1917	38.5105367	-82.72415
2805 GRACE ST	ASHLAND	KY	41102-5846	38.45133347	-82.66158847
2805 GREASY CRK	SHELBIANA	KY	41562-8246	37.38612	-82.4740333
2805 GREENUP AVE	ASHLAND	KY	41101-1954	38.4719467	-82.6230083
2805 GREENUP AVE	ASHLAND	KY	41101-1954	38.47156	-82.62319
2805 HACKWORTH ST	ASHLAND	KY	41101-3958	38.4620767	-82.6403017
2805 HAMPTON ST	ASHLAND	KY	41101-3962	38.46231633	-82.63875366
2805 HILTON AVE	ASHLAND	KY	41101-3007	38.46563	-82.629305
2805 HOLT ST	ASHLAND	KY	41101-3966	38.4615317	-82.6413717
2805 INDIAN RUN RD	FLATWOODS	KY	41139-2018	38.509565	-82.7211483
2805 JACKSON AVE	ASHLAND	KY	41102-6033	38.4521867	-82.6496967
2805 KRYPTON NAPFOR RD	KRYPTON	KY	41754-8928	37.30979751	-83.30969678
2805 LEXINGTON AVE	ASHLAND	KY	41101-3009	38.4672617	-82.6295233
2805 LOUISA ST	CATLETTSBURG	KY	41129-1196	38.41564167	-82.59797
2805 OHIO RIVER RD	GREENUP	KY	41144-6609	38.6513717	-82.8746117
2805 OHIO ST	ASHLAND	KY	41102-4352	38.4733317	-82.6810783
2805 PIQUA ST	ASHLAND	KY	41102-4238	38.4770545	-82.68570416
2805 RANCH RD	ASHLAND	KY	41102-5881	38.4584967	-82.657475
2805 REED ST	FLATWOODS	KY	41139-1939	38.5120017	-82.7267867
2805 SHAWNEE DR	ASHLAND	KY	41102-4250	38.47288	-82.6794233
2805 SHOPES CREEK RD	ASHLAND	KY	41102-9752	38.4129733	-82.6759833
2806 BLACKBURN AVE	ASHLAND	KY	41101-4861	38.4574117	-82.648635
2806 CUMBERLAND AVE	ASHLAND	KY	41102-4549	38.4613117	-82.662255
2806 FIELDS AVE	FLATWOODS	KY	41139-1918	38.5106667	-82.7238017
2806 GRACE ST	ASHLAND	KY	41102-5847	38.4512933	-82.66171
2806 LOWER MILL CREEK RD	CARRIE	KY	41725-9041	37.2979891	-83.025512
2806 RACCOON RD	RACCOON	KY	41557-8318	37.5040117	-82.4469733
2806 RANCH RD	ASHLAND	KY	41102-5811	38.4578417	-82.6567633
2806 E JACKSON ST	ASHLAND	KY	41102-9625	38.3833083	-82.7036667
2806 N CROSS ST	ASHLAND	KY	41102-9627	38.3834983	-82.70448
2806 S 29TH ST	ASHLAND	KY	41102-5910	38.4548805	-82.64999366
2806 W ROCKHOUSE RD	ASHLAND	KY	41102-8047	38.46499	-82.7234683
2806 W ROCKHOUSE RD	ASHLAND	KY	41102-8047	38.4650133	-82.7234167
2807 CHLOE RD	PIKEVILLE	KY	41501-2248	37.463255	-82.4783567
2807 CHRISTOPHER RD APT 201	HAZARD	KY	41701-6163	37.2304867	-83.1710433
2807 CHRISTOPHER RD APT I	HAZARD	KY	41701-6163	37.2303867	-83.170955
2807 CHRISTOPHER RD STE 101	HAZARD	KY	41701-6163	37.2305167	-83.1710667
2807 FIELDS AVE	FLATWOODS	KY	41139-1917	38.51031883	-82.724292
2807 FOREST AVE	ASHLAND	KY	41101-3946	38.4648619	-82.6344322
2807 HIGHWAY 7	WHITESBURG	KY	41858-8273	37.20914	-82.867136
2807 INDIAN CREEK RD	VIRGIE	KY	41572-8206	37.336255	-82.6323033
2807 INDIAN RUN RD	FLATWOODS	KY	41139-2018	38.5090017	-82.7216617
2807 KY HIGHWAY 451 TRLR	HAZARD	KY	41701-5828	37.2472833	-83.2309683
2807 KY ROUTE 1428	PRESTONSBURG	KY	41653-9074	37.6483717	-82.7051217
2807 LOWER POMPEY RD	SHELBIANA	KY	41562-8156	37.4524295	-82.42720883
2807 MAIN ST	ASHLAND	KY	41102-4266	38.4589233	-82.6463417
2807 MOCABEE CREEK RD	OLIVE HILL	KY	41164-6207	38.23625	-83.28699
2807 NORTHVIEW RD	ASHLAND	KY	41101-6306	38.4452217	-82.6330267
2807 PINSONFORK RD	MC ANDREWS	KY	41543-8016	37.5360033	-82.2946633
2807 PLEASANT AVE	ASHLAND	KY	41102-6051	38.4513033	-82.6496233
2807 PRICHARD ST	ASHLAND	KY	41102-5956	38.4543283	-82.6540117
2807 SHELBY DRY FRK	SHELBIANA	KY	41562-8418	37.388938333	-82.49480416
2807 SPURLOCK CHURCH RD FRNT	PRINTER	KY	41655	37.5085352	-82.71768
2807 STATE ROUTE 1	GREENUP	KY	41144-7964	38.5305067	-82.817625
2808 BATH AVE	ASHLAND	KY	41101-3004	38.46747567	-82.6272955
2808 CUMBERLAND AVE	ASHLAND	KY	41102-4549	38.46137633	-82.66240616
2808 FIELDS AVE TRLR	FLATWOODS	KY	41139-1918	38.5102533	-82.7239167
2808 GREENWAY RD	ASHLAND	KY	41102-6122	38.44837	-82.6408967
2808 HACKWORTH ST	ASHLAND	KY	41101-3959	38.4616883	-82.640805



2808 HAMPTON ST	ASHLAND	KY	41101-3963	38.4622283	-82.6394467
2808 HIGHWAY 160	PREMIUM	KY	41845-9046	37.132245	-82.9068933
2808 HIGHWAY 2035	WHITESBURG	KY	41858-9038	37.093445	-82.80064
2808 HIGHWAY 2035 GARG	WHITESBURG	KY	41858-9038	37.0932317	-82.8007783
2808 HILTON AVE	ASHLAND	KY	41101-3008	38.465757	-82.62925933
2808 HOLT ST	ASHLAND	KY	41101-3967	38.4614067	-82.641675
2808 INDIAN RUN RD	FLATWOODS	KY	41139-2019	38.5088867	-82.721255
2808 KY ROUTE 1498	BEVINSVILLE	KY	41606-9022	37.3295383	-82.740625
2808 LOWER WHITE OAK RD	SOUTH PORTSMOUTH	KY	41174-8821	38.69266	-83.0054867
2808 MAIN ST	ASHLAND	KY	41102-4291	38.4588367	-82.6464033
2808 MAIN ST REAR	ASHLAND	KY	41102-4291	38.4588225	-82.6468715
2808 MOORE ST	ASHLAND	KY	41101-3912	38.4609067	-82.6427717
2808 NORTHVIEW RD	ASHLAND	KY	41101-6307	38.445098	-82.63294016
2808 PAYNE ST	ASHLAND	KY	41101-3914	38.460245	-82.6437867
2808 PLEASANT AVE	ASHLAND	KY	41102-6052	38.4501567	-82.6488017
2808 E MOUNTAIN PARK WAY	SALYERSVILLE	KY	41465	37.7283705	-83.0005015
2808 W COBB FRK	ASHLAND	KY	41102-8084	38.409145	-82.7772967
28085 HIGHWAY 23	CATLETTSBURG	KY	41129-8759	38.263645	-82.58347
28085 US ROUTE 23	CATLETTSBURG	KY	41129-8759	38.2636433	-82.5834683
28088 US 23 HWY BLDG 2	SOUTH SHORE	KY	41175-9333	38.7293984	-82.9333515
28088 US 23 HWY GARG	SOUTH SHORE	KY	41175-9333	38.72911	-82.933215
28088 US ROUTE 23	CATLETTSBURG	KY	41129-8759	38.262701	-82.58348916
2809 ADAMS ST	ASHLAND	KY	41102-6007	38.4531317	-82.6501667
2809 CARTER AVE	ASHLAND	KY	41101-1916	38.46988783	-82.62531616
2809 CARTER AVE REAR HSE	ASHLAND	KY	41101-1916	38.4703583	-82.625025
2809 COLONY PT	ASHLAND	KY	41102-5700	38.4393167	-82.6744283
2809 CUMBERLAND AVE	ASHLAND	KY	41102-4548	38.46223	-82.6621417
2809 FRASURE CRK	EAST MC DOWELL	KY	41647-9017	37.419815	-82.7053283
2809 HACKWORTH ST	ASHLAND	KY	41101-3958	38.4617983	-82.6400417
2809 HAMPTON ST	ASHLAND	KY	41101-3962	38.4623583	-82.63906
2809 HARDSHELL CANEY RD	HARDSHELL	KY	41348-9033	37.43093667	-83.25028833
2809 HARDSHELL CANEY RD TRLR	HARDSHELL	KY	41348-9033	37.43065	-83.25098
2809 HIGHWAY 1110	HADDIX	KY	41339-8173	37.482445	-83.37411167
2809 HILTON AVE	ASHLAND	KY	41101-3007	38.4656117	-82.6293033
2809 HOLT ST	ASHLAND	KY	41101-3966	38.4614583	-82.6413633
2809 KY ROUTE 2030	PRINTER	KY	41655-9067	37.508381	-82.71672866
2809 LEXINGTON AVE	ASHLAND	KY	41101-3009	38.4674433	-82.6288583
2809 LEXINGTON AVE	ASHLAND	KY	41101-3009	38.467255	-82.6295183
2809 MEATHOUSE FRK	CANADA	KY	41519-8238	37.571908	-82.31667066
2809 MOORE ST	ASHLAND	KY	41101-3911	38.4611267	-82.6423783
2809 OHIO ST	ASHLAND	KY	41102-4352	38.47326267	-82.68123066
2809 RANCH CT	ASHLAND	KY	41102-5804	38.4576983	-82.65636
2809 RANCH RD	ASHLAND	KY	41102-5881	38.45796	-82.6573483
2809 RIGHT FORK OF BRUSHY RD	VARNEY	KY	41571-9003	37.631645	-82.4675433
2809 SHAWNEE DR	ASHLAND	KY	41102-4250	38.47249267	-82.67932566
2809 S 29TH ST	ASHLAND	KY	41102-5909	38.455165	-82.64995
28093 THOMPSON PLZ	GOODY	KY	41503	37.652943833	-82.2707335
281 ACADEMY RD	GREENUP	KY	41144-1156	38.56595	-82.83413
281 ARTHURS LOOP	JEREMIAH	KY	41826-8941	37.17227	-82.8999917
281 BARTLEYTOWN RD	ASHCAMP	KY	41512-8502	37.25632483	-82.46776033
281 BENS HOLW	MAYKING	KY	41837-8950	37.132025	-82.7366
281 BENTLEY LOOP	JENKINS	KY	41537-9002	37.1499517	-82.6746633
281 BIG ROCK RD	YEADISS	KY	41777-8926	37.04626237	-83.20567093
281 BLUE HALL RD	OLIVE HILL	KY	41164-7219	38.26431833	-83.30450167
281 BLUE HALL RD BARN	OLIVE HILL	KY	41164-7219	38.2637993	-83.3052339
281 BOWEN LN	INEZ	KY	41224-9561	37.916825	-82.54939
281 BRENTWOOD LN	EMERSON	KY	41135-9101	38.345285	-83.31034833
281 BRUSHY FRK	JENKINS	KY	41537-8412	37.2660705	-82.61764583
281 BURGETT BR	HATFIELD	KY	41514-8837	37.7034617	-82.3431433
281 C HALL RD	LEBURN	KY	41831-9102	37.3444795	-82.93034083
281 C HALL RD BARN	LEBURN	KY	41831-9102	37.34315653	-82.93387038
281 CANEY HWY	PIKEVILLE	KY	41501-3912	37.352485	-82.5551817
281 CHILDERS DR	PIKEVILLE	KY	41501-3226	37.51970133	-82.5671745
281 CHILDERS DR	PIKEVILLE	KY	41501	37.522755	-82.564435
281 CHILDERS DR	PIKEVILLE	KY	41501-3226	37.5218085	-82.5636425
281 CHILDERS DR	PIKEVILLE	KY	41501-3226	37.521975	-82.5636333
281 CLIFTON BRANCH RD	SALYERSVILLE	KY	41465-9803	37.76428	-83.0534983

281 COMBS BRANCH RD	DWARF	KY	41739-8011	37.331375	-83.12853
281 COPPERHEAD RD	HYDEN	KY	41749-7979	37.2425017	-83.3832733
281 COUNTRY LN	PIKEVILLE	KY	41501-3713	37.37666	-82.545005
281 COUNTRY LN GARG	PIKEVILLE	KY	41501-3713	37.3759445	-82.5454737
281 DIABLOCK RD	HAZARD	KY	41701-5427	37.2264833	-83.173175
281 DIXIE AVE	SALYERSVILLE	KY	41465-9433	37.7475933	-83.07171
281 DOG RDG	ASHLAND	KY	41102-8344	38.446505	-82.7071317
281 FRANKLIN BR TRLR	ERMINE	KY	41815-8904	37.1501767	-82.7993233
281 GOOSE CREEK RD ANNX RECROOM	NEON	KY	41840-8931	37.20728	-82.7163633
281 GOOSE CREEK RD APT 101	NEON	KY	41840-8932	37.207865	-82.7175333
281 GOOSE CREEK RD APT 102	NEON	KY	41840-8932	37.20818614	-82.71704201
281 GOOSE CREEK RD APT 103	NEON	KY	41840-8932	37.2078967	-82.7175317
281 GOOSE CREEK RD APT 104	NEON	KY	41840-8932	37.2079217	-82.7175267
281 GOOSE CREEK RD APT 105	NEON	KY	41840-8932	37.2078883	-82.71753
281 GOOSE CREEK RD APT 106	FLEMING NEON	KY	41840-8932	37.20806	-82.7175917
281 GOOSE CREEK RD APT 107	NEON	KY	41840-8932	37.2078917	-82.7175317
281 GOOSE CREEK RD APT 108	FLEMING NEON	KY	41840-8932	37.20793	-82.7175283
281 GOOSE CREEK RD APT 201	FLEMING NEON	KY	41840-8933	37.207735	-82.717395
281 GOOSE CREEK RD APT 202	FLEMING NEON	KY	41840-8933	37.2077717	-82.7174333
281 GOOSE CREEK RD APT 203	NEON	KY	41840-8933	37.2077517	-82.717395
281 GOOSE CREEK RD APT 204	NEON	KY	41840-8933	37.2077833	-82.7174517
281 GOOSE CREEK RD APT 205	FLEMING NEON	KY	41840-8933	37.207745	-82.717395
281 GOOSE CREEK RD APT 206	FLEMING NEON	KY	41840-8933	37.207775	-82.71744
281 GOOSE CREEK RD APT 207	FLEMING NEON	KY	41840-8933	37.207755	-82.7173983
281 GOOSE CREEK RD APT 208	FLEMING NEON	KY	41840-8933	37.20778	-82.7174467
281 GOOSE CREEK RD APT 301	FLEMING NEON	KY	41840-8934	37.2075983	-82.7171967
281 GOOSE CREEK RD APT 302	FLEMING NEON	KY	41840-8934	37.2076333	-82.7171933
281 GOOSE CREEK RD APT 303	FLEMING NEON	KY	41840-8934	37.2076167	-82.7171917
281 GOOSE CREEK RD APT 304	FLEMING NEON	KY	41840-8934	37.2077	-82.7173083
281 GOOSE CREEK RD APT 305	FLEMING NEON	KY	41840-8934	37.2076033	-82.717195
281 GOOSE CREEK RD APT 306	FLEMING NEON	KY	41840-8934	37.20764	-82.7172
281 GOOSE CREEK RD APT 307	FLEMING NEON	KY	41840-8934	37.2076117	-82.7171917
281 GOOSE CREEK RD APT 308	FLEMING NEON	KY	41840-8934	37.2076933	-82.7173017
281 GOOSE CREEK RD APT 401	FLEMING NEON	KY	41840-8937	37.2072833	-82.7163617
281 GOOSE CREEK RD APT 402	FLEMING NEON	KY	41840-8937	37.2073817	-82.7162283
281 GOOSE CREEK RD APT 403	FLEMING NEON	KY	41840-8937	37.2073467	-82.7166233
281 GOOSE CREEK RD APT 404	FLEMING NEON	KY	41840-8937	37.2073083	-82.7163333
281 GOOSE CREEK RD APT 405	FLEMING NEON	KY	41840-8937	37.20728	-82.7163633
281 GOOSE CREEK RD APT 406	FLEMING NEON	KY	41840-8937	37.2073333	-82.7162983
281 GOOSE CREEK RD APT 407	FLEMING NEON	KY	41840-8937	37.20728	-82.7163633
281 GOOSE CREEK RD APT 408	FLEMING NEON	KY	41840-8937	37.2073283	-82.7163017
281 GOOSE CREEK RD APT 409	FLEMING NEON	KY	41840-8937	37.2072983	-82.7163283
281 GOOSE CREEK RD APT 410	FLEMING NEON	KY	41840-8937	37.20739	-82.7162183
281 GOOSE CREEK RD APT 411	FLEMING NEON	KY	41840-8937	37.2073283	-82.7162983
281 GOOSE CREEK RD APT 412	NEON	KY	41840-8937	37.20736	-82.716265
281 GOOSE CREEK RD UNIT OFFICE	NEON	KY	41840-8931	37.2076717	-82.71686
281 GREENBRIAR DR	GRAYSON	KY	41143-1746	38.337701	-82.9188062
281 HIGH ST	VIRGIE	KY	41572-8002	37.3326617	-82.5798133
281 HIGHWAY 2033	LOUISA	KY	41230-8386	37.93969833	-82.62498667
281 HULL SCHOOL RD	HAZARD	KY	41701-7237	37.31288483	-83.24129116
281 JOHNS FRK TRLR	JENKINS	KY	41537-8453	37.231435	-82.623495
281 KATE CAMP BR	FOREST HILLS	KY	41527-8425	37.6260133	-82.3052717
281 KATE CAMP BR	FOREST HILLS	KY	41527-8425	37.6256983	-82.3037383
281 KENDRICK FRK	PIKEVILLE	KY	41501-6607	37.456319833	-82.45945083
281 KENDRICK RD	SHELBIANA	KY	41562-8626	37.3589267	-82.4737933
281 KENTUCKY ST	SALYERSVILLE	KY	41465-9461	37.7476617	-83.0737283
281 KING HOLW	CROMONA	KY	41810	37.18181633	-82.6950015
281 KY ROUTE 302 HSE	WEST VAN LEAR	KY	41268-8058	37.78631	-82.78606
281 LAKEWOOD DR	GRAYSON	KY	41143-9676	38.3125767	-82.9513983
281 LETCHER DR	JEREMIAH	KY	41826-8992	37.15705267	-82.93611833
281 LUKE VARNEY HOLW	RACCOON	KY	41557-8445	37.5205633	-82.411405
281 MADISONS FRK	DANA	KY	41615-8028	37.53733	-82.6864283
281 MUDLICK RD	AWAWAM	KY	41713	37.21369333	-83.281385
281 NOSBEN FRK	TURKEY CREEK	KY	41514-7806	37.6728417	-82.317825
281 OAK POINT LN	BONNYMAN	KY	41719-9086	37.29743517	-83.26025133
281 OAK POINT LN	BONNYMAN	KY	41719-9086	37.2976533	-83.2595867
281 PIGEON ROOST RD	PILGRIM	KY	41250-8950	37.78075	-82.444825

281	PROFIT RD UNIT RV	JENKINS	KY	41537		
281	RAVEN DR	WOOTON	KY	41776-8892	37.19746	-83.3168267
281	RUSH FORK LN	WITTENSVILLE	KY	41274-9007	37.86878	-82.79713
281	RUSSELL WORKMAN RD	LOVELY	KY	41231-8930	37.77430556	-82.36727391
281	SARAH BRANHAM HOLW	PIKEVILLE	KY	41501-3910	37.3482517	-82.5571217
281	SLONES BR	SHELBIANA	KY	41562-8015	37.4136633	-82.4344083
281	SM ROBERSON DR	SOUTH SHORE	KY	41175-9677	38.7178317	-82.9655617
281	SPAULDING BRANCH RD	LOUISA	KY	41230-6788	37.97124333	-82.67462167
281	STALLARD RD	WHITESBURG	KY	41858-8855	37.1047317	-82.8638067
281	STATE HIGHWAY 1662	OLIVE HILL	KY	41164-8330	38.29889333	-83.27659667
281	TERRACE VIEW DR	HAZARD	KY	41701-7882	37.2885033	-83.2256367
281	THOMPSON RD	PIKEVILLE	KY	41501-8301	37.50693533	-82.54429366
281	THOMPSON RD APT 202	PIKEVILLE	KY	41501-8302	37.50676967	-82.544722
281	THOMPSON RD APT 203	PIKEVILLE	KY	41501-8302	37.50726533	-82.54417316
281	THOMPSON RD APT 204	PIKEVILLE	KY	41501-8302	37.506771	-82.544708
281	THOMPSON RD APT 205	PIKEVILLE	KY	41501-8302	37.50681	-82.54470866
281	THOMPSON RD APT 301	PIKEVILLE	KY	41501-8303	37.50677283	-82.54469116
281	THOMPSON RD APT 302	PIKEVILLE	KY	41501-8303	37.506784	-82.54472083
281	THOMPSON RD APT 303	PIKEVILLE	KY	41501-8303	37.50678817	-82.544673
281	THOMPSON RD APT 304	PIKEVILLE	KY	41501-8303	37.50678417	-82.54475083
281	THOMPSON RD APT 305	PIKEVILLE	KY	41501-8303	37.50680233	-82.54415183
281	THOMPSON RD APT 401	PIKEVILLE	KY	41501-8304	37.50686683	-82.54415333
281	THOMPSON RD APT 402	PIKEVILLE	KY	41501-8304	37.506805	-82.544708
281	THOMPSON RD APT 404	PIKEVILLE	KY	41501-8304	37.50683167	-82.5446935
281	THOMPSON RD APT 405	PIKEVILLE	KY	41501-8304	37.5068325	-82.5446605
281	WELLS FORK RD	VIPER	KY	41774-8990	37.15377	-83.19668
281	WHIPPOORWILL RD	NIPPA	KY	41240-8703	37.8622867	-82.7843017
281	WILLIAMS BR	MCVEIGH	KY	41555-8561	37.52563683	-82.254194
281	WOLFPIT BRANCH RD	ELKHORN CITY	KY	41522-7602	37.3512417	-82.42958
281	E DORTON BLVD	STAFFORDSVILLE	KY	41256-9038	37.8255183	-82.8472817
281	E MAIN ST	INEZ	KY	41224-8929	37.8676005	-82.53422583
2810	BLACKBURN AVE	ASHLAND	KY	41101-4861	38.457375	-82.6484317
2810	CENTRAL AVE	ASHLAND	KY	41101-1921	38.4686117	-82.62652
2810	COLONY PT	ASHLAND	KY	41102-5700	38.4386833	-82.674305
2810	DRY CREEK RD	TOPMOST	KY	41862-9061	37.326955	-82.770215
2810	FULLERS RIDGE RD	LOUISA	KY	41230-6235	38.1647883	-82.6608517
2810	GRACE ST	ASHLAND	KY	41102-5847	38.451115	-82.661715
2810	HIGHWAY 15	WHITESBURG	KY	41858-6008	37.12512867	-82.85090025
2810	HIGHWAY 550	LEBURN	KY	41831-9008	37.3505117	-82.94373
2810	KY HIGHWAY 699	CORNETTSVILLE	KY	41731-8773	37.0950467	-83.0983517
2810	LITTLE ROCKCASTLE RD	INEZ	KY	41224-8916	37.794751	-82.46884516
2810	NEEDMORE HOLW	RUSH	KY	41168-9045	38.32658817	-82.77946783
2810	OAKWOOD CT LOT 30	FLATWOODS	KY	41139-2306	38.52403	-82.7438017
2810	OGDEN VEST RD	VEST	KY	41772-8930	37.3920794	-83.0045854
2810	PIQUA ST	ASHLAND	KY	41102-4239	38.476855	-82.6860733
2810	PIQUA ST	ASHLAND	KY	41102-4239	38.477025	-82.6860833
2810	STATE HIGHWAY 292	AFLEX	KY	41514-7655	37.6541583	-82.2308483
28106	CARDINAL LN	CATLETTSBURG	KY	41129-9535	38.26417232	-82.58592502
2811	AZALEA DR	FLATWOODS	KY	41139-1470	38.51843	-82.7371517
2811	BIG WILLARD RD	BUSY	KY	41723-8776	37.250991833	-83.316571
2811	CUMBERLAND AVE	ASHLAND	KY	41102-4548	38.4621033	-82.6620967
2811	CUMBERLAND AVE	ASHLAND	KY	41102-4548	38.46186883	-82.66234
2811	GRACE ST	ASHLAND	KY	41102-5846	38.4513533	-82.661425
2811	HIGHWAY 80	HYDEN	KY	41749-8758	37.140785333	-83.33224283
2811	HIGHWAY 931	WHITESBURG	KY	41858-9047	37.09807	-82.8466933
2811	HURRICANE RD	PIKEVILLE	KY	41501-7544	37.49946	-82.5885017
2811	KY ROUTE 1107	PAINTSVILLE	KY	41240-8675	37.802195	-82.7760117
2811	MAIN ST	ASHLAND	KY	41101-4835	38.45874133	-82.64624933
2811	NORTHVIEW RD	ASHLAND	KY	41101-6306	38.44531	-82.6331967
2811	SHELBY DRY FRK TRLR	SHELBIANA	KY	41562-8418	37.38903387	-82.49471666
2811	STATE HIGHWAY 292	TURKEY CREEK	KY	41514-9202	37.68451	-82.29829
2811	STRATTON FRK	CANADA	KY	41519-8353	37.56974133	-82.33751083
2811	STRATTON FRK GARG	CANADA	KY	41519-8353	37.56975933	-82.33742983
2811	WIDOWS BR	STOPOVER	KY	41568-8646	37.513225	-82.097963
28118	US ROUTE 23 GARG	CATLETTSBURG	KY	41129-8056	38.2623913	-82.5832717
2812	ADAMS ST	ASHLAND	KY	41102-6008	38.4525383	-82.650145
2812	BLACKBURN AVE	ASHLAND	KY	41101-4861	38.45715	-82.6485017

2812 BLACKBURN AVE	ASHLAND	KY	41101-4861	38.4573767	-82.647925
2812 BUENA VISTA DR TRLR 3	ASHLAND	KY	41102-8000	38.3945733	-82.7795333
2812 COURT ST	ASHLAND	KY	41101-6202	38.4465933	-82.6340067
2812 DRY CREEK RD	TOPMOST	KY	41862-9061	37.32666	-82.770295
2812 HAMPTON ST	ASHLAND	KY	41101-3963	38.46190515	-82.63922167
2812 HIGHWAY 2565	LOUISA	KY	41230-5919	38.10446433	-82.612127
2812 HILTON AVE	ASHLAND	KY	41101-3008	38.4655217	-82.6292917
2812 HOLT ST	ASHLAND	KY	41101-3967	38.4610967	-82.6413583
2812 JACKSON AVE	ASHLAND	KY	41102-6034	38.4516	-82.649515
2812 KY ROUTE 1750	EAST POINT	KY	41216-9076	37.7435783	-82.83192
2812 LEXINGTON AVE	ASHLAND	KY	41101-3010	38.46684167	-82.62949633
2812 MOORE ST	ASHLAND	KY	41101-3912	38.46065716	-82.64267766
2812 E MOUNTAIN PKWY	SALYERSVILLE	KY	41465-9739	37.287233	-83.001355
2812 S 29TH ST	ASHLAND	KY	41102-5910	38.45455	-82.6501133
2813 COLONY PT	ASHLAND	KY	41102-5700	38.439435	-82.6737883
2813 COUNTY RD	ASHLAND	KY	41102-4326	38.4702217	-82.6721233
2813 COURT ST	ASHLAND	KY	41101-6201	38.4471083	-82.6341633
2813 HACKWORTH ST	ASHLAND	KY	41101-3958	38.46143	-82.6404417
2813 HAMPTON ST	ASHLAND	KY	41101-3962	38.4622517	-82.6391283
2813 HIGHWAY 317	JACKHORN	KY	41825-9013	37.2143885	-82.70518466
2813 HIGHWAY 931	WHITESBURG	KY	41858-9047	37.0983215	-82.846748
2813 LEXINGTON AVE	ASHLAND	KY	41101-3009	38.4671667	-82.628695
2813 LITTLE ROBINSON CRK	VIRGIE	KY	41572-8412	37.370105	-82.6294967
2813 MOORE ST	ASHLAND	KY	41101-3911	38.4603783	-82.642615
2813 PLEASANT AVE	ASHLAND	KY	41102-6051	38.45108	-82.6492283
2813 ROCKHOUSE RD	TOMAHAWK	KY	41262-8961	37.83377833	-82.60559167
2813 STATE ROUTE 207 TRLR	FLATWOODS	KY	41139-8957	38.5114589	-82.7421222
2813 STATE ROUTE 3	CATLETTSBURG	KY	41129-9331	38.364456	-82.6892529
2813 WINCHESTER AVE	ASHLAND	KY	41101-1930	38.4707845	-82.623718
2813 S 29TH ST	ASHLAND	KY	41102-5909	38.455165	-82.6501183
28135 HIGHWAY 421	HYDEN	KY	41749-9077	37.130188	-83.45428033
2814 AZALEA DR	FLATWOODS	KY	41139-1471	38.518785	-82.7364733
2814 COLONY PT	ASHLAND	KY	41102-5700	38.4388867	-82.6737667
2814 COWPEN RD	PIKEVILLE	KY	41501-6160	37.55576547	-82.55088208
2814 FOXHUNTERS RD	FLATWOODS	KY	41139-2303	38.521125	-82.744235
2814 GRASSY BR	RACCOON	KY	41557-8430	37.512297833	-82.40709983
2814 GREENBO BLVD	FLATWOODS	KY	41139-1835	38.514245	-82.7309517
2814 GREENWAY RD	ASHLAND	KY	41102-6122	38.448355	-82.64093
2814 HIGHWAY 1087	LEBURN	KY	41831	37.39512	-82.99533
2814 HIGHWAY 7	JEREMIAH	KY	41826-8985	37.1649267	-82.9323933
2814 KIRK ST LOT 17	ASHLAND	KY	41101-3457	38.4717017	-82.6653817
2814 KY ROUTE 1498	BEVINSVILLE	KY	41606-9022	37.3286233	-82.741055
2814 RANCH RD	ASHLAND	KY	41102-5811	38.457755	-82.6567633
2814 ROAD FRK TRLR	SIDNEY	KY	41564-8610	37.5691767	-82.3709217
2814 SHOPES CREEK RD	ASHLAND	KY	41102-9752	38.4121333	-82.6750433
2815 BONANZA DR	CATLETTSBURG	KY	41129-8715	38.3500767	-82.6930933
2815 DAVEYS RUN TRLR	GRAYSON	KY	41143-7878	38.2485583	-82.8732483
2815 DONNA DR	ASHLAND	KY	41102-4214	38.472257	-82.679501
2815 GREENBO BLVD	FLATWOODS	KY	41139-1849	38.5145017	-82.7318417
2815 HIGHWAY 160	PREMIUM	KY	41845-9046	37.1315772	-82.9053873
2815 HIGHWAY 542	JACKSON	KY	41339-9525	37.56722667	-83.18649333
2815 HIGHWAY 542 GARG	GUAGE	KY	41339-9525	37.56744167	-83.18583667
2815 JACKSON AVE	ASHLAND	KY	41102-6033	38.452135	-82.6500333
2815 KY ROUTE 1428	PRESTONSBURG	KY	41653-9074	37.6474065	-82.70462533
2815 LEXINGTON AVE	ASHLAND	KY	41101-3009	38.4671017	-82.6287983
2815 LEXINGTON AVE	ASHLAND	KY	41101-3009	38.4670617	-82.6288733
2815 MAIN ST	ASHLAND	KY	41102-4266	38.4587067	-82.6463733
2815 NOLTE ST	ASHLAND	KY	41102-5864	38.4524183	-82.6583217
2815 NORTHVIEW RD	ASHLAND	KY	41101-6306	38.4452283	-82.6332233
2815 RANCH CT	ASHLAND	KY	41102-5804	38.4576217	-82.6563817
2815 RANCH RD	ASHLAND	KY	41102-5881	38.457855	-82.65742
2815 STATE HIGHWAY 773 GARG	GRAYSON	KY	41143-8012	38.2848267	-82.93033
2815 TERRACE BLVD	ASHLAND	KY	41102-6157	38.447025	-82.6407333
2815 WOODHAVEN DR	ASHLAND	KY	41102-5774	38.4499433	-82.6692217
2815 E CALVIN ST	ASHLAND	KY	41102-7714	38.385015	-82.7036817
2815 N MAIN ST	HAZARD	KY	41701-5975	37.2722067	-83.1914317
2816 BALLS FORK RD TRLR	ARY	KY	41712-8828	37.37317	-83.1210417

2816 BLACKBURN AVE	ASHLAND	KY	41101-4861	38.4573585	-82.64784483
2816 BUENA VISTA DR TRLR 2	ASHLAND	KY	41102-8000	38.3943983	-82.77974
2816 CARTER AVE	ASHLAND	KY	41101-1917	38.4697833	-82.6255633
2816 CUMBERLAND AVE	ASHLAND	KY	41102-4549	38.4618533	-82.6629217
2816 DONNA DR	ASHLAND	KY	41102-4215	38.472715	-82.6796633
2816 HAMPTON ST	ASHLAND	KY	41101-3963	38.46189	-82.6395233
2816 HILTON AVE	ASHLAND	KY	41101-3008	38.4653717	-82.6292667
2816 KY ROUTE 1428	PRESTONSBURG	KY	41653-9074	37.6463197	-82.70385923
2816 KY ROUTE 1428 LOT RV2	PRESTONSBURG	KY	41653	37.647	-82.70567833
2816 MAIN ST	ASHLAND	KY	41101-4836	38.4585217	-82.64622
2816 MCKNIPP DR	ASHLAND	KY	41102-5714	38.4434167	-82.674905
2816 MONTGOMERY CREEK RD UNIT 1	VICCO	KY	41773-9072	37.1974333	-83.0266317
2816 RANCH CT	ASHLAND	KY	41102-5805	38.457425	-82.6563417
2816 RATLIFF CREEK RD	PIKEVILLE	KY	41501-2109	37.510484	-82.48810583
2816 TUG RIVER RD	INEZ	KY	41224-8304	37.92618	-82.48481333
2816 TUG RIVER RD UNIT GUEST	INEZ	KY	41224-8304	37.92594167	-82.48509833
2816 TUG RIVER RD UNIT H/C	INEZ	KY	41224-8304	37.9263083	-82.4842833
2816 WOODHAVEN DR	ASHLAND	KY	41102-5775	38.4503307	-82.6699356
2816 E JACKSON ST	ASHLAND	KY	41102-9625	38.3833017	-82.703755
2816 W ROCKHOUSE RD	ASHLAND	KY	41102-8047	38.4648533	-82.7237567
28160 US HIGHWAY 119	SOUTH WILLIAMSON	KY	41503-3916	37.6557733	-82.2689467
28160 US HIGHWAY 119	SOUTH WILLIAMSON	KY	41503	37.6564783	-82.26948
2817 ADAMS ST	ASHLAND	KY	41102-6007	38.452965	-82.650415
2817 AZALEA DR	FLATWOODS	KY	41139-1470	38.5184467	-82.7369183
2817 BRUSH CRK	ARGILLITE	KY	41121-8663	38.4195717	-82.79692
2817 CANYON RD	STAFFORDSVILLE	KY	41256-8827	37.835090333	-82.8709765
2817 CARTER AVE	ASHLAND	KY	41101-1916	38.46994665	-82.62532472
2817 COLLINS HWY	PIKEVILLE	KY	41501-6770	37.4058917	-82.5146133
2817 COLONY PT LOT 5	ASHLAND	KY	41102-5700	38.4394417	-82.6736533
2817 CUMBERLAND AVE	ASHLAND	KY	41102-4548	38.4623333	-82.6622633
2817 DONNA DR	ASHLAND	KY	41102-4214	38.4722483	-82.6801717
2817 HACKWORTH ST	ASHLAND	KY	41101-3958	38.461185	-82.6403683
2817 HIGHWAY 32	LOUISA	KY	41230-7574	38.0885267	-82.6502133
2817 MAIN ST	ASHLAND	KY	41102-4266	38.47335	-82.6822117
2817 MOORE ST	ASHLAND	KY	41101-3911	38.4603733	-82.64255
2818 COLONY PT	ASHLAND	KY	41102-5700	38.438875	-82.6736267
2818 COURT ST	ASHLAND	KY	41101-6202	38.4466317	-82.6340917
2818 ELWOOD DR	ASHLAND	KY	41102-5706	38.4478083	-82.6722467
2818 HARVEYTON RD	BONNYMAN	KY	41719-8828	37.3120544	-83.20121514
2818 HIGHWAY 460	SALYERSVILLE	KY	41465-6640	37.7573367	-83.1039367
2818 HILTON AVE	ASHLAND	KY	41101-3008	38.46537617	-82.62938216
2818 NORTHVIEW RD	ASHLAND	KY	41101-6307	38.4451933	-82.63317
2818 OHIO RIVER RD	GREENUP	KY	41144-6609	38.6519383	-82.8745783
2818 OHIO RIVER RD	GREENUP	KY	41144-6609	38.6520933	-82.8762467
2818 PAYNE ST	ASHLAND	KY	41101-3974	38.45979	-82.643545
2818 SMOOT CREEK RD	ISOM	KY	41824	37.1808133	-82.8632533
2818 STATE ROUTE 827	GREENUP	KY	41144-6858	38.5780817	-82.89374
2818 TERRACE BLVD	ASHLAND	KY	41102-6172	38.44738	-82.6402717
2818 WOLFPIT BRANCH RD	ELKHORN CITY	KY	41522-7628	37.3562183	-82.465335
2819 13TH ST	ASHLAND	KY	41102-5449	38.461705	-82.6633517
2819 BLACKBURN AVE	ASHLAND	KY	41101-4860	38.457559	-82.64727016
2819 BLACKBURN AVE	ASHLAND	KY	41101-4860	38.4577083	-82.6474817
2819 CHEROKEE GAP RIDGE RD	WEBBVILLE	KY	41180	38.12018617	-82.88852133
2819 COURT ST	ASHLAND	KY	41101-6201	38.44683283	-82.63436566
2819 CRESTVIEW DR LOT 30	CATLETTSBURG	KY	41129-8903	38.34912	-82.6928467
2819 FOREST AVE	ASHLAND	KY	41101-3946	38.4646483	-82.633385
2819 HIGHWAY 32 TRLR	LOUISA	KY	41230-7574	38.0886583	-82.650325
2819 HIGHWAY 582	PINE TOP	KY	41843-9048	37.2690017	-82.9101117
2819 HILTON AVE	ASHLAND	KY	41101-3007	38.465301	-82.62923433
2819 ISLAND CREEK RD	PIKEVILLE	KY	41501-7136	37.45766	-82.5514283
2819 MAIN ST	ASHLAND	KY	41102-4266	38.4584583	-82.646255
2819 NORTHVIEW RD	ASHLAND	KY	41101-6306	38.445295	-82.63357
2819 PLEASANT AVE	ASHLAND	KY	41102-6051	38.450625	-82.649305
2819 N CROSS ST	ASHLAND	KY	41102-9627	38.38337133	-82.7039485
2819 S 29TH ST	ASHLAND	KY	41102-5909	38.4550267	-82.6502967
28195 US 23 HWY	SOUTH SHORE	KY	41175-9134	38.7275933	-82.9342
28195 US 23 HWY	SOUTH SHORE	KY	41175-9134	38.727455	-82.9343433

282	ALLBURN HOLW	MC CARR	KY	41544-8404	37.6068617	-82.17334
282	AMOS NEWSOME LN	VIRGIE	KY	41572-8510	37.3816283	-82.5813783
282	BIG BRANCH RD	JACKSON	KY	41339-8395	37.506275	-83.338475
282	BIRCH RD REAR	LOUISA	KY	41230-8199	38.1337467	-82.6684283
282	C HALL RD	LEBURN	KY	41831-9102	37.3435617	-82.932405
282	C HALL RD	LEBURN	KY	41831-9102	37.34369	-82.9314383
282	C HALL RD TRLR	LEBURN	KY	41831-9102	37.34339	-82.931755
282	CAMP BRANCH RD	INEZ	KY	41224-9523	37.842372833	-82.52107233
282	CESSNA LN	SOUTH SHORE	KY	41175-7999	38.7288217	-82.9437733
282	COALSTONE RD TRLR	ARY	KY	41712-8727	37.35863	-83.1504917
282	COLDWATER RD	INEZ	KY	41224-8701	37.84933667	-82.51929167
282	COLLINS FORK RD	SMILAX	KY	41764-8924	37.1302883	-83.2592417
282	COMBS DR	COMBS	KY	41729	37.2682883	-83.2127467
282	DEBORD RD	DEBORD	KY	41214-9089	37.82734667	-82.55384833
282	DICKS FRK	STEELE	KY	41566-8414	37.4145183	-82.1902117
282	DIX FRK	SIDNEY	KY	41564-8846	37.6129932	-82.3425371
282	DIXIE RDG	FLATWOODS	KY	41139-8816	38.48021668	-82.73636496
282	DIXIE RDG BARN	FLATWOODS	KY	41139-8816	38.48076867	-82.735654
282	ELOISE RD	LOUISA	KY	41230-6055	38.1040183	-82.5988917
282	FOREST HILL CIR	JENKINS	KY	41537-7842	37.1811283	-82.617485
282	GOBLE LN APT 1	PRESTONSBURG	KY	41653-1271	37.6683217	-82.7759367
282	GOBLE LN APT 3	PRESTONSBURG	KY	41653-8820	37.6683283	-82.7759617
282	GOBLE LN UNIT 2	PRESTONSBURG	KY	41653-8820	37.6683217	-82.7759467
282	GOBLE LN UNIT 4	PRESTONSBURG	KY	41653-8820	37.6682067	-82.776095
282	GOBLE LN UNIT 5	PRESTONSBURG	KY	41653-8820	37.66823567	-82.7758385
282	HARLESS CRK	REGINA	KY	41559-8901	37.3667783	-82.4045633
282	HOLLY HILLS LN	GREENUP	KY	41144-1399	38.559025	-82.814285
282	HOPKINS FRK	PIKEVILLE	KY	41501-4034	37.3223317	-82.5304133
282	JOHN CABLE HOLW	DORTON	KY	41520	37.246285	-82.55882233
282	KELLY DR	GRAYSON	KY	41143-6148	38.299347	-82.92872466
282	KENTUCKY ST	SALYERSVILLE	KY	41465-9461	37.7475967	-83.0734317
282	KENTUCKY ST	SALYERSVILLE	KY	41465-9461	37.74746367	-83.07328283
282	KY ROUTE 3188	LANGLEY	KY	41645-8909	37.554542333	-82.76668683
282	KY ROUTE 3188	LANGLEY	KY	41645-8909	37.554715	-82.766855
282	LICK BR TRLR	SHELBIANA	KY	41562-8311	37.4159817	-82.4842117
282	LONGFORK RD	VIRGIE	KY	41572-8956	37.3417	-82.5966283
282	LYKINS CRK	PIKEVILLE	KY	41501-5603	37.5045833	-82.549405
282	LYNNTROUGH BR TRLR	MAJESTIC	KY	41547-8300	37.530945	-82.1053567
282	MARE CRK	STANVILLE	KY	41659-7011	37.570857	-82.635355
282	MARION BRANCH RD	PIKEVILLE	KY	41501-9362	37.45797	-82.5200817
282	MEADES BRANCH RD TRLR	LOUISA	KY	41230-6858	37.99473	-82.66481833
282	MIDDLE FRK	HATFIELD	KY	41514-8608	37.64849223	-82.39000928
282	MILDRED AVE	SOUTH SHORE	KY	41175-7922	38.72506	-82.9368517
282	MUD FORD RD TRLR	INEZ	KY	41224-7900	37.90890167	-82.54742833
282	NEBRASKA RD	WENDOVER	KY	41775	37.100745	-83.3306933
282	OAK POINT LN	BONNYMAN	KY	41719-9086	37.29502306	-83.26215385
282	PERRY TABERNACLE RD	OLIVE HILL	KY	41164-7956	38.30628833	-83.20130333
282	PERRY TABERNACLE RD	OLIVE HILL	KY	41164-7956	38.30628833	-83.20130333
282	PINE TREE HOLW	LARKSLANE	KY	41817-9079	37.3788217	-82.8830617
282	PINE TREE HOLW TRLR	LARKSLANE	KY	41817-9079	37.3798825	-82.883098
282	PIPE MUDD RD	TALBERT	KY	41339-8585	37.42599351	-83.45382589
282	PIPEYARD HOLW	CANADA	KY	41519-8405	37.6135533	-82.3303483
282	PIPEYARD HOLW	CANADA	KY	41519-8405	37.6135533	-82.3303483
282	QUEENSLAND LN	LOUISA	KY	41230-5323	38.23317267	-82.70522783
282	RAILROAD ST	AUXIER	KY	41602-9254	37.73952	-82.7617917
282	ROAD BR	PIKEVILLE	KY	41501-3657	37.4109917	-82.5393933
282	ROWDY LOW GAP RD	HAZARD	KY	41701-8006	37.368545	-83.2162217
282	ROWDY LOW GAP RD	HAZARD	KY	41701-8006	37.368354	-83.2174851
282	SCOTT AVE APT A	PIKEVILLE	KY	41501-1284	37.4854	-82.5228833
282	SCUDDY MOUNTAIN RD HSE	SCUDDY	KY	41760-9065	37.2048512	-83.0785495
282	SEE CHAPEL RD TRLR	LOUISA	KY	41230-7677	38.1097717	-82.597595
282	SLATE HL	JENKINS	KY	41537-8526	37.18206	-82.643965
282	STATE HIGHWAY 1662	OLIVE HILL	KY	41164-8330	38.29989	-83.27635333
282	STATE HIGHWAY 1662 GARG	OLIVE HILL	KY	41164-8330	38.29989	-83.27635333
282	STRAIGHT FORK RD	CORNETTSVILLE	KY	41731-8702	37.07878	-83.06114
282	WALKER RD	WURTLAND	KY	41144-6375	38.5422517	-82.758725
282	WALLER BRANCH RD	LOUISA	KY	41230-7084	38.1494867	-82.6437483

282 WARD AVE	AUXIER	KY	41602-9272	37.740905	-82.7686917
282 WARD AVE UNIT SHED	AUXIER	KY	41602		
282 WATTS DR	CORNETTSVILLE	KY	41731-8559	37.128065166	-83.04850833
282 WICKERFIELD RD TRLR	INEZ	KY	41224-8969	37.86549333	-82.53439667
282 E MAIN ST	STANVILLE	KY	41659-7022	37.5640417	-82.6438483
282 N ARNOLD AVE	PRESTONSBURG	KY	41653-1285	37.6696	-82.7755667
282 N CLAY AVE	WEST VAN LEAR	KY	41268-8023	37.7896167	-82.7836083
282 S BURGLAR HOLW	WEST VAN LEAR	KY	41268-8001	37.7841332	-82.7860668
282 S MAYO TRL STE 300	PIKEVILLE	KY	41501-1520	37.469895	-82.5349367
282 S ROBERTS DR	PRESTONSBURG	KY	41653-1509	37.6658617	-82.7141167
282 S ROBERTS DR	PRESTONSBURG	KY	41653-1509	37.6658617	-82.7141167
282 W MAPLE ST	SALYERSVILLE	KY	41465-9652	37.75242221	-83.07198116
282 W MAPLE ST	SALYERSVILLE	KY	41465-9652	37.7523533	-83.0739267
282 W MAPLE ST APT 1	SALYERSVILLE	KY	41465-9652	37.75245037	-83.07197623
2820 ADAMS ST	ASHLAND	KY	41102-6008	38.4524133	-82.6500667
2820 BLACKBURN AVE	ASHLAND	KY	41101-4861	38.4571233	-82.64817
2820 BUENA VISTA DR TRLR 1	ASHLAND	KY	41102-8000	38.39473421	-82.77941849
2820 CAMELLIA DR	FLATWOODS	KY	41139-1459	38.519465	-82.7358617
2820 CANOE RD	JACKSON	KY	41339-8459	37.4550292	-83.4800413
2820 COUNTY RD	ASHLAND	KY	41102-4315	38.470495	-82.67235
2820 DONNA DR	ASHLAND	KY	41102-4215	38.4725767	-82.6800683
2820 FOXHUNTERS RD	FLATWOODS	KY	41139-2303	38.520675	-82.745575
2820 HAMPTON ST	ASHLAND	KY	41101-3963	38.461635	-82.6393583
2820 HAMPTON ST REAR	ASHLAND	KY	41101-3963	38.46178	-82.639225
2820 HIGHWAY 1087	MOUSIE	KY	41839-8958	37.3986967	-82.9097533
2820 HIGHWAY 3406	JENKINS	KY	41537-8829	37.1443167	-82.7054417
2820 HILTON AVE	ASHLAND	KY	41101-3008	38.4650017	-82.62937
2820 JACKSON AVE	ASHLAND	KY	41102-6034	38.4515567	-82.6498983
2820 LEXINGTON AVE	ASHLAND	KY	41101-3010	38.46688	-82.6289717
2820 LITTLE BUCKHORN RD HSE	CLAYHOLE	KY	41317-9082	37.45333333	-83.18742667
2820 MAIN ST	ASHLAND	KY	41102-4291	38.4734317	-82.6826417
2820 MONTGOMERY CREEK RD TRLR	VICCO	KY	41773-9072	37.1971117	-83.02649
2820 NOLTE ST	ASHLAND	KY	41102-5865	38.45232	-82.6583933
2820 NORTHVIEW RD	ASHLAND	KY	41101-6307	38.4448833	-82.6335517
2820 VELMA LN	FLATWOODS	KY	41139-1970	38.512105	-82.7241333
2820 W MUDDY BRANCH RD	ASHLAND	KY	41102-9100	38.48046	-82.7146467
28205 US HIGHWAY 119	SOUTH WILLIAMSON	KY	41503		
2821 CARTER AVE	ASHLAND	KY	41101-1916	38.4695	-82.6249467
2821 CHLOE RD	PIKEVILLE	KY	41501-2248	37.4629967	-82.47828
2821 COLONY PT	ASHLAND	KY	41102-5700	38.43979	-82.6729983
2821 GREENUP AVE	ASHLAND	KY	41101-1954	38.47140667	-82.62311983
2821 HACKWORTH ST	ASHLAND	KY	41101-3958	38.4615067	-82.6398717
2821 HAMPTON ST	ASHLAND	KY	41101-3962	38.4618833	-82.63912
2821 HIGHWAY 582	PINE TOP	KY	41843-9048	37.2700733	-82.91121
2821 HIGHWAY 803	MILLSTONE	KY	41838-9077	37.2130217	-82.7470717
2821 HIGHWAY 803 UNIT PWRSUP	MILLSTONE	KY	41838	37.2133075	-82.74661116
2821 HOLT ST	ASHLAND	KY	41101-3966	38.4609517	-82.64111017
2821 HOLT ST GARG	ASHLAND	KY	41101-3966	38.4613161	-82.6406447
2821 MAIN ST	ASHLAND	KY	41102-4266	38.47334	-82.6822283
2821 MAIN ST	ASHLAND	KY	41102-4266	38.45837733	-82.646072
2821 OHIO ST	ASHLAND	KY	41102-4352	38.4725833	-82.6817033
2821 RANCH CT	ASHLAND	KY	41102-5804	38.45736	-82.656525
2821 SMITH BR	GRAYSON	KY	41143-7275	38.35773	-83.05186
2821 SMITH BR TRLR	GRAYSON	KY	41143-7275	38.3588717	-83.0547933
2821 N CROSS ST	ASHLAND	KY	41102-9627	38.3835967	-82.7037117
2821 S LAKE DR	PRESTONSBURG	KY	41653-1371	37.6677883	-82.7382967
28210 HIGHWAY 421	HYDEN	KY	41749-8807	37.130716333	-83.45440866
28212 US 23 HWY	SOUTH SHORE	KY	41175-7924	38.72821733	-82.9348855
28212 US 23 HWY	SOUTH SHORE	KY	41175-7924	38.72859333	-82.93547966
2822 BLACKLOG RD	INEZ	KY	41224-9026	37.84815833	-82.503725
2822 COLONY PT	ASHLAND	KY	41102-5700	38.4390533	-82.6732067
2822 CUMBERLAND AVE	ASHLAND	KY	41102-4549	38.46189	-82.6628917
2822 FRASURE CRK	MC DOWELL	KY	41647-9017	37.41968717	-82.70572233
2822 GREENUP AVE	ASHLAND	KY	41101-1955	38.4710083	-82.6235883
2822 HILTON AVE	ASHLAND	KY	41101-3008	38.4650017	-82.6293717
2822 NEEDMORE HOLW	RUSH	KY	41168-9045	38.3262733	-82.7767083
2822 PINSONFORK RD	MC ANDREWS	KY	41543-8016	37.5360033	-82.2946633

2822 SMITH BR	GRAYSON	KY	41143-7275	38.35781917	-83.052063
2822 N CROSS ST	ASHLAND	KY	41102-9627	38.3830517	-82.7036817
2822 S 29TH ST	ASHLAND	KY	41102-5910	38.45441767	-82.65004766
28224 US HIGHWAY 119	SOUTH WILLIAMSON	KY	41503-3918	37.66678917	-82.2750265
2823 CHAVIES DUNRAVEN RD	KRYPTON	KY	41754-8806	37.3178067	-83.35436
2823 HIGHWAY 317	JACKHORN	KY	41825-9013	37.21543334	-82.70528012
2823 JACKSON AVE	ASHLAND	KY	41102-6033	38.4519417	-82.6503133
2823 NORTHVIEW RD	ASHLAND	KY	41101-6306	38.44538	-82.63358
2823 SYCAMORE RD	PIKEVILLE	KY	41501-5339	37.62269	-82.5059533
2823 VEST TALCUM RD	VEST	KY	41772-9028	37.404505	-83.04926
2823 WINDY ACRES	CATLETTSBURG	KY	41129-9220	38.3453167	-82.6977567
2823 W VIRGINIA ST	ASHLAND	KY	41102-4358	38.4721165	-82.680365
28236 CARDINAL LN	CATLETTSBURG	KY	41129-9536	38.26565846	-82.58508005
28237 US 23 HWY	SOUTH SHORE	KY	41175-7924	38.7272533	-82.935505
2824 COURT ST	ASHLAND	KY	41101-6202	38.446615	-82.6342967
2824 CRUM ST LOT 2	ASHLAND	KY	41101-6301	38.44615	-82.6343133
2824 HAMPTON ST	ASHLAND	KY	41101-3963	38.4616817	-82.639165
2824 HIGHWAY 1760	LOUISA	KY	41230-7997	38.0212583	-82.7092867
2824 HIGHWAY 1760 GARG	LOUISA	KY	41230-7997	38.0213585	-82.709372
2824 HILTON AVE	ASHLAND	KY	41101-3008	38.4650033	-82.6293717
2824 HOLT ST	ASHLAND	KY	41101-3967	38.4608567	-82.6416233
2824 HOLT ST	ASHLAND	KY	41101-3967	38.4604083	-82.6408917
2824 KY ROUTE 979	HAROLD	KY	41635-8987	37.51526	-82.6520383
2824 PLEASANT AVE	ASHLAND	KY	41102-6052	38.4502133	-82.6494083
2824 SHOPE CREEK RD	ASHLAND	KY	41102-9752	38.41204267	-82.67474983
2824 S 29TH ST	ASHLAND	KY	41102-5910	38.4545467	-82.650105
2824 W VIRGINIA ST	ASHLAND	KY	41102-4359	38.4718567	-82.68107
28248 CARDINAL LN	CATLETTSBURG	KY	41129-9536	38.266074166	-82.58526083
28248 US 23 HWY	SOUTH SHORE	KY	41175-7924	38.7286009	-82.9357121
2825 ADAMS ST	ASHLAND	KY	41102-6007	38.45288	-82.6506083
2825 CARTER AVE	ASHLAND	KY	41101-1916	38.4698283	-82.624775
2825 CENTRAL AVE	ASHLAND	KY	41101-1920	38.4686017	-82.6260417
2825 COURT ST	ASHLAND	KY	41101-6201	38.446995	-82.6344967
2825 DORTON JENKINS HWY	JENKINS	KY	41537-8299	37.24664	-82.5655283
2825 FALCON RD	SALYERSVILLE	KY	41465-9503	37.77368	-83.0261367
2825 FALCON RD	SALYERSVILLE	KY	41465-9503	37.7735333	-83.0275567
2825 HIGHWAY 1148	ISOM	KY	41824-9062	37.1848717	-82.8438733
2825 HILTON AVE	ASHLAND	KY	41101-3007	38.4651433	-82.6292783
2825 HOLT ST	ASHLAND	KY	41101-3966	38.4610267	-82.6410083
2825 LITTLE ROBINSON CRK	VIRGIE	KY	41572-8412	37.37055	-82.63045216
2825 PLEASANT AVE	ASHLAND	KY	41102-6051	38.4509733	-82.64993
2825 STATE HIGHWAY 1626	OLIVE HILL	KY	41164-8829	38.27315833	-83.28435333
2825 STEPHENS CT APT 10	ASHLAND	KY	41102-5776	38.44107	-82.6732083
2825 STEPHENS CT APT 11	ASHLAND	KY	41102-5776	38.4410667	-82.673205
2825 STEPHENS CT APT 7	ASHLAND	KY	41102-5776	38.4412467	-82.6728233
2825 STEPHENS CT APT 8	ASHLAND	KY	41102-5776	38.4411717	-82.673235
2825 STEPHENS CT APT 9	ASHLAND	KY	41102	38.44099763	-82.67290498
2826 ADAMS ST	ASHLAND	KY	41102-6008	38.4524917	-82.6504067
2826 BONANZA DR	CATLETTSBURG	KY	41129-8715	38.3504283	-82.693905
2826 CANOE RD	JACKSON	KY	41339-8459	37.48754	-83.47949099
2826 COLONY PT	ASHLAND	KY	41102-5700	38.4392317	-82.6728983
2826 ELM ST	ASHLAND	KY	41102-5944	38.4550783	-82.6510817
2826 FRANKIE ST	ASHLAND	KY	41102-5916	38.456215	-82.6485
2826 HIGHWAY 317	JACKHORN	KY	41825-9013	37.2147217	-82.7052667
2826 HILTON AVE	ASHLAND	KY	41101-3008	38.4650067	-82.62937
2826 HOLT ST	ASHLAND	KY	41101-3967	38.46132322	-82.64159032
2826 HOLT ST	ASHLAND	KY	41101-3967	38.46074467	-82.64124333
2826 HOLT ST UNIT A	ASHLAND	KY	41101-3967	38.4607162	-82.6412503
2826 HOLT ST UNIT B	ASHLAND	KY	41101-3967	38.4606637	-82.6415172
2826 HURRICANE CRK	STOPOVER	KY	41568-8933	37.48769	-82.1017383
2826 KY HIGHWAY 2022	BUCKHORN	KY	41721-8873	37.32650333	-83.51022667
2826 LEXINGTON AVE	ASHLAND	KY	41101-3072	38.46663717	-82.6289305
2826 RACCOON RD	RACCOON	KY	41557-8318	37.5032123	-82.4470316
2826 RANCH CT	ASHLAND	KY	41102-5805	38.456805	-82.6557233
2826 STEPHENS CT	ASHLAND	KY	41102-5756	38.4407767	-82.6730933
2826 TERRACE BLVD	ASHLAND	KY	41102-6158	38.44699717	-82.64007966
2826 S BELMONT ST	ASHLAND	KY	41102-6244	38.4477083	-82.6381717



28269	CARDINAL LN	CATLETTSBURG	KY	41129-9536	38.26589	-82.5851367
2827	BONANZA DR	CATLETTSBURG	KY	41129-8715	38.3506833	-82.694965
2827	HIGHWAY 80	HYDEN	KY	41749-8521	37.1408483	-83.3310333
2827	HIGHWAY 931	WHITESBURG	KY	41858-9047	37.0979133	-82.8461367
2827	JACKSON AVE LOT 35	ASHLAND	KY	41102-6033	38.4519667	-82.650235
2827	LEXINGTON AVE	ASHLAND	KY	41101-3009	38.4666917	-82.6285433
2827	MIDDLE FRK	HAGERHILL	KY	41222-9060	37.7476135	-82.85046583
2827	RANCH CT	ASHLAND	KY	41102-5804	38.457125	-82.6569133
2827	STATE HIGHWAY 986	OLIVE HILL	KY	41164-9328	38.2702535	-83.16247683
2827	STATE ROUTE 1458	ASHLAND	KY	41102-7929	38.4838067	-82.7270783
2827	WILSON DR	ASHLAND	KY	41102-9645	38.3827683	-82.7025267
2827	S BELMONT ST	ASHLAND	KY	41102-6243	38.4484033	-82.6388567
28279	US 23 HWY	SOUTH SHORE	KY	41175-7924	38.7270283	-82.936265
2828	ANGELA DR	ASHLAND	KY	41102-9550	38.41765101	-82.77538921
2828	BUENA VISTA DR	ASHLAND	KY	41102-8000	38.39456702	-82.77969109
2828	HACKWORTH ST	ASHLAND	KY	41101-3959	38.4608733	-82.6406583
2828	HAMPTON ST	ASHLAND	KY	41101-3963	38.4616917	-82.6387917
2828	HIGHWAY 1148	ISOM	KY	41824-9062	37.1844433	-82.8438517
2828	HILTON AVE	ASHLAND	KY	41101-3008	38.4650083	-82.6293667
2828	HOLLY FRK	MOREHEAD	KY	40351-6516	38.291937666	-83.34032983
2828	JACKSON AVE	ASHLAND	KY	41102-6034	38.451184	-82.65012183
2828	MCKNIPP DR	ASHLAND	KY	41102-5714	38.443935	-82.6742217
2828	MIDDLE FORK MACES CR RD	VIPER	KY	41774	37.141265	-83.153905
2828	MONTGOMERY CREEK RD TRLR	VICCO	KY	41773-9072	37.1971083	-83.0263433
2828	POWELLS CRK	PIKEVILLE	KY	41501-7911	37.40926833	-82.38612733
2828	RICEVILLE RD	PAINTSVILLE	KY	41240-8737	37.7110767	-82.89799
2828	SMITH BRANCH RD	GREENUP	KY	41144-6483	38.5968733	-82.90801
2828	STONE COAL RD	PIKEVILLE	KY	41501-5728	37.53377117	-82.51866683
2828	S 29TH ST	ASHLAND	KY	41102-5910	38.4545567	-82.6504167
2828	W ROCKHOUSE RD	ASHLAND	KY	41102-8047	38.4641517	-82.7238917
2829	CARTER AVE	ASHLAND	KY	41101-1916	38.47010533	-82.62461033
2829	CRESTVIEW DR	CATLETTSBURG	KY	41129-8903	38.34959	-82.6924517
2829	FOREST AVE	ASHLAND	KY	41101-3946	38.4641633	-82.6324433
2829	FRANKIE ST	ASHLAND	KY	41102-5916	38.4564317	-82.6481783
2829	GREASY CRK	SHELBIANA	KY	41562-8201	37.3857783	-82.4737533
2829	GREENUP AVE	ASHLAND	KY	41101-1954	38.4713667	-82.6229517
2829	HIGHWAY 80	HYDEN	KY	41749-8521	37.1406733	-83.3291767
2829	HOLT ST	ASHLAND	KY	41101-3966	38.46131696	-82.64147051
2829	INDIAN CREEK RD	VIRGIE	KY	41572-8206	37.3359833	-82.6329483
2829	LITTLE PAINT CRK	EAST POINT	KY	41216-8763	37.71889	-82.841435
2829	LITTLE PAINT CRK GARG	EAST POINT	KY	41216-8763	37.719323	-82.835674
2829	LITTLE PAINT CRK HSE	EAST POINT	KY	41216-8763	37.7194317	-82.837165
2829	MAIN ST	ASHLAND	KY	41102-4266	38.4733483	-82.682245
2829	MIDDLE FORK MACES CR RD TRLR	VIPER	KY	41774	37.1409833	-83.1542867
2829	RIGHT FORK OF BRUSHY RD	VARNEY	KY	41571-9003	37.6314567	-82.46765
2829	WINDY ACRES	CATLETTSBURG	KY	41129-9220	38.3462333	-82.6973683
2829	W VIRGINIA ST	ASHLAND	KY	41102-4358	38.4714433	-82.680925
283	ANTLER DR	HAZARD	KY	41701-8224	37.3321845	-83.15109516
283	ARGON HOLW	SASSAFRAS	KY	41759-9002	37.212136	-82.99279699
283	BIG LICK RD	SALYERSVILLE	KY	41465-8317	37.688981	-82.96276116
283	BOB HOLLOW RD	CORNETTSVILLE	KY	41731-8626	37.0858333	-83.1039467
283	BUCK CRK	WHITESBURG	KY	41858-8147	37.229393	-82.85088416
283	BUCKHORN LN	BUCKHORN	KY	41721-8988	37.347755	-83.47649167
283	CABLE HOLLOW CRK	JENKINS	KY	41537-8007	37.2463683	-82.55886
283	CASEY RD	GRAHN	KY	41142	38.28713667	-83.07690667
283	CEDAR LN	LOUISA	KY	41230-7519	38.0991917	-82.64079
283	CEDAR LN TRLR	LOUISA	KY	41230-7519	38.0991983	-82.6407783
283	CHINNS BR	WURLTAND	KY	41144-6334	38.5327117	-82.76355
283	CHURCH DR	NIPPA	KY	41240-8917	37.8681417	-82.7888017
283	EVERSOLE HOLLOW RD TRLR	BUSY	KY	41723-9510	37.279505	-83.27022
283	GARDNER TRL TRLR 10	SALYERSVILLE	KY	41465-9753	37.7448133	-83.0679083
283	GARDNER TRL TRLR 3	SALYERSVILLE	KY	41465-9753	37.74463	-83.06886
283	GOBLE ST	PRESTONSBURG	KY	41653-7967	37.66824633	-82.77546283
283	GOLD HOWARD LOOP	EASTERN	KY	41622-6907	37.5168767	-82.80689
283	HAYES BRANCH RD	LOST CREEK	KY	41348-8824	37.48729333	-83.31129667
283	HAYES BRANCH RD GARG	LOST CREEK	KY	41348-8824	37.487395666	-83.31118333
283	HITCHCOCK DR	SOUTH SHORE	KY	41175-7930	38.7244883	-82.930505

283 HORNET COVE DR HSE 4	BULAN	KY	41722-8938	37.2950967	-83.15616
283 IMPROVEMENT BR	JENKINS	KY	41537-8742	37.1994517	-82.64545
283 ISLAND WAY	ARGILLITE	KY	41121-8962	38.39263311	-82.83685955
283 ISLAND WAY GARG	ARGILLITE	KY	41121-8962	38.3927745	-82.83792266
283 JOCKEY HOLW	AUXIER	KY	41602-9226	37.7420817	-82.7554017
283 JOHNSON FRK TRLR	PREMIUM	KY	41845-9013	37.1310733	-82.9172317
283 KELLY DR	WHITESBURG	KY	41858-9162	37.129665	-82.8710783
283 KING CAMP BR	PHELPS	KY	41553-8912	37.4646641	-82.202251
283 KING CAMP BR	PHELPS	KY	41553-8912	37.4650067	-82.1976783
283 LEFT FORK OF ISLAND CRK	PIKEVILLE	KY	41501-7219	37.4464967	-82.5416233
283 LEFT FORK UPPER CHLO	PIKEVILLE	KY	41501-6655	37.47112967	-82.45373783
283 MAYOR RDG TRLR	FLATWOODS	KY	41139-9045	38.47531	-82.7303183
283 MIDDLE FRK	HATFIELD	KY	41514-8608	37.64841	-82.3896817
283 MORGAN LN	HYDEN	KY	41749	37.14772183	-83.354915
283 MOUNT PLEASANT RD	LOUISA	KY	41230-6341	38.1293367	-82.6363217
283 OAK POINT LN	BONNYMAN	KY	41719-9086	37.2952493	-83.2620239
283 OAK ST	JENKINS	KY	41537-9748	37.16346933	-82.637385
283 OAK ST	JENKINS	KY	41537-9748	37.165739666	-82.63578283
283 OSBORNE FORK RD	VIRGIE	KY	41572-8229	37.3386467	-82.6457333
283 OSBORNE FORK RD	VIRGIE	KY	41572-8229	37.3375783	-82.64543
283 OWLS NEST RD	HYDEN	KY	41749-8597	37.1593133	-83.3696583
283 PANTHER BR	VARNEY	KY	41571-9052	37.644295	-82.4192917
283 PETER FORK RD	ELKHORN CITY	KY	41522-7894	37.313798	-82.445326
283 PICNIC HILL RD	JACKSON	KY	41339-9652	37.551915	-83.375295
283 PISTOL CITY	WHITESBURG	KY	41858-8394	37.1885283	-82.828985
283 RIVER BEND WAY	GRAYSON	KY	41143-1733	38.3386717	-82.9293883
283 RIVER BEND WAY GARG	GRAYSON	KY	41143-1733	38.33892896	-82.92903613
283 RIVER RD TRLR	LOUISA	KY	41230-7656	38.00056833	-82.50741
283 RIVERSIDE DR	WEST LIBERTY	KY	41472-1052	37.917006	-83.2621965
283 ROAD CREEK RD	ELKHORN CITY	KY	41522-8401	37.3548683	-82.38493
283 ROY CAMPBELL DR	HAZARD	KY	41701-9485	37.275553	-83.22595
283 SCHOOL HOUSE BRANCH RD	BUCKHORN	KY	41721-8816	37.34503333	-83.480865
283 SCHOOL HOUSE BRANCH RD GARG	BUCKHORN	KY	41721-8816	37.3448625	-83.48048683
283 SHOP BR	STANVILLE	KY	41659-9043	37.57275	-82.6176633
283 SILVER FOX DR	LOUISA	KY	41230-5994	38.06998218	-82.61832544
283 STATE ROUTE 716	ASHLAND	KY	41102-9363	38.44286876	-82.70875648
283 SUGAR CAMP BR	VIRGIE	KY	41572-8815	37.3011567	-82.648965
283 SUGAR MAPLE LN	EMERSON	KY	41135-8959	38.359270000	-83.25998500
283 SUNSHINE LN	PIKEVILLE	KY	41501-3116	37.54040853	-82.60571746
283 SYCAMORE DR	STANVILLE	KY	41659	37.56774217	-82.61016083
283 TACKETT BRANCH RD	HAZARD	KY	41701-6348	37.20922	-83.24553
283 TYPO TUNNEL LN	BONNYMAN	KY	41719-8762	37.2765283	-83.25916
283 UPPER DOTY BRANCH RD	HAPPY	KY	41746-8950	37.21459633	-83.1176655
283 UPPER GRASSY BRANCH RD	ESSIE	KY	40827-7023	37.0761833	-83.43087
283 UPPER TWIN BR	VANCEBURG	KY	41179-5726	38.41330167	-83.25661167
283 UPPER TWIN BR UNIT GARAGE	VANCEBURG	KY	41179		
283 WATERMELON RD GARG	LOUISA	KY	41230-6290	38.07742	-82.61638333
283 WOLFPEN BR	PIKEVILLE	KY	41501-7507	37.5093067	-82.58335
283 WOLFPEN BR	PIKEVILLE	KY	41501-7507	37.5091733	-82.583295
283 WOODLAND CT	GRAYSON	KY	41143-8001	38.34640067	-82.87496783
283 S ARNOLD AVE HSE	PRESTONSBURG	KY	41653-1607	37.6655883	-82.7723817
2830 COURT ST	ASHLAND	KY	41101-6202	38.44667817	-82.63468433
2830 CRUM ST	ASHLAND	KY	41101-6301	38.4462533	-82.6345967
2830 DORTON JENKINS HWY	JENKINS	KY	41537-8299	37.2452633	-82.5653533
2830 FRANKIE ST	ASHLAND	KY	41102-5916	38.4560883	-82.6486733
2830 HOLT ST APT 1	ASHLAND	KY	41101-3932	38.4605967	-82.6414
2830 HOLT ST APT 2	ASHLAND	KY	41101-3932	38.460585	-82.641425
2830 HUFFS RUN	GRAYSON	KY	41143-7763	38.25515	-82.9219383
2830 ISLAND CREEK RD	PIKEVILLE	KY	41501-7136	37.4572167	-82.5520767
2830 LEFT FORK MACES CRK RD TRLR	VIPER	KY	41774-8428	37.1554017	-83.11914
2830 LEXINGTON AVE	ASHLAND	KY	41101-3072	38.4665767	-82.62863
2830 NARROWS BR	HARDY	KY	41531-8853	37.58034683	-82.24616633
2830 NOLTE ST	ASHLAND	KY	41102-5865	38.452095	-82.6584917
2830 OAKWOOD CT	FLATWOODS	KY	41139-2306	38.5242267	-82.74474
2830 OAKWOOD CT	FLATWOODS	KY	41139-2306	38.52452267	-82.745069
2830 RACCOON RD	RACCOON	KY	41557-8318	37.50359	-82.4465317
2830 STATE HIGHWAY 1947 TRLR	GRAYSON	KY	41143-7199	38.3356267	-82.985815

2830	STRAIGHT CREEK RD	ASHLAND	KY	41102-8091	38.3866617	-82.7748133
2830	UPPER SECOND CREEK RD	HAZARD	KY	41701-9507	37.27082	-83.1551967
2830	WINCHESTER AVE	ASHLAND	KY	41101-1931	38.4701567	-82.6244167
2830	E DONNA ST	ASHLAND	KY	41102-9628	38.383945	-82.70307
2830	N MAIN ST	HAZARD	KY	41701-5975	37.27176583	-83.19261166
2830	S BELMONT ST	ASHLAND	KY	41102-6244	38.44783	-82.638605
2831	BLAINE CREEK RD TRLR	LOUISA	KY	41230-8784	38.1929517	-82.65108
2831	CANNONSBURG RD	CATLETTSBURG	KY	41129-8209	38.3932	-82.6897983
2831	COURT ST	ASHLAND	KY	41101-6201	38.4470083	-82.6343617
2831	PIGEON ROOST RD	PILGRIM	KY	41250-8976	37.7510617	-82.443905
2831	STATE ROUTE 5	ASHLAND	KY	41102-9103	38.483505	-82.6965817
2831	STATE ROUTE 5 TRLR	ASHLAND	KY	41102-9103	38.483326	-82.695169
2831	YONTS FRK	JACKHORN	KY	41825	37.2147167	-82.7052867
2831	E JACKSON ST	ASHLAND	KY	41102-9625	38.382915	-82.7039183
2831	N CROSS ST	ASHLAND	KY	41102-9627	38.3833217	-82.7035267
28317	US 23 HWY	SOUTH SHORE	KY	41175-7925	38.7269617	-82.936575
2832	13TH ST	ASHLAND	KY	41102-5450	38.461195	-82.66266
2832	CARTER AVE	ASHLAND	KY	41101-1917	38.469555	-82.625195
2832	HIGHWAY 899 TRLR	MALLIE	KY	41836-9094	37.3098283	-82.90831
2832	LITTLE CRK	PIKEVILLE	KY	41501-6969	37.3636983	-82.5322267
2832	MIDDLE FRK	HAGERHILL	KY	41222-9060	37.7474417	-82.8494567
2832	RANCH CT	ASHLAND	KY	41102-5805	38.456385	-82.6558933
2832	TERRACE BLVD	ASHLAND	KY	41102-6158	38.4473883	-82.64018
2833	ADAMS ST	ASHLAND	KY	41102-6007	38.4529	-82.65087
2833	BLACKBURN AVE	ASHLAND	KY	41101-4859	38.4571833	-82.6474067
2833	CARTER AVE	ASHLAND	KY	41101-1916	38.46981699	-82.6251556
2833	FRANKIE ST	ASHLAND	KY	41102-5916	38.4563783	-82.64817
2833	GREENUP AVE	ASHLAND	KY	41101-1954	38.47159417	-82.6226765
2833	HURRICANE CRK	ARGO	KY	41568-8933	37.488381	-82.104497
2833	RIGHT FORK GEORGES CRK	LOUISA	KY	41230-6748	37.9564709	-82.7494685
2833	STRAIGHT CREEK RD TRLR	ASHLAND	KY	41102-8091	38.3888425	-82.7723265
2833	E CALVIN ST	ASHLAND	KY	41102-9630	38.3853233	-82.70286
2834	ADAMS ST	ASHLAND	KY	41102-6008	38.4524133	-82.6507467
2834	DORTON JENKINS HWY TRLR 4	JENKINS	KY	41537-8299	37.2446317	-82.565165
2834	FRANKIE ST	ASHLAND	KY	41102-5916	38.4560767	-82.6483567
2834	FRANKIE ST	ASHLAND	KY	41102-5916	38.4560217	-82.6484183
2834	HURRICANE CRK	STOPOVER	KY	41568-8933	37.48792833	-82.1031305
2834	LEXINGTON AVE	ASHLAND	KY	41101-3072	38.4667067	-82.62868
2834	ROAD FRK TRLR	SIDNEY	KY	41564-8610	37.5691767	-82.3709217
2834	STATE ROUTE 503	WURLTAND	KY	41144-7488	38.514995	-82.782715
2834	N CROSS ST GARG	ASHLAND	KY	41102-9627	38.3833321	-82.7050408
28345	US 23 HWY	SOUTH SHORE	KY	41175-7925	38.7266867	-82.9372117
2835	BONANZA DR	CATLETTSBURG	KY	41129-8715	38.35094	-82.6945267
2835	CRAFT COLLY RD	ERMINE	KY	41815-9028	37.15851608	-82.79733888
2835	CRAFT COLLY RD	ERMINE	KY	41815-9028	37.15723	-82.796455
2835	DORTON JENKINS HWY	JENKINS	KY	41537-8299	37.24539	-82.5658433
2835	DORTON JENKINS HWY TRLR	JENKINS	KY	41537-8299	37.2450117	-82.565185
2835	FOREST AVE	ASHLAND	KY	41101-3946	38.4639767	-82.6324217
2835	GLANCY FRK	DENTON	KY	41132-8928	38.2700344	-82.8154425
2835	GLANCY FRK	DENTON	KY	41132-8928	38.2700887	-82.8154957
2835	GLANCY FRK TRLR	DENTON	KY	41132-8928	38.2700887	-82.8154957
2835	HIGHWAY 315	BOONEVILLE	KY	41314-9092	37.45167833	-83.477615
2835	HIGHWAY 476	CLAYHOLE	KY	41317	37.47144333	-83.29354333
2835	HIGHWAY 581	ULYSSES	KY	41264-9058	37.95427	-82.63475333
2835	HURRICANE RD	PIKEVILLE	KY	41501-7544	37.499955	-82.58895
2835	JACKSON AVE	ASHLAND	KY	41102-6033	38.4518517	-82.6503817
2835	KY ROUTE 1107	PAINTSVILLE	KY	41240-8675	37.8019345	-82.7763393
2835	RANCH CT	ASHLAND	KY	41102-5804	38.4567983	-82.6568017
2835	SHADOWLAWN DR	ASHLAND	KY	41101-6921	38.4422567	-82.6188817
2835	STRATTON FRK	CANADA	KY	41519-8353	37.5711767	-82.3374583
2835	WOLFPIT BRANCH RD	ELKHORN CITY	KY	41522-7628	37.3563433	-82.4658817
2836	BUENA VISTA DR	ASHLAND	KY	41102-8000	38.3937433	-82.7802033
2836	BUENA VISTA DR	ASHLAND	KY	41102-8000	38.3939017	-82.7800467
2836	CARTER AVE	ASHLAND	KY	41101-1917	38.4695617	-82.6251917
2836	COURT ST	ASHLAND	KY	41101-6202	38.4465	-82.6346033
2836	CRAFT COLLY RD	ERMINE	KY	41815-9028	37.157905	-82.79594
2836	GREENUP AVE	ASHLAND	KY	41101-1955	38.4708375	-82.62348883

2836 HILTON AVE	ASHLAND	KY	41101-3008	38.4649117	-82.6292817
2836 LONG FORK RD	KIMPER	KY	41539-5956	37.46822817	-82.25380316
2836 MEATHOUSE FRK	CANADA	KY	41519-8238	37.5720733	-82.3176333
2836 RANCH CT	ASHLAND	KY	41102-5805	38.4567933	-82.6566183
2836 STATE ROUTE 1	GREENUP	KY	41144-7964	38.529005	-82.8242933
2836 STATE ROUTE 1	GREENUP	KY	41144-7964	38.5303533	-82.81849
2836 STATE ROUTE 1 UNIT GRN HSE	GREENUP	KY	41144-7964	38.53003741	-82.81858915
2836 STATE ROUTE 1 UNIT GRNHSE	GREENUP	KY	41144-7964	38.530911833	-82.81874666
2836 TURKEY CRK	HALLIE	KY	41821-9083	37.066945	-83.0203583
2836 WINDY ACRES	CATLETTSBURG	KY	41129-9220	38.3463817	-82.69662
2836 E JACKSON ST	ASHLAND	KY	41102-9625	38.3828483	-82.703495
28365 US 23 HWY	SOUTH SHORE	KY	41175-7925	38.7266267	-82.9373817
28369 HIGHWAY 23	CATLETTSBURG	KY	41129-9105	38.242845	-82.6101567
2837 COURT ST	ASHLAND	KY	41101-6201	38.4468717	-82.634755
2837 FRANKIE ST	ASHLAND	KY	41102-5916	38.45633	-82.6479
2837 HIGHWAY 931	WHITESBURG	KY	41858-8310	37.1585117	-82.827975
2837 NEW PAINTSVILLE RD	SALYERSVILLE	KY	41465-8092	37.7535687	-83.0329677
2837 STATE HIGHWAY 1626	OLIVE HILL	KY	41164-8829	38.27255667	-83.28466167
2838 BLACKLOG RD	INEZ	KY	41224-9026	37.848005	-82.50361833
2838 BRUSHY RD	VARNEY	KY	41571-8914	37.6168	-82.41479
2838 COLDWATER RD	INEZ	KY	41224-8727	37.82052	-82.50538333
2838 COUNTY RD	ASHLAND	KY	41102-4327	38.4695533	-82.6723533
2838 ELWOOD DR LOT 3	ASHLAND	KY	41102-5706	38.4475967	-82.6721717
2838 HIGHWAY 343	MC ROBERTS	KY	41835-9044	37.20838867	-82.67155684
2838 STATE HIGHWAY 292	BURNWELL	KY	41514-7655	37.6542497	-82.2298277
2838 STATE ROUTE 5	ASHLAND	KY	41102-9103	38.482955	-82.6954483
2838 TERRACE BLVD	ASHLAND	KY	41102-6158	38.446535	-82.6393617
2839 CENTRAL AVE	ASHLAND	KY	41101-1920	38.4685233	-82.6254433
2839 JACKSON AVE	ASHLAND	KY	41102-6033	38.451805	-82.650605
2839 LITTLE ROBINSON CRK	VIRGIE	KY	41572-8412	37.3703667	-82.630285
2839 STATE ROUTE 827	GREENUP	KY	41144-6858	38.5776617	-82.89459
2839 N CROSS ST	ASHLAND	KY	41102-9627	38.3830933	-82.702935
28390 US 23 HWY	SOUTH SHORE	KY	41175-7925	38.72788767	-82.9382685
28396 HIGHWAY 421	HYDEN	KY	41749-8808	37.131844	-83.456781
284 AKERS BR	BANNER	KY	41603-8901	37.5586433	-82.6959733
284 AUSTIN RD	CROMONA	KY	41810	37.1906518	-82.6956154
284 AUSTIN RD GARG	CROMONA	KY	41810	37.1896157	-82.6959047
284 BAKER FORK RD TRLR	EMMALENA	KY	41740-9713	37.35584	-83.01309783
284 BARTLEYTOWN RD	ASHCAMP	KY	41512-8502	37.256506	-82.468353
284 BELLEFONTE CIR LOT 7	ASHLAND	KY	41101-2196	38.5012467	-82.6992083
284 BEVERLY HILLS RD	GAYS CREEK	KY	41745-9057	37.3416683	-83.4017833
284 BUSH CEMETERY RD	BULAN	KY	41722-9008	37.3400667	-83.162385
284 CAMDEN	JENKINS	KY	41537-8775	37.183585	-82.61814
284 CAMDEN	JENKINS	KY	41537-8775	37.1835833	-82.618105
284 CARZELL RD	NEON	KY	41840-8002	37.1665433	-82.7355867
284 CEDAR CREEK RD	PIKEVILLE	KY	41501-1483	37.4769483	-82.549645
284 COLLINS DR	WITTENSVILLE	KY	41274-9050	37.8552983	-82.8104183
284 DEWEY LN	CHAVIES	KY	41727	37.3451017	-83.3262683
284 DRY CREEK RD	TOPMOST	KY	41862-9038	37.3444117	-82.7757217
284 FREEDOM RD	RAVEN	KY	41861-9014	37.398355	-82.80619
284 GINGER CREEK LN	HYDEN	KY	41749-8933	37.1282417	-83.4337683
284 GINGER CREEK LN GARG	HYDEN	KY	41749-8933	37.12849	-83.43384
284 GRASSY BR	RACCOON	KY	41557-8336	37.5131133	-82.4438817
284 HADDOCK FORK RD	HAZARD	KY	41701-8483	37.3592933	-83.3197333
284 HEDGE RD	PIKEVILLE	KY	41501-6464	37.55876153	-82.46823576
284 HENRY HUTTON RD	FLEMING NEON	KY	41840-9027	37.1959504	-82.6994354
284 HOLLYBUSH RD	PIPPA PASSES	KY	41844-8977	37.349698	-82.8570033
284 HURRICANE CRK	ELKHORN CITY	KY	41522-7349	37.26576	-82.4229633
284 HURRICANE CRK	STOPOVER	KY	41568-8912	37.4965426	-82.06525872
284 IVY CRK TRLR	IVEL	KY	41642-9420	37.5969383	-82.6629717
284 JOHNSON HOLW	HAGERHILL	KY	41222-8908	37.7843583	-82.8084233
284 JORDANS FRK	DANA	KY	41615-8029	37.5386583	-82.6798567
284 KY ROUTE 1086	WAYLAND	KY	41666-6831	37.44478	-82.80139
284 LADYBUG LN	VIPER	KY	41774-8848	37.1813267	-83.152615
284 LITTLE BLUE SPRINGS RD	RANSOM	KY	41558-8419	37.5561983	-82.1881883
284 MCCOY BR	BURNWELL	KY	41514-7730	37.629869166	-82.2235585
284 MINK BR	CRAYNOR	KY	41635-8918	37.4444907	-82.6598874

284 PANTHER DR	HALLIE	KY	41821-9053	37.09145	-82.9993367
284 PERRY PARK RD	HAZARD	KY	41701-5307	37.2735067	-83.206375
284 PETERS FORK RD	BONNYMAN	KY	41719-9082	37.28764812	-83.25726532
284 PIGEON ROOST RD	PILGRIM	KY	41250-8950	37.7813417	-82.444463
284 POORHOUSE RD	LOUISA	KY	41230-6710	38.0734917	-82.6601067
284 POST OFFICE AVE	OLIVE HILL	KY	41164-5662	38.281829666	-83.0717255
284 REDBUD DR TRLR	ASHLAND	KY	41102-9542	38.4409633	-82.7033617
284 RIDGEVIEW ST	AUXIER	KY	41602-9002	37.7400367	-82.772975
284 RIGHT FORK CANEY RD	LOST CREEK	KY	41348-9077	37.44569	-83.26477833
284 ROBERT HOOD DR	WHEELWRIGHT	KY	41669-8301	37.3313667	-82.71677
284 RUSH CREEK RD	CATLETTSBURG	KY	41129-9500	38.2520667	-82.60899
284 SAM CAMPBELL BRANCH RD	BONNYMAN	KY	41719	37.31473	-83.2523033
284 SAND LICK RD	DEBORD	KY	41214-8966	37.78564667	-82.58603167
284 SERGEANT RD	WHITESBURG	KY	41858-7834	37.1493124	-82.76827273
284 SHORT BR	MEALLY	KY	41234-9724	37.7914355	-82.74273466
284 SHORT WHITE OAK RD	RUSSELL	KY	41169-8909	38.5031117	-82.7038833
284 SILK STOCKING LOOP	VAN LEAR	KY	41265-8607	37.76963	-82.75383
284 SPRING MEADOWS DR	LOUISA	KY	41230-9278	38.0700995	-82.61641816
284 STAGGERWEED FRK TRLR	HELPS	KY	41553-8905	37.4683517	-82.18791
284 STATE ROUTE 3117	SOUTH SHORE	KY	41175-9598	38.729715	-82.9162217
284 STRAY BRANCH RD	JACKSON	KY	41339-6914	37.52479333	-83.37491333
284 TACKETT BRANCH RD	HAZARD	KY	41701-6348	37.20922	-83.24553
284 TOWN MOUNTAIN RD	PIKEVILLE	KY	41501-1611	37.4880383	-82.5066317
284 TYPO TUNNEL LN	BONNYMAN	KY	41719-8762	37.276707	-83.25876466
284 VENTERS BR	DEBORD	KY	41214-8992	37.807925	-82.56120833
284 WARREN DR	EASTERN	KY	41622-6913	37.5122583	-82.8068833
284 WEDDINGTON BRANCH RD	PIKEVILLE	KY	41501-3205	37.5266767	-82.5691217
2840 ADAMS ST	ASHLAND	KY	41102-6008	38.4523367	-82.6507367
2840 CARTER AVE	ASHLAND	KY	41101-1917	38.4694367	-82.6251217
2840 FOREST AVE	ASHLAND	KY	41101-3919	38.4639	-82.6332533
2840 LITTLE ROCKCASTLE RD	INEZ	KY	41224-8916	37.7945383	-82.4688833
28402 US HIGHWAY 119	SOUTH WILLIAMSON	KY	41503-3924	37.65916395	-82.27090847
2841 13TH ST	ASHLAND	KY	41102-5475	38.4610267	-82.6631217
2841 13TH ST	ASHLAND	KY	41102-5475	38.4610133	-82.6631467
2841 13TH ST	ASHLAND	KY	41102-5475	38.4610117	-82.6631533
2841 13TH ST STE 2	ASHLAND	KY	41102-5475	38.4610217	-82.6631267
2841 BETHEL CHURCH RD	CLAYHOLE	KY	41317-9132	37.444615	-83.209345
2841 CAMP CREEK RD	WENDOVER	KY	41775-8915	37.099375	-83.33308
2841 CARTER AVE	ASHLAND	KY	41101-1916	38.4697767	-82.624565
2841 COLLINS HWY	PIKEVILLE	KY	41501-6801	37.40595	-82.5151433
2841 HIGHWAY 2565	LOUISA	KY	41230-9801	38.1051867	-82.6128683
2841 LEFT FORK BLACKBERRY RD	RANSOM	KY	41558-8635	37.5255783	-82.2140617
2841 LEXINGTON AVE	ASHLAND	KY	41101-3009	38.46673033	-82.62858079
2841 STEPHENS CT	ASHLAND	KY	41102-5756	38.441125	-82.6729333
2841 WIDOWS BR GARG	STOPOVER	KY	41568-8646	37.51322517	-82.097677
2841 WIDOWS BR TRLR	STOPOVER	KY	41568-8646	37.51338	-82.0982767
2841 WINCHESTER AVE	ASHLAND	KY	41101-1930	38.47066317	-82.62345783
2841 WINCHESTER AVE	ASHLAND	KY	41101-1930	38.470677833	-82.62383533
2841 WINDY ACRES	CATLETTSBURG	KY	41129-9220	38.346855	-82.6973267
2841 WINDY ACRES	CATLETTSBURG	KY	41129-9220	38.3464217	-82.6971783
2841 N MAIN ST	HAZARD	KY	41701-5986	37.2721633	-83.1914217
2841 N MAIN ST APT 201	HAZARD	KY	41701-5988	37.2721483	-83.191405
2841 N MAIN ST APT 202	HAZARD	KY	41701-5988	37.2721517	-83.19141
2841 N MAIN ST APT 203	HAZARD	KY	41701-5988	37.2721533	-83.1914117
2841 N MAIN ST APT 204	HAZARD	KY	41701-5988	37.272155	-83.1914133
2841 N MAIN ST APT 205	HAZARD	KY	41701-5988	37.2721567	-83.191415
2841 N MAIN ST APT 206	HAZARD	KY	41701-5988	37.2721583	-83.1914167
2841 N MAIN ST STE 101	HAZARD	KY	41701-5986	37.2721367	-83.1914033
2841 N MAIN ST STE 103	HAZARD	KY	41701-5987	37.27241067	-83.19190183
28410 HIGHWAY 23	CATLETTSBURG	KY	41129-9104	38.2701833	-82.5818683
28410 HIGHWAY 23	CATLETTSBURG	KY	41129-9104	38.27022	-82.5819467
28416 US 23 HWY	SOUTH SHORE	KY	41175-7926	38.72665483	-82.93837516
2842 COURT ST	ASHLAND	KY	41101-6202	38.4464783	-82.6348833
2842 HIGHWAY 317	JACKHORN	KY	41825-9013	37.2149367	-82.70516
2842 HIGHWAY 3406 TRLR	JENKINS	KY	41537-8829	37.144695	-82.70595
2842 HIGHWAY 3408	BLACKKEY	KY	41804-9033	37.1639433	-82.99682
2842 HIGHWAY 582	PINE TOP	KY	41843-9048	37.2688917	-82.9095317

2842 LEFT FORK ISLAND CK RD TRLR	PIKEVILLE	KY	41501	37.43393233	-82.5744675
2842 NEEDMORE HOLW	RUSH	KY	41168-9045	38.3265767	-82.7778083
2842 STEPHENS CT	ASHLAND	KY	41102-5756	38.440905	-82.6728283
2842 W ROCKHOUSE RD	ASHLAND	KY	41102-8047	38.4642933	-82.7246883
28428 US 23 HWY	SOUTH SHORE	KY	41175-7926	38.7276283	-82.9395383
2843 BONANZA DR	CATLETTSBURG	KY	41129-8715	38.3513833	-82.6943283
2843 COURT ST	ASHLAND	KY	41101-6201	38.44677	-82.6351667
2843 LOWER POMPEY RD	SHELBIANA	KY	41562-8156	37.4526183	-82.4276083
2843 STATE HIGHWAY 292	BELFRY	KY	41514-9202	37.68411283	-82.298737
2843 TOWN MOUNTAIN RD	PIKEVILLE	KY	41501		
2843 WINCHESTER AVE	ASHLAND	KY	41101-1930	38.470673	-82.62381116
2843 WINCHESTER AVE	ASHLAND	KY	41101-1930	38.47053994	-82.62410221
2843 E JACKSON ST	ASHLAND	KY	41102-9625	38.3825083	-82.70414
28430 AMBER LEA LN	CATLETTSBURG	KY	41129-8190	38.2711017	-82.5843333
2844 CARTER AVE	ASHLAND	KY	41101-1917	38.4690717	-82.6250117
2844 FOREST AVE	ASHLAND	KY	41101-3919	38.463665	-82.6329517
2844 TOWN MOUNTAIN RD	PIKEVILLE	KY	41501-2105	37.5113333	-82.4872833
2844 UPPER SECOND CREEK RD TRLR	HAZARD	KY	41701-9507	37.27074	-83.1549533
2845 BONANZA DR LOT 8	CATLETTSBURG	KY	41129-8715	38.35146	-82.6940883
2845 COON CREEK RD	CINDA	KY	41776-9010	37.1135867	-83.2979017
2845 COUNTY RD	ASHLAND	KY	41102-4326	38.46964	-82.6715367
2845 COUNTY RD TRLR	ASHLAND	KY	41102-4326	38.46991	-82.671795
2845 FORKED MOUTH BRANCH RD	BUSY	KY	41723-8728	37.2520217	-83.3319533
2845 HIGHWAY 406	STINNETT	KY	40868-6538	37.081097	-83.437763
2845 MAIN ST	ASHLAND	KY	41102-4266	38.4725	-82.6831683
2845 ROBERTS DR	ASHLAND	KY	41102-4402	38.4693417	-82.6703417
2845 STATE HIGHWAY 292 TRLR	BELFRY	KY	41514-7655	37.6542333	-82.2311083
2846 COLLINS HWY	PIKEVILLE	KY	41501-6801	37.4054633	-82.5148283
2846 COLLINS HWY	PIKEVILLE	KY	41501-6801	37.405495	-82.51457
2846 COLLINS HWY UNIT BUILDIN	PIKEVILLE	KY	41501-6801	37.406042333	-82.51407483
2846 COWPEN RD	PIKEVILLE	KY	41501-6160	37.55658	-82.5519083
2846 FOREST HILLS RD	FOREST HILLS	KY	41527-8416	37.6235033	-82.29893
2846 FOREST HILLS RD	FOREST HILLS	KY	41527-8416	37.6235033	-82.29893
2846 FOREST HILLS RD TRLR	FOREST HILLS	KY	41527-8416	37.623934166	-82.29953016
2846 KY ROUTE 1428	HAGERHILL	KY	41222-8602	37.7712883	-82.803125
2846 RACCOON RD	RACCOON	KY	41557-8318	37.5035833	-82.4459783
2846 STATE ROUTE 5	ASHLAND	KY	41102-9103	38.482765	-82.69547
2846 STATE ROUTE 5	ASHLAND	KY	41102-9103	38.4826017	-82.6955533
2846 TURKEY CRK	HALLIE	KY	41821-9083	37.0669167	-83.0204617
2846 TURKEY CRK TRLR 1	HALLIE	KY	41821-9083	37.06740608	-83.02021245
28461 US 23 HWY	SOUTH SHORE	KY	41175-7926	38.7263417	-82.939125
2847 HILTON AVE	ASHLAND	KY	41101-3007	38.464915	-82.62904
2847 HURRICANE CRK	STOPOVER	KY	41568-8933	37.487945	-82.1018433
2847 INDIAN CREEK RD	VIRGIE	KY	41572-8206	37.3356433	-82.6327883
2847 JENNYS CRK	STAFFORDSVILLE	KY	41256-8800	37.8206883	-82.8399417
2847 SHELBY DRY FRK	SHELBIANA	KY	41562-8418	37.38858283	-82.49403716
2847 SHELBY DRY FRK UNIT DOWN	SHELBIANA	KY	41562-8418	37.3888217	-82.4938383
2847 WINDY ACRES	CATLETTSBURG	KY	41129-9220	38.3469933	-82.6972017
2848 COURT ST	ASHLAND	KY	41101-6202	38.4463817	-82.6350717
2848 FOREST AVE	ASHLAND	KY	41101-3919	38.4637167	-82.6331667
2848 HIGHWAY 343	MC ROBERTS	KY	41835-9044	37.2077367	-82.67131
2848 HIGHWAY 7 TRLR	WHITESBURG	KY	41858-8273	37.2089217	-82.866685
2848 ISLAND CREEK RD	PIKEVILLE	KY	41501-7134	37.457515	-82.5521733
2848 WINDY ACRES	CATLETTSBURG	KY	41129-9220	38.3467333	-82.69662
2849 COURT ST	ASHLAND	KY	41101-6201	38.4466917	-82.6352817
2849 FEDSCREEK RD	STEELE	KY	41566-8505	37.3984133	-82.20841
2849 FEDSCREEK RD	STEELE	KY	41566-8505	37.39814	-82.2086533
2849 JONES CREEK RD TRLR	WEST LIBERTY	KY	41472-7556	37.8621362	-83.2319971
2849 KINGDOM COME CRK TRLR	WHITESBURG	KY	41858-8828	37.084625	-82.881185
2849 STATE ROUTE 799	MOREHEAD	KY	40351	38.26673967	-83.372642
28498 AMBER LEA LN	CATLETTSBURG	KY	41129-8190	38.2702167	-82.5849817
28498 US 23 HWY	SOUTH SHORE	KY	41175-7926	38.727248	-82.94033233
285 ABNER FORK RD GARG	BELCHER	KY	41513-8419	37.3582233	-82.3389183
285 ABNER FORK RD HSE	BELCHER	KY	41513-8419	37.35816	-82.3388817
285 ADAMS RD	PIKEVILLE	KY	41501-3435	37.51224867	-82.51988316
285 BAYS BR	EAST POINT	KY	41216-8786	37.722408	-82.78238833
285 BAYS BR	EAST POINT	KY	41216-8786	37.7224533	-82.78219

285 BAYS BR	EAST POINT	KY	41216-8786	37.7223667	-82.7819217
285 BIG BRANCH RD	HINDMAN	KY	41822-8701	37.323235	-83.01205
285 BLACK GOLD BLVD	HAZARD	KY	41701-2604	37.2528325	-83.2057535
285 BLACK GOLD BLVD	HAZARD	KY	41701-2604	37.25430083	-83.20062524
285 BURNS RD	WHITESBURG	KY	41858-8089	37.1754267	-82.8560467
285 CANES BR	JENKINS	KY	41537-8781	37.1840083	-82.620535
285 CANTERBURY HOLW TRLR	GRAYSON	KY	41143-8954	38.28881	-82.9387167
285 CARCASSONNE RD	BLACKKEY	KY	41804-9072	37.16969383	-82.99426283
285 CARDINAL EST	PRESTONSBURG	KY	41653-9096	37.68533	-82.79158
285 CEDAR CREEK RD	PIKEVILLE	KY	41501-3760	37.47631	-82.5498083
285 CENTER CREEK RD	ELKHORN CITY	KY	41522-8715	37.30380959	-82.31543609
285 CHRISTIAN LN	HAZARD	KY	41701-6288	37.2449867	-83.2200317
285 CIRCLE DR	WHITESBURG	KY	41858-7663	37.1143955	-82.8060891
285 COAL BR	SALYERSVILLE	KY	41465-7385	37.75661	-83.0691667
285 COW HOLW	MC ANDREWS	KY	41543-8047	37.52755916	-82.29695504
285 DAMRON MAYO RD	GRAYSON	KY	41143-7924	38.3418833	-82.8945333
285 DAWSON BR TRLR	RUSH	KY	41168-9618	38.3366231	-82.807114
285 DEFIANCE CIR	HAPPY	KY	41746-9065	37.2046783	-83.0890917
285 DEFIANCE CIR TRLR	HAPPY	KY	41746-9065	37.20482767	-83.08904883
285 ELKHORN CRK	ELKHORN CITY	KY	41522	37.30356	-82.3554017
285 FALLS BR	TURKEY CREEK	KY	41514-9227	37.6857117	-82.303455
285 FLOWER GARDEN HOLW TRLR	TURKEY CREEK	KY	41514-8022	37.6318833	-82.3248133
285 FOUR MILE RD BARN	RUSH	KY	41168-8174	38.3162607	-82.7425691
285 FOUR MILE RD GARG	RUSH	KY	41168-8174	38.31448	-82.7421841
285 FOUR MILE RD TRLR	RUSH	KY	41168-8174	38.3150887	-82.7426492
285 FOX RUN	VIPER	KY	41774-8574	37.166455	-83.1776633
285 GAUZE HOLW	PILGRIM	KY	41250-9071	37.79145288	-82.44251311
285 GAUZE HOLW GARG	PILGRIM	KY	41250	37.7917583	-82.4425067
285 HALDEMAN RD	MOREHEAD	KY	40351-9008	38.24209	-83.34108667
285 HALL BRANCH RD	TOPMOST	KY	41862-9092	37.3495767	-82.8148933
285 HAROLDS BRANCH RD	PIKEVILLE	KY	41501-7051	37.47007633	-82.517376
285 HAROLDS BRANCH RD APT 101	PIKEVILLE	KY	41501-7052	37.46972483	-82.516916
285 HAROLDS BRANCH RD APT 102	PIKEVILLE	KY	41501-7052	37.46994417	-82.517156
285 HAROLDS BRANCH RD APT 103	PIKEVILLE	KY	41501-7052	37.469807	-82.51701133
285 HAROLDS BRANCH RD APT 104	PIKEVILLE	KY	41501-7052	37.46982267	-82.51703466
285 HAROLDS BRANCH RD APT 105	PIKEVILLE	KY	41501-7052	37.46965833	-82.51687366
285 HAROLDS BRANCH RD APT 106	PIKEVILLE	KY	41501-7052	37.46978517	-82.51703666
285 HAROLDS BRANCH RD APT 201	PIKEVILLE	KY	41501-7052	37.46978267	-82.51700033
285 HAROLDS BRANCH RD APT 202	PIKEVILLE	KY	41501-7052	37.469806	-82.51701666
285 HAROLDS BRANCH RD APT 203	PIKEVILLE	KY	41501-7052	37.46974483	-82.51696383
285 HAROLDS BRANCH RD APT 204	PIKEVILLE	KY	41501-7052	37.46971733	-82.51692916
285 HAROLDS BRANCH RD APT 205	PIKEVILLE	KY	41501-7052	37.47000683	-82.51723066
285 HAROLDS BRANCH RD APT 206	PIKEVILLE	KY	41501-7052	37.47006867	-82.51729766
285 HAROLDS BRANCH RD APT 301	PIKEVILLE	KY	41501-7052	37.469956	-82.5171815
285 HAROLDS BRANCH RD APT 302	PIKEVILLE	KY	41501-7052	37.4700895	-82.517336
285 HAROLDS BRANCH RD APT 303	PIKEVILLE	KY	41501-7052	37.47001267	-82.51727333
285 HAROLDS BRANCH RD APT 304	PIKEVILLE	KY	41501-7052	37.46997583	-82.51715916
285 HAROLDS BRANCH RD APT 305	PIKEVILLE	KY	41501-7052	37.470012	-82.5173325
285 HAROLDS BRANCH RD APT 306	PIKEVILLE	KY	41501-7052	37.47005983	-82.51727516
285 HENRY HUTTON RD	FLEMING NEON	KY	41840-9027	37.1957567	-82.7001733
285 HILL DR	DWALE	KY	41621-9013	37.62336283	-82.73323183
285 HILL DR	DWALE	KY	41621-9013	37.624065	-82.7317317
285 HILL DR	DWALE	KY	41621-9013	37.623365	-82.7330433
285 HILL DR	DWALE	KY	41621-9013	37.623679	-82.73298633
285 HOGSHEAD HOLW	DENTON	KY	41132-8938	38.27286998	-82.85520877
285 JOE FORK RD	LOUISA	KY	41230-8226	38.02641833	-82.55491667
285 KING DR	RACCOON	KY	41557-8348	37.5152617	-82.4497067
285 KITE HOLW	MEALLY	KY	41234-9022	37.8038317	-82.7324033
285 KITE HOLW TRLR	MEALLY	KY	41234-9022	37.8039883	-82.7331483
285 KY ROUTE 1100	EAST POINT	KY	41216-8737	37.726816166	-82.7857165
285 KY ROUTE 302 TRLR	WEST VAN LEAR	KY	41268-8058	37.7862533	-82.7860267
285 LADDER BRANCH RD	HAZARD	KY	41701-6647	37.2614117	-83.22125
285 LITTLE LEATHERWOOD RD	LOST CREEK	KY	41348-9027	37.42006333	-83.30487833
285 LYTTL BLVD	HAZARD	KY	41701-1737	37.2505183	-83.1917867
285 MIDDLE FORK RD	INEZ	KY	41224	37.86236	-82.54268833
285 NAPIER BRANCH RD	HAZARD	KY	41701-7278	37.3265833	-83.35733
285 NEALY CREEK RD	PINE TOP	KY	41843-9076	37.2778355	-82.86597666

285 NEW CIRCLE ST	LOUISA	KY	41230-7861	38.10006667	-82.605775
285 ORINOCO HOLW	BELFRY	KY	41514-7316	37.6173733	-82.264865
285 OUTER REEF DR	CHAVIES	KY	41727-9104	37.38530317	-83.24710016
285 PANTHER BR	VARNEY	KY	41571-9052	37.6447167	-82.4195983
285 PEACH ST	HAZARD	KY	41701-1049	37.2693933	-83.188555
285 PENNY ST	PIKEVILLE	KY	41501-3810	37.358855	-82.5641567
285 PETERS FORK RD TRLR	BONNYMAN	KY	41719-9082	37.2868967	-83.2575167
285 PHOENIX PLACE BLVD	HAZARD	KY	41701-8092	37.35093583	-83.1152225
285 POPLAR HOLW	REDFOX	KY	41847-8914	37.21395	-82.9283183
285 RIDGE POINT RD	PIKEVILLE	KY	41501-9702	37.5524333	-82.5619583
285 RIDGE POINT RD GARG	PIKEVILLE	KY	41501-9702	37.5534958	-82.5608504
285 RIGHT TURKEY TOE BR	HARDY	KY	41531-8939	37.5958017	-82.2085
285 RIVENDELL RD	ASHLAND	KY	41102-7963	38.47796	-82.72771
285 ROWE CAMP RD	FEDSCREEK	KY	41524-8459	37.4055567	-82.24263
285 SECO DR TRLR	SECO	KY	41849-5017	37.1732983	-82.7330067
285 SHACKS BRANCH RD LOT 2	JACKSON	KY	41339-7795		
285 SHACKS BRANCH RD LOT 3	JACKSON	KY	41339-7795		
285 SHOP FORK ST	WHEELWRIGHT	KY	41669-9043	37.3314733	-82.7170817
285 SILVER FOX DR	LOUISA	KY	41230-5994	38.070514833	-82.61772066
285 SISTER RD HSE	CLAYHOLE	KY	41317-8009	37.47221167	-83.266865
285 SMITH BOTTOM LOOP	SIDNEY	KY	41564-8550	37.634670333	-82.360643
285 SNOWDEN BRANCH RD	JACKSON	KY	41339-7495	37.53422333	-83.35586833
285 STORE HOLLOW RD TRLR A	BETSY LAYNE	KY	41605-9017	37.5603055	-82.62426916
285 STORE HOLLOW RD TRLR B	BETSY LAYNE	KY	41605-9017	37.55963	-82.62466
285 STRAIGHT FRK	PIKEVILLE	KY	41501-6938	37.38452667	-82.51023183
285 SUGAR CAMP RD	ROBINSON CREEK	KY	41560-8501	37.4035964	-82.5658354
285 SUGAR LAKE RD	AMBURGEY	KY	41773-8629	37.2503417	-83.0031917
285 SWIFT LN	LOUISA	KY	41230-6797	38.069005	-82.6589967
285 SWIFT LN GARG	LOUISA	KY	41230-6797	38.068799166	-82.65853833
285 TRUMBO RD TRLR	MOREHEAD	KY	40351-7839	38.26880667	-83.31483333
285 UNION RD	INEZ	KY	41224-9137	37.88924533	-82.50225233
285 UPPER RIVER CANEY RD	LOST CREEK	KY	41348-9076	37.39015667	-83.34236667
285 VANBIBBER DR	ASHLAND	KY	41102-7605	38.4253383	-82.71992
285 WALLEN DR	VAN LEAR	KY	41265-9046	37.7765283	-82.7859283
285 WATERFALL LN	ASHER	KY	40874	37.037046	-83.41345866
285 WATERMELON RD	LOUISA	KY	41230-6290	38.07712833	-82.612225
285 WOLFPEN HOLW	PIKEVILLE	KY	41501-5953	37.5451017	-82.4881717
285 WOODY JUDE RD TRLR	PILGRIM	KY	41250-8747	37.77579008	-82.44473588
285 E MAIN ST	STANVILLE	KY	41659-7022	37.5637333	-82.6436083
2850 13TH ST	ASHLAND	KY	41102-5450	38.4608717	-82.6630267
2850 EMILY CRK	PILGRIM	KY	41250-9058	37.7837652	-82.3936085
2850 HIGHWAY 1148	ISOM	KY	41824-9062	37.183975	-82.8430767
2850 KY ROUTE 1428	PRESTONSBURG	KY	41653-9074	37.6469783	-82.703695
2850 KY ROUTE 1428 BLDG 1	PRESTONSBURG	KY	41653-9074	37.6466785	-82.70339966
2850 LONGS CREEK RD	BOONEVILLE	KY	41314-9543	37.40939667	-83.53152
2850 MAIN ST APT 1	ASHLAND	KY	41102-4277	38.47333	-82.6829067
2850 MAIN ST APT 2	ASHLAND	KY	41102-4277	38.4731233	-82.6826967
2850 MAIN ST APT 3	ASHLAND	KY	41102-4277	38.4731067	-82.6826883
2850 MAIN ST APT 4	ASHLAND	KY	41102-4277	38.4731417	-82.6826817
2850 MAIN ST APT 5	ASHLAND	KY	41102-4277	38.47336167	-82.6825835
2850 MAIN ST APT 6	ASHLAND	KY	41102-4277	38.473335	-82.6829117
2850 POWELLS CRK	PIKEVILLE	KY	41501-7911	37.409226	-82.3876548
2850 ROAD FRK	SIDNEY	KY	41564-8610	37.5691767	-82.3709217
2850 STATE ROUTE 503	WURTLAND	KY	41144-7488	38.514775	-82.7824767
2850 STATE ROUTE 503	WURTLAND	KY	41144-7488	38.5149133	-82.7826267
2850 TOLER CRK	HAROLD	KY	41635-8809	37.4908133	-82.6209133
2850 WIDOWS BR TRLR	STOPOVER	KY	41568-8646	37.5136283	-82.0976933
2850 WINCHESTER AVE	ASHLAND	KY	41101-1931	38.4697783	-82.6240233
2851 HILTON AVE	ASHLAND	KY	41101-3007	38.4648767	-82.62884
2851 LONGFORK RD	VIRGIE	KY	41572-8926	37.31676	-82.6226883
2851 SYCAMORE RD	PIKEVILLE	KY	41501-5339	37.62310931	-82.50531053
28510 HIGHWAY 23	CATLETTSBURG	KY	41129-8594	38.2459333	-82.607995
28512 HIGHWAY 23	CATLETTSBURG	KY	41129-8594	38.24586967	-82.60752533
2852 FOREST HILLS RD	FOREST HILLS	KY	41527-8416	37.6275133	-82.2992667
2852 HIGHWAY 1148	ISOM	KY	41824-9062	37.18446	-82.8429083
2852 HIGHWAY 3406	JENKINS	KY	41537-8829	37.1448217	-82.7061833
2852 TUG RIVER RD	INEZ	KY	41224-8304	37.92633333	-82.485505



2852 TUG RIVER RD BARN	INEZ	KY	41224-8304	37.92541833	-82.48525333
2852 TUG RIVER RD HSE	INEZ	KY	41224-8304	37.9262767	-82.4852517
2852 WILSON CREEK RD	GRAYSON	KY	41143-7844	38.3779833	-82.8882267
2852 WILSON CREEK RD UNIT BARN	GRAYSON	KY	41143-7844	38.37944406	-82.88868663
2853 CHAPMAN ST	LOUISA	KY	41230-8543	38.03915833	-82.63128167
2853 US HIGHWAY 23	PIKEVILLE	KY	41501-3677	37.417165	-82.5229767
2853 N MAIN ST	HAZARD	KY	41701-5975	37.272377	-83.19185033
28531 HIGHWAY 23	CATLETTSBURG	KY	41129-8594	38.2679533	-82.5861983
28531 HIGHWAY 23	CATLETTSBURG	KY	41129-8594	38.26764	-82.5863017
28531 HIGHWAY 23	CATLETTSBURG	KY	41129-8594	38.2678933	-82.58627
28531 US HIGHWAY 119	SOUTH WILLIAMSON	KY	41503-3928	37.6588783	-82.273855
28531 US HIGHWAY 119 APT 1	SOUTH WILLIAMSON	KY	41503-3928	37.6588783	-82.273855
28531 US HIGHWAY 119 APT 3	SOUTH WILLIAMSON	KY	41503-3928	37.6588783	-82.273855
28531 US HIGHWAY 119 STE 202	SOUTH WILLIAMSON	KY	41503-3928	37.6588783	-82.273855
28532 US 23 HWY	SOUTH SHORE	KY	41175-7927	38.727146833	-82.94115133
28532 US 23 HWY	SOUTH SHORE	KY	41175-7927	38.7268883	-82.9406583
2854 13TH ST	ASHLAND	KY	41102-5450	38.4604783	-82.6628433
2854 COURT ST APT 1	ASHLAND	KY	41101-6202	38.4463817	-82.6354883
2854 CRUM ST	ASHLAND	KY	41101-6301	38.4459633	-82.6353683
2854 FOREST AVE	ASHLAND	KY	41101-3919	38.4635383	-82.6331667
2854 GRASSY BR	RACCOON	KY	41557-8430	37.513345	-82.40601
2854 POWELLS CRK	PIKEVILLE	KY	41501-7911	37.409226	-82.3876548
28540 US HIGHWAY 119	SOUTH WILLIAMSON	KY	41503-3926	37.66008983	-82.27239233
28543 HIGHWAY 23 BARN RED	CATLETTSBURG	KY	41129-8594	38.2682535	-82.58816033
2855 COLLINS HWY	PIKEVILLE	KY	41501-6801	37.40579417	-82.5153365
2855 COURT ST	ASHLAND	KY	41101-6201	38.4466583	-82.6356083
2855 FOREST AVE	ASHLAND	KY	41101-3946	38.4632867	-82.6322183
2855 HIGHWAY 7 TRLR	WHITESBURG	KY	41858-8273	37.20972	-82.8664633
2855 KY ROUTE 1107	PAINTSVILLE	KY	41240-8675	37.8026583	-82.7764917
2855 NEEDMORE RD	WEBBVILLE	KY	41180-8883	38.1368967	-82.8910917
2855 NEEDMORE RD APT 1	WEBBVILLE	KY	41180-8883	38.13637407	-82.89171882
2855 OHIO ST	ASHLAND	KY	41102-4352	38.47259	-82.68185
2855 OPEN FORK RD	MOREHEAD	KY	40351-9054	38.22984333	-83.31549667
2855 PIGEON ROOST RD	PILGRIM	KY	41250-8976	37.7510483	-82.443925
2855 RIDGE LINE RD	RACCOON	KY	41557-8820	37.4561767	-82.3968693
28558 US HIGHWAY 119	SOUTH WILLIAMSON	KY	41503-3926	37.660297	-82.272501
28558 US HIGHWAY 119	SOUTH WILLIAMSON	KY	41503-3926	37.6604345	-82.272563
2856 COURT ST APT 2	ASHLAND	KY	41101-6202	38.44642017	-82.63557583
2856 DIX FRK	SIDNEY	KY	41564-8816	37.5779683	-82.3505583
2856 KY ROUTE 122	PRINTER	KY	41655-9046	37.5322183	-82.7460283
2856 KY ROUTE 1426	BANNER	KY	41603-8012	37.5686867	-82.693995
2856 MAIN ST	ASHLAND	KY	41102-4291	38.47277	-82.6832817
2856 OHIO ST	ASHLAND	KY	41102-4353	38.472561	-82.682107
2856 POSSUM TROT RD	LEBURN	KY	41831-8949	37.378365	-82.9428583
2856 POSSUM TROT RD	LEBURN	KY	41831-8949	37.3780767	-82.94167
2856 STRAIGHT CREEK RD	ASHLAND	KY	41102-8091	38.38650083	-82.77459016
2856 E SHELBIANA RD	PIKEVILLE	KY	41501-2230	37.43443	-82.4868033
28564 US 23 HWY	SOUTH SHORE	KY	41175-7927	38.7269133	-82.9415117
2857 HIGHWAY 1148	ISOM	KY	41824-9062	37.1849233	-82.8435317
2857 HURRICANE CRK	STOPOVER	KY	41568-8933	37.4880967	-82.10254
2857 OHIO ST	ASHLAND	KY	41102-4352	38.4729635	-82.6813817
2857 RIGHT FORK MACES CRK RD	VIPER	KY	41774	37.1642017	-83.1854317
2857 SMITH BR	GRAYSON	KY	41143-7275	38.358463	-83.05285783
2857 SMITH BR	GRAYSON	KY	41143-7275	38.35863567	-83.05302616
2857 YEADISS RD TRLR	YEADISS	KY	41777-8664	37.0996233	-83.191665
28578 US 23 HWY	SOUTH SHORE	KY	41175-7927	38.7268883	-82.941495
2858 COURT ST	ASHLAND	KY	41101-6202	38.4460417	-82.6357283
2858 HIGHWAY 3406	JENKINS	KY	41537-8829	37.144935	-82.7060467
2858 NARROWS BR	HARDY	KY	41531-8853	37.5802267	-82.245655
2858 NARROWS BR	HARDY	KY	41531-8853	37.5804183	-82.2459833
2858 ROWDY LOW GAP RD	HAZARD	KY	41701-8032	37.39861	-83.20998167
28583 US ROUTE 23	CATLETTSBURG	KY	41129-8741	38.4389617	-82.6093817
2859 FOREST AVE	ASHLAND	KY	41101-3946	38.4632133	-82.6324033
2859 ROE CREEK RD	CATLETTSBURG	KY	41129-9677	38.22062433	-82.652342
2859 THORNTON RD	THORNTON	KY	41855	37.187225	-82.7819133
286 BACK ST TRLR 1	IVEL	KY	41642-9400	37.5921117	-82.6691133
286 BIG BEAR RD TRLR	SALYERSVILLE	KY	41465-6856	37.79329667	-83.14470833

286	BLANCH RD	WHITESBURG	KY	41858-7291	37.0431933	-82.8928167
286	BLANCH RD	WHITESBURG	KY	41858-7291	37.04395183	-82.89217833
286	BLUE HALL RD	OLIVE HILL	KY	41164-7219	38.26470333	-83.30399167
286	BONE BR	PHELPS	KY	41553-9323	37.513995	-82.14312
286	BONE BR	PHELPS	KY	41553-9323	37.5140699	-82.1427088
286	BONE BR GARG	PHELPS	KY	41553-9323	37.5141833	-82.1431917
286	BOURBON ST	GREENUP	KY	41144-8729	38.63141933	-82.86178683
286	BRASS DR	WHITESBURG	KY	41858-7934	37.12327331	-82.77905962
286	BRASS DR	WHITESBURG	KY	41858-7934	37.123405	-82.7787133
286	BROWN BRANCH RD	SIDNEY	KY	41564-8848	37.5957467	-82.351605
286	CRIGGER HOLW	SIDNEY	KY	41564-8856	37.57263683	-82.347154
286	DANIELS CRK	BANNER	KY	41603-9041	37.605435	-82.69455
286	DIXIE AVE	SALYERSVILLE	KY	41465-9433	37.7482767	-83.07219
286	ELK FORK RD	HAZARD	KY	41701-9607	37.2762333	-83.121145
286	ELSWICK FORK RD	LICK CREEK	KY	41540-8135	37.3851317	-82.3046867
286	EVERSOLE ST	HAZARD	KY	41701-1319	37.2548467	-83.19127
286	FIELDS BR TRLR	GRAYSON	KY	41143-8060	38.24994733	-82.91662766
286	FROGPOND LN	WHITESBURG	KY	41858-7041	37.084413	-82.8121426
286	GARNER MOUNTAIN RD	ISOM	KY	41824	37.195465	-82.9122333
286	GEM LN	LOUISA	KY	41230	38.1606317	-82.6510833
286	GLADYS DR	LITTCARR	KY	41834	37.270125666	-82.94177016
286	GOLF COURSE LN	JENKINS	KY	41537-8598	37.1717083	-82.652775
286	GREENBRIAR RD	LOUISA	KY	41230-7903	38.102425	-82.642615
286	HARGETT DR	OLIVE HILL	KY	41164-6772	38.286005	-83.30234333
286	HAUS BR	BANNER	KY	41603-8964	37.5904133	-82.7032017
286	HAYNES VLG	PIKEVILLE	KY	41501-6126	37.5474183	-82.5573433
286	HENPEN BR	MELVIN	KY	41650-9085	37.3442567	-82.6893217
286	HENRY BR	STEELE	KY	41566-8400	37.38941	-82.1953367
286	HIGH ROCK RD GARG	HAZARD	KY	41701-6767	37.270368	-83.14736666
286	HORSESHOE BEND RD	REDFOX	KY	41847-9091	37.2091465	-82.9163425
286	ICE RD	WHITESBURG	KY	41858-8812	37.11119	-82.8630305
286	JASMINE CT LOT 48	HAZARD	KY	41701-5479	37.29055517	-83.20424916
286	JIMMIES CREEK RD	REGINA	KY	41559-8928	37.361712666	-82.402679
286	JONANCY LN	VIRGIE	KY	41572-8522	37.315945	-82.5913833
286	KENNEDY RD	HAZARD	KY	41701-8363	37.342125	-83.27023
286	LAUREL FORK LN	HYDEN	KY	41749-7800	37.1323583	-83.438505
286	LAUREL FORK LN GARG	HYDEN	KY	41749-7800	37.1321701	-83.4390542
286	LINDEN BR	STANVILLE	KY	41659-7018	37.57747	-82.63604
286	MURPHY BOTTOM RD	BELFRY	KY	41514-7303	37.6172767	-82.270365
286	NORTHGATE DR	PIKEVILLE	KY	41501-8606	37.4921583	-82.5130133
286	OPEN FRK	META	KY	41501-4621	37.5855433	-82.396395
286	PADS BRANCH RD	HAZARD	KY	41701-8331	37.348035	-83.2749067
286	PIKE FLOYD HOLW	BETSY LAYNE	KY	41605-7028	37.5563425	-82.62477766
286	PIKE FLOYD HOLW	BETSY LAYNE	KY	41605-7028	37.556455	-82.6250717
286	PIPE MUDD RD	TALBERT	KY	41339-8585	37.42603125	-83.45364423
286	PLEASANT VLY	WURTLAND	KY	41144-7575	38.4927933	-82.7760933
286	PUNCHEON RD	KITE	KY	41828-9032	37.3091517	-82.7899583
286	QUARRY BR	LOUISA	KY	41230-7041	38.2471467	-82.68682
286	QUARRY BR	LOUISA	KY	41230-7041	38.2463733	-82.6876217
286	REGIONAL AIRPORT RD	CHAVIES	KY	41727-8643	37.3846867	-83.2639933
286	RIGHT FORK OF COWPEN RD	PIKEVILLE	KY	41501-6104	37.54631	-82.5569633
286	RIGHT FORK OF COWPEN RD UNIT SHOP	PIKEVILLE	KY	41501	37.546171	-82.55676533
286	RIVER BEND WAY	GRAYSON	KY	41143-1722	38.338225	-82.9296267
286	ROBERT HOOD DR	WHEELWRIGHT	KY	41669-8301	37.3314617	-82.7168983
286	SHEAS FRK	MC ROBERTS	KY	41835-9003	37.2057783	-82.6816933
286	STAN BR	GRAYSON	KY	41143-7282	38.3382785	-82.98745233
286	STATE HIGHWAY 319	TOLER	KY	41514-8680	37.6384833	-82.2530867
286	STORE HL TRLR	BURDINE	KY	41517-9006	37.1917217	-82.5943083
286	STORE HOLLOW RD	BETSY LAYNE	KY	41605-9017	37.5599267	-82.6241517
286	SUNSHINE LN	LEBURN	KY	41831-8999	37.3970067	-82.95979
286	TACKETT HOLW	MELVIN	KY	41650-9011	37.3408	-82.6994367
286	TOLER RD	TOLER	KY	41514	37.63942	-82.2527583
286	WALTERS BR	ISOM	KY	41824-8930	37.18475417	-82.89878666
286	WARCO RD	LANGLEY	KY	41645-6572	37.5443933	-82.7768833
286	WESTMINISTER ST	PRESTONSBURG	KY	41653-1983	37.6677667	-82.77047
286	WILLIAMS HOLLOW RD	PIKEVILLE	KY	41501-9312	37.491895	-82.4863267
286	WINSTON DR	PIKEVILLE	KY	41501-1649	37.47801633	-82.56450966

286	WOLFPEN HOLW	WURTLAND	KY	41144-7346	38.5111	-82.7738533
286	WOLFPEN HOLW GARG	WURTLAND	KY	41144-7346	38.51114883	-82.77301666
286	WOODROW RD TRLR	OLIVE HILL	KY	41164-7614	38.32492	-83.31114
2860	COURT ST APT 4	ASHLAND	KY	41101-6202	38.4460533	-82.63575
2860	CRUM ST	ASHLAND	KY	41101-6301	38.445965	-82.6353667
2860	FOREST AVE	ASHLAND	KY	41101-3919	38.4633017	-82.6328117
2860	GLORIA DR	ASHLAND	KY	41102-5712	38.44445973	-82.67409812
2860	HIGHWAY 317	JACKHORN	KY	41825-9013	37.2152617	-82.7053733
2860	HIGHWAY 317	JACKHORN	KY	41825-9013	37.2152667	-82.7053683
2860	HIGHWAY 317 TRLR	JACKHORN	KY	41825-9013	37.2152	-82.7048133
2860	HIGHWAY 343	MC ROBERTS	KY	41835-9044	37.2079233	-82.671325
2860	MAIN ST	ASHLAND	KY	41102-4291	38.47317251	-82.68280264
2860	MEATHOUSE FRK	CANADA	KY	41519-8238	37.5716267	-82.316085
2860	MONTGOMERY CREEK RD	VICCO	KY	41773-9072	37.1969	-83.025835
2860	OAKWOOD CT	FLATWOODS	KY	41139-2306	38.52394	-82.74502
2860	OGDEN VEST RD	VEST	KY	41772-8930	37.3925733	-83.0043967
2860	OWLS NEST RD	HYDEN	KY	41749-8412	37.1738583	-83.3404217
2860	STONE COAL RD	PIKEVILLE	KY	41501-5728	37.533992	-82.518127
2860	TOWN MOUNTAIN RD	PIKEVILLE	KY	41501-2105	37.5117933	-82.4870233
2860	TOWN MOUNTAIN RD UNIT WATER	PIKEVILLE	KY	41501-2105	37.5132006	-82.4878323
2860	UPPER SECOND CREEK RD	HAZARD	KY	41701-9507	37.270405	-83.1547817
2860	US HIGHWAY 23	PIKEVILLE	KY	41501-3677	37.4160967	-82.523955
28602	AMBER LEA LN	CATLETTSBURG	KY	41129-8192	38.267916	-82.586185
28602	AMBER LEA LN	CATLETTSBURG	KY	41129-8192	38.26816	-82.5852567
28603	US 23 HWY	SOUTH SHORE	KY	41175-7994	38.7254383	-82.9415333
2861	DIX FRK TRLR	SIDNEY	KY	41564-8816	37.57804	-82.3501433
2861	HIGHWAY 2035	WHITESBURG	KY	41858-9038	37.09437033	-82.79990633
2861	HIGHWAY 2035 TRLR	WHITESBURG	KY	41858		
2861	LEFT FORK MACES CRK RD	VIPER	KY	41774-8428	37.15453	-83.1195017
2861	SHADOWLAWN DR	ASHLAND	KY	41101-6921	38.4420467	-82.619025
2861	SMITH BRANCH RD	GREENUP	KY	41144-6483	38.5964533	-82.9087
2861	SMITH BRANCH RD TRLR	GREENUP	KY	41144	38.597181666	-82.90952183
2862	COURT ST	ASHLAND	KY	41101-6202	38.4459467	-82.6359433
2862	OGDEN VEST RD	VEST	KY	41772-8930	37.3925517	-83.0044617
2862	S LAKE DR	PRESTONSBURG	KY	41653-1371	37.6671183	-82.7378617
28628	US 23 HWY	SOUTH SHORE	KY	41175-7994	38.7260817	-82.9427
2863	CARTER AVE	ASHLAND	KY	41101-1916	38.4694733	-82.6244617
2863	DORTON JENKINS HWY	JENKINS	KY	41537-8299	37.2452067	-82.5658633
2863	OGDEN VEST RD	VEST	KY	41772-8930	37.393285	-83.0055567
2863	WOODHAVEN DR	ASHLAND	KY	41102-5774	38.4503233	-82.6686567
2864	ANGELA DR TRLR	ASHLAND	KY	41102-9550	38.41735412	-82.77107691
2864	CANOE RD REAR	CANOE	KY	41339-8459	37.454425	-83.47982
2864	HIGHWAY 119	WHITESBURG	KY	41858-8710	37.089422	-82.7978455
2864	HIGHWAY 119	WHITESBURG	KY	41858-8710	37.0885	-82.799175
2864	HIGHWAY 2035 TRLR	WHITESBURG	KY	41858	37.094055	-82.7992483
2864	HIGHWAY 2565	LOUISA	KY	41230-5919	38.10521	-82.61166
2864	LITTLE ROBINSON CRK	VIRGIE	KY	41572-8432	37.3708875	-82.63060283
2864	LONG FORK RD	KIMPER	KY	41539-5956	37.4686417	-82.2533817
2864	LONG FORK RD	KIMPER	KY	41539-5956	37.4685167	-82.253285
2864	RACCOON RD	RACCOON	KY	41557-8318	37.5034883	-82.4459117
2864	RACCOON RD	RACCOON	KY	41557-8318	37.5031517	-82.4460717
2864	STEPHENS CT	ASHLAND	KY	41102-5756	38.4410117	-82.672325
28640	US HIGHWAY 119	SOUTH WILLIAMSON	KY	41503-3930	37.6616467	-82.272445
28640	US HIGHWAY 119	SOUTH WILLIAMSON	KY	41503-3930	37.66032	-82.2715783
2865	HELL FOR CERTAIN RD	HYDEN	KY	41749-8187	37.231555	-83.4186217
2865	HELL FOR CERTAIN RD	HYDEN	KY	41749-8187	37.2317117	-83.4186917
2865	HUFFS RUN	GRAYSON	KY	41143-7763	38.2558183	-82.91898
2865	HUFFS RUN	GRAYSON	KY	41143-7763	38.2558183	-82.91898
2865	LITTLE PAINT CRK	EAST POINT	KY	41216-8763	37.71941417	-82.83790533
2865	MEATHOUSE FRK TRLR	CANADA	KY	41519-8238	37.5716417	-82.3161783
2865	MIDDLE FORK RD	WARBRANCH	KY	40874-7012	37.01654	-83.42256
2865	SPANKEM BRANCH RD	LOUISA	KY	41230-6138	38.15747	-82.7155767
2865	STEPHENS CT APT 3	ASHLAND	KY	41102-6180	38.44147	-82.6723467
2865	STEPHENS CT APT 4	ASHLAND	KY	41102-6181	38.4414083	-82.6725
2865	STRATTON FRK	CANADA	KY	41519-8353	37.56929	-82.33658
2865	N BIG CREEK RD	SIDNEY	KY	41564	37.650258833	-82.36476483
28654	US 23 HWY	SOUTH SHORE	KY	41175-7994	38.72568521	-82.9426405

2866 FRASURE CRK	EAST MC DOWELL	KY	41647-9017	37.4201783	-82.7060917
2866 HIGHWAY 3406	JENKINS	KY	41537-8829	37.1449983	-82.7059983
2866 KY ROUTE 979	HAROLD	KY	41635-8987	37.5159305	-82.6523855
2866 LEFT FORK MACES CRK RD	VIPER	KY	41774-8428	37.155515	-83.1193433
2866 MCKNIPP DR	ASHLAND	KY	41102-5714	38.4426067	-82.6742333
2866 SMITH BRANCH RD	GREENUP	KY	41144-6483	38.596975	-82.9083733
2866 STATE HIGHWAY 773 TRLR	GRAYSON	KY	41143-8012	38.2842833	-82.93095
28660 US 23 HWY	SOUTH SHORE	KY	41175-7994	38.7260217	-82.943055
28668 US HIGHWAY 119	SOUTH WILLIAMSON	KY	41503-3930	37.6628433	-82.2722667
28668 US HIGHWAY 119	SOUTH WILLIAMSON	KY	41503-3930	37.662259	-82.2708557
2867 BRUSHY RD	VARNEY	KY	41571-8914	37.61727717	-82.41563966
2867 INDIAN CREEK RD	VIRGIE	KY	41572-8206	37.33616	-82.6334967
2867 KY ROUTE 1750	EAST POINT	KY	41216-9076	37.72298333	-82.85220833
2867 STATE HIGHWAY 292	BELFRY	KY	41514-7655	37.65329716	-82.22868246
2867 STATE ROUTE 1458	ASHLAND	KY	41102-7929	38.4831383	-82.725755
28678 US HIGHWAY 119	SOUTH WILLIAMSON	KY	41503-3930	37.6632026	-82.27319624
28678 US HIGHWAY 119	SOUTH WILLIAMSON	KY	41503-3930	37.66166183	-82.27262483
2868 BURGEYS CREEK RD	MALLIE	KY	41836-8957	37.2457533	-82.90337
2868 BURGEYS CREEK RD GARG	MALLIE	KY	41836-8957	37.2457165	-82.90318383
2868 FOREST AVE	ASHLAND	KY	41101-3919	38.46312	-82.633025
2868 FOREST AVE APT 2	ASHLAND	KY	41101	38.4632	-82.6330083
2868 HUFFS RUN BLDG 1	GRAYSON	KY	41143-7763	38.255039	-82.917596
2868 ISLAND CREEK RD	PIKEVILLE	KY	41501-7134	37.45764	-82.5522483
2868 KY ROUTE 466	WEEKSBURY	KY	41667-9026	37.3160367	-82.7007433
2868 KY ROUTE 466 UNIT POOL	WEEKSBURY	KY	41667-9026	37.3170667	-82.6992083
2868 LITTLE ROBINSON CRK	VIRGIE	KY	41572-8432	37.3709706	-82.6307953
2868 STATE ROUTE 503	WURTLAND	KY	41144-7488	38.5144867	-82.7821783
2869 GLORIA DR	ASHLAND	KY	41102-5711	38.4446333	-82.673825
2869 HIGHWAY 931	WHITESBURG	KY	41858-9047	37.09814	-82.84518
2869 LEFT FORK OF LONG FRK	VIRGIE	KY	41572-8638	37.25473583	-82.6697425
2869 WINCHESTER AVE	ASHLAND	KY	41101-1930	38.4705667	-82.6234733
28694 AMBER LEA LN	CATLETTSBURG	KY	41129-8192	38.26767	-82.58631699
28699 AMBER LEA LN	CATLETTSBURG	KY	41129-8192	38.268111	-82.58515199
287 AIRPORT DR	HAGERHILL	KY	41222-8618	37.74654509	-82.7807465
287 AIRPORT DR LOT 20	HAGERHILL	KY	41222-8650	37.745817	-82.782154
287 AIRPORT DR TRLR 1	HAGERHILL	KY	41222-8618	37.7464233	-82.781205
287 AIRPORT DR TRLR 10	HAGERHILL	KY	41222-8618	37.7453767	-82.7821967
287 AIRPORT DR TRLR 11	HAGERHILL	KY	41222-8618	37.74671817	-82.781498
287 AIRPORT DR TRLR 13	HAGERHILL	KY	41222-8618	37.7465817	-82.7819183
287 AIRPORT DR TRLR 14	HAGERHILL	KY	41222-8618	37.7465083	-82.7820667
287 AIRPORT DR TRLR 15	HAGERHILL	KY	41222-8618	37.7464183	-82.78215
287 AIRPORT DR TRLR 16	HAGERHILL	KY	41222-8650	37.7463283	-82.782175
287 AIRPORT DR TRLR 17	HAGERHILL	KY	41222-8650	37.7462783	-82.7821933
287 AIRPORT DR TRLR 18	HAGERHILL	KY	41222-8650	37.7461917	-82.782325
287 AIRPORT DR TRLR 19	HAGERHILL	KY	41222-8650	37.7460967	-82.7822833
287 AIRPORT DR TRLR 2	HAGERHILL	KY	41222-8618	37.7463867	-82.78123
287 AIRPORT DR TRLR 21	HAGERHILL	KY	41222-8650	37.745805	-82.7825983
287 AIRPORT DR TRLR 22	HAGERHILL	KY	41222-8650	37.7457746	-82.7832487
287 AIRPORT DR TRLR 23	HAGERHILL	KY	41222-8650	37.74597117	-82.7820895
287 AIRPORT DR TRLR 24	HAGERHILL	KY	41222-8650	37.7454067	-82.7822267
287 AIRPORT DR TRLR 25	HAGERHILL	KY	41222-8650	37.7454033	-82.7822417
287 AIRPORT DR TRLR 3	HAGERHILL	KY	41222-8618	37.74625	-82.781265
287 AIRPORT DR TRLR 4	HAGERHILL	KY	41222-8618	37.746225	-82.7814717
287 AIRPORT DR TRLR 5	HAGERHILL	KY	41222-8618	37.74611	-82.7816633
287 AIRPORT DR TRLR 6	HAGERHILL	KY	41222-8618	37.7458267	-82.78183
287 AIRPORT DR TRLR 7	HAGERHILL	KY	41222-8618	37.7456217	-82.781985
287 AIRPORT DR TRLR 8	HAGERHILL	KY	41222-8618	37.74549	-82.7821167
287 BIBLE AVE	VICCO	KY	41773-9039	37.21873334	-83.05871518
287 BIG LICK RD	SALYERSVILLE	KY	41465-8317	37.6893821	-82.9633051
287 BIG VALLEY RD	HYDEN	KY	41749-8112	37.20593917	-83.4035075
287 BILLY DOTSON BR	HELPS	KY	41553-8510	37.5397217	-82.1651883
287 BLACK BOTTOM RD	JEREMIAH	KY	41826-9012	37.1717517	-82.923
287 BLANTON DR	STAFFORDSVILLE	KY	41256-9224	37.8382567	-82.8608783
287 BLUE LICK HOLW	CARRIE	KY	41725-9019	37.303060166	-83.02510166
287 BOWLING FORK RD	ELKHORN CITY	KY	41522-7522	37.30273317	-82.478804
287 CAMP BRANCH RD	INEZ	KY	41224-9523	37.84183	-82.520745
287 CANOE RUN	GRAYSON	KY	41143-7000	38.31087605	-82.91383623

287 CASTLE MARINA DR	GREENUP	KY	41144-6000	38.5642895	-82.8118445
287 CHARLES BR TRLR	RACCOON	KY	41557-8526	37.49662817	-82.45865216
287 CHURCH DR	NIPPA	KY	41240-8917	37.8682167	-82.78876
287 CHURCH DR	NIPPA	KY	41240-8917	37.868331	-82.78877883
287 CLARK LN	WURLTAND	KY	41144	38.54027017	-82.76858366
287 COLLINS DR	WITTENSVILLE	KY	41274-9050	37.85662	-82.8123967
287 DIALS BR	RANSOM	KY	41558-8407	37.5640367	-82.197035
287 FAIRVIEW DR	LOUISA	KY	41230-9308	38.06100833	-82.63709167
287 FANTASY DR	WHITESBURG	KY	41858-6101	37.235432333	-82.8260455
287 FOXCROFT LN	PIKEVILLE	KY	41501-1552	37.4555367	-82.506115
287 HARLESS CRK	REGINA	KY	41559-8901	37.366923	-82.4051
287 HARLESS CRK	REGINA	KY	41559-8901	37.3671917	-82.4046267
287 HIGHLAND HTS	HINDMAN	KY	41822-8783	37.3241067	-82.96196
287 ICE PLANT HOLW	MARTIN	KY	41649-7933	37.569805	-82.7490833
287 ISLAND CREEK RD	PIKEVILLE	KY	41501-9341	37.4605975	-82.52853033
287 ISLAND CREEK RD TRLR	PIKEVILLE	KY	41501-9341	37.45910033	-82.52904033
287 JETT DR	JACKSON	KY	41339-9621	37.56284667	-83.37193333
287 JOHNSON CHAPEL RD	GREENUP	KY	41144	38.51231	-82.8154983
287 LEFT PENHOOK RD	HAROLD	KY	41635-7002	37.53561	-82.6241483
287 LEVISA DR	LOUISA	KY	41230-9352	38.1020847	-82.5965895
287 MELISSA BRANCH RD	ARY	KY	41712-8718	37.364081166	-83.15486883
287 MUDLICK BRANCH RD TRLR	LOUISA	KY	41230-7015	38.2402633	-82.6886117
287 OHIO RIVER RD	GREENUP	KY	41144-6783	38.616135	-82.863885
287 OLD GARNER RD	HINDMAN	KY	41822-8779	37.345395	-82.9767467
287 OLD WILSON CRK	GRAYSON	KY	41143-9418	38.357574	-82.86183666
287 ORCHARD FRK	MELVIN	KY	41650-8907	37.3547217	-82.691335
287 OWENS BRANCH RD	SLEMP	KY	41763-8847	37.0798117	-83.115905
287 PEARLIE FORK RD	TALBERT	KY	41339-8160	37.4114725	-83.41895066
287 POMEROY ST	GRAYSON	KY	41143-1093	38.334085	-82.9472783
287 POND FRK	KIMPER	KY	41539-5842	37.50065	-82.2599533
287 ROBERT BLEVINS RD	HAGERHILL	KY	41222-8620	37.7900317	-82.8126867
287 ROCKHOUSE BRANCH RD	HAZARD	KY	41701-7402	37.347545	-83.2143133
287 ROME NAPIER RD	HAZARD	KY	41701-7334	37.3380917	-83.2503983
287 SCOTT FRK	META	KY	41501-4712	37.5708333	-82.42421
287 SILVER FOX DR	LOUISA	KY	41230-5994	38.07079583	-82.61900816
287 SLABTOWN HOLLOW RD	VIPER	KY	41774-8604	37.1921517	-83.1540583
287 SLONES BR	RACCOON	KY	41557-8749	37.485857	-82.39931966
287 SMITH FORK RD TRLR	PHELPS	KY	41553-8800	37.4844	-82.1833433
287 STAMPER BR	ISOM	KY	41824-9002	37.19288567	-82.90051966
287 STAMPER BRANCH RD	WAYLAND	KY	41666-6828	37.448175	-82.78986
287 STATE ROUTE 3307	GREENUP	KY	41144-8803	38.57975	-82.8490833
287 SUGAR LAKE RD	AMBURGUEY	KY	41773-8629	37.250065	-83.002785
287 TEAGUE DR	GREENUP	KY	41144-6313	38.6082515	-82.86244266
287 TOM BIGGS RD	MC ROBERTS	KY	41835-9081	37.2102817	-82.6585033
287 UPPER RIVER CANEY RD	LOST CREEK	KY	41348-9076	37.390215	-83.342085
287 US HIGHWAY 119	PIKEVILLE	KY	41501-3300	37.5049906	-82.5304502
287 VILLAGE LN	LICK CREEK	KY	41540-8002	37.3668974	-82.30140475
287 WEBB HOLW	VAN LEAR	KY	41265-9050	37.7806783	-82.7684667
287 WELLS ST TRLR	COMBS	KY	41729-9038	37.2682633	-83.21245
287 WHITCO LOOP	WHITESBURG	KY	41858-7476	37.119565	-82.8501717
287 WILLIAMS BR	WITTENSVILLE	KY	41274-9057	37.8665133	-82.8051117
287 WILLIAMS CRK GARG	RUSH	KY	41168-8870	38.312107	-82.82105516
287 WILLIAMS CRK LOT 12	RUSH	KY	41168-8870	38.312305	-82.8207983
287 WILSON CRK	LANGLEY	KY	41645-6569	37.5292	-82.806485
287 WILSON CRK	LANGLEY	KY	41645-6569	37.5290752	-82.8072744
287 E COURT ST	PRESTONSBURG	KY	41653-7933	37.6691283	-82.77148
287 W COURT ST	PRESTONSBURG	KY	41653-7725	37.6670267	-82.7750817
287 W MAPLE ST	SALYERSVILLE	KY	41465-9652	37.7518767	-83.0745983
2870 BIG WILLARD RD	BUSY	KY	41723-8776	37.2500967	-83.3173233
2870 DIX FRK	SIDNEY	KY	41564-8816	37.57788	-82.349995
2870 FOREST HILLS RD	FOREST HILLS	KY	41527-8416	37.6241133	-82.2982317
2870 HIGHWAY 2565	LOUISA	KY	41230-5919	38.10575633	-82.61216116
2870 MEATHOUSE FRK	CANADA	KY	41519-8238	37.571538166	-82.31604233
2870 WALNUT GRV	OLIVE HILL	KY	41164-7076	38.32288	-83.33214333
2871 HIGHWAY 3399	LOUISA	KY	41230-7246	38.2216491	-82.7107949
2871 KY HIGHWAY 463 TRLR	DELPHIA	KY	41735-9015	37.03736233	-83.10114983
2871 PIGEON ROOST RD	PILGRIM	KY	41250-8976	37.7511133	-82.4444217

2871 N MAIN ST	HAZARD	KY	41701-5975	37.272474	-83.192448
2872 CAMP CREEK RD	WENDOVER	KY	41775-8915	37.09930074	-83.33312937
2872 CAMP CREEK RD	WENDOVER	KY	41775-8915	37.09924	-83.3339083
2872 DORTON JENKINS HWY	JENKINS	KY	41537-8299	37.2449767	-82.5653067
2872 HIGHWAY 1760	LOUISA	KY	41230-7997	38.02094	-82.7096217
2872 HIGHWAY 3406	JENKINS	KY	41537-8829	37.1451183	-82.7062733
2872 HIGHWAY 343	MC ROBERTS	KY	41835-9044	37.2079733	-82.6711267
2872 KY ROUTE 1086	WAYLAND	KY	41666-9018	37.446964	-82.775636
2872 LITTLE ROBINSON CRK	VIRGIE	KY	41572-8432	37.3710732	-82.6306155
2872 TOLER CRK	HAROLD	KY	41635-8809	37.4904633	-82.6206633
28720 US 23 HWY	SOUTH SHORE	KY	41175-7995	38.7255533	-82.944515
28729 AMBER LEA LN	CATLETTSBURG	KY	41129-8193	38.267304	-82.585961
2873 LEFT FORK OF LONG FRK	VIRGIE	KY	41572-8638	37.2548167	-82.6697633
2873 LOST CREEK RD TRLR	HAZARD	KY	41701-7928	37.3478967	-83.1924567
2873 PINSONFORK RD TRLR	MC ANDREWS	KY	41543-8016	37.535035	-82.293985
2873 STATE HIGHWAY 3298	OLIVE HILL	KY	41164-8032	38.2822928	-83.1232509
2873 WOOTON RD	WOOTON	KY	41776-8757	37.1752667	-83.27203
2874 COLLINS HWY LOWR	PIKEVILLE	KY	41501-6801	37.40546	-82.5155417
2874 COLLINS HWY UPPR	PIKEVILLE	KY	41501-6801	37.4054633	-82.5155433
2874 HIGHWAY 160	BRINKLEY	KY	41822-9054	37.3133083	-82.9475533
2874 HIGHWAY 460 GARG	SALYERSVILLE	KY	41465-6640	37.7609267	-83.103875
2874 HIGHWAY 803	MILLSTONE	KY	41838-9077	37.213945	-82.747535
2874 KY ROUTE 979 TRLR	HAROLD	KY	41635-8987	37.5156433	-82.6527633
2874 OWLS NEST RD	HYDEN	KY	41749-8412	37.17388	-83.3402917
2875 HODE RD	WARFIELD	KY	41267-9030	37.8691833	-82.4178867
2875 KY HIGHWAY 463	DELPHIA	KY	41735-9015	37.0372733	-83.1010117
2875 MASHFORK RD	SALYERSVILLE	KY	41465-9482	37.7608633	-83.00537
2875 STINNETT WENDOVER RD	STINNETT	KY	40868-6525	37.1080717	-83.35639
2876 BOWLINGS CREEK RD	ALTRO	KY	41339-8816	37.381995	-83.445705
2876 BOWLINGS CREEK RD	ALTRO	KY	41339-8816	37.3822367	-83.4444883
2876 KY ROUTE 2039	HAGERHILL	KY	41222-9095	37.7854967	-82.8420633
28766 US 23 HWY	SOUTH SHORE	KY	41175-7995	38.7260583	-82.9451
28766 US 23 HWY	SOUTH SHORE	KY	41175-7995	38.725295	-82.94454
2877 CHRISTOPHER RD	HAZARD	KY	41701-6163	37.2294917	-83.1706033
2877 HIGHWAY 406	STINNETT	KY	40868-6538	37.0801917	-83.437845
2877 LITTLE CRK TRLR	PIKEVILLE	KY	41501-6969	37.36209117	-82.53213316
2877 LOWER POMPEY RD	SHELBIANA	KY	41562-8156	37.4531283	-82.42755
2877 STEPHENS CT APT 2	ASHLAND	KY	41102-5756	38.4414	-82.6725117
2877 TOLER CRK	HAROLD	KY	41635-8809	37.4911683	-82.620075
2878 CANOE RD	CANOE	KY	41339-8459	37.487543	-83.479493
2878 LITTLE ROBINSON CRK	VIRGIE	KY	41572-8432	37.3710133	-82.6311467
2878 OLD TRACE CRK	EMERSON	KY	41135-9066	38.36051167	-83.29554333
2878 OLD TRACE CRK	EMERSON	KY	41135-9066	38.36037333	-83.29597667
2878 POSSUM TROT RD	LEBURN	KY	41831-8949	37.37809	-82.941775
2878 UPPER SECOND CREEK RD	HAZARD	KY	41701-9507	37.2704367	-83.1546567
28787 US 23 HWY	SOUTH SHORE	KY	41175-7995	38.7235733	-82.9442083
2879 KY HIGHWAY 610	VIRGIE	KY	41572-9022	37.3222101	-82.5809656
2879 LEFT FORK BLACKBERRY RD	RANSOM	KY	41558-8635	37.525655	-82.2150183
2879 LONGFORK RD	VIRGIE	KY	41572-8926	37.3164483	-82.623355
2879 STEPHENS CT APT 1	ASHLAND	KY	41102-5756	38.4414983	-82.6720817
288 B AND H LN	OLIVE HILL	KY	41164-5502	38.30350901	-83.22042039
288 B AND O HL TRLR	JENKINS	KY	41537-9616	37.177005	-82.6260533
288 B AND O HL TRLR	JENKINS	KY	41537-9616	37.1771183	-82.625755
288 BELLEFONTE CIR LOT 6	ASHLAND	KY	41101-2196	38.5007717	-82.6991967
288 BLACKSMITH RD	LETCHER	KY	41832-8907	37.13642933	-82.9528565
288 BLACKSMITH RD BLDG 1	LETCHER	KY	41832-8907	37.137016333	-82.95322433
288 CAMDEN	JENKINS	KY	41537-8775	37.18367283	-82.61816883
288 CAUSEY RD	YEADISS	KY	41777-8945	37.0545917	-83.2786767
288 CHURCH HILL RD	LETCHER	KY	41832-8918	37.1492382	-82.9614552
288 DRY FORK RD	FEDSCREEK	KY	41524-8464	37.40508717	-82.23725483
288 DRY FRK	OLIVE HILL	KY	41164-9722	38.30608667	-83.07178667
288 ELM SHOAL BRANCH RD TRLR	HAZARD	KY	41701-6653	37.26090617	-83.22657716
288 GARFIELD DR	WHITESBURG	KY	41858-7135	37.151776166	-82.852954
288 GRASSY FRK	JACKHORN	KY	41825-8915	37.224193	-82.693787
288 HAWK RD	HOLLYBUSH	KY	41844-8900	37.3376833	-82.85257
288 HIGHLAND BR	CROMONA	KY	41810	37.1855783	-82.68624
288 HIGHLAND HTS	LOUISA	KY	41230-8076	38.1081967	-82.60284

288	HIGHWAY 1498	KITE	KY	41828-8849	37.2995235	-82.7619695
288	HIGHWAY 1933	JACKSON	KY	41339-7234	37.394295	-83.40148
288	HIGHWAY 80	HYDEN	KY	41749	37.1512233	-83.3484983
288	HURRICANE BR	VARNEY	KY	41571-9030	37.6431917	-82.4369633
288	JONANCY BTM TRLR 154	VIRGIE	KY	41572-8520	37.31788867	-82.58456683
288	KY ROUTE 550	EASTERN	KY	41622-6924	37.517835	-82.80605933
288	KY ROUTE 581	PAINTSVILLE	KY	41240-9082	37.8187867	-82.7913483
288	LAKESIDE DR	JENKINS	KY	41537-8915	37.1638583	-82.6385833
288	LEE ST GARG	ASHLAND	KY	41102-3367	38.4750817	-82.6726783
288	LEE ST TRLR	ASHLAND	KY	41102-3367	38.475036	-82.672586
288	LICK CREEK RD	LICK CREEK	KY	41540-8125	37.3763367	-82.2964333
288	LYNN LN	RACCOON	KY	41557-8757	37.4739567	-82.4065883
288	MARGARET ST GARG	SOUTH SHORE	KY	41175-7947	38.7269841	-82.9151114
288	MARION BRANCH RD	PIKEVILLE	KY	41501-9362	37.4534033	-82.526375
288	MARION BRANCH RD GARG	PIKEVILLE	KY	41501-9362	37.4538947	-82.5261952
288	MEATHOUSE RD	KIMPER	KY	41539-6562	37.5301933	-82.3646567
288	MILLS RD	PIKEVILLE	KY	41501-4909	37.65257	-82.5371517
288	MULLEN FRK TRLR	STONE	KY	41567-7016	37.5776383	-82.2731833
288	NORTHMONTE DR	PIKEVILLE	KY	41501-2025	37.484935	-82.54043
288	OHIO RIVER RD	GREENUP	KY	41144-6783	38.6164333	-82.8632667
288	OHIO ST	ELKHORN CITY	KY	41522-7261	37.3033933	-82.341245
288	PARKWAY DR	SALYERSVILLE	KY	41465-9245	37.7463133	-83.0628733
288	PEBBLE HL	SOUTH SHORE	KY	41175-7610	38.68971	-82.8904183
288	PECCO HOLW TRLR	BELFRY	KY	41514-7211	37.613205	-82.2786817
288	PIKE FLOYD HOLW	BETSY LAYNE	KY	41605-7028	37.556125	-82.6248483
288	PINE TREE HOLW	LARKSLANE	KY	41817-9079	37.37798	-82.8823817
288	PINE TREE HOLW GARG	GARNER	KY	41817-9079	37.3778317	-82.88215
288	POINT OF VIEW DR	PIKEVILLE	KY	41501-2218	37.431295	-82.4995533
288	POND CREEK RD GARG	HUDDY	KY	41535-8845	37.5952665	-82.2743502
288	POWELLS CRK	PIKEVILLE	KY	41501-7937	37.4006083	-82.4274517
288	RAILROAD ST	LANGLEY	KY	41645-6413	37.536255	-82.7905883
288	RED STAR MTN	HAZARD	KY	41701-4501	37.3458717	-83.141725
288	REED BR	HUEYSVILLE	KY	41640-6632	37.502093	-82.830197
288	ROLLING STONE BR	TEABERRY	KY	41660-6311	37.406095	-82.6432333
288	ROLLING STONE BR	TEABERRY	KY	41660-6311	37.4061817	-82.643335
288	SANDY BRANCH RD	HAROLD	KY	41635-6358	37.5179133	-82.6557367
288	SLONE HOLW	LIGON	KY	41604-9008	37.37301	-82.678955
288	SMITH BR	GRAYSON	KY	41143-7263	38.3298917	-83.02336
288	SUNSET ST	HINDMAN	KY	41822-8920	37.3298683	-82.9734767
288	SUNSHINE LN	PIKEVILLE	KY	41501-3116	37.5412765	-82.60659133
288	SUNSHINE LN	PIKEVILLE	KY	41501-3116	37.5416033	-82.60591
288	SUNSHINE LN TRLR	LEBURN	KY	41831-8999	37.3971283	-82.9598733
288	SYCAMORE BRANCH RD	VIRGIE	KY	41572-8659	37.25081	-82.6678533
288	SYCAMORE RD	ASHCAMP	KY	41512-8618	37.2577733	-82.4829583
288	TARKILN RD	OLIVE HILL	KY	41164-7014	38.2619918	-83.1658394
288	TUNNEL RD	PRICE	KY	41636-6228	37.4153167	-82.74523
288	UPPER CHLOE CRK	PIKEVILLE	KY	41501-6601	37.4540417	-82.47309
288	WICKERFIELD RD	INEZ	KY	41224-8969	37.8655883	-82.5354483
288	WILLIAMS BR	WITTENSVILLE	KY	41274-9057	37.866685	-82.8046317
288	WINTERGREEN DR	MC ROBERTS	KY	41835-9068	37.2100367	-82.66984
288	WOODBINE LN TRLR	STINNETT	KY	40868	37.1003817	-83.3930183
288	N WOLF CRK	PILGRIM	KY	41250-8882	37.7841617	-82.4482983
2880	COWPEN RD	PIKEVILLE	KY	41501-6160	37.5555933	-82.5521033
2880	FULLERS RIDGE RD	LOUISA	KY	41230-6235	38.16504383	-82.66081034
2880	ISLAND CREEK RD	PIKEVILLE	KY	41501-7134	37.4573333	-82.5529617
2880	LITTLE ROBINSON CRK	VIRGIE	KY	41572	37.371230833	-82.63100966
2880	MIDDLE FORK RD	WARBRANCH	KY	40874-7012	37.019191166	-83.42808916
2880	MIDDLE FORK RD	WARBRANCH	KY	40874-7012	37.0172767	-83.4235517
2880	MIDDLE FORK RD	WARBRANCH	KY	40874-7012	37.0158736	-83.4277998
2880	NARROWS BR	HARDY	KY	41531-8853	37.579845	-82.244995
2880	SHELBY DRY FRK TRLR	SHELBIANA	KY	41562-8418	37.389365	-82.4946567
2880	STEPHENS BRANCH RD	MARTIN	KY	41649-7848	37.5621883	-82.8127983
2880	STEPHENS BRANCH RD BARN	MARTIN	KY	41649-7848	37.5620567	-82.8120583
2880	TURKEY CRK	LANGLEY	KY	41645-9027	37.493195	-82.7851183
2880	WOLFPIT BRANCH RD	ELKHORN CITY	KY	41522-7628	37.35604383	-82.46717283
2880	WOLFPIT BRANCH RD TRLR 1	ELKHORN CITY	KY	41522-7628	37.356015	-82.4673667
2880	E MOUNTAIN PKWY	SALYERSVILLE	KY	41465-9739	37.7286035	-83.000488

2880 N MAIN ST	HAZARD	KY	41701-5975	37.2717201	-83.19239
2880 N MAIN ST STE 2	HAZARD	KY	41701-5975	37.2717201	-83.19239
28800 US 23 HWY	SOUTH SHORE	KY	41175-7996	38.7247433	-82.9452217
2881 BIG BR	PIKEVILLE	KY	41501-5000	37.6823984	-82.5312067
2881 BIG CAT FORK RD	LOUISA	KY	41230-8649	38.169707	-82.72304766
2881 HIGHWAY 1148	ISOM	KY	41824-9062	37.1849267	-82.843085
2882 CANOE RD TRLR	CANOE	KY	41339-8459	37.45409667	-83.47972
2882 HIGHWAY 32 TRLR	LOUISA	KY	41230-7574	38.088715	-82.6518167
2882 KY ROUTE 2030 TRLR	PRINTER	KY	41655-9067	37.506183	-82.718495
2882 SHELBY DRY FRK	SHELBIANA	KY	41562-8418	37.390015	-82.49451783
28820 US HIGHWAY 119	BELFRY	KY	41514	37.663591	-82.2734378
28826 US HIGHWAY 119	SOUTH WILLIAMSON	KY	41503-3939	37.663755	-82.272665
28826 US HIGHWAY 119	SOUTH WILLIAMSON	KY	41503-3939	37.66378217	-82.2728335
2883 HIGHWAY 2036	ROXANA	KY	41848	37.12365167	-82.94609316
2883 HIGHWAY 2036 BLDG WOODSHP	ROXANA	KY	41848	37.123249	-82.9454208
2883 HIGHWAY 3399	LOUISA	KY	41230-7246	38.222951	-82.71262916
2884 HIGHWAY 2035 TRLR	WHITESBURG	KY	41858-9038	37.09411	-82.7993983
2884 HIGHWAY 343	MC ROBERTS	KY	41835-9044	37.2078283	-82.67098
2884 HIGHWAY 805	NEON	KY	41840-8970	37.17890867	-82.71538766
2884 POWELLS CRK	PIKEVILLE	KY	41501-7911	37.4091124	-82.3872078
2884 SHELBY DRY FRK	SHELBIANA	KY	41562-8418	37.3899583	-82.49442
2884 S LAKE DR	PRESTONSBURG	KY	41653-1371	37.6670633	-82.7374083
2885 BIG PERRY RD	MOREHEAD	KY	40351-7508	38.26848	-83.37293667
2885 HIGHWAY 2036	ROXANA	KY	41848	37.12373433	-82.94590733
2885 WOLF CREEK RD	ROUSSEAU	KY	41366-9521	37.638525000	-83.20334167
2885 WOLF CREEK RD	ROUSSEAU	KY	41366-9521	37.628491666	-83.20614833
28856 US 23 HWY	SOUTH SHORE	KY	41175-7996	38.7248883	-82.9462167
2886 BIG ELK RD TRLR	INEZ	KY	41224-8564	37.8742467	-82.4504433
2886 DIX FRK	SIDNEY	KY	41564-8816	37.5777217	-82.3498467
2886 DIX FRK	SIDNEY	KY	41564-8816	37.5775633	-82.3496967
2886 HARDSHELL CANEY RD	HARDSHELL	KY	41348-9033	37.429855	-83.25134833
2886 LEFT FORK OF ISLAND CRK	PIKEVILLE	KY	41501-7417	37.43399567	-82.57570333
2886 MARE CRK	STANVILLE	KY	41659-9025	37.56341	-82.58984844
2886 RACCOON RD	RACCOON	KY	41557-8319	37.5030333	-82.4456333
2886 S WOLF CRK	PILGRIM	KY	41250-8856	37.7690833	-82.4867867
28866 US HIGHWAY 119	SOUTH WILLIAMSON	KY	41503-3939	37.66451	-82.272405
2887 DAVEYS RUN	GRAYSON	KY	41143		
2887 HIGHWAY 931	WHITESBURG	KY	41858-9047	37.09794	-82.8449033
2887 LEFT FORK TOLER CRK BLDG 1	HAROLD	KY	41635	37.47730317	-82.597097
2887 STATE HIGHWAY 1662	OLIVE HILL	KY	41164-9159	38.32842833	-83.29090167
28872 US 23 HWY	SOUTH SHORE	KY	41175-7996	38.724665	-82.9465417
2888 CRAFT COLLY RD	ERMINE	KY	41815-9028	37.158745	-82.7958667
2888 GRAHN RD TRLR	OLIVE HILL	KY	41164-7539	38.29016666	-83.0874145
2888 GRASSY BR	RACCOON	KY	41557-8430	37.5125117	-82.4058467
2888 HIGHWAY 315	BOONEVILLE	KY	41314-9092	37.45046667	-83.47718167
2888 HIGHWAY 315	BOONEVILLE	KY	41314-9092	37.45076	-83.47737
2888 KY ROUTE 466	WEEKSBURY	KY	41667-9026	37.3155167	-82.7006533
2888 TICK RIDGE FRK	OLIVE HILL	KY	41164-7002	38.25471667	-83.1857467
2888 TOWN MOUNTAIN RD	PIKEVILLE	KY	41501-2106	37.5120533	-82.4874983
2888 W US HIGHWAY 60	GRAYSON	KY	41143-8993	38.330273	-82.997293
2889 COLLINS HWY	PIKEVILLE	KY	41501-6801	37.4056167	-82.51599
2889 HIGHWAY 476	CLAYHOLE	KY	41317	37.46561091	-83.28004262
2889 LITTLE CAT FORK RD	LOUISA	KY	41230-7144	38.1816417	-82.7665283
2889 LITTLE CAT FORK RD BARN	LOUISA	KY	41230-7144	38.1828479	-82.7675789
2889 LOWER MILL CREEK RD	CARRIE	KY	41725-9041	37.296005	-83.0248333
2889 PINSONFORK RD TRLR	MC ANDREWS	KY	41543-8016	37.5346167	-82.2937917
2889 SYCAMORE RD	PIKEVILLE	KY	41501-5339	37.6218567	-82.5051717
289 9TH AVE TRLR	SOUTH SHORE	KY	41175-8900	38.71923	-82.95476
289 ALLISON HTS	FOREST HILLS	KY	41527-8345	37.6430633	-82.28746
289 BLACK GOLD BLVD	HAZARD	KY	41701-2604	37.25141033	-83.20641233
289 BLEVINS HOLW	OLIVE HILL	KY	41164-8286	38.320135	-83.112415
289 CANEY FRK	TURKEY CREEK	KY	41514-7817	37.6637883	-82.3154533
289 CANTERBURY HOLW	GRAYSON	KY	41143-8954	38.2905141	-82.9382497
289 CARTER BR	INEZ	KY	41224-8885	37.8484518	-82.5217399
289 CHERRY ST	HAROLD	KY	41635-9014	37.5273267	-82.6245717
289 CHLOE RD	PIKEVILLE	KY	41501-1511	37.4782817	-82.507085
289 COLDWATER BRANCH RD	HAROLD	KY	41635-8852	37.54485	-82.6274867



289	CORY RD	OLIVE HILL	KY	41164-6988	38.2811517	-83.084305
289	CORY RD GARG	OLIVE HILL	KY	41164-6988	38.280975000	-83.08406000
289	DIABLOCK RD	HAZARD	KY	41701-5427	37.22646	-83.1728267
289	DOG FRK	PIKEVILLE	KY	41501-7001	37.4920917	-82.588095
289	DOGWOOD LN	GRAYSON	KY	41143-8775	38.3193524	-82.9033367
289	DOUGLAS DR	PIKEVILLE	KY	41501-6819	37.3794467	-82.5428717
289	ELI RD	INEZ	KY	41224-8982	37.85052167	-82.54169167
289	FIFTY EIGHT BR	RACCOON	KY	41557-8634	37.4867395	-82.42603183
289	FLAT FORK RD	ELKHORN CITY	KY	41522-8234	37.3287933	-82.329125
289	FLOWER GARDEN HOLW TRLR	TURKEY CREEK	KY	41514-8022	37.6318733	-82.324835
289	FRASURE BR	GRETHEL	KY	41631-9088	37.4760033	-82.66098
289	GREENBRIAR DR	GRAYSON	KY	41143-1746	38.3367483	-82.919665
289	HENSLEY BR	PHELPS	KY	41553-8845	37.47449	-82.1816183
289	HENSLEY BR	PHELPS	KY	41553-8845	37.47403801	-82.18054693
289	HICKORY FLTS	OLIVE HILL	KY	41164-9498	38.2582504	-83.2567551
289	JOE BR	INEZ	KY	41224-8799	37.93851333	-82.53083167
289	KELSEY LN	JACKSON	KY	41339-6038	37.43736667	-83.40826167
289	KENTUCKY ST	SALYERSVILLE	KY	41465-9461	37.747558	-83.07330516
289	LEFT TURKEY TOE BR	HARDY	KY	41531-8955	37.5978305	-82.2005645
289	LILYPAD LN	WURTLAND	KY	41144-7539	38.5300417	-82.7863517
289	LIMESTONE BRANCH RD	SALYERSVILLE	KY	41465-8020	37.7383267	-83.0135367
289	LIMESTONE BRANCH RD UNIT SHOP	SALYERSVILLE	KY	41465-8020	37.7397416	-83.0152444
289	LITTLE MUD	PRINTER	KY	41655-9011	37.50548159	-82.6883441
289	LITTLE PAINT CRK	EAST POINT	KY	41216-8028	37.72076317	-82.7954405
289	LOCUST AVE	LOUISA	KY	41230-7930	38.1032833	-82.6071433
289	LOWES BR	PIKEVILLE	KY	41501-6310	37.604405	-82.5094633
289	LYKINS CRK	PIKEVILLE	KY	41501-5603	37.5038867	-82.5494433
289	MARY DREW DR	PIKEVILLE	KY	41501-3083	37.538931	-82.596163
289	NEDS FRK	MC DOWELL	KY	41647-8908	37.42546	-82.7010467
289	OLD HOUSE BR TRLR	RANSOM	KY	41558-8513	37.5266617	-82.1957267
289	OLD TRACE CRK	EMERSON	KY	41135-9040	38.387955	-83.26822667
289	OLD WILSON CRK	GRAYSON	KY	41143-9418	38.357625	-82.86247866
289	OTTO DR TRLR	INEZ	KY	41224-8809	37.84719167	-82.54003
289	PEACH ORCHARD DR	PIKEVILLE	KY	41501-1790	37.4774465	-82.52826733
289	RIDGEVIEW ST	AUXIER	KY	41602-9002	37.7398383	-82.7729883
289	RIGHT FORK RED CREEK RD	PIKEVILLE	KY	41501-6762	37.44133	-82.4620967
289	RIGHT FORK ROCKHOUSE CRK	ELKHORN CITY	KY	41522-7915	37.34267	-82.4760383
289	ROGERS HOLW TRLR	GRAYSON	KY	41143-9175	38.30049167	-83.032895
289	RUSSELL WORKMAN RD TRLR	LOVELY	KY	41231-8930	37.77421901	-82.36739352
289	SAM COMBS RD TRLR	VIPER	KY	41774-8622	37.2078467	-83.1408167
289	SATELLITE RD	GRAYSON	KY	41143-8571	38.33187008	-82.98408015
289	SHORT FORK RD TRLR	PIPPA PASSES	KY	41844-9040	37.3179083	-82.8893633
289	SPENCER BR TRLR	LOUISA	KY	41230-6792	38.00995	-82.6987267
289	SPURLOCK FRK	DANA	KY	41615-9028	37.5495433	-82.6958467
289	STATE ROUTE 503	WURTLAND	KY	41144-7462	38.545675	-82.7838867
289	SUKEY FRK	TURKEY CREEK	KY	41514-8057	37.6326383	-82.3299633
289	TAYLOR FRK	TURKEY CREEK	KY	41514-7803	37.670837	-82.3122595
289	TAYLOR LN	VANCEBURG	KY	41179-6178	38.34566833	-83.32504
289	TAYLOR LN BARN	VANCEBURG	KY	41179-6178	38.3452495	-83.32486783
289	TIMBERLAKE DR	LOUISA	KY	41230-9164	38.1013983	-82.66674
289	UPPER MASH FRK TRLR	SALYERSVILLE	KY	41465-7432	37.76658333	-82.97750167
289	VERNE HORNE DR	STAFFORDSVILLE	KY	41256-9067	37.81075	-82.8640183
289	VERNE HORNE DR	STAFFORDSVILLE	KY	41256-9067	37.80987263	-82.86309015
289	WEBB BR TRLR	JENKINS	KY	41537-8816	37.1529433	-82.7049167
2890	BIG PERRY RD TRLR	MOREHEAD	KY	40351-7508	38.26762167	-83.37210167
2890	BOWLINGS CREEK RD TRLR	ALTRO	KY	41339-8816	37.3820233	-83.4451833
2890	CANOE RD TRLR	JACKSON	KY	41339-8459	37.45389333	-83.47950167
2890	HARDSHELL CANEY RD TRLR	LOST CREEK	KY	41348-9033	37.429605	-83.25070167
2890	HIGHWAY 406	STINNETT	KY	40868-6538	37.081445	-83.438585
2890	KY HIGHWAY 610 TRLR	VIRGIE	KY	41572-9022	37.3227437	-82.5785986
2890	LOST CREEK RD	HAZARD	KY	41701-7928	37.347535	-83.19383
2890	OAKWOOD CT	FLATWOODS	KY	41139-2306	38.524815	-82.7463917
2890	SORGHUM HOLW	VAN LEAR	KY	41265	37.7687783	-82.7586067
2890	TURKEY CRK	HALLIE	KY	41821-9083	37.0665367	-83.020345
2890	N MAIN ST	HAZARD	KY	41701-5975	37.27263	-83.192574
2891	HIGHWAY 803	MILLSTONE	KY	41838-9077	37.21441	-82.7479683
2891	LITTLE CAT FORK RD	LOUISA	KY	41230-7144	38.1817085	-82.7664775

28914 US HIGHWAY 119	SOUTH WILLIAMSON	KY	41503-3941	37.6648	-82.27309
2892 KY ROUTE 207	WURLAND	KY	41144	38.501385	-82.7647483
2892 MCKNIPP DR	ASHLAND	KY	41102-5714	38.444295	-82.6736967
2892 SHELBY DRY FRK	SHELBIANA	KY	41562-8418	37.389665	-82.4939233
2892 THORNTON RD	THORNTON	KY	41855-9029	37.186095	-82.78009616
2892 THORNTON RD	THORNTON	KY	41855-9029	37.18622	-82.7798533
2893 HITE RD	MARTIN	KY	41649-7987	37.5386405	-82.74476916
2893 LITTLE ROCKCASTLE RD	INEZ	KY	41224-8916	37.7941967	-82.467025
2893 LITTLE ROCKCASTLE RD	INEZ	KY	41224-8916	37.794295	-82.4671183
2893 STATE HIGHWAY 292	TURKEY CREEK	KY	41514-9202	37.6848967	-82.2983267
2893 E MOUNTAIN PKWY TRLR	SALYERSVILLE	KY	41465-9739	37.73016	-83.0087533
2894 BIG BR TRLR	PIKEVILLE	KY	41501-5000	37.6806067	-82.527195
2894 HIGHWAY 828	LOUISA	KY	41230-8981	38.1415383	-82.7794633
2894 POLLY HOLW	HAZARD	KY	41701	37.199527	-83.26491583
2894 STONE COAL RD LOT 1004	PIKEVILLE	KY	41501-5780	37.5343	-82.51789
2894 STONE COAL RD LOT 1008	PIKEVILLE	KY	41501-5780	37.5340367	-82.517305
2894 TURKEY CREEK RD	TURKEY CREEK	KY	41514-7951	37.6383017	-82.314065
2895 INDIAN CREEK RD	VIRGIE	KY	41572-8206	37.3358517	-82.6337167
2895 KY ROUTE 1750	EAST POINT	KY	41216-9076	37.7231575	-82.85212333
2895 STEPHENS CT APT 5	ASHLAND	KY	41102-5756	38.44158	-82.6721233
2896 GLANCY FRK	DENTON	KY	41132-8928	38.270219	-82.814215
2896 HIGHWAY 343	MC ROBERTS	KY	41835-9044	37.2082233	-82.671075
2896 LITTLE ROBINSON CRK	VIRGIE	KY	41572-8432	37.3712767	-82.6313583
2896 LONG FORK RD	KIMPER	KY	41539-5956	37.4686217	-82.2532983
2896 OGDEN VEST RD	VEST	KY	41772-8930	37.3926983	-83.0045433
2896 STATE HIGHWAY 292	BELFRY	KY	41514-9202	37.6850433	-82.2983283
2896 STEPHENS CT APT 6	ASHLAND	KY	41102-5756	38.4414517	-82.6722617
2896 THORNTON RD	THORNTON	KY	41855-9029	37.1869383	-82.7799533
2896 TURKEY CRK	HALLIE	KY	41821-9083	37.065775	-83.0209983
2896 N MAIN ST	HAZARD	KY	41701-5975	37.2723033	-83.19296
2897 BLACKLOG RD UNIT 2	INEZ	KY	41224-9026	37.84773	-82.5017867
2897 POSSUM TROT RD APT 1	LEBURN	KY	41831-8949	37.37743549	-82.94191862
2897 POSSUM TROT RD APT 2	LEBURN	KY	41831-8949	37.37745511	-82.9418938
2898 MATTIE RD TRLR	LOUISA	KY	41230-7840	38.01064933	-82.75475466
2898 POSSUM TROT RD APT 1	LEBURN	KY	41831-8949	37.3778617	-82.9416683
2898 POSSUM TROT RD APT 2	LEBURN	KY	41831-8949	37.3778183	-82.9416583
2898 STATE HIGHWAY 486	WEBBVILLE	KY	41180-8964	38.1796567	-82.9188917
2898 STATE HIGHWAY 486	WEBBVILLE	KY	41180-8964	38.1798267	-82.91919
2898 STATE ROUTE 1458	ASHLAND	KY	41102-7929	38.48268767	-82.72583233
2898 US HIGHWAY 23	ULYSSES	KY	41264-8945	37.92818167	-82.69031
2899 BIG ELK RD	INEZ	KY	41224-8564	37.8741867	-82.4512617
2899 COWPEN RD	PIKEVILLE	KY	41501-6160	37.5551167	-82.5520217
2899 DIX FRK	SIDNEY	KY	41564-8816	37.5775699	-82.3496687
2899 KY HIGHWAY 451	HAZARD	KY	41701-5828	37.2486717	-83.2334583
2899 KY ROUTE 1498	BEVINSVILLE	KY	41606-9022	37.3277517	-82.7401733
2899 KY ROUTE 1498 BLDG 2	BEVINSVILLE	KY	41606-9022	37.32706983	-82.7401975
2899 KY ROUTE 2039	HAGERHILL	KY	41222-9095	37.7849133	-82.8423217
28993 HIGHWAY 421 TRLR	HYDEN	KY	41749-8810	37.135375	-83.4687583
29 15 MILE CRK	DICE	KY	41736	37.3607933	-83.2382683
29 1ST ST	BYPRO	KY	41612-9700	37.3592033	-82.7256383
29 5TH ST	PRESTONSBURG	KY	41653-1526	37.6654533	-82.714155
29 ADKINS DR	GARRETT	KY	41630-8300	37.479592	-82.833667
29 ALLISON HTS	FOREST HILLS	KY	41527-8343	37.64135	-82.2859517
29 AMAZON RD TRLR	ERMINE	KY	41815-8960	37.137565	-82.797485
29 APPLE ORCHARD DR	MELVIN	KY	41650-8912	37.3515883	-82.6935017
29 B & C DR	TEABERRY	KY	41660	37.41084	-82.649545
29 BACK ST	JACKSON	KY	41339-9075	37.531135	-83.349312
29 BAMBOO LN	HELPS	KY	41553-8644	37.512905	-82.1563767
29 BARN HOLW	FREEBURN	KY	41528-8626	37.561835	-82.1361283
29 BEACH TURNER RD	BOONEVILLE	KY	41314-9538	37.39402833	-83.51939167
29 BEECHNUT RD	HINDMAN	KY	41822-8897	37.31009267	-82.99700516
29 BELL BRANCH RD	HYDEN	KY	41749-8699	37.16885969	-83.42685297
29 BELLEFONTE RD	RACELAND	KY	41169-1201	38.5283817	-82.7313017
29 BERRY LN	LOUISA	KY	41230-9423	38.11370833	-82.766875
29 BERRY LN APT	LOUISA	KY	41230-9423	38.11387	-82.7675417
29 BETTY AND FRED LN	LOST CREEK	KY	41348-8500	37.4151505	-83.31789533
29 BIG BLUE SPRINGS RD	RANSOM	KY	41558-8544	37.5575183	-82.1919633

29 BOYD BAKER DR	HAZARD	KY	41701-6313	37.2255417	-83.2575083
29 BOYD DR	BETSY LAYNE	KY	41605-7070	37.5539433	-82.629615
29 BOYD ST	PIKEVILLE	KY	41501-2818	37.537315	-82.5899333
29 BREWER DR	WHITESBURG	KY	41858-8450	37.1279367	-82.8651933
29 BREWER HL	HAZARD	KY	41701-5874	37.2627533	-83.269935
29 BRIAR PATCH LN	GREENUP	KY	41144-9166	38.59868	-82.8994183
29 BRICK ST	JENKINS	KY	41537-9057	37.17419	-82.6294117
29 BRIDGETT ST	PIKEVILLE	KY	41501	37.41014433	-82.42689183
29 BRITNI LN	JACKSON	KY	41339-9348	37.54836333	-83.38360333
29 BROOKSIDE CT	STOPOVER	KY	41568-8669	37.5151567	-82.0904917
29 BURTON BR	MOREHEAD	KY	40351-8183	38.29412167	-83.37095833
29 BUSH LN TRLR	RUSH	KY	41168-8800	38.3460183	-82.8375317
29 CABIN FRK	JENKINS	KY	41537-8171	37.28254817	-82.571877
29 CACTUS RD	RUSH	KY	41168-8912	38.33494	-82.795585
29 CAROUSEL DR	MAYKING	KY	41837-8933	37.125995166	-82.74315466
29 CARRIAGE LN TRLR	BULAN	KY	41722-8821	37.30169	-83.1651633
29 CATFISH LN	GRAYSON	KY	41143-8965	38.32930967	-83.02233866
29 CECIL LN LOT 58	EMMALENA	KY	41740-9130	37.3595571	-83.0445948
29 CHASE CT	FLATWOODS	KY	41139-1905	38.507229	-82.72216866
29 CHURCH HOUSE LN	HELPS	KY	41553-8505	37.5472083	-82.1588017
29 CLAYTON CT TRLR	LOUISA	KY	41230-5684	38.09661167	-82.61345333
29 CLIFFSIDE CIR APT 1	PRESTONSBURG	KY	41653-1879	37.6952817	-82.77474
29 CLIFFSIDE CIR APT 2	PRESTONSBURG	KY	41653-1879	37.6952767	-82.7747517
29 CLIFFSIDE CIR APT 3	PRESTONSBURG	KY	41653-1879	37.695285	-82.7747567
29 CLIFFSIDE CIR APT 4	PRESTONSBURG	KY	41653-1879	37.6952883	-82.7747317
29 CLIFFSIDE CIR APT 5	PRESTONSBURG	KY	41653-1879	37.6952933	-82.7747267
29 CLIFFSIDE CIR APT 6	PRESTONSBURG	KY	41653-1879	37.6952983	-82.774725
29 CLUB ST	PRESTONSBURG	KY	41653-1381	37.668309	-82.7574725
29 CODYS LN TRLR	HYDEN	KY	41749-8617	37.1720433	-83.3382867
29 COLA ST	WHITESBURG	KY	41858-7394	37.1176483	-82.8210767
29 COLLINS BRANCH RD HSE	PINE TOP	KY	41843-9002	37.2723867	-82.8612567
29 COLLINS DR	DRIFT	KY	41619-9010	37.4796033	-82.748065
29 COMBS BR	SALYERSVILLE	KY	41465-7073	37.76131517	-83.089605
29 COMBS BR TRLR	SALYERSVILLE	KY	41465-7073	37.76142283	-83.08949583
29 CONEY ISLAND DR	SOUTH SHORE	KY	41175-9020	38.721515	-82.9714883
29 COOTS HOLW	YEADISS	KY	41777-8600	37.08278364	-83.20765373
29 COY DR	HAZARD	KY	41701-7353	37.3368233	-83.2503017
29 CRAFT LN	HINDMAN	KY	41822-9092	37.30111	-82.922725
29 CRAFT LN GARG	HINDMAN	KY	41822-9092	37.3006635	-82.92316916
29 CRANBERRY DR	GRAYSON	KY	41143-1764	38.340965	-82.9293367
29 CROSSROCK CT	PIKEVILLE	KY	41501-8941	37.54054575	-82.59665731
29 CRUM CAKE LN	DEBORD	KY	41214-9048	37.7982	-82.58122
29 CUTOFF BR TRLR	TALCUM	KY	41722-8762	37.3895683	-83.08005
29 DAMRON RATLIFF RD	REGINA	KY	41559-8947	37.36673	-82.4044417
29 DAVID LN TRLR	WURLAND	KY	41144-6133	38.521395	-82.78477
29 DAVIN ST	PIKEVILLE	KY	41501-3497	37.512774	-82.519254
29 DB HENSON DR	LOST CREEK	KY	41348-9097	37.391526833	-83.34601933
29 DEATON PARK DR LOT 23	HAZARD	KY	41701-8468	37.3521833	-83.335155
29 DEE ST	SOUTH SHORE	KY	41175-6900	38.724725	-82.9434467
29 DERBY DR	WHITESBURG	KY	41858-9335	37.2053233	-82.8433733
29 DEVIN LN	HAZARD	KY	41701-7838	37.28559333	-83.170229
29 DEVIN RYANS WAY	PIKEVILLE	KY	41501-3697	37.5172702	-82.4933584
29 DOCIA DR	BONNYMAN	KY	41719-8839	37.3127933	-83.2030767
29 DONNA DR	FLATWOODS	KY	41139-2405	38.5232617	-82.734905
29 DREAM RD TRLR	MAYKING	KY	41837-8945	37.1186483	-82.75949
29 DUKES BRANCH RD	HINDMAN	KY	41822-8602	37.335475	-82.98277
29 DWAYNE AND BRENDA DR	HAROLD	KY	41635	37.53094	-82.6436683
29 DWAYNE AND BRENDA DR BLDG 1	HAROLD	KY	41635	37.530714	-82.643004
29 EAGLE CREEK LN TRLR	BULAN	KY	41722-8951	37.3016367	-83.1407783
29 EARNHART DR TRLR	LOUISA	KY	41230-9273	38.152315	-82.7276467
29 EASY ST	WHITESBURG	KY	41858-7735	37.1148033	-82.8254367
29 EIGHTH ST	SOUTH SHORE	KY	41175-7873	38.72825	-82.9136683
29 ELKHORN PARK RD	LANGLEY	KY	41645-6586	37.47428267	-82.78320221
29 ELLIOT JUSTICE RD	PHYLLIS	KY	41554-8816	37.4562417	-82.2816833
29 ERNEST AUSTIN LN	CROMONA	KY	41810	37.1841367	-82.693645
29 FALCON MOTEL ST APT 7	HELPS	KY	41553-8449	37.5137417	-82.153255
29 FALCON MOTEL ST APT 8	HELPS	KY	41553-8449	37.51375	-82.153295

29 FAWN CT	LOUISA	KY	41230-5884	38.167395	-82.6791883
29 FOREST BND	HI HAT	KY	41636-6301	37.38747	-82.7248967
29 GLOMAWR STORMKING RD	HAZARD	KY	41701-6119	37.2279367	-83.163115
29 GOBLE LN	PRESTONSBURG	KY	41653-8822	37.6704033	-82.7192867
29 GODSEY TER	HAPPY	KY	41746-8301	37.20670967	-83.0900975
29 GOLF COURSE RD	WHEELWRIGHT	KY	41669-9000	37.3464	-82.716185
29 GRACE DR	MC ROBERTS	KY	41835-9098	37.2032317	-82.6818517
29 GRACIE LN	BEAUTY	KY	41203-9034	37.8393717	-82.43831
29 GUNSTOCK BR	PRINTER	KY	41655-9006	37.5181033	-82.7198667
29 HAMMOND AVE	SOUTH SHORE	KY	41175-9094	38.720165	-82.9610217
29 HAPPY VALLEY RD	SOUTH WILLIAMSON	KY	41503-4007	37.6664383	-82.28606
29 HARLEY LN	HAZARD	KY	41701	37.27988	-83.1121583
29 HARRIS DR	JENKINS	KY	41537-8683	37.18603283	-82.60154616
29 HAZEL CT	PIKEVILLE	KY	41501-7882	37.382899	-82.443083
29 HELLIER FIRST ST	HELLIER	KY	41534-9056	37.2913217	-82.4699933
29 HICKMAN FORK RD	LOUISA	KY	41230-7545	37.98480833	-82.67756
29 HIDDEN VALLEY LN	HYDEN	KY	41749-8195	37.2263067	-83.4117483
29 HIGHWAY 803	MILLSTONE	KY	41838-9022	37.1810733	-82.7533017
29 HOLY ST	INEZ	KY	41224-8033	37.86562333	-82.54097
29 HOODS FRK	MC DOWELL	KY	41647-5911	37.43420117	-82.71269933
29 HOWARD WILBURN RD	HAROLD	KY	41635-7057	37.4949833	-82.6237267
29 HUMBLE HL	JENKINS	KY	41537-8086	37.17538	-82.62624
29 HUNT ST	KIMPER	KY	41539-5945	37.4847867	-82.28932
29 HUNTERS RD	TOMAHAWK	KY	41262-9056	37.84370333	-82.60407667
29 HURD LN	VICCO	KY	41773-8806	37.2071483	-83.0434017
29 HURT EST	HINDMAN	KY	41822-8846	37.33888	-82.9806417
29 HYLTON CHURCH RD	SHELBY GAP	KY	41563-8429	37.2291817	-82.5220367
29 IRON FURNACE RD	WURTLAND	KY	41144-9346	38.51971017	-82.7853015
29 ISOM DR	ISOM	KY	41824-9011	37.1836417	-82.90714
29 JAMES SWINEY RD	ELKHORN CITY	KY	41522-8047	37.31775	-82.459775
29 JENT LN	VICCO	KY	41773-9035	37.2190067	-83.0587083
29 JESSIE DR LOT 6	MAYKING	KY	41837	37.1218582	-82.7795785
29 JH MORRIS DR	MAYKING	KY	41837-8929	37.1229567	-82.7419083
29 JOAN LN	HAZARD	KY	41701-6498	37.33902602	-83.2851084
29 JOE HALL CEM RD	TOPMOST	KY	41862-8950	37.3585635	-82.78842466
29 JOHN ST	JACKSON	KY	41339-9657	37.53004154	-83.36228657
29 JOHNNY HALE DR	LOVELY	KY	41231-9022	37.816995	-82.387265
29 JUSTICE BTM UNIT PTRCRK	PHELPS	KY	41553-8405	37.53113	-82.1597033
29 JUSTICE DR	HAZARD	KY	41701-5517	37.2995907	-83.2139088
29 KENTUCKY AVE	WHITESBURG	KY	41858-7789	37.1160067	-82.8169583
29 KG ESTATES RD	LOUISA	KY	41230-5874	37.96146833	-82.52967667
29 KNOB FORK RD	PIKEVILLE	KY	41501-3539	37.5318133	-82.4712217
29 KURACKA LN	ISOM	KY	41824-8968	37.1899333	-82.8942467
29 KY ROUTE 1086	WAYLAND	KY	41666-6829	37.4454	-82.805775
29 KY ROUTE 1498	BEVINSVILLE	KY	41606-6115	37.34985883	-82.74014516
29 KY ROUTE 825	HAGERHILL	KY	41222-8813	37.7780133	-82.8028783
29 LANDOR LN TRLR	VIPER	KY	41774-8503	37.18885837	-83.11384031
29 LARRY LN	FREEBURN	KY	41528-8624	37.5616117	-82.1354533
29 LEE ANDERSON DR	KITE	KY	41828-8830	37.31868623	-82.80719312
29 LIBERTY LN	DANA	KY	41615-8037	37.5585183	-82.690045
29 LIBERTY LN GARG	DANA	KY	41615-8037	37.558674	-82.689548
29 LINCOLN BLVD	WURTLAND	KY	41144-6356	38.5444733	-82.7587483
29 LOGAN DR TRLR	WHITESBURG	KY	41858-9307	37.2337717	-82.8686033
29 LOGANS BND	MINNIE	KY	41651-8900	37.459623	-82.751977
29 LONG FORK RD	KIMPER	KY	41539-5925	37.485155	-82.2905767
29 LOVINS LN	BULAN	KY	41722-8857	37.329025	-83.1434783
29 LUCY BR	SHELBIANA	KY	41562-8247	37.4059467	-82.4691533
29 MAGNOLIA LN	ERMINE	KY	41815-9061	37.1717183	-82.805335
29 MAGOO HL	PHELPS	KY	41553-8565	37.5382317	-82.1618033
29 MAHOGANY HILL DR	HAZARD	KY	41701-8059	37.34496	-83.1884817
29 MAIN ST	ALLEN	KY	41601-9471	37.6116	-82.7292017
29 MAIN ST APT A	GREENUP	KY	41144	38.582485	-82.845195
29 MAIN ST APT B	GREENUP	KY	41144-9053	38.5824767	-82.8451967
29 MARTIN LN	KRYPTON	KY	41754-8500	37.30266	-83.3086833
29 MARYANNE LN	GRAYSON	KY	41143-1774	38.3360167	-82.9097533
29 MASTERS DR	FLEMING NEON	KY	41840-9044	37.1971683	-82.6873467
29 MAY VILLAGE RD	ALLEN	KY	41601-9444	37.61482	-82.71427

29 MELON DR	NEON	KY	41840-8930	37.208915	-82.71012
29 MILLER LN	WEST LIBERTY	KY	41472-1129	37.92503333	-83.25719167
29 MORRISON LN	RUSH	KY	41168-8979	38.3525583	-82.7885483
29 MUSIC DR	AUXIER	KY	41602-9244	37.739359	-82.7631215
29 NUMBER SIX HOLW	JENKINS	KY	41537-8750	37.18523433	-82.6440955
29 OAK CT	FOREST HILLS	KY	41527-8317	37.6477717	-82.2682983
29 OPEN FORK LN	JACKSON	KY	41339-9407	37.59452167	-83.28097
29 ORCHID DR	PINE TOP	KY	41843	37.2703517	-82.8778683
29 PAMELA DR	FLATWOODS	KY	41139-8800	38.50879	-82.7415268
29 PARADISE VLY	HAGERHILL	KY	41222-8812	37.77964	-82.7967417
29 PARK RD	STAFFORDSVILLE	KY	41256-9093	37.8364117	-82.8480833
29 PAW PAW FRK	BURNWELL	KY	41514-7721	37.62905	-82.2229417
29 PEPPER DR	GRAYSON	KY	41143-9750	38.3428483	-82.91304
29 PEONY DR TRLR	EMMALENA	KY	41740-8961	37.348985	-83.0460367
29 PERRY PARK RD TRLR 3	HAZARD	KY	41701-5305	37.2735667	-83.206295
29 PERRY STANLEY RD	HARDY	KY	41531-8722	37.6282867	-82.249075
29 PIKE FLOYD HOLW	BETSY LAYNE	KY	41605-7025	37.5567083	-82.6298983
29 PIKE FLOYD HOLW	BETSY LAYNE	KY	41605-7025	37.5566783	-82.62993
29 PINE LN TRLR	GRAYSON	KY	41143-7970	38.3465867	-82.8940383
29 PINEHURST DR TRLR	HAZARD	KY	41701-6848	37.28366633	-83.1976395
29 PINEY POINT WAY	ULYSSES	KY	41264-9100	37.9421865	-82.67785183
29 POPLAR FRK	BEAUTY	KY	41203-9052	37.8443567	-82.442355
29 POPLAR FRK BARN	BEAUTY	KY	41203-9052	37.8447617	-82.4423617
29 PORTER HL TRLR	STANVILLE	KY	41659-7013	37.56542533	-82.641998
29 PRATER DR	PIKEVILLE	KY	41501-3473	37.5152083	-82.48379
29 PREECE HL	BEFRY	KY	41514-9228	37.6910833	-82.306215
29 RACCOON LN	RACCOON	KY	41557-8236	37.5276317	-82.45935
29 RAINBOW DR TRLR	WHITESBURG	KY	41858-7901	37.1473283	-82.82234
29 RAINBOW LN	BUSY	KY	41723-8847	37.2711583	-83.2628183
29 RALEIGH RD	CHAVIES	KY	41727	37.330261166	-83.39197733
29 RASBERRY LN	PIKEVILLE	KY	41501-7356	37.43249	-82.559955
29 RATLIFF RD	KIMPER	KY	41539-6272	37.497525	-82.3507383
29 RB HUGHES RD	HONAKER	KY	41603-9114	37.518311166	-82.6764305
29 RED BIRD LN	HAROLD	KY	41635		
29 REDTOWN TRLR	BETSY LAYNE	KY	41605-7037	37.5553317	-82.62347
29 RESERVE RD	PHELPS	KY	41568-8629	37.5105967	-82.1150617
29 REYNOLDS FRK	MALLIE	KY	41836-9097	37.308975	-82.9128383
29 RIGHT FORK BEE HIVE RD TRLR	SLEMP	KY	41763-8922	37.0708667	-83.1015383
29 RILEYS BR	BEVINSVILLE	KY	41606-9000	37.36352392	-82.73010241
29 RIVERFRONT LN	VIPER	KY	41774-8614	37.19917	-83.1483833
29 ROB NET DR TRLR	ARY	KY	41712-8861	37.3751183	-83.1234733
29 ROB NET DR TRLR	ARY	KY	41712-8861	37.374788666	-83.12365983
29 ROCK HOUSE LOOP RD	JACKSON	KY	41339-6105	37.49882167	-83.35607
29 ROCKCASTLE LN TRLR	LOUISA	KY	41230-6116	38.001298166	-82.52544716
29 ROCKEY RD	PREMIUM	KY	41845-9008	37.12845867	-82.91406633
29 ROSCOE BLACKBURN ST	HUDDY	KY	41535-8873	37.5961617	-82.2768867
29 ROSE HILL	GALVESTON	KY	41635-8947	37.4542117	-82.6322383
29 ROSE HILL DR	HINDMAN	KY	41822-9101	37.31411	-83.0072083
29 SALLY JUDE LN	LOVELY	KY	41231-9100	37.808085	-82.4263633
29 SAND RIDGE DR	HAZARD	KY	41701-8269	37.34148094	-83.15703075
29 SARAH EVERAGE RD	HINDMAN	KY	41822-9147	37.33056917	-82.98673933
29 SCOTTS BOTTOM RIGHT	VIRGIE	KY	41572-8702	37.292059	-82.665759
29 SERGEANT RD	WHITESBURG	KY	41858-7832	37.151441	-82.765755
29 SHILOH DR	BLACKKEY	KY	41804-9085	37.12197567	-82.9711655
29 SIZEMORE ST	GREENUP	KY	41144-6619	38.6295733	-82.8674433
29 SKYVIEW DR APT 1	TURKEY CREEK	KY	41514-9233	37.687415	-82.30168
29 SKYVIEW DR APT 2	TURKEY CREEK	KY	41514-9233	37.687145	-82.3016833
29 SLATE AVE	FLEMING NEON	KY	41840-9042	37.196775	-82.6992867
29 SMITH DR	HAPPY	KY	41746-8944	37.2043133	-83.09554
29 SPICER DR	WHICK	KY	41390-9707	37.4190298	-83.3810461
29 STACY LN	BUSY	KY	41723-8943	37.277005	-83.285075
29 STACY LN TRLR	BUSY	KY	41723-8943	37.276955	-83.284985
29 STATE DR	JACKSON	KY	41339-9650	37.55151333	-83.37575667
29 STILLHOUSE RD	MINNIE	KY	41651-9002	37.459843	-82.768148
29 STORE DADDY WAY	LARKSLANE	KY	41817-9095	37.3904067	-82.8808417
29 SUGAR RUN RD	WHITESBURG	KY	41858-8202	37.2073868	-82.837433
29 SWIFT LN	LOUISA	KY	41230-6795	38.0745883	-82.6585433

29 SYCAMORE LN	RUSH	KY	41168-8917	38.3501217	-82.80485
29 SYCAMORE ST	HELPS	KY	41553-8476	37.51377433	-82.154581
29 TANGLEWOOD DR TRLR	LOUISA	KY	41230-9126	37.97147167	-82.60290333
29 TANIS DRAKE DR	MALLIE	KY	41836-8886	37.2833483	-82.9025
29 TERRY DR	TALCUM	KY	41722-8758	37.3844917	-83.0867533
29 THOMAS LN	HINDMAN	KY	41822	37.32075	-82.95895
29 THOMAS LN	HINDMAN	KY	41822	37.32095	-82.9595833
29 THORNSBURY LN GARG	CANADA	KY	41519-8236	37.57281417	-82.317805
29 THREE OAKS LN	ANGLEY	KY	41645-6526	37.52810717	-82.78993333
29 TIE YARD DR	DWALE	KY	41621-9044	37.6192783	-82.7246083
29 TOAD RD	CORNETTSVILLE	KY	41731-8555	37.1310333	-83.0167
29 TOM FLEMMING DR LOT 3	FLATWOODS	KY	41139-1382	38.52599	-82.73498766
29 TONI DR	FLATWOODS	KY	41139-8963	38.5003567	-82.7152267
29 TORCHLIGHT RD	LOUISA	KY	41230-6269	38.05338167	-82.63532667
29 TOWN BR	PRESTONSBURG	KY	41653-8503	37.65789	-82.77213
29 TUNNEL RD	HI HAT	KY	41636-6227	37.413575	-82.7488667
29 TUNNEL RD GARG	HI HAT	KY	41636-6227	37.4134735	-82.7485875
29 VIEW DR TRLR 16	WEST LIBERTY	KY	41472-7346	37.93063167	-83.26081833
29 WAGNER FRK	PIKEVILLE	KY	41501-7546	37.49815	-82.5886433
29 WATER BRANCH RD	VICCO	KY	41773-8935	37.2002217	-83.0671467
29 WATER ST	GARRETT	KY	41630-6980	37.4757867	-82.8344383
29 WILLIS MOORE DR	PILGRIM	KY	41250-9103	37.77871	-82.4458467
29 WILLOW RD	BULAN	KY	41722-8840	37.2977783	-83.1737217
29 WILSON YOUNG DR	HINDMAN	KY	41822-7802	37.3172767	-82.9518467
29 WOLFPIT BRANCH RD	ELKHORN CITY	KY	41522-7600	37.3534967	-82.4257417
29 WOODMAN CREEK RD TRLR	MAJESTIC	KY	41547-8409	37.5526665	-82.0985336
29 E CRETCHER ST	GRAYSON	KY	41143-7935	38.34601	-82.910415
29 N 5TH ST	ALLEN	KY	41601-9537	37.61391	-82.721265
29 N BRIDGE ST TRLR	PIKEVILLE	KY	41501-2805	37.53557997	-82.59382538
29 N MAYS AVE	PRESTONSBURG	KY	41653-1514	37.6692783	-82.7165833
29 N ROBERTS DR	PRESTONSBURG	KY	41653-1507	37.66910833	-82.7172275
29 S BURGLAR HOLW	WEST VAN LEAR	KY	41268-8002	37.78474	-82.78149
29 S CROSS RD	ALLEN	KY	41601-9040	37.6142833	-82.72592
29 S CROSS RD	ALLEN	KY	41601-9040	37.6144874	-82.7256775
29 S CROSS RD GARG	ALLEN	KY	41601-9040	37.6140117	-82.7260517
29 S DAWKINS AVE	WEST VAN LEAR	KY	41268-8043	37.788475	-82.7865317
29 S EVERGREEN LN	PRESTONSBURG	KY	41653-1486	37.6659833	-82.7358017
29 S RIVERVIEW LN	PRESTONSBURG	KY	41653-1420	37.66725033	-82.742251
29 S WILLOW LN APT 4	PRESTONSBURG	KY	41653-1438	37.668105	-82.7408767
290 ALICE BRANCH HOLW TRLR	ARY	KY	41712-8832	37.38187712	-83.13321441
290 ALLEGHENY RD	HELLIER	KY	41534-9003	37.2881233	-82.4723567
290 ALLEN FARM RD	JACKSON	KY	41339-9590	37.5684133	-83.3264983
290 ALLEN FARM RD	JACKSON	KY	41339-9590	37.56777833	-83.32910833
290 B AND B RDG	OLIVE HILL	KY	41164-8903	38.30002	-83.220655
290 B AND B RDG	OLIVE HILL	KY	41164-8903	38.30078833	-83.22184167
290 BALLPARK RD	ELKHORN CITY	KY	41522-7062	37.29923017	-82.35187183
290 BEAR FORK RD	MOUSIE	KY	41839-9051	37.4199886	-82.86670577
290 BEAVER JUNCTION RD	DWALE	KY	41621-9002	37.6239467	-82.727275
290 BEECH GRV TRLR	GRAYSON	KY	41143-7907	38.30667	-82.9328467
290 BERLIN PATRICK RD	SALYERSVILLE	KY	41465-6727	37.7644617	-83.1288883
290 BERLIN PATRICK RD BARN	SALYERSVILLE	KY	41465-6727	37.76481133	-83.12982883
290 BIG SHELBY CRK	JENKINS	KY	41537-7949	37.2176217	-82.56867
290 BLANTON DR	STAFFORDSVILLE	KY	41256-9224	37.83809	-82.861795
290 BOWLING FORK RD	ELKHORN CITY	KY	41522-7521	37.3030083	-82.4794033
290 CABIN KNOLL FRK	META	KY	41501-4725	37.5811345	-82.41897866
290 CAMP CREEK HOLW TRLR	PINE TOP	KY	41843-8907	37.2743033	-82.8112367
290 CANEY FRK	TURKEY CREEK	KY	41514-7817	37.6656683	-82.3155017
290 CANEY FRK GARG	TURKEY CREEK	KY	41514-7817	37.6656683	-82.3155017
290 CHAPMAN FORK RD	MAJESTIC	KY	41547-8307	37.5222467	-82.1044367
290 CHAPMAN FORK RD	MAJESTIC	KY	41547-8307	37.522651	-82.10387383
290 CLEAR FORK RD	HAZARD	KY	41701-9613	37.2872317	-83.1140617
290 CLIFFORD LOOP	SOUTH SHORE	KY	41175-7758	38.7420595	-82.89377716
290 COLE RD	OLIVE HILL	KY	41164-8555	38.24940667	-83.263075
290 CONNELLY FARM RD	SALYERSVILLE	KY	41465-8739	37.746099	-83.0961496
290 COOK BR	MAYKING	KY	41837	37.14656467	-82.75765683
290 DEADENING FRK	HAROLD	KY	41635-8724	37.4640267	-82.6041633
290 DEADENING FRK UNIT CAMPER	HAROLD	KY	41635-8724	37.4643335	-82.603852

290 ELWOOD CP	JONANCY	KY	41538	37.325655	-82.5794517
290 FAIRCHILD BRANCH RD	SALYERSVILLE	KY	41465-9443	37.761665	-83.0195867
290 FIRST ST	CHAVIES	KY	41727-9091	37.3477817	-83.355835
290 FISHERTOWN BRANCH RD	WEBBVILLE	KY	41180-8733	38.1340583	-82.8421617
290 FRANCIS HOLLOW SPUR	HINDMAN	KY	41822-8905	37.301405	-82.951965
290 GILLUM LN	WURTLAND	KY	41144-7673	38.51349565	-82.76696368
290 GILLUM LN	WURTLAND	KY	41144-7673	38.51371317	-82.76759983
290 GLOMAWR STORMKING RD TRLR	HAZARD	KY	41701-6121	37.227955	-83.15928
290 GOLD HOWARD LOOP	EASTERN	KY	41622-6907	37.51664767	-82.8074165
290 HARMONS BR TRLR 2	PIKEVILLE	KY	41501-3126	37.5417327	-82.5977123
290 HAROLDS BRANCH RD LOT 13	PIKEVILLE	KY	41501-9301	37.4672232	-82.5078579
290 HENPEN BR	MELVIN	KY	41650-9085	37.34421	-82.6887433
290 HIGHWAY 805	KONA	KY	41858-9459	37.156257	-82.73569883
290 HILLCREST AVE	BELFRY	KY	41514-7224	37.619335	-82.2698167
290 HILLSIDE DR	FOREST HILLS	KY	41527-8422	37.61579183	-82.30040366
290 HITCHCOCK DR	SOUTH SHORE	KY	41175-7930	38.7241283	-82.9312967
290 HOGG HOLW TRLR	FLEMING NEON	KY	41840-8946	37.1947967	-82.7179983
290 HOOPWOOD BR UNIT TEMP	PIKEVILLE	KY	41501-7108	37.462479	-82.5709513
290 HUNTS BRANCH RD	FEDSCREEK	KY	41524-8508	37.4450967	-82.2687867
290 INDIAN CREEK RD	VIRGIE	KY	41572-8301	37.3479433	-82.5986085
290 JAMES SLONE RD	PINE TOP	KY	41843		
290 JETT DR	GAYS CREEK	KY	41745-9011	37.32601	-83.428705
290 KING HARBOR RD	CARRIE	KY	41725-9042	37.3295749	-83.0347374
290 KING HARBOR RD	CARRIE	KY	41725-9042	37.3300865	-83.03577866
290 KITCHEN HOLW	GRAYSON	KY	41143-8692	38.201285	-82.8958117
290 KY ROUTE 3188	LANGLEY	KY	41645-8909	37.5544817	-82.7662017
290 LAYNESVILLE RD	HAROLD	KY	41635-9037	37.527935	-82.6279483
290 LEE ST	ASHLAND	KY	41102-3367	38.4749867	-82.67278
290 LEFT FORK TOLER CRK	HAROLD	KY	41635-8876	37.4990183	-82.619085
290 LOW GAP BR	ISOM	KY	41824-8923	37.1875317	-82.85441
290 LOW GAP BR	ISOM	KY	41824-8923	37.18788033	-82.854152
290 LOWER CALEB FRK TRLR	WEEKSBURY	KY	41667-9004	37.3231687	-82.6837414
290 LOWER WOLF BR TRLR	TOMAHAWK	KY	41262-8009	37.8623	-82.591035
290 MAIN ST APT 1	WHITESBURG	KY	41858-7322	37.11752755	-82.82484321
290 MAIN ST APT 2	WHITESBURG	KY	41858-7322	37.1171267	-82.8253017
290 MAIN ST APT 3	WHITESBURG	KY	41858-7322	37.11752755	-82.82484321
290 MAIN ST LBBY	WHITESBURG	KY	41858-7322	37.1172767	-82.8248917
290 MAIN ST STE A	WHITESBURG	KY	41858-6910	37.117155	-82.8252083
290 MAIN ST STE B	WHITESBURG	KY	41858-6910	37.1171317	-82.8252567
290 MARIA BR	JAMBOREE	KY	41553-9058	37.4621933	-82.1277983
290 MESA RDG	HAZARD	KY	41701-6790	37.35208223	-83.11048245
290 MONTGOMERY CREEK RD	EMMALENA	KY	41740-8928	37.3559183	-83.0365767
290 MONTGOMERY CREEK RD	EMMALENA	KY	41740-8928	37.355245	-83.0365267
290 MOUNTAIN VIEW RD	WHITESBURG	KY	41858-7115	37.0472583	-82.8833
290 MOUNTAIN VIEW RD	WHITESBURG	KY	41858-7115	37.046903	-82.882756
290 MURPHY BOTTOM RD TRLR	BELFRY	KY	41514-7303	37.61766233	-82.27107783
290 NATS BRANCH RD TRLR	CORNETTSVILLE	KY	41731-8872	37.0788317	-83.07761
290 OLD CLIFF RD	PRESTONSBURG	KY	41653-1844	37.69438	-82.7742167
290 OLD JENNINGS CRK	HAGERHILL	KY	41222-8808	37.7911	-82.823775
290 OLD JENNINGS CRK TRLR	HAGERHILL	KY	41222-8808	37.7899675	-82.8263727
290 PANBOWL RD	JACKSON	KY	41339-7546	37.561360000	-83.38716333
290 PARKWAY PLAZA LOOP	WHITESBURG	KY	41858-7407	37.123138	-82.83964133
290 PISTOL CITY	WHITESBURG	KY	41858-8394	37.18304525	-82.77816759
290 PREECE RD	INEZ	KY	41224-8813	37.83229167	-82.54561
290 RATLIFF CREEK RD	PIKEVILLE	KY	41501-2161	37.49738	-82.52595
290 RIDGEWATER RD	DWARF	KY	41739	37.3510109	-83.1074938
290 RIGHT FORK WILLIAMS BR	WITTENSVILLE	KY	41274-9025	37.8715167	-82.8041633
290 RIGHT FORK WILLIAMS BR	WITTENSVILLE	KY	41274-9025	37.87112	-82.8036817
290 RUNNELLS BRANCH RD	LITTCARR	KY	41834-9039	37.2694717	-82.946535
290 SANDY LEE DR	BEARVILLE	KY	41740-7901	37.37475633	-83.0557025
290 SMITH BR TRLR	GRAYSON	KY	41143-7263	38.330165	-83.0235933
290 SMITHBORO RD	SASSAFRAS	KY	41759-8842	37.2269817	-82.9806083
290 SOUTHWOOD RD	LOST CREEK	KY	41348-9035	37.47802833	-83.31538333
290 SUGAR RUN RD TRLR	WHITESBURG	KY	41858-8204	37.205845	-82.8429467
290 SYLVESTER BRANCH RD	EMMALENA	KY	41740-9714	37.3609267	-83.0203717
290 TAYLOR FRK	TURKEY CREEK	KY	41514-7803	37.67109	-82.3109783
290 TRACE FORK RD	TOMAHAWK	KY	41262-9000	37.83314	-82.61341333

290 TRACE FORK RD GARG	DAVISPORT	KY	41262-9000	37.831935	-82.61464
290 URIAH RD	WHITESBURG	KY	41858-9630	37.2223845	-82.818236
290 VENTERS LN LOT 10	PIKEVILLE	KY	41501-3071	37.541345	-82.5969267
290 VENTERS LN LOT 11	PIKEVILLE	KY	41501-3071	37.5413483	-82.5970183
290 VENTERS LN LOT 5	PIKEVILLE	KY	41501-3071	37.5404033	-82.5969567
290 VENTERS LN LOT 6	PIKEVILLE	KY	41501-3071	37.5405133	-82.5970967
290 VENTERS LN LOT 8	PIKEVILLE	KY	41501	37.5407317	-82.5971217
290 VENTERS LN LOT B	PIKEVILLE	KY	41501-3071	37.5410733	-82.5968233
290 VENTERS LN TRLR 1	PIKEVILLE	KY	41501-3071	37.53995	-82.5973767
290 WOODBINE LN	STINNETT	KY	40868	37.10045417	-83.39227783
290 N LAKE DR	PRESTONSBURG	KY	41653-1275	37.67005107	-82.77475466
2900 BALLS FORK RD	ARY	KY	41712-8829	37.37334024	-83.11970244
2900 BALLS FORK RD	ARY	KY	41712-8829	37.373323	-83.0957555
2900 BALLS FORK RD	ARY	KY	41712-8829	37.3733617	-83.1207133
2900 BALLS FORK RD	ARY	KY	41712-8829	37.3734314	-83.1207239
2900 BIG WILLARD RD	BUSY	KY	41723-8777	37.25011	-83.318035
2900 BOY SCOUT RD	ASHLAND	KY	41102-6624	38.4382917	-82.6726233
2900 BULLSKIN RD	BEAR BRANCH	KY	41714	37.19750509	-83.48800961
2900 CAMELLIA DR	FLATWOODS	KY	41139-1402	38.5187467	-82.7352467
2900 CARR ST	ASHLAND	KY	41102-5505	38.4606725	-82.66219533
2900 CATHERINE ST	FLATWOODS	KY	41139-1882	38.5122333	-82.7304283
2900 CLEARWATER ST	FLATWOODS	KY	41139-1881	38.511605	-82.728145
2900 COGAN ST	ASHLAND	KY	41102-5230	38.46279	-82.6655567
2900 GEORGIA AVE LOT 41	FLATWOODS	KY	41139-1922	38.5097183	-82.722005
2900 GEORGIA AVE UNIT BLDG	FLATWOODS	KY	41139-1922	38.509831	-82.7220904
2900 GREENHILL DR	FLATWOODS	KY	41139-2210	38.5179233	-82.7368067
2900 HACKWORTH ST	ASHLAND	KY	41101-4027	38.4608883	-82.6398583
2900 HAMPTON ST	ASHLAND	KY	41101-4031	38.4612267	-82.63926
2900 HIGHWAY 899	MALLIE	KY	41836-9095	37.3097567	-82.9075783
2900 KANSAS ST	ASHLAND	KY	41102-5969	38.4552217	-82.6495817
2900 KY ROUTE 302	VAN LEAR	KY	41265-8631	37.768355	-82.75822
2900 KY ROUTE 466	WEEKSBURY	KY	41667-9027	37.3151967	-82.7010517
2900 MADGE ST	ASHLAND	KY	41102-4448	38.4642283	-82.6662617
2900 MAIN ST	ASHLAND	KY	41102-4269	38.4727067	-82.6832717
2900 MCKENZIE AVE	FLATWOODS	KY	41139-1908	38.5097117	-82.72353
2900 MONROE ST	ASHLAND	KY	41102-5934	38.4533967	-82.6503017
2900 MONROE ST REAR	ASHLAND	KY	41102-5934	38.45339	-82.6500017
2900 NEW ROUTE 3 TRLR	DEBORD	KY	41214-9101	37.81655333	-82.56763
2900 NORTHVIEW RD	ASHLAND	KY	41101-6308	38.4453333	-82.63506
2900 REO ST	ASHLAND	KY	41102-5516	38.460175	-82.6610633
2900 SHUTE ST APT 1	ASHLAND	KY	41101-4818	38.4589267	-82.6440417
2900 SHUTE ST APT 2	ASHLAND	KY	41101-4818	38.4589017	-82.6440767
2900 TURKEY CRK TRLR	HALLIE	KY	41821-9084	37.0660483	-83.0208333
2900 US HIGHWAY 119	SOUTH WILLIAMSON	KY	41503	37.6659133	-82.27388
2900 US HIGHWAY 23	ULYSSES	KY	41264-8923	37.92838167	-82.68999667
2900 WINCHESTER AVE	ASHLAND	KY	41101-1962	38.469589	-82.62331283
2900 S 29TH ST	ASHLAND	KY	41102-5912	38.4544767	-82.6505983
2900 S BELMONT ST	ASHLAND	KY	41102-6258	38.44877	-82.6371033
29004 US HIGHWAY 119	SOUTH WILLIAMSON	KY	41503-3943	37.6659083	-82.2738383
2900A US HIGHWAY 23	ULYSSES	KY	41264-8923	37.928266833	-82.68970416
2901 CAMELLIA DR LOT 27	FLATWOODS	KY	41139-1401	38.5186567	-82.7357167
2901 CARR ST	ASHLAND	KY	41102-5504	38.4609333	-82.6623767
2901 CATHERINE ST	FLATWOODS	KY	41139-1883	38.5124567	-82.73085
2901 CENTRAL AVE	ASHLAND	KY	41101-1946	38.4681633	-82.6254717
2901 DAWES ST	ASHLAND	KY	41102-4745	38.45721	-82.6544083
2901 HACKWORTH ST	ASHLAND	KY	41101-4026	38.460865	-82.639845
2901 HAMPTON ST	ASHLAND	KY	41101-4030	38.4613333	-82.6383167
2901 HIGHWAY 160	PREMIUM	KY	41845-9047	37.13088	-82.9080633
2901 HIGHWAY 931	WHITESBURG	KY	41858-8311	37.1575683	-82.8240733
2901 HIGHWAY 931	WHITESBURG	KY	41858-8311	37.157938	-82.82401
2901 HIGHWAY 931 UNIT C	WHITESBURG	KY	41858-8311	37.158106333	-82.82908216
2901 HULTZ RD	CATLETTSBURG	KY	41129-9242	38.291525	-82.691885
2901 INDIAN RUN RD	FLATWOODS	KY	41139-2020	38.50934	-82.7212817
2901 LEFT FORK MACES CRK RD	VIPER	KY	41774-8429	37.155477	-83.119966
2901 LILAC ST	FLATWOODS	KY	41139-2213	38.5174667	-82.7376683
2901 MAIN ST	ASHLAND	KY	41102-4268	38.472685	-82.683005
2901 MCKENZIE AVE UNIT A	FLATWOODS	KY	41139-1907	38.509875833	-82.723424



2901 MCKENZIE AVE UNIT B	FLATWOODS	KY	41139-1907	38.509858666	-82.72340033
2901 MONROE ST	ASHLAND	KY	41102-5933	38.4540517	-82.6504283
2901 MOORE ST APT 1	ASHLAND	KY	41101-4039	38.4599966	-82.6412643
2901 MOORE ST APT 2	ASHLAND	KY	41101-4039	38.4599966	-82.6412643
2901 PIGEON ROOST RD	RUSH	KY	41168-8132	38.292415	-82.7717067
2901 PIGEON ROOST RD	RUSH	KY	41168-8132	38.29443398	-82.76722686
2901 PIGEON ROOST RD	RUSH	KY	41168-8132	38.2909083	-82.7710867
2901 PIGEON ROOST RD	RUSH	KY	41168-8132	38.2905033	-82.7716533
2901 PIGEON ROOST RD	RUSH	KY	41168-8132	38.29175	-82.77053
2901 PIGEON ROOST RD	RUSH	KY	41168-8132	38.2937383	-82.7725333
2901 PIGEON ROOST RD	RUSH	KY	41168-8132	38.2929917	-82.7689583
2901 PIGEON ROOST RD	RUSH	KY	41168-8132	38.2909167	-82.770055
2901 PIGEON ROOST RD	RUSH	KY	41168-8132	38.2927783	-82.7698333
2901 PIGEON ROOST RD	RUSH	KY	41168-8132	38.29251	-82.7718133
2901 PIGEON ROOST RD	RUSH	KY	41168-8132	38.292745	-82.7721167
2901 PIGEON ROOST RD	RUSH	KY	41168-8132	38.2907833	-82.770825
2901 PIGEON ROOST RD BLDG 1	RUSH	KY	41168-8132	38.2922083	-82.7715483
2901 PIGEON ROOST RD BLDG 2	RUSH	KY	41168-8132	38.29267	-82.771455
2901 PIGEON ROOST RD BLDG 3	RUSH	KY	41168-8132	38.292965	-82.77192
2901 PIGEON ROOST RD COT 4	RUSH	KY	41168-8132	38.2946783	-82.7736467
2901 PIGEON ROOST RD COT 5	RUSH	KY	41168-8132	38.2949388	-82.7736104
2901 PIGEON ROOST RD COT 6	RUSH	KY	41168-8132	38.29468267	-82.77416383
2901 ROBERTS DR	ASHLAND	KY	41102-4489	38.4710133	-82.6709717
2901 S 29TH ST	ASHLAND	KY	41102-5911	38.4549333	-82.6508633
2901 S BELMONT ST	ASHLAND	KY	41102-6245	38.4484683	-82.6392367
2901 W VIRGINIA ST	ASHLAND	KY	41102-4360	38.4715179	-82.681504
29019 MAYO TRAIL RD	CATLETTSBURG	KY	41129-8749	38.2748467	-82.5815167
2902 CAMELLIA DR LOT 24	FLATWOODS	KY	41139-1402	38.5189967	-82.7384433
2902 GEORGIA AVE LOT 40	FLATWOODS	KY	41139-1922	38.50965	-82.7221567
2902 HIGHWAY 1	LOUISA	KY	41230-8922	38.1646033	-82.741165
2902 INDIAN RUN RD	FLATWOODS	KY	41139-2021	38.50834	-82.72132
2902 INDIAN RUN RD	FLATWOODS	KY	41139-2021	38.5085833	-82.7215217
2902 INDIAN RUN RD	FLATWOODS	KY	41139-2021	38.5091436	-82.7209652
2902 INDIAN RUN RD APT B	FLATWOODS	KY	41139-2021	38.50875	-82.7212217
2902 KY ROUTE 2030	PRINTER	KY	41655-9028	37.5060833	-82.718945
2902 LILAC ST	FLATWOODS	KY	41139-2212	38.518015	-82.7372417
2902 LOST CREEK RD TRLR	HAZARD	KY	41701-7929	37.34757	-83.193545
2902 LUCI MAE DR	FLATWOODS	KY	41139-2042	38.51418	-82.7319167
2902 MOORE ST APT B	ASHLAND	KY	41101-4040	38.459805	-82.6420717
2902 NEW HAVEN CT	FLATWOODS	KY	41139-1822	38.51282	-82.7270367
2902 POWELLS CRK	PIKEVILLE	KY	41501-7908	37.4090522	-82.3869712
2902 RANCH RD	ASHLAND	KY	41102-5878	38.4574533	-82.6568367
2902 RIGHT FORK MACES CRK RD	VIPER	KY	41774	37.1633267	-83.1861483
2902 SLONE FRK	GARNER	KY	41817	37.3394044	-82.8882319
29024 US HIGHWAY 119	SOUTH WILLIAMSON	KY	41503-3943	37.6606104	-82.2741494
29025 MAYO TRAIL RD	CATLETTSBURG	KY	41129-8749	38.2737717	-82.581145
29027 MAYO TRAIL RD	CATLETTSBURG	KY	41129-8749	38.273165	-82.5810217
2903 AZALEA DR LOT 1	FLATWOODS	KY	41139-1473	38.5182967	-82.7365117
2903 CAMELLIA DR LOT 28	FLATWOODS	KY	41139-1401	38.5186083	-82.735615
2903 FRASURE CRK	MC DOWELL	KY	41647-9018	37.41824983	-82.70596866
2903 GREENBO BLVD	FLATWOODS	KY	41139-1891	38.514615	-82.7326267
2903 MOORE ST	ASHLAND	KY	41101-4039	38.45937	-82.6415717
2903 NEW HAVEN CT	FLATWOODS	KY	41139-1821	38.512295	-82.727775
2903 OHIO RIVER RD	GREENUP	KY	41144-6610	38.6159033	-82.8642733
2903 N MAIN ST	HAZARD	KY	41701-5900	37.2729717	-83.1923767
2903 W VIRGINIA ST	ASHLAND	KY	41102-4360	38.471235	-82.6815617
29035 MAYO TRAIL RD TRLR	CATLETTSBURG	KY	41129-8749	38.273005	-82.5810017
2904 FLOYD ST	ASHLAND	KY	41102-5801	38.4576533	-82.6580483
2904 HACKWORTH ST	ASHLAND	KY	41101-4027	38.4608133	-82.6398
2904 HAMPTON ST	ASHLAND	KY	41101-4031	38.4609917	-82.6389017
2904 HIGHWAY 1103	CORNETTSSVILLE	KY	41731-9065	37.11235917	-83.02581733
2904 HIGHWAY 406	STINNETT	KY	40868-6512	37.0811633	-83.4389017
2904 HIGHWAY 80	HYDEN	KY	41749-8522	37.13999717	-83.33015683
2904 HOLT ST	ASHLAND	KY	41101-4080	38.46035	-82.6408617
2904 INDIAN CREEK RD	VIRGIE	KY	41572-8224	37.336082	-82.634471
2904 INDIAN RUN RD	FLATWOODS	KY	41139-2021	38.50817567	-82.72150733
2904 NEW HAVEN CT	FLATWOODS	KY	41139-1822	38.5121233	-82.72692

2904	NEWMAN ST APT 2	ASHLAND	KY	41101-4046	38.4616017	-82.6381183
2904	NEWMAN ST APT 3	ASHLAND	KY	41101-4046	38.461505	-82.6383367
2904	PARADISE HL TRLR	ASHLAND	KY	41102-9125	38.4657517	-82.6909833
2904	PIQUA ST	ASHLAND	KY	41102-4241	38.4766183	-82.6861667
2904	PIQUA ST	ASHLAND	KY	41102-4241	38.476095	-82.685985
2904	STATE HIGHWAY 1626 TRLR	OLIVE HILL	KY	41164-7804	38.27352167	-83.28574
2904	STATE HIGHWAY 292	BELFRY	KY	41514-9203	37.6854	-82.2979167
29040	HIGHWAY 421	HYDEN	KY	41749-8811	37.135335	-83.4672033
29040	HIGHWAY 421 GARG	HYDEN	KY	41749-8811	37.1346257	-83.466728
2905	CAMELLIA DR	FLATWOODS	KY	41139-1401	38.5182733	-82.73528
2905	CANNONSBURG RD	CATLETTSBURG	KY	41129-8210	38.39326	-82.6891483
2905	DAWES ST	ASHLAND	KY	41102-4745	38.4571917	-82.6546967
2905	EVANS ST	ASHLAND	KY	41102-5921	38.45522	-82.648185
2905	GREENBO BLVD	FLATWOODS	KY	41139-1891	38.5151967	-82.7330583
2905	GREENBO BLVD	FLATWOODS	KY	41139-1891	38.514595	-82.7326467
2905	HACKWORTH ST	ASHLAND	KY	41101-4026	38.460755	-82.6397633
2905	HAMPTON ST	ASHLAND	KY	41101-4030	38.4613	-82.638355
2905	KY ROUTE 2039 TRLR	HAGERHILL	KY	41222-9096	37.7845933	-82.8422167
2905	MAIN ST	ASHLAND	KY	41102-4268	38.4723717	-82.6831383
2905	MONROE ST	ASHLAND	KY	41102-5933	38.453845	-82.6504367
2905	OHIO RIVER RD	GREENUP	KY	41144-6610	38.652695	-82.87534
2905	RAILROAD ST	ASHLAND	KY	41101	38.4688883	-82.6249733
2905	RANCH RD	ASHLAND	KY	41102-5880	38.4572567	-82.657685
2905	WINCHESTER AVE	ASHLAND	KY	41101-1961	38.4702017	-82.6229183
2905	WINCHESTER AVE	ASHLAND	KY	41101-1961	38.4702017	-82.6229183
2905	YELLOW CREEK RD	LOUISA	KY	41230-6617	37.97902667	-82.493855
2906	BIG ELK RD	INEZ	KY	41224-8565	37.87448	-82.4504933
2906	BONANZA DR	CATLETTSBURG	KY	41129-8716	38.3513067	-82.6932833
2906	BUENA VISTA DR	ASHLAND	KY	41102-8001	38.3936683	-82.7804133
2906	CAMELLIA DR	FLATWOODS	KY	41139-1402	38.519685	-82.73874
2906	EMILY CRK	PILGRIM	KY	41250-9059	37.7756369	-82.3913656
2906	HOLT ST	ASHLAND	KY	41101-4080	38.4603533	-82.64086
2906	MAIN ST	ASHLAND	KY	41102-4269	38.472450166	-82.68365666
2906	NEW HAVEN CT LOT 19	FLATWOODS	KY	41139-1822	38.5119	-82.727255
2906	N MAIN ST APT 1	HAZARD	KY	41701-5900	37.27262	-83.19303
2907	COLLINS HWY	PIKEVILLE	KY	41501-6802	37.4055717	-82.5163383
2907	GREENBO BLVD	FLATWOODS	KY	41139-1891	38.51527283	-82.73369033
2907	GREENBO BLVD	FLATWOODS	KY	41139-1891	38.5148083	-82.73366
2907	MONTGOMERY AVE APT A	ASHLAND	KY	41101-3047	38.4666833	-82.62671
2907	MONTGOMERY AVE APT B	ASHLAND	KY	41101-3047	38.46671113	-82.62710219
2907	MORGAN AVE	ASHLAND	KY	41102-4451	38.4735817	-82.6693883
2907	STRATTON FRK	CANADA	KY	41519-8340	37.56887477	-82.33649836
29079	BURNAUGH HTS	CATLETTSBURG	KY	41129-8736	38.257913	-82.585088
29079	BURNAUGH HTS GARG	CATLETTSBURG	KY	41129-8736	38.25792067	-82.58501983
2908	CAMELLIA DR	FLATWOODS	KY	41139-1402	38.518495	-82.73511
2908	FLOYD ST	ASHLAND	KY	41102-5801	38.457545	-82.6581967
2908	GEORGIA AVE LOT 34	FLATWOODS	KY	41139-1922	38.509525	-82.7220983
2908	GREENBO BLVD	FLATWOODS	KY	41139-1855	38.51439514	-82.73157541
2908	GREENBO BLVD	FLATWOODS	KY	41139-1855	38.51393	-82.7322867
2908	HACKWORTH ST	ASHLAND	KY	41101-4027	38.4606483	-82.6396917
2908	HAMPTON ST	ASHLAND	KY	41101-4031	38.4610117	-82.6388767
2908	HIGHWAY 343	MC ROBERTS	KY	41835-9045	37.2079633	-82.6708133
2908	INDIAN RUN RD	FLATWOODS	KY	41139-2021	38.507801	-82.72150483
2908	KY ROUTE 1426	BANNER	KY	41603-8012	37.56777564	-82.69281776
2908	MARE CRK	STANVILLE	KY	41659-9026	37.564485	-82.5956733
2908	MONTAGUE ST	ASHLAND	KY	41102-5938	38.454275	-82.650375
2908	MONTGOMERY CREEK RD	VICCO	KY	41773-9073	37.1961233	-83.0253933
2908	NEW HAVEN CT	FLATWOODS	KY	41139-1822	38.5116733	-82.72751
2908	NEWMAN ST	ASHLAND	KY	41101-4048	38.46152	-82.6378383
2908	OGDEN VEST RD	VEST	KY	41772-8931	37.39406	-83.004395
2908	PRICHARD ST	ASHLAND	KY	41102-5959	38.4536767	-82.652975
2908	RANCH RD	ASHLAND	KY	41102-5878	38.45744	-82.6568767
2908	WINCHESTER AVE	ASHLAND	KY	41101-1962	38.4694717	-82.62367
2908	S 29TH ST	ASHLAND	KY	41102-5912	38.4544033	-82.6509167
2908	W MUDDY BRANCH RD	ASHLAND	KY	41102-7801	38.480045	-82.71619
2908	W MUDDY BRANCH RD	ASHLAND	KY	41102-7801	38.4796367	-82.7165133
2908	W ROCKHOUSE RD	ASHLAND	KY	41102-8048	38.464295	-82.7251867

2908 W ROCKHOUSE RD	ASHLAND	KY	41102-8048	38.4643383	-82.7250083
29084 US 23 HWY APT 18	SOUTH SHORE	KY	41175-7777	38.723263	-82.950549
29084 US 23 HWY APT 7	SOUTH SHORE	KY	41175-9727	38.72325667	-82.94952965
29084 US 23 HWY APT 9	SOUTH SHORE	KY	41175-9727	38.7236617	-82.950275
2909 CARR ST	ASHLAND	KY	41102-5504	38.45982	-82.66199
2909 CHLOE RD	PIKEVILLE	KY	41501-2249	37.4608267	-82.478475
2909 CHLOE RD	PIKEVILLE	KY	41501-2249	37.4614067	-82.478625
2909 FIELDS AVE	FLATWOODS	KY	41139-1919	38.5102967	-82.7245867
2909 HACKWORTH ST	ASHLAND	KY	41101-4026	38.4606467	-82.639705
2909 HIGHWAY 1098	JACKSON	KY	41339-7279	37.53863	-83.30830333
2909 LEFT FORK BLACKBERRY RD	RANSOM	KY	41558-8636	37.52491483	-82.21654933
2909 MAIN ST	ASHLAND	KY	41102-4268	38.47212	-82.6835683
2909 NARROWS BR	HARDY	KY	41531-8823	37.57973033	-82.24531316
2909 NEEDMORE HOLW	RUSH	KY	41168-9046	38.3275767	-82.7775433
2909 PIGEON ROOST RD	PILGRIM	KY	41250-8977	37.7499959	-82.4445335
2909 TURKEY CREEK RD TRLR	BELFRY	KY	41514-7952	37.638985	-82.313015
291 ALLEN DR LOT 2	SALYERSVILLE	KY	41465	37.7484181	-83.0615229
291 ALLEN DR LOT 3	SALYERSVILLE	KY	41465-8124	37.74830533	-83.0619175
291 ALLEN DR LOT 4	SALYERSVILLE	KY	41465-8124	37.7484083	-83.0616267
291 B AND O HL	JENKINS	KY	41537-9616	37.1769383	-82.62579
291 BIG CAT FORK RD TRLR	LOUISA	KY	41230-9063	38.1505267	-82.691815
291 CASEMAN RD	MOREHEAD	KY	40351-7003	38.26311833	-83.324005
291 CEDAR CREEK RD	PIKEVILLE	KY	41501-3760	37.4762483	-82.5501783
291 CHURCH AVE	BULAN	KY	41722-9065	37.3134283	-83.1641383
291 CHURCH HOUSE HOLW	BELFRY	KY	41514-7426	37.62607645	-82.25970984
291 CROSSOVER RD	MAYKING	KY	41837	37.12416527	-82.74717679
291 CUTSHIN RD	WOOTON	KY	41776-8965	37.1651122	-83.3039346
291 CUTSHIN RD	WOOTON	KY	41776-8965	37.1646967	-83.3023667
291 DEADENING FRK	PIKEVILLE	KY	41501-6923	37.37072167	-82.5157135
291 DUCK PUDDLE RD	GREENUP	KY	41144-7101	38.573453	-82.87358783
291 ELKHORN PARK RD	LANGLEY	KY	41645-6587	37.47141067	-82.7846455
291 FALCON RD	HADDIX	KY	41339-5900	37.490468333	-83.34654500
291 FEB FORK RD	GAYS CREEK	KY	41745-9062	37.34846373	-83.42219077
291 FIGHTING FRK	GRAYSON	KY	41143-8899	38.3240067	-82.85283
291 GRAHN RD	OLIVE HILL	KY	41164-5900	38.31634533	-83.11419583
291 HIGHWAY 1087	LEBURN	KY	41831-9112	37.399781	-82.944985
291 HIGHWAY 3409	MC ROBERTS	KY	41835-8922	37.2111764	-82.6639599
291 HUNTER DR	CHAVIES	KY	41727-9097	37.3485633	-83.355345
291 JOHNS BR	RACCOON	KY	41557-8332	37.50887188	-82.4561917
291 KINGDOM COME CRK	WHITESBURG	KY	41858-8660	37.1133167	-82.9036833
291 KINNICKINNICK RD	PIKEVILLE	KY	41501-3002	37.5438717	-82.5793917
291 KNOB FORK RD	PIKEVILLE	KY	41501-3550	37.5321367	-82.4744183
291 KNOB FORK RD	PIKEVILLE	KY	41501-3550	37.5321833	-82.4746183
291 KY ROUTE 2030	PRINTER	KY	41655-9025	37.5338117	-82.7409267
291 LADDER BRANCH RD	HAZARD	KY	41701-6647	37.2611667	-83.2212383
291 LEFT FORK BLUE POND FRK	BELCHER	KY	41513-8539	37.3423883	-82.36264
291 LEFT FORK UPPER CHLO	PIKEVILLE	KY	41501-6655	37.471085	-82.4540867
291 MAIN ST APT A	SOUTH SHORE	KY	41175-9604	38.721464	-82.96446216
291 MAIN ST APT C	SOUTH SHORE	KY	41175-9326	38.72122487	-82.96487662
291 MAIN ST APT D	SOUTH SHORE	KY	41175-9328	38.72122487	-82.96487662
291 MARE CRK	STANVILLE	KY	41659-7011	37.5714133	-82.6352017
291 MARE CRK	STANVILLE	KY	41659-7011	37.57096132	-82.63521022
291 MARE CRK	STANVILLE	KY	41659-7011	37.57092033	-82.63534016
291 MEATHOUSE FRK	CANADA	KY	41519-8201	37.6044783	-82.33044
291 MIDDLE FRK	RANSOM	KY	41558-8748	37.54134	-82.2247333
291 MIDDLE FRK	SALYERSVILLE	KY	41465-8652	37.7485551	-83.0867467
291 MIDDLE FRK TRLR	HATFIELD	KY	41514-8608	37.6484317	-82.3897283
291 MIDDLE RIDGE RD	BONNYMAN	KY	41719-8875	37.2915517	-83.23818
291 MOUNT PLEASANT RD TRLR	LOUISA	KY	41230-6341	38.1296667	-82.6368033
291 OLD BACK FARM RD	NOCTOR	KY	41339-7029	37.55659917	-83.32301216
291 ONION BLADE BR	PIPPA PASSES	KY	41844-8819	37.3496783	-82.87275
291 OSBORNE BR	HI HAT	KY	41636-6300	37.3776217	-82.702095
291 PEACH ORCHARD DR	PIKEVILLE	KY	41501-1790	37.47709	-82.5289333
291 RIDGE RD APT	THOUSANDSTICKS	KY	41766-8901	37.18059	-83.4256133
291 RIDGE RD APT	THOUSANDSTICKS	KY	41766-8901	37.1805833	-83.4256233
291 RIVERWOOD DR	GRAYSON	KY	41143-1753	38.3380833	-82.92361
291 ROCKY HOLW	RACCOON	KY	41557-8630	37.50006279	-82.44047998

291 ROSE RDG	OLIVE HILL	KY	41164-7983	38.33473867	-83.23938833
291 SHINGLEPEN DR TRLR	BONNYMAN	KY	41719-9017	37.2940833	-83.2814833
291 SKATE RD	EAST POINT	KY	41216-8803	37.7504617	-82.7999817
291 SMITH BR	GRAYSON	KY	41143-7263	38.33008817	-83.02396666
291 SMITH BR REAR	GRAYSON	KY	41143-7263	38.32979	-83.0238417
291 SPAULDING BRANCH RD	LOUISA	KY	41230-6788	37.97156167	-82.67483667
291 SPAULDING BRANCH RD GARG	LOUISA	KY	41230-6788	37.971885	-82.67478333
291 STALLARD RD	WHITESBURG	KY	41858-8855	37.1050489	-82.86434169
291 STATE ROUTE 716	ASHLAND	KY	41102-9363	38.4421017	-82.7092117
291 SUMMER ST	PIKEVILLE	KY	41501-9398	37.4646233	-82.5649217
291 TACKETT FORK RD	ROUSSEAU	KY	41366-9505	37.60743667	-83.23980167
291 THREE MILE CREEK RD	LOUISA	KY	41230-5826	38.05828833	-82.58707333
291 THURMAN MOORE RD	INEZ	KY	41224-8964	37.800055	-82.4732
291 THURMAN MOORE RD UNIT TMPSRV	INEZ	KY	41224-8964	37.798797	-82.47174183
291 WESTMINISTER ST	PRESTONSBURG	KY	41653-1988	37.6679583	-82.7705233
291 WILLIAMS BR	WITTENSVILLE	KY	41274-9057	37.86697767	-82.80518383
291 WOODCENTER DR	JACKSON	KY	41339-9199	37.52992167	-83.34555167
291 WOODCENTER DR	JACKSON	KY	41339-9199	37.53008	-83.34532167
291 WOODCENTER DR GARG	JACKSON	KY	41339-9199	37.53032333	-83.34566833
291 E GRAHAM ST	PRESTONSBURG	KY	41653-7941	37.66686	-82.7698567
291 N LAKE DR	PRESTONSBURG	KY	41653-1306	37.6697283	-82.7753133
291 N LAKE DR	PRESTONSBURG	KY	41653-1306	37.66976	-82.7752767
291 N LAKE DR	PRESTONSBURG	KY	41653-1306	37.6697433	-82.7752967
291 N LAKE DR STE 103	PRESTONSBURG	KY	41653-1306	37.66977	-82.7752633
291 W MAPLE ST BLDG B	SALYERSVILLE	KY	41465-9652	37.7522333	-83.0725017
2910 BRADLEY DR	FLATWOODS	KY	41139-2048	38.5064383	-82.7174267
2910 CAMELLIA DR	FLATWOODS	KY	41139-1402	38.5183633	-82.7348817
2910 CARTER AVE	ASHLAND	KY	41101-1943	38.468718	-82.62459883
2910 CUMBERLAND AVE	ASHLAND	KY	41102-4566	38.462445	-82.6633033
2910 FIELDS AVE	FLATWOODS	KY	41139-1920	38.46093761	-82.70706008
2910 GREENBO BLVD	FLATWOODS	KY	41139-1855	38.5141583	-82.7329183
2910 KY ROUTE 1750	EAST POINT	KY	41216-9077	37.7410433	-82.8324633
2910 LFT FK LITTLE BLAINE RD	LOUISA	KY	41230-9019	38.0257533	-82.6868117
2910 MAIN ST	ASHLAND	KY	41102-4269	38.4724867	-82.683695
2910 MONROE ST	ASHLAND	KY	41102-5934	38.4534567	-82.6506317
2910 NEW HAVEN CT	FLATWOODS	KY	41139-1822	38.5113817	-82.7275017
2910 NEWMAN ST	ASHLAND	KY	41101-4048	38.4615567	-82.6379033
2910 PARADISE HL	ASHLAND	KY	41102-9125	38.46681867	-82.68997683
2910 PIQUA ST	ASHLAND	KY	41102-4241	38.4757433	-82.6862833
2910 ROGERS DR	ASHLAND	KY	41102-6676	38.4499183	-82.662795
2910 THORNHILL DR	FLATWOODS	KY	41139-1287	38.5192033	-82.7435917
2910 TURKEY CRK	INEZ	KY	41224-8341	37.88919333	-82.49736667
2910 E SHELBIANA RD	PIKEVILLE	KY	41501-2232	37.4335633	-82.4865317
29103 MAYO TRAIL RD	CATLETTSBURG	KY	41129-8100	38.2725283	-82.5811302
29106 US 23 HWY APT 1	SOUTH SHORE	KY	41175-9737	38.7234933	-82.9500117
29106 US 23 HWY APT 10	SOUTH SHORE	KY	41175-9737	38.7236617	-82.950275
29106 US 23 HWY APT 11	SOUTH SHORE	KY	41175-9737	38.72319872	-82.94972169
29106 US 23 HWY APT 12	SOUTH SHORE	KY	41175-9737	38.72370667	-82.95041716
29106 US 23 HWY APT 13	SOUTH SHORE	KY	41175-9737	38.72338183	-82.950389
29106 US 23 HWY APT 14	SOUTH SHORE	KY	41175-9737	38.7233686	-82.9507146
29106 US 23 HWY APT 15	SOUTH SHORE	KY	41175-9737	38.72364017	-82.95041683
29106 US 23 HWY APT 16	SOUTH SHORE	KY	41175-9737	38.72325767	-82.9505025
29106 US 23 HWY APT 17	SOUTH SHORE	KY	41175-9737	38.72324	-82.95056533
29106 US 23 HWY APT 2	SOUTH SHORE	KY	41175-9737	38.72325667	-82.94952965
29106 US 23 HWY APT 3	SOUTH SHORE	KY	41175-9737	38.7235983	-82.9500717
29106 US 23 HWY APT 5	SOUTH SHORE	KY	41175-9737	38.7238244	-82.9498602
29106 US 23 HWY APT 6	SOUTH SHORE	KY	41175-9737	38.7238	-82.950145
29106 US 23 HWY APT 8	SOUTH SHORE	KY	41175-9737	38.72325667	-82.94952965
29106 US 23 HWY OFC	SOUTH SHORE	KY	41175-9737	38.7234683	-82.9500033
29108 US 23 HWY APT 4	SOUTH SHORE	KY	41175-8911	38.72317259	-82.94970939
2911 BOY SCOUT RD	ASHLAND	KY	41102-6623	38.43881817	-82.6720135
2911 CAMELLIA DR	FLATWOODS	KY	41139-1401	38.51846567	-82.73504216
2911 COLLINS HWY	PIKEVILLE	KY	41501-6802	37.4057717	-82.516515
2911 CRESTVIEW DR LOT 27	CATLETTSBURG	KY	41129-8904	38.3498233	-82.69175
2911 DAVIS BR	CATLETTSBURG	KY	41129-9214	38.3073267	-82.6897383
2911 DAWES ST	ASHLAND	KY	41102-4745	38.4569683	-82.6544167
2911 HIGHWAY 476	CLAYHOLE	KY	41317	37.47048683	-83.29470733

2911 HIGHWAY 931	WHITESBURG	KY	41858-9048	37.0981013	-82.8442891
2911 KY ROUTE 1428	PRESTONSBURG	KY	41653-9075	37.646215	-82.7027817
2911 MATTIE RD	LOUISA	KY	41230-7841	38.0107867	-82.7547517
2911 THORNHILL DR	FLATWOODS	KY	41139-1288	38.5191717	-82.7422417
2911 TURKEY CRK	LANGLEY	KY	41645-9028	37.49233067	-82.78470116
2911 E SHELBIANA RD	PIKEVILLE	KY	41501-2232	37.4328533	-82.4861683
2912 BATH AVE	ASHLAND	KY	41101-3030	38.46697	-82.626495
2912 BLACKBURN AVE	ASHLAND	KY	41101-4838	38.455995	-82.6468283
2912 COGAN ST	ASHLAND	KY	41102-5230	38.46281	-82.6655283
2912 FIELDS AVE	FLATWOODS	KY	41139-1920	38.51010137	-82.72406802
2912 GEORGIA AVE	FLATWOODS	KY	41139-1922	38.5094517	-82.7221083
2912 HACKWORTH ST	ASHLAND	KY	41101-4027	38.46042767	-82.63963433
2912 HIGHWAY 160	BRINKLEY	KY	41822-9055	37.3126683	-82.9476617
2912 LITTLE ROBINSON CRK	VIRGIE	KY	41572-8433	37.3713267	-82.6315267
2912 MAIN ST	ASHLAND	KY	41102-4269	38.472205	-82.684215
2912 MAIN ST	ASHLAND	KY	41102-4269	38.4721083	-82.6841267
2912 MAIN ST REAR	ASHLAND	KY	41102-4269	38.47287	-82.68485
2912 MCKENZIE AVE	FLATWOODS	KY	41139-1908	38.5092883	-82.723625
2912 NEW HAVEN CT	FLATWOODS	KY	41139-1822	38.5110917	-82.7274617
2912 NEWMAN ST	ASHLAND	KY	41101-4048	38.46116167	-82.637981
2912 PRICHARD ST	ASHLAND	KY	41102-5959	38.45332	-82.6531217
2912 STATE ROUTE 503 HSE	WURLAND	KY	41144-7489	38.5140617	-82.7817567
2912 S 29TH ST	ASHLAND	KY	41102-5912	38.45452	-82.6508817
2913 BATH AVE	ASHLAND	KY	41101-3029	38.4673067	-82.625835
2913 BONANZA DR	CATLETTSBURG	KY	41129-8716	38.3519867	-82.6934067
2913 CAMELLIA DR	FLATWOODS	KY	41139-1401	38.5178817	-82.7349567
2913 CENTRAL AVE	ASHLAND	KY	41101-1946	38.46768533	-82.62548566
2913 FRANKLIN ST	ASHLAND	KY	41102	38.46377	-82.6460433
2913 HACKWORTH ST	ASHLAND	KY	41101-4026	38.4605117	-82.6396183
2913 HAMPTON ST	ASHLAND	KY	41101-4030	38.461155	-82.6382183
2913 HURRICANE RD	PIKEVILLE	KY	41501-7543	37.50103	-82.588532
2913 LUCILLE ST	ASHLAND	KY	41102-4473	38.4648867	-82.6676033
2913 MONROE ST	ASHLAND	KY	41102-5933	38.4537967	-82.65079
2913 MOORE HOLW	RUSH	KY	41168-9326	38.3719475	-82.76159866
2913 MOORE ST	ASHLAND	KY	41101-4039	38.4598465	-82.64180183
2913 NEW HAVEN CT	FLATWOODS	KY	41139-1877	38.51122	-82.7280833
2913 PRICHARD ST	ASHLAND	KY	41102-5958	38.45343	-82.6528683
2913 RANCH RD	ASHLAND	KY	41102-5880	38.4572517	-82.6573467
2913 SHUTE ST	ASHLAND	KY	41101-4817	38.4586217	-82.6434167
29136 HIGHWAY 421 TRLR	HYDEN	KY	41749-8812	37.1364667	-83.4690933
2914 CAMELLIA DR	FLATWOODS	KY	41139-1402	38.5181667	-82.7346583
2914 CENTRAL AVE	ASHLAND	KY	41101-1947	38.4674867	-82.625585
2914 CHRISTOPHER RD	HAZARD	KY	41701-6164	37.2291533	-83.16997
2914 CRESTVIEW DR	CATLETTSBURG	KY	41129-8904	38.3496933	-82.69123
2914 CRESTVIEW DR BARN	CATLETTSBURG	KY	41129-8904	38.349046	-82.69137333
2914 FORGEY ST	ASHLAND	KY	41102-5238	38.4619467	-82.6649667
2914 FRANKLIN ST	ASHLAND	KY	41101-3812	38.4640517	-82.6462967
2914 KIRK ST	ASHLAND	KY	41101-3459	38.4716433	-82.66579
2914 KY ROUTE 1426	BANNER	KY	41603-8012	37.5672467	-82.693395
2914 LITTLE ROBINSON CRK	VIRGIE	KY	41572-8433	37.371595	-82.6314333
2914 LOWER WHITE OAK RD	SOUTH PORTSMOUTH	KY	41174-8822	38.6921867	-83.0070267
2914 MADGE ST	ASHLAND	KY	41102-4448	38.46381	-82.6665617
2914 NEW HAVEN CT	FLATWOODS	KY	41139-1822	38.510785	-82.7277033
2914 OHIO ST TRLR	ASHLAND	KY	41102-4355	38.47213	-82.6825817
2914 PARADISE HL	ASHLAND	KY	41102-9125	38.4671967	-82.6909117
2914 RANCH RD	ASHLAND	KY	41102-5878	38.4572533	-82.6570583
2914 SHOPES CREEK RD	ASHLAND	KY	41102-9753	38.4118533	-82.67322
2914 S BELMONT ST	ASHLAND	KY	41102-6246	38.4478467	-82.6393567
2915 BATH AVE	ASHLAND	KY	41101-3029	38.4673183	-82.6258183
2915 CAMELLIA DR	FLATWOODS	KY	41139-1497	38.5176317	-82.734425
2915 CANNONSBURG RD	CATLETTSBURG	KY	41129-8210	38.3933533	-82.6885883
2915 CARR ST	ASHLAND	KY	41102-5504	38.4605817	-82.6624583
2915 COGAN ST	ASHLAND	KY	41102-5229	38.4629135	-82.66592683
2915 CUMBERLAND AVE	ASHLAND	KY	41102-4565	38.46247	-82.66333
2915 DAWES ST	ASHLAND	KY	41102-4745	38.4568	-82.6545333
2915 EVANS ST	ASHLAND	KY	41102-5921	38.45514	-82.6481217
2915 FIELDS AVE	FLATWOODS	KY	41139-1919	38.509725	-82.7247633

2915 HIGHWAY 160	HINDMAN	KY	41822-9055	37.3122283	-82.9467467
2915 INDIAN CREEK RD	VIRGIE	KY	41572-8245	37.335938	-82.634599
2915 KY HIGHWAY 610	VIRGIE	KY	41572-9057	37.3220283	-82.5814483
2915 MAIN ST	ASHLAND	KY	41102-4268	38.4719933	-82.6838783
2915 MAIN ST GARG	ASHLAND	KY	41102-4268	38.472200333	-82.683726
2915 NEW HAVEN CT	FLATWOODS	KY	41139-1877	38.5110017	-82.72821
2915 OHIO ST	ASHLAND	KY	41102-4354	38.4724583	-82.6828217
2915 PARADISE HL	ASHLAND	KY	41102-8863	38.4665167	-82.6902367
2915 PINSONFORK RD	MC ANDREWS	KY	41543-8017	37.5337967	-82.2935267
2915 REED ST	FLATWOODS	KY	41139-1993	38.5105167	-82.7258567
2915 ROCKHOUSE FRK	SIDNEY	KY	41564-8725	37.6397665	-82.38092983
2915 N MAIN ST	HAZARD	KY	41701-5900	37.2731817	-83.1924633
2915 S 29TH ST	ASHLAND	KY	41102-5911	38.4547667	-82.6512417
2915 S 29TH ST	ASHLAND	KY	41102-5911	38.4547683	-82.6512
2915 S BELMONT ST	ASHLAND	KY	41102-6245	38.448415	-82.639875
2916 BATH AVE	ASHLAND	KY	41101-3030	38.466780166	-82.6264735
2916 BIG WILLARD RD	BUSY	KY	41723-8777	37.25003677	-83.31830075
2916 BOLTS FORK RD	RUSH	KY	41168-9204	38.2441633	-82.7748467
2916 BRADLEY DR LOT 3	FLATWOODS	KY	41139-2048	38.5056083	-82.717015
2916 BRUSH CRK	ARGILLITE	KY	41121-8664	38.4195183	-82.795105
2916 CAMELLIA DR	FLATWOODS	KY	41139-1402	38.517866	-82.734298
2916 CASEY CT	CATLETTSBURG	KY	41129-8079	38.35214	-82.69655316
2916 FLOYD ST	ASHLAND	KY	41102-5801	38.4573833	-82.6584133
2916 FLOYD ST	ASHLAND	KY	41102-5801	38.4574067	-82.6580267
2916 GEORGIA AVE	FLATWOODS	KY	41139-1922	38.5094083	-82.722155
2916 GREENUP AVE	ASHLAND	KY	41101-1957	38.4702	-82.6223433
2916 HACKWORTH ST	ASHLAND	KY	41101-4027	38.4604067	-82.63953
2916 HAMPTON ST	ASHLAND	KY	41101-4031	38.4607483	-82.6387383
2916 HIGHWAY 343	MC ROBERTS	KY	41835-9045	37.2086175	-82.67075383
2916 HIGHWAY 80	EMMALENA	KY	41740		
2916 HIGHWAY 80	EMMALENA	KY	41740-8849	37.3616515	-83.038014
2916 HOLT ST	ASHLAND	KY	41101-4080	38.4596867	-82.64092
2916 MONROE ST	ASHLAND	KY	41102-5934	38.45332	-82.6507283
2916 NEW HAVEN CT	FLATWOODS	KY	41139-1822	38.510445	-82.7279017
2916 NEWMAN ST	ASHLAND	KY	41101-4048	38.461495	-82.63777
2916 OGDEN VEST RD	VEST	KY	41772-8931	37.3929967	-83.0040617
2916 PORTER DR	ASHLAND	KY	41102-9208	38.43222	-82.6755767
2916 PRICHARD ST	ASHLAND	KY	41102-5959	38.4530717	-82.6526133
2916 STRAIGHT CREEK RD	ASHLAND	KY	41102-8090	38.3880483	-82.7713633
2916 S 29TH ST	ASHLAND	KY	41102-5912	38.45435117	-82.65124766
2917 CENTRAL AVE	ASHLAND	KY	41101-1946	38.4677483	-82.625255
2917 CRESTVIEW DR	CATLETTSBURG	KY	41129-8904	38.3501017	-82.6917333
2917 HACKWORTH ST	ASHLAND	KY	41101-4026	38.4603967	-82.6395133
2917 LEFT FORK OF LONG FRK	VIRGIE	KY	41572-8601	37.2557417	-82.6669083
2917 LUCILLE ST	ASHLAND	KY	41102-4473	38.46451	-82.6674517
2917 MOORE ST	ASHLAND	KY	41101-4039	38.459515	-82.6416883
2917 NEW HAVEN CT	FLATWOODS	KY	41139-1877	38.5108283	-82.7284
2917 NEWMAN ST	ASHLAND	KY	41101-4047	38.4617283	-82.6374383
2917 SHADOWLAWN DR	ASHLAND	KY	41101-6923	38.4416	-82.619095
2917 STATE ROUTE 5	ASHLAND	KY	41102-8442	38.4820367	-82.6965883
2917 S 29TH ST	ASHLAND	KY	41102-5911	38.45476	-82.6512767
2918 COGAN ST	ASHLAND	KY	41102-5230	38.4626317	-82.6657783
2918 CRESTVIEW DR	CATLETTSBURG	KY	41129-8904	38.34996767	-82.69133733
2918 FIELDS AVE	FLATWOODS	KY	41139-1920	38.50975	-82.72403
2918 HURRICANE RD	PIKEVILLE	KY	41501-7543	37.50137	-82.587665
2918 INDIAN RUN RD	FLATWOODS	KY	41139-2021	38.5073467	-82.7216133
2918 MIDDLE FORK RIVER RD	BUCKHORN	KY	41721-9029	37.37405	-83.46828333
2918 MIDDLE FORK RIVER RD	BUCKHORN	KY	41721		
2918 NEW HAVEN CT	FLATWOODS	KY	41139-1822	38.51031	-82.72785
2918 OHIO ST TRLR	ASHLAND	KY	41102-4355	38.47186	-82.68276
2918 STATE HIGHWAY 292	BELFRY	KY	41514	37.6853275	-82.2976
2918 STATE HIGHWAY 292	TURKEY CREEK	KY	41514-9203		
2918 STATE HIGHWAY 292	TURKEY CREEK	KY	41514-9203		
2918 STATE HIGHWAY 292 TRLR	BURNWELL	KY	41514-7656	37.653316	-82.2289885
2918 STATE ROUTE 827	GREENUP	KY	41144-6859	38.57782	-82.895571
2918 TUG RIVER RD	INEZ	KY	41224-8305	37.926155	-82.48669
2918 N MAIN ST	HAZARD	KY	41701-5900	37.2728333	-83.1937983

2918 N WOLF CRK	PILGRIM	KY	41250-8856	37.8043067	-82.4254333
2919 CRESTVIEW DR	CATLETTSBURG	KY	41129-8904	38.3503883	-82.6914183
2919 DAWES ST	ASHLAND	KY	41102-4745	38.4567033	-82.6548017
2919 FIELDS AVE	FLATWOODS	KY	41139-1919	38.5094333	-82.7242633
2919 FORGEY ST	ASHLAND	KY	41102	38.4620917	-82.6655417
2919 GRAHN RD	OLIVE HILL	KY	41164	38.29029333	-83.087455
2919 HAMPTON ST	ASHLAND	KY	41101-4030	38.4605567	-82.63808
2919 HIGHWAY 582	PINE TOP	KY	41843-9049	37.26920586	-82.90993139
2919 KINGDOM COME CRK TRLR	WHITESBURG	KY	41858-8829	37.0841583	-82.88
2919 MAIN ST	ASHLAND	KY	41102-4268	38.47195	-82.683855
2919 MAIN ST GARG	ASHLAND	KY	41102-4268	38.47193872	-82.68400034
2919 MUSIC BR UNIT 718A	ASHLAND	KY	41102-7876	38.3766117	-82.70308
2919 NEW HAVEN CT	FLATWOODS	KY	41139-1877	38.510485	-82.728395
2919 OHIO RIVER RD	GREENUP	KY	41144-6610	38.65298	-82.8753033
2919 RANCH RD	ASHLAND	KY	41102-5880	38.457085	-82.65741
2919 REED ST	FLATWOODS	KY	41139-1993	38.5101817	-82.7259967
2919 STRAIGHT CREEK RD	ASHLAND	KY	41102-8090	38.388625	-82.773325
2919 S 29TH ST	ASHLAND	KY	41102-5911	38.4546367	-82.6514183
2919 S 29TH ST GARG	ASHLAND	KY	41102-5911	38.45454	-82.6512383
2919 S BELMONT ST	ASHLAND	KY	41102-6245	38.44820126	-82.63956914
292 AKERS BR	GRETHEL	KY	41631-8911	37.4549531	-82.64724598
292 APPLE HOLLOW RD	LOUISA	KY	41230-8174	38.0303883	-82.7164467
292 ASTOR FIELDS RD	WHITESBURG	KY	41858-8441	37.0607983	-82.876525
292 BALL FRK	PINSONFORK	KY	41555-7511	37.55551	-82.2517167
292 BEE BRANCH LN TRLR	BONNYMAN	KY	41719-8921	37.29650217	-83.24740183
292 BEETREE FORK RD	VIPER	KY	41774-8057	37.1150167	-83.1377033
292 BELLEFONTE CIR LOT 5	ASHLAND	KY	41101-2196	38.5006633	-82.69923
292 BLAIR BR	JEREMIAH	KY	41826-9020	37.171168	-82.91581166
292 BLANTON DR	STAFFORDSVILLE	KY	41256-9224	37.8383267	-82.8627183
292 BUSH CEMETERY RD	BULAN	KY	41722-9008	37.3395665	-83.16335216
292 CARDINAL EST	PRESTONSBURG	KY	41653-9096	37.685432	-82.79164416
292 CECIL BR TRLR	BANNER	KY	41603-8045	37.5690317	-82.6869183
292 CHEROKEE HILLS RD APT 453	HAZARD	KY	41701-6562	37.2653283	-83.2068067
292 CHEROKEE HILLS RD APT 454	HAZARD	KY	41701-6562	37.2653267	-83.2068033
292 CHEROKEE HILLS RD APT 455	HAZARD	KY	41701-6562	37.2653267	-83.2068
292 CHEROKEE HILLS RD APT 456	HAZARD	KY	41701-6562	37.2653267	-83.2067967
292 CHEROKEE HILLS RD APT 457	HAZARD	KY	41701-6562	37.265395	-83.2070383
292 CHEROKEE HILLS RD APT 458	HAZARD	KY	41701-6562	37.2653917	-83.20704
292 CHEROKEE HILLS RD APT 459	HAZARD	KY	41701-6562	37.2653883	-83.2070417
292 CHEROKEE HILLS RD APT 460	HAZARD	KY	41701-6562	37.2653833	-83.20704
292 CHERRY HILL LN	HAGERHILL	KY	41222-8629	37.78405	-82.7902483
292 CHURCH HILL RD	LETCHER	KY	41832-8918	37.1492382	-82.9614552
292 DILLOW LN	WURTLAND	KY	41144-9310	38.5269565	-82.79216966
292 DILLOW LN UNIT SHOP	WURTLAND	KY	41144-9310	38.526411666	-82.79273833
292 DINWOOD RD	MARTIN	KY	41649-7819	37.5636467	-82.76168
292 DIX FORK RD TRLR	HAZARD	KY	41701-7545	37.285569166	-83.07335533
292 DRY CREEK RD	TOPMOST	KY	41862-9038	37.3572882	-82.7884233
292 EASY DR	BONNYMAN	KY	41719-8767	37.3095683	-83.25311
292 FOX RUN RD LOT 11	SALYERSVILLE	KY	41465-8463	37.755257	-83.051781
292 FRANCIS FARM LN	JEFF	KY	41751-8914	37.21680841	-83.13749747
292 FROZEN CRK	RACCOON	KY	41557-8500	37.5019567	-82.4533433
292 GUNNELL BR TRLR	BANNER	KY	41603-9086	37.5871733	-82.69954
292 HAY BRANCH RD	LOUISA	KY	41230-5792	37.96499	-82.70270167
292 HENRYS BR	LANGLEY	KY	41645-9064	37.53194	-82.780175
292 HENRYS BR	LANGLEY	KY	41645-9064	37.53199711	-82.77999391
292 HODE RD	HODE	KY	41267	37.89637733	-82.44498733
292 HODE RD	WARFIELD	KY	41267	37.8945607	-82.4638739
292 HOLLYBUSH RD	HOLLYBUSH	KY	41844-8977	37.34873	-82.85668
292 HOLLYBUSH RD	HOLLYBUSH	KY	41844-8977	37.348765	-82.8564233
292 HOMINY MILL RD	HAZARD	KY	41701-6877	37.2886283	-83.193755
292 HONEYCUTT LN	PINE TOP	KY	41843-8701	37.2714167	-82.8868317
292 JARRELLS BR	BEAUTY	KY	41203	37.8981906	-82.4618096
292 JOHNSON COAL HOLW	MELVIN	KY	41650-9003	37.3533067	-82.6625083
292 KINGDOM COME CRK	WHITESBURG	KY	41858-8660	37.112918	-82.903764
292 KY HIGHWAY 451	HAZARD	KY	41701-5802	37.24532033	-83.19896633
292 KY ROUTE 550	EASTERN	KY	41622-6924	37.5173867	-82.80585
292 LAUREL FORK LN	HYDEN	KY	41749-7800	37.1319367	-83.4381933

292 LAUREL FORK LN GARG	HYDEN	KY	41749-7800	37.1321483	-83.438315
292 LONG BR	LOVELY	KY	41231-9040	37.7835655	-82.368542
292 LOWER STRINGTOWN RD	BURNWELL	KY	41514-7715	37.6286167	-82.2241633
292 MANDRIL DR	THORNTON	KY	41855-9083	37.211145	-82.794475
292 MAYNARD FRK	PIKEVILLE	KY	41501-5314	37.6276417	-82.51997
292 NAPIER BRANCH RD	HAZARD	KY	41701-7278	37.3266183	-83.3576767
292 NAPIER BRANCH RD	HAZARD	KY	41701-7278	37.3259233	-83.3570333
292 NAPIER BRANCH RD BLDG 1	HAZARD	KY	41701-7278	37.3278498	-83.3585918
292 OAK ST	JENKINS	KY	41537-9748	37.163925	-82.6377333
292 OLD CEMETERY RD	BLACKKEY	KY	41804	37.11976813	-82.9892925
292 OLD DAM LN	GREENUP	KY	41144-9016	38.6239767	-82.8624883
292 OLD FERRELLS CREEK RD	BELCHER	KY	41513-8512	37.3450217	-82.3708233
292 PINE HILL DR	JACKSON	KY	41339-9682	37.56930833	-83.37839333
292 POODLE DR	HAZARD	KY	41701-7392	37.3538233	-83.2452267
292 POPLAR FRK	BEAUTY	KY	41203-9054	37.846895	-82.447195
292 PRICE RD	PRICE	KY	41636-6212	37.3995371	-82.7440666
292 RIGHT FORK OF 58 BR	RACCOON	KY	41557-8649	37.4916517	-82.41604
292 RIVER FRONT RD	LOVELY	KY	41231-9063	37.8223183	-82.4016183
292 ROSEANNE WHITE HOLW	HAZARD	KY	41701	37.337267333	-83.270885
292 SANDY COVE RD	GREENUP	KY	41144-8994	38.5778033	-82.8455383
292 SHOP BR	WAYLAND	KY	41666-9002	37.4404325	-82.7933455
292 SMITH BR TRLR	GRAYSON	KY	41143-7263	38.3308233	-83.0236467
292 STATE HIGHWAY 1959	GRAYSON	KY	41143-7135	38.3480833	-82.95549
292 STRATTON BRANCH RD	STANVILLE	KY	41659-9031	37.5692867	-82.6058017
292 SWIFT LN	LOUISA	KY	41230-6797	38.0717983	-82.660765
292 UNIVERSITY DR	PRESTONSBURG	KY	41653-1069	37.681645	-82.7804867
292 UNIVERSITY DR UNIT MILL	PRESTONSBURG	KY	41653-1069	37.6818733	-82.7805417
292 UPPER CARR RD	PINE TOP	KY	41843-8907	37.27827931	-82.81752689
292 VAN BORDERS RD TRLR	SALYERSVILLE	KY	41465-8537	37.7897333	-83.0126117
292 WALKER RD	WURLAND	KY	41144-6375	38.5419917	-82.7574117
292 WATKINS LN TRLR	OLIVE HILL	KY	41164-5646	38.27577551	-83.31146198
292 WELCH LN	GREENUP	KY	41144-6379	38.5393667	-82.811885
292 YELLOW CREEK RD	SASSAFRAS	KY	41759-8712	37.22473683	-83.05477316
292 W MAPLE ST	SALYERSVILLE	KY	41465-9652	37.7525667	-83.0727367
2920 CAMELLIA DR	FLATWOODS	KY	41139-1402	38.5174533	-82.733855
2920 CARTER AVE	ASHLAND	KY	41101-1943	38.469318	-82.62455916
2920 CARTER AVE UNIT B	ASHLAND	KY	41101-1943	38.46900363	-82.62422238
2920 CUMBERLAND AVE	ASHLAND	KY	41102-4566	38.46296	-82.6637867
2920 DAVIS BR	CATLETTSBURG	KY	41129-9214	38.30702	-82.6878533
2920 GEORGIA AVE LOT 29	FLATWOODS	KY	41139-1922	38.5091267	-82.7222633
2920 HACKWORTH ST	ASHLAND	KY	41101-4027	38.4603417	-82.639485
2920 KY HIGHWAY 610	VIRGIE	KY	41572-9031	37.321785	-82.5808117
2920 KY ROUTE 1426	DANA	KY	41615-8014	37.5674117	-82.6919917
2920 MADGE ST	ASHLAND	KY	41102-4448	38.463925	-82.666235
2920 MOORE ST	ASHLAND	KY	41101-4040	38.4592505	-82.64189783
2920 MUSIC BR	ASHLAND	KY	41102-7721	38.3763083	-82.7029583
2920 NEW HAVEN CT	FLATWOODS	KY	41139-1822	38.5100217	-82.7278867
2920 NEWMAN ST	ASHLAND	KY	41101-4048	38.4612883	-82.6375433
2920 OHIO RIVER RD	GREENUP	KY	41144-6610	38.6176333	-82.8635767
2920 POWELLS CRK	PIKEVILLE	KY	41501-7908	37.40898783	-82.38437683
2920 RANCH RD	ASHLAND	KY	41102-5878	38.4569033	-82.6574683
2920 SPRUCE PINE RD	PIPPA PASSES	KY	41844-8838		
2920 WINCHESTER AVE	ASHLAND	KY	41101-1962	38.4693233	-82.6233533
2920 WINCHESTER AVE STE 1	ASHLAND	KY	41101-1962	38.469275	-82.6233917
2920 WINCHESTER AVE STE 2	ASHLAND	KY	41101-1962	38.4692767	-82.6233767
2920 S 29TH ST	ASHLAND	KY	41102-5912	38.45446	-82.651145
2920 S BELMONT ST	ASHLAND	KY	41102-6246	38.448	-82.6399833
2921 BONANZA DR	CATLETTSBURG	KY	41129-8716	38.3521133	-82.69324
2921 CENTRAL AVE	ASHLAND	KY	41101-1946	38.46775774	-82.6256716
2921 FRANKLIN ST	ASHLAND	KY	41101-3812	38.463752	-82.646259
2921 GEORGIA AVE	FLATWOODS	KY	41139-1921	38.5093733	-82.7229217
2921 HULTZ RD TRLR	CATLETTSBURG	KY	41129-9242	38.2936017	-82.6888017
2921 LUCILLE ST	ASHLAND	KY	41102-4473	38.4643417	-82.6679367
2921 MCKENZIE AVE	FLATWOODS	KY	41139-1907	38.5094067	-82.7235933
2921 MOORE ST	ASHLAND	KY	41101-4039	38.4594017	-82.6416167
2921 MORGAN AVE	ASHLAND	KY	41102-4451	38.4728633	-82.6691317
2921 NEW HAVEN CT	FLATWOODS	KY	41139-1877	38.5098733	-82.7285167



2921	REED ST	FLATWOODS	KY	41139-1993	38.5099617	-82.72585
2921	ROBERTS DR	ASHLAND	KY	41102-4489	38.4685533	-82.67028
2921	ROCKHOUSE FRK	SIDNEY	KY	41564-8725	37.6377553	-82.3806745
2921	THORNHILL DR	FLATWOODS	KY	41139-1288	38.5193667	-82.7411883
2922	CANNONSBURG RD	CATLETTSBURG	KY	41129-8210	38.39292	-82.6880533
2922	CENTRAL AVE	ASHLAND	KY	41101-1947	38.4675967	-82.6254483
2922	COGAN ST	ASHLAND	KY	41102-5230	38.46262433	-82.66600616
2922	GEORGIA AVE LOT 27	FLATWOODS	KY	41139-1922	38.5090617	-82.722295
2922	HAMPTON ST	ASHLAND	KY	41101-4031	38.46061	-82.6386883
2922	KY ROUTE 466	WEEKSBURY	KY	41667-9027	37.3151117	-82.70102
2922	NEW HAVEN CT	FLATWOODS	KY	41139-1822	38.51130223	-82.72770618
2922	STATE ROUTE 207	FLATWOODS	KY	41139-8958	38.51070451	-82.74344665
2922	STATE ROUTE 5	ASHLAND	KY	41102-8442	38.48237	-82.694935
2922	STATE ROUTE 5	ASHLAND	KY	41102-8442	38.4817217	-82.696565
2922	W KIRBY FLATS RD	ASHLAND	KY	41102-8086	38.4277983	-82.7688567
2922	W VIRGINIA ST	ASHLAND	KY	41102-4361	38.471111	-82.682151
2923	BATH AVE	ASHLAND	KY	41101-3029	38.46714757	-82.6263368
2923	DORTON JENKINS HWY	JENKINS	KY	41537-8383	37.2443817	-82.5667983
2923	FOREST HILLS RD	FOREST HILLS	KY	41527-8417	37.623645	-82.2988217
2923	FRANKLIN ST	ASHLAND	KY	41101-3812	38.463568	-82.64657383
2923	GEORGIA AVE	FLATWOODS	KY	41139-1921	38.5090983	-82.723015
2923	MAIN ST	ASHLAND	KY	41102-4268	38.4717767	-82.6839
2923	MAIN ST TRLR	ASHLAND	KY	41102-4268	38.4716133	-82.68358
2923	NEW HAVEN CT	FLATWOODS	KY	41139-1877	38.51125978	-82.72777734
2923	OHIO ST	ASHLAND	KY	41102-4354	38.4716617	-82.6828617
2923	POWELLS CRK	PIKEVILLE	KY	41501-7908	37.4086883	-82.3864833
2923	POWELLS CRK BLDG 1	PIKEVILLE	KY	41501-7908	37.408502	-82.386384
2923	ROGERS DR	ASHLAND	KY	41102-6676	38.44905	-82.66276
2923	ROGERS DR HSE	ASHLAND	KY	41102-6676	38.4495033	-82.66258
2923	SHELBY DRY FRK	SHELBIANA	KY	41562-8419	37.3881967	-82.4933483
2923	TURKEY CRK	LANGLEY	KY	41645-9028	37.4923283	-82.78436
2924	BATH AVE	ASHLAND	KY	41101-3030	38.4668867	-82.6261517
2924	CRAFT COLLY RD	ERMINE	KY	41815-9029	37.1581367	-82.79642
2924	HOLT ST	ASHLAND	KY	41101-4080	38.45961	-82.6400483
2924	HOLT ST	ASHLAND	KY	41101-4080	38.4595033	-82.6405817
2924	HOLT ST UNIT OL	ASHLAND	KY	41101-4080	38.46009917	-82.64041516
2924	MAIN ST	ASHLAND	KY	41102-4292	38.4720267	-82.6842567
2924	MONROE ST	ASHLAND	KY	41102-5934	38.453375	-82.6507883
2924	NEWMAN ST	ASHLAND	KY	41101-4048	38.4610255	-82.63763233
2924	OGDEN VEST RD	VEST	KY	41772-8931	37.393777	-83.00433833
2924	SHELBY DRY FRK	SHELBIANA	KY	41562-8419	37.3894617	-82.49473
2924	SPRUCE PINE RD	PIPPA PASSES	KY	41844-8838	37.33917183	-82.89449733
2924	S 29TH ST	ASHLAND	KY	41102-5912	38.454264	-82.65155733
29241	MAYO TRAIL RD	CATLETTSBURG	KY	41129-8101	38.26959	-82.5817833
29248	US HIGHWAY 119	SOUTH WILLIAMSON	KY	41503-3948	37.66872	-82.2768533
2925	BLACKBURN AVE	ASHLAND	KY	41101-4837	38.4564983	-82.645865
2925	CANNONSBURG RD	CATLETTSBURG	KY	41129-8210	38.39324	-82.688255
2925	CANNONSBURG RD	CATLETTSBURG	KY	41129-8210	38.393445	-82.6882617
2925	CENTRAL AVE	ASHLAND	KY	41101-1946	38.4676483	-82.6249367
2925	DAWES ST	ASHLAND	KY	41102-4745	38.4565717	-82.6547983
2925	FORGEY ST	ASHLAND	KY	41102-5237	38.4620933	-82.6656083
2925	FRANKLIN ST	ASHLAND	KY	41101-3812	38.4632433	-82.6466033
2925	HAMPTON ST	ASHLAND	KY	41101-4030	38.4605567	-82.6380567
2925	MADGE ST	ASHLAND	KY	41102-4447	38.4636317	-82.6670033
2925	MARE CRK	STANVILLE	KY	41659-9026	37.5631167	-82.5900383
2925	MCKENZIE AVE	FLATWOODS	KY	41139-1907	38.509455	-82.7236683
2925	MONTGOMERY AVE	ASHLAND	KY	41101-3047	38.46666	-82.626425
2925	NEW HAVEN CT	FLATWOODS	KY	41139-1877	38.509825	-82.72846
2925	NEWMAN ST	ASHLAND	KY	41101-4047	38.4616983	-82.6373033
2925	ROBERTS DR	ASHLAND	KY	41102-4489	38.4678617	-82.6713267
2925	SHELBY DRY FRK	SHELBIANA	KY	41562-8419	37.38804	-82.4931867
2925	STATE ROUTE 1458	ASHLAND	KY	41102-7930	38.4832583	-82.72509
2925	TOWN MOUNTAIN RD STE A	PIKEVILLE	KY	41501-2107	37.512715	-82.4887167
2925	TOWN MOUNTAIN RD STE B	PIKEVILLE	KY	41501-2107	37.51263	-82.4886617
2925	VEST TALCUM RD TRLR	VEST	KY	41772-9029	37.4029252	-83.05030994
2925	WINCHESTER AVE LOWR	ASHLAND	KY	41101-1961	38.4697967	-82.6226633
2925	W VIRGINIA ST	ASHLAND	KY	41102-4360	38.47069	-82.6821317

2926	BUENA VISTA DR	ASHLAND	KY	41102		
2926	COGAN ST	ASHLAND	KY	41102-5230	38.4625133	-82.6662217
2926	DALE ST	ASHLAND	KY	41101-4802	38.45682383	-82.645552
2926	FIELDS AVE	FLATWOODS	KY	41139-1920	38.5092617	-82.7240283
2926	HACKWORTH ST	ASHLAND	KY	41101-4027	38.4601883	-82.6393717
2926	ISLAND CREEK RD	PIKEVILLE	KY	41501-7133	37.457690333	-82.55329866
2926	ISLAND CREEK RD TRLR	PIKEVILLE	KY	41501-7133	37.45793183	-82.5531465
2926	KY ROUTE 466	WEEKSBURY	KY	41667-9027	37.3148935	-82.701185
2926	LUCILLE ST	ASHLAND	KY	41102-4446	38.46426	-82.6675917
2926	MADGE ST	ASHLAND	KY	41102-4448	38.4637583	-82.666835
2926	MADGE ST GARG	ASHLAND	KY	41102-4448	38.463674	-82.6664562
2926	MUSIC BR	ASHLAND	KY	41102-7721	38.376215	-82.702705
2926	NEEDMORE RD	WEBBVILLE	KY	41180-8884	38.13531	-82.89225
2926	OGDEN VEST RD UNIT 2	VEST	KY	41772-8931	37.393445	-83.0041183
2926	OHIO ST	ASHLAND	KY	41102-4355	38.47164	-82.68315
2926	E SHELBIANA RD	PIKEVILLE	KY	41501-2232	37.43345	-82.4858917
2926	E SHELBIANA RD TRLR	PIKEVILLE	KY	41501-2232	37.43331144	-82.48626273
2926	S BELMONT ST	ASHLAND	KY	41102-6246	38.4479167	-82.6401117
2927	BATH AVE	ASHLAND	KY	41101-3029	38.4660283	-82.624075
2927	CHLOE RD APT A	PIKEVILLE	KY	41501-2249	37.4613333	-82.4785917
2927	CHLOE RD APT B	PIKEVILLE	KY	41501-2249	37.46128	-82.478565
2927	FRANKLIN ST	ASHLAND	KY	41101-3812	38.46335167	-82.64643266
2927	GREENUP AVE	ASHLAND	KY	41101-1956	38.4708133	-82.6217933
2927	HACKWORTH ST	ASHLAND	KY	41101-4026	38.4601133	-82.6391883
2927	HIGHWAY 1148	ISOM	KY	41824-9063	37.1850583	-82.84225
2927	MAIN ST	ASHLAND	KY	41102-4268	38.4717167	-82.6841417
2927	MAIN ST APT	ASHLAND	KY	41102-4268	38.4716817	-82.68396
2927	MCKENZIE AVE	FLATWOODS	KY	41139-1907	38.5091017	-82.7238517
2927	MONROE ST	ASHLAND	KY	41102-5933	38.4536467	-82.65123
2927	OHIO ST	ASHLAND	KY	41102-4354	38.471555	-82.6827003
2927	STATE ROUTE 503	WURLTAND	KY	41144-7489	38.514233166	-82.78168966
2927	STATE ROUTE 503 BARN 1	WURLTAND	KY	41144-7489	38.5147845	-82.7818625
2927	TERRACE LN	ASHLAND	KY	41102-6739	38.4478933	-82.6420617
2927	TOWN MOUNTAIN RD	PIKEVILLE	KY	41501-2107	37.5127283	-82.4893517
2927	TOWN MOUNTAIN RD	PIKEVILLE	KY	41501-2107	37.5129333	-82.4890833
2927	TURKEY CRK	LANGLEY	KY	41645-9028	37.491005	-82.7844533
2927	N MAYO TRL	PIKEVILLE	KY	41501-3384	37.5116167	-82.5534967
29276	US HIGHWAY 119	SOUTH WILLIAMSON	KY	41503-3948	37.66928	-82.277485
2928	BONANZA DR	CATLETTSBURG	KY	41129-8716	38.3518817	-82.6926367
2928	CRESTVIEW DR	CATLETTSBURG	KY	41129-8904	38.35027667	-82.69119133
2928	DALE ST	ASHLAND	KY	41101-4802	38.45678011	-82.64508512
2928	FRASURE CRK	MC DOWELL	KY	41647-9018	37.4191883	-82.7059867
2928	FRASURE CRK HSE #2	MC DOWELL	KY	41647-9018	37.4189633	-82.7051317
2928	HAMPTON ST	ASHLAND	KY	41101-4031	38.460455	-82.6384933
2928	HIGHWAY 343	MC ROBERTS	KY	41835-9045	37.208655	-82.67093
2928	LONG FORK RD	KIMPER	KY	41539-5957	37.4685267	-82.2524
2928	MINESHAFT RD	LAMBRIC	KY	41339-7790	37.51162	-83.011345
2928	NEWMAN ST	ASHLAND	KY	41101-4048	38.46124	-82.63712
2928	PORTER DR	ASHLAND	KY	41102-9208	38.4323667	-82.67532
2928	RFK IRISH CREEK RD	WEBBVILLE	KY	41180-8659	38.11121	-82.7922067
2928	SMITH BRANCH RD TRLR 2	GREENUP	KY	41144-6484	38.5977133	-82.9093217
2928	SPRUCE PINE RD	PIPPA PASSES	KY	41844-8838	37.338575	-82.8885783
2928	STRAIGHT CREEK RD	ASHLAND	KY	41102-8090	38.38753	-82.773215
2928	STRAIGHT CREEK RD	ASHLAND	KY	41102-8090	38.38804	-82.7724333
2928	STRAIGHT CREEK RD GARG	ASHLAND	KY	41102-8090	38.388225	-82.77104
2928	TOLER CRK	HAROLD	KY	41635-8810	37.4895917	-82.62035
2928	TOULOUSE RD	BUSY	KY	41723-8879	37.24791	-83.3409
2928	VELMA LN	FLATWOODS	KY	41139-1977	38.5096683	-82.7249133
29285	BURNAUGH HTS	CATLETTSBURG	KY	41129-9110	38.25762854	-82.58702555
2929	FORGEY ST	ASHLAND	KY	41102-5237	38.461795	-82.66528
2929	FRANKLIN ST	ASHLAND	KY	41101-3812	38.4631367	-82.6466733
2929	HIGHWAY 32	LOUISA	KY	41230-7575	38.0875883	-82.6507667
2929	HIGHWAY 899 BARN	MALLIE	KY	41836-9095	37.3104467	-82.9100233
2929	MCKENZIE AVE	FLATWOODS	KY	41139-1907	38.5089067	-82.723875
2929	NEWMAN ST	ASHLAND	KY	41101-4047	38.4615683	-82.6372267
2929	PINSONFORK RD	MC ANDREWS	KY	41543-8017	37.5336217	-82.2937167
2929	SHOPES CREEK RD	ASHLAND	KY	41102-9753	38.412184833	-82.67287633

2929 STATE ROUTE 3	CATLETTSBURG	KY	41129-9332	38.36016	-82.68823399
2929 W VIRGINIA ST	ASHLAND	KY	41102-4360	38.47119899	-82.68172908
293 ABES BR	JAMBOREE	KY	41553-9004	37.4976483	-82.1329417
293 AIRPORT RD	JACKSON	KY	41339-9369	37.57835083	-83.31545533
293 ALBRO LN GARG	HINDMAN	KY	41822	37.3664545	-83.0483545
293 APPLE TREE BR	DEANE	KY	41812-8914	37.2430567	-82.763425
293 BEECH HOLW	FOREST HILLS	KY	41527-8348	37.63802722	-82.28562845
293 BIG CAT FORK RD	LOUISA	KY	41230-9063	38.1496333	-82.69133
293 BROWNS FORK RD TRLR	HAZARD	KY	41701-6533	37.24637294	-83.23940002
293 BRUSHY FRK	JENKINS	KY	41537-8412	37.26614	-82.618015
293 CABIN CREEK RD	REDFOX	KY	41847-9016	37.2101533	-82.9286283
293 CEDAR DR TRLR	HATFIELD	KY	41514-8969	37.7140033	-82.35377
293 CLIFFORD LOOP	SOUTH SHORE	KY	41175-7758	38.741985	-82.894245
293 COLD FRK	TURKEY CREEK	KY	41514-7918	37.64766833	-82.3170055
293 CUSHAW RD	PIKEVILLE	KY	41501-5759	37.53416633	-82.5079805
293 DAVES RD	JACKSON	KY	41339-9421	37.43477	-83.377335
293 DESKINS HOLW	PIKEVILLE	KY	41501-1939	37.5053967	-82.545695
293 FIFTY EIGHT BR	RACCOON	KY	41557-8634	37.48714	-82.4254033
293 FOREST HILLS RD	FOREST HILLS	KY	41527-8311	37.64495188	-82.27084013
293 FOURTH ST	SOUTH SHORE	KY	41175-7865	38.7277	-82.91613
293 GOOSLIN BTM	FREEBURN	KY	41528	37.55082733	-82.15976483
293 HORN HOLLOW RD	GREENUP	KY	41144-8166	38.521192	-82.81766983
293 JONES FRK	STEELE	KY	41566-8462	37.4099325	-82.18488383
293 KEETON HTS	WEST LIBERTY	KY	41472-1233	37.91535833	-83.25746
293 KY ROUTE 777	LANGLEY	KY	41645-6564	37.5316933	-82.7906233
293 LINDY BR	NIPPA	KY	41240-9008	37.8729183	-82.77233883
293 LONG FORK RD	MARTIN	KY	41649-8044	37.5747233	-82.7874483
293 MCKAY RD	GREENUP	KY	41144-6585	38.6058895	-82.88220316
293 MEADOW BR	GRAYSON	KY	41143-6860	38.2082367	-82.9554817
293 MEADOWBROOK RD	HAZARD	KY	41701-5468	37.28845717	-83.20162183
293 MEATHOUSE FRK	CANADA	KY	41519-8201	37.6045033	-82.3304317
293 MIDDLE FORK MACES CR RD	VIPER	KY	41774	37.16863935	-83.14831328
293 OSBORNE BR HSE	HI HAT	KY	41636-6300	37.3749133	-82.70048
293 OSBORNE BR TRLR	HI HAT	KY	41636-6300	37.378105	-82.7038167
293 QUEENSDALE RD UNIT Q19	BEVERLY	KY	40913-8603	37.01136	-83.5315
293 RAILROAD CT	HAZARD	KY	41701-5492	37.2310767	-83.1729733
293 ROBERT BRASHEAR RD	VIPER	KY	41774-8043	37.13689	-83.14955
293 ROY CAMPBELL DR	HAZARD	KY	41701-9485	37.273722	-83.22729866
293 SANDLICK BRANCH RD	BEARVILLE	KY	41740-8977	37.3663417	-83.0666667
293 SANDLICK BRANCH RD UNIT CABIN	BEARVILLE	KY	41740-8977	37.3664295	-83.0670078
293 SANDY COVE RD TRLR	GREENUP	KY	41144-8994	38.5777817	-82.8455433
293 SHACKS BRANCH RD	JACKSON	KY	41339-7795	37.57165	-83.39589167
293 SHERRILL SPENCE RD	TOMAHAWK	KY	41262-8728	37.84564833	-82.60541833
293 SKEEN CEMETERY RD	WOOTON	KY	41776-8724	37.1570817	-83.3203817
293 SMOKEY BR	TEABERRY	KY	41660-6312	37.39282	-82.62887
293 SPRING MEADOWS DR LOT 9	LOUISA	KY	41230-9278	38.07083	-82.61579667
293 UNIVERSITY DR	PRESTONSBURG	KY	41653-1033	37.6815167	-82.7813933
293 WEBB HOLW	LOUISA	KY	41230-5488	37.94631	-82.52248167
293 WOLFPEN RD	ARY	KY	41712-8732	37.3526983	-83.1656217
293 ZEBULON HTS	PIKEVILLE	KY	41501-3595	37.51534383	-82.4825995
293 E CLAYTON LN LOT 1B	LOUISA	KY	41230-8622	38.09885833	-82.61099167
293 W MAPLE ST	SALYERSVILLE	KY	41465-9652	37.7522367	-83.0725017
2930 CARTER AVE	ASHLAND	KY	41101-1943	38.46836383	-82.62385683
2930 CENTRAL AVE	ASHLAND	KY	41101-1947	38.4671983	-82.625145
2930 FORGEY ST	ASHLAND	KY	41102-5238	38.4618967	-82.66503
2930 HACKWORTH ST	ASHLAND	KY	41101-4027	38.4601283	-82.6392683
2930 HIGHWAY 406	STINNETT	KY	40868-6512	37.08057	-83.44078
2930 MADGE ST	ASHLAND	KY	41102-4448	38.4632917	-82.666825
2930 MEATHOUSE FRK	CANADA	KY	41519-8250	37.57170117	-82.31612308
2930 MEATHOUSE FRK	CANADA	KY	41519-8250	37.5704885	-82.31525616
2930 MEATHOUSE FRK TRLR	CANADA	KY	41519-8250	37.5713217	-82.3155883
2930 NARROWS BR TRLR	HARDY	KY	41531-8823	37.579845	-82.244995
2930 OHIO ST	ASHLAND	KY	41102-4355	38.4715233	-82.683115
2930 OPEN FORK RD	MOREHEAD	KY	40351-9054	38.23095	-83.3159
2930 SMITH BR	GRAYSON	KY	41143		
2930 SMITH BRANCH RD BARN	GREENUP	KY	41144-6484	38.59781083	-82.90912533
2930 SMITH BRANCH RD TRLR	GREENUP	KY	41144-6484	38.5984867	-82.9093733

2930 TOULOUSE RD	BUSY	KY	41723-8879	37.2479567	-83.3406183
2930 TURKEY CRK	HALLIE	KY	41821-9084	37.0656767	-83.02002
2930 N MAIN ST	HAZARD	KY	41701-5900	37.2731417	-83.1937483
2930 S BELMONT ST	ASHLAND	KY	41102-6246	38.4479733	-82.640845
2930 W VIRGINIA ST	ASHLAND	KY	41102-4361	38.4708367	-82.6824083
2931 BATH AVE	ASHLAND	KY	41101-3029	38.4670117	-82.625525
2931 CANNONSBURG RD	CATLETTSBURG	KY	41129-8210	38.3933667	-82.68791
2931 DAWES ST	ASHLAND	KY	41102-4745	38.4561417	-82.655135
2931 FIELDS AVE	FLATWOODS	KY	41139-1919	38.508985	-82.7245
2931 FRANKLIN ST	ASHLAND	KY	41101-3812	38.46328283	-82.64611866
2931 GREENUP AVE	ASHLAND	KY	41101-1956	38.47026883	-82.62201616
2931 HAMPTON ST	ASHLAND	KY	41101-4030	38.4604717	-82.6377133
2931 HULTZ RD TRLR	CATLETTSBURG	KY	41129-9242	38.2935817	-82.6886867
2931 KY ROUTE 1426	BANNER	KY	41603-8012	37.567095	-82.6926933
2931 LUCILLE ST	ASHLAND	KY	41102-4473	38.4641567	-82.6683
2931 MADGE ST	ASHLAND	KY	41102-4447	38.463505	-82.6672417
2931 MCKENZIE AVE	FLATWOODS	KY	41139-1907	38.5087233	-82.72392
2931 MOORE HOLW	RUSH	KY	41168-9326	38.3727	-82.762525
2931 OHIO ST	ASHLAND	KY	41102-4354	38.4713967	-82.682995
2931 SHOPES CREEK RD	ASHLAND	KY	41102-9753	38.4124433	-82.672785
2931 STATE ROUTE 3	CATLETTSBURG	KY	41129-9332	38.360337	-82.68830199
2931 STATE ROUTE 5	ASHLAND	KY	41102-8442	38.481545	-82.6966483
2931 THORNHILL DR	FLATWOODS	KY	41139-1288	38.51878	-82.7416133
2931 US HIGHWAY 23	PIKEVILLE	KY	41501-3678	37.41782	-82.5245283
2931 E MOUNTAIN PKWY	SALYERSVILLE	KY	41465-9739	37.7299817	-83.0067133
2931 S BELMONT ST	ASHLAND	KY	41102-6245	38.4481117	-82.6406983
2931 W MUDDY BRANCH RD	ASHLAND	KY	41102-7801	38.4809933	-82.7167967
2932 CRESTVIEW DR	CATLETTSBURG	KY	41129-8904	38.348372	-82.691828
2932 GREENUP AVE	ASHLAND	KY	41101-1957	38.470205	-82.6223867
2932 HIGHWAY 7	DEMA	KY	41859-9020	37.39466	-82.784652
2932 KY ROUTE 1750	EAST POINT	KY	41216-9077	37.7404933	-82.8321483
2932 LUCILLE ST	ASHLAND	KY	41102-4446	38.464115	-82.6678017
2932 MASHFORK RD	SALYERSVILLE	KY	41465-9482	37.7588317	-83.00126
2932 NEWMAN ST	ASHLAND	KY	41101-4048	38.4610517	-82.6372067
2932 PINSONFORK RD	MC ANDREWS	KY	41543-8017	37.534663333	-82.29228466
2932 WINCHESTER AVE	ASHLAND	KY	41101-1962	38.46971377	-82.62315163
2932 WINCHESTER AVE APT A	ASHLAND	KY	41101-1962	38.4692183	-82.6231367
2932 WINCHESTER AVE APT B	ASHLAND	KY	41101-1962	38.46971377	-82.62315163
29320 US HIGHWAY 119	SOUTH WILLIAMSON	KY	41503-3950	37.6695083	-82.2779583
29323 BURNAUGH HTS	CATLETTSBURG	KY	41129-9113	38.2579285	-82.58790816
29323 BURNAUGH HTS GARG	CATLETTSBURG	KY	41129-9113	38.2581485	-82.5873416
2933 BALLS FORK RD	ARY	KY	41712-8829	37.37332375	-83.11918036
2933 BOY SCOUT RD	ASHLAND	KY	41102-6623	38.4390167	-82.67138
2933 CENTRAL AVE	ASHLAND	KY	41101-1946	38.4676983	-82.6248383
2933 FIELDS AVE	FLATWOODS	KY	41139-1919	38.508765	-82.72458
2933 FIELDS AVE GARG	FLATWOODS	KY	41139-1919	38.5089267	-82.7249733
2933 FORGEY ST	ASHLAND	KY	41102-5237	38.4617217	-82.6655233
2933 FRANKLIN ST	ASHLAND	KY	41101-3812	38.463405166	-82.6465605
2933 HACKWORTH ST	ASHLAND	KY	41101-4026	38.4600183	-82.6389483
2933 MONROE ST	ASHLAND	KY	41102-5933	38.4536533	-82.651345
2933 MONTGOMERY AVE	ASHLAND	KY	41101-3047	38.4665983	-82.6263333
2933 MOORE HOLW LOT 5	RUSH	KY	41168-9326	38.372995	-82.7627017
2933 NEEDMORE HOLW TRLR	RUSH	KY	41168-9046	38.3271183	-82.7790517
2933 NEWMAN ST	ASHLAND	KY	41101-4047	38.46160817	-82.6368125
2933 NOLTE ST	ASHLAND	KY	41102-6751	38.4513375	-82.65748916
2933 ROCKHOUSE FRK	SIDNEY	KY	41564-8725	37.6391	-82.3809883
2933 W BAYES HL	ASHLAND	KY	41102-9554	38.41176983	-82.77813716
2934 CRESTVIEW DR	CATLETTSBURG	KY	41129-8904	38.350395	-82.6910617
2934 HACKWORTH ST	ASHLAND	KY	41101-4027	38.4600683	-82.63914
2934 HAMPTON ST	ASHLAND	KY	41101-4031	38.460375	-82.638425
2934 KEMP ST	ASHLAND	KY	41101-4816	38.4573083	-82.644355
2934 KY ROUTE 1750	EAST POINT	KY	41216-9077	37.73987	-82.8315333
2934 MCKENZIE AVE	FLATWOODS	KY	41139-1908	38.5093917	-82.723265
2934 MUSIC BR TRLR	ASHLAND	KY	41102-7721	38.37592	-82.7022017
2934 PINSONFORK RD	MC ANDREWS	KY	41543-8017	37.5337183	-82.293845
2934 PORTER DR	ASHLAND	KY	41102-9208	38.432475	-82.6750383
2934 POSSUM TROT RD UNIT 1	LEBURN	KY	41831-8950	37.3776383	-82.9420367

2934	POSSUM TROT RD UNIT 2	LEBURN	KY	41831-8950	37.3776383	-82.9420367
2934	STATE HIGHWAY 292	BURNWELL	KY	41514-7656	37.6530105	-82.2286768
2934	TUG RIVER RD TRLR	INEZ	KY	41224-8305	37.92609167	-82.487165
2934	TURKEY CREEK RD TRLR	TURKEY CREEK	KY	41514-7952	37.639045	-82.3132433
2935	BIG ELK RD	INEZ	KY	41224-8565	37.87482917	-82.45095416
2935	BRUSHY RD	VARNEY	KY	41571-8915	37.6182248	-82.4166603
2935	CHRISTOPHER RD	HAZARD	KY	41701-6164	37.23058746	-83.17105084
2935	DALE ST	ASHLAND	KY	41101-4801	38.4569233	-82.644775
2935	FIELDS AVE	FLATWOODS	KY	41139-1919	38.5084883	-82.72487
2935	FRANKLIN ST	ASHLAND	KY	41101-3812	38.46363267	-82.646323
2935	KY HIGHWAY 610	VIRGIE	KY	41572-9031	37.32191	-82.581715
2935	KY HIGHWAY 610 GARG	VIRGIE	KY	41572-9031	37.3217	-82.5818267
2935	MOORE HOLW	RUSH	KY	41168-9326	38.3730267	-82.7628567
2935	STATE ROUTE 3	CATLETTSBURG	KY	41129-9332	38.360607	-82.688422
2935	TUG RIVER RD TRLR	INEZ	KY	41224-8305	37.92541	-82.48732
2935	WILSON CREEK RD	GRAYSON	KY	41143-7826	38.3803683	-82.88795
2936	BATH AVE	ASHLAND	KY	41101-3030	38.4668883	-82.6260217
2936	BONANZA DR	CATLETTSBURG	KY	41129-8716	38.3519617	-82.692615
2936	BONANZA DR GARG	CATLETTSBURG	KY	41129-8716	38.35221886	-82.69243498
2936	CANOE RD	JACKSON	KY	41339-8460	37.449871666	-83.44835667
2936	CHRISTOPHER RD	HAZARD	KY	41701-6164	37.2286833	-83.1695467
2936	CRESTVIEW DR	CATLETTSBURG	KY	41129-8904	38.3508867	-82.6907417
2936	DALE ST	ASHLAND	KY	41101-4802	38.4567867	-82.6450267
2936	DIX FRK	SIDNEY	KY	41564-8817	37.5774033	-82.3495483
2936	GEORGIA AVE LOT 20	FLATWOODS	KY	41139-1922	38.508645	-82.7223867
2936	HIGHWAY 2565	LOUISA	KY	41230-5920	38.1060083	-82.6112233
2936	HIGHWAY 899	MALLIE	KY	41836-9095	37.310308	-82.90757999
2936	HIGHWAY 899	MALLIE	KY	41836-9095	37.310425	-82.906511
2936	KY ROUTE 1750	EAST POINT	KY	41216-9077	37.7388683	-82.8308883
2936	LITTLE ROCKCASTLE RD	INEZ	KY	41224-8917	37.7936433	-82.4674067
2936	MONROE ST	ASHLAND	KY	41102-5934	38.45363777	-82.65059863
2936	OLD TRACE CRK	EMERSON	KY	41135-9067	38.35922	-83.2963
2936	STATE HIGHWAY 773 TRLR	GRAYSON	KY	41143-8012	38.283648	-82.928904
2936	STATE ROUTE 1458	ASHLAND	KY	41102-7930	38.4829533	-82.72422
2936	TURKEY CREEK RD TRLR	TURKEY CREEK	KY	41514-7952	37.639045	-82.3132433
2937	COLLINS HWY	PIKEVILLE	KY	41501-6802	37.40552717	-82.516449
2937	COLLINS HWY	PIKEVILLE	KY	41501-6802	37.405461833	-82.51646116
2937	CRAFT COLLY RD	ERMINE	KY	41815-9029	37.1579533	-82.796695
2937	CRESTVIEW DR LOT 24	CATLETTSBURG	KY	41129-8904	38.3506817	-82.6913567
2937	FRANKLIN ST	ASHLAND	KY	41101-3812	38.46362383	-82.646373
2937	FULLERS RIDGE RD	LOUISA	KY	41230-6236	38.1661483	-82.6615517
2937	FULLERS RIDGE RD	LOUISA	KY	41230-6236	38.1671667	-82.6601483
2937	HACKWORTH ST	ASHLAND	KY	41101-4026	38.4599783	-82.63886
2937	HAMPTON ST	ASHLAND	KY	41101		
2937	HIGHWAY 315	BOONEVILLE	KY	41314-9093	37.451213333	-83.47620000
2937	HIGHWAY 406 TRLR	STINNETT	KY	40868-6512	37.0806233	-83.4392183
2937	HIGHWAY 899	MALLIE	KY	41836-9095	37.3101033	-82.9090083
2937	KY ROUTE 1426	DANA	KY	41615-8014	37.56784	-82.6922617
2937	KY ROUTE 979 UNIT SHED	HAROLD	KY	41635-8988	37.5128073	-82.6508797
2937	LUCILLE ST	ASHLAND	KY	41102-4473	38.463895	-82.6679917
2937	MONROE ST	ASHLAND	KY	41102-5933	38.4536033	-82.651375
2937	MONTGOMERY AVE	ASHLAND	KY	41101-3047	38.4665296	-82.626308
2937	TERRACE LN	ASHLAND	KY	41102-6739	38.447765	-82.642135
29378	US 23 HWY	SOUTH SHORE	KY	41175-9728	38.721206	-82.95865533
2938	CHAVIES DUNRAVEN RD	KRYPTON	KY	41754-8807	37.3121016	-83.3436902
2938	CUTSHIN RD	WOOTON	KY	41776-8985	37.13643	-83.2854617
2938	DALE ST	ASHLAND	KY	41101-4802	38.4566983	-82.6448867
2938	FRASURE CRK	MC DOWELL	KY	41647-9018	37.41891417	-82.7057485
2938	HACKWORTH ST	ASHLAND	KY	41101-4027	38.4599817	-82.6389333
2938	HAMPTON ST	ASHLAND	KY	41101-4031	38.4605767	-82.63805
2938	LITTLE ROBINSON CRK	VIRGIE	KY	41572-8433	37.3715467	-82.6317667
2938	MCKENZIE AVE	FLATWOODS	KY	41139-1908	38.5088117	-82.7236583
2938	MEATHOUSE FRK	CANADA	KY	41519-8250	37.5699233	-82.314335
2938	MONTGOMERY AVE	ASHLAND	KY	41101-3048	38.466085	-82.6267167
2938	MOORE HOLW	RUSH	KY	41168-9326	38.3730667	-82.7631317
2938	RACCOON RD	RACCOON	KY	41557-8322	37.50183267	-82.44542933
2938	ROBIN LYNN DR	ASHLAND	KY	41102-6759	38.45156	-82.6533533

2938 SHOPES CREEK RD	ASHLAND	KY	41102-9753	38.4115267	-82.672925
2938 STATE HIGHWAY 773	GRAYSON	KY	41143-8012	38.2835233	-82.929035
2938 TURKEY CREEK RD TRLR	TURKEY CREEK	KY	41514-7952	37.63920483	-82.313763
2939 ADAMS ST	ASHLAND	KY	41102-6009	38.45273	-82.6510583
2939 CANNONSBURG RD	CATLETTSBURG	KY	41129-8210	38.3933783	-82.6873117
2939 CHRISTOPHER RD	HAZARD	KY	41701-6164	37.2285685	-83.170407
2939 DALE ST	ASHLAND	KY	41101-4801	38.45669267	-82.64485433
2939 HURRICANE RD	PIKEVILLE	KY	41501-7543	37.5017133	-82.5885517
294 BARTESTA BR TRLR	WHITESBURG	KY	41858-9058	37.0811683	-82.8281083
294 BLANTON DR	STAFFORDSVILLE	KY	41256-9224	37.83896683	-82.86157166
294 BLANTON DR	STAFFORDSVILLE	KY	41256-9224	37.8389667	-82.861735
294 CAMPBELL HOLW	HITCHINS	KY	41146-8951	38.2741067	-82.8967017
294 CEDAR CREEK RD	PIKEVILLE	KY	41501-1483	37.476795	-82.5502517
294 CHILDERS HOLW	SIDNEY	KY	41564-8662	37.6068774	-82.3552359
294 CREECH RD	OLIVE HILL	KY	41164-8547	38.262275	-83.19253667
294 DOGWOOD LN TRLR	GRAYSON	KY	41143-8775	38.321075	-82.903025
294 ERCELLE ST	ELKHORN CITY	KY	41522-8198	37.29647	-82.3550267
294 FAIRCHILD BRANCH RD	SALYERSVILLE	KY	41465-9443	37.7620817	-83.0195133
294 GARDNER TRL LOT 15	SALYERSVILLE	KY	41465-9753	37.745405	-83.0685117
294 GARDNER TRL LOT 16	SALYERSVILLE	KY	41465-9753	37.745485	-83.0687517
294 GARDNER TRL TRLR 3	SALYERSVILLE	KY	41465-9753	37.7452333	-83.0685417
294 GRAHN RD	OLIVE HILL	KY	41164-6831	38.31563667	-83.115155
294 GREENBRIAR DR	GRAYSON	KY	41143-1746	38.3367467	-82.9193767
294 HADDOCK FORK RD	HAZARD	KY	41701-8483	37.3602533	-83.31933
294 HEREFORD FARM RD	WEBBVILLE	KY	41180-8745	38.1617766	-82.84452984
294 HEREFORD FARM RD BARN	WEBBVILLE	KY	41180-8745	38.1617695	-82.844485
294 HIGH ST	VIRGIE	KY	41572-8002	37.332585	-82.58017
294 HIGHWAY 2036	LETCHER	KY	41832-8940	37.1408633	-82.9575967
294 HIGHWAY 3400	JENKINS	KY	41537	37.155095	-82.67803
294 HIGHWAY 3400 UNIT A	JENKINS	KY	41537-8936	37.1551993	-82.6780307
294 HIGHWAY 406 TRLR	STINNETT	KY	40868-6510	37.0926567	-83.40012
294 HONEY FORK RD	PHYLLIS	KY	41554-8516	37.4534417	-82.3242517
294 JASMINE CT LOT 47	HAZARD	KY	41701-5479	37.29061433	-83.20415416
294 JET ST	JEFF	KY	41751-8926	37.2055767	-83.1348517
294 KLENCO RD	CORNETTSVILLE	KY	41731-8934	37.1359617	-83.0669233
294 KNIPP BR TRLR	GRAYSON	KY	41143-7778	38.22906263	-82.86351982
294 KY ROUTE 581	PAINTSVILLE	KY	41240-9082	37.8190133	-82.7911633
294 LEE ST	ASHLAND	KY	41102-3367	38.47507484	-82.67350146
294 LITTLE SMITH BR	SASSAFRAS	KY	41759-9079	37.22195117	-83.00076433
294 LOTHLORIEN LN	PIKEVILLE	KY	41501-1818	37.504031	-82.488222
294 LOTHLORIEN LN	PIKEVILLE	KY	41501-1818	37.503545	-82.4889133
294 LOVERS LN TRLR	MC CARR	KY	41544-8447	37.6082817	-82.1594717
294 MAGGARD HL	OLIVE HILL	KY	41164-9046	38.29037821	-83.09162639
294 MAIN ST	WHITESBURG	KY	41858-7320	37.1172683	-82.8250867
294 MAIN ST STE #2	HINDMAN	KY	41822-8967	37.3402133	-82.9805667
294 MARTIN BRANCH RD	MOUSIE	KY	41839-8994	37.3982615	-82.87114283
294 MCCOY HOLW	RACCOON	KY	41557-8656	37.4954567	-82.4366783
294 NEDS FRK	MC DOWELL	KY	41647-8908	37.42545583	-82.70025683
294 NEW CIRCLE ST	LOUISA	KY	41230-7861	38.1008267	-82.6065633
294 PATRICK HILL RD	LOUISA	KY	41230-6701	38.03939333	-82.65638833
294 PATRICK HILL RD GARG	LOUISA	KY	41230-6701	38.039295	-82.6564
294 PERRY BR	VANCEBURG	KY	41179-5902	38.343731333	-83.248603
294 RED CREEK RD	PIKEVILLE	KY	41501-6718	37.43269467	-82.47409016
294 ROLLING STONE BR	TEABERRY	KY	41660-6311	37.4060733	-82.6436633
294 RUNYON BRANCH RD	PINSONFORK	KY	41555-7402	37.5489067	-82.2698733
294 SHORT FRK	SALYERSVILLE	KY	41465-7517	37.7292883	-82.983715
294 SMILEY FRK	PIKEVILLE	KY	41501-9616	37.432292	-82.51964616
294 SOUTHSORE DR	SOUTH SHORE	KY	41175-9002	38.7208783	-82.9705117
294 VICTORIA HEIGHTS RD	LOUISA	KY	41230-6399	38.1528517	-82.6579883
2940 CANNONSBURG RD	CATLETTSBURG	KY	41129-8210	38.3927483	-82.6873133
2940 HACKWORTH ST	ASHLAND	KY	41101-4027	38.4599033	-82.6387283
2940 HIGHWAY 343	MC ROBERTS	KY	41835-9045	37.2086617	-82.67094
2940 KY HIGHWAY 1833	BUCKHORN	KY	41721-8419	37.311712	-83.4222225
2940 KY HIGHWAY 1833	BUCKHORN	KY	41721-8419	37.3076796	-83.4210784
2940 KY HIGHWAY 1833 TRLR 2	BUCKHORN	KY	41721-8419	37.30760783	-83.42152383
2940 KY ROUTE 550	HUEYSVILLE	KY	41640-6642	37.5105357	-82.839821
2940 MCKENZIE AVE	FLATWOODS	KY	41139-1908	38.5087467	-82.7235017

2940	MCKENZIE AVE	FLATWOODS	KY	41139-1908	38.5087383	-82.723505
2940	MONROE ST	ASHLAND	KY	41102-5934	38.4530933	-82.65151
2940	POWELLS CRK	PIKEVILLE	KY	41501-7908	37.4090817	-82.3841
2940	THORNHILL DR	FLATWOODS	KY	41139-1288	38.518195	-82.741545
2941	CHRISTOPHER RD	HAZARD	KY	41701-6164	37.22870167	-83.17080633
2941	HACKWORTH ST	ASHLAND	KY	41101-4026	38.4599017	-82.63868
2941	HAMPTON ST	ASHLAND	KY	41101-4030	38.460595	-82.637465
2941	LITTLE LEATHERWOOD CRK	CORNETTSVILLE	KY	41731-8834	37.0927683	-83.0624633
2941	MASHFORK RD	SALYERSVILLE	KY	41465-9482	37.760581	-83.00434316
2941	MASHFORK RD	SALYERSVILLE	KY	41465-9482	37.76063967	-83.00425216
2941	MONROE ST	ASHLAND	KY	41102-5933	38.453585	-82.6516567
2941	MOORE HOLW	RUSH	KY	41168-9326	38.3736883	-82.76315
2941	THORNHILL DR	FLATWOODS	KY	41139-1288	38.5174063	-82.740467
2941	TOLER CRK	HAROLD	KY	41635-8810	37.4900267	-82.62042
2942	BONANZA DR	CATLETTSBURG	KY	41129-8716	38.352335	-82.6920667
2942	GREASY CRK	SHELBIANA	KY	41562-8200	37.384575	-82.47318
2942	HAMPTON ST	ASHLAND	KY	41101-4031	38.46032	-82.63766
2942	HIGHWAY 3406	JENKINS	KY	41537-8830	37.14530033	-82.70641066
2942	MATTIE RD	LOUISA	KY	41230-7841	38.0095683	-82.7571917
2942	MONTGOMERY AVE	ASHLAND	KY	41101-3048	38.4663183	-82.6263817
2942	PARADISE HL	ASHLAND	KY	41102-8860	38.46788433	-82.6903705
2942	PARADISE HL TRLR	ASHLAND	KY	41102-8860	38.46763	-82.68966
2942	ROBERTS DR	ASHLAND	KY	41102-4470	38.47075	-82.67045
2942	ROBIN LYNN DR	ASHLAND	KY	41102-6759	38.4514983	-82.6529717
2942	WOOTON RD GARG 2	WOOTON	KY	41776-8758	37.176223	-83.2699715
2943	ADAMS ST	ASHLAND	KY	41102-6009	38.4525317	-82.6512633
2943	HIGHWAY 406	STINNETT	KY	40868-6512	37.0806667	-83.439695
2943	KY HIGHWAY 463	DELPHIA	KY	41735-9016	37.03742	-83.0996267
2943	PIGEON ROOST RD	PILGRIM	KY	41250-8977	37.749385	-82.44505
2943	SHELBY DRY FRK	SHELBIANA	KY	41562-8441	37.3880683	-82.4927083
2943	STATE ROUTE 1	GREENUP	KY	41144-7965	38.5288133	-82.8191333
2943	W ROCKHOUSE RD	ASHLAND	KY	41102-8048	38.46385	-82.7265383
2944	DONITHON RD HSE	LOUISA	KY	41230-8588	38.00272417	-82.56066433
2944	HACKWORTH ST	ASHLAND	KY	41101-4027	38.4598167	-82.6385067
2944	HIGHWAY 2035	WHITESBURG	KY	41858-8768	37.09476	-82.7989283
2944	HIGHWAY 550	LEBURN	KY	41831-9009	37.35096	-82.9417683
2944	HIGHWAY 721	HAZARD	KY	41701-7139	37.3072383	-83.07684
2944	HIGHWAY 721	HAZARD	KY	41701-7139	37.3070883	-83.0768
2944	KY ROUTE 2039	HAGERHILL	KY	41222-9096	37.7847883	-82.8413017
2944	KY ROUTE 466	WEEKSBURY	KY	41667-9027	37.314492	-82.701663
2944	MATTIE RD	LOUISA	KY	41230-7841	38.01107666	-82.75407984
2944	MONROE ST	ASHLAND	KY	41102-5934	38.4530283	-82.6514917
2944	STATE ROUTE 503	WURTLAND	KY	41144-7489	38.514169	-82.78163133
2944	THORNHILL DR	FLATWOODS	KY	41139-1287	38.5187167	-82.742505
2944	WINCHESTER AVE APT 1	ASHLAND	KY	41101-1965	38.46926	-82.6229083
2944	WINCHESTER AVE APT 10	ASHLAND	KY	41101-1965	38.469225	-82.6229917
2944	WINCHESTER AVE APT 11	ASHLAND	KY	41101-1965	38.4692133	-82.6230117
2944	WINCHESTER AVE APT 2	ASHLAND	KY	41101-1965	38.4692383	-82.6229517
2944	WINCHESTER AVE APT 3	ASHLAND	KY	41101-1965	38.4692283	-82.6229817
2944	WINCHESTER AVE APT 4	ASHLAND	KY	41101-1965	38.46922	-82.6230017
2944	WINCHESTER AVE APT 5	ASHLAND	KY	41101-1965	38.4693517	-82.6227183
2944	WINCHESTER AVE APT 6	ASHLAND	KY	41101	38.46935	-82.6227183
2944	WINCHESTER AVE APT 7	ASHLAND	KY	41101-1965	38.4693467	-82.6227183
2944	WINCHESTER AVE APT 8	ASHLAND	KY	41101-1965	38.4693433	-82.62272
2944	WINCHESTER AVE APT 9	ASHLAND	KY	41101-1965	38.4692317	-82.62297
2944	WINCHESTER AVE UNIT SHELTER	ASHLAND	KY	41101-1965	38.46925	-82.622915
2944	WOLFPIT BRANCH RD	ELKHORN CITY	KY	41522-7627	37.3560233	-82.4673683
2944	N MAYO TRL	PIKEVILLE	KY	41501-3309	37.51312	-82.5534283
29448	BURNAUGH HTS	CATLETTSBURG	KY	41129-9114	38.2597583	-82.5932617
2945	DALE ST	ASHLAND	KY	41101-4801	38.4565033	-82.6444267
2945	GIBBS CT	ASHLAND	KY	41101-4024	38.45918983	-82.63832566
2945	HACKWORTH ST	ASHLAND	KY	41101-4026	38.459855	-82.6385783
2945	MONTGOMERY AVE APT 1	ASHLAND	KY	41101-3047	38.4663567	-82.6263283
2945	MONTGOMERY AVE APT 2	ASHLAND	KY	41101-3047	38.4664817	-82.62653
2945	MOORE HOLW	RUSH	KY	41168-9326	38.37358833	-82.76321633
2945	STATE ROUTE 3	CATLETTSBURG	KY	41129-9332	38.360872	-82.68852499
2946	CHRISTOPHER RD UNIT MODULAR	HAZARD	KY	41701-6164	37.22931517	-83.16903033

2946 GRAHN RD	OLIVE HILL	KY	41164-6231	38.289695	-83.08816833
2946 HIGHWAY 1148	ISOM	KY	41824-9063	37.18582167	-82.83926776
2946 HIGHWAY 315	BOONEVILLE	KY	41314-9093	37.450795	-83.47564333
2946 HIGHWAY 588 TRLR	WHITESBURG	KY	41858-8788	37.1175317	-82.879495
2946 IRISH CREEK RD	WEBBVILLE	KY	41180-8659	38.0975817	-82.8198167
2946 IRISH CREEK RD	WEBBVILLE	KY	41180-8659	38.098	-82.8172017
2946 MONTGOMERY AVE	ASHLAND	KY	41101-3048	38.4656533	-82.62645
2946 STATE HIGHWAY 3298	OLIVE HILL	KY	41164-8033	38.2804806	-83.1243663
2946 TERRACE LN	ASHLAND	KY	41102-6740	38.44728	-82.6418717
2947 ADAMS ST	ASHLAND	KY	41102-6009	38.4524533	-82.6513367
2947 ADAMS ST REAR	ASHLAND	KY	41102-6009	38.4526733	-82.651635
2947 BIG CARD RD	MOUTHCARD	KY	41548-8238	37.3549167	-82.26886
2947 COUCHTOWN RD TRLR	BUSY	KY	41723-8829	37.2848633	-83.273145
2947 HIGHWAY 550	LEBURN	KY	41831-9009	37.352865	-82.9427383
2947 HIGHWAY 582	PINE TOP	KY	41843-9049	37.2705117	-82.91034
2947 HIGHWAY 582	PINE TOP	KY	41843-9049	37.27075	-82.9104717
2947 HIGHWAY 582 APT 1	PINE TOP	KY	41843-9049	37.2704967	-82.91032
2947 LONGFORK RD TRLR	VIRGIE	KY	41572	37.3159633	-82.623595
2948 BOWLINGS CREEK RD	JACKSON	KY	41339-8817	37.39061021	-83.4574018
2948 HACKWORTH ST	ASHLAND	KY	41101-4027	38.4598	-82.63841
2948 STATE HIGHWAY 292	TURKEY CREEK	KY	41514-9203	37.68682	-82.2987683
2948 TUG RIVER RD	INEZ	KY	41224-8305	37.926045	-82.487315
2948 E US HIGHWAY 60	GRAYSON	KY	41143-7946	38.34084	-82.8813133
2948 E US HIGHWAY 60	GRAYSON	KY	41143-7946	38.3402517	-82.881735
2949 FOREST HILLS RD	FOREST HILLS	KY	41527-8417	37.6234683	-82.2987733
2949 HACKWORTH ST	ASHLAND	KY	41101-4026	38.4597267	-82.6383167
2949 HIGHWAY 1087 TRLR	LEBURN	KY	41831-9081	37.3966117	-82.9971333
2949 KY ROUTE 2039	HAGERHILL	KY	41222-9096	37.7844383	-82.84126
2949 MONROE ST	ASHLAND	KY	41102-5933	38.453615	-82.651795
2949 PARADISE HL TRLR	ASHLAND	KY	41102	38.4673367	-82.6890083
2949 STATE ROUTE 3	CATLETTSBURG	KY	41129-9332	38.361419	-82.68860599
29490 HIGHWAY 421	HYDEN	KY	41749-8814	37.1404917	-83.4692633
29493 BURNAUGH HTS	CATLETTSBURG	KY	41129-9114	38.2593027	-82.5890005
295 ALLAIS RD	HAZARD	KY	41701-1126	37.2652967	-83.18442
295 ALPHA LN TRLR	SMILAX	KY	41764-8906	37.1465	-83.292195
295 BEACH TURNER RD	BOONEVILLE	KY	41314-9538	37.3975567	-83.5194426
295 BIGE LEWIS LN	SMILAX	KY	41764-8920	37.1022917	-83.2750383
295 BLAIR ADKINS ST	ELKHORN CITY	KY	41522-8427	37.3571883	-82.40896
295 BLAIR ADKINS ST	ELKHORN CITY	KY	41522-8427	37.358623	-82.408065
295 BROWN LN	WEST LIBERTY	KY	41472-8964	37.92791567	-83.25195816
295 BRYANT DR	STAFFORDSVILLE	KY	41256-9074	37.839705	-82.8524217
295 CABIN FRK	JENKINS	KY	41537-8131	37.286591	-82.57281616
295 CANTERBURY HOLW TRLR TRLR	GRAYSON	KY	41143-8954	38.2887233	-82.9393967
295 CLAYTON BRANCH RD	LOUISA	KY	41230-6026	38.08429	-82.64056
295 COOK BR	MAYKING	KY	41837	37.14705	-82.7591267
295 COON BR	PIKEVILLE	KY	41501-7146	37.45309	-82.5536283
295 DELONG RD	HAGERHILL	KY	41222-9015	37.7619	-82.786794
295 DOC ALLEN BR	LANGLEY	KY	41645-6570	37.5388483	-82.7974717
295 EDEN HOLW	MOREHEAD	KY	40351-9020	38.274625	-83.325745
295 EDEN HOLW	MOREHEAD	KY	40351-9020	38.276365	-83.32620333
295 ELISHA FRK	PIKEVILLE	KY	41501-7020	37.4883285	-82.57998766
295 ELK LN	LOUISA	KY	41230-5783	38.0020433	-82.7121533
295 FOUR MILE RD	RUSH	KY	41168-8174	38.3149902	-82.7416564
295 FRANCIS HOLW	HINDMAN	KY	41822-8912	37.30260772	-82.94698602
295 FRONT ST	WAYLAND	KY	41666-6834	37.44497	-82.80096
295 HALDEMAN RD TRLR	MOREHEAD	KY	40351-9008	38.24183333	-83.340755
295 HAMBLEY BLVD	PIKEVILLE	KY	41501-3783	37.4815583	-82.5345
295 HAMBLEY BLVD	PIKEVILLE	KY	41501-3783	37.4817067	-82.5345917
295 HAMBLEY BLVD	PIKEVILLE	KY	41501-3783	37.4817	-82.53459
295 HANSHAW RD	OLIVE HILL	KY	41164-4543	38.2431956	-83.1987213
295 HANSHAW RD BARN	OLIVE HILL	KY	41164-4543	38.2491698	-83.1974394
295 HIGHWAY 2036	LETCHER	KY	41832-8940	37.14208	-82.957085
295 HIGHWAY 3408	BLACKKEY	KY	41804-8960	37.14295417	-82.98909716
295 HOLLY FRK	MOREHEAD	KY	40351-7649	38.294685	-83.38498333
295 HORSESHOE DR	PIKEVILLE	KY	41501-2145	37.494755	-82.511695
295 IMPROVEMENT BR	JENKINS	KY	41537-8742	37.1995067	-82.6455483
295 JACKS BRANCH RD TRLR	HAZARD	KY	41701-6364	37.19534851	-83.22254564



295 JASPER DR	PREMIUM	KY	41845	37.1144044	-82.914091
295 KATI ST	PIKEVILLE	KY	41501-9337	37.4691833	-82.562365
295 KENEVA RD	CHAVIES	KY	41727-9065	37.340995	-83.369635
295 KY ROUTE 201	WITTENSVILLE	KY	41274-9054	37.85265	-82.8289767
295 LICK BR TRLR	PIKEVILLE	KY	41501-3839	37.3611395	-82.54970233
295 LITTLE TWO BRANCH RD	WOOTON	KY	41776-8863	37.1861105	-83.25807783
295 LONAVILLE LOOP DR TRLR	ESSIE	KY	40827-7028	37.0762517	-83.42132
295 LONG BR LOT 4	LOVELY	KY	41231-9040	37.797275	-82.37261
295 LOWER PIGEON RD	ASHCAMP	KY	41512-8743	37.246965	-82.4887383
295 MAIN ST	HINDMAN	KY	41822-8967	37.3406317	-82.98074
295 MAIN ST	VICCO	KY	41773-9018	37.215394166	-83.06112816
295 MARION LN	VIPER	KY	41774-8078	37.12506667	-83.13383633
295 MARY DREW DR LOT 26	PIKEVILLE	KY	41501-3083	37.539081	-82.59568483
295 MIDDLE FORK RD	WARBRANCH	KY	40874-7041	37.02561533	-83.422365
295 PANBOWL BR TRLR	JACKSON	KY	41339-7537	37.57946833	-83.36306833
295 PANBOWL BR TRLR	JACKSON	KY	41339-7537	37.57965167	-83.36278333
295 PAULEY HOLW	FOREST HILLS	KY	41527-8351	37.6408383	-82.2996767
295 PISTOL CITY	WHITESBURG	KY	41858-8394	37.18825	-82.8289633
295 RAVENWOOD RD	HAROLD	KY	41635-9070	37.5451217	-82.6382383
295 RICE BR	BANNER	KY	41603-8038	37.5895967	-82.712645
295 RIGHT FORK MACES CRK RD	VIPER	KY	41774	37.1798517	-83.15404
295 RILES BR	LICK CREEK	KY	41540-8104	37.3888983	-82.293775
295 RONNIES WAY	EMMALENA	KY	41740-8300	37.37310833	-83.07216866
295 SAGE DR	HYDEN	KY	41749-9002	37.1369133	-83.34217
295 SCOTT FRK	META	KY	41501-4712	37.5709483	-82.42382
295 SUGAR CAMP RD LOT 10	ROBINSON CREEK	KY	41560-8501	37.3963083	-82.5659433
295 SUNNY BROOKE DR	GRAYSON	KY	41143-6114	38.304071	-82.92174233
295 TACKETT FRK	BEAVER	KY	41604-6318	37.3920126	-82.6463222
295 TERRY HOLW TRLR 1	RUSH	KY	41168-8877	38.3575667	-82.7893217
295 TOWN MOUNTAIN LN	HAZARD	KY	41701-6684	37.2457667	-83.2190183
295 WHITE LICK BR	FALCON	KY	41465	37.7762433	-83.0173217
295 WOLF RIDGE RD	LOUISA	KY	41230-6205	38.13165283	-82.650764
295 WOLF RIDGE RD GARG	LOUISA	KY	41230-6205	38.1320783	-82.6503958
295 E MAIN ST	STANVILLE	KY	41659-7022	37.56374	-82.6436067
295 W MAPLE ST	SALYERSVILLE	KY	41465-9652	37.7518217	-83.0746267
295 W MAPLE ST	SALYERSVILLE	KY	41465-9652	37.7522283	-83.0724883
2950 BAND MILL RD	MC ROBERTS	KY	41835	37.20910417	-82.67039916
2950 BIG PERRY RD TRLR	MOREHEAD	KY	40351-8156	38.27146333	-83.36995167
2950 CARTER AVE	ASHLAND	KY	41101-1943	38.46834	-82.62376
2950 GIBBS CT	ASHLAND	KY	41101-4025	38.45916	-82.639177
2950 HIGHWAY 3406	JENKINS	KY	41537-8830	37.1459317	-82.7063367
2950 HIGHWAY 931	WHITESBURG	KY	41858-9048	37.09744117	-82.84516216
2950 KRYPTON NAPFOR RD	KRYPTON	KY	41754-8929	37.30849065	-83.30810523
2950 KRYPTON NAPFOR RD	KRYPTON	KY	41754-8929	37.3084283	-83.3072917
2950 KY HIGHWAY 610	VIRGIE	KY	41572-9031	37.3214183	-82.5814017
2950 MEATHOUSE RD	KIMPER	KY	41539-6317	37.536916166	-82.31779633
2950 PARADISE HL	ASHLAND	KY	41102-8860	38.4678483	-82.6886133
2950 STATE HIGHWAY 1626	OLIVE HILL	KY	41164-7804	38.27254333	-83.28620667
2950 STONE COAL RD	PIKEVILLE	KY	41501-5729	37.534519	-82.516892
2950 TURKEY CREEK RD	TURKEY CREEK	KY	41514-7952	37.638666	-82.31359
2950 TURKEY CRK	INEZ	KY	41224-8341	37.88979167	-82.4974
2950 E SHELBIANA RD	PIKEVILLE	KY	41501-2232	37.4332317	-82.4855083
29501 MAYO TRAIL RD	CATLETTSBURG	KY	41129-8104	38.2680633	-82.5812683
29501 MAYO TRAIL RD	CATLETTSBURG	KY	41129-8104	38.265335	-82.5815467
29501 MAYO TRAIL RD	CATLETTSBURG	KY	41129-8104	38.265335	-82.5815467
29501 MAYO TRAIL RD	CATLETTSBURG	KY	41129-8104	38.266155	-82.5809717
29502 MAYO TRAIL RD	CATLETTSBURG	KY	41129-8104	38.2655583	-82.58092
2951 BLUEBERRY RDG	OLIVE HILL	KY	41164-7796	38.32535167	-83.19743833
2951 DIX FRK	SIDNEY	KY	41564-8817	37.57697767	-82.349788
29512 HIGHWAY 421 LOT 2	HYDEN	KY	41749-8815	37.1416167	-83.4697417
29512 HIGHWAY 421 LOT 3	HYDEN	KY	41749-8815	37.141033	-83.470111
29515 MAYO TRAIL RD	CATLETTSBURG	KY	41129-8104	38.267762833	-82.5809825
2952 BETHEL CHURCH RD	CLAYHOLE	KY	41317-9133	37.44691	-83.20950833
2952 FEDSCREEK RD	STEELE	KY	41566-8516	37.399385	-82.20822
2952 FRASURE CRK TRLR	MC DOWELL	KY	41647-9018	37.4185967	-82.70561
2952 HACKWORTH ST	ASHLAND	KY	41101-4027	38.4597533	-82.638315
2952 HIGHWAY 1933	JACKSON	KY	41339-8559	37.41554833	-83.43319833

2952 ISLAND CREEK RD	PIKEVILLE	KY	41501-7133	37.45857396	-82.55353558
2952 ROGERS DR	ASHLAND	KY	41102-6676	38.4490367	-82.663835
2953 DORTON JENKINS HWY	JENKINS	KY	41537-8383	37.24390967	-82.56705133
2953 HACKWORTH ST	ASHLAND	KY	41101-4026	38.4596717	-82.6381733
2953 HIGHWAY 931	WHITESBURG	KY	41858-9048	37.09768	-82.8442067
2953 HIGHWAY 931	WHITESBURG	KY	41858-9048	37.0971217	-82.84381
2954 GIBBS CT	ASHLAND	KY	41101-4025	38.4590633	-82.6388667
2954 HIGHWAY 1933	JACKSON	KY	41339-8559	37.41537167	-83.43298667
2954 HIGHWAY 1933	JACKSON	KY	41339-8559	37.41557	-83.43379833
2954 HIGHWAY 1933 TRLR	JACKSON	KY	41339-8559	37.413647	-83.427985
2954 ROGERS DR	ASHLAND	KY	41102-6676	38.4492017	-82.664655
2954 SHADOWLAWN DR TRLR	ASHLAND	KY	41101-6924	38.4404767	-82.6190117
2954 STATE HIGHWAY 292	TURKEY CREEK	KY	41514-9203	37.68663	-82.2986467
2955 BLAINE CREEK RD	LOUISA	KY	41230-8785	38.1942033	-82.652225
2955 BRUSHY RD	VARNEY	KY	41571-8915	37.6177383	-82.4166417
2955 BRUSHY RD UNIT POOLHSE	VARNEY	KY	41571-8915	37.6181777	-82.4166132
2955 COUCHTOWN RD TRLR	BUSY	KY	41723-8829	37.2841383	-83.2734733
2955 GIBBS CT	ASHLAND	KY	41101-4024	38.4593315	-82.63863316
2955 INDIAN CREEK RD	VIRGIE	KY	41572-8245	37.3355283	-82.6356017
2955 KY HIGHWAY 1833	BUCKHORN	KY	41721-8419	37.3103765	-83.42341466
2955 KY HIGHWAY 1833 GARG	BUCKHORN	KY	41721-8419	37.3103765	-83.42341466
2955 RAZORBLADE RD	DEANE	KY	41812	37.2446554	-82.7841487
29550 US HIGHWAY 119	BELFRY	KY	41514	37.672478	-82.2802441
2956 HIGHWAY 15	WHITESBURG	KY	41858-6010	37.12502166	-82.85037416
2956 HIGHWAY 7	JEREMIAH	KY	41826-8986	37.163933333	-82.93436416
2956 HIGHWAY 7	JEREMIAH	KY	41826-8986	37.16410467	-82.93433233
2956 TERRACE LN	ASHLAND	KY	41102-6740	38.4472467	-82.6420667
2956 S LAKE DR	PRESTONSBURG	KY	41653-1372	37.6668483	-82.7359517
2957 GIBBS CT	ASHLAND	KY	41101-4024	38.4589433	-82.6385883
2957 HACKWORTH ST	ASHLAND	KY	41101-4026	38.4596283	-82.638065
2957 HIGHWAY 931 TRLR	WHITESBURG	KY	41858-8311	37.15866	-82.8246733
2957 TOULOUSE RD	BUSY	KY	41723-8879	37.2484	-83.34098
2958 FALCON RD	SALYERSVILLE	KY	41465-8898	37.7737217	-83.0253617
2958 GIBBS CT	ASHLAND	KY	41101-4025	38.45901	-82.63874
2958 HODE RD UNIT DSTAIRS	HODE	KY	41267-9031	37.87025017	-82.4182125
2958 STINSON RD	GRAYSON	KY	41143-7350	38.31252833	-82.86702483
2959 LITTLE LEATHERWOOD CRK	CORNETTSVILLE	KY	41731-8834	37.09260668	-83.06142218
2959 RIGHT FORK MACES CRK RD	VIPER	KY	41774	37.1641183	-83.1877333
2959 STATE ROUTE 827	GREENUP	KY	41144-6859	38.5770467	-82.8964233
2959 TERRACE LN	ASHLAND	KY	41102-6739	38.44753	-82.6432817
2959 N WOLF CRK	LOVELY	KY	41231-8937	37.8038868	-82.4247409
29590 BURNAUGH HTS	CATLETTSBURG	KY	41129-9117	38.25915	-82.5924735
296 BALD MOUNTAIN RD	WHITESBURG	KY	41858-9260	37.0761718	-82.82735952
296 BELLEFONTE CIR	ASHLAND	KY	41101-2196	38.5007317	-82.6991217
296 BLANTON DR	STAFFORDSVILLE	KY	41256-9224	37.8392517	-82.8621967
296 BROADLEAF RD	LOUISA	KY	41230-6008	38.077265	-82.63739167
296 BUFFALO RD TRLR	PINE TOP	KY	41843-8836	37.2803633	-82.8538917
296 CABIN CREEK RD	THORNTON	KY	41855-9089	37.1923417	-82.7814717
296 CAUDILL BR TRLR	ARGILLITE	KY	41121-9029	38.3948633	-82.8507783
296 CLARK HOLW	OLIVE HILL	KY	41164-9000	38.26074667	-83.28502833
296 CLIFFORD RD	WURLAND	KY	41144-7644	38.50512	-82.7837633
296 CRAB APPLE DR	BLACKKEY	KY	41804-9049	37.13658	-83.0060767
296 DAYMOND DR	WHICK	KY	41390-9706	37.422076666	-83.37632667
296 DAYMOND DR BLDG 1	WHICK	KY	41390-9706	37.420295833	-83.37275916
296 DORTON CRK	JENKINS	KY	41537-8211	37.281835	-82.5596533
296 FAIRVIEW LN	FLEMING NEON	KY	41840-8959	37.1924633	-82.7140017
296 FELLOVER ROCK RD	HYDEN	KY	41749-8635	37.13960983	-83.41062433
296 FLUJIE RD	JEREMIAH	KY	41826-9035	37.1782283	-82.9264283
296 FRONT ST	WAYLAND	KY	41666	37.445318	-82.80092933
296 GAP BR	MILLSTONE	KY	41838	37.18936202	-82.76781023
296 GREGORY ST	PHELPS	KY	41553-8458	37.51723	-82.154695
296 GREGORY ST GARG	PHELPS	KY	41553-8458	37.5173308	-82.1542753
296 GRIGSBY BRANCH RD	HAZARD	KY	41701-7717	37.2885433	-83.1338133
296 HACKER HOLLOW RD	STINNETT	KY	40868-6522	37.1085633	-83.4068683
296 HALDEMAN HTS	MOREHEAD	KY	40351-9014	38.2444339	-83.3210419
296 HERLIN HALCOMB RD	HINDMAN	KY	41822-8788	37.2935985	-82.94958316
296 HIGHWAY 406	STINNETT	KY	40868-6510	37.0928584	-83.4004282

296	HIGHWAY 803	MILLSTONE	KY	41838-9024	37.1843067	-82.7514367
296	HOLBROOK TOWN HOLW	MAYKING	KY	41858	37.142487	-82.76893516
296	HUNTS BRANCH RD	BIGGS	KY	41524-8508	37.4458083	-82.2690117
296	JH LEWIS DR TRLR	HYDEN	KY	41749-8848	37.15883368	-83.36891853
296	KENTUCKY ST	SALYERSVILLE	KY	41465-9461	37.7474917	-83.07338
296	LAKEVIEW CIR	GRAYSON	KY	41143-8950	38.3084967	-82.9538917
296	LARGE FARM RD	GREENUP	KY	41144-8193	38.5271883	-82.8344083
296	LARGE FARM RD UNIT BARN	GREENUP	KY	41144-8193	38.527775	-82.8349533
296	MAPLE BRANCH LN	HAZARD	KY	41701	37.3467117	-83.1976033
296	MARY DREW DR LOT 1	PIKEVILLE	KY	41501-3083	37.539073	-82.596115
296	MAYKING LOOP	WHITESBURG	KY	41858-7808	37.1298183	-82.7756833
296	NEBO RD	CATLETTSBURG	KY	41129-8577	38.22641	-82.6572883
296	NOSBEN FRK	TURKEY CREEK	KY	41514-7806	37.673035	-82.3184233
296	OLD SHELBIANA RD	PIKEVILLE	KY	41526	37.4314329	-82.5069453
296	PARADISE HL	GRAYSON	KY	41143-6955	38.33741	-82.959435
296	PERRY PARK RD TRLR 2	HAZARD	KY	41701-5307	37.27377	-83.2061117
296	PINE ACRES DR	ASHLAND	KY	41102-4379	38.46745	-82.681533
296	RED MORG BR	TEABERRY	KY	41660-6309	37.42747767	-82.63852616
296	ROSE CEM RD	OLIVE HILL	KY	41164-7021	38.312875	-83.23509
296	SALUTED CRK	WHITESBURG	KY	41858-8239	37.22627683	-82.86572583
296	THREE MILE CREEK RD	LOUISA	KY	41230-5826	38.05898167	-82.58762
296	TWIN ROCKS LN	HAZARD	KY	41701-6261	37.219585	-83.18866
296	UNIVERSITY DR	PRESTONSBURG	KY	41653-1069	37.68156	-82.7805917
296	UPPER GRASSY BRANCH RD	ESSIE	KY	40827-7023	37.0754583	-83.430555
296	UPPER GRASSY BRANCH RD	ESSIE	KY	40827-7023	37.07488	-83.4302117
296	VON LN	BUSY	KY	41723-8665	37.2544567	-83.3562333
296	VON LN	BUSY	KY	41723-8665	37.2538583	-83.3556
296	WALLEN DR	VAN LEAR	KY	41265-9046	37.776395	-82.7856483
296	WELLS HILL LN	WEST LIBERTY	KY	41472-2060	37.92526833	-83.262695
296	WINDING WAY LN TRLR	GRAYSON	KY	41143-7856	38.283165	-82.92187
296	WOODLAND ST	ASHLAND	KY	41101-2354	38.4815917	-82.6675217
296	W MAPLE ST	SALYERSVILLE	KY	41465-9653	37.7523883	-83.07398
2960	AIRPORT RD	DEBORD	KY	41214-9006	37.7489354	-82.6476347
2960	AIRPORT RD	DEBORD	KY	41214-9006	37.7493824	-82.6486791
2960	AIRPORT RD	DEBORD	KY	41214-9006	37.7471555	-82.6481517
2960	AIRPORT RD	DEBORD	KY	41214-9006	37.7471555	-82.6481517
2960	AIRPORT RD HNGR 3	DEBORD	KY	41214-9006	37.7488676	-82.6488535
2960	AIRPORT RD LOT 15	DEBORD	KY	41214-9006	37.7489354	-82.6476347
2960	AIRPORT RD UNIT 1	DEBORD	KY	41214-9006	37.7482674	-82.6492746
2960	AIRPORT RD UNIT 2	DEBORD	KY	41214-9006	37.747443	-82.6482858
2960	BIG PERRY RD TRLR	MOREHEAD	KY	40351-8156	38.271200666	-83.37196783
2960	CHRISTOPHER RD	HAZARD	KY	41701-6164	37.2280767	-83.169685
2960	HIGHWAY 1098	JACKSON	KY	41339-9514	37.53792	-83.30676667
2960	HIGHWAY 1098	JACKSON	KY	41339-9514	37.53808333	-83.30672
2960	HITE RD	MARTIN	KY	41649-7987	37.53783	-82.7440683
2960	KY ROUTE 1107	PAINTSVILLE	KY	41240-8676	37.8043733	-82.7759979
2960	KY ROUTE 466	WEEKSBURY	KY	41667-9027	37.3142083	-82.7014633
2960	KY ROUTE 466	WEEKSBURY	KY	41667-9027	37.314282	-82.701415
2960	KY ROUTE 466	WEEKSBURY	KY	41667-9027	37.314613	-82.701738
2960	NARROWS BR TRLR	HARDY	KY	41531-8823	37.579845	-82.244995
2960	POWELLS CRK	PIKEVILLE	KY	41501-7908	37.4089567	-82.3839883
2960	RACCOON RD	RACCOON	KY	41557-8322	37.501915	-82.44472
2960	RACCOON RD GARG	RACCOON	KY	41557-8322	37.501849	-82.4454875
29601	BURNAUGH HTS	CATLETTSBURG	KY	41129-9118	38.25945443	-82.5917561
29601	BURNAUGH HTS GARG GARAGE	CATLETTSBURG	KY	41129	38.25976783	-82.59281183
29601	MAYO TRAIL RD	CATLETTSBURG	KY	41129-8105	38.2651117	-82.5816483
29605	MAYO TRAIL RD TRLR	CATLETTSBURG	KY	41129-8105	38.264845	-82.5814983
2961	BOY SCOUT RD	ASHLAND	KY	41102-6692	38.439305	-82.6703817
2961	INDIAN CREEK RD	VIRGIE	KY	41572-8245	37.335233	-82.63439666
2961	LOST CREEK RD TRLR	HAZARD	KY	41701-7929	37.3489417	-83.1928217
2961	MIDDLE FORK RD	WARBRANCH	KY	40874	37.01414224	-83.42986663
2961	OGDEN VEST RD TRLR	VEST	KY	41772-8931	37.393695	-83.004635
2961	E SHELBIANA RD	PIKEVILLE	KY	41501-2232	37.43295	-82.4857133
2962	GREASY CRK	SHELBIANA	KY	41562-8200	37.3844729	-82.4725626
2962	GREASY CRK	SHELBIANA	KY	41562-8200	37.3840933	-82.4731217
2962	HIGHWAY 1098	JACKSON	KY	41339-9514	37.53837167	-83.30654667
2962	STATE ROUTE 1458	ASHLAND	KY	41102-7930	38.482705	-82.7246067

2962	UPPER SECOND CREEK RD	HAZARD	KY	41701-9506	37.270479	-83.152927
2963	BURNING FRK	SALYERSVILLE	KY	41465-7485	37.7063917	-82.9896967
2963	COLLINS HWY	PIKEVILLE	KY	41501-6802	37.4052983	-82.5172833
2963	HIGHWAY 1087 TRLR	VEST	KY	41772	37.396555	-82.9971833
2963	LOWER WHITE OAK RD	SOUTH PORTSMOUTH	KY	41174-8822	38.69085	-83.007635
2963	LOWER WHITE OAK RD GARG	SOUTH PORTSMOUTH	KY	41174-8822	38.690866666	-83.00821483
2963	WALNUT GRV	OLIVE HILL	KY	41164-7079	38.322069333	-83.32867533
2963	WALNUT GRV GARG	OLIVE HILL	KY	41164-7079	38.322428166	-83.32889
2963	WALNUT GRV GARG 2	OLIVE HILL	KY	41164		
29635	HIGHWAY 421	HYDEN	KY	41749-8816	37.141978	-83.471241
2964	GARVER RD	ASHLAND	KY	41102-6636	38.441885	-82.6712583
2964	HIGHWAY 317	JACKHORN	KY	41825-9014	37.2162583	-82.70565
2964	HIGHWAY 460	WEST LIBERTY	KY	41472-8298	37.9038442	-83.2304406
2964	KY ROUTE 1107	PAINTSVILLE	KY	41240-8676	37.80316	-82.7713767
2964	LITTLE CRK	PIKEVILLE	KY	41501-6914	37.3617483	-82.5326933
2964	UPPER SECOND CREEK RD	HAZARD	KY	41701-9506	37.270425	-83.15289283
2964	N MAIN ST	HAZARD	KY	41701-5900	37.2735567	-83.1934733
2965	KY HIGHWAY 1833	BUCKHORN	KY	41721-8419	37.310985	-83.4232
2965	KY HIGHWAY 1833	BUCKHORN	KY	41721-8419	37.3117217	-83.4237833
2965	MCKENZIE AVE	FLATWOODS	KY	41139-1907	38.5115702	-82.7115525
2965	MONTGOMERY CREEK RD TRLR	VICCO	KY	41773-9073	37.1952483	-83.0256133
2965	TERRACE BLVD	ASHLAND	KY	41102-6867	38.44635	-82.6396233
2966	HIGHWAY 160	BRINKLEY	KY	41822-9055	37.3120883	-82.9480017
2966	HIGHWAY 3406 TRLR	JENKINS	KY	41537-8830	37.1465217	-82.7066167
2966	HIGHWAY 460	SALYERSVILLE	KY	41465-6642	37.759945	-83.1064667
2966	HIGHWAY 460	SALYERSVILLE	KY	41465-6642	37.75957283	-83.10641933
2966	LITTLE BUCKHORN RD	CLAYHOLE	KY	41317-9083	37.4532759	-83.1874495
2966	LITTLE ROBINSON CRK	VIRGIE	KY	41572-8433	37.3718367	-82.632145
2966	TERRACE BLVD	ASHLAND	KY	41102-6868	38.446512	-82.63950883
2966	TERRACE LN	ASHLAND	KY	41102-6740	38.4470267	-82.6425333
2966	WIDOWS BR TRLR	STOPOVER	KY	41568-8648	37.5146317	-82.0956283
2967	COUCHTOWN RD TRLR	BUSY	KY	41723-8829	37.2834883	-83.2735933
2967	CRAFT COLLY RD	ERMINE	KY	41815-9029	37.1582117	-82.797185
2967	HURRICANE RD	PIKEVILLE	KY	41501-7543	37.501755	-82.5885517
2967	HURRICANE RD	PIKEVILLE	KY	41501-7543	37.501835	-82.588555
2967	MCKENZIE AVE	FLATWOODS	KY	41139-1907	38.508265	-82.7240167
2967	WILSON CREEK RD	GRAYSON	KY	41143-7826	38.38057378	-82.88585442
29675	HIGHWAY 421 TRLR	HYDEN	KY	41749-8816	37.1433033	-83.472295
29675	MAYO TRAIL RD	CATLETTSBURG	KY	41129-8105	38.2637683	-82.5814133
29675	MAYO TRAIL RD BARN	CATLETTSBURG	KY	41129-8105	38.2642567	-82.5811483
29677	HIGHWAY 421	HYDEN	KY	41749-8816	37.143533333	-83.472354
29678	HIGHWAY 421	HYDEN	KY	41749-8816	37.14280683	-83.47165433
2968	HIGHWAY 931	WHITESBURG	KY	41858-8311	37.1591767	-82.8241467
2968	LONGFORK RD	VIRGIE	KY	41572-8927	37.3160733	-82.6251617
2968	LONGFORK RD GARG	VIRGIE	KY	41572-8927	37.3164	-82.62477483
2968	MARE CRK	STANVILLE	KY	41659-9026	37.56363	-82.58974016
2968	STATE HIGHWAY 1626	OLIVE HILL	KY	41164-7804	38.27200333	-83.28637333
29683	BURNAUGH HTS TRLR	CATLETTSBURG	KY	41129-9118	38.25994433	-82.59430283
2969	HIGHWAY 315 UNIT LOGHSE	BOONEVILLE	KY	41314-9093	37.450838333	-83.47554833
2969	HUFFS RUN	GRAYSON	KY	41143-7764	38.25517	-82.9172967
297	ASH LN	HYDEN	KY	41749-8601	37.1493783	-83.3594083
297	AUXIER AVE	AUXIER	KY	41602-9203	37.7350967	-82.758405
297	BEEGUM CURV	SLEMP	KY	41763	37.0470083	-83.1753633
297	BIBLE AVE	VICCO	KY	41773-9039	37.2189033	-83.0586433
297	BOWEN LN	INEZ	KY	41224-9561	37.91675667	-82.54971333
297	BURTON HL	BLACKKEY	KY	41804-8918	37.1479483	-82.9479583
297	CANE FRK	KIMPER	KY	41539-5973	37.4726633	-82.251635
297	CHLOE RD	PIKEVILLE	KY	41501-1511	37.477917	-82.50731983
297	CHLOE RD	PIKEVILLE	KY	41501-1511	37.4778233	-82.5072367
297	COUNTRY LN	PIKEVILLE	KY	41501-3713	37.3765433	-82.54234
297	COW HOLLOW RD	DRIFT	KY	41619-9006	37.4824867	-82.76055
297	DORTON CRK	JENKINS	KY	41537-8211	37.2814967	-82.5601883
297	FRASURE BR	GRETHEL	KY	41631-9088	37.4759967	-82.66132
297	GABRIEL BR	KIMPER	KY	41539-6022	37.4943345	-82.3171935
297	HEABERLIN RD	WURTLAND	KY	41144-6346	38.541245	-82.7703833
297	HIGHWAY 3399	LOUISA	KY	41230-7220	38.20551267	-82.675948
297	HOGG HOLW	FLEMING NEON	KY	41840-8946	37.194795	-82.7187333

297 HOOPWOOD BR	PIKEVILLE	KY	41501-7108	37.4622317	-82.5736683
297 HOOPWOOD BR	PIKEVILLE	KY	41501-7108	37.4621217	-82.57304
297 HORTON LN TRLR	OLIVE HILL	KY	41164-6070	38.3238467	-83.322153
297 HUGHES LN	PIKEVILLE	KY	41501-6852	37.398705	-82.5233267
297 IVY CRK	IVEL	KY	41642-9420	37.5981283	-82.6643017
297 JETT DR	JACKSON	KY	41339-9621	37.5633725	-83.37151616
297 JOE LITTLE FORK RD	JACKSON	KY	41339-8474	37.452895	-83.44953333
297 JOHNS BR	LANGLEY	KY	41645-6519	37.53907	-82.79038
297 JUDGE WILLIAMS RD TRLR	SALYERSVILLE	KY	41465-9233	37.76559	-83.0926733
297 KEATHLEY BR	HAROLD	KY	41635-8863	37.4569467	-82.6125883
297 KENDRICK FRK	PIKEVILLE	KY	41501-6607	37.456875	-82.4585583
297 KY ROUTE 172	STAFFORDSVILLE	KY	41256-9003	37.8368867	-82.859105
297 KY ROUTE 550	EASTERN	KY	41622-6924	37.5166333	-82.8056617
297 LICK BR	COMBS	KY	41729	37.2612917	-83.214805
297 LINDY BR TRLR	NIPPA	KY	41240-9008	37.873015	-82.7727233
297 LITTLE CRK	PIKEVILLE	KY	41501-6953	37.3901283	-82.5186617
297 LOW GAP BR	ISOM	KY	41824-8923	37.187903333	-82.85472383
297 LOWER POMPEY RD	SHELBIANA	KY	41562-8133	37.41962733	-82.42364566
297 MAC PINSON DR	INEZ	KY	41224-7201	37.83615216	-82.49411799
297 MAGGARD HOLLOW RD TRLR	VIPER	KY	41774-8565	37.17707	-83.0367267
297 MEATHOUSE FRK	CANADA	KY	41519-8201	37.6044883	-82.330435
297 MILL CREEK RD	JACKSON	KY	41339-7352	37.46974667	-83.467835
297 MILLS RD	PIKEVILLE	KY	41501-4909	37.650265	-82.5385733
297 MULLETT BR HSE	INEZ	KY	41224-8630	37.79893833	-82.523045
297 NICK COMBS DR	MALLIE	KY	41836-8000	37.22218117	-82.9005745
297 OWENS BRANCH RD	HINDMAN	KY	41822-8977	37.3496383	-82.9774483
297 PEACH ST	HAZARD	KY	41701-1049	37.2696983	-83.1887817
297 POPLAR GRV	WEEKSBURY	KY	41667-9007	37.304975	-82.718245
297 POWELL BR	TRAM	KY	41663-8902	37.5677717	-82.6505783
297 RED BIRD LN	PIKEVILLE	KY	41501-7634	37.5322865	-82.613913
297 RED BIRD LN GARG	PIKEVILLE	KY	41501-7634	37.5325983	-82.6126749
297 RED WILLIAM NAPIER RD	HYDEN	KY	41749-8212	37.2154	-83.3727867
297 RIVER BEND WAY	GRAYSON	KY	41143-1733	38.33869	-82.9291517
297 ROCKHOUSE RD	PIKEVILLE	KY	41501-4110	37.3090367	-82.5398383
297 SAWMILL RD	PRESTONSBURG	KY	41653-1568	37.6651383	-82.7271917
297 SHARON HTS	FOREST HILLS	KY	41527-8341	37.64471	-82.2820167
297 SMOOT CRK	WHITESBURG	KY	41858-8048	37.1574983	-82.87194
297 SNELL DR UNIT CABIN	WHITESBURG	KY	41858	37.05743789	-82.86887118
297 STAMPER BR	ISOM	KY	41824-9002	37.19262	-82.90158
297 STATE HIGHWAY 1056	PINSONFORK	KY	41555-7526	37.5587133	-82.254965
297 STATE ROUTE 3117	SOUTH SHORE	KY	41175-9598	38.7297067	-82.9148733
297 STONE ST TRLR	GRAYSON	KY	41143-1695	38.3299283	-82.9074783
297 SWIFT LN	LOUISA	KY	41230-6797	38.0710037	-82.658991
297 SWINGE CAMP BR	HATFIELD	KY	41514-8940	37.704185166	-82.35922816
297 THICKET BR	ERMINE	KY	41815-8927	37.1364605	-82.78827466
297 TURKEY PEN RD	VIRGIE	KY	41572-8209	37.3315183	-82.6336383
297 WOLFEN BRANCH RD	SHELBIANA	KY	41562-8121	37.442871166	-82.43436883
297 E DINGUS ST	PRESTONSBURG	KY	41653-7937	37.6724583	-82.7743217
297 S BUCKINGHAM AVE	WEST VAN LEAR	KY	41268-8011	37.7828983	-82.7782783
297 S CARDINAL DR	PRESTONSBURG	KY	41653-1481	37.667207	-82.73773033
297 S HIGHLAND AVE	PRESTONSBURG	KY	41653-1909	37.6673617	-82.76877
297 S STONEY BROOK DR	BETSY LAYNE	KY	41605-7048	37.55053	-82.6082767
2970 BIG PERRY RD REAR	MOREHEAD	KY	40351-8156	38.27126167	-83.37189167
2970 BIG PERRY RD TRLR	MOREHEAD	KY	40351-8156	38.27119167	-83.372185
2970 FULLERS RIDGE RD	LOUISA	KY	41230-6236	38.1663617	-82.6604283
2970 GEORGIA AVE	FLATWOODS	KY	41139-1922	38.50809183	-82.7231125
2970 GREASY CREEK RD	HOSKINSTON	KY	40844-8901	37.05033903	-83.3699726
2970 HIGHWAY 343	MC ROBERTS	KY	41835-9045	37.2094883	-82.6703767
2970 HURRICANE RD	PIKEVILLE	KY	41501-7543	37.5019783	-82.5877467
2970 ISLAND CREEK RD	PIKEVILLE	KY	41501-7133	37.458429666	-82.55392916
2970 ISLAND CREEK RD LOT 1	PIKEVILLE	KY	41501-7133	37.4584467	-82.5537267
2970 KRYPTON NAPFOR RD TRLR	KRYPTON	KY	41754-8929	37.3079333	-83.3069517
2970 POSSUM TROT RD	LEBURN	KY	41831-8950	37.3789683	-82.9426033
2970 POSSUM TROT RD APT 2	LEBURN	KY	41831-8950	37.3789683	-82.9426033
2970 RACCOON RD	RACCOON	KY	41557-8322	37.5018525	-82.445158
2970 WILSON CREEK RD	GRAYSON	KY	41143-7826	38.38049343	-82.88582569
2970 E SHELBIANA RD APT 1	PIKEVILLE	KY	41501	37.4332017	-82.4852967

2970 E SHELBIANA RD APT 2	PIKEVILLE	KY	41501-2232	37.433188166	-82.48506483
29700 US HIGHWAY 119	SOUTH WILLIAMSON	KY	41503	37.6732177	-82.2814944
29703 BURNAUGH HTS	CATLETTSBURG	KY	41129-9119	38.260128	-82.59491783
29709 MAYO TRAIL RD	CATLETTSBURG	KY	41129-8106	38.2631567	-82.5811967
29709 MAYO TRAIL RD BLDG CHICKEN	CATLETTSBURG	KY	41129-8106	38.262774666	-82.58166566
2971 MCKENZIE AVE	FLATWOODS	KY	41139-1907	38.50808	-82.7241167
2971 OPOSSUM BEND RD	CONFLUENCE	KY	41749-7928	37.28865773	-83.42300473
2971 STATE ROUTE 1	GREENUP	KY	41144-7965	38.528293666	-82.81911933
2971 STATE ROUTE 1 TRLR	GREENUP	KY	41144-7965	38.5283767	-82.8192917
2971 STATE ROUTE 3	CATLETTSBURG	KY	41129-9332	38.362453	-82.688637
2971 SYCAMORE RD	PIKEVILLE	KY	41501-5301	37.622581166	-82.50314166
2971 N MAIN ST	HAZARD	KY	41701-5900	37.27367367	-83.19301933
2971 N MAIN ST	HAZARD	KY	41701-5900	37.2733783	-83.1927583
2972 N MAIN ST	HAZARD	KY	41701-5900	37.2735033	-83.1933967
2972 N MAIN ST	HAZARD	KY	41701-5900	37.2738433	-83.19355
29729 BURNAUGH HTS	CATLETTSBURG	KY	41129-9119	38.25982595	-82.59391393
2973 HIGHWAY 23	LOUISA	KY	41230	38.052435	-82.63929
2973 MCKENZIE AVE	FLATWOODS	KY	41139		
2973 RIGHT FORK GEORGES CRK TRLR	LOUISA	KY	41230-6749	37.95476	-82.7511
29735 MAYO TRAIL RD	CATLETTSBURG	KY	41129-8106	38.2616617	-82.581285
2974 HODE RD	WARFIELD	KY	41267-9031	37.87023433	-82.41818783
2974 KY HIGHWAY 699	CORNETTSVILLE	KY	41731-8774	37.0943217	-83.101395
2974 MCKENZIE AVE	FLATWOODS	KY	41139-1908	38.50802067	-82.72332466
2974 TURKEY CREEK RD	TURKEY CREEK	KY	41514-7953	37.63823	-82.3139783
2974 TURKEY CREEK RD	TURKEY CREEK	KY	41514-7953	37.6382655	-82.31418866
29741 MAYO TRAIL RD	CATLETTSBURG	KY	41129-8106	38.2614733	-82.581305
2975 COLLINS HWY	PIKEVILLE	KY	41501-6802	37.40526333	-82.51728216
2975 DORTON JENKINS HWY HSE	JENKINS	KY	41537-8383	37.2434133	-82.5673033
2975 KY HIGHWAY 463	DELPHIA	KY	41735-9016	37.0368133	-83.10009
2975 KY ROUTE 1750	EAST POINT	KY	41216-9077	37.723445	-82.850991
2975 LONGFORK RD	VIRGIE	KY	41572-8927	37.3158267	-82.62381
2975 RIGHT FORK GEORGES CRK TRLR	LOUISA	KY	41230-6749	37.95478333	-82.75066
2976 ANGELA DR	ASHLAND	KY	41102-9551	38.41757767	-82.775821
2976 ANGELA DR GARG	ASHLAND	KY	41102-9551	38.41757767	-82.775821
2976 TOLER CRK	HAROLD	KY	41635-8810	37.4890725	-82.620132
29765 BURNAUGH HTS	CATLETTSBURG	KY	41129-9119	38.2598385	-82.59566033
2978 FOREST HILLS RD	FOREST HILLS	KY	41527-8417	37.6230933	-82.2987717
2978 LOWER WHITE OAK RD	SOUTH PORTSMOUTH	KY	41174-8822	38.6917667	-83.0081733
2978 LOWER WHITE OAK RD	SOUTH PORTSMOUTH	KY	41174-8822	38.6922467	-83.008385
2978 STATE HIGHWAY 1626 UNIT CABIN	OLIVE HILL	KY	41164	38.2730975	-83.28795133
2978 STATE HIGHWAY 773 TRLR	GRAYSON	KY	41143-8012	38.28398	-82.9283233
2978 STATE ROUTE 503	GREENUP	KY	41144-7489	38.513422666	-82.78164866
2978 STATE ROUTE 503	WURLTAND	KY	41144-7489	38.5133217	-82.7811883
2978 TERRACE LN	ASHLAND	KY	41102-6740	38.44684	-82.64234
2978 E MOUNTAIN PKWY BLDG POOL	SALYERSVILLE	KY	41465-9772	37.73058317	-83.00597266
29787 HIGHWAY 421	HYDEN	KY	41749-8817	37.1447883	-83.47346
29787 HIGHWAY 421	HYDEN	KY	41749-8817	37.1450333	-83.4725917
2979 BRUSHY RD	VARNEY	KY	41571-8915	37.61848	-82.41664
2979 TERRACE LN	ASHLAND	KY	41102-6739	38.4469783	-82.6430367
2979 WOLFPIT BRANCH RD	ELKHORN CITY	KY	41522-7627	37.3564033	-82.46888
298 ALLBURN HOLW TRLR	MC CARR	KY	41544-8404	37.6068617	-82.17334
298 ALLEGHENY RD	HELLIER	KY	41534-9003	37.288145	-82.472003
298 BEECHWOOD LN	LITTCARR	KY	41834-9081	37.2871667	-82.9321383
298 BLUE BIRD DR	GRAYSON	KY	41143-8175	38.2441215	-82.8783533
298 BOB TURNER RD	BOONEVILLE	KY	41314-9540	37.40451333	-83.52543833
298 BRANDY LN	BUSY	KY	41723-8857	37.2675917	-83.2523867
298 BRANDY LN GARG	BUSY	KY	41723-8857	37.2669017	-83.2521367
298 BROADWAY ST	SALYERSVILLE	KY	41465-9413	37.7531967	-83.06196
298 BUSY HOLLOW DR	WOOTON	KY	41776-8950	37.16526517	-83.311792
298 CAMDEN	JENKINS	KY	41537-8775	37.1837033	-82.6176517
298 CHURCH HILL RD	LETCHER	KY	41832-8918	37.1487217	-82.9627183
298 CLOVERLICK RD	LINEFORK	KY	41833-8836	37.03474983	-82.99744066
298 CONCORD CT	SASSAFRAS	KY	41759-9069	37.2212933	-83.048515
298 COUNTS LN	OLIVE HILL	KY	41164-7643	38.29053833	-83.28231667
298 CRUM BR	DEBORD	KY	41214-9035	37.82430567	-82.55107666
298 DANIELS CRK	BANNER	KY	41603-9041	37.6056433	-82.6940283
298 DAVIS RD TRLR	PIKEVILLE	KY	41501-7553	37.5085595	-82.59534816

298 ENGLE ST	COMBS	KY	41729-9017	37.2685567	-83.2132433
298 FISHER HOLW TRLR	PRINTER	KY	41655-8908	37.5337583	-82.7513167
298 FROG POND RD	INEZ	KY	41224-9211	37.793365	-82.4509
298 FRONT ST	GARRETT	KY	41630-6915	37.4801217	-82.8333617
298 GORMAN RIDGE RD	HAZARD	KY	41701-1627	37.257575	-83.178755
298 HELMS DEEP DR	ISOM	KY	41824-8972	37.1913883	-82.8972333
298 HINER RD HSE	BULAN	KY	41722-9050	37.31629	-83.1632633
298 HITCHCOCK DR	SOUTH SHORE	KY	41175-7930	38.7233917	-82.9307483
298 HOLDEN HLS LOT 10	DEBORD	KY	41214-8904	37.79293	-82.5689
298 JH LEWIS DR	HYDEN	KY	41749-8848	37.160573833	-83.364054
298 JH LEWIS DR TRLR	HYDEN	KY	41749-8848	37.15883758	-83.36890724
298 KELLY DR	GRAYSON	KY	41143-6148	38.2997333	-82.9292233
298 KINGS BRANCH RD TRLR	JACKSON	KY	41339-9210	37.542608333	-83.37786333
298 KISER FORK RD	OLIVE HILL	KY	41164-7903	38.28804333	-83.10452167
298 KY ROUTE 3380	TEABERRY	KY	41660-9026	37.4111261	-82.6440422
298 KY ROUTE 581	PAINTSVILLE	KY	41240-9082	37.819015	-82.79115
298 LEE ST TRLR	ASHLAND	KY	41102-3367	38.475315	-82.6736483
298 LOCUST AVE	LOUISA	KY	41230-7930	38.103015	-82.60791
298 MAIN ST STE A	WHITESBURG	KY	41858-7166	37.1175383	-82.8253683
298 MAIN ST STE B	WHITESBURG	KY	41858-7166	37.11759	-82.825315
298 MAY BR	TURKEY CREEK	KY	41514-7942	37.63465583	-82.3127625
298 MEADOW FRK	MILLSTONE	KY	41838-9068	37.214725	-82.7410367
298 MENIFEE RD BLDG 1	GRAYSON	KY	41143-8504	38.26388	-82.91875
298 MOUNTAIN TOP RD	MELVIN	KY	41650-8916	37.353285	-82.6550433
298 MUDLICK RD	HARDY	KY	41531-8961	37.60332209	-82.23115668
298 ORCHARD HEIGHTS RD	HAZARD	KY	41701-5301	37.2678383	-83.1901933
298 OTTO DR	INEZ	KY	41224-8809	37.846550000	-82.53973500
298 OTTO DR TRLR	INEZ	KY	41224-8809	37.847535	-82.539174
298 PANTHER DR	HALLIE	KY	41821-9053	37.0917083	-82.99834
298 PANTHER DR TRLR	HALLIE	KY	41821-9053	37.0912183	-82.999335
298 PECCO HOLW	BELFRY	KY	41514-7211	37.617025	-82.2787433
298 PICNIC HILL RD	JACKSON	KY	41339-9652	37.55173833	-83.37526333
298 PIGEON ROOST BR	GALVESTON	KY	41635-6323	37.4296983	-82.60679
298 PIGEON ROOST BR	GALVESTON	KY	41635-6323	37.429405	-82.60645
298 POPLAR ST	PIKEVILLE	KY	41501-9059	37.483935	-82.5231333
298 RIGHT FORK WILLIAMS BR	WITTENSVILLE	KY	41274-9025	37.8709067	-82.803415
298 RILES BR	LICK CREEK	KY	41540-8104	37.3899967	-82.2946983
298 ROAD CREEK RD	ELKHORN CITY	KY	41522-8401	37.3549667	-82.384865
298 SCHOOL ST	HAZARD	KY	41701-1160	37.2644983	-83.1930017
298 SHEAS FRK	MC ROBERTS	KY	41835-9003	37.2060967	-82.6815483
298 STATE ROUTE 693	WURTLAND	KY	41144-8026	38.5399583	-82.76441
298 THICKET BR	ERMINE	KY	41815-8927	37.13692117	-82.787196
298 TRIANGLE LN	OLIVE HILL	KY	41164-9192	38.26756417	-83.20329116
298 WINDBURN LN	GRAYSON	KY	41143-8826	38.35536	-82.9622417
298 WOODLAND HTS	EAST POINT	KY	41216-9067	37.71953	-82.78785
298 WOODRIDGE DR	BUSY	KY	41723-8853	37.27230548	-83.25783899
298 E GRAHAM ST	PRESTONSBURG	KY	41653-7940	37.6666883	-82.769545
298 E GRAHAM ST BLDG A	PRESTONSBURG	KY	41653-7940	37.66663217	-82.7697365
298 S HYDEN LN	PRESTONSBURG	KY	41653	37.6641417	-82.7687067
2980 HIGHWAY 1148	ISOM	KY	41824-9063	37.18536283	-82.84107833
2980 HIGHWAY 315	BOONEVILLE	KY	41314-9093	37.45009833	-83.476955
2980 HIGHWAY 803	MILLSTONE	KY	41838-9078	37.2151617	-82.748435
2980 KY HIGHWAY 2022	BUCKHORN	KY	41721-8874	37.32524167	-83.51294333
2980 LEFT FORK OF LONG FRK	VIRGIE	KY	41572-8601	37.2546617	-82.6717567
2980 LONG FORK RD	KIMPER	KY	41539-5958	37.4683083	-82.2513883
2980 OGDEN VEST RD	VEST	KY	41772-8931	37.393758	-83.0045057
2980 QUICKSAND RD	JACKSON	KY	41339-8618	37.533661	-83.3508704
2980 RACCOON RD	RACCOON	KY	41557-8322	37.5015925	-82.4453955
2980 ROCKHOUSE RD	TOMAHAWK	KY	41262-8962	37.83068667	-82.60572333
2980 TURKEY CRK	HALLIE	KY	41821-9084	37.06449	-83.0194167
2980 TURKEY CRK	LANGLEY	KY	41645-9028	37.4918033	-82.785185
2980 TURKEY CRK TRLR	HALLIE	KY	41821-9084	37.0645283	-83.0194067
2980 UPPER SECOND CREEK RD	HAZARD	KY	41701-9506	37.2702865	-83.15253183
2980 N BIG CREEK RD	HATFIELD	KY	41514-8505	37.65171367	-82.36642216
2981 HURRICANE RD	PIKEVILLE	KY	41501-7543	37.5016117	-82.5886217
2981 LOWER MILL CREEK RD	CARRIE	KY	41725-9041	37.2952383	-83.025355
2981 WIDOWS BR TRLR	STOPOVER	KY	41568-8648	37.514505	-82.095065

29812 HIGHWAY 421	HYDEN	KY	41749-8818	37.1450367	-83.47259
29812 HIGHWAY 421	HYDEN	KY	41749-8818	37.14459	-83.4720183
29814 HIGHWAY 421	HYDEN	KY	41749-8818	37.1451317	-83.4728383
2982 KY ROUTE 321	PRESTONSBURG	KY	41653-9105	37.6973883	-82.76522
2982 KY ROUTE 321	PRESTONSBURG	KY	41653-9105	37.697452	-82.765345
2982 US HIGHWAY 23	ULYSSES	KY	41264-8923	37.92871333	-82.68871
2982 US HIGHWAY 23 GARG	ULYSSES	KY	41264-8923	37.92876833	-82.68910167
29821 MAYO TRAIL RD	CATLETTSBURG	KY	41129-8107	38.2612433	-82.581955
2983 MILLERS CRK	PIKEVILLE	KY	41501-5834	37.5660763	-82.5246279
2983 STATE HIGHWAY 292	BELFRY	KY	41514-9203	37.6878183	-82.2993683
29833 MAYO TRAIL RD	CATLETTSBURG	KY	41129-8107	38.2609967	-82.5815467
29837 MAYO TRAIL RD	CATLETTSBURG	KY	41129-8107	38.260516166	-82.58201583
2984 ROCKHOUSE FRK	HATFIELD	KY	41514	37.63830333	-82.38040166
2984 ROCKHOUSE FRK	SIDNEY	KY	41564-8725	37.6382033	-82.380365
2984 STEELE BRANCH RD	WEST LIBERTY	KY	41472-7704	37.88454667	-83.23609
2984 TERRACE LN	ASHLAND	KY	41102-6740	38.4467467	-82.642265
2984 TOLER CRK	HAROLD	KY	41635-8810	37.48167	-82.6158483
2984 TURKEY CRK	LANGLEY	KY	41645-9028	37.49138117	-82.78634866
2985 KY ROUTE 1426	BANNER	KY	41603-8013	37.5664717	-82.691785
2985 KY ROUTE 2039	HAGERHILL	KY	41222-9096	37.784325	-82.8405367
2985 LEFT FORK BLACKBERRY RD	RANSOM	KY	41558-8636	37.5252217	-82.216655
2985 MIDDLE FRK	HAGERHILL	KY	41222-9061	37.74973	-82.85069
2986 BAND MILL RD	MC ROBERTS	KY	41835	37.2094605	-82.66977816
2986 BAND MILL RD	MC ROBERTS	KY	41835	37.209421833	-82.66969633
2986 LITTLE PAINT CRK	EAST POINT	KY	41216-8764	37.7190367	-82.84001
2986 LITTLE ROBINSON CRK	VIRGIE	KY	41572-8433	37.372035	-82.632389
2987 KY HIGHWAY 463	DELPHIA	KY	41735-9016	37.0367617	-83.1001267
2987 STONE COAL RD	PIKEVILLE	KY	41501-5729	37.534905	-82.51669
2987 TERRACE BLVD	ASHLAND	KY	41102-6867	38.44587	-82.6397667
2987 YELLOW CREEK RD TRLR	LOUISA	KY	41230-6617	37.97921667	-82.49305
2988 HENDERSON RDG	OLIVE HILL	KY	41164-7698	38.24023167	-83.22466333
2988 HURRICANE RD	PIKEVILLE	KY	41501-7543	37.50206	-82.587737
2988 STATE HIGHWAY 1626	OLIVE HILL	KY	41164-7804	38.0791328	-82.5963886
2988 STEPHENS BRANCH RD	MARTIN	KY	41649-7848	37.5622432	-82.8138637
2988 TOLER CRK	HAROLD	KY	41635-8810	37.4892283	-82.620205
2989 GRASSY BR	RACCOON	KY	41557-8432	37.51156	-82.40452
2989 WOOTON RD	WOOTON	KY	41776-8758	37.1757567	-83.27041
299 ALICE BRANCH HOLW	ARY	KY	41712-8832	37.38172711	-83.13322988
299 BUTTER POINT RD	JACKSON	KY	41339-9784	37.44143	-83.45356833
299 BUTTER POINT RD TRLR	JACKSON	KY	41339-9784	37.44120167	-83.453685
299 CABIN FRK	JENKINS	KY	41537-8131	37.28727417	-82.573886
299 CANOE RD	BLACKKEY	KY	41824	37.13553867	-82.99471366
299 CANOE RD	BLACKKEY	KY	41824	37.13415883	-82.99436166
299 CEDAR CREEK RD LOT C6	PIKEVILLE	KY	41501-3760	37.4762517	-82.5501933
299 COPPER LN TRLR	WOOTON	KY	41776	37.0974083	-83.3071517
299 COPPERHEAD RD	EMMALENA	KY	41740-9030	37.35304415	-83.03492547
299 CORNETT RD	HINDMAN	KY	41822-8873	37.3133733	-83.01113
299 CORNETT RD	HINDMAN	KY	41822-8873	37.3135867	-83.0110333
299 DAVIS RD	PIKEVILLE	KY	41501-7553	37.5087933	-82.5945667
299 DEBORD RD	DEBORD	KY	41214-9089	37.82703833	-82.553815
299 FORDS GAP RD	AUXIER	KY	41602-9210	37.7384667	-82.7685367
299 GOSE HOLW	MAYKING	KY	41837-9033	37.145907	-82.7497245
299 HARLESS CRK	REGINA	KY	41559-8946	37.367205	-82.404745
299 HIGHLAND AVE HSE	HAZARD	KY	41701-1337	37.2564172	-83.1926211
299 HOPSON ST	AUXIER	KY	41602-9221	37.734075	-82.771365
299 HURRICANE CRK	KIMPER	KY	41539-6202	37.49818917	-82.35761033
299 ISLAND CREEK RD	PIKEVILLE	KY	41501-9341	37.459879	-82.529287
299 JIM HOLLOW RD	STINNETT	KY	40868-6523	37.1028167	-83.4027217
299 JUSTICE BR	DANA	KY	41615-9052	37.5434383	-82.68557
299 KRYPTON NAPFOR RD	KRYPTON	KY	41754-8866	37.31176767	-83.33877283
299 KRYPTON NAPFOR RD BLDG 1	KRYPTON	KY	41754-8866	37.31187083	-83.33860516
299 KRYPTON NAPFOR RD UNIT PICNIC	KRYPTON	KY	41754-8866	37.3120978	-83.338339
299 KY ROUTE 3188	LANGLEY	KY	41645-8909	37.5551117	-82.7662367
299 LEE ST	ASHLAND	KY	41102-3368	38.4747133	-82.6739033
299 LONG BR LOT 1	LOVELY	KY	41231-9040	37.79840367	-82.37316833
299 MOUNTAIN VIEW DR	PIKEVILLE	KY	41501	37.5152335	-82.488528
299 MOUNTAIN VIEW DR GARG	PIKEVILLE	KY	41501	37.51478633	-82.48954083



299 MT RAIDER DR	HI HAT	KY	41636-6230	37.3824567	-82.7352583
299 NEARWAY BRANCH RD	BONNYMAN	KY	41719-8709	37.2920517	-83.2418767
299 OWENS BRANCH RD	SLEMP	KY	41763-8847	37.0798183	-83.1158
299 OWENS BRANCH RD	SLEMP	KY	41763-8847	37.07932	-83.1162833
299 PATTON CEM RD	MOREHEAD	KY	40351-6014	38.25954167	-83.31070833
299 PATTON CEM RD	MOREHEAD	KY	40351-6014	38.25937	-83.31228
299 RED WILLIAM NAPIER RD	HYDEN	KY	41749-8212	37.2153083	-83.373255
299 REYNOLDS RD TRLR	VICCO	KY	41773-8802	37.2103933	-83.0424583
299 RIGHT FORK MACES CRK RD	VIPER	KY	41774	37.179035	-83.1544183
299 RIGHT FORK ROCKHOUSE CRK	ELKHORN CITY	KY	41522-7915	37.3429405	-82.4762095
299 RIVER LN	GRAYSON	KY	41143-6094	38.3446417	-82.9080117
299 RUSH FORK LN	WITTENSVILLE	KY	41274-9007	37.8698817	-82.7973733
299 SMITH BOTTOM LOOP	SIDNEY	KY	41564-8550	37.6351833	-82.3601317
299 STAMPER BRANCH RD	WAYLAND	KY	41666-6828	37.4484875	-82.7899465
299 STATE ROUTE 693	WURLTAND	KY	41144-8026	38.5397733	-82.764185
299 THOMPSON FORK RD	LOUISA	KY	41230-6488	37.9983067	-82.7275233
299 WALLEN DR	VAN LEAR	KY	41265-9046	37.7767617	-82.7863333
299 WEDDINGTON HOLW	PIKEVILLE	KY	41501-5763	37.5348067	-82.5028133
299 WILL MAY BR	SALYERSVILLE	KY	41465-7434	37.75887	-83.0602733
299 WILL MAY BR	SALYERSVILLE	KY	41465-7434	37.7587967	-83.06029
299 WILL MAY BRANCH RD	SALYERSVILLE	KY	41465-8357	37.76215333	-83.104077
299 WILLIAMS HOLLOW RD	PIKEVILLE	KY	41501-9312	37.4924067	-82.48578
299 WOODCREST RD	GRAYSON	KY	41143	38.3246417	-82.925095
299 E DORTON BLVD LOT 20	STAFFORDSVILLE	KY	41256-9038	37.8255033	-82.8481533
299 N STATE HIGHWAY 207	RUSH	KY	41168-8998	38.3491367	-82.8328867
299 S PETERS BRANCH RD	HELTON	KY	40840-5521	36.9846467	-83.38953
2990 ISLAND CREEK RD GARG	PIKEVILLE	KY	41501-7133	37.4584167	-82.5542567
2990 ISLAND CREEK RD HSE	PIKEVILLE	KY	41501-7133	37.4592005	-82.5534464
2990 STEPHENS BRANCH RD	MARTIN	KY	41649-7848	37.5622267	-82.8155317
2990 TURKEY CRK TRLR	INEZ	KY	41224-8341	37.89018333	-82.49682
2990 E US HIGHWAY 60	GRAYSON	KY	41143-7946	38.34117367	-82.88027
2991 OHIO RIVER RD	GREENUP	KY	41144-6610	38.6539733	-82.8758467
2991 STINSON RD	GRAYSON	KY	41143-7350	38.314015	-82.8672967
2991 WOOTON RD TRLR	WOOTON	KY	41776-8758	37.1759317	-83.270235
2991 N US HIGHWAY 23	WITTENSVILLE	KY	41274-9000	37.8614617	-82.8057483
2992 CUTSHIN RD	SMILAX	KY	41764	37.1360633	-83.2838133
2992 HIGHWAY 803	MILLSTONE	KY	41838-9078	37.2155083	-82.7485133
2992 KY ROUTE 3379	GRETHEL	KY	41631-9069	37.460275	-82.6310033
2992 OTTER CREEK RD	BUCKHORN	KY	41721-8769	37.31392333	-83.49414
29923 MAYO TRAIL RD	CATLETTSBURG	KY	41129-8298	38.26177	-82.5812767
2993 BLACKLOG RD	INEZ	KY	41224-9027	37.8479467	-82.501955
2993 CRAFT COLLY RD	ERMINE	KY	41815-9029	37.158135	-82.7981267
2993 GREASY CREEK RD	HOSKINSTON	KY	40844-8901	37.051395	-83.368585
2993 GREASY CREEK RD	HOSKINSTON	KY	40844-8901	37.0493263	-83.369494
2993 KY ROUTE 1428	PRESTONSBURG	KY	41653-9075	37.64561167	-82.70176933
2993 STEPHENS BRANCH RD	MARTIN	KY	41649-7848	37.5601433	-82.8162983
2993 TOULOUSE RD	BUSY	KY	41723-8879	37.2484217	-83.3404017
29931 MAYO TRAIL RD GARG	CATLETTSBURG	KY	41129-8298	38.25958883	-82.58173033
29931 MAYO TRAIL RD HSE	CATLETTSBURG	KY	41129-8298	38.2592233	-82.5814767
2994 GREASY CRK	SHELBIANA	KY	41562-8200	37.3839018	-82.4729872
2994 KY ROUTE 466	WEEKSBURY	KY	41667-9027	37.3136483	-82.7017967
2994 MIDDLE FRK	HAGERHILL	KY	41222-9061	37.7455967	-82.8514767
2994 NARROWS BR TRLR	HARDY	KY	41531-8823	37.5793067	-82.2433433
2994 STATE ROUTE 1	GREENUP	KY	41144-7965	38.528147	-82.82021783
2994 STONE COAL RD	PIKEVILLE	KY	41501-5729	37.5345017	-82.516635
2994 UPPER SECOND CREEK RD	HAZARD	KY	41701-9506	37.27014901	-83.15301941
29944 HIGHWAY 421	HYDEN	KY	41749-8819	37.147304166	-83.47306383
2995 BIG PERRY RD	MOREHEAD	KY	40351-8156	38.27063833	-83.37336667
2995 JONES CREEK RD TRLR	WEST LIBERTY	KY	41472-8052	37.8599438	-83.2351355
2995 LITTLE CRK	PIKEVILLE	KY	41501-6914	37.361439666	-82.53223616
2995 MIDDLE FRK	HAGERHILL	KY	41222-9061	37.7467017	-82.851815
2995 WIDOWS BR	STOPOVER	KY	41568-8648	37.5142917	-82.0952367
2996 LITTLE ROBINSON CRK	VIRGIE	KY	41572-8433	37.3724433	-82.6323967
2996 NARROWS BR	HARDY	KY	41531-8823	37.5793067	-82.2433433
2996 STATE ROUTE 3	CATLETTSBURG	KY	41129-9332	38.36388033	-82.688549
2996 TERRACE BLVD	ASHLAND	KY	41102-6868	38.4462175	-82.63938883
2997 CAMP CREEK RD	WENDOVER	KY	41775	37.09756933	-83.332282

2997 HIGHWAY 343 TRLR	MC ROBERTS	KY	41835-9045	37.2098133	-82.670305
29975 HIGHWAY 421	HYDEN	KY	41749		
2998 HIGHWAY 160	BRINKLEY	KY	41822-9055	37.311052	-82.948034
2998 KY ROUTE 3379	GRETHEL	KY	41631-9069	37.459605	-82.6302583
2998 LITTLE ROBINSON CRK LOT 10	VIRGIE	KY	41572-8433	37.3718986	-82.63305645
2998 POWELLS CRK	PIKEVILLE	KY	41501-7908	37.4089033	-82.383145
2999 HUFFS RUN TRLR	GRAYSON	KY	41143-7764	38.255325	-82.916185
2999 OAKLAND AVE	CATLETTSBURG	KY	41129	38.4134001	-82.598561
2999 PERKINS MADDEN RD	VICCO	KY	41773-8731	37.2876167	-82.975305
2999 PINSONFORK RD TRLR 2	MC ANDREWS	KY	41543-8017	37.532198166	-82.29400233
2999 STATE ROUTE 1	GREENUP	KY	41144-7965	38.5276055	-82.81993633
2999 STATE ROUTE 1 TRLR	GREENUP	KY	41144-7965	38.52803	-82.820105
2999 STONE COAL RD	PIKEVILLE	KY	41501-5729	37.5348183	-82.5162733
2999 STONE COAL RD	PIKEVILLE	KY	41501-5729	37.5350633	-82.5166067
3 ANDY AND LULA DR	MAYKING	KY	41837-8927	37.1043945	-82.77440016
3 APPALACHIAN PLZ	SOUTH WILLIAMSON	KY	41503-9403	37.6682833	-82.27645
3 APPALACHIAN PLZ	SOUTH WILLIAMSON	KY	41503-9403	37.6678415	-82.27668783
3 BASEBALL DR TRLR	SALYERSVILLE	KY	41465-7369	37.7194867	-83.012395
3 BEETREE BR	PREMIUM	KY	41845-9029	37.138395	-82.88868
3 BROAD ST	VAN LEAR	KY	41265-8616	37.776285	-82.7658454
3 BROOKE LN	RUSH	KY	41168-9114	38.36219	-82.80664
3 BROOKE LN	RUSH	KY	41168-9114	38.362078	-82.806793
3 BUCKENHAM LN	RACELAND	KY	41169-9009	38.5424167	-82.7565067
3 CAMP BRANCH RD	WEBBVILLE	KY	41180-8343	38.1413883	-82.8531967
3 CANDLE LN	DEANE	KY	41812-8948	37.24055783	-82.75653433
3 CHESTNUT DR TRLR	ESSIE	KY	40827-7010	37.04936535	-83.51227466
3 CHRISTY LN	JACKSON	KY	41339-9320	37.58349167	-83.34202167
3 COLLINS CIR	PRESTONSBURG	KY	41653	37.6841561	-82.7811715
3 DEAN ST	PIKEVILLE	KY	41501-8020	37.4109667	-82.4277333
3 DOWNHILL DR TRLR	WHITESBURG	KY	41858-7003	37.1494383	-82.7674667
3 FOREST HILLS CT	ASHLAND	KY	41101-2233	38.488627	-82.690523
3 GAME RD TRLR	LETCHER	KY	41832-9102	37.145766	-82.95953
3 GARDNER TRL	SALYERSVILLE	KY	41465-9741	37.7508183	-83.084675
3 GEORGE ST	GREENUP	KY	41144-6108	38.549131666	-82.81398383
3 GOBLE LN	PRESTONSBURG	KY	41653-8822	37.6699133	-82.7186883
3 HEMLOCK RD TRLR 1	GREENUP	KY	41144-9332	38.5098183	-82.7784317
3 HIGHWAY 1087	LEBURN	KY	41831-9052	37.39850733	-82.9585205
3 HOLLYBUSH RD	PIPPA PASSES	KY	41844-8975	37.35282483	-82.85784383
3 IRIS LN	STINNETT	KY	40868-6507	37.080983333	-83.43510033
3 KENTON FURNACE DR	ASHLAND	KY	41101-2161	38.4965433	-82.69005
3 KY ROUTE 2030	PRINTER	KY	41655-9024	37.5343435	-82.743303
3 MILLER HL TRLR	LOST CREEK	KY	41348-9608	37.466215	-83.29706833
3 NUMBER TWO BTM	JENKINS	KY	41537-5406	37.19024133	-82.60162
3 PEBBLE LN	LOUISA	KY	41230-5726	38.1189567	-82.6158367
3 QUEENSDALE RD UNIT Q60	BEVERLY	KY	40913	37.0107069	-83.528359
3 REYNOLDS LN	MARTIN	KY	41649-8501	37.573285	-82.7578167
3 ROWE DR	PRESTONSBURG	KY	41653-8441	37.6782917	-82.7196983
3 SALUTED CRK	WHITESBURG	KY	41858-8237	37.2284967	-82.8622183
3 SATURN LN	GREENUP	KY	41144-9024	38.620065	-82.8632633
3 SAWPIT BR LOT 1	HINDMAN	KY	41822-8957	37.3150417	-82.9391267
3 SEWELL ST	JACKSON	KY	41339-9656	37.55071833	-83.384565
3 STERLING LN	HAZARD	KY	41701-9450	37.27953	-83.224455
3 SUNDOWN LN	LOUISA	KY	41230-7706	38.1286117	-82.6763283
3 TENMILE CREEK RD HNCR OJ	CHAVIES	KY	41727-8651	37.3822467	-83.2600217
3 THE OAKS DR	ASHLAND	KY	41101-3661	38.4652717	-82.6533117
3 TOWN HILL RD	LOUISA	KY	41230-6388	38.1091967	-82.6146883
3 VILLAGE LN	LICK CREEK	KY	41540-8000	37.365969333	-82.30575633
3 WOODY LN	PRINTER	KY	41655-9052	37.5258583	-82.7486367
3 E 1ST AVE	SOUTH SHORE	KY	41175-8916	38.72745624	-82.9575088
3 E 3RD AVE	SOUTH SHORE	KY	41175-8923	38.72429183	-82.9628725
3 W PLANK LN	MOREHEAD	KY	40351-8184	38.3542367	-83.4049167
30 2ND ST	ELKHORN CITY	KY	41522-8195	37.3146009	-82.4667069
30 ABBY LN LOT 6	AUXIER	KY	41602-7001	37.731491833	-82.75618416
30 ABCOVE HOLLOW RD	STINNETT	KY	40868-6508	37.08128667	-83.43506533
30 ABNER LN	BUCKHORN	KY	41721-8301	37.3334539	-83.4928999
30 ALICE ST LOT 34	GREENUP	KY	41144-6758	38.6297867	-82.867455
30 AMOS NEWSOME LN	VIRGIE	KY	41572-8501	37.3838767	-82.5771283

30 ANDERSON FORK RD	HAZARD	KY	41701-5414	37.2402483	-83.1615883
30 ANIMAL DR	WHITESBURG	KY	41858-7890	37.16906	-82.7055
30 ANTHONY DR	ASHLAND	KY	41102-7980	38.476765	-82.7236167
30 ANTIQUE DR FRNT	OLIVE HILL	KY	41164-6573	38.314866666	-83.19245333
30 APACHE DR	HAGERHILL	KY	41222-8612	37.7867217	-82.78934
30 ARROW HEAD RD TRLR	MOZELLE	KY	40858-5022	37.0259783	-83.3898917
30 ARROWOOD DR	JACKSON	KY	41339-9211	37.54493	-83.37113333
30 ASHER LN	HAZARD	KY	41701-8502	37.1951067	-83.212935
30 BAILEY BRANCH RD	VIPER	KY	41774-8945	37.1438633	-83.2033567
30 BAILEY ST APT 1	HINDMAN	KY	41822	37.33552	-82.98238
30 BAILEY ST APT 2	HINDMAN	KY	41822	37.3355233	-82.9823967
30 BANK LN	PHELPS	KY	41553-8444	37.5201383	-82.154465
30 BARTON LN	VIPER	KY	41774-8390	37.135890666	-83.164614
30 BEECH ST	PHELPS	KY	41553-8645	37.5052267	-82.1586183
30 BELLEFONTE RD	RACELAND	KY	41169-1201	38.5274117	-82.7303917
30 BIG DOUBLES BR	MALLIE	KY	41836-8912	37.2417783	-82.9107033
30 BIG SHELBY CRK	JENKINS	KY	41537-7927	37.2193583	-82.5642283
30 BIGPINE DR TRLR	BONNYMAN	KY	41719-8854	37.30027	-83.2367317
30 BILLS HL	DANA	KY	41615-9072	37.5357367	-82.663675
30 BIRCH FORK RD	ROARK	KY	40979	37.012922	-83.497415
30 BOB WHITE DR	SECO	KY	41849-8000	37.172826	-82.732681
30 BOBBYS FARM RD	NEON	KY	41849-7000	37.17275683	-82.7271825
30 BONE HOLW	BEAUTY	KY	41203-9028	37.84320783	-82.45070716
30 BONNYMAN CIR	BONNYMAN	KY	41719-8871	37.2950167	-83.2411033
30 BONNYMAN CIR	BONNYMAN	KY	41719-8871	37.29502	-83.2411267
30 BOURBON RIDGE LN TRLR	BONNYMAN	KY	41719-8877	37.29299	-83.241235
30 BREWER LN	BULAN	KY	41722-8851	37.29709	-83.1711967
30 BRIDGE HOLLOW RD	JACKSON	KY	41339-9649	37.55141	-83.380135
30 CACTUS DR	JACKHORN	KY	41825-8917	37.219225	-82.7020567
30 CAGER BR	HAROLD	KY	41635-9011	37.47853	-82.6150783
30 CAGER BR	HAROLD	KY	41635-9011	37.4787233	-82.61519
30 CAIN DR	SALYERSVILLE	KY	41465-8502	37.7296233	-83.022
30 CALLAHAN HOLLOW RD	VIPER	KY	41701	37.1609717	-83.1306317
30 CALLOWAY DR	GRAYSON	KY	41143-8311	38.3423704	-82.9290019
30 CANTERBURY FRK	GRAYSON	KY	41143-9685	38.2898177	-82.9420003
30 CARTER LN	GRAYSON	KY	41143-7913	38.34220133	-82.90158116
30 CECIL LN	EMMALENA	KY	41740-9130	37.35925883	-83.04420516
30 CENTURY CIR	HAZARD	KY	41701-5450	37.23018	-83.17197
30 CESSNA LN	SOUTH SHORE	KY	41175-7997	38.7270333	-82.947915
30 CHEROKEE DR	EMMALENA	KY	41740-9025	37.3495967	-83.0434433
30 CHESTNUT LN	HAZARD	KY	41701-7875	37.2908915	-83.15824333
30 CHILDERS RD STE A	WHITESBURG	KY	41858-7162	37.113433	-82.804008
30 CHILDERS RD STE B	WHITESBURG	KY	41858-7162	37.113435	-82.80404
30 CHILDERS RD STE C	WHITESBURG	KY	41858-7162	37.113435	-82.804047
30 CHURCH ST	PIKEVILLE	KY	41501-3219	37.515895	-82.5632883
30 CLEVINGER BR	PIKEVILLE	KY	41501-5800	37.5369033	-82.526975
30 CLIFFSIDE CIR APT 89	PRESTONSBURG	KY	41653-1870	37.6954	-82.7742783
30 CLIFFSIDE CIR APT 90	PRESTONSBURG	KY	41653-1870	37.695395	-82.774265
30 CLIFFSIDE CIR APT 91	PRESTONSBURG	KY	41653-1870	37.695395	-82.774265
30 CLIFFSIDE CIR APT 92	PRESTONSBURG	KY	41653-1870	37.6953017	-82.7743717
30 CLIFFSIDE CIR APT 93	PRESTONSBURG	KY	41653-1870	37.6953083	-82.7743717
30 CLIFFSIDE CIR APT 94	PRESTONSBURG	KY	41653-1870	37.6957367	-82.774255
30 COBURN HOLW	HUDDY	KY	41535-8813	37.5954167	-82.2753917
30 CODY SHIRE	HINDMAN	KY	41822-8615	37.3338555	-82.97489316
30 CODYS LN	HYDEN	KY	41749-8617	37.1725683	-83.33763
30 COLBY DR	WEST VAN LEAR	KY	41268	37.7874967	-82.78754
30 COLLIER CT	WHITESBURG	KY	41858-7563	37.1216933	-82.8336883
30 COLLINS RD	KRYPTON	KY	41754-8962	37.303755	-83.31008
30 COMBS DR	COMBS	KY	41729-9014	37.2655417	-83.2115933
30 COURT ST	ALLEN	KY	41601-9438	37.61571258	-82.7219384
30 CRESCENT DR	ULYSSES	KY	41264-9107	37.93176	-82.68737833
30 CROSS RD	JEREMIAH	KY	41826-9048	37.1740883	-82.9283833
30 CSX DR	WHITESBURG	KY	41858-7141	37.11661617	-82.85430516
30 DAVIDSON HL	SIDNEY	KY	41564	37.64874583	-82.3583375
30 DEBORAH DR	SCUDDY	KY	41760-9011	37.2046517	-83.0836667
30 DEWBERRY DR	JENKINS	KY	41537-8806	37.15476767	-82.662068
30 DICKS FRK	STEELE	KY	41566-8444	37.41094933	-82.18985516

30 DINKY RD	KIMPER	KY	41539-5818	37.49407183	-82.25067883
30 DONNA DR	FLATWOODS	KY	41139-2405	38.52285	-82.7354117
30 DRY FRK GARG	PIKEVILLE	KY	41501-6723	37.4359545	-82.469983
30 DUDES DR	HALLIE	KY	41821-9020	37.0955417	-82.9993083
30 DUDLEY DR	PIKEVILLE	KY	41501-3113	37.538415	-82.6066733
30 DUSTIN DR	HYDEN	KY	41749-8134	37.1891854	-83.4212409
30 DUTCH CLARK DR	GRETHEL	KY	41631-9069	37.4579983	-82.63052
30 EAST LN LOT 17	HAROLD	KY	41635-7028	37.538315	-82.61974
30 EASY ST	WHITESBURG	KY	41858-7729	37.1149733	-82.82618
30 ELDRIDGE RD	GRAYSON	KY	41143-7960	38.35711	-82.86049
30 ELIZABETH LN	SOUTH SHORE	KY	41175-7919	38.72511	-82.9412233
30 FAIRWAY DR LOT 10	JENKINS	KY	41537-8918	37.170855	-82.65861
30 FARMER DR	HAZARD	KY	41701-8342	37.3458817	-83.2687767
30 FAWN DR	WHITESBURG	KY	41858-8451	37.127615	-82.8648633
30 FERRELL RD	MARTIN	KY	41649-7851	37.5638175	-82.8022125
30 FIR ST	SOUTH SHORE	KY	41175-7823	38.7259733	-82.9483583
30 FLATLAND PL	HYDEN	KY	41749-8654	37.1509767	-83.3951417
30 FORD PL	TOMAHAWK	KY	41262-7800	37.86181167	-82.597955
30 FORSYTHIA CT	HAZARD	KY	41701-8551	37.24112717	-83.17739166
30 GARDEN DR	HYDEN	KY	41749-8136	37.208735	-83.3948
30 GERANIUM LN TRLR	WHITESBURG	KY	41858-8594	37.1475617	-82.8443767
30 GILLISPIE BR	SHELBIANA	KY	41562-8214	37.4004217	-82.469665
30 GLEN WARD LN	MC DOWELL	KY	41647-6047	37.4541983	-82.7331533
30 GOBLE LN	PRESTONSBURG	KY	41653-8822	37.6704267	-82.7192667
30 GOODWATER ST	JENKINS	KY	41537-9749	37.1633883	-82.6392217
30 GOODWATER ST	JENKINS	KY	41537-9749	37.1636477	-82.638784
30 GOODY RD	GOODY	KY	41514-7677	37.6609417	-82.274675
30 GOOSE CRK	OLIVE HILL	KY	41164-7529	38.303605	-83.10393333
30 GREER ST	PRESTONSBURG	KY	41653-1413	37.666727833	-82.73566783
30 GROSS LOOP	JACKSON	KY	41339-8625	37.51416833	-83.34387167
30 HALE AVE TRLR	LOVELY	KY	41231-9019	37.826025	-82.4001933
30 HALES BRANCH RD	REDFOX	KY	41847-9029	37.21320583	-82.95112716
30 HAMPTON BR	WHITESBURG	KY	41858-9091	37.097017	-82.85126216
30 HEREFORD LN	PRESTONSBURG	KY	41653-8900	37.6869433	-82.78582
30 HEWITT AVE	LOVELY	KY	41231-9020	37.825744	-82.3995947
30 HIGHWAY 15	JACKSON	KY	41339-6039	37.557165	-83.3811583
30 HIGHWAY 581	ULYSSES	KY	41264-9030	37.974299	-82.667629
30 HILLCREST HTS LOT 5	PIKEVILLE	KY	41501-2157	37.4979533	-82.5243033
30 HOLLYBUSH BR	PREMIUM	KY	41845-9073	37.1482455	-82.87851916
30 HONEY FORK ST	PHYLLIS	KY	41554-8552	37.4499883	-82.3225017
30 HOWELL LN	JACKSON	KY	41339-8657	37.5608767	-83.394915
30 HOWELL LN	JACKSON	KY	41339-8657	37.5608783	-83.3949217
30 INDIAN CREEK RD	WHITESBURG	KY	41858-8192	37.2252535	-82.79778933
30 IRIS LN	STINNETT	KY	40868-6507	37.0812267	-83.4344333
30 IVORY RD	LOUISA	KY	41230-6948	38.0432688	-82.6812494
30 J D MAGGARD DR TRLR	EOLIA	KY	40826-6561	37.0579567	-82.8039533
30 JACOBS LN	WARFIELD	KY	41267-9021	37.896885	-82.43666
30 JAMES DR	PIKEVILLE	KY	41501-8902	37.543369	-82.6060165
30 JARVIS LN	PIKEVILLE	KY	41501-8319	37.5456841	-82.5550456
30 JASMINE CT	HAZARD	KY	41701-5477	37.29034617	-83.20455316
30 JOE HALL CEM RD	TOPMOST	KY	41862-8950	37.3582667	-82.78807
30 JOE HAMPTON RD	PIKEVILLE	KY	41501-3011	37.543115	-82.58517
30 JOHN HALL DR	BANNER	KY	41603-9100	37.5146417	-82.68225
30 JOSEPH LN	VIPER	KY	41774-8029	37.135345	-83.1288767
30 JT DR	WHEELWRIGHT	KY	41669-9052	37.32959	-82.720475
30 K Z RATLIFF LN	SOUTH SHORE	KY	41175-9454	38.7204833	-82.9610183
30 KAREN CIR	GRAYSON	KY	41143-9748	38.3430433	-82.91238
30 KATE CAMP BR TRLR	FOREST HILLS	KY	41527-8405	37.6258783	-82.3006183
30 KEENE VILLAGE DR	RACCOON	KY	41557-8363	37.5143517	-82.4502917
30 KY ROUTE 306	BYPRO	KY	41612-9706	37.354267	-82.716885
30 LAKESIDE DR	JENKINS	KY	41537-8913	37.16220517	-82.64237183
30 LAMBLIN DR	SOUTH SHORE	KY	41175-7883	38.7286833	-82.9111967
30 LANDOR LN	VIPER	KY	41774-8503	37.1888483	-83.11363
30 LEE BUG LN	PRESTONSBURG	KY	41653-8134	37.6799983	-82.70897
30 LEFT FORK UPPER CHLO	PIKEVILLE	KY	41501-6656	37.4674283	-82.4551833
30 LETCHER DR	JEREMIAH	KY	41826-9090	37.1557783	-82.9333933
30 LIBERTY HEIGHTS CT	WEST LIBERTY	KY	41472-1211	37.92215667	-83.25013333

30 LICK BR	COMBS	KY	41729	37.2594517	-83.21333
30 LICK HOLW	PIKEVILLE	KY	41501-5917	37.5775517	-82.5056233
30 LILLIAN DR	HAZARD	KY	41701-6757	37.2708217	-83.1543867
30 LITTLE CRK	PIKEVILLE	KY	41501-6900	37.391542	-82.522555
30 LITTLE CRK	PIKEVILLE	KY	41501-6900	37.3914117	-82.52276
30 LITTLE HACKNEYS CRK	MOUTHCARD	KY	41548-8309	37.36805645	-82.24684211
30 LOCUST ST	HYDEN	KY	41749-8861	37.161145	-83.3736317
30 LOGANS BND	MINNIE	KY	41651-8900	37.459317	-82.751943
30 LOGGY HOLW	WHITESBURG	KY	41858-8411	37.147055	-82.8594617
30 LOGGY HOLW	WHITESBURG	KY	41858-8411	37.14677	-82.8593767
30 LOGGY HOLW	WHITESBURG	KY	41858		
30 LOGGY HOLW BLDG LOT	WHITESBURG	KY	41858-8411	37.14647	-82.8592833
30 LOIS LN	HARDSHELL	KY	41348-9223	37.44934667	-83.26083167
30 LOST WILLOW DR TRLR	HAZARD	KY	41701-8042	37.35813451	-83.20628521
30 LOUISE DR	WHITESBURG	KY	41858-7441	37.1234467	-82.846335
30 LUCILLE LN LOT 3	GREENUP	KY	41144-6579	38.64541967	-82.87230483
30 MADDEN ST	GREENUP	KY	41144-6772	38.6340333	-82.86821
30 MAGGIE DR TRLR	LOST CREEK	KY	41348-9194	37.414	-83.2632917
30 MAIN ST	BELFRY	KY	41514-7318	37.61840481	-82.26856622
30 MAIN ST	HINDMAN	KY	41822-8900	37.335593	-82.98178
30 MARION LN	VIPER	KY	41774-8059	37.1278017	-83.1335933
30 MAY LN	WOOTON	KY	41776-8874	37.1594567	-83.2987633
30 MAYO HOLW LOT 8	PRESTONSBURG	KY	41653-1326	37.67050933	-82.7450235
30 MCDONALD ALY REAR	SOUTH SHORE	KY	41175-9602	38.719225	-82.9684617
30 MCKENZIE AVE	AUXIER	KY	41602-9243	37.741395	-82.76898
30 MCMILLIAN HL	WHITESBURG	KY	41858-7848	37.1487417	-82.7703983
30 MIKES BR	PIKEVILLE	KY	41501-6426	37.5709167	-82.4774233
30 MILL RD	JENKINS	KY	41537-8003	37.23961	-82.5679617
30 MILLS TRL	HYDEN	KY	41749	37.1401919	-83.387986
30 MOONLIGHT HL	HAZARD	KY	41701-8115	37.26689	-83.2761883
30 MORGAN DR	EMMALENA	KY	41740	37.336985	-83.07728
30 MORRIS BTM	SIDNEY	KY	41564-8844	37.6027367	-82.34382
30 MORTON BLVD	HAZARD	KY	41701-9447	37.2798711	-83.2177921
30 MORTON BLVD	HAZARD	KY	41701-9447	37.2798167	-83.217495
30 MUDDY BR TRLR	FLATWOODS	KY	41139-9047	38.48277	-82.7300083
30 MULLINS LN	BEVINSVILLE	KY	41606-6132	37.34908829	-82.7428483
30 NEARWAY BRANCH RD	BONNYMAN	KY	41719-8707	37.28985804	-83.23763868
30 NELROY RD	SOUTH SHORE	KY	41175-9028	38.7272283	-82.9576917
30 NUMBER SIX HOLW	JENKINS	KY	41537-8750	37.1851633	-82.6439817
30 OLD MILL RIDGE HL	BONNYMAN	KY	41719-8841	37.2968167	-83.2325967
30 OLD MILL RIDGE HL GARG	BONNYMAN	KY	41719-8841	37.2972033	-83.2318567
30 ORANGE LN	LOUISA	KY	41230-7946	38.10123667	-82.60566333
30 OUTLAW DR	FISTY	KY	41701-8549	37.3092167	-83.0754767
30 PARADISE LN	WHITESBURG	KY	41858-8844	37.1123083	-82.9032267
30 PEACH ST	IVEL	KY	41642-9444	37.5944817	-82.6797783
30 PEACHTREE DR	YERKES	KY	41778-8303	37.276965	-83.3052383
30 PENNY AVE	WHITESBURG	KY	41858-7822	37.1250167	-82.776005
30 PENNY LN	HAZARD	KY	41701-7727	37.28786	-83.13344
30 PEONY DR TRLR	EMMALENA	KY	41740-8961	37.348875	-83.046495
30 PEOPLES CT	GRAYSON	KY	41143-6075	38.337472666	-82.90981816
30 PHEASANT DR	JACKHORN	KY	41825		
30 PINEBLUFF CV	HAROLD	KY	41635-7029	37.5393967	-82.6204767
30 PLEASURE COVE LN	HAZARD	KY	41701-7705	37.28578036	-83.14788002
30 POND BR	VEST	KY	41772	37.39563	-82.9917683
30 POPLAR AVE	HAZARD	KY	41701-5462	37.287378	-83.2056649
30 POPLAR AVE	WHITESBURG	KY	41858-7778	37.114275	-82.8176717
30 POPLAR ST	PRESTONSBURG	KY	41653-1430	37.668319166	-82.74195916
30 PORTER RD	LACKEY	KY	41643-9037	37.4558633	-82.8426167
30 PUPS BRANCH RD	WARBRANCH	KY	40874-7011	36.978875	-83.51816
30 RAINTREE LN	GRAYSON	KY	41143-9674	38.3075633	-82.9486783
30 RANDEL DEVIN DR TRLR	HYDEN	KY	41749-4700	37.13762683	-83.3907295
30 RED BERRY RUN	GRAYSON	KY	41143-9182	38.3345417	-82.9218617
30 RED CREEK ST	PIKEVILLE	KY	41501-6724	37.4308367	-82.4784817
30 REED HOLW	SIDNEY	KY	41564-8608	37.5851283	-82.36955
30 REVERE ST	GREENUP	KY	41144-9020	38.6226183	-82.867885
30 RIGGS DR	RACCOON	KY	41557-8460	37.5193317	-82.4348717
30 RIGHT FORK SNOWDEN BR	JACKSON	KY	41339-8624	37.536771666	-83.11953167

30 RILEY LN	HAROLD	KY	41635-9094	37.5228567	-82.6431733
30 RISKY ST	ISOM	KY	41824-8951	37.187112333	-82.8996515
30 RITCHIE LN	JACKSON	KY	41339-9569	37.59184333	-83.27064167
30 RIVER BEND DR	PAINTSVILLE	KY	41240-9336	37.8076517	-82.774615
30 RIVERBEND DR	TRAM	KY	41663-9010	37.5714633	-82.643435
30 RIVERFRONT LN	VIPER	KY	41774-8614	37.199495	-83.14844
30 ROBBY SLONE DR	LEBURN	KY	41831-8742	37.3360723	-82.9315532
30 ROCKCASTLE RD	INEZ	KY	41224-8653	37.8685183	-82.5403367
30 ROCKHOUSE CRK	ELKHORN CITY	KY	41522-8007	37.3324917	-82.4665367
30 ROCKY FIELD RD GARG	MOZELLE	KY	40858-5006	36.9932183	-83.393915
30 ROCKY FIELD RD TRLR	MOZELLE	KY	40858-5006	36.9927917	-83.3937333
30 ROLLING HLS	HAGERHILL	KY	41222-8636	37.7822633	-82.7910033
30 ROUGH HOLW	SHELBY GAP	KY	41563-8426	37.2365167	-82.51889
30 RUNWAY AVE	HAZARD	KY	41701-5454	37.2873533	-83.2056767
30 RUPPS WAY TRLR	GREENUP	KY	41144-6434	38.6258667	-82.8648467
30 SACKETT LOOP	WHITESBURG	KY	41858-8026	37.2022767	-82.8840283
30 SAMONS BR	BANNER	KY	41603-8041	37.57251	-82.6967117
30 SAYERS LN	LICK CREEK	KY	41540-8156	37.3757167	-82.2967417
30 SCHOOL ST	HYDEN	KY	41749-8887	37.1664667	-83.38116
30 SHADY LN	WITTENSVILLE	KY	41274-9040	37.854185	-82.8187533
30 SHERRILL SPENCE RD	TOMAHAWK	KY	41262-8997	37.845775	-82.60390833
30 SHORT ST	ELKHORN CITY	KY	41522-8236	37.31445	-82.3608933
30 SLONE FRK TRLR	GARNER	KY	41817	37.34859	-82.9034533
30 SOURWOOD DR	FLEMING NEON	KY	41840-8978	37.1928683	-82.7085433
30 SPA ST	ELKHORN CITY	KY	41522-7223	37.2697683	-82.4089
30 SPRINGHILL LN	MINNIE	KY	41651-9016	37.466282	-82.769237
30 STACY HL	INEZ	KY	41224-8956	37.8596937	-82.5253976
30 STATE HIGHWAY 486	WEBBVILLE	KY	41180-8901	38.1938733	-82.8860433
30 STEVENS RIDGE RD	EMERSON	KY	41135-8941	38.3536751	-83.2781276
30 STOKER BRANCH RD	WHEELWRIGHT	KY	41669-9012	37.3261333	-82.7225833
30 STRAIGHT FORK RD	CORNETTSVILLE	KY	41731-8700	37.0817483	-83.0638783
30 STRATTON BRANCH RD	STANVILLE	KY	41659-9029	37.5668617	-82.608755
30 SUNNY LN	PIKEVILLE	KY	41501-3142	37.5389533	-82.6045733
30 SWAMP HOLW	PIPPA PASSES	KY	41844-9004	37.35304217	-82.85779733
30 SYCAMORE LN	RUSH	KY	41168-8917	38.3518633	-82.80489
30 TAYLOR RD	PIKEVILLE	KY	41501-3553	37.52134244	-82.47420089
30 THACKER BTM	PIKEVILLE	KY	41501-2292	37.43668	-82.478465
30 THACKER BTM	PIKEVILLE	KY	41501-2292	37.4365717	-82.4785817
30 THOMAS HOLW UNIT LEFTFK	TURKEY CREEK	KY	41514-7930	37.64056	-82.3123317
30 THOMPSON HOLW	FOREST HILLS	KY	41527-8353	37.634615	-82.2934183
30 TIMBERLINE CV	HAROLD	KY	41635-7038	37.535805	-82.6246083
30 TIMELESS DR	MC ROBERTS	KY	41835-9013	37.21564666	-82.67850604
30 TOLER RD	TOLER	KY	41514-8694	37.6372683	-82.2533533
30 TOM DILLION DR	BANNER	KY	41603-8024	37.55554	-82.6920567
30 TOM FLEMING DR LOT 16	FLATWOODS	KY	41139-1382	38.5227081	-82.7288712
30 TOM WICKER DR	MOUSIE	KY	41839-8923	37.417918	-82.888595
30 TOMAHAWK TRL	LETCHER	KY	41832-8903	37.1426933	-82.9611967
30 TOWN BR	PRESTONSBURG	KY	41653-8503	37.6577533	-82.77204
30 TRAILER LN LOT 11	GREENUP	KY	41144-6318	38.6452	-82.8724867
30 TRAVIS BR	EAST POINT	KY	41216-8730	37.7104867	-82.7947167
30 TRINITY LN	CHAVIES	KY	41727-8715	37.37853433	-83.2479105
30 TWINS HOLLOW RD	ELKHORN CITY	KY	41522-7619	37.333615	-82.473395
30 VALENTINE DR TRLR	THOUSANDSTICKS	KY	41766-9091	37.1955117	-83.4226217
30 VERNIE MINOR LN	PIPPA PASSES	KY	41844	37.340815	-82.8672233
30 VIEW DR LOT 4	WEST LIBERTY	KY	41472-7346	37.93122	-83.26076
30 VILLAGE GREEN DR UNIT 1	PAINTSVILLE	KY	41240-9326	37.8092467	-82.7756767
30 VILLAGE ST	PIKEVILLE	KY	41501-3266	37.5160883	-82.5622033
30 VIRGIE ST	VIRGIE	KY	41572-9034	37.3346	-82.5807467
30 WALKER RD	WURTLAND	KY	41144-6373	38.54661	-82.7591167
30 WALNUT GRV	HAROLD	KY	41635-9007	37.51664	-82.6388467
30 WALTERS LN	PIKEVILLE	KY	41501-7056	37.53857333	-82.60060233
30 WALTERS LN	PIKEVILLE	KY	41501-7056	37.537538	-82.599481
30 WALTERS LN	PIKEVILLE	KY	41501-7056	37.53732333	-82.59837033
30 WEBB BR	LACKEY	KY	41643-9024	37.4588733	-82.837455
30 WELLS ST	COMBS	KY	41729-9036	37.26543517	-83.21136333
30 WESLEY DR	JACKSON	KY	41339-8642	37.516985	-83.34818833
30 WHEATON HOLW	JENKINS	KY	41537-8635	37.1689733	-82.6331233

30 WHEELER ST	SOUTH SHORE	KY	41175-9096	38.71950317	-82.95805416
30 WHISPERING HLS	PIKEVILLE	KY	41501-3879	37.3563517	-82.5742317
30 WHITE WATER RD	PINE TOP	KY	41843-8925	37.2699183	-82.8595417
30 WILDFLOWER DR	INEZ	KY	41224-8837	37.8588819	-82.5420525
30 WILDFLOWER DR HSE 2	INEZ	KY	41224-8837	37.859055	-82.5417337
30 WILDFLOWER DR UNIT POOLHS	INEZ	KY	41224-8837	37.8591694	-82.541507
30 WILLIES RD	TEABERRY	KY	41660-6501	37.4306875	-82.6451821
30 WOODLAND EST	PAINTSVILLE	KY	41240-8604	37.803205	-82.7668117
30 YELLOW HOUSE RD	ESTILL	KY	41666-9052	37.460084	-82.816779
30 ZOLA DR	EMMALENA	KY	41740-9116	37.3494386	-83.0438901
30 E MAIN ST HSE 1	STANVILLE	KY	41659-9001	37.5669915	-82.64261366
30 S COMPTON DR	RUSH	KY	41168-9501	38.2863733	-82.76333
30 S KY HIGHWAY 15	HAZARD	KY	41701-6029	37.253337	-83.19783433
30 W 3RD AVE	SOUTH SHORE	KY	41175-9596	38.7223433	-82.966955
30 W DORTON BLVD	STAFFORDSVILLE	KY	41256-9015	37.8281867	-82.8477683
300 1ST AVE	WORTHINGTON	KY	41183-9453	38.550404	-82.733329
300 1ST AVE GARG	WORTHINGTON	KY	41183-9453	38.55053767	-82.733203
300 23RD ST	CATLETTSBURG	KY	41129-1210	38.420145	-82.60006566
300 35TH ST	CATLETTSBURG	KY	41129-1069	38.4049083	-82.5991383
300 3RD ST	HAZARD	KY	41701-2164	37.2390267	-83.1805117
300 4TH AVE	WORTHINGTON	KY	41183-9431	38.5518933	-82.7352533
300 7TH AVE	WORTHINGTON	KY	41183-9411	38.5534617	-82.739425
300 7TH AVE GARG	WORTHINGTON	KY	41183-9411	38.55333583	-82.73946466
300 ADAMS BR	ELKHORN CITY	KY	41522-7244	37.281498	-82.400282
300 ALGOMA ST	HAZARD	KY	41701-2104	37.2416433	-83.1786433
300 ALLEGHENY RD	HELLIER	KY	41534-9004	37.288001333	-82.47227533
300 ALLEN DR	SALYERSVILLE	KY	41465-9115	37.74866883	-83.062139
300 ARROWWOOD DR TRLR	HAPPY	KY	41746-9036	37.2035917	-83.1073833
300 ASH LICK FRK TRLR	PHELPS	KY	41553-8817	37.4739233	-82.1965
300 BAILEY CEMETARY RD	MOREHEAD	KY	40351-0170	38.2674775	-83.3333045
300 BAKER AVE APT 1	HAZARD	KY	41701-1869	37.248575	-83.19232
300 BAKER AVE APT 2	HAZARD	KY	41701-1869	37.248575	-83.19232
300 BAKER AVE APT 3	HAZARD	KY	41701-1869	37.24806	-83.1924433
300 BAKER AVE APT 4	HAZARD	KY	41701-1869	37.24806	-83.1924433
300 BAKER AVE APT 5	HAZARD	KY	41701-1869	37.2477183	-83.1918683
300 BAKER AVE APT 6	HAZARD	KY	41701-1869	37.2476917	-83.1918583
300 BAKER AVE APT 7	HAZARD	KY	41701-1869	37.2473783	-83.1917533
300 BAKER AVE APT 8	HAZARD	KY	41701-1869	37.2481033	-83.19208
300 BEAVER JUNCTION RD	DWALE	KY	41621-9003	37.6241117	-82.726645
300 BEE BRANCH LN	BONNYMAN	KY	41719-8922	37.2965817	-83.2460117
300 BELLEFONTE CIR	ASHLAND	KY	41101-2178	38.500125	-82.6990267
300 BELLEFONTE RD	ASHLAND	KY	41102-2310	38.4804075	-82.66923566
300 BERRY AVE	ASHLAND	KY	41102-2322	38.4798283	-82.6703567
300 BIG LICK RD	SALYERSVILLE	KY	41465-8318	37.687398	-82.9653305
300 BIRCH RD	LOUISA	KY	41230-8000	38.1324267	-82.6687567
300 BLAZE BR TRLR	JENKINS	KY	41537-8118	37.25998217	-82.57854983
300 BLOOMINGTON LOOP	SALYERSVILLE	KY	41465-6936	37.81116567	-83.1604955
300 BLUEBIRD DR	RUSSELL	KY	41169-1568	38.5105917	-82.6995817
300 BLUEBIRD DR REAR	RUSSELL	KY	41169-1568	38.51110267	-82.6997275
300 BOAT GUNNEL TRLR	MEALLY	KY	41234-9735	37.790985	-82.7609017
300 BOBCAT RIDGE RD	LOUISA	KY	41230-6305	38.1644233	-82.66505
300 BOBCAT RIDGE RD GARG	LOUISA	KY	41230-6305	38.1645167	-82.665075
300 BOX ROCK RD	MAYKING	KY	41837-9099	37.1149965	-82.76533083
300 BRADFORD ST	GRAYSON	KY	41143-1610	38.32802	-82.9152433
300 BROADWAY ST	HAZARD	KY	41701-1424	37.2519417	-83.193875
300 BROADWAY ST UPPR	HAZARD	KY	41701-1424	37.2519567	-83.1938917
300 BROOKSIDE DR	MOREHEAD	KY	40351-7527	38.32822833	-83.41293
300 BUCK LICK DR	WHITESBURG	KY	41858-9641	37.1753417	-82.84718
300 BUCKHORN LN	BUCKHORN	KY	41721-8989	37.34776	-83.4757567
300 BUFFALO RD	PINE TOP	KY	41843-8848	37.280963166	-82.85361983
300 BUFFALO RUN	HAZARD	KY	41701-6203	37.1947583	-83.2119717
300 BULLDOG LN	HAZARD	KY	41701-6083	37.2402917	-83.1892617
300 BURNING FRK	SALYERSVILLE	KY	41465-7469	37.3834667	-83.03537366
300 CAGER BR	HAROLD	KY	41635-9011	37.4766617	-82.61918
300 CARDINAL RD	RUSSELL	KY	41169-1510	38.5137367	-82.6971267
300 CAROLINE RD	RACELAND	KY	41169-1012	38.535645	-82.7456167
300 CARSON ST	ELKHORN CITY	KY	41522-7171	37.2959383	-82.352125

300 CARSON ST	ELKHORN CITY	KY	41522-7171	37.2959383	-82.352125
300 CARTER BR	INEZ	KY	41224-8886	37.8483433	-82.51397
300 CARTER ST	HAZARD	KY	41701-1110	37.264235	-83.1895033
300 CHIMNEY ROCK RD	HAZARD	KY	41701-6618	37.2727183	-83.198415
300 CHOPPING BR	MC ROBERTS	KY	41835-9073	37.20346264	-82.66905298
300 COLE AVE	HAZARD	KY	41701-1016	37.2684367	-83.18847
300 COLE RD	OLIVE HILL	KY	41164-8590	38.2492435	-83.2645513
300 COLVIN LN	RACELAND	KY	41169-1256	38.533006	-82.71726
300 COLVIN LN	RACELAND	KY	41169-1256	38.5326933	-82.7187433
300 COLWELL FORK RD	BUSY	KY	41723-9027	37.28275915	-83.33191758
300 COMBS RD TRLR	HAZARD	KY	41701-6852	37.2745683	-83.2087517
300 COUNTRY HAVEN RD	HAZARD	KY	41701-7890	37.28651	-83.10257
300 COUNTRY PLACE LN	LOUISA	KY	41230-9640	38.09179	-82.59954
300 CRANDALL CEMETERY RD	HAZARD	KY	41701	37.318935	-83.08215766
300 DAISY LN	HYDEN	KY	41749	37.1581783	-83.3426517
300 DAVEYS RUN	GRAYSON	KY	41143-7863	38.26339385	-82.91085411
300 DIAMOND RD	LEBURN	KY	41831-8755	37.3723785	-82.93736283
300 DRIFTWOOD LN	EMMALENA	KY	41740-9036	37.35808802	-83.0318071
300 DUTYS KNOB RD	PIKEVILLE	KY	41501	37.4916102	-82.5192633
300 ESTEP RITCHIE RD	BULAN	KY	41722-8651	37.3855283	-83.0797733
300 ETNA ST	RUSSELL	KY	41169-1306	38.5290233	-82.6910367
300 FAULKNER AVE	HAZARD	KY	41701-1622	37.25202367	-83.186705
300 FAULKNER AVE GARG APT	HAZARD	KY	41701-1622	37.252224	-83.18661766
300 FELLOVER ROCK RD	HYDEN	KY	41749-8636	37.1405	-83.4105717
300 FERRY ST	WORTHINGTON	KY	41183-9316	38.5508483	-82.725335
300 FORDS BRANCH RD	FORDS BRANCH	KY	41526	37.4316133	-82.5060327
300 FROZEN FRK	HALO	KY	41606-9030	37.31474133	-82.73584233
300 GENE WILSON BLVD	LOUISA	KY	41230-9646	38.095875	-82.60178833
300 GLORY LN	WENDOVER	KY	41775-8937	37.10125	-83.3381033
300 GORMAN RIDGE RD	HAZARD	KY	41701-1670	37.2574683	-83.178435
300 GREEN HALL BR	BANNER	KY	41603-8039	37.58603933	-82.68499916
300 GREENUP AVE	ASHLAND	KY	41101	38.48771	-82.6560283
300 GREENUP AVE	ASHLAND	KY	41101	38.4878467	-82.6568333
300 GUNNER BRANCH RD	HAZARD	KY	41701-7256	37.30908267	-83.3518645
300 HADDOCK FORK RD UNIT TRLR	HAZARD	KY	41701-8484	37.3596405	-83.319755
300 HALDEMAN HTS TRLR	MOREHEAD	KY	40351-9014	38.24431333	-83.32123667
300 HALDEMAN RD TRLR	MOREHEAD	KY	40351-9096	38.24285167	-83.34119
300 HAMPTON BR	WHITESBURG	KY	41858-9094	37.0931417	-82.85244
300 HARDBURLY RD	BULAN	KY	41722-8903	37.2964556	-83.1643958
300 HARLEY DR	LOUISA	KY	41230-5500	38.09928083	-82.590997
300 HARLEY DR GARG	LOUISA	KY	41230-5500	38.0993059	-82.5919126
300 HARRIS RD	WURLAND	KY	41144-7682	38.5511083	-82.788695
300 HARRIS RD	WURLAND	KY	41144-1463	38.5536417	-82.7873233
300 HICKS BRANCH RD	DAISY	KY	41731-8603	37.1128333	-83.097305
300 HILLTOP DR	YERKES	KY	41778-8302	37.27288	-83.3055233
300 HILLTOP DR GARG	YERKES	KY	41778-8302	37.2734229	-83.3038002
300 HONEYGAP RD	HAZARD	KY	41701-9098	37.306338	-83.0834315
300 HOPKINS FRK	PIKEVILLE	KY	41501-4035	37.3219167	-82.5303767
300 HUGHES BR	EAST POINT	KY	41216-8711	37.7013717	-82.8254967
300 HUGHES BR	EAST POINT	KY	41216-8711	37.7017033	-82.8253983
300 HUNTS FRK	DANA	KY	41615-9003	37.557234	-82.68565733
300 INDIAN DR LOT 41	WEST VAN LEAR	KY	41268-8020	37.7910573	-82.7855767
300 IOWA ST	ASHLAND	KY	41102-3311	38.475815	-82.6693567
300 JANE LN	GRAYSON	KY	41143-8681	38.3241817	-82.9420033
300 JASMINE CT LOT 46	HAZARD	KY	41701-5480	37.2909133	-83.2041133
300 JEFF LN APT 1	JEFF	KY	41751-8922	37.21007333	-83.13328233
300 JEFF LN APT 2	JEFF	KY	41751-8922	37.2121663	-83.1335466
300 JENNYS FRK	PIKEVILLE	KY	41501-6176	37.5543917	-82.544185
300 JERRY SMITH TRL	CHAVIES	KY	41727	37.369281333	-83.25399733
300 JERRY SMITH TRL GARG	CHAVIES	KY	41727	37.369321833	-83.25403916
300 JETT DR	GAYS CREEK	KY	41745-9012	37.325515	-83.427187
300 JOHN MORGAN MEMORIAL RD	HOSKINSTON	KY	40844	37.0689285	-83.411712
300 JOHN MORGAN MEMORIAL RD BARN	HOSKINSTON	KY	40844	37.06861183	-83.41219466
300 JOHNS RUN	GRAYSON	KY	41143-6999	38.2315783	-82.9095317
300 JOHNSON BR	HAGERHILL	KY	41222-8805	37.7885083	-82.835555
300 KATE HOLW	WHITESBURG	KY	41858-9625	37.1717617	-82.82042
300 KEL PATTON RD	SALYERSVILLE	KY	41465-8061	37.7233182	-83.0106721



300 KENTUCKY BLVD	HAZARD	KY	41701-2008	37.2462967	-83.1809567
300 KNIPP RD TRLR	MOREHEAD	KY	40351-8646	38.25898333	-83.32852233
300 KY ROUTE 1101	DRIFT	KY	41619-9063	37.480705	-82.749695
300 LAKE RIDGE RD	ADAMS	KY	41201-9107	38.07662781	-82.72534613
300 LAKEPOINT DR	GRAYSON	KY	41143-8621	38.31312	-82.954525
300 LAKEWOOD DR	GRAYSON	KY	41143-9676	38.3122367	-82.9507333
300 LAUREL AVE	ASHLAND	KY	41101-7251	38.4850883	-82.6666733
300 LAUREL FRK	STEELE	KY	41566-8423	37.39224	-82.2067167
300 LAUREL ST	HAZARD	KY	41701-1720	37.2499967	-83.192025
300 LAYNESVILLE RD	HAROLD	KY	41635-9129	37.5275133	-82.6271983
300 LEE RATLIFF RD	LEBURN	KY	41831-8000	37.3846235	-82.91622066
300 LEE ST	ASHLAND	KY	41102-3336	38.4756358	-82.6740446
300 LEFT FORK OF JOES CRK	PIKEVILLE	KY	41501-5942	37.55520433	-82.49816833
300 LICK BRANCH TALBERT RD	TALBERT	KY	41339-7581	37.576379	-83.30647999
300 LITTERAL ST	WURLTAND	KY	41144-1630	38.54879517	-82.76332416
300 LOBLOLLY ST	RACELAND	KY	41169-1188	38.546115	-82.7516667
300 LOIS AVE APT A	GREENUP	KY	41144-1308	38.56521	-82.8202383
300 LYTTLE BLVD	HAZARD	KY	41701-1740	37.2504276	-83.1914417
300 MAGNOLIA LN	STINNETT	KY	40868-6516	37.1079017	-83.406705
300 MAIN ST	PRESTONSBURG	KY	41653-1141	37.670675	-82.7822717
300 MAIN ST	WHITESBURG	KY	41858-7321	37.1172833	-82.82512
300 MAIN ST LOWR	GREENUP	KY	41144-1030	38.577965	-82.8371733
300 MALONE LN	GRAYSON	KY	41143-1036	38.33440767	-82.9525415
300 MAPLE ST	RUSSELL	KY	41169-1463	38.5291633	-82.7023417
300 MARTHA DR	MAYKING	KY	41837-8923	37.139675	-82.7213633
300 MARTHA DR	MAYKING	KY	41837-8923	37.139521	-82.722822
300 MCCOY ST	RACELAND	KY	41169-1127	38.542845	-82.72965
300 MCGUIRE ST	ASHLAND	KY	41101-3494	38.4749267	-82.66352
300 MEADOW LARK RD	PINE TOP	KY	41843-9068	37.27158267	-82.841181
300 MIDDLE FRK TRLR	HATFIELD	KY	41514-8609	37.64840117	-82.3899445
300 MOORE BR	INEZ	KY	41224-8620	37.83522333	-82.516715
300 MOUNTAIN TOP RD	MELVIN	KY	41650-9002	37.3529083	-82.65663
300 MUDDY BR	WAYLAND	KY	41666-6701	37.4254117	-82.8100983
300 MUNCY ST	ASHLAND	KY	41101-6572	38.44495	-82.61217
300 MURPHY BOTTOM RD	BELFRY	KY	41514-7304	37.61765317	-82.27075466
300 NAPIER BRANCH RD	HAZARD	KY	41701-7279	37.3255362	-83.3584205
300 NEACE RD	BONNYMAN	KY	41719-8936	37.30088583	-83.25600133
300 NEW CAMP RD	SOUTH WILLIAMSON	KY	41503-4085	37.663883	-82.286191
300 NOAH SIZEMORE HILL RD	HAZARD	KY	41701-5484	37.2891317	-83.199405
300 OAK TERRACE DR	ASHLAND	KY	41102-7601	38.4324383	-82.71485
300 OLD FERRELLS CREEK RD	BELCHER	KY	41513-8513	37.34405	-82.3728883
300 OLD FERRELLS CREEK RD	BELCHER	KY	41513-8513	37.3451533	-82.3704333
300 OLIVE ST	GREENUP	KY	41144-1362	38.56423	-82.8187633
300 ORCHARD BR	HINDMAN	KY	41822-9605	37.335825	-82.9755667
300 OXCART RD	ASHLAND	KY	41101-2283	38.49075	-82.6868683
300 PANBOWL RD	JACKSON	KY	41339-7547	37.561345	-83.38609833
300 PARKVIEW DR	MINNIE	KY	41619	37.47548	-82.75542
300 PAUL RD	WURLTAND	KY	41144-7571	38.5245217	-82.7795133
300 PENNINGTON LN	GRAYSON	KY	41143-8499	38.19073554	-82.94981808
300 PIGEON ROOST RD	PILGRIM	KY	41250-8951	37.77817082	-82.44486419
300 PIGEONROOST RD	CANADA	KY	41519-8302	37.6050333	-82.323535
300 PLEASANT VLY	GREENUP	KY	41144-7576	38.4934633	-82.77654
300 PONDEROSA PINE LN	SCUDDY	KY	41760-9073	37.199745	-83.082875
300 POPLAR HOLLOW RD TRLR	MOREHEAD	KY	40351-9566	38.33674	-83.405875
300 POST OFFICE AVE	OLIVE HILL	KY	41164-5673	38.281415	-83.0715401
300 POWELL ST	WURLTAND	KY	41144-1636	38.55079	-82.765465
300 POWELL ST	WURLTAND	KY	41144-1636	38.5507783	-82.7656667
300 PRICHARD ST	ASHLAND	KY	41102-3346	38.476768	-82.672848
300 PUNCHEON CAMP RD	CORNETTSVILLE	KY	41731-8630	37.09006833	-83.112246
300 RED BIRD LN	TOPMOST	KY	41862-8994	37.34922817	-82.8236235
300 RIVERSIDE SCHOOL RD	LOST CREEK	KY	41348-9135	37.4809922	-83.3309398
300 ROBERTS BR	PAINTSVILLE	KY	41240-8642	37.79308317	-82.77329916
300 ROCKCASTLE RD APT 1	INEZ	KY	41224-8016	37.87055667	-82.54535167
300 ROCKCASTLE RD APT 10	INEZ	KY	41224-8016	37.87061	-82.54518333
300 ROCKCASTLE RD APT 11	INEZ	KY	41224-8016	37.87058	-82.54527833
300 ROCKCASTLE RD APT 12	INEZ	KY	41224-8016	37.87072667	-82.54526
300 ROCKCASTLE RD APT 13	INEZ	KY	41224-8016	37.87058167	-82.54530833

300	ROCKCASTLE RD APT 14	INEZ	KY	41224-8016	37.87070167	-82.54544
300	ROCKCASTLE RD APT 15	INEZ	KY	41224-8016	37.87034967	-82.545562
300	ROCKCASTLE RD APT 16	INEZ	KY	41224-8016	37.87068667	-82.54556
300	ROCKCASTLE RD APT 17	INEZ	KY	41224-8016	37.87055	-82.54528667
300	ROCKCASTLE RD APT 18	INEZ	KY	41224-8016	37.87041133	-82.54539633
300	ROCKCASTLE RD APT 19	INEZ	KY	41224-8016	37.87074333	-82.54521667
300	ROCKCASTLE RD APT 2	INEZ	KY	41224-8016	37.870565	-82.54525833
300	ROCKCASTLE RD APT 20	INEZ	KY	41224-8016	37.87069333	-82.54532833
300	ROCKCASTLE RD APT 21	INEZ	KY	41224-8016	37.87069833	-82.54534667
300	ROCKCASTLE RD APT 22	INEZ	KY	41224-8016	37.87060333	-82.54549833
300	ROCKCASTLE RD APT 23	INEZ	KY	41224-8016	37.87099833	-82.54545667
300	ROCKCASTLE RD APT 24	INEZ	KY	41224-8016	37.87101833	-82.545515
300	ROCKCASTLE RD APT 25	INEZ	KY	41224-8016	37.87039667	-82.545724
300	ROCKCASTLE RD APT 3	INEZ	KY	41224-8016	37.9160464	-82.5311681
300	ROCKCASTLE RD APT 4	INEZ	KY	41224-8016	37.87061833	-82.54521167
300	ROCKCASTLE RD APT 5	INEZ	KY	41224-8016	37.87063833	-82.54527333
300	ROCKCASTLE RD APT 6	INEZ	KY	41224-8016	37.87085333	-82.54543167
300	ROCKCASTLE RD APT 7	INEZ	KY	41224-8016	37.87087167	-82.54553167
300	ROCKCASTLE RD APT 8	INEZ	KY	41224-8016	37.87099833	-82.54550167
300	ROCKCASTLE RD APT 9	INEZ	KY	41224-8016	37.87056167	-82.54512833
300	ROCKCASTLE RD OFC	INEZ	KY	41224-8015	37.87036433	-82.54545033
300	ROCKY BR	CRAYNOR	KY	41635-6375	37.4401167	-82.6725867
300	ROSEANNE WHITE HOLW	HAZARD	KY	41701-8371	37.33841431	-83.27092118
300	ROSEANNE WHITE HOLW	HAZARD	KY	41701-8371	37.33841431	-83.27092118
300	ROYS RD	LOST CREEK	KY	41348-9198	37.42795833	-83.30597167
300	ROYS RD BLDG 1	LOST CREEK	KY	41348-9198	37.42802167	-83.30633167
300	RUNNELLS BRANCH RD	LITTCARR	KY	41834-9040	37.253164333	-82.943798
300	RUSSELL RD	ASHLAND	KY	41101-7045	38.500359	-82.677376
300	SAINT CHRISTOPHER DR	ASHLAND	KY	41101-7020	38.508635	-82.6939617
300	SCHOOL ST	HAZARD	KY	41701-1162	37.2641733	-83.193185
300	SEVENTH HEAVEN WAY	CANADA	KY	41519-8385	37.604089	-82.333921
300	SHADES BR	PHELPS	KY	41553-9307	37.5065567	-82.1471117
300	SHELIA DR	RACELAND	KY	41169-1245	38.53074	-82.73317
300	SINGLETON BR COT	HAZARD	KY	41701-9078	37.300838166	-83.06062283
300	SINGLETON BR TRLR	HAZARD	KY	41701-9078	37.30056567	-83.0593905
300	SLICK ROCK HOLW	HINDMAN	KY	41822-8909	37.3019183	-82.9398733
300	SLONE MOUNTAIN RD	MC DOWELL	KY	41647	37.450370666	-82.76682316
300	SLONE MOUNTAIN RD	MINNIE	KY	41666	37.44933	-82.7766933
300	SOUTHWOOD RD	LOST CREEK	KY	41348-8810	37.47835333	-83.31576667
300	SPRADLIN BR	PRESTONSBURG	KY	41653-1838	37.6920167	-82.767025
300	STAGGERWEED FRK TRLR	PHELPS	KY	41553-8904	37.4686455	-82.1874395
300	STEER FORK RD	STINNETT	KY	40868	37.08849	-83.4362417
300	STILLHOUSE BR	PIKEVILLE	KY	41501-4068	37.330605	-82.5548833
300	SUN VALLEY TER	HAZARD	KY	41701-1650	37.2546983	-83.178885
300	SUNSET DR	ASHLAND	KY	41101-2168	38.5014	-82.7012383
300	SUNSET DR	GRAYSON	KY	41143-8947	38.3106933	-82.9471267
300	TACKETT FORK RD	ROUSSEAU	KY	41366-9505	37.60794833	-83.242205
300	TERRACE CT	RUSSELL	KY	41169-1558	38.5142017	-82.7013867
300	THAD BRANCH RD	WOOTON	KY	41776	37.083983833	-83.27652616
300	THAD BRANCH RD	WOOTON	KY	41776	37.084425166	-83.27696483
300	THAD BRANCH RD	YEADDISS	KY	41777-9023	37.0798317	-83.2791183
300	THICKET BR	ERMINE	KY	41815-8928	37.13622923	-82.78810968
300	THREE MILE CREEK RD	LOUISA	KY	41230-5827	38.05789667	-82.58757167
300	TOULOUSE RD	BUSY	KY	41723-8865	37.26403367	-83.372845
300	TOWN HILL RD	LOUISA	KY	41230-6391	38.1108522	-82.6154347
300	TRIPLETT BR	LACKEY	KY	41643-9023	37.449615	-82.83934483
300	VANBIBBER DR	ASHLAND	KY	41102-7606	38.4251783	-82.7205067
300	VANBIBBER DR GARG	ASHLAND	KY	41102-7606	38.42495172	-82.71989326
300	VATES BR	WHITESBURG	KY	41858-7845	37.146724	-82.77258999
300	VINE ST FRNT	GREENUP	KY	41144-1361	38.56502433	-82.82047866
300	WAGNER FRK	PIKEVILLE	KY	41501-7574	37.4956267	-82.5925367
300	WAGNER FRK	PIKEVILLE	KY	41501-7574	37.4955483	-82.592765
300	WALTERS DR	FLATWOODS	KY	41139-2747	38.502715	-82.7172083
300	WHEATLEY RD	ASHLAND	KY	41101-2340	38.48124767	-82.66562783
300	WHEATLEY RD	ASHLAND	KY	41101-2340	38.479375	-82.66738
300	WHEATLEY RD	ASHLAND	KY	41101-2340	38.48007	-82.6679333
300	WHEATLEY RD	ASHLAND	KY	41101-2340	38.4794	-82.6673367

300 WOLF RIDGE RD	LOUISA	KY	41230-6206	38.13142	-82.6497083
300 WOODCENTER DR	JACKSON	KY	41339-9326	37.53031833	-83.34441167
300 WOODLAND ST	ASHLAND	KY	41101-2356	38.48147	-82.66814
300 WURLAND AVE TRLR	WURLAND	KY	41144-1449	38.5500933	-82.78173
300 YELLOW HILL RD	ELKHORN CITY	KY	41522-8462	37.3562667	-82.40684
300 YELLOW HILL RD	ELKHORN CITY	KY	41522-8462	37.3562667	-82.406835
300 YELLOW HILL RD BLDG 1	ELKHORN CITY	KY	41522-8462	37.35624	-82.40686
300 E 3RD ST	GRAYSON	KY	41143-1310	38.3337456	-82.9446798
300 E MAIN ST	HAZARD	KY	41701-1923	37.246265	-83.18689
300 E MAIN ST	STANVILLE	KY	41659-7023	37.562905	-82.6444433
300 E MOUNTAIN PKWY	SALYERSVILLE	KY	41465	37.740615	-83.04580883
300 E MOUNTAIN PKWY UNIT A	SALYERSVILLE	KY	41465-9733	37.740681	-83.04596683
300 E MOUNTAIN PKWY UNIT B	SALYERSVILLE	KY	41465-9733	37.740630333	-83.045883
300 N MAYO TRL STE 1	PIKEVILLE	KY	41501-1563	37.4850083	-82.5436083
300 N MAYO TRL STE 1B	PIKEVILLE	KY	41501-1563	37.4850233	-82.5435633
300 N MAYO TRL STE 2	PIKEVILLE	KY	41501-1563	37.4850233	-82.5436383
300 N MAYO TRL STE 3	PIKEVILLE	KY	41501-1563	37.4847267	-82.5433067
300 N MAYO TRL STE 4	PIKEVILLE	KY	41501-1563	37.4847483	-82.5433033
300 N MAYO TRL STE 5	PIKEVILLE	KY	41501-1563	37.484765	-82.5433
300 N MAYO TRL STE 6	PIKEVILLE	KY	41501-1563	37.484765	-82.5433
300 N MAYO TRL STE 7	PIKEVILLE	KY	41501-1563	37.48479	-82.54332
300 S CARDINAL DR	PRESTONSBURG	KY	41653-1493	37.666145	-82.7370233
300 S CARDINAL DR REAR	PRESTONSBURG	KY	41653-1493	37.666739	-82.738408
300 S LADY WASHINGTON ST	LOUISA	KY	41230-1320	38.1129083	-82.6050733
300 S LAKE DR REAR	PRESTONSBURG	KY	41653-1297	37.6670967	-82.7353833
300 S STATE HIGHWAY 207	RUSH	KY	41168-8843	38.340355	-82.83496
300 W 6TH ST	ELKHORN CITY	KY	41522-7294	37.3010033	-82.3490483
300 W BRINEGAR RD	OLIVE HILL	KY	41164-8715	38.23222833	-83.28574667
300 W CENTRAL AVE	ASHLAND	KY	41101	38.48577	-82.6644533
300 W MAIN ST	GRAYSON	KY	41143-1274	38.3333783	-82.9517317
300 W WOODMONT DR	ASHLAND	KY	41102-9129	38.463085	-82.67515
3000 BELHAVEN DR	RUSSELL	KY	41169-1616	38.5048767	-82.7114383
3000 BUENA VISTA DR	ASHLAND	KY	41102-8001	38.3934717	-82.7820767
3000 BUENA VISTA DR	ASHLAND	KY	41102-8001	38.3933145	-82.78227983
3000 CAMBRIDGE DR	FLATWOODS	KY	41139-1598	38.52223	-82.7368
3000 CENTRAL AVE	ASHLAND	KY	41101-1949	38.4670833	-82.6246983
3000 COGAN ST	ASHLAND	KY	41102-5232	38.4618217	-82.665905
3000 FLOYD ST	ASHLAND	KY	41102-5803	38.4572483	-82.6584967
3000 GREENBO BLVD	FLATWOODS	KY	41139-1857	38.5141815	-82.73421183
3000 GREENHILL DR LOT 35	FLATWOODS	KY	41139-1404	38.517785	-82.73603
3000 GREENUP AVE	ASHLAND	KY	41101-1959	38.4689617	-82.6211767
3000 GREENUP AVE	ASHLAND	KY	41101-1959	38.4694283	-82.6214567
3000 GREENUP AVE UNIT A	ASHLAND	KY	41101-1959	38.469455	-82.621215
3000 HOGSTEN DR	ASHLAND	KY	41102-6796	38.445155	-82.6702283
3000 KY ROUTE 1750	EAST POINT	KY	41216-9078	37.7402317	-82.83366
3000 LOUISA ST	CATLETTSBURG	KY	41129-1374	38.4142	-82.5984867
3000 MONROE ST	ASHLAND	KY	41102-5936	38.453065	-82.6521517
3000 MONTGOMERY AVE APT 3	ASHLAND	KY	41101-3050	38.466228	-82.626177
3000 MOORE ST	ASHLAND	KY	41101-4042	38.4592867	-82.641705
3000 NOLTE ST	ASHLAND	KY	41102-6789	38.4496467	-82.6569233
3000 PRICHARD ST	ASHLAND	KY	41102-5961	38.4530083	-82.6526083
3000 REED ST	FLATWOODS	KY	41139-1944	38.509285	-82.7254917
3000 TERRACE LN	ASHLAND	KY	41102-6786	38.4461667	-82.6437233
3000 WINCHESTER AVE	ASHLAND	KY	41101		
3000 E SHELBIANA RD	PIKEVILLE	KY	41501-2234	37.4328085	-82.484432
3000 N MAYO TRL	PIKEVILLE	KY	41501-3359	37.512505	-82.553898
3000 S MAYO TRL	PIKEVILLE	KY	41501	37.5129995	-82.55472333
3001 BATH AVE	ASHLAND	KY	41101-3031	38.466801	-82.62534083
3001 BLACKBURN AVE	ASHLAND	KY	41101-4839	38.4556433	-82.6449683
3001 BOY SCOUT RD	ASHLAND	KY	41102-6625	38.4385467	-82.6686683
3001 BOY SCOUT RD	ASHLAND	KY	41102-6625	38.4383683	-82.6687033
3001 CENTRAL AVE	ASHLAND	KY	41101-1948	38.4674667	-82.6248383
3001 CHLOE RD	PIKEVILLE	KY	41501-2250	37.45943244	-82.47835682
3001 DEWITT ST	FLATWOODS	KY	41139-2215	38.5203083	-82.7339217
3001 DIAMOND RIDGE RD TRLR	WEBBVILLE	KY	41180-8778	38.1479783	-82.8278267
3001 DIX FRK TRLR	SIDNEY	KY	41564-8839	37.5774033	-82.3495483
3001 DORTON JENKINS HWY	JENKINS	KY	41537-8384	37.2437517	-82.5677783

3001	GREENBO BLVD	FLATWOODS	KY	41139-1892	38.514695	-82.73359866
3001	GREENHILL DR	FLATWOODS	KY	41139-1403	38.5170317	-82.7363633
3001	GREENUP AVE	ASHLAND	KY	41101-1958	38.470315	-82.62075
3001	KY ROUTE 1498	BEVINSVILLE	KY	41606-9024	37.326215	-82.7404317
3001	MONTGOMERY AVE	ASHLAND	KY	41101-3049	38.4663767	-82.6258533
3001	MOORE ST	ASHLAND	KY	41101-4041	38.4593317	-82.6415667
3001	REED ST	FLATWOODS	KY	41139-1943	38.5096067	-82.73262317
3001	STATE ROUTE 3	CATLETTSBURG	KY	41129-9333	38.36278	-82.68865099
3001	STATE ROUTE 3	CATLETTSBURG	KY	41129-9333	38.364542	-82.6891685
3001	STRATTON FRK TRLR	CANADA	KY	41519-8336	37.5677483	-82.3353517
3001	S 29TH ST	ASHLAND	KY	41102-5913	38.4546133	-82.6516983
30012	HIGHWAY 421	HYDEN	KY	41749-8820	37.1476733	-83.4733
3002	CHRISTOPHER RD	HAZARD	KY	41701-9509	37.2276267	-83.16891
3002	FRASURE CRK	MC DOWELL	KY	41647-9019	37.41785481	-82.70373386
3002	GREENBO BLVD	FLATWOODS	KY	41139-1857	38.5142467	-82.7335583
3002	GREENBO BLVD	FLATWOODS	KY	41139-1857	38.51439514	-82.73193887
3002	HIGHWAY 343	MC ROBERTS	KY	41835-9046	37.2093433	-82.6698033
3002	MONTGOMERY AVE	ASHLAND	KY	41101-3050	38.46615103	-82.62613387
3002	PRIMROSE LN	FLATWOODS	KY	41139-1408	38.5172917	-82.7350317
3002	RANCH RD	ASHLAND	KY	41102-5876	38.456635	-82.6576683
3002	ZEB BR	EAST POINT	KY	41216-8751	37.7650917	-82.8006783
3003	FORESTVIEW DR	ASHLAND	KY	41102-6725	38.4462017	-82.6421167
3003	GREENBO BLVD	FLATWOODS	KY	41139-1892	38.514635	-82.73446
3003	GREENBO BLVD GARG	FLATWOODS	KY	41139-1892	38.5145333	-82.734535
3003	GREENHILL DR	FLATWOODS	KY	41139-1403	38.5173167	-82.7365567
3003	HIGHWAY 1933	JACKSON	KY	41339-8559	37.415595	-83.43521333
3003	LOWER POMPEY RD	SHELBIANA	KY	41562-8112	37.45505817	-82.42647033
3003	MONROE ST	ASHLAND	KY	41102-5935	38.453375	-82.6519533
3003	MOORE ST	ASHLAND	KY	41101-4041	38.45920283	-82.64146966
3003	PRIMROSE LN LOT 32	FLATWOODS	KY	41139-1407	38.51759	-82.7357717
3003	RANCH RD	ASHLAND	KY	41102-5877	38.4568483	-82.65794
3003	REED ST	FLATWOODS	KY	41139-1943	38.50946	-82.7269167
3003	WIDOWS BR	STOPOVER	KY	41568-8649	37.5146117	-82.0949117
3003	WIDOWS BR	STOPOVER	KY	41568-8649	37.514599	-82.095324
3003	WIDOWS BR	STOPOVER	KY	41568-8649	37.51455367	-82.09497233
3004	BATH AVE	ASHLAND	KY	41101-3032	38.466575	-82.62549
3004	BLACKBURN AVE	ASHLAND	KY	41101-4840	38.4556933	-82.6455233
3004	BUENA VISTA DR APT 2	ASHLAND	KY	41102-8001	38.393305	-82.78235
3004	CENTRAL AVE	ASHLAND	KY	41101-1949	38.4670683	-82.6250667
3004	FRASURE CRK	MC DOWELL	KY	41647-9019	37.4181683	-82.7049883
3004	GREENHILL DR	FLATWOODS	KY	41139-1404	38.5177283	-82.7363267
3004	HIGHWAY 476 TRLR	LOST CREEK	KY	41348-8956	37.46972767	-83.2958195
3004	KY ROUTE 7	WAYLAND	KY	41666-6707	37.4404483	-82.805375
3004	LOOKOUT ST	ASHLAND	KY	41101-4157	38.4617695	-82.62920583
3004	MONTGOMERY AVE	ASHLAND	KY	41101-3050	38.4656533	-82.62645
3004	MOORE ST	ASHLAND	KY	41101-4042	38.459199	-82.641366
3004	PRIMROSE LN	FLATWOODS	KY	41139-1408	38.51723	-82.7353133
3004	RACCOON RD	RACCOON	KY	41557-8600	37.500915	-82.44483
3004	RACCOON RD	RACCOON	KY	41557-8600	37.5009767	-82.44491
3004	ROCKHOUSE RD	TOMAHAWK	KY	41262-8963	37.830932666	-82.605575
3004	SHUTE ST	ASHLAND	KY	41101-4820	38.45828467	-82.642806
3004	STONE COAL RD	LANGLEY	KY	41645-6520	37.468635	-82.79367
3004	S LAKE DR	PRESTONSBURG	KY	41653-1373	37.6670767	-82.7353883
3005	BELHAVEN DR	RUSSELL	KY	41169-1615	38.5053717	-82.7110133
3005	GREENBO BLVD	FLATWOODS	KY	41139-1892	38.5144883	-82.7346517
3005	GREENHILL DR	FLATWOODS	KY	41139	38.517195	-82.736535
3005	ISLAND CREEK RD	PIKEVILLE	KY	41501-7132	37.4588133	-82.554105
3005	LUCILLE ST	ASHLAND	KY	41102-5253	38.46332	-82.668345
3005	MONTGOMERY AVE	ASHLAND	KY	41101-3049	38.4662533	-82.626035
3005	NEEDMORE RD	WEBBVILLE	KY	41180-8885	38.1351067	-82.891105
3005	ROBIN LYNN DR	ASHLAND	KY	41102-6787	38.45238	-82.654415
3005	WALTERS ST	ASHLAND	KY	41101-3057	38.4626833	-82.6292
3006	BONANZA DR	CATLETTSBURG	KY	41129-8717	38.3522967	-82.6918433
3006	FLOYD ST	ASHLAND	KY	41102-5803	38.456935	-82.6582933
3006	HIGHWAY 803	MILLSTONE	KY	41838-9079	37.215523	-82.74863516
3006	KY ROUTE 122	PRINTER	KY	41655-9045	37.5301267	-82.7466867
3006	LOCK AVE	CATLETTSBURG	KY	41129-1152	38.4143133	-82.59758

3006 LOUISA ST	CATLETTSBURG	KY	41129-1120	38.4141733	-82.598555
3006 POWELLS CRK BLDG 1	PIKEVILLE	KY	41501-7909	37.410342333	-82.38803983
3006 ROBERTS DR	ASHLAND	KY	41102-4469	38.4699733	-82.6708817
3006 SIMPSON RD	ASHLAND	KY	41101-3052	38.463305	-82.628975
3006 STONE COAL RD	LANGLEY	KY	41645-6520	37.4686467	-82.7936417
3006 N BIG CREEK RD	HATFIELD	KY	41514-8524	37.6516567	-82.3666483
3006 W ROCKHOUSE RD	ASHLAND	KY	41102-8046	38.4636233	-82.7265067
3007 CRAFT COLLY RD	ERMINE	KY	41815-9030	37.158595	-82.7976733
3007 MONROE ST	ASHLAND	KY	41102-5935	38.4532267	-82.6522767
3007 RIVER FRONT RD	LOVELY	KY	41231-9107	37.8081884	-82.4011039
3007 SIMPSON RD	ASHLAND	KY	41101-3051	38.46326733	-82.62865083
3007 TERRACE BLVD	ASHLAND	KY	41102-6869	38.4457683	-82.6395467
3007 S 29TH ST	ASHLAND	KY	41102-5913	38.454525	-82.6517967
30071 HIGHWAY 421	HYDEN	KY	41749-8820	37.147299833	-83.47319533
3008 BLACKBURN AVE	ASHLAND	KY	41101-4840	38.4557167	-82.6455117
3008 CHLOE RD BLDG 4	PIKEVILLE	KY	41501-2250	37.4602933	-82.47825
3008 CHLOE RD GARG RV	PIKEVILLE	KY	41501-2250	37.4604553	-82.4778998
3008 COGAN ST	ASHLAND	KY	41102-5232	38.4616383	-82.6662683
3008 KY ROUTE 7	WAYLAND	KY	41666-6707	37.4405317	-82.8052883
3008 LOCK AVE TRLR	CATLETTSBURG	KY	41129-1152	38.4142933	-82.5977017
3008 MARE CRK	STANVILLE	KY	41659-9027	37.56360964	-82.58766993
3008 MOORE ST	ASHLAND	KY	41101-4042	38.4591017	-82.6413783
3008 PRIMROSE LN	FLATWOODS	KY	41139-1408	38.5166783	-82.7344483
3008 RANCH RD	ASHLAND	KY	41102-5876	38.4566	-82.65761
3008 STATE HIGHWAY 1947 TRLR	GRAYSON	KY	41143-6826	38.338933	-82.9880183
3008 WALTERS ST	ASHLAND	KY	41101-3058	38.46259267	-82.629041
3008 ZEB BR	EAST POINT	KY	41216-8751	37.7654	-82.799635
3008 S 29TH ST	ASHLAND	KY	41102-5914	38.454435	-82.65174
3009 BATH AVE	ASHLAND	KY	41101-3031	38.46664482	-82.62535361
3009 BATH AVE	ASHLAND	KY	41101-3031	38.466578	-82.6253683
3009 BLACKBURN AVE	ASHLAND	KY	41101-4839	38.4556667	-82.6449
3009 CANNONSBURG RD	CATLETTSBURG	KY	41129-9749	38.39341	-82.6872133
3009 CARTER AVE	ASHLAND	KY	41101-1944	38.468315	-82.6231717
3009 CENTRAL AVE	ASHLAND	KY	41101-1948	38.4673717	-82.6243083
3009 CRESTVIEW DR	CATLETTSBURG	KY	41129-8906	38.3512967	-82.6910417
3009 MONTGOMERY AVE	ASHLAND	KY	41101-3049	38.46627	-82.62581
3009 MOORE ST	ASHLAND	KY	41101-4041	38.459165	-82.6414333
3009 PRICHARD ST	ASHLAND	KY	41102-5960	38.4528583	-82.6520733
3009 RANCH RD	ASHLAND	KY	41102-5877	38.4566233	-82.6579017
3009 SIMPSON RD	ASHLAND	KY	41101-3051	38.4632	-82.6286683
3009 STATE HIGHWAY 292 TRLR	TURKEY CREEK	KY	41514-9204	37.6878183	-82.2993683
3009 TICK RIDGE FRK	OLIVE HILL	KY	41164-9580	38.254715	-83.18492667
3009 WALTERS ST	ASHLAND	KY	41101-3057	38.4625917	-82.6290883
3009 E SHELBIANA RD	PIKEVILLE	KY	41501-1506	37.432754	-82.48457
3009 E SHELBIANA RD	PIKEVILLE	KY	41501-1506	37.43289091	-82.48490458
3009 E SHELBIANA RD APT 2	PIKEVILLE	KY	41501-1815	37.4327685	-82.48454866
301 13TH ST	CATLETTSBURG	KY	41129-1311	38.4321933	-82.6052983
301 2ND AVE	WORTHINGTON	KY	41183-9448	38.55050567	-82.7332405
301 3RD AVE	WORTHINGTON	KY	41183-9440	38.55119	-82.734435
301 3RD ST	HAZARD	KY	41701-2163	37.2389483	-83.1807317
301 52ND ST	ASHLAND	KY	41101-6577	38.44287	-82.6105067
301 52ND ST	ASHLAND	KY	41101-6577	38.4428767	-82.6104983
301 5TH AVE	WORTHINGTON	KY	41183-9424	38.5524117	-82.7355933
301 ALLAIS RD	HAZARD	KY	41701-1130	37.2653733	-83.186166
301 ASH BEE TREE RD TRLR	HAZARD	KY	41701-9621	37.28306649	-83.06920903
301 BAKER AVE	HAZARD	KY	41701-1813	37.2477867	-83.1919817
301 BALL FRK	PINSONFORK	KY	41555-7512	37.5553767	-82.2516433
301 BEETREE BR	PREMIUM	KY	41845-9032	37.1423217	-82.8905467
301 BEETREE BR	PREMIUM	KY	41845-9032	37.13970449	-82.88907022
301 BEETREE BR	PREMIUM	KY	41845-9032	37.1413295	-82.89088866
301 BELLEFONTE RD	ASHLAND	KY	41102-2309	38.4946717	-82.69438
301 BELLEFONTE ST	RUSSELL	KY	41169-1382	38.5285433	-82.6921683
301 BIG BRANCH HOLLOW RD	HONAKER	KY	41603-8916	37.5292118	-82.6755094
301 BLANKENSHIP BRANCH RD	LOUISA	KY	41230-7750	37.961755	-82.49016
301 BOARD FRK	MC CARR	KY	41544-8224	37.5843867	-82.18318
301 BREWER RD	ASHLAND	KY	41102-3251	38.480415	-82.6739217
301 BRIDGE ST	ELKHORN CITY	KY	41522-9049	37.3048817	-82.3474217

301 BROADWAY ST APT 1	HAZARD	KY	41701-1461	37.25172	-83.1934683
301 BROADWAY ST APT 1	PAINTSVILLE	KY	41240-1297	37.8125733	-82.80543
301 BROADWAY ST APT 2	PAINTSVILLE	KY	41240-1297	37.8125817	-82.805415
301 BROADWAY ST APT 3	HAZARD	KY	41701-1461	37.25175	-83.1934483
301 BROADWAY ST APT 3	PAINTSVILLE	KY	41240-1297	37.8125717	-82.80529
301 BROADWAY ST APT 4	PAINTSVILLE	KY	41240-1297	37.81257	-82.8052617
301 BROADWAY ST LOWR	HAZARD	KY	41701-1461	37.2517517	-83.1934717
301 BURNT CABIN RD	HAGERHILL	KY	41222-8670	37.7929167	-82.8037317
301 CANE HOLW	WHITESBURG	KY	41858-8211	37.21085	-82.8335933
301 CARDINAL RD	RUSSELL	KY	41169-1509	38.5140783	-82.6966033
301 CAROLINE AVE	WURLAND	KY	41144-1410	38.5465333	-82.7814533
301 CHICKASAW CT	ASHLAND	KY	41102-4309	38.47022	-82.6777383
301 CHLOE RD	PIKEVILLE	KY	41501-1511	37.4779517	-82.50721483
301 CIRCLE DR TRLR 5	WHITESBURG	KY	41858-7664	37.11487617	-82.80682966
301 CLAY HOLW	RUSH	KY	41168-8837	38.35742967	-82.7992065
301 CLAY HOLW GARG	RUSH	KY	41168-8837	38.35767467	-82.79916616
301 COLLINS LN TRLR	GREENUP	KY	41144-1259	38.5661267	-82.82164
301 CORNELL AVE	HAZARD	KY	41701-1831	37.24711	-83.1910617
301 COUNTRY CLUB DR	ASHLAND	KY	41101-2139	38.4923467	-82.6934433
301 COUNTRY PLACE LN	LOUISA	KY	41230-9641	38.09181	-82.59958333
301 COUNTRY PLACE LN	LOUISA	KY	41230-9641	38.092048	-82.599714
301 COUNTRY PLACE LN BLDG 100	LOUISA	KY	41230-9641	38.091655	-82.6004
301 COUNTRY PLACE LN BLDG 200	LOUISA	KY	41230-9641	38.09154167	-82.60059667
301 COUNTRY PLACE LN OFC	LOUISA	KY	41230-9641	38.09217167	-82.60048
301 COUNTS LN	OLIVE HILL	KY	41164-8170	38.2911546	-83.2820518
301 CRESTVIEW RD	RUSSELL	KY	41169-1468	38.524345	-82.6969717
301 CRUMP ST	RACELAND	KY	41169-1117	38.54286647	-82.73007087
301 DUMMITT BR	VANCEBURG	KY	41179-6452	38.401260333	-83.27581083
301 ELIZABETH DR	HAZARD	KY	41701-1225	37.2629133	-83.193115
301 ELK CREEK RD	SALYERSVILLE	KY	41465-9197	37.75999767	-83.09154516
301 ELWOOD ST	RUSSELL	KY	41169-1389	38.53464	-82.696385
301 EUCLID AVE	PAINTSVILLE	KY	41240-1169	37.8146783	-82.7990067
301 FALCON HL	JENKINS	KY	41537	37.1573433	-82.7082117
301 FAULKNER AVE	HAZARD	KY	41701-1621	37.25271	-83.18746
301 FERRY AVE	WORTHINGTON	KY	41183-9317	38.5509433	-82.7254567
301 GENE WILSON BLVD	LOUISA	KY	41230-9646	38.09589333	-82.60179
301 GLOBE LN	OLIVE HILL	KY	41164-8385	38.281	-83.237775
301 GLOBE LN	OLIVE HILL	KY	41164-8385	38.281765	-83.23727333
301 GOLD RUSH DR	LOUISA	KY	41230-9429	38.06655833	-82.61812
301 GRAPEVINE CREEK RD	HAZARD	KY	41701-7357	37.33429	-83.2480833
301 GRAPEVINE CREEK RD TRLR	HAZARD	KY	41701-7357	37.3344267	-83.2486667
301 GREEN BR	WEBBVILLE	KY	41180-8972	38.1905915	-82.9005215
301 HALL MOUNTAIN RD	VIPER	KY	41774-8267	37.158725	-83.1214333
301 HANSHAW RD	OLIVE HILL	KY	41164-4544	38.2419518	-83.2001263
301 HARRIS ST	GRAYSON	KY	41143-1211	38.33192067	-82.95213383
301 HATCHER ST	ELKHORN CITY	KY	41522	37.30046933	-82.35222783
301 HEMLOCK ST	HAZARD	KY	41701-2125	37.2397367	-83.1822533
301 HIGH ST	HAZARD	KY	41701-1709	37.2474033	-83.1934517
301 HIGHWAY 119	WHITESBURG	KY	41858-7942	37.11335	-82.79851
301 HIGHWAY 119	WHITESBURG	KY	41858-7942	37.113335	-82.79853
301 HIGHWAY 343	FLEMING NEON	KY	41840-9004	37.19159	-82.7083117
301 HIGHWAY 7	JEREMIAH	KY	41826-8975	37.1830467	-82.9093883
301 HUGH ST	GRAYSON	KY	41143-1917	38.32656	-82.9228417
301 INDIANHEAD HOLW	BULAN	KY	41722-8845	37.2961667	-83.1745483
301 JOE LITTLE FORK RD GARG	JACKSON	KY	41339-8474	37.452910833	-83.44951883
301 JOHN BAYS BR GARG	AUXIER	KY	41602-9277	37.736038	-82.76742095
301 JOHN BAYS BR TRLR	AUXIER	KY	41602-9277	37.7364467	-82.7673567
301 JOHNSON AVE	ASHLAND	KY	41102-4367	38.4700905	-82.682233
301 KATI ST	PIKEVILLE	KY	41501-9336	37.4690617	-82.5622317
301 KENTUCKY AVE	GRAYSON	KY	41143-1629	38.32765683	-82.91727166
301 KENTUCKY BLVD	HAZARD	KY	41701-2007	37.246868	-83.1802841
301 KY ROUTE 1101	DRIFT	KY	41619-9063	37.48096133	-82.75061333
301 KY ROUTE 1428	HAGERHILL	KY	41222-8600	37.798005	-82.7964917
301 LAKEVIEW DR	LITTCARR	KY	41834-9097	37.22823783	-82.958709
301 LANDSDOWNE AVE	GRAYSON	KY	41143-1051	38.3342133	-82.9497467
301 LAUREL AVE	ASHLAND	KY	41101-7250	38.484425	-82.6670467
301 LAUREL AVE	ASHLAND	KY	41101-7250	38.48467017	-82.66670733

301 LAUREL AVE APT 1	ASHLAND	KY	41101-7250	38.4845395	-82.66684683
301 LIBERTY ST APT 301A	HAZARD	KY	41701-1803	37.24736	-83.18821
301 LIBERTY ST APT 301B	HAZARD	KY	41701-1803	37.24744	-83.18823
301 LICK FRK	PIKEVILLE	KY	41501-3616	37.4033033	-82.5423317
301 LITTERAL ST	WURLTAND	KY	41144-1676	38.55057533	-82.76209633
301 LOCUST ST	HAZARD	KY	41701-2108	37.24194	-83.1802867
301 LYTTLE BLVD	HAZARD	KY	41701-1739	37.2504967	-83.191775
301 MAIN ST	GREENUP	KY	41144-1055	38.5786833	-82.8366817
301 MAIN ST	VICCO	KY	41773-9998	37.2154833	-83.0610783
301 MAIN ST UNIT E	GREENUP	KY	41144-1055	38.578206666	-82.83685833
301 MAIN ST UNIT F	GREENUP	KY	41144-1055	38.5782133	-82.8369617
301 MALONE LN	GRAYSON	KY	41143-1035	38.3347783	-82.9526433
301 MILL CREEK RD	JACKSON	KY	41339-7353	37.46974667	-83.467835
301 MUDLICK RD	AVAWAM	KY	41713	37.2132233	-83.28134
301 MUNCY ST	ASHLAND	KY	41101-6571	38.445565	-82.6124417
301 MURPHY BOTTOM RD	BELFRY	KY	41514-7304	37.617175	-82.2707417
301 NEW BUCKLEY RD LOT 3	ASHLAND	KY	41102-8888	38.464465	-82.676195
301 OLD GARNER RD	HINDMAN	KY	41822-8780	37.3455927	-82.9755823
301 OLIVE ST	GREENUP	KY	41144-1321	38.563955	-82.8183183
301 ORCHARD ST	HAZARD	KY	41701-1083	37.267795	-83.18863
301 PANBOWL BR	JACKSON	KY	41339-7538	37.58015333	-83.36287667
301 PATTON DR	ASHLAND	KY	41101-7041	38.496715	-82.6754467
301 PEAR ST	HAZARD	KY	41701-1137	37.2644717	-83.192735
301 PERRY CIRCLE RD	HAZARD	KY	41701-8539	37.296563666	-83.19739
301 PINE ST	HAZARD	KY	41701-1537	37.2511125	-83.19113
301 POINT OF VIEW DR	PIKEVILLE	KY	41501-2219	37.4320967	-82.5001983
301 POPLAR HEIGHTS DR	GRAYSON	KY	41143-1649	38.3275383	-82.9183
301 RAY BR	VARNEY	KY	41571-9025	37.62096	-82.4103033
301 REED ST	GREENUP	KY	41144-9659	38.61521433	-82.86046966
301 RIGHT FORK OF COWPEN RD TRLR	PIKEVILLE	KY	41501-6105	37.54579267	-82.5567185
301 RIGHT FORK ROCKHOUSE CRK	ELKHORN CITY	KY	41522-7916	37.3435967	-82.4771067
301 RIVERSIDE DR	RUSSELL	KY	41169-1357	38.5291267	-82.6905083
301 ROARK LN	VICCO	KY	41773-8840	37.1891767	-83.0214017
301 SMITH FORK RD TRLR	HELPS	KY	41553-8801	37.484215	-82.183305
301 SPENCER BR	LOUISA	KY	41230-6793	38.01004	-82.698725
301 STAN BR	GRAYSON	KY	41143-8180	38.338835	-82.9879567
301 STATE HIGHWAY 1024 TRLR DBLWD	OLIVE HILL	KY	41164	38.3130825	-83.30187716
301 STATE HIGHWAY 292	BELFRY	KY	41514-7626	37.6623883	-82.2685267
301 SUN VALLEY RD	HAZARD	KY	41701-1609	37.2528733	-83.181145
301 SUN VALLEY RD	HAZARD	KY	41701-1609	37.2527567	-83.181135
301 SUNSET DR	ASHLAND	KY	41101-2167	38.5015083	-82.70088
301 SUNSET ST	HAZARD	KY	41701-1549	37.250705	-83.1881317
301 SWEETHEART LN TRLR	THOUSANDSTICKS	KY	41766-8906	37.1978267	-83.4256233
301 TURNER AVE	HAZARD	KY	41701-1256	37.2607967	-83.1937833
301 WALNUT RD	WEST LIBERTY	KY	41472-9224	37.93334	-83.24556833
301 WALNUT RD	WEST LIBERTY	KY	41472-9224	37.93408667	-83.24565333
301 WALNUT ST	HAZARD	KY	41701-1853	37.2482783	-83.1924367
301 WEIGELA LN	HAZARD	KY	41701-9007	37.2775333	-83.2132117
301 WHICK LICK BRANCH RD	SALDEE	KY	41339-6050	37.438015	-83.38932333
301 WILL MAY BR	SALYERSVILLE	KY	41465-7434	37.75953	-83.0594767
301 WOLFPIT BRANCH RD	ELKHORN CITY	KY	41522-7603	37.3511	-82.429685
301 WOODLAND ST	ASHLAND	KY	41101-2355	38.481557	-82.66827066
301 E 3RD ST	GRAYSON	KY	41143-1309	38.3335167	-82.9449233
301 E 5TH ST	GRAYSON	KY	41143-1107	38.3352883	-82.9445083
301 E MAIN ST	GRAYSON	KY	41143	38.3317793	-82.9452603
301 E MAIN ST	HAZARD	KY	41701-1922	37.2457683	-83.1863867
301 E MAIN ST GARG	HAZARD	KY	41701-1922	37.2454595	-83.18638433
301 N LAKE DR	PRESTONSBURG	KY	41653-1229	37.6734867	-82.77647
301 N LEVISA RD	MOUTHCARD	KY	41548-8118	37.3865817	-82.2570117
301 S BRIDGE ST TRLR	PIKEVILLE	KY	41501-2803	37.539215	-82.5907333
301 S JEFFERSON ST	LOUISA	KY	41230-1315	38.1127567	-82.6029417
301 S RICE RD	BANNER	KY	41603-8071	37.59192518	-82.69823153
301 S RICE RD GARG	BANNER	KY	41603-8071	37.5918915	-82.6982076
301 W ALEXANDER DR	ASHLAND	KY	41102-8335	38.43774	-82.711985
301 W HOLLOW RD	GREENUP	KY	41144-1244	38.5427917	-82.820725
301 W MADISON ST	LOUISA	KY	41230-1361	38.113585	-82.60589
301 W MAIN ST	GRAYSON	KY	41143-1246	38.3330167	-82.9516017

301 W PIKE ST	LOUISA	KY	41230-1228	38.11576726	-82.60709789
3010 BELHAVEN DR	RUSSELL	KY	41169-1616	38.5050283	-82.7120983
3010 BIG ELK RD TRLR	INEZ	KY	41224-8566	37.8757817	-82.451395
3010 CRESTVIEW DR	CATLETTSBURG	KY	41129-8906	38.3510883	-82.690565
3010 DALE ST	ASHLAND	KY	41101-4804	38.456295	-82.6442717
3010 FAWN LN	FLATWOODS	KY	41139-2400	38.5202767	-82.73975
3010 GREENHILL DR	FLATWOODS	KY	41139-1404	38.5172617	-82.736075
3010 HIGHWAY 2036	LETCHER	KY	41832-9078	37.1213317	-82.9461283
3010 HIGHWAY 2036 GARG	LETCHER	KY	41832-9078	37.14253135	-82.94571469
3010 KY HIGHWAY 463 TRLR	DELPHIA	KY	41735-9017	37.0377467	-83.09822
3010 MONTGOMERY AVE	ASHLAND	KY	41101-3050	38.46572	-82.6259683
3010 PRICHARD ST	ASHLAND	KY	41102-5961	38.4528733	-82.6524933
3010 STATE HIGHWAY 1947	GRAYSON	KY	41143-6826	38.33395283	-82.988655
3010 TURKEY CREEK RD	BELFRY	KY	41514-7932	37.6371683	-82.3155083
3010 TURKEY CRK	HALLIE	KY	41821-9085	37.06508	-83.0203133
3010 S LAKE DR	PRESTONSBURG	KY	41653-1373	37.6671033	-82.7353817
30102 FAULKNER RD	CATLETTSBURG	KY	41129-8109	38.25728	-82.5796367
30104 FAULKNER RD	CATLETTSBURG	KY	41129-8109	38.25769	-82.581195
3011 BONANZA DR	CATLETTSBURG	KY	41129-8717	38.3527667	-82.691815
3011 EVANS ST	ASHLAND	KY	41102-5962	38.4540933	-82.6476483
3011 HIGHWAY 317	JACKHORN	KY	41825-9015	37.2166817	-82.7064283
3011 KY ROUTE 1426	DANA	KY	41615-8015	37.5656825	-82.69352783
3011 KY ROUTE 1426	DANA	KY	41615-8015	37.5660767	-82.6934617
3011 MONROE ST	ASHLAND	KY	41102-5935	38.4533367	-82.6524633
3011 MOORE ST	ASHLAND	KY	41101-4041	38.45899	-82.64127
3011 REED ST	FLATWOODS	KY	41139-1943	38.5095583	-82.7270517
3011 N US HIGHWAY 23	WITTENSVILLE	KY	41274-9000	37.8624	-82.8054117
30111 MAYO TRAIL RD	CATLETTSBURG	KY	41129-8750	38.258875	-82.5820233
3012 BATH AVE	ASHLAND	KY	41101-3032	38.46622	-82.6253435
3012 CENTRAL AVE	ASHLAND	KY	41101-1949	38.4669417	-82.6245783
3012 CHRISTOPHER RD	HAZARD	KY	41701-9509	37.2275417	-83.1690867
3012 LONGFORK RD	VIRGIE	KY	41572-8928	37.3154467	-82.62548
3012 LOOKOUT ST	ASHLAND	KY	41101-4157	38.461773166	-82.62916416
3012 PRIMROSE LN	FLATWOODS	KY	41139-1408	38.5164367	-82.7346917
3012 ROBIN LYNN DR	ASHLAND	KY	41102-6760	38.4520533	-82.6538417
3012 SHERWOOD CT	FLATWOODS	KY	41139-2000	38.5064	-82.7180683
3012 STATE ROUTE 5	ASHLAND	KY	41102-8443	38.48093837	-82.69754943
3012 ZEB BR	EAST POINT	KY	41216-8751	37.7652083	-82.800385
3012 W ROCKHOUSE RD	ASHLAND	KY	41102-8046	38.463715	-82.7269783
30120 FAULKNER RD TRLR	CATLETTSBURG	KY	41129-8109	38.2567967	-82.5815117
30124 FAULKNER RD	CATLETTSBURG	KY	41129-8752	38.256155	-82.57902
3013 BLACKBURN AVE	ASHLAND	KY	41101-4839	38.45549	-82.64458
3013 CARTER AVE	ASHLAND	KY	41101-1944	38.46860617	-82.622659
3013 HIGHWAY 3406 TRLR	JENKINS	KY	41537-8831	37.1476417	-82.7066017
3013 KY ROUTE 1498	BEVINSVILLE	KY	41606-9024	37.32535	-82.7396933
3013 KY ROUTE 1498	HALO	KY	41606-9024	37.5547993	-82.45323
3013 LOOKOUT ST	ASHLAND	KY	41101-4156	38.4615933	-82.629235
3013 MAIN ST	ASHLAND	KY	41102-4270	38.47128267	-82.68428566
3013 MONTGOMERY AVE	ASHLAND	KY	41101-3049	38.4662017	-82.6259683
3013 MOORE ST	ASHLAND	KY	41101-4041	38.4588267	-82.640925
3013 REED ST LOT 1	FLATWOODS	KY	41139-1943	38.5096167	-82.7274867
3013 STATE ROUTE 5	ASHLAND	KY	41102-8443	38.4814733	-82.6975583
3013 WALTERS ST	ASHLAND	KY	41101-3057	38.4625183	-82.62899
3013 S 29TH ST	ASHLAND	KY	41102-5913	38.4545217	-82.6518133
3014 BIG WILLARD RD	BUSY	KY	41723-8778	37.250083	-83.319557
3014 BRUSH CRK TRLR	ARGILLITE	KY	41121-8665	38.4211883	-82.7940933
3014 DALE ST	ASHLAND	KY	41101-4804	38.4562083	-82.6441333
3014 FLOYD ST	ASHLAND	KY	41102-5803	38.4567517	-82.65846
3014 HIGHWAY 343	MC ROBERTS	KY	41835-9046	37.2097617	-82.669565
3014 LEFT FORK OF LONG FRK	VIRGIE	KY	41572-8639	37.254594	-82.67254633
3014 PRICHARD ST	ASHLAND	KY	41102-5961	38.4525833	-82.6522833
3014 RANCH RD	ASHLAND	KY	41102-5876	38.45660033	-82.6577905
3014 RIGHT FORK GEORGES CRK	LOUISA	KY	41230-6750	37.954609	-82.7514805
3014 STATE ROUTE 5	ASHLAND	KY	41102-8443	38.4805067	-82.69693
3014 S 29TH ST	ASHLAND	KY	41102-5914	38.45421	-82.651705
3015 BOY SCOUT RD	ASHLAND	KY	41102-6625	38.438535	-82.6682567
3015 BRUSHY RD	VARNEY	KY	41571-9014	37.6190922	-82.4159401



3015 BRUSHY RD	VARNEY	KY	41571-9014	37.6189883	-82.41686
3015 BRUSHY RD BARN	VARNEY	KY	41571-9014	37.619853	-82.4239313
3015 COUCHTOWN RD	BUSY	KY	41723-8830	37.2832826	-83.27367903
3015 EVANS ST	ASHLAND	KY	41102-5962	38.45426	-82.6474083
3015 FLOYD ST	ASHLAND	KY	41102-5802	38.4569833	-82.658735
3015 LOUISA ST	CATLETTSBURG	KY	41129-1119	38.4139733	-82.5979733
3015 MUSIC BR	ASHLAND	KY	41102-7727	38.376035	-82.7010633
3015 RANCH RD	ASHLAND	KY	41102-5877	38.456535	-82.6580833
3015 SHERWOOD CT	FLATWOODS	KY	41139-2052	38.5070517	-82.7184383
3015 SHERWOOD CT	FLATWOODS	KY	41139-2052	38.506975	-82.7187467
3015 TERRACE BLVD	ASHLAND	KY	41102-6869	38.4468475	-82.63999466
3015 S LAKE DR APT 1	PRESTONSBURG	KY	41653-8082	37.6673	-82.7362667
3015 S LAKE DR APT 2	PRESTONSBURG	KY	41653-8082	37.66734	-82.7362633
3015 S LAKE DR APT 4	PRESTONSBURG	KY	41653-8082	37.66734539	-82.73532769
3015 S LAKE DR APT 5	PRESTONSBURG	KY	41653-8082	37.6675717	-82.7362883
3015 S LAKE DR APT 7	PRESTONSBURG	KY	41653-8082	37.6676933	-82.7362933
3015 S LAKE DR APT 8	PRESTONSBURG	KY	41653-8082	37.66743033	-82.73608666
3015 S LAKE DR UNIT 3	PRESTONSBURG	KY	41653-8082	37.667309	-82.73622433
3015 S STATE HIGHWAY 1	GRAYSON	KY	41143-7632	38.2898833	-82.9184667
3016 BATH AVE	ASHLAND	KY	41101-3032	38.4663667	-82.62524
3016 CARTER AVE	ASHLAND	KY	41101-1945	38.46827	-82.6230167
3016 CENTRAL AVE	ASHLAND	KY	41101-1949	38.466559666	-82.62427616
3016 FRONT ST	ASHLAND	KY	41101-1951	38.4702717	-82.6204533
3016 HIGHWAY 3406	JENKINS	KY	41537-8831	37.14695	-82.7063617
3016 LOCK AVE	CATLETTSBURG	KY	41129-1152	38.41346	-82.5978917
3016 MOORE ST	ASHLAND	KY	41101-4042	38.4587367	-82.6407767
3016 MORGAN AVE	ASHLAND	KY	41102-4454	38.4719733	-82.668445
3016 POSSUM TROT RD APT 1	LEBURN	KY	41831-8951	37.3790233	-82.94275
3016 POSSUM TROT RD APT 2	LEBURN	KY	41831-8951	37.37878	-82.9424333
3016 SIMPSON RD	ASHLAND	KY	41101-3052	38.4629367	-82.6284717
3016 TERRACE BLVD	ASHLAND	KY	41102-6870	38.44577	-82.63942
3017 BELHAVEN DR	RUSSELL	KY	41169-1615	38.5052917	-82.71017
3017 CARTER AVE	ASHLAND	KY	41101-1944	38.4681783	-82.6229533
3017 CENTRAL AVE	ASHLAND	KY	41101-1948	38.467025	-82.6241717
3017 CHRISTOPHER RD	HAZARD	KY	41701-9509	37.2276017	-83.1698017
3017 CHRISTOPHER RD	HAZARD	KY	41701-9509	37.2277867	-83.16953
3017 COLDWATER RD	INEZ	KY	41224-8729	37.83600333	-82.50903183
3017 GREENBO BLVD	FLATWOODS	KY	41139-1892	38.51450479	-82.73203471
3017 ISLAND CREEK RD	PIKEVILLE	KY	41501-7132	37.458925	-82.5542683
3017 LITTLE LEATHERWOOD CRK	CORNETTSVILLE	KY	41731-8835	37.0920183	-83.06093
3017 MONTGOMERY AVE APT B	ASHLAND	KY	41101-3049	38.466043333	-82.62578833
3017 MOORE ST	ASHLAND	KY	41101-4041	38.4587667	-82.6407783
3017 STATE ROUTE 827	GREENUP	KY	41144-6860	38.5772467	-82.89765
3017 TURKEY CRK	LANGLEY	KY	41645-9029	37.49107	-82.7837617
3017 WALTERS ST	ASHLAND	KY	41101-3057	38.462614	-82.62855966
3017 WIDOWS BR	STOPOVER	KY	41568-8649	37.514915	-82.09449
3018 HIGHWAY 550	MOUSIE	KY	41839	37.328848	-83.01411683
3018 JONES CREEK RD	WEST LIBERTY	KY	41472-8053	37.8604989	-83.2345896
3018 MONTGOMERY AVE	ASHLAND	KY	41101-3050	38.466003	-82.62579616
3018 RIGHT FORK GEORGES CRK	LOUISA	KY	41230-6750	37.95487167	-82.753145
3018 STATE ROUTE 1	GREENUP	KY	41144-7966	38.5280117	-82.8203583
3018 TOLER CRK	HAROLD	KY	41635-8811	37.4883933	-82.62048
3018 S LAKE DR	PRESTONSBURG	KY	41653-1373	37.667195	-82.735255
3019 BONANZA DR	CATLETTSBURG	KY	41129-8717	38.352945	-82.691055
3019 CANNONSBURG RD	CATLETTSBURG	KY	41129-9749	38.3934217	-82.68669
3019 CRESTVIEW DR	CATLETTSBURG	KY	41129-8906	38.35141	-82.691015
3019 FOX RIDGE CT	FLATWOODS	KY	41139-2313	38.52607	-82.7514383
3019 STATE HIGHWAY 3298	OLIVE HILL	KY	41164-7821	38.280685	-83.12120833
3019 STRATTON FRK	CANADA	KY	41519-8336	37.5672001	-82.3339674
302 13TH ST	CATLETTSBURG	KY	41129-1312	38.4326267	-82.6052633
302 AMOS NEWSOME LN	VIRGIE	KY	41572-8511	37.3812983	-82.5815383
302 ASH BEE TREE RD	HAZARD	KY	41701	37.28311517	-83.06669816
302 BAILEY DR	KRYPTON	KY	41754-9003	37.28310083	-83.34191833
302 BELLEFONTE PRINCESS RD	ASHLAND	KY	41101-7116	38.4959675	-82.678727
302 BELLEFONTE ST	RUSSELL	KY	41169-1319	38.529075	-82.6920733
302 BOB TURNER RD TRLR	BOONEVILLE	KY	41314-7481	37.40454167	-83.52524
302 BONE BR TRLR	PHELPS	KY	41553-9324	37.5142733	-82.1430383

302 BROTHERS CT	ASHLAND	KY	41101-2124	38.4952317	-82.6819117
302 BUENA VISTA DR	ASHLAND	KY	41101-2130	38.49127	-82.69068
302 CALLIHAN LN	GREENUP	KY	41144-8265	38.5301467	-82.8143367
302 CAROLINE RD	RACELAND	KY	41169-1012	38.5358633	-82.7456583
302 CIRCLE DR	WEST LIBERTY	KY	41472-2115	37.91721467	-83.2689175
302 COUNTRY PLACE LN	LOUISA	KY	41230-9640	38.09180667	-82.59962833
302 DEEPHOLE BRANCH RD	LOUISA	KY	41230-8065	38.1163067	-82.6796367
302 FROZEN FRK	BEVINSVILLE	KY	41606-9030	37.31459	-82.7360467
302 GENE WILSON BLVD	LOUISA	KY	41230-9646	38.09591	-82.60185667
302 GEORGE RD	BETSY LAYNE	KY	41605-7013	37.5527717	-82.6301367
302 GOOSE CREEK RD	FLEMING NEON	KY	41840-8911	37.20847246	-82.71718167
302 GORMAN RIDGE RD	HAZARD	KY	41701-1670	37.25647967	-83.17820916
302 GRASSY FRK	JACKHORN	KY	41825-8916	37.224445	-82.69333
302 GREENHILL RD	ASHLAND	KY	41102-6916	38.439195	-82.71166
302 GUNNELL BR	BANNER	KY	41603-9087	37.58717983	-82.6995855
302 HAGER BR	EAST POINT	KY	41216-8767	37.73495169	-82.79392557
302 HAMBLEY BLVD	PIKEVILLE	KY	41501-9155	37.48141294	-82.53387128
302 HAMBLEY BLVD APT 1	PIKEVILLE	KY	41501-9156	37.4810324	-82.5339163
302 HAMBLEY BLVD APT 2	PIKEVILLE	KY	41501-9156	37.4810324	-82.5339163
302 HAMBLEY BLVD APT 3	PIKEVILLE	KY	41501-9156	37.4810324	-82.5339163
302 HAMBLEY BLVD APT 4	PIKEVILLE	KY	41501-9156	37.4810324	-82.5339163
302 HAMBLEY BLVD APT 5	PIKEVILLE	KY	41501-9156	37.4810324	-82.5339163
302 HARRISON ST	ASHLAND	KY	41101-2422	38.4764933	-82.6608933
302 HARRISON ST	ASHLAND	KY	41101-2422	38.4767243	-82.6605735
302 HENSLEY HOLW	GREENUP	KY	41144-7693	38.48328233	-82.75349766
302 HENSLEY HOLW APT APT	GREENUP	KY	41144-7693	38.48428328	-82.75399309
302 HEREFORD FARM RD	WEBBVILLE	KY	41180-8746	38.16185396	-82.84444989
302 HIDDEN VALLEY LAKE DR	ARGILLITE	KY	41121-8950	38.4210875	-82.7994711
302 HIGHLAND AVE	PAINTSVILLE	KY	41240-1136	37.81727831	-82.79899743
302 HOOPWOOD BR	PIKEVILLE	KY	41501-7107	37.462765	-82.5737133
302 HUGHES CREEK RD GARG	LAMBRIC	KY	41339-9580	37.54422327	-83.06590878
302 HUNTS BR	PIKEVILLE	KY	41501-7622	37.5227767	-82.6176883
302 HUNTS BR GARG	PIKEVILLE	KY	41501-7622	37.522375166	-82.61725716
302 JARRELL BR	BEAUTY	KY	41203	37.905745	-82.461869
302 KY ROUTE 466	MELVIN	KY	41650-9024	37.346815	-82.692975
302 LANDSDOWNE AVE	GRAYSON	KY	41143-1052	38.334525	-82.94936
302 LAUREL AVE	ASHLAND	KY	41101-7251	38.4851467	-82.66665
302 LICK BR	SHELBIANA	KY	41562-8312	37.4149583	-82.48381
302 LITTLE LICK RD	JOB	KY	41224-9100	37.92156833	-82.53568333
302 LONG FORK RD	KIMPER	KY	41539-5928	37.48132	-82.2892233
302 MAIN ST RM 2	GREENUP	KY	41144-1030	38.5779667	-82.8371717
302 MAIN ST UPPR	GREENUP	KY	41144-1030	38.57757	-82.8373617
302 MALONE LN	GRAYSON	KY	41143-1036	38.3345683	-82.9521467
302 MAPLE ST	RUSSELL	KY	41169-1463	38.529455	-82.70284
302 MAY FARM DR	LANGLEY	KY	41645-6536	37.55100217	-82.7670425
302 MCCOY ST	RACELAND	KY	41169-1127	38.5426533	-82.7294283
302 MCDAVID BLVD	GRAYSON	KY	41143-1906	38.3267517	-82.9212267
302 MCINTIER BRANCH RD	CATLETTSBURG	KY	41129-8503	38.2601835	-82.65881
302 MEATHOUSE RD	KIMPER	KY	41539-6563	37.5300133	-82.3638467
302 MEATSCAFFOLD RD	JACKSON	KY	41339-8270	37.5866897	-83.2644863
302 MORTON BLVD	HAZARD	KY	41701-9418	37.276585	-83.2228533
302 MUDDY BR	INEZ	KY	41224-8627	37.8186683	-82.5074883
302 OLD RIVER RD	LOUISA	KY	41230-7644	38.100505	-82.5935317
302 OLD RIVER RD GARG	LOUISA	KY	41230-7644	38.1009591	-82.5931319
302 OLIVE ST	GREENUP	KY	41144-1362	38.5638975	-82.81881316
302 PHILLIPS BR	JENKINS	KY	41537-8369	37.2787817	-82.6111125
302 POSSUM TROT RD	LEBURN	KY	41831-8924	37.3523215	-82.95774816
302 POSSUM TROT RD	LEBURN	KY	41831-8924	37.35280438	-82.9583132
302 POWELL ST	WURTLAND	KY	41144-1636	38.55046	-82.7655567
302 PULLIAM RD	GRAYSON	KY	41143-7615	38.3022917	-82.9219967
302 RAILROAD ST	AUXIER	KY	41602-9255	37.7390683	-82.763615
302 RIGHT FORK OF ISLAND CRK	PIKEVILLE	KY	41501-7164	37.4602633	-82.564275
302 RIGHT FORK OF ISLAND CRK LOT 0	PIKEVILLE	KY	41501	37.4600313	-82.5635671
302 RIGHT FORK OF ISLAND CRK LOT 11	PIKEVILLE	KY	41501	37.4601817	-82.5649133
302 RIGHT FORK OF ISLAND CRK LOT 2	PIKEVILLE	KY	41501	37.46026983	-82.564793
302 RIGHT FORK OF ISLAND CRK LOT 4	PIKEVILLE	KY	41501-7164	37.46036567	-82.56484583
302 RIGHT FORK OF ISLAND CRK LOT 5	PIKEVILLE	KY	41501-7164	37.4606383	-82.5648383

302 RIGHT FORK OF ISLAND CRK LOT 6	PIKEVILLE	KY	41501-7164	37.4608183	-82.5648267
302 RIGHT FORK OF ISLAND CRK LOT 7	PIKEVILLE	KY	41501-7164	37.4608433	-82.5647617
302 RIGHT FORK OF ISLAND CRK LOT 9	PIKEVILLE	KY	41501	37.46059083	-82.56512116
302 RIGHT FORK OF ISLAND CRK TRLR	PIKEVILLE	KY	41501-7164	37.46035	-82.5644083
302 RIVERWOOD DR	GRAYSON	KY	41143-1754	38.3381325	-82.92376733
302 SADDLE TOWN RD	WEBBVILLE	KY	41180-8799	38.1380905	-82.8244329
302 SHELIA DR	RACELAND	KY	41169-1245	38.530595	-82.7331983
302 SHORT WHITE OAK RD	RUSSELL	KY	41169-8829	38.5035383	-82.7043167
302 STRATTON FRK	CANADA	KY	41519-8345	37.60253437	-82.33572422
302 TANGO RD	WHITESBURG	KY	41858-9435	37.201795	-82.8641183
302 TANYARD HOLW	GREENUP	KY	41144-2201	38.5582783	-82.8260133
302 TARK HILL RD	GRAYSON	KY	41143-7811	38.3360985	-82.87837466
302 TEAGUE DR	GREENUP	KY	41144-6314	38.6090167	-82.86197
302 THORNSBURY DR	LANGLEY	KY	41645-6300	37.5467283	-82.7741017
302 WATER BRANCH RD	ELKHORN CITY	KY	41522-7143	37.2757733	-82.3890783
302 WATER BRANCH RD	ELKHORN CITY	KY	41522-7143	37.2758217	-82.3893283
302 WICKERFIELD RD	INEZ	KY	41224-8970	37.86584	-82.53492167
302 E MADISON ST	LOUISA	KY	41230-1366	38.11472567	-82.60202183
302 E MAIN ST	GRAYSON	KY	41143-1341	38.33277	-82.94527533
302 E MAIN ST	GRAYSON	KY	41143-1341	38.3325	-82.9454317
302 E MAIN ST	GRAYSON	KY	41143-1341	38.3326833	-82.9454533
302 S CAROL MALONE BLVD	GRAYSON	KY	41143-1356	38.32771	-82.94729
302 S JEFFERSON ST	LOUISA	KY	41230-1316	38.1128933	-82.6027533
302 S MAYO TRL	PIKEVILLE	KY	41501-1522	37.4686983	-82.5356567
302 S WATER ST	LOUISA	KY	41230-1342	38.114285	-82.6009433
302 W FRANKLIN ST UNIT A	LOUISA	KY	41230-1374	38.11254	-82.6049467
302 W FRANKLIN ST UNIT B	LOUISA	KY	41230-1374	38.1131643	-82.6048528
302 W MADISON ST	LOUISA	KY	41230-1362	38.11303	-82.60526
3020 BATH AVE	ASHLAND	KY	41101-3032	38.4662883	-82.625085
3020 BIG PERRY RD	MOREHEAD	KY	40351-8947	38.27092667	-83.37278
3020 CENTRAL AVE	ASHLAND	KY	41101-1949	38.4671365	-82.6241671
3020 FIELDS AVE APT 1	FLATWOODS	KY	41139-1914	38.5123867	-82.724275
3020 FIELDS AVE APT 2	FLATWOODS	KY	41139-1914	38.5123683	-82.7242567
3020 FIELDS AVE APT 3	FLATWOODS	KY	41139-1914	38.5123917	-82.7242733
3020 FIELDS AVE APT 4	FLATWOODS	KY	41139-1914	38.5123667	-82.7242583
3020 FOREST HILLS RD TRLR	FOREST HILLS	KY	41527-8418	37.62168	-82.2984383
3020 FRONT ST	ASHLAND	KY	41101-1951	38.4702267	-82.6203417
3020 HIGHWAY 645	LOUISA	KY	41230	37.935755	-82.62383667
3020 HIGHWAY 80	HYDEN	KY	41749-8523	37.14071916	-83.32836866
3020 HURRICANE RD	PIKEVILLE	KY	41501-7542	37.502575	-82.587825
3020 HURRICANE RD	PIKEVILLE	KY	41501-7542	37.50236	-82.5875817
3020 KY HIGHWAY 610	VIRGIE	KY	41572-9032	37.3207283	-82.58214
3020 LONG FORK RD	KIMPER	KY	41539-5959	37.4683733	-82.2506083
3020 MCDOWELL ST	ASHLAND	KY	41102-5900	38.45558	-82.65362
3020 MIDDLE FORK MACES CR RD GARG	VIPER	KY	41774	37.1401019	-83.15499841
3020 MIDDLE FORK MACES CR RD TRLR	VIPER	KY	41774-8330	37.14033	-83.154425
3020 POWELLS CRK	PIKEVILLE	KY	41501-7909	37.408752	-82.382857
3020 QUICKSAND RD	JACKSON	KY	41339-8618	37.53379	-83.35089833
3020 RIGHT FORK GEORGES CRK TRLR	LOUISA	KY	41230-6750	37.95510667	-82.75275167
3020 ROBIN LYNN DR	ASHLAND	KY	41102-6760	38.4516333	-82.6530267
3020 ROBIN LYNN DR APT	ASHLAND	KY	41102-6760	38.45146091	-82.65279312
3020 STATE HIGHWAY 292	TURKEY CREEK	KY	41514-9204	37.6878417	-82.2995067
3020 WINCHESTER AVE BLDG A	ASHLAND	KY	41101-1964	38.468525	-82.6224617
3020 WINCHESTER AVE BLDG B	ASHLAND	KY	41101-1964	38.46851	-82.6224383
3020 WINCHESTER AVE BLDG C	ASHLAND	KY	41101-1964	38.4684483	-82.6223817
3020 WINCHESTER AVE BLDG D	ASHLAND	KY	41101-1964	38.4684433	-82.6223317
3020 N BIG CREEK RD	HATFIELD	KY	41514-8524	37.6516567	-82.3666483
3021 BATH AVE	ASHLAND	KY	41101-3031	38.4663617	-82.6245317
3021 CANNONSBURG RD	CATLETTSBURG	KY	41129-9749	38.3938667	-82.6866167
3021 CENTRAL AVE	ASHLAND	KY	41101-1948	38.46720033	-82.6238875
3021 DALE ST	ASHLAND	KY	41101-4803	38.4562217	-82.643865
3021 FAWN LN	FLATWOODS	KY	41139-2401	38.5199283	-82.7404283
3021 FORESTVIEW DR	ASHLAND	KY	41102-6725	38.4457167	-82.6423133
3021 HIGHWAY 317	JACKHORN	KY	41825-9015	37.2166099	-82.7060407
3021 LOOKOUT ST	ASHLAND	KY	41101-4156	38.4616117	-82.62905
3021 LUCILLE ST	ASHLAND	KY	41102-5253	38.4626583	-82.6697667
3021 MONTGOMERY AVE	ASHLAND	KY	41101-3049	38.4659385	-82.62557683

3021 MOORE ST	ASHLAND	KY	41101-4041	38.4587317	-82.64067
3021 REED ST	FLATWOODS	KY	41139-1943	38.5095617	-82.7278183
3021 REED ST	FLATWOODS	KY	41139-1943	38.5091783	-82.7276183
3021 ROBIN LYNN DR APT A	ASHLAND	KY	41102-6787	38.4518217	-82.6534217
3021 ROBIN LYNN DR APT B	ASHLAND	KY	41102-6787	38.451895	-82.65343
3021 SIMPSON RD	ASHLAND	KY	41101-3051	38.4628285	-82.62833616
3021 STATE ROUTE 207	FLATWOODS	KY	41139-8959	38.50918718	-82.74380994
3021 STATE ROUTE 207 GARG	FLATWOODS	KY	41139-8959	38.50922067	-82.7437775
3021 STATE ROUTE 5	ASHLAND	KY	41102-8443	38.4809567	-82.69763
3021 STATE ROUTE 5 GARG	ASHLAND	KY	41102-8443	38.48134033	-82.69815216
3021 TURKEY CREEK RD	TURKEY CREEK	KY	41514-7932	37.638065	-82.3142567
3021 WALTERS ST	ASHLAND	KY	41101-3057	38.4624883	-82.6285733
30210 FAULKNER RD	CATLETTSBURG	KY	41129-8752	38.25696914	-82.5816683
30212 FAULKNER RD	CATLETTSBURG	KY	41129-8752	38.25625617	-82.58245233
30214 FAULKNER RD	CATLETTSBURG	KY	41129-8752	38.25693261	-82.58168919
30216 FAULKNER RD	CATLETTSBURG	KY	41129-8752	38.25691434	-82.58169963
30218 FAULKNER RD	CATLETTSBURG	KY	41129-8752	38.25689608	-82.58171007
3022 BUENA VISTA DR	ASHLAND	KY	41102-8001	38.3932233	-82.7835667
3022 GARVER RD	ASHLAND	KY	41102-6638	38.44107	-82.670265
3022 HIGHWAY 80	HYDEN	KY	41749-8523	37.1392033	-83.32812
3022 KY HIGHWAY 2022	BUCKHORN	KY	41721-8875	37.325055000	-83.51318833
3022 PRICHARD ST	ASHLAND	KY	41102-5961	38.4523833	-82.6518133
3022 ROBERTS DR	ASHLAND	KY	41102-4469	38.469365	-82.671135
3022 SMITH BRANCH RD	GREENUP	KY	41144-6485	38.5976967	-82.9111783
3022 S 29TH ST	ASHLAND	KY	41102-5914	38.4542217	-82.6517383
30220 FAULKNER RD	CATLETTSBURG	KY	41129-8752	38.2567717	-82.5813883
30220 FAULKNER RD	CATLETTSBURG	KY	41129-8752	38.2562233	-82.5793117
30222 FAULKNER RD	CATLETTSBURG	KY	41129-8752	38.2568493	-82.58161726
3023 HIGHWAY 80	HYDEN	KY	41749-8523	37.1414251	-83.3280251
3023 KY ROUTE 122	PRINTER	KY	41655-9045	37.530405	-82.7456633
3023 KY ROUTE 122	PRINTER	KY	41655-9045	37.53013777	-82.74625442
3023 KY ROUTE 122	PRINTER	KY	41655-9045	37.52993	-82.7459367
3023 KY ROUTE 1428	PRESTONSBURG	KY	41653-8491	37.6456817	-82.7017367
3023 KY ROUTE 7	WAYLAND	KY	41666-6707	37.4395133	-82.805555
3023 MAIN ST	ASHLAND	KY	41102-4270	38.4711033	-82.68465
3023 S 29TH ST	ASHLAND	KY	41102-5913	38.4544283	-82.6524067
3024 BATH AVE	ASHLAND	KY	41101-3032	38.46605833	-82.62513666
3024 CANNONSBURG RD	CATLETTSBURG	KY	41129-9749	38.3930383	-82.6863367
3024 CENTRAL AVE	ASHLAND	KY	41101-1949	38.4667183	-82.6241533
3024 CENTRAL AVE REAR	ASHLAND	KY	41101-1949	38.46672	-82.6241617
3024 DONITHON RD	LOUISA	KY	41230-8589	38.00181	-82.55936167
3024 FRONT ST	ASHLAND	KY	41101-1951	38.4702267	-82.620325
3024 LEFT FORK OF LONG FRK	VIRGIE	KY	41572-8639	37.255279	-82.672512
3024 MONTGOMERY AVE	ASHLAND	KY	41101-3050	38.4659483	-82.62559
3024 SHERWOOD CT	FLATWOODS	KY	41139-2000	38.5063583	-82.71807
3024 SMITH BRANCH RD	GREENUP	KY	41144-6485	38.5978433	-82.911605
3024 SMITH BRANCH RD TRLR	GREENUP	KY	41144-6485	38.59934217	-82.91119633
3024 STATE HIGHWAY 773 TRLR	GRAYSON	KY	41143-7511	38.2823917	-82.9267767
3024 W MUDDY BRANCH RD	ASHLAND	KY	41102-8820	38.4800845	-82.7194055
3024 W MUDDY BRANCH RD BARN	ASHLAND	KY	41102-8820	38.4800845	-82.7194055
3025 BELHAVEN DR	RUSSELL	KY	41169-1615	38.5050633	-82.7098767
3025 BONANZA DR	CATLETTSBURG	KY	41129-8717	38.3527817	-82.6908183
3025 CARTER AVE	ASHLAND	KY	41101-1944	38.468134	-82.622804
3025 CRESTVIEW DR	CATLETTSBURG	KY	41129-8906	38.3517117	-82.6909
3025 FAWN LN	FLATWOODS	KY	41139-2401	38.5206117	-82.7390333
3025 HIGHWAY 1812	JACKSON	KY	41339-9317	37.5875283	-83.26755456
3025 LOOKOUT ST	ASHLAND	KY	41101-4156	38.4616617	-82.6288133
3025 MONTGOMERY AVE	ASHLAND	KY	41101-3049	38.46577	-82.62552
3025 ROBIN LYNN DR	ASHLAND	KY	41102-6787	38.4516317	-82.65287
3025 SHERWOOD CT	FLATWOODS	KY	41139-2052	38.5068867	-82.71877
3025 SIMPSON RD	ASHLAND	KY	41101-3051	38.46270233	-82.6283515
3025 SUNCREST DR	ASHLAND	KY	41102-9641	38.3827833	-82.69933
3025 WIDOWS BR	STOPOVER	KY	41568-8649	37.5156233	-82.0944133
3026 BIG CARD RD	MOUTHCARD	KY	41548-8239	37.3461217	-82.2604117
3026 CRESTVIEW DR	CATLETTSBURG	KY	41129-8906	38.35137	-82.689905
3026 JONES CREEK RD	WEST LIBERTY	KY	41472-8053	37.8623032	-83.2351504
3026 KY ROUTE 466	WEEKSBURY	KY	41667-9028	37.3134593	-82.7025599

3026 KY ROUTE 7	WAYLAND	KY	41666-6707	37.4394	-82.8055133
3026 KY ROUTE 7 GARG	WAYLAND	KY	41666-6707	37.43932	-82.80552
3026 NEW PAINTSVILLE RD	SALYERSVILLE	KY	41465-8094	37.7611233	-82.983815
3026 PRICHARD ST	ASHLAND	KY	41102-5961	38.4522333	-82.65175
3026 ROCKHOUSE FRK TRLR	SIDNEY	KY	41564-8703	37.63780969	-82.38042419
3026 S 29TH ST	ASHLAND	KY	41102-5914	38.45429717	-82.6527475
30267 MAYO TRAIL RD	CATLETTSBURG	KY	41129-8751	38.2559317	-82.5836033
3027 KRYPTON NAPFOR RD	KRYPTON	KY	41754-8930	37.3072215	-83.30675916
3027 KY ROUTE 122	PRINTER	KY	41655-9027	37.5315783	-82.74598
3027 KY ROUTE 122	PRINTER	KY	41655-9027	37.53149	-82.745975
3027 LESTER LN	ASHLAND	KY	41102-9642	38.3852167	-82.6986167
3027 LOOKOUT ST	ASHLAND	KY	41101-4156	38.4616833	-82.6289867
3027 LOUISA ST	CATLETTSBURG	KY	41129-1119	38.4135183	-82.597785
3027 LOUISA ST REAR	CATLETTSBURG	KY	41129-1119	38.413415	-82.5980083
3027 MONTGOMERY AVE	ASHLAND	KY	41101-3049	38.4658333	-82.6253883
3027 SHUTE ST	ASHLAND	KY	41101-4819	38.45794483	-82.64245166
3027 N US HIGHWAY 23	WITTENSVILLE	KY	41274-9998	37.8623967	-82.8053933
3027 S 29TH ST	ASHLAND	KY	41102-5913	38.4544733	-82.652855
3028 BATH AVE	ASHLAND	KY	41101-3032	38.4661933	-82.6248967
3028 CARTER AVE	ASHLAND	KY	41101-1945	38.46825157	-82.62311197
3028 CENTRAL AVE	ASHLAND	KY	41101-1949	38.466579166	-82.62413733
3028 FORESTVIEW DR	ASHLAND	KY	41102-6726	38.445095	-82.6419367
3028 HIGHWAY 406	STINNETT	KY	40868-6539	37.0801083	-83.4417233
3028 HIGHWAY 805	NEON	KY	41840-8972	37.179355	-82.7149817
3028 HURRICANE CRK TRLR	ARGO	KY	41568-8935	37.4877083	-82.10536
3028 REED ST	FLATWOODS	KY	41139-1944	38.509145	-82.728055
3028 SHUTE ST	ASHLAND	KY	41101-4855	38.457785	-82.6424117
3028 STATE ROUTE 5	ASHLAND	KY	41102-9199	38.480823333	-82.6975145
3028 W ROCKHOUSE RD	ASHLAND	KY	41102-8046	38.46369338	-82.72694876
30289 FAULKNER RD	CATLETTSBURG	KY	41129-8752	38.256105	-82.58282
3029 BULLSKIN RD	BEAR BRANCH	KY	41714	37.1926385	-83.48924783
3029 CENTRAL AVE	ASHLAND	KY	41101-1948	38.4670783	-82.6234867
3029 CHLOE RD	PIKEVILLE	KY	41501-2250	37.4601333	-82.4787133
3029 CHRISTOPHER RD APT 1	HAZARD	KY	41701-9545	37.227305	-83.16955
3029 CHRISTOPHER RD APT 2	HAZARD	KY	41701-9545	37.2271167	-83.16949
3029 CHRISTOPHER RD APT 3	HAZARD	KY	41701-9545	37.2271483	-83.1694633
3029 CHRISTOPHER RD APT 5	HAZARD	KY	41701-9545	37.227315	-83.169125
3029 CHRISTOPHER RD APT 7	HAZARD	KY	41701-9545	37.227315	-83.169175
3029 HIGHWAY 460	SALYERSVILLE	KY	41465-6660	37.75901	-83.1079933
3029 HIGHWAY 460 TRLR	SALYERSVILLE	KY	41465-6660	37.759039	-83.1073345
3029 ISLAND CREEK RD APT 1	PIKEVILLE	KY	41501-7132	37.4591291	-82.55478293
3029 ISLAND CREEK RD APT 3	PIKEVILLE	KY	41501-7132	37.4592167	-82.55429
3029 MASH FRK	SALYERSVILLE	KY	41465-7456	37.760465	-83.0023283
3029 MASH FRK	SALYERSVILLE	KY	41465-7456	37.7606983	-83.004615
3029 REED ST	FLATWOODS	KY	41139-1943	38.509735	-82.7280783
3029 REED ST	FLATWOODS	KY	41139	38.5098367	-82.7280183
3029 SHUTE ST	ASHLAND	KY	41101-4819	38.457845	-82.642045
3029 SIMPSON RD	ASHLAND	KY	41101-3051	38.4626283	-82.6282517
3029 E SHELBIANA RD STE 101	PIKEVILLE	KY	41501-2234	37.43241117	-82.48470533
3029 E SHELBIANA RD STE 201	PIKEVILLE	KY	41501-2234	37.43241633	-82.4847555
303 12TH ST	CATLETTSBURG	KY	41129	38.43363267	-82.6064355
303 13TH ST	CATLETTSBURG	KY	41129-1311	38.4323433	-82.6054783
303 35TH ST	CATLETTSBURG	KY	41129-1068	38.4044917	-82.5992067
303 ADAMS BR	JEREMIAH	KY	41826-9003	37.17892	-82.9225633
303 ALTO ST	HAZARD	KY	41701	37.2646133	-83.1896733
303 ALTO ST	HAZARD	KY	41701	37.2646706	-83.1889477
303 ARMORY DR	JACKSON	KY	41339-9256	37.54889333	-83.37957
303 BARTLEY HOLW	PIKEVILLE	KY	41501-3813	37.3640295	-82.56728916
303 BEECH RD	EMMALENA	KY	41740-8891	37.36823467	-83.08866133
303 BELLEFONTE PRINCESS RD	ASHLAND	KY	41101-7115	38.495535	-82.6790867
303 BELLEFONTE ST	RUSSELL	KY	41169-1382	38.5288933	-82.692175
303 BIGGS BR TRLR	PIKEVILLE	KY	41501-8147	37.39370417	-82.42765133
303 BOWLING FORK RD	ELKHORN CITY	KY	41522-7504	37.3029551	-82.4791083
303 BROADWAY ST APT 1	PAINTSVILLE	KY	41240-1246	37.8123433	-82.80543
303 BROADWAY ST APT 2	PAINTSVILLE	KY	41240-1246	37.8123433	-82.8053017
303 BROADWAY ST APT 3	PAINTSVILLE	KY	41240-1246	37.8123683	-82.8051783
303 BROADWAY ST APT 4	PAINTSVILLE	KY	41240-1246	37.8123733	-82.8050867

303 BROADWAY ST APT 5	PAINTSVILLE	KY	41240-1246	37.8123617	-82.8050733
303 BRUSHY FRK	JENKINS	KY	41537-8404	37.266165	-82.6181883
303 CALF BR TRLR	RANSOM	KY	41558-8467	37.5547183	-82.2091233
303 CAROLINE RD	RACELAND	KY	41169-1011	38.5358967	-82.744735
303 CLIFF LN	JEFF	KY	41751-8970	37.2015867	-83.1429465
303 COLLINS CRK	WARFIELD	KY	41267-9007	37.8339433	-82.4162183
303 COMPTON BTM	GOODY	KY	41514-7506	37.6517317	-82.2644
303 COUNTRY CLUB DR	ASHLAND	KY	41101-2139	38.492365	-82.6938033
303 CRUMP ST	RACELAND	KY	41169-1117	38.5429367	-82.729875
303 DAMRON MAYO RD	GRAYSON	KY	41143-7925	38.3422833	-82.8943583
303 DINWOOD RD	MARTIN	KY	41649-7820	37.5627467	-82.7645383
303 FLANARY BR	MOUTHCARD	KY	41548-8445	37.38151983	-82.24798266
303 FYFFE ST	LOUISA	KY	41230-1064	38.1189917	-82.6069517
303 GENE WILSON BLVD	LOUISA	KY	41230-9646	38.09594667	-82.60174
303 GOLF COURSE LN	WHITESBURG	KY	41858-7817	37.1249433	-82.7738817
303 GORMAN RIDGE RD	HAZARD	KY	41701-1671	37.2567533	-83.1783633
303 HARRIS ST	GRAYSON	KY	41143-1211	38.331855	-82.9523167
303 HENRY CLAY BLVD	ASHLAND	KY	41101-8301	38.47710117	-82.6379995
303 HIGH ROCK RD	MAYKING	KY	41837-8910	37.10117	-82.7787067
303 HILLMAN HOLW	OLIVE HILL	KY	41164-9623	38.27043167	-83.22379333
303 HITCHINS RD	GRAYSON	KY	41143-1442	38.3276883	-82.93108
303 HORTON ST	GRAYSON	KY	41143-1318	38.3291633	-82.9450267
303 J C MAY BR	SALYERSVILLE	KY	41465-7459	37.7385867	-83.0264783
303 JOCKEY HOLW	AUXIER	KY	41602-9227	37.7422483	-82.7547167
303 KITE HOLW	MEALLY	KY	41234-9023	37.8039883	-82.7331483
303 KY ROUTE 3188	LANGLEY	KY	41645-8910	37.5551983	-82.7658717
303 LEADINGHAM LOOP	OLIVE HILL	KY	41164-8165	38.293395	-83.09113167
303 LICK FRK	JENKINS	KY	41537-8355	37.2668467	-82.6051233
303 LITTERAL ST	WURTLAND	KY	41144-1676	38.5503717	-82.7628133
303 LITTLE SANDY LN APT 1	GRAYSON	KY	41143-1458	38.324595	-82.9463933
303 LITTLE SANDY LN APT 10	GRAYSON	KY	41143-1458	38.3246	-82.9469467
303 LITTLE SANDY LN APT 11	GRAYSON	KY	41143-1458	38.3244683	-82.9471617
303 LITTLE SANDY LN APT 12	GRAYSON	KY	41143-1458	38.3245267	-82.9470667
303 LITTLE SANDY LN APT 13	GRAYSON	KY	41143-1458	38.3245667	-82.9469933
303 LITTLE SANDY LN APT 14	GRAYSON	KY	41143-1458	38.324605	-82.9469883
303 LITTLE SANDY LN APT 15	GRAYSON	KY	41143-1458	38.3244733	-82.947005
303 LITTLE SANDY LN APT 16	GRAYSON	KY	41143-1458	38.3245117	-82.947
303 LITTLE SANDY LN APT 17	GRAYSON	KY	41143-1459	38.3242717	-82.9466633
303 LITTLE SANDY LN APT 18	GRAYSON	KY	41143-1459	38.3242683	-82.94666
303 LITTLE SANDY LN APT 19	GRAYSON	KY	41143-1459	38.3242783	-82.946665
303 LITTLE SANDY LN APT 2	GRAYSON	KY	41143-1458	38.3245917	-82.9463583
303 LITTLE SANDY LN APT 20	GRAYSON	KY	41143-1459	38.3242767	-82.946665
303 LITTLE SANDY LN APT 21	GRAYSON	KY	41143-1459	38.3242517	-82.9465483
303 LITTLE SANDY LN APT 22	GRAYSON	KY	41143-1459	38.324245	-82.9465583
303 LITTLE SANDY LN APT 23	GRAYSON	KY	41143-1459	38.3242583	-82.946545
303 LITTLE SANDY LN APT 24	GRAYSON	KY	41143-1459	38.32498027	-82.94790096
303 LITTLE SANDY LN APT 25	GRAYSON	KY	41143-1459	38.3240817	-82.9465417
303 LITTLE SANDY LN APT 26	GRAYSON	KY	41143-1459	38.3240833	-82.9465383
303 LITTLE SANDY LN APT 27	GRAYSON	KY	41143-1459	38.32409	-82.9465517
303 LITTLE SANDY LN APT 28	GRAYSON	KY	41143-1459	38.32408	-82.946545
303 LITTLE SANDY LN APT 29	GRAYSON	KY	41143-1459	38.3241617	-82.9466633
303 LITTLE SANDY LN APT 3	GRAYSON	KY	41143-1458	38.3245983	-82.9463933
303 LITTLE SANDY LN APT 30	GRAYSON	KY	41143-1459	38.32498027	-82.94790096
303 LITTLE SANDY LN APT 31	GRAYSON	KY	41143-1459	38.32417	-82.9466667
303 LITTLE SANDY LN APT 32	GRAYSON	KY	41143-1459	38.32417	-82.946665
303 LITTLE SANDY LN APT 33	GRAYSON	KY	41143-1460	38.3239683	-82.94696
303 LITTLE SANDY LN APT 34	GRAYSON	KY	41143-1460	38.3239983	-82.9469667
303 LITTLE SANDY LN APT 35	GRAYSON	KY	41143-1460	38.3239483	-82.946955
303 LITTLE SANDY LN APT 36	GRAYSON	KY	41143-1460	38.3239483	-82.946955
303 LITTLE SANDY LN APT 37	GRAYSON	KY	41143-1460	38.3239217	-82.9471067
303 LITTLE SANDY LN APT 38	GRAYSON	KY	41143-1460	38.32396	-82.9471083
303 LITTLE SANDY LN APT 39	GRAYSON	KY	41143-1460	38.3238383	-82.9471517
303 LITTLE SANDY LN APT 4	GRAYSON	KY	41143-1458	38.324595	-82.9463933
303 LITTLE SANDY LN APT 40	GRAYSON	KY	41143-1460	38.3238383	-82.9471533
303 LITTLE SANDY LN APT 41	GRAYSON	KY	41143-1460	38.3234783	-82.9471267
303 LITTLE SANDY LN APT 42	GRAYSON	KY	41143-1460	38.3235067	-82.947135
303 LITTLE SANDY LN APT 43	GRAYSON	KY	41143-1460	38.3234083	-82.947105

303 LITTLE SANDY LN APT 44	GRAYSON	KY	41143-1460	38.3234517	-82.9471183
303 LITTLE SANDY LN APT 45	GRAYSON	KY	41143-1460	38.3233383	-82.9470067
303 LITTLE SANDY LN APT 46	GRAYSON	KY	41143-1460	38.3233517	-82.9470467
303 LITTLE SANDY LN APT 47	GRAYSON	KY	41143-1460	38.323325	-82.9469267
303 LITTLE SANDY LN APT 48	GRAYSON	KY	41143-1460	38.3233317	-82.9469667
303 LITTLE SANDY LN APT 5	GRAYSON	KY	41143-1458	38.3247825	-82.946471
303 LITTLE SANDY LN APT 6	GRAYSON	KY	41143-1458	38.3246717	-82.94647
303 LITTLE SANDY LN APT 7	GRAYSON	KY	41143-1458	38.3246583	-82.9465567
303 LITTLE SANDY LN APT 8	GRAYSON	KY	41143-1458	38.3246633	-82.9465517
303 LITTLE SANDY LN APT 9	GRAYSON	KY	41143-1458	38.3245567	-82.9470183
303 LITTLE SANDY LN BLDG 1	GRAYSON	KY	41143-1458	38.324585	-82.9463383
303 LITTLE SANDY LN BLDG 2	GRAYSON	KY	41143-1458	38.32463	-82.9468983
303 LITTLE SANDY LN BLDG 3	GRAYSON	KY	41143-1458	38.3242583	-82.9466767
303 LITTLE SANDY LN BLDG 4	GRAYSON	KY	41143-1458	38.324175	-82.946545
303 LITTLE SANDY LN BLDG 5	GRAYSON	KY	41143-1458	38.3240833	-82.9465367
303 LITTLE SANDY LN BLDG 6	GRAYSON	KY	41143-1458	38.3240283	-82.9469733
303 LITTLE SANDY LN BLDG 7	GRAYSON	KY	41143-1458	38.32352	-82.94714
303 LOWER PIGEONROOST RD TRLR	BONNYMAN	KY	41719-9003	37.297295	-83.27365616
303 MCCOY ST	RACELAND	KY	41169-1126	38.5424883	-82.7293617
303 MEADE HOLW	WURTLAND	KY	41144-7551	38.5167467	-82.7897033
303 MEADE HOLW BARN	WURTLAND	KY	41144-7551	38.5165135	-82.78816816
303 MILL BR	ASHCAMP	KY	41512-8566	37.2614683	-82.433035
303 NEW CIRCLE ST	LOUISA	KY	41230-7862	38.09993333	-82.60640667
303 NICHOLS ST TRLR	WURTLAND	KY	41144-1520	38.5501633	-82.7689217
303 OAK ST TRLR	RUSSELL	KY	41169-1424	38.5293533	-82.7028817
303 OHIO RIVER RD	GREENUP	KY	41144-6784	38.6163917	-82.863965
303 OLD HARDY RD	TOLER	KY	41514-8672	37.636185	-82.254305
303 PARK HILL BLVD TRLR	WEST LIBERTY	KY	41472-7362	37.92564	-83.24695167
303 PENNY ST	PIKEVILLE	KY	41501-3819	37.3588867	-82.5642433
303 PRICHARD ST	ASHLAND	KY	41102-3345	38.47615	-82.6725317
303 RABBIT LN	CATLETTSBURG	KY	41129-9081	38.2318421	-82.6176323
303 RIVERSIDE DR APT A	PRESTONSBURG	KY	41653-1346	37.6649517	-82.76816
303 SHELIA DR	RACELAND	KY	41169-1265	38.530511	-82.7333685
303 SYCAMORE ST	STANVILLE	KY	41659	37.5672833	-82.6095667
303 TERRACE VIEW DR	HAZARD	KY	41701-7883	37.28874	-83.2257167
303 UPPER DOTY BRANCH RD	HAPPY	KY	41746-8951	37.21725	-83.117145
303 UPPER DOTY BRANCH RD	HAPPY	KY	41746-8951	37.21820658	-83.11709018
303 WILLIAMS BRANCH RD	HAZARD	KY	41701-7054	37.38905029	-83.16015849
303 WOLFEN RD	ARY	KY	41712-8733	37.3523117	-83.1664283
303 WURTLAND AVE GARG	WURTLAND	KY	41144-1448	38.55040062	-82.78411192
303 E 3RD ST APT 0	GRAYSON	KY	41143-1309	38.3340533	-82.945995
303 E 5TH ST	GRAYSON	KY	41143-1107	38.3354445	-82.9443125
303 E MOUNTAIN PKWY	SALYERSVILLE	KY	41465-9733	37.74039133	-83.04518383
303 S BUCKINGHAM AVE	WEST VAN LEAR	KY	41268-8010	37.7827433	-82.778575
303 S CAROL MALONE BLVD APT 1	GRAYSON	KY	41143-1565	38.3279333	-82.94758
303 S CAROL MALONE BLVD APT 2	GRAYSON	KY	41143-1565	38.32794	-82.9475667
303 S CAROL MALONE BLVD APT 3	GRAYSON	KY	41143-1565	38.3277383	-82.9476483
303 S CAROL MALONE BLVD APT 4	GRAYSON	KY	41143-1565	38.3277383	-82.9476483
303 S CAROL MALONE BLVD APT 5	GRAYSON	KY	41143-1565	38.32783	-82.9476533
303 S CAROL MALONE BLVD APT 6 & 7	GRAYSON	KY	41143-1357	38.3277517	-82.9476617
303 S CAROL MALONE BLVD APT 8	GRAYSON	KY	41143-1565	38.32791	-82.947615
303 S CLAY ST	LOUISA	KY	41230-1302	38.1128633	-82.6039933
303 S CLAY ST	LOUISA	KY	41230-1302	38.1127333	-82.603895
303 S JEFFERSON ST	LOUISA	KY	41230-1315	38.1126733	-82.6028817
303 W 2ND ST	GRAYSON	KY	41143-1088	38.3336217	-82.948045
303 W MAIN ST	GRAYSON	KY	41143-1246	38.33274	-82.9518167
303 W MAIN ST	LOUISA	KY	41230-1219	38.114245	-82.6065317
3030 FOX RIDGE CT	FLATWOODS	KY	41139-2313	38.52577967	-82.75107566
3030 GREASY CRK	SHELBIANA	KY	41562-8556	37.38308	-82.47342
3030 KY ROUTE 466	WEEKSBURY	KY	41667-9028	37.313326	-82.703394
3030 MONTGOMERY AVE	ASHLAND	KY	41101-3050	38.4660083	-82.62558
3030 NARROWS BR TRLR	HARDY	KY	41531-8854	37.579135	-82.2425567
3030 OGDEN VEST RD TRLR	VEST	KY	41772-9030	37.3941167	-83.0038317
3030 PREAKNESS CT	RACELAND	KY	41169-1093	38.5285475	-82.7295265
3030 PRICHARD ST	ASHLAND	KY	41102-5961	38.452185	-82.6516967
3030 SHELBY DRY FRK	SHELBIANA	KY	41562-8420	37.382698	-82.474057
3030 SHUTE ST	ASHLAND	KY	41101-4855	38.4575517	-82.6422967

3030 SIMPSON RD	ASHLAND	KY	41101-3063	38.462455	-82.6281383
3030 TADPOLE RD TRLR	LOUISA	KY	41230-8146	37.97889	-82.65926
3030 VEST TALCUM RD GARG	VEST	KY	41772-9030	37.3934733	-83.00397
3030 N MAIN ST	HAZARD	KY	41701-5901	37.2744783	-83.1935567
3031 BRUSH CRK TRLR	ARGILLITE	KY	41121-8665	38.4208267	-82.794135
3031 DIX FRK	SIDNEY	KY	41564-8839	37.5761	-82.3500183
3031 LEFT FORK MACES CRK RD	VIPER	KY	41774-8430	37.1533233	-83.117375
3031 POSSUM TROT RD TRLR	LEBURN	KY	41831-8951	37.3798533	-82.9435567
3031 SHUTE ST	ASHLAND	KY	41101-4819	38.4578317	-82.6420567
3031 US HIGHWAY 23	PIKEVILLE	KY	41501-3679	37.4175767	-82.526565
3032 BATH AVE	ASHLAND	KY	41101-3032	38.46619	-82.6248683
3032 CANNONSBURG RD TRLR	CATLETTSBURG	KY	41129-9749	38.3929383	-82.6859483
3032 COON CREEK RD	CINDA	KY	41776-9012	37.1098667	-83.2963083
3032 FALCON RD	SALYERSVILLE	KY	41465-9004	37.775015	-83.0245767
3032 FRASURE CRK	EAST MC DOWELL	KY	41647-9019	37.41793567	-82.70409233
3032 HIGHWAY 645	LOUISA	KY	41230-9452	37.935755	-82.62383667
3032 HURRICANE RD	PIKEVILLE	KY	41501-7542	37.50278	-82.5875133
3032 HURRICANE RD	PIKEVILLE	KY	41501-7542	37.502695	-82.5876633
3032 KY ROUTE 1428	PRESTONSBURG	KY	41653-8491	37.6453517	-82.7016433
3032 MARE CRK	STANVILLE	KY	41659-9027	37.5648967	-82.5880583
3032 MARE CRK	STANVILLE	KY	41659-9027	37.56371	-82.59256
3032 MARE CRK	STANVILLE	KY	41659-9027	37.5640233	-82.58821
3032 RAILROAD ST	ASHLAND	KY	41101-1960	38.467489166	-82.6233625
3032 SHUTE ST	ASHLAND	KY	41101-4855	38.4576667	-82.642085
3032 SIMPSON RD	ASHLAND	KY	41101-3063	38.4624583	-82.6281333
3032 STATE HIGHWAY 1620	OLIVE HILL	KY	41164	38.245995	-83.17902167
3032 STATE ROUTE 5	ASHLAND	KY	41102-9106	38.4805967	-82.6980217
3032 E SHELBIANA RD	PIKEVILLE	KY	41501-2234	37.432721166	-82.484147
3033 BATH AVE	ASHLAND	KY	41101-3031	38.4661383	-82.62428
3033 BIG WILLARD RD	BUSY	KY	41723-8778	37.2501233	-83.32002
3033 CANNONSBURG RD	CATLETTSBURG	KY	41129-9749	38.3935217	-82.6859933
3033 HIGHWAY 317	JACKHORN	KY	41825-9015	37.21694	-82.7068417
3033 HURRICANE RD	PIKEVILLE	KY	41501-7542	37.5028	-82.5881867
3033 MONTGOMERY AVE	ASHLAND	KY	41101-3049	38.4657933	-82.6252667
3033 SHUTE ST	ASHLAND	KY	41101-4819	38.457694166	-82.64212333
3033 SIMPSON RD	ASHLAND	KY	41101-3051	38.46251	-82.628175
3033 STATE HIGHWAY 3298	OLIVE HILL	KY	41164-7821	38.280385	-83.12109167
3033 WINCHESTER AVE	ASHLAND	KY	41101-1963	38.4693533	-82.6217317
3033 WOOTON RD	WOOTON	KY	41776-8759	37.1764267	-83.27024
30336 FAULKNER RD TRLR	CATLETTSBURG	KY	41129-8110	38.255589	-82.578752
3034 HIGHWAY 343	MC ROBERTS	KY	41835-9046	37.2099833	-82.669455
3034 LESTER LN	ASHLAND	KY	41102-9642	38.3850167	-82.6982467
3034 MAIN ST	ASHLAND	KY	41102-4271	38.47170917	-82.684322
3034 MONTGOMERY AVE	ASHLAND	KY	41101-3050	38.4655833	-82.6254067
3034 MOORE ST	ASHLAND	KY	41101-4042	38.4586317	-82.64053
3034 RIGHT FORK GEORGES CRK TRLR	LOUISA	KY	41230-6750	37.95420667	-82.75170333
3034 SHUTE ST	ASHLAND	KY	41101-4855	38.4575283	-82.6419317
3035 LITTLE LEATHERWOOD CRK TRLR	CORNETTSVILLE	KY	41731-8835	37.0916267	-83.0613667
3035 MORGAN AVE	ASHLAND	KY	41102-4453	38.4715217	-82.6685767
3035 ROBERTS DR	ASHLAND	KY	41102-4472	38.4660267	-82.6718133
3035 ROBIN LYNN DR	ASHLAND	KY	41102-6787	38.4515533	-82.65254
3035 SHELBY DRY FRK	SHELBIANA	KY	41562-8420	37.38651	-82.4921917
3036 BATH AVE	ASHLAND	KY	41101-3032	38.4661217	-82.624815
3036 BIG BR TRLR	PIKEVILLE	KY	41501-5036	37.6816067	-82.5249967
3036 BUENA VISTA DR TRLR	ASHLAND	KY	41102-8001	38.3929383	-82.784009
3036 CRAFT COLLY RD	ERMINE	KY	41815-9030	37.1593533	-82.79797
3036 NEW PAINTSVILLE RD BARN	SALYERSVILLE	KY	41465-8094	37.76095283	-82.98498083
3036 NEW PAINTSVILLE RD TRLR	SALYERSVILLE	KY	41465-8094	37.7608783	-82.9845383
3036 RIGHT FORK GEORGES CRK TRLR	LOUISA	KY	41230-6750	37.95371833	-82.75171
3036 SHOPES CREEK RD	ASHLAND	KY	41102-9754	38.41109255	-82.67122452
3036 TOLER CRK	HAROLD	KY	41635-8811	37.48791	-82.618795
3036 S STATE HIGHWAY 1	GRAYSON	KY	41143-7632	38.2900217	-82.9200217
3037 BRUSH CRK	ARGILLITE	KY	41121-8665	38.42116	-82.79393
3037 GREENUP AVE REAR	ASHLAND	KY	41101-1958	38.46991	-82.6202733
3037 LYDIA ST	ASHLAND	KY	41101-4037	38.4587817	-82.63991
3037 MONTGOMERY AVE	ASHLAND	KY	41101-3049	38.4657567	-82.624935
3037 ROBIN LYNN DR	ASHLAND	KY	41102-6787	38.4514817	-82.6522183



3037 SHELBY DRY FRK	SHELBIANA	KY	41562-8420	37.3864833	-82.4920217
3037 TOLER CRK	HAROLD	KY	41635-8810	37.4882968	-82.6187724
3037 TOLER CRK UNIT 4	HAROLD	KY	41635-8811	37.4816117	-82.6159667
3037 TURKEY CRK	INEZ	KY	41224-8342	37.89092	-82.49639
3037 N MAIN ST	HAZARD	KY	41701-5901	37.2748333	-83.1934267
3038 BONANZA DR UNIT HSE	CATLETTSBURG	KY	41129-8717	38.3523595	-82.6908535
3038 FEDSCREEK RD	STEELE	KY	41566-8517	37.40032	-82.2064717
3038 FOREST HILLS RD	FOREST HILLS	KY	41527-8418	37.62168	-82.2984383
3038 PIGEON ROOST RD	RUSH	KY	41168-8133	38.2890083	-82.773685
3038 SHOPES CREEK RD	ASHLAND	KY	41102-9754	38.4109567	-82.67135
3038 STATE ROUTE 5	ASHLAND	KY	41102-9106	38.480295	-82.697915
3038 THORNTON RD TRLR	THORNTON	KY	41855-9031	37.1888133	-82.7828683
304 2ND ST	PAINTSVILLE	KY	41240-1034	37.8146133	-82.806235
304 2ND ST	PAINTSVILLE	KY	41240-1034	37.8150395	-82.8061475
304 3RD AVE	WORTHINGTON	KY	41183-9439	38.5515233	-82.734515
304 AKERS RD	WURLAND	KY	41144-7611	38.5263333	-82.7910267
304 ALLEN RD LOT B	DENTON	KY	41132-8981	38.248515	-82.84498866
304 ALLEY FRK	EAST POINT	KY	41216-8002	37.7144967	-82.796965
304 ALLEY FRK	EAST POINT	KY	41216-8002	37.71421183	-82.7967255
304 BACK ST	IVEL	KY	41642-9400	37.5921233	-82.6693933
304 BELLEFONTE CIR	ASHLAND	KY	41101-2178	38.500055	-82.6988733
304 BELLEFONTE PRINCESS RD	ASHLAND	KY	41101-7116	38.4958067	-82.6792067
304 BELLEFONTE RD	ASHLAND	KY	41102-2310	38.48008517	-82.6690365
304 BERRY AVE TRLR	ASHLAND	KY	41102-2322	38.4799417	-82.6704
304 BERRY ST REAR	LOUISA	KY	41230-1102	38.1189333	-82.60571
304 BLUEBIRD DR	RUSSELL	KY	41169-1568	38.5107233	-82.7000617
304 BOWLING RD TRLR	JACKSON	KY	41339-9188	37.434181	-83.39221016
304 BUENA VISTA CT	ASHLAND	KY	41101-8001	38.491555	-82.6899233
304 BUNION HOLW	PIPPA PASSES	KY	41844-9012	37.3184883	-82.9008983
304 CAMP BR	INEZ	KY	41224-8869	37.84178638	-82.52078154
304 CAMP BR GARG	INEZ	KY	41224-8869	37.84247231	-82.52236441
304 CARDINAL RD	RUSSELL	KY	41169-1510	38.5134133	-82.6967183
304 CAROLINE AVE	WURLAND	KY	41144-1411	38.54482	-82.7816767
304 CEDAR CREEK RD LOT A15	PIKEVILLE	KY	41501-3762	37.476795	-82.55062
304 CHICKASAW CT	ASHLAND	KY	41102-4309	38.470565	-82.6784733
304 COAL BRANCH RD	LOUISA	KY	41230-8656	38.1593367	-82.7691483
304 COAL HOLLOW RD	PIKEVILLE	KY	41501-6480	37.5755667	-82.4887767
304 COAL HOLLOW RD	PIKEVILLE	KY	41501-6480	37.5756133	-82.4887433
304 COMBS BR	SALYERSVILLE	KY	41465-7073	37.75961781	-83.08536283
304 COUNTRY PLACE LN	LOUISA	KY	41230-9640	38.09185796	-82.60080731
304 DANIEL BOONE PKWY	HAZARD	KY	41701-8142	37.2765783	-83.223205
304 DOGWOOD DR	LOUISA	KY	41230-5663	38.06042333	-82.63967833
304 ETNA ST	RUSSELL	KY	41169-1306	38.5291417	-82.6911383
304 FLINTFIELD BR	LINEFORK	KY	41833-9013	37.0565	-82.947175
304 FOX RUN RD	SALYERSVILLE	KY	41465-8499	37.7552866	-83.0516792
304 FRALEY BR	GRAYSON	KY	41143-7723	38.275955	-82.9237267
304 FYFFE ST	LOUISA	KY	41230-1064	38.1188417	-82.60702
304 GENE WILSON BLVD	LOUISA	KY	41230-9646	38.09586167	-82.60179333
304 GOLF COURSE RD	WHEELWRIGHT	KY	41669-9003	37.3443617	-82.7125633
304 HARRISON ST	ASHLAND	KY	41101-2422	38.4764917	-82.6608917
304 HICKORY ST	GRAYSON	KY	41143-1624	38.3258817	-82.9182717
304 HONEYCUTT LN	PINE TOP	KY	41843-8703	37.2717583	-82.887345
304 ICE RD APT 1	WHITESBURG	KY	41858-8813	37.111855	-82.86324
304 ICE RD APT 2	WHITESBURG	KY	41858-8813	37.1118167	-82.8630267
304 INDIAN CREEK RD	WHITESBURG	KY	41858-8195	37.2249067	-82.7929933
304 INDIAN DR	WEST VAN LEAR	KY	41268-8020	37.7912667	-82.7858683
304 IOWA ST	ASHLAND	KY	41102-3311	38.4757117	-82.6694867
304 IOWA ST TRLR	ASHLAND	KY	41102	38.476005	-82.669185
304 ISLAND CREEK RD UNIT FDSTAT2	PIKEVILLE	KY	41501-9342	37.4600067	-82.53065
304 JUNE LN	WOOTON	KY	41776-8849	37.15795817	-83.30066416
304 KENTUCKY AVE	GRAYSON	KY	41143-1628	38.32775	-82.9170317
304 KISER FORK RD	OLIVE HILL	KY	41164-9590	38.28887167	-83.10663
304 KY ROUTE 1086 APT 1	WAYLAND	KY	41666-6805	37.44476083	-82.8009695
304 LAUREL AVE	ASHLAND	KY	41101-7251	38.4847317	-82.6668683
304 LAUREL ST	GREENUP	KY	41144-1019	38.57353267	-82.83971266
304 LITTLE GARNER RD	ASHLAND	KY	41102-7503	38.4334833	-82.7130133
304 LONGFORK RD	VIRGIE	KY	41572-8957	37.34143	-82.5972617

304 MAIN ST	INEZ	KY	41224-6006	37.86750267	-82.5336865
304 MAIN ST	PAINTSVILLE	KY	41240-1044	37.81383824	-82.8059712
304 MAIN ST	WHITESBURG	KY	41858-7321	37.11731	-82.825135
304 MAIN ST APT	GREENUP	KY	41144-1030	38.5777883	-82.8368917
304 MAIN ST GARG A	GARRETT	KY	41630	37.4796	-82.8339367
304 MALONE LN	GRAYSON	KY	41143-1036	38.33479	-82.9523
304 MARE CRK	STANVILLE	KY	41659-7003	37.57088449	-82.63497716
304 MCCOY HOLW	RACCOON	KY	41557-8657	37.4955967	-82.43646
304 MCCOY ST	RACELAND	KY	41169-1127	38.542555	-82.7294783
304 MELLOWBROOK LN	HAROLD	KY	41635-7035	37.52905652	-82.63727443
304 MELLOWBROOK LN	HAROLD	KY	41635-7035	37.5286017	-82.6372183
304 MIDDLE RIDGE RD	BONNYMAN	KY	41719-8876	37.2917417	-83.23814
304 MILL BRANCH RD	PAINTSVILLE	KY	41240-1704	37.81115983	-82.8136995
304 MORTON BLVD STE B	HAZARD	KY	41701-9418	37.2765433	-83.2232967
304 MURPHY BOTTOM RD	BELFRY	KY	41514-7304	37.6174067	-82.2698767
304 MURPHY BOTTOM RD	BELFRY	KY	41514-7304	37.61774943	-82.2692483
304 NAPIER FARM RD	HAZARD	KY	41701-7862	37.284115	-83.1727117
304 NEW BUCKLEY RD	ASHLAND	KY	41102-9130	38.4638233	-82.676625
304 OLD RIVER RD	LOUISA	KY	41230-7644	38.10144	-82.593575
304 OLD WILSON CRK	GRAYSON	KY	41143-6953	38.3584383	-82.8633183
304 ORCHARD BR	OIL SPRINGS	KY	41238-9134	37.809332	-82.92859483
304 PATTON DR	ASHLAND	KY	41101-7042	38.4967083	-82.6755217
304 PERRY ST	GREENUP	KY	41144	38.5775683	-82.8373783
304 PERT CREEK RD	WHITESBURG	KY	41858-8546	37.110949833	-82.799346
304 POMEROY ST	GRAYSON	KY	41143-1043	38.3347233	-82.946165
304 POPLAR HEIGHTS DR	GRAYSON	KY	41143-1648	38.3255267	-82.91847
304 POPLAR HEIGHTS DR	GRAYSON	KY	41143-1648	38.325345	-82.9184633
304 POWELL ST	WURLAND	KY	41144-1636	38.5503767	-82.7654983
304 PRESTONSBURG ST	WEST LIBERTY	KY	41472-1138	37.9210285	-83.25873966
304 PRICHARD ST	ASHLAND	KY	41102-3346	38.47677083	-82.672778
304 REEVES HOLW	WILLARD	KY	41143-8319	38.2167504	-82.8681725
304 REYNOLDS RD TRLR	LIGON	KY	41604-9058	37.3743533	-82.6873683
304 RIGHT FORK WILLIAMS BR	WITTENSVILLE	KY	41274-9025	37.871815	-82.8041017
304 RIGHT FORK WILLIAMS BR	WITTENSVILLE	KY	41274-9025	37.87186	-82.8041283
304 ROME NAPIER RD	HAZARD	KY	41701-7335	37.3378383	-83.2504867
304 ROY CAMPBELL DR TRLR	HAZARD	KY	41701-9486	37.2754432	-83.2262611
304 RUBY LN	HYDEN	KY	41749	37.138400333	-83.31323616
304 SANSOM FRK	DANA	KY	41615-9013	37.5483817	-82.69087
304 SEATON DR	RUSSELL	KY	41169-1459	38.5170333	-82.7005383
304 SECOND FORK RD TRLR	WOOTON	KY	41776-8711	37.1737333	-83.267405
304 SECOND FORK RD TRLR	WOOTON	KY	41776-8711	37.1723417	-83.2651767
304 SHACKS BRANCH RD	JACKSON	KY	41339-7796	37.57130167	-83.39585667
304 STATE ROUTE 1	GREENUP	KY	41144-6384	38.56357317	-82.8258295
304 SUNSET DR	ASHLAND	KY	41101-2168	38.50041578	-82.70353065
304 TOLER RD TRLR	TOLER	KY	41514	37.639575	-82.252655
304 TOWN BR LOT 3	PRESTONSBURG	KY	41653-8288	37.6605217	-82.7712133
304 WALTERS BR	ISOM	KY	41824-8931	37.1844575	-82.89846666
304 WHITAKER FORK RD	HAZARD	KY	41701-6337	37.2124615	-83.25235333
304 WHITAKER HOLW	HAZARD	KY	41701-7050	37.3888235	-83.1773585
304 WHITE RD	WARFIELD	KY	41267-9106	37.900404	-82.4502838
304 WOMACK RD	GRAYSON	KY	41143-1230	38.33072633	-82.952311
304 WOODLAND HTS	EAST POINT	KY	41216-9068	37.7194	-82.788145
304 WOODLAND ST	ASHLAND	KY	41101-2356	38.481745	-82.6683217
304 YELLOW CREEK RD	LOUISA	KY	41230-9805	37.999095	-82.5144133
304 E 2ND ST	GRAYSON	KY	41143-1335	38.332885	-82.9440583
304 E 3RD ST	GRAYSON	KY	41143-1310	38.3338867	-82.9443183
304 E MAIN ST	INEZ	KY	41224-9155	37.867611	-82.53374416
304 E MAIN ST	INEZ	KY	41224-9155	37.86767667	-82.53366667
304 N STATE HIGHWAY 207	RUSH	KY	41168-8833	38.34899917	-82.83095916
304 S COURT ST	GRAYSON	KY	41143-1269	38.3298417	-82.95209
304 S ROBERTS DR	PRESTONSBURG	KY	41653-1591	37.6653583	-82.7138233
304 W FRANKLIN ST	LOUISA	KY	41230-1374	38.1126367	-82.6049967
3040 BIG PERRY RD	MOREHEAD	KY	40351-8947	38.27327333	-83.37092667
3040 ELKHORN CRK	ELKHORN CITY	KY	41522-7125	37.2789967	-82.383235
3040 HIGHWAY 1087	VEST	KY	41772	37.397292	-82.997993
3040 LONGFORK RD	VIRGIE	KY	41572-8928	37.315315	-82.625485
3040 LYDIA ST	ASHLAND	KY	41101-4038	38.4585867	-82.6402267

3040 PREAKNESS CT	RACELAND	KY	41169-1093	38.5283028	-82.73020135
3040 TERRACE BLVD	ASHLAND	KY	41102-6870	38.4453017	-82.6392533
3040 TURKEY CRK TRLR	INEZ	KY	41224-8342	37.89058167	-82.49603833
3040 TURKEY CRK TRLR	INEZ	KY	41224-8342	37.89046233	-82.49678066
3040 N MAIN ST	HAZARD	KY	41701-5901	37.274765	-83.1934867
3041 BONANZA DR	CATLETTSBURG	KY	41129-8717	38.3521467	-82.69008
3041 BOY SCOUT RD	ASHLAND	KY	41102-6625	38.4381567	-82.6667983
3041 KY ROUTE 7	WAYLAND	KY	41666-6707	37.43682	-82.8054633
3041 LONG FORK RD	KIMPER	KY	41539-5959	37.46773633	-82.25023233
3041 TERRACE BLVD	ASHLAND	KY	41102-6869	38.445325	-82.6394633
3041 WINCHESTER AVE	ASHLAND	KY	41101-1963	38.4687833	-82.6212467
3042 CANNONSBURG RD	CATLETTSBURG	KY	41129-9749	38.3930183	-82.6857467
3042 HIGHWAY 2035	WHITESBURG	KY	41858-9039	37.0971535	-82.79583266
3042 SIMPSON RD	ASHLAND	KY	41101-3063	38.4621167	-82.6279217
3042 W ROCKHOUSE RD	ASHLAND	KY	41102-8046	38.463655	-82.7274817
3043 CANNONSBURG RD	CATLETTSBURG	KY	41129-9749	38.3933917	-82.68557
3043 HIGHWAY 317	JACKHORN	KY	41825-9015	37.2166099	-82.7060407
3043 HIGHWAY 805	NEON	KY	41840-8972	37.1798483	-82.7158367
3043 HIGHWAY 805	NEON	KY	41840-8972	37.17997383	-82.7152585
3043 LYDIA ST	ASHLAND	KY	41101-4037	38.45864671	-82.63953246
3043 MARROWBONE CREEK RD	ELKHORN CITY	KY	41522-7742	37.33363	-82.4280817
3043 MARROWBONE CREEK RD BLDG 1	ELKHORN CITY	KY	41522-7742	37.33328367	-82.42842366
3043 MARROWBONE CREEK RD REAR	ELKHORN CITY	KY	41522-7742	37.3344405	-82.42821183
3043 N WOLF CRK	LOVELY	KY	41231-8938	37.80533317	-82.42572383
3043 W BAYES HL	ASHLAND	KY	41102-8004	38.413608	-82.77721266
30438 FAULKNER RD	CATLETTSBURG	KY	41129-8111	38.2558996	-82.5786735
3044 BAND MILL RD	MC ROBERTS	KY	41835	37.20992633	-82.669243
3044 CANTERBURY HOLW TRLR	GRAYSON	KY	41143-9664	38.2891083	-82.9389233
3044 KY ROUTE 1750	EAST POINT	KY	41216-9078	37.74013	-82.8345683
3044 KY ROUTE 1750 GARG	EAST POINT	KY	41216-9078	37.7403685	-82.83408083
3044 MONTGOMERY AVE	ASHLAND	KY	41101-3050	38.4658383	-82.6251667
3044 POWELLS CRK	PIKEVILLE	KY	41501-7909	37.4088283	-82.3824
3044 ROCKHOUSE RD	TOMAHAWK	KY	41262-8963	37.8306755	-82.604501
3045 INDIAN CREEK RD	VIRGIE	KY	41572-8244	37.3357033	-82.6366817
3045 LFT FK LITTLE BLAINE RD GARG	LOUISA	KY	41230-6987	38.02396	-82.68437
3045 LITTLE BLAINE RD	LOUISA	KY	41230	38.024028	-82.68462366
3045 LITTLE BLAINE RD TRLR	LOUISA	KY	41230	38.0235067	-82.6845133
3045 LITTLE CAT FORK RD	LOUISA	KY	41230-7146	38.18321	-82.76723
3045 RIGHT FORK GEORGES CRK	LOUISA	KY	41230-6750	37.95422833	-82.75138167
3045 SHADOWLAWN DR	ASHLAND	KY	41101-6925	38.4402333	-82.6204917
3045 TOULOUSE RD	BUSY	KY	41723-8880	37.248478333	-83.33977016
3045 WINCHESTER AVE	ASHLAND	KY	41101-1963	38.4687317	-82.62133
3046 LYDIA ST	ASHLAND	KY	41101-4038	38.45864	-82.6396067
3046 MOCABEE LN	OLIVE HILL	KY	41164	38.2404466	-83.2861333
3046 RACCOON RD	RACCOON	KY	41557-8601	37.5006933	-82.44458
3046 RACCOON RD TRLR	RACCOON	KY	41557-8601	37.499405	-82.4453267
3047 KY ROUTE 979	HAROLD	KY	41635-8989	37.51265	-82.650875
3047 PARTRIDGE LN	CATLETTSBURG	KY	41129-8000	38.40568167	-82.68678966
3047 RIGHT FORK GEORGES CRK	LOUISA	KY	41230-6750	37.95350167	-82.75146333
3047 SIMPSON RD APT 1	ASHLAND	KY	41101-3064	38.462046333	-82.6277415
3047 SIMPSON RD APT 2	ASHLAND	KY	41101-3064	38.4620233	-82.6277883
3047 SIMPSON RD APT 3	ASHLAND	KY	41101-3064	38.4620233	-82.6277933
3047 SIMPSON RD APT 4	ASHLAND	KY	41101-3064	38.462025	-82.6277783
3047 WIDOWS BR	STOPOVER	KY	41568-8649	37.5149633	-82.0946633
3047 N US HIGHWAY 23	PAINTSVILLE	KY	41240	37.86247766	-82.804567
3048 KINGDOM COME CRK	WHITESBURG	KY	41858-8830	37.0823917	-82.88005
3048 TUG RIVER RD	INEZ	KY	41224-8306	37.926520000	-82.49057000
3049 CHLOE RD	PIKEVILLE	KY	41501-2250	37.4600617	-82.4786033
3049 KY HIGHWAY 451	HAZARD	KY	41701-5830	37.24844502	-83.23428696
3049 LYDIA ST	ASHLAND	KY	41101-4037	38.4586383	-82.639565
3049 MIDDLE FORK MACES CR RD	VIPER	KY	41774	37.1383067	-83.1561233
3049 MIDDLE FORK MACES CR RD	VIPER	KY	41774	37.13833783	-83.15616783
3049 OHIO RIVER RD	GREENUP	KY	41144-6611	38.6647542	-82.8800575
3049 STRATTON FRK	CANADA	KY	41519-8336	37.5670845	-82.3340585
304A MAIN ST	GREENUP	KY	41144-1030	38.5778017	-82.8372067
304B MAIN ST	GREENUP	KY	41144-1030	38.5775767	-82.83736
305 21ST ST	CATLETTSBURG	KY	41129-1203	38.421755	-82.6007033

305 21ST ST	CATLETTSBURG	KY	41129-1203	38.4217933	-82.6006483
305 2ND AVE	WORTHINGTON	KY	41183-9448	38.5506367	-82.73319
305 35TH ST	CATLETTSBURG	KY	41129-1068	38.4046283	-82.5993383
305 36TH ST	CATLETTSBURG	KY	41129-1053	38.403355	-82.5991583
305 4TH AVE	WORTHINGTON	KY	41183-9432	38.5517933	-82.7348583
305 4TH ST	PAINTSVILLE	KY	41240-1153	37.81711	-82.80659
305 5TH ST	PAINTSVILLE	KY	41240-1117	37.8179567	-82.8063867
305 ABNER FORK RD	BELCHER	KY	41513-8420	37.3586833	-82.338675
305 BELLEFONTE PRINCESS RD	ASHLAND	KY	41101-7115	38.49542333	-82.679898
305 BELLEFONTE RD	ASHLAND	KY	41102-2309	38.479925	-82.669395
305 BELLEVIEW DR	RUSSELL	KY	41169-1712	38.5055217	-82.7043267
305 BIG ELK RD	BEAUTY	KY	41203-9021	37.84271	-82.4409817
305 BLANKENSHIP HOLW	STOPOVER	KY	41568-8618	37.5099767	-82.0956517
305 BROADWAY ST	SALYERSVILLE	KY	41465-9414	37.7520733	-83.0639083
305 BROADWAY ST GARG	SALYERSVILLE	KY	41465-9414	37.75196	-83.0632333
305 BUCKEYE BR	HI HAT	KY	41636-6240	37.40938	-82.7551033
305 BUCKEYE BR	HI HAT	KY	41636-6240	37.4096	-82.7563
305 CALLAHAN BR	KIMPER	KY	41539-6416	37.535035	-82.3543867
305 CARDINAL RD	RUSSELL	KY	41169-1509	38.5136933	-82.6960667
305 CAROLINE RD	RACELAND	KY	41169-1011	38.53535052	-82.74527839
305 CENTRAL AVE	SOUTH WILLIAMSON	KY	41503-4119	37.6720367	-82.2843717
305 CHERRY HILL LN	HAGERHILL	KY	41222-8629	37.7833583	-82.7893533
305 CHICKASAW CT	ASHLAND	KY	41102-4309	38.4698233	-82.67787
305 CLEARVIEW DR TRLR	HYDEN	KY	41749-8312	37.1754833	-83.3840183
305 CRUMP ST	RACELAND	KY	41169-1117	38.542795	-82.7298467
305 DAWAHARE DR	HAZARD	KY	41701-9426	37.2840367	-83.22962
305 DAWAHARE DR	HAZARD	KY	41701-9426	37.28403683	-83.22960716
305 DIABLOCK RD	HAZARD	KY	41701-5428	37.2261167	-83.1725483
305 DRY BRANCH RD	MOREHEAD	KY	40351-8454	38.313425	-83.38751
305 DUKES BRANCH RD	HINDMAN	KY	41822-8605	37.33705613	-82.98455179
305 EK MINES BR	GRAYSON	KY	41143-7705	38.2442417	-82.8860517
305 EUCLID AVE	PAINTSVILLE	KY	41240-1169	37.814971666	-82.79888916
305 FAIRVIEW LN	FLEMING NEON	KY	41840-8960	37.1919367	-82.7141767
305 FALCON RD	HADDIX	KY	41339-6107	37.49118333	-83.34605833
305 FM STAFFORD AVE	PAINTSVILLE	KY	41240-1233	37.808375	-82.8064533
305 FRANZ LN	WURLAND	KY	41144-1414	38.5508867	-82.779605
305 FYFFE ST	LOUISA	KY	41230-1064	38.11912	-82.60694
305 GEARHART FRK TRLR	FISTO	KY	41701	37.301065	-83.101535
305 GENE WILSON BLVD	LOUISA	KY	41230-9646	38.09589833	-82.60182167
305 GOODALE RD	GRAYSON	KY	41143-9684	38.2891911	-82.94668699
305 GREENHILL RD	ASHLAND	KY	41102-6916	38.4394667	-82.7109067
305 GROUNDHOG HOLW	BULAN	KY	41722-8958	37.305445	-83.13246
305 HARLEY DR	LOUISA	KY	41230-5500	38.0976483	-82.5899683
305 HEDGE RD	PIKEVILLE	KY	41501-6465	37.55862567	-82.46855458
305 HIGH ST	VIRGIE	KY	41572-8003	37.332565	-82.5803383
305 HIGHLAND AVE	PAINTSVILLE	KY	41240-1161	37.8174967	-82.7987467
305 HIGHWAY 931	WHITESBURG	KY	41858-9042	37.12141	-82.8525583
305 HOLDER HOLW TRLR	MALLIE	KY	41836-9054	37.2877267	-82.9057267
305 HORNE BR	STAFFORDSVILLE	KY	41256-9070	37.8041783	-82.8606517
305 HORNE BR	STAFFORDSVILLE	KY	41256-9070	37.80383	-82.8603867
305 HORTON ST	GRAYSON	KY	41143-1318	38.32927867	-82.944776
305 HUFFS RUN	GRAYSON	KY	41143-7747	38.26011	-82.9546333
305 HULL SCHOOL RD TRLR	HAZARD	KY	41701-7238	37.312995	-83.2403267
305 IMPROVEMENT BR	JENKINS	KY	41537-8743	37.19967017	-82.6458195
305 INDIAN DR	WEST VAN LEAR	KY	41268-8020	37.79114733	-82.786098
305 JUDY BR	BLACKKEY	KY	41804-9090	37.1185133	-82.9731633
305 KENTUCKY AVE	GRAYSON	KY	41143-1629	38.3276267	-82.9173133
305 KINDER BR	MOREHEAD	KY	40351-8149	38.37131667	-83.42892833
305 LAUREL AVE	ASHLAND	KY	41101-7250	38.4849433	-82.6666433
305 LEFT TURKEY TOE BR	HARDY	KY	41531-8913	37.597705	-82.1999733
305 LETCHER DR	JEREMIAH	KY	41826-9092	37.15716077	-82.93520884
305 LITTERAL ST	WURLAND	KY	41144-1676	38.550215	-82.76313883
305 MALONE LN	GRAYSON	KY	41143-1035	38.3347817	-82.952645
305 MALONE LN	GRAYSON	KY	41143-1035	38.334785	-82.9526483
305 MARE CRK	STANVILLE	KY	41659-7003	37.570685	-82.6337233
305 MARION MOUNTAIN DR	CHAVIES	KY	41727	37.339538666	-83.32236866
305 MCCOY ST	RACELAND	KY	41169-1126	38.5423517	-82.7292617

305	MCCOY ST	RACELAND	KY	41169-1126	38.5423917	-82.72924
305	MCDAVID BLVD	GRAYSON	KY	41143-1922	38.3262183	-82.921255
305	MCDAVID BLVD APT 101	GRAYSON	KY	41143-1908	38.32608	-82.921355
305	MCDAVID BLVD APT 102	GRAYSON	KY	41143-1908	38.3260783	-82.9213467
305	MCDAVID BLVD APT 103	GRAYSON	KY	41143-1908	38.326435	-82.9214667
305	MCDAVID BLVD APT 104	GRAYSON	KY	41143-1908	38.32644	-82.9214833
305	MCDAVID BLVD APT 105	GRAYSON	KY	41143-1908	38.3264367	-82.9214717
305	MCDAVID BLVD APT 106	GRAYSON	KY	41143-1908	38.3260783	-82.92134
305	MCDAVID BLVD APT 107	GRAYSON	KY	41143-1908	38.32608	-82.92135
305	MCDAVID BLVD APT 108	GRAYSON	KY	41143-1908	38.32678037	-82.92127182
305	MCDAVID BLVD APT 201	GRAYSON	KY	41143-1908	38.3265583	-82.9217583
305	MCDAVID BLVD APT 202	GRAYSON	KY	41143-1908	38.32656	-82.9217633
305	MCDAVID BLVD APT 203	GRAYSON	KY	41143-1908	38.32661	-82.9218983
305	MCDAVID BLVD APT 204	GRAYSON	KY	41143-1925	38.3265617	-82.9217667
305	MCDAVID BLVD APT 205	GRAYSON	KY	41143-1925	38.3266083	-82.9218983
305	MCDAVID BLVD APT 206	GRAYSON	KY	41143-1925	38.3265683	-82.92178
305	MCDAVID BLVD APT 207	GRAYSON	KY	41143-1925	38.3266083	-82.9218983
305	MCDAVID BLVD APT 208	GRAYSON	KY	41143-1925	38.3265717	-82.9217867
305	MCDAVID BLVD APT 209	GRAYSON	KY	41143-1925	38.32678037	-82.92127182
305	MCDAVID BLVD APT 210	GRAYSON	KY	41143-1925	38.32656	-82.92178
305	MCDAVID BLVD APT 211	GRAYSON	KY	41143-1925	38.326605	-82.9218983
305	MCDAVID BLVD APT 212	GRAYSON	KY	41143-1925	38.3266	-82.921895
305	MCDAVID BLVD APT 213	GRAYSON	KY	41143-1925	38.3265733	-82.9217917
305	MCDAVID BLVD APT 214	GRAYSON	KY	41143-1925	38.3266	-82.9218967
305	MCDAVID BLVD APT 215	GRAYSON	KY	41143-1925	38.3266033	-82.9218983
305	MCDAVID BLVD APT 216	GRAYSON	KY	41143-1925	38.3265333	-82.9217367
305	MIDDLE FRK TRLR	RANSOM	KY	41558-8749	37.540735	-82.2260567
305	MILL BR	ASHCAMP	KY	41512-8566	37.25951967	-82.43526116
305	MILL BRANCH RD	PAINTSVILLE	KY	41240-1705	37.81134	-82.8140333
305	MORNINGVIEW RD	SOUTH SHORE	KY	41175-7786	38.72843367	-82.88927816
305	MORTON BLVD	HAZARD	KY	41701-9418	37.2775617	-83.2244117
305	MORTON BLVD	HAZARD	KY	41701-9418	37.27726	-83.2242533
305	MOUNT SAVAGE LN	HITCHINS	KY	41146-9003	38.2583815	-82.88734283
305	MOUNT SAVAGE LN	HITCHINS	KY	41146-9003	38.25831733	-82.8864495
305	MOUNT SAVAGE LN	HITCHINS	KY	41146-9003	38.25846517	-82.8869905
305	MUDDY HOLW	BULAN	KY	41722-8964	37.2961733	-83.1253717
305	MUNCY ST	ASHLAND	KY	41101-6571	38.4455333	-82.612445
305	NOBLES BR	ROWDY	KY	41367-9009	37.408015	-83.214795
305	NOBLES BR	ROWDY	KY	41367-9009	37.409331666	-83.21500167
305	NORTHMONTE PT	PIKEVILLE	KY	41501-2027	37.48507	-82.5376833
305	PAINTERS LICK RD	SALYERSVILLE	KY	41465-9138	37.791415	-82.9939833
305	PARK AVE	HAZARD	KY	41701-9548	37.28640862	-83.20953709
305	POMEROY ST	GRAYSON	KY	41143-1042	38.33487	-82.9467267
305	REID ST	FLATWOODS	KY	41139-9065	38.50367	-82.7423717
305	RIGHT FORK GEORGES CRK	LOUISA	KY	41230-6723	37.97351167	-82.71298333
305	RIVENDELL RD	ASHLAND	KY	41102-7964	38.4786933	-82.7284717
305	RIVER RD	LOUISA	KY	41230-7657	38.00052333	-82.50687833
305	RIVER RD	MC CARR	KY	41544-8503	37.6189383	-82.1712567
305	RIVER RD	MC CARR	KY	41544-8503	37.61918	-82.172035
305	RIVERSIDE DR	RUSSELL	KY	41169-1357	38.5291967	-82.6905317
305	ROBINSON ST APT 1	LOUISA	KY	41230-1184	38.117885	-82.604245
305	ROCKY BR	CRAYNOR	KY	41635-6375	37.4402523	-82.6733318
305	ROME NAPIER RD	HAZARD	KY	41701-7335	37.3382033	-83.2503833
305	SAND RIDGE DR	HAZARD	KY	41701-8603	37.34060994	-83.15660342
305	SEALS HOLW TRLR	LITTCARR	KY	41834-9052	37.2727621	-82.935322
305	SEATON DR	RUSSELL	KY	41169-1458	38.5163267	-82.7001767
305	SHELBY FRK TRLR	DEANE	KY	41812-8910	37.26137502	-82.74746823
305	SHELIA DR	RACELAND	KY	41169-1265	38.5302567	-82.7333083
305	SHELIA DR	RACELAND	KY	41169-1265	38.5302583	-82.73331
305	SHEPHERD BRANCH RD	LOUISA	KY	41230-7054	38.2464433	-82.7067383
305	SHEPHERD BRANCH RD	LOUISA	KY	41230-7054	38.21951	-82.73897
305	SHEPHERD BRANCH RD BARN	LOUISA	KY	41230-7054	38.2471417	-82.70758
305	SHEPHERD BRANCH RD HSE 2	LOUISA	KY	41230-7054	38.2478316	-82.7091136
305	SHEPHERD BRANCH RD UNIT B	LOUISA	KY	41230-7054	38.2466	-82.707035
305	SHORT WHITE OAK RD	RUSSELL	KY	41169-1798	38.5047383	-82.7000717
305	SLONES BR	SHELBIANA	KY	41562-8016	37.4137517	-82.434295
305	SNOWDEN BRANCH RD	JACKSON	KY	41339-7496	37.53234167	-83.35731833

305 SOUTH AVE TRLR	GRAYSON	KY	41143-1489	38.3244967	-82.9458
305 SPICER BRANCH CANOE RD	JACKSON	KY	41339-9732	37.45033333	-83.46031833
305 STORE HOLLOW RD	BETSY LAYNE	KY	41605-9018	37.56065	-82.6240317
305 SUNNY FRK TRLR B	VIRGIE	KY	41572-8283	37.3464033	-82.6519767
305 SUNSET DR	ASHLAND	KY	41101-2167	38.5006983	-82.7015817
305 SWIFT SHOAL BR	EMMALENA	KY	41740-8812	37.3418833	-83.0706383
305 TACKETT BR	FALCON	KY	41465	37.79327433	-82.99894916
305 THOMPSON BR	PIKEVILLE	KY	41501-3533	37.5473117	-82.473995
305 THOMPSON RD	FLATWOODS	KY	41139-2059	38.503956	-82.715733
305 THOMPSON RD	FLATWOODS	KY	41139-2059	38.5053175	-82.716056
305 TYPO RD	BONNYMAN	KY	41719-8717	37.2767717	-83.259375
305 TYPO RD TRLR	BONNYMAN	KY	41719-8717	37.288475	-83.23818
305 TYPO TUNNEL LN	BONNYMAN	KY	41719-8763	37.27679	-83.2591667
305 UPPER BLACKBERRY RD	RANSOM	KY	41558-8703	37.54661279	-82.21392706
305 WINWRIGHT RD	PIKEVILLE	KY	41501-8110	37.3821567	-82.439805
305 WOODLAND ST HSE	ASHLAND	KY	41101-2355	38.4816991	-82.66875096
305 WOODROCK	BLACKKEY	KY	41804-9081	37.1406833	-82.9690417
305 WURLAND AVE	WURLAND	KY	41144-1448	38.5504333	-82.7819767
305 E 2ND ST	GRAYSON	KY	41143-1334	38.332435	-82.9439767
305 E 5TH ST	GRAYSON	KY	41143-1107	38.3353167	-82.9442533
305 E FRANKLIN ST	LOUISA	KY	41230-1310	38.114625	-82.6017133
305 E PIKE ST APT 3	LOUISA	KY	41230-1195	38.1174933	-82.6037767
305 E PIKE ST APT 4	LOUISA	KY	41230-1195	38.117395	-82.603845
305 E PIKE ST APT 5	LOUISA	KY	41230-1195	38.1174933	-82.6037967
305 E PIKE ST APT 6	LOUISA	KY	41230-1195	38.1173867	-82.60385
305 E PIKE ST STE 1	LOUISA	KY	41230		
305 E PIKE ST STE 2	LOUISA	KY	41230-1195	38.1174933	-82.6038167
305 E RUSSELL ST	ELKHORN CITY	KY	41522-7087	37.3051567	-82.3496717
305 E SYCAMORE ST	LOUISA	KY	41230-1069	38.1193	-82.6077333
305 N HORD ST	GRAYSON	KY	41143-1063	38.3348683	-82.9484183
305 N MAYO TRL	PAINTSVILLE	KY	41240-1805	37.8222395	-82.8176685
305 S BOONE ST	LOUISA	KY	41230-1353	38.1122433	-82.6065283
305 S CENTRAL AVE	PRESTONSBURG	KY	41653-1959	37.6646783	-82.7693417
305 S MAIN CROSS ST	LOUISA	KY	41230-1334	38.11385667	-82.60150583
305 S OAKS LN	WURLAND	KY	41144-7663	38.5160967	-82.763455
305 S OAKS LN HSE	WURLAND	KY	41144-7663	38.516161	-82.7622455
305 S RALPHS RD	GARRETT	KY	41630-8966	37.470565	-82.83159783
305 S RALPHS RD	GARRETT	KY	41630-8966	37.47041383	-82.83117
305 W FRANKLIN ST	LOUISA	KY	41230-1375	38.1126033	-82.60569
305 W MAIN ST	LOUISA	KY	41230-1219	38.11424	-82.60653
305 W PIKE ST	LOUISA	KY	41230-1228	38.115965	-82.60837
3050 FOX RIDGE CT	FLATWOODS	KY	41139-2313	38.5257583	-82.75032
3050 KY HIGHWAY 610	VIRGIE	KY	41572-9032	37.3205617	-82.5825117
3050 MAIN ST	ASHLAND	KY	41102-4271	38.47086267	-82.68498816
3050 PREAKNESS CT	RACELAND	KY	41169-1093	38.5283917	-82.7291867
3050 WINCHESTER AVE	ASHLAND	KY	41101-1964	38.468285	-82.621775
3050 WINCHESTER AVE APT A	ASHLAND	KY	41101-1964	38.4683	-82.621765
3051 KY ROUTE 122	PRINTER	KY	41655-9027	37.5296799	-82.7460557
3051 KY ROUTE 122	PRINTER	KY	41655-9027	37.5295417	-82.746445
3051 KY ROUTE 122 GARG	PRINTER	KY	41655-9027	37.52913483	-82.7459215
3051 MORGAN AVE	ASHLAND	KY	41102-4453	38.471165	-82.66877616
3051 TERRACE BLVD	ASHLAND	KY	41102-6869	38.4451167	-82.639065
3052 FALCON RD	SALYERSVILLE	KY	41465-9004	37.77522	-83.0242533
3052 GRAHN RD	OLIVE HILL	KY	41164-8142	38.28868167	-83.085605
3052 GRAHN RD GARG	OLIVE HILL	KY	41164-8142	38.28842167	-83.08520167
3052 HIGHWAY 3406	JENKINS	KY	41537-8831	37.1471067	-82.70615
3052 HIGHWAY 3406	JENKINS	KY	41537-8831	37.1489321	-82.7065765
3052 HIGHWAY 3406	JENKINS	KY	41537-8831	37.1471283	-82.7063017
3052 LEFT FORK MACES CRK RD	VIPER	KY	41774-8430	37.15283767	-83.11656916
3052 LITTLE ROBINSON CRK LOT 4	VIRGIE	KY	41572-8490	37.37235633	-82.63365066
3052 LITTLE ROBINSON CRK TRLR	VIRGIE	KY	41572-8497	37.37269	-82.6334533
3052 LITTLE ROBINSON CRK TRLR LOT 3	VIRGIE	KY	41572-8497	37.37286	-82.6333533
3052 LYDIA ST	ASHLAND	KY	41101-4038	38.4585683	-82.639505
3052 NARROWS BR	HARDY	KY	41531-8854	37.579135	-82.2425567
3052 STATE HIGHWAY 1496	GRAYSON	KY	41143-7678	38.218229	-82.9582265
3052 STATE HIGHWAY 1496 TRLR	GRAYSON	KY	41143-7678	38.2183083	-82.9579017
3052 TERRACE BLVD	ASHLAND	KY	41102-6870	38.445225	-82.6392483

3053 DIX FRK	SIDNEY	KY	41564-8839	37.5761617	-82.350085
3054 FULLERS RIDGE RD	LOUISA	KY	41230-6237	38.167215	-82.65948
3054 HIGHWAY 1087	MOUSIE	KY	41839-8960	37.3963917	-82.9068733
3054 HIGHWAY 550	HINDMAN	KY	41822-8845	37.32858	-83.01472
3054 LEFT FORK OF ISLAND CRK	PIKEVILLE	KY	41501-7435	37.43282767	-82.57742666
3054 QUICKSAND RD TRLR	JACKSON	KY	41339-8618	37.53418667	-83.350455
3054 STATE ROUTE 1	GREENUP	KY	41144-7966	38.527275	-82.8208267
3055 DONITHON RD	LOUISA	KY	41230-8589	38.001925	-82.55875833
3055 HICKORY ST	CATLETTSBURG	KY	41129-1147	38.4067565	-82.60388066
3055 HIGHWAY 2565	LOUISA	KY	41230-5921	38.1080583	-82.6095
3055 HIGHWAY 2565 TRLR A	LOUISA	KY	41230-5921	38.10804017	-82.60918566
3055 HIGHWAY 317	JACKHORN	KY	41825-9015	37.2173217	-82.70667
3055 HIGHWAY 3408	BLACKKEY	KY	41804-9032	37.16408	-83.0000317
3055 HIGHWAY 476	LOST CREEK	KY	41348-8956	37.46892667	-83.29617333
3055 KY ROUTE 466	WEEKSBURY	KY	41667-9028	37.313977	-82.7016
3055 LYDIA ST	ASHLAND	KY	41101-4037	38.458525	-82.6393233
3055 MORGAN AVE	ASHLAND	KY	41102-4453	38.4709733	-82.6690267
3056 BAND MILL RD	MC ROBERTS	KY	41835	37.2102283	-82.6692667
3056 FEDSCREEK RD	STEELE	KY	41566-8517	37.4004933	-82.2062967
3056 HIGHWAY 1087	MOUSIE	KY	41839-8960	37.3963933	-82.90687
3056 HURRICANE RD	PIKEVILLE	KY	41501-7542	37.50319	-82.5873217
3056 LEFT FORK OF LONG FRK	ETTY	KY	41572-8639	37.2545083	-82.6728833
3056 MORGAN AVE	ASHLAND	KY	41102-4454	38.47121	-82.6685267
3056 STATE HIGHWAY 319	HARDY	KY	41531-8845	37.60979	-82.2312967
3056 N MAYO TRL	PIKEVILLE	KY	41501-3359	37.5142117	-82.5556767
3057 HURRICANE CRK	STOPOVER	KY	41568-8935	37.487915	-82.10575
3057 KY ROUTE 1428	PRESTONSBURG	KY	41653-8491	37.6444083	-82.7004217
3058 HIGHWAY 805	NEON	KY	41840-8972	37.1796265	-82.7148505
3058 LYDIA ST	ASHLAND	KY	41101-4038	38.4584367	-82.639205
3058 MARE CRK	STANVILLE	KY	41659-9027	37.5636569	-82.58467164
3058 ROBIN LYNN DR	ASHLAND	KY	41102-6760	38.4514667	-82.6517883
3058 SHOPES CREEK RD	ASHLAND	KY	41102-9754	38.410665	-82.6704267
3058 UPPER RIVER RD	VIPER	KY	41774-8649	37.1892195	-83.13836883
3059 CRAFT COLLY RD	ERMINE	KY	41815-9030	37.1589133	-82.79856
3059 CRAFT COLLY RD GARG	ERMINE	KY	41815-9030	37.15978644	-82.79941531
3059 FOX RIDGE CT	FLATWOODS	KY	41139-2313	38.5262717	-82.74996
3059 STATE HIGHWAY 292	TURKEY CREEK	KY	41514-9204	37.686837666	-82.299243
306 22ND ST	CATLETTSBURG	KY	41129-1206	38.421105	-82.600225
306 36TH ST	CATLETTSBURG	KY	41129-1054	38.403615	-82.5995733
306 36TH ST TRLR	CATLETTSBURG	KY	41129-1054	38.40386	-82.5997117
306 ANDERSON LN	MC DOWELL	KY	41647	37.445002	-82.74115
306 ASH BEE TREE RD TRLR	HAZARD	KY	41701	37.28292657	-83.06905641
306 B AND O HL	JENKINS	KY	41537-9616	37.176575	-82.6266117
306 BELLEFONTE PRINCESS RD	ASHLAND	KY	41101-7116	38.4958267	-82.679325
306 BELLEFONTE ST	RUSSELL	KY	41169-1319	38.52918	-82.6918933
306 BILLUPS FRK	GREENUP	KY	41144-6654	38.61923833	-82.87664466
306 BOAT GUNNEL	MEALLY	KY	41234-9735	37.7908217	-82.76124
306 BROADWAY ST	JACKSON	KY	41339-1042	37.55134361	-83.38219322
306 BUENA VISTA CT	ASHLAND	KY	41101-8001	38.49135	-82.6901133
306 BUZZARD DEN RD	HAZARD	KY	41701-7816	37.2919047	-83.0740152
306 CHLOE CT	PIKEVILLE	KY	41501-1540	37.4771933	-82.5073517
306 COLLINS LN LOT 1	GREENUP	KY	41144-1258	38.5656633	-82.8212967
306 COMMERCE DR HSE HOUSE	LOUISA	KY	41230	38.0975608	-82.6210753
306 COMMERCE DR STE 100	LOUISA	KY	41230-5064	38.098435833	-82.622343
306 COMMERCE DR STE 150	LOUISA	KY	41230-5064	38.09844633	-82.62239466
306 COMMERCE DR STE 200	LOUISA	KY	41230-5064	38.098406333	-82.62246316
306 COMMERCE DR STE 250	LOUISA	KY	41230-5066	38.09840283	-82.6224295
306 COMMERCE DR STE 300	LOUISA	KY	41230-5064	38.09847833	-82.62240783
306 COMMERCE DR STE 350	LOUISA	KY	41230-5063	38.098447166	-82.62235133
306 COMMERCE DR STE 400	LOUISA	KY	41230-5067	38.09829517	-82.62192866
306 COMMERCE DR STE 450	LOUISA	KY	41230-5064	38.0975424	-82.6218852
306 COMMERCE DR STE 500	LOUISA	KY	41230-5065	38.0975424	-82.6218852
306 COMMERCE DR STE 600	LOUISA	KY	41230-5065	38.0973016	-82.6211976
306 COMMERCE DR STE 700	LOUISA	KY	41230-5065	38.098385	-82.62146483
306 COOTS HOLW	YEADDISS	KY	41777-8603	37.081115	-83.203905
306 COOTS HOLW	YEADDISS	KY	41777-8603	37.0806333	-83.20351
306 COUNTRY PLACE LN	LOUISA	KY	41230-9640	38.091825	-82.59965333

306 DORTON CRK	JENKINS	KY	41537-8200	37.28195	-82.5596867
306 ELKHORN AVE	JENKINS	KY	41537-9104	37.1697117	-82.640005
306 ELKRIDGE RD	HYDEN	KY	41749	37.1514436	-83.38901
306 ELLIJAY RD	GREENUP	KY	41144-7172	38.6374517	-82.8818983
306 FERRY ST	RUSSELL	KY	41169-1371	38.5328517	-82.695035
306 FERRY ST	RUSSELL	KY	41169-1371	38.5328133	-82.6950383
306 FLOWER GARDEN HOLW TRLR	BELFRY	KY	41514-8023	37.6305815	-82.32488533
306 FM STAFFORD AVE	PAINTSVILLE	KY	41240-1234	37.8081661	-82.8010004
306 FORDS BRANCH RD	FORDS BRANCH	KY	41526	37.4311435	-82.5059788
306 FROZEN CRK	RACCOON	KY	41557-8501	37.50216	-82.4539733
306 GENE WILSON BLVD	LOUISA	KY	41230-9646	38.0959	-82.60183167
306 GOLDENROD DR	THORNTON	KY	41855-8004	37.152035	-82.7614233
306 GRASSY BRANCH RD	ESSIE	KY	40827-7044	37.0770333	-83.4358683
306 GREENUP RD	RACELAND	KY	41169-1041	38.546085	-82.7529583
306 GROUNDHOG HOLW	WARFIELD	KY	41267-9027	37.8389517	-82.4210133
306 HIGHWAY 1933	JACKSON	KY	41339-7235	37.39412	-83.40103167
306 HITCHINS RD	GRAYSON	KY	41143-1429	38.3269833	-82.9298917
306 HITCHINS RD BARN	GRAYSON	KY	41143-1429	38.32695967	-82.92965616
306 HUGHES CREEK RD	LAMBRIC	KY	41339-9580	37.5428817	-83.0657683
306 INDIAN DR LOT 44	WEST VAN LEAR	KY	41268-8020	37.79113683	-82.786044
306 ISLAND CREEK RD	PIKEVILLE	KY	41501-9342	37.46048567	-82.5329515
306 ISLAND CREEK RD	PIKEVILLE	KY	41501-9342	37.4599633	-82.5317667
306 ISLAND CREEK RD	PIKEVILLE	KY	41501-9342	37.46021583	-82.532731
306 ISLAND CREEK RD	PIKEVILLE	KY	41501-9342	37.46021583	-82.532731
306 ISLAND CREEK RD	PIKEVILLE	KY	41501-9342	37.4597735	-82.5357096
306 IVY CRK	IVEL	KY	41642-9433	37.597512666	-82.66232766
306 JUSTELL BRIDGE RD	BETSY LAYNE	KY	41605-7049	37.55721	-82.6378383
306 KENDRICK RD	SHELBIANA	KY	41562-8627	37.3587067	-82.4730867
306 KY HIGHWAY 550	HAZARD	KY	41701-7163	37.3390301	-83.1228637
306 LAKEVIEW CIR	GRAYSON	KY	41143-8951	38.3077383	-82.95252
306 LAUREL AVE	ASHLAND	KY	41101-7251	38.4845983	-82.6669467
306 LAWHORN HOLW	ASHLAND	KY	41102-8496	38.4831952	-82.7001244
306 LEECO RD	HYDEN	KY	41749-8741	37.1451783	-83.3198217
306 LINCOLN AVE	PAINTSVILLE	KY	41240-1369	37.807595	-82.8065
306 LOWER STRATTON BR	IVEL	KY	41642-9438	37.588895	-82.674665
306 MALONE LN	GRAYSON	KY	41143-1036	38.3349867	-82.9521517
306 MARY DREW DR LOT 2	PIKEVILLE	KY	41501-3081	37.53913267	-82.5956825
306 MCCOY ST	RACELAND	KY	41169-1127	38.5425233	-82.7294433
306 MEADOWBROOK RD TRLR	HAZARD	KY	41701-5469	37.2881983	-83.2025183
306 MIDDLE FRK	HATFIELD	KY	41514-8609	37.6482133	-82.3898533
306 MIDLAND DR	ISOM	KY	41824-8947	37.1896333	-82.8482583
306 MONTGOMERY CREEK RD	EMMALENA	KY	41740-8929	37.355625	-83.0369033
306 MONTGOMERY CREEK RD TRLR	EMMALENA	KY	41740-8929	37.3555517	-83.0371833
306 MORTON BLVD	HAZARD	KY	41701-9418	37.2766183	-83.2239567
306 MORTON BLVD	HAZARD	KY	41701-9418	37.2769383	-83.22342
306 MORTON BLVD	HAZARD	KY	41701-9418	37.276845	-83.2241117
306 MORTON BLVD	HAZARD	KY	41701-9418	37.2767417	-83.2238767
306 MORTON BLVD	HAZARD	KY	41701-9418	37.2768317	-83.2240433
306 MORTON BLVD	HAZARD	KY	41701-9418	37.2768333	-83.2240583
306 MORTON BLVD	HAZARD	KY	41701-9418	37.2768317	-83.2240333
306 MORTON BLVD BLDG 2	HAZARD	KY	41701-9418	37.27711	-83.223585
306 NORTHMONTE PT	PIKEVILLE	KY	41501-2028	37.4849383	-82.5380933
306 OAK ST	JENKINS	KY	41537-9748	37.1635133	-82.6381767
306 PARK RD	JACKSON	KY	41339-6086	37.557885	-83.39535833
306 PELFREY LN	REDFOX	KY	41847-8910	37.21791	-82.9352433
306 POMEROY ST	GRAYSON	KY	41143-1043	38.33481	-82.9458483
306 POPLAR HOLW	REDFOX	KY	41847-8915	37.2142583	-82.9275717
306 POWELL ST	WURLTAND	KY	41144-1636	38.5502917	-82.7650667
306 RAILROAD ST	AUXIER	KY	41602-9255	37.7393317	-82.7635833
306 RAILROAD ST LOT 1	AUXIER	KY	41602-9255	37.73914967	-82.76329233
306 RIGHT FORK BIG CAT RD GARG	LOUISA	KY	41230-8878	38.1751583	-82.7241417
306 RIGHT FORK BIG CAT RD TRLR	LOUISA	KY	41230-8878	38.175145	-82.72414
306 RIGHT PENHOOK RD	HAROLD	KY	41635-7009	37.5343967	-82.6233633
306 ROBIN DR TRLR	WOOTON	KY	41776-8897	37.1918667	-83.323195
306 ROLLING HILLS EST	PIKEVILLE	KY	41501-2291	37.4350967	-82.4856217
306 SHORT FORK RD TRLR	PIPPA PASSES	KY	41844-9041	37.31784	-82.889812
306 SHORT ST	GRAYSON	KY	41143-1150	38.33599	-82.9432067



306 SHORT WHITE OAK RD	RUSSELL	KY	41169-1762	38.5053983	-82.7007733
306 SHORT WHITE OAK RD	RUSSELL	KY	41169-1762	38.5055575	-82.70094
306 SHORT WHITE OAK RD	RUSSELL	KY	41169-1762	38.505615	-82.700985
306 STORE HOLLOW RD	BETSY LAYNE	KY	41605-9018	37.55995345	-82.62412659
306 SUNNY BROOKE DR	GRAYSON	KY	41143-6115	38.3050618	-82.919037
306 US HIGHWAY 119	PIKEVILLE	KY	41501-3301	37.5030583	-82.5269433
306 WILLOW TREE LN	CATLETTSBURG	KY	41129-8607	38.2185033	-82.60043
306 WILLOW TREE LN GARG	CATLETTSBURG	KY	41129-8607	38.21805917	-82.6007335
306 WOMACK RD	GRAYSON	KY	41143-1230	38.3308517	-82.9525233
306 E 2ND ST	GRAYSON	KY	41143-1335	38.3328517	-82.9437583
306 E 2ND ST TRLR	GRAYSON	KY	41143-1335	38.3328883	-82.9439733
306 E 5TH ST	GRAYSON	KY	41143-1108	38.3354617	-82.943765
306 E GRAHAM ST	PRESTONSBURG	KY	41653-7943	37.6667717	-82.7696133
306 N MAIN CROSS ST	LOUISA	KY	41230-1128	38.11718	-82.604115
306 S MAIN CROSS ST	LOUISA	KY	41230-1388	38.1142517	-82.6013833
306 S MAIN CROSS ST APT 1	LOUISA	KY	41230-1388	38.1142667	-82.6013967
306 S MAIN CROSS ST APT 10	LOUISA	KY	41230-1383	38.11424	-82.6013567
306 S MAIN CROSS ST APT 11	LOUISA	KY	41230-1383	38.11427	-82.6014117
306 S MAIN CROSS ST APT 12	LOUISA	KY	41230-1383	38.11427	-82.6014067
306 S MAIN CROSS ST APT 13	LOUISA	KY	41230-1383	38.1142683	-82.601405
306 S MAIN CROSS ST APT 14	LOUISA	KY	41230-1383	38.1142433	-82.6013683
306 S MAIN CROSS ST APT 15	LOUISA	KY	41230-1383	38.1142517	-82.6013817
306 S MAIN CROSS ST APT 16	LOUISA	KY	41230-1383	38.1142483	-82.6013767
306 S MAIN CROSS ST APT 2	LOUISA	KY	41230-1388	38.114265	-82.601395
306 S MAIN CROSS ST APT 3	LOUISA	KY	41230-1388	38.1142583	-82.6013883
306 S MAIN CROSS ST APT 4	LOUISA	KY	41230-1388	38.11426667	-82.60130266
306 S MAIN CROSS ST APT 5	LOUISA	KY	41230-1388	38.11416626	-82.6016743
306 S MAIN CROSS ST APT 6	LOUISA	KY	41230-1388	38.1142683	-82.6014033
306 S MAIN CROSS ST APT 7	LOUISA	KY	41230-1388	38.1142683	-82.6013983
306 S MAIN CROSS ST APT 8	LOUISA	KY	41230-1388	38.1142333	-82.6013467
306 S MAIN CROSS ST APT 9	LOUISA	KY	41230-1388	38.1142367	-82.6013517
306 W FRANKLIN ST	LOUISA	KY	41230-1374	38.1125117	-82.60553
306 W MADISON ST	LOUISA	KY	41230-1362	38.1129283	-82.6058617
306 W PIKE ST	LOUISA	KY	41230-1229	38.1155117	-82.6073167
3060 FOX RIDGE CT	FLATWOODS	KY	41139-2313	38.526095	-82.7499367
3060 GARVER RD	ASHLAND	KY	41102-6638	38.4408667	-82.669675
3060 HIGHWAY 2035	WHITESBURG	KY	41858-9039	37.09522933	-82.79825422
3060 PREAKNESS CT	RACELAND	KY	41169-1093	38.52843	-82.729275
3060 ROBIN LYNN DR	ASHLAND	KY	41102-6760	38.4514183	-82.6516083
3060 SHOPES CREEK RD	ASHLAND	KY	41102-9754	38.41072617	-82.6702945
3060 SMITH BRANCH RD	GREENUP	KY	41144-6485	38.59782333	-82.91230366
3060 TOLER CRK	HAROLD	KY	41635-8811	37.4876017	-82.6184783
3061 HIGHWAY 803	MILLSTONE	KY	41838-9079	37.21556	-82.74918
3061 HURRICANE RD TRLR	PIKEVILLE	KY	41501-7542	37.5030417	-82.5880833
3061 LYDIA ST	ASHLAND	KY	41101-4037	38.45844	-82.639115
3061 SYCAMORE LOOP	JEREMIAH	KY	41826-9722	37.163045	-82.9357733
3062 CHAPMAN ST	LOUISA	KY	41230-8545	38.049545	-82.61138333
3062 COWPEN RD	PIKEVILLE	KY	41501-6162	37.55566483	-82.55254183
3062 HIGHWAY 550	HINDMAN	KY	41822-8845	37.32821383	-83.01482083
3062 IRISH CREEK RD	WEBBVILLE	KY	41180-8660	38.0994911	-82.8224636
3062 IRISH CREEK RD	WEBBVILLE	KY	41180-8660	38.0982092	-82.8211931
3062 IRISH CREEK RD TRLR	WEBBVILLE	KY	41180-8660	38.099715	-82.8209317
3062 MIDDLE FORK RIVER RD	BUCKHORN	KY	41721-9030	37.37617167	-83.468125
3063 BOY SCOUT RD	ASHLAND	KY	41102-6625	38.438355	-82.6658517
3063 FULLERS RIDGE RD HSE	LOUISA	KY	41230-6237	38.16772067	-82.65996433
3064 BROTHERS LN	HOSKINSTON	KY	40844	37.0506045	-83.369856
3064 HIGHWAY 343	MC ROBERTS	KY	41835-9046	37.20951	-82.6694683
3064 LITTLE ROBINSON CRK	VIRGIE	KY	41572-8434	37.37325133	-82.633653
3064 LITTLE ROBINSON CRK	VIRGIE	KY	41572-8434	37.3735267	-82.63393
3064 LYDIA ST	ASHLAND	KY	41101-4038	38.4583833	-82.6390633
3064 STATE ROUTE 1458	ASHLAND	KY	41102-7931	38.4825117	-82.7233233
3065 GRASSY BR	RACCOON	KY	41557-8439	37.5111417	-82.40332
3065 HIGHWAY 805	NEON	KY	41840-8972	37.1803205	-82.7140722
3065 STATE ROUTE 503	WURTLAND	KY	41144-7490	38.5124433	-82.780725
3066 DAVEYS RUN	GRAYSON	KY	41143-7022	38.24684863	-82.87039431
3066 ISLAND CREEK RD	PIKEVILLE	KY	41501-7132	37.43242767	-82.57787283
3066 KY ROUTE 466	WEEKSBURY	KY	41667-9028	37.3128983	-82.7023317

3066 POSSUM TROT RD	LEBURN	KY	41831-8951	37.38023	-82.94282
3066 STATE ROUTE 503	GREENUP	KY	41144-7490	38.5115063	-82.7808443
3066 STATE ROUTE 503	GREENUP	KY	41144-7490	38.51231	-82.7807917
3066 TERRACE BLVD	ASHLAND	KY	41102-6870	38.44514	-82.6387583
3066 TOULOUSE RD	BUSY	KY	41723-8880	37.2487283	-83.3392317
3066 TOULOUSE RD BLDG REC	BUSY	KY	41723-8880	37.24861333	-83.33911233
3066 WOLFPIT BRANCH RD	ELKHORN CITY	KY	41522-7626	37.354855	-82.4692017
3066 S STATE HIGHWAY 1	GRAYSON	KY	41143-7632	38.2897967	-82.9197717
3067 HIGHWAY 1933	JACKSON	KY	41339-8559	37.41584333	-83.435315
3067 LONGFORK RD	VIRGIE	KY	41572-8928	37.3147117	-82.625545
3067 LYDIA ST	ASHLAND	KY	41101-4037	38.4583917	-82.6389817
3067 MORGAN AVE	ASHLAND	KY	41102-4453	38.4708217	-82.668775
3067 MORGAN AVE	ASHLAND	KY	41102-4453	38.4699767	-82.6691317
3067 SIXTEENMILE CREEK RD TRLR	HAZARD	KY	41701-7530	37.3474333	-83.220015
3067 E KY HIGHWAY 80	HAZARD	KY	41701-8515	37.31026433	-83.176806
3068 BLACKLOG RD	INEZ	KY	41224-9028	37.84593333	-82.50193333
3068 FALCON RD	SALYERSVILLE	KY	41465-9004	37.7751495	-83.024257
3068 HIGHWAY 160	BRINKLEY	KY	41822-9056	37.31002857	-82.94883728
3068 HIGHWAY 160	BRINKLEY	KY	41822-9056	37.31002857	-82.94883728
3068 HIGHWAY 160 APT 1	HINDMAN	KY	41822-9056	37.3108033	-82.9492117
3068 HIGHWAY 645	LOUISA	KY	41230-9452	37.93466167	-82.62351
3068 TOULOUSE RD	BUSY	KY	41723-8880	37.2486777	-83.33930659
3068 WALNUT GRV TRLR	OLIVE HILL	KY	41164-7081	38.320435	-83.33096
3069 DIX FRK	SIDNEY	KY	41564-8839	37.5762217	-82.3501517
3069 ISLAND CREEK RD	PIKEVILLE	KY	41501-7132	37.4597	-82.5553367
3069 ISLAND CREEK RD	PIKEVILLE	KY	41501-7132	37.4595233	-82.555075
3069 KY ROUTE 466	WEEKSBURY	KY	41667-9028	37.3129033	-82.701545
3069 STATE ROUTE 1	GREENUP	KY	41144-7966	38.5272067	-82.8206233
3069 STATE ROUTE 1 GARG	GREENUP	KY	41144-7966	38.5270083	-82.8201033
3069 TERRACE BLVD	ASHLAND	KY	41102-6869	38.44541945	-82.63923196
3069 E SHELBIANA RD	PIKEVILLE	KY	41501-2234	37.43197	-82.4837817
307 ANTLER DR	HAZARD	KY	41701-8225	37.33198967	-83.1503255
307 BELLEFONTE CIR	ASHLAND	KY	41101-2177	38.5001383	-82.69923
307 BELLEFONTE RD	ASHLAND	KY	41102-2309	38.495825	-82.6947817
307 BELLEFONTE ST	RUSSELL	KY	41169-1382	38.5289817	-82.6923533
307 BIBLE AVE	VICCO	KY	41773-9040	37.2190933	-83.0583017
307 BIG BLUE BLVD	WHITESBURG	KY	41858-9309	37.1989333	-82.88398
307 BLAIR ADKINS ST TRLR	ELKHORN CITY	KY	41522-8472	37.3569967	-82.4083833
307 BLANKENSHIP BRANCH RD	LOUISA	KY	41230-7750	37.95878833	-82.490265
307 BLANKENSHIP BRANCH RD	LOUISA	KY	41230-7750	37.95888	-82.48984667
307 BROADLEAF RD	LOUISA	KY	41230-6009	38.0761733	-82.6381083
307 BROADLEAF RD	LOUISA	KY	41230-6009	38.07585667	-82.63771167
307 BURNING FORK RD	PIKEVILLE	KY	41501-3402	37.5114567	-82.4728
307 BURTON HL	LETCHER	KY	41832-9038	37.1471767	-82.94823
307 CALICO FORK RD TRLR	LOUISA	KY	41230-8635	38.188005	-82.8077417
307 CARNAGIE BRANCH LOOP	HAZARD	KY	41701-8184	37.32226667	-83.35411433
307 CAROLINE RD	RACELAND	KY	41169-1011	38.53556817	-82.74533466
307 CEDAR CREEK RD	PIKEVILLE	KY	41501-3761	37.4762933	-82.5504617
307 CHLOE RD	PIKEVILLE	KY	41501-1511	37.4777267	-82.5070133
307 CHOCTAW DR	BUSY	KY	41723-8961	37.2539617	-83.346245
307 CHOCTAW DR	BUSY	KY	41723-8961	37.253497	-83.346048
307 CHURCH DR	NIPPA	KY	41240-8918	37.8693467	-82.78782
307 COMBS MILL RD	SASSAFRAS	KY	41759	37.2575119	-83.0584367
307 DEEP HOLW	BLACKKEY	KY	41804-8000	37.16611	-82.9774867
307 EDGAR LN TRLR	OLIVE HILL	KY	41164-8465	38.324085	-83.28638667
307 EDGAR LN TRLR 2	OLIVE HILL	KY	41164-8465	38.32412833	-83.28732833
307 ELM ST	GREENUP	KY	41144-1336	38.5643879	-82.8197301
307 FLAT FRK	OLIVE HILL	KY	41164-4573	38.31262667	-83.30009333
307 FLOWER RD TRLR	WHITESBURG	KY	41858-9256	37.1335267	-82.87183
307 FORESTDALE RD	ASHLAND	KY	41102-9477	38.4526617	-82.6930767
307 GAP BR	PIKEVILLE	KY	41501-7514	37.51865	-82.58829
307 GORMAN HOLLOW RD	HAZARD	KY	41701-2318	37.23959	-83.1988033
307 GREGORY ST	PHELPS	KY	41553-8459	37.518537333	-82.15547583
307 GREGORY ST	PHELPS	KY	41553-8459	37.5179583	-82.15432
307 HAMLET LN	MILLSTONE	KY	41838-9052	37.1915333	-82.750375
307 HARRISON ST	ASHLAND	KY	41101-2421	38.47651017	-82.66053583
307 HENSLEY HOLW	GREENUP	KY	41144-7693	38.4851967	-82.753795

307 HIGHWAY 315	BOONEVILLE	KY	41314-9067	37.45712111	-83.48031092
307 HIGHWAY 3399	LOUISA	KY	41230-7221	38.20473133	-82.67619733
307 HITCHINS RD	GRAYSON	KY	41143-1442	38.327017	-82.9309825
307 HUGH ST	GRAYSON	KY	41143-1917	38.3262617	-82.9228783
307 HUNTER BRANCH RD	HUNTER	KY	41655-9096	37.5076567	-82.7520883
307 INDIAN DR LOT 55	WEST VAN LEAR	KY	41268-8020	37.790982	-82.78603816
307 KATI ST	PIKEVILLE	KY	41501-9336	37.46927	-82.5629583
307 KENEVA RD	CHAVIES	KY	41727-9066	37.3407983	-83.3696183
307 KNOB LICK BR	STINNETT	KY	40868	37.088985	-83.426795
307 KY HIGHWAY 610	VIRGIE	KY	41572-8398	37.345605	-82.5932217
307 LAKEVIEW DR	LITTCARR	KY	41834-9097	37.2281655	-82.95862416
307 LAURA SURILDA LN	ARY	KY	41712-8838	37.382215	-83.1223083
307 LAURA SURILDA LN	ARY	KY	41712-8838	37.38214	-83.1230017
307 LAUREL AVE	ASHLAND	KY	41101-7250	38.4845733	-82.6666983
307 LITTLE EAST FORK RD	LOUISA	KY	41230-7115	38.2161783	-82.7419767
307 LITTLE EAST FORK RD APT	LOUISA	KY	41230-7115	38.2156628	-82.7418069
307 LITTLE MUD LICK RD	STAFFORDSVILLE	KY	41256-8962	37.8318233	-82.84526
307 LOCUST AVE	LOUISA	KY	41230-7931	38.1030217	-82.6073467
307 MALONE LN	GRAYSON	KY	41143-1035	38.3353617	-82.9534583
307 MARY BR	DENTON	KY	41132-8935	38.2416327	-82.817676
307 MARY ELLEN RD	ASHLAND	KY	41102-4331	38.4712185	-82.6725125
307 MAY BR	SALYERSVILLE	KY	41465-6706	37.7617683	-83.1028017
307 MAY FARM DR	LANGLEY	KY	41645-6536	37.5507917	-82.7667283
307 MOORE BR	BEAVER	KY	41604-6310	37.3775233	-82.6655067
307 NEARWAY BRANCH RD	BONNNYMAN	KY	41719-8710	37.2920283	-83.2421433
307 OLD COUNTY RD	HAROLD	KY	41635-7065	37.5323667	-82.62872
307 PERSIMMON LN	LOUISA	KY	41230-9414	38.1868341	-82.6602641
307 POMEROY ST	GRAYSON	KY	41143-1042	38.3348967	-82.946625
307 REBECCA LYNN DR TRLR	RUSH	KY	41168-8100	38.25310413	-82.75426485
307 ROLLING HILLS EST TRLR 3	PIKEVILLE	KY	41501-2291	37.4349617	-82.4854767
307 ROY CAMPBELL DR	HAZARD	KY	41701-9486	37.27303217	-83.22765333
307 ROY CAMPBELL DR	HAZARD	KY	41701-9486	37.27317528	-83.22751488
307 SALTWELL RD	INEZ	KY	41224-8820	37.84841	-82.54963833
307 SHELIA DR	RACELAND	KY	41169-1265	38.5303165	-82.733335
307 STAMPER BR	ISOM	KY	41824-9003	37.1930433	-82.9008383
307 STATE HIGHWAY 1910	GRAYSON	KY	41143-7991	38.3409817	-82.9123267
307 STATE HIGHWAY 1910	GRAYSON	KY	41143-7991	38.341556	-82.91236833
307 STATE HIGHWAY 773	GRAYSON	KY	41143-8400	38.3111017	-82.9539283
307 STATE HIGHWAY 773 TRLR	GRAYSON	KY	41143-8400	38.28686726	-82.9331581
307 SYCAMORE DR	STANVILLE	KY	41659	37.5670983	-82.60964
307 TANYARD HOLW	GREENUP	KY	41144-6367	38.5569183	-82.8272383
307 TANYARD HOLW BARN	GREENUP	KY	41144-6367	38.556558	-82.8277285
307 UNIVERSITY DR	PRESTONSBURG	KY	41653-1033	37.681735	-82.7814283
307 UNIVERSITY DR COT	PRESTONSBURG	KY	41653-1033	37.6817117	-82.78164
307 UNIVERSITY DR REAR	PRESTONSBURG	KY	41653-1033	37.68171	-82.781645
307 UPPER SECOND CREEK RD	HAZARD	KY	41701-6706	37.2782033	-83.19234
307 WALNUT HOLW	PINE TOP	KY	41843	37.2886383	-82.8777317
307 WALTERS FRK TRLR	HATFIELD	KY	41514-8623	37.63979	-82.4064133
307 WELLS ST	COMBS	KY	41729-9039	37.2681883	-83.2124817
307 WILDER DR	LETCHER	KY	41832-9036	37.1534565	-82.95545183
307 WILDER DR TRLR	LETCHER	KY	41832-9036	37.152625	-82.9559283
307 WOMACK RD	GRAYSON	KY	41143-1239	38.330838	-82.95331566
307 E 3RD ST	GRAYSON	KY	41143-1309	38.3330467	-82.94343
307 E 5TH ST TRLR	GRAYSON	KY	41143-1107	38.334975	-82.94389
307 S BUCKINGHAM AVE	WEST VAN LEAR	KY	41268-8010	37.78263617	-82.778521
307 S COURT ST	GRAYSON	KY	41143-1270	38.32983883	-82.95236333
307 S HIGHWAY 3	LOUISA	KY	41230-6682	38.111954166	-82.59776833
307 W ALEXANDER DR	ASHLAND	KY	41102-8335	38.4377233	-82.7119033
307 W MADISON ST	LOUISA	KY	41230-1361	38.1134417	-82.606255
307 W MAIN ST	LOUISA	KY	41230-1219	38.11431	-82.607555
3070 FOREST HILLS RD	FOREST HILLS	KY	41527-8418	37.62168	-82.2984383
3070 FOX RIDGE CT	FLATWOODS	KY	41139-2313	38.5257783	-82.7496117
3070 HIGHWAY 3406	JENKINS	KY	41537-8831	37.1479367	-82.7059033
3070 KY ROUTE 122	PRINTER	KY	41655-9027	37.52918	-82.7464133
3070 LEFT FORK MACES CRK RD	VIPER	KY	41774-8430	37.1528305	-83.116707
3070 LEFT FORK MACES CRK RD	VIPER	KY	41774-8430	37.1530283	-83.11633
3070 MARE CRK	STANVILLE	KY	41659-9027	37.56387533	-82.58772383

3070 MCINTOSH RD	LOST CREEK	KY	41348-9023	37.3955	-83.34121667
3070 PREAKNESS CT	RACELAND	KY	41169-1093	38.52799983	-82.729695
3071 HIGHWAY 32	LOUISA	KY	41230-7576	38.0857017	-82.648955
3071 HURRICANE RD TRLR	PIKEVILLE	KY	41501-7542	37.5029	-82.5882967
3071 KY ROUTE 40	STAFFORDSVILLE	KY	41256-9054	37.8325433	-82.8734783
3071 LONG FORK RD	KIMPER	KY	41539-5959	37.46768817	-82.25030216
3071 STATE ROUTE 827	GREENUP	KY	41144-6860	38.5777617	-82.898505
3071 STATE ROUTE 827	GREENUP	KY	41144-6860	38.577675	-82.89873
3072 KY ROUTE 1750	EAST POINT	KY	41216-9078	37.7394233	-82.8352983
3072 KY ROUTE 466	WEEKSBURY	KY	41667-9028	37.312599	-82.70257916
3072 STATE ROUTE 503	GREENUP	KY	41144-7490	38.51226	-82.7807683
3072 UHLAN BRANCH RD	WURLAND	KY	41144-9307	38.51171	-82.7811567
3072 WOLFPIT BRANCH RD	ELKHORN CITY	KY	41522-7626	37.3538328	-82.4719894
3072 S LAKE DR APT A	PRESTONSBURG	KY	41653-1373	37.667575	-82.7341117
3073 BRUSHY RD	VARNEY	KY	41571-9014	37.61991	-82.4164017
3073 LITTLE PAINT CRK	EAST POINT	KY	41216-8748	37.716737	-82.842787
3073 OHIO RIVER RD	GREENUP	KY	41144-6611	38.6553133	-82.8758717
3074 CRAFT COLLY RD TRLR	ERMINE	KY	41815-9030	37.1595317	-82.7983183
3074 KY HIGHWAY 451	HAZARD	KY	41701-5830	37.24853172	-83.23471559
3074 LEFT FORK OF LONG FRK	ETTY	KY	41572-8639	37.2543983	-82.6732783
3074 LESTER LN	ASHLAND	KY	41102-9642	38.3859933	-82.6972117
3075 BIG ELK RD	INEZ	KY	41224-8566	37.8764705	-82.45249883
3075 BIG ELK RD GARG	INEZ	KY	41224-8566	37.8766967	-82.452775
3075 CHLOE RD	PIKEVILLE	KY	41501-2250	37.4588517	-82.4789717
3075 CHLOE RD	PIKEVILLE	KY	41501-2250	37.4591417	-82.4785933
3075 DIX FRK	SIDNEY	KY	41564-8837	37.57429	-82.3491317
3075 LONG FORK RD	KIMPER	KY	41539-5959	37.4670033	-82.2500383
3075 YELLOW CREEK RD	LOUISA	KY	41230-6618	37.97907833	-82.49123
3076 CRAFT COLLY RD	ERMINE	KY	41815-9030	37.159753	-82.798015
3076 SPANKEM BRANCH RD	LOUISA	KY	41230-6140	38.15948367	-82.71804266
3076 STATE HIGHWAY 773	GRAYSON	KY	41143-7511	38.28284333	-82.9259885
3076 TURKEY CRK	INEZ	KY	41224-8343	37.8908983	-82.4958383
3077 MARROWBONE CREEK RD	ELKHORN CITY	KY	41522-7701	37.333195	-82.4283483
3077 MILLER BRANCH BARWIC RD	CHAVIES	KY	41727	37.3508833	-83.3687717
3078 COUCHTOWN RD	BUSY	KY	41723-8830	37.28198367	-83.2745105
3078 LITTLE ROBINSON CRK TRLR	VIRGIE	KY	41572-8434	37.3728417	-82.6339133
3078 NARROWS BR TRLR	HARDY	KY	41531-8854	37.57924	-82.2419833
3078 TERRACE BLVD	ASHLAND	KY	41102-6870	38.444605	-82.6390933
3079 DAVELLA RD	DEBORD	KY	41214-9080	37.7820537	-82.6130799
3079 DAVELLA RD CATV	DEBORD	KY	41214-9080	37.78219833	-82.61197667
3079 GRAHN RD	OLIVE HILL	KY	41164-8142	38.28854667	-83.08442333
3079 HIGHWAY 460	SALYERSVILLE	KY	41465-6660	37.7590009	-83.1080899
3079 STATE ROUTE 207	FLATWOODS	KY	41139-9100	38.508097333	-82.7441795
3079 STATE ROUTE 207 APT 1	FLATWOODS	KY	41139-9100	38.50809533	-82.74413783
3079 STATE ROUTE 207 APT 2	FLATWOODS	KY	41139-9100	38.50821267	-82.74430333
3079 STATE ROUTE 207 APT 3	FLATWOODS	KY	41139-9100	38.50797767	-82.744272
3079 STATE ROUTE 207 APT 4	FLATWOODS	KY	41139-9100	38.50833033	-82.74431383
308 1ST AVE	WORTHINGTON	KY	41183-9453	38.5502833	-82.7332817
308 2ND AVE	WORTHINGTON	KY	41183-9447	38.550745	-82.7339333
308 35TH ST	CATLETTSBURG	KY	41129-1069	38.4046933	-82.59938
308 3RD ST	HAZARD	KY	41701-2164	37.23854	-83.18126
308 4TH AVE	WORTHINGTON	KY	41183-9431	38.5518867	-82.735245
308 4TH ST	PAINTSVILLE	KY	41240-1135	37.8169333	-82.8066683
308 5TH ST	PAINTSVILLE	KY	41240-1154	37.8176267	-82.8064917
308 AKERS BR	GRETHEL	KY	41631-8912	37.455095	-82.6440883
308 ANVIL ROCK RD	GREENUP	KY	41144-6640	38.667125	-82.87947
308 BAILEY ST	COMBS	KY	41729-9003	37.2636033	-83.21226
308 BAKER AVE	HAZARD	KY	41701-1814	37.24823	-83.1919133
308 BELLEFONTE CIR	ASHLAND	KY	41101-2178	38.500025	-82.6985633
308 BELLEFONTE PRINCESS RD	ASHLAND	KY	41101-7116	38.4957667	-82.68006
308 BELLEFONTE RD	ASHLAND	KY	41102-2310	38.48041	-82.6695467
308 BIG WILLARD RD	BUSY	KY	41723-8751	37.272535	-83.288435
308 BIG WILLARD RD TRLR	BUSY	KY	41723-8751	37.2722017	-83.2884383
308 BLUEBIRD DR LOT 20	RUSSELL	KY	41169-1568	38.5106517	-82.7006267
308 BROADWAY ST	JACKSON	KY	41339-1042	37.551575	-83.381945
308 BUCK JOSEPH RD	SALYERSVILLE	KY	41465-5605	37.75018	-83.02126
308 BUCK JOSEPH RD	SALYERSVILLE	KY	41465-5605	37.7519325	-83.02452883

308 BUCK LICK DR	WHITESBURG	KY	41858-9641	37.176565	-82.8476583
308 BUCK LICK DR GARG	WHITESBURG	KY	41858-9641	37.17521331	-82.84744239
308 BUCKFIELD RD	PIKEVILLE	KY	41501-6805	37.404328333	-82.52238366
308 BUENA VISTA DR	ASHLAND	KY	41101-2147	38.4908933	-82.6905817
308 CARDINAL RD	RUSSELL	KY	41169-1510	38.5133467	-82.696765
308 CAROLINE RD	RACELAND	KY	41169-1012	38.5354817	-82.7463867
308 CHERRY HL	FLATWOODS	KY	41139-8974	38.4902017	-82.71788
308 CHERRY HL	FLATWOODS	KY	41139-8974	38.49221827	-82.71813508
308 COAL CP	HITCHINS	KY	41146-8921	38.2802733	-82.904375
308 COLE AVE	HAZARD	KY	41701-1016	37.26835	-83.18855
308 COUNTRY PLACE LN	LOUISA	KY	41230-9640	38.091695	-82.59968833
308 COW HOLLOW RD	DRIFT	KY	41619-9088	37.48346	-82.7615717
308 CRAM CREEK RD	MAYKING	KY	41837	37.13010467	-82.76909883
308 DAMRON BR	GRAYSON	KY	41143-1915	38.3249833	-82.9138583
308 DAMRON BR TRLR	GRAYSON	KY	41143-1915	38.3249733	-82.91412
308 DIAMOND RD	LEBURN	KY	41831-8755	37.3713367	-82.937155
308 DICKS FRK	STEELE	KY	41566-8415	37.4149283	-82.190045
308 DORTON ST	JENKINS	KY	41537-7969	37.2798283	-82.583025
308 DORTON ST GARG	JENKINS	KY	41537-7969	37.27980917	-82.58347383
308 DRY CREEK RD	TOPMOST	KY	41862-9039	37.3561767	-82.7881083
308 ESTILL BTM	ESTILL	KY	41666-9033	37.4583767	-82.82257
308 ETNA ST	RUSSELL	KY	41169-1306	38.5296367	-82.6914067
308 EVERSOLE HOLLOW RD	BUSY	KY	41723-8863	37.2790017	-83.2703883
308 FEB FORK RD	GAYS CREEK	KY	41745-9063	37.34831591	-83.42245247
308 FERRY ST	ASHLAND	KY	41101-2533	38.4771983	-82.6598583
308 GEIGER LN	RUSH	KY	41168-9031	38.3362317	-82.783715
308 GLENVIEW DR	ASHLAND	KY	41102-2302	38.4790667	-82.6691217
308 GOLF COURSE RD UNIT LTS	WHEELWRIGHT	KY	41669-9003	37.3439383	-82.7124567
308 GREENHILL RD	ASHLAND	KY	41102-6916	38.4395083	-82.71182
308 HAPPY HOLLOW RD	ELKHORN CITY	KY	41522-7455	37.27982	-82.4459433
308 HARRISON ST	ASHLAND	KY	41101-2422	38.47635	-82.66047
308 HEMLOCK ST	HAZARD	KY	41701-2126	37.2398517	-83.18204
308 HICKORY ST	GRAYSON	KY	41143-1624	38.32566783	-82.91813766
308 HIGH ST	VIRGIE	KY	41572-8003	37.3324383	-82.58029
308 HORNE BR	STAFFORDSVILLE	KY	41256-9070	37.8041217	-82.8615683
308 HORTON ST	GRAYSON	KY	41143-1599	38.3297067	-82.9449583
308 HORTON ST STE 2	GRAYSON	KY	41143-1599	38.32972	-82.94496
308 HORTON ST STE 3	GRAYSON	KY	41143-1599	38.3297567	-82.9449733
308 HORTON ST STE 4	GRAYSON	KY	41143-1599	38.3298283	-82.9450017
308 HUFFS RUN	GRAYSON	KY	41143-7747	38.260765	-82.956575
308 HUGHES CREEK RD	LAMBRIC	KY	41339-9580	37.545652	-83.065998
308 HUGHES CREEK RD	LAMBRIC	KY	41339-9580	37.542475	-83.066465
308 INDIAN DR LOT 45	WEST VAN LEAR	KY	41268-8020	37.7915284	-82.7861954
308 JASMINE CT LOT 45	HAZARD	KY	41701-5480	37.29077017	-83.2037925
308 JEFFERSON RD TRLR	HUEYSVILLE	KY	41640-8762	37.49376	-82.8322267
308 JET ST TRLR	JEFF	KY	41751-8927	37.205035	-83.1348317
308 KENTUCKY BLVD	HAZARD	KY	41701-2008	37.2466367	-83.180565
308 KING DR	PAINTSVILLE	KY	41240-9321	37.8184	-82.7834367
308 KY ROUTE 550 TRLR	EASTERN	KY	41622-6924	37.51705883	-82.80610883
308 KY ROUTE 581	PAINTSVILLE	KY	41240-9083	37.81900883	-82.79117733
308 LAKESIDE DR	JENKINS	KY	41537-8916	37.1645767	-82.63669
308 LAUREL AVE UNIT A	ASHLAND	KY	41101-7251	38.4842146	-82.6671838
308 LAUREL AVE UNIT B	ASHLAND	KY	41101-7251	38.484345	-82.6671867
308 LAUREL ST	HAZARD	KY	41701-1720	37.2497983	-83.1920433
308 LEFT FORK ROCKHOUSE CRK	ELKHORN CITY	KY	41522-7907	37.3379033	-82.4834267
308 LITTLE DOTY BR BLDG 1	DEMA	KY	41859-9095	37.41749417	-82.78428833
308 MAIN ST	PAINTSVILLE	KY	41240-1044	37.813755	-82.806215
308 MAIN ST	PAINTSVILLE	KY	41240-1044	37.8137767	-82.8061583
308 MALONE LN	GRAYSON	KY	41143-1036	38.3350483	-82.9521383
308 MAPLE ST	HAZARD	KY	41701-1935	37.2454567	-83.1866283
308 MAY BR	SALYERSVILLE	KY	41465-6706	37.7615817	-83.1020167
308 MEATSCAFFOLD RD	NOCTOR	KY	41339-8270	37.59011167	-83.26243167
308 MILL BRANCH RD	PAINTSVILLE	KY	41240-1704	37.8109717	-82.81394
308 MIMOSA DR	HAROLD	KY	41635-7046	37.53363	-82.6225867
308 MORTON BLVD	HAZARD	KY	41701-9418	37.2769683	-83.2222867
308 MUNCY ST	ASHLAND	KY	41101-6572	38.4451783	-82.6125417
308 NEW BUCKLEY RD	ASHLAND	KY	41102-9130	38.4638317	-82.67688

308 NEWSOME BR	VIRGIE	KY	41572-8470	37.36707467	-82.63403866
308 NICHOLS ST TRLR	WURLAND	KY	41144-1567	38.5501783	-82.769445
308 OLD LICK CREEK RD	LOUISA	KY	41230-5943	38.09985117	-82.61221983
308 OPEN FRK	PIKEVILLE	KY	41501-4620	37.585485	-82.3962433
308 PARKWAY DR	SALYERSVILLE	KY	41465-9246	37.7476	-83.0617083
308 PATTON DR	ASHLAND	KY	41101-7042	38.49672	-82.6755167
308 PEAR ST	HAZARD	KY	41701-1138	37.264765	-83.1925283
308 PERRY PARK RD TRLR	HAZARD	KY	41701-9522	37.273765	-83.2060883
308 PETERS BR	ROBINSON CREEK	KY	41560-8543	37.3850033	-82.555545
308 POPLAR ST	PIKEVILLE	KY	41501-9060	37.4838467	-82.523705
308 PRICHARD ST	ASHLAND	KY	41102-3346	38.476665	-82.6729717
308 RACCOON RD	RACCOON	KY	41557-8205	37.53437	-82.46032983
308 RACETRACK HL	RACELAND	KY	41169-9023	38.53912233	-82.75628833
308 REBECCA LYNN DR	RUSH	KY	41168-8100	38.251552	-82.75428966
308 RED BIRD LN	PIKEVILLE	KY	41501-7604	37.53334933	-82.612994
308 RED BIRD LN GARG	PIKEVILLE	KY	41501-7604	37.53331517	-82.61309333
308 RIGHT FORK MACES CRK RD	VIPER	KY	41774	37.17938378	-83.15396382
308 RIGHT FORK MACES CRK RD	VIPER	KY	41774	37.17919	-83.1536617
308 RIGHT FORK MACES CRK RD TRLR	VIPER	KY	41774	37.1796167	-83.153565
308 RIVERVIEW DR	HAZARD	KY	41701-1156	37.264735	-83.1912617
308 ROBIN RD	RUSSELL	KY	41169-1552	38.51144	-82.7003283
308 SCHOOL ST	HAZARD	KY	41701-1162	37.2638833	-83.1927983
308 SCIP BRANCH RD	KITE	KY	41828-8837	37.2772783	-82.76447
308 SEATON DR	RUSSELL	KY	41169-1459	38.51697767	-82.70088733
308 SHADES BR	PHELPS	KY	41553-9307	37.50657	-82.147115
308 SHELIA DR	RACELAND	KY	41169-1245	38.5298783	-82.73338
308 SHORT ST	GRAYSON	KY	41143-1150	38.336060833	-82.94319316
308 SHORT WHITE OAK RD	RUSSELL	KY	41169-1755	38.50495683	-82.70106866
308 SOUTHSORE DR	SOUTH SHORE	KY	41175-9003	38.7208817	-82.9706917
308 STARK LN	ASHLAND	KY	41102-7949	38.4840217	-82.7166417
308 STEWART AVE	WORTHINGTON	KY	41183-9328	38.5495817	-82.72492
308 SULLIVAN ST	LOUISA	KY	41230-1163	38.1179217	-82.60423
308 SUNSET DR	ASHLAND	KY	41101-2168	38.5013433	-82.7022817
308 TACKETT HOLW	MELVIN	KY	41650-9011	37.34012	-82.6998067
308 VIRGINIA AVE	SOUTH WILLIAMSON	KY	41503-4135	37.6727	-82.2825083
308 VIRGINIA AVE APT	SOUTH WILLIAMSON	KY	41503-4135	37.6722033	-82.2828733
308 VIRGINIA AVE STE 1-A	SOUTH WILLIAMSON	KY	41503-4135	37.6727	-82.2825083
308 WEBB HOLW	VAN LEAR	KY	41265-9051	37.7808717	-82.768365
308 WEST ST	PAINTSVILLE	KY	41240-1062	37.815235	-82.81057
308 WEST ST APT 1	PAINTSVILLE	KY	41240-1062	37.8148367	-82.8106617
308 WEST ST APT 2	PAINTSVILLE	KY	41240-1062	37.8148383	-82.810655
308 WEST ST APT 3	PAINTSVILLE	KY	41240-1062	37.8147233	-82.8106917
308 WEST ST APT 4	PAINTSVILLE	KY	41240-1062	37.814725	-82.8106833
308 WEST ST APT 5	PAINTSVILLE	KY	41240-1062	37.8147233	-82.810695
308 WEST ST APT 6	PAINTSVILLE	KY	41240-1062	37.8147233	-82.8107
308 WEST ST APT 7	PAINTSVILLE	KY	41240-1062	37.81484	-82.8106717
308 WEST ST APT 8	PAINTSVILLE	KY	41240-1062	37.81484	-82.8106733
308 WILEY FORK RD	LEBURN	KY	41831-8848	37.3886883	-82.9385117
308 WOODLAND ST	ASHLAND	KY	41101-2356	38.481695	-82.6688433
308 YELLOW CREEK RD	SASSAFRAS	KY	41759-8713	37.224945	-83.0547183
308 YORKWOOD FRST	PIKEVILLE	KY	41501-1550	37.4510628	-82.5155145
308 E 2ND ST	GRAYSON	KY	41143-1335	38.33304267	-82.9436015
308 E MAIN ST	GRAYSON	KY	41143-1360	38.3318517	-82.9440283
308 E PIKE ST	LOUISA	KY	41230-1189	38.117065	-82.603065
308 E PIKE ST APT 1	LOUISA	KY	41230-1189	38.1170367	-82.60306
308 E PIKE ST APT 2	LOUISA	KY	41230-1189	38.1170067	-82.603055
308 E PIKE ST APT 3	LOUISA	KY	41230-1189	38.11717311	-82.60378795
308 E PIKE ST APT 4	LOUISA	KY	41230-1189	38.1169567	-82.60305
308 E PIKE ST APT 5	LOUISA	KY	41230-1189	38.1169333	-82.6030467
308 E PIKE ST APT 6	LOUISA	KY	41230-1189	38.1169117	-82.6030417
308 E PIKE ST APT 7	LOUISA	KY	41230-1189	38.1168883	-82.6030383
308 E PIKE ST APT 8	LOUISA	KY	41230-1189	38.1168667	-82.603035
308 N ARNOLD AVE	PRESTONSBURG	KY	41653-1285	37.6698833	-82.7757283
308 S BUCKINGHAM AVE	WEST VAN LEAR	KY	41268-8010	37.782735	-82.77789
308 S COURT ST	GRAYSON	KY	41143-1269	38.3296283	-82.9522233
308 S JEFFERSON ST	LOUISA	KY	41230-1316	38.1128583	-82.6027183
308 S LADY WASHINGTON ST	LOUISA	KY	41230-1320	38.1126617	-82.6048367

308 S MAYO TRL	PAINTSVILLE	KY	41240-1247	37.810455	-82.8058283
308 W CENTRAL AVE	ASHLAND	KY	41101-7310	38.484695	-82.664725
308 W FRANKLIN ST	LOUISA	KY	41230-1374	38.11246	-82.6055583
308 W WOODMONT DR APT 1	ASHLAND	KY	41102-9129	38.4630083	-82.6755483
308 W WOODMONT DR APT 2	ASHLAND	KY	41102-9129	38.4627067	-82.67657
3080 FOX RIDGE CT	FLATWOODS	KY	41139-2313	38.5261133	-82.749925
3080 FULLERS RIDGE RD	LOUISA	KY	41230-6237	38.1674517	-82.6591183
3080 KY HIGHWAY 451	HAZARD	KY	41701-5830	37.248312833	-83.23491933
3080 KY ROUTE 122	PRINTER	KY	41655-9027	37.5289783	-82.7463383
3080 NARROWS BR	HARDY	KY	41531-8854	37.57942383	-82.24247483
3080 SIXTEENMILE CREEK RD TRLR 1	HAZARD	KY	41701-7530	37.34797083	-83.22037066
3080 STATE HIGHWAY 773	GRAYSON	KY	41143-7511	38.28302469	-82.92642701
3081 BLUEBERRY RDG GARG	OLIVE HILL	KY	41164-8372	38.32519167	-83.19975167
3081 BLUEBERRY RDG TRLR	OLIVE HILL	KY	41164-8372	38.32522167	-83.20006667
3081 GRAHN RD TRLR	OLIVE HILL	KY	41164-8142	38.288505	-83.08376333
3081 HIGHWAY 317	JACKHORN	KY	41825-9015	37.2175417	-82.7072083
3081 S LAKE DR	PRESTONSBURG	KY	41653-1373	37.6678817	-82.7343183
3082 HIGHWAY 2035	WHITESBURG	KY	41858-9039	37.095792	-82.79671233
3082 LITTLE ROBINSON CRK	VIRGIE	KY	41572-8434	37.37299	-82.6336167
3082 NARROWS BR	HARDY	KY	41531-8854	37.57973917	-82.242333
3083 BRUSH CRK	ARGILLITE	KY	41121-8665	38.4218533	-82.793485
3083 HIGHWAY 160	PREMIUM	KY	41845-9048	37.130523166	-82.9117645
3083 KY ROUTE 550	HUEYSVILLE	KY	41640-6642	37.5124633	-82.834835
3083 WOOTON RD	WOOTON	KY	41776-8759	37.1770317	-83.2696517
3084 CRAFT COLLY RD TRLR	ERMINE	KY	41815-9030	37.1594967	-82.79851
3084 FEDSCREEK RD	STEELE	KY	41566-8517	37.4005976	-82.2053906
3084 LEFT FORK OF ISLAND CRK	PIKEVILLE	KY	41501-7435	37.43253117	-82.57795766
3084 YELLOW CREEK RD TRLR	LOUISA	KY	41230-6618	37.9779144	-82.4941207
3085 BIG BR	LOVELY	KY	41250	37.8032233	-82.4312683
3085 HIGHWAY 2565	LOUISA	KY	41230-5921	38.10804017	-82.60918566
3085 HIGHWAY 317	JACKHORN	KY	41825-9015	37.215977	-82.706047
3085 RIVER RD	MC CARR	KY	41544-8562	37.6470301	-82.1756112
3085 WARREN DR	WURLAND	KY	41144-9329	38.520554	-82.7748015
3086 DONITHON RD TRLR	LOUISA	KY	41230-8589	38.0006355	-82.55923283
3086 HIGHWAY 343	MC ROBERTS	KY	41835-9046	37.210308	-82.66893966
3086 STONE COAL RD LOT 2	PIKEVILLE	KY	41501-5730	37.5356508	-82.5132777
3087 CHRISTOPHER RD	HAZARD	KY	41701-9509	37.226695	-83.169055
3087 CHRISTOPHER RD	HAZARD	KY	41701-9509	37.22676433	-83.16923933
3088 ELKHORN CRK	ELKHORN CITY	KY	41522-7126	37.278655	-82.3835433
3088 MOCABEE CREEK RD	OLIVE HILL	KY	41164-6207	38.241028	-83.2874935
3088 S STATE HIGHWAY 1	GRAYSON	KY	41143-7632	38.2894733	-82.9198483
3089 ADEN RD	OLIVE HILL	KY	41164-7700	38.30498783	-83.06654533
3089 CHLOE RD	PIKEVILLE	KY	41501-2250	37.4587917	-82.4785467
3089 DRY CREEK RD	TOPMOST	KY	41862-9063	37.4943214	-82.6517906
3089 KY ROUTE 122	PRINTER	KY	41655-9027	37.529035	-82.7462867
3089 KY ROUTE 550	HUEYSVILLE	KY	41640-6642	37.5091633	-82.8418267
309 13TH ST	CATLETTSBURG	KY	41129-1311	38.4321417	-82.6058467
309 35TH ST	CATLETTSBURG	KY	41129-1068	38.4045367	-82.5996633
309 35TH ST UNIT FOODTRK	CATLETTSBURG	KY	41129-1068	38.4050574	-82.5998595
309 3RD AVE GARG	WORTHINGTON	KY	41183		
309 3RD ST	PAINTSVILLE	KY	41240-1005	37.816275	-82.8068467
309 44TH ST	ASHLAND	KY	41101-5115	38.4489217	-82.6127283
309 4TH AVE	WORTHINGTON	KY	41183-9432	38.5517183	-82.7349917
309 4TH ST	PAINTSVILLE	KY	41240-1153	37.817205	-82.8070567
309 5TH AVE	WORTHINGTON	KY	41183-9424	38.5522467	-82.73574
309 5TH ST	PAINTSVILLE	KY	41240-1117	37.8178017	-82.8064233
309 ARTHURS LOOP	JEREMIAH	KY	41826-9005	37.1719533	-82.899355
309 BAKER AVE	HAZARD	KY	41701-1813	37.2478717	-83.1916517
309 BAPTIST HL	FLATWOODS	KY	41139-9010	38.4943733	-82.7387067
309 BARRENSHEE CRK	FREEBURN	KY	41528-8522	37.5339667	-82.1197333
309 BELLEFONTE RD	ASHLAND	KY	41102-2309	38.4800317	-82.669485
309 BERLIN PATRICK RD	SALYERSVILLE	KY	41465-6728	37.7641583	-83.1296683
309 BIRCH ST	HAZARD	KY	41701-2117	37.2405104	-83.1815938
309 BIRCH ST	HAZARD	KY	41701-2117	37.2401983	-83.181165
309 BLAIR ADKINS ST	ELKHORN CITY	KY	41522-8472	37.35724383	-82.40883733
309 BOB HOLLOW RD	CORNETTSVILLE	KY	41731-8627	37.085592	-83.10327716
309 BOYD BR	THEALKA	KY	41240-8605	37.8256033	-82.7946617

309 BOYD BR BLDG ANNEX	THEALKA	KY	41240-8605	37.8253515	-82.7947761
309 BRIDGE ST	ELKHORN CITY	KY	41522-9049	37.3048517	-82.3471683
309 BROADWAY ST UNIT 1	PAINTSVILLE	KY	41240-1348	37.8122267	-82.8050017
309 BUCKEYE BR	HI HAT	KY	41636-6240	37.4092855	-82.755929
309 C HILL RD	CORNETTSVILLE	KY	41731-8503	37.1140283	-83.037645
309 CANEY FRK	TURKEY CREEK	KY	41514-7837	37.6637883	-82.3154533
309 CARDINAL RD	RUSSELL	KY	41169-1509	38.51376	-82.69584
309 CLEAR FORK RD	HAZARD	KY	41701-9603	37.28709	-83.11566
309 COAL RUN HL	PIKEVILLE	KY	41501-5621	37.5047467	-82.5515283
309 COLVIN LN	RACELAND	KY	41169-1203	38.5337317	-82.7180217
309 COMBS BR	ERMINE	KY	41815-9079	37.1306567	-82.8014033
309 CORNELL AVE	HAZARD	KY	41701-1831	37.2471317	-83.1911817
309 CRESTVIEW LN	WEST LIBERTY	KY	41472-1295	37.91798833	-83.24500333
309 DEEP HOLW	BLACKKEY	KY	41804-8000	37.1661033	-82.9775917
309 DEEPHOLE BRANCH RD	LOUISA	KY	41230-8065	38.1151245	-82.6768302
309 DIEDERICH BLVD	RUSSELL	KY	41169-1809	38.502533166	-82.68299583
309 DINKLE DELL ST	CATLETTSBURG	KY	41129-1341	38.4320233	-82.6053
309 DOTSON BRANCH RD	SALYERSVILLE	KY	41465-9440	37.70445	-82.9873717
309 DOTSON BRANCH RD GARG	SALYERSVILLE	KY	41465-9440	37.7041267	-82.9872533
309 EAGLES NEST RD	EMMALENA	KY	41740-9040	37.32735	-83.0573083
309 ELIZABETH DR	HAZARD	KY	41701-1225	37.2629767	-83.1930917
309 EUCLID AVE	PAINTSVILLE	KY	41240-1169	37.8148317	-82.79869
309 FOREST CREEK RD	HAZARD	KY	41701-8500	37.26628283	-83.0218
309 FRANKLIN BR	ERMINE	KY	41815-8901	37.15058394	-82.79983951
309 FRYER HOLW	RUSH	KY	41168-8966	38.35023667	-82.84284916
309 FYFFE ST	LOUISA	KY	41230-1064	38.1192667	-82.6070167
309 HARDSHELL FUGATE FRK RD	HARDSHELL	KY	41348	37.46025333	-83.23662667
309 HAROLDS BRANCH RD	PIKEVILLE	KY	41501-9301	37.4692517	-82.514395
309 HARRISON ST	ASHLAND	KY	41101-2421	38.4763733	-82.660315
309 HEMLOCK ST	HAZARD	KY	41701-2125	37.2397083	-83.1821817
309 HENSON HOLW TRLR	LOST CREEK	KY	41348-9026	37.39194833	-83.33100333
309 HIGHLAND AVE	PAINTSVILLE	KY	41240-1161	37.8175767	-82.7987333
309 HILL DR	DWALE	KY	41621-9014	37.623325	-82.7341167
309 HILLCREST AVE	BELFRY	KY	41514-7225	37.619398	-82.26944166
309 HONCHELL HILL RD	CATLETTSBURG	KY	41129-1287	38.420795	-82.6023033
309 HONEST FORK RD	LOUISA	KY	41230-6250	38.07477333	-82.58495833
309 HONEY FRK	BELCHER	KY	41513-8508	37.352385	-82.3522
309 INDIAN DR	WEST VAN LEAR	KY	41268-8020	37.79117417	-82.78602366
309 INDIAN DR LOT 54	WEST VAN LEAR	KY	41268-8020	37.79123083	-82.78650383
309 KENNEDY RD	HAZARD	KY	41701-8364	37.3428555	-83.2702458
309 KENTUCKY AVE	GRAYSON	KY	41143-1629	38.32758	-82.9173
309 KENTUCKY BLVD	HAZARD	KY	41701-2007	37.2468067	-83.1801217
309 KINGS BRANCH RD	JACKSON	KY	41339-9210	37.543040000	-83.37694833
309 KITE HOLW	MEALLY	KY	41234-9023	37.8039883	-82.7331483
309 KONA DR	WHITESBURG	KY	41858-7857	37.1601433	-82.73622
309 LANDSDOWNE AVE	GRAYSON	KY	41143-2113	38.335755	-82.9500383
309 LAUREL ST	HAZARD	KY	41701-1719	37.2494767	-83.1919517
309 LEFT FORK BEAR HOLW	EAST POINT	KY	41216-8712	37.7379233	-82.8049733
309 LEFT FORK BEAR HOLW	EAST POINT	KY	41216-8712	37.73776333	-82.8050615
309 LIBERTY ST APT 309A	HAZARD	KY	41701-1803	37.2474983	-83.1882517
309 LIBERTY ST APT B	HAZARD	KY	41701-1803	37.2493869	-83.1870794
309 LOCUST ST	HAZARD	KY	41701-2108	37.2421083	-83.1801683
309 LOCUST ST TRLR	HAZARD	KY	41701-2108	37.24186283	-83.1799885
309 LOWER PIGEON RD	ASHCAMP	KY	41512-8744	37.2466	-82.489115
309 LYTTLE BLVD	HAZARD	KY	41701-1739	37.2503983	-83.1913867
309 MALLET FORK RD	PINE TOP	KY	41843-8993	37.2803585	-82.89182866
309 MAPLE AVE	PRESTONSBURG	KY	41653-7998	37.665585	-82.7715817
309 MELVIN CEMETERY RD	WURLTAND	KY	41144-7559	38.51278	-82.78756
309 MIDDLE BR	MC DOWELL	KY	41647-6032	37.4553617	-82.72585
309 MIDDLE BR GARG	MC DOWELL	KY	41647-6032	37.4552817	-82.7259267
309 MIDDLE RIDGE RD	BONNYMAN	KY	41719-8876	37.291505	-83.23818
309 MIDLAND DR	ISOM	KY	41824-8947	37.1899967	-82.848975
309 MILL BR	ASHCAMP	KY	41512-8566	37.2594517	-82.4350917
309 MINNIE RD	MINNIE	KY	41651-9033	37.466935	-82.752795
309 MITCHELL ST	CATLETTSBURG	KY	41129-1349	38.4343633	-82.6093033
309 MUNCY ST	ASHLAND	KY	41101-6571	38.444985	-82.612315
309 NEW BUCKLEY RD	ASHLAND	KY	41102-8888	38.464445	-82.6763233



309 OAKLAWN DR	HAGERHILL	KY	41222-8606	37.7539667	-82.7721133
309 ONION BLADE BR	PIPPA PASSES	KY	41844-8820	37.3495217	-82.8729917
309 ORCHARD ST	HAZARD	KY	41701-1083	37.2674788	-83.18895564
309 PARKWAY DR	SALYERSVILLE	KY	41465-9246	37.7472583	-83.0636183
309 PARKWAY DR	SALYERSVILLE	KY	41465-9246	37.74689	-83.06484
309 PEAR ST	HAZARD	KY	41701-1137	37.2646731	-83.1933823
309 PINE ST	HAZARD	KY	41701-1537	37.2510533	-83.190545
309 PINEBROOK RD	HAZARD	KY	41701-8113	37.2664833	-83.2807233
309 PLEASANT VLY	WURLAND	KY	41144-7576	38.4919833	-82.7757933
309 PLUM ST	HAZARD	KY	41701-1145	37.2642417	-83.190025
309 RINGO ST	ASHLAND	KY	41101-2045	38.46815346	-82.62124236
309 RIVERSIDE DR	RUSSELL	KY	41169-1357	38.52901	-82.69051
309 RIVERSIDE DR GARG	RUSSELL	KY	41169-1357	38.529767	-82.69070833
309 ROBIN RD	RUSSELL	KY	41169-1551	38.5118883	-82.7001817
309 SEATON DR	RUSSELL	KY	41169-1458	38.516265	-82.70035
309 SECO DR	SECO	KY	41849-5021	37.173625	-82.73293
309 SEXTON BRANCH RD TRLR	VIPER	KY	41774-8221	37.1644983	-83.1296217
309 SILVER FOX DR TRLR	LOUISA	KY	41230-5995	38.06503	-82.62732667
309 SORGHUM HOLW	VAN LEAR	KY	41265-8610	37.767675	-82.7613567
309 SOUTHSIDE LN	PAINTSVILLE	KY	41240-9381	37.81172	-82.8142183
309 SPRING ST	GRAYSON	KY	41143-1546	38.3349933	-82.94379
309 SUMMER ST	PIKEVILLE	KY	41501-9367	37.464735	-82.5647283
309 SUNFLOWER RD	GRAYSON	KY	41143-5600	38.344204	-82.87943416
309 SUNSET DR	ASHLAND	KY	41101-2167	38.50030449	-82.70349082
309 SUNSET ST	HAZARD	KY	41701-1549	37.2508417	-83.1883108
309 SUNSET ST	HAZARD	KY	41701-1549	37.2508417	-83.1883108
309 SYCAMORE DR TRLR	STANVILLE	KY	41659	37.567241333	-82.60985183
309 TURNER AVE TRLR	HAZARD	KY	41701-1256	37.2613467	-83.1931183
309 UPPER MASH FRK TRLR	SALYERSVILLE	KY	41465-7432	37.7662267	-82.9771783
309 WEDDINGTON HOLW	PIKEVILLE	KY	41501-5784	37.5361377	-82.5020625
309 WEST ST	PAINTSVILLE	KY	41240-1054	37.814965	-82.8113733
309 WEST ST	PAINTSVILLE	KY	41240-1054	37.8151167	-82.811885
309 WILLIAMS BEND DR	HAZARD	KY	41701-7219	37.3158017	-83.241385
309 WILLIAMS BRANCH RD	ASHER	KY	40803-8317	37.04681	-83.408537
309 WURLAND AVE	WURLAND	KY	41144-1448	38.5504967	-82.7816317
309 YELLOW HILL RD	ELKHORN CITY	KY	41522-8462	37.35526078	-82.40324424
309 YOUNG ST	HAZARD	KY	41701-1262	37.264615	-83.1849033
309 E 5TH ST	GRAYSON	KY	41143-1107	38.335075	-82.9437833
309 E PIKE ST	LOUISA	KY	41230-1145	38.117475	-82.6033467
309 N CLAY AVE	WEST VAN LEAR	KY	41268-8022	37.7911283	-82.7852517
309 N DAWKINS AVE	WEST VAN LEAR	KY	41268-8042	37.7911267	-82.78525
309 N MAIN CROSS ST	LOUISA	KY	41230-1127	38.116335	-82.6027417
309 N MAIN CROSS ST	LOUISA	KY	41230-1127	38.1173167	-82.6043433
309 N MAYO TRL	PAINTSVILLE	KY	41240-1805	37.8224583	-82.8170617
309 S BRIDGE ST	PIKEVILLE	KY	41501-2803	37.53922	-82.5904767
309 S CLAY ST	LOUISA	KY	41230-1302	38.1125433	-82.6039883
309 S COURT ST	GRAYSON	KY	41143-1270	38.32972	-82.952585
309 S HIGHWAY 3	LOUISA	KY	41230-6682	38.1118883	-82.5979383
309 S JEFFERSON ST	LOUISA	KY	41230-1315	38.112538833	-82.60253716
309 S WATER ST	LOUISA	KY	41230-1710	38.1142017	-82.6012133
309 S WATER ST APT 17	LOUISA	KY	41230-1710	38.1141217	-82.600975
309 S WATER ST APT 18	LOUISA	KY	41230-1710	38.1141133	-82.6009533
309 S WATER ST APT 19	LOUISA	KY	41230-1710	38.11422417	-82.60102783
309 S WATER ST APT 20	LOUISA	KY	41230-1710	38.1142017	-82.6012133
309 S WATER ST APT 21	LOUISA	KY	41230-1710	38.1142667	-82.60127
309 S WATER ST APT 22	LOUISA	KY	41230-1710	38.1141567	-82.6010833
309 S WATER ST APT 23	LOUISA	KY	41230-1710	38.11415	-82.6010617
309 S WATER ST APT 24	LOUISA	KY	41230-1710	38.1142483	-82.6013167
309 S WATER ST APT 25	LOUISA	KY	41230-1710	38.11425	-82.6013083
309 S WATER ST APT 26	LOUISA	KY	41230-1710	38.11409	-82.6011067
309 S WATER ST APT 27	LOUISA	KY	41230-1710	38.11441466	-82.60112584
309 S WATER ST APT 28	LOUISA	KY	41230-1710	38.1141783	-82.6011483
309 S WATER ST APT 29	LOUISA	KY	41230-1710	38.1142617	-82.6012783
309 S WATER ST APT 30	LOUISA	KY	41230-1710	38.114265	-82.6012717
309 S WATER ST APT 31	LOUISA	KY	41230-1710	38.11418933	-82.601188
309 W MAIN ST	LOUISA	KY	41230-1219	38.1142717	-82.6075117
3090 FOREST HILLS RD	FOREST HILLS	KY	41527-8418	37.6213267	-82.2982933

3090 HIGHWAY 315	BOONEVILLE	KY	41314-9094	37.43924955	-83.45988253
3090 MARE CRK	STANVILLE	KY	41659-9027	37.5640333	-82.5873483
3090 S LAKE DR	PRESTONSBURG	KY	41653-1341	37.66741017	-82.7339265
3091 DIX FRK	SIDNEY	KY	41564-8837	37.57429	-82.3491317
3091 KY ROUTE 3379	GRETHEL	KY	41631-9070	37.4582983	-82.6313183
3091 STATE HIGHWAY 292	LOVELY	KY	41231	37.8080383	-82.398935
3091 SYCAMORE RD	GULNARE	KY	41501-5333	37.62153593	-82.50120931
3091 SYCAMORE RD TRLR	GULNARE	KY	41501-5333	37.62128	-82.5013417
3092 HIGHWAY 343	MC ROBERTS	KY	41835-9046	37.21045	-82.6686283
3092 KY ROUTE 1750	EAST POINT	KY	41216-9078	37.738958	-82.83676199
3092 KY ROUTE 1750	EAST POINT	KY	41216-9078	37.73917	-82.8356683
3092 STATE HIGHWAY 319 TRLR	HARDY	KY	41531-8845	37.60979	-82.2312967
3093 BOY SCOUT RD	ASHLAND	KY	41102-6625	38.43775	-82.6651083
3093 BRUSHY RD	VARNEY	KY	41571-9014	37.620155	-82.4164217
3093 ISLAND CREEK RD	PIKEVILLE	KY	41501-7132	37.4595617	-82.5552767
3093 KY ROUTE 40	STAFFORDSVILLE	KY	41256-9054	37.8323283	-82.873895
3093 MARROWBONE CREEK RD	ELKHORN CITY	KY	41522-7701	37.3330067	-82.42844
3094 KY ROUTE 7	WAYLAND	KY	41666-6707	37.43889	-82.805345
3094 KY ROUTE 7 APT	WAYLAND	KY	41666-6707	37.4370533	-82.8055317
3094 TOLER CRK	HAROLD	KY	41635		
3094 WOLFPIT BRANCH RD	ELKHORN CITY	KY	41522-7626	37.353752666	-82.470214
3095 HIGHWAY 343 TRLR	MC ROBERTS	KY	41835-9046	37.2050552	-82.6743242
3095 HIGHWAY 7	JEREMIAH	KY	41826-9084	37.1629833	-82.9358517
3095 OHIO RIVER RD	GREENUP	KY	41144-6611	38.6556267	-82.875945
3095 STATE HIGHWAY 292 TRLR	BELFRY	KY	41514-9204	37.68791	-82.2999183
3095 S LAKE DR	PRESTONSBURG	KY	41653-1373	37.6680917	-82.7338517
3095 S LAKE DR	PRESTONSBURG	KY	41653-1373	37.6680783	-82.73388
3095 S STATE HIGHWAY 1	GRAYSON	KY	41143-7632	38.28871	-82.9189567
3096 COLLINS HWY	PIKEVILLE	KY	41501-6823	37.4034617	-82.5171683
3096 DAVELLA RD	DEBORD	KY	41214-9080	37.78265833	-82.61186
3096 DAVELLA RD	DEBORD	KY	41214-9080	37.782765	-82.61236333
3096 KY ROUTE 122	MINNIE	KY	41651	37.4646767	-82.75586
3096 POWELLS CRK	PIKEVILLE	KY	41501-7909	37.40873317	-82.38324112
3096 SMITH RUN	OLIVE HILL	KY	41164-6033	38.323795	-83.24168333
3096 TOLER CRK TRLR 2	HAROLD	KY	41635-8811	37.4872955	-82.61908966
3096 WOLFPIT BRANCH RD	ELKHORN CITY	KY	41522-7626	37.35522233	-82.470659
3097 BRUSH CRK	ARGILLITE	KY	41121-8665	38.4218233	-82.7935433
3097 CHRISTOPHER RD	HAZARD	KY	41701-9509	37.22649783	-83.16919
3097 KY ROUTE 40	STAFFORDSVILLE	KY	41256-9054	37.8320417	-82.8736967
3097 LONGFORK RD	VIRGIE	KY	41572-8928	37.3144333	-82.62636
3097 S STATE HIGHWAY 1	GRAYSON	KY	41143-7632	38.2872483	-82.9185183
3098 INDIAN CREEK RD TRLR	VIRGIE	KY	41572-8244	37.3361583	-82.637705
3098 TERRACE BLVD	ASHLAND	KY	41102-6870	38.4444567	-82.6388233
3098 WOLFPIT BRANCH RD	ELKHORN CITY	KY	41522-7626	37.355115	-82.4699483
3098 N MAIN ST UNIT A	HAZARD	KY	41701-5901	37.2756867	-83.1942083
3099 CAMP CREEK RD	WENDOVER	KY	41775-8916	37.0967783	-83.3318467
3099 DRY CREEK RD GARG	TOPMOST	KY	41862-9063	37.4562811	-82.8115126
3099 DRY CREEK RD TRLR	TOPMOST	KY	41862-9063	37.32509	-82.76528
3099 HIGHWAY 476	CLAYHOLE	KY	41317	37.46878733	-83.2966145
3099 N US HIGHWAY 23	WITTENSVILLE	KY	41274-9020	37.8627067	-82.8045583
31 2ND ST	ELKHORN CITY	KY	41522-8195	37.31443	-82.4668567
31 2ND ST	HAROLD	KY	41635-9005	37.528165	-82.6241683
31 5TH AVE TRLR	SOUTH SHORE	KY	41175-9100	38.7222525	-82.96379766
31 5TH ST	WHITESBURG	KY	41858-7757	37.1157667	-82.8191117
31 ADAMS RIDGE RD	HAZARD	KY	41701-9419	37.275339	-83.21664983
31 AKERS BR	HAROLD	KY	41635-8846	37.5237217	-82.6441
31 AKERS BR GARG	HAROLD	KY	41635-8846	37.52368	-82.6442967
31 ALEXANDER WAY	HAROLD	KY	41635-8939	37.5017	-82.665925
31 ANNIES LN	MARTIN	KY	41649-7854	37.5650133	-82.7586867
31 AUSTIN CV TRLR 1	LOUISA	KY	41230-9330	38.1710367	-82.6665667
31 BAKER DR	JACKSON	KY	41339-9090	37.3536983	-83.39986
31 BAKER DR BLDG 1	JACKSON	KY	41339-9090	37.353743	-83.4018758
31 BAKER FORK RD TRLR	YEADISS	KY	41777-8900	37.0653817	-83.2666733
31 BAKER ST	COMBS	KY	41729-9004	37.2644933	-83.2123983
31 BEGLEY CROSSING	COMBS	KY	41729	37.2595667	-83.2133633
31 BIG BRANCH BALL RD	EMMALENA	KY	41740-9009	37.3709133	-83.0544217
31 BIG BRANCH BALL RD	EMMALENA	KY	41740-9009	37.3709117	-83.0544233

31 BIGGS LN	SOUTH SHORE	KY	41175-7846	38.7276183	-82.9335167
31 BLAIRVIEW DR	PIKEVILLE	KY	41501-3887	37.35951748	-82.56058393
31 BOULDER	PIKEVILLE	KY	41501-3493	37.51598783	-82.48744016
31 BOXER RD	FLEMING NEON	KY	41840-8902	37.211945	-82.7208633
31 BREEZIE RDG TRLR	HALLIE	KY	41821-8500	37.080635	-83.03066
31 BRICKYARD HL	JENKINS	KY	41537-9622	37.175232666	-82.6279815
31 BRUCE ST	LOVELY	KY	41231-9011	37.82295798	-82.40663479
31 BUCK LICK DR	WHITESBURG	KY	41858-9624	37.17251	-82.847055
31 BURK TACKETT RD	VIRGIE	KY	41572-8840	37.30708	-82.63558
31 BUTLER BR	PRINTER	KY	41655	37.5325583	-82.7452217
31 BUTTERFLY DR TRLR	LOUISA	KY	41230-8514	37.999305	-82.58596333
31 CAM BR	HAROLD	KY	41635-8701	37.4862883	-82.6165433
31 CAMDEN	JENKINS	KY	41537-8773	37.18132204	-82.62174975
31 CAMPIGATTA HOLW	VAN LEAR	KY	41265-8455	37.7706233	-82.73975
31 CANEY HWY	PIKEVILLE	KY	41501-3951	37.3573117	-82.555915
31 CANNEL LN	HAGERHILL	KY	41222-8624	37.764705	-82.7894483
31 CARFAX LN	STINNETT	KY	40868	37.10312783	-83.39500733
31 CARLOS WEBB RD TRLR	INEZ	KY	41224-8882	37.84936417	-82.52113139
31 CARMEL RD	ROWDY	KY	41367-8003	37.40509333	-83.208685
31 CARNATION RD TRLR	WHITESBURG	KY	41858-8389	37.1708767	-82.8246983
31 CASEY LN	BONNYMAN	KY	41719-8949	37.3051217	-83.2489933
31 CAVALIER LN	DANA	KY	41615-7000	37.5448415	-82.6921725
31 CEDAR DR TRLR	HATFIELD	KY	41514-8966	37.7145	-82.352555
31 CEMETERY HL TRLR	BONNYMAN	KY	41719		
31 CHARITY LN TRLR	HYDEN	KY	41749-8921	37.1402517	-83.4684483
31 CHERRY HL	HUDDY	KY	41535-8875	37.60155	-82.2735333
31 CLAY LN	LOUISA	KY	41201-9020	38.0698137	-82.723003
31 CLAY LN TRLR	LOUISA	KY	41201-9020	38.0708189	-82.7249188
31 COBBLERS KNOB RD	DELPHIA	KY	41735-8906	37.0167733	-83.0777917
31 COMBS BR	SALYERSVILLE	KY	41465-7073	37.7615017	-83.0896717
31 CONLEY DR	VAN LEAR	KY	41265-8614	37.7747983	-82.7777517
31 CONLEY ST	SALYERSVILLE	KY	41465-8515	37.7551283	-83.0573783
31 CONTRARY HOLW	JENKINS	KY	41537-7945	37.2197083	-82.5632967
31 CORNETT HILL DR APT A	HAZARD	KY	41701-5444	37.2272933	-83.169505
31 CRABAPPLE LN	LOUISA	KY	41230-7756	38.108621	-82.59429583
31 CREAM LN	CUTSHIN	KY	41776-8798	37.0892283	-83.2596283
31 CROSS ST TRLR	MC ANDREWS	KY	41543-8126	37.5749283	-82.2680967
31 DARK HOLW	GRETHEL	KY	41631-8921	37.45768	-82.653695
31 DEEPHOLE BRANCH RD	LOUISA	KY	41230-8062	38.1204133	-82.6811167
31 DEFIANCE CIR	HAPPY	KY	41746-9063	37.20509	-83.0928
31 DINGO RD TRLR	ERMINE	KY	41815	37.1867633	-82.8004083
31 DIXIE AVE	SALYERSVILLE	KY	41465-9431	37.74905467	-83.0684445
31 DIXIE AVE LOT 3	SALYERSVILLE	KY	41465-9431	37.74931883	-83.06828366
31 DIXIE AVE TRLR 2	SALYERSVILLE	KY	41465-9431	37.748844	-83.06803666
31 DIXON ST	STAFFORDSVILLE	KY	41256-9039	37.8274	-82.8475
31 DORIS LN	SOUTH SHORE	KY	41175-9591	38.7298917	-82.9163217
31 DREW VILLAGE RD	ELKHORN CITY	KY	41522-7066	37.2921183	-82.3664983
31 DUDLEY DR	PIKEVILLE	KY	41501-3113	37.5384117	-82.6067617
31 EAGLE RD	WHITESBURG	KY	41858-8388	37.1775017	-82.8265033
31 EARNHART DR	LOUISA	KY	41230-9273	38.1526817	-82.7272067
31 ED MOORE LN TRLR	DEBORD	KY	41214-9093	37.81732667	-82.54381667
31 EDGAR SETSER DR	TOMAHAWK	KY	41262-9031	37.812715	-82.605065
31 EMERALD LN	LOUISA	KY	41230-8646	38.1337667	-82.6295183
31 EPLING AVE	ELKHORN CITY	KY	41522-7053	37.2924167	-82.3663333
31 EVANS RD TRLR	OLIVE HILL	KY	41164-8599	38.28382667	-83.31406667
31 FINCH LN	LOUISA	KY	41230-7540	38.1050967	-82.618115
31 FIRE HOUSE LN UNIT A	HYDEN	KY	41749-8637	37.1548705	-83.36823046
31 FLORA JOHNSON RD	INEZ	KY	41224-8778	37.91966833	-82.549725
31 FLORA JOHNSON RD	INEZ	KY	41224-8778	37.91989333	-82.54921667
31 FORD PL TRLR	TOMAHAWK	KY	41262-7800	37.86156299	-82.59796635
31 FREEDOM TABERNACLE RD	WEBBVILLE	KY	41180-8785	38.1539333	-82.833255
31 FROGTOWN LN	HAZARD	KY	41701-5308	37.2732333	-83.20785
31 FROGTOWN LN TRLR	HAZARD	KY	41701-5308	37.273295	-83.2080117
31 GANDER DR	BLACKKEY	KY	41804-8747	37.12026375	-82.99303706
31 GIBSON BOTTOM CT	ELKHORN CITY	KY	41522-7110	37.276985	-82.382795
31 GOBBLERS KNOB RD	LOUISA	KY	41230-9307	38.1153771	-82.7488619
31 GOBLE LN	PRESTONSBURG	KY	41653-8822	37.6703683	-82.719315

31 GREGORY ST UNIT CMPTBTM	HELPS	KY	41553-8412	37.5146167	-82.1539483
31 HALL LN	BEVINSVILLE	KY	41606-9076	37.368244	-82.74423
31 HAMILTON LN	HAZARD	KY	41701-6375	37.1988683	-83.2246467
31 HANNAH ST	KIMPER	KY	41539-6069	37.53023133	-82.35761166
31 HAPPY VIEW RDG LOT 21	HAZARD	KY	41701-8094	37.29075511	-83.22231972
31 HAYS AVE	JACKSON	KY	41339-9206	37.54591333	-83.37551667
31 HAZARD RD	WHITESBURG	KY	41858-7597	37.120644	-82.82682466
31 HIGHWAY 15	JACKSON	KY	41339-9600	37.5571983	-83.3808267
31 HIGHWAY 2033	LOUISA	KY	41230-8384	37.9406633	-82.6287067
31 HILL ST	VAN LEAR	KY	41265-8450	37.7720767	-82.7597917
31 HILLCREST AVE	BELFRY	KY	41514-7221	37.6203183	-82.26855
31 HILLCREST HTS	PIKEVILLE	KY	41501-2157	37.4978533	-82.5248933
31 HILLVIEW DR	PIKEVILLE	KY	41501-8063	37.4099747	-82.4254866
31 HOSKINS LN	BONNYMAN	KY	41719	37.3138083	-83.2483983
31 HUMMINGBIRD LN	NIPPA	KY	41240-8200	37.8723533	-82.7746633
31 HUNTERS LN TRLR	JACKHORN	KY	41825-9000	37.2165667	-82.70385
31 HUNTS BRANCH RD	BIGGS	KY	41524-8568	37.4421167	-82.2669433
31 HURD LN	VICCO	KY	41773-8806	37.20711133	-83.0437255
31 INDIAN HILLS LN APT 51	PRESTONSBURG	KY	41653-1877	37.6813067	-82.7767117
31 INDIAN HILLS LN APT 52	PRESTONSBURG	KY	41653-1877	37.681335	-82.7767183
31 INDIAN HILLS LN APT 53	PRESTONSBURG	KY	41653-1877	37.6813733	-82.7767183
31 INDIAN HILLS LN APT 54	PRESTONSBURG	KY	41653-1877	37.68143	-82.77672
31 J SLONE THACKER CEM RD	GARNER	KY	41817-9035	37.3517617	-82.9100133
31 J SLONE THACKER CEM RD BLDG 1	GARNER	KY	41817-9035	37.3514515	-82.90945516
31 JACKSON ST	PRESTONSBURG	KY	41653-1010		
31 JASMINE CT LOT 24	HAZARD	KY	41701-5477	37.290785	-83.2036467
31 JAY CONLEY CEM RD	MOUSIE	KY	41839-9042	37.4059217	-82.8803933
31 JERRY BOTTOM RD	HUDDY	KY	41535-8918	37.60124	-82.2743717
31 JOHNS BR	RACCOON	KY	41557-8330	37.50800423	-82.45016552
31 JOHNSON BR	HAGERHILL	KY	41222	37.785108	-82.83419083
31 JOHNSON FRK	PREMIUM	KY	41845-9012	37.128477	-82.91856666
31 JUSTICE DR	HAZARD	KY	41701-5517	37.29663751	-83.21506716
31 JUSTIN EMERY LN	DEMA	KY	41859-8300	37.3975767	-82.7843467
31 KAREN CIR	GRAYSON	KY	41143-9749	38.34297	-82.9124017
31 KENTUCKY OIL VLG	BETSY LAYNE	KY	41605-7016	37.5595433	-82.64689
31 KEYS LN LOT 19	SOUTH SHORE	KY	41175-9323	38.7057225	-82.94835033
31 L CONLEY CEM RD TRLR	MOUSIE	KY	41839-8990	37.41453	-82.891575
31 LANCE DR	MC ROBERTS	KY	41835-9077	37.2118417	-82.661955
31 LAUREN LN	CORNETTSTVILLE	KY	41731-8620	37.09398207	-83.1066888
31 LAUREN LN	CORNETTSTVILLE	KY	41731-8620	37.09270083	-83.10680983
31 LEFT FORK OF BEVINS BR	PIKEVILLE	KY	41501-4863	37.5570375	-82.41351366
31 LEONARD AND MILDRED DR	GRETHEL	KY	41631-6335	37.480227	-82.64356733
31 LIBERTY LN	DANA	KY	41615-8037	37.559345	-82.6890967
31 LIZZIE FRK	PIKEVILLE	KY	41501-4004	37.3240183	-82.559225
31 LONG FORK MARSHALLS BR	VIRGIE	KY	41572-8853	37.2957967	-82.6652667
31 LOWER CAMP BR HSE	PHYLLIS	KY	41554-8837	37.45271467	-82.30223033
31 LOWER HONEYSUCKLE ST TRLR 1	VICCO	KY	41773-9034	37.21367	-83.0608367
31 MAY DR	ALLEN	KY	41601-9041	37.631265	-82.71995
31 MAY DR BARN	ALLEN	KY	41601-9041	37.631	-82.7196783
31 MAY DR HSE	ALLEN	KY	41601-9041	37.63134	-82.7199633
31 MAYNARD DR	RACCOON	KY	41557-8458	37.5171685	-82.43722883
31 MAYO TRAILER CT LOT 7	PRESTONSBURG	KY	41653-7804	37.6702567	-82.7442833
31 MCCOY HL	SOUTH WILLIAMSON	KY	41503-4080	37.67511267	-82.2980355
31 MCCOY ST TRLR	BURNWELL	KY	41514-7710	37.6295635	-82.21872683
31 MCKENZIE ADDITION	VAN LEAR	KY	41265-8604	37.7754583	-82.7749917
31 MIDDLE FRK	HATFIELD	KY	41514-8606	37.6520717	-82.3869233
31 MILLERS CRK	VAN LEAR	KY	41265-8458	37.7703517	-82.7588033
31 MILLERS FORK RD	STEELE	KY	41566-8441	37.4056717	-82.19246
31 MILLIE ANN DR	HAZARD	KY	41701-8039	37.36115583	-83.20896466
31 MORRIS ST	SIDNEY	KY	41564-8845	37.6027367	-82.34382
31 MORRIS ST BLDG 1	SIDNEY	KY	41564-8845	37.60340333	-82.344091
31 MOSSY BOTTOM FIRST ST	PIKEVILLE	KY	41501-2928	37.5301317	-82.5795533
31 MOSSY BOTTOM LN	PIKEVILLE	KY	41501-2931	37.5298367	-82.5791367
31 MUSIC DR	AUXIER	KY	41602-9244	37.7392767	-82.7632783
31 NEICE DR	HINDMAN	KY	41822	37.341115	-82.9817267
31 NIXON DR	BLACKKEY	KY	41804-8726	37.13742	-82.980655
31 NUMBER ONE HL	BURDINE	KY	41537-5601	37.1888733	-82.5965717

31 OLD HARDY LN	TOLER	KY	41514-8668	37.63346857	-82.25362237
31 OLD HARDY LN	TOLER	KY	41514-8668	37.63346857	-82.25362237
31 OLDFIELD DR	WEST LIBERTY	KY	41472-7524	37.86889	-83.20552833
31 ORCHARD FRK	BEVINSVILLE	KY	41606-6105	37.3562383	-82.7336483
31 OSBORNE ST	GREENUP	KY	41144-6616	38.6318467	-82.8681433
31 OTAWA ST	LOUISA	KY	41230-5032	38.10677017	-82.58752433
31 PALMER FRASURE DR	GRETHEL	KY	41631	37.4685165	-82.654479
31 PALMER FRASURE DR	GRETHEL	KY	41631	37.467355	-82.6539283
31 PALMER FRASURE DR	GRETHEL	KY	41631	37.4679167	-82.65391
31 PARSON DR	JACKSON	KY	41339-9615	37.56029167	-83.38688667
31 PERRY STANLEY RD	HARDY	KY	41531-8722	37.62770867	-82.24872733
31 PETTY FORK RD	VIRGIE	KY	41572-8649	37.2652433	-82.654325
31 PIKE FLOYD HOLW	BETSY LAYNE	KY	41605-7025	37.5574267	-82.62984
31 PINE CREEK RD TRLR	MAYKING	KY	41837-9034	37.132669	-82.76206966
31 PITINO DR HSE	EMMALENA	KY	41740-8963	37.3575417	-83.0118233
31 PLEASANT HILL RD TRLR	PINE TOP	KY	41843	37.2604065	-82.8984665
31 PLEASANT HILL RD TRLR 2	PINE TOP	KY	41843	37.25876833	-82.89959233
31 PLUM LN	LOUISA	KY	41230-5748	38.09612	-82.644745
31 POND LN TRLR	GREENUP	KY	41144-6421	38.6250067	-82.865565
31 POSSUM TROT RD	LEBURN	KY	41831-8921	37.3488433	-82.9570783
31 POSSUM TROT RD	LEBURN	KY	41831-8921	37.36148	-82.953115
31 QUAIL LN	LOUISA	KY	41230-5651	38.089145	-82.61167833
31 RANDA DR LOT 4	LOUISA	KY	41230-5683	38.0983375	-82.612179
31 RANDEL DEVIN DR	HYDEN	KY	41749-4700	37.13813733	-83.390256
31 REAGON DR	DWALE	KY	41621-7800	37.6294695	-82.72435066
31 REBECCA LN	HAGERHILL	KY	41222-8673	37.76813917	-82.78924416
31 RED CREEK ST UPPR	PIKEVILLE	KY	41501-6724	37.43034638	-82.4784806
31 RICHARD ADAMS RD	MAYKING	KY	41837-9022	37.13779875	-82.73313569
31 RICHARD ADAMS RD	MAYKING	KY	41837-9022	37.1376783	-82.7328333
31 RIVER LN TRLR	BUCKHORN	KY	41721-8935	37.34750167	-83.46946833
31 RIVER RD	DRAFFIN	KY	41522-8326	37.340276333	-82.39657966
31 RIVER ST	WAYLAND	KY	41666-6825	37.4446133	-82.8058917
31 RIVERFRONT RD	WARFIELD	KY	41267-9101	37.8446517	-82.41639
31 ROADIE LN	WHITESBURG	KY	41858-9601	37.156325	-82.82230483
31 ROBINSON CREEK RD	ROBINSON CREEK	KY	41560	37.3871633	-82.5521017
31 ROCKHOUSE BR	MCVEIGH	KY	41555-8539	37.5458317	-82.262615
31 ROCKHOUSE ST	ELKHORN CITY	KY	41522-8050	37.3290317	-82.4539867
31 ROCKY HILL RD	STAFFORDSVILLE	KY	41256-9045	37.8365017	-82.8594933
31 ROSA ASHER LN	YEADDISS	KY	41777-8851	37.09283	-83.2898533
31 ROWE DR	PRESTONSBURG	KY	41653-8441	37.6789133	-82.7188617
31 ROWE DR	PRESTONSBURG	KY	41653-8441	37.6788717	-82.718515
31 ROZEBOOM RD APT 1	NEON	KY	41840-9114	37.2058733	-82.71554
31 ROZEBOOM RD APT 2	NEON	KY	41840-9114	37.20517	-82.714115
31 ROZEBOOM RD APT 3	NEON	KY	41840-9114	37.20527	-82.7141017
31 ROZEBOOM RD APT 4	NEON	KY	41840-9114	37.2051033	-82.7141517
31 RUSSELL PLAZA DR	ASHLAND	KY	41101-7082	38.49784	-82.6771317
31 RUSSELL PLAZA DR	ASHLAND	KY	41101-7082	38.4994067	-82.6764983
31 SCAFF DR	BETSY LAYNE	KY	41605-7055	37.5573217	-82.63669
31 SCHOOL HOUSE HOLW	DAVID	KY	41616-8320	37.59914	-82.8913983
31 SCOTT ADDITION CT	PIKEVILLE	KY	41501-3322	37.51050846	-82.55208591
31 SHAG CAMPBELL DR	BANNER	KY	41603-9119	37.602937	-82.700292
31 SLONE BR	RAVEN	KY	41861-9083	37.3778767	-82.8378033
31 SLONE BR GARG	RAVEN	KY	41861-9083	37.3785392	-82.8376264
31 SMOKEY HOLW TRLR	THEALKA	KY	41240-8607	37.8278467	-82.7961533
31 SMOKIE DR	JACKSON	KY	41339-9377	37.57815833	-83.31582333
31 SPANKEM BRANCH RD	LOUISA	KY	41230-7059	38.1760952	-82.6762914
31 SPORTSMAN LN	WHITESBURG	KY	41858-6909	37.2011017	-82.8856933
31 SPRING HOLLOW DR TRLR	HAZARD	KY	41701-8356	37.35215	-83.2646583
31 SRS RD	LETCHER	KY	41832-8926	37.14717133	-82.95714866
31 SRS RD	LETCHER	KY	41832	37.14689467	-82.95770683
31 STAMPER FORK RD	CANOE	KY	41339-9788	37.43963	-83.43807667
31 STARLING DR	LOUISA	KY	41230-5834	38.00662617	-82.588049
31 STEWART ROBINSON RD	LETCHER	KY	41832	37.1470217	-82.957325
31 STEWART ROBINSON RD UNIT 2	LETCHER	KY	41832	37.14605133	-82.95792883
31 STONEHEARTH CT	WURTLAND	KY	41144-7605	38.51795217	-82.78727816
31 STORE DADDY WAY	LARKSLANE	KY	41817-9095	37.390501	-82.8813227
31 STUMBO DR	MC DOWELL	KY	41647-6038	37.458285	-82.7482617

31 SUMAC AVE	HAZARD	KY	41701-5456	37.2865217	-83.2040383
31 SWEETWATER DR	ISOM	KY	41824-9075	37.1858317	-82.8766783
31 SYCAMORE ADDITION CT	FOREST HILLS	KY	41527-8371	37.644841833	-82.270527
31 TACKETT BR	VIRGIE	KY	41572-8457	37.3724633	-82.6473433
31 TANDY ST	ALLEN	KY	41601-9455	37.610775	-82.72898
31 TERRY DR	TALCUM	KY	41722-8758	37.3846233	-83.0866817
31 THIRD ST	SOUTH SHORE	KY	41175-9782	38.72835	-82.9174167
31 THOMAS ST	AUXIER	KY	41602-9269	37.7378267	-82.7617133
31 TINA LN TRLR	HAZARD	KY	41701-8952	37.1976383	-83.2203133
31 TOMMY SALYER RD	SALYERSVILLE	KY	41465-7106	37.79299917	-83.000691
31 TORCHLIGHT RD	LOUISA	KY	41230-6269	38.05341	-82.635045
31 TRACE CANEY RD	PIPPA PASSES	KY	41844-9060	37.3276017	-82.88227
31 TRACE CANEY RD GARG	PIPPA PASSES	KY	41844-9060	37.32747083	-82.88232083
31 TRUS JOIST LN	CHAVIES	KY	41727-8663	37.36068333	-83.26007183
31 VERMILLION AVE	WHITESBURG	KY	41858-7559	37.1228883	-82.83258
31 VERNA MAE DR	PIPPA PASSES	KY	41844-9089	37.3182183	-82.897305
31 VILLAGE ST	PIKEVILLE	KY	41501-3266	37.5156083	-82.5616317
31 VILLAGE ST	PIKEVILLE	KY	41501-3266	37.51561	-82.561635
31 VILLAGE ST	PIKEVILLE	KY	41501-3266	37.5156033	-82.5616233
31 VILLAGE VIEW DR	PIKEVILLE	KY	41501-3479	37.5145683	-82.4923033
31 VILLAGE VIEW DR APT A4	PIKEVILLE	KY	41501-3480	37.5158617	-82.49103
31 VILLAGE VIEW DR APT B2	PIKEVILLE	KY	41501-3480	37.51461907	-82.49224409
31 VILLAGE VIEW DR APT B3	PIKEVILLE	KY	41501-3480	37.51614	-82.4917
31 VILLAGE VIEW DR APT B4	PIKEVILLE	KY	41501-3480	37.51621	-82.4917167
31 VILLAGE VIEW DR APT C2	PIKEVILLE	KY	41501-3480	37.514618	-82.49228
31 VILLAGE VIEW DR APT C4	PIKEVILLE	KY	41501-3480	37.51619733	-82.4919295
31 VILLAGE VIEW DR UNIT A1	PIKEVILLE	KY	41501-3480	37.51585683	-82.49126133
31 VILLAGE VIEW DR UNIT A2	PIKEVILLE	KY	41501-3480	37.5158717	-82.4910117
31 VILLAGE VIEW DR UNIT A3	PIKEVILLE	KY	41501-3480	37.515865	-82.491025
31 VILLAGE VIEW DR UNIT B1	PIKEVILLE	KY	41501-3480	37.516069666	-82.49159266
31 VILLAGE VIEW DR UNIT C1	PIKEVILLE	KY	41501-3480	37.51613283	-82.49198383
31 VILLAGE VIEW DR UNIT C3	PIKEVILLE	KY	41501-3480	37.51619467	-82.49190383
31 VIOLET LN	MAYKING	KY	41837	37.126220166	-82.73996
31 WALLEN DR	VAN LEAR	KY	41265-9044	37.774265	-82.78977
31 WALNUT ST	PHELPS	KY	41553-8478	37.51388	-82.155995
31 WATERFALL LN	ASHER	KY	40803	37.0342775	-83.41569333
31 WHIPPOORWILL LN	VEST	KY	41772-8941	37.3739417	-82.9936417
31 WIGEAU RD	VIPER	KY	41774-8625	37.206835	-83.14116
31 WILL FARM DR	LEBURN	KY	41831	37.35077	-82.9468967
31 WILLIAMS CIR	JENKINS	KY	41537-9075	37.16953	-82.6416783
31 WILLIAMSON DR	HUDDY	KY	41535-8936	37.60164	-82.2721383
31 WOODS LN	ALLEN	KY	41601-9511	37.630445	-82.7123117
31 WORDSWORTH WAY	SOUTH PORTSMOUTH	KY	41174-8600	38.699715	-82.9717433
31 YERKEES DR TRLR	GARNER	KY	41817	37.364656166	-82.9207265
31 YUNK ST	JACKSON	KY	41339-9658	37.53035667	-83.36152833
31 ZION LN GARG	KIMPER	KY	41539-6280	37.5282233	-82.3700667
31 E HARRIS ST	PRESTONSBURG	KY	41653-7834	37.6705617	-82.7817483
31 N BUCKINGHAM AVE	WEST VAN LEAR	KY	41268-8014	37.7870133	-82.7801783
31 S 4TH ST	ALLEN	KY	41601-9409	37.61330633	-82.72224783
31 S COPELAND	JACKSON	KY	41339-7413	37.45633167	-83.36817833
31 S COPELAND	JACKSON	KY	41339-7413	37.456146166	-83.36869316
31 W 2ND ST	MARTIN	KY	41649-7904	37.57934917	-82.75115433
31 W OAK ST	FREEBURN	KY	41528-8634	37.5640667	-82.1389383
31 W OAK ST	FREEBURN	KY	41528-8634	37.5639317	-82.1384817
310 23RD ST	CATLETTSBURG	KY	41129-1210	38.4199483	-82.6002383
310 23RD ST	CATLETTSBURG	KY	41129-1210	38.4203333	-82.60032
310 4TH ST	SOUTH WILLIAMSON	KY	41503-4106	37.671705	-82.2832383
310 ACHERS FORK RD	ESSIE	KY	40827-7011	37.0303117	-83.4767033
310 ARMCO BLVD	ASHLAND	KY	41101-7258	38.484434166	-82.66368816
310 ARNOLD FORK RD	KITE	KY	41828-9065	37.29916718	-82.75333323
310 ARNOLD FORK RD	KITE	KY	41828-9065	37.2991083	-82.7534583
310 ARTHURS LOOP	JEREMIAH	KY	41826-9005	37.17177	-82.8995083
310 ASPEN WAY	VIPER	KY	41774-8873	37.17928	-83.145775
310 B AND L LN	GRAYSON	KY	41143-7903	38.3382615	-82.88906683
310 B AND L LN	GRAYSON	KY	41143-7903	38.3384525	-82.8898055
310 B AND L LN	GRAYSON	KY	41143-7903	38.33850907	-82.88896735
310 BEAVER JUNCTION RD	DWALE	KY	41621-9998	37.6241167	-82.726535

310 BELLEFONTE RD	ASHLAND	KY	41102-2310	38.496235	-82.6946783
310 BELLEFONTE ST	RUSSELL	KY	41169-1319	38.52919683	-82.6918815
310 BERRY AVE	ASHLAND	KY	41102-2322	38.4804605	-82.67086133
310 BIG LICK RD	INEZ	KY	41224-8850	37.91265667	-82.52667167
310 BILL DEE BRANCH RD	KITE	KY	41828-8907	37.3093067	-82.818425
310 BLANKENSHIP HOLW	STOPOVER	KY	41568-8618	37.510595	-82.0955633
310 BOBCAT RD	GRAYSON	KY	41143-7853	38.2680363	-82.9343041
310 BRADFORD ST	GRAYSON	KY	41143-1610	38.3277383	-82.915455
310 BRIAR PATCH LN	GREENUP	KY	41144-9169	38.60047012	-82.90120579
310 BROADWAY ST	JACKSON	KY	41339-1042	37.55151667	-83.383005
310 BRUNTY FRK	CANADA	KY	41519-8415	37.6127667	-82.32128
310 BUENA VISTA DR	ASHLAND	KY	41101-2147	38.49100533	-82.69106733
310 BUSTER RD	MILLSTONE	KY	41838-9096	37.1672233	-82.748645
310 CALEB FRK	WEEKSBURY	KY	41667-9041	37.322966166	-82.68314916
310 CAMP FRK	WHITESBURG	KY	41858-8229	37.2432833	-82.8603367
310 CARNAGIE BRANCH LOOP	HAZARD	KY	41701-8184	37.3209933	-83.3526467
310 CHINNS BR	WURLTAND	KY	41144-6335	38.5321967	-82.76405
310 CLAY JACK RD	RUSH	KY	41168-8123	38.271055	-82.7319267
310 COUCH LOOP	BUCKHORN	KY	41721-8671	37.25853	-83.5141767
310 COUNTRY PLACE LN	LOUISA	KY	41230-9640	38.091695	-82.59957833
310 CREEKSIDE DR	HAZARD	KY	41701-7133	37.3448617	-83.1243233
310 DANIELS BR	PIKEVILLE	KY	41501-8129	37.3805083	-82.4292367
310 DANIELS BR	PIKEVILLE	KY	41501-8129	37.3804383	-82.42965
310 DAVEYS RUN	GRAYSON	KY	41143-7863	38.2629667	-82.910785
310 DOCTORS ROW	CHAVIES	KY	41727-8954	37.3809333	-83.2442283
310 DOCTORS ROW GARG	CHAVIES	KY	41727-8954	37.3816833	-83.24525
310 DOTSON BR	SALYERSVILLE	KY	41465-7481	37.7033333	-82.987015
310 DOUGLAS HOLW	OLIVE HILL	KY	41164-8457	38.273635166	-83.30039983
310 DRY FRK	ELKHORN CITY	KY	41522-7836	37.3262817	-82.4326367
310 EDGAR OSBORNE RD	VIRGIE	KY	41572-8884	37.3274467	-82.5872033
310 ELOISE RD	LOUISA	KY	41230-6056	38.10357	-82.59842
310 FELLOVER ROCK RD TRLR	HYDEN	KY	41749-8636	37.1397217	-83.41076
310 FERRY ST	ASHLAND	KY	41101-2533	38.4766183	-82.659525
310 FERRY ST	RUSSELL	KY	41169-1371	38.532937833	-82.6952
310 FLOWER GARDEN HOLW TRLR	TURKEY CREEK	KY	41514-8023	37.6316333	-82.3250883
310 FORESTDALE RD	ASHLAND	KY	41102-9401	38.4521583	-82.693515
310 HAUS BR	BANNER	KY	41603-8965	37.59024	-82.7033983
310 HERITAGE DR	WHITESBURG	KY	41858-7938	37.1240455	-82.77625566
310 HIGHLAND AVE	PAINTSVILLE	KY	41240-1136	37.81739	-82.7987567
310 HIGHLAND BR	CROMONA	KY	41810	37.1856133	-82.6858617
310 HILLSIDE DR	BONNYMAN	KY	41719-8745	37.28181	-83.24345
310 HOLLY AVE	ELKHORN CITY	KY	41522-8254	37.30335	-82.3498883
310 HOUSTON ST	RUSSELL	KY	41169-1422	38.5317367	-82.69479
310 HUGH ST	GRAYSON	KY	41143-1909	38.3265717	-82.9236617
310 HUGHES LN TRLR	PIKEVILLE	KY	41501-6816	37.398875	-82.523076
310 INDIAN DR LOT 46	WEST VAN LEAR	KY	41268-8020	37.791455	-82.7865
310 LEFT FORK BLUE POND FRK	BELCHER	KY	41513-9704	37.3421667	-82.3621183
310 LINCOLN AVE	PAINTSVILLE	KY	41240-1369	37.8075983	-82.8064533
310 LITTLE BLUE SPRINGS RD TRLR	RANSOM	KY	41558-8555	37.556105	-82.1877067
310 LOBLOLLY ST	RACELAND	KY	41169-1188	38.545765	-82.75175
310 LOWER BEAVER DM	HARDSHELL	KY	41348-8001	37.44486167	-83.23400833
310 MAC PINSON DR	INEZ	KY	41224-9109	37.8333358	-82.4936628
310 MAIN ST	SASSAFRAS	KY	41759-9090	37.2205983	-83.05602
310 MAIN ST APT A	GREENUP	KY	41144-1030	38.5777185	-82.83705966
310 MAIN ST APT B	GREENUP	KY	41144-1030	38.5777417	-82.8369733
310 MARY ELLEN RD TRLR WW	ASHLAND	KY	41102-4300	38.471455	-82.6732933
310 MCKNIGHT ST	ASHLAND	KY	41102-4341	38.4688067	-82.6814817
310 MCKNIGHT ST GARG	ASHLAND	KY	41102-4341	38.4692742	-82.6813928
310 MIKES BR	PIKEVILLE	KY	41501-6430	37.5671067	-82.4791067
310 MIKES BR	PIKEVILLE	KY	41501-6430	37.5664575	-82.4788825
310 MIKES BR	PIKEVILLE	KY	41501-6430	37.56711933	-82.47914666
310 MOORE ST APT A	LOUISA	KY	41230-1295	38.1191233	-82.6050817
310 MOORE ST APT B	LOUISA	KY	41230-1295	38.1188	-82.6049183
310 MOORE ST APT C	LOUISA	KY	41230-1295	38.1191233	-82.6050817
310 MORTON BLVD	HAZARD	KY	41701-9418	37.277635	-83.2220133
310 MORTON BLVD	HAZARD	KY	41701-9418	37.2771967	-83.2249317
310 MORTON BLVD	HAZARD	KY	41701-9418	37.2773233	-83.2218

310 MOTLEY RD TRLR	FEDSCREEK	KY	41524-8401	37.4007383	-82.228405
310 MOUNTAIN SHADOWS DR	HAZARD	KY	41701-9438	37.24971333	-83.2089345
310 MOWERY ST	WURLAND	KY	41144-6031	38.5502183	-82.7659
310 NELROY RD	SOUTH SHORE	KY	41175-9031	38.72374542	-82.95615428
310 NELROY RD GARG	SOUTH SHORE	KY	41175-9031	38.723305	-82.9555317
310 OLD COUNTY RD	HAROLD	KY	41635-7065	37.531818666	-82.62912266
310 OLD DIXON RD	BLACKKEY	KY	41804-9011	37.12688	-82.9996933
310 OLD DIXON RD COT	BLACKKEY	KY	41804-9011	37.1244783	-82.9951333
310 OLD HOUSE BRANCH RD	TOPMOST	KY	41862-9006	37.37498	-82.7801833
310 PARADISE LN TRLR	WHITESBURG	KY	41858-9226	37.1096733	-82.9013167
310 PATRICK DR	PIKEVILLE	KY	41501-7570	37.5176683	-82.6020867
310 PECCO HOLW	BELFRY	KY	41514-7201	37.6128467	-82.2793583
310 PINE HILL DR	JACKSON	KY	41339-9684	37.56952	-83.37836667
310 PINE ST	HAZARD	KY	41701-1538	37.2513792	-83.1919561
310 POND CREEK RD	HUDDY	KY	41535-8846	37.5951217	-82.2748133
310 POPLAR ST	HAZARD	KY	41701-1542	37.252165	-83.1904717
310 ROAD CREEK RD	ELKHORN CITY	KY	41522-8419	37.3550917	-82.3843483
310 ROARING BRANCH RD TRLR	TOPMOST	KY	41862-8999	37.35897517	-82.81325266
310 ROBIN LN	TOPMOST	KY	41862-8948	37.3705954	-82.7788947
310 ROY CAMPBELL DR	HAZARD	KY	41701-9486	37.27533	-83.2248567
310 SALLY COMBS DR	HINDMAN	KY	41822	37.3292017	-82.9947333
310 SALLY COMBS DR APT 1	HINDMAN	KY	41822	37.3305367	-82.9937783
310 SALLY COMBS DR APT 2	HINDMAN	KY	41822	37.3304933	-82.9937883
310 SALLY COMBS DR BLDG MAIN	HINDMAN	KY	41822	37.329891	-82.9937225
310 SAND LICK RD	DEBORD	KY	41214-8967	37.78564667	-82.58589833
310 SATELLITE RD	GRAYSON	KY	41143-8527	38.3301983	-82.9839233
310 SEAGRAVES HOLW	OLIVE HILL	KY	41164-8193	38.29155667	-83.14095167
310 SEEDTICK RD TRLR	LOUISA	KY	41230-7049	38.223653	-82.7168465
310 SEXTON BRANCH RD TRLR	VIPER	KY	41774-8221	37.164515	-83.13094
310 SHEAS FRK	MC ROBERTS	KY	41835-9004	37.2062967	-82.6818267
310 SHOP BR	SHELBIANA	KY	41562-8548	37.3720633	-82.4687583
310 SHORT BRANCH RD	VIPER	KY	41774-8909	37.1183567	-83.18482
310 SLATE HL TRLR	JENKINS	KY	41537-8527	37.18143	-82.6436017
310 SOUTHWOOD RD	LOST CREEK	KY	41348-8810	37.47842333	-83.31573
310 SPRING ST	ASHLAND	KY	41101-2553	38.47677242	-82.6580494
310 SPRUCE HOLW	HAZARD	KY	41701-8341	37.3373248	-83.2795094
310 STATE HIGHWAY 1626 UNIT GARAGE	OLIVE HILL	KY	41164	38.283925	-83.2427408
310 STATE ROUTE 3117	SOUTH SHORE	KY	41175-9599	38.7306605	-82.9156165
310 STONECOAL RD	GARRETT	KY	41630-8970	37.4770833	-82.8287217
310 SULLIVAN ST REAR	LOUISA	KY	41230-1163	38.1178433	-82.6043917
310 SUNFLOWER LN	STINNETT	KY	40868	37.0970517	-83.4259233
310 SWEETWATER LN	GRAYSON	KY	41143-1749	38.3404683	-82.9258367
310 THACKER HOLW	CANADA	KY	41519-8274	37.58399589	-82.31808008
310 TRILLIUM HLS	PIKEVILLE	KY	41501-3660	37.36903367	-82.54036066
310 VINE ST	GREENUP	KY	41144-1361	38.564745	-82.82096
310 WHITAKER FORK RD	HAZARD	KY	41701-6337	37.211978	-83.252678
310 WILLIAM HILL LN	JEFF	KY	41751-9053	37.2186367	-83.1372983
310 WINSTON BR	PIKEVILLE	KY	41501-8113	37.3771867	-82.438365
310 WINSTON BR GARG	PIKEVILLE	KY	41501-8113	37.3770883	-82.4387167
310 WOODLAND HTS	EAST POINT	KY	41216-9068	37.71921283	-82.78757683
310 E 4TH ST	GRAYSON	KY	41143-1102	38.3345133	-82.9439617
310 E MAIN ST	LOUISA	KY	41230-1159	38.115995	-82.6024933
310 E MAIN ST	LOUISA	KY	41230-1159	38.115995	-82.6024933
310 E SOOKEYS CRK	PIKEVILLE	KY	41501-3630	37.3941375	-82.52493066
310 N BYPASS RD	PIKEVILLE	KY	41501-1322	37.486585	-82.5223817
310 N COURT ST	GRAYSON	KY	41143-1026	38.3352017	-82.9510233
310 N HIGHLAND AVE	PRESTONSBURG	KY	41653-7839	37.6715033	-82.773565
310 N LAKE DR	PRESTONSBURG	KY	41653-1229	37.6705683	-82.7745017
310 S CAROL MALONE BLVD	GRAYSON	KY	41143-1356	38.3264033	-82.946855
310 S CLAY ST	LOUISA	KY	41230-1303	38.112815	-82.6038733
310 S COURT ST	GRAYSON	KY	41143-1269	38.3291483	-82.9522367
310 S LAKE DR	PRESTONSBURG	KY	41653-1297	37.6652417	-82.771345
310 W 5TH ST	ELKHORN CITY	KY	41522-7291	37.3016367	-82.3496383
3100 BATH AVE	ASHLAND	KY	41101-3034	38.4657083	-82.624865
3100 BATH AVE	ASHLAND	KY	41101	38.464955	-82.62428
3100 CHARLES ST	ASHLAND	KY	41102-5827	38.45535	-82.6559383
3100 CRAFT COLLY RD	ERMINE	KY	41815-9031	37.1596733	-82.7988233



3100 CRAFT COLLY RD	ERMINE	KY	41815-9031	37.1596633	-82.7985867
3100 DAVEYS RUN	GRAYSON	KY	41143-7879	38.24718117	-82.86851733
3100 FLOYD ST	ASHLAND	KY	41102-5835	38.4565967	-82.6590617
3100 FORGEY ST	ASHLAND	KY	41102-5242	38.4609083	-82.6659233
3100 GEIGER ST	ASHLAND	KY	41101-4806	38.458145	-82.640515
3100 INDIAN RUN RD	FLATWOODS	KY	41139-2025	38.5063167	-82.7220067
3100 MORGAN AVE	ASHLAND	KY	41102-4456	38.4699283	-82.6684967
3100 ROBERTS DR	ASHLAND	KY	41102-4480	38.46720767	-82.67040483
3100 ROBERTS DR APT 200	ASHLAND	KY	41102-4481	38.4682367	-82.6707133
3100 ROBERTS DR APT 201	ASHLAND	KY	41102-4481	38.468155	-82.6707283
3100 ROBERTS DR APT 202	ASHLAND	KY	41102-4481	38.468155	-82.6707283
3100 ROBERTS DR APT 203	ASHLAND	KY	41102-4481	38.4681733	-82.6707233
3100 ROBERTS DR APT 204	ASHLAND	KY	41102-4481	38.4679083	-82.6707367
3100 ROBERTS DR APT 205	ASHLAND	KY	41102-4481	38.46816	-82.670725
3100 ROBERTS DR APT 206	ASHLAND	KY	41102-4481	38.4679017	-82.6707283
3100 ROBERTS DR APT 207	ASHLAND	KY	41102-4481	38.467905	-82.6707317
3100 ROBERTS DR APT 208	ASHLAND	KY	41102-4482	38.4678717	-82.6701533
3100 ROBERTS DR APT 209	ASHLAND	KY	41102-4482	38.4678767	-82.6702067
3100 ROBERTS DR APT 210	ASHLAND	KY	41102-4482	38.46930652	-82.67135805
3100 ROBERTS DR APT 211	ASHLAND	KY	41102-4482	38.4681983	-82.6705783
3100 ROBERTS DR APT 212	ASHLAND	KY	41102-4482	38.4679367	-82.67035
3100 ROBERTS DR APT 213	ASHLAND	KY	41102-4482	38.46930652	-82.67135805
3100 ROBERTS DR APT 214	ASHLAND	KY	41102-4482	38.4682417	-82.6701183
3100 ROBERTS DR APT 215	ASHLAND	KY	41102-4482	38.468175	-82.670115
3100 ROBERTS DR APT 216	ASHLAND	KY	41102-4482	38.4679383	-82.6703517
3100 ROBERTS DR APT 217	ASHLAND	KY	41102-4482	38.4681667	-82.67024
3100 ROBERTS DR APT 218	ASHLAND	KY	41102-4482	38.4682267	-82.6696967
3100 ROBERTS DR APT 219	ASHLAND	KY	41102-4482	38.4682267	-82.66969
3100 ROBERTS DR APT 220	ASHLAND	KY	41102-4482	38.46822	-82.669705
3100 ROBERTS DR APT 221	ASHLAND	KY	41102-4482	38.46782	-82.6700467
3100 ROBERTS DR APT 222	ASHLAND	KY	41102-4482	38.4678183	-82.67004
3100 ROBERTS DR APT 223	ASHLAND	KY	41102-4482	38.4678183	-82.67009
3100 ROBERTS DR APT 224	ASHLAND	KY	41102-4483	38.4678133	-82.670075
3100 ROBERTS DR APT 225	ASHLAND	KY	41102-4483	38.46792	-82.6702483
3100 ROBERTS DR APT 226	ASHLAND	KY	41102-4483	38.4677583	-82.6705867
3100 ROBERTS DR APT 227	ASHLAND	KY	41102-4483	38.467835	-82.6702233
3100 ROBERTS DR APT 228	ASHLAND	KY	41102-4483	38.4678367	-82.6702233
3100 ROBERTS DR APT 229	ASHLAND	KY	41102-4483	38.46792	-82.6702483
3100 ROBERTS DR APT 230	ASHLAND	KY	41102-4483	38.4679217	-82.6702467
3100 ROBERTS DR APT 231	ASHLAND	KY	41102-4483	38.46781	-82.67053
3100 ROBERTS DR APT 232	ASHLAND	KY	41102-4483	38.4677917	-82.67061
3100 ROBERTS DR APT 233	ASHLAND	KY	41102-4483	38.467805	-82.67055
3100 ROBERTS DR APT 234	ASHLAND	KY	41102-4483	38.46782	-82.6711183
3100 ROBERTS DR APT 235	ASHLAND	KY	41102-4483	38.4678167	-82.67111
3100 ROBERTS DR APT 236	ASHLAND	KY	41102-4483	38.467815	-82.671095
3100 ROBERTS DR APT 237	ASHLAND	KY	41102-4483	38.467815	-82.6710967
3100 ROBERTS DR APT 238	ASHLAND	KY	41102-4483	38.467815	-82.6711017
3100 ROBERTS DR APT 239	ASHLAND	KY	41102-4483	38.4678167	-82.6711067
3100 ROBERTS DR APT 240	ASHLAND	KY	41102-4484	38.4677617	-82.6705883
3100 ROBERTS DR APT 241	ASHLAND	KY	41102-4484	38.46776	-82.6705883
3100 ROBERTS DR APT 242	ASHLAND	KY	41102-4484	38.4677583	-82.67059
3100 ROBERTS DR APT 243	ASHLAND	KY	41102-4484	38.4677067	-82.6711667
3100 ROBERTS DR APT 244	ASHLAND	KY	41102-4484	38.46728	-82.6709333
3100 ROBERTS DR APT 245	ASHLAND	KY	41102-4484	38.466895	-82.6710417
3100 ROBERTS DR APT 246	ASHLAND	KY	41102-4484	38.4673533	-82.6710567
3100 ROBERTS DR APT 247	ASHLAND	KY	41102-4484	38.4673233	-82.6709383
3100 ROBERTS DR APT 248	ASHLAND	KY	41102-4484	38.46733	-82.671065
3100 ROBERTS DR APT 249	ASHLAND	KY	41102-4484	38.467335	-82.6710633
3100 ROBERTS DR APT 250	ASHLAND	KY	41102-4484	38.4674033	-82.6710367
3100 ROBERTS DR APT 251	ASHLAND	KY	41102-4484	38.4673817	-82.671045
3100 ROBERTS DR APT 252	ASHLAND	KY	41102-4484	38.4670733	-82.6713117
3100 ROBERTS DR APT 253	ASHLAND	KY	41102-4484	38.4676983	-82.6711783
3100 ROBERTS DR APT 254	ASHLAND	KY	41102-4484	38.466895	-82.6710433
3100 ROBERTS DR APT 255	ASHLAND	KY	41102-4484	38.4672333	-82.67104
3100 ROBERTS DR APT 256	ASHLAND	KY	41102-4485	38.4672283	-82.67109
3100 ROBERTS DR APT 257	ASHLAND	KY	41102-4485	38.467075	-82.6709733
3100 ROBERTS DR APT 258	ASHLAND	KY	41102-4485	38.4670083	-82.6706017

3100 ROBERTS DR APT 259	ASHLAND	KY	41102-4485	38.4670167	-82.670575
3100 ROBERTS DR APT 260	ASHLAND	KY	41102-4485	38.4670083	-82.670595
3100 ROBERTS DR APT 261	ASHLAND	KY	41102-4485	38.46701	-82.67059
3100 ROBERTS DR APT 262	ASHLAND	KY	41102-4485	38.4670067	-82.6706
3100 ROBERTS DR APT 263	ASHLAND	KY	41102-4485	38.46702	-82.6709217
3100 ROBERTS DR APT 264	ASHLAND	KY	41102-4485	38.4672117	-82.670995
3100 ROBERTS DR APT 265	ASHLAND	KY	41102-4485	38.46731	-82.67101
3100 ROBERTS DR APT 266	ASHLAND	KY	41102-4485	38.46930652	-82.67135805
3100 ROBERTS DR APT 267	ASHLAND	KY	41102-4485	38.4663917	-82.6706083
3100 ROBERTS DR APT 268	ASHLAND	KY	41102-4485	38.46930652	-82.67135805
3100 ROBERTS DR APT 269	ASHLAND	KY	41102-4485	38.4663883	-82.6706067
3100 ROBERTS DR APT 270	ASHLAND	KY	41102-4485	38.46638	-82.6706017
3100 ROBERTS DR APT 271	ASHLAND	KY	41102-4486	38.46675	-82.6710017
3100 ROBERTS DR APT 272	ASHLAND	KY	41102-4486	38.4667117	-82.6710117
3100 ROBERTS DR APT 273	ASHLAND	KY	41102-4486	38.4667167	-82.6710167
3100 ROBERTS DR APT 274	ASHLAND	KY	41102-4486	38.4669467	-82.67113
3100 ROBERTS DR APT 275	ASHLAND	KY	41102-4486	38.466775	-82.6710233
3100 ROBERTS DR APT 276	ASHLAND	KY	41102-4486	38.4673467	-82.6702867
3100 ROBERTS DR APT 277	ASHLAND	KY	41102-4486	38.46714	-82.6704083
3100 ROBERTS DR APT 278	ASHLAND	KY	41102-4486	38.4673467	-82.6702767
3100 ROBERTS DR APT 279	ASHLAND	KY	41102-4486	38.467345	-82.6702817
3100 ROBERTS DR APT 280	ASHLAND	KY	41102-4486	38.466935	-82.6699533
3100 ROBERTS DR APT 281	ASHLAND	KY	41102-4486	38.4673433	-82.6702683
3100 ROBERTS DR APT 282	ASHLAND	KY	41102-4486	38.466885	-82.6699817
3100 ROBERTS DR APT 283	ASHLAND	KY	41102-4486	38.4674433	-82.669705
3100 ROBERTS DR APT 284	ASHLAND	KY	41102-4486	38.46762	-82.6697867
3100 ROBERTS DR APT 285	ASHLAND	KY	41102-4486	38.4674483	-82.669705
3100 ROBERTS DR APT 286	ASHLAND	KY	41102-4487	38.4674283	-82.6697017
3100 ROBERTS DR APT 287	ASHLAND	KY	41102-4487	38.4672433	-82.66959
3100 ROBERTS DR APT 288	ASHLAND	KY	41102-4487	38.4674233	-82.6697017
3100 ROBERTS DR APT 289	ASHLAND	KY	41102-4487	38.4672483	-82.6695867
3100 ROBERTS DR APT 290	ASHLAND	KY	41102-4487	38.4672417	-82.6695817
3100 ROBERTS DR APT 291	ASHLAND	KY	41102-4487	38.4675083	-82.6696933
3100 ROBERTS DR APT 292	ASHLAND	KY	41102-4487	38.4675017	-82.6698233
3100 ROBERTS DR APT 293	ASHLAND	KY	41102-4487	38.4674833	-82.66985
3100 ROBERTS DR APT 294	ASHLAND	KY	41102-4487	38.4675267	-82.6697883
3100 ROBERTS DR APT 295	ASHLAND	KY	41102-4487	38.467625	-82.669405
3100 ROBERTS DR APT 296	ASHLAND	KY	41102-4487	38.4676267	-82.6694133
3100 ROBERTS DR APT 297	ASHLAND	KY	41102-4487	38.4675433	-82.66972
3100 ROBERTS DR APT 298	ASHLAND	KY	41102-4487	38.46748	-82.6694733
3100 ROBERTS DR APT 299	ASHLAND	KY	41102-4487	38.4674817	-82.669475
3100 ROBERTS DR HSE METERA	ASHLAND	KY	41102	38.46934733	-82.67131172
3100 ROBERTS DR HSE METERB	ASHLAND	KY	41102	38.46934733	-82.67131172
3100 ROBERTS DR HSE METERC	ASHLAND	KY	41102	38.4666236	-82.6708564
3100 ROBERTS DR HSE METERE	ASHLAND	KY	41102	38.46934733	-82.67131172
3100 ROBERTS DR HSE METERF	ASHLAND	KY	41102	38.46934733	-82.67131172
3100 ROBERTS DR HSE METERG	ASHLAND	KY	41102	38.46934733	-82.67131172
3100 ROBERTS DR HSE METERI	ASHLAND	KY	41102	38.46808917	-82.66994783
3100 ROBERTS DR HSE METERJ	ASHLAND	KY	41102	38.46934733	-82.67131172
3100 ROBERTS DR HSE METERL	ASHLAND	KY	41102	38.46934733	-82.67131172
3100 SHERWOOD CT	FLATWOODS	KY	41139-2055	38.5060883	-82.718405
3100 WINCHESTER AVE	ASHLAND	KY	41101-2048	38.468265	-82.62169
3100 S 29TH ST	ASHLAND	KY	41102-5949	38.4539467	-82.6525833
3101 13TH ST	ASHLAND	KY	41102-5451	38.45970983	-82.664173
3101 BATH AVE	ASHLAND	KY	41101-3033	38.4662733	-82.62406
3101 BRUSH CRK	ARGILLITE	KY	41121-8666	38.4221	-82.79315
3101 GEIGER ST	ASHLAND	KY	41101-4805	38.458185	-82.6404933
3101 LONG FORK RD	KIMPER	KY	41539-5960	37.467409	-82.249637
3101 PANOLA ST	CATLETTSBURG	KY	41129-1173	38.41194583	-82.59941966
3101 REED ST	FLATWOODS	KY	41139-1945	38.5095517	-82.7286083
3101 RIVER RD	MC CARR	KY	41544-8563	37.64694583	-82.17664383
3101 SIMPSON RD	ASHLAND	KY	41101-3053	38.46203	-82.6270702
3101 TURKEY CREEK RD	TURKEY CREEK	KY	41514-7954	37.6380567	-82.3145783
3101 WINCHESTER AVE	ASHLAND	KY	41101-2020	38.4690183	-82.6204867
3101 W HAPPY RDG	ASHLAND	KY	41102-9305	38.4648617	-82.7413833
3102 BIG BRANCH RD TRLR	VIPER	KY	41774-8537	37.179445	-83.0427867
3102 DIAMOND RIDGE RD	WEBBVILLE	KY	41180-8779	38.1497767	-82.8277017

3102 FLOYD ST	ASHLAND	KY	41102-5835	38.4565983	-82.6590667
3102 GREENHILL DR	FLATWOODS	KY	41139-1406	38.5167633	-82.7353983
3102 LEFT FORK OF LONG FRK	VIRGIE	KY	41572-8663	37.2546367	-82.673585
3102 LITTLE ROBINSON CRK	VIRGIE	KY	41572-8435	37.373045	-82.6342867
3102 MILL BR	LETCHER	KY	41848	37.12014	-82.9463567
3102 SHERWOOD CT	FLATWOODS	KY	41139-2055	38.5061333	-82.7188683
3102 STATE ROUTE 5	ASHLAND	KY	41102-8890	38.4803467	-82.6981183
3103 BUFFALO HORN RD TRLR 1	LOUISA	KY	41230-5404	37.938851666	-82.50802167
3103 BUFFALO HORN RD UNIT SHED	LOUISA	KY	41230	37.939104333	-82.50811283
3103 GREENHILL DR	FLATWOODS	KY	41139-1405	38.51666179	-82.7359502
3103 INDIAN RUN RD CATV	FLATWOODS	KY	41139-2024	38.5062067	-82.7221417
3103 REED ST	FLATWOODS	KY	41139-1945	38.5094	-82.7292783
3103 SHERWOOD CT	FLATWOODS	KY	41139-2055	38.5064833	-82.7190417
3103 SUNCREST DR LOT 3	ASHLAND	KY	41102-9641	38.38293	-82.69858
31034 PRICHARD DR	CATLETTSBURG	KY	41129-6016	38.2541733	-82.5875883
31034 PRICHARD DR	CATLETTSBURG	KY	41129-6016	38.254265	-82.5875283
3104 CARTER AVE	ASHLAND	KY	41101-2027	38.467625	-82.622275
3104 FLOYD ST APT 1	ASHLAND	KY	41102-5831	38.4563017	-82.6585417
3104 FLOYD ST APT 2	ASHLAND	KY	41102-5831	38.4563967	-82.6590517
3104 FLOYD ST APT 3	ASHLAND	KY	41102-5831	38.4562933	-82.6585083
3104 GEIGER ST	ASHLAND	KY	41101-4806	38.457865	-82.64045
3104 GREENHILL DR	FLATWOODS	KY	41139-1406	38.5166283	-82.7353717
3104 HIGHWAY 1103	HALLIE	KY	41821-8801	37.1119083	-83.0255433
3104 HIGHWAY 1103	HALLIE	KY	41821-8801	37.1119617	-83.0255517
3104 HIGHWAY 707	LOUISA	KY	41230-7283	38.1980633	-82.6623167
3104 INDIAN RUN RD	FLATWOODS	KY	41139-2025	38.50676083	-82.72184866
3104 MASON ST	ASHLAND	KY	41102-5851	38.455535	-82.656835
3104 MATTIE RD	LOUISA	KY	41230-7843	38.0084583	-82.7566467
3104 ROBIN LYNN DR	ASHLAND	KY	41102-6763	38.4513483	-82.6527717
3104 SUNCREST DR	ASHLAND	KY	41102-9641	38.3823317	-82.6984033
3104 WINCHESTER AVE	ASHLAND	KY	41101-2048	38.4683475	-82.6213785
3105 BATH AVE	ASHLAND	KY	41101	38.4662283	-82.6240917
3105 BIG WILLARD RD	BUSY	KY	41723-8779	37.2505583	-83.3210483
3105 CENTRAL AVE	ASHLAND	KY	41101-2028	38.466916	-82.62321266
3105 GREENHILL DR	FLATWOODS	KY	41139-1405	38.51631633	-82.73573416
3105 GREENUP AVE	ASHLAND	KY	41101-2037	38.469552	-82.6198918
3105 HIGHWAY 317	JACKHORN	KY	41825-9016	37.217885	-82.7074317
3105 INDIAN RUN RD	FLATWOODS	KY	41139-2024	38.5071917	-82.7238033
3105 MORGAN AVE	ASHLAND	KY	41102-4455	38.46983	-82.6690633
3105 PANOLA ST APT 1	CATLETTSBURG	KY	41129-1173	38.412465	-82.5999233
3105 PANOLA ST APT 2	CATLETTSBURG	KY	41129-1173	38.412045	-82.5996583
3105 PANOLA ST APT 3	CATLETTSBURG	KY	41129-1173	38.4122833	-82.599785
3105 PANOLA ST APT 4	CATLETTSBURG	KY	41129-1173	38.41204	-82.599655
3105 WOODBINE PL	ASHLAND	KY	41102-6059	38.45236	-82.651515
31059 PRICHARD DR	CATLETTSBURG	KY	41129-6016	38.25477117	-82.58741066
3106 CANNONSBURG RD	CATLETTSBURG	KY	41129-8211	38.392865	-82.6851417
3106 CHARLES ST	ASHLAND	KY	41102-5827	38.45476	-82.6565033
3106 COLLINS HWY	PIKEVILLE	KY	41501-6803	37.403215	-82.5172298
3106 GREENHILL DR	FLATWOODS	KY	41139-2201	38.5163967	-82.7351067
3106 INDIAN CREEK RD	VIRGIE	KY	41572-8225	37.3361583	-82.637705
3106 LEFT FORK MACES CRK RD	VIPER	KY	41774-8431	37.151995	-83.116825
3106 MIDDLE FORK MACES CR RD	VIPER	KY	41774	37.137793	-83.15505
3106 MIDDLE FORK MACES CR RD	VIPER	KY	41774	37.137581	-83.1554095
3106 MIDDLE FORK RIVER RD	BUCKHORN	KY	41721-9031	37.376725	-83.46797833
3106 RFK IRISH CREEK RD	WEBBVILLE	KY	41180	38.112715	-82.792965
3106 SHOPES CREEK RD	CATLETTSBURG	KY	41129-8487	38.410709833	-82.66946266
3106 S LAKE DR	PRESTONSBURG	KY	41653-1379	37.6677817	-82.7339033
3107 KY ROUTE 550	HUEYSVILLE	KY	41640-6642	37.509385	-82.841835
3107 KY ROUTE 979	HAROLD	KY	41635-8990	37.512025	-82.6508683
3107 MCCLURE BRANCH RD	LOUISA	KY	41230-6844	38.01909167	-82.62484
3107 RAILROAD ST	ASHLAND	KY	41101	38.4674617	-82.6219917
3108 CAMELOT DR	CATLETTSBURG	KY	41129-9115	38.4204517	-82.6674567
3108 CARTER AVE	ASHLAND	KY	41101-2027	38.467575	-82.6222117
3108 CHARLES ST	ASHLAND	KY	41102-5827	38.4551317	-82.6560683
3108 GEIGER ST	ASHLAND	KY	41101-4806	38.457835	-82.6404667
3108 GREENHILL DR	FLATWOODS	KY	41139-2201	38.5161483	-82.73508
3108 KY HIGHWAY 28	HAZARD	KY	41701-5768	37.35354	-83.32069

3108 KY HIGHWAY 28	HAZARD	KY	41701-5768	37.3544017	-83.320915
3108 MARE CRK HSE	STANVILLE	KY	41659-9028	37.56369289	-82.58023306
3108 MARE CRK TRLR	STANVILLE	KY	41659-9028	37.564105	-82.5876117
3108 MCCLELLAND ST	ASHLAND	KY	41102-5853	38.455735	-82.6576333
3108 NARROWS BR UNIT CAMPER	HARDY	KY	41531-8824	37.5795693	-82.2418538
3108 SIMPSON RD LOT 1	ASHLAND	KY	41101-3059	38.4618583	-82.6272833
3108 SIMPSON RD LOT 2	ASHLAND	KY	41101-3059	38.4618017	-82.626945
3108 SIMPSON RD LOT 4	ASHLAND	KY	41101-3059	38.4618633	-82.627295
3108 SIMPSON RD LOT 6	ASHLAND	KY	41101-3059	38.4619217	-82.62756
3108 SIMPSON RD LOT 7	ASHLAND	KY	41101-3059	38.4614933	-82.627875
3108 SIMPSON RD LOT 9	ASHLAND	KY	41101-3059	38.4612917	-82.62792
3108 SPANKEM BRANCH RD	LOUISA	KY	41230-6141	38.16004633	-82.7180715
3108 SPANKEM BRANCH RD	LOUISA	KY	41230-6141	38.15839577	-82.71923919
3108 WOODLAWN AVE	ASHLAND	KY	41102-5680	38.456659	-82.65996383
3109 BIG BRANCH RD TRLR	VIPER	KY	41774-8537	37.1790117	-83.042745
3109 BRUSHY RD	VARNEY	KY	41571-9014	37.6203467	-82.4162667
3109 BRUSHY RD GARG	VARNEY	KY	41571-9014	37.6203517	-82.41627
3109 CANNONSBURG RD	CATLETTSBURG	KY	41129-8211	38.3938483	-82.6853383
3109 CENTRAL AVE	ASHLAND	KY	41101-2028	38.4665483	-82.6233567
3109 KY HIGHWAY 463 TRLR	DELPHIA	KY	41735-9018	37.0366617	-83.09754
3109 LONG FORK RD	KIMPER	KY	41539-5960	37.4669133	-82.24928
3109 MARROWBONE CREEK RD	ELKHORN CITY	KY	41522-7845	37.3326433	-82.42818
3109 MASH FRK	SALYERSVILLE	KY	41465-7456	37.7601067	-83.0018033
3109 MASON ST	ASHLAND	KY	41102-5850	38.4556383	-82.6572767
3109 OHIO RIVER RD	GREENUP	KY	41144-6612	38.6574883	-82.8757367
3109 REED ST	FLATWOODS	KY	41139-1945	38.5089517	-82.7298533
3109 ROBIN LYNN DR	ASHLAND	KY	41102-6762	38.4513717	-82.6526133
3109 SIMPSON RD	ASHLAND	KY	41101-3053	38.46203	-82.6270702
3109 VEST TALCUM RD	VEST	KY	41772-9031	37.4005267	-83.0504017
3109 WOODBINE PL	ASHLAND	KY	41102-6059	38.452085	-82.6513717
3109 WOODLAWN AVE	ASHLAND	KY	41102-5679	38.4567283	-82.6601717
31090 PRICHARD DR	CATLETTSBURG	KY	41129-6016	38.254867	-82.58807283
31091 PRICHARD DR	CATLETTSBURG	KY	41129-6016	38.2531833	-82.5867983
311 17TH ST	ASHLAND	KY	41101-7627	38.4774033	-82.6385583
311 17TH ST REAR	ASHLAND	KY	41101-7627	38.4778167	-82.6388517
311 52ND ST	ASHLAND	KY	41101-6577	38.4429817	-82.610765
311 5TH ST	PAINTSVILLE	KY	41240-1117	37.8183317	-82.8064883
311 5TH ST COT	PAINTSVILLE	KY	41240-1117	37.8184817	-82.8066833
311 5TH ST GARG	PAINTSVILLE	KY	41240-1117	37.8184917	-82.8066633
311 APPLE RIDGE RD BLDG STORAGE	HARDSHELL	KY	41348	37.4739258	-83.2225599
311 ARROWHEAD ESTATES RD	STAFFORDSVILLE	KY	41256-9047	37.82113	-82.8493033
311 BEAR FRK	JENKINS	KY	41537-8424	37.2514883	-82.6247117
311 BELLEFONTE DR	ASHLAND	KY	41101-2113	38.4961517	-82.6946217
311 BELLEFONTE PRINCESS RD	ASHLAND	KY	41101-7115	38.4956717	-82.6795583
311 BELLEFONTE RD TRLR	ASHLAND	KY	41102-2309	38.4803804	-82.6695721
311 BOXWOOD DR	OLIVE HILL	KY	41164-8576	38.29547617	-83.2396935
311 BROADWAY ST	PAINTSVILLE	KY	41240-1348	37.8121767	-82.8049767
311 CANOE RUN TRLR	GRAYSON	KY	41143-7001	38.3099867	-82.91289
311 CARNAGIE BRANCH LOOP TRLR	HAZARD	KY	41701	37.3221033	-83.3542083
311 CAROLINE RD	RACELAND	KY	41169-1080	38.534795	-82.7453583
311 CEDAR CREEK RD	PIKEVILLE	KY	41501-3761	37.4762767	-82.550885
311 COLD FRK	TURKEY CREEK	KY	41514-7919	37.648115	-82.3169567
311 CRUMP ST	RACELAND	KY	41169-1117	38.542575	-82.7299583
311 DANS BR	PILGRIM	KY	41250-9108	37.771678	-82.45055883
311 DOGWOOD DR	PRINTER	KY	41655-8905	37.51104967	-82.75549483
311 DWIGHT ST TRLR	FLATWOODS	KY	41139-9038	38.5098506	-82.7431917
311 DYER RD	VANCEBURG	KY	41179-6466	38.3693486	-83.2442694
311 DYKES BRANCH RD	VIPER	KY	41774-8236	37.15666	-83.093715
311 ESTILL BTM	ESTILL	KY	41666-9033	37.455901166	-82.82127183
311 ESTILL BTM	ESTILL	KY	41666-9033	37.4560185	-82.82146466
311 ETNA ST	RUSSELL	KY	41169-1305	38.5291083	-82.6915617
311 FM STAFFORD AVE APT 1	PAINTSVILLE	KY	41240-1233	37.808695	-82.8057683
311 GRAYS BR TRLR	JENKINS	KY	41537-8703	37.18802913	-82.67222685
311 GREENBRIAR RD	LOUISA	KY	41230-7904	38.10123	-82.6420233
311 GRIGSBY BRANCH RD	HAZARD	KY	41701-7718	37.287845	-83.133335
311 HENRY HUTTON RD	FLEMING NEON	KY	41840-9028	37.196055	-82.69976
311 HERITAGE DR TRLR	WHITESBURG	KY	41858-7938	37.1228883	-82.7766133

311	HIGHWAY 119	WHITESBURG	KY	41858-9332	37.1137333	-82.79828
311	HIGHWAY 2033	LOUISA	KY	41230-8387	37.93898333	-82.62472833
311	HITCHINS RD	GRAYSON	KY	41143-1443	38.32661	-82.9310433
311	INDIAN DR	WEST VAN LEAR	KY	41268-8020	37.7913207	-82.7866964
311	INDIANHEAD HOLW	BULAN	KY	41722-8845	37.2961933	-83.17457
311	IOWA ST	ASHLAND	KY	41102-3310	38.475755	-82.66987
311	IOWA ST APT 1	ASHLAND	KY	41102-3310	38.4758183	-82.6697717
311	IOWA ST REAR .	ASHLAND	KY	41102-3310	38.4753333	-82.6701117
311	ISOM DR	ISOM	KY	41824-9014	37.187721666	-82.89498733
311	JACKSON FORK RD	BUSY	KY	41723-8621	37.2569983	-83.31807
311	JACKSON FORK RD	BUSY	KY	41723-8621	37.2585595	-83.31806116
311	JAMES E HANNAH DR	SOUTH SHORE	KY	41175-9587	38.7188417	-82.96085
311	JAMES E HANNAH DR	SOUTH SHORE	KY	41175-9587	38.7188517	-82.960865
311	JAMES E HANNAH DR	SOUTH SHORE	KY	41175-9587	38.7188167	-82.9607567
311	JONES BR	JACKSON	KY	41339-9502	37.51553333	-83.23923
311	KENWOOD DR	RUSSELL	KY	41169-1407	38.5239767	-82.6915333
311	KING DR	PAINTSVILLE	KY	41240-9322	37.8188167	-82.7837567
311	LAUREL RD	GREENUP	KY	41144-8546	38.5723617	-82.841365
311	LICK BR	PIKEVILLE	KY	41501-3840	37.360855	-82.549815
311	LINCOLN AVE	PAINTSVILLE	KY	41240-1361	37.8077717	-82.8061717
311	LITTLE PAINT CRK	EAST POINT	KY	41216-8029	37.72062	-82.79573
311	MADISON AVE	PAINTSVILLE	KY	41240-1237	37.8094067	-82.80588
311	MADISON AVE	WHITESBURG	KY	41858-1152	37.1163033	-82.8215083
311	MAIN ST APT 2	VICCO	KY	41773-9084	37.2156733	-83.0607883
311	MALLET FORK RD	PINE TOP	KY	41843-8993	37.2805675	-82.88903116
311	MARY LEWIS DR	ASHLAND	KY	41102-4330	38.47111	-82.67381
311	MEADE DR	PRINTER	KY	41655-8914	37.5257917	-82.74303
311	MILLERS CRK LOT PARK	VAN LEAR	KY	41265-8437	37.7699133	-82.7543133
311	MORTON BLVD	HAZARD	KY	41701-9418	37.27752067	-83.22513183
311	MORTON BLVD	HAZARD	KY	41701-9418	37.2773833	-83.22489
311	MORTON BLVD UNIT A	HAZARD	KY	41701-9418	37.2773667	-83.2248333
311	MORTON BLVD UNIT B	HAZARD	KY	41701-9418	37.2773683	-83.22484
311	MUDDY BR	INEZ	KY	41224-8627	37.81888333	-82.50923667
311	MUDDY BR GARG 1	INEZ	KY	41224	37.81923333	-82.50900833
311	OLD COUNTY RD	HAROLD	KY	41635-7065	37.53218167	-82.6286325
311	OLD HOUSE BR	RANSOM	KY	41558-8514	37.52569933	-82.19558383
311	ONION BLADE BR	PIPPA PASSES	KY	41844-8820	37.3493767	-82.87295
311	OWENS BRANCH RD	SLEMP	KY	41763-8848	37.0800667	-83.1164167
311	PANBOWL RD	JACKSON	KY	41339-7547	37.56164	-83.38691833
311	PATTON DR	ASHLAND	KY	41101-7041	38.49642	-82.6755467
311	PERKINS BR	JEREMIAH	KY	41826-8900	37.15156589	-82.93096647
311	PINE HILL DR	JACKSON	KY	41339-9684	37.56969833	-83.37919833
311	POND CRK	DRAFFIN	KY	41522-8372	37.341865	-82.3972583
311	POPLAR HEIGHTS DR	GRAYSON	KY	41143-1649	38.3255333	-82.9182233
311	PREACHERS FORK RD TRLR	HYDEN	KY	41749-8431	37.13211	-83.3362417
311	PRICHARD ST	ASHLAND	KY	41102-3345	38.47668	-82.672685
311	PUBLIC WAY	LOUISA	KY	41230-5727	38.118775	-82.61448
311	RAVENWOOD RD	HAROLD	KY	41635-9070	37.54516	-82.638745
311	RAVENWOOD RD GARG	HAROLD	KY	41635-9070	37.545361166	-82.63859033
311	RIVER ELK RD	ARGO	KY	41568-8821	37.4982817	-82.0557267
311	ROCKCASTLE RD LOT 16	INEZ	KY	41224-8656	37.87060667	-82.54302167
311	ROY CAMPBELL DR	HAZARD	KY	41701-9486	37.27314218	-83.22760096
311	ROY CAMPBELL DR	HAZARD	KY	41701-9486	37.275935	-83.2253883
311	RUSSELL RD	ASHLAND	KY	41101-7046	38.5030035	-82.6776145
311	SAINT JOHNS TRL LOT 170	HAZARD	KY	41701-5363	37.350244	-83.109646
311	SEXTON BRANCH RD	VIPER	KY	41774-8221	37.1644983	-83.1296217
311	SMITH FRK TRLR	RANSOM	KY	41558-8711	37.54493883	-82.22430266
311	SOUTH AVE TRLR	GRAYSON	KY	41143-1489	38.3241633	-82.9459267
311	SPRADLIN ST	WEST VAN LEAR	KY	41268-8057	37.7902767	-82.78372
311	SPRUCE PINE BR	HONAKER	KY	41603-9025	37.5128217	-82.6724383
311	SUGAR CAMP BR	VIRGIE	KY	41572-8816	37.300845	-82.6490267
311	SUGAR LAKE RD	AMBURGEY	KY	41773-8630	37.25016	-83.00346
311	SYKES BLVD	PIKEVILLE	KY	41501-2847	37.5347	-82.5827933
311	TURKEY FOOT RD	BEAR BRANCH	KY	41714-8996	37.1590103	-83.5055985
311	TURKEY PEN RD	VIRGIE	KY	41572-8251	37.331678833	-82.6340235
311	WALTERS RD	PIKEVILLE	KY	41501-9204	37.48226767	-82.487196
311	WILLIAMS CRK	RUSH	KY	41168-8956	38.3119217	-82.8210967

311 WINNS BR	PIKEVILLE	KY	41501-6529	37.54452758	-82.45398758
311 WINNS BR	PIKEVILLE	KY	41501-6529	37.546159333	-82.45722566
311 WINSTON BR	PIKEVILLE	KY	41501-8113	37.4779938	-82.5653241
311 WOODCENTER DR	JACKSON	KY	41339-9326	37.53074336	-83.34465664
311 WOODLAND ST	ASHLAND	KY	41101-2355	38.4817067	-82.6689633
311 WURLAND AVE	WURLAND	KY	41144-1448	38.55038857	-82.7840682
311 E RUSSELL ST TRLR	ELKHORN CITY	KY	41522	37.3052017	-82.3494983
311 E SOOKEYS CRK	PIKEVILLE	KY	41501-3630	37.3942117	-82.5245533
311 N ARNOLD AVE	PRESTONSBURG	KY	41653-1209	37.6690317	-82.776295
311 N CAROL MALONE BLVD	GRAYSON	KY	41143-1157	38.3347333	-82.9454233
311 N COURT ST	GRAYSON	KY	41143-1025	38.3353483	-82.9512217
311 N LAKE DR	PRESTONSBURG	KY	41653-1229	37.6702083	-82.7752233
311 N LAKE DR GARG	PRESTONSBURG	KY	41653-1229	37.6701605	-82.77528766
311 N MAIN CROSS ST	LOUISA	KY	41230-1127	38.1175633	-82.6045517
311 N MAYO TRL	PAINTSVILLE	KY	41240-1805	37.82247317	-82.81705116
311 S LADY WASHINGTON ST	LOUISA	KY	41230-1319	38.1123333	-82.604845
311 S LOCK AVE	LOUISA	KY	41230-1321	38.1135633	-82.6025017
311 W GARRETT RD	GARRETT	KY	41630-6984	37.48455571	-82.83709189
311 W MAIN ST APT B	GRAYSON	KY	41143-1246	38.3327483	-82.9521067
3110 ASHWORTH ST	ASHLAND	KY	41102-5222	38.4600983	-82.6646283
3110 DORTON JENKINS HWY	JENKINS	KY	41537-8385	37.24194	-82.56723
3110 DORTON JENKINS HWY	JENKINS	KY	41537-8385	37.24155	-82.5675
3110 GREENHILL DR	FLATWOODS	KY	41139-2201	38.515895	-82.7348233
3110 HITE RD	MARTIN	KY	41649-7988	37.53722883	-82.74088266
3110 KY ROUTE 466	WEEKSBURY	KY	41667-9029	37.30420542	-82.71956775
3110 KY ROUTE 466 TRLR 2	WEEKSBURY	KY	41667-9029	37.3095633	-82.7015817
3110 LITTLE ROCKCASTLE RD	INEZ	KY	41224-8919	37.79262	-82.4641967
3110 OAKLAND AVE	CATLETTSBURG	KY	41129-1156	38.4129933	-82.5983467
3110 STATE ROUTE 5	ASHLAND	KY	41102-8890	38.4800283	-82.6983917
3110 TERRACE BLVD	ASHLAND	KY	41102-6872	38.444615	-82.6380617
3110 TERRACE BLVD	ASHLAND	KY	41102-6872	38.44441	-82.6383433
3110 E MOUNTAIN PKWY	SALYERSVILLE	KY	41465-9727	37.7300967	-83.004095
3110 W ROCKHOUSE RD	ASHLAND	KY	41102-9315	38.4634333	-82.7291083
31107 PRICHARD DR	CATLETTSBURG	KY	41129-6015	38.2531617	-82.5867983
3111 BATH AVE	ASHLAND	KY	41101-3033	38.466023	-82.62407
3111 BLACKBURN AVE	ASHLAND	KY	41101-4841	38.4552983	-82.6428317
3111 BUENA VISTA DR	ASHLAND	KY	41102-8002	38.3928617	-82.7849117
3111 CANNONSBURG RD	CATLETTSBURG	KY	41129-8211	38.3913667	-82.6873
3111 CUTSHIN RD	SMILAX	KY	41764-8929	37.1363517	-83.2826833
3111 CUTSHIN RD	SMILAX	KY	41764-8929	37.1360267	-83.2823867
3111 GREENHILL DR	FLATWOODS	KY	41139-1405	38.5150117	-82.7358333
3111 HITE RD	MARTIN	KY	41649-7988	37.53676933	-82.7410325
3111 LITTLE PAINT CRK	EAST POINT	KY	41216-8748	37.7197383	-82.8375953
3111 LITTLE PAINT CRK TRLR	EAST POINT	KY	41216-8748	37.7205317	-82.8374917
3111 ROBIN LYNN DR	ASHLAND	KY	41102-6762	38.4508667	-82.6515
3111 STATE HIGHWAY 292	TURKEY CREEK	KY	41514-9223	37.6875533	-82.2994933
3111 STATE HIGHWAY 292	TURKEY CREEK	KY	41514-9223	37.68778	-82.30011
3111 SUNCREST DR LOT 4	ASHLAND	KY	41102-9641	38.3829067	-82.6981433
3112 CARTER AVE	ASHLAND	KY	41101-2027	38.46748	-82.62206
3112 FEDSCREEK RD	STEELE	KY	41566-8518	37.400645	-82.20567
3112 GEIGER ST	ASHLAND	KY	41101-4806	38.4579017	-82.6403567
3112 ISLAND CREEK RD	PIKEVILLE	KY	41501-7130	37.45957383	-82.55577383
3112 LONGFORK RD	VIRGIE	KY	41572-8929	37.315063	-82.6261965
3112 MASON ST	ASHLAND	KY	41102-5851	38.455435	-82.6574067
3112 OAKLAND AVE	CATLETTSBURG	KY	41129-1156	38.4127667	-82.59835
3112 SMITH RUN	OLIVE HILL	KY	41164-7396	38.3182526	-83.2419337
3112 SMITH RUN TRLR	OLIVE HILL	KY	41164-7396	38.32475167	-83.24144333
3112 SUNCREST DR	ASHLAND	KY	41102-9641	38.3824617	-82.6983267
3112 S 29TH ST	ASHLAND	KY	41102-5949	38.4536817	-82.6530517
3113 ASHWORTH ST	ASHLAND	KY	41102-5221	38.4604283	-82.6650333
3113 BATH AVE	ASHLAND	KY	41101-3033	38.4658917	-82.6236533
3113 CENTRAL AVE	ASHLAND	KY	41101-2028	38.4665145	-82.62339783
3113 CHARLES ST	ASHLAND	KY	41102-5826	38.4552367	-82.6562583
3113 CRANCE CT	ASHLAND	KY	41102-9105	38.479838	-82.69750533
3113 HIGHWAY 805 STE G-7	FLEMING NEON	KY	41840-9048	37.1798817	-82.714115
3113 HITE RD	MARTIN	KY	41649-7988	37.5375233	-82.7420283
3113 HITE RD GARG	MARTIN	KY	41649-7988	37.537346166	-82.74221516

3113 LITTLE PAINT CRK	EAST POINT	KY	41216-8748	37.72058	-82.8386283
3113 MASON ST	ASHLAND	KY	41102-5850	38.4554267	-82.65734
3113 STATE ROUTE 5	ASHLAND	KY	41102-8890	38.4799117	-82.6987783
3113 STATE ROUTE 5 APT	ASHLAND	KY	41102-8890	38.479835	-82.6990783
3113 STATE ROUTE 503	WURLTAND	KY	41144-7491	38.511695	-82.78008
3113 STATE ROUTE 827	GREENUP	KY	41144-6861	38.5767867	-82.8991483
3113 TERRACE BLVD	ASHLAND	KY	41102-6871	38.4443017	-82.63875
3113 TOLER CRK	HAROLD	KY	41635-8812	37.4874533	-82.618335
3113 WESTWIND RD	ERMINE	KY	41815	37.1590533	-82.8000933
3113 S LAKE DR APT B	PRESTONSBURG	KY	41653-1379	37.66835	-82.7331333
31135 PRICHARD DR	CATLETTSBURG	KY	41129-6015	38.255261	-82.588159
3114 13TH ST	ASHLAND	KY	41102-5452	38.459515	-82.6636267
3114 BROWNS FORK RD	HAZARD	KY	41701-9748	37.2179	-83.21996
3114 BUENA VISTA DR	ASHLAND	KY	41102-8002	38.39258	-82.7852217
3114 CARTER AVE LOWR	ASHLAND	KY	41101-2027	38.467343	-82.62230633
3114 COGAN ST	ASHLAND	KY	41102-5234	38.4610617	-82.6669017
3114 HIGHWAY 343	MC ROBERTS	KY	41835-9047	37.210855	-82.6684033
3114 INDIAN RUN RD	FLATWOODS	KY	41139-2025	38.5060767	-82.7219867
3114 LEFT FORK OF LONG FRK	VIRGIE	KY	41572-8663	37.2546517	-82.6739867
3114 MAY ST	ASHLAND	KY	41102-5538	38.4584883	-82.6631367
3114 POLLS CREEK RD TRLR	SMILAX	KY	41764-8827	37.13589206	-83.23312148
3114 SIXTEENMILE CREEK RD	HAZARD	KY	41701-7531	37.3504167	-83.223055
3114 TOLER CRK	HAROLD	KY	41635-8812	37.487075	-82.61899
3114 TWIN OAKS DR	ASHLAND	KY	41102-8803	38.4798583	-82.70527
3115 CENTRAL AVE	ASHLAND	KY	41101-2028	38.466485	-82.6227867
3115 CHARLES ST	ASHLAND	KY	41102-5826	38.4549683	-82.656195
3115 CHLOE RD	PIKEVILLE	KY	41501-2251	37.4586117	-82.47919
3115 CUTSHIN RD	SMILAX	KY	41764-8929	37.13586117	-83.28235466
3115 GEIGER ST	ASHLAND	KY	41101-4805	38.4580833	-82.6402417
3115 MCCLELLAND ST	ASHLAND	KY	41102-5852	38.455675	-82.6571017
3115 POWELLS CRK	PIKEVILLE	KY	41501-7910	37.4085796	-82.3841139
3115 POWELLS CRK	PIKEVILLE	KY	41501-7910	37.4083767	-82.3821117
3115 ROBIN LYNN DR	ASHLAND	KY	41102-6762	38.4506333	-82.651365
3115 N MAIN ST	HAZARD	KY	41701-5902	37.2758067	-83.1927817
3115 N WOLF CRK TRLR	LOVELY	KY	41231-8939	37.8049933	-82.4254667
3116 BIG WILLARD RD	BUSY	KY	41723-8779	37.2503085	-83.3215655
3116 CALVIN ST	ASHLAND	KY	41102-5228	38.4618667	-82.6681967
3116 CARTER AVE	ASHLAND	KY	41101-2095	38.4674583	-82.6219967
3116 CARTER AVE REAR	ASHLAND	KY	41101-2095	38.467156	-82.622325
3116 CARTER AVE UNIT 2	ASHLAND	KY	41101-2095	38.46732483	-82.62209333
3116 KY HIGHWAY 28	HAZARD	KY	41701-5768	37.354705	-83.3214083
3116 KY ROUTE 466	WEEKSBURY	KY	41667-9029	37.31230367	-82.70210566
3116 MASON ST	ASHLAND	KY	41102-5851	38.4552017	-82.6574217
3116 MEGAN NEYER WAY	ASHLAND	KY	41102-5456	38.4591	-82.662945
3116 SMITH BRANCH RD	GREENUP	KY	41144-6486	38.59822	-82.9131067
3116 SMITH BRANCH RD TRLR	GREENUP	KY	41144-6486	38.598776166	-82.91383183
3116 STATE ROUTE 5	ASHLAND	KY	41102-8890	38.4799417	-82.6981233
3116 E MOUNTAIN PKWY	SALYERSVILLE	KY	41465-9727	37.7301317	-83.0038967
3116 E SHELBIANA RD APT 1	PIKEVILLE	KY	41501-2235	37.4318767	-82.4830733
3116 E SHELBIANA RD APT 2	PIKEVILLE	KY	41501-2235	37.4318833	-82.4829533
3116 N MAYO TRL	PIKEVILLE	KY	41501-3360	37.5140383	-82.5560033
3116 S 29TH ST	ASHLAND	KY	41102-5949	38.45397125	-82.65277739
3117 BATH AVE	ASHLAND	KY	41101-3033	38.4660633	-82.6237667
3117 GEIGER ST	ASHLAND	KY	41101-4805	38.45806873	-82.64043238
3117 GREENUP AVE REAR	ASHLAND	KY	41101-2037	38.46930603	-82.62039426
3117 MASON ST	ASHLAND	KY	41102-5850	38.45546	-82.6574667
3117 MASON ST REAR	ASHLAND	KY	41102-5850	38.455455	-82.657295
3117 SYCAMORE RD	GULNARE	KY	41501-5338	37.62122	-82.5010217
3117 W ROCKHOUSE RD	ASHLAND	KY	41102-9315	38.4654617	-82.7334767
31171 PRICHARD DR	CATLETTSBURG	KY	41129-6015	38.2561129	-82.5884762
3118 ASHWORTH ST	ASHLAND	KY	41102-5222	38.4599567	-82.6646117
3118 MAY ST	ASHLAND	KY	41102-5538	38.4579967	-82.663545
3118 RACCOON RD TRLR	RACCOON	KY	41557-8602	37.5009533	-82.44521
3119 CALVIN ST	ASHLAND	KY	41102-5227	38.4618833	-82.6683967
3119 CHARLES ST	ASHLAND	KY	41102-5826	38.45476	-82.6562667
3119 COGAN ST	ASHLAND	KY	41102-5233	38.4610833	-82.6672017
3119 CRANCE CT	ASHLAND	KY	41102-9105	38.4797683	-82.6976983

3119 HIGHWAY 317	JACKHORN	KY	41825-9016	37.2178233	-82.7080283
3119 SUNCREST DR LOT 5	ASHLAND	KY	41102-9641	38.38292	-82.69768
3119 WOODLAWN AVE	ASHLAND	KY	41102-5679	38.4566117	-82.660355
3119 S 29TH ST	ASHLAND	KY	41102-5948	38.4539867	-82.653545
3119 S 29TH ST GARG	ASHLAND	KY	41102-5948	38.45406137	-82.65277666
311A BOXWOOD DR	OLIVE HILL	KY	41164-8576	38.2961302	-83.2395956
312 10TH ST	PAINTSVILLE	KY	41240-1226	37.81045	-82.8004933
312 10TH ST	PAINTSVILLE	KY	41240-1226	37.8104483	-82.800505
312 36TH ST TRLR	CATLETTSBURG	KY	41129-1062	38.4036633	-82.60011
312 3RD AVE	WORTHINGTON	KY	41183-9439	38.5516155	-82.73477166
312 4TH AVE	WORTHINGTON	KY	41183-9431	38.5515967	-82.735485
312 4TH ST	PAINTSVILLE	KY	41240-1135	37.8165983	-82.8069617
312 4TH ST	SOUTH WILLIAMSON	KY	41503-4106	37.671705	-82.2832383
312 52ND ST	ASHLAND	KY	41101-6576	38.4421717	-82.6106283
312 5TH ST	PAINTSVILLE	KY	41240-1154	37.8177	-82.80701
312 7TH AVE	WORTHINGTON	KY	41183-9411	38.5536767	-82.739765
312 ARROWWOOD DR	HAPPY	KY	41746-9036	37.2035673	-83.1074099
312 BELLEFONTE PRINCESS RD	ASHLAND	KY	41101-7116	38.4957667	-82.68011
312 BELLEFONTE RD	ASHLAND	KY	41102-2310	38.480475	-82.6695667
312 BELLEFONTE RD	ASHLAND	KY	41102-2310	38.49653	-82.69394
312 BENTON FRK	CANADA	KY	41519-8231	37.56887	-82.32085
312 BIG CARD RD	MOUTHCARD	KY	41548-8224	37.37963367	-82.260581
312 BIG CREEK RD	HAZARD	KY	41701-6403	37.23213133	-83.25686433
312 BILLUPS FRK FRNT	GREENUP	KY	41144-6654	38.6195933	-82.87635
312 BRIDGE ST	ELKHORN CITY	KY	41522-9049	37.3052083	-82.3472067
312 BROWN ST	PAINTSVILLE	KY	41240-1007	37.8156133	-82.8033533
312 BURTON HOLLOW LN	VIPER	KY	41774-8551	37.17185	-83.05566767
312 CAMPBELL BRANCH RD	JACKSON	KY	41339-9054	37.488596	-83.33765099
312 CAMPBELL TOWN RD	CORNETTSVILLE	KY	41731-8535	37.113775	-83.0258517
312 CARDINAL RD	RUSSELL	KY	41169-1510	38.51308	-82.6964183
312 CARNAGIE BRANCH LOOP	HAZARD	KY	41701-8184	37.3218305	-83.3546105
312 CEDAR CREEK RD LOT A14	PIKEVILLE	KY	41501-3762	37.4767817	-82.550845
312 CLIFFORD RD	GREENUP	KY	41144-7645	38.5055783	-82.7849433
312 CLIFFORD RD BARN	GREENUP	KY	41144-7645	38.5054735	-82.785297
312 CORN FRK	PRESTONSBURG	KY	41653-8102	37.677225	-82.7230733
312 COUNTRY PLACE LN	LOUISA	KY	41230-9640	38.09172667	-82.599685
312 COWPEN RD	PIKEVILLE	KY	41501-6008	37.53286233	-82.57251116
312 DICKS BR TRLR	DEANE	KY	41812	37.2331167	-82.770625
312 DINKLE DELL ST	CATLETTSBURG	KY	41129-1342	38.4320617	-82.6052317
312 ETNA ST	RUSSELL	KY	41169-1306	38.5295333	-82.691555
312 EUCLID AVE	PAINTSVILLE	KY	41240-1100	37.814845	-82.7987433
312 FERRY ST	RUSSELL	KY	41169-1371	38.5319933	-82.6943317
312 GREENUP RD	RACELAND	KY	41169-1041	38.5461917	-82.7527717
312 GW NEWSOME BR	VIRGIE	KY	41572-8391	37.37292933	-82.612368
312 HAMMER MILL RD	WURTLAND	KY	41144-7797	38.51798	-82.7898717
312 HAMMER MILL RD	WURTLAND	KY	41144-7797	38.51845367	-82.79043616
312 HARRISON ST	ASHLAND	KY	41101-2422	38.4760967	-82.6602933
312 HICKORY DR	LOUISA	KY	41230-5506	38.13247627	-82.63291726
312 HICKORY ST	GRAYSON	KY	41143-1624	38.3255217	-82.917955
312 HIGHLAND AVE	PAINTSVILLE	KY	41240-1136	37.8174317	-82.798655
312 HILL ST	ASHLAND	KY	41102-3343	38.47598	-82.67126
312 HUGH ST	GRAYSON	KY	41143-1909	38.3259317	-82.923155
312 INDIAN DR LOT 47	WEST VAN LEAR	KY	41268-8020	37.79136817	-82.78670033
312 IOWA ST	ASHLAND	KY	41102-3311	38.47519083	-82.669658
312 JOELEN DR	ASHLAND	KY	41102	38.468585166	-82.740211
312 KING DR	PAINTSVILLE	KY	41240-9321	37.8185633	-82.7831917
312 LARGE FARM RD	GREENUP	KY	41144-8194	38.52814783	-82.8345675
312 LAUREL AVE	ASHLAND	KY	41101-7251	38.484065	-82.66791066
312 LAUREL AVE REAR	ASHLAND	KY	41101-7251	38.484215	-82.66821
312 LEFT FORK OF ISLAND CRK	PIKEVILLE	KY	41501-7218	37.4462133	-82.54226
312 LOBLOLLY ST	RACELAND	KY	41169-1188	38.5457533	-82.7517433
312 LOWER STRINGTOWN RD TRLR	BURNWELL	KY	41514-7716	37.628475	-82.224575
312 LYNN BR	WHITESBURG	KY	41858-9149	37.08103	-82.919733
312 MADISON AVE	PAINTSVILLE	KY	41240-1238	37.8088967	-82.806165
312 MADISON AVE	WHITESBURG	KY	41858		
312 MADISON AVE	WHITESBURG	KY	41858	37.1166683	-82.8212483
312 MADISON AVE	WHITESBURG	KY	41858	37.1168733	-82.8210317



312 MAGGARD RIDGE RD	HAZARD	KY	41701-8239	37.3229317	-83.355955
312 MAIN ST	GREENUP	KY	41144-1030	38.57762383	-82.837092
312 MAIN ST	PAINTSVILLE	KY	41240-1044	37.8138298	-82.80605024
312 MAIN ST	PRESTONSBURG	KY	41653-1142	37.67083497	-82.78247785
312 MAIN ST FL 1	HAZARD	KY	41701-1840	37.248865	-83.1962917
312 MAIN ST FL 2	HAZARD	KY	41701-1840	37.2488683	-83.1962933
312 MAIN ST FL 3	HAZARD	KY	41701-1840	37.2488633	-83.1962983
312 MALONE LN	GRAYSON	KY	41143-1036	38.3352933	-82.952225
312 MILLER BRANCH BARWIC RD	JACKSON	KY	41339	37.35377	-83.4021667
312 MOUNTAIN SHADOWS DR	HAZARD	KY	41701-9438	37.25630019	-83.20269772
312 OAKWOOD AVE	VICCO	KY	41773-9003	37.220555	-83.0636783
312 OLD 773	GRAYSON	KY	41143-7607	38.286217333	-82.93354983
312 OUTLOOK DR	WHITESBURG	KY	41858-9455	37.048815	-82.887785
312 PARKWAY DR	SALYERSVILLE	KY	41465-9246	37.7474517	-83.0606717
312 PINE ST	HAZARD	KY	41701-1538	37.2512917	-83.1906267
312 POWELL ST	WURLAND	KY	41144-1636	38.549855	-82.7652317
312 POWELLS CRK	PIKEVILLE	KY	41501-7936	37.4005867	-82.4271683
312 PREECE RD	INEZ	KY	41224-8814	37.831515	-82.54585
312 PREECE RD GARG	INEZ	KY	41224-8814	37.83123	-82.54574167
312 PRICHARD ST	ASHLAND	KY	41102-3372	38.476455	-82.6725583
312 RED BRANCH RD	LOUISA	KY	41230-5901	38.0770105	-82.6560511
312 REYNOLDS RD	VICCO	KY	41773-8803	37.215377	-83.0529005
312 ROAD BR	PIKEVILLE	KY	41501-3656	37.4112183	-82.5396017
312 SEATON DR	RUSSELL	KY	41169-1459	38.5168517	-82.7013267
312 SEATON DR GARG APT	RUSSELL	KY	41169-1459	38.51656858	-82.70097483
312 SEXTON BRANCH RD	VIPER	KY	41774-8221	37.1645267	-83.130945
312 SHEPHERD BRANCH RD	LOUISA	KY	41230-7054	38.2472633	-82.705975
312 SPAWS CREEK RD	WEST LIBERTY	KY	41472-8176	37.91708	-83.233585
312 STEWART AVE	WORTHINGTON	KY	41183-9328	38.5493467	-82.7252517
312 SULLIVAN ST	LOUISA	KY	41230-1163	38.1180483	-82.6044017
312 SUNSET DR	ASHLAND	KY	41101-2168	38.50132	-82.7025233
312 SUNSHINE LN TRLR 1	LEBURN	KY	41831-8800	37.3973717	-82.95982
312 VAUGHN RD	LOUISA	KY	41230-6284	38.08966862	-82.62274536
312 VAUGHN RD GARG	LOUISA	KY	41230-6284	38.0895954	-82.6228998
312 VINE ST	GREENUP	KY	41144-1361	38.5644233	-82.8210083
312 VINE ST	GREENUP	KY	41144-1361	38.5650467	-82.8201333
312 WADKINS ST	CATLETTSBURG	KY	41129-1368	38.4353867	-82.6072783
312 WEDDINGTON BR	BELCHER	KY	41513-8443	37.354785	-82.320845
312 WILLIAMS BEND DR	HAZARD	KY	41701-7219	37.31987817	-83.24340383
312 WILLIAMS HOLLOW RD	PIKEVILLE	KY	41501-9311	37.4925617	-82.4856683
312 WOODLAND ST	ASHLAND	KY	41101-2356	38.48173	-82.6689483
312 WOODLAND TRL	JENKINS	KY	41537-8674	37.17319067	-82.63477733
312 WOODROW RD	OLIVE HILL	KY	41164-7615	38.3265253	-83.3108041
312 WRIGHTS HOLW	JENKINS	KY	41537-9600	37.1754317	-82.6259767
312 E 4TH ST	GRAYSON	KY	41143-1102	38.3343317	-82.9438333
312 N COURT ST	GRAYSON	KY	41143-1026	38.3353017	-82.9510217
312 S CAROL MALONE BLVD	GRAYSON	KY	41143-1356	38.3262933	-82.9469717
312 W CENTRAL AVE	ASHLAND	KY	41101-7310	38.4843767	-82.663955
312 W GARRETT RD	GARRETT	KY	41630-6984	37.48463	-82.836795
312 W PERRY ST	LOUISA	KY	41230-1224	38.1149667	-82.60712
312 W WOODMONT DR	ASHLAND	KY	41102-9129	38.4627833	-82.67565
3120 CARTER AVE	ASHLAND	KY	41101-2027	38.467355	-82.6218667
3120 CARTER AVE	ASHLAND	KY	41101-2027	38.4673717	-82.62186
3120 FEDSCREEK RD	STEELE	KY	41566-8518	37.4009617	-82.2058733
3120 HIGH ST	ASHLAND	KY	41101	38.4554567	-82.64429
3120 HIGHWAY 2035	WHITESBURG	KY	41858-9040	37.096485	-82.7964367
3120 HURRICANE RD	PIKEVILLE	KY	41501-7541	37.50403	-82.5880333
3120 KY ROUTE 1750	EAST POINT	KY	41216-9079	37.7390333	-82.8357767
3120 KY ROUTE 1750 BLDG 1	EAST POINT	KY	41216-9079	37.739335	-82.83606
3120 MASON ST	ASHLAND	KY	41102-5851	38.45518	-82.657425
3120 OAKLAND AVE	CATLETTSBURG	KY	41129-1156	38.4127	-82.5984283
3120 PARADISE HL	ASHLAND	KY	41102-8861	38.4672317	-82.6870217
3120 RAILROAD ST	ASHLAND	KY	41101-2044	38.4671317	-82.62267
3120 ROBIN LYNN DR	ASHLAND	KY	41102-6763	38.4512217	-82.652345
3120 ROCKHOUSE FRK	SIDNEY	KY	41564-8704	37.6364835	-82.37937083
3120 ROCKHOUSE FRK	SIDNEY	KY	41564-8704	37.6311999	-82.3778014
3120 SIXTEENMILE CREEK RD	HAZARD	KY	41701-7531	37.351158	-83.222739

3120 STATE HIGHWAY 292	BELFRY	KY	41514-7658	37.6512633	-82.2258983
3120 STATE ROUTE 5	ASHLAND	KY	41102-8890	38.47952	-82.69861
3120 SUNCREST DR	ASHLAND	KY	41102-9641	38.382415	-82.6975133
3120 TURKEY CRK TRLR	INEZ	KY	41224-8343	37.89124833	-82.49491333
3120 W MUDDY BRANCH RD	ASHLAND	KY	41102-8821	38.4814733	-82.7212367
3121 BATH AVE	ASHLAND	KY	41101-3033	38.465915	-82.6238583
3121 CHRISTOPHER RD	HAZARD	KY	41701-6165	37.2259133	-83.1684333
3121 HIGHWAY 2565	LOUISA	KY	41230-7705	38.108215	-82.60866
3121 MORGAN AVE	ASHLAND	KY	41102-4455	38.46932	-82.6688983
3121 PARADISE HL	ASHLAND	KY	41102-8861	38.4672317	-82.6870217
3121 PARADISE HL GARG	ASHLAND	KY	41102-8861	38.46699522	-82.68594357
3121 STATE ROUTE 5	ASHLAND	KY	41102-8890	38.479795	-82.6984567
3122 CALVIN ST	ASHLAND	KY	41102-5228	38.4617333	-82.66831
3122 CARRIAGE CT	CATLETTSBURG	KY	41129-9024	38.3532933	-82.6921017
3122 CARRIAGE CT	CATLETTSBURG	KY	41129-9024	38.3531067	-82.6920983
3122 CHARLES ST	ASHLAND	KY	41102-5827	38.45452117	-82.65658566
3122 COGAN ST	ASHLAND	KY	41102-5234	38.46076	-82.6671233
3122 OAKLAND AVE	CATLETTSBURG	KY	41129-1156	38.4125333	-82.5985567
3122 OLD 13TH ST	ASHLAND	KY	41102-5471	38.4591433	-82.6639033
3122 S LAKE DR	PRESTONSBURG	KY	41653-1379	37.6681717	-82.7331967
3123 BLUEBERRY RDG	OLIVE HILL	KY	41164-9431	38.32527167	-83.20101866
3123 CANNONSBURG RD	CATLETTSBURG	KY	41129-8211	38.39357	-82.6847217
3123 CENTRAL AVE	ASHLAND	KY	41101-2028	38.4664983	-82.6226417
3123 CHARLES ST APT A	ASHLAND	KY	41102-5826	38.4547867	-82.656545
3123 CHARLES ST APT B	ASHLAND	KY	41102-5826	38.4545917	-82.6567283
3123 COGAN ST	ASHLAND	KY	41102-5233	38.46103	-82.66742116
3123 FORESTVIEW DR	ASHLAND	KY	41102-6782	38.4449033	-82.64389
3123 HIGHWAY 1103	HALLIE	KY	41821-8801	37.1113627	-83.0255078
3123 HIGHWAY 3406	JENKINS	KY	41537-8832	37.148575	-82.7060833
3123 KY ROUTE 7	WAYLAND	KY	41666-6725	37.438225	-82.80529
3123 N KY HIGHWAY 15	BONNYMAN	KY	41719	37.289039833	-83.22465816
3123 N KY HIGHWAY 15	BONNYMAN	KY	41719	37.288605	-83.22448
3123 N KY HIGHWAY 15	HAZARD	KY	41701-5632	37.2902067	-83.2269783
3124 ASHWORTH ST	ASHLAND	KY	41102-5222	38.4596917	-82.6647817
3124 CANNONSBURG RD	CATLETTSBURG	KY	41129-8211	38.3932133	-82.684375
3124 CARTER AVE	ASHLAND	KY	41101-2027	38.46724933	-82.62182033
3124 CENTRAL AVE	ASHLAND	KY	41101-2029	38.46644	-82.6234433
3124 FOREST HILLS RD	FOREST HILLS	KY	41527-8407	37.61999251	-82.29799844
3124 FRONT ST	ASHLAND	KY	41101-2036	38.4693683	-82.6193933
3124 GEIGER ST	ASHLAND	KY	41101-4806	38.45782167	-82.640309
3124 HIGHWAY 343	MC ROBERTS	KY	41835-9047	37.210895	-82.6683917
3124 KY HIGHWAY 7	VIPER	KY	41774-8727	37.187795	-83.1388283
3124 KY ROUTE 2030	PRINTER	KY	41655-9029	37.5046917	-82.7159017
3124 MASON ST	ASHLAND	KY	41102-5851	38.4549483	-82.6577667
3124 MEGAN NEYER WAY APT 1	ASHLAND	KY	41102-5456	38.4591467	-82.6639
3124 ROBIN LYNN DR APT B	ASHLAND	KY	41102-6784	38.4510083	-82.6519667
3124 ROBIN LYNN DR UNIT A	ASHLAND	KY	41102-6784	38.4510133	-82.651975
3125 BATH AVE	ASHLAND	KY	41101-3033	38.465815	-82.6234333
3125 CARTER AVE	ASHLAND	KY	41101-2063	38.4673117	-82.621675
3125 CHARLES ST	ASHLAND	KY	41102-5826	38.4545983	-82.6566733
3125 HIGHWAY 931	WHITESBURG	KY	41858-8966	37.09483	-82.8427217
3125 HIGHWAY 931	WHITESBURG	KY	41858-8966	37.094861166	-82.842241
3125 KY ROUTE 979 GARG	HAROLD	KY	41635-8990	37.5096272	-82.6536708
3125 MCCLELLAND ST	ASHLAND	KY	41102-5852	38.4553467	-82.6579683
3125 MORGAN AVE	ASHLAND	KY	41102-4455	38.4689817	-82.6689667
3125 OLD TRACE CRK	EMERSON	KY	41135-9069	38.35797333	-83.298565
3125 OLD US ROUTE 23	CATLETTSBURG	KY	41129-9801	38.3556083	-82.59959
3125 ROBIN LYNN DR LOT 213	ASHLAND	KY	41102-6762	38.45125	-82.65111
3125 STATE ROUTE 5	ASHLAND	KY	41102-8890	38.47936	-82.6992617
3125 TWIN OAKS DR	ASHLAND	KY	41102-8895	38.4795583	-82.7053183
3126 COLLINS HWY	PIKEVILLE	KY	41501-6809	37.4030917	-82.517275
3126 KENVIEW DR	ASHLAND	KY	41102-9117	38.47456417	-82.69181716
3126 KY ROUTE 979	HAROLD	KY	41635-8990	37.5090783	-82.65498
3126 LITTLE ROCKCASTLE RD	INEZ	KY	41224-8919	37.7931517	-82.46462
3126 MAY ST	ASHLAND	KY	41102-5538	38.458135	-82.6628367
3126 MUSIC BR	ASHLAND	KY	41102-7875	38.374255	-82.6993717
3126 MUSIC BR	ASHLAND	KY	41102-7875	38.3752021	-82.70004365

3126 POWELLS CRK	PIKEVILLE	KY	41501-7910	37.40867844	-82.38272135
3126 STATE ROUTE 1	GREENUP	KY	41144-7967	38.5263467	-82.821205
3126 WOODBINE PL	ASHLAND	KY	41102-6060	38.4520033	-82.6511467
3126 W BAYES HL	ASHLAND	KY	41102-8004	38.4138633	-82.777783
3126 W BAYES HL BARN	ASHLAND	KY	41102-8004	38.4138833	-82.7768583
3126 W ROCKHOUSE RD	ASHLAND	KY	41102-9315	38.463085	-82.7295183
3127 BONANZA DR	CATLETTSBURG	KY	41129-8718	38.3519983	-82.6894733
3127 CALVIN ST	ASHLAND	KY	41102-5227	38.46187633	-82.6687875
3127 CENTRAL AVE	ASHLAND	KY	41101-2028	38.46657817	-82.62265416
3127 CHARLES ST	ASHLAND	KY	41102-5826	38.4547267	-82.6564333
3127 GEIGER ST	ASHLAND	KY	41101	38.45751	-82.64006
3127 HIGHWAY 315	BOONEVILLE	KY	41314-9095	37.449225	-83.47301
3127 HIGHWAY 315	BOONEVILLE	KY	41314-9095	37.44945833	-83.47335333
3127 ROBIN LYNN DR	ASHLAND	KY	41102-6762	38.4510783	-82.6509717
3127 S 29TH ST	ASHLAND	KY	41102-5948	38.4539567	-82.6536017
3128 CALVIN ST	ASHLAND	KY	41102-5228	38.461735	-82.6683133
3128 CARTER AVE	ASHLAND	KY	41101-2027	38.46728643	-82.62188106
3128 CENTRAL AVE	ASHLAND	KY	41101-2029	38.4663883	-82.623135
3128 FORT BRANCH RD	VIPER	KY	41774-8131	37.15888962	-83.06167758
3128 FRONT ST	ASHLAND	KY	41101-2036	38.4696067	-82.6194017
3128 HIGHWAY 317 TRLR	JACKHORN	KY	41825-9016	37.2181183	-82.7069033
3128 HIGHWAY 3408	BLACKKEY	KY	41804-9031	37.164465	-82.9989633
3128 MASON ST	ASHLAND	KY	41102-5851	38.4549567	-82.6577983
3128 OAKLAND AVE	CATLETTSBURG	KY	41129-1156	38.4125	-82.5985967
3128 SIMPSON RD	ASHLAND	KY	41101-3054	38.4618017	-82.626575
3128 TOLER CRK	HAROLD	KY	41635-8812	37.48705	-82.6187033
3128 E SHELBIANA RD	PIKEVILLE	KY	41501-2235	37.43211	-82.4822933
3129 BRUSHY RD	VARNEY	KY	41571-9014	37.6208583	-82.4158983
3129 CARTER AVE	ASHLAND	KY	41101-2063	38.4672067	-82.6215917
3129 DIX FRK	SIDNEY	KY	41564-8818	37.57584	-82.3503467
3129 LOTTS CREEK RD	HAZARD	KY	41701-7631	37.28736	-83.13849
3129 MASON ST	ASHLAND	KY	41102-5850	38.4552183	-82.6578733
3129 MCCLELLAND ST	ASHLAND	KY	41102-5852	38.455005	-82.6580467
3129 MCCLELLAND ST	ASHLAND	KY	41102-5852	38.4550467	-82.65796
3129 MORGAN AVE	ASHLAND	KY	41102-4455	38.46957	-82.6688967
313 2ND ST FL 2	PIKEVILLE	KY	41501	37.4789925	-82.51901633
313 39TH ST	ASHLAND	KY	41101-3127	38.4546417	-82.61302
313 3RD ST	PAINTSVILLE	KY	41240-1005	37.8163467	-82.806265
313 3RD ST APT 2	PAINTSVILLE	KY	41240-1005	37.8163133	-82.8067633
313 3RD ST APT 3	PAINTSVILLE	KY	41240-1005	37.81634	-82.80683
313 4TH AVE	WORTHINGTON	KY	41183-9432	38.5517633	-82.7352583
313 4TH ST	SOUTH WILLIAMSON	KY	41503-4105	37.6717	-82.282935
313 BELLEFONTE PRINCESS RD	ASHLAND	KY	41101-7115	38.4952533	-82.680885
313 BELLEFONTE RD	ASHLAND	KY	41102-2309	38.4967886	-82.694225
313 BELLEFONTE ST	RUSSELL	KY	41169-1382	38.52902	-82.6927967
313 BERRY AVE	ASHLAND	KY	41102-2321	38.4803783	-82.6712017
313 BILLY COMPTON BR	PIKEVILLE	KY	41501-7303	37.4266633	-82.5579817
313 BLAIR ADKINS ST	ELKHORN CITY	KY	41522-8472	37.3570217	-82.4085767
313 BLAIR BR	JEREMIAH	KY	41826-9021	37.1715383	-82.915075
313 BOB HOLLOW RD	CORNETTSTVILLE	KY	41731-8627	37.08609	-83.1035133
313 BOB HOLLOW RD	CORNETTSTVILLE	KY	41731-8627	37.0854233	-83.1036283
313 BROADWAY ST	SALYERSVILLE	KY	41465-9414	37.752815	-83.061825
313 BROWN ST	PAINTSVILLE	KY	41240-1061	37.815905	-82.80369
313 BUENA VISTA DR	ASHLAND	KY	41101-2129	38.4915033	-82.6920267
313 CABIN CREEK RD	REDFOX	KY	41847-9017	37.2100717	-82.9280017
313 CARDINAL RD	RUSSELL	KY	41169-1509	38.51268432	-82.69581989
313 CARNAGIE BRANCH LOOP	HAZARD	KY	41701-8184	37.3215905	-83.3546425
313 CHLOE RD	PIKEVILLE	KY	41501-1511	37.4775417	-82.5058667
313 COLUMBIA DR	EASTERN	KY	41622-6901	37.5164333	-82.8299233
313 EUCLID AVE	PAINTSVILLE	KY	41240-1169	37.81482	-82.7984317
313 FIFTY EIGHT BR	RACCOON	KY	41557-8635	37.4872283	-82.42533
313 FORESTDALE RD	ASHLAND	KY	41102-9477	38.4526383	-82.69317
313 FRONT ST	GARRETT	KY	41630-6915	37.48036	-82.833042
313 GILLISPIE BR	SHELBIANA	KY	41562-8217	37.3995633	-82.4739667
313 GLANCY FRK	DENTON	KY	41132-8964	38.26770733	-82.85820483
313 HICKORY BRANCH RD	HAZARD	KY	41701	37.3119083	-83.067715
313 HIGHLAND AVE	PAINTSVILLE	KY	41240-1161	37.8179333	-82.798475

313 HOLLY AVE	ELKHORN CITY	KY	41522-8254	37.3032667	-82.3500967
313 JACKS BRANCH RD TRLR	HAZARD	KY	41701-6365	37.1949725	-83.22230016
313 JACKSON BR	PIKEVILLE	KY	41501-5210	37.645535	-82.5581312
313 JACKSONS BR	PIKEVILLE	KY	41501-5210	37.6467417	-82.5572917
313 JACKSONS BR	PIKEVILLE	KY	41501-5210	37.6452133	-82.55812
313 JACKSONS BR	PIKEVILLE	KY	41501-5210	37.6470317	-82.5571767
313 KEETON AVE	WEST LIBERTY	KY	41472-8642	37.91533333	-83.2581133
313 KENWOOD DR	RUSSELL	KY	41169-1407	38.5234833	-82.69199
313 KY ROUTE 1086	WAYLAND	KY	41666-6805	37.445045	-82.8010217
313 KY ROUTE 777	LANGLEY	KY	41645-6525	37.531633	-82.79111666
313 LAUREL AVE	ASHLAND	KY	41101-7250	38.4841267	-82.667225
313 LEFT FORK OF ISLAND CRK TRLR	PIKEVILLE	KY	41501	37.4466008	-82.5412675
313 LICK BRANCH RD TRLR 1	SALYERSVILLE	KY	41465-9601	37.73304	-83.049585
313 LOST HLS	OLIVE HILL	KY	41164-7462	38.2533	-83.26519833
313 MADISON AVE	WHITESBURG	KY	41858-1201	37.11567	-82.81991
313 MAGGARD RIDGE RD	HAZARD	KY	41701-8239	37.323585	-83.35578
313 MAIN ST APT 1	RUSSELL	KY	41169-2016	38.5299683	-82.6938133
313 MAIN ST APT 2	RUSSELL	KY	41169-2016	38.5299717	-82.6938133
313 MAIN ST APT 3	RUSSELL	KY	41169-2016	38.5299683	-82.69381
313 MAIN ST APT 4	RUSSELL	KY	41169-2016	38.5299717	-82.6938117
313 MAIN ST REAR	RUSSELL	KY	41169-2016	38.5299933	-82.6937317
313 MARGARET HTS	PAINTSVILLE	KY	41240-1132	37.81571	-82.8028933
313 MEADES BRANCH RD	LOUISA	KY	41230-6859	37.99425383	-82.66422633
313 MILL BRANCH RD	PAINTSVILLE	KY	41240-1705	37.8111967	-82.813995
313 MORNINGSTAR HL	FLATWOODS	KY	41139-9018	38.4752117	-82.7285933
313 NEW CAMP RD	SOUTH WILLIAMSON	KY	41503-4086	37.6631633	-82.2867333
313 NOSBEN FRK TRLR	TURKEY CREEK	KY	41514-7807	37.673035	-82.3184233
313 OGDEN GAP RD	HINDMAN	KY	41822-8509	37.3621817	-82.98725
313 OSCAR LN LOT 11	WEST LIBERTY	KY	41472-7345	37.93035	-83.2607667
313 PRICHARD ST	ASHLAND	KY	41102-3345	38.4764033	-82.6731717
313 RAILROAD CT	HAZARD	KY	41701-5493	37.231105	-83.17316
313 REDBUD DR	ASHLAND	KY	41102-8245	38.440775	-82.70336
313 RILEYS BR	BEVINSVILLE	KY	41606-9003	37.3657633	-82.7250833
313 RIVERSIDE DR	RUSSELL	KY	41169-1357	38.5295883	-82.6908983
313 SERGENT RD	WHITESBURG	KY	41858-7835	37.1487983	-82.766655
313 SHELBY FRK	DEANE	KY	41812-8910	37.2621733	-82.7464367
313 SHELBY FRK TRLR	DEANE	KY	41812-8910	37.261455	-82.746905
313 SLASH BRANCH RD	GREENUP	KY	41144-6444	38.6227733	-82.8718317
313 SPRING ST	ASHLAND	KY	41101-2552	38.4766933	-82.6579067
313 STATE HIGHWAY 1024	OLIVE HILL	KY	41164-8328	38.31293667	-83.30267833
313 STATE ROUTE 3117	SOUTH SHORE	KY	41175-9599	38.7296867	-82.9150217
313 SUNSET DR	ASHLAND	KY	41101-2167	38.5006683	-82.70212
313 SWIFT LN	LOUISA	KY	41230-6702	38.0630533	-82.65919
313 TOWN MOUNTAIN RD HSE	PIKEVILLE	KY	41501-1612	37.4886015	-82.506518
313 TUNNEL DR	WHITESBURG	KY	41858-7140	37.115012166	-82.87271066
313 VILLAGE LN	LICK CREEK	KY	41540-8003	37.36719383	-82.30026966
313 WANDA BR TRLR	ARGILLITE	KY	41121-8687	38.427565	-82.7911683
313 WEST ST	PAINTSVILLE	KY	41240-1054	37.8151352	-82.8112889
313 WOODROW RD	OLIVE HILL	KY	41164-7615	38.32615833	-83.31167
313 WOODROW RD	OLIVE HILL	KY	41164-7615	38.32677667	-83.311835
313 WOOTEN BRANCH RD	LOUISA	KY	41230-8219	37.98219833	-82.63900667
313 WOOTEN BRANCH RD TRLR	LOUISA	KY	41230-8219	37.98227652	-82.63915052
313 E 5TH ST	GRAYSON	KY	41143-1107	38.3351683	-82.9435
313 N COURT ST	GRAYSON	KY	41143-1025	38.3355167	-82.9511717
313 N COURT ST	GRAYSON	KY	41143-1025	38.3354783	-82.9512133
313 N HIGHLAND AVE	PRESTONSBURG	KY	41653-7838	37.6714183	-82.7736283
313 N MAYO TRL	PAINTSVILLE	KY	41240-1805	37.8224633	-82.817145
313 N MAYO TRL	PIKEVILLE	KY	41501-1427	37.48437	-82.54592
313 S CAROL MALONE BLVD	GRAYSON	KY	41143-1357	38.3274867	-82.9473317
313 S LADY WASHINGTON ST	LOUISA	KY	41230-1319	38.1121833	-82.604575
313 W 5TH ST	ELKHORN CITY	KY	41522-7291	37.3014133	-82.3492267
313 W 5TH ST	ELKHORN CITY	KY	41522-7291	37.30109967	-82.34961666
313 W ALEXANDER DR	ASHLAND	KY	41102-8335	38.437895	-82.7120433
313 W GARRETT RD	GARRETT	KY	41630-6984	37.4845317	-82.8370833
3130 CARRIAGE CT	CATLETTSBURG	KY	41129-9024	38.353405	-82.692
3130 FALCON RD	SALYERSVILLE	KY	41465-9005	37.776055	-83.02332
3130 FALCON RD	SALYERSVILLE	KY	41465-9005	37.7760583	-83.0240583

3130	LITTLE ROBINSON CRK	VIRGIE	KY	41572-8435	37.3733967	-82.6346933
3130	NARROWS BR TRLR	HARDY	KY	41531-8824	37.5793967	-82.2417617
3130	OAKLAND AVE	CATLETTSBURG	KY	41129-1156	38.4122183	-82.5985317
3130	OGDEN VEST RD TRLR	VEST	KY	41772	37.395998833	-83.005803
3130	W BAYES HL	ASHLAND	KY	41102-8004	38.413885	-82.7768617
3131	BIG WILLARD RD	BUSY	KY	41723-8779	37.2505505	-83.32184533
3131	DUCO CT APT 1	ASHLAND	KY	41102-5571	38.4580917	-82.662735
3131	DUCO CT APT 2	ASHLAND	KY	41102-5571	38.4579567	-82.6625033
3131	DUCO CT APT 3	ASHLAND	KY	41102-5571	38.45803833	-82.66247216
3131	DUCO CT APT 4	ASHLAND	KY	41102-5571	38.4579583	-82.6624983
3131	LADDER BRANCH RD	HAZARD	KY	41729	37.2630767	-83.2213083
3131	MCCLELLAND ST	ASHLAND	KY	41102-5852	38.45490767	-82.65809566
3131	STATE ROUTE 5	ASHLAND	KY	41102-8890	38.47981	-82.699085
3131	TURKEY CRK	HALLIE	KY	41821-9086	37.0632983	-83.0212367
3131	WINCHESTER AVE	ASHLAND	KY	41101-2057	38.4684517	-82.6203867
3131	W MUDDY BRANCH RD	ASHLAND	KY	41102-8821	38.48281	-82.72116
3132	BIG BR	PIKEVILLE	KY	41501-5037	37.6820583	-82.523125
3132	CARTER AVE	ASHLAND	KY	41101-2027	38.4670883	-82.6215217
3132	CENTRAL AVE	ASHLAND	KY	41101-2029	38.4663833	-82.62312
3132	MASON ST	ASHLAND	KY	41102-5851	38.45475	-82.6573917
3132	OAKLAND AVE	CATLETTSBURG	KY	41129-1156	38.41198	-82.59863
3132	OWLS NEST RD	HYDEN	KY	41749-8414	37.17742	-83.34059
3132	PIGEONROOST RD	ARY	KY	41712-8712	37.36424153	-83.15109085
3132	RAILROAD ST	ASHLAND	KY	41101-2044	38.4668567	-82.6224117
3132	STATE ROUTE 5	ASHLAND	KY	41102-8890	38.4795017	-82.6988433
3132	TADPOLE RD TRLR	LOUISA	KY	41230-8147	37.97871333	-82.66031167
3132	WINCHESTER AVE	ASHLAND	KY	41101-2059	38.4678733	-82.6216667
3133	BATH AVE	ASHLAND	KY	41101-3033	38.46611417	-82.62326933
3133	BONANZA DR	CATLETTSBURG	KY	41129-8718	38.35204	-82.6900283
3133	BRUSH CRK TRLR	ARGILLITE	KY	41121-8666	38.4224117	-82.7928983
3133	CAMELOT DR	CATLETTSBURG	KY	41129-9116	38.421095	-82.6673967
3133	DAVIS RD TRLR	RUSH	KY	41168-7990	38.3075767	-82.78213
3133	DUCO CT APT 1	ASHLAND	KY	41102-5570	38.4579105	-82.66274816
3133	DUCO CT APT 2	ASHLAND	KY	41102-5570	38.4577917	-82.6624867
3133	DUCO CT APT 3	ASHLAND	KY	41102-5570	38.4577967	-82.6624933
3133	DUCO CT APT 4	ASHLAND	KY	41102-5570	38.4577917	-82.6624867
3133	HIGHWAY 317	JACKHORN	KY	41825-9016	37.21832517	-82.70768183
3133	MASON ST	ASHLAND	KY	41102-5850	38.455035	-82.6578867
3133	PARTRIDGE LN	CATLETTSBURG	KY	41129-8001	38.405605	-82.686105
3133	SIMPSON RD	ASHLAND	KY	41101-3053	38.46188149	-82.62730101
3133	TURKEY CREEK RD	TURKEY CREEK	KY	41514-7954	37.6362383	-82.3146917
3133	N MAIN ST	HAZARD	KY	41701-5902	37.2761285	-83.1934075
3133	N MAIN ST	HAZARD	KY	41701-5902	37.2760333	-83.1926133
3134	BONANZA DR	CATLETTSBURG	KY	41129-8718	38.35163	-82.6892367
3134	HIGHWAY 160	BRINKLEY	KY	41822-9057	37.3099433	-82.94949
3134	HIGHWAY 160 REAR	HINDMAN	KY	41822-9057	37.31053	-82.94897
3134	OAKLAND AVE	CATLETTSBURG	KY	41129-1156	38.4118767	-82.598715
3134	TURKEY CRK	HALLIE	KY	41821-9086	37.063225	-83.021465
3134	WALNUT ST	CATLETTSBURG	KY	41129-1611	38.41183	-82.5998283
3134	S STATE HIGHWAY 1	GRAYSON	KY	41143-8217	38.287737	-82.91932983
3134	W MUDDY BRANCH RD	ASHLAND	KY	41102-8821	38.4820067	-82.722065
3135	BONANZA DR	CATLETTSBURG	KY	41129-8718	38.35205	-82.68944
3135	CHARLES ST	ASHLAND	KY	41102-5826	38.454495	-82.6567033
3135	HIGHWAY 803	MILLSTONE	KY	41838-9080	37.21651767	-82.75006266
3135	MORGAN AVE	ASHLAND	KY	41102-4455	38.4687933	-82.669235
3135	PARADISE HL	ASHLAND	KY	41102-8861	38.4667133	-82.68659
3135	STATE HIGHWAY 1496	GRAYSON	KY	41143-7679	38.218305	-82.957905
3136	CARRIAGE CT	CATLETTSBURG	KY	41129-9024	38.353935	-82.6916317
3136	CARTER AVE	ASHLAND	KY	41101-2027	38.4670467	-82.6214233
3136	CENTRAL AVE	ASHLAND	KY	41101-2029	38.46608817	-82.62335283
3136	LEFT FORK OF LONG FRK	VIRGIE	KY	41572-8663	37.25451	-82.674365
3136	MASON ST	ASHLAND	KY	41102-5851	38.4545583	-82.6576767
3136	SHOPES CREEK RD	CATLETTSBURG	KY	41129-8487	38.4099667	-82.6687233
3136	STONE COAL RD	PIKEVILLE	KY	41501-5731	37.53526917	-82.514262
3136	W MUDDY BRANCH RD	ASHLAND	KY	41102-8821	38.4803433	-82.7216217
3137	BATH AVE	ASHLAND	KY	41101-3033	38.4657033	-82.623265
3137	CANNONSBURG RD	CATLETTSBURG	KY	41129-8211	38.3937783	-82.6840117

3137 CARTER AVE	ASHLAND	KY	41101-2063	38.4670533	-82.6213833
3137 CENTRAL AVE	ASHLAND	KY	41101-2028	38.46593	-82.6226567
3137 CHAPMAN ST	LOUISA	KY	41230-8546	38.04859467	-82.61151866
3137 CRAFT COLLY RD	ERMINE	KY	41815-9031	37.1594367	-82.7995183
3137 DAVIS RD	RUSH	KY	41168-7990	38.3072667	-82.782315
3137 KY ROUTE 1086 UNIT 2	WAYLAND	KY	41666-9021	37.44160083	-82.77700416
3137 LONG FORK RD	KIMPER	KY	41539-5960	37.4668283	-82.24897
3137 MASON ST	ASHLAND	KY	41102-5850	38.45483	-82.6577417
3137 MCINTOSH RD	LOST CREEK	KY	41348-9023	37.409261666	-83.32963500
3137 POWELL ST	ASHLAND	KY	41101-4135	38.4609717	-82.6291317
3137 STATE HIGHWAY 292 TRLR	AFLEX	KY	41514-7658	37.6512633	-82.2258983
3137 STRAIGHT CREEK RD	ASHLAND	KY	41102-6904	38.3877417	-82.7737367
3137 N BIG CREEK RD	HATFIELD	KY	41514-8504	37.6530233	-82.3683233
3137 N BIG CREEK RD	HATFIELD	KY	41514-8504	37.6530233	-82.3683233
3137 N WOLF CRK	PILGRIM	KY	41250-8859	37.806275	-82.427693
3138 BATH AVE	ASHLAND	KY	41101-3034	38.46564183	-82.62386683
3138 BURGEYS CREEK RD TRLR	MALLIE	KY	41836-8960	37.2454017	-82.89801
3138 CANNONSBURG RD	CATLETTSBURG	KY	41129-8211	38.39324967	-82.68381316
3138 MAY ST	ASHLAND	KY	41102-5538	38.4579917	-82.6631717
3138 OAKLAND AVE	CATLETTSBURG	KY	41129-1156	38.411695	-82.5983633
3138 STATE HIGHWAY 1620	OLIVE HILL	KY	41164	38.24671667	-83.180555
3138 STATE HIGHWAY 1620 TRLR	OLIVE HILL	KY	41164	38.247376666	-83.17958566
3139 FULLERS RIDGE RD TRLR	LOUISA	KY	41230-6238	38.1685717	-82.65938
3139 GRASSY BR	RACCOON	KY	41557-8441	37.51089233	-82.4017545
3139 HURRICANE RD	PIKEVILLE	KY	41501-7541	37.50404	-82.5883733
3139 KY ROUTE 466	WEEKSBURY	KY	41667-9029	37.3125383	-82.70161
3139 MORGAN AVE	ASHLAND	KY	41102-4455	38.4692383	-82.66893
3139 E SHELBIANA RD	PIKEVILLE	KY	41501-2235	37.4318	-82.4827833
3139 E SHELBIANA RD APT 1	PIKEVILLE	KY	41501-2235	37.432073	-82.483283
3139 E SHELBIANA RD APT 2	PIKEVILLE	KY	41501-2235	37.4320255	-82.48323316
3139 N WOLF CRK	LOVELY	KY	41231-8939	37.80618033	-82.42635583
3139 S LAKE DR	PRESTONSBURG	KY	41653-1379	37.668345	-82.732975
314 2ND ST	PAINTSVILLE	KY	41240-1034	37.815034666	-82.80622533
314 4TH ST	SOUTH WILLIAMSON	KY	41503-4106	37.671705	-82.2832383
314 ALBERT WELLS DR	SMILAX	KY	41764-8901	37.14426733	-83.2207245
314 ALBERT WELLS DR TRLR	SMILAX	KY	41764-8901	37.1459367	-83.2265317
314 ALBERT WELLS DR UNIT TS	SMILAX	KY	41764-8901	37.14408	-83.21887183
314 BELLEFONTE ST REAR	RUSSELL	KY	41169-1319	38.5294	-82.69205
314 BIG FRK	LANGLEY	KY	41645-6505	37.5401733	-82.8162833
314 BILL MOORE BR	WHITESBURG	KY	41858-7874	37.1608133	-82.710455
314 BILL MOORE BR GARG	WHITESBURG	KY	41858-7874	37.16308456	-82.7096513
314 BOWLING RD	JACKSON	KY	41339-9188	37.43452426	-83.39120841
314 BOX ROCK RD	MAYKING	KY	41837-9099	37.11506167	-82.76510116
314 BRANDY LN TRLR	BUSY	KY	41723-8858	37.26672834	-83.25335959
314 BROADWAY ST	JACKSON	KY	41339-1061	37.55211	-83.38334
314 BROADWAY ST APT 1	JACKSON	KY	41339-1067	37.55181333	-83.38345333
314 BRUCE ST	SOUTH SHORE	KY	41175-7856	38.728572	-82.92270466
314 BURTON HL	BLACKKEY	KY	41804-8917	37.14709	-82.9486617
314 CAROLINE RD	RACELAND	KY	41169-1012	38.5349133	-82.7462067
314 CAROLINE RD GARG	RACELAND	KY	41169-1012	38.53485	-82.747015
314 CAROUSEL DR	MAYKING	KY	41837-8925	37.12277142	-82.74220249
314 COLDWATER RD	INEZ	KY	41224-8702	37.8491067	-82.5190783
314 COLLINS CRK	WARFIELD	KY	41267-9007	37.8395683	-82.4153167
314 COLLINS FORK RD	HAGERHILL	KY	41222-9074	37.8020283	-82.84491
314 COUNTRY PLACE LN	LOUISA	KY	41230-9640	38.09169	-82.599575
314 FERRY ST	RUSSELL	KY	41169-1371	38.53301517	-82.69533233
314 FERRY ST APT A	RUSSELL	KY	41169-1371	38.5327983	-82.6953028
314 FERRY ST APT B	RUSSELL	KY	41169-1371	38.53295	-82.6953883
314 FISTY BR	DWARF	KY	41739	37.3471083	-83.1050933
314 FOXRUN RDG	LEBURN	KY	41831	37.3705153	-82.9454091
314 FOXRUN RDG HSE POOL	LEBURN	KY	41831		
314 FULLERTON AVE	SOUTH SHORE	KY	41175-9548	38.722246666	-82.967944
314 GLANCY FRK	DENTON	KY	41132-8964	38.267342833	-82.857719
314 GREENHILL RD	ASHLAND	KY	41102-6916	38.4398533	-82.7120867
314 HAPPY HOLLOW RD TRLR	ELKHORN CITY	KY	41522-7455	37.28068267	-82.44573816
314 HARPER BRANCH RD	WEST LIBERTY	KY	41472-9424	37.9200545	-83.22688583
314 ICE RD	WHITESBURG	KY	41858-8813	37.1118867	-82.8633317

314 INDIAN CREEK RD	VIRGIE	KY	41572-8335	37.34952967	-82.597787
314 INDIAN DR LOT 48	WEST VAN LEAR	KY	41268-8020	37.79139883	-82.786965
314 KEETON AVE	WEST LIBERTY	KY	41472-8642	37.91532833	-83.25817833
314 LAKE RD	PRESTONSBURG	KY	41653-8452	37.6737683	-82.73078
314 LAKE RD APT UPPER	PRESTONSBURG	KY	41653-8452	37.6736967	-82.7307567
314 LANDSDOWNE AVE	GRAYSON	KY	41143-1052	38.3363933	-82.9493383
314 LINCOLN AVE	PAINTSVILLE	KY	41240-1369	37.8076383	-82.8064283
314 LITTLE BEAR DR	WEBBVILLE	KY	41180-8308	38.09309	-82.8431583
314 MAIN ST	HINDMAN	KY	41822-8968	37.3396067	-82.9804517
314 MAIN ST FL 1	GREENUP	KY	41144-1030	38.5777183	-82.8368283
314 MAIN ST FL 2	GREENUP	KY	41144-1030	38.57772	-82.8368233
314 MAIN ST REAR	GREENUP	KY	41144-1030	38.57737	-82.8366417
314 MALONE LN	GRAYSON	KY	41143-1036	38.335283	-82.95229
314 MCINTIER BRANCH RD	CATLETTSBURG	KY	41129-8503	38.25823133	-82.66002066
314 MEADOW FRK	MILLSTONE	KY	41838-9069	37.2148783	-82.7410267
314 MORNINGSTAR HL	FLATWOODS	KY	41139-9018	38.4746017	-82.7290917
314 MOUNTAIN SHADOWS DR LOT 1	HAZARD	KY	41701-9438	37.25631936	-83.20272226
314 MULLEN FRK TRLR	STONE	KY	41567-7002	37.5763617	-82.2739317
314 NEW CAMP RD TRLR	SOUTH WILLIAMSON	KY	41503-4085	37.663565	-82.286425
314 NOBLES BR	ROWDY	KY	41367-9009	37.40825333	-83.21524667
314 OAKLAWN DR LOT 43	HAGERHILL	KY	41222-8606	37.7529083	-82.77005
314 OLD FERRELLS CREEK RD	BELCHER	KY	41513-8513	37.3450133	-82.3702567
314 OLD OGDEN RD	HINDMAN	KY	41822-8819	37.3620233	-82.9874383
314 PERKINS MADDEN RD TRLR	HINDMAN	KY	41822-9003	37.3217467	-82.9706867
314 RIGHT FORK OF LICK FRK	JENKINS	KY	41537-8352	37.2522317	-82.5497583
314 RIGHT FORK OF LICK FRK	JENKINS	KY	41537-8352	37.25186017	-82.5488605
314 RIGHT FORK OF LICK FRK TRLR	JENKINS	KY	41537-8352	37.2519117	-82.549375
314 SECO DR	SECO	KY	41849-5021	37.174215	-82.7330183
314 SHADY GROVE RD	LOUISA	KY	41230-8713	38.1540917	-82.7342917
314 SIM BOWLING CIR	HAZARD	KY	41701-7805	37.3281455	-83.18305466
314 SLATE HL TRLR	JENKINS	KY	41537-8527	37.1813083	-82.6436033
314 SMITH FORK RD	PHELPS	KY	41553-8801	37.4847117	-82.183195
314 SPRING BR	PIKEVILLE	KY	41501-7666	37.516307	-82.612571
314 STAGGERWEED FRK TRLR	PHELPS	KY	41553-8904	37.4685617	-82.1877017
314 SULLIVAN ST	LOUISA	KY	41230-1163	38.1181317	-82.6042317
314 VAUGHN RD	LOUISA	KY	41230-6284	38.08962667	-82.62359833
314 WADKINS ST	CATLETTSBURG	KY	41129-1368	38.43544	-82.6075033
314 WEDDINGTON HOLW	DAVID	KY	41616-8314	37.5995917	-82.8765533
314 WELLS ST	COMBS	KY	41729-9039	37.268068166	-83.212267
314 WILLARD BR	PINE TOP	KY	41843-8937	37.267821	-82.87704499
314 WOODMAN CREEK RD	MAJESTIC	KY	41547-8413	37.5529567	-82.0983383
314 E 4TH ST	GRAYSON	KY	41143-1102	38.33488517	-82.94336416
314 E MADISON ST	LOUISA	KY	41230-1366	38.1145033	-82.6013233
314 E MADISON ST	LOUISA	KY	41230-1366	38.1148767	-82.6016
314 N BUCKINGHAM AVE	WEST VAN LEAR	KY	41268-8017	37.79062	-82.78344
314 N COURT ST	GRAYSON	KY	41143-1026	38.3354983	-82.9509217
314 N HIGHLAND AVE	PRESTONSBURG	KY	41653-7839	37.6715083	-82.7735967
314 N HIGHWAY 3	LOUISA	KY	41230-6431	38.12623	-82.6336233
314 N MAIN CROSS ST	LOUISA	KY	41230-1182	38.117845	-82.604573
314 S CARDINAL DR	PRESTONSBURG	KY	41653-1493	37.6663233	-82.7366817
314 S MAYO TRL	PIKEVILLE	KY	41501-1522	37.46816617	-82.53513416
314 S MAYO TRL	PIKEVILLE	KY	41501-1522	37.46831	-82.535205
314 S MAYO TRL	PIKEVILLE	KY	41501-1522	37.4685833	-82.5340333
314 W PERRY ST	LOUISA	KY	41230-1224	38.1146317	-82.606815
3140 CARTER AVE	ASHLAND	KY	41101-2027	38.4670067	-82.6213033
3140 CHAPMAN ST	LOUISA	KY	41230-8546	38.04868667	-82.611176
3140 DUCO CT APT 1	ASHLAND	KY	41102-5567	38.4580617	-82.662265
3140 DUCO CT APT 2	ASHLAND	KY	41102-5567	38.458055	-82.662255
3140 DUCO CT APT 3	ASHLAND	KY	41102-5567	38.45806	-82.6622617
3140 DUCO CT APT 4	ASHLAND	KY	41102-5567	38.4580567	-82.6622583
3140 MASON ST	ASHLAND	KY	41102-5851	38.454633666	-82.65776883
3140 MCCLELLAND ST	ASHLAND	KY	41102-5853	38.454905	-82.6580933
3140 OAKLAND AVE	CATLETTSBURG	KY	41129-1156	38.4117067	-82.5984383
3140 RAILROAD ST	ASHLAND	KY	41101-2044	38.46648117	-82.62258833
3140 STATE ROUTE 5	ASHLAND	KY	41102-8890	38.4794179	-82.6980349
3140 STATE ROUTE 5	ASHLAND	KY	41102-8890	38.4791883	-82.6990933
3140 STONE COAL RD	PIKEVILLE	KY	41501-5731	37.5354667	-82.51363

3140 STONE COAL RD GARG	PIKEVILLE	KY	41501-5731	37.53552083	-82.51384966
3140 UPPER PANOLA ST	CATLETTSBURG	KY	41129-1134	38.4122433	-82.5999117
3140 UPPER PANOLA ST	CATLETTSBURG	KY	41129-1134	38.4122367	-82.5999033
3140 S LAKE DR	PRESTONSBURG	KY	41653-1411	37.667441333	-82.732285
3140 S LAKE DR	PRESTONSBURG	KY	41653-1411	37.66747	-82.73236
3140 S LAKE DR	PRESTONSBURG	KY	41653-1411	37.6679478	-82.7325027
3140 S LAKE DR APT B	PRESTONSBURG	KY	41653-1411	37.6679567	-82.732765
3140 S LAKE DR STE 4	PRESTONSBURG	KY	41653-1411	37.668147	-82.73280333
3140 S LAKE DR UNIT 1	PRESTONSBURG	KY	41653-1411	37.667799	-82.7328355
3141 BATH AVE	ASHLAND	KY	41101-3033	38.4656667	-82.6232333
3141 CAMELOT DR	CATLETTSBURG	KY	41129-9116	38.4215217	-82.6673017
3141 CARTER AVE	ASHLAND	KY	41101-2063	38.4669933	-82.6213033
3141 CENTRAL AVE	ASHLAND	KY	41101-2028	38.46636957	-82.62300867
3141 CHLOE RD	PIKEVILLE	KY	41501-2251	37.45823783	-82.47847083
3141 COON CREEK RD	SALYERSVILLE	KY	41465-9563	37.759875	-83.1215917
3141 HIGHWAY 406	STINNETT	KY	40868-6539	37.0798677	-83.4432406
3141 MCCLELLAND ST	ASHLAND	KY	41102-5852	38.4547633	-82.6584283
3141 SHELBY DRY FRK	SHELBIANA	KY	41562-8443	37.385808	-82.49105
3141 STATE ROUTE 5	ASHLAND	KY	41102-8890	38.4796883	-82.6987617
3141 N WOLF CRK	PILGRIM	KY	41250-8859	37.8063967	-82.425955
3142 CAMELOT DR LOT 17	CATLETTSBURG	KY	41129-9115	38.42178	-82.6671933
3142 CANNONSBURG RD	CATLETTSBURG	KY	41129-8211	38.3932417	-82.6831733
3142 CARRIAGE CT	CATLETTSBURG	KY	41129-9024	38.3541017	-82.6915433
3142 DIX FRK TRLR	SIDNEY	KY	41564-8818	37.5733083	-82.35097
3142 DUCO CT APT 1	ASHLAND	KY	41102-5568	38.45788	-82.6624667
3142 DUCO CT APT 2	ASHLAND	KY	41102-5568	38.457885	-82.6624533
3142 DUCO CT APT 3	ASHLAND	KY	41102-5568	38.45788	-82.6624633
3142 DUCO CT APT 4	ASHLAND	KY	41102-5568	38.45747	-82.6615983
3142 HIGHWAY 160	PREMIUM	KY	41845-9092	37.1308267	-82.9134683
3142 MAY ST	ASHLAND	KY	41102-5538	38.4578267	-82.6631767
3142 MORGAN AVE	ASHLAND	KY	41102-4456	38.4687633	-82.6686383
3142 OAKLAND AVE	CATLETTSBURG	KY	41129-1156	38.4115917	-82.5981683
3142 PIGEONROOST RD	ARY	KY	41712-8712	37.3645067	-83.1511317
3142 POWELL ST	ASHLAND	KY	41101-4136	38.4608967	-82.6289017
3142 STATE HIGHWAY 1122 TRLR	GRAYSON	KY	41143-6815	38.1798733	-82.943
3142 STATE ROUTE 5 TRLR	ASHLAND	KY	41102-8890	38.4786683	-82.6987
3142 VEST TALCUM RD TRLR	VEST	KY	41772-9031	37.4006417	-83.0516433
3142 WINCHESTER AVE	ASHLAND	KY	41101-2059	38.4676967	-82.6207483
3143 BATH AVE	ASHLAND	KY	41101-3033	38.4656217	-82.6231817
3143 CARRIAGE CT	CATLETTSBURG	KY	41129-9024	38.35440567	-82.6917715
3143 LFT FK LITTLE BLAINE RD TRLR	LOUISA	KY	41230-6988	38.0222117	-82.6850433
3143 MATTIE RD	LOUISA	KY	41230-7843	38.00753883	-82.75635083
31436 JOHN AND MARY LN	CATLETTSBURG	KY	41129-8146	38.2470533	-82.5951017
3144 CARTER AVE GARG APT	ASHLAND	KY	41101-2027	38.46689	-82.6212483
3144 COON CREEK RD	CINDA	KY	41776-9013	37.1086883	-83.296115
3144 DUCO CT APT 1	ASHLAND	KY	41102-5569	38.4576733	-82.6624967
3144 DUCO CT APT 2	ASHLAND	KY	41102-5569	38.457695	-82.6625233
3144 DUCO CT APT 3	ASHLAND	KY	41102-5569	38.4577033	-82.6617733
3144 DUCO CT APT 4	ASHLAND	KY	41102-5569	38.4576817	-82.66252
3144 KY ROUTE 466	WEEKSBURY	KY	41667-9029	37.3117483	-82.7021283
3144 MCCLELLAND ST	ASHLAND	KY	41102-5853	38.454335	-82.658035
3144 RAILROAD ST	ASHLAND	KY	41101-2044	38.466725	-82.622005
3144 W US HIGHWAY 60	GRAYSON	KY	41143-8343	38.3300583	-83.0015633
31440 JOHN AND MARY LN	CATLETTSBURG	KY	41129-8146	38.24712	-82.598385
31442 JOHN AND MARY LN	CATLETTSBURG	KY	41129-8146	38.2471117	-82.5974533
3145 BATH AVE	ASHLAND	KY	41101-3033	38.46550533	-82.623142
3145 CARTER AVE APT A	ASHLAND	KY	41101-2091	38.46719383	-82.6209285
3145 CARTER AVE APT B	ASHLAND	KY	41101-2091	38.4669233	-82.62121
3145 CARTER AVE APT C	ASHLAND	KY	41101-2091	38.46714416	-82.6210175
3145 CENTRAL AVE	ASHLAND	KY	41101-2028	38.466445166	-82.62189016
3145 COLLINS HWY	PIKEVILLE	KY	41501-6809	37.40273564	-82.51739029
3145 GREENUP AVE	ASHLAND	KY	41101-2037	38.4693167	-82.6192183
3145 GREENUP AVE UNIT A	ASHLAND	KY	41101-2037	38.46922	-82.6192883
3145 GREENUP AVE UNIT B	ASHLAND	KY	41101-2037	38.4693367	-82.6194767
3145 GREENUP AVE UNIT C	ASHLAND	KY	41101-2037	38.4693217	-82.61948
3145 HIGHWAY 582	PINE TOP	KY	41843-9051	37.2723367	-82.90666
3145 LITTLE PAINT CRK	EAST POINT	KY	41216-8748	37.7200467	-82.842635



3145 LITTLE PAINT CRK	EAST POINT	KY	41216-8748	37.7198867	-82.84239
3145 LONG FORK RD	KIMPER	KY	41539-5960	37.4666867	-82.2489133
3145 MASON ST	ASHLAND	KY	41102-5850	38.4544733	-82.65794
3145 OPEN FORK RD TRLR	MOREHEAD	KY	40351-8634	38.233645	-83.31705
3145 POWELL ST	ASHLAND	KY	41101-4135	38.46134217	-82.6295185
3145 RIGHT FORK MACES CRK RD	VIPER	KY	41774	37.1623167	-83.19015
3145 STATE HIGHWAY 1122	GRAYSON	KY	41143-6815	38.18018	-82.93869
3145 N KY HIGHWAY 15	HAZARD	KY	41701-5632	37.290665	-83.2266067
3145 N KY HIGHWAY 15 STE A	HAZARD	KY	41701-5632	37.2905201	-83.2281918
3145 N KY HIGHWAY 15 UNIT 2	HAZARD	KY	41701-5632	37.2904996	-83.2278527
3145 N MAIN ST	HAZARD	KY	41701-5902	37.2762667	-83.1933717
31456 JOHN AND MARY LN TRLR	CATLETTSBURG	KY	41129-8146	38.24704	-82.5990683
3146 BATH AVE	ASHLAND	KY	41101-3034	38.4654633	-82.6231183
3146 MASON ST	ASHLAND	KY	41102-5851	38.4543167	-82.6579417
3146 MCINTOSH RD	LOST CREEK	KY	41348-9023	37.394925833	-83.34198816
3146 OAKLAND AVE	CATLETTSBURG	KY	41129-1156	38.411572666	-82.598477
3146 VEST TALCUM RD	VEST	KY	41772-9031	37.4002133	-83.052015
31462 JOHN AND MARY LN	CATLETTSBURG	KY	41129-8146	38.2477248	-82.6004234
3147 BURNING FRK	SALYERSVILLE	KY	41465-7485	37.70878183	-82.98783883
3147 FALCON RD	SALYERSVILLE	KY	41465-9005	37.7763017	-83.0234633
3147 KY HIGHWAY 7	VIPER	KY	41774-8727	37.18725217	-83.13762816
3147 KY ROUTE 1428	PRESTONSBURG	KY	41653-8492	37.6443983	-82.6992783
3147 OLD TRACE CRK	EMERSON	KY	41135-9069	38.35756667	-83.29908667
3147 STATE HIGHWAY 1626	OLIVE HILL	KY	41164-8830	38.26925	-83.28699
3147 STONE COAL RD	PIKEVILLE	KY	41501-5731	37.5363817	-82.5145383
3147 STONE COAL RD BLDG 1	PIKEVILLE	KY	41501-5731	37.53585917	-82.51474716
3147 S WOLF CRK	PILGRIM	KY	41250-8859	37.7671983	-82.4890583
3148 CENTRAL AVE	ASHLAND	KY	41101-2029	38.4660417	-82.6227717
3148 MAY ST	ASHLAND	KY	41102-5538	38.45774	-82.66318
3148 OAKLAND AVE	CATLETTSBURG	KY	41129-1156	38.41141	-82.5982633
3148 PERKINS MADDEN RD TRLR	VICCO	KY	41773-8733	37.2873417	-82.9784467
3148 POWELL ST	ASHLAND	KY	41101-4136	38.4609667	-82.6291717
3148 RAILROAD ST	ASHLAND	KY	41101-2044	38.4667017	-82.6219967
3149 BATH AVE	ASHLAND	KY	41101-3033	38.465545	-82.622885
3149 CENTRAL AVE	ASHLAND	KY	41101-2028	38.46644533	-82.621967
3149 HIGHWAY 805	NEON	KY	41840-9048	37.1803067	-82.7131067
3149 HIGHWAY 805 STE A	FLEMING NEON	KY	41840-9048	37.1802883	-82.7132767
3149 KY ROUTE 1428	PRESTONSBURG	KY	41653-8492	37.644195	-82.6995667
3149 STATE HIGHWAY 292	BURNWELL	KY	41514-7658	37.650665	-82.2268033
3149 N MAYO TRL	PIKEVILLE	KY	41501-3386	37.513404833	-82.55937033
315 12TH ST	CATLETTSBURG	KY	41129-1310	38.43341	-82.6065333
315 2ND ST	PIKEVILLE	KY	41501-1128	37.4794094	-82.51877763
315 2ND ST APT 1A	PIKEVILLE	KY	41501-1128	37.4794	-82.518635
315 2ND ST FL 2	PIKEVILLE	KY	41501-1128	37.479398	-82.518638
315 39TH ST	ASHLAND	KY	41101-3127	38.45465	-82.6133267
315 5TH ST	PAINTSVILLE	KY	41240-1117	37.8181155	-82.8044183
315 ALLEN DR TRLR	SALYERSVILLE	KY	41465-9115	37.74784183	-83.06085316
315 ASPEN DR	LOUISA	KY	41230-8189	38.1327283	-82.6731683
315 BARBER RD	ASHLAND	KY	41101-2414	38.4752783	-82.6620183
315 BEARSKIN HOLW TRLR	MOREHEAD	KY	40351-8654	38.23754	-83.31930833
315 BEAVER JUNCTION RD	DWALE	KY	41621-9004	37.623815	-82.7263583
315 BELLEFONTE DR	ASHLAND	KY	41101-2113	38.4960517	-82.6942117
315 BELLEFONTE PRINCESS RD	ASHLAND	KY	41101-7115	38.49513783	-82.6805325
315 BRADFORD ST	GRAYSON	KY	41143-1611	38.3275217	-82.915845
315 BROADWAY ST	PAINTSVILLE	KY	41240-1348	37.81116557	-82.80493327
315 BUFFALO BR	MOREHEAD	KY	40351-7847	38.23836667	-83.33979333
315 CAMP BR	MARTIN	KY	41649-7850	37.5609583	-82.7976517
315 CAMPBELL TOWN RD	CORNETTSVILLE	KY	41731-8535	37.1139717	-83.0262583
315 COOTS HOLW	YEADDISS	KY	41777-8603	37.081055	-83.2035033
315 COURT ST	ALLEN	KY	41601-9441	37.6127983	-82.7181333
315 CRAWFORD VALLEY DR	BONNYMAN	KY	41719	37.2940162	-83.2279506
315 DIALS BR	RANSOM	KY	41558-8408	37.56419	-82.19744
315 DOG FRK	PIKEVILLE	KY	41501-7002	37.4917967	-82.5882267
315 DOODLE LN	MOREHEAD	KY	40351-8442	38.23651833	-83.33399667
315 EMILY CRK	PILGRIM	KY	41250-9033	37.79519576	-82.419453
315 ERCELLE ST	ELKHORN CITY	KY	41522-8199	37.2963925	-82.35551816
315 ETNA ST	RUSSELL	KY	41169-1305	38.52933083	-82.691948

315 EVERETT COX BR	WITTENSVILLE	KY	41274-9012	37.85358	-82.8054086
315 EVERGREEN AVE	HAROLD	KY	41635-9106	37.5402983	-82.638435
315 FERRY ST	RUSSELL	KY	41169-1340	38.53244283	-82.69520016
315 FRASURE BR	GRETHEL	KY	41631-9089	37.47591583	-82.66180883
315 FYFFE ST	LOUISA	KY	41230-1064	38.11914093	-82.60649996
315 GINGER CREEK LN TRLR	HYDEN	KY	41749-8934	37.12894	-83.4343
315 GRACE TRL	PIKEVILLE	KY	41501-2283	37.42909	-82.4987017
315 GREER BR	EAST POINT	KY	41216-9097	37.742669333	-82.806507
315 HALDEMAN RD	MOREHEAD	KY	40351-9096	38.24250633	-83.34081216
315 HAYES BRANCH RD	LOST CREEK	KY	41348-8825	37.48821667	-83.31111333
315 HEARTBREAK RIDGE RD TRLR	WHITESBURG	KY	41858-8429	37.1503167	-82.8466917
315 HEMLOCK HOLW	OLIVE HILL	KY	41164-6530	38.26702167	-83.27326667
315 HICKORY DR	LOUISA	KY	41230-5506	38.1329255	-82.63445133
315 HICKORY DR GARG	LOUISA	KY	41230-5506	38.13327583	-82.63415883
315 HIGHWAY 1933 TRLR	JACKSON	KY	41339-7235	37.39397667	-83.40170167
315 INDIAN DR	WEST VAN LEAR	KY	41268-8020	37.7910905	-82.7871615
315 JACKSON BRANCH RD	ELKHORN CITY	KY	41522-7314	37.27344	-82.4242183
315 JOHNS FRK	JENKINS	KY	41537-8454	37.23267467	-82.62316493
315 KENDRICK FRK	PIKEVILLE	KY	41501-6608	37.4569261	-82.4575858
315 KENTUCKY BLVD	HAZARD	KY	41701-2007	37.2461817	-83.1796967
315 KING DR	PAINTSVILLE	KY	41240-9322	37.818787	-82.7835179
315 KITE HOLW	MEALLY	KY	41234-9023	37.8039883	-82.7331483
315 LAFAYETTE DR	MOREHEAD	KY	40351-7831	38.23740567	-83.35740616
315 LAURA SURILDA LN	ARY	KY	41712-8838	37.381665	-83.1228917
315 LAUREL AVE	ASHLAND	KY	41101-7250	38.4842083	-82.667575
315 LAUREL AVE GARG	ASHLAND	KY	41101-7250	38.4839367	-82.6672617
315 LAUREL FORK RD	HAZARD	KY	41701-8068	37.34092799	-83.19120034
315 LYKINS CRK	PIKEVILLE	KY	41501-5604	37.5035905	-82.5489398
315 MADISON AVE	PAINTSVILLE	KY	41240-1237	37.80928	-82.8057233
315 MAIN ST	SASSAFRAS	KY	41759-9998	37.2205467	-83.05597
315 MARTIN BR	WAYLAND	KY	41666-9068	37.4578721	-82.8099342
315 MARTIN BR	WAYLAND	KY	41666-9068	37.4577126	-82.8097846
315 MEADOW LARK RD BLDG 1	PINE TOP	KY	41843-9068	37.271193333	-82.84007416
315 MEMORY MOUNTAIN LN	HAZARD	KY	41701-6793	37.3428183	-83.1388867
315 MILLS RD	PIKEVILLE	KY	41501-4910	37.6515983	-82.5372467
315 MILLSEED RD	HAPPY	KY	41746-9085	37.2160017	-83.100435
315 MINYARD FORK RD	HAZARD	KY	41701-6381	37.19366346	-83.2262354
315 MINYARD FORK RD GARG	HAZARD	KY	41701-6381	37.1934785	-83.22768316
315 MOSS BRANCH RD	LOUISA	KY	41230-8559	38.1489133	-82.7125783
315 NEW CIRCLE ST	LOUISA	KY	41230-7862	38.09986	-82.60672333
315 OLD COUNTY RD	HAROLD	KY	41635-7065	37.5315016	-82.6284778
315 PARK AVE	HAZARD	KY	41701-9548	37.2842067	-83.2099183
315 PARK AVE	HAZARD	KY	41701-9548	37.28558	-83.2099117
315 PARK AVE	HAZARD	KY	41701-9548	37.286345	-83.2098483
315 PARK AVE	HAZARD	KY	41701-9548	37.2811637	-83.2105895
315 PARK AVE	HAZARD	KY	41701-9548	37.2838315	-83.21148683
315 PARK AVE	HAZARD	KY	41701-9548	37.2851933	-83.209925
315 PATTON DR	ASHLAND	KY	41101-7041	38.4963633	-82.6755667
315 PINE CREEK RD TRLR	MAYKING	KY	41837-9037	37.1313833	-82.758815
315 RED BIRD LN	PIKEVILLE	KY	41501-7604	37.5330201	-82.6099323
315 REYNOLDS RD	LIGON	KY	41604-9058	37.3737526	-82.68746
315 RIDGE POINT RD	PIKEVILLE	KY	41501-9704	37.55233	-82.560995
315 RIDGEVIEW ST	AUXIER	KY	41602-9003	37.739915	-82.7735683
315 RIGHT FORK OF GRASSY BR	RACCOON	KY	41557-8436	37.5082483	-82.4119133
315 RIGHT FORK ROCKHOUSE RD	PIKEVILLE	KY	41501-9608	37.30502	-82.5335183
315 RIGHT FORK ROCKHOUSE RD BARN	PIKEVILLE	KY	41501	37.306724833	-82.53428616
315 RIGHT PENHOOK RD	HAROLD	KY	41635-7009	37.5293735	-82.62178683
315 RIGHT PENHOOK RD	HAROLD	KY	41635-7009	37.5294883	-82.621425
315 RIGHT TURKEY TOE BR	HARDY	KY	41531-8940	37.594501	-82.209338
315 ROLLING STONE BR TRLR	TEABERRY	KY	41660-6327	37.4060467	-82.643605
315 SANDY BRANCH RD	HAROLD	KY	41635-6304	37.5180407	-82.6547935
315 SAWMILL RD	PRESTONSBURG	KY	41653-1568	37.6650267	-82.7278967
315 SLONES BR	RACCOON	KY	41557-8750	37.4863483	-82.3988333
315 SPRING ST	GRAYSON	KY	41143-1546	38.3351167	-82.94343
315 SWEETWATER LN	GRAYSON	KY	41143-1751	38.3404233	-82.92588
315 TACKETT FRK	BEAVER	KY	41604-6322	37.394175	-82.65123
315 TRACE BRANCH RD	KRYPTON	KY	41754-9025	37.287692166	-83.34319583

315 TUNNEL CUT LOOP	MOREHEAD	KY	40351-8605	38.2522056	-83.3163393
315 TURKEY CREEK RD	TURKEY CREEK	KY	41514-7852	37.672096	-82.304031
315 WALKER LN	BUSY	KY	41723-9005	37.287606666	-83.33227216
315 WEBB BR	JENKINS	KY	41537-8817	37.153105	-82.7039683
315 WOODLAND ST	ASHLAND	KY	41101-2355	38.48187	-82.669555
315 E 5TH ST	GRAYSON	KY	41143-1107	38.3351583	-82.9435
315 E DORTON BLVD	STAFFORDSVILLE	KY	41256-9011	37.8255333	-82.848235
315 E GRAHAM ST	PRESTONSBURG	KY	41653-7942	37.667297	-82.770066
315 E MADISON ST	LOUISA	KY	41230-1365	38.1143783	-82.6015017
315 E MAPLE ST	SALYERSVILLE	KY	41465-9467	37.7522717	-83.06707
315 N MAYO TRL UNIT 3	PAINTSVILLE	KY	41240-1805	37.8224617	-82.817115
315 S BOONE ST	LOUISA	KY	41230-1353	38.1118233	-82.6054333
315 S LOCK AVE LOT 2	LOUISA	KY	41230-1321	38.11365	-82.6025567
315 S LOCUST RD	HI HAT	KY	41636-7005	37.3898417	-82.7347033
315 W 2ND ST	GRAYSON	KY	41143-1088	38.3338017	-82.95174
315 W 6TH ST	ELKHORN CITY	KY	41522-7294	37.30089417	-82.34850983
315 W GREENHILL RD	ASHLAND	KY	41102-8305	38.4398417	-82.7112383
315 W PERRY ST TRLR 1	LOUISA	KY	41230-1223	38.114995	-82.607305
315 W PERRY ST TRLR 1	LOUISA	KY	41230-1223	38.11486783	-82.60749933
315 W POWHATAN ST APT A	LOUISA	KY	41230-1343	38.1124917	-82.603985
315 W POWHATAN ST APT B	LOUISA	KY	41230-1343	38.1124115	-82.6040605
3150 BATH AVE	ASHLAND	KY	41101-3034	38.4653533	-82.6233267
3150 FULLERS RIDGE RD	LOUISA	KY	41230-6238	38.1687717	-82.6588767
3150 HIGHWAY 317	JACKHORN	KY	41825-9016	37.21885983	-82.707706
3150 KY ROUTE 2030	PRINTER	KY	41655-9029	37.504092833	-82.71590616
3150 LEFT FORK MACES CRK RD	VIPER	KY	41774-8431	37.1512917	-83.1167267
3150 LEFT FORK OF LONG FRK	VIRGIE	KY	41572-8663	37.2542717	-82.6744583
3150 LOUISA ST	CATLETTSBURG	KY	41129-1122	38.4118267	-82.5998267
3150 MCCLELLAND ST	ASHLAND	KY	41102-5853	38.4545	-82.6582833
3150 OAKLAND AVE	CATLETTSBURG	KY	41129-1156	38.4111133	-82.59832
3150 POSSUM TROT RD	LEBURN	KY	41831-8952	37.38136	-82.9426917
3150 POWELLS CRK	PIKEVILLE	KY	41501-7910	37.40947767	-82.38009533
31500 JOHN AND MARY LN	CATLETTSBURG	KY	41129-8147	38.2476733	-82.59597
31500 JOHN AND MARY LN	CATLETTSBURG	KY	41129-8147	38.247495	-82.59675
3151 FEDSCREEK RD	STEELE	KY	41566-8518	37.4010567	-82.2044933
3151 HIGHWAY 803 TRLR	MILLSTONE	KY	41838-9080	37.2166733	-82.7501467
3151 LITTLE CAT FORK RD TRLR	LOUISA	KY	41230-7147	38.1836133	-82.768795
3151 STATE HIGHWAY 292	BELFRY	KY	41514-9224	37.6875533	-82.2994933
3151 STATE ROUTE 503	WURTLAND	KY	41144-7491	38.5114483	-82.7802083
3151 STONE COAL RD	PIKEVILLE	KY	41501-5731	37.5363067	-82.5141583
3151 STRATTON FRK	CANADA	KY	41519-8356	37.5668483	-82.3335983
3151 N MAIN ST	HAZARD	KY	41701-5902	37.2762583	-83.19326
31516 JOHN AND MARY LN	CATLETTSBURG	KY	41129-8147	38.24765517	-82.59764016
3152 BROWNS FORK RD	BROWNS FORK	KY	41701-9748	37.21743	-83.2202567
3152 GONE AWAY LN	WURTLAND	KY	41144-9325	38.52121	-82.77801
3152 KY HIGHWAY 28	HAZARD	KY	41701-5768	37.35492267	-83.32086733
3152 LOTT'S CREEK RD	HAZARD	KY	41701-7631	37.2871183	-83.1377983
3152 LOUISA ST	CATLETTSBURG	KY	41129-1122	38.411528	-82.599839
3152 MASON ST	ASHLAND	KY	41102-5851	38.45418917	-82.65792866
3152 OAKLAND AVE	CATLETTSBURG	KY	41129-1156	38.41111	-82.5985967
3152 RAILROAD ST	ASHLAND	KY	41101-2044	38.46663583	-82.62213283
31526 JOHN AND MARY LN	CATLETTSBURG	KY	41129-8147	38.2473467	-82.599815
3153 DIAMOND RIDGE RD	WEBBVILLE	KY	41180-8779	38.15035	-82.8293383
3153 HIGHWAY 1812	JACKSON	KY	41339-9317	37.58637	-83.34697
3153 LEFT FORK BLACKBERRY RD	RANSOM	KY	41558-8607	37.5237733	-82.2193067
3153 MASON ST APT A	ASHLAND	KY	41102-5850	38.4544483	-82.6584917
3153 UPPER RIVER RD	VIPER	KY	41774-8650	37.1890283	-83.13651
3154 KY ROUTE 122	PRINTER	KY	41655-9069	37.5278283	-82.7463167
3154 MAY ST	ASHLAND	KY	41102-5538	38.4575317	-82.663285
3154 NEBO RD	LOUISA	KY	41230-7027	38.2430533	-82.6820417
3154 OAKLAND AVE	CATLETTSBURG	KY	41129-1156	38.4108567	-82.598515
3154 OWLS NEST RD	HYDEN	KY	41749-8414	37.176715	-83.3408867
3154 TOLER CRK	HAROLD	KY	41635-8812	37.4866317	-82.6183183
3154 YELLOW CREEK RD	LOUISA	KY	41230-6619	37.97849	-82.48981
3154 YELLOW CREEK RD TRLR	LOUISA	KY	41230-6619	37.9777603	-82.493735
3155 STATE HIGHWAY 292	AFLEX	KY	41514-7658	37.6511767	-82.2258267
3155 UPPER SECOND CREEK RD	HAZARD	KY	41701-6799	37.26865506	-83.15077655

3155 UPPER SECOND CREEK RD BLDG 1	HAZARD	KY	41701-6799	37.2683395	-83.1508075
3155 N BIG CREEK RD	HATFIELD	KY	41514-8501	37.6539017	-82.368345
31550 STATE HIGHWAY 194	JAMBOREE	KY	41553-8988	37.4474685	-82.16384483
3156 CENTRAL AVE	ASHLAND	KY	41101-2029	38.46599	-82.6226
3156 HITE RD TRLR	MARTIN	KY	41649-7988	37.5364333	-82.7395467
3156 HURRICANE RD	PIKEVILLE	KY	41501-7541	37.5043433	-82.5876733
3156 HURRICANE RD	PIKEVILLE	KY	41501-7541	37.5043017	-82.5878067
3156 LITTLE ROBINSON CRK	VIRGIE	KY	41572-8435	37.3735367	-82.635185
3156 LOUISA ST	CATLETTSBURG	KY	41129-1122	38.4112167	-82.5994883
3156 OAKLAND AVE	CATLETTSBURG	KY	41129-1156	38.4108917	-82.5986733
3156 STATE ROUTE 1458	ASHLAND	KY	41102-7932	38.48181018	-82.72145876
31564 STATE HIGHWAY 194	PHELPS	KY	41553-8988	37.4488417	-82.162355
3157 BATH AVE	ASHLAND	KY	41101-3033	38.46570167	-82.6226015
3157 CARTER AVE	ASHLAND	KY	41101-2063	38.46679	-82.6210233
3157 MASON ST APT DOWN	ASHLAND	KY	41102-5850	38.45527083	-82.65734882
3157 MCCLELLAND ST	ASHLAND	KY	41102-5800	38.4545017	-82.658625
3157 W KY HIGHWAY 80 TRLR	COMBS	KY	41729	37.2624233	-83.2503133
3158 KY ROUTE 466	WEEKSBURY	KY	41667-9029	37.3114515	-82.7018445
3158 NEW ROUTE 3	DEBORD	KY	41214-8943	37.81321167	-82.56831833
3158 POSSUM TROT RD	LEBURN	KY	41831-8952	37.3816233	-82.94261
3158 SQUARE LICK RD	OLIVE HILL	KY	41164-6930	38.28041	-83.16444
3158 STATE ROUTE 503	WURTLAND	KY	41144-7491	38.5108983	-82.78001
3158 N BIG CREEK RD	HATFIELD	KY	41514-8501	37.6541683	-82.3680717
3158 S STATE HIGHWAY 1	GRAYSON	KY	41143-8217	38.2876483	-82.9201533
3159 HIGHWAY 30	JACKSON	KY	41339-8205	37.56890833	-83.33149833
3159 MASON ST APT UPPER	ASHLAND	KY	41102-5850	38.455271	-82.657349
3159 RIVER RD TRLR	MC CARR	KY	41544-8563	37.64676089	-82.17543323
3159 N BIG CREEK RD	HATFIELD	KY	41514-8501	37.65375483	-82.369023
316 10TH ST	CATLETTSBURG	KY	41129-1406	38.4374015	-82.60879733
316 10TH ST	PAINTSVILLE	KY	41240-1226	37.81041	-82.8004583
316 23RD ST	ASHLAND	KY	41101-7812	38.47373	-82.6307317
316 2ND AVE	WORTHINGTON	KY	41183-9447	38.550685	-82.7338717
316 3RD AVE	WORTHINGTON	KY	41183-9439	38.5512967	-82.73446
316 3RD ST	HAZARD	KY	41701-2164	37.2391217	-83.1802833
316 3RD ST	HAZARD	KY	41701-2164	37.239285	-83.1801533
316 49TH ST	ASHLAND	KY	41101-6502	38.4446383	-82.611205
316 4TH ST	PAINTSVILLE	KY	41240-1135	37.816755	-82.80707
316 5TH AVE	WORTHINGTON	KY	41183-9423	38.55236	-82.73626
316 5TH ST	PAINTSVILLE	KY	41240-1154	37.8174467	-82.8068667
316 ADKINS LN	PIKEVILLE	KY	41501-6147	37.5555664	-82.5591669
316 ALGOMA ST	HAZARD	KY	41701-2104	37.2412333	-83.1784583
316 BAKER AVE	HAZARD	KY	41701-1814	37.2484633	-83.1919833
316 BAKER AVE	HAZARD	KY	41701-1814	37.2483583	-83.1919417
316 BELLEFONTE PRINCESS RD	ASHLAND	KY	41101-7116	38.4953917	-82.6808883
316 BLACKBURN AVE APT 1	ASHLAND	KY	41101-3495	38.4746717	-82.6633033
316 BLACKBURN AVE APT 2	ASHLAND	KY	41101-3495	38.47502	-82.66346
316 BLUEBIRD DR	RUSSELL	KY	41169-1568	38.51055	-82.70146
316 BONE BR	PHELPS	KY	41553-9324	37.51407	-82.1426217
316 BOWLING HOLW	WOOTON	KY	41776	37.2077517	-83.2889
316 BRADFORD ST	GRAYSON	KY	41143-1610	38.327345	-82.915745
316 BROADWAY ST	HAZARD	KY	41701-1424	37.25201	-83.193875
316 BROWN ST	PAINTSVILLE	KY	41240-1007	37.815795	-82.8034
316 CARDINAL RD	RUSSELL	KY	41169-1510	38.512985	-82.6963517
316 CARNAGIE BRANCH LOOP	HAZARD	KY	41701-8184	37.321784333	-83.35457916
316 CARTER LN	PAINTSVILLE	KY	41240-1166	37.81837117	-82.80702383
316 CARTER ST	HAZARD	KY	41701-1110	37.2644085	-83.18972283
316 CEMETERY RD HSE	COMBS	KY	41729-9012	37.2662133	-83.2098733
316 CLAY HOLW	RUSH	KY	41168-8837	38.357043	-82.79924917
316 COLE AVE	HAZARD	KY	41701-1016	37.2683383	-83.188655
316 CUNDIFF RD	OLIVE HILL	KY	41164-6526	38.26910167	-83.29889
316 DEBORD RD	DEBORD	KY	41214-9090	37.8268665	-82.554823
316 DEPOT RD	PAINTSVILLE	KY	41240-1412	37.8108817	-82.7943017
316 DIXIE AVE	SALYERSVILLE	KY	41465-9434	37.7480717	-83.0728167
316 DOTSON BR	SALYERSVILLE	KY	41465-7481	37.703805	-82.9871367
316 DOTSON BR	SALYERSVILLE	KY	41465-7481	37.70302	-82.986935
316 DYER RD TRLR	VANCEBURG	KY	41179-6466	38.3660917	-83.2472467
316 ETNA ST	RUSSELL	KY	41169-1306	38.5295183	-82.6914833

316 FERRY ST	RUSSELL	KY	41169-1371	38.53253068	-82.69526745
316 FONSO STANLEY RD	CANADA	KY	41519-8374	37.56395	-82.336765
316 FORESTDALE RD	ASHLAND	KY	41102-9401	38.4523417	-82.6937417
316 FORESTDALE RD	ASHLAND	KY	41102-9401	38.4519767	-82.6939183
316 GRAHN RD	OLIVE HILL	KY	41164-6832	38.31505667	-83.115245
316 GREENUP RD	RACELAND	KY	41169-1041	38.5461817	-82.7527483
316 GUNNELL BR TRLR	BANNER	KY	41603-9087	37.5871233	-82.69992
316 HALL MOUNTAIN RD	VIPER	KY	41774-8267	37.159025	-83.121195
316 HARRISON ST	ASHLAND	KY	41101-2422	38.4755517	-82.6596767
316 HEMLOCK RDG	BLACKKEY	KY	41804-8741	37.16535287	-82.9940291
316 HICKORY ST	GRAYSON	KY	41143-1624	38.3253167	-82.9180183
316 HUGH ST	GRAYSON	KY	41143-1909	38.3256433	-82.9229983
316 INDIAN DR LOT 49	WEST VAN LEAR	KY	41268-8020	37.791374	-82.786917
316 JASMINE CT LOT 44	HAZARD	KY	41701-5480	37.29147	-83.2036417
316 JET ST	JEFF	KY	41751-8927	37.20549983	-83.13519333
316 JIMMIES CREEK RD	REGINA	KY	41559-8929	37.3620117	-82.401275
316 JONES FRK	STEELE	KY	41566-8463	37.4106033	-82.1847083
316 JUSTELL BRIDGE RD	BETSY LAYNE	KY	41605-7049	37.5571933	-82.638065
316 KENTUCKY BLVD	HAZARD	KY	41701-2008	37.246695	-83.180235
316 LAUREL AVE TRLR	ASHLAND	KY	41101-7251	38.4841805	-82.66797433
316 LEE ST	ASHLAND	KY	41102-3336	38.4755883	-82.6743783
316 LEFT FORK LITTLE PNT CRK	EAST POINT	KY	41216-8013	37.7120296	-82.8120135
316 LIBERTY RD	SASSAFRAS	KY	41759-9076	37.243884166	-83.024628
316 LITTLE GARNER RD	ASHLAND	KY	41102-7503	38.4335917	-82.71331
316 LOCUST ST	HAZARD	KY	41701-2136	37.2421183	-83.179645
316 LOFTIS HOLW	FOREST HILLS	KY	41527-8432	37.6230446	-82.2997449
316 LONGFORK RD	VIRGIE	KY	41572-8957	37.3410167	-82.5971083
316 LUCINDA LN	VIPER	KY	41774-8874	37.12825217	-83.11953883
316 MAIN ST	PAINTSVILLE	KY	41240-1044	37.81343683	-82.80622066
316 MAIN ST	RUSSELL	KY	41169-1433	38.5299417	-82.6939267
316 MALONE LN	GRAYSON	KY	41143-1036	38.3356283	-82.9515667
316 MARY DREW DR	PIKEVILLE	KY	41501-3081	37.53943	-82.595839
316 MARY LEWIS DR	ASHLAND	KY	41102-4310	38.471385	-82.674345
316 MONTY BEVINS BTM	HATFIELD	KY	41514-8550	37.653715	-82.3728133
316 MOUNT PLEASANT RD	LOUISA	KY	41230-6342	38.1299933	-82.6378717
316 MULBERRY ST	HAZARD	KY	41701-2140	37.2410533	-83.1797617
316 NEW BUCKLEY RD	ASHLAND	KY	41102-9130	38.4638533	-82.677285
316 OSCAR LN UNIT PLUG	WEST LIBERTY	KY	41472-7345	37.93098833	-83.260475
316 PEAR ST	HAZARD	KY	41701-1138	37.26457	-83.19223
316 PIPEYARD HOLW	CANADA	KY	41519-8408	37.6135883	-82.3303483
316 QUEENSDALE RD BLDG Q40	BEVERLY	KY	40913	37.011718	-83.53203483
316 RACCOON CREEK RD	HAZARD	KY	41701-6146	37.2304535	-83.15424983
316 RINGO ST	ASHLAND	KY	41101-2046	38.4678333	-82.6216367
316 RIVER BEND WAY	GRAYSON	KY	41143-1723	38.3382817	-82.9293583
316 RIVERVIEW DR APT LOWER	HAZARD	KY	41701-1156	37.2647167	-83.1911933
316 RIVERVIEW DR UPPR	HAZARD	KY	41701-1156	37.2647167	-83.1912017
316 SAWMILL RD	PRESTONSBURG	KY	41653-1567	37.6647583	-82.727855
316 SCHOOL ST	HAZARD	KY	41701-1162	37.2637733	-83.1926817
316 SEATON DR	RUSSELL	KY	41169-1459	38.516745	-82.7014417
316 SILK STOCKING LOOP	VAN LEAR	KY	41265-8607	37.7694283	-82.753485
316 SMILEY FORK RD	FORDS BRANCH	KY	41526	37.4322317	-82.51989
316 SPRING ST	ASHLAND	KY	41101-2553	38.4764817	-82.658125
316 SPURLOCK FRK	DANA	KY	41615-9029	37.5535911	-82.6968279
316 SPURLOCK FRK	DANA	KY	41615-9029	37.5492283	-82.6969517
316 SULPHUR GAP RD	JACKSON	KY	41339-8516	37.432045	-83.38626833
316 SULPHUR GAP RD	JACKSON	KY	41339-8516	37.43178333	-83.38596333
316 SUN VALLEY TER	HAZARD	KY	41701-1650	37.2552483	-83.1790567
316 SUNSET DR	ASHLAND	KY	41101-2168	38.5008767	-82.702455
316 TIMBERLAKE DR	LOUISA	KY	41230-9165	38.101167	-82.66813833
316 WADKINS ST	CATLETTSBURG	KY	41129-1368	38.43527017	-82.60738966
316 WALNUT GAP	WHITESBURG	KY	41858-9343	37.0872367	-82.8157933
316 WEST ST	PAINTSVILLE	KY	41240-1063	37.814995	-82.8107817
316 WOLFPEN BR	VAN LEAR	KY	41265-8418	37.771491	-82.7451033
316 WOMACK RD	GRAYSON	KY	41143-1230	38.33062928	-82.95254565
316 WOODLAND ST	ASHLAND	KY	41101-2356	38.4821	-82.6694433
316 YELLOW HILL RD	ELKHORN CITY	KY	41522-8462	37.35503	-82.4027117
316 E 3RD ST	GRAYSON	KY	41143-1310	38.334397	-82.94354083

316 E 3RD ST	GRAYSON	KY	41143-1310	38.3345867	-82.9470817
316 E 3RD ST OFC FIRE	GRAYSON	KY	41143-1310	38.33359517	-82.9438326
316 E LICK BR TRLR	SALYERSVILLE	KY	41465-6957	37.7353567	-83.046215
316 E LICK BR TRLR	SALYERSVILLE	KY	41465-6957	37.7353767	-83.0463983
316 E MAIN ST	HAZARD	KY	41701-1923	37.24652	-83.1868517
316 E MAIN ST	INEZ	KY	41224		
316 S ARNOLD AVE	PRESTONSBURG	KY	41653-7870	37.665285	-82.7727917
316 S CAROL MALONE BLVD	GRAYSON	KY	41143-1356	38.325645	-82.9471033
316 S COURT ST APT	GRAYSON	KY	41143-1269	38.32947	-82.951012
316 S COURT ST BARN	GRAYSON	KY	41143-1269	38.3297275	-82.9510883
316 S JEFFERSON ST	LOUISA	KY	41230-1316	38.1123145	-82.60242566
316 S LADY WASHINGTON ST	LOUISA	KY	41230-1320	38.1125133	-82.6047067
316 W CENTRAL AVE	ASHLAND	KY	41101-7310	38.48378647	-82.66477007
3160 BROWNS FORK RD	BROWNS FORK	KY	41701-9748	37.21751017	-83.219928
3160 CARRIAGE CT	CATLETTSBURG	KY	41129-9024	38.3548072	-82.691474
3160 CENTRAL AVE	ASHLAND	KY	41101-2029	38.4658183	-82.6225967
3160 HIGHWAY 317	JACKHORN	KY	41825-9016	37.21895033	-82.708093
3160 HIGHWAY 931	WHITESBURG	KY	41858-8313	37.1628127	-82.8240695
3160 MASON ST	ASHLAND	KY	41102-5851	38.45415	-82.6580533
3160 NARROWS BR	HARDY	KY	41531-8824	37.57924	-82.2419833
3160 NARROWS BR	HARDY	KY	41531-8824	37.5792717	-82.2419283
3160 RAILROAD ST	ASHLAND	KY	41101-2044	38.46643517	-82.62190916
3160 SYCAMORE RD	GULNARE	KY	41501-5338	37.6211317	-82.5002067
31600 HIGHWAY 23	CATLETTSBURG	KY	41129-9802	38.2521417	-82.5940583
3161 BATH AVE	ASHLAND	KY	41101-3033	38.465346	-82.62248
3161 BURNING FRK	SALYERSVILLE	KY	41465-7485	37.70898767	-82.98836816
3161 DIX FRK	SIDNEY	KY	41564-8818	37.575665	-82.3506117
3161 HIGHWAY 30	NOCTOR	KY	41339-8205	37.56928333	-83.33150167
3161 HIGHWAY 805	NEON	KY	41840-9048	37.185416833	-82.71098866
3161 HURRICANE RD	PIKEVILLE	KY	41501-7541	37.5047105	-82.58848816
3161 MASON ST	ASHLAND	KY	41102-5850	38.4540245	-82.6582435
3161 OAKLAND AVE	CATLETTSBURG	KY	41129-1155	38.4107883	-82.5980717
3161 STATE HIGHWAY 773	GRAYSON	KY	41143-8002	38.28256236	-82.92490507
3161 STATE ROUTE 827	GREENUP	KY	41144-6861	38.5779833	-82.8999717
3162 HIGHWAY 3406	JENKINS	KY	41537-8832	37.1480167	-82.7054667
3162 HIGHWAY 3406	JENKINS	KY	41537-8832	37.1480717	-82.704965
3162 OAKLAND AVE	CATLETTSBURG	KY	41129-1156	38.4108333	-82.5987133
3162 TURKEY CRK	HALLIE	KY	41821-9086	37.0629133	-83.021655
3162 E MOUNTAIN PKWY	SALYERSVILLE	KY	41465-9727	37.7298933	-83.0033633
3163 FULLERS RIDGE RD	LOUISA	KY	41230-6238	38.168665	-82.659165
3163 MASON ST	ASHLAND	KY	41102-5850	38.4540755	-82.65858933
3163 OAKLAND AVE	CATLETTSBURG	KY	41129-1155	38.4107717	-82.598045
3163 E MOUNTAIN PKWY	SALYERSVILLE	KY	41465-9727	37.7291317	-82.9960383
3163 E MOUNTAIN PKWY	SALYERSVILLE	KY	41465-9727	37.7290733	-82.9957883
3163 N MAIN ST	HAZARD	KY	41701-5902	37.27646	-83.1932867
3163 N WOLF CRK	LOVELY	KY	41231-8939	37.8063967	-82.425955
3164 FOREST HILLS RD	FOREST HILLS	KY	41527-8407	37.62067	-82.298045
3164 HURRICANE CRK	STOPOVER	KY	41568-8906	37.4875233	-82.1076133
3164 LEFT FORK OF LONG FRK	VIRGIE	KY	41572-8663	37.254207333	-82.67475433
3164 MASON ST	ASHLAND	KY	41102-5851	38.4539083	-82.657945
3164 OAKLAND AVE	CATLETTSBURG	KY	41129-1156	38.4106067	-82.5987067
3164 SHADOWLAWN DR APT	ASHLAND	KY	41101-6928	38.4388417	-82.6229333
3164 N MAIN ST	HAZARD	KY	41701-5902	37.27658732	-83.19370699
3165 A AND M LN	MEALLY	KY	41234-9739	37.7983317	-82.76104
3165 STRATTON FRK	CANADA	KY	41519-8356	37.5668483	-82.3335983
3166 CENTRAL AVE APT 1	ASHLAND	KY	41101-2029	38.46598367	-82.62220933
3166 CENTRAL AVE APT B	ASHLAND	KY	41101-2029	38.46610177	-82.62262006
3166 CHLOE RD	PIKEVILLE	KY	41501-2251	37.4577967	-82.4781233
3166 HIGHWAY 805	NEON	KY	41840-8804	37.1796817	-82.71218
3166 HIGHWAY 805 LOT 1	NEON	KY	41840-8804	37.17971	-82.711255
3166 HIGHWAY 805 LOT 14	NEON	KY	41840-8804	37.1796617	-82.71245
3166 HIGHWAY 805 LOT 17	NEON	KY	41840-8800	37.179859333	-82.711996
3166 HIGHWAY 805 LOT 18	NEON	KY	41840-8800	37.1796635	-82.71285
3166 HIGHWAY 805 LOT 24	NEON	KY	41840-8804	37.1798005	-82.71132416
3166 HIGHWAY 805 TRLR 11	NEON	KY	41840-8804	37.17965133	-82.71233833
3166 HIGHWAY 805 TRLR 12	NEON	KY	41840-8804	37.17968	-82.7123483
3166 HIGHWAY 805 TRLR 13	NEON	KY	41840-8804	37.17976483	-82.71256683

3166	HIGHWAY 805 TRLR 15	NEON	KY	41840-8804	37.17985267	-82.71221483
3166	HIGHWAY 805 TRLR 16	NEON	KY	41840-8804	37.17966622	-82.71293234
3166	HIGHWAY 805 TRLR 19	NEON	KY	41840-8800	37.179776666	-82.71187683
3166	HIGHWAY 805 TRLR 2	NEON	KY	41840-8804	37.1796967	-82.711295
3166	HIGHWAY 805 TRLR 20	NEON	KY	41840-8800	37.1801583	-82.7116183
3166	HIGHWAY 805 TRLR 21	NEON	KY	41840-8807	37.1801267	-82.7115917
3166	HIGHWAY 805 TRLR 22	NEON	KY	41840-8800	37.1799883	-82.7114517
3166	HIGHWAY 805 TRLR 23	NEON	KY	41840-8804	37.179811333	-82.71137116
3166	HIGHWAY 805 TRLR 3	NEON	KY	41840-8804	37.179647	-82.712891
3166	HIGHWAY 805 TRLR 4	NEON	KY	41840-8804	37.17975483	-82.71158333
3166	HIGHWAY 805 TRLR 5	NEON	KY	41840-8804	37.1796633	-82.7114517
3166	HIGHWAY 805 TRLR 6	NEON	KY	41840-8805	37.1796433	-82.711465
3166	HIGHWAY 805 TRLR 7	NEON	KY	41840-8804	37.1797217	-82.71149
3166	HIGHWAY 805 TRLR 8	NEON	KY	41840-8806	37.179672	-82.7119615
3166	HIGHWAY 805 TRLR 9	NEON	KY	41840-8804	37.17966883	-82.71200433
3166	HURRICANE RD	PIKEVILLE	KY	41501-7541	37.50472	-82.58764
3166	KY ROUTE 1750	EAST POINT	KY	41216-9079	37.7385633	-82.83642
3166	KY ROUTE 466	WEEKSBURY	KY	41667-9029	37.31122822	-82.70167243
3166	LOUISA ST	CATLETTSBURG	KY	41129-1122	38.4109733	-82.5998983
3166	OAKLAND AVE	CATLETTSBURG	KY	41129-1156	38.4105067	-82.5985817
3166	SHADOWLAWN DR	ASHLAND	KY	41101-6928	38.438865	-82.6230033
3166	SHADOWLAWN DR APT	ASHLAND	KY	41101-6928	38.438865	-82.6229983
3166	TOLER CRK	HAROLD	KY	41635-8812	37.486875	-82.6177867
3167	DRY CREEK RD	TOPMOST	KY	41862-9064	37.3238917	-82.7662333
3167	KY ROUTE 979	HAROLD	KY	41635-8991	37.5112733	-82.6510733
3167	MASON ST	ASHLAND	KY	41102-5850	38.45393	-82.658625
3168	BRUSHY RD	VARNEY	KY	41571-9014	37.6209467	-82.4153617
3168	DIX FRK	SIDNEY	KY	41564-8818	37.5734217	-82.3508817
3168	HITE RD	MARTIN	KY	41649-7988	37.5369817	-82.74076
3168	HITE RD	MARTIN	KY	41649-7988	37.5367233	-82.7405817
3168	KY ROUTE 1428	PRESTONSBURG	KY	41653-8492	37.6442767	-82.69831
3168	KY ROUTE 466	WEEKSBURY	KY	41667-9029	37.31197	-82.7014917
3168	OAKLAND AVE	CATLETTSBURG	KY	41129-1156	38.4104767	-82.5985567
3169	COWPEN RD	PIKEVILLE	KY	41501-6163	37.5588085	-82.5545195
3169	HIGHWAY 1103 TRLR	CORNETTSVILLE	KY	41731-9067	37.11107	-83.02575
3169	KY ROUTE 466	WEEKSBURY	KY	41667		
3169	MASON ST	ASHLAND	KY	41102-5850	38.4538983	-82.6589217
3169	MCCLELLAND ST	ASHLAND	KY	41102-5800	38.4539833	-82.65881
3169	SHELBY DRY FRK	SHELBIANA	KY	41562-8443	37.383735	-82.4891733
3169	STATE ROUTE 1458	ASHLAND	KY	41102-7932	38.482105	-82.7210717
3169	TERRACE BLVD	ASHLAND	KY	41102-6871	38.44469509	-82.6390332
317	10TH ST	CATLETTSBURG	KY	41129-1405	38.437175	-82.6087433
317	15TH ST	ASHLAND	KY	41101-7625	38.4790913	-82.6408703
317	2ND AVE	WORTHINGTON	KY	41183-9448	38.55036	-82.7335967
317	34TH ST UNIT FILLSTN	CATLETTSBURG	KY	41129-1166	38.4053234	-82.5995621
317	3RD AVE	WORTHINGTON	KY	41183-9440	38.5509517	-82.7342433
317	3RD ST	HAZARD	KY	41701-2163	37.238965	-83.18047
317	3RD ST	PAINTSVILLE	KY	41240-1005	37.8161067	-82.8068383
317	49TH ST	ASHLAND	KY	41101-6501	38.4447583	-82.61132
317	4TH ST	PAINTSVILLE	KY	41240-1153	37.8171133	-82.80691
317	5TH AVE	WORTHINGTON	KY	41183-9424	38.5521183	-82.7361033
317	ADKINS BR	HAROLD	KY	41635-6322	37.435235	-82.633285
317	AKERS BR	GRETHEL	KY	41631-8912	37.455115	-82.644619
317	ALBERT WELLS DR	SMILAX	KY	41764-8901	37.14621575	-83.2274218
317	BAKER BR	TUTOR KEY	KY	41263-9003	37.86169	-82.7572933
317	BARTESTA BR	WHITESBURG	KY	41858-8867	37.0818483	-82.8281483
317	BEE HIVE RD	SLEMP	KY	41763-8903	37.0773633	-83.104845
317	BEE HIVE RD GARG	SLEMP	KY	41763-8903	37.0774333	-83.1047917
317	BELLEFONTE PRINCESS RD	ASHLAND	KY	41101-7115	38.4951717	-82.6810833
317	BELLEFONTE ST	RUSSELL	KY	41169-1318	38.5290267	-82.6927883
317	BEN TOWN CIR	HAPPY	KY	41746-9049	37.205725666	-83.10629183
317	BIGGS BR TRLR	OLIVE HILL	KY	41164-8436	38.28508	-83.218585
317	BILL MOORE BR	WHITESBURG	KY	41858-7874	37.1602067	-82.710915
317	BLACK HAWK RD	KITE	KY	41828-8923	37.29630383	-82.79420916
317	BLACK HAWK RD	KITE	KY	41828-8923	37.29913	-82.7925033
317	BROADWAY ST	HAZARD	KY	41701-1423	37.25188517	-83.19343316
317	BROADWAY ST	JACKSON	KY	41339-1003	37.55170167	-83.38337

317 BROADWAY ST	PAINTSVILLE	KY	41240-1348	37.8120567	-82.80496
317 BRUSHY FRK	JENKINS	KY	41537-8404	37.266035	-82.6186133
317 CARDINAL RD	RUSSELL	KY	41169-1509	38.5130467	-82.6955
317 COLDWATER RD	INEZ	KY	41224-8702	37.849115	-82.51861833
317 COLVIN LN	RACELAND	KY	41169-1203	38.5341634	-82.71721689
317 COMBS MILL RD	SASSAFRAS	KY	41759	37.2588772	-83.0581966
317 CUTSHIN RD	WOOTON	KY	41776-8782	37.1779567	-83.30913
317 DAVE HOLW	ELKHORN CITY	KY	41522-7342	37.2834365	-82.42806
317 DEPOT RD	PAINTSVILLE	KY	41240-1414	37.7977233	-82.7966783
317 EDISON RD	GRAYSON	KY	41143-7894	38.271383833	-82.952409
317 ELISHA FRK	PIKEVILLE	KY	41501-7021	37.4883115	-82.579219
317 ELIZABETH DR	HAZARD	KY	41701-1225	37.2629483	-83.1930217
317 EUCLID AVE	PAINTSVILLE	KY	41240-1169	37.8152367	-82.7981117
317 FERRY ST	RUSSELL	KY	41169-1340	38.532393	-82.6951599
317 FERRY ST APT 1A	RUSSELL	KY	41169-1340	38.532185666	-82.695114
317 FIFE FORK RD	PIKEVILLE	KY	41501-9220	37.4746583	-82.4755167
317 GOLF COURSE LN	WHITESBURG	KY	41858-7817	37.12513545	-82.7730942
317 GOLF COURSE LN	WHITESBURG	KY	41858-7817	37.1254817	-82.7738533
317 GRAHN RD	OLIVE HILL	KY	41164-8132	38.31575167	-83.11423167
317 GRAHN RD	OLIVE HILL	KY	41164-8132	38.315945	-83.1103335
317 GRIFFITH FARM RD	ARGILLITE	KY	41121-8001	38.39657933	-82.84295666
317 HAPPY CIR	HAPPY	KY	41746	37.204346333	-83.0937955
317 HEMLOCK ST	HAZARD	KY	41701-2125	37.239715	-83.1822767
317 HICKORY WITHE BRANCH RD	FISTY	KY	41743-8315	37.312005	-83.06685633
317 HIGHLAND AVE	HAZARD	KY	41701-1366	37.2568167	-83.1926333
317 HIGHLAND HTS	HINDMAN	KY	41822-8784	37.32429683	-82.96116266
317 HIGHWAY 3399	LOUISA	KY	41230-7221	38.20459767	-82.676377
317 IMPROVEMENT BR	JENKINS	KY	41537-8743	37.1999767	-82.64603
317 INDIAN DR	WEST VAN LEAR	KY	41268-8020	37.79079183	-82.78572866
317 INDUSTRIAL PARK RD	WHITESBURG	KY	41858-7925	37.1268717	-82.8404217
317 J C MAY BR	SALYERSVILLE	KY	41465-7459	37.73919	-83.02662
317 JACKSONS BR	PIKEVILLE	KY	41501-5210	37.6458783	-82.557355
317 JONES LN	BULAN	KY	41722	37.3162448	-83.1589273
317 KENTUCKY BLVD	HAZARD	KY	41701-2007	37.2466635	-83.17982833
317 LEFT FORK BEAR HOLW	EAST POINT	KY	41216-8712	37.7371917	-82.8046983
317 LEFT FORK OF ISLAND CRK	PIKEVILLE	KY	41501-7218	37.4461	-82.5419133
317 LIBERTY ST APT 7A	HAZARD	KY	41701-1803	37.2477467	-83.18818
317 LIBERTY ST APT 7B	HAZARD	KY	41701-1803	37.2492965	-83.1871996
317 LICK CREEK RD	lick creek	KY	41540-8124	37.37605	-82.29663533
317 LITTERAL ST	WURLAND	KY	41144-1676	38.549875	-82.7631733
317 LOCUST ST	HAZARD	KY	41701-2108	37.24211171	-83.1799784
317 LYTTLE BLVD	HAZARD	KY	41701-1739	37.250245	-83.1914183
317 LYTTLE BLVD	HAZARD	KY	41701-1739	37.2500133	-83.1914767
317 MAIN ST	VICCO	KY	41773-9084	37.215655	-83.0601117
317 MAIN ST FL 1	WHITESBURG	KY	41858-7316	37.11767	-82.824655
317 MAIN ST FL 2	WHITESBURG	KY	41858-7316	37.117705	-82.824435
317 MAPLE ST	HAZARD	KY	41701-1934	37.245205	-83.1862417
317 MARY LEWIS DR	ASHLAND	KY	41102-4330	38.470729	-82.67403116
317 MAYFIELD AVE	SOUTH SHORE	KY	41175-7833	38.72388828	-82.93445318
317 MILL BRANCH RD	PAINTSVILLE	KY	41240-1705	37.8110917	-82.8146233
317 NECK BR HSE	GALVESTON	KY	41635-6321	37.4405615	-82.6223719
317 NEW BUCKLEY RD LOT 6	ASHLAND	KY	41102-8888	38.464415	-82.6768667
317 NEW CAMP RD LOT 2	SOUTH WILLIAMSON	KY	41503-4086	37.663931	-82.28599366
317 NEW CAMP RD TRLR	SOUTH WILLIAMSON	KY	41503-4086	37.6631633	-82.2867333
317 NORTHMONTE PT	PIKEVILLE	KY	41501-2027	37.485065	-82.5376833
317 OLD TRACE CRK	EMERSON	KY	41135-9041	38.38774833	-83.26865667
317 ORCHARD ST	HAZARD	KY	41701-1083	37.26745	-83.1890017
317 PATTON DR	ASHLAND	KY	41101-7041	38.49662	-82.6756917
317 PEAR ST	HAZARD	KY	41701-1137	37.2644767	-83.1927767
317 PERRY PARK RD TRLR	HAZARD	KY	41701-9522	37.2741233	-83.2056717
317 PEYTON CRK	PIKEVILLE	KY	41501-7738	37.4234717	-82.4592683
317 PLUM ST	HAZARD	KY	41701-1145	37.26441	-83.19014
317 POPLAR ST	PIKEVILLE	KY	41501-9061	37.4838467	-82.523705
317 RED MORG BR	TEABERRY	KY	41660-6309	37.427505	-82.63785
317 REDBUD DR	HINDMAN	KY	41822-8631	37.358325	-82.9904267
317 RINGO ST	ASHLAND	KY	41101-2045	38.46790233	-82.62161816
317 RIVER HURRICANE BR	RACCOON	KY	41557-8940	37.4625117	-82.3765633



317 RIVERSIDE DR	RUSSELL	KY	41169-1357	38.5295617	-82.69103
317 ROLLING HILL RD	LOUISA	KY	41230-7895	38.1295345	-82.6786319
317 SAGE DR	HYDEN	KY	41749-9003	37.137605	-83.34213
317 SCOTT FRK	PIKEVILLE	KY	41501-4713	37.57100817	-82.42337633
317 SHACKLE RUN RD	GREENUP	KY	41144		
317 SLONES BR	SHELBIANA	KY	41562-8016	37.4202817	-82.4378333
317 SMITH BOTTOM LOOP	SIDNEY	KY	41564-8551	37.6351833	-82.3601317
317 SMITH BOTTOM LOOP	SIDNEY	KY	41564-8551	37.6351833	-82.3601317
317 SMITH BRANCH RD	GREENUP	KY	41144-6458	38.5938417	-82.8909317
317 SPRINGDALE DR	LOUISA	KY	41230-5655	38.0869281	-82.623231
317 STATE ROUTE 716	ASHLAND	KY	41102-9565	38.4423583	-82.708515
317 STONE AVE	WHITESBURG	KY	41858-7647	37.1161383	-82.836145
317 SUNSET DR	ASHLAND	KY	41101-2167	38.5006633	-82.7024317
317 SUNSET ST	HAZARD	KY	41701-1549	37.25081	-83.1882587
317 SYLVESTER BRANCH RD	EMMALENA	KY	41740-8814	37.361530166	-83.02043033
317 TINCAMP LN	BUSY	KY	41723-9020	37.28969044	-83.32808834
317 UNIVERSITY DR	PRESTONSBURG	KY	41653-1018	37.68183	-82.7812083
317 UNIVERSITY DR APT A	PRESTONSBURG	KY	41653-1018	37.6818367	-82.7812317
317 UNIVERSITY DR APT B	PRESTONSBURG	KY	41653-1018	37.6818367	-82.781235
317 UNIVERSITY DR APT C	PRESTONSBURG	KY	41653-1018	37.68183	-82.7812117
317 UPPER DOTY BRANCH RD BLDG 1	HAPPY	KY	41746-8951	37.2175535	-83.11731166
317 WALLEN DR	VAN LEAR	KY	41265-9047	37.776895	-82.7858433
317 WALNUT ST	HAZARD	KY	41701-1853	37.2483883	-83.191935
317 E 5TH ST	GRAYSON	KY	41143-1107	38.3350617	-82.943405
317 E 5TH ST TRLR	GRAYSON	KY	41143-1107	38.335115	-82.9434267
317 E GRAHAM ST	PRESTONSBURG	KY	41653-7942	37.6671267	-82.7695483
317 N MAYO TRL	PAINTSVILLE	KY	41240-1805	37.82247	-82.8171333
317 N MAYO TRL	PIKEVILLE	KY	41501-1427	37.4843217	-82.5458967
317 S CAROL MALONE BLVD	GRAYSON	KY	41143-1357	38.3270933	-82.947595
317 S LAKE DR	PRESTONSBURG	KY	41653-1297	37.66561	-82.7716433
317 S LAKE DR STE B	PRESTONSBURG	KY	41653-1297	37.66556	-82.77110766
317 S LOCK AVE TRLR	LOUISA	KY	41230-1321	38.1134167	-82.6024117
317 S MAIN ST	TRAM	KY	41663-9003	37.569095	-82.6440783
317 W POWHATAN ST	LOUISA	KY	41230-1343	38.11237767	-82.60409833
3170 HITE RD	MARTIN	KY	41649-7988	37.53605	-82.7395467
3170 KY ROUTE 2030	PRINTER	KY	41655-9029	37.5041467	-82.7158017
3170 OAKLAND AVE	CATLETTSBURG	KY	41129-1156	38.4101267	-82.59844
3170 OAKLAND AVE GARG	CATLETTSBURG	KY	41129-1156		
3170 POWELLS CRK	PIKEVILLE	KY	41501-7910	37.4086565	-82.37992183
3170 STATE HIGHWAY 3298	OLIVE HILL	KY	41164-8034	38.279588	-83.1228738
3170 STATE HIGHWAY 3298 TRLR	OLIVE HILL	KY	41164-8034	38.2788816	-83.1224104
3171 BLACKLOG RD	INEZ	KY	41224-9113	37.84494333	-82.49935
3171 BLACKLOG RD	INEZ	KY	41224-9113	37.84493333	-82.49938167
3171 CHLOE RD	PIKEVILLE	KY	41501-2251	37.4581185	-82.478774
3171 ISLAND CREEK RD	PIKEVILLE	KY	41501-7130	37.460245	-82.55686
3171 LEFT FORK BLACKBERRY RD	RANSOM	KY	41558-8607	37.52346567	-82.22043716
3171 STATE HIGHWAY 292	BELFRY	KY	41514-9224	37.688482	-82.30047183
3171 N BIG CREEK RD	HATFIELD	KY	41514-8501	37.6540104	-82.3683547
3172 CENTRAL AVE	ASHLAND	KY	41101-2029	38.4657567	-82.6222967
3172 MUSIC BR	ASHLAND	KY	41102-7875	38.37499483	-82.69861633
3172 MUSIC BR HSE	ASHLAND	KY	41102-7875	38.37493867	-82.698624
3172 POND CREEK RD	PINSONFORK	KY	41555-7436	37.561155	-82.2607467
3172 SPANKEM BRANCH RD TRLR	LOUISA	KY	41230-6141	38.1587167	-82.71939
3172 STATE HIGHWAY 3298 TRLR	OLIVE HILL	KY	41164-8034	38.2795324	-83.1229725
3172 UPPER SECOND CREEK RD	HAZARD	KY	41701-6799	37.26789083	-83.15015816
3173 BURGEYS CREEK RD TRLR	MALLIE	KY	41836-8960	37.2459133	-82.89817
3173 MASON ST	ASHLAND	KY	41102-5850	38.4536517	-82.6584467
3173 NEW PAINTSVILLE RD TRLR	SALYERSVILLE	KY	41465-8095	37.7636733	-82.9838017
3173 N MAIN ST TRLR	HAZARD	KY	41701-5902	37.2767033	-83.19327
3174 CORN FRK	PRESTONSBURG	KY	41653-8107	37.667925	-82.679505
3174 INDIAN CREEK RD	VIRGIE	KY	41572-8226	37.3363467	-82.6389167
3174 KY ROUTE 40	MEALLY	KY	41234-9738	37.7998733	-82.7580133
3174 OAKLAND AVE	CATLETTSBURG	KY	41129-1156	38.4099833	-82.5986233
3174 POOR BOTTOM RD	ELKHORN CITY	KY	41522-8134	37.31889483	-82.50283566
3174 SPRUCE PINE RD	PIPPA PASSES	KY	41844-8840	37.3384783	-82.88581
3175 BLACKLOG RD	INEZ	KY	41224-9113	37.84467833	-82.49990566
3175 BLACKLOG RD	INEZ	KY	41224-9113	37.84441283	-82.49924566

3175 CHLOE RD LOT 1	PIKEVILLE	KY	41501-2251	37.458745	-82.4791017
3175 HIGHWAY 1087	MOUSIE	KY	41839-8961	37.3988767	-82.9083033
3175 HIGHWAY 317	JACKHORN	KY	41825-9016	37.21858	-82.70829
3175 LIBERTY RD	WEST LIBERTY	KY	41472-7185	37.9389	-83.2916
3175 LIBERTY RD	WEST LIBERTY	KY	41472-7185	37.9389	-83.2916
3175 MIDDLE FORK RIVER RD	BUCKHORN	KY	41721-9031	37.357293333	-83.46444333
3175 OAKLAND AVE	CATLETTSBURG	KY	41129-1155	38.4102983	-82.59817
3175 TOLER CRK	HAROLD	KY	41635-8812	37.4872317	-82.6173833
3175 N BIG CREEK RD GARG	HATFIELD	KY	41514-8501	37.65366217	-82.36920516
3175 S LAKE DR	PRESTONSBURG	KY	41653-1379	37.668545	-82.7324583
31750 PHELPS 632 RD	PHELPS	KY	41553	37.5132169	-82.1552683
3176 ELKHORN CRK	ELKHORN CITY	KY	41522-7128	37.27777	-82.386385
3176 HUNTING CREEK RD TRLR	BAYS	KY	41310-9500	37.6288926	-83.2446809
3176 ISLAND CREEK RD	PIKEVILLE	KY	41501-7130	37.4601715	-82.55791883
3176 LITTLE ROBINSON CRK	VIRGIE	KY	41572-8435	37.3733817	-82.6353299
3176 MASON ST	ASHLAND	KY	41102-5851	38.4534017	-82.6583283
3176 S LAKE DR	PRESTONSBURG	KY	41653-1433	37.667865	-82.7326083
3176 S LAKE DR	PRESTONSBURG	KY	41653-1433	37.6678683	-82.732605
3177 HIGHWAY 3406	JENKINS	KY	41537-8832	37.1500706	-82.7066594
3177 KY ROUTE 979	HAROLD	KY	41635-8991	37.510883166	-82.65160983
3177 LITTLE PAINT CRK	EAST POINT	KY	41216-8748	37.7202067	-82.842965
3177 MINESHAFT RD	LAMBRIC	KY	41339-7792	37.5090367	-83.0076517
3177 OAKLAND AVE	CATLETTSBURG	KY	41129-1155	38.4100167	-82.59814
3177 ROCKHOUSE RD	TOMAHAWK	KY	41262-8964	37.83006	-82.60221167
3177 SHELBY DRY FRK	SHELBIANA	KY	41562-8443	37.38537067	-82.48952266
3177 N BIG CREEK RD TRLR	HATFIELD	KY	41514-8501	37.653916	-82.368934
3178 KY HIGHWAY 610	VIRGIE	KY	41572-9033	37.3198967	-82.582645
3178 RIDGE LINE RD	RACCOON	KY	41557-8823	37.45991267	-82.3984665
3179 BLACKLOG RD	INEZ	KY	41224-9113	37.84478	-82.49916833
3179 CHLOE RD	PIKEVILLE	KY	41501-2251	37.45882217	-82.47939566
3179 COLDWATER RD TRLR	INEZ	KY	41224-8730	37.81644167	-82.50433333
3179 DAVEYS RUN	GRAYSON	KY	41143-7879	38.24763	-82.8675967
3179 DAVEYS RUN TRLR	GRAYSON	KY	41143-7879	38.2478383	-82.8677133
3179 DONITHON RD	LOUISA	KY	41230-8590	37.99956167	-82.558165
3179 HIGHWAY 2565	LOUISA	KY	41230-7705	38.1082767	-82.6077283
3179 UPPER SECOND CREEK RD	HAZARD	KY	41701-6799	37.26837509	-83.15058118
3179 N BIG CREEK RD	HATFIELD	KY	41514-8501	37.653934	-82.36896
318 2ND ST UNIT 2	PAINTSVILLE	KY	41240-1034	37.8149933	-82.806415
318 4TH ST	SOUTH WILLIAMSON	KY	41503-4106	37.671705	-82.2832383
318 52ND ST	ASHLAND	KY	41101-6576	38.4421817	-82.610765
318 52ND ST	ASHLAND	KY	41101-6576	38.4421817	-82.6107633
318 ALBERT WELLS DR TRLR	SMILAX	KY	41764-8901	37.1459717	-83.2266217
318 BEAVER JUNCTION RD	DWALE	KY	41621-9004	37.62404133	-82.72700916
318 BEECH SPG	BEAVER	KY	41604-9052	37.3881017	-82.6572417
318 BELLEFONTE PRINCESS RD	ASHLAND	KY	41101-7116	38.4955333	-82.681055
318 BELLEFONTE RD	ASHLAND	KY	41102-2310	38.4968017	-82.6940833
318 BROWN BRANCH RD	SIDNEY	KY	41564-8849	37.5949733	-82.35272
318 BULL CREEK RD TRLR	THOUSANDSTICKS	KY	41766	37.1885067	-83.4215117
318 BURNING FORK RD	PIKEVILLE	KY	41501-3402	37.51095	-82.4725517
318 CAGER BR	HAROLD	KY	41635-9011	37.4761967	-82.6197567
318 CANEY LITTLE FRK TRLR	PIKEVILLE	KY	41501-4114	37.3125605	-82.5171945
318 CHEROKEE HILLS RD APT 447	HAZARD	KY	41701-6558	37.2647633	-83.2068133
318 CHEROKEE HILLS RD APT 448	HAZARD	KY	41701-6558	37.2647683	-83.2068233
318 CHEROKEE HILLS RD APT 449	HAZARD	KY	41701-6558	37.2647717	-83.206835
318 CHEROKEE HILLS RD APT 450	HAZARD	KY	41701-6558	37.264785	-83.206865
318 CHEROKEE HILLS RD APT 451	HAZARD	KY	41701-6558	37.2647817	-83.2068583
318 CHEROKEE HILLS RD APT 452	HAZARD	KY	41701-6558	37.264775	-83.2068433
318 COAL RUN HL	PIKEVILLE	KY	41501-5621	37.5050967	-82.552095
318 CONN ST	IVEL	KY	41642-9407	37.5821017	-82.6611933
318 COOK BR	MAYKING	KY	41837	37.1471717	-82.7577683
318 CORNELL AVE	HAZARD	KY	41701-1832	37.24729433	-83.19113533
318 CRIMSON RD TRLR	HINDMAN	KY	41822-9097	37.30814	-82.9546883
318 DOGWOOD LN	GRAYSON	KY	41143-8776	38.31986748	-82.90367784
318 DOGWOOD LN	WEST LIBERTY	KY	41472-1251	37.91791	-83.249555
318 EVERSOLE HOLLOW RD	BUSY	KY	41723-8863	37.2779867	-83.2713333
318 GUNNELL BR	BANNER	KY	41603-9087	37.58689633	-82.69969783
318 HIGHWAY 3401	WHITESBURG	KY	41858-8456	37.127765	-82.866845

318 INDIAN DR	WEST VAN LEAR	KY	41268-8020	37.7916417	-82.7872217
318 J C OSBORNE BLVD	HYDEN	KY	41749	37.1510671	-83.3477301
318 JEFF LN	JEFF	KY	41751-8922	37.21237518	-83.13358875
318 LINCOLN AVE	PAINTSVILLE	KY	41240-1369	37.8076583	-82.8061517
318 LITTLE ROBINSON CRK	VIRGIE	KY	41572-8319	37.3705183	-82.5879217
318 LONGFORK RD	VIRGIE	KY	41572-8957	37.3413967	-82.5972717
318 LYTTLE BLVD	HAZARD	KY	41701-1740	37.2504767	-83.1913433
318 MALL RD UNIT 3	SOUTH WILLIAMSON	KY	41503-4075	37.6526765	-82.27187966
318 MILDRED AVE	SOUTH SHORE	KY	41175-6901	38.72546	-82.9361067
318 MIMOSA DR	HAROLD	KY	41635-7046	37.5340767	-82.6226317
318 MORTON BLVD	HAZARD	KY	41701-9418	37.27645	-83.225485
318 NORTHMONTE PT	PIKEVILLE	KY	41501-2028	37.484935	-82.538095
318 OAK TERRACE DR	ASHLAND	KY	41102-7601	38.432535	-82.71582
318 PINE FRK	PIKEVILLE	KY	41501-4186	37.29936	-82.537425
318 PUSH BACK BR	HINDMAN	KY	41822-8744	37.32541	-82.99988
318 ROCKHOUSE RD	PIKEVILLE	KY	41501-4109	37.3094433	-82.5395683
318 ROCKHOUSE RD	PIKEVILLE	KY	41501-4109	37.309265	-82.5395167
318 ROCKHOUSE RD	PIKEVILLE	KY	41501-4109	37.30933	-82.53979
318 SCHULER BR	DEANE	KY	41812-8903	37.25077	-82.7705417
318 SKEEN CEMETERY RD	WOOTON	KY	41776-8685	37.157975	-83.320625
318 SPRING ST TRLR	GRAYSON	KY	41143-1545	38.3346233	-82.943175
318 STINKING BR	THORNTON	KY	41855-9070	37.2016	-82.8137317
318 SULLIVAN ST	LOUISA	KY	41230-1163	38.1182083	-82.604155
318 SULPHER GAP RD	JACKSON	KY	41339-8516	37.43299667	-83.385345
318 SULPHER GAP RD	SALDEE	KY	41339-8516	37.43270833	-83.38537167
318 TAL RD	OLIVE HILL	KY	41164-9048	38.28658469	-83.1309529
318 THOMPSON RD	FLATWOODS	KY	41139-2061	38.5035517	-82.716565
318 TOLBY BR	HALLIE	KY	41821-8986	37.1035133	-82.995135
318 TUFTS RD HSE	WURLTAND	KY	41144-7332	38.53787178	-82.79663917
318 UNIVERSITY DR APT 101	PRESTONSBURG	KY	41653-1028	37.6818667	-82.7805567
318 UNIVERSITY DR APT 102	PRESTONSBURG	KY	41653-1028	37.6818683	-82.780555
318 UPPER CAMP BR	PHYLLIS	KY	41554-8858	37.4576283	-82.296925
318 WADKINS ST	CATLETTSBURG	KY	41129-1368	38.4353633	-82.6078383
318 YELLOW CREEK RD	SASSAFRAS	KY	41759-8713	37.22519733	-83.05480066
318 E 4TH ST	GRAYSON	KY	41143-1102	38.3345167	-82.942935
318 E 5TH ST APT A	GRAYSON	KY	41143-1559	38.33543	-82.9426917
318 E 5TH ST APT B	GRAYSON	KY	41143-1559	38.335425	-82.9426817
318 E 5TH ST APT C	GRAYSON	KY	41143-1559	38.33530236	-82.94326969
318 E 5TH ST APT D	GRAYSON	KY	41143-1559	38.33560067	-82.94307866
318 E GRAHAM ST	PRESTONSBURG	KY	41653-7943	37.66687	-82.769525
318 E RIVER RD	WEST LIBERTY	KY	41472-8731	37.890295	-83.23288833
318 S COURT ST	GRAYSON	KY	41143-1269	38.329497	-82.950954
318 S JEFFERSON ST	LOUISA	KY	41230-1316	38.112705	-82.6026433
318 S JEFFERSON ST	LOUISA	KY	41230-1316	38.112148	-82.602249
318 S LADY WASHINGTON ST APT 1	LOUISA	KY	41230-1320	38.1124033	-82.6046117
318 S LADY WASHINGTON ST APT 2	LOUISA	KY	41230-1320	38.1122667	-82.604485
318 S LOCK AVE	LOUISA	KY	41230-1322	38.113595	-82.6022667
318 W PERRY ST	LOUISA	KY	41230-1224	38.114245	-82.6076933
318 W POWHATAN ST HSE	LOUISA	KY	41230-1381	38.112504833	-82.60407583
318 W WOODMONT DR	ASHLAND	KY	41102-9129	38.4629117	-82.6761017
3180 COUCHTOWN RD	BUSY	KY	41723-8831	37.28091	-83.2752617
3180 HUFFS RUN	GRAYSON	KY	41143-6903	38.254195	-82.91358
3180 KY ROUTE 40	MEALLY	KY	41234-9738	37.80023	-82.7580483
3180 LITTLE PAINT CRK LOT 1	EAST POINT	KY	41216-8748	37.7189817	-82.8381
3180 MASON ST	ASHLAND	KY	41102-5851	38.453285	-82.658455
3181 COLLINS HWY	PIKEVILLE	KY	41501-6810	37.4021167	-82.518355
3181 MASON ST	ASHLAND	KY	41102-5850	38.45378	-82.6591383
3181 MILLERS CRK	PIKEVILLE	KY	41501-5836	37.569075	-82.5241667
3181 STATE HIGHWAY 1626	OLIVE HILL	KY	41164-8830	38.27047	-83.28816167
3181 STATE HIGHWAY 1626 TRLR	OLIVE HILL	KY	41164-8830	38.27021667	-83.28847
3182 HIGHWAY 317	JACKHORN	KY	41825-9016	37.21911	-82.7078633
3182 HIGHWAY 317	JACKHORN	KY	41825-9016	37.2191333	-82.7078783
3182 KY ROUTE 979	HAROLD	KY	41635-8991	37.5111567	-82.6519933
3183 HIGHWAY 1087	LEBURN	KY	41831-9083	37.3966583	-83.0011017
3183 SHELBY DRY FRK	SHELBIANA	KY	41562-8443	37.3855033	-82.48765
3184 BROWNS FORK RD	HAZARD	KY	41701-9748	37.21763133	-83.219208
3184 GRASSY BR	RACCOON	KY	41557-8441	37.510593166	-82.40070416

3184 HIGHWAY 160	PREMIUM	KY	41845-9092	37.130555	-82.9136383
3184 HIGHWAY 2035 HSE 1	WHITESBURG	KY	41858	37.096689	-82.7946545
3184 HIGHWAY 2035 TRLR	WHITESBURG	KY	41858-9040	37.0971867	-82.7943967
3184 POND CREEK RD	PINSONFORK	KY	41555-7436	37.561155	-82.2607467
3184 RACCOON RD TRLR	RACCOON	KY	41557-8602	37.4988933	-82.4452533
3185 BLUEBERRY RDG	OLIVE HILL	KY	41164-9431	38.32654048	-83.2020896
3185 HIGHWAY 476	LOST CREEK	KY	41348-8957	37.4674017	-83.2973167
3185 HIGHWAY 803 TRLR	MILLSTONE	KY	41838-9080	37.2170467	-82.7506367
3185 KY ROUTE 2030	PRINTER	KY	41655-9029	37.504195	-82.7148733
3185 SHELBY DRY FRK TRLR	SHELBIANA	KY	41562-8443	37.3848783	-82.48563
3186 HIGHWAY 1496	LOUISA	KY	41230-7476	38.2220017	-82.78065
3187 BIG WILLARD RD	BUSY	KY	41723-8779	37.25063347	-83.32314869
3187 BLACKLOG RD	INEZ	KY	41224-9029	37.84465383	-82.49896966
3187 COLLINS HWY	PIKEVILLE	KY	41501-6810	37.4019283	-82.51796
3187 KY ROUTE 1428 TRLR	PRESTONSBURG	KY	41653-8492	37.6444767	-82.69945
3187 KY ROUTE 1750 GARG	EAST POINT	KY	41216-9079	37.7413623	-82.8409606
3187 KY ROUTE 1750 HSE 1	EAST POINT	KY	41216-9079	37.7403783	-82.8395133
3187 KY ROUTE 1750 HSE 3	EAST POINT	KY	41216-9079	37.74104433	-82.84156016
3187 KY ROUTE 1750 HSE MAIN	EAST POINT	KY	41216	37.7414033	-82.841215
3188 BRUSH CRK	ARGILLITE	KY	41121-8666	38.4220533	-82.7919767
3188 BRUSH CRK BARN	ARGILLITE	KY	41121-8666	38.4221183	-82.7916933
3188 LITTLE ROCKCASTLE RD	INEZ	KY	41224-8919	37.7924233	-82.4633617
3188 MASON ST	ASHLAND	KY	41102-5851	38.4531017	-82.6586367
3188 POWELLS CRK	PIKEVILLE	KY	41501-7910	37.4089833	-82.3797283
3188 STATE ROUTE 1	GREENUP	KY	41144-7967	38.5253383	-82.8215067
3188 TURKEY CRK	INEZ	KY	41224-8343	37.8917583	-82.49379
3188 US HIGHWAY 23	ULYSSES	KY	41264-8925	37.93141667	-82.68483
3188 S STATE HIGHWAY 1	GRAYSON	KY	41143-8217	38.2872617	-82.9199833
3188 S STATE HIGHWAY 1 GARG	GRAYSON	KY	41143-8217	38.28707683	-82.91934533
31889 STATE HIGHWAY 194	JAMBOREE	KY	41553-8992	37.4516117	-82.160295
3189 MASON ST	ASHLAND	KY	41102-5850	38.4532783	-82.6592433
3189 N HIGHWAY 3	LOUISA	KY	41230		
3189 S HIGHWAY 3	LOUISA	KY	41230-6510	38.080785	-82.56981833
3189 S HIGHWAY 3 UNIT POOL	LOUISA	KY	41230	38.0810302	-82.5697023
319 10TH ST	CATLETTSBURG	KY	41129-1405	38.4371733	-82.60887
319 39TH ST	ASHLAND	KY	41101-3127	38.4557083	-82.61372
319 49TH ST	ASHLAND	KY	41101-6501	38.44456	-82.6114883
319 52ND ST	ASHLAND	KY	41101-6577	38.4426417	-82.6109217
319 5TH ST	PAINTSVILLE	KY	41240-1117	37.81797267	-82.8076625
319 ALLISON HTS	FOREST HILLS	KY	41527-8361	37.6448317	-82.2890717
319 BAKER ST	COMBS	KY	41729-9007	37.268465	-83.2125917
319 BAKER ST APT A	COMBS	KY	41729-9007	37.2684283	-83.2125933
319 BELLEFONTE PRINCESS RD	ASHLAND	KY	41101-7115	38.495105	-82.6815817
319 BELLEFONTE RD	ASHLAND	KY	41102-2309	38.4961983	-82.69323
319 BELLEFONTE ST	RUSSELL	KY	41169-1318	38.5289533	-82.692935
319 BERRY AVE	ASHLAND	KY	41102-2321	38.48090867	-82.67125816
319 BERRY AVE GARG	ASHLAND	KY	41102-2321	38.480578	-82.67179666
319 BIG FRK	LANGLEY	KY	41645-6505	37.54053431	-82.8164693
319 BLACKBURN AVE	ASHLAND	KY	41101-3444	38.4750733	-82.66331
319 BRADFORD ST	GRAYSON	KY	41143-1611	38.32719167	-82.916187
319 BROADWAY ST	HAZARD	KY	41701-1423	37.2503516	-83.1944106
319 BROADWAY ST	JACKSON	KY	41339-1003	37.55191667	-83.3840317
319 BUFFALO RUN	HAZARD	KY	41701-6203	37.1944867	-83.2121167
319 CARLISLE HOLLOW RD	IVEL	KY	41642-9403	37.5778683	-82.655645
319 CARTER LN	PAINTSVILLE	KY	41240-1188	37.8186999	-82.8050477
319 CEDAR CREEK RD	PIKEVILLE	KY	41501-3761	37.47621	-82.5513133
319 CLAY JACK RD	RUSH	KY	41168-8123	38.2713617	-82.7244683
319 COLE AVE	HAZARD	KY	41701-1015	37.26832565	-83.18980562
319 COLVIN LN	RACELAND	KY	41169-1203	38.53472	-82.716475
319 DANIELS CRK	BANNER	KY	41603-9042	37.606775	-82.6933617
319 DARRELL RD	PREMIUM	KY	41845-9102	37.1427217	-82.916475
319 DELONG RD	HAGERHILL	KY	41222-9016	37.7604167	-82.7875217
319 DESKINS HOLW	PIKEVILLE	KY	41501-1940	37.5056375	-82.54568566
319 DESKINS HOLW	PIKEVILLE	KY	41501-1940	37.504989	-82.546025
319 DIABLOCK RD	HAZARD	KY	41701-5428	37.2261983	-83.1724417
319 DOG RDG	ASHLAND	KY	41102-8384	38.446135	-82.7076833
319 FERRY ST	RUSSELL	KY	41169-1340	38.5322533	-82.6953367

319 FERRY ST UNIT 1B	RUSSELL	KY	41169-1340	38.532462333	-82.69527966
319 FORESTDALE RD	ASHLAND	KY	41102-9477	38.4527933	-82.6938867
319 GILLIAM BR	HATFIELD	KY	41514-8850	37.68375933	-82.36830566
319 GLENVIEW DR TRLR	ASHLAND	KY	41102-2301	38.479195	-82.6694933
319 H HALE DR	EAST POINT	KY	41216-8805	37.77148783	-82.81556916
319 HENPEN BR	MELVIN	KY	41650-9086	37.3441133	-82.6882517
319 HIGHWAY 1933	JACKSON	KY	41339-7235	37.394227333	-83.4020125
319 HIGHWAY 2035	WHITESBURG	KY	41858-9019	37.0981117	-82.83878
319 HOLDER HOLW TRLR	MALLIE	KY	41836-9054	37.2878267	-82.905695
319 HOPSON ST	AUXIER	KY	41602-9221	37.7341083	-82.7713717
319 ISLAND CREEK RD	PIKEVILLE	KY	41501-9343	37.459349	-82.528453
319 KINGS ADDITION LN	SOUTH SHORE	KY	41175-7819	38.728031666	-82.94890016
319 KINNICKINNICK RD	PIKEVILLE	KY	41501-3003	37.5440967	-82.5790233
319 LANDSDOWNE AVE	GRAYSON	KY	41143-2113	38.3359867	-82.9495583
319 LAUREL AVE	ASHLAND	KY	41101-7250	38.48419	-82.6677017
319 LEATHERWOOD BR	OLIVE HILL	KY	41164-7447	38.247455	-83.22758
319 LEE ST	ASHLAND	KY	41102-3335	38.4755067	-82.6747933
319 LICK BR	HATFIELD	KY	41514-9054	37.73351433	-82.3528505
319 LITTERAL ST GARG	WURLTAND	KY	41144-1676	38.5486167	-82.76296
319 LITTLE CRK	PIKEVILLE	KY	41501-6952	37.38975	-82.51808
319 LITTLE HACKNEYS CRK	MOUTHCARD	KY	41548-8312	37.364418	-82.248495
319 MAIN ST	ELKHORN CITY	KY	41522-9066	37.305135	-82.3532183
319 MAIN ST	SASSAFRAS	KY	41759-8737	37.2202667	-83.0562267
319 MAPLE AVE	PRESTONSBURG	KY	41653-7998	37.6652233	-82.7713233
319 MARROWBONE CREEK RD	ELKHORN CITY	KY	41522-8534	37.364095	-82.41432
319 MARY LEWIS DR	ASHLAND	KY	41102-4330	38.47091267	-82.6746065
319 MIDDLE RIDGE RD	BONNYMAN	KY	41719-8876	37.291505	-83.237455
319 NASCAR DR	BONNYMAN	KY	41719-8703	37.2874833	-83.23608
319 NEACE LN GARG	LOST CREEK	KY	41348-8903	37.40813083	-83.234718
319 NEACE LN TRLR	LOST CREEK	KY	41348-8903	37.4081217	-83.2349483
319 NEW BUCKLEY RD	ASHLAND	KY	41102-8888	38.464475	-82.677255
319 ONION BLADE BR	PIPPA PASSES	KY	41844-8820	37.349539	-82.87327666
319 OWENS BRANCH RD	HINDMAN	KY	41822-8978	37.3502185	-82.9771735
319 OWL BR	JENKINS	KY	41537-8105	37.261445	-82.5666483
319 OWL BR	JENKINS	KY	41537-8105	37.2609367	-82.56711
319 PATTON DR	ASHLAND	KY	41101-7041	38.49623	-82.6757183
319 PEARL LN	HAZARD	KY	41701-6360	37.2042567	-83.220905
319 PICNIC HILL RD	JACKSON	KY	41339-9652	37.552185	-83.37493833
319 POORHOUSE RD	LOUISA	KY	41230-6711	38.073255	-82.659525
319 POWELL LN	FLATWOODS	KY	41139-1739	38.5162383	-82.704455
319 RAMEY FRK	EAST POINT	KY	41216-8814	37.752755	-82.8057433
319 RIGHT FORK BRYANT BR	HI HAT	KY	41636-6213	37.38893126	-82.74751838
319 ROB DAMRON RD	PIKEVILLE	KY	41501-3893	37.35547	-82.5577067
319 SEATON DR	RUSSELL	KY	41169-1458	38.5160783	-82.700675
319 SHEPHERD BRANCH RD	LOUISA	KY	41230-7054	38.245955	-82.7081617
319 STRATTON BRANCH RD	STANVILLE	KY	41659-9032	37.5695635	-82.60471833
319 UPPER LANE SIDING STA	DRIFT	KY	41619-9014	37.48473	-82.7409583
319 WADKINS ST	CATLETTSBURG	KY	41129-1359	38.43499133	-82.60752333
319 WILLIAMS BR TRLR	MCVEIGH	KY	41555-8562	37.5260733	-82.2543233
319 WOODLAND WAY	GRAYSON	KY	41143-8138	38.33453	-82.9260475
319 E 5TH ST	GRAYSON	KY	41143-1107	38.3351217	-82.94325
319 E CHLOE RIDGE DR	PIKEVILLE	KY	41501-2184	37.4711735	-82.503065
319 E GRAHAM ST	PRESTONSBURG	KY	41653-7942	37.6672283	-82.769715
319 S CARDINAL DR	PRESTONSBURG	KY	41653-1481	37.6667483	-82.7369667
319 S CENTRAL AVE	PRESTONSBURG	KY	41653-1959	37.66614	-82.770745
319 S JEFFERSON ST	LOUISA	KY	41230-1315	38.1121333	-82.6024567
319 S LOCK AVE TRLR	LOUISA	KY	41230-1321	38.1133283	-82.6023417
319 W ALEXANDER DR	ASHLAND	KY	41102-8335	38.4380817	-82.7121717
319 W MAIN ST	LOUISA	KY	41230-1277	38.1140583	-82.6076767
3190 HURRICANE CRK TRLR	STOPOVER	KY	41568-8906	37.4877817	-82.108605
3190 E SHELBIANA RD	PIKEVILLE	KY	41501-2235	37.4318983	-82.481595
3190 N HIGHWAY 3	LOUISA	KY	41230-6459	38.144611166	-82.67088683
3191 E SHELBIANA RD	PIKEVILLE	KY	41501-2235	37.431485	-82.4816583
3191 S HIGHWAY 3	LOUISA	KY	41230-6510	38.0802905	-82.56923566
3191 S LAKE DR	PRESTONSBURG	KY	41653-1379	37.6686117	-82.732575
31910 STATE HIGHWAY 194	JAMBOREE	KY	41553-8993	37.45208	-82.1591333
3192 DORTON JENKINS HWY TRLR 2	JENKINS	KY	41537-8385	37.2401533	-82.5677867

3192 LITTLE PAINT CRK	EAST POINT	KY	41216-8748	37.7191167	-82.8380633
3192 N HIGHWAY 3	LOUISA	KY	41230-6459	38.14475	-82.6702683
3193 HIGHWAY 3408	BLACKKEY	KY	41804-9031	37.16311787	-82.99706712
3193 KY ROUTE 40	STAFFORDSVILLE	KY	41256-9054	37.83143	-82.8752833
3193 LONG FORK RD	KIMPER	KY	41539-5960	37.466815	-82.248232
3193 LONG FORK RD	KIMPER	KY	41539-5960	37.466895	-82.2480485
3193 LOWER WHITE OAK RD	SOUTH PORTSMOUTH	KY	41174-8824	38.6891033	-83.01143
3193 LOWER WHITE OAK RD	SOUTH PORTSMOUTH	KY	41174-8824	38.6891783	-83.0113217
3193 OHIO RIVER RD	GREENUP	KY	41144-6612	38.6583083	-82.875985
3193 OHIO RIVER RD BARN .	GREENUP	KY	41144-9602	38.6570195	-82.87613366
3194 COUCHTOWN RD	BUSY	KY	41723-8831	37.2806585	-83.275773
3194 GRAHN RD	OLIVE HILL	KY	41164-4332	38.2869317	-83.08326
3194 POND CREEK RD	PINSONFORK	KY	41555-7436	37.561155	-82.2607517
3194 POSSUM TROT RD	LEBURN	KY	41831-8952	37.381887	-82.94269533
3194 TOLER CRK	HAROLD	KY	41635-8812	37.4865283	-82.617855
3195 BIG WILLARD RD	BUSY	KY	41723-8779	37.2510655	-83.32311716
3195 FEDSCREEK RD	STEELE	KY	41566-8518	37.4012833	-82.2038317
3195 FULLERS RIDGE RD	LOUISA	KY	41230-6238	38.169055	-82.6589833
3195 HURRICANE RD	PIKEVILLE	KY	41501-7541	37.504389	-82.588363
3195 ISLAND CREEK RD	PIKEVILLE	KY	41501-7130	37.4606733	-82.5567817
3195 LFT FK LITTLE BLAINE RD TRLR	LOUISA	KY	41230-6988	38.0218783	-82.6850333
3195 STATE ROUTE 827	GREENUP	KY	41144-6861	38.5776517	-82.9005067
3195 S LAKE DR TRLR	PRESTONSBURG	KY	41653-1379	37.6686233	-82.7326667
3196 FALCON RD	SALYERSVILLE	KY	41465-9005	37.77645	-83.0226817
3196 PIGEONROOST RD	ARY	KY	41712-8712	37.3649067	-83.1506667
3197 COON CREEK RD	WOOTON	KY	41776-9013	37.1085	-83.2945217
3197 HIGHWAY 803	MILLSTONE	KY	41838-9080	37.2173017	-82.751185
3197 N MAIN ST	HAZARD	KY	41701-5902	37.2770067	-83.19365
3198 HIGHWAY 343	MC ROBERTS	KY	41835-9047	37.21268831	-82.66778913
3199 BLACKLOG RD	INEZ	KY	41224-9029	37.849105	-82.49194167
3199 BOY SCOUT RD	ASHLAND	KY	41102-6627	38.4368033	-82.6637667
3199 COON CREEK RD	WOOTON	KY	41776-9013	37.10588216	-83.29613457
3199 KY ROUTE 1750	EAST POINT	KY	41216-9079	37.7388483	-82.8377433
3199 STATE HIGHWAY 174	OLIVE HILL	KY	41164-8839	38.26624667	-83.21315333
32 1ST ST	PRESTONSBURG	KY	41653-1553	37.6708067	-82.719485
32 2ND AVE	DWALE	KY	41621-9010	37.6198274	-82.7248073
32 ADA RD	GREENUP	KY	41144-6628	38.62555217	-82.8908815
32 ADKINS SWORD RD	PIKEVILLE	KY	41501-3037	37.5441817	-82.5799067
32 ADKINS SWORD RD GARG	PIKEVILLE	KY	41501-3037	37.54398483	-82.58014916
32 AFLEX CEMETERY RD	AFLEX	KY	41514-7605	37.6593733	-82.2453083
32 ALLEY DR TRLR	WARFIELD	KY	41267-9000	37.8874933	-82.42688
32 ANDERSON ST	JENKINS	KY	41537-9747	37.1629	-82.6399183
32 ANDREW LN	ERMINE	KY	41815-8300	37.16236	-82.8037733
32 ANGELA ST	PIKEVILLE	KY	41501-6515	37.54748683	-82.458047
32 ANTIQUE LN	BETSY LAYNE	KY	41605-9035	37.5579133	-82.6447417
32 APPLE TREE LN	VIPER	KY	41774-7924	37.13163567	-83.128662
32 ASHWOOD CT	MC CARR	KY	41544-8474	37.6208633	-82.1667767
32 BAILEY RD	GREENUP	KY	41144-7613	38.5146933	-82.7919583
32 BANK ST	PHELPS	KY	41553-8442	37.5207967	-82.154985
32 BARN BRANCH RD	HAROLD	KY	41635-9008	37.5374467	-82.6330917
32 BEATTY BRANCH RD	CUTSHIN	KY	41776-8794	37.07677178	-83.24889186
32 BELLEFONTE RD	RACELAND	KY	41169-1201	38.527425	-82.7303967
32 BELLEFONTE RD	RACELAND	KY	41169-1201	38.5274367	-82.73038
32 BEVINS ST	PRESTONSBURG	KY	41653-1403	37.6672417	-82.733825
32 BLACKBURN LN	PIKEVILLE	KY	41501-6800	37.405255	-82.5144883
32 BLAIRTOWN RD	PIKEVILLE	KY	41501-3009	37.5437733	-82.5828667
32 BOATWRIGHT DR	WHITESBURG	KY	41858-9293	37.1181017	-82.8755333
32 BURKE RD	VIRGIE	KY	41572-8880	37.3179517	-82.6224383
32 BURTON ST	SOUTH SHORE	KY	41175-7824	38.725875	-82.9405317
32 BUTTERFLY DR TRLR	LOUISA	KY	41230-8514	38.000155	-82.58657
32 CABELLA LN	PRESTONSBURG	KY	41653-1001	37.680751666	-82.77997333
32 CALVIN DR TRLR	MOZELLE	KY	40858-5600	37.002896333	-83.3987745
32 CANDLE LN	DEANE	KY	41812-8948	37.2408567	-82.7555933
32 CANTERBURY FRK	GRAYSON	KY	41143-9685	38.2900083	-82.9410767
32 CARMEN LN	GREENUP	KY	41144-7636	38.5014183	-82.77645
32 CARMEN LN	GREENUP	KY	41144-7636	38.501415	-82.77645
32 CAYWOOD LN TRLR 2	PIKEVILLE	KY	41501-4111	37.314464	-82.54808

32 CHARBY HOLLOW RD	MARTIN	KY	41649-7901	37.5597433	-82.761055
32 CHARITY LN	HYDEN	KY	41749-8921	37.1400267	-83.4680233
32 CHARITY LN	LEBURN	KY	41831	37.3615683	-82.9527067
32 CHERRY HILL LN	HAGERHILL	KY	41222-8627	37.78276483	-82.79374366
32 CIRCLE DR	SOUTH SHORE	KY	41175-7849	38.727215	-82.933765
32 CLIFTON ST LOT 4	PRESTONSBURG	KY	41653-1007	37.680495	-82.7812317
32 CLINE COMPLEX	INEZ	KY	41224	37.84880167	-82.53976333
32 CLOVER FORK RD HSE	LEATHERWOOD	KY	41731-9000	37.04582517	-83.15053316
32 CLOVER LN	SMILAX	KY	41764-8921	37.11906865	-83.27729145
32 COLLINS CT	RACCOON	KY	41557-8243	37.5267733	-82.4592883
32 COLLINS DR	THOUSANDSTICKS	KY	41766-9090	37.18598	-83.44867
32 COMBS ST	SALYERSVILLE	KY	41465-8852	37.743586833	-83.0756765
32 CORNETT HILL DR	HAZARD	KY	41701-5444	37.2269767	-83.170005
32 COTTAGE ROW	JENKINS	KY	41537-8716	37.19662933	-82.64244783
32 COUCH DR	CORNETTSVILLE	KY	41731-8574	37.11627443	-83.02742711
32 COUNTRY OAKS LN	HONAKER	KY	41603-9032	37.5307483	-82.6622317
32 COVE HOLW	ALTRO	KY	41339-9150	37.3523483	-83.37428
32 COWAN ST APT A	WHITESBURG	KY	41858-6900	37.11655024	-82.82444252
32 COWAN ST APT B	WHITESBURG	KY	41858-6900	37.11675667	-82.82427583
32 COWAN ST APT C	WHITESBURG	KY	41858-6900	37.115076	-82.82427866
32 COWAN ST APT D	WHITESBURG	KY	41858-6900	37.1165333	-82.82447
32 CREEKWOOD BTM TRLR	MAJESTIC	KY	41547-8408	37.555205	-82.0767117
32 CRESTVIEW LN	WEST LIBERTY	KY	41472-1290	37.91663833	-83.24831
32 CRUM HL	HATFIELD	KY	41514-9047	37.73633	-82.3397667
32 CRUM HL	HATFIELD	KY	41514-9047	37.73633	-82.3397667
32 CRUM HL TRLR	HATFIELD	KY	41514-9047	37.7366317	-82.3398
32 CUTTER DR	GRAYSON	KY	41143-9192	38.3440817	-82.9082667
32 DALTON LN	SLEMP	KY	41763-9002	37.039531	-83.1277385
32 DARK HOLW	GRETHEL	KY	41631-8921	37.4579167	-82.6539017
32 DAWSON BRANCH RD	HINDMAN	KY	41822-8642	37.3314233	-82.9870817
32 DIALS BR	RANSOM	KY	41558-8405	37.5642017	-82.1929233
32 DIALS BR	RANSOM	KY	41558-8405	37.5653133	-82.19299
32 DIAMOND DR	HAZARD	KY	41701-8245	37.258290833	-83.26809066
32 DICKS FRK	STEELE	KY	41566-8444	37.411655	-82.18962
32 DIXIE LN	LOVELY	KY	41231	37.8152477	-82.390374
32 DOGWOOD LN	PIKEVILLE	KY	41501-6767	37.4162233	-82.4959817
32 DOGWOOD ST	HYDEN	KY	41749-8927	37.1625567	-83.3756967
32 EDEN DR	WHITESBURG	KY	41858-7586	37.1246717	-82.83845
32 EDGEWOOD CT TRLR 8	HAZARD	KY	41701-9501	37.27682	-83.1663617
32 ELMA LN TRLR	HAZARD	KY	41701-5438	37.2264	-83.171805
32 ELMERS LN	WEEKSBURY	KY	41667-9062	37.311905	-82.7019983
32 ELWOOD LN GARG	GREENUP	KY	41144-6011	38.592293	-82.85116983
32 EMIT AND NAN RD	GRETHEL	KY	41631	37.48695	-82.6529833
32 EVANS PARK LN TRLR 10	GRETHEL	KY	41631-8301	37.45990189	-82.65875836
32 FERGESON ST	LOVELY	KY	41231-8986	37.8291533	-82.4010933
32 FERGESON ST APT	LOVELY	KY	41231-8986	37.82924	-82.4008817
32 FERGESON ST TRLR	LOVELY	KY	41231-8986	37.8291383	-82.4003817
32 FISH POND RD TRLR	CORNETTSVILLE	KY	41731-8738	37.117325	-83.0806117
32 FIVCO CT	GRAYSON	KY	41143-6107	38.404155	-82.7938935
32 FLORA ST	PIKEVILLE	KY	41501-3221	37.51667833	-82.56332666
32 FLUTY BR	VARNEY	KY	41571-9008	37.6191312	-82.4651222
32 FORDS BR	PIKEVILLE	KY	41501-3662	37.43218	-82.5141883
32 FRANCE RD	PIKEVILLE	KY	41501-3914	37.35627133	-82.55589866
32 FRONT ST TRLR 1	SALYERSVILLE	KY	41465-7664	37.7173415	-83.0148237
32 GARNIE HALL RD TRLR	PINE TOP	KY	41843-9017	37.27784	-82.830425
32 GEARHEART BR	MC DOWELL	KY	41647-5910	37.43408567	-82.71824556
32 GOBLE LN	PRESTONSBURG	KY	41653-8822	37.6703417	-82.7193333
32 GOLDEN LN	WOOTON	KY	41776-8815	37.159695	-83.3151983
32 GRACE AVE	AUXIER	KY	41602-9215	37.7364033	-82.758075
32 GRACE DR LOT 2	PRESTONSBURG	KY	41653-8792	37.68999524	-82.78338903
32 GRAND AVE	DWALE	KY	41621-9039	37.633607333	-82.722582
32 GREASER LN	CLAYHOLE	KY	41317-9135	37.4857183	-83.2864733
32 GREEN ACRES DR APT 17	PRESTONSBURG	KY	41653-1816	37.6846875	-82.7781275
32 GREEN ACRES DR APT 18	PRESTONSBURG	KY	41653-1816	37.684699	-82.778234
32 GREEN MEADOW LN	PIKEVILLE	KY	41501-3105	37.537745	-82.6038967
32 GREEN MEADOW LN	PIKEVILLE	KY	41501-3105	37.5377583	-82.60389
32 GRIST MILL LOOP TRLR	CHAVIES	KY	41727-8636	37.3763783	-83.2604117

32 GROUNDHOG LN	ROBINSON CREEK	KY	41560-8536	37.3995417	-82.5631367
32 HALL BRANCH RD	JACKSON	KY	41339-7311	37.47080833	-83.460035
32 HANNAH ST	KIMPER	KY	41539-6069	37.530591	-82.357336
32 HIGHWAY 194 SPUR UNIT JOMART2	FREEBURN	KY	41528-8684	37.5651417	-82.144335
32 HIGHWAY 803	MILLSTONE	KY	41838-9022	37.1809754	-82.7530158
32 HINKLE LOOP TRLR	TOMAHAWK	KY	41262-9055	37.851445	-82.60324167
32 HOLLY LN TRLR	GRAYSON	KY	41143-5300	38.3206833	-82.9340533
32 HOLLY LN TRLR	LOUISA	KY	41230-5517	37.96768667	-82.67198167
32 HOOPWOOD BR	PIKEVILLE	KY	41501-7105	37.4601417	-82.57023
32 HUMMINGBIRD LN	HAZARD	KY	41701-5415	37.2323117	-83.1708483
32 HUNTERS LN	JACKHORN	KY	41825-9000	37.2161433	-82.7035033
32 HURRICANE CRK TRLR	ELKHORN CITY	KY	41522-7347	37.2679383	-82.4229883
32 INDIANOLA AVE	SOUTH SHORE	KY	41175-8019	38.7190144	-82.9527224
32 INDIANOLA AVE GARG	SOUTH SHORE	KY	41175-8019	38.7190144	-82.9527224
32 JACOBS ST	STANVILLE	KY	41659-7001	37.5629967	-82.6432983
32 JAMES HOWELL DR	INEZ	KY	41224	37.920021	-82.5320945
32 JASMINE CT LOT 4	HAZARD	KY	41701-5477	37.29013	-83.2037133
32 JASMINE LN	GRAYSON	KY	41143-1554	38.332468	-82.939958
32 JENNIE LN	AUXIER	KY	41602-9279	37.73122	-82.75747
32 JOHN YOUNG BR	VARNEY	KY	41571-9033	37.6387994	-82.42097485
32 JOHN YOUNG BR	VARNEY	KY	41571-9033	37.6387994	-82.42097485
32 JOY DR	PREMIUM	KY	41845-8300	37.14581	-82.8907383
32 JUDY LN	MALLIE	KY	41836-8884	37.2925667	-82.8971767
32 KEYS LN	SOUTH SHORE	KY	41175-9323	38.70578717	-82.9483285
32 KING HOLW TRLR	CROMONA	KY	41810	37.184005	-82.6935167
32 KING RD	ASHCAMP	KY	41512-8750	37.2465333	-82.496895
32 KINSEY DR TRLR	PIKEVILLE	KY	41501-7674	37.5191283	-82.6108483
32 KIONA DR	ISOM	KY	41824-8919	37.14141701	-82.97618091
32 KITTY LN	GRAYSON	KY	41143-8977	38.3374767	-82.960475
32 LAKEVIEW LN	HAROLD	KY	41635-9123	37.5426183	-82.6348133
32 LAKEVIEW LN	HAROLD	KY	41635-9123	37.543591	-82.63436416
32 LAKEVIEW LN	HAROLD	KY	41635-9123	37.54264	-82.6341317
32 LAKEVIEW LN	HAROLD	KY	41635-9123	37.5438883	-82.6337433
32 LAMB LN TRLR	LOUISA	KY	41230-7111	38.247347	-82.70335066
32 LAWMAR RD	AUXIER	KY	41602-9278	37.74129	-82.7764833
32 LEE ST	TRAM	KY	41663-9012	37.5729733	-82.651135
32 LEFT FORK REED BR	HUEYSVILLE	KY	41640-6611	37.501602	-82.829957
32 LIBERTY LN	LOUISA	KY	41230-1336	38.098034833	-82.61207783
32 LICK BR	INEZ	KY	41224	37.86751	-82.52840667
32 LICK HOLW	PIKEVILLE	KY	41501-5917	37.577355	-82.50538816
32 LINCOLN BLVD	WURTLAND	KY	41144-6356	38.5446517	-82.7592067
32 LITTLE ADAMS LN	PIKEVILLE	KY	41501-8043	37.4088	-82.42786
32 LLOYD DEAN LN	HARDSHELL	KY	41348-9092	37.44395067	-83.24896616
32 LOCUST ST	HAZARD	KY	41701	37.2422717	-83.1782067
32 LUSTER LN	PILGRIM	KY	41250-9094	37.7810317	-82.45371
32 LYNNWOOD DR	CORNETTSVILLE	KY	41731-8536	37.1148367	-83.038635
32 MADISON AVE	PRESTONSBURG	KY	41653-1557	37.670915	-82.7186017
32 MARSHALLS BR	JENKINS	KY	41537-7900	37.2062283	-82.5757533
32 MAY LN	WOOTON	KY	41776-8874	37.159814	-83.29869733
32 MAY ST	AUXIER	KY	41602-9242	37.7324583	-82.7554183
32 MAYNARD HL TRLR	BURNWELL	KY	41514-7726	37.630245	-82.22366
32 MCCOWN DR	MELVIN	KY	41650-9005	37.3423467	-82.693895
32 MEADOW BRANCH RD	KRYPTON	KY	41754-8937	37.3076575	-83.32050816
32 MELVIN LN	WARFIELD	KY	41267-9089	37.8998067	-82.44189
32 MEMORY LN TRLR	LOUISA	KY	41230-5873	38.00105333	-82.52244167
32 MEMORY LN TRLR	WHITESBURG	KY	41858-8091	37.179665	-82.8265733
32 MICHAEL ST TRLR	PHELPS	KY	41553-8474	37.5160733	-82.1541383
32 MIDLAND DR	ISOM	KY	41824-8944	37.18849133	-82.85349983
32 MINISTRY LN	WHITESBURG	KY	41858-9345	37.213075	-82.8818717
32 MULBERRY AVE	LOUISA	KY	41230-7942	38.1027	-82.60862
32 MULLINS HL	PIKEVILLE	KY	41501-2903	37.5387807	-82.58011667
32 MULLINS HL APT 2	PIKEVILLE	KY	41501-2903	37.53886883	-82.58007333
32 MUSIC LN	PRESTONSBURG	KY	41653-1012	37.6797317	-82.7820633
32 NAPIER RD	HARDSHELL	KY	41348-9088	37.44265667	-83.22116
32 NARROWS BR	HARDY	KY	41531-8827	37.61605471	-82.24297627
32 NEACE RD	BONNYMAN	KY	41719-8933	37.2992395	-83.2523125
32 NET LN	RACCOON	KY	41557-8370	37.5260733	-82.4592317



32 NOAH DR	LETCHER	KY	41832-8932	37.1546067	-82.9356783
32 NORTHFORK RD TRLR	HAZARD	KY	41701-6730	37.27613117	-83.18581233
32 NUMBER TWO BTM	JENKINS	KY	41537-5406	37.1900849	-82.6018844
32 OFFICIAL HOLW TRLR 5	DAVID	KY	41616-8318	37.59953067	-82.88783866
32 OLD CLIFF RD	PRESTONSBURG	KY	41653-1843	37.692664	-82.77658483
32 OLD DWALE SCHOOL RD	DWALE	KY	41621-9029	37.62242467	-82.72319516
32 OLD DWALE SCHOOL RD	DWALE	KY	41621-9029	37.622515	-82.7228833
32 OLD SUNSHINE RD TRLR	SOUTH SHORE	KY	41175-9660	38.7168833	-82.9604283
32 OLDFIELD DR LOT 8	WEST LIBERTY	KY	41472-7524	37.86862933	-83.2055785
32 OTTIS HL	PIKEVILLE	KY	41501-4813	37.55861	-82.4252267
32 PACK CASTLE RD	WAYLAND	KY	41666	37.4479622	-82.8081303
32 PACKS DR	INEZ	KY	41224-8633	37.92410667	-82.541345
32 PIERCE ST	GREENUP	KY	41144-6418	38.6478365	-82.87352666
32 PINE ST	GREENUP	KY	41144-9017	38.614035	-82.8597967
32 PINE ST LOT 20	GREENUP	KY	41144-9017	38.614025	-82.859855
32 PONDEROSA DR	PAINTSVILLE	KY	41240-8554	37.8159167	-82.7866267
32 POSSUM HOLW	VAN LEAR	KY	41265-8605	37.771505	-82.757345
32 PROFESSIONAL PARK DR	LOUISA	KY	41230-9644	38.092715	-82.60668
32 QUAIL RUN	GREENUP	KY	41144-7083	38.5788967	-82.8984433
32 QUICKSAND RD	JACKSON	KY	41339-9663	37.531721333	-83.36318583
32 RAYMOND TERRY DR	MOUSIE	KY	41839-8930	37.41764252	-82.88800609
32 RC LN	PRESTONSBURG	KY	41653-8455	37.6606983	-82.71086
32 REDBUD SUBDIVISON RD UNIT CAMPER	LOUISA	KY	41230-5969	38.05603	-82.634914
32 REDTOWN	BETSY LAYNE	KY	41605-7037	37.5556067	-82.6242717
32 RINGTAIL LN	LOUISA	KY	41230-7653	38.1072767	-82.59296
32 RITCHIE DR	EMMALENA	KY	41740-8965	37.366375	-83.02075
32 RIVER ELK RD	ARGO	KY	41568-8819	37.4943867	-82.0548083
32 RIVER OAKS LN	LOUISA	KY	41230		
32 RIVERSIDE APARTMENTS DR APT 1	WARFIELD	KY	41267-9702	37.8677717	-82.4113883
32 RIVERSIDE APARTMENTS DR APT 2	WARFIELD	KY	41267-9702	37.8677033	-82.4114483
32 RIVERSIDE APARTMENTS DR APT 3	WARFIELD	KY	41267-9702	37.8677717	-82.4113883
32 RIVERSIDE APARTMENTS DR APT 4	WARFIELD	KY	41267-8940	37.8677133	-82.4113917
32 RIVERSIDE APARTMENTS DR APT 5	WARFIELD	KY	41267-8940	37.8677117	-82.4114017
32 RIVERSIDE APARTMENTS DR APT 6	WARFIELD	KY	41267-9702	37.8677033	-82.4114483
32 ROB DAMRON RD	PIKEVILLE	KY	41501-3836	37.35908	-82.55784483
32 ROB DAMRON RD	PIKEVILLE	KY	41501-3836	37.3591965	-82.55716933
32 ROCKHOUSE SUB	SALYERSVILLE	KY	41465-7427	37.7399033	-83.00008
32 ROCKY FIELD RD	MOZELLE	KY	40858-5006	36.99195	-83.3936167
32 ROCKY HOLW	JENKINS	KY	41537-9084	37.1876083	-82.6035917
32 ROGER LN	HAZARD	KY	41701-6177	37.197125	-83.2168633
32 ROGER LN	HAZARD	KY	41701-6177	37.1969567	-83.2176433
32 ROSE LN	HYDEN	KY	41749-8216	37.1725095	-83.36681016
32 RUBY RD TRLR	MC CARR	KY	41544-8365	37.6190183	-82.1649933
32 SAMONS BR	BANNER	KY	41603-8041	37.5727317	-82.698415
32 SAWMILL RD	MCVEIGH	KY	41555-8549	37.5343367	-82.2505217
32 SHADOW CAT ALY	PRESTONSBURG	KY	41653-8457	37.64552	-82.7038617
32 SHORT ST	BETSY LAYNE	KY	41605-7040	37.5513583	-82.6332517
32 SHORT ST	ELKHORN CITY	KY	41522-8237	37.3140033	-82.360015
32 SHORT ST	HODE	KY	41267-9092	37.8971233	-82.439025
32 SILK STOCKING LOOP	VAN LEAR	KY	41265-8607	37.769335	-82.7585617
32 SINGING WATERS	WHITESBURG	KY	41858-9287	37.112085	-82.7986567
32 SIX GRAND LOT 28	DWALE	KY	41621-8501	37.6355666	-82.7227817
32 SLONE ST	GARRETT	KY	41630-6967	37.477576	-82.826532
32 SONGBIRD LN	WURLAND	KY	41144-1686	38.5476883	-82.7775933
32 SPEARS CEMETERY RD	HAROLD	KY	41635-9124	37.461378	-82.6150345
32 SPY ROCK DR GARG	WHITESBURG	KY	41858-8033	37.2028267	-82.8834233
32 SPY ROCK DR TRLR	WHITESBURG	KY	41858-9612	37.203135	-82.8835567
32 STAMPER DR	JACKSON	KY	41339	37.5439819	-83.3652953
32 STORMI LN	GREENUP	KY	41144-6888	38.572125	-82.8689883
32 SUNLIGHT LN TRLR	HAZARD	KY	41701-8116	37.2655633	-83.2758
32 SUNSET LN	DWALE	KY	41621-9041	37.633478333	-82.723367
32 SUSAN COOK DR UNIT A	WHITESBURG	KY	41858-7435	37.1215867	-82.842795
32 SUSAN COOK DR UNIT D	WHITESBURG	KY	41858-7435	37.12176	-82.8429083
32 SUSAN COOK DR UNIT E	WHITESBURG	KY	41858-7435	37.121595	-82.8427933
32 SWEETWATER DR	ISOM	KY	41824-9075	37.1857617	-82.8773067
32 SWEETWATER DR	ISOM	KY	41824-9075	37.18592	-82.876985
32 SWORD BR	GRETHEL	KY	41631-6322	37.489445	-82.643135

32 TAYLOR LOOP DR	PRESTONSBURG	KY	41653-7760	37.6535567	-82.712675
32 THOMPSON BR	PIKEVILLE	KY	41501-3530	37.5448483	-82.46782
32 TOLER RD	TOLER	KY	41514-8694	37.636055	-82.2578867
32 TUFTS RD	WURLAND	KY	41144-7329	38.5365733	-82.7926933
32 TUNNEL RD	PRICE	KY	41636-6227	37.4128083	-82.7493433
32 TURKEY FOOT RD	BEAR BRANCH	KY	41714-8993	37.161523333	-83.509667
32 UNIVERSITY DR	PRESTONSBURG	KY	41653-1036	37.6817133	-82.78157
32 VILLAGE DR	WHITESBURG	KY	41858-9247	37.06230617	-82.867439
32 VILLAGE GREEN DR	PAINTSVILLE	KY	41240-9326	37.8093317	-82.7754683
32 VISTA VW	GRAYSON	KY	41143-9163	38.3312817	-82.9210633
32 WADE MOLLETTE RD	DAVISPORT	KY	41262-8021	37.80896667	-82.624655
32 WEEPING CHERRY LN	ESSIE	KY	40827-7059	37.0710617	-83.4430467
32 WHITE PINE DR	HAZARD	KY	41701-5316	37.2746533	-83.20956
32 WIDOWS BR TRLR	PHELPS	KY	41553-9419	37.5057117	-82.1233833
32 WILLIAMS TRAILER CT RD TRLR	JACKSON	KY	41339-9685	37.5282017	-83.3585
32 WILSON DR	SOUTH WILLIAMSON	KY	41503-3958	37.67565633	-82.29893066
32 WINDCHIMES LN TRLR	FLATWOODS	KY	41139-9021	38.474365	-82.7293083
32 WINWRIGHT RD	PIKEVILLE	KY	41501-8117	37.379145	-82.43669
32 WOODLAND EST	PAINTSVILLE	KY	41240-8604	37.803116	-82.767206
32 YELLOW ROSE DR	WHITESBURG	KY	41858-7930	37.1231583	-82.78206
32 E MAIN ST	INEZ	KY	41224		
32 E MAIN ST	INEZ	KY	41224		
32 E MAIN ST	INEZ	KY	41224-8927	37.8662633	-82.5390483
32 N CHURCH ST	SALYERSVILLE	KY	41465-8031	37.752815	-83.0686867
32 N CIRCLE DR	PRESTONSBURG	KY	41653-1365	37.6711883	-82.7474783
32 N FRONT ST	PIKEVILLE	KY	41501-7704	37.4212883	-82.465975
32 N LEVISA RD	MOUTHCARD	KY	41548-8115	37.38299	-82.254135
32 N RAILROAD ST TRLR 2	ALLEN	KY	41601-9448	37.611595	-82.7292367
32 N WILLOW LN	PRESTONSBURG	KY	41653-1427	37.6686817	-82.7423367
32 S ABDOO ST	NEON	KY	41840-8962	37.189825	-82.7157
32 S BACK ST	PIKEVILLE	KY	41501-7721	37.4202883	-82.4651933
32 S CIRCLE DR	PRESTONSBURG	KY	41653-1375	37.6702633	-82.7468533
32 W 2ND AVE	SOUTH SHORE	KY	41175-8912	38.72322	-82.9675567
32 W MAIN ST UNIT 1	INEZ	KY	41224-9123	37.86682567	-82.53950766
320 10TH ST	CATLETTSBURG	KY	41129-1406	38.4371483	-82.6090067
320 2ND ST	PAINTSVILLE	KY	41240-1034	37.8150367	-82.80642
320 32ND ST	ASHLAND	KY	41101-2016	38.467166	-82.620309
320 49TH ST	ASHLAND	KY	41101-6502	38.4443733	-82.6114783
320 4TH ST	PAINTSVILLE	KY	41240-1135	37.81671	-82.8070983
320 4TH ST	SOUTH WILLIAMSON	KY	41503-4106	37.671705	-82.2832383
320 5TH AVE	WORTHINGTON	KY	41183-9423	38.552135	-82.73626
320 AKERS BR	HAROLD	KY	41635-8849	37.44753	-82.5994367
320 AKERS BR HSE	HAROLD	KY	41635-8849	37.448265	-82.599299
320 ARTHURS LOOP	JEREMIAH	KY	41826-9005	37.171395	-82.898685
320 BARBER RD	ASHLAND	KY	41101-2415	38.4753983	-82.6625233
320 BELLEFONTE DR	ASHLAND	KY	41101-2114	38.497045	-82.6935933
320 BELLEFONTE ST	RUSSELL	KY	41169-1319	38.52959	-82.692225
320 BEN TOWN CIR	HAPPY	KY	41746-9049	37.2051767	-83.105805
320 BETHLEHEM RD	JACKSON	KY	41339-9247	37.519205000	-83.36736833
320 BIBLE AVE	VICCO	KY	41773-9040	37.21925967	-83.05803416
320 BIG BRANCH BALL RD TRLR	EMMALENA	KY	41740-9012	37.371945	-83.04965
320 BLEVINS HOLW	OLIVE HILL	KY	41164-8204	38.319373	-83.1124035
320 BLUEBIRD DR LOT 52	RUSSELL	KY	41169-1568	38.510405	-82.7015283
320 BRIDGE ST	ELKHORN CITY	KY	41522		
320 BROWN ST	PAINTSVILLE	KY	41240-1007	37.8160017	-82.8034583
320 BURTON FRK	SALYERSVILLE	KY	41465-7378	37.7651967	-83.0045017
320 BURTON FRK	SALYERSVILLE	KY	41465-7378	37.7643677	-83.00551788
320 CAMDEN	JENKINS	KY	41537-8776	37.1838067	-82.6174333
320 CARDINAL RD	RUSSELL	KY	41169-1510	38.512645	-82.6963183
320 CEDAR CREEK RD LOT A13	PIKEVILLE	KY	41501-3762	37.4767	-82.5513167
320 CHESAPEAKE AVE	GREENUP	KY	41144-1001	38.576485	-82.8358133
320 CHOPPING BR BLDG STORAGE	MC ROBERTS	KY	41835-9073	37.20290483	-82.66833483
320 CHOPPING BR TRLR	MC ROBERTS	KY	41835-9073	37.2029883	-82.6686333
320 CHURCH ST	WHEELWRIGHT	KY	41669	37.3429067	-82.7205867
320 CHURCH ST APT 1	PAINTSVILLE	KY	41240-1065	37.8153904	-82.8088577
320 CHURCH ST APT 2	PAINTSVILLE	KY	41240-1065	37.8153904	-82.8088577
320 CIRCLE DR	WEST LIBERTY	KY	41472-2115	37.91690424	-83.26880053

320 CLAUDE ALLEN RD	SALYERSVILLE	KY	41465-7903	37.7299267	-82.9908283
320 COLDWATER BRANCH RD	HAROLD	KY	41635-8853	37.5449617	-82.62693
320 CRACKER BOTTOM RD	MARTIN	KY	41649-7983	37.5769617	-82.75359
320 CRESCENT VALLEY DR	JACKSON	KY	41339-6518	37.57060833	-83.38770667
320 DAY RD	SMILAX	KY	41764-8971	37.129188	-83.25064066
320 DIAMOND RD	LEBURN	KY	41831-8755	37.3721417	-82.936065
320 DINWOOD RD	MARTIN	KY	41649-7820	37.56329204	-82.76458712
320 DYKES BRANCH RD	VIPER	KY	41774-8236	37.1563783	-83.0946617
320 ELKHORN AVE TRLR	JENKINS	KY	41537-9104	37.169623833	-82.63975583
320 ELKHORN CRK	ELKHORN CITY	KY	41522	37.307965	-82.353575
320 ETNA ST	RUSSELL	KY	41169-1306	38.5299617	-82.6912817
320 FERGUSON RD	ASHLAND	KY	41101-7353	38.48013	-82.659435
320 FERRY ST	ASHLAND	KY	41101-2533	38.4765767	-82.6594433
320 FLAT BR	JACKSON	KY	41339-9451	37.53297333	-83.32469333
320 GARNER MOUNTAIN RD	ISOM	KY	41824	37.19609383	-82.91236266
320 GLASS DR	THORNTON	KY	41855	37.21460886	-82.81215772
320 GREENBRIAR DR	GRAYSON	KY	41143-1799	38.3363767	-82.918575
320 GREENHILL RD	ASHLAND	KY	41102-6916	38.4401883	-82.7117067
320 HADDOCK FORK RD	HAZARD	KY	41701-8484	37.3599467	-83.31957
320 HALL MOUNTAIN RD	VIPER	KY	41774-8267	37.15896917	-83.12061033
320 HAPPY HOLLOW RD	ELKHORN CITY	KY	41522-7455	37.2812483	-82.44601
320 HARRISON NEWSOME BR	PIKEVILLE	KY	41501-3829	37.35229	-82.5710867
320 HIGHWAY 2036 TRLR	LETCHER	KY	41832-8940	37.1412567	-82.957215
320 HIGHWAY 707	LOUISA	KY	41230-7255	38.1844449	-82.6828145
320 HIGHWAY 707	LOUISA	KY	41230-7255	38.1844483	-82.6827917
320 HILL DR	DWALE	KY	41621-9014	37.6224157	-82.7347445
320 HINER RD	BULAN	KY	41722-9051	37.3162833	-83.1633933
320 HINER RD	BULAN	KY	41722-9051	37.3162967	-83.16343
320 HOMINY MILL RD	HAZARD	KY	41701-6878	37.28820504	-83.19373452
320 IMPROVEMENT BR	JENKINS	KY	41537-8743	37.2001967	-82.6458867
320 JUSTICE BR	DANA	KY	41615-9053	37.5430583	-82.6853917
320 KY HIGHWAY 610 LOT 2	VIRGIE	KY	41572-8377	37.3449217	-82.592615
320 KY ROUTE 1086 APT 4	WAYLAND	KY	41666-6805	37.444475	-82.8008
320 KY ROUTE 1100 BARN	EAST POINT	KY	41216-8737	37.727075	-82.785908
320 KY ROUTE 1100 HSE	EAST POINT	KY	41216-8737	37.726894	-82.7859
320 KY ROUTE 581	PAINTSVILLE	KY	41240-9083	37.8192583	-82.7911183
320 LAKEWOOD DR	GRAYSON	KY	41143-9676	38.3123617	-82.9502417
320 LEE ST	ASHLAND	KY	41102-3336	38.4758217	-82.6747133
320 LEFT FORK OLD HOUSE BR	RANSOM	KY	41558-8523	37.5206483	-82.1901567
320 LOCUST AVE	LOUISA	KY	41230-7931	38.102940000	-82.60775333
320 MAIN ST	PAINTSVILLE	KY	41240-1044	37.81355	-82.8061117
320 MAIN ST APT 1	HINDMAN	KY	41822-8968	37.3322383	-82.985395
320 MAIN ST APT 2	HINDMAN	KY	41822-8968	37.3322417	-82.9853917
320 MAIN ST APT 3	HINDMAN	KY	41822-8968	37.3322483	-82.9854333
320 MAIN ST APT 4	HINDMAN	KY	41822-8968	37.3322467	-82.9854483
320 MALLIE RD	MALLIE	KY	41836-9061	37.2956485	-82.91456616
320 MAYFIELD AVE	SOUTH SHORE	KY	41175-7833	38.72368	-82.9346433
320 MILL BRANCH RD	PAINTSVILLE	KY	41240-1704	37.8108917	-82.8144217
320 MORTON BLVD	HAZARD	KY	41701-9418	37.2764	-83.2257267
320 MORTON BLVD	HAZARD	KY	41701-9418	37.2764133	-83.2257567
320 MORTON BLVD	HAZARD	KY	41701-9418	37.276415	-83.2257883
320 MURPHY BOTTOM RD	BELFRY	KY	41514-7304	37.6174067	-82.2698767
320 NOSBEN FRK TRLR	TURKEY CREEK	KY	41514-7807	37.673205	-82.3190367
320 OLD BURNING FRK	SALYERSVILLE	KY	41465-7460	37.7357767	-83.0309
320 OLD DAM LN	GREENUP	KY	41144-8024	38.6239967	-82.86173
320 PARADISE LN UNIT CABIN	LEBURN	KY	41831	37.4048729	-82.9909445
320 PARKWAY PLAZA LOOP	WHITESBURG	KY	41858-7408	37.1227667	-82.83946
320 PATTON DR	ASHLAND	KY	41101-7042	38.4960517	-82.67593
320 PEARL LN	LOUISA	KY	41230-5749	38.0975733	-82.6466217
320 PHILLIPS BR	JENKINS	KY	41537-8369	37.278678	-82.61197966
320 PHILLIPS BRANCH RD TRLR	JAMBOREE	KY	41553-9065	37.4924981	-82.1420566
320 PICNIC HILL RD	JACKSON	KY	41339-9652	37.55209333	-83.374575
320 PIGEONROOST RD	CANADA	KY	41519-8302	37.60473	-82.3228117
320 PINSON BR	PIKEVILLE	KY	41501-6329	37.5998017	-82.4992167
320 PINSON BR	PIKEVILLE	KY	41501-6329	37.59969	-82.4994267
320 PISTOL CITY	WHITESBURG	KY	41858-8395	37.1892633	-82.8305267
320 PLANK CHAPEL RD	MOREHEAD	KY	40351-9507	38.323015	-83.39423667

320 POPLAR GRV	WEEKSBURY	KY	41667-9007	37.3052633	-82.7182683
320 POPLAR ST	HAZARD	KY	41701-1542	37.25232	-83.1901083
320 POWELL LN	FLATWOODS	KY	41139-1740	38.5157533	-82.7043483
320 PRICHARD ST	ASHLAND	KY	41102-3372	38.4765367	-82.6727317
320 QUICKSAND RD	JACKSON	KY	41339-9665	37.55068	-83.37926833
320 QUICKSAND RD APT B	JACKSON	KY	41339-9665	37.550585	-83.37926833
320 RABBITERY RD	WURLAND	KY	41144-7592	38.5370933	-82.788935
320 RAILROAD ST	JACKSON	KY	41339	37.547732666	-83.38002633
320 RAVENWOOD RD	HAROLD	KY	41635-9070	37.5455567	-82.6382667
320 REED BR	HUEYSVILLE	KY	41640-6632	37.5034433	-82.830435
320 REYNOLDS RD	VICCO	KY	41773-8803	37.21472867	-83.05321283
320 ROCKHOUSE FORK RD	BUSY	KY	41723-8629	37.2461017	-83.31725
320 RUNYON BRANCH RD TRLR	PINSONFORK	KY	41555-7403	37.548815	-82.27022
320 RUSSELL RD	ASHLAND	KY	41101-7045	38.5016267	-82.678575
320 RUTH AVE UNIT PANTRY	WEST LIBERTY	KY	41472-1146	37.920855	-83.25877983
320 SAINT MARTINS LN	HAZARD	KY	41701-5359	37.34534311	-83.11672126
320 SEATON DR	RUSSELL	KY	41169-1459	38.51649	-82.70187
320 SINGLETON BR	HAZARD	KY	41701-9078	37.3011417	-83.057795
320 SINGLETON BR	HAZARD	KY	41701-9078	37.300795	-83.0586733
320 SINGLETON BR TRLR	HAZARD	KY	41701-9078	37.3008935	-83.0573229
320 SOUTHWOOD RD	LOST CREEK	KY	41348-8810	37.47851333	-83.316
320 SPRING ST	ASHLAND	KY	41101-2553	38.47653844	-82.65792956
320 SPRUCE PINE LN	ROARK	KY	40979	37.0216483	-83.4852467
320 STEELE CRK	WAYLAND	KY	41666-9056	37.4364745	-82.78025966
320 SUMMIT ALY	CATLETTSBURG	KY	41129-1425	38.437105	-82.6098917
320 SUNSET DR LOT 6	ASHLAND	KY	41101-2168	38.5008583	-82.70307
320 THREE MILE RD	JENKINS	KY	41537-8014	37.252679333	-82.55702433
320 WADKINS ST	CATLETTSBURG	KY	41129-1368	38.4352617	-82.6079133
320 WILLIE SANDLIN RD	HYDEN	KY	41749	37.1708233	-83.36323
320 WURLAND AVE	WURLAND	KY	41144-1498	38.5503317	-82.7813433
320 WURLAND AVE LOT 1	WURLAND	KY	41144-1499	38.550215	-82.78165
320 WURLAND AVE LOT 10	WURLAND	KY	41144-1499	38.5493367	-82.7814183
320 WURLAND AVE LOT 11	WURLAND	KY	41144-1499	38.5491733	-82.7813833
320 WURLAND AVE LOT 12	WURLAND	KY	41144-1499	38.54912433	-82.78099433
320 WURLAND AVE LOT 13	WURLAND	KY	41144-1900	38.5489233	-82.781295
320 WURLAND AVE LOT 15	WURLAND	KY	41144-1900	38.5486567	-82.78128
320 WURLAND AVE LOT 16	WURLAND	KY	41144-1900	38.5500967	-82.7808683
320 WURLAND AVE LOT 18	WURLAND	KY	41144-1900	38.5497305	-82.78088733
320 WURLAND AVE LOT 19	WURLAND	KY	41144-1900	38.5499983	-82.7810267
320 WURLAND AVE LOT 21	WURLAND	KY	41144-1900	38.549831	-82.78049266
320 WURLAND AVE LOT 22	WURLAND	KY	41144-1900	38.549842666	-82.78046433
320 WURLAND AVE LOT 23	WURLAND	KY	41144-1900	38.549764	-82.78057966
320 WURLAND AVE LOT 24	WURLAND	KY	41144-1499	38.5496817	-82.7807117
320 WURLAND AVE LOT 25	WURLAND	KY	41144-1903	38.5497	-82.7806733
320 WURLAND AVE LOT 26	WURLAND	KY	41144-1903	38.5497217	-82.7806433
320 WURLAND AVE LOT 27	WURLAND	KY	41144-1903	38.549165	-82.780345
320 WURLAND AVE LOT 28	WURLAND	KY	41144-1903	38.54920017	-82.78036433
320 WURLAND AVE LOT 29	WURLAND	KY	41144-1903	38.5495875	-82.77999066
320 WURLAND AVE LOT 3	WURLAND	KY	41144-1499	38.55011	-82.7812583
320 WURLAND AVE LOT 30	WURLAND	KY	41144-1903	38.5494567	-82.7798917
320 WURLAND AVE LOT 31	WURLAND	KY	41144-1903	38.54956717	-82.77992883
320 WURLAND AVE LOT 33	WURLAND	KY	41144-1903	38.5488283	-82.779695
320 WURLAND AVE LOT 35	WURLAND	KY	41144-1499	38.548755	-82.7800283
320 WURLAND AVE LOT 36	WURLAND	KY	41144	38.55038959	-82.78120289
320 WURLAND AVE LOT 38	WURLAND	KY	41144	38.5491683	-82.7804183
320 WURLAND AVE LOT 4	WURLAND	KY	41144-1499	38.55006783	-82.78124566
320 WURLAND AVE LOT 40	WURLAND	KY	41144-1499	38.548555	-82.78071
320 WURLAND AVE LOT 42	WURLAND	KY	41144-1908	38.550342666	-82.780653
320 WURLAND AVE LOT 5	WURLAND	KY	41144-1499	38.54985183	-82.78124483
320 WURLAND AVE LOT 6	WURLAND	KY	41144-1499	38.5497783	-82.781565
320 WURLAND AVE LOT 7	WURLAND	KY	41144-1499	38.54975767	-82.78111266
320 WURLAND AVE LOT 8	WURLAND	KY	41144-1499	38.5495417	-82.781055
320 WURLAND AVE LOT 9	WURLAND	KY	41144-1499	38.5493317	-82.7814333
320 E 3RD ST	GRAYSON	KY	41143-1310	38.33358993	-82.94379369
320 E 4TH ST	GRAYSON	KY	41143-1102	38.3345133	-82.9429233
320 E MADISON ST	LOUISA	KY	41230-1366	38.1149417	-82.6010533
320 E MADISON ST	LOUISA	KY	41230-1366	38.1149616	-82.601989

320 N BYPASS RD	PIKEVILLE	KY	41501-1322	37.48653	-82.521975
320 N MAIN CROSS ST	LOUISA	KY	41230-1182	38.113845	-82.6014483
320 N MAYO TRL	PIKEVILLE	KY	41501-1492	37.4850567	-82.543625
320 N MAYO TRL	PIKEVILLE	KY	41501-1492	37.48505483	-82.54306283
320 N OLD CLIFF RD	PRESTONSBURG	KY	41653-1939	37.6950211	-82.77436496
320 S CENTRAL AVE STE 101&2&3	PRESTONSBURG	KY	41653-1914	37.6669367	-82.7685567
320 S JEFFERSON ST	LOUISA	KY	41230-1316	38.112035	-82.6021633
320 W 5TH ST	ELKHORN CITY	KY	41522-7291	37.3015867	-82.3497333
320 W 6TH ST	ELKHORN CITY	KY	41522-7294	37.3007433	-82.3491867
320 W CENTRAL AVE	ASHLAND	KY	41101-7310	38.4836767	-82.6650367
320 W MAIN ST	LOUISA	KY	41230-1268	38.11396274	-82.60705058
3200 BELL ST	ASHLAND	KY	41101-4902	38.45703	-82.63966
3200 BLACKBURN AVE	ASHLAND	KY	41101-4844	38.4546967	-82.6436633
3200 BURNING FRK	SALYERSVILLE	KY	41465-7478	37.70862183	-82.98731916
3200 CONDIT ST	ASHLAND	KY	41101-4904	38.456275	-82.6418383
3200 CREST ST	ASHLAND	KY	41101-4928	38.4550867	-82.641395
3200 DEER CREEK CT	FLATWOODS	KY	41139-2308	38.5277617	-82.748185
3200 HACKWORTH ST	ASHLAND	KY	41101-4029	38.4595083	-82.6378067
3200 HAMPTON ST	ASHLAND	KY	41101-4034	38.4600567	-82.6372233
3200 HOLT ST	ASHLAND	KY	41101-4036	38.4587517	-82.6384317
3200 INDIAN RUN RD	FLATWOODS	KY	41139-9724	38.5028723	-82.7264136
3200 INDIAN RUN RD	FLATWOODS	KY	41139	38.5027733	-82.72594
3200 LEWIS AVE	ASHLAND	KY	41101-3471	38.4691767	-82.666925
3200 LOUISA HTS	CATLETTSBURG	KY	41129-1076	38.410305	-82.6001967
3200 MIDDLE FORK MACES CR RD	VIPER	KY	41774	37.1369217	-83.1546533
3200 NEWMAN ST	ASHLAND	KY	41101-4050	38.460795	-82.6366383
3200 PINEHAVEN DR	ASHLAND	KY	41101-4930	38.4564533	-82.6403117
3200 RACCOON RD	RACCOON	KY	41557-8603	37.4987033	-82.444865
3200 ROBIN LYNN DR	ASHLAND	KY	41102-6765	38.4503283	-82.65119
3200 STRATTON FRK	CANADA	KY	41519-8337	37.5661083	-82.3310517
3200 WALTERS HILL DR	ASHLAND	KY	41101-4936	38.4545267	-82.642365
3200 WOODBINE PL	ASHLAND	KY	41102-6062	38.4512633	-82.6508
3200 S 29TH ST	ASHLAND	KY	41102-5951	38.4535765	-82.65313866
32000 HIGHWAY 23	CATLETTSBURG	KY	41129-8700	38.2509417	-82.6004567
32000 HIGHWAY 23 BARN	CATLETTSBURG	KY	41129	38.250861	-82.6024885
3201 COGAN ST	ASHLAND	KY	41102-5239	38.4608167	-82.6676817
3201 CREST ST	ASHLAND	KY	41101-4927	38.4556083	-82.64142
3201 CRESTVIEW AVE	ASHLAND	KY	41102-5577	38.4568917	-82.6614933
3201 FLOYD ST	ASHLAND	KY	41102-5836	38.4567083	-82.6592983
3201 GREENHILL DR	FLATWOODS	KY	41139-1454	38.51529763	-82.73509144
3201 GREENHILL DR	FLATWOODS	KY	41139-1454	38.514795	-82.735885
3201 GREENUP AVE	ASHLAND	KY	41101-2038	38.469	-82.6192233
3201 GREENUP AVE	ASHLAND	KY	41101-2038	38.46874	-82.6189017
3201 GREENUP AVE	ASHLAND	KY	41101-2038	38.4688567	-82.61888
3201 HACKWORTH ST	ASHLAND	KY	41101-4028	38.45953	-82.6377867
3201 HAMPTON ST	ASHLAND	KY	41101-4032	38.46067117	-82.63714866
3201 HIGHWAY 1760	LOUISA	KY	41230-7801	38.017262666	-82.70921183
3201 LOWMAN DR	ASHLAND	KY	41102-5785	38.4456967	-82.6635217
3201 MOORE ST	ASHLAND	KY	41101-4045	38.4577533	-82.6387983
3201 NEWMAN ST	ASHLAND	KY	41101-4049	38.46092	-82.6366733
3201 PIGEON ROOST RD	RUSH	KY	41168-8135	38.2894717	-82.7773483
3201 RIDGEWAY DR	ASHLAND	KY	41102-6053	38.454075	-82.6441617
3201 ROBIN LYNN DR	ASHLAND	KY	41102-6764	38.45082	-82.65103
3201 STRAIGHT CREEK RD	ASHLAND	KY	41102-8019	38.38699	-82.7763583
3201 WOODLAWN AVE	ASHLAND	KY	41102-5681	38.456125	-82.6603067
3202 LOUISA HTS	CATLETTSBURG	KY	41129-1076	38.4098117	-82.5999567
3202 OAKLAND AVE	CATLETTSBURG	KY	41129-1158	38.4095783	-82.5986633
3202 OAKLAND AVE GARG	CATLETTSBURG	KY	41129-1158	38.40996467	-82.59910766
3202 THORNTON RD	THORNTON	KY	41855-9033	37.1899017	-82.7849167
3202 TUG RIVER RD	INEZ	KY	41224-8308	37.92648	-82.4921267
3202 WINCHESTER AVE	ASHLAND	KY	41101-2050	38.4676733	-82.620805
3202 WINCHESTER AVE	ASHLAND	KY	41101-2050	38.4674726	-82.6199156
3202 S LAKE DR	PRESTONSBURG	KY	41653-1384	37.6679583	-82.7320467
3202 S LAKE DR UNIT B	PRESTONSBURG	KY	41653-1384	37.6677625	-82.73193133
3203 HIGHWAY 805 TRLR	NEON	KY	41840-9049	37.1807067	-82.71259
3203 WILSON CREEK RD BARN	GRAYSON	KY	41143-7839	38.380065	-82.882755
3203 WOOTON RD	WOOTON	KY	41776-8760	37.1788417	-83.2693683

3204 BLACKBURN AVE	ASHLAND	KY	41101-4844	38.4545583	-82.6435483
3204 CONDIT ST	ASHLAND	KY	41101-4904	38.4559917	-82.641565
3204 FEDSCREEK RD	STEELE	KY	41566-8519	37.40167883	-82.205167
3204 HACKWORTH ST	ASHLAND	KY	41101-4029	38.4594617	-82.6376417
3204 HUFFS RUN	GRAYSON	KY	41143-8662	38.25387917	-82.91288733
3204 INDIAN CREEK RD LOT 17	VIRGIE	KY	41572-8250	37.3364517	-82.6396967
3204 LEFT FORK OF LONG FRK	VIRGIE	KY	41572-8602	37.2540817	-82.67547
3204 NEWMAN ST	ASHLAND	KY	41101-4050	38.460835	-82.6364983
3204 RIDGEWAY DR	ASHLAND	KY	41102-6054	38.45371	-82.64447
3204 ROBIN LYNN DR	ASHLAND	KY	41102-6765	38.4502533	-82.6510133
3204 SAM CAMPBELL BRANCH RD	HAZARD	KY	41719	37.3152517	-83.2911283
3204 STATE HIGHWAY 1626	OLIVE HILL	KY	41164-8831	38.26793667	-83.2854
3204 STATE HIGHWAY 1626	OLIVE HILL	KY	41164-8831	38.269265	-83.28876167
32044 HIGHWAY 421	HYDEN	KY	41749-8826	37.1551633	-83.50432
3205 13TH ST	ASHLAND	KY	41102-5453	38.45907	-82.6645767
3205 13TH ST	ASHLAND	KY	41102-5453	38.4579417	-82.6664467
3205 BIG CAT FORK RD	LOUISA	KY	41230-8653	38.17027183	-82.72663183
3205 BIG CAT FORK RD	LOUISA	KY	41230-8653	38.1707167	-82.7270717
3205 CREST ST	ASHLAND	KY	41101-4927	38.45529	-82.64108
3205 FLOYD ST	ASHLAND	KY	41102-5836	38.456275	-82.6594967
3205 HACKWORTH ST	ASHLAND	KY	41101-4028	38.4594617	-82.6376233
3205 HAMPTON ST	ASHLAND	KY	41101-4032	38.460365	-82.636795
3205 HIGHWAY 317 TRLR	JACKHORN	KY	41825-9017	37.2190517	-82.7083083
3205 ISLAND CREEK RD	PIKEVILLE	KY	41501-7131	37.460365	-82.5575883
3205 NEWMAN ST	ASHLAND	KY	41101-4049	38.4611133	-82.6366533
3205 RANDY DR	ASHLAND	KY	41102-6753	38.4504933	-82.6521983
3205 ROBIN LYNN DR	ASHLAND	KY	41102-6764	38.450625	-82.65088
3205 STATE HIGHWAY 292	TURKEY CREEK	KY	41514-9225	37.6890717	-82.3008733
3206 CAMELOT DR	CATLETTSBURG	KY	41129-9115	38.4219283	-82.6671683
3206 CANNONSBURG RD	CATLETTSBURG	KY	41129-9711	38.3932367	-82.6831
3206 CREST ST	ASHLAND	KY	41101-4928	38.4549783	-82.6413867
3206 FLOYD ST	ASHLAND	KY	41102-5837	38.4561133	-82.6586183
3206 HAMPTON ST	ASHLAND	KY	41101-4034	38.4601467	-82.6370183
3206 HIGHWAY 828 TRLR	LOUISA	KY	41230-8985	38.14061017	-82.7849485
3206 HOLT ST	ASHLAND	KY	41101-4036	38.45885083	-82.63836483
3206 OAKLAND AVE	CATLETTSBURG	KY	41129-1158	38.4095767	-82.5986117
3206 SHORT ST	ASHLAND	KY	41101-4054	38.461555	-82.6360367
3207 BELL ST	ASHLAND	KY	41101-4902	38.4573083	-82.63924
3207 CAMELOT DR	CATLETTSBURG	KY	41129-9116	38.4219433	-82.66737
3207 COON CREEK RD TRLR	WOOTON	KY	41776-8677	37.1150017	-83.296605
3207 DEVORE ST	ASHLAND	KY	41102-6013	38.4532583	-82.6450017
3207 DEVORE ST	ASHLAND	KY	41102-6013	38.4534667	-82.6449283
3207 LOTTS CREEK RD	HAZARD	KY	41701-7632	37.286375	-83.13797
3207 LOTTS CREEK RD	HAZARD	KY	41701-7632	37.2863833	-83.1380867
3207 RIDGEWAY DR	ASHLAND	KY	41102-6053	38.4540167	-82.64411
3207 SHORT ST	ASHLAND	KY	41101-4053	38.461725	-82.6361533
3207 STATE HIGHWAY 1626 TRLR	OLIVE HILL	KY	41164-8831	38.27092667	-83.28743666
3207 STATE HIGHWAY 292	TURKEY CREEK	KY	41514-9225	37.6890717	-82.3008733
3207 STATE ROUTE 503 TRLR	GREENUP	KY	41144-7492	38.51024	-82.779405
3207 WALTERS HILL DR	ASHLAND	KY	41101-4935	38.4545517	-82.642215
3207 WOODLAWN AVE	ASHLAND	KY	41102-5681	38.45596567	-82.6604855
3207 W KY HIGHWAY 80	COMBS	KY	41729	37.26134117	-83.249758
32074 HIGHWAY 421	HYDEN	KY	41749-8826	37.1553367	-83.504445
32074 HIGHWAY 421	HYDEN	KY	41749-8826	37.1554867	-83.5046167
3208 CONDIT ST	ASHLAND	KY	41101-4904	38.4560417	-82.6411517
3208 FLOYD ST	ASHLAND	KY	41102-5837	38.4558033	-82.65886
3208 FRASURE CRK	EAST MC DOWELL	KY	41647-9021	37.41628	-82.7016483
3208 HACKWORTH ST	ASHLAND	KY	41101-4029	38.4594367	-82.637565
3208 LEWIS AVE	ASHLAND	KY	41101-3471	38.4689733	-82.6670467
3208 LOTTS CREEK RD	HAZARD	KY	41701-7632	37.286325	-83.1376233
3208 NEWMAN ST	ASHLAND	KY	41101-4050	38.4607767	-82.6362417
3208 OAKLAND AVE	CATLETTSBURG	KY	41129-1158	38.4091317	-82.5984233
3208 SIMPSON RD	ASHLAND	KY	41101-3056	38.4617967	-82.6262383
3208 TOLER CRK	HAROLD	KY	41635-8813	37.4864933	-82.6175217
3208 TOLER CRK	HAROLD	KY	41635-8813	37.4865633	-82.6174483
3208 TOLER CRK TRLR	HAROLD	KY	41635-8813	37.4851917	-82.6231833
3209 BATH AVE APT 1	ASHLAND	KY	41101-3079	38.4648817	-82.6219283

3209 BATH AVE APT 2	ASHLAND	KY	41101-3079	38.464945	-82.621985
3209 BATH AVE APT 3	ASHLAND	KY	41101-3079	38.4655183	-82.6230967
3209 BATH AVE APT 4	ASHLAND	KY	41101-3079	38.4652567	-82.6219317
3209 BRUSHY RD	VARNEY	KY	41571-9015	37.6222266	-82.4151012
3209 CANNONSBURG RD	CATLETTSBURG	KY	41129-9711	38.39352	-82.6825617
3209 CENTRAL AVE	ASHLAND	KY	41101-2030	38.4657983	-82.6212933
3209 CREST ST	ASHLAND	KY	41101-4927	38.4553483	-82.6408033
3209 FLOYD ST	ASHLAND	KY	41102-5836	38.45614	-82.6596633
3209 GREENUP AVE	ASHLAND	KY	41101-2038	38.4686383	-82.61856
3209 HACKWORTH ST	ASHLAND	KY	41101-4028	38.4594433	-82.6375783
3209 HAMPTON ST	ASHLAND	KY	41101-4032	38.460325	-82.63662
3209 HITE RD	MARTIN	KY	41649-7988	37.5361517	-82.7407767
3209 LFT FK LITTLE BLAINE RD	LOUISA	KY	41230-6989	38.0201767	-82.6841633
3209 LOTTS CREEK RD TRLR	HAZARD	KY	41701-7632	37.2858117	-83.138435
3209 LOTTS CREEK RD UNIT 2	HAZARD	KY	41701-7632	37.2858317	-83.1385133
3209 NEWMAN ST	ASHLAND	KY	41101-4049	38.461015	-82.63624
3209 PINEHAVEN DR	ASHLAND	KY	41101-4929	38.4566517	-82.6400117
3209 ROBIN LYNN DR	ASHLAND	KY	41102-6764	38.4506567	-82.65057
3209 STATE ROUTE 1 TRLR 1	GREENUP	KY	41144-7968	38.5333832	-82.826429
321 10TH ST	CATLETTSBURG	KY	41129-1405	38.4370733	-82.6090133
321 34TH ST	CATLETTSBURG	KY	41129-1600	38.4057467	-82.6004067
321 34TH ST APT 1	CATLETTSBURG	KY	41129-1600	38.40574	-82.6006433
321 34TH ST APT 2	CATLETTSBURG	KY	41129-1600	38.4057367	-82.600645
321 34TH ST APT 3	CATLETTSBURG	KY	41129-1600	38.4056167	-82.600875
321 34TH ST APT 4	CATLETTSBURG	KY	41129		
321 3RD AVE	WORTHINGTON	KY	41183-9440	38.550875	-82.73448
321 3RD ST APT 1	PAINTSVILLE	KY	41240-1024	37.8160433	-82.8068117
321 3RD ST APT 2	PAINTSVILLE	KY	41240-1024	37.81631367	-82.8069545
321 3RD ST APT 3	PAINTSVILLE	KY	41240-1024	37.81603785	-82.80634863
321 3RD ST APT 4	PAINTSVILLE	KY	41240-1024	37.8161717	-82.806805
321 3RD ST APT 5	PAINTSVILLE	KY	41240-1024	37.8160667	-82.8067733
321 4TH AVE	WORTHINGTON	KY	41183-9432	38.5513233	-82.7353283
321 ARROWHEAD ESTATES RD	STAFFORDSVILLE	KY	41256-9047	37.82212	-82.8499067
321 AZALEA DR	HYDEN	KY	41749-8904	37.14342	-83.32156
321 AZALEA DR	HYDEN	KY	41749-8904	37.1437	-83.3222867
321 BAKER AVE	HAZARD	KY	41701-1813	37.2483404	-83.1915034
321 BAKER BR	TUTOR KEY	KY	41263-9003	37.8619473	-82.7590856
321 BEE BRANCH LN	BONNYMAN	KY	41719-8922	37.2952367	-83.2473617
321 BEE BRANCH LN BLDG 1	BONNYMAN	KY	41719-8922	37.2958652	-83.24944207
321 BEE BRANCH LN GARG	BONNYMAN	KY	41719-8922	37.29579083	-83.24833716
321 BLACKBERRY AVE	LOUISA	KY	41230-8005	38.103735	-82.6035283
321 BLOOMINGTON LOOP	SALYERSVILLE	KY	41465-6936	37.811315	-83.16006833
321 BOAT GUNNEL	MEALLY	KY	41234-9735	37.7904583	-82.7615167
321 BOOKER BR	JENKINS	KY	41537-8467	37.2381217	-82.61762
321 BOOKER BR TRLR	JENKINS	KY	41537-8467	37.2381433	-82.617825
321 BOXWOOD DR	OLIVE HILL	KY	41164-8576	38.29655333	-83.24279
321 BOXWOOD DR GARG	OLIVE HILL	KY	41164-8576	38.296115	-83.24287833
321 BRIDGE ST	ELKHORN CITY	KY	41522-9049	37.3048475	-82.347078
321 BROADWAY ST	HAZARD	KY	41701-1423	37.2519805	-83.19336466
321 BROADWAY ST	PAINTSVILLE	KY	41240-1348	37.81205	-82.8049583
321 BURNING FORK RD	PIKEVILLE	KY	41501-3402	37.5106817	-82.473405
321 CAMPBELL BR TRLR	MOREHEAD	KY	40351-8152	38.29602667	-83.35155167
321 CARDINAL RD	RUSSELL	KY	41169-1509	38.51275	-82.696
321 CAUDILL RD	ROUSSEAU	KY	41366-9507	37.622980000	-83.24845833
321 CHAPMAN FORK RD	MAJESTIC	KY	41547-8310	37.5221617	-82.104935
321 COAL AVE	FLEMING NEON	KY	41840-8993	37.1928717	-82.7103183
321 COOK RD	HALO	KY	41606-6127	37.3099417	-82.7483233
321 COUNTRY LN	PIKEVILLE	KY	41501-3714	37.376745	-82.5424583
321 DEPOT RD APT 1	PAINTSVILLE	KY	41240-1414	37.8104144	-82.7946227
321 DEPOT RD APT 2	PAINTSVILLE	KY	41240-1414	37.8104144	-82.7946227
321 DICKS FRK	PHYLLIS	KY	41554-8522	37.4470733	-82.3373483
321 DIX FRK	SIDNEY	KY	41564-8860	37.6103967	-82.343945
321 DOUGLAS HOLW REAR	GREENUP	KY	41144-7656	38.49349517	-82.76387833
321 ESTILL BTM	ESTILL	KY	41666-9033	37.4557133	-82.821855
321 ETNA ST	RUSSELL	KY	41169-1305	38.5298633	-82.6916817
321 FERRY ST	ASHLAND	KY	41101-2564	38.4767083	-82.6589117
321 FISH POND LOOP	HADDIX	KY	41339-9052	37.4836997	-83.3401715

321 GABRIEL BR	KIMPER	KY	41539-6023	37.4946325	-82.3166475
321 GREENROCK FRK	SWAMP BRANCH	KY	41240-9132	37.7518569	-82.9347855
321 HAPPY VALLEY RD	SOUTH WILLIAMSON	KY	41503-4065	37.6656167	-82.2806167
321 HARDBURLY RD	BULAN	KY	41722-8903	37.29570517	-83.1624175
321 HIGHLAND AVE	RACELAND	KY	41169-1021	38.5451433	-82.7510833
321 HILL DR	DWALE	KY	41621-9014	37.62289783	-82.73435616
321 ISOM DR	ISOM	KY	41824-9014	37.1875733	-82.894925
321 JAKES FORK RD	BULAN	KY	41722-8933	37.297245	-83.1644933
321 JOCKEY HOLW	AUXIER	KY	41602-9227	37.74297767	-82.75466066
321 JOHN Q HOLW	WHITESBURG	KY	41858-7282	37.08696	-82.8282617
321 JOHNS FORK RD	GAYS CREEK	KY	41745-9003	37.31753	-83.4220617
321 LAUREL AVE	ASHLAND	KY	41101-7250	38.4838983	-82.6681183
321 LEE MORGAN RD	ESSIE	KY	40827-7026	37.069569	-83.421711
321 LEFT TURKEY TOE BR	HARDY	KY	41531-8913	37.597730333	-82.19961833
321 LIMESTONE BRANCH RD	SALYERSVILLE	KY	41465-8021	37.7385367	-83.0138067
321 LOW GAP BR	ISOM	KY	41824-8974	37.188353	-82.854296
321 MALONE LN	GRAYSON	KY	41143-1084	38.336675	-82.95316
321 MARY LEWIS DR	ASHLAND	KY	41102-4330	38.471029	-82.67461
321 MAYKING LOOP	WHITESBURG	KY	41858-7809	37.13031	-82.775245
321 MCKAY RD	GREENUP	KY	41144-6586	38.6058867	-82.883045
321 MCKAY RD	GREENUP	KY	41144-6586	38.60635	-82.883795
321 MILL BRANCH RD	PAINTSVILLE	KY	41240-1705	37.810745	-82.814885
321 MILL ST	PAINTSVILLE	KY	41240-1525	37.8159833	-82.8103783
321 MIMOSA DR	HAROLD	KY	41635-7046	37.53400817	-82.6229425
321 MORTON BLVD	HAZARD	KY	41701-9418	37.2773133	-83.2251467
321 MOUNTAIN VIEW HTS	HYDEN	KY	41749-8021	37.16702	-83.399985
321 NEW CAMP RD LOT 4	SOUTH WILLIAMSON	KY	41503-4086	37.6636435	-82.2871695
321 NEW CIRCLE ST	LOUISA	KY	41230-7862	38.09990667	-82.60714167
321 OLD GARNER RD	HINDMAN	KY	41822-8780	37.34532	-82.975975
321 PAULEY HOLW	FOREST HILLS	KY	41527-8352	37.6408383	-82.2996767
321 PINE ACRES DR	ASHLAND	KY	41102-4377	38.466735	-82.682065
321 PINE ACRES DR GARG	ASHLAND	KY	41102-4377	38.4671335	-82.68139666
321 PINE FRK	SHELBIANA	KY	41562-8465	37.39435	-82.4883117
321 RIVERSIDE DR	RUSSELL	KY	41169-1357	38.52987983	-82.69120933
321 RIVERSIDE DR	WEST LIBERTY	KY	41472-1029	37.9171	-83.2624467
321 ROBERTS CEMETERY RD	LOUISA	KY	41230-8882	38.1760367	-82.7196683
321 ROBERTS CEMETERY RD	LOUISA	KY	41230-8882	38.1767854	-82.7207294
321 SEATON DR	RUSSELL	KY	41169-1458	38.5159383	-82.700855
321 SHEPHERD BRANCH RD	LOUISA	KY	41230-7054	38.2460833	-82.70714
321 SPRING MEADOWS DR	LOUISA	KY	41230-9279	38.07059567	-82.615334
321 SPRING ST	ASHLAND	KY	41101-2552	38.4764167	-82.6578667
321 STAN BR	GRAYSON	KY	41143-8180	38.3388867	-82.98798
321 STATE ROUTE 827	GREENUP	KY	41144-6833	38.5892183	-82.8552183
321 SUGARTREE GAP	LINEFORK	KY	41833-8832	37.062535	-82.9476317
321 SUNSET DR	ASHLAND	KY	41101-2167	38.500635	-82.702785
321 TOWN MOUNTAIN LN	HAZARD	KY	41701-6685	37.2458333	-83.2191233
321 VANBIBBER DR APT 1	ASHLAND	KY	41102-7608	38.425794	-82.7201375
321 VANBIBBER DR APT 2	ASHLAND	KY	41102-7608	38.42577	-82.719825
321 VANBIBBER DR APT 3	ASHLAND	KY	41102-7608	38.42569067	-82.72016433
321 VANBIBBER DR APT 4	ASHLAND	KY	41102-7608	38.4257483	-82.7198567
321 WADKINS ST	CATLETTSBURG	KY	41129-1359	38.4351483	-82.6079617
321 WALNUT HOLW TRLR	PINE TOP	KY	41843	37.288885	-82.8775267
321 WHITAKER FORK RD	HAZARD	KY	41701-6337	37.2121967	-83.2533917
321 WINDBURN LN	GRAYSON	KY	41143-8372	38.3547783	-82.9625167
321 WOLFPEN BRANCH RD	SHELBIANA	KY	41562-8122	37.443005	-82.434685
321 WRIGHTS HOLW	JENKINS	KY	41537-9600	37.1750033	-82.6265017
321 E 5TH ST APT A	GRAYSON	KY	41143-1107	38.3351633	-82.9428017
321 E 5TH ST APT B	GRAYSON	KY	41143-1107	38.3351467	-82.9427933
321 N BUCKINGHAM AVE	WEST VAN LEAR	KY	41268-8017	37.7904717	-82.7837083
321 N CLAY ST	LOUISA	KY	41230-1007	38.1166067	-82.6077833
321 N MAYO TRL	PAINTSVILLE	KY	41240-1805	37.8226667	-82.8169417
321 N MAYO TRL	PIKEVILLE	KY	41501-1427	37.4913583	-82.5372
321 S JEFFERSON ST	LOUISA	KY	41230-1315	38.1119567	-82.6023217
321 S LOCK AVE	LOUISA	KY	41230-1321	38.1132567	-82.6022867
321 W MAIN ST	LOUISA	KY	41230-1277	38.114003333	-82.60747133
3210 CREST ST	ASHLAND	KY	41101-4928	38.454995	-82.641035
3210 FLOYD ST	ASHLAND	KY	41102-5837	38.4562133	-82.65911



3210 FOREST HILLS RD	FOREST HILLS	KY	41527-8410	37.6197017	-82.2978367
3210 HAMPTON ST	ASHLAND	KY	41101-4034	38.460125	-82.6371267
3210 HIGHWAY 160	PREMIUM	KY	41845-9093	37.153506	-82.87422499
3210 KINGDOM COME CRK	WHITESBURG	KY	41858-8831	37.079957	-82.880715
3210 MCINTOSH RD	LOST CREEK	KY	41348-9023	37.39447167	-83.34261333
3210 PARK ST	ASHLAND	KY	41101-4052	38.4624033	-82.6357883
3210 RIDGEWAY DR	ASHLAND	KY	41102-6054	38.45367	-82.644245
3210 SHORT ST	ASHLAND	KY	41101-4054	38.4616917	-82.6357317
3210 STATE ROUTE 5	ASHLAND	KY	41102-9108	38.4789517	-82.698905
3210 YELLOW CREEK RD TRLR	LOUISA	KY	41230-6620	37.978235	-82.48798833
3210 S 29TH ST	ASHLAND	KY	41102-5951	38.453555	-82.653365
3210 S LAKE DR	PRESTONSBURG	KY	41653-1384	37.6676667	-82.7320667
3211 CAMELOT DR	CATLETTSBURG	KY	41129-9116	38.422155	-82.6674217
3211 CRESTVIEW AVE	ASHLAND	KY	41102-5577	38.4566633	-82.6618167
3211 DONITHON RD	LOUISA	KY	41230-8591	37.99933	-82.559135
3211 DRYHILL RD	HYDEN	KY	41749-8339	37.18887733	-83.3750735
3211 HACKWORTH ST	ASHLAND	KY	41101-4028	38.4593733	-82.6374133
3211 HIGHWAY 3408	BLACKKEY	KY	41804-9030	37.1656383	-82.9989017
3211 LFT FK LITTLE BLAINE RD TRLR	LOUISA	KY	41230-6989	38.0198717	-82.6843717
3211 RIGHT FORK MACES CRK RD	VIPER	KY	41774	37.1619283	-83.190175
3211 SHORT ST	ASHLAND	KY	41101-4053	38.4617833	-82.63607
3211 STATE ROUTE 1458	ASHLAND	KY	41102-7933	38.481965	-82.720635
3211 STATE ROUTE 5	ASHLAND	KY	41102-9108	38.4791783	-82.6994233
3212 BATH AVE	ASHLAND	KY	41101-3036	38.4650233	-82.62229
3212 BLACKBURN AVE	ASHLAND	KY	41101-4844	38.4545367	-82.6433317
3212 BROWNS FORK RD	HAZARD	KY	41701		
3212 FULLERS RIDGE RD	LOUISA	KY	41230-6239	38.1693817	-82.65879
3212 FULLERS RIDGE RD REAR	LOUISA	KY	41230-6239	38.169398333	-82.65856983
3212 HACKWORTH ST	ASHLAND	KY	41101-4029	38.459355	-82.6373983
3212 HOLT ST	ASHLAND	KY	41101-4036	38.458565	-82.6379517
3212 KY ROUTE 979	HAROLD	KY	41635-8992	37.51101	-82.6522267
3212 LEWIS AVE	ASHLAND	KY	41101-3471	38.46884	-82.6673567
3212 LOTT'S CREEK RD	HAZARD	KY	41701-7632	37.2861083	-83.1364067
3212 MOORE ST	ASHLAND	KY	41101-4070	38.4573383	-82.6389733
3212 NEWMAN ST	ASHLAND	KY	41101-4050	38.4608917	-82.6361617
3212 PINEHAVEN DR	ASHLAND	KY	41101-4930	38.4564033	-82.6398517
3212 SIMPSON RD	ASHLAND	KY	41101-3056	38.4617933	-82.6261317
3212 WALTERS HILL DR	ASHLAND	KY	41101-4936	38.454545	-82.64215
3212 WOODBINE PL	ASHLAND	KY	41102-6062	38.4511317	-82.650585
3212 S 29TH ST	ASHLAND	KY	41102-5951	38.4534367	-82.6537433
32123 US ROUTE 23	CATLETTSBURG	KY	41129-8757	38.2490933	-82.6032283
32123 US ROUTE 23	CATLETTSBURG	KY	41129-8757	38.2491217	-82.6030067
3213 BLACKBURN AVE	ASHLAND	KY	41101-4843	38.45430578	-82.64321211
3213 CENTRAL AVE	ASHLAND	KY	41101-2030	38.46571	-82.6212867
3213 CENTRAL AVE	ASHLAND	KY	41101-2030	38.4658867	-82.6211667
3213 CREST ST	ASHLAND	KY	41101-4927	38.4552183	-82.6410833
3213 FLOYD ST	ASHLAND	KY	41102-5836	38.4557383	-82.65969
3213 HACKWORTH ST	ASHLAND	KY	41101-4028	38.4593183	-82.6372867
3213 HIGHWAY 803	MILLSTONE	KY	41838-9081	37.217315	-82.7510617
3213 HOLT ST	ASHLAND	KY	41101-4035	38.4586233	-82.6377867
3213 LOWER MCINTOSH RD TRLR 2	HYDEN	KY	41749-8398	37.2091585	-83.34538166
3213 NEWMAN ST	ASHLAND	KY	41101-4049	38.46101	-82.636005
3213 RIDGEWAY DR	ASHLAND	KY	41102-6053	38.454205	-82.6438617
3213 S WOLF CRK	PILGRIM	KY	41250-8860	37.7659367	-82.4878217
3214 BROTHERS LN	HOSKINSTON	KY	40844	37.0465136	-83.3720709
3214 CREST ST	ASHLAND	KY	41101-4928	38.45518	-82.6408383
3214 DAVIS BR	CATLETTSBURG	KY	41129-9214	38.307019	-82.681979
3214 DEVORE ST	ASHLAND	KY	41102-6014	38.452865	-82.64526
3214 HAMPTON ST	ASHLAND	KY	41101-4034	38.460005	-82.63708
3214 KY ROUTE 979	HAROLD	KY	41635-8992	37.51102	-82.65222
3214 LITTLE ROBINSON CRK	VIRGIE	KY	41572-8413	37.37379103	-82.63862045
3214 LONGFORK RD	VIRGIE	KY	41572-8930	37.3156467	-82.6281317
3214 PARK ST	ASHLAND	KY	41101-4052	38.4623317	-82.6358483
3214 SHORT ST	ASHLAND	KY	41101-4054	38.461665	-82.6359483
3214 STINSON RD GARG	GRAYSON	KY	41143-7175	38.31363383	-82.8613935
3214 STINSON RD TRLR	GRAYSON	KY	41143-7175	38.313625	-82.86168
3214 S LAKE DR	PRESTONSBURG	KY	41653-1384	37.66837518	-82.7320923

3214 S WOLF CRK UNIT APT	PILGRIM	KY	41250-8860	37.7658317	-82.4878233
3215 ASHWORTH ST	ASHLAND	KY	41102-5223	38.4595267	-82.66597
3215 BATH AVE	ASHLAND	KY	41101-3035	38.4651467	-82.6218783
3215 CONDIT ST	ASHLAND	KY	41101-4903	38.4563433	-82.64063
3215 CRESTVIEW AVE	ASHLAND	KY	41102-5577	38.45633	-82.66193
3215 FLOYD ST	ASHLAND	KY	41102-5836	38.4555667	-82.66006
3215 HAMPTON ST	ASHLAND	KY	41101-4032	38.4601383	-82.63667
3215 HIGHWAY 803 TRLR	MILLSTONE	KY	41838-9081	37.2180017	-82.7508867
3215 KY ROUTE 1750	EAST POINT	KY	41216-9080	37.738208	-82.837535
3215 KY ROUTE 2030	PRINTER	KY	41655-9029	37.50372	-82.7146233
3215 OAKLAND AVE	CATLETTSBURG	KY	41129-1157	38.40921914	-82.59835778
3215 QUICKSAND RD	JACKSON	KY	41339-6827	37.5348645	-83.347325
3215 QUICKSAND RD	JACKSON	KY	41339-6827	37.5356083	-83.34819
3215 RANDY DR	ASHLAND	KY	41102-6753	38.4505217	-82.651595
3215 SHELBY DRY FRK	SHELBIANA	KY	41562-8421	37.3855075	-82.48923633
3215 SHORT ST	ASHLAND	KY	41101-4053	38.46173683	-82.63566433
3215 WALTERS HILL DR	ASHLAND	KY	41101-4935	38.4548533	-82.6419117
3215 S 29TH ST	ASHLAND	KY	41102-5950	38.4536767	-82.6544333
3215 S 29TH ST	ASHLAND	KY	41102-5950	38.4542233	-82.655715
3215 S 29TH ST	ASHLAND	KY	41102-5950	38.4541183	-82.6551567
3216 BLACKLOG RD	INEZ	KY	41224-9030	37.8439	-82.49864667
3216 BLACKLOG RD GARG 1	INEZ	KY	41224-9030	37.84387833	-82.49906667
3216 CARRIAGE HILL CT	CATLETTSBURG	KY	41129-9710	38.391945	-82.6831667
3216 CHLOE RD	PIKEVILLE	KY	41501-2252	37.4574683	-82.478195
3216 CHLOE RD	PIKEVILLE	KY	41501-2252	37.457305	-82.47809
3216 COUCHTOWN RD TRLR	BUSY	KY	41723-8832	37.280605	-83.2757333
3216 EMILY CRK	PILGRIM	KY	41250-9062	37.77642	-82.39138
3216 HACKWORTH ST	ASHLAND	KY	41101-4029	38.45886767	-82.63753483
3216 HOMESTEAD RD	HAZARD	KY	41701-8701	37.218005	-83.2192567
3216 KY ROUTE 979	HAROLD	KY	41635-8992	37.51062	-82.6523683
3216 MORGAN AVE	ASHLAND	KY	41102-4458	38.4691367	-82.6682917
3216 NEWMAN ST	ASHLAND	KY	41101-4050	38.46089	-82.6361683
3216 OAKLAND AVE	CATLETTSBURG	KY	41129-1158	38.40945	-82.5986917
3216 POND CREEK RD	PINSONFORK	KY	41555-7437	37.5611767	-82.2607867
3216 POWELLS CRK	PIKEVILLE	KY	41501-7942	37.408815	-82.3793583
3216 SIMPSON RD	ASHLAND	KY	41101-3056	38.46164833	-82.6259105
3216 STATE ROUTE 5	ASHLAND	KY	41102-9108	38.477714	-82.699357
3216 WALTERS HILL DR	ASHLAND	KY	41101-4936	38.4543883	-82.6418917
3217 BLACKBURN AVE	ASHLAND	KY	41101-4843	38.454082	-82.6425455
3217 CHURCH ST	GREENUP	KY	41144-9648	38.6209167	-82.86747
3217 DEVORE ST	ASHLAND	KY	41102-6013	38.4531867	-82.644895
3217 DEVORE ST	ASHLAND	KY	41102-6013	38.4531467	-82.64462
3217 EVANS ST	ASHLAND	KY	41102-6021	38.4523733	-82.6461283
3217 HACKWORTH ST	ASHLAND	KY	41101-4028	38.459245	-82.6371133
3217 HAMPTON ST	ASHLAND	KY	41101-4032	38.46012	-82.636665
3217 HIGHWAY 119	WHITESBURG	KY	41858-8714	37.09385483	-82.7909575
3217 HOLT ST	ASHLAND	KY	41101-4035	38.4586067	-82.6379183
3217 KY ROUTE 1750 TRLR	EAST POINT	KY	41216-9080	37.7257933	-82.8487467
3217 KY ROUTE 979	GRETHEL	KY	41631	37.4692817	-82.6550117
3217 LITTLE PAINT CRK	EAST POINT	KY	41216-8749	37.71975391	-82.84232424
3217 MUSIC BR TRLR	ASHLAND	KY	41102-7726	38.3759667	-82.6973933
3217 NEWMAN ST	ASHLAND	KY	41101-4049	38.4610067	-82.6358233
3217 OHIO RIVER RD	GREENUP	KY	41144-6613	38.657392	-82.87578499
3217 PINEHAVEN DR	ASHLAND	KY	41101-4929	38.45685	-82.6396783
3217 RIDGEWAY DR	ASHLAND	KY	41102-6053	38.4538683	-82.64389
3217 ROSE RDG	OLIVE HILL	KY	41164-9766	38.32141167	-83.27989167
3217 TOLER CRK	HAROLD	KY	41635-8813	37.48703	-82.6167183
3217 WINCHESTER AVE	ASHLAND	KY	41101-2049	38.4678167	-82.6197617
3218 BUENA VISTA DR	ASHLAND	KY	41102-8006	38.3928116	-82.7885867
3218 CENTRAL AVE LOWR	ASHLAND	KY	41101-2031	38.46528717	-82.62167416
3218 FLOYD ST	ASHLAND	KY	41102-5837	38.4557667	-82.6595617
3218 HAMPTON ST	ASHLAND	KY	41101-4034	38.4600483	-82.63705
3218 OHIO RIVER RD	GREENUP	KY	41144-6613	38.6214867	-82.86535
3218 POSSUM TROT RD	LEBURN	KY	41831-8953	37.3824583	-82.942775
3218 RANDY DR	ASHLAND	KY	41102-6754	38.4502633	-82.6522333
3218 SHORT ST	ASHLAND	KY	41101-4054	38.4615583	-82.6359617
3218 SIMPSON RD	ASHLAND	KY	41101-3056	38.4617317	-82.62586

3218 STATE ROUTE 5	ASHLAND	KY	41102-9108	38.4785283	-82.69924
3218 STATE ROUTE 5 TRLR 1	ASHLAND	KY	41102-9108	38.4785283	-82.69924
3218 TWIN OAKS DR	ASHLAND	KY	41102-9110	38.4790717	-82.7031483
3218 S LAKE DR TRLR	PRESTONSBURG	KY	41653-1384	37.6684067	-82.7320144
3219 HAMPTON ST	ASHLAND	KY	41101-4032	38.460457166	-82.63628083
3219 LOWER POMPEY RD	SHELBIANA	KY	41562-8111	37.4583567	-82.4252217
3219 MONTGOMERY CREEK RD	VICCO	KY	41773-9076	37.1946017	-83.02239
3219 SHORT ST	ASHLAND	KY	41101-4053	38.4616983	-82.6356367
3219 THORNTON RD	THORNTON	KY	41855-9033	37.18990863	-82.78503859
3219 THORNTON RD UNIT CABIN	THORNTON	KY	41855-9033	37.189948666	-82.78504933
3219 TWIN OAKS DR	ASHLAND	KY	41102-8896	38.4789033	-82.7037383
3219 WALTERS HILL DR	ASHLAND	KY	41101-4935	38.4548617	-82.6416967
3219 N MAIN ST	HAZARD	KY	41701-5903	37.2773383	-83.19386
322 31ST ST	ASHLAND	KY	41101-2011	38.46815033	-82.62184366
322 4TH ST	SOUTH WILLIAMSON	KY	41503-4106	37.6717	-82.282935
322 52ND ST	ASHLAND	KY	41101-6510	38.4421867	-82.610815
322 ABES BR	JAMBOREE	KY	41553-9005	37.4979483	-82.13147
322 BELLEFONTE PRINCESS RD	ASHLAND	KY	41101-7116	38.495895	-82.681785
322 BIG CARD RD	MOUTHCARD	KY	41548-8224	37.3796017	-82.260665
322 BLACKBERRY FRK	KIMPER	KY	41539-5839	37.4949467	-82.2420617
322 BOW BRANCH RD	LOUISA	KY	41230-8503	38.01858833	-82.593405
322 BOXWOOD DR	OLIVE HILL	KY	41164-8576	38.2971	-83.24177667
322 CANEY LITTLE FRK	PIKEVILLE	KY	41501-4114	37.31684	-82.5124617
322 COLLINS BRANCH RD	PINE TOP	KY	41843-9005	37.26933145	-82.85783029
322 DANIELS CRK	BANNER	KY	41603-9042	37.6060483	-82.6935317
322 DARB FORK RD	HAZARD	KY	41701-7848	37.29088513	-83.18461074
322 DOG RDG	ASHLAND	KY	41102-8384	38.4461883	-82.70788
322 DOUGLAS DR	PIKEVILLE	KY	41501-6820	37.3788983	-82.5432417
322 EDISON RD	GRAYSON	KY	41143-7894	38.2713117	-82.9520683
322 ENGLAND DR HSE	EAST POINT	KY	41216-8817	37.72965033	-82.852525
322 FIGHTING FRK	GRAYSON	KY	41143-8908	38.324588	-82.85113333
322 FIGHTING FRK	GRAYSON	KY	41143-8908	38.3249269	-82.8506096
322 GOSE HOLW	MAYKING	KY	41837-9033	37.14653	-82.7487883
322 HAMBLEY BLVD STE 200-A	PIKEVILLE	KY	41501-9154	37.481525	-82.5326783
322 HAMBLEY BLVD STE 200-B	PIKEVILLE	KY	41501-9154	37.4814867	-82.532695
322 HAMILTON LN	PIKEVILLE	KY	41501-2918	37.52798799	-82.58179599
322 HARDWOOD RD HSE 2	HELLIER	KY	41534-9053	37.27369717	-82.4992435
322 HAUS BR	BANNER	KY	41603-8965	37.59031	-82.7038
322 HENRY HUTTON RD	NEON	KY	41840-9028	37.19604468	-82.69939946
322 HIGHLAND BR	CROMONA	KY	41810		
322 HURRICANE BR	WHITESBURG	KY	41858-8374	37.15236	-82.8153467
322 JOHN Q HOLW TRLR	WHITESBURG	KY	41858-7282	37.086633333	-82.828307
322 KY ROUTE 1086	WAYLAND	KY	41666-6805	37.444798	-82.8002505
322 LITTLE GARNER RD	ASHLAND	KY	41102-7503	38.4333733	-82.71359
322 LYNN BR TRLR	WHITESBURG	KY	41858-9149	37.0823317	-82.9179183
322 MEADOWBROOK RD	HAZARD	KY	41701-5469	37.2881867	-83.2019617
322 MILL BR TRLR	WEEKSBURY	KY	41667	37.3340392	-82.6853489
322 NEW BUCKLEY RD	ASHLAND	KY	41102-9130	38.4641545	-82.6763939
322 PIGEON ROOST RD	PILGRIM	KY	41250-8951	37.78014667	-82.4451915
322 RABBIT LN TRLR	CATLETTSBURG	KY	41129-9081	38.2341483	-82.6176383
322 ROCKHOUSE FRK	VIRGIE	KY	41572-8713	37.2767167	-82.6903367
322 ROCKY HOLW	RACCOON	KY	41557-8631	37.50014	-82.4394717
322 SCUDDY MOUNTAIN RD TRLR	SCUDDY	KY	41760-9066	37.20155316	-83.08197609
322 SEEDTICK RD	LOUISA	KY	41230-7049	38.2224533	-82.7141429
322 SKEEN CEMETERY RD	WOOTON	KY	41776-8685	37.15895433	-83.32123833
322 SOUTHERN CAMP RD	HUEYSVILLE	KY	41640	37.5018367	-82.842975
322 STONECOAL RD	GARRETT	KY	41630-8970	37.47713517	-82.82842366
322 SUKEY FRK	TURKEY CREEK	KY	41514-8006	37.6323933	-82.330095
322 SULLIVAN ST	LOUISA	KY	41230-1163	38.1183383	-82.6040733
322 TUCKER DR	JENKINS	KY	41537-8912	37.2016822	-82.59944308
322 WADKINS ST	CATLETTSBURG	KY	41129-1368	38.435145	-82.6079717
322 WHITAKER HOLW	HAZARD	KY	41701-7050	37.3892583	-83.1773333
322 WILLIAMS CRK	RUSH	KY	41168-8956	38.311955	-82.8218033
322 WOLFEN BR TRLR	VAN LEAR	KY	41265-8418	37.7705783	-82.7455183
322 WOODSON BRANCH RD	HYDEN	KY	41749	37.1535983	-83.4063333
322 N ARNOLD AVE	PRESTONSBURG	KY	41653-1285	37.6702567	-82.77598
322 N HIGHLAND AVE	PRESTONSBURG	KY	41653-7839	37.67169	-82.7736417

322 S JEFFERSON ST	LOUISA	KY	41230-1316	38.1117383	-82.6019483
322 S LOCK AVE	LOUISA	KY	41230-1322	38.1133933	-82.6021467
322 S SIDE LOOP RD	LOUISA	KY	41230-6265	38.08283	-82.616265
3220 BATH AVE	ASHLAND	KY	41101-3036	38.464845	-82.6219333
3220 BROWNS FORK RD	HAZARD	KY	41701-9701	37.2184683	-83.2197117
3220 CAMELOT DR LOT 19	CATLETTSBURG	KY	41129-9115	38.4224467	-82.667345
3220 CAROLINE RD	FLATWOODS	KY	41139-2319	38.52770426	-82.74703108
3220 CARRIAGE HILL CT	CATLETTSBURG	KY	41129-9710	38.3918833	-82.6828867
3220 CENTRAL AVE UPPR	ASHLAND	KY	41101-2031	38.4652775	-82.62169433
3220 CREST ST	ASHLAND	KY	41101-4928	38.455125	-82.6407083
3220 DEER CREEK CT	FLATWOODS	KY	41139-2308	38.527475	-82.7484583
3220 FLOYD ST	ASHLAND	KY	41102-5837	38.4555917	-82.65958
3220 GRASSY BR	RACCOON	KY	41557-8442	37.510595	-82.4006883
3220 GRASSY BR	RACCOON	KY	41557-8442	37.5107994	-82.4015421
3220 HACKWORTH ST	ASHLAND	KY	41101-4029	38.45927117	-82.63719133
3220 HOLT ST	ASHLAND	KY	41101-4036	38.4585117	-82.6377783
3220 KY ROUTE 40	MEALLY	KY	41234-9737	37.798935	-82.75846866
3220 NEWMAN ST	ASHLAND	KY	41101-4050	38.460845	-82.6360733
3220 OHIO RIVER RD	LOAD	KY	41144-9626	38.6216633	-82.8653617
3220 PARK ST	ASHLAND	KY	41101-4052	38.462295	-82.635125
3220 RACCOON RD	RACCOON	KY	41557-8603	37.498355	-82.4449517
3220 RIDGEWAY DR	ASHLAND	KY	41102-6054	38.4533133	-82.644165
3220 STATE ROUTE 3	CATLETTSBURG	KY	41129-9335	38.3645385	-82.6862316
3220 STATE ROUTE 3	CATLETTSBURG	KY	41129-9335	38.3647784	-82.6853091
3220 STRATTON FRK TRLR 1	CANADA	KY	41519-8337	37.5660133	-82.330875
3220 VEST TALCUM RD	VEST	KY	41772-9032	37.4007983	-83.0540917
3220 WOODLAWN AVE	ASHLAND	KY	41102-5682	38.4558233	-82.6605483
3220 S 29TH ST	ASHLAND	KY	41102-5951	38.4533067	-82.6544483
3220 S LAKE DR	PRESTONSBURG	KY	41653-1384	37.6681717	-82.731515
3220 S LAKE DR APT B	PRESTONSBURG	KY	41653-1384	37.66845018	-82.73198503
3221 BATH AVE	ASHLAND	KY	41101-3035	38.4650283	-82.6217533
3221 BLACKBURN AVE	ASHLAND	KY	41101-4843	38.4539683	-82.642325
3221 CONDIT ST	ASHLAND	KY	41101-4903	38.45611151	-82.64101609
3221 CREST ST	ASHLAND	KY	41101-4927	38.4553983	-82.64052
3221 FLOYD ST	ASHLAND	KY	41102-5836	38.455826	-82.66024366
3221 HACKWORTH ST	ASHLAND	KY	41101-4028	38.4592033	-82.637015
3221 LEFT FORK BLACKBERRY RD TRLR	RANSOM	KY	41558-8608	37.5234683	-82.2211617
3221 LEFT FORK MACES CRK RD TRLR	VIPER	KY	41774-8432	37.1500617	-83.11733
3221 NEWMAN ST	ASHLAND	KY	41101-4049	38.460945	-82.6356717
3221 OAKLAND AVE	CATLETTSBURG	KY	41129-1157	38.409295	-82.598415
3221 STATE ROUTE 5	ASHLAND	KY	41102-9108	38.47889	-82.699915
3221 UPPER RIVER RD	VIPER	KY	41774-8651	37.1884483	-83.1358817
3221 N WOLF CRK	LOVELY	KY	41231-8940	37.8080867	-82.42637
3221 S KY HIGHWAY 15	HAZARD	KY	41701-6021	37.223485	-83.1674017
3221 S KY HIGHWAY 15 STE 101	HAZARD	KY	41701	37.223485	-83.1674017
3222 CARRIAGE HILL CT	CATLETTSBURG	KY	41129-9710	38.391535	-82.68249
3222 CREST ST	ASHLAND	KY	41101-4928	38.4550883	-82.64057
3222 DEVORE ST	ASHLAND	KY	41102-6014	38.452735	-82.6451433
3222 FLOYD ST	ASHLAND	KY	41102-5837	38.455295	-82.6596217
3222 HAMPTON ST	ASHLAND	KY	41101-4034	38.4599917	-82.636545
3222 NEWMAN ST	ASHLAND	KY	41101-4050	38.4607733	-82.6358917
3222 SHORT ST	ASHLAND	KY	41101-4054	38.46158	-82.6355667
3222 E SHELBIANA RD	PIKEVILLE	KY	41501-2237	37.4316417	-82.4811583
3223 BELL ST	ASHLAND	KY	41101-4902	38.457175	-82.6389217
3223 DRYHILL RD	HYDEN	KY	41749-8339	37.189025	-83.3749383
3223 HACKWORTH ST	ASHLAND	KY	41101-4028	38.45916	-82.6369183
3223 HAMPTON ST GARG	ASHLAND	KY	41101-4032	38.459955	-82.6362733
3223 HOLT ST	ASHLAND	KY	41101-4035	38.4585717	-82.6378283
3223 HOLT ST	ASHLAND	KY	41101-4035	38.4585238	-82.6380193
3223 LEFT FORK MACES CRK RD	VIPER	KY	41774-8432	37.1504633	-83.1169633
3223 LITTLE PAINT CRK	EAST POINT	KY	41216-8749	37.7203883	-82.84367
3223 SHORT ST	ASHLAND	KY	41101-4053	38.46176	-82.6355167
3223 STATE ROUTE 1	GREENUP	KY	41144-7968	38.524955	-82.8212333
3224 BLACKBURN AVE	ASHLAND	KY	41101-4844	38.4540817	-82.6431167
3224 CONDIT ST	ASHLAND	KY	41101-4904	38.4556667	-82.6405317
3224 FLOYD ST	ASHLAND	KY	41102-5837	38.4551067	-82.6596667
3224 HACKWORTH ST	ASHLAND	KY	41101-4029	38.45916	-82.6368917

3224	HAMPTON ST	ASHLAND	KY	41101-4034	38.45995	-82.6364283
3224	HELL FOR CERTAIN RD	HYDEN	KY	41749-8188	37.2296183	-83.424045
3224	HELL FOR CERTAIN RD TRLR	HYDEN	KY	41749-8188	37.2299967	-83.4231933
3224	HOLT ST	ASHLAND	KY	41101-4036	38.45838967	-82.63755366
3224	LEFT FORK MACES CRK RD	VIPER	KY	41774-8432	37.15025233	-83.11705216
3224	LITTLE PAINT CRK BARN	EAST POINT	KY	41216-8749	37.72003333	-82.84206633
3224	LITTLE PAINT CRK HSE	EAST POINT	KY	41216-8749	37.72036867	-82.84266433
3224	PINEHAVEN DR	ASHLAND	KY	41101-4930	38.4563167	-82.6396183
3224	RANDY DR	ASHLAND	KY	41102-6754	38.4500267	-82.6513933
3224	RIDGEWAY DR	ASHLAND	KY	41102-6054	38.4532233	-82.6441733
3224	RIDGEWAY DR REAR	ASHLAND	KY	41102-6054	38.4532525	-82.644422
3224	WALTERS HILL DR	ASHLAND	KY	41101-4936	38.4542283	-82.6415383
3224	WINCHESTER AVE	ASHLAND	KY	41101-2050	38.4672115	-82.62016716
3224	S LAKE DR	PRESTONSBURG	KY	41653-1384	37.6683633	-82.7316033
3225	ASHWORTH ST	ASHLAND	KY	41102-5223	38.45914833	-82.66610216
3225	BATH AVE	ASHLAND	KY	41101-3035	38.4648017	-82.6216383
3225	BLACKBURN AVE	ASHLAND	KY	41101-4843	38.453945	-82.64208
3225	BLACKLOG RD	INEZ	KY	41224-9030	37.84456167	-82.49840833
3225	BLACKLOG RD	INEZ	KY	41224-9030	37.84439833	-82.49803
3225	CENTRAL AVE	ASHLAND	KY	41101-2030	38.4659267	-82.62094
3225	CENTRAL AVE	ASHLAND	KY	41101	38.465619	-82.621434
3225	CREST ST	ASHLAND	KY	41101-4927	38.455395	-82.6404567
3225	ELKHORN CRK	ELKHORN CITY	KY	41522-7104	37.2773167	-82.3855133
3225	GREENUP AVE	ASHLAND	KY	41101-2038	38.4685233	-82.6186283
3225	HACKWORTH ST	ASHLAND	KY	41101-4028	38.4591367	-82.636865
3225	HAMPTON ST	ASHLAND	KY	41101-4032	38.460376	-82.636067
3225	HIGHWAY 80	HYDEN	KY	41749	37.14253	-83.3253583
3225	NEWMAN ST	ASHLAND	KY	41101-4049	38.4609433	-82.6352467
3225	OAKLAND AVE	CATLETTSBURG	KY	41129-1157	38.4090517	-82.5984533
3225	PINEHAVEN DR	ASHLAND	KY	41101-4929	38.456765	-82.6394967
3225	RIDGEWAY DR	ASHLAND	KY	41102-6053	38.4537467	-82.643705
3225	WINCHESTER AVE APT 1	ASHLAND	KY	41101-2055	38.46741385	-82.61991933
3225	WINCHESTER AVE APT 2	ASHLAND	KY	41101-2055	38.4678755	-82.61973666
3225	WINCHESTER AVE APT 3	ASHLAND	KY	41101-2055	38.4677033	-82.6197733
3225	WINCHESTER AVE APT 4	ASHLAND	KY	41101-2055	38.4678083	-82.619775
3226	BATH AVE	ASHLAND	KY	41101-3036	38.4647133	-82.6216667
3226	BOLTS FORK RD	RUSH	KY	41168-8056	38.24658	-82.7776883
3226	CANNONSBURG RD	CATLETTSBURG	KY	41129-9720	38.392255	-82.681485
3226	HAMPTON ST	ASHLAND	KY	41101-4034	38.4601208	-82.63694178
3226	HAMPTON ST	ASHLAND	KY	41101-4034	38.45954983	-82.63670116
3226	HIGHWAY 317	JACKHORN	KY	41825-9017	37.219706	-82.7080667
3226	MCINTOSH RD	LOST CREEK	KY	41348-9023	37.39474667	-83.342835
3226	OAKLAND AVE	CATLETTSBURG	KY	41129-1158	38.4090433	-82.59878
3226	PARK ST	ASHLAND	KY	41101-4052	38.4622833	-82.6350717
3226	POSSUM TROT RD	LEBURN	KY	41831-8953	37.3827367	-82.94276
3226	SHORT ST	ASHLAND	KY	41101-4054	38.46156	-82.63538
3226	WOODBINE PL	ASHLAND	KY	41102-6062	38.4510167	-82.6505433
3227	CONDIT ST	ASHLAND	KY	41101-4903	38.45611	-82.6404683
3227	FLOYD ST	ASHLAND	KY	41102-5836	38.4554133	-82.6600583
3227	GREENUP AVE	ASHLAND	KY	41101-2038	38.468735	-82.6189017
3227	HACKWORTH ST	ASHLAND	KY	41101-4028	38.45909	-82.6367583
3227	LORRAINE ST	ASHLAND	KY	41102-6040	38.449875	-82.6468617
3227	OAKLAND AVE	CATLETTSBURG	KY	41129-1157	38.40894983	-82.59836166
3227	PARK ST	ASHLAND	KY	41101-4051	38.4628812	-82.6353964
3227	PARK ST	ASHLAND	KY	41101-4051	38.462385	-82.6351517
3227	SHORT ST	ASHLAND	KY	41101-4053	38.4617967	-82.63522
3227	WALTERS HILL DR	ASHLAND	KY	41101-4935	38.4544083	-82.64144
3227	S LAKE DR	PRESTONSBURG	KY	41653-1384	37.66879267	-82.73183633
32274	HIGHWAY 421	HYDEN	KY	41749-8828	37.1578833	-83.5064433
3228	CARRIAGE HILL CT LOT 6	CATLETTSBURG	KY	41129	38.3912233	-82.6819983
3228	CENTRAL AVE	ASHLAND	KY	41101-2031	38.465173	-82.621176
3228	CONDIT ST	ASHLAND	KY	41101-4904	38.45568	-82.6405333
3228	CREST ST	ASHLAND	KY	41101-4928	38.4550517	-82.6404583
3228	DIX FRK	SIDNEY	KY	41564-8819	37.57303	-82.3514117
3228	ELKHORN CRK GARG	ELKHORN CITY	KY	41522-7104	37.2778369	-82.3858552
3228	FALCON RD	SALYERSVILLE	KY	41465-9006	37.77715	-83.022475
3228	HACKWORTH ST	ASHLAND	KY	41101-4029	38.459095	-82.6367333

3228 HICKORY ST	CATLETTSBURG	KY	41129-1199	38.407165	-82.6042733
3228 HIGHWAY 1110	JACKSON	KY	41339-6572	37.4795564	-83.3787509
3228 LONGFORK RD	VIRGIE	KY	41572-8930	37.3156817	-82.6282783
3228 LOTTS CREEK RD	HAZARD	KY	41701-7632	37.2860817	-83.1372633
3228 LOUISA HTS	CATLETTSBURG	KY	41129-1076	38.4094917	-82.600515
3228 NEWMAN ST	ASHLAND	KY	41101-4050	38.4604217	-82.635765
3228 RIDGEWAY DR	ASHLAND	KY	41102-6054	38.45305617	-82.6442455
3228 WALTERS HILL DR	ASHLAND	KY	41101-4936	38.4544633	-82.64164
3228 N HIGHWAY 3	LOUISA	KY	41230-6460	38.0797517	-82.5692833
3229 CENTRAL AVE	ASHLAND	KY	41101-2030	38.4655017	-82.6207067
3229 CREST ST	ASHLAND	KY	41101-4927	38.455305	-82.6402533
3229 HACKWORTH ST	ASHLAND	KY	41101-4028	38.4590517	-82.6366617
3229 HAMPTON ST	ASHLAND	KY	41101-4032	38.46030583	-82.63588233
3229 HOLT ST	ASHLAND	KY	41101-4035	38.4583667	-82.6374467
3229 NEWMAN ST	ASHLAND	KY	41101-4049	38.4609217	-82.63523
3229 OAKLAND AVE	CATLETTSBURG	KY	41129-1157	38.40874	-82.598215
3229 PINEHAVEN DR	ASHLAND	KY	41101-4929	38.456685	-82.63947
3229 ROCKHOUSE RD TRLR	DAVISPORT	KY	41262-8965	37.82954	-82.601475
323 10TH ST	CATLETTSBURG	KY	41129-1405	38.437246	-82.608659
323 15TH ST	ASHLAND	KY	41101-7625	38.47899894	-82.64099638
323 15TH ST	ASHLAND	KY	41101-7625	38.47904	-82.6409134
323 24TH ST	ASHLAND	KY	41101-7814	38.4737842	-82.6303773
323 49TH ST	ASHLAND	KY	41101-6501	38.4446983	-82.6115467
323 52ND ST APT A	ASHLAND	KY	41101-6581	38.442603	-82.6109655
323 52ND ST APT B	ASHLAND	KY	41101-6581	38.44240092	-82.61103996
323 APPLE ST	HAZARD	KY	41701-2109	37.2409917	-83.1800667
323 AROUND THE MOUNTAIN RD	MAYKING	KY	41837-7201	37.12043583	-82.7721965
323 BALL FRK	PINSONFORK	KY	41555-7512	37.5548817	-82.250965
323 BARBER RD	ASHLAND	KY	41101-2414	38.4752317	-82.662165
323 BELLEFONTE PRINCESS RD	ASHLAND	KY	41101-7115	38.4954167	-82.6820183
323 BELLEFONTE ST	RUSSELL	KY	41169-1318	38.5290933	-82.6925933
323 BIG BRANCH BALL RD	EMMALENA	KY	41740-9012	37.3721767	-83.0500433
323 BILL MOORE BR	WHITESBURG	KY	41858-7874	37.160331666	-82.710867
323 BROADWAY ST	JACKSON	KY	41339-1003	37.5520675	-83.384186
323 CARDINAL RD	RUSSELL	KY	41169-1509	38.512456	-82.69554383
323 CARLISLE HOLLOW RD	IVEL	KY	41642-9403	37.57786	-82.6553783
323 CASTLE ROCK RD	AMBURGEY	KY	41773-9089	37.2718033	-82.9732483
323 COAL BRANCH RD	SALYERSVILLE	KY	41465-9428	37.7571315	-83.06919533
323 COLDWATER RD	INEZ	KY	41224-8702	37.84902667	-82.51807833
323 COLLINS DR	WITTENSVILLE	KY	41274-9051	37.8564433	-82.81016
323 DOC BILL BR	JONANCY	KY	41538-8006	37.3088425	-82.600222
323 EARL COLLINS RD	SALYERSVILLE	KY	41465-8503	37.7736633	-83.0835267
323 EDGAR LN	OLIVE HILL	KY	41164-8465	38.32413333	-83.2877017
323 ELI RD	INEZ	KY	41224-8983	37.84896333	-82.539405
323 ELK CRK TRLR	SALYERSVILLE	KY	41465-7140	37.760465	-83.0913667
323 ESTILL BTM	ESTILL	KY	41666-9033	37.4555367	-82.82194
323 FERRY ST	RUSSELL	KY	41169-1340	38.5324565	-82.69532916
323 FIGHTING FRK	GRAYSON	KY	41143-8908	38.32462	-82.852225
323 FISHER HOLW	PRINTER	KY	41655-8909	37.53377467	-82.75103466
323 FM STAFFORD AVE	PAINTSVILLE	KY	41240-1233	37.8083267	-82.8054833
323 HENRY HUTTON RD	FLEMING NEON	KY	41840-9028	37.196285	-82.69975
323 HURRICANE CRK	KIMPER	KY	41539-6203	37.4971783	-82.3581067
323 IMPROVEMENT BR	JENKINS	KY	41537-8743	37.1997517	-82.6462467
323 KATI ST	PIKEVILLE	KY	41501-9336	37.46934	-82.5635683
323 KENNEDY RD	HAZARD	KY	41701-8364	37.34175722	-83.26994317
323 KENNEDY RD GARG	HAZARD	KY	41701-8364	37.34292267	-83.27078216
323 KENWOOD DR	RUSSELL	KY	41169-1407	38.5239317	-82.6925
323 LEE ST	ASHLAND	KY	41102-3335	38.475325	-82.6750417
323 LEVISA DR	LOUISA	KY	41230-9353	38.1026445	-82.596837
323 LITTLE MUD LICK RD	STAFFORDSVILLE	KY	41256-8962	37.8321983	-82.8451033
323 LONG ST	ASHLAND	KY	41101-2431	38.475647	-82.661152
323 MAIN ST	PAINTSVILLE	KY	41240-1043	37.8140933	-82.80638
323 MAIN ST	PAINTSVILLE	KY	41240-1043	37.81409	-82.8063867
323 MAIN ST	PAINTSVILLE	KY	41240-1043	37.8140883	-82.80639
323 MAIN ST	PAINTSVILLE	KY	41240-1043	37.8139817	-82.8054617
323 MAY BRANCH RD	WEST LIBERTY	KY	41472-9408	37.85946167	-83.21074333
323 MELISSA BRANCH RD	ARY	KY	41712-8719	37.3638245	-83.155099

323 MIDDLE FRK	RANSOM	KY	41558-8749	37.5412	-82.2263033
323 OAKLAWN DR LOT 38	HAGERHILL	KY	41222-8606	37.753335	-82.7702033
323 ONION BLADE BR	PIPPA PASSES	KY	41844-8820	37.3494233	-82.8733083
323 QUEENSDALE RD UNIT Q20	BEVERLY	KY	40913-8605	37.01153	-83.5319267
323 REDBUD DR LOT 44A	ASHLAND	KY	41102-8245	38.44056	-82.7032683
323 SEATON DR	RUSSELL	KY	41169-1458	38.5157183	-82.70138
323 SLONES BR	SHELBIANA	KY	41562-8016	37.4142483	-82.4344817
323 SMITH LN TRLR 2	HAZARD	KY	41701-6221	37.19681917	-83.2070035
323 STAMPER BR	ISOM	KY	41824-9003	37.193403	-82.900823
323 STATE HIGHWAY 1056 TRLR	PINSONFORK	KY	41555-7504	37.5591317	-82.2540767
323 STATE HIGHWAY 292	GOODY	KY	41514-7626	37.6618317	-82.2677183
323 STATE HIGHWAY 292 APT 1	GOODY	KY	41514-7626	37.66183	-82.2685083
323 SULLIVAN ST	LOUISA	KY	41230-1162	38.1185017	-82.604055
323 TAYLOR FRK	BELFRY	KY	41514-7804	37.67109	-82.3109783
323 TAYLOR FRK GARG	BELFRY	KY	41514-7804	37.67085117	-82.31311366
323 TRACE CANEY RD	PIPPA PASSES	KY	41844-9011	37.3241583	-82.8789
323 WADKINS ST	CATLETTSBURG	KY	41129-1359	38.4351095	-82.6079895
323 WHISPERING PINE RD	DEMA	KY	41859-9091	37.4077233	-82.7782117
323 WOODMAN CREEK RD	MAJESTIC	KY	41547-8413	37.5527285	-82.09836733
323 ZEBULON HTS	PIKEVILLE	KY	41501-3598	37.5155345	-82.482604
323 E SOOKEYS CRK	PIKEVILLE	KY	41501-3630	37.3942283	-82.5252133
323 E SOOKEYS CRK GARG	PIKEVILLE	KY	41501-3630	37.394147	-82.52508966
323 W MAIN ST	WEST LIBERTY	KY	41472-2002	37.9176883	-83.2613117
3230 BATH AVE	ASHLAND	KY	41101-3036	38.46471	-82.6215783
3230 BLACKBURN AVE	ASHLAND	KY	41101-4844	38.4542083	-82.64287
3230 CAMELOT DR	CATLETTSBURG	KY	41129-9115	38.4227117	-82.6671783
3230 CANNONSBURG RD	CATLETTSBURG	KY	41129-9720	38.3919567	-82.68046
3230 DEER CREEK CT	FLATWOODS	KY	41139-2308	38.5274833	-82.7483867
3230 LOUISA HTS	CATLETTSBURG	KY	41129-1076	38.4091483	-82.6001217
3230 NEWMAN ST	ASHLAND	KY	41101-4050	38.4604633	-82.6358817
3230 OAKLAND AVE	CATLETTSBURG	KY	41129-1158	38.4089	-82.5989717
3230 OPEN FORK RD	MOREHEAD	KY	40351-8634	38.23489333	-83.31618333
3230 PERKINS MADDEN RD	VICCO	KY	41773-8734	37.2860917	-82.9794183
3230 POND CREEK RD	PINSONFORK	KY	41555-7437	37.5614795	-82.260688
3230 POSSUM TROT RD	LEBURN	KY	41831-8953	37.38289767	-82.94316666
3230 RANDY DR	ASHLAND	KY	41102-6754	38.4499667	-82.6512683
3230 TWIN OAKS DR	ASHLAND	KY	41102-9110	38.4789517	-82.7029367
3231 DEVORE ST	ASHLAND	KY	41102-6013	38.452778833	-82.6447205
3231 DEVORE ST REAR	ASHLAND	KY	41102-6013	38.453115333	-82.644268
3231 HAMPTON ST	ASHLAND	KY	41101-4032	38.46024167	-82.635772
3231 HIDDEN ACRES TRLR	CATLETTSBURG	KY	41129-8417	38.4184233	-82.6581433
3231 HIGHWAY 317	JACKHORN	KY	41825-9017	37.2194533	-82.708745
3231 LITTLE LEATHERWOOD CRK	CORNETTSVILLE	KY	41731-8837	37.08905	-83.0603383
3231 LITTLE LEATHERWOOD CRK	CORNETTSVILLE	KY	41731-8837	37.0891733	-83.05975
3231 MIDDLE FORK MACES CR RD	VIPER	KY	41774-8332	37.137965	-83.1563733
3231 OAKLAND AVE	CATLETTSBURG	KY	41129-1157	38.4087817	-82.598535
3231 PARTRIDGE LN LOT 5	CATLETTSBURG	KY	41129-9765	38.4063917	-82.6845883
3231 RIDGEWAY DR	ASHLAND	KY	41102-6053	38.4534567	-82.6435733
3231 STATE HIGHWAY 292	TURKEY CREEK	KY	41514-9225	37.6890717	-82.3008733
3231 TOLER CRK	HAROLD	KY	41635-8813	37.486875	-82.6166817
3231 TWIN OAKS DR	ASHLAND	KY	41102-8896	38.47862	-82.7035883
3232 BLACKBURN AVE	ASHLAND	KY	41101-4844	38.453995	-82.6428117
3232 CAMELOT DR	CATLETTSBURG	KY	41129-9115	38.422805	-82.6667133
3232 CARRIAGE HILL CT	CATLETTSBURG	KY	41129-9710	38.3911	-82.6819017
3232 CREST ST	ASHLAND	KY	41101-4928	38.4549917	-82.6402017
3232 FULLERS RIDGE RD	LOUISA	KY	41230-6239	38.1697567	-82.658335
3232 GREENUP AVE	ASHLAND	KY	41101-2039	38.4676967	-82.6190717
3232 HACKWORTH ST	ASHLAND	KY	41101-4029	38.4590633	-82.6366583
3232 HACKWORTH ST	ASHLAND	KY	41101-4029	38.4586375	-82.63698783
3232 HAMPTON ST	ASHLAND	KY	41101-4034	38.45963383	-82.63622133
3232 HIDDEN ACRES	CATLETTSBURG	KY	41129-8417	38.417965	-82.65843
3232 HIGHWAY 406	STINNETT	KY	40868-6540	37.0812217	-83.44465
3232 HIGHWAY 931	WHITESBURG	KY	41858-8967	37.16345532	-82.82543966
3232 HIGHWAY 931	WHITESBURG	KY	41858-8967	37.0931967	-82.8426717
3232 LOUISA HTS	CATLETTSBURG	KY	41129-1076	38.4088167	-82.6002083
3232 MEGAN NEYER WAY	ASHLAND	KY	41102-5467	38.45847	-82.6643033
3232 NEWMAN ST	ASHLAND	KY	41101-4050	38.4607133	-82.635735

3232 OAKLAND AVE	CATLETTSBURG	KY	41129-1158	38.408655	-82.59856
3232 PINEHAVEN DR	ASHLAND	KY	41101-4930	38.4564583	-82.639275
3232 SHORT ST	ASHLAND	KY	41101-4054	38.461285	-82.635405
3232 WALTERS HILL DR	ASHLAND	KY	41101-4936	38.4544483	-82.6413183
3233 BIG WILLARD RD	BUSY	KY	41723-8780	37.2506365	-83.322696
3233 CREST ST	ASHLAND	KY	41101-4927	38.4552383	-82.64019
3233 FLOYD ST	ASHLAND	KY	41102-5836	38.45546183	-82.66053466
3233 HAMPTON ST	ASHLAND	KY	41101-4032	38.4598283	-82.6359633
3233 HIGHWAY 406 TRLR	STINNETT	KY	40868-6540	37.0806117	-83.4442033
3233 HOLT ST	ASHLAND	KY	41101-4035	38.4583267	-82.6373617
3233 HOLT ST	ASHLAND	KY	41101-4035	38.4582767	-82.6372533
3233 INDIAN RUN RD	FLATWOODS	KY	41139-9705	38.5004917	-82.72755
3233 LOUISA HTS	CATLETTSBURG	KY	41129-1077	38.408903	-82.600205
3233 MIDDLE FORK MACES CR RD	VIPER	KY	41774	37.1369583	-83.1555933
3233 NEWMAN ST	ASHLAND	KY	41101-4049	38.460775	-82.6350333
3233 OAKLAND AVE	CATLETTSBURG	KY	41129-1157	38.408705833	-82.598395
3233 STATE ROUTE 5	ASHLAND	KY	41102-9108	38.4786017	-82.7004983
3234 HACKWORTH ST	ASHLAND	KY	41101-4029	38.4589783	-82.6364733
3234 HAMPTON ST	ASHLAND	KY	41101-4034	38.4595533	-82.6360767
3234 HOLT ST	ASHLAND	KY	41101-4036	38.458305	-82.6372567
3234 NEWMAN ST	ASHLAND	KY	41101-4050	38.460645	-82.6355867
3234 OAKLAND AVE	CATLETTSBURG	KY	41129-1158	38.4086483	-82.5987017
3234 PARK ST	ASHLAND	KY	41101-4052	38.4620933	-82.6347517
3234 RIDGEWAY DR	ASHLAND	KY	41102-6054	38.4532417	-82.6440817
3234 SHORT ST	ASHLAND	KY	41101-4054	38.46145	-82.6351133
3234 W MUDDY BRANCH RD	ASHLAND	KY	41102-8440	38.4823767	-82.7226033
3235 CAMELOT DR	CATLETTSBURG	KY	41129-9116	38.4228917	-82.66721
3235 CONDIT ST	ASHLAND	KY	41101-4903	38.4559817	-82.6400433
3235 COON CREEK RD	CINDA	KY	41776-8677	37.1074833	-83.2943867
3235 HAMPTON ST	ASHLAND	KY	41101-4032	38.4598633	-82.6358667
3235 ISLAND CREEK RD	PIKEVILLE	KY	41501-7131	37.4608167	-82.55723
3235 KY ROUTE 2030	PRINTER	KY	41655-9029	37.5042167	-82.7149317
3235 LEFT FORK BLACKBERRY RD TRLR	RANSOM	KY	41558-8608	37.5233617	-82.221885
3235 MUSIC BR	ASHLAND	KY	41102-7726	38.3761283	-82.6972467
3235 PARTRIDGE LN	CATLETTSBURG	KY	41129-9765	38.40656	-82.6842383
3235 RIGHT FORK MACES CRK RD	VIPER	KY	41774-9032	37.1614617	-83.1903017
3235 SHORT ST	ASHLAND	KY	41101-4053	38.4615833	-82.6350017
3235 STATE ROUTE 3	CATLETTSBURG	KY	41129-9335	38.3654865	-82.6856535
3235 UPPER SECOND CREEK RD	HAZARD	KY	41701-6910	37.2667583	-83.1504883
3236 BLACKBURN AVE	ASHLAND	KY	41101-4844	38.45402	-82.6430167
3236 CAMELOT DR	CATLETTSBURG	KY	41129-9115	38.4227783	-82.66584
3236 CANNONSBURG RD	CATLETTSBURG	KY	41129-9712	38.39203	-82.6796767
3236 CONDIT ST	ASHLAND	KY	41101-4904	38.4556783	-82.640195
3236 CUTSHIN RD TRLR	WOOTON	KY	41776-9021	37.1849133	-83.3365417
3236 HACKWORTH ST	ASHLAND	KY	41101-4029	38.4589333	-82.63638
3236 HAMPTON ST	ASHLAND	KY	41101-4034	38.4594733	-82.635985
3236 HIDDEN ACRES	CATLETTSBURG	KY	41129-8417	38.41872	-82.6574067
3236 OAKLAND AVE	CATLETTSBURG	KY	41129-1158	38.4085217	-82.5986067
3236 RANDY DR	ASHLAND	KY	41102-6754	38.4499183	-82.651215
3236 STATE ROUTE 503	WURLAND	KY	41144-7492	38.5100333	-82.7791983
3236 TWIN OAKS DR	ASHLAND	KY	41102-9110	38.480035	-82.702695
3236 TWIN OAKS DR	ASHLAND	KY	41102-9110	38.4798733	-82.7028483
3237 CAMELOT DR	CATLETTSBURG	KY	41129-9116	38.4228883	-82.6669667
3237 COON CREEK RD TRLR	CINDA	KY	41776-8677	37.1073283	-83.294645
3237 DONITHON RD	LOUISA	KY	41230-8591	37.999295	-82.55935167
3237 HACKWORTH ST	ASHLAND	KY	41101-4028	38.45889	-82.6362967
3237 HOLT ST	ASHLAND	KY	41101-4035	38.4582217	-82.6371283
3237 KY HIGHWAY 610	VIRGIE	KY	41572-9033	37.31803499	-82.58378455
3237 KY HIGHWAY 699	CORNETTSVILLE	KY	41731-8777	37.09614183	-83.11050933
3237 KY HIGHWAY 699	CORNETTSVILLE	KY	41731-8777	37.0947617	-83.1071717
3237 NEWMAN ST	ASHLAND	KY	41101-4049	38.460725	-82.6349733
3237 OAKLAND AVE	CATLETTSBURG	KY	41129-1157	38.4083533	-82.598685
3237 PINEHAVEN DR	ASHLAND	KY	41101-4929	38.4566705	-82.63888233
3237 STRAIGHT CREEK RD	ASHLAND	KY	41102-8019	38.38656	-82.7772033
3237 STRAIGHT CREEK RD	ASHLAND	KY	41102-8019	38.3865	-82.77713
3237 S STATE HIGHWAY 1	GRAYSON	KY	41143-6966	38.28672683	-82.91870133
3238 BIG WILLARD RD	BUSY	KY	41723-8780	37.2499667	-83.3233683



3238 CAMELOT DR	CATLETTSBURG	KY	41129-9115	38.422605	-82.66551
3238 DONITHON RD	LOUISA	KY	41230-8591	37.99980667	-82.55962333
3238 NEWMAN ST	ASHLAND	KY	41101-4050	38.4605833	-82.63547
3238 NEWMAN ST REAR	ASHLAND	KY	41101-4050	38.4603517	-82.6353167
3238 OAKLAND AVE	CATLETTSBURG	KY	41129-1158	38.40836	-82.59868
3238 STATE ROUTE 5	ASHLAND	KY	41102-9108	38.477752833	-82.6997455
3238 STONE COAL RD	PIKEVILLE	KY	41501-5733	37.53684	-82.5127933
32380 STATE HIGHWAY 194	JAMBOREE	KY	41553-8998	37.4568645	-82.154081
3239 BURNING FRK	SALYERSVILLE	KY	41465-7478	37.7101067	-82.9869417
3239 BURNING FRK BARN	SALYERSVILLE	KY	41465-7478	37.7100105	-82.98696066
3239 BURNING FRK BARN 1	SALYERSVILLE	KY	41465-7478	37.71507383	-82.98686966
3239 BURNING FRK GARG	SALYERSVILLE	KY	41465-7478	37.7103	-82.9873083
3239 CAMELOT DR	CATLETTSBURG	KY	41129-9116	38.4231867	-82.66698
3239 DEER CREEK CT	FLATWOODS	KY	41139-2308	38.52706	-82.7489883
3239 HIGHWAY 3406	JENKINS	KY	41537-8634	37.149415	-82.7058483
3239 NEWMAN ST	ASHLAND	KY	41101-4049	38.460665	-82.6349433
3239 OAKLAND AVE	CATLETTSBURG	KY	41129-1157	38.408355	-82.5985217
3239 OHIO RIVER RD HSE	GREENUP	KY	41144-6613	38.6574683	-82.87573
3239 SHORT ST	ASHLAND	KY	41101-4053	38.4615733	-82.63502
3239 STATE ROUTE 1458	ASHLAND	KY	41102-7933	38.48153	-82.7201667
3239 WALTERS HILL DR	ASHLAND	KY	41101-4935	38.454615	-82.6409017
32394 STATE HIGHWAY 194	JAMBOREE	KY	41553-8998	37.4566833	-82.1529983
324 15TH ST	ASHLAND	KY	41101-7626	38.478445	-82.640895
324 1ST AVE	WORTHINGTON	KY	41183-9453	38.5496133	-82.7332617
324 20TH ST	ASHLAND	KY	41101-7722	38.47587417	-82.63543766
324 2ND AVE	WORTHINGTON	KY	41183-9447	38.5508267	-82.7341767
324 30TH ST	ASHLAND	KY	41101-1981	38.4688358	-82.6227885
324 3RD AVE	WORTHINGTON	KY	41183-9439	38.5511533	-82.7347217
324 49TH ST	ASHLAND	KY	41101-6502	38.4444	-82.61153
324 4TH AVE	WORTHINGTON	KY	41183-9431	38.5513683	-82.7357633
324 52ND ST	ASHLAND	KY	41101-6510	38.44231917	-82.61116033
324 ADAMS BR	ELKHORN CITY	KY	41522-7244	37.2813033	-82.4010133
324 ADAMS RD	PIKEVILLE	KY	41501-3436	37.51293683	-82.519058
324 ALGOMA ST	HAZARD	KY	41701-2104	37.2412117	-83.17841
324 APPLE ST	HAZARD	KY	41701-2110	37.2414867	-83.1801267
324 BAKER AVE	HAZARD	KY	41701-1814	37.248535	-83.1918217
324 BARBER RD	ASHLAND	KY	41101-2415	38.475195	-82.66222
324 BELLEFONTE PRINCESS RD	ASHLAND	KY	41101-7116	38.4958267	-82.6821717
324 BELLEFONTE ST	RUSSELL	KY	41169-1319	38.5296783	-82.6923133
324 BELLEFONTE ST	RUSSELL	KY	41169-1319	38.52934339	-82.69247144
324 BIBLE AVE	VICCO	KY	41773-9040	37.21917	-83.0580417
324 BIG BLUE BLVD	WHITESBURG	KY	41858-9309	37.1979517	-82.8846267
324 BIG FRK	LANGLEY	KY	41645-6505	37.540347166	-82.816113
324 BIG FRK	LANGLEY	KY	41645-6505	37.5398667	-82.81598
324 BLACKBURN AVE	ASHLAND	KY	41101-3445	38.4748817	-82.6632933
324 BLUEBIRD DR LOT 54	RUSSELL	KY	41169-1568	38.5101183	-82.7016333
324 BROADWAY ST	HAZARD	KY	41701-1424	37.2522517	-83.19369
324 BROADWAY ST	JACKSON	KY	41339-1060	37.55234	-83.38379167
324 BROADWAY ST	SALYERSVILLE	KY	41465-9414	37.7527183	-83.0639117
324 BRUSHY BR	HELLIER	KY	41534-9035	37.2943467	-82.4517517
324 BRUSHY BR GARG	HELLIER	KY	41534-9035	37.2954448	-82.4521008
324 BURNING FRK	SALYERSVILLE	KY	41465-7469	37.729213	-83.02151116
324 CANEY LITTLE FRK	PIKEVILLE	KY	41501-4114	37.31234666	-82.5164265
324 CARDINAL RD	RUSSELL	KY	41169-1510	38.512135	-82.6962317
324 CAROLINE RD	RACELAND	KY	41169-1012	38.5312997	-82.7492236
324 CAROLINE RD	RACELAND	KY	41169-1012	38.53084	-82.7477833
324 CARTER ST	HAZARD	KY	41701-1110	37.2641117	-83.1887717
324 CHURCH ST GARG	PAINTSVILLE	KY	41240-1065	37.815065	-82.8085317
324 CHURCH ST UNIT OFFICE	PAINTSVILLE	KY	41240-1065	37.8153904	-82.8088577
324 CONTRARY HOLW	JENKINS	KY	41537-7948	37.2237633	-82.5621517
324 DAISY KNOB RD HSE	WEST LIBERTY	KY	41472-2074	37.91776167	-83.27006333
324 DEEP HOLW TRLR	BLACKKEY	KY	41804-8000	37.1661295	-82.97637666
324 DEPOT RD	PAINTSVILLE	KY	41240-1412	37.8103683	-82.7942033
324 DEVILS JUMP RD	HYDEN	KY	41749-8237	37.23782767	-83.41626166
324 DIXIE AVE	SALYERSVILLE	KY	41465-9434	37.7475883	-83.0724983
324 DIXIE AVE APT	SALYERSVILLE	KY	41465-9434	37.74759	-83.0721867
324 ETNA ST	RUSSELL	KY	41169-1306	38.52981	-82.6912933

324	EVERSOLE HOLLOW RD	BUSY	KY	41723-8863	37.2792233	-83.271055
324	FERRY ST	ASHLAND	KY	41101-2533	38.4765067	-82.6591417
324	FORESTDALE RD	ASHLAND	KY	41102-9401	38.45235	-82.69401
324	FYFFE FARM RD	LOUISA	KY	41230-5022	38.0801367	-82.660895
324	GRAPE CRK	SALYERSVILLE	KY	41465-6682	37.79376167	-83.15538833
324	HARRISON ST	ASHLAND	KY	41101-2422	38.47576	-82.66055
324	HIGH ST	VIRGIE	KY	41572-8003	37.332385	-82.580455
324	HIGHWAY 1081	WEST LIBERTY	KY	41472-8471	37.83377333	-83.19412833
324	JASMINE CT LOT 43	HAZARD	KY	41701-5480	37.2913433	-83.2034167
324	JESSE BRANCH RD	BOONEVILLE	KY	41314-9597	37.39341	-83.49327833
324	JOHNSON COAL HOLW	MELVIN	KY	41650-9003	37.3529441	-82.66191797
324	KITE HOLW	MEALLY	KY	41234-9023	37.8046833	-82.7333867
324	KY HIGHWAY 611	PIKEVILLE	KY	41501-4132	37.31529435	-82.54577225
324	KY ROUTE 1100	EAST POINT	KY	41216-8737	37.7277633	-82.782575
324	LICK BR TRLR	SHELBIANA	KY	41562-8312	37.4152283	-82.4834083
324	LOCUST ST	HAZARD	KY	41701-2136	37.242615	-83.1796083
324	LONG ST	ASHLAND	KY	41101-2490	38.47550433	-82.661526
324	LOWER MCINTOSH RD	HYDEN	KY	41749-8389	37.208905	-83.2995667
324	MAIN ST	INEZ	KY	41224-6006	37.86771667	-82.53369783
324	MAIN ST	PRESTONSBURG	KY	41653-1140	37.67098	-82.7819383
324	MARY LEWIS DR	ASHLAND	KY	41102-4310	38.47094283	-82.6749165
324	MEDICAL PLAZA LN	WHITESBURG	KY	41858-7426	37.1260441	-82.8422773
324	MILL BRANCH RD	PAINTSVILLE	KY	41240-1704	37.8109183	-82.8144133
324	MINNIE RD	MINNIE	KY	41651-9033	37.467795	-82.75281
324	MORTON BLVD	HAZARD	KY	41701-9418	37.2774067	-83.225655
324	MULBERRY ST	HAZARD	KY	41701-2140	37.2410633	-83.1791883
324	MURPHY BOTTOM RD	BELFRY	KY	41514-7304	37.6172767	-82.270365
324	NEW BUCKLEY RD	ASHLAND	KY	41102-9130	38.464005	-82.6776167
324	NICHOLAS FRK TRLR	FREEBURN	KY	41528-8517	37.5306483	-82.130565
324	NUMBER THREE HL	JENKINS	KY	41517	37.1835717	-82.6126483
324	OLD FERRELLS CREEK RD	BELCHER	KY	41513-8513	37.345305	-82.3697883
324	OPEN FRK	PIKEVILLE	KY	41501-4620	37.58554	-82.3950883
324	PANBOWL RD TRLR	JACKSON	KY	41339-7547	37.5617535	-83.3865225
324	PATRICK DR	PIKEVILLE	KY	41501-7570	37.51744883	-82.6021665
324	PATRICK DR	SALYERSVILLE	KY	41465-9113	37.7445783	-83.0652533
324	PATTON DR	ASHLAND	KY	41101-7042	38.49601	-82.6759483
324	PEACH ORCHARD DR	PIKEVILLE	KY	41501-1729	37.476935	-82.5294483
324	PEAR ST	HAZARD	KY	41701-1138	37.26443745	-83.19220906
324	RIGHT FORK OF 58 BR	RACCOON	KY	41557-8650	37.491484	-82.41619566
324	RIGHT FORK STUMBO HOLW	DRIFT	KY	41619-9086	37.49261206	-82.75205496
324	RIGHT PENHOOK RD	HAROLD	KY	41635-7009	37.5350733	-82.6239433
324	RIVERVIEW DR	HAZARD	KY	41701-1156	37.26444	-83.1909667
324	SCHOOL ST	HAZARD	KY	41701-1162	37.26375	-83.1922667
324	SCHOOL ST UPPR	HAZARD	KY	41701-1162	37.263640833	-83.19232
324	SEATON DR	RUSSELL	KY	41169-1459	38.5164867	-82.7019917
324	SHORT LEAF LN	CATLETTSBURG	KY	41129-9085	38.226535	-82.61267
324	SHUCKY BEAN HOLW GARG	BONNYMAN	KY	41719-8858	37.29965733	-83.2366266
324	SHUCKY BEAN HOLW TRLR	BONNYMAN	KY	41719-8858	37.2994517	-83.23654
324	SLONES BR	RACCOON	KY	41557-8750	37.4861482	-82.398082
324	SMITH BR	GRAYSON	KY	41143-7264	38.3302577	-83.024053
324	STATE HIGHWAY 1620	OLIVE HILL	KY	41164-8568	38.2630183	-83.1983767
324	STILL HOLW	SOUTH PORTSMOUTH	KY	41174-8814	38.70407117	-82.96642483
324	SULLIVAN ST	LOUISA	KY	41230-1163	38.1187567	-82.6037317
324	SUNSET DR	ASHLAND	KY	41101-2168	38.5006917	-82.7033667
324	SWEETWATER LN LOT 91	GRAYSON	KY	41143-1749	38.34032167	-82.924346
324	TACKETT BRANCH RD	VIRGIE	KY	41572-8945	37.3278137	-82.6026674
324	TANNER DR	MALLIE	KY	41836-9047	37.31431	-82.9431733
324	TANNER DR	MALLIE	KY	41836-9047	37.2944367	-82.8997417
324	THREE OAKS SUBDIVISN	LANGLEY	KY	41645-6524	37.5274383	-82.7930283
324	TIMBERWOOD DR	OLIVE HILL	KY	41164-7842	38.28878333	-83.30708333
324	TIMBERWOOD DR TRLR	OLIVE HILL	KY	41164-7842	38.28914333	-83.30681333
324	TIMBERWOOD DR TRLR	OLIVE HILL	KY	41164-7842	38.2891	-83.30888667
324	TIMBERWOOD DR UNIT RADIO	OLIVE HILL	KY	41164-7842	38.2736027	-83.3264277
324	TRACE FRK TRLR	PHYLLIS	KY	41554-8602	37.4563267	-82.32018
324	UNIVERSITY DR APT 101	PRESTONSBURG	KY	41653-1017	37.6818783	-82.7805333
324	UNIVERSITY DR APT 102	PRESTONSBURG	KY	41653-1017	37.68187	-82.780545
324	UNIVERSITY DR APT 103	PRESTONSBURG	KY	41653-1017	37.6818717	-82.7805467

324 UNIVERSITY DR APT 201	PRESTONSBURG	KY	41653-1017	37.6818783	-82.780535
324 WALTERS DR	RUSSELL	KY	41139-2747	38.5023933	-82.7200517
324 WALTERS DR	RUSSELL	KY	41139-2747	38.502131	-82.718935
324 WALTERS DR	RUSSELL	KY	41139-2747	38.5019733	-82.720325
324 WOMACK RD	GRAYSON	KY	41143-1240	38.330935	-82.9532533
324 E MAIN ST	HAZARD	KY	41701-1923	37.24658	-83.1863383
324 E MAIN ST	HAZARD	KY	41701-1923	37.2465567	-83.1863833
324 E MAIN ST	INEZ	KY	41224-9155	37.86911	-82.5446883
324 E MAIN ST APT 2	HAZARD	KY	41701-1923	37.2465517	-83.1863933
324 E MAIN ST HSE	HAZARD	KY	41701-1923	37.2465383	-83.1864033
324 E MAIN ST REAR	INEZ	KY	41224-9155	37.868905	-82.5452717
324 N BUCKINGHAM AVE	WEST VAN LEAR	KY	41268-8017	37.7908933	-82.7834183
324 S BUCKINGHAM AVE	WEST VAN LEAR	KY	41268-8010	37.78258017	-82.77806716
3240 BLACKBURN AVE	ASHLAND	KY	41101-4844	38.4536033	-82.642485
3240 DAVIS BR	CATLETTSBURG	KY	41129-9214	38.307445	-82.6814317
3240 DAVIS BR	CATLETTSBURG	KY	41129-9214	38.3074617	-82.6814617
3240 DEER CREEK CT	FLATWOODS	KY	41139-2308	38.5272967	-82.749285
3240 KINGDOM COME CRK	WHITESBURG	KY	41858-8831	37.0799817	-82.88028
3240 KY ROUTE 680	MINNIE	KY	41645	37.474	-82.77807
3240 KY ROUTE 680	MINNIE	KY	41645	37.4743283	-82.7786083
3240 LOUISA ST	CATLETTSBURG	KY	41129-1124	38.4086533	-82.600265
3240 PARK ST	ASHLAND	KY	41101-4052	38.4620267	-82.63465
3240 PIGEON ROOST RD TRLR	PILGRIM	KY	41250-8980	37.74683	-82.447885
3240 POND CREEK RD	PINSONFORK	KY	41555-7437	37.56122	-82.260735
3240 ROSE RDG	OLIVE HILL	KY	41164-9766	38.32451667	-83.278245
3240 WALTERS HILL DR	ASHLAND	KY	41101-4936	38.4543283	-82.64107
3240 S LAKE DR	PRESTONSBURG	KY	41653-1384	37.66841483	-82.7309875
32406 STATE HIGHWAY 194	JAMBOREE	KY	41553-8999	37.458245	-82.1544617
3241 CREST ST	ASHLAND	KY	41101-4927	38.4551567	-82.639885
3241 HITE RD	MARTIN	KY	41649-7988	37.5358767	-82.7405933
3241 HOLT ST	ASHLAND	KY	41101-4035	38.45862367	-82.636869
3241 IRISH CREEK RD	WEBBVILLE	KY	41180-8662	38.1017	-82.8223
3241 LEFT FORK BLACKBERRY RD	RANSOM	KY	41558-8608	37.5238367	-82.2220383
3241 LEFT FORK BLACKBERRY RD	RANSOM	KY	41558-8608	37.524015	-82.2217933
3241 OAKLAND AVE	CATLETTSBURG	KY	41129-1157	38.408244	-82.59844166
3241 STATE HIGHWAY 174	OLIVE HILL	KY	41164-8840	38.26674	-83.21354167
3241 STATE ROUTE 5	ASHLAND	KY	41102-9108	38.4783467	-82.7005867
3242 HOLT ST	ASHLAND	KY	41101-4036	38.45822	-82.6370567
3242 RIDGEWAY DR	ASHLAND	KY	41102-6054	38.45311	-82.643615
3242 SHORT ST	ASHLAND	KY	41101-4054	38.46110433	-82.63522516
3243 CAMELOT DR	CATLETTSBURG	KY	41129-9116	38.423235	-82.6663083
3243 DAVEYS RUN	GRAYSON	KY	41143-7023	38.248065	-82.8657317
3243 HIGHWAY 3406	JENKINS	KY	41537-8634	37.150335	-82.710045
3243 HIGHWAY 805	NEON	KY	41840-9049	37.179642	-82.712782
3243 LONG FORK RD	KIMPER	KY	41539-5963	37.46617733	-82.247148
3243 MARE CRK	STANVILLE	KY	41659	37.5624633	-82.58495
3243 OAKLAND AVE	CATLETTSBURG	KY	41129-1157	38.40799	-82.59847
3243 OHIO RIVER RD TRLR	LLOYD	KY	41144-6613	38.657545666	-82.8769975
3243 PARTRIDGE LN LOT 3	CATLETTSBURG	KY	41129-9765	38.4065067	-82.684025
3243 RIDGEWAY DR	ASHLAND	KY	41102-6053	38.4533233	-82.64344
3243 UPPER RIVER RD	VIPER	KY	41774-8651	37.1883017	-83.1354183
3243 WALTERS HILL DR	ASHLAND	KY	41101-4935	38.4545733	-82.6408
32430 HIGHWAY 421	HYDEN	KY	41749-8829	37.1600783	-83.5080933
3244 BIG BRANCH RD TRLR	VIPER	KY	41774-8538	37.1818067	-83.0426433
3244 BLACKBURN AVE	ASHLAND	KY	41101-4844	38.4538783	-82.6426683
3244 BUFFALO RUN	HAZARD	KY	41701-6432	37.205007	-83.22620566
3244 CONDIT ST	ASHLAND	KY	41101-4904	38.4555783	-82.6398183
3244 HIDDEN ACRES	CATLETTSBURG	KY	41129-8417	38.4194567	-82.6573583
3244 HIGHWAY 160	BRINKLEY	KY	41822-9058	37.3081217	-82.949995
3244 LEFT FORK OF LONG FRK	VIRGIE	KY	41572-8602	37.2538083	-82.6763417
3244 LOUISA HTS	CATLETTSBURG	KY	41129-1076	38.4084717	-82.6003683
3244 OAKLAND AVE	CATLETTSBURG	KY	41129-1158	38.408125	-82.5994817
3244 OAKLAND AVE	CATLETTSBURG	KY	41129-1158	38.4082417	-82.5991833
3244 SHOPES CREEK RD	CATLETTSBURG	KY	41129-8488	38.409065	-82.6672517
3244 SHORT ST	ASHLAND	KY	41101-4054	38.46098867	-82.63536166
3244 STATE ROUTE 5	ASHLAND	KY	41102-9108	38.477915	-82.7005967
3244 STATE ROUTE 503	GREENUP	KY	41144-7492	38.50960933	-82.7796885

3244 WALTERS HILL DR	ASHLAND	KY	41101-4936	38.4541983	-82.64092
3244 N BIG CREEK RD	HATFIELD	KY	41514-8525	37.654125	-82.369165
32448 HIGHWAY 421	HYDEN	KY	41749-8829	37.160075	-83.508335
3245 BRUSH CRK	ARGILLITE	KY	41121-8667	38.42310683	-82.791183
3245 CAMELOT DR	CATLETTSBURG	KY	41129-9116	38.4231117	-82.666145
3245 HOLT ST	ASHLAND	KY	41101-4035	38.45811	-82.6369117
3245 LOWER POMPEY RD	SHELBIANA	KY	41562-8111	37.4583783	-82.42467
3245 SHORT ST	ASHLAND	KY	41101-4053	38.46155	-82.63481
3245 TURKEY CRK TRLR	INEZ	KY	41224-8344	37.89224167	-82.49282667
3245 E MOUNTAIN PKWY	SALYERSVILLE	KY	41465-8386	37.7295817	-83.005745
3245 E US HIGHWAY 60	GRAYSON	KY	41143-7947	38.341423833	-82.87555666
3245 E US HIGHWAY 60 TRLR	GRAYSON	KY	41143-7947	38.3412667	-82.8759133
3245 S WOLF CRK	PILGRIM	KY	41250-8860	37.765335	-82.48732
3245 S WOLF CRK	PILGRIM	KY	41250-8860	37.76576	-82.4876067
3246 CONDIT ST	ASHLAND	KY	41101-4904	38.4555683	-82.6398133
3246 FRASURE CRK	EAST MC DOWELL	KY	41647-9021	37.41561293	-82.7007528
3246 HIGHWAY 582	PINE TOP	KY	41843-9052	37.27085817	-82.9052605
3246 MUSIC BR	ASHLAND	KY	41102-7722	38.3754	-82.69786764
3247 HIGHWAY 476	CLAYHOLE	KY	41317	37.466842333	-83.29747833
3247 KY ROUTE 1750	EAST POINT	KY	41216-9080	37.72638933	-82.84831483
3247 MUSIC BR	ASHLAND	KY	41102-7726	38.3760033	-82.6966083
3247 RIDGEWAY DR	ASHLAND	KY	41102-6053	38.4531517	-82.643285
3247 WALTERS HILL DR	ASHLAND	KY	41101-4935	38.4545833	-82.6405967
3247 S LAKE DR	PRESTONSBURG	KY	41653-1384	37.6691	-82.7319733
32476 HIGHWAY 421	HYDEN	KY	41749-8829	37.16032	-83.5084433
3248 BLACKBURN AVE	ASHLAND	KY	41101-4844	38.45384	-82.6424583
3248 HIGHWAY 2036	LETCHER	KY	41832-9021	37.1184	-82.947615
3248 HOLT ST	ASHLAND	KY	41101-4036	38.45818	-82.6369617
3248 HURRICANE RD	PIKEVILLE	KY	41501-7540	37.505755	-82.58751
3248 US HIGHWAY 23 UNIT GARAGE	ULYSSES	KY	41264-8926	37.93223833	-82.68499167
3248 US HIGHWAY 23 UNIT MBL HM	ULYSSES	KY	41264-8926	37.93191833	-82.68514667
3248 WALTERS HILL DR	ASHLAND	KY	41101-4936	38.454335	-82.6406483
32484 HIGHWAY 421	HYDEN	KY	41749-8829	37.16041	-83.5084983
3249 KENVIEW DR	ASHLAND	KY	41102-9117	38.474495	-82.693725
3249 LITTLE LEATHERWOOD CRK	CORNETTSVILLE	KY	41731-8837	37.0869783	-83.0617383
3249 STATE HIGHWAY 292	TURKEY CREEK	KY	41514-9225	37.689535	-82.3013033
3249 TOLER CRK	HAROLD	KY	41635-8813	37.4862733	-82.6165483
3249 N MAYO TRL	PIKEVILLE	KY	41501-3388	37.5131967	-82.5616633
3249 N MAYO TRL	PIKEVILLE	KY	41501-3388	37.515627	-82.560456
3249 N MAYO TRL	PIKEVILLE	KY	41501-3388	37.5137033	-82.5591683
3249 N MAYO TRL	PIKEVILLE	KY	41501-3388	37.51266	-82.5596667
3249 N MAYO TRL	PIKEVILLE	KY	41501-3388	37.5136317	-82.5594283
3249 N MAYO TRL UNIT EV	PIKEVILLE	KY	41501-3388	37.5141925	-82.56023633
325 28TH ST	ASHLAND	KY	41101-1906	38.470683833	-82.62541
325 2ND AVE	WORTHINGTON	KY	41183-9448	38.55011083	-82.733671
325 31ST ST	ASHLAND	KY	41101-2010	38.4680917	-82.6221767
325 39TH ST	ASHLAND	KY	41101-3127	38.4558017	-82.6137483
325 3RD ST	PAINTSVILLE	KY	41240-1005	37.81593	-82.8067517
325 43RD ST	ASHLAND	KY	41101-5103	38.4495983	-82.61339
325 4TH ST	PAINTSVILLE	KY	41240-1153	37.8168067	-82.8073633
325 5TH AVE	WORTHINGTON	KY	41183-9424	38.5520183	-82.7359867
325 ALLEN DR LOT 1	SALYERSVILLE	KY	41465-9115	37.74842766	-83.06145833
325 ALLEN DR LOT 4	SALYERSVILLE	KY	41465-9115	37.74816816	-83.06152433
325 ALLEN DR LOT 5	SALYERSVILLE	KY	41465-9115	37.7478767	-83.0614917
325 ALLEN DR LOT 6	SALYERSVILLE	KY	41465-9115	37.74778433	-83.06180966
325 ALLEN RD	DENTON	KY	41132-8981	38.2486506	-82.8448764
325 ALLEN RD BARN	DENTON	KY	41132-8981	38.2486506	-82.8448764
325 BELLEFONTE RD	ASHLAND	KY	41102-2309	38.4807033	-82.670245
325 BROADWAY ST	PAINTSVILLE	KY	41240-1348	37.81202	-82.8049383
325 BUFFALO BR TRLR	MOREHEAD	KY	40351-7847	38.23795167	-83.33976333
325 BURTON HL	LETCHER	KY	41832-9038	37.1467767	-82.94834
325 CAMP NATHANIEL RD	EMMALENA	KY	41740-8884	37.33415	-83.0754167
325 CEDAR CREEK RD	PIKEVILLE	KY	41501-3761	37.47597	-82.5516217
325 CEDAR ST	HAZARD	KY	41701-1509	37.2525483	-83.190625
325 CLAY TREE BRANCH RD	BONNYMAN	KY	41719-8749	37.2830183	-83.23533
325 DANIELS CRK	BANNER	KY	41603-9042	37.605765	-82.6932883
325 DAWSON BR	RUSH	KY	41168-9618	38.3371933	-82.8076483

325 DIXIE LN UNIT TEMP	WEST LIBERTY	KY	41472-2096	37.9186346	-83.271495
325 ELIZABETH DR	HAZARD	KY	41701-1225	37.262875	-83.1929667
325 ELK CREEK RD	SALYERSVILLE	KY	41465-9197	37.7612453	-83.0914999
325 ETNA ST	RUSSELL	KY	41169-1305	38.5297217	-82.6920317
325 FLANARY BR	MOUTHCARD	KY	41548-8445	37.3807233	-82.2471933
325 GATEWAY LN	OLIVE HILL	KY	41164	38.2983144	-83.285666
325 GREEN GAYHEART RD	HINDMAN	KY	41822-8826	37.35704518	-82.97829495
325 GREENHILL RD	ASHLAND	KY	41102-6916	38.44003	-82.7113033
325 HALES BRANCH RD	REDFOX	KY	41847-9032	37.20944	-82.94978
325 HAPPY HOLLOW RD	ELKHORN CITY	KY	41522-7455	37.2793833	-82.4456283
325 HARDWOOD DR	HYDEN	KY	41749-8659	37.1457983	-83.3377583
325 HARRISON ST	ASHLAND	KY	41101-2421	38.47582317	-82.66009433
325 HARVEY LN	HAZARD	KY	41701-7378	37.32304383	-83.25039333
325 HARVEY LN	HAZARD	KY	41701-7378	37.3222967	-83.2508817
325 HARVEY LN	HAZARD	KY	41701-7378	37.322535	-83.2505517
325 HOLT RD	LOUISA	KY	41230-6074	38.08721833	-82.60557
325 IVY CRK	IVEL	KY	41642-9433	37.597345	-82.6632683
325 KENTUCKY BLVD	HAZARD	KY	41701-2007	37.2465567	-83.1796617
325 KITE HOLW	MEALLY	KY	41234-9023	37.80563298	-82.73424453
325 KY ROUTE 1107	VAN LEAR	KY	41265-8618	37.773995	-82.7898317
325 KY ROUTE 777 TRLR	LANGLEY	KY	41645-6525	37.5312633	-82.7914017
325 LAKEVIEW CIR	GRAYSON	KY	41143-8951	38.3086967	-82.9526517
325 LAUREL ST LOWR	HAZARD	KY	41701-1719	37.2495783	-83.1914183
325 LAUREL ST UPPR	HAZARD	KY	41701-1719	37.2495617	-83.19138
325 LIBERTY ST APT A	HAZARD	KY	41701-1865	37.24778021	-83.1884134
325 LIBERTY ST APT B	HAZARD	KY	41701-1865	37.2480867	-83.187995
325 LINDY BR	NIPPA	KY	41240-9009	37.872915	-82.772035
325 LOCUST AVE	LOUISA	KY	41230-7931	38.102532	-82.607178
325 LOCUST AVE GARG	LOUISA	KY	41230-7931	38.103023	-82.606823
325 LOCUST AVE HSE	LOUISA	KY	41230-7931	38.1025533	-82.6071067
325 LYTTLE BLVD	HAZARD	KY	41701-1739	37.25002	-83.19113
325 MALONE LN	GRAYSON	KY	41143-1084	38.33614	-82.952625
325 MALONE LN	GRAYSON	KY	41143-1084	38.33572	-82.9527833
325 MALONE LN	GRAYSON	KY	41143-1084	38.3362633	-82.95219
325 MARIGOLD TRL	VIPER	KY	41774-8875	37.13694	-83.168245
325 MARY DREW DR	PIKEVILLE	KY	41501-3081	37.539287	-82.59553533
325 MILL BRANCH RD	PAINTSVILLE	KY	41240-1705	37.8107383	-82.8147367
325 MONTGOMERY CREEK RD GARG 1	EMMALENA	KY	41740-8929	37.3561017	-83.036725
325 MONTGOMERY CREEK RD TRLR	EMMALENA	KY	41740-8929	37.3559917	-83.0365517
325 MONTGOMERY CREEK RD TRLR 2	EMMALENA	KY	41740-8929	37.3553545	-83.03652016
325 MORGAN LN	HYDEN	KY	41749-8580	37.14628309	-83.35630063
325 NEW CIRCLE ST	LOUISA	KY	41230-7862	38.09964	-82.60727333
325 NOSBEN FRK	TURKEY CREEK	KY	41514-7807	37.673205	-82.3190367
325 OAKLAWN DR LOT 37	HAGERHILL	KY	41222-8606	37.7528333	-82.7711333
325 OHIO RIVER RD	GREENUP	KY	41144-6784	38.616816	-82.86383566
325 OLD 773 TRLR	GRAYSON	KY	41143-7607	38.285745	-82.93235066
325 PANBOWL BR	JACKSON	KY	41339-7538	37.580065	-83.36289833
325 PARADISE HL	GRAYSON	KY	41143-6956	38.3379267	-82.9591917
325 PEAR ST	HAZARD	KY	41701-1137	37.2643383	-83.19242
325 PINE HILL DR	JACKSON	KY	41339-9684	37.57000167	-83.37872833
325 PLUM ST	HAZARD	KY	41701-1145	37.264335	-83.1901517
325 RALEIGH RD	CHAVIES	KY	41727-9052	37.32575417	-83.39466083
325 RIGHT FORK MILL BR	ASHCAMP	KY	41512-8581	37.2561617	-82.43147
325 RINGO ST	ASHLAND	KY	41101-2045	38.468295	-82.62183
325 RIVER BEND WAY	GRAYSON	KY	41143-1732	38.338415	-82.9281483
325 RIVERSIDE DR	RUSSELL	KY	41169-1357	38.530145	-82.6908833
325 RIVERVIEW DR	HAZARD	KY	41701-1155	37.2643217	-83.190995
325 ROSE RDG TRLR	OLIVE HILL	KY	41164-8301	38.33340833	-83.24071667
325 SCHOOL HOUSE BRANCH RD	BUCKHORN	KY	41721-8817	37.345698333	-83.47679167
325 SCHOOL ST	HAZARD	KY	41701-1161	37.2619854	-83.1917693
325 SEATON DR	RUSSELL	KY	41169-1458	38.5155117	-82.7016667
325 SHOP FORK ST	WHEELWRIGHT	KY	41669		
325 SUNSET DR	ASHLAND	KY	41101-2167	38.5001617	-82.7032617
325 SYLVESTER BRANCH RD	EMMALENA	KY	41740-8814	37.3617966	-83.020855
325 TARK HILL RD	GRAYSON	KY	41143-7811	38.33677617	-82.87708616
325 TINCAMP LN	BUSY	KY	41723-9020	37.28977357	-83.32816024
325 TURNER AVE	HAZARD	KY	41701-1256	37.261715	-83.1930333

325 US HIGHWAY 119	PIKEVILLE	KY	41501-3301	37.50622533	-82.5267295
325 VETERANS BLVD	MC ROBERTS	KY	41835-9101	37.2041009	-82.6712379
325 WADKINS ST	CATLETTSBURG	KY	41129-1367	38.4350517	-82.6083433
325 WALLEN DR	VAN LEAR	KY	41265-9047	37.7743569	-82.7903825
325 WEBB HOLW	VAN LEAR	KY	41265-9051	37.7812017	-82.7686017
325 WENDOVER RD	HYDEN	KY	41749-8717	37.14451741	-83.38055814
325 WILLIAMS CRK	RUSH	KY	41168-8956	38.3114517	-82.821345
325 WOMACK RD	GRAYSON	KY	41143-1239	38.3307117	-82.9538183
325 WURLAND AVE	WURLAND	KY	41144-1448	38.55051983	-82.78111866
325 E GRAHAM ST	PRESTONSBURG	KY	41653-7942	37.6670267	-82.769405
325 N BUCKINGHAM AVE	WEST VAN LEAR	KY	41268-8017	37.7905417	-82.7837967
325 N CLAY ST	LOUISA	KY	41230-1007	38.1170795	-82.60799616
325 N MAYO TRL	PAINTSVILLE	KY	41240-1805	37.82275	-82.8170067
325 S BRIDGE ST	PIKEVILLE	KY	41501-2803	37.5395917	-82.59014
325 S HIGHLAND AVE	PRESTONSBURG	KY	41653-1909	37.666965	-82.768365
325 S JEFFERSON ST	LOUISA	KY	41230-1315	38.1117133	-82.6022133
325 S JEFFERSON ST GARG	LOUISA	KY	41230-1315	38.1118117	-82.602265
325 S PATTY LOVELESS DR	ELKHORN CITY	KY	41522-7870	37.30409317	-82.347197
325 S ROBERTS DR	PRESTONSBURG	KY	41653-1591	37.6653417	-82.713335
325 W ALEXANDER DR	ASHLAND	KY	41102-8335	38.43783533	-82.71268516
325 W POWHATAN ST	LOUISA	KY	41230-1343	38.1123717	-82.60655
325 W POWHATAN ST	LOUISA	KY	41230-1343	38.113	-82.60017
3250 ADEN RD	OLIVE HILL	KY	41164-7710	38.302183666	-83.06537133
3250 HIGHWAY 451	HAZARD	KY	41701-5832	37.24888	-83.2371183
3250 LOTTS CREEK RD	HAZARD	KY	41701-7632	37.2858217	-83.1376583
3250 LOUISA ST	CATLETTSBURG	KY	41129-1124	38.4083167	-82.6003983
3250 SHORT ST	ASHLAND	KY	41101-4054	38.4609983	-82.6347833
3250 TURKEY CRK	HALLIE	KY	41821-9087	37.061775	-83.0227417
32500 HIGHWAY 421	BEAR BRANCH	KY	41714-8967	37.160495	-83.50852
32500 HIGHWAY 421 APT	BEAR BRANCH	KY	41714-8967	37.1604983	-83.50852
3251 CONDIT ST	ASHLAND	KY	41101-4903	38.45581217	-82.639244
3251 CONDIT ST GARG	ASHLAND	KY	41101-4903	38.455794833	-82.63991166
3251 COON CREEK RD	CINDA	KY	41776-8677	37.10541042	-83.29646073
3251 HIGHWAY 476	CLAYHOLE	KY	41317	37.46657833	-83.29701
3251 HIGHWAY 476	CLAYHOLE	KY	41317	37.466415	-83.297099
3251 HIGHWAY 803	MILLSTONE	KY	41838-9081	37.2182267	-82.75085
3251 HIGHWAY 931	WHITESBURG	KY	41858-8967	37.092165	-82.8413917
3251 PINSONFORK RD	MC ANDREWS	KY	41543-8019	37.5302867	-82.2935683
3251 SHORT ST	ASHLAND	KY	41101-4053	38.4616578	-82.6341746
3251 STATE HIGHWAY 174	OLIVE HILL	KY	41164-8840	38.26691167	-83.21381
3251 UPPER RIVER RD	VIPER	KY	41774-8651	37.1880533	-83.13527
32511 HIGHWAY 421	BEAR BRANCH	KY	41714-8967	37.160445	-83.5089833
3252 BIG WILLARD RD	BUSY	KY	41723-8780	37.25052806	-83.32436021
3252 HOLLINS FORK RD	BEAR BRANCH	KY	41714-8961	37.2005467	-83.4725233
3252 KY ROUTE 466	WEEKSBURY	KY	41667-9030	37.3103667	-82.7020267
3252 LONGFORK RD	VIRGIE	KY	41572-8930	37.315275	-82.6286783
3252 RIDGEWAY DR	ASHLAND	KY	41102-6054	38.4529683	-82.6432783
3252 WALTERS HILL DR	ASHLAND	KY	41101-4936	38.45427	-82.640335
3253 FULLERS RIDGE RD	LOUISA	KY	41230-6239	38.16993	-82.659075
3253 HIGHWAY 460	SALYERSVILLE	KY	41465-6643	37.7566085	-83.11097566
3253 SUNCREST DR	ASHLAND	KY	41102-9608	38.3819917	-82.6966483
3253 WOOTON RD	WOOTON	KY	41776-8760	37.1785467	-83.267595
32531 HIGHWAY 421	BEAR BRANCH	KY	41714-8967	37.160755	-83.50957
3254 PARK ST	ASHLAND	KY	41101-4052	38.46192083	-82.63409166
3254 SHORT ST	ASHLAND	KY	41101-4054	38.4614636	-82.63511547
3254 SMITH RUN	OLIVE HILL	KY	41164-7387	38.32743833	-83.24289333
3254 SMITH RUN TRLR	OLIVE HILL	KY	41164-7387	38.327075	-83.24143333
3255 HIGHWAY 1933	JACKSON	KY	41339-8559	37.417325	-83.43782833
3255 ISLAND CREEK RD	PIKEVILLE	KY	41501-7131	37.4607683	-82.558025
3255 LONG FORK RD	KIMPER	KY	41539-5963	37.4664483	-82.2467967
3255 OPEN FORK RD	MOREHEAD	KY	40351-8634	38.23525667	-83.31680667
3255 RIDGEWAY DR	ASHLAND	KY	41102-6053	38.45338	-82.6431133
3255 RIGHT FORK MACES CRK RD	VIPER	KY	41774	37.1609269	-83.1901938
3255 SHORT ST	ASHLAND	KY	41101-4053	38.4615017	-82.634315
3255 STATE ROUTE 1	GREENUP	KY	41144-7968	38.52463312	-82.82172855
3255 WALTERS HILL DR	ASHLAND	KY	41101-4935	38.4544833	-82.6403083
3255 WOOTON RD	WOOTON	KY	41776-8760	37.178065	-83.2669483

3255 E US HIGHWAY 60	GRAYSON	KY	41143-7947	38.3414133	-82.8756917
3256 BLACKLOG RD	INEZ	KY	41224-9030	37.843312	-82.49738833
3256 BLACKLOG RD BLDG STATION	INEZ	KY	41224-9030	37.84339067	-82.49821433
3256 BLACKLOG RD UNIT CARWASH	INEZ	KY	41224-9030	37.84369	-82.4981133
3256 CONDIT ST	ASHLAND	KY	41101-4904	38.4554517	-82.6394467
3256 W KY HIGHWAY 80 APT A	COMBS	KY	41729	37.2607867	-83.248585
3256 W KY HIGHWAY 80 APT B	COMBS	KY	41729	37.2607883	-83.248575
32561 HIGHWAY 421	BEAR BRANCH	KY	41714-8967	37.1609	-83.509679
3257 FEDSCREEK RD	STEELE	KY	41566-8519	37.4016617	-82.20424
3257 HIGHWAY 1087	LEBURN	KY	41831-9084	37.3971067	-83.0020917
3257 HURRICANE RD	PIKEVILLE	KY	41501-7540	37.505593	-82.588412
3257 HURRICANE RD GARG	PIKEVILLE	KY	41501-7540	37.505542	-82.588322
3257 KY ROUTE 122 BLDG OUT	PRINTER	KY	41655-9070	37.52614717	-82.74681083
3257 KY ROUTE 122 UNIT 3	PRINTER	KY	41655-9070	37.5266467	-82.7462517
3257 KY ROUTE 122 UNIT 4	PRINTER	KY	41655-9070	37.52678	-82.7461533
3257 KY ROUTE 466	WEEKSBURY	KY	41667-9030	37.310895	-82.7020333
3257 S LAKE DR	PRESTONSBURG	KY	41653-1384	37.66943	-82.731625
3258 COUCHTOWN RD TRLR	BUSY	KY	41723-8832	37.2800533	-83.2763717
3258 LEFT FORK MACES CRK RD	VIPER	KY	41774-8432	37.14996	-83.1170867
3258 LOWER POMPEY RD	SHELBIANA	KY	41562-8111	37.45826	-82.4244717
3258 MADISON LN	ASHLAND	KY	41102-7021	38.4147067	-82.77546
3258 OAKLAND AVE	CATLETTSBURG	KY	41129-1158	38.40804186	-82.5987277
3258 PARK ST	ASHLAND	KY	41101-4052	38.4615867	-82.6338283
3258 WALTERS HILL DR	ASHLAND	KY	41101-4936	38.454265	-82.6402233
3259 ADEN RD	OLIVE HILL	KY	41164	38.302789833	-83.0646095
3259 BUFFALO HORN RD	LOUISA	KY	41230-5405	37.94123167	-82.50796167
3259 GREASY CRK	SHELBIANA	KY	41562-8502	37.3800583	-82.4753533
3259 HIGHWAY 15	WHITESBURG	KY	41858-8566	37.127545	-82.8532333
3259 HIGHWAY 317	JACKHORN	KY	41825-9017	37.2196583	-82.7089067
3259 KY HIGHWAY 699	CORNETTSVILLE	KY	41731-8777	37.094312666	-83.107174
3259 LEFT FORK BLACKBERRY RD	RANSOM	KY	41558-8608	37.5233617	-82.221885
3259 MADISON LN TRLR	ASHLAND	KY	41102	38.4147067	-82.77546
3259 RIDGEWAY DR	ASHLAND	KY	41102-6053	38.45331	-82.64311
3259 SHORT ST	ASHLAND	KY	41101-4053	38.46143	-82.6342067
3259 SPANKEM BRANCH RD	LOUISA	KY	41230-6142	38.1575131	-82.7154575
3259 TURKEY CREEK RD	BELFRY	KY	41514-7934	37.63526	-82.3164267
326 10TH ST APT	ASHLAND	KY	41101-7414	38.48139	-82.6465183
326 31ST ST	ASHLAND	KY	41101-2011	38.468081333	-82.62215383
326 52ND ST	ASHLAND	KY	41101-6510	38.442295	-82.6110633
326 AMANDA DR	ASHER	KY	40803-8318	37.0430783	-83.41613
326 BERRY AVE	ASHLAND	KY	41102-2322	38.4804633	-82.6708433
326 BIRCH ST	HAZARD	KY	41701-2118	37.2399567	-83.1809833
326 CANOE RUN TRLR	GRAYSON	KY	41143-7001	38.3100367	-82.913145
326 CANOE RUN TRLR	GRAYSON	KY	41143-7001	38.3095733	-82.911755
326 CEDAR ST	HAZARD	KY	41701-1510	37.2525683	-83.190465
326 CLEARVIEW DR	HYDEN	KY	41749-8312	37.1756367	-83.3837717
326 COLLINS BRANCH RD	PINE TOP	KY	41843-9005	37.2689583	-82.8576267
326 CONCORD CT	SASSAFRAS	KY	41759-9070	37.221376	-83.04759866
326 COON HOLW TRLR	DEANE	KY	41812-8923	37.2373017	-82.741675
326 COOTS HOLW	YEADDISS	KY	41777-8603	37.0807733	-83.2028917
326 CORNELL AVE	HAZARD	KY	41701-1832	37.247064	-83.19101216
326 CRAWFORD VALLEY DR	HAZARD	KY	41701-6803	37.29373933	-83.2234645
326 ELM SHOAL BRANCH RD	HAZARD	KY	41701-6654	37.26033717	-83.22707766
326 EMERALD LN	YEADDISS	KY	41777-8623	37.0855933	-83.22339
326 GRAHN RD	OLIVE HILL	KY	41164-6832	38.31514167	-83.11449667
326 INDIAN CREEK RD APT A	WHITESBURG	KY	41858-8195	37.2250217	-82.7925367
326 KED FLETCHER RD	INEZ	KY	41224-9076	37.7930983	-82.445895
326 KENTUCKY BLVD	HAZARD	KY	41701-2008	37.2486667	-83.1802183
326 KENWOOD DR	RUSSELL	KY	41169-1408	38.5243383	-82.693
326 LAUREL ST HSE	HAZARD	KY	41701-1720	37.2499067	-83.1917667
326 LEFT FORK BLACKBERRY RD TRLR	RANSOM	KY	41558-8527	37.547955	-82.2003
326 LEFT FORK DRY FRK	ELKHORN CITY	KY	41522-7824	37.3239467	-82.4284667
326 LEFT FORK OF ISLAND CRK CN	PIKEVILLE	KY	41501-7218	37.445608	-82.541764
326 LEFT FORK OF ISLAND CRK UNIT A	PIKEVILLE	KY	41501-7218	37.44562533	-82.54170883
326 LEFT FORK OF ISLAND CRK UNIT C	PIKEVILLE	KY	41501-7218	37.44618	-82.542334
326 LONG ST	ASHLAND	KY	41101-2490	38.47596477	-82.66161281
326 LOWER BEAVER DM	HARDSHELL	KY	41348-8001	37.44479	-83.23362

326	LYTTLE BLVD	HAZARD	KY	41701-1740	37.2505067	-83.1913333
326	MAKENZIE RDG	GREENUP	KY	41144-9317	38.55871083	-82.83027633
326	MAYS BR	PRESTONSBURG	KY	41653-7809	37.6797709	-82.7732567
326	MILLERS CRK	VAN LEAR	KY	41265-8420	37.7699717	-82.7541417
326	MORTON BLVD	HAZARD	KY	41701-9418	37.27621	-83.2261133
326	PATTON DR	ASHLAND	KY	41101-7042	38.4957967	-82.676085
326	QUARRY BR	LOUISA	KY	41230-7042	38.2465467	-82.6889067
326	RILES BR TRLR	LICK CREEK	KY	41540-8105	37.389065	-82.2931567
326	RIVER BEND WAY	GRAYSON	KY	41143-1723	38.3378517	-82.9289133
326	RIVERWOOD DR	GRAYSON	KY	41143-1754	38.3383633	-82.92338
326	RUNYON BRANCH RD TRLR	PINSONFORK	KY	41555-7403	37.548815	-82.27022
326	SAINT MARTINS LN	HAZARD	KY	41701-5359	37.34530814	-83.1167749
326	SATELLITE RD TRLR	GRAYSON	KY	41143-8527	38.3317467	-82.9829383
326	SOUTHSHORE DR	SOUTH SHORE	KY	41175-9003	38.7210983	-82.9712583
326	SPRING BR	PIKEVILLE	KY	41501-7666	37.51617	-82.6128683
326	STINSON CRK	GRAYSON	KY	41143-7801	38.3232533	-82.90555
326	STONE AVE	WHITESBURG	KY	41858-7642	37.1159	-82.8371667
326	STRAIGHT FRK TRLR	PIKEVILLE	KY	41501-6937	37.3850833	-82.5096781
326	SULLIVAN ST	LOUISA	KY	41230-1163	38.11874417	-82.60380783
326	SUMMIT ALY	CATLETTSBURG	KY	41129-1425	38.4369225	-82.60986633
326	TOLLAGE CRK	PIKEVILLE	KY	41501-3304	37.5137333	-82.5380033
326	TRANQUILITY TRL	OLIVE HILL	KY	41164-7611	38.3098515	-83.26115983
326	VANBIBBER DR	ASHLAND	KY	41102-7606	38.4260667	-82.720385
326	VANBIBBER DR GARG	ASHLAND	KY	41102-7606	38.4259106	-82.7204698
326	WARCO RD	LANGLEY	KY	41645-6572	37.5444333	-82.7776733
326	WOLF CREEK RD	ROUSSEAU	KY	41366-9511	37.60196	-83.203415
326	WOLFE BR	VARNEY	KY	41571-9106	37.6161645	-82.420688
326	WOMACK RD	GRAYSON	KY	41143-1240	38.3310917	-82.953555
326	WOODMAN CREEK RD	MAJESTIC	KY	41547-8413	37.553095	-82.09815233
326	E MAIN ST	STANVILLE	KY	41659-7023	37.5626033	-82.6445117
326	N BIG RUN RD	ASHLAND	KY	41102-9652	38.36556467	-82.7171175
326	S COURT ST	GRAYSON	KY	41143-1269	38.32997646	-82.95210278
326	S COURT ST GARG	GRAYSON	KY	41143-1269	38.329571	-82.95232816
326	S SIDE LOOP RD TRLR	LOUISA	KY	41230-6265	38.0821	-82.61633333
326	W MAIN ST	WEST LIBERTY	KY	41472-2002	37.91067333	-83.268265
3260	COON CREEK RD	WOOTON	KY	41776-8677	37.1077005	-83.29500816
3260	HIGHWAY 931 TRLR	WHITESBURG	KY	41858-8967	37.0921183	-82.8414817
3260	KY ROUTE 1428	PRESTONSBURG	KY	41653-8493	37.6452533	-82.7019267
3260	OAKLAND AVE	CATLETTSBURG	KY	41129-1158	38.4078817	-82.5988017
3260	OAKWOOD CIR	ASHLAND	KY	41102-6797	38.442685	-82.654885
3260	SHORT ST	ASHLAND	KY	41101-4054	38.4610583	-82.634415
32601	STATE HIGHWAY 194	PHELPS	KY	41553-8854	37.4573633	-82.1500567
3261	HICKORY ST	CATLETTSBURG	KY	41129-1263	38.4075433	-82.6045567
3261	LOWER POMPEY RD	SHELBIANA	KY	41562-8111	37.45865	-82.4248533
3261	SPANKEM BRANCH RD	LOUISA	KY	41230-6142	38.1571533	-82.717935
3262	LOUISA ST	CATLETTSBURG	KY	41129-1178	38.4083233	-82.6004
3263	BOY SCOUT RD	ASHLAND	KY	41102-6629	38.4369433	-82.6630483
3263	ISLAND CREEK RD GARG	PIKEVILLE	KY	41501-7131	37.46090717	-82.55823183
3263	SHELBY DRY FRK	SHELBIANA	KY	41562-8421	37.3861834	-82.4884782
3263	SPANKEM BRANCH RD	LOUISA	KY	41230-6142	38.152714	-82.71716033
3263	SPANKEM BRANCH RD	LOUISA	KY	41230-6142	38.152796	-82.717231
32635	STATE HIGHWAY 194	PHELPS	KY	41553-8854	37.4574685	-82.14936533
3264	DIX FRK TRLR	SIDNEY	KY	41564-8819	37.573549	-82.35243
3264	HIGHWAY 805 TRLR	NEON	KY	41840-9049	37.17963	-82.7106817
3264	LOUISA ST	CATLETTSBURG	KY	41129-1178	38.408265	-82.600765
3264	LOUISA ST	CATLETTSBURG	KY	41129-1178	38.408265	-82.600765
3264	OAKLAND AVE	CATLETTSBURG	KY	41129-1158	38.4080367	-82.5989033
3264	OAKLAND AVE GARG	CATLETTSBURG	KY	41129-1158	38.40794	-82.599425
3264	POSSUM TROT RD APT 1	LEBURN	KY	41831-8953	37.3824933	-82.9436033
3264	SHORT ST	ASHLAND	KY	41101-4054	38.4608967	-82.6344617
3264	WALTERS HILL DR	ASHLAND	KY	41101-4936	38.4540767	-82.640015
3265	CRAFT COLLY RD	ERMINE	KY	41815-9032	37.160648833	-82.80152183
3265	FRASURE CRK	MC DOWELL	KY	41647-9021	37.424141	-82.705479
3265	HIGHWAY 15	WHITESBURG	KY	41858-8566	37.126392	-82.853312
3265	HIGHWAY 15 GARG	WHITESBURG	KY	41858-8566	37.12766017	-82.8528425
3265	HIGHWAY 406	STINNETT	KY	40868-6540	37.0809283	-83.44473
3265	HIGHWAY 931	WHITESBURG	KY	41858-8314	37.1631117	-82.8258367



3265	HIGHWAY 931	WHITESBURG	KY	41858-8314	37.1633483	-82.8268183
3265	HIGHWAY 931 TRLR	WHITESBURG	KY	41858-8314	37.16331	-82.8267933
3265	LITTLE LEATHERWOOD CRK	CORNETTSVILLE	KY	41731-8837	37.0863067	-83.0623167
3265	LOTTS CREEK RD TRLR	HAZARD	KY	41701-7632	37.2854583	-83.13868
3265	OAKLAND AVE	CATLETTSBURG	KY	41129-1157	38.4077683	-82.598085
3265	OAKLAND AVE	CATLETTSBURG	KY	41129-1157	38.4078928	-82.59869181
3265	OAKLAND AVE	CATLETTSBURG	KY	41129-1157	38.4072933	-82.5980617
3265	PARK ST	ASHLAND	KY	41101-4051	38.4615583	-82.63333
3265	RIDGEWAY DR	ASHLAND	KY	41102-6053	38.4533083	-82.6427217
3265	RIGHT FORK OF BRUSHY RD LOT 1	VARNEY	KY	41571-9003	37.62683567	-82.4669885
3265	RIGHT FORK OF BRUSHY RD LOT 2	VARNEY	KY	41571-9003	37.62700333	-82.46689116
3265	SHORT ST	ASHLAND	KY	41101-4053	38.461055	-82.6338767
3265	SHORT ST	ASHLAND	KY	41101-4053	38.4616035	-82.634077
3265	STRATTON FRK TRLR	CANADA	KY	41519-8337	37.56596383	-82.33117716
3266	KY ROUTE 466	WEEKSBURY	KY	41667-9030	37.31023	-82.7023617
3266	LEFT FORK OF LONG FRK	VIRGIE	KY	41572-8602	37.25355	-82.6767983
3266	LOUISA HTS	CATLETTSBURG	KY	41129-1076	38.4082667	-82.6007667
3266	MARROWBONE CREEK RD	ELKHORN CITY	KY	41522-7828	37.3310033	-82.4294917
3266	RIVER FRONT RD	LOVELY	KY	41231-8001	37.80884783	-82.3959105
3266	STATE HIGHWAY 1496	GRAYSON	KY	41143-8423	38.2176133	-82.9562067
3266	STATE HIGHWAY 1496	GRAYSON	KY	41143-8423	38.2165333	-82.95491
3266	STATE HIGHWAY 174	OLIVE HILL	KY	41164-8840	38.26750333	-83.213875
3267	HIGHWAY 15	WHITESBURG	KY	41858-8566	37.1260933	-82.8537767
3267	LEFT FORK BLACKBERRY RD	RANSOM	KY	41558-8608	37.52342083	-82.2221145
3267	LEFT FORK MACES CRK RD	VIPER	KY	41774-8432	37.1497817	-83.11928
3267	LEFT FORK MACES CRK RD	VIPER	KY	41774	37.150611333	-83.11774116
3267	S LAKE DR	PRESTONSBURG	KY	41653-1384	37.6694833	-82.7315967
3268	HIGHWAY 160	BRINKLEY	KY	41822-9058	37.3082367	-82.94976
3268	HIGHWAY 160	BRINKLEY	KY	41822-9058	37.3078383	-82.9496683
3268	HOGSTEN DR	ASHLAND	KY	41102-6668	38.4439317	-82.66698
3268	LITTLE ROBINSON CRK TRLR	VIRGIE	KY	41572-8413	37.3740047	-82.6377374
3268	OAKLAND AVE	CATLETTSBURG	KY	41129-1158	38.407575	-82.5989983
3268	PIGEONROOST RD	ARY	KY	41712-8713	37.3661917	-83.1511483
3268	STATE HIGHWAY 319	HARDY	KY	41531-8847	37.609742666	-82.23023566
3268	STRATTON FRK	CANADA	KY	41519-8337	37.5658267	-82.3306933
3268	W KY HIGHWAY 80	AVAWAM	KY	41713	37.23071133	-83.26882333
3269	FREEMAN FORK RD	BUCKHORN	KY	41721-8788	37.339455	-83.53496667
3269	RIGHT FORK OF BRUSHY RD	VARNEY	KY	41571-9003	37.6278208	-82.4669349
3269	STATE ROUTE 1 APT GARAGE	GREENUP	KY	41144-7968	38.52429233	-82.82185
3269	STATE ROUTE 1 TRLR	GREENUP	KY	41144-7968	38.524085666	-82.82182166
327	28TH ST APT	ASHLAND	KY	41101-1906	38.470585	-82.6253167
327	49TH ST	ASHLAND	KY	41101-6501	38.4446	-82.6118733
327	52ND ST	ASHLAND	KY	41101-6560	38.4426083	-82.6110533
327	AJAX HOLLOW RD	BULAN	KY	41722-8837	37.3001233	-83.173375
327	AJAX HOLLOW RD BARN	BULAN	KY	41722-8837	37.3001233	-83.173375
327	ALLEN BR	ERMINE	KY	41815-8909	37.1480317	-82.7899983
327	ANDREW LN	GRAYSON	KY	41143-1373	38.3392697	-82.9613148
327	BELLEFONTE ST	RUSSELL	KY	41169-1318	38.5292083	-82.6924167
327	BELLEFONTE ST	RUSSELL	KY	41169-1318	38.5297154	-82.6928703
327	BERRY AVE	ASHLAND	KY	41102-2321	38.4807133	-82.67167
327	BERRY AVE APT	ASHLAND	KY	41102-2321	38.48127	-82.6712967
327	BIG HACKNEYS CRK	MOUTHCARD	KY	41548-8413	37.36968	-82.2274833
327	BLACK GOLD LN	WENDOVER	KY	41775-8942	37.1084317	-83.3345133
327	BROADWAY ST	JACKSON	KY	41339-1040	37.5521645	-83.3845405
327	BROADWAY ST	PAINTSVILLE	KY	41240-1348	37.8118	-82.80493
327	BROADWAY ST TRLR	SALYERSVILLE	KY	41465-9414	37.7535905	-83.062318
327	BUCK CRK TRLR	WHITESBURG	KY	41858-8148	37.2299783	-82.8508
327	CANEY HWY	PIKEVILLE	KY	41501-3911	37.352075	-82.5544717
327	CHIP DR	THORNTON	KY	41855-8011	37.1523233	-82.7655967
327	COMPTON BTM	GOODY	KY	41514-7506	37.6507417	-82.2628442
327	DAGGS BR	CANADA	KY	41519-8223	37.5749283	-82.3251533
327	FORESTDALE RD	ASHLAND	KY	41102-9477	38.452955	-82.6940467
327	HARLESS CRK	REGINA	KY	41559-8902	37.367853	-82.40448766
327	HARRISON BR TRLR	ISOM	KY	41824-8953	37.1860383	-82.86479
327	HIGHWAY 343	FLEMING NEON	KY	41840-9004	37.1915833	-82.7079233
327	HIRAM BAILEY LOOP	LETCHER	KY	41832-9056	37.1492433	-82.9602767
327	IVY CRK TRLR	IVEL	KY	41642-9433	37.597749	-82.663226

327	JAMES E HANNAH DR	SOUTH SHORE	KY	41175-9587	38.7183233	-82.9662217
327	JOHNS CREEK RD	PIKEVILLE	KY	41501-4802	37.5665067	-82.437225
327	KENWOOD DR	RUSSELL	KY	41169-1407	38.52367	-82.6929217
327	KNOB FORK RD	PIKEVILLE	KY	41501-3562	37.5325467	-82.4751533
327	KY ROUTE 550	EASTERN	KY	41622-6925	37.5166333	-82.8060167
327	LADDER BRANCH RD	HAZARD	KY	41701-6648	37.2612845	-83.22135774
327	LEE ST	ASHLAND	KY	41102-3335	38.4754717	-82.675305
327	LICK BRANCH RD TRLR	CARRIE	KY	41725-9032	37.3382467	-83.0375833
327	LITTLE CRK	PIKEVILLE	KY	41501-6952	37.3902233	-82.517965
327	LITTLE CRK	PIKEVILLE	KY	41501-6952	37.3899917	-82.5180183
327	LITTLE CRK	PIKEVILLE	KY	41501-6952	37.3884367	-82.5161767
327	LOCUST ST TRLR	HAZARD	KY	41701-2108	37.2419333	-83.1791083
327	LONG FORK MARSHALLS BR	VIRGIE	KY	41572-8856	37.2968883	-82.67075
327	LONG ST	ASHLAND	KY	41101-2431	38.4752117	-82.66142
327	LOW GAP BR	ISOM	KY	41824-8974	37.188432	-82.85442
327	LOWER POMPEY RD	SHELBIANA	KY	41562-8132	37.4195133	-82.4231517
327	MAIN ST	PAINTSVILLE	KY	41240-1043	37.8139983	-82.8068067
327	MAIN ST	PAINTSVILLE	KY	41240-1043	37.8144417	-82.8065067
327	MORGAN LN	HYDEN	KY	41749-8580	37.1454783	-83.3533283
327	MOUNT SAVAGE LN TRLR	HITCHINS	KY	41146-9003	38.26174136	-82.89009015
327	MUDLICK BRANCH RD	LOUISA	KY	41230-7016	38.241995	-82.6925217
327	MULLETT BR	INEZ	KY	41224-8631	37.7993	-82.52433
327	NEW CAMP RD TRLR	SOUTH WILLIAMSON	KY	41503-4086	37.6631633	-82.2867333
327	OLD BURNING FRK TRLR	SALYERSVILLE	KY	41465-7460	37.7380183	-83.0348783
327	OTTO DR	INEZ	KY	41224-8810	37.84695586	-82.53971379
327	PREECE HL	INEZ	KY	41224-8951	37.82792333	-82.48587
327	PREECE HL	INEZ	KY	41224-8951	37.8286063	-82.488982
327	REDBUD DR	ASHLAND	KY	41102-8245	38.440215	-82.7031767
327	SOLOMON RD	WHITESBURG	KY	41858-7204	37.1230667	-82.8199767
327	STRAIGHT FRK	PIKEVILLE	KY	41501-6937	37.3844236	-82.5101896
327	THOMPSON HOLW	FOREST HILLS	KY	41527-8356	37.6293948	-82.2892269
327	THOMPSON RD	PIKEVILLE	KY	41501-2174	37.50615	-82.5418883
327	WADKINS ST	CATLETTSBURG	KY	41129-1367	38.4350317	-82.608365
327	WHEATLEY RD	ASHLAND	KY	41101-2363	38.47912	-82.6679467
327	N CLAY AVE	WEST VAN LEAR	KY	41268-8022	37.7911317	-82.7852517
327	N MAYO TRL	PAINTSVILLE	KY	41240-1805	37.8229854	-82.8173859
327	N MAYO TRL	PAINTSVILLE	KY	41240-1805	37.82278383	-82.81692316
327	W WOODMONT DR	ASHLAND	KY	41102-8428	38.4631483	-82.67632
3270	HIGHWAY 80	HYDEN	KY	41749	37.1425983	-83.3229483
3270	HIGHWAY 80	HYDEN	KY	41749	37.142685	-83.3234917
3270	KINGDOM COME CRK	WHITESBURG	KY	41858-8831	37.0796617	-82.8803983
3270	OAKLAND AVE	CATLETTSBURG	KY	41129-1158	38.4070265	-82.59968333
3272	HIGHWAY 15	WHITESBURG	KY	41858-8566	37.12844757	-82.855363
3272	RACCOON RD	RACCOON	KY	41557-8603	37.4982467	-82.443995
3272	STATE HIGHWAY 3298	OLIVE HILL	KY	41164-4136	38.27850667	-83.12261
3273	KY ROUTE 2030	PRINTER	KY	41655-9029	37.5044233	-82.714285
3273	RIVER FRONT RD TRLR	LOVELY	KY	41231-8001	37.8088383	-82.3957833
3274	HURRICANE RD	PIKEVILLE	KY	41501-7540	37.5062283	-82.5881817
3274	LITTLE BUCKHORN RD	CLAYHOLE	KY	41317-9086	37.45502667	-83.18287167
3274	LOUISA ST	CATLETTSBURG	KY	41129-1178	38.4076567	-82.600475
3274	LOWER POMPEY RD	SHELBIANA	KY	41562-8111	37.458815	-82.42449
3275	KY ROUTE 122 UNIT 2	PRINTER	KY	41655-9070	37.526724	-82.74682
3275	KY ROUTE 2030	PRINTER	KY	41655-9029	37.5041183	-82.7138867
3275	KY ROUTE 40	STAFFORDSVILLE	KY	41256-9054	37.830925	-82.8757567
3275	KY ROUTE 40	STAFFORDSVILLE	KY	41256-9054	37.8306867	-82.8761067
3275	E US HIGHWAY 60	GRAYSON	KY	41143-7947	38.34101017	-82.87561083
3276	LITTLE BUCKHORN RD	CLAYHOLE	KY	41317-9086	37.4547633	-83.18207
3276	LONGFORK RD	VIRGIE	KY	41572-8930	37.3148517	-82.6293683
3276	MONTGOMERY CREEK RD	VICCO	KY	41773	37.19284417	-83.02055233
3276	STATE ROUTE 503	WURLAND	KY	41144-7492	38.5092333	-82.7793117
3276	N BIG CREEK RD	HATFIELD	KY	41514-8525	37.65489	-82.370172
3276	N BIG CREEK RD	HATFIELD	KY	41514-8525	37.65517617	-82.37011316
3277	KY ROUTE 122 UNIT 1	PRINTER	KY	41655-9070	37.52578	-82.74693
3277	STATE HIGHWAY 1626	OLIVE HILL	KY	41164-8831	38.26803167	-83.28978167
3278	HIGHWAY 2036	LETCHER	KY	41832-9021	37.118685	-82.9481883
3278	HIGHWAY 2036	LETCHER	KY	41832-9021	37.1184083	-82.947955
3278	HIGHWAY 460	SALYERSVILLE	KY	41465-6643	37.7577667	-83.1105983

3279 FEDSCREEK RD	STEELE	KY	41566-8519	37.40203	-82.2032067
3279 KY ROUTE 122	PRINTER	KY	41655-9070	37.526185	-82.7477717
3279 OAKLAND AVE	CATLETTSBURG	KY	41129-1157	38.4070467	-82.5986133
3279 OAKLAND AVE GARG	CATLETTSBURG	KY	41129-1157	38.40752036	-82.59877694
3279 TURKEY CREEK RD	BELFRY	KY	41514-7934	37.6348433	-82.3170133
3279 E US HIGHWAY 60	GRAYSON	KY	41143-7947	38.341015	-82.8748467
328 11TH ST	CATLETTSBURG	KY	41129-1304	38.435595	-82.6091617
328 32ND ST	ASHLAND	KY	41101-2016	38.4671233	-82.6207017
328 ANDY BR	TEABERRY	KY	41660-9023	37.4105283	-82.6349817
328 BELLEFONTE ST	RUSSELL	KY	41169-1319	38.52967	-82.6924267
328 BERRY AVE	ASHLAND	KY	41102-2322	38.48093667	-82.67114883
328 BLACKBURN AVE	ASHLAND	KY	41101-3445	38.47478	-82.6631783
328 BURTON HL	LETCHER	KY	41832-9038	37.1468017	-82.94893
328 CAMP CREEK RD	STOPOVER	KY	41568-9002	37.4802809	-82.0704157
328 CASTLE MARINA DR	GREENUP	KY	41144-6002	38.5645583	-82.8128467
328 CASTLE MARINA DR APT 1	GREENUP	KY	41144-6002	38.5645283	-82.8128217
328 CASTLE MARINA DR APT 10	GREENUP	KY	41144-6002	38.5641383	-82.81229
328 CASTLE MARINA DR APT 2	GREENUP	KY	41144-6002	38.5645317	-82.8128267
328 CASTLE MARINA DR APT 3	GREENUP	KY	41144-6002	38.5643533	-82.8127217
328 CASTLE MARINA DR APT 4	GREENUP	KY	41144-6002	38.56454	-82.812835
328 CASTLE MARINA DR APT 5	GREENUP	KY	41144-6002	38.564545	-82.8128383
328 CASTLE MARINA DR APT 6	GREENUP	KY	41144-6002	38.5641517	-82.81228
328 CASTLE MARINA DR APT 7	GREENUP	KY	41144-6002	38.56415	-82.8122817
328 CASTLE MARINA DR APT 8	GREENUP	KY	41144-6002	38.5641483	-82.8122833
328 CASTLE MARINA DR APT 9	GREENUP	KY	41144-6002	38.5641467	-82.812285
328 CIRCLE DR	WHITESBURG	KY	41858-7658	37.114961166	-82.80681516
328 COLD FRK	TURKEY CREEK	KY	41514-7919	37.6477117	-82.31792
328 COLLINS BR	INEZ	KY	41224-8754	37.82064667	-82.50091
328 CORNETT RD	HINDMAN	KY	41822-8874	37.31351	-83.01178
328 CROSSOVER RD	MAYKING	KY	41837-8962	37.1219683	-82.74895
328 DAWAHARE DR	HAZARD	KY	41701-9426	37.28304074	-83.23000484
328 DAWAHARE DR	HAZARD	KY	41701-9426	37.28304074	-83.23000484
328 DAWAHARE DR	HAZARD	KY	41701-9426	37.283535	-83.2310433
328 DAWAHARE DR	HAZARD	KY	41701-9426	37.28304074	-83.23000484
328 DIXIE LN	WEST LIBERTY	KY	41472-2096	37.91969	-83.27342667
328 DIXIE LN GARG	WEST LIBERTY	KY	41472-2096	37.9200083	-83.2743883
328 DOG RDG	ASHLAND	KY	41102-8384	38.4465483	-82.7081
328 FERRY ST	ASHLAND	KY	41101-2533	38.4764217	-82.6590867
328 FROZEN CRK	RACCOON	KY	41557-8501	37.5023225	-82.45363535
328 GARVIN RD	WURLTAND	KY	41144-7667	38.48395	-82.772595
328 GLENVIEW DR	ASHLAND	KY	41102-2302	38.47928383	-82.66935583
328 GREENHILL RD	ASHLAND	KY	41102-6916	38.4399433	-82.71211
328 GREENUP RD	RACELAND	KY	41169-1041	38.54589	-82.7520367
328 HAROLDS BRANCH RD APT 1	PIKEVILLE	KY	41501-7054	37.46928	-82.5142617
328 HAROLDS BRANCH RD APT 2	PIKEVILLE	KY	41501-7054	37.4692883	-82.514215
328 HAROLDS BRANCH RD APT 3	PIKEVILLE	KY	41501-7054	37.4692933	-82.5142267
328 HAROLDS BRANCH RD APT 4	PIKEVILLE	KY	41501-7054	37.4692917	-82.51422
328 HENPEN BR HSE 2	MELVIN	KY	41650-9086	37.3438817	-82.6882867
328 HIGH ROCK RD	HAZARD	KY	41701-6768	37.2704033	-83.1464783
328 HIGHWAY 1498	KITE	KY	41828-8850	37.2996517	-82.7613467
328 HIGHWAY 805	KONA	KY	41858	37.15733	-82.739208
328 HOLLIDAY HL	HAZARD	KY	41701-7021	37.3864167	-83.1762283
328 IVORY RD	LOUISA	KY	41230-6951	38.0414067	-82.6765467
328 JET ST	JEFF	KY	41751-8927	37.2051717	-83.13536
328 KY ROUTE 1086 APT 2	WAYLAND	KY	41666	37.444505	-82.8008
328 KY ROUTE 1559	NIPPA	KY	41240-9223	37.8694017	-82.7890583
328 KY ROUTE 1750	EAST POINT	KY	41216-8820	37.7278533	-82.8485983
328 KY ROUTE 777	LANGLEY	KY	41645-9073	37.5308533	-82.791105
328 LEE ST	ASHLAND	KY	41102-3336	38.4759017	-82.6752317
328 LONGFORK RD	VIRGIE	KY	41572-8957	37.34064959	-82.59694648
328 MADDEN LN	WHITESBURG	KY	41858-9316	37.1961417	-82.8700733
328 MAHOGANY HILL DR TRLR	HAZARD	KY	41701-8062	37.34807	-83.1921817
328 MAIN ST APT 1	PRESTONSBURG	KY	41653-1184	37.6709533	-82.7820267
328 MAIN ST APT 2	PRESTONSBURG	KY	41653-1184	37.670925	-82.7820583
328 MAIN ST APT 3	PRESTONSBURG	KY	41653-1184	37.6709717	-82.781925
328 MARY DREW DR LOT 4	PIKEVILLE	KY	41501-3081	37.53959	-82.595734
328 MEADOWBROOK HOLW	HAZARD	KY	41701-7118	37.3386867	-83.1137367

328 MILL BRANCH RD	PAINTSVILLE	KY	41240-1704	37.81109314	-82.81424556
328 NEBRASKA RD	WENDOVER	KY	41775	37.1000567	-83.3281783
328 NEW BUCKLEY RD	ASHLAND	KY	41102-9130	38.4640067	-82.6776167
328 OLGA HOLW	MC DOWELL	KY	41647-5914	37.3914383	-82.6844067
328 OLGA HOLW BLDG	MC DOWELL	KY	41647-5914	37.391645	-82.6833017
328 OSBORNE FORK RD	THOUSANDSTICKS	KY	41766-9022	37.1859717	-83.43829
328 OSCAR LN	WEST LIBERTY	KY	41472-7345	37.93035333	-83.260045
328 PATTON DR	ASHLAND	KY	41101-7042	38.4956733	-82.6761667
328 POND CREEK RD	HUDDY	KY	41535-8846	37.59426	-82.274805
328 POPLAR ST	HAZARD	KY	41701-1542	37.25251	-83.1898733
328 POPLAR ST	PIKEVILLE	KY	41501-9060	37.48444033	-82.524245
328 POWELLS CRK	PIKEVILLE	KY	41501-7936	37.400645	-82.42711
328 RIVER RD	BANNER	KY	41603-9079	37.6021367	-82.695035
328 ROLLING HILLS EST	PIKEVILLE	KY	41501-2291	37.4349417	-82.4855033
328 SAINT MARTINS LN	HAZARD	KY	41701-5359	37.34529648	-83.11679278
328 SEATON DR	RUSSELL	KY	41169-1459	38.5164933	-82.702425
328 SHORT BR	GREENUP	KY	41144-6921	38.567075	-82.8574917
328 SHORT CREEK RD	HYDEN	KY	41749-8448	37.139064166	-83.38493083
328 STATE ROUTE 503	WURLTAND	KY	41144-7463	38.49568143	-82.76913885
328 STORE HOLLOW RD	BETSY LAYNE	KY	41605-9018	37.560557	-82.623638
328 SUNSET DR	ASHLAND	KY	41101-2168	38.5003833	-82.7039283
328 TRANQUILITY TRL	OLIVE HILL	KY	41164-7611	38.309709333	-83.26023833
328 VIRGINIA ST	ASHLAND	KY	41102-3354	38.4767617	-82.6734517
328 WHITCO LOOP	WHITESBURG	KY	41858-7481	37.1199533	-82.8502583
328 YORKWOOD FRST	PIKEVILLE	KY	41501-1550	37.4507683	-82.51531
328 E COURT ST	PRESTONSBURG	KY	41653-7935	37.6687217	-82.771115
328 N CLAY ST	LOUISA	KY	41230-1008	38.11697	-82.60753
328 N OLD CLIFF RD TRLR	PRESTONSBURG	KY	41653-1939	37.6947733	-82.7733083
328 S ARNOLD AVE	PRESTONSBURG	KY	41653-7870	37.6650383	-82.7724683
328 S LAKE DR	PRESTONSBURG	KY	41653-1297	37.6666917	-82.7712583
328 S LAKE DR HSE	PRESTONSBURG	KY	41653-1297	37.6652917	-82.7715567
328 S LEATHERWOOD RD TRLR	LOST CREEK	KY	41348-9181	37.40698167	-83.312865
328 S ROBERTS DR	PRESTONSBURG	KY	41653-1591	37.665035	-82.7138733
328 W MAIN ST	INEZ	KY	41224	37.869095	-82.5447167
328 W WOODMONT DR	ASHLAND	KY	41102-9129	38.462565	-82.6786717
3280 BRUSH CRK	ARGILLITE	KY	41121-8667	38.4229667	-82.79036
3280 DIAMOND RIDGE RD	WEBBVILLE	KY	41180-8780	38.1524283	-82.82926
3280 DIAMOND RIDGE RD BARN 1	WEBBVILLE	KY	41180-8780	38.15084267	-82.82729833
3280 HIGHWAY 1760	LOUISA	KY	41230-7801	38.016445	-82.70973716
3280 VEST TALCUM RD	VEST	KY	41772-9032	37.3996783	-83.05301
3280 S STATE HIGHWAY 7	GRAYSON	KY	41143-7250	38.2880067	-82.9660583
3280 S STATE HIGHWAY 7 TRLR	GRAYSON	KY	41143-7250	38.2878483	-82.9662567
3281 ISLAND CREEK RD	PIKEVILLE	KY	41501-7131	37.4610883	-82.558265
3281 SQUARE LICK RD	OLIVE HILL	KY	41164-8008	38.2802663	-83.1649168
3281 TOLER CRK	HAROLD	KY	41635-8813	37.4865133	-82.6161717
3281 WOOTON RD	WOOTON	KY	41776-8760	37.178537	-83.26652316
3282 LITTLE CAT FORK RD	LOUISA	KY	41230-7148	38.18319083	-82.771112
3283 CUTSHIN RD	SMILAX	KY	41764-8930	37.132535	-83.2826017
3283 GREASY CRK	SHELBIANA	KY	41562-8502	37.3798667	-82.47566
3283 HIGHWAY 317	JACKHORN	KY	41825-9017	37.2195104	-82.7092352
3283 OHIO RIVER RD	GREENUP	KY	41144-6613	38.65799467	-82.8775235
3283 STATE HIGHWAY 292 TRLR	BELFRY	KY	41514-9225	37.6918683	-82.30284
3283 STATE HIGHWAY 986	OLIVE HILL	KY	41164-7181	38.26506333	-83.15782333
3283 STATE HIGHWAY 986 APT 1	OLIVE HILL	KY	41164-7181	38.26517667	-83.15794167
3284 HIGHWAY 460	SALYERSVILLE	KY	41465-6643	37.75713867	-83.110942
3284 POND CREEK RD	PINSONFORK	KY	41555-7437	37.56042	-82.2603383
3284 ROBERTS DR APT 1	ASHLAND	KY	41102-4467	38.4659141	-82.67184587
3286 PINSONFORK RD	MC ANDREWS	KY	41543-8019	37.52918	-82.293375
3286 ROBERTS DR APT 2	ASHLAND	KY	41102-4467	38.4659317	-82.6715767
3287 BLUEBERRY RDG	OLIVE HILL	KY	41164-9432	38.32665383	-83.2032475
3287 ROCKHOUSE RD	TOMAHAWK	KY	41262-8965	37.82757741	-82.60042823
3288 DONITHON RD	LOUISA	KY	41230-8591	37.9999175	-82.56043983
3288 ROBERTS DR APT 3	ASHLAND	KY	41102-4467	38.4659383	-82.6715817
3288 ROCKHOUSE RD	TOMAHAWK	KY	41262-8965	37.82847667	-82.601655
3288 SHELBY DRY FRK	SHELBIANA	KY	41562-8421	37.3870867	-82.48751
3288 TURKEY CRK	LANGLEY	KY	41645-9031	37.4864555	-82.78329533
3289 BOWLINGS CREEK RD	ALTRO	KY	41339-8820	37.38519467	-83.4511525

329 24TH ST	ASHLAND	KY	41101-7814	38.4733417	-82.629905
329 27TH ST	ASHLAND	KY	41101-1901	38.471567	-82.62687233
329 28TH ST	ASHLAND	KY	41101-1906	38.4705533	-82.6254017
329 2ND AVE	WORTHINGTON	KY	41183-9448	38.55028033	-82.73414566
329 32ND ST	ASHLAND	KY	41101-2015	38.466803	-82.62111116
329 ANTLER DR LOT 9	HAZARD	KY	41701-8225	37.33203102	-83.15026665
329 B AND O HL	JENKINS	KY	41537-9616	37.177405	-82.6248783
329 BELLEFONTE ST	RUSSELL	KY	41169-1318	38.5290983	-82.6925817
329 BILLY DOTSON BR	PHELPS	KY	41553-8513	37.539535	-82.165545
329 BILLY DOTSON BR APT	PHELPS	KY	41553-8513	37.5400783	-82.1643583
329 BLACKBURN AVE	ASHLAND	KY	41101-3444	38.47488217	-82.66266616
329 BOND LN TRLR	OLIVE HILL	KY	41164-6509	38.296315	-83.20957667
329 BROADWAY ST	JACKSON	KY	41339-1040	37.552195	-83.3848117
329 BROADWAY ST	JACKSON	KY	41339-1040	37.55240833	-83.385185
329 BROADWAY ST	PAINTSVILLE	KY	41240-1348	37.8115933	-82.8048717
329 BROADWAY ST	PAINTSVILLE	KY	41240-1348	37.81174	-82.80492
329 BULLSKIN RD	BEAR BRANCH	KY	41714-8907	37.163634	-83.5183135
329 CHARLIE CORNETT RD	WHITESBURG	KY	41858-8423	37.159415	-82.8452217
329 CHELSEA HL TRLR	WHITESBURG	KY	41858-8881	37.06357	-82.8546933
329 COAL RUN HL	PIKEVILLE	KY	41501-5621	37.50481533	-82.55190066
329 COLDWATER RD	INEZ	KY	41224-8702	37.84882167	-82.51871333
329 COPPER LN TRLR	WOOTON	KY	41776	37.0967517	-83.3090817
329 D ST	LOUISA	KY	41230-5649	38.09131333	-82.60651167
329 DAWSON BR	RUSH	KY	41168-9618	38.33683582	-82.80704965
329 ELAINE RD	PREMIUM	KY	41845-9119	37.1470934	-82.9157712
329 ESTILL BTM	ESTILL	KY	41666-9033	37.4562133	-82.821845
329 ETNA ST	RUSSELL	KY	41169-1305	38.5298767	-82.6919333
329 FERRY ST	ASHLAND	KY	41101-2564	38.4766333	-82.6591567
329 FLANARY BR	MOUTHCARD	KY	41548-8445	37.3800833	-82.2461317
329 GAS FORK RD	ALLEN	KY	41601-9432	37.60840433	-82.73620916
329 GEORGES BRANCH RD	VICCO	KY	41773-8914	37.1948317	-83.0542767
329 GEORGES BRANCH RD GARG	VICCO	KY	41773-8914	37.1955747	-83.0532582
329 GLENN AVE	WEST LIBERTY	KY	41472-1119	37.9206167	-83.2582933
329 GLENN AVE ANNX	WEST LIBERTY	KY	41472-1119	37.920543	-83.258925
329 GLENVIEW DR	ASHLAND	KY	41102-2301	38.479377	-82.669699
329 HARRISON NEWSOME BR	PIKEVILLE	KY	41501-3829	37.35222	-82.5703783
329 HENPEN BR	MELVIN	KY	41650-9086	37.3441917	-82.6887433
329 HENRY ISON HOLW	WHITESBURG	KY	41858-8901	37.06861867	-82.865735
329 HOGSTON CEMETERY RD	WEBBVILLE	KY	41180-8539	38.13254	-82.804005
329 JASPER DR	WHITESBURG	KY	41858	37.1149067	-82.9145333
329 KIDD FRK	HONAKER	KY	41603-9005	37.526735	-82.6805567
329 KINGDOM COME CRK	WHITESBURG	KY	41858-8661	37.113147833	-82.90356466
329 KY HIGHWAY 463 TRLR	SLEMP	KY	41763-9006	37.0424317	-83.1261817
329 KY ROUTE 172	STAFFORDSVILLE	KY	41256-9003	37.8378317	-82.858965
329 KY ROUTE 680 UNIT 329	MC DOWELL	KY	41647		
329 LAKESHORE RD	AMBURGEY	KY	41773-8624	37.258405	-83.006585
329 LEFT FORK TOLER CRK	HAROLD	KY	41635-8877	37.49908533	-82.6193625
329 LEFT FORK TOLER CRK	HAROLD	KY	41635-8877	37.4990833	-82.619
329 MEDICAL PLAZA LN	WHITESBURG	KY	41858-7430	37.125854	-82.8433303
329 MEDICAL PLAZA LN	WHITESBURG	KY	41858-7430	37.1262467	-82.842855
329 MEDICAL PLAZA LN	WHITESBURG	KY	41858-7430	37.126391	-82.843083
329 NEW CIRCLE ST	LOUISA	KY	41230-7862	38.10035	-82.60753833
329 PENNY ST	PIKEVILLE	KY	41501-3819	37.3588883	-82.564595
329 POPLAR ST	HAZARD	KY	41701-1541	37.252115	-83.18975
329 RIVERSIDE DR	RUSSELL	KY	41169-1357	38.52991616	-82.69130266
329 SEATON DR	RUSSELL	KY	41169-1458	38.5154717	-82.7022083
329 SHACKS BRANCH RD	JACKSON	KY	41339-7796	37.571795	-83.39553167
329 SHACKS BRANCH RD	JACKSON	KY	41339-7796	37.57158833	-83.39529167
329 SHORT WHITE OAK RD	RUSSELL	KY	41169-1754	38.502595	-82.7041633
329 SKILLET HANDLE BR	ARGILLITE	KY	41121-9179	38.431413	-82.78668933
329 SKILLET HANDLE BR	ARGILLITE	KY	41121-9179	38.4314675	-82.786639
329 SKILLET HANDLE BR TRLR	ARGILLITE	KY	41121-9179	38.43171067	-82.78666566
329 SMITH LN	HAZARD	KY	41701-6221	37.1970633	-83.2072033
329 SMITH LN	HAZARD	KY	41701-6221	37.1973343	-83.207112
329 SMOOT CRK	WHITESBURG	KY	41858-8049	37.16484873	-82.86052659
329 SPRING DR TRLR 1	WOOTON	KY	41776-8729	37.174885	-83.2559565
329 SPRING ST	ASHLAND	KY	41101-2552	38.476130166	-82.65763416

329 SWIFT LN	LOUISA	KY	41230-6702	38.0706935	-82.66016233
329 SWIFT LN	LOUISA	KY	41230-6702	38.0705396	-82.6604409
329 TARK HILL RD	GRAYSON	KY	41143-7811	38.3366617	-82.8770833
329 THICKETY FRK	INEZ	KY	41224-8960	37.81420333	-82.46244833
329 THICKETY FRK GARG	INEZ	KY	41224-8960	37.814125	-82.46248167
329 THOMPSON RD	PIKEVILLE	KY	41501-2174	37.506357833	-82.54201933
329 TOWER HILL RD	LOUISA	KY	41230-9134	38.1101267	-82.6098683
329 WALTERS RD	PIKEVILLE	KY	41501-9204	37.4812133	-82.4896016
329 WINWRIGHT RD	PIKEVILLE	KY	41501-8110	37.3822733	-82.4399917
329 WOMACK RD	GRAYSON	KY	41143-1239	38.33074033	-82.9531697
329 S ARNOLD AVE	PRESTONSBURG	KY	41653-7869	37.665128	-82.772418
329 S CENTRAL AVE	PRESTONSBURG	KY	41653-1959	37.6658145	-82.77046
329 S JEFFERSON ST	LOUISA	KY	41230-1315	38.1134068	-82.6030738
3290 HIGHWAY 160	HINDMAN	KY	41822-9058	37.30761983	-82.94962233
3290 HIGHWAY 317	JACKHORN	KY	41825-9017	37.2211883	-82.7093333
3290 NARROWS BR TRLR	HARDY	KY	41531-8855	37.5775367	-82.23932
3290 RACCOON RD	RACCOON	KY	41557-8603	37.4978067	-82.4437533
3290 ROBERTS DR APT 4	ASHLAND	KY	41102-4467	38.4660717	-82.6716417
3291 HIGHWAY 406 LOT 2	STINNETT	KY	40868-6540	37.080605666	-83.4453045
3291 LITTLE ROCKCASTLE RD TRLR	INEZ	KY	41224-8920	37.7926983	-82.4612267
3291 POSSUM TROT RD	LEBURN	KY	41831-8953	37.3835417	-82.9443367
3291 S WOLF CRK	PILGRIM	KY	41250-8860	37.764945	-82.487495
3292 HIGHWAY 119	WHITESBURG	KY	41858-7971	37.1375035	-82.76433816
3292 HIGHWAY 32	LOUISA	KY	41230-7578	38.0832083	-82.654865
3292 LEFT FORK OF LONG FRK	ETTY	KY	41572-8602	37.2536933	-82.6770533
3292 LEFT FORK OF LONG FRK	ETTY	KY	41572-8602	37.2535733	-82.6774683
3292 MOCABEE CREEK RD BLDG A	OLIVE HILL	KY	41164-7942	38.24265667	-83.28955
3292 ROBERTS DR APT 5	ASHLAND	KY	41102-4467	38.466065	-82.6716267
3292 SHELBY DRY FRK	SHELBIANA	KY	41562-8421	37.3863617	-82.486845
3292 E SHELBIANA RD	PIKEVILLE	KY	41501-7742	37.4317975	-82.47986283
3293 TOLER CRK	HAROLD	KY	41635-8813	37.4850661	-82.614097
3293 TOLER CRK	HAROLD	KY	41635-8813	37.4862883	-82.6156
32930 STATE HIGHWAY 194	JAMBOREE	KY	41553-8857	37.4585967	-82.14459
3294 HIGHWAY 3408	BLACKKEY	KY	41804-9030	37.166895	-82.9978967
3294 HIGHWAY 805	NEON	KY	41840-9049	37.17958	-82.710515
3294 KY ROUTE 466	WEEKSBURY	KY	41667-9030	37.309795	-82.7018217
3294 KY ROUTE 466	WEEKSBURY	KY	41667-9030	37.3097867	-82.7018133
3294 KY ROUTE 466 GARG	WEEKSBURY	KY	41667-9030	37.3109733	-82.7020433
3294 ROBERTS DR APT 6	ASHLAND	KY	41102-4467	38.4659367	-82.67158
3295 HUNTING CREEK RD	BAYS	KY	41310-9500	37.630178	-83.24541233
3296 FOREST HILLS RD	FOREST HILLS	KY	41527-8419	37.6185033	-82.2957433
3296 HIGHWAY 7	DEMA	KY	41859-9023	37.3890817	-82.780259
3296 HIGHWAY 7 GARG	DEMA	KY	41859-9023	37.39023133	-82.78458066
3296 KY ROUTE 466	WEEKSBURY	KY	41667-9030	37.3096817	-82.7016967
3296 PIGEONROOST RD TRLR	ARY	KY	41712-8713	37.3661783	-83.1513767
3297 FALCON RD	SALYERSVILLE	KY	41465-9006	37.77806	-83.0223183
3297 KY ROUTE 1428	PRESTONSBURG	KY	41653-8493	37.6437067	-82.6966983
3297 KY ROUTE 979	HAROLD	KY	41635-8992	37.5097133	-82.6530083
3297 LFT FK LITTLE BLAINE RD	LOUISA	KY	41230-6989	38.0150442	-82.6944193
3297 RIGHT FORK MACES CRK RD	VIPER	KY	41774	37.1602993	-83.1901345
3297 TURKEY CREEK RD	TURKEY CREEK	KY	41514-7934	37.6343125	-82.31737366
3297 TURKEY CREEK RD	TURKEY CREEK	KY	41514-7934	37.635273	-82.316419
3298 BUFFALO HORN RD	LOUISA	KY	41230-5405	37.94127667	-82.50759333
3298 BUFFALO HORN RD TRLR	LOUISA	KY	41230		
3298 HIGHWAY 1148	ISOM	KY	41824-9066	37.1867817	-82.8353633
3298 HIGHWAY 1148	ISOM	KY	41824-9066	37.18860184	-82.8356051
3298 LITTLE ROBINSON CRK	VIRGIE	KY	41572-8413	37.374773	-82.6373451
3298 LONGFORK RD	VIRGIE	KY	41572-8930	37.3148217	-82.6296467
3298 ROBERTS DR	ASHLAND	KY	41102-4467	38.465845	-82.67185
3298 ROBERTS DR	ASHLAND	KY	41102-4467	38.4658367	-82.6714017
3298 ROBERTS DR	ASHLAND	KY	41102-4467	38.4655983	-82.6715167
3299 BURNING FRK	SALYERSVILLE	KY	41465-7478	37.7107733	-82.9860983
3299 BURNING FRK UPPR 2	SALYERSVILLE	KY	41465-7478	37.7102967	-82.9873517
3299 LEFT FORK OF LONG FRK TRLR	VIRGIE	KY	41572-8602	37.25325	-82.6767317
3299 PARADISE HL TRLR 1	ASHLAND	KY	41102-8861	38.466875	-82.684505
3299 PARADISE HL TRLR 2	ASHLAND	KY	41102-8861	38.466595	-82.684745
33 1ST ST APT A	HAROLD	KY	41635-9000	37.5289883	-82.6240683

33 1ST ST APT B	HAROLD	KY	41635-9000	37.528939833	-82.62365683
33 3RD ST	LOUISA	KY	41230-8154	38.1041817	-82.60444
33 3RD ST GARG	LOUISA	KY	41230-8154	38.10452782	-82.6041032
33 AARON ST TRLR	INEZ	KY	41224	37.853805	-82.51242167
33 ADKINS RD TRLR	PIKEVILLE	KY	41501-7512	37.5185233	-82.5855933
33 AKERS HOLW	VAN LEAR	KY	41265-8424	37.7719195	-82.73254316
33 ALEXANDER WAY	HAROLD	KY	41635-8939	37.5029882	-82.665626
33 ALICE ST	GREENUP	KY	41144-6758	38.629975	-82.8669017
33 ALTAWOOD RD	RACELAND	KY	41169-9000	38.5448033	-82.7561883
33 AMANDA LN TRLR	BUSY	KY	41723-9084	37.251164166	-83.32307333
33 ANDERSON ST	JENKINS	KY	41537-9747	37.1629867	-82.6395733
33 ANDREW LN	ERMINE	KY	41815-8300	37.1615717	-82.8037933
33 ANDYS XING	CHAVIES	KY	41727-8943	37.38400083	-83.24853133
33 AUDREY LN	PIKEVILLE	KY	41501-2844	37.53565	-82.58989
33 BANK ST	PHELPS	KY	41553-8442	37.5203617	-82.1552
33 BANTA RD	OLIVE HILL	KY	41164-7752	38.27542	-83.30829833
33 BAPTIST ST	STONE	KY	41567-7076	37.5847917	-82.2713483
33 BEAR HOLW	PIKEVILLE	KY	41501-5963	37.5491517	-82.4949067
33 BEE JACK LN	BETSY LAYNE	KY	41605-9034	37.54801127	-82.63387047
33 BELLEFONTE RD	RACELAND	KY	41169-1201	38.5275385	-82.73056666
33 BETH LN	HYDEN	KY	41749-9078	37.146805	-83.4094483
33 BIG SPRINGS BR	MOUSIE	KY	41839-9000	37.4409467	-82.85861
33 BLUE SPRUCE RDG	HAZARD	KY	41701-7260	37.311965	-83.2435533
33 BLUEBERRY HL	PHELPS	KY	41553-8840	37.4752417	-82.1883167
33 BONITA LN	WITTENSVILLE	KY	41274	37.8614397	-82.7894672
33 BONITA LN	WITTENSVILLE	KY	41274	37.858842	-82.794714
33 BOONE RIDGE RD	HAZARD	KY	41701-5875	37.2832718	-83.2154398
33 BOONE RIDGE RD UNIT 1	HAZARD	KY	41701-5875	37.28311677	-83.21525881
33 BOONE RIDGE RD UNIT 102	HAZARD	KY	41701-5875	37.28285633	-83.21566583
33 BOONE RIDGE RD UNIT 103	HAZARD	KY	41701-5875	37.2829915	-83.2150595
33 BOURBON ST	GREENUP	KY	41144-8730	38.630435	-82.8642017
33 BOURBON ST GARG	GREENUP	KY	41144-8730	38.63091206	-82.86437122
33 BROOKSIDE DR LOT 5	MOREHEAD	KY	40351-8467	38.33077833	-83.401755
33 BURCHETTE BOWEN DR	LOUISA	KY	41230-0006	37.94172667	-82.54169833
33 CARAMEL DR	WHITESBURG	KY	41858-7812	37.1309767	-82.77405
33 CARDINAL CT	SALYERSVILLE	KY	41465-9114	37.74439	-83.0675083
33 CARGO LN	JENKINS	KY	41537-8991	37.1530967	-82.66602
33 CARRIE LOOP	CARRIE	KY	41725-9026	37.329556666	-83.03766733
33 CARRIE LOOP REAR	CARRIE	KY	41725-9026	37.329055833	-83.03708283
33 CAT DR	ISOM	KY	41824-8977	37.18739217	-82.88140366
33 CAUDILL LN	BEVINSVILLE	KY	41606-8001	37.3653	-82.7322667
33 CAUSEY RD	YEADDISS	KY	41777-8944	37.05897	-83.27797
33 CEDAR HTS	PIKEVILLE	KY	41501-3174	37.5391783	-82.6029433
33 CHADWICK RD	HARDY	KY	41531-8717	37.6182217	-82.241675
33 CHAMPAGNE RD	HAROLD	KY	41635-9099	37.53151	-82.62191
33 CHARITY LN	HYDEN	KY	41749-8921	37.140745	-83.4679767
33 CHARITY LN TRLR	HYDEN	KY	41749-8921	37.140605	-83.4678683
33 CHARLIE CLINE RD	DEBORD	KY	41214-9025	37.82163783	-82.56665933
33 CHEROKEE HILLS CIR APT 431	HAZARD	KY	41701-6555	37.2643317	-83.2062417
33 CHEROKEE HILLS CIR APT 432	HAZARD	KY	41701-6555	37.263815	-83.2059633
33 CHEROKEE HILLS CIR APT 433	HAZARD	KY	41701-6555	37.26450524	-83.20695553
33 CHEROKEE HILLS CIR APT 434	HAZARD	KY	41701-6555	37.26434	-83.2062417
33 CHURCH ST	PIKEVILLE	KY	41501-3219	37.5157617	-82.5636233
33 COLEMAN ST	IVEL	KY	41642-9404	37.57472	-82.66193
33 COLLINS CRK	WARFIELD	KY	41267-9004	37.841865	-82.4131583
33 COMBS DR	COMBS	KY	41729-9014	37.2658933	-83.2115633
33 COOK RD	BEVINSVILLE	KY	41606-6127	37.314865	-82.74105
33 COOL LN	SIDNEY	KY	41564-8537	37.6198983	-82.356805
33 COON DOG DR	PIPPA PASSES	KY	41844-9016	37.3116767	-82.8895683
33 COOTS HOLLOW RD	VIPER	KY	41774-8012	37.1421333	-83.1231667
33 CORVETTE LN	HAZARD	KY	41701-6497	37.210003	-83.238314
33 CRACKER BOTTOM RD	MARTIN	KY	41649-7952	37.5764085	-82.75725366
33 CRESTVIEW DR	HINDMAN	KY	41822-9100	37.32347242	-82.96221712
33 CRIMSON LN	OLIVE HILL	KY	41164-6271	38.297592666	-83.30560666
33 CRUM RD	PRESTONSBURG	KY	41653-1167	37.6702365	-82.7810955
33 CURT TACKETT DR	HAROLD	KY	41635-6353	37.4947783	-82.6520567
33 DAHLIA LN	CHAVIES	KY	41727-8714	37.37948717	-83.247473

33 DAMRON RATLIFF RD	REGINA	KY	41559-8947	37.3667733	-82.4045
33 DAVE HOLW	ELKHORN CITY	KY	41522-7339	37.280245	-82.4317667
33 DAWSON BR	RUSH	KY	41168-9618	38.333935	-82.8048633
33 DEAD MARE BR	MALLIE	KY	41836-8979	37.23849483	-82.92437316
33 DEATON PARK DR LOT 2	HAZARD	KY	41701-8468	37.352625	-83.33373
33 DOGWOOD HOLW	OLIVE HILL	KY	41164-6013	38.27601333	-83.19274333
33 DOGWOOD HTS	LANGLEY	KY	41645-6507	37.5320167	-82.79189
33 DUNCAN DR	WHITESBURG	KY	41858-9481	37.1131183	-82.8534433
33 DUNCAN DR GARG	WHITESBURG	KY	41858-9481	37.1128775	-82.853439
33 DUPONT ST	WHITESBURG	KY	41858-7588	37.123599666	-82.83840016
33 EDMONDS HOLW	PIKEVILLE	KY	41501-2135	37.5011926	-82.5077107
33 ELKHORN PARK RD	LANGLEY	KY	41645-6586	37.47445183	-82.78290033
33 ELM CT LOT 121	FOREST HILLS	KY	41527-8313	37.6460517	-82.2699767
33 ELM DR	PINE TOP	KY	41843-8945	37.27826	-82.890955
33 ELM ST	JENKINS	KY	41537-8641	37.1633917	-82.636685
33 EMERALD DR	EMMALENA	KY	41740-9061	37.3395767	-83.0823017
33 ENGLAND DR	EAST POINT	KY	41216-8812	37.7270767	-82.8485333
33 ESTIL PENIX DR	TOMAHAWK	KY	41262-9032	37.83168667	-82.61327
33 EVERGREEN LN	PIKEVILLE	KY	41501-2151	37.5040867	-82.5200917
33 EVERGREEN LN	PIKEVILLE	KY	41501-2151	37.5006367	-82.5175967
33 EVERMANS CRK	GRAYSON	KY	41143-7544	38.34584483	-82.97526283
33 FAITH LN TRLR	SMILAX	KY	41764-8974	37.10657	-83.2749283
33 FLACKEY BRANCH RD	HYDEN	KY	41749-8639	37.1452217	-83.3409267
33 FLOCK LN	ISOM	KY	41824	37.1692367	-82.8766127
33 FORREST AVE	SOUTH SHORE	KY	41175-7840	38.724505	-82.934155
33 FRANCE RD	PIKEVILLE	KY	41501-3914	37.3557133	-82.5562683
33 FRAZIER AVE	WHITESBURG	KY	41858-7791	37.116375	-82.8149717
33 GAS FORK RD TRLR	ALLEN	KY	41601-9432	37.60762522	-82.7311631
33 GENE COMBS PARK TRLR	HAZARD	KY	41701-8335	37.34563867	-83.27775666
33 GINGER ST LOT 5	LOUISA	KY	41230-8072	38.10532283	-82.60812483
33 GLORY LN	MC DOWELL	KY	41647	37.4585617	-82.75334
33 GOBLE LN	PRESTONSBURG	KY	41653-8822	37.669935	-82.7186783
33 GOLD RUSH DR	LOUISA	KY	41230-9444	38.068927	-82.6199108
33 GRANDPA DR	CARRIE	KY	41725	37.3142017	-83.031415
33 GRAPEVINE BR	WHITESBURG	KY	41858-8887	37.09081345	-82.84018571
33 GROSS LN	YEADDISS	KY	41777-9004	37.0439167	-83.26504
33 GRUBB RD	WURTLAND	KY	41144-6111	38.539535	-82.7648717
33 H SLONE BR	MALLIE	KY	41836	37.3012433	-82.9089183
33 HAYNES VLG	PIKEVILLE	KY	41501-6122	37.546595	-82.55608
33 HEMLOCK DR	PIPPA PASSES	KY	41844-9102	37.3276717	-82.8583317
33 HICKORY GAP RD TRLR	BUSY	KY	41723-9000	37.28828283	-83.33624316
33 HIGHWAY 2035	WHITESBURG	KY	41858-9016	37.0958867	-82.842995
33 HIGHWAY 2035	WHITESBURG	KY	41858-9016	37.0956683	-82.8428961
33 HILL ST	VAN LEAR	KY	41265-8450	37.7723283	-82.76
33 HOLBROOK LN LOT 10	WEST LIBERTY	KY	41472-2066	37.930125	-83.261325
33 HOLBROOK RD	OLIVE HILL	KY	41164-8556	38.25852	-83.19505167
33 HORNET LN	GRAYSON	KY	41143-6027	38.28694734	-82.91913343
33 HURT BRANCH RD TRLR	HAZARD	KY	41701-7868	37.2846967	-83.1697267
33 INDIANOLA AVE	SOUTH SHORE	KY	41175-8019	38.7213717	-82.9538867
33 IRICK ST	STONE	KY	41567-7065	37.58734049	-82.27130486
33 JACOBS LN	WARFIELD	KY	41267-9021	37.8969983	-82.4372367
33 JACOBS LN GARG	WARFIELD	KY	41267-9021	37.8971183	-82.4374067
33 JASMINE LN	GRAYSON	KY	41143-1555	38.3322683	-82.9398967
33 JASON RD	ARGILLITE	KY	41121-8965	38.38176	-82.842945
33 JENNYS CREEK SUBDIV	EAST POINT	KY	41216	37.7426933	-82.8326467
33 JONANCY BTM	JONANCY	KY	41538	37.315265	-82.5862333
33 JUSTICE BTM	PHELPS	KY	41553-8405	37.530962	-82.159007
33 KEETON AVE	WEST LIBERTY	KY	41472-8645	37.91685	-83.25359
33 KITTY LN TRLR	GRAYSON	KY	41143-8977	38.3374167	-82.9598433
33 KY HIGHWAY 699	CORNETTSVILLE	KY	41731	37.128030833	-83.08473133
33 L CONLEY CEM RD	MOUSIE	KY	41839-8990	37.41423	-82.89197
33 LAKE LN	VIPER	KY	41774-8368	37.1534567	-83.1662917
33 LAWSON HL	BETSY LAYNE	KY	41605-7051	37.554185	-82.61085
33 LEFT FORK OF ISLAND CRK	PIKEVILLE	KY	41501-7208	37.4499283	-82.54042
33 LIGHTHOUSE LN	THOUSANDSTICKS	KY	41766-8909	37.1987733	-83.426345
33 LITTLE MUD	PRINTER	KY	41655-9010	37.5080533	-82.68514
33 LORANZA LN	WURTLAND	KY	41144-7540	38.5065217	-82.7777217



33 LOWER HONEYSUCKLE ST	VICCO	KY	41773-9034	37.213574166	-83.06013566
33 LOWER LANE SIDING STA	DRIFT	KY	41619	37.4816283	-82.7471817
33 LOWER TWIN HOLLOW RD TRLR	CORNETTSVILLE	KY	41731-8877	37.0813833	-83.06954
33 MADALINE ST	SOUTH PORTSMOUTH	KY	41174-8943	38.7248717	-83.0149933
33 MAHOGANY HILL DR TRLR	HAZARD	KY	41701-8059	37.3450183	-83.1878483
33 MAIN ST	WHITESBURG	KY	41858-7313	37.1189567	-82.8281117
33 MAIZE LN TRLR	LOUISA	KY	41230-8201	37.97393967	-82.6035215
33 MAPLE CT	WEST LIBERTY	KY	41472-2111	37.9198535	-83.26724766
33 MARCUM RD	GRAYSON	KY	41143-7795	38.27901	-82.954055
33 MARION DR	HAZARD	KY	41701-7301	37.3641067	-83.2377167
33 MCKELL LN	SOUTH SHORE	KY	41175-8905	38.7235583	-82.9459783
33 MEADOWVIEW LN	LOUISA	KY	41230-9334	38.0996064	-82.602031
33 MICHAEL ST	PHELPS	KY	41553-8474	37.51578882	-82.15408317
33 MITCHELL BRANCH RD	TEABERRY	KY	41660	37.4084183	-82.6519667
33 MITCHELL LN	MOUSIE	KY	41839-8869	37.4043933	-82.9382517
33 MUNCY DR TRLR	ROWDY	KY	41367-9002	37.41501	-83.20679167
33 MUSHROOM RD TRLR	BLACKKEY	KY	41804-9014	37.1510483	-82.98461
33 MUSIC DR	AUXIER	KY	41602-9244	37.73932317	-82.7630895
33 NALU LN	PRESTONSBURG	KY	41653-1911	37.6932183	-82.7684067
33 NUMBER ONE HL	BURDINE	KY	41537-5601	37.1896017	-82.5991583
33 OJ FUGATE DR TRLR	HADDIX	KY	41339-8150	37.459109	-83.37040799
33 OLD CEMETERY RD TRLR	LEATHERWOOD	KY	41731-9007	37.0472217	-83.1330267
33 OWENS FRK	STOPOVER	KY	41568-9011	37.467774	-82.0971203
33 OWENS FRK	STOPOVER	KY	41568-9011	37.4693268	-82.0925044
33 PENCE LN	VIPER	KY	41774-8231	37.1623075	-83.12944633
33 PETERS BRANCH RD	YEADISS	KY	41777-8838	37.0777017	-83.2804817
33 PILGRIM REST LN	JENKINS	KY	41537-8382	37.2716733	-82.6081117
33 PINE ST	GARRETT	KY	41630-6955	37.4769433	-82.82824
33 PINEBLUFF CV LOT 9	HAROLD	KY	41635-7029	37.5393867	-82.6209883
33 POPPY DR	CROMONA	KY	41810	37.1787867	-82.6792583
33 PRESTON EST	PAINTSVILLE	KY	41240-8616	37.80319	-82.7620317
33 PRIMROSE DR	HYDEN	KY	41749-8437	37.1449217	-83.34009
33 RABBIT RD	WHITESBURG	KY	41858-9441	37.19628	-82.88057
33 RATLIFF BRANCH RD	PIKEVILLE	KY	41501-3253	37.5162983	-82.5600567
33 RATLIFF SCHOOL RD	LEBURN	KY	41831-8987	37.3882917	-82.919415
33 RATLIFF SCHOOL RD GARG	LEBURN	KY	41831-8987	37.388123	-82.91911733
33 RAVEN ROCK RD	BONNYMAN	KY	41719	37.2905367	-83.2563783
33 RED BIRD DR	LOUISA	KY	41230-5956	38.07966108	-82.6532127
33 REDBUD LN	ISOM	KY	41824-8925	37.18518467	-82.90275166
33 REDOAK LN	GAYS CREEK	KY	41745-9084	37.34172867	-83.43073666
33 RIDGEVIEW ST	AUXIER	KY	41602-9000	37.7366383	-82.77384
33 RIGHT FORK OF DRY BR	PIKEVILLE	KY	41501-6417	37.58012	-82.4618717
33 RIGHT FORK WEBB HOLW	VAN LEAR	KY	41265-8644	37.7772715	-82.7678668
33 RIGHT GREASY CAMP ST	SHELBIANA	KY	41562-8429	37.3829333	-82.47413
33 RIVERSIDE TRAILER CT LOT 11	WHITESBURG	KY	41858-9299	37.110335	-82.8543135
33 ROBERTA LN	LLOYD	KY	41144-8028	38.63381	-82.8692783
33 ROLLING HLS	HAGERHILL	KY	41222-8636	37.7818067	-82.791165
33 ROOSTER LN	LITTCARR	KY	41834-9054	37.26907	-82.9478117
33 RUBY LN	HYDEN	KY	41749	37.139094666	-83.316044
33 SAINT THOMAS DR	HAZARD	KY	41701-6377	37.1958033	-83.2238017
33 SANDLIN TURNER RD	BOONEVILLE	KY	41314-9553	37.37098833	-83.49348333
33 SCAFF DR	BETSY LAYNE	KY	41605-7055	37.5572967	-82.6366483
33 SCAFF DR BARN	BETSY LAYNE	KY	41605-7055	37.5573633	-82.6363033
33 SCHOOL HOUSE DR	PIKEVILLE	KY	41501-7248	37.43541667	-82.54776183
33 SCHOOL ST	FREEBURN	KY	41528-8635	37.5645283	-82.1394967
33 SECOND ST	SOUTH SHORE	KY	41175-7857	38.72933	-82.91844
33 SENECA DR	LOUISA	KY	41230-5027	38.106999	-82.58660466
33 SHADY LN	LITTCARR	KY	41834-9057	37.27539	-82.9387
33 SHANNON DR	DRIFT	KY	41619-9005	37.480705	-82.7496767
33 SHEPHERD LOOP	GREENUP	KY	41144-6359	38.5378833	-82.8198467
33 SHOP BR	STANVILLE	KY	41659-9041	37.57008	-82.6191933
33 SHOP BR GARG	STANVILLE	KY	41659-9041	37.5703283	-82.6188172
33 SHORT BR	MEALLY	KY	41234-9724	37.79501	-82.7439933
33 SHORT ST	ELKHORN CITY	KY	41522-8237	37.3141409	-82.3603508
33 SHORT ST	PHELPS	KY	41553-8663	37.5045767	-82.1603017
33 SHORT ST	SALYERSVILLE	KY	41465-8431	37.753245	-83.0594733
33 SILK STOCKING LOOP	VAN LEAR	KY	41265-8607	37.7698533	-82.758265

33 SILVER MAPLE ST	LOUISA	KY	41230-7703	38.10587	-82.6105883
33 SPEAKS ST	GRAYSON	KY	41143-7987	38.34475	-82.9098317
33 SPENCE MT	INEZ	KY	41224-8535	37.916735	-82.54480167
33 SPRADLIN ST	WEST VAN LEAR	KY	41268-8048	37.7900933	-82.7839617
33 SPRING LN	BELFRY	KY	41514-8983	37.7548183	-82.3230933
33 SPRINGS BR	PINE TOP	KY	41843-9095	37.2713817	-82.863785
33 STABLES LN	VIPER	KY	41774-7954	37.137115	-83.1137833
33 STACY FORK RD TRLR	HYDEN	KY	41749-8700	37.15424	-83.4676383
33 STAFFORD SPGS	STAFFORDSVILLE	KY	41256-9025	37.83891	-82.8494
33 STANLEY RD	PIKEVILLE	KY	41501-5327	37.62275	-82.5122533
33 STEPP BR	PIKEVILLE	KY	41501-6300	37.6059183	-82.5179633
33 STONE DR TRLR	HAZARD	KY	41701-6594	37.27028	-83.1554217
33 SUNNY LN	HAGERHILL	KY	41222-2000	37.766646	-82.7890309
33 SUNSET ST	HINDMAN	KY	41822-8918	37.3321917	-82.972355
33 SYCAMORE LN	EMMALENA	KY	41740-9712	37.3387133	-83.0472417
33 SYCAMORE RD	ASHCAMP	KY	41512-8616	37.2560325	-82.47964866
33 TANYARD HOLW	GREENUP	KY	41144-6364	38.5597917	-82.8228017
33 TED STUMBO DR	HAROLD	KY	41635-7022	37.5370067	-82.62746
33 THACKER HOLW TRLR	CANADA	KY	41519-8271	37.5786496	-82.3225085
33 THACKER RD UNIT 2	PIKEVILLE	KY	41501-3021	37.5410083	-82.584015
33 TRINITY LN	GRAYSON	KY	41143-6090	38.338062833	-82.91010233
33 TUG FORK DR APT 7A	TURKEY CREEK	KY	41514-9174	37.705485	-82.3011067
33 TUG FORK DR APT 7B	TURKEY CREEK	KY	41514-9174	37.705485	-82.3011067
33 TUG FORK DR APT 7C	TURKEY CREEK	KY	41514-9174	37.705485	-82.3011067
33 TUG FORK DR APT 7D	TURKEY CREEK	KY	41514-9174	37.705485	-82.3011067
33 TUG FORK DR APT 7E	TURKEY CREEK	KY	41514-9174	37.705485	-82.3011067
33 TUG FORK DR APT 7F	TURKEY CREEK	KY	41514-9174	37.705485	-82.3011067
33 TUG FORK DR APT 7G	TURKEY CREEK	KY	41514-9174	37.705485	-82.3011067
33 TUG FORK DR APT 7H	TURKEY CREEK	KY	41514-9174	37.705485	-82.3011067
33 TUG FORK DR APT 7I	TURKEY CREEK	KY	41514-9174	37.705467666	-82.30093966
33 TUG FORK DR APT 7J	TURKEY CREEK	KY	41514-9174	37.705485	-82.3011067
33 TUG FORK DR APT 7K	TURKEY CREEK	KY	41514-9174	37.705485	-82.3011067
33 TUG FORK DR APT 7L	TURKEY CREEK	KY	41514-9174	37.705485	-82.3011067
33 TUG FORK DR APT 9L	TURKEY CREEK	KY	41514-9174	37.70478	-82.3006617
33 TURKEY CREEK RD TRLR	TURKEY CREEK	KY	41514-7848	37.674626	-82.300159
33 TWIN FORK RD LOT 33	LOUISA	KY	41230-8300	38.1163694	-82.7475452
33 VINE LN	ELKHORN CITY	KY	41522-7390	37.322945	-82.50098
33 VINE ST GARG APT	SOUTH SHORE	KY	41175-9707	38.7263267	-82.9483883
33 VIRGINIA LN TRLR	HYDEN	KY	41776	37.0911033	-83.2907917
33 WALBRIDGE RD	LOUISA	KY	41230-9626	38.07874	-82.599855
33 WALNUT ST	HYDEN	KY	41749-8711	37.1613483	-83.3734183
33 WALTERS LN	BULAN	KY	41722-8818	37.3035233	-83.1633033
33 WATER BURCH ST	HAGERHILL	KY	41222	37.767174	-82.78588966
33 WETZEL DR	PAINTSVILLE	KY	41240		
33 WILL MAY BRANCH RD	SALYERSVILLE	KY	41465-8355	37.7583833	-83.1030083
33 WILLIAM EVERAGE RD TRLR	EMMALENA	KY	41740-9108	37.35804	-83.0353017
33 WILLIAMS LN	INEZ	KY	41224-8369	37.9092783	-82.4756633
33 WILLIAMS SPUR	HODE	KY	41267-8908	37.89612283	-82.44385716
33 WILLIAMSON LN TRLR	CANADA	KY	41519-8269	37.57069803	-82.31385447
33 WOLFEN BR	VAN LEAR	KY	41265-8423	37.76966	-82.74934
33 WOODBINE LN	HAZARD	KY	41701-6610	37.281315	-83.1942917
33 WOODSIDE LN	HAZARD	KY	41701-6391	37.3605083	-83.23894
33 ZABRIESZACK LN	ARGILLITE	KY	41121-8513	38.4656017	-82.7661467
33 E BACK ST	MC DOWELL	KY	41647-6006	37.451515	-82.7280917
33 N BACK ST	PIKEVILLE	KY	41501-7720	37.4206883	-82.4664783
33 N RAILROAD AVE	PRESTONSBURG	KY	41653-1128	37.67334	-82.7817583
33 N RAILROAD AVE	PRESTONSBURG	KY	41653-1128	37.67241	-82.7816317
33 N STEFFEY ST	TRAM	KY	41663-8001	37.57207349	-82.6486012
33 N WILLOW LN	PRESTONSBURG	KY	41653-1428	37.668485	-82.7424867
33 S BLACKBURN BTM	META	KY	41501-4872	37.55957	-82.4194667
33 S CARDINAL DR	PRESTONSBURG	KY	41653-1408	37.66758	-82.7415917
33 S COPELAND	JACKSON	KY	41339-7413	37.45659	-83.36816333
33 S MAY ST	LANGLEY	KY	41645-6548	37.5314755	-82.79062233
33 S WILLOW LN APT 3	PRESTONSBURG	KY	41653-1438	37.6680383	-82.74093
33 W 3RD AVE	SOUTH SHORE	KY	41175-9595	38.7220383	-82.9664267
33 W DORTON BLVD	STAFFORDSVILLE	KY	41256-9015	37.8278567	-82.847685
330 21ST ST	ASHLAND	KY	41101-7726	38.4751067	-82.63414

330 25TH ST	ASHLAND	KY	41101-7820	38.4721233	-82.6284517
330 2ND ST APT 0	PAINTSVILLE	KY	41240-1534	37.815005	-82.8065
330 2ND ST APT 1	PAINTSVILLE	KY	41240-1535	37.815	-82.8064967
330 2ND ST APT 2	PAINTSVILLE	KY	41240-1535	37.815	-82.8064967
330 2ND ST APT 3	PAINTSVILLE	KY	41240-1535	37.8150033	-82.8064983
330 31ST ST	ASHLAND	KY	41101-2011	38.4680533	-82.6221533
330 4TH ST	SOUTH WILLIAMSON	KY	41503-4106	37.6717	-82.282935
330 ANDERSON LN	MC DOWELL	KY	41647	37.44453117	-82.7420445
330 APPLE HOLLOW RD TRLR	LOUISA	KY	41230-9203	38.03213967	-82.71419133
330 ARTHURS LOOP	JEREMIAH	KY	41826-9005	37.1730699	-82.8985926
330 AUXIER AVE	AUXIER	KY	41602-9282	37.7354536	-82.758867
330 BARBER RD	ASHLAND	KY	41101-2415	38.4748983	-82.6619983
330 BECKWITH BR	GRAYSON	KY	41143-9706	38.340595	-82.8982183
330 BECKWITH BR GARG	GRAYSON	KY	41143-9706	38.3405383	-82.8980217
330 BILL DEE BRANCH RD	KITE	KY	41828-8907	37.308995	-82.81895
330 BILL DEE BRANCH RD BLDG SHOP	KITE	KY	41828-8907	37.308965	-82.8189817
330 BLANKENSHIP BRANCH RD	LOUISA	KY	41230-7750	37.962075	-82.490265
330 BROADWAY ST	JACKSON	KY	41339-1041	37.55421833	-83.38668667
330 BRUCE BRANCH RD HSE	MOUSIE	KY	41839-9094	37.420666	-82.893425
330 CAROLINE RD	RACELAND	KY	41169-1012	38.5328717	-82.7484817
330 CHALMER GULLETT RD	SALYERSVILLE	KY	41465		
330 COMBS BR	SALYERSVILLE	KY	41465-7073	37.758975	-83.0854533
330 CRACES LOOP	LETCHER	KY	41832-9009	37.1484767	-82.9609517
330 DORTON ST	JENKINS	KY	41537-7969	37.2799583	-82.58311
330 EDGAR OSBORNE RD TRLR	VIRGIE	KY	41572-8884	37.32785067	-82.58707183
330 ELSWICK FORK RD TRLR	LICK CREEK	KY	41540-8116	37.3850717	-82.3057483
330 ESTILL BTM	ESTILL	KY	41666-9033	37.4561667	-82.8214883
330 ETNA ST	RUSSELL	KY	41169-1306	38.5298667	-82.6917017
330 ETNA ST REAR	RUSSELL	KY	41169-1306	38.529885	-82.691715
330 GARNER MOUNTAIN RD	ISOM	KY	41824	37.1959133	-82.91224
330 GAYSMILL LOOP	BUCKHORN	KY	41721-8630	37.2752744	-83.5284343
330 GAYSMILL LOOP BLDG 1	BUCKHORN	KY	41721-8630	37.2744396	-83.5273599
330 GEORGE HOLLOW LN	VIPER	KY	41774-8547	37.171035	-83.080505
330 GEORGE HOLLOW LN	VIPER	KY	41774-8547	37.1709633	-83.0803683
330 GRACELAND DR	REDFOX	KY	41847-9025	37.20715715	-82.94565775
330 HARDWOOD DR	HYDEN	KY	41749-8659	37.14628495	-83.33711138
330 HARVEYTON RD	BONNYMAN	KY	41719-8803	37.2959783	-83.2335467
330 HARVEYTON RD	BONNYMAN	KY	41719-8803	37.29596706	-83.23311113
330 HAVEN PL	STINNETT	KY	40868	37.0687089	-83.4455155
330 HEABERLIN RD	WURTLAND	KY	41144-6347	38.5405117	-82.77183
330 HICKS BRANCH RD TRLR	DAISY	KY	41731-8603	37.1133367	-83.0981833
330 HIGHWAY 1087	LEBURN	KY	41831-9123	37.400742999	-82.943544
330 HILLSIDE DR	BONNYMAN	KY	41719-8745	37.28162817	-83.2430715
330 HURRICANE CREEK RD	HYDEN	KY	41749-8667	37.1383946	-83.3363272
330 JACKSON FRK	OIL SPRINGS	KY	41238-9052	37.765147	-82.945468
330 KELLY BRANCH RD	SALYERSVILLE	KY	41465-9459	37.7154233	-82.9837
330 KELLY BRANCH RD GARG	SALYERSVILLE	KY	41465-9459	37.715728666	-82.98363766
330 KENWOOD DR	RUSSELL	KY	41169-1408	38.5239317	-82.6933233
330 KY HIGHWAY 451	HAZARD	KY	41701-5803	37.2449817	-83.1990667
330 KY HIGHWAY 699	CORNETTSVILLE	KY	41731-8748	37.1232283	-83.0859133
330 KY ROUTE 3188	LANGLEY	KY	41645-8910	37.5544017	-82.7660617
330 KY ROUTE 581	PAINTSVILLE	KY	41240-9083	37.8193217	-82.79076
330 KY ROUTE 581 GARG	PAINTSVILLE	KY	41240-9083	37.8193217	-82.79076
330 LAUREL FRK	STEELE	KY	41566-8423	37.39182	-82.2057217
330 LEFT PENHOOK RD	HAROLD	KY	41635-7003	37.53611317	-82.6234735
330 LIGHT HILL LN	VICCO	KY	41773-8832	37.1948133	-83.0277767
330 LITTLE LICK RD	INEZ	KY	41224-9100	37.92154167	-82.535335
330 LITTLE ROCKCASTLE RD	INEZ	KY	41224-9091	37.82660333	-82.471
330 LOCUST AVE	LOUISA	KY	41230-7931	38.102445	-82.60767
330 LOWER TWIN HOLLOW RD	CORNETTSVILLE	KY	41731-8880	37.0853767	-83.071965
330 MADISONS FRK	DANA	KY	41615-8028	37.5375233	-82.68727
330 MALLIE RD	MALLIE	KY	41836-9061	37.2956967	-82.9147717
330 MAPLE AVE	PRESTONSBURG	KY	41653-7999	37.66502	-82.7718417
330 MIDDLE FORK RIVER RD	BUCKHORN	KY	41721-9003	37.34719833	-83.44627667
330 MIDDLE FORK RIVER RD	BUCKHORN	KY	41721-9003	37.34764833	-83.44617167
330 MIDDLE FORK RIVER RD TRLR	BUCKHORN	KY	41721-9003	37.34754667	-83.446075
330 MOORE BR	INEZ	KY	41224-8620	37.83490167	-82.51690833

330 MOUNTAIN VIEW RD	JACKSON	KY	41339-8701	37.560180333	-83.3499005
330 NEW BUCKLEY RD TRLR	ASHLAND	KY	41102-9130	38.4641667	-82.6777967
330 ORCHARD BR	HINDMAN	KY	41822-9605	37.3357633	-82.9753017
330 OSBORNE FORK RD	THOUSANDSTICKS	KY	41766-9022	37.1859583	-83.438375
330 PINE HILL DR	JACKSON	KY	41339-9684	37.56970167	-83.37820333
330 PINE HILL DR	JACKSON	KY	41339-9684	37.56972	-83.37806667
330 PINE PATCH RD	VIPER	KY	41774-8854	37.15681567	-83.187266
330 POMP HOLLOW RD	BUSY	KY	41723-8608	37.262372	-83.30263
330 POSSUM TROT RD APT 1	LEBURN	KY	41831-8924	37.3527217	-82.95804
330 POSSUM TROT RD APT 2	LEBURN	KY	41831-8924	37.352888	-82.95800216
330 POSSUM TROT RD APT 3	LEBURN	KY	41831-8924	37.3527383	-82.9579767
330 POSSUM TROT RD APT 4	LEBURN	KY	41831-8924	37.3527283	-82.9579883
330 POSSUM TROT RD APT 5	LEBURN	KY	41831-8924	37.35275	-82.9579617
330 QUAIL CT LOT 86	RUSSELL	KY	41169-1575	38.5096967	-82.7018683
330 RACETRACK HL	RACELAND	KY	41169-9023	38.53894267	-82.75685916
330 RANSOM DR	PIKEVILLE	KY	41501	37.4775925	-82.4961335
330 RED SAM RD	HOSKINSTON	KY	40844	37.0752317	-83.3941883
330 RIGHT FORK BIG CAT RD TRLR	LOUISA	KY	41230-8878	38.1753317	-82.725415
330 RINGO ST	ASHLAND	KY	41101-2046	38.4677867	-82.6215467
330 RIVER BEND WAY	GRAYSON	KY	41143-1723	38.3379717	-82.9287167
330 RIVERWOOD DR	GRAYSON	KY	41143-1754	38.3379	-82.924495
330 ROARING BRANCH RD	TOPMOST	KY	41862-8999	37.3592	-82.81449
330 ROCKHOUSE FRK	VIRGIE	KY	41572-8713	37.2766083	-82.69039
330 ROUND BTM	JACKSON	KY	41339-9557	37.5623215	-83.3229384
330 RUNNELS BRANCH RD TRLR	LITTCARR	KY	41834-9040	37.2696917	-82.94759
330 SEATON DR	RUSSELL	KY	41169-1459	38.5165067	-82.70247
330 SHORT FORK RD BLDG STORAGE	SALYERSVILLE	KY	41465	37.7296804	-82.9814834
330 SOUTHWOOD RD	LOST CREEK	KY	41348-8810	37.47862167	-83.31608333
330 SPEARS BR	HAROLD	KY	41635-8896	37.46156642	-82.61469578
330 SPRING ST	ASHLAND	KY	41101-2553	38.476207	-82.65769866
330 STATE HIGHWAY 1056	PINSONFORK	KY	41555-7504	37.5591333	-82.2540883
330 STATE HIGHWAY 292	GOODY	KY	41514-7626	37.66235	-82.2694633
330 STATE HIGHWAY 319	TOLER	KY	41514-8681	37.6382233	-82.2527133
330 THORNSBURY BR	RAVEN	KY	41861-9091	37.39655704	-82.83581502
330 TOM BIGGS RD	MC ROBERTS	KY	41835-9082	37.2097033	-82.6577383
330 TRANQUILITY TRL	OLIVE HILL	KY	41164-7611	38.309410333	-83.260345
330 TUNNEL RD	VIRGIE	KY	41572-8535	37.3336967	-82.5832667
330 TWO MILE CRK	LOUISA	KY	41230-7730	38.1078183	-82.6470467
330 VILLAGE LN	HAZARD	KY	41701-9417	37.2816633	-83.2323017
330 VIRGINIA ST	ASHLAND	KY	41102-3354	38.4773117	-82.6738017
330 WEBB HOLW	VAN LEAR	KY	41265-9051	37.7808969	-82.7677343
330 WHEATLEY RD	ASHLAND	KY	41101-2340	38.4803383	-82.6686883
330 WILDWOOD DR	ULYSSES	KY	41264-8948	37.9391503	-82.6725449
330 WOMACK RD	GRAYSON	KY	41143-1240	38.33096083	-82.95362566
330 E MAPLE ST	SALYERSVILLE	KY	41465-9998	37.7518873	-83.0740202
330 N DAWKINS AVE	WEST VAN LEAR	KY	41268-8042	37.7911283	-82.7852517
330 N MAYO TRL	PAINTSVILLE	KY	41240-1804	37.82008	-82.81642399
330 N MAYO TRL	PAINTSVILLE	KY	41240-1804	37.82127	-82.8201717
330 S CENTRAL AVE	PRESTONSBURG	KY	41653-1955	37.666825	-82.7684483
330 S CENTRAL AVE APT C	PRESTONSBURG	KY	41653-1955	37.6668233	-82.76846
330 S LEATHERWOOD RD GARG	LOST CREEK	KY	41348	37.4068605	-83.31202733
330 S LEATHERWOOD RD TRLR	LOST CREEK	KY	41348-9181	37.4067215	-83.312961
330 W 5TH ST	ELKHORN CITY	KY	41522-7291	37.30115	-82.3500017
330 W 6TH ST	ELKHORN CITY	KY	41522-7294	37.3006917	-82.34906
330 W CENTRAL AVE	ASHLAND	KY	41101-7310	38.4835345	-82.664923
330 W MAIN ST	WEST LIBERTY	KY	41472-2002	37.917328	-83.2611735
3300 13TH ST	ASHLAND	KY	41102-5466	38.4580483	-82.6656833
3300 HIDDEN ACRES	CATLETTSBURG	KY	41129-8418	38.4198517	-82.6570667
3300 HIDDEN ACRES GARG	CATLETTSBURG	KY	41129-8418	38.41973768	-82.65709286
3300 HIGHWAY 805	NEON	KY	41840	37.179299666	-82.71043516
3300 HIGHWAY 931	WHITESBURG	KY	41858-8968	37.09299283	-82.84205033
3300 OAKLAND AVE	CATLETTSBURG	KY	41129-1160	38.4059083	-82.599565
3300 OAKLAND AVE	CATLETTSBURG	KY	41129-1160	38.407285	-82.5995333
3300 OAKLAND AVE	CATLETTSBURG	KY	41129-1160	38.4059433	-82.5995433
3300 OPEN FORK RD	MOREHEAD	KY	40351-8634	38.23582167	-83.316165
3300 PINEHAVEN DR	ASHLAND	KY	41101-4932	38.4564167	-82.6388433
3300 RANDY DR	ASHLAND	KY	41102-6755	38.4499217	-82.65082

3300 RED FOX DR LOT 2	CATLETTSBURG	KY	41129-8278	38.406605	-82.683725
3300 SIMPSON RD	ASHLAND	KY	41101-3123	38.4616983	-82.6257833
3300 SPRINGHAVEN ST	CATLETTSBURG	KY	41129-1162	38.4086233	-82.604485
3300 SPRINGHAVEN ST GARG	CATLETTSBURG	KY	41129-1162	38.4086406	-82.6038722
3300 TWIN OAKS DR	ASHLAND	KY	41102-9110	38.478345	-82.702875
3300 WINCHESTER AVE	ASHLAND	KY	41101-2051	38.46706717	-82.619884
3301 13TH ST UNIT 1	ASHLAND	KY	41102-5455	38.45881567	-82.6657262
3301 13TH ST UNIT A	ASHLAND	KY	41102-5455	38.4586383	-82.6661717
3301 BATH AVE	ASHLAND	KY	41101-3111	38.464832833	-82.62117633
3301 DEVORE ST	ASHLAND	KY	41102-6018	38.4528283	-82.644105
3301 FALCON RD	SALYERSVILLE	KY	41465-9007	37.77691833	-83.02206333
3301 GREASY CRK TRLR	SHELBIANA	KY	41562-8503	37.37951734	-82.47568145
3301 HARVEYTON RD	BONNYMAN	KY	41719-8833	37.3137367	-83.1945
3301 MORGAN AVE	ASHLAND	KY	41102-4459	38.4681267	-82.6684133
3301 OAKLAND AVE APT A	CATLETTSBURG	KY	41129-1159	38.40684967	-82.59835183
3301 OAKLAND AVE APT B	CATLETTSBURG	KY	41129-1159	38.406859	-82.59846433
3301 OAKWOOD CIR	ASHLAND	KY	41102-6794	38.4425617	-82.657335
3301 PINEHAVEN DR	ASHLAND	KY	41101-4931	38.456345	-82.6388233
3301 ROBIN LYNN DR	ASHLAND	KY	41102-6766	38.45065	-82.6505683
3301 SPRINGHAVEN ST	CATLETTSBURG	KY	41129-1161	38.40911967	-82.60480866
3301 WALTERS HILL DR	ASHLAND	KY	41101-4937	38.454595	-82.6395817
3302 BLACKLOG RD	INEZ	KY	41224-9031	37.83193333	-82.48217833
3302 BLACKLOG RD BARN	INEZ	KY	41224-9031	37.83170833	-82.48289833
3302 BURNING FRK	SALYERSVILLE	KY	41465-7478	37.7098617	-82.98613
3302 LOWER MCINTOSH RD UNIT A	HYDEN	KY	41749	37.2069233	-83.3468567
3302 LOWER MCINTOSH RD UNIT B	HYDEN	KY	41749	37.2069183	-83.34685
3302 MORGAN AVE	ASHLAND	KY	41102-4460	38.468335	-82.66804
3302 SPRINGHAVEN ST	CATLETTSBURG	KY	41129-1162	38.4084733	-82.6044917
3302 STATE HIGHWAY 319	HARDY	KY	41531-8900	37.6075867	-82.2280133
3302 WALTERS HILL DR	ASHLAND	KY	41101-4938	38.4540967	-82.6396767
3302 S 29TH ST	ASHLAND	KY	41102-6742	38.4532967	-82.654625
3302 W US HIGHWAY 60	GRAYSON	KY	41143-8867	38.330383666	-83.00469683
3302 W US HIGHWAY 60	GRAYSON	KY	41143-8867	38.32983833	-83.00430866
3302 W US HIGHWAY 60	GRAYSON	KY	41143-8867	38.3300533	-83.0045633
3302 W US HIGHWAY 60	GRAYSON	KY	41143-8867	38.3306333	-83.00531
3303 13TH ST	ASHLAND	KY	41102-5455	38.4591535	-82.666288
3303 FLOYD ST	ASHLAND	KY	41102-5838	38.4550733	-82.66046
3303 SPRINGHAVEN ST APT A	CATLETTSBURG	KY	41129-1181	38.408655	-82.60395
3303 SPRINGHAVEN ST APT B	CATLETTSBURG	KY	41129-1181	38.4084333	-82.6042117
3303 SPRINGHAVEN ST APT C	CATLETTSBURG	KY	41129-1181	38.40843	-82.6042117
3303 SPRINGHAVEN ST APT D	CATLETTSBURG	KY	41129-1181	38.4086617	-82.60394
3304 CHLOE RD	PIKEVILLE	KY	41501-2253	37.455605	-82.47778
3304 CONDIT ST	ASHLAND	KY	41101-4906	38.4556383	-82.639265
3304 COUCHTOWN RD	BUSY	KY	41723-8833	37.2795896	-83.2799141
3304 DIX FRK	SIDNEY	KY	41564-8836	37.5727217	-82.3527817
3304 EVANS ST	ASHLAND	KY	41102-6024	38.4516917	-82.64642
3304 FLOYD ST APT 1	ASHLAND	KY	41102-6124	38.455165	-82.6598433
3304 FLOYD ST APT 2	ASHLAND	KY	41102-6124	38.455125	-82.65981
3304 FLOYD ST APT 3	ASHLAND	KY	41102-6124	38.4551167	-82.6598033
3304 HIGHWAY 582	PINE TOP	KY	41843-9053	37.2713917	-82.90382
3304 HURRICANE RD	PIKEVILLE	KY	41501-7538	37.5066083	-82.5880917
3304 ROCKHOUSE RD	TOMAHAWK	KY	41262-8966	37.82802333	-82.60135333
3304 STATE HIGHWAY 1626	OLIVE HILL	KY	41164	38.26740083	-83.2901195
3305 13TH ST	ASHLAND	KY	41102-5455	38.45860969	-82.66598764
3305 BURNING FRK	SALYERSVILLE	KY	41465-7478	37.7138123	-82.9859915
3305 CENTRAL AVE	ASHLAND	KY	41101-2032	38.4651733	-82.620875
3305 CONDIT ST	ASHLAND	KY	41101-4905	38.45576	-82.6388817
3305 DEVORE ST	ASHLAND	KY	41102-6018	38.4527517	-82.6441583
3305 LEFT FORK BLACKBERRY RD	RANSOM	KY	41558-8609	37.5237433	-82.2220067
3305 OAKLAND AVE	CATLETTSBURG	KY	41129-1159	38.4068667	-82.5987183
3305 ROBIN LYNN DR	ASHLAND	KY	41102-6766	38.45044	-82.649925
3305 SPRINGHAVEN ST	CATLETTSBURG	KY	41129-1161	38.4086033	-82.6039267
3305 TOLER CRK	HAROLD	KY	41635-8814	37.485914	-82.61568583
3305 TWIN OAKS DR	ASHLAND	KY	41102-7300	38.4783867	-82.7039167
33050 HIGHWAY 421 TRLR	BEAR BRANCH	KY	41714-8970	37.16376	-83.5178183
33055 HIGHWAY 421	BEAR BRANCH	KY	41714-8970	37.163275	-83.5179367
33055 HIGHWAY 421	BEAR BRANCH	KY	41714-8970	37.16313	-83.518595

3306 HIGHWAY 550	HINDMAN	KY	41822-8651	37.3278333	-83.0181833
3306 HIGHWAY 805	NEON	KY	41840	37.17927483	-82.7109565
3306 MARROWBONE CREEK RD APT 1	ELKHORN CITY	KY	41522-7827	37.3311933	-82.4303833
3306 MORGAN AVE	ASHLAND	KY	41102-4460	38.4683183	-82.66802
3306 TURKEY CRK	INEZ	KY	41224-8345	37.891625	-82.4922
3306 WALTERS HILL DR	ASHLAND	KY	41101-4938	38.4542917	-82.6396433
3306 S 29TH ST	ASHLAND	KY	41102-6742	38.4529967	-82.6549183
3307 CENTRAL AVE	ASHLAND	KY	41101-2032	38.4655869	-82.6205301
3307 HIGHWAY 317	JACKHORN	KY	41825-9018	37.22148234	-82.71008173
3307 WALTERS HILL DR	ASHLAND	KY	41101-4937	38.454455	-82.639525
3307 E SHELBIANA RD	PIKEVILLE	KY	41501-7705	37.43072	-82.4803783
33071 HIGHWAY 421	BEAR BRANCH	KY	41714-8970	37.163681	-83.51822416
3308 CAROLINE RD	FLATWOODS	KY	41139-2316	38.5287583	-82.7470883
3308 CAROLINE RD	FLATWOODS	KY	41139-2316	38.5288473	-82.7471221
3308 KY ROUTE 1428 APT 112	PRESTONSBURG	KY	41653-8450	37.643485	-82.6975467
3308 KY ROUTE 1428 APT 113	PRESTONSBURG	KY	41653-8450	37.643505	-82.6975983
3308 OHIO RIVER RD	GREENUP	KY	41144-6614	38.6227283	-82.86508
3308 PINEHAVEN DR	ASHLAND	KY	41101-4932	38.45605983	-82.63812916
3308 ROBERTS DR LOT 2	ASHLAND	KY	41102-5219	38.46477	-82.6714083
3308 ROBERTS DR LOT 4	ASHLAND	KY	41102-5219	38.4647533	-82.67157
3308 ROBIN LYNN DR	ASHLAND	KY	41102-6767	38.44998	-82.6508045
3309 13TH ST	ASHLAND	KY	41102-5455	38.459049	-82.666222
3309 CENTRAL AVE	ASHLAND	KY	41101	38.4655433	-82.6202683
3309 DAVIS RD	RUSH	KY	41168-8229	38.3050967	-82.785315
3309 DEVORE ST	ASHLAND	KY	41102-6018	38.4525383	-82.6440183
3309 EVANS ST	ASHLAND	KY	41102-6023	38.451875	-82.646105
3309 FORESTDALE CT	FLATWOODS	KY	41139-2305	38.5284383	-82.747135
3309 HIGHWAY 406	STINNETT	KY	40868-6541	37.0807983	-83.44581
3309 HIGHWAY 460	SALYERSVILLE	KY	41465-6644	37.75646	-83.1107417
3309 KY HIGHWAY 28	HAZARD	KY	41701-5770	37.3573317	-83.3214983
3309 MOORE ST	ASHLAND	KY	41101-4086	38.45722	-82.637985
3309 MUSIC BR	ASHLAND	KY	41102-7704	38.37603633	-82.69627816
3309 OAKLAND AVE	CATLETTSBURG	KY	41129-1174	38.40632	-82.5985517
3309 PINEHAVEN DR	ASHLAND	KY	41101-4931	38.45624483	-82.63855166
3309 SPRINGHAVEN ST	CATLETTSBURG	KY	41129-1161	38.40809967	-82.6039885
330A GLADY BR	STINNETT	KY	40868	37.0909033	-83.4205683
331 28TH ST	ASHLAND	KY	41101-1906	38.4705417	-82.6254283
331 49TH ST	ASHLAND	KY	41101-6501	38.4446033	-82.6118917
331 52ND ST	ASHLAND	KY	41101-6560	38.4425867	-82.6112317
331 ACRES HILL DR	GREENUP	KY	41144-8065	38.5306553	-82.8336287
331 AIRPORT RD	PIKEVILLE	KY	41501-6255	37.5587495	-82.568488
331 AIRPORT RD BLDG A4	PIKEVILLE	KY	41501-6255	37.55810717	-82.565839
331 AIRPORT RD BLDG B9	PIKEVILLE	KY	41501-6255	37.5581967	-82.5663467
331 AIRPORT RD HNGR 10	PIKEVILLE	KY	41501-6255	37.55816017	-82.5669055
331 AIRPORT RD HNGR 2	PIKEVILLE	KY	41501-6255	37.55817233	-82.56688
331 AIRPORT RD HNGR 3	PIKEVILLE	KY	41501-6255	37.55815117	-82.56690633
331 AIRPORT RD HNGR 5	PIKEVILLE	KY	41501-6255	37.558137	-82.56691183
331 AIRPORT RD HNGR 6	PIKEVILLE	KY	41501-6255	37.55819017	-82.5669355
331 AIRPORT RD HNGR 7	PIKEVILLE	KY	41501-6255	37.55814333	-82.56689966
331 AIRPORT RD HNGR 8	PIKEVILLE	KY	41501-6255	37.55816167	-82.56689216
331 AIRPORT RD HNGR 9	PIKEVILLE	KY	41501-6255	37.55814817	-82.5669225
331 AIRPORT RD HNGR C-3	PIKEVILLE	KY	41501-6255	37.558158	-82.566913
331 ALLEGHENY RD	HELLIER	KY	41534-9004	37.2873667	-82.4720183
331 BAKER BR	TUTOR KEY	KY	41263-9003	37.861885	-82.7572417
331 BEECH POINT EST	JACKSON	KY	41339-9625	37.55386167	-83.35356167
331 BEETREE BR TRLR	PREMIUM	KY	41845-9032	37.14087653	-82.889377
331 BELLEFONTE ST	RUSSELL	KY	41169-1318	38.5296167	-82.69312
331 BIG BRANCH BALL RD	EMMALENA	KY	41740-9012	37.3729583	-83.0489817
331 BLUEBIRD LN	LOUISA	KY	41230-6003	38.086704	-82.6288114
331 BUCK BR TRLR	LOVELY	KY	41231-9015	37.82201932	-82.42016244
331 CLEVINGER BR	PIKEVILLE	KY	41501-5803	37.5414257	-82.5250487
331 CLEVINGER BR GARG 1	PIKEVILLE	KY	41501-5803	37.54128267	-82.52528833
331 COLLEGE ST	SALYERSVILLE	KY	41465-9183	37.7392383	-83.067295
331 COLVIN LN TRLR	RACELAND	KY	41169-1203	38.534605	-82.7160617
331 COMBS RD STE 1	HAZARD	KY	41701-6852	37.2749367	-83.2084367
331 COMBS RD STE 2	HAZARD	KY	41701-6852	37.2749367	-83.2084383
331 COW BR	PHELPS	KY	41553-8843	37.471515	-82.2048733

331 DIEDERICH BLVD	ASHLAND	KY	41101-7007	38.50321683	-82.67861383
331 DIXON SPARKMAN LN	SLEMP	KY	41763-8841	37.0905033	-83.1406883
331 DIXON SPARKMAN LN	SLEMP	KY	41763-8841	37.09165	-83.1442867
331 DOG FRK	PIKEVILLE	KY	41501-7002	37.4911033	-82.5886717
331 ELK CREEK RD	SALYERSVILLE	KY	41465-9197	37.7606817	-83.0908983
331 ELK CREEK RD BLDG 1	SALYERSVILLE	KY	41465-9197	37.76087967	-83.09034066
331 ELM SHOAL BRANCH RD TRLR	HAZARD	KY	41701-6654	37.2576833	-83.2276295
331 FITZ GILBERT RD	HAZARD	KY	41701-5339	37.2915367	-83.2177583
331 FONSO STANLEY RD	CANADA	KY	41519-8374	37.5646503	-82.3359784
331 GLANCY FRK	DENTON	KY	41132-8964	38.2675869	-82.8574517
331 GOOSE CRK	OLIVE HILL	KY	41164-8126	38.30256617	-83.10792466
331 HARRISON ST	ASHLAND	KY	41101-2421	38.4757317	-82.6598833
331 HENRY ISON HOLW	WHITESBURG	KY	41858-8901	37.06543083	-82.86342683
331 HIGHWAY 931	WHITESBURG	KY	41858-9042	37.1211155	-82.8531205
331 HOLDER HOLW	MALLIE	KY	41836-9054	37.2880417	-82.9061283
331 HONEYSUCKLE LN	STAFFORDSVILLE	KY	41256-9207	37.8181505	-82.85776633
331 HUSKY DR	PREMIUM	KY	41845	37.1183912	-82.9047978
331 JOHN BLOOD HOLW	BUSY	KY	41723-8968	37.2633733	-83.3647883
331 KONA DR TRLR	WHITESBURG	KY	41858-7857	37.16044	-82.7367883
331 KY ROUTE 122	MARTIN	KY	41649-9007	37.56072	-82.7588033
331 LEADINGHAM LOOP	OLIVE HILL	KY	41164-8165	38.29232333	-83.09083833
331 LEADINGHAM LOOP GARG	OLIVE HILL	KY	41164-8165	38.292477833	-83.090626
331 LEFT FORK OF ISLAND CRK	PIKEVILLE	KY	41501-7218	37.4464754	-82.5417398
331 MAPLEWOOD DR	LOUISA	KY	41230-5732	38.17530677	-82.66312969
331 MAPLEWOOD DR BARN	LOUISA	KY	41230-5732	38.17535267	-82.66368216
331 MAPLEWOOD DR UNIT BARN2	LOUISA	KY	41230-5732	38.1768399	-82.6629182
331 MAY BRANCH RD	WEST LIBERTY	KY	41472-9408	37.85902957	-83.2133096
331 NURSERY DR	RUSH	KY	41168-8988	38.3562317	-82.77795
331 NURSERY DR BLDG SHOP	RUSH	KY	41168-8988	38.3564733	-82.7784183
331 OLD DWALE RD	ALLEN	KY	41601-9480	37.6155675	-82.73437833
331 OLD HOUSE BR	RANSOM	KY	41558-8514	37.5255333	-82.195415
331 OWENS BRANCH RD	SLEMP	KY	41763-8848	37.0800685	-83.11691266
331 PICNIC HILL RD	JACKSON	KY	41339-9652	37.55219167	-83.37444
331 PIKE FLOYD HOLW TRLR	BETSY LAYNE	KY	41605-7028	37.556258833	-82.62414166
331 RAMBLING RDG	GRAYSON	KY	41143-8483	38.31302364	-82.8741576
331 RIVER BEND WAY	GRAYSON	KY	41143-1732	38.3386667	-82.928215
331 ROCKHOUSE FORK RD TRLR	BUSY	KY	41723-8629	37.24606	-83.3191317
331 SAINT JOHNS TRL	HAZARD	KY	41701-5363	37.350043833	-83.10967116
331 SANDLICK BRANCH RD	EMMALENA	KY	41740-8978	37.365995	-83.0664433
331 SMITH FORK RD	PHELPS	KY	41553-8801	37.48457	-82.1831117
331 STATE ROUTE 1 APT B	GREENUP	KY	41144-6384	38.563605666	-82.824945
331 STEELE CRK	WAYLAND	KY	41666-9056	37.43632432	-82.78035936
331 STEELE CRK APT 1	WAYLAND	KY	41666-9056	37.437111	-82.78039566
331 TARKILN RD TRLR	OLIVE HILL	KY	41164-7015	38.260935	-83.16532833
331 TAYLOR FRK	TURKEY CREEK	KY	41514-7804	37.6710917	-82.3109783
331 UPPER CAMP BR	PHYLLIS	KY	41554-8858	37.45715	-82.2969117
331 UPPER DOTY BRANCH RD	HAPPY	KY	41746-8951	37.2184398	-83.11697955
331 WILEY FORK RD	LEBURN	KY	41831-8848	37.38939849	-82.93874716
331 WILLIAM BAKER LN TRLR	BUSY	KY	41723-8524	37.2535583	-83.27369
331 WOLF BRANCH RD	HAZARD	KY	41701-6353	37.20411817	-83.23839083
331 ZEBULON HTS	PIKEVILLE	KY	41501-3598	37.51536617	-82.48259716
331 E MAIN ST	STANVILLE	KY	41659-7023	37.563735	-82.6436
331 E POTTER RD	NEON	KY	41840	37.190235	-82.71249
331 N CENTRAL AVE	PRESTONSBURG	KY	41653-1050	37.6709117	-82.77447
331 N HIGHLAND AVE	PRESTONSBURG	KY	41653-7838	37.67137749	-82.77355543
331 S CENTRAL AVE REAR	PRESTONSBURG	KY	41653-1959	37.66593	-82.770115
331 S RAILROAD ST	WEST VAN LEAR	KY	41268-8047	37.7834817	-82.780625
331 S RAILROAD ST	WEST VAN LEAR	KY	41268-8047	37.7832467	-82.7805933
331 W 4TH ST	ELKHORN CITY	KY	41522-9036	37.3018695	-82.34986666
331 W GARRETT RD	GARRETT	KY	41630-6984	37.48453	-82.8371117
3310 CAROLINE RD	FLATWOODS	KY	41139-2316	38.5293067	-82.747405
3310 FLOYD ST	ASHLAND	KY	41102-5839	38.4548267	-82.6599183
3310 FORESTDALE CT	FLATWOODS	KY	41139-2300	38.527915	-82.747545
3310 FRASURE CRK	MC DOWELL	KY	41647-9022	37.4144817	-82.700475
3310 HIGHWAY 30	NOCTOR	KY	41339-8293	37.568335	-83.32580833
3310 MARROWBONE CREEK RD	ELKHORN CITY	KY	41522-7827	37.330975	-82.4301983
3310 MORGAN AVE	ASHLAND	KY	41102-4460	38.4683267	-82.6680317

3310 SIMPSON RD	ASHLAND	KY	41101-3123	38.4615983	-82.625455
3310 SPRINGHAVEN ST	CATLETTSBURG	KY	41129-1162	38.407895	-82.603905
3310 TURKEY CRK	LANGLEY	KY	41645-9032	37.48648719	-82.783311
3310 N BIG CREEK RD	HATFIELD	KY	41514-8503	37.6553017	-82.3716533
3311 ELKHORN CRK	ELKHORN CITY	KY	41522-7129	37.27621	-82.38733
3311 FLOYD ST	ASHLAND	KY	41102-5838	38.45485183	-82.660393
3311 FORESTDALE CT	FLATWOODS	KY	41139-2305	38.52854	-82.747975
3311 GREENUP AVE	ASHLAND	KY	41101-2040	38.4679983	-82.618075
3311 LEFFINGWELL CT	ASHLAND	KY	41102-5862	38.4540767	-82.6598333
3311 LONG FORK RD	KIMPER	KY	41539-5964	37.4663983	-82.24577
3311 LOUISA ST	CATLETTSBURG	KY	41129-1125	38.406555	-82.60018
3311 PIGEONROOST RD	ARY	KY	41712-8714	37.36793033	-83.15071733
3311 PINSONFORK RD TRLR 2	MC ANDREWS	KY	41543-8020	37.52848928	-82.29441223
3311 SHADOWLAWN DR	ASHLAND	KY	41101-6931	38.438355	-82.6255433
3311 SPRINGHAVEN ST	CATLETTSBURG	KY	41129-1161	38.4080567	-82.60351
3311 STATE HIGHWAY 1496 TRLR	GRAYSON	KY	41143-7680	38.21661783	-82.95398033
3311 STATE HIGHWAY 3298	OLIVE HILL	KY	41164-8035	38.2767251	-83.1194615
3311 STATE HIGHWAY 3298	OLIVE HILL	KY	41164-8035	38.27705333	-83.11731
3311 STATE ROUTE 3	CATLETTSBURG	KY	41129-9336	38.36636483	-82.68349083
3311 W HAPPY RDG	ASHLAND	KY	41102-9305	38.468595	-82.740025
3312 CAROLINE RD	FLATWOODS	KY	41139-2316	38.529335	-82.7478017
3312 COLLINS HWY	PIKEVILLE	KY	41501-6822	37.4004125	-82.51739833
3312 CONDIT ST	ASHLAND	KY	41101-4906	38.4552317	-82.6391333
3312 DEVORE ST	ASHLAND	KY	41102-6016	38.4521517	-82.6442383
3312 FLOYD ST	ASHLAND	KY	41102-5839	38.4551456	-82.6599221
3312 FORESTDALE CT	FLATWOODS	KY	41139-2300	38.52804	-82.7480733
3312 GREASY CRK	SHELBIANA	KY	41562-8504	37.3789533	-82.47622
3312 HUNTER CT	ASHLAND	KY	41102-6000	38.4504283	-82.6478417
3312 KY ROUTE 2030	PRINTER	KY	41655-9029	37.5038183	-82.7136817
3312 ROBIN LYNN DR	ASHLAND	KY	41102-6767	38.44983733	-82.65046583
3312 SPRINGHAVEN ST	CATLETTSBURG	KY	41129-1162	38.4079167	-82.6038533
3313 13TH ST	ASHLAND	KY	41102-5455	38.459096	-82.66627433
3313 13TH ST	ASHLAND	KY	41102-5455	38.4568767	-82.6679483
3313 BIG CREEK RD	HAZARD	KY	41701-6433	37.20240533	-83.22590083
3313 CHRISTY ST	ASHLAND	KY	41102-6781	38.4507217	-82.652265
3313 DEVORE ST	ASHLAND	KY	41102-6018	38.4524183	-82.6439717
3313 FORESTDALE CT	FLATWOODS	KY	41139-2305	38.52888	-82.7480617
3313 HIGHWAY 3408	BLACKKEY	KY	41804-9029	37.1670583	-82.999175
3313 SIMPSON RD	ASHLAND	KY	41101-3122	38.4615517	-82.6255083
3313 SPRINGHAVEN ST	CATLETTSBURG	KY	41129-1161	38.4078367	-82.6033933
3313 TURKEY CREEK RD	TURKEY CREEK	KY	41514-7955	37.6348433	-82.3170133
3313 S 29TH ST	ASHLAND	KY	41102-6741	38.45305067	-82.65560866
33131 HIGHWAY 421	BEAR BRANCH	KY	41714-8971	37.163925	-83.519185
3314 BIG BRANCH RD	VIPER	KY	41774-8539	37.18290233	-83.03945266
3314 CAROLINE RD	FLATWOODS	KY	41139-2316	38.52929	-82.7481267
3314 FLOYD ST UNIT 2	ASHLAND	KY	41102-5839	38.4551456	-82.6599221
3314 FORESTDALE CT	FLATWOODS	KY	41139-2300	38.528185	-82.7484967
3314 HIGHWAY 828	LOUISA	KY	41230-8986	38.1400517	-82.78694
3314 LEFFINGWELL CT	ASHLAND	KY	41102-5862	38.45437933	-82.65958183
3314 MARROWBONE CREEK RD	ELKHORN CITY	KY	41522-7827	37.3310833	-82.4302567
3314 MORGAN AVE	ASHLAND	KY	41102-4460	38.4679683	-82.6681883
3314 PINEHAVEN DR	ASHLAND	KY	41101-4932	38.4560017	-82.6383067
3314 ROBIN LYNN DR	ASHLAND	KY	41102-6767	38.45	-82.6503533
3314 SIMPSON RD	ASHLAND	KY	41101-3123	38.4615533	-82.62531
3314 WOODLAWN AVE	ASHLAND	KY	41102-5684	38.455065	-82.6609483
3314 S 29TH ST	ASHLAND	KY	41102-6742	38.4529517	-82.654945
33148 HIGHWAY 421 TRLR	HYDEN	KY	41749-7000	37.1643267	-83.5194767
33148 HIGHWAY 421 TRLR 2	HYDEN	KY	41749-7000	37.16411183	-83.51959883
3315 13TH ST	ASHLAND	KY	41102-5455	38.45910217	-82.66618183
3315 BURNING FRK	SALYERSVILLE	KY	41465-7478	37.71083661	-82.98443627
3315 CHRISTY ST	ASHLAND	KY	41102-6781	38.4506467	-82.6523583
3315 COLLINS HWY	PIKEVILLE	KY	41501-6822	37.4004333	-82.5179617
3315 CONDIT ST	ASHLAND	KY	41101-4905	38.4556733	-82.6387683
3315 FORESTDALE CT LOT 16	FLATWOODS	KY	41139-2305	38.5288783	-82.7483567
3315 PINEHAVEN DR	ASHLAND	KY	41101-4931	38.456425	-82.63849
3315 ROSE RDG	OLIVE HILL	KY	41164-9766	38.32307667	-83.27902167
3315 SIMPSON RD	ASHLAND	KY	41101-3122	38.4615033	-82.6252283



3315 WALTERS HILL DR	ASHLAND	KY	41101-4937	38.4546817	-82.63916
3315 E SHELBIANA RD	PIKEVILLE	KY	41501-7705	37.4304917	-82.4803583
33155 HIGHWAY 421	BEAR BRANCH	KY	41714-8971	37.1633683	-83.5198133
33157 HIGHWAY 421	BEAR BRANCH	KY	41714-8971		
3316 CAROLINE RD	FLATWOODS	KY	41139-2316	38.5294117	-82.7486083
3316 CENTRAL AVE	ASHLAND	KY	41101-2060	38.4650017	-82.6204967
3316 CENTRAL AVE GARG	ASHLAND	KY	41101-2060	38.46507168	-82.62056821
3316 FLOYD ST	ASHLAND	KY	41102-5839	38.45511492	-82.6600368
3316 FORESTDALE CT	FLATWOODS	KY	41139-2300	38.52823	-82.74878
3316 HULTZ RD	CATLETTSBURG	KY	41129-9461	38.29508967	-82.6845255
3316 KY HIGHWAY 610	VIRGIE	KY	41572-9033	37.3172065	-82.5833235
3316 KY HIGHWAY 610	VIRGIE	KY	41572-9033	37.3169283	-82.5836617
3316 LORRAINE ST	ASHLAND	KY	41102-6038	38.4495417	-82.6475883
3316 SIMPSON RD	ASHLAND	KY	41101-3123	38.461495	-82.6251933
3316 SIMPSON RD	ASHLAND	KY	41101-3123	38.461505	-82.6252067
3316 SPRINGHAVEN ST	CATLETTSBURG	KY	41129-1162	38.407785	-82.6038217
3317 13TH ST	ASHLAND	KY	41102-5455	38.458904	-82.665892
3317 BIG CAT FORK RD	LOUISA	KY	41230-9015	38.169635	-82.7284217
3317 CENTRAL AVE	ASHLAND	KY	41101-2032	38.465055	-82.6203283
3317 CHRISTY ST	ASHLAND	KY	41102-6781	38.450635	-82.6523683
3317 CONDIT ST	ASHLAND	KY	41101-4905	38.45588417	-82.6386515
3317 FLOYD ST	ASHLAND	KY	41102-5838	38.4547633	-82.6603333
3317 SPRINGHAVEN ST	CATLETTSBURG	KY	41129-1161	38.4075017	-82.60365
3318 CAROLINE RD	FLATWOODS	KY	41139-2316	38.5294	-82.74842
3318 CONDIT ST	ASHLAND	KY	41101-4906	38.454655	-82.6383817
3318 DIX FRK	SIDNEY	KY	41564-8836	37.572645	-82.3532183
3318 FORESTDALE CT	FLATWOODS	KY	41139-2300	38.528195	-82.7487633
3318 MADISON LN	ASHLAND	KY	41102-7022	38.41427317	-82.77406833
3318 MORGAN AVE	ASHLAND	KY	41102-4460	38.4678883	-82.66808
3318 POOR BOTTOM RD TRLR	ELKHORN CITY	KY	41522-8136	37.322075	-82.5004383
3318 SPRINGHAVEN ST	CATLETTSBURG	KY	41129-1162	38.40816767	-82.60402769
3318 STATE HIGHWAY 174	OLIVE HILL	KY	41164-8841	38.267845	-83.21416833
3318 STATE ROUTE 503	WURLTAND	KY	41144-7493	38.50901	-82.778195
3318 WINCHESTER AVE APT 1	ASHLAND	KY	41101-2064	38.4664183	-82.6190267
3318 WINCHESTER AVE APT 2	ASHLAND	KY	41101-2064	38.4664117	-82.6190283
3318 WINCHESTER AVE APT 4	ASHLAND	KY	41101-2064	38.466247333	-82.61922266
3318 WINCHESTER AVE APT 5	ASHLAND	KY	41101-2064	38.466375	-82.6190333
3318 WINCHESTER AVE APT 6	ASHLAND	KY	41101-2064	38.4664675	-82.61923633
33187 HIGHWAY 421	BEAR BRANCH	KY	41714-8971	37.4274673	-83.4124704
3319 CHRISTY ST	ASHLAND	KY	41102-6781	38.4505483	-82.6525233
3319 EVANS ST	ASHLAND	KY	41102-6023	38.4516467	-82.645975
3319 GREASY CRK	SHELBIANA	KY	41562-8504	37.3794967	-82.4765783
3319 LITTLE ROCKCASTLE RD	INEZ	KY	41224-8921	37.791875	-82.4610117
3319 LITTLE ROCKCASTLE RD REAR	INEZ	KY	41224-8921	37.79216	-82.4615783
3319 SHOPES CREEK RD	CATLETTSBURG	KY	41129-8489	38.40830933	-82.66585166
3319 SIMPSON RD	ASHLAND	KY	41101-3122	38.4614467	-82.625015
3319 STATE HIGHWAY 3298	OLIVE HILL	KY	41164-8035	38.277388333	-83.119667
332 15TH ST	ASHLAND	KY	41101-7626	38.4784683	-82.64089
332 20TH ST	ASHLAND	KY	41101-7757	38.47573567	-82.63553683
332 23RD ST STE 1	ASHLAND	KY	41101-7812	38.4733742	-82.6305188
332 23RD ST STE 2	ASHLAND	KY	41101-7812	38.4733967	-82.6307867
332 2ND AVE	WORTHINGTON	KY	41183-9447	38.5506333	-82.7337833
332 32ND ST	ASHLAND	KY	41101-2016	38.46692083	-82.62066983
332 3RD AVE	WORTHINGTON	KY	41183-9439	38.550215	-82.73425
332 49TH ST	ASHLAND	KY	41101-6502	38.4442183	-82.61196
332 4TH AVE	WORTHINGTON	KY	41183-9431	38.5512483	-82.73591
332 ALGOMA ST	HAZARD	KY	41701-2104	37.2409783	-83.1782417
332 APPLE RIDGE LN	HAZARD	KY	41701-6889	37.29184483	-83.215247
332 ASPEN DR	LOUISA	KY	41230-8189	38.1332633	-82.67287
332 BELLEFONTE ST	RUSSELL	KY	41169-1319	38.5296767	-82.692445
332 BLACKBURN AVE	ASHLAND	KY	41101-3445	38.4751433	-82.663743
332 BRADLEY BR	WAYLAND	KY	41666-6700	37.421055	-82.8051933
332 CAGER BR	HAROLD	KY	41635-9011	37.4763817	-82.62004
332 CASTLE ROCK RD TRLR	AMBURGEY	KY	41773-9089	37.271295	-82.9738133
332 CHAPEL CUT RD TRLR	GRAYSON	KY	41143-7858	38.268425	-82.924642
332 CROSSOVER RD	MAYKING	KY	41837-8962	37.1224233	-82.7487117
332 DRY CREEK RD	TOPMOST	KY	41862-9039	37.35624016	-82.78762641

332 ELKHORN AVE	JENKINS	KY	41537-9104	37.169645	-82.639645
332 EVERSOLE HOLLOW RD	BUSY	KY	41723-8863	37.27980733	-83.27113633
332 FERRY ST	ASHLAND	KY	41101-2533	38.4760633	-82.659105
332 FORESTDALE RD	ASHLAND	KY	41102-9401	38.4522933	-82.6943617
332 FORESTDALE RD GARG	ASHLAND	KY	41102-9401	38.45102117	-82.69398233
332 GAP BR	PIKEVILLE	KY	41501-7514	37.51846	-82.5871033
332 GREENUP RD	RACELAND	KY	41169-1041	38.54602	-82.7517883
332 HARLESS CRK	REGINA	KY	41559-8902	37.3675383	-82.40403
332 HARRISON ST	ASHLAND	KY	41101-2422	38.4753067	-82.659625
332 HIGHWAY 773	DENTON	KY	41132-9003	38.2423733	-82.7890683
332 HINER RD	BULAN	KY	41722-9051	37.3163767	-83.1636933
332 JOHNSON FRK	PREMIUM	KY	41845-9014	37.1323833	-82.9173917
332 KY ROUTE 3379	GRETHEL	KY	41631-6319	37.4916217	-82.64808
332 KY ROUTE 777	LANGLEY	KY	41645-9073	37.5309983	-82.7913767
332 LAUREL ST	HAZARD	KY	41701-1720	37.2497967	-83.1911383
332 LEE ST	ASHLAND	KY	41102-3336	38.4756333	-82.6761267
332 LEFT FORK OF ISLAND CRK	PIKEVILLE	KY	41501-7218	37.4459383	-82.5424
332 LITTLE MUDLICK BR	BELFRY	KY	41514	37.612356	-82.26807583
332 LOWER BAD CRK	HYDEN	KY	41749	37.077686	-83.3802495
332 LOWER STRATTON BR	IVEL	KY	41642-9438	37.5879333	-82.6752433
332 MAIN ST	SASSAFRAS	KY	41759-8737	37.2207133	-83.05654
332 MAIN ST BLDG COX	PAINTSVILLE	KY	41240-1044	37.8138633	-82.8065567
332 MARTIN BRANCH RD	MOUSIE	KY	41839-8995	37.3980697	-82.8715458
332 MIDDLEFIELD FRK	BELCHER	KY	41513-8524	37.352145	-82.35938
332 MYRA BRANCH RD	YEADISS	KY	41777-9019	37.06672317	-83.25949766
332 NEW BUCKLEY RD	ASHLAND	KY	41102-9130	38.464154333	-82.67762316
332 NEW CAMP RD LOT 5	SOUTH WILLIAMSON	KY	41503-4085	37.66368067	-82.28614466
332 NEW ORLEANS DR	GREENUP	KY	41144-9326	38.6317283	-82.8626917
332 OCONGHALAIGH WAY	FLATWOODS	KY	41139-8813	38.5054217	-82.735875
332 OCONGHALAIGH WAY GARG	FLATWOODS	KY	41139-8813	38.5043783	-82.7369383
332 ORCHARD ST	HAZARD	KY	41701-1000	37.267395	-83.1889267
332 PEAR ST	HAZARD	KY	41701-1138	37.2645183	-83.192025
332 PECCO HOLW	BELFRY	KY	41514-7201	37.6126433	-82.2797017
332 PIKE FLOYD HOLW	BETSY LAYNE	KY	41605-7028	37.55558	-82.6248283
332 PISTOL CITY	WHITESBURG	KY	41858-8395	37.18836	-82.8300333
332 QUAIL CT	RUSSELL	KY	41169-1575	38.509015	-82.7019017
332 QUICKSAND RD	JACKSON	KY	41339-9665	37.55063333	-83.37906333
332 RED BIRD LN	TOPMOST	KY	41862-8994	37.3497467	-82.8244583
332 RIVER BEND RD	LOUISA	KY	41230-1407	38.11688083	-82.6225435
332 RIVER BEND RD UNIT 1	LOUISA	KY	41230-1407	38.117337	-82.6228659
332 RIVERVIEW DR	HAZARD	KY	41701-1156	37.26442	-83.1909033
332 ROAD BR	PIKEVILLE	KY	41501	37.411548166	-82.53964433
332 RUNYON BRANCH RD	PINSONFORK	KY	41555-7403	37.548815	-82.27022
332 SCHOOL ST	HAZARD	KY	41701-1162	37.2637283	-83.1922917
332 SCHOOLHOUSE RD	LOUISA	KY	41230-5982	38.08673833	-82.61967
332 SEATON DR	RUSSELL	KY	41169-1459	38.515955	-82.702785
332 SHEPHERD LOOP	GREENUP	KY	41144-6362	38.5402017	-82.8222617
332 SHORT CREEK RD	HYDEN	KY	41749-8448	37.140115	-83.3857417
332 SPEARS BR	HAROLD	KY	41635-8896	37.4615712	-82.61472314
332 SPEARS BR GARG X	HAROLD	KY	41635-8896	37.4632883	-82.6147867
332 SPRING ST	ASHLAND	KY	41101-2553	38.47568	-82.65794
332 SUNSET DR	ASHLAND	KY	41101-2168	38.5004383	-82.704195
332 TARK HILL RD TRLR	GRAYSON	KY	41143-7811	38.3358067	-82.8777967
332 TOWER HILL RD	LOUISA	KY	41230-9134	38.1122279	-82.6091011
332 TURNER AVE BLDG YELLOW	HAZARD	KY	41701-1257	37.2617917	-83.1929417
332 WHEATLEY RD	ASHLAND	KY	41101-2340	38.4808283	-82.6689033
332 WICKS BRANCH RD TRLR	VIPER	KY	41774-8277	37.1535567	-83.1264967
332 WINDROCK HOLW	HAZARD	KY	41701-6761	37.25818583	-83.15201566
332 E DORTON BLVD	STAFFORDSVILLE	KY	41256-9011	37.82611	-82.8487583
332 N ARNOLD AVE	PRESTONSBURG	KY	41653-1285	37.6704833	-82.7761033
332 S MAYO TRL	PIKEVILLE	KY	41501-1522	37.4684817	-82.5337233
3320 BOY SCOUT RD	ASHLAND	KY	41102-6632	38.4378417	-82.6602333
3320 CAROLINE RD	FLATWOODS	KY	41139-2316	38.5297	-82.7491617
3320 CENTRAL AVE	ASHLAND	KY	41101-2060	38.464815	-82.6203083
3320 HIGHWAY 2036	LETCHER	KY	41832-9100	37.117892	-82.948547
3320 HIGHWAY 2036 UNIT PUMP	LETCHER	KY	41848	37.1178983	-82.948405
3320 HIGHWAY 476 TRLR	CLAYHOLE	KY	41317	37.46635833	-83.295805

3320 KY ROUTE 466	WEEKSBURY	KY	41667-9031	37.3084333	-82.70164
3320 MARROWBONE CREEK RD	ELKHORN CITY	KY	41522-7827	37.3310067	-82.430615
3320 OLD TRACE CRK	EMERSON	KY	41135-9071	38.35657333	-83.30256833
3320 PARADISE HL	ASHLAND	KY	41102-7804	38.4674617	-82.6832733
3320 PINEHAVEN DR	ASHLAND	KY	41101-4932	38.456225	-82.638335
3320 RACCOON RD TRLR	RACCOON	KY	41557-8604	37.49711883	-82.44375555
3320 RANDY DR	ASHLAND	KY	41102-6755	38.4496867	-82.6502867
33209 HIGHWAY 421	BEAR BRANCH	KY	41714-8972	37.1644567	-83.5210217
3321 FORESTDALE CT	FLATWOODS	KY	41139-2305	38.5286483	-82.7497233
3321 GARVER RD HSE	ASHLAND	KY	41102-6643	38.43915	-82.664845
3321 GREENUP AVE	ASHLAND	KY	41101-2040	38.467465	-82.61776
3321 GREENUP AVE	ASHLAND	KY	41101-2040	38.467413	-82.61773
3321 LEFFINGWELL CT	ASHLAND	KY	41102-5862	38.45443	-82.6605633
3321 LOWER POMPEY RD	SHELBIANA	KY	41562-8110	37.45905267	-82.42486316
3321 MORGAN AVE	ASHLAND	KY	41102-4459	38.4673917	-82.66844
3321 PINEHAVEN DR	ASHLAND	KY	41101-4931	38.4563417	-82.638125
3321 SPRINGHAVEN ST	CATLETTSBURG	KY	41129-1161	38.4072667	-82.6034983
3321 STATE HIGHWAY 194	KIMPER	KY	41539-6512	37.5431002	-82.3925617
3321 STATE HIGHWAY 194	KIMPER	KY	41539-6512	37.5470033	-82.4037733
3321 STATE HIGHWAY 194	KIMPER	KY	41539-6512	37.545416	-82.39682283
3321 STATE HIGHWAY 194 BLDG SEWER	KIMPER	KY	41539	37.5475783	-82.40385
3321 WALTERS HILL DR	ASHLAND	KY	41101-4937	38.4543783	-82.6387583
3321 WINCHESTER AVE	ASHLAND	KY	41101-2068	38.467465	-82.6186283
3321 S 29TH ST	ASHLAND	KY	41102-6741	38.45312	-82.655875
33213 HIGHWAY 421	BEAR BRANCH	KY	41714-8972	37.1636161	-83.518694
3322 FLOYD ST	ASHLAND	KY	41102-5839	38.45423	-82.660495
3322 GRAYDON HEIGHTS DR	CATLETTSBURG	KY	41129-9117	38.4134767	-82.6643567
3322 HIGHWAY 160	HINDMAN	KY	41822-9059	37.30699691	-82.94909169
3322 ISLAND CREEK RD	PIKEVILLE	KY	41501-7129	37.4606083	-82.5602033
3322 ISLAND CREEK RD	PIKEVILLE	KY	41501-7129	37.460773333	-82.55986516
3322 ISLAND CREEK RD	PIKEVILLE	KY	41501-7129	37.460775	-82.56011
3322 MORGAN AVE	ASHLAND	KY	41102-4460	38.4677967	-82.66811
3322 SPRINGHAVEN ST	CATLETTSBURG	KY	41129-1162	38.4074067	-82.603605
3322 SPRINGHAVEN ST	CATLETTSBURG	KY	41129-1162	38.4075917	-82.6038217
3322 TWIN OAKS DR	ASHLAND	KY	41102-9110	38.4777417	-82.7034583
3323 BULLSKIN RD	BEAR BRANCH	KY	41714	37.19977301	-83.48691557
3323 BULLSKIN RD	BEAR BRANCH	KY	41714	37.19773333	-83.48986133
3323 BURNING FRK GARG	SALYERSVILLE	KY	41465-7478	37.71082368	-82.9840104
3323 GRAYDON DR	CATLETTSBURG	KY	41129-8237	38.4135183	-82.6646483
3323 KY HIGHWAY 28	HAZARD	KY	41701-5770	37.3572683	-83.3216183
3323 SPRINGHAVEN ST	CATLETTSBURG	KY	41129-1161	38.4075317	-82.6032317
33233 HIGHWAY 421 TRLR	BEAR BRANCH	KY	41714-8972	37.1644383	-83.5212367
3324 EVANS ST	ASHLAND	KY	41102-6017	38.451225	-82.645875
3324 FULLERS RIDGE RD	LOUISA	KY	41230-6240	38.1707833	-82.6588433
3324 HIGHWAY 931 TRLR	WHITESBURG	KY	41858-8968	37.0920967	-82.841535
3324 KENVIEW DR	ASHLAND	KY	41102-9117	38.4733133	-82.69315
33246 HIGHWAY 421	BEAR BRANCH	KY	41714-8972	37.1649567	-83.5205867
3325 BULLSKIN RD	BEAR BRANCH	KY	41714	37.19848066	-83.4890105
3325 CENTRAL AVE	ASHLAND	KY	41101-2032	38.46559633	-82.62036666
3325 CHRISTY ST APT 1	ASHLAND	KY	41102-6781	38.45051	-82.6524217
3325 CHRISTY ST APT 2	ASHLAND	KY	41102-6781	38.4504817	-82.6525617
3325 CONDIT ST	ASHLAND	KY	41101-4905	38.4560715	-82.6379412
3325 KY ROUTE 3379	GALVESTON	KY	41635-8947	37.4551683	-82.6316733
3325 UPPER RIVER RD	VIPER	KY	41774-8652	37.187595	-83.134465
3325 N WOLF CRK	LOVELY	KY	41231-8941	37.8067755	-82.4268505
3325A N WOLF CRK	LOVELY	KY	41231-8941	37.8094145	-82.42686066
3325A N WOLF CRK	LOVELY	KY	41231-8941	37.8091231	-82.4271337
3326 ADEN RD	OLIVE HILL	KY	41164-9779	38.3020417	-83.0636833
3326 BLACKLOG RD	INEZ	KY	41224-9031	37.843235	-82.49801333
3326 CONDIT ST	ASHLAND	KY	41101-4906	38.4552233	-82.6386017
3326 DONITHON RD	LOUISA	KY	41230-8592	37.9978037	-82.5670913
3326 HIGHWAY 160	BRINKLEY	KY	41822-9059	37.30681367	-82.9492615
3326 HIGHWAY 160	PREMIUM	KY	41845-9009	37.1285333	-82.91509
3326 HOLLY CT	CATLETTSBURG	KY	41129-9190	38.422235	-82.6652033
3326 LONGFORK RD	VIRGIE	KY	41572-8931	37.3146933	-82.6298817
3326 MORGAN AVE	ASHLAND	KY	41102-4460	38.4676367	-82.66818
3327 BOY SCOUT RD	ASHLAND	KY	41102-6631	38.438515	-82.6613567

3327 HIGHWAY 1098	JACKSON	KY	41339-9587	37.538225	-83.29939
3327 HOLLY CT	CATLETTSBURG	KY	41129-9190	38.4223133	-82.66494
3327 LONG FORK RD	KIMPER	KY	41539-5964	37.46673172	-82.24582038
3327 MILLERS CRK	PIKEVILLE	KY	41501-5838	37.57095533	-82.5222115
3327 MUSIC BR	ASHLAND	KY	41102-7704	38.376365	-82.6956333
3327 PINEHAVEN DR	ASHLAND	KY	41101-4931	38.456315	-82.6381033
3327 STRAIGHT CREEK RD	ASHLAND	KY	41102-6905	38.3856817	-82.7786267
3327 TOLER CRK	HAROLD	KY	41635-8814	37.4857167	-82.6155083
3328 DIX FRK	SIDNEY	KY	41564-8836	37.572851	-82.35310266
3328 HIGHWAY 460	SALYERSVILLE	KY	41465-6644	37.7565867	-83.1116983
3328 HOLLY CT	CATLETTSBURG	KY	41129-9190	38.4221083	-82.6649533
3328 KY ROUTE 1428	PRESTONSBURG	KY	41653-8468	37.6434433	-82.6973667
3328 KY ROUTE 1428 APT 10	PRESTONSBURG	KY	41653-8468	37.64343	-82.6973617
3328 LONGFORK RD	VIRGIE	KY	41572-8931	37.3146567	-82.630395
3328 MCINTOSH RD	LOST CREEK	KY	41348-9023	37.39322	-83.344845
3329 CONDIT ST	ASHLAND	KY	41101-4905	38.455495	-82.6384083
3329 DANIELS CT	CATLETTSBURG	KY	41129-9168	38.4056117	-82.6578717
3329 EVANS ST	ASHLAND	KY	41102-6023	38.4514717	-82.6455667
3329 GRAYDON HEIGHTS DR	CATLETTSBURG	KY	41129-9118	38.412985	-82.6648483
3329 HIGHWAY 550	GARNER	KY	41817	37.35442	-82.93631083
3329 HOLLY CT	CATLETTSBURG	KY	41129-9190	38.4220033	-82.6646117
3329 KY ROUTE 466	WEEKSBURY	KY	41667-9031	37.3079033	-82.70168
3329 MUSIC BR LOT 1	ASHLAND	KY	41102-7704	38.3764717	-82.695645
3329 E SHELBIANA RD	PIKEVILLE	KY	41501-7705	37.4306217	-82.4797833
333 12TH ST	ASHLAND	KY	41101-7567	38.480035	-82.644965
333 14TH ST	ASHLAND	KY	41101-7540	38.4793017	-82.6426633
333 23RD ST	ASHLAND	KY	41101-7811	38.4737083	-82.631215
333 29TH ST	ASHLAND	KY	41101-1910	38.469735	-82.62422
333 3RD AVE	WORTHINGTON	KY	41183-9440	38.5509367	-82.73336
333 3RD ST	HAZARD	KY	41701-2163	37.23846	-83.1797067
333 4TH AVE	WORTHINGTON	KY	41183-9432	38.5511967	-82.7356583
333 BAKER BR	TUTOR KEY	KY	41263-9003	37.8626933	-82.756325
333 BAKER BR TRLR	TUTOR KEY	KY	41263-9003	37.8622033	-82.75682
333 BEAVER AVE	ALLEN	KY	41601-9429	37.61602283	-82.73516316
333 BRANHAM HTS	PIKEVILLE	KY	41501-6703	37.4170183	-82.49928
333 BREEDING CREEK RD	REDFOX	KY	41847-9003	37.22070829	-82.94103869
333 BROADWAY ST	JACKSON	KY	41339-1040	37.55246	-83.3852717
333 BROADWAY ST	JACKSON	KY	41339-1040	37.55269167	-83.38526
333 BROWNS FORK RD	HAZARD	KY	41701-6534	37.246965	-83.24084
333 CABIN CREEK RD	REDFOX	KY	41847-9017	37.2101133	-82.9277733
333 CEDAR CREEK RD LOT C-11	PIKEVILLE	KY	41501-3761	37.47618514	-82.55198446
333 CHARLESTOWN HTS	HINDMAN	KY	41822-8692	37.3336717	-82.981025
333 COAL BR TRLR	SALYERSVILLE	KY	41465-7450	37.7571433	-83.0692083
333 CORNETT RD TRLR	HINDMAN	KY	41822-8874	37.313125	-83.0113317
333 CRESTON LN	GREENUP	KY	41144-9123	38.51103733	-82.81673016
333 CRESTON LN GARG	GREENUP	KY	41144-9123	38.51040251	-82.81762497
333 DANIELS BR	WHITESBURG	KY	41858-9128	37.21156	-82.8826067
333 DOGWOOD DR	PRINTER	KY	41655-8905	37.51109133	-82.7556155
333 DRY BREAD RD	SALYERSVILLE	KY	41465-8293	37.72049583	-82.96597483
333 DRY BREAD RD UNIT PUMP	SALYERSVILLE	KY	41465-9441	37.7201467	-82.96605
333 ESTILL BTM	WAYLAND	KY	41666-9033	37.4559783	-82.821885
333 ETNA ST	RUSSELL	KY	41169-1305	38.529965	-82.6917967
333 FIELDS HILL RD	SCUDDY	KY	41760-9016	37.193241333	-83.09468416
333 FLOWER GARDEN HOLW TRLR	TURKEY CREEK	KY	41514-8023	37.6316083	-82.3250483
333 FLOWER RD	WHITESBURG	KY	41858-9256	37.1344083	-82.8712217
333 FRONT ST	GARRETT	KY	41630-6915	37.4796267	-82.833405
333 GLANCY FRK	DENTON	KY	41132-8964	38.2675869	-82.8574517
333 GLENVIEW DR	ASHLAND	KY	41102-2301	38.4795333	-82.6696967
333 GREENBRIAR DR	GRAYSON	KY	41143-1799	38.336365	-82.9186833
333 HALDEMAN HTS	MOREHEAD	KY	40351-9014	38.24425006	-83.32196961
333 HALL BRANCH RD	TOPMOST	KY	41862-9093	37.3490683	-82.8149267
333 HALL BRANCH RD GARG	TOPMOST	KY	41862-9093	37.3492366	-82.8158906
333 HAMBLEY BLVD	PIKEVILLE	KY	41501-3747	37.48235	-82.533065
333 HARRISON ST	ASHLAND	KY	41101-2421	38.4755967	-82.6601983
333 JOHN BLOOD HOLW	BUSY	KY	41723-8968	37.2633733	-83.3647883
333 KEATHLEY BR	HAROLD	KY	41635-8864	37.456505	-82.61269
333 KEETON AVE TRLR	WEST LIBERTY	KY	41472-8642	37.91507667	-83.25802833

333 KENTUCKY BLVD	HAZARD	KY	41701-2007	37.2468317	-83.1793267
333 LAUREL ST APT	HAZARD	KY	41701-1719	37.2493167	-83.191245
333 LAUREL ST APT 2	HAZARD	KY	41701-1719	37.2493167	-83.191255
333 LAUREL ST APT 4	HAZARD	KY	41701-1719	37.2493117	-83.19124
333 LAUREL ST UPPR APT	HAZARD	KY	41701-1719	37.2493067	-83.1912383
333 LIMEVILLE HOLW	SOUTH SHORE	KY	41175-7790	38.70466	-82.8859967
333 LITTLE CAT FORK RD	LOUISA	KY	41230-9415	38.1864333	-82.728365
333 MAIN ST	PRESTONSBURG	KY	41653-1140	37.6717217	-82.7823933
333 MAPLE ST	HAZARD	KY	41701-1934	37.2452667	-83.1861683
333 MEADOW BRANCH RD	HINDMAN	KY	41822-0921	37.29998727	-82.98889855
333 MOTLEY RD	FEDSCREEK	KY	41524-8401	37.4007589	-82.2257695
333 OLE ROCKY RD	BUSY	KY	41723-8559	37.2500217	-83.2845533
333 OLE ROCKY RD TRLR	BUSY	KY	41723-8559	37.2495672	-83.2861056
333 ORCHARD ST	HAZARD	KY	41701-1083	37.26721	-83.1891617
333 PEAR ST	HAZARD	KY	41701-1137	37.2643517	-83.1924183
333 PECCO HOLW	BELFRY	KY	41514-7201	37.616945	-82.2788017
333 PLANK LN TRLR	MOREHEAD	KY	40351-8147	38.356443333	-83.40032167
333 RAILROAD CT TRLR	HAZARD	KY	41701-5493	37.2307067	-83.173585
333 RAILROAD ST	JACKSON	KY	41339-7362	37.54742167	-83.37975333
333 RIGHT FORK ROCKHOUSE CRK	ELKHORN CITY	KY	41522-7916	37.343133	-82.476145
333 RIVERSIDE DR	RUSSELL	KY	41169-1357	38.5298867	-82.6913167
333 RIVERVIEW DR	HAZARD	KY	41701-1155	37.26406	-83.19125
333 ROSEBERRY RD TRLR	OLIVE HILL	KY	41164-7369	38.320905	-83.29990333
333 SAMMONS HOLW GARG	GREENUP	KY	41144	38.601842833	-82.87107433
333 SERGENT RD	WHITESBURG	KY	41858-7835	37.148933	-82.768195
333 SPRING ST	ASHLAND	KY	41101-2552	38.4760467	-82.6573617
333 SPRINGDALE DR	LOUISA	KY	41230-5655	38.08720333	-82.62385833
333 SPRINGDALE DR GARG	LOUISA	KY	41230-5655	38.08700633	-82.62428333
333 SWEETWATER LN	GRAYSON	KY	41143-1751	38.3408817	-82.92463
333 SYLVESTER BRANCH RD TRLR	EMMALENA	KY	41740-8814	37.3607083	-83.021015
333 TAY JOE DR	FISTY	KY	41743-8321	37.330371	-83.095699
333 TURKEY PEN RD	VIRGIE	KY	41572-8251	37.3316883	-82.63407
333 TURNER AVE	HAZARD	KY	41701-1256	37.26166	-83.1932867
333 UPPER CHLOE CRK	PIKEVILLE	KY	41501-6645	37.4543283	-82.472335
333 VANBIBBER DR TRLR	ASHLAND	KY	41102-7626	38.426828	-82.7194792
333 WALKER RD	WURLTAND	KY	41144-6376	38.542515	-82.75671
333 WALLEN DR	VAN LEAR	KY	41265-9047	37.7771317	-82.7850517
333 WALTERS RD UNIT F1	PIKEVILLE	KY	41501-9204	37.4813943	-82.4892486
333 WHEATLEY RD	ASHLAND	KY	41101-2363	38.47989	-82.669105
333 WILSON BR	OLIVE HILL	KY	41164-8714	38.28033333	-83.26451667
333 WOODROCK	BLACKKEY	KY	41804-9081	37.140635833	-82.96941183
333 E DORTON BLVD	STAFFORDSVILLE	KY	41256-9011	37.8256967	-82.8486617
333 E MAIN ST	HAZARD	KY	41701-1922	37.2463973	-83.185858
333 N CAROL MALONE BLVD APT 1	GRAYSON	KY	41143-1157	38.3256367	-82.9482483
333 N CAROL MALONE BLVD APT 2	GRAYSON	KY	41143-1157	38.3256833	-82.948255
333 N CAROL MALONE BLVD APT 3	GRAYSON	KY	41143-1157	38.32579	-82.9482717
333 N CAROL MALONE BLVD APT 4	GRAYSON	KY	41143-1157	38.325775	-82.94827
333 N CAROL MALONE BLVD APT 5	GRAYSON	KY	41143-1157	38.3258567	-82.9482667
333 N CAROL MALONE BLVD APT 6	GRAYSON	KY	41143-1157	38.3257283	-82.9482617
333 N DAWKINS AVE	WEST VAN LEAR	KY	41268-8042	37.79036967	-82.78515833
333 N HIGHLAND AVE	PRESTONSBURG	KY	41653-7838	37.6713405	-82.77378516
333 S BUCKINGHAM AVE	WEST VAN LEAR	KY	41268-8010	37.782495	-82.7786833
333 S CAROL MALONE BLVD	GRAYSON	KY	41143-1340	38.3256367	-82.9482483
333 S CAROL MALONE BLVD	GRAYSON	KY	41143-1340	38.3256367	-82.9482483
333 W 5TH ST	ELKHORN CITY	KY	41522-7291	37.3007783	-82.3488467
333 W MAPLE ST	SALYERSVILLE	KY	41465-8438	37.7521576	-83.0730179
333 W WOODMONT DR	ASHLAND	KY	41102-8428	38.4632383	-82.6766117
3330 BUENA VISTA DR TRLR	ASHLAND	KY	41102-8006	38.39216	-82.790165
3330 CONDIT ST	ASHLAND	KY	41101-4906	38.45493317	-82.638546
3330 COWPEN RD	PIKEVILLE	KY	41501-6165	37.557685	-82.578198
3330 HIGHWAY 931 TRLR	WHITESBURG	KY	41858-8968	37.09209	-82.8415217
3330 HOLLY CT	CATLETTSBURG	KY	41129-9190	38.4220583	-82.6646983
3330 KY ROUTE 1750	EAST POINT	KY	41216-9081	37.72755467	-82.84751616
3330 MARROWBONE CREEK RD	ELKHORN CITY	KY	41522-7827	37.3303417	-82.430465
3330 RANDY DR	ASHLAND	KY	41102-6755	38.4498017	-82.65046
3330 SPRING ST	CATLETTSBURG	KY	41129-1078	38.406275	-82.60266
3330 SPRINGHAVEN ST	CATLETTSBURG	KY	41129-1162	38.40597	-82.6023395

3331	BROTHERS LN	HOSKINSTON	KY	40844	37.0447883	-83.3727617
3331	CHRISTY ST	ASHLAND	KY	41102-6781	38.4502583	-82.65274
3331	TWIN OAKS DR	ASHLAND	KY	41102-7300	38.4776317	-82.7039317
3332	13TH ST	ASHLAND	KY	41102-5466	38.4579817	-82.666155
3332	CONDIT ST	ASHLAND	KY	41101-4906	38.4553967	-82.6382417
3332	KY ROUTE 466	WEEKSBURY	KY	41667-9031	37.309315	-82.701895
3332	LEFT FORK OF LONG FRK	ETTY	KY	41572-8603	37.253021666	-82.6776795
3332	LORRAINE ST	ASHLAND	KY	41102-6038	38.4493067	-82.646875
3333	13TH ST	ASHLAND	KY	41102-5468	38.4584333	-82.6662333
3333	CENTRAL AVE	ASHLAND	KY	41101-2032	38.464815	-82.6203083
3333	COLLINS HWY	PIKEVILLE	KY	41501-6822	37.400198	-82.51809433
3333	COURT ST STE 1	CATLETTSBURG	KY	41129-1195	38.406555	-82.60018
3333	COURT ST STE 2	CATLETTSBURG	KY	41129-1195	38.4065833	-82.6001833
3333	COURT ST STE 3	CATLETTSBURG	KY	41129-1195	38.4064535	-82.59997
3333	COURT ST STE 4	CATLETTSBURG	KY	41129-1195	38.406585	-82.60017
3333	COURT ST STE 5	CATLETTSBURG	KY	41129-1195	38.4066125	-82.60008733
3333	HIGHWAY 550	GARNER	KY	41817-9046	37.3546533	-82.93627
3333	MARSH HILL DR	CATLETTSBURG	KY	41129-9757	38.40657	-82.682825
3333	NARROWS BR	HARDY	KY	41531-8856	37.577065	-82.2393645
3333	PINEHAVEN DR	ASHLAND	KY	41101-4931	38.4562333	-82.63771
3333	POSSUM TROT RD	LEBURN	KY	41831-8954	37.38389	-82.9447117
3333	RED FOX DR	CATLETTSBURG	KY	41129-8278	38.4074133	-82.6832417
3333	STATE HIGHWAY 292	BELFRY	KY	41514-9226	37.6918683	-82.30284
3333	STATE ROUTE 3	CATLETTSBURG	KY	41129-9336	38.366578	-82.681796
3333	W US HIGHWAY 60	GRAYSON	KY	41143-8867	38.329735	-83.0048267
3334	HIGHWAY 805	CROMONA	KY	41810	37.1796983	-82.709325
3334	MORGAN AVE	ASHLAND	KY	41102-4460	38.467515	-82.668325
3334	PINEHAVEN DR	ASHLAND	KY	41101-4932	38.4560233	-82.637875
3334	SPRINGHAVEN ST TRLR	CATLETTSBURG	KY	41129-1162	38.407105666	-82.6033425
3334	TADPOLE RD	LOUISA	KY	41230-8149	37.97994333	-82.66514167
3335	EVANS ST	ASHLAND	KY	41102-6023	38.4515283	-82.6454217
3335	GARVER RD	ASHLAND	KY	41102-6643	38.4388167	-82.664085
3335	HARDEMAN DR	ASHLAND	KY	41102-8408	38.4640483	-82.67261
3335	HARDEMAN DR GARG	ASHLAND	KY	41102-8408	38.464163	-82.673075
3335	HODE RD	WARFIELD	KY	41267-9035	37.8755517	-82.4198017
3335	HOLLY CT	CATLETTSBURG	KY	41129	38.4215933	-82.6640933
3335	MUSIC BR	ASHLAND	KY	41102-7704	38.3764567	-82.694755
3335	OPEN FORK RD	MOREHEAD	KY	40351-8634	38.23630333	-83.31609
3335	SHARON CT	CATLETTSBURG	KY	41129-8256	38.402185	-82.654305
3335	STATE HIGHWAY 1620	OLIVE HILL	KY	41164	38.2470593	-83.1842548
33354	HIGHWAY 421	BEAR BRANCH	KY	41714-8973	37.16608	-83.5206517
3336	CONDIT ST	ASHLAND	KY	41101-4906	38.455315	-82.6382217
3336	HIGHWAY 1087	LEBURN	KY	41831-9085	37.3971067	-83.0020917
3336	HOLLY CT	CATLETTSBURG	KY	41129-9190	38.4215367	-82.6642467
3336	POLLS CREEK RD	SMILAX	KY	41764-8828	37.133455	-83.2294383
3336	SPRINGHAVEN ST	CATLETTSBURG	KY	41129-1162	38.406955	-82.6035017
3337	CENTRAL AVE	ASHLAND	KY	41101-2032	38.46534217	-82.61969483
3337	CONDIT ST	ASHLAND	KY	41101-4905	38.4552233	-82.6379883
3337	GRAYDON DR	CATLETTSBURG	KY	41129-8237	38.4116133	-82.666705
3337	KY HIGHWAY 28	HAZARD	KY	41701-5770	37.3569004	-83.3216056
3337	PARADISE HL TRLR	ASHLAND	KY	41102-8862	38.46582	-82.6832883
3338	CHRISTY ST	ASHLAND	KY	41102-6780	38.44990233	-82.652674
3338	MARROWBONE CREEK RD	ELKHORN CITY	KY	41522-7827	37.3305033	-82.4416633
3338	MARROWBONE CREEK RD	ELKHORN CITY	KY	41522-7827	37.33018	-82.4419817
3338	MARROWBONE CREEK RD	ELKHORN CITY	KY	41522-7827	37.3301967	-82.4419783
3338	RACCOON RD	RACCOON	KY	41557-8604	37.4967983	-82.4437667
33380	HIGHWAY 421 TRLR	BEAR BRANCH	KY	41714-8973	37.1674691	-83.5210979
3339	13TH ST	ASHLAND	KY	41102-5468	38.4579017	-82.6675033
3339	BLAINE CREEK RD	LOUISA	KY	41230	38.199368	-82.65233366
3339	BLAINE CREEK RD	LOUISA	KY	41230-8789	38.19916	-82.652985
3339	CENTRAL AVE	ASHLAND	KY	41101-2032	38.4648467	-82.6197717
3339	FEDSCREEK RD	STEELE	KY	41566-8506	37.4025417	-82.2023467
3339	KY ROUTE 1750	EAST POINT	KY	41216-9081	37.7296733	-82.8514367
3339	OHIO RIVER RD	GREENUP	KY	41144-6614	38.659515	-82.8759367
3339	OHIO RIVER RD	GREENUP	KY	41144-6614	38.6588633	-82.876205
3339	OHIO RIVER RD	GREENUP	KY	41144-6614	38.659054	-82.87639
3339	OHIO RIVER RD	GREENUP	KY	41144-6614	38.6588633	-82.876205

3339 OHIO RIVER RD BARN	GREENUP	KY	41144-6614	38.659054	-82.87639
3339 PINEHAVEN DR	ASHLAND	KY	41101-4931	38.456195	-82.637495
3339 SPRINGHAVEN ST	CATLETTSBURG	KY	41129-1161	38.4070283	-82.6027583
3339 STRATTON FRK	CANADA	KY	41519-8338	37.5658633	-82.3312633
3339 TOLER CRK	HAROLD	KY	41635-8814	37.4853617	-82.615645
334 14TH ST	ASHLAND	KY	41101-7541	38.4790367	-82.642065
334 15TH ST	ASHLAND	KY	41101-7626	38.4784783	-82.64089
334 BARNOTHING RD TRLR	RUSH	KY	41168-9122	38.3428407	-82.783724
334 BARRETT SCHOOL RD TRLR	VIPER	KY	41774-7928	37.137405	-83.112075
334 BEAVER JUNCTION RD	DWALE	KY	41621-9004	37.6239967	-82.726155
334 BIG BR	LOVELY	KY	41231-9004	37.8031283	-82.4313933
334 BLAIR BR	JEREMIAH	KY	41826-9021	37.1710317	-82.9152733
334 BRANDY LN TRLR	BUSY	KY	41723-8858	37.2664185	-83.25287633
334 BULL CREEK RD TRLR	CORNETTSVILLE	KY	41731-8903	37.1366167	-83.0741467
334 BUTTERNUT DR	LOUISA	KY	41230-6022	38.08526833	-82.63337683
334 CABIN FRK	JENKINS	KY	41537-8132	37.2870567	-82.5713267
334 CEDAR CREEK RD	PIKEVILLE	KY	41501-3762	37.4764317	-82.55231
334 COAL RUN HL	PIKEVILLE	KY	41501-5621	37.5049	-82.55252
334 CORNELL AVE	HAZARD	KY	41701-1832	37.2474167	-83.19092
334 DANIELS BR	PIKEVILLE	KY	41501-8129	37.3802233	-82.4283283
334 DANIELS BR	PIKEVILLE	KY	41501-8129	37.3804583	-82.4278483
334 DEVIL SKULL RD	KRYPTON	KY	41754-9050	37.30228478	-83.33175506
334 ETNA ST	RUSSELL	KY	41169-1306	38.5300117	-82.6917933
334 FIFE FORK RD	PIKEVILLE	KY	41501-9220	37.4743354	-82.4745328
334 FIFE FORK RD	PIKEVILLE	KY	41501-9220	37.47413433	-82.474932
334 FLATWOODS RD	FISTY	KY	41740	37.340428	-83.10352483
334 GAS FORK RD	ALLEN	KY	41601-9432	37.6084017	-82.7360183
334 GUNNELL BR	BANNER	KY	41603-9087	37.5866967	-82.6997117
334 HALDEMAN RD	MOREHEAD	KY	40351-9096	38.24288333	-83.34083833
334 HAMPTON BR	WHITESBURG	KY	41858-9094	37.0927033	-82.8529533
334 HAZARD DUKE DR	CHAVIES	KY	41727-8677	37.3856267	-83.2496717
334 HIGHWAY 3399	LOUISA	KY	41230-7221	38.2055443	-82.6779347
334 HORNET COVE DR	BULAN	KY	41722-8939	37.2949167	-83.1556683
334 IMPROVEMENT BR	JENKINS	KY	41537-8743	37.2000717	-82.6461083
334 JERI CT	ASHLAND	KY	41102-9402	38.4492317	-82.6953317
334 JERI CT	ASHLAND	KY	41102-9402	38.450693	-82.69554833
334 JERI CT	ASHLAND	KY	41102-9402	38.4468967	-82.6956533
334 JIM HOLLOW RD	STINNETT	KY	40868-6523	37.10345183	-83.40179083
334 KENTUCKY BLVD	HAZARD	KY	41701-2008	37.2471423	-83.1800768
334 KENTUCKY BLVD	HAZARD	KY	41701-2008	37.2486567	-83.180235
334 KY ROUTE 3380	TEABERRY	KY	41660-9027	37.4108333	-82.644055
334 KY ROUTE 825	HAGERHILL	KY	41222	37.77925	-82.8072633
334 LAKESIDE DR	JENKINS	KY	41537-8916	37.1641483	-82.63749
334 LIBERTY ST APT 334	HAZARD	KY	41701-1804	37.2485367	-83.1881983
334 LICK BR	PIKEVILLE	KY	41501-3840	37.3634283	-82.54922
334 LICK BR	PIKEVILLE	KY	41501-3840	37.3639698	-82.5492165
334 LITTLE ELK HODE RD	WARFIELD	KY	41267	37.8821617	-82.429505
334 LOCUST AVE	LOUISA	KY	41230-7931	38.10239167	-82.6076
334 MEADOWBROOK HOLW	HAZARD	KY	41701-7118	37.33794235	-83.11453165
334 MEATHOUSE RD	KIMPER	KY	41539-6563	37.52995683	-82.363369
334 MOTLEY RD	FEDSCREEK	KY	41524-8401	37.400695	-82.2268983
334 MURPHY BOTTOM RD	BELFRY	KY	41514-7304	37.6174533	-82.2697183
334 NEDS ROUGH RD TRLR	FISTY	KY	41701	37.329767	-83.106253
334 PERKINS MADDEN RD TRLR	HINDMAN	KY	41822-9003	37.3217733	-82.9706833
334 POMP HOLLOW RD	BUSY	KY	41723-8608	37.262229	-83.30318116
334 QUAIL CT	RUSSELL	KY	41169-1575	38.509025	-82.70189
334 RATTLESNAKE LN	VANCEBURG	KY	41179-5911	38.33296333	-83.29552667
334 RED BIRD LN	PIKEVILLE	KY	41501-7604	37.53339528	-82.61247024
334 RED BIRD LN	PIKEVILLE	KY	41501-7604	37.532533	-82.6135398
334 RIVER BEND WAY	GRAYSON	KY	41143-1723	38.3383667	-82.9282017
334 ROAD CREEK RD	ELKHORN CITY	KY	41522-8419	37.355295	-82.3840667
334 SEATON DR	RUSSELL	KY	41169-1459	38.515845	-82.7032783
334 SHORT CREEK RD	HYDEN	KY	41749-8448	37.14032	-83.3860267
334 SPURLOCK CHURCH RD TRLR	PRINTER	KY	41655-9039	37.5021973	-82.7172595
334 STAN BR	GRAYSON	KY	41143-8180	38.339048	-82.987403
334 STATE ROUTE 854	RUSH	KY	41168-7931	38.3412733	-82.7834017
334 STEPHENS BRANCH RD	MARTIN	KY	41649-7844	37.55891042	-82.77635908

334	STRONG BRANCH RD TRLR	HAZARD	KY	41701-7409	37.3462	-83.2258167
334	SUGAR RUN RD	WHITESBURG	KY	41858-8205	37.20512533	-82.84237928
334	THACKER LN	KRYPTON	KY	41754-8968	37.3051354	-83.302842
334	THACKER LN	KRYPTON	KY	41754-8968	37.3043883	-83.3024267
334	TOOTER BR	JEREMIAH	KY	41826-8931	37.16505	-82.9114517
334	TOOTER BR	JEREMIAH	KY	41826-8931	37.1653249	-82.9119323
334	WADKINS ST	CATLETTSBURG	KY	41129-1368	38.4350717	-82.6088617
334	WALNUT GAP	WHITESBURG	KY	41858-9343	37.0871	-82.81532
334	WELLS FORK RD	VIPER	KY	41774-8991	37.15311	-83.1976117
334	WELLS LN	GREENUP	KY	41144-6323	38.666105	-82.8866533
334	WINDY HILL DR	LOUISA	KY	41230-6294	38.07952667	-82.62853167
334	WRIGHTS HOLW	JENKINS	KY	41537	37.1752867	-82.62647
334	N BYPASS RD	PIKEVILLE	KY	41501-1322	37.486546	-82.521472
334	N LAKE DR	PRESTONSBURG	KY	41653-1229	37.67096817	-82.77494033
334	N MAYO TRL	PAINTSVILLE	KY	41240-1804	37.8215967	-82.8204167
334	S BUCKINGHAM AVE	WEST VAN LEAR	KY	41268-8010	37.7819567	-82.7781817
334	S BUCKINGHAM AVE	WEST VAN LEAR	KY	41268-8010	37.78223	-82.778215
334	S HIGHWAY 3	LOUISA	KY	41230-6682	38.1117233	-82.59815
334	W CENTRAL AVE	ASHLAND	KY	41101-7310	38.4836733	-82.6666067
334	W DONTA RD LOT 36	ASHLAND	KY	41102-9137	38.4545767	-82.6970467
334	W WOODMONT DR	ASHLAND	KY	41102-9129	38.46256	-82.67893
3340	BOY SCOUT RD	ASHLAND	KY	41102-6699	38.4379267	-82.65951
3340	BOY SCOUT RD APT 1	ASHLAND	KY	41102-6699	38.438105	-82.6603317
3340	BOY SCOUT RD APT 2	ASHLAND	KY	41102-6699	38.4382067	-82.659875
3340	BOY SCOUT RD APT 3	ASHLAND	KY	41102-6699	38.4381117	-82.6599667
3340	BOY SCOUT RD APT 4	ASHLAND	KY	41102-6699	38.43817	-82.6599067
3340	CONDIT ST	ASHLAND	KY	41101-4906	38.4553233	-82.6380467
3340	HELL FOR CERTAIN RD	HYDEN	KY	41749-8189	37.2301217	-83.427275
3340	MORGAN AVE	ASHLAND	KY	41102-4460	38.46717	-82.6681867
3340	RANDY DR	ASHLAND	KY	41102-6755	38.44963	-82.6502033
3340	SPRINGHAVEN ST	CATLETTSBURG	KY	41129-1162	38.406705	-82.6032433
3341	ISLAND CREEK RD	PIKEVILLE	KY	41501-7129	37.4612467	-82.5588333
3341	THORNTON RD	THORNTON	KY	41855-9034	37.1917245	-82.78653083
3341	WINCHESTER AVE	ASHLAND	KY	41101-2040	38.4665567	-82.6183717
3342	BRUSH CRK	ARGILLITE	KY	41121-8668	38.4228733	-82.789405
3342	CONDIT ST	ASHLAND	KY	41101-4906	38.4551633	-82.6376817
3342	GRAYDON HEIGHTS DR	CATLETTSBURG	KY	41129-9117	38.413885	-82.6637583
3342	HIGHWAY 721 TRLR	HAZARD	KY	41701-7175	37.299627	-83.073296
3342	HIGHWAY 805	CROMONA	KY	41810	37.1799467	-82.7092833
3342	PINEHAVEN DR	ASHLAND	KY	41101-4932	38.4557567	-82.6375583
3342	STATE HIGHWAY 174	OLIVE HILL	KY	41164-8841	38.26742333	-83.21486167
3342	STATE HIGHWAY 174	OLIVE HILL	KY	41164-8841	38.2678983	-83.21478
3342	N HIGHWAY 3	LOUISA	KY	41230-6461	38.1456517	-82.6724583
3342	N HIGHWAY 3 UNIT OILWELL	LOUISA	KY	41230	38.14508267	-82.672258
3343	GRAYDON HEIGHTS DR LOT 15	CATLETTSBURG	KY	41129-9118	38.4141	-82.663895
3343	KINGDOM COME CRK	WHITESBURG	KY	41858-8832	37.0781117	-82.8800367
3343	KINGDOM COME CRK GARG	WHITESBURG	KY	41858-8832	37.078217	-82.88017
3343	RED FOX DR	CATLETTSBURG	KY	41129-8278	38.4074183	-82.682855
3343	SPRINGHAVEN ST TRLR	CATLETTSBURG	KY	41129-1161	38.406585	-82.6028417
3344	BURNING FRK	SALYERSVILLE	KY	41465-7478	37.71035417	-82.9855765
3344	COUCHTOWN RD	BUSY	KY	41723-8833	37.27942	-83.277425
3344	HIGHWAY 406 TRLR	STINNETT	KY	40868-6541	37.0812283	-83.4450783
3344	KY ROUTE 1428 APT	PRESTONSBURG	KY	41653-8469	37.643166	-82.696888
3344	KY ROUTE 1428 APT 1	PRESTONSBURG	KY	41653-8469	37.6428867	-82.6971667
3344	KY ROUTE 1428 APT 2	PRESTONSBURG	KY	41653-8469	37.64288	-82.6967933
3344	KY ROUTE 1428 APT 3	PRESTONSBURG	KY	41653-8469	37.64294	-82.6971417
3344	KY ROUTE 1428 APT 4	PRESTONSBURG	KY	41653-8469	37.6430833	-82.6970267
3344	PINEHAVEN DR	ASHLAND	KY	41101-4932	38.45603	-82.6373917
3344	STATE HIGHWAY 1496	GRAYSON	KY	41143-7680	38.2093443	-82.9485414
3344	STATE HIGHWAY 1496 TRLR	GRAYSON	KY	41143-7680	38.2093443	-82.9485414
3344	STATE HIGHWAY 319	HARDY	KY	41531-8900	37.606675	-82.2276167
3344	STATE ROUTE 827	GREENUP	KY	41144-6863	38.5786133	-82.9034517
3345	CENTRAL AVE	ASHLAND	KY	41101-2032	38.464825	-82.61966
3345	CONDIT ST	ASHLAND	KY	41101-4905	38.4551583	-82.637715
3345	FRASURE CRK	EAST MC DOWELL	KY	41647-9022	37.4149117	-82.7003667
3345	KY ROUTE 40	MEALLY	KY	41234-9700	37.7960533	-82.75869
3345	SHARON CT	CATLETTSBURG	KY	41129-8256	38.40282977	-82.6541331



3345 E MOUNTAIN PKWY	SALYERSVILLE	KY	41465-8387	37.72989	-82.999375
3345 E MOUNTAIN PKWY BARN	SALYERSVILLE	KY	41465-8387	37.72969017	-82.99949333
3345 E SHELBIANA RD	PIKEVILLE	KY	41501-7705	37.4300667	-82.4796
3346 CUTSHIN RD	SMILAX	KY	41764-8931	37.13248	-83.283395
3346 HIGHWAY 1087	MOUSIE	KY	41839-8963	37.4031683	-82.90825
3346 LONGFORK RD	VIRGIE	KY	41572-8931	37.31434	-82.629605
3346 MORGAN AVE	ASHLAND	KY	41102-4460	38.4671433	-82.6681483
3346 STATE ROUTE 827	GREENUP	KY	41144-6863	38.5808571	-82.9057379
3347 HURRICANE RD	PIKEVILLE	KY	41501-7538	37.5069	-82.589225
3347 LEFT FORK BLACKBERRY RD	RANSOM	KY	41558-8609	37.5236567	-82.2220233
3347 LOWER POMPEY RD	SHELBIANA	KY	41562-8110	37.4595567	-82.42483
3347 POLLS CREEK RD	SMILAX	KY	41764-8828	37.1371704	-83.2441833
33475 STATE HIGHWAY 194	PHELPS	KY	41553-8862	37.46031264	-82.13289792
3348 BURNING FRK	SALYERSVILLE	KY	41465-7478	37.7105033	-82.985115
3348 COURT ST	CATLETTSBURG	KY	41129-1108	38.407335	-82.601105
3348 COURT ST	CATLETTSBURG	KY	41129-1108	38.4070967	-82.6013383
3348 COURT ST	CATLETTSBURG	KY	41129-1108	38.40695	-82.60157
3348 COURT ST	CATLETTSBURG	KY	41129-1108	38.40677767	-82.601711
3348 HIGHWAY 32	LOUISA	KY	41230-7579	38.083055	-82.654905
3348 HIGHWAY 3399	LOUISA	KY	41230-7251	38.2271189	-82.7117383
3348 HIGHWAY 3399	LOUISA	KY	41230-7251	38.2294183	-82.7086817
3348 KY ROUTE 122	PRINTER	KY	41655-9071	37.52666482	-82.74714811
3348 LONGFORK RD	VIRGIE	KY	41572-8931	37.314385	-82.629925
3348 SPRINGHAVEN ST	CATLETTSBURG	KY	41129-1162	38.40592417	-82.60281416
3348 STATE HIGHWAY 486	WEBBVILLE	KY	41180-9118	38.1758133	-82.9241733
3349 CENTRAL AVE	ASHLAND	KY	41101-2032	38.46481	-82.6194367
3349 FRASURE CRK	MC DOWELL	KY	41647-9022	37.4147533	-82.70033
3349 HIGHWAY 1087	LEBURN	KY	41831-9085	37.3977267	-83.0035717
3349 HIGHWAY 32 TRLR	LOUISA	KY	41230-7579	38.0828383	-82.65366
3349 LOWER WHITE OAK RD	SOUTH PORTSMOUTH	KY	41174-8826	38.686965	-83.0151633
3349 RIGHT FORK OF BRUSHY RD	VARNEY	KY	41571-9003	37.625855	-82.4672983
3349 STATE ROUTE 1	GREENUP	KY	41144-7969	38.52294	-82.82014
3349 STATE ROUTE 1 BARN	GREENUP	KY	41144-7969	38.5233933	-82.8217383
3349 THORNTON RD	THORNTON	KY	41855-9034	37.1904467	-82.7853583
3349 THORNTON RD	THORNTON	KY	41855-9034	37.19193	-82.78858
3349 THORNTON RD BARN	THORNTON	KY	41855-9034	37.19195741	-82.78618135
3349 E SHELBIANA RD LOT 1	PIKEVILLE	KY	41501-7701	37.43034317	-82.47980816
3349 E SHELBIANA RD LOT 10	PIKEVILLE	KY	41501-7701	37.429765	-82.4799833
3349 E SHELBIANA RD LOT 3	PIKEVILLE	KY	41501-7701		
3349 E SHELBIANA RD LOT 5	PIKEVILLE	KY	41501-7701	37.4300598	-82.4791249
3349 E SHELBIANA RD LOT 6	PIKEVILLE	KY	41501-7701	37.4305637	-82.4793378
3349 E SHELBIANA RD LOT 7	PIKEVILLE	KY	41501-7701	37.42976	-82.4799117
3349 E SHELBIANA RD TRLR 2	PIKEVILLE	KY	41501-7701	37.43031	-82.4800467
3349 S KY HIGHWAY 15	HAZARD	KY	41701-6022	37.2241417	-83.1640017
335 15TH ST UNIT A	ASHLAND	KY	41101-7625	38.4785035	-82.641854
335 16TH ST	ASHLAND	KY	41101-7680	38.4782283	-82.6402767
335 16TH ST	ASHLAND	KY	41101-7680	38.4780867	-82.640225
335 24TH ST	ASHLAND	KY	41101-7814	38.472954	-82.6297905
335 2ND ST	PIKEVILLE	KY	41501-1165	37.4806417	-82.5183533
335 49TH ST	ASHLAND	KY	41101-6501	38.4443767	-82.6120117
335 BALL FRK	PINSONFORK	KY	41555-7512	37.5547933	-82.2508117
335 BEEFHIDE CRK	JENKINS	KY	41537-8328	37.2870067	-82.6040433
335 BIG BR	JENKINS	KY	41537-8375	37.2541367	-82.59895
335 BIRCH ST	HAZARD	KY	41701-2117	37.2395317	-83.1818233
335 BLACKBURN AVE	ASHLAND	KY	41101-3444	38.474565	-82.66268766
335 BROOKS LN	WEST LIBERTY	KY	41472-8960	37.91808667	-83.25344333
335 BUCKS BR	MARTIN	KY	41649-7800	37.5758217	-82.76623
335 BURNING FORK RD	PIKEVILLE	KY	41501-3402	37.5103546	-82.4734296
335 CANEY HWY	PIKEVILLE	KY	41501-3911	37.35198983	-82.55436416
335 CHLOE RD	PIKEVILLE	KY	41501-1511	37.4778783	-82.5058967
335 CHLOE RD GARG	PIKEVILLE	KY	41501-1511	37.478804	-82.5050893
335 CLAY TREE BRANCH RD	BONNYMAN	KY	41719-8749	37.28324	-83.2345617
335 CORNELL AVE APT A	HAZARD	KY	41701-1838	37.2475483	-83.1905733
335 COUNTRY LN	PIKEVILLE	KY	41501-3714	37.3772667	-82.542525
335 COZY MDWS	GRAYSON	KY	41143-9042	38.31812	-82.9453433
335 DIABLOCK RD	HAZARD	KY	41701-5428	37.226015	-83.1724733
335 GEIGER LN	RUSH	KY	41168-9031	38.33663	-82.7828317

335 GEIGER LN GARG	RUSH	KY	41168-9031	38.33678483	-82.78269383
335 GREGORY BRANCH RD	HAZARD	KY	41701-5406	37.2375683	-83.1648933
335 HALDEMAN RD	MOREHEAD	KY	40351-9096	38.24254	-83.34041
335 HEARTBREAK RIDGE RD TRLR	WHITESBURG	KY	41858-8429	37.14995658	-82.84635882
335 HOPSON ST TRLR	AUXIER	KY	41602-9221	37.733771	-82.77147116
335 HORNET COVE DR TRLR	BULAN	KY	41722-8939	37.2949683	-83.1550667
335 JOHNSON RD TRLR	MC DOWELL	KY	41647-6020	37.45910967	-82.74188416
335 KENWOOD DR	RUSSELL	KY	41169-1407	38.5240733	-82.6931533
335 KY HIGHWAY 610	VIRGIE	KY	41572-8377	37.34492767	-82.59306366
335 LAVENDER LN	OLIVE HILL	KY	41164-6671	38.29585667	-83.23548833
335 LEFT FORK LITTLE PNT CRK	EAST POINT	KY	41216	37.7102267	-82.8119517
335 LICK BR TRLR	PAW PAW	KY	41553-9509	37.4438433	-82.1087167
335 LITTLE MUD LICK RD	STAFFORDSVILLE	KY	41256-8962	37.832469	-82.844974
335 LONG ST	ASHLAND	KY	41101-2431	38.4751783	-82.6614067
335 LOVINS LN	BULAN	KY	41722-8860	37.3287233	-83.1489333
335 LOW GAP BR	ISOM	KY	41824-8974	37.1887933	-82.8546983
335 LOWER PIGEON RD TRLR	ASHCAMP	KY	41512-8744	37.2463367	-82.4886717
335 LYKINS CRK	PIKEVILLE	KY	41501-5604	37.50387667	-82.55021329
335 LYKINS CRK GARG	PIKEVILLE	KY	41501-5604	37.503634	-82.54995816
335 MARY DREW DR	PIKEVILLE	KY	41501-3081	37.5397876	-82.59549105
335 MELVIN CEMETERY RD	WURTLAND	KY	41144-7559	38.5134775	-82.78724783
335 MELVIN CEMETERY RD	WURTLAND	KY	41144-7559	38.5136918	-82.7906742
335 MILL BRANCH RD	PAINTSVILLE	KY	41240-1705	37.8104667	-82.81582
335 NEW CAMP RD	SOUTH WILLIAMSON	KY	41503-4086	37.6637165	-82.2880367
335 PEARL LN	HAZARD	KY	41701-6360	37.2044833	-83.2200617
335 PERKINS BR	JEREMIAH	KY	41826-8900	37.151445	-82.9298983
335 PERKINS BR	JEREMIAH	KY	41826-8900	37.150995	-82.9294217
335 PERKINS BR	JEREMIAH	KY	41826-8900	37.15436683	-82.93424966
335 PIATT ST	SOUTH SHORE	KY	41175-7939	38.72584	-82.918145
335 POPLAR ST	PIKEVILLE	KY	41501-9061	37.4843183	-82.5245667
335 PREECE HL	INEZ	KY	41224-8951	37.828299	-82.4899852
335 PRESTONSBURG ST	WEST LIBERTY	KY	41472-1137	37.921578	-83.25811799
335 RED CREEK RD	PIKEVILLE	KY	41501	37.4325417	-82.4728967
335 RED MORG BR	TEABERRY	KY	41660-6309	37.4272283	-82.6375967
335 RIGHT FORK MACES CRK RD TRLR	VIPER	KY	41774	37.178825	-83.1545217
335 RIVER BEND WAY	GRAYSON	KY	41143-1732	38.3388183	-82.9279967
335 RIVER ELK RD	STOPOVER	KY	41568-8821	37.4982367	-82.0558317
335 RIVERSIDE DR	RUSSELL	KY	41169-1357	38.530405	-82.6910483
335 SHELBY YARD	SHELBIANA	KY	41562-8345	37.42578533	-82.49436016
335 SILOAM LN	SOUTH SHORE	KY	41175-7973	38.7377483	-82.893355
335 SOLOMON LN	EMMALENA	KY	41740-9137	37.36050833	-83.04158333
335 STEEPFIELD FORK RD	AVAWAM	KY	41713	37.2196385	-83.272696
335 STURGILL BR TRLR	WHITESBURG	KY	41858-8858	37.07059	-82.85951
335 SUMMER ST	PIKEVILLE	KY	41501-9367	37.46385	-82.5630733
335 TANYARD HOLW	BANNER	KY	41603-9021	37.53975	-82.6536267
335 THREE D RD TRLR	LOUISA	KY	41230-6385	38.1696015	-82.6870828
335 TRACE FORK RD	CONFLUENCE	KY	41749-7943	37.2729917	-83.3975383
335 UPPER BLACKBERRY RD	RANSOM	KY	41558-8703	37.5479146	-82.2108287
335 UPPER BLACKBERRY RD	RANSOM	KY	41558-8703	37.54643	-82.2142467
335 UPPER WOLF BR	TOMAHAWK	KY	41262-9101	37.8574077	-82.594186
335 US HIGHWAY 119	PIKEVILLE	KY	41501-3301	37.5058733	-82.526655
335 WALKER RD	WURTLAND	KY	41144-6376	38.5460694	-82.75826
335 WHITAKER FORK RD	HAZARD	KY	41701-6337	37.21212883	-83.25299516
335 WINNS BR	PIKEVILLE	KY	41501-6529	37.54521983	-82.45542533
335 N HIGHLAND AVE	PRESTONSBURG	KY	41653-7838	37.67142955	-82.77359515
335 N MAYO TRL	PIKEVILLE	KY	41501-1427	37.4855783	-82.5437533
3350 CENTRAL AVE	ASHLAND	KY	41101-2060	38.46462467	-82.61935166
3350 HIGHWAY 160	BRINKLEY	KY	41822-9059	37.306705	-82.9492983
3350 HIGHWAY 160	BRINKLEY	KY	41822-9059	37.3067517	-82.9495583
3350 HIGHWAY 2036	LETCHER	KY	41832-9100	37.117655	-82.9492
3350 LONGFORK RD	VIRGIE	KY	41572-8931	37.3145483	-82.6300883
3350 OAKWOOD CIR	ASHLAND	KY	41102-6794	38.4429567	-82.6601033
3350 OPEN FORK RD TRLR	MOREHEAD	KY	40351-8634	38.23636667	-83.31566333
3350 SPRINGHAVEN ST	CATLETTSBURG	KY	41129-1162	38.4063217	-82.6029017
3350 UPPER SECOND CREEK RD UNIT CTV	HAZARD	KY	41701-6980	37.262815	-83.14974766
3350 N BIG CREEK RD	HATFIELD	KY	41514-8503	37.655654333	-82.37076116
3350 S HIGHWAY 3 TRLR	LOUISA	KY	41230-6512	38.080195	-82.56763833

3351 CAUDILL BRANCH RD	SALYERSVILLE	KY	41465	37.7559735	-83.11087666
3351 HIGHWAY 32	LOUISA	KY	41230-7579	38.082967333	-82.653561
3351 OAKLAND AVE	CATLETTSBURG	KY	41129-1174	38.406485	-82.59856
3351 WOLF CREEK RD	YEADISS	KY	41777-8870	37.0566533	-83.26261
3351 WOLF CREEK RD	YEADISS	KY	41777-8870	37.0568517	-83.2628583
3352 HIGHWAY 1933	JACKSON	KY	41339-8559	37.418905	-83.43887833
3352 KY HIGHWAY 28	HAZARD	KY	41701-5770	37.357525166	-83.322877
3353 CRAFT COLLY RD	ERMINE	KY	41815-9033	37.1614917	-82.802565
3353 FALCON RD	SALYERSVILLE	KY	41465-7175	37.7789133	-83.021675
3353 HELL FOR CERTAIN RD TRLR	HYDEN	KY	41749-8188	37.22916	-83.4249183
3353 HIGHWAY 803	MILLSTONE	KY	41838-9082	37.2195383	-82.7518983
3354 13TH ST	ASHLAND	KY	41102-5466	38.45762337	-82.66686716
3354 BLACKLOG RD	INEZ	KY	41224-9031	37.842367833	-82.49604533
3354 BLACKLOG RD	INEZ	KY	41224		
3354 BOY SCOUT RD	ASHLAND	KY	41102-6632	38.4383583	-82.65973
3354 DRY RDG	GRAYSON	KY	41143	38.1837117	-82.92754
3354 HIGHWAY 317 UNIT CAMPER	JACKHORN	KY	41825	37.2216827	-82.7098852
3355 HELL FOR CERTAIN RD	HYDEN	KY	41749-8189	37.22917167	-83.42524616
3355 MATTIE RD	LOUISA	KY	41230-7845	38.00502	-82.758865
3355 SPRUCE PINE RD	PIPPA PASSES	KY	41844-8842	37.3365883	-82.883385
3355 UPPER RIVER RD	VIPER	KY	41774-8652	37.1873667	-83.1344217
3355 UPPER RIVER RD GARG	VIPER	KY	41774-8652	37.185802333	-83.12797766
3356 HIGHWAY 550	GARNER	KY	41817-9046	37.354445	-82.9365017
3356 HIGHWAY 582 TRLR	PINE TOP	KY	41843-9053	37.2706467	-82.9029533
3356 RACCOON RD	RACCOON	KY	41557-8604	37.49652917	-82.44393883
3356 TOLER CRK	HAROLD	KY	41635-8814	37.4841883	-82.61625
3357 COURT ST	CATLETTSBURG	KY	41129-1107	38.406215	-82.6002633
3357 HIGHWAY 7	DEMA	KY	41859-9024	37.38922	-82.78425
3357 KY ROUTE 40	STAFFORDSVILLE	KY	41256-9054	37.8296667	-82.8763667
3357 KY ROUTE 40 TRLR	STAFFORDSVILLE	KY	41256-9054	37.829435	-82.8770067
3357 LONGFORK RD	VIRGIE	KY	41572-8931	37.3136617	-82.6293767
3357 SHARON CT	CATLETTSBURG	KY	41129-8256	38.4029217	-82.654045
3358 FULLERS RIDGE RD	LOUISA	KY	41230-6240	38.1715483	-82.6592183
3358 LEFT FORK OF LONG FRK	ETTY	KY	41572-8603	37.25315	-82.6785067
3358 ROCKHOUSE RD TRLR	TOMAHAWK	KY	41262-8966	37.82768	-82.60115333
3358 STATE HIGHWAY 1496	GRAYSON	KY	41143-7680	38.2154467	-82.95284
3358 STATE ROUTE 207	FLATWOODS	KY	41139-9710	38.5076283	-82.7459883
3358 STATE ROUTE 207	FLATWOODS	KY	41139-8803	38.5071867	-82.7469617
3359 13TH ST	ASHLAND	KY	41102-5468	38.45766	-82.667275
3359 RIVER FRONT RD	LOVELY	KY	41231-9105	37.80959333	-82.39492666
336 13TH ST	ASHLAND	KY	41101-7536	38.47944083	-82.643444
336 14TH ST	ASHLAND	KY	41101-7541	38.47904	-82.6420517
336 29TH ST	ASHLAND	KY	41101-1900	38.46909	-82.623125
336 29TH ST	ASHLAND	KY	41101-1900	38.46909	-82.6231167
336 29TH ST STE 101	ASHLAND	KY	41101-1976	38.4690917	-82.6231283
336 29TH ST STE 201	ASHLAND	KY	41101-1932	38.46912	-82.6229633
336 29TH ST STE 202	ASHLAND	KY	41101-1932	38.4693367	-82.6232133
336 29TH ST STE 202	ASHLAND	KY	41101-1932	38.469095	-82.6231083
336 29TH ST STE 203	ASHLAND	KY	41101-1932	38.4691083	-82.6230817
336 29TH ST STE 204	ASHLAND	KY	41101-1932	38.4691	-82.623105
336 29TH ST STE 301	ASHLAND	KY	41101-1900	38.46904533	-82.62324316
336 29TH ST UNIT 1	ASHLAND	KY	41101-1900	38.46919467	-82.62416683
336 31ST ST	ASHLAND	KY	41101-2011	38.4679417	-82.6222917
336 32ND ST	ASHLAND	KY	41101-2016	38.466861833	-82.62070866
336 49TH ST	ASHLAND	KY	41101-6502	38.4442117	-82.61196
336 AKERS RD TRLR	WURLTAND	KY	41144-7611	38.52587883	-82.79177666
336 ANVIL ROCK RD	GREENUP	KY	41144-6640	38.666535	-82.87934
336 ANVIL ROCK RD BARN	GREENUP	KY	41144-6640	38.665015	-82.8798017
336 B AND O HL	JENKINS	KY	41537-9616	37.176375	-82.62569
336 BEAR FRK	JENKINS	KY	41537-8424	37.2520745	-82.6249887
336 BRANHAM HTS	PIKEVILLE	KY	41501-6703	37.4165883	-82.4983483
336 BROADWAY ST	JACKSON	KY	41339-1041	37.55265667	-83.38507
336 BROWN BRANCH RD	SIDNEY	KY	41564-8849	37.59483	-82.3528867
336 BURNT CABIN RD	HAGERHILL	KY	41222-8670	37.7937667	-82.8111867
336 CANOE RUN	GRAYSON	KY	41143-7001	38.3105667	-82.9129683
336 CARPENTERS WAY	GRAYSON	KY	41143-6334	38.374844333	-82.829784
336 CIRCLE DR	WHITESBURG	KY	41858-7658	37.1146263	-82.808113

336 COMBS MILL RD	SASSAFRAS	KY	41759	37.2593353	-83.0574878
336 COMBS MILL RD UNIT TEMP	SASSAFRAS	KY	41759	37.256997666	-83.0577625
336 DOGWOOD DR	PRINTER	KY	41655-8905	37.512066166	-82.75558116
336 DRIFTWOOD LOOP TRLR B	WHITESBURG	KY	41858-7489	37.120545	-82.84915383
336 ENGLE ST	COMBS	KY	41729-9018	37.2689917	-83.2131467
336 FERRY ST	ASHLAND	KY	41101-2533	38.47586	-82.6590117
336 FOREST HILLS RD	FOREST HILLS	KY	41527-8309	37.645945	-82.26971
336 FOUR MILE RD	RUSH	KY	41168-8175	38.3114017	-82.7386617
336 HALL BRANCH RD	TOPMOST	KY	41862-9093	37.3489517	-82.81588
336 HAMILTON LN	PIKEVILLE	KY	41501-2918	37.5277205	-82.5822998
336 HIGHWAY 805	WHITESBURG	KY	41858	37.15573918	-82.73677322
336 HINER RD	BULAN	KY	41722-9051	37.31653267	-83.16357966
336 HOPKINS FRK	PIKEVILLE	KY	41501-4035	37.3222267	-82.5300333
336 IVY CRK	IVEL	KY	41642-9433	37.6005883	-82.6471517
336 JENNYS FRK	PIKEVILLE	KY	41501-6176	37.55389113	-82.54622555
336 KENWOOD DR	RUSSELL	KY	41169-1408	38.52405	-82.6935217
336 KY ROUTE 1750	EAST POINT	KY	41216-8820	37.7685517	-82.810045
336 KY ROUTE 1750 GARG	EAST POINT	KY	41216-8820	37.7683617	-82.8102283
336 KY ROUTE 302 BLDG 1	WEST VAN LEAR	KY	41268	37.787829	-82.7856936
336 KY ROUTE 3380	TEABERRY	KY	41660-9027	37.41106083	-82.64366716
336 LEE ST	ASHLAND	KY	41102-3336	38.475788	-82.67556366
336 LOWER CALEB FRK	WEEKSBURY	KY	41667		
336 MAIN ST	VICCO	KY	41773-9084	37.21599	-83.0617317
336 MALL RD	SOUTH WILLIAMSON	KY	41503-4075	37.6554117	-82.2741917
336 MARCUM ST	ASHLAND	KY	41102-2304	38.4789017	-82.6701967
336 MAYKING LOOP	WHITESBURG	KY	41858-7809	37.130045	-82.77513
336 MOUNTAIN VIEW RD	NOCTOR	KY	41339-8701	37.56089333	-83.34853167
336 NAZERENE HOLW TRLR	OLIVE HILL	KY	41164-9352	38.2884405	-83.07259933
336 NEACE RD	BONNYMAN	KY	41719-8936	37.30122233	-83.257108
336 NEW BUCKLEY RD APT 5	ASHLAND	KY	41102-9130	38.4641405	-82.67783833
336 NEWSOME BR	VIRGIE	KY	41572-8470	37.36694583	-82.633896
336 OAKWOOD AVE	VICCO	KY	41773-9003	37.2200433	-83.064925
336 OHIO RIVER RD	GREENUP	KY	41144-6784	38.6170767	-82.862845
336 OHIO ST	ELKHORN CITY	KY	41522-7262	37.3030317	-82.3409383
336 ORCHARD BR	BANNER	KY	41603-9096	37.56782599	-82.69908772
336 PERKINS MADDEN RD	HINDMAN	KY	41822-9003	37.32004033	-82.971736
336 POPLAR ST	HAZARD	KY	41701-1542	37.252305	-83.1896717
336 RACCOON CREEK RD	HAZARD	KY	41701-6146	37.23029433	-83.153868
336 RACETRACK HL	RACELAND	KY	41169-9023	38.53901867	-82.75683033
336 SPRINGDALE DR	LOUISA	KY	41230-5655	38.08711667	-82.62441667
336 STEPHENS BRANCH RD	MARTIN	KY	41649-7844	37.5588067	-82.7789733
336 TEAGUE DR	GREENUP	KY	41144-6314	38.6093933	-82.862055
336 THREE OAKS SUBDIVISN	LANGLEY	KY	41645-6524	37.5272	-82.793215
336 THREE OAKS SUBDIVISN	LANGLEY	KY	41645-6524	37.527369	-82.793146
336 TOWN MOUNTAIN RD	PIKEVILLE	KY	41501-1674	37.488535	-82.5048567
336 TOWN MOUNTAIN RD	PIKEVILLE	KY	41501-1674	37.48821	-82.50524
336 UNIVERSITY DR	PRESTONSBURG	KY	41653-1069	37.6822367	-82.780675
336 WELLS FORK RD	VIPER	KY	41774-8991	37.1528667	-83.19789
336 E MAIN ST	INEZ	KY	41224-9155	37.8675967	-82.53297
336 E MAIN ST	INEZ	KY	41224-9155	37.867355	-82.53332
336 E MAIN ST APT 2	INEZ	KY	41224-9155	37.867555	-82.53315167
336 N MAYO TRL	PAINTSVILLE	KY	41240-1804	37.8215767	-82.8203733
336 N MAYO TRL	PAINTSVILLE	KY	41240-1804	37.82164	-82.8202317
336 W CENTRAL AVE	ASHLAND	KY	41101-7310	38.4840567	-82.666815
3360 HIGHWAY 32	LOUISA	KY	41230-7579	38.0828533	-82.65474
3360 HIGHWAY 931 TRLR	WHITESBURG	KY	41858-8968	37.0918583	-82.8410033
3360 PINSONFORK RD TRLR	MC ANDREWS	KY	41543-8020	37.5281167	-82.2941467
3360 STATE ROUTE 207	WURLAND	KY	41144-7416	38.505795	-82.748305
3361 DANIELS CT TRLR	CATLETTSBURG	KY	41129-9168	38.405709	-82.657783
3361 ELKHORN CRK	ELKHORN CITY	KY	41522-7129	37.27582383	-82.388118
3361 KY ROUTE 1750	EAST POINT	KY	41216-9081	37.72796	-82.8481417
3361 PINSONFORK RD	MC ANDREWS	KY	41543-8020	37.5281167	-82.2941467
3361 STATE ROUTE 503	WURLAND	KY	41144-7493	38.5090567	-82.7771167
3361 S KY HIGHWAY 15	HAZARD	KY	41701-6055	37.2246117	-83.1650817
3362 COLLINS HWY	PIKEVILLE	KY	41501-6822	37.3995417	-82.5173283
3362 KY ROUTE 466	WEEKSBURY	KY	41667-9031	37.308965	-82.7023817
3362 TUFTS DR	CATLETTSBURG	KY	41129	38.4111791	-82.6568857

3363 BLACKLOG RD	INEZ	KY	41224-9031	37.84330833	-82.49647667
3363 HIGHWAY 2036	LETCHER	KY	41832-9100	37.1172533	-82.9491333
3363 STATE HIGHWAY 292	TURKEY CREEK	KY	41514-9226	37.69187	-82.3028533
3363 TOLER CRK	HAROLD	KY	41635-8814	37.484855	-82.6158017
3363 E SHELBIANA RD	PIKEVILLE	KY	41501-7705	37.4300217	-82.47964
3365 CAMP CREEK RD	WENDOVER	KY	41775-8918	37.0947783	-83.329835
3365 HIGHWAY 460	SALYERSVILLE	KY	41465-6644	37.7556883	-83.11178
3365 KY HIGHWAY 1833	BUCKHORN	KY	41721-8423	37.3072817	-83.4238083
3365 POSSUM TROT RD	LEBURN	KY	41831-8954	37.384555	-82.9449217
3365 STATE HIGHWAY 1620	OLIVE HILL	KY	41164-9803	38.248557333	-83.184266
3365 STATE ROUTE 827	GREENUP	KY	41144-6863	38.577924666	-82.90395633
3365 UPPER SECOND CREEK RD	HAZARD	KY	41701-6980	37.26541083	-83.14979333
3366 BOY SCOUT RD	ASHLAND	KY	41102-6632	38.43846	-82.659405
3366 HIGHWAY 160	HINDMAN	KY	41822-9059	37.306755	-82.949165
3366 LITTLE ROBINSON CRK LOT A7	VIRGIE	KY	41572-8414	37.3740975	-82.6387395
3366 STONE COAL RD	PIKEVILLE	KY	41501-5747	37.538777	-82.51222
3367 BRUSHY RD	VARNEY	KY	41571-9015	37.623205	-82.4183033
3367 COLLINS HWY	PIKEVILLE	KY	41501-6822	37.4004933	-82.5185017
3367 COLLINS HWY	PIKEVILLE	KY	41501-6822	37.3995217	-82.5182117
3367 ELKHORN CRK	ELKHORN CITY	KY	41522-7129	37.2760867	-82.3886733
3367 ELKHORN CRK	ELKHORN CITY	KY	41522-7129	37.2761267	-82.3886717
3367 FEDSCREEK RD	STEELE	KY	41566-8520	37.402595	-82.2019283
3367 FEDSCREEK RD	STEELE	KY	41566-8520	37.4027517	-82.201465
3367 HIGHWAY 119 STE A	MAYKING	KY	41837	37.1387717	-82.7632017
3367 HIGHWAY 119 STE B	WHITESBURG	KY	41858-7972	37.1387717	-82.76316
3367 HIGHWAY 119 STE B	WHITESBURG	KY	41858-7972	37.13883933	-82.762934
3367 HIGHWAY 119 STE C	WHITESBURG	KY	41858-7972	37.13878	-82.7631667
3367 HIGHWAY 119 STE D	WHITESBURG	KY	41858-7972	37.1387867	-82.763175
3367 HIGHWAY 119 N	MAYKING	KY	41837	37.1294681	-82.7753325
3367 KY HIGHWAY 610	VIRGIE	KY	41572-9033	37.3164817	-82.5846017
3368 FULLERS RIDGE RD	LOUISA	KY	41230-6240	38.1716467	-82.6591767
3368 KY HIGHWAY 610	VIRGIE	KY	41572-9033	37.3161017	-82.5839833
3368 LOWER POMPEY RD	SHELBIANA	KY	41562-8110	37.46006583	-82.4245655
3369 LEFT FORK BLACKBERRY RD	RANSOM	KY	41558-8609	37.5236567	-82.2220233
3369 LOWER POMPEY RD	SHELBIANA	KY	41562-8110	37.45867067	-82.42468016
3369 STATE HIGHWAY 773	GRAYSON	KY	41143-9244	38.2820717	-82.9216317
3369 E SHELBIANA RD	PIKEVILLE	KY	41501-7705	37.42951	-82.4796183
3369 E SHELBIANA RD	PIKEVILLE	KY	41501-7705	37.429625	-82.4788967
3369 E SHELBIANA RD TRLR A	PIKEVILLE	KY	41501-7705	37.430135	-82.4792683
337 11TH ST	CATLETTSBURG	KY	41129-1303	38.43532	-82.6095233
337 11TH ST	CATLETTSBURG	KY	41129-1303	38.43552767	-82.60981
337 13TH ST UPPR	ASHLAND	KY	41101-7568	38.4799317	-82.6441033
337 16TH ST	ASHLAND	KY	41101-7680	38.4781683	-82.64026
337 2ND AVE	WORTHINGTON	KY	41183-9448	38.5501183	-82.7337167
337 31ST ST	ASHLAND	KY	41101-2010	38.4679417	-82.6223333
337 3RD AVE	WORTHINGTON	KY	41183-9440	38.5504765	-82.73479266
337 APPLE TREE BR	DEANE	KY	41812-8915	37.243769	-82.7626215
337 BIG ELK RD TRLR	BEAUTY	KY	41203-9021	37.843045	-82.4411333
337 BIG TWO BRANCH RD	WOOTON	KY	41776-8947	37.1868417	-83.2515133
337 BLACK BOTTOM RD	JEREMIAH	KY	41826-9013	37.17278628	-82.92402914
337 BOWLING FORK RD	ELKHORN CITY	KY	41522-7504	37.30211	-82.47977
337 CANEY FRK	PILGRIM	KY	41250-9015	37.720975	-82.4366667
337 CHIP DR TRLR	THORNTON	KY	41855-8011	37.152275	-82.7655
337 CHLOE RD	PIKEVILLE	KY	41501-1511	37.4782467	-82.50543
337 COLVIN LN	RACELAND	KY	41169-1203	38.5350517	-82.7155733
337 COMBS RD APT 1	HAZARD	KY	41701-5877	37.2749267	-83.208325
337 COMBS RD APT 2	HAZARD	KY	41701-5877	37.2749017	-83.2082983
337 COMBS RD APT 3	HAZARD	KY	41701-5877	37.274855	-83.2082817
337 COMBS RD TRLR 8	HAZARD	KY	41701-5877	37.27553	-83.2084233
337 COON HOLW	DEANE	KY	41812-8923	37.237185	-82.7414667
337 COUCH DR	CORNETTSVILLE	KY	41731-8507	37.1169695	-83.0320545
337 DAVEYS RUN	GRAYSON	KY	41143-7863	38.26238217	-82.90938233
337 DIALS BR TRLR 1	RANSOM	KY	41558-8408	37.56434	-82.1977233
337 DIALS BR TRLR 1	RANSOM	KY	41558-8408	37.56458	-82.1983233
337 DICEY FRK	MEALLY	KY	41234-9013	37.7902683	-82.7574583
337 DINWOOD RD	MARTIN	KY	41649-7820	37.5628217	-82.7651467
337 DOTY CRK	JEREMIAH	KY	41826-9053	37.178715	-82.93352

337 DOUGLAS DR	PIKEVILLE	KY	41501-6820	37.3792033	-82.5430833
337 DRY FORK RD	FEDSCREEK	KY	41524-8465	37.405704	-82.2360323
337 ELISHA FRK	PIKEVILLE	KY	41501-7021	37.487747	-82.58049033
337 ELMER LN	MOZELLE	KY	40858-5003	36.986288	-83.397023
337 ETNA ST	RUSSELL	KY	41169-1305	38.530125	-82.691905
337 FORESTDALE RD	ASHLAND	KY	41102-9477	38.4525	-82.6944833
337 FOUR MILE RD	RUSH	KY	41168-8175	38.315861	-82.7402813
337 FOUR MILE RD	RUSH	KY	41168-8175	38.3150329	-82.7399912
337 HAPPY VALLEY RD	SOUTH WILLIAMSON	KY	41503-4065	37.6656167	-82.2806167
337 HIGHLAND AVE	RACELAND	KY	41169-1021	38.5449767	-82.7507867
337 HIGHWAY 3401 TRLR	WHITESBURG	KY	41858-8456	37.1261117	-82.86647
337 HIGHWAY 3408	BLACKKEY	KY	41804-9041	37.14333	-82.989175
337 HIGHWAY 931	WHITESBURG	KY	41858-8485	37.12700483	-82.8353575
337 IRON FURNACE RD	WURTLAND	KY	41144-7601	38.51980194	-82.7877345
337 ISSAC PARK RD	LOUISA	KY	41230-5927	38.07891033	-82.6368485
337 JOHNS CREEK RD	META	KY	41501-4802	37.566185	-82.4371783
337 KEETON CT	ASHLAND	KY	41102-4376	38.4679317	-82.68216
337 KIDD FRK	HONAKER	KY	41603-9005	37.5269767	-82.6819883
337 LITTLE CRK	PIKEVILLE	KY	41501-6952	37.3898267	-82.51798
337 LITTLE GARNER RD LOT RV	ASHLAND	KY	41102-7503	38.4337595	-82.7139387
337 MAIN ST	WHITESBURG	KY	41858-7316	37.1174667	-82.8242067
337 MUDDY BR	FLATWOODS	KY	41139-9050	38.4794883	-82.7329317
337 MUDDY BR	FLATWOODS	KY	41139-9050	38.4794817	-82.7329417
337 NEW CAMP RD	SOUTH WILLIAMSON	KY	41503-4086	37.6631767	-82.2870233
337 OAK HLS	OLIVE HILL	KY	41164-9028	38.27663667	-83.31879333
337 OAK TERRACE DR	ASHLAND	KY	41102-7601	38.43263	-82.7162283
337 ORCHARD HEIGHTS RD	HAZARD	KY	41701-5302	37.26776567	-83.18971333
337 PINE ACRES DR	ASHLAND	KY	41102-4377	38.466455	-82.681305
337 RAILROAD CT TRLR 2	HAZARD	KY	41701-5493	37.23048311	-83.17328721
337 RIGHT FORK OF GREASY CRK	SHELBIANA	KY	41562-8629	37.3592083	-82.5036533
337 RIGHT FORK OF GREASY CRK	SHELBIANA	KY	41562-8629	37.3588433	-82.504905
337 RIVERSIDE DR	WEST LIBERTY	KY	41472-1029	37.91758667	-83.26215667
337 RUSSELL BRANCH RD TRLR 2	CLAYHOLE	KY	41317-8926	37.47869833	-83.26572
337 SANDGAP RD GARG	ARGILLITE	KY	41121		
337 SLONES BR	SHELBIANA	KY	41562-8016	37.4143167	-82.4345433
337 SPEEDWAY RD	BONNYMAN	KY	41719-8940	37.30044281	-83.25197228
337 SPRING ST	ASHLAND	KY	41101-2552	38.475775	-82.6573667
337 STATE HIGHWAY 1910	GRAYSON	KY	41143-7991	38.3420017	-82.9120317
337 TOMS FRK	BEVINSVILLE	KY	41606-6125	37.3126983	-82.7396967
337 WALKER RD	WURTLAND	KY	41144-6376	38.5425188	-82.7567247
337 WALTERS FRK	HATFIELD	KY	41514-8623	37.639635	-82.4069533
337 WESTVIEW DR	ASHLAND	KY	41102-3364	38.4734483	-82.6740983
337 WHITE OAK RD	PILGRIM	KY	41250-8708	37.78118317	-82.41830533
337 E MAIN ST APT 1	WHITESBURG	KY	41858-7355	37.117522	-82.824038
337 E MAIN ST APT 10	WHITESBURG	KY	41858-7355	37.1175583	-82.8241467
337 E MAIN ST APT 11	WHITESBURG	KY	41858-7355	37.1175183	-82.8242133
337 E MAIN ST APT 12	WHITESBURG	KY	41858-7355	37.117465	-82.8241483
337 E MAIN ST APT 14	WHITESBURG	KY	41858-7355	37.117465	-82.8241683
337 E MAIN ST APT 15	WHITESBURG	KY	41858-7355	37.1174567	-82.8241717
337 E MAIN ST APT 16	WHITESBURG	KY	41858-7355	37.11746	-82.82419
337 E MAIN ST APT 17	WHITESBURG	KY	41858-7355	37.1174667	-82.824205
337 E MAIN ST APT 18	WHITESBURG	KY	41858-7355	37.1174583	-82.8242017
337 E MAIN ST APT 2	WHITESBURG	KY	41858-7355	37.1175617	-82.8241417
337 E MAIN ST APT 20	WHITESBURG	KY	41858-1102	37.11746	-82.8242017
337 E MAIN ST APT 21	WHITESBURG	KY	41858-7355	37.11747	-82.8241617
337 E MAIN ST APT 3	WHITESBURG	KY	41858-7355	37.1174683	-82.824105
337 E MAIN ST APT 4	WHITESBURG	KY	41858-7355	37.1174833	-82.824145
337 E MAIN ST APT 5	WHITESBURG	KY	41858-7355	37.1174733	-82.8241267
337 E MAIN ST APT 6	WHITESBURG	KY	41858-7355	37.1174667	-82.8242083
337 E MAIN ST APT 7	WHITESBURG	KY	41858-7355	37.1174633	-82.8242033
337 E MAIN ST APT 8	WHITESBURG	KY	41858-7355	37.117465	-82.8242083
337 E MAIN ST APT 9	WHITESBURG	KY	41858-7355	37.117455	-82.8241667
337 N HIGHLAND AVE	PRESTONSBURG	KY	41653-7838	37.67146767	-82.7739125
337 N MAYO TRL	PAINTSVILLE	KY	41240-1805	37.8229533	-82.8184433
337 N MAYO TRL	PAINTSVILLE	KY	41240-1805	37.822525	-82.8186667
337 S CENTRAL AVE	PRESTONSBURG	KY	41653-1959	37.66571184	-82.77040428
3370 LONGFORK RD	VIRGIE	KY	41572-8931	37.313711	-82.630156

3371 PINSONFORK RD	MC ANDREWS	KY	41543-8020	37.5281167	-82.2941467
3372 LOWER WHITE OAK RD	SOUTH PORTSMOUTH	KY	41174-8826	38.6885583	-83.0139
3373 HIGHWAY 550	GARNER	KY	41817	37.354691166	-82.93546833
3373 ISLAND CREEK RD	PIKEVILLE	KY	41501-7154	37.4617245	-82.559201
3373 LITTLE ROBINSON CRK	VIRGIE	KY	41572-8414	37.373725	-82.6386833
3373 LITTLE ROBINSON CRK	VIRGIE	KY	41572-8414	37.3737817	-82.639015
3373 MORGAN AVE	ASHLAND	KY	41102-4459	38.4665917	-82.6686383
3373 MORGAN AVE HSE	ASHLAND	KY	41102-4459	38.4663233	-82.668545
3373 TOLER CRK	HAROLD	KY	41635-8814	37.4848083	-82.6157817
3374 COLLINS HWY	PIKEVILLE	KY	41501-6822	37.3994017	-82.51742
3374 HIGHWAY 317	JACKHORN	KY	41825-9018	37.221635	-82.7094867
3374 HIGHWAY 542	GUAGE	KY	41339-9526	37.56321126	-83.18125809
3375 HIGHWAY 7	DEMA	KY	41859-9024	37.3889767	-82.7845617
3375 S KY HIGHWAY 15	HAZARD	KY	41701-6055	37.2241683	-83.1636083
3376 HIGHWAY 550	GARNER	KY	41817-9046	37.3541433	-82.9356233
3376 RACCOON RD	RACCOON	KY	41557-8604	37.4969417	-82.443
3376 TURKEY CRK	LANGLEY	KY	41645-9032	37.48559042	-82.78319817
3376 TURKEY CRK HSE 2	LANGLEY	KY	41645-9032	37.48386283	-82.78336183
3376 UPPER SECOND CREEK RD TRLR	HAZARD	KY	41701-6980	37.26544	-83.1482533
3376 N MAYO TRL	PIKEVILLE	KY	41501-3310	37.5168083	-82.5597483
3376 N MAYO TRL	PIKEVILLE	KY	41501-3310	37.516795	-82.5596967
3377 HEAVENLY WAY	ASHLAND	KY	41102-7079	38.41259133	-82.7759515
3377 HIGHWAY 406 TRLR	STINNETT	KY	40868-6541	37.081505	-83.44616399
3377 LFT FK LITTLE BLAINE RD	LOUISA	KY	41230-6990	38.0193267	-82.68699
3377 MORGAN AVE	ASHLAND	KY	41102-4459	38.4663233	-82.6686583
3377 OHIO RIVER RD	GREENUP	KY	41144	38.6593167	-82.87746
3377 SYCAMORE RD	PIKEVILLE	KY	41501-5334	37.6183917	-82.49773
3377 SYCAMORE RD	PIKEVILLE	KY	41501-5334	37.6184417	-82.49791
3377 S HIGHWAY 3	LOUISA	KY	41230-6512	38.08052667	-82.566715
3378 HIGHWAY 542	GUAGE	KY	41339-9526	37.55963	-83.18757667
3378 MORGAN AVE	ASHLAND	KY	41102-4460	38.466825	-82.668175
3378 NARROWS BR TRLR	HARDY	KY	41531-8856	37.57673	-82.2390117
3378 POSSUM TROT RD	LEBURN	KY	41831-8954	37.38457	-82.944145
3378 SHELBY DRY FRK	SHELBIANA	KY	41562-8422	37.38572617	-82.48707916
3379 BRUSHY RD	VARNEY	KY	41571-9015	37.6233767	-82.41759
3379 CRAFT COLLY RD	ERMINE	KY	41815-9033	37.1615867	-82.80274
3379 FULLERS RIDGE RD	LOUISA	KY	41230-6240	38.171275	-82.6594733
3379 ROCKHOUSE FORK RD	CONLEY	KY	41465-9493	37.75486	-82.9734317
3379 ROCKHOUSE FORK RD TRLR	SALYERSVILLE	KY	41465-9493	37.7552567	-82.9733917
3379 E SHELBIANA RD LOT 1	PIKEVILLE	KY	41501-7700	37.429963	-82.479549
3379 E SHELBIANA RD LOT 10	PIKEVILLE	KY	41501-7700	37.42942	-82.478835
3379 E SHELBIANA RD LOT 11	PIKEVILLE	KY	41501-7700	37.4292517	-82.4789017
3379 E SHELBIANA RD LOT 12	PIKEVILLE	KY	41501-7700	37.4294	-82.4795
3379 E SHELBIANA RD LOT 2	PIKEVILLE	KY	41501-7700	37.43000783	-82.47957683
3379 E SHELBIANA RD LOT 4	PIKEVILLE	KY	41501-7700	37.42954083	-82.47968733
3379 E SHELBIANA RD LOT 5	PIKEVILLE	KY	41501-7700	37.4293633	-82.4794767
3379 E SHELBIANA RD LOT 6	PIKEVILLE	KY	41501-7700	37.4295533	-82.4794833
3379 E SHELBIANA RD LOT 8	PIKEVILLE	KY	41501-7700	37.42972	-82.479615
3379 E SHELBIANA RD TRLR 13	PIKEVILLE	KY	41501-7700	37.4293233	-82.4793117
3379 E SHELBIANA RD TRLR 14	PIKEVILLE	KY	41501-7700	37.4291217	-82.478615
3379 E SHELBIANA RD TRLR 15	PIKEVILLE	KY	41501-7700	37.4292417	-82.4787567
3379 E SHELBIANA RD TRLR 16	PIKEVILLE	KY	41501-7700	37.4291433	-82.47861
3379 E SHELBIANA RD TRLR 7	PIKEVILLE	KY	41501-7700	37.42954533	-82.47934383
3379 E SHELBIANA RD TRLR 9	PIKEVILLE	KY	41501-7700	37.429785	-82.4796967
338 10TH ST	CATLETTSBURG	KY	41129-1423	38.4364233	-82.6095067
338 11TH ST	CATLETTSBURG	KY	41129-1304	38.43547733	-82.60947833
338 14TH ST	ASHLAND	KY	41101-7541	38.47904	-82.6420317
338 15TH ST	ASHLAND	KY	41101-7626	38.4784483	-82.6409933
338 1ST ST	LOWER BURTON	KY	41612	37.36165	-82.7288217
338 2ND ST	PAINTSVILLE	KY	41240-1034	37.8147067	-82.8066533
338 ALLEN K HOLW TRLR	ISOM	KY	41824-8943	37.1902767	-82.840355
338 B AND L LN	GRAYSON	KY	41143-7903	38.3384962	-82.8933313
338 BEAR HOLW	EAST POINT	KY	41216-8802	37.744145	-82.7995717
338 BECKWITH BR	GRAYSON	KY	41143-9706	38.33961711	-82.89954433
338 BILLY COMPTON BR	PIKEVILLE	KY	41501-7303	37.42675	-82.5588383
338 BLAIRVIEW DR APT APT	PIKEVILLE	KY	41501-3890	37.3618317	-82.55655
338 BLAIRVIEW DR HSE	PIKEVILLE	KY	41501-3890	37.3617017	-82.556425

338 BRIDGE BRANCH RD TRLR	ALLEN	KY	41601-9421	37.6180317	-82.7144183
338 BROADWAY ST	JACKSON	KY	41339-1052	37.55263	-83.38549
338 BRYANT BR	HI HAT	KY	41636-6208	37.3914233	-82.7418283
338 CAROLINE RD	RACELAND	KY	41169-1012	38.5316367	-82.748195
338 CARTER BR TRLR	INEZ	KY	41224-8886	37.8487704	-82.5128194
338 CHOPPING BR TRLR	MC ROBERTS	KY	41835-9073	37.2026467	-82.6684217
338 CRESTON LN	GREENUP	KY	41144-9123	38.510771	-82.816649
338 DEMPSEY HOUSING ST	WARFIELD	KY	41267-9015	37.8575467	-82.4202233
338 DEMPSEY HOUSING ST	WARFIELD	KY	41267-9015	37.8568783	-82.4176183
338 DEMPSEY HOUSING ST	WARFIELD	KY	41267-9015	37.8583783	-82.4215767
338 DEMPSEY HOUSING ST	WARFIELD	KY	41267-9015	37.8582317	-82.4206883
338 DEMPSEY HOUSING ST	WARFIELD	KY	41267-9015	37.856	-82.417475
338 DEMPSEY HOUSING ST	WARFIELD	KY	41267-9015	37.8554783	-82.41676
338 DEMPSEY HOUSING ST BLDG 10	WARFIELD	KY	41267-9015	37.8569667	-82.4179733
338 DEMPSEY HOUSING ST HSE U 20	WARFIELD	KY	41267	37.8561883	-82.4162667
338 DEMPSEY HOUSING ST HSE U 17	WARFIELD	KY	41267	37.8564733	-82.4167067
338 DEMPSEY HOUSING ST UNIT LAUNDRY	WARFIELD	KY	41267-9015	37.857675	-82.4201467
338 DEMPSEY HOUSING ST UNIT LIFTSTN	WARFIELD	KY	41267-9015	37.8574296	-82.4193428
338 DEMPSEY HOUSING ST UNIT SEWAGE	WARFIELD	KY	41267-9015	37.8574217	-82.4196117
338 DICEY FRK TRLR	MEALLY	KY	41234-9013	37.790025	-82.7574967
338 DOG RDG	ASHLAND	KY	41102-8384	38.446665	-82.7083833
338 DOTY BR	MC DOWELL	KY	41647-9046	37.4528783	-82.74804
338 DOUGLAS DR	PIKEVILLE	KY	41501-6820	37.378835	-82.5429767
338 ETNA ST	RUSSELL	KY	41169-1306	38.5302433	-82.6918283
338 EVERSOLE HOLLOW RD	BUSY	KY	41723-8863	37.279873333	-83.27127983
338 FISHTRAP RD LOT 1	SHELBIANA	KY	41562-8000	37.4102383	-82.4336367
338 FISHTRAP RD LOT 2	SHELBIANA	KY	41562-8000	37.410575	-82.4345267
338 FRED COMBS DR	HAZARD	KY	41701-6521	37.23558476	-83.21172123
338 FRYER HOLW	RUSH	KY	41168-8966	38.3509374	-82.8420665
338 HALL RDG	GREENUP	KY	41144-5000	38.5620117	-82.8305933
338 HOPKINS FRK	PIKEVILLE	KY	41501-4035	37.32275	-82.5300133
338 JASMINE CT LOT 41	HAZARD	KY	41701-5480	37.291271833	-83.203511
338 KY HIGHWAY 28	HAZARD	KY	41701-5740	37.3417733	-83.2792783
338 KY ROUTE 550	EASTERN	KY	41622	37.51696	-82.80667
338 MAC PINSON DR	INEZ	KY	41224-9109	37.8319885	-82.493653
338 MARCUM HOLW	BEAUTY	KY	41203-9043	37.8292667	-82.4394802
338 MARY DREW DR LOT 5	PIKEVILLE	KY	41501-3081	37.539723	-82.595648
338 MULLEN FRK	STONE	KY	41567-7002	37.5759405	-82.27409366
338 NAPIER FARM RD	HAZARD	KY	41701-7862	37.28337	-83.172535
338 NOSBEN FRK TRLR	TURKEY CREEK	KY	41514-7807	37.673205	-82.3190367
338 OAK TERRACE DR	ASHLAND	KY	41102-7601	38.4324183	-82.7162
338 PERT CREEK RD	WHITESBURG	KY	41858-8546	37.1112283	-82.79901
338 POTATO BRANCH RD	TOPMOST	KY	41862-8975	37.35379	-82.7981483
338 RIGHT FORK OF ISLAND CRK	PIKEVILLE	KY	41501-7102	37.4601883	-82.5654317
338 ROCKHOUSE FRK TRLR	VIRGIE	KY	41572-8713	37.2767267	-82.690735
338 ROCKY HOLW	RACCOON	KY	41557-8631	37.50021767	-82.43947316
338 ROUND BTM	JACKSON	KY	41339-9557	37.560935	-83.32365333
338 ROY CAMPBELL DR BLDG MASOLEM	HAZARD	KY	41701-9486	37.27281578	-83.22814893
338 SAM COMBS RD	VIPER	KY	41774-8623	37.2069617	-83.142045
338 SEATON DR	RUSSELL	KY	41169-1459	38.5151617	-82.70356
338 STATE HIGHWAY 2036	LETCHER	KY	41832-8940	37.14139	-82.9569317
338 STATE ROUTE 3307	GREENUP	KY	41144-8804	38.579545	-82.84966
338 STATE ROUTE 827	GREENUP	KY	41144-6833	38.5909167	-82.85608
338 TENMILE CREEK RD	CHAVIES	KY	41727-8654	37.3864067	-83.2775883
338 TENMILE CREEK RD UNIT CATV	CHAVIES	KY	41727-8654	37.3869047	-83.2761529
338 THACKER LN	KRYPTON	KY	41754-8968	37.30292942	-83.30273088
338 VANBIBBER DR TRLR	ASHLAND	KY	41102-7606	38.426385	-82.720605
338 WELLS FORK RD	VIPER	KY	41774-8991	37.1531583	-83.1978633
338 E GRAHAM ST	PRESTONSBURG	KY	41653-7943	37.6664817	-82.769035
338 N ARNOLD AVE	PRESTONSBURG	KY	41653-1285	37.67044083	-82.776206
338 N ARNOLD AVE	PRESTONSBURG	KY	41653-1285	37.6704867	-82.7761367
338 N MAYO TRL	PAINTSVILLE	KY	41240-1804	37.8215833	-82.8203983
338 N OLD CLIFF RD	PRESTONSBURG	KY	41653-1939	37.6951067	-82.7733583
338 S ROBERTS DR	PRESTONSBURG	KY	41653-1591	37.66487	-82.7138567
3380 HIGHWAY 160	PREMIUM	KY	41845-9009	37.1283583	-82.9156183
3380 HIGHWAY 931	WHITESBURG	KY	41858-8968	37.09172467	-82.84068116
3380 HULTZ RD	CATLETTSBURG	KY	41129-9461	38.2952033	-82.6827317



3380 KY HIGHWAY 28	CHAVIES	KY	41727	37.3578183	-83.3227617
3380 KY ROUTE 2030	PRINTER	KY	41655-9047	37.504335	-82.7131917
3380 STONE COAL RD	PIKEVILLE	KY	41501-5747	37.5390183	-82.5122267
3380 TINKER FRK	TEABERRY	KY	41660	37.4103383	-82.64029
3380 E SHELBIANA RD	PIKEVILLE	KY	41501-7705	37.4303683	-82.4789483
3380 N MAYO TRL	PIKEVILLE	KY	41501-3310	37.5163967	-82.5603817
3381 FULLERS RIDGE RD	LOUISA	KY	41230-6240	38.171725	-82.6601217
3381 STATE HIGHWAY 194	PIKEVILLE	KY	41501-6347	37.5816278	-82.4878406
3381 STATE HIGHWAY 3298	OLIVE HILL	KY	41164-8035	38.276094	-83.11907
3381 STRATTON FRK	CANADA	KY	41519-8338	37.5653317	-82.3293467
3381 N MAIN ST	HAZARD	KY	41701-5904	37.2806333	-83.1928717
3382 BURNING FRK	SALYERSVILLE	KY	41465		
3382 BURNING FRK	SALYERSVILLE	KY	41465-7478	37.7104233	-82.9846067
3382 BURNING FRK	SALYERSVILLE	KY	41465-7478	37.710788	-82.984844
3382 HIGHWAY 805	JENKINS	KY	41537-8858	37.1805483	-82.7090117
3382 KY ROUTE 1428	PRESTONSBURG	KY	41653-8494	37.6429233	-82.69696
3382 LEFT FORK OF LONG FRK	VIRGIE	KY	41572-8603	37.252345	-82.67836433
3382 LITTLE ROCKCASTLE RD	INEZ	KY	41224-8921	37.7910533	-82.459915
3382 N MAYO TRL	PIKEVILLE	KY	41501-3310	37.51635317	-82.56043666
3383 HIGHWAY 15	WHITESBURG	KY	41858-8567	37.1277583	-82.8552267
3383 KY ROUTE 3379 TRLR	GALVESTON	KY	41635-8947	37.4543467	-82.6329417
3383 LADOKA ST	ASHLAND	KY	41102-4439	38.4661967	-82.6695583
3383 STATE HIGHWAY 486	WEBBVILLE	KY	41180-9118	38.2447533	-82.743665
3383 STATE HIGHWAY 486	WEBBVILLE	KY	41180-9118	38.174525	-82.9219667
3383 S STATE HIGHWAY 1	GRAYSON	KY	41143-8218	38.283203	-82.91804983
3384 BOY SCOUT RD	ASHLAND	KY	41102-6632	38.4385617	-82.659175
3384 KY HIGHWAY 451	HAZARD	KY	41701-5833	37.2492733	-83.239255
3384 LADOKA ST	ASHLAND	KY	41102-4440	38.4661717	-82.6691283
3384 MARROWBONE CREEK RD	ELKHORN CITY	KY	41522-7827	37.3308183	-82.431695
3384 MORGAN AVE	ASHLAND	KY	41102-4460	38.4666967	-82.66817
3384 ROCKHOUSE RD	TOMAHAWK	KY	41262-8966	37.82709833	-82.60066333
3385 KY HIGHWAY 610 LOT 1	VIRGIE	KY	41572-8009	37.3162175	-82.5855105
3385 KY HIGHWAY 610 LOT 6	VIRGIE	KY	41572-8009	37.3165445	-82.58597566
3385 S KY HIGHWAY 15	HAZARD	KY	41701-6055	37.2248233	-83.1640317
3386 HIGHWAY 1933	JACKSON	KY	41339-8560	37.41834333	-83.44027333
3386 KY ROUTE 1428	PRESTONSBURG	KY	41653-8494	37.6425633	-82.6966117
3386 STRATTON FRK	CANADA	KY	41519-8338	37.56566347	-82.32935776
3387 HURRICANE RD	PIKEVILLE	KY	41501-7504	37.507545	-82.5889367
3387 OPEN FORK RD TRLR	MOREHEAD	KY	40351-8634	38.23680833	-83.31520167
3387 S STATE HIGHWAY 1	GRAYSON	KY	41143-8218	38.28311883	-82.91802983
3388 FULLERS RIDGE RD	LOUISA	KY	41230-6240	38.1720767	-82.6592383
3388 HIGHWAY 460	SALYERSVILLE	KY	41465-6644	37.756535	-83.112415
3388 HIGHWAY 460	SALYERSVILLE	KY	41465-6644	37.756175166	-83.11305566
3388 STATE HIGHWAY 174	OLIVE HILL	KY	41164-8841	38.268195	-83.21496
3389 JONANCY LN	VIRGIE	KY	41572	37.3162465	-82.584931
3389 KY ROUTE 40	MEALLY	KY	41234-9700	37.7973517	-82.75778
3389 KY ROUTE 40	MEALLY	KY	41234-9700	37.796915	-82.756695
3389 LONG FORK RD TRLR	KIMPER	KY	41539-5964	37.4667517	-82.24418
3389 MADISON LN	ASHLAND	KY	41102-7022	38.4137015	-82.77327833
3389 MORGAN AVE	ASHLAND	KY	41102-4459	38.4662133	-82.6686917
3389 N MAYO TRL STE B	PIKEVILLE	KY	41501-3391	37.5156167	-82.56136
339 15TH ST	ASHLAND	KY	41101-7625	38.4789143	-82.64110714
339 49TH ST	ASHLAND	KY	41101-6501	38.4445133	-82.6120617
339 ANTLER DR	HAZARD	KY	41701-8225	37.33196126	-83.15012301
339 B AND O HL	JENKINS	KY	41537-9616	37.1774933	-82.6251633
339 BARK CAMP BRANCH RD	DELPHIA	KY	41735-9056	37.02441	-83.0888067
339 BEN TOWN CIR	HAPPY	KY	41746-9049	37.2048683	-83.1059217
339 BIG SHELBY CRK	JENKINS	KY	41537-7926	37.2173383	-82.56917
339 BILL MOORE BR TRLR	WHITESBURG	KY	41858-7874	37.1608	-82.71047
339 BLACKBURN AVE	ASHLAND	KY	41101-3479	38.4742213	-82.6631407
339 BLACKBURN AVE APT 1	ASHLAND	KY	41101-3479	38.4742213	-82.6631407
339 BOOKER BR TRLR	JENKINS	KY	41537-8467	37.236129	-82.613922
339 BRUSHY BR	HELLIER	KY	41534-9035	37.2932018	-82.4538219
339 DAMRON MAYO RD	GRAYSON	KY	41143-7925	38.3427883	-82.8944333
339 DICEY FRK TRLR	MEALLY	KY	41234-9013	37.7895783	-82.7581733
339 ELM ST	HAZARD	KY	41701-1950	37.2453517	-83.1883433
339 GARRISON HOLLOW RD	STINNETT	KY	40868-6527	37.08112767	-83.46186

339 GILLISPIE BR	SHELBIANA	KY	41562-8217	37.3996083	-82.4745133
339 HIGHWAY 343	FLEMING NEON	KY	41840-9004	37.1912183	-82.707485
339 HURRICANE CREEK RD	HYDEN	KY	41749-8667	37.137745	-83.335615
339 HURRICANE CREEK RD UNIT SHOP	HYDEN	KY	41749-8667	37.13784	-83.3353917
339 JAMES E HANNAH DR UNIT A	SOUTH SHORE	KY	41175-9587	38.718847	-82.961567
339 JAMES E HANNAH DR UNIT B	SOUTH SHORE	KY	41175-9587	38.7186133	-82.9613967
339 KENWOOD DR	RUSSELL	KY	41169-1407	38.523365	-82.6936167
339 LAWSON BR	KIMPER	KY	41539-6550	37.5304967	-82.3878267
339 LETCHER DR TRLR	JEREMIAH	KY	41826-9092	37.1574	-82.9368083
339 MAGGARD LN	HYDEN	KY	41749-8015	37.1625467	-83.3863933
339 MAIN ST	BELFRY	KY	41514-7324	37.6223617	-82.268015
339 MAYFIELD AVE	SOUTH SHORE	KY	41175-7833	38.7235017	-82.933855
339 MIDLAND DR	ISOM	KY	41824-8947	37.1903165	-82.84837566
339 MILL BR	ELKHORN CITY	KY	41522-7494	37.3143467	-82.4533567
339 NUMBER THREE HL	JENKINS	KY	41537-0262	37.1862633	-82.6110683
339 ORCHARD BR	BANNER	KY	41603-9096	37.56178	-82.705912
339 ORCHARD BR	BANNER	KY	41603-9096	37.5620567	-82.70581
339 PAULEY HOLW	FOREST HILLS	KY	41527-8352	37.6408383	-82.2996767
339 PIGEONROOST RD	BULAN	KY	41722-9019	37.33196433	-83.16289866
339 RATLIFF BR TRLR	WHITESBURG	KY	41858-8847	37.0456683	-82.9066733
339 RIGHT FORK OF COWPEN RD	PIKEVILLE	KY	41501-6105	37.5459745	-82.55599333
339 RIGHT FORK RED CREEK RD	PIKEVILLE	KY	41501-6719	37.4416283	-82.4613883
339 RIVERSIDE DR	RUSSELL	KY	41169-1357	38.5305782	-82.6912437
339 SANDY BRANCH RD HSE	HAROLD	KY	41635-6304	37.5181233	-82.65671
339 SASSAFRAS DR	GRAYSON	KY	41143-7985	38.30772876	-82.90446607
339 SASSAFRAS DR GARG 1	GRAYSON	KY	41143	38.30772876	-82.90446607
339 SEATON DR	RUSSELL	KY	41169-1458	38.51472	-82.703745
339 SHOP FORK ST	WHEELWRIGHT	KY	41669-9044	37.33011	-82.71495
339 SILVER FOX DR	LOUISA	KY	41230-5995	38.064875	-82.62703667
339 SILVER FOX DR	LOUISA	KY	41230-5995	38.06628167	-82.626155
339 SMITH BOTTOM LOOP	SIDNEY	KY	41564-8551	37.63519	-82.3601517
339 STATE HIGHWAY 292	BELFRY	KY	41514-7626	37.6614817	-82.26741
339 STRAIGHT FORK RD	CORNETTSVILLE	KY	41731-8703	37.0777317	-83.0608017
339 SUNSET VIEW LOOP	MAYKING	KY	41837-8908	37.13247017	-82.75502766
339 VANBIBBER DR	ASHLAND	KY	41102-7626	38.4264167	-82.7206867
339 WALTERS RD UNIT F2	PIKEVILLE	KY	41501-9204	37.4813943	-82.4892486
339 WELCH LN	GREENUP	KY	41144-6380	38.5406	-82.81083
339 WIDOWS BR	PHELPS	KY	41553-9407	37.50525868	-82.11887111
339 WILL MAY BRANCH RD TRLR	SALYERSVILLE	KY	41465-8800	37.7596983	-83.059545
339 WOLFPIT BRANCH RD	ELKHORN CITY	KY	41522-7603	37.350655	-82.4301967
339 N HIGHLAND AVE	PRESTONSBURG	KY	41653-7838	37.67148162	-82.77363486
339 S ROBERTS DR	PRESTONSBURG	KY	41653-1591	37.66455	-82.7131433
339 W WOODMONT DR	ASHLAND	KY	41102-8428	38.463039	-82.67710683
3390 GREASY CRK	SHELBIANA	KY	41562-8504	37.3773721	-82.47936157
3390 LADOKA ST	ASHLAND	KY	41102-4440	38.4657283	-82.6690733
3390 PIGEONROOST RD	ARY	KY	41712-8714	37.3679967	-83.1513267
3390 STRATTON FRK	CANADA	KY	41519-8338	37.5654467	-82.3292233
3391 HIGHWAY 721	HAZARD	KY	41701-7175	37.3026967	-83.0722533
3391 ISLAND CREEK RD	PIKEVILLE	KY	41501-7154	37.46147	-82.559675
3391 LADOKA ST	ASHLAND	KY	41102-4439	38.4659733	-82.6696267
3391 PINSONFORK RD	MC ANDREWS	KY	41543-8020	37.527625	-82.2936017
3392 COLLINS HWY	PIKEVILLE	KY	41501-6822	37.3992583	-82.5174633
3392 MARROWBONE CREEK RD	ELKHORN CITY	KY	41522-7827	37.3307517	-82.4321267
3392 MARROWBONE CREEK RD	ELKHORN CITY	KY	41522-7827	37.3301517	-82.4322067
3392 MARROWBONE CREEK RD	ELKHORN CITY	KY	41522-7827	37.331085	-82.4349583
3392 MORGAN AVE	ASHLAND	KY	41102-4460	38.4662	-82.66848
3393 BAYBERRY DR LOT 50	ASHLAND	KY	41102-6698	38.4411017	-82.6595567
3393 BURNING FRK	SALYERSVILLE	KY	41465-7478	37.7110783	-82.9843217
3393 BURNING FRK BARN	SALYERSVILLE	KY	41465-7478	37.711105	-82.9852417
3394 BOY SCOUT RD REAR	ASHLAND	KY	41102-6632	38.4386083	-82.658625
3394 CHLOE RD	PIKEVILLE	KY	41501-2253	37.454277	-82.477341
3394 DIX FRK	SIDNEY	KY	41564-8821	37.57227	-82.3536517
3394 STATE HIGHWAY 174	OLIVE HILL	KY	41164-8841	38.26823333	-83.2153
3394 STATE ROUTE 503	WURTLAND	KY	41144-7493	38.5082533	-82.77772
3394 STATE ROUTE 503	WURTLAND	KY	41144-7493	38.5093317	-82.778335
3394 STATE ROUTE 503 BARN	WURTLAND	KY	41144-7493	38.5089017	-82.7781733
33942 HIGHWAY 421 TRLR	BEAR BRANCH	KY	41714-8977	37.1668017	-83.5291883

3395 HIGHWAY 7	DEMA	KY	41859-9024	37.3885717	-82.7845483
3395 MORGAN AVE	ASHLAND	KY	41102-4459	38.4656183	-82.6686117
3395 UPPER SECOND CREEK RD TRLR	HAZARD	KY	41701-6980	37.264295	-83.15014
3396 HIGHWAY 550	GARNER	KY	41817-9046	37.3539767	-82.9347483
3396 LADOKA ST	ASHLAND	KY	41102-4440	38.4657017	-82.6692433
3396 PINSONFORK RD	MC ANDREWS	KY	41543-8020	37.527625	-82.2936017
3396 THORNTON RD	THORNTON	KY	41855-9034	37.1930467	-82.785725
3397 FULLERS RIDGE RD	LOUISA	KY	41230-6240	38.172516	-82.65949916
3397 HIGHWAY 2565	LOUISA	KY	41230-5015	38.1104783	-82.60741
3397 HIGHWAY 2565 UNIT STORAGE	LOUISA	KY	41230	38.11060417	-82.60747466
3397 HIGHWAY 80	HYDEN	KY	41749-8525	37.1434633	-83.324545
3397 LADOKA ST	ASHLAND	KY	41102-4439	38.4656467	-82.669665
3397 LOWER POMPEY RD	SHELBIANA	KY	41562-8110	37.4605367	-82.4248967
3398 RACCOON RD	RACCOON	KY	41557-8604	37.496215	-82.4433733
3399 HOLLINS FORK RD	BEAR BRANCH	KY	41714-8840	37.1998467	-83.4751583
3399 MORGAN AVE	ASHLAND	KY	41102-4459	38.46562378	-82.66862888
3399 NEWCOMBE LN	LOUISA	KY	41230	38.2061767	-82.6757467
33B ZABRIESZACK LN BARN	ARGILLITE	KY	41121-8513	38.4684233	-82.7578933
34 1ST ST	HAROLD	KY	41635-8500	37.5284833	-82.6236933
34 1ST ST APT 101	HAROLD	KY	41635-9096	37.531883	-82.62776466
34 1ST ST APT 102	HAROLD	KY	41635-9096	37.5318445	-82.62772683
34 1ST ST APT 201	HAROLD	KY	41635-9097	37.53183017	-82.62766516
34 2ND AVE TRLR	AUXIER	KY	41602-9201	37.7325975	-82.7540905
34 ABNER LN	BUCKHORN	KY	41721-8301	37.332945	-83.49341667
34 ALLEN DR	MINNIE	KY	41651-8301	37.4726267	-82.7584667
34 ALPIKE ST LOT 2	IVEL	KY	41642-9457	37.599245	-82.68452
34 ANDYS XING	CHAVIES	KY	41727-8943	37.3846633	-83.2483183
34 ANTHONY LN TRLR	OIL SPRINGS	KY	41238-8988	37.7921583	-82.9486567
34 BACKWATER LN TRLR	MALLIE	KY	41836-8908	37.2202583	-82.9153433
34 BAKER ST APT 1	COMBS	KY	41729-9004	37.26427	-83.2126
34 BAKER ST APT 2	COMBS	KY	41729-9004	37.2642683	-83.2126017
34 BANNER RD	SOUTH SHORE	KY	41175-7732	38.73149	-82.8981383
34 BARNETT HTS	MARTIN	KY	41649-7816	37.578652	-82.787362
34 BEAR FORK ST	VIRGIE	KY	41572-8385	37.3866533	-82.5785183
34 BECKYS WAY	GREENUP	KY	41144	38.6560567	-82.8763683
34 BEGLEY DR	BUSY	KY	41723-9087	37.2443233	-83.35322
34 BELLEFONTE RD	RACELAND	KY	41169-1201	38.52766	-82.7305767
34 BETHANY DR	PRINTER	KY	41655-9057	37.52182367	-82.7508915
34 BIG BRANCH RD	JACKSON	KY	41339-8393	37.508108	-83.341652
34 BIG SYCAMORE LN	VIPER	KY	41774-8348	37.1612717	-83.1624617
34 BIRCH DR	BANNER	KY	41603-8050	37.59038522	-82.69200514
34 BLOSSOM LN	WHEELWRIGHT	KY	41669	37.3304717	-82.7129067
34 BLUE SPRUCE LN	YERKES	KY	41178	37.2657767	-83.3116833
34 BLUEGRASS WAY	EMMALENA	KY	41740-9021	37.3683825	-83.06902933
34 BOARDWALK ST	FREEBURN	KY	41528-8627	37.562235	-82.13499
34 BOURBON ST	GREENUP	KY	41144-8730	38.6310933	-82.86446
34 BRIDGE LOOP	WHITESBURG	KY	41858-9072	37.0987083	-82.854095
34 BROWN LN	RACCOON	KY	41557-8609	37.502745	-82.445155
34 BROWNS DR	HAZARD	KY	41701-6508	37.2366505	-83.23225316
34 BROWNS DR TRLR	HAZARD	KY	41701-6508	37.23618	-83.23188
34 BUCHANAN LN	CATLETTSBURG	KY	41129-8591	38.2448017	-82.61064
34 BUCK BR	PIKEVILLE	KY	41501-2200	37.4476283	-82.48045
34 BUCK BR APT	PIKEVILLE	KY	41501-2200	37.44769	-82.4804917
34 BULLSKIN RD	BEAR BRANCH	KY	41714-8904	37.1644167	-83.5159833
34 BURKE AVE	PRESTONSBURG	KY	41653-1003	37.68034783	-82.78182583
34 BURNHAM RD	GARNER	KY	41817	37.35435	-82.932355
34 BUSH LN	RUSH	KY	41168-8800	38.3460033	-82.8374417
34 CARTER ST	MC ANDREWS	KY	41543-8124	37.5735467	-82.2669733
34 CASTLE CT UNIT BOAT	PRESTONSBURG	KY	41653-1008	37.681955	-82.7799567
34 CEMETARY RD	HUEYSVILLE	KY	41640-6605	37.499485	-82.8418117
34 CHESTNUT HOLW	HAPPY	KY	41746-9059	37.22227	-83.1020467
34 CHESTNUT LN	HAZARD	KY	41701-7875	37.2907483	-83.15859
34 CLEMONS BR	JACKSON	KY	41339-9520	37.52076167	-83.23177
34 CLEMONS BR	JACKSON	KY	41339-9520	37.52085167	-83.231445
34 CLENNON JONES RD	VIRGIE	KY	41572-8887	37.32996533	-82.58490233
34 CLINE COMPLEX RD	INEZ	KY	41224	37.84916667	-82.5401
34 CLISO DR	JACKSON	KY	41339-8896	37.546223333	-83.23636667

34 COAL RIDGE DR TRLR 1	HAZARD	KY	41701-7394	37.34257483	-83.2506555
34 COLDWATER BRANCH RD LOT 2	HAROLD	KY	41635-8850	37.5444067	-82.631365
34 COLEMAN RD	JENKINS	KY	41537-8178	37.27114	-82.5748567
34 COLWELL FORK RD TRLR	BUSY	KY	41723-9024	37.2819985	-83.3265506
34 COPPERHEAD RD	EMMALENA	KY	41740-9028	37.3532183	-83.0373467
34 COUCH DR	CORNETTSVILLE	KY	41731-8574	37.1169767	-83.0287017
34 CRAB APPLE LN	WOOTON	KY	41776-8812	37.1880133	-83.3221883
34 CRANBERRY DR	LOUISA	KY	41230-6037	38.1031733	-82.59882
34 CREAM CT	BONNYMAN	KY	41719-8753	37.284035	-83.2397017
34 CREEKSIDE DR	GARNER	KY	41817-8953	37.3282267	-82.9117333
34 CRESTWOOD CIR	PRESTONSBURG	KY	41653-8103	37.6821483	-82.7590783
34 DAHYLA LN	CHAVIES	KY	41727-8714	37.379455	-83.24715333
34 DAMRON ST	GRAYSON	KY	41143-7933	38.313385	-82.9192833
34 DANIEL BOONE PLZ	HAZARD	KY	41701-5334	37.2975617	-83.2158867
34 DEPOT HOLW	AUXIER	KY	41602-9207	37.737545	-82.7621867
34 DESKINS HOLW	PIKEVILLE	KY	41501-1902	37.5036033	-82.5466483
34 DEVIN LN	HAZARD	KY	41701-7838	37.28539933	-83.170195
34 DIABLOCK RD	HAZARD	KY	41701-5425	37.2298106	-83.1707921
34 DICKERSON ST	PRESTONSBURG	KY	41653-1009	37.6804883	-82.782725
34 DIX FORK RD TRLR	HAZARD	KY	41701-7698	37.2886275	-83.07191033
34 DIXON SPARKMAN LN	SLEMP	KY	41763-8838	37.0900583	-83.1393133
34 DIXON ST	STAFFORDSVILLE	KY	41256-9039	37.8269633	-82.848005
34 DOGWOOD HTS	LANGLEY	KY	41645-6507	37.5322617	-82.79158
34 DOT DOT LN	CUTSHIN	KY	41776-8602	37.07692871	-83.24605783
34 DOVE LN	MILLSTONE	KY	41838-8914	37.16746	-82.7525517
34 DREW GODSEY LN	BULAN	KY	41722-9055	37.31957	-83.1526517
34 DRY RIDGE RD	ADAMS	KY	41201-9004	38.0577233	-82.719065
34 DUNN LN	JACKSON	KY	41339-8619	37.52927167	-83.35438333
34 DYLAN DR	VIPER	KY	41774-8468	37.1163033	-83.1328633
34 EARLY BIRD LN	YERKES	KY	41778-8301	37.2762667	-83.3021833
34 EDGEWOOD LN	SHELBIANA	KY	41562-8255	37.3883767	-82.4729333
34 ELDEEN STUMP RD	LICK CREEK	KY	41540-8155	37.380576	-82.32049433
34 ELISHA FRK	PIKEVILLE	KY	41501-7018	37.49055483	-82.5768921
34 ELM CT LOT 118	FOREST HILLS	KY	41527-8313	37.6454356	-82.26995873
34 ELM ST	WHEELWRIGHT	KY	41669-9057	37.3324133	-82.72215
34 ELWOOD LN	VIRGIE	KY	41572-9029	37.323451833	-82.57974733
34 EMBER LN	MOUSIE	KY	41839-8931	37.4080033	-82.8809367
34 ENGLE ST	COMBS	KY	41729-9015	37.264905	-83.2136167
34 FIELDS CLF	WHITESBURG	KY	41858-7336	37.1192883	-82.829215
34 FIELDWOOD DR	HINDMAN	KY	41822-8617	37.331555	-82.9693467
34 FINCH LN	LOUISA	KY	41230-7540	38.10478467	-82.618709
34 FIRE STATION DR	JACKSON	KY	41339-9629	37.558675	-83.386595
34 FLOYD BLACKBURN RD	MC ANDREWS	KY	41543-8127	37.5756417	-82.2671367
34 FORREST AVE	SOUTH SHORE	KY	41175-7840	38.72374	-82.9338433
34 FORREST WAY	TOMAHAWK	KY	41262-9036	37.850465	-82.60460833
34 FRANCIS RD	TURKEY CREEK	KY	41514-7839	37.672695	-82.3030633
34 FRANCIS RD	TURKEY CREEK	KY	41514-7839	37.672695	-82.3030633
34 FRANCIS RD	TURKEY CREEK	KY	41514-7839	37.672695	-82.3030633
34 FRANKIE JANE DR	PIPPA PASSES	KY	41844-9096	37.3465	-82.867205
34 FRASURE LN	GARNER	KY	41817-8979	37.3734383	-82.9068167
34 FRASURE LN TRLR 1	GARNER	KY	41817-8979	37.37697217	-82.90621983
34 FRAZIER LN	OLIVE HILL	KY	41164-8553	38.2911019	-83.089663
34 FROZEN CRK	RACCOON	KY	41557-8323	37.5054033	-82.4503883
34 FROZEN CRK	RACCOON	KY	41557-8323	37.5052683	-82.4504317
34 GATLIN LN TRLR	HAZARD	KY	41701-8963	37.2063117	-83.1924533
34 GOBLE LN	PRESTONSBURG	KY	41653-8822	37.669935	-82.7186767
34 GOODAN CEM RD	OLIVE HILL	KY	41164-9253	38.24330333	-83.28994
34 GRASSY BRANCH RD HSE	ESSIE	KY	40827-7041	37.08049	-83.4346117
34 GREEN BTM LOT 6	INEZ	KY	41224	37.867741666	-82.55004167
34 GROUNDHOG LN	ROBINSON CREEK	KY	41560-8536	37.3977467	-82.56481
34 HACKNEY HOLW	MC ANDREWS	KY	41543-8048	37.5413217	-82.2947183
34 HAMM LN	MOREHEAD	KY	40351-7631	38.269185000	-83.31190500
34 HAMMOND AVE	SOUTH SHORE	KY	41175-9094	38.7203617	-82.9609017
34 HARRISON HOLW TRLR	TURKEY CREEK	KY	41514-9106	37.70942	-82.3100167
34 HAVEN HILL ST	PIKEVILLE	KY	41501	37.4992738	-82.5489058
34 HAYES DR	JENKINS	KY	41537	37.1885183	-82.6047367
34 HEAVENLY DR	WENDOVER	KY	41775-8923	37.10617	-83.3416917

34 HELLIER ONE HL	HELLIER	KY	41534-9057	37.2788417	-82.4798583
34 HERMAN CT	SOUTH SHORE	KY	41175-7876	38.72971	-82.9168533
34 HICKORY ST	HYDEN	KY	41749-8943	37.1644617	-83.374765
34 HIGHBOTTOM CT LOT 4	LOUISA	KY	41230-5632	38.104895	-82.6069033
34 HILLTOP DR	GRAYSON	KY	41143-7734	38.28369	-82.92011083
34 HILTON SCHOOL DR	HAZARD	KY	41701-7822	37.2825283	-83.1888817
34 HINDMAN HILLS RD	HINDMAN	KY	41822-8738	37.3323817	-82.984715
34 HOLBROOK LN	WEST LIBERTY	KY	41472-2066	37.930238666	-83.261051
34 HOMESTEAD LN	HAGERHILL	KY	41222-8630	37.752805	-82.7826567
34 HORTON LN TRLR	OLIVE HILL	KY	41164-8098	38.32525333	-83.31745
34 HOWELL LN	JACKSON	KY	41339-8657	37.5608733	-83.3949067
34 ISOM ST	HAZARD	KY	41701-5441	37.2267417	-83.171005
34 IVY LN	LOUISA	KY	41230-6952	38.0757767	-82.66012183
34 J W RD	KIMPER	KY	41539-5961	37.4659845	-82.2476678
34 JB LN	PIKEVILLE	KY	41501-6818	37.3786817	-82.5417117
34 JEFF LN	HAZARD	KY	41701	37.2172182	-83.1432746
34 JEFFS VLY	GREENUP	KY	41144-7259	38.5862383	-82.8613917
34 JEN JEN LN TRLR	HINDMAN	KY	41822-8655	37.3805714	-82.9694712
34 JIM CASE LN	EAST MC DOWELL	KY	41647-6001	37.4501417	-82.7244917
34 JOHNSON COAL HOLW	MELVIN	KY	41650-9003	37.3546933	-82.663075
34 KATE HOLW	WHITESBURG	KY	41858-9625	37.17019	-82.8242
34 KENZIE LN	COMBS	KY	41729-9025	37.265789166	-83.21488816
34 KY HIGHWAY 611	PIKEVILLE	KY	41501-4135	37.315054666	-82.54846766
34 KY ROUTE 466	MELVIN	KY	41650-9021	37.35017	-82.6956083
34 LACKEY HOLW	LACKEY	KY	41643-8900	37.467685	-82.8259383
34 LANCE DR	MC ROBERTS	KY	41835-9077	37.211865	-82.661665
34 LAUREN ST TRLR	KIMPER	KY	41539-6582	37.5312855	-82.3573907
34 LEFT TURKEY TOE BR	HARDY	KY	41531-8954	37.5982	-82.2048517
34 LEFT TURKEY TOE BR	HARDY	KY	41531-8954	37.59825	-82.2047033
34 LICK FRK	PIKEVILLE	KY	41501-3614	37.40552483	-82.53854633
34 LICK HOLW	PIKEVILLE	KY	41501-5917	37.5769017	-82.505165
34 LIGHTHOUSE LN	THOUSANDSTICKS	KY	41766-8909	37.1991683	-83.425835
34 LINDY BR	NIPPA	KY	41240-9006	37.868765	-82.7769933
34 LINDY BR	NIPPA	KY	41240-9006	37.868835	-82.7769267
34 LITTEAL FORK RD	SALYERSVILLE	KY	41465-8194	37.8014633	-82.9772133
34 LOIS TACKETT DR	HAROLD	KY	41635-9052	37.528195	-82.644175
34 LOWER STRATTON BR	IVEL	KY	41642-9438	37.59015	-82.6732617
34 LYNN BR	EAST POINT	KY	41216-8715	37.72662	-82.79246
34 MAPLE CT LOT 112	FOREST HILLS	KY	41527-8315	37.6475067	-82.2685133
34 MAPLE LEAF LN	VICCO	KY	41773-9032	37.2114083	-83.0572483
34 MAPLE LN APT 1	PIKEVILLE	KY	41501-6473	37.5666017	-82.459615
34 MAPLE LN APT 2	PIKEVILLE	KY	41501-6473	37.5668167	-82.459605
34 MAPLE LN APT 3	PIKEVILLE	KY	41501-6473	37.5667067	-82.4596383
34 MAPLE LN APT 4	PIKEVILLE	KY	41501-6473	37.56650437	-82.45928359
34 MAPLE ST	WHEELWRIGHT	KY	41669-8900	37.3337517	-82.7207083
34 MARE CRK	STANVILLE	KY	41659-7002	37.57179	-82.6398633
34 MARIE ROBERTS RD TRLR	LOST CREEK	KY	41348-9125	37.46415	-83.3221
34 MASON ST LOT 45	STAFFORDSVILLE	KY	41256-9037	37.82647	-82.846245
34 MATTHEW ST	GREENUP	KY	41144-6773	38.6295417	-82.86573
34 MAUK LN	GREENUP	KY	41144-6431	38.627333333	-82.8648985
34 MAYS BR	PRESTONSBURG	KY	41653-1853	37.6821817	-82.77707
34 MCCOY LN	HAZARD	KY	41701-8127	37.2603911	-83.2659994
34 MEMORY LN	VIPER	KY	41774	37.153989333	-83.19487666
34 MEMORY LN	VIPER	KY	41774-8812	37.1539833	-83.194515
34 MIKEY DR	CARRIE	KY	41725-9013	37.3070446	-83.0318106
34 MISTY BR	NEON	KY	41840-9070	37.1728133	-82.7249767
34 MOCABEE LN	OLIVE HILL	KY	41164-7946	38.25366167	-83.29672
34 MORNINGVIEW RD	SOUTH SHORE	KY	41175-7783	38.73209	-82.8889867
34 MOUNT VIEW DR	PIKEVILLE	KY	41501-5826	37.5449717	-82.52673
34 MOUNT VIEW DR	PIKEVILLE	KY	41501-5826	37.5445317	-82.5261317
34 MOUNTAIN LAUREL RD	MOUTHCARD	KY	41548-8479	37.3730033	-82.2495283
34 MULLETT BR	INEZ	KY	41224-8628	37.80214333	-82.520575
34 MUNCYVILLE RD TRLR	LOVELY	KY	41231-9059	37.8178417	-82.41228
34 NALU LN	PRESTONSBURG	KY	41653-1911	37.6935617	-82.768035
34 NAPIER FARM LN	HYDEN	KY	41749-8865	37.1468717	-83.4180367
34 NARROWS BR	HARDY	KY	41531-8827	37.6158033	-82.2437
34 NEACE DR	GAYS CREEK	KY	41745-9080	37.3485385	-83.41913966

34 NEICE DR	HINDMAN	KY	41822-9714	37.3412067	-82.9809483
34 NEICE DR	HINDMAN	KY	41822-9714	37.341455	-82.982015
34 NELLS LN	HYDEN	KY	41749-8749	37.15982817	-83.39156733
34 NET LN	RACCOON	KY	41557-8370	37.5260225	-82.4592905
34 NEWBERRY LN	INEZ	KY	41224-8945	37.86636333	-82.54106667
34 NEWMAN RD	MELVIN	KY	41650-8903	37.3551017	-82.703375
34 NOAH SIZEMORE HILL RD	HAZARD	KY	41701-5481	37.288025	-83.2014783
34 OAKLAWN EST	HAGERHILL	KY	41222-8643	37.7539883	-82.7724133
34 OLD SCHOOLHOUSE LN	VIPER	KY	41774-8601	37.1897017	-83.1489717
34 OLDFIELD LN	WEST LIBERTY	KY	41472-7971	37.86834433	-83.2049825
34 OLIVENE DR	INEZ	KY	41224-8946	37.83657333	-82.49255
34 OSBORNE FORK RD	THOUSANDSTICKS	KY	41766-9019	37.18544417	-83.43411683
34 PARADISE VLY	HAGERHILL	KY	41222-8812	37.7795567	-82.79725
34 PARK DR	AUXIER	KY	41602-8300	37.734348833	-82.75759516
34 PARSONS BR	INEZ	KY	41224-8634	37.79541333	-82.52151167
34 PARSONS BR BARN	INEZ	KY	41224-8634	37.79533667	-82.52155833
34 PATCH TRL	HYDEN	KY	41749-8871	37.1678783	-83.3823783
34 PAUL TACKETT RD	VIRGIE	KY	41572-8976	37.31144	-82.6326067
34 PEACH DR TRLR	COMBS	KY	41729-9026	37.26607083	-83.213806
34 PEACH TREE LN	JACKSON	KY	41339-6580	37.5516007	-83.340014
34 PEAR TREE LN	ROARK	KY	40979	37.01248	-83.4965383
34 PEAVLEY ST	HAZARD	KY	41701-6627	37.2717467	-83.1907233
34 PEAVLEY ST APT	HAZARD	KY	41701-6627	37.271715	-83.1907717
34 PINE LN TRLR	GRAYSON	KY	41143-7970	38.34573	-82.8940567
34 PINEHURST DR	HAZARD	KY	41701-6848	37.2839383	-83.1983367
34 PINEHURST DR APT	HAZARD	KY	41701-6848	37.284101	-83.1979294
34 POINT VIEW DR TRLR	WHITESBURG	KY	41858-7383	37.1159067	-82.810045
34 POND LN	GREENUP	KY	41144-6421	38.6253483	-82.8646783
34 PONDEROSA DR	OLIVE HILL	KY	41164-8994	38.28779667	-83.22144667
34 PONDEROSA DR APT 9	PAINTSVILLE	KY	41240-8554	37.81558	-82.7866033
34 POPLAR LN	YERKES	KY	41778-8308	37.2778683	-83.3005817
34 PORTYS LN	TRAM	KY	41663-9008	37.571757	-82.64484266
34 PROCK MURPHY RD	HATFIELD	KY	41514-8705	37.671095	-82.3788917
34 PURPLE MARTIN LN	THOUSANDSTICKS	KY	41766-9100	37.1817217	-83.4344933
34 QUALITY DR	LOUISA	KY	41230-7891	38.10734	-82.6040217
34 RAILROAD ST	ELKHORN CITY	KY	41522-7743	37.353765	-82.42342
34 REBECCA LN	HAGERHILL	KY	41222-8673	37.76810533	-82.78986783
34 REDBIRD HOLLOW RD	JACKSON	KY	41339-9653	37.55015333	-83.37564333
34 REDBIRD HOLLOW RD BLDG STORAGE	JACKSON	KY	41339-9653	37.5442672	-83.3728124
34 REDBUD DR TRLR	HAZARD	KY	41701-7700	37.288315	-83.152065
34 REDBUD LN	PIKEVILLE	KY	41501	37.4769667	-82.5666817
34 RICHMOND AVE	AUXIER	KY	41602-9257	37.736785	-82.7558517
34 RIDGEVIEW DR	PIKEVILLE	KY	41501-6545	37.4995206	-82.545732
34 RIGHT FORK SHOP BR	STANVILLE	KY	41659-9703	37.575615	-82.613565
34 RIGHT FORK TRACK RD	HAROLD	KY	41635-9068	37.5383933	-82.6317617
34 RIVERFRONT LN	VIPER	KY	41774-8614	37.1992567	-83.1479833
34 ROCKY FIELD RD	MOZELLE	KY	40858-5006	36.9916817	-83.3933183
34 RUBY DR TRLR	HAZARD	KY	41701-6619	37.2740917	-83.19194
34 RULE BR	STAFFORDSVILLE	KY	41256-8966	37.8366833	-82.8467467
34 SADIE BEVINS RD	SIDNEY	KY	41564-8541	37.6202833	-82.351945
34 SANDY LN	LOUISA	KY	41230-5724	38.1192533	-82.6164067
34 SANDY LN TRLR	LOUISA	KY	41230-5724	38.1193133	-82.614675
34 SCALF DR	STANVILLE	KY	41659-7014	37.5714283	-82.6296467
34 SCALF DR GARG 1	STANVILLE	KY	41659-7014	37.571491	-82.62975
34 SHILOH DR	BLACKKEY	KY	41804-9085	37.121795	-82.9711317
34 SHORT ST	CHAVIES	KY	41727-9085	37.34741835	-83.35649404
34 SHUCKY BEAN HOLW	BONNYMAN	KY	41719-8855	37.2960175	-83.2337795
34 SLEEPY HOLW	PIKEVILLE	KY	41501-7418	37.4328183	-82.57161
34 SLONE CT	KIMPER	KY	41539-6556	37.5307833	-82.365295
34 SMITH BOTTOM LOOP TRLR	SIDNEY	KY	41564-8548	37.6365021	-82.3570336
34 SMITH ST	BELFRY	KY	41514-7313	37.62012483	-82.26776566
34 SPRUCE HOLW	HAZARD	KY	41701-8338	37.344565	-83.2788167
34 SPRUCE PINE BR	BANNER	KY	41603-9022	37.51556	-82.6762667
34 SPRUCE PINE BR HSE 1	HONAKER	KY	41603-9022	37.5153233	-82.6759283
34 STABLE FORK TRL	HYDEN	KY	41749	37.1712483	-83.37865
34 STACY BLVD	ARY	KY	41712-8834	37.3831383	-83.133345
34 STANLEY HL	GOODY	KY	41514-7500	37.6516083	-82.267115

34 STONYVILLE DR	HI HAT	KY	41636-6214	37.37798267	-82.73960866
34 SUTTON BOTTOM LEFT ST	SHELBIANA	KY	41562-8235	37.417235	-82.457035
34 SWAN CT	ARY	KY	41712	37.3683633	-83.141915
34 SYCAMORE LN	RUSH	KY	41168-8917	38.352325	-82.8043533
34 THREE OAKS LN	LANGLEY	KY	41645-6526	37.5285467	-82.790175
34 TOM DILLION DR	DANA	KY	41603-8024	37.55534767	-82.691454
34 TOWER RD TRLR	GARNER	KY	41817-9029	37.3439483	-82.8903817
34 TRAVIS BR	EAST POINT	KY	41216-8730	37.71024	-82.7946783
34 TRENT LN	SLEMP	KY	41763-8934	37.0800783	-83.107175
34 TRIVETTE AVE	VIRGIE	KY	41572-8524	37.3153867	-82.583895
34 TUG FORK DR APT 2A	TURKEY CREEK	KY	41514-9169	37.70401	-82.298965
34 TUG FORK DR APT 2B	BELFRY	KY	41514	37.70401	-82.298965
34 TUG FORK DR APT 2C	TURKEY CREEK	KY	41514-9169	37.70401	-82.298965
34 TUG FORK DR APT 2D	TURKEY CREEK	KY	41514-9169	37.70401	-82.298965
34 TUG FORK DR APT 2E	TURKEY CREEK	KY	41514-9169	37.70425	-82.2992233
34 TUG FORK DR APT 2F	TURKEY CREEK	KY	41514-9169	37.70425	-82.2992233
34 TUG FORK DR APT 2G	TURKEY CREEK	KY	41514-9169	37.70425	-82.2992233
34 TUG FORK DR APT 2H	TURKEY CREEK	KY	41514-9169	37.70425	-82.2992233
34 TURKEY CRK	HALLIE	KY	41821-9062	37.099645	-83.01793
34 VALLEY LN	OLIVE HILL	KY	41164-8253	38.29104167	-83.25002167
34 VANCE HOLW	INEZ	KY	41224-8835	37.85882829	-82.54013831
34 VERNON LN TRLR	HAPPY	KY	41746-8954	37.200295	-83.108775
34 VILLAGE GREEN DR UNIT 3	PAINTSVILLE	KY	41240-9326	37.80935	-82.7754283
34 VIRGINIA LN	BETSY LAYNE	KY	41605-7039	37.5544633	-82.6228533
34 WATER BRANCH RD TRLR	VICCO	KY	41773-8935	37.20013	-83.0671217
34 WATERWORKS ST	SALYERSVILLE	KY	41465-7548	37.7513017	-83.0753267
34 WEDDINGTON BRANCH RD	PIKEVILLE	KY	41501-3203	37.52763	-82.564825
34 WELLS ST	WHEELWRIGHT	KY	41669-9021	37.3386283	-82.7221733
34 WHITE OAK SQ LOT 9	WHITESBURG	KY	41858-9640	37.1303	-82.7733667
34 WHITESBURG PLZ	WHITESBURG	KY	41858-7028	37.1158367	-82.7963383
34 WILLOW CT	IVEL	KY	41642-9458	37.58262	-82.6613967
34 WILLOW TREE LN TRLR	ASHLAND	KY	41102-7982	38.478955	-82.7264617
34 WOODCREST DR	HAZARD	KY	41701-5435	37.2277917	-83.1735883
34 YATES ST	HONAKER	KY	41603-9019	37.514165	-82.6809783
34 E HARRIS ST	PRESTONSBURG	KY	41653-7835	37.67043017	-82.7815425
34 N 2ND RIVER ST	WAYLAND	KY	41666-6803	37.4460133	-82.80805
34 N CAGER BTM TRLR	ROWDY	KY	41367-8007	37.40492667	-83.20566
34 N CLAY AVE	WEST VAN LEAR	KY	41268-8025	37.7865735	-82.78087083
34 S BAILEY RD	BETSY LAYNE	KY	41605-7034	37.5565083	-82.6370617
34 S RAILROAD ST	HUDDY	KY	41535-8922	37.60155	-82.2735333
34 S RIVER ST	DWALE	KY	41621-9036	37.6246317	-82.7225333
34 W 4TH AVE	SOUTH SHORE	KY	41175-8929	38.72178	-82.9661967
34 W DORTON BLVD	STAFFORDSVILLE	KY	41256-9015	37.8281817	-82.8477833
34 W MAIN ST UNIT 2	INEZ	KY	41224-9123	37.866852	-82.53946
34 W MAUDE RD	INEZ	KY	41224-9102	37.86863833	-82.52633333
340 12TH ST	ASHLAND	KY	41101-7505	38.4802783	-82.6444
340 17TH ST	ASHLAND	KY	41101-7628	38.477255	-82.6386917
340 32ND ST	ASHLAND	KY	41101-2016	38.466785	-82.6207217
340 3RD AVE	WORTHINGTON	KY	41183-9439	38.5505917	-82.735515
340 4TH AVE	WORTHINGTON	KY	41183-9431	38.551175	-82.7359483
340 4TH AVE GARG	WORTHINGTON	KY	41183-9431	38.551385	-82.7361817
340 4TH ST	SOUTH WILLIAMSON	KY	41503-4106	37.6728717	-82.28298
340 ACUP RD	HAPPY	KY	41746-9005	37.2158033	-83.10784
340 ALLEN DR	SALYERSVILLE	KY	41465-9115	37.747015	-83.06042
340 BARTLEY HOLW	PIKEVILLE	KY	41501-3813	37.3649467	-82.56612
340 BELLEFONTE RD	ASHLAND	KY	41102-2310	38.4807983	-82.6703183
340 BIG BRANCH RD	ELKHORN CITY	KY	41522-8156	37.294763	-82.365736
340 BLACKBURN AVE	ASHLAND	KY	41101-3445	38.4742765	-82.66282683
340 BRANDY LN TRLR	BUSY	KY	41723-8858	37.26672834	-83.25335959
340 BROADLEAF RD	LOUISA	KY	41230-6009	38.07741667	-82.63854
340 CANE FRK	KIMPER	KY	41539-5974	37.47479016	-82.25013786
340 CHRISTIAN LN	HAZARD	KY	41701-6289	37.245515	-83.2196
340 CLEAR FORK BR	HAZARD	KY	41701-6482	37.3427	-83.2874167
340 DANIELS BR	PIKEVILLE	KY	41501-8129	37.3804717	-82.4286383
340 DEATON LOOP	CHAVIES	KY	41727-9089	37.34841717	-83.357526
340 DOTY CRK	JEREMIAH	KY	41826-9053	37.178785	-82.9327983
340 DOTY CRK	JEREMIAH	KY	41826-9053	37.17862217	-82.93261533

340	EDITH ALY	CATLETTSBURG	KY	41129-4500	38.405533833	-82.60148766
340	ELK CREEK RD	SALYERSVILLE	KY	41465-9197	37.7598176	-83.0909845
340	ENTERTAINMENT DR	HAZARD	KY	41701-7248	37.308999	-83.24562683
340	FERRY ST	ASHLAND	KY	41101-2533	38.4757633	-82.6590783
340	FERRY ST	ASHLAND	KY	41101-2533	38.4755183	-82.6593467
340	FOOTHILLS RD	WHITESBURG	KY	41858-9009	37.1041567	-82.8048417
340	FORESTDALE RD	ASHLAND	KY	41102-9401	38.4522033	-82.694395
340	FOUR MILE RD	RUSH	KY	41168-8175	38.3138667	-82.7297617
340	FULLERS RIDGE RD	LOUISA	KY	41230-6210	38.13482533	-82.65547466
340	GRASSY BRANCH RD	ESSIE	KY	40827-7044	37.0760133	-83.4365667
340	GUM LOG BRANCH RD	TALBERT	KY	41339-8574	37.422200000	-83.43701833
340	HANSHAW RD	OLIVE HILL	KY	41164-4544	38.242332	-83.1975855
340	HARRISON ST	ASHLAND	KY	41101-2422	38.4752117	-82.660195
340	HIGHWAY 1185	LOUISA	KY	41230-7909	38.1385048	-82.671119
340	HUGH ST	GRAYSON	KY	41143-1909	38.32587	-82.922025
340	HYLTON CHURCH RD	SHELBY GAP	KY	41563-8433	37.232815	-82.5220933
340	ISSAC PARK RD	LOUISA	KY	41230-5927	38.08048	-82.63687833
340	JONES FRK TRLR	STEELE	KY	41566-8463	37.4105217	-82.1840933
340	KATE CAMP BR	FOREST HILLS	KY	41527-8426	37.6257833	-82.3048233
340	KY ROUTE 1559	NIPPA	KY	41240-9223	37.870025	-82.7894067
340	KY ROUTE 321	PAINTSVILLE	KY	41240-9044	37.8320317	-82.8281333
340	LICK BR	SHELBIANA	KY	41562-8312	37.4146183	-82.4833583
340	LITTLE PAINT CRK	EAST POINT	KY	41216-8029	37.7209465	-82.796174
340	LITTLE PERRY RD	MOREHEAD	KY	40351-7849	38.2459156	-83.3490044
340	LITTLE PERRY RD BARN	MOREHEAD	KY	40351-7849	38.24744667	-83.34856167
340	LONG FORK RD	KIMPER	KY	41539-5928	37.48069	-82.2891033
340	LONGFORK RD	VIRGIE	KY	41572-8957	37.340865	-82.5975667
340	MAIN ST	PAINTSVILLE	KY	41240-1293	37.8135067	-82.8067983
340	MEADOWBROOK HOLW	HAZARD	KY	41701-7118	37.33785051	-83.11448938
340	MEADOWBROOK HOLW APT	HAZARD	KY	41701-7118	37.33764767	-83.11446633
340	MEADOWLARK LN	HYDEN	KY	41749-8576	37.15594	-83.3345817
340	MILL CRK	WAYLAND	KY	41666-9039	37.44041278	-82.80684914
340	MOUNTAINSIDE LN	HYDEN	KY	41749-8588	37.11689	-83.377135
340	OAKWOOD AVE	VICCO	KY	41773-9003	37.2211167	-83.064155
340	OLD BURNING FORK RD	SALYERSVILLE	KY	41465-8982	37.738057	-83.0348788
340	PATTY LOVELESS DR	ELKHORN CITY	KY	41522	37.3044017	-82.347135
340	PEAR ST	HAZARD	KY	41701-1138	37.2645133	-83.1919783
340	PERKINS MADDEN RD TRLR	HINDMAN	KY	41822-9003	37.3214963	-82.9720096
340	PINE FRK	PIKEVILLE	KY	41501-4186	37.2994233	-82.5373167
340	PLUM ST	HAZARD	KY	41701-1146	37.26427	-83.1895133
340	PRICHARD ST	ASHLAND	KY	41102-3372	38.4769017	-82.673395
340	PRIEST FORK RD	ELKHORN CITY	KY	41522-7269	37.32178133	-82.33585167
340	PROVIDENCE HILL DR	ASHLAND	KY	41101-2255	38.489041	-82.66442366
340	PROVIDENCE HILL DR	ASHLAND	KY	41101-2255	38.49040383	-82.66274818
340	PROVIDENCE HILL DR	ASHLAND	KY	41101-2255	38.4885085	-82.66379266
340	QUIET HLS	FLATWOODS	KY	41139-8996	38.494195	-82.7322783
340	QUIET HLS GARG APT	FLATWOODS	KY	41139-8996	38.4952317	-82.730765
340	RACE TRACK HOLW	ISOM	KY	41824	37.195665166	-82.88295966
340	RED OAK RD	MAYKING	KY	41837	37.1067707	-82.7732061
340	RED SAM RD	HOSKINSTON	KY	40844	37.0749533	-83.3945067
340	RICHMOND RD	EMERSON	KY	41135-8910	38.368855	-83.257935
340	RIGHT FORK PECCO HOLW	BELFRY	KY	41514-7216	37.617025	-82.2787433
340	RINGO ST	ASHLAND	KY	41101-2046	38.467309	-82.62145116
340	RIVERVIEW DR	HAZARD	KY	41701-1156	37.2643183	-83.190815
340	ROCKGATE RD	FLATWOODS	KY	41139-9084	38.4939167	-82.7301033
340	ROCKHOUSE FRK	VIRGIE	KY	41572-8713	37.276605	-82.690775
340	SEATON DR	RUSSELL	KY	41169-1459	38.5157483	-82.7035467
340	SHELBY DRY FRK	SHELBIANA	KY	41562-8308	37.41485	-82.4823933
340	SOLOMON LN	EMMALENA	KY	41740-9137	37.3602675	-83.04193183
340	SOUTHSHORE DR	SOUTH SHORE	KY	41175-9003	38.7215225	-82.9715209
340	SOUTHWOOD RD	LOST CREEK	KY	41348-8810	37.47877333	-83.316265
340	STATE ROUTE 716 TRLR	ASHLAND	KY	41102-9565	38.441135	-82.7079383
340	STURGILL ST	ASHLAND	KY	41101-3493	38.47452396	-82.66392263
340	SUGAR CAMP BRANCH RD TRLR 2	THOUSANDSTICKS	KY	41766-9073	37.1943954	-83.4213364
340	SWINGE CAMP BR	HATFIELD	KY	41514-8909	37.70375	-82.35983
340	TOMS FRK TRLR	BEVINSVILLE	KY	41606-6125	37.311706	-82.73899483
340	TURKEY CRK	HALLIE	KY	41821-9064	37.096466	-83.015778



340 TURKEY CRK GARG	HALLIE	KY	41821-9064	37.0965335	-83.0151775
340 TURNER AVE	HAZARD	KY	41701-1257	37.26219	-83.1926267
340 TYLER LN	WHITESBURG	KY	41858-8448	37.119685	-82.86833916
340 UPPER RIVER CANEY RD	LOST CREEK	KY	41348-9028	37.38959333	-83.34194333
340 VARNEY BR	KIMPER	KY	41539-6258	37.514545	-82.3571333
340 VARNEY BR	KIMPER	KY	41539-6258	37.5136473	-82.3513231
340 VIRGINA DR TRLR	LOUISA	KY	41230-6188	38.1682789	-82.6989029
340 WARD DR	EAST POINT	KY	41216-8809	37.7649783	-82.8074567
340 WILLIAMS HOLLOW RD	PIKEVILLE	KY	41501-9311	37.4938633	-82.4837233
340 WILLIS BR	DEANE	KY	41812-8945	37.2382933	-82.7310717
340 WOLFPIIT BRANCH RD	ELKHORN CITY	KY	41522-7603	37.3504767	-82.4296983
340 YALE DR	MILLSTONE	KY	41838	37.166175	-82.7556
340 E MAIN ST	HAZARD	KY	41701-1923	37.24637	-83.1860733
340 E MAIN ST APT 1	HAZARD	KY	41701-1923	37.2468667	-83.1856583
340 N HIGHLAND AVE	PRESTONSBURG	KY	41653-7839	37.6718	-82.7735567
340 N MAYO TRL	PIKEVILLE	KY	41501-1492	37.4915017	-82.5348
340 N MAYO TRL	PIKEVILLE	KY	41501-1492	37.4918	-82.534615
340 N MAYO TRL	PIKEVILLE	KY	41501		
340 W 5TH ST	ELKHORN CITY	KY	41522-7291	37.30119	-82.3500417
340 W WOODMONT DR	ASHLAND	KY	41102-9129	38.46295295	-82.67728651
3400 BOY SCOUT RD	ASHLAND	KY	41102-6677	38.4389217	-82.6587567
3400 CHATTEROI ST APT 4	ASHLAND	KY	41105	38.46482933	-82.61906466
3400 EUCLID AVE	ASHLAND	KY	41102-6106	38.45148	-82.643725
3400 HIDDEN ACRES	CATLETTSBURG	KY	41129-8419	38.42268	-82.655955
3400 HOGSTEN DR	ASHLAND	KY	41102-6672	38.44233	-82.66474
3400 HULTZ RD	CATLETTSBURG	KY	41129-9462	38.2951767	-82.68165
3400 HULTZ RD GARG	CATLETTSBURG	KY	41129-9462	38.29467817	-82.68057116
3400 KENVIEW DR	ASHLAND	KY	41102-8412	38.4725533	-82.6934983
3400 KY HIGHWAY 610	JONANCY	KY	41538	37.3157233	-82.58408
3400 KY HIGHWAY 610	VIRGIE	KY	41572-9038	37.3156983	-82.5839483
3400 KY ROUTE 1498	BEVINSVILLE	KY	41606-6119	37.320015	-82.741065
3400 POND CREEK RD TRLR	PINSONFORK	KY	41555-7441	37.5603233	-82.25923
3400 RANDY DR	ASHLAND	KY	41102-6757	38.4492917	-82.6497433
3400 RIDGEWAY DR	ASHLAND	KY	41102-6056	38.4527667	-82.6424333
3400 ROBIN LYNN DR	ASHLAND	KY	41102-6769	38.45003	-82.6502167
3400 SHELBY DRY FRK	SHELBIANA	KY	41562-8444	37.385985	-82.4863067
3400 TURKEY CRK	INEZ	KY	41224-8346	37.89202458	-82.48993255
3400 S 29TH ST	ASHLAND	KY	41102-6774	38.4530717	-82.6552117
3400 S 29TH ST	ASHLAND	KY	41102-6744	38.4527533	-82.6551117
3400 S 29TH ST	ASHLAND	KY	41102-6774	38.45290067	-82.65513283
3400 S 29TH ST LOT 2	ASHLAND	KY	41102-6774	38.4530133	-82.65577
3400 S 29TH ST LOT 3	ASHLAND	KY	41102-6774	38.452824833	-82.65577533
3400 S 29TH ST LOT 4	ASHLAND	KY	41102-6774	38.45252	-82.655795
3400 S 29TH ST LOT 5	ASHLAND	KY	41102-6774	38.452342	-82.65581883
3400 S 29TH ST LOT 8	ASHLAND	KY	41102-6774	38.452585	-82.6552567
3401 BLACKBURN AVE	ASHLAND	KY	41101-4939	38.4539633	-82.64162
3401 CENTRAL AVE	ASHLAND	KY	41101-2034	38.4649815	-82.61934516
3401 CENTRAL AVE	ASHLAND	KY	41101-2034	38.464894666	-82.619063
3401 CHARLES ST	ASHLAND	KY	41102-5832	38.45424	-82.6568167
3401 ELTON AVE	ASHLAND	KY	41102-4435	38.46558	-82.6680533
3401 FLOYD ST	ASHLAND	KY	41102-5840	38.4546917	-82.6607667
3401 HELTON CT	CATLETTSBURG	KY	41129-8255	38.40742	-82.6578467
3401 HURRICANE RD	PIKEVILLE	KY	41501-7563	37.5080317	-82.5891733
3401 MUSIC BR	ASHLAND	KY	41102-7725	38.3765317	-82.6938217
3401 OAKLAND AVE	CATLETTSBURG	KY	41129-1022	38.4056633	-82.5987
3401 RIDGEWAY DR	ASHLAND	KY	41102-6055	38.453155	-82.6423583
3401 THOMPSON DR	ASHLAND	KY	41102-6115	38.4512	-82.6434533
3401 TOLER CRK	HAROLD	KY	41635-8815	37.4845083	-82.6160717
3401 WINCHESTER AVE	ASHLAND	KY	41101-2052	38.46648483	-82.61830816
3401 N MAIN ST	HAZARD	KY	41701-5905	37.2812017	-83.1929383
3401 S 29TH ST	ASHLAND	KY	41102-6743	38.45308	-82.6559733
3402 CAROLINE RD	FLATWOODS	KY	41139-2317	38.5295333	-82.749365
3402 COUCHTOWN RD	BUSY	KY	41723-8834	37.2794517	-83.278775
3402 HIGHWAY 80	HYDEN	KY	41749-8958	37.14525	-83.3267183
3402 LADOKA ST	ASHLAND	KY	41102-4442	38.4655845	-82.66920116
3402 VALLEY ST	CATLETTSBURG	KY	41129-1052	38.405675	-82.59797
3403 DANIELS CT	CATLETTSBURG	KY	41129-9189	38.4061367	-82.6571783

3403 FRASURE CRK	EAST MC DOWELL	KY	41647-9023	37.4134133	-82.701155
3403 STATE HIGHWAY 292	BURNWELL	KY	41514-7680	37.64700603	-82.22628719
3404 COURT ST	CATLETTSBURG	KY	41129-1010	38.405425	-82.6012033
3404 DEFEATED CRK	REDFOX	KY	41847	37.20614528	-82.9740899
3404 HIGHWAY 931	WHITESBURG	KY	41858-8969	37.09167383	-82.84052866
3404 KY ROUTE 40	MEALLY	KY	41234-9701	37.79652	-82.75701
3404 MORGAN AVE	ASHLAND	KY	41102-4462	38.4656283	-82.668215
3404 RIDGEWAY DR	ASHLAND	KY	41102-6056	38.4528433	-82.6423583
3404 ROBERTS DR	ASHLAND	KY	41102-5204	38.46368533	-82.67183733
3404 ROBERTS DR	ASHLAND	KY	41102-5204	38.453670666	-82.67411183
3404 SLEM ST	ASHLAND	KY	41102-5674	38.45646	-82.6662217
3404 SPRING ST	CATLETTSBURG	KY	41129-1038	38.4058867	-82.6020767
3404 WILLIS ST	ASHLAND	KY	41102-5869	38.453235	-82.6564117
3404 WINCHESTER AVE APT 1	ASHLAND	KY	41101-2054	38.4661867	-82.61869
3404 WINCHESTER AVE APT 2	ASHLAND	KY	41101-2054	38.466142666	-82.61881466
3404 WINCHESTER AVE APT 3	ASHLAND	KY	41101-2054	38.466296	-82.61891383
3404 WINCHESTER AVE APT 4	ASHLAND	KY	41101-2054	38.466107666	-82.618824
3404 WINCHESTER AVE APT 5	ASHLAND	KY	41101-2054		
3404 WINCHESTER AVE APT 6	ASHLAND	KY	41101-2054	38.46644717	-82.6192825
3405 BLACKBURN AVE	ASHLAND	KY	41101-4939	38.4538483	-82.6413733
3405 CENTRAL AVE	ASHLAND	KY	41101-2034	38.464858333	-82.61903833
3405 ELKHORN CRK	ELKHORN CITY	KY	41522-7105	37.2759983	-82.3893383
3405 ELSWICKS BR	JONANCY	KY	41538	37.3158917	-82.5846883
3405 GARVER RD	ASHLAND	KY	41102-6645	38.4375783	-82.6643133
3405 LADOKA ST	ASHLAND	KY	41102-4441	38.46561695	-82.66946352
3405 MUSIC BR	ASHLAND	KY	41102-7725	38.389575	-82.6876603
3405 OAKLAND AVE	CATLETTSBURG	KY	41129-1022	38.40565595	-82.59894329
3405 OAKLAND AVE REAR	CATLETTSBURG	KY	41129-1022	38.4053317	-82.5982317
3405 PINSONFORK RD	MC ANDREWS	KY	41543-8021	37.5274567	-82.2934317
3405 STATE HIGHWAY 292	BURNWELL	KY	41514-7680	37.6465446	-82.2259198
3405 STATE HIGHWAY 292	BURNWELL	KY	41514-7680	37.64509617	-82.2247195
3405 TUFTS DR	CATLETTSBURG	KY	41129-9125	38.409985	-82.6603533
3405 E SHELBIANA RD	PIKEVILLE	KY	41501-7706	37.42933	-82.4786133
3405 S 29TH ST	ASHLAND	KY	41102-6743	38.4528833	-82.6561967
3406 13TH ST	ASHLAND	KY	41102-5458	38.4569383	-82.6668267
3406 BLACKBURN AVE	ASHLAND	KY	41101	38.453423666	-82.64239166
3406 CAROLINE RD LOT 3	FLATWOODS	KY	41139-2317	38.529725	-82.7497633
3406 CRAFT COLLY RD	ERMINE	KY	41815-9034	37.1619533	-82.8031117
3406 DIX FRK TRLR	SIDNEY	KY	41564-8822	37.5719967	-82.3538717
3406 ELSWICKS BR	JONANCY	KY	41538	37.31599733	-82.58399
3406 EUCLID AVE	ASHLAND	KY	41102-6106	38.4514917	-82.6433183
3406 HIGHWAY 7	DEMA	KY	41859-9025	37.3883445	-82.78520283
3406 HIGHWAY 7	TOPMOST	KY	41859-9025	37.3882817	-82.785155
3406 KY ROUTE 2030	PRINTER	KY	41655-8916	37.50453067	-82.71181233
3406 LONGFORK RD	VIRGIE	KY	41572-8968	37.313765	-82.6308217
3406 LONGFORK RD	VIRGIE	KY	41572-8968	37.314245	-82.6305533
3406 LONGFORK RD GARG	VIRGIE	KY	41572-8968	37.313633	-82.63080383
3406 SHOPES CREEK RD	CATLETTSBURG	KY	41129-8490	38.4077483	-82.665215
3406 SHOPES CREEK RD	CATLETTSBURG	KY	41129-8490	38.40777	-82.665215
3406 VALLEY ST	CATLETTSBURG	KY	41129-1052	38.4053495	-82.59789
3406 WINCHESTER AVE	ASHLAND	KY	41101-2053	38.465685	-82.6199667
3407 HIGHWAY 317	JACKHORN	KY	41825-9019	37.2219267	-82.71097
3407 HIGHWAY 7	DEMA	KY	41859-9025	37.3883533	-82.7851583
3407 KY ROUTE 3379	GRETHEL	KY	41631-9074	37.4541317	-82.6330917
3407 LARAMIE TRL	CATLETTSBURG	KY	41129-9239	38.2846083	-82.6516017
3407 LEFT FORK OF ISLAND CRK	PIKEVILLE	KY	41501-7414	37.42974	-82.5828683
3407 MUSIC BR	ASHLAND	KY	41102-7725	38.3760383	-82.69332
3407 PUTNAM ST	ASHLAND	KY	41101-4973	38.456231	-82.635733
3407 RIDGEWAY DR	ASHLAND	KY	41102-6055	38.4530085	-82.6421635
3407 SLEM ST	ASHLAND	KY	41102-5673	38.4565317	-82.6668267
3407 SPANKEM BRANCH RD	LOUISA	KY	41230-6144	38.1560033	-82.721395
3407 VALLEY ST	CATLETTSBURG	KY	41129-1051	38.4052233	-82.597635
3408 13TH ST	ASHLAND	KY	41102	38.45667	-82.667385
3408 BURNING FRK	SALYERSVILLE	KY	41465-7478	37.7104367	-82.9836933
3408 CAROLINE RD	FLATWOODS	KY	41139-2317	38.529775	-82.7504283
3408 FEDSCREEK RD	STEELE	KY	41566-8507	37.4033733	-82.2015117
3408 GREENUP AVE	ASHLAND	KY	41101-2043	38.4670983	-82.61725

3408 KY ROUTE 1426	BANNER	KY	41603-8014	37.562977	-82.693113
3408 KY ROUTE 1426	BANNER	KY	41603-8013	37.562663	-82.693417
3408 LADOKA ST	ASHLAND	KY	41102-4442	38.4659532	-82.66939635
3408 MORGAN AVE	ASHLAND	KY	41102-4462	38.4657583	-82.6681733
3408 ROBIN LYNN DR	ASHLAND	KY	41102-6769	38.449635	-82.6498117
3408 ROSE RDG	OLIVE HILL	KY	41164-7985	38.32701667	-83.2822333
3408 VALLEY ST	CATLETTSBURG	KY	41129-1052	38.40526	-82.5982383
3408 WINCHESTER AVE	ASHLAND	KY	41101-2053	38.46532	-82.6189883
3409 13TH ST	ASHLAND	KY	41102-5457	38.4579217	-82.668195
3409 CENTRAL AVE	ASHLAND	KY	41101-2034	38.4647533	-82.6191483
3409 CHARLES ST	ASHLAND	KY	41102-5832	38.454375	-82.6567767
3409 DANIELS CT LOT 10	CATLETTSBURG	KY	41129-9189	38.4063417	-82.6569867
3409 DORTON JENKINS HWY	JENKINS	KY	41537-8388	37.238065	-82.569485
3409 DORTON JENKINS HWY	JENKINS	KY	41537-8388	37.23768	-82.569275
3409 HODE RD	WARFIELD	KY	41267-9036	37.8753117	-82.4196483
3409 LADOKA ST	ASHLAND	KY	41102-4441	38.4652483	-82.6695683
3409 MARSH HILL DR	CATLETTSBURG	KY	41129-8269	38.40621167	-82.68169333
3409 MUSIC BR	ASHLAND	KY	41102-7725	38.3760417	-82.6927967
3409 OPEN FORK RD	MOREHEAD	KY	40351-8634	38.23708767	-83.3142735
3409 RIDGEWAY DR	ASHLAND	KY	41102-6055	38.4531133	-82.6421433
3409 SLEM ST	ASHLAND	KY	41102-5673	38.4564433	-82.6669717
3409 SPRING ST	CATLETTSBURG	KY	41129-1037	38.4053983	-82.6016817
3409 N MAYO TRL APT	PIKEVILLE	KY	41501-3268	37.5155783	-82.5614533
3409 N MAYO TRL UNIT 1	PIKEVILLE	KY	41501-3268	37.5156583	-82.5614667
3409 N MAYO TRL UNIT 2	PIKEVILLE	KY	41501-3268	37.5156183	-82.56146
3409 S 29TH ST	ASHLAND	KY	41102-6743	38.45294	-82.656535
341 11TH ST	CATLETTSBURG	KY	41129-1303	38.4353745	-82.609837
341 14TH ST	ASHLAND	KY	41101-7540	38.4790767	-82.6427783
341 16TH ST	ASHLAND	KY	41101-7680	38.478165	-82.6402483
341 31ST ST	ASHLAND	KY	41101-2010	38.467975	-82.6221667
341 31ST ST UPPR	ASHLAND	KY	41101-2010	38.467905	-82.6222283
341 3RD AVE	WORTHINGTON	KY	41183-9440	38.550425	-82.7345083
341 3RD AVE	WORTHINGTON	KY	41183-9440	38.55051	-82.7350383
341 3RD ST	WORTHINGTON	KY	41183-9461	38.5520517	-82.7343667
341 ADAMS BR	ELKHORN CITY	KY	41522-7244	37.2814283	-82.4016583
341 BENTLEY HONAKER RD	PIKEVILLE	KY	41501-6916	37.3650983	-82.5224667
341 BIG BR	JENKINS	KY	41537-8375	37.25362367	-82.5969965
341 BIRCH DR	BANNER	KY	41603-8023	37.5929091	-82.69498
341 CANEY HWY	PIKEVILLE	KY	41501-3911	37.3516883	-82.55444
341 CARTER ST	HAZARD	KY	41701-1109	37.264675	-83.1883483
341 CEDAR CREEK RD	PIKEVILLE	KY	41501-3761	37.4758767	-82.5523417
341 CHURCH DR	NIPPA	KY	41240-8918	37.8697467	-82.787595
341 COLVIN LN	RACELAND	KY	41169-1203	38.535425	-82.7157033
341 COUCH DR	CORNETTSVILLE	KY	41731-8507	37.1186085	-83.03113716
341 COURT ST	PAINTSVILLE	KY	41240-1051	37.8152967	-82.8073233
341 CULVER AVE	WORTHINGTON	KY	41183-9242	38.5484	-82.7227467
341 DAGGS BR	CANADA	KY	41519-8223	37.5749283	-82.3251533
341 DICEY FRK TRLR	MEALLY	KY	41234-9013	37.790237833	-82.75682516
341 DIEDERICH BLVD	RUSSELL	KY	41169-1809	38.503105	-82.678825
341 DRY BRANCH RD	JONANCY	KY	41538-8007	37.3091035	-82.6005725
341 DUSTY LN	GRAYSON	KY	41143-7283	38.3396483	-82.98941
341 ETNA ST	RUSSELL	KY	41169-1305	38.5302583	-82.6922017
341 GARRISON HOLLOW RD TRLR	STINNETT	KY	40868-6527	37.0811133	-83.4621517
341 GLENN AVE	WEST LIBERTY	KY	41472-1119	37.92078333	-83.25835667
341 GLENN AVE	WEST LIBERTY	KY	41472-1119	37.92015667	-83.257685
341 GOOSE CREEK RD	FLEMING NEON	KY	41840-8911	37.20861	-82.71767
341 GREASY CRK	OLIVE HILL	KY	41164-8478	38.28421	-83.30766333
341 HARRISON BR	ISOM	KY	41824-8953	37.1863583	-82.864435
341 HARRISON ST	ASHLAND	KY	41101-2421	38.47577095	-82.66007088
341 HIGHWAY 30	JACKSON	KY	41339-8596	37.54171	-83.34323
341 HIGHWAY 30	JACKSON	KY	41339-8596	37.54279224	-83.3421588
341 KONA DR TRLR	WHITESBURG	KY	41858-7857	37.160155	-82.7363133
341 KY HIGHWAY 476 TRLR	ROWDY	KY	41712	37.388753333	-83.20174167
341 L AND N DR	HAZARD	KY	41701-1365	37.2561867	-83.19577
341 LEFT PENHOOK RD UNIT 1	HAROLD	KY	41635-7003	37.5365	-82.623595
341 LICK BR TRLR	PILGRIM	KY	41250-9092	37.72767115	-82.43475404
341 LINDY BR	NIPPA	KY	41240-9009	37.8749775	-82.7720958

341 LINDY BR	NIPPA	KY	41240-9009	37.8735067	-82.7716283
341 MAPLE ST	HAZARD	KY	41701-1934	37.24538	-83.18584
341 NELSON DR	DWALE	KY	41621-9027	37.6283867	-82.7264533
341 NEW BUCKLEY RD LOT 10	ASHLAND	KY	41102-7808	38.4644667	-82.6779183
341 NOSBEN FRK	TURKEY CREEK	KY	41514-7807	37.673205	-82.3190367
341 PARKER LN	OLIVE HILL	KY	41164-7617	38.32033333	-83.31245
341 PLUM ST	HAZARD	KY	41701-1145	37.26417	-83.1896467
341 RIGHT FORK DRY BR	VIRGIE	KY	41572-8889	37.3127756	-82.6017795
341 RINGO ST	ASHLAND	KY	41101-2045	38.46795617	-82.62150583
341 RIVER LN	GRAYSON	KY	41143-9417	38.3450317	-82.90672
341 RIVERVIEW DR	HAZARD	KY	41701-1155	37.2641267	-83.19105
341 SANDY BRANCH RD	HAROLD	KY	41635-6304	37.518107333	-82.65708766
341 SCOTT FRK	PIKEVILLE	KY	41501-4713	37.5707733	-82.4232417
341 SEATON DR	RUSSELL	KY	41169-1458	38.5150717	-82.7038967
341 SHELBY FRK	DEANE	KY	41812-8910	37.26134433	-82.74724733
341 SPRADLIN BR	PRESTONSBURG	KY	41653-1838	37.6917724	-82.7661585
341 SPRING ST	ASHLAND	KY	41101-2552	38.4756033	-82.6573583
341 STATE HIGHWAY 292	GOODY	KY	41514-7626	37.6614717	-82.267385
341 STRAIGHT FORK RD	CORNETTSVILLE	KY	41731-8703	37.0776767	-83.060395
341 TIMBERLAKE DR	LOUISA	KY	41230-9165	38.1011317	-82.6665217
341 TURNER AVE	HAZARD	KY	41701-1256	37.26218	-83.1922183
341 UNIVERSITY DR	PRESTONSBURG	KY	41653-1070	37.6822174	-82.7809971
341 VALLEY VW TRLR	ESSIE	KY	40827-7030	37.06887	-83.443385
341 WALLEN DR	VAN LEAR	KY	41265-9047	37.77718	-82.7850867
341 WILEY FORK RD	LEBURN	KY	41831-8848	37.38939849	-82.93874716
341 WOODRIDGE DR	BUSY	KY	41723-8854	37.271225	-83.257585
341 N HIGHLAND AVE	PRESTONSBURG	KY	41653-7838	37.67133817	-82.77388066
341 N MAYO TRL	PAINTSVILLE	KY	41240-1805	37.8233317	-82.818685
341 S ARNOLD AVE	PRESTONSBURG	KY	41653-7869	37.6651583	-82.7721833
341 S HIGHWAY 3	LOUISA	KY	41230-6682	38.112007333	-82.59772166
341 W WOODMONT DR	ASHLAND	KY	41102-8428	38.4630105	-82.6777415
3410 BLACKBURN AVE	ASHLAND	KY	41101-4940	38.45377	-82.64167
3410 CANNONSBURG RD	CATLETTSBURG	KY	41129-9712	38.3921517	-82.6793083
3410 FLOYD ST	ASHLAND	KY	41102-5841	38.4541067	-82.6604767
3410 FULLERS RIDGE RD	LOUISA	KY	41230-6241	38.1724664	-82.65930336
3410 HIGHWAY 1148	ISOM	KY	41824-9068	37.18855683	-82.83558016
3410 RIDGEWAY DR	ASHLAND	KY	41102-6056	38.4526583	-82.6418933
3410 SPRING ST	CATLETTSBURG	KY	41129-1038	38.4055767	-82.6021
3410 SPRING ST	CATLETTSBURG	KY	41129-1038	38.405381166	-82.60279
3410 VALLEY ST	CATLETTSBURG	KY	41129-1052	38.4052183	-82.5979733
3410 S 29TH ST	ASHLAND	KY	41102-6744	38.45272	-82.6562967
3410 S 29TH ST LOT 1	ASHLAND	KY	41102-6775	38.4525717	-82.6558983
3410 S 29TH ST LOT 2	ASHLAND	KY	41102-6775	38.45272	-82.65571
3410 S 29TH ST LOT 5	ASHLAND	KY	41102-6775	38.4520767	-82.6554567
3411 BOY SCOUT RD	ASHLAND	KY	41102-6678	38.439715	-82.65932
3411 CHARLES ST	ASHLAND	KY	41102-5832	38.454175	-82.657055
3411 ELTON AVE	ASHLAND	KY	41102-4435	38.4652817	-82.6681467
3411 HIGHWAY 119	MAYKING	KY	41837-8955	37.1397017	-82.762705
3411 HIGHWAY 2565	LOUISA	KY	41230-5005	38.1186783	-82.6196067
3411 HURRICANE CREEK RD	HYDEN	KY	41749	37.1451883	-83.32504
3411 KY ROUTE 40	STAFFORDSVILLE	KY	41256-9054	37.8286833	-82.876945
3411 KY ROUTE 40 GARG	STAFFORDSVILLE	KY	41256-9054	37.8292302	-82.8773037
3411 MORGAN AVE	ASHLAND	KY	41102-4461	38.465165	-82.6689867
3411 ROBIN LYNN DR	ASHLAND	KY	41102-6768	38.4504033	-82.64982
3411 SHARON CT	CATLETTSBURG	KY	41129-9170	38.403335	-82.6541667
3411 US HIGHWAY 23	ULYSSES	KY	41264-8928	37.9351283	-82.6863467
3412 BOY SCOUT RD	ASHLAND	KY	41102-6677	38.439275	-82.6586233
3412 CENTRAL AVE	ASHLAND	KY	41101-2035	38.46458	-82.6190067
3412 DIX FRK TRLR	SIDNEY	KY	41564-8822	37.5719967	-82.3538717
3412 EUCLID AVE	ASHLAND	KY	41102-6106	38.45127	-82.6432617
3412 FLOYD ST	ASHLAND	KY	41102-5841	38.4540733	-82.660585
3412 LEFT FORK OF LONG FRK	VIRGIE	KY	41572-8641	37.252423166	-82.67837066
3412 LITTLE ROBINSON CRK TRLR	VIRGIE	KY	41572-8415	37.3739333	-82.63953
3412 RANDY DR	ASHLAND	KY	41102-6757	38.44918	-82.6495633
3412 SLEM ST	ASHLAND	KY	41102-5674	38.4562133	-82.6663483
3412 VALLEY ST	CATLETTSBURG	KY	41129-1052	38.405140333	-82.59844333
3412 VALLEY ST	CATLETTSBURG	KY	41129-1052	38.405045	-82.598225

3412 WILLIS ST	ASHLAND	KY	41102-5869	38.453405	-82.6568617
3413 13TH ST	ASHLAND	KY	41102-5457	38.45705433	-82.66825583
3413 BLACKBURN AVE	ASHLAND	KY	41101-4939	38.4541367	-82.641355
3413 CHARLES ST	ASHLAND	KY	41102-5832	38.454	-82.6572133
3413 ELSWICKS BR	JONANCY	KY	41538	37.3158983	-82.5847733
3413 KY ROUTE 1750	EAST POINT	KY	41216-9082	37.7292167	-82.8480083
3413 MORGAN AVE	ASHLAND	KY	41102-4461	38.46481	-82.668905
3413 ROBIN LYNN DR	ASHLAND	KY	41102-6768	38.450345	-82.6496183
3413 SPRING ST	CATLETTSBURG	KY	41129-1037	38.40526783	-82.602068
3414 BLACKBURN AVE	ASHLAND	KY	41101-4940	38.453415	-82.6417467
3414 CHARLES ST	ASHLAND	KY	41102-5833	38.45334667	-82.65689833
3414 FLOYD ST	ASHLAND	KY	41102-5841	38.4538267	-82.6607617
3414 KY HIGHWAY 451 TRLR	HAZARD	KY	41701-5834	37.25109667	-83.239788
3414 KY HIGHWAY 610	VIRGIE	KY	41572-9038	37.3155833	-82.58418
3414 LADOKA ST	ASHLAND	KY	41102-4442	38.464925	-82.6691733
3414 OAKWOOD CIR	ASHLAND	KY	41102-6694	38.4407767	-82.6587067
3414 ROBIN LYNN DR	ASHLAND	KY	41102-6769	38.44942	-82.6497567
3414 SPRING ST	CATLETTSBURG	KY	41129-1038	38.4051183	-82.60229
3414 VALLEY ST	CATLETTSBURG	KY	41129-1052	38.40509	-82.5980167
3414 VALLEY ST	CATLETTSBURG	KY	41129-1052	38.40366867	-82.59740983
3414 N MAIN ST	HAZARD	KY	41701-5905	37.2811433	-83.1930733
3415 COURT ST	CATLETTSBURG	KY	41129-1009	38.4048067	-82.6007317
3415 LADOKA ST	ASHLAND	KY	41102-4441	38.46526	-82.6696517
3415 ROBIN LYNN DR	ASHLAND	KY	41102-6768	38.4503283	-82.6493367
3415 SPRING ST	CATLETTSBURG	KY	41129-1037	38.4054617	-82.601805
3415 THOMPSON DR	ASHLAND	KY	41102-6115	38.4512917	-82.6440067
3415 TUFTS DR	CATLETTSBURG	KY	41129-9125	38.41036467	-82.65991383
3416 BIG CREEK RD TRLR B	HAZARD	KY	41701-6434	37.20224067	-83.22538066
3416 BUFFALO RUN TRLR C	HAZARD	KY	41701-6434	37.20223267	-83.22547366
3416 CENTRAL AVE	ASHLAND	KY	41101-2035	38.4645617	-82.6189083
3416 CHLOE RD	PIKEVILLE	KY	41501-2254	37.45471	-82.477725
3416 CHLOE RD	PIKEVILLE	KY	41501-2254	37.45428	-82.4775167
3416 CHLOE RD STE 101	PIKEVILLE	KY	41501-2254	37.4544083	-82.4770717
3416 CHLOE RD STE 2	PIKEVILLE	KY	41501-2254	37.4544433	-82.4775983
3416 COURT ST	CATLETTSBURG	KY	41129-1057	38.4035133	-82.6010983
3416 DIAMOND RIDGE RD	WEBBVILLE	KY	41180-8782	38.154333	-82.82866066
3416 FOREST HILLS RD	FOREST HILLS	KY	41527	37.617566333	-82.29456316
3416 GRAYDON DR	CATLETTSBURG	KY	41129-8238	38.41447	-82.6633683
3416 PERKINS MADDEN DR	VICCO	KY	41773-8736	37.28483969	-82.98095924
3416 SLEM ST	ASHLAND	KY	41102-5674	38.4560467	-82.66662
3416 STATE HIGHWAY 3298	OLIVE HILL	KY	41164-7129	38.27553759	-83.11953609
3416 WILLIS ST	ASHLAND	KY	41102-5869	38.4531733	-82.6568633
3416 YUMA ST	ASHLAND	KY	41102-5686	38.455745	-82.6650533
34161 STATE HIGHWAY 194 GARG	JAMBOREE	KY	41553-8871	37.4671333	-82.12963
3417 BLACKBURN AVE	ASHLAND	KY	41101-4939	38.453905	-82.6413717
3417 BURNING FRK	SALYERSVILLE	KY	41465-7478	37.7115117	-82.9842083
3417 CENTRAL AVE	ASHLAND	KY	41101-2034	38.46456267	-82.61930283
3417 CHARLES ST	ASHLAND	KY	41102-5832	38.4539067	-82.6571167
3417 DANIELS CT	CATLETTSBURG	KY	41129-9189	38.40646	-82.6566783
3417 KY HIGHWAY 463 TRLR	DELPHIA	KY	41735-9021	37.0333033	-83.093435
3417 NARROWS BR TRLR	HARDY	KY	41531-8857	37.5763633	-82.238845
3417 RIDGEWAY DR	ASHLAND	KY	41102-6055	38.45338133	-82.64154316
3417 ROBIN LYNN DR	ASHLAND	KY	41102-6768	38.4501333	-82.648875
3417 VALLEY ST	CATLETTSBURG	KY	41129-1051	38.4051917	-82.5975333
3417 VALLEY ST	CATLETTSBURG	KY	41129-1051	38.405085	-82.5976133
3418 BLACKBURN AVE	ASHLAND	KY	41101-4940	38.4536333	-82.6416533
3418 DANIELS CT	CATLETTSBURG	KY	41129-9189	38.4065117	-82.6565717
3418 FLOYD ST	ASHLAND	KY	41102-5841	38.4536317	-82.660835
3418 HICKORY ESTS	ASHLAND	KY	41102-7048	38.37322833	-82.69712733
3418 KENVIEW DR	ASHLAND	KY	41102-8412	38.4719167	-82.69465
3418 MOCABEE CREEK RD	OLIVE HILL	KY	41164-7943	38.24312167	-83.29053167
3418 MORGAN AVE	ASHLAND	KY	41102-4462	38.46546	-82.6679733
3418 PERKINS MADDEN RD	VICCO	KY	41773	37.285168666	-82.9814295
3418 RACCOON RD	RACCOON	KY	41557-8605	37.499105	-82.4453617
3418 RACCOON RD APT 1	RACCOON	KY	41557-8605	37.495755	-82.4432567
3418 RACCOON RD APT 2	RACCOON	KY	41557-8605	37.4957583	-82.4432567
3418 RACCOON RD BLDG 1	RACCOON	KY	41557-8605	37.4957667	-82.4432617

3418 RANDY DR	ASHLAND	KY	41102-6757	38.4491883	-82.64935
3418 RIVER FRONT RD TRLR	LOVELY	KY	41231-9105	37.8101733	-82.39432
3418 SHOPE CREEK RD	CATLETTSBURG	KY	41129-8490	38.4078067	-82.6650283
3418 SPRING ST	CATLETTSBURG	KY	41129-1038	38.40497	-82.6020933
34189 STATE HIGHWAY 194 TRLR	JAMBOREE	KY	41553-8871	37.46785709	-82.12957506
3419 BAYBERRY DR	ASHLAND	KY	41102-6696	38.4418083	-82.6581783
3419 HURRICANE RD	PIKEVILLE	KY	41501-7563	37.50794383	-82.58823016
3419 OHIO RIVER RD	GREENUP	KY	41144-9626	38.62356	-82.866945
3419 ROBIN LYNN DR	ASHLAND	KY	41102-6768	38.4501733	-82.6489467
3419 SHARON CT	CATLETTSBURG	KY	41129-9170	38.4033617	-82.653825
3419 S STATE HIGHWAY 7	GRAYSON	KY	41143-7251	38.2869344	-82.971174
3419 S STATE HIGHWAY 7	GRAYSON	KY	41143-7251	38.285665	-82.9699783
342 2ND ST	PAINTSVILLE	KY	41240-1034	37.814675	-82.8066267
342 2ND ST	PAINTSVILLE	KY	41240-1034	37.8148417	-82.80667
342 BACK SPUR	SALYERSVILLE	KY	41465-6563	37.753005	-83.063305
342 BELLEFONTE ST	RUSSELL	KY	41169-1319	38.5299783	-82.6927217
342 BLACKBURN AVE	ASHLAND	KY	41101-3445	38.4741345	-82.66272333
342 BROADWAY ST	JACKSON	KY	41339-1041	37.55282167	-83.385225
342 BROADWAY ST	SALYERSVILLE	KY	41465-9414	37.75235102	-83.06348762
342 CABIN CREEK RD TRLR	REDFOX	KY	41847-9017	37.209795833	-82.92787366
342 CARTER ST	HAZARD	KY	41701-1110	37.2645983	-83.1881117
342 CEDAR CREEK RD	PIKEVILLE	KY	41501-3762	37.47644	-82.5524117
342 CORNELL AVE	HAZARD	KY	41701-1832	37.24742	-83.19093
342 CRASES BR	LETCHER	KY	41832-9011	37.14877	-82.9610583
342 DAWAHARE DR	HAZARD	KY	41701-9426	37.2832383	-83.230275
342 DUSTY FORK RD LOT TEMP	BUCKHORN	KY	41721		
342 ETNA ST	RUSSELL	KY	41169-1306	38.5302917	-82.6918867
342 FROG POND RD	INEZ	KY	41224-9060	37.79430883	-82.45091566
342 GIFFORD RD	GIFFORD	KY	41465	37.7548583	-83.1283533
342 GIFFORD RD UNIT POOL	GIFFORD	KY	41465	37.7546617	-83.1288867
342 HIGHLAND BR	CROMONA	KY	41810	37.171332	-83.3055616
342 HOLLY THICKET RD TRLR	VIPER	KY	41774-8353	37.153613	-83.166584
342 KENTUCKY BLVD	HAZARD	KY	41701-2008	37.2473233	-83.1790283
342 KY ROUTE 3188	LANGLEY	KY	41645-8910	37.5539867	-82.766025
342 KY ROUTE 466	MELVIN	KY	41650-9024	37.3459517	-82.692935
342 KY ROUTE 466 UNIT 1	MELVIN	KY	41650-9024	37.34661667	-82.6926605
342 LIBERTY ST APT A	HAZARD	KY	41701-1866	37.2485383	-83.188415
342 LIBERTY ST APT B	HAZARD	KY	41701-1866	37.2485567	-83.1883433
342 LYTTLE BLVD	HAZARD	KY	41701-1740	37.2504517	-83.19061
342 MEADOW BR	GRAYSON	KY	41143-7600	38.2088767	-82.9553417
342 MEETINGHOUSE BRANCH RD	WOOTON	KY	41776-8875	37.18847017	-83.31564816
342 PARKWAY DR UPPR BRANCH	SALYERSVILLE	KY	41465-9246	37.747725	-83.0628233
342 RIGHT FORK WILLIAMS BR	WITTENSVILLE	KY	41274-9025	37.8677717	-82.8050917
342 ROCKHOUSE CIR	ELKHORN CITY	KY	41522-7956	37.334095	-82.4721983
342 SAWMILL RD	BUCKHORN	KY	41721		
342 SHEAS FRK	MC ROBERTS	KY	41835-9004	37.20622133	-82.68191733
342 SLONE HOLW	LIGON	KY	41604-9009	37.37208	-82.67959
342 SNOWDEN BRANCH RD	JACKSON	KY	41339-7496	37.534383333	-83.35435000
342 SYCAMORE RD	ASHCAMP	KY	41512-8619	37.25822	-82.48415
342 SYCAMORE RD	ASHCAMP	KY	41512-8619	37.263055	-82.486005
342 TIMBERLAKE DR	LOUISA	KY	41230-9165	38.10179889	-82.66709761
342 TORCHLIGHT RD	LOUISA	KY	41230-6272	38.04912333	-82.63367
342 WARD AVE	AUXIER	KY	41602-9273	37.7412083	-82.76964
342 WIDOWS BR	PHELPS	KY	41553-9407	37.5064567	-82.1285767
342 WILLIAMS BR	WITTENSVILLE	KY	41274-9005	37.8677067	-82.8051283
342 E MOUNTAIN PKWY	SALYERSVILLE	KY	41465-9733	37.74025133	-83.04440466
342 W MAPLE ST	SALYERSVILLE	KY	41465-9653	37.7525117	-83.0732717
342 W WOODMONT DR	ASHLAND	KY	41102-9129	38.4627933	-82.6772167
3420 BAYBERRY DR	ASHLAND	KY	41102-6696	38.4413683	-82.6579183
3420 DOUGLAS ST	ASHLAND	KY	41102-5652	38.456355	-82.6660133
3420 FLOYD ST	ASHLAND	KY	41102-5841	38.4536667	-82.6609283
3420 HIGHWAY 721	HAZARD	KY	41701-7176	37.3016167	-83.0720017
3420 LADOKA ST	ASHLAND	KY	41102-4442	38.4647767	-82.6691367
3420 LEFT FORK BLACKBERRY RD	RANSOM	KY	41558-8610	37.522882	-82.2254245
3420 LEFT FORK BLACKBERRY RD	RANSOM	KY	41558-8610	37.5240717	-82.22743
3420 LEFT FORK BLACKBERRY RD GARG 2	RANSOM	KY	41558	37.5214604	-82.2248898
3420 LEFT FORK BLACKBERRY RD TRLR	RANSOM	KY	41558-9609	37.5212133	-82.2266067

3420 LEFT FORK OF LONG FRK	VIRGIE	KY	41572-8641	37.25222083	-82.67866483
3420 LONG BRANCH DR	RUSH	KY	41168-8116	38.2695407	-82.792588
3420 NEW ROUTE 3	DEBORD	KY	41214-8946	37.8074814	-82.5645788
3420 ROBIN LYNN DR	ASHLAND	KY	41102-6769	38.44956	-82.6494167
3420 SLEM ST	ASHLAND	KY	41102-5674	38.455515	-82.666335
3420 SPRING ST	CATLETTSBURG	KY	41129-1038	38.40496	-82.6024567
3420 STONE COAL RD	PIKEVILLE	KY	41501-5748	37.53907133	-82.511935
3420 WILLIS ST	ASHLAND	KY	41102-5869	38.4531467	-82.6570217
3420 WILLIS ST GARG 1	ASHLAND	KY	41102	38.453235	-82.6573733
3420 E SHELBIANA RD	PIKEVILLE	KY	41501-7741	37.4302583	-82.4778717
3420 S 29TH ST	ASHLAND	KY	41102-6744	38.45247	-82.6564783
3421 BLACKBURN AVE	ASHLAND	KY	41101-4939	38.4539167	-82.6411817
3421 CENTRAL AVE	ASHLAND	KY	41101-2034	38.46456	-82.61891
3421 CHARLES ST	ASHLAND	KY	41102-5832	38.4537917	-82.6572983
3421 DANIELS CT LOT 8	CATLETTSBURG	KY	41129-9189	38.40663217	-82.656349
3421 ELKHORN CRK	ELKHORN CITY	KY	41522-7105	37.2760033	-82.3894517
3421 ELKHORN CRK	ELKHORN CITY	KY	41522-7105	37.2760083	-82.3894733
3421 ELTON AVE	ASHLAND	KY	41102-4435	38.4651867	-82.6681117
3421 HIGHWAY 1	LOUISA	KY	41230-8927	38.160223	-82.7397664
3421 HIGHWAY 803 HSE	MILLSTONE	KY	41838-9083	37.2203517	-82.7514117
3421 LADOKA ST	ASHLAND	KY	41102-4441	38.46554538	-82.66946985
3421 RIDGEWAY DR	ASHLAND	KY	41102-6055	38.4531917	-82.6415583
3421 ROBIN LYNN DR	ASHLAND	KY	41102-6768	38.45005	-82.6488017
3421 STATE HIGHWAY 1626	OLIVE HILL	KY	41164-7229	38.26735333	-83.29112167
3421 STATE ROUTE 3	CATLETTSBURG	KY	41129-9337	38.366517	-82.680812
3421 THOMPSON DR	ASHLAND	KY	41102-6115	38.4513517	-82.6447617
3421 S 29TH ST	ASHLAND	KY	41102-6743	38.4528233	-82.6565917
3421 S HIGHWAY 3	LOUISA	KY	41230-6513	38.079343	-82.565838
3422 BLACKBURN AVE	ASHLAND	KY	41101-4940	38.45326567	-82.64158416
3422 DOUGLAS ST	ASHLAND	KY	41102-5652	38.45642617	-82.666001
3422 EUCLID AVE	ASHLAND	KY	41102-6171	38.4512383	-82.6429733
3422 HIGHWAY 406	STINNETT	KY	40868-6542	37.082203	-83.447429
3422 HIGHWAY 931	WHITESBURG	KY	41858-8969	37.0911685	-82.84023283
3422 POND CREEK RD	PINSONFORK	KY	41555-7441	37.55974	-82.2585967
3422 SPRING ST	CATLETTSBURG	KY	41129-1038	38.4051733	-82.6021317
3422 TUFTS DR	CATLETTSBURG	KY	41129-9125	38.4103217	-82.6597267
3422 S 29TH ST	ASHLAND	KY	41102-6744	38.4523383	-82.6564317
3423 HELTON CT	CATLETTSBURG	KY	41129-8255	38.40751583	-82.6572675
3423 HICKORY ST	CATLETTSBURG	KY	41129-1013	38.4053317	-82.6030617
3423 ISLAND CREEK RD	PIKEVILLE	KY	41501-7155	37.4618659	-82.5578015
3423 ROBIN LYNN DR	ASHLAND	KY	41102-6768	38.4499717	-82.6484333
3423 TUFTS DR	CATLETTSBURG	KY	41129-9125	38.41047	-82.6595183
3423 S 29TH ST	ASHLAND	KY	41102-6743	38.45263	-82.65666
3424 DANIELS CT	CATLETTSBURG	KY	41129-9189	38.4066333	-82.6563817
3424 FLOYD ST	ASHLAND	KY	41102-5841	38.4532117	-82.661185
3424 GRAYDON HEIGHTS DR	CATLETTSBURG	KY	41129-9117	38.4148083	-82.6629383
3424 HIGHWAY 1933	JACKSON	KY	41339-8560	37.41468878	-83.43052432
3424 HIGHWAY 1933	JACKSON	KY	41339-8560	37.4184292	-83.4422953
3424 HIGHWAY 1933	JACKSON	KY	41339-8560	37.41468878	-83.43052432
3424 HIGHWAY 805	CROMONA	KY	41810	37.181055	-82.7082267
3424 HIGHWAY 805	JENKINS	KY	41537-8859	37.18168	-82.707995
3424 HURRICANE RD	PIKEVILLE	KY	41501-7536	37.5081083	-82.58804
3424 KENVIEW DR	ASHLAND	KY	41102-8412	38.4716667	-82.69435
3424 LITTLE ROBINSON CRK	VIRGIE	KY	41572-8415	37.37451	-82.64051
3424 OAKWOOD CIR	ASHLAND	KY	41102-6694	38.4408217	-82.6581617
3424 PERKINS MADDEN RD	VICCO	KY	41773-8736	37.2840267	-82.9813917
3424 ROBIN LYNN DR	ASHLAND	KY	41102-6769	38.44985	-82.6492417
3424 SLEM ST	ASHLAND	KY	41102-5674	38.4557383	-82.6666717
3424 STATE ROUTE 5	ASHLAND	KY	41102-9462	38.4762817	-82.7037783
3424 WILLIS ST	ASHLAND	KY	41102-5869	38.453	-82.6573433
3424 S 29TH ST	ASHLAND	KY	41102-6744	38.45231	-82.6566267
34249 STATE HIGHWAY 194	PHELPS	KY	41553-8872	37.4687575	-82.1299215
34249 STATE HIGHWAY 194 TRLR	PHELPS	KY	41553-8872	37.4690033	-82.1300983
3425 ADEN RD	OLIVE HILL	KY	41164-9780	38.30213633	-83.06231016
3425 BLACKBURN AVE	ASHLAND	KY	41101-4939	38.45388	-82.6410517
3425 CENTRAL AVE	ASHLAND	KY	41101-2034	38.4647283	-82.6187567
3425 CHARLES ST	ASHLAND	KY	41102-5832	38.45361	-82.6574033

3425 COLDWATER RD	INEZ	KY	41224-8733	37.81199626	-82.50930732
3425 FALCON RD	FALCON	KY	41465-9008	37.7797683	-83.0212183
3425 GRAHN	GRAHN	KY	41142	38.28568667	-83.08016833
3425 HIGHWAY 550 TRLR	GARNER	KY	41817-9047	37.3544833	-82.9345617
3425 HIGHWAY 581	ULYSSES	KY	41264-9064	37.95258833	-82.64469333
3425 LITTLE PAINT CRK	EAST POINT	KY	41216-8750	37.7216567	-82.84643
3425 LONG BRANCH RD TRLR	TURKEY CREEK	KY	41514-8058	37.633815	-82.31854
3425 MARSH HILL DR	CATLETTSBURG	KY	41129-8269	38.406215	-82.6812533
3425 MARSH HILL DR GARG	CATLETTSBURG	KY	41129-8269	38.40601117	-82.68151483
3425 OAKWOOD CIR	ASHLAND	KY	41102-6694	38.44097	-82.6580267
3425 RAILROAD ST	CATLETTSBURG	KY	41129-1086	38.40494	-82.599905
3425 SLEM ST	ASHLAND	KY	41102-5673	38.45592	-82.66719
3425 STATE HIGHWAY 194	PIKEVILLE	KY	41501-6346	37.58386	-82.48609
3425 STATE HIGHWAY 986	OLIVE HILL	KY	41164-8393	38.26411	-83.155065
3425 STATE ROUTE 3	CATLETTSBURG	KY	41129-9337	38.365967	-82.679012
3425 STATE ROUTE 5	ASHLAND	KY	41102-9462	38.47642736	-82.70305373
3425 S 29TH ST	ASHLAND	KY	41102-6743	38.4525675	-82.657178
3426 BLACKBURN AVE	ASHLAND	KY	41101-4940	38.45359	-82.64131
3426 DOUGLAS ST	ASHLAND	KY	41102-5652	38.4563267	-82.666235
3426 HELTON CT	CATLETTSBURG	KY	41129-8255	38.40741	-82.6576383
3426 HIGHWAY 721	HAZARD	KY	41701-7176	37.3014233	-83.0720333
3426 HIGHWAY 721 BLDG 1	HAZARD	KY	41701-7176	37.301401	-83.072541
3426 PIGEON ROOST RD	RUSH	KY	41168-8137	38.2874867	-82.7803583
3426 PIGEON ROOST RD BARN	RUSH	KY	41168-8137	38.28764	-82.7806233
3426 RIGHT FORK MACES CRK RD	VIPER	KY	41774	37.1585683	-83.190625
3426 ROBIN LYNN DR	ASHLAND	KY	41102-6769	38.4494833	-82.6490483
3426 STATE ROUTE 3	CATLETTSBURG	KY	41129-9337	38.366273	-82.68314599
3426 TUFTS DR LOT 3	CATLETTSBURG	KY	41129-9125	38.4104933	-82.6594517
3426 S 29TH ST	ASHLAND	KY	41102-6744	38.4522783	-82.6568867
3427 HELTON CT	CATLETTSBURG	KY	41129-8255	38.4075217	-82.65689
3427 HIGHWAY 32	LOUISA	KY	41230-7580	38.0817831	-82.6549744
3427 LEFT FORK OF ISLAND CRK	PIKEVILLE	KY	41501-7414	37.4298967	-82.58336
3427 SHARON CT	CATLETTSBURG	KY	41129-9170	38.40331	-82.6535467
3427 THOMPSON DR	ASHLAND	KY	41102-6115	38.4512883	-82.6448117
3428 COLDWATER RD	INEZ	KY	41224	37.814026	-82.50732916
3428 DOUGLAS ST	ASHLAND	KY	41102-5652	38.45608	-82.6661617
3428 HELTON CT	CATLETTSBURG	KY	41129-8255	38.40745	-82.6571817
3428 NARROWS BR	HARDY	KY	41531-8857	37.5756317	-82.238515
3428 NARROWS BR	HARDY	KY	41531-8857	37.5756317	-82.238515
3428 RIDGEWAY DR	ASHLAND	KY	41102-6064	38.45257	-82.6414367
3428 SHOPE CREEK RD	CATLETTSBURG	KY	41129-8490	38.407255	-82.66427
3428 VENTERS BR GARG	DAVELLA	KY	41214	37.8077197	-82.5646915
3428 WILLIS ST	ASHLAND	KY	41102-5869	38.4531237	-82.65754147
3429 BLACKBURN AVE	ASHLAND	KY	41101-4939	38.4534967	-82.6407717
3429 BLACKLOG RD	INEZ	KY	41224-9032	37.84248833	-82.495525
3429 CANNONSBURG RD	CATLETTSBURG	KY	41129-9720	38.3923181	-82.6806833
3429 DANIELS CT	CATLETTSBURG	KY	41129-9189	38.40685733	-82.65614333
3429 GRAYDON HEIGHTS DR	CATLETTSBURG	KY	41129-9118	38.414705	-82.6630983
3429 JOHNSON LN	SOUTH SHORE	KY	41175-9232	38.74758	-82.914893
3429 JOHNSON LN GARG	SOUTH SHORE	KY	41175-9232	38.74753467	-82.91497916
3429 RIDGEWAY DR	ASHLAND	KY	41102-6055	38.453025	-82.641425
3429 SLEM ST	ASHLAND	KY	41102-5673	38.455865	-82.6673217
3429 TUFTS DR	CATLETTSBURG	KY	41129-9125	38.4106967	-82.659195
343 24TH ST	ASHLAND	KY	41101-7814	38.47271933	-82.63012033
343 4TH ST	SOUTH WILLIAMSON	KY	41503-4105	37.6716817	-82.28158
343 ALLEN DR	SALYERSVILLE	KY	41465-9115	37.7474867	-83.060475
343 ALLISON HTS	FOREST HILLS	KY	41527-8361	37.6448317	-82.2890717
343 BIRCH ST TRLR	HAZARD	KY	41701-2117	37.2396317	-83.1818517
343 BLAIR ADKINS ST	ELKHORN CITY	KY	41522-8472	37.35678533	-82.40804833
343 BOURBON CT	GREENUP	KY	41144-9327	38.632449	-82.86216183
343 BULLSKIN RD	BEAR BRANCH	KY	41714-8907	37.166938333	-83.51384316
343 BURNING FORK RD	PIKEVILLE	KY	41501-3402	37.51034483	-82.4730585
343 CLIFF LN	JEFF	KY	41751-8970	37.20262	-83.1434917
343 CORNELL AVE	HAZARD	KY	41701-1831	37.247535	-83.190575
343 CORNETT RD	DWARF	KY	41739-8001	37.31352412	-83.11501159
343 DOTY BR	MC DOWELL	KY	41647-9046	37.4522767	-82.74872
343 DUCKEY RD TRLR	GRAYSON	KY	41143-7028	38.2243067	-82.9126367



343	HIGHWAY 1087	LEBURN	KY	41831-9055	37.401853	-82.96629099
343	IRISHMAN CREEK RD	AMBURGEY	KY	41773-8611	37.2712833	-82.9744567
343	JEWELL RD TRLR	ROXANA	KY	41848-9009	37.11387	-82.9670967
343	JONES FRK	STEELE	KY	41566-8463	37.409935	-82.1842717
343	KELLY DR	WHITESBURG	KY	41858-9163	37.1301183	-82.8713867
343	KENEVA RD	CHAVIES	KY	41727-9066	37.34119483	-83.36953966
343	KENEVA RD TRLR	CHAVIES	KY	41727-9066	37.3402583	-83.3700367
343	KRYPTON NAPFOR RD	KRYPTON	KY	41754-8903	37.3120583	-83.3385033
343	LAKESHORE RD	AMBURGEY	KY	41773-8624	37.2589183	-83.0075767
343	LICK CREEK RD	LICK CREEK	KY	41540-8123	37.37614	-82.29624499
343	LYTTLE BLVD	HAZARD	KY	41701-1739	37.2504302	-83.191907
343	MAPLE AVE	PRESTONSBURG	KY	41653-7998	37.6652067	-82.771395
343	NEW CAMP RD	SOUTH WILLIAMSON	KY	41503-4086	37.662985	-82.2870133
343	OHIO RIVER RD	GREENUP	KY	41144-6784	38.6167733	-82.864035
343	OLD DAM LN	GREENUP	KY	41144-8024	38.6272435	-82.8643489
343	OSBORNE FORK RD	VIRGIE	KY	41572-8230	37.3386567	-82.6456983
343	PARADISE MOUNTAIN RD	MALLIE	KY	41836-9100	37.24982	-82.9075917
343	PENNY ST TRLR 3	PIKEVILLE	KY	41501-3819	37.359125	-82.5649117
343	PEYTON CRK	PIKEVILLE	KY	41501-7738	37.4237967	-82.4587667
343	PIGEON ROOST RD	PILGRIM	KY	41250-8951	37.7794243	-82.4446669
343	POND FRK	KIMPER	KY	41539-5843	37.5013767	-82.2593967
343	PRICHARD ST	ASHLAND	KY	41102-3345	38.47679967	-82.67381983
343	PRICHARD ST GARG	ASHLAND	KY	41102-3345	38.47648533	-82.6741915
343	PROMISE LAND DR	GRAYSON	KY	41143-8664	38.31447	-82.9493017
343	RED MORG BR	TEABERRY	KY	41660-6309	37.4272917	-82.6375383
343	RIVERSIDE DR	RUSSELL	KY	41169-1357	38.5305767	-82.6911683
343	SLONES BR	RACCOON	KY	41557-8750	37.4868117	-82.3987917
343	SMITH FORK RD	HELPS	KY	41553-8801	37.4845583	-82.1831133
343	SPURLOCK CHURCH RD	PRINTER	KY	41655-9039	37.4997183	-82.7185767
343	TAN YARD HOLW TRLR	WHITESBURG	KY	41858-8387	37.1759317	-82.8205733
343	TRIMBLE BR	PRESTONSBURG	KY	41653-1206	37.6714383	-82.7725983
343	WALNUT RD	WEST LIBERTY	KY	41472-9224	37.93499333	-83.24566833
343	YONTS FRK	JACKHORN	KY	41825-9094	37.219582	-82.701665
343	E COURT ST	PRESTONSBURG	KY	41653-7934	37.66937	-82.7708717
343	S BRIDGE ST	PIKEVILLE	KY	41501-2803	37.53966	-82.5899667
343	W RUSSELL ST	ELKHORN CITY	KY	41522-9026	37.305335	-82.3487817
3430	13TH ST	ASHLAND	KY	41102-5458	38.4562833	-82.667775
3430	13TH ST	ASHLAND	KY	41102-5458	38.4562617	-82.6675483
3430	BLACKBURN AVE	ASHLAND	KY	41101-4940	38.4535867	-82.6412
3430	EUCLID AVE	ASHLAND	KY	41102-6171	38.4511267	-82.6426183
3430	FLOYD ST	ASHLAND	KY	41102-5841	38.4533233	-82.6613733
3430	HIGHWAY 805	CROMONA	KY	41810	37.180575	-82.7078617
3430	KENVIEW DR	ASHLAND	KY	41102-8412	38.4710833	-82.6947683
3430	LEFT FORK OF LONG FRK	VIRGIE	KY	41572-8641	37.25251	-82.6790417
3430	LONG BRANCH DR	RUSH	KY	41168-8116	38.271835	-82.79605
3430	LONGFORK RD	VIRGIE	KY	41572-8968	37.3136133	-82.6309717
3430	MORGAN AVE	ASHLAND	KY	41102-4462	38.4647983	-82.6683617
3430	OAKWOOD CIR	ASHLAND	KY	41102-6694	38.4405683	-82.6578717
3430	PEACOCK DR	ASHLAND	KY	41102-6112	38.4504833	-82.64301
3430	POSSUM TROT RD	LEBURN	KY	41831-8955	37.3855483	-82.9438917
3430	RANDY DR	ASHLAND	KY	41102-6757	38.44919	-82.6491567
3430	ROBIN LYNN DR	ASHLAND	KY	41102-6769	38.4493967	-82.64853
3430	YUMA ST	ASHLAND	KY	41102-5686	38.4557517	-82.66533
3430	N MAIN ST	HAZARD	KY	41701-5905	37.2809883	-83.1936783
3431	HIGHWAY 15	WHITESBURG	KY	41858-8568	37.1281717	-82.855965
3431	HIGHWAY 317	JACKHORN	KY	41825-9019	37.22168	-82.7104767
3431	PEACOCK DR	ASHLAND	KY	41102-6111	38.4508617	-82.6421033
3431	STATE ROUTE 503	GREENUP	KY	41144-7494	38.5080233	-82.776825
3431	STATE ROUTE 503 BARN	GREENUP	KY	41144-7494	38.5081767	-82.7760167
3432	BURNING FRK	SALYERSVILLE	KY	41465-7478	37.7104317	-82.9837333
3432	CENTRAL AVE	ASHLAND	KY	41101-2035	38.464395	-82.6186585
3432	DANIELS CT	CATLETTSBURG	KY	41129-9189	38.4068667	-82.6559883
3432	HIGHWAY 1087	LEBURN	KY	41831-9086	37.3991435	-83.00308316
3432	HIGHWAY 2036	LETCHER	KY	41832-8933	37.117038	-82.950008
3432	HIGHWAY 931	WHITESBURG	KY	41858-8969	37.0908533	-82.8403717
3432	HOGSTEN DR	ASHLAND	KY	41102-6672	38.4421415	-82.66400583
3432	KY HIGHWAY 610	VIRGIE	KY	41572-9038	37.315365	-82.5844033

3432	ROBIN LYNN DR	ASHLAND	KY	41102-6769	38.4492733	-82.6482
3432	TUFTS DR LOT 4	CATLETTSBURG	KY	41129-9125	38.4107417	-82.6591033
3432	WILLIS ST	ASHLAND	KY	41102-5869	38.45309983	-82.6576645
3433	BIG BR	PIKEVILLE	KY	41501-5040	37.6856033	-82.5212667
3433	BLACKBURN AVE	ASHLAND	KY	41101-4939	38.45349	-82.6407433
3433	CENTRAL AVE	ASHLAND	KY	41101-2034	38.4644717	-82.618725
3433	CHARLES ST	ASHLAND	KY	41102-5832	38.45334	-82.6575583
3433	DOUGLAS ST	ASHLAND	KY	41102-5651	38.4554983	-82.6663567
3433	HELTON CT	CATLETTSBURG	KY	41129-8255	38.40757	-82.6567
3433	HIGHWAY 119	WHITESBURG	KY	41837-8955	37.1392033	-82.762085
3433	HIGHWAY 406	STINNETT	KY	40868-6542	37.0816083	-83.4473867
3433	HIGHWAY 406	STINNETT	KY	40868-6542	37.08191033	-83.44697583
3433	HURRICANE RD	PIKEVILLE	KY	41501-7536	37.5080467	-82.58872
3433	KY ROUTE 122	PRINTER	KY	41655-9072	37.5267967	-82.7482567
3433	KY ROUTE 122 TRLR	PRINTER	KY	41655-9072	37.52728	-82.748235
3433	MARSH HILL DR	CATLETTSBURG	KY	41129-8269	38.4062783	-82.680465
3433	MORGAN AVE	ASHLAND	KY	41102-4461	38.46492	-82.668875
3433	SHOPES CREEK RD	CATLETTSBURG	KY	41129-8490	38.4080267	-82.6637533
3434	BAYBERRY DR LOT 62	ASHLAND	KY	41102-6696	38.44172	-82.6575867
3434	BLACKBURN AVE	ASHLAND	KY	41101-4940	38.453515	-82.6409833
3434	BLUEBERRY RDG	OLIVE HILL	KY	41164	38.324891	-83.20508433
3434	DOUGLAS ST	ASHLAND	KY	41102-5654	38.45553	-82.6657983
3434	RIDGEWAY DR	ASHLAND	KY	41102-6064	38.4526433	-82.64124
3434	ROBIN LYNN DR	ASHLAND	KY	41102-6769	38.4491867	-82.6483567
3434	SLEM ST	ASHLAND	KY	41102-5674	38.45553	-82.6666133
3434	STATE HIGHWAY 1496	GRAYSON	KY	41143-7681	38.21525867	-82.95111333
3434	STATE ROUTE 503	WURLTAND	KY	41144-7494	38.50752	-82.7779317
3434	TUFTS DR	CATLETTSBURG	KY	41129-9125	38.41099	-82.6587617
34346	STATE HIGHWAY 194 TRLR	JAMBOREE	KY	41553-8873	37.46945	-82.1304267
3435	DANIELS CT	CATLETTSBURG	KY	41129-9189	38.40748	-82.656155
3435	DANIELS CT LOT 6	CATLETTSBURG	KY	41129-9189	38.406925	-82.6559233
3435	HIGHWAY 32	LOUISA	KY	41230-7580	38.0822267	-82.6532383
3435	HIGHWAY 32 BLDG SHOP	LOUISA	KY	41230	38.0824115	-82.65296016
3435	RIDGEWAY DR	ASHLAND	KY	41102-6055	38.45278817	-82.6412625
3435	SHARON CT	CATLETTSBURG	KY	41129-9170	38.4033933	-82.65327
3435	SLEM ST	ASHLAND	KY	41102-5673	38.4557433	-82.667495
3435	SMITH RUN	OLIVE HILL	KY	41164-7388	38.32799333	-83.24089333
3435	TUFTS DR	CATLETTSBURG	KY	41129-9125	38.4108533	-82.658965
3436	CENTRAL AVE	ASHLAND	KY	41101-2035	38.4645893	-82.6189144
3436	DANIELS CT	CATLETTSBURG	KY	41129-9189	38.4068317	-82.6556933
3436	DAVIS BR	CATLETTSBURG	KY	41129-9214	38.3075733	-82.6789283
3436	WILLIS ST	ASHLAND	KY	41102-5869	38.4530717	-82.6578867
3437	BLACKBURN AVE	ASHLAND	KY	41101-4939	38.4534617	-82.6401317
3437	BOY SCOUT RD	ASHLAND	KY	41102-6678	38.4400533	-82.657205
3437	CENTRAL AVE	ASHLAND	KY	41101-2034	38.46443	-82.6183517
3437	CHARLES ST	ASHLAND	KY	41102-5832	38.4530067	-82.6574933
3437	CHARLES ST APT B	ASHLAND	KY	41102-5832	38.4530167	-82.6574933
3437	GRAYDON DR	CATLETTSBURG	KY	41129-8238	38.4150467	-82.66268
3437	HIGHWAY 32	LOUISA	KY	41230-7580	38.0825017	-82.6526917
3437	HURRICANE RD	PIKEVILLE	KY	41501-7536	37.50856	-82.5889717
3437	N MAIN ST APT 201	HAZARD	KY	41701-5905	37.2815783	-83.1931383
3437	S 29TH ST	ASHLAND	KY	41102-6743	38.4525317	-82.657665
3438	BLACKBURN AVE	ASHLAND	KY	41101-4940	38.45333	-82.6407867
3438	HIGHWAY 7	DEMA	KY	41859-9025	37.388173	-82.784882
3438	KY ROUTE 122	PRINTER	KY	41655-9072	37.52635	-82.7481917
3438	RIVER FRONT RD	LOVELY	KY	41231-9105	37.81057567	-82.39404416
3438	SHOPES CREEK RD TRLR	CATLETTSBURG	KY	41129-8490	38.407245	-82.664215
3438	WILLIS ST	ASHLAND	KY	41102-5869	38.4525567	-82.6581333
3439	RIDGEWAY DR	ASHLAND	KY	41102-6055	38.4529667	-82.640925
3439	STATE HIGHWAY 1626	OLIVE HILL	KY	41164-7229	38.26724	-83.2918
3439	STATE ROUTE 5	ASHLAND	KY	41102-9462	38.4765667	-82.7039817
344	17TH ST	ASHLAND	KY	41101-7628	38.47725	-82.6387467
344	1ST AVE	WORTHINGTON	KY	41183-9453	38.549495	-82.73394
344	3RD AVE	WORTHINGTON	KY	41183-9439	38.5507667	-82.7354267
344	ARROWWOOD DR	HAPPY	KY	41746-9036	37.20310383	-83.10758366
344	BARNEY BR	GREENUP	KY	41144-6649	38.593638	-82.898863
344	BEETREE FORK RD	VIPER	KY	41774-8058	37.1132833	-83.138445

344 BELLEFONTE ST	RUSSELL	KY	41169-1319	38.5299317	-82.69287
344 BIRCH ST	HAZARD	KY	41701-2118	37.2396917	-83.18064
344 BLACKBURN AVE	ASHLAND	KY	41101-3445	38.47427083	-82.66294633
344 BOWLING FORK RD	ELKHORN CITY	KY	41522-7504	37.3024267	-82.4799733
344 BULL ROCK LN	JEREMIAH	KY	41826-8849	37.1660467	-82.9098917
344 CHIMNEY ROCK RD TRLR	LEBURN	KY	41831	37.36087	-82.961925
344 CHOPPING BR	MC ROBERTS	KY	41835-9073	37.2026033	-82.6682683
344 COAL AVE	FLEMING NEON	KY	41840-8993	37.1925417	-82.7118417
344 COLE AVE	HAZARD	KY	41701-1016	37.2678683	-83.1893083
344 DIXIE AVE	SALYERSVILLE	KY	41465-9434	37.747535	-83.0729733
344 DOTSON BR	SALYERSVILLE	KY	41465-7481	37.70358552	-82.9869967
344 ENTERTAINMENT DR	BONNYMAN	KY	41719	37.3095823	-83.2445842
344 EVERSELE HOLLOW RD	BUSY	KY	41723-8863	37.28008	-83.2708017
344 FERRY ST	ASHLAND	KY	41101-2533	38.4755667	-82.65902
344 GARDEN BRANCH RD	LOUISA	KY	41230-8703	37.96822333	-82.68622667
344 GRANT COMBS RD	HAZARD	KY	41701-2078	37.2438325	-83.1709103
344 HACKER HOLLOW RD	STINNETT	KY	40868-6522	37.1080783	-83.4084567
344 HIDDEN HOLW	GREENUP	KY	41144	38.523342	-82.82738916
344 HORNET COVE DR	BULAN	KY	41722-8939	37.2957267	-83.1559033
344 IMPROVEMENT BR	JENKINS	KY	41537-8743	37.2001367	-82.64633
344 KY HIGHWAY 610	VIRGIE	KY	41572-8377	37.332555	-82.5808633
344 KY ROUTE 1100	EAST POINT	KY	41216-8737	37.72822	-82.7850483
344 LAUREL FORK LN GARG	HYDEN	KY	41749-8859	37.13166247	-83.43743862
344 LAUREL FORK LN TRLR	HYDEN	KY	41749-8859	37.13166247	-83.43743862
344 LAYNESVILLE RD	HAROLD	KY	41635-9129	37.52796	-82.6264967
344 LAYNESVILLE RD	HAROLD	KY	41635-9129	37.52712367	-82.62701933
344 LAYNESVILLE RD	HAROLD	KY	41635-9129	37.52804446	-82.62759654
344 MAC PINSON DR	INEZ	KY	41224-9109	37.8321996	-82.494086
344 MAY BR	SALYERSVILLE	KY	41465-6706	37.7618641	-83.1013089
344 MEETINGHOUSE BRANCH RD	WOOTON	KY	41776-8875	37.188875	-83.3150615
344 MIDDLE FORK MACES CR RD TRLR	VIPER	KY	41774	37.1676417	-83.1490317
344 MINNIE RD	MINNIE	KY	41651-9033	37.466493	-82.753278
344 MOUNTAIN CRAFT RD	SALDEE	KY	41339	37.44102333	-83.40643667
344 MOUNTAIN VIEW HTS	HYDEN	KY	41749-8021	37.165975	-83.3990017
344 NECK BR	GALVESTON	KY	41635-6321	37.4403783	-82.6231583
344 NEW CAMP RD	SOUTH WILLIAMSON	KY	41503-4085	37.663401	-82.286416
344 OAK HLS	OLIVE HILL	KY	41164-9028	38.278685	-83.31909333
344 ORCHARD FRK	MELVIN	KY	41650-8908	37.3551883	-82.691305
344 OSBORNE BR	HI HAT	KY	41636-6306	37.3762217	-82.7006067
344 PATTON BRANCH RD	DEMA	KY	41859-9044	37.3861995	-82.79255566
344 PECCO HOLW	BELFRY	KY	41514-7201	37.6172983	-82.2788783
344 PENNINGTON HOLW	OLIVE HILL	KY	41164-7327	38.2837446	-83.2937254
344 PEPPER RD TRLR	BUSY	KY	41723-8972	37.2434883	-83.339985
344 PERRY TABERNACLE RD	OLIVE HILL	KY	41164	38.309377166	-83.202063
344 PIGEONROOST RD	CANADA	KY	41519-8302	37.6045167	-82.3228567
344 POPLAR ST	HAZARD	KY	41701-1542	37.25229	-83.1895283
344 SAMS BRANCH RD	MALLIE	KY	41836-8801	37.3000504	-82.930291
344 SANSOM FRK	DANA	KY	41615-9013	37.5483183	-82.69106
344 SEATON DR	RUSSELL	KY	41169-1459	38.5155967	-82.7040833
344 SOLOMON RD	WHITESBURG	KY	41858-7214	37.12321	-82.8200167
344 SPERRY RD	SOUTH PORTSMOUTH	KY	41174	38.7211117	-83.0086
344 SPRUCE PINE RD	INEZ	KY	41224-9141	37.88368167	-82.49802333
344 SPRUCE PINE RD TRLR	INEZ	KY	41224-9141	37.88347833	-82.49796333
344 SUNSHINE LN	KIMPER	KY	41539-6447	37.522617	-82.37199
344 TURKEY CRUM BR	INEZ	KY	41224-8368	37.90877333	-82.48451667
344 UPPER SECOND CREEK RD	HAZARD	KY	41701-6706	37.25780033	-83.15202016
344 UPPER SECOND CREEK RD BLDG 1	HAZARD	KY	41701	37.257613833	-83.1521995
344 WATTS FORK RD	GARNER	KY	41817-8937	37.3491883	-82.9209617
344 WHITAKER HOLW TRLR	HAZARD	KY	41701-7050	37.3892029	-83.1771262
344 WHITCO LOOP	WHITESBURG	KY	41858-7481	37.12009	-82.8511633
344 WILLIAMS BRANCH RD	HAZARD	KY	41701-7054	37.38978	-83.1603167
344 WINNS THIRD ST	PIKEVILLE	KY	41501	37.54929233	-82.45499233
344 WOODRIDGE DR	BUSY	KY	41723-8854	37.2713433	-83.25657
344 WOODRIDGE DR APT	BUSY	KY	41723-8854	37.271365	-83.256545
344 S ARNOLD AVE	PRESTONSBURG	KY	41653-7870	37.6647417	-82.7722433
344 S LOCUST RD	HI HAT	KY	41636-7005	37.3897983	-82.7339983
344 S MAYO TRL	PIKEVILLE	KY	41501-1522	37.4681367	-82.5331667

3440 13TH ST	ASHLAND	KY	41102-5458	38.4561	-82.6683667
3440 CENTRAL AVE	ASHLAND	KY	41101-2035	38.4639067	-82.61853
3440 DOUGLAS ST	ASHLAND	KY	41102-5654	38.455105	-82.6662717
3440 HIGHWAY 550	GARNER	KY	41817-9047	37.353915	-82.9348917
3440 KY HIGHWAY 610	JONANCY	KY	41538-9998	37.3153483	-82.5844633
3440 RANDY DR	ASHLAND	KY	41102-6757	38.4491633	-82.64886
3440 STATE HIGHWAY 1496	GRAYSON	KY	41143-7681	38.2125572	-82.9487662
3440 TURKEY CRK	HALLIE	KY	41821-9088	37.0609867	-83.0272483
3440 S 29TH ST	ASHLAND	KY	41102-6744	38.4520933	-82.657265
3441 CENTRAL AVE	ASHLAND	KY	41101-2034	38.4643633	-82.6184367
3441 CHARLES ST	ASHLAND	KY	41102-5832	38.4530183	-82.6575733
3441 HIGHWAY 32	LOUISA	KY	41230-7580	38.0826125	-82.6524689
3441 STATE HIGHWAY 1056 TRLR	RANSOM	KY	41558-8437	37.5528733	-82.2171233
3441 STATE HIGHWAY 194	PIKEVILLE	KY	41501-6346	37.5842767	-82.48618
3441 STATE HIGHWAY 2078	OLIVE HILL	KY	41164-8867	38.29497833	-83.22144833
3442 BLACKBURN AVE	ASHLAND	KY	41101-4940	38.4532517	-82.6405967
3442 DANIELS CT	CATLETTSBURG	KY	41129-9189	38.4071017	-82.6555517
3442 FEDSCREEK RD	STEELE	KY	41566	37.403625	-82.20134
3442 LITTLE ROBINSON CRK	VIRGIE	KY	41572-8415	37.374122	-82.640878
3442 ROBERTS DR	ASHLAND	KY	41102-5240	38.4630567	-82.6726017
3442 SHOPES CREEK RD	CATLETTSBURG	KY	41129-8490	38.4072383	-82.663975
3442 THOMPSON DR	ASHLAND	KY	41102-6116	38.4508583	-82.644755
3443 COON CREEK RD	WOOTON	KY	41776-8622	37.10354071	-83.29658733
3443 HIGHWAY 119	WHITESBURG	KY	41837-8955	37.1394617	-82.7611533
3443 HIGHWAY 119	WHITESBURG	KY	41837-8955	37.1392583	-82.76195
3443 KY HIGHWAY 610	VIRGIE	KY	41572-9038	37.3154783	-82.585095
3443 ROCKHOUSE FORK RD	SALYERSVILLE	KY	41465-9493	37.75613	-82.9726167
3443 SHARON CT	CATLETTSBURG	KY	41129-9170	38.4035133	-82.6528183
3443 SHARON CT GARG	CATLETTSBURG	KY	41129-9170	38.40343919	-82.65301517
3443 SHOPES CREEK RD	CATLETTSBURG	KY	41129-8490	38.40772983	-82.662684
3443 TUFTS DR	CATLETTSBURG	KY	41129-9125	38.41101	-82.658675
3443 S 29TH ST	ASHLAND	KY	41102-6743	38.45249799	-82.65697514
3444 CHLOE RD	PIKEVILLE	KY	41501-2254	37.4532275	-82.476587
3444 CHLOE RD	PIKEVILLE	KY	41501-2254	37.45412	-82.47693
3444 HIGHWAY 406 TRLR	STINNETT	KY	40868-6542	37.0824517	-83.4474483
3444 HURRICANE RD TRLR	PIKEVILLE	KY	41501-7536	37.5085183	-82.588295
3444 RANDY DR	ASHLAND	KY	41102-6757	38.4488283	-82.6481783
3444 RANDY DR	ASHLAND	KY	41102-6757	38.4487365	-82.648325
3444 SHARON CT	CATLETTSBURG	KY	41129-9170	38.4024833	-82.652065
3444 SHARON CT GARG	CATLETTSBURG	KY	41129-9170	38.40249333	-82.6520315
3444 WILLIS ST	ASHLAND	KY	41102-5869	38.4526733	-82.6580883
3445 BOY SCOUT RD	ASHLAND	KY	41102-6678	38.4398183	-82.6568217
3445 HIGHWAY 7	DEMA	KY	41859-9025	37.3877017	-82.784825
3445 ISLAND CREEK RD	PIKEVILLE	KY	41501-7155	37.462834	-82.55960316
3445 ISLAND CREEK RD	PIKEVILLE	KY	41501-7155	37.4619501	-82.5585928
3445 IVYTON RD	SALYERSVILLE	KY	41465-7402	37.6935333	-82.9812917
3445 IVYTON RD GARG	SALYERSVILLE	KY	41465-7402	37.69357483	-82.9812385
3445 RIDGEWAY DR	ASHLAND	KY	41102-6055	38.452945	-82.6407033
3445 RIVER FRONT RD	LOVELY	KY	41231-9105	37.8102204	-82.3947443
3445 ROBIN LYNN DR	ASHLAND	KY	41102-6768	38.4497567	-82.6480817
3445 SHADOWLAWN DR	ASHLAND	KY	41101-6933	38.4370533	-82.6272
3445 SHARON CT	CATLETTSBURG	KY	41129	38.4036417	-82.6523633
3445 STATE HIGHWAY 292 LOT 1	LOVELY	KY	41231	37.8110657	-82.3934401
3445 S 29TH ST	ASHLAND	KY	41102-6743	38.4522717	-82.65778
3446 BLACKBURN AVE	ASHLAND	KY	41101-4940	38.4532717	-82.6404267
3446 BURNING FRK	SALYERSVILLE	KY	41465-7478	37.7105117	-82.9834667
3446 DIX FRK	SIDNEY	KY	41564-8822	37.5708583	-82.354535
3446 DOUGLAS ST	ASHLAND	KY	41102-5654	38.455025	-82.66628
3446 EMITT DR	ASHLAND	KY	41102-9197	38.467045	-82.6986717
3446 HIGHWAY 406 HSE A	STINNETT	KY	40868	37.082475	-83.4474483
3446 HIGHWAY 550	GARNER	KY	41817-9047	37.3544783	-82.9345583
3446 HIGHWAY 550	GARNER	KY	41817-9047	37.3537983	-82.9342667
3446 HIGHWAY 805	CROMONA	KY	41810	37.1811133	-82.70768
3446 RANDY DR	ASHLAND	KY	41102-6757	38.448785	-82.64793
3447 CENTRAL AVE	ASHLAND	KY	41101-2034	38.46420583	-82.61809366
3447 COUCHTOWN RD TRLR	BUSY	KY	41723-8834	37.2795833	-83.27952
3447 HIGHWAY 32	LOUISA	KY	41230-7580	38.0816183	-82.65365

3447	LOTTS CREEK RD	HAZARD	KY	41701-7634	37.2816117	-83.139055
3447	THOMPSON DR	ASHLAND	KY	41102-6115	38.4504717	-82.6452967
3448	FEDSCREEK RD	STEELE	KY	41566-8507	37.40368333	-82.19929216
3448	FEDSCREEK RD GARG	STEELE	KY	41566-8507	37.404221	-82.2007165
3448	HIGHWAY 550	GARNER	KY	41817-9047	37.353725	-82.93449
3448	SHARON CT	CATLETTSBURG	KY	41129-9170	38.40354499	-82.65072018
3448	STATE ROUTE 5	ASHLAND	KY	41102-9462	38.4756383	-82.7040117
3448	STATE ROUTE 503	WURLAND	KY	41144-7494	38.50701	-82.777125
3449	13TH ST	ASHLAND	KY	41102-5457	38.456454	-82.66877616
3449	BUCKHORN CRK	CLAYHOLE	KY	41317-9705	37.45281	-83.17961167
3449	HIGHWAY 160	PREMIUM	KY	41845-9010	37.12762	-82.9165567
3449	OAKWOOD CIR	ASHLAND	KY	41102-6694	38.4412967	-82.6567117
3449	OLD DAM CT GARG	GREENUP	KY	41144-9618	38.625025	-82.8625483
3449	RIDGEWAY DR	ASHLAND	KY	41102-6055	38.4529367	-82.6406383
3449	S 29TH ST	ASHLAND	KY	41102-6743	38.45226	-82.658135
3449	S HIGHWAY 3	LOUISA	KY	41230-6513	38.0799617	-82.5655117
345	16TH ST	ASHLAND	KY	41101-7680	38.4779533	-82.6404767
345	ABBY BR	PHELPS	KY	41553-8643	37.50436391	-82.18556555
345	ABES BR	JAMBOREE	KY	41553-9005	37.4980502	-82.1311809
345	ADAMS BR TRLR	JEREMIAH	KY	41826-9003	37.179755	-82.922655
345	BIG BRANCH HOLLOW RD	HONAKER	KY	41603-8916	37.52354	-82.679925
345	BRIDGE ST	ELKHORN CITY	KY	41522-9049	37.3048617	-82.3474683
345	BROADWAY ST	JACKSON	KY	41339-1040	37.55302	-83.38578167
345	BROADWAY ST	JACKSON	KY	41339-1040	37.55288	-83.38550833
345	BROWNS FORK RD TRLR	BROWNS FORK	KY	41701-6534	37.24562	-83.2394583
345	CAMP FRK	WHITESBURG	KY	41858-8229	37.2330926	-82.8602656
345	CANOE RUN	GRAYSON	KY	41143-7001	38.311155166	-82.91244366
345	CHARLIE CORNETT RD TRLR	WHITESBURG	KY	41858-8423	37.15954944	-82.84429355
345	CHLOE RD	PIKEVILLE	KY	41501-1511	37.4778717	-82.5055083
345	COLLINS CRK	WARFIELD	KY	41267-9007	37.8395983	-82.4152633
345	COLVIN LN	RACELAND	KY	41169-1203	38.535225	-82.7150217
345	COMBS BRANCH RD	HINDMAN	KY	41822-8928	37.33204	-82.96093
345	COMBS RD	HAZARD	KY	41701-6852	37.275045	-83.2083467
345	COON HOLW TRLR	DEANE	KY	41812-8923	37.23672	-82.7410533
345	CRESLEY BRANCH RD	ULYSSES	KY	41264-9014	37.94351667	-82.68297
345	CULVER AVE	WORTHINGTON	KY	41183-9242	38.547875	-82.7233733
345	D ST	LOUISA	KY	41230-5649	38.09147733	-82.60708066
345	DRY FRK	PIKEVILLE	KY	41501-6673	37.4355815	-82.46369483
345	ELISHA FRK	PIKEVILLE	KY	41501-7021	37.4880296	-82.5794878
345	ELISHA FRK	PIKEVILLE	KY	41501-7021	37.4875707	-82.5797331
345	ELISHA FRK	PIKEVILLE	KY	41501-7021	37.48739434	-82.58043456
345	ELISHA FRK UNIT RV	PIKEVILLE	KY	41501-7021	37.4871248	-82.5797151
345	ELK FORK RD	HAZARD	KY	41701-7741	37.2773017	-83.1209117
345	ELSWICKS BR	JONANCY	KY	41538-8009	37.3114867	-82.5811133
345	ETNA ST	RUSSELL	KY	41169-1305	38.53029	-82.6920133
345	FISHER HOLW TRLR	PRINTER	KY	41655-8909	37.53362467	-82.751909
345	GABRIEL BR	KIMPER	KY	41539-6023	37.49478	-82.3161833
345	GORMAN HOLLOW RD TRLR	HAZARD	KY	41701-2318	37.2405117	-83.1980983
345	GRANT COMBS RD	HAZARD	KY	41701-2077	37.2431667	-83.171155
345	GRANT COMBS RD COT	HAZARD	KY	41701-2077	37.24298567	-83.171674
345	HIGHWAY 3406	MAYKING	KY	41837-9003	37.1395717	-82.7428117
345	KEETON CT	ASHLAND	KY	41102-4376	38.4681517	-82.6828667
345	KEL PATTON RD	SALYERSVILLE	KY	41465-8061	37.723064	-83.009994
345	KY ROUTE 201	WITTENSVILLE	KY	41274-9024	37.853315	-82.8298767
345	KY ROUTE 550	EASTERN	KY	41622-6925	37.51637	-82.8064783
345	LEFT FORK OF LONG FRK	VIRGIE	KY	41572-8613	37.283965	-82.6575533
345	LEFT TURKEY TOE BR	HARDY	KY	41531-8913	37.597795	-82.1998183
345	LIGHT HILL LN	VICCO	KY	41773-8832	37.1944967	-83.0281133
345	LIGHT HILL LN BARN	VICCO	KY	41773-8832	37.19331983	-83.027649
345	LITTLE EAST FORK RD	LOUISA	KY	41230-7115	38.2153633	-82.74278
345	LITTLE EAST FORK RD BARN UNIT	LOUISA	KY	41230	38.2141367	-82.7452183
345	LOCUST AVE	LOUISA	KY	41230-7931	38.1025167	-82.6070633
345	LONESOME CEDAR LN	PIKEVILLE	KY	41501-6030	37.5356017	-82.5624983
345	LONG FORK MARSHALLS BR TRLR	VIRGIE	KY	41572-8856	37.2969167	-82.6708267
345	LOWER CAMP BR	PHYLLIS	KY	41554-8840	37.4571083	-82.30323
345	MAYKING LOOP	WHITESBURG	KY	41858-7809	37.1304933	-82.7750567
345	MEADES BRANCH RD TRLR	LOUISA	KY	41230-6859	37.99392333	-82.66476333

345 MILDRED AVE	SOUTH SHORE	KY	41175-6901	38.7260783	-82.9358483
345 NANA DR	EMMALENA	KY	41740-8959	37.33055985	-83.05650345
345 NANA DR	EMMALENA	KY	41740-8959	37.3292917	-83.0556233
345 PEBBLE HL	SOUTH SHORE	KY	41175-7611	38.6897033	-82.89177
345 PINE HILL DR	JACKSON	KY	41339-9684	37.57004833	-83.37881667
345 RAILROAD CT TRLR	HAZARD	KY	41701-5493	37.2311941	-83.1733106
345 RIGHT FORK RED CREEK RD	PIKEVILLE	KY	41501		
345 RIGHT FORK RED CREEK RD TRLR	PIKEVILLE	KY	41501-6729	37.4414067	-82.461265
345 RIVER BEND WAY	GRAYSON	KY	41143-1732	38.3389767	-82.9277133
345 ROARING BRANCH RD	TOPMOST	KY	41862-8999	37.3590125	-82.81507616
345 ROY CAMPBELL DR APT A	HAZARD	KY	41701-9486	37.2744813	-83.2270892
345 ROY CAMPBELL DR APT B	HAZARD	KY	41701-9486	37.2744813	-83.2270892
345 SPRING ST	ASHLAND	KY	41101-2552	38.475555	-82.6577017
345 STACY RD	MOREHEAD	KY	40351-8949	38.378803	-83.42279766
345 SUGAR CAMP BR	VIRGIE	KY	41572-8816	37.300485	-82.6493733
345 SUGAR CAMP BRANCH RD	THOUSANDSTICKS	KY	41766-9073	37.194628	-83.42153416
345 THOMPSON FORK RD	LOUISA	KY	41230-6489	37.99845	-82.727175
345 THOMPSON FORK RD	LOUISA	KY	41230-6489	37.99845	-82.7285583
345 THOMPSON RD	RUSSELL	KY	41139-3633	38.5019383	-82.71638
345 TURKEY PEN RD	VIRGIE	KY	41572-8251	37.3311183	-82.63374
345 UPPER DOTY BRANCH RD LOT 6	HAPPY	KY	41746-8951	37.218034666	-83.117195
345 VERNON ST UNIT PUMP	RUSSELL	KY	41169	38.5379422	-82.6969427
345 WALTERS RD	PIKEVILLE	KY	41501-9204	37.4816753	-82.4891529
345 E GRAHAM ST APT A	PRESTONSBURG	KY	41653-7942	37.667155	-82.769275
345 E GRAHAM ST APT B	PRESTONSBURG	KY	41653-7942	37.6671383	-82.769295
345 N MAYO TRL	PAINTSVILLE	KY	41240-1805	37.82369733	-82.81662816
345 N STATE HIGHWAY 207	RUSH	KY	41168-8833	38.3496083	-82.832465
345 S ARNOLD AVE	PRESTONSBURG	KY	41653-7869	37.6650717	-82.7720417
345 W 4TH ST	ELKHORN CITY	KY	41522-9036	37.3015583	-82.35021
345 W 5TH ST	ELKHORN CITY	KY	41522-7291	37.3008917	-82.3494383
345 W 6TH ST	ELKHORN CITY	KY	41522-7294	37.3005217	-82.3490883
3450 BLACKBURN AVE	ASHLAND	KY	41101-4940	38.4532717	-82.6402933
3450 EMITT DR	ASHLAND	KY	41102-9197	38.467785	-82.6987117
3450 EMITT DR GARG	ASHLAND	KY	41102-9197	38.4677862	-82.6985832
3450 FEDSCREEK RD	FEDSCREEK	KY	41524	37.4033417	-82.200725
3450 HICKORY ST	CATLETTSBURG	KY	41129-1014	38.4052667	-82.6034983
3450 OAKWOOD CIR	ASHLAND	KY	41102-6694	38.440465	-82.6571017
3450 STATE HIGHWAY 1496	GRAYSON	KY	41143-7681	38.21504	-82.952065
3450 WILLIS ST	ASHLAND	KY	41102-5869	38.4528033	-82.65843
3450 S WOLF CRK	PILGRIM	KY	41250-8862	37.76336	-82.4902833
3450 S WOLF CRK TRLR	PILGRIM	KY	41250-8862	37.7630317	-82.49049
3450 S WOLF CRK TRLR	PILGRIM	KY	41250-8862	37.76294	-82.490495
3451 HIGHWAY 2565	LOUISA	KY	41230-5005	38.1107917	-82.6074217
3451 LONG BRANCH DR	RUSH	KY	41168-8116	38.26908	-82.79439
3451 STINSON RD	GRAYSON	KY	41143-7176	38.3152017	-82.8598583
3451 THOMPSON DR	ASHLAND	KY	41102-6115	38.45071707	-82.64486389
3452 BUCKHORN CRK TRLR	CLAYHOLE	KY	41317-9705	37.45267667	-83.17994833
3452 HIGHWAY 460 TRLR	SALYERSVILLE	KY	41465-6645	37.7558633	-83.11228
3452 HIGHWAY 931	WHITESBURG	KY	41858-8969	37.0910283	-82.8399883
3452 LITTLE ROBINSON CRK	VIRGIE	KY	41572-8415	37.37372	-82.64033
3452 POLLS CREEK RD	SMILAX	KY	41764-8829	37.132435	-83.22768
34526 STATE HIGHWAY 194	JAMBOREE	KY	41553-8875	37.47293554	-82.13099724
3453 BLACKBURN AVE	ASHLAND	KY	41101-4939	38.4533933	-82.6396667
3453 ELKHORN CRK	ELKHORN CITY	KY	41522-7105	37.2762217	-82.3895383
3453 HIGHWAY 721	HAZARD	KY	41701-7176	37.3008567	-83.0723633
3453 KY ROUTE 1428	PRESTONSBURG	KY	41653-8495	37.6429067	-82.69634
3453 LITTLE CAT FORK RD	LOUISA	KY	41230-7150	38.181795	-82.7739783
3453 LITTLE CAT FORK RD	LOUISA	KY	41230-7150	38.1809817	-82.7740483
3453 LONG BRANCH DR TRLR	RUSH	KY	41168-8116	38.268317666	-82.79222983
3454 BLACKBURN AVE	ASHLAND	KY	41101-4940	38.4532883	-82.640345
3454 DOUGLAS ST	ASHLAND	KY	41102-5654	38.4548315	-82.66653316
3454 POLLS CREEK RD	SMILAX	KY	41764-8829	37.13218	-83.2281833
3454 POLLS CREEK RD UNIT 1	SMILAX	KY	41764-8829	37.1326379	-83.2274149
3454 SHADOWLAWN DR	ASHLAND	KY	41101-6934	38.43689	-82.62757
3454 STATE ROUTE 5	ASHLAND	KY	41102-9462	38.47615601	-82.70349068
3454 WILLIS ST	ASHLAND	KY	41102-5869	38.4526033	-82.6584717
3454 S 29TH ST	ASHLAND	KY	41102-6744	38.4518233	-82.65788

3455 BOY SCOUT RD	ASHLAND	KY	41102-6678	38.4398117	-82.6563233
3455 GRAHN RD	OLIVE HILL	KY	41164-8171	38.28487667	-83.07887
3455 HIGHWAY 2565	LOUISA	KY	41230-5005	38.110725	-82.6075917
3455 LEFT FORK MACES CRK RD	VIPER	KY	41774-8434	37.14852967	-83.12043966
3455 WILLIS ST	ASHLAND	KY	41102-5883	38.45286	-82.65848
3455 N MAYO TRL	PIKEVILLE	KY	41501-3298	37.5163283	-82.562225
3455 N MAYO TRL	PIKEVILLE	KY	41501-3298	37.51633	-82.5622183
3455 N MAYO TRL APT 1	PIKEVILLE	KY	41501-3298	37.516285	-82.5622117
3455 N MAYO TRL APT 2	PIKEVILLE	KY	41501-3298	37.516225	-82.5621833
3456 FULLER RD	FALLSBURG	KY	41230	38.17241217	-82.65918316
3456 FULLERS RIDGE RD UNIT WELL	LOUISA	KY	41230	38.1728715	-82.65839883
3456 HICKORY ST	CATLETTSBURG	KY	41129-1014	38.4058733	-82.6040833
3456 HIGHWAY 550 HSE	GARNER	KY	41817-9047	37.3537567	-82.9339717
3456 HURRICANE RD	PIKEVILLE	KY	41501-7536	37.5089426	-82.588302
3456 KY ROUTE 1428 TRLR	PRESTONSBURG	KY	41653-8495	37.642172	-82.6959125
3457 DRY CREEK RD	DRY CREEK	KY	41862-9067	37.3205267	-82.7592033
3457 GREASY CRK	SHELBIANA	KY	41562-8505	37.38128017	-82.47873016
3457 GREASY CRK	SHELBIANA	KY	41562-8505	37.38024417	-82.48911016
3457 GREASY CRK	SHELBIANA	KY	41562-8505	37.3809763	-82.4790563
3457 KY ROUTE 2030 TRLR	PRINTER	KY	41655-8916	37.505173	-82.710681
3457 KY ROUTE 2030 TRLR 2	PRINTER	KY	41655		
3458 FRASURE CRK	EAST MC DOWELL	KY	41647-9023	37.4129367	-82.701095
3458 STINSON RD	GRAYSON	KY	41143-7176	38.317369333	-82.8573065
3458 S HIGHWAY 3	LOUISA	KY	41230-6513	38.07931833	-82.565615
3459 BLUE RIBBON DR	CATLETTSBURG	KY	41129-7300	38.317351833	-82.67494366
3459 ELKHORN CRK	ELKHORN CITY	KY	41522-7105	37.2763083	-82.39023
3459 LITTLE ROCKCASTLE RD	INEZ	KY	41224-8922	37.790841	-82.4562941
3459 MIDDLE FRK	HAGERHILL	KY	41222-9066	37.7444117	-82.8551483
3459 E US HIGHWAY 60	GRAYSON	KY	41143-7949	38.3405117	-82.8751583
34590 STATE HIGHWAY 194	JAMBOREE	KY	41553-8875	37.472820666	-82.13177
34590 STATE HIGHWAY 194 TRLR	JAMBOREE	KY	41553-8875	37.4729	-82.13072
346 32ND ST	ASHLAND	KY	41101-2016	38.46661933	-82.62091383
346 ACADEMY RD	GREENUP	KY	41144-2100	38.5652483	-82.8364017
346 AKERS BR	BANNER	KY	41603-8902	37.5586983	-82.69612
346 ALLEN DR APT 2	SALYERSVILLE	KY	41465-9115	37.747025	-83.0604267
346 B AND O HL	JENKINS	KY	41537-9616	37.177885	-82.6252317
346 BARTLEY HOLW	PIKEVILLE	KY	41501-3813	37.3644917	-82.56688
346 BLACKBURN AVE	ASHLAND	KY	41101-3445	38.4742517	-82.6627867
346 BLAZE BR	JENKINS	KY	41537-8169	37.2609683	-82.5803017
346 CEDAR CREEK RD	PIKEVILLE	KY	41501-3762	37.4765133	-82.5526083
346 COAL RUN HL	PIKEVILLE	KY	41501-5621	37.5048783	-82.5524533
346 COZY MDWS	GRAYSON	KY	41143-9042	38.31732	-82.945275
346 DAVIS RD LOT 7	PIKEVILLE	KY	41501-7554	37.507645	-82.595485
346 DEATON LOOP HSE 1	CHAVIES	KY	41727	37.34807	-83.3572183
346 ETNA ST	RUSSELL	KY	41169-1306	38.5302633	-82.6919683
346 ETNA ST	RUSSELL	KY	41169-1306	38.5302217	-82.69215
346 FRANKLIN BR	ERMINE	KY	41815-8901	37.1507917	-82.8002367
346 FRANKLIN BR	ERMINE	KY	41815-8901	37.1508033	-82.8001
346 GUNSTOCK BR TRLR	PRINTER	KY	41655-9006	37.515575	-82.7161167
346 HENRY HUTTON RD	FLEMING NEON	KY	41840-9028	37.1961883	-82.6990617
346 HIGH ROCK RD	HAZARD	KY	41701-6768	37.270249	-83.14586733
346 HIGHWAY 1410	WHITESBURG	KY	41858-8217	37.2275833	-82.8584933
346 HIGHWAY 644	LOUISA	KY	41230-7778	38.084475	-82.588885
346 JONANCY LN	VIRGIE	KY	41572-8523	37.316195	-82.5921617
346 JONES RD	HINDMAN	KY	41822-9090	37.3167233	-82.9309983
346 KED FLETCHER RD TRLR	INEZ	KY	41224-9076	37.79262294	-82.4474715
346 KITE HOLW TRLR	MEALLY	KY	41234-9023	37.80458133	-82.73347383
346 LAUREL FORK LN	HYDEN	KY	41749-8859	37.13157	-83.437615
346 LEFT FORK ORCHARD BR	BANNER	KY	41603-8047	37.56193717	-82.706406
346 LITTLE ROBINSON CRK	VIRGIE	KY	41572-8319	37.370405	-82.588215
346 LOVERS LN TRLR	MC CARR	KY	41544-8448	37.60823	-82.1596
346 MAIN ST APT 2	WHITESBURG	KY	41858-7321	37.11735	-82.8240833
346 MIDDLE FRK	HATFIELD	KY	41514-8609	37.6480317	-82.3906467
346 MITCHELL DR	HAROLD	KY	41635-6374	37.526767	-82.6464244
346 NAPIER BRANCH RD	HAZARD	KY	41701-7279	37.3256183	-83.357625
346 NEW CIRCLE ST	LOUISA	KY	41230-7862	38.10068333	-82.60676167
346 ORCHARD BR	BANNER	KY	41603-9096	37.56797	-82.6995533

346 ORCHARD BR	BANNER	KY	41603-9096	37.5680933	-82.69964
346 OTTIS SIZEMORE RD	BEAR BRANCH	KY	41714	37.1690092	-83.5314445
346 PARADISE LN UNIT CABIN	LEBURN	KY	41831	37.404184333	-82.99136466
346 PEPPER RD	BUSY	KY	41723-8972	37.24306	-83.3401317
346 POINT OF VIEW DR	PIKEVILLE	KY	41501-2219	37.4309933	-82.4996483
346 POPLAR FRK	BEAUTY	KY	41203-9055	37.8460133	-82.4487633
346 POPLAR ST	PIKEVILLE	KY	41501-9060	37.4840083	-82.52441
346 PRICE RD	PRICE	KY	41636	37.3987033	-82.7459002
346 PROMISE LAND DR	GRAYSON	KY	41143-8664	38.31702894	-82.94987621
346 RAMSEY DR	PIKEVILLE	KY	41501	37.51634	-82.5488733
346 RIGHT FORK OF 58 BR	RACCOON	KY	41557-8650	37.4920817	-82.4155733
346 RIGHT FORK OF 58 BR	RACCOON	KY	41557-8650	37.5146783	-82.438045
346 RIGHT FORK OF ISLAND CRK LOT 1	PIKEVILLE	KY	41501	37.459955	-82.5654267
346 RINGO ST	ASHLAND	KY	41101-2046	38.467532	-82.62113016
346 RIVERSIDE DR	WEST LIBERTY	KY	41472-1030	37.9178083	-83.2618267
346 RUNYON BRANCH RD	PINSONFORK	KY	41555-7403	37.548815	-82.27022
346 RUNYON BRANCH RD	PINSONFORK	KY	41555-7403	37.548815	-82.27022
346 SCHOOLHOUSE RD	LOUISA	KY	41230-5982	38.08649656	-82.6184482
346 SHORT FORK RD TRLR	PIPPA PASSES	KY	41844-9041	37.3172017	-82.8896617
346 STATE HIGHWAY 292	GOODY	KY	41514-7626	37.662185	-82.26833
346 STATE HIGHWAY 773	GRAYSON	KY	41143-8400	38.285895	-82.9327083
346 STRONGS BRANCH RD	ALTRO	KY	41339-7127	37.3526417	-83.374625
346 SUNSHINE LN	PIKEVILLE	KY	41501-3115	37.541945	-82.6064533
346 UPPER CHLOE CRK	PIKEVILLE	KY	41501-6645	37.4547167	-82.4726417
346 UPPER CHLOE CRK	PIKEVILLE	KY	41501-6645	37.4546683	-82.4728183
346 VARNEY BR	KIMPER	KY	41539-6258	37.5145983	-82.3554767
346 WILLIAM BAKER LN	BUSY	KY	41723-8524	37.2548499	-83.2737771
346 E GRAHAM ST	PRESTONSBURG	KY	41653-7943	37.6669583	-82.7692733
346 N CLAY AVE	WEST VAN LEAR	KY	41268-8022	37.7911167	-82.7852483
346 N CLAY AVE	WEST VAN LEAR	KY	41268-8022	37.79047359	-82.78438704
346 N MAYO TRL	PIKEVILLE	KY	41501-1847	37.48607883	-82.54308866
346 S BUCKINGHAM AVE	WEST VAN LEAR	KY	41268-8010	37.782133	-82.7782605
346 S CENTRAL AVE	PRESTONSBURG	KY	41653	37.6654667	-82.77075
3460 BLACKBURN AVE	ASHLAND	KY	41101-4940	38.4533617	-82.6400183
3460 DOUGLAS ST	ASHLAND	KY	41102-5654	38.4547517	-82.666415
3460 HIGHWAY 160	PREMIUM	KY	41845-9010	37.12826	-82.91571
3460 LOWMAN DR	ASHLAND	KY	41102-5789	38.4439067	-82.6561783
3460 MARROWBONE CREEK RD	ELKHORN CITY	KY	41522-7809	37.3295133	-82.4335183
3460 STINSON RD	GRAYSON	KY	41143-7176	38.316945	-82.8568633
3460 STINSON RD BARN	GRAYSON	KY	41143-7176	38.31706483	-82.85709883
3460 N BIG CREEK RD	HATFIELD	KY	41514-8527	37.6496424	-82.3619722
3461 DOG FORK LAUREL RD	CATLETTSBURG	KY	41129-9657	38.35764827	-82.68610923
3461 HIGHWAY 7	DEMA	KY	41859-9025	37.387795	-82.7852383
3461 SHADOWLAWN DR	ASHLAND	KY	41101-6933	38.4370917	-82.6276933
3462 BRUSH CRK	ARGILLITE	KY	41121-8669	38.4241667	-82.7877183
3462 FEDSCREEK RD	STEELE	KY	41566-8507	37.404065	-82.2002033
3462 GRAHN RD	OLIVE HILL	KY	41164-8171	38.28400167	-83.07743333
3462 HIGHWAY 119 TRLR	MAYKING	KY	41837-8955	37.138125	-82.7622533
3462 KY ROUTE 3379	GRETHEL	KY	41631-9074	37.453775	-82.63383
3462 LITTLE ROBINSON CRK	VIRGIE	KY	41572-8415	37.3737533	-82.640755
3462 MARROWBONE CREEK RD	ELKHORN CITY	KY	41522-7809	37.3289517	-82.4332333
3462 OPEN FORK RD TRLR	MOREHEAD	KY	40351-8634	38.236280666	-83.31379483
3463 FALCON RD	SALYERSVILLE	KY	41465-9008	37.7841865	-83.0232754
3463 HIGHWAY 1933	JACKSON	KY	41339-8560	37.41771833	-83.44161667
3463 HIGHWAY 1933 APT 1	JACKSON	KY	41339-8560	37.41771167	-83.44170167
3463 KY ROUTE 2030	PRINTER	KY	41655-8916	37.50521	-82.71141
3463 KY ROUTE 2030	PRINTER	KY	41655-8916	37.505836	-82.71194383
3464 KY ROUTE 2030	PRINTER	KY	41655-8916	37.5049733	-82.7110267
3464 LONG BRANCH DR	RUSH	KY	41168-8116	38.269185	-82.7929367
3464 SMITHBORO RD	SASSAFRAS	KY	41759-8874	37.225055	-83.0259917
3465 BIG BR	PIKEVILLE	KY	41501-5040	37.686145	-82.52032
3465 RIVER FRONT RD TRLR	LOVELY	KY	41231-9105	37.8106733	-82.3938667
3465 SPANKEM BRANCH RD	LOUISA	KY	41230-6144	38.15577	-82.72231
3466 13TH ST	ASHLAND	KY	41102-5458	38.4556917	-82.6692917
3466 13TH ST	ASHLAND	KY	41102-5458	38.4557117	-82.669345
3466 OHIO RIVER RD	GREENUP	KY	41144-6615	38.6608783	-82.8775617
3467 COUCHTOWN RD	BUSY	KY	41723-8834	37.2795733	-83.2797917



3467 LEFT FORK OF ISLAND CRK	PIKEVILLE	KY	41501-7414	37.43016283	-82.58408566
3467 OLD TRACE CRK HSE	EMERSON	KY	41135-9072	38.35437833	-83.303735
3467 SPANKEM BRANCH RD TRLR	LOUISA	KY	41230-6144	38.15639	-82.72073
3468 DORTON JENKINS HWY	JENKINS	KY	41537-8388	37.2366883	-82.5682683
3468 HURRICANE RD	PIKEVILLE	KY	41501-7536	37.5088	-82.5882517
3468 MARROWBONE CREEK RD	ELKHORN CITY	KY	41522-7809	37.3303367	-82.433165
3468 OLD TRACE CRK	EMERSON	KY	41135-9072	38.35461833	-83.30424167
3468 OLD TRACE CRK	VANCEBURG	KY	41179-5797	38.3567469	-83.2999037
3468 STONE COAL RD	PIKEVILLE	KY	41501-5748	37.5393917	-82.5111667
3469 BLACKLOG RD	INEZ	KY	41224-9032	37.84180167	-82.49490333
3469 BOY SCOUT RD	ASHLAND	KY	41102-6678	38.4398167	-82.6556033
3469 BRUSH CRK	ARGILLITE	KY	41121-8669	38.4246183	-82.7885683
3469 KY ROUTE 1426	DANA	KY	41615-8016	37.5595167	-82.693595
3469 TOLER CRK	HAROLD	KY	41635-8815	37.4825117	-82.6167383
3469 E SHELBIANA RD	PIKEVILLE	KY	41501-7741	37.4293433	-82.4777283
3469 E US HIGHWAY 60	GRAYSON	KY	41143-7949	38.3409117	-82.8714067
3469 N MAIN ST	HAZARD	KY	41701-9034	37.2821767	-83.1929667
3469 N MAIN ST	HAZARD	KY	41701-5905	37.281975	-83.19271
3469 N MAIN ST	HAZARD	KY	41701-9034	37.2821783	-83.1929667
3469 N MAIN ST APT	HAZARD	KY	41701-5905	37.26807	-83.09362
3469 N MAIN ST APT 1	HAZARD	KY	41701-5905	37.282065	-83.19289
3469 N MAIN ST APT 2	HAZARD	KY	41701	37.2820883	-83.1929133
3469 N MAIN ST APT 3	HAZARD	KY	41701-9034	37.2820583	-83.1928833
3469 N MAIN ST APT 4	HAZARD	KY	41701-5905	37.2820533	-83.1928783
3469 N MAIN ST STE C	HAZARD	KY	41701-9034	37.2820817	-83.1929067
3469 N MAIN ST UNIT A	HAZARD	KY	41701-5905	37.28156133	-83.19320333
3469 N MAIN ST UNIT B	HAZARD	KY	41701-5905	37.28156217	-83.19318183
3469 N MAIN ST UNIT C	HAZARD	KY	41701-5905	37.28151233	-83.19316533
3469 N MAIN ST UNIT D	HAZARD	KY	41701-5905	37.28035579	-83.19317098
3469 N MAYO TRL	PIKEVILLE	KY	41501-3265	37.5165183	-82.56248
3469 N MAYO TRL	PIKEVILLE	KY	41501-3265	37.5163467	-82.5623233
347 16TH ST	ASHLAND	KY	41101-7680	38.478235	-82.6403
347 ASPEN DR	LOUISA	KY	41230-8189	38.1331817	-82.6731683
347 BARRENSHEE CRK	FREEBURN	KY	41528-8523	37.5488683	-82.137895
347 BARRENSHEE CRK TRLR	FREEBURN	KY	41528-8523	37.53398867	-82.11899966
347 BIG DOUBLES BR	MALLIE	KY	41836-8915	37.240255	-82.9053933
347 BRANHAM HTS	PIKEVILLE	KY	41501-6703	37.417073833	-82.49877483
347 CARPENTER BRANCH RD	JACKSON	KY	41339-8217	37.57313	-83.33394333
347 CHISSOM RD TRLR	JEREMIAH	KY	41826-9039	37.184625	-82.9407817
347 CHURCH HOUSE HOLW	BELFRY	KY	41514-7427	37.6254083	-82.2592383
347 CHURCH HOUSE HOLW	BELFRY	KY	41514-7427	37.6254933	-82.2593833
347 COW HOLLOW RD	DRIFT	KY	41619-9088	37.4831483	-82.7620467
347 COW HOLLOW RD	DRIFT	KY	41619-9088	37.4826767	-82.7614183
347 DAVELLA RD TRLR	DEBORD	KY	41214-9053	37.79746667	-82.57841167
347 DAVELLA RD UNIT CAMPER	DEBORD	KY	41214-9053	37.797687166	-82.57802166
347 ETNA ST	RUSSELL	KY	41169-1305	38.530274166	-82.69259316
347 ETNA ST	RUSSELL	KY	41169-1305	38.5303133	-82.6926883
347 ETNA ST	RUSSELL	KY	41169-1305	38.5303207	-82.6923559
347 ETNA ST	RUSSELL	KY	41169-1305	38.530275666	-82.69262883
347 EVERSOLE HOLLOW RD TRLR	BUSY	KY	41723-8863	37.2792983	-83.2706917
347 FERRY ST	ASHLAND	KY	41101-2564	38.475545	-82.658635
347 FERRY ST REAR	ASHLAND	KY	41101-2564	38.47583183	-82.65841283
347 GW NEWSOME BR	VIRGIE	KY	41572-8391	37.372439	-82.612041
347 HAMBLEY BLVD	PIKEVILLE	KY	41501-3747	37.4823767	-82.5320433
347 HAROLDS BRANCH RD	PIKEVILLE	KY	41501-9301	37.4690899	-82.5124464
347 HAROLDS BRANCH RD	PIKEVILLE	KY	41501-9301	37.46938917	-82.513078
347 HENRY HUTTON RD	FLEMING NEON	KY	41840-9028	37.196305	-82.6992017
347 IMEL RD	GREENUP	KY	41144-8180	38.52533	-82.8250733
347 JAMES E HANNAH DR	SOUTH SHORE	KY	41175-9587	38.718625	-82.9614383
347 JAMES E HANNAH DR	SOUTH SHORE	KY	41175-9587	38.7186183	-82.96142
347 JAMES ST	PIKEVILLE	KY	41501-6181	37.555055	-82.5524367
347 JIM ARNETT BRANCH RD	SALYERSVILLE	KY	41465-8970	37.7050483	-83.0063965
347 KY ROUTE 2030	HONAKER	KY	41603-9010	37.52903	-82.6627667
347 KY ROUTE 302	WEST VAN LEAR	KY	41268-8052	37.7864133	-82.7846167
347 KY ROUTE 3188	LANGLEY	KY	41645-8910	37.5544983	-82.76477
347 KY ROUTE 777	LANGLEY	KY	41645-9073	37.5312533	-82.7916833
347 LEFT FORK OLD HOUSE BR	RANSOM	KY	41558-8523	37.5206967	-82.1898233

347	MAIN ST	PAINTSVILLE	KY	41240-1013	37.8137705	-82.80670466
347	MAIN ST	WHITESBURG	KY	41858-6002	37.1173633	-82.8241017
347	MAIN ST APT 1	PAINTSVILLE	KY	41240-1013	37.814065	-82.8068933
347	MAIN ST APT 2	PAINTSVILLE	KY	41240-1013	37.8140733	-82.8068967
347	MCCOY BRANCH RD TRLR	LOUISA	KY	41230-6354	38.1593465	-82.69075633
347	NEEDMORE RD	WEBBVILLE	KY	41180-8858	38.1588833	-82.87572
347	NUMBER FOUR HL	JENKINS	KY	41537-9608	37.1744383	-82.6336883
347	OLD HARDY RD TRLR	TOLER	KY	41514-8672	37.63320144	-82.2525287
347	OSCAR LN LOT 14	WEST LIBERTY	KY	41472-7345	37.92982058	-83.26066655
347	PATRICK DR	PIKEVILLE	KY	41501-7520	37.5169633	-82.6020133
347	PIATT ST	SOUTH SHORE	KY	41175-7939	38.72572883	-82.91767407
347	PRICE RD	PRICE	KY	41636-6212	37.39928001	-82.74502482
347	REEVES LN	OLIVE HILL	KY	41164-7333	38.29442267	-83.2468975
347	RIGHT FORK PECCO HOLW	BELFRY	KY	41514-7216	37.6174657	-82.2780665
347	RIVERSIDE DR	RUSSELL	KY	41169-1357	38.5303917	-82.6913367
347	STONE AVE	WHITESBURG	KY	41858-7647	37.1154067	-82.837245
347	THOMPSON RD	PIKEVILLE	KY	41501-2174	37.5057833	-82.5412767
347	THOMPSON RD	PIKEVILLE	KY	41501-2174	37.5056183	-82.5413417
347	E MAIN ST APT 1	WHITESBURG	KY	41858-7353	37.1173467	-82.8240783
347	N BUCKINGHAM AVE	WEST VAN LEAR	KY	41268-8017	37.790965	-82.7838533
347	N MAYO TRL	PAINTSVILLE	KY	41240-1805	37.822651	-82.818488
347	N MAYO TRL	PAINTSVILLE	KY	41240-1805	37.8236808	-82.816582
3470	HIGHWAY 80	BEARVILLE	KY	41740-8854	37.36549	-83.049621
3470	LONGFORK RD	VIRGIE	KY	41572-8969	37.3133767	-82.6316967
3470	POND CREEK RD	PINSONFORK	KY	41555-7441	37.5589867	-82.2587183
3470	POND CREEK RD BLDG 1	PINSONFORK	KY	41555-7441	37.5587629	-82.25869
3470	POSSUM TROT RD	LEBURN	KY	41831-8955	37.3860333	-82.9437983
3471	BURNING FRK	SALYERSVILLE	KY	41465-7478	37.7108033	-82.98268
3471	BURNING FRK TRLR	SALYERSVILLE	KY	41465-7478	37.711055	-82.98306266
3472	LONG BRANCH RD	TURKEY CREEK	KY	41514-8000	37.63357	-82.3191167
3472	STATE HIGHWAY 3298 TRLR	OLIVE HILL	KY	41164-7129	38.27542667	-83.120345
3473	BRUSHY RD	VARNEY	KY	41571-9015	37.62514417	-82.4176255
3474	ASHWOOD CT	ASHLAND	KY	41102-6634	38.4410933	-82.6554733
3474	MOCABEE CREEK RD	OLIVE HILL	KY	41164-7943	38.24410167	-83.29149833
3474	MOCABEE CREEK RD	OLIVE HILL	KY	41164-7943	38.244065	-83.291515
3475	CRAFT COLLY RD	ERMINE	KY	41815-9034	37.1627633	-82.8039317
3475	FOREST HILLS RD	FOREST HILLS	KY	41527-8411	37.6178867	-82.2943633
3475	HIGHWAY 7	DEMA	KY	41859-9025	37.387185	-82.7856467
3475	STATE HIGHWAY 699 TRLR	CORNETTSVILLE	KY	41731	37.0916433	-83.10842
3475	WINCHESTER AVE	ASHLAND	KY	41101-2052	38.4662935	-82.617911
3476	BURNING FRK	SALYERSVILLE	KY	41465-7478	37.7105817	-82.983015
3476	HIGHWAY 80	BEARVILLE	KY	41740-8854	37.3657217	-83.0488667
3476	HIGHWAY 80	HINDMAN	KY	41822-9714	37.3377767	-82.98166
3476	SMITHBORO RD	SASSAFRAS	KY	41759-8874	37.2242645	-83.02660166
3476	STATE ROUTE 503	WURLTAND	KY	41144-7494	38.50722128	-82.77720283
3477	ASHWOOD CT	ASHLAND	KY	41102-6634	38.4412067	-82.6545617
3477	KY ROUTE 40	STAFFORDSVILLE	KY	41256-9054	37.827885	-82.8782733
3477	SHADOWLAWN DR	ASHLAND	KY	41101-6933	38.4370017	-82.6277683
3477	UPPER SECOND CREEK RD	HAZARD	KY	41701-8098	37.2632517	-83.1498133
3478	COON CREEK RD	WOOTON	KY	41776-8622	37.1042333	-83.2976667
3478	PAW PAW CRK	PHELPS	KY	41553-9511	37.42917071	-82.1317319
3479	BIG BR	PIKEVILLE	KY	41501-5040	37.6856333	-82.5202317
3479	KY ROUTE 122	PRINTER	KY	41655-9072	37.526225	-82.75054
3479	STATE ROUTE 1458	ASHLAND	KY	41102-7935	38.4800717	-82.7145117
3479	THORNTON RD	THORNTON	KY	41855-9035	37.1947333	-82.785315
3479	WALNUT GRV	OLIVE HILL	KY	41164-7085	38.31799667	-83.33454833
348	1ST AVE	WORTHINGTON	KY	41183-9453	38.54948	-82.73411
348	2ND AVE	WORTHINGTON	KY	41183-9447	38.5500317	-82.7349367
348	ADKINS LN	PIKEVILLE	KY	41501-6147	37.55553483	-82.556978
348	ALLEN DR	SALYERSVILLE	KY	41465-9115	37.74801	-83.0607233
348	BAKER ST	COMBS	KY	41729-9007	37.2688117	-83.2118783
348	BANTA RD	OLIVE HILL	KY	41164-7752	38.27162833	-83.30658167
348	BEAR HOLW	EAST POINT	KY	41216-8802	37.7433183	-82.7994483
348	BEAR HOLW	EAST POINT	KY	41216-8802	37.743065	-82.7994417
348	BEAR HOLW TRLR 2	EAST POINT	KY	41216-8802	37.7435767	-82.799885
348	BEECH BRANCH RD	HAZARD	KY	41701-8305	37.3457517	-83.31177
348	BIGGS BR	PIKEVILLE	KY	41501-8147	37.3933217	-82.4272567

348 BONE BR	HELPS	KY	41553-9324	37.513605	-82.143085
348 BRIDGE ST	ELKHORN CITY	KY	41522-9049	37.30506717	-82.3467865
348 BRUSHY FRK	JENKINS	KY	41537-8404	37.266525	-82.6188933
348 BUSY HOLLOW DR	WOOTON	KY	41776-8951	37.1650467	-83.313015
348 CEDAR CREEK RD	PIKEVILLE	KY	41501-3762	37.47642	-82.552775
348 COAL HOLLOW RD TRLR 1	PIKEVILLE	KY	41501		
348 COAL HOLLOW RD UNIT CAMPER	PIKEVILLE	KY	41501-6480	37.5756468	-82.487998
348 COMBS BRANCH RD TRLR	DWARF	KY	41739-8011	37.331715	-83.1275417
348 COOTS HOLW	YEADDISS	KY	41777-8603	37.080665	-83.2027783
348 CORNETT RD	HINDMAN	KY	41822-8874	37.3133883	-83.0116267
348 DORTON ST	JENKINS	KY	41537-7969	37.279995	-82.583305
348 DRY FRK	INEZ	KY	41224	37.9079858	-82.4988892
348 ENGLE ST	COMBS	KY	41729-9018	37.2692017	-83.21283
348 FERRY ST	ASHLAND	KY	41101-2533	38.4755617	-82.6590117
348 FOX RUN RD LOT 12	SALYERSVILLE	KY	41465-8499	37.75515767	-83.0509515
348 FOX RUN RD LOT 14	SALYERSVILLE	KY	41465-8499	37.754842	-83.051096
348 FROZEN CRK	RACCOON	KY	41557-8501	37.5014763	-82.4539635
348 GLOMAWR STORMKING RD	HAZARD	KY	41701-6122	37.2271267	-83.1575833
348 GOSE HOLW	MAYKING	KY	41837-9033	37.14658083	-82.748649
348 GREEN MEADOW LN	PIKEVILLE	KY	41501-3175	37.53814967	-82.60193033
348 HARPER BRANCH RD	WEST LIBERTY	KY	41472-9424	37.92045333	-83.22628
348 HAYMOND HL	CROMONA	KY	41810	37.190575	-82.69963
348 HENRYS BR	LANGLEY	KY	41645-9065	37.531075	-82.780305
348 HENRYS BR	LANGLEY	KY	41645-9065	37.5319833	-82.780195
348 HOOPWOOD BR	PIKEVILLE	KY	41501-7107	37.4628417	-82.5738317
348 HOOPWOOD BR	PIKEVILLE	KY	41501-7107	37.462609	-82.573617
348 HORNE BR	STAFFORDSVILLE	KY	41256-9070	37.8036117	-82.8623333
348 JACOBS RIDGE RD	PIPPA PASSES	KY	41844	37.34154233	-82.884057
348 JACOBS RIDGE RD	PIPPA PASSES	KY	41844	37.341055	-82.88383
348 JOHN CC MAYO AVE	AUXIER	KY	41602-9231	37.7335233	-82.7555367
348 KATE CAMP BR	FOREST HILLS	KY	41527-8426	37.6262417	-82.30572
348 KISER RD TRLR	GRAYSON	KY	41143-8691	38.33629483	-82.99059983
348 KY ROUTE 3188	LANGLEY	KY	41645-8910	37.5541683	-82.7656717
348 LAUREL MOUNTAIN RD	BUSY	KY	41723-9066	37.27630167	-83.311925
348 LICK BR	HATFIELD	KY	41514-9054	37.7335417	-82.3530517
348 LICK BRANCH ARMORY RD	JACKSON	KY	41339-8024	37.532576	-83.370807
348 MAGGARD LN	HYDEN	KY	41749-8015	37.1627907	-83.3869174
348 MERIDA HOLLOW RD TRLR	SIZEROCK	KY	41749	37.225202	-83.4985905
348 MESA RDG LOT 1	HAZARD	KY	41701-6791	37.35169093	-83.10995798
348 MINK BR	CRAYNOR	KY	41635-8919	37.4436867	-82.6600933
348 MURPHY BOTTOM RD	BELFRY	KY	41514-7304	37.6175167	-82.26935
348 OLD DAM LN	GREENUP	KY	41144-8024	38.6229	-82.8624633
348 OLD HOUSE HOLW	TEABERRY	KY	41660	37.4003017	-82.6356667
348 PEACH ORCHARD DR	PIKEVILLE	KY	41501-1729	37.476935	-82.5294483
348 PEAR ST	HAZARD	KY	41701-1138	37.26428583	-83.19202186
348 PEAR ST	HAZARD	KY	41701-1138	37.2643233	-83.1915133
348 PHILLIPS BRANCH RD	JAMBOREE	KY	41553-9065	37.493375	-82.1395567
348 PIKE FLOYD HOLW	BETSY LAYNE	KY	41605-7029	37.55562	-82.624245
348 POWELLS CRK	PIKEVILLE	KY	41501-7936	37.4004133	-82.42685
348 RIVERVIEW DR LOWR	HAZARD	KY	41701-1156	37.2642133	-83.1907
348 RIVERVIEW DR UPPR	HAZARD	KY	41701-1156	37.26424894	-83.19074545
348 ROSS CHAPEL	OLIVE HILL	KY	41164-4078	38.25667667	-83.15624667
348 SANSOM DR	INEZ	KY	41224	37.91579167	-82.53117667
348 SEATON DR	RUSSELL	KY	41169-1459	38.51565	-82.704435
348 SEATON DR	RUSSELL	KY	41169-1459	38.5156617	-82.704295
348 SPRING ST	ASHLAND	KY	41101-2553	38.475515	-82.657325
348 STATE ROUTE 1	GREENUP	KY	41144-6384	38.5628917	-82.8244917
348 STATE ROUTE 1	GREENUP	KY	41144-6384	38.56318892	-82.82504083
348 STORE HOLLOW RD	BETSY LAYNE	KY	41605-9018	37.5608983	-82.6232033
348 SUGAR CAMP RD	ROBINSON CREEK	KY	41560-8512	37.3971	-82.56552
348 SYCAMORE BRANCH RD TRLR	VIRGIE	KY	41572-8607	37.250354833	-82.66734266
348 SYCAMORE RD	ASHCAMP	KY	41512-8619	37.2583233	-82.48506
348 TOLLAGE CRK	PIKEVILLE	KY	41501-3304	37.5143117	-82.53494
348 TYPO RD	BONNYMAN	KY	41719-8717	37.2880633	-83.2381133
348 UPPER MILL CREEK RD	LEBURN	KY	41831-8804	37.345375	-82.9443883
348 UPPER MILL CREEK RD GARG	LEBURN	KY	41831-8804	37.345705	-82.944955
348 WRIGHTS HOLW	JENKINS	KY	41537-9600	37.1753367	-82.626875

348 YELLOW CREEK RD	SASSAFRAS	KY	41759-8713	37.2253225	-83.05486166
348 YELLOW CREEK RD UNIT 2	SASSAFRAS	KY	41759-8713	37.2254898	-83.0539313
348 E MAIN ST	HAZARD	KY	41701-1923	37.2463383	-83.186055
3480 FOREST HILLS RD	FOREST HILLS	KY	41527-8411	37.6168917	-82.29344
3480 HIGHWAY 160	PREMIUM	KY	41845-9010	37.127936	-82.917534
3480 HIGHWAY 160	PREMIUM	KY	41845-9010	37.1278617	-82.9171717
3480 STATE HIGHWAY 174	OLIVE HILL	KY	41164-8848	38.2691517	-83.2168683
3481 KY ROUTE 979	HAROLD	KY	41635-8994	37.5082	-82.6532883
3482 HIGHWAY 32	LOUISA	KY	41230-7580	38.0811117	-82.65387
3482 HIGHWAY 805	CROMONA	KY	41810	37.18132	-82.70733
3482 LFT FK LITTLE BLAINE RD	LOUISA	KY	41230-6991	38.019675	-82.6910683
3482 LFT FK LITTLE BLAINE RD	LOUISA	KY	41230-6991	38.0196633	-82.6912583
3482 LITTLE ROBINSON CRK	VIRGIE	KY	41572-8415	37.373425166	-82.64098933
3482 OHIO RIVER RD	GREENUP	KY	41144-6615	38.6614533	-82.8773783
3482 OHIO RIVER RD BARN	GREENUP	KY	41144-6615	38.6615367	-82.877345
3483 DIX FRK	SIDNEY	KY	41564-8822	37.569825	-82.354885
3483 ISLAND CREEK RD	PIKEVILLE	KY	41501-7155	37.4636883	-82.55957
3483 MATTIE RD	LOUISA	KY	41230-7846	38.0034313	-82.7583761
3483 N MAYO TRL	PIKEVILLE	KY	41501-3265	37.516505	-82.562515
3484 ASHWOOD CT	ASHLAND	KY	41102-6634	38.44101	-82.6548533
3484 HIGHWAY 160	HINDMAN	KY	41822-9060	37.3049217	-82.9488367
3484 LITTLE ROBINSON CRK	VIRGIE	KY	41572-8415	37.37355467	-82.641152
3485 ELKHORN CRK	ELKHORN CITY	KY	41522-7105	37.2763233	-82.3911267
3485 ELKHORN CRK	ELKHORN CITY	KY	41522-7105	37.276315	-82.390515
3485 ELKHORN CRK GARG	ELKHORN CITY	KY	41522-7105	37.2761596	-82.3902519
3485 HIGHWAY 1148	ISOM	KY	41824-9068	37.18843667	-82.83455966
3485 HIGHWAY 80	SOFT SHELL	KY	41831-8710	37.3956317	-82.96104
3485 TUG RIVER RD	INEZ	KY	41224-8310	37.924444	-82.494597
3485 TURKEY CRK	LANGLEY	KY	41645-9033	37.48478	-82.7808717
3486 FULLERS RIDGE RD TRLR	LOUISA	KY	41230-6241	38.1735317	-82.6591633
3486 LFT FK LITTLE BLAINE RD	LOUISA	KY	41230-6991	38.0179769	-82.6880494
3487 HIGHWAY 160	HINDMAN	KY	41822-9060	37.30513	-82.9482067
3487 LEFT FORK OF ISLAND CRK	PIKEVILLE	KY	41501-7414	37.430517	-82.583957
3487 MATTIE RD	LOUISA	KY	41230-7846	38.00327	-82.7588567
3487 STATE HIGHWAY 1626	OLIVE HILL	KY	41164-7229	38.26691	-83.291965
3487 STATE HIGHWAY 1626	OLIVE HILL	KY	41164-7229	38.26624833	-83.292035
3488 HIGHWAY 80	BEARVILLE	KY	41740-8854	37.36827933	-83.04573366
3488 HIGHWAY 80	BEARVILLE	KY	41740-8854	37.3665433	-83.04819
3488 HIGHWAY 931	WHITESBURG	KY	41858-8969	37.0907733	-82.8395117
3488 ROCKHOUSE FRK	SIDNEY	KY	41564-8705	37.6310467	-82.37795
3488 UPPER RIVER RD	VIPER	KY	41774-8653	37.1855533	-83.1321333
3489 BOY SCOUT RD LOT 48	ASHLAND	KY	41102-6678	38.440065	-82.6549283
3489 CRAFT COLLY RD	ERMINE	KY	41815-9034	37.1628617	-82.8040233
3489 HIGHWAY 550	GARNER	KY	41817-9047	37.3542167	-82.9334233
3489 RIVER FRONT RD TRLR	LOVELY	KY	41231-9105	37.8106733	-82.3938667
3489 E SHELBIANA RD	PIKEVILLE	KY	41501-7741	37.4291533	-82.47695
349 11TH ST	CATLETTSBURG	KY	41129-1303	38.43513	-82.610285
349 3RD AVE	WORTHINGTON	KY	41183-9440	38.55094623	-82.73470787
349 BALL FRK	PINSONFORK	KY	41555-7512	37.5549533	-82.2511733
349 BELLIARE DR	JENKINS	KY	41537-7972	37.1519935	-82.66364216
349 BIG ELK RD	BEAUTY	KY	41203-9021	37.84336	-82.4411283
349 BLACKBURN AVE	ASHLAND	KY	41101-3479	38.474123	-82.6623065
349 BLANCH RD	WHITESBURG	KY	41858-7292	37.0422867	-82.8931833
349 BLOOMINGTON LOOP	SALYERSVILLE	KY	41465-6936	37.81080833	-83.15984667
349 BOYD BR	THEALKA	KY	41240-8605	37.826155	-82.7954633
349 BOYD BR GARG 1	THEALKA	KY	41240	37.826176	-82.7955155
349 BROADWAY ST	JACKSON	KY	41339-1040	37.55291	-83.38558
349 CARPENTER BRANCH RD TRLR	JACKSON	KY	41339-8217	37.57337	-83.33414
349 CARTER ST	HAZARD	KY	41701-1109	37.2645567	-83.18812
349 COLVIN LN	RACELAND	KY	41169-1203	38.5354833	-82.7152833
349 COMBS BRANCH RD	HINDMAN	KY	41822-8928	37.3323	-82.9606817
349 DOG FRK	PIKEVILLE	KY	41501-7002	37.4912117	-82.5883633
349 DUCK PUDDLE RD UNIT BARN	GREENUP	KY	41144-7102	38.57413833	-82.87515116
349 EAST LN	HAROLD	KY	41635	37.5386145	-82.61908933
349 FIFTY EIGHT BR TRLR	RACCOON	KY	41557-8635	37.4872317	-82.4253417
349 GORMAN HOLLOW RD	HAZARD	KY	41701-2318	37.23938463	-83.19785795
349 GORMAN HOLLOW RD	HAZARD	KY	41701-2318	37.2409285	-83.1990115

349	GORMAN HOLLOW RD BLDG 2	HAZARD	KY	41701-2318	37.2409838	-83.198734
349	GRAPEVINE BR	WHITESBURG	KY	41858-9444	37.0867933	-82.8426733
349	HARRISON ST	ASHLAND	KY	41101-2421	38.4751583	-82.6599433
349	HEABERLIN RD	WURLTAND	KY	41144-6347	38.5402933	-82.7710767
349	HIGHWAY 1395	LOUISA	KY	41230-8689	38.2268683	-82.777905
349	HURRICANE CRK	KIMPER	KY	41539-6203	37.4969733	-82.3585667
349	JOHNSON BTM HSE	INEZ	KY	41224-9005	37.9256	-82.55333
349	JORDAN ST	HAZARD	KY	41701-1523	37.2528583	-83.1884833
349	KATI ST	PIKEVILLE	KY	41501-9336	37.4685783	-82.563935
349	KEN MILLER HOLW TRLR 1	HAZARD	KY	41701	37.24705003	-83.17913705
349	KETTLECAMP RD	ELKHORN CITY	KY	41522-7151	37.281865	-82.38609
349	KNOB FORK RD	PIKEVILLE	KY	41501-3562	37.5329431	-82.4758627
349	KY ROUTE 3188	LANGLEY	KY	41645-8910	37.5538433	-82.76564
349	MAPLE ST	HAZARD	KY	41701-1934	37.2453783	-83.1858433
349	MCKNIGHT ST	ASHLAND	KY	41102-4340	38.467915	-82.6817017
349	MCKNIGHT ST	ASHLAND	KY	41102-4340	38.467755	-82.68199
349	MEADOW BRANCH RD	LOST CREEK	KY	41348-9226	37.424091666	-83.32164000
349	MIDLAND DR	ISOM	KY	41824-8947	37.190092666	-82.84801883
349	OAKLAWN DR	HAGERHILL	KY	41222-8606	37.75309	-82.7704
349	OAKLAWN DR LOT 42	HAGERHILL	KY	41222-8606	37.75346763	-82.77113651
349	PAPS DR	OLIVE HILL	KY	41164-3400	38.2783	-83.28016833
349	PAPS DR GARG	OLIVE HILL	KY	41164-3400	38.27824783	-83.27982633
349	PEAR ST	HAZARD	KY	41701-1137	37.2639433	-83.1918633
349	PINE ACRES DR	ASHLAND	KY	41102-4377	38.4664017	-82.6817267
349	RAMBLING RDG	GRAYSON	KY	41143-8483	38.3146933	-82.8731983
349	RAMBLING RDG GARG	GRAYSON	KY	41143-8483	38.31319104	-82.87412655
349	RIGHT FORK OF ISLAND CRK	PIKEVILLE	KY	41501-7102	37.459775	-82.5647883
349	SPENCER BR	LOUISA	KY	41230-6793	38.0105	-82.6990917
349	SPRADLIN BR UNIT 1	PRESTONSBURG	KY	41653-1838	37.6914567	-82.76659
349	STAMPER BR	ISOM	KY	41824-9003	37.19373	-82.9003967
349	STATE ROUTE 1043	GREENUP	KY	41144-6492	38.6815483	-82.888635
349	STINKING BR	THORNTON	KY	41855-9070	37.20161	-82.8133183
349	UPPER BLACKBERRY RD	RANSOM	KY	41558-8703	37.546116	-82.21427983
349	UPPER LANE SIDING STA	DRIFT	KY	41619-9014	37.48335117	-82.74432516
349	US HIGHWAY 119	PIKEVILLE	KY	41501-3301	37.5062617	-82.5263517
349	WATER BIRCH RD	BANNER	KY	41603-8042	37.574945	-82.6947467
349	WELLS HILL LN TRLR	WEST LIBERTY	KY	41472-2061	37.92633167	-83.26228667
349	WESTVIEW DR	ASHLAND	KY	41102-3364	38.4743	-82.6751317
349	WINWRIGHT RD	PIKEVILLE	KY	41501-8110	37.3820867	-82.4411017
349	YELLOW FLTS	WEEKSBURY	KY	41667-9011	37.3136583	-82.6844467
349	E MAIN ST APT 1	HAZARD	KY	41701-1971	37.2461417	-83.1859117
349	E MAIN ST APT 2	HAZARD	KY	41701-1971	37.24616	-83.1858683
349	E MAIN ST APT 3	HAZARD	KY	41701-1971	37.246165	-83.1858183
349	E MAIN ST APT 4	HAZARD	KY	41701-1971	37.24622695	-83.18630623
349	E MAIN ST APT 5	HAZARD	KY	41701-1971	37.245882166	-83.18545016
349	E MAIN ST RM 1	HAZARD	KY	41701-1970	37.24619598	-83.1863241
3490	BIG CREEK RD	HAZARD	KY	41701-6434	37.2013333	-83.2249283
3490	FOREST HILLS RD	FOREST HILLS	KY	41527-8411	37.6168917	-82.29344
3490	HELL FOR CERTAIN RD	HYDEN	KY	41749-8190	37.230833	-83.42779916
3490	HIGHWAY 1148	ISOM	KY	41824-9068	37.18838217	-82.83444683
3490	HIGHWAY 550	GARNER	KY	41817-9047	37.354083833	-82.93429983
3490	HIGHWAY 550	GARNER	KY	41817-9047	37.3535049	-82.9324887
3490	HURRICANE RD	PIKEVILLE	KY	41501-7536	37.5091483	-82.5885633
3490	HURRICANE RD	PIKEVILLE	KY	41501-7536	37.50912983	-82.588753
3490	MARROWBONE CREEK RD TRLR	ELKHORN CITY	KY	41522-7882	37.330625	-82.4335133
3490	MARROWBONE CREEK RD TRLR 2	ELKHORN CITY	KY	41522-7882	37.330591666	-82.43376616
3490	MARROWBONE DRY FRK LOT 1	ELKHORN CITY	KY	41522	37.33054633	-82.43392516
3490	MATTIE RD	LOUISA	KY	41230-7846	38.00326	-82.7588667
3490	NARROWS BR	HARDY	KY	41531-8857	37.5746483	-82.2384517
3490	VEST TALCUM RD	VEST	KY	41772-9034	37.3971533	-83.05567
3491	HIGHWAY 317	JACKHORN	KY	41825-9019	37.222935	-82.7117283
3491	KY ROUTE 979	HAROLD	KY	41635-8994	37.5076017	-82.65322
3491	STEELE BRANCH RD	WEST LIBERTY	KY	41472-7709	37.88479667	-83.23062667
3493	BROWNS FORK RD	HAZARD	KY	41701-9703	37.2163348	-83.2134838
3493	HIGHWAY 1933	JACKSON	KY	41339-8560	37.41737	-83.44361333
3494	HICKORY ESTS	ASHLAND	KY	41102-7048	38.37425383	-82.69481616
3494	LONG BRANCH RD	TURKEY CREEK	KY	41514-8000	37.6339983	-82.31917

3494 N HIGHWAY 3 TRLR	LOUISA	KY	41230-6462	38.14715	-82.6746033
3495 FOREST HILLS RD	FOREST HILLS	KY	41527-8411	37.6169983	-82.2937283
3495 HIGHWAY 15	WHITESBURG	KY	41858-8568	37.12860772	-82.85704748
3495 HIGHWAY 160	BRINKLEY	KY	41822-9060	37.304645	-82.9475333
3495 HIGHWAY 721 TRLR	HAZARD	KY	41701-7176	37.297311	-83.073792
3495 LEFT FORK OF LONG FRK	VIRGIE	KY	41572-8641	37.2522246	-82.6801903
3495 LEFT FORK OF LONG FRK	VIRGIE	KY	41572-8641	37.2521667	-82.6795683
3495 SHELBY DRY FRK	SHELBIANA	KY	41562-8423	37.3849217	-82.48506
3495 STATE HIGHWAY 1056	RANSOM	KY	41558-8437	37.5517733	-82.2156817
3495 STEELE BRANCH RD	WEST LIBERTY	KY	41472-7709	37.88513167	-83.22895833
3495 STEELE BRANCH RD BARN	WEST LIBERTY	KY	41472-7709	37.88484717	-83.22958083
3495 STEELE BRANCH RD GARG	WEST LIBERTY	KY	41472-7709	37.88492167	-83.230745
3496 BROTHERS LN	HOSKINSTON	KY	40844	37.0434183	-83.37478
3496 BROTHERS LN BLDG 1	HOSKINSTON	KY	40844	37.0433485	-83.37461683
3496 POLLS CREEK RD TRLR	SMILAX	KY	41764-8829	37.1314133	-83.2267483
3497 BOY SCOUT RD	ASHLAND	KY	41102-6678	38.4399717	-82.654045
3497 BROWNS FORK RD	HAZARD	KY	41701		
3497 HIGHWAY 1933	JACKSON	KY	41339-8560	37.41699	-83.44354167
3497 LFT FK LITTLE BLAINE RD TRLR	LOUISA	KY	41230-6991	38.0182917	-82.68771
3497 RIVER FRONT RD	LOVELY	KY	41231-9105	37.81121233	-82.39335933
3497 SHADOWLAWN DR	ASHLAND	KY	41101-6933	38.4371183	-82.6282917
3497 WOLF CREEK RD APT	YEADISS	KY	41777-8871	37.05802133	-83.26222362
3498 HIGHWAY 805	JENKINS	KY	41537-8859	37.1813	-82.7070083
3498 KY ROUTE 979	HAROLD	KY	41635-8994	37.5074183	-82.6551783
3498 KY ROUTE 979	HAROLD	KY	41635-8994	37.5073717	-82.6555733
3498 LONGFORK RD	VIRGIE	KY	41572-8969	37.3135	-82.6322183
3499 BUFFALO RUN	HAZARD	KY	41701-6434	37.2011683	-83.2256167
3499 ROCKHOUSE FORK RD	SALYERSVILLE	KY	41465-9493	37.7565417	-82.9723367
3499 WOLF CREEK RD LOWR	YEADISS	KY	41777-8871	37.0584617	-83.2619867
3499 WOLF CREEK RD UPPR	YEADISS	KY	41777-8871	37.0584267	-83.2619617
3499 N MAYO TRL	PIKEVILLE	KY	41501-3265	37.5163583	-82.5629383
35 2ND ST	ELKHORN CITY	KY	41522-8195	37.314473333	-82.466742
35 ADAMS LN	REDFOX	KY	41847-8964	37.2116983	-82.9241667
35 AFLEX CEMETERY RD TRLR	AFLEX	KY	41514-7605	37.6594867	-82.2450317
35 AIL BR	MC CARR	KY	41544-8316	37.5924133	-82.1727833
35 ALAN ST	PIKEVILLE	KY	41501-8007	37.418125	-82.4139933
35 ALLEY LN	HODE	KY	41267-9001	37.8970433	-82.4405117
35 AMOS NEWSOME LN	VIRGIE	KY	41572-8501	37.3810667	-82.5794383
35 ANDERSON HL	PHYLLIS	KY	41554-8416	37.4605717	-82.35834
35 ANDREA ST	WURLAND	KY	41144-6283	38.5444367	-82.7576567
35 ARNOLD MCCOY RD	PIKEVILLE	KY	41501-3507	37.5300233	-82.4698967
35 ASHWORTH HILL RD TRLR	HAPPY	KY	41746-9040	37.2008583	-83.1022967
35 AUXIER AVE TRLR	AUXIER	KY	41602-9203	37.7320233	-82.7564283
35 BACK ST	CROMONA	KY	41810-7802	37.1842917	-82.6918717
35 BALL PARK RD	MC ROBERTS	KY	41835-9099	37.203365	-82.6817583
35 BARNETT CT	MARTIN	KY	41649-8070	37.5637183	-82.7582117
35 BEAD RD TRLR	SOUTH SHORE	KY	41175-8941	38.70711517	-82.95185216
35 BEE HIVE RD	SLEMP	KY	41763-8900	37.080863666	-83.107246
35 BEECH BTM	VICCO	KY	41773-8836	37.1948933	-83.0231333
35 BEGLEY DR	BUSY	KY	41723-9087	37.24504317	-83.35298083
35 BELLEFONTE RD FRNT	RACELAND	KY	41169-1201	38.5278233	-82.7307767
35 BELLEFONTE RD LOWR A	RACELAND	KY	41169-1201	38.5269217	-82.7308117
35 BELLEFONTE RD UPPR B	RACELAND	KY	41169-1201	38.5269267	-82.7308233
35 BENTLEY AVE	WHITESBURG	KY	41858-7340	37.1197983	-82.8269467
35 BETH LN	HYDEN	KY	41749-9078	37.1468417	-83.40939
35 BIG BLUE BLVD TRLR	WHITESBURG	KY	41858-8034	37.2000417	-82.8869267
35 BIG BRIDGE RD	MC DOWELL	KY	41647-9079	37.44841	-82.737315
35 BIG SPRING BRANCH RD	WEST LIBERTY	KY	41472	37.83683667	-83.18168833
35 BIG SPRINGS BR TRLR	MOUSIE	KY	41839-9000	37.44158367	-82.85831166
35 BLACK BOTTOM RD	JEREMIAH	KY	41826-9010	37.17178987	-82.91907474
35 BLACKLOG RD TRLR	INEZ	KY	41224	37.83983	-82.49524333
35 BLUEBERRY RD	ERMINE	KY	41815-8958	37.13870017	-82.7995335
35 BLUEJAY LN	LOVELY	KY	41231-7805	37.7835167	-82.3493
35 BONE BR	PHELPS	KY	41553-9319	37.5108583	-82.1465817
35 BOOKER FRK	PIKEVILLE	KY	41501-3938	37.3322683	-82.5590583
35 BOW TIE RD TRLR	INEZ	KY	41224-8597	37.92651667	-82.488035
35 BOXER BLVD	THOUSANDSTICKS	KY	41766-8907	37.184045	-83.44356

35 BOYD BR	THEALKA	KY	41240-8621	37.824685	-82.794235
35 BOYD ST	PIKEVILLE	KY	41501-2818	37.53741	-82.5900167
35 BRANHAMS CREEK RD	MALLIE	KY	41836-9050	37.303265	-82.915985
35 BRASHEAR DR	HAZARD	KY	41701-5304	37.2704233	-83.18691
35 BRASHEAR DR TRLR	HAZARD	KY	41701-5304	37.2701533	-83.1870867
35 BRIDGE HOLLOW RD	JACKSON	KY	41339-9649	37.551295	-83.37992833
35 BROADWAY SPUR	JACKSON	KY	41339-1072	37.554829	-83.38706816
35 BRUCE RD	SOLDIER	KY	41164	38.25706	-83.30940667
35 BUTTEREYE LN	HAZARD	KY	41701-5416	37.2313633	-83.17112
35 C ST	LOUISA	KY	41230-6023	38.09213667	-82.60303833
35 CABELLA LN	PRESTONSBURG	KY	41653-1001	37.68118067	-82.780246
35 CANEY FRK	TURKEY CREEK	KY	41514-7815	37.6672445	-82.316604
35 CANTRELL BRANCH RD	SHELBY GAP	KY	41563-8327	37.2233639	-82.5358054
35 CARGO LN	JENKINS	KY	41537-8991	37.15328298	-82.6660566
35 CARGO LN BLDG 1	JENKINS	KY	41537-8991	37.15328298	-82.6660566
35 CASTLE RD	SALYERSVILLE	KY	41465-7380	37.7146383	-83.0107583
35 CATFISH CIR TRLR	HAZARD	KY	41701-6611	37.2758817	-83.1923033
35 CAVALIER DR	EAST POINT	KY	41216-8724	37.738105	-82.8075717
35 CAVALIER DR	JENKINS	KY	41537-9225	37.1734733	-82.6302617
35 CEDAR CREST LN	WEST LIBERTY	KY	41472-6055	37.93149667	-83.239295
35 CEDAR CREST LN GARG	WEST LIBERTY	KY	41472-6055	37.9318816	-83.2386717
35 CEDAR DR	HATFIELD	KY	41514-8966	37.7140883	-82.3529617
35 CEDARWOOD LN	LOWMANSVILLE	KY	41232-9011	37.9571262	-82.749737
35 CEMETERY RD	HAZARD	KY	41701-5009	37.265245	-83.21091199
35 CEMETERY RD	HAZARD	KY	41701-5009	37.265245	-83.21091199
35 CEMETERY RD	HAZARD	KY	41701-5009	37.265575	-83.2109083
35 CEMETERY RD	HAZARD	KY	41701-5009	37.2662017	-83.2106783
35 CHAPEL DR	IVEL	KY	41642-9405	37.5816667	-82.6616283
35 CHAPLIN RD	LOUISA	KY	41230-7754	38.1077583	-82.594425
35 CHARLES BAILEY RD	SALYERSVILLE	KY	41465-7382	37.7227645	-83.01829733
35 CHARLES LN	VIPER	KY	41774-8485	37.1322567	-83.1208083
35 CHESHIRE LN LOT 3	ASHLAND	KY	41102-7405	38.4388429	-82.64650836
35 CHIPPEWA LN	RUSH	KY	41168-9103	38.3325467	-82.81765
35 CHRISTOPHER DR	SOUTH SHORE	KY	41175-9447	38.7237875	-82.93310316
35 CHURCH HOUSE LN	PHELPS	KY	41553-8505	37.54730767	-82.15866483
35 CINNAMON LN	ASHER	KY	40858	37.04498267	-83.40670533
35 CINNAMON LN	ASHER	KY	40858	37.0447505	-83.4072905
35 CLIFF DR	HOSKINSTON	KY	40844	37.06543	-83.3802317
35 CLIFF DR TRLR	HOSKINSTON	KY	40844	37.0646717	-83.37986
35 COAL RIDGE DR TRLR 37	HAZARD	KY	41701-7394	37.342212666	-83.25060683
35 COAL RUN HL	PIKEVILLE	KY	41501-5616	37.5063583	-82.5487383
35 COLLIER AVE	JACKSON	KY	41339-7300	37.5616217	-83.3734683
35 COLLINS BRANCH RD	PINE TOP	KY	41843-9002	37.2731174	-82.8595025
35 COLLINS LN	HAZARD	KY	41701-6510	37.2172683	-83.2226333
35 COMPTON DR	PIKEVILLE	KY	41501-3625	37.39107	-82.5354217
35 COMPTON DR	PIKEVILLE	KY	41501-3625	37.3911267	-82.53535
35 COMPTON DR APT 1	PIKEVILLE	KY	41501-3625	37.3911133	-82.53534
35 COMPTON DR APT 2	PIKEVILLE	KY	41501-3625	37.39089933	-82.5352565
35 COMPTON DR APT 3	PIKEVILLE	KY	41501-3625	37.390963	-82.535276
35 CONLEY SLOAN DR	HINDMAN	KY	41822-9714	37.3316717	-83.0050717
35 COOK BTM	MC CARR	KY	41544-8540	37.62106179	-82.16850016
35 CORNETT DR	HAPPY	KY	41746-9061	37.22007	-83.1042067
35 COUCH BRANCH RD TRLR	BONNYMAN	KY	41719-9048	37.304315	-83.2742217
35 COVE AVE	JENKINS	KY	41537-9617	37.1731683	-82.6304183
35 COWPEN RD	PIKEVILLE	KY	41501-6000	37.5304	-82.5757583
35 COWTOWN RD	HINDMAN	KY	41822-9120	37.3300117	-82.987495
35 CREEKSIDE DR	GARNER	KY	41817-8953	37.328155	-82.911485
35 DARIS SULLIVAN RD	LICK CREEK	KY	41540-9000	37.3743	-82.2926117
35 DAVIDSON FORK RD	THOUSANDSTICKS	KY	41766-9000	37.16829	-83.439645
35 DAVIS ST	JACKSON	KY	41339-9203	37.54697	-83.38003333
35 DEPOT RD	PRESTONSBURG	KY	41653-1151	37.6716867	-82.7811083
35 DEPOT RD	PRESTONSBURG	KY	41653-1151	37.6722733	-82.78195
35 DESIRE DR	WHITESBURG	KY	41858-7223	37.125605	-82.819655
35 DESTER LN TRLR	BEAVER	KY	41604-6332	37.394715	-82.6566683
35 DREW VILLAGE RD	ELKHORN CITY	KY	41522-7066	37.2919417	-82.365605
35 DUCKEYE RD	GRAYSON	KY	41143-7890	38.2285383	-82.9102567
35 DUDLEY DR	PIKEVILLE	KY	41501-3113	37.5380733	-82.6059917

35 DYKES BRANCH RD	VIPER	KY	41774-8233	37.1553117	-83.08869
35 DYKES BRANCH RD GARG	VIPER	KY	41774-8233	37.15548783	-83.089544
35 EDISON CT	GRAYSON	KY	41143-7700	38.2807917	-82.95284
35 EDISON CT TRLR	GRAYSON	KY	41143-7700	38.28081817	-82.95252816
35 EK MINES BR	GRAYSON	KY	41143-8201	38.24702183	-82.8832875
35 ELKINS FRK	BELFRY	KY	41514-8627	37.6565333	-82.3900767
35 ELLA LN TRLR	JACKSON	KY	41339-8655	37.52111833	-83.35139667
35 EMBER LN	MOUSIE	KY	41839-8931	37.4066567	-82.8805433
35 EVANS PLACE RD	LOVELY	KY	41231	37.7857033	-82.3471017
35 EVANS PLACE RD	LOVELY	KY	41231	37.7854833	-82.3471533
35 FAIRCHILD LN	WEST VAN LEAR	KY	41268	37.7876083	-82.7878233
35 FIREHOUSE LN	KRYPTON	KY	41754-8867	37.31197	-83.3390483
35 FLORA ST	PIKEVILLE	KY	41501-3221	37.5165367	-82.5633183
35 FONSO STANLEY RD TRLR	CANADA	KY	41519-8339	37.567535	-82.3361867
35 FORDS BR	PIKEVILLE	KY	41501-3662	37.433635	-82.51042099
35 FOREST BND	HI HAT	KY	41636-6301	37.387295	-82.72493
35 FRASURE CRK	MC DOWELL	KY	41647-9000	37.4503517	-82.726
35 FRED COMBS DR	HAZARD	KY	41701-6518	37.238478	-83.213758
35 FRED COMBS DR STE B	HAZARD	KY	41701-6518	37.2385929	-83.2142691
35 GATEWAY LN	OLIVE HILL	KY	41164	38.29469967	-83.284913
35 GIBSON LN	PIKEVILLE	KY	41501-6865	37.402482	-82.518273
35 GLENVIEW DR	PIKEVILLE	KY	41501-2284	37.4299133	-82.503495
35 GOBLE LN	PRESTONSBURG	KY	41653-8822	37.6699367	-82.7186783
35 GRAND AVE LOT 11	DWALE	KY	41621-9039	37.6334295	-82.722675
35 GRAY ST	ALLEN	KY	41601-9434	37.6125517	-82.7282533
35 GREENBRIAR CT	BONNYMAN	KY	41719-8928	37.29946	-83.25108
35 GROSS LN	YEADDISS	KY	41777-9004	37.04401	-83.264925
35 GROUNDHOG LN	ROBINSON CREEK	KY	41560-8536	37.3991583	-82.5635483
35 HADDIX DR TRLR	JACKSON	KY	41339-9799	37.48667833	-83.34845
35 HARDINVILLE RD	INEZ	KY	41224-9000	37.85744	-82.52244833
35 HASSEL POTTER BTM	ELKHORN CITY	KY	41522-7166	37.2761867	-82.3808417
35 HAVEN HILL ST	PIKEVILLE	KY	41501	37.4989543	-82.5469495
35 HAWK DR	WOOTON	KY	41776-8817	37.1806283	-83.2550033
35 HAWK DR GARG	WOOTON	KY	41776-8817	37.181063	-83.255421
35 HENSLEY BR TRLR	PHELPS	KY	41553-8808	37.4760683	-82.1850433
35 HERALD LN TRLR	HAZARD	KY	41701-6693	37.260084	-83.22154483
35 HEREFORD LN	PRESTONSBURG	KY	41653-8900	37.686855	-82.7856367
35 HERON DR	LOUISA	KY	41230-7762	38.1048767	-82.5889817
35 HESTER DR	CORNETTSVILLE	KY	41731-8511	37.115737	-83.02620366
35 HIDDEN TER	HAZARD	KY	41701	37.276736	-83.20955583
35 HIGHLAND BR	CROMONA	KY	41810-7800	37.1830817	-82.689395
35 HIGHLAND BR	CROMONA	KY	41810-7800	37.182455	-82.6886433
35 HILL TOP RD APT 1	WEST LIBERTY	KY	41472-9039	37.9408801	-83.2295243
35 HILLSIDE DR	BONNYMAN	KY	41719-8742	37.28505679	-83.24176993
35 HITCHCOCK LOOP	VAN LEAR	KY	41265-8900	37.7709217	-82.73432
35 HOBSON RD	PIKEVILLE	KY	41501-6018	37.5417333	-82.565715
35 HOLIDAY RD	VIPER	KY	41774-8855	37.15067806	-83.13021846
35 HOLLAN LN	HAZARD	KY	41701-7373	37.3312617	-83.2515567
35 HOLLIDAY PL	HAZARD	KY	41701-8084	37.32442	-83.2477433
35 HUNTER DR	CHAVIES	KY	41727-9095	37.34521933	-83.35234933
35 J WISE ALLEN LN	JACKSON	KY	41339-6522	37.523465	-83.30869333
35 JAGUAR DR	YEADDISS	KY	41777-8809	37.09544817	-83.28740033
35 JASMINE LN	STINNETT	KY	41749	37.1104425	-83.40342533
35 JAY LN	LOUISA	KY	41230-5938	38.1102583	-82.5997167
35 JERRY BOTTOM RD	HUDDY	KY	41535-8918	37.60155	-82.2735333
35 JOE BR	INEZ	KY	41224-8797	37.93722333	-82.535095
35 JOHNNY HALE DR	LOVELY	KY	41231-9022	37.816995	-82.387265
35 JOHNSON LN	PHYLLIS	KY	41554-8501	37.4410183	-82.3611533
35 KAYTEE LN	WURTLAND	KY	41144-6239	38.5421033	-82.7641
35 KENT LN	RACCOON	KY	41557-8230	37.5254933	-82.4583717
35 KINDER BR TRLR	MOREHEAD	KY	40351-9572	38.374492166	-83.41555133
35 KING DR	HAROLD	KY	41635-8909	37.509825	-82.63714666
35 KY HIGHWAY 2022	BUCKHORN	KY	41721-8845	37.346055	-83.47642333
35 KY HIGHWAY 451 TRLR	KRYPTON	KY	41754-9063	37.30316667	-83.33451667
35 KY HIGHWAY 463	SLEMP	KY	41763-9003	37.04714	-83.1269667
35 KY HIGHWAY 463	SLEMP	KY	41763-9003	37.0472583	-83.1269083
35 LAKEVIEW DR	IVEL	KY	41642-9000	37.5905761	-82.6740542



35 LAKEVIEW DR	WURLAND	KY	41144-7603	38.528065	-82.7863133
35 LAKEVIEW DR	WURLAND	KY	41144-7603	38.52825	-82.7858767
35 LONDON JUSTICE RD	RACCOON	KY	41557-8745	37.4792633	-82.4091117
35 LAUREL LN	LOUISA	KY	41230-7785	37.98200667	-82.54875167
35 LAUREL LN	OLIVE HILL	KY	41164-9171	38.29001	-83.16747167
35 LEATHERWOOD LN	DANA	KY	41615-9047	37.53573	-82.667165
35 LEFT GREASY CAMP ST TRLR	SHELBIANA	KY	41562-8461	37.38352	-82.4740167
35 LEMASTER DR	SALYERSVILLE	KY	41465	37.7443133	-83.06921
35 LEMASTER DR	SALYERSVILLE	KY	41465	37.7444783	-83.06897
35 LEONARD LN TRLR	VIPER	KY	41774-8038	37.13775	-83.137295
35 LICK BRANCH NOCTOR RD	JACKSON	KY	41339-7232	37.575265	-83.310745
35 LICK BRANCH NOCTOR RD	JACKSON	KY	41339-7232	37.57529167	-83.31081167
35 LITTLE 15 MILE LN	DICE	KY	41736	37.36508483	-83.23764483
35 LITTLE 15 MILE LN	DICE	KY	41736	37.3651717	-83.2376483
35 LITTLE CAMDEN RD TRLR	JENKINS	KY	41537-8694	37.1821033	-82.6199133
35 LITTLE HACKNEYS CRK	MOUTHCARD	KY	41548-8309	37.3681117	-82.24804
35 LITTLE LICK RD	INEZ	KY	41224-8610	37.89178167	-82.48893
35 LITTLE PAINT CRK	EAST POINT	KY	41216-8739	37.7183567	-82.79209
35 LITTLE PAINT CRK	EAST POINT	KY	41216-8739	37.7182983	-82.7915617
35 LOCUST ST	HYDEN	KY	41749-8861	37.1611065	-83.3732975
35 LONE OAK CT	TRAM	KY	41663-8000	37.5727767	-82.6457067
35 LONESOME DOVE	MC ROBERTS	KY	41835	37.21950149	-82.67833028
35 LONGFIELD CIR	SCUDDY	KY	41760-9037	37.2053383	-83.0792183
35 LONGFIELD CIR	SCUDDY	KY	41760-9037	37.205805	-83.0794667
35 LONGFIELD CIR	SCUDDY	KY	41760-9037	37.2060817	-83.0793667
35 LORA LN	MALLIE	KY	41836-8868	37.2561717	-82.8935567
35 LORENE LN	CHAVIES	KY	41727-8300	37.38212133	-83.2507535
35 LOW GAP HOLW TRLR	PHELPS	KY	41553-8832	37.4816417	-82.1821067
35 LOWER HONEYSUCKLE ST	VICCO	KY	41773-9034	37.2139933	-83.060995
35 M & D TRAILER CT TRLR LOT 2	AUXIER	KY	41602-8301	37.739884	-82.76506316
35 MAIN CAMP BR	PAINTSVILLE	KY	41240-8643	37.8362817	-82.7913583
35 MAIN ST TRLR	VICCO	KY	41773-9016	37.21448917	-83.06526066
35 MALLARD DR HSE 1	OLIVE HILL	KY	41164-8984	38.26042833	-83.25023333
35 MAPLE CT	FOREST HILLS	KY	41527-8315	37.645845	-82.269183
35 MAPLE CT	WEST LIBERTY	KY	41472-2111	37.919739	-83.267345
35 MAPLE DR	VICCO	KY	41773-9030	37.2109515	-83.0563995
35 MAPLE ST	LOVELY	KY	41231-7807	37.8314633	-82.4047233
35 MAPLEWOOD VLG APT 1	BANNER	KY	41603-8025	37.583455	-82.69167
35 MAPLEWOOD VLG APT 2	BANNER	KY	41603-8025	37.583465	-82.6916933
35 MARBLE LN TRLR	LOUISA	KY	41230-6811	37.99584167	-82.65803
35 MASON BR	LOST CREEK	KY	41348-9070	37.38966	-83.34286667
35 MATHEWS BR GARG	MOREHEAD	KY	40351-9070	38.254376666	-83.33810333
35 MATHEWS BR TRLR	MOREHEAD	KY	40351-9070	38.25430833	-83.33801833
35 MAY ST	AUXIER	KY	41602-9242	37.73269933	-82.7554365
35 MAYNARD FLTS	LOVELY	KY	41231-7804	37.80654233	-82.42693633
35 MAYNARD HOLW	TURKEY CREEK	KY	41514-7911	37.6525617	-82.30702
35 MCCOY CT TRLR	FREEBURN	KY	41528	37.55002	-82.16021
35 MCINTOSH MTN	BUSY	KY	41723-9092	37.275644333	-83.28428416
35 MCKINNEY RD	INEZ	KY	41224-8616	37.90886167	-82.54656
35 MENDOTA VLG	HAGERHILL	KY	41222-9018	37.7515633	-82.783495
35 META LN	PIKEVILLE	KY	41501-6542	37.5711695	-82.43862766
35 MIDDLE FRK	RANSOM	KY	41558-8747	37.542721	-82.221383
35 MIDGET DR	ISOM	KY	41824-8018	37.1928633	-82.8561583
35 MILL BR	ELKHORN CITY	KY	41522-7472	37.2574883	-82.4293683
35 MILL CREEK LN	HYDEN	KY	41749-8018	37.23162	-83.4038783
35 MILL RD	JENKINS	KY	41537-8003	37.2390517	-82.567955
35 MILLIE ANN DR	HAZARD	KY	41701-8039	37.36173585	-83.20968948
35 MIMOSA DR	HAROLD	KY	41635-7047	37.53381283	-82.62363266
35 MINE BRANCH RD	LEBURN	KY	41831-9099	37.40419343	-82.93641356
35 MONROE DR	RUSSELL	KY	41169-1638	38.5081345	-82.709865
35 MOORE ST	FOREST HILLS	KY	41527-6000	37.647378	-82.292156
35 MOSLEY BEND RD	DRYHILL	KY	41749-8224	37.24659	-83.3734633
35 MOUNT VIEW DR	PIKEVILLE	KY	41501-5826	37.545034	-82.526043
35 MOUNTAIN LN	EAST POINT	KY	41216-8722	37.71896	-82.83901383
35 MOUNTAIN LN	EAST POINT	KY	41216-8722	37.7192567	-82.8380533
35 MUDDY RIDGE RD	LOUISA	KY	41201-9000	38.0607733	-82.7248633
35 MULLINS FIRST ST	PIKEVILLE	KY	41501-2915	37.5362833	-82.5803033

35 MULLINS SECOND ST	PIKEVILLE	KY	41501-2914	37.536795	-82.5804283
35 MUSIC BR	VAN LEAR	KY	41265-8636	37.76856	-82.75289
35 MUSICAL LOOP	MOUSIE	KY	41839-8872	37.418145166	-82.88090283
35 NEW TRIBES RD	CORNETTSVILLE	KY	41731-8946	37.13469	-83.076535
35 NEWBERRY LN	INEZ	KY	41224-8945	37.86574833	-82.54077
35 NUMBER ONE HL	BURDINE	KY	41537-5601	37.18954	-82.5989067
35 OAK ST	HAROLD	KY	41635-7030	37.530099	-82.628214
35 OAK ST TRLR	HYDEN	KY	41749-8866	37.1606517	-83.373115
35 OLD BEECH FORK RD	SLEMP	KY	41763-9060	37.0761083	-83.11176
35 OLD GODSEY PL	HAPPY	KY	41746-8931	37.20642867	-83.0890385
35 OLIVE RD	WHITESBURG	KY	41858-8430	37.14771183	-82.8461075
35 ORCHARD LN	ESSIE	KY	40868	37.066985	-83.4556467
35 OWENS LN TRLR	OLIVE HILL	KY	41164-6165	38.298315	-83.26507667
35 PANDA PL	EAST POINT	KY	41216-8754	37.7384467	-82.806195
35 PANTHER DR	LOUISA	KY	41230-7028	38.1806083	-82.6737967
35 PATTON BRANCH RD	DEMA	KY	41859-9041	37.386135	-82.787125
35 PEARL LN TRLR 2	HAZARD	KY	41701-6357	37.2033933	-83.22516
35 PERRY STANLEY RD	HARDY	KY	41531-8722	37.6286583	-82.2491367
35 PHYSICIANS DR	HINDMAN	KY	41822-8611	37.3283096	-83.020144
35 PINEBROOK RD	HAZARD	KY	41701-8110	37.2677067	-83.2779183
35 PINSON RD	TOLER	KY	41514-8677	37.6368467	-82.2548617
35 PRICE AVE	ELKHORN CITY	KY	41522-7006	37.2942183	-82.363505
35 QUAIL LN	LOUISA	KY	41230-5651	38.08953667	-82.61175667
35 QUAIL LN BLDG 1	LOUISA	KY	41230-5651	38.08953667	-82.61175667
35 RACCOON LN	OLIVE HILL	KY	41164-8639	38.32632283	-83.26540133
35 RAINTREE LN	GRAYSON	KY	41143-9674	38.3079183	-82.9491383
35 RATLIFF ST	PIKEVILLE	KY	41501-3223	37.515525	-82.5608933
35 RAY KAYES LN	HYDEN	KY	41749-4600	37.1404185	-83.3867635
35 REDNECK RD	JACKSON	KY	41339-5309	37.53093833	-83.316375
35 REEL VIEW DR	JEREMIAH	KY	41826-9094	37.1697988	-82.9294214
35 REYNOLDS HL	ALLEN	KY	41601-9523	37.61549048	-82.71988059
35 RICHARDS CEM RD	OLIVE HILL	KY	41164-7293	38.26859	-83.2923
35 RICHARDS CEM RD	OLIVE HILL	KY	41164-7293	38.269165	-83.29309167
35 RIGHT FORK OF GREASY CRK	SHELBIANA	KY	41562-8607	37.3601983	-82.499705
35 RIGHT FORK OF LICK FRK	JENKINS	KY	41537-8351	37.24788	-82.6059533
35 RIGHT SHORT BR	MC DOWELL	KY	41647-6034	37.4509117	-82.6963067
35 RIVEREDGE LN	HELTON	KY	40840-5027	36.9707583	-83.3955683
35 ROAD BR	PIKEVILLE	KY	41501-3654	37.40739133	-82.54038433
35 ROCKLICK BRANCH RD	TOPMOST	KY	41862-9999	37.3673433	-82.7872083
35 ROCKY HILL CIR	HAZARD	KY	41701-7736	37.2771583	-83.12882
35 RUPE DR	WEST LIBERTY	KY	41472-1166	37.91901833	-83.25229167
35 RUSS TAYLOR LN TRLR	BULAN	KY	41722-8929	37.2983867	-83.1664
35 RUSSELL PLAZA DR	ASHLAND	KY	41101-7082	38.498265833	-82.6783855
35 RUSSELL ST	COMBS	KY	41729-9034	37.2654983	-83.21184
35 RV MAY DR APT 3	PRESTONSBURG	KY	41653-1811	37.68368233	-82.7777295
35 RV MAY DR APT 4	PRESTONSBURG	KY	41653-1811		
35 SAINT BARTS LN	HAZARD	KY	41701-6585	37.238201	-83.21428233
35 SAND ST	BULAN	KY	41722-9052	37.315525	-83.1663217
35 SCHOOL HOUSE HOLW	DAVID	KY	41616-8320	37.59908	-82.890945
35 SCHOOLHOUSE HOLW	VAN LEAR	KY	41265-8407	37.7707183	-82.754155
35 SCHOOLHOUSE HOLW	VAN LEAR	KY	41265-8407	37.77057383	-82.75384116
35 SEMINOLE DR TRLR	JACKSON	KY	41339-9691	37.56025	-83.37384
35 SHELBY DRY FRK	SHELBIANA	KY	41562-8300	37.42037217	-82.49180283
35 SHELBY LN	GRAYSON	KY	41143-9045	38.31472467	-82.91903233
35 SHORT ST TRLR	ELKHORN CITY	KY	41522-8236	37.31436	-82.360643
35 SIEL LN	DANA	KY	41615-9056	37.5351608	-82.66468547
35 SIMON LN	REDFOX	KY	41847-9064	37.216125	-82.9555117
35 SIZEROCK BAPTIST DR	SIZEROCK	KY	41762-9000	37.22255	-83.50421
35 SLONE RD	VIRGIE	KY	41572-8974	37.315685	-82.6261883
35 SMITH FARMS BTM	PIKEVILLE	KY	41501-4805	37.5556183	-82.429985
35 STABLES LN	VIPER	KY	41774-7954	37.1374847	-83.111645
35 STAFFORD CEMETERY DR	STAFFORDSVILLE	KY	41256-8305	37.828593	-82.8436822
35 STAFFORD CEMETERY DR	STAFFORDSVILLE	KY	41256-8305	37.828593	-82.8436822
35 STAFFORD SPGS LOT 4	STAFFORDSVILLE	KY	41256-9025	37.837345	-82.849035
35 STANLEY TRL TRLR	SIDNEY	KY	41564-8609	37.5710433	-82.3707117
35 STEWART ROBINSON RD	LETCHER	KY	41832	37.1455	-82.9593917
35 STINE LN	JACKSON	KY	41339-8592	37.43503833	-83.38225

35 STONY BROOK DR	VEST	KY	41772-9102	37.3964237	-83.01313415
35 STORE HL	JENKINS	KY	41537-8710	37.190269	-82.64788683
35 STRAWBERRY CT	CATLETTSBURG	KY	41129-8795	38.21623517	-82.60273533
35 STRINGTOWN CT	BURNWELL	KY	41514-7709	37.6275283	-82.2181
35 SUNRISE DR	HAZARD	KY	41701-8191	37.26310267	-83.28384966
35 SYCAMORE LN	EMMALENA	KY	41740-9712	37.338765	-83.04684
35 TACKETT BRANCH RD	VIRGIE	KY	41572-8942	37.3723693	-82.6496672
35 TECHNOLOGY DR	IVEL	KY	41642-9077	37.6008472	-82.6480123
35 TEEPEE LANE	BULAN	KY	41722-8846	37.2929453	-83.1785565
35 TERRY DR	TALCUM	KY	41722-8758	37.3846967	-83.0867867
35 TIGER HL TRLR	HAPPY	KY	41746-8947	37.2050917	-83.105395
35 TOMS FRK	BEVINSVILLE	KY	41606-6125	37.3153883	-82.740285
35 TRILBY TACKETT RD	PIKEVILLE	KY	41501-3870	37.3568483	-82.5746533
35 TWIN AVE	PIKEVILLE	KY	41501-3642	37.39169	-82.5370833
35 TYPO TUNNEL LN	BONNYMAN	KY	41719-8760	37.2784	-83.25557
35 UPPER HONEYSUCKLE ST	VICCO	KY	41773-9026	37.2122883	-83.059355
35 VARNEY DR	TOLER	KY	41514-8697	37.6375233	-82.2518433
35 VENTERS BR	DEBORD	KY	41214-8990	37.81091667	-82.56456667
35 VERNE HORNE DR	STAFFORDSVILLE	KY	41256-9067	37.8073183	-82.8622483
35 VERNE HORNE DR	STAFFORDSVILLE	KY	41256-9067	37.807305	-82.862795
35 VIEW DR	WEST LIBERTY	KY	41472-7346	37.93071833	-83.26105333
35 VINEYARD VLY TRLR	INEZ	KY	41224-8545	37.92233833	-82.53801833
35 VIRGIE HOLW	VIRGIE	KY	41572-9036	37.334605	-82.5788567
35 VIRGINIA LN	BETSY LAYNE	KY	41605-7039	37.55461	-82.6228183
35 WALLACE RD	ELKHORN CITY	KY	41522-8036	37.3168667	-82.4607483
35 WATERFALL LN	ASHER	KY	40874	37.0347533	-83.4155883
35 WATSONS HL	BELFRY	KY	41514-7308	37.6214883	-82.2665233
35 WEDDINGTON BRANCH RD	PIKEVILLE	KY	41501-3203	37.522806	-82.5696035
35 WESLEY DR	JACKSON	KY	41339-8642	37.51729	-83.34856333
35 WET DR	JENKINS	KY	41537-8995	37.1557833	-82.657055
35 WILDWOOD LN	PIKEVILLE	KY	41501-3424	37.5181767	-82.4734017
35 WILL MAY BR	SALYERSVILLE	KY	41465-7453	37.7568817	-83.0585733
35 WILL MAY BR GARG	SALYERSVILLE	KY	41465-7453	37.7566733	-83.0585583
35 WILLIAMS BR	HODE	KY	41267-8910	37.8968625	-82.44008016
35 WILLIAMS DR	HAZARD	KY	41701-7127	37.3443859	-83.1247456
35 WILLIAMS ST	JENKINS	KY	41537-9077	37.169755	-82.640755
35 WILLOW DR	SALYERSVILLE	KY	41465-7407	37.7221633	-83.01711
35 WILMAS DR	CARRIE	KY	41725	37.33632	-83.04068
35 WILSON CRK TRLR	LANGLEY	KY	41645-6533	37.528315	-82.802205
35 WIND CHIME RD	HALLIE	KY	41821-9091	37.10144289	-83.04165358
35 WINTER LN	WOOTON	KY	41776-8733	37.17209067	-83.26298533
35 WOODMILL DR	GRAYSON	KY	41143-7297	38.32256983	-82.93574183
35 WOODY LN	PRINTER	KY	41655-9052	37.5260283	-82.7489117
35 WURLAND AVE	WURLAND	KY	41144-1598	38.552344	-82.78989933
35 YELLOW HILL CT	ELKHORN CITY	KY	41522-8467	37.357215	-82.4065367
35 E MAIN ST	WHITESBURG	KY	41858-7350	37.11736867	-82.82404283
35 E RASNICK BTM	ELKHORN CITY	KY	41522-8422	37.35373617	-82.40324483
35 N 3RD ST	ALLEN	KY	41601-9405	37.614645	-82.72261
35 N FRONT ST	DWALE	KY	41621-9023	37.6224	-82.723535
35 N FRONT ST	PIKEVILLE	KY	41501-7704	37.421035	-82.466465
35 N OAK HILL DR	JACKSON	KY	41339-9681	37.56905	-83.37812
35 N PATTON ST	PIKEVILLE	KY	41501-7810	37.41291	-82.452495
35 S 2ND ST	ALLEN	KY	41601-9403	37.6138933	-82.7239883
35 S FRONT ST	PIKEVILLE	KY	41501-7724	37.4200867	-82.4654467
35 S PATTON ST	PIKEVILLE	KY	41501-7808	37.4117867	-82.4518983
35 W PLANK LN	MOREHEAD	KY	40351-8184	38.3536	-83.4064
350 11TH ST	CATLETTSBURG	KY	41129-1304	38.4351033	-82.610815
350 ABCOVE HOLLOW RD	STINNETT	KY	40868	37.08417817	-83.43362466
350 ABCOVE HOLLOW RD	STINNETT	KY	40868	37.083885	-83.4338183
350 ADKINS BR	GALVESTON	KY	41635-6322	37.435123	-82.63350699
350 ALLEN DR APT 1	SALYERSVILLE	KY	41465-9115	37.74640702	-83.06054516
350 APPLE ST	HAZARD	KY	41701-2110	37.241525	-83.1799217
350 BEAVER JUNCTION RD	DWALE	KY	41621-9004	37.6233467	-82.7260367
350 BELLEFONTE ST	RUSSELL	KY	41169-1319	38.5301633	-82.692735
350 BENTON FRK TRLR	CANADA	KY	41519-8231	37.5690583	-82.321045
350 BEVERLY HEIGHTS RD	JACKSON	KY	41339-9626	37.520745	-83.34738667
350 BIG CREEK RD	HAZARD	KY	41701-6403	37.2320285	-83.25584366

350 BILL LEWIS HOLW	KONA	KY	41858-7870	37.1531367	-82.731955
350 BLACKBURN AVE	ASHLAND	KY	41101-3445	38.4737933	-82.66257
350 BLUE HALL RD	OLIVE HILL	KY	41164-7201	38.26542667	-83.30428333
350 BLUE HALL RD TRLR	OLIVE HILL	KY	41164-7201	38.26536333	-83.30449333
350 BRANDY LN TRLR	BUSY	KY	41723-8858	37.2662583	-83.2537083
350 BRYANT BR TRLR 1	HI HAT	KY	41636-6208	37.3887233	-82.7481583
350 BURTON HL	LETCHER	KY	41832-9038	37.1460583	-82.9488833
350 BUTLER BR	PRINTER	KY	41655-9000	37.5293933	-82.7427967
350 CAMDEN	JENKINS	KY	41537-8776	37.184145	-82.6170217
350 CAMDEN GARG 1	JENKINS	KY	41537-8776	37.1843383	-82.617
350 CAROLINE RD	RACELAND	KY	41169-1012	38.53051	-82.747615
350 CARTER ST	HAZARD	KY	41701-1110	37.26422249	-83.18883534
350 CRAFT COLLY RD	ERMINE	KY	41815-9003	37.1246733	-82.7968417
350 DEADFALL BR	MEALLY	KY	41234-8700	37.7895483	-82.7382283
350 DIEDERICH BLVD	RUSSELL	KY	41169	38.5000767	-82.6810983
350 DIXON BRANCH RD TRLR	WOOTON	KY	41776-8989	37.1504767	-83.3016
350 DRY CREEK RD	TOPMOST	KY	41862-9039	37.35611105	-82.78751568
350 EDEN HOLW TRLR	MOREHEAD	KY	40351-7856	38.27638667	-83.32524333
350 EDISON RD	GRAYSON	KY	41143-7894	38.2716283	-82.95197
350 ETNA ST	RUSSELL	KY	41169-1306	38.5304733	-82.69192
350 FORDS GAP RD	AUXIER	KY	41602-9211	37.7388133	-82.7702333
350 FRONTAGE RD	GRAYSON	KY	41143-7395	38.3248465	-83.02990383
350 FRONTAGE RD	GRAYSON	KY	41143-7395	38.324305	-83.0274583
350 FRONTAGE RD COT	GRAYSON	KY	41143-7395	38.32395417	-83.027639
350 GRANTS RD	WHITESBURG	KY	41858-9224	37.11087	-82.9086183
350 GRASSY BR	RACCOON	KY	41557-8337	37.5128833	-82.44492
350 GROUNDHOG HOLW	WARFIELD	KY	41267-9027	37.8392733	-82.4202417
350 HAGER BR	EAST POINT	KY	41216-8767	37.73468217	-82.79493733
350 HALDEMAN RD TRLR	MOREHEAD	KY	40351-9096	38.243125	-83.34032167
350 HARVEYTON RD TRLR	BONNYMAN	KY	41719-8803	37.2962667	-83.233085
350 HAUS BR	BANNER	KY	41603-8965	37.590075	-82.7040517
350 HENRY ISON HOLW	WHITESBURG	KY	41858-8901	37.0692333	-82.8645817
350 HIGHWAY 1395	LOUISA	KY	41230-8689	38.2268917	-82.7763417
350 HIGHWAY 2035 TRLR	WHITESBURG	KY	41858-9019	37.0861617	-82.8070517
350 HITE RD	MARTIN	KY	41649-7982	37.563695	-82.7541267
350 IRONWOOD DR	HALLIE	KY	41821-9044	37.110717	-83.018943
350 JESSIES BR	DRAFFIN	KY	41522-9208	37.326025	-82.38615
350 KENTUCKY BLVD	HAZARD	KY	41701-2008	37.2470117	-83.1788333
350 LAKESIDE DR	JENKINS	KY	41537-8916	37.1643633	-82.63718
350 LIBERTY ST APT A	HAZARD	KY	41701-1804	37.2488117	-83.1880633
350 LIBERTY ST APT B	HAZARD	KY	41701-1804	37.2488267	-83.18804
350 LYKINS CRK	PIKEVILLE	KY	41501-5604	37.50389233	-82.550777
350 MAPLE BRANCH LN	HAZARD	KY	41701	37.3466815	-83.19874833
350 MAPLE ST	HAZARD	KY	41701-1935	37.2456917	-83.1858083
350 MAPLE ST	HAZARD	KY	41701-1935	37.245765	-83.1860233
350 MARE CRK	STANVILLE	KY	41659-7003	37.5707033	-82.6337433
350 MARY DREW DR LOT 6	PIKEVILLE	KY	41501-3081	37.53973167	-82.59550116
350 MAYFIELD AVE	SOUTH SHORE	KY	41175-7833	38.723285	-82.9344383
350 MCKNIGHT ST	ASHLAND	KY	41102-4341	38.46910732	-82.68254552
350 MEATHOUSE FRK TRLR	CANADA	KY	41519-8241	37.60299117	-82.33063916
350 MELISSA BRANCH RD	ARY	KY	41712-8719	37.363093	-83.1565462
350 MILDRED AVE	SOUTH SHORE	KY	41175-6901	38.72575	-82.9356217
350 MILL BR	ELKHORN CITY	KY	41522-7494	37.3155883	-82.4543817
350 NICHOLAS RD	GRAYSON	KY	41143-1380	38.3423533	-82.959975
350 OLD FERRELLS CREEK RD	BELCHER	KY	41513-8513	37.34541	-82.3697133
350 PANTHER DR TRLR	HALLIE	KY	41821-9054	37.091075	-82.99838
350 PHOENIX DR	THORNTON	KY	41855	37.1788294	-82.7839833
350 PINE CREST LN	BUCKHORN	KY	41721-8828	37.33928833	-83.47880167
350 POPLAR ST	PIKEVILLE	KY	41501-9060	37.4840083	-82.52441
350 RED SAM RD UNIT 2	HOSKINSTON	KY	40844	37.07461	-83.3945017
350 REDBUD DR	HINDMAN	KY	41822-8631	37.3573217	-82.9906983
350 REDBUD DR GARG	HINDMAN	KY	41822-8631	37.35878513	-82.9911296
350 RUSH CREEK RD	CATLETTSBURG	KY	41129-9500	38.2520933	-82.609795
350 SHOP BR	DENTON	KY	41132-8932	38.26944833	-82.86476833
350 SHOP BR TRLR	DENTON	KY	41132-8932	38.2702993	-82.8660826
350 SMITH BRANCH RD TRLR	GREENUP	KY	41144-6458	38.60701835	-82.86639635
350 SOUTHWOOD RD	LOST CREEK	KY	41348-8810	37.47848333	-83.31697167

350 STATE HIGHWAY 1056	PINSONFORK	KY	41555-7504	37.5593717	-82.253605
350 STOKER BRANCH RD	WHEELWRIGHT	KY	41669-9015	37.3208767	-82.7186083
350 STONE COAL CREEK RD	BOONEVILLE	KY	41314-9504	37.43917333	-83.47728667
350 SUN VALLEY RD	HAZARD	KY	41701-1610	37.253865	-83.17938
350 SUN VALLEY RD UNIT POOL	HAZARD	KY	41701-1610	37.2534833	-83.180305
350 SUNSET DR	ASHLAND	KY	41101-2168	38.500295	-82.7044583
350 SYCAMORE RD	ASHCAMP	KY	41512-8619	37.2613876	-82.4847638
350 THICKETY FRK	INEZ	KY	41224-8960	37.81326667	-82.46303833
350 THICKETY FRK GARG	INEZ	KY	41224-8960	37.81357183	-82.46332233
350 TIMBERLAKE DR	LOUISA	KY	41230-9165	38.10175	-82.667094
350 TYPO TUNNEL LN	BONNYMAN	KY	41719-8763	37.2762617	-83.259765
350 UPPER BULL CREEK RD	THOUSANDSTICKS	KY	41766-9058	37.1823833	-83.43428
350 WARD DR	EAST POINT	KY	41216-8809	37.76441	-82.8065467
350 WATERFALLS LN	ASHER	KY	40874	37.03879	-83.4129517
350 WESTVIEW DR	ASHLAND	KY	41102-3300	38.47554528	-82.67907724
350 WESTVIEW DR GARG	ASHLAND	KY	41102-3300	38.474601833	-82.67449133
350 WHITAKER HOLW	HAZARD	KY	41701-7050	37.3890183	-83.17631
350 WHITESBURG PLZ	WHITESBURG	KY	41858	37.11705	-82.7940283
350 WHITESBURG PLZ UNIT PUMP	WHITESBURG	KY	41858	37.1165471	-82.7951859
350 WICKERFIELD RD UNIT TEMP	INEZ	KY	41224		
350 WOODLAND HTS	EAST POINT	KY	41216-9068	37.7182617	-82.7879033
350 ZEBULON HTS	PIKEVILLE	KY	41501-3598	37.51567989	-82.48141352
350 S ABDOO ST	NEON	KY	41840-8965	37.185225	-82.7172967
350 S PATTY LOVELESS DR	ELKHORN CITY	KY	41522-7870	37.3046683	-82.3469217
350 W 4TH ST	ELKHORN CITY	KY	41522-9036	37.301135	-82.3502733
350 W 6TH ST	ELKHORN CITY	KY	41522-7294	37.3002183	-82.3495467
350 W MAIN ST	WEST LIBERTY	KY	41472-2002	37.917789	-83.26071966
350 W WOODMONT DR	ASHLAND	KY	41102-9129	38.46271	-82.6774233
3500 BOY SCOUT RD LOT 1A	ASHLAND	KY	41102-6679	38.4393283	-82.65451
3500 COURT ST	CATLETTSBURG	KY	41129-1012	38.4035133	-82.6010983
3500 DOG FORK LAUREL RD	CATLETTSBURG	KY	41129-9656	38.3578217	-82.6861833
3500 ELKHORN CRK	ELKHORN CITY	KY	41522-7106	37.2769267	-82.39084
3500 HELTON CT	CATLETTSBURG	KY	41129-9164	38.40762	-82.655935
3500 HIGHWAY 931	WHITESBURG	KY	41858-8970	37.0903833	-82.8391667
3500 LOWMAN DR	ASHLAND	KY	41102-6600	38.4440729	-82.6554707
3500 PAW PAW CRK	PAW PAW	KY	41553-9512	37.4388645	-82.11088366
3500 POND CREEK RD	PINSONFORK	KY	41555-7442	37.5580167	-82.2586817
3500 ROBERTS DR	ASHLAND	KY	41102-5206	38.46188	-82.6730567
3500 SMITHBORO RD	SASSAFRAS	KY	41759-8875	37.22349817	-83.02736416
3500 VEST TALCUM RD	VEST	KY	41772-9035	37.3970783	-83.0550167
3500 WELLS ST	CATLETTSBURG	KY	41129-9124	38.4129433	-82.66073
3500 WINCHESTER AVE	ASHLAND	KY	41101-2004	38.4652	-82.618385
3500 WOLF CREEK RD	YEADDISS	KY	41777-8872	37.05850017	-83.26183033
3500 S 29TH ST	ASHLAND	KY	41102-6746	38.449112	-82.6556254
3500 S 29TH ST	ASHLAND	KY	41102-6746	38.4507467	-82.6582433
3500 S 29TH ST	ASHLAND	KY	41102-6746	38.4511567	-82.658095
3500 S 29TH ST	ASHLAND	KY	41102-6746	38.4512183	-82.658865
35003 STATE HIGHWAY 194	JAMBOREE	KY	41553-8880	37.47916	-82.13296
3501 BRIARWOOD DR	CATLETTSBURG	KY	41129-9297	38.3534317	-82.6890367
3501 CHLOE RD UNIT CABLE	PIKEVILLE	KY	41501-2255	37.453348833	-82.47704166
3501 GRAYDON DR	CATLETTSBURG	KY	41129-8239	38.415115	-82.6625983
3501 HELTON CT	CATLETTSBURG	KY	41129-9164	38.4075383	-82.6561867
3501 HIGHWAY 550	GARNER	KY	41817-9048	37.35389	-82.9333633
3501 PRESIDENTIAL DR	ASHLAND	KY	41102-6512	38.37706	-82.69204
3501 RED FOX DR	CATLETTSBURG	KY	41129-9764	38.4094395	-82.682574
3501 SLEM ST	ASHLAND	KY	41102-5778	38.4550533	-82.6678433
3501 STONE COAL RD	PIKEVILLE	KY	41501-5753	37.5403767	-82.5113883
3501 TANGLEWOOD CT	ASHLAND	KY	41102-6713	38.4447617	-82.6481767
3501 VALLEY ST	CATLETTSBURG	KY	41129-1049	38.4045117	-82.5975017
3501 WELLS ST	CATLETTSBURG	KY	41129-9124	38.41305	-82.6605433
3502 GRANBABY LN	YEADDISS	KY	41777-9021	37.0579783	-83.261215
3502 MORGAN AVE	ASHLAND	KY	41102-4464	38.46459	-82.6683583
3502 STATE HIGHWAY 773	HITCHINS	KY	41146-8935	38.281635333	-82.9130965
3502 STATE HIGHWAY 773	HITCHINS	KY	41146-8935	38.281005	-82.9162383
3502 STATE HIGHWAY 773 BLDG 1	HITCHINS	KY	41146-8935	38.2822066	-82.9143062
3502 WINCHESTER AVE	ASHLAND	KY	41101-2004	38.46501	-82.618335
35027 STATE HIGHWAY 194	JAMBOREE	KY	41553-8880	37.4792117	-82.1332183

35027 STATE HIGHWAY 194 TRLR	JAMBOREE	KY	41553-8880	37.4796917	-82.1331283
3503 HIGHWAY 476	CLAYHOLE	KY	41317-9021	37.46735333	-83.29423667
3503 LADOKA ST	ASHLAND	KY	41102-4443	38.4647483	-82.669635
3503 WINCHESTER AVE	ASHLAND	KY	41101-2003	38.4529429	-82.6083636
3503 E SHELBIANA RD	PIKEVILLE	KY	41501-7708	37.4290033	-82.4768317
3504 BIG ELK RD	INEZ	KY	41224-8571	37.8819883	-82.4554267
3504 HIGHWAY 160 TRLR	PREMIUM	KY	41845-9050	37.1271517	-82.9173267
3504 SIXTEENMILE CREEK RD	HAZARD	KY	41701-7535	37.3533517	-83.2212833
3504 SIXTEENMILE CREEK RD	HAZARD	KY	41701-7535	37.35362333	-83.22129166
3504 WELLS ST	CATLETTSBURG	KY	41129-9124	38.4128983	-82.660685
35041 STATE HIGHWAY 194	JAMBOREE	KY	41553-8880	37.4795717	-82.1326833
35045 STATE HIGHWAY 194	JAMBOREE	KY	41553-8880	37.4795083	-82.13218
35049 STATE HIGHWAY 194	PHELPS	KY	41553-8880	37.4795067	-82.131835
3505 DIX FRK	SIDNEY	KY	41564-8823	37.5696167	-82.354945
3505 HIGHWAY 1087 TRLR	LEBURN	KY	41831-9087	37.39843	-83.0042517
3505 HIGHWAY 119	WHITESBURG	KY	41837-8956	37.1392083	-82.761315
3505 PERKINS MADDEN RD	VICCO	KY	41773-8737	37.283105	-82.9806917
3505 RAILROAD ST	CATLETTSBURG	KY	41129-1034	38.4039963	-82.5995821
3505 STATE HIGHWAY 1626	OLIVE HILL	KY	41164-8832	38.26657333	-83.292925
3505 STINNETT CRK	ESSIE	KY	40827	37.082178666	-83.44834416
3505 THOMPSON DR	ASHLAND	KY	41102-6117	38.45003	-82.64546
3506 BULL CREEK RD	DRYHILL	KY	41749-8131	37.2176017	-83.3874133
3506 BURNING FRK	SALYERSVILLE	KY	41465-7488	37.7091261	-82.98015423
3506 CANNONSBURG RD	CATLETTSBURG	KY	41129-9712	38.3923	-82.67782
3506 CANNONSBURG RD BARN	CATLETTSBURG	KY	41129-9712	38.3907567	-82.681235
3506 COUCHTOWN RD	BUSY	KY	41723-8835	37.2796933	-83.2803783
3506 ELKHORN CRK	ELKHORN CITY	KY	41522-7106	37.2774967	-82.39165
3506 OAKLAND AVE	CATLETTSBURG	KY	41129-1025	38.40435	-82.5990517
3506 STATE ROUTE 207	WURTLAND	KY	41144	38.504664	-82.750341
3507 CRAFT COLLY RD	ERMINE	KY	41815-9035	37.162905	-82.80436
3507 ELKHORN CRK	ELKHORN CITY	KY	41522-7106	37.2765533	-82.3912267
3507 PERKINS MADDEN RD	VICCO	KY	41773-8737	37.2828917	-82.9804683
3507 POSSUM TROT RD	LEBURN	KY	41831-8956	37.3869333	-82.9455783
3507 RAILROAD ST	CATLETTSBURG	KY	41129-1034	38.4041933	-82.600555
3507 RIDGEWAY DR	ASHLAND	KY	41102-6057	38.4527183	-82.6403583
3507 STATE ROUTE 5	ASHLAND	KY	41102-8503	38.475535	-82.7045667
3508 COURT ST	CATLETTSBURG	KY	41129-1012	38.404135	-82.6014383
3508 GRAYDON DR	CATLETTSBURG	KY	41129-8239	38.4152017	-82.66206
3508 LITTLE ROBINSON CRK	VIRGIE	KY	41572-8416	37.37284	-82.6419283
3508 LITTLE ROBINSON CRK	VIRGIE	KY	41572-8416	37.37362	-82.640225
3508 SHARON CT	CATLETTSBURG	KY	41129-8257	38.4039817	-82.651625
3508 SHARON CT GARG	CATLETTSBURG	KY	41129-8257	38.40325717	-82.6512845
3508 SHOPES CREEK RD	CATLETTSBURG	KY	41129-8491	38.4068767	-82.6632133
3508 SHOPES CREEK RD	CATLETTSBURG	KY	41129-8491	38.40718	-82.6634267
3508 SLEM ST	ASHLAND	KY	41102-5779	38.4547617	-82.6677117
3508 SPANKEM BRANCH RD	LOUISA	KY	41230-6145	38.1547633	-82.7188967
3508 WINCHESTER AVE	ASHLAND	KY	41101-2004	38.4648833	-82.61796
3509 HIGHWAY 406	ESSIE	KY	40827	37.0821367	-83.4484617
3509 HIGHWAY 7	DEMA	KY	41859-9026	37.386615	-82.7852433
3509 MORGAN AVE	ASHLAND	KY	41102-4463	38.464755	-82.6690533
3509 RAILROAD ST	CATLETTSBURG	KY	41129-1034	38.4041983	-82.5999367
3509 RAILROAD ST	CATLETTSBURG	KY	41129-1034	38.4041017	-82.600155
3509 RIDGEWAY DR	ASHLAND	KY	41102-6057	38.4528033	-82.6400433
3509 SHORT ST	CATLETTSBURG	KY	41129-1001	38.4043467	-82.5984983
3509 E SHELBIANA RD	PIKEVILLE	KY	41501-7708	37.4289267	-82.4767433
3509 S 29TH ST	ASHLAND	KY	41102-6745	38.451975	-82.658915
35093 STATE HIGHWAY 194	JAMBOREE	KY	41553-8881	37.4806233	-82.1330983
351 11TH ST	CATLETTSBURG	KY	41129-1303	38.434855	-82.6105283
351 11TH ST	CATLETTSBURG	KY	41129-1303	38.435035	-82.610785
351 ABNER FORK RD	BUCKHORN	KY	41721-8781	37.30465167	-83.495935
351 B AND L LN	GRAYSON	KY	41143-7903	38.3389867	-82.888325
351 BEE HIVE RD	SLEMP	KY	41763-8903	37.0773833	-83.1046267
351 BIG WILLARD RD	BUSY	KY	41723-8751	37.2722767	-83.2901083
351 BIRCH ST	HAZARD	KY	41701-2117	37.2394417	-83.1818483
351 BOXWOOD DR	OLIVE HILL	KY	41164-8576	38.29660333	-83.24313833
351 BOXWOOD DR APT	OLIVE HILL	KY	41164-8576	38.29652667	-83.24461167
351 BOXWOOD DR HSE	OLIVE HILL	KY	41164-8576	38.296685	-83.24455833

351	BROADWAY ST APT 105	JACKSON	KY	41339	37.55298167	-83.38583833
351	BUCK BRANCH DR	HAZARD	KY	41701	37.27309467	-83.05705183
351	BURNING FORK RD	PIKEVILLE	KY	41501-3402	37.50674669	-82.47216496
351	CALHOUN BR	JACKSON	KY	41339-9562	37.583955	-83.23960667
351	CARPENTER BRANCH RD TRLR	JACKSON	KY	41339-8217	37.57360667	-83.33451667
351	CHAPMAN FORK RD	MAJESTIC	KY	41547-8310	37.5221733	-82.10486
351	CHEROKEE HILLS RD APT 461	HAZARD	KY	41701-6559	37.2646067	-83.2075317
351	CHEROKEE HILLS RD APT 462	HAZARD	KY	41701-6559	37.2646217	-83.2074967
351	CHEROKEE HILLS RD APT 463	HAZARD	KY	41701-6559	37.2645933	-83.2075467
351	CHEROKEE HILLS RD APT 464	HAZARD	KY	41701-6559	37.2645917	-83.2075483
351	CHEROKEE HILLS RD APT 465	HAZARD	KY	41701-6559	37.2645933	-83.207555
351	CHEROKEE HILLS RD APT 466	HAZARD	KY	41701-6559	37.2645933	-83.2075583
351	CHEROKEE HILLS RD APT 467	HAZARD	KY	41701-6559	37.2645917	-83.2075533
351	CHEROKEE HILLS RD APT 468	HAZARD	KY	41701-6559	37.26458	-83.2075417
351	CHINNS BR	WURTLAND	KY	41144-6335	38.53181	-82.7649133
351	CHINNS BR	WURTLAND	KY	41144-6335	38.5319133	-82.7645033
351	CHINNS BR GARG APT	WURTLAND	KY	41144-6335	38.5318483	-82.7647483
351	CLAYTON BRANCH RD	LOUISA	KY	41230-6027	38.084476	-82.640228
351	CORNELL AVE	HAZARD	KY	41701-1831	37.24724024	-83.19089306
351	CRASES BR	LETCHER	KY	41832-9011	37.1489083	-82.9614367
351	CROSSOVER RD	MAYKING	KY	41837		
351	CUSHAW RD	PIKEVILLE	KY	41501-5760	37.53346167	-82.5072825
351	DARRELL RD TRLR	PREMIUM	KY	41845-9102	37.14223014	-82.91592291
351	DEATON LOOP	CHAVIES	KY	41727-9089	37.3477717	-83.357445
351	DIABLOCK RD	HAZARD	KY	41701-5428	37.2258683	-83.1720433
351	DIABLOCK RD TRLR	HAZARD	KY	41701-5428	37.225885	-83.172095
351	DIEDERICH BLVD	ASHLAND	KY	41101-7007	38.50211168	-82.67958622
351	DIEDERICH DR	RUSH	KY	41168-8300	38.25656193	-82.75815553
351	DIEDERICH DR UNIT DORM	RUSH	KY	41168-8300	38.256675	-82.75717
351	DIEDERICH DR UNIT KITCHEN	RUSH	KY	41168-8300	38.25869383	-82.75640183
351	DIEDERICH DR UNIT LODGE	RUSH	KY	41168-8300	38.2587015	-82.75644483
351	FIFE FORK RD TRLR	PIKEVILLE	KY	41501-9220	37.474463	-82.474025
351	HIGHLAND AVE	RACELAND	KY	41169-1021	38.54498	-82.7505
351	HIGHWAY 15	JACKSON	KY	41339-9633	37.5572783	-83.3889517
351	HIGHWAY 2035	WHITESBURG	KY	41858-9019	37.0979333	-82.8382783
351	HOLDER HOLW	MALLIE	KY	41836-9054	37.288345	-82.9064967
351	HORSESHOE BEND RD TRLR	REDFOX	KY	41847-9092	37.20876599	-82.91622141
351	JOHN BAYS BR TRLR	AUXIER	KY	41602-9277	37.7360467	-82.7670367
351	JOHNS CREEK RD	PIKEVILLE	KY	41501-4802	37.5660183	-82.4369317
351	JONES FRK	DEBORD	KY	41214-8921	37.80632167	-82.561595
351	JONES FRK TRLR	DEBORD	KY	41214-8921	37.80618167	-82.56151333
351	KEATHLEY FRK	PIKEVILLE	KY	41501-7501	37.50196553	-82.58216972
351	KENTUCKY BLVD	HAZARD	KY	41701-2007	37.24693033	-83.1788735
351	KY ROUTE 777	LANGLEY	KY	41645-9073	37.5310833	-82.7920267
351	LICK BR	PIKEVILLE	KY	41501-3840	37.360815	-82.5491333
351	LYTTLE BLVD	HAZARD	KY	41701-1739	37.2499883	-83.1906967
351	MAIN ST	VICCO	KY	41773-9084	37.21604567	-83.06100566
351	MAIN ST	WHITESBURG	KY	41858-7316	37.11734	-82.824045
351	MCKNIGHT ST	ASHLAND	KY	41102-4340	38.4689217	-82.682415
351	MCKNIGHT ST GARG	ASHLAND	KY	41102-4340	38.4693105	-82.6824919
351	MELLOWBROOK LN	HAROLD	KY	41635-7035	37.5288267	-82.6362783
351	MUDLICK RD	HARDY	KY	41531-8962	37.6028817	-82.23129
351	NUMBER ONE HL TRLR	BURDINE	KY	41537-5604	37.189645	-82.5956283
351	NURSERY DR	RUSH	KY	41168-8988	38.356015	-82.7776333
351	ORCHARD BR GARG	OIL SPRINGS	KY	41238-9134	37.8093025	-82.92868533
351	ORCHARD BR TRLR DOUBLE	OIL SPRINGS	KY	41238-9134	37.8091667	-82.928335
351	ORCHARD BR TRLR SINGLE	OIL SPRINGS	KY	41238-9134	37.8094717	-82.928265
351	OWLS NEST RD	HYDEN	KY	41749	37.159755	-83.370045
351	POLE CAT RD TRLR	WOOTON	KY	41776-8891	37.185475	-83.2440533
351	POND CRK	ELKHORN CITY	KY	41522-8372	37.33964	-82.3971667
351	PRESTONSBURG ST	WEST LIBERTY	KY	41472-1137	37.92174867	-83.25768
351	RED CREEK RD	PIKEVILLE	KY	41501-6719	37.4327583	-82.47286
351	RICHARD ADAMS RD	MAYKING	KY	41837-8918	37.13436567	-82.729319
351	RIGHT FORK MILL BR	ASHCAMP	KY	41512-8581	37.2559683	-82.4335333
351	RIGHT FORK MILL BR BARN	ASHCAMP	KY	41512-8581	37.25630967	-82.43291766
351	RIVER HILL DR	ASHLAND	KY	41101	38.4854517	-82.657215
351	RIVER RD	HAZARD	KY	41701-1057	37.2660017	-83.1910683

351 RIVER RD	MC CARR	KY	41544-8503	37.6184983	-82.1737367
351 RIVER RD	MC CARR	KY	41544-8503	37.61858	-82.1737583
351 RIVERSIDE DR	RUSSELL	KY	41169-1357	38.5303817	-82.6913583
351 ROME NAPIER RD	HAZARD	KY	41701-7335	37.3385517	-83.2501517
351 ROY CAMPBELL DR BLDG MASOLEM	HAZARD	KY	41701-9486	37.2749833	-83.2263884
351 SAINT JOHNS TRL	HAZARD	KY	41701-5363	37.3499286	-83.1093587
351 SHEPHERD BRANCH RD	LOUISA	KY	41230-7054	38.24878767	-82.7088545
351 SHOP FORK ST	WHEELWRIGHT	KY	41669-9044	37.3301267	-82.7149717
351 SKYLINE DR	HAZARD	KY	41701-1641	37.2544617	-83.1812367
351 SLICK FORD RD	VIPER	KY	41774-8205	37.17178283	-83.136729
351 SPRING MEADOWS DR	LOUISA	KY	41230-9279	38.07042717	-82.6152315
351 STATE ROUTE 3117	SOUTH SHORE	KY	41175-9599	38.7310833	-82.9145683
351 TANGO RD	WHITESBURG	KY	41858-9435	37.20141917	-82.864383
351 WALTERS RD	PIKEVILLE	KY	41501-9204	37.4816753	-82.4891529
351 WHIPPOORWILL RD	NIPPA	KY	41240-9114	37.863555	-82.7843
351 WINDING WAY LN	GRAYSON	KY	41143-5628	38.28316	-82.922385
351 WINWRIGHT RD	PIKEVILLE	KY	41501-8110	37.3815467	-82.4410367
351 N MAYO TRL	PAINTSVILLE	KY	41240-1805	37.82413767	-82.81690416
351 S BUCKINGHAM AVE	WEST VAN LEAR	KY	41268-8010	37.781965	-82.7782567
351 S BURTON LN	WITTENSVILLE	KY	41274-9059	37.850746	-82.83279933
351 S CAROL MALONE BLVD	GRAYSON	KY	41143-1547	38.326125	-82.948365
351 W RUSSELL ST	ELKHORN CITY	KY	41522-9026	37.30536	-82.3485433
351 W WOODMONT DR LOT 14	ASHLAND	KY	41102-8428	38.463185	-82.6776417
3510 BRUSHY RD	VARNEY	KY	41571-9015	37.625423	-82.417415
3510 HEARTHSTONE CT	FLATWOODS	KY	41139-2307	38.5299283	-82.7509417
3510 HELL FOR CERTAIN RD	HYDEN	KY	41749-8191	37.2298435	-83.4275035
3510 HELTON CT LOT 4	CATLETTSBURG	KY	41129-9164	38.407745	-82.6556967
3510 HIGHWAY 2036	ROXANA	KY	41848	37.1242432	-82.9621522
3510 MORGAN AVE	ASHLAND	KY	41102-4464	38.4642583	-82.6685583
3510 OAKLAND AVE	CATLETTSBURG	KY	41129-1025	38.4038367	-82.5991617
3510 WINCHESTER AVE	ASHLAND	KY	41101-2004	38.4646383	-82.6174133
3511 BIG PERRY RD	MOREHEAD	KY	40351-9581	38.27819	-83.38084667
3511 BIG PERRY RD	MOREHEAD	KY	40351-9581	38.27836167	-83.380945
3511 HELL FOR CERTAIN RD TRLR	HYDEN	KY	41749-8191	37.2287517	-83.4289167
3511 HIGHWAY 160 TRLR	PREMIUM	KY	41845-9050	37.127255	-82.9169083
3511 LEFT FORK OF ISLAND CRK	PIKEVILLE	KY	41501-7413	37.430373	-82.58469416
3511 MIDDLE FRK	HAGERHILL	KY	41222-8811	37.74366642	-82.85465239
3511 POLLS CREEK RD TRLR	SMILAX	KY	41764-8830	37.1319533	-83.2266133
3511 RENNE DR	PIKEVILLE	KY	41501-8904	37.53646267	-82.59069466
3511 STATE ROUTE 5	ASHLAND	KY	41102-8503	38.4755517	-82.7050967
3512 BEAVER CREEK RD	ELKHORN CITY	KY	41522-8633	37.3406683	-82.3129983
3512 BULLSKIN RD TRLR	BEAR BRANCH	KY	41714	37.1982033	-83.4868433
3512 HELL FOR CERTAIN RD	HYDEN	KY	41749-8191	37.2292667	-83.42904
3512 HIGHWAY 2036	ROXANA	KY	41848	37.121388	-82.95447133
3512 SLEM ST	ASHLAND	KY	41102-5779	38.4547017	-82.66785
3512 TANGLEWOOD CT	ASHLAND	KY	41102-6714	38.4445333	-82.6478417
3512 UPPER JOHNS CRK	KIMPER	KY	41539-6016	37.4875467	-82.2988783
3512 WELLS ST	CATLETTSBURG	KY	41129-9124	38.41314983	-82.66029133
3512 WILLIS ST	ASHLAND	KY	41102-5871	38.4523683	-82.6591433
3513 BRIARWOOD DR	CATLETTSBURG	KY	41129-9297	38.35308	-82.6840383
3513 COURT ST	CATLETTSBURG	KY	41129-1011	38.4038617	-82.6004883
3513 DOG FORK LAUREL RD	CATLETTSBURG	KY	41129-9657	38.35863167	-82.68728383
3513 HIGHWAY 805 TRLR	NEON	KY	41840	37.1822467	-82.707845
3513 HIGHWAY 931 GARG	WHITESBURG	KY	41858-8970	37.0904813	-82.8394058
3513 RAILROAD ST	CATLETTSBURG	KY	41129-1034	38.4040967	-82.6000033
3513 SHELBY DRY FRK	SHELBIANA	KY	41562-8445	37.38471381	-82.48460769
3513 SHELBY DRY FRK	SHELBIANA	KY	41562-8445	37.383888166	-82.4831955
3513 SLEM ST	ASHLAND	KY	41102-5778	38.4547867	-82.6682933
3514 COURT ST	CATLETTSBURG	KY	41129-9997	38.404135	-82.6014383
3514 LONGFORK RD	VIRGIE	KY	41572-8933	37.3131483	-82.6324033
3514 ROCKHOUSE FRK	SIDNEY	KY	41564-8702	37.6310467	-82.37795
35145 KACEY CIR	CATLETTSBURG	KY	41129	38.2494232	-82.5940508
3515 HIGHWAY 550	GARNER	KY	41817-9048	37.3538983	-82.93228
3515 LEFT FORK MACES CRK RD	VIPER	KY	41774-8435	37.1476315	-83.121137
3515 LEFT FORK MACES CRK RD	VIPER	KY	41774-8435	37.1481645	-83.12111666
3515 MORGAN AVE	ASHLAND	KY	41102-4463	38.463925	-82.6686633
3515 TOLER CRK	HAROLD	KY	41635-8816	37.482785	-82.6159567



3515 WOLF CREEK RD	YEADISS	KY	41777-8872	37.0588067	-83.2620933
3515 N MAYO TRL	PIKEVILLE	KY	41501-3279	37.5165083	-82.56246
3516 HELTON CT	CATLETTSBURG	KY	41129-9164	38.4079183	-82.6553583
3516 HIGHWAY 1933 TRLR	JACKSON	KY	41339-8560	37.41806	-83.444355
3516 MUSIC BR	ASHLAND	KY	41102-7870	38.3758961	-82.6913317
3516 POSSUM TROT RD	LEBURN	KY	41831-8956	37.3897983	-82.9076583
3516 POSSUM TROT RD	LEBURN	KY	41831-8956	37.3995	-82.9506733
3516 POSSUM TROT RD	LEBURN	KY	41831-8956	37.3864833	-82.9447733
3516 POSSUM TROT RD	LEBURN	KY	41831-8956	37.3863517	-82.9446467
3516 POSSUM TROT RD	LEBURN	KY	41831-8956	37.3903967	-82.9114883
3516 POSSUM TROT RD	LEBURN	KY	41831-8956	37.38916	-82.908305
3516 POSSUM TROT RD	LEBURN	KY	41831-8956	37.3951333	-82.9454767
3516 POSSUM TROT RD	LEBURN	KY	41831-8956	37.3997917	-82.9511217
3516 POSSUM TROT RD	LEBURN	KY	41831-8956	37.40111	-82.9536033
3516 SLEM ST	ASHLAND	KY	41102-5779	38.4544067	-82.66834
3516 VALLEY ST	CATLETTSBURG	KY	41129-1050	38.4038467	-82.59783
3516 WELLS ST	CATLETTSBURG	KY	41129-9124	38.4132967	-82.65982
3517 CRAFT COLLY RD	ERMINE	KY	41815-9035	37.1634567	-82.8042383
3517 ELIZABETH CT	CATLETTSBURG	KY	41129-9171	38.4025517	-82.651065
3517 GRAYDON HEIGHTS DR	CATLETTSBURG	KY	41129-9118	38.4155417	-82.6620333
3517 HELTON CT	CATLETTSBURG	KY	41129-9164	38.4079267	-82.6553533
3517 HIGHWAY 721 TRLR	HAZARD	KY	41701-7177	37.30028	-83.0727567
3517 HODE RD	WARFIELD	KY	41267-9037	37.8787517	-82.4199967
3517 MARROWBONE CREEK RD	ELKHORN CITY	KY	41522-7808		
3517 RAILROAD ST	CATLETTSBURG	KY	41129-1034	38.4040905	-82.59969583
3517 STRAIGHT CREEK RD	ASHLAND	KY	41102-6906	38.3832683	-82.7799467
3517 WELLS ST	CATLETTSBURG	KY	41129-9124	38.4133867	-82.6601733
3518 BULLSKIN RD TRLR	BEAR BRANCH	KY	41714	37.1990267	-83.4863183
3518 ISLAND CREEK RD	PIKEVILLE	KY	41501-7100	37.46376083	-82.559925
3518 SHOPES CREEK RD	CATLETTSBURG	KY	41129-8491	38.406855	-82.663135
3518 SHORT ST	CATLETTSBURG	KY	41129-1001	38.4039939	-82.59854319
3519 HEARTHSTONE CT	FLATWOODS	KY	41139-2307	38.529455	-82.75048
3519 LITTLE ROCKCASTLE RD	INEZ	KY	41224-8923	37.79128633	-82.45747466
3519 OAKLAND AVE	CATLETTSBURG	KY	41129-1024	38.404085	-82.5988167
3519 SHORT ST	CATLETTSBURG	KY	41129-1001	38.4039483	-82.59861
3519 STRAIGHT CREEK RD	ASHLAND	KY	41102-6906	38.3837395	-82.78029733
3519 THOMPSON DR	ASHLAND	KY	41102-6117	38.4496367	-82.6454067
3519 WILLIS ST	ASHLAND	KY	41102-5870	38.45245	-82.65977
3519 E SHELBIANA RD APT A	PIKEVILLE	KY	41501-7708	37.429065	-82.4766933
3519 E SHELBIANA RD APT B	PIKEVILLE	KY	41501-7708	37.42910293	-82.47686372
351A N MAYO TRL	PAINTSVILLE	KY	41240-1805	37.8224193	-82.8190699
352 ABES BR	JAMBOREE	KY	41553-9005	37.49794	-82.131415
352 ALLEN BR	ERMINE	KY	41815-8909	37.148029	-82.78917566
352 BIRCH ST	HAZARD	KY	41701-2118	37.239165	-83.1816233
352 CAROLINE RD	RACELAND	KY	41169-1012	38.5303833	-82.7478583
352 COAL HOLLOW RD	PIKEVILLE	KY	41501-6480	37.575629	-82.48868733
352 COAL HOLLOW RD	PIKEVILLE	KY	41501-6480	37.575956	-82.4885961
352 COON CREEK RD	CINDA	KY	41776-8959	37.1413717	-83.2980033
352 CORNELL AVE	HAZARD	KY	41701-1832	37.2478233	-83.1906367
352 COUCH DR	CORNETTSVILLE	KY	41731-8507	37.1184733	-83.0312967
352 COUNTRY LN	PIKEVILLE	KY	41501-3714	37.3773467	-82.542885
352 DINWOOD RD	MARTIN	KY	41649-7820	37.5632883	-82.766315
352 DIXON BRANCH RD	WOOTON	KY	41776-8989	37.1504317	-83.3014667
352 FERRY ST	ASHLAND	KY	41101-2533	38.475576	-82.65895083
352 FRANKLIN BR	ERMINE	KY	41815-8901	37.1515467	-82.8008383
352 FRASURE CRK	MC DOWELL	KY	41647-9003	37.445535	-82.7251967
352 GOLF COURSE RD	WHEELWRIGHT	KY	41669-9003	37.3438267	-82.712025
352 GREGORY BRANCH RD TRLR	HAZARD	KY	41701-5406	37.23563	-83.1660433
352 HAMMER DOWN DR	HINDMAN	KY	41822	37.2897643	-83.0002197
352 HARRISON ST APT 1	ASHLAND	KY	41101-2491	38.475035	-82.659905
352 HARRISON ST APT 2	ASHLAND	KY	41101-2491	38.4750717	-82.6599233
352 HARRISON ST APT 3	ASHLAND	KY	41101-2491	38.475035	-82.659905
352 HARRISON ST APT 4	ASHLAND	KY	41101-2491	38.47507	-82.6602383
352 HARRISON ST APT 5	ASHLAND	KY	41101-2491	38.475035	-82.659905
352 HARRISON ST APT 6	ASHLAND	KY	41101-2491	38.4750633	-82.6602267
352 HAZARD DUKE DR	CHAVIES	KY	41727-8677	37.38504	-83.249325
352 HILL TOP DR TRLR	JACKSON	KY	41339-6122	37.52767	-83.34425833

352 JORDAN ST	HAZARD	KY	41701-1524	37.2524467	-83.1891233
352 KY ROUTE 1086	WAYLAND	KY	41666-6805	37.44406	-82.7984533
352 LONG BR	KIMPER	KY	41539-6410	37.5227617	-82.34388
352 MARTIN BRANCH RD	MOUSIE	KY	41839-8995	37.39725317	-82.8695505
352 MCKNIGHT ST	ASHLAND	KY	41102-4341	38.4694517	-82.6821983
352 MCKNIGHT ST REAR	ASHLAND	KY	41102-4341	38.4702383	-82.6814483
352 MOORE BR	INEZ	KY	41224-8620	37.834875	-82.51768167
352 MURPHY BOTTOM RD	BELFRY	KY	41514-7304	37.617485	-82.26954
352 NEW PAINTSVILLE RD	SALYERSVILLE	KY	41465-8066	37.736795	-83.0098967
352 ORCHARD HILL LN	BUCKHORN	KY	41721-8934	37.34682167	-83.465855
352 PINE CREEK RD	MAYKING	KY	41837-9037	37.130505	-82.758555
352 POND CREEK RD	HUDDY	KY	41535-8846	37.594387833	-82.27487966
352 ROCKHOUSE FRK TRLR	HATFIELD	KY	41514-8743	37.661595	-82.3771683
352 ROY CAMPBELL DR	HAZARD	KY	41701-9486	37.27275131	-83.2284232
352 ROY CAMPBELL DR BLDG STORAGE	HAZARD	KY	41701-9486	37.27270968	-83.22845582
352 ROY CAMPBELL DR HSE FUNERAL	HAZARD	KY	41701-9486	37.2721183	-83.228655
352 SAM COMBS RD	JEFF	KY	41774-8623	37.2071733	-83.1423417
352 SHOP BR	PRINTER	KY	41655		
352 SPRING ST	ASHLAND	KY	41101-2553	38.47578969	-82.65754607
352 SUCCESS BOUND RD	DAVID	KY	41616	37.60191	-82.89649
352 TWELVE ACRE LN	VANCEBURG	KY	41179-5723	38.40079	-83.26179667
352 TWELVE ACRE LN	VANCEBURG	KY	41179-5723	38.40014667	-83.25949833
352 WALNUT GROVE RDG	VANCEBURG	KY	41179-5554	38.33033667	-83.3004
352 WALNUT GRV	VANCEBURG	KY	41179-8909	38.32991517	-83.294718
352 WOODLAND HTS	EAST POINT	KY	41216-9068	37.71837	-82.7876433
352 W GARRETT RD	GARRETT	KY	41630-6984	37.4849767	-82.8377683
3520 BRIARWOOD DR	CATLETTSBURG	KY	41129-9297	38.3519717	-82.682835
3520 ELIZABETH CT	CATLETTSBURG	KY	41129-9171	38.40262	-82.6505717
3520 HEARTHSTONE CT	FLATWOODS	KY	41139-2307	38.5294533	-82.75108
3520 KY ROUTE 122	PRINTER	KY	41655-9073	37.5260317	-82.752115
3520 KY ROUTE 466	WEEKSBURY	KY	41667-9033	37.30656	-82.70386633
3520 SHORT ST	CATLETTSBURG	KY	41129-1001	38.40370833	-82.59851616
3520 STATE ROUTE 503	WURLAND	KY	41144-7495	38.50657633	-82.777507
3520 VALLEY ST	CATLETTSBURG	KY	41129-1050	38.403765	-82.5978233
3520 WILLIS ST	ASHLAND	KY	41102-5871	38.452375	-82.659265
3520 N BIG CREEK RD	HATFIELD	KY	41514-8528	37.6573483	-82.3728733
35200 CHANEY LN	CATLETTSBURG	KY	41129-8171	38.24801663	-82.5942124
3521 BRENDA ST	ASHLAND	KY	41102-5607	38.4536067	-82.6667517
3521 CANNONSBURG RD	ASHLAND	KY	41101	38.39267	-82.677705
3521 FOREST HILLS RD	FOREST HILLS	KY	41527-8412	37.6167017	-82.293285
3521 HELTON CT	CATLETTSBURG	KY	41129-9164	38.4080617	-82.655045
3521 HIDDEN ACRES	CATLETTSBURG	KY	41129-8420	38.4238583	-82.6555183
3521 HIGHWAY 7	DEMA	KY	41859-9026	37.3868733	-82.7855983
3521 LEFT FORK OF ISLAND CRK	PIKEVILLE	KY	41501-7413	37.43065533	-82.585304
3521 RED FOX DR	CATLETTSBURG	KY	41129-9764	38.40957117	-82.68258966
3521 SHORT ST	CATLETTSBURG	KY	41129-1001	38.4039333	-82.59836
3521 SHORT ST HSE 2	CATLETTSBURG	KY	41129-1001	38.4038583	-82.59846
3521 THOMPSON DR	ASHLAND	KY	41102-6117	38.4493883	-82.645315
3522 DRY CREEK RD	TOPMOST	KY	41862-9068	37.31985	-82.7594383
3522 ELIZABETH CT	CATLETTSBURG	KY	41129-9171	38.4026317	-82.6505267
3522 HELTON CT	CATLETTSBURG	KY	41129-9164	38.4081317	-82.6548733
3522 HIGHWAY 550	GARNER	KY	41817-9048	37.353536666	-82.93275316
3522 LONG BRANCH RD	TURKEY CREEK	KY	41514-8001	37.6337033	-82.3199267
3522 POND CREEK RD	PINSONFORK	KY	41555-7442	37.557595	-82.25898
3522 SHORT ST	CATLETTSBURG	KY	41129-1001	38.40402	-82.59846
3522 SLEM ST	ASHLAND	KY	41102-5779	38.454285	-82.66845
3522 TURKEY CRK	INEZ	KY	41224-8347	37.89359167	-82.48946167
3522 S STATE HIGHWAY 1	GRAYSON	KY	41143-8220	38.283034	-82.91846599
3523 DAVELLA RD	DEBORD	KY	41214-9085	37.77680667	-82.61092833
3523 FLOYD ST	ASHLAND	KY	41102-5842	38.45263968	-82.66197222
3523 HIGHWAY 581 TRLR	ULYSSES	KY	41264-9065	37.95152667	-82.64552333
3523 KY ROUTE 7	WAYLAND	KY	41666-6725	37.43302867	-82.80522433
3523 PIGEON ROOST RD	RUSH	KY	41168-8138	38.2879333	-82.7821217
3523 RIVER FRONT RD LOT 3	LOVELY	KY	41231-8301	37.81165083	-82.393039
3523 STATE HIGHWAY 1056	RANSOM	KY	41558-8436	37.55160933	-82.21537716
3523 S 29TH ST	ASHLAND	KY	41102-6745	38.4519333	-82.6591867
3524 ELIZABETH CT LOT 3	CATLETTSBURG	KY	41129-9171	38.4026417	-82.650415

3524	HIGHWAY 550	GARNER	KY	41817-9048	37.3535417	-82.9330917
3524	HIGHWAY 550 BLDG 1	GARNER	KY	41817-9048	37.35388983	-82.93303583
3524	HIGHWAY 7	JEREMIAH	KY	41826-9086	37.159335	-82.93364
3524	HIGHWAY 7	JEREMIAH	KY	41826-9086	37.1577883	-82.9340767
3524	HURRICANE RD	PIKEVILLE	KY	41501-7535	37.509588333	-82.5895965
3524	SHOPE CREEK RD	CATLETTSBURG	KY	41129-8491	38.4069	-82.6626183
3524	STATE ROUTE 1458	ASHLAND	KY	41102-7936	38.4798917	-82.715335
3524	STATE ROUTE 1458 BARN	ASHLAND	KY	41102-7936	38.479715	-82.71572
3524	STATE ROUTE 3	CATLETTSBURG	KY	41129-9338	38.366178	-82.680181
3525	ELIZABETH CT	CATLETTSBURG	KY	41129	38.40272	-82.6504583
3525	HIGHWAY 1760	LOUISA	KY	41230-7804	38.0044933	-82.7001231
3525	HIGHWAY 581 TRLR	ULYSSES	KY	41264-9065	37.95183	-82.645235
3525	KY HIGHWAY 610	JONANCY	KY	41538	37.314665	-82.5856117
3525	MUSIC BR	ASHLAND	KY	41102-7867	38.3762225	-82.69197333
3525	PERKINS MADDEN RD	VICCO	KY	41773-8737	37.2828233	-82.97989
3525	STATE HIGHWAY 292	BELFRY	KY	41514-9100	37.6931367	-82.3039017
3526	DOG FORK LAUREL RD	CATLETTSBURG	KY	41129-9656	38.3595233	-82.682875
3526	ELIZABETH CT	CATLETTSBURG	KY	41129-9171	38.4027333	-82.6502317
3526	LEFT FORK OF LONG FRK	ETTY	KY	41572-8642	37.25207	-82.6805033
3526	MARROWBONE DRY FRK	ELKHORN CITY	KY	41522-9801	37.3307383	-82.4341167
3526	STATE ROUTE 5	ASHLAND	KY	41102-8503	38.4746583	-82.704365
3526	TANGLEWOOD CT	ASHLAND	KY	41102-6714	38.4448683	-82.6483433
3526	WILLIS ST	ASHLAND	KY	41102-5871	38.45239	-82.6591367
3527	DOG FORK LAUREL RD	CATLETTSBURG	KY	41129-9657	38.35711733	-82.68510466
3527	FLOYD ST	ASHLAND	KY	41102-5842	38.4531195	-82.66138866
3527	FLOYD ST	ASHLAND	KY	41102-5842	38.453020333	-82.660583
3527	LOTTS CREEK RD	HAZARD	KY	41701-7635	37.2815783	-83.1378967
3527	S 29TH ST	ASHLAND	KY	41102-6745	38.4519417	-82.6591867
3528	CHLOE RD	PIKEVILLE	KY	41501-2255	37.453342333	-82.4770815
3528	DOG FORK LAUREL RD	CATLETTSBURG	KY	41129	38.3563116	-82.6840716
3528	ELIZABETH CT	CATLETTSBURG	KY	41129-9171	38.4027733	-82.65013
3528	FEDSCREEK RD	STEELE	KY	41566-8521	37.4038045	-82.1998024
3528	WALNUT GRV	OLIVE HILL	KY	41164-8246	38.31889567	-83.3365355
3529	BRIARWOOD DR	CATLETTSBURG	KY	41129-9297	38.35282	-82.682725
3529	BRIARWOOD DR	CATLETTSBURG	KY	41129-9297	38.35303733	-82.68251433
3529	CANNONSBURG RD	CATLETTSBURG	KY	41129-9712	38.39293833	-82.67765616
3529	HEARTHSTONE CT	FLATWOODS	KY	41139-2307	38.5290217	-82.7503367
3529	HELTON CT	CATLETTSBURG	KY	41129-9164	38.4082067	-82.6546917
3529	MARROWBONE CREEK RD	ELKHORN CITY	KY	41522-7808	37.331077	-82.434011
3529	MARSH HILL DR	CATLETTSBURG	KY	41129-8270	38.4058867	-82.67938
3529	POLLS CREEK RD	SMILAX	KY	41764-8830	37.1322317	-83.22519
3529	RED FOX DR LOT 30	CATLETTSBURG	KY	41129-9764	38.4100983	-82.6812333
353	AUTUMN RIDGE DR	PIKEVILLE	KY	41501-8083	37.485311	-82.473261
353	AUTUMN RIDGE DR GARG	PIKEVILLE	KY	41501-8083	37.48529008	-82.4732839
353	BALL FRK TRLR	PINSONFORK	KY	41555-7512	37.55485	-82.251095
353	BARRENSHEE CRK	FREEBURN	KY	41528-8523	37.5336067	-82.1186817
353	BLACKBURN AVE	ASHLAND	KY	41101-3479	38.4738867	-82.662675
353	BOWLING BRANCH RD	THOUSANDSTICKS	KY	41766-9044	37.1907033	-83.442205
353	BROADWAY ST	SALYERSVILLE	KY	41465-9414	37.75202	-83.06294
353	BRUSHY FRK	JENKINS	KY	41537-8404	37.266265	-82.6191367
353	CANEY HWY	PIKEVILLE	KY	41501-3911	37.351565	-82.5545033
353	CAROLINE RD	RACELAND	KY	41169-1080	38.5304281	-82.74753723
353	CHLOE RD	PIKEVILLE	KY	41501-1511	37.4776933	-82.504985
353	COAL RUN HL	PIKEVILLE	KY	41501-5621	37.5043833	-82.5519933
353	COLLINS DR	WITTENSVILLE	KY	41274-9051	37.85679	-82.8096367
353	GAP BR	PIKEVILLE	KY	41501-7514	37.5206283	-82.5861217
353	HAMBLEY BLVD APT 123BMT	PIKEVILLE	KY	41501-4086	37.482415	-82.53233
353	HAMBLEY BLVD APT 4567SHW	PIKEVILLE	KY	41501-4086	37.4825367	-82.53196
353	HAMBLEY BLVD APT 8/FOUND	PIKEVILLE	KY	41501-4086	37.4826117	-82.53178
353	HAMBLEY BLVD UNIT PENTHSE	PIKEVILLE	KY	41501-4086	37.48258	-82.5318567
353	HAMBLEY BLVD UNIT PENTPAT	PIKEVILLE	KY	41501-4086	37.4824833	-82.53209
353	HONEY FRK	BELCHER	KY	41513-8508	37.3528017	-82.3526367
353	HORTON LN GARG	OLIVE HILL	KY	41164-6071	38.32355333	-83.32109167
353	JETT DR	JACKSON	KY	41339-9621	37.56353833	-83.37135667
353	KING CAMP BR	PHELPS	KY	41553-8911	37.46370233	-82.198939
353	KONA DR	WHITESBURG	KY	41858-7857	37.16037	-82.7362717
353	KY ROUTE 7	LACKEY	KY	41643	37.4674867	-82.823865

353 KY ROUTE 7	LACKEY	KY	41643	37.46731	-82.8264733
353 LAKEWOOD DR	GRAYSON	KY	41143-9676	38.3129783	-82.9500483
353 LAWHORN HOLW	ASHLAND	KY	41102-8496	38.4836333	-82.70228
353 LAWHORN HOLW BLDG 1	ASHLAND	KY	41102-8496	38.483338	-82.701083
353 LEFT LITTLE FRK	PIKEVILLE	KY	41501	37.316589	-82.51331299
353 LICK BRANCH RD	CARRIE	KY	41725-9032	37.33835783	-83.0369655
353 LITTLE CRK	PIKEVILLE	KY	41501-6952	37.3896517	-82.517675
353 LONG ST	ASHLAND	KY	41101-2431	38.47484083	-82.660763
353 MAIN ST	WHITESBURG	KY	41858-1118	37.1173783	-82.82403
353 MCKNIGHT ST	ASHLAND	KY	41102-4340	38.46884	-82.6823933
353 MIDDLE FRK TRLR	RANSOM	KY	41558-8749	37.5408016	-82.2277289
353 NOSBEN FRK	TURKEY CREEK	KY	41514-7808	37.673405	-82.3189467
353 POPLAR ST	HAZARD	KY	41701-1541	37.2520867	-83.1896133
353 POPPY MOUNTAIN LN	LEBURN	KY	41831-9146	37.3933652	-82.9299699
353 RAMEY FRK	EAST POINT	KY	41216-8814	37.7531117	-82.805795
353 ROCKGATE RD	FLATWOODS	KY	41139-9084	38.49565783	-82.735205
353 ROCKHOUSE FORK RD	BUSY	KY	41723-8629	37.24567	-83.318343
353 SLATERS BR	TURKEY CREEK	KY	41514-9236	37.6905833	-82.30945
353 SYCK LN	PIKEVILLE	KY	41501-5783	37.55250483	-82.51544733
353 THACKER HOLW	CANADA	KY	41519-8274	37.583913	-82.3174105
353 VALLEY VW	ESSIE	KY	40827-7030	37.0682667	-83.4434917
353 VICTORIA HEIGHTS RD	LOUISA	KY	41230-6200	38.1530417	-82.6567
353 VILLAGE LN	LICK CREEK	KY	41540-8004		
353 WELLS HILL LN	WEST LIBERTY	KY	41472-2061	37.92600667	-83.26346
353 WINWRIGHT RD	PIKEVILLE	KY	41501-8110	37.3815267	-82.44113
353 E DORTON BLVD	STAFFORDSVILLE	KY	41256-9011	37.8255917	-82.8490117
353 W MAIN ST	INEZ	KY	41224-6006	37.86829333	-82.544655
3530 HEARTHSTONE CT	FLATWOODS	KY	41139-2307	38.52935	-82.7509917
3530 HIGHWAY 1496	LOUISA	KY	41230-7480	38.2210867	-82.7867333
3530 HIGHWAY 1496 BARN	LOUISA	KY	41230-7480	38.220745	-82.7837933
3530 IRISH CREEK RD	WEBBVILLE	KY	41180-8665	38.1055517	-82.8220883
3530 KY ROUTE 466	WEEKSBURY	KY	41667-9033	37.30695	-82.703875
3530 LONGFORK RD	VIRGIE	KY	41572-8933	37.3130317	-82.6325667
3530 PAW PAW CRK TRLR	PAW PAW	KY	41553-9512	37.4398268	-82.1121115
3530 PLEASANT VALLEY DR	CATLETTSBURG	KY	41129-8020	38.41120439	-82.6638143
3530 PLEASANT VALLEY DR BARN	CATLETTSBURG	KY	41129-8020	38.4091063	-82.6633555
3530 RED FOX DR	CATLETTSBURG	KY	41129-9764	38.40976	-82.6807067
3530 RIDGE LINE RD	FISHTRAP	KY	41557-8827	37.463475	-82.394695
3531 BURNING FRK	SALYERSVILLE	KY	41465-7488	37.7103467	-82.9821917
3531 BURNING FRK GARG	SALYERSVILLE	KY	41465-7488	37.71057167	-82.98173983
3531 CANOE RD	CANOE	KY	41339-8466	37.44881333	-83.46934667
3531 CRAFT COLLY RD	ERMINE	KY	41815-9035	37.16350467	-82.80456016
3531 DIX FRK	SIDNEY	KY	41564-8823	37.5696167	-82.354945
3531 HARDEMAN DR	ASHLAND	KY	41102-9322	38.4624533	-82.6746383
3531 HARDEMAN DR GARG	ASHLAND	KY	41102-9322	38.462295	-82.6740317
3531 OAKLAND AVE	CATLETTSBURG	KY	41129-1024	38.4036733	-82.598845
3531 RACCOON RD	RACCOON	KY	41557-8607	37.49443883	-82.44236416
3531 STATE ROUTE 5	ASHLAND	KY	41102-8503	38.4748733	-82.7053233
3531 WILLIS ST	ASHLAND	KY	41102-5874	38.4523617	-82.65996
3533 BIG BR	PIKEVILLE	KY	41501-5001	37.686695	-82.519315
3533 CARHART LN	CATLETTSBURG	KY	41129-8034	38.4150633	-82.6618
3533 HIGHWAY 1690	LOUISA	KY	41230-8445	38.03773	-82.59096667
3533 HIGHWAY 803	MILLSTONE	KY	41838-9084	37.2220583	-82.75178
3533 E SHELBIANA RD	PIKEVILLE	KY	41501-7708	37.4288067	-82.4765483
3533 W MUDDY BRANCH RD	ASHLAND	KY	41102-8899	38.4831867	-82.72857
3534 HIGHWAY 931	WHITESBURG	KY	41858-8970	37.0900133	-82.83936
3534 HIGHWAY 931 HSE	WHITESBURG	KY	41858-8970	37.0901552	-82.8388299
3534 KY ROUTE 122 APT 301	PRINTER	KY	41655-9102	37.5262667	-82.7515217
3534 NARROWS BR	HARDY	KY	41531-8858	37.574242333	-82.23773316
3534 NARROWS BR GARG	HARDY	KY	41531-8858	37.5738734	-82.2361284
3534 POND CREEK RD	PINSONFORK	KY	41555-7442	37.5576	-82.258995
3534 SHELBY DRY FRK	SHELBIANA	KY	41562-8445	37.384805	-82.4842067
3534 STATE HIGHWAY 1626	OLIVE HILL	KY	41164-8832	38.26696833	-83.29368333
3535 DOG FORK LAUREL RD	CATLETTSBURG	KY	41129-9657	38.35737	-82.684355
3535 FOREST HILLS RD	FOREST HILLS	KY	41527-8412	37.6162983	-82.2930167
3535 FOREST HILLS RD	FOREST HILLS	KY	41527-8412	37.61616033	-82.29317116
3535 GRAYDON DR	CATLETTSBURG	KY	41129-8239	38.4161633	-82.66169

3535 HELTON CT	CATLETTSBURG	KY	41129-9164	38.408240833	-82.65462583
3535 HIGHWAY 406	STINNETT	KY	40868-6542	37.08251867	-83.44885916
3535 ISLAND CREEK RD	PIKEVILLE	KY	41501-7100	37.4636967	-82.559775
3535 LEFT FORK MACES CRK RD	VIPER	KY	41774-8435	37.14775983	-83.1211335
3535 LONG FORK RD	KIMPER	KY	41539-5966	37.46820483	-82.24223466
3535 MARSH HILL DR	CATLETTSBURG	KY	41129-8270	38.4057867	-82.6790683
3535 STATE ROUTE 5	ASHLAND	KY	41102-8503	38.4747017	-82.70525
3535 THORNTON RD	THORNTON	KY	41855-9036	37.1947333	-82.785315
3535 THORNTON RD BLDG REAR	THORNTON	KY	41855-9036	37.194713	-82.785673
3535 S 29TH ST	ASHLAND	KY	41102-6745	38.4517483	-82.65953
35362 CHANEY LN TRLR	CATLETTSBURG	KY	41129-6528	38.2482563	-82.5937895
3537 BUFFALO HORN RD	LOUISA	KY	41230-5408	37.9426885	-82.5105453
3537 FLOYD ST	ASHLAND	KY	41102-5842	38.45293	-82.6616233
3537 MIDDLE FRK	LEANDER	KY	41222-8811	37.7399567	-82.85253
3537 STATE ROUTE 5	ASHLAND	KY	41102-8503	38.47483	-82.7051783
3537 N US HIGHWAY 23	WITTENSVILLE	KY	41274-9028	37.8653833	-82.7969433
3537 N US HIGHWAY 23	WITTENSVILLE	KY	41274-9028	37.8649695	-82.79688666
3537 S STATE HIGHWAY 7	GRAYSON	KY	41143-6703	38.28277717	-82.97048733
3537 S STATE HIGHWAY 7 GARG	GRAYSON	KY	41143-6703	38.28244033	-82.97092133
3538 HIGHWAY 160 TRLR	BRINKLEY	KY	41822-9061	37.3040867	-82.9483133
3538 LONG BRANCH RD	TURKEY CREEK	KY	41514-8001	37.6341833	-82.3204133
3538 POSSUM TROT RD	LEBURN	KY	41831-8956	37.38682	-82.9450067
3538 WORKMAN RD	ASHLAND	KY	41102-6778	38.450235	-82.6572933
3539 HEARTHSTONE CT	FLATWOODS	KY	41139-2307	38.528665	-82.7501133
3539 HIGHWAY 15 TRLR	WHITESBURG	KY	41858-8569	37.1279633	-82.857585
3539 UPPER SECOND CREEK RD TRLR	HAZARD	KY	41701-8099	37.2623517	-83.15
35398 JOHN AND MARY LN	CATLETTSBURG	KY	41129-9579	38.2472017	-82.599195
354 ASH LICK FRK	HELPS	KY	41553-8817	37.473415	-82.1966883
354 BIG BR TRLR	LOVELY	KY	41231-9004	37.8031283	-82.4313933
354 BILL DEE BRANCH RD	KITE	KY	41828-8907	37.3088933	-82.819055
354 BROADWAY ST	JACKSON	KY	41339-1041	37.55308667	-83.385865
354 BUTTERNUT DR	LOUISA	KY	41230-6022	38.08487667	-82.63430667
354 CALEB FRK	WEEKSBURY	KY	41667-9041	37.32288	-82.6830083
354 CAROLINE RD	RACELAND	KY	41169-1012	38.5304817	-82.7478917
354 CAUSEY RD	YEADISS	KY	41777-8946	37.0552517	-83.27857
354 CAUSEY RD TRLR	YEADISS	KY	41777-8946	37.05433258	-83.27864211
354 CHINNS BR	WURLAND	KY	41144-6335	38.53207	-82.7640667
354 COLD FRK TRLR	TURKEY CREEK	KY	41514-7919	37.6477967	-82.318445
354 COLLINS ST	PIKEVILLE	KY	41501-6813	37.40079903	-82.52372933
354 CRACKER BOTTOM RD	MARTIN	KY	41649-7983	37.5790383	-82.7523567
354 DAISY KNOB RD APT	WEST LIBERTY	KY	41472-2074	37.91757133	-83.27092083
354 DOTY BR	MC DOWELL	KY	41647-9046	37.4524817	-82.7483683
354 EASY DR	BONNYMAN	KY	41719-8768	37.3102367	-83.253645
354 FOUR MILE RD	RUSH	KY	41168-8175	38.311106	-82.73602916
354 GILBERTS FORK RD	STINNETT	KY	40868-6544	37.08610526	-83.45333146
354 GRAHN FIREHOUSE DR	GRAHN	KY	41142	38.28616167	-83.08684167
354 HAYWOOD LN	GRAYSON	KY	41143-8588	38.3412267	-82.8626533
354 HENRY BR	STEELE	KY	41566-8401	37.388275	-82.1948883
354 HIGHWAY 644 TRLR	LOUISA	KY	41230-7778	38.08348667	-82.587535
354 HONEY BRANCH IND PARK	DEBORD	KY	41214-8909	37.76123133	-82.64717883
354 ISAACS CEMETERY RD	GRAYSON	KY	41143-9555	38.2783825	-82.96120966
354 KY ROUTE 3379	GRETHEL	KY	41631-6319	37.4913717	-82.6477367
354 LEFT FORK OF ISLAND CRK	PIKEVILLE	KY	41501-7218	37.4458667	-82.542615
354 LETCHER DR	JEREMIAH	KY	41826-9092	37.1584783	-82.9369483
354 LOVELACE FARM RD	GREENUP	KY	41144-8045	38.52234	-82.8345067
354 LOVELACE FARM RD	GREENUP	KY	41144-8045	38.52297	-82.8356333
354 MARCUM HOLW	BEAUTY	KY	41203-9043	37.82495833	-82.43535
354 MAYNARD ST	ASHLAND	KY	41101-3461	38.4734117	-82.6635483
354 MINNIE RD	MINNIE	KY	41651-9033	37.467197	-82.75308
354 NELSON DR	DWALE	KY	41621-9027	37.62842	-82.7259933
354 NELSON DR BARN	DWALE	KY	41621-9027	37.62735733	-82.7257815
354 NOAH SIZEMORE HILL RD	HAZARD	KY	41701-5484	37.2888817	-83.1999333
354 PATRICK DR	PIKEVILLE	KY	41501-7520	37.5172233	-82.6017567
354 PERT CREEK RD	WHITESBURG	KY	41858-8546	37.110482	-82.798116
354 POPLAR ST	HAZARD	KY	41701-1542	37.2522883	-83.1895183
354 RATLIFF CREEK RD	PIKEVILLE	KY	41501-2159	37.4977517	-82.52547
354 RED MORG BR	TEABERRY	KY	41660-6309	37.4272817	-82.6370383

354 RINGO ST	ASHLAND	KY	41101-2046	38.467605	-82.6218083
354 RIVER RD	HYDEN	KY	41749-9400	37.2242483	-83.3742967
354 SCHOOLHOUSE RD	SHELBIANA	KY	41562-8334	37.424865	-82.492174
354 SHEAS FRK	MC ROBERTS	KY	41835-9004	37.2071567	-82.68194
354 SPENCER BRANCH RD	HAZARD	KY	41701-8375	37.33661351	-83.27013146
354 THOMPSON BR	PIKEVILLE	KY	41501-3533	37.5472967	-82.474
354 THOMPSON BR BLDG SHOP	PIKEVILLE	KY	41501-3533	37.54685683	-82.47301583
354 THREE OAKS SUBDIVISN	LANGLEY	KY	41645-6524	37.5267783	-82.793965
354 WEDDINGTON BRANCH RD	PIKEVILLE	KY	41501-3481	37.5274967	-82.5682067
354 WHITCO LOOP	WHITESBURG	KY	41858-7481	37.119105	-82.8504183
354 WILLIAMS BRANCH RD	HAZARD	KY	41701-7054	37.3895715	-83.16022666
354 WOODLAND HTS	EAST POINT	KY	41216-9068	37.7191367	-82.7874083
354 E DORTON BLVD	STAFFORDSVILLE	KY	41256-9011	37.8262983	-82.84911
354 N MAYO TRL	PAINTSVILLE	KY	41240-1804	37.822442	-82.82181766
354 N OLD CLIFF RD	PRESTONSBURG	KY	41653-1939	37.6951967	-82.7731483
354 S ARNOLD AVE	PRESTONSBURG	KY	41653-7870	37.6646033	-82.7720317
354 W HOLLOW RD	GREENUP	KY	41144-1244	38.5441183	-82.8220333
3540 CARHART LN	CATLETTSBURG	KY	41129-8034	38.415065	-82.661505
3540 HEARTHSTONE CT	FLATWOODS	KY	41139-2307	38.5290633	-82.75081
3540 HIGHWAY 1148	ISOM	KY	41824-9069	37.1880217	-82.83365
3540 HURRICANE RD	PIKEVILLE	KY	41501-7535	37.5096217	-82.5898083
3540 WILLIS ST	ASHLAND	KY	41102-5871	38.4523883	-82.6592533
3540 S HIGHWAY 3	LOUISA	KY	41230-6514	38.07812667	-82.56510167
35408 JOHN AND MARY LN	CATLETTSBURG	KY	41129-9624	38.2472333	-82.5992983
3541 BLUE RIBBON DR	CATLETTSBURG	KY	41129-8386	38.3172133	-82.674575
3541 DIX FRK TRLR	SIDNEY	KY	41564-8823	37.5696167	-82.354945
3541 FLOYD ST	ASHLAND	KY	41102-5842	38.4528133	-82.6612183
3541 HIGHWAY 1148	ISOM	KY	41824-9069	37.1880035	-82.83360633
3541 LEFT FORK OF ISLAND CRK	PIKEVILLE	KY	41501-7413	37.43055383	-82.585663
3541 W MUDDY BRANCH RD	ASHLAND	KY	41102-8899	38.476245	-82.704445
3542 BIG CAT FORK RD	LOUISA	KY	41230-9056	38.1702817	-82.7320133
3542 BIG CAT FORK RD TRLR	LOUISA	KY	41230-9056	38.17039	-82.73139
3542 HIGHWAY 805	JENKINS	KY	41537-8860	37.1817956	-82.7065137
3542 KY ROUTE 1428	PRESTONSBURG	KY	41653-8496	37.6406617	-82.695735
3542 SYCAMORE RD	PIKEVILLE	KY	41501-5302	37.6189683	-82.493515
3542 SYCAMORE RD GARG	PIKEVILLE	KY	41501-5302	37.6205335	-82.49335183
3542 N BIG CREEK RD	HATFIELD	KY	41514-8528	37.6573483	-82.3728733
35422 JOHN AND MARY LN	CATLETTSBURG	KY	41129-9624	38.246926333	-82.5997995
35422 JOHN AND MARY LN GARG	CATLETTSBURG	KY	41129-9624	38.2471625	-82.60006316
3543 BRIARWOOD DR	CATLETTSBURG	KY	41129-9297	38.3525467	-82.6819067
3543 HIGHWAY 931	WHITESBURG	KY	41858-8970	37.0901717	-82.8373583
3543 LITTLE CAT FORK RD	LOUISA	KY	41230-7151	38.18196967	-82.77705816
3543 MARROWBONE CREEK RD	ELKHORN CITY	KY	41522-7808	37.331156	-82.434273
3543 MARSH HILL DR	CATLETTSBURG	KY	41129-8270	38.40505133	-82.67902083
3543 STATE ROUTE 1458	ASHLAND	KY	41102-7936	38.4804817	-82.7146517
3543 STATE ROUTE 1458 GARG	ASHLAND	KY	41102-7936	38.480980666	-82.71505533
3543 N MAYO TRL	PIKEVILLE	KY	41501-3233	37.5170067	-82.5634017
3544 BIG CREEK RD TRLR	HAZARD	KY	41701-6435	37.2004233	-83.2245383
3544 BLUE RIBBON DR	CATLETTSBURG	KY	41129-8386	38.3172133	-82.674575
3544 BRIARWOOD DR	CATLETTSBURG	KY	41129-9297	38.352255	-82.6823433
3544 HIGHWAY 828	LOUISA	KY	41230-8988	38.1370067	-82.788865
3544 HIGHWAY 828 TRLR	LOUISA	KY	41230-8988	38.1374317	-82.7894967
3544 STATE ROUTE 503 LOT 2	WURTLAND	KY	41144-7495	38.5063517	-82.777355
3544 UPPER JOHNS CRK	KIMPER	KY	41539-6016	37.4874433	-82.2982233
3544 WILLIS ST	ASHLAND	KY	41102-5871	38.452125	-82.659685
3545 DEFEATED CRK	REDFOX	KY	41847	37.20077977	-82.97372996
3545 FLOYD ST	ASHLAND	KY	41102-5842	38.4526217	-82.6613283
3545 ROCKHOUSE FORK RD	SALYERSVILLE	KY	41465-9493	37.7581613	-82.9705786
3545 ROCKHOUSE FORK RD	SALYERSVILLE	KY	41465-9493	37.757268666	-82.9707685
3545 WORKMAN RD	ASHLAND	KY	41102-6777	38.450195	-82.6593083
3546 BUCKS BR TRLR	MARTIN	KY	41649	37.5814017	-82.79544
3546 DEFEATED CRK	REDFOX	KY	41847	37.19367867	-82.96960233
3546 LITTLE PAINT CRK	EAST POINT	KY	41216-8750	37.7238237	-82.847311
3546 LITTLE PAINT CRK	EAST POINT	KY	41216-8750	37.72363083	-82.84710066
3546 LITTLE ROCKCASTLE RD TRLR	INEZ	KY	41224-8923	37.790505	-82.4572567
3546 STATE ROUTE 207	WURTLAND	KY	41144-7418	38.5051633	-82.750835
3547 BRIARWOOD DR	CATLETTSBURG	KY	41129-9297	38.35216	-82.6811383

3547 FEDSCREEK RD	STEELE	KY	41566-8521	37.4034917	-82.1988533
3547 LEFT FORK MACES CRK RD	VIPER	KY	41774	37.147425833	-83.1213425
3547 STATE HIGHWAY 773	GRAYSON	KY	41143-9246	38.27993	-82.9188333
3547 STATE HIGHWAY 773 BLDG IPAC	GRAYSON	KY	41143-9246	38.280365	-82.91832
3547 E SHELBIANA RD	PIKEVILLE	KY	41501-7708	37.4286533	-82.4764833
3547 N US HIGHWAY 23	WITTENSVILLE	KY	41274	37.8651	-82.7965483
3547 S 29TH ST	ASHLAND	KY	41102-6745	38.451775	-82.6596367
3548 BRUSH CRK	ARGILLITE	KY	41121-8670	38.4258667	-82.7863733
3548 SYCAMORE RD	PIKEVILLE	KY	41501-5302	37.61873148	-82.49466806
3549 HIGHWAY 1760	LOUISA	KY	41230-7804	38.0117033	-82.7081017
3549 KY ROUTE 979	HAROLD	KY	41635-8995	37.5059967	-82.6549
3549 LONG FORK RD	KIMPER	KY	41539-5966	37.4680117	-82.242155
355 12TH ST	CATLETTSBURG	KY	41129-1365	38.4326533	-82.6078017
355 ABNER FORK RD	BUCKHORN	KY	41721-8781	37.30273333	-83.49411
355 ACUP RD	HAPPY	KY	41746-9005	37.2160715	-83.1065835
355 ALLEGHENY RD	HELLIER	KY	41534-9004	37.2872367	-82.471745
355 BAILEY DR	KRYPTON	KY	41754-9003	37.28255019	-83.34194773
355 BARTESTA BR TRLR	WHITESBURG	KY	41858-8867	37.08185167	-82.82737833
355 BEAR FRK	JENKINS	KY	41537-8424	37.251785	-82.625811
355 BLACKBERRY AVE	LOUISA	KY	41230-8005	38.1033033	-82.6035617
355 BROADWAY ST	JACKSON	KY	41339-1040	37.55334	-83.3858367
355 BRUSHY BR TRLR	HELLIER	KY	41534-9035	37.29348683	-82.45328133
355 CAMPBELL HOLW	HITCHINS	KY	41146-8928	38.2741067	-82.8967017
355 CAROLINE RD	RACELAND	KY	41169-1080	38.5299933	-82.7468667
355 CARTER ST	HAZARD	KY	41701-1109	37.2643	-83.188195
355 CEDGAP RD	LOUISA	KY	41230-8016	38.061564666	-82.69814866
355 CHARLIE CORNETT RD HSE	WHITESBURG	KY	41858-8423	37.160756	-82.84481533
355 COAL RUN HL LOT B	PIKEVILLE	KY	41501-5621	37.5043783	-82.55238
355 COLONY RD	WHITESBURG	KY	41858-8098	37.1593533	-82.8182917
355 CORNETT RD	HINDMAN	KY	41822-8874	37.3131333	-83.0113817
355 COX FARM EST	PIKEVILLE	KY	41501-9209	37.39073	-82.4356383
355 DRY BRANCH RD	JONANCY	KY	41538-8007	37.30932	-82.6008133
355 ENGLE HOLW	HAZARD	KY	41701-8506	37.33275036	-83.18819495
355 EVERMANS CRK	GRAYSON	KY	41143-7036	38.3485433	-82.9802617
355 FYFFE ST	LOUISA	KY	41230-1064	38.1199333	-82.6061233
355 GALLUP RD	LOUISA	KY	41230-8557	38.01388667	-82.61859
355 HAPPY HOLLOW RD	ELKHORN CITY	KY	41522-7455	37.2799967	-82.4443333
355 HARMONY HL	FLATWOODS	KY	41139-8991	38.4987283	-82.7252267
355 HARMONY HL BARN	FLATWOODS	KY	41139-8991	38.5015267	-82.72539
355 HIGHWAY 1087	LEBURN	KY	41831-9055	37.4005933	-82.964775
355 HOPSON ST	AUXIER	KY	41602-9221	37.7333867	-82.7716417
355 HUGH ST	GRAYSON	KY	41143-1917	38.3261267	-82.9226133
355 IVY FORK RD	PIKEVILLE	KY	41501-6640	37.4674933	-82.46301
355 KENDRICK FRK	PIKEVILLE	KY	41501-6608	37.4564983	-82.45775
355 KY HIGHWAY 610	VIRGIE	KY	41572-8377	37.34484883	-82.593677
355 KY ROUTE 114	PRESTONSBURG	KY	41653-1124	37.6686983	-82.778275
355 LEFT FORK ISLAND CK RD TRLR	PIKEVILLE	KY	41501-6769	37.44562317	-82.54174533
355 LITTLE BR HAMILTON BR	GRETHEL	KY	41631-9029	37.4460883	-82.6790583
355 LITTLE MUD LICK RD	STAFFORDSVILLE	KY	41256-8962	37.8325233	-82.8449
355 LONG ST	ASHLAND	KY	41101-2431	38.4747145	-82.6605815
355 LOWER WOLF BR	TOMAHAWK	KY	41262-8009	37.8641216	-82.5945735
355 MAIN ST	HINDMAN	KY	41822-8968	37.332085	-82.9848117
355 MARY ELLEN RD APT A	ASHLAND	KY	41102-4365	38.471945	-82.6754717
355 MARY ELLEN RD APT B	ASHLAND	KY	41102-4365	38.4714683	-82.6752517
355 MARY ELLEN RD APT C	ASHLAND	KY	41102-4365	38.47152217	-82.67553933
355 MARY ELLEN RD APT D	ASHLAND	KY	41102-4365	38.4715117	-82.6758667
355 MEADE HOLW	WURLTAND	KY	41144-7551	38.5163133	-82.79066
355 MERRITT BRANCH RD	PRESTONSBURG	KY	41653-8424	37.645525	-82.6932383
355 MILDRED AVE	SOUTH SHORE	KY	41175-6901	38.726075	-82.93569
355 MIMOSA DR	HAROLD	KY	41635-7046	37.5341	-82.62235
355 MOUNT PLEASANT RD	LOUISA	KY	41230-6342	38.12963478	-82.63763626
355 MOUNT PLEASANT RD	LOUISA	KY	41230-6342	38.12963478	-82.63763626
355 OWLS NEST RD TRLR	HYDEN	KY	41749	37.16076	-83.3707167
355 PANBOWL RD	JACKSON	KY	41339-7547	37.562235	-83.38616167
355 PARADISE MOUNTAIN RD	MALLIE	KY	41836-9100	37.2484696	-82.9069227
355 PEARL LN TRLR	HAZARD	KY	41701-6360	37.204285	-83.2199883
355 PECCO HOLW TRLR	BELFRY	KY	41514-7201	37.616945	-82.2788017

355 PETTY FORK RD	VIRGIE	KY	41572-8651	37.2614765	-82.6532884
355 PETTY FORK RD APT	VIRGIE	KY	41572-8651	37.2605536	-82.6522779
355 PUBLIC WAY	LOUISA	KY	41230-5727	38.11834	-82.6155733
355 RABBIT LN TRLR	CATLETTSBURG	KY	41129-9081	38.2321355	-82.61360016
355 RACCOON CREEK RD	HAZARD	KY	41701-6146	37.23033983	-83.1534365
355 RAILROAD ST	JACKSON	KY	41339-7362	37.54731667	-83.37926833
355 RIDGEVIEW ST	AUXIER	KY	41602-9003	37.74085	-82.7737483
355 RIVERSIDE DR	RUSSELL	KY	41169-1357	38.53064	-82.69156
355 ROAD BR	PIKEVILLE	KY	41501-3656	37.4118967	-82.5396433
355 ROLLING HILL RD	LOUISA	KY	41230-7895	38.1293875	-82.67930933
355 SLONES BR	RACCOON	KY	41557-8750	37.4871583	-82.3987267
355 SMILEY FRK	PIKEVILLE	KY	41501-9616	37.432029	-82.52130416
355 SMITH FRK TRLR	RANSOM	KY	41558-8711	37.5456433	-82.2259417
355 SPRING ST	ASHLAND	KY	41101-2552	38.4751733	-82.6569683
355 STATE HIGHWAY 955	OLIVE HILL	KY	41164-7114	38.263820833	-83.2266395
355 STOKER BRANCH RD BLDG A	WHEELWRIGHT	KY	41669-9015	37.32060952	-82.71810943
355 STORE HOLLOW RD	BETSY LAYNE	KY	41605-9018	37.56125	-82.6236967
355 THACKER HOLW	CANADA	KY	41519-8274	37.584177	-82.31702166
355 THOMPSON RD	RUSSELL	KY	41139-3633	38.5017717	-82.7187733
355 TUNNEL CUT LOOP	MOREHEAD	KY	40351-8605	38.25486167	-83.31844833
355 TUNNEL CUT LOOP	MOREHEAD	KY	40351-8605	38.25252833	-83.31637167
355 UPPER SECOND CREEK RD	HAZARD	KY	41701-6706	37.2781867	-83.1922567
355 WALLEN DR	VAN LEAR	KY	41265-9047	37.7771783	-82.7848367
355 WATER PLANT RD	ELKHORN CITY	KY	41522-8519	37.3677333	-82.4202767
355 WATER PLANT RD	ELKHORN CITY	KY	41522-8519	37.36729	-82.41964
355 WINWRIGHT RD	PIKEVILLE	KY	41501-8110	37.382495	-82.4406583
355 N HIGHLAND AVE UNIT A	PRESTONSBURG	KY	41653-7838	37.67153167	-82.77401733
355 N HIGHLAND AVE UNIT B	PRESTONSBURG	KY	41653-7838	37.67155683	-82.773806
355 S BURTON LN	WITTENSVILLE	KY	41274-9059	37.8504417	-82.83277
355 W 4TH ST	ELKHORN CITY	KY	41522-9036	37.3018643	-82.3503221
3550 BURNING FRK	SALYERSVILLE	KY	41465-7488	37.7098533	-82.9820867
3550 COON CREEK RD	WOOTON	KY	41776-8623	37.1029767	-83.2968417
3550 LONG BRANCH RD TRLR	TURKEY CREEK	KY	41514-8001	37.6341765	-82.3215275
3550 OPEN FORK RD	MOREHEAD	KY	40351-2300	38.23689017	-83.31209366
3550 RIGHT FORK OF BRUSHY RD	VARNEY	KY	41571-9003	37.62169383	-82.4669155
3550 WILLIS ST	ASHLAND	KY	41102-5871	38.4520933	-82.6600283
3550 WORKMAN RD	ASHLAND	KY	41102-6778	38.4494983	-82.658955
3550 S 29TH ST	ASHLAND	KY	41102-6746	38.4512767	-82.6596333
3551 MUSIC BR TRLR	ASHLAND	KY	41102-7867	38.3760345	-82.69145216
3552 PAW PAW CRK	HELPS	KY	41553-9512	37.4289565	-82.1268981
3552 TOLER CRK	HAROLD	KY	41635-8816	37.4822867	-82.6162533
3553 FLOYD ST	ASHLAND	KY	41102-5842	38.45251	-82.6615083
3554 STATE ROUTE 827	GREENUP	KY	41144-6865	38.58227	-82.908165
3555 CANNONSBURG RD TRLR A	CATLETTSBURG	KY	41129-9712	38.39293	-82.6767045
3555 DIX FRK	SIDNEY	KY	41564-8823	37.5697	-82.35477933
3555 FOREST HILLS RD	FOREST HILLS	KY	41527-8412	37.6167017	-82.293285
3555 SLATERS BR	TURKEY CREEK	KY	41514	37.6931367	-82.3039017
3555 STATE HIGHWAY 1056	RANSOM	KY	41558-8436	37.552155	-82.215175
3555 STATE HIGHWAY 292	TURKEY CREEK	KY	41514-9100	37.6936717	-82.3037883
3555 TOLER CRK	HAROLD	KY	41635-8816	37.481347	-82.615483
3555 WORKMAN RD	ASHLAND	KY	41102-6777	38.4492783	-82.6584433
35550 JOHN AND MARY LN	CATLETTSBURG	KY	41129-9625	38.247505	-82.6019983
3556 BIG BR	PIKEVILLE	KY	41501-5001	37.686435	-82.5182983
3556 FRASURE CRK	EAST MC DOWELL	KY	41647-9024	37.4121517	-82.7016083
3556 HURRICANE RD	PIKEVILLE	KY	41501		
3556 MADISON LN	ASHLAND	KY	41102-7037	38.41283136	-82.77217459
3556 MADISON LN GARG	ASHLAND	KY	41102-7037	38.41283136	-82.77217459
3556 STONY FORK RD	DELPHIA	KY	41735-8953	37.0063967	-83.0874883
3556 S 29TH ST	ASHLAND	KY	41102-6746	38.45129	-82.6598617
3557 BIG BR TRLR	PIKEVILLE	KY	41501-5001	37.6868517	-82.519175
3557 THORNTON RD	THORNTON	KY	41855-9036	37.194835	-82.78542
3558 E US HIGHWAY 60	GRAYSON	KY	41143-8333	38.3420867	-82.8701767
3559 CRAFT COLLY RD	ERMINE	KY	41815-9035	37.1638933	-82.80482
3559 DIX FRK	SIDNEY	KY	41564-8823	37.570065	-82.3545333
3559 FLOYD ST	ASHLAND	KY	41102-5842	38.4523533	-82.662125
3559 STATE HIGHWAY 319	HARDY	KY	41531-8927	37.60539433	-82.224403
3559 S 29TH ST	ASHLAND	KY	41102-6745	38.4514983	-82.66015



356 BEECH GROVE RD	JACKSON	KY	41339-9779	37.46343833	-83.46501333
356 BILLY LOWE BR	PIKEVILLE	KY	41501-5149	37.65503	-82.5035933
356 BLACKBURN AVE	ASHLAND	KY	41101-3445	38.4737	-82.66262
356 BLACKBURN AVE GARG UNIT	ASHLAND	KY	41101	38.4737567	-82.662615
356 BLAZE BR	JENKINS	KY	41537-8169	37.25961	-82.5792483
356 BLUE SKY DR	LOUISA	KY	41230-5335	38.08293867	-82.64915766
356 BLUE SKY DR GARG	LOUISA	KY	41230-5335	38.0822715	-82.6491545
356 BROADWAY ST	JACKSON	KY	41339-1041	37.55336167	-83.38591
356 BROADWAY ST APT	JACKSON	KY	41339-1041	37.553325	-83.38567
356 BUNION HOLW	PIPPA PASSES	KY	41844	37.318455	-82.9030983
356 BUNION HOLW BLDG 1	PIPPA PASSES	KY	41844	37.318570833	-82.90241033
356 CAUSEY RD	YEADDISS	KY	41777-8946	37.0548717	-83.27892
356 CHESTNUT LOG BR	HAZARD	KY	41701-7550	37.307485	-83.0611483
356 CIRCLE DR	WHITESBURG	KY	41858-7658	37.115155	-82.8075583
356 COAL BRANCH RD	SALYERSVILLE	KY	41465-9428	37.7579017	-83.0692567
356 DEAD MARE BR	MALLIE	KY	41836-8982	37.23696482	-82.92567411
356 DEAD MARE BR APT	MALLIE	KY	41836-8982	37.23696482	-82.92567411
356 DOTY BR	MC DOWELL	KY	41647-9046	37.452085	-82.7480633
356 ELKHORN AVE	JENKINS	KY	41537-9104	37.169405	-82.6391683
356 GROUNDHOG HOLW	WARFIELD	KY	41267-9027	37.839318	-82.419324
356 HARRISON NEWSOME BR	PIKEVILLE	KY	41501-3829	37.3523767	-82.57058
356 HIGHWAY 644	LOUISA	KY	41230-7778	38.08295333	-82.58766333
356 HONEYCAMP BR	BEVINSVILLE	KY	41606-6103	37.3335167	-82.7472583
356 KNOB LICK BR	STINNETT	KY	40868	37.0888667	-83.4279767
356 KY ROUTE 550	EASTERN	KY	41622-9998	37.5167333	-82.80688
356 NELSON DR	DWALE	KY	41621-9027	37.62780242	-82.72602949
356 OLD BURNING FRK	SALYERSVILLE	KY	41465-7460	37.7357833	-83.0309
356 PIATT ST	SOUTH SHORE	KY	41175-7939	38.7255067	-82.91783
356 RACETRACK HL	RACELAND	KY	41169-9023	38.53884	-82.7569783
356 REBECCA LYNN DR	RUSH	KY	41168-8100	38.2527283	-82.754035
356 RIGHT FORK OF ISLAND CRK	PIKEVILLE	KY	41501-7102	37.460175	-82.5657617
356 RIVER BEND WAY	GRAYSON	KY	41143-1723	38.3385033	-82.9272817
356 RIVERVIEW DR	HAZARD	KY	41701-1156	37.2640434	-83.1910403
356 ROCKHOUSE FRK	VIRGIE	KY	41572-8713	37.276825	-82.6908933
356 SAINT MARTINS LN	HAZARD	KY	41701-5359	37.34515114	-83.11706887
356 SCHOOLHOUSE RD	SHELBIANA	KY	41562-8334	37.424899333	-82.4923535
356 SILVER MINE BR TRLR	GRAYSON	KY	41143-6706	38.2177733	-82.9442167
356 SPRING BR	PIKEVILLE	KY	41501-7666	37.515886833	-82.61320516
356 SPRING ST	ASHLAND	KY	41101-2553	38.4754233	-82.6572267
356 STAN BR	GRAYSON	KY	41143-7283	38.33978817	-82.98804933
356 STANLEY FRK	VARNEY	KY	41571-9094	37.6081567	-82.4408783
356 SYCAMORE RD	ASHCAMP	KY	41512-8619	37.2578633	-82.4844667
356 TRACE BRANCH RD	KRYPTON	KY	41754-9025	37.287824	-83.34399783
356 TYGART BEND RD	SOUTH SHORE	KY	41175-9750	38.711465	-82.9445833
356 VICTORIA HEIGHTS RD	LOUISA	KY	41230-6200	38.15301	-82.656375
356 WINDING WAY LN	GRAYSON	KY	41143-5628	38.28360533	-82.92333866
356 WOLF RIDGE RD	LOUISA	KY	41230-6206	38.1308233	-82.6490617
356 E MAIN ST	HAZARD	KY	41701-1953	37.24673	-83.185685
356 E MAIN ST APT 2	HAZARD	KY	41701-1953	37.2465098	-83.1855598
356 E MAIN ST APT 3	HAZARD	KY	41701-1953	37.2467067	-83.1858117
356 E MAIN ST LOWR APT 1	HAZARD	KY	41701-1953	37.2464433	-83.1857817
356 S MAYO TRL	PIKEVILLE	KY	41501-1522	37.46743826	-82.532642
3560 HEARTHSTONE CT	FLATWOODS	KY	41139-2307	38.5284167	-82.7506767
3560 RED FOX DR	CATLETTSBURG	KY	41129	38.41066	-82.6788517
3561 DIX FRK	SIDNEY	KY	41564-8823	37.56895517	-82.35327016
3561 HODE RD	WARFIELD	KY	41267-9037	37.8787517	-82.4199967
3561 MIDDLE FRK TRLR	HAGERHILL	KY	41222		
3561 E SHELBIANA RD	PIKEVILLE	KY	41501-7708	37.4287117	-82.4764117
3562 STATE ROUTE 207 APT A	GREENUP	KY	41144-7418	38.5045567	-82.751515
3562 STONE COAL RD	PIKEVILLE	KY	41501-5753	37.5405383	-82.5108717
3562 UPPER RIVER RD	VIPER	KY	41774-8654	37.1850283	-83.131585
3563 CANOE RD	JACKSON	KY	41339-8466	37.44844	-83.46914833
3563 FEDSCREEK RD	STEELE	KY	41566-8521	37.4038433	-82.1988917
3563 FLOYD ST	ASHLAND	KY	41102-5842	38.45231	-82.6620567
3563 LONG BRANCH RD	TURKEY CREEK	KY	41514-8001	37.6343667	-82.3217967
3563 S STATE HIGHWAY 1	GRAYSON	KY	41143-8220	38.282345	-82.918515
3564 LITTLE PAINT CRK	EAST POINT	KY	41216-8750	37.72335	-82.847045

3564 E US HIGHWAY 60	GRAYSON	KY	41143-8333	38.3429733	-82.8709967
3564 N KY HIGHWAY 15	HAZARD	KY	41701-5636	37.226522	-83.16145799
3565 DIX FRK TRLR	SIDNEY	KY	41564-8823	37.570065	-82.3545333
3565 FLOYD ST	ASHLAND	KY	41102-5842	38.452065	-82.6625367
3565 FLOYD ST	ASHLAND	KY	41102-5842	38.4520083	-82.6622217
3565 HIGHWAY 582	PINE TOP	KY	41843-9055	37.2735517	-82.90215
3565 HIGHWAY 7	DEMA	KY	41859-9026	37.386365	-82.7858583
3565 TURKEY CRK	INEZ	KY	41224-8347	37.89414667	-82.490425
3565 TURKEY CRK	INEZ	KY	41224-8347	37.89403333	-82.48983167
3566 HIGHWAY 581	ULYSSES	KY	41264-9065	37.95102333	-82.64601167
3567 HIGHWAY 317	JACKHORN	KY	41825-9020	37.2231817	-82.712055
3567 HIGHWAY 542	JACKSON	KY	41339-9742	37.5604923	-83.1841463
3567 STATE ROUTE 827	GREENUP	KY	41144-6865	38.57956107	-82.90687177
3568 DRY CREEK RD	TOPMOST	KY	41862-9068	37.31986617	-82.75961466
3569 BOY SCOUT RD	ASHLAND	KY	41102-6680	38.439935	-82.6536217
3569 DAVELLA RD	DEBORD	KY	41214-9085	37.77609	-82.61234833
3569 HEARTHSTONE CT	FLATWOODS	KY	41139-2307	38.5280317	-82.7500133
3569 MIDDLE FRK	HAGERHILL	KY	41222-8811	37.74355871	-82.85471358
357 3RD ST	WORTHINGTON	KY	41183-9462	38.552565	-82.7351267
357 ANTLER DR LOT 11	HAZARD	KY	41701-8225	37.33172883	-83.1493245
357 BLACKBURN AVE	ASHLAND	KY	41101-3479	38.4736717	-82.6625933
357 BOBCAT RIDGE RD	LOUISA	KY	41230-6305	38.1651833	-82.6671483
357 CARNATION RD	VAN LEAR	KY	41265-8419	37.775665	-82.746025
357 CAROLINE RD	RACELAND	KY	41169-1080	38.5298167	-82.7468817
357 CLEO LOOP	MAYKING	KY	41837-8917	37.1274167	-82.739175
357 CLIFFORD LOOP	SOUTH SHORE	KY	41175-7759	38.7400583	-82.8938083
357 CUTSHIN RD	WOOTON	KY	41776-8782	37.1647067	-83.30189
357 DEADENING FRK	PIKEVILLE	KY	41501-6924	37.369385	-82.5154517
357 DEADENING FRK GARG REAR	PIKEVILLE	KY	41501	37.3700317	-82.51556
357 DICKS FRK	STEELE	KY	41566-8415	37.4154445	-82.1895625
357 ESTILL BTM	WAYLAND	KY	41666-9033	37.456382	-82.822529
357 FRED'S FRK	PRESTONSBURG	KY	41653-1836	37.678232	-82.760691
357 GAP BR	PIKEVILLE	KY	41501-7514	37.5194917	-82.58638
357 GORMAN HOLLOW RD	HAZARD	KY	41701-2318	37.2405117	-83.1990317
357 GRASSY FRK	JACKHORN	KY	41825-8916	37.22465	-82.6920583
357 GRIMES RD	SCUDDY	KY	41760-9022	37.206217	-83.08132616
357 HARRISON ST	ASHLAND	KY	41101-2421	38.474471333	-82.65947683
357 HENDRIX BRANCH RD	SMILAX	KY	41764-8988	37.093725	-83.2728267
357 HIGHWAY 15	JACKSON	KY	41339-9600	37.55942667	-83.37511333
357 JOHNS CREEK RD	PIKEVILLE	KY	41501-4802	37.5659767	-82.4369533
357 JUDY BR	BLACKKEY	KY	41804-9090	37.11921	-82.974075
357 JUDY BR	BLACKKEY	KY	41804-9090	37.1185683	-82.9738867
357 JUDY BR	BLACKKEY	KY	41804-9090	37.1187767	-82.9738717
357 KONA DR	WHITESBURG	KY	41858-7857	37.1603817	-82.73626
357 KONA DR UNIT SHOP	WHITESBURG	KY	41858	37.160296833	-82.735779
357 LAUREN LN	CORNETTSVILLE	KY	41731-8623	37.0922517	-83.1054033
357 LEFT FORK MORGANS CR RD	LOUISA	KY	41230	38.1394067	-82.69158
357 LICK CREEK RD TRLR	lick creek	KY	41540-8123	37.37667517	-82.29680533
357 LITTLE HACKNEYS CRK	MOUTHCARD	KY	41548-8312	37.36400917	-82.24924816
357 LONG ST	ASHLAND	KY	41101-2431	38.4746	-82.66019583
357 MAIN ST	HINDMAN	KY	41822-8968	37.3313685	-82.98531233
357 MAIN ST	VICCO	KY	41773-9084	37.21633483	-83.060921
357 MAIN ST GARG	VICCO	KY	41773-9084	37.2166675	-83.0604925
357 MAPLE ST	HAZARD	KY	41701-1934	37.2455867	-83.18554
357 MARY ELLEN RD	ASHLAND	KY	41102-4331	38.4721017	-82.6738033
357 OLD OGDEN RD	HINDMAN	KY	41822-8819	37.3496967	-82.9934233
357 OSBORNE FORK RD	VIRGIE	KY	41572-8230	37.3386967	-82.6454683
357 PATRICK FARM DR	EMMALENA	KY	41740-9129	37.3633414	-83.0614526
357 PAY LAKE DR TRLR	ESSIE	KY	40827	37.063725	-83.4592183
357 PELFREY LN TRLR	REDFOX	KY	41847-8910	37.2185517	-82.9348183
357 PENNY ST TRLR	PIKEVILLE	KY	41501-3819	37.359025	-82.565325
357 POINT OF VIEW DR	PIKEVILLE	KY	41501-2219	37.4312733	-82.4997333
357 RIGHT TURKEY TOE BR TRLR	HARDY	KY	41531-8940	37.5940667	-82.2093817
357 ROY CAMPBELL DR	HAZARD	KY	41701-9486	37.2749349	-83.2264225
357 SHOP FORK ST	WHEELWRIGHT	KY	41669-9044	37.3301117	-82.71496
357 SILVER FOX DR	LOUISA	KY	41230-5995	38.07038112	-82.62017893
357 STATE ROUTE 3117	SOUTH SHORE	KY	41175-9599	38.7296783	-82.9150917

357 THACKER HOLW	CANADA	KY	41519-8274	37.5842066	-82.3176085
357 TORCHLIGHT RD TRLR	LOUISA	KY	41230-6272	38.05091833	-82.63561167
357 VINCENT HOLW TRLR	OLIVE HILL	KY	41164-7210	38.24913887	-83.31912183
357 WINDROCK HOLW	HAZARD	KY	41701-6761	37.258215	-83.1522833
357 WINNS BR	PIKEVILLE	KY	41501-6529	37.54423925	-82.45331031
357 E MAIN ST	WHITESBURG	KY	41858-7353	37.11720353	-82.82412774
357 E MOUNTAIN PKWY	SALYERSVILLE	KY	41465-9733	37.741018166	-83.0443275
3570 BIG CREEK RD	HAZARD	KY	41701-6435	37.2005233	-83.22447
3570 BRUSHY RD	VARNEY	KY	41571-9015	37.62681	-82.4170933
3570 CANOE RD TRLR	JACKSON	KY	41339-8466	37.44828967	-83.4691715
3570 FLOYD ST	ASHLAND	KY	41102-5843	38.45122	-82.6632167
3570 HEARTHSTONE CT	FLATWOODS	KY	41139-2307	38.5278733	-82.7506167
3570 KY ROUTE 1428 GARG	PRESTONSBURG	KY	41653-8496	37.6404783	-82.6958233
3570 POND CREEK RD	PINSONFORK	KY	41555-7442	37.5570467	-82.2587983
3570 RED FOX DR	CATLETTSBURG	KY	41129-9764	38.4105983	-82.6808533
3570 STATE ROUTE 207 APT B	GREENUP	KY	41144-7418	38.5048983	-82.75157
3570 STRAIGHT CREEK RD	ASHLAND	KY	41102-6906	38.3824317	-82.7801533
3570 THOMPSON DR	ASHLAND	KY	41102-6104	38.448845	-82.6452
3571 HIGHWAY 7	DEMA	KY	41859-9026	37.386429666	-82.78551183
3571 LEFT FORK OF ISLAND CRK	PIKEVILLE	KY	41501-7413	37.4306117	-82.5860233
3571 WINCHESTER AVE	ASHLAND	KY	41101-2003	38.4621493	-82.6137976
3571 WINCHESTER AVE	ASHLAND	KY	41101-2003	38.4651417	-82.61567
3572 BUFFALO HORN RD TRLR	LOUISA	KY	41230-5408	37.943025	-82.510845
3572 HURRICANE RD	PIKEVILLE	KY	41501-7535	37.5098995	-82.5896345
3572 MARROWBONE CREEK RD	ELKHORN CITY	KY	41522-7808	37.3308483	-82.4350767
3573 THORNTON RD TRLR	THORNTON	KY	41855-9036	37.1948367	-82.78602
3573 WINCHESTER AVE	ASHLAND	KY	41101-2003	38.4657433	-82.6164083
3574 MARROWBONE CREEK RD	ELKHORN CITY	KY	41522-7808	37.3304917	-82.4352817
3574 ROCKHOUSE FRK	SIDNEY	KY	41564-8702	37.63105	-82.3777317
3575 BOY SCOUT RD	ASHLAND	KY	41102-6680	38.4400867	-82.65363
3575 BRUSHY RD	VARNEY	KY	41571-9015	37.626385	-82.417745
3575 HIGHWAY 7	DEMA	KY	41859-9026	37.38607333	-82.78573166
3575 HIGHWAY 7	DEMA	KY	41859-9026	37.38605	-82.7854783
3575 HIGHWAY 931	WHITESBURG	KY	41858-8970	37.0897933	-82.83737
3575 KY ROUTE 1426	BANNER	KY	41603-8015	37.5581017	-82.6923533
3575 POSSUM TROT RD	LEBURN	KY	41831-8956	37.387505	-82.944785
3575 STATE HIGHWAY 986	OLIVE HILL	KY	41164-9334	38.26268	-83.154505
35751 STATE HIGHWAY 194	PHELPS	KY	41553-8890	37.489785	-82.1346983
3576 COUCHTOWN RD	BUSY	KY	41723-8835	37.2804133	-83.2817067
3576 HIGHWAY 582	PINE TOP	KY	41843-9055	37.2742633	-82.9013317
3576 HIGHWAY 80	HYDEN	KY	41749-8899	37.14638	-83.3216867
3576 LONG BRANCH RD	TURKEY CREEK	KY	41514-8001	37.634375	-82.3218017
3576 WALNUT GRV	OLIVE HILL	KY	41164-8246	38.31981667	-83.33785667
3577 KY ROUTE 122	PRINTER	KY	41655-9073	37.5254417	-82.7520383
3577 SLATERS BR	TURKEY CREEK	KY	41514	37.69344067	-82.30394316
3577 STINSON RD	GRAYSON	KY	41143-8310	38.3177383	-82.8577683
3578 BOY SCOUT RD	ASHLAND	KY	41102-6679	38.43895	-82.6535783
3578 BOY SCOUT RD	ASHLAND	KY	41102-6679	38.4391633	-82.6533833
3578 COLDWATER RD	INEZ	KY	41224-8734	37.81253833	-82.51052833
3578 HIGHWAY 1690	LOUISA	KY	41230-8445	38.03731333	-82.59167833
3578 HIGHWAY 1690	LOUISA	KY	41230-8445	38.03757167	-82.59094
3578 HIGHWAY 1690 APT	LOUISA	KY	41230-8445	38.03740333	-82.59076833
3578 HIGHWAY 721	HAZARD	KY	41701-7177	37.2992483	-83.07349
3578 HIGHWAY 80	HYDEN	KY	41749-8899	37.1460417	-83.3222967
3578 LEFT FORK OF LONG FRK TRLR	VIRGIE	KY	41572-8642	37.2523433	-82.68091
3578 STATE HIGHWAY 174	OLIVE HILL	KY	41164-9119	38.26960833	-83.22007667
3578 STATE HIGHWAY 174 APT	OLIVE HILL	KY	41164-9119	38.26910833	-83.21987167
3578 STATE HIGHWAY 174 BARN	OLIVE HILL	KY	41164-9119	38.269056	-83.219925
3578 UPPER JOHNS CRK	KIMPER	KY	41539-6016	37.4876233	-82.297845
3578 S STATE HIGHWAY 1	GRAYSON	KY	41143-8220	38.2825583	-82.9192133
3578 S STATE HIGHWAY 1 GARG	GRAYSON	KY	41143-8220	38.28243083	-82.91914516
3579 CRAFT COLLY RD	ERMINE	KY	41815-9035	37.1638833	-82.8046217
3579 HEARTHSTONE CT	FLATWOODS	KY	41139-2307	38.5279067	-82.749975
358 BERRY LN	LOUISA	KY	41230-9426	38.112187	-82.7627075
358 BIG BRANCH RD	HINDMAN	KY	41822-8702	37.32249683	-83.0121685
358 BRANDY KEG EST	PRESTONSBURG	KY	41653-8445	37.685349	-82.7289177
358 BROWN BRANCH RD	SIDNEY	KY	41564-8849	37.59483	-82.3528867

358 CEDGAP RD	LOUISA	KY	41230-8016	38.0610517	-82.6978317
358 COOTS HOLW	YEADDISS	KY	41777-8603	37.0798267	-83.2026317
358 DINWOOD RD	MARTIN	KY	41649-7820	37.5628417	-82.765535
358 DOGWOOD DR	HUNTER	KY	41655-8905	37.513295	-82.75505
358 GEORGE B BR	WHITESBURG	KY	41858-8885	37.1005717	-82.8611583
358 GROUNDHOG HOLW	WARFIELD	KY	41267-9027	37.839178	-82.4188955
358 GUNNELL BR	BANNER	KY	41603-9087	37.5865867	-82.70029
358 HINDMAN BYP	HINDMAN	KY	41822-8665	37.3430983	-82.9832467
358 HONEY FRK	BELCHER	KY	41513-8508	37.3524933	-82.3523633
358 IMPROVEMENT BR	JENKINS	KY	41537-8743	37.200135	-82.646325
358 JAMES E HANNAH DR	SOUTH SHORE	KY	41175-9587	38.71905	-82.9621095
358 JOHNSON COAL HOLW	MELVIN	KY	41650-9003	37.3515233	-82.6603467
358 KISER FORK RD	OLIVE HILL	KY	41164-9590	38.2873765	-83.10396833
358 KY ROUTE 172	STAFFORDSVILLE	KY	41256-9003	37.8382433	-82.858165
358 LEFT FORK BLUE POND FRK	BELCHER	KY	41513-9704	37.343195	-82.359891
358 LEFT TURKEY TOE BR GARG	HARDY	KY	41531-8913	37.597395	-82.198645
358 LEFT TURKEY TOE BR TRLR	HARDY	KY	41531-8913	37.5975217	-82.1987683
358 LEVISA DR	LOUISA	KY	41230-9353	38.10177167	-82.59653833
358 LIBERTY ST APT 12	HAZARD	KY	41701-1804	37.2489183	-83.1878833
358 LIBERTY ST APT B-12	HAZARD	KY	41701-1804	37.248955	-83.18781
358 LITTLE PANTHER BR	ASHCAMP	KY	41512-8650	37.25830633	-82.50049666
358 MAIN ST	HINDMAN	KY	41822-8968	37.3318367	-82.9858533
358 MAPLE AVE	PRESTONSBURG	KY	41653-7999	37.6648617	-82.7714583
358 MARROWBONE CREEK RD GARG	ELKHORN CITY	KY	41522-8534	37.2866617	-82.472235
358 MAY BR	SALYERSVILLE	KY	41465-6706	37.7625717	-83.1001167
358 MAY BR	SALYERSVILLE	KY	41465-6706	37.7624757	-83.1007262
358 MOTLEY RD	FEDSCREEK	KY	41524-8401	37.40084	-82.2265267
358 MOTLEY RD GARG	FEDSCREEK	KY	41524-8401	37.40125146	-82.22629888
358 MUDDY GUT BR	MELVIN	KY	41650-8920	37.33987283	-82.69071166
358 ORCHARD BR	BANNER	KY	41603-9096	37.5678567	-82.6998033
358 PATTON BRANCH RD	DEMA	KY	41859-9044	37.3886852	-82.7929275
358 PATTON BRANCH RD	DEMA	KY	41859-9044	37.3881766	-82.7929074
358 PERRY BR	VANCEBURG	KY	41179-5903	38.343055	-83.248885
358 PERRY BR	VANCEBURG	KY	41179-5903	38.343055	-83.248885
358 PINE CREEK RD	MAYKING	KY	41837-9037	37.12654699	-82.74210299
358 PINE FRK	PIKEVILLE	KY	41501-4186	37.299	-82.5368067
358 PRATER PRESTON CEMET RD	SALYERSVILLE	KY	41465-7463	37.74406683	-83.0365235
358 RIGHT FORK OF ISLAND CRK	PIKEVILLE	KY	41501-7102	37.4598353	-82.563997
358 RIGHT PENHOOK RD	HAROLD	KY	41635-7009	37.5350567	-82.6231433
358 ROCKHOUSE FRK	VIRGIE	KY	41572-8713	37.276845	-82.6907783
358 ROSE RDG	OLIVE HILL	KY	41164-8301	38.33608167	-83.24049
358 ROSE RDG	OLIVE HILL	KY	41164-8301	38.33654667	-83.24071833
358 RUSH CREEK RD	CATLETTSBURG	KY	41129-9500	38.25212873	-82.61014818
358 STINSON CRK	GRAYSON	KY	41143-7801	38.3044557	-82.8702851
358 VALLEY VW	ESSIE	KY	40827-7030	37.065755	-83.4450867
358 WAGNER FRK	PIKEVILLE	KY	41501-7574	37.494725	-82.591755
358 WOLFEN CREEK RD	MALLIE	KY	41836-8850	37.2352532	-82.9215702
358 WOODLAND HTS LOT 10	EAST POINT	KY	41216-9068	37.7192437	-82.7880391
358 WRIGHTS HOLW	JENKINS	KY	41537-9600	37.1755005	-82.62745616
358 YORKWOOD FRST	PIKEVILLE	KY	41501-1550	37.4523233	-82.5140483
358 N WOLF CRK TRLR	PILGRIM	KY	41250-8883	37.7840733	-82.4472283
358 S CENTRAL AVE	PRESTONSBURG	KY	41653-1955	37.66545233	-82.7705295
358 S CENTRAL AVE UNIT 2	PRESTONSBURG	KY	41653-1955	37.6651944	-82.7701341
3580 BIG CREEK RD	HAZARD	KY	41701-6435	37.20042	-83.22426
3580 FEDSCREEK RD	STEELE	KY	41566-8521	37.4044383	-82.1989417
3580 HEARTHSTONE CT	FLATWOODS	KY	41139-2307	38.5283167	-82.7510983
3580 MARROWBONE CREEK RD	ELKHORN CITY	KY	41522-7808	37.3310867	-82.43496
35805 STATE HIGHWAY 194	HELPS	KY	41553-8891	37.4907833	-82.1345517
35805B STATE HIGHWAY 194	HELPS	KY	41553-8891	37.49104	-82.1341083
3581 LFT FK LITTLE BLAINE RD	LOUISA	KY	41230-6992	38.01661583	-82.6867225
3581 POND CREEK RD	PINSONFORK	KY	41555-7442	37.5564153	-82.2598405
3581 TOLER CRK	HAROLD	KY	41635-8816	37.4823333	-82.6157517
3581 TOLER CRK	HAROLD	KY	41635-8816	37.48126818	-82.61536296
3581 UPPER SECOND CREEK RD	HAZARD	KY	41701-8099	37.2696235	-83.1513145
3582 BEAVER CREEK RD	ELKHORN CITY	KY	41522-8633	37.3410017	-82.3121433
3582 KY ROUTE 1426	BANNER	KY	41603-8015	37.5581	-82.6920367
3582 LOST CREEK RD BARN	HAZARD	KY	41701-7935	37.35666647	-83.19367128

3582 LOST CREEK RD TRLR	HAZARD	KY	41701-7935	37.35666647	-83.19367128
3582 STATE ROUTE 503 TRLR	GREENUP	KY	41144-7495	38.5055133	-82.7770983
3582 N BIG CREEK RD	HATFIELD	KY	41514-8528	37.6575817	-82.3730983
3583 STATE HIGHWAY 1056	RANSOM	KY	41558-8436	37.5519367	-82.214855
3583 STATE ROUTE 207	GREENUP	KY	41144-7418	38.5043717	-82.7514533
3583 UPPER SECOND CREEK RD	HAZARD	KY	41701-8099	37.26317555	-83.14972085
3583 N US HIGHWAY 23	WITTENSVILLE	KY	41274-9028	37.86522	-82.7956983
3584 LITTLE ROCKCASTLE RD	INEZ	KY	41224-8923	37.790747	-82.4564835
3584 SHOPES CREEK RD	CATLETTSBURG	KY	41129-8491	38.40650833	-82.66187333
3584 STATE ROUTE 1458	ASHLAND	KY	41102-7936	38.4789567	-82.71385
3584 STATE ROUTE 1458 TRLR	ASHLAND	KY	41102-7936	38.4798467	-82.71411
35849 STATE HIGHWAY 194 TRLR	PHELPS	KY	41553-8891	37.4909133	-82.1342633
3585 CRAFT COLLY RD	ERMINE	KY	41815-9035	37.164272166	-82.80543083
3585 HEARTHSTONE CT	FLATWOODS	KY	41139-2307	38.527795	-82.7509083
3585 KY ROUTE 40	STAFFORDSVILLE	KY	41256-9114	37.8276785	-82.87928783
3585 KY ROUTE 40 GARG	STAFFORDSVILLE	KY	41256-9114	37.8276866	-82.8796682
3585 KY ROUTE 40 GARG 2	STAFFORDSVILLE	KY	41256-9114	37.8272344	-82.8796011
3585 W US HIGHWAY 60 GARG	GRAYSON	KY	41143-8833	38.3286901	-83.0109909
3586 DEFEATED CRK	REDFOX	KY	41847	37.19330683	-82.9675785
3586 DEFEATED CRK	REDFOX	KY	41847	37.193289	-82.968028
3586 HICKORY ESTS	ASHLAND	KY	41102-7049	38.374026	-82.692647
3586 HIGHWAY 1148	ISOM	KY	41824-9069	37.1880283	-82.8335983
3586 HIGHWAY 931	WHITESBURG	KY	41858		
3587 LITTLE PAINT CRK	EAST POINT	KY	41216-8750	37.72295063	-82.84708825
3587 LITTLE PAINT CRK GARG	EAST POINT	KY	41216-8750	37.72286433	-82.84769683
3588 DIAMOND RIDGE RD TRLR	WEBBVILLE	KY	41180-8783	38.1557867	-82.83259
3588 HIGHWAY 805	CROMONA	KY	41810	37.1821717	-82.70615
3588 ROCKHOUSE FRK	HATFIELD	KY	41514-9702	37.63105	-82.3777317
3589 BOWLINGS CREEK RD	ALTRO	KY	41339-8823	37.3886267	-83.45125
3589 KY ROUTE 1426	BANNER	KY	41603-8015	37.5587325	-82.69124266
359 ADKINS BR	GALVESTON	KY	41635-6322	37.4352867	-82.6333967
359 AUXIER AVE	AUXIER	KY	41602-9282	37.736313	-82.75947533
359 BAILEY DR	KRYPTON	KY	41754-9003	37.283264666	-83.341501
359 BOWLING FORK RD	ELKHORN CITY	KY	41522-7504	37.30218	-82.4797567
359 BOWLINGS CREEK RD	ALTRO	KY	41339-8838	37.358625	-83.4171233
359 BOXER RD	NEON	KY	41840-8905	37.21522318	-82.71987835
359 BREEDING CREEK RD TRLR	REDFOX	KY	41847-9003	37.221135	-82.940895
359 BROADWAY ST APT 100	JACKSON	KY	41339-1000	37.55346767	-83.38667033
359 BROADWAY ST APT 101	JACKSON	KY	41339-1000	37.55351075	-83.3862701
359 BROADWAY ST APT 200	JACKSON	KY	41339-1000	37.55350417	-83.386716
359 BROADWAY ST APT 201	JACKSON	KY	41339-1000	37.55351075	-83.3862701
359 BROADWAY ST APT 202	JACKSON	KY	41339-1000	37.55347017	-83.38667683
359 BROADWAY ST APT 203	JACKSON	KY	41339-1000	37.55351075	-83.3862701
359 BROADWAY ST APT 300	JACKSON	KY	41339-1000	37.55351075	-83.3862701
359 BROADWAY ST APT 301	JACKSON	KY	41339-1000	37.55351075	-83.3862701
359 BROADWAY ST APT 302	JACKSON	KY	41339-1000	37.5534805	-83.3866675
359 BROADWAY ST APT 303	JACKSON	KY	41339-1000	37.5534885	-83.38662583
359 BROADWAY ST APT 304	JACKSON	KY	41339-1000	37.55351075	-83.3862701
359 BROADWAY ST APT 305	JACKSON	KY	41339-1000	37.55351075	-83.3862701
359 BROADWAY ST APT 400	JACKSON	KY	41339-1000	37.55351075	-83.3862701
359 BROADWAY ST APT 401	JACKSON	KY	41339-1000	37.55351075	-83.3862701
359 BROADWAY ST HSE	JACKSON	KY	41339-1000	37.55347283	-83.3868015
359 BUSTER RD	MILLSTONE	KY	41838-9096	37.16679133	-82.7472405
359 COCKRELL FORK RD	LOST CREEK	KY	41348-9165	37.414105	-83.26938199
359 COLLINS CRK	WARFIELD	KY	41267-9007	37.8388183	-82.4154717
359 DOTSON BR	SALYERSVILLE	KY	41465-7481	37.70371524	-82.98692114
359 ENTERTAINMENT DR TRLR	HAZARD	KY	41701-7248	37.3091933	-83.2458717
359 ESTILL BTM	WAYLAND	KY	41666-9033	37.45659117	-82.822097
359 GAP BR	PIKEVILLE	KY	41501-7514	37.5198333	-82.58628
359 GEORGE RD	BETSY LAYNE	KY	41605-7013	37.5518183	-82.63031
359 GEORGE RD	BETSY LAYNE	KY	41605-7013	37.5510821	-82.6302513
359 GRAPEVINE CREEK RD	HAZARD	KY	41701-7357	37.333675	-83.2474367
359 GREENBRIAR RD	LOUISA	KY	41230-7904	38.0988485	-82.6420184
359 HALF LN APT	PRESTONSBURG	KY	41653-7975	37.6720983	-82.7737667
359 HALF LN GARG	PRESTONSBURG	KY	41653-7975	37.6721033	-82.7737517
359 HAPPY VALLEY RD	SOUTH WILLIAMSON	KY	41503-4065	37.6656167	-82.2806167
359 HAZARD DUKE DR	CHAVIES	KY	41727-8677	37.3859333	-83.2501633

359 HEDGE RD	PIKEVILLE	KY	41501-6465	37.5594862	-82.4679949
359 HIGHWAY 3399	LOUISA	KY	41230-7221	38.2051516	-82.6770885
359 HIGHWAY 7	ISOM	KY	41824	37.183313	-82.90754283
359 HIRAM BAILEY LOOP	LETCHER	KY	41832-9056	37.1496117	-82.9607433
359 HONEYGAP RD TRLR	HAZARD	KY	41701-9098	37.305124	-83.084584
359 KITCHEN HOLW	GRAYSON	KY	41143-8693	38.200815	-82.8951733
359 LEWIS FORK RD TRLR	CLAYHOLE	KY	41317-9048	37.45783	-83.17632
359 LONG FORK MARSHALLS BR	VIRGIE	KY	41572-8856	37.2969733	-82.6709417
359 LOWER POMPEY RD	SHELBIANA	KY	41562-8132	37.4203033	-82.4238583
359 LOWER POMPEY RD	SHELBIANA	KY	41562-8132	37.4204567	-82.4235317
359 MARCUM ST	ASHLAND	KY	41102-2304	38.4798817	-82.6708333
359 MARE CRK	STANVILLE	KY	41659-7003	37.57143	-82.63327
359 MCKNIGHT ST	ASHLAND	KY	41102-4340	38.4694433	-82.6831283
359 MELLOWBROOK LN	HAROLD	KY	41635-7035	37.5286833	-82.6361433
359 MORTON BLVD	HAZARD	KY	41701-9418	37.27998	-83.22443
359 MULBERRY RD	WOOTON	KY	41776	37.1255483	-83.3206933
359 OAKWOOD AVE	VICCO	KY	41773-9003	37.2213474	-83.06396515
359 PECCO HOLW TRLR	BELFRY	KY	41514-7201	37.6170433	-82.278805
359 PENNY ST	PIKEVILLE	KY	41501-3819	37.3591983	-82.5653833
359 PICNIC HILL RD	JACKSON	KY	41339-9652	37.552011666	-83.37810833
359 RIDGE TER	GREENUP	KY	41144-7406	38.5006967	-82.7868283
359 RIDGE TER	GREENUP	KY	41144-7406	38.50200666	-82.78754043
359 RIGHT FORK OF COWPEN RD	PIKEVILLE	KY	41501-6105	37.5456683	-82.5557617
359 ROCKHOUSE XING TRLR	HATFIELD	KY	41514-8760	37.661595	-82.3771683
359 SERGENT RD	WHITESBURG	KY	41858-7835	37.1485983	-82.76815
359 SERGENT RD	WHITESBURG	KY	41858-7835	37.1480597	-82.7697151
359 SHORT WHITE OAK RD	RUSSELL	KY	41169-1754	38.5022283	-82.7044667
359 SILK STOCKING RD	JACKSON	KY	41339-9582	37.541367	-83.024847
359 SILK STOCKING RD	JACKSON	KY	41339-9582	37.541103	-83.024467
359 SPENCER BRANCH RD	HAZARD	KY	41701-8375	37.3360483	-83.2712533
359 STAN BR	GRAYSON	KY	41143-7283	38.33956817	-82.988604
359 STURGILL BR	HAROLD	KY	41635-8834	37.4986967	-82.6296017
359 TEAGUE DR	GREENUP	KY	41144-6314	38.6093317	-82.8629517
359 TINCHER LN	JACKSON	KY	41339	37.5602417	-83.356082
359 TRIMBLE BR	PRESTONSBURG	KY	41653-1260	37.67177709	-82.7718216
359 UPPER CHLOE CRK	PIKEVILLE	KY	41501-6645	37.4545283	-82.47172
359 UPPER DOTY BRANCH RD	HAPPY	KY	41746-8951	37.21851	-83.1169533
359 UPPER DOTY BRANCH RD	HAPPY	KY	41746-8951	37.217960666	-83.11670733
359 UPPER LAUREL FORK RD	CLAYHOLE	KY	41317-8935	37.444278333	-83.21262833
359 WALTERS FRK	HATFIELD	KY	41514	37.641134666	-82.4080375
359 WELLS HILL LN	WEST LIBERTY	KY	41472-2061	37.92687	-83.26364667
359 WINWRIGHT RD	PIKEVILLE	KY	41501-8110	37.3822483	-82.441165
359 WOLFPEN BRANCH RD	SHELBIANA	KY	41562-8122	37.4428633	-82.4349467
359 WOLFPEN HOLW	WURLAND	KY	41144-7347	38.51161	-82.77209
359 N KY HIGHWAY 15	HAZARD	KY	41701-5600	37.25988653	-83.19988704
359 N KY HIGHWAY 15 UNIT SIGN	HAZARD	KY	41701	37.26584	-83.19725766
359 S LAKE DR	PRESTONSBURG	KY	41653-1297	37.66544233	-82.7706845
359 S LANKS BR	PIKEVILLE	KY	41501-3981	37.46213	-82.50969
359 S LANKS BR	PIKEVILLE	KY	41501-3981	37.45968	-82.514795
359 S LANKS BR	PIKEVILLE	KY	41501-3981	37.4597617	-82.51575
359 S LANKS BR BLDG 1	PIKEVILLE	KY	41501-3981	37.462619833	-82.51054816
359 S LANKS BR UNIT 1	PIKEVILLE	KY	41501-3981	37.462839	-82.511407
3590 DIAMOND RIDGE RD	WEBBVILLE	KY	41180-8783	38.15604	-82.8330683
3590 HIGHWAY 1148	ISOM	KY	41824-9069	37.18814033	-82.83315366
3590 KY ROUTE 122	PRINTER	KY	41655-9073	37.525815	-82.7523933
3590 KY ROUTE 1426	BANNER	KY	41603-8015	37.5579167	-82.6915133
3590 LEFT FORK OF LONG FRK	VIRGIE	KY	41572-8642	37.25251	-82.6811967
3590 STATE HIGHWAY 319	HARDY	KY	41531-8927	37.60501	-82.2218883
3590 S STATE HIGHWAY 1 TRLR	GRAYSON	KY	41143-8220	38.281865	-82.9197017
3591 KY ROUTE 122	PRINTER	KY	41655-9073	37.5251683	-82.7525033
3591 N MAYO TRL	PIKEVILLE	KY	41501-3222	37.51756	-82.5653333
3591 N MAYO TRL	PIKEVILLE	KY	41501-3222	37.5175533	-82.56462
3592 KY ROUTE 122	PRINTER	KY	41655-9073	37.525294666	-82.75064
3592 KY ROUTE 122 BLDG 1	PRINTER	KY	41655-9073	37.52585517	-82.75125616
3592 LONG BRANCH RD TRLR	TURKEY CREEK	KY	41514-8001	37.6343667	-82.3217967
3592 MILLERS CRK	PIKEVILLE	KY	41501-5840	37.5742817	-82.5198733
3593 BURNING FRK	SALYERSVILLE	KY	41465-7488	37.70952083	-82.9810475

3593 BURNING FRK	SALYERSVILLE	KY	41465-7488	37.7100567	-82.9814983
3593 BURNING FRK BLDG 1	SALYERSVILLE	KY	41465-7488	37.709426	-82.980431
3593 BURNING FRK GARG	SALYERSVILLE	KY	41465-7488	37.70942639	-82.98069051
3593 GREASY CRK	SHELBIANA	KY	41562-8541	37.3758167	-82.480935
3593 W KY HIGHWAY 80	HAZARD	KY	41701-5948	37.2594705	-83.2526528
3594 STATE ROUTE 207	GREENUP	KY	41144-7418	38.5048817	-82.7517933
3594 STATE ROUTE 207	GREENUP	KY	41144-7418	38.504945	-82.7516283
3594 UPPER JOHNS CRK	KIMPER	KY	41539-6016	37.488395	-82.2968833
3594 UPPER JOHNS CRK	KIMPER	KY	41539-6016	37.4876667	-82.29751
3594 WOODMAN CREEK RD	STOPOVER	KY	41568-8738	37.53469077	-82.05977848
3595 CANOE RD	JACKSON	KY	41339-8466	37.44823833	-83.46909167
3595 HEARTHSTONE CT	FLATWOODS	KY	41139-2307	38.527927	-82.75129133
3595 QUICKSAND CREEK RD TRLR	JACKSON	KY	41339-8322	37.54560333	-83.13010333
3595 RIGHT FORK MACES CRK RD	VIPER	KY	41774-9035	37.15619	-83.19182
3595 STATE HIGHWAY 292	TURKEY CREEK	KY	41514-9100	37.6936717	-82.3037883
3595 STATE ROUTE 503	WURLAND	KY	41144-7495	38.5056183	-82.7765183
3595 ZEBULON HWY	PIKEVILLE	KY	41501-3441	37.5173291	-82.4744601
3596 HODE RD	WARFIELD	KY	41267-9037	37.8790267	-82.41973
3596 KY HIGHWAY 610	JONANCY	KY	41538	37.3143517	-82.5869433
3597 KY ROUTE 1426	BANNER	KY	41603-8016	37.5582767	-82.6911433
3598 WALNUT GRV	OLIVE HILL	KY	41164-8246	38.320415	-83.33961333
3598 WALNUT GRV BARN	OLIVE HILL	KY	41164-8246	38.32017167	-83.34072833
36 1ST ST	MARTIN	KY	41649-7902	37.579645	-82.7505567
36 2ND ST	LOVELY	KY	41231-7800	37.82700294	-82.40033268
36 ADEN RD	GRAYSON	KY	41143-7340	38.32808	-83.0317467
36 ALAN ST	PIKEVILLE	KY	41501-8007	37.41788	-82.4138283
36 ALLBURN ST	MC CARR	KY	41544-8401	37.60935767	-82.17000883
36 AMYNAE LN	VICCO	KY	41773-8848	37.1940383	-83.0351767
36 ANCE HATFIELD RD TRLR	PINSONFORK	KY	41555-7550	37.554185	-82.251535
36 ANDERSON BRANCH RD	SHELBY GAP	KY	41563-8329	37.222735	-82.544999
36 ANDERSON BRANCH RD	SHELBY GAP	KY	41563-8329	37.22311	-82.5446083
36 ANGEL DR TRLR	MALLIE	KY	41836-8874	37.2349417	-82.9011383
36 ASHLEY LN	ALLEN	KY	41601-9513	37.6298467	-82.71124
36 ASPEN LN	ROARK	KY	40979-8300	37.02226	-83.51616
36 AUSTIN WM NAPIER MEM DR TRLR	ESSIE	KY	40827	37.0751083	-83.4219983
36 AVONELLE DR	WHITESBURG	KY	41858-7310	37.1204917	-82.8300817
36 B ST	LOUISA	KY	41230-5644	38.092517	-82.6031355
36 BALL PARK ST	ALLEN	KY	41601-9413	37.6147683	-82.7255433
36 BARN RD	HUEYSVILLE	KY	41640-6601	37.49819	-82.842725
36 BARNYARD DR	BUCKHORN	KY	41721-8836	37.32505333	-83.51189266
36 BEAR RD	PIKEVILLE	KY	41501-4730	37.5808883	-82.4047367
36 BEGLEY DR	BUSY	KY	41723-9087	37.24464438	-83.35305065
36 BELLEFONTE RD	RACELAND	KY	41169-1201	38.5279367	-82.73097
36 BIG BRANCH RD	SHELBY GAP	KY	41563-8437	37.2324333	-82.5311083
36 BILL STEPP BR	INEZ	KY	41224-9008	37.859545	-82.52434167
36 BLACKBURN RD	MYRA	KY	41537-9236	37.29614	-82.60019
36 BLAINE HALL ST APT 37	PRESTONSBURG	KY	41653-1851	37.686425	-82.776985
36 BLAINE HALL ST APT 38	PRESTONSBURG	KY	41653-1851	37.6864283	-82.7769867
36 BLAKE DR	JACKSON	KY	41339-9630	37.55915333	-83.386825
36 BLANKENSHIP HOLW	STOPOVER	KY	41568-8615	37.5131767	-82.0966317
36 BLUE BIRD RD	SASSAFRAS	KY	41759-9060	37.245512	-83.0595145
36 BLUEBERRY HL	HELPS	KY	41553-8840	37.4749467	-82.18874
36 BOBBY LN	PIKEVILLE	KY	41501-3878	37.35915	-82.5712033
36 BOBBY LN	PIKEVILLE	KY	41501-3878	37.3591417	-82.5715433
36 BOBBY SLONE DR	GARNER	KY	41817	37.3481783	-82.8960433
36 BRANHAM HTS	PIKEVILLE	KY	41501-6700	37.4157833	-82.495765
36 BRICK ST	JENKINS	KY	41537-9057	37.1740333	-82.6296683
36 BRIDGE ST	GARRETT	KY	41630-6927	37.4804717	-82.8335967
36 BROAD ST	VAN LEAR	KY	41265-8616	37.7758367	-82.7665
36 BRONZE DR	WHITESBURG	KY	41858-9305	37.1152467	-82.9107183
36 BROWN LN	RACCOON	KY	41557-8609	37.502835	-82.4452983
36 BROWN LN	RACCOON	KY	41557-8609	37.5028917	-82.445045
36 BROWN LN	STINNETT	KY	40827	37.0838233	-83.4356817
36 BRYANT BR	HI HAT	KY	41636-6219	37.394467	-82.743393
36 BUG BARN RD	FLATWOODS	KY	41139-9019	38.51283657	-82.73933151
36 BURNHAM RD	GARNER	KY	41817	37.3541717	-82.9325717
36 BURNT CABIN RD TRLR	HAGERHILL	KY	41222-8638	37.7901896	-82.8081412

36 CAMPBELL RD	GRAYSON	KY	41143-7192	38.2548856	-82.9183117
36 CANDLE DR TRLR	SALYERSVILLE	KY	41465-7379	37.70779883	-82.98042433
36 CAROLINA DR	YEADISS	KY	41777-8942	37.0430333	-83.2672833
36 CATAIL DR	LOUISA	KY	41230-8011	38.061805	-82.7054283
36 CATAIL DR	LOUISA	KY	41230-8011	38.06073	-82.703885
36 CEMETARY RD	MARTIN	KY	41649-7959	37.57475167	-82.7568685
36 CHERRY LN	HUDDY	KY	41535-8003	37.6015	-82.2737217
36 CHESTNUT HOLW	HAPPY	KY	41746-9059	37.222389	-83.10222066
36 CHEYENNE DR	LOUISA	KY	41230-4600	38.10625017	-82.58803283
36 CHICKASAW LN	VICCO	KY	41773-9028	37.222925	-83.066835
36 CHURCH ST	LOUISA	KY	41230-5328	38.112911	-82.608996
36 CLEO DAVIS ST COT	HUDDY	KY	41535-8863	37.593723	-82.27493016
36 CLEO DAVIS ST TRLR	HUDDY	KY	41535-8863	37.593669	-82.274724
36 COLEMAN RD	JENKINS	KY	41537-8178	37.2693933	-82.5745267
36 COMBS DR	COMBS	KY	41729-9014	37.26584233	-83.21196183
36 COMBS HILL RD	HAZARD	KY	41701-5313	37.2746383	-83.208805
36 CONNELLY FARM RD	SALYERSVILLE	KY	41465	37.75036217	-83.08595833
36 COPPERHEAD RD	EMMALENA	KY	41740-9028	37.35304717	-83.03783366
36 CORNELIA AVE	WHITESBURG	KY	41858-7793	37.11607	-82.81688
36 CREEKSIDE DR	INEZ	KY	41224-8758	37.859685	-82.5229048
36 CRIMSON RD	HINDMAN	KY	41822-9094	37.308375	-82.9500533
36 CRIMSON RD	HINDMAN	KY	41822-9094	37.3086867	-82.949875
36 CURT TACKETT DR	HAROLD	KY	41635-6353	37.4950317	-82.6514083
36 DEE ST	SOUTH SHORE	KY	41175-6900	38.72429	-82.9438983
36 DEER LICK RD	HARDY	KY	41531-8870	37.5915583	-82.248255
36 DEPOT HOLW	AUXIER	KY	41602-9207	37.7375167	-82.76244
36 DICEY FRK	MEALLY	KY	41234-9010	37.793872	-82.754595
36 DICKERSON ST	PRESTONSBURG	KY	41653-1009	37.68040944	-82.78206707
36 EDGE WATER RD	HAROLD	KY	41635-7000	37.542285	-82.6327533
36 EDGEWOOD LN	SHELBIANA	KY	41562-8255	37.3887083	-82.4724733
36 ELMER DR TRLR 2	GREENUP	KY	41144-9111	38.538326	-82.83734183
36 FESSER CLARK CIR	HINDMAN	KY	41822	37.336803	-82.981332
36 FESSER CLARK CIR	HINDMAN	KY	41822-9714	37.336802	-82.98134
36 FINCH LN	LOUISA	KY	41230-7540	38.10501653	-82.61834543
36 FISH POND BTM	ELKHORN CITY	KY	41522-8233	37.28675717	-82.36804016
36 FREEDOM LN	BUSY	KY	41723-8541	37.246197	-83.34187016
36 GALE LN	GREENUP	KY	41144-8110	38.5113883	-82.8152433
36 GAMBILL DR	HAZARD	KY	41701-8346	37.3481717	-83.2679483
36 GAMBILL DR TRLR	HAZARD	KY	41701-8346	37.34771464	-83.26776368
36 GILLIAM LN	DELPHIA	KY	41735-8910	37.0163355	-83.07922983
36 GINGER LN LOT 2	OLIVE HILL	KY	41164-6268	38.304765666	-83.07024316
36 GLANCY FRK	DENTON	KY	41132-8948	38.2649228	-82.8619388
36 GLANCY FRK CATV	DENTON	KY	41132-8948	38.2649228	-82.8619388
36 GLORY LN	MC DOWELL	KY	41647	37.4590733	-82.7532967
36 GOBLE LN	PRESTONSBURG	KY	41653-8822	37.6698833	-82.719835
36 GOBLE LN	VAN LEAR	KY	41265-8615	37.7768167	-82.780875
36 GOLDENROD LN	PIKEVILLE	KY	41501-3263	37.519725	-82.5654767
36 HAMPTON BR	WHITESBURG	KY	41858-9091	37.09619833	-82.851484
36 HAMPTON BR GARG	WHITESBURG	KY	41858-9091	37.09630067	-82.851976
36 HANCOCK BR	PRINTER	KY	41655-9009	37.505395	-82.7189617
36 HANON LOU LN	VIPER	KY	41774-8469	37.165365	-83.1514017
36 HARLAN RD	WHITESBURG	KY	41858-9449	37.1948017	-82.8735083
36 HARRIS HOLW	MELVIN	KY	41650-9001	37.3521017	-82.68646
36 HAYS HL	VIPER	KY	41774-8470	37.139137	-83.11073016
36 HEATHER LN	PRESTONSBURG	KY	41653-1916	37.6923217	-82.769675
36 HENNECKE LN TRLR	ASHLAND	KY	41102-8595	38.4343317	-82.769725
36 HERON DR	LOUISA	KY	41230-7762	38.104635	-82.5883467
36 HIGH ST	BLACKKEY	KY	41804	37.14178083	-82.97692783
36 HIGHBOTTOM CT TRLR 5	LOUISA	KY	41230-5632	38.1050145	-82.60704216
36 HIGHWAY 160	PREMIUM	KY	41845-9025	37.153765	-82.8759117
36 HIGHWAY 160	WHITESBURG	KY	41858	37.15658	-82.8725283
36 HILL ST	VAN LEAR	KY	41265-8450	37.7715633	-82.7590467
36 HILLTOP DR	YERKES	KY	41778-8302	37.2767267	-83.304445
36 HOLBROOK LN LOT 11	SALYERSVILLE	KY	41465-9110	37.745302666	-83.06795566
36 HOPSON ST	AUXIER	KY	41602-9220	37.73713883	-82.7698555
36 HUNTERS RD GARG	TOMAHAWK	KY	41262-9056	37.844655	-82.60434333
36 HURRICANE CRK	ELKHORN CITY	KY	41522-7347	37.26798	-82.42237



36 HURT BRANCH RD	HAZARD	KY	41701-7868	37.285055	-83.1699067
36 J C OSBORNE BLVD LOT 1	HYDEN	KY	41749-7972	37.1498383	-83.3518467
36 JAKES FORK RD	BULAN	KY	41722-8930	37.29641	-83.162785
36 JEFF LN	JEFF	KY	41751-8919	37.217935	-83.14011
36 JEFFS VLY	GREENUP	KY	41144-7259	38.586225	-82.8613417
36 JENKINS RD	WHITESBURG	KY	41858-7601	37.1116817	-82.8024467
36 JENNIFER LN	RAVEN	KY	41861-9078	37.40013989	-82.80770483
36 JJ RD	HI HAT	KY	41636-8304	37.3859167	-82.7268233
36 JOHN GRIFFITH DR	BOONEVILLE	KY	41314-9578	37.43560833	-83.48340667
36 JOHN MORGAN MEMORIAL RD TRLR 1	HOSKINSTON	KY	40844	37.06789867	-83.407336
36 JUNIORS BR	PIKEVILLE	KY	41501-3690	37.437457	-82.48035
36 KING DR	KITE	KY	41828-8828	37.293275	-82.7653667
36 KING HOLW	CROMONA	KY	41810	37.1832883	-82.69409
36 KINGSWAY DR	SOUTH SHORE	KY	41175-7933	38.7280417	-82.9318717
36 KONA DR	KONA	KY	41858-7854	37.1578233	-82.7390467
36 LADONNA LN LOT 36	SOUTH SHORE	KY	41175-6903	38.73344433	-82.90305766
36 LAKEVIEW VILLAGE DR	JACKSON	KY	41339-6020	37.56381333	-83.38372
36 LAMB LN TRLR	LOUISA	KY	41230-7111	38.247675	-82.7034467
36 LAUREL BRANCH RD	STINNETT	KY	40868	37.0822677	-83.4380714
36 LAUREL FRK TRLR	JENKINS	KY	41537-8825	37.1501117	-82.7053883
36 LEFT DRY CRK	TOPMOST	KY	41862-8954	37.34612	-82.7792467
36 LEFT DRY CRK GARG	TOPMOST	KY	41862-8954	37.34618517	-82.77883983
36 LEFT FORK CLEVINGER BR	PIKEVILLE	KY	41501-5811	37.5476992	-82.5286262
36 LEFT FORK PANTHER BR	VARNEY	KY	41571-9031	37.6429533	-82.4214017
36 LEFT FORK SPRADLIN BR	PRESTONSBURG	KY	41653-1841	37.6939083	-82.7689833
36 LEROY SMITH RD	CANADA	KY	41519-8216	37.5861433	-82.322145
36 LIGHTHOUSE LN	THOUSANDSTICKS	KY	41766-8909	37.19952933	-83.42608916
36 LINDY BR	NIPPA	KY	41240-9006	37.8686033	-82.7780233
36 LITTLE DEVIL LN	ASHLAND	KY	41102-7953	38.479745	-82.71627
36 LONE OAK CT	TRAM	KY	41663-8000	37.5719817	-82.645
36 LOWER LANE SIDING STA	DRIFT	KY	41619-9011	37.4814467	-82.7470333
36 LOWER PIGEON RD	ASHCAMP	KY	41512-8740	37.2501133	-82.4906233
36 LOWER RILEYS BR	BEVINSVILLE	KY	41606-6128	37.3638265	-82.7302955
36 LOWES DR	PIKEVILLE	KY	41501-2817	37.533175	-82.5930733
36 MACK RD	CARRIE	KY	41725-9034	37.3395933	-83.0349083
36 MACK RD GARG	CARRIE	KY	41725-9034	37.339389	-83.03482683
36 MAGNOLIA ST	GARRETT	KY	41630-6950	37.4803417	-82.8343333
36 MAPLE LN	PIKEVILLE	KY	41501-6485	37.5668367	-82.4599467
36 MAPLE LN	PIKEVILLE	KY	41501-6485	37.5672033	-82.4600383
36 MAPLE ST	LOVELY	KY	41231-7807	37.831595	-82.4045517
36 MARGIE AND ED RD	WHITESBURG	KY	41858-9261	37.076883	-82.837453
36 MARIE LITTLE DR	WHEELWRIGHT	KY	41669	37.32774	-82.71379
36 MARLOWE RD	WHITESBURG	KY	41858-7578	37.1244567	-82.837685
36 MARLOWE RD HSE	WHITESBURG	KY	41858		
36 MARY BELLE LN	HINDMAN	KY	41822	37.3360483	-82.982215
36 MAY RD	WHITESBURG	KY	41858-8025	37.1890683	-82.854355
36 MCCLURG RD	GREENUP	KY	41144-6580	38.606195	-82.873095
36 MOORE BR	INEZ	KY	41224-8617	37.8387374	-82.5153802
36 MORRIS BTM TRLR	SIDNEY	KY	41564-8844	37.6027367	-82.34382
36 MOSS BRANCH RD	LOUISA	KY	41230-7621	38.14665783	-82.71035916
36 MOSSY BOTTOM LN	PIKEVILLE	KY	41501-2931	37.5303517	-82.5785533
36 MUDDY BR	FLATWOODS	KY	41139-9047	38.4827967	-82.7299467
36 MURIEL DR	CORNETTSVILLE	KY	41731-8537	37.1185483	-83.028265
36 NEW CIRCLE DR	WHITESBURG	KY	41858-9121	37.11623	-82.906315
36 NICOLE LN	HYDEN	KY	41749-9068	37.13207902	-83.33089661
36 OAKWOOD LN	WEST LIBERTY	KY	41472-1235	37.9123	-83.25199
36 OGDEN BR	HINDMAN	KY	41822	37.33747	-83.0055883
36 OLD COUNTY RD	HAROLD	KY	41635-7024	37.536155	-82.6296017
36 OLDFIELD DR LOT 9	WEST LIBERTY	KY	41472-7524	37.868595	-83.20538
36 ORCHID DR	PINE TOP	KY	41843	37.26990483	-82.878522
36 ORINOCO HOLW	BELFRY	KY	41514-7314	37.6178875	-82.268441
36 OSBORNE LN	EASTERN	KY	41622-6936	37.51884	-82.8071167
36 PANDA PL	EAST POINT	KY	41216-8754	37.7384867	-82.80548
36 PANTHER LN TRLR	CATLETTSBURG	KY	41129-9526	38.207175	-82.604065
36 PEACHTREE LN TRLR	WEBBVILLE	KY	41180-8740	38.17022	-82.86442
36 PECCO HOLW	BELFRY	KY	41514-7206	37.6144933	-82.2747517
36 PECCO HOLW GARG	BELFRY	KY	41514-7206	37.6144265	-82.2757945

36 PECCO HOLW TRLR	BELFRY	KY	41514-7206	37.6143867	-82.27503
36 PEGGY LN	CHAVIES	KY	41727-9200	37.3824465	-83.24974666
36 PENNINGTON HOLW	SOUTH PORTSMOUTH	KY	41174-8950	38.6934517	-83.0045133
36 PENNINGTON HOLW	SOUTH PORTSMOUTH	KY	41174-8950	38.6937517	-83.0047083
36 PLANTATION DR	WHITESBURG	KY	41858-6511	37.1988566	-82.8870773
36 POLKBERRY DR	GRAYSON	KY	41143-9611	38.28849	-82.9466433
36 POMPEY HILL RD	SHELBIANA	KY	41562-8168	37.45748367	-82.4256004
36 POND BR	LEBURN	KY	41831-8981	37.3951917	-82.9921733
36 POPLAR ST	LOUISA	KY	41230-7890	38.1035617	-82.6082333
36 PORTER ST	DWALE	KY	41621-9031	37.6241683	-82.7238417
36 PORTER ST GARG	DWALE	KY	41621-9031	37.6238617	-82.7235933
36 PURPLE MARTIN LN	THOUSANDSTICKS	KY	41766-9100	37.1811317	-83.4345683
36 QUALITY DR TRLR	LOUISA	KY	41230-7891	38.107595	-82.60402
36 QUICKSILVER LN APT 7	PRESTONSBURG	KY	41653-1837	37.6936417	-82.7689033
36 QUICKSILVER LN APT 8	PRESTONSBURG	KY	41653-1838	37.6936383	-82.768895
36 RACHEL FRK	PIKEVILLE	KY	41501-5624	37.4968167	-82.5558283
36 RAINBOW DR	WHITESBURG	KY	41858-7901	37.148135	-82.822055
36 RAINBOW DR BLDG 1	WHITESBURG	KY	41858-7901	37.14801133	-82.82204829
36 RANDA DR	LOUISA	KY	41230-5683	38.09858667	-82.611385
36 RASPBERRY RD	ERMINE	KY	41815-9052	37.1407917	-82.79416
36 RED BUD LN	LOUISA	KY	41230-5968	38.07313333	-82.61659667
36 REDTOWN	BETSY LAYNE	KY	41605-7037	37.555535	-82.6237183
36 REED ST	DRIFT	KY	41619-9003	37.4847141	-82.7577605
36 RETRIEVER RD	WHITESBURG	KY	41858-9634	37.112448666	-82.81645833
36 RIGHT FORK SYCAMORE CRK	ASHCAMP	KY	41512-8640	37.2564267	-82.491375
36 RIVER RD	BANNER	KY	41603-9076	37.6009067	-82.7001467
36 ROBIN DR	WOOTON	KY	41776-8894	37.1891717	-83.322215
36 ROCKY CT	PIKEVILLE	KY	41501-8038	37.40807	-82.43009
36 ROLLING HLS	HAGERHILL	KY	41222-8636	37.781685	-82.790705
36 ROLLING STONE BR	TEABERRY	KY	41660-6326	37.4102567	-82.6425867
36 ROLLING STONE BR HSE 2	TEABERRY	KY	41660-6326	37.41035533	-82.64261683
36 ROSE RD TRLR	WHITESBURG	KY	41858-9383	37.1530383	-82.840685
36 ROSEANNE WHITE HOLW TRLR	HAZARD	KY	41701-8368	37.34042039	-83.26909971
36 SAINT MARTINS LN	HAZARD	KY	41701-5346	37.34821617	-83.11551883
36 SCOTT AVE	SALYERSVILLE	KY	41465-9496	37.7551883	-83.0680683
36 SETSER LN	PRESTONSBURG	KY	41653-8114	37.65042398	-82.71073041
36 SEYMOUR HOLW	STOPOVER	KY	41568-8952	37.4917017	-82.090385
36 SHADY CROSSING LN	BULAN	KY	41722-8945	37.30139	-83.1515383
36 SHADY CROSSING LN GARG	BULAN	KY	41722-8945	37.30183767	-83.15144366
36 SHOP BR	DENTON	KY	41132-8937	38.2661174	-82.8673665
36 SHORT ST TRLR	ELKHORN CITY	KY	41522-8237	37.3139217	-82.3599483
36 SKATE RD	EAST POINT	KY	41216-8031	37.7558883	-82.8011017
36 SLUSHERTOWN RD	ROARK	KY	40979-8606	37.0319633	-83.53237
36 SPRING AVE	HAZARD	KY	41701-5460	37.287117666	-83.20464133
36 SPRING BR	PIKEVILLE	KY	41501-7624	37.5195483	-82.6105667
36 SPRING BR BARN	PIKEVILLE	KY	41501-7624	37.5196465	-82.6110435
36 STORE DADDY WAY	LARKSLANE	KY	41817-9095	37.390365	-82.880115
36 STRAIGHT ROW	JENKINS	KY	41537-8684	37.198905	-82.639595
36 STRAWBERRY CT	CATLETTSBURG	KY	41129-8795	38.2161117	-82.603165
36 SURE SHOT OIL RD	SALYERSVILLE	KY	41465-7105	37.8002083	-82.9859633
36 SURE SHOT OIL RD	SALYERSVILLE	KY	41465-7105	37.80032	-82.98561
36 SWIFT BR	JACKSON	KY	41339-9518	37.52718333	-83.27216167
36 TACKETT BRANCH RD	HALO	KY	41606-6124	37.3223365	-82.74336066
36 TACKETT HOLW	VIRGIE	KY	41572-8904	37.3363217	-82.59637
36 THAT PL TRLR	FLATWOODS	KY	41139-9107	38.478024	-82.734412
36 TILLABROOK LN	FLATWOODS	KY	41139-8815	38.4823517	-82.7307883
36 TOM EVANS LN	WARFIELD	KY	41267	37.83736267	-82.41710983
36 TOOTSIE DR	SOUTH SHORE	KY	41175-8014	38.727455	-82.9305583
36 TOPAZ LN TRLR	LOUISA	KY	41230-5608	37.99506167	-82.659785
36 TOWER RD	GARNER	KY	41817-9029	37.3435033	-82.8906417
36 TRACY ST	GREENUP	KY	41144-6660	38.62373	-82.8781333
36 TRAILER LN LOT 10	GREENUP	KY	41144-6318	38.6452117	-82.872405
36 UPPER MILL CREEK RD	LEBURN	KY	41831-8801	37.3470517	-82.949145
36 VARNEY RD	BELFRY	KY	41514-7435	37.62797	-82.2606433
36 VENTERS LN	PIKEVILLE	KY	41501-3017	37.538045	-82.5990633
36 VENTERS LN	PIKEVILLE	KY	41501-3017	37.53679253	-82.59897314
36 VERMILLION AVE	WHITESBURG	KY	41858-7555	37.12293	-82.832145

36 VIEW DR LOT 5	WEST LIBERTY	KY	41472-7346	37.93127667	-83.26079667
36 VILLAGE DR	HAZARD	KY	41701-8386	37.33828367	-83.26011966
36 VILLAGE GREEN DR UNIT 4	PAINTSVILLE	KY	41240-9326	37.8093583	-82.7754083
36 VIOLAS RD	GREENUP	KY	41144-6319	38.6093467	-82.8634833
36 VIOLET LN	MAYKING	KY	41837-8907	37.12609017	-82.73994766
36 VIRGIL BURKS RD TRLR	GREENUP	KY	41144-7338	38.54099	-82.7900983
36 WABACO CIR APT 1	HAZARD	KY	41701-6622	37.2721683	-83.1910767
36 WABACO CIR APT 2	HAZARD	KY	41701-6622	37.2721667	-83.191075
36 WALNUT GROVE ST	PIKEVILLE	KY	41501-8025	37.4095283	-82.4270883
36 WANDA LN	PIKEVILLE	KY	41501-8061	37.409915	-82.4261
36 WARD AVE LOT 5	AUXIER	KY	41602-9271	37.740092	-82.76486816
36 WATTS FORK RD	GARNER	KY	41817-8913	37.35216	-82.92273
36 WEDDINGTON BR	BELCHER	KY	41513-8441	37.356693	-82.325559
36 WELCH LN	GREENUP	KY	41144-6377	38.5405767	-82.8162767
36 WOODCREST RD	GRAYSON	KY	41143-1933	38.3242317	-82.9205867
36 N 2ND ST APT 1	ALLEN	KY	41601-9402	37.6148017	-82.7227833
36 N 2ND ST APT 2	ALLEN	KY	41601-9402	37.6148017	-82.7227817
36 N BUCKINGHAM AVE	WEST VAN LEAR	KY	41268-8014	37.7872117	-82.7802933
36 N CAGER BTM TRLR	ROWDY	KY	41367-8007	37.404905	-83.20597833
36 N CARDINAL DR	PRESTONSBURG	KY	41653-1406	37.6682317	-82.7426833
36 N MAYS AVE	PRESTONSBURG	KY	41653-1504	37.669646	-82.7166415
36 N RIVERVIEW LN	PRESTONSBURG	KY	41653-1418	37.66808517	-82.742829
36 N RIVERVIEW LN	PRESTONSBURG	KY	41653-1418	37.667885	-82.74299
36 S CROSS RD	ALLEN	KY	41601-9040	37.61448	-82.726515
36 S DOUGLAS CT	PIKEVILLE	KY	41501-6879	37.38442283	-82.541621
36 S HARKINS AVE	PRESTONSBURG	KY	41653-7883	37.6701283	-82.7824417
36 S MAYS AVE	PRESTONSBURG	KY	41653-1546	37.668445	-82.7158333
36 S PATTON ST	PIKEVILLE	KY	41501-7808	37.41189983	-82.45168333
36 S ROBERTS DR	PRESTONSBURG	KY	41653-1500	37.6680883	-82.7163617
36 W MAIN ST	INEZ	KY	41224-9123	37.86723667	-82.53961667
360 3C RD	ASHCAMP	KY	41512-8603	37.2636317	-82.4867367
360 BEAVER JUNCTION RD	DWALE	KY	41621-9004	37.623808	-82.72553716
360 BEECH BRANCH RD	HAZARD	KY	41701-8305	37.3460517	-83.3118717
360 BILLUPS FRK UNIT RV	GREENUP	KY	41144	38.6192623	-82.8770441
360 BILLY COMPTON BR TRLR	PIKEVILLE	KY	41501-7303	37.426916	-82.558801
360 BIRD ROCK LN	VIPER	KY	41774-8261	37.1610817	-83.1134133
360 BIRD ROCK LN BARN	VIPER	KY	41774-8261	37.162337	-83.11389933
360 BIRD ROCK LN GARG	VIPER	KY	41774-8261	37.16038497	-83.1137819
360 BRIDGE ST	ELKHORN CITY	KY	41522-9049	37.30513	-82.3465283
360 BUCKS BR	MARTIN	KY	41649-7800	37.57575763	-82.76382867
360 BULLS RUN TRLR	VIPER	KY	41774-8366	37.149544	-83.1763885
360 COCKRELL FORK RD	LOST CREEK	KY	41348-9165	37.4162517	-83.2666167
360 COCKRELL FORK RD	LOST CREEK	KY	41348-9165	37.4158467	-83.2666217
360 COOTS HOLW TRLR	YEADISS	KY	41777-8603	37.0806483	-83.2022567
360 CORNELL AVE	HAZARD	KY	41701-1832	37.2478217	-83.1906467
360 DIEDERICH BLVD STE A	RUSSELL	KY	41169	38.5010387	-82.6812215
360 EARL C DR HSE	WHITESBURG	KY	41858-9614	37.2039933	-82.852685
360 EDGEWATER RD	HELLIER	KY	41534-9046	37.2894983	-82.463725
360 ELK CRK	BLACKKEY	KY	41804-9058	37.159455	-82.975915
360 ELK CRK	BLACKKEY	KY	41804-9058	37.1596317	-82.9756683
360 ERCELLE ST	ELKHORN CITY	KY	41522-8199	37.2961983	-82.35734
360 EVERMANS CRK	GRAYSON	KY	41143-7036	38.3478033	-82.9789567
360 FAITH DR	MILLSTONE	KY	41838	37.1850483	-82.7502083
360 FERRY ST	ASHLAND	KY	41101-2533	38.47523767	-82.65857116
360 FROG POND RD	INEZ	KY	41224-9060	37.7939817	-82.4516667
360 GRASSY CRK	BARNETTS CREEK	KY	41256-9221	37.803965	-82.9140033
360 GROUNDHOG HOLW	WARFIELD	KY	41267-9027	37.83986967	-82.41932516
360 HARRISON ST	ASHLAND	KY	41101-2422	38.4749983	-82.660095
360 HARVEYTON RD	BONNYMAN	KY	41719-8803	37.29633	-83.2329383
360 HIGHWAY 1498	KITE	KY	41828-8850	37.2994767	-82.76221
360 HIGHWAY 1498	KITE	KY	41828-8850	37.2999017	-82.759935
360 HIGHWAY 3401	WHITESBURG	KY	41858-8456	37.1275267	-82.8676067
360 HUGH ST	GRAYSON	KY	41143-1909	38.325765	-82.9211183
360 HUGHES LN	PIKEVILLE	KY	41501-6816	37.39952	-82.5236083
360 HUGHES LN APT	PIKEVILLE	KY	41501-6816	37.3994017	-82.5236533
360 IRONWOOD DR	HALLIE	KY	41821-9044	37.111125	-83.0188933
360 ISOM DR TRLR	ISOM	KY	41824-9014	37.187538	-82.89584

360 JACK CASSADY BR	INEZ	KY	41224-8793	37.81176167	-82.501895
360 JACKSONS BR	PIKEVILLE	KY	41501-5210	37.6448883	-82.5569883
360 JORDAN ST	HAZARD	KY	41701-1524	37.2531433	-83.1887333
360 LAKEVIEW CIR	GRAYSON	KY	41143-8951	38.3074983	-82.9521717
360 LETCHER DR TRLR	JEREMIAH	KY	41826-9092	37.1583282	-82.9361822
360 LICK BRANCH NOCTOR RD TRLR	JACKSON	KY	41339-7220	37.577915	-83.30482667
360 LITTLE DOTY BR	DEMA	KY	41859-9095	37.4181667	-82.7842083
360 LOWER MCINTOSH RD	HYDEN	KY	41749-8389	37.20854283	-83.3020995
360 MAIN ST	WEST LIBERTY	KY	41472-1035	37.91790833	-83.26035333
360 MAIN ST	WHITESBURG	KY	41858-7321	37.11702017	-82.8249095
360 MAIN ST	WHITESBURG	KY	41858-7321	37.11670563	-82.82517049
360 MARY DREW DR	PIKEVILLE	KY	41501-3081	37.539998	-82.59543901
360 MEREDA BR	PHELPS	KY	41553-9435	37.512535	-82.13137
360 MEREDA BR	PHELPS	KY	41553-9435	37.5127917	-82.1309167
360 MORTON BLVD	HAZARD	KY	41701-9418	37.280551	-83.2237914
360 MUNCY CREEK RD	STINNETT	KY	40868-6503	37.1046683	-83.3985517
360 NICHOLAS DR	DANA	KY	41615-8030	37.53070437	-82.7091072
360 PANBOWL RD TRLR	JACKSON	KY	41339-7547	37.561995	-83.38596167
360 PINE HILL DR	JACKSON	KY	41339-9684	37.56997	-83.37807167
360 POPLAR HOLW	REDFOX	KY	41847-8915	37.2133233	-82.927495
360 RACCOON RD	PIKEVILLE	KY	41557-8206	37.53431	-82.4591717
360 RACCOON RD	RACCOON	KY	41557-8206	37.5344017	-82.4597567
360 RACCOON RD	RACCOON	KY	41557-8206	37.5345517	-82.4591467
360 RIGHT FORK SYCAMORE CRK	ASHCAMP	KY	41512-9702	37.2601517	-82.4935583
360 ROCKY HOLW	RACCOON	KY	41557-8631	37.50026	-82.439135
360 ROLLING STONE BR	TEABERRY	KY	41660-6327	37.4052967	-82.64412
360 SALISBURY AVE	ASHLAND	KY	41102-4245	38.48026	-82.6893983
360 SAND LICK RD	DEBORD	KY	41214-8967	37.78499333	-82.586185
360 SEELHORST LN	SOUTH SHORE	KY	41175-7718	38.7304783	-82.90091
360 SLONE HOLW	BEAVER	KY	41604-9009	37.37195196	-82.67966402
360 SOPHIA DR	MAYKING	KY	41837-8004	37.1228417	-82.760195
360 SOUTHWOOD RD	LOST CREEK	KY	41348-8810	37.47832	-83.316955
360 STEPHENS BRANCH RD	MARTIN	KY	41649-7844	37.559360833	-82.77692983
360 SUGAR LAKE RD	AMBURGEY	KY	41773-8630	37.2504083	-83.00425
360 SUNSHINE LN	PIKEVILLE	KY	41501-3115	37.5424533	-82.6059433
360 SUNSHINE LN APT 1	PIKEVILLE	KY	41501-3115	37.5424533	-82.605945
360 TEAGUE DR	GREENUP	KY	41144-6314	38.6096883	-82.8622517
360 TRIMBLE BR	PRESTONSBURG	KY	41653-1260	37.671557	-82.77208366
360 TUNNEL RD	VIRGIE	KY	41572-8535	37.3338083	-82.5827
360 WILLIAMS HOLLOW RD	PIKEVILLE	KY	41501-9311	37.494021	-82.4837375
360 WINSTON BR	PIKEVILLE	KY	41501-8113	37.3769233	-82.4396
360 WINSTON BR GARG	PIKEVILLE	KY	41501-8113	37.376575666	-82.439357
360 WOLFPEN CREEK RD	MALLIE	KY	41836-8850	37.2351233	-82.920645
360 WOODLAND HTS	EAST POINT	KY	41216-9068	37.7191983	-82.787405
360 WOODLAND WAY	GRAYSON	KY	41143-8138	38.33407999	-82.9284799
360 E RUSSELL ST	ELKHORN CITY	KY	41522-7087	37.3055667	-82.3485983
360 S BIG RUN RD BLDG 2	ASHLAND	KY	41102-7888	38.363603	-82.717898
360 W 5TH ST	ELKHORN CITY	KY	41522-7291	37.3007933	-82.349935
360 W 5TH ST GARG	ELKHORN CITY	KY	41522-7291	37.30093117	-82.3506525
3600 AZALEA DR	ASHLAND	KY	41102-6602	38.4431867	-82.6422467
3600 AZALEA DR	ASHLAND	KY	41102-6602	38.44248	-82.641745
3600 BLACKBURN AVE	ASHLAND	KY	41101-4944	38.453255	-82.6397983
3600 BLACKBURN AVE LOT PERGOLA	ASHLAND	KY	41101-4944		
3600 BLUE RIBBON DR	CATLETTSBURG	KY	41129-8387	38.3182417	-82.6722383
3600 DIX FRK TRLR	SIDNEY	KY	41564-8824	37.56941433	-82.35556283
3600 FEDSCREEK RD	STEELE	KY	41566-8508	37.4046167	-82.1988517
3600 HIGHWAY 315 TRLR	BOONEVILLE	KY	41314-8900	37.44449583	-83.46725483
3600 HURRICANE RD	PIKEVILLE	KY	41501-7534	37.51044	-82.5900233
3600 KIMBERLY CT	ASHLAND	KY	41102-6750	38.4486683	-82.6463233
3600 LEIGHWOOD DR LOT 6	ASHLAND	KY	41102-6697	38.4443033	-82.6493533
3600 OLD ORCHARD DR	ASHLAND	KY	41102-6144	38.45207	-82.639225
3600 OPEN FORK RD	MOREHEAD	KY	40351-8635	38.234845	-83.310065
3600 OPEN FORK RD ANNX	MOREHEAD	KY	40351-8635	38.2344957	-83.3113583
3600 PIGEON ROOST RD TRLR	RUSH	KY	41168-9308	38.287645	-82.78078
3600 RIGHT FORK MACES CRK RD	VIPER	KY	41774	37.1572983	-83.1899433
3600 RIGHT FORK MACES CRK RD GARG	VIPER	KY	41774	37.15684717	-83.1907525
3600 STATE HIGHWAY 986	OLIVE HILL	KY	41164-8407	38.26164167	-83.154825

3600 VALLEY DR	ASHLAND	KY	41102-6162	38.4513117	-82.6403117
3601 AZALEA DR	ASHLAND	KY	41102-6601	38.4424417	-82.6427883
3601 BOY SCOUT RD	ASHLAND	KY	41102-6682	38.4402433	-82.6534517
3601 BOY SCOUT RD	ASHLAND	KY	41102-6682	38.440235	-82.6522183
3601 BOY SCOUT RD	ASHLAND	KY	41102-6682	38.4401067	-82.6519283
3601 FRIENDSHIP RD	CATLETTSBURG	KY	41129-8951	38.33728	-82.6808367
3601 LARK ST	CATLETTSBURG	KY	41129-1015	38.40342	-82.596835
3601 LOUISA RD	CATLETTSBURG	KY	41129-1080	38.4034133	-82.60067
3601 SPANKEM BRANCH RD	LOUISA	KY	41230-6146	38.15451888	-82.72509134
3601 STATE HIGHWAY 194	PIKEVILLE	KY	41501-6344	37.5869783	-82.4851683
3601 STATE ROUTE 5	ASHLAND	KY	41102-8501	38.4735683	-82.7055633
3601 VALLEY DR	ASHLAND	KY	41102-6161	38.45194	-82.6397017
3601 WILLIS ST	ASHLAND	KY	41102-5872	38.4520017	-82.6611767
3602 HIGHWAY 119	WHITESBURG	KY	41858-7975	37.1386267	-82.759065
3602 POLLS CREEK RD	SMILAX	KY	41764-8831	37.1308517	-83.2284884
3602 RIVER FRONT RD	LOVELY	KY	41231-9066	37.8131683	-82.3916333
3602 VALLEY ST	CATLETTSBURG	KY	41129-1040	38.4033283	-82.59823
3603 HIGHWAY 7	DEMA	KY	41859-9027	37.38558	-82.7862217
3603 LARK ST	CATLETTSBURG	KY	41129-1015	38.403275	-82.5968567
3603 N BIG CREEK RD	HATFIELD	KY	41514-8529	37.6585583	-82.3741117
3604 LARK ST	CATLETTSBURG	KY	41129-1016	38.4030833	-82.59711
3604 LEFT FORK OF LONG FRK	VIRGIE	KY	41572-8604	37.2525833	-82.6814317
3604 POLLS CREEK RD TRLR	SMILAX	KY	41764-8831	37.1292517	-83.2288933
3604 RIGHT FORK OF BRUSHY RD	VARNEY	KY	41571-9003	37.6215583	-82.46586
3604 SHOPEs CREEK RD	CATLETTSBURG	KY	41129-8492	38.4064225	-82.66127083
3604 S 29TH ST	ASHLAND	KY	41102-6748	38.451125	-82.6604017
3605 ASHWOOD DR	ASHLAND	KY	41102-6793	38.4429033	-82.6575517
3605 GREASY CRK	SHELBIANA	KY	41562-8506	37.37668	-82.4805217
3605 LARK ST	CATLETTSBURG	KY	41129-1015	38.4029633	-82.5969617
3605 LEECO RD	WOOTON	KY	41776	37.1131542	-83.3204364
3605 LEECO RD	WOOTON	KY	41776	37.113217833	-83.31444266
3605 LEECO RD	WOOTON	KY	41776	37.113192	-83.31435333
3605 LOUISA RD	CATLETTSBURG	KY	41129-1080	38.403015	-82.60062
3605 POOR BOTTOM RD	ELKHORN CITY	KY	41522-8139	37.3253733	-82.5001533
3605 STATE ROUTE 5	ASHLAND	KY	41102-8501	38.4743217	-82.705585
3606 DRY CREEK RD	TOPMOST	KY	41862-9069	37.32002	-82.75912
3606 KIMBERLY CT	ASHLAND	KY	41102-6750	38.4483817	-82.6457283
3606 OPEN FORK RD	MOREHEAD	KY	40351-8635	38.23660667	-83.30995
3606 POLLS CREEK RD	SMILAX	KY	41764-8831	37.1301418	-83.2279388
3606 S STATE HIGHWAY 1	GRAYSON	KY	41143-8221	38.2817367	-82.9198033
3607 ISLAND CREEK RD	PIKEVILLE	KY	41501-7101	37.4647223	-82.5587917
3607 KY ROUTE 466	WEEKSBURY	KY	41667-9034	37.3064317	-82.7041383
3607 LITTLE ROBINSON CRK	VIRGIE	KY	41572-8417	37.3726117	-82.6427267
3607 PARK ST	CATLETTSBURG	KY	41129-1026	38.40313	-82.5997983
3607 POSSUM TROT RD	LEBURN	KY	41831-8957	37.3885333	-82.9451433
3607 RACE ST	CATLETTSBURG	KY	41129-1032	38.40336079	-82.59874011
3607 RIVER FRONT RD APT 1	LOVELY	KY	41231-9066	37.812995	-82.3918917
3607 RIVER FRONT RD APT 2	LOVELY	KY	41231-9066	37.8126255	-82.39249616
3607 STATE HIGHWAY 194 TRLR	PIKEVILLE	KY	41501-6344	37.586525	-82.4854983
3607 STATE ROUTE 1458	ASHLAND	KY	41102-7937	38.48007	-82.71417
3607 STATE ROUTE 1458	ASHLAND	KY	41102-7937	38.47995209	-82.71365552
3607 WILSON CREEK RD	GRAYSON	KY	41143-7827	38.37462117	-82.88192383
3607 WILSON CREEK RD	GRAYSON	KY	41143-7827	38.3746092	-82.8810784
3608 BLACKBURN AVE	ASHLAND	KY	41101-4944	38.4529117	-82.6390867
3608 BRIARWOOD DR	CATLETTSBURG	KY	41129-9298	38.35185	-82.68102
3608 HIGHWAY 160	BRINKLEY	KY	41822-9062	37.3032733	-82.947555
3608 LARK ST	CATLETTSBURG	KY	41129-1016	38.4029133	-82.5972933
3608 RACE ST TRLR	CATLETTSBURG	KY	41129-1033	38.403105	-82.599145
3608 RIGHT FORK MACES CRK RD	VIPER	KY	41774	37.1564867	-83.1905883
3608 STATE HIGHWAY 3298	OLIVE HILL	KY	41164-8037	38.27333833	-83.12024667
3608 STATE ROUTE 3	CATLETTSBURG	KY	41129-9339	38.36534	-82.67913
3608 S 29TH ST	ASHLAND	KY	41102-6748	38.45111	-82.66047
3609 DRY CREEK RD	TOPMOST	KY	41862-9069	37.320649	-82.7592654
3609 HIGHWAY 460	SALYERSVILLE	KY	41465-6659	37.7552683	-83.1160133
3609 LARK ST	CATLETTSBURG	KY	41129-1015	38.402805	-82.5970533
3609 OLD ORCHARD DR	ASHLAND	KY	41102-6143	38.4524467	-82.6388417
3609 STATE HIGHWAY 292	TURKEY CREEK	KY	41514-9105	37.6941633	-82.30479

3609 STATE HIGHWAY 3298	OLIVE HILL	KY	41164-8037	38.27243207	-83.1201345
361 BALL BRANCH SCHOOL RD	MOUSIE	KY	41839-9047	37.4047	-82.9003217
361 BIG SHELBY CRK	JENKINS	KY	41537-7926	37.21738	-82.569935
361 BLACKBURN AVE	ASHLAND	KY	41101-3479	38.47368	-82.6625667
361 BOWEN LN	INEZ	KY	41224-9562	37.91662667	-82.550725
361 BROADWAY ST APT 1FL	JACKSON	KY	41339-1038	37.55361	-83.38681
361 BROADWAY ST APT 2	JACKSON	KY	41339-1038	37.553723166	-83.38671333
361 BUFFALO BR	MOREHEAD	KY	40351-7847	38.23718833	-83.33876
361 BUFFALO BR	MOREHEAD	KY	40351-7847	38.23759333	-83.33962333
361 BULLSKIN RD	BEAR BRANCH	KY	41714-8907	37.1668515	-83.5137755
361 CHLOE RD	PIKEVILLE	KY	41501-1511	37.477905	-82.5044767
361 COMBS RD APT 1	HAZARD	KY	41701-6852	37.275405	-83.2084617
361 COMBS RD APT 2	HAZARD	KY	41701-6852	37.2754083	-83.2084567
361 CORNELL AVE	HAZARD	KY	41701-1831	37.247815	-83.19037
361 DIEDERICH BLVD	ASHLAND	KY	41101-7007	38.5034133	-82.679185
361 DIEDERICH BLVD	ASHLAND	KY	41101-7007	38.503365	-82.6793083
361 DINWOOD RD	MARTIN	KY	41649-7820	37.562725	-82.765205
361 DIXIE AVE	SALYERSVILLE	KY	41465-9434	37.74755	-83.0722267
361 DOGWOOD DR	PRINTER	KY	41655-8905	37.511695	-82.75548
361 GILLISPIE BR	SHELBIANA	KY	41562-8217	37.39955967	-82.47491233
361 GRAHN RD	OLIVE HILL	KY	41164-8132	38.31565167	-83.113415
361 HALES BRANCH RD	REDFOX	KY	41847-9032	37.20925618	-82.95002664
361 HARRISON ST	ASHLAND	KY	41101-2421	38.47450333	-82.65949333
361 HENRY HUTTON RD	FLEMING NEON	KY	41840-9028	37.1963433	-82.6991267
361 HIGHWAY 119	WHITESBURG	KY	41858-9332	37.113435	-82.79751699
361 HIGHWAY 15	JACKSON	KY	41339-9600	37.5590017	-83.37472
361 HIGHWAY 3401	WHITESBURG	KY	41858-8456	37.1263533	-82.866655
361 IVY CRK	IVEL	KY	41642-9433	37.5979983	-82.6625383
361 IVY CRK GARG	IVEL	KY	41642-9433	37.5949567	-82.662065
361 JEWELL RD TRLR	ROXANA	KY	41848-9009	37.113815	-82.9671383
361 JUSTICE HOLW	FREEBURN	KY	41528-8546	37.54665117	-82.14103953
361 KIDD FRK	BANNER	KY	41603-9005	37.5281427	-82.6831051
361 KINGS RIDGE RD	JACKSON	KY	41339-9642	37.56363667	-83.39181
361 KY HIGHWAY 28	HAZARD	KY	41701-5740	37.3445383	-83.2776733
361 KY HIGHWAY 550	HAZARD	KY	41701-7163	37.33788417	-83.12303483
361 LAKESIDE DR	JACKSON	KY	41339-9675	37.56203667	-83.38130833
361 LAWSON BR	KIMPER	KY	41539-6550	37.5305933	-82.3880317
361 LAWSON BR GARG	KIMPER	KY	41539-6550	37.5310214	-82.388133
361 MAPLE AVE	PRESTONSBURG	KY	41653-7998	37.665525	-82.7707967
361 MARY JANE ST	PRESTONSBURG	KY	41653-7803	37.6709067	-82.7716817
361 MULLETT BR	INEZ	KY	41224-8631	37.799475	-82.52211
361 NECK BR	HAROLD	KY	41635-6321	37.4405333	-82.62295
361 NEW CIRCLE ST	LOUISA	KY	41230-7862	38.10076333	-82.60753
361 NUMBER FOUR HL	JENKINS	KY	41537-9608	37.1741417	-82.63313
361 OATS HILL CIR TRLR 2	OLIVE HILL	KY	41164-4510	38.2810211	-83.0711071
361 OLD WAGNER STATION RD	PIKEVILLE	KY	41501-2925	37.525175	-82.5775633
361 OWENS BRANCH RD TRLR	SLEMP	KY	41763-8848	37.0794617	-83.1171667
361 OWLS NEST RD	HYDEN	KY	41749	37.1613735	-83.37060816
361 PLANTATION DR LOT 97	GRAYSON	KY	41143-1757	38.3349367	-82.9195667
361 PLEASANT VLY	GREENUP	KY	41144-7576	38.49215	-82.776475
361 RAMBLING RDG TRLR	GRAYSON	KY	41143-8483	38.31332326	-82.87406421
361 ROE CREEK RD	CATLETTSBURG	KY	41129-8891	38.2159233	-82.6096517
361 ROY CAMPBELL DR	HAZARD	KY	41701	37.27270415	-83.22881762
361 SCHOOL ST	HYDEN	KY	41749-8889	37.1658817	-83.3783667
361 SCHOOL ST	HYDEN	KY	41749-8889	37.1658883	-83.3783667
361 SILVER MINE BR TRLR	GRAYSON	KY	41143-6706	38.217415	-82.9443117
361 SMITH FORK RD	PHELPS	KY	41553-8801	37.4843117	-82.1831467
361 SPRING ST	ASHLAND	KY	41101-2552	38.475022	-82.65714283
361 TEAGUE DR	GREENUP	KY	41144-6314	38.6093733	-82.8629417
361 THREE MILE CREEK RD	LOUISA	KY	41230-5827	38.05816333	-82.58751167
361 UPPER STRINGTOWN RD	BURNWELL	KY	41514-7704	37.6207317	-82.2190417
361 WINDBURN LN	GRAYSON	KY	41143-8372	38.35464936	-82.96143836
361 WINDBURN LN BARN 1	GRAYSON	KY	41143-8372	38.3575084	-82.9608495
361 N CENTRAL AVE	PRESTONSBURG	KY	41653	37.670923166	-82.775222
361 W 4TH ST	ELKHORN CITY	KY	41522-9036	37.3012767	-82.35068
361 W HOLLOW RD	GREENUP	KY	41144-1244	38.5434733	-82.821735
3610 BLACKLOG RD	INEZ	KY	41224-9034	37.83953167	-82.49519667

3610 HIGHWAY 1933	JACKSON	KY	41339-8560	37.41918833	-83.443695
3610 HIGHWAY 1933	JACKSON	KY	41339-8560	37.41918167	-83.44366333
3610 LARK ST	CATLETTSBURG	KY	41129-1016	38.4028633	-82.5971167
3610 LEIGHWOOD DR	ASHLAND	KY	41102-6697	38.4441183	-82.6495367
3610 LITTLE ROBINSON CRK	VIRGIE	KY	41572-8417	37.373521	-82.642196
3610 SYCAMORE RD	GULNARE	KY	41501-5300	37.6178133	-82.4932967
3610 SYCAMORE RD	PIKEVILLE	KY	41501-5300	37.61814	-82.4934283
3610 VALLEY ST	CATLETTSBURG	KY	41129-1040	38.40281983	-82.5984065
3610 N BIG CREEK RD	HATFIELD	KY	41514-8529	37.6584817	-82.3739917
3611 BLACKBURN AVE	ASHLAND	KY	41101-4943	38.4537817	-82.638735
3611 FRIENDSHIP RD	CATLETTSBURG	KY	41129-8951	38.33536	-82.6813883
3611 FRIENDSHIP RD BARN	CATLETTSBURG	KY	41129-8951	38.3352067	-82.68239
3611 GREASY CRK	SHELBIANA	KY	41562-8506	37.3765933	-82.4805433
3611 LONG FORK RD	KIMPER	KY	41539-5967	37.4691433	-82.2408683
3611 MARSH HILL DR	CATLETTSBURG	KY	41129-8271	38.405345	-82.67876
3612 HIGHWAY 119	WHITESBURG	KY	41858-7975	37.13867	-82.7589067
3612 KY ROUTE 1426	DANA	KY	41615-8018	37.5577067	-82.69084
3612 LARK ST	CATLETTSBURG	KY	41129-1016	38.402665	-82.5974517
3612 LONGFORK RD	VIRGIE	KY	41572-8934	37.3115367	-82.6333933
3612 LOUISA RD	CATLETTSBURG	KY	41129-1019	38.402635	-82.6012317
3612 MILLERS CRK	PIKEVILLE	KY	41501-5841	37.5743383	-82.520165
3612 PARK ST TRLR	CATLETTSBURG	KY	41129-1027	38.4031217	-82.6000733
3612 STATE ROUTE 1043	SOUTH SHORE	KY	41175-7651	38.7076	-82.926695
3612 VALLEY ST	CATLETTSBURG	KY	41129-1040	38.402855	-82.5979533
3612 E TYGART RD	SOUTH SHORE	KY	41175-9743	38.70722667	-82.92714667
3612 S 29TH ST	ASHLAND	KY	41102-6748	38.4510883	-82.660685
3613 13TH ST	ASHLAND	KY	41102-5461	38.4562483	-82.66979
3613 13TH ST	ASHLAND	KY	41102-5461	38.45623667	-82.66981766
3613 13TH ST	ASHLAND	KY	41102-5461	38.45507152	-82.67057685
3613 BLACKBURN AVE	ASHLAND	KY	41101-4943	38.453605	-82.6387667
3613 DORTON JENKINS HWY	JENKINS	KY	41537-8390	37.2348483	-82.56729
3613 EVERGREEN DR	CATLETTSBURG	KY	41129-9128	38.4123933	-82.6547717
3613 HIGHWAY 32	LOUISA	KY	41230-7582	38.0784667	-82.6547817
3613 HIGHWAY 581 TRLR	ULYSSES	KY	41264-9066	37.95042333	-82.64632667
3613 RACE ST	CATLETTSBURG	KY	41129-1032	38.4026083	-82.5988367
3613 ROCKHOUSE RD	DAVISPORT	KY	41262-8969	37.82485	-82.59868833
3613 SHOPES CREEK RD	CATLETTSBURG	KY	41129-8492	38.40853	-82.6586983
3613 SHOPES CREEK RD TRLR	CATLETTSBURG	KY	41129-8492	38.4082498	-82.6590295
3614 CUTSHIN RD TRLR	SMILAX	KY	41764-8932	37.1304267	-83.28543
3614 HARDEMAN DR TRLR	ASHLAND	KY	41102-9131	38.4616483	-82.6752333
3614 MUSIC BR	ASHLAND	KY	41102-7724	38.3757933	-82.6905233
3614 OLD ORCHARD DR	ASHLAND	KY	41102-6144	38.4520762	-82.6377609
3614 RACE ST	CATLETTSBURG	KY	41129-1033	38.4026383	-82.5989183
3614 RIGHT FORK MACES CRK RD	VIPER	KY	41774-9036	37.156555	-83.19093
3614 STATE ROUTE 503	WURTLAND	KY	41144-7496	38.5049283	-82.7766067
3614 STATE ROUTE 503	WURTLAND	KY	41144-7496	38.5050433	-82.7767417
3614 UPPER JOHNS CRK	KIMPER	KY	41539-6017	37.488058	-82.29688583
3615 BIG BR TRLR	PIKEVILLE	KY	41501-5041	37.6874783	-82.5183083
3615 BLACKBURN AVE	ASHLAND	KY	41101-4943	38.45317	-82.638875
3615 KY ROUTE 550	HUEYSVILLE	KY	41640-6642	37.5027117	-82.8396017
3615 KY ROUTE 680	GRETHEL	KY	41631-6326	37.45096818	-82.682667
3615 LEFT FORK BLACKBERRY RD	RANSOM	KY	41558-8612	37.520359	-82.227464
3615 RACE ST TRLR	CATLETTSBURG	KY	41129-1032	38.4024967	-82.5985717
3615 SHOPES CREEK RD	CATLETTSBURG	KY	41129-8492	38.40853	-82.6586983
3615 STATE HIGHWAY 986	OLIVE HILL	KY	41164-8407	38.2623457	-83.153397
3615 STRAIGHT CREEK RD	ASHLAND	KY	41102-8092	38.3823017	-82.78039
3615 VALLEY DR	ASHLAND	KY	41102-6161	38.4517183	-82.6397667
3615 VALLEY ST	CATLETTSBURG	KY	41129-1039	38.403025	-82.5978033
3616 FRASURE CRK	EAST MC DOWELL	KY	41647-9096	37.409865	-82.7001467
3616 HARDEMAN DR	ASHLAND	KY	41102-9131	38.46163569	-82.6753954
3616 KIMBERLY CT	ASHLAND	KY	41102-6750	38.44843	-82.646085
3616 LARK ST	CATLETTSBURG	KY	41129-1016	38.4025567	-82.597575
3616 LEFT FORK OF ISLAND CRK	PIKEVILLE	KY	41501-7412	37.4309883	-82.58692
3616 WILDWOOD DR	ASHLAND	KY	41102-6720	38.44667	-82.6463517
3617 OLD ORCHARD DR	ASHLAND	KY	41102-6143	38.4527033	-82.6385717
3617 PARK ST TRLR	CATLETTSBURG	KY	41129-1026	38.4025583	-82.59958
3617 STATE ROUTE 5	ASHLAND	KY	41102-8501	38.4737417	-82.70542

3617 STINNETT CRK	ESSIE	KY	40827	37.0821932	-83.4503632
3617 VALLEY ST	CATLETTSBURG	KY	41129-1039	38.4026483	-82.597765
3617 S 29TH ST	ASHLAND	KY	41102-6747	38.4512917	-82.6605033
3618 COUCHTOWN RD	BUSY	KY	41723-8836	37.2817958	-83.2834384
3618 FRIENDSHIP RD	CATLETTSBURG	KY	41129-8703	38.33388	-82.6799767
3618 LOUISA RD	CATLETTSBURG	KY	41129-1019	38.40249	-82.6015567
3618 RACE ST	CATLETTSBURG	KY	41129-1033	38.40256	-82.5989833
3618 WYNDHAM CT	ASHLAND	KY	41102-6166	38.451045	-82.640225
3619 LEFT FORK OF ISLAND CRK	PIKEVILLE	KY	41501-7412	37.4306155	-82.58665133
3619 LEFT FORK OF ISLAND CRK GARG	PIKEVILLE	KY	41501-7412	37.43039467	-82.58689
3619 LOST CREEK RD	HAZARD	KY	41701-7936	37.35694241	-83.19420114
3619 STATE HIGHWAY 292	TURKEY CREEK	KY	41514-9105	37.6947117	-82.3049517
3619 STONE COAL RD	PIKEVILLE	KY	41501-5754	37.5405487	-82.5107327
3619 VALLEY ST	CATLETTSBURG	KY	41129-1039	38.4026317	-82.5977183
362 BAILEY DR	KRYPTON	KY	41754-9003	37.28520502	-83.3417838
362 BAILEY DR	KRYPTON	KY	41754-9003	37.28240501	-83.34193799
362 BAILEY DR	KRYPTON	KY	41754-9003	37.28240501	-83.34193799
362 BOSS HILL RD	SECO	KY	41849-5015	37.170675	-82.7341683
362 BROADWAY ST	JACKSON	KY	41339-1037	37.55406667	-83.38632833
362 CALLAHAN HOLLOW RD	VIPER	KY	41774-8293	37.15741751	-83.13410169
362 CAROUSEL DR TRLR	MAYKING	KY	41837-8925	37.1217933	-82.742005
362 CHURCH DR	NIPPA	KY	41240-8918	37.8702035	-82.78790766
362 COLLINS CRK	WARFIELD	KY	41267-9007	37.83813	-82.415215
362 COTTONWOOD RD	LOUISA	KY	41230-8049	38.13193867	-82.6599855
362 ELKHORN AVE	JENKINS	KY	41537-9104	37.16940083	-82.63932716
362 ELOISE RD	LOUISA	KY	41230-6056	38.103084	-82.5980754
362 GROUNDHOG HOLW	WARFIELD	KY	41267-9027	37.83879583	-82.41979866
362 HALF LN	PRESTONSBURG	KY	41653-7974	37.67222	-82.77351
362 HOLLYBUSH RD TRLR	PIPPA PASSES	KY	41844-8978	37.3480383	-82.8568
362 KINGS ADDITION LN	SOUTH SHORE	KY	41175-7819	38.7290867	-82.9489583
362 KISER RD HSE	GRAYSON	KY	41143-8691	38.33633983	-82.99086066
362 LICK BRANCH RD	CARRIE	KY	41725-9032	37.33800733	-83.03746483
362 LICK CREEK RD	WEBBVILLE	KY	41180-8317	38.0891483	-82.8547233
362 LICK FORK RD	WEBBVILLE	KY	41180-8712	38.089205	-82.854985
362 MAYNARD ST	ASHLAND	KY	41101-3461	38.4734067	-82.6638233
362 MEATHOUSE RD	KIMPER	KY	41539-6563	37.5294317	-82.3631417
362 MUD FORD RD TRLR	INEZ	KY	41224-7901	37.90763167	-82.547765
362 NEW CAMP RD	SOUTH WILLIAMSON	KY	41503-4085	37.6630333	-82.2861133
362 NEW CAMP RD APT	SOUTH WILLIAMSON	KY	41503-4085	37.66314983	-82.286374
362 OLD FERRELLS CREEK RD	BELCHER	KY	41513-8513	37.3454017	-82.3695933
362 OLD FERRELLS CREEK RD	BELCHER	KY	41513-8513	37.3454	-82.369835
362 OPEN FRK	META	KY	41501-4620	37.58484	-82.3956283
362 PAULEY HOLW	FOREST HILLS	KY	41527-8352	37.640791166	-82.29850266
362 PLATA ZORRO RD	LOUISA	KY	41230	38.0684423	-82.6260704
362 POPLAR ST	HAZARD	KY	41701-1542	37.2524283	-83.1892733
362 PRIMROSE LN	VIPER	KY	41774-8053	37.1275617	-83.1368417
362 PUNCHEON RD	KITE	KY	41828-9033	37.3079417	-82.790525
362 PUNCHEON RD GARG	KITE	KY	41828-9033	37.3073883	-82.7909967
362 RIGHT FORK BIG CAT RD	LOUISA	KY	41230-8878	38.17535	-82.7255083
362 RIGHT FORK BIG CAT RD	LOUISA	KY	41230-8878	38.1753517	-82.7255233
362 RINGO ST	ASHLAND	KY	41101-2046	38.4675533	-82.621875
362 ROARK BRANCH RD	JACKSON	KY	41339-9043	37.562824	-83.338943
362 ROARK BRANCH RD	JACKSON	KY	41339-9043	37.564955000	-83.33989000
362 SANSOM DR TRLR	INEZ	KY	41224	37.915838833	-82.531552
362 WHITETAIL RD	ROXANA	KY	41848	37.1075155	-82.94402283
362 WOLFPEN CREEK RD	MALLIE	KY	41836-8850	37.2350533	-82.920505
362 ZELDA LOOP RD	CATLETTSBURG	KY	41129-8622	38.20954	-82.59934
362 N BUCKINGHAM AVE	WEST VAN LEAR	KY	41268-8017	37.7911067	-82.7838233
362 N CLAY AVE	WEST VAN LEAR	KY	41268-8022	37.79057567	-82.784476
3620 COLDWATER RD	INEZ	KY	41224-8735	37.81203167	-82.51049333
3620 COLDWATER RD	INEZ	KY	41224-8735	37.8120994	-82.51000178
3620 FRASURE CRK	EAST MC DOWELL	KY	41647-9096	37.4113667	-82.6998867
3620 LARK ST	CATLETTSBURG	KY	41129-1016	38.4022833	-82.5974583
3620 LEIGHWOOD DR LOT 4-A	ASHLAND	KY	41102-6697	38.4444883	-82.6499175
3620 PARK ST TRLR	CATLETTSBURG	KY	41129-1027	38.4029067	-82.600035
3620 SPANKEM BRANCH RD	LOUISA	KY	41230-6146	38.1539462	-82.7253346
3620 VALLEY ST	CATLETTSBURG	KY	41129-1040	38.4026833	-82.5982733



3621	BOY SCOUT RD LOT 7	ASHLAND	KY	41102-6682	38.4399783	-82.6519317
3621	FRIENDSHIP RD TRLR	CATLETTSBURG	KY	41129-8951	38.3357867	-82.68103
3621	HARDEMAN DR	ASHLAND	KY	41102-8431	38.4623283	-82.676575
3621	HIGHWAY 30	JACKSON	KY	41339-8209	37.56957667	-83.32364833
3621	HIGHWAY 581	ULYSSES	KY	41264-9066	37.9508692	-82.645997
3621	KY ROUTE 122 FL 2	PRINTER	KY	41655-9074	37.5262617	-82.7515433
3621	KY ROUTE 466	WEEKSBURY	KY	41667-9034	37.30607317	-82.70472533
3621	STATE HIGHWAY 194	PIKEVILLE	KY	41501-6344	37.5869783	-82.4851683
3622	COUCHTOWN RD	BUSY	KY	41723-8836	37.28121733	-83.28240583
3622	DEFEATED CRK	REDFOX	KY	41847	37.19319233	-82.96692316
3622	HIGHWAY 931 TRLR	WHITESBURG	KY	41858-8971	37.08906	-82.8380933
3622	KY ROUTE 680	GRETHEL	KY	41631-6326	37.4486983	-82.6845633
3622	LARK ST	CATLETTSBURG	KY	41129-1016	38.402095	-82.5974317
3622	OLD ORCHARD DR	ASHLAND	KY	41102-6144	38.4520133	-82.638665
3622	RACCOON RD	RACCOON	KY	41557-8608	37.4942217	-82.4415267
3622	VALLEY ST	CATLETTSBURG	KY	41129-1040	38.4026433	-82.5982983
3623	BRIARWOOD DR	CATLETTSBURG	KY	41129-9298	38.351935	-82.6802017
3623	GRANDE VISTA CT	ASHLAND	KY	41102-7035	38.37297733	-82.69409983
3623	HIGHWAY 931	WHITESBURG	KY	41858-8971	37.089235	-82.8374517
3623	MARSH HILL DR	CATLETTSBURG	KY	41129-8271	38.4047633	-82.6780633
3623	OLD ORCHARD DR	ASHLAND	KY	41102-6143	38.4529233	-82.63823
3623	PARK ST	CATLETTSBURG	KY	41129-1026	38.4029433	-82.5996417
3623	TODD CT	CATLETTSBURG	KY	41129-9169	38.404495	-82.6500267
3623	TODD CT BARN	CATLETTSBURG	KY	41129-9169	38.40475867	-82.65040483
3623	VALLEY ST	CATLETTSBURG	KY	41129-1039	38.4024317	-82.5978783
3623	S 29TH ST	ASHLAND	KY	41102-6747	38.4512217	-82.660825
3624	BIRNAMWOOD ST	ASHLAND	KY	41102-6702	38.4443615	-82.64855766
3624	CUTSHIN RD	SMILAX	KY	41764-9998	37.1297233	-83.2859633
3624	EADS RD	CATLETTSBURG	KY	41129-8250	38.412467833	-82.65668416
3624	HICKORY ESTS	ASHLAND	KY	41102-7050	38.37304667	-82.69286383
3624	HIGHWAY 160 TRLR	PREMIUM	KY	41845-9011	37.125775	-82.9181483
3624	PARK ST	CATLETTSBURG	KY	41129-1027	38.4025228	-82.598468
3624	SHOPE CREEK RD	CATLETTSBURG	KY	41129-8492	38.40640717	-82.66132116
3624	UPPER JOHNS CRK	KIMPER	KY	41539-6017	37.4888717	-82.296595
3624	VALLEY DR	ASHLAND	KY	41102-6162	38.45122	-82.6394617
3624	VALLEY ST	CATLETTSBURG	KY	41129-1040	38.40247833	-82.5984855
3624	S 29TH ST	ASHLAND	KY	41102-6748	38.45105	-82.6607983
3625	COUCHTOWN RD	BUSY	KY	41723-8836	37.2812817	-83.2817883
3625	HIGHWAY 317 HSE	JACKHORN	KY	41825-9021	37.224345	-82.7126433
3625	LOWER MCINTOSH RD HSE	HYDEN	KY	41749-8200	37.2067417	-83.3540267
3625	STATE ROUTE 207	FLATWOODS	KY	41139	38.5040783	-82.7522483
3625	VALLEY DR	ASHLAND	KY	41102-6161	38.4514883	-82.63957
3625	VALLEY ST	CATLETTSBURG	KY	41129-1039	38.4022583	-82.5977467
3625	N BIG CREEK RD	HATFIELD	KY	41514-8529	37.65915567	-82.37489533
3625	N BIG CREEK RD UNIT GARAGE	HATFIELD	KY	41514-8529	37.658335	-82.3745915
3626	CUTSHIN RD	SMILAX	KY	41764-8852	37.1296033	-83.2858783
3626	HARDEMAN DR	ASHLAND	KY	41102-9131	38.4614783	-82.6760733
3626	HARDEMAN DR	ASHLAND	KY	41102-9131	38.46124	-82.6761183
3626	HARDEMAN DR TRLR DW	ASHLAND	KY	41102-9131	38.46211	-82.6762233
3626	RIGHT FORK GEORGES CRK TRLR	LOUISA	KY	41230-6756	37.94954333	-82.76263000
3626	VALLEY ST	CATLETTSBURG	KY	41129-1040	38.4023467	-82.5983883
3626	WYNDHAM CT	ASHLAND	KY	41102-6166	38.45057	-82.6397683
3626	S STATE HIGHWAY 1 APT	GRAYSON	KY	41143-8221	38.2816833	-82.9201633
3626	S STATE HIGHWAY 1 HSE	GRAYSON	KY	41143-8221	38.2817683	-82.920045
3627	LOST CREEK RD	HAZARD	KY	41701-7936	37.3575783	-83.1942733
3627	OLD ORCHARD DR	ASHLAND	KY	41102-6143	38.4525233	-82.6382033
3627	PARK ST	CATLETTSBURG	KY	41129-1026	38.4027783	-82.5999233
3627	POSSUM TROT RD	LEBURN	KY	41831-8957	37.38895	-82.9472667
3628	BRIARWOOD DR	CATLETTSBURG	KY	41129-9298	38.3511917	-82.6803733
3628	KY ROUTE 979	HAROLD	KY	41635-8996	37.5058017	-82.655095
3628	MARROWBONE CREEK RD	ELKHORN CITY	KY	41522-7846	37.33106117	-82.4360155
3628	MILLERS CRK	PIKEVILLE	KY	41501-5841	37.575595	-82.5202517
3628	PIGEON ROOST RD	RUSH	KY	41168-9308	38.286955	-82.7841733
3628	STATE ROUTE 5	ASHLAND	KY	41102-8501	38.4728733	-82.7043783
3628	VALLEY ST	CATLETTSBURG	KY	41129-1040	38.40216833	-82.59851733
3628	VALLEY ST	CATLETTSBURG	KY	41129-1040	38.4025017	-82.5979933
36285	STATE HIGHWAY 194	PHELPS	KY	41553-8896	37.4970583	-82.136575

3629 HIGHWAY 343	MC ROBERTS	KY	41835-9052	37.21798096	-82.66428915
3629 KY ROUTE 1498	BEVINSVILLE	KY	41606	37.317790666	-82.74066683
3629 KY ROUTE 1498	BEVINSVILLE	KY	41606-6119	37.31732741	-82.74072306
3629 LITTLE PAINT CRK	EAST POINT	KY	41216-8750	37.7242583	-82.8483183
3629 STATE ROUTE 5	ASHLAND	KY	41102-8501	38.4733633	-82.7057517
3629 VALLEY DR	ASHLAND	KY	41102-6161	38.451135	-82.6389583
363 ABE FRK	WEEKSBURY	KY	41667-9057	37.2975017	-82.7092367
363 BEAVER JUNCTION RD	DWALE	KY	41621-9004	37.62351467	-82.72600916
363 BIGGS BR TRLR	OLIVE HILL	KY	41164-8436	38.28455833	-83.21761333
363 BLEVINS FORK RD	LOUISA	KY	41230-7511	37.99661833	-82.674835
363 BOAT GUNNEL	MEALLY	KY	41234-9735	37.7900583	-82.7621667
363 BRICKYARD HL	JENKINS	KY	41537-9622	37.174425	-82.6282983
363 BROADWAY ST	JACKSON	KY	41339-1038	37.55376333	-83.386705
363 CENTER CREEK RD	ELKHORN CITY	KY	41522-8717	37.3045835	-82.31582816
363 CIRCLE DR	WHITESBURG	KY	41858-7664	37.11461461	-82.80788319
363 DAMRON MAYO RD	GRAYSON	KY	41143-7925	38.3429433	-82.8944417
363 DIALS BR	RANSOM	KY	41558-8408	37.56458	-82.1983233
363 EASTFORK RD	FLATWOODS	KY	41139-9059	38.483675	-82.7367733
363 GABRIEL BR	KIMPER	KY	41539-6023	37.49496	-82.3157533
363 HAZARD RD	WHITESBURG	KY	41858-7400	37.1245733	-82.8398167
363 HENPEN BR	MELVIN	KY	41650-9086	37.3442833	-82.687775
363 HIGHWAY 119	WHITESBURG	KY	41858-9332	37.105709	-82.80298083
363 HIGHWAY 15	JACKSON	KY	41339-9600	37.55919	-83.375068
363 JONANCY LN TRLR	VIRGIE	KY	41572-8523	37.31608233	-82.59243083
363 KY ROUTE 1107	VAN LEAR	KY	41265-8618	37.7742467	-82.789085
363 KY ROUTE 1107	VAN LEAR	KY	41265-8618	37.7739708	-82.7884251
363 KY ROUTE 680	HAROLD	KY	41635-8307	37.5364619	-82.6360782
363 LAKEWOOD DR	GRAYSON	KY	41143-9677	38.3129183	-82.9499033
363 LEFT PENHOOK RD	HAROLD	KY	41635-7003	37.535962166	-82.62293433
363 LEFT PENHOOK RD	HAROLD	KY	41635-7003	37.536003333	-82.62296483
363 LITTLE GRAPEVINE CRK RD	HAZARD	KY	41701	37.3267433	-83.2478467
363 MEADOW RD	RUSH	KY	41168-8925	38.3414383	-82.79183
363 MEADOWS BR	PRESTONSBURG	KY	41653-1586	37.66838383	-82.725657
363 MERIDA HOLLOW RD	SIZEROCK	KY	41762	37.22533433	-83.499233
363 MERIDA HOLLOW RD	SIZEROCK	KY	41762	37.2258465	-83.49859383
363 MUDLICK RD	HARDY	KY	41531-8962	37.6006867	-82.2315883
363 OAKLEY RD TRLR	LOUISA	KY	41230-6898	37.97951317	-82.74564283
363 OWENS BRANCH RD	HINDMAN	KY	41822-8978	37.350475	-82.97748
363 PENNY ST	PIKEVILLE	KY	41501-3819	37.3590233	-82.5649117
363 POPLAR ST	HAZARD	KY	41701-1541	37.2522417	-83.1890967
363 PROMISE LAND DR LOT 4	GRAYSON	KY	41143-8664	38.3142367	-82.9493317
363 RINGO ST	ASHLAND	KY	41101-2045	38.4675617	-82.6218033
363 SHOP BR	DENTON	KY	41132-8932	38.2705085	-82.8662489
363 SLONES BR	SHELBIANA	KY	41562-8016	37.41382333	-82.43409233
363 SLY BR	DEMA	KY	41859-9083	37.3935733	-82.7822567
363 SPRUCE PINE BR	HONAKER	KY	41603-9025	37.5141067	-82.6736283
363 STATE HIGHWAY 1910 TRLR	GRAYSON	KY	41143-7991	38.3424067	-82.911975
363 SYCAMORE RD	ASHCAMP	KY	41512-8619	37.25729317	-82.48387283
363 TOWN MOUNTAIN LN	HAZARD	KY	41701-6685	37.2457883	-83.2198683
363 UPPER RIVER CANEY RD	LOST CREEK	KY	41348-9028	37.3906401	-83.3411673
363 UPPER STRINGTOWN RD	BELFRY	KY	41514-7704	37.620405	-82.21991
363 WILSON CRK	LANGLEY	KY	41645-6569	37.5304083	-82.8071767
363 WINWRIGHT RD	PIKEVILLE	KY	41501-8110	37.38304026	-82.44077395
363 WINWRIGHT RD TRLR	PIKEVILLE	KY	41501-8110	37.382005833	-82.4410985
363 N HIGHLAND AVE	PRESTONSBURG	KY	41653-7838	37.67191	-82.7739783
363 W MAPLE ST	SALYERSVILLE	KY	41465-9653	37.7519767	-83.0735617
3630 BIG CREEK RD	HAZARD	KY	41701-6436	37.2005063	-83.2227443
3630 CANOE RD TRLR	JACKSON	KY	41339-8467	37.44725667	-83.46880667
3630 HIGHWAY 7	JEREMIAH	KY	41804-9604	37.1565233	-82.9335733
3630 HIGHWAY 931 TRLR	WHITESBURG	KY	41858-8318	37.16849	-82.8241167
3630 HURRICANE RD	PIKEVILLE	KY	41501-7534	37.510525	-82.5901383
3630 ISLAND CREEK RD	PIKEVILLE	KY	41501-7101	37.464933	-82.559184
3630 KY HIGHWAY 610	JONANCY	KY	41538	37.31441717	-82.5877065
3630 LEFT FORK OF LONG FRK	ETTY	KY	41572-8604	37.2525317	-82.6815367
3630 LONG BRANCH RD	TURKEY CREEK	KY	41514-8026	37.6344517	-82.3221383
3630 LONG BRANCH RD GARG	TURKEY CREEK	KY	41514-8026	37.633754	-82.32053083
3630 LOST LICK RD TRLR	ARGILLITE	KY	41121-8861	38.44129567	-82.80121466

3630 PARK ST	CATLETTSBURG	KY	41129-1027	38.4025083	-82.6002117
3630 PAW PAW CRK	PAW PAW	KY	41553-9513	37.43575333	-82.1135495
3630 STATE HIGHWAY 194	PIKEVILLE	KY	41501-6344	37.5863417	-82.4843367
3630 STATE HIGHWAY 194	PIKEVILLE	KY	41501-6344	37.5857561	-82.4854922
3630 STATE ROUTE 5	ASHLAND	KY	41102-8501	38.4729783	-82.7054533
3630 UPPER SECOND CREEK RD TRLR	HAZARD	KY	41701-8180	37.26178	-83.1488417
3631 GREASY CRK	SHELBIANA	KY	41562-8506	37.3763067	-82.4807433
3631 MARSH HILL DR	CATLETTSBURG	KY	41129-8271	38.404615	-82.677775
3631 SHOPES CREEK RD	CATLETTSBURG	KY	41129-8492	38.4065333	-82.6601417
3631 VALLEY ST	CATLETTSBURG	KY	41129-1039	38.401885	-82.597745
3632 KY ROUTE 40	MEALLY	KY	41234-9703	37.79476	-82.7538117
3632 STATE ROUTE 503	WURLAND	KY	41144-7496	38.5051617	-82.7763233
3632 TOLER CRK	HAROLD	KY	41635-8817	37.4811517	-82.61573
3632 VEST TALCUM RD TRLR	VEST	KY	41772-9036	37.39549	-83.0547567
3633 BLUEBERRY RDG	OLIVE HILL	KY	41164-8373	38.32364	-83.20331333
36332 STATE HIGHWAY 194	PHELPS	KY	41553-8898	37.498155	-82.1370483
3634 CANNONSBURG RD TRLR 2	CATLETTSBURG	KY	41129-9750	38.3921983	-82.6755333
3634 DRY CREEK RD	TOPMOST	KY	41862-9069	37.3197567	-82.759125
3634 LONGFORK RD	VIRGIE	KY	41572-8934	37.3113817	-82.6332567
3634 PARK ST APT 1	CATLETTSBURG	KY	41129-1027	38.40230083	-82.59997933
3634 PARK ST APT 2	CATLETTSBURG	KY	41129-1027	38.40238917	-82.59995433
3634 STRAIGHT CREEK RD	ASHLAND	KY	41102-8092	38.3820733	-82.7815167
3634 TODD CT	CATLETTSBURG	KY	41129-9169	38.404845	-82.649315
36347 STATE HIGHWAY 194	PHELPS	KY	41553-8898	37.4982017	-82.1364917
36347 STATE HIGHWAY 194 TRLR	JAMBOREE	KY	41553-8898	37.4981017	-82.136675
3635 13TH ST	ASHLAND	KY	41102-5461	38.4555767	-82.6699217
3635 13TH ST	ASHLAND	KY	41102-5461	38.4556933	-82.669915
3635 EADS RD APT A	CATLETTSBURG	KY	41129-8250	38.41280283	-82.65674083
3635 EADS RD APT B	CATLETTSBURG	KY	41129-8250	38.41269	-82.656695
3635 EADS RD APT C	CATLETTSBURG	KY	41129-8250	38.4126883	-82.6566983
3635 EADS RD APT D	CATLETTSBURG	KY	41129-8250	38.4126867	-82.6567017
3635 EADS RD APT E	CATLETTSBURG	KY	41129-8250	38.4127145	-82.656724
3635 GREENBRIAR RD	ASHLAND	KY	41102-6727	38.4464233	-82.642105
3635 ISLAND CREEK RD	PIKEVILLE	KY	41501-7101	37.4653817	-82.559075
3635 PARK ST	CATLETTSBURG	KY	41129-1026	38.40236	-82.599935
3635 PINSONFORK RD	MC ANDREWS	KY	41543-8024	37.5252067	-82.291405
3635 STATE HIGHWAY 174	OLIVE HILL	KY	41164-9120	38.26725833	-83.21942
3635 W KY HIGHWAY 80	HAZARD	KY	41701-5949	37.25883	-83.254035
3636 FEDSCREEK RD	STEELE	KY	41566-8508	37.4049117	-82.1980817
3636 FEDSCREEK RD GARG	STEELE	KY	41566-8508	37.4047495	-82.19802433
3636 HIGHWAY 343	MC ROBERTS	KY	41835-9052	37.21802097	-82.66414297
3636 KY HIGHWAY 463	DELPHIA	KY	41735-9023	37.0311117	-83.0903667
3636 LEFT FORK OF LONG FRK	VIRGIE	KY	41572-8604	37.2525317	-82.6820283
3636 OLD ORCHARD DR	ASHLAND	KY	41102-6144	38.4518883	-82.63799
3636 RED FOX DR	CATLETTSBURG	KY	41129-8280	38.4106	-82.68264
36369 STATE HIGHWAY 194	JAMBOREE	KY	41553-8898	37.498251333	-82.1368805
36369 STATE HIGHWAY 194 UNIT TRLABEB	JAMBOREE	KY	41553-8709	37.4981733	-82.1364817
3637 BOY SCOUT RD	ASHLAND	KY	41102-6682	38.4401633	-82.6509783
3637 KY ROUTE 680	GRETHEL	KY	41631-6326	37.4515217	-82.6831267
3637 OLD ORCHARD DR	ASHLAND	KY	41102-6143	38.4524867	-82.6376167
3637 PARK ST	CATLETTSBURG	KY	41129-1026	38.4030768	-82.5998062
3637 STATE HIGHWAY 292	TURKEY CREEK	KY	41514-9105	37.6947117	-82.3049517
36376 STATE HIGHWAY 194	PHELPS	KY	41553-8898	37.4982483	-82.1373267
36377 STATE HIGHWAY 194	JAMBOREE	KY	41553-8898	37.49840917	-82.136463
3638 HICKORY ESTS	ASHLAND	KY	41102-7050	38.373181	-82.691464
3638 LONGFORK RD	VIRGIE	KY	41572-8934	37.31154033	-82.6335745
3638 SHOPES CREEK RD	CATLETTSBURG	KY	41129-8492	38.4061617	-82.6607917
3638 STRAIGHT CREEK RD	ASHLAND	KY	41102-8092	38.3823583	-82.7823333
3638 STRAIGHT CREEK RD	ASHLAND	KY	41102	38.3828867	-82.7817167
3638 TODD CT	CATLETTSBURG	KY	41129-9169	38.40467	-82.648795
36387 STATE HIGHWAY 194	PHELPS	KY	41553-8899	37.4986517	-82.1367317
36387 STATE HIGHWAY 194 GARG 1	FREEBURN	KY	41528	37.49867433	-82.13673183
3639 HIGHWAY 7	DEMA	KY	41859-9027	37.3848833	-82.78683
3639 STATE HIGHWAY 1056 UNIT PMP	RANSOM	KY	41558-8435	37.5514283	-82.2143717
3639 STATE HIGHWAY 1626	OLIVE HILL	KY	41164-8833	38.26519463	-83.29418407
3639 UPPER SECOND CREEK RD TRLR	HAZARD	KY	41701-8180	37.2616533	-83.148655
36394 STATE HIGHWAY 194 TRLR	PHELPS	KY	41553-8899	37.4985733	-82.1373783

36399 STATE HIGHWAY 194	JAMBOREE	KY	41553-8899	37.49858	-82.1366667
364 BEETREE BR TRLR	PREMIUM	KY	41845-9032	37.143215	-82.8902667
364 BIG BRANCH HOLLOW RD	HONAKER	KY	41603-8916	37.5235683	-82.6818417
364 BLACKBURN AVE	ASHLAND	KY	41101-3445	38.4734183	-82.6628183
364 BOARD FRK TRLR	MC CARR	KY	41544-8225	37.585025	-82.1842483
364 BOONE RIDGE RD	HAZARD	KY	41701-6832	37.2792533	-83.2123433
364 BRANHAM HTS	PIKEVILLE	KY	41501-6703	37.4168417	-82.497065
364 BROADWAY ST	JACKSON	KY	41339-1037	37.55413333	-83.38634333
364 CANEY FRK	BELFRY	KY	41514-7837	37.66346	-82.3157567
364 CHIP DR TRLR	THORNTON	KY	41855-8011	37.152155	-82.766495
364 CONTRARY HOLW	JENKINS	KY	41537-7948	37.2241517	-82.5621033
364 COPPERHEAD RD TRLR	ERMINE	KY	41815-9092	37.1385267	-82.7983933
364 DAVEYS RUN TRLR	GRAYSON	KY	41143-7863	38.2625467	-82.91026
364 DEMPSEY HOUSING ST APT 6A	WARFIELD	KY	41267-8918	37.85755217	-82.4208355
364 DEMPSEY HOUSING ST APT 6B	WARFIELD	KY	41267-8918	37.8575583	-82.420415
364 DEMPSEY HOUSING ST APT 6C	WARFIELD	KY	41267-8918	37.8578817	-82.4207317
364 DEMPSEY HOUSING ST APT 6D	WARFIELD	KY	41267-8918	37.85734808	-82.4201972
364 DEMPSEY HOUSING ST APT 6E	WARFIELD	KY	41267-8918	37.8573917	-82.42026
364 DEMPSEY HOUSING ST APT 6F	WARFIELD	KY	41267-8918	37.85758	-82.420415
364 DEMPSEY HOUSING ST APT 6G	WARFIELD	KY	41267-8918	37.857885	-82.4207633
364 DEMPSEY HOUSING ST APT 6H	WARFIELD	KY	41267-8918	37.8579467	-82.4207333
364 DOTSON BR	SALYERSVILLE	KY	41465-7481	37.7023917	-82.9867717
364 DOTY BR TRLR	MC DOWELL	KY	41647-9046	37.4522833	-82.748675
364 FLOWER GARDEN HOLW	TURKEY CREEK	KY	41514-8023	37.631585	-82.3250083
364 GAP BR	MILLSTONE	KY	41838	37.1894067	-82.7698583
364 GAYSMILL LOOP	BUCKHORN	KY	41721-8630	37.2747267	-83.5257417
364 GOLD HOWARD LOOP	EASTERN	KY	41622	37.51656017	-82.80700583
364 GRASSY BR	RACCOON	KY	41557-8337	37.512885	-82.4449283
364 GREER BR	EAST POINT	KY	41216-9097	37.743388	-82.806528
364 HOLT RD TRLR	LOUISA	KY	41230-6074	38.08613333	-82.607045
364 HOMINY MILL RD	HAZARD	KY	41701-6878	37.2896839	-83.1933459
364 INDIAN CREEK RD	WHITESBURG	KY	41858-8195	37.22518699	-82.79190305
364 INDIAN CREEK RD UNIT CABIN	WHITESBURG	KY	41858-8195	37.12829839	-82.85882341
364 JOHNSON COAL HOLW	MELVIN	KY	41650-9003	37.35114333	-82.659885
364 KING CAMP BR TRLR	HELPS	KY	41553-8911	37.4641317	-82.1993283
364 LEFT FORK OF JOES CRK	PIKEVILLE	KY	41501-5942	37.5544583	-82.49712
364 LOGGY HOLW	WHITESBURG	KY	41858-8414	37.15127633	-82.857867
364 MADISONS FRK	DANA	KY	41615-8028	37.5369167	-82.6877667
364 MARE CRK	STANVILLE	KY	41659-7003	37.570615	-82.63396
364 MAYFIELD AVE	SOUTH SHORE	KY	41175-7833	38.723305	-82.9336883
364 MAYNARD FRK	PIKEVILLE	KY	41501-5357	37.628085	-82.5192317
364 MAYNARD ST	ASHLAND	KY	41101-3461	38.47290959	-82.6634797
364 MONUMENT DR	DWALE	KY	41621-9021	37.62819	-82.7238033
364 MULLEN FRK	STONE	KY	41567-7002	37.5760215	-82.27443183
364 NAPIER BRANCH RD	HAZARD	KY	41701-7279	37.3248056	-83.3595916
364 NAPIER BRANCH RD TRLR	HAZARD	KY	41701-7279	37.3253733	-83.3580217
364 NORRIS FORK RD	LOUISA	KY	41230-6883	37.9980317	-82.71614
364 NUMBER ONE HL	BURDINE	KY	41537-5604	37.1897383	-82.594955
364 OLD WAGNER STATION RD	PIKEVILLE	KY	41501-2925	37.52583867	-82.5772755
364 OLGA HOLW	MC DOWELL	KY	41647-5914	37.3918	-82.6835783
364 OSBORNE FORK RD	VIRGIE	KY	41572-8230	37.3397867	-82.6460733
364 OSBORNE FORK RD TRLR	VIRGIE	KY	41572-8230	37.3415783	-82.648065
364 PENNINGTON HOLW	OLIVE HILL	KY	41164-7327	38.2841945	-83.29095
364 PRIMROSE LN	VIPER	KY	41774-8053	37.1274183	-83.137375
364 QUARRY BR	LOUISA	KY	41230-7042	38.24722233	-82.68864683
364 RACETRACK HL	RACELAND	KY	41169-9023	38.5388517	-82.75697
364 RATLIFF BRANCH RD	PIKEVILLE	KY	41501-3258	37.519803	-82.5566585
364 REID ST	FLATWOODS	KY	41139-9065	38.5037033	-82.7423333
364 RIVERVIEW DR	HAZARD	KY	41701-1156	37.2636433	-83.1907333
364 SAMS BRANCH RD	MALLIE	KY	41836-8801	37.2999535	-82.93034866
364 SHELBY FRK TRLR	DEANE	KY	41812-8910	37.2604983	-82.74728
364 SHELBY FRK UNIT 1	DEANE	KY	41812-8910	37.26002317	-82.7464785
364 SUGAR RUN RD	WHITESBURG	KY	41858-8205	37.2047135	-82.84311433
364 TENMILE CREEK RD	CHAVIES	KY	41727-8654	37.3864083	-83.278255
364 THOMPSON RD	FLATWOODS	KY	41139-2061	38.504315	-82.719815
364 THOMPSON RD	FLATWOODS	KY	41139-2061	38.5047217	-82.7198567
364 UPPER MILL CREEK RD	LEBURN	KY	41831-8804	37.3449483	-82.9442767

364 WARD AVE	AUXIER	KY	41602-9273	37.741207	-82.77013016
364 E GRAHAM ST	PRESTONSBURG	KY	41653-7943	37.6669567	-82.76889
364 S HIGHWAY 3	LOUISA	KY	41230-6682	38.1113767	-82.59804
364 S LOCUST RD	HI HAT	KY	41636-7005	37.389965	-82.73366
364 W 6TH ST	ELKHORN CITY	KY	41522-7294	37.29991	-82.3496067
3640 BOY SCOUT RD	ASHLAND	KY	41102-6681	38.4398217	-82.65098
3640 CHLOE RD	PIKEVILLE	KY	41501-2257	37.450699	-82.477765
3640 FEDSCREEK RD	STEELE	KY	41566-8508	37.405115	-82.1981333
3640 ISLAND CREEK RD	PIKEVILLE	KY	41501-7101	37.465758666	-82.5593855
3640 MUSIC BR	ASHLAND	KY	41102-7724	38.37640367	-82.6898365
3640 PARK ST	CATLETTSBURG	KY	41129-1027	38.40203	-82.6001
3640 STATE HIGHWAY 773 TRLR	HITCHINS	KY	41146-8936	38.2787017	-82.918625
3640 WILDWOOD DR	ASHLAND	KY	41102-6720	38.44616817	-82.64603566
36407 STATE HIGHWAY 194	HELPS	KY	41553-8778	37.499758333	-82.13703816
3641 EVERGREEN DR	CATLETTSBURG	KY	41129-9128	38.4129117	-82.6542233
3641 EVERGREEN DR FRNT	CATLETTSBURG	KY	41129-9128	38.41230579	-82.65483054
3641 HIGHWAY 30 TRLR	JACKSON	KY	41339-8209	37.56996	-83.32220333
3641 PARK ST	CATLETTSBURG	KY	41129-1026	38.4020033	-82.5996833
3641 RIGHT FORK GEORGES CRK BARN	LOUISA	KY	41230-6756	37.94623	-82.75512667
3641 RIGHT FORK GEORGES CRK GARG	LOUISA	KY	41230-6756	37.94697	-82.75558333
3641 RIGHT FORK GEORGES CRK HSE	LOUISA	KY	41230-6756	37.9464	-82.75482833
3641 STATE HIGHWAY 319	HARDY	KY	41531-8929	37.60502512	-82.22244507
3641 STATE HIGHWAY 319	HARDY	KY	41531-8929	37.6043567	-82.2234167
3642 BLUE RIBBON DR TRLR	CATLETTSBURG	KY	41129-8387	38.318095	-82.671895
3642 BROWNS FORK RD	HAZARD	KY	41701-9705	37.21748667	-83.21146083
3642 KY ROUTE 680	GRETHEL	KY	41631-6326	37.45049933	-82.68251466
3642 PARK ST	CATLETTSBURG	KY	41129-1027	38.4018967	-82.6000217
3642 TODD CT	CATLETTSBURG	KY	41129-9169	38.4046	-82.6482633
36420 STATE HIGHWAY 194	JAMBOREE	KY	41553-8778	37.4988	-82.137265
36423 STATE HIGHWAY 194	JAMBOREE	KY	41553-8778	37.4994717	-82.136555
3643 HIGHWAY 1148	ISOM	KY	41824-9070	37.18779117	-82.83263566
3643 HIGHWAY 931	WHITESBURG	KY	41858-8971	37.0884533	-82.837185
3643 OLD ORCHARD DR	ASHLAND	KY	41102-6143	38.45232	-82.6375367
3643 SMITH RUN	OLIVE HILL	KY	41164-6036	38.331225	-83.24008167
36431 STATE HIGHWAY 194	JAMBOREE	KY	41553-8778	37.49932183	-82.13654366
3644 LOUISA RD STE 302	CATLETTSBURG	KY	41129-1019	38.40203	-82.6017183
3644 OLD ORCHARD DR	ASHLAND	KY	41102-6144	38.4517867	-82.6375183
3644 PARK ST	CATLETTSBURG	KY	41129-1094	38.4017367	-82.5997583
3644 RIGHT FORK MACES CRK RD	VIPER	KY	41774	37.1554183	-83.1919783
3644 ZEBULON HWY	PIKEVILLE	KY	41501-3423	37.5183617	-82.473355
3644 ZEBULON HWY	PIKEVILLE	KY	41501-3423	37.518145	-82.4734333
36442 STATE HIGHWAY 194	JAMBOREE	KY	41553-8778	37.50143234	-82.13699911
3645 BLUE RIBBON DR	CATLETTSBURG	KY	41129-8387	38.31849033	-82.67223516
3645 CAMELOT DR	CATLETTSBURG	KY	41129-9283	38.4262183	-82.6614217
3645 FRASURE CRK	EAST MC DOWELL	KY	41647-9096	37.4110717	-82.700865
3645 HIGHWAY 581	ULYSSES	KY	41264-9066	37.94955167	-82.64626167
3645 LEFT FORK BLACKBERRY RD	RANSOM	KY	41558-8612	37.5199955	-82.22755333
3645 PARK ST	CATLETTSBURG	KY	41129-1026	38.4018617	-82.5997583
3646 ELKHORN CRK	ELKHORN CITY	KY	41522-7131	37.2782383	-82.3922433
3646 KY HIGHWAY 2022	BUCKHORN	KY	41721-8881	37.3231931	-83.5250034
3646 UPPER JOHNS CRK	KIMPER	KY	41539-6017	37.4868839	-82.296672
3646 US HIGHWAY 23	BANNER	KY	41603-8057	37.60619667	-82.703008
36466 STATE HIGHWAY 194	JAMBOREE	KY	41553-8778	37.499735	-82.137875
3647 STATE HIGHWAY 194	PIKEVILLE	KY	41501-6344	37.5866817	-82.4852883
36476 STATE HIGHWAY 194 TRLR	JAMBOREE	KY	41553-8778	37.5001117	-82.1378217
3648 BOY SCOUT RD	ASHLAND	KY	41102-6681	38.4399983	-82.6505
3648 HIGHWAY 931	WHITESBURG	KY	41858-8971	37.0890783	-82.8373017
3648 ROCKHOUSE FRK	SIDNEY	KY	41564-8729	37.6291835	-82.37644566
3648 STATE HIGHWAY 773	HITCHINS	KY	41146-8936	38.2788493	-82.9181543
3648 UPPER JOHNS CRK	KIMPER	KY	41539-6017	37.487505	-82.2963667
36487 STATE HIGHWAY 194	JAMBOREE	KY	41553-8778	37.49974	-82.1366183
3649 BLUE RIBBON DR TRLR	CATLETTSBURG	KY	41129-8387	38.3195467	-82.67218
3649 BOY SCOUT RD	ASHLAND	KY	41102-6682	38.4401017	-82.649945
3649 CRAFT COLLY RD	ERMINE	KY	41815-9036	37.165426333	-82.804791
3649 FLOYD ST	ASHLAND	KY	41102-5844	38.4507333	-82.6638817
3649 KY ROUTE 1498	BEVINSVILLE	KY	41606-6119	37.31709	-82.7404617
3649 LITTLE ROBINSON CRK	VIRGIE	KY	41572-8417	37.3727233	-82.643625

3649 LOST CREEK RD	HAZARD	KY	41701-7936	37.3580433	-83.1948017
3649 OLD ORCHARD DR	ASHLAND	KY	41102-6143	38.4521917	-82.6371317
365 ASH LN	HYDEN	KY	41749-8602	37.1496467	-83.35926
365 BOURBON CT	GREENUP	KY	41144-9327	38.63338573	-82.8621223
365 BRIDGE ST	ELKHORN CITY	KY	41522-9049	37.3046633	-82.3463833
365 BROADLEAF RD	LOUISA	KY	41230-6009	38.07698667	-82.63834167
365 BUCKFIELD RD	PIKEVILLE	KY	41501-6805	37.4040583	-82.52354
365 BUCKFIELD RD	PIKEVILLE	KY	41501-6805	37.403935	-82.5235433
365 BUTTER POINT RD	CANOE	KY	41339-9784	37.44033667	-83.453975
365 BUTTER POINT RD LOT 2	CANOE	KY	41339-9784	37.44053167	-83.45363167
365 CAMPBELL BR	MOREHEAD	KY	40351-8152	38.29657833	-83.35104
365 CANE FRK	KIMPER	KY	41539-5974	37.473785	-82.2513383
365 CHURCH FRK	INEZ	KY	41224-8428	37.91740833	-82.508105
365 COUNTRY LN HSE	PIKEVILLE	KY	41501-3714	37.377707	-82.5433933
365 ELLIS BENTLEY RD	MALLIE	KY	41836-9033	37.29488983	-82.89192283
365 FALLSBURG RD	LOUISA	KY	41230-6328	38.1706852	-82.6502194
365 FLOWER GARDEN HOLW TRLR 2	TURKEY CREEK	KY	41514-8023	37.6316083	-82.3250483
365 GOLF COURSE LN	WHITESBURG	KY	41858-7817	37.1254033	-82.7731933
365 HIGHWAY 1496	LOUISA	KY	41230-7448	38.22226917	-82.73987483
365 HIGHWAY 1496 BARN	LOUISA	KY	41230-7448	38.2217465	-82.7403165
365 HIGHWAY 1496 UNIT 2	LOUISA	KY	41230-7448	38.221393166	-82.74062083
365 HINDMAN BYP	HINDMAN	KY	41822-8665	37.3426283	-82.985905
365 HURRICANE CRK	KIMPER	KY	41539-6203	37.4969417	-82.3590533
365 JETT DR	JACKSON	KY	41339-9621	37.56395833	-83.371075
365 JOE FORK RD	LOUISA	KY	41230-8227	38.02728333	-82.55586833
365 JOHNS CREEK RD	PIKEVILLE	KY	41501-4802	37.56607484	-82.43657984
365 KELLY DR TRLR	WHITESBURG	KY	41858-9163	37.1301517	-82.871875
365 KNIPP RD	MOREHEAD	KY	40351-8646	38.25897833	-83.327375
365 KY ROUTE 550	EASTERN	KY	41622-6929	37.5162817	-82.80682
365 LICK BRANCH NOCTOR RD	JACKSON	KY	41339-7220	37.57688167	-83.30574833
365 LITTLE CARD RD	MOUTHCARD	KY	41548-8103	37.3905533	-82.2652383
365 MACK DR	WHITESBURG	KY	41858-7703	37.214195	-82.8673267
365 MAPLE ST	HAZARD	KY	41701-1934	37.245545	-83.1854067
365 MARY JANE ST	PRESTONSBURG	KY	41653-7803	37.6715533	-82.7717133
365 MAY RD	MOREHEAD	KY	40351-8608	38.250625	-83.3468874
365 MCNEIL BR	WEBBVILLE	KY	41180-9122	38.1117033	-82.863255
365 MEADES BRANCH RD TRLR	LOUISA	KY	41230-6859	37.99399667	-82.66513333
365 NEWSOME BR UNIT 2	VIRGIE	KY	41572-8470	37.3661683	-82.63388
365 OLD LICK CREEK RD	LOUISA	KY	41230-5943	38.09946167	-82.61149333
365 OLD MILL RIDGE HL	BONNYMAN	KY	41719-8844	37.29749	-83.232775
365 PONDEROSA PINE LN	SCUDDY	KY	41760-9073	37.19869567	-83.08352583
365 QUICKSAND RD TRLR	JACKSON	KY	41339-9665	37.55058333	-83.37833333
365 ROBERTS BR	PAINTSVILLE	KY	41240-8642	37.7939417	-82.7724867
365 RULE BR	STAFFORDSVILLE	KY	41256-8969	37.8408117	-82.843905
365 SALISBURY AVE	ASHLAND	KY	41102-4244	38.4797417	-82.6901233
365 SANSOM FRK	DANA	KY	41615-9013	37.547758	-82.69087433
365 SASSAFRAS CREEK RD	VICCO	KY	41773	37.22729067	-83.039568
365 SASSAFRAS CREEK RD TRLR	VICCO	KY	41773-0015	37.2272	-83.0403667
365 SCOTT FRK	META	KY	41501-4713	37.5708183	-82.42317
365 SHEPHERD BRANCH RD	LOUISA	KY	41230-7054	38.2471967	-82.707215
365 TENMILE CREEK RD	CHAVIES	KY	41727-8654	37.3867783	-83.2789767
365 TENMILE CREEK RD	CHAVIES	KY	41727-8654	37.386675	-83.2790383
365 UPPER BRANCH RD	ELKHORN CITY	KY	41522-7283	37.2987567	-82.3313083
365 UPPER STRINGTOWN RD	BURNWELL	KY	41514-7704	37.6203633	-82.219015
365 WHITCO LOOP	WHITESBURG	KY	41858-7477	37.11999	-82.8509717
365 WHITCO LOOP TRLR	WHITESBURG	KY	41858-7477	37.1198917	-82.8508533
365 WOLFPEN BRANCH RD	SHELBIANA	KY	41562-8122	37.4429017	-82.43516
365 N MAYO TRL	PAINTSVILLE	KY	41240-1805	37.8245308	-82.8173481
365 S BRIDGE ST TRLR	PIKEVILLE	KY	41501-2803	37.5401717	-82.589595
365 S JOHNSON BOTTOM RD TRLR	FREEBURN	KY	41528-8727	37.5550583	-82.1571817
365 W 5TH ST	ELKHORN CITY	KY	41522-7291	37.3005395	-82.350017
3650 FALCON RD	SALYERSVILLE	KY	41465-9010	37.78095117	-83.01724866
3650 FLOYD ST	ASHLAND	KY	41102-5845	38.45093	-82.6634983
3650 HIGHWAY 7	BLACKKEY	KY	41804-8901	37.15645	-82.9330967
3650 LEIGHWOOD DR LOT 1	ASHLAND	KY	41102-6697	38.44431267	-82.65075833
3650 W KY HIGHWAY 80 STE 101-APT	HAZARD	KY	41701-5949	37.2585317	-83.2541483
3650 W KY HIGHWAY 80 STE 101-SHP	HAZARD	KY	41701-5949	37.2585333	-83.254185

3651 FLOYD ST	ASHLAND	KY	41102-5844	38.4506983	-82.6634267
3651 HIGHWAY 2565	LOUISA	KY	41230-5018	38.11297	-82.6105867
3651 STATE HIGHWAY 773	HITCHINS	KY	41146-8936	38.279881	-82.9169095
3651 STATE ROUTE 503	WURLTAND	KY	41144-7496	38.5047683	-82.7759717
3651 TOLER CRK	HAROLD	KY	41635-8817	37.480085	-82.6155417
36512 STATE HIGHWAY 194	JAMBOREE	KY	41553-8779	37.5004383	-82.1375867
3652 FLOYD ST	ASHLAND	KY	41102-5845	38.450735	-82.6638717
3652 KY ROUTE 1498	BEVINSVILLE	KY	41606-6119	37.317035	-82.7409467
3653 GREASY CRK LOT #5	SHELBIANA	KY	41562-8506	37.3761567	-82.48059
3653 KY ROUTE 466	WEEKSBURY	KY	41667-9034	37.3056103	-82.70559175
3653 STATE HIGHWAY 174	OLIVE HILL	KY	41164-9120	38.26699	-83.21915
3654 LONGFORK RD	VIRGIE	KY	41572-8934	37.3111467	-82.63321
3654 PERKINS MADDEN RD TRLR	VICCO	KY	41773-8738	37.28118	-82.98243
3654 ROCKHOUSE FRK TRLR	SIDNEY	KY	41564-8729	37.63105	-82.3777317
3655 GRAHN RD	GRAHN	KY	41142	38.28389167	-83.074955
3655 HICKORY POINTE CT	ASHLAND	KY	41102-7062	38.37257283	-82.69322666
3655 HIGHWAY 80	WOOTON	KY	41776-8819	37.1503133	-83.3190917
3655 KY ROUTE 40	MEALLY	KY	41234-9703	37.79407	-82.7542833
3655 STATE ROUTE 827	GREENUP	KY	41144-6866	38.5789783	-82.908535
3655 WINCHESTER AVE	ASHLAND	KY	41101-2065	38.46344567	-82.61543283
3655 WINCHESTER AVE	ASHLAND	KY	41101-2065	38.46390383	-82.61572966
3655 WINCHESTER AVE	ASHLAND	KY	41101-2065	38.463491	-82.61505316
3655 WINCHESTER AVE APT B	ASHLAND	KY	41101-2065	38.4638815	-82.61564183
36556 STATE HIGHWAY 194	JAMBOREE	KY	41553-8779	37.50092	-82.1375717
36556 STATE HIGHWAY 194	JAMBOREE	KY	41553-8779	37.5008717	-82.137695
3656 HICKORY POINTE CT	ASHLAND	KY	41102-7062	38.37270583	-82.69309333
3657 BLUEBERRY RDG	OLIVE HILL	KY	41164-8373	38.32274333	-83.20302
3657 HIGHWAY 15	WHITESBURG	KY	41858-8570	37.1277517	-82.860825
3657 HIGHWAY 343 TRLR	MC ROBERTS	KY	41835-9052	37.2179617	-82.6646833
3657 PINSONFORK RD TRLR	MC ANDREWS	KY	41543-8024	37.525373	-82.290384
3657 STATE ROUTE 503	GREENUP	KY	41144-7496	38.50474917	-82.77628733
36573 STATE HIGHWAY 194 UNIT 1	PHELPS	KY	41553-8780	37.50143	-82.137495
36574 STATE HIGHWAY 194 TRLR	PHELPS	KY	41553-8780	37.5012133	-82.1375933
3658 LEFT FORK OF ISLAND CRK	PIKEVILLE	KY	41501-7412	37.4309617	-82.5874933
3658 MARROWBONE CREEK RD	ELKHORN CITY	KY	41522-7846	37.33132	-82.436465
3658 MARROWBONE CREEK RD	ELKHORN CITY	KY	41522-7846	37.33181	-82.4364133
36588 STATE HIGHWAY 194	PHELPS	KY	41553-8780	37.5016067	-82.13772
36588 STATE HIGHWAY 194 APT 2	PHELPS	KY	41553-8780	37.5016067	-82.13772
3659 COLDWATER RD	INEZ	KY	41224-8735	37.8072018	-82.5132367
3659 STATE HIGHWAY 1056	RANSOM	KY	41558-8435	37.5507883	-82.21378
3659 STATE HIGHWAY 319	HARDY	KY	41531-8929	37.6048017	-82.2207167
366 AUXIER BR	SALYERSVILLE	KY	41465-6954	37.7434575	-83.0737742
366 BEAVER CREEK RD	ELKHORN CITY	KY	41522-8703	37.3141167	-82.3524717
366 BEAVER CREEK RD	ELKHORN CITY	KY	41522-8703	37.3140333	-82.35227
366 BOND LN	OLIVE HILL	KY	41164-6509	38.293596	-83.209286
366 BRANHAM HTS	PIKEVILLE	KY	41501-6703	37.4167283	-82.4967383
366 BRIDGE ST	ELKHORN CITY	KY	41522-9049	37.3050917	-82.3461067
366 BROADWAY ST	JACKSON	KY	41339-1037	37.55463167	-83.38718667
366 BRUSHY FRK	JENKINS	KY	41537-8404	37.2667017	-82.6183467
366 BUFFALO RD	MEALLY	KY	41234-9742	37.80187	-82.7245417
366 BUFFALO RD BARN	MEALLY	KY	41234-9742	37.8028367	-82.7249467
366 COLLINS BRANCH RD TRLR	PINE TOP	KY	41843-9005	37.2688383	-82.8571067
366 CRASES BR TRLR	LETCHER	KY	41832-9011	37.1495395	-82.96113266
366 DAFFODILL LN TRLR	SECO	KY	41849-5006	37.1739076	-82.7329852
366 DIEDERICH BLVD	ASHLAND	KY	41101-7008	38.5011567	-82.6811367
366 DRIFTWOOD LOOP	WHITESBURG	KY	41858-7489	37.12046	-82.8498733
366 HADDOCK FORK RD	HAZARD	KY	41701-8484	37.3605933	-83.3197633
366 HIGHWAY 15	JACKSON	KY	41339-9600	37.5593717	-83.3749367
366 KY HIGHWAY 611	PIKEVILLE	KY	41501-4132	37.3167133	-82.5432633
366 KY ROUTE 1086	WAYLAND	KY	41666-6805	37.44516	-82.7985117
366 KY ROUTE 1559	NIPPA	KY	41240-9223	37.870085	-82.789355
366 KY ROUTE 466	MELVIN	KY	41650-9024	37.3460183	-82.693015
366 KY ROUTE 680	GRETHEL	KY	41631		
366 LAKESIDE DR	JENKINS	KY	41537-8916	37.164535	-82.6369533
366 LEFT FORK ROCKHOUSE CRK	ELKHORN CITY	KY	41522-7907	37.3371983	-82.4840967
366 LIBERTY ST APT A	HAZARD	KY	41701-1804	37.2490867	-83.1876217
366 LIBERTY ST APT B	HAZARD	KY	41701-1804	37.2491633	-83.1875533

366 LITTLE MUD LICK RD	STAFFORDSVILLE	KY	41256-8962	37.8335517	-82.8440533
366 MAIN ST	PRESTONSBURG	KY	41653-1139	37.671405	-82.78166
366 MARE CRK	STANVILLE	KY	41659-7003	37.570694	-82.633931
366 NEWCOMBE HOLLOW RD	LOUISA	KY	41230-7867	38.015225	-82.73905
366 OHIO RIVER RD	GREENUP	KY	41144-6784	38.61738	-82.8635383
366 PETERS BR	ROBINSON CREEK	KY	41560-8543	37.3842883	-82.5560367
366 PINE VALLEY RD	HAZARD	KY	41701-8942	37.342709	-83.15298433
366 PLANTATION DR	GRAYSON	KY	41143-1757	38.3350083	-82.9200367
366 POINT OF VIEW DR	PIKEVILLE	KY	41501-2219	37.4291633	-82.499245
366 PUNCHEON CAMP RD	CORNETTSVILLE	KY	41731-8630	37.08980133	-83.11251233
366 RILEYS BR	BEVINSVILLE	KY	41606-9003	37.36564	-82.7249283
366 SHOP BR	WAYLAND	KY	41666-9003	37.4397417	-82.79321
366 STORE HOLLOW RD	BETSY LAYNE	KY	41605-9018	37.5611083	-82.6232433
366 SUNSHINE LN	KIMPER	KY	41539-6447	37.5224417	-82.3720983
366 THREE D RD APT A	LOUISA	KY	41230-6385	38.1693315	-82.68542666
366 UPPER CAMP BR	PHYLLIS	KY	41554-8858	37.4583583	-82.2967033
366 VANOVER BR	JENKINS	KY	41537-8058	37.2330883	-82.5607333
366 WATTS FORK RD	GARNER	KY	41817-8937	37.34781	-82.9208417
366 N HIGHLAND AVE HSE	PRESTONSBURG	KY	41653-7839	37.6720583	-82.7738933
3660 COON CREEK RD	CINDA	KY	41776-8691	37.102063	-83.29634333
3660 FEDSCREEK RD	STEELE	KY	41566-8508	37.40475765	-82.19760125
3660 HIGHWAY 1812	JACKSON	KY	41339-9302	37.58590333	-83.34406833
3660 HIGHWAY 1812	JACKSON	KY	41339-9302	37.58597333	-83.34406333
3660 HIGHWAY 931	WHITESBURG	KY	41858-8971	37.08851	-82.837755
3660 HURRICANE RD	PIKEVILLE	KY	41501-7534	37.511465	-82.5902317
3660 HURRICANE RD	PIKEVILLE	KY	41501-7534	37.5111533	-82.5902467
3660 KY ROUTE 1750	EAST POINT	KY	41216-9084	37.735498	-82.83911899
3660 LOWER WHITE OAK RD	SOUTH PORTSMOUTH	KY	41174-8829	38.6873083	-83.018935
3660 STATE HIGHWAY 773	HITCHINS	KY	41146-8936	38.2785793	-82.9166806
3660 WILDWOOD DR	ASHLAND	KY	41102-6720	38.4461767	-82.6461633
36602 STATE HIGHWAY 194	PHELPS	KY	41553-8781	37.5018533	-82.13751
36608 STATE HIGHWAY 194	PHELPS	KY	41553-8781	37.50184	-82.137565
3662 MILLERS CRK	PIKEVILLE	KY	41501-5841	37.5752783	-82.5203367
3662 MILLERS CRK	PIKEVILLE	KY	41501-5841	37.5755783	-82.520265
3662 OLD ORCHARD DR	ASHLAND	KY	41102-6144	38.4513967	-82.6375533
3662 PAW PAW CRK	PAW PAW	KY	41553-9513	37.42943445	-82.13107251
3662 PAW PAW CRK	PAW PAW	KY	41553-9513	37.4398268	-82.1121115
3662 STATE ROUTE 503	GREENUP	KY	41144-7496	38.50406	-82.776355
3663 LOTTS CREEK RD TRLR	HAZARD	KY	41701-7636	37.2800412	-83.1371097
3663 OLD ORCHARD DR	ASHLAND	KY	41102-6143	38.4520817	-82.6367867
3663 POND CREEK RD	PINSONFORK	KY	41555-7443	37.556035	-82.2603183
3663 N MAYO TRL	PIKEVILLE	KY	41501-3216	37.51794	-82.565085
3664 CHLOE RD	PIKEVILLE	KY	41501-2257	37.45120383	-82.4773285
3664 DIX FRK	SIDNEY	KY	41564-8824	37.5688335	-82.35652016
3664 HIGHWAY 160	BRINKLEY	KY	41822-9062	37.3025017	-82.9466917
3664 HIGHWAY 581 TRLR	ULYSSES	KY	41264-9066	37.95033167	-82.648385
3664 KY ROUTE 122	PRINTER	KY	41655-9074	37.525125	-82.7534267
3664 LEFT FORK OF LONG FRK	VIRGIE	KY	41572-8604	37.252605	-82.6824267
3664 LOTTS CREEK RD	HAZARD	KY	41701-7636	37.2804467	-83.136665
3664 RACCOON RD	RACCOON	KY	41557-8610	37.49336	-82.440379
3664 STATE ROUTE 503	WURLAND	KY	41144-7496	38.5048967	-82.7774283
36640 STATE HIGHWAY 194	PHELPS	KY	41553-8781	37.5027333	-82.1372083
3665 HIGHWAY 160	BRINKLEY	KY	41822-9062	37.3029917	-82.94609
3665 MIDDLE FRK	LEANDER	KY	41222-8992	37.74148183	-82.855654
3665 POSSUM TROT RD	LEBURN	KY	41831-8957	37.3886433	-82.94484
3666 BROTHERS LN	HOSKINSTON	KY	40844	37.0347017	-83.3767733
3666 MILLERS CRK	PIKEVILLE	KY	41501-5841	37.575485	-82.52028
3666 MILLERS CRK	PIKEVILLE	KY	41501-5841	37.5748415	-82.5203975
3666 N HIGHWAY 3	LOUISA	KY	41230-6464	38.149265	-82.67495033
3667 DIAMOND RIDGE RD TRLR	WEBBVILLE	KY	41180-8784	38.1536033	-82.8355417
3667 LOTTS CREEK RD	HAZARD	KY	41701-7636	37.280185	-83.1371667
3667 OLD ORCHARD DR	ASHLAND	KY	41102-6143	38.4514817	-82.6367183
3667 STATE HIGHWAY 1626	OLIVE HILL	KY	41164-8833	38.26501167	-83.29426167
36670 STATE HIGHWAY 194 TRLR	JAMBOREE	KY	41553-8781	37.502735	-82.13726
3668 BRODY LN	ASHLAND	KY	41102-7884	38.372129666	-82.69489666
3668 DRY CREEK RD TRLR 1	DRY CREEK	KY	41862-9069	37.3188083	-82.7573567
3668 HIGHWAY 3408	BLACKKEY	KY	41804-9028	37.16374095	-82.99861095



3668 HIGHWAY 581	ULYSSES	KY	41264-9066	37.94999983	-82.64989283
3668 HIGHWAY 582	PINE TOP	KY	41843	37.2746495	-82.8993619
3668 KY ROUTE 40	MEALLY	KY	41234-9703	37.7953383	-82.7539983
3668 LONG BRANCH RD	TURKEY CREEK	KY	41514-8026	37.6355833	-82.3231817
3668 N HIGHWAY 3	LOUISA	KY	41230-6464	38.14986683	-82.6751965
3669 CANOE RD	JACKSON	KY	41339-8467	37.4469705	-83.4663413
3669 HIGHWAY 550	GARNER	KY	41817-9049	37.355166	-82.92879
367 BARK CAMP BRANCH RD	DELPHIA	KY	41735-9056	37.0237533	-83.0887283
367 BEEFHIDE CRK	JENKINS	KY	41537-8328	37.286735	-82.6047217
367 BEN TOWN CIR	HAPPY	KY	41746-9049	37.2046167	-83.1059067
367 BROADWAY ST	JACKSON	KY	41339-1038	37.55399833	-83.38712667
367 BROADWAY ST	JACKSON	KY	41339-1038	37.55297667	-83.38575167
367 BROADWAY ST APT 102	JACKSON	KY	41339	37.55297167	-83.38584333
367 BROADWAY ST APT 103	JACKSON	KY	41339	37.55303333	-83.38580833
367 BROADWAY ST APT 104	JACKSON	KY	41339	37.55300333	-83.38586333
367 BROADWAY ST APT 106	JACKSON	KY	41339	37.55303667	-83.38584833
367 BROADWAY ST APT 107	JACKSON	KY	41339	37.55299167	-83.38583833
367 BROADWAY ST APT 108	JACKSON	KY	41339-1038	37.55299167	-83.385835
367 BROADWAY ST APT 109	JACKSON	KY	41339	37.55298833	-83.38579167
367 BROADWAY ST APT 110	JACKSON	KY	41339-1038	37.55301833	-83.38585
367 BROADWAY ST APT 111	JACKSON	KY	41339	37.55299	-83.38579833
367 BROADWAY ST APT 112	JACKSON	KY	41339-1038	37.552945	-83.38579
367 BROADWAY ST APT 118	JACKSON	KY	41339-1038	37.552955	-83.38583667
367 BROADWAY ST APT 201	JACKSON	KY	41339-1038	37.55304333	-83.38579833
367 BROADWAY ST APT 202	JACKSON	KY	41339-1038	37.55293	-83.38573667
367 BROADWAY ST APT 203	JACKSON	KY	41339-1038	37.5542767	-83.3870932
367 BROADWAY ST APT 204	JACKSON	KY	41339-1038	37.553005	-83.385795
367 BROADWAY ST APT 205	JACKSON	KY	41339-1038	37.55302167	-83.38586
367 BROADWAY ST APT 206	JACKSON	KY	41339-1038	37.553	-83.38582167
367 BUCK BRANCH DR	HAZARD	KY	41701	37.2735537	-83.0567547
367 BULL ROCK LN	JEREMIAH	KY	41826-8849	37.16634183	-82.910119
367 BULLDOG LN	LOUISA	KY	41230	38.0958633	-82.6079367
367 CANEY LITTLE FRK	PIKEVILLE	KY	41501-4114	37.3114917	-82.516735
367 CANEY LITTLE FRK	PIKEVILLE	KY	41501-4114	37.31156	-82.5168183
367 CANEY NEWSOME BR	PIKEVILLE	KY	41501-4050	37.32537775	-82.54791231
367 CHLOE RD	PIKEVILLE	KY	41501-1511	37.4779583	-82.504225
367 CLEO LOOP	MAYKING	KY	41837-8917	37.1269467	-82.739065
367 D ST	LOUISA	KY	41230-5649	38.09144667	-82.60727833
367 DEATON LOOP	CHAVIES	KY	41727-9089	37.34721883	-83.35699583
367 DRY BR	TEABERRY	KY	41660-6307	37.4331917	-82.6515783
367 GAULEY RD	TOPMOST	KY	41862-9089	37.35249	-82.7756867
367 HAROLDS BRANCH RD UNIT F1	PIKEVILLE	KY	41501-9381	37.468858	-82.512533
367 HAROLDS BRANCH RD UNIT F2	PIKEVILLE	KY	41501-9381	37.4688082	-82.5118519
367 HAROLDS BRANCH RD UNIT F3	PIKEVILLE	KY	41501-9381	37.4688082	-82.5118519
367 HAROLDS BRANCH RD UNIT F4	PIKEVILLE	KY	41501-9381	37.4688082	-82.5118519
367 HAROLDS BRANCH RD UNIT F5	PIKEVILLE	KY	41501-9381	37.4688082	-82.5118519
367 HAROLDS BRANCH RD UNIT F6	PIKEVILLE	KY	41501-9381	37.468944833	-82.51242683
367 HAROLDS BRANCH RD UNIT F7	PIKEVILLE	KY	41501-9381	37.46880667	-82.512325
367 HAROLDS BRANCH RD UNIT F8	PIKEVILLE	KY	41501-9381	37.46865567	-82.5125585
367 HAROLDS BRANCH RD UNIT F9	PIKEVILLE	KY	41501-9381	37.46862	-82.5116095
367 JAKES FORK RD	BULAN	KY	41722-8933	37.298225	-83.1652067
367 JASONS BRANCH RD	HYDEN	KY	41749-9020	37.15488146	-83.39615131
367 JENNYS FRK	PIKEVILLE	KY	41501-6176	37.5546583	-82.5433083
367 MARE CRK	STANVILLE	KY	41659-7003	37.571098333	-82.633422
367 MELLOWBROOK LN	HAROLD	KY	41635-7035	37.52844	-82.6360267
367 OLD OGDEN RD TRLR	HINDMAN	KY	41822-8819	37.3607517	-82.992275
367 ONION BLADE BR	PIPPA PASSES	KY	41844-8820	37.3494167	-82.873725
367 PARADISE HL	GRAYSON	KY	41143-6956	38.3374117	-82.9591917
367 PEARL LN TRLR	HAZARD	KY	41701-6360	37.2041167	-83.219405
367 RIVERSIDE DR	WEST LIBERTY	KY	41472-1029	37.91846167	-83.26261167
367 ROCKHOUSE FORK RD TRLR	BUSY	KY	41723-8629	37.2452467	-83.318865
367 ROE CREEK RD TRLR	CATLETTSBURG	KY	41129-8891	38.2158517	-82.6097217
367 ROSE FRK UNIT TEMP	OLIVE HILL	KY	41164		
367 SAINT JOHNS TRL	HAZARD	KY	41701-5363	37.3497335	-83.1091975
367 SAINT MARTINS LN	HAZARD	KY	41701-5359	37.34520807	-83.11723897
367 SHADY RIDGE DR	HAZARD	KY	41701-8351	37.3471575	-83.26140833
367 SPRING ST	ASHLAND	KY	41101-2552	38.47477	-82.6565833

367 STEEP FIELD FRK	AVAWAM	KY	41713	37.21935217	-83.27193733
367 STIDHAM LN	HAZARD	KY	41701-8360	37.352995	-83.2608533
367 SUKEY FRK TRLR	TURKEY CREEK	KY	41514-8006	37.6318567	-82.3303933
367 UPPER STRINGTOWN RD	BURNWELL	KY	41514-7704	37.6204067	-82.2199117
367 US HIGHWAY 119	PIKEVILLE	KY	41501-3301	37.5063867	-82.5258517
367 US HIGHWAY 119	PIKEVILLE	KY	41501-3301	37.5065983	-82.5261
367 WALTERS RD	PIKEVILLE	KY	41501-9204	37.4818933	-82.4891283
367 N BUCKINGHAM AVE	WEST VAN LEAR	KY	41268-8017	37.7911133	-82.7852483
367 N MAYO TRL	PAINTSVILLE	KY	41240-1805	37.8245308	-82.8173481
367 S HIGHWAY 3	LOUISA	KY	41230-6682	38.11173	-82.597125
367 W MAIN ST	WEST LIBERTY	KY	41472-2002	37.91770333	-83.261905
367 W MAIN ST	WEST LIBERTY	KY	41472-2002	37.91792733	-83.26128683
3670 ADEN RD	OLIVE HILL	KY	41164-9782	38.2995017	-83.061625
3670 DORTON JENKINS HWY	JENKINS	KY	41537-8390	37.23409367	-82.56638133
3670 FOREST HILLS RD	FOREST HILLS	KY	41527-8433	37.615745	-82.29264
3670 HIGHWAY 550	GARNER	KY	41817-9049	37.355124	-82.928619
3670 POOR BOTTOM RD	ELKHORN CITY	KY	41522-8140	37.3253617	-82.5009633
36704 STATE HIGHWAY 194	PHELPS	KY	41553-9409	37.50317	-82.13656
36708 STATE HIGHWAY 194 TRLR	PHELPS	KY	41553-9409	37.5030517	-82.1373517
3671 GREASY CRK	SHELBIANA	KY	41562-8506	37.37588	-82.4807633
3671 POOR BOTTOM RD	ELKHORN CITY	KY	41522-8140	37.3256355	-82.5003875
3671 RIVER FRONT RD	LOVELY	KY	41231-9066	37.8135117	-82.391115
3671 STATE HIGHWAY 174	OLIVE HILL	KY	41164-9120	38.266915	-83.21921167
3671 S KY ROUTE 321	HAGERHILL	KY	41222-8608	37.7888733	-82.8071517
3672 BLACKLOG RD	INEZ	KY	41224-9034	37.83875667	-82.49438833
3672 HIGHWAY 581	ULYSSES	KY	41264-9066	37.94979233	-82.64832083
3672 MARROWBONE CREEK RD	ELKHORN CITY	KY	41522-7846	37.33179	-82.436672
3673 KY ROUTE 1750	EAST POINT	KY	41216-9084	37.7360367	-82.8395183
3673 KY ROUTE 1750	EAST POINT	KY	41216-9084	37.7359567	-82.839395
3673 KY ROUTE 979	HAROLD	KY	41635-8996	37.50609967	-82.65804633
3673 LAWTON LN TRLR	LAWTON	KY	41164	38.26679333	-83.22009667
3673 LITTLE ROBINSON CRK	VIRGIE	KY	41572-8417	37.37252	-82.6432883
36732 STATE HIGHWAY 194	PHELPS	KY	41553-9409	37.5031717	-82.1365517
36736 STATE HIGHWAY 194	PHELPS	KY	41553-9409	37.50358117	-82.13668583
3674 KY ROUTE 466	WEEKSBURY	KY	41667-9034	37.3059133	-82.7056683
3674 KY ROUTE 466 TRLR	WEEKSBURY	KY	41667-9034	37.3055433	-82.7060633
3674 STATE HIGHWAY 1626	OLIVE HILL	KY	41164-8833	38.26560333	-83.29446667
36742 STATE HIGHWAY 194	PHELPS	KY	41553-9409	37.5033583	-82.137645
3675 HIGHWAY 7	DEMA	KY	41859	37.3847417	-82.7868817
3675 HIGHWAY 7	DEMA	KY	41859-9027	37.3847917	-82.7869917
3675 UPPER SECOND CREEK RD TRLR	HAZARD	KY	41701-8180	37.2613367	-83.14868
36750 STATE HIGHWAY 194	PHELPS	KY	41553-9409	37.5015417	-82.1376583
3676 EMILY CRK	PILGRIM	KY	41250-9066	37.7711317	-82.3861983
3676 HIGHWAY 582	PINE TOP	KY	41843-9056	37.2748767	-82.8999617
3676 HIGHWAY 80	BEARVILLE	KY	41740-8856	37.3678	-83.0514117
3676 HIGHWAY 828	LOUISA	KY	41230-8989	38.13574	-82.7934167
3676 HIGHWAY 828	LOUISA	KY	41230-8989	38.135355	-82.7945883
3676 WILDWOOD DR	ASHLAND	KY	41102-6720	38.44646	-82.646055
3676 E SHELBIANA RD	PIKEVILLE	KY	41501-7709	37.4279133	-82.4744533
3677 BRUSH CRK	ARGILLITE	KY	41121-8671	38.426605	-82.7854083
3677 FALCON RD BARN	SALYERSVILLE	KY	41465-7905	37.7873098	-83.0147274
3677 ROCKHOUSE FORK RD	SALYERSVILLE	KY	41465-9493	37.7580883	-82.9690083
3677 SPANKEM BRANCH RD	LOUISA	KY	41230-6146	38.1524267	-82.7255183
3677 TOLER CRK	HAROLD	KY	41635-8817	37.480785	-82.6146933
3678 FEDSCREEK RD	STEELE	KY	41566-8508	37.4049483	-82.1973017
3678 LEFT FORK MACES CRK RD	VIPER	KY	41774-8436	37.14533383	-83.12275166
3678 LEFT FORK OF ISLAND CRK	PIKEVILLE	KY	41501-7412	37.4307017	-82.5878317
3678 SHELBY DRY FRK	SHELBIANA	KY	41562-8424	37.3843283	-82.4817067
3679 CRAFT COLLY RD	ERMINE	KY	41815-9036	37.16544	-82.804575
3679 HIGHWAY 3408	BLACKKEY	KY	41804-9028	37.16364396	-82.99868465
3679 HIGHWAY 3408	BLACKKEY	KY	41804-9028	37.16364396	-82.99868465
3679 HIGHWAY 581	ULYSSES	KY	41264-9066	37.94852	-82.64624667
3679 PINSONFORK RD	MC ANDREWS	KY	41543-8024	37.524621	-82.28955066
3679 STATE HIGHWAY 986 TRLR	OLIVE HILL	KY	41164-8407	38.26003667	-83.15358167
3679 STONE COAL RD	PIKEVILLE	KY	41501-5754	37.542748	-82.510438
36790 STATE HIGHWAY 194	PHELPS	KY	41553-9409	37.50439503	-82.13489906
368 AKERS BR	BANNER	KY	41603-8902	37.557887	-82.697495

368 AKERS BR	BANNER	KY	41603-8902	37.5576083	-82.6977833
368 AKERS BR	GRETHEL	KY	41631-8912	37.4550417	-82.6435967
368 BAKER FORK RD TRLR	EMMALENA	KY	41740-9001	37.3544933	-83.012015
368 BILLY COMPTON BR	PIKEVILLE	KY	41501-7303	37.4265733	-82.55893
368 BLAIRVIEW DR	PIKEVILLE	KY	41501-3890	37.3622367	-82.5562383
368 BLANTON DR	STAFFORDSVILLE	KY	41256-9224	37.83886	-82.8600433
368 BROADWAY ST	JACKSON	KY	41339-1037	37.55434483	-83.38710666
368 BRUSHY FRK	JENKINS	KY	41537-8404	37.2671817	-82.6179733
368 BUCKFIELD RD	PIKEVILLE	KY	41501-6805	37.40435	-82.5228733
368 BUCKFIELD RD	PIKEVILLE	KY	41501-6805	37.4049567	-82.5238183
368 BULLDOG LN	LOUISA	KY	41230	38.0962745	-82.60769583
368 CALEB FRK	WEEKSBURY	KY	41667-9041	37.3226033	-82.683085
368 CARBON GLOW TRLR	LETCHER	KY	41832-9004	37.1576967	-82.95043
368 COMBS BR GARG 1	SALYERSVILLE	KY	41465-7073	37.75940667	-83.0857545
368 CORNELL AVE	HAZARD	KY	41701-1832	37.2477467	-83.1906567
368 CREEKSIDE DR HSE	HAZARD	KY	41701-7133	37.3451723	-83.1233386
368 CROSSOVER RD	MAYKING	KY	41837-8962	37.12252	-82.748793
368 FERRY ST	ASHLAND	KY	41101-2533	38.47508217	-82.6585535
368 FIRST ST	CHAVIES	KY	41727-9092	37.348915	-83.3565833
368 FRONT ST	GARRETT	KY	41630-6915	37.4794967	-82.8337783
368 FRONT ST	GARRETT	KY	41630-6915	37.479613	-82.833828
368 FROZEN CRK	RACCOON	KY	41557-8501	37.501141	-82.4539498
368 HARRISON ST APT 1	ASHLAND	KY	41101-2492	38.4742383	-82.6598833
368 HARRISON ST APT 2	ASHLAND	KY	41101-2492	38.4742383	-82.6598883
368 HARRISON ST APT 3	ASHLAND	KY	41101-2492	38.4742417	-82.6598933
368 HARRISON ST APT 4	ASHLAND	KY	41101-2492	38.4745817	-82.65987
368 HARRISON ST APT 5	ASHLAND	KY	41101-2492	38.4746133	-82.65985
368 HARRISON ST APT 6	ASHLAND	KY	41101-2492	38.4743183	-82.659905
368 LAKEWOOD DR	GRAYSON	KY	41143-9677	38.3122233	-82.9490317
368 LONGFORK RD	VIRGIE	KY	41572-8957	37.3403017	-82.5978033
368 LONGFORK RD	VIRGIE	KY	41572-8957	37.3405767	-82.5978667
368 MARE CRK	STANVILLE	KY	41659-7003	37.57056783	-82.63372833
368 MAYNARD ST	ASHLAND	KY	41101-3461	38.4729233	-82.6636183
368 MEADOW LARK RD	PINE TOP	KY	41843-9068	37.27081	-82.8399433
368 MEADOW LARK RD	PINE TOP	KY	41843-9068	37.27071167	-82.83925283
368 MUDDY GUT BR	MELVIN	KY	41650-8920	37.3397983	-82.6903417
368 OLD MARE CREEK RD	STANVILLE	KY	41659-7028	37.56976	-82.63763
368 OLD RIVER RD	LOUISA	KY	41230-7644	38.1010817	-82.5936633
368 OLD RIVER RD	LOUISA	KY	41230-7644	38.101125	-82.593785
368 PAINTERS LICK RD	SALYERSVILLE	KY	41465-9138	37.790974	-82.993297
368 PATRICK DR	PIKEVILLE	KY	41501-7520	37.516845	-82.60181
368 PINE ACRES DR	ASHLAND	KY	41102-4377	38.466505	-82.6804617
368 RUNYON BRANCH RD	PINSONFORK	KY	41555-7403	37.548435	-82.2710567
368 TANYARD HOLW	BANNER	KY	41603-9021	37.54036	-82.6531517
368 THREE D RD APT B	LOUISA	KY	41230-6385	38.169281666	-82.6854835
368 VARNEY BR	KIMPER	KY	41539-6258	37.5142567	-82.3557533
368 N CENTRAL AVE	PRESTONSBURG	KY	41653-1005	37.6717417	-82.774395
368 S HIGHWAY 3	LOUISA	KY	41230-6682	38.1111017	-82.5977917
368 S MAYO TRL	PIKEVILLE	KY	41501-1522	37.46642	-82.532335
368 S MAYO TRL FL 2	PIKEVILLE	KY	41501-1522	37.4667317	-82.5324167
3680 COLDWATER RD TRLR	INEZ	KY	41224-8735	37.81114833	-82.51091833
3680 HIGHWAY 30	JACKSON	KY	41339-8209	37.56849667	-83.322955
3680 HIGHWAY 80	BEARVILLE	KY	41740-8856	37.370972	-83.06381
36804 STATE HIGHWAY 194	PHELPS	KY	41553-9410	37.5044117	-82.1354383
3681 BRIARWOOD DR	CATLETTSBURG	KY	41129-9298	38.351465	-82.6797967
3681 FRASURE CRK	MC DOWELL	KY	41647-9096	37.4101983	-82.7000483
3681 HIGHWAY 160	HINDMAN	KY	41822-9062	37.3035917	-82.9451067
3681 LFT FK LITTLE BLAINE RD	LOUISA	KY	41230-6993	38.01562	-82.6869217
3681 SPANKEM BRANCH RD	LOUISA	KY	41230-6146	38.15221	-82.7255667
3681 N US HIGHWAY 23	WITTENSVILLE	KY	41274-9028	37.8654767	-82.79388
3682 BIRNAMWOOD ST	ASHLAND	KY	41102-6702	38.44364	-82.648095
3682 HIGHWAY 1103	HALLIE	KY	41821-8806	37.1048017	-83.0218433
3682 STATE HIGHWAY 194	PIKEVILLE	KY	41501-6344	37.58663533	-82.48356833
3683 KY ROUTE 7	WAYLAND	KY	41666-6725	37.4295	-82.80442
3683 PRATER CREEK RD	BANNER	KY	41603	37.556487	-82.69064133
3683 N MAYO TRL	PIKEVILLE	KY	41501-3216	37.5176783	-82.566055
3684 BOY SCOUT RD	ASHLAND	KY	41102-6681	38.44005	-82.6491183

3684 UPPER JOHNS CRK	KIMPER	KY	41539-6017	37.4872	-82.2956867
36842 STATE HIGHWAY 194 TRLR	HELPS	KY	41553-9410	37.5044983	-82.135155
3685 MIDDLE FRK	HAGERHILL	KY	41222-8992	37.7413733	-82.8558533
3685 SPANKEM BRANCH RD	LOUISA	KY	41230-6146	38.149061	-82.7251715
3685 STATE HIGHWAY 194	PIKEVILLE	KY	41501-6344	37.5872983	-82.48465
3685 STATE HIGHWAY 319	HARDY	KY	41531-8929	37.60482	-82.2220383
3686 GREASY CRK	SHELBIANA	KY	41562-8506	37.37434552	-82.48095386
3686 STATE HIGHWAY 194	PIKEVILLE	KY	41501-6344	37.586946	-82.4835705
3686 STATE HIGHWAY 773	HITCHINS	KY	41146-8936	38.2785667	-82.916945
3686 S STATE HIGHWAY 1	GRAYSON	KY	41143-8221	38.28106	-82.9205667
3686 W HIGHWAY 550	CARRIE	KY	41725		
3687 KY HIGHWAY 463	DELPHIA	KY	41735-9023	37.03055	-83.090305
3688 HIGHWAY 7	JEREMIAH	KY	41826-8990	37.1620388	-82.9348939
3688 HURRICANE RD	PIKEVILLE	KY	41501-7534	37.511495	-82.5904033
3688 LEFT FORK OF ISLAND CRK	PIKEVILLE	KY	41501-7412	37.43025083	-82.587853
3688 MARROWBONE CREEK RD	ELKHORN CITY	KY	41522-7807	37.3315567	-82.437055
3689 GREASY CRK	SHELBIANA	KY	41562-8506	37.375655	-82.4809383
3689 KY ROUTE 1750	EAST POINT	KY	41216	37.7247983	-82.848475
3689 KY ROUTE 40	MEALLY	KY	41234-9703	37.79461	-82.7529917
369 9TH AVE TRLR	SOUTH SHORE	KY	41175-8901	38.7190533	-82.9561167
369 BLOOMINGTON LOOP	SALYERSVILLE	KY	41465-6936	37.81031833	-83.15979333
369 CAM BR	HAROLD	KY	41635-8704	37.48716483	-82.61311266
369 CASSIE RD	VIPER	KY	41774-8924	37.121412	-83.19148
369 CEDAR CREEK RD	PIKEVILLE	KY	41501-3761	37.4756733	-82.55326
369 CORNELL AVE	HAZARD	KY	41701-1831	37.24795	-83.1900867
369 CORNELL AVE APT 2	HAZARD	KY	41701-1831	37.2481731	-83.1902434
369 CYNTHIA CHAPEL RD	LOUISA	KY	41230-6043	38.07385667	-82.61571
369 DAUGHERTY BR	FREEBURN	KY	41528-8716	37.5607485	-82.15448133
369 DICEY FRK	MEALLY	KY	41234-9013	37.7897633	-82.7566717
369 DOG FRK	PIKEVILLE	KY	41501-7002	37.4908483	-82.5884267
369 ELKRIDGE RD	HYDEN	KY	41749	37.1507261	-83.3887224
369 FERN LN	OLIVE HILL	KY	41164-9452	38.288818666	-83.25061933
369 FERN LN TRLR	OLIVE HILL	KY	41164-9452	38.28724667	-83.25179333
369 FERRY ST	ASHLAND	KY	41101-2564	38.4752567	-82.65847
369 GARDNER FRK	SHELBIANA	KY	41562-8520	37.3742317	-82.475615
369 HATFIELD WAY APT A	OIL SPRINGS	KY	41238-8000	37.7752317	-82.9504317
369 HIGHWAY 119	WHITESBURG	KY	41858-9332	37.1138417	-82.79736
369 INDUSTRIAL PARK DR	PIKEVILLE	KY	41501	37.53579383	-82.58353283
369 INDUSTRIAL PARK DR	PIKEVILLE	KY	41501	37.535467	-82.582768
369 INDUSTRIAL PARK DR E	PIKEVILLE	KY	41501	37.53568286	-82.58267568
369 KEATHLEY BR	HAROLD	KY	41635-8864	37.4559267	-82.6127433
369 KINGS ADDITION LN	SOUTH SHORE	KY	41175-7819	38.7291783	-82.94913
369 LEFT TURKEY TOE BR	HARDY	KY	41531-8913	37.5977417	-82.19881
369 LITTLE CRK	PIKEVILLE	KY	41501-6952	37.3896417	-82.51719
369 LOWER STRINGTOWN RD	BURNWELL	KY	41514-7716	37.6280383	-82.2257283
369 LOWER WOLFPEN HOLW	PIKEVILLE	KY	41501-5355	37.6324117	-82.535005
369 MADISONS FRK	DANA	KY	41615-8028	37.5365683	-82.6875183
369 MEADES BRANCH RD TRLR	LOUISA	KY	41230-6859	37.99390667	-82.665475
369 MILL CRK	WAYLAND	KY	41666-9039	37.4384217	-82.8083783
369 NEWMAN BR	HI HAT	KY	41636-7100	37.385366	-82.7148482
369 NICHOLAS RD GARG	GRAYSON	KY	41143-1381	38.3396165	-82.95929216
369 OLD HOUSE BR	RANSOM	KY	41558-8514	37.5250083	-82.1955517
369 PATRICK DR	PIKEVILLE	KY	41501-7520	37.5172683	-82.601165
369 PONDEROSA PINE LN	SCUDDY	KY	41760-9073	37.1985733	-83.083835
369 POYNTER ST	WEST LIBERTY	KY	41472-1133	37.922458	-83.255797
369 PUMP STATION RD	DWALE	KY	41621	37.6284205	-82.72306366
369 ROLLING HILLS EST	PIKEVILLE	KY	41501-2291	37.434023	-82.48584266
369 ROY CAMPBELL DR	HAZARD	KY	41701-9486	37.27290117	-83.22798033
369 STORE HOLLOW RD	BETSY LAYNE	KY	41605-9018	37.56107	-82.62366035
369 VARNEY BR	KIMPER	KY	41539-6258	37.5115742	-82.3560997
369 VARNEY BR UNIT 2	KIMPER	KY	41539-6258	37.511897833	-82.35675433
369 VILLAGE LN	LICK CREEK	KY	41540-8004	37.3672062	-82.2992775
369 WALLEN DR	VAN LEAR	KY	41265-9047	37.7771683	-82.7847367
369 WOLFPIIT BRANCH RD	ELKHORN CITY	KY	41522-7603	37.35052483	-82.43039716
369 N STATE HIGHWAY 207 TRLR 2	RUSH	KY	41168-8833	38.349228333	-82.8349115
369 S ARNOLD AVE	PRESTONSBURG	KY	41653-7869	37.66464	-82.7718117
369 W 4TH ST	ELKHORN CITY	KY	41522-9036	37.3011983	-82.3503967

3690 COLLINS HWY	PIKEVILLE	KY	41501-6826	37.3971767	-82.518495
3690 COLLINS HWY UNIT 2	PIKEVILLE	KY	41501-6826	37.3972733	-82.5184833
3690 HIGHWAY 805	CROMONA	KY	41810	37.1831267	-82.7044833
3690 KY ROUTE 1750	EAST POINT	KY	41216-9084	37.7348833	-82.8387933
36902 STATE HIGHWAY 194	HELPS	KY	41553-9403	37.50538	-82.1347333
3691 DRYHILL RD TRLR	HYDEN	KY	41749-8340	37.1892333	-83.3735667
3691 HIGHWAY 550	GARNER	KY	41817-9049	37.3543933	-82.930345
3692 HICKORY POINTE CT	ASHLAND	KY	41102-7062	38.3725207	-82.6921389
3692 LITTLE BUCKHORN RD	CLAYHOLE	KY	41317	37.4536829	-83.1758293
3692 STATE HIGHWAY 1626	OLIVE HILL	KY	41164-8833	38.26489083	-83.29465316
3692 STATE ROUTE 503 TRLR	WURLTAND	KY	41144-7496	38.50409183	-82.77647483
3693 KY ROUTE 1086	WAYLAND	KY	41666-9026	37.4471767	-82.77617
3693 LEFT FORK OF LONG FRK	ETTY	KY	41572-8604	37.2524183	-82.6832767
3693 LEFT FORK OF LONG FRK	VIRGIE	KY	41572-8604	37.252385	-82.6829117
3693 LITTLE ROBINSON CRK	VIRGIE	KY	41572-8417	37.3723417	-82.6441583
3693 SHELBY DRY FRK	SHELBIANA	KY	41562-8424	37.3837733	-82.481615
36937 STATE HIGHWAY 194	HELPS	KY	41553-9402	37.5059717	-82.1337283
3694 BOY SCOUT RD	ASHLAND	KY	41102-6681	38.4402467	-82.6489083
3694 DIX FRK	SIDNEY	KY	41564-8824	37.5686033	-82.35591
3694 HIGHWAY 931	WHITESBURG	KY	41858-8318	37.1699717	-82.82485
3694 KY ROUTE 1750	EAST POINT	KY	41216-9084	37.735224	-82.839387
3694 KY ROUTE 1750	EAST POINT	KY	41216-9084	37.734465	-82.83977
3694 LEFT FORK OF LONG FRK	VIRGIE	KY	41572-8604	37.2526683	-82.682915
3694 LITTLE BUCKHORN RD	CLAYHOLE	KY	41317-9090	37.45391667	-83.17586833
3695 HIGHWAY 460 GARG	SALYERSVILLE	KY	41465-6659	37.7550517	-83.116785
3695 HIGHWAY 460 TRLR DW	SALYERSVILLE	KY	41465-6659	37.7547385	-83.1164402
3695 LEFT FORK BLACKBERRY RD	RANSOM	KY	41558-8612	37.5192617	-82.227855
3695 STATE HIGHWAY 773	HITCHINS	KY	41146-8936	38.2788915	-82.91676366
3695 US HIGHWAY 23	BANNER	KY	41603-8057	37.60505317	-82.70064633
3696 BRODY LN	ASHLAND	KY	41102-7884	38.37209417	-82.694923
3696 BUFFALO HORN RD	LOUISA	KY	41230-5409	37.94428833	-82.511585
3696 KY ROUTE 1498	HALO	KY	41606-6120	37.3161317	-82.740405
3696 KY ROUTE 1498	HALO	KY	41606-6120	37.3162167	-82.7402883
3696 LONGFORK RD	VIRGIE	KY	41572-8934	37.3104367	-82.633385
3697 BRODY LN	ASHLAND	KY	41102-7884	38.37192467	-82.69538416
3697 FULLERS RIDGE RD	LOUISA	KY	41230-6243	38.1758255	-82.65897733
3697 HIGHWAY 542	JACKSON	KY	41339-9527	37.56058333	-83.18382
3697 KY ROUTE 40	STAFFORDSVILLE	KY	41256		
3697 KY ROUTE 466	WEEKSBURY	KY	41667-9034	37.30509117	-82.70577666
3697 LOTTS CREEK RD	HAZARD	KY	41701-7636	37.279743	-83.1365095
36972 STATE HIGHWAY 194	HELPS	KY	41553-9402	37.5061617	-82.135005
36975 STATE HIGHWAY 194	HELPS	KY	41553	37.5065083	-82.1344917
3698 BRODY LN	ASHLAND	KY	41102-7884	38.37269495	-82.69525552
3698 HIGHWAY 7	DEMA	KY	41859-9027	37.3853967	-82.7868117
3698 KY ROUTE 1750	EAST POINT	KY	41216-9084	37.734475	-82.84049
3698 LEFT FORK OF LONG FRK	VIRGIE	KY	41572-8604	37.2531317	-82.68311
3698 PERKINS MADDEN RD	VICCO	KY	41773-8738	37.2808483	-82.9826617
3698 STATE HIGHWAY 319	HARDY	KY	41531-8929	37.604815	-82.22202
3698 STATE HIGHWAY 773	HITCHINS	KY	41146-8936	38.27863294	-82.91645695
3698 E SHELBIANA RD	PIKEVILLE	KY	41501-7709	37.42745533	-82.47407433
3698 W HIGHWAY 550	CARRIE	KY	41725-9001	37.3323045	-83.02127466
3699 KY ROUTE 40	MEALLY	KY	41234-9998	37.794865	-82.7522267
3699 POPLAR FRK	BEAUTY	KY	41203-9088	37.8767417	-82.4702317
3699 STATE ROUTE 503	WURLTAND	KY	41144-7496	38.5049033	-82.774565
3699 STATE ROUTE 503	WURLTAND	KY	41144-7496	38.5097158	-82.7762241
37 1ST ST	ALLEN	KY	41601-9400	37.6139383	-82.7243117
37 5TH AVE	SOUTH SHORE	KY	41175-9100	38.7217267	-82.9639983
37 ADAMS ST	SALYERSVILLE	KY	41465-7575	37.74609	-83.0745533
37 ALPIKE ST LOT 11	IVEL	KY	41642-9457	37.59897833	-82.68475033
37 AMBER WAY	HAZARD	KY	41701-6612	37.2759783	-83.1934683
37 ANDERSON RD	GREENUP	KY	41144-1235	38.5538817	-82.81662
37 ARLAND HTS	HAGERHILL	KY	41222-8826	37.77625	-82.8041217
37 ARLINGTON CIR	JENKINS	KY	41537-7501	37.1725629	-82.6531764
37 AUTUMN RIDGE DR	PAINTSVILLE	KY	41240-1826	37.8272608	-82.8286705
37 BAPTIST ST	STONE	KY	41567-7076	37.5847917	-82.2713483
37 BEAD RD TRLR	SOUTH SHORE	KY	41175-8941	38.70718163	-82.95160965
37 BEECH OAK RD	BUSY	KY	41723-8630	37.24955867	-83.308618

37 BENTWOOD RD	ULYSSES	KY	41264-9105	37.93345333	-82.68348
37 BERLIN S DR	THORNTON	KY	41855-8012	37.1569983	-82.7651533
37 BERT HALL LN	HAROLD	KY	41635-8758	37.4375683	-82.6298367
37 BETH LN	HYDEN	KY	41749-9078	37.14691617	-83.40899233
37 BIG BLUE DR	LOUISA	KY	41230-7745	38.111823166	-82.59763116
37 BIRCH CT	PHELPS	KY	41553-8647	37.5032917	-82.176185
37 BIRCH CT GARG	PHELPS	KY	41553-8647	37.503228	-82.17660733
37 BLAINE HALL ST APT 25	PRESTONSBURG	KY	41653-1852	37.68642	-82.7769817
37 BLAINE HALL ST APT 26	PRESTONSBURG	KY	41653-1852	37.6864233	-82.7769833
37 BLUE BIRD LN	CORNETTSVILLE	KY	41731-8729	37.0992683	-83.0645817
37 BLUEGRASS MOUNTAIN RDG	HINDMAN	KY	41822-8302	37.310472	-82.97314345
37 BLUEGRASS MOUNTAIN RDG TRLR	HINDMAN	KY	41822-8302	37.3097383	-82.9732983
37 BOWLING RD GARG	MC CARR	KY	41544-8500	37.618804166	-82.167517
37 BOWLING RD TRLR	MC CARR	KY	41544-8500	37.6190483	-82.167745
37 BRACHS LN	HAZARD	KY	41701-6014	37.2615783	-83.1678017
37 BROAD ST	VAN LEAR	KY	41265-8616	37.7758917	-82.766595
37 BURGETT BR	HATFIELD	KY	41514-8835	37.7060917	-82.34551
37 BURKE AVE	PRESTONSBURG	KY	41653-1043	37.6805783	-82.7821383
37 BUSH LN	WHICK	KY	41390-9718	37.40458167	-83.38697
37 BUTTERFLY DR	WHITESBURG	KY	41858-8431	37.1501067	-82.8470733
37 BUTTREY LN	ISOM	KY	41824-8962	37.18172712	-82.86068098
37 CABELLA LN	PRESTONSBURG	KY	41653-1001	37.68116	-82.780221
37 CAGER BR	HAROLD	KY	41635-9011	37.478405	-82.614831
37 CALLOWAY DR	GRAYSON	KY	41143	38.3425168	-82.9296665
37 CARNATION DR HSE	WOOTON	KY	41776-8956	37.1752833	-83.2731683
37 CARNATION RD	WHITESBURG	KY	41858-8389	37.171010166	-82.82481016
37 CASPER LN	HALLIE	KY	41821-8818	37.0628567	-83.0222833
37 CHAMPION HILL DR	HAZARD	KY	41701-8917	37.23246367	-83.25852966
37 CHAMPION HILL DR	HAZARD	KY	41701-8917	37.232677	-83.258467
37 CHAMPION HILL DR	HAZARD	KY	41701-8917	37.2333172	-83.2583234
37 CHARLES FARM LN	RACCOON	KY	41557-8234	37.5339233	-82.4575883
37 CHESTNUT ST	MARTIN	KY	41649-7973	37.5678233	-82.7595267
37 CLAYTON ST	WURTLAND	KY	41144-7640	38.5048683	-82.8063517
37 CLEARWATER RD	WAYLAND	KY	41666-6811	37.449225	-82.8129983
37 CLINE BR	OLIVE HILL	KY	41164-8920	38.255578333	-83.28593167
37 CLINE BTM TRLR	INEZ	KY	41224-8978	37.83058167	-82.553415
37 COLONIAL DR	HAZARD	KY	41701-6620	37.272985	-83.1917233
37 COLONIAL DR BARN	HAZARD	KY	41701-6620	37.27293	-83.191615
37 CONLEY SLOAN DR TRLR	HINDMAN	KY	41822	37.3318867	-83.00552
37 CONNIE LN	CROMONA	KY	41810-7803	37.1894	-82.699765
37 COOK RD	HALO	KY	41606-6127	37.3148133	-82.7411533
37 CORNELIA AVE	WHITESBURG	KY	41858-7795	37.11692	-82.8169517
37 CREEKWOOD CT	INEZ	KY	41224-8588	37.82485833	-82.50537
37 CRESTVIEW LN	WEST LIBERTY	KY	41472-1289	37.916865	-83.24779
37 CRICKETT LN	GRAYSON	KY	41143-1760	38.33743	-82.9229433
37 CROSSCUTTER DR	BONNYMAN	KY	41719-8756	37.27778699	-83.24107705
37 CROSSCUTTER DR TRLR 1	BONNYMAN	KY	41719-8756	37.276735	-83.2407383
37 CROSSCUTTER DR TRLR 2	BONNYMAN	KY	41719-8756	37.27778699	-83.24107705
37 DARK HOLW	DEMA	KY	41859-8901	37.38117417	-82.7852965
37 DEADWOOD DR	MAYKING	KY	41837	37.1267417	-82.7740833
37 DEADWOOD DR	MAYKING	KY	41837	37.1267867	-82.774025
37 DEAN ST	PIKEVILLE	KY	41501-8019	37.4112317	-82.42799
37 DICKERSON ST	PRESTONSBURG	KY	41653-1009	37.6800933	-82.7824833
37 DOCTORS ROW	CHAVIES	KY	41727	37.3789135	-83.24594383
37 DOCTORS ROW	CHAVIES	KY	41727-8951	37.378913166	-83.24645266
37 DOGWOOD VIEW LN	BULAN	KY	41722-9011	37.3410083	-83.1621617
37 DONNELLY DR	WHITESBURG	KY	41858-8044	37.1616883	-82.8787483
37 DONNIE BANKS RD	WHITESBURG	KY	41858-9004	37.1006483	-82.8372633
37 DRY FORK RD	FEDSCREEK	KY	41524-8462	37.4015317	-82.238685
37 DRY RIDGE RD	LOUISA	KY	41201-9004	38.06414067	-82.73214466
37 DUKES BRANCH RD	HINDMAN	KY	41822-8602	37.3362367	-82.9828417
37 DUNDEE DR TRLR	WHITESBURG	KY	41858-9328	37.1279267	-82.7731317
37 EDEN DR	HINDMAN	KY	41822	37.3158175	-82.9426635
37 ELM SHOAL LEAF RD	HAZARD	KY	41701	37.22661968	-83.17215224
37 EMILY CRK	PILGRIM	KY	41250-9030	37.798305	-82.4196767
37 ENGLE FORK RD	DWARF	KY	41739-8007	37.32845	-83.1279967
37 FAITH LN TRLR	SMILAX	KY	41764-8974	37.1072683	-83.2739633

37 FALCON CREST CT LOT 101A	HAZARD	KY	41701-1450	37.2846235	-83.22871316
37 FAMILY DR TRLR	MALLIE	KY	41836-9035	37.2984283	-82.9029283
37 FAWN CT TRLR 3	LOUISA	KY	41230-5884	38.1671483	-82.678895
37 FERNWOOD DR	HAZARD	KY	41701-7346	37.33304704	-83.2535779
37 FIRST HILL RD	SHELBIANA	KY	41562-8457	37.388282	-82.493368
37 FLEMING FRK LOT 1	OLIVE HILL	KY	41164-9558	38.293243	-83.288748
37 FLEMING FRK LOT 2	OLIVE HILL	KY	41164-9558	38.29268611	-83.28785818
37 FLEMING FRK LOT 4	OLIVE HILL	KY	41164-9558	38.29315	-83.288925
37 FLEMING FRK LOT 5	OLIVE HILL	KY	41164-9558	38.29268611	-83.28785818
37 FLEMING FRK LOT 8	OLIVE HILL	KY	41164-9558	38.29339667	-83.28925333
37 FLEMING FRK TRLR 12	OLIVE HILL	KY	41164-9558	38.294028333	-83.29032000
37 FRAZIER CEMETARY RD	OLIVE HILL	KY	41164-9803	38.264435	-83.15961333
37 FRAZIER CEMETARY RD BARN	OLIVE HILL	KY	41164	38.264638333	-83.16120816
37 GILES LN GARG 1	AWAWAM	KY	41713	37.2222098	-83.2756511
37 GILES LN TRLR	AWAWAM	KY	41713	37.2222633	-83.2754417
37 GILLIAM BR TRLR	HATFIELD	KY	41514-8848	37.6854533	-82.363905
37 GLADYS DR	LITTCARR	KY	41834	37.26737517	-82.94416716
37 GLORY LN	MC DOWELL	KY	41647	37.4590235	-82.75324733
37 GOBLE LN	PRESTONSBURG	KY	41653-8822	37.6700033	-82.7199833
37 GODSEY HOLLOW RD TRLR	BULAN	KY	41722-9057	37.318357	-83.154228
37 GOLDIE LN	GRETHEL	KY	41631-9096	37.45779	-82.66418
37 GOSPEL LIGHT RD	BEAUTY	KY	41203-9101	37.85131	-82.438845
37 GRAHN FIREHOUSE DR	GRAHN	KY	41142	38.28596333	-83.083465
37 GREENBRIAR RD	LOUISA	KY	41230-7901	38.1033117	-82.6385765
37 GUM AVE	HAZARD	KY	41701-5464	37.28784	-83.205545
37 HACKNEY HOLW	MC ANDREWS	KY	41543-8048	37.5413217	-82.2947183
37 HAMILTON LN	HAZARD	KY	41701-6375	37.1977733	-83.22434
37 HAMMOND AVE	SOUTH SHORE	KY	41175-9094	38.7201167	-82.9611233
37 HAMPTON RD	VIRGIE	KY	41572-8876	37.31506667	-82.6278965
37 HAPPY CIR	HAPPY	KY	41746-9074	37.2038533	-83.0979433
37 HARDY LN	HARDY	KY	41531-8716	37.6333555	-82.2537684
37 HARGETT DR	OLIVE HILL	KY	41164-8314	38.28820333	-83.30601
37 HARRIS HOLW HSE 1	MELVIN	KY	41650-9001	37.3513833	-82.686285
37 HARRISON BR	ISOM	KY	41824-9076	37.18305	-82.8673917
37 HARVE VARNEY RD TRLR	PINSONFORK	KY	41555-7552	37.5617783	-82.251275
37 HATFIELD DR TRLR	WHITESBURG	KY	41858-7157	37.11858963	-82.886345
37 HERMAN CT	SOUTH SHORE	KY	41175-7876	38.7294883	-82.9166667
37 HICKORY ST	HYDEN	KY	41749-8943	37.1643383	-83.374935
37 HIGHWAY 1862	MAYKING	KY	41837	37.1340267	-82.7679117
37 HIGHWAY 1862 TRLR	MAYKING	KY	41837	37.1336717	-82.7689467
37 HIGHWAY 2034 APT 1	WHITESBURG	KY	41858-7036	37.11273658	-82.80220489
37 HIGHWAY 2034 APT 2	WHITESBURG	KY	41858-7036	37.1134933	-82.802015
37 HIGHWAY 343	FLEMING NEON	KY	41840-9000	37.19143	-82.7129267
37 HIGHWAY 806	EOLIA	KY	40826-6517	37.0592967	-82.8038583
37 HILLSIDE DR	BONNYMAN	KY	41719-8742	37.284965	-83.242125
37 HOLBROOK LN LOT 15	WEST LIBERTY	KY	41472-2066	37.930164	-83.26125316
37 HOLBROOK LN LOT 4	SALYERSVILLE	KY	41465-9110	37.7456617	-83.0680167
37 HOLBROOK RD	KITE	KY	41828-8875	37.28839483	-82.7855895
37 HOLDEN SPUR LOT 34	DEBORD	KY	41214-8900	37.79351483	-82.57012466
37 HOLLAND DR	HAZARD	KY	41701-6016	37.256465	-83.1654733
37 HURRICANE BR	STAFFORDSVILLE	KY	41256-9107	37.8162267	-82.89839
37 HURRICANE CREEK RD	HYDEN	KY	41749-8664	37.1404783	-83.33116
37 HUSTLER BARTLEY RD	ASHCAMP	KY	41512-8562	37.2588317	-82.4551333
37 HYLTON RD	ELKHORN CITY	KY	41522-8052	37.3256205	-82.45779983
37 INDIANA AVE	WHITESBURG	KY	41858-7753	37.11572333	-82.82047
37 ISABELLA ST TRLR	SOUTH PORTSMOUTH	KY	41174-9091	38.724965	-83.0160083
37 JACKSON FRK	OIL SPRINGS	KY	41238-9049	37.768702	-82.93952466
37 JAMES SWINEY RD TRLR	ELKHORN CITY	KY	41522-8047	37.3177147	-82.4596865
37 JASMINE CT LOT 25	HAZARD	KY	41701-5477	37.2906983	-83.203915
37 JIM BANKS RD	PAYNE GAP	KY	41537-8993	37.1554933	-82.656355
37 KENDRICK FRK	PIKEVILLE	KY	41501-6606	37.4592178	-82.4618019
37 KINSEY DR	PIKEVILLE	KY	41501-7674	37.5188417	-82.6105017
37 LANDON JUSTICE RD	RACCOON	KY	41557-8745	37.4787833	-82.408155
37 LAWSON RD	ELKHORN CITY	KY	41522-7748	37.3403283	-82.4273783
37 LEFT FORK OF STANLEY RD TRLR	PIKEVILLE	KY	41501-5346	37.622691	-82.51097916
37 LEFT FORK TOMS CRK	IVEL	KY	41642-9436	37.5847883	-82.6380283
37 LIBERTY LN	DANA	KY	41615-8037	37.5584817	-82.689415

37 LITTLE LICK RD	JOB	KY	41224-8610	37.92429833	-82.53889167
37 LITTLE LICK RD	JOB	KY	41224-8610	37.91993667	-82.532
37 LITTLE LICK RD GARG 2	JOB	KY	41224-8610	37.924515	-82.53926
37 LOGAN DR	JEFF	KY	41751-9038	37.2083483	-83.1352733
37 LUBERT DR	AMBURGEY	KY	41773-9090	37.2835334	-83.0016417
37 LUCILLE LN	SECO	KY	41849-8001	37.17908	-82.7332533
37 LUCILLE LN	SECO	KY	41849-8001	37.17815	-82.733635
37 LYNN FORK RD TRLR	SLEMP	KY	41763-9053	37.039305	-83.1279817
37 M & D TRAILER CT LOT 6	AUXIER	KY	41602-8301	37.7401933	-82.7650717
37 MADISON AVE	PRESTONSBURG	KY	41653-1558	37.670555	-82.7186967
37 MAGGARD DR	LEBURN	KY	41831-8745	37.3321617	-82.9301333
37 MAGGARD DR TRLR	LEBURN	KY	41831-8745	37.331903	-82.929286
37 MARE CRK	STANVILLE	KY	41659-7002	37.571645	-82.639705
37 MARIE ST	KIMPER	KY	41539-8300	37.53033033	-82.358094
37 MARKHAM HOLLOW RD TRLR	LOUISA	KY	41230-7012	38.1980533	-82.7021033
37 MARSHALL MNR HSE 1	LOVELY	KY	41231-8987	37.82924	-82.4005917
37 MASON ST	STAFFORDSVILLE	KY	41256-9037	37.8267633	-82.8462117
37 MCCLURG RD	GREENUP	KY	41144-6580	38.6060483	-82.8738
37 MCCOY DR	DAVELLA	KY	41212	37.825884	-82.57109083
37 MEDICAL PLAZA LN	WHITESBURG	KY	41858-7427	37.1219683	-82.84226
37 MELTON DR	HAZARD	KY	41701-6511	37.216964666	-83.216982
37 MILLARDS LN	BULAN	KY	41722-9038	37.322045	-83.1679033
37 MILLER LN	WEST LIBERTY	KY	41472-1129	37.92464833	-83.25719833
37 MONTROSE DR	RACCOON	KY	41557-8249	37.530565	-82.456385
37 MULLENS FORK LEFT FRK	STONE	KY	41567	37.5656795	-82.283646
37 MULLINS HL	PIKEVILLE	KY	41501-2903	37.53870467	-82.58000266
37 NEAL RD	WEST LIBERTY	KY	41472-8537	37.921732	-83.278032
37 NEELEY ST	PRESTONSBURG	KY	41653-1014	37.68176	-82.781445
37 NEWSOME BTM	TEABERRY	KY	41660-6319	37.43564	-82.6452833
37 NICOLE LN	HYDEN	KY	41749-9068	37.131928	-83.33074266
37 NUMBER TWO BTM	JENKINS	KY	41537-5406	37.190175	-82.602375
37 OAKLAND CT	RACELAND	KY	41169-1204	38.5268267	-82.730755
37 OAKLAND CT	RACELAND	KY	41169-1204	38.526465	-82.731235
37 OCTAVIA LOOP	MC ANDREWS	KY	41543-8056	37.5660017	-82.26991
37 OSBORNE LN	EASTERN	KY	41622-6936	37.51912333	-82.80708983
37 OWENS LN	OLIVE HILL	KY	41164-6165	38.29899667	-83.26502333
37 PEACH DR	ERMINE	KY	41815-8952	37.16262	-82.8036517
37 PEACOCK LN	JACKSON	KY	41339-9285	37.52727667	-83.37694833
37 PEBBLE CT	JAMBOREE	KY	41553-9059	37.49459	-82.1373317
37 PENNINGTON LN	EAST POINT	KY	41216	37.7014817	-82.7940767
37 PEOPLES CT	GRAYSON	KY	41143-6075	38.337801	-82.90955433
37 PIEDMONT DR	WHITESBURG	KY	41858-7668	37.11271	-82.8090483
37 PINE LN	GRAYSON	KY	41143-7970	38.3465667	-82.8932067
37 PINECREST DR APT 1	LOUISA	KY	41230-9195	38.09790833	-82.60215
37 PINECREST DR APT 10	LOUISA	KY	41230-9195	38.09741	-82.60253167
37 PINECREST DR APT 11	LOUISA	KY	41230-9195	38.097385000	-82.60250333
37 PINECREST DR APT 12	LOUISA	KY	41230-9197	38.097438333	-82.60254167
37 PINECREST DR APT 13	LOUISA	KY	41230-9197	38.097745	-82.60312667
37 PINECREST DR APT 14	LOUISA	KY	41230-9197	38.09775	-82.60310333
37 PINECREST DR APT 15	LOUISA	KY	41230-9197	38.09774167	-82.603125
37 PINECREST DR APT 16	LOUISA	KY	41230-9197	38.09773833	-82.60311
37 PINECREST DR APT 17	LOUISA	KY	41230-9197	38.09778167	-82.60312667
37 PINECREST DR APT 18	LOUISA	KY	41230-9197	38.09774833	-82.60306833
37 PINECREST DR APT 19	LOUISA	KY	41230-9197	38.097835	-82.60307333
37 PINECREST DR APT 2	LOUISA	KY	41230-9195	38.09791333	-82.602095
37 PINECREST DR APT 20	LOUISA	KY	41230-9197	38.09774333	-82.603005
37 PINECREST DR APT 3	LOUISA	KY	41230-9195	38.09793167	-82.60210667
37 PINECREST DR APT 4	LOUISA	KY	41230-9195	38.09789833	-82.60214333
37 PINECREST DR APT 5	LOUISA	KY	41230-9195	38.09761333	-82.60215
37 PINECREST DR APT 6	LOUISA	KY	41230-9195	38.09761833	-82.60207333
37 PINECREST DR APT 7	LOUISA	KY	41230-9195	38.09812642	-82.60247577
37 PINECREST DR APT 8	LOUISA	KY	41230-9195	38.09756	-82.60209667
37 PINECREST DR APT 9	LOUISA	KY	41230-9195	38.09741333	-82.60254167
37 PINECREST PARK BLDG MAINT	LOUISA	KY	41230-6705	38.097755	-82.603125
37 POLAR BEAR LN	JACKSON	KY	41339-6540	37.524544666	-83.309206
37 POPLAR HOLW	REDFOX	KY	41847-8912	37.2116745	-82.93090916
37 PORTYS LN	TRAM	KY	41663-9008	37.5716982	-82.64488916



37 POWELLS CRK	PIKEVILLE	KY	41501-7904	37.4009517	-82.4312333
37 PROCK MURPHY RD	HATFIELD	KY	41514-8705	37.670644833	-82.3794085
37 RAINBOW LN	SOUTH SHORE	KY	41175-7694	38.726025	-82.9426633
37 RAINBOW LN HSE 2	BUSY	KY	41723	37.270852	-83.2625495
37 RAMEY FRK	EAST POINT	KY	41216-8814	37.7510533	-82.8011383
37 RASPBERRY LN UNIT RV	OLIVE HILL	KY	41164-8806	38.2562935	-83.266136
37 RED BRANCH RD	LOUISA	KY	41230-5958	38.080135	-82.6530883
37 REGENCY LOOP	GRAYSON	KY	41143-6082	38.33831917	-82.91119866
37 RIDGE RD TRLR	THOUSANDSTICKS	KY	41766-9099	37.18423	-83.4252267
37 RIDGEWOOD LN	HAZARD	KY	41701-8132	37.253565	-83.2557117
37 RIGHT FORK RED CREEK RD	PIKEVILLE	KY	41501-6764	37.4402633	-82.4668433
37 RIGHT FORK TACKETT HOLW	MELVIN	KY	41650-9010	37.34261	-82.696625
37 RIGHT FRK MONTGOMERY RD	VICCO	KY	41773	37.19853183	-83.0299155
37 RIVERSIDE APARTMENTS DR	WARFIELD	KY	41267	37.86828833	-82.41210916
37 RIVERSIDE TRAILER CT	WHITESBURG	KY	41858-9299	37.1103628	-82.8545911
37 ROBERTSON ST	COMBS	KY	41729-9032	37.2679717	-83.2113367
37 ROCKY RD	PIKEVILLE	KY	41501-8041	37.4085233	-82.43725
37 ROLLING STONE BR	TEABERRY	KY	41660-6326	37.4096417	-82.641585
37 RUBY DR	HAZARD	KY	41701-6619	37.274055	-83.1923817
37 RUSSELLS DR TRLR	JENKINS	KY	41537-8807	37.1536617	-82.674655
37 SACKIE LN	LOUISA	KY	41230-9371	38.107269	-82.59671183
37 SAGE LN TRLR	SLEMP	KY	41763-9077	37.04101	-83.1259333
37 SAINT CROIX WAY	HAZARD	KY	41701-5344	37.348087	-83.1171248
37 SAINT MARTINS LN	HAZARD	KY	41701-5346	37.3481151	-83.11570742
37 SAM BALL HL	BELFRY	KY	41514-7218	37.6111283	-82.282345
37 SARVIS RD	ERMINE	KY	41815-9073	37.15555	-82.7955033
37 SCALF DR	STANVILLE	KY	41659-7014	37.5715383	-82.62963
37 SHARED DR TRLR	SOUTH SHORE	KY	41175-9164	38.7115533	-82.9522317
37 SHAWNEE HILL DR LOT 3	JACKSON	KY	41339-7377	37.56112	-83.37408
37 SHOP BR	STANVILLE	KY	41659-9041	37.5701617	-82.6195183
37 SHORT BR	MEALLY	KY	41234-9724	37.795005	-82.7443233
37 SHORT LN	HINDMAN	KY	41822	37.3014533	-82.924905
37 SHORT ST	ALLEN	KY	41601-9454	37.61197417	-82.727425
37 SMITH BR	GRAYSON	KY	41143-7261	38.3272783	-83.0217317
37 SMITH BR	GRAYSON	KY	41143	38.3281612	-83.0216702
37 SMITH CAMP RD	WOOTON	KY	41776-8725	37.16425	-83.30704
37 SMITH CEMETERY RD	SIDNEY	KY	41564-8544	37.622010166	-82.35501083
37 SMITH FRK	RANSOM	KY	41558-8755	37.5429935	-82.22057166
37 SMITH RD	BEAUTY	KY	41203-8903	37.82816967	-82.443119
37 SMITH RD	PHELPS	KY	41553-8847	37.4715817	-82.2167183
37 SMITH RD GARG	PHELPS	KY	41553-8847	37.4716567	-82.21694
37 SOUTHERN CAMP RD	HUEYSVILLE	KY	41640	37.503395	-82.8433661
37 SPEEDWAY RD	BONNYMAN	KY	41719-8937	37.3034983	-83.2481817
37 SPICER DR	WHICK	KY	41390-9707	37.41903167	-83.381625
37 SPICEWOOD DR	HOLLYBUSH	KY	41844-8887	37.3303859	-82.8443692
37 STABLES LN	VIPER	KY	41774-7954	37.1372483	-83.1140133
37 STACY RD	WARFIELD	KY	41267-9093	37.8317555	-82.42660283
37 STACY ST	HAROLD	KY	41635-7061	37.529895	-82.638765
37 STACY ST APT 101	HAROLD	KY	41635-7061	37.5298533	-82.638425
37 STACY ST APT 102	HAROLD	KY	41635-7061	37.529905	-82.6384117
37 STACY ST APT 103	HAROLD	KY	41635-7061	37.5299117	-82.63841
37 STACY ST APT 104	HAROLD	KY	41635-7061	37.5299217	-82.6384067
37 STACY ST APT 105	HAROLD	KY	41635-7061	37.5299517	-82.6384217
37 STACY ST APT 106	HAROLD	KY	41635-7061	37.529955	-82.6384017
37 STACY ST APT 107	HAROLD	KY	41635-7061	37.5299683	-82.6383517
37 STACY ST APT 108	HAROLD	KY	41635-7061	37.52996	-82.6383817
37 STATE ROUTE 784	SOUTH SHORE	KY	41175-9785	38.70796583	-82.94975566
37 STEPP BTM	INEZ	KY	41224-8536	37.85060967	-82.5203385
37 STORE HL	JENKINS	KY	41537-8710	37.190214833	-82.647933
37 SULLIVAN ST	PINSONFORK	KY	41555-7502	37.558615	-82.2576783
37 THISTLE BRANCH RD TRLR	PINE TOP	KY	41843-8906	37.28033	-82.8174683
37 THORNSBURY LN HSE 2	CANADA	KY	41519-8236	37.5729883	-82.31889
37 TROUT TOWN LN	STONE	KY	41567-7068	37.5853233	-82.27096
37 TUG FORK DR APT 6A	TURKEY CREEK	KY	41514-9173	37.7052267	-82.3003817
37 TUG FORK DR APT 6B	TURKEY CREEK	KY	41514-9173	37.7052267	-82.3003817
37 TUG FORK DR APT 6C	TURKEY CREEK	KY	41514-9173	37.7052267	-82.3003817
37 TUG FORK DR APT 6D	TURKEY CREEK	KY	41514-9173	37.7052267	-82.3003817

37 TUG FORK DR APT 6E	TURKEY CREEK	KY	41514-9173	37.7052533	-82.300645
37 TUG FORK DR APT 6F	TURKEY CREEK	KY	41514-9173	37.7052533	-82.300645
37 TUG FORK DR APT 6G	TURKEY CREEK	KY	41514-9173	37.7052533	-82.300645
37 TUG FORK DR APT 6H	TURKEY CREEK	KY	41514-9173	37.7052533	-82.300645
37 VALLEY LN	HINDMAN	KY	41822-8753	37.358845	-82.9897583
37 VIOLET LN	ESSIE	KY	40827	37.081351	-83.43110016
37 VIPERVILLE RD	VIPER	KY	41774-8851	37.18001	-83.14909
37 WALLACE RD	ELKHORN CITY	KY	41522-8036	37.3164017	-82.4610433
37 WALNUT ST	LOVELY	KY	41231	37.8323667	-82.4048383
37 WILEY BRANCH RD	HAZARD	KY	41701-8311	37.35276768	-83.29753592
37 WILEY BRANCH RD GARG	HAZARD	KY	41701-8311	37.3526317	-83.297755
37 WOLFORD ST	PHELPS	KY	41553-8479	37.5134183	-82.1552
37 WOLFPEN BRANCH RD	SHELBIANA	KY	41562-8120	37.4413117	-82.429995
37 WOODLAND DR	TOLER	KY	41514-7683	37.63111	-82.2604167
37 WOODLAND DR GARG	TOLER	KY	41514-7683	37.63111	-82.2604167
37 WOODLAND WAY	GRAYSON	KY	41143-8135	38.33523777	-82.92057382
37 WOODYS LN	HAZARD	KY	41701-9083	37.277315	-83.110195
37 WOODYS LN	HAZARD	KY	41701-9083	37.277444	-83.11000766
37 WOOTEN BRANCH RD	LOUISA	KY	41230-8216	37.9794573	-82.6391921
37 ZEIGLER DR	PIKEVILLE	KY	41501-3111	37.537627	-82.60489566
37 ZEIGLER DR	PIKEVILLE	KY	41501-3111	37.537936	-82.605026
37 E HELENA AVE	META	KY	41501-4800	37.5705567	-82.4366383
37 N RALPHS RD	GARRETT	KY	41630-8960	37.4743083	-82.8339983
37 N ROBERTS DR	PRESTONSBURG	KY	41653	37.668977333	-82.71749766
37 S FRONT ST	DWALE	KY	41621-9034	37.6234683	-82.7235817
37 S LICK CREEK RD	LOUISA	KY	41230-7685	37.97218667	-82.53378333
37 S MAY ST	LANGLEY	KY	41645-6548	37.5310233	-82.7912583
37 S RIVER ST	DWALE	KY	41621-9036	37.6244335	-82.72281033
370 AUSTIN BRANCH RD	LOUISA	KY	41230-8752	38.17174317	-82.66840883
370 AUSTIN BRANCH RD BLDG 1	LOUISA	KY	41230-8752	38.17178083	-82.6685115
370 BAKER FORK RD	EMMALENA	KY	41740-9001	37.35416117	-83.01218796
370 BARN BR TRLR	MOREHEAD	KY	40351-9571	38.36219333	-83.40278167
370 BEECH MOUNTAIN RD	HAZARD	KY	41701-8403	37.3487183	-83.342635
370 BLACKBURN AVE APT A	ASHLAND	KY	41101-3445	38.47332133	-82.66248916
370 BLACKBURN AVE APT B	ASHLAND	KY	41101-3445	38.47368657	-82.66260493
370 BLAIR BR	JEREMIAH	KY	41826-9021	37.170835	-82.9147767
370 BLAIRVIEW DR	PIKEVILLE	KY	41501-3890	37.362401666	-82.556396
370 BRAD DR	SALYERSVILLE	KY	41465-8435	37.7449291	-83.0395316
370 BRAD DR	SALYERSVILLE	KY	41465-8435	37.74428	-83.040125
370 BRUSHY FRK	JENKINS	KY	41537-8404	37.2677917	-82.6178
370 CEDAR CREEK RD	PIKEVILLE	KY	41501-3762	37.4769864	-82.5565642
370 COAL RUN HL	PIKEVILLE	KY	41501-5621	37.5047517	-82.5529083
370 COTTONWOOD RD	LOUISA	KY	41230-8049	38.13159051	-82.66057255
370 CRASES BR	LETCHER	KY	41832-9011	37.1493933	-82.96122
370 DEADENING FRK	HAROLD	KY	41635-8725	37.46445267	-82.60237733
370 DEADENING FRK GARG	HAROLD	KY	41635-8725	37.4649605	-82.6031377
370 DEMOCRAT HL	OLIVE HILL	KY	41164-8594	38.295436	-83.167953
370 DEMOCRAT HL BARN	OLIVE HILL	KY	41164-8594	38.2952688	-83.1676042
370 DIEDERICH BLVD	ASHLAND	KY	41101-7008	38.5011283	-82.6822533
370 DIEDERICH BLVD FRNT	ASHLAND	KY	41101-7008	38.5022283	-82.68065
370 DIEDERICH BLVD UNIT B	ASHLAND	KY	41101-7008	38.501155	-82.6811283
370 DIEDERICH BLVD UNIT C	ASHLAND	KY	41101-7008	38.5020283	-82.68225
370 DIEDERICH BLVD UNIT H	ASHLAND	KY	41101-7008	38.502055	-82.6822467
370 ELIGE ROBERTS RD TRLR	ALTRO	KY	41339-9063	37.38105	-83.380735
370 ELK LICK RD	MOREHEAD	KY	40351-9504	38.32123833	-83.39068167
370 ELK LICK RD BARN	MOREHEAD	KY	40351-9504	38.32174392	-83.39039604
370 FOREST CREEK RD	HAZARD	KY	41701-8500	37.26518	-83.0210083
370 FOUR MILE RD	RUSH	KY	41168-8175	38.3119567	-82.73728
370 FOUR MILE RD BLDG STORAGE	RUSH	KY	41168-8175	38.31218859	-82.73474079
370 FOXRUN RDG	LEBURN	KY	41831	37.3709281	-82.9462165
370 FOXRUN RDG	LEBURN	KY	41831		
370 FRED REED RD	GREENUP	KY	41144-7134	38.6097383	-82.86742
370 GRASSY CRK	BARNETTS CREEK	KY	41256-9221	37.8040133	-82.9143067
370 HIGHWAY 1	LOUISA	KY	41230-9096	38.1773383	-82.7151567
370 HIGHWAY 3400 TRLR	JENKINS	KY	41537-8937	37.1548267	-82.676955
370 HOLLY FRK TRLR	MOREHEAD	KY	40351-8985	38.29530167	-83.38266
370 HOPKINS FRK	PIKEVILLE	KY	41501-4035	37.3227417	-82.529625

370 HOPKINS FRK	PIKEVILLE	KY	41501-4035	37.32240864	-82.52900917
370 KY HIGHWAY 611	PIKEVILLE	KY	41501-4132	37.3167767	-82.5433383
370 KY ROUTE 172	STAFFORDSVILLE	KY	41256-9003	37.8379267	-82.8581167
370 LAWTON LN TRLR	OLIVE HILL	KY	41164-9582	38.26182167	-83.21180167
370 LEFT FORK BLACKBERRY RD TRLR 1	RANSOM	KY	41558-8527	37.547955	-82.2003
370 LETCHER DR	JEREMIAH	KY	41826-9092	37.15897	-82.93653
370 LOWER BEAVER DM	HARDSHELL	KY	41348-8001	37.44434	-83.233595
370 MADISONS FRK	DANA	KY	41615-8028	37.53682	-82.6878667
370 MAPLE AVE	PRESTONSBURG	KY	41653-7999	37.6645683	-82.771235
370 MIDDLEFORK RD	ASHER	KY	40858	37.0415565	-83.40214616
370 MILDRED AVE	SOUTH SHORE	KY	41175-6901	38.7255883	-82.9356
370 MINK LN	LOUISA	KY	41230-6358	38.16140633	-82.6776225
370 NEWSOME BR	VIRGIE	KY	41572-8470	37.36624117	-82.634918
370 OSCAR MOSLEY RD	WOOTON	KY	41776-9058	37.1804017	-83.3053717
370 PARADISE HL	GRAYSON	KY	41143-6956	38.33693	-82.959145
370 PONDEROSA PINE LN BLDG 1	SCUDDY	KY	41760-9073	37.1991917	-83.0830933
370 POPLAR ST	HAZARD	KY	41701-1542	37.252445	-83.1892333
370 POYNTER ST TRLR	WEST LIBERTY	KY	41472-1134	37.9224551	-83.2566376
370 PUNCHEON CAMP RD UNIT #1	CORNETTSTVILLE	KY	41731-8630	37.0899833	-83.1138783
370 RIGHT FORK STUMBO HOLW	DRIFT	KY	41619-9086	37.4912683	-82.751965
370 RILES BR	LICK CREEK	KY	41540-8105	37.3886633	-82.2931583
370 SAINT MARTINS LN	HAZARD	KY	41701-5359	37.344539	-83.1189688
370 SOUTHWOOD RD	LOST CREEK	KY	41348-8810	37.478081666	-83.31699333
370 SPEWING CAMP BR	MC DOWELL	KY	41647-6065	37.4292633	-82.728795
370 SPRING BRANCH RD	WEST LIBERTY	KY	41472-7858	37.837469	-83.17552
370 SPRING BRANCH RD TRLR	WEST LIBERTY	KY	41472-7858	37.83762833	-83.17609667
370 STOLLINGS MT RD	HAZARD	KY	41701	37.26218	-83.27323
370 STOLLINGS MT RD GARG	HAZARD	KY	41701-8124	37.26218367	-83.27318816
370 SUNNY FRK	VIRGIE	KY	41572-8283	37.34718336	-82.65133491
370 WILLIAMS HOLLOW RD	PIKEVILLE	KY	41501-9311	37.4935133	-82.4839883
370 WOLFPEN RD TRLR	ARY	KY	41712-8733	37.3517433	-83.167135
370 WOLFPIT BRANCH RD	ELKHORN CITY	KY	41522-7603	37.3500633	-82.4303433
370 E RUSSELL ST	ELKHORN CITY	KY	41522-7087	37.3056167	-82.3484267
370 W 5TH ST	ELKHORN CITY	KY	41522-7291	37.3005767	-82.3504167
370 W 5TH ST GARG	ELKHORN CITY	KY	41522-7291	37.30062417	-82.35017766
3700 13TH ST	ASHLAND	KY	41102-5420	38.4539967	-82.66824
3700 13TH ST BLDG 1007	ASHLAND	KY	41102-5420	38.4518717	-82.6689967
3700 13TH ST BLDG 1081	ASHLAND	KY	41102-5420	38.4515433	-82.668975
3700 BLACKLOG RD	INEZ	KY	41224-9035	37.83823167	-82.494115
3700 BRIARWOOD DR	CATLETTSBURG	KY	41129-9299	38.3511117	-82.6803167
3700 DORTON JENKINS HWY	JENKINS	KY	41537-8391	37.23403	-82.5657283
3700 FEDSCREEK RD	STEELE	KY	41566-8509	37.4050683	-82.196655
3700 GREENBRIAR RD	ASHLAND	KY	41102-6730	38.4458933	-82.6417617
3700 HIGHWAY 550 TRLR	GARNER	KY	41817-9050	37.3544317	-82.929775
3700 HIGHWAY 80	BEARVILLE	KY	41740-8857	37.36802533	-83.04399333
3700 KY ROUTE 1750	EAST POINT	KY	41216-9085	37.73418	-82.84113
3700 LANDSDOWNE DR	ASHLAND	KY	41102-5422	38.451569	-82.668826
3700 LANDSDOWNE DR	ASHLAND	KY	41102-5422	38.45330267	-82.66729066
3700 LANDSDOWNE DR BLDG 2	ASHLAND	KY	41102-5422	38.4542417	-82.6683417
3700 LANDSDOWNE DR BLDG 3	ASHLAND	KY	41102-5422	38.4543367	-82.6688067
3700 LANDSDOWNE DR UNIT STUDIO	ASHLAND	KY	41102-5422	38.451569	-82.668826
3700 LEFT FORK OF ISLAND CRK	PIKEVILLE	KY	41501-7411	37.4300683	-82.5879717
3700 LITTLE ROCKCASTLE RD	INEZ	KY	41224-8925	37.7900883	-82.4544833
3700 LITTLE ROCKCASTLE RD TRLR	INEZ	KY	41224-8925	37.7900983	-82.4545917
3700 LOUISA RD	CATLETTSBURG	KY	41129-1020	38.4020883	-82.6017167
3700 PUTNAM ST	ASHLAND	KY	41101-4974	38.456305	-82.63595
3700 SHOPES CREEK RD	CATLETTSBURG	KY	41129-8493	38.4060617	-82.6608383
3700 STATE ROUTE 5 FRNT CHURCH	ASHLAND	KY	41102-8502	38.4725667	-82.7056083
3700 STATE ROUTE 5 REAR HOUSE	ASHLAND	KY	41102-8502	38.4734233	-82.70545
3700 TOLER CRK	HAROLD	KY	41635-8818	37.4808083	-82.6148317
3700 VALLEY DR	ASHLAND	KY	41102-6164	38.4504517	-82.638815
3700 WHISPERING OAKS	CATLETTSBURG	KY	41129-8181	38.406832	-82.658756
3700 WHISPERING OAKS BARN	CATLETTSBURG	KY	41129-8181	38.4063771	-82.6580761
37003 STATE HIGHWAY 194	PHELPS	KY	41553-9411	37.50684717	-82.13419116
3701 13TH ST	ASHLAND	KY	41102-5419	38.4525233	-82.668555
3701 BLACKBURN AVE	ASHLAND	KY	41101-4945	38.4530133	-82.6386367
3701 GREENBRIAR RD LOT 22	ASHLAND	KY	41102-6729	38.44639	-82.64184

3701 KY ROUTE 40	BARNETTS CREEK	KY	41256-9114	37.8258883	-82.8802633
3701 KY ROUTE 7	WAYLAND	KY	41666-6725	37.429385	-82.8045633
3701 LEIGHWOOD CT	ASHLAND	KY	41102-6785	38.4422017	-82.6482367
3701 MARSH HILL DR LOT 5	CATLETTSBURG	KY	41129-8272	38.40376	-82.67768
3701 MIDDLE FRK	LEANDER	KY	41222-8993	37.74108817	-82.85614
3701 NEW ROUTE 3	INEZ	KY	41214-8949	37.8065789	-82.5695985
3701 NEW ROUTE 3 APT	INEZ	KY	41214-8949	37.80615783	-82.570719
3701 NEW ROUTE 3 HSE	INEZ	KY	41214-8949	37.8057096	-82.5712337
3701 PARK ST	CATLETTSBURG	KY	41129-1028	38.4014783	-82.5993883
3701 STATE ROUTE 5	ASHLAND	KY	41102-8502	38.4741095	-82.71152166
3701 STATE ROUTE 5	ASHLAND	KY	41102-8502	38.4707417	-82.7110421
3701 STATE ROUTE 5	ASHLAND	KY	41102-8502	38.4707417	-82.7110421
3701 STATE ROUTE 5	ASHLAND	KY	41102-8502	38.472755	-82.7060517
3701 TANGLEWOOD DR	ASHLAND	KY	41102-6715	38.444405	-82.6463817
3701 VALLEY DR	ASHLAND	KY	41102-6163	38.45096	-82.6387283
3701 VALLEY ST	CATLETTSBURG	KY	41129-1041	38.4017383	-82.5977883
3702 BLACKBURN AVE	ASHLAND	KY	41101-4946	38.4529617	-82.6387883
3702 CANNONSBURG RD	CATLETTSBURG	KY	41129-9750	38.3924483	-82.6742917
3702 HIGHWAY 30 TRLR	NOCTOR	KY	41339-8210	37.56746	-83.32239833
3702 HIGHWAY 7	DEMA	KY	41859-9028	37.384315	-82.78742
3702 HIGHWAY 7	DEMA	KY	41859-9028	37.384665	-82.7873783
3702 HURRICANE RD	PIKEVILLE	KY	41501-7533	37.511465	-82.5904083
3702 LANDSDOWNE DR	ASHLAND	KY	41102-5424	38.45309817	-82.66748433
3702 SIZEMORE RD	MINNIE	KY	41619	37.4547433	-82.7690883
3702 SIZEMORE RD UNIT 2	MINNIE	KY	41619	37.4551545	-82.7708349
3702 STATE HIGHWAY 319	HARDY	KY	41531-8930	37.60545067	-82.221886
3702 WOLF CREEK RD	YEADDISS	KY	41777-8874	37.0616333	-83.262265
3703 BURCHETT BR	CATLETTSBURG	KY	41129-9009	38.31241	-82.668745
3703 BURCHETT BR	CATLETTSBURG	KY	41129-9009	38.3136517	-82.6704
3703 EVERGREEN DR	CATLETTSBURG	KY	41129-9128	38.4129583	-82.654055
3703 LITTLE ROBINSON CRK TRLR	VIRGIE	KY	41572	37.3721033	-82.6441433
3703 MARSH HILL DR	CATLETTSBURG	KY	41129-8272	38.4037233	-82.6776633
3703 MUSIC BR	ASHLAND	KY	41102-7733	38.376865	-82.69103
3703 THORNTON RD	THORNTON	KY	41855-9038	37.1967267	-82.7859783
3703 S KY ROUTE 321	HAGERHILL	KY	41222-8608	37.7883367	-82.80657
3703 S KY ROUTE 321	HAGERHILL	KY	41222-8608	37.7887267	-82.8070833
3703 S KY ROUTE 321 APT B	HAGERHILL	KY	41222-8608	37.7887317	-82.807085
37035 STATE HIGHWAY 194	PHELPS	KY	41553-9411	37.50711	-82.1352467
37039 STATE HIGHWAY 194	PHELPS	KY	41553-9411	37.50747	-82.1346383
3704 BOY SCOUT RD	ASHLAND	KY	41102-6683	38.44019	-82.648715
3704 BOY SCOUT RD	ASHLAND	KY	41102-6683	38.440365	-82.6484167
3704 BURNING FRK	SALYERSVILLE	KY	41465-7488	37.70821033	-82.97953016
3704 FULLERS RIDGE RD TRLR	LOUISA	KY	41230-6244	38.1755033	-82.658395
3704 GREENBRIAR RD LOT 10	ASHLAND	KY	41102-6730	38.445875	-82.64152
3704 HIGHWAY 805	CROMONA	KY	41810	37.1832217	-82.7044517
3704 KY ROUTE 1750	EAST POINT	KY	41216-9085	37.73408	-82.84124
3704 KY ROUTE 3379	GALVESTON	KY	41635	37.45022817	-82.63495516
3704 KY ROUTE 3379	GRETHEL	KY	41631-9077	37.4504517	-82.63508
3704 KY ROUTE 40	MEALLY	KY	41234-9704	37.79531	-82.7530117
3704 OLD BURNING FORK RD	SALYERSVILLE	KY	41465-8812	37.708795	-82.9793267
3704 STRAIGHT CREEK RD	ASHLAND	KY	41102-8092	38.38226413	-82.78345458
3704 WYNDHAM CT	ASHLAND	KY	41102-6168	38.4501817	-82.6401017
3705 GREENBRIAR RD	ASHLAND	KY	41102-6729	38.4463867	-82.6413567
3705 MUSIC BR	ASHLAND	KY	41102-7733	38.3768667	-82.6902867
3705 PAW PAW CRK	PAW PAW	KY	41553-9514	37.4347415	-82.11462016
3705 REDFOX RD	REDFOX	KY	41847-8953	37.2071217	-82.9179383
3705 REDFOX RD	REDFOX	KY	41847-8953	37.20656217	-82.91891133
3705 VALLEY ST	CATLETTSBURG	KY	41129-1041	38.4015367	-82.59783
3705 N HIGHWAY 3	LOUISA	KY	41230-6465	38.1504483	-82.6760967
3705 N MAYO TRL	PIKEVILLE	KY	41501-3215	37.517995	-82.566135
37055 STATE HIGHWAY 194	PHELPS	KY	41553-9411	37.5074233	-82.135455
37059 STATE HIGHWAY 194 TRLR	PHELPS	KY	41553-9411	37.5075517	-82.1346867
3706 CANNONSBURG RD	CATLETTSBURG	KY	41129-9750	38.3927275	-82.6734583
3706 CANNONSBURG RD TRLR	CATLETTSBURG	KY	41129-9750	38.392655	-82.674445
3706 HURRICANE RD	CATLETTSBURG	KY	41129-8682	38.4258483	-82.6565083
3706 PARK ST	CATLETTSBURG	KY	41129-1029	38.399979	-82.600001
3706 PINSONFORK RD	MC ANDREWS	KY	41543-8044	37.524993	-82.289756

3706 STATE HIGHWAY 194	PIKEVILLE	KY	41501-6343	37.5872983	-82.4837767
3706 STATE HIGHWAY 194	PIKEVILLE	KY	41501-6343	37.5872583	-82.48305
3706 TURKEY CRK	INEZ	KY	41224-8349	37.89535667	-82.48786167
3706 TURKEY CRK GARG	INEZ	KY	41224-8349	37.895435	-82.4886677
3707 GREASY CRK	SHELBIANA	KY	41562-8507	37.3751617	-82.48089
3707 KY ROUTE 40	BARNETTS CREEK	KY	41256-9114	37.8258367	-82.8800533
3707 LEFT FORK BLACKBERRY RD	RANSOM	KY	41558-8639	37.5192567	-82.2278483
3707 MUSIC BR	ASHLAND	KY	41102-7733	38.377485	-82.688775
3707 STATE HIGHWAY 292	BELFRY	KY	41514-9111	37.6958783	-82.3039617
3707 TOLER CRK	HAROLD	KY	41635-8818	37.4789533	-82.6151033
3708 BILLUPS DR	ASHLAND	KY	41102-9132	38.4612117	-82.6754783
3708 GREENBRIAR RD LOT 9	ASHLAND	KY	41102-6730	38.445535	-82.6415517
3708 HIGHWAY 32	LOUISA	KY	41230-7583	38.07872367	-82.6555875
3708 LEFT FORK OF LONG FRK	VIRGIE	KY	41572-8605	37.25268333	-82.6833395
3708 STATE HIGHWAY 319	HARDY	KY	41531-8930	37.60480298	-82.22167031
3708 STATE ROUTE 3	CATLETTSBURG	KY	41129-9340	38.3628567	-82.6781367
3708 STRAIGHT CREEK RD	ASHLAND	KY	41102-8092	38.3823	-82.7826867
3708 VALLEY DR	ASHLAND	KY	41102-6164	38.450683	-82.638969
3708 E SHELBIANA RD	PIKEVILLE	KY	41501-7710	37.427555	-82.473845
3709 BLACKBURN AVE	ASHLAND	KY	41101-4945	38.4531267	-82.6383483
3709 FRIENDSHIP RD	CATLETTSBURG	KY	41129-8133	38.3346633	-82.67901
3709 GREENBRIAR RD	ASHLAND	KY	41102-6729	38.4459717	-82.64115
3709 VALLEY ST	CATLETTSBURG	KY	41129-1041	38.401365	-82.5978883
371 ABNER FORK RD	BELCHER	KY	41513-8420	37.35952	-82.3394233
371 BIRCH DR	BANNER	KY	41603-8023	37.5931583	-82.6953283
371 BOATHOUSE HL	OLIVE HILL	KY	41164-8908	38.2750712	-83.2556005
371 BOYD BR	PAINTSVILLE	KY	41240-8622	37.826616	-82.795944
371 BROADWAY ST	JACKSON	KY	41339-1038	37.55444667	-83.38745333
371 BUFFALO RUN	HAZARD	KY	41701-6203	37.193625	-83.21182
371 BUFFALO RUN TRLR	HAZARD	KY	41701-6203	37.1936183	-83.2122083
371 CAMP BRANCH RD	TRAM	KY	41663-9019	37.5713417	-82.65743
371 DANS BR	PILGRIM	KY	41250-9108	37.770473	-82.4519265
371 DETOUR RD TRLR	GRAYSON	KY	41143-8771	38.2196733	-82.909905
371 DEVIL SKULL RD HSE	KRYPTON	KY	41754-9050	37.30190183	-83.33108183
371 DEVIL SKULL RD TRLR	KRYPTON	KY	41754-9050	37.30212785	-83.33167643
371 DIABLOCK RD TRLR	HAZARD	KY	41701-5428	37.2258117	-83.1718233
371 DORTON CRK	JENKINS	KY	41537-8200	37.28112	-82.5591717
371 FRANKLIN BR	ERMINE	KY	41815-8901	37.149975	-82.8009833
371 GAP BR	PIKEVILLE	KY	41501-7513	37.5190683	-82.5867233
371 GRASSY CRK	HELPS	KY	41553-9043	37.44497	-82.15656
371 HIGHLAND AVE	RACELAND	KY	41169-1021	38.5448317	-82.7498383
371 IVY FORK RD	PIKEVILLE	KY	41501-6640	37.4676017	-82.4630717
371 LAUREL CREEK RD	LOUISA	KY	41230-7794	37.98261667	-82.54711833
371 LEFT PENHOOK RD	HAROLD	KY	41635-7003	37.536365	-82.6229883
371 LICK CREEK RD	lick creek	KY	41540-8123	37.377815	-82.297195
371 LIMESTONE BRANCH RD TRLR	SALYERSVILLE	KY	41465-8021	37.7383267	-83.0135367
371 LIMEVILLE HOLW	SOUTH SHORE	KY	41175-7790	38.704995	-82.8859967
371 MAPLE AVE	PRESTONSBURG	KY	41653-7998	37.6648467	-82.7712633
371 MEADOW LARK RD	PINE TOP	KY	41843-9068	37.2704317	-82.839135
371 NEW CIRCLE ST	LOUISA	KY	41230-7862	38.100635	-82.60855167
371 PENNY ST	PIKEVILLE	KY	41501-3819	37.35918417	-82.56552066
371 PERKINS BR	JEREMIAH	KY	41826-8900	37.15086922	-82.93095416
371 PERKINS MADDEN RD	HINDMAN	KY	41822-9003	37.319645	-82.9716533
371 POUNDING MILL RD	FREEBURN	KY	41528-8659	37.56822067	-82.145224
371 RAILROAD CT	HAZARD	KY	41701-5493	37.2300767	-83.1736467
371 RED WILLIAM NAPIER RD	HYDEN	KY	41749-8223	37.2141833	-83.3736083
371 RIGHT FORK BUCK CRK	BEAUTY	KY	41203	37.8434533	-82.4413033
371 RIVERWOOD DR HSE	GRAYSON	KY	41143-1754	38.3381633	-82.923375
371 SPEWING CAMP BR	MC DOWELL	KY	41647-6065	37.4295885	-82.72896816
371 SPRADLIN BR UNIT 2	PRESTONSBURG	KY	41653-1838	37.691125	-82.7661517
371 STATE ROUTE 3117	SOUTH SHORE	KY	41175-9599	38.7313167	-82.91305
371 STRONGS BRANCH RD	ALTRO	KY	41339-7127	37.3520717	-83.3748283
371 THREE D RD	LOUISA	KY	41230-6385	38.169369166	-82.68555866
371 TURNER BR	MINNIE	KY	41619	37.46967783	-82.764342
371 UPPER SECOND CREEK RD	HAZARD	KY	41701-6706	37.277975	-83.1918283
371 WOLF CREEK RD TRLR	ROUSSEAU	KY	41366-9511	37.60294333	-83.20415
371 E RUSSELL ST	ELKHORN CITY	KY	41522-7087	37.305313333	-82.34814083

371 N HIGHLAND AVE APT A	PRESTONSBURG	KY	41653-7880	37.6719383	-82.7740283
371 N HIGHLAND AVE APT B	PRESTONSBURG	KY	41653-7880	37.6719383	-82.7740267
371 N MAYO TRL UNIT 412	PAINTSVILLE	KY	41240-1805	37.824455	-82.817635
3710 BRIARWOOD DR	CATLETTSBURG	KY	41129-9299	38.3505317	-82.6799867
3710 EVERGREEN DR	CATLETTSBURG	KY	41129-9127	38.412955	-82.6538533
3710 KY ROUTE 1750	EAST POINT	KY	41216-9085	37.7336333	-82.84143
3710 LEIGHWOOD DR	ASHLAND	KY	41102-6708	38.44175	-82.6473167
3710 LITTLE CAT FORK RD	LOUISA	KY	41230-7153	38.18427	-82.7780833
3710 MARROWBONE CREEK RD	ELKHORN CITY	KY	41522-7966	37.3315933	-82.4373583
3710 MARROWBONE CREEK RD GARG	ELKHORN CITY	KY	41522-7966	37.331726	-82.437425
3710 MUSIC BR	ASHLAND	KY	41102-7733	38.37714	-82.6868767
3710 MUSIC BR BARN	ASHLAND	KY	41102-7733	38.3773367	-82.6875283
3710 PARK ST	CATLETTSBURG	KY	41129-1029	38.4016133	-82.599815
3710 UPPER SECOND CREEK RD	HAZARD	KY	41701-8217	37.261265333	-83.14767766
3710 VALLEY ST	CATLETTSBURG	KY	41129-1042	38.40117133	-82.59817466
3710 W US HIGHWAY 60	GRAYSON	KY	41143-8833	38.3294155	-83.01177766
3710 W US HIGHWAY 60 GARG	GRAYSON	KY	41143-8833	38.3296693	-83.0113359
3711 CRAFT COLLY RD	ERMINE	KY	41815-9037	37.1658933	-82.8049017
3711 EVERGREEN DR	CATLETTSBURG	KY	41129-9128	38.413	-82.6536667
3711 QUICKSAND CREEK RD	LAMBRIC	KY	41339-8324	37.54835028	-83.12948967
3711 TANGLEWOOD DR	ASHLAND	KY	41102-6715	38.4441783	-82.64647
3711 TOLER CRK	HAROLD	KY	41635-8818	37.4803517	-82.6146733
3712 BILLUPS DR TRLR	ASHLAND	KY	41102-9132	38.4605467	-82.6761367
3712 BLACKBURN AVE	ASHLAND	KY	41101-4946	38.452775	-82.63839
3712 CACTUS ST	ASHLAND	KY	41101-4962	38.4539583	-82.63749
3712 CANNONSBURG RD	CATLETTSBURG	KY	41129-9750	38.3926017	-82.674655
3712 DORTON JENKINS HWY	JENKINS	KY	41537-8391	37.233675	-82.5653917
3712 GREENBRIAR RD	ASHLAND	KY	41102-6730	38.44539417	-82.64120833
3712 KY ROUTE 122	PRINTER	KY	41655-9075	37.5243	-82.7541833
3712 KY ROUTE 122	PRINTER	KY	41655-9075	37.5243	-82.7539833
3712 SHOPES CREEK RD	CATLETTSBURG	KY	41129-8493	38.4051583	-82.66029
3712 VALLEY ST	CATLETTSBURG	KY	41129-1042	38.4013333	-82.5981233
3712 WYNDHAM CT	ASHLAND	KY	41102-6168	38.4502317	-82.639365
3713 BLACKBURN AVE	ASHLAND	KY	41101-4945	38.45308	-82.6381133
3713 GREENBRIAR RD LOT 25	ASHLAND	KY	41102-6729	38.4458267	-82.6409067
3713 LEIGHWOOD CT	ASHLAND	KY	41102-6785	38.4419717	-82.64778
3713 PINE TREE CT	ASHLAND	KY	41102-6788	38.4477933	-82.6396233
3714 BOY SCOUT RD	ASHLAND	KY	41102-6683	38.4402883	-82.6485
3714 HIGHWAY 1496	LOUISA	KY	41230-7482	38.2192917	-82.78962
3714 HIGHWAY 1496	LOUISA	KY	41230-7482	38.22028	-82.7918267
3714 HIGHWAY 160	HINDMAN	KY	41822-9063	37.3019767	-82.9460083
3714 HURRICANE RD	PIKEVILLE	KY	41501-7533	37.512095	-82.59035
3714 KY ROUTE 1750	EAST POINT	KY	41216-9085	37.732555	-82.84229
3714 KY ROUTE 1750	EAST POINT	KY	41216-9085	37.73224	-82.8426233
3714 ROBERTS DR	ASHLAND	KY	41102-5210	38.4589667	-82.67661
3714 SKYLINE DR	ASHLAND	KY	41102-6773	38.4507383	-82.6612733
3714 STATE HIGHWAY 319	HARDY	KY	41531-8930	37.6048833	-82.2213333
3714 STATE HIGHWAY 773	HITCHINS	KY	41146-8937	38.2785133	-82.9163233
3714 VALLEY ST	CATLETTSBURG	KY	41129-1042	38.40133883	-82.598114
3714 S STATE HIGHWAY 1	GRAYSON	KY	41143-8222	38.280678166	-82.92104016
3715 EVERGREEN DR	CATLETTSBURG	KY	41129-9128	38.41303167	-82.65341316
3715 HIGHWAY 80	WOOTON	KY	41776-8820	37.148115	-83.321745
3715 HODE RD	HODE	KY	41267-9039	37.88121	-82.42007
3715 PUTNAM ST	ASHLAND	KY	41101-4973	38.4564867	-82.6355583
3715 SKYLINE DR	ASHLAND	KY	41102-6772	38.4509083	-82.661125
3715 VALLEY ST	CATLETTSBURG	KY	41129-1041	38.4011433	-82.59787
3715 WYNDHAM CT	ASHLAND	KY	41102-6167	38.4497533	-82.6401883
3716 BILLUPS DR	ASHLAND	KY	41102-9132	38.4608067	-82.6758933
3716 BLACKBURN AVE	ASHLAND	KY	41101-4946	38.45277	-82.6381867
3716 BRIARWOOD DR	CATLETTSBURG	KY	41129-9299	38.35042	-82.67988
3716 CACTUS ST	ASHLAND	KY	41101-4962	38.453825	-82.63723
3716 CACTUS ST	ASHLAND	KY	41101-4962	38.45392	-82.63729
3716 CHLOE RD	PIKEVILLE	KY	41501-2258	37.4500617	-82.4779183
3716 EVERGREEN DR	CATLETTSBURG	KY	41129-9127	38.4129633	-82.653495
3716 GREENBRIAR RD	ASHLAND	KY	41102-6730	38.4452267	-82.641215
3716 HIGHWAY 317	JACKHORN	KY	41825-9022	37.224835	-82.7115683
3716 PEACHTREE RD	ASHLAND	KY	41102-6146	38.4509233	-82.63816

3716 THORNTON RD	THORNTON	KY	41855-9038	37.1975367	-82.7848583
3716 VALLEY DR	ASHLAND	KY	41102-6164	38.450191	-82.63885116
3716 VALLEY ST	CATLETTSBURG	KY	41129-1042	38.4010167	-82.5984217
3716 VALLEY ST APT	CATLETTSBURG	KY	41129-1042	38.40108	-82.5981367
3716 WILDWOOD DR TRLR	ASHLAND	KY	41102-6722	38.4456817	-82.6459
3717 BLACKBURN AVE	ASHLAND	KY	41101-4945	38.4531983	-82.638015
3717 BRIARWOOD DR	CATLETTSBURG	KY	41129-9299	38.35019641	-82.67921974
3717 BROWNS FORK RD	HAZARD	KY	41701-9706	37.2171367	-83.2101417
3717 GREENBRIAR RD LOT 11	ASHLAND	KY	41102-6729	38.4456883	-82.6408583
3717 HIGHWAY 80	WOOTON	KY	41776-8820	37.1491267	-83.3217667
3717 ISLAND CREEK RD	PIKEVILLE	KY	41501-7157	37.4660726	-82.5575805
3717 PEACHTREE RD	ASHLAND	KY	41102-6145	38.451455	-82.6389717
3717 STATE ROUTE 5	ASHLAND	KY	41102-8502	38.4719233	-82.7061667
3717 STATE ROUTE 5	ASHLAND	KY	41102-8502	38.4722617	-82.7061667
3717 STONE COAL RD	PIKEVILLE	KY	41501-5755	37.542905	-82.5103367
3717 VALLEY DR	ASHLAND	KY	41102-6163	38.4505583	-82.6385117
37179 STATE HIGHWAY 194 GARG	HELPS	KY	41553-9412	37.50900367	-82.1363615
3718 BIRNAMWOOD ST	ASHLAND	KY	41102-6704	38.44346835	-82.64745646
3718 CACTUS ST	ASHLAND	KY	41101-4900	38.4538383	-82.6369767
3718 CACTUS ST	ASHLAND	KY	41101-4900	38.45388	-82.6371133
3718 EMITT DR	ASHLAND	KY	41102-7010	38.466115	-82.6995783
3718 HIGHWAY 119	WHITESBURG	KY	41837-8957	37.1398417	-82.7560667
3718 HIGHWAY 30	JACKSON	KY	41339-8210	37.568535	-83.32226333
3718 LARK ST	CATLETTSBURG	KY	41129-1018	38.4012	-82.5975033
3718 LONG BRANCH RD TRLR	TURKEY CREEK	KY	41514-8002	37.6356233	-82.324065
3718 VALLEY ST	CATLETTSBURG	KY	41129-1042	38.4009833	-82.5985333
3718 WYNDHAM CT	ASHLAND	KY	41102-6168	38.44987	-82.6398217
3718 S STATE HIGHWAY 1	GRAYSON	KY	41143-8222	38.28061	-82.9205983
3719 EVERGREEN DR	CATLETTSBURG	KY	41129-9128	38.41303167	-82.65288616
3719 HIGHWAY 15	WHITESBURG	KY	41858-8571	37.1283983	-82.861215
3719 LFT FK LITTLE BLAINE RD	LOUISA	KY	41230-6994	38.016135	-82.687165
3719 PINSONFORK RD	MC ANDREWS	KY	41543-8044	37.52459	-82.2896533
3719 VALLEY ST	CATLETTSBURG	KY	41129-1041	38.400925	-82.5979967
37193 STATE HIGHWAY 194	HELPS	KY	41553-9413	37.50907017	-82.1365425
372 ADKINS LN	PIKEVILLE	KY	41501-6147	37.55522533	-82.55694116
372 AUXIER BR	SALYERSVILLE	KY	41465-6954	37.70772767	-82.9937375
372 AUXIER BRANCH RD	SALYERSVILLE	KY	41465-6635	37.7434667	-83.0738083
372 BROADWAY ST	JACKSON	KY	41339-1037	37.55453233	-83.3874025
372 BUCK CRK	WHITESBURG	KY	41858-8148	37.23032	-82.8503683
372 BUSTER RD	MILLSTONE	KY	41838-9096	37.1665467	-82.747255
372 COOK BR	MAYKING	KY	41837	37.1487625	-82.75944766
372 COOK BR TRLR	MAYKING	KY	41837	37.1489651	-82.7586958
372 DARB FORK RD	HAZARD	KY	41701-7848	37.29207633	-83.18496233
372 DIEDERICH BLVD	ASHLAND	KY	41101-7008	38.5019967	-82.6822667
372 DIEDERICH BLVD STE A	ASHLAND	KY	41101-7008	38.50190717	-82.6823975
372 DORTON ST TRLR 3	JENKINS	KY	41537-7969	37.2800033	-82.5840533
372 DRY CREEK RD	TOPMOST	KY	41862-9039	37.3551817	-82.787715
372 DUCK PUDDLE RD	GREENUP	KY	41144-7102	38.574685	-82.87478
372 FERRY ST	ASHLAND	KY	41101-2533	38.4750345	-82.65850933
372 GAP BR	PIKEVILLE	KY	41501-7513	37.5182317	-82.5867067
372 HALL BRANCH RD	JACKSON	KY	41339-7314	37.46847917	-83.45556666
372 HENRY HUTTON RD	NEON	KY	41840-9028	37.1963705	-82.6987795
372 HUNTS BR	PIKEVILLE	KY	41501-7622	37.5226283	-82.618975
372 JOHN BLOOD HOLW	BUSY	KY	41723-8968	37.2623333	-83.36441
372 LAWTON LN TRLR	LAWTON	KY	41164-9582	38.26171833	-83.21158167
372 LICK BR	HATFIELD	KY	41514-9054	37.7339817	-82.353
372 LIZZ COTT DR TRLR	MILLSTONE	KY	41838	37.1870033	-82.73541
372 MARY DREW DR	PIKEVILLE	KY	41501-3081	37.540001	-82.595476
372 MAY BRANCH RD	WEST LIBERTY	KY	41472-9408	37.85945167	-83.21304333
372 MAY BRANCH RD	WEST LIBERTY	KY	41472-9408	37.85957	-83.21095833
372 MEADOW FRK	MILLSTONE	KY	41838-9069	37.2145017	-82.7408917
372 MEADOW RD	RUSH	KY	41168-8925	38.34199251	-82.79281131
372 MOUNT PLEASANT RD	LOUISA	KY	41230-6342	38.1299883	-82.6378383
372 MUD FORD RD	INEZ	KY	41224-7901	37.90746333	-82.54801833
372 NEW CIRCLE ST	LOUISA	KY	41230-7862	38.10100167	-82.60654667
372 NEWMAN BR	HI HAT	KY	41636-7100	37.38563265	-82.71518736
372 OLD DAM LN	GREENUP	KY	41144-8024	38.6228883	-82.8621483

372 OLD FERRELLS CREEK RD	BELCHER	KY	41513-8513	37.345295	-82.3683483
372 ORCHARD BR	BANNER	KY	41603-9096	37.56826	-82.6988667
372 PECCO HOLW	BELFRY	KY	41514-7201	37.61735	-82.278975
372 PICNIC HILL RD	JACKSON	KY	41339-9652	37.55127333	-83.37402667
372 PONDEROSA DR	PAINTSVILLE	KY	41240-8557	37.8136195	-82.78746366
372 PONDEROSA DR	PAINTSVILLE	KY	41240-8557	37.8132167	-82.7875183
372 RED MORG BR TRLR	TEABERRY	KY	41660-6309	37.4272633	-82.637105
372 RFK IRISH CREEK RD	WEBBVILLE	KY	41180	38.0824446	-82.8105077
372 RIDGEVIEW WAY	HAZARD	KY	41701-8922	37.28642625	-83.23052889
372 RIGHT TURKEY TOE BR TRLR	HARDY	KY	41531-8940	37.59415	-82.209765
372 RIVERVIEW DR	HAZARD	KY	41701-1156	37.2635767	-83.190695
372 RUTH AVE	WEST LIBERTY	KY	41472-1146	37.920765	-83.25785167
372 SALTWELL RD	INEZ	KY	41224-8820	37.848359	-82.551926
372 SARKS RD	ARGILLITE	KY	41121-8879	38.4155367	-82.80221
372 SARKS RD	ARGILLITE	KY	41121-8879	38.4144925	-82.6218873
372 SASSER BRANCH RD TRLR	ROARK	KY	40979	37.0346017	-83.4869817
372 SHOP BR	WAYLAND	KY	41666-9003	37.4395433	-82.7933433
372 STATE ROUTE 693	WURLTAND	KY	41144-8027	38.53928783	-82.7643625
372 TAN YARD HOLW	WHITESBURG	KY	41858-8387	37.17560555	-82.82131228
372 WILLIAMS HOLLOW RD	PIKEVILLE	KY	41501-9311	37.49429	-82.4835617
372 WINDY HILL DR	LOUISA	KY	41230-6294	38.07939333	-82.62868333
372 N POCAHANTAS ST	LOUISA	KY	41230-1289	38.11467883	-82.6076535
372 S PETERS BRANCH RD	HELTON	KY	40840-5533	36.984007666	-83.38873083
372 S SIDE LOOP RD	LOUISA	KY	41230-6265	38.08191667	-82.616145
3720 BLACKBURN AVE	ASHLAND	KY	41101-4946	38.4526733	-82.6377783
3720 CACTUS ST	ASHLAND	KY	41101-4962	38.4538417	-82.6369867
3720 DRY CREEK RD	TOPMOST	KY	41862-9070	37.31860933	-82.75724683
3720 DRY RDG	GRAYSON	KY	41143-8713	38.17802	-82.927665
3720 EADS RD	CATLETTSBURG	KY	41129-8251	38.4135267	-82.656005
3720 EVERGREEN DR	CATLETTSBURG	KY	41129-9127	38.4129367	-82.6531117
3720 LARK ST	CATLETTSBURG	KY	41129-1018	38.40117	-82.5975567
3720 LOUISA RD	CATLETTSBURG	KY	41129-1020	38.4006783	-82.6015367
3720 PINE TREE CT	ASHLAND	KY	41102-6788	38.447365	-82.6393217
3721 BLACKBURN AVE	ASHLAND	KY	41101-4945	38.45305983	-82.63790616
3721 EVERGREEN DR	CATLETTSBURG	KY	41129-9128	38.41293783	-82.65280483
3721 GREENBRIAR RD	ASHLAND	KY	41102-6729	38.4453367	-82.6407467
3721 KY HIGHWAY 7	VIPER	KY	41774-8733	37.1825567	-83.1307233
3721 MARSH HILL DR	CATLETTSBURG	KY	41129-8272	38.4031017	-82.6776067
3721 STATE HIGHWAY 773	HITCHINS	KY	41146-8937	38.27892	-82.9164767
3721 VALLEY ST	CATLETTSBURG	KY	41129-1041	38.4007733	-82.5979017
3721 WOLF CREEK RD TRLR	YEADISS	KY	41777-8874	37.06137	-83.262605
37211 STATE HIGHWAY 194 TRLR	PHELPS	KY	41553-9400	37.50895	-82.1370267
3722 BRIARWOOD DR	CATLETTSBURG	KY	41129-9299	38.35005	-82.6796433
3722 EMITT DR	ASHLAND	KY	41102-7010	38.4651167	-82.6977017
3722 STATE ROUTE 1458	ASHLAND	KY	41102-7938	38.4792717	-82.71211
3722 STRAIGHT CREEK RD	ASHLAND	KY	41102-8092	38.382262	-82.783394
3722 VALLEY ST	CATLETTSBURG	KY	41129-1042	38.400729	-82.5981845
3722 WYNDHAM CT	ASHLAND	KY	41102-6168	38.4496167	-82.6395767
37228 STATE HIGHWAY 194	PHELPS	KY	41553-9400	37.50924867	-82.13722316
3723 BLUE RIBBON DR	CATLETTSBURG	KY	41129-8388	38.318675	-82.6713867
3723 CACTUS ST	ASHLAND	KY	41101-4961	38.453855	-82.6369217
3723 GREASY CRK	SHELBIANA	KY	41562-8507	37.37524	-82.48111
3723 PINE TREE CT	ASHLAND	KY	41102-6788	38.4474233	-82.6392417
3724 DIX FRK	SIDNEY	KY	41564-8825	37.567145	-82.3572983
3724 LARK ST	CATLETTSBURG	KY	41129-1018	38.4009267	-82.5973167
3724 VALLEY ST	CATLETTSBURG	KY	41129-1042	38.400617166	-82.59818566
3725 BIG PERRY RD	MOREHEAD	KY	40351-9581	38.27784167	-83.38104667
3725 BLACKBURN AVE	ASHLAND	KY	41101-4945	38.4529683	-82.6375917
3725 CANNONSBURG RD	CATLETTSBURG	KY	41129-9750	38.3935067	-82.6746617
3725 GREENBRIAR RD LOT 28	ASHLAND	KY	41102-6729	38.4453817	-82.6404783
3725 STRAIGHT CREEK RD	ASHLAND	KY	41102-8092	38.3825467	-82.7833067
3725 VALLEY ST	CATLETTSBURG	KY	41129-1003	38.40051	-82.5981683
37251 STATE HIGHWAY 194	PHELPS	KY	41553-9400	37.5095733	-82.1371333
37251 STATE HIGHWAY 194	PHELPS	KY	41553-9400	37.5099167	-82.13798
3726 BLACKBURN AVE	ASHLAND	KY	41101-4946	38.4526883	-82.6369133
3726 STATE HIGHWAY 773	HITCHINS	KY	41146-8937	38.278475	-82.91618
3726 STRAIGHT CREEK RD	ASHLAND	KY	41102-8092	38.382262	-82.783394



3726 TURKEY CRK	HALLIE	KY	41821-9089	37.0569267	-83.0265117
3726 TURKEY CRK	HALLIE	KY	41821-9089	37.0568133	-83.0263133
3726 S KY ROUTE 321	HAGERHILL	KY	41222-8608	37.789277	-82.80719
3727 CANNONSBURG RD TRLR	CATLETTSBURG	KY	41129-9750	38.39344	-82.67358
3727 EVERGREEN DR	CATLETTSBURG	KY	41129-9128	38.41295783	-82.65215833
3727 POND CREEK RD	PINSONFORK	KY	41555-7445	37.555135	-82.260665
37273 STATE HIGHWAY 194	PHELPS	KY	41553-9400	37.5098517	-82.138065
3728 EVERGREEN DR	CATLETTSBURG	KY	41129-9127	38.4129515	-82.65275116
3728 KY ROUTE 40	MEALLY	KY	41234-9704	37.7953817	-82.75256
3728 LARK ST TRLR	CATLETTSBURG	KY	41129-1018	38.4006983	-82.5976617
3728 LOTTS CREEK RD	HAZARD	KY	41701-7637	37.2799367	-83.1363383
3728 PEACHTREE RD	ASHLAND	KY	41102-6146	38.4512365	-82.63775833
3728 SHOPES CREEK RD	CATLETTSBURG	KY	41129-8493	38.40461	-82.659935
3728 STATE ROUTE 3	CATLETTSBURG	KY	41129-9340	38.3617967	-82.677605
3728 S STATE HIGHWAY 7	GRAYSON	KY	41143-6703	38.2779417	-82.9667683
3728 S STATE HIGHWAY 7	GRAYSON	KY	41143-6703	38.27823	-82.96692
3729 BLACKBURN AVE	ASHLAND	KY	41101-4945	38.4532483	-82.63738
3729 GREENBRIAR RD LOT 29	ASHLAND	KY	41102-6729	38.4452533	-82.6403617
3729 HIGHWAY 119	MAYKING	KY	41837-8957	37.140597	-82.75833583
3729 HIGHWAY 119 GARG	MAYKING	KY	41837-8957	37.140643	-82.75847883
3729 RIVER FRONT RD	LOVELY	KY	41231-9067	37.813685	-82.390855
3729 RIVER FRONT RD BARN	LOVELY	KY	41231-9067	37.813685	-82.390855
373 APPLE TREE BR	DEANE	KY	41812-8915	37.2439555	-82.7619115
373 ASH LICK FRK	PHELPS	KY	41553-8817	37.47418	-82.197615
373 AUXIER AVE	AUXIER	KY	41602-9282	37.7361096	-82.7598229
373 BEECH FALL RD	SOFTSHELL	KY	41831	37.3973833	-82.9392867
373 BOAT GUNNEL	MEALLY	KY	41234-9735	37.7900033	-82.7623083
373 CHLOE RD	PIKEVILLE	KY	41501-1511	37.47774	-82.5039333
373 COMBS BR	ERMINE	KY	41815-9079	37.1305767	-82.8025267
373 DOG FRK	PIKEVILLE	KY	41501-7002	37.49067	-82.5886617
373 DOTY BR	MC DOWELL	KY	41647-9046	37.4519165	-82.74830166
373 DRY RIDGE RD	ADAMS	KY	41201-9007	38.0612133	-82.7218567
373 GAP BR	PIKEVILLE	KY	41501-7513	37.5192083	-82.5864383
373 GEORGES BRANCH RD	VICCO	KY	41773-8914	37.2046433	-83.067495
373 GROUNDHOG HOLW	WARFIELD	KY	41267-9027	37.8399133	-82.419145
373 GW NEWSOME BR	VIRGIE	KY	41572-8391	37.3693084	-82.6126992
373 GW NEWSOME BR	VIRGIE	KY	41572-8391	37.37251433	-82.61218066
373 HARVEY LN	HAZARD	KY	41701-7378	37.32232399	-83.2503867
373 HENRY HUTTON RD	FLEMING NEON	KY	41840-9028	37.1965033	-82.6988617
373 JOHNS CREEK RD TRLR	PIKEVILLE	KY	41501-4802	37.5657683	-82.436915
373 KONA DR	WHITESBURG	KY	41858-7857	37.1611183	-82.7361483
373 LITTLE MUD LICK RD	STAFFORDSVILLE	KY	41256-8962	37.8325817	-82.8455417
373 LOWER PIGEON RD	ASHCAMP	KY	41512-8744	37.2458783	-82.4886067
373 LOWER POMPEY RD TRLR	SHELBIANA	KY	41562-8132	37.420335	-82.4240467
373 MAIN ST	SOUTH SHORE	KY	41175-9557	38.7205933	-82.9638783
373 MAIN ST UNIT 1	HAZARD	KY	41701-1781	37.24747967	-83.19437516
373 MAIN ST UNIT 2	HAZARD	KY	41701-1781	37.24750567	-83.194345
373 MAIN ST UNIT 3	HAZARD	KY	41701-1780	37.247508	-83.194425
373 MAPLE ST	HAZARD	KY	41701-1934	37.2456483	-83.1854433
373 MARY DREW DR LOT 17	PIKEVILLE	KY	41501-3081	37.54000523	-82.59532127
373 MOORE BR	BEAVER	KY	41604-6311	37.37662483	-82.666596
373 NEW CAMP RD	SOUTH WILLIAMSON	KY	41503-4086	37.6631633	-82.2867333
373 PERKINS MADDEN RD	HINDMAN	KY	41822-9003	37.321959999	-82.97002799
373 POORHOUSE RD	LOUISA	KY	41230-6711	38.0726017	-82.6601367
373 PRESS HOWARD FRK	JACKSON	KY	41339-9507	37.53970333	-83.24678833
373 PRESS HOWARD FRK	JACKSON	KY	41339-9507	37.53916833	-83.24596833
373 RAILROAD CT	HAZARD	KY	41701-5493	37.2301717	-83.1735233
373 SHADOWWOOD DR	GRAYSON	KY	41143-8186	38.342218	-82.98464033
373 STATE ROUTE 784	SOUTH SHORE	KY	41175-9783	38.7059667	-82.953665
373 STEPP BR	LOVELY	KY	41231-8989	37.7817133	-82.3478283
373 TRIMBLE BR	PRESTONSBURG	KY	41653-1260	37.6717233	-82.772
373 TRUMBO RD TRLR	MOREHEAD	KY	40351-7838	38.26855667	-83.31464667
373 UPPER DOTY BRANCH RD	HAPPY	KY	41746-8951	37.218443166	-83.11712133
373 VISTA DR	HAZARD	KY	41701-9449	37.2735033	-83.222765
373 VISTA DR	HAZARD	KY	41701-9449	37.2735033	-83.222765
373 VISTA DR	HAZARD	KY	41701-9449	37.2735033	-83.222765
373 WALTERS RD	PIKEVILLE	KY	41501-9204	37.4821515	-82.4887346

373	WHITAKER FORK RD	HAZARD	KY	41701-6337	37.2120117	-83.2536667
373	WILLIAMS BR	MCVEIGH	KY	41555-8562	37.5257567	-82.2542717
373	WILLIAMS BR UNIT POOLHSE	MCVEIGH	KY	41555-8562	37.5260733	-82.2543233
373	WINSTON BR	PIKEVILLE	KY	41501-8113	37.3763033	-82.4394717
373	N CENTRAL AVE	PRESTONSBURG	KY	41653-1050	37.67154899	-82.77487823
373	W SUMMITT RD	ASHLAND	KY	41102-7521	38.4403657	-82.7075382
3730	CANNONSBURG RD	CATLETTSBURG	KY	41129-9750	38.3926833	-82.6740233
3730	DRY RDG	GRAYSON	KY	41143-8713	38.17736	-82.92798
3730	EADS RD	CATLETTSBURG	KY	41129-8251	38.4021054	-82.6504133
3730	EADS RD	CATLETTSBURG	KY	41129-8251	38.413685	-82.6560317
3730	EMITT DR	ASHLAND	KY	41102-7010	38.4648033	-82.6973067
3730	FEDSCREEK RD	STEELE	KY	41566-8509	37.4053183	-82.1963783
3730	HIGHWAY 582	PINE TOP	KY	41843-9057	37.27531533	-82.89855183
3730	STATE HIGHWAY 319 GARG	HARDY	KY	41531-8930	37.604655	-82.2207333
3730	STATE HIGHWAY 319 HSE	HARDY	KY	41531-8930	37.605035	-82.2213683
3730	STRAIGHT CREEK RD	ASHLAND	KY	41102-8092	38.3823	-82.7826867
3730	UPPER SECOND CREEK RD	HAZARD	KY	41701-8217	37.26072581	-83.14742853
37307	STATE HIGHWAY 194	PHELPS	KY	41553-9401	37.5095583	-82.138575
3731	BLACKBURN AVE	ASHLAND	KY	41101-4945	38.4528583	-82.6371117
3731	CRAFT COLLY RD	ERMINE	KY	41815-9037	37.166045	-82.80515
3731	HIGHWAY 317	JACKHORN	KY	41825-9022	37.2259117	-82.7123133
3731	HIGHWAY 317	JACKHORN	KY	41825-9022	37.2261283	-82.7122417
3731	LEFT FORK MACES CRK RD	VIPER	KY	41774-8437	37.1452833	-83.1233083
3731	LITTLE ROCKCASTLE RD TRLR	INEZ	KY	41224-8925	37.7904933	-82.4528333
3731	PEACHTREE RD	ASHLAND	KY	41102-6145	38.4515433	-82.63793
3731	QUICKSAND CREEK RD	LAMBRIC	KY	41339-8324	37.54620883	-83.12862966
3731	STATE ROUTE 207	GREENUP	KY	41144-7420	38.5041767	-82.75418
3731	N MAYO TRL	PIKEVILLE	KY	41501-3215	37.51789233	-82.5668045
3732	BLACKBURN AVE	ASHLAND	KY	41101-4946	38.4523967	-82.6372117
3732	EVERGREEN DR LOT 26	CATLETTSBURG	KY	41129-9127	38.4128517	-82.6523583
3732	GREENBRIAR RD	ASHLAND	KY	41102-6730	38.4448417	-82.6405833
3732	PARK ST	CATLETTSBURG	KY	41129-1029	38.40057317	-82.600348
3732	PERKINS MADDEN RD	VICCO	KY	41773-8739	37.280211	-82.98322866
3732	POOR BOTTOM RD	ELKHORN CITY	KY	41522-8117	37.3266383	-82.4999283
3732	STATE HIGHWAY 1626	OLIVE HILL	KY	41164-8834	38.26506833	-83.29645667
3732	ZEBULON HWY	PIKEVILLE	KY	41501-3443	37.5197767	-82.4730717
37329	STATE HIGHWAY 194	PHELPS	KY	41553-9401	37.5094667	-82.1390817
3733	BRODY LN	ASHLAND	KY	41102-6827	38.37233647	-82.69517827
3733	UPPER JOHNS CRK	KIMPER	KY	41539-6018	37.486015	-82.29512
3734	MARSH HILL DR	CATLETTSBURG	KY	41129-8272	38.40226583	-82.67717466
3734	PAW PAW CRK TRLR	PAW PAW	KY	41553-9514	37.4349185	-82.11595216
3734	PEACHTREE RD	ASHLAND	KY	41102-6146	38.4510083	-82.6376717
37343	STATE HIGHWAY 194	PHELPS	KY	41553-9401	37.5091183	-82.1394217
3735	BLACKBURN AVE	ASHLAND	KY	41101-4945	38.4529995	-82.636732
3735	EVERGREEN DR	CATLETTSBURG	KY	41129-9128	38.41288667	-82.65217966
3735	EVERGREEN DR GARG	CATLETTSBURG	KY	41129-9128	38.4139585	-82.6529957
3735	HURRICANE RD	PIKEVILLE	KY	41501-7533	37.5119433	-82.5908833
3735	MARSH HILL DR	CATLETTSBURG	KY	41129-8272	38.4034667	-82.6782917
3736	FRIENDSHIP RD	CATLETTSBURG	KY	41129-8703	38.3345567	-82.6776717
3736	FULLERS RIDGE RD	LOUISA	KY	41230-6244	38.17625	-82.6584217
3736	HIGHWAY 7	DEMA	KY	41859-9028	37.3834183	-82.7876717
3736	POLLS CREEK RD TRLR	SMILAX	KY	41764-8832	37.1280533	-83.228265
3736	POOR BOTTOM RD	ELKHORN CITY	KY	41522-8117	37.32654583	-82.50065433
3736	SHELBY DRY FRK	SHELBIANA	KY	41562-8425	37.3850386	-82.4805983
37361	STATE HIGHWAY 194	PHELPS	KY	41553-9401	37.50915	-82.1391167
3737	29TH ST	ASHLAND	KY	41102	38.4505717	-82.6631583
3737	BRIARWOOD DR	CATLETTSBURG	KY	41129-9299	38.35027	-82.6787833
3737	FRASURE CRK	EAST MC DOWELL	KY	41647-9097	37.4087333	-82.6989767
3737	HIGHWAY 421	HELTON	KY	40840-5511	36.968565	-83.3959767
3737	HIGHWAY 828	LOUISA	KY	41230-8990	38.1344833	-82.78922
3737	KY ROUTE 1750	EAST POINT	KY	41216-9085	37.7327833	-82.8429833
3737	LEIGHWOOD DR	ASHLAND	KY	41102-6707	38.442055	-82.6503117
3737	MIDDLE FRK	HAGERHILL	KY	41222-8993	37.7407617	-82.8567933
3738	HIGHWAY 160	PREMIUM	KY	41845-9027	37.1241617	-82.9188567
3738	HIGHWAY 160 GARG	PREMIUM	KY	41845-9027	37.1237017	-82.9176767
3738	HIGHWAY 805 GARG	CROMONA	KY	41810	37.183782333	-82.70387433
3738	PEACHTREE RD	ASHLAND	KY	41102-6146	38.4510483	-82.63767

3739	TURKEY CRK	HALLIE	KY	41821-9089	37.0584883	-83.0257333
374	BILLY COMPTON BR	PIKEVILLE	KY	41501-7303	37.426245	-82.5591567
374	BOWLING FORK RD	ELKHORN CITY	KY	41522-7504	37.3021983	-82.48055
374	BUCKFIELD RD	PIKEVILLE	KY	41501-6805	37.40481	-82.5234067
374	BURNT CABIN RD	HAGERHILL	KY	41222-8670	37.794454833	-82.81235716
374	CANEY HWY	PIKEVILLE	KY	41501-3911	37.3514633	-82.5535417
374	CRIDER BR	EAST POINT	KY	41216-8736	37.7346767	-82.7814083
374	DEER BR	JEREMIAH	KY	41826-9725	37.1494183	-82.9258783
374	DIEDERICH BLVD	ASHLAND	KY	41101-7008	38.5019717	-82.6822717
374	ELOISE RD	LOUISA	KY	41230-6056	38.10279	-82.598265
374	FRANKLIN BR TRLR	ERMINE	KY	41815-8901	37.1509633	-82.8007967
374	GEORGE BR	EAST POINT	KY	41216-9070	37.72594	-82.792885
374	HADDOCK FORK RD	HAZARD	KY	41701-8484	37.35983708	-83.31954891
374	HADDOCK FORK RD TRLR	HAZARD	KY	41701-8484	37.35815917	-83.31899183
374	HIGH ST	VIRGIE	KY	41572-8003	37.332165	-82.5813883
374	HORSESHOE BEND RD	REDFOX	KY	41847-9092	37.2089555	-82.91503883
374	HUNTER CHURCH RD	HAZARD	KY	41701-8046	37.3605083	-83.2018567
374	JOHN BLOOD HOLW	BUSY	KY	41723-8968	37.26107	-83.3643433
374	KY ROUTE 1100	EAST POINT	KY	41216-8737	37.72844	-82.7854683
374	KY ROUTE 321	PAINTSVILLE	KY	41240-9044	37.8322467	-82.827795
374	KY ROUTE 466	MELVIN	KY	41650-9024	37.3459267	-82.6933367
374	LEGION RD	SHELBIANA	KY	41562-8338	37.4191283	-82.4951017
374	LIBERTY ST	HAZARD	KY	41701-1804	37.2493267	-83.1872317
374	LICK BRANCH RD TRLR	SALYERSVILLE	KY	41465-9601	37.7350533	-83.04599
374	MARIE ROBERTS RD TRLR	LOST CREEK	KY	41348-9129	37.47441667	-83.32435333
374	MEADOW BRANCH RD	HINDMAN	KY	41822-0921	37.2998967	-82.9853533
374	MEADOW BRANCH RD GARG	HINDMAN	KY	41822-0921	37.2996895	-82.98597466
374	MISSOURI BR	PIKEVILLE	KY	41501-5425	37.6514617	-82.58843
374	PECCO HOLW	BELFRY	KY	41514-7201	37.6173017	-82.279095
374	POINT OF VIEW DR	PIKEVILLE	KY	41501-2219	37.4310817	-82.4990233
374	POINT OF VIEW DR GARG	PIKEVILLE	KY	41501-2219	37.43107183	-82.49903333
374	POINT OF VIEW DR GARG	PIKEVILLE	KY	41501-2219	37.4304213	-82.4980953
374	POORHOUSE RD TRLR	LOUISA	KY	41230-6711	38.0727883	-82.660675
374	RIGHT FORK DR	YEADDISS	KY	41777-8641	37.0920033	-83.18832
374	RIVER BR	PIKEVILLE	KY	41501-5400	37.64599	-82.5753033
374	RIVER BR	PIKEVILLE	KY	41501-5400	37.64632378	-82.57577908
374	RIVERWOOD DR	GRAYSON	KY	41143-1754	38.337875	-82.92464
374	SEE BRANCH RD	LOUISA	KY	41230-5986	38.0640935	-82.63919074
374	THACKER HOLW	CANADA	KY	41519-8274	37.58459608	-82.31874369
374	TRIMBLE BR	PRESTONSBURG	KY	41653-1260	37.6714967	-82.7719383
374	VICTORIA HEIGHTS RD	LOUISA	KY	41230-6200	38.1512317	-82.65538
374	WELLS HILL LN	WEST LIBERTY	KY	41472-2061	37.92648	-83.262895
374	WOODRIDGE DR	BUSY	KY	41723-8854	37.27163188	-83.25746774
374	S ARNOLD AVE	PRESTONSBURG	KY	41653-7870	37.6646033	-82.7720317
374	W MAIN ST	WEST LIBERTY	KY	41472-2002	37.9180083	-83.26054
3740	BLACKBURN AVE	ASHLAND	KY	41101-4946	38.4522317	-82.6369867
3740	CHLOE RD	PIKEVILLE	KY	41501-2258	37.449985	-82.4776583
3740	EVERGREEN DR	CATLETTSBURG	KY	41129-9127	38.412842	-82.652312
3740	LEFT FORK MACES CRK RD	VIPER	KY	41774-8437	37.145055	-83.123355
3740	LOUISA RD	CATLETTSBURG	KY	41129-1020	38.4004617	-82.6018117
3741	CANNONSBURG RD	CATLETTSBURG	KY	41129-9750	38.393405	-82.6731233
3741	ROCKHOUSE FRK	SIDNEY	KY	41564-8706	37.627735	-82.37577
3741	STATE ROUTE 1458	ASHLAND	KY	41102-7938	38.4793983	-82.7120183
3742	LONG BRANCH RD GARG	TURKEY CREEK	KY	41514-8002	37.63562	-82.3245883
3742	LONG BRANCH RD GARG 2	TURKEY CREEK	KY	41514-8002	37.6353335	-82.3243435
3742	LONG BRANCH RD TRLR	TURKEY CREEK	KY	41514-8002	37.63562	-82.3245883
3742	MILLERS CRK	PIKEVILLE	KY	41501-5842	37.576385	-82.520625
3742	POND CREEK RD	PINSONFORK	KY	41555-7445	37.5547667	-82.2608333
3742	STATE HIGHWAY 1626	OLIVE HILL	KY	41164-8834	38.264425	-83.29544667
3742	STRAIGHT CREEK RD	ASHLAND	KY	41102-8092	38.3821183	-82.7841267
3743	HIGHWAY 317	JACKHORN	KY	41825-9022	37.22607	-82.7122367
3743	THORNTON RD TRLR	THORNTON	KY	41855-9038	37.1970401	-82.7855535
3743	US HIGHWAY 23 APT 1	BANNER	KY	41603-8063	37.6051483	-82.700235
3743	US HIGHWAY 23 APT 2	BANNER	KY	41603-8063	37.6051283	-82.700255
3743	US HIGHWAY 23 APT 3	BANNER	KY	41603-8063	37.605105	-82.7002783
3743	US HIGHWAY 23 APT 4	BANNER	KY	41603-8063	37.6050417	-82.70031
3743	VALLEY ST	CATLETTSBURG	KY	41129-1003	38.400235	-82.5977817

3744 BIRNAMWOOD ST	ASHLAND	KY	41102-6704	38.4431717	-82.64742
3744 BLACKLOG RD	INEZ	KY	41224-9035	37.83798933	-82.49395
3744 BRUSH CRK	ARGILLITE	KY	41121-8672	38.427255	-82.784105
3744 LOST LICK RD	ARGILLITE	KY	41121-8862	38.44241699	-82.79944171
3744 PINSONFORK RD TRLR	MC ANDREWS	KY	41543-8044	37.524145	-82.28920616
3744 STATE HIGHWAY 174	OLIVE HILL	KY	41164-9121	38.26726667	-83.221695
3744 STATE HIGHWAY 773	HITCHINS	KY	41146-8937	38.27835	-82.9159167
3745 DIAMOND RIDGE RD	WEBBVILLE	KY	41180-8487	38.1556783	-82.8356267
3745 DORTON JENKINS HWY	JENKINS	KY	41537-8391	37.23336583	-82.56603566
3745 EMITT DR	ASHLAND	KY	41102-7012	38.46386	-82.6976417
3745 FEDSCREEK RD	STEELE	KY	41566-8509	37.4061867	-82.1932533
3745 KY ROUTE 466	WEEKSBURY	KY	41667	37.304922	-82.706062
3745 LITTLE ROBINSON CRK	VIRGIE	KY	41572-8486	37.37252	-82.645035
3745 STATE HIGHWAY 773	HITCHINS	KY	41146-8937	38.2783817	-82.9159183
3745 STATE HIGHWAY 986	OLIVE HILL	KY	41164-8408	38.261345	-83.15161833
3746 HIGHWAY 32	LOUISA	KY	41230-7583	38.0784633	-82.6559667
3746 KY ROUTE 466 UNIT CATV	WEEKSBURY	KY	41667	37.304638	-82.7068415
3746 LOUISA RD APT 1	CATLETTSBURG	KY	41129-1000	38.4002483	-82.6013633
3746 LOUISA RD APT 2	CATLETTSBURG	KY	41129-1000	38.40025	-82.60136
3746 LOUISA RD APT 3	CATLETTSBURG	KY	41129-1000	38.40025	-82.6013617
3746 LOUISA RD APT 4	CATLETTSBURG	KY	41129-1000	38.40025	-82.6013583
3746 PEACHTREE RD	ASHLAND	KY	41102-6146	38.4509017	-82.6372617
3746 STATE HIGHWAY 1056	RANSOM	KY	41558-8434	37.5499658	-82.2125132
3746 STATE ROUTE 1458	ASHLAND	KY	41102-7938	38.47938033	-82.7117695
3746 STATE ROUTE 1458	ASHLAND	KY	41102-7938	38.47875	-82.7112767
3747 KY HIGHWAY 451	HAZARD	KY	41701-5837	37.255805	-83.2415667
3747 KY HIGHWAY 451 GARG	HAZARD	KY	41701-5837	37.255329333	-83.2410655
3747 N HIGHWAY 3	LOUISA	KY	41230-6465	38.1507883	-82.6763683
37471 STATE HIGHWAY 194	HELPS	KY	41553-9415	37.508955	-82.1410467
3748 BROWNS FORK RD	HAZARD	KY	41701-9706	37.21722241	-83.21000442
3748 HIGHWAY 32	LOUISA	KY	41230-7583	38.0783567	-82.6562767
3748 LOUISA RD	CATLETTSBURG	KY	41129-1059	38.4000183	-82.60138
3748 SKYLINE DR	ASHLAND	KY	41102-6773	38.4507133	-82.6613167
3749 CUTSHIN RD	SMILAX	KY	41764-8933	37.1271345	-83.2861855
3749 GREASY CRK GARG	SHELBIANA	KY	41562-8507	37.373543	-82.481397
3749 HIGHWAY 15	WHITESBURG	KY	41858-8571	37.12847	-82.8620817
3749 HIGHWAY 15	WHITESBURG	KY	41858-8571	37.12849	-82.861725
3749 HIGHWAY 15	WHITESBURG	KY	41858-8571	37.1284933	-82.8617083
3749 HIGHWAY 15	WHITESBURG	KY	41858-8571	37.1284983	-82.8616917
3749 POND CREEK RD	PINSONFORK	KY	41555-7445	37.5548933	-82.2613871
3749 STATE ROUTE 207 TRLR	WURLAND	KY	41144-7420	38.5043417	-82.7543833
3749 STINSON RD TRLR	GRAYSON	KY	41143-7177	38.31984717	-82.85604516
375 ABNER FORK RD	BELCHER	KY	41513-8420	37.35936333	-82.33895483
375 ASH BEE TREE RD	HAZARD	KY	41701-9609	37.28332983	-83.06580316
375 BEAR FRK	PIKEVILLE	KY	41501-7578	37.51425402	-82.59679869
375 BETHLEHEM RD TRLR	JACKSON	KY	41339-9247	37.519806666	-83.36758167
375 BIG CARD RD	MOUTHCARD	KY	41548-8224	37.3787217	-82.260065
375 BULL CREEK RD TRLR	CORNETTSVILLE	KY	41731-8903	37.1368133	-83.0727167
375 BUTLER BR	PRINTER	KY	41655-9000	37.528219	-82.74266766
375 BUTLER BR TRLR	PRINTER	KY	41655-9000	37.5267767	-82.7425667
375 BUTTER POINT RD	CANOE	KY	41339-9784	37.44016167	-83.45329
375 CHURCH DR	NIPPA	KY	41240-8918	37.870075	-82.78791
375 COAL RUN HL	PIKEVILLE	KY	41501-5621	37.5045067	-82.5527917
375 COLONY RD	WHITESBURG	KY	41858-8098	37.1596567	-82.818
375 DAVIS RD LOT 1	PIKEVILLE	KY	41501-7554	37.5086967	-82.596045
375 DELONG RD	HAGERHILL	KY	41222-9016	37.760523	-82.788255
375 DOG FRK LOT 10	PIKEVILLE	KY	41501-7002	37.4908433	-82.588875
375 DRY BRANCH RD	JONANCY	KY	41538-8007	37.3095383	-82.601015
375 EAGLE HALL RD	OLIVE HILL	KY	41164-9187	38.2582983	-83.2959232
375 ELIZABETH DR	HAZARD	KY	41701-1225	37.2624917	-83.1934817
375 ELIZABETH DR GARG	HAZARD	KY	41701-1225	37.2623767	-83.1934883
375 ELIZABETH DR LOT POOL	HAZARD	KY	41701-1225	37.2625817	-83.1934167
375 FORT PARKER BR	ASHER	KY	40874	37.0458035	-83.4288565
375 FOUR MILE RD	RUSH	KY	41168-8175	38.31259	-82.7359133
375 FOUR MILE RD BARN	RUSH	KY	41168-8175	38.312419166	-82.73688466
375 FRASURE CRK	MC DOWELL	KY	41647-9003	37.445545	-82.725205
375 GENE WHITE LN	MOREHEAD	KY	40351-9584	38.23816167	-83.37875

375 HALDEMAN RD	MOREHEAD	KY	40351-9096	38.242485	-83.33976833
375 HIGHWAY 1087	LEBURN	KY	41831-9055	37.40074817	-82.96433166
375 HIGHWAY 2446	ROWDY	KY	41367	37.4001579	-83.2695129
375 HOODS FRK	MC DOWELL	KY	41647-5905	37.43620783	-82.7072645
375 IRON FURNACE RD	WURTLAND	KY	41144-7601	38.5213983	-82.7900667
375 JIMMIES CREEK RD	REGINA	KY	41559-8929	37.3619983	-82.3996683
375 JOCKEY HOLW	AUXIER	KY	41602-9227	37.7438033	-82.7555661
375 JONES BR	JACKSON	KY	41339-9502	37.51502667	-83.24023167
375 JONES FRK	STEELE	KY	41566-8463	37.4098105	-82.1831335
375 KELLY FORK RD TRLR	HAZARD	KY	41701-7671	37.2685583	-83.0476367
375 LEAKE BR	STAFFORDSVILLE	KY	41256-9230	37.846505	-82.8527067
375 LITTLE HACKNEYS CRK	MOUTHCARD	KY	41548-8312	37.3636455	-82.25000516
375 LOVERS LN LOT 4	MC CARR	KY	41544-8448	37.6083067	-82.158305
375 M V SLOANE RD	GARNER	KY	41817	37.3582483	-82.91094
375 MAIN ST	HAZARD	KY	41701-1839	37.2482137	-83.1946541
375 MEADE HOLW	WURTLAND	KY	41144-7551	38.5164033	-82.7917717
375 MEADOWLARK LN	HYDEN	KY	41749-8576	37.1551333	-83.3352683
375 MINK BR	CRAYNOR	KY	41635-8919	37.4432667	-82.6607067
375 MM MAY LN	MARTIN	KY	41649	37.553156	-82.776749
375 MUD FORD RD	INEZ	KY	41224-7901	37.90673333	-82.547515
375 NEBO RD	CATLETTSBURG	KY	41129-8578	38.225803833	-82.65709283
375 NEWSOME BR	VIRGIE	KY	41572-8470	37.36608	-82.6339733
375 OLD 773	GRAYSON	KY	41143-7607	38.2859417	-82.93254
375 PANBOWL BR	JACKSON	KY	41339-7538	37.58147333	-83.36286667
375 PANBOWL BR TRLR	JACKSON	KY	41339-7538	37.58072167	-83.3629
375 PANBOWL BR UNIT STRG	JACKSON	KY	41339-7538	37.58143333	-83.362825
375 PARADISE HL APT 1	GRAYSON	KY	41143-9061	38.3373499	-82.95982919
375 PARADISE HL APT 2	GRAYSON	KY	41143-9061	38.3371067	-82.959
375 PARADISE HL APT 3	GRAYSON	KY	41143-9061	38.3369367	-82.9587133
375 PARADISE HL APT 4	GRAYSON	KY	41143-9061	38.3370017	-82.9588117
375 PARADISE LN	WHITESBURG	KY	41858-9226	37.1096683	-82.900205
375 PEYTON CRK	PIKEVILLE	KY	41501-7738	37.42378	-82.4580367
375 PLANK LN	MOREHEAD	KY	40351-8147	38.35736167	-83.39825167
375 PONDEROSA PINE LN	SCUDDY	KY	41760-9073	37.1983067	-83.08404
375 RABBIT LN	CATLETTSBURG	KY	41129-9081	38.2342933	-82.6180417
375 RAILROAD CT	HAZARD	KY	41701-5493	37.2300117	-83.1736233
375 RED OAK BR TRLR	SASSAFRAS	KY	41759-8906	37.2229283	-83.0382833
375 RIGHT FORK OF GRASSY BR	RACCOON	KY	41557-8436	37.5069183	-82.4120633
375 ROSEBERRY RD	OLIVE HILL	KY	41164-7369	38.32165333	-83.30017667
375 ROY CAMPBELL DR	HAZARD	KY	41701-9486	37.272533	-83.229423
375 SALISBURY AVE	ASHLAND	KY	41102-4244	38.4800383	-82.68955
375 SCHOOLHOUSE RD	SHELBIANA	KY	41562-8334	37.4245133	-82.4925333
375 SERGEANT RD TRLR	WHITESBURG	KY	41858-7835	37.1481533	-82.76809
375 SHORT WHITE OAK RD	RUSSELL	KY	41169-1754	38.5021367	-82.7048317
375 SLATERS BR	BELFRY	KY	41514-9236	37.6905833	-82.3097617
375 SOLOMON LN	EMMALENA	KY	41740-9137	37.3597394	-83.0412673
375 SOUTHSIDE MALL RD	SOUTH WILLIAMSON	KY	41503-3907	37.6529533	-82.27342
375 STACY RD	MOREHEAD	KY	40351-8949	38.3801106	-83.4245102
375 STATE HIGHWAY 955	OLIVE HILL	KY	41164-7114	38.26308	-83.22579833
375 SUNNY FRK	VIRGIE	KY	41572-8283	37.3470983	-82.6514067
375 THOMAS HOLW	WHITESBURG	KY	41858-7050	37.08740884	-82.80804136
375 WALLEN DR	VAN LEAR	KY	41265-9047	37.77708	-82.78413
375 WOODSON BRANCH RD TRLR	HYDEN	KY	41749	37.1539083	-83.407625
375 ZEBULON HTS	PIKEVILLE	KY	41501-3598	37.515918	-82.48107683
375 E DORTON BLVD	STAFFORDSVILLE	KY	41256-9011	37.8257983	-82.84975
375 E MAIN ST	STANVILLE	KY	41659-7023	37.5621833	-82.6444333
375 N CLAY AVE	WEST VAN LEAR	KY	41268-8022	37.7911267	-82.78525
375 N MAYO TRL UNIT 312	PAINTSVILLE	KY	41240-1805	37.824465	-82.81763
375 W 4TH ST	ELKHORN CITY	KY	41522-9036	37.3010083	-82.3507317
375 W 5TH ST	ELKHORN CITY	KY	41522-7291	37.30018	-82.3502633
375 W MAIN ST	WEST LIBERTY	KY	41472-2002	37.9109467	-83.2679967
3750 BILLUPS DR	ASHLAND	KY	41102-9132	38.4596183	-82.6761817
3750 EVERGREEN DR	CATLETTSBURG	KY	41129-9127	38.412835	-82.6515283
3750 HIGHWAY 805	CROMONA	KY	41810	37.1835433	-82.7039083
3750 HIGHWAY 805 UNIT PWRSUP	CROMONA	KY	41810	37.184027	-82.70408766
3750 HUNTING CREEK RD	BAYS	KY	41310-9500		
3750 KY ROUTE 40	MEALLY	KY	41234-9704	37.7953967	-82.7520133

3750 LOUISA RD	CATLETTSBURG	KY	41129-1059	38.3999217	-82.6011167
3750 VALLEY ST	CATLETTSBURG	KY	41129-1042	38.4001833	-82.5984117
3750 N US HIGHWAY 23	PAINTSVILLE	KY	41240	37.7953483	-82.8012751
3750 S KY ROUTE 321 GARG 2	HAGERHILL	KY	41222-8608	37.7890668	-82.8057218
3751 ADEN RD	OLIVE HILL	KY	41164-8260	38.2966483	-83.0594083
3751 HIGHWAY 542	GUAGE	KY	41339-9527	37.56155667	-83.18257
3752 BIG ELK RD	INEZ	KY	41224-8573	37.8842926	-82.4599299
3752 HIGHWAY 160	PREMIUM	KY	41845-9998	37.124177	-82.918603
3752 MARROWBONE CREEK RD	ELKHORN CITY	KY	41522-7966	37.331385	-82.438005
3752 RIGHT FORK MACES CRK RD	VIPER	KY	41774-9037	37.1549067	-83.1921667
3752 SMITH RUN TRLR	OLIVE HILL	KY	41164-8324	38.333435	-83.23851833
3752 STONE COAL RD	PIKEVILLE	KY	41501-5755	37.5427817	-82.5093217
3752 VALLEY ST	CATLETTSBURG	KY	41129-1042	38.40019	-82.59818
3753 HIGHWAY 160	BRINKLEY	KY	41822-9063	37.3024083	-82.9454133
3753 HIGHWAY 7	DEMA	KY	41859-9028	37.3844526	-82.7868647
3753 POOR BOTTOM RD	ELKHORN CITY	KY	41522-8117	37.32612	-82.499833
3753 STINSON RD	GRAYSON	KY	41143-7177	38.3201633	-82.8560117
3754 BLACKLOG RD TRLR	INEZ	KY	41224-9035	37.84017	-82.49543333
3754 FEDSCREEK RD	STEELE	KY	41566-8509	37.404978	-82.196176
3754 KY ROUTE 1426	BANNER	KY	41603-8016	37.5560933	-82.6911483
3754 STATE ROUTE 207	WURTLAND	KY	41144-7420	38.504345	-82.7542867
3755 HIGHWAY 550	LEBURN	KY	41831	37.3523117	-82.9383033
3755 KY ROUTE 3379	GRETHEL	KY	41631-9077	37.4516317	-82.6347917
3755 KY ROUTE 40	MEALLY	KY	41234-9704	37.7944683	-82.7517917
3755 LOST CREEK RD	HAZARD	KY	41701-7937	37.3570383	-83.196725
3755 STATE HIGHWAY 773	HITCHINS	KY	41146-8937	38.2778817	-82.915435
3755 STATE ROUTE 827	GREENUP	KY	41144-6867	38.57934983	-82.910451
3755 N MAYO TRL	PIKEVILLE	KY	41501-3215	37.5187183	-82.5670467
3756 STATE HIGHWAY 986	OLIVE HILL	KY	41164-8408	38.261025	-83.152035
3756 TOLER CRK	HAROLD	KY	41635-8818	37.4785345	-82.61460633
3757 HIGHWAY 476	CLAYHOLE	KY	41317-9998	37.4651833	-83.28904
3757 HIGHWAY 476	CLAYHOLE	KY	41317-9998	37.4657283	-83.2898117
3757 HIGHWAY 476	CLAYHOLE	KY	41317-9998	37.46517333	-83.288965
3757 KY ROUTE 3379	GRETHEL	KY	41631-9077	37.4516317	-82.6347933
3757 STATE HIGHWAY 1626	OLIVE HILL	KY	41164-8834	38.26413	-83.29491333
3757 UPPER JOHNS CRK	KIMPER	KY	41539-6018	37.4857317	-82.2950067
37575 STATE HIGHWAY 194	PHELPS	KY	41553-9416	37.5093817	-82.1434283
3758 HIGHWAY 1496 TRLR	LOUISA	KY	41230-7482	38.21925867	-82.79041583
3758 KY ROUTE 2030	PRINTER	KY	41655-8919	37.5025267	-82.7069233
3758 PAW PAW CRK TRLR	PAW PAW	KY	41553-9514	37.42957206	-82.13072848
3758 STINSON RD TRLR	GRAYSON	KY	41143-7177	38.3201383	-82.8544383
3758 TOLER CRK	HAROLD	KY	41635-8818	37.4796167	-82.6150417
3758 WHISPERING OAKS	CATLETTSBURG	KY	41129-8181	38.406098	-82.65979199
3758 ZEBULON HWY	PIKEVILLE	KY	41501-3443	37.519715	-82.4729033
3758 ZEBULON HWY	PIKEVILLE	KY	41501-3443	37.5197233	-82.472835
3758 ZEBULON HWY	PIKEVILLE	KY	41501-3443	37.5200633	-82.4729183
37589 STATE HIGHWAY 194	PHELPS	KY	41553	37.508824333	-82.14301533
3759 BLAINE CREEK RD	LOUISA	KY	41230-8793	38.2020517	-82.6572967
3759 BROWNS FORK RD TRLR	HAZARD	KY	41701-9706	37.2168633	-83.2096167
3759 CRAFT COLLY RD	ERMINE	KY	41815-9037	37.1667617	-82.805055
3759 S STATE HIGHWAY 1	GRAYSON	KY	41143-8222	38.27982683	-82.91952616
37591 STATE HIGHWAY 194 GARG	PHELPS	KY	41553-9416	37.50885133	-82.14291216
37591 STATE HIGHWAY 194 HSE	PHELPS	KY	41553-9416	37.5087955	-82.143002
376 AKERS RD	WURTLAND	KY	41144-7611	38.525655	-82.7915833
376 BEAVERDAM RD	WHITESBURG	KY	41858-8169	37.2330883	-82.8293567
376 BEETREE BR	PREMIUM	KY	41845-9032	37.1435167	-82.890055
376 BLAIR BR	JEREMIAH	KY	41826-9021	37.17041	-82.9151533
376 BLANTON DR	STAFFORDSVILLE	KY	41256-9224	37.8395183	-82.8606167
376 CORNELL AVE	HAZARD	KY	41701-1832	37.24792	-83.190685
376 DAVE HOLW	ELKHORN CITY	KY	41522-7342	37.2842083	-82.4277967
376 DIEDERICH BLVD STE F	ASHLAND	KY	41101-7008	38.502005	-82.6822633
376 FERRY ST	ASHLAND	KY	41101-2533	38.4747667	-82.6586833
376 FOUR MILE RD	RUSH	KY	41168-8175	38.31219226	-82.73466332
376 FOUR MILE RD GARG	RUSH	KY	41168-8175	38.31015217	-82.73358583
376 GOLF COURSE RD	WHEELWRIGHT	KY	41669-9003	37.3440233	-82.711615
376 HENRYS BR	LANGLEY	KY	41645-9065	37.53122	-82.779535
376 HENRYS BR	LANGLEY	KY	41645-9065	37.5313033	-82.7791433

376	HEREFORD FARM RD	WEBBVILLE	KY	41180-8746	38.15839333	-82.845845
376	HIGHWAY 343	FLEMING NEON	KY	41840-9004	37.19115733	-82.7068835
376	HORSE PEN	FALCON	KY	41465	37.780914	-83.006407
376	HORSE PEN TRLR	FALCON	KY	41465	37.7810083	-83.0056333
376	J C OSBORNE BLVD	HYDEN	KY	41749	37.1519033	-83.3465433
376	JET ST	JEFF	KY	41751-8927	37.204835	-83.136105
376	LEFT FORK OF ISLAND CRK	PIKEVILLE	KY	41501-7218	37.4453783	-82.5427633
376	LEFT FORK OF ISLAND CRK	PIKEVILLE	KY	41501-7218	37.44523617	-82.54283683
376	LEFT FORK OF ISLAND CRK TRLR	PIKEVILLE	KY	41501-7218	37.4452915	-82.54289783
376	LITTLE GARNER RD	ASHLAND	KY	41102-7503	38.433459	-82.71414283
376	LITTLE MUD LICK RD UNIT HOUSE	STAFFORDSVILLE	KY	41256-8962	37.833034333	-82.84478016
376	LOWER WHITE OAK RD	SOUTH PORTSMOUTH	KY	41174-8918	38.7004717	-82.9641933
376	LUCIA DR	HAZARD	KY	41701-8578	37.348159666	-83.1092515
376	LUCIA DR UNIT PUMP	HAZARD	KY	41701-8578	37.34620083	-83.10669916
376	MAIN ST	PRESTONSBURG	KY	41653-1142	37.67169396	-82.78159862
376	MAYS BR	PRESTONSBURG	KY	41653-7809	37.6796617	-82.7729133
376	MIDDLE FRK	HATFIELD	KY	41514-8609	37.6477233	-82.3910083
376	MILLS RD	PIKEVILLE	KY	41501-4910	37.6518067	-82.5360267
376	NEW CAMP RD	SOUTH WILLIAMSON	KY	41503-4085	37.6627324	-82.285598
376	PINE CREEK RD	MAYKING	KY	41837-9037	37.12652522	-82.74236434
376	PISTOL CITY	WHITESBURG	KY	41858-8395	37.1882017	-82.83086
376	RAMEY FRK	EAST POINT	KY	41216-8814	37.75448599	-82.80332702
376	RAMEY FRK	EAST POINT	KY	41216-8814	37.7533025	-82.8063203
376	RIVER RD BLDG 1	HYDEN	KY	41749-9400	37.225743833	-83.3738485
376	RIVER RD TRLR 1	HYDEN	KY	41749-9400	37.2254217	-83.37384
376	ROBERTS BR	PAINTSVILLE	KY	41240-8642	37.793795	-82.77179
376	ROCKHOUSE FRK TRLR	VIRGIE	KY	41572-8713	37.2771433	-82.6914767
376	ROCKY HOLW	RACCOON	KY	41557-8631	37.5001783	-82.4379267
376	ROLLING HILL RD	LOUISA	KY	41230-7895	38.130051166	-82.6792195
376	SALYERS HL	STAFFORDSVILLE	KY	41256-9094	37.8345433	-82.8448433
376	SAM COMBS RD	VIPER	KY	41774-8623	37.2069317	-83.14251
376	SAND LICK RD	DEBORD	KY	41214-8967	37.78418617	-82.58612416
376	SNOWDEN BRANCH RD	JACKSON	KY	41339-7496	37.53351833	-83.35715667
376	SOLOMAN ST	EMMALENA	KY	41725	37.3603974	-83.0408193
376	STAGGERWEED FRK	PHELPS	KY	41553-8904	37.4683717	-82.1873967
376	STATE ROUTE 2 TRLR	GREENUP	KY	41144-7993	38.5716717	-82.8457033
376	STEEP FIELD FRK	AWAWAM	KY	41713	37.219355	-83.2718835
376	STONE AVE	WHITESBURG	KY	41858-7642	37.1155	-82.8373517
376	STRATTON BRANCH RD	STANVILLE	KY	41659-9032	37.56981667	-82.6043505
376	STRATTON BRANCH RD GARG APT	STANVILLE	KY	41659	37.56952567	-82.60449733
376	STRATTON BRANCH RD UNIT POOLHSE	STANVILLE	KY	41659-9032	37.5695067	-82.604655
376	THREE D RD TRLR 13	LOUISA	KY	41230-6385	38.1694417	-82.6852667
376	TINCAMP LN	BUSY	KY	41723-9020	37.29005333	-83.32640116
376	TOM BIGGS RD	MC ROBERTS	KY	41835-9082	37.2095367	-82.657285
376	WEBB BR	JENKINS	KY	41537-8817	37.1539467	-82.7028383
3760	HIGHWAY 343	MC ROBERTS	KY	41835-9053	37.21893	-82.6634267
3760	HIGHWAY 343 UNIT PUMP	MC ROBERTS	KY	41835	37.21893	-82.6634267
3760	WOLF CREEK RD	YEADDISS	KY	41777-8874	37.0620317	-83.2623133
3760	N MAYO TRL	PIKEVILLE	KY	41501-3264	37.5196117	-82.5660467
3761	HURRICANE RD	PIKEVILLE	KY	41501-7533	37.51219	-82.5910233
3761	SKYLINE DR	ASHLAND	KY	41102-6772	38.450765	-82.6620833
3761	STATE ROUTE 1458	ASHLAND	KY	41102-7938	38.479685	-82.7111967
3761	STATE ROUTE 1458	ASHLAND	KY	41102-7938	38.47952	-82.7109483
3761	TANGLEWOOD DR	ASHLAND	KY	41102-6715	38.4441017	-82.6465383
3761	S KY ROUTE 321	HAGERHILL	KY	41222-8608	37.7879883	-82.8059567
3762	SKYLINE DR	ASHLAND	KY	41102-6773	38.4505167	-82.6618783
3763	CHLOE RD	PIKEVILLE	KY	41501-2258	37.4498967	-82.478495
3763	HIGHWAY 15	JACKSON	KY	41339-8674	37.525821	-83.34530766
3763	JAMISON RDG	CATLETTSBURG	KY	41129-6505	38.4332559	-82.6554669
3763	KY ROUTE 1750	EAST POINT	KY	41216-8824	37.732595	-82.8435067
3763	MARROWBONE CREEK RD	ELKHORN CITY	KY	41522-7965	37.3325883	-82.4382933
3764	BRUSH CRK	ARGILLITE	KY	41121-8672	38.42746	-82.7840283
3764	BULL CREEK RD TRLR	DRYHILL	KY	41749-9201	37.2190833	-83.3824267
3764	COLDWATER RD	INEZ	KY	41224-8736	37.81038667	-82.51129667
3764	LEFT FORK OF ISLAND CRK	PIKEVILLE	KY	41501-7411	37.43013	-82.589385
3764	SKULL FRK	WEEKSBURY	KY	41667	37.305455	-82.70683533
3764	WOLF CREEK RD	YEADDISS	KY	41777-8874	37.0623117	-83.2620233

3764 WOODMAN CREEK RD TRLR	STOPOVER	KY	41568-8740	37.5323667	-82.060515
3765 BIG BRANCH RD TRLR	AMBURGEY	KY	41773-8700	37.2843317	-82.9991933
3765 HIGHWAY 15	JACKSON	KY	41339-8674	37.52502667	-83.3426
3765 IVYTON RD	SALYERSVILLE	KY	41465-7403	37.696236	-82.980181
3765 IVYTON RD GARG	SALYERSVILLE	KY	41465-7403	37.69933333	-82.98044083
3766 LONGFORK RD	VIRGIE	KY	41572-8935	37.3099683	-82.63375
3766 PERKINS MADDEN RD	VICCO	KY	41773-8739	37.2801717	-82.983405
3766 STATE HIGHWAY 194	PIKEVILLE	KY	41501-6343	37.5883867	-82.4841067
3766 STATE ROUTE 1	GREENUP	KY	41144-7973	38.51776869	-82.82130188
3766 STATE ROUTE 1	GREENUP	KY	41144-7973	38.51704467	-82.8215075
3766 STATE ROUTE 1	GREENUP	KY	41144-7973	38.518288833	-82.82195883
3767 KY ROUTE 550	HUEYSVILLE	KY	41640-6642	37.500536833	-82.84074483
3767 KY ROUTE 550	HUEYSVILLE	KY	41640-6642	37.50062442	-82.84078253
3767 KY ROUTE 550 TRLR 1	HUEYSVILLE	KY	41640-6642	37.5008125	-82.84056566
3767 N MAYO TRL	PIKEVILLE	KY	41501-3288	37.5188967	-82.567515
3767 N MAYO TRL STE 1	PIKEVILLE	KY	41501-3288	37.518705	-82.5670383
3767 N MAYO TRL STE 2	PIKEVILLE	KY	41501-3288	37.5187017	-82.56702
3767 N MAYO TRL STE 4	PIKEVILLE	KY	41501-3288	37.5188783	-82.5674467
3767 N MAYO TRL UNIT 3	PIKEVILLE	KY	41501-3288	37.518765	-82.5670967
3767 N MAYO TRL UNIT 4	PIKEVILLE	KY	41501-3288	37.51874	-82.56706
3767 S WOLF CRK	PILGRIM	KY	41250-8865	37.7587917	-82.4873783
3768 BRUSH CRK	ARGILLITE	KY	41121-8672	38.4274917	-82.78396
3768 DIX FRK	SIDNEY	KY	41564-8825	37.567145	-82.3572983
3768 STATE HIGHWAY 1056	RANSOM	KY	41558-8434	37.5502183	-82.2132383
37689 STATE HIGHWAY 194	HELPS	KY	41553-9417	37.5095933	-82.14444
3769 BIRNAMWOOD ST	ASHLAND	KY	41102-6703	38.4436033	-82.6471367
3769 CRAFT COLLY RD	ERMINE	KY	41815-9037	37.1669067	-82.8057
3769 CRAFT COLLY RD	ERMINE	KY	41815-9037	37.1664133	-82.805265
3769 CRAFT COLLY RD	ERMINE	KY	41815-9037	37.1665083	-82.80522
3769 MARROWBONE CREEK RD	ELKHORN CITY	KY	41522-7965	37.33251	-82.43874
3769 SMITHBORO RD	SASSAFRAS	KY	41759-8877	37.221168	-83.028767
3769 US HIGHWAY 23	JENKINS	KY	41537	37.203823	-82.62239033
377 BIG LICK RD	SALYERSVILLE	KY	41465-8318	37.69373	-82.9607483
377 BIG LICK RD APT A	SALYERSVILLE	KY	41465-8318	37.69388	-82.9610317
377 BLACK BOTTOM RD TRLR	JEREMIAH	KY	41826-9013	37.1721767	-82.92305
377 BROTHERS LN HSE	HOSKINSTON	KY	40844	37.074705	-83.38709
377 CEDAR CREEK RD	PIKEVILLE	KY	41501-3761	37.475965	-82.5534567
377 CLEO LOOP	MAYKING	KY	41837-8917	37.127435	-82.73934
377 COCKRELL FORK RD	LOST CREEK	KY	41348	37.416078833	-83.26557666
377 DAMRON BR	GRAYSON	KY	41143-1915	38.3237733	-82.9135033
377 DICEY FRK	MEALLY	KY	41234-9013	37.7897683	-82.7568617
377 DOTSON BR	SALYERSVILLE	KY	41465-7481	37.70147435	-82.98611775
377 DRIFTWOOD LOOP	WHITESBURG	KY	41858-7485	37.1203567	-82.8500267
377 ELSWICKS BR	JONANCY	KY	41538-8009	37.3110883	-82.5810383
377 GLOMAWR STORMKING RD	HAZARD	KY	41701-6122	37.2268833	-83.158005
377 GRIMES RD	SCUDDY	KY	41760-9022	37.20618	-83.080959
377 HALF LN APT 1	PRESTONSBURG	KY	41653-7975	37.67224	-82.7736017
377 HALF LN APT 2	PRESTONSBURG	KY	41653-7975	37.672225	-82.7735917
377 HAPPY VALLEY RD	SOUTH WILLIAMSON	KY	41503-4065	37.6656167	-82.2806167
377 KY ROUTE 3380	TEABERRY	KY	41660-9027	37.410565	-82.6430167
377 KY ROUTE 993	NIPPA	KY	41240-8573	37.8616283	-82.7782567
377 LEFT FORK OF ISLAND CRK	PIKEVILLE	KY	41501-7218	37.4450615	-82.5424535
377 LITTLE BEAR DR BLDG 1	WEBBVILLE	KY	41180-8308	38.09327083	-82.84362583
377 LITTLE MUD LICK RD	STAFFORDSVILLE	KY	41256-8962	37.833377	-82.84563
377 LUCIA DR LOT 154	HAZARD	KY	41701-8578	37.347878	-83.10847916
377 MARE CRK	STANVILLE	KY	41659-7003	37.5695917	-82.637365
377 MELLOWBROOK LN	HAROLD	KY	41635-7035	37.5284183	-82.6360417
377 MILL BRANCH RD	CATLETTSBURG	KY	41129-8611	38.196005	-82.61126
377 NURSERY DR	RUSH	KY	41168-8988	38.3567167	-82.7772833
377 PELFREY LN	REDFOX	KY	41847-8910	37.21756902	-82.93533018
377 POPLAR HOLLOW RD	MOREHEAD	KY	40351-9566	38.33893	-83.41468833
377 POPLAR HOLLOW RD	MOREHEAD	KY	40351-9566	38.3387938	-83.4141948
377 PRESTONSBURG ST	WEST LIBERTY	KY	41472-1137	37.921313	-83.256303
377 RAILROAD CT	HAZARD	KY	41701-5493	37.2300383	-83.1736417
377 RIDGEVIEW WAY	HAZARD	KY	41701-8922	37.2863085	-83.23037716
377 RIVER RD	MC CARR	KY	41544-8503	37.6190083	-82.1734283
377 ROAD BR	PIKEVILLE	KY	41501-3656	37.412144	-82.5395285



377	RULE BR	STAFFORDSVILLE	KY	41256		
377	SAINT MARTINS LN	HAZARD	KY	41701-5359	37.34517077	-83.11734462
377	SOUTHERN CAMP RD	HUEYSVILLE	KY	41640	37.503850166	-82.843716
377	TOM EVANS LN TRLR	WARFIELD	KY	41267	37.832565	-82.416345
377	VINCENT HOLW	OLIVE HILL	KY	41164-7210	38.264635	-83.29966167
377	WOLFEN HOLW GARG APT	WURLAND	KY	41144-7347	38.511866	-82.77211816
377	E GRAHAM ST	PRESTONSBURG	KY	41653-7942	37.6673683	-82.769035
377	S BURTON LN	WITTENSVILLE	KY	41274-9059	37.8492925	-82.83326
3770	HIGHWAY 15	JACKSON	KY	41339-8674	37.5262433	-83.3442983
3770	LITTLE LEATHERWOOD CRK	CORNETTSVILLE	KY	41731-8842	37.0832933	-83.063585
3771	HIGHWAY 460 TRLR	SALYERSVILLE	KY	41465	37.753419	-83.117464
3771	SPRUCE PINE RD APT 1	PIPPA PASSES	KY	41844-8846	37.3356567	-82.8815667
3771	SPRUCE PINE RD APT 2	PIPPA PASSES	KY	41844-8846	37.33565	-82.8815033
3771	SPRUCE PINE RD APT 3	PIPPA PASSES	KY	41844-8846	37.33512937	-82.88108803
37719	STATE HIGHWAY 194	PHELPS	KY	41553-9998	37.5095717	-82.1442733
3772	ZEBULON HWY	PIKEVILLE	KY	41501-3443	37.5203117	-82.4729733
3773	KY HIGHWAY 610	JONANCY	KY	41538	37.315024333	-82.5903505
3773	KY ROUTE 40	MEALLY	KY	41234-9704	37.794945	-82.7516983
3773	NEW PAINTSVILLE RD	SALYERSVILLE	KY	41465-8100	37.7827613	-82.9850877
3773	POND CREEK RD	PINSONFORK	KY	41555-7445	37.554672	-82.26102416
3773	SKYLINE DR	ASHLAND	KY	41102-6772	38.4508667	-82.662255
3773	SKYLINE DR APT B	ASHLAND	KY	41102-6772	38.4509033	-82.6624983
3774	HURRICANE RD	PIKEVILLE	KY	41501-7533	37.5127567	-82.59101
3774	KY ROUTE 1426	BANNER	KY	41603-8016	37.5558133	-82.691205
3774	POND CREEK RD	PINSONFORK	KY	41555-7445	37.5546917	-82.2608883
3775	LOST CREEK RD	HAZARD	KY	41701-7937	37.35705	-83.196725
3776	HIGHWAY 15	JACKSON	KY	41339-8674	37.525821	-83.34530766
3776	MARROWBONE CREEK RD	ELKHORN CITY	KY	41522-7966	37.33137	-82.4380367
3776	MARROWBONE CREEK RD GARG	ELKHORN CITY	KY	41522-7966	37.3313183	-82.43845
3776	STATE HIGHWAY 319	HARDY	KY	41531-8930	37.6047717	-82.2205917
3776	STATE ROUTE 503	WURLAND	KY	41144-7497	38.5035	-82.7763583
37765	STATE HIGHWAY 194	PHELPS	KY	41553-9337	37.5100733	-82.1455283
3777	BROWNS FORK RD	HAZARD	KY	41701-9746	37.21708	-83.2090267
3777	N MAYO TRL STE 3	PIKEVILLE	KY	41501-3215	37.518735	-82.5673433
3778	13TH ST	ASHLAND	KY	41102-5420	38.4546483	-82.670565
3778	13TH ST GARG APT	ASHLAND	KY	41102-5420	38.4545583	-82.6703633
37783	STATE HIGHWAY 194 TRLR	PHELPS	KY	41553-9337	37.5099917	-82.1459167
3779	BURGEYS CREEK RD	MALLIE	KY	41836-8966	37.242135	-82.88817616
3779	LONGFORK RD	VIRGIE	KY	41572-8935	37.3091905	-82.63335783
3779	STATE HIGHWAY 194	KIMPER	KY	41539-6516	37.543923	-82.393708
378	BROADLEAF RD	LOUISA	KY	41230-6009	38.0774	-82.63883333
378	BROADLEAF RD	LOUISA	KY	41230-6009	38.07799333	-82.63920333
378	BROWN BRANCH RD	SIDNEY	KY	41564-8849	37.5945	-82.3532333
378	BRUSHY FRK	JENKINS	KY	41537-8404	37.26795	-82.61742366
378	CASSIE RD	VIPER	KY	41774-8924	37.12064	-83.1904033
378	CHAPMAN FORK RD TRLR	MAJESTIC	KY	41547-8310	37.52152683	-82.10491133
378	CHEROKEE HILLS RD APT 491	HAZARD	KY	41701-6561	37.2644367	-83.2068667
378	CHEROKEE HILLS RD APT 492	HAZARD	KY	41701-6561	37.2644333	-83.20686
378	CHEROKEE HILLS RD APT 493	HAZARD	KY	41701-6561	37.2644533	-83.2068783
378	CHEROKEE HILLS RD APT 494	HAZARD	KY	41701-6561	37.26437015	-83.2070341
378	CHEROKEE HILLS RD APT 495	HAZARD	KY	41701-6561	37.2642617	-83.20666
378	CHEROKEE HILLS RD APT 496	HAZARD	KY	41701-6561	37.2642583	-83.2066633
378	CHEROKEE HILLS RD APT 497	HAZARD	KY	41701-6561	37.2642617	-83.2066583
378	CHEROKEE HILLS RD APT 498	HAZARD	KY	41701-6561	37.26426	-83.20666
378	DARB FORK RD	HAZARD	KY	41701-7848	37.29181433	-83.18486816
378	DIEDERICH BLVD UNIT F	ASHLAND	KY	41101-7008	38.501965	-82.6822717
378	ELKHORN AVE	JENKINS	KY	41537-9104	37.1694333	-82.638615
378	ESTILL BTM	ESTILL	KY	41666-9033	37.4567183	-82.821905
378	ESTILL BTM GARG A	ESTILL	KY	41666	37.45687	-82.8221067
378	FOX RUN RD	GRAYSON	KY	41143-8819	38.31330373	-82.90843933
378	FOX RUN RD GARG	GRAYSON	KY	41143-8819	38.312896	-82.908618
378	FRONT ST	GARRETT	KY	41630-6915	37.4794167	-82.8338217
378	GOODAN CEM RD	OLIVE HILL	KY	41164-4514	38.2461163	-83.2857328
378	GRASSY CRK	BARNETTS CREEK	KY	41256-9221	37.808075	-82.9144233
378	GREENHILL RD	OLIVE HILL	KY	41164-6748	38.2751957	-83.134912
378	HARRISON NEWSOME BR	PIKEVILLE	KY	41501-3829	37.3512483	-82.5702017
378	HAUS BR	BANNER	KY	41603-8965	37.5897483	-82.704455

378 HUNTS FRK	DANA	KY	41615-9003	37.5569383	-82.6847417
378 JAKES FORK RD	BULAN	KY	41722-8933	37.29797433	-83.16571016
378 KETTLECAMP RD TRLR	ELKHORN CITY	KY	41522-7151	37.2830667	-82.3865767
378 KITCHEN HOLW	GRAYSON	KY	41143-8693	38.20014	-82.895405
378 LAWHORN HOLW	ASHLAND	KY	41102-8496	38.4843433	-82.7014083
378 LEFT FORK ROBINSON DR	PAINTSVILLE	KY	41240-9002	37.844182	-82.826638
378 LETCHER DR	JEREMIAH	KY	41826-9092	37.158475	-82.9366517
378 LUCIA DR	HAZARD	KY	41701-8578	37.34803	-83.1100256
378 MUD FORD RD	INEZ	KY	41224-7901	37.90694667	-82.54823667
378 OAK HILL CIR	OLIVE HILL	KY	41164-7690	38.27762	-83.31956
378 POPLAR ST	HAZARD	KY	41701-1542	37.25254	-83.189155
378 RIGHT FORK OF ISLAND CRK	PIKEVILLE	KY	41501-7102	37.4599633	-82.5663433
378 RIGHT TURKEY TOE BR TRLR	HARDY	KY	41531-8940	37.594035	-82.2101983
378 SALYERS HL	STAFFORDSVILLE	KY	41256-9094	37.8352317	-82.8444767
378 SHORT WHITE OAK RD	RUSSELL	KY	41169-8910	38.5021783	-82.7049983
378 STAFFORD CEMETERY DR	STAFFORDSVILLE	KY	41256-8305	37.8300273	-82.8487197
378 STAFFORD CEMETERY DR	STAFFORDSVILLE	KY	41256-8305	37.8316283	-82.8474233
378 STUMBO HOLW TRLR	DRIFT	KY	41619-9038	37.4848633	-82.752355
378 TEAGUE DR	GREENUP	KY	41144-6314	38.609625	-82.8628483
378 THREE D RD TRLR	LOUISA	KY	41230-6385	38.16904388	-82.68559034
378 VICTORIA HEIGHTS RD	LOUISA	KY	41230-6200	38.15084117	-82.6556615
378 WB HOLW	JENKINS	KY	41537-9144	37.1776267	-82.70482
378 WEBB HOLW	VAN LEAR	KY	41265-9051	37.7821	-82.7671
378 WILLIAMS BRANCH RD	HAZARD	KY	41701-7054	37.3901783	-83.1600417
378 E DORTON BLVD	STAFFORDSVILLE	KY	41256-9011	37.8262117	-82.8494433
378 S CENTRAL AVE	PRESTONSBURG	KY	41653-1955	37.66502367	-82.77003283
3780 BUFFALO RUN	HAZARD	KY	41701-6437	37.198915	-83.220795
3780 KY HIGHWAY 463	DELPHIA	KY	41735-9024	37.0303183	-83.0889683
3780 KY ROUTE 2030	PRINTER	KY	41655-8919	37.505095	-82.7085
3780 MIDDLE FORK RD	WARBRANCH	KY	40874-7014	37.00929	-83.431305
3780 RIVER FRONT RD	LOVELY	KY	41231-9067	37.81430367	-82.38951583
3780 ROBERTS DR	ASHLAND	KY	41102-5210	38.457045	-82.6767783
3780 SMITH RUN	OLIVE HILL	KY	41164-8324	38.333255	-83.23881833
3780 N HIGHWAY 3	LOUISA	KY	41230-6465	38.15203	-82.67544
3780 N MAYO TRL STE 102	PIKEVILLE	KY	41501-9092	37.5198783	-82.5661467
3780 N MAYO TRL STE 201	PIKEVILLE	KY	41501-9092	37.51949683	-82.5663105
3780 N MAYO TRL STE 202	PIKEVILLE	KY	41501-9092	37.51970333	-82.56637283
3780 N MAYO TRL UNIT 1	PIKEVILLE	KY	41501-9092	37.5198483	-82.5661617
3781 HIGHWAY 1148 GARG	ISOM	KY	41824-9071	37.1856208	-82.8316943
3782 BRUSH CRK	ARGILLITE	KY	41121-8672	38.4274033	-82.78369
3782 DRYHILL RD	HYDEN	KY	41749-8341	37.1931517	-83.3685117
3782 DRYHILL RD APT SMHSE	HYDEN	KY	41749	37.193224666	-83.36839883
3782 HIGHWAY 343	MC ROBERTS	KY	41835-9053	37.2193733	-82.66426
3782 HIGHWAY 406	STINNETT	KY	40868-6515	37.0819433	-83.452865
3782 LITTLE STINNETT RD	STINNETT	KY	40868	37.0816667	-83.452775
37821 STATE HIGHWAY 194	PHELPS	KY	41553-9302	37.51087	-82.14657
37821 STATE HIGHWAY 194	PHELPS	KY	41553-9302	37.51087	-82.14657
3783 CHLOE RD	PIKEVILLE	KY	41501-2258	37.4496833	-82.47863
3783 HIGHWAY 476	CLAYHOLE	KY	41317-9141	37.465065	-83.2886567
3783 MARROWBONE CREEK RD	ELKHORN CITY	KY	41522-7965	37.331995	-82.43908
3783 STATE HIGHWAY 292	BURNWELL	KY	41514-7664	37.6410917	-82.2206233
3783 UPPER JOHNS CRK	KIMPER	KY	41539-6018	37.48620017	-82.2944755
3784 HIGHWAY 32	LOUISA	KY	41230-7583	38.0781467	-82.6569183
3784 LOWER WHITE OAK RD TRLR	SOUTH PORTSMOUTH	KY	41174-8830	38.6865883	-83.0202867
3784 PERKINS MADDEN RD	VICCO	KY	41773-8739	37.279615	-82.9832183
3784 RACCOON RD	RACCOON	KY	41557-8611	37.4914817	-82.4403067
3785 BIG ELK RD	INEZ	KY	41224-8573	37.8840018	-82.4596956
3785 HIGHWAY 80	HYDEN	KY	41749	37.1498383	-83.3211667
3786 HIGHWAY 160 TRLR	HINDMAN	KY	41822-9063	37.3014083	-82.9455667
3786 KY ROUTE 1426	BANNER	KY	41603-8016	37.5554067	-82.6913833
3786 POOR BOTTOM RD	ELKHORN CITY	KY	41522-8117	37.3267617	-82.4997
3786 STATE HIGHWAY 174	OLIVE HILL	KY	41164-9121	38.26714333	-83.22232833
3786 TOLER CRK	HAROLD	KY	41635-8819	37.479315	-82.615375
37869 STATE HIGHWAY 194	PHELPS	KY	41553-8413	37.5109183	-82.146765
3787 PINSONFORK RD	MC ANDREWS	KY	41543-8044	37.52311267	-82.28896583
3788 DONITHON RD TRLR	LOUISA	KY	41230-8596	37.997385	-82.5693083
3788 LITTLE LEATHERWOOD CRK	CORNETTSVILLE	KY	41731-8842	37.0831367	-83.0640583

378892 STATE HIGHWAY 194 TRLR	PHELPS	KY	41553-8414	37.5109983	-82.1473383
3789 KY HIGHWAY 463	DELPHIA	KY	41735-9024	37.0296017	-83.0862733
3789 KY HIGHWAY 463	DELPHIA	KY	41735-9024	37.029365	-83.08814
3789 KY HIGHWAY 463 BLDG 1	DELPHIA	KY	41735-9024	37.029385	-83.088635
3789 LEFT FORK MACES CRK RD	VIPER	KY	41774-8437	37.1457267	-83.1227917
3789 MIDDLE FRK	LEANDER	KY	41222-8993	37.7404217	-82.85762
379 BEECH GROVE RD	JACKSON	KY	41339-9779	37.4632705	-83.46379533
379 BIGGS BR	PIKEVILLE	KY	41501-8147	37.3933283	-82.426695
379 BILLUPS FRK	GREENUP	KY	41144-6654	38.6188083	-82.876515
379 BOWEN LN	INEZ	KY	41224-9562	37.91663167	-82.55130333
379 BREEDING CREEK RD	REDFOX	KY	41847-9003	37.2213317	-82.941005
379 BRIDGE HOLLOW RD	JACKSON	KY	41339-9614	37.55303167	-83.374525
379 BRIDGE HOLLOW RD	JACKSON	KY	41339-9614	37.55297667	-83.37559
379 BRYANT BR	HI HAT	KY	41636-6208	37.3915733	-82.7429133
379 CALF BR	RANSOM	KY	41558-8467	37.5556333	-82.209885
379 CHISSOM RD	JEREMIAH	KY	41826-9039	37.18464983	-82.9409445
379 CHLOE RD	PIKEVILLE	KY	41501-1511	37.4777133	-82.5036767
379 CRAFT COLLY RD	ERMINE	KY	41815-9003	37.124985	-82.7974083
379 DEER LICK BRANCH RD	LOUISA	KY	41230-7528	38.07396517	-82.67626666
379 DIEDERICH BLVD	ASHLAND	KY	41101-7007	38.5035183	-82.67954
379 DOG FRK TRLR	PIKEVILLE	KY	41501-7002	37.491036333	-82.58960133
379 DOGWOOD LN TRLR	GRAYSON	KY	41143-8776	38.322065	-82.9040067
379 EAGLE HALL RD	OLIVE HILL	KY	41164-9187	38.25819833	-83.29621
379 GODSEY HOLLOW RD	BULAN	KY	41722-9060	37.3163217	-83.151145
379 GRASSY FRK	JACKHORN	KY	41825-8916	37.2248883	-82.6927383
379 HIGHLAND AVE APT 2	RACELAND	KY	41169-1021	38.54485049	-82.7510112
379 HIGHWAY 931	WHITESBURG	KY	41858-9042	37.1212517	-82.853615
379 HORSESHOE BEND RD TRLR	REDFOX	KY	41847-9092	37.20887501	-82.91613211
379 HURRICANE CRK	KIMPER	KY	41539-6203	37.4785567	-82.3779033
379 KELLY DR	GRAYSON	KY	41143-6111	38.29904069	-82.92882148
379 KEMPER HIGHLAND RD	HYDEN	KY	41749-8557	37.1404859	-83.36392826
379 KIDD FRK	HONAKER	KY	41603-9005	37.526925	-82.6824867
379 LAUREL AVE	ASHLAND	KY	41101-7250	38.48431	-82.6668583
379 LICK BRANCH RD	SALYERSVILLE	KY	41465-9601	37.734955	-83.04613716
379 LUCIA DR LOT 153	HAZARD	KY	41701-8578	37.3470746	-83.1094171
379 MAYKING LOOP	WHITESBURG	KY	41858-7809	37.130580333	-82.7742725
379 MEADOW BRANCH RD	KRYPTON	KY	41754-8940	37.3024712	-83.31986412
379 MEATHOUSE RD	PILGRIM	KY	41250	37.7363983	-82.4949083
379 MINK DR	SECO	KY	41849-5027	37.1727033	-82.7256567
379 NUMBER FOUR HL	JENKINS	KY	41537-9608	37.1741833	-82.6331017
379 OHIO RIVER RD	GREENUP	KY	41144-6784	38.6174717	-82.864265
379 POPLAR ST	HAZARD	KY	41701-1541	37.252435	-83.1891817
379 RABBIT LN	CATLETTSBURG	KY	41129-9081	38.2343183	-82.61823
379 RED CREEK RD	PIKEVILLE	KY	41501-6719	37.43292	-82.4724417
379 ROCKHOUSE FRK	HATFIELD	KY	41514-8743	37.659169	-82.35883616
379 ROY CAMPBELL DR	HAZARD	KY	41701-9486	37.27261321	-83.22908067
379 SEE BRANCH RD	LOUISA	KY	41230-5986	38.06390179	-82.64077826
379 SEE BRANCH RD	LOUISA	KY	41230-5986	38.06405383	-82.64063216
379 SEE BRANCH RD	LOUISA	KY	41230-5986	38.06405383	-82.64063216
379 SEE BRANCH RD GARG	LOUISA	KY	41230-5986	38.06353389	-82.6411878
379 STATE HIGHWAY 292	GOODY	KY	41514-7626	37.661585	-82.2675017
379 SUNNY FRK	VIRGIE	KY	41572-8283	37.347515	-82.6514483
379 TAYLOR HOLW	OLIVE HILL	KY	41164-7020	38.29372833	-83.04679667
379 TAYLOR RD	PIKEVILLE	KY	41501-3556	37.5234833	-82.481065
379 TEAGUE DR TRLR	GREENUP	KY	41144-6314	38.6094317	-82.8630867
379 TOWN HILL RD	LOUISA	KY	41230	38.10919	-82.6145867
379 TOWN HILL RD APT 3	LOUISA	KY	41230-6321	38.1091883	-82.6146067
379 TOWN HILL RD APT 4	LOUISA	KY	41230-6321	38.10919	-82.6145967
379 TRACE CANEY RD	PIPPA PASSES	KY	41844-9011	37.3242083	-82.8788583
379 TRIANGLE LN	OLIVE HILL	KY	41164-9035	38.2691669	-83.2008565
379 WHITE LICK BR	FALCON	KY	41465	37.7747433	-83.0094617
379 YELLOW MOUNTAIN RD TRLR	LEBURN	KY	41831-8834	37.40890535	-82.96408278
379 E MAPLE ST	SALYERSVILLE	KY	41465-9637	37.7525983	-83.0665317
379 N MAYO TRL UNIT 3	PIKEVILLE	KY	41501-1495	37.49461	-82.5328233
379 W 6TH ST	ELKHORN CITY	KY	41522-7294	37.2998967	-82.3492917
3790 LOST LICK RD	ARGILLITE	KY	41121-8862	38.44279264	-82.79847981
3790 RACCOON RD	RACCOON	KY	41557-8611	37.4959558	-82.4272505

3790 STATE HIGHWAY 1626	OLIVE HILL	KY	41164-8834	38.26359467	-83.29606583
3790 TURKEY CRK	HALLIE	KY	41821-9089	37.056165	-83.0266867
3791 CRAFT COLLY RD	ERMINE	KY	41815-9037	37.1671117	-82.805365
3791 HIGHWAY 1812	JACKSON	KY	41339-9302	37.5872	-83.34558
3791 KY ROUTE 7	WAYLAND	KY	41666-6725	37.42914	-82.8042283
3791 POOR BOTTOM RD	ELKHORN CITY	KY	41522-8117	37.3267083	-82.4990067
3791 THORNTON RD TRLR	THORNTON	KY	41855-9038	37.19764	-82.7862167
3792 HIGHWAY 343	MC ROBERTS	KY	41835-9053	37.21943	-82.6631817
3792 KY ROUTE 1428	PRESTONSBURG	KY	41653-8434	37.637076	-82.6950395
3793 HIGHWAY 582 BLDG 1	PINE TOP	KY	41843-9057	37.27529902	-82.89929535
3793 HIGHWAY 582 TRLR	PINE TOP	KY	41843-9057	37.2755567	-82.8976633
3793 PINE TERRACE DR	ASHLAND	KY	41102-9511	38.4627733	-82.6943466
3793 SKYLINE DR	ASHLAND	KY	41102-6772	38.4507733	-82.6623917
3793 STATE ROUTE 503	GREENUP	KY	41144-7497	38.5032433	-82.7748067
3793 STATE ROUTE 503 BARN B	GREENUP	KY	41144-7497	38.5032567	-82.7746617
3793 STATE ROUTE 827	GREENUP	KY	41144-6867	38.5790383	-82.9110917
3795 CHLOE RD	PIKEVILLE	KY	41501-2258	37.44949	-82.479065
3795 CHLOE RD	PIKEVILLE	KY	41501-2258	37.449275	-82.4789483
3795 CHLOE RD UNIT CARWASH	PIKEVILLE	KY	41501-2258	37.4494517	-82.4790883
3795 GREASY CRK	SHELBIANA	KY	41562-8507	37.374300333	-82.48152116
3795 HIGHWAY 581	ULYSSES	KY	41264-9067	37.94792833	-82.646575
3795 HIGHWAY 581 TRLR	ULYSSES	KY	41264-9067	37.94827667	-82.64647
3795 RIVER FRONT RD	LOVELY	KY	41231-9067	37.813685	-82.390855
3796 KY ROUTE 40	MEALLY	KY	41234-9704	37.7952667	-82.7514533
3796 KY ROUTE 680	GRETHEL	KY	41631-6327	37.44971517	-82.68182133
3796 STATE HIGHWAY 1056	RANSOM	KY	41558-8434	37.5500883	-82.2108767
3796 STATE ROUTE 5	ASHLAND	KY	41102-8502	38.4711717	-82.7051133
3797 DRYHILL RD	HYDEN	KY	41749-8341	37.1949267	-83.3678217
3797 GREASY CRK	SHELBIANA	KY	41562-8507	37.37306909	-82.48167183
3797 HIGHWAY 581	ULYSSES	KY	41264-9067	37.94774667	-82.646495
3797 LEFT FORK BLACKBERRY RD	RANSOM	KY	41558-8639	37.51714135	-82.22930868
3797 POND CREEK RD	PINSONFORK	KY	41555-7445	37.5542417	-82.26216
3797 N WOLF CRK	LOVELY	KY	41231-8945	37.812305	-82.4209317
3798 HIGHWAY 931 TRLR	WHITESBURG	KY	41858-8319	37.170965	-82.824845
3798 UPPER SECOND CREEK RD	HAZARD	KY	41701-8217	37.2579569	-83.1467528
3798 UPPER SECOND CREEK RD GARG	HAZARD	KY	41701-8217	37.2579569	-83.1467528
3799 BROWNS FORK RD	HAZARD	KY	41701-9706	37.217025	-83.20866
3799 FRIENDSHIP RD	ASHLAND	KY	41102-5220	38.45708	-82.6766883
37A MULLINS HL	PIKEVILLE	KY	41501-2903	37.53857867	-82.579828
38 4TH ST	LOUISA	KY	41230-8157	38.1041967	-82.60464
38 ALLISON HTS	FOREST HILLS	KY	41527-8343	37.6478891	-82.2912118
38 AMOS NEWSOME LN	VIRGIE	KY	41572-8501	37.381365	-82.5787583
38 ANDY AND LULA DR	MAYKING	KY	41837-8927	37.1045583	-82.774015
38 ANITA ST	GREENUP	KY	41144-6757	38.63249517	-82.8677445
38 APACHE PATH	GARNER	KY	41817	37.353925	-82.9389483
38 ARCHIE DR	ISOM	KY	41832	37.2015496	-82.8760431
38 ARRON CT	PRESTONSBURG	KY	41653-7902	37.6647083	-82.7144367
38 ATKINS BELCHER RD	ELKHORN CITY	KY	41522-7226	37.2681867	-82.4080733
38 ATKINS BELCHER RD	ELKHORN CITY	KY	41522-7226	37.2683233	-82.408445
38 AUDREY LN	PIKEVILLE	KY	41501-2844	37.5359717	-82.5894533
38 AUTUMN RIDGE DR	PAINTSVILLE	KY	41240-1826	37.8272608	-82.8286705
38 BAHAMA PL LOT 85	HAZARD	KY	41701-5342	37.34816617	-83.1175555
38 BAKER DR	WHITESBURG	KY	41858-7359	37.1169817	-82.822555
38 BALEN DR TRLR	HAZARD	KY	41701-8552	37.264455	-83.2826217
38 BARNETT HTS TRLR	MARTIN	KY	41649-7816	37.5788914	-82.7872421
38 BEAR WALLOW HOLW	PIKEVILLE	KY	41501-7932	37.400805	-82.4206583
38 BEAVER AVE	ALLEN	KY	41601-9415	37.6113083	-82.7291967
38 BEDROCK DR	BUCKHORN	KY	41721-8889	37.32313667	-83.518955
38 BENTLEY LOOP	JENKINS	KY	41537-9000	37.1489583	-82.6746333
38 BERRY HILL LN TRLR	PINE TOP	KY	41843-8832	37.2784417	-82.8264817
38 BEVINS LN	PIKEVILLE	KY	41501-3508	37.5292083	-82.470145
38 BIGGS BR	PIKEVILLE	KY	41501-8132	37.3943383	-82.4326017
38 BIRCH CT	PHELPS	KY	41553-8647	37.5033783	-82.1757033
38 BOARDTREE ST	PHELPS	KY	41553-8517	37.53846	-82.1615383
38 BUCK TACKETT RD	VIRGIE	KY	41572-8805	37.3053667	-82.63985
38 BUENA VISTA DR APT 123	MARTIN	KY	41649-7991	37.5606335	-82.7625395
38 BUENA VISTA DR APT 125	MARTIN	KY	41649-7991	37.56053	-82.760595

38 BURCHETT LN	STAFFORDSVILLE	KY	41256-7801	37.8127483	-82.85427
38 CAM BR	HAROLD	KY	41635-8701	37.486834	-82.615628
38 CAMPBELL LN	PIKEVILLE	KY	41501-6602	37.454244	-82.47194
38 CAMPBELL TOWN RD TRLR	CORNETTSVILLE	KY	41731-8573	37.1157817	-83.0270983
38 CANADA BTM	VARNEY	KY	41571-9027	37.6311717	-82.4219
38 CANTRELL RD	MOUTHCARD	KY	41548-8204	37.37704	-82.2743067
38 CARLOS WEBB RD	INEZ	KY	41224-8882	37.8498506	-82.5218455
38 CASPER LN	HALLIE	KY	41821-8818	37.063015	-83.0220917
38 CAVALIER DR LOT 3	EAST POINT	KY	41216-8724	37.7375567	-82.8067633
38 CHURCH DR	OLIVE HILL	KY	41164-8164	38.2873697	-83.2293248
38 CHURCH DR	OLIVE HILL	KY	41164-8164	38.286865	-83.2301617
38 CHURCH DR	OLIVE HILL	KY	41164-8164	38.2870867	-83.2298833
38 CHURCH HOUSE DR	SHELBY GAP	KY	41563-8439	37.230685	-82.5209867
38 CLEARBROOK RD TRLR	STOPOVER	KY	41568-8625	37.5106217	-82.1052083
38 CLIFFORD LOOP	SOUTH SHORE	KY	41175-7756	38.7397683	-82.8915383
38 CLIFTON SCOTT HOLW	HARDY	KY	41531-8957	37.6043583	-82.223405
38 CLIFTON ST	PRESTONSBURG	KY	41653-1007	37.68045	-82.78135
38 COBURN HOLW	HUDDY	KY	41535-8813	37.5951617	-82.2758383
38 COLBY DR	WEST VAN LEAR	KY	41268	37.78751267	-82.78732816
38 COLLEGE DR	WHITESBURG	KY	41858-7745	37.11599	-82.823125
38 COLLEGE DR	WHITESBURG	KY	41858-7745	37.1167283	-82.8238817
38 COLLEGE DR	WHITESBURG	KY	41858-7745	37.11601983	-82.82303183
38 COLLEGE DR	WHITESBURG	KY	41858-7745	37.116172	-82.8224983
38 COLLEGE DR	WHITESBURG	KY	41858-7745	37.115727	-82.8229885
38 COLLEGE DR BLDG ACADEM	WHITESBURG	KY	41858-7745	37.11601	-82.82316
38 COLLIER AVE	JACKSON	KY	41339-7300	37.56132667	-83.37302833
38 COLLIER CT	WHITESBURG	KY	41858-7563	37.1219517	-82.8339483
38 COLLIER RD	DEBORD	KY	41214-9028	37.79782	-82.57682
38 COLLINS SPRING LN	DICE	KY	41736	37.3884865	-83.251697
38 COOK FORK RD	JACKSON	KY	41339-9508	37.53969704	-83.24360914
38 COOL LN	SIDNEY	KY	41564-8537	37.620535	-82.3567317
38 COUNTRY OAKS LN LOT 4	HONAKER	KY	41603-9032	37.5305867	-82.662775
38 CREEKWOOD BTM	MAJESTIC	KY	41547-8408	37.555194166	-82.07756683
38 CREEKWOOD ESTS	INEZ	KY	41224-8759	37.82526167	-82.50486333
38 CRESCENT DR	ULYSSES	KY	41264-9107	37.931705	-82.68755533
38 CROWS LN	BULAN	KY	41722-9087	37.3115467	-83.15655
38 CUE DR	BONNYMAN	KY	41719-8752	37.28493	-83.2400217
38 DAISY DR	LEATHERWOOD	KY	41731-9060	37.0485383	-83.1425733
38 DANIEL BOONE PLZ	HAZARD	KY	41701-5334	37.2975267	-83.2159267
38 DEER HUNTER TRL	WOOTON	KY	41776	37.1661333	-83.282015
38 DEMPSEY HOUSING CIR APT 23A	WARFIELD	KY	41267-8935	37.8556733	-82.4163483
38 DEMPSEY HOUSING CIR APT 23B	WARFIELD	KY	41267-8935	37.85525748	-82.41795809
38 DEMPSEY HOUSING CIR APT 23C	WARFIELD	KY	41267-8935	37.85571	-82.4163633
38 DEMPSEY HOUSING CIR APT 23D	WARFIELD	KY	41267-8935	37.8554833	-82.416265
38 DEMPSEY HOUSING CIR APT 23E	WARFIELD	KY	41267-8935	37.8554967	-82.4162533
38 DEMPSEY HOUSING CIR APT 23F	WARFIELD	KY	41267-8935	37.8555617	-82.4161733
38 DOUG JOHNSON LN	INEZ	KY	41224	37.92605833	-82.54511167
38 DOUGLAS DR TRLR 38	HAZARD	KY	41701-5439	37.226655	-83.17249566
38 EAGLES NEST RD	EMMALENA	KY	41740-9037	37.3309867	-83.05854
38 EDGEWOOD LN	SHELBIANA	KY	41562-8255	37.38884217	-82.472167
38 ELMA LN TRLR 9	HAZARD	KY	41701-5438	37.2263605	-83.17173133
38 EPLING AVE	ELKHORN CITY	KY	41522-7053	37.2927383	-82.3660217
38 EPLING RD	ELKHORN CITY	KY	41522-7957	37.2925683	-82.3658
38 EVERGREEN AVE	HAROLD	KY	41635-9104	37.53801	-82.635455
38 EVERGREEN AVE BLDG 1	HAROLD	KY	41635-9104	37.53722633	-82.635044
38 FAIRWAY DR GARG	JENKINS	KY	41537-8918	37.17103	-82.6574583
38 FAIRWAY DR GARG	JENKINS	KY	41537-8918	37.17094533	-82.6575315
38 FAIRWAY DR LOT 9	JENKINS	KY	41537-8918	37.1705933	-82.65763
38 FALL DR	THORNTON	KY	41855-9077	37.2005583	-82.8113683
38 FANNIN HL	GREENUP	KY	41144-6105	38.5491017	-82.8152483
38 FIRST ST	SOUTH SHORE	KY	41175-7936	38.729765	-82.920275
38 FLAT HOLLOW RD	STINNETT	KY	40868-6518	37.103735	-83.3970733
38 FLETCHER BR TRLR	INEZ	KY	41224-8988	37.83253833	-82.54535667
38 FLETCHER HL	TOLER	KY	41514-8665	37.6361409	-82.25342237
38 FLUTY LICK RD	LOUISA	KY	41230-5429	37.936085	-82.510115
38 FOREST DR	PIKEVILLE	KY	41501-6172	37.54560267	-82.56181783
38 FORREST LN	WEST LIBERTY	KY	41472-2063	37.9292467	-83.2637167

38 FRANKIE JANE DR	PIPPA PASSES	KY	41844-9096	37.3461133	-82.8674517
38 FRANKLIN LN	MALLIE	KY	41836-9040	37.2800717	-82.9009733
38 GENE COMBS PARK	HAZARD	KY	41701-8335	37.3459183	-83.278205
38 GEORGIA LN	CARRIE	KY	41725-9000	37.3362847	-83.041268
38 GLENDALE DR TRLR	HAZARD	KY	41701-8318	37.31503	-83.3568833
38 GLENS TRAILER CT TRLR	PINE TOP	KY	41843	37.2591483	-82.9089667
38 GOBLE LN	PRESTONSBURG	KY	41653-8822	37.6700133	-82.7199783
38 GOLDENROD LN	PIKEVILLE	KY	41501-3263	37.51992133	-82.56599733
38 GRACE DR LOT 1	PRESTONSBURG	KY	41653-8792	37.6896145	-82.78374183
38 GRANVILLE AVE	COMBS	KY	41729-9019	37.2661067	-83.21207
38 GRAYSTONE DR TRLR	TRAM	KY	41663-8300	37.5705417	-82.6436283
38 GREGORY BRANCH RD	HAZARD	KY	41701-5403	37.236	-83.1693483
38 GROCERY LN	ALLEN	KY	41601-9047	37.6303814	-82.71142853
38 HALE RD	HAROLD	KY	41635-9022	37.5377867	-82.6329883
38 HAMM LN	MOREHEAD	KY	40351-7631	38.26842833	-83.31031
38 HARGIS HILL DR	JACKSON	KY	41339-9624	37.56093667	-83.37282333
38 HARGIS HILL DR GARG	JACKSON	KY	41339-9624	37.56057618	-83.37238684
38 HARRY HALL RD	PRINTER	KY	41655-9120	37.492215	-82.68971316
38 HARVEST LN TRLR 2	WURLTAND	KY	41144-7684	38.51653917	-82.79473416
38 HAZELNUT LN	TALCUM	KY	41722-8653	37.389715	-83.082715
38 HELLIER FIRST ST	HELLIER	KY	41534-9056	37.2920017	-82.47044
38 HILL AVE	BULAN	KY	41722-8959	37.3021867	-83.1310683
38 HILL ST	ALLEN	KY	41601-9437	37.6156167	-82.7244367
38 HITCHCOCK DR	SOUTH SHORE	KY	41175-7929	38.7273467	-82.932775
38 HOLLAND WAY	BONNYMAN	KY	41719-8304	37.2966349	-83.23416019
38 HOLLIDAY LN GARG	GAYS CREEK	KY	41745-9006	37.3248567	-83.4264017
38 HOLLY AVE	SOUTH SHORE	KY	41175-9021	38.72300067	-82.969623
38 HOMESTEAD LN APT 3	HAGERHILL	KY	41222-8630	37.7522633	-82.7841383
38 HOMESTEAD LN LOT 15	HAGERHILL	KY	41222-8630	37.7529633	-82.783755
38 HONEY BEAR LN	LOUISA	KY	41230-5641	38.1041833	-82.599485
38 HURRICANE CRK	STOPOVER	KY	41568-8911	37.49510617	-82.08885316
38 HURRICANE RIGHT FRK	STOPOVER	KY	41568-8937	37.4963483	-82.08932
38 IMPROVEMENT BR	JENKINS	KY	41537-8740	37.19666658	-82.64340375
38 INDIANOLA AVE	SOUTH SHORE	KY	41175-8019	38.72091	-82.9542033
38 ISON LN	CORNETTSVILLE	KY	41731-8724	37.0931717	-83.0629267
38 IVY CRK	IVEL	KY	41642-9420	37.59376767	-82.66265616
38 J C RATLIFF ST	PIKEVILLE	KY	41501-8027	37.4092433	-82.4274283
38 JACK RIVEL WAY	CHAVIES	KY	41727-8722	37.38251383	-83.24912116
38 JASMINE CT LOT 5	HAZARD	KY	41701-5477	37.2900433	-83.203765
38 JB LN	PIKEVILLE	KY	41501-6818	37.3789383	-82.5415917
38 JENT LN	VICCO	KY	41773-9035	37.21912545	-83.05864325
38 JOHNNY HALE DR	LOVELY	KY	41231-9022	37.816995	-82.387265
38 JOHNSON RD	MC DOWELL	KY	41647-6022	37.456935	-82.7392367
38 JONES RD	HINDMAN	KY	41822-9087	37.3138733	-82.935295
38 JOSHS RD	JACKSON	KY	41390-6000	37.4338141	-83.3786707
38 KALENA LN	VIPER	KY	41774-8077	37.120355	-83.1798317
38 KEENE VILLAGE DR	RACCOON	KY	41557-8363	37.514345	-82.4503017
38 KING DR	RACCOON	KY	41557-8346	37.51748	-82.4528367
38 KISER LN TRLR	WHITESBURG	KY	41858-7117	37.1656	-82.710325
38 KY HIGHWAY 611	PIKEVILLE	KY	41501-4135	37.3155467	-82.5486117
38 LEFT FORK JOCKEY HOLW	AUXIER	KY	41602-9237	37.7410117	-82.7588317
38 LEFT FORK TACKETT FRK	BEAVER	KY	41604-6308	37.3931667	-82.6506083
38 LICK BRANCH RD	ELKHORN CITY	KY	41522-7855	37.3325867	-82.4364833
38 LICK BRANCH RD BARN 1	ELKHORN CITY	KY	41522-7855	37.332545	-82.4365333
38 LICKING ROCK BR	ERMINE	KY	41815-9055	37.1532983	-82.793445
38 LILLIAN DR	HAZARD	KY	41701-6757	37.2710367	-83.1548133
38 LITTLE DEVIL LN	ASHLAND	KY	41102-7953	38.48016	-82.7161083
38 LOGANS BND	MINNIE	KY	41651-8900	37.459337	-82.751587
38 LORENE LN	CHAVIES	KY	41727-8300	37.38172583	-83.25126216
38 LORYLA LN	CHAVIES	KY	41727	37.3496867	-83.3433983
38 LOST CREEK RD	HAZARD	KY	41701-7900	37.31490798	-83.17291816
38 LOST CREEK RD TRLR	HAZARD	KY	41701-7900	37.31422	-83.1731083
38 LOVINS LN GARG	BULAN	KY	41722-8857	37.32889	-83.143975
38 LOWER PIGEON RD	ASHCAMP	KY	41512-8740	37.2500533	-82.4901317
38 LOWER STRATTON BR	IVEL	KY	41642-9438	37.59024	-82.6735417
38 LOWER STRATTON BR	IVEL	KY	41642-9438	37.590357	-82.673197
38 LUBERT DR TRLR	AMBURGEY	KY	41773-9090	37.2834642	-82.9998446

38 MADDOX DR	EMMALENA	KY	41740-9084	37.337834	-83.069551
38 MADISON LN	BONNYMAN	KY	41719-8883	37.3051783	-83.2249333
38 MAGGARD CT	HAZARD	KY	41701-5417	37.229855	-83.1702483
38 MAGGARD CT	HAZARD	KY	41701-5417	37.2303333	-83.1699
38 MAIN ST	WHITESBURG	KY	41858-7318	37.1183717	-82.8284683
38 MARCUM RD	HATFIELD	KY	41514-8904	37.7102467	-82.3546167
38 MAYO BR BRANDY KEG	PRESTONSBURG	KY	41653-8143	37.6769017	-82.7309767
38 MCCLURE VLG	WITTENSVILLE	KY	41274-9009	37.85453	-82.8173333
38 MELODY CIR	WEST LIBERTY	KY	41472-9765	37.91229667	-83.27629333
38 META LN	PIKEVILLE	KY	41501-6542	37.570795	-82.437852
38 MIMOSA LN	TOPMOST	KY	41862-8300	37.37525067	-82.78350833
38 MINIFEE DR TRLR	OIL SPRINGS	KY	41238-9142	37.80269733	-82.934116
38 MINK LN	LOUISA	KY	41230-6355	38.1634317	-82.6826883
38 MINK LN GARG	LOUISA	KY	41230-6355	38.1635776	-82.6819254
38 MOONSHINE DR	WHITESBURG	KY	41858-8380	37.18312	-82.82885
38 MOORE DR	VIPER	KY	41774-8560	37.176645	-83.0376633
38 MORGAN DR	HAZARD	KY	41701-6748	37.269582333	-83.277755
38 MOSSY BOTTOM CT	PIKEVILLE	KY	41501-2932	37.5297	-82.57793
38 MOSSY DR	THORNTON	KY	41855-8301	37.156365	-82.7658433
38 MUDDY BR	INEZ	KY	41224-8624	37.821415	-82.50579167
38 MULBERRY LN TRLR	THORNTON	KY	41855-8902	37.20890383	-82.7988825
38 MULLINS SCHOOL ST APT 1	PIKEVILLE	KY	41501-2968	37.53804386	-82.58291864
38 MULLINS SCHOOL ST APT 2	PIKEVILLE	KY	41501-2968	37.53804386	-82.58291864
38 MULLINS SCHOOL ST APT 3	PIKEVILLE	KY	41501-2968	37.53804386	-82.58291864
38 MULLINS SCHOOL ST APT 4	PIKEVILLE	KY	41501-2968	37.53804386	-82.58291864
38 MULLINS SCHOOL ST APT 5	PIKEVILLE	KY	41501-2968	37.53804386	-82.58291864
38 MULLINS SCHOOL ST APT 6	PIKEVILLE	KY	41501-2968	37.53804386	-82.58291864
38 MUTTER ST TRLR	ELKHORN CITY	KY	41522-7221	37.2700017	-82.4079083
38 NUMBER ONE HL	BURDINE	KY	41537-5601	37.1912267	-82.59715
38 OAKLAND CT APT 1	RACELAND	KY	41169-1204	38.52652456	-82.73153856
38 OAKLAND CT APT 2	RACELAND	KY	41169-1204	38.5268183	-82.7313233
38 ORCHARD FRK	MELVIN	KY	41650-8905	37.35150667	-82.6910355
38 ORCHARD FRK TRLR	MELVIN	KY	41650-8905	37.351935333	-82.69118483
38 OSBORNE RD	BEAUTY	KY	41203-9044	37.8496333	-82.464345
38 PARK LN	MELVIN	KY	41650-9019	37.3560467	-82.7056717
38 PHYSICIANS DR TRLR	HINDMAN	KY	41822-8611	37.3288217	-83.02161
38 PINE CONE DR BLDG 1	HAPPY	KY	41746-8934	37.2016135	-83.10877616
38 PINE DR	YERKES	KY	41778-8306	37.278206166	-83.29984433
38 PONDEROSA DR	PAINTSVILLE	KY	41240-8554	37.8154083	-82.78657
38 POODLE CREEK RD	HAZARD	KY	41701-7390	37.3551267	-83.2407067
38 PORTER LN	PRESTONSBURG	KY	41653-1814	37.6364983	-82.6943367
38 PRICE AVE TRLR	ELKHORN CITY	KY	41522-7006	37.29462783	-82.36400116
38 PROCTOR WARD	ELKHORN CITY	KY	41522-7270	37.3226783	-82.3405367
38 QUICKDRAW DR	WHITESBURG	KY	41858-9399	37.1305367	-82.773045
38 RAILROAD ST BLDG 1	ELKHORN CITY	KY	41522-7743	37.3533133	-82.4232683
38 RED DOG LN	PIKEVILLE	KY	41501-3332	37.5124983	-82.5568283
38 REEVES LN LOT 2	OLIVE HILL	KY	41164-8492	38.29225833	-83.24696333
38 RETRIEVER RD	WHITESBURG	KY	41858-9634	37.1718167	-82.8256133
38 RIGHT SHORT BR	MC DOWELL	KY	41647-6034	37.4515533	-82.6958333
38 RISNER LN	MARTIN	KY	41649-7936	37.57175733	-82.7509255
38 RISNER LN	MARTIN	KY	41649-7936	37.57287	-82.7492033
38 RISNER LN LOT 5	MARTIN	KY	41649-7936	37.5718536	-82.7503596
38 ROBINSON CREEK RD	ROBINSON CREEK	KY	41560-8531	37.3924767	-82.56354
38 ROCKCASTLE RD	INEZ	KY	41224-8653	37.86964	-82.53971333
38 ROLLING ST	ISOM	KY	41824-8966	37.1870067	-82.8990667
38 ROSE MORGAN LN TRLR	HOSKINSTON	KY	40844	37.07625	-83.3908117
38 ROSE ST	PIKEVILLE	KY	41501-7518	37.5179083	-82.6015871
38 RUSSELL RD	ASHLAND	KY	41101-7226	38.5170083	-82.6836933
38 SAINT CROIX WAY	HAZARD	KY	41701-5344	37.34819132	-83.1166433
38 SAINT KITTS AVE	HAZARD	KY	41701-5348	37.34889167	-83.11407883
38 SAW BRANCH RD	WOOTON	KY	41776-8704	37.16161	-83.2970433
38 SCHOOLHOUSE HOLW	VAN LEAR	KY	41265-8407	37.77027	-82.7542117
38 SHARON HTS	FOREST HILLS	KY	41527-8340	37.64201	-82.2822383
38 SILK STOCKING LOOP	VAN LEAR	KY	41265-8607	37.76934	-82.7581933
38 SLONES BR	SHELBIANA	KY	41562-8002	37.4103783	-82.43208
38 SNAKE VALLEY DR	HUEYSVILLE	KY	41640-6640	37.498141833	-82.83074033
38 STACY HL	INEZ	KY	41224-8956	37.8589891	-82.5249909

38 STAN BR TRLR	GRAYSON	KY	41143-7280	38.3365417	-82.985645
38 STAR WARS WAY	HINDMAN	KY	41822-9714	37.3438083	-82.9689167
38 STINKING BR TRLR	THORNTON	KY	41855-9067	37.2041533	-82.8174117
38 SUGAR BR	REDFOX	KY	41847-8956	37.214594	-82.95512066
38 SWORD DR TRLR	WHITESBURG	KY	41858-8862	37.0876733	-82.8373517
38 SYCAMORE FRK	JACKSON	KY	41339-6016	37.503175000	-83.37659500
38 TARA CT	GRAYSON	KY	41143-8699	38.3437817	-82.895005
38 TAYLOR RD	PIKEVILLE	KY	41501-3553	37.521225666	-82.47330966
38 TEACHER LN	SALYERSVILLE	KY	41465-8490	37.75293	-83.0272633
38 THOMPSON BR	PIKEVILLE	KY	41501-3530	37.545095	-82.468045
38 THUNDER RDG	JENKINS	KY	41537-5609	37.1924617	-82.6050183
38 TOM FLEMMING DR TRLR	FLATWOODS	KY	41139-1382	38.5225142	-82.7286877
38 TRAVIS BR	EAST POINT	KY	41216	37.710139833	-82.79466733
38 TREVOR LN LOT 2	PRESTONSBURG	KY	41653-8460	37.6516183	-82.712045
38 TROOPER LN	WEST LIBERTY	KY	41472-1282	37.91367667	-83.25714333
38 TUG FORK DR APT 3A	TURKEY CREEK	KY	41514-9170	37.704935	-82.2999567
38 TUG FORK DR APT 3B	TURKEY CREEK	KY	41514-9170	37.704935	-82.2999567
38 TUG FORK DR APT 3C	TURKEY CREEK	KY	41514-9170	37.704935	-82.2999567
38 TUG FORK DR APT 3D	TURKEY CREEK	KY	41514-9170	37.7047217	-82.29943
38 TUG FORK DR APT 3E	TURKEY CREEK	KY	41514-9170	37.7047217	-82.29943
38 TUG FORK DR APT 3F	TURKEY CREEK	KY	41514-9170	37.7047217	-82.29943
38 VICTORY LN	VIPER	KY	41774-8878	37.1564433	-83.1911933
38 VILLAGE GREEN DR UNIT 5	PAINTSVILLE	KY	41240-9326	37.80937	-82.775395
38 VIOLET LN	ESSIE	KY	40827	37.0819317	-83.4301333
38 WALTER HOLLIDAY DR	HAZARD	KY	41701-7141	37.3472525	-83.1298428
38 WALTER HOLLIDAY DR	HAZARD	KY	41701-7141	37.3480019	-83.1300618
38 WATTS FORK RD	GARNER	KY	41817-8913	37.3517917	-82.9224867
38 WATTS FORK RD TRLR	GARNER	KY	41817-8913	37.3509467	-82.9222783
38 WET DR	JENKINS	KY	41537-8995	37.155811	-82.65689666
38 WHICK LICK BRANCH RD	SALDEE	KY	41339-6044	37.4382112	-83.3910129
38 WILEY HILL DR	MALLIE	KY	41836-8838	37.2439983	-82.9382433
38 WILEY HILL DR TRLR	MALLIE	KY	41836-8838	37.24393	-82.937845
38 WILL COLLINS RD	PRINTER	KY	41655-9018	37.481741	-82.6919461
38 WITHERSPOON WAY	BUCKHORN	KY	41721-8982	37.35004333	-83.47489333
38 WOLFPEN BRANCH RD	SHELBIANA	KY	41562-8120	37.44163508	-82.42993526
38 WOLFPIT BRANCH RD	ELKHORN CITY	KY	41522-7600	37.3533533	-82.42567
38 WOODLAND VW	WITTENSVILLE	KY	41274-9013	37.8542883	-82.8132817
38 WOODLAND WAY LOT 91	GRAYSON	KY	41143-8135	38.3353383	-82.920775
38 WOODY JUDE RD	PILGRIM	KY	41250-8703	37.7777548	-82.4455714
38 WORLEY RD	HUDDY	KY	41535-8938	37.6013454	-82.27223262
38 YATES ST	HONAKER	KY	41603-9019	37.5140433	-82.6809583
38 YELLOW ROSE DR	WHITESBURG	KY	41858-7930	37.1229733	-82.7819967
38 E 3RD AVE	SOUTH SHORE	KY	41175-8923	38.7231683	-82.965365
38 E STAR HL	RUSH	KY	41168-8809	38.3527033	-82.822405
38 N CLAY AVE	WEST VAN LEAR	KY	41268-8025	37.78670083	-82.780942
38 N ROBERTS DR	PRESTONSBURG	KY	41653-1508	37.6692433	-82.7170317
38 N ROBERTS DR GARG	PRESTONSBURG	KY	41653-1508	37.66927267	-82.71732
38 S CARDINAL DR	PRESTONSBURG	KY	41653-1431	37.6673517	-82.741845
38 S EVERGREEN LN	PRESTONSBURG	KY	41653-1483	37.66596783	-82.73554366
38 S HALL ALY APT A	PRESTONSBURG	KY	41653-8028	37.6813417	-82.7814817
38 S HALL ALY APT B	PRESTONSBURG	KY	41653-8028	37.6813417	-82.7814867
38 S HALL ALY APT C	PRESTONSBURG	KY	41653-8028	37.6813367	-82.7814883
38 S RAILROAD AVE	PRESTONSBURG	KY	41653-1160	37.671525	-82.7810517
38 S RIVERVIEW LN	PRESTONSBURG	KY	41653-1421	37.6671117	-82.7421
38 S SIDE LOOP RD	LOUISA	KY	41230-6262	38.08653333	-82.61390833
38 S SIDE LOOP RD TRLR A	LOUISA	KY	41230-6262	38.08653333	-82.61390833
38 S SIDE LOOP RD TRLR B	LOUISA	KY	41230-6262	38.08686833	-82.61420667
38 S WEBB ST	WHITESBURG	KY	41858-7342	37.11786843	-82.82727179
38 W 2ND ST	MARTIN	KY	41649-7904	37.5790467	-82.7513817
38 W 3RD AVE	SOUTH SHORE	KY	41175-9596	38.722005	-82.9676133
380 ALLEY FRK	EAST POINT	KY	41216-8002	37.7136567	-82.7989467
380 APPLE RIDGE LN	HAZARD	KY	41701-6889	37.29149148	-83.21559807
380 BLOOMINGTON LOOP	SALYERSVILLE	KY	41465-6936	37.810385	-83.160385
380 BOB AMOS DR	PIKEVILLE	KY	41501-2039	37.471283	-82.54252033
380 BOB AMOS DR	PIKEVILLE	KY	41501-2039	37.4715055	-82.541075
380 BOBCAT RD	LINEFORK	KY	41833-8843	37.04467185	-82.95572063
380 BOBCAT RD	LINEFORK	KY	41833-8843	37.04439	-82.954773



380 BREDDAR HTS	LOUISA	KY	41230-9471	38.10063667	-82.61741167
380 BRIDGE ST	ELKHORN CITY	KY	41522-9049	37.3050183	-82.3460567
380 BRUNTY FRK	CANADA	KY	41519-8415	37.6132967	-82.3207533
380 BUCKFIELD RD	PIKEVILLE	KY	41501-6805	37.405874166	-82.52318066
380 BULLDOG LN	LOUISA	KY	41230	38.096515	-82.608385
380 CARDINAL DR	HAZARD	KY	41701	37.2351517	-83.1728817
380 CARDINAL DR	HAZARD	KY	41701	37.235015	-83.172815
380 CASSIE RD	VIPER	KY	41774-8924	37.12063	-83.1902517
380 CECIL BR TRLR	BANNER	KY	41603-8045	37.56968567	-82.687132
380 CEDAR CREEK RD	PIKEVILLE	KY	41501-3762	37.476205	-82.5534983
380 CEDAR CREEK RD	PIKEVILLE	KY	41501-3762	37.47593083	-82.553659
380 CONTRARY HOLW	JENKINS	KY	41537-7948	37.2246417	-82.5619567
380 CRAB APPLE DR	BLACKKEY	KY	41804-9048	37.1373183	-83.0051383
380 CUCUMBER FORK RD	SIZEROCK	KY	41762-8800	37.217266	-83.445685
380 DANIELS CRK	BANNER	KY	41603-9042	37.606155	-82.692785
380 DEER HOLLOW RD	LEBURN	KY	41831-9027	37.40552882	-82.95926697
380 DIX FRK	SIDNEY	KY	41564-8860	37.609415	-82.3451017
380 ELDORADO DR	VIRGIE	KY	41572-8454	37.369575333	-82.65605183
380 FLEMING FRK TRLR	OLIVE HILL	KY	41164-8471	38.29616333	-83.29235667
380 FLEMING FRK TRLR	OLIVE HILL	KY	41164-8471	38.29908333	-83.289245
380 FOUR MILE RD	RUSH	KY	41168-8175	38.3120333	-82.73406
380 FOUR MILE RD TRLR	RUSH	KY	41168-8175	38.31235	-82.73395
380 FRALEY BR	GRAYSON	KY	41143-7723	38.2755283	-82.9240183
380 GEORGE B BR	WHITESBURG	KY	41858-8885	37.0998833	-82.8610917
380 GORMAN HOLLOW RD APT 602	HAZARD	KY	41701-2331	37.2399533	-83.19744
380 GRASSY CRK	STAFFORDSVILLE	KY	41256-9221	37.80781	-82.91405
380 HENDRIX BRANCH RD	SMILAX	KY	41764-8988	37.09416355	-83.2713792
380 JASPER RD	VIPER	KY	41774-8143	37.1619067	-83.06613
380 JONES FRK	STEELE	KY	41566-8463	37.4106383	-82.1836933
380 KY ROUTE 172	STAFFORDSVILLE	KY	41256-9003	37.838315	-82.858215
380 LAKEVIEW CIR	GRAYSON	KY	41143-8951	38.30827	-82.9522517
380 LEWIS HOLLOW RD TRLR	VIPER	KY	41774-8034	37.13777	-83.1373283
380 LUCIA DR	HAZARD	KY	41701-8578	37.34796716	-83.10883066
380 MAIN ST	HINDMAN	KY	41822-8968	37.3318117	-82.9859217
380 MAIN ST	PRESTONSBURG	KY	41653-1139	37.671615	-82.7813667
380 MAYNARD ST	ASHLAND	KY	41101-3461	38.4727217	-82.66358
380 MEADOW FRK	MILLSTONE	KY	41838-9069	37.214445	-82.7404617
380 MELISSA BRANCH RD	ARY	KY	41712-8719	37.3635048	-83.1572997
380 OAK HLS	OLIVE HILL	KY	41164-9028	38.27850167	-83.32033
380 PAULEY HOLW	FOREST HILLS	KY	41527-8352	37.64103133	-82.29881133
380 PINE HILL DR	JACKSON	KY	41339-9684	37.57056967	-83.37763433
380 POPPY MOUNTAIN LN	LEBURN	KY	41831-9146	37.39122933	-82.9288475
380 RAILROAD ST	LANGLEY	KY	41645-6402	37.5376867	-82.7904433
380 RALEIGH RD	CHAVIES	KY	41727-9052	37.32668804	-83.39465771
380 RAYS BR	PIKEVILLE	KY	41501-7400	37.435635	-82.5893917
380 RIGHT FORK ROCKHOUSE CRK	ELKHORN CITY	KY	41522-7916	37.343205	-82.4749167
380 SAINT MARTINS LN	HAZARD	KY	41701-5359	37.34474617	-83.11910733
380 SILVER CREEK RD TRLR	HINDMAN	KY	41822-9161	37.34912	-82.970275
380 SOUTHWOOD RD	LOST CREEK	KY	41348-8810	37.477885000	-83.31681000
380 SPURLOCK FRK TRLR	DANA	KY	41615-9029	37.5486883	-82.6972983
380 STATE HIGHWAY 1959	GRAYSON	KY	41143-7136	38.3492933	-82.956165
380 SUNFLOWER RD	GRAYSON	KY	41143-5600	38.34678	-82.8811433
380 SYCAMORE RD	ASHCAMP	KY	41512-8619	37.2578783	-82.48479
380 TALENT BR	CORNETTSVILLE	KY	41731-9072	37.14003105	-83.01634633
380 TALENT BR GARG	CORNETTSVILLE	KY	41731-9072	37.145272	-83.0161712
380 TAYLOR HOLW	OLIVE HILL	KY	41164-7020	38.29368167	-83.04646
380 THREE D RD TRLR 18	LOUISA	KY	41230-6385	38.1693683	-82.684885
380 TICK RIDGE FRK	OLIVE HILL	KY	41164-8890	38.282955	-83.18052167
380 TOWER HILL RD	LOUISA	KY	41230-9134	38.1100067	-82.6102033
380 TOWER HILL RD	LOUISA	KY	41230-9134	38.110022	-82.610371
380 UPPER CHLOE CRK	PIKEVILLE	KY	41501-6645	37.4548267	-82.4718933
380 WALTERS BR	ISOM	KY	41824-8931	37.18334	-82.8978567
380 WOODVILLE LOOP	GRAYSON	KY	41143-1932	38.3224333	-82.9243233
380 YELLOW MOUNTAIN RD	LEBURN	KY	41831-8834	37.40878001	-82.96412173
380 E MAIN ST SIDE A	INEZ	KY	41224-9155	37.86784383	-82.53265966
380 E MAIN ST SIDE B	INEZ	KY	41224-9155	37.86795313	-82.53288504
380 N BUCKINGHAM AVE	WEST VAN LEAR	KY	41268-8017	37.7914817	-82.7840967

380 N CAROL MALONE BLVD	GRAYSON	KY	41143-1161	38.3249683	-82.9474817
380 N CENTRAL AVE	PRESTONSBURG	KY	41653-1005	37.6720483	-82.7744983
380 N CLAY AVE APT A	WEST VAN LEAR	KY	41268-8022	37.7911167	-82.7852483
380 N CLAY AVE APT B	WEST VAN LEAR	KY	41268-8022	37.7911167	-82.7852483
380 S BUCKINGHAM AVE	WEST VAN LEAR	KY	41268-8010	37.781965	-82.7781917
380 S MAYO TRL	PIKEVILLE	KY	41501-1522	37.46643	-82.5323433
380 W 4TH ST	ELKHORN CITY	KY	41522-9036	37.3008883	-82.351105
380 W 6TH ST	ELKHORN CITY	KY	41522-7294	37.2995233	-82.3499617
3800 BLACKBURN AVE	ASHLAND	KY	41101-4948	38.4527283	-82.6365083
3800 BRIARWOOD DR	CATLETTSBURG	KY	41129-9300	38.3490717	-82.679735
3800 KY ROUTE 40	MEALLY	KY	41234-9705	37.7949	-82.751115
3800 KY ROUTE 680	GRETHEL	KY	41631-6327	37.450425	-82.67824
3800 LOTTS CREEK RD	HAZARD	KY	41701-7638	37.2783122	-83.1342029
3800 LOTTS CREEK RD	HAZARD	KY	41701-7638	37.278745	-83.13486
3800 LOTTS CREEK RD	HAZARD	KY	41701-7638	37.27884	-83.13496
3800 PEACHTREE RD	ASHLAND	KY	41102-6148	38.4507467	-82.6371383
3800 PUTNAM ST	ASHLAND	KY	41101-4976	38.4559733	-82.63511
3800 STATE ROUTE 3	CATLETTSBURG	KY	41129-9341	38.3631667	-82.6757117
3801 13TH ST	ASHLAND	KY	41102-5421	38.4539764	-82.6724371
3801 13TH ST	ASHLAND	KY	41102-5421	38.4539764	-82.6724371
3801 13TH ST	ASHLAND	KY	41102-5421	38.45652	-82.6743717
3801 13TH ST OFC	ASHLAND	KY	41102-5421	38.4557967	-82.67001
3801 CRAFT COLLY RD	ERMINE	KY	41815-9038	37.1675567	-82.8055083
3801 HIGHWAY 1148	ISOM	KY	41824-9072	37.185125	-82.8315217
3801 HURRICANE RD	ASHLAND	KY	41101-6817	38.4359867	-82.6340583
3801 ISLAND CREEK RD	PIKEVILLE	KY	41501-7158	37.4670833	-82.5574733
3801 KY ROUTE 680	MINNIE	KY	41651-9039	37.465838	-82.773105
3801 LITTLE ROCKCASTLE RD TRLR	INEZ	KY	41250	37.7901217	-82.45295
3801 MCCLURE BRANCH RD	LOUISA	KY	41230-6851	38.01992333	-82.63956167
3801 SKULL FRK	WEEKSBURY	KY	41667	37.30427	-82.7076817
3802 KY ROUTE 680	MINNIE	KY	41651-9039	37.465057	-82.770757
3802 KY ROUTE 680 GARG	MINNIE	KY	41651-9039	37.46541	-82.770967
3802 STATE HIGHWAY 319	HARDY	KY	41531-8922	37.6044318	-82.21917851
38029 STATE HIGHWAY 194	PHELPS	KY	41553-8417	37.51302567	-82.1512305
38029 STATE HIGHWAY 194	PHELPS	KY	41553-8417	37.512386	-82.147943
38029 STATE HIGHWAY 194	PHELPS	KY	41553-8417	37.511241333	-82.14771533
38029 STATE HIGHWAY 194 TRLR GUARD	PHELPS	KY	41553	37.51257917	-82.1492005
3803 HIGHWAY 32	LOUISA	KY	41230-7584	38.0775533	-82.6571167
3804 BRIARWOOD DR	CATLETTSBURG	KY	41129-9300	38.349305	-82.6789333
3804 GREENWAY RD	ASHLAND	KY	41102-6142	38.4488333	-82.64037
3804 HARDEMAN DR	ASHLAND	KY	41102-9133	38.4600975	-82.679116
3804 KY ROUTE 1428	PRESTONSBURG	KY	41653-8439	37.637135	-82.695215
3804 PEACHTREE RD	ASHLAND	KY	41102-6148	38.4507167	-82.6367983
3804 S KY ROUTE 321	HAGERHILL	KY	41222-8608	37.7882	-82.8049617
3804 S KY ROUTE 321	HAGERHILL	KY	41222-8608	37.788401	-82.8047405
3805 RIGHT FORK MACES CRK RD	VIPER	KY	41774	37.155338	-83.19259633
3805 WILLOW DR	ASHLAND	KY	41102-8422	38.4604317	-82.6919517
3806 BLACKBURN AVE	ASHLAND	KY	41101-4948	38.4524233	-82.6362333
3806 HARDEMAN DR TRLR	ASHLAND	KY	41102-9133	38.46041	-82.6783967
3806 KY ROUTE 2030	PRINTER	KY	41655-8920	37.5048717	-82.7046067
3806 LONG BRANCH RD	TURKEY CREEK	KY	41514-8003	37.6360133	-82.3262117
3806 LONGFORK RD	VIRGIE	KY	41572-8800	37.30965	-82.63449
3806 SIXTEENMILE CREEK RD	HAZARD	KY	41701-7538	37.3562583	-83.22365
3806 TURKEY CRK	HALLIE	KY	41821-9090	37.05240309	-83.03499999
3807 BLACKBURN AVE	ASHLAND	KY	41101-4947	38.452655	-82.6361083
3807 CACTUS ST	ASHLAND	KY	41101-4963	38.4539333	-82.6366867
3807 FRIENDSHIP RD	CATLETTSBURG	KY	41129-8134	38.336445	-82.67608
3807 HIGHWAY 7	WHITESBURG	KY	41858-8283	37.205205	-82.8598283
3807 W KY HIGHWAY 80	AWAWAM	KY	41713	37.25678	-83.2565583
3808 BLUE RIBBON DR	CATLETTSBURG	KY	41129-8389	38.3189467	-82.67065
3808 HARDEMAN DR TRLR	ASHLAND	KY	41102-9133	38.4604417	-82.6789033
3808 HIGHWAY 582	PINE TOP	KY	41843-9058	37.275289	-82.897258
3808 HIGHWAY 805	CROMONA	KY	41810	37.184042	-82.70347466
3808 HIGHWAY 805	CROMONA	KY	41810	37.1846556	-82.7032204
3808 LEIGHWOOD DR LOT 19	ASHLAND	KY	41102-6710	38.4427517	-82.6495667
3808 N US HIGHWAY 23	WITTENSVILLE	KY	41274-9028	37.8641333	-82.7928167
3809 BLUE RIBBON DR TRLR	CATLETTSBURG	KY	41129-8389	38.3196733	-82.6691467

381	ANTLER DR	HAZARD	KY	41701-8225	37.33183512	-83.1494404
381	B AND L LN	GRAYSON	KY	41143-7903	38.33907	-82.8877233
381	BARTESTA BR TRLR	WHITESBURG	KY	41858-8867	37.0818967	-82.827135
381	BIG CARD RD	MOUTHCARD	KY	41548-8224	37.3545717	-82.2742483
381	CABIN FRK	JENKINS	KY	41537	37.287420833	-82.5711135
381	CHURCH HOUSE HOLW	BELFRY	KY	41514-7427	37.6246417	-82.258925
381	DOGWOOD DR	PRINTER	KY	41655-8905	37.5119583	-82.75483
381	GREENBRIAR RD	LOUISA	KY	41230-7904	38.101258166	-82.6438025
381	GREENROCK FRK	PAINTSVILLE	KY	41240-9132	37.7510276	-82.9347962
381	HIGHLAND AVE	RACELAND	KY	41169-1021	38.54472	-82.7501183
381	HIGHWAY 2035	WHITESBURG	KY	41858-9019	37.0980067	-82.8375517
381	JONES BR	JACKSON	KY	41339-9502	37.51429	-83.24123333
381	KEATHLEY FRK	PIKEVILLE	KY	41501-7501	37.50157538	-82.58208281
381	KEMPER HIGHLAND RD	HYDEN	KY	41749-8557	37.14054721	-83.36382876
381	KEMPER HIGHLAND RD BARN	HYDEN	KY	41749-8557	37.140597166	-83.36361316
381	LONG FORK MARSHALLS BR	VIRGIE	KY	41572-8856	37.29728846	-82.67108736
381	MAIN ST	SOUTH SHORE	KY	41175-9557	38.7205067	-82.963655
381	MAPLE AVE	PRESTONSBURG	KY	41653-7998	37.6648	-82.771345
381	MELLOWBROOK LN	HAROLD	KY	41635-7035	37.5281667	-82.6360617
381	MESA RDG	HAZARD	KY	41701-6791	37.351520666	-83.109294
381	MESA RDG	HAZARD	KY	41701-6791	37.35188317	-83.11019683
381	MIDDLEFORK RD TRLR	ASHER	KY	40858	37.04406	-83.408036
381	MIMOSA DR	HAROLD	KY	41635-7046	37.5335067	-82.6222917
381	MIMS BR GARG ASC SHP	PIKEVILLE	KY	41501	37.52601183	-82.53159216
381	MIMS BR GARG D KID	PIKEVILLE	KY	41501-5703	37.524489	-82.53642964
381	MIMS BR TRLR SW	PIKEVILLE	KY	41501-5703	37.524175	-82.536955
381	MIMS BR UNIT BUD	PIKEVILLE	KY	41501-5703	37.5247017	-82.53696
381	MIMS BR UNIT FABSHP	PIKEVILLE	KY	41501-5703	37.5267989	-82.5308093
381	MIMS BR UNIT GRDSHK	PIKEVILLE	KY	41501-5703	37.52379533	-82.53835266
381	NARROWS BR	HARDY	KY	41531-8800	37.612305	-82.2468783
381	NARROWS BR	HARDY	KY	41531-8800	37.6129217	-82.2468267
381	PINE RDG	HAROLD	KY	41635-8904	37.53255	-82.6209533
381	PLEASANT VLY	WURLTAND	KY	41144-7576	38.4920617	-82.7772533
381	RIGHT FORK OF COWPEN RD	PIKEVILLE	KY	41501-6105	37.5457533	-82.555475
381	RIVER RD	MC CARR	KY	41544-8503	37.61815333	-82.17395883
381	ROSE RDG	OLIVE HILL	KY	41164-8301	38.33552333	-83.24097833
381	SALTWELL RD	INEZ	KY	41224-8820	37.848235	-82.551929
381	SLABTOWN HOLLOW RD	VIPER	KY	41774-8605	37.1919433	-83.155515
381	SLONES BR	SHELBIANA	KY	41562-8016	37.4153413	-82.4350327
381	SPEARS BR	HAROLD	KY	41635-8896	37.4595036	-82.6142446
381	STATE ROUTE 1	GREENUP	KY	41144-6384	38.56298533	-82.823953
381	STATE ROUTE 3117	SOUTH SHORE	KY	41175-9599	38.7313833	-82.9124717
381	STATE ROUTE 3117 TRLR	SOUTH SHORE	KY	41175-9599	38.731117	-82.914406
381	TOWN HILL RD	JACKSON	KY	41339-9238	37.54786167	-83.38755667
381	UPPER DILL BR	HYDEN	KY	41749-8493	37.1471917	-83.43236
381	WALTERS RD	PIKEVILLE	KY	41501-9204	37.4821717	-82.4886752
381	E RUSSELL ST	ELKHORN CITY	KY	41522-7087	37.305322	-82.3479495
381	S ARNOLD AVE APT A	PRESTONSBURG	KY	41653-7869	37.66398	-82.7712767
381	S ARNOLD AVE APT B	PRESTONSBURG	KY	41653-7869	37.6639133	-82.77124
381	S BURTON LN	WITTENSVILLE	KY	41274-9059	37.8491383	-82.83343
3810	38TH ST	CATLETTSBURG	KY	41129-1064	38.399875	-82.601915
3810	DRY RDG	GRAYSON	KY	41143	38.1768633	-82.93766
3810	HIGHWAY 343 TRLR	MC ROBERTS	KY	41835-9054	37.219355	-82.6629167
3810	KY ROUTE 979	HAROLD	KY	41635-8998	37.5064795	-82.65728683
3810	SHOPES CREEK RD	CATLETTSBURG	KY	41129-8494	38.403883166	-82.65976433
3811	ABNER MOUNTAIN RD	VIRGIE	KY	41572-8242	37.3420267	-82.6454783
3811	BLACKBURN AVE	ASHLAND	KY	41101-4947	38.4526183	-82.6359633
3811	DIAMOND RIDGE RD	WEBBVILLE	KY	41180-9110	38.1571665	-82.836832
3811	HIGHWAY 2565	LOUISA	KY	41230-7499	38.1152117	-82.6138667
3811	KY ROUTE 122	PRINTER	KY	41655-9076	37.5230817	-82.7530283
3811	OHIO RIVER RD	GREENUP	KY	41144-9795	38.6279783	-82.86724
3811	OPOSSUM BEND RD	HYDEN	KY	41749-7962	37.28681431	-83.42884894
3811	STATE HIGHWAY 986	OLIVE HILL	KY	41164-8409	38.26082167	-83.15072833
3811	STATE HIGHWAY 986 GARG	OLIVE HILL	KY	41164-8409	38.26135	-83.15083833
3812	BLACKBURN AVE	ASHLAND	KY	41101-4948	38.4523483	-82.6357167
3812	KY ROUTE 680	MINNIE	KY	41651-9039	37.465415	-82.772087
3812	LOGAN ST	ASHLAND	KY	41101-4970	38.45464733	-82.63588083

3813	38TH ST	CATLETTSBURG	KY	41129-1071	38.39951	-82.6016717
3813	BIG BRANCH RD	AMBURGEY	KY	41773-8701	37.27700978	-82.99685338
3813	GREENWAY RD	ASHLAND	KY	41102-6141	38.44946	-82.6401033
3813	LOGAN ST	ASHLAND	KY	41101-4969	38.4546733	-82.6359067
3813	OLD BURNING FORK RD	SALYERSVILLE	KY	41465-8813	37.71008	-82.9773367
3813	PINSONFORK RD TRLR	MC ANDREWS	KY	41543-8022	37.5233783	-82.2888083
3813	PUTNAM ST	ASHLAND	KY	41101-4975	38.4560383	-82.6345
3814	BIG BRANCH RD TRLR	AMBURGEY	KY	41773-8701	37.2842199	-82.9989723
3814	BRIARWOOD DR	CATLETTSBURG	KY	41129-9300	38.3492517	-82.6787683
3814	CACTUS ST	ASHLAND	KY	41101-4964	38.45353	-82.6365317
3814	GREENWAY RD	ASHLAND	KY	41102-6142	38.4488233	-82.63981
3814	HIGHWAY 7	DEMA	KY	41859-9029	37.3826817	-82.787105
3815	BRIARWOOD DR LOT 17	CATLETTSBURG	KY	41129-9300	38.3492583	-82.6780267
3815	BURGEYS CREEK RD	MALLIE	KY	41836-8967	37.24109656	-82.88693632
3815	CACTUS ST	ASHLAND	KY	41101-4963	38.45374	-82.636475
3815	HARDEMAN DR	ASHLAND	KY	41102-8409	38.46185	-82.6772983
3815	HIGHWAY 160	BRINKLEY	KY	41822-9064	37.3016117	-82.9450783
3815	HIGHWAY 160	BRINKLEY	KY	41822-9064	37.3012067	-82.9447383
3815	KENTON ST	ASHLAND	KY	41101-3153	38.4552983	-82.6224117
3815	PEACHTREE RD	ASHLAND	KY	41102-6147	38.4513133	-82.6363983
3815	STATE ROUTE 1458	ASHLAND	KY	41102-7939	38.4788883	-82.7102367
3816	38TH ST	CATLETTSBURG	KY	41129-1064	38.3997517	-82.6021983
3816	BLACKBURN AVE	ASHLAND	KY	41101-4948	38.4523017	-82.635675
3816	GREASY CRK	SHELBIANA	KY	41562-8508	37.3734246	-82.4814442
3816	HIGHWAY 7	DEMA	KY	41859-9029	37.3828345	-82.78693883
3816	KY ROUTE 1426	BANNER	KY	41603-8017	37.5551183	-82.6911933
3816	KY ROUTE 1428 APT	PRESTONSBURG	KY	41653-8439	37.6368967	-82.6951983
3816	KY ROUTE 1750	EAST POINT	KY	41216-8824	37.7309983	-82.84312
3816	LOGAN ST	ASHLAND	KY	41101-4970	38.4543783	-82.6366783
3816	PUTNAM ST	ASHLAND	KY	41101-4976	38.456125	-82.63463
3816	STATE HIGHWAY 319	HARDY	KY	41531-8922	37.6048233	-82.2205567
38161	STATE HIGHWAY 194	PHELPS	KY	41553-8400	37.51304	-82.15148
38167	STATE HIGHWAY 194	PHELPS	KY	41553-8400	37.51311917	-82.151765
3817	BRUSH CRK	ARGILLITE	KY	41121-8673	38.4279	-82.78341016
3817	BRUSH CRK	ARGILLITE	KY	41121-8673	38.427975	-82.7832317
3817	CACTUS ST	ASHLAND	KY	41101-4963	38.4538067	-82.63586
3817	GREENWAY RD	ASHLAND	KY	41102-6141	38.4494783	-82.6399217
3817	LOGAN ST	ASHLAND	KY	41101-4969	38.4548883	-82.6358767
3817	RIVER FRONT RD	LOVELY	KY	41231-9068	37.8151445	-82.390105
3817	WHISPERING OAKS	CATLETTSBURG	KY	41129-8177	38.406552	-82.659994
38175	STATE HIGHWAY 194	PHELPS	KY	41553-8400	37.513295	-82.1514083
3818	CACTUS ST	ASHLAND	KY	41101-4964	38.4534367	-82.6364717
3818	HARDEMAN DR	ASHLAND	KY	41102-9133	38.4609417	-82.6774467
3818	STATE HIGHWAY 1496	GRAYSON	KY	41143-7682	38.2136117	-82.9456183
3818	STATE HIGHWAY 1496	GRAYSON	KY	41143-7682	38.215835	-82.951025
3818	THORNWELL RD	ASHLAND	KY	41102-6160	38.45088	-82.6378
3818	W US HIGHWAY 60	GRAYSON	KY	41143-8801	38.3287433	-83.0129733
3819	BLACKBURN AVE	ASHLAND	KY	41101-4947	38.4527567	-82.6358033
3819	HIGHWAY 421	HELTON	KY	40840-5511	36.9694045	-83.39576616
3819	KY HIGHWAY 7	VIPER	KY	41774-8734	37.1842233	-83.1247583
38191	STATE HIGHWAY 194	PHELPS	KY	41553-8400	37.5128467	-82.1516083
382	ARNOLD FORK RD	KITE	KY	41828-9065	37.2985067	-82.75297
382	BAD FRK	ELKHORN CITY	KY	41522-8180	37.33696	-82.457565
382	BEECH SPG TRLR	BEAVER	KY	41604-9052	37.3869333	-82.6578017
382	BROOKEFIELD FARM RD	ASHLAND	KY	41102-8780	38.44531887	-82.76665474
382	BRUSHY FRK	JENKINS	KY	41537-8404	37.267195	-82.6195383
382	BUCKHORN RD	BEAVER	KY	41604-6301	37.3922224	-82.6734034
382	BUCKSAW JCT	GRAYSON	KY	41143-8700	38.2918067	-82.941845
382	BUFFALO RUN TRLR	HAZARD	KY	41701-6203	37.2311617	-83.2561
382	BURTON HL	BLACKKEY	KY	41804-8917	37.1456983	-82.9482833
382	CANE HOLW	WHITESBURG	KY	41858-8211	37.2115345	-82.83251716
382	CHINNS BR	WURLAND	KY	41144-6335	38.532208	-82.76569766
382	CHINNS BR	WURLAND	KY	41144-6335	38.53220533	-82.76600066
382	COAL BR	SALYERSVILLE	KY	41465-7450	37.7578917	-83.0695017
382	COLORADO DR	LOUISA	KY	41230-6316	38.1531817	-82.6696783
382	COLORADO DR BLDG SHED	LOUISA	KY	41230	38.1531817	-82.6696783
382	COLORADO DR TRLR	LOUISA	KY	41230-6316	38.15292034	-82.66871139

382	CONN ST	IVEL	KY	41642-9407	37.5818467	-82.662505
382	CRASES BR TRLR	LETCHER	KY	41832-9011	37.1496883	-82.96144
382	DEER HOLW	GRAYSON	KY	41143-8000	38.2802861	-82.95962076
382	DEER HOLW BARN	GRAYSON	KY	41143-8000	38.2802861	-82.95962076
382	DIEDERICH BLVD STE E	RUSSELL	KY	41169	38.5023017	-82.6826383
382	EVERGREEN AVE	HAROLD	KY	41635-9106	37.5408483	-82.6388783
382	FROZEN CRK	RACCOON	KY	41557-8501	37.501518	-82.4539415
382	GLOMAWR STORMKING RD	HAZARD	KY	41701-6122	37.2266867	-83.1574883
382	GOODAN RDG	OLIVE HILL	KY	41164-8945	38.24985833	-83.251375
382	GOODAN RDG BARN	OLIVE HILL	KY	41164-8945	38.24959667	-83.25102333
382	GRANT COMBS RD	HAZARD	KY	41701-2078	37.2443383	-83.1732133
382	HALF LN	PRESTONSBURG	KY	41653-7974	37.672355	-82.7735367
382	HAWK RD	OLIVE HILL	KY	41164-7898	38.2724656	-83.2354552
382	HIGHWAY 15	JACKSON	KY	41339-9633	37.55907633	-83.38745766
382	HOLLYBUSH RD	HOLLYBUSH	KY	41844-8978	37.34790783	-82.856938
382	ICE RD	WHITESBURG	KY	41858-8813	37.1127333	-82.8640767
382	IRONWOOD DR HSE	CUTSHIN	KY	41776	37.07831367	-83.24898
382	JOHNSON BR	HAGERHILL	KY	41222-8805	37.7896383	-82.8362117
382	KENLEY LN	VIPER	KY	41774-8024	37.15124	-83.134125
382	KINGS RIDGE RD	JACKSON	KY	41339-9642	37.56341667	-83.39274333
382	KY ROUTE 1428	PRESTONSBURG	KY	41653-8128	37.67114	-82.723765
382	LINCOLN DR TRLR	WHITESBURG	KY	41858-7295	37.066448166	-82.9113495
382	LOCK HOLW	ARGILLITE	KY	41121-9016	38.42186867	-82.78331583
382	MAPLE AVE	PRESTONSBURG	KY	41653-7999	37.6645583	-82.7712367
382	OLD DAM LN	GREENUP	KY	41144-8024	38.6219833	-82.8618033
382	ORCHARD BR GARG WHITE	BANNER	KY	41603-9096	37.5674083	-82.7004217
382	ORCHARD BR HSE	BANNER	KY	41603-9096	37.5675467	-82.7001983
382	PARADISE HL	GRAYSON	KY	41143-6956	38.33679733	-82.95879766
382	PEBBLE HL	SOUTH SHORE	KY	41175-7611	38.6891767	-82.8924017
382	PERT CREEK RD TRLR	WHITESBURG	KY	41858-8546	37.11019	-82.7985733
382	PICNIC HILL RD	JACKSON	KY	41339-9652	37.55171	-83.373815
382	POWELLS CRK	PIKEVILLE	KY	41501-7936	37.4005217	-82.426
382	RHUBENS BR TRLR	LOUISA	KY	41230-6717	38.05172167	-82.649015
382	RIVENDELL RD	ASHLAND	KY	41102-7964	38.4779933	-82.7276017
382	SHOP FORK ST	WHEELWRIGHT	KY	41669-9044	37.3301117	-82.71496
382	SM ROBERSON DR	SOUTH SHORE	KY	41175-9674	38.7192233	-82.9674
382	WHITETAIL RD	ROXANA	KY	41848	37.1076805	-82.943647
382	WILLIAMS BRANCH RD	HAZARD	KY	41701-7054	37.3902783	-83.1599533
382	E MAPLE ST	SALYERSVILLE	KY	41465-9637	37.753365	-83.0621783
3820	DIX FRK	SIDNEY	KY	41564-8827	37.5658213	-82.3571202
3820	GREENWAY RD	ASHLAND	KY	41102-6142	38.448665	-82.6396967
3820	HIGHWAY 32	LOUISA	KY	41230-7584	38.0782033	-82.6574967
3820	HIGHWAY 421	HELTON	KY	40840-5511	36.9693917	-83.3953033
3820	HIGHWAY 931	WHITESBURG	KY	41858-8320	37.17182297	-82.82461602
3820	JAMES E HANNAH DR	SOUTH SHORE	KY	41175	38.7206283	-82.9769667
3820	KY ROUTE 1750 TRLR	EAST POINT	KY	41216-8824	37.7308567	-82.8438767
3820	LOGAN ST	ASHLAND	KY	41101-4970	38.4545717	-82.6356183
3820	N KY HIGHWAY 15 UNIT 1	HAZARD	KY	41701-5605	37.2932717	-83.2384517
3820	N KY HIGHWAY 15 UNIT 2	HAZARD	KY	41701-5605	37.2932717	-83.2384667
3821	CACTUS ST	ASHLAND	KY	41101-4963	38.4538117	-82.6357767
3821	HIGHWAY 421	HELTON	KY	40840-5511	36.969599	-83.395467
3821	HIGHWAY 581	ULYSSES	KY	41264-9068	37.94732	-82.64700167
3821	LOGAN ST	ASHLAND	KY	41101-4969	38.45460433	-82.63560883
3821	SHELBY DRY FRK	SHELBIANA	KY	41562-8426	37.38362917	-82.47917216
3822	38TH ST	CATLETTSBURG	KY	41129-1064	38.3996367	-82.6025317
3822	CACTUS ST	ASHLAND	KY	41101-4964	38.45363406	-82.63619341
3822	HIGHWAY 421	HELTON	KY	40840-5511	36.969565	-83.3950717
3822	IRISH CREEK RD	WEBBVILLE	KY	41180-8668	38.109585	-82.8215367
3822	IRISH CREEK RD	WEBBVILLE	KY	41180-8668	38.10911	-82.8203033
3822	LFT FK LITTLE BLAINE RD	LOUISA	KY	41230-6995	38.01513933	-82.69494333
3822	LONG BRANCH RD TRLR	TURKEY CREEK	KY	41514-8003	37.6361367	-82.3262267
3822	PERKINS MADDEN RD	VICCO	KY	41773-8740	37.2789067	-82.9838983
3822	STATE HIGHWAY 319	HARDY	KY	41531-8922	37.60457699	-82.21973562
3822	US HIGHWAY 23	ULYSSES	KY	41264-8932	37.938775	-82.67903167
3822	N MAYO TRL	PIKEVILLE	KY	41501-3236	37.52025	-82.5666267
3823	BLACKBURN AVE	ASHLAND	KY	41101-4947	38.4528617	-82.6354967
3823	BURGEYS CREEK RD	MALLIE	KY	41836-8967	37.241492666	-82.887375

3823 HARDEMAN DR GARG	ASHLAND	KY	41102-8409	38.461524	-82.6766113
3823 HIGHWAY 476	CLAYHOLE	KY	41317-9022	37.464925	-83.28804167
3823 LOTT'S CREEK RD	HAZARD	KY	41701-7638	37.2787517	-83.1355517
3823 STATE HIGHWAY 3298	OLIVE HILL	KY	41164-8038	38.2719558	-83.1182957
3823 N MAYO TRL	PIKEVILLE	KY	41501-3239	37.5193667	-82.567475
38235 STATE HIGHWAY 194	PHELPS	KY	41553-8418	37.51398317	-82.15191683
3824 BRIARWOOD DR	CATLETTSBURG	KY	41129-9300	38.34905983	-82.678186
3824 HURRICANE RD	PIKEVILLE	KY	41501-7532	37.5130717	-82.59155
3824 LEFT FORK OF ISLAND CRK	PIKEVILLE	KY	41501-7409	37.4295083	-82.590285
3824 LITTLE LEATHERWOOD CRK TRLR	CORNETTSVILLE	KY	41731-8843	37.0827517	-83.0642283
3824 POOR BOTTOM RD	ELKHORN CITY	KY	41522-8116	37.3269701	-82.4984696
3824 STATE HIGHWAY 986	OLIVE HILL	KY	41164-8409	38.26036167	-83.15073167
3825 BRANDYWINE DR TRLR	CATLETTSBURG	KY	41129-9674	38.35619633	-82.6809545
3825 CACTUS ST	ASHLAND	KY	41101-4963	38.4534415	-82.63545083
3825 GREASY CRK	SHELBIANA	KY	41562-8508	37.3736883	-82.48156
3825 GREENWAY RD	ASHLAND	KY	41102-6141	38.449265	-82.6394067
3825 KY ROUTE 466	WEEKSBURY	KY	41667-9036	37.3041683	-82.7081333
3825 LOGAN ST	ASHLAND	KY	41101-4969	38.45458	-82.6351633
3825 OPEN FORK RD	MOREHEAD	KY	40351-8635	38.2395517	-83.3155431
3825 STRAIGHT CREEK RD TRLR	ASHLAND	KY	41102-8093	38.382255	-82.7846383
3825 WOOTON RD	WOOTON	KY	41776-8763	38.179740	-83.294403
3825 WOOTON RD	WOOTON	KY	41776-8763	38.179740	-83.294403
3825 N MAYO TRL	PIKEVILLE	KY	41501-3239	37.5192383	-82.5677317
3826 38TH ST	CATLETTSBURG	KY	41129-1064	38.3991033	-82.602555
3826 BRANDYWINE DR	CATLETTSBURG	KY	41129-9674	38.355315	-82.6805067
3826 BRANDYWINE DR	CATLETTSBURG	KY	41129-9674	38.354965	-82.679445
3826 BRANDYWINE DR	CATLETTSBURG	KY	41129-9674	38.3549617	-82.6793983
3826 BRANDYWINE DR	CATLETTSBURG	KY	41129-9674	38.3550183	-82.680015
3826 CACTUS ST	ASHLAND	KY	41101-4964	38.45346533	-82.63532016
3826 HIGHWAY 15	JACKSON	KY	41339-8675	37.5253667	-83.3456133
3826 WILLOW DR	ASHLAND	KY	41102-9161	38.4604367	-82.6916133
3826 N US HIGHWAY 23	WITTENSVILLE	KY	41274-9028	37.8643	-82.7922567
38269 STATE HIGHWAY 194	PHELPS	KY	41553-8419	37.5140767	-82.1515467
3827 BIG ELK RD	INEZ	KY	41224-8574	37.883455	-82.4602665
3827 BLACKBURN AVE	ASHLAND	KY	41101-4947	38.4525667	-82.6356983
3827 BOWLINGS CREEK RD	ALTRO	KY	41339-8826	37.39077	-83.4548017
3827 BOWLINGS CREEK RD TRLR	ALTRO	KY	41339-8826	37.39048709	-83.45826285
3827 BURGEYS CREEK RD	MALLIE	KY	41836-8967	37.241380166	-82.887347
3827 CACTUS ST	ASHLAND	KY	41101-4963	38.4536817	-82.635345
3827 LOGAN ST	ASHLAND	KY	41101-4969	38.4545617	-82.634935
3827 MARSH HILL DR	CATLETTSBURG	KY	41129-9760	38.4027433	-82.6759533
3827 TOLER CRK	HAROLD	KY	41635-8820	37.4800483	-82.6148217
3828 KY ROUTE 680	GRETHEL	KY	41631-6327	37.450637333	-82.68045466
3828 LOGAN ST	ASHLAND	KY	41101-4970	38.4544233	-82.63538
3828 STATE HIGHWAY 194	PIKEVILLE	KY	41501-6342	37.5884896	-82.4843296
3829 38TH ST	CATLETTSBURG	KY	41129-1071	38.39896083	-82.602143
3829 38TH ST	CATLETTSBURG	KY	41129-1071	38.3988467	-82.6021817
3829 BIRNAMWOOD ST	ASHLAND	KY	41102-6705	38.44308	-82.6460617
3829 CHLOE RD	PIKEVILLE	KY	41501-2259	37.4489783	-82.479125
3829 HIGHWAY 707	LOUISA	KY	41230-7290	38.2054917	-82.6710433
3829 STATE HIGHWAY 986	OLIVE HILL	KY	41164-8409	38.260379833	-83.14972633
3829 S WOLF CRK	PILGRIM	KY	41250-8866	37.75838	-82.4885967
383 ADAMS BR	JEREMIAH	KY	41826-9003	37.18049183	-82.9225665
383 ALLEN BR	ERMINE	KY	41815-8909	37.1485367	-82.788965
383 BIG SHELBY CRK	JENKINS	KY	41537-7926	37.21741	-82.5698233
383 BROADWAY ST	SALYERSVILLE	KY	41465-9414	37.752585	-83.0617767
383 CAM BR	HAROLD	KY	41635-8704	37.48711817	-82.61104833
383 CEDAR CREEK RD	PIKEVILLE	KY	41501-3761	37.4756883	-82.5541767
383 CHEROKEE HILLS RD APT 469	HAZARD	KY	41701-6560	37.264078	-83.207088
383 CHEROKEE HILLS RD APT 470	HAZARD	KY	41701-6560	37.26399	-83.2071467
383 CHEROKEE HILLS RD APT 471	HAZARD	KY	41701-6560	37.26395	-83.2071767
383 CHEROKEE HILLS RD APT 472	HAZARD	KY	41701-6560	37.2639217	-83.2071983
383 CHEROKEE HILLS RD APT 473	HAZARD	KY	41701-6560	37.2638583	-83.2072267
383 CHEROKEE HILLS RD APT 474	HAZARD	KY	41701-6560	37.2638483	-83.207225
383 CHEROKEE HILLS RD APT 475	HAZARD	KY	41701-6560	37.2638433	-83.20722
383 CHEROKEE HILLS RD APT 476	HAZARD	KY	41701-6560	37.263845	-83.2072233
383 COLORADO DR	LOUISA	KY	41230-6316	38.152275	-82.66925

383 FLEMING BRANCH RD	JENKINS	KY	41537-8179	37.274942	-82.568954
383 FLEMING BRANCH RD	JENKINS	KY	41537-8179	37.2735517	-82.56665
383 HAROLDS BRANCH RD	PIKEVILLE	KY	41501-9358	37.469025	-82.51196
383 HIGHWAY 1087	LEBURN	KY	41831-9055	37.4006	-82.965105
383 HILTON BR	GRAYSON	KY	41143-7098	38.185055833	-82.9529185
383 HOLLY HILLS VILLA RD LOT 9	HINDMAN	KY	41822-8679	37.3092933	-82.9423717
383 KLG RD	VANCEBURG	KY	41179-6362	38.35378667	-83.24436833
383 KNIPP BR	GRAYSON	KY	41143-7779	38.23139	-82.8642167
383 KONA DR	WHITESBURG	KY	41858-7857	37.15981585	-82.73688663
383 KY ROUTE 1107	VAN LEAR	KY	41265-8618	37.774585	-82.7886917
383 LEFT FORK DRY FRK	ELKHORN CITY	KY	41522-7824	37.32174333	-82.42713566
383 LINCOLN DR	WHITESBURG	KY	41858	37.065938333	-82.91333816
383 LOWER MILL CREEK RD	CARRIE	KY	41725-9004	37.3258	-83.0329183
383 MARROWBONE CREEK RD	ELKHORN CITY	KY	41522-8534	37.363375	-82.4146117
383 MARY DREW DR	PIKEVILLE	KY	41501-3081	37.540132	-82.5952855
383 MIDDLE BR	MC DOWELL	KY	41647-6032	37.4554225	-82.72513
383 NICHOLAS FRK	FREEBURN	KY	41528-8517	37.529805	-82.131725
383 OWL BR	JENKINS	KY	41537-8105	37.2615067	-82.5659467
383 PENNY ST TRLR	PIKEVILLE	KY	41501-3819	37.359123	-82.56577466
383 QUEEN LN	HITCHINS	KY	41146-8971	38.27643061	-82.91181073
383 QUEEN LN	HITCHINS	KY	41146-8971	38.2758883	-82.91384
383 RALEIGH LN	VICCO	KY	41773-8909	37.2114817	-83.0678083
383 RIGHT FORK GEORGES CRK	LOUISA	KY	41230-6723	37.973045	-82.71436333
383 RIGHT FORK OF ISLAND CRK	PIKEVILLE	KY	41501-7102	37.4596517	-82.5659733
383 SAMMONS HOLW UNIT TEMP	OLIVE HILL	KY	41164-7376	38.295218	-83.14582883
383 SCHULER BR	DEANE	KY	41812-8903	37.2524317	-82.7737733
383 SEALS HOLW	LITTCARR	KY	41834-9052	37.269301166	-82.93261916
383 SEALS HOLW	LITTCARR	KY	41834-9052	37.27286017	-82.93151233
383 SHOP BR	WAYLAND	KY	41666-9003	37.4390983	-82.7927017
383 SLONES BR	RACCOON	KY	41557-8750	37.4875833	-82.3987133
383 SLONES BR GARG	RACCOON	KY	41557-8750	37.48766567	-82.3982225
383 SMITH FRK TRLR	RANSOM	KY	41558-8711	37.5462333	-82.226795
383 STATE HIGHWAY 1910 TRLR	GRAYSON	KY	41143-7991	38.3427	-82.91206
383 TOOTER BR	JEREMIAH	KY	41826-8931	37.1650483	-82.9112533
383 TRACE BRANCH RD	KRYPTON	KY	41754-9025	37.28786049	-83.34288129
383 TRIMBLE BR	PRESTONSBURG	KY	41653-1260	37.6717567	-82.7717267
383 WHICK LICK BRANCH RD	SALDEE	KY	41339-6050	37.43755167	-83.39075333
383 WILLIAMS BR TRLR	WITTENSVILLE	KY	41274-9005	37.8674733	-82.8063917
383 WOODLAND HTS	EAST POINT	KY	41216-9068	37.7185833	-82.7862933
383 N HIGHLAND AVE	PRESTONSBURG	KY	41653-7838	37.671965	-82.774175
383 N MAYO TRL	PAINTSVILLE	KY	41240-1805	37.82460683	-82.81755233
383 N MAYO TRL	PAINTSVILLE	KY	41240-1805	37.82446	-82.81762
383 S BRIDGE ST	PIKEVILLE	KY	41501		
383 S CENTRAL AVE	PRESTONSBURG	KY	41653-1959	37.6653717	-82.76973
3830 38TH ST	CATLETTSBURG	KY	41129-1064	38.3987617	-82.6027933
3830 ABNER MOUNTAIN RD	VIRGIE	KY	41572-8242	37.3410467	-82.6462667
3830 BIG CREEK RD TRLR	HAZARD	KY	41701-6438	37.1988467	-83.2200667
3830 BIRNAMWOOD ST	ASHLAND	KY	41102-6706	38.442535	-82.6465833
3830 BURCHETT BR	CATLETTSBURG	KY	41129-9008	38.31409	-82.6678867
3830 CACTUS ST	ASHLAND	KY	41101-4964	38.45345266	-82.63535116
3830 DEFEATED CRK	REDFOX	KY	41847	37.196041	-82.973969
3830 DONITHON RD TRLR	LOUISA	KY	41230-8597	37.99716667	-82.57008167
3830 EADS RD	CATLETTSBURG	KY	41129-8252	38.4149683	-82.6546133
3830 FRASURE CRK	MC DOWELL	KY	41647-9098	37.40842	-82.6983417
3830 GREENWAY RD	ASHLAND	KY	41102-6142	38.4487233	-82.6394733
3830 HIGHWAY 15	JACKSON	KY	41339-8675	37.52583	-83.34634833
3830 HIGHWAY 15	JACKSON	KY	41339-8675	37.5257133	-83.3464767
3830 POND CREEK RD	PINSONFORK	KY	41555-7446	37.5542683	-82.2616
3830 ROCKHOUSE FRK	SIDNEY	KY	41564-8707	37.626848166	-82.37540766
3830 SIXTEENMILE CREEK RD	HAZARD	KY	41701-7538	37.3563967	-83.2240267
3830 THORNWELL RD	ASHLAND	KY	41102-6160	38.4507	-82.6372083
3831 CACTUS ST	ASHLAND	KY	41101-4963	38.45367	-82.6353083
3831 GREENWAY RD	ASHLAND	KY	41102-6141	38.4495766	-82.6389199
3831 HIGHWAY 1148	ISOM	KY	41824-9072	37.1850567	-82.830875
3831 HIGHWAY 406 TRLR	ESSIE	KY	40827	37.0799383	-83.453445
3831 HIGHWAY 80 GARG	LEBURN	KY	41831-8714	37.39993033	-82.9580255
3831 LOGAN ST	ASHLAND	KY	41101-4969	38.4545517	-82.6349083

3831	LOST CREEK RD TRLR	HAZARD	KY	41701-7938	37.3570017	-83.19794
3831	POND CREEK RD TRLR	PINSONFORK	KY	41555-7446	37.55423	-82.262105
3831	SHOPE CREEK RD	CATLETTSBURG	KY	41129-8494	38.4036467	-82.6583783
3831	STATE HIGHWAY 3298 TRLR	OLIVE HILL	KY	41164-8038	38.27196333	-83.11753833
3832	38TH ST	CATLETTSBURG	KY	41129-1064	38.39896	-82.6030233
3832	DRYHILL RD	HYDEN	KY	41749-8342	37.190712	-83.36476266
3832	HARDEMAN DR	ASHLAND	KY	41102-9133	38.4612867	-82.6781067
3832	KY ROUTE 1426	BANNER	KY	41603-8017	37.5541733	-82.6910617
3832	KY ROUTE 1428	PRESTONSBURG	KY	41653	37.636825	-82.6953283
3832	KY ROUTE 1428 GARG	PRESTONSBURG	KY	41653		
3832	KY ROUTE 40	MEALLY	KY	41234-9705	37.7961482	-82.7408151
3832	LOGAN ST	ASHLAND	KY	41101-4970	38.4542217	-82.635035
3832	RIVER FRONT RD	LOVELY	KY	41231-9068	37.8147014	-82.3890794
3832	TANGLEWOOD DR	ASHLAND	KY	41102-6718	38.4431667	-82.6450233
3832	N US HIGHWAY 23	WITTENSVILLE	KY	41274-9028	37.864225	-82.7908867
3832	S KY ROUTE 321	HAGERHILL	KY	41222-9003	37.7880166	-82.8037188
3833	BRANDYWINE DR	CATLETTSBURG	KY	41129-9674	38.3555183	-82.678345
3833	KY HIGHWAY 463	DELPHIA	KY	41735-9025	37.029225	-83.0883333
3833	ROCKHOUSE FORK RD	SALYERSVILLE	KY	41465-8033	37.75999	-82.9672867
3833	SHELBY DRY FRK	SHELBIANA	KY	41562-8426	37.3836783	-82.4790583
3833	TANGLEWOOD DR	ASHLAND	KY	41102-6717	38.443505	-82.6453317
3834	CACTUS ST	ASHLAND	KY	41101-4964	38.4533667	-82.6352567
3834	CHLOE RD TRLR	PIKEVILLE	KY	41501-2259	37.4487117	-82.47861
3834	HURRICANE RD	PIKEVILLE	KY	41501-7532	37.5133067	-82.5913267
3834	LEFT FORK BLACKBERRY RD	RANSOM	KY	41558-8640	37.5180517	-82.2286367
3834	OLD TRACE CRK	EMERSON	KY	41135-9076	38.35171333	-83.31040167
3834	OLD TRACE CRK TRLR	EMERSON	KY	41135-9076	38.35437333	-83.30705
3834	POOR BOTTOM RD	ELKHORN CITY	KY	41522-8116	37.327095	-82.4990567
3834	STRAIGHT CREEK RD TRLR	ASHLAND	KY	41102-8093	38.3817017	-82.7855633
3835	CACTUS ST	ASHLAND	KY	41101-4963	38.45361	-82.6352383
3835	FEDSCREEK RD	STEELE	KY	41566-8522	37.405449	-82.19485666
3835	KY HIGHWAY 610	JONANCY	KY	41538	37.3158933	-82.5908167
3835	LEIGHWOOD DR	ASHLAND	KY	41102-6709	38.4425367	-82.649785
3836	38TH ST	CATLETTSBURG	KY	41129-1064	38.39882	-82.60288
3836	BRIARWOOD DR	CATLETTSBURG	KY	41129-9300	38.3490533	-82.678325
3836	LOGAN ST	ASHLAND	KY	41101-4970	38.454385	-82.6350467
3836	WINCHESTER AVE	ASHLAND	KY	41101-3105	38.4554983	-82.6130983
3836	WINCHESTER AVE	ASHLAND	KY	41101-3105	38.45609	-82.6132933
3836	WINCHESTER AVE	ASHLAND	KY	41101-3105	38.4570183	-82.61338
3837	N WOLF CRK	LOVELY	KY	41231-8946	37.8119883	-82.4210817
3837	N WOLF CRK GARG	LOVELY	KY	41231-8946	37.812387666	-82.42177983
3838	CACTUS ST	ASHLAND	KY	41101-4964	38.4530567	-82.6350617
3838	EADS RD	CATLETTSBURG	KY	41129-8252	38.4148683	-82.654865
3838	FRIENDSHIP RD	CATLETTSBURG	KY	41129-8703	38.3339628	-82.6746442
3838	HIGHWAY 15	JACKSON	KY	41339-8675	37.5256783	-83.3468067
3838	HIGHWAY 15	JACKSON	KY	41339-8675	37.5250817	-83.34645
3838	KY ROUTE 122	PRINTER	KY	41655-9076	37.523805	-82.75360116
3838	KY ROUTE 1426	BANNER	KY	41603-8017	37.5546217	-82.6919733
3838	LEFT FORK OF ISLAND CRK	PIKEVILLE	KY	41501-7409	37.42902883	-82.5902135
3838	SHOPE CREEK RD	CATLETTSBURG	KY	41129-8494	38.40289	-82.6589283
3839	CACTUS ST	ASHLAND	KY	41101-4963	38.45353	-82.635155
3839	CRAFT COLLY RD	ERMINE	KY	41815		
3839	HIGHWAY 1760	LOUISA	KY	41230-7807	38.0090275	-82.705183
3839	HIGHWAY 2036	ROXANA	KY	41848	37.11263	-82.9489917
3839	LOTTS CREEK RD	HAZARD	KY	41701-7638	37.2780797	-83.134957
3839	LOTTS CREEK RD TRLR	HAZARD	KY	41701-7638	37.2783833	-83.13499
384	ADAMS BR	ELKHORN CITY	KY	41522		
384	ADAMS RD	PIKEVILLE	KY	41501-3436	37.51379333	-82.51920566
384	BARTESTA BR TRLR	WHITESBURG	KY	41858-8867	37.0817833	-82.82672
384	BOSS HILL RD	SECO	KY	41849-5015	37.170896666	-82.73412783
384	CHOPPING BR	MC ROBERTS	KY	41835-9073	37.2021267	-82.668165
384	CLOVER FORK RD	LEATHERWOOD	KY	41731-9080	37.04765383	-83.14261333
384	COOTS HOLW	YEADISS	KY	41777-8603	37.080645	-83.20148
384	CORNETT RD	DWARF	KY	41739-8001	37.322663833	-83.11885283
384	DICKS FRK TRLR	STEELE	KY	41566-8415	37.41689733	-82.1908365
384	DIEDERICH BLVD	ASHLAND	KY	41101-7008	38.5022933	-82.6826167
384	FLAT FORK RD	ELKHORN CITY	KY	41522-8248	37.3275028	-82.3293115



384 INDIAN CREEK RD	VIRGIE	KY	41572-8335	37.348331	-82.598318
384 INDIAN CREEK RD GARG	VIRGIE	KY	41572-8335	37.348836166	-82.59845016
384 KISER RD TRLR	GRAYSON	KY	41143-8691	38.3366983	-82.9914483
384 LOWER CALEB FRK	WEEKSBURY	KY	41667-9004	37.3225267	-82.6833983
384 MARY DREW DR	PIKEVILLE	KY	41501-3081	37.54035717	-82.59532333
384 MARY JANE ST	PRESTONSBURG	KY	41653-7802	37.671945	-82.7714067
384 MCINTIER BRANCH RD	CATLETTSBURG	KY	41129-8503	38.2568215	-82.662705
384 MCINTIER BRANCH RD	CATLETTSBURG	KY	41129-8503	38.2572992	-82.6621069
384 MILL BR	LETCHER	KY	41848	37.13489	-82.9372617
384 MINK LN	LOUISA	KY	41230-6358	38.1612233	-82.6771617
384 MISSION RD	YEADISS	KY	41777-8824	37.0607783	-83.20952
384 MOLLETTE BR TRLR	TOMAHAWK	KY	41262-8024	37.84189833	-82.61002833
384 PECCO HOLW TRLR 1	BELFRY	KY	41514-7201	37.6122933	-82.2804317
384 PHOENIX PLACE BLVD	HAZARD	KY	41701-8227	37.3498213	-83.11416282
384 PHOENIX PLACE BLVD	HAZARD	KY	41701-8227	37.3498213	-83.11416282
384 PINE RDG	HAROLD	KY	41635-8904	37.5327583	-82.6201517
384 POPLAR ST	HAZARD	KY	41701-1542	37.2524783	-83.18895
384 RIVER BEND WAY	GRAYSON	KY	41143-1723	38.3387567	-82.9273983
384 SALTWELL RD	INEZ	KY	41224-8820	37.84832	-82.552024
384 SHORT FORK RD	PIPPA PASSES	KY	41844-9041	37.3164767	-82.88982
384 SHORT FORK RD APT 1	PIPPA PASSES	KY	41844-9041	37.316625	-82.8898533
384 SNATCH CREEK RD	BUSY	KY	41723-8947	37.2752783	-83.27234
384 SNATCH CREEK RD GARG	BUSY	KY	41723-8947	37.275895	-83.2754267
384 SPURLOCK CHURCH RD	PRINTER	KY	41655-9039	37.49876	-82.719375
384 STORE HOLLOW RD	BETSY LAYNE	KY	41605-9018	37.561235	-82.6234917
384 VICTORIA HEIGHTS RD	LOUISA	KY	41230-6200	38.1499373	-82.6561774
384 WELLS MTN	EMMALENA	KY	41740	37.3765937	-83.076959
384 N MAYO TRL UNIT A	PIKEVILLE	KY	41501-1493	37.48724683	-82.54221033
384 N MAYO TRL UNIT B	PIKEVILLE	KY	41501-1493	37.48726283	-82.5421785
384 N MAYO TRL UNIT D	PIKEVILLE	KY	41501-1493	37.48694133	-82.54228816
384 S CENTRAL AVE	PRESTONSBURG	KY	41653-1955	37.6653033	-82.7701133
384 S MAYO TRL	PIKEVILLE	KY	41501-1522	37.46641	-82.53222433
3840 EADS RD	CATLETTSBURG	KY	41129-8252	38.4148817	-82.6548183
3840 FEDSCREEK RD	STEELE	KY	41566-8522	37.4061517	-82.1932933
3840 FEDSCREEK RD UNIT BLDG	STEELE	KY	41566-8522	37.4061705	-82.1945985
3840 HIGHWAY 1760	LOUISA	KY	41230-7807	38.0084839	-82.7047615
3840 KY ROUTE 680 TRLR	MINNIE	KY	41651-9039	37.465463	-82.76971
3840 LOGAN ST	ASHLAND	KY	41101-4970	38.4541333	-82.63465
3840 SPRUCE ST	ASHLAND	KY	41102-9165	38.4613483	-82.69328
3840 N KY HIGHWAY 15	HAZARD	KY	41701-5605	37.2930633	-83.239105
3840 N KY HIGHWAY 15	HAZARD	KY	41701-5605	37.2930983	-83.2391067
3841 BLUE RIBBON DR	CATLETTSBURG	KY	41129-8389	38.3201834	-82.66985963
3841 GREENWAY RD	ASHLAND	KY	41102-6141	38.4487617	-82.6388633
3841 PERKINS MADDEN RD	VICCO	KY	41773-8740	37.27886	-82.9836617
3841 POND CREEK RD	PINSONFORK	KY	41555-7446	37.554364	-82.26222183
3841 ZEBULON HWY	PIKEVILLE	KY	41501-3568	37.5210233	-82.4736383
3841 N MAYO TRL	PIKEVILLE	KY	41501-3239	37.519625	-82.5678267
3841 N MAYO TRL	PIKEVILLE	KY	41501-3239	37.5195833	-82.567865
3841 W MUDDY BRANCH RD	ASHLAND	KY	41102-8818	38.47860033	-82.70969466
3842 EADS RD	CATLETTSBURG	KY	41129-8252	38.41487	-82.6548383
3842 MILLERS CRK	PIKEVILLE	KY	41501-5843	37.5756854	-82.5172493
3842 TURKEY CRK TRLR	HALLIE	KY	41821-9090	37.05233636	-83.03758109
3843 HIGHWAY 476	CLAYHOLE	KY	41317-9022	37.4650505	-83.28780866
3843 KY HIGHWAY 451	HAZARD	KY	41701-5838	37.2560617	-83.2428733
3843 KY HIGHWAY 451 GARG	HAZARD	KY	41701-5838	37.2558517	-83.242575
3843 MARSH HILL DR	CATLETTSBURG	KY	41129-9760	38.40279167	-82.6755265
3844 AZALEA DR	ASHLAND	KY	41102-6675	38.44077	-82.6409183
3844 MILLERS CRK	PIKEVILLE	KY	41501-5843	37.5763215	-82.5157161
3844 MILLERS CRK	PIKEVILLE	KY	41501-5843	37.574433	-82.51813233
3844 MILLERS CRK	PIKEVILLE	KY	41501-5843	37.5754806	-82.51757
3844 STATE ROUTE 207	WURLTAND	KY	41144-7421	38.5039233	-82.756035
3845 LEIGHWOOD DR	ASHLAND	KY	41102-6709	38.4422583	-82.6493733
3845 LOGAN ST	ASHLAND	KY	41101-4969	38.4546667	-82.634725
3845 WOOTON RD	WOOTON	KY	41776-8763	37.182995	-83.2581683
3845 WOOTON RD GARG	WOOTON	KY	41776-8763	37.18281717	-83.25818866
3846 BURNING FRK	SALYERSVILLE	KY	41465-7488	37.7096917	-82.976605
3846 BURNING FRK BLDG 1	SALYERSVILLE	KY	41465-7488	37.7095667	-82.9766383

3846 KY HIGHWAY 463 TRLR	DELPHIA	KY	41735-9025	37.029595	-83.0879583
3846 LOST CREEK RD	HAZARD	KY	41701-7938	37.3566848	-83.1993149
3846 LOST CREEK RD	HAZARD	KY	41701-7938	37.3568067	-83.19818
3846 ROUTE 40	MEALLY	KY	41234	37.7954733	-82.7501717
3846 ROUTE 40	MEALLY	KY	41234	37.79526	-82.749895
3847 BLAINE CREEK RD TRLR	LOUISA	KY	41230-8794	38.201165	-82.6576933
3847 CACTUS ST	ASHLAND	KY	41101-4963	38.453217333	-82.6346955
3847 UPPER JOHNS CRK	KIMPER	KY	41539-6019	37.4854233	-82.2930367
3848 ELKHORN CRK	ELKHORN CITY	KY	41522-7107	37.2793133	-82.39601
3848 ELKHORN CRK GARG	ELKHORN CITY	KY	41522-7107	37.2793117	-82.3960167
3848 LOGAN ST	ASHLAND	KY	41101-4970	38.4540717	-82.6345083
3849 HIGHWAY 343	MC ROBERTS	KY	41835-9054	37.220295	-82.6631317
3849 HIGHWAY 582	PINE TOP	KY	41843-9058	37.27574526	-82.89698116
3849 KY ROUTE 466	WEESBURY	KY	41667-9036	37.3039283	-82.7085117
385 ALBERT WELLS DR	SMILAX	KY	41764-8901	37.1466533	-83.22634
385 AUXIER AVE	AUXIER	KY	41602-9282	37.7361096	-82.7598229
385 BEAR FRK	JENKINS	KY	41537-8424	37.25187567	-82.62521051
385 BEARSKIN HOLW	MOREHEAD	KY	40351-8654	38.23669	-83.319395
385 BEE HIVE RD TRLR	SLEMP	KY	41763-8903	37.077205	-83.10421
385 BERRY HOLW	DENTON	KY	41132-8950	38.2527412	-82.8349848
385 BERRY HOLW BARN	DENTON	KY	41132-8950	38.25759317	-82.83368616
385 BIG HACKNEYS CRK	MOUTHCARD	KY	41548-8413	37.3699067	-82.2258267
385 CAMPBELL BR	MOREHEAD	KY	40351-8152	38.29976	-83.34063667
385 CANEY LITTLE FRK	PIKEVILLE	KY	41501-4114	37.310965	-82.5166383
385 CEDAR RIFFLE RD TRLR	GREENUP	KY	41144-8281	38.5298567	-82.829735
385 CORY RD	OLIVE HILL	KY	41164-6989	38.28071	-83.08688167
385 CORY RD APT B	OLIVE HILL	KY	41164-6989	38.28079167	-83.08578667
385 CRAFT COLLY RD	ERMINE	KY	41815-9003	37.124775	-82.7972467
385 DEHART RD	OLIVE HILL	KY	41164-9006	38.2805455	-83.1570224
385 DIABLOCK RD	HAZARD	KY	41701-5428	37.2255233	-83.1715683
385 DINWOOD RD	MARTIN	KY	41649-7820	37.5627117	-82.765995
385 DIXIE AVE	SALYERSVILLE	KY	41465-9434	37.746865	-83.072505
385 ENTERTAINMENT DR	HAZARD	KY	41701-7248	37.3074717	-83.24709
385 ESTILL BTM	WAYLAND	KY	41666-9033	37.45726	-82.8220933
385 FRANKLIN BR	ERMINE	KY	41815-8901	37.15068	-82.8009533
385 FYFFE ST	LOUISA	KY	41230-1064	38.1200217	-82.606175
385 GEORGE RD	BETSY LAYNE	KY	41605-7013	37.55121833	-82.63021983
385 GINGERBREAD FRK TRLR	SALYERSVILLE	KY	41465-7512	37.721645	-82.9657933
385 GRASSY FRK TRLR	JACKHORN	KY	41825-8916	37.2254583	-82.6915933
385 H HALE DR	EAST POINT	KY	41216-8805	37.7712583	-82.817345
385 H HALE DR BARN	EAST POINT	KY	41216-8805	37.77149183	-82.817838
385 HANCOCK DR	WHITESBURG	KY	41858-8475	37.11931	-82.8872635
385 HEMLOCK HOLW	OLIVE HILL	KY	41164-6530	38.26670833	-83.2732
385 HIGHWAY 588	WHITESBURG	KY	41858-8771	37.1183767	-82.8974967
385 HIGHWAY 588 BARN	WHITESBURG	KY	41858-8771	37.11895517	-82.89774083
385 HIGHWAY 803	MILLSTONE	KY	41838-9025	37.1864183	-82.7515267
385 HOG BR	JENKINS	KY	41537-8169	37.25712	-82.5894433
385 JONICAN RD	RACCOON	KY	41557-8903	37.450993	-82.390947
385 JONICAN RD GARG	RACCOON	KY	41557-8903	37.4523204	-82.3908616
385 KENDRICK FRK	PIKEVILLE	KY	41501-6608	37.456425	-82.4572533
385 KINGS RIDGE RD	JACKSON	KY	41339-9642	37.563165	-83.39205
385 LAUREL MOUNTAIN RD	BUSY	KY	41723-9066	37.2757733	-83.3124133
385 LEFT FORK ROCKHOUSE CRK	ELKHORN CITY	KY	41522-7907	37.3366717	-82.4842167
385 LITTLE BLUE SPRINGS RD	RANSOM	KY	41558-8555	37.5551467	-82.1854617
385 LITTLE BLUE SPRINGS RD TRLR	RANSOM	KY	41558-8555	37.5551467	-82.1854617
385 MCKAY RD	GREENUP	KY	41144-6586	38.606255	-82.8838367
385 MEADOWBROOK HOLW	HAZARD	KY	41701-7118	37.3375733	-83.1147383
385 MISTY BR	FLEMING NEON	KY	41840-9073	37.17519083	-82.7246145
385 MISTY BR	FLEMING NEON	KY	41840-9073	37.176123833	-82.72439216
385 NEW CIRCLE ST	LOUISA	KY	41230-7862	38.10120333	-82.607555
385 OLD LICK CREEK RD LOT 4	LOUISA	KY	41230-5943	38.09906333	-82.61130167
385 PICNIC HILL RD GARG	JACKSON	KY	41339-9652	37.55172219	-83.37430395
385 PINEBROOK RD	HAZARD	KY	41701	37.265625	-83.2828233
385 POPLAR ST	HAZARD	KY	41701-1541	37.25246	-83.1889417
385 POYNTER ST	WEST LIBERTY	KY	41472-1133	37.92260217	-83.25638316
385 RICHARD ADAMS RD TRLR	MAYKING	KY	41837-8918	37.1343933	-82.7288633
385 RULE BR	STAFFORDSVILLE	KY	41256-8969	37.844965	-82.8421067

385 SEALS HOLW	LITTCARR	KY	41834-9052	37.2729783	-82.9330317
385 SOUTHSIDE MALL RD	SOUTH WILLIAMSON	KY	41503-3907	37.6565667	-82.272525
385 THE FARM RD	WHITESBURG	KY	41858-6506	37.11979967	-82.897259
385 TINCAMP LN	BUSY	KY	41723-9020	37.29042576	-83.32862969
385 UPPER SECOND CREEK RD	HAZARD	KY	41701-6706	37.27731877	-83.19210889
385 WOODLAND WAY	GRAYSON	KY	41143-8138	38.33496283	-82.92672283
385 E CAMPBELL BR	MOREHEAD	KY	40351-9577	38.300075	-83.34041833
385 E CAMPBELL BR	MOREHEAD	KY	40351-9577	38.3000583	-83.3398867
385 E GRAHAM ST	PRESTONSBURG	KY	41653-7942	37.667375	-82.769015
385 E MAIN ST	STANVILLE	KY	41659-7023	37.5623217	-82.6433617
385 W 6TH ST	ELKHORN CITY	KY	41522-7294	37.299265	-82.3498633
3850 ADEN RD	OLIVE HILL	KY	41164-9783	38.295151833	-83.061726
3850 ADEN RD BARN	OLIVE HILL	KY	41164-9783	38.29559033	-83.06068733
3850 BELFORD ST	ASHLAND	KY	41101-3144	38.45616867	-82.6149315
3850 BELFORD ST BLDG 1	ASHLAND	KY	41101-3144	38.4565167	-82.6152383
3850 BELFORD ST BLDG 2	ASHLAND	KY	41101-3144	38.456355	-82.61481
3850 BELFORD ST BLDG 5	ASHLAND	KY	41101-3144	38.45609	-82.6154267
3850 BELFORD ST BLDG 5	ASHLAND	KY	41101-3144	38.4560917	-82.61542
3850 CACTUS ST	ASHLAND	KY	41101-4964	38.4528067	-82.634555
3850 HIGHWAY 160	PREMIUM	KY	41845	37.1278517	-82.9166817
3850 HIGHWAY 160	PREMIUM	KY	41845	37.1279172	-82.9148541
3850 HIGHWAY 160 APT 1	PREMIUM	KY	41845	37.1279172	-82.9148541
3850 HIGHWAY 343 TRLR	MC ROBERTS	KY	41835-9054	37.21984	-82.6630017
3850 KOBE LN UNIT TEMP	ASHLAND	KY	41102	38.4711366	-82.7034371
3850 KY ROUTE 1750	EAST POINT	KY	41216-8824	37.7304033	-82.8442833
3850 STATE ROUTE 5	ASHLAND	KY	41102-8533	38.471197	-82.70548683
3850 S KY ROUTE 321	HAGERHILL	KY	41222-9003	37.7886217	-82.8033817
3850 S WOLF CRK	PILGRIM	KY	41250-8866	37.7585683	-82.4893633
3851 CACTUS ST	ASHLAND	KY	41101-4963	38.45329533	-82.634325
3851 KY HIGHWAY 463	DELPHIA	KY	41735-9025	37.0294	-83.0881567
3851 SKYLINE DR	ASHLAND	KY	41102-5760	38.4502767	-82.6641233
38515 STATE HIGHWAY 194	PHELPS	KY	41553-8401	37.5182283	-82.1533417
3852 MIDDLE FORK RIVER RD	BUCKHORN	KY	41721-9038	37.38234667	-83.472975
3852 POLLS CREEK RD	SMILAX	KY	41764-8833	37.1276	-83.2280767
3852 STATE HIGHWAY 174	OLIVE HILL	KY	41164-7259	38.26622167	-83.22344833
3852 STATE HIGHWAY 174	OLIVE HILL	KY	41164-7259	38.266635	-83.22314167
3852 STATE HIGHWAY 319 TRLR	HARDY	KY	41531-8922	37.6037683	-82.2177267
3852 S KY ROUTE 321	HAGERHILL	KY	41222-9003	37.7890867	-82.8033917
3852 W US HIGHWAY 60	GRAYSON	KY	41143-8801	38.3285417	-83.0140033
3853 BRUSH CRK	ARGILLITE	KY	41121-8673	38.428255	-82.782835
3853 LEIGHWOOD DR	ASHLAND	KY	41102-6709	38.4420933	-82.6491883
3853 POND CREEK RD	PINSONFORK	KY	41555-7446	37.5540483	-82.262225
3853 STATE HIGHWAY 194	KIMPER	KY	41539-6517	37.54292837	-82.39290392
3854 BIRNAMWOOD ST	ASHLAND	KY	41102-6706	38.442295	-82.6464433
3854 BLACKLOG RD	INEZ	KY	41224-9036	37.836746	-82.4918565
3854 LEIGHWOOD DR	ASHLAND	KY	41102-6710	38.442475	-82.64833
3854 TANGLEWOOD DR	ASHLAND	KY	41102-6718	38.4435633	-82.6450583
3854 S KY ROUTE 321	HAGERHILL	KY	41222-9003	37.7895617	-82.8035633
38545 STATE HIGHWAY 194	PHELPS	KY	41553-8401	37.5180015	-82.15358233
3855 BUFFALO RUN TRLR	HAZARD	KY	41701-6438	37.1978283	-83.2199567
3855 CACTUS ST	ASHLAND	KY	41101-4963	38.4534267	-82.6343567
3855 DOG FORK LAUREL RD	CATLETTSBURG	KY	41129-9386	38.35463	-82.6710383
3855 DOG FORK LAUREL RD TRLR	CATLETTSBURG	KY	41129-9386	38.3544167	-82.6719283
3855 HIGHWAY 1087	MOUSIE	KY	41839-8968	37.40691	-82.9064983
3855 HIGHWAY 160	BRINKLEY	KY	41822-9064	37.3006167	-82.944565
3855 KY HIGHWAY 463 APT 1	DELPHIA	KY	41735-9025	37.0293067	-83.088095
3855 KY ROUTE 40	BARNETTS CREEK	KY	41256-9114	37.8243985	-82.88260983
3855 ROCKHOUSE FORK RD TRLR	SALYERSVILLE	KY	41465-8033	37.7596374	-82.9668955
3855 SPRUCE PINE RD	PIPPA PASSES	KY	41844-8847	37.3348217	-82.8800967
3855 E MOUNTAIN PKWY	SALYERSVILLE	KY	41465-8392	37.7246805	-82.985805
3856 GREASY CRK	SHELBIANA	KY	41562-8508	37.372539	-82.48199
3856 LONG BRANCH RD	TURKEY CREEK	KY	41514-8003	37.6362833	-82.3264933
3856 US HIGHWAY 23	ULYSSES	KY	41264-8932	37.93906667	-82.67865667
3857 COUCHTOWN RD	BUSY	KY	41723-8838	37.2828983	-83.2856383
3857 FALCON RD	SALYERSVILLE	KY	41465-9012	37.7822833	-83.013825
3857 FALCON RD BARN	SALYERSVILLE	KY	41465-9012	37.78208983	-83.01434633
3857 HIGHWAY 931	WHITESBURG	KY	41858-8320	37.1715317	-82.82501

3857 KY HIGHWAY 451	HAZARD	KY	41701-5838	37.25617933	-83.24305016
3857 KY HIGHWAY 451 UNIT TEMP	HAZARD	KY	41701	37.255981333	-83.24302916
3857 KY ROUTE 7	WAYLAND	KY	41666-6725	37.4282933	-82.8056
3857 PERKINS MADDEN RD	VICCO	KY	41773-8740	37.27872	-82.9837817
3858 HURRICANE RD	PIKEVILLE	KY	41501-7532	37.51386	-82.5917017
3858 ROCKHOUSE FRK	SALYERSVILLE	KY	41465-7468	37.75999	-82.9672867
3858 STATE HIGHWAY 773	HITCHINS	KY	41146-8912	38.27780733	-82.91396366
3858 THORNTON RD	THORNTON	KY	41855-9039	37.20033	-82.784915
3859 HIGHWAY 1087	MOUSIE	KY	41839-8968	37.40735733	-82.90479483
3859 HIGHWAY 476	CLAYHOLE	KY	41317-9022	37.46498333	-83.28712667
3859 KY ROUTE 680	GRETHEL	KY	41631-6327	37.4508918	-82.6805322
3859 KY ROUTE 7	WAYLAND	KY	41666-6725	37.4286467	-82.8053167
3859 STATE HIGHWAY 986	OLIVE HILL	KY	41164-8409	38.260745	-83.14818667
3859 STATE HIGHWAY 986	OLIVE HILL	KY	41164-8409	38.26038333	-83.149525
3859B TURKEY CRK TRLR	INEZ	KY	41224-8350	37.89745167	-82.486995
386 ARROWWOOD DR TRLR	HAPPY	KY	41746-9036	37.202675	-83.1077767
386 BIG BRANCH HOLLOW RD	HONAKER	KY	41603-8916	37.523465	-82.6821717
386 BOGGS RD	OLIVE HILL	KY	41164-8288	38.27619833	-83.11324167
386 BOGGS RD	OLIVE HILL	KY	41164-8288	38.27565667	-83.11321
386 BUCKFIELD RD	PIKEVILLE	KY	41501-6805	37.404555	-82.52403
386 CEDAR CREEK RD	PIKEVILLE	KY	41501-3762	37.4763867	-82.5542717
386 CLEAR FORK BR	HAZARD	KY	41701-6482	37.3420583	-83.2863417
386 CROSSOVER RD	MAYKING	KY	41837-8962	37.122468	-82.748655
386 DIEDERICH BLVD	RUSSELL	KY	41169	38.50260167	-82.68287116
386 DRY BRANCH RD	JONANCY	KY	41538-8007	37.3145	-82.6018317
386 GREGORY HIGHWAY RD TRLR	HAZARD	KY	41701-5406	37.237685	-83.1648567
386 HEABERLIN RD	WURTLAND	KY	41144-6347	38.5395383	-82.77184
386 HEABERLIN RD	WURTLAND	KY	41144-6347	38.5395433	-82.772615
386 HENPEN BR	MELVIN	KY	41650-9086	37.34411	-82.6871883
386 HIGHWAY 3406 TRLR	MAYKING	KY	41837-9003	37.138705	-82.742445
386 JOCKEY HOLW TRLR	AUXIER	KY	41602-9227	37.74362	-82.753855
386 KEATHLEY FRK	PIKEVILLE	KY	41501-7501	37.50147115	-82.58219032
386 KY ROUTE 581	PAINTSVILLE	KY	41240-9083	37.820035	-82.790465
386 LITTLE PAINT CRK	EAST POINT	KY	41216-8029	37.72065	-82.79796
386 LITTLE PAINT CRK BARN	EAST POINT	KY	41216-8029	37.72012733	-82.79691616
386 MALLIE RD	MALLIE	KY	41836-9061	37.295045	-82.9149317
386 MINK LN TRLR A	LOUISA	KY	41230-6358	38.16118867	-82.67693283
386 MINK LN TRLR B	LOUISA	KY	41230-6358	38.16100617	-82.67655066
386 PETERS BR	ROBINSON CREEK	KY	41560-8543	37.38398	-82.55622
386 PINE RDG	HAROLD	KY	41635-8904	37.5328033	-82.620255
386 POYNTER ST	WEST LIBERTY	KY	41472-1134	37.92244	-83.25676666
386 RIGHT FORK SYCAMORE CRK	ASHCAMP	KY	41512	37.2607025	-82.494187
386 RIVER BR	PIKEVILLE	KY	41501-5400	37.6462096	-82.5752982
386 RUSH CREEK RD	CATLETTSBURG	KY	41129-9500	38.25214132	-82.61058167
386 SHADY GROVE RD	LOUISA	KY	41230-8713	38.154568	-82.73734666
386 SPURLOCK FRK	DANA	KY	41615-9029	37.5486333	-82.6974017
386 STATE HIGHWAY 1122	GRAYSON	KY	41143-6802	38.2078717	-82.9492267
386 STATE HIGHWAY 1122	GRAYSON	KY	41143-6802	38.20857033	-82.949031
386 STATE HIGHWAY 1122 BARN	GRAYSON	KY	41143-6802	38.2096059	-82.9481992
386 S HIGHWAY 3	LOUISA	KY	41230-6682	38.1109917	-82.5976533
386 W MAIN ST	WEST LIBERTY	KY	41472-2002	37.91801	-83.26035
3860 38TH ST	CATLETTSBURG	KY	41129-1064	38.3991183	-82.6035717
3860 BIG CREEK RD BLDG 1	HAZARD	KY	41701-6438	37.198725	-83.21965
3860 CHLOE RD	PIKEVILLE	KY	41501-2259	37.4482483	-82.4791533
3860 ELKHORN CRK	ELKHORN CITY	KY	41522-7107	37.27906	-82.3965433
3860 HIGHWAY 582	PINE TOP	KY	41843-9058	37.2754958	-82.8955408
3860 KY ROUTE 1426	BANNER	KY	41603-8017	37.5540883	-82.690995
3860 TURKEY CRK TRLR	HALLIE	KY	41821-9090	37.0552633	-83.0278833
3860 US HIGHWAY 23	ULYSSES	KY	41264-8932	37.939384	-82.6780386
38605 STATE HIGHWAY 194	PHELPS	KY	41553-8423	37.51913	-82.1538317
3861 CACTUS ST	ASHLAND	KY	41101-4963	38.453135	-82.63425
3861 HIGHWAY 343	MC ROBERTS	KY	41835-9054	37.2210183	-82.663335
3861 KY ROUTE 680	GRETHEL	KY	41631-6327	37.45123	-82.6785817
3861 KY ROUTE 680 BLDG 2	GRETHEL	KY	41631-6327	37.451475	-82.67806
3861 LEIGHWOOD DR	ASHLAND	KY	41102-6709	38.44203	-82.6490367
3861 YELLOW CREEK RD	LOUISA	KY	41230-6626	37.98397333	-82.47917667
3862 LEFT FORK OF ISLAND CRK	PIKEVILLE	KY	41501-7409	37.428905	-82.5906717

3862	LITTLE ROCKCASTLE RD	INEZ	KY	41224-8926	37.7884933	-82.452845
3863	LFT FK LITTLE BLAINE RD	LOUISA	KY	41230-6995	38.0136033	-82.6885733
3864	KY ROUTE 122	PRINTER	KY	41655-9076	37.52347183	-82.75346466
3864	LITTLE LEATHERWOOD CRK TRLR	CORNETTSVILLE	KY	41731-8843	37.08202483	-83.06435666
3864	LOST CREEK RD	HAZARD	KY	41701-7938	37.35672	-83.1989
3864	STATE ROUTE 503	GREENUP	KY	41144-7498	38.501885	-82.7750133
3865	BIRNAMWOOD ST	ASHLAND	KY	41102-6705	38.44259	-82.6456217
3865	HIGHWAY 30	JACKSON	KY	41339-8211	37.571271	-83.32204616
3865	KY ROUTE 122	PRINTER	KY	41655-9076	37.5232883	-82.7543933
3866	COLDWATER RD	INEZ	KY	41224-8737	37.8093014	-82.5121956
3866	COLDWATER RD	INEZ	KY	41224-8737	37.80985333	-82.51345
3866	LOWER BAD CREEK RD	HOSKINSTON	KY	40844	37.0744733	-83.3262667
3866	LOWER BAD CREEK RD	HOSKINSTON	KY	40844	37.0745817	-83.3258533
3867	CHLOE RD	PIKEVILLE	KY	41501-2259	37.4485617	-82.4796917
3867	CHLOE RD	PIKEVILLE	KY	41501-2259	37.448715	-82.4795333
3867	HIGHWAY 30	NOCTOR	KY	41339-8211	37.574225	-83.32299
3867	HIGHWAY 30	NOCTOR	KY	41339-8211	37.57350167	-83.32272
3867	KY HIGHWAY 2022	BUCKHORN	KY	41721-8883	37.32229	-83.52818
3867	RACCOON RD	RACCOON	KY	41557-8612	37.4904867	-82.4399583
3868	DIX FRK	SIDNEY	KY	41564-8827	37.5657283	-82.356405
3868	STATE HIGHWAY 1626	OLIVE HILL	KY	41164-8835	38.262675	-83.29668
3868	STATE HIGHWAY 319	HARDY	KY	41531-8922	37.6043895	-82.21895558
3868	US HIGHWAY 23	ULYSSES	KY	41264-8932	37.93947683	-82.67833016
3868	N MAYO TRL	PIKEVILLE	KY	41501-3237	37.5205033	-82.5672367
3869	BURGEYS CREEK RD TRLR	MALLIE	KY	41836-8967	37.2411733	-82.8865467
3869	HIGHWAY 343	MC ROBERTS	KY	41835-9054	37.22094	-82.6631667
3869	KY HIGHWAY 610	JONANCY	KY	41538	37.31543267	-82.59157616
3869	LOST CREEK RD	HAZARD	KY	41701-7938	37.3575033	-83.1983817
3869	MONTGOMERY CREEK RD	VICCO	KY	41773-9082	37.1914117	-83.0105917
3869	POND CREEK RD	PINSONFORK	KY	41555-7446	37.554149	-82.26261416
387	AKERS BR	GRETHEL	KY	41631-8912	37.4554083	-82.64325
387	ALLEN DR	SALYERSVILLE	KY	41465-9115	37.7479567	-83.0594683
387	BAKER BR	TUTOR KEY	KY	41263-9003	37.8623617	-82.7566467
387	BLACKBERRY FRK	KIMPER	KY	41539-5839	37.4960717	-82.2408617
387	BOURBON ST	GREENUP	KY	41144-9784	38.6328317	-82.8619
387	CANEY HWY	PIKEVILLE	KY	41501-3911	37.35129217	-82.55411416
387	CANOE RUN	GRAYSON	KY	41143-7001	38.3124117	-82.9117717
387	COLEMAN BR	EAST POINT	KY	41216-8037	37.7373717	-82.851385
387	COUCH DR	CORNETTSVILLE	KY	41731-8507	37.1009845	-83.01426683
387	CRAB APPLE DR	BLACKKEY	KY	41804-9048	37.1381583	-83.005145
387	CRASES BR	LETCHER	KY	41832-9011	37.14909	-82.961315
387	CRASES BR	LETCHER	KY	41832-9011	37.1517467	-82.96355
387	DAMRON MAYO RD	GRAYSON	KY	41143-7925	38.3425285	-82.8791246
387	DAMRON MAYO RD CATV	GRAYSON	KY	41143-7925	38.3434167	-82.8946883
387	DRY CREEK RD TRLR 1	TOPMOST	KY	41862-9039	37.3551395	-82.78677333
387	FLEMING BRANCH RD	JENKINS	KY	41537-8179	37.274413	-82.56836616
387	FROZEN FRK	BEVINSVILLE	KY	41606-9030	37.31504	-82.7343567
387	FULLERS RIDGE RD	LOUISA	KY	41230-6210	38.134645	-82.65512
387	JOHNS CREEK RD	PIKEVILLE	KY	41501-4802	37.5655483	-82.43713
387	KY ROUTE 172	STAFFORDSVILLE	KY	41256-9003	37.8383883	-82.8584733
387	L AND N DR	HAZARD	KY	41701-1365	37.2548717	-83.1968583
387	LEATHERWOOD RD	LOST CREEK	KY	41348-9016	37.43746	-83.31178333
387	LEFT PENHOOK RD	HAROLD	KY	41635-7003	37.5359067	-82.6224267
387	LOCK HOLW	ARGILLITE	KY	41121-9016	38.42208383	-82.78268683
387	MARION BRANCH RD	ASHCAMP	KY	41512-8555	37.2636683	-82.4647917
387	OLD HOUSE BR TRLR	RANSOM	KY	41558-8514	37.5246433	-82.1947833
387	PERSIMMON LN	LOUISA	KY	41230-9414	38.1894584	-82.6570581
387	ROCKY TOP HL	LOUISA	KY	41230-9398	37.94569167	-82.532315
387	ROCKY TOP HL BLDG SHESHED	LOUISA	KY	41230-9398	37.94568	-82.5322533
387	ROE CREEK RD TRLR	CATLETTSBURG	KY	41129-8891	38.215025	-82.6098633
387	SAINT JOHNS TRL	HAZARD	KY	41701-5363	37.3498745	-83.10936533
387	SAINT MARTINS LN	HAZARD	KY	41701-5359	37.34513349	-83.11745029
387	SAM CAMPBELL BRANCH RD	HAZARD	KY	41701-5709	37.3158167	-83.2516517
387	SERGEANT RD	WHITESBURG	KY	41858-7835	37.1479667	-82.7682017
387	SHADY LN	WITTENSVILLE	KY	41274-9043	37.8572533	-82.82178
387	TEAGUE DR	GREENUP	KY	41144-6314	38.6094433	-82.8631867
387	TOWN MOUNTAIN RD	PIKEVILLE	KY	41501-1640	37.4904983	-82.50347

387 TOWN MOUNTAIN RD	PIKEVILLE	KY	41501-1640	37.4904	-82.5031567
387 TOWN MOUNTAIN RD STE 101	PIKEVILLE	KY	41501-1641	37.490465	-82.5033117
387 TOWN MOUNTAIN RD STE 102	PIKEVILLE	KY	41501-1641	37.4904967	-82.503455
387 TOWN MOUNTAIN RD STE 106	PIKEVILLE	KY	41501-1641	37.4904	-82.50316
387 TOWN MOUNTAIN RD STE 107	PIKEVILLE	KY	41501-1641	37.490495	-82.503435
387 TOWN MOUNTAIN RD STE 107	PIKEVILLE	KY	41501-1641	37.490412	-82.503598
387 TOWN MOUNTAIN RD STE 108	PIKEVILLE	KY	41501-1641	37.4904567	-82.50313
387 TOWN MOUNTAIN RD STE 201	PIKEVILLE	KY	41501-1642	37.4904017	-82.5031517
387 TOWN MOUNTAIN RD STE 202	PIKEVILLE	KY	41501-1642	37.4904	-82.5031633
387 TOWN MOUNTAIN RD STE 203	PIKEVILLE	KY	41501-1642	37.4904633	-82.5034367
387 TOWN MOUNTAIN RD STE 206	PIKEVILLE	KY	41501-1642	37.4904	-82.503155
387 TOWN MOUNTAIN RD STE 207	PIKEVILLE	KY	41501-1642	37.4904017	-82.5031533
387 WALKER LN	BUSY	KY	41723-9005	37.28842783	-83.33170766
387 WALKER LN	BUSY	KY	41723-9005	37.2884778	-83.3324883
387 WALTERS RD	PIKEVILLE	KY	41501-9204	37.4823403	-82.4879261
387 WALTERS RD	PIKEVILLE	KY	41501-9204	37.4823689	-82.4881081
387 WEBB HOLW	VAN LEAR	KY	41265-9051	37.7815683	-82.7690867
387 WENDELL CT	WEST LIBERTY	KY	41472-7382	37.92169067	-83.257356
387 WOODROCK	BLACKKEY	KY	41804-9081	37.140115	-82.9705483
387 E MAIN ST	INEZ	KY	41224-8023	37.868425	-82.5335333
387 E MAIN ST	INEZ	KY	41224-8023	37.86808039	-82.53282718
387 E RUSSELL ST APT 1	ELKHORN CITY	KY	41522-7069	37.30568461	-82.34762829
387 E RUSSELL ST APT 3	ELKHORN CITY	KY	41522-7070	37.30545317	-82.349217
387 E RUSSELL ST APT 4	ELKHORN CITY	KY	41522-7070	37.30534883	-82.34963108
387 E RUSSELL ST APT 5	ELKHORN CITY	KY	41522-7070	37.3053945	-82.34926633
387 E RUSSELL ST APT 6	ELKHORN CITY	KY	41522-7070	37.3052645	-82.3491025
387 E RUSSELL ST APT 7	ELKHORN CITY	KY	41522-7070	37.304896166	-82.35071866
387 E RUSSELL ST APT 8	ELKHORN CITY	KY	41522-7070	37.305485	-82.349247
387 N BUCKINGHAM AVE	WEST VAN LEAR	KY	41268-8017	37.7910673	-82.7844779
387 S ROBERTS DR	PRESTONSBURG	KY	41653-1591	37.664315	-82.713145
387 W 4TH ST	ELKHORN CITY	KY	41522-9036	37.3007333	-82.35068
3870 BELFORD ST	ASHLAND	KY	41101-3144	38.4555767	-82.6150417
3870 ELKHORN CRK	ELKHORN CITY	KY	41522-7107	37.2790417	-82.3966317
3870 ELKHORN CRK	ELKHORN CITY	KY	41522-7107	37.2789617	-82.3970267
3870 FRASURE CRK	EAST MC DOWELL	KY	41647-9098	37.40792563	-82.69776576
3870 HIGHWAY 160	HINDMAN	KY	41822-9064	37.300999	-82.945023
3870 HIGHWAY 160	HINDMAN	KY	41822-9064	37.30014883	-82.94522266
3870 HIGHWAY 160	HINDMAN	KY	41822-9064	37.300525	-82.9452683
3870 STATE HIGHWAY 292	BURNWELL	KY	41514-7665	37.6421565	-82.22095
3870 TURKEY CRK	INEZ	KY	41224-8350	37.8982	-82.48571
3870 N HIGHWAY 201	WEBBVILLE	KY	41180-9075	38.07100367	-82.8305875
3871 HIGHWAY 32	LOUISA	KY	41230-7584	38.07726	-82.6582233
3871 RIVER FRONT RD	LOVELY	KY	41231-9068	37.8169183	-82.3891533
3871 STINSON RD	GRAYSON	KY	41143-7178	38.3198267	-82.854075
3871 UPPER JOHNS CRK	KIMPER	KY	41539-6019	37.4855183	-82.2929067
3871 UPPER JOHNS CRK UNIT BLDG	KIMPER	KY	41539-6019	37.485788	-82.292766
3872 HIGHWAY 315	BOONEVILLE	KY	41314-8902	37.443554	-83.461294
3872 HIGHWAY 315	BOONEVILLE	KY	41314-8902	37.394448333	-83.47540333
3872 MIDDLE FORK RIVER RD	BUCKHORN	KY	41721-9038	37.36295315	-83.46417574
3872 MIDDLE FORK RIVER RD	BUCKHORN	KY	41721-9038	37.36295602	-83.46421068
38720 STATE HIGHWAY 194	PHELPS	KY	41553-8426	37.5202017	-82.1546633
3873 KY ROUTE 680	MINNIE	KY	41651-9039	37.465415	-82.772087
3873 ZEBULON HWY	PIKEVILLE	KY	41501-3552	37.5217233	-82.4739483
3874 KY ROUTE 3379	HAROLD	KY	41635	37.449163666	-82.63432016
3874 KY ROUTE 3379 BLDG 1	HAROLD	KY	41635-8952	37.448637	-82.6343811
3874 KY ROUTE 466	WEEKSBURY	KY	41667-9036	37.3044333	-82.7087417
3874 RIVER FRONT RD	LOVELY	KY	41231-9068	37.81547199	-82.38920017
3874 RIVER FRONT RD	LOVELY	KY	41231-9068	37.81634183	-82.3881825
3874 STATE HIGHWAY 773	HITCHINS	KY	41146-8912	38.2777583	-82.9144917
3874 STATE ROUTE 1458	ASHLAND	KY	41102-7939	38.4793583	-82.7116867
3875 GREASY CRK	SHELBIANA	KY	41562-8508	37.3731267	-82.4817217
3875 MARROWBONE CREEK RD	ELKHORN CITY	KY	41562-7848	37.3313017	-82.4403083
3875 MIDDLE FRK	LEANDER	KY	41222-8994	37.73943	-82.8584417
3875 MIDDLE FRK GARG	LEANDER	KY	41222-8994	37.73960317	-82.8581285
3876 HIGHWAY 80	WOOTON	KY	41776	37.1505467	-83.3198367
3876 HIGHWAY 828	LOUISA	KY	41230-8991	38.132855	-82.7906367
3876 ZEBULON HWY	PIKEVILLE	KY	41501-3552	37.5213967	-82.4730867

38768 STATE HIGHWAY 194 TRLR	HELPS	KY	41553-8428	37.52102333	-82.15522033
3877 HIGHWAY 645	LOUISA	KY	41230-9445	37.93268167	-82.61145667
3877 HIGHWAY 645 TRLR	LOUISA	KY	41230-9445	37.93266967	-82.60878933
3877 SKYLINE DR	ASHLAND	KY	41102-5760	38.450595	-82.66386
3877 TOLER CRK	HAROLD	KY	41635-8820	37.4800233	-82.614775
3878 HIGHWAY 550	GARNER	KY	41817-9051	37.3557717	-82.9272817
3878 HIGHWAY 582	PINE TOP	KY	41843-9058	37.27567281	-82.89676962
3878 LITTLE ROBINSON CRK	VIRGIE	KY	41572-8419	37.3724633	-82.6473467
3879 STATE HIGHWAY 194	KIMPER	KY	41539-6517	37.54228833	-82.39293433
38794 STATE HIGHWAY 194	HELPS	KY	41553-8428	37.5215025	-82.15533133
388 AKERS RD COT	WURLAND	KY	41144-7611	38.52484	-82.79322
388 AKERS RD HSE	WURLAND	KY	41144-7611	38.5248417	-82.793225
388 AKERS RD UNIT GATE	WURLAND	KY	41144-7611	38.52484	-82.79322
388 BATES FRK	HALLIE	KY	41821-9004	37.0819317	-83.028595
388 BILLY COMPTON BR	PIKEVILLE	KY	41501-7303	37.42677517	-82.5592815
388 BOARD FRK TRLR	MC CARR	KY	41544-8225	37.5853683	-82.184525
388 BURNT HOUSE BR	HYDEN	KY	41749-8613	37.106715	-83.38879799
388 CAMP BR	INEZ	KY	41224-8869	37.84115759	-82.52292427
388 CANNEL COAL GAP	HAGERHILL	KY	41222-8626	37.7654117	-82.7883517
388 CLAY HOLW	RUSH	KY	41168-8837	38.3585517	-82.7988567
388 COMBS RD	HAZARD	KY	41701-6852	37.2763833	-83.20907
388 COUCH DR TRLR	CORNETTSVILLE	KY	41731-8507	37.11875	-83.0312317
388 CYNTHIA CHAPEL RD	LOUISA	KY	41230-6043	38.07313167	-82.616275
388 ELSWICK FORK RD	LICK CREEK	KY	41540-8116	37.38501	-82.306465
388 HARRISON BR	ISOM	KY	41824-8953	37.18613	-82.86424
388 HIGH ST	VIRGIE	KY	41572-8003	37.3315083	-82.5816833
388 HIGHWAY 80	HINDMAN	KY	41822-8849	37.357025	-82.9851467
388 HOLLY HILLS VILLA RD	HINDMAN	KY	41822-8621	37.3093167	-82.9423917
388 HOLLY HILLS VILLA RD LOT 1	HINDMAN	KY	41822-8623	37.30928	-82.9422167
388 HOLLY HILLS VILLA RD LOT 10	HINDMAN	KY	41822-8623	37.3092833	-82.9425333
388 HOLLY HILLS VILLA RD LOT 13	HINDMAN	KY	41822-8623	37.30924	-82.9429117
388 HOLLY HILLS VILLA RD LOT 14	HINDMAN	KY	41822-8623	37.31037308	-82.94224151
388 HOLLY HILLS VILLA RD LOT 16	HINDMAN	KY	41822-8677	37.308715	-82.9421967
388 HOLLY HILLS VILLA RD LOT 17	HINDMAN	KY	41822-9164	37.3087	-82.9423467
388 HOLLY HILLS VILLA RD LOT 18	HINDMAN	KY	41822-8621	37.3086917	-82.9425083
388 HOLLY HILLS VILLA RD LOT 19	HINDMAN	KY	41822-8677	37.3086867	-82.94265
388 HOLLY HILLS VILLA RD LOT 20	HINDMAN	KY	41822-8677	37.3086767	-82.9427783
388 HOLLY HILLS VILLA RD LOT 21	HINDMAN	KY	41822-8677	37.3086517	-82.9429017
388 HOLLY HILLS VILLA RD LOT 22	HINDMAN	KY	41822-8677	37.31037308	-82.94224151
388 HOLLY HILLS VILLA RD LOT 23	HINDMAN	KY	41822-8623	37.3087167	-82.9420467
388 HOLLY HILLS VILLA RD LOT 24	HINDMAN	KY	41822-8677	37.3087017	-82.942195
388 HOLLY HILLS VILLA RD LOT 25	HINDMAN	KY	41822-8677	37.3086933	-82.94236
388 HOLLY HILLS VILLA RD LOT 26	HINDMAN	KY	41822-8677	37.308685	-82.9424833
388 HOLLY HILLS VILLA RD LOT 27	HINDMAN	KY	41822-8677	37.3086633	-82.9426633
388 HOLLY HILLS VILLA RD LOT 28	HINDMAN	KY	41822-8677	37.30866	-82.94277
388 HOLLY HILLS VILLA RD LOT 3	HINDMAN	KY	41822-9163	37.3093	-82.9425333
388 HOLLY HILLS VILLA RD LOT 36	HINDMAN	KY	41822-9165	37.3102805	-82.94278283
388 HOLLY HILLS VILLA RD LOT 4	HINDMAN	KY	41822-8676	37.30928	-82.9426667
388 HOLLY HILLS VILLA RD LOT 41	HINDMAN	KY	41822-8621	37.310256	-82.94308333
388 HOLLY HILLS VILLA RD LOT 43	HINDMAN	KY	41822-8621	37.3131517	-82.9425283
388 HOLLY HILLS VILLA RD LOT 5	HINDMAN	KY	41822-2300	37.3092567	-82.942795
388 HOLLY HILLS VILLA RD LOT 7	HINDMAN	KY	41822-8623	37.3092383	-82.9430617
388 HOLLY HILLS VILLA RD LOT 8	HINDMAN	KY	41822-8623	37.3092867	-82.9422333
388 HOLLY HILLS VILLA RD TRLR 29	HINDMAN	KY	41822-8677	37.30826	-82.942055
388 HOLT RD TRLR	LOUISA	KY	41230-6074	38.08598667	-82.60690333
388 HURRICANE CREEK RD	HYDEN	KY	41749-8667	37.1376133	-83.336965
388 INEZ MIDDLE SCHOOL RD	INEZ	KY	41224-9070	37.86154517	-82.53008783
388 INEZ MIDDLE SCHOOL RD	INEZ	KY	41224-9070	37.8601267	-82.534355
388 INEZ MIDDLE SCHOOL RD	INEZ	KY	41224-9070	37.86142333	-82.528745
388 INEZ MIDDLE SCHOOL RD	INEZ	KY	41224-9070	37.86159833	-82.53003167
388 JOCKEY HOLW	AUXIER	KY	41602-9227	37.7440683	-82.753345
388 KENTUCKY MAY RD	WHITESBURG	KY	41858-7711	37.22556983	-82.82706633
388 KY ROUTE 3379	GRETHEL	KY	41631-6319	37.4905483	-82.6478667
388 LAKESIDE DR	JENKINS	KY	41537-8916	37.164495	-82.6365033
388 LICKING ROCK BR	ERMINE	KY	41815-9058	37.156375	-82.788048
388 LOWER SECOND CREEK RD	BONNYMAN	KY	41719-8903	37.29921995	-83.251166
388 MEADES BRANCH RD TRLR	LOUISA	KY	41230-6859	37.99457167	-82.66560667

388 MEATHOUSE RD	KIMPER	KY	41539-6563	37.52944483	-82.36238483
388 MILDRED AVE	SOUTH SHORE	KY	41175-6901	38.72579	-82.9351933
388 MINK LN	LOUISA	KY	41230-6358	38.15889533	-82.67419633
388 MINK LN GARG 1	LOUISA	KY	41230	38.15869	-82.67153167
388 MOUNTAIN VIEW DR TRLR	BEAVER	KY	41604-6312	37.381305	-82.64941
388 MULLEN FRK TRLR	STONE	KY	41567-7002	37.5754117	-82.2745983
388 NARROWS FRK	SWAMP BRANCH	KY	41240-8901	37.7302433	-82.9289083
388 OLD HOUSE BRANCH RD	TOPMOST	KY	41862-9006	37.374938	-82.7797051
388 PELFREY LN	REDFOX	KY	41847-8910	37.2184083	-82.9342067
388 PERKINS MADDEN RD	HINDMAN	KY	41822-9003	37.32033383	-82.97270633
388 PIATT ST	SOUTH SHORE	KY	41175-7939	38.72517651	-82.91755873
388 PIATT ST GARG	SOUTH SHORE	KY	41175-7939	38.72465	-82.92004
388 PINSONFORK RD TRLR	MC ANDREWS	KY	41543-8068	37.56423	-82.2520517
388 RAILROAD CIR	BETSY LAYNE	KY	41605	37.5568983	-82.6390683
388 RATLIFF SCHOOL RD TRLR	LEBURN	KY	41831-8990	37.3898833	-82.9141433
388 RHUBENS BR	LOUISA	KY	41230-6717	38.051605	-82.64979333
388 ROCKHOUSE RD	TOMAHAWK	KY	41262-8936	37.8643783	-82.59573
388 ROSS CHAPEL	OLIVE HILL	KY	41164-4078	38.257525	-83.15591
388 ROSS CHAPEL GARG	OLIVE HILL	KY	41164-4078	38.25770633	-83.15602616
388 STATE HIGHWAY 1056	PINSONFORK	KY	41555-7504	37.5601717	-82.252825
388 STEER FORK RD	MALLIE	KY	41836-8809	37.258965	-82.9036667
388 STRAIGHT FRK	PIKEVILLE	KY	41501-6937	37.3833117	-82.5095517
388 TRANQUILITY TRL	OLIVE HILL	KY	41164-7611	38.309566666	-83.2582915
388 UPPER RIVER CANEY RD	LOST CREEK	KY	41348-9028	37.3902992	-83.3416425
388 WARD AVE	AUXIER	KY	41602-9273	37.74153	-82.77045
388 W 5TH ST	ELKHORN CITY	KY	41522-7291	37.3001933	-82.3506917
388 W 6TH ST	ELKHORN CITY	KY	41522-7294	37.299590333	-82.35001983
3880 CANOE RD	JACKSON	KY	41339-8469	37.445613	-83.463456
3880 GREASY CRK	SHELBIANA	KY	41562-8508	37.372835	-82.481215
3880 HIGHWAY 582	PINE TOP	KY	41843-9998	37.2755617	-82.8961283
3880 HURRICANE RD	PIKEVILLE	KY	41501-7532	37.5138983	-82.5916633
3880 KY HIGHWAY 699	CORNETTSVILLE	KY	41731-8783	37.0866567	-83.1026583
3881 HIGHWAY 542 TRLR	GUAGE	KY	41339-9527	37.56385167	-83.180915
3882 CHLOE RD	PIKEVILLE	KY	41501-2259	37.4485983	-82.47902
3882 HIGHWAY 80	LEBURN	KY	41831-8771	37.401024166	-82.95664683
3882 HIGHWAY 80 APT 1	LEBURN	KY	41831-8770	37.4007317	-82.9557167
3882 HIGHWAY 80 APT 2	LEBURN	KY	41831-8771	37.40078	-82.9557467
3882 HIGHWAY 80 APT 3	LEBURN	KY	41831-8771	37.4007783	-82.955745
3882 HIGHWAY 80 APT 4	LEBURN	KY	41831-8771	37.4007333	-82.9557167
3882 HIGHWAY 80 APT 5	LEBURN	KY	41831-8771	37.400735	-82.955715
3882 HIGHWAY 80 APT 6	LEBURN	KY	41831-8771	37.40074	-82.9557117
3882 HIGHWAY 80 APT 7	LEBURN	KY	41831-8771	37.4007783	-82.955745
3882 HIGHWAY 80 BLDG LA MAT	LEBURN	KY	41831	37.4007583	-82.95578
3882 SKYLINE DR	ASHLAND	KY	41102-5761	38.4501733	-82.6641367
3882 SKYLINE DR GARG	ASHLAND	KY	41102-5761	38.45015265	-82.6640514
38824 STATE HIGHWAY 194	PHELPS	KY	41553-8403	37.5218625	-82.155461
38824 STATE HIGHWAY 194	PHELPS	KY	41553-8403	37.5216017	-82.1554717
3883 SUMMITT RD	ASHLAND	KY	41102	38.4273583	-82.705795
3884 HIGHWAY 119 TRLR 1	MAYKING	KY	41837-8958	37.1410205	-82.7538344
3884 POSSUM TROT RD	LEBURN	KY	41831-8959	37.3917117	-82.944585
3884 STATE HIGHWAY 319	HARDY	KY	41531-8922	37.6037883	-82.2178367
3884 STATE ROUTE 207	GREENUP	KY	41144-7421	38.504625	-82.756865
3884 STATE ROUTE 207	WURTLAND	KY	41144-7421	38.5047183	-82.7575367
3884 W US HIGHWAY 60	GRAYSON	KY	41143-8801	38.3284683	-83.0138983
3884 W US HIGHWAY 60 GARG	GRAYSON	KY	41143-8801	38.328344	-83.014033
3884 W US HIGHWAY 60 OFC	GRAYSON	KY	41143-8801	38.328284166	-83.013091
3885 LONGFORK RD	VIRGIE	KY	41572-8801	37.3086617	-82.6351267
38850 STATE HIGHWAY 194	PHELPS	KY	41553-8403	37.522306	-82.15533033
38850 STATE HIGHWAY 194 BLDG 2	PHELPS	KY	41553-8403	37.5224195	-82.15534966
3886 HARDEMAN DR	ASHLAND	KY	41102-9133	38.4614567	-82.6787483
3886 HARDEMAN DR GARG	ASHLAND	KY	41102-9133	38.461265	-82.678135
3886 HARDEMAN DR TRLR	ASHLAND	KY	41102-9133	38.4615283	-82.6783283
3886 HIGHWAY 119	MAYKING	KY	41837-8958	37.1393684	-82.7649955
3886 HIGHWAY 119	MAYKING	KY	41837-8958	37.1420733	-82.75408
3886 HIGHWAY 119 BLDG 1	MAYKING	KY	41837-8958	37.1420733	-82.75408
3886 LEFT FORK MACES CRK RD	VIPER	KY	41774-8438	37.14289733	-83.12552866
3886 NEW ROUTE 3	DEBORD	KY	41214-8950	37.80432667	-82.57343167



3886 SPANKEM BRANCH RD	LOUISA	KY	41230-6148	38.152965	-82.72865183
3887 CHLOE RD	PIKEVILLE	KY	41501-2259	37.4482533	-82.4791633
3887 HIGHWAY 15	JACKSON	KY	41339-8676	37.52390667	-83.34570667
3887 HIGHWAY 15	JACKSON	KY	41339-8676	37.52382833	-83.345445
3887 KY HIGHWAY 699	CORNETTSTVILLE	KY	41731-8783	37.08769	-83.1037233
3887 MIDDLEFORK RD	ASHER	KY	40858	37.0073774	-83.4295271
3887 PINSONFORK RD	MC ANDREWS	KY	41543-8022	37.5228883	-82.2885633
3887 RIGHT FORK MACES CRK RD	VIPER	KY	41774	37.1524767	-83.1933233
3887 STATE ROUTE 1	GREENUP	KY	41144-7974	38.5162667	-82.81975
3888 KY ROUTE 550	HUEYSVILLE	KY	41640-6670	37.49807733	-82.84060566
3888 KY ROUTE 550	HUEYSVILLE	KY	41640-6670	37.49901519	-82.84007409
3888 STATE ROUTE 827	GREENUP	KY	41144-6868	38.580075	-82.91310333
3888 TURKEY CRK	INEZ	KY	41224-8350	37.89800833	-82.48632167
3889 US HIGHWAY 23	BANNER	KY	41603-8070	37.60338196	-82.69862725
3889 N MAYO TRL	PIKEVILLE	KY	41501-3213	37.5196317	-82.569425
3889 N MAYO TRL	PIKEVILLE	KY	41501-3213	37.52063417	-82.5677485
389 ALBERT WELLS DR	SMILAX	KY	41764-8901	37.1463283	-83.224755
389 ALBERT WELLS DR TRLR	SMILAX	KY	41764-8901	37.1462433	-83.225115
389 BIG ELK RD	BEAUTY	KY	41203-9021	37.84411	-82.4418617
389 BIG ELK RD	BEAUTY	KY	41203-9021	37.84349	-82.4415167
389 BREEDING CREEK RD	REDFOX	KY	41847-9003	37.22152933	-82.94066966
389 BRIDGE ST	ELKHORN CITY	KY	41522-9049	37.304685	-82.345965
389 BUCKFIELD RD	PIKEVILLE	KY	41501-6805	37.4036617	-82.524195
389 CANEY FRK	TURKEY CREEK	KY	41514-7837	37.6631917	-82.315815
389 CEDAR CREEK RD	PIKEVILLE	KY	41501-3761	37.4755733	-82.55451
389 COAL RUN HL	PIKEVILLE	KY	41501-5621	37.5042535	-82.55291166
389 COMPANY BR	ERMINE	KY	41815-8921	37.16463	-82.79704
389 DAVIS RD	EASTERN	KY	41622-6944	37.512412	-82.811743
389 DEADENING FRK	PIKEVILLE	KY	41501-6924	37.36939	-82.5154317
389 GEORGE RD	BETSY LAYNE	KY	41605-7013	37.5508333	-82.6293467
389 GRAYS BR TRLR	JENKINS	KY	41537-8703	37.1886583	-82.67211
389 HONEY FORK RD	PHYLIS	KY	41554-8517	37.4546817	-82.32477
389 KENTUCKY MAY RD	WHITESBURG	KY	41858-7711	37.224045	-82.8251617
389 KIDD FRK	HONAKER	KY	41603-9005	37.5269255	-82.683782
389 KY ROUTE 466	MELVIN	KY	41650-9024	37.345585	-82.6930967
389 LICK BR	SHELBIANA	KY	41562-8312	37.414218	-82.48242333
389 LINDY BR	NIPPA	KY	41240-9009	37.8736633	-82.7714217
389 LYKINS CRK	PIKEVILLE	KY	41501-5605	37.5034173	-82.5504175
389 LYKINS CRK GARG	PIKEVILLE	KY	41501-5605	37.50358783	-82.5507055
389 MACK DR	WHITESBURG	KY	41858-7703	37.2144733	-82.867025
389 MACK DR UNIT CABIN	WHITESBURG	KY	41858-7703	37.213204833	-82.86740283
389 MAPLE AVE	PRESTONSBURG	KY	41653-7998	37.6647467	-82.7707767
389 MAYFIELD AVE	SOUTH SHORE	KY	41175-7833	38.7233783	-82.9334817
389 MEADOWBROOK RD	HAZARD	KY	41701-5469	37.2894667	-83.2019633
389 MELLOWBROOK LN	HAROLD	KY	41635-7035	37.528075	-82.6360667
389 MILL CRK	WAYLAND	KY	41666-9039	37.43813	-82.8101729
389 MULLETT BR TRLR	INEZ	KY	41224-8631	37.79927167	-82.52496667
389 ORCHARD FRK	MELVIN	KY	41650-8908	37.3558117	-82.6908067
389 OWENS BRANCH RD	SLEMP	KY	41763-8848	37.0797983	-83.1175167
389 PRESTONSBURG ST	WEST LIBERTY	KY	41472-1137	37.921861	-83.257049
389 ROCKGATE RD	FLATWOODS	KY	41139-9084	38.4950233	-82.737045
389 ROCKY HOLW	RACCOON	KY	41557-8631	37.500235	-82.4376717
389 ROGERS HOLW TRLR	GRAYSON	KY	41143-9176	38.30054	-83.03449833
389 SALEM CHURCH RD	HAROLD	KY	41635-9082	37.53915517	-82.64306933
389 SEALS HOLW HSE 9	LITTCARR	KY	41834-9052	37.272895	-82.9325833
389 SHORT WHITE OAK RD	RUSSELL	KY	41169-1754	38.501895	-82.7052867
389 SLONE FARM RD	CATLETTSBURG	KY	41129-9594	38.2225617	-82.636595
389 STATE ROUTE 827	GREENUP	KY	41144-6833	38.5900083	-82.8563833
389 SUGAR CAMP BR	VIRGIE	KY	41572-8816	37.30014815	-82.64917901
389 SWEETWATER LN LOT 58	GRAYSON	KY	41143-1751	38.3408833	-82.9243567
389 SYCAMORE LOOP	JEREMIAH	KY	41826-8922	37.1631467	-82.9327167
389 TOLLAGE CRK	PIKEVILLE	KY	41501-3304	37.5136567	-82.5342017
389 TOLLAGE CRK BLDG 0	PIKEVILLE	KY	41501-3304	37.513465	-82.5345183
389 TRANQUILITY TRL	OLIVE HILL	KY	41164-7611	38.309539333	-83.25836816
389 VILLAGE LN	LICK CREEK	KY	41540-8004	37.36736867	-82.29984983
389 YONTS FRK	JACKHORN	KY	41825-9094	37.2197233	-82.7011933
389 S HIGHWAY 3	LOUISA	KY	41230-6682	38.111435	-82.5971317

3890 BURCHETT BR	CATLETTSBURG	KY	41129-9008	38.31490933	-82.66653633
3890 CUTSHIN RD	SMILAX	KY	41764-8934	37.12482054	-83.2861819
3890 CUTSHIN RD TRLR	SMILAX	KY	41764-8934	37.12482054	-83.2861819
3890 HIGHWAY 721 TRLR	HAZARD	KY	41701-7180	37.29425	-83.073945
3890 HIGHWAY 931 TRLR	WHITESBURG	KY	41858-8320	37.1714267	-82.82464
3890 N HIGHWAY 3 TRLR	LOUISA	KY	41230-6466	38.1525517	-82.67543
3891 ABNER MOUNTAIN RD	VIRGIE	KY	41572-8242	37.3422933	-82.644965
3891 STATE ROUTE 1458	ASHLAND	KY	41102-7939	38.4782567	-82.7092267
3892 KY ROUTE 40	MEALLY	KY	41234-9705	37.7951	-82.7491717
3892 ROCKHOUSE FORK RD HSE 1	SALYERSVILLE	KY	41465-8033	37.7589467	-82.9664717
3892 ROCKHOUSE FORK RD HSE 2	CONLEY	KY	41465	37.7591017	-82.9675433
3893 HIGHWAY 7	JEREMIAH	KY	41826-9087	37.153275	-82.9348433
3893 HIGHWAY 7 APT 2	JEREMIAH	KY	41826-9087	37.15384683	-82.93522983
3893 HIGHWAY 7 APT UPSTAIR	JEREMIAH	KY	41826-9087	37.1533133	-82.93489
3893 RIVER FRONT RD	LOVELY	KY	41231-9068	37.8164675	-82.3890462
3893 UPPER JOHNS CRK	KIMPER	KY	41539-6019	37.485535	-82.2921967
3894 HIGHWAY 721	HAZARD	KY	41701-7180	37.2939617	-83.0737533
3894 SHOPES CREEK RD	CATLETTSBURG	KY	41129-8494	38.40298665	-82.65834781
3894 SHOPES CREEK RD TRLR	CATLETTSBURG	KY	41129-8494	38.4013383	-82.6581767
3894 STATE HIGHWAY 986	OLIVE HILL	KY	41164-8409	38.25832833	-83.14904667
3895 ABNER MOUNTAIN RD	VIRGIE	KY	41572-8242	37.3425167	-82.6453933
3895 BARNETTS CREEK RD	BARNETTS CREEK	KY	41256	37.8237685	-82.88358083
3895 DONITHON RD	LOUISA	KY	41230-8597	37.99617	-82.570075
3895 KY HIGHWAY 610	JONANCY	KY	41538	37.3154183	-82.5922983
3895 MAY BR	SALYERSVILLE	KY	41465-6706	37.762855	-83.1021033
3895 ZEBULON HWY	PIKEVILLE	KY	41501-3552	37.522015	-82.4736017
3896 SHOPES CREEK RD	CATLETTSBURG	KY	41129-8494	38.4018883	-82.658235
3896 STATE HIGHWAY 3298	OLIVE HILL	KY	41164-8038	38.26880833	-83.115395
3896 STATE HIGHWAY 3298	OLIVE HILL	KY	41164-8038	38.27142833	-83.11600667
3896 STATE ROUTE 1458	ASHLAND	KY	41102-7939	38.4776533	-82.7086667
3896 WOLF CREEK RD	YEADISS	KY	41777-8875	37.064225	-83.2623883
3896 WOLF CREEK RD	YEADISS	KY	41777-8875	37.06331422	-83.2621353
3897 KY HIGHWAY 451	HAZARD	KY	41701-5838	37.25635623	-83.24419485
3897 POND CREEK RD	PINSONFORK	KY	41555-7446	37.5544783	-82.2632517
3898 SHELBY DRY FRK	SHELBIANA	KY	41562-8426	37.3832767	-82.4774717
3898 SHOPES CREEK RD TRLR	CATLETTSBURG	KY	41129-8494	38.402045	-82.6587367
3899 HIGHWAY 581 TRLR	ULYSSES	KY	41264-9068	37.94679167	-82.64751333
3899 KY ROUTE 40	BARNETTS CREEK	KY	41256-9114	37.8240283	-82.8837667
3899 KY ROUTE 40	MEALLY	KY	41234-9705	37.7949417	-82.74919
3899 LEIGHWOOD DR	ASHLAND	KY	41102-6709	38.441935	-82.6483817
3899 SPRUCE PINE RD	PIPPA PASSES	KY	41844-8847	37.33454133	-82.880016
3899 SPRUCE PINE RD	PIPPA PASSES	KY	41844-8847	37.3346733	-82.87994
38992 STATE HIGHWAY 194	PHELPS	KY	41553-8411	37.523515666	-82.15632283
39 4TH ST	LOUISA	KY	41230-8157	38.1039983	-82.604625
39 5TH ST	WHITESBURG	KY	41858-7757	37.115815	-82.8192033
39 ABNER BR UNIT CABIN	WHITESBURG	KY	41858-8443	37.0405883	-82.914205
39 ADAMS ST	SALYERSVILLE	KY	41465-7575	37.7624367	-83.0482667
39 AKERS BR	BANNER	KY	41603-9099	37.55818054	-82.69233403
39 ALLEN DR	MINNIE	KY	41651-8301	37.4728933	-82.7584567
39 ALPIKE ST LOT 12	IVEL	KY	41642-9457	37.5986767	-82.6846533
39 AMOS ST	SOUTH SHORE	KY	41175-7839	38.72461833	-82.93511
39 ANDERSON RD	PHYLLIS	KY	41554-8418	37.4559133	-82.35616
39 ANDREW ST	PIKEVILLE	KY	41501-6175	37.5571283	-82.5568183
39 ANDREW ST UNIT WATERCO	PIKEVILLE	KY	41501-6175	37.5577246	-82.5566622
39 ANGEL RD	ERMINE	KY	41815-8900	37.1469167	-82.7932317
39 ANTIQUE AVE TRLR	WHITESBURG	KY	41858-7492	37.119563	-82.84907
39 ARTHUR ST	SOUTH SHORE	KY	41175-7541	38.726073999	-82.94857399
39 AUGUST DR	SMILAX	KY	41764-8907	37.134147	-83.266037
39 B & C DR	TEABERRY	KY	41660	37.4095817	-82.6507617
39 B & C DR BLDG 1	TEABERRY	KY	41660	37.40975033	-82.65046516
39 B & C DR TRLR	TEABERRY	KY	41660	37.40983683	-82.65040883
39 BAHAMA PL	HAZARD	KY	41701-5342	37.34885867	-83.1179965
39 BARNEY HOLW	MC ANDREWS	KY	41543-8118	37.5771167	-82.2668412
39 BARTER LN TRLR	HAZARD	KY	41701-8547	37.39667333	-83.207405
39 BEASLEY LN GARG	MAJESTIC	KY	41547-8364	37.5591167	-82.1031683
39 BEASLEY LN TRLR	MAJESTIC	KY	41547-8364	37.5592883	-82.1035017
39 BEVINS BR	PIKEVILLE	KY	41501-4820	37.5569817	-82.4142683

39 BEVINS BR	PIKEVILLE	KY	41501-4820	37.5569017	-82.4141817
39 BLUE HALL RD	OLIVE HILL	KY	41164-7217	38.26082333	-83.30358333
39 BLUE POND FRK	BELCHER	KY	41513-8303	37.34528	-82.3645017
39 BOARDTREE ST	HELPS	KY	41553-8517	37.53846	-82.1615383
39 BRACHS LN	HAZARD	KY	41701-6014	37.26114033	-83.16775016
39 BRACHS LN UNIT BLDG	HAZARD	KY	41701-6014	37.26028707	-83.16812851
39 BRASHEAR DR	HAZARD	KY	41701-5304	37.27051167	-83.18723
39 BUFORD LN	HAZARD	KY	41701-8555	37.2626517	-83.2709817
39 BURNETTE RD LOT 22	PIKEVILLE	KY	41501-3584	37.536558	-82.465816
39 BURNETTE RD LOT 23	PIKEVILLE	KY	41501-3584	37.5366533	-82.4660983
39 BURNETTE RD LOT 24	PIKEVILLE	KY	41501-3584	37.536464	-82.465742
39 BURNETTE RD LOT 25	PIKEVILLE	KY	41501-3584	37.536360666	-82.46563583
39 BURNETTE RD LOT 26	PIKEVILLE	KY	41501-3584	37.53651117	-82.4658885
39 CALVIN CAIN RD UNIT 3	SALYERSVILLE	KY	41465-7068	37.73199	-83.0180467
39 CAMPBELL CREEK RD TRLR	KRYPTON	KY	41754-9004	37.287629666	-83.34112316
39 CASEY LN	BONNYMAN	KY	41719-8949	37.3047717	-83.2490383
39 CAUDILL LN TRLR	BEVINSVILLE	KY	41606-8001	37.3653445	-82.73119666
39 CHARITY DR TRLR	WHITESBURG	KY	41858-7110	37.142426333	-82.854949
39 CHARLES BACK DR	WHICK	KY	41390	37.4015445	-83.390918
39 CHEROKEE DR	EMMALENA	KY	41740-9025	37.3499883	-83.0426767
39 CHERRY BLOSSOM LN	HAZARD	KY	41701-6013	37.2605017	-83.1687433
39 CHERRY HL TRLR	HUDDY	KY	41535-8875	37.60155	-82.2735333
39 CHISSOM RD	JEREMIAH	KY	41826-9037	37.1832417	-82.9358517
39 CINNAMON DR TRLR	WHITESBURG	KY	41858-8064	37.1681417	-82.8589633
39 CLAYTON LN TRLR	LOUISA	KY	41230-9000	38.09671333	-82.61367167
39 CLEAR FORK RD	HAZARD	KY	41701-7793	37.28456	-83.11839
39 CLEO DAVIS ST	HUDDY	KY	41535-8863	37.59372	-82.27522
39 CLINE COMPLEX RD	INEZ	KY	41224	37.84881667	-82.54002833
39 COLLINS CT	RACCOON	KY	41557-8243	37.5260417	-82.459405
39 COLLINS CT	RACCOON	KY	41557-8243	37.5260533	-82.4592517
39 COLLINS FORK RD TRLR	SMILAX	KY	41764-8923	37.1332967	-83.256805
39 COLLINS ST	PIKEVILLE	KY	41501-6815	37.400695	-82.5191267
39 COLLINS ST	PIKEVILLE	KY	41501-6815	37.4013517	-82.5179583
39 COOK BR TRLR	MAYKING	KY	41837	37.1432025	-82.75722066
39 CROMER RD	MOREHEAD	KY	40351-9024	38.27285	-83.32093667
39 CROWN HL	JENKINS	KY	41537-9113	37.1660583	-82.6346183
39 CRUM BR	BANNER	KY	41603-8033	37.5951683	-82.7023133
39 DOGWOOD DR	CARRIE	KY	41725-9003	37.33277617	-83.0265665
39 DONNA DR	FLATWOODS	KY	41139-2405	38.5230783	-82.73511
39 DRIFT HL	DRIFT	KY	41619-9030	37.4808367	-82.7543983
39 ELDEEN STUMP RD	LICK CREEK	KY	41540-8155	37.3806967	-82.3200333
39 ESCAPE DR	WHITESBURG	KY	41858-8449	37.12753606	-82.86546978
39 EVER RIDGE RD	BULAN	KY	41722-8645	37.355672	-83.112197
39 FELTNER LN	HAZARD	KY	41701-7708	37.28695872	-83.14099427
39 FIRST ST	SOUTH SHORE	KY	41175-7936	38.7292833	-82.9205917
39 FLETCHER HL	SECO	KY	41849-5000	37.1705	-82.7350417
39 FORDS BRANCH RD	FORDS BRANCH	KY	41526	37.433806	-82.5107055
39 FROZEN FRK	BEVINSVILLE	KY	41606-9027	37.31687517	-82.740174
39 GINGER LN	OLIVE HILL	KY	41164-6268	38.30422333	-83.068175
39 GOBLE LN	PRESTONSBURG	KY	41653-8822	37.6700033	-82.7199817
39 GUNSHOP RD	ESSIE	KY	40827	37.0434759	-83.45427974
39 GUNSHOP RD	ESSIE	KY	40827	37.0431733	-83.4540633
39 HALE AVE	LOVELY	KY	41231-9019	37.8266633	-82.400945
39 HALE DR	WHITESBURG	KY	41858-7727	37.1146617	-82.8248483
39 HARRISON AVE	SOUTH SHORE	KY	41175-7517	38.72151	-82.9742283
39 HAUSER AVE	SOUTH SHORE	KY	41175-9023	38.7228267	-82.9700317
39 HAYNES VLG LOT 1	PIKEVILLE	KY	41501-6122	37.546845	-82.5566867
39 HAZARD DUKE DR	CHAVIES	KY	41727-8674	37.3823117	-83.24788
39 HAZARD RD APT	WHITESBURG	KY	41858-7597	37.12018838	-82.82688943
39 HIGHWAY 1087	LEBURN	KY	41831-8894	37.395815	-82.945865
39 HIGHWAY 1862	MAYKING	KY	41837	37.134106	-82.76865
39 HIGHWAY 476	LOST CREEK	KY	41348-8986	37.47955833	-83.32238833
39 HOLY ST	INEZ	KY	41224-8033	37.865545	-82.54102
39 HUDDLE ST	MC CARR	KY	41544-8558	37.6188333	-82.1712183
39 IRA LN	MALLIE	KY	41836-9056	37.30062206	-82.90726399
39 JACKIE WHITT RD	INEZ	KY	41224	37.9435292	-82.5388572
39 JACKIE WHITT RD TRLR	INEZ	KY	41224	37.94922167	-82.51607

39 JEFF JUDE RD	PILGRIM	KY	41250-9101	37.7751333	-82.4704683
39 JENNIFER LN	RAVEN	KY	41861-9078	37.40004814	-82.80762329
39 JENNYS FRK	PIKEVILLE	KY	41501-6154	37.5528233	-82.5497633
39 JERRY MILLER DR	JACKSON	KY	41339-6021	37.5389445	-83.243559
39 JUSTICE LN	PIKEVILLE	KY	41501-8032	37.4085068	-82.4288334
39 KENDRICK RD	SHELBIANA	KY	41562-8628	37.3621233	-82.476105
39 KENNY HARLESS DR	INEZ	KY	41224-9704	37.84510833	-82.55999333
39 KING DR	RACCOON	KY	41557-8346	37.5167717	-82.4529083
39 KUNKELVILLE RD	LEBURN	KY	41831-8921	37.3612967	-82.9630367
39 KY ROUTE 306	BYPRO	KY	41612-9706	37.3535995	-82.7161095
39 LANCREST LN TRLR	PRESTONSBURG	KY	41653-8133	37.6770517	-82.7239067
39 LEADINGHAM RD	GREENUP	KY	41144-7535	38.5056467	-82.81467
39 LEFT FORK OF IVY FRK	PIKEVILLE	KY	41501-6637	37.4702683	-82.4654683
39 LEFT FORK TOMS CRK	IVEL	KY	41642-9436	37.5857367	-82.63923
39 LICK FORK RD	ELKHORN CITY	KY	41522-7557	37.29887	-82.4892367
39 LILLIAN DR	HAZARD	KY	41701-6757	37.271075	-83.1538433
39 LOGGY HOLW TRLR	WHITESBURG	KY	41858-8411	37.1474467	-82.86051
39 LUM DEROSSETT BR	EAST POINT	KY	41216-8743	37.70689	-82.82258
39 MAGGIE CT	VIPER	KY	41774-7963	37.1695567	-83.1475583
39 MAIN ST	HINDMAN	KY	41822-8900	37.3355033	-82.9814767
39 MALLARD DR HSE 2	MILLSTONE	KY	41838	37.1637617	-82.7530483
39 MALLARD DR TRLR 1	MILLSTONE	KY	41838		
39 MAPLEWOOD VLG	BANNER	KY	41603-8025	37.58251	-82.69113
39 MATTHEW DR	GRAYSON	KY	41143-1519	38.3391962	-82.958889
39 MATTHEW MTN	HAZARD	KY	41701-8085	37.340036	-83.25139333
39 MCCOY CT TRLR	FREEBURN	KY	41528	37.55002	-82.16021
39 MCZACHARY DR	JACKSON	KY	41339-9597	37.53816333	-83.30694833
39 MEADE HOLW	WURTLAND	KY	41144-7548	38.5170967	-82.78533
39 MEADOWVIEW LN	LOUISA	KY	41230-9334	38.09953	-82.60198667
39 MEMORY LN	WHITESBURG	KY	41858-8091	37.1793133	-82.82908
39 MESA DR	BLACKKEY	KY	41804-9001	37.1393083	-82.97388
39 MILDRED AVE	SOUTH SHORE	KY	41175-7920	38.7262317	-82.9393217
39 MILL BR	ASHCAMP	KY	41512-8577	37.257235	-82.42917
39 MILL POND RD TRLR	CORNETTSVILLE	KY	41731-8796	37.10523	-83.0636033
39 MILLIE ANN DR	HAZARD	KY	41701-8039	37.36148867	-83.2091075
39 MILLS RD	PIKEVILLE	KY	41501-4955	37.65563	-82.5390383
39 MILLS RD	PIKEVILLE	KY	41501-4955	37.6552367	-82.5391767
39 MIMOSA HL	HAPPY	KY	41746-8924	37.20395	-83.0918333
39 MINIX DR	SALYERSVILLE	KY	41465	37.7409817	-83.0707367
39 MISSISSIPPI DR	THORNTON	KY	41855-8006	37.1665083	-82.7756683
39 MOCKINGBIRD LN	HAZARD	KY	41701-6382	37.1981233	-83.22101
39 MONTGOMERY LN	HAZARD	KY	41701-6681	37.2447767	-83.21891
39 MOUNTAIN VIEW RD	WHITESBURG	KY	41858-7113	37.114965	-82.8161067
39 MOUNTAIN VW	INEZ	KY	41224-8465	37.92156667	-82.49978333
39 MOUNTAIN VW	INEZ	KY	41224-8465	37.92148333	-82.49988
39 MOUNTAIN VW HSE	INEZ	KY	41224-8465	37.92189167	-82.49957667
39 MUDDY BR	INEZ	KY	41224-8624	37.8196441	-82.5069428
39 MURRAY RD	INEZ	KY	41224-8944	37.85978667	-82.52756833
39 NAPIER FARM RD TRLR	HAZARD	KY	41701-7859	37.28657183	-83.1759705
39 NEDS FRK	MC DOWELL	KY	41647-8906	37.42483	-82.70464
39 NEDS ROUGH RD	FISTY	KY	41701	37.3297567	-83.1020183
39 NUMBER ONE BTM	JENKINS	KY	41537-8678	37.191275833	-82.59765066
39 NUMBER ONE BTM	JENKINS	KY	41537-8678	37.1913333	-82.5975467
39 OAKLAND CT	RACELAND	KY	41169-1204	38.5268785	-82.73201083
39 OLD DWALE SCHOOL RD	DWALE	KY	41621-9029	37.62296	-82.72288
39 OLDFIELD DR LOT 3	WEST LIBERTY	KY	41472-7524	37.86885	-83.20580667
39 OMEGA LN	GAYS CREEK	KY	41745-9082	37.34244	-83.4079517
39 OMEGA LN TRLR	GAYS CREEK	KY	41745-9082	37.3435974	-83.4079225
39 ORCHARD BRANCH RD	VIRGIE	KY	41572-8655	37.2550266	-82.6747544
39 OWENS BRANCH RD	HINDMAN	KY	41822-8975	37.3456258	-82.9766951
39 OWLS NEST RD	HYDEN	KY	41749-8595	37.1561583	-83.3696567
39 PARK ST LOT 11	LOUISA	KY	41230-5535	38.10890767	-82.59594866
39 PAUL HOWARD CT	DEBORD	KY	41214	37.829355	-82.55296667
39 PINSON DR	KIMPER	KY	41539-6472	37.52592054	-82.36702896
39 PINSON DR	KIMPER	KY	41539-6472	37.52592054	-82.36702896
39 POPPIE DR	EAST POINT	KY	41216-8780	37.733356	-82.800597
39 POPULAR LN	VIRGIE	KY	41572-8399	37.321956	-82.64502066

39 POWELL HOLW	GRAYSON	KY	41143-7614	38.2815817	-82.93605
39 PRATT DR	LEBURN	KY	41831-9019	37.346305	-82.9522717
39 PUTTER HOLLOW RD	HAROLD	KY	41635-7005	37.5329017	-82.6256217
39 QUICKSILVER LN APT 1	PRESTONSBURG	KY	41653-1838	37.69386668	-82.76902498
39 QUICKSILVER LN APT 2	PRESTONSBURG	KY	41653-1837	37.6939083	-82.76899
39 QUIET ROW	JENKINS	KY	41537-8733	37.19903	-82.638975
39 RACCOON CT	RACCOON	KY	41557-8235	37.52920417	-82.4582815
39 RAMBO DR	LOST CREEK	KY	41348-9099	37.38986333	-83.343025
39 RANDA DR TRLR	LOUISA	KY	41230-5683	38.09816167	-82.61192333
39 RASBERRY LN	PIKEVILLE	KY	41501-7356	37.43291517	-82.56016766
39 RATLIFF RD	PIKEVILLE	KY	41501-2900	37.5378883	-82.5794867
39 RATTLESNAKE BR	KIMPER	KY	41539-6164	37.4992567	-82.3439933
39 RAY & KAY LN	HYDEN	KY	41749	37.14014733	-83.387097
39 RAYS BR	PIKEVILLE	KY	41501-7403	37.4310033	-82.5868333
39 REDBUD SUBDIVISON RD	LOUISA	KY	41230-5969	38.056447	-82.63484566
39 RIVER ST	PIKEVILLE	KY	41501-2240	37.4316	-82.4837217
39 ROCKHOUSE RD	PIKEVILLE	KY	41501-4103	37.3074717	-82.544085
39 SCHOOL DR	SALYERSVILLE	KY	41465-6960	37.743205	-83.06889
39 SCHOOL DR	SALYERSVILLE	KY	41465-6960	37.74299417	-83.06970683
39 SCHOOL DR	SALYERSVILLE	KY	41465-6960	37.742943	-83.069091
39 SCHOOL DR GARG	SALYERSVILLE	KY	41465-6960	37.7388167	-83.0954633
39 SEAGRAVES LN	GRAYSON	KY	41143-7259	38.3380567	-82.9886017
39 SECOND ST	SOUTH SHORE	KY	41175-7857	38.7293167	-82.9178117
39 SHADLE FLETCHER LN	DEBORD	KY	41214-8989	37.8211918	-82.5482819
39 SHELBY YARD	SHELBIANA	KY	41562-8340	37.421574833	-82.49813883
39 SHELBY YARD TRLR 1	SHELBIANA	KY	41562-8340	37.42261	-82.4989667
39 SIX GRAND LOT 36	DWALE	KY	41621-8501	37.634364	-82.72186566
39 SKIDWAY DR	BLACKKEY	KY	41804	37.1314262	-83.0129861
39 SMITH CAMP RD	WOOTON	KY	41776-8725	37.164239166	-83.306496
39 SMITH DR	HAPPY	KY	41746	37.204373333	-83.09513216
39 SPLENDOR LN APT 1	OLIVE HILL	KY	41164-6098	38.29258667	-83.29051833
39 SPLENDOR LN APT 2	OLIVE HILL	KY	41164-6098	38.2924334	-83.2885282
39 STABLES LN	VIPER	KY	41774-7954	37.13658725	-83.11405092
39 STAFFORD SPGS	STAFFORDSVILLE	KY	41256-9025	37.8375083	-82.8493317
39 STEELE CRK	WAYLAND	KY	41666-6703	37.4404617	-82.7806483
39 STEPHENS BRANCH RD	MARTIN	KY	41649-7844	37.5553167	-82.77252
39 STEWART RD	PAINTSVILLE	KY	41240-8565	37.8326867	-82.8283217
39 STUART ST	PRESTONSBURG	KY	41653-7712	37.6697	-82.7447617
39 SUNNY LN	HAGERHILL	KY	41222-2000	37.7639478	-82.7836463
39 SUNSET DR TRLR	PIKEVILLE	KY	41501-3122	37.5369595	-82.610355
39 TACKETT FRK	BEAVER	KY	41604-6326	37.3971	-82.654115
39 TARA LN APT 11	PRESTONSBURG	KY	41653-1880	37.693505	-82.7687167
39 TARA LN APT 12	PRESTONSBURG	KY	41653-1880	37.6934983	-82.76871
39 TEXAS AVE	WHITESBURG	KY	41858-7763	37.1164917	-82.8171883
39 TRACE FRK	ELKHORN CITY	KY	41522-8040	37.3228868	-82.2908835
39 TREVOR LN APT 10	PRESTONSBURG	KY	41653-8460	37.651215	-82.7120767
39 TREVOR LN APT 9	PRESTONSBURG	KY	41653-8460	37.651215	-82.7120517
39 TRIANGLE ST	MARTIN	KY	41649-7992	37.5612167	-82.7597667
39 TRIANGLE ST	MARTIN	KY	41649-7992	37.5610417	-82.76009
39 TRIVETTE AVE	JONANCY	KY	41538-0114	37.315135	-82.5840617
39 TROUBLESOME CRK UNIT CAMPER	FISTY	KY	41743-8328	37.337376666	-83.10584216
39 TUNNEL MILL RD	HAZARD	KY	41701-7124	37.33936582	-83.12753072
39 VARNEY POST OFFICE LN	VARNEY	KY	41571-9036	37.63925	-82.4231517
39 VIEW DR LOT 18	WEST LIBERTY	KY	41472-7346	37.93072167	-83.26112667
39 VILLAGE LN	LICK CREEK	KY	41540-8000	37.3660267	-82.3050617
39 VIOLAS RD	GREENUP	KY	41144-6319	38.6093033	-82.86347
39 WALKER BRANCH RD TRLR	HAZARD	KY	41701-6053	37.2656517	-83.18305
39 WALKERS BRANCH RD	EMMALENA	KY	41740	37.3302767	-83.0392133
39 WATTS WAY	CHAVIES	KY	41727	37.3481817	-83.3376733
39 WELLS FORK RD	VIPER	KY	41774-8988	37.1552451	-83.1933694
39 WETZEL DR	PAINTSVILLE	KY	41240		
39 WHITE PINE RD	RACCOON	KY	41557-8644	37.4888083	-82.4373667
39 WHITE PINE RD	RACCOON	KY	41557-8644	37.48834	-82.437295
39 WILCOX BR	WITTENSVILLE	KY	41274-9012	37.8582383	-82.8057617
39 WILLIAMS BRANCH RD	ASHER	KY	40858-8300	37.044741	-83.40751
39 WILSON CT TRLR HUD	BELFRY	KY	41514-7439	37.623779	-82.26631166
39 WILSON PT	LOUISA	KY	41230-7737	38.10174	-82.60328

39 WOLFORD HTS	MC CARR	KY	41544-8444	37.61058999	-82.17025533
39 WORLEY RD	HUDDY	KY	41535-8938	37.6018183	-82.2730233
39 E JONES ST	MC DOWELL	KY	41647-6007	37.4519967	-82.7271833
39 N CLAY AVE TRLR	WEST VAN LEAR	KY	41268-8025	37.786615	-82.7810567
39 N RIVER ST	AUXIER	KY	41602-9260	37.73755383	-82.75899016
39 N RIVER ST TRLR	DWALE	KY	41621-9037	37.623435	-82.7223733
39 N RIVERVIEW LN	PRESTONSBURG	KY	41653-1419	37.6677467	-82.74332
39 N STATE HIGHWAY 207	RUSH	KY	41168-8976	38.3461317	-82.83347
39 S RIVER RD	MOUTHCARD	KY	41548-8450	37.36806567	-82.241816
39 S WILLOW LN APT 2	PRESTONSBURG	KY	41653-1438	37.66794	-82.741015
39 W 4TH AVE	SOUTH SHORE	KY	41175-8929	38.721605	-82.9661483
39 W THOMPSON ST TRLR	JACKSON	KY	41339-9209	37.54534	-83.37681167
390 BEE HIVE RD TRLR	SLEMP	KY	41763-8903	37.07741759	-83.10408481
390 BIG BRANCH RD TRLR	VIPER	KY	41774-8509	37.17351	-83.0874633
390 BLACK GOLD LN	HYDEN	KY	41749-8607	37.107345	-83.33605
390 BLUE BIRD DR	GRAYSON	KY	41143-8176	38.2432617	-82.87805
390 BOGGS RD	OLIVE HILL	KY	41164-8288	38.27553017	-83.11358816
390 BRANHAMS CREEK RD	MALLIE	KY	41836-9001	37.299895	-82.910865
390 CALLIHAN LN	GREENUP	KY	41144-8265	38.5284633	-82.8140183
390 CALLIHAN LN TRLR	GREENUP	KY	41144-8265	38.528585	-82.8137917
390 CHILDERS DR	PIKEVILLE	KY	41501-3227	37.5220317	-82.5653783
390 COLD FRK	TURKEY CREEK	KY	41514-7919	37.64766	-82.3181833
390 CREEKSIDE DR	LOUISA	KY	41230-5334	38.0898664	-82.6313929
390 DIEDERICH BLVD	ASHLAND	KY	41101-7008	38.50255633	-82.68291166
390 DIEDERICH BLVD	RUSSELL	KY	41169	38.5025667	-82.68108
390 ELKHORN AVE	JENKINS	KY	41537-9104	37.169435	-82.63845
390 FLEMING FRK	OLIVE HILL	KY	41164-8471	38.29638033	-83.29318733
390 FLOWER GARDEN HOLW TRLR 2	BELFRY	KY	41514-8023	37.630575	-82.3243417
390 FOREST CREEK RD	HAZARD	KY	41701-8500	37.26509233	-83.0212285
390 GRANT COMBS RD	HAZARD	KY	41701-2078	37.22948257	-83.17603043
390 HALDEMAN HTS TRLR	MOREHEAD	KY	40351-9014	38.2442065	-83.3228371
390 HARLESS CRK	REGINA	KY	41559-8902	37.368055	-82.40419
390 HIGHWAY 1110	JACKSON	KY	41339-7426	37.4913723	-83.3589903
390 HURRICANE BR	LEBURN	KY	41831-9097	37.37707	-82.9499767
390 HURRICANE BR	LEBURN	KY	41831-9097	37.37723177	-82.94905601
390 JAMESTOWN VLG	BULAN	KY	41722-8632	37.3535915	-83.11230783
390 JAMESTOWN VLG GARG	BULAN	KY	41722-8632	37.353362	-83.112155
390 JOCKEY HOLW	AUXIER	KY	41602-9227	37.74384	-82.7536
390 JUNE APPLE RD	LOUISA	KY	41230-9418	38.084065	-82.59256333
390 JUNE APPLE RD GARG	LOUISA	KY	41230-9418	38.084078	-82.5918102
390 KINGS ADDITION LN TRLR	SOUTH SHORE	KY	41175-9286	38.7295617	-82.9491567
390 KY HIGHWAY 611	PIKEVILLE	KY	41501-4132	37.316845	-82.54279
390 LEFT FORK DRY FRK	ELKHORN CITY	KY	41522-7824	37.3197883	-82.42553
390 LEFT FORK OF JOES CRK	PIKEVILLE	KY	41501-5942	37.5541483	-82.4968967
390 MARE CRK	STANVILLE	KY	41659-7003	37.570654	-82.63336316
390 MEMORY MOUNTAIN LN	HAZARD	KY	41701-6793	37.34006017	-83.137343
390 MEMORY MOUNTAIN LN	HAZARD	KY	41701-6793	37.34216483	-83.13742733
390 MONUMENT DR	DWALE	KY	41621-9021	37.6285933	-82.7238217
390 MOUNTAIN VIEW HTS	HYDEN	KY	41749-8021	37.166535	-83.3996817
390 NEW CAMP RD	SOUTH WILLIAMSON	KY	41503-4085	37.66268483	-82.28638583
390 OAK ST	JENKINS	KY	41537-9748	37.1642033	-82.6367117
390 OHIO RIVER RD APT	GREENUP	KY	41144-6784	38.6179967	-82.8632167
390 OHIO RIVER RD HSE	GREENUP	KY	41144-6784	38.6176683	-82.8637
390 OLD HOUSE BRANCH RD	TOPMOST	KY	41862-9006	37.374335	-82.778615
390 OPEN FRK	PIKEVILLE	KY	41501-4620	37.5844833	-82.39525
390 PARK AVE	HAZARD	KY	41701-9548	37.284835	-83.20897
390 PARK AVE	HAZARD	KY	41701-9548	37.2854333	-83.2086933
390 PLANTATION DR	GRAYSON	KY	41143-1757	38.33482584	-82.92010503
390 RALEIGH LN	VICCO	KY	41773-8909	37.211775	-83.0677283
390 RATLIFF SCHOOL RD	LEBURN	KY	41831-8990	37.389945	-82.9141333
390 RIGHT FORK STUMBO HOLW	DRIFT	KY	41619-9086	37.490855	-82.7508417
390 SAINT MARTINS LN	HAZARD	KY	41701-5359	37.34501836	-83.11743663
390 SAINT MARTINS LN GARG	HAZARD	KY	41701-5359	37.3448587	-83.1193911
390 SISTER RD	CLAYHOLE	KY	41317-8010	37.4708076	-83.2655251
390 SMITH BRANCH RD	JACKSON	KY	41339-8059	37.52679833	-83.31445833
390 SUNSET VIEW LOOP TRLR	MAYKING	KY	41837-8908	37.1320167	-82.7543483
390 TARK HILL RD	GRAYSON	KY	41143-7811	38.336028	-82.8774942

390 TOOTER BR	JEREMIAH	KY	41826-8931	37.1640617	-82.91221
390 TWIN LICKS RD	WEBBVILLE	KY	41180-8002	38.1431283	-82.86359
390 TWIN LICKS RD	WEBBVILLE	KY	41180-8002	38.141505	-82.8545733
390 VISTA DR	HAZARD	KY	41701-9449	37.27447417	-83.22294483
390 WEDDINGTON BR	BELCHER	KY	41513-8443	37.3550817	-82.3202517
390 WOLF CRK	PILGRIM	KY	41250	37.784	-82.445915
390 E 4TH ST	ELKHORN CITY	KY	41522	37.3007617	-82.3513317
390 N BLACKBURN BTM	PIKEVILLE	KY	41501-4880	37.5551667	-82.4206133
390 N CLAY AVE	WEST VAN LEAR	KY	41268-8022	37.7911167	-82.7852483
390 N CLAY AVE	WEST VAN LEAR	KY	41268-8022	37.7911167	-82.7852483
390 N HIGHLAND AVE	PRESTONSBURG	KY	41653-7839	37.6721567	-82.7737283
390 N HIGHLAND AVE GARG	PRESTONSBURG	KY	41653-7839	37.672345166	-82.77362683
390 N MAYO TRL	PIKEVILLE	KY	41501-1493	37.4870733	-82.5420683
3900 AVERY ST	ASHLAND	KY	41101-4115	38.45476	-82.62743
3900 AZALEA DR	ASHLAND	KY	41102-9201	38.44069	-82.6406517
3900 BRIARWOOD DR	CATLETTSBURG	KY	41129-9301	38.34863	-82.6768133
3900 BROOKSIDE DR	ASHLAND	KY	41102-9509	38.4728517	-82.7075133
3900 BROWN ST	ASHLAND	KY	41101-3146	38.4552465	-82.61403466
3900 DIX FRK	SIDNEY	KY	41564-8835	37.5655583	-82.35632
3900 DOG FORK LAUREL RD	CATLETTSBURG	KY	41129-9387	38.3541667	-82.6753917
3900 FERGUSON DR	ASHLAND	KY	41101-6220	38.4501967	-82.63627
3900 GARTIN AVE	ASHLAND	KY	41101-6253	38.4513283	-82.63566
3900 GREASY CRK	SHELBIANA	KY	41562-8509	37.3725083	-82.4817667
3900 HIGHWAY 931	WHITESBURG	KY	41858-8321	37.1721167	-82.8247033
3900 KY ROUTE 1750	EAST POINT	KY	41216-8824	37.7294617	-82.8445833
3900 KY ROUTE 550	HUEYSVILLE	KY	41640-6643	37.49907	-82.84045
3900 LITTLE CAT FORK RD	LOUISA	KY	41230-7155	38.18504	-82.77995
3900 LOGAN ST	ASHLAND	KY	41101-4972	38.4542417	-82.6343067
3900 MINES RD HSE	ASHLAND	KY	41102-8327	38.4564533	-82.6787417
3900 OPEN FORK RD	MOREHEAD	KY	40351-8636	38.240215	-83.31593333
3900 OPEN FORK RD GARG	MOREHEAD	KY	40351-8636	38.240387833	-83.3162205
3900 SKYLINE DR	ASHLAND	KY	41102-5763	38.45037867	-82.664487
3900 STANLEY LN	ASHLAND	KY	41102-9198	38.46541	-82.695145
3900 STATE HIGHWAY 292	BURNWELL	KY	41514-7666	37.6421567	-82.221275
3901 BLACKBURN AVE	ASHLAND	KY	41101-4949	38.45242	-82.6353967
3901 DOG FORK LAUREL RD	CATLETTSBURG	KY	41129-9387	38.356505	-82.67071
3901 FERGUSON DR	ASHLAND	KY	41101-6219	38.4508717	-82.636
3901 GARTIN AVE	ASHLAND	KY	41101-6254	38.451575	-82.635817
3901 HURRICANE RD	CATLETTSBURG	KY	41129-8684	38.42798391	-82.6535891
3901 HURRICANE RD	CATLETTSBURG	KY	41129-8684	38.4279839	-82.6535891
3901 LOGAN ST	ASHLAND	KY	41101-4971	38.45416	-82.6344233
3901 SHELBY DRY FRK	SHELBIANA	KY	41562-8427	37.383305	-82.4778117
3901 SKYLINE DR	ASHLAND	KY	41102-5762	38.45063767	-82.66422316
3901 WILLOW DR	ASHLAND	KY	41102-8433	38.4603933	-82.6929617
3901 N WOLF CRK	LOVELY	KY	41231-8947	37.8117867	-82.4196217
39019 STATE HIGHWAY 194 APT	HELPS	KY	41553-8410	37.5240767	-82.1571583
39019 STATE HIGHWAY 194 TRLR	HELPS	KY	41553-8410	37.523859	-82.15753716
3902 BRANDYWINE DR	CATLETTSBURG	KY	41129-9674	38.35456	-82.6788333
3902 LITTLE ROBINSON CRK	VIRGIE	KY	41572-8418	37.3724633	-82.6473433
3902 STRAIGHT CREEK RD	ASHLAND	KY	41102-8093	38.3820167	-82.785955
3903 BRIARWOOD DR LOT 23	CATLETTSBURG	KY	41129-9301	38.349185	-82.6770067
3903 GREASY CRK	SHELBIANA	KY	41562-8509	37.37285	-82.48221
3903 KY HIGHWAY 7	VIPER	KY	41774-8735	37.18327	-83.12603
3903 MOUND ST	ASHLAND	KY	41101-5107	38.45363	-82.6215033
3903 POND CREEK RD	PINSONFORK	KY	41555-9998	37.5542983	-82.263265
3904 HIGHWAY 581 GARG	ULYSSES	KY	41264-9069	37.94720983	-82.64816966
3904 HIGHWAY 581 TRLR	ULYSSES	KY	41264-9069	37.94685667	-82.6483
3904 LOGAN ST	ASHLAND	KY	41101-4972	38.4542533	-82.63406
3904 MINES RD	ASHLAND	KY	41102-8327	38.4561017	-82.6793267
3904 MOUND ST	ASHLAND	KY	41101-5104	38.4534133	-82.621845
3904 N KY HIGHWAY 15	HAZARD	KY	41701-5606	37.2938817	-83.23991
3905 BLACKBURN AVE	ASHLAND	KY	41101-4949	38.452525	-82.6350083
3905 BLACKBURN AVE GARG	ASHLAND	KY	41101-4949	38.4526205	-82.634662
3905 CANOE RD	JACKSON	KY	41339-8470	37.44608	-83.46416667
3905 GARTIN AVE	ASHLAND	KY	41101-6254	38.45137	-82.6358933
3905 HIGHWAY 160	PREMIUM	KY	41845-8700	37.1215583	-82.9181483
3905 LITTLE LEATHERWOOD CRK	CORNETTSVILLE	KY	41731-8844	37.082535	-83.0648583

3905 PUTNAM ST	ASHLAND	KY	41101-4977	38.456015	-82.63367
3905 WILLOW DR	ASHLAND	KY	41102-8433	38.4603867	-82.69319
39056 STATE HIGHWAY 194 TRLR PTRCR	HELPS	KY	41553-8410	37.5238617	-82.1577267
3906 HIGHWAY 1087	MOUSIE	KY	41839-8969	37.4075733	-82.9041333
3906 HURRICANE RD	PIKEVILLE	KY	41501-7531	37.5141517	-82.5917283
3906 LEFT FORK OF ISLAND CRK	PIKEVILLE	KY	41501-7408	37.42864	-82.59137
3906 WILLOW DR	ASHLAND	KY	41102-7102	38.4604317	-82.69224
3906 WILLOW DR	ASHLAND	KY	41102-7102	38.460435	-82.69208
3907 HIGHWAY 7	DEMA	KY	41859-9030	37.382035	-82.7854317
3907 HIGHWAY 7	DEMA	KY	41859-9030	37.3820017	-82.7851683
3907 HIGHWAY 7	DEMA	KY	41859-9030	37.3818517	-82.785585
3907 HURRICANE RD	CATLETTSBURG	KY	41129-8684	38.4258867	-82.6570128
3907 POND CREEK RD	PINSONFORK	KY	41555-7453	37.5544783	-82.2632517
3907 STATE HIGHWAY 986	OLIVE HILL	KY	41164-8410	38.259935	-83.14894333
3907 TOLER CRK	HAROLD	KY	41635-8821	37.47791	-82.6136167
39070 STATE HIGHWAY 194 TRLR	HELPS	KY	41553-8410	37.5235833	-82.157915
3908 BRUSHY RD	VARNEY	KY	41571-9016	37.631368	-82.419487
3908 BRUSHY RD GARG	VARNEY	KY	41571-9016	37.6310275	-82.419712
3908 CACTUS ST	ASHLAND	KY	41101-4966	38.4527817	-82.63447
3908 DUKE ST	ASHLAND	KY	41101-5037	38.4541567	-82.6266383
3908 HIGHWAY 1103	HALLIE	KY	41821-9093	37.103065	-83.0211483
3908 LOST CREEK RD TRLR	HAZARD	KY	41701-7939	37.357025	-83.1994233
3908 MONTGOMERY CREEK RD	VICCO	KY	41773-9083	37.1911283	-83.01033
3908 ROCKHOUSE FRK	SIDNEY	KY	41564-8709	37.62586083	-82.37472666
3908 STANLEY LN	ASHLAND	KY	41102-9198	38.4650017	-82.695295
3908 STATE HIGHWAY 319	HARDY	KY	41531-8931	37.6038167	-82.21785
3908 WALLACE ST	ASHLAND	KY	41101-3171	38.4540783	-82.6249933
3908 WEIS ST	ASHLAND	KY	41101-4980	38.45507323	-82.63369771
3908 S STATE HIGHWAY 1 HSE 1	GRAYSON	KY	41143	38.27604	-82.91946099
3908 S STATE HIGHWAY 1 HSE 2	GRAYSON	KY	41143-8224	38.2789317	-82.9197517
39085 STATE HIGHWAY 194	HELPS	KY	41553-8410	37.5238983	-82.1579383
3909 COLDWATER RD	INEZ	KY	41224-8738	37.80836333	-82.51223667
3909 COLDWATER RD GARG	INEZ	KY	41224-8738	37.80841783	-82.512601
3909 FERGUSON DR	ASHLAND	KY	41101-6219	38.4508067	-82.6357517
3909 GARTIN AVE	ASHLAND	KY	41101-6254	38.4512667	-82.63563
3909 KY HIGHWAY 699	CORNETTSSVILLE	KY	41731-8784	37.08710283	-83.10384766
3909 LEFT FORK OF ISLAND CRK	PIKEVILLE	KY	41501-7408	37.4284083	-82.5902883
3909 PUTNAM ST	ASHLAND	KY	41101-4977	38.4559	-82.633595
3909 STATE HIGHWAY 1626	OLIVE HILL	KY	41164-8836	38.26177	-83.29596333
3909 STATE HIGHWAY 1626	OLIVE HILL	KY	41164-8836	38.26232183	-83.29567483
3909 STATE HIGHWAY 1626	OLIVE HILL	KY	41164-8836	38.2625617	-83.2958133
391 AIRPORT DR	HAGERHILL	KY	41222-8854	37.7458217	-82.7794833
391 ALBERT WELLS DR TRLR	SMILAX	KY	41764-8901	37.146565	-83.2254583
391 BAILEY BRANCH RD	WOOTON	KY	41776	37.164565	-83.2803383
391 BAKER ST HSE	COMBS	KY	41729-9007	37.26843	-83.2124433
391 BOB WHITE LN	PRESTONSBURG	KY	41653-1831	37.6846017	-82.774535
391 BUCK BRANCH DR	HAZARD	KY	41701	37.2749043	-83.0552279
391 CAMP FRK	WHITESBURG	KY	41858-8229	37.23299133	-82.86026283
391 CLEAR FORK RD	HAZARD	KY	41701-9603	37.2880933	-83.1140233
391 COLDWATER BRANCH RD	HAROLD	KY	41635-8853	37.5455417	-82.6241217
391 CUTSHIN RD	WOOTON	KY	41776-8782	37.16454	-83.301315
391 DAMRON BR	GRAYSON	KY	41143-1915	38.323772	-82.91320583
391 DOG FRK	PIKEVILLE	KY	41501-7002	37.490705	-82.5887767
391 DYKES BRANCH RD TRLR	VIPER	KY	41774-8236	37.15693	-83.094245
391 HIGHWAY 343	FLEMING NEON	KY	41840-9004	37.19120861	-82.70650805
391 JOCKEY HOLW	AUXIER	KY	41602-9227	37.74256501	-82.7545836
391 KEETON AVE	WEST LIBERTY	KY	41472-8642	37.91439667	-83.258885
391 KRYPTON NAPFOR RD	KRYPTON	KY	41754-8903	37.3123505	-83.3373246
391 LITTLE CRK	PIKEVILLE	KY	41501-6952	37.3895183	-82.5171117
391 LOWES BR	PIKEVILLE	KY	41501-6311	37.6052317	-82.5078767
391 MAIN ST	PRESTONSBURG	KY	41653-1142	37.6720283	-82.7814117
391 MAIN ST	WHEELWRIGHT	KY	41669	37.3376067	-82.7214567
391 MAPLE ST LOT 1	LANGLEY	KY	41645	37.52685717	-82.795628
391 MAPLE ST LOT 2	LANGLEY	KY	41645-9077	37.52678183	-82.79548866
391 MEADE HTS APT 1	PIKEVILLE	KY	41501-2186	37.507464	-82.496961
391 MEADE HTS APT 2	PIKEVILLE	KY	41501-2186	37.50754283	-82.49701883
391 MEADE HTS APT 3	PIKEVILLE	KY	41501-2186	37.5075345	-82.4969935



391 MEADE HTS APT 4	PIKEVILLE	KY	41501-2186	37.50759267	-82.497034
391 NELSON DR	DWALE	KY	41621-9027	37.6282767	-82.7252917
391 NOBLE LN	HAZARD	KY	41701-7457	37.32287	-83.2129383
391 OHIO RIVER RD	GREENUP	KY	41144-6784	38.617665	-82.8642033
391 OLD WAGNER STATION RD	PIKEVILLE	KY	41501-2925	37.524645	-82.577295
391 OWL BR	JENKINS	KY	41537-8105	37.2614933	-82.5660317
391 ROARING BRANCH RD	TOPMOST	KY	41862-8999	37.3599517	-82.8162933
391 SAM COMBS RD	VIPER	KY	41774-8623	37.207815	-83.1423933
391 SENG BRANCH RD TRLR	ELKHORN CITY	KY	41522-8032	37.3085817	-82.4644883
391 SHADY LN	WITTESSVILLE	KY	41274-9043	37.8576167	-82.8222933
391 SMITH BOTTOM LOOP TRLR	SIDNEY	KY	41564-8551	37.634954	-82.35856383
391 SMITH BR	GRAYSON	KY	41143-7264	38.3304617	-83.0241567
391 SMITH BR GARG	GRAYSON	KY	41143-7264	38.33074617	-83.02458766
391 SPICER BRANCH CANOE RD	JACKSON	KY	41339-9732	37.45135833	-83.45990167
391 STATE HIGHWAY 1654	RUSH	KY	41168-8937	38.31942033	-82.81255016
391 SUKEY FRK	TURKEY CREEK	KY	41514-8006	37.6310975	-82.330855
391 SYCAMORE RD	PIKEVILLE	KY	41501-5304	37.6301933	-82.5437317
391 TANYARD HOLW	BANNER	KY	41603-9021	37.5409517	-82.6527867
391 TOM BIGGS RD	MC ROBERTS	KY	41835-9082	37.2098867	-82.65707
391 TOWER HILL RD	LOUISA	KY	41230-9134	38.1106279	-82.6112274
391 TYGART BEND RD	SOUTH SHORE	KY	41175-9750	38.7119017	-82.944525
391 WINWRIGHT RD	PIKEVILLE	KY	41501-8110	37.3828117	-82.4411033
391 WOLF RIDGE RD	LOUISA	KY	41230-6206	38.1322667	-82.649065
391 N LOCUST RD	HI HAT	KY	41636-6210	37.3902667	-82.7330233
391 N MAYO TRL	PAINTSVILLE	KY	41240-1827	37.824686	-82.81759633
391 S CENTRAL AVE	PRESTONSBURG	KY	41653-1959	37.6654	-82.7696333
391 W MAPLE ST	SALYERSVILLE	KY	41465-9653	37.7510767	-83.07465
3910 BEAVER CREEK RD	ELKHORN CITY	KY	41522-8615	37.3462683	-82.31009
3910 BLACKBURN AVE	ASHLAND	KY	41101-4983	38.4520767	-82.6350583
3910 FERGUSON DR	ASHLAND	KY	41101-6220	38.4501917	-82.63588
3910 HARDEMAN DR	ASHLAND	KY	41102-8458	38.4614333	-82.679205
3910 HIGHWAY 582	PINE TOP	KY	41843-9059	37.2757467	-82.8956717
3910 KY ROUTE 1750	EAST POINT	KY	41216-8824	37.73095	-82.844153
3910 KY ROUTE 1750 BARN	EAST POINT	KY	41216-8824	37.72912483	-82.8450865
3910 KY ROUTE 7	WAYLAND	KY	41666-6725	37.421835	-82.808855
3910 MCGUIRE DR	CATLETTSBURG	KY	41129-9756	38.39322783	-82.67073066
3910 MCGUIRE DR	CATLETTSBURG	KY	41129-9756	38.37707305	-82.70753386
3910 MOUND ST	ASHLAND	KY	41101-5104	38.453185	-82.62175
3910 STANLEY LN	ASHLAND	KY	41102-9198	38.4643617	-82.6951483
3910 WEIS ST	ASHLAND	KY	41101-4980	38.45501683	-82.633794
39103 STATE HIGHWAY 194	PHELPS	KY	41553-8409	37.523928	-82.15884316
39104 STATE HIGHWAY 194	PHELPS	KY	41553-8409	37.52357967	-82.15863633
3911 BLACKLOG RD TRLR	INEZ	KY	41224-9037	37.83685167	-82.49115333
3911 CHLOE RD	PIKEVILLE	KY	41501-2260	37.4479717	-82.4801733
3911 COMFORT LN	ASHLAND	KY	41102-9166	38.459902833	-82.6934605
3911 DUKE ST	ASHLAND	KY	41101-5036	38.4540933	-82.627305
3911 HIGHWAY 1	LOUISA	KY	41230-8932	38.161072	-82.75020966
3911 HIGHWAY 1 BARN	LOUISA	KY	41230-8932	38.1613215	-82.75044666
3911 HIGHWAY 32	LOUISA	KY	41230-7591	38.0768965	-82.65904016
3911 KY ROUTE 40	MEALLY	KY	41234-9706	37.79568033	-82.7472205
3911 LONGFORK RD	VIRGIE	KY	41572-8802	37.3085233	-82.6356433
3911 MIDDLEFORK RD	ASHER	KY	40858	37.0072667	-83.4293767
3911 N MAYO TRL UNIT 89	PIKEVILLE	KY	41501-3202	37.5196483	-82.569405
3912 BEAVER CREEK RD	ELKHORN CITY	KY	41522-8615	37.3457267	-82.3094067
3912 BLACKLOG RD	INEZ	KY	41224-9037	37.836455	-82.49129167
3912 ERA DR	CATLETTSBURG	KY	41129-9131	38.4155217	-82.6542383
3912 ERA DR GARG	CATLETTSBURG	KY	41129-9131	38.415505	-82.65428
3912 KENNEY ST	ASHLAND	KY	41101-5055	38.456025	-82.63036066
3912 MINES RD	ASHLAND	KY	41102-8327	38.4555633	-82.6796867
3913 BLACKBURN AVE	ASHLAND	KY	41101-4949	38.4525817	-82.63507
3913 FERGUSON DR	ASHLAND	KY	41101-6219	38.4506733	-82.6356967
3913 GARTIN AVE	ASHLAND	KY	41101-6254	38.451555	-82.6358533
3913 HIGHWAY 931	WHITESBURG	KY	41858-8321	37.1723117	-82.8251767
3913 HURRICANE RD	CATLETTSBURG	KY	41129-8684	38.4280717	-82.65331
3913 PUTNAM ST	ASHLAND	KY	41101-4977	38.4558883	-82.6335267
3913 WEIS ST	ASHLAND	KY	41101-4979	38.455139	-82.63367366
3913 WILLOW DR	ASHLAND	KY	41102-8433	38.4603667	-82.6936567

39130 STATE HIGHWAY 194	PHELPS	KY	41553-8409	37.52343	-82.15945
39135 STATE HIGHWAY 194	PHELPS	KY	41553-8409	37.5249467	-82.1603233
3914 ABNER MOUNTAIN RD	VIRGIE	KY	41572-8241	37.3429717	-82.6447683
3914 BLACKBURN AVE	ASHLAND	KY	41101-4983	38.4519733	-82.6349967
3914 BLUE RIBBON DR	CATLETTSBURG	KY	41129-8390	38.32028598	-82.66968603
3914 BRANDYWINE DR	CATLETTSBURG	KY	41129-9674	38.35427	-82.6779933
3914 BUFFALO HORN RD TRLR	LOUISA	KY	41230-5412	37.945476833	-82.51273183
3914 DICKERSON RD	ASHLAND	KY	41102-9115	38.4715683	-82.69885
3914 FERGUSON DR	ASHLAND	KY	41101-6220	38.450425	-82.6356467
3914 GARTIN AVE	ASHLAND	KY	41101-6253	38.4512583	-82.6354
3914 MOUND ST	ASHLAND	KY	41101-5104	38.4531033	-82.6218883
3914 ROSE RDG	OLIVE HILL	KY	41164-6991	38.32761333	-83.28721167
3914 STATE HIGHWAY 773	HITCHINS	KY	41146-8911	38.277445	-82.91366
3914 WEIS ST	ASHLAND	KY	41101-4980	38.4551083	-82.63365
3914 S KY ROUTE 321	HAGERHILL	KY	41222-9004	37.785164	-82.8015755
3915 DICKERSON RD	ASHLAND	KY	41102-9184	38.47116	-82.7003333
3915 DORTON JENKINS HWY	JENKINS	KY	41537-8393	37.2305567	-82.5670883
3915 ELKHORN CRK	ELKHORN CITY	KY	41522-7204	37.27828	-82.3968017
3915 HIGHWAY 343	MC ROBERTS	KY	41835-9055	37.2192367	-82.6630783
3915 MOUND ST	ASHLAND	KY	41101-5107	38.4533283	-82.6216183
3915 POSSUM TROT RD	LEBURN	KY	41831-8960	37.39045239	-82.94410164
3915 N MAYO TRL	PIKEVILLE	KY	41501-3202	37.5199467	-82.5696067
39154 STATE HIGHWAY 194 TRLR	PHELPS	KY	41553-8409	37.52376	-82.159975
3916 BEAVER CREEK RD	ELKHORN CITY	KY	41522-8615	37.34575	-82.30925
3916 BRIARWOOD DR	CATLETTSBURG	KY	41129-9301	38.3488467	-82.6763233
3916 FEDSCREEK RD	STEELE	KY	41566-8523	37.406318	-82.194062
3916 HIGHWAY 588	WHITESBURG	KY	41858	37.121465	-82.896185
3916 KY ROUTE 3379	GALVESTON	KY	41635-8953	37.44849533	-82.63388516
3916 ROSE RDG TRLR	OLIVE HILL	KY	41164-6991	38.3276	-83.28736833
3916 WEIS ST	ASHLAND	KY	41101-4980	38.45508	-82.63356
3916 N HIGHWAY 3	LOUISA	KY	41230-6467	38.1531067	-82.6749617
3917 BLACKBURN AVE	ASHLAND	KY	41101-4949	38.4524617	-82.634775
3917 BURNING FRK	SALYERSVILLE	KY	41465-7488	37.71063	-82.9770633
3917 GARTIN AVE	ASHLAND	KY	41101-6254	38.4511867	-82.6353567
3917 KY HIGHWAY 451	HAZARD	KY	41701-5839	37.25656167	-83.2444669
3917 POSSUM TROT RD	LEBURN	KY	41831-8960	37.3920833	-82.9458033
3917 STANLEY LN	ASHLAND	KY	41102-9198	38.4641767	-82.6945717
3917 UPPER JOHNS CRK	KIMPER	KY	41539-6052	37.4852333	-82.2919583
3917 WEIS ST	ASHLAND	KY	41101-4979	38.45528	-82.633475
3917 WILLOW DR	ASHLAND	KY	41102	38.4604267	-82.6939067
3918 BLACKBURN AVE	ASHLAND	KY	41101-4983	38.451725	-82.6346083
3918 BRUSHY RD	VARNEY	KY	41571-9016	37.6310817	-82.4195417
3918 DOG FORK LAUREL RD	CATLETTSBURG	KY	41129-9387	38.35394	-82.678165
3918 GARTIN AVE	ASHLAND	KY	41101-6253	38.451805	-82.6355717
3918 HURRICANE RD	PIKEVILLE	KY	41501-7531	37.5146194	-82.5913658
3918 STANLEY LN	ASHLAND	KY	41102-9198	38.4641733	-82.6950717
3918 STATE ROUTE 1458	ASHLAND	KY	41102-7940	38.4774167	-82.70931
3918 STATE ROUTE 3 UNIT SHED	CATLETTSBURG	KY	41129-9342	38.363233	-82.67375566
3918 VALLEY VIEW DR	ASHLAND	KY	41101-6206	38.4484033	-82.63724
39180 STATE HIGHWAY 194 TRLR	PHELPS	KY	41553-8409	37.52409817	-82.1598705
3919 BRIARWOOD DR	CATLETTSBURG	KY	41129-9301	38.3493017	-82.6766267
3919 KY ROUTE 40	MEALLY	KY	41234-9706	37.7951517	-82.7485783
3919 STATE ROUTE 1458	ASHLAND	KY	41102-7940	38.478035	-82.7088633
39196 STATE HIGHWAY 194	PHELPS	KY	41553-8409	37.52400783	-82.16001133
392 ALLBURN HOLW	MC CARR	KY	41544-8412	37.6065083	-82.1739733
392 BIG FORK RD	LOUISA	KY	41230-7505	37.962847333	-82.75348116
392 BLACK GOLD LN	WENDOVER	KY	41775-8942	37.1070383	-83.3366233
392 BRIDGE ST	ELKHORN CITY	KY	41522-9049	37.3049033	-82.3456683
392 CIVIL WAR GAP	BLACKKEY	KY	41804-9061	37.1744333	-82.99342
392 DAVELLA RD	DEBORD	KY	41214-9053	37.798133333	-82.57931500
392 DIEDERICH BLVD	ASHLAND	KY	41101-7008	38.50246783	-82.68286716
392 DRY CREEK RD	TOPMOST	KY	41862-9039	37.35447	-82.7890567
392 GAYSMILL LOOP	BUCKHORN	KY	41721-8630	37.2734683	-83.5267683
392 GRASSY BR	RACCOON	KY	41557-8337	37.5132567	-82.4420617
392 HENRY HUTTON RD	FLEMING NEON	KY	41840-9028	37.1961083	-82.6982133
392 HIGHWAY 3410	MAYKING	KY	41837-9058	37.12919	-82.769953
392 HOMESTEAD RDG	GREENUP	KY	41144-9418	38.5421733	-82.8386933

392 HOMESTEAD RDG	GREENUP	KY	41144-9418	38.546195	-82.8411083
392 ISOM DR	ISOM	KY	41824-9014	37.1877117	-82.8964333
392 IVY CRK	IVEL	KY	41642-9433	37.5982959	-82.6619485
392 JOHN CC MAYO AVE	AUXIER	KY	41602-9231	37.73421483	-82.75639766
392 KY ROUTE 172	STAFFORDSVILLE	KY	41256-9003	37.8382683	-82.85794
392 KY ROUTE 172	STAFFORDSVILLE	KY	41256-9003	37.8384233	-82.8581067
392 KY ROUTE 172	STAFFORDSVILLE	KY	41256-9003	37.839478	-82.85784999
392 KY ROUTE 172	STAFFORDSVILLE	KY	41256	37.838126666	-82.85792316
392 LAUREL FORK LN GARG	HYDEN	KY	41749-8859	37.1307767	-83.4378383
392 LEGION RD	SHELBIANA	KY	41562-8338	37.418315	-82.49453
392 LEGION RD BLDG 2	SHELBIANA	KY	41562-8338	37.417795333	-82.49424466
392 LIBERTY ST	HAZARD	KY	41701-1804	37.2494583	-83.186965
392 LICK BRANCH TALBERT RD	TALBERT	KY	41339-7581	37.41786333	-83.46471833
392 LONG FRK	GULNARE	KY	41501-5350	37.62606891	-82.49850503
392 MAYS BR	PRESTONSBURG	KY	41653-7809	37.6791533	-82.7725617
392 MEADES BRANCH RD	LOUISA	KY	41230-6859	37.99500667	-82.66706167
392 MEADES BRANCH RD	LOUISA	KY	41230-6859	37.99424667	-82.66662333
392 MURPHY BOTTOM RD	BELFRY	KY	41514-7305	37.617737	-82.269181
392 OAKWOOD AVE TRLR	VICCO	KY	41773-9003	37.2213333	-83.06462
392 PARK HILL BLVD	WEST LIBERTY	KY	41472-7362	37.92480667	-83.245865
392 PIGEONROOST RD	CANADA	KY	41519-8302	37.6044667	-82.3228467
392 ROCKHOUSE FRK	VIRGIE	KY	41572-8713	37.2772967	-82.6914217
392 ROCKYRAIL CIR	BULAN	KY	41722-8826	37.3028967	-83.1663583
392 SHADOW CREEK DR	ASHLAND	KY	41102-8398	38.4687417	-82.7327617
392 SHORT BR	MEALLY	KY	41234-9724	37.7902767	-82.7420417
392 SMILEY FORK RD TRLR	FORDS BRANCH	KY	41526	37.43202	-82.5204133
392 SPRING MEADOWS DR	LOUISA	KY	41230-9279	38.069969	-82.614576
392 STORE HOLLOW RD	BETSY LAYNE	KY	41605-9018	37.5615583	-82.623175
392 UPPER BRANCH RD	ELKHORN CITY	KY	41522-7283	37.2998667	-82.331575
3920 BRANDYWINE DR	CATLETTSBURG	KY	41129-9674	38.3556167	-82.67875
3920 ELKHORN CRK	ELKHORN CITY	KY	41522-7204	37.278845	-82.397725
3920 KY ROUTE 3379	HAROLD	KY	41635-8953	37.448282	-82.633573
3920 LOGAN ST UNIT A	ASHLAND	KY	41101		
3920 LOGAN ST UNIT B	ASHLAND	KY	41101		
3920 LONGFORK RD	VIRGIE	KY	41572-8802	37.3086267	-82.6362783
3920 OPEN FORK RD	MOREHEAD	KY	40351-8636	38.23930999	-83.31691019
3920 OPEN FORK RD TRLR	MOREHEAD	KY	40351	38.23930999	-83.31691019
3920 RIDGE LINE RD	RACCOON	KY	41557-8831	37.4588833	-82.3922567
3920 WOLF CREEK RD TRLR	YEADDISS	KY	41777-8876		
3920 N KY HIGHWAY 15	HAZARD	KY	41701-5606	37.2948005	-83.24007833
3920 N MAYO TRL	PIKEVILLE	KY	41501-3238	37.52122333	-82.5681405
3921 BLACKBURN AVE APT 1	ASHLAND	KY	41101-4900	38.45217946	-82.63470198
3921 BLACKBURN AVE APT 2	ASHLAND	KY	41101-4900	38.4524017	-82.6346417
3921 BLACKBURN AVE APT 3	ASHLAND	KY	41101-4900	38.452435	-82.63463
3921 BLUE RIBBON DR TRLR	CATLETTSBURG	KY	41129-8390	38.32062891	-82.66964161
3921 DRY CREEK RD	TOPMOST	KY	41862-9072	37.3187817	-82.754575
3921 FERGUSON DR	ASHLAND	KY	41101-6219	38.4504817	-82.6353467
3921 GARTIN AVE	ASHLAND	KY	41101-6254	38.45133	-82.6351667
3921 HIGHWAY 32	LOUISA	KY	41230-7591	38.0765483	-82.6590983
3921 KY ROUTE 40	STAFFORDSVILLE	KY	41256-9114	37.83141133	-82.87547633
3921 LOGAN ST	ASHLAND	KY	41101-4971	38.4540633	-82.6336867
3921 POND CREEK RD	PINSONFORK	KY	41555-7453	37.553235	-82.26327
3921 RACCOON RD	RACCOON	KY	41557-8613	37.4898983	-82.439395
3921 SKYLINE DR	ASHLAND	KY	41102-5762	38.45088	-82.6646733
3921 US HIGHWAY 23	BANNER	KY	41603-8067	37.6040917	-82.699135
3921 US HIGHWAY 23 GARG	BANNER	KY	41603-8067	37.6040883	-82.6991433
3921 N HIGHWAY 3	LOUISA	KY	41230-6467	38.1534783	-82.6759017
3921 N MAYO TRL	PIKEVILLE	KY	41501-3202	37.5199617	-82.5696683
3922 BLACKBURN AVE	ASHLAND	KY	41101-4983	38.4516067	-82.634605
3922 BRIARWOOD DR	CATLETTSBURG	KY	41129-9301	38.349035	-82.6757483
3922 DOG FORK LAUREL RD TRLR	CATLETTSBURG	KY	41129-9387	38.353425	-82.6778417
3922 FERGUSON DR	ASHLAND	KY	41101-6220	38.4503533	-82.6353433
3922 GARTIN AVE	ASHLAND	KY	41101-6253	38.4511617	-82.6351933
3922 GARTIN AVE	ASHLAND	KY	41101-6253	38.450965	-82.6353583
3922 HIGHWAY 160	PREMIUM	KY	41845-8700	37.1211	-82.9181183
3922 HIGHWAY 160	PREMIUM	KY	41845-8700	37.1225117	-82.917995
3922 STATE HIGHWAY 319	HARDY	KY	41531-8931	37.6038833	-82.21808

3922	WEIS ST	ASHLAND	KY	41101-4980	38.4549867	-82.6333917
3923	CHLOE RD	PIKEVILLE	KY	41501-2260	37.44791	-82.4801417
3923	HIGHWAY 15 TRLR	JACKSON	KY	41339-8677	37.52403833	-83.34673167
3923	HIGHWAY 2036	ROXANA	KY	41848	37.1113915	-82.9484551
3923	HIGHWAY 2036 TRLR	ROXANA	KY	41848	37.1118633	-82.9494067
3923	HIGHWAY 32	LOUISA	KY	41230-7591	38.0767533	-82.659235
3923	LOST LICK RD	ARGILLITE	KY	41121-8864	38.44366817	-82.79633233
3924	DOG FORK LAUREL RD	CATLETTSBURG	KY	41129-9387	38.353909	-82.678032
3924	ELKHORN CRK TRLR	ELKHORN CITY	KY	41522-7204	37.2788133	-82.3979867
3924	HIGHWAY 160	BRINKLEY	KY	41822-9065	37.2992983	-82.9452767
3924	HIGHWAY 160	BRINKLEY	KY	41822-9065	37.2992817	-82.9450317
3924	HIGHWAY 160	HINDMAN	KY	41822-9065	37.3169583	-82.9489867
3924	HIGHWAY 931	WHITESBURG	KY	41858-8321	37.1722567	-82.824605
3924	MIDDLE FORK MACES CR RD	VIPER	KY	41774-8339	37.1308733	-83.148695
3924	MIDDLE FORK MACES CR RD	VIPER	KY	41774-8339	37.13082	-83.1461333
3924	MIDDLE FORK MACES CR RD	VIPER	KY	41774	37.12953	-83.14928
3924	PUTNAM ST	ASHLAND	KY	41101-4978	38.4556067	-82.6330983
3925	BLACKBURN AVE	ASHLAND	KY	41101-4949	38.4522217	-82.6344883
3925	GARTIN AVE	ASHLAND	KY	41101-6254	38.451165	-82.6350017
3925	GARTIN AVE	ASHLAND	KY	41101-6254	38.4512517	-82.63498
3925	HIGHWAY 1087	MOUSIE	KY	41839-8969	37.408395	-82.90413
3925	HIGHWAY 1103	HALLIE	KY	41821-9093	37.102615	-83.0210767
3925	HIGHWAY 1103	HALLIE	KY	41821-9093	37.1027433	-83.0208267
3925	LITTLE LEATHERWOOD CRK	CORNETTSSVILLE	KY	41731-8844	37.0816117	-83.065105
3925	LITTLE LEATHERWOOD CRK	CORNETTSSVILLE	KY	41731-8844	37.0820217	-83.0652667
3925	LITTLE LEATHERWOOD CRK	CORNETTSSVILLE	KY	41731-8844	37.08135	-83.0679533
3925	LOST LICK RD	ARGILLITE	KY	41121-8864	38.4435983	-82.7962433
3925	MARSH HILL DR	CATLETTSBURG	KY	41129-8273	38.4028617	-82.674955
3925	POSSUM TROT RD TRLR	LEBURN	KY	41831-8960	37.3919717	-82.945375
3925	PUTNAM ST	ASHLAND	KY	41101-4977	38.45582517	-82.63291283
3925	QUEEN ST	ASHLAND	KY	41101-5089	38.4557133	-82.6290017
3925	THORNTON RD TRLR	THORNTON	KY	41855-9040	37.1989867	-82.78753
3925	US HIGHWAY 23	BANNER	KY	41603-8067	37.6040617	-82.6988933
3925	VALLEY VIEW DR	ASHLAND	KY	41101-6205	38.4484117	-82.6372267
3925	WEIS ST	ASHLAND	KY	41101-4979	38.454985	-82.633155
3926	ABNER MOUNTAIN RD	VIRGIE	KY	41572-8241	37.3429933	-82.6441983
3926	ADEN RD TRLR	OLIVE HILL	KY	41164-9025	38.2953435	-83.0605295
3926	CANOE RD	CANOE	KY	41339-8470	37.44589667	-83.46391167
3926	ERA DR	CATLETTSBURG	KY	41129-9131	38.4155683	-82.6537383
3926	ERA DR	CATLETTSBURG	KY	41129-9131	38.4159868	-82.6534907
3926	GARTIN AVE	ASHLAND	KY	41101-6253	38.4508333	-82.63492
3926	HIGHWAY 1760	LOUISA	KY	41230-7808	38.0078433	-82.7040533
3926	POOR BOTTOM RD	ELKHORN CITY	KY	41522-8115	37.3278067	-82.4972683
3926	POOR BOTTOM RD	ELKHORN CITY	KY	41522-8115	37.3290567	-82.4984267
3926	POOR BOTTOM RD BARN	ELKHORN CITY	KY	41522-8115	37.3282625	-82.49814
3926	ROBERTS DR	ASHLAND	KY	41102-5271	38.45494	-82.67874
3926	STATE ROUTE 5	ASHLAND	KY	41102-8531	38.4699217	-82.7055483
3927	CHLOE RD	PIKEVILLE	KY	41501-2260	37.4477083	-82.4803867
3927	FRIENDSHIP RD	CATLETTSBURG	KY	41129-8135	38.33511	-82.6744733
3927	HIGHWAY 1148	ISOM	KY	41824-8911	37.1847717	-82.8305917
3927	HIGHWAY 1148 TRLR	ISOM	KY	41824-8911	37.1868133	-82.8325983
3927	RIDGE LINE RD	RACCOON	KY	41557-8831	37.4583967	-82.39234
3927	SLONE FRK	GARNER	KY	41817	37.334110666	-82.87928583
3927	WILLOW DR	ASHLAND	KY	41102-8433	38.460425	-82.693635
3927	N MAYO TRL	PIKEVILLE	KY	41501-3202	37.519945	-82.5697067
3928	FRIENDSHIP RD TRLR	CATLETTSBURG	KY	41129		
3928	GARTIN AVE	ASHLAND	KY	41101-6253	38.4510017	-82.634935
3928	HIGHWAY 1496	LOUISA	KY	41230-7484	38.21794617	-82.79393733
3928	KY ROUTE 1426	DANA	KY	41615-8000	37.5524645	-82.690824
3928	KY ROUTE 1426	DANA	KY	41615-8000	37.5536617	-82.690805
3928	KY ROUTE 3379	HAROLD	KY	41635-8953	37.44662	-82.6321417
3928	LITTLE ROCKCASTLE RD	PILGRIM	KY	41250-9093	37.7870233	-82.4525033
3928	LITTLE ROCKCASTLE RD	PILGRIM	KY	41250-9093	37.7870233	-82.4525033
3928	STATE HIGHWAY 1056	RANSOM	KY	41558-8433	37.5503767	-82.2087783
3928	STATE HIGHWAY 1056	RANSOM	KY	41558-8433	37.549895	-82.208255
3928	STATE HIGHWAY 1056 TRLR	RANSOM	KY	41558-8433	37.5496533	-82.2096367
3928	W US HIGHWAY 60	GRAYSON	KY	41143-8866	38.3281383	-83.0154517

3929 BLACKBURN AVE	ASHLAND	KY	41101-4949	38.4521183	-82.63422
3929 HIGHWAY 931	WHITESBURG	KY	41858-8321	37.1724767	-82.8250817
3929 LEIGHWOOD DR	ASHLAND	KY	41102-6711	38.44145	-82.648525
3929 MIDDLE FRK	HAGERHILL	KY	41222-8995	37.7390217	-82.8591333
3929 PUTNAM ST	ASHLAND	KY	41101-4977	38.4558033	-82.6328517
393 AARON BRANCH RD	LOUISA	KY	41230-8161	38.051967	-82.72142516
393 BAKER BR	TUTOR KEY	KY	41263-9003	37.8629667	-82.7563883
393 BLEVINS FORK RD	LOUISA	KY	41230-7511	37.9966035	-82.67509116
393 CANE FORK RD	HYDEN	KY	41749	37.1535983	-83.4674717
393 CRICKET HILL LN	VIPER	KY	41774-7973	37.1478434	-83.1480627
393 DOUGLAS HOLW	WURTLAND	KY	41144-7656	38.4937733	-82.7626867
393 GARDNER FRK	SHELBIANA	KY	41562-8520	37.3737283	-82.475495
393 HAMBLEY BLVD	PIKEVILLE	KY	41501-3747	37.4831175	-82.53046313
393 HAMBLEY BLVD	PIKEVILLE	KY	41501-3747	37.48338533	-82.53013066
393 HAROLDS BRANCH RD	PIKEVILLE	KY	41501-9358	37.4686617	-82.5115583
393 HENRY HUTTON RD	FLEMING NEON	KY	41840-9028	37.1968833	-82.69852
393 LEFT FORK OLD HOUSE BR	RANSOM	KY	41558-8523	37.5200017	-82.19051
393 LEFT FORK TOLER CRK	HAROLD	KY	41635-8877	37.50018	-82.6173983
393 LITTLE MUD LICK RD	STAFFORDSVILLE	KY	41256		
393 MAIN ST	PRESTONSBURG	KY	41653-1141	37.672125	-82.781695
393 MARE CRK	STANVILLE	KY	41659-7003	37.5694867	-82.6371517
393 MEADES BRANCH RD TRLR	LOUISA	KY	41230-6859	37.99383833	-82.66594333
393 MOUNTAIN TOP RD	MELVIN	KY	41650-9002	37.3528033	-82.6571233
393 OLD LICK CREEK RD LOT 3	LOUISA	KY	41230-5943	38.09930167	-82.61157833
393 PETER CAVE BR	INEZ	KY	41224-8638	37.929955	-82.529455
393 PETERS FORK RD	BONNYMAN	KY	41719-9083	37.2864383	-83.2582067
393 PIATT ST	SOUTH SHORE	KY	41175-7939	38.7252617	-82.915885
393 RAN DAY HOLW	WHITESBURG	KY	41858-9191	37.07933	-82.8512017
393 RED SAM RD UNIT #4	HOSKINSTON	KY	40844	37.0754982	-83.3948684
393 ROBERT PATRICK BR	SALYERSVILLE	KY	41465		
393 ROBERT PATRICK BR HSE	SALYERSVILLE	KY	41465	37.713922	-82.99134
393 SCOTT FRK	PIKEVILLE	KY	41501-4713	37.570575	-82.42254
393 SEALS HOLW	LITTCARR	KY	41834-9052	37.27285	-82.9322817
393 SMITH BR TRLR	GRAYSON	KY	41143-7264	38.330935	-83.02486
393 SPANKEM BRANCH RD	LOUISA	KY	41230-8842	38.17382183	-82.68170866
393 TIGGER BRANCH RD TRLR	LOUISA	KY	41230-5899	38.2000195	-82.79103766
393 WEDDINGTON HOLW	DAVID	KY	41616-8314	37.598335	-82.8742133
393 WENDOVER RD TRLR	HYDEN	KY	41749-8717	37.14204367	-83.37804766
393 WOLFPIT BRANCH RD	ELKHORN CITY	KY	41522-7603	37.350415	-82.431365
393 E RUSSELL ST	ELKHORN CITY	KY	41522-7087	37.3055317	-82.3477167
393 W 4TH ST	ELKHORN CITY	KY	41522-9036	37.3007567	-82.35106
3930 BRANDYWINE DR	CATLETTSBURG	KY	41129-9674	38.353905	-82.6772817
3930 CUTSHIN RD	SMILAX	KY	41764-8935	37.12507	-83.2877967
3930 EMITT DR	ASHLAND	KY	41102-9163	38.4636933	-82.694605
3930 HARDEMAN DR	ASHLAND	KY	41102-8458	38.4613483	-82.67976
3930 HIGHWAY 1760 TRLR	LOUISA	KY	41230-7808	38.00772	-82.7038333
3930 KY ROUTE 3379	GALVESTON	KY	41635-8953	37.443392	-82.6365555
3930 KY ROUTE 466 GARG	WEEKSBURY	KY	41667-9037	37.30423333	-82.70962366
3930 LOST CREEK RD	HAZARD	KY	41701-7939	37.3566098	-83.2002832
3930 OPEN FORK RD	MOREHEAD	KY	40351-8636	38.24006	-83.31712667
3930 OPEN FORK RD BLDG 1	MOREHEAD	KY	40351-8636	38.240584	-83.31682983
39300 STATE HIGHWAY 194 TRLR	PHELPS	KY	41553-8408	37.5259467	-82.16102
39301 STATE HIGHWAY 194	PHELPS	KY	41553-8408	37.5256117	-82.160755
3931 DUKE ST	ASHLAND	KY	41101-5036	38.4539217	-82.628805
3931 FERGUSON DR	ASHLAND	KY	41101-6219	38.4504683	-82.63483
3931 LEIGHWOOD DR	ASHLAND	KY	41102-6711	38.44125	-82.6491633
3931 LOST LICK RD	ARGILLITE	KY	41121-8864	38.443085	-82.796135
3931 LOST LICK RD REAR	ARGILLITE	KY	41121-8864	38.44282583	-82.79663416
3931 ROSE RDG TRLR	OLIVE HILL	KY	41164-6991	38.32731167	-83.28791667
3932 BRIARWOOD DR	CATLETTSBURG	KY	41129-9301	38.3490817	-82.6755017
3932 HURRICANE RD	PIKEVILLE	KY	41501-7531	37.5148083	-82.5918733
3932 KY HIGHWAY 463	DELPHIA	KY	41735-9026	37.02951	-83.08601
3932 PINSONFORK RD	MC ANDREWS	KY	41543-8023	37.521225	-82.28856
3932 PUTNAM ST	ASHLAND	KY	41101-4978	38.4557967	-82.6328083
3932 STATE ROUTE 207	WURTLAND	KY	41144-7422	38.5046683	-82.7578583
3932 STATE ROUTE 503	WURTLAND	KY	41144-7499	38.5011583	-82.7743817
3932 STATE ROUTE 503 BARN	WURTLAND	KY	41144-7499	38.50071117	-82.77434116

39322 STATE HIGHWAY 194	PHELPS	KY	41553-8408	37.5259483	-82.1609833
39329 STATE HIGHWAY 194	PHELPS	KY	41553-8408	37.5258083	-82.1603067
3933 BLACKBURN AVE	ASHLAND	KY	41101-4949	38.4521067	-82.63425
3933 BRIARWOOD DR	CATLETTSBURG	KY	41129-9301	38.34959	-82.675955
3933 FRIENDSHIP CT	CATLETTSBURG	KY	41129-8760	38.3359583	-82.674075
3933 HIGHWAY 7	WHITESBURG	KY	41858-8284	37.2066583	-82.85853
3933 MCGUIRE DR	CATLETTSBURG	KY	41129-9756	38.39326762	-82.67134789
3933 MCGUIRE DR TRLR	CATLETTSBURG	KY	41129-9756	38.3932469	-82.67131536
3934 FRIENDSHIP CT	CATLETTSBURG	KY	41129-8760	38.3354767	-82.673765
3934 KY ROUTE 3379	GALVESTON	KY	41635-8953	37.4464883	-82.6323217
3934 STATE ROUTE 1458	ASHLAND	KY	41102-7940	38.477195	-82.7093917
39349 STATE HIGHWAY 194	PHELPS	KY	41553-8408	37.52597	-82.1600967
3935 GARTIN AVE	ASHLAND	KY	41101-6254	38.4510917	-82.634855
3935 HIGHWAY 15	JACKSON	KY	41339-8677	37.5249983	-83.3468217
3935 HIGHWAY 15	JACKSON	KY	41339-8677	37.52538817	-83.347452
3935 HIGHWAY 15 BLDG 1	JACKSON	KY	41339-8677	37.52462667	-83.34720667
3935 KY ROUTE 550	HUEYSVILLE	KY	41640-6643	37.4992383	-82.83909
3935 KY ROUTE 7	WAYLAND	KY	41666-6725	37.4275983	-82.8058583
3935 MARSH HILL DR	CATLETTSBURG	KY	41129-8273	38.402725	-82.67449
3935 PERKINS MADDEN RD	VICCO	KY	41773-8741	37.2776517	-82.984295
3935 RIVER FRONT RD	LOVELY	KY	41231-9069	37.8167217	-82.38978
3935 STATE HIGHWAY 986	OLIVE HILL	KY	41164-8410	38.260285	-83.14807667
3935 UPPER JOHNS CRK	KIMPER	KY	41539-6052	37.4851717	-82.291905
3936 BONITA LN	WITTENSVILLE	KY	41274	37.86248783	-82.78689883
3936 FRIENDSHIP CT	CATLETTSBURG	KY	41129-8760	38.3352967	-82.6732133
3936 GARTIN AVE	ASHLAND	KY	41101-6253	38.45074	-82.6345467
3936 HURRICANE RD	PIKEVILLE	KY	41501-7531	37.5147967	-82.59173
3936 LEIGHWOOD DR	ASHLAND	KY	41102-6712	38.440765	-82.647915
3936 THORNTON RD TRLR	THORNTON	KY	41855-9040	37.199427	-82.787732
3936 N KY HIGHWAY 15	HAZARD	KY	41701-5606	37.294409	-83.240301
39369 STATE HIGHWAY 194	PHELPS	KY	41553-8408	37.5261667	-82.159555
3937 HIGHWAY 2036	ROXANA	KY	41848	37.111745	-82.9496983
3937 QUEEN ST	ASHLAND	KY	41101-5089	38.45552	-82.62911
39370 STATE HIGHWAY 194 TRLR	PHELPS	KY	41553-8408	37.5262233	-82.1603733
39370 STATE HIGHWAY 194 TRLR	PHELPS	KY	41553-8408	37.526365	-82.1597167
3938 DICKERSON RD	ASHLAND	KY	41102-9115	38.4722717	-82.699515
3938 FRIENDSHIP CT	CATLETTSBURG	KY	41129-8760	38.3352233	-82.6730017
3938 HIGHWAY 32 TRLR	LOUISA	KY	41230-7591	38.07719	-82.66025
3938 RIGHT FORK OF BRUSHY RD	VARNEY	KY	41571-9000	37.6208317	-82.4610217
3938 SIXTEENMILE CREEK RD	HAZARD	KY	41701-7539	37.3581467	-83.22495
3939 ABNER MOUNTAIN RD	VIRGIE	KY	41572-8241	37.3427783	-82.6456717
3939 FRIENDSHIP CT	CATLETTSBURG	KY	41129-8760	38.3359983	-82.6732233
3939 HIGHWAY 315	BOONEVILLE	KY	41314-8903	37.444255	-83.46086167
3939 HIGHWAY 7	DEMA	KY	41859-9030	37.3815017	-82.7850783
3939 PERKINS MADDEN RD	VICCO	KY	41773-8741	37.2776417	-82.98425
3939 STATE HIGHWAY 986	OLIVE HILL	KY	41164-8410	38.25992833	-83.14843833
3939 STATE HIGHWAY 986	OLIVE HILL	KY	41164-8410	38.259795	-83.14843167
39395 STATE HIGHWAY 194 TRLR	PHELPS	KY	41553-8408	37.5262067	-82.1595633
394 ABNER FORK RD	BELCHER	KY	41513-8420	37.360045	-82.3380533
394 AMBROSE LN	BUSY	KY	41723-9039	37.28089486	-83.33226222
394 ASHER HL	SASSAFRAS	KY	41759	37.2240033	-83.0455283
394 BAKER FORK RD TRLR	EMMALENA	KY	41740-9001	37.3541133	-83.0117833
394 BEECH CRK	PHELPS	KY	41553-9015	37.4817033	-82.1397417
394 BIG FORK RD	LOUISA	KY	41230-7505	37.96489333	-82.75903667
394 BIG FORK RD	LOUISA	KY	41230-7505	37.96323167	-82.75933
394 BIG FORK RD	LOUISA	KY	41230-7505	37.96332866	-82.75892098
394 CAMPBELL BRANCH RD	JACKSON	KY	41339-9054	37.48769167	-83.33591
394 CAMPBELL BRANCH RD GARG 1	JACKSON	KY	41339-9054	37.48752333	-83.33568
394 CHAPEL CUT RD TRLR	GRAYSON	KY	41143-7858	38.2684717	-82.92501
394 DANIELS BR	PIKEVILLE	KY	41501-8129	37.3807033	-82.42773
394 FOREST CREEK RD	HAZARD	KY	41701-8500	37.26477617	-83.02135583
394 GARDNER TRL APT 1	SALYERSVILLE	KY	41465-6962	37.7409133	-83.0710433
394 GARDNER TRL APT 4	SALYERSVILLE	KY	41465-6962	37.740925	-83.0709583
394 GARDNER TRL APT 9	SALYERSVILLE	KY	41465-6962	37.74092	-83.0709583
394 HENRY BR	STEELE	KY	41566-8401	37.38811083	-82.19390516
394 HIGHLAND HTS	LOUISA	KY	41230-8618	38.1094167	-82.6030933
394 HIGHWAY 803 TRLR	MILLSTONE	KY	41838-9025	37.1858283	-82.75048

394 HOLLYBUSH BR	PREMIUM	KY	41845-9076	37.158912	-82.88695
394 HUNTS BR	PIKEVILLE	KY	41501-7622	37.5221733	-82.61981
394 JONES BR	JACKSON	KY	41339-9502	37.51499	-83.24083333
394 JONICAN RD	RACCOON	KY	41557	37.451574333	-82.39084916
394 KENNY HILL RD	GREENUP	KY	41144-6576	38.6264003	-82.89130756
394 KENNY HILL RD	GREENUP	KY	41144-6576	38.6263785	-82.89134966
394 KY ROUTE 172	STAFFORDSVILLE	KY	41256-9003	37.8381783	-82.8576633
394 KY ROUTE 466	MELVIN	KY	41650-9024	37.3455183	-82.69308
394 LONGFORK RD	VIRGIE	KY	41572-8957	37.34006	-82.5979933
394 MAIN ST	WHEELWRIGHT	KY	41669	37.33850333	-82.7213775
394 MARY DREW DR	PIKEVILLE	KY	41501-3081	37.540497	-82.595225
394 MCKINNEY RD	WURLTAND	KY	41144-7546	38.49633583	-82.78170716
394 MCPEAKS BR	JENKINS	KY	41537-9091	37.20257	-82.595245
394 MUDDY BR	WAYLAND	KY	41666-6701	37.424155	-82.810415
394 OLD LONG FORK RD APT 1	VIRGIE	KY	41572-8951	37.3400683	-82.5981983
394 POND CREEK RD TRLR	HUDDY	KY	41535-8847	37.5942433	-82.275395
394 RIGHT FORK OF ISLAND CRK	PIKEVILLE	KY	41501-7102	37.460075	-82.5663917
394 RIGHT FORK ROCKHOUSE CRK	ELKHORN CITY	KY	41522-7916	37.3437967	-82.4745433
394 RIGHT FORK SCAMORE CRK	ASHCAMP	KY	41512	37.260685	-82.4940767
394 RILEYS BR LOT 2	BEVINSVILLE	KY	41606-9003	37.36571	-82.7245083
394 SAM COMBS RD	VIPER	KY	41774-8623	37.207505	-83.1427117
394 SPLENDOR LN	OLIVE HILL	KY	41164-6117	38.295845	-83.293415
394 STATE ROUTE 693	WURLTAND	KY	41144-8027	38.538689	-82.764133
394 THOMPSON BR	PIKEVILLE	KY	41501-3533	37.5474317	-82.4739933
394 WELLS HILL LN	WEST LIBERTY	KY	41472-2061	37.92684333	-83.26272167
394 WICKERFIELD RD TRLR	INEZ	KY	41224-8970	37.86686667	-82.53387833
394 WIDOWS BR	HELPS	KY	41553-9407	37.5064917	-82.1276933
394 ZEIGLER DR	PIKEVILLE	KY	41501-3133	37.54318	-82.60579
394 N MAYO TRL	PIKEVILLE	KY	41501-1493	37.4871483	-82.5418217
394 S CENTRAL AVE	PRESTONSBURG	KY	41653-1955	37.6652333	-82.7697767
3940 FEDSCREEK RD TRLR	STEELE	KY	41566-8524	37.4065517	-82.1935217
3940 HIGHWAY 582	PINE TOP	KY	41843-9059	37.2757217	-82.8959583
3940 KY HIGHWAY 7	VIPER	KY	41774-8735	37.1835667	-83.1274167
3940 LONGFORK RD	VIRGIE	KY	41572-8802	37.308022	-82.636239
3940 MINES RD	ASHLAND	KY	41102-8327	38.4554267	-82.680235
3940 MINES RD	ASHLAND	KY	41102-8327	38.4560133	-82.6816383
3940 STATE HIGHWAY 773 TRLR	HITCHINS	KY	41146-8911	38.2778433	-82.9130767
3940 VALLEY VIEW DR	ASHLAND	KY	41101-6206	38.4479783	-82.6371167
3940 N MAYO TRL	PIKEVILLE	KY	41501-3238	37.52085371	-82.56856691
3941 GARTIN AVE	ASHLAND	KY	41101-6254	38.450905	-82.6341383
3941 KY ROUTE 40	MEALLY	KY	41234-9706	37.795075	-82.748615
3941 PINE TERRACE DR	ASHLAND	KY	41102-8872	38.46162	-82.6919617
3941 QUEEN ST	ASHLAND	KY	41101-5089	38.455348333	-82.62930083
3941 RIGHT FORK OF BRUSHY RD	VARNEY	KY	41571-9000	37.620355	-82.461175
3941 STATE HIGHWAY 319	HARDY	KY	41531-8931	37.603835	-82.2178883
3941 TOLER CRK	HAROLD	KY	41635-8821	37.4776067	-82.6135433
3941 E US HIGHWAY 60	GRAYSON	KY	41143-7950	38.344615	-82.8651167
3942 BRANDYWINE DR	CATLETTSBURG	KY	41129-9674	38.3543533	-82.6766283
3942 FRIENDSHIP CT	CATLETTSBURG	KY	41129-8760	38.3354183	-82.6725367
3942 KY ROUTE 122	PRINTER	KY	41655-9077	37.5229783	-82.7529967
3942 PINSONFORK RD	MC ANDREWS	KY	41543-8023	37.521225	-82.28856
3942 E US HIGHWAY 60	GRAYSON	KY	41143-7950	38.3475014	-82.8674099
3942 E US HIGHWAY 60 BARN	GRAYSON	KY	41143-7950	38.346641333	-82.86673066
3942 E US HIGHWAY 60 BARN 2	GRAYSON	KY	41143	38.3477275	-82.86740166
3942 E US HIGHWAY 60 GARG	GRAYSON	KY	41143-7950	38.4577818	-82.667317
3943 BOLTS FORK RD	RUSH	KY	41168-8063	38.2578033	-82.7996217
3943 FALCON RD	SALYERSVILLE	KY	41465-7176	37.782655	-83.0134967
3943 FRIENDSHIP CT	CATLETTSBURG	KY	41129-8760	38.3358117	-82.6721617
3943 PINSONFORK RD TRLR	MC ANDREWS	KY	41543-8023	37.521145	-82.28877
3943 POND CREEK RD	PINSONFORK	KY	41555-7453	37.5539017	-82.2657467
3943 POND CREEK RD GARG	PINSONFORK	KY	41555-7453	37.553276	-82.2649392
3943 SPRUCE PINE RD APT 1	PIPPA PASSES	KY	41844-8848	37.334153	-82.879197
3943 SPRUCE PINE RD APT 2	PIPPA PASSES	KY	41844-8848	37.334151	-82.87920666
3943 W KY HIGHWAY 80	HAZARD	KY	41701-5952	37.2554	-83.25655
3944 BURNING FRK LOT 9	SALYERSVILLE	KY	41465-7488	37.71085583	-82.975978
3944 STATE HIGHWAY 986	OLIVE HILL	KY	41164-8410	38.25913833	-83.1489
3945 BLAINE CREEK RD	LOUISA	KY	41230-8795	38.2029383	-82.6617383

3945 BROTHERS LN	HOSKINSTON	KY	40844	37.03778367	-83.373212
3945 BURGEYS CREEK RD	MALLIE	KY	41836-8968	37.24039681	-82.88455904
3945 DUKE ST	ASHLAND	KY	41101-5036	38.45406494	-82.62816877
3945 HIGHLAND HTS	LOUISA	KY	41230-8618	38.10942	-82.6030233
3945 TURKEY CRK	INEZ	KY	41224-8351	37.89868333	-82.48794833
3945 TURKEY CRK TRLR	INEZ	KY	41224-8351	37.89850833	-82.48740833
3945 UPPER SECOND CREEK RD	HAZARD	KY	41701-8219	37.2579467	-83.1465167
3945 S KY ROUTE 321	HAGERHILL	KY	41222-9004	37.7863117	-82.8031783
3946 BUFFALO HORN RD	LOUISA	KY	41230-5412	37.947466166	-82.51447533
3946 KY HIGHWAY 463 STE 102	DELPHIA	KY	41735-9998	37.02951	-83.085985
3946 STATE HIGHWAY 319	HARDY	KY	41531-8931	37.6038083	-82.218015
3946 WILSON CREEK RD	GRAYSON	KY	41143-8367	38.3701017	-82.8795
3946 WILSON CREEK RD GARG	GRAYSON	KY	41143-8367	38.370565	-82.87967
3947 BOY SCOUT RD	ASHLAND	KY	41102-6688	38.44443	-82.6421483
3947 BOY SCOUT RD	ASHLAND	KY	41102-6688	38.4438225	-82.64044883
3947 BOY SCOUT RD	ASHLAND	KY	41102-6688	38.44391	-82.6403667
3947 PINSONFORK RD	MC ANDREWS	KY	41543-8023	37.521145	-82.28877
3947 THORNTON RD	THORNTON	KY	41855-9040	37.19950483	-82.788124
3948 HIGHWAY 160	LITTCARR	KY	41834	37.288475	-82.93646
3948 WOOTON RD TRLR	WOOTON	KY	41776-8764	37.1819117	-83.2573417
3949 BOWLINGS CREEK RD	ALTRO	KY	41339-8827	37.3896483	-83.45672
3949 DUKE ST	ASHLAND	KY	41101-5036	38.45404948	-82.62826817
3949 MILLERS CRK	PIKEVILLE	KY	41501-5844	37.5789033	-82.5230467
3949 RACCOON RD	RACCOON	KY	41557-8613	37.4895533	-82.43915
395 ANDERSON FORK RD	VIRGIE	KY	41572-8291	37.3440867	-82.62222
395 ASH LICK FRK GARG	PHELPS	KY	41553-8817	37.4742817	-82.1984017
395 ASH LICK FRK TRLR	PHELPS	KY	41553-8817	37.4742833	-82.19833
395 ASHER BRANCH RD	HYDEN	KY	41749-8301	37.1836154	-83.3884083
395 BARRENSHEE CRK	FREEBURN	KY	41528-8523	37.5485367	-82.1373117
395 BEECH GROVE RD	JACKSON	KY	41339-9779	37.46332333	-83.46335
395 BIG HOLLOW RD	VICCO	KY	41773-8958	37.18395133	-83.05749083
395 BIG PERRY RD	MOREHEAD	KY	40351-9583	38.23766817	-83.37729916
395 BOAT GUNNEL	MEALLY	KY	41234-9735	37.7895917	-82.7625667
395 BOSS HILL RD	SECO	KY	41849-5015	37.1717553	-82.7335828
395 BUCK TACKETT RD	VIRGIE	KY	41572-8837	37.3010035	-82.6389194
395 CEDAR RIFFLE RD	GREENUP	KY	41144-8281	38.529375	-82.82992
395 DRY BRANCH RD TRLR	MOREHEAD	KY	40351-8454	38.31353167	-83.38551167
395 GALLOP DR HSE 1	WHITESBURG	KY	41858	37.117005	-82.8777533
395 GOOSE CREEK RD	FLEMING NEON	KY	41840-8911	37.2092683	-82.7188367
395 GRAYS BR TRLR	JENKINS	KY	41537-8703	37.1891933	-82.6718617
395 HAMLET LN HSE	MILLSTONE	KY	41838-9052	37.19335383	-82.750501
395 HIGH ROCK RD TRLR	HAZARD	KY	41701-6768	37.2696633	-83.1456633
395 HIGHWAY 32	LOUISA	KY	41230-7549	38.1055117	-82.61892
395 JONES RD	HINDMAN	KY	41822-9090	37.317615	-82.9304033
395 KENMONT RD	JEFF	KY	41751-8935	37.211695	-83.1321717
395 KITE HOLW	MEALLY	KY	41234-9023	37.8048517	-82.7334383
395 KY ROUTE 122	MARTIN	KY	41649-9007	37.55908	-82.757925
395 LAKEVIEW CIR	GRAYSON	KY	41143-8951	38.30937	-82.952235
395 LEE ST	ASHLAND	KY	41102-3335	38.4756333	-82.6761267
395 LEFT FORK TOLER CRK	HAROLD	KY	41635-8877	37.5001383	-82.61768
395 LEFT FORK TOLER CRK	HAROLD	KY	41635-8877	37.50009817	-82.617036
395 LINDY BR	NIPPA	KY	41240-9009	37.87381	-82.7714869
395 LINRAN DR	JENKINS	KY	41537	37.2109376	-82.6142372
395 LITTLE DRY FRK	WHITESBURG	KY	41858-8588	37.14293305	-82.85209185
395 MAIN ST	WHEELWRIGHT	KY	41669	37.3385967	-82.7221517
395 MARY DREW DR	PIKEVILLE	KY	41501-3081	37.54032317	-82.59532633
395 MIDDLE BR	MC DOWELL	KY	41647-6032	37.456091333	-82.72503183
395 MILDRED AVE	SOUTH SHORE	KY	41175-6901	38.7263283	-82.9350067
395 MULLINS BRANCH RD	KITE	KY	41828-9002	37.328845	-82.8126483
395 MURPHY BOTTOM RD	BELFRY	KY	41514-7305	37.61821633	-82.26898033
395 NEW CAMP RD	SOUTH WILLIAMSON	KY	41503-4086	37.6631633	-82.2867333
395 PETTY FORK RD	VIRGIE	KY	41572-8651	37.2600144	-82.6521188
395 PLEASANT VALLEY RD	BUSY	KY	41723-8978	37.2434067	-83.3521017
395 POND CRK	ELKHORN CITY	KY	41522-8372	37.338845	-82.397385
395 POND CRK	ELKHORN CITY	KY	41522-8372	37.3389317	-82.3973433
395 POPLAR ST	SOUTH SHORE	KY	41175	38.72415	-83.01564
395 RED BIRD LN	PIKEVILLE	KY	41501-7604	37.533855	-82.6116283



395 RICEVILLE RD	SWAMP BRANCH	KY	41240-8898	37.7370367	-82.922535
395 RICHARD ADAMS RD	MAYKING	KY	41837-8918	37.13450515	-82.72974294
395 RIGHT FORK OF GREASY CRK	SHELBIANA	KY	41562-8629	37.35857	-82.5054417
395 ROCKHOUSE MILLS RD	TOMAHAWK	KY	41262-8018	37.85431833	-82.607345
395 SHEPHERD ST	PRESTONSBURG	KY	41653-7707	37.672925	-82.77321
395 STEEP FIELD FRK TRLR	AVAWAM	KY	41713	37.21927317	-83.27214483
395 STRONGS BRANCH RD	ALTRO	KY	41339-7127	37.35267	-83.3745367
395 SUNSET VIEW LOOP TRLR	MAYKING	KY	41837-8908	37.1324017	-82.7542133
395 SWEETWATER LN	GRAYSON	KY	41143-1751	38.34082	-82.92415
395 TAN YARD HOLW	WHITESBURG	KY	41858-8387	37.176435	-82.8188217
395 TRACE CANEY RD	PIPPA PASSES	KY	41844-9011	37.32475067	-82.87929791
395 WALTERS RD	PIKEVILLE	KY	41501-9204	37.4847083	-82.485
395 ZEIGLER DR	PIKEVILLE	KY	41501-3133	37.542335	-82.6050283
395 ZEIGLER DR	PIKEVILLE	KY	41501-3133	37.5427783	-82.605055
395 E DORTON BLVD	STAFFORDSVILLE	KY	41256-9011	37.82588	-82.8500367
395 S PATTY LOVELESS DR	ELKHORN CITY	KY	41522-7870		
395 W CENTRAL AVE	ASHLAND	KY	41101-7309	38.48251067	-82.66899466
3950 BROOKSIDE DR	ASHLAND	KY	41102-9509	38.4723067	-82.7078383
3950 HIGHWAY 15	JACKSON	KY	41339-8677	37.524555	-83.34723833
3950 HIGHWAY 582	PINE TOP	KY	41843-9059	37.2758917	-82.89572
3950 HIGHWAY 588	WHITESBURG	KY	41858-8955	37.1211167	-82.8978717
3950 ROCKHOUSE FRK TRLR	SIDNEY	KY	41564-8709	37.625635	-82.37492
3950 STATE HIGHWAY 773	HITCHINS	KY	41146-8911	38.2779533	-82.9125983
3950 STRAIGHT CREEK RD	ASHLAND	KY	41102-8093	38.38176811	-82.78776518
3950 STRAIGHT CREEK RD	ASHLAND	KY	41102-8093	38.3816233	-82.786665
3950 WOOTON RD TRLR	WOOTON	KY	41776-8764	37.1819083	-83.2571083
3951 BEAVER CREEK RD	ELKHORN CITY	KY	41522-8615	37.3461625	-82.3111885
3951 BRANDYWINE DR	CATLETTSBURG	KY	41129-9674	38.3558	-82.6772383
3951 ELKHORN CRK	ELKHORN CITY	KY	41522-7204	37.2779683	-82.3971583
3951 ELKHORN CRK GARG	ELKHORN CITY	KY	41522-7204	37.2779317	-82.3970433
3951 KY ROUTE 3379	GALVESTON	KY	41635-8953	37.4469367	-82.63308
3951 E US HIGHWAY 60	GRAYSON	KY	41143-7950	38.3452483	-82.864635
3953 DRY CREEK RD	TOPMOST	KY	41862-9072	37.319155	-82.7539167
3954 BLACKLOG RD	INEZ	KY	41224-9037	37.836162833	-82.490598
3954 HURRICANE RD	PIKEVILLE	KY	41501-7531	37.51484483	-82.59194733
3954 KY HIGHWAY 463	DELPHIA	KY	41735-9076	37.0295817	-83.08653
3955 HIGHWAY 581	ULYSSES	KY	41264-9069	37.94524783	-82.64746716
3955 HIGHWAY 721 TRLR	HAZARD	KY	41701-7181	37.294265	-83.072825
3955 LEFT FORK MACES CRK RD	VIPER	KY	41774-8439	37.14330733	-83.126798
3955 STATE ROUTE 207	GREENUP	KY	41144-7422	38.5038933	-82.7580467
3956 SPRUCE ST	ASHLAND	KY	41102-7060	38.46069345	-82.69439674
3956 STATE HIGHWAY 319	HARDY	KY	41531-8931	37.6037117	-82.218115
3956 WOLF CREEK RD TRLR	YEADDISS	KY	41777-8876	37.064545	-83.263855
3957 DONITHON RD	LOUISA	KY	41230-8598	37.99568833	-82.57166667
3957 DONITHON RD	LOUISA	KY	41230-8598	37.9958	-82.57132833
3957 HIGHWAY 1760 TRLR	LOUISA	KY	41230-7808	38.0052206	-82.7013621
3957 STATE HIGHWAY 986	OLIVE HILL	KY	41164-8410	38.2606673	-83.1472952
3958 ABNER MOUNTAIN RD	VIRGIE	KY	41572-8241	37.3435933	-82.6450667
3958 BIG CREEK RD	HAZARD	KY	41701-6439	37.19815	-83.2183233
3958 LOST LICK RD	ARGILLITE	KY	41121-8864	38.44318237	-82.7956853
3958 ROCKHOUSE RD	DAVISPORT	KY	41262-8972	37.81928	-82.599205
3958 STATE HIGHWAY 986	OLIVE HILL	KY	41164-8410	38.25924333	-83.14862833
3958 STATE ROUTE 3	CATLETTSBURG	KY	41129-9342	38.3635014	-82.6729989
3959 DORTON JENKINS HWY	JENKINS	KY	41537-8393	37.2307	-82.5668067
3959 HIGHWAY 160	BRINKLEY	KY	41822-9065	37.2988267	-82.9447867
3959 KY ROUTE 40	MEALLY	KY	41234-9706	37.795305	-82.7486367
3959 LONGFORK RD	VIRGIE	KY	41572-8802	37.3078317	-82.635915
3959 UPPER JOHNS CRK	KIMPER	KY	41539-6052	37.48538	-82.2915233
3959 S WOLF CRK TRLR	PILGRIM	KY	41250-8867	37.7585935	-82.4905696
396 ABACO CT	WHITESBURG	KY	41858	37.1154083	-82.8546241
396 ASH LICK FRK	HELPS	KY	41553-8817	37.47425233	-82.19833666
396 BEVERLY HILLS RD	GAYS CREEK	KY	41745-9058	37.3420021	-83.40163246
396 BOX ROCK RD	MAYKING	KY	41837-9099	37.1144783	-82.7636317
396 BRASHY GAP RD	DELPHIA	KY	41735-8903	37.03301	-83.0837333
396 CAMPBELL TOWN RD	CORNETTSVILLE	KY	41731-8535	37.113111	-83.027395
396 CIRCLE DR	WHITESBURG	KY	41858-7658	37.1147033	-82.8081367
396 DOTY BR	MC DOWELL	KY	41647-9046	37.4521367	-82.7490883

396 EDISON RD	GRAYSON	KY	41143-7894	38.272219333	-82.95223283
396 ELIGE ROBERTS RD	ALTRO	KY	41339-9063	37.380177	-83.387294
396 FISHER HOLW	PRINTER	KY	41655-8909	37.53397453	-82.75150207
396 HARVEY LN	HAZARD	KY	41701-7378	37.32153	-83.249935
396 HIGHLAND HTS	LOUISA	KY	41230-8618	38.1094617	-82.603125
396 HIGHWAY 2036	LETCHER	KY	41832-8940	37.1410567	-82.9558867
396 HIGHWAY 2545 RD	THORNTON	KY	41855-9103	37.153435	-82.75966
396 HOPKINS FRK	PIKEVILLE	KY	41501-4035	37.3224633	-82.528785
396 HURRICANE BR	WHITESBURG	KY	41858-8374	37.1534783	-82.81406
396 JET ST	JEFF	KY	41751-8927	37.2046783	-83.1361717
396 JET ST	JEFF	KY	41751-8927	37.204615	-83.1365817
396 JET ST	JEFF	KY	41751-8927	37.2045767	-83.1367267
396 JET ST TRLR	JEFF	KY	41751-8927	37.2045033	-83.13649
396 JIMMIES CREEK RD	REGINA	KY	41559-8929	37.3616135	-82.40042133
396 KETTLECAMP RD	ELKHORN CITY	KY	41522-7151	37.2831417	-82.3868283
396 KINNIKINNICK RD	PIKEVILLE	KY	41501-3028	37.5459433	-82.57735
396 LICK BR	PIKEVILLE	KY	41501-3840	37.36111	-82.5481817
396 LOWER CALEB FRK	WEEKSBURY	KY	41667-9004	37.3221033	-82.6830817
396 MAPLE AVE	PRESTONSBURG	KY	41653-7999	37.6643583	-82.771095
396 MAPLE AVE	PRESTONSBURG	KY	41653-7999	37.66423	-82.7714183
396 MIDDLE FORK RD	WARBRANCH	KY	40874-7042	37.0286417	-83.415145
396 OLD BEEFHIDE RD	JENKINS	KY	41537-8493	37.2402583	-82.6281117
396 POPLAR ST	HAZARD	KY	41701-1542	37.2527283	-83.1888067
396 RIGHT FORK GEORGES CRK TRLR	LOUISA	KY	41230-6723	37.974215	-82.71444333
396 RIGHT FORK GEORGES CRK TRLR	LOUISA	KY	41230-6723	37.97374	-82.71437167
396 RIGHT FORK SYCAMORE CRK	ASHCAMP	KY	41512	37.2609271	-82.4935953
396 ROARING BRANCH RD TRLR	TOPMOST	KY	41862-8999	37.3599217	-82.8150067
396 SARAH BRANHAM HOLW	PIKEVILLE	KY	41501-3952	37.34870725	-82.55678802
396 SILVER LEAF DR	GRAYSON	KY	41143-8698	38.2884917	-82.9320333
396 SPAULDING BRANCH RD	LOUISA	KY	41230-6789	37.97338833	-82.67572667
396 SPAULDING BRANCH RD BARN	LOUISA	KY	41230-6789	37.97326	-82.67714
396 STAN BR TRLR	GRAYSON	KY	41143-7283	38.33963	-82.9881117
396 STATE HIGHWAY 1959	GRAYSON	KY	41143-7136	38.3494167	-82.9570283
396 STEEP FIELD FRK	AVAWAM	KY	41713	37.2189	-83.2717883
396 STONECOAL RD	GARRETT	KY	41630-8970	37.4774833	-82.8271217
396 SUGAR CAMP BRANCH RD	THOUSANDSTICKS	KY	41766-9073	37.1964683	-83.4213633
396 SUGAR CAMP RD	ROBINSON CREEK	KY	41560-8512	37.3976067	-82.5655317
396 SYCAMORE BRANCH RD TRLR	VIRGIE	KY	41572-8607	37.249248	-82.666092
396 THOMPSON RD	FLATWOODS	KY	41139-2061	38.505225	-82.7214267
396 UPPER MILL CREEK RD	LEBURN	KY	41831-8804	37.3446633	-82.9437867
396 WILLIAMS HOLLOW RD	PIKEVILLE	KY	41501-9311	37.49530283	-82.4831505
396 N BUCKINGHAM AVE	WEST VAN LEAR	KY	41268-8017	37.7914833	-82.7840933
3960 ELKHORN CRK	ELKHORN CITY	KY	41522-7204	37.2778633	-82.3976317
3960 FALCON RD	SALYERSVILLE	KY	41465-7176	37.7829633	-83.01209
3960 STATE HIGHWAY 1056 TRLR	RANSOM	KY	41558-8433	37.5501033	-82.2084667
3960 STATE ROUTE 207	GREENUP	KY	41144-7422	38.504732833	-82.75789266
3960 N MAYO TRL	PIKEVILLE	KY	41501-3238	37.52086951	-82.56858829
3960 W KY HIGHWAY 80	AVAWAM	KY	41713	37.2554183	-83.2546669
3961 HIGHWAY 160 TRLR	PREMIUM	KY	41845-8700	37.1203917	-82.9173867
3961 KY ROUTE 40	MEALLY	KY	41234-9706	37.794975	-82.7483517
3961 POND CREEK RD	PINSONFORK	KY	41555-7448	37.553085	-82.2636483
3961 RIGHT FORK MACES CRK RD	VIPER	KY	41774	37.1516755	-83.19263133
3961 STATE HIGHWAY 986	OLIVE HILL	KY	41164-9312	38.25946667	-83.14740167
3961 STATE ROUTE 827	GREENUP	KY	41144-6869	38.5793433	-82.91442
3961 UPPER SECOND CREEK RD	HAZARD	KY	41701-8219	37.2579067	-83.14647
3961 UPPER SECOND CREEK RD TRLR	HAZARD	KY	41701-8219	37.257695	-83.1468933
3962 HIGHWAY 1087	MOUSIE	KY	41839-8969	37.4081983	-82.9034983
3962 STATE HIGHWAY 319 TRLR	HARDY	KY	41531-8931	37.6044067	-82.21768
3962 N KY HIGHWAY 15	HAZARD	KY	41701-5606	37.29432667	-83.24049167
3962 N KY HIGHWAY 15	HAZARD	KY	41701-5606	37.294355	-83.2404233
3963 HIGHWAY 542	JACKSON	KY	41339-9527	37.564435	-83.180075
3963 HIGHWAY 931	WHITESBURG	KY	41858-8972	37.08595	-82.8337383
3963 KY HIGHWAY 451	HAZARD	KY	41701-5839	37.2567533	-83.244775
3963 KY ROUTE 40	BARNETTS CREEK	KY	41256-9114	37.8230733	-82.8843
3963 LOST CREEK RD	HAZARD	KY	41701-7939	37.3579083	-83.2004883
3963 TOLER CRK	HAROLD	KY	41635-8821	37.4773883	-82.61311
3964 BOY SCOUT RD	ASHLAND	KY	41102-6687	38.44344	-82.64050733

3964	HIGHWAY 1087	MOUSIE	KY	41839-8969	37.40812	-82.9032467
3965	HIGHWAY 542	JACKSON	KY	41339-9527	37.56436167	-83.179135
3965	SPANKEM BRANCH RD	LOUISA	KY	41230-6149	38.1519133	-82.7299567
3965	STONE COAL RD UNIT A	LANGLEY	KY	41645-6584	37.4759085	-82.7855049
3965	STONE COAL RD UNIT B	LANGLEY	KY	41645-6584	37.47629567	-82.78409666
3966	FEDSCREEK RD	STEELE	KY	41566-8524	37.4068333	-82.1933517
3966	KY ROUTE 3379	HAROLD	KY	41635-8953	37.4481133	-82.6335467
3966	PERKINS MADDEN RD	VICCO	KY	41773-8741	37.2773067	-82.9839733
3966	PERKINS MADDEN RD	VICCO	KY	41773-8741	37.27614	-82.984805
3966	STATE HIGHWAY 194	PIKEVILLE	KY	41501-6341	37.5900115	-82.48575616
3967	HIGHWAY 588	ROXANA	KY	41848	37.1114667	-82.9499617
3967	RIVER FRONT RD	LOVELY	KY	41231-9069	37.81621283	-82.38543066
3967	STONE COAL RD	LANGLEY	KY	41645-6584	37.47604	-82.784335
3968	GRAHN RD	OLIVE HILL	KY	41164-4169	38.28183	-83.08018167
3968	HURRICANE RD	PIKEVILLE	KY	41501-7531	37.5150717	-82.5918833
3969	KY ROUTE 2030	PRINTER	KY	41655-8921	37.50690173	-82.70370372
3969	MIDDLE FRK	HAGERHILL	KY	41222-8995	37.73815783	-82.86016883
397	ALLBURN HOLW	MC CARR	KY	41544-8412	37.606277166	-82.17518116
397	ALLEGHENY RD	HELLIER	KY	41534-9004	37.28659633	-82.47228833
397	ANDERSON BRANCH RD	SHELBY GAP	KY	41563-8332	37.2271017	-82.548505
397	ASHER BRANCH RD	HYDEN	KY	41749-8301	37.18275183	-83.39145983
397	BAKER BR	TUTOR KEY	KY	41263-9003	37.86293	-82.7561467
397	BALL FRK	PINSONFORK	KY	41555-7544	37.5542375	-82.25079533
397	BLANKENSHIP BRANCH RD GARG	LOUISA	KY	41230-7750	37.96114383	-82.49187
397	BLANKENSHIP BRANCH RD UNIT HOUSE	LOUISA	KY	41230-7750	37.9609117	-82.4912815
397	BOAT GUNNEL	MEALLY	KY	41234-9735	37.7893517	-82.76253
397	BROADLEAF RD	LOUISA	KY	41230-6009	38.07697167	-82.63931
397	CHLOE RD	PIKEVILLE	KY	41501-1694	37.4774733	-82.5028617
397	COMPANY BR	ERMINE	KY	41815-8921	37.164326	-82.7959715
397	COMPANY BR GARG	ERMINE	KY	41815-8921	37.1632615	-82.79629616
397	DAMRON BR	GRAYSON	KY	41143-1915	38.3226517	-82.912115
397	DANIELS BR	WHITESBURG	KY	41858-9128	37.21223	-82.8822583
397	DIXIE AVE	SALYERSVILLE	KY	41465-9434	37.74676	-83.0721317
397	FALLS RD	STAFFORDSVILLE	KY	41256-9177	37.839825	-82.8546733
397	FOREST CREEK RD	HAZARD	KY	41701-8500	37.26453933	-83.02096833
397	HAGER ST	PRESTONSBURG	KY	41653-7973	37.67247583	-82.77300983
397	HIGHWAY 119	WHITESBURG	KY	41858-7942	37.11417217	-82.79736866
397	HIGHWAY 3408	BLACKKEY	KY	41804-9041	37.144477	-82.98892
397	JARRELL RD	BEAUTY	KY	41203	37.9050667	-82.4604583
397	JASONS BRANCH RD	HYDEN	KY	41749	37.15647467	-83.39651433
397	KEATHLEY BR	HAROLD	KY	41635-8864	37.4558295	-82.61294416
397	KY ROUTE 1559	NIPPA	KY	41240-9223	37.87047	-82.7900033
397	LITTLE CARD RD	MOUTHCARD	KY	41548-8103	37.3900483	-82.2655167
397	LONG FORK MARSHALLS BR	VIRGIE	KY	41572-8856	37.2971983	-82.6712983
397	LONG FORK MARSHALLS BR GARG 1	VIRGIE	KY	41572-8856	37.2970117	-82.671715
397	LOWER STRINGTOWN RD	BURNWELL	KY	41514-7716	37.6280817	-82.2258017
397	MAGNOLIA LN HSE	ERMINE	KY	41815-9064	37.176015	-82.807855
397	MIDLAND DR TRLR	ISOM	KY	41824-8947	37.190175	-82.8476217
397	MILLARD LN	PIKEVILLE	KY	41501-7861	37.4048467	-82.4424433
397	OLIVIA BLVD	ARGILLITE	KY	41121-8202	38.4316044	-82.8145678
397	POINT OF VIEW DR	PIKEVILLE	KY	41501-2219	37.43159	-82.4984817
397	ROCKHOUSE RD	PIKEVILLE	KY	41501-4109	37.3091483	-82.538535
397	SALEM CHURCH RD	HAROLD	KY	41635-9082	37.5399733	-82.6432167
397	SHANTY BR	RUSH	KY	41168-9053	38.3207267	-82.8223083
397	SLATERS BR	BELFRY	KY	41514-9236	37.69047	-82.309945
397	STATE HIGHWAY 174	OLIVE HILL	KY	41164-8571	38.28829	-83.195075
397	TARKILN RD	OLIVE HILL	KY	41164-7015	38.25949333	-83.16661
397	TAYLOR RD HSE	PIKEVILLE	KY	41501-3556	37.5230667	-82.4804933
397	TOOTER BR	JEREMIAH	KY	41826-8931	37.164475	-82.9121933
397	UPPER DOTY BRANCH RD	HAPPY	KY	41746-8951	37.218197666	-83.11707616
397	UPPER DOTY BRANCH RD	HAPPY	KY	41746-8951	37.21899138	-83.1167209
397	UPPER MILL CREEK RD	LEBURN	KY	41831-8804	37.3450733	-82.943515
397	N CLAY AVE	WEST VAN LEAR	KY	41268-8022	37.7911233	-82.78525
3970	FRASURE CRK	EAST MC DOWELL	KY	41647-9099	37.4075085	-82.69718633
3970	HIGHWAY 15	JACKSON	KY	41339-8677	37.5246029	-83.3494811
3970	MARSH HILL DR TRLR	CATLETTSBURG	KY	41129-8273	38.4015133	-82.6750567
3970	SPRUCE PINE RD	PIPPA PASSES	KY	41844-8848	37.3334033	-82.8793183

3970 SPRUCE PINE RD	PIPPA PASSES	KY	41844-8848	37.33365	-82.87941
3970 SPRUCE PINE RD GARG	PIPPA PASSES	KY	41844-8848	37.3340267	-82.87984
3970 STATE HIGHWAY 986	OLIVE HILL	KY	41164-8410	38.25911	-83.14827833
3970 STATE HIGHWAY 986 GARG	OLIVE HILL	KY	41164-8410	38.25893333	-83.147915
3970 STATE ROUTE 207	WURLTAND	KY	41144-7422	38.5042078	-82.7574607
3970 STATE ROUTE 207 GARG	WURLTAND	KY	41144-7422	38.5042078	-82.7574607
3970 E SHELBIANA RD	PIKEVILLE	KY	41501-7712	37.42506	-82.4704117
3971 ELKHORN CRK	ELKHORN CITY	KY	41522-7204	37.2774983	-82.397065
3971 ELKHORN CRK	ELKHORN CITY	KY	41522-7204	37.2774217	-82.39703
3971 HIGHWAY 721	HAZARD	KY	41701-7181	37.293785	-83.07254
3971 THORNTON RD	THORNTON	KY	41855-9040	37.1994017	-82.788065
3972 DICKERSON RD	ASHLAND	KY	41102-9115	38.47156467	-82.70094333
3972 HIGHWAY 931	WHITESBURG	KY	41858-8321	37.1734517	-82.8245683
3972 HIGHWAY 931 GARG	WHITESBURG	KY	41858-8321	37.173605333	-82.82450516
3972 SPRUCE PINE RD	PIPPA PASSES	KY	41844-8848	37.33473999	-82.88089536
3972 THORNTON RD	THORNTON	KY	41855-9040	37.200325	-82.789163
3972 TOLER CRK	HAROLD	KY	41635-8821	37.476725	-82.6136083
3972 E MOUNTAIN PARK WAY	SALYERSVILLE	KY	41465	37.721875	-82.9847933
3972 N WOLF CRK	LOVELY	KY	41231-8947	37.8122133	-82.4176517
3973 ROCKHOUSE RD	DAVISPORT	KY	41262-8972	37.81910667	-82.59838167
3974 KY ROUTE 1426	DANA	KY	41615-8000	37.5531867	-82.6907917
3974 LITTLE ROBINSON CRK	VIRGIE	KY	41572-8418	37.37246	-82.6473517
39747 STATE HIGHWAY 194	PHELPS	KY	41553-8406	37.53177	-82.1581133
3975 CHLOE RD	PIKEVILLE	KY	41501-2261	37.4469317	-82.47993
3975 ERA DR	CATLETTSBURG	KY	41129-9131	38.4157633	-82.65088
3975 HIGHWAY 160	HINDMAN	KY	41822-9065	37.2986267	-82.9448567
3975 KENDELL LN	CATLETTSBURG	KY	41129-8761	38.3365067	-82.67549
3975 KY ROUTE 2030	PRINTER	KY	41655-8921	37.50708851	-82.70354327
3975 MIDDLE FORK MACES CR RD TRLR	VIPER	KY	41774	37.1288333	-83.1510033
3975 OPEN FORK RD	MOREHEAD	KY	40351-8636	38.23847333	-83.31884333
3975 E US HIGHWAY 60	GRAYSON	KY	41143-7950	38.3406898	-82.864739
3975 E US HIGHWAY 60	GRAYSON	KY	41143-7950	38.3416925	-82.86464666
3976 BOY SCOUT RD	ASHLAND	KY	41102-6687	38.4435867	-82.639995
3976 BOY SCOUT RD	ASHLAND	KY	41102-6687	38.4435817	-82.63999
3976 BUFFALO RUN	HAZARD	KY	41701-6439	37.1978317	-83.21764
3977 KY HIGHWAY 699	CORNETTSVILLE	KY	41731-8784	37.08689367	-83.10379766
3977 STATE HIGHWAY 1626	OLIVE HILL	KY	41164-8836	38.26082333	-83.29662833
3977 E SHELBIANA RD	PIKEVILLE	KY	41501-7712	37.424725	-82.470775
3978 KENDELL LN	CATLETTSBURG	KY	41129-8761	38.3358433	-82.6752
3978 KENDELL LN	CATLETTSBURG	KY	41129-8761	38.3360267	-82.675365
3978 KY ROUTE 1750	EAST POINT	KY	41216-8824	37.729415	-82.84607
39789 STATE HIGHWAY 194	PHELPS	KY	41553-8406	37.53155667	-82.15799116
3979 HIGHWAY 1087	MOUSIE	KY	41839-8969	37.4087117	-82.9029267
3979 KENDELL LN	CATLETTSBURG	KY	41129-8761	38.3366333	-82.6747017
3979 KENDELL LN	CATLETTSBURG	KY	41129-8761	38.3366067	-82.674905
3979 KY ROUTE 40	MEALLY	KY	41234-9706	37.7941783	-82.746765
3979 RACCOON RD	RACCOON	KY	41557-8613	37.4892083	-82.4383883
3979 STATE HIGHWAY 986	OLIVE HILL	KY	41164-8410	38.26011833	-83.14798667
398 ADAMS BR	JEREMIAH	KY	41826-9003	37.1802	-82.921875
398 ASPEN DR	LOUISA	KY	41230-8189	38.1329317	-82.6730083
398 ASPEN DR GARG	LOUISA	KY	41230		
398 BIG FORK RD	LOUISA	KY	41230-7505	37.962653	-82.7536885
398 BIG FORK RD	LOUISA	KY	41230-7505	37.9634939	-82.7584846
398 BRIDGE ST	ELKHORN CITY	KY	41522-9049	37.30507746	-82.34681925
398 CALDWELL RD	SALYERSVILLE	KY	41465-9677	37.74957317	-82.987873
398 CALDWELL RD	SALYERSVILLE	KY	41465-9677	37.74953067	-82.987956
398 CAM BR	HAROLD	KY	41635-8704	37.4850183	-82.61321
398 CAMPBELL FORK DR	HAZARD	KY	41701-6569	37.2370926	-83.2414744
398 CANEY LITTLE FRK	PIKEVILLE	KY	41501-4114	37.3115517	-82.5161983
398 CAROUSEL DR	MAYKING	KY	41837-8925	37.1222083	-82.7414417
398 CEDAR CREEK RD	PIKEVILLE	KY	41501-3762	37.4765117	-82.5547567
398 COLDWATER RD	INEZ	KY	41224-8702	37.84775333	-82.51923333
398 DINWOOD RD	MARTIN	KY	41649-7820	37.5627917	-82.7664383
398 GLENN AVE	WEST LIBERTY	KY	41472-9998	37.919838	-83.25753483
398 GOLF COURSE LN	WHITESBURG	KY	41858-7817	37.1256167	-82.7721283
398 GRACELAND DR	REDFOX	KY	41847-9025	37.20662852	-82.94498767
398 GRIGSBY BRANCH RD	HAZARD	KY	41701-7718	37.2887417	-83.13258

398 HALL BRANCH RD	TOPMOST	KY	41862-9093	37.3490983	-82.8164833
398 HEMP PATCH BR	PIPPA PASSES	KY	41844-8958	37.3590383	-82.8487617
398 JACKS BRANCH RD	HAZARD	KY	41701-6365	37.19429977	-83.2209185
398 KISER RD	GRAYSON	KY	41143-8691	38.3369033	-82.9916017
398 KNOB FORK RD	PIKEVILLE	KY	41501-3562	37.53286	-82.47577
398 KRESTVIEW DR	GRAYSON	KY	41143	38.3274267	-82.9353167
398 KY ROUTE 979	HAROLD	KY	41635-9048	37.5371067	-82.6361933
398 LAKESIDE DR	JACKSON	KY	41339-9675	37.56258333	-83.38158333
398 LAKESIDE DR	JACKSON	KY	41339-9675	37.562245	-83.38114333
398 LEE MORGAN RD TRLR	ESSIE	KY	40827-7026	37.0696133	-83.4224267
398 LEFT FORK OF ISLAND CRK TRLR	PIKEVILLE	KY	41501-7218	37.445311	-82.542811
398 LEFT TURKEY TOE BR	HARDY	KY	41531-8913	37.59738	-82.1986517
398 LEFT TURKEY TOE BR BARN	HARDY	KY	41531-8913	37.5974067	-82.19866
398 PARADISE HL	GRAYSON	KY	41143-6956	38.3359883	-82.959015
398 RIDGEVIEW WAY	HAZARD	KY	41701-8922	37.28619291	-83.23016721
398 RIGHT FORK OF ISLAND CRK	PIKEVILLE	KY	41501-7102	37.4599467	-82.56646
398 RIGHT FORK ROCKHOUSE CRK	ELKHORN CITY	KY	41522-7916	37.3442058	-82.4723584
398 ROY CAMPBELL DR	HAZARD	KY	41701-9486	37.271812	-83.22974316
398 ROY CAMPBELL DR ANNX CELL	HAZARD	KY	41701	37.27236108	-83.22946419
398 SANDY BRANCH RD	HAROLD	KY	41635-6304	37.5181783	-82.6573383
398 SCHOOL HOUSE BRANCH RD	BUCKHORN	KY	41721-8817	37.34465833	-83.48256333
398 SHOP BR	DENTON	KY	41132-8932	38.2700891	-82.8643921
398 STOKER BRANCH RD	WHEELWRIGHT	KY	41669-9015	37.3217017	-82.7192283
398 STOKER BRANCH RD	WHEELWRIGHT	KY	41669-9015	37.3209653	-82.7180699
398 STRAIGHT FORK RD	CORNETTSVILLE	KY	41731-8703	37.0774217	-83.059505
398 SUNRISE DR	HAZARD	KY	41701-8191	37.2670495	-83.2817645
398 THACKER HOLW	CANADA	KY	41519-8274	37.5846775	-82.3187765
398 WICKERFIELD RD	INEZ	KY	41224-8970	37.86688167	-82.53378167
398 E DORTON BLVD	STAFFORDSVILLE	KY	41256-9011	37.826195	-82.8499717
398 E SYCAMORE ST	LOUISA	KY	41230-1068	38.1193767	-82.6076583
398 S RICE RD	BANNER	KY	41603-8071	37.59083	-82.6969317
398 W CENTRAL AVE	ASHLAND	KY	41101-7310	38.4831483	-82.6678033
398 W CENTRAL AVE	ASHLAND	KY	41101-7310	38.4826783	-82.6676483
3980 BUFFALO HORN RD	LOUISA	KY	41230-5412	37.94750667	-82.514865
3980 DONITHON RD	LOUISA	KY	41230-8598	37.99622167	-82.571745
3980 W KY HIGHWAY 80	AVAWAM	KY	41713	37.2538717	-83.2542783
3981 HIGHWAY 931	WHITESBURG	KY	41858-8972	37.0858467	-82.8338017
3981 LFT FK LITTLE BLAINE RD LOT B	LOUISA	KY	41230	38.0129421	-82.6880384
3981 SHELBY DRY FRK	SHELBIANA	KY	41562-8427	37.383095	-82.4763517
3981 SPANKEM BRANCH RD	LOUISA	KY	41230-6149	38.15194424	-82.7313864
3981 WOOD BROOK DR	ASHLAND	KY	41102-6695	38.4415117	-82.65573
3981 WOOD BROOK DR	ASHLAND	KY	41102-6695	38.44059	-82.6559583
3981 N HIGHWAY 3	LOUISA	KY	41230-6467	38.1542233	-82.6761033
3982 HIGHWAY 315	BOONEVILLE	KY	41314-8903	37.443055	-83.46043833
3982 HIGHWAY 315	BOONEVILLE	KY	41314-8903	37.443501833	-83.46063666
3982 HIGHWAY 315	BOONEVILLE	KY	41314-8903	37.44342	-83.45985167
3982 LONG BRANCH RD	TURKEY CREEK	KY	41514-8009	37.636825	-82.32839
3982 LONG BRANCH RD GARG	TURKEY CREEK	KY	41514-8009	37.6367733	-82.3285167
3982 LOST LICK RD	ARGILLITE	KY	41121-8864	38.442927	-82.79514566
3983 KY ROUTE 550	HUEYSVILLE	KY	41640-6644	37.4988886	-82.8395603
3983 STATE ROUTE 1458	ASHLAND	KY	41102-7940	38.4769117	-82.70823
3983 STATE ROUTE 1458 GARG	ASHLAND	KY	41102-7940	38.4769967	-82.708835
3985 BIG CREEK RD	HAZARD	KY	41701-6439	37.19815	-83.2183233
3985 HIGHWAY 581	ULYSSES	KY	41264-9069	37.94456467	-82.64725566
3985 STATE ROUTE 1	GREENUP	KY	41144-7975	38.5151283	-82.81912
3986 HIGHWAY 1087	MOUSIE	KY	41831-9130	37.4086533	-82.9028617
3987 GREASY CRK	SHELBIANA	KY	41562-8509	37.3718	-82.483165
3987 HIGHWAY 160 TRLR	BRINKLEY	KY	41822-9065	37.2984367	-82.9450083
3987 KENDELL LN	CATLETTSBURG	KY	41129-8761	38.3365317	-82.6738083
3987 KENDELL LN	CATLETTSBURG	KY	41129-8761	38.336207	-82.67426
3987 KY HIGHWAY 451 TRLR	HAZARD	KY	41701-5839	37.2568183	-83.2451333
3987 LITTLE LEATHERWOOD CRK	CORNETTSVILLE	KY	41731-8844	37.08171	-83.0665133
3987 VALLEY VIEW DR	ASHLAND	KY	41101-6205	38.4475067	-82.6371633
3987 N MAYO TRL	PIKEVILLE	KY	41501-3202	37.52163617	-82.5702175
3987 N MAYO TRL	PIKEVILLE	KY	41501-3202	37.52056	-82.569895
3988 HURRICANE RD	PIKEVILLE	KY	41501-7531	37.5153933	-82.5920017
3988 ROCKHOUSE FRK	SIDNEY	KY	41564-8709	37.6246867	-82.3745233

3988 VALLEY VIEW DR	ASHLAND	KY	41101-6206	38.4475883	-82.63694
3988 VALLEY VIEW DR GARG	ASHLAND	KY	41101-6206	38.44744165	-82.63705898
3989 BLACKLOG RD	INEZ	KY	41224-9037	37.836301666	-82.49014466
3989 BLACKLOG RD HSE	INEZ	KY	41224-9037	37.8366267	-82.490195
3989 HIGHWAY 1103	HALLIE	KY	41821-9093	37.1022167	-83.0216717
3989 STATE HIGHWAY 986	OLIVE HILL	KY	41164-8410	38.25933167	-83.148065
3989 TOLER CRK	HAROLD	KY	41635-8821	37.476458	-82.613
3989 S KY ROUTE 321	HAGERHILL	KY	41222-9004	37.786055	-82.8030217
399 ARMCO RD	ASHLAND	KY	41101-7302	38.4869083	-82.65401
399 BILL MOORE BR	WHITESBURG	KY	41858-7874	37.15298563	-82.73101322
399 BRUNTY FRK	CANADA	KY	41519-8415	37.61315	-82.3207017
399 BUCK BR	LOVELY	KY	41231-9015	37.82249389	-82.42092777
399 C HILL RD	CORNETTSVILLE	KY	41731-8503	37.1140067	-83.0363717
399 CADD TRL	HYDEN	KY	41749-8377	37.1435065	-83.47449266
399 CADD TRL GARG	HYDEN	KY	41749-8377	37.1441608	-83.4741229
399 COUNTY LINE RD	ONEIDA	KY	40972		
399 DIABLOCK RD	HAZARD	KY	41701-5428	37.2255067	-83.1715683
399 DIEDERICH BLVD UNIT A	RUSSELL	KY	41169-1809	38.50255283	-82.68296433
399 DIEDERICH BLVD UNIT C	RUSSELL	KY	41169-1809	38.50259417	-82.68294683
399 FORDS GAP RD	AUXIER	KY	41602-9211	37.73765867	-82.76992933
399 HAGER ST	PRESTONSBURG	KY	41653-7973	37.6729767	-82.773255
399 HAPPY VALLEY RD	SOUTH WILLIAMSON	KY	41503-4065	37.6631774	-82.2786057
399 HAUS BR	BANNER	KY	41603-8965	37.58954183	-82.70400766
399 HAYES BR	LANGLEY	KY	41645-6401	37.5022867	-82.7874683
399 HAYES BR GARG	LANGLEY	KY	41645-6401	37.5022509	-82.787533
399 HOGG HOLW	FLEMING NEON	KY	41840-8947	37.19544584	-82.71964513
399 HUNTING CREEK RD TRLR	ROUSSEAU	KY	41366-9504	37.59682333	-83.22481167
399 JOCKEY HOLW	AUXIER	KY	41602-9227	37.7430367	-82.7547417
399 KNOB FORK RD	PIKEVILLE	KY	41501-3562	37.53279	-82.476195
399 LEFT DRY CRK GARG	TOPMOST	KY	41862-8957	37.344225	-82.773278
399 LEFT DRY CRK TRLR	TOPMOST	KY	41862-8957	37.3442583	-82.7734083
399 LEFT FORK OF ISLAND CRK	PIKEVILLE	KY	41501-7218	37.4450983	-82.5422017
399 LICK BRANCH RD TRLR	CARRIE	KY	41725-9032	37.3388067	-83.0363117
399 LICK FRK	MILLSTONE	KY	41838-9057	37.1979583	-82.7346767
399 LITTLE BRUSHY RD	GULNARE	KY	41501-5500	37.598775	-82.5431867
399 LITTLE BRUSHY RD	PIKEVILLE	KY	41501-5500	37.6018751	-82.5388884
399 LOWER POMPEY RD	SHELBIANA	KY	41562-8132	37.4204717	-82.4235483
399 MAYKING LOOP	WHITESBURG	KY	41858-7809	37.1307233	-82.774145
399 MEATSCAFFOLD RD	NOCTOR	KY	41339-8270	37.587906666	-83.26557500
399 MELLOWBROOK LN	HAROLD	KY	41635-7035	37.5279383	-82.6361383
399 MILL CREEK RD	JACKSON	KY	41339-7353	37.469925	-83.46523167
399 MORGAN LN	JACKHORN	KY	41825-9075	37.2263633	-82.71891
399 POUNDING MILL RD	FREEBURN	KY	41528-8659	37.568486	-82.14502683
399 RAILROAD CT	HAZARD	KY	41701-5493	37.22998	-83.1735767
399 RED MORG BR	TEABERRY	KY	41660-6309	37.42724	-82.636875
399 SANDLICK BRANCH RD	EMMALENA	KY	41740-8978	37.366115	-83.065375
399 SHEPHERD ST	PRESTONSBURG	KY	41653-7707	37.6730033	-82.7732083
399 SHORT BR	MEALLY	KY	41234-9724	37.7898533	-82.742425
399 SPENCER BRANCH RD	HAZARD	KY	41701-8375	37.3357433	-83.2712267
399 STONEHENG DR	PIKEVILLE	KY	41501-1942	37.50147667	-82.5467005
399 TRIMBLE BR	PRESTONSBURG	KY	41653-1260	37.6719017	-82.77177
399 WANDA BR	ARGILLITE	KY	41121-8687	38.4248219	-82.7884251
399 WILDER DR	LETCHER	KY	41832	37.1570819	-82.9535287
399 WILDER DR TRLR	LETCHER	KY	41832-9036	37.1542	-82.95493
399 WILLIAMS CRK TRLR	RUSH	KY	41168-8956	38.3099567	-82.8216317
399 WRIGHT BR	GRAYSON	KY	41143-8300	38.18615	-82.9317683
399 ZEBULON HTS	PIKEVILLE	KY	41501-3598	37.51571083	-82.48138716
399 S HIGHWAY 3 TRLR	LOUISA	KY	41230-6682	38.1112767	-82.5969683
399 W SYCAMORE ST	LOUISA	KY	41230-1089	38.1167933	-82.6103083
3990 HIGHWAY 160	PREMIUM	KY	41845-8700	37.120737	-82.91864483
3990 KY ROUTE 466	WEEKSBURY	KY	41667-9037	37.3023083	-82.7112017
3990 LITTLE ROCKCASTLE RD	PILGRIM	KY	41250-9093	37.7870233	-82.4525033
3990 RIGHT FORK GEORGES CRK	LOUISA	KY	41230-6759	37.94257333	-82.75985833
3990 RIGHT FORK GEORGES CRK	LOUISA	KY	41230-6759	37.94284	-82.76049833
3990 STATE ROUTE 503	GREENUP	KY	41144-7499	38.4999683	-82.773465
3990 STATE ROUTE 503 HSE 2	GREENUP	KY	41144-7499	38.50059	-82.77408116
3990 STATE ROUTE 503 TRLR	GREENUP	KY	41144-7499	38.500554666	-82.77408433

39905 STATE HIGHWAY 194	HELPS	KY	41553-8522	37.5316233	-82.1610417
39905 STATE HIGHWAY 194	HELPS	KY	41553-8522	37.531625	-82.1610467
3991 BROTHERS LN	HOSKINSTON	KY	40844	37.03685368	-83.37285636
3991 DIX FRK	SIDNEY	KY	41564-8835	37.5634672	-82.3557465
3991 STATE HIGHWAY 319	HARDY	KY	41531-8931	37.6037117	-82.2170283
3992 BURNING FRK LOT 8	SALYERSVILLE	KY	41465-7488	37.71176616	-82.97540883
3992 LOWER BAD CREEK RD	HOSKINSTON	KY	40844	37.073966333	-83.32534966
3992 RIVER FRONT RD TRLR	LOVELY	KY	41231-9069	37.81576217	-82.38530216
3992 N WOLF CRK	LOVELY	KY	41231-8947	37.8122133	-82.4176517
3993 CHLOE RD	PIKEVILLE	KY	41501-2261	37.446793	-82.479859
3993 CHLOE RD UNIT 2	PIKEVILLE	KY	41501-2261	37.446793	-82.479859
3993 STATE HIGHWAY 773	HITCHINS	KY	41146-8911	38.27831117	-82.91263816
3994 BROOKSIDE DR	ASHLAND	KY	41102-9509	38.4722255	-82.70886883
3994 BURGEYS CREEK RD	MALLIE	KY	41836-8968	37.2400633	-82.884325
3994 FALCON RD	SALYERSVILLE	KY	41465-5603	37.7832567	-83.01169
3994 HIGHWAY 1098 TRLR	JACKSON	KY	41339-9513	37.53602	-83.29021667
3994 HIGHWAY 550	GARNER	KY	41817-9052	37.3583633	-82.92635
3994 KY ROUTE 1426	DANA	KY	41615-8000	37.55310333	-82.69069716
3994 LOWER BAD CREEK RD	HOSKINSTON	KY	40844	37.0740133	-83.32402
3994 STATE HIGHWAY 292	BURNWELL	KY	41514-7667	37.64147975	-82.2203293
3996 BLACKBURN AVE	ASHLAND	KY	41101-4983	38.45154	-82.6345783
3996 BLACKBURN AVE CATV	ASHLAND	KY	41101-4983	38.45165	-82.6342517
3996 HIGHWAY 1103	HALLIE	KY	41821-9998	37.1023517	-83.022005
3996 KY ROUTE 1498	HALO	KY	41606-6122	37.3133983	-82.7447067
3996 KY ROUTE 1498 TRLR	BEVINSVILLE	KY	41606-6122	37.313836166	-82.74346166
3996 STRAIGHT CREEK RD	ASHLAND	KY	41102-8093	38.381865	-82.7876367
3996 W HIGHWAY 550	CARRIE	KY	41725-9002	37.333742	-83.0259126
3997 ELKHORN CRK	ELKHORN CITY	KY	41522-7204	37.2775067	-82.3973133
3997 N WOLF CRK	LOVELY	KY	41231-8947	37.8121917	-82.4192183
3998 ERA DR	CATLETTSBURG	KY	41129-9131	38.4148083	-82.64954
3998 HURRICANE RD	PIKEVILLE	KY	41501-7531	37.5154067	-82.5919433
3998 PERKINS MADDEN RD	VICCO	KY	41773-8741	37.276115	-82.9848683
3999 KILLEN DR	ASHLAND	KY	41102-8414	38.46274133	-82.69523533
4 3RD ST	HAROLD	KY	41635-9718	37.5271417	-82.6248383
4 BANKS ST	WHITESBURG	KY	41858-7526	37.1214383	-82.8362383
4 BEE MAN DR	HAZARD	KY	41701-5586	37.23023	-83.16928366
4 BERE A BLVD	RACELAND	KY	41169-1006	38.5417517	-82.7509617
4 BLOSSOM LN	MILLSTONE	KY	41838-8301	37.167366	-82.751054
4 BROAD ST	VAN LEAR	KY	41265-8616	37.7761967	-82.7660933
4 BROOKE LANAYA DR TRLR	THOUSANDSTICKS	KY	41766-8911	37.1706617	-83.4393833
4 BUCK BRANCH RD	LOUISA	KY	41230-5734	38.1683167	-82.6840083
4 CAMPBELL CREEK RD	KRYPTON	KY	41754-9004	37.28782611	-83.34124004
4 CARR LN	GREENUP	KY	41144-7256	38.579205	-82.9205133
4 CEDAR DR	PIPPA PASSES	KY	41844-9014	37.3204233	-82.8942467
4 CLARK BR	HAROLD	KY	41635-6347	37.5104028	-82.6513922
4 CLISO DR	JACKSON	KY	41339-8896	37.5431277	-83.2395929
4 COLLINS DR TRLR	THOUSANDSTICKS	KY	41766-9090	37.18646454	-83.44837958
4 COMBS BRANCH RD TRLR	DWARF	KY	41739-8011		
4 CONNELLEY ST	SALYERSVILLE	KY	41465-6963	37.73966867	-83.06502516
4 CONNELLEY ST	SALYERSVILLE	KY	41465-6963	37.73922867	-83.06465583
4 CONNELLEY ST TRLR 4	SALYERSVILLE	KY	41465-6963	37.73930883	-83.06449
4 CORNETT RD TRLR	DWARF	KY	41739-8001	37.32431291	-83.12465265
4 DAHLIA COURT DR APT 1	JACKSON	KY	41339-7088	37.54589667	-83.37434667
4 DAHLIA COURT DR APT 2	JACKSON	KY	41339-7088	37.54581	-83.37434167
4 DAHLIA COURT DR APT 3	JACKSON	KY	41339-7088	37.54587167	-83.374335
4 DAHLIA COURT DR APT 4	JACKSON	KY	41339-7088	37.54585667	-83.37434667
4 DAHLIA COURT DR UNIT PUMP	JACKSON	KY	41339-7088	37.54580667	-83.37426667
4 DAYMOND DR	WHICK	KY	41390-9704	37.4221705	-83.37664983
4 DRIFTWOOD LN	HYDEN	KY	41749-8179	37.1746417	-83.4392433
4 ELLA MAE LN	VIPER	KY	41774-8478	37.13692033	-83.13105916
4 FOREST HILLS CT	ASHLAND	KY	41101-2233	38.4888783	-82.6910733
4 FURNISH ST	GREENUP	KY	41144-6107	38.5375067	-82.8205617
4 GARDEN DR	ERMINE	KY	41858	37.1248075	-82.78410616
4 GLADY BR	STINNETT	KY	40868	37.0887983	-83.41943
4 GOBLE LN	PRESTONSBURG	KY	41653-8822	37.66991	-82.7186883
4 GRACE AVE	AUXIER	KY	41602-9215	37.73676496	-82.75861136
4 GRAND AVE	DWALE	KY	41621-9039	37.63399333	-82.72146833

4 GRASSY BR	RACCOON	KY	41557-8333	37.5115117	-82.4486717
4 HIGHWAY 317	NEON	KY	41840-9080	37.1798367	-82.714155
4 HIGHWAY 317	NEON	KY	41840-9080	37.1796567	-82.7140133
4 JOHN MORGAN MEMORIAL RD	HOSKINSTON	KY	40844	37.06792633	-83.40694966
4 KENTON FURNACE DR	ASHLAND	KY	41101-2149	38.49658867	-82.68989633
4 KEY LN	ALLEN	KY	41601-9534	37.6141683	-82.7271917
4 KING RD	ASHCAMP	KY	41512-8750	37.2467467	-82.495965
4 LINDA LN TRLR	THOUSANDSTICKS	KY	41766-8902	37.1684833	-83.440305
4 LITTLE MUD LICK RD	STAFFORDSVILLE	KY	41256-9016	37.8286754	-82.8420544
4 MARTIN LN	GARRETT	KY	41630	37.4834717	-82.8327633
4 MARYS WAY	PRESTONSBURG	KY	41653-8526	37.65894817	-82.7715725
4 MCKINLEY WEBB DR	EAST POINT	KY	41216-8720	37.75583	-82.7988783
4 MCKINLEY WEBB DR	EAST POINT	KY	41216-8720	37.75426559	-82.79987309
4 MITCHELL RD	ULYSSES	KY	41264-7007	37.97166167	-82.64990167
4 MOUNTAIN FARM RD	HOSKINSTON	KY	40868	37.0678067	-83.4058183
4 MUDLICK BRANCH RD	LOUISA	KY	41230-7013	38.2436768	-82.6887018
4 NUTMEG CT	LOUISA	KY	41230-5633	38.1052583	-82.6071667
4 PEACH ST	WHEELWRIGHT	KY	41669-9050	37.33210181	-82.72092017
4 RICHMOND PLZ	PRESTONSBURG	KY	41653-1608	37.6668975	-82.774141
4 RIGHT FORK TRACK RD	HAROLD	KY	41635-9068	37.537195	-82.6314867
4 ROE CREEK RD	CATLETTSBURG	KY	41129-8888	38.2146883	-82.62056
4 STEVENS FRK	DEANE	KY	41812-8930	37.2400983	-82.7256467
4 STILL HOUSE BRANCH RD TRLR	HAZARD	KY	41701-6735	37.27257983	-83.17646683
4 STONECOAL RD	GARRETT	KY	41630-8967	37.4758483	-82.8327817
4 SULPHUR GAP RD	JACKSON	KY	41339-8513	37.43594	-83.38325333
4 SUNFLOWER LN TRLR	STINNETT	KY	40868	37.0935467	-83.4239367
4 THE OAKS DR	ASHLAND	KY	41101-3662	38.4645367	-82.6527283
4 THOMAS ST	AUXIER	KY	41602-9268	37.73783567	-82.76183333
4 THORNTON ST	RUSSELL	KY	41169-9031	38.541991166	-82.754572
4 UHLAN BRANCH RD	WURLTAND	KY	41144-1470	38.5315833	-82.78967
4 VENTERS LN	PIKEVILLE	KY	41501-3017	37.5369133	-82.5976717
4 VERMILLION AVE	WHITESBURG	KY	41858-7555	37.12281	-82.8317183
4 N ROBERTS DR	PRESTONSBURG	KY	41653-1508	37.66890133	-82.716705
4 W JONES ST	MC DOWELL	KY	41647-6041	37.452605	-82.7281317
40 2ND ST	HAROLD	KY	41635	37.5277017	-82.6234817
40 5TH AVE	SOUTH SHORE	KY	41175-9100	38.721645	-82.9643117
40 7TH ST	GRAYSON	KY	41143-8900	38.322245	-82.9327217
40 ALFRED LN	HAZARD	KY	41701-6674	37.259405	-83.2462083
40 ALFRED LN BARN	HAZARD	KY	41701-6674	37.259202	-83.2434845
40 ALFRED LN GARG	HAZARD	KY	41701-6674	37.25842717	-83.2455035
40 ALFRED LN TRLR	HAZARD	KY	41701-6674	37.259415	-83.2457867
40 ALLEGHENY RD	HELLIER	KY	41534-9000	37.2913636	-82.4707662
40 ALLIES LN LOT 9	GREENUP	KY	41144-9000	38.622985	-82.8652833
40 ANDY BR TRLR	TEABERRY	KY	41660-6304	37.40906833	-82.638333
40 APPLE CT	LOUISA	KY	41230-8171	38.101875	-82.60419
40 APPLE TREE LN	VIPER	KY	41774-7924	37.1313483	-83.1286183
40 APPLE TREE LN GARG	VIPER	KY	41774-7924	37.1313065	-83.1277085
40 ARTJO DR	SOUTH SHORE	KY	41175-7722	38.73503	-82.8951133
40 ARTJO DR	SOUTH SHORE	KY	41175-7722	38.7353817	-82.8948367
40 ASTER LN	ESSIE	KY	40827-7055	37.08048	-83.436275
40 AUTOMART LN	WURLTAND	KY	41144-7612	38.50018633	-82.79161583
40 AUTUMN WINDS LN	WHITESBURG	KY	41858-7018	37.0482283	-82.88566
40 BACK ALLEY RD	WAYLAND	KY	41666-6859	37.45452	-82.8184267
40 BAKER BR	TUTOR KEY	KY	41263-8710	37.857585	-82.7592217
40 BAKER RITCHIE RD	BULAN	KY	41722-8300	37.38952	-83.080805
40 BALDRIDGE CEMETERY RD	FLATWOODS	KY	41139-9005	38.5097083	-82.7328983
40 BEAR FORK RD	MOUSIE	KY	41839-9049	37.4218033	-82.8693567
40 BEGLEY DR	HAZARD	KY	41701-8130	37.25636352	-83.25588306
40 BEN SHADE LN	LEBURN	KY	41831-8302	37.3984042	-82.960577
40 BETH LN	HYDEN	KY	41749-9078	37.1465167	-83.40913
40 BIG BLUE SPRINGS RD ANNX	RANSOM	KY	41558-8544	37.5573067	-82.1906983
40 BIG BRANCH DR	DICE	KY	41736	37.375645	-83.2349267
40 BILLY BALL HOLW	MC ANDREWS	KY	41543-8122	37.57372	-82.26675
40 BILLY BALL HOLW	MC ANDREWS	KY	41543-8122	37.5735933	-82.26691
40 BITTERSWEET CT	FLATWOODS	KY	41139-9014	38.48886	-82.7314767
40 BITTERSWEET CT GARG	FLATWOODS	KY	41139-9014	38.4898967	-82.730885
40 BOBS LN TRLR	HAZARD	KY	41701-6397	37.21088	-83.2547117



40 BONE BR	HELPS	KY	41553-9320	37.5108057	-82.1462913
40 BOOT HILL RD	LOST CREEK	KY	41348-6000	37.41514683	-83.268362
40 BOWLING AVE	EAST POINT	KY	41216-8707	37.7252267	-82.7875967
40 BRANDON DR	VIPER	KY	41774-7937	37.1303717	-83.12463
40 BRANHAM RD	GRAYSON	KY	41143-9558	38.25888167	-82.93457233
40 BRONZE DR	PREMIUM	KY	41845	37.114819166	-82.9112825
40 BURL SHEPHERD BLVD APT 102	HAROLD	KY	41635-6332	37.4971033	-82.650595
40 BURL SHEPHERD BLVD APT 103	HAROLD	KY	41635-6332	37.497105	-82.650595
40 BURL SHEPHERD BLVD APT 104	HAROLD	KY	41635-6332	37.497105	-82.650595
40 BURNETTE RD	PIKEVILLE	KY	41501-3585	37.53718417	-82.46620966
40 BURNETTE RD LOT 1	PIKEVILLE	KY	41501-3585	37.53681233	-82.46634316
40 BURNETTE RD LOT 2	PIKEVILLE	KY	41501-3585	37.536616	-82.4662
40 BURNETTE RD LOT 3	PIKEVILLE	KY	41501-3585	37.536523	-82.466398
40 BURNETTE RD LOT 4	PIKEVILLE	KY	41501-3585	37.53673477	-82.465939
40 BURNETTE RD LOT 5	PIKEVILLE	KY	41501-3585	37.536559	-82.46652766
40 BURNETTE RD LOT 7	PIKEVILLE	KY	41501-3585	37.5371155	-82.4666395
40 BURNETTE RD LOT 8	PIKEVILLE	KY	41501-3585	37.53723283	-82.466631
40 CANEY FRK	PILGRIM	KY	41250-9012	37.7236983	-82.44089
40 CANEY LITTLE FRK	PIKEVILLE	KY	41501-4117	37.3164283	-82.5172567
40 CANEY LITTLE FRK	PIKEVILLE	KY	41501-4117	37.3158567	-82.5186783
40 CARPET LN	WHITESBURG	KY	41858-9003	37.0982567	-82.84508
40 CECIL HALL ST LOT 19	IVEL	KY	41642-9402	37.5988517	-82.6843417
40 CEDAR CREST LN	WEST LIBERTY	KY	41472-6055	37.93138333	-83.24006833
40 CENTER ST	HINDMAN	KY	41822-9605	37.33509	-82.9803467
40 CHILDERS RD	ELKHORN CITY	KY	41522-8151	37.313652166	-82.47317683
40 CHOPPING BR	MC ROBERTS	KY	41835-9070	37.204775	-82.6726733
40 CHURCH BR	HELPS	KY	41553-8553	37.5486983	-82.15817
40 CIRCLE DR	SOUTH SHORE	KY	41175-7849	38.7273817	-82.9333833
40 CIRCLE DR TRLR	THOUSANDSTICKS	KY	41766-9018	37.16902	-83.44107
40 CLAY DR UNIT 10	HI HAT	KY	41636-8311	37.3800142	-82.738967
40 CLAY DR UNIT 5	HI HAT	KY	41636-8310	37.3800142	-82.738967
40 CLEVINGER ST	ELKHORN CITY	KY	41522-7747	37.340265	-82.428135
40 COAL HARBOR LN	HAZARD	KY	41701-8128	37.25881	-83.2675167
40 CODY LN	VIPER	KY	41774-8019	37.14227	-83.1276617
40 COLEMAN RD	BELFRY	KY	41514-8663	37.6388966	-82.258988
40 COLES FORK RD TRLR	HAZARD	KY	41701-7794	37.270195	-83.09546
40 COLLINS RD	MELVIN	KY	41650	37.3506667	-82.6958683
40 COLWELL FORK RD	BUSY	KY	41723-9024	37.28180961	-83.32638627
40 COPPERHEAD RD	EMMALENA	KY	41740-9028	37.3533117	-83.0372503
40 CROSSROCK CT	PIKEVILLE	KY	41501-8941	37.53935383	-82.5955805
40 CRYSTAL LN	WHITESBURG	KY	41858-9466	37.2139628	-82.88183656
40 DAMRON LN	VIRGIE	KY	41572-8367	37.37074	-82.5925117
40 DAMRON MAYO RD	GRAYSON	KY	41143-7922	38.33840583	-82.89368783
40 DEATON LOOP	CHAVIES	KY	41727-9086	37.347743	-83.3560935
40 DEIDRE ST	JACKSON	KY	41339-8651	37.56848667	-83.379735
40 DILLON BR	IVEL	KY	41642-9421	37.6006105	-82.66105283
40 DINGUS BTM	MARTIN	KY	41649-7934	37.5647017	-82.7594383
40 DIXIE LN	LOVELY	KY	41231-9061	37.8157567	-82.3898517
40 DOCIA DR	BONNYMAN	KY	41719-8839	37.3128292	-83.2035459
40 DOCIA DR	BONNYMAN	KY	41719-8839	37.3128	-83.202565
40 DONNA DR	FLATWOODS	KY	41139-2405	38.5228533	-82.7353733
40 DOODLE LN	MOREHEAD	KY	40351-8439	38.23657667	-83.33764167
40 DOUG JOHNSON LN TRLR	INEZ	KY	41224-8661	37.92623667	-82.54535
40 DREWSAM RD	WHITESBURG	KY	41858	37.151197666	-82.7665675
40 EARLY BIRD LN	YERKES	KY	41778-8301	37.2762783	-83.3021833
40 EARLY BIRD LN GARG	YERKES	KY	41778-8301	37.276055	-83.302286
40 EDRIE DR	WHITESBURG	KY	41858-9006	37.098782	-82.83206416
40 EDRIE DR	WHITESBURG	KY	41858-9006	37.09878983	-82.83208083
40 ELDORADO DR TRLR	HAZARD	KY	41701-6522	37.2394	-83.211205
40 ELK CREEK RD	SALYERSVILLE	KY	41465-9197	37.7565317	-83.0941
40 ELKINS DR	PIKEVILLE	KY	41501-7638	37.5298783	-82.6172667
40 EVANS RDG	GRETHEL	KY	41631-8303	37.4638128	-82.6507891
40 FAIRVIEW HL	GRAYSON	KY	41143-7715	38.285585	-82.9193917
40 FAITH DR	LEBURN	KY	41831-9030	37.3755933	-82.9400567
40 FAITH DR	LEBURN	KY	41831-9030	37.3756767	-82.9402333
40 FAITH DR TRLR	LEBURN	KY	41831-9030	37.3757883	-82.9402583
40 FALCON DR GARG	LOUISA	KY	41230-6060	38.07681667	-82.63644333

40 FALLEN ROCK RD	JACKSON	KY	41339-6036	37.526215	-83.31615667
40 FALLS BR	TURKEY CREEK	KY	41514-9205	37.68778	-82.30011
40 FALLS CORNER RD	LOUISA	KY	41230-8648	38.17573233	-82.67313133
40 FIREHOUSE LN	WARFIELD	KY	41567	37.84434	-82.4196367
40 FLETCHER HILL TRLR	VEST	KY	41772-8915	37.3740817	-82.995085
40 FORDS BRANCH RD	FORDS BRANCH	KY	41526	37.4342617	-82.5119133
40 FORKED MOUTH BRANCH RD HSE	YERKES	KY	41778-8700	37.2804217	-83.3196767
40 FRANCIS SUBDIVISION	BELFRY	KY	41514-9049	37.7328217	-82.3377317
40 FROZEN FRK	BEVINSVILLE	KY	41606-9027	37.315990666	-82.74005733
40 GARDEN ST	LOUISA	KY	41230-6064	38.1013383	-82.5979133
40 GINGER CREEK LN	HYDEN	KY	41749-8932	37.1306817	-83.4368383
40 GOBLE LN	PRESTONSBURG	KY	41653-8822	37.6700033	-82.711998
40 GORMAN HOLLOW RD	HAZARD	KY	41701-2332	37.24443833	-83.19940616
40 GRAND VUE PLZ	HAZARD	KY	41701-6841	37.28828	-83.209545
40 GREENBRIAR DR	GRAYSON	KY	41143-1758	38.33758433	-82.9182295
40 GREENRIDGE BTM TRLR	VICCO	KY	41773-8811	37.2049417	-83.0397783
40 GREER ST	PRESTONSBURG	KY	41653-1413	37.66667183	-82.73561466
40 GRIFFITH CT	GREENUP	KY	41144-6110	38.555435	-82.817075
40 GRIFFITH DR	CORNETTSVILLE	KY	41731-8510	37.1194767	-83.054285
40 GROCERY LN APT 201	ALLEN	KY	41601-9047	37.6299633	-82.71132
40 HAGER HILL LOOP	HAGERHILL	KY	41222-8820	37.77475367	-82.80252283
40 HALE RD	HAROLD	KY	41635-9022	37.5379767	-82.6330367
40 HALL ST UNIT KS0427	ALLEN	KY	41601-9435	37.6159817	-82.7236883
40 HAMPTON RD	VIRGIE	KY	41572-8876	37.314935	-82.6279083
40 HAPPY LN	JACKSON	KY	41339-4500	37.53377167	-83.36360667
40 HAPPY LN BARN	JACKSON	KY	41339-4500	37.53453333	-83.36361333
40 HAPPY VALLEY RD	SOUTH WILLIAMSON	KY	41503-4007	37.6664383	-82.28606
40 HARDSHELL CANEY RD	HARDSHELL	KY	41348-9117	37.454275	-83.263655
40 HARVEY LN OFC TRAILR	HAZARD	KY	41701		
40 HASSEL POTTER BTM	ELKHORN CITY	KY	41522-7166	37.2759183	-82.3803483
40 HAUSER AVE	SOUTH SHORE	KY	41175-9023	38.72245	-82.9702667
40 HAZEL CT	PIKEVILLE	KY	41501-7882	37.3836564	-82.443361
40 HEDGE LN TRLR	VIPER	KY	41774-8168	37.1218917	-83.1835067
40 HENSLEYS BRANCH RD	WOOTON	KY	41776-8635	37.1048817	-83.2905367
40 HENSLEYS BRANCH RD	WOOTON	KY	41776-8635	37.10495033	-83.29016933
40 HERALD LN	GREENUP	KY	41144-9004	38.6220767	-82.8669483
40 HEREFORD LN	PRESTONSBURG	KY	41653-8900	37.68714034	-82.78619803
40 HEREFORD LN	PRESTONSBURG	KY	41653-8900	37.6866485	-82.78552716
40 HICKORY GAP RD	BUSY	KY	41723-9000	37.2887887	-83.3368381
40 HIGH ST	VIRGIE	KY	41572-8011	37.335485	-82.5808717
40 HIGHBOTTOM CT LOT 3	LOUISA	KY	41230-5632	38.1049067	-82.606805
40 HONEY BEAR LN	LOUISA	KY	41230	38.111457833	-82.69932983
40 HONEYCUTT DR	GRAYSON	KY	41143-7739	38.2513233	-82.90959
40 HOOPWOOD BR	PIKEVILLE	KY	41501-7105	37.46012717	-82.56961433
40 HOPSON RD	STOPOVER	KY	41568-8624	37.51123	-82.105625
40 HORSE PEN LEFT FORD RD	FALCON	KY	41465	37.781487	-83.001717
40 ISAIAH DR	VIPER	KY	41774	37.1740733	-83.1555767
40 JARVIS LN	PIKEVILLE	KY	41501-8319	37.5456841	-82.5550456
40 JASMINE DR	JENKINS	KY	41537-8778	37.1893867	-82.628335
40 JASON HALL LN	PINE TOP	KY	41843-8301	37.2777567	-82.8308717
40 JAY HINKLE DR	BEAUTY	KY	41203-9039	37.8430317	-82.4512833
40 JENNYS FRK	PIKEVILLE	KY	41501-6154	37.55423	-82.548925
40 JIM HARMON CIR	PILGRIM	KY	41250-9078	37.78487019	-82.41816386
40 JOE FLETCHER RD	INEZ	KY	41224-9154	37.81614333	-82.50391167
40 JOE MCCOY RD LOT 6	HELPS	KY	41553-8571	37.5468617	-82.1652633
40 JOE MCCOY RD TRLR 1	HELPS	KY	41553-8571	37.5468079	-82.1649598
40 JOE MCCOY RD TRLR 2	HELPS	KY	41553-8570	37.5468083	-82.1653817
40 JOE MCCOY RD TRLR 3	HELPS	KY	41553-8570	37.5468083	-82.1653817
40 JOE MCCOY RD TRLR 4	HELPS	KY	41553-8571	37.5468079	-82.1649598
40 JOE MCCOY RD TRLR 5	HELPS	KY	41553-8571	37.547169	-82.165196
40 JOE MCCOY RD TRLR 8	HELPS	KY	41553-8571	37.5468733	-82.16478
40 JOE MCCOY RD UNIT TVB	FREEBURN	KY	41528	37.5468617	-82.1652633
40 JOHNSON MOUNTAIN DR	HAZARD	KY	41701-8324	37.33572589	-83.28329056
40 JORBRAY LN	JACKSON	KY	41339-8007	37.52846	-83.350785
40 JOSI LN	HYDEN	KY	41749-8746	37.142585	-83.3255917
40 JUDGE DR	EASTERN	KY	41622-6911	37.5177383	-82.80014
40 JUDGE DR	EASTERN	KY	41622-6911	37.51756287	-82.7994093

40 JUDGE DR	EASTERN	KY	41622-6911	37.5181755	-82.79838366
40 JUDGE DR BLDG 1	EASTERN	KY	41622-6911	37.51822033	-82.79946933
40 JUSTICE LN	GRAYSON	KY	41143-6091	38.3377515	-82.9109525
40 KENMONT RD	JEFF	KY	41751-8932	37.2061635	-83.1327735
40 KENMONT RD	JEFF	KY	41751-8932	37.2070183	-83.1322517
40 KENMONT RD	JEFF	KY	41751-8932	37.2070067	-83.13225
40 KENMONT RD GARG	JEFF	KY	41751-8932	37.2059731	-83.131936
40 KENMONT RD LOT 1	JEFF	KY	41751-8932	37.20639767	-83.13263966
40 KENMONT RD LOT 2	JEFF	KY	41751-8932	37.206143	-83.13264866
40 KY ROUTE 302 GARG	HAGERHILL	KY	41222-9120	37.7881733	-82.7899633
40 KY ROUTE 306	BYPRO	KY	41612-9706	37.35384017	-82.71712466
40 LEFT FORK OF BEVINS BR	PIKEVILLE	KY	41501-4863	37.55703	-82.4130033
40 LEFT FORK TOLER CRK	HAROLD	KY	41635-8874	37.4980633	-82.6236733
40 LITTLE DOTY BR	DEMA	KY	41859-9092	37.4146067	-82.7822733
40 LITTLE MUD LICK RD	STAFFORDSVILLE	KY	41256-9016	37.8393867	-82.8496567
40 LITTLE MUDLICK BR	BELFRY	KY	41514-7325	37.6117033	-82.2681217
40 LITTLE MUDLICK BR	BELFRY	KY	41514-7325	37.611705	-82.2676617
40 LITTLE MUDLICK BR	BELFRY	KY	41514-7325	37.61054478	-82.26826106
40 LITTLE ROBINSON CRK	VIRGIE	KY	41572-8315	37.369581833	-82.58533983
40 LONESOME DOVE	MC ROBERTS	KY	41835	37.21941784	-82.67824891
40 LOUELLA ST	GREENUP	KY	41144-8975	38.57535	-82.8510183
40 LUBERT DR	VICCO	KY	41773-9090		
40 LUCILLE LN	GREENUP	KY	41144-6579	38.6452867	-82.8722567
40 LYNN HOLW	DANA	KY	41615-8034	37.55363	-82.67073
40 MADDEN LN	WHITESBURG	KY	41858-9284	37.194545	-82.87066
40 MADDOX DR	EMMALENA	KY	41740-9084	37.3375175	-83.067046
40 MAGGIE DR	LOST CREEK	KY	41348-9194	37.4140367	-83.263025
40 MAIN ST	WHITESBURG	KY	41858-7318	37.1185767	-82.8282033
40 MAIN ST	WHITESBURG	KY	41858-7318	37.1183917	-82.82823
40 MALTA DR	CARRIE	KY	41725	37.330865	-83.0289867
40 MAPLE DR	VICCO	KY	41773-9030	37.2107283	-83.056005
40 MAPLEWOOD VLG LOT 2	BANNER	KY	41603-8025	37.5832117	-82.6921517
40 MARIGOLD LN	GRAYSON	KY	41143-1574	38.33314	-82.9387733
40 MARROWBONE ST	ELKHORN CITY	KY	41522-8515	37.3660567	-82.4137583
40 MASH FRK	SALYERSVILLE	KY	41465-7454	37.75799	-83.05037
40 MASON ST	STAFFORDSVILLE	KY	41256-9037	37.82651	-82.84632
40 MAYOR ST	EMMALENA	KY	41740-8923	37.340285	-83.04659
40 MCDANIELS HL	HAZARD	KY	41701-6383	37.19560467	-83.22219216
40 MCKENZIE ADDITION	VAN LEAR	KY	41265-8604	37.775325	-82.77494
40 MEADOWVIEW LN	LOUISA	KY	41230-9334	38.1002907	-82.6027635
40 MEATHOUSE RD	KIMPER	KY	41539-6560	37.53073	-82.3651233
40 MEDICAL HTS	LOUISA	KY	41230-9603	38.0924117	-82.6072167
40 MOORE LN	HYDEN	KY	41749-8578	37.1432283	-83.33705
40 MORRIS BTM	SIDNEY	KY	41564-8844	37.6025367	-82.3437383
40 MORRISON LN	RUSH	KY	41168-8979	38.3524867	-82.7890283
40 MORRISON LN	RUSH	KY	41168-8979	38.3528767	-82.7889733
40 MULLINS DR	CHAVIES	KY	41727-8941	37.3596933	-83.358765
40 NASHVILLE DR	THORNTON	KY	41855-8302	37.2066667	-82.79743
40 NATHANIEL LN TRLR 2	AWAWAM	KY	41713	37.225335	-83.2740933
40 NEDS ROUGH RD	HAZARD	KY	41701	37.3310567	-83.1027683
40 NEWSOME CEMETARY RD	VIRGIE	KY	41572-8464	37.3744133	-82.6393867
40 NIGHTOWL LN	HAZARD	KY	41701-7877	37.2888455	-83.15035583
40 NOAH DR	LETCHER	KY	41832-8932	37.1545267	-82.935775
40 OAK POINT LN TRLR	BONNYMAN	KY	41719-9078	37.2949783	-83.26239
40 OAKLAND CT	RACELAND	KY	41169-1204	38.5268355	-82.73219683
40 OAKLAND CT HSE A	RACELAND	KY	41169-1204	38.5269417	-82.7324167
40 OLD BEECHTREE DR	STANVILLE	KY	41659-7050	37.57156	-82.630785
40 OLDFIELD DR LOT 10	WEST LIBERTY	KY	41472-7524	37.86867667	-83.20535167
40 OLDFIELD LN LOT 28	WEST LIBERTY	KY	41472-7971	37.86837833	-83.20471833
40 ORCHARD BLOSSOM RD	SALYERSVILLE	KY	41465-6949	37.75592883	-83.101432
40 OUTBOARD SHOP DR	HYDEN	KY	41749-8868	37.13773	-83.46798599
40 OWENS BRANCH RD	SLEMP	KY	41763-8845	37.0792483	-83.1117333
40 OWENS FRK TRLR 2	STOPOVER	KY	41568-9011	37.467774	-82.0971203
40 PARK LN	SOUTH SHORE	KY	41175	38.717165	-82.9655133
40 PARSON DR	JACKSON	KY	41339-9615	37.5600667	-83.3864383
40 PERRY LN	MOREHEAD	KY	40351-7082	38.26695	-83.313225
40 PHYSICIANS DR	HINDMAN	KY	41822-8611	37.3289033	-83.0213783

40 PINE ST	STANVILLE	KY	41659-7004	37.5643767	-82.6431933
40 PINE TOP LN	PINE TOP	KY	41843	37.273068666	-82.882025
40 PINESIDE DR	HAZARD	KY	41701-7366	37.33271	-83.2519967
40 POLLARD CIR	HAZARD	KY	41701-7460	37.326684333	-83.21203466
40 PONDEROSA DR	PAINTSVILLE	KY	41240-8554	37.8153117	-82.7864267
40 PONDEROSA DR	TOMAHAWK	KY	41262-8927	37.824115	-82.59992167
40 POPLAR AVE	WHITESBURG	KY	41858-7778	37.1143267	-82.8172883
40 PORTER RD	LACKEY	KY	41643-9037	37.45595	-82.8429017
40 POSSUM HOLW	VAN LEAR	KY	41265-8605	37.771575	-82.7573033
40 POWERHOUSE HL	FREEBURN	KY	41528-8728	37.5568533	-82.148905
40 PRAYER RD	DWALE	KY	41621-8900	37.6218783	-82.72439
40 PROCTOR WARD	ELKHORN CITY	KY	41522-7270	37.32264	-82.3405367
40 PROMISE LN TRLR	HINDMAN	KY	41822-9156	37.316075	-82.944645
40 RATLIFF RD	PIKEVILLE	KY	41501-2900	37.53773383	-82.57910433
40 RATLIFF RD	PIKEVILLE	KY	41501-2900	37.5379933	-82.57946
40 RC LN	PRESTONSBURG	KY	41653-8455	37.6607683	-82.7105233
40 RED CREEK ST	PIKEVILLE	KY	41501-6724	37.4308033	-82.4782467
40 REEDS DR	WHICK	KY	41390-8000	37.43685	-83.38166833
40 RENNE DR	PIKEVILLE	KY	41501-8904	37.5366117	-82.5905067
40 REUBEN RD TRLR	OLIVE HILL	KY	41164-7350	38.26389167	-83.24935833
40 RICHMOND AVE	AUXIER	KY	41602-9257	37.73672	-82.7555533
40 RIDGEWOOD DR	GRAYSON	KY	41143-7625	38.2767583	-82.9565267
40 RIGHT FORK OF PETER FRK	MC CARR	KY	41544-8353	37.5719217	-82.1663533
40 RIVER BEND DR	PAINTSVILLE	KY	41240-9336	37.80742	-82.7742983
40 RIVER ELK RD	STOPOVER	KY	41568-8819	37.4941505	-82.05567783
40 RIVER ST	MC CARR	KY	41544-8551	37.61932	-82.16442
40 RIVERSIDE TRAILER CT LOT 10	WHITESBURG	KY	41858-9299	37.1107233	-82.854825
40 ROBERTS DR	BULAN	KY	41722-8817	37.303835	-83.1640517
40 ROCKHOUSE RD	PIKEVILLE	KY	41501-4103	37.3086667	-82.54487
40 ROOSEVELT LN	HAPPY	KY	41746-8943	37.22252294	-83.10259126
40 ROSE ST	PAINTSVILLE	KY	41240-1492	37.81332367	-82.78133033
40 ROZEBOOM RD	NEON	KY	41840-8928	37.2054567	-82.7140517
40 RYANS LN TRLR	AVAWAM	KY	41713	37.22005	-83.27911
40 SAINT BARTS DR	HAZARD	KY	41701-5350	37.23850331	-83.21440878
40 SAINT THOMAS DR	HAZARD	KY	41701-6377	37.1956133	-83.2237133
40 SANDSTONE RD	MAYKING	KY	41837-8003	37.1147502	-82.7657054
40 SANDY DR	HARDSHELL	KY	41348-9110	37.467956666	-83.26658167
40 SCHOOLHOUSE HOLW APT 1A	VAN LEAR	KY	41265-8405	37.77043	-82.7541817
40 SCHOOLHOUSE HOLW APT 2A	VAN LEAR	KY	41265-8405	37.7704267	-82.7541933
40 SCHOOLHOUSE HOLW APT 3A	VAN LEAR	KY	41265-8405	37.770395	-82.7542433
40 SCHOOLHOUSE HOLW APT 4B	VAN LEAR	KY	41265-8405	37.77043	-82.7541817
40 SCHOOLHOUSE HOLW APT 5B	VAN LEAR	KY	41265-8405	37.7704217	-82.7542033
40 SCHOOLHOUSE HOLW APT 6B	VAN LEAR	KY	41265-8405	37.770405	-82.7542183
40 SCOTT ADDITION PL	PIKEVILLE	KY	41501-3319	37.5118017	-82.553045
40 SCOTTS LN	HARDY	KY	41531-8864	37.61032	-82.23575
40 SHADY DR	WHITESBURG	KY	41858-7380	37.1155567	-82.8097617
40 SHAWNEE DR TRLR	STINNETT	KY	40868-6522	37.1062867	-83.4112117
40 SHEILA LN	LARKSLANE	KY	41817	37.3872583	-82.8825433
40 SINGLETON BR	HAZARD	KY	41701-9074	37.300772	-83.06407699
40 SIZEROCK BAPTIST DR	SIZEROCK	KY	41762-9000	37.22255	-83.50421
40 SKY HARBOR LN TRLR	HAGERHILL	KY	41222-8621	37.74576	-82.78083
40 SLATE HL	JENKINS	KY	41537-8524	37.1854017	-82.6456117
40 SLATE HL BLDG 1	JENKINS	KY	41537-8524	37.185011666	-82.64513633
40 SLATELICK BRANCH RD	LOUISA	KY	41230-8211	38.00704283	-82.59090633
40 SLONE HOLW	LIGON	KY	41604-6313	37.3739483	-82.6749167
40 SLONE HOLW	LIGON	KY	41604-6313	37.3736283	-82.6757333
40 SNAKE VALLEY DR	HUEYSVILLE	KY	41640-6640	37.497887	-82.83061
40 SPA CT	ELKHORN CITY	KY	41522-7222	37.26969	-82.40803
40 SPICEWOOD LN	IVEL	KY	41642-9445	37.60071333	-82.64730916
40 SPORTSMAN LN TRLR	WHITESBURG	KY	41858-6909	37.200975	-82.8856933
40 SPRING ST TRLR	MC CARR	KY	41544-8501	37.6197033	-82.1683867
40 STACY BLVD TRLR	ARY	KY	41712-8834	37.3828333	-83.1332783
40 STACY LN	BUSY	KY	41723-8943	37.276425	-83.284385
40 STAFFORD ST	WEST VAN LEAR	KY	41268-7800	37.78721	-82.7827333
40 STAMPER DR TRLR	JACKSON	KY	41339-9655	37.54384167	-83.36632
40 STONE COAL HOLW TRLR	WHICK	KY	41390-9717	37.41405667	-83.38470667
40 STONE ST	MARTIN	KY	41649-7993	37.5721617	-82.7563233

40 SUMMER ST	HAZARD	KY	41701-5458	37.2894017	-83.2033217
40 TAD RIGHT RD	LOUISA	KY	41230-5844	37.98031	-82.64355167
40 TALMADGEY MAE DR	HUEYSVILLE	KY	41640	37.49845917	-82.84015483
40 TARA LN APT 15	PRESTONSBURG	KY	41653-1880	37.6935617	-82.768035
40 TARA LN APT 16	PRESTONSBURG	KY	41653-1880	37.69354933	-82.768767
40 THISTLE CV	PRESTONSBURG	KY	41653-8582	37.63003	-82.7075067
40 TIMBERLINE CV	HAROLD	KY	41635-7038	37.536091	-82.62463099
40 TOWER RD	GREENUP	KY	41144-6703	38.59178067	-82.8557995
40 TOWER RD TRLR 1	GREENUP	KY	41144-6703	38.5917633	-82.8565133
40 TOWN HILL RD	LOUISA	KY	41230-6388	38.11218267	-82.610618
40 TRENT RD	HAZARD	KY	41701	37.2666667	-83.0560533
40 TRIPPLE A DR	MAYKING	KY	41837-8900	37.1149225	-82.7698057
40 TRUMBO RD	MOREHEAD	KY	40351-7841	38.27215	-83.31442167
40 TURNER ST	PAINTSVILLE	KY	41240-8653	37.810215	-82.77711
40 TYLER KYLE DR	HOSKINSTON	KY	40844	37.07347	-83.3789933
40 VAN BUREN AVE LOT 9	WURLAND	KY	41144	38.5457233	-82.7596867
40 VETERAN BROTHERS LN	ROUSSEAU	KY	41366-8300	37.610255	-83.23701333
40 VIEW DR LOT 6	WEST LIBERTY	KY	41472-7346	37.9312432	-83.2611872
40 VILLAGE GREEN DR UNIT 6	PAINTSVILLE	KY	41240-9326	37.8092767	-82.775595
40 VILLAGE ST	PIKEVILLE	KY	41501-3266	37.5160817	-82.5622017
40 VINE ST	SOUTH SHORE	KY	41175-7802	38.7268917	-82.9488333
40 VIRGIE ST	VIRGIE	KY	41572-9034	37.3344767	-82.5809933
40 WADE MOLLETTE RD	TOMAHAWK	KY	41262-8021	37.80883333	-82.62445833
40 WAGON WHEEL TRL	HYDEN	KY	41749-8372	37.14667733	-83.47246216
40 WALNUT GRV	HAROLD	KY	41635-9007	37.5160283	-82.639135
40 WEEPING CHERRY LN TRLR	ESSIE	KY	40827-7059	37.0700983	-83.4425783
40 WELL HOLW BARN	THEALKA	KY	41240-9074	37.82832183	-82.79971983
40 WELL HOLW TRLR	THEALKA	KY	41240-9074	37.828175	-82.8002383
40 WESTEND DR	WHITESBURG	KY	41858-7084	37.12391	-82.8372417
40 WHEELER ST	SOUTH SHORE	KY	41175-9096	38.7196917	-82.9582567
40 WINDMILL ACRES	BLACKKEY	KY	41804-9108	37.1212817	-82.969085
40 WOLFE BELCHER RD	SHELBY GAP	KY	41563-8336	37.2167483	-82.5512117
40 WOLFE BELCHER RD	SHELBY GAP	KY	41563-8336	37.2166667	-82.5510017
40 WOLFORD ST	PHELPS	KY	41553-8479	37.513825	-82.1554717
40 WOODEN PEG LN	AMBURGEY	KY	41773-8632	37.26156317	-82.99825383
40 WOODYS LN	HAZARD	KY	41701-9083	37.2794983	-83.1124767
40 WOOTS DR	VEST	KY	41772	37.39964153	-83.02542455
40 YATES ST	HONAKER	KY	41603-9019	37.5139633	-82.680615
40 YEARKEES DR TRLR	GARNER	KY	41817	37.36456491	-82.92060306
40 YELLOW HILL RD	ELKHORN CITY	KY	41522-8458	37.3561033	-82.4064467
40 YOUNG DR TRLR	HAPPY	KY	41746	37.21731767	-83.092806
40 ZUA LN	VIPER	KY	41774-8398	37.154535	-83.1614617
40 E DORTON BLVD	STAFFORDSVILLE	KY	41256-9009	37.8275417	-82.8463233
40 E RASNICK BTM	ELKHORN CITY	KY	41522-8422	37.3537367	-82.4033733
40 N 2ND RIVER ST	WAYLAND	KY	41666-6803	37.4447767	-82.8070383
40 N EVERGREEN LN	PRESTONSBURG	KY	41653-1461	37.6657268	-82.73654756
40 N WOLF CRK BLDG 1	PILGRIM	KY	41250-8880	37.7854642	-82.4519877
40 N WOLF CRK TRLR	PILGRIM	KY	41250-8880	37.7857267	-82.4520933
40 S RIVER RD	MOUTHCARD	KY	41548-8450	37.380471	-82.25365983
40 S WILLOW LN	PRESTONSBURG	KY	41653-1440	37.6682567	-82.7409067
40 W 3RD AVE	SOUTH SHORE	KY	41175-9596	38.72201	-82.9676367
40 W PLANK LN	MOREHEAD	KY	40351-8184	38.35422293	-83.40625873
400 1ST AVE	WORTHINGTON	KY	41183-9451	38.54932	-82.7343133
400 32ND ST	ASHLAND	KY	41101-2067	38.4664817	-82.620935
400 34TH ST APT 1	ASHLAND	KY	41101-2073	38.46508883	-82.61935033
400 34TH ST APT 2	ASHLAND	KY	41101-2073	38.4648517	-82.6193617
400 34TH ST APT 3	ASHLAND	KY	41101-2073	38.465134	-82.6194225
400 4TH AVE	WORTHINGTON	KY	41183-9429	38.5510983	-82.73653
400 7TH AVE	WORTHINGTON	KY	41183-9413	38.55234767	-82.73951916
400 ABCOVE HOLLOW RD	STINNETT	KY	40868	37.08467333	-83.4318435
400 ACADEMY HOLW	GREENUP	KY	41144-6188	38.5648283	-82.8376833
400 ALLEN DR	SALYERSVILLE	KY	41465-8125	37.7466	-83.0582267
400 ALLEN DR BARN	SALYERSVILLE	KY	41465-8125	37.746618	-83.05845016
400 APOLLO DR	BUSY	KY	41723-9099	37.23184717	-83.35255666
400 APPLE ST	HAZARD	KY	41701-2112	37.2415067	-83.1800533
400 APPLE YARD RD	LITTCARR	KY	41834	37.29124579	-82.93252765
400 ARMCO RD	ASHLAND	KY	41101-7369	38.4863833	-82.6528417

400 BEAVER CREEK RD	ELKHORN CITY	KY	41522-8704	37.3143317	-82.3514733
400 BEECH ST	RUSSELL	KY	41169-1315	38.5329033	-82.69575
400 BEECH ST	RUSSELL	KY	41169-1315	38.5330883	-82.695905
400 BELLEFONTE PRINCESS RD	ASHLAND	KY	41101-2118	38.4957	-82.682955
400 BELLEFONTE RD	ASHLAND	KY	41102-2312	38.4814617	-82.6707417
400 BELLEFONTE ST	RUSSELL	KY	41169-1321	38.5306017	-82.69297
400 BELLEFONTE ST	RUSSELL	KY	41169-1321	38.53041267	-82.6929335
400 BENTLEY LOOP	JENKINS	KY	41537-9004	37.1493683	-82.6732133
400 BETHEL CHURCH RD GARG	HARDSHELL	KY	41348-8600	37.45258167	-83.23688
400 BETHEL CHURCH RD HSE	HARDSHELL	KY	41348-8600	37.45221833	-83.23722667
400 BIRCH RD	LOUISA	KY	41230-8001	38.1318367	-82.6697033
400 BLACKBERRY RD TRLR	DWARF	KY	41739	37.3495283	-83.1074833
400 BLUEBIRD DR	RUSSELL	KY	41169-1570	38.50912	-82.7010483
400 BOARD BR	MILLSTONE	KY	41838-9074	37.1788433	-82.744215
400 BONE BR	PHELPS	KY	41553-9325	37.514651	-82.141807
400 BRADFORD ST	GRAYSON	KY	41143-1612	38.3268667	-82.9157033
400 BROADWAY ST	HAZARD	KY	41701-1426	37.2522683	-83.1936217
400 BUFFALO BR GARG	MOREHEAD	KY	40351-8640	38.237668	-83.3386219
400 BUFFALO BR TRLR	MOREHEAD	KY	40351-8640	38.23754167	-83.33868667
400 BULLDOG LN	HAZARD	KY	41701-6084	37.2369955	-83.19184366
400 BULLS RUN	VIPER	KY	41774-8367	37.1480883	-83.177685
400 CALEB CHAPPELL RD	ESSIE	KY	40827	37.0620733	-83.452535
400 CANE HOLW	WHITESBURG	KY	41858-8212	37.21185883	-82.83282416
400 CARSON ST	ELKHORN CITY	KY	41522-7172	37.296275	-82.3500783
400 CAT HOLLOW RD	ROARK	KY	40979	37.0228383	-83.4754033
400 CECIL BR	BANNER	KY	41603-8049	37.569558	-82.68781222
400 CEDAR ST	HAZARD	KY	41701-1512	37.25251	-83.1905633
400 CHILDERS DR	PIKEVILLE	KY	41501-3200	37.521815	-82.5657617
400 COAL BRANCH RD	SALYERSVILLE	KY	41465-8001	37.75831833	-83.06939516
400 COLLINS BRANCH RD	PINE TOP	KY	41843-9006	37.269066	-82.856657
400 COMBS BR	SALYERSVILLE	KY	41465-7073	37.756588	-83.0820231
400 COMBS BRANCH RD TRLR	DWARF	KY	41739-8011	37.3298833	-83.1279333
400 COON HOLW	DEANE	KY	41812-8925	37.236465	-82.74258
400 COON HOLW	DEANE	KY	41812-8925	37.2365617	-82.74232
400 CRANDALL CEMETERY RD	HAZARD	KY	41701	37.3190267	-83.083205
400 CRUMP ST	RACELAND	KY	41169-1119	38.5418817	-82.7309067
400 DANIELS BR	WHITESBURG	KY	41858-9136	37.2123483	-82.8817483
400 DEER VALLEY RD	ASHLAND	KY	41102	38.46202	-82.7595883
400 DICKSON BR TRLR	HAZARD	KY	41701-7652	37.256836	-83.0932421
400 DOTY BR	MC DOWELL	KY	41647-9047	37.451619	-82.74857683
400 DOTY BR	MC DOWELL	KY	41647-9047	37.45199217	-82.74851366
400 ELDORADO DR	VIRGIE	KY	41572-8455	37.3699997	-82.6559837
400 ELIZABETH DR	HAZARD	KY	41701-1228	37.26282	-83.192695
400 ELK FORK RD	HAZARD	KY	41701-7742	37.27459776	-83.12069353
400 ELM ST TRLR	GREENUP	KY	41144-1010	38.574415	-82.840305
400 ELOISE RD	LOUISA	KY	41230-6057		
400 EUCLID AVE	PAINTSVILLE	KY	41240-1458	37.8143733	-82.7979067
400 EVERGREEN RDG	WHITESBURG	KY	41858-7275	37.117589	-82.80717766
400 FAIR GROUND RD	WEST LIBERTY	KY	41472-7004	37.9271102	-83.2390186
400 FERRY ST	RUSSELL	KY	41169-1343	38.5326767	-82.69579
400 FERRY ST	RUSSELL	KY	41169-1343	38.5326767	-82.69579
400 FERRY ST	WORTHINGTON	KY	41183-9364	38.54998783	-82.726298
400 FIELD ST	WURLAND	KY	41144-1677	38.5483383	-82.76467
400 FOUR MILE RD	RUSH	KY	41168-8176	38.312355	-82.7338667
400 FROG BR	HONAKER	KY	41603-9007	37.5213383	-82.662605
400 GAP BR	PIKEVILLE	KY	41501-7559	37.5181283	-82.5866733
400 GENE WILSON BLVD	LOUISA	KY	41230-9647	38.09636333	-82.60241833
400 GRAND OAK LN	HAZARD	KY	41701-9430	37.2778454	-83.2192138
400 GRASSY BR	RACCOON	KY	41557-8338	37.51335	-82.4414583
400 GRASSY CRK	BARNETTS CREEK	KY	41256-9221	37.8080317	-82.9147133
400 HAROLDS BRANCH RD	PIKEVILLE	KY	41501-9358	37.4680156	-82.5093319
400 HARRIS RD	WURLAND	KY	41144-7683	38.5511983	-82.7883467
400 HAUS BR	BANNER	KY	41603-8966	37.5895517	-82.7049333
400 HIGH ROCK RD	HAZARD	KY	41701-6769	37.270095	-83.145165
400 HOLLYBUSH RD TRLR	PIPPA PASSES	KY	41844-8979	37.34812147	-82.8565116
400 JENNYS FRK	PIKEVILLE	KY	41501-6177	37.55423812	-82.54461283
400 JERI CT	ASHLAND	KY	41102-9402	38.4509417	-82.69622

400 JOHN C CONLEY RD	SALYERSVILLE	KY	41465-9143	37.73389	-83.0669917
400 JOHN C CONLEY RD BLDG 1	SALYERSVILLE	KY	41465-9143	37.7327783	-83.0658417
400 JUSTICE BR	DANA	KY	41615-9054	37.5418833	-82.684615
400 KENTUCKY BLVD	HAZARD	KY	41701-2010	37.248135	-83.1789867
400 KENWOOD DR	RUSSELL	KY	41169-1410	38.52373	-82.6941217
400 KISER BR	OLIVE HILL	KY	41164-7434	38.29411167	-83.101875
400 KISER BR GARG	OLIVE HILL	KY	41164-7434	38.294015	-83.102005
400 KY ROUTE 1100	EAST POINT	KY	41216-8779	37.7280467	-82.785155
400 KY ROUTE 581	PAINTSVILLE	KY	41240-9084	37.8200583	-82.7902867
400 LEE ST	ASHLAND	KY	41102-3338	38.4761533	-82.675945
400 LEFT FORK OF JOES CRK	PIKEVILLE	KY	41501-5943	37.5543367	-82.4964217
400 LEWIS HOLLOW RD	VIPER	KY	41774-8035	37.13792983	-83.13761633
400 LIBERTY ST APT A	HAZARD	KY	41701-1602	37.2496617	-83.1867217
400 LIBERTY ST APT B	HAZARD	KY	41701-1602	37.24966	-83.18677
400 LIGON CAMP RD	LIGON	KY	41604-9703	37.3674917	-82.6720433
400 LOON BR	MEALLY	KY	41234-9732	37.8003833	-82.74559
400 LOWER BURTON UNIT 3	BYPRO	KY	41612-9601	37.362255	-82.7299683
400 LYTTLE BLVD	HAZARD	KY	41701-1742	37.2505717	-83.1904733
400 MAIN ST	HINDMAN	KY	41822-8969	37.331787	-82.985867
400 MAIN ST UNIT C	GREENUP	KY	41144-1032	38.577722	-82.83645599
400 MARIGOLD TRL TRLR	VIPER	KY	41774-8875	37.13703	-83.168923
400 MARSHALLS BR	JENKINS	KY	41537-7957	37.2070483	-82.5820283
400 MARSHALLS BR	JENKINS	KY	41537-7957	37.20707	-82.5820917
400 MARY LEWIS DR	ASHLAND	KY	41102-4332	38.4705733	-82.675815
400 MCKNIGHT ST	ASHLAND	KY	41102-4343	38.4689983	-82.6834267
400 MEADOWBROOK RD TRLR 1	HAZARD	KY	41701-5581	37.2891367	-83.2025083
400 MEADOWBROOK RD TRLR 2	HAZARD	KY	41701-5581	37.2892583	-83.2031217
400 MILL CREEK RD LOT 2	JACKSON	KY	41339-7354	37.4700038	-83.4647593
400 MILL RD	JENKINS	KY	41537-8004	37.237765	-82.5636067
400 MILL RD	JENKINS	KY	41537-8004	37.2382017	-82.5621783
400 MOORE BR	BEAVER	KY	41604-9708	37.37633867	-82.666841
400 NOBLE RD	LOST CREEK	KY	41348-9009	37.4301	-83.301905
400 OSCAR MOSLEY RD	WOOTON	KY	41776-8883	37.18102014	-83.30400649
400 PAULEY HOLW TRLR	FOREST HILLS	KY	41527-8366	37.641265	-82.2993767
400 PETERS BR	ROBINSON CREEK	KY	41560-8544	37.38376	-82.5562017
400 PHILLIPS BRANCH RD	JAMBOREE	KY	41553-9066	37.49318583	-82.14070033
400 POND CRK	DRAFFIN	KY	41522-8373	37.339275	-82.3968833
400 POND RUN RD	RACELAND	KY	41169-1130	38.54146083	-82.7285125
400 POWELL LN APT 100	FLATWOODS	KY	41139-1897	38.5162817	-82.7049467
400 POWELL LN STE 200	FLATWOODS	KY	41139-1896	38.5160117	-82.70498
400 PRESTONSBURG ST	WEST LIBERTY	KY	41472-1140	37.9209783	-83.25734
400 PRICHARD ST	ASHLAND	KY	41102-3348	38.4770367	-82.6740733
400 PRICHARD ST GARG	ASHLAND	KY	41102-3348	38.4769667	-82.6740683
400 QUICKSAND RD	JACKSON	KY	41339-9665	37.5502385	-83.37753916
400 RAILROAD ST APT 97A	JACKSON	KY	41339-9243	37.54711833	-83.37893667
400 RAILROAD ST APT 97B	JACKSON	KY	41339-9243	37.54714667	-83.37891667
400 RAILROAD ST APT 97C	JACKSON	KY	41339-9243	37.54713167	-83.37896667
400 RAILROAD ST APT 97D	JACKSON	KY	41339-9243	37.54710667	-83.37886333
400 RAILROAD ST APT 97E	JACKSON	KY	41339-9243	37.54694333	-83.37900667
400 RAILROAD ST APT 97F	JACKSON	KY	41339-9243	37.54694333	-83.37909
400 RAILROAD ST APT 97G	JACKSON	KY	41339-9243	37.546945	-83.37908667
400 RAILROAD ST APT 97H	JACKSON	KY	41339-9243	37.54694333	-83.379045
400 RAILROAD ST APT 97I	JACKSON	KY	41339-9243	37.5471	-83.378185
400 RAILROAD ST APT 97J	JACKSON	KY	41339-9243	37.54746528	-83.3788539
400 RAILROAD ST APT 97K	JACKSON	KY	41339-9243	37.547055	-83.378165
400 RAILROAD ST APT 97L	JACKSON	KY	41339-9243	37.54701667	-83.37837333
400 RAILROAD ST APT 97M	JACKSON	KY	41339-9243	37.54702	-83.37834
400 RAILROAD ST APT 97N	JACKSON	KY	41339-9243	37.54698167	-83.378285
400 RAILROAD ST APT 97P	JACKSON	KY	41339-9242	37.5467	-83.37829
400 RAILROAD ST APT 97Q	JACKSON	KY	41339-9242	37.546725	-83.378445
400 RAILROAD ST APT 97R	JACKSON	KY	41339-9242	37.54670833	-83.37844167
400 RAILROAD ST APT 97S	JACKSON	KY	41339-9242	37.54674833	-83.37822333
400 RAILROAD ST APT 97T	JACKSON	KY	41339-9242	37.54670167	-83.37830833
400 RAILROAD ST APT 97U	JACKSON	KY	41339-9242	37.54674833	-83.378375
400 RAILROAD ST APT 97V	JACKSON	KY	41339-9242	37.5472315	-83.37878016
400 REED BR	HUEYSVILLE	KY	41640-6624	37.503165	-82.831167
400 RIGHT FORK ROCKHOUSE RD	PIKEVILLE	KY	41501	37.3031617	-82.5320733

400 RIGHT FORK ROCKHOUSE RD HSE 2	PIKEVILLE	KY	41501	37.3037417	-82.532055
400 ROARK RIDGE RD	JACKSON	KY	41339-8683	37.556502	-83.35797233
400 ROBINSON RD	JACKSON	KY	41339-9084	37.53277928	-83.34879008
400 ROBINSON RD	JACKSON	KY	41339-9084	37.52994333	-83.35070333
400 SAINT CHRISTOPHER DR	ASHLAND	KY	41101-7022	38.508635	-82.6939533
400 SANDY COVE RD LOT 33	GREENUP	KY	41144	38.576358	-82.84523583
400 SCHOOL ST	HAZARD	KY	41701-1164	37.2636917	-83.1918083
400 SEATON AVE	GREENUP	KY	41144-1048	38.57548333	-82.83941216
400 SETSER BR TRLR	DEBORD	KY	41214-8988	37.79613757	-82.59854199
400 SHORT FRK TRLR	SALYERSVILLE	KY	41465-7517	37.72942883	-82.98187516
400 SKEEN CEMETERY RD	WOOTON	KY	41776-8690	37.1592107	-83.3219996
400 SMITH FORK RD	PHELPS	KY	41553-8802	37.4826917	-82.1821383
400 STILLHOUSE AVE	ELKHORN CITY	KY	41522-7278	37.30194456	-82.34963155
400 SUN VALLEY TER	HAZARD	KY	41701-1652	37.2555517	-83.1767267
400 SUNNY FRK	VIRGIE	KY	41572-8284	37.3474367	-82.6510917
400 SUNSET DR	ASHLAND	KY	41101-2170	38.4999683	-82.70433
400 SUNSET DR	ASHLAND	KY	41101-2170	38.4998717	-82.70427
400 TAYS BR	PAINTSVILLE	KY	41240-8548	37.8274233	-82.8190333
400 TINCHER LN	JACKSON	KY	41339	37.5606182	-83.3565162
400 TOM BIGGS RD	MC ROBERTS	KY	41835-9083	37.2097233	-82.6564067
400 TURNER DR	CORNETTSVILLE	KY	41731	37.1365433	-83.0694517
400 UNIVERSITY DR	PRESTONSBURG	KY	41653-1080	37.68279367	-82.78016166
400 UNIVERSITY DR	PRESTONSBURG	KY	41653-1080	37.682712	-82.780565
400 UNIVERSITY DR STE 101	PRESTONSBURG	KY	41653-1080	37.683041	-82.780861
400 UNIVERSITY DR STE 211A	PRESTONSBURG	KY	41653-1080	37.68270217	-82.78021516
400 UNIVERSITY DR STE 211B	PRESTONSBURG	KY	41653-1080	37.68302783	-82.78085416
400 UNIVERSITY DR STE 212A	PRESTONSBURG	KY	41653-1080	37.68271967	-82.78027133
400 UNIVERSITY DR STE 212B	PRESTONSBURG	KY	41653-1080	37.68271717	-82.78025416
400 US HWY 23	RACELAND	KY	41169-1098	38.54195	-82.7403833
400 US HWY 23	RACELAND	KY	41169-1098	38.5417033	-82.7397833
400 VAUGHN RD	LOUISA	KY	41230-6285	38.0888659	-82.62219656
400 VENTERS LN UNIT 24	PIKEVILLE	KY	41501-3016	37.54006067	-82.59722725
400 VILLAGE LN	HAZARD	KY	41701-9405	37.2810683	-83.2325633
400 VIRGINIA ST	ASHLAND	KY	41102-3356	38.4771467	-82.6739383
400 WAGNER FRK	PIKEVILLE	KY	41501-7547	37.4955217	-82.5940483
400 WALNUT ST	HAZARD	KY	41701-1856	37.2492067	-83.19125
400 WHITETAIL RD	ROXANA	KY	41848	37.1070608	-82.9433629
400 WILSON CRK	LANGLEY	KY	41645-6569	37.53065281	-82.80713284
400 WOODLAND ST	ASHLAND	KY	41101-2358	38.4823217	-82.66948
400 E MAIN ST	HAZARD	KY	41701-1925	37.2466367	-83.185455
400 E MAIN ST	HAZARD	KY	41701-1925	37.24644306	-83.1854055
400 E MOUNTAIN PKWY	SALYERSVILLE	KY	41465-9734	37.7400455	-83.04325216
400 E SYCAMORE ST	LOUISA	KY	41230-1037	38.1196683	-82.6075
400 N CAROL MALONE BLVD	GRAYSON	KY	41143-1120	38.334635	-82.9440383
400 N CLAY AVE	WEST VAN LEAR	KY	41268-8037	37.7911233	-82.78525
400 N HORD ST	GRAYSON	KY	41143-1064	38.3351983	-82.948105
400 S BIG RUN RD	ASHLAND	KY	41102-9657	38.363205	-82.7148733
400 S BIG RUN RD UNIT 2	ASHLAND	KY	41102-9657	38.3632317	-82.7148717
400 S BIG RUN RD UNIT C	ASHLAND	KY	41102-9657	38.3630517	-82.7146383
400 S HIGHWAY 3	LOUISA	KY	41230-6683	38.1110833	-82.5971183
400 W CENTRAL AVE	ASHLAND	KY	41101-7312	38.48317	-82.6685083
400 W HOLLOW RD	GREENUP	KY	41144-1266	38.54447	-82.8222133
400 W RUSSELL ST	ELKHORN CITY	KY	41522-9076	37.300752	-82.35524616
400 W RUSSELL ST STLV 202	ELKHORN CITY	KY	41522	37.300615	-82.35520733
400 W RUSSELL ST UNIT 100	ELKHORN CITY	KY	41522-9077	37.3004613	-82.35455426
400 W RUSSELL ST UNIT 101	ELKHORN CITY	KY	41522-9077	37.3004613	-82.35455426
400 W RUSSELL ST UNIT 102	ELKHORN CITY	KY	41522-9077	37.3008465	-82.3541885
400 W RUSSELL ST UNIT 103	ELKHORN CITY	KY	41522-9077	37.30082117	-82.35424266
400 W RUSSELL ST UNIT 104	ELKHORN CITY	KY	41522-9077	37.299347833	-82.355158
400 W RUSSELL ST UNIT 105	ELKHORN CITY	KY	41522-9077	37.3004613	-82.35455426
400 W RUSSELL ST UNIT 106	ELKHORN CITY	KY	41522-9077	37.30069933	-82.3549145
400 W RUSSELL ST UNIT 107	ELKHORN CITY	KY	41522-9077	37.30080333	-82.3542535
400 W RUSSELL ST UNIT 108	ELKHORN CITY	KY	41522-9077	37.30067516	-82.35524983
400 W RUSSELL ST UNIT 109	ELKHORN CITY	KY	41522-9077	37.3004613	-82.35455426
400 W RUSSELL ST UNIT 200	ELKHORN CITY	KY	41522-9078	37.3005665	-82.355239
400 W RUSSELL ST UNIT 201	ELKHORN CITY	KY	41522-9078	37.30058783	-82.35520083
400 W RUSSELL ST UNIT 203	ELKHORN CITY	KY	41522-9078	37.3004613	-82.35455426



400 W RUSSELL ST UNIT 204	ELKHORN CITY	KY	41522-9078	37.30059383	-82.35525866
400 W RUSSELL ST UNIT 205	ELKHORN CITY	KY	41522-9078	37.3006785	-82.35454433
400 W RUSSELL ST UNIT 206	ELKHORN CITY	KY	41522-9078	37.3006105	-82.3552985
400 W RUSSELL ST UNIT 207	ELKHORN CITY	KY	41522-9078	37.300575166	-82.3546175
400 W RUSSELL ST UNIT 208	ELKHORN CITY	KY	41522-9078	37.300758666	-82.35492116
400 W RUSSELL ST UNIT 209	ELKHORN CITY	KY	41522-9078	37.3007745	-82.35517933
400 W RUSSELL ST UNIT 210	ELKHORN CITY	KY	41522-9078	37.3004613	-82.35455426
400 W RUSSELL ST UNIT 211	ELKHORN CITY	KY	41522-9078	37.300723333	-82.35430733
400 W RUSSELL ST UNIT 300	ELKHORN CITY	KY	41522-9079	37.30057467	-82.35524583
400 W RUSSELL ST UNIT 301	ELKHORN CITY	KY	41522-9079	37.30057217	-82.355221
400 W RUSSELL ST UNIT 302	ELKHORN CITY	KY	41522-9079	37.30058467	-82.3552545
400 W RUSSELL ST UNIT 303	ELKHORN CITY	KY	41522-9079	37.30057467	-82.35522716
400 W RUSSELL ST UNIT 304	ELKHORN CITY	KY	41522-9079	37.30060117	-82.35527866
400 W WOODMONT DR APT 1	ASHLAND	KY	41102-8427	38.46278733	-82.67812383
400 W WOODMONT DR APT 2	ASHLAND	KY	41102-8427	38.46283083	-82.67798316
400 W WOODMONT DR APT 3	ASHLAND	KY	41102-8427	38.4627433	-82.6779367
400 W WOODMONT DR APT 4	ASHLAND	KY	41102-8427	38.4626967	-82.6779667
400 W WOODMONT DR APT 5	ASHLAND	KY	41102-8427	38.46302267	-82.67794416
400 W WOODMONT DR APT 6	ASHLAND	KY	41102-8427	38.462961	-82.67770933
4000 AZALEA DR	ASHLAND	KY	41102-9257	38.440035	-82.6406883
4000 BLACKBURN AVE	ASHLAND	KY	41101-5005	38.45149	-82.6342283
4000 BRIARWOOD DR	CATLETTSBURG	KY	41129-9302	38.3495433	-82.6749217
4000 CIRCLEVIEW ST	ASHLAND	KY	41101-5035	38.455645	-82.6301767
4000 DICKERSON RD	ASHLAND	KY	41102-9115	38.4717167	-82.6997567
4000 FALCON RD	SALYERSVILLE	KY	41465-7436	37.7824367	-83.0132633
4000 FERGUSON DR	ASHLAND	KY	41101-6222	38.4501667	-82.635085
4000 FRASURE CRK	MC DOWELL	KY	41647-8900	37.40764566	-82.6974145
4000 GARTIN AVE	ASHLAND	KY	41101-6251	38.45075	-82.634135
4000 GRANDVIEW DR	ASHLAND	KY	41101-6259	38.449155	-82.6351233
4000 KY ROUTE 680	GRETHEL	KY	41631-6327	37.4507417	-82.6775383
4000 LONGFORK RD	VIRGIE	KY	41572-8803	37.30778217	-82.6364915
4000 LOST LICK RD	ARGILLITE	KY	41121-8865	38.44291183	-82.79504816
4000 SOUTHERN HILLS DR	ASHLAND	KY	41102-9205	38.44193	-82.6429917
4000 SOUTHVIEW RD	ASHLAND	KY	41101-6204	38.448485	-82.636285
4000 US HIGHWAY 23	HAGERHILL	KY	41222-8828	37.7717533	-82.80541
4000 N MAYO TRL	PIKEVILLE	KY	41501-3240	37.520965	-82.568666
40002 STATE HIGHWAY 194	PHELPS	KY	41553-8521	37.5323633	-82.16216
4001 BLACKBURN AVE	ASHLAND	KY	41101-5019	38.4520633	-82.633525
4001 FERGUSON DR	ASHLAND	KY	41101-6221	38.4502683	-82.6343667
4001 HIGHWAY 931	WHITESBURG	KY	41858-8973	37.0856617	-82.83347
4001 JONES AVE	ASHLAND	KY	41101-5050	38.454516	-82.6321765
4001 KENDELL LN	CATLETTSBURG	KY	41129-8761	38.3364883	-82.67387
4001 RIGHT FORK MACES CRK RD	VIPER	KY	41774-9040	37.15098	-83.1925333
4001 STATE HIGHWAY 194	PIKEVILLE	KY	41501-6340	37.5899035	-82.48741133
4001 STATE HIGHWAY 3298 TRLR	OLIVE HILL	KY	41164-8039	38.27240117	-83.1138955
4002 CHASE LN	ASHLAND	KY	41102-7537	38.38296438	-82.79794481
4002 CIRCLEVIEW ST	ASHLAND	KY	41101-5035	38.4555617	-82.630175
4002 FERGUSON DR	ASHLAND	KY	41101-6222	38.45009017	-82.6348075
4002 HARDEMAN DR	ASHLAND	KY	41102-8446	38.4611783	-82.680525
4002 HIGHWAY 582	PINE TOP	KY	41843-9060	37.27580083	-82.89406183
4002 MOUND ST	ASHLAND	KY	41101-5105	38.4528717	-82.6217267
40024 STATE HIGHWAY 194	PHELPS	KY	41553-8521	37.5323633	-82.16216
4003 CRAFT COLLY RD	ERMINE	KY	41815-9040	37.1706333	-82.805435
4003 CRAFT COLLY RD TRLR	ERMINE	KY	41815-9040	37.1687933	-82.8055733
4003 GARTRELL ST	ASHLAND	KY	41101-5161	38.4538733	-82.6232767
4003 STATE ROUTE 1458	ASHLAND	KY	41102-7941	38.476618	-82.70852883
4003 STONE COAL RD	PIKEVILLE	KY	41501-5779	37.5454827	-82.5135706
40036 STATE HIGHWAY 194	PHELPS	KY	41553-8521	37.5323633	-82.16216
4004 FEDSCREEK RD	STEELE	KY	41566-8525	37.4071617	-82.1932467
4004 FERGUSON DR	ASHLAND	KY	41101-6222	38.4498967	-82.634865
4004 GARTIN AVE	ASHLAND	KY	41101-6251	38.4508183	-82.6340583
4004 LOUISA RD	CATLETTSBURG	KY	41129-1091	38.3960333	-82.6015517
4004 US HIGHWAY 23	HAGERHILL	KY	41222-8828	37.7714485	-82.805781
40048 STATE HIGHWAY 194	PHELPS	KY	41553-8521	37.5323633	-82.16216
4005 BLACKBURN AVE	ASHLAND	KY	41101-5019	38.4520717	-82.6331833
4005 DICKERSON RD	ASHLAND	KY	41102-9184	38.4717017	-82.7007583
4005 GARTRELL ST	ASHLAND	KY	41101-5161	38.453855	-82.623295

4005 KY HIGHWAY 610	JONANCY	KY	41538	37.3143717	-82.593935
4005 MOUND ST	ASHLAND	KY	41101-5108	38.4532533	-82.6211467
4005 RACCOON RD	RACCOON	KY	41557-8614	37.48933083	-82.43810316
4005 RIDGE LINE RD	RACCOON	KY	41557-8835	37.457384	-82.391777
4005 SOUTHVUE RD	ASHLAND	KY	41101-6203	38.448855	-82.6359817
4005 N BIG CREEK RD	HATFIELD	KY	41514-8500	37.6638633	-82.3762083
40052 STATE HIGHWAY 194	PHELPS	KY	41553-8521	37.5323633	-82.16216
40052 STATE HIGHWAY 194	PHELPS	KY	41553-8521	37.5323633	-82.16216
4006 FERGUSON DR	ASHLAND	KY	41101-6222	38.4499417	-82.634725
4006 GARTRELL ST	ASHLAND	KY	41101-5160	38.4536817	-82.6231317
4006 JACK ADAMS SUBDIVSN	SALYERSVILLE	KY	41465	37.7091383	-82.9888167
4006 MIDDLE FRK	LEANDER	KY	41222-8996	37.7375733	-82.8596233
4006 SHOPES CREEK RD	CATLETTSBURG	KY	41129-8496	38.40123	-82.6572983
4006 SHOPES CREEK RD TRLR	CATLETTSBURG	KY	41129-8496	38.4006033	-82.65758
4006 STATE HIGHWAY 1056	RANSOM	KY	41558-8432	37.5503583	-82.20879
4006 STATE ROUTE 5	ASHLAND	KY	41102-8504	38.4674967	-82.70658
4007 BRIARWOOD DR LOT 3	CATLETTSBURG	KY	41129-9302	38.3490133	-82.6753567
4007 CIRCLEVIEW ST	ASHLAND	KY	41101-5035	38.455915	-82.6297067
4007 GRANDVIEW DR	ASHLAND	KY	41101-6260	38.449485	-82.63432
4007 GREASY CRK	SHELBIANA	KY	41562-8510	37.3716535	-82.48320583
4007 HIGHWAY 1087	MOUSIE	KY	41839-8970	37.408835	-82.9030783
4007 MCGUIRE DR	CATLETTSBURG	KY	41129-9756	38.39281	-82.66984
4007 SHOPES CREEK RD	CATLETTSBURG	KY	41129-8496	38.40188	-82.65684
4007 SHOPES CREEK RD	CATLETTSBURG	KY	41129-8496	38.4019233	-82.6566567
4007 SIXTEENMILE CREEK RD	HAZARD	KY	41701-7540	37.3582262	-83.2245826
4007 UPPER SECOND CREEK RD	HAZARD	KY	41701-6720	37.2573967	-83.14646
4008 BLACKBURN AVE	ASHLAND	KY	41101-5042	38.4517783	-82.6337383
4008 GARTIN AVE	ASHLAND	KY	41101-6251	38.450625	-82.6338933
4008 HARDEMAN DR	ASHLAND	KY	41102-8446	38.46118	-82.6808183
4008 HIGHWAY 645	LOUISA	KY	41230-9449	37.92526167	-82.61345333
4008 HURRICANE RD	CATLETTSBURG	KY	41129-8685	38.4281983	-82.65178
4008 HURRICANE RD	PIKEVILLE	KY	41501-7530	37.5156945	-82.59231733
4008 MOUND ST	ASHLAND	KY	41101-5105	38.4528483	-82.6217633
4008 MOUND ST REAR	ASHLAND	KY	41101-5105	38.452735	-82.6219567
4008 MUSIC BR TRLR	ASHLAND	KY	41102-9646	38.3794767	-82.6860283
4008 SOUTHVUE RD	ASHLAND	KY	41101-6204	38.4484983	-82.6358067
4009 FERGUSON DR	ASHLAND	KY	41101-6221	38.4501683	-82.6342533
4009 HART ST	ASHLAND	KY	41101-4107	38.4603933	-82.6303783
4009 HIGHWAY 343	MC ROBERTS	KY	41835-9056	37.22258	-82.663045
4009 HIGHWAY 581	ULYSSES	KY	41264-9070	37.9443811	-82.6473214
4009 MARSH HILL DR	CATLETTSBURG	KY	41129-8274	38.4022433	-82.6738467
4009 POND CREEK RD	PINSONFORK	KY	41555-7449	37.552995	-82.264195
4009 POOR BOTTOM RD	ELKHORN CITY	KY	41522-8114	37.3276183	-82.4955117
401 22ND ST	ASHLAND	KY	41101-7807	38.4739433	-82.6335483
401 31ST ST	ASHLAND	KY	41101-2012	38.467605	-82.6227783
401 36TH ST	CATLETTSBURG	KY	41129-1075	38.4034517	-82.6014733
401 3RD AVE	WORTHINGTON	KY	41183-9438	38.55017	-82.73541
401 44TH ST	ASHLAND	KY	41101-5117	38.4489767	-82.613695
401 4TH AVE	WORTHINGTON	KY	41183-9430	38.5507983	-82.7361217
401 5TH AVE	WORTHINGTON	KY	41183-9422	38.5511433	-82.736795
401 5TH ST	SOUTH WILLIAMSON	KY	41503-4111	37.6717483	-82.28225
401 7TH AVE	WORTHINGTON	KY	41183-9414	38.5523967	-82.7391983
401 ALLEGHENY RD	HELLIER	KY	41534-9005		
401 ANTLER DR	HAZARD	KY	41701-8605	37.33195333	-83.1482845
401 BAKER BR	TUTOR KEY	KY	41263-9004	37.86286083	-82.75597083
401 BARTLETT ST	ASHLAND	KY	41101-3438	38.4720417	-82.6643817
401 BELLEFONTE RD	ASHLAND	KY	41102-2311	38.4811983	-82.6706767
401 BELLEFONTE ST	RUSSELL	KY	41169-1320	38.530245	-82.69355
401 BERRY AVE	ASHLAND	KY	41102-2323	38.48099	-82.6716567
401 BIRCH ST	HAZARD	KY	41701-2119	37.2393217	-83.181855
401 BIRCH ST APT B	HAZARD	KY	41701-2119	37.239325	-83.1818733
401 BLUEBIRD DR	RUSSELL	KY	41169-1571	38.5091833	-82.7012483
401 BRADFORD ST	GRAYSON	KY	41143-1613	38.32685	-82.9162433
401 BUCKINGHAM AVE	WEST VAN LEAR	KY	41268	37.7899683	-82.7832083
401 CARDINAL RD	RUSSELL	KY	41169-1511	38.5115017	-82.6964217
401 CHINNS BR APT A	WURTLAND	KY	41144-6336	38.54858	-82.7654467
401 CHINNS BR APT B	WURTLAND	KY	41144-6336	38.548381	-82.765442

401 CHLOE RD	PIKEVILLE	KY	41501-1695	37.477745	-82.5023333
401 CLAY HOLW	RUSH	KY	41168-8836	38.359115	-82.7987817
401 COUNTRY LN	PIKEVILLE	KY	41501-3700	37.3775733	-82.54341
401 COW HOLLOW RD TRLR	DRIFT	KY	41619-9088	37.48325655	-82.76194127
401 ELDRIDGE RD	GRAYSON	KY	41143-7961	38.3582733	-82.8538833
401 ELIZABETH DR	HAZARD	KY	41701-1227	37.2625883	-83.1929667
401 ELIZABETH DR	HAZARD	KY	41701-1227	37.26267767	-83.192558
401 FOUR MILE RD	RUSH	KY	41168		
401 FOUR MILE RD	RUSH	KY	41168-8176	38.3147617	-82.7352583
401 FRASURE BR	GRETHEL	KY	41631-9090	37.476515	-82.6633233
401 GENE WILSON BLVD	LOUISA	KY	41230-9647	38.09641333	-82.60249833
401 GLENN ST	ASHLAND	KY	41101-2534	38.47658	-82.6545917
401 GRAND OAK LN	HAZARD	KY	41701-9430	37.274282	-83.21778404
401 HACKER HOLLOW RD	STINNETT	KY	40868-6522	37.107205	-83.40839
401 HAMBLEY BLVD	PIKEVILLE	KY	41501-3748	37.4835567	-82.5301583
401 HARRIS RD	WURLAND	KY	41144-7683	38.5535183	-82.78727
401 HEMLOCK ST	HAZARD	KY	41701-2127	37.23945833	-83.18235616
401 HENSLEY RD	JACKSON	KY	41339-9107	37.46152167	-83.3898
401 HIGH ST	WURLAND	KY	41144-1509	38.54925	-82.7736117
401 HIGHLAND AVE	RACELAND	KY	41169-1023	38.545075	-82.7511433
401 HIGHWAY 317	NEON	KY	41840-9084	37.1837883	-82.7169417
401 HIGHWAY 317	NEON	KY	41840-9084	37.1836467	-82.716865
401 HIGHWAY 550	HINDMAN	KY	41822-9714	37.3411917	-82.98128
401 HURRICANE CRK	KIMPER	KY	41539-6204	37.496325	-82.3592933
401 IOWA ST	ASHLAND	KY	41102-3312	38.4754633	-82.66981
401 JENNYS CRK TRLR	HAGERHILL	KY	41222-9125	37.7898859	-82.8301618
401 JERI CT	ASHLAND	KY	41102-9402	38.4509617	-82.695195
401 JONANCY LN	VIRGIE	KY	41572-8523	37.3156567	-82.5932167
401 JORDAN ST	HAZARD	KY	41701-1525	37.25313	-83.1883633
401 KENTUCKY AVE	GRAYSON	KY	41143-1631	38.3271817	-82.9174017
401 KENTUCKY BLVD	HAZARD	KY	41701-2009	37.2470133	-83.1788367
401 KISER BR	OLIVE HILL	KY	41164-7434	38.2928533	-83.0995067
401 KY ROUTE 1107	VAN LEAR	KY	41265-9055	37.7746233	-82.7884733
401 LAUREL AVE	ASHLAND	KY	41101-7252	38.48351	-82.668535
401 LAUREL ST APT 1FL	HAZARD	KY	41701-1721	37.2494933	-83.1908867
401 LAUREL ST APT BSE	HAZARD	KY	41701-1721	37.24949	-83.190895
401 LEE ST TRLR	ASHLAND	KY	41102-3337	38.47603201	-82.67642866
401 LICK BRANCH ARMORY RD TRLR 1	JACKSON	KY	41339-8025	37.53191985	-83.37141134
401 LOCUST ST	HAZARD	KY	41701-2178	37.2421167	-83.1791917
401 LYNNWOOD DR	GRAYSON	KY	41143-1223	38.3310767	-82.9538683
401 LYNNWOOD DR GARG	GRAYSON	KY	41143-1223	38.331231	-82.953879
401 MAIN ST	GREENUP	KY	41144-1031	38.57777017	-82.8358165
401 MAIN ST	HAZARD	KY	41701-1776	37.2479267	-83.1945367
401 MCCLURE ST	ASHLAND	KY	41102-3236	38.479885	-82.6731333
401 MEADOWBROOK RD TRLR 3	HAZARD	KY	41701-5470	37.2895215	-83.202435
401 MIMOSA DR	HAROLD	KY	41635-7048	37.533665	-82.6210317
401 OATS HILL RD TRLR	OLIVE HILL	KY	41164-8172	38.2772167	-83.0639217
401 OLD BURNING FRK APT 1	SALYERSVILLE	KY	41465-7461	37.73629667	-83.03195566
401 OLD BURNING FRK APT 2	SALYERSVILLE	KY	41465-7461	37.736275833	-83.03186
401 OLD GARNER RD	HINDMAN	KY	41822-8645	37.344733	-82.97445
401 OLD LICK CREEK RD	LOUISA	KY	41230-1009	38.1172933	-82.6084583
401 OLD LICK CREEK RD GARG 1	LOUISA	KY	41230	38.117285	-82.6082783
401 OLD LICK CREEK RD LOT 2B	LOUISA	KY	41230-5944	38.0988133	-82.61117
401 OLD TRACE RD TRLR 1	RUSH	KY	41168-8186	38.32911	-82.7419467
401 OLD TRACE RD TRLR 2	RUSH	KY	41168-8186	38.3293933	-82.74207
401 PAINTERS LICK RD	SALYERSVILLE	KY	41465-9138	37.790405	-82.992645
401 PAINTERS LICK RD TRLR	SALYERSVILLE	KY	41465-9138	37.7905633	-82.9922267
401 POPLAR ST	FLATWOODS	KY	41139-1731	38.517536	-82.70444233
401 POWELL LN	FLATWOODS	KY	41139-1741	38.51648	-82.7045383
401 PRICHARD ST	ASHLAND	KY	41102-3347	38.4768733	-82.6742617
401 RAILROAD ST	RUSSELL	KY	41169-1446	38.5296583	-82.6946383
401 RIGHT FORK OF LICK FRK	JENKINS	KY	41537-8353	37.2515967	-82.5486767
401 RIGHT FORK OF LICK FRK	JENKINS	KY	41537-8353	37.2432717	-82.6061117
401 RIGHT FORK OF LICK FRK	JENKINS	KY	41537-8353	37.2513483	-82.5482883
401 RIVER BR TRLR TRLR	PIKEVILLE	KY	41501-5403	37.6463367	-82.5766633
401 RIVER ELK RD	STOPOVER	KY	41568-8835	37.49921	-82.0556
401 SANDGAP RD	ARGILLITE	KY	41121-9123	38.434497	-82.814036

401 SCHOOL ST	HAZARD	KY	41701-1163	37.26328	-83.1923883
401 SKYLINE DR	HAZARD	KY	41701-1643	37.2565883	-83.177815
401 SPRING ST	HAZARD	KY	41701-1169	37.26383	-83.1919267
401 STAGGERWEED FRK	PHELPS	KY	41553-8902	37.4680083	-82.1864667
401 STATE ROUTE 716	ASHLAND	KY	41102-9370	38.44020036	-82.70697587
401 STEWART AVE	WORTHINGTON	KY	41183-9327	38.54973	-82.7254367
401 SUN VALLEY TER	HAZARD	KY	41701-1651	37.25533	-83.17715
401 SUNSET DR	ASHLAND	KY	41101-2169	38.4997017	-82.7038967
401 SUTTLES RD	ASHLAND	KY	41102	38.450664333	-82.75230816
401 TEAGUE DR	GREENUP	KY	41144-6315	38.60959	-82.8631633
401 TOMLIN HOLW	OLIVE HILL	KY	41164-8351	38.2877545	-83.1464385
401 TRACE CANEY RD	PIPPA PASSES	KY	41844-9064	37.32470578	-82.87927998
401 TRAP FRK	KIMPER	KY	41539-6365	37.52855417	-82.33574266
401 TURNER AVE	HAZARD	KY	41701-1173	37.2625283	-83.1917833
401 UPPER LANE SIDING STA	DRIFT	KY	41619-9015	37.4847033	-82.74213
401 US 23	GREENUP	KY	41144-1074	38.5755	-82.8398667
401 US 23	GREENUP	KY	41144-1074	38.5754767	-82.8398833
401 VANBIBBER DR	ASHLAND	KY	41102-7607	38.426585	-82.7207833
401 WAGER BRANCH RD	CARRIE	KY	41725	37.3379817	-83.021295
401 WAGER BRANCH RD GARG	CARRIE	KY	41725	37.33777517	-83.02135533
401 WALTERS RD	PIKEVILLE	KY	41501-9201	37.4824133	-82.4871152
401 WINWRIGHT RD	PIKEVILLE	KY	41501-8109	37.38328076	-82.44108855
401 WORTHINGTON AVE	WORTHINGTON	KY	41183-9309	38.551055	-82.7271617
401 WORTHINGTON AVE REAR	WORTHINGTON	KY	41183-9309	38.549955	-82.72604
401 WURLAND AVE	WURLAND	KY	41144-1450	38.55038278	-82.78291678
401 YONTS FRK	JACKHORN	KY	41825-9095	37.21920917	-82.70135
401 E MAIN ST	GRAYSON	KY	41143-1415	38.3303967	-82.9442
401 E MAIN ST	HAZARD	KY	41701-1924	37.246317	-83.18544716
401 E MAIN ST GARG	HAZARD	KY	41701-1924	37.2456749	-83.1859921
401 E MOUNTAIN PKWY	SALYERSVILLE	KY	41465-9734	37.7389967	-83.0444867
401 E MOUNTAIN PKWY	SALYERSVILLE	KY	41465-9734	37.7391017	-83.044535
401 E MOUNTAIN PKWY	SALYERSVILLE	KY	41465-9734	37.7389767	-83.04447
401 E SYCAMORE ST	LOUISA	KY	41230-1036	38.1195183	-82.607295
401 N LACKEY AVE	LOUISA	KY	41230-1203	38.1145067	-82.6100133
401 N WILSON ST TRLR	LOUISA	KY	41230-1262	38.1141267	-82.6107267
401 S CLAY ST	LOUISA	KY	41230-1304	38.1124617	-82.603665
401 S HIGHWAY 3	LOUISA	KY	41230-6683	38.1110833	-82.5971183
401 S POCAHANTAS ST	LOUISA	KY	41230-9212	38.1116533	-82.6051683
401 W ALEXANDER DR	ASHLAND	KY	41102-8337	38.4382633	-82.7132517
401 W FRANKLIN ST	LOUISA	KY	41230-1377	38.1126167	-82.6060217
401 W MAPLE ST UNIT 11	SALYERSVILLE	KY	41465-9818	37.7514583	-83.0751783
401 W POWHATAN ST	LOUISA	KY	41230-1344	38.112225	-82.6044333
401 W POWHATAN ST REAR	LOUISA	KY	41230-1344	38.112199	-82.60434733
401 W SYCAMORE ST	LOUISA	KY	41230-1245	38.1165817	-82.610415
4010 BRIARWOOD DR	CATLETTSBURG	KY	41129-9302	38.3494767	-82.6746683
4010 FEDSCREEK RD	FEDSCREEK	KY	41524-8416	37.4078	-82.1937517
4010 FERGUSON DR	ASHLAND	KY	41101-6261	38.4497917	-82.6339867
4010 GRANDVIEW DR	ASHLAND	KY	41101-6259	38.4488517	-82.6346867
4011 BROWNS FORK RD REAR	HAZARD	KY	41701-6500	37.216861	-83.20457733
4011 CHLOE RD	PIKEVILLE	KY	41501-2262	37.44636	-82.4802617
4011 GARTIN AVE	ASHLAND	KY	41101-6252	38.4507867	-82.633495
4011 MELODY LN	ASHLAND	KY	41102-9501	38.3791617	-82.6849483
4011 MOUND ST	ASHLAND	KY	41101-5108	38.4528167	-82.6215333
4011 OHIO RIVER RD	GREENUP	KY	41144-9797	38.62941183	-82.869689
4011 OHIO RIVER RD	GREENUP	KY	41144-9797	38.6295133	-82.8703183
4011 RED MORG BR	TEABERRY	KY	41660	37.4292205	-82.6437105
4011 SOUTHVIEW RD	ASHLAND	KY	41101		
4011 THORNTON RD	THORNTON	KY	41855-9041	37.1998133	-82.788845
4012 HARDEMAN DR TRLR	ASHLAND	KY	41102-8446	38.4609983	-82.6813417
4012 HIGHWAY 80	HYDEN	KY	41749-8959	37.15262	-83.3192483
4012 HIGHWAY 931	WHITESBURG	KY	41858-8322	37.1739004	-82.8252206
4012 MARSH HILL DR TRLR	CATLETTSBURG	KY	41129-8274	38.4015017	-82.67395
4012 MATTIE RD	LOUISA	KY	41230-7852	37.9983683	-82.762245
4012 MOUND ST	ASHLAND	KY	41101-5105	38.4526783	-82.62155
4012 MUSIC BR	ASHLAND	KY	41102-9646	38.37941	-82.6855567
4012 STATE HIGHWAY 292	BURNWELL	KY	41514-7668	37.64121632	-82.21950542
4013 BLACKBURN AVE	ASHLAND	KY	41101-5019	38.4520733	-82.6333017

4013 MARROWBONE CREEK RD	ELKHORN CITY	KY	41522-7803	37.3300233	-82.4425717
4013 MARSH HILL DR TRLR	CATLETTSBURG	KY	41129-8274	38.402015	-82.6733733
4013 MOUND ST	ASHLAND	KY	41101-5108	38.4529267	-82.621395
4014 GRANDVIEW DR	ASHLAND	KY	41101-6259	38.4490183	-82.6344133
4014 SOUTHVUE RD	ASHLAND	KY	41101-6204	38.4483733	-82.6355667
4014 STRAIGHT CREEK RD	ASHLAND	KY	41102-8094	38.382035	-82.7887067
4015 BROWNS FORK RD	HAZARD	KY	41701-6500	37.2163717	-83.2039783
4015 CIRCLEVIEW ST	ASHLAND	KY	41101-5035	38.4560233	-82.6296783
4015 ELKHORN CRK	ELKHORN CITY	KY	41522-7201	37.277196833	-82.397267
4015 FERGUSON DR	ASHLAND	KY	41101-6221	38.4500883	-82.63395
4015 HIGHWAY 1148 TRLR	ISOM	KY	41824-8912	37.1861767	-82.8293333
4015 MARROWBONE CREEK RD	ELKHORN CITY	KY	41522-7803	37.3300617	-82.4426817
4015 MOUND ST	ASHLAND	KY	41101-5108	38.452695	-82.6214283
4015 STATE HIGHWAY 773	HITCHINS	KY	41146-8910	38.27817294	-82.91337075
4015 STRAIGHT CREEK RD	ASHLAND	KY	41102	38.381915	-82.7891767
4015 SYCAMORE LOOP	JEREMIAH	KY	41826	37.161752	-82.9327971
4015 E MOUNTAIN PKWY TRLR	SALYERSVILLE	KY	41465-8394	37.7215118	-82.9826246
4016 BLUE RIBBON DR	CATLETTSBURG	KY	41129-8391	38.3219667	-82.6676983
4016 CIRCLEVIEW ST	ASHLAND	KY	41101-5035	38.4559133	-82.6296133
4016 FERGUSON DR	ASHLAND	KY	41101-6261	38.4495733	-82.6338817
4016 GARTIN AVE	ASHLAND	KY	41101-6251	38.4505767	-82.6334867
4016 HIGHWAY 315	BOONEVILLE	KY	41314-8904	37.4430178	-83.4591323
4016 JONES AVE	ASHLAND	KY	41101-5051	38.4544567	-82.6319333
4016 MOUND ST	ASHLAND	KY	41101-5105	38.45258	-82.6216067
40162 STATE HIGHWAY 194	PHELPS	KY	41553-8524	37.534	-82.160775
4017 BLACKBURN AVE	ASHLAND	KY	41101-5019	38.4520967	-82.633115
4017 BLUE RIBBON DR	CATLETTSBURG	KY	41129-8391	38.32133217	-82.66869665
4017 DORTON JENKINS HWY	JENKINS	KY	41537-8394	37.2294867	-82.5671117
4017 HART ST	ASHLAND	KY	41101-4107	38.459995	-82.62988
4017 HIGHWAY 1087	MOUSIE	KY	41839-8970	37.4093483	-82.90343
4017 HIGHWAY 931	WHITESBURG	KY	41858-8973	37.0673883	-82.85642
4017 HIGHWAY 931	WHITESBURG	KY	41858-8973	37.0852433	-82.83305
4017 INDIAN RUN	FLATWOODS	KY	41139-9027	38.5094183	-82.7440767
4017 KENDELL LN TRLR	CATLETTSBURG	KY	41129-8761	38.3364867	-82.67261
4017 SKIDMORE ST	ASHLAND	KY	41101-5060	38.45385427	-82.63279177
4017 SOUTHVUE RD	ASHLAND	KY	41101-6203	38.4484217	-82.635235
4017 TIMBERLINE DR	CATLETTSBURG	KY	41129-8397	38.3243902	-82.6616998
4018 CHLOE RD	PIKEVILLE	KY	41501-2340	37.446395	-82.47921
4018 CHLOE RD	PIKEVILLE	KY	41501-2340	37.4465383	-82.4791067
4018 HURRICANE RD	CATLETTSBURG	KY	41129-8685	38.429357666	-82.6511745
4018 HURRICANE RD	CATLETTSBURG	KY	41129-8685	38.4289033	-82.651605
4018 STATE ROUTE 5	ASHLAND	KY	41102-8504	38.4670867	-82.7056
4018 STATE ROUTE 5 UNIT HALL	ASHLAND	KY	41102-8504	38.46739	-82.7062933
4019 BRIARWOOD DR	CATLETTSBURG	KY	41129-9302	38.3494583	-82.6746817
4019 BROWNS FORK RD	HAZARD	KY	41701-6500	37.2178117	-83.2052367
4019 BURCHETT BR	CATLETTSBURG	KY	41129-9009	38.3158733	-82.6661017
4019 CIRCLEVIEW ST	ASHLAND	KY	41101-5035	38.4562767	-82.629585
4019 FALCON RD	SALYERSVILLE	KY	41465-7436	37.7830855	-83.01193366
4019 FERGUSON DR	ASHLAND	KY	41101-6221	38.4501167	-82.6338633
4019 GARTIN AVE	ASHLAND	KY	41101-6252	38.45088	-82.633105
4019 HIGHWAY 15	JACKSON	KY	41339-9607	37.52376833	-83.34817333
4019 KY ROUTE 3379	GALVESTON	KY	41635-6317	37.445855	-82.6306717
4019 MOUND ST	ASHLAND	KY	41101-5108	38.452545	-82.6213433
4019 POND CREEK RD	PINSONFORK	KY	41555-7449	37.552885	-82.2642317
40192 STATE HIGHWAY 194	PHELPS	KY	41553-8524	37.53330083	-82.16173516
402 13TH ST	CATLETTSBURG	KY	41129-1314	38.4306133	-82.60701
402 2ND ST	PIKEVILLE	KY	41501-1232	37.4810333	-82.5173083
402 34TH ST	ASHLAND	KY	41101-2073	38.4650983	-82.6191467
402 ABCOVE HOLLOW RD	STINNETT	KY	40868	37.0837506	-83.43365503
402 ACUP RD	HAPPY	KY	41746-9006	37.215614833	-83.10679916
402 ACUP RD	HAPPY	KY	41746-9006	37.2160433	-83.1065683
402 ACUP RD	HAPPY	KY	41746-9006	37.2163817	-83.10593
402 BARTESTA BR	WHITESBURG	KY	41858-9059	37.0819167	-82.826425
402 BARTESTA BR	WHITESBURG	KY	41858-9059	37.082065	-82.826
402 BELLEFONTE PRINCESS RD	ASHLAND	KY	41101-2118	38.49562	-82.6833867
402 BENTLEY LOOP	JENKINS	KY	41537-9004	37.1495933	-82.6729033
402 BIG CREEK RD TRLR 2	HAZARD	KY	41701-6404	37.2306635	-83.2558605

402 BILL DEE BRANCH RD	KITE	KY	41828-8908	37.3086233	-82.81989
402 BULLDOG LN	HAZARD	KY	41701-6084	37.23859094	-83.19032587
402 CAMP BRANCH RD	TRAM	KY	41663-9020	37.571215166	-82.6574325
402 CENTRAL AVE	SOUTH WILLIAMSON	KY	41503-4121	37.67190305	-82.28412023
402 CHINN ST	WURLTAND	KY	41144-1602	38.5474867	-82.762865
402 COLORADO DR	LOUISA	KY	41230-6317	38.15322733	-82.67027666
402 COX ST	WURLTAND	KY	41144-1656	38.54773171	-82.76395297
402 DIXIE ST	GRAYSON	KY	41143-1130	38.3389317	-82.9410767
402 DOG RDG	ASHLAND	KY	41102-8356	38.447	-82.7088333
402 EAST ST	WURLTAND	KY	41144-1562	38.54949583	-82.77588566
402 ELDRIDGE RD GARG	GRAYSON	KY	41143-7961	38.3577318	-82.8517121
402 ELDRIDGE RD TRLR	GRAYSON	KY	41143-7961	38.357815	-82.8529483
402 ELSWICKS BR	VIRGIE	KY	41572-8517	37.31130083	-82.58058483
402 EVERGREEN AVE	HAROLD	KY	41635-9107	37.54053	-82.6395467
402 FIELD ST	WURLTAND	KY	41144-1677	38.54830617	-82.76460016
402 FOX RUN RD	SALYERSVILLE	KY	41465-8432	37.7539825	-83.04932566
402 GENE WILSON BLVD	LOUISA	KY	41230-9647	38.096435	-82.60242667
402 HIGHWAY 1395	LOUISA	KY	41230-8603	38.2268917	-82.7763417
402 HIGHWAY 3401	WHITESBURG	KY	41858-8457	37.12699	-82.8678267
402 HITCHCOCK DR	SOUTH SHORE	KY	41175-7932	38.7229017	-82.929685
402 HUNTS FRK	DANA	KY	41615-9004	37.556955	-82.6842967
402 J C OSBORNE BLVD	HYDEN	KY	41749	37.1522283	-83.3464217
402 JOCKEY HOLW	AUXIER	KY	41602-9227	37.7436067	-82.75423
402 JOHN M STUMBO DR	LANGLEY	KY	41645-9708	37.5500133	-82.7746017
402 KILLEN HOLW	SOUTH PORTSMOUTH	KY	41174-9008	38.7059167	-83.0227633
402 LONG BR	HALLIE	KY	41821-8977	37.10565183	-83.0322645
402 MAIN ST	GREENUP	KY	41144-1217	38.57736	-82.8366717
402 MAIN ST	GREENUP	KY	41144-1217	38.5773467	-82.8366633
402 MAIN ST	GREENUP	KY	41144-1217	38.57737	-82.8366883
402 MAIN ST	GREENUP	KY	41144-1217	38.57758	-82.83708
402 MAIN ST	HAZARD	KY	41701-1777	37.2486967	-83.19602
402 MARTIN BRANCH RD	MOUSIE	KY	41839-8996	37.3975275	-82.86893066
402 MOUNT PLEASANT RD	LOUISA	KY	41230-6343	38.1296945	-82.63827433
402 MUSIC BR	VAN LEAR	KY	41265	37.7670033	-82.752415
402 NELSON DR	DWALE	KY	41621-9028	37.627408	-82.72580383
402 OAK ST	WURLTAND	KY	41144-1522	38.54871	-82.7690983
402 OLD DAM LN	GREENUP	KY	41144-6123	38.622515	-82.8616783
402 POND RUN RD	RACELAND	KY	41169-1130	38.5411317	-82.728585
402 POTATO BRANCH RD	TOPMOST	KY	41862-8976	37.35283	-82.7974517
402 PROMISE LAND DR	GRAYSON	KY	41143-8666	38.31407483	-82.95028933
402 SILOAM LN	SOUTH SHORE	KY	41175-6904	38.740885	-82.8952067
402 SMITH BRANCH RD TRLR	JACKSON	KY	41339-9501	37.52666333	-83.31446
402 SULLIVAN ST	LOUISA	KY	41230-1190	38.1176433	-82.605205
402 TAYS BR	PAINTSVILLE	KY	41240-8548	37.828045	-82.8188033
402 TENMILE CREEK RD	CHAVIES	KY	41727-8655	37.386175	-83.27901
402 TRIMBLE BR	PRESTONSBURG	KY	41653-1265	37.6719883	-82.7713783
402 TWO MILE CRK	LOUISA	KY	41230-7731	38.1080817	-82.6487617
402 TWO MILE CRK	LOUISA	KY	41230-7731	38.1081183	-82.64878
402 VIRGINIA AVE FL 1	SOUTH WILLIAMSON	KY	41503-4137	37.671736833	-82.28323266
402 WINSTON BR	PIKEVILLE	KY	41501-8116	37.37643933	-82.4402475
402 WOODLAND HTS	EAST POINT	KY	41216-9069	37.7188557	-82.7872006
402 WOODLAND ST	ASHLAND	KY	41101-2358	38.4827167	-82.6694067
402 WOODLAND WAY	GRAYSON	KY	41143-8139	38.33456633	-82.9273325
402 E 3RD ST TRLR	GRAYSON	KY	41143-1312	38.3334917	-82.94288
402 E 4TH ST	GRAYSON	KY	41143-1104	38.334341	-82.94257
402 E MAIN ST	GRAYSON	KY	41143-1416	38.3317033	-82.9427117
402 E MAIN ST	INEZ	KY	41224-8931	37.8674333	-82.5322717
402 E SYCAMORE ST	LOUISA	KY	41230-1037	38.1196917	-82.6074883
402 N HORD ST	GRAYSON	KY	41143-1064	38.335791333	-82.94818566
402 S BIG RUN RD	ASHLAND	KY	41102-9657	38.36337417	-82.715692
402 S CLAY ST	LOUISA	KY	41230-1305	38.112365	-82.6035333
402 S CLAY ST GARG	LOUISA	KY	41230-1305	38.1128017	-82.6032383
402 W 2ND ST	GRAYSON	KY	41143-1010	38.333955	-82.952305
402 W FRANKLIN ST	LOUISA	KY	41230-1376	38.1119083	-82.6053733
4020 BLACKBURN AVE	ASHLAND	KY	41101-5042	38.4512983	-82.633315
4020 BLACKBURN AVE	ASHLAND	KY	41101-5042	38.45129183	-82.63307266
4020 FEDSCREEK RD	FEDSCREEK	KY	41524	37.4080417	-82.193645

4020	FERGUSON DR	ASHLAND	KY	41101-6261	38.44985922	-82.63410046
4020	GRANDVIEW DR	ASHLAND	KY	41101-6259	38.44863	-82.6342283
4020	HART ST	ASHLAND	KY	41101-4108	38.459973	-82.63020183
4020	HURRICANE RD	PIKEVILLE	KY	41501-7530	37.5157833	-82.5922917
4020	JONES AVE	ASHLAND	KY	41101-5051	38.45430467	-82.63174233
4020	MOUND ST	ASHLAND	KY	41101-5105	38.45254567	-82.621533
4020	MUSIC BR	ASHLAND	KY	41102-9646	38.3796233	-82.6851017
4020	SOUTHERN HILLS DR	ASHLAND	KY	41102-9205	38.4403117	-82.6419833
4020	STATE HIGHWAY 292 TRLR 1	BURNWELL	KY	41514-7668	37.6409495	-82.21898116
4021	FALCON RD BARN	SALYERSVILLE	KY	41465-9149	37.7838067	-83.01182
4021	GRANDVIEW DR	ASHLAND	KY	41101-6260	38.44899067	-82.6339765
4021	GRANDVIEW DR	ASHLAND	KY	41101-6260	38.44891917	-82.63413833
4021	GREASY CRK	SHELBIANA	KY	41562-8510	37.37063	-82.4836267
4021	HARDEMAN DR	ASHLAND	KY	41102-8460	38.4609033	-82.6810367
4021	HIGHWAY 721	HAZARD	KY	41701-7182	37.28903091	-83.07132739
4021	MELODY LN	ASHLAND	KY	41102-9501	38.37926727	-82.68427813
4021	SKIDMORE ST	ASHLAND	KY	41101-5060	38.45371717	-82.632122
4021	TOLER CRK	HAROLD	KY	41635-8822	37.4748633	-82.6128267
4022	BLACKLOG RD	INEZ	KY	41224-9038	37.83552867	-82.49013083
4022	LOWER MCINTOSH RD	HYDEN	KY	41749	37.212043	-83.326368
4022	MOUND ST	ASHLAND	KY	41101-5105	38.452195	-82.6212917
4022	SOUTHVIEW RD	ASHLAND	KY	41101-6204	38.4482483	-82.63521
4023	BAER ST	ASHLAND	KY	41101-5084	38.45449617	-82.63079583
4023	CIRCLEVIEW ST	ASHLAND	KY	41101-5035	38.45627	-82.6294667
4023	HART ST	ASHLAND	KY	41101-4107	38.46001	-82.6298083
4023	MARROWBONE CREEK RD	ELKHORN CITY	KY	41522-7803	37.3298167	-82.4429083
4023	RACCOON RD	RACCOON	KY	41557-8614	37.48877683	-82.43747983
4023	SKIDMORE ST	ASHLAND	KY	41101-5060	38.453835	-82.6320283
4023	SOUTHVIEW RD	ASHLAND	KY	41101-6203	38.4484167	-82.63504
4023	STATE HIGHWAY 194	KIMPER	KY	41539-6519	37.540225	-82.393361
4023	STATE HIGHWAY 194	KIMPER	KY	41539-6519	37.54214383	-82.39283966
4023	E SHELBIANA RD	PIKEVILLE	KY	41501-7713	37.4244417	-82.4700633
4024	FERGUSON DR	ASHLAND	KY	41101-6261	38.4495267	-82.6336933
4024	HART ST	ASHLAND	KY	41101-4108	38.4597967	-82.6297533
4024	HIGHWAY 406	STINNETT	KY	40868-6513	37.0792783	-83.4566633
4024	JONES AVE	ASHLAND	KY	41101-5051	38.4543117	-82.63174
4024	ROBERTS DR	ASHLAND	KY	41102-8319	38.4550067	-82.6793667
4024	E MOUNTAIN PKWY	SALYERSVILLE	KY	41465-8394	37.722095	-82.9848333
4025	FERGUSON DR	ASHLAND	KY	41101-6221	38.450075	-82.63365
4025	HIGHWAY 15	JACKSON	KY	41339-9607	37.52343833	-83.34761167
4025	HURRICANE RD	CATLETTSBURG	KY	41129-8685	38.42905	-82.6508417
4025	MOCABEE CREEK RD	OLIVE HILL	KY	41164-7944	38.25045833	-83.29717833
4025	MUSIC BR	ASHLAND	KY	41102-9646	38.3799433	-82.685005
4025	WINCHESTER AVE	ASHLAND	KY	41101	38.45394983	-82.61169166
4026	BURCHETT BR	CATLETTSBURG	KY	41129-9008	38.31490933	-82.66653633
4026	BURGEYS CREEK RD TRLR	MALLIE	KY	41836-8969	37.2401683	-82.8840333
4026	SOUTHVIEW RD	ASHLAND	KY	41101-6204	38.4478667	-82.635185
4026	STATE HIGHWAY 1056	RANSOM	KY	41558-8432	37.5508717	-82.208145
40264	STATE HIGHWAY 194 TRLR	PHELPS	KY	41553-8520	37.534	-82.160775
4027	HART ST	ASHLAND	KY	41101-4107	38.4601383	-82.6295133
4027	HIGHWAY 15 TRLR 2	JACKSON	KY	41339-9607	37.52300167	-83.34766833
40271	STATE HIGHWAY 194	PHELPS	KY	41553-8520	37.5344833	-82.1606883
4028	BRIARWOOD DR	CATLETTSBURG	KY	41129-9302	38.3497283	-82.673925
4028	BURNING FRK	SALYERSVILLE	KY	41465-7670	37.7066833	-82.9891417
4028	HART ST	ASHLAND	KY	41101-4108	38.45999	-82.6299133
4028	JONES AVE	ASHLAND	KY	41101-5051	38.454165	-82.631725
4028	STATE HIGHWAY 773 TRLR	HITCHINS	KY	41146-8910	38.27768	-82.911365
4028	STATE ROUTE 5	ASHLAND	KY	41102-8504	38.4666383	-82.7063233
4028	UPPER JOHNS CRK	KIMPER	KY	41539-5902	37.498952833	-82.352418
4028	S KY ROUTE 321	HAGERHILL	KY	41222-9005	37.7867967	-82.8013833
4028	S STATE HIGHWAY 1	GRAYSON	KY	41143-7633	38.275684	-82.91950783
4029	BRIARWOOD DR	CATLETTSBURG	KY	41129-9302	38.3498433	-82.6742183
4029	SHELBY DRY FRK	SHELBIANA	KY	41562-8428	37.3829567	-82.475435
4029	WILDCAT LN	CATLETTSBURG	KY	41129-6010	38.2915717	-82.68146
4029	WILDCAT LN	CATLETTSBURG	KY	41129-6010	38.2910617	-82.6812167
4029	WILDCAT LN HSE	CATLETTSBURG	KY	41129-6010	38.2895567	-82.68292
40294	STATE HIGHWAY 194	PHELPS	KY	41553-8520	37.5346233	-82.1608

40299 STATE HIGHWAY 194	HELPS	KY	41553-8520	37.5343217	-82.1600783
402A FERRY ST	RUSSELL	KY	41169-1343	38.5324067	-82.6958617
402A FERRY ST	RUSSELL	KY	41169-1343	38.5324067	-82.6958617
402B FERRY ST	RUSSELL	KY	41169-1343	38.5328165	-82.6958035
403 5TH ST FL 2	SOUTH WILLIAMSON	KY	41503-4111	37.671292333	-82.283198
403 ABCOVE HOLLOW RD	STINNETT	KY	40868	37.0847433	-83.4323167
403 ANNE ST	CATLETTSBURG	KY	41129-1211	38.41976667	-82.60102716
403 BALLS FORK RD TRLR	ARY	KY	41712-8804	37.38123711	-83.14311045
403 BARBER BR	PAINTSVILLE	KY	41240-8636	37.79716833	-82.783075
403 BELLEFONTE PRINCESS RD	ASHLAND	KY	41101-2117	38.495186	-82.682657
403 BOW BRANCH RD	LOUISA	KY	41230-8504	38.01754333	-82.59411
403 BREWER RD	ASHLAND	KY	41102-3259	38.47901	-82.67261
403 BREWER RD APT B	ASHLAND	KY	41102-3259	38.47920333	-82.6725475
403 BROWN BRANCH RD	SIDNEY	KY	41564-8850	37.594175	-82.3536133
403 BURNS ST UNIT GARAGE	LOUISA	KY	41230-1105	38.1177117	-82.6050983
403 CEDAR CREEK RD	PIKEVILLE	KY	41501-3764	37.475688	-82.55528333
403 CHURCH DR	NIPPA	KY	41240-8919	37.8700583	-82.7883083
403 COLLEGE HILL DR	GRAYSON	KY	41143-1095	38.3379733	-82.9552683
403 COMBS BRANCH RD	HINDMAN	KY	41822-8929	37.333435	-82.96047
403 COX ST	WURLTAND	KY	41144-1627	38.5477233	-82.7637583
403 CROSSOVER RD	MAYKING	KY	41837	37.123028	-82.748665
403 CRUMP ST	RACELAND	KY	41169-1118	38.54164	-82.7305617
403 DIXIE ST	GRAYSON	KY	41143-1129	38.3384117	-82.9409467
403 DOTSON BR TRLR	SALYERSVILLE	KY	41465-7388	37.7015083	-82.9861983
403 DOTY CRK	JEREMIAH	KY	41826-9054	37.1792633	-82.9334583
403 DOTY CRK BLDG 2	JEREMIAH	KY	41826		
403 DOVE LN	OLIVE HILL	KY	41164-6161	38.24550333	-83.235735
403 GENE WILSON BLVD	LOUISA	KY	41230-9647	38.09634333	-82.602465
403 HIGHWAY 1148	ISOM	KY	41824-9038	37.1880867	-82.8822
403 HIGHWAY 406	STINNETT	KY	40868-6510	37.0922817	-83.402735
403 HIGHWAY 7	JEREMIAH	KY	41826-9069	37.18182	-82.90993
403 JOHNSON BR	HAGERHILL	KY	41222-8805	37.7895667	-82.8368667
403 KELLY DR	WHITESBURG	KY	41858-9164	37.13035085	-82.87171256
403 LIMESTONE BRANCH RD	SALYERSVILLE	KY	41465-8022	37.7333684	-83.0121644
403 LIMESTONE BRANCH RD	SALYERSVILLE	KY	41465-8022	37.7336783	-83.01233
403 MARY DREW DR	PIKEVILLE	KY	41501-3082	37.54043833	-82.59515716
403 MOORE ST	LOUISA	KY	41230-1131	38.1189017	-82.6051117
403 MOUNT PLEASANT RD	LOUISA	KY	41230-6343	38.12956167	-82.63827983
403 NEW CIRCLE ST	LOUISA	KY	41230-7863	38.10152167	-82.60758333
403 PERKINS BR	JEREMIAH	KY	41826-8901	37.15049598	-82.93111899
403 PRIMROSE LN	VIPER	KY	41774-8054	37.1280183	-83.135955
403 PRIMROSE LN	VIPER	KY	41774-8054	37.1293967	-83.134175
403 RED MORG BR	TEABERRY	KY	41660-6309	37.4273633	-82.6363667
403 RILEY BRANCH RD	CLAYHOLE	KY	41317-9096	37.47107333	-83.28967167
403 RILEY BRANCH RD GARG	CLAYHOLE	KY	41317	37.4721485	-83.2889715
403 ROAD BR	PIKEVILLE	KY	41501-3659	37.41267533	-82.53929783
403 ROCKHOUSE BRANCH RD TRLR	HAZARD	KY	41701-7404	37.3470867	-83.2133733
403 ROCKHOUSE FRK	SALYERSVILLE	KY	41465-7464	37.7360833	-83.012315
403 ROME NAPIER RD	HAZARD	KY	41701-7336	37.33904	-83.249965
403 SHELBY DRY FRK	SHELBIANA	KY	41562-8431	37.4203067	-82.4913183
403 SHORT WHITE OAK RD	RUSSELL	KY	41169-1791	38.501555	-82.7053233
403 SMITH FORK RD TRLR	HELPS	KY	41553-8802	37.4822733	-82.1835917
403 STORE HOLLOW RD	BETSY LAYNE	KY	41605-9019	37.56189633	-82.62323183
403 SUN VALLEY TER	HAZARD	KY	41701-1651	37.2546583	-83.1772717
403 SUN VALLEY TER	HAZARD	KY	41701-1651	37.25524195	-83.17674547
403 SYCAMORE LOOP	JEREMIAH	KY	41826-8923	37.16194	-82.934365
403 E 3RD ST	GRAYSON	KY	41143-1311	38.332433	-82.9427067
403 E SYCAMORE ST	LOUISA	KY	41230-1036	38.11964217	-82.60711566
403 N BUCKINGHAM AVE	WEST VAN LEAR	KY	41268-8018	37.79100233	-82.78435066
403 N LOCK AVE	LOUISA	KY	41230-1114	38.11680283	-82.6050015
403 S POCAHANTAS ST	LOUISA	KY	41230-9212	38.111376	-82.60529966
403 S ROBERTS DR APT 85	PRESTONSBURG	KY	41653-1581	37.664255	-82.7128833
403 S ROBERTS DR APT 86	PRESTONSBURG	KY	41653-1581	37.66425	-82.7128883
403 S ROBERTS DR APT 87	PRESTONSBURG	KY	41653-1575	37.6642583	-82.7129117
403 S ROBERTS DR APT 88	PRESTONSBURG	KY	41653-1575	37.6642567	-82.7129067
403 W 2ND ST	GRAYSON	KY	41143-1009	38.3337383	-82.95273
403 W FRANKLIN ST	LOUISA	KY	41230-1377	38.1124533	-82.606035



403 W MAIN ST APT 1	GRAYSON	KY	41143-1242	38.33293198	-82.9521206
403 W MAIN ST APT 10	GRAYSON	KY	41143-1242	38.3327233	-82.95261
403 W MAIN ST APT 2	GRAYSON	KY	41143-1242	38.3327783	-82.9527117
403 W MAIN ST APT 3	GRAYSON	KY	41143-1242	38.3330683	-82.952855
403 W MAIN ST APT 4	GRAYSON	KY	41143-1242	38.3328667	-82.9528083
403 W MAIN ST APT 5	GRAYSON	KY	41143-1242	38.332905	-82.95285
403 W MAIN ST APT 6	GRAYSON	KY	41143-1242	38.33277583	-82.95280866
403 W MAIN ST APT 7	GRAYSON	KY	41143-1242	38.332736	-82.95284316
403 W MAIN ST APT 8	GRAYSON	KY	41143-1242	38.3328267	-82.952765
403 W MAIN ST APT 9	GRAYSON	KY	41143-1242	38.3327025	-82.95272616
403 W MAIN ST BLDG 1	GRAYSON	KY	41143-1242	38.33291314	-82.95221446
403 W POWHATAN ST	LOUISA	KY	41230-1344	38.11170833	-82.6055985
4030 GRANDVIEW DR	ASHLAND	KY	41101-6259	38.4486017	-82.6340233
4030 HIGHWAY 15	JACKSON	KY	41339-9607	37.52419167	-83.349105
4030 HIGHWAY 15 TRLR 1	JACKSON	KY	41339-9607	37.52398667	-83.34893
4030 HIGHWAY 30	NOCTOR	KY	41339-8213	37.57342167	-83.31715833
4030 HIGHWAY 32	LOUISA	KY	41230-7595	38.076468	-82.6619828
4030 OPEN FORK RD	MOREHEAD	KY	40351-7821	38.239325	-83.31788833
4030 E US HIGHWAY 60	GRAYSON	KY	41143-7951	38.3463367	-82.8638667
4030 E US HIGHWAY 60	GRAYSON	KY	41143-7951		
4031 GRANDVIEW DR	ASHLAND	KY	41101-6260	38.44896	-82.6335767
4031 HART ST	ASHLAND	KY	41101-4107	38.4601383	-82.6295133
4031 HIGHWAY 160	WHITESBURG	KY	41858-8954	37.12011	-82.919115
4031 HIGHWAY 160	WHITESBURG	KY	41858-8954	37.1200983	-82.919105
4031 HIGHWAY 931	WHITESBURG	KY	41858-8973	37.08506233	-82.83326616
4031 N MAYO TRL	PIKEVILLE	KY	41501-3212	37.52139367	-82.57067083
40314 STATE HIGHWAY 194	PHELPS	KY	41553-8519	37.5354617	-82.1609083
4032 BLACKLOG RD	INEZ	KY	41224-9038	37.83495333	-82.49040833
4032 DICKERSON RD	ASHLAND	KY	41102-9115	38.47156467	-82.70094333
4032 FERGUSON DR	ASHLAND	KY	41101-6261	38.44953	-82.6335767
4032 SOUTHVUE RD	ASHLAND	KY	41101-6204	38.4479	-82.635115
4032 UPPER SECOND CREEK RD	HAZARD	KY	41701-6720	37.25664267	-83.14554383
4032 WILLOW DR	ASHLAND	KY	41102-7101	38.4602983	-82.69573
40321 STATE HIGHWAY 194	PHELPS	KY	41553-8519	37.5346233	-82.1608
4033 BURCHETT BR	CATLETTSBURG	KY	41129-9009	38.3163685	-82.66470533
4033 FERGUSON DR	ASHLAND	KY	41101-6221	38.45005	-82.6332617
4033 GREASY CRK	SHELBIANA	KY	41562-8510	37.3714283	-82.4835567
4033 GREASY CRK GARG	SHELBIANA	KY	41562-8510	37.37097217	-82.483261
4033 KY ROUTE 40	MEALLY	KY	41234-9707	37.7951617	-82.7468533
4033 KY ROUTE 680	GRETHEL	KY	41631-6327	37.4514767	-82.6776583
4033 MIDDLE FRK	LEANDER	KY	41222-8996	37.73777584	-82.8610061
4033 SOUTHVUE RD	ASHLAND	KY	41101-6203	38.4481883	-82.634875
4033 TOLER CRK	HAROLD	KY	41635-8822	37.4767817	-82.6129333
4033 N US HIGHWAY 23	NIPPA	KY	41240-8505	37.8653283	-82.787605
4034 KY ROUTE 680	MINNIE	KY	41651-9041	37.463552	-82.772077
4034 KY ROUTE 680	MINNIE	KY	41651-9041	37.465267	-82.769117
4034 STINSON RD	GRAYSON	KY	41143-7180	38.319357	-82.85100166
4034 STINSON RD TRLR	GRAYSON	KY	41143-7180	38.3193517	-82.8506583
4034 WILLOW DR	ASHLAND	KY	41102-9150	38.4601983	-82.696005
4034 S HIGHWAY 3	LOUISA	KY	41230-6519	38.07235717	-82.559784
4035 HART ST	ASHLAND	KY	41101-4107	38.4600617	-82.62906
4035 JOES CRK	PIKEVILLE	KY	41501-5746	37.547311	-82.511075
4035 KY ROUTE 1426	DANA	KY	41615-8001	37.5519717	-82.6891683
4035 KY ROUTE 1426	DANA	KY	41615-8001	37.55228317	-82.6893585
4035 POOR BOTTOM RD	ELKHORN CITY	KY	41522-8114	37.3276365	-82.495354
4035 STATE HIGHWAY 319	HARDY	KY	41531-8932	37.60364	-82.2160517
4035 WILLOW DR	ASHLAND	KY	41102-9121	38.4603733	-82.6955067
4036 FERGUSON DR	ASHLAND	KY	41101-6261	38.44955817	-82.63306266
4036 FERGUSON DR	ASHLAND	KY	41101-6261	38.44959	-82.63336
4036 HIGHWAY 899	PIPPA PASSES	KY	41844-9027	37.32149	-82.891965
4036 MIDDLE FORK RD	WARBRANCH	KY	40874-7015	37.00512	-83.4313833
4036 SOUTHVUE RD	ASHLAND	KY	41101-6204	38.44771	-82.6349333
4037 HIGHWAY 550	GARNER	KY	41817-9053	37.358159	-82.92688933
4037 MIDDLE FRK	LEANDER	KY	41222-8996	37.73813917	-82.8601025
4037 STATE HIGHWAY 194 TRLR	KIMPER	KY	41539-6519	37.5396317	-82.3937867
4037 VALLEY VIEW DR	ASHLAND	KY	41101-6207	38.4467833	-82.637535
4038 HART ST	ASHLAND	KY	41101-4108	38.46004233	-82.62919816

4038 HIGHWAY 343	MC ROBERTS	KY	41835-9056	37.2233817	-82.6612883
4038 HIGHWAY 343 TRLR	MC ROBERTS	KY	41835-9056	37.2226483	-82.66249
4038 JOHN HALL BR	GRETHEL	KY	41631-6327	37.4517433	-82.67644
4038 MARROWBONE CREEK RD	ELKHORN CITY	KY	41522-7803	37.3296017	-82.4414917
4039 BRIARWOOD DR	CATLETTSBURG	KY	41129-9302	38.3502283	-82.6731717
4039 ELKHORN CRK	ELKHORN CITY	KY	41522-7201	37.2769167	-82.39762
4039 HART ST	ASHLAND	KY	41101-4107	38.4600583	-82.6290633
4039 HIGHWAY 899	PIPPA PASSES	KY	41844-9027	37.3214233	-82.8920317
403B RED MORG BR	TEABERRY	KY	41660-6309	37.4272983	-82.6365817
404 3RD AVE	WORTHINGTON	KY	41183-9437	38.5503933	-82.7358317
404 5TH ST	SOUTH WILLIAMSON	KY	41503-4112	37.6717833	-82.2821417
404 7TH AVE	WORTHINGTON	KY	41183-9413	38.5521375	-82.74011016
404 ARMSTRONG ST TRLR 1	GRAYSON	KY	41143-1570	38.334555	-82.941305
404 ARMSTRONG ST TRLR 2	GRAYSON	KY	41143-1570	38.33422892	-82.94166366
404 ARMSTRONG ST TRLR 3	GRAYSON	KY	41143-1570	38.3347183	-82.9414583
404 BARTLETT ST	ASHLAND	KY	41101-3439	38.4720417	-82.6648133
404 BEAVER CREEK RD TRLR	ELKHORN CITY	KY	41522-8704	37.3141237	-82.3516004
404 BECKETT ST	ASHLAND	KY	41101-2525	38.476815	-82.6537483
404 BEECH ST	RUSSELL	KY	41169-1315	38.532727	-82.69570516
404 BELLEFONTE PRINCESS RD	ASHLAND	KY	41101-2118	38.4952683	-82.6832033
404 BELLEFONTE ST	RUSSELL	KY	41169-1321	38.5304333	-82.6928583
404 BIG CAT FORK RD	LOUISA	KY	41230-9065	38.1521567	-82.69337
404 BULLDOG LN	HAZARD	KY	41701-6084	37.23857432	-83.19034778
404 CARDINAL RD	RUSSELL	KY	41169-1512	38.51184	-82.6966817
404 CAROLINE RD	RACELAND	KY	41169-1014	38.5308617	-82.750515
404 CAROLINE RD	RACELAND	KY	41169-1014	38.5317267	-82.75099
404 CEDAR CREEK RD	PIKEVILLE	KY	41501	37.4766233	-82.55518
404 CHAPEL LN	OLIVE HILL	KY	41164-8544	38.27121833	-83.15860833
404 CHAPEL LN TRLR	OLIVE HILL	KY	41164-8544	38.27112833	-83.15851
404 CHINNS BRANCH RD	GREENUP	KY	41144-1606	38.5482317	-82.76593
404 COLDWATER BRANCH RD	HAROLD	KY	41635-8854	37.5451283	-82.624875
404 COMBS DR	WITTENSVILLE	KY	41274-9003	37.8641333	-82.7946483
404 DIXIE ST	GRAYSON	KY	41143-1130	38.33904	-82.940645
404 ELM ST	GREENUP	KY	41144-1010	38.574175	-82.839935
404 ELSWICKS BR	JONANCY	KY	41538-8009	37.311349	-82.580511
404 EUCLID AVE	PAINTSVILLE	KY	41240-1167	37.8142117	-82.7976533
404 EUCLID AVE	PAINTSVILLE	KY	41240-1167	37.81424	-82.797685
404 GENE WILSON BLVD	LOUISA	KY	41230-9647	38.09646333	-82.60103167
404 GRAND OAK LN	HAZARD	KY	41701-9430	37.27429171	-83.217628
404 GRASSY BR TRLR	RACCOON	KY	41557-8338	37.51335	-82.4414483
404 GREENBRIAR RD	LOUISA	KY	41230-7905	38.102725	-82.644555
404 GREENUP RD	RACELAND	KY	41169-1042	38.5454967	-82.7510633
404 GREGORY BRANCH RD	HAZARD	KY	41701-5407	37.2383467	-83.165205
404 GREGORY BRANCH RD	HAZARD	KY	41701-5407	37.23897	-83.1638833
404 GREGORY BRANCH RD TRLR	HAZARD	KY	41701-5407	37.238295	-83.1643983
404 HARRISON ST	GREENUP	KY	41144-1016	38.5773817	-82.83749
404 HICKS BRANCH RD	LEBURN	KY	41831-9036	37.383542166	-82.93401533
404 HIGHWAY 3409	MC ROBERTS	KY	41835-8924	37.2115667	-82.6620683
404 HIGHWAY 3410 LOT 2368	MAYKING	KY	41837-9059	37.1292885	-82.76988266
404 JIM ARNETT BRANCH RD	SALYERSVILLE	KY	41465-8971	37.7047267	-83.0078383
404 JIM HOLLOW RD	STINNETT	KY	40868-6523	37.10253	-83.4045867
404 KENTUCKY MAY RD	WHITESBURG	KY	41858-7700	37.2243733	-82.8249283
404 KENTUCKY MAY RD TRLR	WHITESBURG	KY	41858-7700	37.22447417	-82.82554666
404 KENWOOD DR	RUSSELL	KY	41169-1410	38.5236217	-82.6943367
404 KY ROUTE 3188	LANGLEY	KY	41645-8911	37.5502467	-82.762815
404 LAKE RD	PRESTONSBURG	KY	41653-8458	37.67499922	-82.73078075
404 LAUREL AVE	ASHLAND	KY	41101-7253	38.4838533	-82.6685767
404 LEE ST	ASHLAND	KY	41102-3338	38.47631	-82.67648
404 MAIN ST	GREENUP	KY	41144-1032	38.577395	-82.836577
404 MAIN ST	PAINTSVILLE	KY	41240-1045	37.8135275	-82.80737533
404 MAIN ST APT A	GREENUP	KY	41144	38.57753	-82.8362717
404 MAIN ST APT C	GREENUP	KY	41144-1032	38.57753	-82.8362717
404 MAIN ST REAR	PAINTSVILLE	KY	41240-1045	37.8135214	-82.8075512
404 MARGARET HTS	PAINTSVILLE	KY	41240-1124	37.816205	-82.8026433
404 MARY DREW DR	PIKEVILLE	KY	41501-3082	37.540129	-82.595402
404 MEADOW FRK	MILLSTONE	KY	41838-9070	37.2142883	-82.7399283
404 MEMORIAL DR	HAZARD	KY	41701-1442	37.250325	-83.1931683

404 MILDRED AVE	SOUTH SHORE	KY	41175-7923	38.7259033	-82.9346583
404 MUNCY CREEK RD	STINNETT	KY	40868-6503	37.10478583	-83.39891016
404 OLD KY 7	GRAYSON	KY	41143-7223	38.325585333	-82.950835
404 OLD KY 7	GRAYSON	KY	41143-7223	38.32519113	-82.94913043
404 PECCO HOLW	BELFRY	KY	41514-7203	37.6121283	-82.2807767
404 PERRY BR	VANCEBURG	KY	41179-5904	38.34234567	-83.24853433
404 PINE FRK	SHELBIANA	KY	41562-8466	37.39364333	-82.48933833
404 RIDGEVIEW WAY	HAZARD	KY	41701-8923	37.28613283	-83.23009914
404 ROCKHOUSE MILLS RD TRLR	TOMAHAWK	KY	41262-8017	37.855165	-82.60718667
404 SCOTT ST	WORTHINGTON	KY	41183-9404	38.5522133	-82.7380933
404 SHELBY DRY FRK	SHELBIANA	KY	41562-8431	37.4204867	-82.491175
404 SHORT BR	MEALLY	KY	41234-9724	37.7895383	-82.7416317
404 SUNSET DR	ASHLAND	KY	41101-2170	38.4995917	-82.7042017
404 SYCAMORE ST	GREENUP	KY	41144-1050	38.5741567	-82.8408133
404 TOMAHAWK DR	WEST VAN LEAR	KY	41268-8049	37.79238283	-82.78712
404 TURKEY PEN RD	VIRGIE	KY	41572-8252	37.3296167	-82.6346683
404 VANBIBBER DR	ASHLAND	KY	41102-7627	38.4267917	-82.7208867
404 WEST ST	WURLTAND	KY	41144-1443	38.5498433	-82.7785583
404 WHEATLEY RD	ASHLAND	KY	41101-2342	38.4821033	-82.67014
404 WOLFEN BR	VAN LEAR	KY	41265-8418	37.7712783	-82.746389
404 E 3RD ST	GRAYSON	KY	41143-1312	38.3335633	-82.9424333
404 E 5TH ST APT 1	GRAYSON	KY	41143-1110	38.33513083	-82.94195833
404 E 5TH ST APT 2	GRAYSON	KY	41143-1110	38.33508	-82.94208566
404 E SYCAMORE ST	LOUISA	KY	41230-1037	38.11952	-82.6071283
404 N HORD ST	GRAYSON	KY	41143-1064	38.33582	-82.9481283
404 S MAYO TRL	PIKEVILLE	KY	41501-1676	37.46642914	-82.53116959
404 S MAYO TRL	PIKEVILLE	KY	41501-1676	37.466212	-82.53179816
404 S MAYO TRL UNIT 4	PIKEVILLE	KY	41501-1676	37.4658183	-82.5313
404 S MAYO TRL UNIT 7	PIKEVILLE	KY	41501-1676	37.466094	-82.53108383
404 S MAYO TRL UNIT 9	PIKEVILLE	KY	41501-1676	37.4658167	-82.5312783
404 S MAYO TRL UNIT 9	PIKEVILLE	KY	41501-1676	37.4658233	-82.5313067
404 W 2ND ST LOWR	GRAYSON	KY	41143-1010	38.3342167	-82.9525433
404 W 2ND ST UPPR	GRAYSON	KY	41143-1010	38.33432867	-82.95240766
404 W CENTRAL AVE	ASHLAND	KY	41101-7312	38.48331	-82.6689733
404 W FRANKLIN ST	LOUISA	KY	41230-1376	38.1119733	-82.6054167
404 W MAIN ST	GRAYSON	KY	41143-1247	38.3333017	-82.9522267
4040 BRIARWOOD DR LOT 2	CATLETTSBURG	KY	41129-9302	38.3494433	-82.6732183
4040 CHRISTOPHER RD	HAZARD	KY	41701-9546	37.2267783	-83.16911
4040 DOVE HAVEN DR	ASHLAND	KY	41102-7865	38.381715	-82.68505516
4040 GRANDVIEW DR	ASHLAND	KY	41101-6259	38.4484633	-82.63363
4040 HART ST	ASHLAND	KY	41101-4108	38.4599635	-82.62933102
4040 HIGHWAY 460	SALYERSVILLE	KY	41465-6646	37.75798	-83.12114
4040 JONES AVE	ASHLAND	KY	41101-5051	38.4539933	-82.6315617
4040 LONGFORK RD	VIRGIE	KY	41572	37.30651067	-82.6360905
4040 VALLEY VIEW DR	ASHLAND	KY	41101-6208	38.44675	-82.6365333
4040 WINCHESTER AVE	ASHLAND	KY	41101-5171	38.45472	-82.614215
4040 WINCHESTER AVE	ASHLAND	KY	41101-5171	38.4531533	-82.612765
4040 N KY HIGHWAY 15	BONNYMAN	KY	41719-8962	37.2952267	-83.2413367
4041 FERGUSON DR	ASHLAND	KY	41101-6221	38.449965	-82.632845
4041 GRANDVIEW DR	ASHLAND	KY	41101-6260	38.4488433	-82.6331683
4041 HIGHWAY 2036	ROXANA	KY	41848	37.11058	-82.9504217
4041 LITTLE LEATHERWOOD CRK	CORNETTSVILLE	KY	41731-8845	37.0816083	-83.0675333
4041 LITTLE LEATHERWOOD CRK COT	CORNETTSVILLE	KY	41731-8845	37.0815583	-83.0650633
4041 LONGFORK RD	VIRGIE	KY	41572-8803	37.306775	-82.63677266
4041 LOST LICK RD	ARGILLITE	KY	41121-8865	38.44323425	-82.79429336
4041 SOUTHVIEW RD	ASHLAND	KY	41101-6203	38.4480733	-82.6345867
4041 N MAYO TRL	PIKEVILLE	KY	41501-3212	37.5211667	-82.5716817
4042 HIGHWAY 460	SALYERSVILLE	KY	41465-6646	37.75861133	-83.12129883
4042 HIGHWAY 721	HAZARD	KY	41701-7182	37.28904308	-83.07146506
4042 HIGHWAY 931 TRLR	WHITESBURG	KY	41858-8322	37.1743417	-82.824545
4042 MARROWBONE CREEK RD	ELKHORN CITY	KY	41522-7803	37.3290533	-82.441965
4042 STATE HIGHWAY 292	AFLEX	KY	41514-7668	37.64145518	-82.21793152
4042 STATE HIGHWAY 292	AFLEX	KY	41514-7668	37.64064049	-82.21786076
4043 CAMISA CT	ASHLAND	KY	41102-8302	38.471725	-82.701195
4043 MUSIC BR	ASHLAND	KY	41102-9646	38.3802917	-82.6844367
4043 TOLER CRK HSE 2	HAROLD	KY	41635-8822	37.4757529	-82.61176162
4044 FERGUSON DR	ASHLAND	KY	41101-6261	38.4494367	-82.6327667

4044 HIGHWAY 582 HSE	PINE TOP	KY	41843-9060	37.2760817	-82.8939883
4044 HIGHWAY 582 REAR POOL HS	PINE TOP	KY	41843-9060	37.276235	-82.8924783
4044 KY ROUTE 680	GRETHEL	KY	41631-6327	37.451305	-82.677275
4044 KY ROUTE 680 TRLR	GRETHEL	KY	41631		
4044 STATE ROUTE 1458	ASHLAND	KY	41102-7941	38.4784216	-82.7090393
4044 N WOLF CRK	LOVELY	KY	41231-8948	37.812045	-82.4180167
4045 CAMELOT DR	CATLETTSBURG	KY	41129-9196	38.4293749	-82.6507637
4045 CHLOE RD	PIKEVILLE	KY	41501-2262	37.44604	-82.479915
4045 DOVE HAVEN DR	ASHLAND	KY	41102-7865	38.38170567	-82.68510166
4045 FERGUSON DR	ASHLAND	KY	41101-6221	38.4498633	-82.6328117
4045 HIGHWAY 15	JACKSON	KY	41339-8385	37.52295	-83.34965
4045 RIVER FRONT RD	LOVELY	KY	41231-9070	37.8170733	-82.3868233
4045 SHELBY DRY FRK	SHELBIANA	KY	41562-8428	37.38316	-82.4744083
4045 WOLF CREEK RD	YEADDISS	KY	41777		
4046 STRAIGHT CREEK RD	ASHLAND	KY	41102-8094	38.3817067	-82.7891367
4047 GRANDVIEW DR	ASHLAND	KY	41101-6260	38.4489083	-82.6329033
4047 HIGHWAY 931 TRLR	WHITESBURG	KY	41858-8973	37.0852567	-82.83267
4047 SOUTHVUE RD	ASHLAND	KY	41101-6203	38.4480833	-82.6344217
4047 E SHELBIANA RD	PIKEVILLE	KY	41501-7713	37.424235	-82.4695983
4048 BONNIE LN	CATLETTSBURG	KY	41129-9618	38.3738217	-82.6619517
4048 BUFFALO RUN	HAZARD	KY	41701-6440	37.1982536	-83.218039
4048 BUFFALO RUN	HAZARD	KY	41701-6440	37.19787483	-83.21707133
4048 LEECO RD	HYDEN	KY	41749	37.107362	-83.314087
4048 STATE HIGHWAY 174	OLIVE HILL	KY	41164-8842	38.26569	-83.22644333
4048 STATE ROUTE 207	WURLAND	KY	41144-7423	38.50474	-82.760435
4049 FERGUSON DR	ASHLAND	KY	41101-6221	38.4496967	-82.6324917
4049 GREASY CRK	SHELBIANA	KY	41562-8510	37.371135	-82.483877
4049 HIGHWAY 3408	BLACKKEY	KY	41804-9026	37.1824195	-82.99877583
4049 STATE ROUTE 207 TRLR	GREENUP	KY	41144-7423	38.5042533	-82.7599583
404A CAROLINE RD	RACELAND	KY	41169-1014	38.530885	-82.7500433
405 13TH ST	CATLETTSBURG	KY	41129-1313	38.429905	-82.6087833
405 20TH ST	ASHLAND	KY	41101-7723	38.47508	-82.6363433
405 4TH AVE	WORTHINGTON	KY	41183-9430	38.5508117	-82.7362217
405 6TH ST	PAINTSVILLE	KY	41240-1331	37.8095383	-82.80669
405 9TH AVE	SOUTH SHORE	KY	41175-9117	38.718815	-82.956005
405 BAKER BR	TUTOR KEY	KY	41263-9004	37.86311	-82.7564567
405 BARTLETT ST	ASHLAND	KY	41101-3438	38.4720733	-82.6643667
405 BELLEFONTE PRINCESS RD	ASHLAND	KY	41101-2117	38.4946583	-82.68273
405 BIRCH ST TRLR	HAZARD	KY	41701-2119	37.2391933	-83.18182
405 BLUEBIRD DR	RUSSELL	KY	41169-1571	38.509055	-82.7010433
405 BREWER RD	ASHLAND	KY	41102-3259	38.4793467	-82.6731567
405 BROADLEAF RD	LOUISA	KY	41230-6010	38.07666933	-82.63951433
405 BROOKEFIELD FARM RD	ASHLAND	KY	41102-8781	38.4453167	-82.7668817
405 BUCKFIELD RD	PIKEVILLE	KY	41501-6807	37.4041067	-82.52439
405 BURT LOGAN RD	VANCEBURG	KY	41179-5372	38.3350245	-83.28527616
405 CABELL ST	ASHLAND	KY	41102-5008	38.471265	-82.6833033
405 CAM BR	HAROLD	KY	41635-8705	37.48574161	-82.61145095
405 CAROLINE RD	RACELAND	KY	41169-1013	38.5300917	-82.75161
405 CHINNS BR	WURLAND	KY	41144-6336	38.5478533	-82.7654917
405 CLAYTON BRANCH RD	LOUISA	KY	41230-6028	38.085955	-82.64021
405 COLLEGE HILL DR	GRAYSON	KY	41143-1095	38.3366285	-82.95667366
405 COLLEGE HILL DR	GRAYSON	KY	41143-1095	38.33674717	-82.9567275
405 COLLEGE HILL DR	GRAYSON	KY	41143-1095	38.3367217	-82.95676
405 COLLEGE HILL DR UNIT SHED	GRAYSON	KY	41143-1095	38.3366987	-82.9554297
405 COLWELL FORK RD	BUSY	KY	41723-9028	37.281873	-83.3334113
405 COLWELL FORK RD	BUSY	KY	41723-9028	37.28353182	-83.3340463
405 COMBS RD	HAZARD	KY	41701-6853	37.2761665	-83.20871183
405 COTTONWOOD RD	LOUISA	KY	41230-8050	38.1316555	-82.66155816
405 COTTONWOOD RD	LOUISA	KY	41230-8050	38.13189	-82.661805
405 COUNTRY CLUB DR	ASHLAND	KY	41101-2141	38.4935583	-82.6940817
405 COUNTY GARAGE RD	WEST LIBERTY	KY	41472-8878	37.90292333	-83.24682833
405 COURT ST	PAINTSVILLE	KY	41240-1047	37.8145183	-82.80777
405 COVE AVE	JENKINS	KY	41537-9617	37.1729383	-82.6300533
405 COX ST	WURLAND	KY	41144-1627	38.5478265	-82.76342533
405 DEPOT RD	PAINTSVILLE	KY	41240-1400	37.8103083	-82.7944583
405 DRIFTWOOD LN	GRAYSON	KY	41143-1621	38.32255183	-82.91887016
405 ELIZABETH ST	GREENUP	KY	41144-1006	38.578465	-82.83598

405 EUCLID AVE	PAINTSVILLE	KY	41240-1170	37.815025	-82.7978767
405 FISHER AVE	WORTHINGTON	KY	41183-9234	38.5484817	-82.7247183
405 GRAND OAK LN	HAZARD	KY	41701-9430	37.27423233	-83.21774383
405 HAMBLEY BLVD	PIKEVILLE	KY	41501-3748	37.48365	-82.529915
405 HAPPY VALLEY RD	SOUTH WILLIAMSON	KY	41503-4067	37.6640675	-82.2792848
405 HARLESS CRK	REGINA	KY	41559-8903	37.3687283	-82.4040783
405 HENRY HUTTON RD	FLEMING NEON	KY	41840-9029	37.196985	-82.6984467
405 HIGH ST	WURLTAND	KY	41144-1509	38.5473033	-82.7727117
405 HIGHWAY 1110	JACKSON	KY	41339-7427	37.4869461	-83.34622928
405 HITCHINS RD	GRAYSON	KY	41143-1423	38.32538933	-82.9341605
405 HITCHINS RD	GRAYSON	KY	41143		
405 HITCHINS RD	GRAYSON	KY	41143-1423	38.325345	-82.9332633
405 HITCHINS RD ANNEX PRESBOX	GRAYSON	KY	41143-1423	38.32686506	-82.93044018
405 HITCHINS RD BLDG TRAININ	GRAYSON	KY	41143-1423	38.32457583	-82.93156683
405 HITCHINS RD FRNT BBFLD	GRAYSON	KY	41143-1423	38.3238567	-82.9328517
405 HITCHINS RD REAR CAFETER	GRAYSON	KY	41143-1423	38.3242383	-82.9342183
405 HITCHINS RD REAR GRN HSE	GRAYSON	KY	41143-1423	38.3244433	-82.9346217
405 HITCHINS RD SIDE FBFLD1	GRAYSON	KY	41143-1423	38.3261217	-82.933465
405 HITCHINS RD SIDE FBFLD2	GRAYSON	KY	41143-1423	38.32602	-82.9334033
405 HITCHINS RD SIDE FBFLD3	GRAYSON	KY	41143-1423	38.32686506	-82.93044018
405 HOUSTON ST	RUSSELL	KY	41169-1423	38.531265	-82.69566
405 HYLTON CHURCH RD	SHELBY GAP	KY	41563-8434	37.23441	-82.5225283
405 IOWA ST	ASHLAND	KY	41102-3312	38.4748633	-82.66976
405 IRON FURNACE RD LOT 37	WURLTAND	KY	41144-7602	38.5217717	-82.7902033
405 JACKSON BRANCH RD	ELKHORN CITY	KY	41522-7309	37.2739917	-82.42564
405 JERRY RIFFE RIDGE RD	LOUISA	KY	41230-5532	38.1547645	-82.7075338
405 JOHNS CREEK RD	PIKEVILLE	KY	41501-4803	37.56548	-82.4364783
405 KENDRICK FRK	PIKEVILLE	KY	41501-6609	37.4562683	-82.4566417
405 KENMONT RD	JEFF	KY	41751-8936	37.2121033	-83.1315833
405 KY ROUTE 1100	EAST POINT	KY	41216-8779	37.72866	-82.7857933
405 LAKEVIEW DR	LITTCARR	KY	41834-9098	37.22941667	-82.95854083
405 LANDSDOWNE AVE	GRAYSON	KY	41143-1059	38.3371533	-82.9499117
405 LAUREL AVE	ASHLAND	KY	41101-7252	38.4838017	-82.668485
405 LAUREL FRK	STEELE	KY	41566-8424	37.3920657	-82.2014587
405 LAUREL ST APT	GREENUP	KY	41144-1020	38.57637	-82.8365417
405 LOVERS LN	MC CARR	KY	41544-8449	37.6085433	-82.1574083
405 MADISON AVE	PAINTSVILLE	KY	41240-1261	37.8092883	-82.8051217
405 MAIN ST	PAINTSVILLE	KY	41240-1039	37.81348133	-82.807008
405 MAIN ST	SOUTH SHORE	KY	41175-9559	38.720125	-82.963405
405 MAIN ST FL 2	PAINTSVILLE	KY	41240-1039	37.81375667	-82.807501
405 MAPLEWOOD DR	GRAYSON	KY	41143-1037	38.3363033	-82.952115
405 MEADES BRANCH RD	LOUISA	KY	41230-6860	37.993887666	-82.66609216
405 MUDLICK RD	HARDY	KY	41531-8901	37.6022683	-82.23172
405 NEACE LN TRLR	LOST CREEK	KY	41348-8904	37.408735	-83.234425
405 OLD TRACE CRK	EMERSON	KY	41135-9042	38.387695	-83.27032667
405 PAULEY HOLW TRLR	SASSAFRAS	KY	41759-9098	37.20143708	-82.99394846
405 PINE CREEK RD	MAYKING	KY	41837-9038	37.1312983	-82.7577333
405 POPLAR ST	FLATWOODS	KY	41139-1731	38.51797	-82.704615
405 PRESTONSBURG ST	WEST LIBERTY	KY	41472-1139	37.9218685	-83.256726
405 RAILROAD ST	RUSSELL	KY	41169-1446	38.5299867	-82.6949183
405 RICH CREEK RD	LOUISA	KY	41230-7712	38.05557	-82.74172
405 RICH CREEK RD	LOUISA	KY	41230-7712	38.055145	-82.7416633
405 RIDGEVIEW WAY	HAZARD	KY	41701-8923	37.28605942	-83.23020149
405 ROBERT AND MARY ST	GRAYSON	KY	41143-1137	38.3349783	-82.94269
405 ROCK HOLLOW RD	STINNETT	KY	40868	37.1050946	-83.3938354
405 RUSSELL RD	ASHLAND	KY	41101-7060	38.5026067	-82.67762
405 SALEM CHURCH RD	HAROLD	KY	41635-9083	37.5399533	-82.64338
405 SENG BRANCH RD	ELKHORN CITY	KY	41522-8033	37.3085717	-82.463985
405 SERGEANT RD TRLR	WHITESBURG	KY	41858-7836	37.1476817	-82.76829
405 SLONES BR	SHELBIANA	KY	41562-8003	37.4152533	-82.4346067
405 SM ROBERSON DR	SOUTH SHORE	KY	41175-9678	38.718375	-82.9680433
405 SOLOMON LN	EMMALENA	KY	41740-9138	37.359787	-83.0415337
405 STATE HIGHWAY 1444 HSE 2	GRAYSON	KY	41143-7657	38.2819883	-82.937005
405 STATE HIGHWAY 1910	GRAYSON	KY	41143-7992	38.3430867	-82.91245
405 SUNSET DR	ASHLAND	KY	41101-2169	38.4995167	-82.703645
405 SYCAMORE ST	GREENUP	KY	41144-1049	38.5741517	-82.8407033
405 TRANQUILITY TRL GARG	OLIVE HILL	KY	41164-7611	38.309839166	-83.25783116

405	TRANQUILITY TRL UNIT PUMP	OLIVE HILL	KY	41164-7611	38.3091128	-83.2597184
405	VAUGHN RD	LOUISA	KY	41230-6285	38.08947833	-82.62098833
405	VINCENT HOLW	OLIVE HILL	KY	41164-7212	38.26492333	-83.29969
405	WALKER RD	WURLTAND	KY	41144-1704	38.546185	-82.7585817
405	WELLS HILL LN	WEST LIBERTY	KY	41472-2062	37.92687333	-83.262965
405	WELLS MTN	EMMALENA	KY	41740	37.3765937	-83.076959
405	WEST ST	WURLTAND	KY	41144-1442	38.5501417	-82.7779233
405	WEST ST	WURLTAND	KY	41144-1442	38.55005	-82.7779767
405	WHEATLEY RD	ASHLAND	KY	41101-2341	38.481835	-82.6702767
405	WHIPPOORWILL RD	PAINTSVILLE	KY	41240-9115	37.861415	-82.7854817
405	WINTER HAVEN LN	GRAYSON	KY	41143-6208	38.28386	-82.9470383
405	WINTER HAVEN LN	GRAYSON	KY	41143-6208	38.28387883	-82.94740983
405	WOODVILLE LOOP	GRAYSON	KY	41143-1949	38.3218333	-82.9235717
405	E 2ND ST	GRAYSON	KY	41143-1307	38.3321717	-82.9427483
405	E 5TH ST	GRAYSON	KY	41143-1109	38.33502133	-82.941993
405	E PERRY ST	LOUISA	KY	41230-1176	38.1168233	-82.6021467
405	N CAROL MALONE BLVD STE 4	GRAYSON	KY	41143-1167	38.33522033	-82.94540933
405	N CAROL MALONE BLVD STE D	GRAYSON	KY	41143-1133	38.3350515	-82.94537883
405	N CAROL MALONE BLVD STE E	GRAYSON	KY	41143-1133	38.33498017	-82.94562466
405	N LACKEY AVE	LOUISA	KY	41230-1203	38.114455	-82.6104133
405	N LOCK AVE UNIT 1	LOUISA	KY	41230-1291	38.1171666	-82.6051545
405	N LOCK AVE UNIT 2	LOUISA	KY	41230-1291	38.1171317	-82.6056533
405	N LOCK AVE UPPR LEFT	LOUISA	KY	41230-1291	38.1171666	-82.6051545
405	N MAYO TRL	PAINTSVILLE	KY	41240-1807	37.8237033	-82.819785
405	S POCAHANTAS ST	LOUISA	KY	41230-9212	38.1115233	-82.6047233
405	W 2ND ST TRLR	GRAYSON	KY	41143-1009	38.333715	-82.9529717
405	W GARRETT RD	GARRETT	KY	41630-6984	37.485105	-82.8386417
405	W MADISON ST	LOUISA	KY	41230-1359	38.1130933	-82.6069083
405	W MAIN ST	WEST LIBERTY	KY	41472-2003	37.9187075	-83.26173883
405	W MAIN ST	WEST LIBERTY	KY	41472-2003	37.918348	-83.26076899
405	W MAIN ST APT A	GRAYSON	KY	41143-1261	38.3330383	-82.9529817
405	W MAIN ST APT B	GRAYSON	KY	41143-1261	38.33295493	-82.9523482
405	W SYCAMORE ST	LOUISA	KY	41230-1245	38.1166083	-82.610675
4050	FALCON RD	SALYERSVILLE	KY	41465-9149	37.7840533	-83.0111883
4050	FERGUSON DR	ASHLAND	KY	41101-6261	38.4493883	-82.6326117
4050	HIGHWAY 32	LOUISA	KY	41230-7595	38.07602117	-82.662062
4050	HIGHWAY 32 GARG	LOUISA	KY	41230-7595	38.0755023	-82.662498
4050	HIGHWAY 805	CROMONA	KY	41810	37.1853912	-82.6932759
4050	KY ROUTE 2030	PRINTER	KY	41655-8922	37.506645	-82.70317
4050	SOUTHVIEW RD	ASHLAND	KY	41101-6204	38.4478867	-82.6345367
4050	UPPER SECOND CREEK RD	HAZARD	KY	41701-6720	37.2574145	-83.145816
4050	VALLEY VIEW DR	ASHLAND	KY	41101-6208	38.4476517	-82.6354483
4051	DIX FRK	SIDNEY	KY	41564-8834	37.5635895	-82.3561565
4051	DIX FRK	SIDNEY	KY	41564-8834	37.56350783	-82.35613533
4051	KY HIGHWAY 610	JONANCY	KY	41538	37.3137333	-82.5941167
4051	SKYLINE DR	ASHLAND	KY	41102-5764	38.4510933	-82.6659183
4052	HIGHWAY 15 TRLR	JACKSON	KY	41339-8385	37.52407667	-83.349705
4052	HIGHWAY 32	LOUISA	KY	41230-7595	38.0757639	-82.6623948
4052	SOUTHVIEW RD	ASHLAND	KY	41101-6204	38.44747	-82.634231
4052	STATE HIGHWAY 1056	RANSOM	KY	41558-8432	37.5508883	-82.2084233
4052	STATE ROUTE 1458	ASHLAND	KY	41102-7941	38.4763215	-82.706279
4054	STATE ROUTE 3	CATLETTSBURG	KY	41129-9343	38.3634927	-82.6700615
4055	STATE HIGHWAY 773	HITCHINS	KY	41146-8910	38.278135	-82.9105467
4055	UPPER SECOND CREEK RD	HAZARD	KY	41701-6720	37.256539	-83.14604933
4056	HURRICANE RD	PIKEVILLE	KY	41501-7529	37.5164183	-82.5925117
4056	HURRICANE RD BARN	PIKEVILLE	KY	41501-7529	37.51627517	-82.592151
4056	MARROWBONE CREEK RD	ELKHORN CITY	KY	41522-7803	37.3287183	-82.4424667
4056	OLD BURNING FORK RD LOT 5	SALYERSVILLE	KY	41465-8815	37.71225033	-82.97457816
4056	SOUTHVIEW RD	ASHLAND	KY	41101-6204	38.4478983	-82.6341417
40563	STATE HIGHWAY 194	PHELPS	KY	41553-8527	37.5382167	-82.161895
4057	BRUSH CRK	ARGILLITE	KY	41121-8675	38.4299583	-82.77968
4057	BRUSH CRK	ARGILLITE	KY	41121-8675	38.42989	-82.7801167
4057	BRUSH CRK TRLR	ARGILLITE	KY	41121-8675	38.429945166	-82.780125
4057	FERGUSON DR	ASHLAND	KY	41101-6221	38.4495567	-82.6321883
4057	SOUTHVIEW RD	ASHLAND	KY	41101-6203	38.44809	-82.63414
4057	N MAYO TRL	PIKEVILLE	KY	41501-3212	37.52119133	-82.57152116
4058	HIGHWAY 645 LOT 3	LOUISA	KY	41230-9449	37.92679333	-82.614125

4058 TOLER CRK	HAROLD	KY	41635-8822	37.475704	-82.61286
4059 HIGHWAY 1087	MOUSIE	KY	41839-8970	37.4099917	-82.9026533
4059 HIGHWAY 542 BARN	GUAGE	KY	41339	37.564125166	-83.17717116
4059 HIGHWAY 542 TRLR	GUAGE	KY	41339-9528	37.56467333	-83.17745667
4059 HIGHWAY 550 TRLR	GARNER	KY	41817-9053	37.3587667	-82.92706
4059 LONGFORK RD	VIRGIE	KY	41572-8803	37.30651067	-82.6360905
406 28TH ST	CATLETTSBURG	KY	41129-1102	38.41650817	-82.60033983
406 BELLEFONTE PRINCESS RD	ASHLAND	KY	41101-2118	38.493945	-82.6837617
406 BELLEFONTE RD	ASHLAND	KY	41102-2312	38.481375	-82.6705517
406 BELLEFONTE ST APT 1	RUSSELL	KY	41169-2009	38.530515	-82.6929567
406 BELLEFONTE ST APT 2	RUSSELL	KY	41169-2009	38.53115	-82.6930783
406 BELLEFONTE ST APT 3	RUSSELL	KY	41169-2009	38.5307833	-82.6927867
406 BELLEFONTE ST APT 5	RUSSELL	KY	41169-2009	38.5305383	-82.692945
406 BERRY AVE	ASHLAND	KY	41102-2324	38.48098017	-82.67138943
406 BERRY AVE	ASHLAND	KY	41102-2324	38.4810233	-82.6710767
406 BUFFALO CREEK RD	PRESTONSBURG	KY	41653-8551	37.6145003	-82.5941531
406 BUFFALO RUN	HAZARD	KY	41701-6204	37.1936267	-83.2115917
406 BURNS ST	LOUISA	KY	41230-1106	38.1181817	-82.604725
406 CAROLINE RD	RACELAND	KY	41169-1014	38.53101	-82.7518133
406 CARRION BR	WHITESBURG	KY	41858-9350	37.0703133	-82.9304933
406 CHINNS BR	WURLTAND	KY	41144-6336	38.545765	-82.766675
406 CHURCH DR	NIPPA	KY	41240-8919	37.8707017	-82.78833
406 EAST ST	WURLTAND	KY	41144-1562	38.54847798	-82.77563949
406 ELSWICK FORK RD	LICK CREEK	KY	41540-8136	37.3850033	-82.30667
406 FITCH ST	WURLTAND	KY	41144-1628	38.54853	-82.7673833
406 FLAT BR TRLR	JACKSON	KY	41339-9453	37.53288833	-83.32295
406 FLOWER RD	WHITESBURG	KY	41858-9257	37.1360917	-82.87134
406 FOURSEAM BUFFALO RD	HAZARD	KY	41701-6226	37.223555	-83.1758767
406 FOURSEAM BUFFALO RD	HAZARD	KY	41701-6226	37.2233917	-83.1755833
406 FOURSEAM BUFFALO RD TRLR	HAZARD	KY	41701-6226	37.2236167	-83.1749783
406 FROZEN FRK	HALO	KY	41606-9031	37.3149017	-82.7307817
406 FROZEN FRK BARN	HALO	KY	41606-9031	37.3153385	-82.73052183
406 GAP BR	MILLSTONE	KY	41838	37.18854	-82.7706367
406 GARVIN RD	GREENUP	KY	41144-7668	38.4838817	-82.7712733
406 GLENN AVE	WEST LIBERTY	KY	41472-1122	37.91997467	-83.25694266
406 GRANNY FORK RD	SMILAX	KY	41764-8980	37.1210483	-83.2271533
406 GRAPE CRK	SALYERSVILLE	KY	41465-6683	37.79375167	-83.15656833
406 HEFNER ST	WURLTAND	KY	41144-1428	38.5496183	-82.78243
406 HENRY BR	STEELE	KY	41566-8428	37.387645	-82.19372
406 HIGHWAY 32	LOUISA	KY	41230-7550	38.10538	-82.61791
406 HIGHWAY 32 GARG 1	LOUISA	KY	41230	38.10575867	-82.62041433
406 HIGHWAY 32 TRLR	LOUISA	KY	41230-7550	38.1058683	-82.6194583
406 HULL SCHOOL RD	HAZARD	KY	41701-7239	37.31117433	-83.24314433
406 HUNTS BR	PIKEVILLE	KY	41501-7620	37.5220267	-82.6195583
406 KATE CAMP BR	FOREST HILLS	KY	41527-8427	37.6261275	-82.30717116
406 KY ROUTE 1498	BEVINSVILLE	KY	41606-6115	37.35948867	-82.73331583
406 LAKESIDE DR	JENKINS	KY	41537-8917	37.1644983	-82.636465
406 LEGION RD	SHELBIANA	KY	41562-8339	37.4180817	-82.494905
406 LICK BR	BELFRY	KY	41514-9055	37.7342583	-82.353055
406 LINCOLN AVE	PAINTSVILLE	KY	41240-1343	37.8074883	-82.8058383
406 LONG ST	ASHLAND	KY	41101-3425	38.47339	-82.660375
406 LOWER CALEB FRK	WEEKSBURY	KY	41667-9004	37.3219233	-82.682945
406 MAIN ST	GREENUP	KY	41144-1032	38.5774467	-82.8363133
406 MAIN ST	GREENUP	KY	41144-1032	38.5774667	-82.8362783
406 MAPLEWOOD DR	GRAYSON	KY	41143-1038	38.3359733	-82.9517817
406 MAYS BR	PRESTONSBURG	KY	41653-7810	37.6795383	-82.7722617
406 MULBERRY RD	CINDA	KY	41776-8881	37.124205	-83.3221083
406 NOSBEN FRK	TURKEY CREEK	KY	41514-7809	37.673495	-82.3196533
406 PINE RDG	HAROLD	KY	41635-8905	37.5330683	-82.6199633
406 PINSONFORK RD TRLR	MC ANDREWS	KY	41543-8025	37.56423	-82.2720517
406 PLUM GROVE RD	GREENUP	KY	41144-8087	38.5367183	-82.8218
406 RED CREEK RD	PIKEVILLE	KY	41501-6720	37.4333817	-82.4727317
406 RIGHT FORK FROZEN FRK	HALO	KY	41606-9080	37.3100867	-82.7284967
406 ROBINSON RD	JACKSON	KY	41339-9084	37.528615	-83.34867833
406 SLABTOWN HOLLOW RD	VIPER	KY	41774-8606	37.191282	-83.15480183
406 SLABTOWN HOLLOW RD	VIPER	KY	41774-8606	37.191425	-83.155295
406 SMITH BRANCH RD	GREENUP	KY	41144-6459	38.6069217	-82.8674133

406 STRATTON FORK RD	VIPER	KY	41774-8916	37.1175467	-83.17662
406 SYCAMORE RD	ASHCAMP	KY	41512-8620	37.2578183	-82.4852783
406 SYCAMORE RD	ASHCAMP	KY	41512-8620	37.2585471	-82.4850551
406 WARD DR	EAST POINT	KY	41216-8810	37.762759	-82.80807
406 WARD DR	EAST POINT	KY	41216-8810	37.76352	-82.807965
406 YATES RD	WURLTAND	KY	41144-7359	38.53542	-82.7839433
406 E MAIN ST	GRAYSON	KY	41143-1416	38.3316133	-82.942425
406 E MAPLE ST	SALYERSVILLE	KY	41465-7445	37.7534467	-83.06161
406 E SYCAMORE ST	LOUISA	KY	41230-1037	38.1197817	-82.6068967
406 N BIG RUN RD	ASHLAND	KY	41102-7886	38.36351	-82.7157667
406 N BUCKINGHAM AVE	WEST VAN LEAR	KY	41268-8018	37.791605	-82.7838783
406 N HORD ST	GRAYSON	KY	41143-1064	38.3359033	-82.94789
406 N LACKEY AVE LOT 1	LOUISA	KY	41230-1283	38.114405	-82.6100283
406 N LACKEY AVE LOT 2	LOUISA	KY	41230-1283	38.114495	-82.6099433
406 N LACKEY AVE LOT 3	LOUISA	KY	41230-1283	38.1145767	-82.6098317
406 N LACKEY AVE LOT 5	LOUISA	KY	41230-1283	38.1150333	-82.6099717
406 N LACKEY AVE LOT 8	LOUISA	KY	41230-1283	38.11529	-82.6107933
406 S CLAY ST	LOUISA	KY	41230-1305	38.1123267	-82.603505
406 W 2ND ST	GRAYSON	KY	41143-1010	38.3342317	-82.952745
406 W FRANKLIN ST	LOUISA	KY	41230-1376	38.1121733	-82.6055467
406 W GREENHILL RD	ASHLAND	KY	41102-8306	38.44031	-82.712385
4060 BUFFALO HORN RD	LOUISA	KY	41230-5413	37.9578181	-82.5355938
4060 BUFFALO HORN RD	LOUISA	KY	41230-5413	37.94821667	-82.51555333
4060 FOOTHILLS CT	ASHLAND	KY	41102-5759	38.451165	-82.664455
4060 GREASY CRK	SHELBIANA	KY	41562-9801	37.3708317	-82.4839583
4060 KY HIGHWAY 610	JONANCY	KY	41538	37.3134067	-82.5939517
4060 LOTTS CREEK RD	HAZARD	KY	41701-7640	37.276542333	-83.13171283
4060 STATE HIGHWAY 1496	GRAYSON	KY	41143-7683	38.21296433	-82.94139416
4060 STATE HIGHWAY 292	BELFRY	KY	41514-7668	37.64072283	-82.2181145
4061 CHASE LN TRLR	ASHLAND	KY	41102-7537	38.3843783	-82.7974033
4061 HIGHWAY 610	JONANCY	KY	41538	37.3134717	-82.5945533
4061 HIGHWAY 805	JENKINS	KY	41537-8865	37.18666198	-82.69936823
4061 WILSON CREEK RD	GRAYSON	KY	41143-7829	38.371815	-82.8773133
4063 CHLOE RD	PIKEVILLE	KY	41501-2263	37.445655	-82.4799033
4063 FALCON RD	SALYERSVILLE	KY	41465-7173	37.7842633	-83.0114833
4063 FRASURE CRK	EAST MC DOWELL	KY	41647-8900	37.4066067	-82.6964183
4064 STATE HIGHWAY 1626	OLIVE HILL	KY	41164-6996	38.259459166	-83.29726266
4064 STATE HIGHWAY 174	OLIVE HILL	KY	41164-8842	38.26575833	-83.22625833
4064 STATE HIGHWAY 174 UNIT ANTENNA	OLIVE HILL	KY	41164	38.265694666	-83.2275495
4064 UPPER SECOND CREEK RD	HAZARD	KY	41701-6720	37.25653067	-83.14495983
40646 STATE HIGHWAY 194 TRLR	PHELPS	KY	41553-8516	37.538825	-82.1613017
4065 HIGHWAY 160 TRLR	BRINKLEY	KY	41822-9066	37.2981617	-82.9448083
4065 HIGHWAY 550	GARNER	KY	41817-9053	37.3586683	-82.9274
4065 HIGHWAY 550 TRLR 1	GARNER	KY	41817-9053	37.35907	-82.927665
4065 KY ROUTE 1426	DANA	KY	41615-8001	37.5520283	-82.688975
4065 STINSON RD TRLR	GRAYSON	KY	41143-7180	38.3198067	-82.8504683
4065 TOLER CRK	HAROLD	KY	41635-8822	37.4758433	-82.6120183
4065 N MAYO TRL UNIT 1	PIKEVILLE	KY	41501-3212	37.52122817	-82.57173716
40650 STATE HIGHWAY 194 TRLR	PHELPS	KY	41553-8516	37.538825	-82.1613017
40654 STATE HIGHWAY 194	PHELPS	KY	41553-8516	37.538825	-82.1613017
40658 STATE HIGHWAY 194	PHELPS	KY	41553-8516	37.538825	-82.1613017
4067 DOVE HAVEN DR	ASHLAND	KY	41102-7865	38.3813533	-82.685135
40674 STATE HIGHWAY 194	PHELPS	KY	41553-8516	37.5405667	-82.161225
4068 HIGHWAY 1087 HSE 2	MOUSIE	KY	41839-8971	37.4094117	-82.902585
4068 MATTIE RD	LOUISA	KY	41230	37.9955363	-82.7630054
4069 BROOKSIDE DR	ASHLAND	KY	41102-8502	38.474195	-82.7073917
4069 MILLERS CRK	PIKEVILLE	KY	41501-5845	37.58041383	-82.52307633
4069 STATE HIGHWAY 319	HARDY	KY	41531-8932	37.6033533	-82.2153933
407 25TH ST	CATLETTSBURG	KY	41129-1274	38.4168933	-82.6005
407 28TH ST	CATLETTSBURG	KY	41129-1101	38.41607	-82.6008283
407 28TH ST	CATLETTSBURG	KY	41129-1101	38.4158283	-82.60059
407 7TH ST	PAINTSVILLE	KY	41240-1279	37.809575	-82.80525
407 ALLEN DR TRLR	SALYERSVILLE	KY	41465-8125	37.74616083	-83.05832083
407 ANNE ST	CATLETTSBURG	KY	41129-1211	38.41997	-82.6014917
407 ARMSTRONG ST LOT 4	GRAYSON	KY	41143-1113	38.334678666	-82.94196416
407 BELLEFONTE PRINCESS RD	ASHLAND	KY	41101-2188	38.4943517	-82.682435
407 BOYD BR	THEALKA	KY	41240-8622	37.82629617	-82.7953755



407 BRYANT BR	HI HAT	KY	41636-6201	37.391505	-82.7418117
407 CALF CRK	INEZ	KY	41224-8409	37.91965167	-82.50038
407 CHINN ST	WURLAND	KY	41144-1601	38.5466333	-82.761945
407 COX ST	WURLAND	KY	41144-1627	38.5474783	-82.76373
407 DAMRON MAYO RD	GRAYSON	KY	41143-7926	38.3436417	-82.8946283
407 GORMAN HOLLOW RD	HAZARD	KY	41701-2315	37.2397683	-83.19809
407 GRAND OAK LN	HAZARD	KY	41701-9430	37.2742075	-83.21772372
407 HIGH ROCK RD	HAZARD	KY	41701-6769	37.2696517	-83.1451933
407 HIGHWAY 119	WHITESBURG	KY	41858-9331	37.114215	-82.79687
407 HIGHWAY 32	LOUISA	KY	41230-7550	38.105275	-82.6193567
407 KENTUCKY AVE	GRAYSON	KY	41143-1631	38.32697	-82.9176883
407 LAUREL FORK LN	HYDEN	KY	41749-8860	37.13097034	-83.43730522
407 LAWSON BR	KIMPER	KY	41539-6551	37.5323717	-82.3894183
407 LITTLE SHEPHERD TRL	WHITESBURG	KY	40826	37.073118	-82.810543
407 LYNNWOOD DR	GRAYSON	KY	41143-1223	38.331415	-82.95473
407 MAPLEWOOD DR	GRAYSON	KY	41143-1037	38.33636	-82.951615
407 MAYNARD FRK	PIKEVILLE	KY	41501-5317	37.6285508	-82.5188767
407 MCCLURE ST	ASHLAND	KY	41102-3281	38.480295	-82.6733633
407 MELLOWBROOK LN	HAROLD	KY	41635-7036	37.5278633	-82.6361633
407 MIDDLE FRK TRLR 2	RANSOM	KY	41558-8750	37.54139	-82.22657
407 MOORE ST	LOUISA	KY	41230-1131	38.119175	-82.6046117
407 MURPHY BOTTOM RD	BELFRY	KY	41514-7306	37.617095	-82.2690783
407 NEW CAMP RD	SOUTH WILLIAMSON	KY	41503-4088	37.6631633	-82.2867333
407 OLD DAM LN	GREENUP	KY	41144-6123	38.6228783	-82.8618283
407 PENNY ST	PIKEVILLE	KY	41501-3818	37.3594067	-82.565855
407 PENNY ST	PIKEVILLE	KY	41501-3818	37.359465	-82.5663233
407 ROARK LN	VICCO	KY	41773-8841	37.1859667	-83.0217883
407 SALTWELL ST APT A	PAINTSVILLE	KY	41240-1165	37.81594	-82.7975717
407 SCOTT ST	WORTHINGTON	KY	41183-9405	38.549465	-82.7346017
407 SMITH BOTTOM LOOP	SIDNEY	KY	41564-8552	37.63470347	-82.35888953
407 SPRINGDALE DR	LOUISA	KY	41230-5656	38.08767333	-82.62440833
407 STILL HOLW TRLR	SOUTH PORTSMOUTH	KY	41174-8815	38.70587	-82.9672583
407 SYCAMORE ST	GREENUP	KY	41144-1049	38.5740617	-82.8403117
407 TRANQUILITY TRL	OLIVE HILL	KY	41164-7611	38.308764166	-83.258067
407 TWO MILE CRK	LOUISA	KY	41230-7731	38.10731	-82.6484567
407 WALTERS RD	PIKEVILLE	KY	41501-9201	37.4824082	-82.4870665
407 WHIPPOORWILL RD	NIPPA	KY	41240-9115	37.861415	-82.7854817
407 WURLAND AVE	WURLAND	KY	41144-1450	38.55055	-82.7804583
407 E 1ST AVE	SOUTH SHORE	KY	41175-8920	38.7254733	-82.964405
407 E 2ND ST	GRAYSON	KY	41143-1307	38.332	-82.9425117
407 E 3RD ST	GRAYSON	KY	41143-1311	38.332945	-82.9424817
407 E 4TH ST	GRAYSON	KY	41143-1103	38.3340783	-82.94202
407 E MAIN ST	HAZARD	KY	41701-1924	37.2463367	-83.1855317
407 E PERRY ST APT 2	LOUISA	KY	41230-1060	38.1169717	-82.6019733
407 N CLAY ST	LOUISA	KY	41230-1009	38.1122367	-82.603535
407 N LACKEY AVE	LOUISA	KY	41230-1203	38.11455364	-82.61036964
407 N LACKEY AVE GARG	LOUISA	KY	41230-1203	38.1142733	-82.6106433
407 N LOCK AVE	LOUISA	KY	41230-1114	38.11715583	-82.60576416
407 N WILSON ST	LOUISA	KY	41230-1262	38.11466133	-82.6111
407 N WOLF CRK	PILGRIM	KY	41250-8884	37.784445	-82.446495
407 S HIGHWAY 3	LOUISA	KY	41230-6683	38.1109125	-82.59695783
407 W ALEXANDER DR	ASHLAND	KY	41102-8337	38.43833	-82.7134
407 W CENTRAL AVE	ASHLAND	KY	41101-7311	38.48278283	-82.66923783
407 W MADISON ST	LOUISA	KY	41230-1359	38.1130733	-82.6069267
407 W MAIN ST APT A	GRAYSON	KY	41143-1261	38.33295882	-82.95238592
407 W MAIN ST APT B	GRAYSON	KY	41143-1261	38.3330767	-82.9536383
407 W POWHATAN ST	LOUISA	KY	41230-1344	38.112105	-82.6056267
407 W SYCAMORE ST TRLR	LOUISA	KY	41230-1245	38.116525	-82.6107383
4070 CHLOE RD	PIKEVILLE	KY	41501-2263	37.4457533	-82.4789917
4070 HIGHWAY 32	LOUISA	KY	41230-7595	38.07517317	-82.66222016
4070 RACCOON RD	RACCOON	KY	41557-8615	37.4885483	-82.4365667
4070 STATE HIGHWAY 1056	RANSOM	KY	41558-8432	37.5513133	-82.2080317
4071 KY ROUTE 1426	DANA	KY	41615-8001	37.5519583	-82.6886033
4071 E US HIGHWAY 60 TRLR	GRAYSON	KY	41143-7951	38.3428967	-82.8610083
40726 STATE HIGHWAY 194	PHELPS	KY	41553-8515	37.5411383	-82.1617717
40727 STATE HIGHWAY 194	PHELPS	KY	41553-8515	37.5405667	-82.161225
4073 HIGHWAY 1087	MOUSIE	KY	41839-8970	37.410015	-82.9026483

4073	JOES CRK	PIKEVILLE	KY	41501-5746	37.54772	-82.5108317
4074	CHLOE RD	PIKEVILLE	KY	41501	37.4458533	-82.4785933
4074	LEFT FORK OF ISLAND CRK	PIKEVILLE	KY	41501-7407	37.42687	-82.593425
4074	RIGHT FORK MACES CRK RD	VIPER	KY	41774	37.15011775	-83.19195176
4074	STATE HIGHWAY 292	BURNWELL	KY	41514-7668	37.64051403	-82.21794252
4074	STATE HIGHWAY 292 REAR	BURNWELL	KY	41514-7668	37.6404233	-82.218435
4074	STATE HIGHWAY 292 TRLR	BURNWELL	KY	41514-7668	37.6404233	-82.218435
4074	W US HIGHWAY 60	GRAYSON	KY	41143-8865	38.327238	-83.018047
4075	CRAFT COLLY RD	ERMINE	KY	41815-9040	37.17114	-82.8053617
4075	HIGHWAY 805	JENKINS	KY	41537-8865	37.186755	-82.69968
4075	SHELBY DRY FRK	SHELBIANA	KY	41562-8428	37.38286433	-82.47476983
4075	N US HIGHWAY 23	NIPPA	KY	41240-8505	37.8652333	-82.7870133
4075	N US HIGHWAY 23	NIPPA	KY	41240-8505	37.865107333	-82.78677
40752	STATE HIGHWAY 194 TRLR	PHELPS	KY	41553-8515	37.5411383	-82.1617717
4076	ELK CREEK RD	INEZ	KY	41224	37.887145	-82.462845
4076	SIXTEENMILE CREEK RD TRLR	HAZARD	KY	41701-7540	37.3595083	-83.2265917
4077	BRIARWOOD DR	CATLETTSBURG	KY	41129-9302	38.3495	-82.6722733
4077	CAMISA CT	ASHLAND	KY	41102-8302	38.47214	-82.7021717
4077	STATE HIGHWAY 3298 TRLR	OLIVE HILL	KY	41164-8039	38.27187	-83.11191167
4077	STATE ROUTE 827	GREENUP	KY	41144-6870	38.5791433	-82.91639
40770	STATE HIGHWAY 194 TRLR	PHELPS	KY	41553-8515	37.5411383	-82.1617717
4078	HIGHWAY 550 TRLR	GARNER	KY	41817-9053	37.35869	-82.9258283
4078	HIGHWAY 645 TRLR	LOUISA	KY	41230-9449	37.924945	-82.613295
4078	VALLEY VIEW DR	ASHLAND	KY	41101-6208	38.44626	-82.6364233
4079	HIGHWAY 1087	MOUSIE	KY	41839-8970	37.4100017	-82.9025483
408	11TH ST	CATLETTSBURG	KY	41129-1306	38.4345633	-82.611645
408	2ND ST	PAINTSVILLE	KY	41240-1028	37.8148083	-82.8074883
408	32ND ST	ASHLAND	KY	41101-2067	38.4664983	-82.62102
408	3RD AVE	WORTHINGTON	KY	41183-9437	38.5503483	-82.7359733
408	5TH AVE	WORTHINGTON	KY	41183-9421	38.55148217	-82.73727433
408	5TH ST	SOUTH WILLIAMSON	KY	41503-4112	37.670943833	-82.28342166
408	7TH AVE	WORTHINGTON	KY	41183-9413	38.5523167	-82.7403333
408	7TH ST APT A	PAINTSVILLE	KY	41240-1244	37.809843666	-82.80476583
408	7TH ST APT B	PAINTSVILLE	KY	41240-1244	37.8098667	-82.8047867
408	7TH ST APT C	PAINTSVILLE	KY	41240-1244	37.8098417	-82.8047817
408	7TH ST APT D	PAINTSVILLE	KY	41240-1244	37.80987	-82.8047883
408	7TH ST APT E	PAINTSVILLE	KY	41240-1501	37.809865	-82.8047917
408	7TH ST APT F	PAINTSVILLE	KY	41240-1501	37.80986	-82.8047933
408	7TH ST APT G	PAINTSVILLE	KY	41240-1501	37.8098083	-82.8047767
408	7TH ST APT H	PAINTSVILLE	KY	41240-1501	37.8098533	-82.8047833
408	7TH ST APT I	PAINTSVILLE	KY	41240-1502	37.8098083	-82.8047767
408	7TH ST APT J	PAINTSVILLE	KY	41240-1502	37.809825	-82.80478
408	7TH ST APT K	PAINTSVILLE	KY	41240-1502	37.8098617	-82.8047867
408	7TH ST APT L	PAINTSVILLE	KY	41240-1502	37.8098683	-82.80479
408	7TH ST APT M	PAINTSVILLE	KY	41240-1502	37.809866	-82.80477416
408	7TH ST LBBY	PAINTSVILLE	KY	41240-1503	37.8098633	-82.8047917
408	APPLE ST	HAZARD	KY	41701-2112	37.241515	-83.1797967
408	APPLE YARD RD	LITTCARR	KY	41834	37.289386	-82.936669
408	BEECH ST	RUSSELL	KY	41169-1315	38.533075	-82.6963967
408	BELLEFONTE PRINCESS RD	ASHLAND	KY	41101-2118	38.494571	-82.68294666
408	BENTLEY HONAKER RD	PIKEVILLE	KY	41501-6917	37.3638933	-82.5218983
408	BERRY AVE	ASHLAND	KY	41102-2324	38.48092	-82.6713183
408	BIRCH ST	HAZARD	KY	41701-2120	37.2389417	-83.1814333
408	BLACKBURN AVE	ASHLAND	KY	41101-3402	38.47311117	-82.66240183
408	BLUEBIRD DR	RUSSELL	KY	41169-1570	38.50862	-82.7003567
408	BOBCAT RD	LINEFORK	KY	41833-8845	37.0437733	-82.9539017
408	BROADWAY ST	HAZARD	KY	41701-1426	37.2525983	-83.1930317
408	BRUCE BRANCH RD	MOUSIE	KY	41839-9095	37.42085133	-82.893591
408	BURNS ST	LOUISA	KY	41230-1106	38.1179867	-82.605125
408	CARDINAL RD	RUSSELL	KY	41169-1512	38.5118683	-82.69687
408	CARTER ST	HAZARD	KY	41701-1112	37.26474	-83.18777
408	CLARK HOLW TRLR	OLIVE HILL	KY	41164	38.2613605	-83.28680633
408	COLDWATER RD TRLR	INEZ	KY	41224-8703	37.84747333	-82.51925167
408	COLLINS CRK	WARFIELD	KY	41267-9008	37.8379883	-82.4153267
408	DEPOT RD	PAINTSVILLE	KY	41240-1395	37.8101283	-82.7942917
408	DICKS FRK TRLR	STEELE	KY	41566-8446	37.4168085	-82.189483
408	EAGLES NEST RD	EMMALENA	KY	41740-9041	37.32639	-83.05822

408 ESTILL BTM	ESTILL	KY	41666-9034	37.4571317	-82.8220883
408 EUCLID AVE	PAINTSVILLE	KY	41240-1167	37.8147117	-82.7977
408 FRONT ST	GARRETT	KY	41630-6915	37.47898983	-82.83376
408 FROZEN CRK	RACCOON	KY	41557-8502	37.5005707	-82.4542628
408 GANDERBILL BRANCH RD	LOST CREEK	KY	41348-8815	37.43863	-83.296455
408 GRAND OAK LN	HAZARD	KY	41701-9430	37.27422919	-83.21758624
408 GRASSY BR TRLR	RACCOON	KY	41557	37.5133617	-82.4412317
408 HALL ST	GRAYSON	KY	41143-1040	38.3347017	-82.9535933
408 HOMINY MILL RD	HAZARD	KY	41701	37.2901517	-83.1938883
408 INDIAN CREEK RD	VIRGIE	KY	41572-8302	37.348101	-82.59881183
408 INDUSTRIAL PARK	HAGERHILL	KY	41222-8607	37.7653533	-82.7893533
408 KENTUCKY BLVD	HAZARD	KY	41701-2010	37.2476117	-83.1784267
408 KENWOOD DR	RUSSELL	KY	41169-1410	38.5233267	-82.6944083
408 KY ROUTE 201	WITTENSVILLE	KY	41274-9024	37.854275	-82.830115
408 LYTTLE BLVD	HAZARD	KY	41701-1742	37.250375	-83.1900117
408 MAPLEWOOD DR	GRAYSON	KY	41143-1038	38.33591	-82.95154
408 MEETINGHOUSE BRANCH RD TRLR	WOOTON	KY	41776-8876	37.189295	-83.3142933
408 MULBERRY RD	WOOTON	KY	41776-8881	37.1228267	-83.3216333
408 MULBERRY ST	HAZARD	KY	41701-2142	37.241025	-83.1791233
408 OAK ST APT	WURTLAND	KY	41144-1522	38.5483	-82.7687233
408 OAK ST HSE	WURTLAND	KY	41144		
408 OAK TERRACE DR	ASHLAND	KY	41102-7631	38.4321917	-82.7164833
408 OAK TERRACE DR GARG	ASHLAND	KY	41102-7631	38.4323833	-82.71664
408 OPEN FRK	PIKEVILLE	KY	41501-4619	37.5842033	-82.39524
408 ORCHARD BR	BANNER	KY	41603-9097	37.56731473	-82.69996616
408 PLUM ST	HAZARD	KY	41701-1148	37.264225	-83.1893717
408 POND CREEK RD	HUDDY	KY	41535-8848	37.5938033	-82.2751383
408 PRICHARD ST	ASHLAND	KY	41102-3348	38.4772083	-82.6742983
408 QUEENSDALE RD UNIT Q45	BEVERLY	KY	40913-8606	37.012485	-83.5316067
408 SCHOOL ST	HAZARD	KY	41701-1164	37.2637367	-83.1917483
408 SCOTT ST	WORTHINGTON	KY	41183-9404	38.5497133	-82.7342833
408 SHEPHERD LOOP	GREENUP	KY	41144-6363	38.5389	-82.8219967
408 SHORT CUT LN	BUCKHORN	KY	41721-8684	37.2581033	-83.515565
408 SLATERS BR	BELFRY	KY	41514-9210	37.6901517	-82.3101433
408 STEER FORK RD	MALLIE	KY	41836-8810	37.258742833	-82.90213833
408 STEER FORK RD	MALLIE	KY	41836-8810	37.2586	-82.90235
408 STRAIGHT FRK	PIKEVILLE	KY	41501-6936	37.3831633	-82.5093133
408 STRAIGHT FRK GARG	PIKEVILLE	KY	41501-6936	37.3827433	-82.5091933
408 SUNSET DR	ASHLAND	KY	41101-2170	38.4993733	-82.704105
408 SUNSHINE LN	KIMPER	KY	41539-6448	37.5227933	-82.3723517
408 SYCAMORE ST	GREENUP	KY	41144-1050	38.5740367	-82.8404983
408 TACKETT FRK	BEAVER	KY	41604-6327	37.3926783	-82.6511433
408 TAYS BR	PAINTSVILLE	KY	41240-8548	37.828726333	-82.8190975
408 TOMAHAWK DR	WEST VAN LEAR	KY	41268-8049	37.7922241	-82.7874571
408 VICTORY IN JESUS CHU LN	SIDNEY	KY	41564	37.618108	-82.36141
408 VICTORY IN JESUS CHU LN UNIT SIGN	SIDNEY	KY	41564	37.6153333	-82.3588098
408 VICTORY IN JESUS CHU LN UNIT STORAGE	SIDNEY	KY	41564	37.618834333	-82.36072766
408 E 2ND ST	GRAYSON	KY	41143-1308	38.3325717	-82.942235
408 E 4TH ST	GRAYSON	KY	41143-1104	38.3344217	-82.9420783
408 E PERRY ST APT 1	LOUISA	KY	41230-1175	38.1169933	-82.601985
408 E SYCAMORE ST	LOUISA	KY	41230-1037	38.1198817	-82.6066217
408 N HORD ST LOT 4	GRAYSON	KY	41143-1096	38.335812	-82.946968
408 N HORD ST LOT 5	GRAYSON	KY	41143-1096	38.336055	-82.946965
408 N HORD ST LOT 7	GRAYSON	KY	41143-1096	38.335822666	-82.94723733
408 N HORD ST LOT 8	GRAYSON	KY	41143-1096	38.3362067	-82.947645
408 N HORD ST TRLR 1	GRAYSON	KY	41143-1096	38.336025	-82.946445
408 N HORD ST TRLR 10	GRAYSON	KY	41143-1096	38.3361517	-82.94786
408 N HORD ST TRLR 11	GRAYSON	KY	41143-1096	38.335585	-82.946475
408 N HORD ST TRLR 12	GRAYSON	KY	41143-1096	38.3355317	-82.9465983
408 N HORD ST TRLR 13	GRAYSON	KY	41143-1096	38.3355817	-82.9468067
408 N HORD ST TRLR 14	GRAYSON	KY	41143-1096	38.3356167	-82.94695
408 N HORD ST TRLR 15	GRAYSON	KY	41143-1096	38.3355983	-82.9473417
408 N HORD ST TRLR 16	GRAYSON	KY	41143-1096	38.335605	-82.94743
408 N HORD ST TRLR 2	GRAYSON	KY	41143-1096	38.336015	-82.946585
408 N HORD ST TRLR 3	GRAYSON	KY	41143-1096	38.3360333	-82.9467533
408 N HORD ST TRLR 6	GRAYSON	KY	41143-1096	38.33614	-82.947325
408 N LACKEY AVE LOT 6	LOUISA	KY	41230-1204	38.1149933	-82.6100383

408 N LACKEY AVE LOT 7	LOUISA	KY	41230-1204	38.1148083	-82.6101767
408 N LOCK AVE	LOUISA	KY	41230-1115	38.1176533	-82.6051983
408 N WILSON ST	LOUISA	KY	41230-1285	38.1146933	-82.6110167
408 S BUCKINGHAM AVE	WEST VAN LEAR	KY	41268-8019	37.7815483	-82.77885
408 W 2ND ST	GRAYSON	KY	41143-1010	38.33422	-82.95291
408 W CENTRAL AVE TRLR	ASHLAND	KY	41101-7312	38.4835017	-82.669535
408 W FRANKLIN ST	LOUISA	KY	41230-1376	38.1123017	-82.6065767
408 W MAIN ST	GRAYSON	KY	41143-1247	38.3333467	-82.9526083
408 W MAIN ST	WEST LIBERTY	KY	41472-2003	37.91873617	-83.26054683
408 W WOODMONT DR	ASHLAND	KY	41102-8429	38.4632333	-82.678375
4080 HIGHWAY 15	JACKSON	KY	41339-8385	37.52366167	-83.34975333
4080 HIGHWAY 15 GARG 1	JACKSON	KY	41339	37.52373167	-83.34985667
4080 HIGHWAY 343	MC ROBERTS	KY	41835-9056	37.2233983	-82.6613017
4080 STATE HIGHWAY 1496	GRAYSON	KY	41143-7683	38.2130583	-82.9409833
4080 STATE HIGHWAY 1496	GRAYSON	KY	41143-7683	38.21313	-82.9411633
4080 STATE HIGHWAY 773	HITCHINS	KY	41146-8910	38.277708	-82.910372
4080 STATE ROUTE 207	WURLTAND	KY	41144-7423	38.5044283	-82.76059
4080 STRAIGHT CREEK RD	ASHLAND	KY	41102-8094	38.3810217	-82.7898033
4081 KY ROUTE 1426	DANA	KY	41615-8001	37.5518833	-82.6885717
4081 MIDDLE FRK	LEANDER	KY	41222-8996	37.738085	-82.8614483
4082 SKYLINE DR	ASHLAND	KY	41102-5765	38.4506383	-82.6664283
4083 N US HIGHWAY 23	NIPPA	KY	41240-8505	37.865043	-82.7865565
4084 KY ROUTE 3379 GARG	GALVESTON	KY	41635-6317	37.44591583	-82.63082366
4084 LONGFORK RD	VIRGIE	KY	41572-8803	37.306455	-82.6378133
4085 FALCON RD	SALYERSVILLE	KY	41465-7173	37.784475	-83.01120283
4085 HIGHWAY 406	STINNETT	KY	40868-6513	37.078509	-83.45640699
4085 POOR BOTTOM RD	ELKHORN CITY	KY	41522-8114	37.3272217	-82.4943083
4085 STATE HIGHWAY 773	HITCHINS	KY	41146-8910	38.277995	-82.9103367
4085 TOLER CRK	HAROLD	KY	41635-8822	37.47470224	-82.61221964
4086 HURRICANE RD	PIKEVILLE	KY	41501-7529	37.5168	-82.5927233
4086 LOWER BAD CREEK RD	HOSKINSTON	KY	40844	37.0738797	-83.3243982
4086 STATE HIGHWAY 773	HITCHINS	KY	41146-8910	38.2775083	-82.9104783
4087 DONITHON RD	LOUISA	KY	41230-8599	37.99459968	-82.5747024
4087 MARROWBONE CREEK RD	ELKHORN CITY	KY	41522-7803	37.328905	-82.442925
4088 HIGHWAY 805	CROMONA	KY	41810	37.1862967	-82.6992417
4088 LONG BRANCH RD	TURKEY CREEK	KY	41514-8010	37.6374183	-82.329235
4088 MCCLURE BRANCH RD	LOUISA	KY	41230-6853	38.02158167	-82.64485833
4089 FRASURE CRK	EAST MC DOWELL	KY	41647-8900	37.40579217	-82.69532026
4089 MILLERS CRK	PIKEVILLE	KY	41501-5845	37.5806183	-82.523245
4089 STATE ROUTE 1458	ASHLAND	KY	41102-7941	38.4766983	-82.7062017
4089 UPPER SECOND CREEK RD TRLR	HAZARD	KY	41701-6720	37.256905	-83.1462533
409 23RD ST APT A	ASHLAND	KY	41101-7865	38.473165	-82.631515
409 23RD ST APT B	ASHLAND	KY	41101-7865	38.4731567	-82.6315183
409 23RD ST APT C	ASHLAND	KY	41101-7865	38.47288417	-82.63144766
409 23RD ST APT D	ASHLAND	KY	41101-7865	38.4731517	-82.6315217
409 2ND AVE	WORTHINGTON	KY	41183-9446	38.5491367	-82.73478
409 38TH ST	CATLETTSBURG	KY	41129-1007	38.3995833	-82.6015983
409 6TH ST	PAINTSVILLE	KY	41240-1331	37.80955	-82.8066817
409 8TH ST	PAINTSVILLE	KY	41240-1218	37.8096917	-82.8039417
409 ANDERSON RD	PHYLLIS	KY	41554-8415	37.4614445	-82.35853516
409 ANNE ST	CATLETTSBURG	KY	41129-1211	38.4199517	-82.60161
409 APPLE ST	HAZARD	KY	41701-2111	37.2413867	-83.1793417
409 BAKER AVE	HAZARD	KY	41701-1815	37.2481183	-83.1910333
409 BARTESTA BR	WHITESBURG	KY	41858-9059	37.0819333	-82.8267433
409 BEATTYVILLE RD	SOUTH PORTSMOUTH	KY	41174-9017	38.725222	-83.01596766
409 BECKETT ST	ASHLAND	KY	41101-2524	38.4770367	-82.65348
409 BELLEFONTE PRINCESS RD	ASHLAND	KY	41101-2188	38.4940767	-82.6831267
409 BELLEFONTE RD	ASHLAND	KY	41102-2311	38.48144333	-82.67067
409 BELLEFONTE ST	RUSSELL	KY	41169-1320	38.530415	-82.6936183
409 BERRY AVE	ASHLAND	KY	41102-2323	38.4810455	-82.6721355
409 BERRY AVE TRLR A	ASHLAND	KY	41102-2323	38.4806733	-82.6720667
409 BERRY ST	LOUISA	KY	41230-1103	38.1192317	-82.6051883
409 BLUEBIRD DR	RUSSELL	KY	41169-1571	38.5093433	-82.7007167
409 BONE BR	PHELPS	KY	41553-9325	37.5144383	-82.1418433
409 BROADWAY ST	HAZARD	KY	41701-1425	37.2525817	-83.1928883
409 BROOKS LN	WEST LIBERTY	KY	41472-8961	37.91826833	-83.252315
409 CANEY FRK	TURKEY CREEK	KY	41514-7818	37.6625	-82.31579

409 CANEY LITTLE FRK	PIKEVILLE	KY	41501-4163	37.3107533	-82.516505
409 CARDINAL RD	RUSSELL	KY	41169-1511	38.5114683	-82.6966717
409 CEDAR ST	HAZARD	KY	41701-1511	37.2526183	-83.1903883
409 CEDAR ST APT A	HAZARD	KY	41701-1511	37.2526333	-83.19041
409 CEDAR ST APT B	HAZARD	KY	41701-1511	37.252625	-83.190395
409 CEMETERY RD	PAINTSVILLE	KY	41240-1070	37.8157967	-82.811945
409 CHLOE RD	PIKEVILLE	KY	41501-1695	37.476993	-82.502298
409 CHURCH HOUSE HOLW	BELFRY	KY	41514-7428	37.6246417	-82.258925
409 COUNTRY CLUB DR	ASHLAND	KY	41101-2141	38.49453	-82.6950033
409 COX ST	WURLAND	KY	41144-1627	38.5472833	-82.7637
409 CROSS ST	LOUISA	KY	41230-1282	38.1134633	-82.6088917
409 DINWOOD RD	MARTIN	KY	41649-7821	37.5621267	-82.7658367
409 ELM ST APT A	PAINTSVILLE	KY	41240-1506	37.8165633	-82.8045867
409 ELM ST APT B	PAINTSVILLE	KY	41240-1506	37.8165683	-82.8046183
409 ELM ST APT C	PAINTSVILLE	KY	41240-1506	37.8165517	-82.8046183
409 ELM ST APT D	PAINTSVILLE	KY	41240-1506	37.8165433	-82.8046217
409 EUCLID AVE APT 2	PAINTSVILLE	KY	41240-1170	37.8153717	-82.79753
409 EUCLID AVE HSE	PAINTSVILLE	KY	41240-1170	37.8152567	-82.7975233
409 GLENN ST	ASHLAND	KY	41101-2534	38.47602833	-82.65472366
409 GOOSE CRK	OLIVE HILL	KY	41164-8127	38.3013775	-83.10930283
409 HALL MOUNTAIN RD TRLR	VIPER	KY	41774-8268	37.15912	-83.12002
409 HALL ST	GRAYSON	KY	41143-1039	38.33506	-82.9531633
409 HIGHWAY 1148	ISOM	KY	41824-9038	37.1877417	-82.8825367
409 HIGHWAY 15	JACKSON	KY	41339-9600	37.5591	-83.3740817
409 HIGHWAY 317	NEON	KY	41840-9084	37.1842617	-82.7168833
409 HITE RD UNIT SHED	MARTIN	KY	41649-7982	37.5628348	-82.7547852
409 IOWA ST	ASHLAND	KY	41102-3312	38.4748717	-82.6697667
409 JIM ARNETT BR	SALYERSVILLE	KY	41465-7415	37.7048683	-83.007825
409 JIM ARNETT BRANCH RD	SALYERSVILLE	KY	41465-8971	37.7053317	-83.0070583
409 KEITH MILLER DR	CHAVIES	KY	41727-8709	37.36445061	-83.26217562
409 KEITH MILLER DR	CHAVIES	KY	41727-8709	37.36445061	-83.26217562
409 KEITH MILLER DR	CHAVIES	KY	41727-8709	37.36445061	-83.26217562
409 KEITH MILLER DR	CHAVIES	KY	41727-8709	37.36445061	-83.26217562
409 KENTUCKY AVE	GRAYSON	KY	41143-1631	38.3266067	-82.9178
409 KY ROUTE 122	MARTIN	KY	41649-9008	37.5592667	-82.7577317
409 KY ROUTE 993	NIPPA	KY	41240-8574	37.8599333	-82.77944
409 KY ROUTE 993 TRLR	NIPPA	KY	41240-8574	37.8608233	-82.7794817
409 LADDER BRANCH RD	HAZARD	KY	41701-6649	37.2595717	-83.2218883
409 LAKEVIEW DR	LITTCARR	KY	41834-9098	37.229327	-82.95816883
409 LANDSDOWNE AVE	GRAYSON	KY	41143-1059	38.3374017	-82.9498883
409 LAUREL FORK LN	HYDEN	KY	41749-8860	37.1309534	-83.43733123
409 LEFT FORK OF LONG FRK	VIRGIE	KY	41572-8614	37.2824383	-82.6579067
409 LEFT FORK UPPER CHLO	PIKEVILLE	KY	41501-6658	37.47219233	-82.45347816
409 LEWIS AVE	ASHLAND	KY	41101-3480	38.47088	-82.6666267
409 LIBERTY ST APT A	HAZARD	KY	41701-1628	37.2494233	-83.18638
409 LIBERTY ST APT B	HAZARD	KY	41701-1628	37.249505	-83.1863383
409 LONG ST	ASHLAND	KY	41101-3424	38.47360805	-82.6602348
409 LONG ST GARG	ASHLAND	KY	41101-3424	38.47323483	-82.66006516
409 LOWER STRINGTOWN RD	BURNWELL	KY	41514-7717	37.6289433	-82.22698
409 LYTTLE BLVD	HAZARD	KY	41701-1741	37.2495983	-83.1901867
409 MADISON AVE APT 1	PAINTSVILLE	KY	41240-1288	37.80917582	-82.80513693
409 MADISON AVE APT 10	PAINTSVILLE	KY	41240-1288	37.8095485	-82.80477316
409 MADISON AVE APT 11	PAINTSVILLE	KY	41240-1288	37.8095085	-82.804805
409 MADISON AVE APT 2	PAINTSVILLE	KY	41240-1288	37.80914883	-82.80507079
409 MADISON AVE APT 3	PAINTSVILLE	KY	41240-1288	37.809201	-82.80473533
409 MADISON AVE APT 4	PAINTSVILLE	KY	41240-1288	37.80917582	-82.80513693
409 MADISON AVE APT 5	PAINTSVILLE	KY	41240-1288	37.80955317	-82.8047645
409 MADISON AVE APT 6	PAINTSVILLE	KY	41240-1288	37.80917582	-82.80513693
409 MADISON AVE APT 7	PAINTSVILLE	KY	41240-1288	37.80917582	-82.80513693
409 MADISON AVE APT 8	PAINTSVILLE	KY	41240-1288	37.8095255	-82.80480716
409 MADISON AVE APT 9	PAINTSVILLE	KY	41240-1288	37.80914883	-82.80507079
409 MAIN ST	WHEELWRIGHT	KY	41669	37.3407017	-82.7199067
409 MAIN ST STE C	HINDMAN	KY	41822-8969	37.341173166	-82.98127933
409 MAPLE AVE	PRESTONSBURG	KY	41653-8076	37.66438	-82.7703917
409 MEADE HOLW	WURLAND	KY	41144-7552	38.516395	-82.791855
409 MEADE HOLW	WURLAND	KY	41144-7552	38.51638	-82.7919883
409 MEADE HOLW GARG	WURLAND	KY	41144-7552	38.515574166	-82.79248516

409	MILL ST UNIT A	PAINTSVILLE	KY	41240-1094	37.81634214	-82.81034172
409	MILL ST UNIT B	PAINTSVILLE	KY	41240-1094	37.81636983	-82.8102955
409	MILL ST UNIT C	PAINTSVILLE	KY	41240-1094	37.81634214	-82.81034172
409	MILL ST UNIT D	PAINTSVILLE	KY	41240-1094	37.8161195	-82.810197
409	MOORE ST	LOUISA	KY	41230-1131	38.1192433	-82.6044883
409	MULBERRY ST	HAZARD	KY	41701-2141	37.24084567	-83.178971
409	OLD 773	GRAYSON	KY	41143-7608	38.28614883	-82.9317605
409	OLD CEMETERY RD	BLACKKEY	KY	41804-8300	37.12058	-82.9899017
409	PEAR ST	HAZARD	KY	41701-1139	37.263962	-83.19157116
409	PECAN ST APT 1	HAZARD	KY	41701-2135	37.2403467	-83.17934
409	PECAN ST APT 2	HAZARD	KY	41701-2135	37.2404233	-83.1792083
409	PECAN ST APT 3	HAZARD	KY	41701-2135	37.24010461	-83.17885333
409	PECAN ST APT 4	HAZARD	KY	41701-2135	37.2402868	-83.1789067
409	PERRY ST	GREENUP	KY	41144-1041	38.577225	-82.8365717
409	PERRY ST APT A	GREENUP	KY	41144-1041	38.5774017	-82.8363433
409	PERRY ST APT B	GREENUP	KY	41144-1041	38.5772017	-82.83661
409	POWELL HOLW	GRAYSON	KY	41143-5609	38.27825583	-82.93015016
409	POWELL LN	FLATWOODS	KY	41139-1741	38.5168333	-82.70525
409	PRICHARD ST	ASHLAND	KY	41102-3347	38.4768467	-82.67465
409	RAY BR	VARNEY	KY	41571-9025	37.619685	-82.4086283
409	RIGHT FORK MARSHALLS BR	VIRGIE	KY	41572	37.300715	-82.6896
409	RIVER BR	PIKEVILLE	KY	41501-5403	37.64631	-82.576615
409	RIVER RD	MC CARR	KY	41544-8504	37.61911	-82.173525
409	RIVERWOOD DR	GRAYSON	KY	41143-1763	38.3371767	-82.9245267
409	ROY CAMPBELL DR	HAZARD	KY	41701-9453	37.272387	-83.2310095
409	SCHOOL ST	HAZARD	KY	41701-1163	37.26333	-83.19202
409	SCOTT FRK	META	KY	41501-4714	37.5705633	-82.422225
409	SKYLINE DR	HAZARD	KY	41701-1643	37.2568583	-83.179615
409	STATE HIGHWAY 1056	PINSONFORK	KY	41555-7505	37.5595967	-82.2533167
409	STINSON CRK	GRAYSON	KY	41143-7802	38.3048533	-82.8699317
409	SUNSET DR	ASHLAND	KY	41101-2169	38.49955	-82.7034517
409	SYCAMORE ST	GREENUP	KY	41144-1049	38.5735783	-82.8400367
409	TRIMBLE BR	PRESTONSBURG	KY	41653-1206	37.6722483	-82.7715067
409	UPPER DOTY BRANCH RD	HAPPY	KY	41746-8952	37.2190921	-83.11667613
409	WALTERS FRK	HATFIELD	KY	41514-8624	37.645014	-82.4108012
409	WEST ST	WURLTAND	KY	41144-1484	38.5496567	-82.7779933
409	E 2ND ST	GRAYSON	KY	41143-1307	38.33217	-82.9422783
409	E MAIN ST	HAZARD	KY	41701-1924	37.24618	-83.18499
409	E MAIN ST	HAZARD	KY	41701-1924	37.2461933	-83.184995
409	E SYCAMORE ST	LOUISA	KY	41230-1036	38.1198383	-82.607255
409	N ARNOLD AVE	PRESTONSBURG	KY	41653-1200	37.6710433	-82.7772083
409	N CAROL MALONE BLVD	GRAYSON	KY	41143-1119	38.3352683	-82.9451467
409	N CLAY AVE	WEST VAN LEAR	KY	41268-8037	37.7911233	-82.78525
409	N HORD ST	GRAYSON	KY	41143-1065	38.335652666	-82.94821216
409	N LOCK AVE	LOUISA	KY	41230-1181	38.1175061	-82.6058413
409	N RIVER AVE	LOUISA	KY	41230-1164	38.1188383	-82.6043583
409	N WILSON ST	LOUISA	KY	41230-1262	38.1147533	-82.61108
409	S CLAY ST	LOUISA	KY	41230-1304	38.11201333	-82.60335316
409	S HERITAGE DR	JENKINS	KY	41537-8846	37.260012	-82.61137833
409	S HERITAGE DR	JENKINS	KY	41537-8846	37.2603383	-82.611285
409	S HERITAGE DR GARG	JENKINS	KY	41537-8846	37.2602133	-82.61132
409	S LOCK AVE	LOUISA	KY	41230-1323	38.1130617	-82.60211
409	W 2ND ST	GRAYSON	KY	41143-1009	38.333715	-82.9532017
409	W MAIN ST	INEZ	KY	41224	37.86808333	-82.54515667
409	W PIKE ST	LOUISA	KY	41230-1230	38.1155383	-82.6084317
409	W POWHATAN ST	LOUISA	KY	41230-1344	38.1118683	-82.6053433
4090	FOOTHILLS CT	ASHLAND	KY	41102-5759	38.4512917	-82.66483
4090	FOOTHILLS CT GARG	ASHLAND	KY	41102-5759	38.45176867	-82.66518566
4090	HIGHWAY 343 TRLR	MC ROBERTS	KY	41835-9056	37.22390067	-82.66175933
4090	SHELBY DRY FRK	SHELBIANA	KY	41562-8451	37.383335	-82.4745217
4090	SHELBY DRY FRK GARG	SHELBIANA	KY	41562-8451	37.38301579	-82.47468775
4090	TURKEY CRK	INEZ	KY	41224		
4091	HIGHWAY 805	CROMONA	KY	41810	37.18669	-82.6991233
4091	LOTTS CREEK RD	HAZARD	KY	41701-7640	37.2762205	-83.1331397
4092	BLACKLOG RD TRLR	INEZ	KY	41224-9038	37.834125	-82.48992667
4092	INDIAN RUN	FLATWOODS	KY	41139-9027	38.51099017	-82.74602483
4092	POOR BOTTOM RD	ELKHORN CITY	KY	41522-8114	37.32784	-82.4941683

4092 STATE HIGHWAY 1056	RANSOM	KY	41558-8432	37.5513017	-82.2077217
4092 STATE ROUTE 1458	ASHLAND	KY	41102-7941	38.4761017	-82.706015
4093 HIGHWAY 7	BLACKKEY	KY	41804-8900	37.1531505	-82.938517
4093 KY ROUTE 1498	HALO	KY	41606-6122	37.31386	-82.744315
4094 HURRICANE RD	PIKEVILLE	KY	41501-7529	37.5166505	-82.59308466
4094 STATE ROUTE 503 TRLR	GREENUP	KY	41144-7300	38.4987883	-82.77403
4095 LOTTS CREEK RD TRLR	HAZARD	KY	41701-7640	37.2761867	-83.13171
4095 SHELBY DRY FRK	SHELBIANA	KY	41562-8451	37.3827633	-82.4745367
4095 ZEBULON HWY	PIKEVILLE	KY	41501-3500	37.5245317	-82.472345
4095 E SHELBIANA RD	PIKEVILLE	KY	41501-7713	37.4229867	-82.4693867
4095 N MAYO TRL	PIKEVILLE	KY	41501-3212	37.5218617	-82.5723333
4096 FALCON RD TRLR	SALYERSVILLE	KY	41465-5601	37.7845917	-83.0106883
4096 RACCOON RD	RACCOON	KY	41557-8615	37.4887583	-82.4364233
4098 GREASY CRK HSE	SHELBIANA	KY	41562-8510	37.3709933	-82.4843933
4098 KY ROUTE 680	GRETHEL	KY	41631-6327	37.45222933	-82.67579183
4098 MUD FORD RD	INEZ	KY	41224-7901	37.91079667	-82.54872183
4099 BOY SCOUT RD	ASHLAND	KY	41102-6690	38.447755	-82.641165
4099 MARROWBONE CREEK RD	ELKHORN CITY	KY	41522-7803	37.3289	-82.4431733
4099 RIDGE LINE RD	RACCOON	KY	41557-8835	37.4558883	-82.390165
4099 SHELBY DRY FRK	SHELBIANA	KY	41562-8451	37.38254	-82.4743233
41 1ST ST	HAROLD	KY	41635-9000	37.5317667	-82.6277483
41 2ND ST	BYPRO	KY	41612-9701	37.359925	-82.726835
41 ALLEN BR	ERMINE	KY	41815-9053	37.1464217	-82.7944483
41 ALLEN BR	ERMINE	KY	41815-9053	37.1464417	-82.7946733
41 ANDY BR HSE 1	TEABERRY	KY	41660-6304	37.4095867	-82.63888
41 ANDY BR HSE 2	TEABERRY	KY	41660-6304	37.409495	-82.638675
41 ANGELIC LN	LEBURN	KY	41831-8893	37.3966	-82.94627
41 ANTHONY DR	ASHLAND	KY	41102-7980	38.476445	-82.7243383
41 ARROWHEAD DR	WHITESBURG	KY	41858	37.0890067	-82.9210317
41 ASHWOOD DR	HODE	KY	41267	37.883229	-82.42876
41 AUGUST DR	SMILAX	KY	41764-8907	37.1349017	-83.2653783
41 BALL FRK	PINSONFORK	KY	41555-7509	37.558235	-82.254755
41 BALL PARK ST	ALLEN	KY	41601-9413	37.6146733	-82.7258917
41 BARNETT HTS	MARTIN	KY	41649-7816	37.5779733	-82.7873917
41 BEECH BTM	VICCO	KY	41773-8836	37.1939033	-83.0218683
41 BEETREE BR	PREMIUM	KY	41845-9029	37.138845	-82.8887617
41 BELLIARE DR	JENKINS	KY	41537-7970	37.15354983	-82.66379916
41 BETTYS RD	PREMIUM	KY	41845-8903	37.1232117	-82.9180583
41 BEVINS ST	PRESTONSBURG	KY	41653-1402	37.6672067	-82.7337583
41 BINGHAM ST APT A	PRESTONSBURG	KY	41653-1410	37.66706	-82.73441
41 BINGHAM ST APT B	PRESTONSBURG	KY	41653-1410	37.6671167	-82.73438
41 BLANCHE GOBLE DR	DAVELLA	KY	41214-9024	37.79069	-82.59221833
41 BLANCHE GOBLE DR GARG	DAVELLA	KY	41214-9024	37.7731174	-82.6095546
41 BLEVINS RD	TRAM	KY	41663-9002	37.5723375	-82.646406
41 BLOSSOM LN	MILLSTONE	KY	41838-8301	37.167455	-82.7507933
41 BLOSSOM LN	MILLSTONE	KY	41838-8301	37.16748	-82.750845
41 BLUE HALL RD	OLIVE HILL	KY	41164-7217	38.26081667	-83.3036467
41 BLUE HALL RD	OLIVE HILL	KY	41164-7217	38.2651005	-83.3329077
41 BOATWRIGHT DR	WHITESBURG	KY	41858-9293	37.1176233	-82.875535
41 BOBS BR	VIRGIE	KY	41572-8008	37.2774367	-82.679645
41 BRACHS LN	HAZARD	KY	41701-6014	37.261315	-83.1682433
41 BRADLEY LN	GREENUP	KY	41144-6291	38.56008	-82.823835
41 BRADLEY LN	GREENUP	KY	41144-6291	38.5673082	-82.8286534
41 BROOK DR	KRYPTON	KY	41754-8931	37.3126133	-83.338885
41 BROOK DR	KRYPTON	KY	41754-8931	37.3125933	-83.3388467
41 BROOK DR TRLR	KRYPTON	KY	41754-8931	37.31235	-83.3385585
41 BUCHANON ST	AUXIER	KY	41602-9206	37.7351967	-82.7565083
41 BULAN HINER RD	BULAN	KY	41722-8800	37.303435	-83.1652317
41 BURK TACKETT RD	VIRGIE	KY	41572-8840	37.3073467	-82.635405
41 BURLEY COMBS RD	HAZARD	KY	41701	37.2911817	-83.0459783
41 BUTTREY LN	ISOM	KY	41824-8962	37.1813933	-82.8602933
41 CALEB HTS	WEEKSBURY	KY	41667-9002	37.3277867	-82.6873817
41 CALF HOLW TRLR	CARRIE	KY	41725-9017	37.3033017	-83.0297567
41 CAMP BRANCH RD	TRAM	KY	41663-9016	37.57029	-82.652545
41 CARDINAL DR	IVEL	KY	41642-9038	37.5770767	-82.662425
41 CARL BURK RD	VIRGIE	KY	41572-8372	37.3582867	-82.5892367
41 CATTAIL CT	GRAYSON	KY	41143-1762	38.335865	-82.9224033

41 CHARLES WRIGHT RD	JENKINS	KY	41537-8366	37.2794783	-82.5890567
41 CHERRY HILL LN	HAGERHILL	KY	41222-8627	37.7826083	-82.7935017
41 CHESTNUT LOG HOLW	ELKHORN CITY	KY	41522-8781	37.325595	-82.4885933
41 CHESTNUT LOG HOLW GARG	ELKHORN CITY	KY	41522-8781	37.325484333	-82.4883595
41 CHESTNUT ST	MARTIN	KY	41649-7973	37.5689335	-82.75902116
41 CHINNS BR	WURLAND	KY	41144-6332	38.535385666	-82.7613685
41 CHOWNING WAY	HAZARD	KY	41701-8966	37.21695883	-83.221197
41 CHURCH HILL RD	LETCHER	KY	41832-8916	37.145355	-82.9599483
41 CLIFF RD	PRESTONSBURG	KY	41653-1845	37.6888233	-82.785755
41 CLIFF RD	PRESTONSBURG	KY	41653-1845	37.68876717	-82.78588
41 COLLINS LN	PIKEVILLE	KY	41501-2238	37.4333933	-82.4850017
41 COLLINS LN ANNX	PIKEVILLE	KY	41501-2238	37.43334517	-82.48487393
41 COMMERCIAL DR	HAZARD	KY	41701-8277	37.29066467	-83.22536033
41 COOK BR	MAYKING	KY	41837	37.1433733	-82.7573917
41 COPPERLINE DR	HAROLD	KY	41635-0135	37.5355983	-82.6234483
41 CORN FIELD DR	HINDMAN	KY	41822-8891	37.313585	-83.0120633
41 CORN FIELD DR	NEON	KY	41840-9068	37.17210863	-82.72574122
41 CRIBBS HL	GRAYSON	KY	41143-7916	38.3429067	-82.8797833
41 CRIBBS HL	GRAYSON	KY	41143-7916	38.3420433	-82.8792583
41 CROSSROCK CT	PIKEVILLE	KY	41501-8941	37.539467	-82.59543533
41 CULLER HOLW	AFLEX	KY	41514-7611	37.6582067	-82.2472833
41 DAMRON LN	VIRGIE	KY	41572-8367	37.370745	-82.5924033
41 DAVIS BR	LOVELY	KY	41231	37.81256483	-82.42174316
41 DAVIS BR GARG	LOVELY	KY	41231	37.812305	-82.4209317
41 DEE ST	SOUTH SHORE	KY	41175-6900	38.72457	-82.9433083
41 DEER FORK LN	VIPER	KY	41774-8552	37.1754215	-83.0415003
41 DIABLOCK RD	HAZARD	KY	41701-5425	37.2295833	-83.17163
41 DOUBLE DEE LN	LEBURN	KY	41831-9028	37.40136	-82.9512833
41 DUNN LN	JACKSON	KY	41339-8619	37.52906167	-83.35473833
41 DYER RD	VANCEBURG	KY	41179-6463	38.366945	-83.251175
41 DYER RD UNIT WELL	VANCEBURG	KY	41179	38.3687311	-83.2495712
41 ECHO LN	THOUSANDSTICKS	KY	41766-9054	37.1779776	-83.44608214
41 EDGARS LN TRLR	BULAN	KY	41722-9046	37.31894	-83.1680067
41 EDGEWOOD LN	SHELBIANA	KY	41562-8255	37.3875533	-82.47418
41 EL FREIDA DR	MINNIE	KY	41651	37.475947166	-82.75034366
41 ELK FORK RD	HAZARD	KY	41701-7738	37.2803817	-83.1241083
41 ELLIOT DR	SALYERSVILLE	KY	41465-7391	37.7299967	-83.02278
41 ELMA LN TRLR 4	HAZARD	KY	41701-5438	37.2262025	-83.17180316
41 EMERSON DR	HAZARD	KY	41701-6687	37.2447317	-83.2164317
41 ERIC PATH	HAZARD	KY	41701-8499	37.342	-83.2855883
41 EVERGREEN LN	LOUISA	KY	41230-7760	38.04504667	-82.53846333
41 EVERGREEN RDG	WHITESBURG	KY	41858-7266	37.118205	-82.8064083
41 FARLEY BTM	MC CARR	KY	41544-8300	37.5936333	-82.1710333
41 FISH POND BTM	ELKHORN CITY	KY	41522-8233	37.2879083	-82.367975
41 FLATWOODS	DORTON	KY	41537	37.2846855	-82.55616383
41 FORDS BRANCH RD	FORDS BRANCH	KY	41526	37.43428	-82.5118883
41 FORREST WAY TRLR	TOMAHAWK	KY	41262-9036	37.849795	-82.60436833
41 FORSYTHIA DR	GARNER	KY	41817-9033	37.3395317	-82.8871117
41 FRANCIS FARM LN	JEFF	KY	41751-8912	37.2172367	-83.1369567
41 FRANCIS SUBDIVISION	BELFRY	KY	41514-9049	37.7335033	-82.3382483
41 FRAZIER DR	BETSY LAYNE	KY	41605-7047	37.550215	-82.6307267
41 FROGTOWN LN TRLR	HAZARD	KY	41701-5308	37.2733217	-83.2075733
41 FUGATE DR	VEST	KY	41772-8000	37.3895283	-83.00357
41 GINGER LN	OLIVE HILL	KY	41164-6268	38.3040185	-83.06742133
41 GINGER LN GARG	OLIVE HILL	KY	41164-6268	38.3045835	-83.06781566
41 GLENN LN	DELPHIA	KY	41735-8911	37.033767166	-83.09292833
41 GOBLE LN	PRESTONSBURG	KY	41653-8822	37.6699333	-82.7186767
41 GOLF COURSE LN	WHITESBURG	KY	41858	37.1256183	-82.7764767
41 GRACE AVE	AUXIER	KY	41602-9215	37.7363167	-82.7580517
41 GRASSY BR	RACCOON	KY	41557-8334	37.51144	-82.4486567
41 GREEN MEADOW LN	PIKEVILLE	KY	41501-3105	37.537745	-82.6031867
41 GREENBRIAR DR	GRAYSON	KY	41143-1758	38.3371467	-82.91862
41 HARLEY DR	LOUISA	KY	41230-5501	38.1020367	-82.5910733
41 HAYNES DR	HINDMAN	KY	41822-9024	37.30884	-82.9743283
41 HELTON HL	MELVIN	KY	41650-8925	37.340165	-82.6895333
41 HELTON HL	MELVIN	KY	41650-8925	37.3402635	-82.6883225
41 HENRY FORK RD	HYDEN	KY	41749-8940	37.15555167	-83.5056005



41 HIDDEN DR	JENKINS	KY	41537-9218	37.1604183	-82.6456217
41 HIGH ST	BLACKKEY	KY	41804	37.1417683	-82.9763083
41 HIGHWAY 80	HINDMAN	KY	41822-8846	37.3417717	-82.98212
41 HILTON SCHOOL DR	HAZARD	KY	41701-7822	37.28239	-83.188955
41 HOLLIDAY LN	GAYS CREEK	KY	41745-9006	37.325145	-83.4265783
41 HOLLY AVE	SOUTH SHORE	KY	41175-9021	38.7231433	-82.9692733
41 HOMEPLACE WAY	MOREHEAD	KY	40351-9071	38.24325667	-83.34504833
41 HOMEPLACE WAY BLDG 1	MOREHEAD	KY	40351-9071	38.24339833	-83.343745
41 HUNTERS RD TRLR	TOMAHAWK	KY	41262-9056	37.8462155	-82.6060514
41 HYLTON RD UNIT CARPORT	ELKHORN CITY	KY	41522-8052	37.325291166	-82.45771433
41 IMPROVEMENT CIR	JENKINS	KY	41537-8747	37.1979033	-82.6450583
41 JACK CASSADY BR TRLR	INEZ	KY	41224-9525	37.81597333	-82.50370167
41 JERRY BOTTOM RD	HUDDY	KY	41535-8918	37.6010583	-82.2744383
41 KAERA LN	FLATWOODS	KY	41139-8976	38.49388372	-82.72415552
41 KELLY DR	WHITESBURG	KY	41858-9160	37.1268917	-82.8690883
41 KENNEDY LN	SASSAFRAS	KY	41759-9102	37.2219748	-83.0334832
41 KILBURN BROWNING RD	VIPER	KY	41774-8232	37.1621867	-83.128455
41 KYLA LN REAR	INEZ	KY	41224-9110	37.85958667	-82.52282167
41 LAKEVIEW VILLAGE DR	JACKSON	KY	41339-6020	37.5657219	-83.3821226
41 LONDON DR	JEREMIAH	KY	41826-9089	37.16946383	-82.91188716
41 LANDOR LN TRLR	VIPER	KY	41774-8503	37.188768833	-83.1135345
41 LAUREN PAIGE LN	HAZARD	KY	41701-5486	37.2913367	-83.2047267
41 LEFT BEAVER CREEK RD APT 1	MINNIE	KY	41651-9036	37.4681583	-82.7547283
41 LEFT FORK MILL BR	ASHCAMP	KY	41512	37.2578433	-82.426535
41 LITTLE WOOTON FORK RD	VIPER	KY	41774-8819	37.1650283	-83.1911833
41 LITTLE WOOTON FORK RD	VIPER	KY	41774-8819	37.1651117	-83.1915083
41 LONGFIELD CIR APT 2	SCUDDY	KY	41760-9037	37.2053417	-83.07922
41 LONGFIELD CIR APT 201	SCUDDY	KY	41760-9037	37.20599365	-83.07753351
41 LOVES BR	WHITESBURG	KY	41858-9606	37.225197666	-82.81557466
41 LOWER BAD CRK TRLR	HYDEN	KY	41749	37.0758883	-83.384945
41 MADDEN ST	GREENUP	KY	41144-6772	38.6341883	-82.86809
41 MAGNOLIA LN	STINNETT	KY	40868-6516	37.10727	-83.402695
41 MARCH LN TRLR	WOOTON	KY	41776-8872	37.1656233	-83.3054167
41 MAYOR JUSTICE RD	PHYLLIS	KY	41554-8820	37.456215	-82.278335
41 MEADOW BRANCH RD TRLR	LOST CREEK	KY	41348-9024	37.42521667	-83.3168967
41 MEARL LN	HAZARD	KY	41701-8344	37.346664	-83.2678825
41 MEXICO HOLW	BULAN	KY	41722-8971	37.3010883	-83.1242817
41 MOSLEY LN TRLR	MOZELLE	KY	40858-7002	37.0070067	-83.3986883
41 MOSSY BOTTOM LN	PIKEVILLE	KY	41501-2931	37.529688	-82.57892516
41 MOUNTAIN VIEW RD	WHITESBURG	KY	41858-7113	37.048525	-82.8827217
41 MULE DR TRLR	WHITESBURG	KY	41858-7921	37.1569517	-82.873185
41 NANA DR	EMMALENA	KY	41740-8956	37.33244817	-83.05721366
41 NATHAN CARROLL DR	GRETHEL	KY	41631-6318	37.4635683	-82.6283467
41 NEARWAY BRANCH RD	BONNYMAN	KY	41719-8707	37.2902583	-83.2374517
41 NELROY RD	SOUTH SHORE	KY	41175-9028	38.72724717	-82.95719416
41 NOBLE RITCHIE LN	FISTY	KY	41743-8326	37.3016964	-83.0873461
41 NUMBER SIX HOLW	JENKINS	KY	41537-8750	37.185291	-82.64376
41 OAKHILL RD GARG	WEBBVILLE	KY	41180-8490	38.10112683	-82.79546133
41 OAKHILL RD TRLR	WEBBVILLE	KY	41180-8490	38.1013546	-82.7948802
41 OAKLAND CT	RACELAND	KY	41169-1204	38.527095	-82.7326883
41 OAKLAND CT	RACELAND	KY	41169-1204	38.5269317	-82.7328017
41 OAKLAND CT UNIT A	RACELAND	KY	41169-1204	38.52689633	-82.73288866
41 OATS HILL CIR	OLIVE HILL	KY	41164-4507	38.2811425	-83.0638821
41 OLD BEECH FORK RD TRLR	SLEMP	KY	41763-9060	37.0763	-83.1105183
41 OLD FERRELLS CREEK LN	BELCHER	KY	41513-8404	37.3553867	-82.3306483
41 OMAHA CHURCH LN	PINE TOP	KY	41843-9093	37.2756417	-82.84147
41 OMAHA CHURCH LN	PINE TOP	KY	41843-9093	37.27508667	-82.84236733
41 ORANGE LN	LOUISA	KY	41230-7946	38.10147	-82.60637167
41 ORE DR	JACKHORN	KY	41825-9082	37.2422517	-82.7155183
41 OSBORNE FORK RD	VIRGIE	KY	41572-8227	37.3362733	-82.641265
41 OSCAR LN	CHAVIES	KY	41727	37.3476183	-83.3391433
41 OWENS BRANCH RD TRLR	HINDMAN	KY	41822-8975	37.3463017	-82.9769533
41 PATRICK CT	PIKEVILLE	KY	41501-8702	37.5166667	-82.60272
41 PATRICK LN	LEBURN	KY	41831-9013	37.392705	-82.981735
41 PEACH ORCHARD BR	PIKEVILLE	KY	41501-7318	37.43339783	-82.55420116
41 PEBBLE LN	LOUISA	KY	41230-5726	38.1193733	-82.614775
41 PERSIMMONS BR	WHITESBURG	KY	41858-9428	37.1361567	-82.8248883

41 PIG HL	GREENUP	KY	41144-6420	38.603435	-82.8809833
41 PINE GROVE RD TRLR	JACKSON	KY	41339-9074	37.53146	-83.35980333
41 PINEBROOK RD	HAZARD	KY	41701-8110	37.267955	-83.2780617
41 PINEY POINT WAY GARG	ULYSSES	KY	41264-9100	37.94256	-82.6777
41 POKIE DOT HOLW	JACKSON	KY	41339-9654	37.54840233	-83.3713615
41 POPLAR AVE	HAZARD	KY	41701-5462	37.2875317	-83.2045483
41 PRIDEMORE LN	HINDMAN	KY	41822-8901	37.300695	-82.9211117
41 PRIDEMORE LN	HINDMAN	KY	41822-8901	37.3010517	-82.921355
41 RABBITERY RD	WURTLAND	KY	41144-7589	38.5379421	-82.7885465
41 RACE WAY	ULYSSES	KY	41264-9024	37.95559533	-82.67000883
41 RAILROAD HL	JENKINS	KY	41537-9177	37.18658	-82.6065033
41 RAMPART LN TRLR	VIPER	KY	41774-8133	37.15838701	-83.07877896
41 RECALL RD TRLR	TURKEY CREEK	KY	41514-7933	37.6361017	-82.3145333
41 RED BIRD DR	LOUISA	KY	41230-5956	38.07914133	-82.65318716
41 RED MORG BR	TEABERRY	KY	41660-6325	37.42715	-82.64287
41 RED MORG BR	TEABERRY	KY	41660-6325	37.4269833	-82.6425333
41 RICHMOND AVE	AUXIER	KY	41602-9257	37.7368317	-82.7556517
41 RIGHT FORK OF BEAVER CRK	ELKHORN CITY	KY	41522-8647	37.3254395	-82.326039
41 RIGHT FORK OF LICK FRK	JENKINS	KY	41537-8351	37.2531299	-82.5532794
41 RIGHT SHORT BR	MC DOWELL	KY	41647-6034	37.451425	-82.6954183
41 ROLLING ROCK LN TRLR	HYDEN	KY	41749-8882	37.1478533	-83.4098167
41 ROLLING ST	ISOM	KY	41824-8966	37.1868515	-82.89900716
41 RUPPS WAY	GREENUP	KY	41144-6434	38.6252383	-82.865705
41 SAMONS BR	BANNER	KY	41603-8041	37.572077	-82.696782
41 SCHOOL HOUSE RD	CROMONA	KY	41810-7800	37.1829817	-82.6888233
41 SCOTT ADDITION DR	PIKEVILLE	KY	41501-3323	37.5109567	-82.5521067
41 SHORT ST	BETSY LAYNE	KY	41605-7040	37.5511967	-82.6339717
41 SIDNEY DR	WHITESBURG	KY	41858-9396	37.2084367	-82.8819717
41 SILVER LN	LOUISA	KY	41230-5741	38.1081814	-82.6142218
41 SJK DR	PINE TOP	KY	41843-8840	37.2680933	-82.8553317
41 SLEEPY HOLW	PIKEVILLE	KY	41501-7418	37.43302	-82.570855
41 SLONES BR	RACCOON	KY	41557-8747	37.48329433	-82.40110116
41 SMITH RD	KIMPER	KY	41539-5979	37.46740017	-82.26641233
41 SPRUCE PINE BR	HONAKER	KY	41603-9022	37.5166833	-82.6763833
41 STACY RD	MOREHEAD	KY	40351-8903	38.37547167	-83.42055
41 STACY RD BARN	MOREHEAD	KY	40351-8903	38.37610167	-83.420335
41 STAFFORD SPGS	STAFFORDSVILLE	KY	41256-9025	37.8373083	-82.8498633
41 STALKER RD TRLR	ELKHORN CITY	KY	41522-7274	37.27639	-82.3918167
41 STALLION LN	OLIVE HILL	KY	41164-6263	38.2783967	-83.0657867
41 SUMMER ST	HAZARD	KY	41701-5458	37.2896433	-83.2033267
41 SUNSET ST	HINDMAN	KY	41822-8918	37.3321767	-82.9721433
41 SUNSET ST GARG	HINDMAN	KY	41822-8918	37.331871333	-82.97256766
41 SWAMP HOLW	PIPPA PASSES	KY	41844-9004	37.35347918	-82.85698445
41 TACKETT FRK	BEAVER	KY	41604-6326	37.397565	-82.6540933
41 TACKETT HOLW	VIRGIE	KY	41572-8904	37.33599033	-82.596376
41 TAMMY AKER DR	NEON	KY	41840	37.1903483	-82.713075
41 TANDY ST	ALLEN	KY	41601-9455	37.6106433	-82.7292733
41 THORNSBERRY LN	CHAVIES	KY	41727-8720	37.38197233	-83.2492565
41 THORNTON RD	THORNTON	KY	41855-9001	37.15133629	-82.76425129
41 THREE OAKS SUBDIVISN	LANGLEY	KY	41645-6524	37.52823	-82.7904867
41 THURSDAY ST	PRESTONSBURG	KY	41653	37.6891333	-82.7861983
41 TOLBY BR	HALLIE	KY	41821-9055	37.100129	-82.99849133
41 TOLBY BR	HALLIE	KY	41821-9055	37.10073285	-82.99798556
41 TOMAHAWK DR	LOUISA	KY	41230	38.1053946	-82.5892238
41 TREVOR LN	PRESTONSBURG	KY	41653-8460	37.6506683	-82.7121467
41 TROOPER LN	WEST LIBERTY	KY	41472-1282	37.913365	-83.257405
41 TUG FORK DR APT 5A	TURKEY CREEK	KY	41514-9172	37.70506	-82.2998333
41 TUG FORK DR APT 5B	TURKEY CREEK	KY	41514-9172	37.70506	-82.2998333
41 TUG FORK DR APT 5C	TURKEY CREEK	KY	41514-9172	37.70506	-82.2998333
41 TUG FORK DR APT 5D	TURKEY CREEK	KY	41514-9172	37.70506	-82.2998333
41 TUG FORK DR APT 5E	TURKEY CREEK	KY	41514-9172	37.70506	-82.2998333
41 TUG FORK DR APT 5F	TURKEY CREEK	KY	41514-9172	37.70506	-82.2998333
41 TUG FORK DR APT 5G	TURKEY CREEK	KY	41514-9172	37.70506	-82.2998333
41 TUG FORK DR APT 5H	TURKEY CREEK	KY	41514-9172	37.70506	-82.2998333
41 UPPER JOHNS CRK TRLR	KIMPER	KY	41539-6115	37.4963833	-82.3483533
41 VANOVER DR	HYDEN	KY	41749-8479	37.1442383	-83.3436383
41 VARNEY RD	BELFRY	KY	41514-7435	37.627835	-82.2602817

41 VIRGINIA AVE	WHITESBURG	KY	41858-7783	37.1154783	-82.817005
41 VIRGINIA LN	BETSY LAYNE	KY	41605-7039	37.55461	-82.6228183
41 WABACO CIR	HAZARD	KY	41701-6622	37.2719065	-83.19087433
41 WALK RD	ERMINE	KY	41815-8950	37.18666	-82.801035
41 WARD AVE LOT 8	AUXIER	KY	41602-9271	37.74015	-82.7651083
41 WEBSTER WAY	PIKEVILLE	KY	41501-3315	37.5116417	-82.5557883
41 WHEELER ST	SOUTH SHORE	KY	41175-9096	38.71951	-82.9583367
41 WILLIAMS CIR	JENKINS	KY	41537-9075	37.169339333	-82.64183083
41 WILLIAMS FRK	BANNER	KY	41603-9102	37.567355	-82.6891783
41 WOOD HILL DR	BELFRY	KY	41514-7678	37.6434433	-82.2654
41 WOOD HILL DR	BELFRY	KY	41514-7678	37.6432717	-82.2652267
41 WOOD HILL DR	BELFRY	KY	41514-7678	37.6437633	-82.26593
41 WOODLAND DR TRLR	TOLER	KY	41514-7683	37.63111	-82.2604167
41 WOODLAND EST	PAINTSVILLE	KY	41240-8604	37.8036583	-82.7657483
41 WOODLAND EST GARG	PAINTSVILLE	KY	41240-8604	37.80307622	-82.76683452
41 YATES HOLW	SHELBIANA	KY	41562-8516	37.36973	-82.490585
41 YEADDISS RD	YEADDISS	KY	41777-8643	37.0891783	-83.1975617
41 E DORTON BLVD	STAFFORDSVILLE	KY	41256-9009	37.8278383	-82.846305
41 N CIRCLE DR	PRESTONSBURG	KY	41653-1374	37.67121	-82.74778
41 N MAYS AVE	PRESTONSBURG	KY	41653-1514	37.669591	-82.716883
41 N WEBB ST	WHITESBURG	KY	41858-7324	37.1189367	-82.8269133
41 S MAIN ST	TRAM	KY	41663-9006	37.5723633	-82.6480533
41 W MAIN ST	INEZ	KY	41224-6003	37.866555	-82.5400767
41 W MAIN ST	INEZ	KY	41224-6003	37.86639	-82.53937833
410 11TH ST	CATLETTSBURG	KY	41129-1306	38.4345483	-82.6118117
410 31ST ST	ASHLAND	KY	41101-2013	38.4676933	-82.6226317
410 38TH ST	CATLETTSBURG	KY	41129-1008	38.3996683	-82.6017883
410 7TH ST	PAINTSVILLE	KY	41240-1278	37.809225	-82.8049833
410 ALLEGHENY RD	HELLIER	KY	41534-9005	37.2863817	-82.4724183
410 BACK ST	IVEL	KY	41642-9400	37.5918567	-82.671595
410 BELLEFONTE PRINCESS RD	ASHLAND	KY	41101-2118	38.494295	-82.6833
410 BELLEFONTE RD	ASHLAND	KY	41102-2312	38.4817033	-82.6706883
410 BELLEFONTE ST	RUSSELL	KY	41169-1321	38.5306133	-82.6928733
410 BOAT GUNNEL	MEALLY	KY	41234-9735	37.7901467	-82.7637617
410 BOSS HILL RD	SECO	KY	41849-5001	37.1710967	-82.7336583
410 BOYD ST	RUSSELL	KY	41169-1419	38.5301333	-82.6943467
410 BREDDAR HTS	LOUISA	KY	41230-9470	38.10042	-82.618375
410 CANES BR	JENKINS	KY	41537-8783	37.185045	-82.62209
410 CANES BR	JENKINS	KY	41537-8783	37.1852883	-82.6221717
410 CANOE RUN TRLR	GRAYSON	KY	41143-7002	38.31092267	-82.91101833
410 CARSON ISLAND RD	ELKHORN CITY	KY	41522	37.2991833	-82.3423267
410 CHOPPING BR	MC ROBERTS	KY	41835-9074	37.2023083	-82.6685383
410 COON BR	PIKEVILLE	KY	41501-7144	37.452595	-82.5553333
410 DAVEYS RUN	GRAYSON	KY	41143-7864	38.26230283	-82.90986016
410 DAVIS RD	PIKEVILLE	KY	41501-7555	37.5078083	-82.5958983
410 DEEP ST	PRESTONSBURG	KY	41653-7921	37.667365	-82.76878
410 DIXIE AVE	SALYERSVILLE	KY	41465-9435	37.746785	-83.073335
410 DIXIE ST	GRAYSON	KY	41143-1130	38.3391833	-82.9400683
410 DIXIE ST TRLR	GRAYSON	KY	41143-1130	38.3388017	-82.94013
410 ELDORADO DR	VIRGIE	KY	41572-8455	37.3699997	-82.6559837
410 FALLS RD	STAFFORDSVILLE	KY	41256-9178	37.8403317	-82.8540133
410 FERRY ST	RUSSELL	KY	41169-1343	38.5326167	-82.6962033
410 FLORIDA ST	ASHLAND	KY	41101-2587	38.4773767	-82.65189
410 GOOSE CREEK RD TRLR	NEON	KY	41840-8912	37.209995	-82.7184883
410 GRAHAM KINCER DR	MAYKING	KY	41837	37.1363433	-82.754475
410 HENRY HUTTON RD	FLEMING NEON	KY	41840-9029	37.1965183	-82.69825
410 HIGH ST	VIRGIE	KY	41572-8004	37.3320917	-82.58238
410 HIGHWAY 1933	JACKSON	KY	41339-7236	37.39442167	-83.403775
410 JORDAN ST	HAZARD	KY	41701-1526	37.25346	-83.188575
410 KY ROUTE 466	MELVIN	KY	41650-9025	37.34549	-82.6934317
410 LAUREL AVE	ASHLAND	KY	41101-7253	38.48399	-82.66885
410 LEFT FORK OF ABNER FRK	BELCHER	KY	41513-8428	37.3723517	-82.338975
410 LEFT FORK OF JOES CRK	PIKEVILLE	KY	41501-5943	37.5539017	-82.496825
410 LEFT FORK ROCKHOUSE CRK	ELKHORN CITY	KY	41522-7908	37.3369233	-82.4850567
410 LEVISA DR	LOUISA	KY	41230-9354	38.10321533	-82.59686983
410 LICK FRK	PIKEVILLE	KY	41501	37.403655	-82.5476533
410 LINCOLN AVE	PAINTSVILLE	KY	41240-1343	37.8074633	-82.8054433

410 LITTLE GARNER RD	ASHLAND	KY	41102-7504	38.43365	-82.7149217
410 LITTLE GARNER RD GARG	ASHLAND	KY	41102-7504	38.4337	-82.7148783
410 LITTLE LICK FRK	EAST POINT	KY	41216-9049	37.765559	-82.82489499
410 LONG ST	ASHLAND	KY	41101-3425	38.4732667	-82.660475
410 MAGGARD HOLLOW RD	VIPER	KY	41774-8567	37.17646233	-83.03516983
410 MAIN ST	GREENUP	KY	41144-1032	38.57747	-82.836245
410 MANDRIL DR	THORNTON	KY	41855-9095	37.211335	-82.7936567
410 MAPLEWOOD DR	GRAYSON	KY	41143-1038	38.3358333	-82.9513817
410 MARY DREW DR	PIKEVILLE	KY	41501-3082	37.54065433	-82.594971
410 MAYS BR	PRESTONSBURG	KY	41653-7810	37.67907	-82.7722583
410 MCKNIGHT ST	ASHLAND	KY	41102-4343	38.4699867	-82.6833233
410 MEATHOUSE RD	KIMPER	KY	41539-6564	37.529506166	-82.36234883
410 MONUMENT DR HSE 3	DWALE	KY	41621-9022	37.62897317	-82.72368366
410 MORTON BLVD	HAZARD	KY	41701-9472	37.277525	-83.2227383
410 MORTON BLVD	HAZARD	KY	41701-9472	37.2778183	-83.2212467
410 MOUNTAIN VIEW RD	JACKSON	KY	41339-8702	37.56084833	-83.34727667
410 OLD DAM LN	GREENUP	KY	41144-6123	38.6218917	-82.8609917
410 OLD RIVER RD	LOUISA	KY	41230-7645	38.0995133	-82.5931317
410 PARADISE HL	GRAYSON	KY	41143-6957	38.33538	-82.9591867
410 PIPEYARD HOLW TRLR	CANADA	KY	41519-8404	37.6155183	-82.3289733
410 POND CRK	DRAFFIN	KY	41522-8373	37.3392067	-82.3966567
410 POPLAR HOLLOW RD BARN	MOREHEAD	KY	40351-8953	38.3383016	-83.4066848
410 POPLAR HOLLOW RD HSE	MOREHEAD	KY	40351-8953	38.34018	-83.407355
410 POPLAR HOLLOW RD TRLR	MOREHEAD	KY	40351-8953	38.33827833	-83.40700667
410 POWELL HOLW	GRAYSON	KY	41143-5609	38.27862033	-82.930978
410 QUEENSDALE RD UNIT Q46	BEVERLY	KY	40913-8606	37.0126	-83.5315083
410 RAYS BR TRLR	PIKEVILLE	KY	41501-7443	37.43534683	-82.5900695
410 RIGHT FORK OF ISLAND CRK	PIKEVILLE	KY	41501-7103	37.4599167	-82.56638
410 RIVER HILL DR	ASHLAND	KY	41101-7386	38.4864734	-82.6599089
410 RIVER HILL DR	ASHLAND	KY	41101-7386	38.4860683	-82.6617083
410 ROAD CREEK RD	ELKHORN CITY	KY	41522-8418	37.3554317	-82.38256
410 ROSE RDG	OLIVE HILL	KY	41164-8302	38.33608167	-83.24091667
410 ROY CAMPBELL DR	HAZARD	KY	41701-9453	37.2711917	-83.2305083
410 RUSSELL RD	ASHLAND	KY	41101-7059	38.50223	-82.6791183
410 SANDY COVE RD LOT 17 & 18	GREENUP	KY	41144-9401	38.5768567	-82.8447433
410 SHEAS FRK	MC ROBERTS	KY	41835-9005	37.2078883	-82.6817917
410 SLONES BR	SHELBIANA	KY	41562-8003	37.41575183	-82.43426983
410 STABLE FORK RD	GAYS CREEK	KY	41745-9023	37.3307131	-83.4234002
410 STILLHOUSE AVE	ELKHORN CITY	KY	41522-7278	37.3021417	-82.349685
410 SULLIVAN ST	LOUISA	KY	41230-1190	38.1181883	-82.6044483
410 SUN VALLEY TER	HAZARD	KY	41701-1652	37.2552083	-83.17615
410 SYCAMORE ST	GREENUP	KY	41144-1050	38.5737683	-82.8403333
410 THOUSANDSTICKS BR RD	HYDEN	KY	41749-8692	37.171005	-83.4264967
410 THOUSANDSTICKS BR RD TRLR	HYDEN	KY	41749-8692	37.1735374	-83.4270678
410 TOMAHAWK DR LOT 66	WEST VAN LEAR	KY	41268-8049	37.791722	-82.7874325
410 TRACE FRK	PHYLLIS	KY	41554	37.45721	-82.31957383
410 VANOVER BR TRLR	JENKINS	KY	41537-8058	37.2332583	-82.5604017
410 VILLAGE LN	HAZARD	KY	41701-9405	37.2800433	-83.232535
410 VIRGINIA AVE	SOUTH WILLIAMSON	KY	41503-4137	37.671123	-82.28334533
410 WAGNER FRK	PIKEVILLE	KY	41501-7547	37.49385483	-82.5958875
410 WELLS FORK RD	VIPER	KY	41774-8992	37.1537383	-83.2147817
410 WENDOVER RD	HYDEN	KY	41749-8718		
410 WENDOVER RD	HYDEN	KY	41749-8718	37.1417683	-83.3782117
410 WEST ST	WURLTAND	KY	41144-1443	38.5495967	-82.7785633
410 WEST ST SIDE	WURLTAND	KY	41144-1443	38.54985317	-82.77824866
410 WHEATLEY RD	ASHLAND	KY	41101-2364	38.4825283	-82.670055
410 YONTS FRK	JACKHORN	KY	41825-9095		
410 E 2ND ST	GRAYSON	KY	41143-1308	38.3325683	-82.9422267
410 E 5TH ST	GRAYSON	KY	41143-1110	38.33512495	-82.94236358
410 E MAIN ST	GRAYSON	KY	41143-1416	38.3312217	-82.9419617
410 E SYCAMORE ST	LOUISA	KY	41230-1037	38.119935	-82.6065383
410 N CLAY AVE	WEST VAN LEAR	KY	41268-8037	37.7911167	-82.7852483
410 N CLAY ST	LOUISA	KY	41230-1010	38.1114333	-82.6034667
410 N JEFFERSON ST	LOUISA	KY	41230-1018	38.11771617	-82.60785166
410 N WILSON ST	LOUISA	KY	41230-1284	38.1149917	-82.611885
410 N WILSON ST APT A	LOUISA	KY	41230-1284	38.11497	-82.611775
410 S BIG RUN RD	ASHLAND	KY	41102-9657	38.3640283	-82.713835

410 W ALEXANDER DR LOT 31	ASHLAND	KY	41102-8345	38.4381817	-82.7135767
410 W MADISON ST	LOUISA	KY	41230-1400	38.11355	-82.6062733
410 W MADISON ST APT 1	LOUISA	KY	41230-1401	38.1126533	-82.60684
410 W MADISON ST APT 2	LOUISA	KY	41230-1401	38.1125883	-82.6067667
410 W MADISON ST APT 3	LOUISA	KY	41230-1401	38.1126733	-82.6068417
410 W MADISON ST APT 4	LOUISA	KY	41230-1401	38.11259	-82.6067733
410 W MADISON ST APT 5	LOUISA	KY	41230-1401	38.112605	-82.60679
410 W NUNLEY CT	ASHLAND	KY	41102-9405	38.45315	-82.6946083
410 W POWHATAN ST APT 1	LOUISA	KY	41230-1339	38.1117917	-82.6055017
410 W POWHATAN ST APT 2	LOUISA	KY	41230-1339	38.1118017	-82.60548
410 W SYCAMORE ST	LOUISA	KY	41230-1246	38.1160833	-82.611005
4100 13TH ST	ASHLAND	KY	41102-5420	38.452928	-82.672709
4100 ADEN RD	OLIVE HILL	KY	41164-8261	38.29145028	-83.05551185
4100 BROWN ST	ASHLAND	KY	41101-5122	38.453024	-82.613911
4100 GARDEN CT	ASHLAND	KY	41101	38.4524967	-82.6157033
4100 HART ST	ASHLAND	KY	41101-4110	38.4598033	-82.6288633
4100 HIGHWAY 80	WOOTON	KY	41776-8823	37.1532617	-83.3185817
4100 KILLEN DR LOT 14	ASHLAND	KY	41102-9147	38.4613383	-82.6955083
4100 MOUND ST	ASHLAND	KY	41101-5148	38.4521417	-82.62138
4100 WINCHESTER AVE	ASHLAND	KY	41101-5172	38.45297267	-82.612849
4100 N WOLF CRK	LOVELY	KY	41231-8949	37.8141733	-82.4184267
4100 W KY HIGHWAY 80	HAZARD	KY	41701-5954	37.2517817	-83.2559
4100 W KY HIGHWAY 80	HAZARD	KY	41701-5954	37.2526367	-83.255085
4101 GARDEN CT LOT 32	ASHLAND	KY	41101-5147	38.45266	-82.615665
4101 KY HIGHWAY 699 BARN	CORNETTSTVILLE	KY	41731-8786	37.0829107	-83.1084538
4101 MOUND ST	ASHLAND	KY	41101-5109	38.45233	-82.621335
4101 SKIDMORE ST	ASHLAND	KY	41101-5062	38.4538517	-82.6318183
4101 UPPER SECOND CREEK RD	HAZARD	KY	41701-6721	37.2556867	-83.145795
4102 STATE HIGHWAY 773	HITCHINS	KY	41146-8909	38.2775633	-82.9101267
41023 STATE HIGHWAY 194	PHELPS	KY	41553-8535	37.54370217	-82.16249516
4104 BROWN ST	ASHLAND	KY	41101-5122	38.4527717	-82.6136383
4104 CHLOE RD	PIKEVILLE	KY	41501-2265	37.44528	-82.4789617
4104 HIGHWAY 7	WHITESBURG	KY	41858-8286	37.2100945	-82.85693016
4104 MOUND ST	ASHLAND	KY	41101-5148	38.4521183	-82.6213033
4104 NEW ROUTE 3	DEBORD	KY	41214-8953	37.8014281	-82.5725032
4104 ROCKCASTLE RD	INEZ	KY	41224-8694	37.91069333	-82.54855
4104 STATE HIGHWAY 194 UNIT 3	KIMPER	KY	41539-6520	37.539	-82.39324
4104 STATE HIGHWAY 194 UNIT 4	KIMPER	KY	41539-6520	37.5374567	-82.39307
4104 WOLF CREEK RD TRLR	YEADDISS	KY	41777-8878	37.065025	-83.2648767
4105 BUFFALO HORN RD TRLR 1	LOUISA	KY	41230-5414	37.950401666	-82.52262667
4105 BURNING FRK	SALYERSVILLE	KY	41465	37.7080267	-82.9887333
4105 CHLOE RD	PIKEVILLE	KY	41501-2265	37.4451967	-82.4795083
4105 ELKHORN CRK	ELKHORN CITY	KY	41522-7202	37.2757467	-82.3978567
4105 GARDEN CT LOT 33	ASHLAND	KY	41101-5147	38.4523517	-82.6158383
4105 HIGHWAY 805	CROMONA	KY	41810	37.186552	-82.69778816
4105 KY ROUTE 680	GRETHEL	KY	41631-6327	37.4519267	-82.6770633
4105 LONGFORK RD TRLR	VIRGIE	KY	41572-8804	37.3056067	-82.637075
4105 MOUND ST	ASHLAND	KY	41101-5109	38.4519505	-82.6214681
4105 POOR BOTTOM RD	ELKHORN CITY	KY	41522-8113	37.3274417	-82.4938233
4105 TOLER CRK	HAROLD	KY	41635-8823	37.4765017	-82.611845
4106 BLUE RIBBON DR	CATLETTSBURG	KY	41129-8392	38.3223683	-82.6668733
4106 EADS RD	CATLETTSBURG	KY	41129-8422	38.4137667	-82.6505517
4106 HIGHWAY 550	GARNER	KY	41817-9054	37.3590567	-82.9263983
4106 PIGEON ROOST RD	PILGRIM	KY	41250-8989	37.7369983	-82.4396217
4106 STATE HIGHWAY 1496	GRAYSON	KY	41143-7684	38.2129117	-82.9404133
4107 HIGHWAY 315	BOONEVILLE	KY	41314-8905	37.44347817	-83.45747783
4107 HURRICANE RD	CATLETTSBURG	KY	41129-8686	38.4292983	-82.649915
4107 KY ROUTE 1498	HALO	KY	41606-6122	37.3124067	-82.7472083
4108 ROBERTS DR TRLR	ASHLAND	KY	41102-8330	38.45456	-82.6807733
4109 HART ST	ASHLAND	KY	41101-4109	38.4599067	-82.6281033
4109 KILLEN DR	ASHLAND	KY	41102-8415	38.4610183	-82.6958933
4109 MOUND ST	ASHLAND	KY	41101-5109	38.4520433	-82.6213967
4109 RIGHT FORK OF BRUSHY RD	VARNEY	KY	41571-9074	37.6192218	-82.4589559
4109 ROCKHOUSE RD TRLR	TOMAHAWK	KY	41262-8974	37.81767833	-82.59734167
4109 SKIDMORE ST	ASHLAND	KY	41101-5062	38.453461	-82.631762
4109 SKYLINE DR	ASHLAND	KY	41102-5766	38.4509	-82.66641
4109 STATE ROUTE 207	GREENUP	KY	41144-7424	38.50394	-82.7608683

4109 S KY ROUTE 321	HAGERHILL	KY	41222-9006	37.7847833	-82.8010933
411 28TH ST	CATLETTSBURG	KY	41129-1101	38.415524	-82.6005299
411 34TH ST REAR	CATLETTSBURG	KY	41129-1164	38.4058167	-82.6017517
411 ABNER FORK RD	BUCKHORN	KY	41721-8782	37.30301833	-83.49461333
411 AIRPORT DR	HAGERHILL	KY	41222-8653	37.74594264	-82.77963486
411 AIRPORT DR LOT 1E	HAGERHILL	KY	41222-8653	37.7457515	-82.77993733
411 AIRPORT DR LOT 2B	HAGERHILL	KY	41222-8657	37.745446	-82.779217
411 AIRPORT DR LOT 6B	HAGERHILL	KY	41222-8648	37.7450033	-82.7794217
411 AIRPORT DR LOT 7B	HAGERHILL	KY	41222-8648	37.74495	-82.7794767
411 AIRPORT DR LOT 9B	HAGERHILL	KY	41222-8648	37.7450354	-82.779744
411 AIRPORT DR TRLR	HAGERHILL	KY	41222-8653	37.7454433	-82.779285
411 AIRPORT DR TRLR 10B	HAGERHILL	KY	41222-8648	37.74594265	-82.77963487
411 AIRPORT DR TRLR 11B	HAGERHILL	KY	41222-8648	37.74455	-82.7797733
411 AIRPORT DR TRLR 11C	HAGERHILL	KY	41222-8649	37.74489	-82.780315
411 AIRPORT DR TRLR 1A	HAGERHILL	KY	41222-8654	37.745715	-82.7790817
411 AIRPORT DR TRLR 2A	HAGERHILL	KY	41222-8655	37.74571	-82.7790883
411 AIRPORT DR TRLR 8A	HAGERHILL	KY	41222-8619	37.7449461	-82.7795496
411 AIRPORT DR TRLR 9A	HAGERHILL	KY	41222-8619	37.7450117	-82.7796633
411 AKERS BR TRLR	GRETHEL	KY	41631	37.4570933	-82.6410817
411 ALLBURN HOLW	MC CARR	KY	41544-8413	37.606232666	-82.17605483
411 BALL BRANCH SCHOOL RD	MOUSIE	KY	41839-9048	37.4039717	-82.9000733
411 BEATTYVILLE RD	SOUTH PORTSMOUTH	KY	41174-9017	38.72540467	-83.01568283
411 BOARD TREE RD	SALYERSVILLE	KY	41465-6509	37.749215	-82.9728495
411 CANEY NEWSOME BR	PIKEVILLE	KY	41501-4030	37.3249183	-82.5480583
411 COLDWATER RD	INEZ	KY	41224-8703	37.81027667	-82.50140667
411 COX ST	WURTLAND	KY	41144-1627	38.54701283	-82.76388716
411 DOTY BR	MC DOWELL	KY	41647-9047	37.4518083	-82.7493733
411 ETNA ST	RUSSELL	KY	41169-1307	38.53108	-82.6927117
411 GOLF COURSE RD	WHEELWRIGHT	KY	41669-9004	37.343665	-82.7103233
411 GREENHILL RD	ASHLAND	KY	41102-6917	38.4406917	-82.7117417
411 HALL ST	GRAYSON	KY	41143-1039	38.335015	-82.9533983
411 HENRY HUTTON RD	FLEMING NEON	KY	41840-9029	37.1967833	-82.6980367
411 HITE RD	MARTIN	KY	41649-7982	37.5633067	-82.7534517
411 HOLT RD	LOUISA	KY	41230-6075	38.08590167	-82.60627833
411 IOWA ST	ASHLAND	KY	41102-3312	38.47460383	-82.67007016
411 JENNYS FRK	PIKEVILLE	KY	41501-6177	37.5546217	-82.5424833
411 JOHNSON BR	HAGERHILL	KY	41222-8805	37.7905733	-82.8378867
411 KENWOOD DR	RUSSELL	KY	41169-1409	38.5230085	-82.69421383
411 KINGS RIDGE RD	JACKSON	KY	41339-9642	37.56372844	-83.39232433
411 KINGS RIDGE RD	JACKSON	KY	41339-9642	37.56309	-83.391995
411 KY ROUTE 1559	NIPPA	KY	41240-9223	37.870565	-82.7898733
411 LAKESIDE DR	JACKSON	KY	41339-9675	37.56347167	-83.38109333
411 LEFT FORK OF LONG FRK	VIRGIE	KY	41572-8614	37.2821365	-82.65853533
411 LICK FRK	JENKINS	KY	41537-8356	37.2646283	-82.6047717
411 LITTLE HUFFS RUN TRLR	GRAYSON	KY	41143-7791	38.2596483	-82.935595
411 LITTLE MUD LICK RD	STAFFORDSVILLE	KY	41256-8963	37.8329717	-82.8460517
411 LONG FORK RD	LOUISA	KY	41230-7936	38.0092833	-82.74781
411 LOWER STRINGTOWN RD	BURNWELL	KY	41514-7717	37.62932933	-82.22620533
411 LOWES BR	PIKEVILLE	KY	41501-6312	37.60523	-82.5078733
411 MAIN ST	GREENUP	KY	41144-1031	38.5776967	-82.8357667
411 MAIN ST	GREENUP	KY	41144-1031	38.5776817	-82.835775
411 MAIN ST	SOUTH SHORE	KY	41175-9559	38.719962	-82.963627
411 MAPLEWOOD DR	GRAYSON	KY	41143-1037	38.3362467	-82.9511483
411 MARY DREW DR	PIKEVILLE	KY	41501-3082	37.54015902	-82.59527059
411 MAYS BR	PRESTONSBURG	KY	41653-7810	37.679735166	-82.772072
411 MCCLURE ST	ASHLAND	KY	41102-3281	38.480805	-82.6734967
411 MCCLURE ST	ASHLAND	KY	41102-3281	38.4804517	-82.6733617
411 MEMORY MOUNTAIN LN HSE	HAZARD	KY	41701-6794	37.3410683	-83.1378033
411 MEMORY MOUNTAIN LN UNIT PUMP	HAZARD	KY	41701-6794	37.34219617	-83.13734383
411 MIKES BR	PIKEVILLE	KY	41501-6431	37.5670417	-82.4816367
411 MIKES BR	PIKEVILLE	KY	41501-6431	37.5707214	-82.4739934
411 NURSERY DR	RUSH	KY	41168-8989	38.3560933	-82.7770467
411 POPLAR ST	FLATWOODS	KY	41139-1790	38.5179783	-82.7050567
411 PRICHARD ST	ASHLAND	KY	41102-3347	38.47701	-82.67485
411 RAILROAD ST	RUSSELL	KY	41169-1446	38.53006217	-82.69437416
411 RAYS BR	PIKEVILLE	KY	41501-7443	37.435377	-82.59100083
411 RED BRANCH RD	LOUISA	KY	41230-5962	38.075414	-82.656302

411 RIGHT FORK OF ISLAND CRK TRLR	PIKEVILLE	KY	41501-7103	37.45810867	-82.56686966
411 RIGHT FORK ROCKHOUSE RD	PIKEVILLE	KY	41501	37.3029133	-82.5320967
411 RUSSELL RD	ASHLAND	KY	41101-7060	38.5031517	-82.6776633
411 SCOTT FRK	PIKEVILLE	KY	41501-4714	37.57046	-82.4219183
411 SHOP BR	SHELBIANA	KY	41562-8549	37.3721217	-82.468035
411 SHOP BR	SHELBIANA	KY	41562-8549	37.3725217	-82.4671333
411 SILVER FOX DR	LOUISA	KY	41230-5996	38.068973	-82.617777
411 STATE HIGHWAY 1654 APT 1	RUSH	KY	41168-6900	38.3189267	-82.8117883
411 STATE HIGHWAY 1654 APT 2	RUSH	KY	41168-6900	38.3189283	-82.8117767
411 STATE HIGHWAY 1654 APT 3	RUSH	KY	41168-9611	38.31894	-82.8117583
411 TRUS JOIST LN TRLR	CHAVIES	KY	41727-8667	37.3633733	-83.265365
411 VIRGINIA ST	WURLTAND	KY	41144-1570	38.548435	-82.7722733
411 WASHINGTON ST	GREENUP	KY	41144-1060	38.5774833	-82.83762
411 WEST ST	WURLTAND	KY	41144-1484	38.5494867	-82.778205
411 WHEATLEY RD	ASHLAND	KY	41101-2341	38.48202	-82.670525
411 WHICK LICK BRANCH RD	SALDEE	KY	41339-6051	37.4374347	-83.3910176
411 E 2ND ST	GRAYSON	KY	41143-1307	38.332175	-82.94229
411 E 3RD ST	GRAYSON	KY	41143-1311	38.3329633	-82.9420983
411 E 5TH ST	GRAYSON	KY	41143-1109	38.3349367	-82.9415983
411 E MAIN ST	GRAYSON	KY	41143-1415	38.3307967	-82.9419983
411 E SYCAMORE ST	LOUISA	KY	41230-1036	38.1200883	-82.60712
411 N BUCKINGHAM AVE	WEST VAN LEAR	KY	41268-8018	37.7911133	-82.7852483
411 N BUCKINGHAM AVE BLDG 1	WEST VAN LEAR	KY	41268-8018	37.79148917	-82.78422666
411 N CLAY ST	LOUISA	KY	41230-1009	38.1174883	-82.6089683
411 N HORD ST	GRAYSON	KY	41143-1065	38.3359833	-82.9485067
411 N RIVER AVE	LOUISA	KY	41230-1164	38.1185833	-82.6048217
411 N RIVER AVE GARG	LOUISA	KY	41230-1164	38.1188417	-82.60498
411 N RIVER AVE GARG 2	LOUISA	KY	41230	38.11878367	-82.604553
411 N WILSON ST	LOUISA	KY	41230-1262	38.114925	-82.611515
411 S LOCK AVE	LOUISA	KY	41230-1323	38.11297	-82.602045
411 W 2ND ST	GRAYSON	KY	41143-1009	38.3338983	-82.9535817
411 W MAIN ST APT A	GRAYSON	KY	41143-1261	38.33302	-82.954165
411 W MAIN ST APT B	GRAYSON	KY	41143-1261	38.3330333	-82.95414
411 W SYCAMORE ST	LOUISA	KY	41230-1245	38.11629083	-82.61117916
4110 FRASURE CRK	EAST MC DOWELL	KY	41647-8901	37.40616	-82.6960483
4110 GARDEN CT	ASHLAND	KY	41101-5147	38.4517917	-82.6158533
4110 HIGHWAY 343	MC ROBERTS	KY	41835-9057	37.222595	-82.6630283
4110 KILLEN DR	ASHLAND	KY	41102-9147	38.46096	-82.6959817
4110 LOTTS CREEK RD	HAZARD	KY	41701-7641	37.2767472	-83.1316951
4110 RACCOON RD	RACCOON	KY	41557-8616	37.4884717	-82.4362917
4111 ADAMS BR APT 2	ELKHORN CITY	KY	41522-7168	37.27604	-82.3983267
4111 CABELL ST	ASHLAND	KY	41101-5032	38.45237	-82.632245
4111 ELKHORN CREEK RD APT 1	ELKHORN CITY	KY	41522-7168	37.2761383	-82.3983633
4111 ELKHORN CRK	ELKHORN CITY	KY	41522-7202	37.2761383	-82.3983633
4111 HURRICANE RD	CATLETTSBURG	KY	41129-8686	38.429405	-82.6495783
4111 SKIDMORE ST	ASHLAND	KY	41101-5062	38.453645	-82.6314617
4112 BUFFALO RUN	HAZARD	KY	41701-6441	37.1977834	-83.2157224
4112 HURRICANE RD	PIKEVILLE	KY	41501-7528	37.5167717	-82.59324
4112 MOUND ST	ASHLAND	KY	41101-5148	38.45201	-82.6212667
4112 SHOPES CREEK RD	CATLETTSBURG	KY	41129-8497	38.3998117	-82.65649
4112 STEELE BRANCH RD	WEST LIBERTY	KY	41472-7716	37.87832333	-83.22451
4112 STEELE BRANCH RD	WEST LIBERTY	KY	41472-7716	37.87819533	-83.224785
4112 WINCHESTER AVE	ASHLAND	KY	41101-5172	38.451285	-82.6133217
4112 S HIGHWAY 3	LOUISA	KY	41230-6520	38.07134667	-82.55961
4113 HART ST	ASHLAND	KY	41101-4109	38.4596433	-82.6279667
4113 HIGHWAY 119	MAYKING	KY	41837-9025	37.1446933	-82.75365
4113 LEECO RD	HYDEN	KY	41749	37.1071544	-83.3180246
4113 MARSH HILL DR TRLR	CATLETTSBURG	KY	41129-8275	38.4017533	-82.6719117
4113 MOUND ST	ASHLAND	KY	41101-5109	38.451983	-82.62111233
4113 SHOPES CREEK RD	CATLETTSBURG	KY	41129-8497	38.4005917	-82.65575
4113 STATE HIGHWAY 319	HARDY	KY	41531-8933	37.6036967	-82.21502
4114 HIGHWAY 7	WHITESBURG	KY	41858-8286	37.2087083	-82.8576233
4114 MUSIC BR	ASHLAND	KY	41102-7753	38.3797433	-82.6834883
4114 SKIDMORE ST	ASHLAND	KY	41101-5063	38.4533567	-82.6317017
4115 CABELL ST	ASHLAND	KY	41101-5032	38.4523717	-82.63225
4115 HIGHWAY 2036	ROXANA	KY	41848-9998	37.1162205	-82.9514449
4115 HIGHWAY 550	GARNER	KY	41817-9054	37.359345	-82.927115

4115 KY HIGHWAY 476	BULAN	KY	41722	37.28624	-83.185914
4115 LITTLE LEATHERWOOD CRK	CORNETTSVILLE	KY	41731-8846	37.0812383	-83.0689667
4115 STATE HIGHWAY 773	HITCHINS	KY	41146-8909	38.27762	-82.9098033
4115 N MAYO TRL	PIKEVILLE	KY	41501-3211	37.5219167	-82.5723083
4116 HURRICANE RD TRLR	PIKEVILLE	KY	41501-7528	37.517005	-82.5932233
4116 KY HIGHWAY 476	HAZARD	KY	41701-5504	37.286745	-83.1859133
4116 MOUND ST	ASHLAND	KY	41101-5148	38.4516633	-82.6213383
4116 SHOPES CREEK RD	CATLETTSBURG	KY	41129-8497	38.399655	-82.6560683
4117 HIGHWAY 550	GARNER	KY	41817-9054	37.35983704	-82.9256725
4117 KY ROUTE 3379	HAROLD	KY	41635-6317	37.4456967	-82.6304883
4117 MARROWBONE CREEK RD	ELKHORN CITY	KY	41522-7802	37.32882	-82.4437683
4117 MOUND ST	ASHLAND	KY	41101-5109	38.45132117	-82.62097883
4117 SHOPES CREEK RD	CATLETTSBURG	KY	41129-8497	38.400155	-82.65485
4117 N MAYO TRL	PIKEVILLE	KY	41501-3211	37.52270167	-82.57169866
4118 BROWN ST	ASHLAND	KY	41101-5122	38.453195	-82.6141267
4118 BURGEYS CREEK RD TRLR	MALLIE	KY	41836-8970	37.2391833	-82.8821433
4118 CABELL ST	ASHLAND	KY	41101-5033	38.4521767	-82.6325367
4118 CAMISA CT GARG	ASHLAND	KY	41102-9239	38.4734733	-82.7025567
4118 CAMISA CT HSE	ASHLAND	KY	41102-9239	38.4724267	-82.7023517
4118 CANNONSBURG RD	CATLETTSBURG	KY	41129-9751	38.395579333	-82.6679435
4118 CANNONSBURG RD	CATLETTSBURG	KY	41129-9751	38.39505	-82.66891
4118 CANNONSBURG RD	CATLETTSBURG	KY	41129-9751	38.3955018	-82.666966
4118 HIGHWAY 582	PINE TOP	KY	41843-9061	37.276025	-82.892305
4118 SKIDMORE ST	ASHLAND	KY	41101-5063	38.4533467	-82.6314383
4118 W US HIGHWAY 60	GRAYSON	KY	41143-8864	38.327088	-83.018689
4119 CABELL ST	ASHLAND	KY	41101-5032	38.452415	-82.6319383
4119 CANNONSBURG RD	CATLETTSBURG	KY	41129-9751	38.3948417	-82.67124
4119 CHLOE RD	PIKEVILLE	KY	41501-2265	37.44499	-82.4796133
4119 DIX FRK	SIDNEY	KY	41564-8833	37.56184267	-82.35727783
4119 HIGHWAY 7	WHITESBURG	KY	41858-8286	37.2270345	-83.0003097
4119 LONGFORK RD	VIRGIE	KY	41572-8804	37.3053567	-82.63773
4119 ROCKHOUSE RD	TOMAHAWK	KY	41262-8974	37.81735833	-82.59753667
412 11TH ST	PAINTSVILLE	KY	41240-1421	37.80992	-82.7988533
412 11TH ST	PAINTSVILLE	KY	41240-1421	37.8093267	-82.798215
412 1ST AVE	WORTHINGTON	KY	41183-9451	38.54903	-82.734685
412 21ST ST	ASHLAND	KY	41101-7728	38.4745167	-82.6348983
412 25TH ST TRLR	CATLETTSBURG	KY	41129-1273	38.4176817	-82.6001183
412 28TH ST	CATLETTSBURG	KY	41129-1102	38.4164264	-82.6003066
412 2ND ST	PAINTSVILLE	KY	41240-1028	37.8147817	-82.80755
412 3RD AVE	WORTHINGTON	KY	41183-9437	38.550125	-82.7358367
412 3RD ST	PAINTSVILLE	KY	41240-1009	37.8156133	-82.8078083
412 3RD ST GARG 1	PAINTSVILLE	KY	41240-1009	37.8154	-82.807865
412 6TH AVE TRLR	WORTHINGTON	KY	41183-9415	38.55174167	-82.73845566
412 6TH ST	PAINTSVILLE	KY	41240-1201	37.809675	-82.80627
412 6TH ST	PAINTSVILLE	KY	41240-1201	37.8096667	-82.8062733
412 7TH AVE	WORTHINGTON	KY	41183-9413	38.5523583	-82.7403883
412 BARTLEYTOWN RD UNIT 1	ASHCAMP	KY	41512-8503	37.2551383	-82.47042
412 BECKETT ST	ASHLAND	KY	41101-2525	38.476635	-82.6537133
412 BELLEFONTE PRINCESS RD	ASHLAND	KY	41101-2118	38.4943583	-82.6837133
412 BLACK HOLW	GRAYSON	KY	41143-6065	38.202142	-82.92574366
412 BLUEBIRD DR	RUSSELL	KY	41169-1570	38.5083867	-82.700135
412 BOWEN LN	INEZ	KY	41224-9563	37.916725	-82.55162
412 BOYD ST	RUSSELL	KY	41169-1419	38.5301417	-82.69434
412 BRUCE BRANCH RD	MOUSIE	KY	41839-9095	37.4214067	-82.8939783
412 BURNS ST	LOUISA	KY	41230-1106	38.1179	-82.604945
412 CAGER BR	HAROLD	KY	41635-9011	37.4755733	-82.620425
412 CARBON GLOW	LETCHER	KY	41832-9005	37.1582833	-82.9501417
412 CENTRAL AVE	SOUTH WILLIAMSON	KY	41503-4121	37.67153	-82.2841867
412 CHASE LN	INEZ	KY	41224	37.846075	-82.52073667
412 CHASE LN	INEZ	KY	41224	37.84629	-82.51910333
412 CHINN ST	WURLAND	KY	41144-1602	38.54664	-82.763165
412 DEPOT RD	PAINTSVILLE	KY	41240-1395	37.80926167	-82.79325716
412 DOG RDG	ASHLAND	KY	41102-8356	38.4464315	-82.70805565
412 DOGWOOD LN	WEST LIBERTY	KY	41472-1259	37.9166467	-83.250105
412 DOVE LN TRLR	OLIVE HILL	KY	41164-6161	38.24588167	-83.23621667
412 FISHTRAP RD	SHELBIANA	KY	41562-8014	37.410665	-82.4323167
412 FISHTRAP RD GARG	SHELBIANA	KY	41562-8014	37.41026233	-82.43244366



412 GORMAN HOLLOW RD APT 607	HAZARD	KY	41701-2330	37.2395017	-83.1975017
412 GRAPEVINE CREEK RD	HAZARD	KY	41701-7358	37.333354666	-83.24624033
412 GREENBRIAR RD	LOUISA	KY	41230-7905	38.1018583	-82.6448617
412 HIGHWAY 3409	MC ROBERTS	KY	41835-8924	37.2114967	-82.6615517
412 HIGHWAY 803	MILLSTONE	KY	41838-9026	37.1857417	-82.75025
412 HILL TOP RD	ROARK	KY	40979	37.0314133	-83.4771817
412 HOOPWOOD BR	PIKEVILLE	KY	41501-7111	37.4632757	-82.5756564
412 HOOPWOOD BR TRLR	PIKEVILLE	KY	41501-7111	37.46318733	-82.57508866
412 KENTUCKY AVE	GRAYSON	KY	41143-1630	38.32675617	-82.91750766
412 KENWOOD DR	RUSSELL	KY	41169-1410	38.5228017	-82.6944333
412 KY HIGHWAY 611	PIKEVILLE	KY	41501-4131	37.317165	-82.5422883
412 KY ROUTE 581	PAINTSVILLE	KY	41240-9084	37.820607	-82.79026983
412 KY ROUTE 979	HAROLD	KY	41635-9048	37.5367317	-82.6362983
412 LEE ST	ASHLAND	KY	41102-3369	38.4763217	-82.6766567
412 LIBERTY RD	WEST LIBERTY	KY	41472-2049	37.9189967	-83.2656633
412 MADISON AVE UNIT POOL	PAINTSVILLE	KY	41240		
412 MAIN ST	GREENUP	KY	41144-1032	38.577365	-82.8362533
412 MAIN ST UNIT B-1	GREENUP	KY	41144-1032	38.5776167	-82.83725
412 MAPLEWOOD DR	GRAYSON	KY	41143-1038	38.33585	-82.95111
412 MARGARET HTS	PAINTSVILLE	KY	41240-1124	37.8169683	-82.8029433
412 MONKEYTOWN RD	VIRGIE	KY	41572-8389	37.342816	-82.585672
412 MORSE HOLW	CATLETTSBURG	KY	41129-1192	38.4160617	-82.6008267
412 NAPIER BRANCH RD	HAZARD	KY	41701-7280	37.3248767	-83.3585567
412 NAPIER BRANCH RD	HAZARD	KY	41701-7280	37.3248717	-83.3585333
412 NEW BUCKLEY RD	ASHLAND	KY	41102-9128	38.4646683	-82.6780317
412 OLD TRACE RD	RUSH	KY	41168-8186	38.327835	-82.74405
412 OLD TRACE RD	RUSH	KY	41168-8186	38.3280283	-82.7435883
412 PHOENIX PLACE BLVD	HAZARD	KY	41701-8228	37.3493818	-83.11410385
412 PINE ST	GRAYSON	KY	41143-1040	38.33505099	-82.95397681
412 PRICHARD ST	ASHLAND	KY	41102-3348	38.477285	-82.6745567
412 RACETRACK HL	RACELAND	KY	41169-9024	38.53850267	-82.75768
412 ROY CAMPBELL DR	HAZARD	KY	41701-9453	37.27024	-83.233771
412 ROY CAMPBELL DR	HAZARD	KY	41701-9453	37.27226849	-83.22978621
412 SALTWELL ST	PAINTSVILLE	KY	41240-1164	37.8158733	-82.7973933
412 SAM COMBS RD	VIPER	KY	41774-8624	37.207755	-83.1432633
412 SCUDDY MOUNTAIN RD	SCUDDY	KY	41760-9067	37.2030933	-83.0809367
412 SHEPHERD BRANCH RD	LOUISA	KY	41230-7055	38.24827	-82.7065933
412 SMITH FORK RD TRLR	PHELPS	KY	41553-8802	37.48274417	-82.1826545
412 SOLOMON RD	WHITESBURG	KY	41858-7215	37.1244967	-82.8192433
412 STAGGERWEED FRK	PHELPS	KY	41553-8902	37.4679933	-82.1862817
412 STATE HIGHWAY 1056	PINSONFORK	KY	41555-7505	37.5601717	-82.252835
412 STRAIGHT FORK RD	CORNETTSVILLE	KY	41731-8704	37.0773167	-83.0589567
412 SUNSET DR	ASHLAND	KY	41101-2170	38.49919	-82.7039367
412 SYCAMORE ST	GREENUP	KY	41144-1050	38.5739833	-82.8405717
412 TOMAHAWK DR LOT 67	WEST VAN LEAR	KY	41268-8049	37.79151383	-82.78747166
412 VANBIBBER DR GARG	ASHLAND	KY	41102-7627	38.42675117	-82.72113216
412 VANBIBBER DR HSE	ASHLAND	KY	41102-7627	38.42675867	-82.7211385
412 VIRGINIA AVE	SOUTH WILLIAMSON	KY	41503-4137	37.6713933	-82.2837433
412 VIRGINIA ST	WURTLAND	KY	41144-1575	38.5483667	-82.7726917
412 VISTA DR	HAZARD	KY	41701-9449	37.2737504	-83.2221561
412 WEST ST	WURTLAND	KY	41144-1443	38.54922	-82.7787567
412 WURTLAND AVE	WURTLAND	KY	41144-1451	38.54975	-82.78009
412 WURTLAND AVE	WURTLAND	KY	41144-1451	38.5503717	-82.7802417
412 E 2ND ST	GRAYSON	KY	41143-1308	38.3325417	-82.9422183
412 E MAPLE ST	SALYERSVILLE	KY	41465-7445	37.7531167	-83.0657983
412 E MAPLE ST	SALYERSVILLE	KY	41465-7445	37.7534167	-83.0660983
412 E SYCAMORE ST	LOUISA	KY	41230-1037	38.119935	-82.60647
412 N ARNOLD AVE	PRESTONSBURG	KY	41653-1200	37.671575	-82.7768067
412 N HORD ST	GRAYSON	KY	41143-1064	38.3359583	-82.9478183
412 N LAKE DR	PRESTONSBURG	KY	41653-1230	37.674185	-82.7775917
412 N LOCK AVE	LOUISA	KY	41230-1115	38.1177417	-82.6054483
412 W 2ND ST	GRAYSON	KY	41143-1010	38.334007166	-82.95346433
412 W JESSE HOLW	OLIVE HILL	KY	41164-7895	38.28038167	-83.29735833
412 W OLD BUCKLEY RD	ASHLAND	KY	41102-9122	38.474915	-82.6816267
412 W OLD BUCKLEY RD	ASHLAND	KY	41102-9122	38.4749067	-82.6816183
412 W SYCAMORE ST	LOUISA	KY	41230-1246	38.116055	-82.610995
4120 OPEN FORK RD	MOREHEAD	KY	40351-7821	38.24027667	-83.31978

4120 POWELL ST	ASHLAND	KY	41101-4103	38.46092	-82.6285167
4121 COLLINS HWY APT 1	PIKEVILLE	KY	41501-6833	37.391535	-82.52493
4121 HURRICANE RD	CATLETTSBURG	KY	41129-8686	38.4295033	-82.6492217
4121 MCGUIRE DR	CATLETTSBURG	KY	41129-9756	38.39269	-82.669355
4121 MCGUIRE DR	CATLETTSBURG	KY	41129-9756	38.3923967	-82.6693983
4121 PINE TERRACE DR	ASHLAND	KY	41102-8873	38.4596367	-82.6927483
4121 VERNON ST	ASHLAND	KY	41101-5070	38.4530317	-82.63136
4121 N MAYO TRL	PIKEVILLE	KY	41501-3211	37.5221285	-82.572604
4121 N MAYO TRL	PIKEVILLE	KY	41501-3211	37.52210417	-82.57269633
4122 FALCON RD	SALYERSVILLE	KY	41465-8332	37.78785	-83.0107817
4122 FALCON RD	SALYERSVILLE	KY	41465-8332	37.7867467	-83.0102883
4122 FALCON RD	SALYERSVILLE	KY	41465-8332	37.7848917	-83.0103617
4122 HIGHWAY 1087 HSE 1	MOUSIE	KY	41839-8971	37.4101883	-82.9023183
4122 HIGHWAY 805	JENKINS	KY	41537-8866	37.18649971	-82.69827094
4122 MCGUIRE DR	CATLETTSBURG	KY	41129-9756	38.3899667	-82.671635
4122 ROCKCASTLE RD	INEZ	KY	41224-8694	37.91089333	-82.54825667
4122 VERNON ST	ASHLAND	KY	41101-5071	38.4528685	-82.63144916
4123 BURGEYS CREEK RD	MALLIE	KY	41836-8970	37.24056367	-82.882613
4123 CRAFT COLLY RD	ERMINE	KY	41815-9041	37.1717717	-82.80464
4123 MARSH HILL DR	CATLETTSBURG	KY	41129-8275	38.40193267	-82.67134016
4123 MCGUIRE DR	CATLETTSBURG	KY	41129-9756	38.39259	-82.667385
4123 STATE ROUTE 1458	ASHLAND	KY	41102-7942	38.47623	-82.7049617
4124 CUTSHIN RD	SMILAX	KY	41764-8937	37.1221017	-83.2846033
4124 MOUND ST	ASHLAND	KY	41101-5148	38.4514917	-82.6211267
4124 OPEN FORK RD TRLR	MOREHEAD	KY	40351-7821	38.23979333	-83.31891667
4124 RACCOON RD	RACCOON	KY	41557-8616	37.48846	-82.43626
4124 ROBERTS DR	ASHLAND	KY	41102-8330	38.4543533	-82.6806367
4124 ROBERTS DR	ASHLAND	KY	41102-8330	38.4538867	-82.6811
4124 ROBERTS DR TRLR	ASHLAND	KY	41102-8330	38.4539333	-82.68065
4125 BURCHETT BR	CATLETTSBURG	KY	41129-9009	38.3163367	-82.6635967
4125 CUTSHIN RD	SMILAX	KY	41764-8937	37.1226217	-83.284675
4125 HURRICANE RD	CATLETTSBURG	KY	41129-8686	38.4296167	-82.648845
4125 MARSH HILL DR	CATLETTSBURG	KY	41129-8275	38.40195267	-82.67132416
4125 MCGUIRE DR	CATLETTSBURG	KY	41129-9756	38.3922667	-82.668615
4125 SPRINGHILL LN	MINNIE	KY	41619	37.466179	-82.769827
4125 TOLER CRK	HAROLD	KY	41635-8823	37.47515683	-82.61204666
4125 VEST TALCUM RD	VEST	KY	41772-9041	37.3886117	-83.0538933
4125 WINCHESTER AVE	ASHLAND	KY	41101-5100	38.452145	-82.6113383
4125 WINCHESTER AVE	ASHLAND	KY	41101-5100	38.451145	-82.6116217
4125 WINCHESTER AVE	ASHLAND	KY	41101-5100	38.4509483	-82.611005
4126 CABELL ST	ASHLAND	KY	41101-5033	38.45217039	-82.63217167
4126 HIGHWAY 7	TOPMOST	KY	41862	37.3786317	-82.7850283
4126 STATE HIGHWAY 194	PIKEVILLE	KY	41501-6339	37.594742166	-82.4888155
4126 TIMBERLINE DR	CATLETTSBURG	KY	41129-8398	38.3203583	-82.6629017
4126 WOODMAN CREEK RD	STOPOVER	KY	41568-8744	37.530004	-82.065489
4127 CRAFT COLLY RD TRLR A	ERMINE	KY	41815-9041	37.1720267	-82.8040267
4127 HIGHWAY 80	WOOTON	KY	41776-8823	37.1534583	-83.3195617
4127 KY ROUTE 680	MINNIE	KY	41651-9042	37.46702	-82.769285
4127 MARSH HILL DR	CATLETTSBURG	KY	41129-8275	38.40214367	-82.67142216
4127 MOUND ST	ASHLAND	KY	41101-5109	38.45133217	-82.62085833
4127 PINE TERRACE DR	ASHLAND	KY	41102-8873	38.4595383	-82.6924267
4127 QUICKSAND CREEK RD	LAMBRIC	KY	41339-8328	37.54846833	-83.13131833
4127 SKIDMORE ST	ASHLAND	KY	41101-5062	38.4535417	-82.6313267
4127 WILLOW DR	ASHLAND	KY	41102-8423	38.45975	-82.6968917
4128 KILLEN DR	ASHLAND	KY	41102-9147	38.4606717	-82.6965883
4128 MCGUIRE DR	CATLETTSBURG	KY	41129-9756	38.392085	-82.6693083
4128 MOUND ST	ASHLAND	KY	41101-5148	38.451409	-82.62106199
4128 ROBERTS DR	ASHLAND	KY	41102-8330	38.4536283	-82.6816167
4128 WILLOW DR	ASHLAND	KY	41102-9172	38.4598133	-82.69674
4129 HART ST	ASHLAND	KY	41101-4109	38.4591667	-82.6275917
4129 HIGHWAY 343	MC ROBERTS	KY	41835-9057	37.2238967	-82.6617217
4129 HURRICANE RD	CATLETTSBURG	KY	41129-8686	38.4297117	-82.64854
413 12TH ST	PAINTSVILLE	KY	41240-1336	37.80957	-82.797525
413 28TH ST	CATLETTSBURG	KY	41129-1101	38.41555833	-82.60127416
413 34TH ST	CATLETTSBURG	KY	41129-1164	38.406005	-82.6017483
413 3RD AVE	WORTHINGTON	KY	41183-9438	38.5498367	-82.73597
413 4TH AVE	WORTHINGTON	KY	41183-9430	38.5504267	-82.7363817

413 5TH AVE	WORTHINGTON	KY	41183-9422	38.5510283	-82.7369883
413 6TH ST	PAINTSVILLE	KY	41240-1331	37.80936	-82.80659
413 7TH ST	PAINTSVILLE	KY	41240-1279	37.80952	-82.80522
413 8TH ST APT 1	PAINTSVILLE	KY	41240-1203	37.8098183	-82.8041
413 8TH ST APT 10	PAINTSVILLE	KY	41240-1203	37.80941	-82.8041667
413 8TH ST APT 11	PAINTSVILLE	KY	41240-1204	37.8096633	-82.80414
413 8TH ST APT 12	PAINTSVILLE	KY	41240-1203	37.8097167	-82.804125
413 8TH ST APT 13	PAINTSVILLE	KY	41240-1204	37.80974	-82.80412
413 8TH ST APT 14	PAINTSVILLE	KY	41240-1203	37.80958117	-82.803951
413 8TH ST APT 2	PAINTSVILLE	KY	41240-1204	37.809765	-82.804115
413 8TH ST APT 3	PAINTSVILLE	KY	41240-1204	37.8097983	-82.804105
413 8TH ST APT 4	PAINTSVILLE	KY	41240-1203	37.8095665	-82.8040778
413 8TH ST APT 5	PAINTSVILLE	KY	41240-1204	37.80982679	-82.80372419
413 8TH ST APT 6	PAINTSVILLE	KY	41240-1204	37.8094033	-82.80416
413 8TH ST APT 7	PAINTSVILLE	KY	41240-1203	37.8094167	-82.8041733
413 8TH ST APT 8	PAINTSVILLE	KY	41240-1203	37.8097767	-82.8036833
413 8TH ST APT 9	PAINTSVILLE	KY	41240-1204	37.809394166	-82.80415533
413 8TH ST UNIT WASHRM	PAINTSVILLE	KY	41240-1245	37.8096917	-82.804135
413 BARTLETT ST	ASHLAND	KY	41101-3438	38.4718233	-82.6646267
413 BECKETT ST	ASHLAND	KY	41101-2524	38.4767217	-82.6532367
413 BELLEFONTE RD	ASHLAND	KY	41102-2311	38.4817383	-82.67104
413 BERRY AVE	ASHLAND	KY	41102-2323	38.481485	-82.6718217
413 BIG PERRY RD	MOREHEAD	KY	40351-9583	38.23766817	-83.37729916
413 BLAIR BR	JEREMIAH	KY	41826-9022	37.17082033	-82.914287
413 BLEVINS HOLW	OLIVE HILL	KY	41164-8287	38.31979667	-83.11097833
413 BLUEBIRD DR	RUSSELL	KY	41169-1571	38.5090967	-82.7003717
413 BOURBON CT LOT 39	GREENUP	KY	41144-9328	38.6335085	-82.86207733
413 BRADLEY BR	WAYLAND	KY	41666-6700	37.421105	-82.8035183
413 CARDINAL RD	RUSSELL	KY	41169-1511	38.5112283	-82.69687
413 CAROLINE RD	RACELAND	KY	41169-1013	38.5306667	-82.75335
413 CEMETERY RD	PAINTSVILLE	KY	41240-1070	37.8162267	-82.81184
413 CHLOE RD	PIKEVILLE	KY	41501-1695	37.47638	-82.501785
413 COUNTRY CLUB DR	ASHLAND	KY	41101-2141	38.4937879	-82.6948322
413 CRASES BR	LETCHER	KY	41832-9053	37.14993	-82.9618233
413 DEADENING FRK	PIKEVILLE	KY	41501-6925	37.3688283	-82.5153517
413 DINKENS HOLW	RUSH	KY	41168-8886	38.35876133	-82.80470933
413 DIXIE ST	GRAYSON	KY	41143-1129	38.33825	-82.9399417
413 EUCLID AVE	PAINTSVILLE	KY	41240-1170	37.81532	-82.7974683
413 FIFTY EIGHT BR	RACCOON	KY	41557-8636	37.4884739	-82.4231785
413 HATFIELD WAY	OIL SPRINGS	KY	41238-8007	37.775297	-82.949887
413 HIGHWAY 1862	MAYKING	KY	41837	37.13817133	-82.76664716
413 HIGHWAY 7 APT 1	JEREMIAH	KY	41826-9069	37.181265	-82.9103167
413 HIGHWAY 7 APT 2	JEREMIAH	KY	41826-9069	37.18156	-82.910775
413 HIGHWAY 7 APT 3	JEREMIAH	KY	41826-9069	37.181495	-82.9104783
413 HIGHWAY 7 APT 5	JEREMIAH	KY	41826-9069	37.181265	-82.9103167
413 HIGHWAY 7 APT 6	JEREMIAH	KY	41826-9069	37.181555	-82.9107283
413 HIGHWAY 7 APT 7	JEREMIAH	KY	41826-9069	37.1812983	-82.9104133
413 IOWA ST	ASHLAND	KY	41102	38.4744617	-82.6699583
413 IVY FORK RD	PIKEVILLE	KY	41501-6639	37.468245	-82.4634717
413 IVY FORK RD TRLR	PIKEVILLE	KY	41501-6639	37.46893533	-82.4636375
413 KENWOOD DR	RUSSELL	KY	41169-1409	38.5230517	-82.6944883
413 KONA DR TRLR	WHITESBURG	KY	41858-7858	37.1610167	-82.735735
413 LAKEVIEW DR	LITTCARR	KY	41834-9098	37.2281204	-82.9569219
413 LAUREL AVE	ASHLAND	KY	41101-7252	38.4842633	-82.66907
413 LAYNE BR	KIMPER	KY	41539-6122	37.4882417	-82.3339133
413 LEE ST	ASHLAND	KY	41102-3337	38.4762733	-82.6769167
413 LEFT FORK UPPER CHLO	PIKEVILLE	KY	41501-6658	37.4713733	-82.4530383
413 LITTLE BUCKHORN RD	CLAYHOLE	KY	41317-9008	37.4437569	-83.2089926
413 LITTLE CRK	PIKEVILLE	KY	41501-6951	37.389618833	-82.516993
413 LITTLE CRK	PIKEVILLE	KY	41501-6951	37.3893433	-82.51624
413 MADISON AVE	PAINTSVILLE	KY	41240-1261	37.8095193	-82.8044585
413 MAIN ST	GREENUP	KY	41144-1031	38.5774367	-82.8356483
413 MAIN ST	WHEELWRIGHT	KY	41669	37.3408433	-82.71986
413 MAIN ST FL 1	HAZARD	KY	41701-1776	37.2478517	-83.1945667
413 MAPLEWOOD DR	GRAYSON	KY	41143-1037	38.3362833	-82.9509533
413 MCKNIGHT ST	ASHLAND	KY	41102-4342	38.469633333	-82.6833335
413 MCKNIGHT ST TRLR	ASHLAND	KY	41102-4342	38.46911883	-82.6833535

413 MILL BRANCH RD	PAINTSVILLE	KY	41240-1706	37.810412333	-82.8162255
413 MILL ST	PAINTSVILLE	KY	41240-1074	37.81640529	-82.81039184
413 MILL ST APT C	PAINTSVILLE	KY	41240-1074	37.8161795	-82.8100316
413 NEARWAY BRANCH RD	BONNYMAN	KY	41719-8711	37.29201167	-83.242563
413 NUMBER FOUR HL	JENKINS	KY	41537-9608	37.17388574	-82.63371584
413 OWENS BRANCH RD TRLR	SLEMP	KY	41763-8849	37.080555	-83.118435
413 PERT CREEK RD	WHITESBURG	KY	41858-8547	37.1105567	-82.7973133
413 PINE ST	GRAYSON	KY	41143-1039	38.3350167	-82.9544383
413 POND FRK	KIMPER	KY	41539-5844	37.5021917	-82.258485
413 RED MORG BR	TEABERRY	KY	41660-6309	37.427305	-82.6360233
413 REDBUD SUBDIVISON RD	LOUISA	KY	41230-5973	38.05976333	-82.63321167
413 REDBUD SUBDIVISON RD	LOUISA	KY	41230-5973	38.05950667	-82.63564667
413 RIVERSIDE DR	RUSSELL	KY	41169	38.531323166	-82.69184516
413 SHELBY YARD	SHELBIANA	KY	41562-8347	37.4260283	-82.4936133
413 STAMPER BR	ISOM	KY	41824-9004	37.1947825	-82.90067612
413 STAMPER BR	ISOM	KY	41824-9004	37.1947825	-82.90067612
413 STATE HIGHWAY 1654	RUSH	KY	41168-8938	38.3195939	-82.8128728
413 STATE ROUTE 784	SOUTH SHORE	KY	41175-9784	38.704937833	-82.95567166
413 STEER FORK RD	MALLIE	KY	41836-8810	37.2589433	-82.901765
413 STILLHOUSE AVE	ELKHORN CITY	KY	41522-7278	37.3015583	-82.3500183
413 THREE MILE RD	JENKINS	KY	41537-8015	37.25259	-82.5555617
413 TYGART BEND RD	SOUTH SHORE	KY	41175-9750	38.711685	-82.943955
413 VANBIBBER DR	ASHLAND	KY	41102-7607	38.4269867	-82.721
413 WALTERS RD	PIKEVILLE	KY	41501-9201	37.482592	-82.4868527
413 E 3RD ST	GRAYSON	KY	41143-1311	38.3329033	-82.9418667
413 E MOUNTAIN PKWY	SALYERSVILLE	KY	41465-9734	37.7382867	-83.0417817
413 E SYCAMORE ST	LOUISA	KY	41230-1036	38.12027	-82.6070617
413 N HORD ST	GRAYSON	KY	41143-1065	38.33625	-82.9484883
413 S LOCK AVE	LOUISA	KY	41230-1323	38.11269	-82.6017233
413 W 2ND ST	GRAYSON	KY	41143-1009	38.3338483	-82.9535633
413 W JESSE HOLW	OLIVE HILL	KY	41164-7895	38.28003333	-83.29419667
413 W MAIN ST	GRAYSON	KY	41143-1261	38.3328633	-82.954325
413 W SYCAMORE ST	LOUISA	KY	41230-1245	38.11625	-82.6113033
4130 BLACKLOG RD	INEZ	KY	41224-9039	37.83367	-82.489255
4130 CABELL ST	ASHLAND	KY	41101-5033	38.45215032	-82.63210931
4130 HURRICANE RD	PIKEVILLE	KY	41501-7528	37.517125	-82.5936467
4130 INDIAN RUN	FLATWOODS	KY	41139-9028	38.5103135	-82.74636966
4130 STATE HIGHWAY 1496	GRAYSON	KY	41143-7684	38.212628333	-82.94054916
4130 STATE HIGHWAY 1496	GRAYSON	KY	41143-7684	38.21280133	-82.9396865
4130 VERNON ST	ASHLAND	KY	41101-5071	38.4528167	-82.6312433
4130 WINCHESTER AVE	ASHLAND	KY	41101-5172	38.45247933	-82.6131105
4131 BURCHETT BR TRLR	CATLETTSBURG	KY	41129-9009	38.3169283	-82.6643533
4131 LOWER BAD CREEK RD	HOSKINSTON	KY	40844	37.074595	-83.32317
4131 MCGUIRE DR	CATLETTSBURG	KY	41129-9756	38.3918367	-82.6681383
4131 N MAYO TRL UNIT NEW	PIKEVILLE	KY	41501-3211	37.522245	-82.5728417
4132 N WOLF CRK	LOVELY	KY	41231-8949	37.8147067	-82.4180367
4133 HIGHWAY 7 APT 1	BLACKKEY	KY	41804-9099	37.153212	-82.9390745
4133 HIGHWAY 7 APT 2	BLACKKEY	KY	41804-9099	37.1531605	-82.93925283
4133 POOR BOTTOM RD	ELKHORN CITY	KY	41522-8113	37.32744	-82.4934233
4133 STATE HIGHWAY 773	HITCHINS	KY	41146-8909	38.27756	-82.90953
4134 HIGHWAY 1	LOUISA	KY	41230-8934	38.1644483	-82.7509517
4134 INDIAN RUN TRLR	FLATWOODS	KY	41139-9028	38.510268833	-82.7463595
4134 LOTTS CREEK RD	HAZARD	KY	41701-7641	37.2767309	-83.1306388
4134 MUSIC BR	ASHLAND	KY	41102-7753	38.3794683	-82.6832617
4134 PINE TERRACE DR	ASHLAND	KY	41102-8451	38.4579417	-82.69084
4134 PINE TERRACE DR GARG	ASHLAND	KY	41102-8451	38.457998	-82.69143866
4135 BOWLINGS CREEK RD	ALTRO	KY	41339-8829	37.3903	-83.4608617
4135 CABELL ST	ASHLAND	KY	41101-5032	38.4520433	-82.6315833
4135 HART ST	ASHLAND	KY	41101-4109	38.458915	-82.627335
4135 MIDDLE FORK RD	WARBRANCH	KY	40874-7015	37.0035183	-83.430865
4135 RIVER RD TRLR TRLR	MC CARR	KY	41544-8573	37.64266117	-82.1886525
4135 SKYLINE DR	ASHLAND	KY	41102-5766	38.45087	-82.6665933
4135 STATE ROUTE 5	ASHLAND	KY	41102-9456	38.4657666	-82.7080002
4135 STATE ROUTE 5 BARN	ASHLAND	KY	41102-9456	38.46637854	-82.70909015
4135 STATE ROUTE 5 OFC	ASHLAND	KY	41102-9456	38.4659617	-82.70861
4136 IRISH CREEK RD	WEBBVILLE	KY	41180-8671	38.11379	-82.8218533
4136 PINE TERRACE DR	ASHLAND	KY	41102-8451	38.459235	-82.69163

4136 RACCOON RD	RACCOON	KY	41557-8616	37.488405	-82.43573966
4136 STATE HIGHWAY 1496	GRAYSON	KY	41143-7684	38.2127917	-82.939725
4136 STATE HIGHWAY 1496 CATV	GRAYSON	KY	41143-7684	38.21279	-82.9397317
4137 ELKHORN CRK TRLR	ELKHORN CITY	KY	41522-7202	37.275542666	-82.39776283
4137 HART ST	ASHLAND	KY	41101-4109	38.4587933	-82.6272133
4137 MCGUIRE DR	CATLETTSBURG	KY	41129-9756	38.3913567	-82.6672467
4138 CABELL ST	ASHLAND	KY	41101-5033	38.45186	-82.6317717
4138 MIDDLE FORK RD	WARBRANCH	KY	40874-7015	37.0037683	-83.4318867
4138 MUSIC BR	ASHLAND	KY	41102-7753	38.3796283	-82.68262
4138 RACCOON RD	RACCOON	KY	41557-8616	37.4886967	-82.4359767
4138 VERNON ST	ASHLAND	KY	41101-5071	38.4528483	-82.630815
4139 CABELL ST	ASHLAND	KY	41101-5032	38.45218974	-82.63195703
4139 HIGHWAY 1087	MOUSIE	KY	41839-8971	37.41047	-82.9021183
4139 MARSH HILL DR TRLR	CATLETTSBURG	KY	41129-8275	38.4016733	-82.67101
4139 E SHELBIANA RD	PIKEVILLE	KY	41501-7714	37.42277	-82.4688
414 11TH ST TRLR	CATLETTSBURG	KY	41129	38.43449867	-82.611596
414 20TH ST APT 1	ASHLAND	KY	41101-7724	38.4748467	-82.6362667
414 34TH ST	CATLETTSBURG	KY	41129-1165	38.4062683	-82.6016117
414 35TH ST	CATLETTSBURG	KY	41129-1067	38.4050183	-82.6017467
414 39TH ST	ASHLAND	KY	41101-3130	38.4551	-82.61445
414 BELLEFONTE PRINCESS RD	ASHLAND	KY	41101-2118	38.49398	-82.684065
414 BERRY AVE	ASHLAND	KY	41102-2324	38.4814865	-82.671517
414 BIG BRANCH BALL RD	EMMALENA	KY	41740-9013	37.3725895	-83.04794183
414 BILLY LOWE BR	PIKEVILLE	KY	41501-5150	37.65522	-82.502905
414 BLACK HAWK RD	KITE	KY	41828-8924	37.2980883	-82.7935033
414 BLACK HOLW	GRAYSON	KY	41143-6065	38.2024217	-82.925915
414 BOYD ST	RUSSELL	KY	41169-1419	38.53	-82.69435
414 BURNS ST	LOUISA	KY	41230-1106	38.1185233	-82.60521
414 CAMPBELL HOLW	HITCHINS	KY	41146-8904	38.2744667	-82.895305
414 CENTRAL AVE	SOUTH WILLIAMSON	KY	41503-4121	37.671383333	-82.2842485
414 CENTRAL AVE	SOUTH WILLIAMSON	KY	41503-4121	37.6713495	-82.28413083
414 CENTRAL AVE UNIT 2	SOUTH WILLIAMSON	KY	41503-4121	37.67138	-82.28410166
414 DALEY RD	SMILAX	KY	41764-8964	37.1419317	-83.2298117
414 DINWOOD RD	MARTIN	KY	41649-7821	37.5626567	-82.7665733
414 ELIGE ROBERTS RD	ALTRO	KY	41339-9064	37.38038	-83.38216099
414 GILLISPIE BR	SHELBIANA	KY	41562-8218	37.3994767	-82.4761467
414 GLADY BR	STINNETT	KY	40868	37.0929167	-83.42308
414 HAROLDS BRANCH RD TRLR	PIKEVILLE	KY	41501-9359	37.46810067	-82.51076033
414 HIGHWAY 2034	WHITESBURG	KY	41858-7697	37.115451333	-82.79636733
414 HORNE BR	STAFFORDSVILLE	KY	41256-9070	37.805733	-82.8603653
414 HORNE BR BARN	STAFFORDSVILLE	KY	41256-9070	37.80212133	-82.86287283
414 HUNTS FRK	DANA	KY	41615-9004	37.55694	-82.684052
414 LAKEVIEW DR	WURTLAND	KY	41144-7604	38.53036307	-82.78135407
414 LITTLE ROBINSON CRK	VIRGIE	KY	41572-8320	37.37073	-82.5873417
414 MAPLEWOOD DR	GRAYSON	KY	41143-1038	38.33574	-82.9509667
414 MAYS BR	PRESTONSBURG	KY	41653-7810	37.6793983	-82.7718367
414 MOUNTAIN VIEW RD	WHITESBURG	KY	41858-1220	37.1139617	-82.8166917
414 NAPIER FARM RD	HAZARD	KY	41701-7863	37.283506	-83.1728474
414 OHIO RIVER RD	GREENUP	KY	41144-6785	38.61793483	-82.86383716
414 OLD BUCKLEY RD	ASHLAND	KY	41102-4207	38.4730933	-82.6772883
414 PEACH ORCHARD RD TRLR	HYDEN	KY	41749-8209	37.2495333	-83.3914817
414 PINE HILL DR	JACKSON	KY	41339-8614	37.570635	-83.37740167
414 POPLAR ST	FLATWOODS	KY	41139	38.517575	-82.705455
414 POWELLS CRK	PIKEVILLE	KY	41501-7935	37.4006017	-82.4256533
414 RAMEY FRK	RACCOON	KY	41557-8353	37.51306783	-82.4311845
414 RAMEY FRK	RACCOON	KY	41557-8353	37.5131033	-82.4310033
414 RIGHT FORK ROE CREEK RD	CATLETTSBURG	KY	41129-9091	38.22409	-82.623945
414 ROY CAMPBELL DR	HAZARD	KY	41701-9453	37.2722627	-83.22984786
414 RUNNELS BRANCH RD	LITTCARR	KY	41834-9041	37.27069114	-82.94792517
414 SANDGAP RD	ARGILLITE	KY	41121-9123	38.4355666	-82.8139986
414 SHANTY BR	RUSH	KY	41168-9054	38.32129983	-82.8220125
414 SLABTOWN HOLLOW RD	VIPER	KY	41774-8606	37.19133383	-83.15586333
414 SLONES BR	SHELBIANA	KY	41562-8003	37.4161883	-82.43401
414 STRATTON BRANCH RD	STANVILLE	KY	41659-9033	37.569925	-82.6035767
414 TOMAHAWK DR	WEST VAN LEAR	KY	41268-8049	37.79157683	-82.78745833
414 TRIMBLE BR	PRESTONSBURG	KY	41653-1265	37.6722767	-82.7714067
414 UNION RD BARN	INEZ	KY	41224	37.89063467	-82.50307216

414 UNION RD TRLR	INEZ	KY	41224	37.89113833	-82.50364
414 UPPER CAMP BR	PHYLLIS	KY	41554-8859	37.46025314	-82.29662495
414 VANBIBBER DR	ASHLAND	KY	41102-7627	38.4270517	-82.7211133
414 WIDOWS BR	HELPS	KY	41553-9406	37.5064933	-82.1264767
414 WINWRIGHT RD	PIKEVILLE	KY	41501-8109	37.3833133	-82.4407367
414 E 2ND ST	GRAYSON	KY	41143-1308	38.3325033	-82.94221
414 E MAIN ST	GRAYSON	KY	41143-1416	38.3312867	-82.9417033
414 E MAIN ST	INEZ	KY	41224-8931	37.86777167	-82.53187333
414 E SYCAMORE ST	LOUISA	KY	41230-1037	38.1199567	-82.6064583
414 W 2ND ST	GRAYSON	KY	41143-1010	38.3344883	-82.95347
414 W JESSE HOLW	OLIVE HILL	KY	41164-7895	38.279095	-83.29673
414 W MAIN ST	GRAYSON	KY	41143-1247	38.33363317	-82.95315116
414 W MAIN ST	WEST LIBERTY	KY	41472-2003	37.918377	-83.26069099
414 W SYCAMORE ST	LOUISA	KY	41230-1246	38.1160265	-82.61139433
4140 CUTSHIN RD TRLR	SMILAX	KY	41764-8937	37.122425	-83.2852517
4140 CUTSHIN RD UNIT SHOP	SMILAX	KY	41764-8937	37.12219117	-83.28513616
4140 HART ST	ASHLAND	KY	41101-4110	38.4587167	-82.6271983
4140 HURRICANE RD	PIKEVILLE	KY	41501-7528	37.51736567	-82.593914
4140 KILLEN DR	ASHLAND	KY	41102-9147	38.4606017	-82.69689
4140 KY HIGHWAY 28	HAZARD	KY	41701-5778	37.3518367	-83.3331817
4140 KY HIGHWAY 28 GARG	HAZARD	KY	41701-5778	37.3518	-83.3332667
4140 MILLERS CRK	PIKEVILLE	KY	41501-5846	37.581689	-82.52276033
4140 STATE HIGHWAY 1496	GRAYSON	KY	41143-7684	38.2126067	-82.9391433
4140 STATE HIGHWAY 773	HITCHINS	KY	41146-8909	38.278025	-82.90969
4141 BRIARWOOD DR	CATLETTSBURG	KY	41129-9303	38.3485467	-82.6711833
4141 BRIARWOOD DR REAR	CATLETTSBURG	KY	41129-9303	38.348685	-82.6706017
4141 GREASY CRK	SHELBIANA	KY	41562-8511	37.3708405	-82.48526666
4141 HARDY LN	HARDY	KY	41531	37.6036967	-82.21502
4141 HIGHWAY 582	PINE TOP	KY	41843-9061	37.2763667	-82.8920717
4141 HIGHWAY 582 TRLR	PINE TOP	KY	41843-9061	37.2763067	-82.8923767
4141 MUSIC BR	ASHLAND	KY	41102-7752	38.3802217	-82.682005
4141 POWELL ST	ASHLAND	KY	41101-4104	38.4609783	-82.6291683
4142 DOVE HAVEN DR	ASHLAND	KY	41102-7866	38.3806733	-82.6846567
4142 KY ROUTE 1498	BEVINSVILLE	KY	41606-6122	37.3128595	-82.746426
4142 KY ROUTE 550 APT A	HUEYSVILLE	KY	41640-6644	37.50019333	-82.83528316
4142 KY ROUTE 550 APT B	HUEYSVILLE	KY	41640-6644	37.5002555	-82.835352
4142 QUICKSAND CREEK RD	LAMBRIC	KY	41339-8328	37.54916667	-83.13046667
4142 SIZEMORE RD	MINNIE	KY	41643	37.46000383	-82.767492
4143 KY ROUTE 1086	WAYLAND	KY	41666-9031	37.4601717	-82.7681917
4143 KY ROUTE 1086 GARG	WAYLAND	KY	41666-9031	37.46021917	-82.7677205
4143 N MAYO TRL UNIT 73	PIKEVILLE	KY	41501-3211	37.5224883	-82.5726867
4144 BLAINE CREEK RD	LOUISA	KY	41230-8797	38.2046467	-82.6623083
4144 HART ST	ASHLAND	KY	41101-4110	38.458720666	-82.62702383
4144 HIGHWAY 1760	LOUISA	KY	41230-7810	38.00532	-82.7025433
4144 HIGHWAY 1850	WARBRANCH	KY	40874-7032	36.9667033	-83.50341
4144 HIGHWAY 1850	WARBRANCH	KY	40874-7032	36.966499	-83.505622
4144 POSSUM TROT RD	LEBURN	KY	41831-8962	37.39865	-82.9496883
4144 STATE HIGHWAY 1056	RANSOM	KY	41558-8431	37.5507967	-82.20662
4145 DIX FRK	SIDNEY	KY	41564-8833	37.5656464	-82.35622506
4145 HIGHWAY 1690	LOUISA	KY	41230-8451	38.02976	-82.58731667
4145 HIGHWAY 931	WHITESBURG	KY	41858-8323	37.17648746	-82.82567358
4145 KY ROUTE 3379	HAROLD	KY	41635-6317	37.4451127	-82.6303614
4145 ROCKHOUSE FORK RD	SALYERSVILLE	KY	41465-8036	37.7625783	-82.9623083
4146 CABELL ST	ASHLAND	KY	41101-5033	38.451855	-82.6310783
4146 HIGHWAY 550 APT 2	GARNER	KY	41817-9054	37.3586965	-82.9261056
4146 HIGHWAY 805	JENKINS	KY	41537-8866	37.1863183	-82.6983617
4146 WINCHESTER AVE	ASHLAND	KY	41105		
4146 WOODMAN CREEK RD	STOPOVER	KY	41568-8744	37.5295883	-82.0650067
4147 CHLOE RD	PIKEVILLE	KY	41501-2265	37.4445267	-82.4794167
4147 CHLOE RD GARG	PIKEVILLE	KY	41501-2265	37.44447	-82.47956
4147 HART ST	ASHLAND	KY	41101-4109	38.4583767	-82.62673
4147 SPANKEM BRANCH RD	LOUISA	KY	41230-6151	38.14946233	-82.7312
4148 LEFT FORK OF ISLAND CRK	PIKEVILLE	KY	41501-7438	37.426207	-82.593765
4148 MOCABEE CREEK RD	OLIVE HILL	KY	41164-6210	38.25039167	-83.29610167
4148 MOUND ST	ASHLAND	KY	41101-5148	38.45033	-82.6209783
4149 TOLER CRK	HAROLD	KY	41635-8823	37.47441826	-82.6118616
415 25TH ST	CATLETTSBURG	KY	41129-1274	38.4171017	-82.60088

415 28TH ST	CATLETTSBURG	KY	41129-1101	38.4160683	-82.600825
415 34TH ST	CATLETTSBURG	KY	41129-1164	38.40566917	-82.602063
415 3RD ST	PAINTSVILLE	KY	41240-1033	37.8163367	-82.808825
415 ANDERSON FORK RD	VIRGIE	KY	41572-8292	37.3439967	-82.62294
415 BEECH BOTTOM RD TRLR	CUTSHIN	KY	41776-9036	37.0953733	-83.2572483
415 BELLEFONTE PRINCESS RD	ASHLAND	KY	41101-2188	38.49391	-82.6834817
415 BELLEFONTE PRINCESS RD	ASHLAND	KY	41101-2188	38.49319	-82.6836533
415 BERRY AVE	ASHLAND	KY	41102-2323	38.4814517	-82.6717833
415 BIG HACKNEYS CRK	MOUTHCARD	KY	41548-8414	37.37002767	-82.22537183
415 BLOOMINGTON BR	SALYERSVILLE	KY	41465-7320	37.810362833	-83.1594765
415 BOAT GUNNEL	MEALLY	KY	41234-9735	37.79017312	-82.76360397
415 CAMP FRK	WHITESBURG	KY	41858-8230	37.23415292	-82.86029583
415 CANOE RUN TRLR	GRAYSON	KY	41143-7002	38.3120933	-82.91146
415 CHEROKEE HILLS RD APT 477	HAZARD	KY	41701-6552	37.263645	-83.207035
415 CHEROKEE HILLS RD APT 478	HAZARD	KY	41701-6552	37.263645	-83.207035
415 CHEROKEE HILLS RD APT 479	HAZARD	KY	41701-6552	37.263702	-83.206967
415 CHEROKEE HILLS RD APT 480	HAZARD	KY	41701-6552	37.263645	-83.207035
415 CHEROKEE HILLS RD APT 481	HAZARD	KY	41701-6552	37.2634583	-83.2068983
415 CHEROKEE HILLS RD APT 482	HAZARD	KY	41701-6552	37.2634683	-83.20689
415 CHEROKEE HILLS RD APT 483	HAZARD	KY	41701-6552	37.263475	-83.206885
415 CHEROKEE HILLS RD APT 484	HAZARD	KY	41701-6552	37.26361	-83.2066067
415 CHESTNUT ST	GREENUP	KY	41144-1080	38.5779433	-82.83905
415 CHESTNUT ST LOT 2	GREENUP	KY	41144-1080	38.5784867	-82.8389983
415 CHESTNUT ST LOT 3	GREENUP	KY	41144-1080	38.57856117	-82.83935916
415 CHESTNUT ST LOT 4	GREENUP	KY	41144-1080	38.5779167	-82.8391367
415 CHESTNUT ST LOT 5	GREENUP	KY	41144-1080	38.57816833	-82.83920033
415 CHLOE RD	PIKEVILLE	KY	41501-1695	37.477155	-82.5019433
415 COLLINS BRANCH RD	PINE TOP	KY	41843-9006	37.2691633	-82.8564983
415 CROSS ST	LOUISA	KY	41230-1282	38.1134183	-82.6092883
415 DIABLOCK RD	HAZARD	KY	41701-5429	37.22557	-83.1710267
415 DIEDERICH BLVD	ASHLAND	KY	41101-7009	38.5038895	-82.67956483
415 DIXIE ST TRLR	GRAYSON	KY	41143-1129	38.3382283	-82.93918
415 DOG FRK TRLR	PIKEVILLE	KY	41501-7003	37.490115	-82.588305
415 DRY FORK RD	MOUSIE	KY	41839-9017	37.4414217	-82.871085
415 ELK ST	ASHLAND	KY	41101-3446	38.4716083	-82.6653167
415 ELLIS BENTLEY RD	MALLIE	KY	41836-9034	37.295375	-82.8911517
415 ETNA ST APT 1	RUSSELL	KY	41169-2011	38.53132825	-82.6926421
415 ETNA ST APT 2	RUSSELL	KY	41169-2011	38.530904	-82.693251
415 ETNA ST APT 3	RUSSELL	KY	41169-2011	38.531255	-82.6928333
415 ETNA ST APT 4	RUSSELL	KY	41169-2011	38.531202	-82.693106
415 FISHTRAP RD	SHELBIANA	KY	41562-8014	37.4095683	-82.4328083
415 FORT BRANCH RD	VIPER	KY	41774-8104	37.173870166	-83.09060983
415 HALDEMAN RD	MOREHEAD	KY	40351-9097	38.24264833	-83.33873
415 HAPPY VALLEY RD	SOUTH WILLIAMSON	KY	41503-4067	37.6642968	-82.2777903
415 HARDSHELL FUGATE FRK RD	HARDSHELL	KY	41348-9034	37.46054167	-83.23549333
415 HIGHWAY 2034	WHITESBURG	KY	41858-9389	37.1160433	-82.7976917
415 IOWA ST	ASHLAND	KY	41102-3312	38.4743333	-82.6702967
415 J C OSBORNE BLVD	HYDEN	KY	41749	37.1522683	-83.3463883
415 KEETON HTS	WEST LIBERTY	KY	41472-1200	37.91415667	-83.25916667
415 KENWOOD DR	RUSSELL	KY	41169-1409	38.52265	-82.694505
415 KY ROUTE 993	NIPPA	KY	41240-8574	37.86106	-82.7780883
415 LAKE LN	VIPER	KY	41774-8372	37.149573	-83.167413
415 LEFT FORK MORGANS CR RD TRLR	LOUISA	KY	41230	38.1384283	-82.692845
415 LEFT FORK OLD HOUSE BR TRLR	RANSOM	KY	41558-8524	37.51942	-82.1902717
415 LEFT FORK ROBINSON DR	PAINTSVILLE	KY	41240-9002	37.844661	-82.826351
415 LITTLE LAUREL LN	INEZ	KY	41224-8609	37.95263667	-82.53716333
415 LONG FORK MARSHALLS BR	VIRGIE	KY	41572-8857	37.2972017	-82.6716967
415 LONG FRK GARG	DEANE	KY	41812-8941	37.250414	-82.73564
415 LOWER PIGEON RD	ASHCAMP	KY	41512-8745	37.2451333	-82.4884367
415 MAGNOLIA LN TRLR	ERMINE	KY	41815-9065	37.1760533	-82.8079733
415 MAIN ST	GREENUP	KY	41144-1031	38.577555	-82.8357033
415 MAIN ST	GREENUP	KY	41144-1031	38.57754	-82.8357117
415 MAIN ST	PAINTSVILLE	KY	41240-1039	37.8139033	-82.8075217
415 MAPLEWOOD DR	GRAYSON	KY	41143-1037	38.3362883	-82.9507467
415 MCINTOSH RD	LOST CREEK	KY	41348-9022	37.41624833	-83.31501
415 MILLERS CRK	VAN LEAR	KY	41265-8438	37.769165	-82.7527633
415 NEW CAMP RD	SOUTH WILLIAMSON	KY	41503-4088	37.66317	-82.286745

415 OAKLEY RD	LOUISA	KY	41230-6899	37.98081283	-82.74603883
415 OAKLEY RD	LOUISA	KY	41230-6899	37.9808185	-82.74599933
415 OAKLEY RD	LOUISA	KY	41230-6899	37.979921	-82.74610983
415 OLD BUCKLEY RD	ASHLAND	KY	41102-4206	38.4734583	-82.6772317
415 OLD HOUSE BR	RANSOM	KY	41558-8515	37.52412183	-82.1947845
415 OWL BR	JENKINS	KY	41537	37.2614917	-82.565305
415 PAULEY HOLW	SASSAFRAS	KY	41759-9098	37.20134122	-82.99379592
415 PEYTON CRK	PIKEVILLE	KY	41501-7737	37.4238867	-82.4575317
415 PINE ST	GRAYSON	KY	41143-1039	38.3354817	-82.9543833
415 PINSONFORK RD	MC ANDREWS	KY	41543-8025	37.564	-82.2725367
415 POPLAR ST	FLATWOODS	KY	41139-1790	38.518075	-82.7053517
415 POWELL LN	FLATWOODS	KY	41139-1741	38.5170167	-82.7059083
415 PRICHARD ST	ASHLAND	KY	41102-3347	38.4771467	-82.675305
415 RED OAK BR	SASSAFRAS	KY	41759-8907	37.22247	-83.0362683
415 REDBUD DR	ASHLAND	KY	41102-8287	38.4394683	-82.7024283
415 RUSSELL RD	ASHLAND	KY	41101-7060	38.503156	-82.67801233
415 SCHOOL HOUSE BRANCH RD	BUCKHORN	KY	41721-8818	37.34529	-83.48391333
415 SPANKEM BRANCH RD TRLR	LOUISA	KY	41230-8843	38.1746383	-82.68156
415 STATE HIGHWAY 1654	RUSH	KY	41168-8938	38.3208717	-82.811175
415 STATE HIGHWAY 1654 UNIT BARN	RUSH	KY	41168-9602	38.3192833	-82.8126767
415 TACKETT FRK	BEAVER	KY	41604-6327	37.39267	-82.6511417
415 THOMPSON HOLW	FOREST HILLS	KY	41527-8357	37.6291395	-82.28852783
415 TRIMBLE BR	PRESTONSBURG	KY	41653-1265	37.6722667	-82.7713433
415 TROUBLESOME LN	HAZARD	KY	41701-7085	37.3835133	-83.1681317
415 TROUBLESOME LN GARG	HAZARD	KY	41701-7085	37.38333283	-83.16778916
415 TWO MILE CRK	LOUISA	KY	41230-7731	38.10717	-82.64876
415 VANBIBBER DR	ASHLAND	KY	41102-7607	38.427095	-82.7210533
415 VICTORIA HEIGHTS RD	LOUISA	KY	41230-6201	38.1522617	-82.6554533
415 WASHINGTON ST	GREENUP	KY	41144-1060	38.5772533	-82.8377683
415 WEBB HOLW HSE 1	VAN LEAR	KY	41265	37.78265483	-82.7687635
415 WHIPPOORWILL RD	NIPPA	KY	41240-9115	37.86044	-82.7860167
415 WOLFPEN CREEK RD	MALLIE	KY	41836-8851	37.2343333	-82.92038
415 WOLFPEN CREEK RD BARN	MALLIE	KY	41836-8851	37.242427833	-82.92708183
415 E 4TH ST	ELKHORN CITY	KY	41522	37.302831	-82.3494625
415 E SYCAMORE ST	LOUISA	KY	41230-1036	38.12047	-82.6069683
415 N LAKE DR	PRESTONSBURG	KY	41653-1223	37.6702405	-82.7750291
415 N LAKE DR	PRESTONSBURG	KY	41653-1223	37.67140417	-82.77639866
415 N LOCK AVE	LOUISA	KY	41230-1181	38.11730617	-82.60598116
415 N MAYO TRL	PAINTSVILLE	KY	41240-1807	37.82437933	-82.82115033
415 N MAYO TRL	PAINTSVILLE	KY	41240		
415 N MAYO TRL	PAINTSVILLE	KY	41240-1807	37.825185	-82.81785
415 N RIVER AVE	LOUISA	KY	41230-1164	38.11884	-82.6047117
415 W 2ND ST	GRAYSON	KY	41143-1009	38.3339317	-82.95405
415 W ALEXANDER DR	ASHLAND	KY	41102-8337	38.4385483	-82.713705
415 W JESSE HOLW	OLIVE HILL	KY	41164-7895	38.27865333	-83.29633833
4150 HART ST	ASHLAND	KY	41101-4110	38.458475	-82.6268483
4150 HIGHWAY 1	LOUISA	KY	41230-8934	38.16457633	-82.75136833
4150 HIGHWAY 15	JACKSON	KY	41339-8386	37.52357333	-83.35040333
4150 HURRICANE RD	PIKEVILLE	KY	41501-7528	37.5175383	-82.5937583
4150 WINCHESTER AVE	ASHLAND	KY	41101-5172	38.451555	-82.6128783
41503 PETER CRK TRLR	FREEBURN	KY	41528	37.545765	-82.1613383
4151 ADEN RD	OLIVE HILL	KY	41164-8261	38.2929233	-83.0560683
4151 CABELL ST	ASHLAND	KY	41101-5032	38.4524067	-82.63093
4151 KY HIGHWAY 610	JONANCY	KY	41538	37.31383	-82.5956683
4151 STATE HIGHWAY 773	HITCHINS	KY	41146-8909	38.27757617	-82.90901416
4151 UPPER SECOND CREEK RD	HAZARD	KY	41701-6721	37.25517183	-83.14515533
41516 STATE HIGHWAY 194 TRLR	FREEBURN	KY	41528	37.5459983	-82.1613867
4152 HIGHWAY 773	HITCHINS	KY	41146-9702	38.2773533	-82.90908
4153 HIGHWAY 421 TRLR	HELTON	KY	40840-5512	36.9734883	-83.397145
41538 STATE HIGHWAY 194	PHELPS	KY	41553-8500	37.545505	-82.1594017
41538 STATE HIGHWAY 194 GARG	FREEBURN	KY	41528	37.5451967	-82.15999
4154 JANA LN	CATLETTSBURG	KY	41129-8012	38.3647549	-82.6694634
4154 ROCKCASTLE RD	INEZ	KY	41224-8694	37.91162483	-82.548299
4155 HIGHWAY 931	WHITESBURG	KY	41858-8323	37.175662	-82.82565366
4155 MARROWBONE CREEK RD	ELKHORN CITY	KY	41522-7802	37.3287474	-82.4445727
41556 STATE HIGHWAY 194	FREEBURN	KY	41528	37.5459083	-82.1588817
41556 STATE HIGHWAY 194 BLDG 1	FREEBURN	KY	41528	37.545422	-82.15966066



41557 STATE HIGHWAY 194	FREEBURN	KY	41528	37.545765	-82.1613383
4156 CAMELOT DR	CATLETTSBURG	KY	41129-9264	38.4296483	-82.6580783
4156 HIGHWAY 721	HAZARD	KY	41701-7183	37.28898713	-83.07148012
4156 MILLERS CRK	PIKEVILLE	KY	41501-5846	37.5820483	-82.521585
4156 RACCOON RD	RACCOON	KY	41557-8616	37.488116	-82.43616116
4156 STATE ROUTE 503	WURLAND	KY	41144-7301	38.4978383	-82.77215
4157 DRYHILL RD	HYDEN	KY	41749-8343	37.1853517	-83.3609283
4157 HIGHWAY 1087	MOUSIE	KY	41839-8971	37.4108683	-82.9019583
4157 HIGHWAY 343	MC ROBERTS	KY	41835-9057	37.2241767	-82.6615367
4157 LITTLE CAT FORK RD	LOUISA	KY	41230-7157	38.1832433	-82.7855483
4157 MARSH HILL DR	CATLETTSBURG	KY	41129-8275	38.40157433	-82.67111783
4158 HIGHWAY 550	GARNER	KY	41817-9054	37.3597267	-82.9254167
4158 INDIAN RUN TRLR	FLATWOODS	KY	41139-9028	38.51037617	-82.74678866
4158 POSSUM TROT RD	LEBURN	KY	41831-8962	37.395405	-82.945695
4158 STATE HIGHWAY 773	HITCHINS	KY	41146-8909	38.277325	-82.9083717
4159 HART ST	ASHLAND	KY	41101-4109	38.458565	-82.6265317
4159 STATE HIGHWAY 773	HITCHINS	KY	41146-8909	38.2776483	-82.9084333
41595 STATE HIGHWAY 194	PHELPS	KY	41553-8500	37.54530817	-82.15972866
415B N MAYO TRL	PAINTSVILLE	KY	41240-1807	37.8254415	-82.81767016
416 1ST AVE	WORTHINGTON	KY	41183-9451	38.5498017	-82.7347617
416 20TH ST APT 3	ASHLAND	KY	41101-7724	38.4748317	-82.63621
416 2ND AVE	WORTHINGTON	KY	41183-9445	38.5495733	-82.735395
416 32ND ST	ASHLAND	KY	41101-2067	38.4663233	-82.6211633
416 34TH ST	CATLETTSBURG	KY	41129-1165	38.40618	-82.60178
416 3RD ST	PAINTSVILLE	KY	41240-1009	37.81561	-82.808185
416 7TH AVE LOT 38	WORTHINGTON	KY	41183-9413	38.55257	-82.7405367
416 7TH ST APT 1	PAINTSVILLE	KY	41240-1207	37.8098367	-82.8044883
416 7TH ST APT 2	PAINTSVILLE	KY	41240-1207	37.8098283	-82.8044883
416 7TH ST APT 3	PAINTSVILLE	KY	41240-1207	37.80984	-82.804485
416 7TH ST APT 4	PAINTSVILLE	KY	41240-1207	37.8098333	-82.8044883
416 7TH ST APT 5	PAINTSVILLE	KY	41240-1207	37.8098417	-82.8044833
416 7TH ST APT 6	PAINTSVILLE	KY	41240-1207	37.80984	-82.804485
416 ALGOMA ST	HAZARD	KY	41701-2106	37.2403517	-83.1781967
416 APPLE ST	HAZARD	KY	41701-2112	37.2417883	-83.1793683
416 BELLEFONTE PRINCESS RD	ASHLAND	KY	41101-2118	38.4940183	-82.6845933
416 BELLEFONTE ST	RUSSELL	KY	41169-1376	38.53089	-82.69316
416 BELLEFONTE ST	RUSSELL	KY	41169-1376	38.5304133	-82.6929217
416 BIG BRANCH BALL RD	EMMALENA	KY	41740-9013	37.3726009	-83.0473472
416 BIG HACKNEYS CRK	MOUTHCARD	KY	41548-8414	37.3704433	-82.2257317
416 BIRCH ST	HAZARD	KY	41701-2120	37.23901	-83.1812783
416 BLACKBURN AVE	ASHLAND	KY	41101-3402	38.47287	-82.6620883
416 BLAIR BR	JEREMIAH	KY	41826-9022	37.1710033	-82.9142433
416 BLUEBIRD DR	RUSSELL	KY	41169-1570	38.5082067	-82.70006
416 BOYD ST	RUSSELL	KY	41169-1419	38.5302083	-82.6938833
416 CARDINAL RD	RUSSELL	KY	41169-1512	38.5117133	-82.6976017
416 CHESTNUT ST LOT 2	GREENUP	KY	41144-1804	38.5784683	-82.8394667
416 CHESTNUT ST LOT 3	GREENUP	KY	41144-1804	38.57863267	-82.83938283
416 CHESTNUT ST LOT 5	GREENUP	KY	41144-1804	38.578429	-82.83970566
416 CHESTNUT ST LOT 7	GREENUP	KY	41144-1804	38.57797117	-82.83902166
416 CHINN ST	WURLAND	KY	41144-1602	38.54627	-82.7624483
416 COLLEGE ST	PAINTSVILLE	KY	41240-1158	37.8168633	-82.8058183
416 COLORADO DR	LOUISA	KY	41230-6317	38.155578833	-82.67248416
416 COURT ST	PAINTSVILLE	KY	41240-1048	37.81674	-82.8071183
416 DAMRON MAYO RD TRLR	GRAYSON	KY	41143-7926	38.344032	-82.894133
416 DEMPSEY HOUSING ST APT 5A	WARFIELD	KY	41267-8917	37.85807	-82.4206083
416 DEMPSEY HOUSING ST APT 5B	WARFIELD	KY	41267-8917	37.85807	-82.4206083
416 DEMPSEY HOUSING ST APT 5C	WARFIELD	KY	41267-8917	37.8581033	-82.4206033
416 DEMPSEY HOUSING ST APT 5D	WARFIELD	KY	41267-8917	37.858215	-82.42066
416 DEMPSEY HOUSING ST APT 5E	WARFIELD	KY	41267-8917	37.85823	-82.420675
416 DEMPSEY HOUSING ST APT 5F.	WARFIELD	KY	41267-8917	37.8579831	-82.4203141
416 DEMPSEY HOUSING ST APT 5G	WARFIELD	KY	41267-8917	37.85766396	-82.42097207
416 DEMPSEY HOUSING ST APT 5H	WARFIELD	KY	41267-8917	37.8581033	-82.4206033
416 DEMPSEY HOUSING ST APT 5I	WARFIELD	KY	41267-8917	37.85812	-82.4205967
416 DEMPSEY HOUSING ST APT 5J	WARFIELD	KY	41267-8917	37.8582183	-82.4206633
416 DEMPSEY HOUSING ST APT 5K	WARFIELD	KY	41267-8917	37.8579831	-82.4203141
416 DEMPSEY HOUSING ST APT 5L	WARFIELD	KY	41267-8917	37.857851	-82.42099716
416 DIXIE ST TRLR	GRAYSON	KY	41143-1170	38.3387117	-82.9393117

416 DIXIE ST TRLR	GRAYSON	KY	41143-1170	38.3387333	-82.939225
416 EAST ST	WURLAND	KY	41144-1562	38.54833	-82.7758233
416 ELK ST	ASHLAND	KY	41101-3447	38.4713517	-82.6655317
416 ELM ST	PAINTSVILLE	KY	41240-1146	37.816815	-82.8041017
416 FLAT HOLW	SOUTH PORTSMOUTH	KY	41174-9050	38.721855	-82.99475
416 FORESTDALE RD	ASHLAND	KY	41102-9478	38.45265811	-82.69559207
416 GRASSY CRK	BARNETTS CREEK	KY	41256-9221	37.8079833	-82.9149017
416 GREENHILL RD	ASHLAND	KY	41102-6917	38.4405383	-82.7124717
416 HARRISON NEWSOME BR TRLR	PIKEVILLE	KY	41501-3830	37.35167636	-82.57014604
416 HENRY BR	STEELE	KY	41566-8428	37.387645	-82.19371
416 HUNTS BR	PIKEVILLE	KY	41501-7620	37.5219383	-82.6196933
416 HUNTS FRK	DANA	KY	41615-9004	37.556662	-82.684028
416 JERI CT	ASHLAND	KY	41102-9402	38.4511183	-82.6961233
416 KENTUCKY BLVD	HAZARD	KY	41701-2010	37.24766	-83.17846
416 KY ROUTE 1107	VAN LEAR	KY	41265-9055	37.7746967	-82.7880167
416 LEE ST	ASHLAND	KY	41102-3369	38.4764983	-82.676875
416 LONG ST	ASHLAND	KY	41101-3425	38.4732283	-82.660275
416 LONG ST REAR	ASHLAND	KY	41101-3425	38.4727783	-82.660765
416 LOTUS ST	ASHLAND	KY	41101-6521	38.44348	-82.6125767
416 LYTTLE BLVD	HAZARD	KY	41701-1742	37.2504217	-83.1896083
416 MAHOGANY HILL DR	HAZARD	KY	41701-8063	37.34944	-83.191375
416 MAIN ST	PAINTSVILLE	KY	41240-1045	37.813245	-82.8074033
416 MAPLEWOOD DR	GRAYSON	KY	41143-1038	38.3356983	-82.9504733
416 MARGARET HTS	PAINTSVILLE	KY	41240-1124	37.81731	-82.8031533
416 MAYFIELD AVE	SOUTH SHORE	KY	41175-7834	38.7234033	-82.9326867
416 MILL BR TRLR 2	ELKHORN CITY	KY	41522-7496	37.3152217	-82.4534417
416 NEW BUCKLEY RD	ASHLAND	KY	41102-9128	38.46446	-82.6783167
416 PEAR ST	HAZARD	KY	41701-1140	37.26402617	-83.19144083
416 PECAN ST	HAZARD	KY	41701-2148	37.2406983	-83.1789483
416 PICNIC HILL RD	JACKSON	KY	41339-9652	37.55098667	-83.373525
416 PINE PATCH RD	VIPER	KY	41774	37.15666098	-83.18658094
416 PLUM GROVE RD	GREENUP	KY	41144-8087	38.5360083	-82.821995
416 RAQUEL BR	RUSH	KY	41168-8991	38.3587417	-82.8235983
416 RIGHT PENHOOK RD	HAROLD	KY	41635-7009	37.5355133	-82.6223
416 RIVER HILL DR STE A	ASHLAND	KY	41101-7386	38.4854505	-82.6615725
416 SACKETT LOOP	WHITESBURG	KY	41858-8030	37.2040283	-82.8807983
416 SCHOOL ST	HAZARD	KY	41701-1164	37.2637983	-83.1916617
416 SMITH FORK RD	PHELPS	KY	41553-8802	37.4828167	-82.1822717
416 STINSON CRK	GRAYSON	KY	41143-7802	38.324095	-82.90198
416 SUN VALLEY TER	HAZARD	KY	41701	37.2548367	-83.1764133
416 SUN VALLEY TER	HAZARD	KY	41701-1652	37.2547441	-83.1770338
416 SYCAMORE RD	PIKEVILLE	KY	41501-5305	37.6314883	-82.5428317
416 TAYS BR	PAINTSVILLE	KY	41240-8548	37.8288633	-82.8186617
416 TOMAHAWK DR	WEST VAN LEAR	KY	41268-8049	37.79118883	-82.78768816
416 TURNER AVE	HAZARD	KY	41701-1174	37.26285617	-83.19175483
416 TURNER AVE APT 1	HAZARD	KY	41701-1174	37.26288017	-83.191788
416 WILEY FORK RD	LEBURN	KY	41831-8849	37.388641	-82.93710266
416 E 3RD ST	GRAYSON	KY	41143-1312	38.3333667	-82.9422167
416 E SYCAMORE ST	LOUISA	KY	41230-1037	38.1203567	-82.6064867
416 N CENTRAL AVE	PRESTONSBURG	KY	41653-7823	37.6722183	-82.7747133
416 N CLAY ST	LOUISA	KY	41230-1010	38.1173117	-82.608915
416 N CLAY ST	LOUISA	KY	41230-1010	38.117765	-82.609295
416 W 2ND ST	GRAYSON	KY	41143-1010	38.3344617	-82.9539367
416 W DONTA RD	ASHLAND	KY	41102-9326	38.449525	-82.6885783
416 W JESSE HOLW	OLIVE HILL	KY	41164-7895	38.2818722	-83.2972263
416 W MAIN ST	GRAYSON	KY	41143-1247	38.3333133	-82.95365
4160 HURRICANE RD	CATLETTSBURG	KY	41129-8686	38.429275	-82.64778
4160 LITTLE ROBINSON CRK	VIRGIE	KY	41572-8441	37.369745	-82.6511467
4161 BIG CREEK RD	HAZARD	KY	41701-6441	37.1972383	-83.2146433
4161 CHASE LN	ASHLAND	KY	41102-8156	38.3850967	-82.797555
4161 KY ROUTE 3379	HAROLD	KY	41635-6317	37.443621	-82.6284136
4161 MIDDLE FRK	LEANDER	KY	41222-8997	37.738032166	-82.86337766
4161 STINSON RD	GRAYSON	KY	41143-7180	38.3192	-82.8503
4162 HODE RD	HODE	KY	41267-9043	37.88594	-82.4246517
4162 HODE RD TRLR	HODE	KY	41267-9043	37.8859067	-82.42461
4162 LITTLE ROBINSON CRK	VIRGIE	KY	41572-8441	37.369325	-82.6514083
4162 LONGFORK RD	VIRGIE	KY	41572-8804	37.3064015	-82.63779016

4162 QUICKSAND CREEK RD	LAMBRIC	KY	41339-8328	37.54966333	-83.13229
4162 STATE HIGHWAY 1056	RANSOM	KY	41558-8431	37.551565	-82.20675
41621 STATE HIGHWAY 194	HELPS	KY	41553-8501	37.5459083	-82.1588817
4163 MILLERS CRK	PIKEVILLE	KY	41501-5846	37.5820583	-82.5228183
4163 N MAYO TRL	PIKEVILLE	KY	41501-3211	37.522655	-82.5730267
4164 BLACKLOG RD	INEZ	KY	41224-9039	37.83326	-82.48885
4164 HURRICANE RD	PIKEVILLE	KY	41501-7528	37.5178317	-82.59383
4164 LONG BRANCH RD GARG	TURKEY CREEK	KY	41514-8011	37.639465	-82.330841
4164 LONG BRANCH RD TRLR	TURKEY CREEK	KY	41514-8011	37.6386533	-82.3298983
4164 LONGFORK RD	VIRGIE	KY	41572-8804	37.3063217	-82.639915
4164 MARROWBONE CREEK RD	ELKHORN CITY	KY	41522-7802	37.3279283	-82.44453
4164 STATE ROUTE 3	CATLETTSBURG	KY	41129-9344	38.3635694	-82.6681374
41645 STATE HIGHWAY 194	HELPS	KY	41553-8501	37.5463717	-82.1587017
41649 STATE HIGHWAY 194 TRLR	HELPS	KY	41553-8501	37.5463717	-82.1587017
4165 CHLOE RD	PIKEVILLE	KY	41501-2265	37.4443333	-82.4793617
4165 DONITHON RD TRLR	LOUISA	KY	41230-8400	37.99453167	-82.574365
4165 KY ROUTE 979	HAROLD	KY	41635		
4165 UPPER SECOND CREEK RD	HAZARD	KY	41701-6721	37.2552467	-83.1451283
41653 STATE HIGHWAY 194	HELPS	KY	41553-8501	37.5463717	-82.1587017
4166 KY ROUTE 680	GRETHEL	KY	41631-6327	37.452945	-82.6760717
4166 KY ROUTE 680 GARG	GRETHEL	KY	41631-6327	37.45461281	-82.6753136
4166 POND CREEK RD	PINSONFORK	KY	41555-7450	37.5500017	-82.2652933
4166 VALLEY VIEW DR	ASHLAND	KY	41101-6210	38.4455067	-82.6362733
4166B POND CREEK RD TRLR	MCVEIGH	KY	41555-7450	37.5500183	-82.2652533
4167 BRUSHY RD	VARNEY	KY	41571-9017	37.6339933	-82.4225133
4167 KY ROUTE 979	HAROLD	KY	41635-8801	37.5032267	-82.65187
4167 SKYLINE DR	ASHLAND	KY	41102-5766	38.45054	-82.66692
41679 STATE HIGHWAY 194 TRLR	FREEBURN	KY	41528	37.54637	-82.1586933
4168 CAMELOT DR	CATLETTSBURG	KY	41129-9264	38.42846	-82.65672
4168 HIGHWAY 581 TRLR	ULYSSES	KY	41264-9071	37.9423325	-82.64932416
4168 LOTTS CREEK RD	HAZARD	KY	41701-7641	37.27667167	-83.1297695
4168 MILLERS CRK	PIKEVILLE	KY	41501-5846	37.58219	-82.5221433
4168 RACCOON RD	RACCOON	KY	41557-8616	37.48822383	-82.43567466
4168 SKYLINE DR	ASHLAND	KY	41102-5767	38.4501367	-82.667655
41685 STATE HIGHWAY 194	HELPS	KY	41553-8501	37.54637	-82.1586933
4169 COLLINS HWY	PIKEVILLE	KY	41501-6833	37.38934717	-82.52852483
4169 DRYHILL RD	HYDEN	KY	41749-8343	37.1974133	-83.3693617
4169 HILLS LN	CATLETTSBURG	KY	41129-9627	38.40392	-82.669305
4169 HILLS LN UNIT CATV	CATLETTSBURG	KY	41129-9627	38.4039512	-82.6695529
4169 KY ROUTE 979 APT 1	HAROLD	KY	41635-7023	37.50294117	-82.6511615
4169 KY ROUTE 979 APT 2	HAROLD	KY	41635-7023	37.50295	-82.6511533
4169 KY ROUTE 979 APT 3	HAROLD	KY	41635-7023	37.5029483	-82.6511517
4169 KY ROUTE 979 APT 4	HAROLD	KY	41635-7023	37.5029517	-82.65116
4169 KY ROUTE 979 BLDG 1	HAROLD	KY	41635-7023	37.50374041	-82.65194142
4169 LITTLE LEATHERWOOD CRK TRLR	CORNETTSVILLE	KY	41731-8846	37.0810483	-83.0695517
4169 N MAYO TRL UNIT A	PIKEVILLE	KY	41501	37.5224833	-82.5729167
4169 N MAYO TRL UNIT B	PIKEVILLE	KY	41501-3204	37.522645	-82.573035
41690 STATE HIGHWAY 194	FREEBURN	KY	41528	37.5463667	-82.15869
417 12TH ST	PAINTSVILLE	KY	41240-1336	37.8093467	-82.7974683
417 2ND AVE	WORTHINGTON	KY	41183-9446	38.5490567	-82.7348517
417 3RD AVE	WORTHINGTON	KY	41183-9438	38.549805	-82.7361667
417 4TH AVE	WORTHINGTON	KY	41183-9430	38.5505833	-82.7367083
417 6TH ST	PAINTSVILLE	KY	41240-1331	37.8092583	-82.8065967
417 7TH ST	PAINTSVILLE	KY	41240-1279	37.80954	-82.8057017
417 ALGOMA ST	HAZARD	KY	41701-2105	37.2403833	-83.1787083
417 APPLE ST	HAZARD	KY	41701-2111	37.2415133	-83.1793967
417 BELLEFONTE RD	ASHLAND	KY	41102-2311	38.4817067	-82.670945
417 BLUEBIRD DR	RUSSELL	KY	41169-1571	38.50874	-82.6998733
417 BULL CREEK RD	THOUSANDSTICKS	KY	41766	37.1899017	-83.4203183
417 CEMETERY RD	PAINTSVILLE	KY	41240-1070	37.816455	-82.8121683
417 CRAB APPLE DR	BLACKKEY	KY	41804-9047	37.13829	-83.0051317
417 DOGWOOD DR	PRINTER	KY	41655-8906	37.5119783	-82.7546733
417 DROPPING LICK RD	IVEL	KY	41642	37.5937417	-82.6566667
417 ELIZABETH DR	HAZARD	KY	41701-1227	37.2626083	-83.1926883
417 FEDSCREEK RD	FEDSCREEK	KY	41524-8420	37.401017	-82.2423157
417 FEDSCREEK RD	FEDSCREEK	KY	41524-8420	37.4012183	-82.2423267
417 FRANKLIN BR	ERMINE	KY	41815-8905	37.1503283	-82.8015033

417 GEORGE RD	BETSY LAYNE	KY	41605-7013	37.5511967	-82.6307533
417 GLENN ST	ASHLAND	KY	41101-2534	38.47592	-82.6545017
417 GRASSY MAYNARD CEM RD	INEZ	KY	41224-8724	37.933784	-82.544381
417 GREENHILL RD	ASHLAND	KY	41102-6917	38.440855	-82.7118117
417 HAMBLEY BLVD	PIKEVILLE	KY	41501-4798	37.4837583	-82.5293783
417 HAMBLEY BLVD	PIKEVILLE	KY	41501-4798	37.483915	-82.5294983
417 HAMBLEY BLVD APT 1	PIKEVILLE	KY	41501-4798	37.4838767	-82.5294533
417 HAMBLEY BLVD APT 2	PIKEVILLE	KY	41501-4798	37.4837917	-82.52937
417 HAMBLEY BLVD APT 3	PIKEVILLE	KY	41501-4798	37.48384	-82.5294133
417 HAYES BRANCH RD	LOST CREEK	KY	41348-8826	37.48942	-83.30978667
417 HEMLOCK ST	HAZARD	KY	41701-2121	37.2393333	-83.1824417
417 HIGHWAY 2034	WHITESBURG	KY	41858-7690	37.11584653	-82.79715088
417 HIGHWAY 2035	WHITESBURG	KY	41858-8762	37.098275	-82.837115
417 HIGHWAY 3399	LOUISA	KY	41230-7222	38.2043483	-82.678595
417 HOLT RD	LOUISA	KY	41230-6075	38.08526167	-82.606575
417 HOOPWOOD BR TRLR	PIKEVILLE	KY	41501-7111	37.4629865	-82.575219
417 JEWELL RD	ROXANA	KY	41848-9018	37.1148267	-82.9677917
417 LAUREL ST	HAZARD	KY	41701-1721	37.2494933	-83.1908467
417 LEE ST	ASHLAND	KY	41102-3337	38.4760067	-82.676995
417 LONG BR	LOVELY	KY	41231-9042	37.79623783	-82.37193966
417 LONG ST	ASHLAND	KY	41101-3424	38.4730417	-82.6598783
417 LOW GAP BR	WHITESBURG	KY	41858-8016	37.189368	-82.85507983
417 MADISON AVE	PAINTSVILLE	KY	41240-1261	37.809285	-82.8045117
417 MAIN ST	PIKEVILLE	KY	41501-1270	37.4815133	-82.516725
417 MAIN ST APT 2	HAZARD	KY	41701-1776	37.2478317	-83.194525
417 MARTIN BRANCH RD	MOUSIE	KY	41839-8996	37.3977283	-82.868315
417 MELLOWBROOK LN	HAROLD	KY	41635-7036	37.5277867	-82.6361933
417 MIDDLE FRK	HAGERHILL	KY	41222-9036	37.77868056	-82.8290364
417 MILL ST	PAINTSVILLE	KY	41240-1074	37.8163527	-82.8105542
417 MUDLICK RD	HARDY	KY	41531-8901	37.6020233	-82.232205
417 NEACE LN	LOST CREEK	KY	41348-8904	37.4094717	-83.2311117
417 OHIO RIVER RD	GREENUP	KY	41144-6785	38.6176967	-82.86423
417 OLD BUCKLEY RD	ASHLAND	KY	41102-4206	38.47300917	-82.67755866
417 OLD BURNING FRK	SALYERSVILLE	KY	41465-7461	37.7383483	-83.03547
417 OLD BURNING FRK	SALYERSVILLE	KY	41465-7461	37.7362967	-83.03218
417 OLD WAGNER STATION RD	PIKEVILLE	KY	41501-2923	37.5245117	-82.5770667
417 PINE VALLEY RD	HAZARD	KY	41701-8943	37.3427258	-83.15245294
417 PLUM ST	HAZARD	KY	41701-1147	37.263802	-83.18933716
417 POPLAR BR	DAVID	KY	41616-9050	37.6077783	-82.89018
417 POPLAR BR UNIT DBLE WD	DAVID	KY	41616-9050	37.6076883	-82.889875
417 POSSUM TROT RD	LEBURN	KY	41831-8925	37.3535683	-82.9590817
417 POSSUM TROT RD FRNT	LEBURN	KY	41831-8925	37.353684	-82.958975
417 RIGHT FORK OF GREASY CRK	SHELBIANA	KY	41562-8610	37.3582017	-82.5059417
417 RIGHT FORK OF ISLAND CRK	PIKEVILLE	KY	41501-7103	37.4595483	-82.5663617
417 RIGHT PENHOOK RD LOT 11	HAROLD	KY	41635-7009	37.53575	-82.6219967
417 SCHOOL ST	HAZARD	KY	41701-1163	37.2633383	-83.192055
417 TAYLOR RD APT	PIKEVILLE	KY	41501-3555	37.5234467	-82.481065
417 THREE MILE RD	JENKINS	KY	41537-8015	37.25195	-82.5561217
417 TYPO RD	BONNYMAN	KY	41719-8718	37.28754	-83.2387233
417 UPPER RIVER CANEY RD	LOST CREEK	KY	41348-9028	37.389095	-83.338965
417 VANBIBBER DR	ASHLAND	KY	41102-7607	38.4275045	-82.72143283
417 VIRGINIA ST	WURLTAND	KY	41144-1571	38.5476017	-82.7723633
417 WASHINGTON ST	GREENUP	KY	41144-1060	38.5772583	-82.837765
417 WHEATLEY RD	ASHLAND	KY	41101-2341	38.4824333	-82.670305
417 WHITE OAK DR	HINDMAN	KY	41822-8773	37.289628333	-82.98877916
417 WHITE OAK DR	HINDMAN	KY	41822		
417 WHITE OAK DR UNIT FENCE	HINDMAN	KY	41822-8773	37.195532166	-83.2221125
417 WOOTEN BRANCH RD	LOUISA	KY	41230-8220	37.98390667	-82.63823833
417 E MAIN ST APT 1	HAZARD	KY	41701-1924	37.2478333	-83.1945233
417 E MOUNTAIN PKWY	SALYERSVILLE	KY	41465	37.73851	-83.0423267
417 N LOCK AVE	LOUISA	KY	41230-1181	38.1176267	-82.6058683
417 N RICE AVE	LOUISA	KY	41230-1250	38.11511533	-82.60923533
417 S HIGHWAY 3	LOUISA	KY	41230-6683	38.1108283	-82.59697
417 S LOCK AVE	LOUISA	KY	41230-1323	38.1125583	-82.6016133
417 W CENTRAL AVE	ASHLAND	KY	41101-7311	38.4832167	-82.6694817
4170 ELSWICKS BR	JONANCY	KY	41538	37.3132033	-82.5971017
4170 STINSON RD	GRAYSON	KY	41143-7180	38.319357	-82.85100166

41705 STATE HIGHWAY 194	PHELPS	KY	41553-8506	37.54637	-82.1586933
4171 STATE HIGHWAY 986	OLIVE HILL	KY	41164-9336	38.259283333	-83.14424283
41721 STATE HIGHWAY 194	PHELPS	KY	41553-8506	37.5465015	-82.15796566
41721 STATE HIGHWAY 194 TRLR	PHELPS	KY	41553-8506	37.54637	-82.1586933
4173 GREASY CRK	SHELBIANA	KY	41562-8511	37.37037717	-82.4853995
4173 HIGHWAY 931 TRLR	WHITESBURG	KY	41858-8974	37.0829433	-82.8329483
4173 KY ROUTE 40	MEALLY	KY	41234-9708	37.79518117	-82.7447955
4173 ROCKHOUSE FRK TRLR	SIDNEY	KY	41564-8708	37.6218217	-82.3750033
4175 HART ST	ASHLAND	KY	41101-4109	38.4580683	-82.626135
4175 HIGHWAY 581	ULYSSES	KY	41264-9071	37.94226833	-82.64741667
4175 VALLEY VIEW DR	ASHLAND	KY	41101-6209	38.4452933	-82.636985
4176 HURRICANE RD	PIKEVILLE	KY	41501-7528	37.5172425	-82.5943315
41765 STATE HIGHWAY 194	PHELPS	KY	41553-8502	37.5473283	-82.158465
4177 DEATON PARK DR	HAZARD	KY	41701	37.352155	-83.3337317
4177 HIGHWAY 30	JACKSON	KY	41339-8214	37.57515833	-83.31589
4177 MARROWBONE CREEK RD	ELKHORN CITY	KY	41522-7802	37.3286533	-82.444665
4177 STATE ROUTE 1458	ASHLAND	KY	41102-7942	38.476225	-82.70481
4177 N WOLF CRK TRLR	LOVELY	KY	41231-8949	37.8148333	-82.4179617
4178 COUCHTOWN RD	BUSY	KY	41723-8841	37.2814833	-83.2902833
4178 COUCHTOWN RD HSE B	BUSY	KY	41723-8841	37.28161683	-83.28986516
4178 W US HIGHWAY 60	GRAYSON	KY	41143-8864	38.326975	-83.01907
4179 KY HIGHWAY 28 TRLR 18	HAZARD	KY	41701-5778	37.3520683	-83.3340917
4179 LFT FK LITTLE BLAINE RD	LOUISA	KY	41230-6998	38.00950267	-82.69043566
4179 MILLERS CRK	PIKEVILLE	KY	41501-5846	37.5823517	-82.522835
4179 MILLERS CRK	PIKEVILLE	KY	41501-5846	37.582397333	-82.52244283
4179 TOLER CRK	HAROLD	KY	41635-8823	37.47474	-82.6112883
418 11TH ST	CATLETTSBURG	KY	41129-1306	38.4343383	-82.61185
418 20TH ST APT 4	ASHLAND	KY	41101-7724	38.4746967	-82.6362483
418 21ST ST APT 1	ASHLAND	KY	41101-7759	38.4745333	-82.63493
418 21ST ST APT 2	ASHLAND	KY	41101-7759	38.4739919	-82.6347463
418 21ST ST APT 3	ASHLAND	KY	41101-7759	38.4745283	-82.6349283
418 AKERS BR	BANNER	KY	41603-8903	37.55742983	-82.69792966
418 BATES HOLW TRLR	WURLTAND	KY	41144-7620	38.4735267	-82.7610533
418 BEECH ST	RUSSELL	KY	41169-1315	38.53289	-82.696645
418 BELLEFONTE PRINCESS RD	ASHLAND	KY	41101-2118	38.493745	-82.6846167
418 BIG BR TRLR	PILGRIM	KY	41250	37.8031283	-82.4313933
418 BIG FORK RD	LOUISA	KY	41230-7506	37.963315	-82.75195667
418 BIG FORK RD UNIT 1	LOUISA	KY	41230-7506	37.9642177	-82.7594415
418 BIG FORK RD UNIT 2	LOUISA	KY	41230-7506	37.9642177	-82.7594415
418 BROADWAY ST	HAZARD	KY	41701-1426	37.252635	-83.1930267
418 CEDAR RDG	EAST POINT	KY	41216-8734	37.71362167	-82.85819167
418 CHINN ST	WURLTAND	KY	41144-1602	38.5465207	-82.76223082
418 CRASES BR TRLR	LETCHER	KY	41832-9053	37.1498483	-82.961405
418 DEEP ST	PRESTONSBURG	KY	41653-7921	37.6674933	-82.7687267
418 DICKSON BR	HAZARD	KY	41701-7652	37.2587517	-83.0920833
418 FRONT ST	GARRETT	KY	41630-6915	37.4785883	-82.834225
418 GLENN AVE	WEST LIBERTY	KY	41472-1122	37.9198245	-83.2566025
418 HAROLDS BRANCH RD	PIKEVILLE	KY	41501-9359	37.4685077	-82.5104857
418 HAUS BR	BANNER	KY	41603-8966	37.5893967	-82.7053183
418 HEMLOCK ST	HAZARD	KY	41701-2128	37.2389333	-83.1822033
418 HIGHWAY 3401	WHITESBURG	KY	41858-8457	37.1263233	-82.8683267
418 HIGHWAY 3401 UNIT BLDG	WHITESBURG	KY	41858-8457	37.12562183	-82.8688985
418 HIGHWAY 7 TRLR	WHITESBURG	KY	41858-8249	37.1937817	-82.8908317
418 JAMES E HANNAH DR	SOUTH SHORE	KY	41175-9600	38.718445	-82.9628667
418 JERI CT	ASHLAND	KY	41102-9402	38.4511733	-82.6960217
418 LAUREL AVE	ASHLAND	KY	41101-7253	38.484105	-82.6691183
418 LIBERTY ST	HAZARD	KY	41701-1602	37.2498417	-83.1862733
418 LITTLE LICK RD	INEZ	KY	41224-9101	37.92035833	-82.533295
418 MAGGARD HOLLOW RD TRLR	VIPER	KY	41774-8567	37.17676	-83.0348633
418 MAPLEWOOD DR	GRAYSON	KY	41143-1038	38.3360983	-82.9502333
418 MIDDLEFORK RD APT	ASHER	KY	40858	37.044653	-83.408122
418 MILLERS CRK TRLR	VAN LEAR	KY	41265-8438	37.769515	-82.7527717
418 MOUNTAINSIDE LN	HYDEN	KY	41749-8589	37.1169533	-83.3764117
418 MURPHY BOTTOM RD TRLR	BELFRY	KY	41514-7306	37.6180517	-82.2694267
418 NEW CIRCLE ST	LOUISA	KY	41230-7863	38.101685	-82.606915
418 NEW PAINTSVILLE RD	SALYERSVILLE	KY	41465-8067	37.7365675	-83.0099665
418 OLD BUCKLEY RD TRLR	ASHLAND	KY	41102-4207	38.4728483	-82.67745

418 OLD BURNING FORK RD	SALYERSVILLE	KY	41465-8983	37.73700417	-83.03196633
418 PAULEY HOLW	FOREST HILLS	KY	41527-8366	37.64094012	-82.29900866
418 PECCO HOLW	BELFRY	KY	41514-7203	37.61191983	-82.28064433
418 PIERCE ST	ASHLAND	KY	41101-2538	38.475245	-82.6559967
418 PIGEONROOST RD	CANADA	KY	41519-8358	37.6043683	-82.3228283
418 PIKE FLOYD HOLW	BETSY LAYNE	KY	41605-7029	37.555761	-82.6226867
418 PISTOL CITY	WHITESBURG	KY	41858-8396	37.1885421	-82.830147
418 PLUM GROVE RD	GREENUP	KY	41144-8087	38.5376183	-82.8230017
418 RIGHT FORK WILLIAMS BR	WITTENSVILLE	KY	41274-9025	37.8727533	-82.804975
418 RIVER HILL DR STE B	ASHLAND	KY	41101-7386	38.4854625	-82.66165466
418 ROAD FRK	PIKEVILLE	KY	41501-7308	37.4274517	-82.55272
418 ROCKYRAIL CIR	BULAN	KY	41722-8827	37.3028717	-83.1663567
418 RUSSELL RD	ASHLAND	KY	41101-7059	38.502575	-82.6787367
418 SALTWELL ST APT 5	PAINTSVILLE	KY	41240-1142	37.8154933	-82.79731
418 SALTWELL ST APT 6	PAINTSVILLE	KY	41240-1142	37.815505	-82.79731
418 SALTWELL ST APT 7	PAINTSVILLE	KY	41240-1142	37.815515	-82.7973117
418 SALTWELL ST APT 8	PAINTSVILLE	KY	41240-1142	37.815545	-82.7972617
418 SALTWELL ST APT 9	PAINTSVILLE	KY	41240-1142	37.8155367	-82.7971933
418 SANSOM FRK	DANA	KY	41615-9014	37.5470833	-82.69165
418 SCHOOL ST	HAZARD	KY	41701-1164	37.2632967	-83.191525
418 SHEAS FRK	MC ROBERTS	KY	41835-9005	37.2080783	-82.6820533
418 SHOP FORK ST TRLR	WHEELWRIGHT	KY	41669-9045	37.330129833	-82.71513533
418 SUGAR CAMP RD	ROBINSON CREEK	KY	41560-8513	37.39757	-82.565595
418 TOMAHAWK DR	WEST VAN LEAR	KY	41268-8049	37.79089833	-82.78786983
418 WEST ST TRLR	WURLAND	KY	41144-1443	38.548945	-82.778435
418 YOUNG ST	HAZARD	KY	41701-1265	37.2647709	-83.1848818
418 N ARNOLD AVE	PRESTONSBURG	KY	41653-1200	37.67176	-82.77681
418 N LACKEY AVE	LOUISA	KY	41230-5319	38.1154467	-82.6106617
418 N LOCK AVE	LOUISA	KY	41230-1115	38.1175817	-82.6057017
418 S MAYO TRL	PIKEVILLE	KY	41501-1524	37.4658667	-82.5307617
418 S STATE HIGHWAY 207	RUSH	KY	41168-8927	38.3391567	-82.834975
418 W ASHBY DR APT 4	ASHLAND	KY	41102-9175	38.4650805	-82.67765716
418 W CENTRAL AVE	ASHLAND	KY	41101	38.4839133	-82.669565
418 W CENTRAL AVE	ASHLAND	KY	41101-7312	38.483725	-82.6691767
418 W GARRETT RD	GARRETT	KY	41630-6984	37.4852933	-82.83873
418 W MAIN ST LOT 2	GRAYSON	KY	41143-1293	38.33303838	-82.95263024
418 W MAIN ST TRLR 1	GRAYSON	KY	41143-1293	38.333345	-82.9537917
418 W MAIN ST TRLR 3	GRAYSON	KY	41143-1293	38.3337117	-82.95389
418 W NUNLEY CT	ASHLAND	KY	41102-9405	38.4533533	-82.69532
4180 HART ST	ASHLAND	KY	41101-4110	38.45769	-82.6262317
4180 HIGHWAY 15	JACKSON	KY	41339-8386	37.52279667	-83.35149333
4180 HIGHWAY 721	HAZARD	KY	41701-7183	37.28897535	-83.07148329
4180 INDIAN RUN	FLATWOODS	KY	41139-9028	38.5103005	-82.74685283
4180 STATE HIGHWAY 1056	RANSOM	KY	41558-8428	37.551961166	-82.206141
4180 E SHELBIANA RD	PIKEVILLE	KY	41501-7714	37.4244417	-82.4665
41804 STATE HIGHWAY 194	PHELPS	KY	41553-8543	37.54757533	-82.158257
4181 HIGHWAY 931	WHITESBURG	KY	41858-8323	37.176005	-82.825925
4181 IRISH CREEK RD	WEBBVILLE	KY	41180-8671	38.11442333	-82.82385033
4181 KY HIGHWAY 28 TRLR	HAZARD	KY	41701-5778	37.3517733	-83.3339267
41810 STATE HIGHWAY 194	PHELPS	KY	41553-8543	37.5470133	-82.1584017
41811 STATE HIGHWAY 194	PHELPS	KY	41553-8543	37.5477233	-82.15842
4182 HART ST	ASHLAND	KY	41101-4110	38.4571133	-82.62421
4182 HART ST	ASHLAND	KY	41101-4110	38.4575439	-82.625281
4182 HART ST	ASHLAND	KY	41101-4110	38.4577817	-82.62575
4182 HART ST	ASHLAND	KY	41101-4110	38.4580983	-82.6215267
4182 HIGHWAY 1496	LOUISA	KY	41230-7486	38.2163417	-82.7982683
4182 RACCOON RD	RACCOON	KY	41557-8616	37.48779283	-82.435039
4182 RACCOON RD	RACCOON	KY	41557-8616	37.48797783	-82.43482283
4183 HIGHWAY 343	MC ROBERTS	KY	41835-9057	37.22323853	-82.66245721
4183 HIGHWAY 931	WHITESBURG	KY	41858-8974	37.0825067	-82.8322867
4183 KY HIGHWAY 28 TRLR 20	HAZARD	KY	41701-5778	37.3517833	-83.3341233
41839 STATE HIGHWAY 194	PHELPS	KY	41553-8503	37.5485117	-82.1582083
4184 HIGHWAY 550	GARNER	KY	41817-9054	37.3597033	-82.9250533
4184 HIGHWAY 550	GARNER	KY	41817-9054	37.3596483	-82.9249267
4184 HIGHWAY 805	CROMONA	KY	41810	37.186235	-82.6974467
4184 HODE RD	HODE	KY	41267-9043	37.8857584	-82.4244262
4184 HODE RD	HODE	KY	41267-9043	37.88539033	-82.42494183

4184 RACCOON RD	RACCOON	KY	41557-8616	37.48808317	-82.43503
4184 STATE HIGHWAY 174	OLIVE HILL	KY	41164-7808	38.2664382	-83.2305691
4184 E SHELBIANA RD	PIKEVILLE	KY	41501-7714	37.423955	-82.466575
4184 N WOLF CRK	LOVELY	KY	41231-8949	37.8147067	-82.4180367
41848 STATE HIGHWAY 194	FREEBURN	KY	41528	37.5482605	-82.158221
41849 STATE HIGHWAY 194 TRLR	PHELPS	KY	41553-8503	37.54851183	-82.15807033
4185 BRIARWOOD DR	CATLETTSBURG	KY	41129-9303	38.3485467	-82.6711833
4185 DRYHILL RD	HYDEN	KY	41749-8343	37.19799	-83.369885
4185 GREASY CRK TRLR 2	SHELBIANA	KY	41562-8511	37.3701683	-82.4853683
4185 GREASY CRK UNIT 1	SHELBIANA	KY	41562-8511	37.37011	-82.4856917
4185 MARROWBONE CREEK RD	ELKHORN CITY	KY	41522-7802	37.3285467	-82.4448267
4185 US HIGHWAY 23	HAGERHILL	KY	41222-8829	37.769225	-82.80373
4186 POND CREEK RD	PINSONFORK	KY	41555-7450	37.5500017	-82.2652933
4187 STATE HIGHWAY 1496	GRAYSON	KY	41143-7684	38.2125645	-82.938169
4187 US HWY 23	RUSSELL	KY	41169-1195	38.526885	-82.6908033
4188 HURRICANE RD	PIKEVILLE	KY	41501-7528	37.51753767	-82.59424383
4188 SIXTEENMILE CREEK RD	DICE	KY	41736-9998	37.3614017	-83.2267417
4189 CHLOE RD	PIKEVILLE	KY	41501-2265	37.4437567	-82.4788717
4189 CHLOE RD UNIT POOL	PIKEVILLE	KY	41501-2265	37.4442	-82.4790135
4189 COLLINS HWY	PIKEVILLE	KY	41501-6833	37.390125	-82.52501
4189 COLLINS HWY	PIKEVILLE	KY	41501-6833	37.3903695	-82.52486666
4189 ELKHORN CRK	ELKHORN CITY	KY	41522-7202	37.27461	-82.39886
4189 HIGHWAY 343	MC ROBERTS	KY	41835-9057	37.2247	-82.661805
4189 HIGHWAY 550	MOUSIE	KY	41839	37.389322	-82.880415
4189 KY HIGHWAY 610	JONANCY	KY	41538	37.31309617	-82.59639966
4189 KY HIGHWAY 610 OFC TRL	JONANCY	KY	41538	37.313165	-82.59596316
4189 POOR BOTTOM RD	ELKHORN CITY	KY	41522-8113	37.3275065	-82.4922398
419 BAKER AVE APT 1	HAZARD	KY	41701-1845	37.248841	-83.1901553
419 BAKER AVE APT 2	HAZARD	KY	41701-1845	37.248841	-83.1901553
419 BAKER AVE APT 3	HAZARD	KY	41701-1845	37.248215	-83.1905667
419 BAKER AVE APT 4	HAZARD	KY	41701-1845	37.248841	-83.1901553
419 BAKER AVE APT 5	HAZARD	KY	41701-1845	37.248841	-83.1901553
419 BAKER AVE APT 6	HAZARD	KY	41701-1845	37.248841	-83.1901553
419 BAKER AVE APT 7	HAZARD	KY	41701-1845	37.248841	-83.1901553
419 BAKER AVE APT 8	HAZARD	KY	41701-1845	37.248841	-83.1901553
419 BEAR FORK RD	MOUSIE	KY	41839-9053	37.41882783	-82.86410433
419 BEAR HOLW	EAST POINT	KY	41216-8802	37.7409735	-82.798977
419 BILL MOORE BR	WHITESBURG	KY	41858-7875	37.1613045	-82.71022666
419 BROADWAY ST	HAZARD	KY	41701-1425	37.2527	-83.1928565
419 BROADWAY ST	PAINTSVILLE	KY	41240-1213	37.81131283	-82.8038165
419 BROADWAY ST	PAINTSVILLE	KY	41240-1213	37.8112767	-82.8039733
419 BROADWAY ST	PAINTSVILLE	KY	41240-1213	37.81095525	-82.80434815
419 BROADWAY ST	SALYERSVILLE	KY	41465-9414	37.75328	-83.0617767
419 CARDINAL RD	RUSSELL	KY	41169-1511	38.5111917	-82.6970767
419 DIEDERICH BLVD	ASHLAND	KY	41101-7009	38.50352	-82.6794917
419 DOG RDG	ASHLAND	KY	41102-8356	38.4472283	-82.709135
419 GW NEWSOME BR	VIRGIE	KY	41572-8394	37.374189	-82.611747
419 GW NEWSOME BR GARG	VIRGIE	KY	41572-8394	37.373259	-82.612112
419 HAMMER MILL RD	WURLAND	KY	41144-7798	38.51752943	-82.79107909
419 HAPPY VALLEY RD	SOUTH WILLIAMSON	KY	41503-4067	37.6645345	-82.2779768
419 HIGHWAY 3408	BLACKKEY	KY	41804-9040	37.1445283	-82.9890267
419 HONEY FRK	BELCHER	KY	41513-8506	37.3536233	-82.352
419 HURRICANE CRK	KIMPER	KY	41539-6204	37.496185	-82.359235
419 IMPROVEMENT BR	JENKINS	KY	41537-8744	37.2008417	-82.64711
419 IOWA ST	ASHLAND	KY	41102-3312	38.4742632	-82.67023063
419 KY ROUTE 1107	VAN LEAR	KY	41265-9055	37.7747483	-82.7882783
419 LEFT FORK OF LONG FRK	VIRGIE	KY	41572-8614	37.2827133	-82.6578183
419 LIBERTY RD	WEST LIBERTY	KY	41472-2049	37.9187817	-83.2661183
419 LOVERS LN	MC CARR	KY	41544-8449	37.6085433	-82.1574083
419 LYKINS CRK TRLR	PIKEVILLE	KY	41501-5606	37.5033084	-82.550328
419 MAIN ST	GREENUP	KY	41144-1031	38.5774383	-82.83567
419 MAIN ST	SOUTH SHORE	KY	41175-9559	38.719945	-82.96335
419 MCKNIGHT ST	ASHLAND	KY	41102-4342	38.4700867	-82.683685
419 MEADES BRANCH RD	LOUISA	KY	41230-6860	37.994407	-82.666018
419 MILLERS CRK TRLR	VAN LEAR	KY	41265-8438	37.7665419	-82.7536159
419 MINK BR	CRAYNOR	KY	41635-8920	37.442525	-82.6611483
419 ORCUTT LN	OLIVE HILL	KY	41164-6969	38.3255	-83.30628333

419 ORCUTT LN	OLIVE HILL	KY	41164-6969	38.32506167	-83.30617167
419 OWENS BRANCH RD	HINDMAN	KY	41822-8979	37.350525	-82.9758817
419 PINE VALLEY RD	HAZARD	KY	41701-8943	37.343124	-83.151622
419 PUNCHEON RD	KITE	KY	41828-9034	37.3069717	-82.7905467
419 QUEENSDALE RD UNIT Q32	BEVERLY	KY	40913-8607	37.0120233	-83.5322317
419 RAILROAD ST	RUSSELL	KY	41169-1446	38.5301065	-82.69538133
419 ROCKHOUSE MILLS RD	TOMAHAWK	KY	41262-8017	37.854015	-82.60889667
419 SMITH BRANCH RD	GREENUP	KY	41144-6459	38.606294	-82.8670635
419 STATE HIGHWAY 955	OLIVE HILL	KY	41164-8864	38.26231667	-83.22519833
419 SUMMIT DR	PIKEVILLE	KY	41501-1500	37.47481	-82.5049133
419 SUMMIT DR	PIKEVILLE	KY	41501-1500	37.475155	-82.5050033
419 THOUSANDSTICKS BR RD	HYDEN	KY	41749-8692	37.1695883	-83.4265667
419 TOWN MOUNTAIN RD STE 206	PIKEVILLE	KY	41501-1633	37.490565	-82.5019217
419 VANBIBBER DR	ASHLAND	KY	41102-7607	38.4274933	-82.7211783
419 WINWRIGHT RD	PIKEVILLE	KY	41501-8109	37.38306	-82.441595
419 WOOTEN BRANCH RD	LOUISA	KY	41230-8220	37.983825	-82.63861833
419 N LACKEY AVE	LOUISA	KY	41230-1203	38.1148883	-82.6107467
419 N LEVISA RD	MOUTHCARD	KY	41548-8119	37.3876084	-82.2576656
419 N STATE HIGHWAY 207 TRLR	RUSH	KY	41168-8900	38.351050333	-82.832538
419 S CAROL MALONE BLVD	GRAYSON	KY	41143-1568	38.32413	-82.94760933
419 S CENTRAL AVE	PRESTONSBURG	KY	41653-7873	37.6647433	-82.7693
419 S LOCK AVE	LOUISA	KY	41230-1323	38.1124833	-82.6015483
419 W ALEXANDER DR	ASHLAND	KY	41102-8337	38.4383133	-82.7140067
419 W GARRETT RD	GARRETT	KY	41630-6984	37.48512517	-82.83879652
419 W NUNLEY CT	ASHLAND	KY	41102-9405	38.45361617	-82.69512466
4190 KY ROUTE 979	HAROLD	KY	41635-8801	37.50345619	-82.65182215
4190 RIGHT FORK OF BRUSHY RD	VARNEY	KY	41571-9074	37.619900666	-82.45671883
4190 STATE HIGHWAY 319	HARDY	KY	41531-8933	37.6036717	-82.21506
4191 SKYLINE DR	ASHLAND	KY	41102-5766	38.4505383	-82.667265
4192 BIG ELK RD	INEZ	KY	41224-8577	37.8889867	-82.4633433
4192 ROCKCASTLE RD	INEZ	KY	41224-8694	37.91198	-82.548525
41926 STATE HIGHWAY 194	FREEBURN	KY	41528	37.5495867	-82.160705
4193 CUTSHIN RD TRLR	SMILAX	KY	41764-8937	37.122065	-83.284085
4193 LONG BRANCH RD	BELFRY	KY	41514-8011	37.639285	-82.3304167
4193 LONG BRANCH RD	TURKEY CREEK	KY	41514-8011	37.6394033	-82.33065
4193 MARROWBONE CREEK RD	ELKHORN CITY	KY	41522		
4193 MIDDLE FRK	LEANDER	KY	41222-8997	37.73846933	-82.86442333
4194 JANA LN	CATLETTSBURG	KY	41129-8012	38.36491449	-82.67036658
4194 WOOTON RD	WOOTON	KY	41776-8766	37.181837	-83.25618
4195 DIX FRK TRLR	SIDNEY	KY	41564-8833	37.5622983	-82.3568783
4195 HIGHWAY 1850	WARBRANCH	KY	40874-7032	36.96642	-83.5044683
4195 HIGHWAY 931	WHITESBURG	KY	41858-8974	37.0825283	-82.832085
4195 KY ROUTE 3379	GALVESTON	KY	41635-6317	37.444995	-82.630355
4195 KY ROUTE 680	GRETHEL	KY	41631-6327	37.4530517	-82.6767517
4195 US HIGHWAY 23	RUSSELL	KY	41169-1195	38.5267433	-82.6909233
4195 N MAYO TRL	PIKEVILLE	KY	41501-3211	37.5230517	-82.5736667
4195 N WOLF CRK	LOVELY	KY	41231-8949	37.8147934	-82.4188943
4196 CUTSHIN RD	SMILAX	KY	41764-8937	37.121605	-83.28415
4196 CUTSHIN RD GARG	SMILAX	KY	41764-8937	37.1220683	-83.2841483
4196 FALCON RD	SALYERSVILLE	KY	41465-7504	37.7868983	-83.0082733
4196 TOLER CRK COT CABIN	HAROLD	KY	41635-8823	37.474195	-82.6121467
4196 UPPER JOHNS CRK	KIMPER	KY	41539-5904	37.4860967	-82.287055
4196 WOOTON RD TRLR	WOOTON	KY	41776-8766	37.1796667	-83.2520083
4197 KY ROUTE 680	GRETHEL	KY	41631-6327	37.4549517	-82.6759283
4197 KY ROUTE 680	GRETHEL	KY	41631-6327	37.45495	-82.6759033
4197 KY ROUTE 979	HAROLD	KY	41635-8801	37.5039017	-82.65185
4197 LITTLE LEATHERWOOD CRK	CORNETTSVILLE	KY	41731-8846	37.0811533	-83.07037
4197 MARROWBONE CREEK RD TRLR	ELKHORN CITY	KY	41522	37.3293983	-82.4451533
4198 DORTON JENKINS HWY	JENKINS	KY	41537-8395	37.2271205	-82.56753516
4198 MILLERS CRK	PIKEVILLE	KY	41501	37.582754166	-82.52222833
4198 STATE ROUTE 827	GREENUP	KY	41144-6871	38.57989	-82.9184967
4198 STATE ROUTE 827	GREENUP	KY	41144-6871	38.579445	-82.9192883
4198 UPPER SECOND CREEK RD	HAZARD	KY	41701-6721	37.2544333	-83.1446183
4199 HIGHWAY 805	JENKINS	KY	41537-8866	37.1867183	-82.6972283
4199 KY HIGHWAY 28	HAZARD	KY	41701	37.3516517	-83.3343033
4199 KY HIGHWAY 28 BLDG 1	HAZARD	KY	41701-5778	37.35132939	-83.33410379
4199 MARROWBONE CREEK RD TRLR	ELKHORN CITY	KY	41522-7802	37.3292467	-82.445815



4199 MILLERS CRK	PIKEVILLE	KY	41501-5846	37.5825167	-82.5228217
4199 S KY ROUTE 321 TRLR	HAGERHILL	KY	41222-9006	37.784681333	-82.80035633
41A MULLINS HL	PIKEVILLE	KY	41501-2903	37.53835717	-82.57986933
41B MULLINS HL	PIKEVILLE	KY	41501-2903	37.5385483	-82.579945
42 ADAMS BR	ELKHORN CITY	KY	41522-7241	37.2791083	-82.3972467
42 ADEN RD	GRAYSON	KY	41143-7340	38.32879	-83.0323183
42 ADEN RD UNIT SHOP	GRAYSON	KY	41143-7340	38.32781106	-83.0314117
42 ALICE BRANCH HOLW	ARY	KY	41712-8830	37.384378333	-83.13345
42 ALLEN LN STE 1	STANVILLE	KY	41659-7005	37.5622817	-82.6443367
42 ALLEN LN STE 2	STANVILLE	KY	41659-7005	37.5621812	-82.6431421
42 AMOS NEWSOME LN	VIRGIE	KY	41572-8501	37.3818917	-82.57813
42 AMOS ST	SOUTH SHORE	KY	41175-7839	38.7243967	-82.9365633
42 B AND B RDG	OLIVE HILL	KY	41164-9130	38.30208667	-83.21844833
42 B ST	LOUISA	KY	41230-5644	38.092424333	-82.60288533
42 BARTLEY HOLW	PIKEVILLE	KY	41501-3816	37.36044	-82.565816
42 BASKET DR	RAVEN	KY	41861		
42 BAYVIEW	JENKINS	KY	41537-6600	37.1539467	-82.6615633
42 BEAR BR	VIRGIE	KY	41572-8286	37.340303166	-82.65578166
42 BELLEFONTE DR	GRAYSON	KY	41143-1819	38.34496883	-82.93307366
42 BENTON RD	HALLIE	KY	41821-9009	37.1004083	-83.0157867
42 BEVINS ST	PRESTONSBURG	KY	41653-1403	37.6672283	-82.73382
42 BINGHAM ST	PRESTONSBURG	KY	41653-1405	37.6669857	-82.7349859
42 BLUE SKY DR	CHAVIES	KY	41727-8308	37.376388	-83.2446944
42 BOARDWALK ST	FREEBURN	KY	41528-8627	37.5634717	-82.136805
42 BOARDWALK ST	FREEBURN	KY	41528-8627	37.5634067	-82.136695
42 BRUCE ST	LOVELY	KY	41231-9011	37.82274	-82.407525
42 BUCKEYE BR	HI HAT	KY	41636-6233	37.40975	-82.7509033
42 BUCKHORN RD	MC DOWELL	KY	41647-9077	37.3948583	-82.6866883
42 BURNETT ST	JACKSON	KY	41339-9204	37.54710667	-83.37954333
42 BUTTERFLY CEMETARY RD	BUSY	KY	41723-8002	37.27626325	-83.28717463
42 CARDINAL DR	IVEL	KY	41642-9038	37.5772167	-82.6624767
42 CARLOS LN	HAZARD	KY	41701	37.25659567	-83.14556766
42 CAYWOOD LN	PIKEVILLE	KY	41501-4111	37.3141233	-82.5483117
42 CECIL BR	BANNER	KY	41603-8045	37.56703	-82.6905633
42 CHICK JUNIOR LN	JONANCY	KY	41538	37.31632	-82.58466816
42 CHRISTOPHER HILL RD	HAZARD	KY	41701	37.233305	-83.170835
42 CHURCH HILL RD	LETCHER	KY	41832-8916	37.145465	-82.9594717
42 CHURCH ST TRLR	GREENUP	KY	41144-9002	38.6211333	-82.867185
42 CLAY MOORE RD	PILGRIM	KY	41250-9026	37.77876039	-82.44465689
42 CLEARVIEW CT	PIKEVILLE	KY	41501-8323	37.4726455	-82.5105755
42 COLLINS HTS	KITE	KY	41828-8871	37.3479283	-82.8108533
42 COLLINS SPRING LN	DICE	KY	41736	37.389786666	-83.2516965
42 COMBS DR	WITTENSVILLE	KY	41274-9003	37.86290288	-82.80077099
42 COOK RD	MC CARR	KY	41544-8513	37.62108	-82.1684683
42 CORNELIA AVE	WHITESBURG	KY	41858-7793	37.1162133	-82.8166017
42 COURT ST TRLR	SOUTH PORTSMOUTH	KY	41174-9037	38.72411504	-83.01606748
42 CRAFT CT	WEST LIBERTY	KY	41472-8879	37.91675	-83.25754667
42 CREEKSIDE DR	INEZ	KY	41224-8758	37.85945783	-82.5229375
42 CRIDER BR	EAST POINT	KY	41216-8736	37.7347383	-82.786065
42 DANIEL BOONE PLZ STE 104	HAZARD	KY	41701-5334	37.29753	-83.2159183
42 DEATON PARK DR LOT 13	HAZARD	KY	41701-8468	37.352165	-83.3341083
42 DOGPATCH LN LOT 126	GRAYSON	KY	41143-9139	38.3336283	-82.9247217
42 DOVECROSS LN	PINE TOP	KY	41843-8943	37.275	-82.8969833
42 DOVECROSS LN GARG	PINE TOP	KY	41843-8943	37.275585	-82.8973417
42 DYE BTM	PILGRIM	KY	41250-9029	37.7684895	-82.4879245
42 EAGLE TRCE	LOUISA	KY	41230-8070	38.0941267	-82.6372633
42 EDGAR LN	BLACKKEY	KY	41804-9044	37.17546489	-83.00102654
42 EDMONDS HL	RACCOON	KY	41557-8242	37.5330967	-82.4594733
42 EPLING RD HSE 3	ELKHORN CITY	KY	41522-7957	37.33492	-82.4753683
42 FLEMING BRANCH RD	JENKINS	KY	41537-8179	37.2731817	-82.5756817
42 FORD PL	TOMAHAWK	KY	41262-7800	37.86213333	-82.59784833
42 FOUNTAIN LN	BETSY LAYNE	KY	41605-7050	37.55577217	-82.63146766
42 FRANCIS HOLLOW SPUR	BRINKLEY	KY	41822-8904	37.3029733	-82.94783
42 FRAZIER LN	HI HAT	KY	41636-9000	37.40647533	-82.7486425
42 FREDDIE MOORE DR	PILGRIM	KY	41250-9068	37.74683	-82.447885
42 FRONT ST	SALYERSVILLE	KY	41465-7664	37.71785	-83.0148117
42 GARDEN SPRING RD	RANSOM	KY	41558-8638	37.523556	-82.219525

42 GIBSON BRANCH RD	SIZEROCK	KY	41762-8914	37.2184056	-83.49956199
42 GINGER LN	OLIVE HILL	KY	41164-6268	38.304355000	-83.07137000
42 GLENDALE DR	KRYPTON	KY	41754	37.3149133	-83.3570233
42 GLORY LN	MC DOWELL	KY	41617	37.4586633	-82.7539117
42 GOBLE LN	PRESTONSBURG	KY	41653-8822	37.669935	-82.718675
42 GRAND DR	CROMONA	KY	41810	37.182385	-82.7052617
42 GRAYSTONE DR	TRAM	KY	41663-8300	37.569976	-82.643531
42 GRIFFITH CT	GREENUP	KY	41144-6110	38.5549567	-82.8167333
42 GROSS LOOP BARN	JACKSON	KY	41339-8625	37.5578559	-83.3693732
42 GROUNDHOG HOLW	BULAN	KY	41722-8955	37.30275309	-83.13308308
42 GRUBB RD TRLR	GREENUP	KY	41144-6111	38.53959517	-82.76478616
42 HALE RD	HAROLD	KY	41635-9022	37.53821967	-82.63340033
42 HAMILTON LN	HAZARD	KY	41701-6375	37.19697467	-83.22394233
42 HAMMOND LN	INEZ	KY	41224		
42 HAPPY WILLOW LN	VIPER	KY	41774-8467	37.1674667	-83.1421217
42 HAPPY WILLOW LN	VIPER	KY	41774-8467	37.1676575	-83.1417865
42 HARGIS ST	JACKSON	KY	41339-9213	37.5445736	-83.371464
42 HAYES BR	HI HAT	KY	41636-6302	37.38597	-82.7265433
42 HAYES ST	WHITESBURG	KY	41858-7244	37.1184683	-82.8249433
42 HELTON LN	WURLAND	KY	41144-9187	38.54518	-82.7624067
42 HERALD LN	PRESTONSBURG	KY	41653-1550	37.666845	-82.7152083
42 HERSHELL STACY RD	HAZARD	KY	41701-6755	37.2727617	-83.160405
42 HIGHLAND AVE	SOUTH SHORE	KY	41175-9090	38.71859	-82.9613433
42 HIGHWAY 2034	WHITESBURG	KY	41858-9388	37.11263683	-82.802257
42 HILL ST	VAN LEAR	KY	41265-8450	37.771495	-82.7587333
42 HILL ST GARG	VAN LEAR	KY	41265-8450	37.77165583	-82.76046116
42 HILL TOP RD	ESSIE	KY	40827-7060	37.03134579	-83.4810732
42 HINKLE LOOP TRLR	TOMAHAWK	KY	41262-9055	37.85101833	-82.60331833
42 HONEYGAP RD	HAZARD	KY	41701-9094	37.3029633	-83.0875933
42 HUNTERS HL	HAZARD	KY	41701-8282	37.2625313	-83.1764914
42 IRVINE LN	VIPER	KY	41774-8166	37.1725567	-83.0899883
42 ISON LN	CORNETTSVILLE	KY	41731-8724	37.0935024	-83.0623313
42 IVY LN	LOUISA	KY	41230-6952	38.075675	-82.65974
42 J C RATLIFF RD	ELKHORN CITY	KY	41522	37.2644867	-82.42636
42 JACKSON BR	SALYERSVILLE	KY	41465-7410	37.7483991	-82.976075
42 JAMES LN	HAZARD	KY	41701-7811	37.294285	-83.1860133
42 JAMES ST	PIKEVILLE	KY	41501-6171	37.5563117	-82.5559317
42 JANE LN	GRAYSON	KY	41143-9751	38.3252767	-82.93736
42 JANICE FORD WAY LOT 3	PIKEVILLE	KY	41501-6032	37.553924	-82.553272
42 JB LN	PIKEVILLE	KY	41501-6818	37.37852	-82.541315
42 JETT DR	JACKSON	KY	41339-9620	37.558695	-83.37076167
42 JETT DR REAR	JACKSON	KY	41339-9620	37.55896	-83.37008333
42 JEWELL DR TRLR	LOVELY	KY	41231-9021	37.813525	-82.4305067
42 JIMMY MAYNARD RD	TURKEY CREEK	KY	41514-7867	37.6740633	-82.3245783
42 JOANN SPICER DR	JACKHORN	KY	41825-9079	37.2290033	-82.71933
42 JOHN CASSIDY RD	INEZ	KY	41224-8796	37.829145	-82.50485833
42 JOHN M STUMBO DR APT 302	LANGLEY	KY	41645-9703	37.5500867	-82.7743
42 JOHN M STUMBO DR APT 304	LANGLEY	KY	41645-9703	37.5500849	-82.77370182
42 JOHN M STUMBO DR APT 306	LANGLEY	KY	41645-9703	37.5500917	-82.7743267
42 JOHN M STUMBO DR APT 308	LANGLEY	KY	41645-9703	37.55007317	-82.7743065
42 JOSEPH LN TRLR	VIPER	KY	41774-8029	37.13551	-83.1288317
42 JUSTICE ST TRLR	GREENUP	KY	41144-9005	38.6195317	-82.8641217
42 JUSTIN EMERY LN	DEMA	KY	41859-8300	37.39725917	-82.78456283
42 KELLY DR	NIPPA	KY	41240-8701	37.860685	-82.7759317
42 KING DR	STAFFORDSVILLE	KY	41256-9062	37.838095	-82.8503333
42 L C JUDE RD	LOVELY	KY	41231	37.7878267	-82.370095
42 L C JUDE RD	LOVELY	KY	41231	37.7889929	-82.3702258
42 LANDON LN	GRAYSON	KY	41143-8773	38.31081083	-82.91020566
42 LANDOR LN TRLR	VIPER	KY	41774-8503	37.1886617	-83.1134367
42 LAUREL DR	BONNYMAN	KY	41719-8974	37.30051018	-83.25208143
42 LAUREL FRK	JENKINS	KY	41537-8825	37.1501117	-82.705375
42 LEE GAYHEART DR	LEBURN	KY	41831-8838	37.389945	-82.94304
42 LEFT FORK BLUE POND FRK	BELCHER	KY	41513-8537	37.3452917	-82.363215
42 LEFT FORK OF GRASSY BR	RACCOON	KY	41557-8461	37.5199183	-82.4337417
42 LITTLE MUD LICK RD	STAFFORDSVILLE	KY	41256-9016	37.8393167	-82.8496917
42 LOWER PIGEON RD	ASHCAMP	KY	41512-8740	37.2501225	-82.489801
42 LUCY LN	PAINTSVILLE	KY	41240-9001	37.8388783	-82.82982

42 LUCY LN UNIT 6B	PAINTSVILLE	KY	41240-9001	37.8323967	-82.8287017
42 LUSTER LN TRLR	PILGRIM	KY	41250-9094	37.7814817	-82.4538017
42 MADDEN LN	WHITESBURG	KY	41858-9284	37.1945067	-82.8706217
42 MADDEN ST	GREENUP	KY	41144-6772	38.634103833	-82.86792883
42 MARCUM MOORE LN	INEZ	KY	41224-9160	37.83729	-82.51234167
42 MARION DR	HAZARD	KY	41701-7301	37.36447859	-83.23758659
42 MARY DR	INEZ	KY	41224-9156	37.85153833	-82.52084333
42 MAY BR	SALYERSVILLE	KY	41465-6704	37.7579783	-83.1036467
42 MAY ST	AUXIER	KY	41602-9242	37.7324833	-82.75533
42 MAY ST	AUXIER	KY	41602-9242	37.7324	-82.7553883
42 MAYOR RDG	FLATWOODS	KY	41139-9043	38.471665	-82.7309717
42 MCCOY HOLW	RACCOON	KY	41557-8654	37.493824	-82.44059116
42 MICHIGAN AVE	WHITESBURG	KY	41858-7718	37.1149667	-82.8262067
42 MILL RD	JENKINS	KY	41537-8003	37.2399267	-82.5667567
42 MITCHELL DR	HAROLD	KY	41635-6301	37.52704	-82.6475317
42 MOORE CRAYCRAFT RD	SOUTH SHORE	KY	41175-7703	38.73387	-82.9034233
42 MULLINS FIRST ST	PIKEVILLE	KY	41501	37.5365783	-82.58088
42 NATHAN CARROLL DR	GRETHEL	KY	41631-6318	37.4631967	-82.628555
42 NUMBER SIX HOLW	JENKINS	KY	41537-8750	37.18519	-82.6437583
42 OAKLAND CT	RACELAND	KY	41169-1204	38.52691417	-82.7327225
42 OAKMONT DR	SOUTH SHORE	KY	41175-7851	38.72691	-82.9299183
42 OFFICIAL HOLW	DAVID	KY	41616-8318	37.599116	-82.88792983
42 OLD DAM LN	GREENUP	KY	41144-9014	38.624445	-82.8655867
42 OLD MARE CREEK RD	STANVILLE	KY	41659-7025	37.567368	-82.641512
42 OLD PAINTSVILLE RD TRLR	INEZ	KY	41224	37.867615	-82.54980833
42 OLIVER DR	EMMALENA	KY	41740-1201	37.35391817	-83.0109845
42 ORCHARD BLOSSOM RD	SALYERSVILLE	KY	41465-6949	37.7683901	-83.0855096
42 ORCHARD FRK	BEVINSVILLE	KY	41606-6105	37.35581	-82.7333083
42 OWL BR	JENKINS	KY	41537-8103	37.2609733	-82.5720617
42 PANE DR	JEREMIAH	KY	41826-9095	37.17966683	-82.93366966
42 PARSONS LN	VIRGIE	KY	41572-8277	37.3423467	-82.6475683
42 PATRICK CT	PIKEVILLE	KY	41501-8702	37.51697927	-82.60220447
42 PEPPERMINT DR	HYDEN	KY	41749-8424	37.1362483	-83.3363017
42 PERRY LN	MOREHEAD	KY	40351-7082	38.26736	-83.31271167
42 PETER FORK RD	ELKHORN CITY	KY	41522-7866	37.316085	-82.4411317
42 PHYSICIANS DR	HINDMAN	KY	41822-8611	37.32891183	-83.02174216
42 PLAZA DR STE 6	SOUTH SHORE	KY	41175-6500	38.7218267	-82.9605817
42 PLAZA DR UNIT 7	SOUTH SHORE	KY	41175-6500	38.7219083	-82.96027
42 PLAZA DR UNIT 8	SOUTH SHORE	KY	41175-6500	38.721787	-82.9600825
42 PLUM ST	SASSAFRAS	KY	41759-8901	37.2201017	-83.052695
42 PONDEROSA DR	PAINTSVILLE	KY	41240-8554	37.8159067	-82.7866383
42 POPLAR AVE	HAZARD	KY	41701-5462	37.2877	-83.2049733
42 POPLAR ST	HAROLD	KY	41635-9038	37.52924	-82.6251817
42 QUAIL HOLW APT 141	INEZ	KY	41224-8011	37.87095	-82.54422333
42 QUAIL HOLW APT 142	INEZ	KY	41224-8011	37.871	-82.54436
42 QUAIL HOLW APT 143	INEZ	KY	41224-8011	37.87084333	-82.54410833
42 QUAIL HOLW APT 144	INEZ	KY	41224-8011	37.87083833	-82.54411667
42 RACCOON RD	RACCOON	KY	41557-8201	37.53529133	-82.46574683
42 RACETRACK HL APT 1	RACELAND	KY	41169-9020	38.54256959	-82.75565513
42 RACETRACK HL APT 2	RACELAND	KY	41169-9020	38.5425583	-82.755875
42 RAINBOW LN	BUSY	KY	41723-8847	37.27133	-83.262475
42 RATLIFF ST	PIKEVILLE	KY	41501-3223	37.5156433	-82.5614067
42 RAYS RD	HAZARD	KY	41701-7711	37.2859983	-83.1433533
42 RC LN TRLR	PRESTONSBURG	KY	41653-8455	37.6607583	-82.7105383
42 RED BUD LN TRLR	LOUISA	KY	41230-5968	38.07272	-82.61630333
42 REDNECK RD TRLR	JACKSON	KY	41339-5309	37.53094	-83.3157816
42 RIFFE HOLW	RUSH	KY	41168-8908	38.344925	-82.8380067
42 RIGHT FORK MACES CRK RD	VIPER	KY	41774	37.180269833	-83.149781
42 RIGHT FORK OF GREASY CRK	SHELBIANA	KY	41562-8607	37.3822133	-82.47397
42 ROLLING STONE BR	TEABERRY	KY	41660-6326	37.410385	-82.6433067
42 ROSEMARY LN TRLR	PINSONFORK	KY	41555-8300	37.5645033	-82.2474283
42 RUBY DR	JACKSON	KY	41339		
42 SAMONS BR	BANNER	KY	41603-8041	37.5724733	-82.6969533
42 SHADY DR	YERKES	KY	41778-8305	37.275492	-83.30300533
42 SHADY DR TRLR	YERKES	KY	41778-8305	37.275262	-83.30238133
42 SHORT BRANCH RD	VIPER	KY	41774-8906	37.1217983	-83.1841083
42 SLATELICK BRANCH RD	LOUISA	KY	41230-8211	38.00677333	-82.59086167

42 SPICER HILL RD	GAYS CREEK	KY	41745-8300	37.3482644	-83.419738
42 SPURLOCK CT	PRESTONSBURG	KY	41653-7711	37.668665	-82.7695467
42 STANLEY RD	PIKEVILLE	KY	41501-5327	37.62241	-82.5121083
42 THUNDER RDG TRLR	JENKINS	KY	41537-5609	37.19216	-82.6040967
42 TOLER RD	TOLER	KY	41514-8694	37.6372683	-82.2533533
42 TOWN BR	PRESTONSBURG	KY	41653-8503	37.6581767	-82.771615
42 TRAILER LN	GREENUP	KY	41144-6318	38.6448183	-82.872435
42 TRENT DR	WHITESBURG	KY	41858-9053	37.1159967	-82.8560217
42 TUG FORK DR APT 4A	TURKEY CREEK	KY	41514-9171	37.70456291	-82.30036135
42 TUG FORK DR APT 4B	TURKEY CREEK	KY	41514-9171	37.704935	-82.2999567
42 TUG FORK DR APT 4C	TURKEY CREEK	KY	41514-9171	37.704935	-82.2999567
42 TUG FORK DR APT 4D	TURKEY CREEK	KY	41514-9171	37.704935	-82.2999567
42 TUG FORK DR APT 4E	TURKEY CREEK	KY	41514-9171	37.704935	-82.2999567
42 TUG FORK DR APT 4F	TURKEY CREEK	KY	41514-9171	37.704935	-82.2999567
42 TURKEY CRK	HALLIE	KY	41821-9062	37.09988	-83.018565
42 TYLER KYLE DR	HOSKINSTON	KY	40844	37.07312	-83.3789433
42 TYLER LN	LITTCARR	KY	41834-9065	37.29513	-82.9440917
42 VALENTINE LN	GRAYSON	KY	41143-1576	38.333058833	-82.93960316
42 VICTORIA ST	PRESTONSBURG	KY	41653-1528	37.67210996	-82.74767884
42 VILLAGE GREEN DR UNIT 7	PAINTSVILLE	KY	41240-9326	37.809315	-82.775515
42 VINEWOOD LN	HITCHINS	KY	41146-8953	38.2812233	-82.9223683
42 VIRGINIA AVE	WHITESBURG	KY	41858-7785	37.1154267	-82.8166317
42 WARD AVE LOT 7	AUXIER	KY	41602-9271	37.7401017	-82.764555
42 WHIPPOORWILL RD	NIPPA	KY	41240-9111	37.86522017	-82.78087316
42 WILLOW ROCK LN	HAZARD	KY	41701-8120	37.264473	-83.2732855
42 WINNS SECOND ST	PIKEVILLE	KY	41501-6562	37.546656	-82.45703316
42 WORK CAMP DR UNIT Q23	BEVERLY	KY	40913-9625	37.0125933	-83.53068
42 WREN RD TRLR	ERMINE	KY	41815-8935	37.1512333	-82.8002583
42 E MAIN ST	INEZ	KY	41224-8927	37.86665767	-82.53735916
42 E STOVALL LN	GRAYSON	KY	41143-8916	38.3262533	-82.935535
42 N CIRCLE DR	PRESTONSBURG	KY	41653-1365	37.671415	-82.7475633
42 N DOUGLAS CT	PIKEVILLE	KY	41501-6877	37.3860533	-82.543125
42 N RAILROAD ST	WAYLAND	KY	41666-6820	37.4462083	-82.8034268
42 N RIVER ST TRLR 2	DWALE	KY	41621-9037	37.623465	-82.7232117
42 S 2ND ST	ALLEN	KY	41601-9403	37.6138633	-82.72415
42 S 3RD ST	ALLEN	KY	41601-9406	37.6138367	-82.7234583
42 S BUCKINGHAM AVE	WEST VAN LEAR	KY	41268-8013	37.7863583	-82.7791733
42 W CRETCHER ST	GRAYSON	KY	41143-7817	38.3464433	-82.9114033
420 20TH ST APT 2	ASHLAND	KY	41101-7724	38.474715	-82.6362717
420 32ND ST	ASHLAND	KY	41101-2067	38.466281166	-82.62139016
420 39TH ST	ASHLAND	KY	41101-3130	38.455155	-82.6145567
420 3RD AVE	WORTHINGTON	KY	41183-9437	38.54994	-82.73612
420 3RD ST	PAINTSVILLE	KY	41240-1009	37.8155933	-82.8082167
420 3RD ST	PAINTSVILLE	KY	41240-1009	37.81542	-82.8082983
420 3RD ST APT	PAINTSVILLE	KY	41240-1009	37.8154467	-82.80824
420 4TH AVE	WORTHINGTON	KY	41183-9429	38.5507917	-82.736875
420 55TH ST	ASHLAND	KY	41101-6579	38.438705	-82.6112067
420 ABBOTT MTN	PRESTONSBURG	KY	41653-9166	37.69562	-82.7926833
420 ARNOLD FORK RD	KITE	KY	41828-9066	37.2977717	-82.7523133
420 BAKER AVE	HAZARD	KY	41701-1877	37.24851367	-83.19133316
420 BEAVER CREEK RD	ELKHORN CITY	KY	41522-8704	37.3145517	-82.3513267
420 BELLEFONTE PRINCESS RD	ASHLAND	KY	41101-2118	38.4937717	-82.6853783
420 BELLEFONTE RD	ASHLAND	KY	41102-2312	38.48212733	-82.671054
420 BELLEFONTE ST	RUSSELL	KY	41169-2015	38.5310633	-82.693205
420 BELLEFONTE ST	RUSSELL	KY	41169-2015	38.5312333	-82.6932967
420 BELLEFONTE ST	RUSSELL	KY	41169-2015	38.5311733	-82.69306
420 BELLEFONTE ST APT A	RUSSELL	KY	41169-2015	38.53106	-82.69318
420 BIG BRANCH BALL RD	EMMALENA	KY	41740-9013	37.373056	-83.0482565
420 BLACK HAWK RD TRLR	KITE	KY	41828-8924	37.2971079	-82.7937509
420 BLACK HOLW TRLR	GRAYSON	KY	41143-6065	38.20171017	-82.92594333
420 BLACKBURN AVE	ASHLAND	KY	41101-3402	38.4724533	-82.66235
420 BLANTON DR	STAFFORDSVILLE	KY	41256-9224	37.8378783	-82.8601883
420 BLUEBIRD DR	RUSSELL	KY	41169-1570	38.5079967	-82.6996
420 BOXER RD	NEON	KY	41840-8906	37.2172133	-82.7191217
420 BOYD ST	RUSSELL	KY	41169-1419	38.5302583	-82.6938517
420 BROADWAY ST	SALYERSVILLE	KY	41465-9414	37.75304	-83.06143
420 BROOKEFIELD FARM RD	ASHLAND	KY	41102-8781	38.446005	-82.7667267

420 CAM BR	HAROLD	KY	41635-8705	37.485975	-82.61141116
420 CARDINAL RD	RUSSELL	KY	41169-1512	38.5114445	-82.69754583
420 CEDAR RDG	EAST POINT	KY	41216-8734	37.71369	-82.85792833
420 CEDGAP RD	LOUISA	KY	41230-8017	38.060913	-82.6968625
420 CEMETERY RD	PAINTSVILLE	KY	41240-1069	37.8165683	-82.8118617
420 CHINN ST	WURLTAND	KY	41144	38.5465017	-82.7626367
420 COURT ST	JACKSON	KY	41339-1029	37.5542817	-83.3844567
420 DISMAL BRANCH RD	LARKSLANE	KY	41817-9041	37.388876	-82.87214166
420 DUSTY RD	WHITESBURG	KY	41858-8191	37.2326533	-82.8036383
420 ELIGE ROBERTS RD TRLR	ALTRO	KY	41339-9064	37.3809674	-83.3789592
420 FERGUSON RD	ASHLAND	KY	41101-7342	38.479773	-82.660111
420 GLOMAWR STORMKING RD	HAZARD	KY	41701-6123	37.2265033	-83.1571183
420 GRAHAM KINCER DR TRLR	MAYKING	KY	41837	37.1366467	-82.75552
420 GRASSY BRANCH RD	ESSIE	KY	40827-7045	37.0753683	-83.4370283
420 GREENUP RD	RACELAND	KY	41169-1042	38.5458083	-82.7508733
420 HANSHAW RD	OLIVE HILL	KY	41164-6103	38.24461	-83.18626667
420 HANSHAW RD BARN	OLIVE HILL	KY	41164	38.24461	-83.18626667
420 HUNTER BRANCH RD	HUNTER	KY	41655-9097	37.50644783	-82.74971016
420 HUNTS FRK	DANA	KY	41615-9004	37.5565983	-82.6827233
420 ISON RD	GRAYSON	KY	41143-7962	38.3317367	-82.8914733
420 JETT DR	JACKSON	KY	41339-9621	37.5635967	-83.3693617
420 JOHNSON RD	MC DOWELL	KY	41647-6055	37.4598017	-82.7487133
420 KETTLECAMP RD	ELKHORN CITY	KY	41522-7152	37.2831167	-82.3873417
420 LAFAYETTE DR	MOREHEAD	KY	40351-9004	38.23815833	-83.35627167
420 LAKESIDE DR	JENKINS	KY	41537-8917	37.1647433	-82.6361417
420 LEE ST	ASHLAND	KY	41102-3369	38.476465	-82.67722
420 LEFT FORK OF JOES CRK	PIKEVILLE	KY	41501-5943	37.5540433	-82.4962767
420 LIZZIE FRK	PIKEVILLE	KY	41501-4013	37.3186267	-82.561615
420 LONG ST	ASHLAND	KY	41101-3425	38.4726967	-82.6604
420 LOST HLS	OLIVE HILL	KY	41164-5615	38.25133383	-83.2638485
420 MAIN ST FL 1	HAZARD	KY	41701-1777	37.24783614	-83.19515399
420 MAIN ST FL 2	HAZARD	KY	41701-1777	37.2471075	-83.1955755
420 MAIN ST LOWR	GREENUP	KY	41144-1032	38.57706517	-82.83609283
420 MAIN ST UNIT B-2	GREENUP	KY	41144-1032	38.5776133	-82.8372567
420 MAIN ST UPPR	GREENUP	KY	41144-1032	38.57709983	-82.83610833
420 MALL RD	SOUTH WILLIAMSON	KY	41503-4037	37.6560283	-82.2712733
420 MALLET FORK RD	PINE TOP	KY	41843-8994	37.2805675	-82.88903116
420 MANDY LN	ARY	KY	41712-8845	37.3726617	-83.1247267
420 MCDAVID BLVD	GRAYSON	KY	41143-1918	38.32578426	-82.9204863
420 MCDAVID BLVD	GRAYSON	KY	41143-1918	38.32577	-82.9197367
420 MCDAVID BLVD	GRAYSON	KY	41143-1918	38.3263267	-82.91986
420 MCDAVID BLVD	GRAYSON	KY	41143-1918	38.3257567	-82.9196833
420 MCDAVID BLVD APT 1	GRAYSON	KY	41143-1919	38.32577	-82.9197417
420 MCDAVID BLVD APT 10	GRAYSON	KY	41143-1919	38.3258	-82.91937
420 MCDAVID BLVD APT 11	GRAYSON	KY	41143-1919	38.325815	-82.9194967
420 MCDAVID BLVD APT 12	GRAYSON	KY	41143-1919	38.3258333	-82.9193933
420 MCDAVID BLVD APT 13	GRAYSON	KY	41143-1920	38.325755	-82.919625
420 MCDAVID BLVD APT 14	GRAYSON	KY	41143-1920	38.3258383	-82.9194333
420 MCDAVID BLVD APT 15	GRAYSON	KY	41143-1920	38.3258317	-82.9194017
420 MCDAVID BLVD APT 16	GRAYSON	KY	41143-1920	38.3258317	-82.919395
420 MCDAVID BLVD APT 17	GRAYSON	KY	41143-1920	38.3258317	-82.9194033
420 MCDAVID BLVD APT 18	GRAYSON	KY	41143-1920	38.3258383	-82.9194333
420 MCDAVID BLVD APT 19	GRAYSON	KY	41143-1920	38.3258317	-82.9194
420 MCDAVID BLVD APT 2	GRAYSON	KY	41143-1919	38.3258117	-82.91935
420 MCDAVID BLVD APT 20	GRAYSON	KY	41143-1920	38.3258317	-82.9193967
420 MCDAVID BLVD APT 21	GRAYSON	KY	41143-1920	38.32584	-82.919435
420 MCDAVID BLVD APT 22	GRAYSON	KY	41143-1920	38.3262583	-82.9198717
420 MCDAVID BLVD APT 23	GRAYSON	KY	41143-1920	38.325835	-82.919425
420 MCDAVID BLVD APT 24	GRAYSON	KY	41143-1920	38.325845	-82.9194483
420 MCDAVID BLVD APT 25	GRAYSON	KY	41143-1921	38.3262483	-82.9199033
420 MCDAVID BLVD APT 26	GRAYSON	KY	41143-1921	38.3263083	-82.9198617
420 MCDAVID BLVD APT 27	GRAYSON	KY	41143-1921	38.3262483	-82.9198883
420 MCDAVID BLVD APT 28	GRAYSON	KY	41143-1921	38.326265	-82.91987
420 MCDAVID BLVD APT 29	GRAYSON	KY	41143-1921	38.326255	-82.91992
420 MCDAVID BLVD APT 3	GRAYSON	KY	41143-1919	38.3257917	-82.9193
420 MCDAVID BLVD APT 30	GRAYSON	KY	41143-1921	38.3258483	-82.919455
420 MCDAVID BLVD APT 31	GRAYSON	KY	41143-1921	38.32583	-82.91941

420 MCDAVID BLVD APT 32	GRAYSON	KY	41143-1921	38.32583	-82.9194083
420 MCDAVID BLVD APT 33	GRAYSON	KY	41143-1921	38.3262367	-82.9195183
420 MCDAVID BLVD APT 34	GRAYSON	KY	41143-1921	38.32596233	-82.91937966
420 MCDAVID BLVD APT 35	GRAYSON	KY	41143-1921	38.3262533	-82.9195033
420 MCDAVID BLVD APT 4	GRAYSON	KY	41143-1919	38.32582	-82.919535
420 MCDAVID BLVD APT 5	GRAYSON	KY	41143-1919	38.3257983	-82.9193167
420 MCDARVID BLVD APT 6	GRAYSON	KY	41143-1919	38.3258167	-82.9193667
420 MCDAVID BLVD APT 7	GRAYSON	KY	41143-1919	38.32575358	-82.92047094
420 MCDAVID BLVD APT 8	GRAYSON	KY	41143-1919	38.3257917	-82.9193483
420 MCDAVID BLVD APT 9	GRAYSON	KY	41143-1919	38.3256655	-82.91982666
420 MCKNIGHT ST	ASHLAND	KY	41102-4343	38.470125	-82.6834317
420 MEATHOUSE FRK	CANADA	KY	41519-8202	37.60279	-82.330645
420 MIDDLEFORK RD	ASHER	KY	40858	37.044709	-83.408385
420 MILDRED AVE	SOUTH SHORE	KY	41175-7923	38.7262115	-82.93442616
420 MILL CREEK RD	JACKSON	KY	41339-7354	37.4704525	-83.46546016
420 MOORE BR	INEZ	KY	41224-8621	37.83359667	-82.51741
420 MYRA BRANCH RD	YEADDISS	KY	41777-9020	37.06641	-83.2607933
420 OLD BUCKLEY RD	ASHLAND	KY	41102-4207	38.4733275	-82.67765966
420 PERSIMMON FORK RD	YEADDISS	KY	41777-8829	37.022575	-83.2075867
420 POLLARD RD	ASHLAND	KY	41101-2541	38.47412067	-82.65641733
420 PRICHARD ST	ASHLAND	KY	41102-3348	38.4773833	-82.6748083
420 RIGHT FORK BRYANT BR	HI HAT	KY	41636-6226	37.387438	-82.74968
420 SANDY BRANCH RD	HAROLD	KY	41635-6359	37.5183683	-82.6579133
420 SILOAM LN	SOUTH SHORE	KY	41175-6904	38.73902148	-82.89408597
420 STRATTON FORK RD	VIPER	KY	41774-8916	37.1162236	-83.1764895
420 SUGARLOAF BR	PRESTONSBURG	KY	41653-8420	37.6611815	-82.70439966
420 SUMMITT RD	ASHLAND	KY	41102-9250	38.4385967	-82.70401
420 SUMMITT RD	ASHLAND	KY	41102-9250	38.4386167	-82.704015
420 SWEDEN FORK RD	GAYS CREEK	KY	41745-9093	37.3204217	-83.41122
420 TAYS BR	PAINTSVILLE	KY	41240-8548	37.8290017	-82.818455
420 VILLAGE LN STE 19	HAZARD	KY	41701-9405	37.28095794	-83.23023152
420 VIRGINIA AVE	SOUTH WILLIAMSON	KY	41503-4137	37.6713933	-82.2837433
420 VISTA DR	HAZARD	KY	41701-9449	37.2739204	-83.2221201
420 WAGNER FRK	PIKEVILLE	KY	41501-7547	37.49518	-82.5944033
420 WEST ST	WURLAND	KY	41144-1443	38.548955	-82.778635
420 WOODLAND HTS	EAST POINT	KY	41216-9069	37.71874232	-82.78650866
420 E 3RD ST	GRAYSON	KY	41143-1312	38.3331717	-82.9419167
420 E MAIN ST	GRAYSON	KY	41143-1416	38.3309217	-82.9405367
420 E MAPLE ST	SALYERSVILLE	KY	41465-7445	37.7524117	-83.0658767
420 E MAPLE ST APT	SALYERSVILLE	KY	41465-7445	37.7524117	-83.0658767
420 E MAPLE ST TRLR	SALYERSVILLE	KY	41465-7445	37.752535	-83.0653733
420 N LAKE DR	PRESTONSBURG	KY	41653-1230	37.6719767	-82.7757967
420 S BIG RUN RD	ASHLAND	KY	41102-9657	38.3634533	-82.7135
420 S BIG RUN RD	ASHLAND	KY	41102-9657	38.3635351	-82.7132625
420 S CENTRAL AVE	PRESTONSBURG	KY	41653-7874	37.6650267	-82.7695867
420 W ALEXANDER DR LOT 32	ASHLAND	KY	41102-8345	38.4380133	-82.7139033
420 W ASHBY DR APT 2	ASHLAND	KY	41102-9175	38.464955	-82.678045
420 W DONTA RD UNIT 702B	ASHLAND	KY	41102-9326	38.45056	-82.688205
420 W MAIN ST	GRAYSON	KY	41143-1247	38.33341717	-82.95437083
420 W MAIN ST	WEST LIBERTY	KY	41472-2003	37.918413	-83.260682
4200 BLACKBURN AVE	ASHLAND	KY	41101-5023	38.4513183	-82.632855
4200 BURGEYS CREEK RD	MALLIE	KY	41836-8971	37.23978817	-82.88163416
4200 CRAFT COLLY RD TRLR	ERMINE	KY	41815-9042	37.17181783	-82.8032475
4200 GARTIN AVE	ASHLAND	KY	41101-6247	38.4507267	-82.63331
4200 GUSSLER ST	ASHLAND	KY	41101-5041	38.451965	-82.630595
4200 MOUND ST	ASHLAND	KY	41101-5106	38.4513383	-82.62091
4200 PINE TERRACE DR	ASHLAND	KY	41102-9170	38.458375	-82.692765
4200 ROBERTS DR	ASHLAND	KY	41102-8347	38.453775	-82.6819667
4200 SHANNON DR	ASHLAND	KY	41102-5402	38.4518183	-82.6736883
4200 SHORT BR	MEALLY	KY	41234	37.7959267	-82.7438133
4200 STATE HIGHWAY 1056	RANSOM	KY	41558-8427	37.5527435	-82.2060163
4200 WINCHESTER AVE	ASHLAND	KY	41101-5173	38.493246	-82.66379066
4200 WOODHAVEN CT	ASHLAND	KY	41102-5781	38.4511933	-82.6685367
4200 E SHELBIANA RD	PIKEVILLE	KY	41501-7715	37.4230633	-82.4669967
4201 BLACKBURN AVE	ASHLAND	KY	41101-5022	38.4520667	-82.6327017
4201 EARL ST	ASHLAND	KY	41101-5087	38.453895	-82.6306183
4201 GARTIN AVE	ASHLAND	KY	41101-6248	38.4508083	-82.6327317

4201 GARTRELL ST	ASHLAND	KY	41101-5188	38.4509717	-82.6217983
4201 GUSSLER ST	ASHLAND	KY	41101-5040	38.45223	-82.6306217
4201 HIGHWAY 343	MC ROBERTS	KY	41835-9058	37.2248533	-82.6615133
4201 MATTIE RD	LOUISA	KY	41230-7854	37.99398	-82.7643483
4201 PINE TERRACE DR	ASHLAND	KY	41102-8873	38.45902302	-82.6926597
4201 ROCKHOUSE FRK	SIDNEY	KY	41564-8731	37.62175967	-82.37503566
4201 VALLEY VIEW DR	ASHLAND	KY	41101-6211	38.4450833	-82.6369983
4202 BLACKBURN AVE	ASHLAND	KY	41101-5023	38.4512983	-82.6328433
4202 FEDSCREEK RD	STEELE	KY	41566-8527	37.4098933	-82.1923517
4202 MARSH HILL DR TRLR	CATLETTSBURG	KY	41129-8276	38.4009417	-82.670455
4202 ROBERTS DR TRLR	ASHLAND	KY	41102-8347	38.4536117	-82.6821667
4202 STATE ROUTE 503	GREENUP	KY	41144-7302	38.4977717	-82.7711217
4202 WINCHESTER AVE	ASHLAND	KY	41101-5173	38.4514081	-82.6125444
4203 HIGHWAY 581	ULYSSES	KY	41264-9072	37.94211	-82.646935
4203 HIGHWAY 581 GARG	ULYSSES	KY	41264-9072	37.94187	-82.646975
4203 HIGHWAY 931	WHITESBURG	KY	41858-8324	37.176277	-82.82604916
4204 BLACKLOG RD	INEZ	KY	41224-9040	37.83266	-82.488305
4204 GARTIN AVE	ASHLAND	KY	41101-6247	38.4507017	-82.6332183
4204 GUSSLER ST	ASHLAND	KY	41101-5041	38.4520615	-82.63057953
4204 LEFT FORK MACES CRK RD	VIPER	KY	41774-8442	37.1409733	-83.128395
4204 MARSH HILL DR	CATLETTSBURG	KY	41129-8276	38.4039512	-82.6695529
4204 ROBERTS DR TRLR	ASHLAND	KY	41102-8347	38.4536	-82.6821867
4205 BLACKBURN AVE	ASHLAND	KY	41101-5022	38.4515495	-82.6327839
4205 FEDSCREEK RD	STEELE	KY	41566-8527	37.4091067	-82.1928533
4205 FEDSCREEK RD	STEELE	KY	41566-8527	37.4092983	-82.190205
4205 GUSSLER ST	ASHLAND	KY	41101-5040	38.4523183	-82.6304417
4205 HIGHWAY 1933	JACKSON	KY	41339-8562	37.42007333	-83.45439
4205 HIGHWAY 1933	JACKSON	KY	41339-8562	37.420051666	-83.45398333
4205 MARSH HILL DR	CATLETTSBURG	KY	41129-8276	38.40534233	-82.667389
4205 MOUND ST	ASHLAND	KY	41101-5110	38.4511583	-82.6208467
4205 S KY ROUTE 321	HAGERHILL	KY	41222-9007	37.784135	-82.79997
4206 CRAFT COLLY RD	ERMINE	KY	41815-9042	37.1722067	-82.8029983
4206 GARDEN CT LOT 26	ASHLAND	KY	41101-5150	38.4517683	-82.6160517
4206 HIGHWAY 1760	LOUISA	KY	41230-7811	38.0031433	-82.7012167
4206 MARSH HILL DR	CATLETTSBURG	KY	41129-8276	38.3998	-82.671205
4206 MUSIC BR	ASHLAND	KY	41102-7754	38.379465	-82.68247
4207 BURCHETT BR	CATLETTSBURG	KY	41129-9009	38.31665	-82.6627833
4207 HIGHWAY 32	LOUISA	KY	41230-7586	38.073915	-82.6613167
4207 IRISH CREEK RD	WEBBVILLE	KY	41180-8672	38.1146467	-82.8230417
4207 IRISH CREEK RD	WEBBVILLE	KY	41180-8672	38.11499	-82.8232283
4207 MIDDLE FRK	LEANDER	KY	41222-8998	37.7398017	-82.865175
4207 MOUND ST	ASHLAND	KY	41101-5110	38.4510083	-82.6205933
4207 STATE ROUTE 3	CATLETTSBURG	KY	41129-9345	38.364843	-82.66801599
4208 CHARLES ST	GREENUP	KY	41144-9666	38.6324183	-82.8661917
4208 GUSSLER ST	ASHLAND	KY	41101-5041	38.4520133	-82.6302433
4208 HIGHWAY 32	LOUISA	KY	41230-7586	38.0734767	-82.6630067
4208 HIGHWAY 32 GARG	LOUISA	KY	41230-7586	38.0731283	-82.6630017
4208 MOUND ST	ASHLAND	KY	41101-5106	38.45090617	-82.62107616
4209 GARTIN AVE	ASHLAND	KY	41101-6248	38.4505367	-82.633075
4209 GREASY CRK	SHELBIANA	KY	41562-8512	37.36996	-82.4860117
4209 GREASY CRK LOT 2	SHELBIANA	KY	41562-8512	37.37009633	-82.48605516
4209 GUSSLER ST	ASHLAND	KY	41101-5040	38.4529283	-82.63024
4209 HIGHWAY 1087	MOUSIE	KY	41839-8972	37.411115	-82.9006983
4209 MARROWBONE CREEK RD	ELKHORN CITY	KY	41522-7801	37.3285	-82.4450167
4209 MOUND ST	ASHLAND	KY	41101-5110	38.4510317	-82.6204783
4209 PINE TERRACE CT	ASHLAND	KY	41102-9171	38.4592017	-82.6951583
4209 US HIGHWAY 23	HAGERHILL	KY	41222-9121	37.78391	-82.79944
4209 US HIGHWAY 23	HAGERHILL	KY	41222-9121	37.76747283	-82.80274716
4209 US HIGHWAY 23 GARG	HAGERHILL	KY	41222-9121	37.7837567	-82.7991767
4209 N MAYO TRL	PIKEVILLE	KY	41501-3210	37.5232783	-82.5738217
421 11TH ST TRLR	CATLETTSBURG	KY	41129-1305	38.434105	-82.6117967
421 4TH AVE	WORTHINGTON	KY	41183-9430	38.5503833	-82.7365617
421 5TH AVE	WORTHINGTON	KY	41183-9422	38.550905	-82.7371117
421 ALLEGHENY RD	HELLIER	KY	41534-9005	37.2862417	-82.4721083
421 ASHBROOKE HL GARG	ASHLAND	KY	41102-8776	38.4614888	-82.7476588
421 BAKER BR	TUTOR KEY	KY	41263-9004		
421 BAKER BR	TUTOR KEY	KY	41263	37.8634571	-82.7581621

421 BARKCAMP BR	MC ROBERTS	KY	41835-8919	37.2202667	-82.6570283
421 BELLEFONTE PRINCESS RD	ASHLAND	KY	41101-2188	38.4930167	-82.6851933
421 BELLEFONTE RD	ASHLAND	KY	41102-2311	38.48182	-82.6712067
421 BELLS TRACE RD	WEBBVILLE	KY	41180-8590	38.1979033	-82.880035
421 BELLS TRACE RD	WEBBVILLE	KY	41180-8590	38.19857	-82.8837533
421 BIG PERRY RD	MOREHEAD	KY	40351-9583	38.238417	-83.37789633
421 BLUEBIRD DR	RUSSELL	KY	41169-1572	38.5083683	-82.6996433
421 BROADWAY ST	PAINTSVILLE	KY	41240-1213	37.8112717	-82.8039967
421 CEMETERY RD	PAINTSVILLE	KY	41240-1070	37.81639	-82.8118433
421 CHARLIE CORNETT RD TRLR	WHITESBURG	KY	41858-8424	37.16095	-82.8451933
421 CHISSOM RD	JEREMIAH	KY	41826-9040	37.18503913	-82.94342569
421 COLLEGE ST	PAINTSVILLE	KY	41240-1107	37.8169467	-82.806285
421 DAVIS RD	PIKEVILLE	KY	41501-7555	37.5076383	-82.5965417
421 DIXIE ST TRLR	GRAYSON	KY	41143-1129	38.3380033	-82.9392233
421 DRY BRANCH RD	MOREHEAD	KY	40351-8455	38.3138321	-83.3849324
421 EDITH LN	HAZARD	KY	41701-7733	37.2783883	-83.13744
421 ELSWICKS BR	JONANCY	KY	41538-8009	37.310685	-82.5804317
421 ETNA ST APT 2	RUSSELL	KY	41169-1307	38.531295	-82.6925967
421 FEB FORK RD	GAYS CREEK	KY	41745-9064	37.34833812	-83.42427392
421 FLOWER GARDEN HOLW	TURKEY CREEK	KY	41514-8024	37.629785	-82.324185
421 FORDS GAP RD	AUXIER	KY	41602-9212	37.73738611	-82.7706995
421 GALLOP DR HSE 2	WHITESBURG	KY	41858	37.1168417	-82.8776533
421 GLENN ST	ASHLAND	KY	41101	38.47577	-82.6546733
421 GREAT OAK RD TRLR	MAYKING	KY	41837-9082	37.11744524	-82.76879879
421 HAYMOND HL	NEON	KY	41840-9035	37.190575	-82.69963
421 HIGHWAY 119	WHITESBURG	KY	41858-7943	37.11433517	-82.796584
421 HIGHWAY 1862	MAYKING	KY	41837-9998	37.13832	-82.7666417
421 IOWA ST	ASHLAND	KY	41102-3312	38.473879666	-82.67041983
421 JOHNSON HOLW	HAGERHILL	KY	41222-8910	37.7846767	-82.8089767
421 JOHNSON HOLW	HAGERHILL	KY	41222-8910	37.7847183	-82.809805
421 LAUREL AVE	ASHLAND	KY	41101-7252	38.4841267	-82.6691317
421 LEFT FORK LITTLE PNT CRK	EAST POINT	KY	41216-8741	37.7108867	-82.8124467
421 LONG BRANCH RD TRLR	LOUISA	KY	41230-7179	38.192035	-82.6875517
421 LOWER POMPEY RD	SHELBIANA	KY	41562-8131	37.4211333	-82.4238567
421 MAIN ST	HAZARD	KY	41701-1776	37.24789114	-83.19503483
421 MAIN ST APT 1	PAINTSVILLE	KY	41240-1610	37.8137643	-82.8076885
421 MAIN ST APT 2	PAINTSVILLE	KY	41240-1610	37.8140167	-82.807685
421 MAIN ST APT 3	PAINTSVILLE	KY	41240-1610	37.814015	-82.8076833
421 MAIN ST APT 4	PAINTSVILLE	KY	41240-1610	37.81375009	-82.80754462
421 MCKINNEY RD BARN	WURLTAND	KY	41144-7547	38.496181166	-82.7834305
421 MEMORIAL DR	HAZARD	KY	41701-1441	37.25090408	-83.19356704
421 MILL ST	PAINTSVILLE	KY	41240-1074	37.816305	-82.81071
421 MULLEN FRK	STONE	KY	41567-7003	37.5747883	-82.2750417
421 ORCHARD FRK	MELVIN	KY	41650-8909	37.3570717	-82.69019
421 PARKWAY DR	SALYERSVILLE	KY	41465-9247	37.74635083	-83.059619
421 PECCO HOLW GARG	BELFRY	KY	41514-7203	37.6170433	-82.278805
421 PECCO HOLW HSE	BELFRY	KY	41514-7203	37.6170433	-82.278805
421 PREACHERS FORK RD TRLR	HYDEN	KY	41749-8432	37.13182	-83.3352983
421 RACCOON TRL	MOZELLE	KY	40858	36.9955683	-83.3914967
421 RIDGEVIEW WAY	HAZARD	KY	41701-8923	37.28589934	-83.23001826
421 ROCKHOUSE CRK	HYDEN	KY	41749	37.158035	-83.3820967
421 RUSSELL RD UNIT 1	ASHLAND	KY	41101-7060	38.49356075	-82.66530896
421 RUSSELL RD UNIT 2	ASHLAND	KY	41101-7060	38.50314617	-82.67865983
421 RUSSELL RD UNIT 3	ASHLAND	KY	41101-7060	38.50387333	-82.67816266
421 SALEM CHURCH RD	HAROLD	KY	41635-9083	37.54001	-82.6433767
421 SHORT WHITE OAK RD	RUSSELL	KY	41169-1791	38.501445	-82.7051667
421 SHORT WHITE OAK RD GARG	RUSSELL	KY	41169-1791	38.50151017	-82.70513966
421 SILOAM LN	SOUTH SHORE	KY	41175-6904	38.73900329	-82.8942288
421 SM ROBERSON DR	SOUTH SHORE	KY	41175-9678	38.71918	-82.9691167
421 STATE ROUTE 1043	GREENUP	KY	41144-6493	38.6814585	-82.8880069
421 STONEHENGE DR	PIKEVILLE	KY	41501-1943	37.500627	-82.5471075
421 SWIFT LN	LOUISA	KY	41230-6799	38.07036	-82.6620067
421 TAYLOR FRK	TURKEY CREEK	KY	41514-7813	37.6708417	-82.3141533
421 TAYLOR RD COT	PIKEVILLE	KY	41501-3555	37.5236333	-82.4810183
421 TOLER CRK	HAROLD	KY	41635-9057	37.518555	-82.6392533
421 WARD AVE	AUXIER	KY	41602-9273	37.7412	-82.7707933
421 WHEATLEY RD	ASHLAND	KY	41101-2341	38.4826217	-82.6705767



421 YELLOW FLTS	WEEKSBURY	KY	41667-9011	37.3135983	-82.6847667
421 N BUCKINGHAM AVE	WEST VAN LEAR	KY	41268-8018	37.79111	-82.7852467
421 N MAYO TRL	PAINTSVILLE	KY	41240-1807	37.82413617	-82.81983033
421 N RICE AVE	LOUISA	KY	41230-1250	38.1152017	-82.6097183
421 S LOCK AVE	LOUISA	KY	41230-1323	38.1122883	-82.6014167
421 S ROBERTS DR APT 89	PRESTONSBURG	KY	41653-1578	37.6640017	-82.7127883
421 S ROBERTS DR APT 90	PRESTONSBURG	KY	41653-1578	37.6639967	-82.7127883
421 S ROBERTS DR APT 91	PRESTONSBURG	KY	41653-1578	37.6639917	-82.7127967
421 S ROBERTS DR APT 92	PRESTONSBURG	KY	41653-1578	37.6639817	-82.7128
421 W ASHBY DR	ASHLAND	KY	41102-9176	38.4649933	-82.6770433
421 W CENTRAL AVE	ASHLAND	KY	41101-7311	38.483395	-82.6698
4210 BIG CREEK RD	HAZARD	KY	41701-6442	37.19745967	-83.213911
4210 BURGEYS CREEK RD	MALLIE	KY	41836-8971	37.2382865	-82.87506916
4210 ELKHORN CRK	ELKHORN CITY	KY	41522-7203	37.2747133	-82.401165
4210 GARTIN AVE	ASHLAND	KY	41101-6247	38.45032	-82.6331267
4210 JOES CRK	PIKEVILLE	KY	41501-5744	37.5493783	-82.508575
4210 MOUND ST	ASHLAND	KY	41101-5106	38.4508067	-82.6209783
4210 RACCOON RD	RACCOON	KY	41557-8617	37.4875817	-82.4345433
4210 SIXTEENMILE CREEK RD	HAZARD	KY	41701-7542	37.361235	-83.2273317
4210 STATE HIGHWAY 194	META	KY	41501-6338	37.539	-82.3933033
4210 WOODMAN CREEK RD TRLR	STOPOVER	KY	41568-8745	37.5293983	-82.064515
4211 BLUE RIBBON DR	CATLETTSBURG	KY	41129-8393	38.3237883	-82.664915
4211 CHLOE RD	PIKEVILLE	KY	41501-2266	37.4434383	-82.4789233
4211 EARL ST	ASHLAND	KY	41101-5087	38.4538583	-82.62999
4211 HIGHWAY 80	WOOTON	KY	41776-8824	37.1549533	-83.318705
4211 KY HIGHWAY 7	VIPER	KY	41774-8738	37.1874	-83.1245183
4211 W US HIGHWAY 60	GRAYSON	KY	41143-8863	38.32677683	-83.01979
4212 BLACKBURN AVE	ASHLAND	KY	41101-5023	38.4511117	-82.6321567
4212 KILLEN DR	ASHLAND	KY	41102-9147	38.460545	-82.6975883
4212 THORNTON RD TRLR	THORNTON	KY	41855-9043	37.20397	-82.7934033
4213 BLACKBURN AVE	ASHLAND	KY	41101-5022	38.4514517	-82.6325191
4213 GUSSLER ST	ASHLAND	KY	41101-5040	38.4524117	-82.6301783
4214 HODE RD	HODE	KY	41267-9044	37.8858557	-82.4264506
4214 KY ROUTE 2030	PRINTER	KY	41655-8927	37.50729	-82.698395
4214 MUSIC BR	ASHLAND	KY	41102-7754	38.3791583	-82.6819217
4215 GARTIN AVE	ASHLAND	KY	41101-6248	38.4504433	-82.6326833
4215 GRAHN RD	OLIVE HILL	KY	41164-4100	38.27852	-83.07933
4215 GREASY CRK	SHELBIANA	KY	41562-8512	37.3701683	-82.4853683
4215 HIGHWAY 805	CROMONA	KY	41810	37.186422833	-82.69698983
4215 KILLEN DR	ASHLAND	KY	41102-8415	38.4605733	-82.6973083
4215 KY HIGHWAY 610	JONANCY	KY	41538	37.31317	-82.5971067
4215 KY ROUTE 122	HUNTER	KY	41655-9080	37.51878	-82.7530083
4215 KY ROUTE 122	HUNTER	KY	41655-9080	37.5189167	-82.75289
4215 KY ROUTE 3379 TRLR	HAROLD	KY	41635-6317	37.4443435	-82.62953
4215 KY ROUTE 550	HUEYSVILLE	KY	41640-6644	37.500217	-82.83472233
4215 MILLERS CRK	PIKEVILLE	KY	41501-5847	37.582705	-82.52314
4215 E SHELBIANA RD	PIKEVILLE	KY	41501-7715	37.42251	-82.4670217
4215 N MAYO TRL	PIKEVILLE	KY	41501-3210	37.5232717	-82.5738467
4216 GARTRELL ST	ASHLAND	KY	41101-5164	38.45027167	-82.621777
4216 GUSSLER ST	ASHLAND	KY	41101-5041	38.4525183	-82.6299933
4216 ROCKCASTLE RD	INEZ	KY	41224-8695	37.91234167	-82.548155
4216 ROCKCASTLE RD	INEZ	KY	41224-8695	37.912425	-82.54896167
4216 ROCKCASTLE RD BLDG 1	INEZ	KY	41224-8695	37.91264667	-82.54889333
4216 UPPER SECOND CREEK RD TRLR	HAZARD	KY	41701-6722	37.25436967	-83.14489066
4216 WINCHESTER AVE UNIT 337	ASHLAND	KY	41101-5173	38.45059	-82.6129583
4217 BLACKBURN AVE	ASHLAND	KY	41101-5022	38.45133333	-82.63210566
4217 GARTRELL ST	ASHLAND	KY	41101-5188	38.450925	-82.6212083
4217 GUSSLER ST	ASHLAND	KY	41101-5040	38.4525233	-82.6299917
4217 HELL FOR CERTAIN RD	HYDEN	KY	41749-8105	37.22171317	-83.434821
4217 KY HIGHWAY 28	HAZARD	KY	41701-5779	37.3516133	-83.334225
4218 EARL ST	ASHLAND	KY	41101-5086	38.45381	-82.6296733
4218 EARL ST GARG	ASHLAND	KY	41101-5086	38.4532467	-82.6295167
4218 FRIENDSHIP RD	CATLETTSBURG	KY	41129-8705	38.333335	-82.6700767
4218 HIGHWAY 460	SALYERSVILLE	KY	41465-6647	37.7601883	-83.1216417
4218 HIGHWAY 460 GARG	SALYERSVILLE	KY	41465-6647	37.7609733	-83.121765
4218 KY ROUTE 680	MINNIE	KY	41651-9043	37.469703	-82.762945
4219 FRIENDSHIP RD	CATLETTSBURG	KY	41129-8706	38.3340617	-82.6698283

4219 GARTIN AVE	ASHLAND	KY	41101-6248	38.4505467	-82.6325733
4219 GUSSLER ST	ASHLAND	KY	41101-5040	38.45268	-82.629905
4219 KY HIGHWAY 7	VIPER	KY	41774-8738	37.1877983	-83.1251383
4219 US HIGHWAY 23	RUSSELL	KY	41169-1466	38.5270133	-82.6909633
4219 N MAYO TRL	PIKEVILLE	KY	41501-3210	37.5233467	-82.573655
422 11TH ST	CATLETTSBURG	KY	41129-1306	38.4340633	-82.6120883
422 55TH ST	ASHLAND	KY	41101-6579	38.4386183	-82.6129283
422 55TH ST	ASHLAND	KY	41101-6579	38.43809	-82.6169017
422 BARNEY BR	GREENUP	KY	41144-9159	38.5923783	-82.8992617
422 BEECH ST	HAZARD	KY	41701	37.2512567	-83.192855
422 BELLEFONTE PRINCESS RD	ASHLAND	KY	41101-2118	38.493545	-82.6852983
422 BELLEFONTE ST	RUSSELL	KY	41169-1376	38.5311733	-82.6931533
422 BERRY AVE	ASHLAND	KY	41102-2324	38.4820117	-82.6719017
422 BERRY AVE	ASHLAND	KY	41102-2324	38.48176283	-82.67165683
422 BIG BRANCH BALL RD	EMMALENA	KY	41740-9013	37.372620833	-83.0479685
422 BOURBON CT LOT 25	GREENUP	KY	41144-9328	38.63376336	-82.86204913
422 CANEY LITTLE FRK	PIKEVILLE	KY	41501-4163	37.3168333	-82.5113917
422 CHOPPING BR	MC ROBERTS	KY	41835-9074	37.20182	-82.6678067
422 COLLINS BRANCH RD	PINE TOP	KY	41843-9006	37.26900817	-82.8562435
422 COMBS DR	WITTENSVILLE	KY	41274-9003	37.8641833	-82.79428
422 DEMPSEY HOUSING ST APT 4A	WARFIELD	KY	41267-8916	37.8582317	-82.4206867
422 DEMPSEY HOUSING ST APT 4B	WARFIELD	KY	41267-8916	37.8582233	-82.4206217
422 DEMPSEY HOUSING ST APT 4C	WARFIELD	KY	41267-8916	37.8583883	-82.421065
422 DEMPSEY HOUSING ST APT 4D	WARFIELD	KY	41267-8916	37.85851	-82.42116
422 DEMPSEY HOUSING ST APT 4E	WARFIELD	KY	41267-8916	37.8582233	-82.4206217
422 DEMPSEY HOUSING ST APT 4F	WARFIELD	KY	41267-8916	37.8582433	-82.4205817
422 DEMPSEY HOUSING ST APT 4G	WARFIELD	KY	41267-8916	37.85771016	-82.42105835
422 DEMPSEY HOUSING ST APT H	WARFIELD	KY	41267-8916	37.85771016	-82.42105835
422 DRIFTWOOD LN TRLR	GRAYSON	KY	41143-1621	38.3218433	-82.9199883
422 FRONTAGE RD	GRAYSON	KY	41143-7396	38.32433527	-83.02691366
422 GREENHILL RD	ASHLAND	KY	41102-6917	38.4408517	-82.7124833
422 HARRISON ST	GREENUP	KY	41144-1016	38.5771417	-82.8371414
422 HIGHWAY 1410	WHITESBURG	KY	41858-8218	37.228775	-82.8599083
422 HIGHWAY 1410 TRLR	WHITESBURG	KY	41858-8218	37.228257666	-82.85956283
422 HOLT RD	LOUISA	KY	41230-6075	38.08557333	-82.60704833
422 JET ST	JEFF	KY	41751-8928	37.2045083	-83.13696
422 JETT DR	JACKSON	KY	41339-9621	37.5648883	-83.3684383
422 KNOB LICK BR	STINNETT	KY	40868	37.0894017	-83.4290933
422 LAUREL AVE	ASHLAND	KY	41101-7253	38.48436	-82.6693933
422 LEFT FORK UPPER CHLO	PIKEVILLE	KY	41501-6658	37.471835	-82.4545033
422 NELSON DR	DWALE	KY	41621-9028	37.63204833	-82.723188
422 NELSON DR	DWALE	KY	41621-9028	37.628795	-82.725635
422 OAK TERRACE DR	ASHLAND	KY	41102-7631	38.43172152	-82.71776816
422 PETER FORK RD	MC CARR	KY	41544-8334	37.58817267	-82.16545533
422 PINE CREEK RD	MAYKING	KY	41837-9038	37.1269887	-82.74305028
422 RIVER HILL DR HSE	ASHLAND	KY	41101-7386	38.48546067	-82.6616505
422 RUNYON BRANCH RD	PINSONFORK	KY	41555-7404	37.5477605	-82.27234133
422 SHORT FORK RD	PIPPA PASSES	KY	41844-9042	37.3159217	-82.889685
422 SM ROBERSON DR	SOUTH SHORE	KY	41175-9678	38.7182267	-82.9668067
422 SMITH BRANCH RD	JACKSON	KY	41339-9501	37.52664	-83.314265
422 STATE HIGHWAY 1662	OLIVE HILL	KY	41164-8331	38.29989	-83.27635333
422 STATE HIGHWAY 1662 BARN	OLIVE HILL	KY	41164-8331	38.29989	-83.27635333
422 SUMMER HILL FARM RD	FLATWOODS	KY	41139-8808	38.495831	-82.73977716
422 SUMMER HILL FARM RD	FLATWOODS	KY	41139-8808	38.49432	-82.7448467
422 TEAGUE DR	GREENUP	KY	41144-6315	38.6099367	-82.8627217
422 THOMPSON LN	GRAYSON	KY	41143-6812	38.215299	-82.8975302
422 E MOUNTAIN PKWY	SALYERSVILLE	KY	41465-9734	37.7398195	-83.044031
422 N LOCK AVE	LOUISA	KY	41230-1115	38.1179983	-82.60587
422 S LAKE DR	PRESTONSBURG	KY	41653-1298	37.665395	-82.76988
422 S LAKE DR	PRESTONSBURG	KY	41653-1298	37.66540733	-82.77020033
422 S ROBERTS DR APT 129	PRESTONSBURG	KY	41653-1521	37.6639167	-82.7136417
422 S ROBERTS DR APT 130	PRESTONSBURG	KY	41653-1521	37.6636767	-82.7134833
422 S ROBERTS DR APT 131	PRESTONSBURG	KY	41653-1521	37.6636717	-82.7135033
422 S ROBERTS DR APT 132	PRESTONSBURG	KY	41653-1521	37.663675	-82.7135267
4220 BIG CREEK RD	HAZARD	KY	41701-6442	37.1974594	-83.2140164
4220 CUTSHIN RD	SMILAX	KY	41764-8938	37.121591	-83.283497
4220 GARTIN AVE	ASHLAND	KY	41101-6247	38.4501	-82.632375

4220 GARTRELL ST	ASHLAND	KY	41101-5164	38.4502667	-82.621615
4220 HIGHWAY 15	JACKSON	KY	41339-8387	37.52245	-83.35219
4220 HIGHWAY 550 TRLR	GARNER	KY	41817-9055	37.3605383	-82.9247967
4220 INDIAN RUN	FLATWOODS	KY	41139-9029	38.51031914	-82.74817257
4220 RIDGE LINE RD	RACCOON	KY	41557-8910	37.4584233	-82.3894067
4220 W HIGHWAY 550	CARRIE	KY	41725-9002	37.3319217	-83.0310117
4221 BLACKBURN AVE	ASHLAND	KY	41101-5022	38.4513842	-82.6323355
4221 GARTIN AVE	ASHLAND	KY	41101-6248	38.4504717	-82.6321767
4222 BLACKBURN AVE	ASHLAND	KY	41101-5023	38.4510733	-82.63208
4222 BLACKBURN AVE HSE	ASHLAND	KY	41101-5023	38.4510905	-82.631377
4222 CUTSHIN RD	SMILAX	KY	41764-8938	37.1214983	-83.2831883
4222 FRIENDSHIP RD	CATLETTSBURG	KY	41129-8705	38.33405379	-82.67065024
4222 GUSSLER ST	ASHLAND	KY	41101-5041	38.4521683	-82.6298417
4222 HELL FOR CERTAIN RD	HYDEN	KY	41749-8105	37.2203317	-83.4347933
4222 HIGHWAY 476	CLAYHOLE	KY	41317-9022	37.46505	-83.281255
4222 HIGHWAY 476 BLDG STORAGE	CLAYHOLE	KY	41317	37.4652629	-83.2808346
4222 HIGHWAY 931	WHITESBURG	KY	41858-8324	37.1768433	-82.824685
4222 STATE HIGHWAY 1056	RANSOM	KY	41558-8427	37.5523683	-82.2052983
4222 VALLEY VIEW DR	ASHLAND	KY	41101-6212	38.44489	-82.636635
4222 W US HIGHWAY 60	GRAYSON	KY	41143-8863	38.3272583	-83.0203517
4223 N MAYO TRL	PIKEVILLE	KY	41501-3210	37.52347	-82.57365
4223 W US HIGHWAY 60	GRAYSON	KY	41143-8863	38.32675167	-83.02022266
4224 HURRICANE RD	PIKEVILLE	KY	41501-7527	37.517806	-82.59522366
4224 KILLEN DR	ASHLAND	KY	41102-9147	38.460485	-82.6981717
4224 STATE ROUTE 3	CATLETTSBURG	KY	41129-9345	38.3647933	-82.6683983
4224 UPPER SECOND CREEK RD	HAZARD	KY	41701-6722	37.2543433	-83.1447617
4225 CHLOE RD	PIKEVILLE	KY	41501-2266	37.4436567	-82.4788517
4225 DIX FRK	SIDNEY	KY	41564-8832	37.5615067	-82.35763
4225 GUSSLER ST	ASHLAND	KY	41101-5040	38.4528017	-82.629825
4225 HIGHWAY 1087	MOUSIE	KY	41839-8972	37.4114133	-82.9007233
4225 HIGHWAY 406	ESSIE	KY	40827	37.0759657	-83.4561434
4225 HIGHWAY 406	ESSIE	KY	40827	37.076522666	-83.45719683
4225 MARROWBONE CREEK RD	ELKHORN CITY	KY	41522-7801	37.3286833	-82.4452867
4225 MOUND ST	ASHLAND	KY	41101-5110	38.450475	-82.62072
4225 PINE TERRACE DR	ASHLAND	KY	41102-8873	38.4591183	-82.6937117
42254 GOOSLIN BTM	FREEBURN	KY	41528	37.55135467	-82.15957466
4226 BLACKBURN AVE	ASHLAND	KY	41101-5023	38.45102374	-82.63138037
4226 GUSSLER ST	ASHLAND	KY	41101-5041	38.4523033	-82.629725
4226 HIGHWAY 15	JACKSON	KY	41339-8387	37.52203833	-83.35161167
4226 HIGHWAY 343	MC ROBERTS	KY	41835-9058	37.22524	-82.6607683
4226 MARSH HILL DR APT RT	CATLETTSBURG	KY	41129-8276	38.400565	-82.66971
4227 BOWLINGS CREEK RD	ALTRO	KY	41339-8830	37.3922483	-83.4610933
4227 HIGHWAY 343	MC ROBERTS	KY	41835-9058	37.2251783	-82.6615733
4227 HIGHWAY 343 TRLR	MC ROBERTS	KY	41835-9058	37.2258083	-82.661025
4227 MARSH HILL DR	CATLETTSBURG	KY	41129-8276	38.40112	-82.66961
4227 W KY HIGHWAY 80 TRLR	AWAWAM	KY	41713	37.2504283	-83.25745
4228 MARSH HILL DR	CATLETTSBURG	KY	41129-8276	38.4005867	-82.6697117
4228 STEELE BRANCH RD	WEST LIBERTY	KY	41472-7717	37.877075	-83.22280333
4229 BLACKBURN AVE	ASHLAND	KY	41101-5022	38.451348666	-82.6320165
4229 GARTIN AVE	ASHLAND	KY	41101-6248	38.45039	-82.63203
4229 GRAHN RD	OLIVE HILL	KY	41164-4100	38.27831667	-83.07932667
4229 GUSSLER ST	ASHLAND	KY	41101-5040	38.45270133	-82.62978333
4229 HIGHWAY 721	HAZARD	KY	41701-7184	37.28892883	-83.07135486
4229 HODE RD	HODE	KY	41267-9044	37.88579	-82.4258333
4229 MARROWBONE CREEK RD TRLR	ELKHORN CITY	KY	41522-7801	37.3289234	-82.4458372
4229 TIMBERLINE DR	CATLETTSBURG	KY	41129-8399	38.3211067	-82.6617167
4229 WINCHESTER AVE	ASHLAND	KY	41101	38.450824	-82.61194033
423 21ST ST	ASHLAND	KY	41101-7727	38.4745117	-82.63533
423 22ND ST APT 1	ASHLAND	KY	41101-7807	38.4736883	-82.633575
423 22ND ST APT 2	ASHLAND	KY	41101-7807	38.47369283	-82.63371583
423 BALL FRK TRLR E	PINSONFORK	KY	41555-7514	37.554007833	-82.25016566
423 BARRENSHEE CRK	FREEBURN	KY	41528-8524	37.5485	-82.13677
423 BEN TOWN CIR	HAPPY	KY	41746-9050	37.2042017	-83.1058467
423 BENTLEY BR	JENKINS	KY	41537-8954	37.149795	-82.6723733
423 BIGGS BR	PIKEVILLE	KY	41501-8146	37.3931517	-82.4259733
423 BLACKBERRY RD	DEBORD	KY	41214-9013	37.82006833	-82.56454167
423 BROADWAY ST	PAINTSVILLE	KY	41240-1213	37.81092539	-82.80433888

423 BURNING FRK	SALYERSVILLE	KY	41465-7469	37.72817	-83.0192167
423 CABIN FRK	JENKINS	KY	41537-8134	37.2881217	-82.57075
423 CALLAHAN BR	KIMPER	KY	41539-6417	37.536716666	-82.35368766
423 COLEMAN BR	EAST POINT	KY	41216-8038	37.7361745	-82.850838
423 COLEMAN BR GARG	EAST POINT	KY	41216		
423 COURT ST	JACKSON	KY	41339-1033	37.55434	-83.38529167
423 COWPEN RD	PIKEVILLE	KY	41501-6009	37.5344167	-82.5706617
423 DIEDERICH BLVD	ASHLAND	KY	41101-7009	38.5036383	-82.67964
423 DOTY CRK	JEREMIAH	KY	41826		
423 DOTY CRK	JEREMIAH	KY	41826-9054	37.1788867	-82.9339883
423 ESTILL BTM	ESTILL	KY	41666-9034	37.457135	-82.8225083
423 GRAYS BR TRLR	JENKINS	KY	41537-8704	37.18957564	-82.67138627
423 HARLESS CRK	REGINA	KY	41559-8903	37.368715	-82.4040583
423 HAYES BR	LANGLEY	KY	41645-6401	37.50280595	-82.78720687
423 IOWA ST	ASHLAND	KY	41102-3312	38.473725	-82.6703317
423 MANDY LN TRLR	ARY	KY	41712-8845	37.372908333	-83.125021
423 MEADOW LARK RD	PINE TOP	KY	41843-9069	37.2703083	-82.838835
423 MESA RDG	HAZARD	KY	41701-6792	37.3512333	-83.10932535
423 NEW CIRCLE ST	LOUISA	KY	41230-7863	38.10185667	-82.60762333
423 OATS HILL CIR HSE	OLIVE HILL	KY	41164-4511	38.28274833	-83.07153466
423 OATS HILL RD	OLIVE HILL	KY	41164-8172	38.28265	-83.0714333
423 POLLS CREEK RD TRLR	SMILAX	KY	41764-8808	37.1377467	-83.2471667
423 RAILROAD ST	RUSSELL	KY	41169-1446	38.5302533	-82.6953933
423 RED BIRD LN	PIKEVILLE	KY	41501-7605	37.5339083	-82.611235
423 REDBUD DR	ASHLAND	KY	41102-8287	38.4394767	-82.702435
423 RIVERSIDE DR	WEST LIBERTY	KY	41472-1050	37.91876281	-83.2618821
423 RUSSELL BRANCH RD TRLR	CLAYHOLE	KY	41317-8927	37.47939333	-83.26533167
423 SEATON AVE APT A	GREENUP	KY	41144-1047	38.57480785	-82.83859017
423 SEATON AVE APT B	GREENUP	KY	41144-1047	38.5747285	-82.83865833
423 SEATON AVE APT C	GREENUP	KY	41144-1047	38.57480785	-82.83859017
423 SMITH BOTTOM LOOP TRLR	SIDNEY	KY	41564-8552	37.6352433	-82.3599917
423 STEELE CRK	WAYLAND	KY	41666-9057	37.43535283	-82.78052433
423 STEELE CRK UNIT CAMPER	WAYLAND	KY	41666		
423 STEPHENS MEADE RD	ASHLAND	KY	41102-8966	38.4207183	-82.717355
423 STORE HOLLOW RD	BETSY LAYNE	KY	41605-9019	37.5624417	-82.6230867
423 TRAP FRK	KIMPER	KY	41539-6365	37.5284433	-82.3354283
423 TRAP FRK GARG	KIMPER	KY	41539-6365	37.527855	-82.33578
423 UPPER CHLOE CRK	PIKEVILLE	KY	41501-6603	37.4553717	-82.4705717
423 US 23	GREENUP	KY	41144-1074	38.5744267	-82.838815
423 WALKER LN	BUSY	KY	41723-9006	37.2885989	-83.33130595
423 WELLS HILL LN	WEST LIBERTY	KY	41472-2062	37.92716167	-83.26301667
423 WINNS BR	PIKEVILLE	KY	41501-6516	37.5442033	-82.4542967
423 N RICE AVE	LOUISA	KY	41230-1250	38.1157667	-82.6094583
423 S LOCK AVE	LOUISA	KY	41230-1323	38.1121967	-82.601355
4230 BUFFALO RUN TRLR	HAZARD	KY	41701-6442	37.1979369	-83.2148351
4230 EADS RD	CATLETTSBURG	KY	41129-8423	38.41254119	-82.64849389
4230 GARTIN AVE	ASHLAND	KY	41101-6247	38.45001	-82.6320083
4230 GARTRELL ST	ASHLAND	KY	41101-5164	38.450437	-82.621092
4230 GUSSLER ST	ASHLAND	KY	41101-5041	38.4523233	-82.629525
4230 INDIAN RUN	FLATWOODS	KY	41139-9029	38.5101155	-82.74786966
4230 LOST CREEK RD	HAZARD	KY	41701-7942	37.3582755	-83.20468359
4230 RIVER FRONT RD TRLR	LOVELY	KY	41231-9072	37.8140183	-82.3845017
4232 BLACKBURN AVE	ASHLAND	KY	41101-5023	38.4515133	-82.6326733
4232 HIGHWAY 1933	JACKSON	KY	41339-8562	37.42132833	-83.45611333
4232 HIGHWAY 805	CROMONA	KY	41810	37.1863767	-82.6972933
4233 BLACKBURN AVE	ASHLAND	KY	41101-5022	38.4512829	-82.63206
4233 MILLERS CRK	PIKEVILLE	KY	41501-5847	37.583085	-82.52298
4233 STATE ROUTE 1	GREENUP	KY	41144-7978	38.51118	-82.8207967
4233 STATE ROUTE 1 HSE	GREENUP	KY	41144-7978	38.5114817	-82.820555
4233 S HIGHWAY 3	LOUISA	KY	41230-6521	38.06622383	-82.555929
4233 S HIGHWAY 3 TRLR	LOUISA	KY	41230-6521	38.07145	-82.55726667
4234 JOES CRK	PIKEVILLE	KY	41501-5744	37.54962333	-82.50923733
4234 KY ROUTE 40	MEALLY	KY	41234-9709	37.795595	-82.743315
4234 PINE TERRACE DR	ASHLAND	KY	41102-9170	38.4588417	-82.6943817
4235 CHLOE RD	PIKEVILLE	KY	41501-2266	37.44343867	-82.47854433
4235 GARTIN AVE	ASHLAND	KY	41101-6248	38.4504883	-82.6317267
4235 GUSSLER ST	ASHLAND	KY	41101-5040	38.4529033	-82.6290417

4235 HIGHWAY 343	MC ROBERTS	KY	41835-9058	37.226055	-82.661025
4235 HIGHWAY 7	LETCHER	KY	41832-9024	37.1535917	-82.9403333
4235 PERKINS MADDEN RD TRLR	VICCO	KY	41773-8744	37.27135858	-82.98346758
4235 PINE TERRACE DR	ASHLAND	KY	41102-8873	38.4594317	-82.69467
4235 POOR BOTTOM RD	ELKHORN CITY	KY	41522-8112	37.32704	-82.4917267
4235 STINSON RD	GRAYSON	KY	41143-7180	38.3183483	-82.8489233
4236 BLACKBURN AVE	ASHLAND	KY	41101-5023	38.4514467	-82.6322933
4236 CHLOE RD	PIKEVILLE	KY	41501-2266	37.44344733	-82.4780745
4236 CHLOE RD	PIKEVILLE	KY	41501-2266	37.443382	-82.478357
4236 CHLOE RD	PIKEVILLE	KY	41501-2266	37.4432633	-82.47789
4236 HIGHWAY 15	WHITESBURG	KY	41858-8576	37.13466094	-82.86411172
4236 HIGHWAY 15 STE A	WHITESBURG	KY	41858-8576	37.13466094	-82.86411172
4236 HIGHWAY 15 STE B	WHITESBURG	KY	41858-8576	37.13441817	-82.86321866
4236 HIGHWAY 15 STE C	WHITESBURG	KY	41858-8576	37.13472683	-82.86294216
4236 E KY HIGHWAY 80	BULAN	KY	41722-9078	37.32712265	-83.15969376
4236 E KY HIGHWAY 80 TRLR	BULAN	KY	41722-9078	37.3236167	-83.163245
4237 BLACKBURN AVE	ASHLAND	KY	41101-5022	38.4512491	-82.6319682
4237 MARSH HILL DR	CATLETTSBURG	KY	41129-8276	38.40081767	-82.66916016
4238 EARL ST	ASHLAND	KY	41101-5086	38.4533783	-82.6288683
4238 GUSSLER ST	ASHLAND	KY	41101-5041	38.452235	-82.6291533
4239 CHAVIES DUNRAVEN RD	KRYPTON	KY	41754-8820	37.31156967	-83.33297633
4239 GUSSLER ST	ASHLAND	KY	41101-5040	38.4529713	-82.6286473
4239 MUSIC BR	ASHLAND	KY	41102-7751	38.379905	-82.680035
424 11TH ST	CATLETTSBURG	KY	41129-1306	38.4340425	-82.612028
424 1ST AVE	WORTHINGTON	KY	41183-9451	38.54889	-82.7346617
424 29TH ST	ASHLAND	KY	41101-1934	38.4684967	-82.62467
424 2ND AVE	WORTHINGTON	KY	41183-9445	38.54952	-82.7356983
424 3RD AVE	WORTHINGTON	KY	41183-9437	38.5499367	-82.7361017
424 3RD ST	PAINTSVILLE	KY	41240		
424 4TH AVE	WORTHINGTON	KY	41183-9429	38.5506317	-82.7370667
424 5TH AVE	WORTHINGTON	KY	41183-9421	38.55114	-82.7378417
424 ABBY BR TRLR	PHELPS	KY	41553-8617	37.505615	-82.186785
424 APPLE ST	HAZARD	KY	41701-2112	37.2418767	-83.1793917
424 BECK RD	BEAR BRANCH	KY	41714	37.1933855	-83.5345208
424 BIG FORK RD	LOUISA	KY	41230-7506	37.96197067	-82.75059866
424 BIRCH LN	JACKSON	KY	41339-9308	37.59148667	-83.34880333
424 BIRCH ST	HAZARD	KY	41701-2120	37.2389467	-83.1812867
424 BLACK HAWK RD UNIT 2	KITE	KY	41828-8924	37.2976617	-82.793505
424 BLUE BIRD DR TRLR	GRAYSON	KY	41143-8177	38.2423117	-82.878015
424 BLUEBIRD DR	RUSSELL	KY	41169-1570	38.5077967	-82.699968
424 BOB AMOS DR	PIKEVILLE	KY	41501-2035	37.468526	-82.542961
424 BOB AMOS DR	PIKEVILLE	KY	41501-2035	37.469052	-82.5437577
424 BOB AMOS DR	PIKEVILLE	KY	41501-2035	37.4690378	-82.5434409
424 BOB AMOS DR	PIKEVILLE	KY	41501-2035	37.46997683	-82.54269283
424 BOYD ST	RUSSELL	KY	41169-1419	38.5305083	-82.6946183
424 BURTON HL	BLACKKEY	KY	41804-8916	37.1465067	-82.9475067
424 CANEY HWY	PIKEVILLE	KY	41501-3907	37.35116	-82.552845
424 CANEY HWY GARG	PIKEVILLE	KY	41501-3907	37.35100317	-82.5528385
424 CANEY LITTLE FRK	PIKEVILLE	KY	41501-4163	37.31663	-82.5105567
424 CARDINAL RD	RUSSELL	KY	41169-1512	38.5110767	-82.6974417
424 CARTER ST	HAZARD	KY	41701-1112	37.2647733	-83.1875217
424 CEDAR CREEK RD	PIKEVILLE	KY	41501-3763	37.476665	-82.5553033
424 DEEP ST	PRESTONSBURG	KY	41653-7921	37.6681017	-82.7681033
424 ELIGE ROBERTS RD	ALTRO	KY	41339-9064	37.380863	-83.3784819
424 ELIZABETH DR	HAZARD	KY	41701-1228	37.2625317	-83.192145
424 ELMER LN	MOZELLE	KY	40858-5004	36.9859617	-83.39907
424 ETNA ST	RUSSELL	KY	41169-1308	38.5314183	-82.6926633
424 FAIRCHILD HL	STAFFORDSVILLE	KY	41256-9042	37.82926283	-82.84013966
424 FALLSBURG RD TRLR 2	LOUISA	KY	41230-6329	38.1726067	-82.65603
424 FORDS GAP RD	AUXIER	KY	41602-9212	37.7373125	-82.77095733
424 FORDS GAP RD UNIT SHED	AUXIER	KY	41602		
424 GRANDDADDY HOLLOW RD	LOUISA	KY	41230	38.06789667	-82.55780333
424 GRASSY BR	RACCOON	KY	41557-8338	37.5133117	-82.44113
424 HAROLDS BRANCH RD	PIKEVILLE	KY	41501-9359	37.46815	-82.5106467
424 HEARTBREAK RIDGE RD	WHITESBURG	KY	41858-7156	37.1485167	-82.8445
424 HOLLY AVE	ELKHORN CITY	KY	41522-8255	37.30282183	-82.34906716
424 JESSE BRANCH RD	BOONEVILLE	KY	41314-9508	37.395815	-83.49369167

424	JESSE BRANCH RD	BOONEVILLE	KY	41314-9508	37.39580167	-83.49399
424	JETT DR	JACKSON	KY	41339-9621	37.5646167	-83.3693567
424	KINGS RIDGE RD	JACKSON	KY	41339-9642	37.56281	-83.39272667
424	KINNIKINNICK RD	PIKEVILLE	KY	41501-3005	37.5459433	-82.57735
424	LAUREL AVE	ASHLAND	KY	41101-7253	38.4843567	-82.6694
424	LAUREL ST APT 1	GREENUP	KY	41144-1338	38.5755283	-82.83994
424	LAUREL ST APT 2	GREENUP	KY	41144-1338	38.57554	-82.8399717
424	LEGION RD	SHELBIANA	KY	41562-8339	37.4180235	-82.49453733
424	LEGION RD APT 1	SHELBIANA	KY	41562-8339	37.4182583	-82.4948617
424	LIBERTY ST	HAZARD	KY	41701-1602	37.2502567	-83.1856267
424	LITTLE ROCKCASTLE RD	INEZ	KY	41224	37.825456833	-82.47093666
424	LOG BRANCH RD	EMMALENA	KY	41740-8921	37.37729	-83.0601217
424	LONG ST	ASHLAND	KY	41101-3425	38.4728083	-82.6601983
424	LYTTLE BLVD	HAZARD	KY	41701-1742	37.2503983	-83.1896367
424	MAIN ST	WHEELWRIGHT	KY	41669	37.343115	-82.7205117
424	MARGARET HTS	PAINTSVILLE	KY	41240-1124	37.817109	-82.8029784
424	MCKNIGHT ST	ASHLAND	KY	41102-4343	38.4699091	-82.6832661
424	MIKES BR	PIKEVILLE	KY	41501-6431	37.5661967	-82.4807533
424	MOUNT SAVAGE FRK	HITCHINS	KY	41146-9005	38.25759633	-82.8893005
424	NELSON DR	DWALE	KY	41621-9028	37.6276096	-82.7249352
424	PEAR ST	HAZARD	KY	41701-1140	37.26403	-83.191225
424	PECCO HOLW TRLR 2	BELFRY	KY	41514-7203	37.6119683	-82.2811183
424	PERRY ST	GREENUP	KY	41144-1042	38.576745	-82.8368083
424	PERRY ST	GREENUP	KY	41144-1042	38.5767367	-82.837045
424	PERRY ST	GREENUP	KY	41144-1042	38.576745	-82.8368083
424	PERRY STANLEY RD TRLR	HARDY	KY	41531-8764	37.63097687	-82.24996706
424	PIERCE ST	ASHLAND	KY	41101-2538	38.475105	-82.6559183
424	PINE RDG	HAROLD	KY	41635-8905	37.5332467	-82.62152
424	PLUM ST	HAZARD	KY	41701-1148	37.2638967	-83.1894717
424	POWELL BR	TRAM	KY	41663-8903	37.56586	-82.65146
424	RATLIFF CREEK RD	PIKEVILLE	KY	41501-2156	37.4981183	-82.524105
424	REDBERRY DR	OLIVE HILL	KY	41164-9106	38.27898833	-83.26703333
424	RIGHT FORK DR	YEADISS	KY	41777-8642	37.0920115	-83.18771783
424	RIGHT FORK RED CREEK RD	PIKEVILLE	KY	41501-6720	37.441925	-82.4603983
424	RIGHT FORK ROCKHOUSE CRK	ELKHORN CITY	KY	41522-7917	37.3440917	-82.474615
424	RIVER HILL DR STE C	ASHLAND	KY	41101-7386	38.48544167	-82.66164033
424	ROCKHOUSE RD	PIKEVILLE	KY	41501-4168	37.3093683	-82.53727
424	ROCKHOUSE RD	PIKEVILLE	KY	41501-4168	37.3094083	-82.5364867
424	SCHOOL HOUSE BRANCH RD	BUCKHORN	KY	41721-8818	37.344785	-83.48304
424	SOPHIA DEATON DR	JACKSON	KY	41339-6030	37.370935	-83.42192
424	SPRADLIN BR	PRESTONSBURG	KY	41653-1917	37.6906	-82.765515
424	STANLEY FRK	VARNEY	KY	41571-9095	37.60706	-82.4397117
424	STATE HIGHWAY 1024	OLIVE HILL	KY	41164-7208	38.31332333	-83.30421667
424	STATE HIGHWAY 1024 BARN	OLIVE HILL	KY	41164-7208	38.314117	-83.304225
424	SYCAMORE RD	PIKEVILLE	KY	41501-5305	37.6308933	-82.543385
424	SYCAMORE RD GARG	PIKEVILLE	KY	41501-5305	37.63074017	-82.5428875
424	TOM BIGGS RD	MC ROBERTS	KY	41835-9083	37.209819	-82.65622283
424	TRIMBLE BR	PRESTONSBURG	KY	41653-1265	37.6724433	-82.7712067
424	VIRGINIA AVE	SOUTH WILLIAMSON	KY	41503-4137	37.6713933	-82.2837433
424	WHITE OAK MTN	ARY	KY	41712-8604	37.35474667	-83.15379533
424	YONTS FRK	JACKHORN	KY	41825-9095	37.2192461	-82.7005612
424	E MAIN ST APT 1	HAZARD	KY	41701-1925	37.2467067	-83.1849517
424	E MAIN ST APT 2	HAZARD	KY	41701-1925	37.246705	-83.184955
424	E MAIN ST FL 1	HAZARD	KY	41701-1925	37.2467067	-83.1849433
424	S LOCUST RD	HI HAT	KY	41636-7004	37.3903433	-82.7323
424	W ASHBY DR APT 3	ASHLAND	KY	41102-9175	38.46485091	-82.67916597
4240	GARTIN AVE	ASHLAND	KY	41101-6247	38.4501167	-82.6316883
4240	GARTRELL ST	ASHLAND	KY	41101-5164	38.44986	-82.6206483
4240	HIGHWAY 931	WHITESBURG	KY	41858-8324	37.1766683	-82.825485
4240	MUSIC BR	ASHLAND	KY	41102-7754	38.3787083	-82.681725
4241	EARL ST LOT 1	ASHLAND	KY	41101-5086	38.4539317	-82.6287517
4241	HODE RD	HODE	KY	41267-9044	37.88595583	-82.42627183
4241	SKYLINE DR	ASHLAND	KY	41102-5768	38.45004	-82.668005
4241	US HIGHWAY 23	RUSSELL	KY	41169-1466	38.5272767	-82.6915267
4241	US HIGHWAY 23	RUSSELL	KY	41169-1466	38.5270417	-82.6915867
4242	GUSSLER ST	ASHLAND	KY	41101-5041	38.452315	-82.6289533
4242	MUSIC BR	ASHLAND	KY	41102-7754	38.3755167	-82.6821383

4242 MUSIC BR	ASHLAND	KY	41102-7754	38.37548533	-82.68222833
4242 RIGHT FORK GEORGES CRK	LOUISA	KY	41230-6762	37.939017666	-82.75897183
4242 THORNTON RD	THORNTON	KY	41855-9043	37.2017049	-82.7912292
4242 THORNTON RD	THORNTON	KY	41855-9043	37.200528	-82.790717
4242 UPPER JOHNS CRK	KIMPER	KY	41539-5905	37.4861767	-82.2857583
4242 UPPER SECOND CREEK RD	HAZARD	KY	41701-6722	37.2542083	-83.1443917
4243 GUSSLER ST	ASHLAND	KY	41101-5040	38.452744	-82.628732
4244 EARL ST	ASHLAND	KY	41101-5086	38.4532683	-82.6285883
4244 EARL ST GARG	ASHLAND	KY	41101-5086	38.45336067	-82.628673
4244 FEDSCREEK RD HSE 2	STEELE	KY	41566-8527	37.4102683	-82.1918133
4244 GARTRELL ST	ASHLAND	KY	41101-5164	38.4494633	-82.62061
4244 KY HIGHWAY 28	HAZARD	KY	41701-5779	37.350995	-83.3334933
4245 GREASY CRK	SHELBIANA	KY	41562-8513	37.3706717	-82.4869267
4245 HIGHWAY 343	MC ROBERTS	KY	41835-9058	37.225805	-82.6610367
4245 NEW PAINTSVILLE RD	SALYERSVILLE	KY	41465-8105	37.7811154	-82.9766768
4246 HIGHWAY 15	WHITESBURG	KY	41858-8576	37.1348233	-82.8628133
4246 HIGHWAY 805	CROMONA	KY	41810	37.1856192	-82.6962802
4246 LAKE BONITA RD	CATLETTSBURG	KY	41129-8463	38.397363	-82.654883
4246 LITTLE LEATHERWOOD CRK TRLR	CORNETTSVILLE	KY	41731-8847	37.0767767	-83.072395
4246 MCCLURE BRANCH RD	LOUISA	KY	41230-9186	38.02222667	-82.64713667
4246 PERKINS MADDEN RD	VICCO	KY	41773-8744	37.27308096	-82.98425496
4246 STATE HIGHWAY 1056	RANSOM	KY	41558-8427	37.5519017	-82.204825
4246 STATE HIGHWAY 319	HARDY	KY	41531-8921	37.6034133	-82.2125483
4246 STATE HIGHWAY 319 TRLR	HARDY	KY	41531-8921	37.6034167	-82.2125467
4246 STATE ROUTE 827	GREENUP	KY	41144-6872	38.5790483	-82.919295
4247 BRUSH CRK	ARGILLITE	KY	41121-8677	38.4319233	-82.77834
4247 CHLOE RD	PIKEVILLE	KY	41501-2266	37.4429583	-82.478755
4247 EARL ST LOT 2	ASHLAND	KY	41101-5087	38.4538333	-82.6284283
4247 GUSSLER ST	ASHLAND	KY	41101-5040	38.4530117	-82.62847
4247 SPANKEM BRANCH RD	LOUISA	KY	41230-6152	38.15018633	-82.73417733
4247 W HIGHWAY 550	CARRIE	KY	41725-9002	37.330827833	-83.031275
4248 GARTRELL ST	ASHLAND	KY	41101-5164	38.4494767	-82.6206167
4248 POND CREEK RD	PINSONFORK	KY	41555-7452	37.54965	-82.2647517
4248 STATE ROUTE 503	WURLTAND	KY	41144-7302	38.4982665	-82.76974866
425 22ND ST	ASHLAND	KY	41101-7807	38.473295	-82.6336083
425 30TH ST	ASHLAND	KY	41101-1941	38.468135	-82.624025
425 3RD AVE	WORTHINGTON	KY	41183	38.5498017	-82.7347617
425 3RD AVE	WORTHINGTON	KY	41183-9438	38.5498017	-82.7347617
425 5TH AVE	WORTHINGTON	KY	41183-9422	38.5507433	-82.737315
425 ALGOMA ST	HAZARD	KY	41701-2105	37.2406167	-83.178525
425 ALLISON HTS	FOREST HILLS	KY	41527-8362	37.6450617	-82.28936
425 ALLISON HTS UNIT POOLHSE	FOREST HILLS	KY	41527-8362	37.646479833	-82.29051733
425 APPLE ST	HAZARD	KY	41701-2111	37.2415475	-83.1791765
425 ARMO CO RD	ASHLAND	KY	41101-7370	38.48664106	-82.65340982
425 ARROWHEAD ESTATES RD	STAFFORDSVILLE	KY	41256-9047	37.8228967	-82.849685
425 BELLEFONTE RD	ASHLAND	KY	41102-2311	38.4819833	-82.6713867
425 BELLEFONTE ST	RUSSELL	KY	41169-1320	38.5307433	-82.6942167
425 BERRY AVE	ASHLAND	KY	41102-2323	38.4815117	-82.67184
425 BEVERLY HILLS RD	GAYS CREEK	KY	41745-9059	37.34224901	-83.4013206
425 BEVERLY HILLS RD	GAYS CREEK	KY	41745-9059	37.34224901	-83.4013206
425 BIG ELK RD	BEAUTY	KY	41203-9022	37.8443017	-82.4417233
425 BIRCH ST	HAZARD	KY	41701-2119	37.2388333	-83.181705
425 BLACKBURN AVE	ASHLAND	KY	41101-3401	38.472325	-82.662075
425 BLAZE BR	JENKINS	KY	41537-8119	37.2587483	-82.5788817
425 BLUE BIRD DR	GRAYSON	KY	41143-8177	38.2427133	-82.8775133
425 BLUE BIRD DR	GRAYSON	KY	41143-8177	38.24225417	-82.87786233
425 BLUEBIRD DR	RUSSELL	KY	41169-1572	38.508255	-82.69927
425 BUCK HOLW TRLR	SOUTH PORTSMOUTH	KY	41174-9026	38.7031667	-82.9922233
425 CARDINAL RD	RUSSELL	KY	41169-1511	38.51088	-82.697305
425 CEDAR ST	HAZARD	KY	41701-1511	37.25277	-83.1900217
425 CEDAR ST APT B	HAZARD	KY	41701-1511	37.25272	-83.1901683
425 CHURCH ST	PAINTSVILLE	KY	41240-1092	37.817996333	-82.81069166
425 COMBS BRANCH RD	HINDMAN	KY	41822-8929	37.3334317	-82.9604683
425 COURT ST	JACKSON	KY	41339-1033	37.554461666	-83.38535000
425 DAMRON MAYO RD	GRAYSON	KY	41143-7926	38.343895	-82.894545
425 DIALS BR	RANSOM	KY	41558-8409	37.564875	-82.1990933
425 DIEDERICH BLVD	ASHLAND	KY	41101-7009	38.50367	-82.6797283

425 DINWOOD RD	MARTIN	KY	41649-7821	37.562205	-82.7664633
425 EDEN HOLW	MOREHEAD	KY	40351-7856	38.276325	-83.32650333
425 EDGEWATER RD	HELLIER	KY	41534-9047	37.28914	-82.46056
425 ELIZABETH DR	HAZARD	KY	41701-1227	37.2626306	-83.1929829
425 EMILY CRK TRLR	PILGRIM	KY	41250-9034	37.79297185	-82.41912181
425 FLOWER GARDEN HOLW LOT 9	TURKEY CREEK	KY	41514-8024	37.629785	-82.324185
425 FORESTDALE RD	ASHLAND	KY	41102-9479	38.45278	-82.6950733
425 GOOSE CREEK RD	NEON	KY	41840-8912	37.21007256	-82.71917768
425 GREENHILL RD	ASHLAND	KY	41102-6917	38.44118	-82.7122267
425 GREGORY BRANCH RD	HAZARD	KY	41701-5407	37.2374083	-83.164565
425 GREGORY BRANCH RD TRLR	HAZARD	KY	41701-5407	37.23764233	-83.16390333
425 HEMLOCK ST	HAZARD	KY	41701-2127	37.2393483	-83.1824017
425 HIGHWAY 931	WHITESBURG	KY	41858-8486	37.127946	-82.833996
425 HINDMAN BYP	HINDMAN	KY	41822-8666	37.343338333	-82.98555383
425 HINDMAN BYP	HINDMAN	KY	41822-8666	37.343004666	-82.98568366
425 HINDMAN BYP UNIT PUMP	HINDMAN	KY	41822-8666	37.3427052	-82.9841453
425 HOGG HOLW	FLEMING NEON	KY	41840-8948	37.19541933	-82.71966116
425 HOLLY AVE	ELKHORN CITY	KY	41522-8255	37.30278	-82.3491083
425 ICE RD	WHITESBURG	KY	41858-7102	37.11212417	-82.86484866
425 JAMES E HANNAH DR OFC 1	SOUTH SHORE	KY	41175-9600	38.718115	-82.962985
425 JAMES E HANNAH DR OFC 2	SOUTH SHORE	KY	41175-9600	38.7181117	-82.9629817
425 JONES FRK	DEBORD	KY	41214-8922	37.80502	-82.56108833
425 JORDAN ST	HAZARD	KY	41701-1525	37.25336	-83.1880367
425 KENTUCKY ST	SALYERSVILLE	KY	41465-9463	37.748105	-83.0746167
425 KONA DR	WHITESBURG	KY	41858-7858	37.16055817	-82.7348735
425 LADDER BRANCH RD	HAZARD	KY	41701-6649	37.2595033	-83.2220017
425 LADDER BRANCH RD	HAZARD	KY	41701-6649	37.2596217	-83.22196
425 LAKEWOOD DR	GRAYSON	KY	41143-9677	38.3129467	-82.9481233
425 LITTLE PERRY RD TRLR	MOREHEAD	KY	40351-7849	38.24586833	-83.35266
425 LOCUST ST	HAZARD	KY	41701-2178	37.2420133	-83.1788017
425 LONG FORK MARSHALLS BR	VIRGIE	KY	41572-8857	37.2971367	-82.671885
425 LOTUS ST	ASHLAND	KY	41101-6520	38.44347	-82.61289
425 LUBERT DR	AMBURGEY	KY	41773-9098	37.27848	-83.0002333
425 LUBERT DR HSE 2	AMBURGEY	KY	41773-9098	37.2787716	-82.9996642
425 MAIN ST	PAINTSVILLE	KY	41240-1039	37.8139783	-82.8076717
425 MAYKING LOOP TRLR 4	WHITESBURG	KY	41858-7810	37.13049	-82.7737117
425 MCDAVID BLVD	GRAYSON	KY	41143-1914	38.32540183	-82.920066
425 MELLOWBROOK LN	HAROLD	KY	41635-7036	37.527655	-82.636215
425 MINK BR	CRAYNOR	KY	41635-8920	37.44252	-82.6610917
425 MULBERRY ST	HAZARD	KY	41701-2141	37.2405567	-83.17882
425 NAPIER FARM RD	HAZARD	KY	41701-7863	37.282865	-83.171375
425 NUMBER 1 HOLW TRLR	VAN LEAR	KY	41265-9042	37.7786167	-82.76066
425 OAKWOOD AVE	VICCO	KY	41773-9004	37.2221683	-83.06459
425 OLD GARNER RD	HINDMAN	KY	41822-8645	37.34456	-82.97399
425 ORCHARD BR	BANNER	KY	41603-9097	37.56701833	-82.70024266
425 ORCHARD BR GARG	BANNER	KY	41603-9097	37.5671667	-82.6998317
425 ORCHARD FRK	MELVIN	KY	41650-8909	37.3571233	-82.6901417
425 PEAR ST	HAZARD	KY	41701-1139	37.2637683	-83.1914867
425 POLLARD RD	ASHLAND	KY	41101-2540	38.4741783	-82.6560417
425 POLLARD RD GARG	ASHLAND	KY	41101-2540	38.4745838	-82.6562682
425 QUARRY BR	LOUISA	KY	41230-7043	38.2463217	-82.6894817
425 RACCOON CREEK RD	HAZARD	KY	41701-6147	37.2306117	-83.1520567
425 RATLIFF BRANCH RD	PIKEVILLE	KY	41501-3255	37.5183067	-82.55641
425 RED STAR RD TRLR	CORNETTSVILLE	KY	41731-8541	37.1323367	-83.017725
425 RIVERSIDE DR	RUSSELL	KY	41169-1385	38.5320733	-82.692415
425 ROARK LN	VICCO	KY	41773-8841	37.18785846	-83.02159142
425 ROBERT COMBS RD	HAPPY	KY	41746-8942	37.2326232	-83.09673696
425 ROCKHOUSE MILLS RD	TOMAHAWK	KY	41262-8017	37.85448333	-82.60858333
425 SACKETT LOOP	WHITESBURG	KY	41858-8030	37.20378377	-82.87884228
425 SACKETT LOOP	WHITESBURG	KY	41858-8030	37.203105	-82.8805583
425 SCHOOL ST	HAZARD	KY	41701-1163	37.2632017	-83.191685
425 SEATON AVE GARG APT	GREENUP	KY	41144-1047	38.5757683	-82.840215
425 SHELBY FRK	DEANE	KY	41812-8911	37.259593666	-82.74612166
425 SMITH FORK RD TRLR	HELPS	KY	41553-8802	37.4818883	-82.1828033
425 STATE ROUTE 784	SOUTH SHORE	KY	41175-9784	38.705165	-82.9555867
425 SUN VALLEY TER	HAZARD	KY	41701-1651	37.254055	-83.1775783
425 SUNNY FRK	VIRGIE	KY	41572-8284	37.3481483	-82.6510533



425 TRIMBLE BR	PRESTONSBURG	KY	41653-1265	37.6723117	-82.7712917
425 TURNER AVE	HAZARD	KY	41701-1173	37.2631517	-83.19146
425 UPPER CHLOE CRK	PIKEVILLE	KY	41501-6603	37.455327	-82.471264
425 VANOVER BR	JENKINS	KY	41537-8058	37.2330383	-82.55991
425 VENTERS BR	DEBORD	KY	41214-8994	37.80823833	-82.55844333
425 WADKINS ST TRLR	CATLETTSBURG	KY	41129-1383	38.433785	-82.6116267
425 WEDDINGTON BRANCH RD	PIKEVILLE	KY	41501-3276	37.526793	-82.56661266
425 WEDDINGTON BRANCH RD	PIKEVILLE	KY	41501-3276	37.5265683	-82.5669333
425 WEDDINGTON BRANCH RD GARG 1	PIKEVILLE	KY	41501-3276	37.527545	-82.566775
425 WEDDINGTON BRANCH RD TRLR 1	PIKEVILLE	KY	41501-3276	37.5265367	-82.5678867
425 WEDDINGTON BRANCH RD TRLR 10	PIKEVILLE	KY	41501-3276	37.5265683	-82.5669467
425 WEDDINGTON BRANCH RD TRLR 11	PIKEVILLE	KY	41501-3276	37.52687	-82.56724
425 WEDDINGTON BRANCH RD TRLR 12	PIKEVILLE	KY	41501-3276	37.5267883	-82.5671983
425 WEDDINGTON BRANCH RD TRLR 13	PIKEVILLE	KY	41501-3276	37.5267283	-82.5671367
425 WEDDINGTON BRANCH RD TRLR 14	PIKEVILLE	KY	41501-3276	37.5266517	-82.567015
425 WEDDINGTON BRANCH RD TRLR 16	PIKEVILLE	KY	41501-3276	37.527315	-82.56661
425 WEDDINGTON BRANCH RD TRLR 17	PIKEVILLE	KY	41501-3277	37.5272217	-82.5665233
425 WEDDINGTON BRANCH RD TRLR 18	PIKEVILLE	KY	41501-3277	37.5273794	-82.5660682
425 WEDDINGTON BRANCH RD TRLR 2	PIKEVILLE	KY	41501-3276	37.5264783	-82.5677933
425 WEDDINGTON BRANCH RD TRLR 20	PIKEVILLE	KY	41501-3277	37.526805	-82.5662017
425 WEDDINGTON BRANCH RD TRLR 21	PIKEVILLE	KY	41501-3277	37.5273067	-82.5666033
425 WEDDINGTON BRANCH RD TRLR 22	PIKEVILLE	KY	41501-3277	37.5271283	-82.5664783
425 WEDDINGTON BRANCH RD TRLR 24	PIKEVILLE	KY	41501-3277	37.5269017	-82.566265
425 WEDDINGTON BRANCH RD TRLR 25	PIKEVILLE	KY	41501-3277	37.52682	-82.5661917
425 WEDDINGTON BRANCH RD TRLR 26	PIKEVILLE	KY	41501-3277	37.5273133	-82.565865
425 WEDDINGTON BRANCH RD TRLR 28	PIKEVILLE	KY	41501-3277	37.5273517	-82.5657667
425 WEDDINGTON BRANCH RD TRLR 29	PIKEVILLE	KY	41501-3277	37.5271767	-82.5655983
425 WEDDINGTON BRANCH RD TRLR 3	PIKEVILLE	KY	41501-3276	37.52644	-82.567705
425 WEDDINGTON BRANCH RD TRLR 30	PIKEVILLE	KY	41501-3277	37.5271167	-82.5655083
425 WEDDINGTON BRANCH RD TRLR 31	PIKEVILLE	KY	41501-3277	37.5273167	-82.5657167
425 WEDDINGTON BRANCH RD TRLR 32	PIKEVILLE	KY	41501-3277	37.5271567	-82.5655833
425 WEDDINGTON BRANCH RD TRLR 33	PIKEVILLE	KY	41501-3277	37.5271133	-82.5654983
425 WEDDINGTON BRANCH RD TRLR 34	PIKEVILLE	KY	41501-3277	37.5273233	-82.5650683
425 WEDDINGTON BRANCH RD TRLR 3A	PIKEVILLE	KY	41501-3276	37.52661733	-82.56795666
425 WEDDINGTON BRANCH RD TRLR 4	PIKEVILLE	KY	41501-3276	37.52642183	-82.56738066
425 WEDDINGTON BRANCH RD TRLR 5	PIKEVILLE	KY	41501-3276	37.5262433	-82.56745
425 WEDDINGTON BRANCH RD TRLR 6	PIKEVILLE	KY	41501-3276	37.52688	-82.5672767
425 WEDDINGTON BRANCH RD TRLR 7	PIKEVILLE	KY	41501-3276	37.5267783	-82.5672017
425 WEDDINGTON BRANCH RD TRLR 8	PIKEVILLE	KY	41501-3276	37.5267183	-82.56712
425 WH DIXON BLVD	PAINTSVILLE	KY	41240-9203	37.8236833	-82.8094383
425 WHEATLEY RD	ASHLAND	KY	41101-2341	38.482605	-82.6706733
425 WHIPPOORWILL RD	NIPPA	KY	41240-9115	37.8601817	-82.7863317
425 WOLF BRANCH RD	HAZARD	KY	41701-6354	37.20341067	-83.23947066
425 WOLF BRANCH RD	HAZARD	KY	41701-6354	37.20322	-83.240115
425 E 1ST AVE	SOUTH SHORE	KY	41175-8920	38.72543	-82.9645817
425 N MAYO TRL	PAINTSVILLE	KY	41240-1807	37.8248617	-82.8195133
425 S LOCK AVE	LOUISA	KY	41230-1323	38.112267	-82.6014585
425 S LOCK AVE GARG	LOUISA	KY	41230-1323	38.11182283	-82.601578
425 W CENTRAL AVE	ASHLAND	KY	41101-7311	38.483421	-82.669949
4250 FEDSCREEK RD TRLR	STEELE	KY	41566-8527	37.41061	-82.1922617
4250 GUSSLER ST	ASHLAND	KY	41101-5041	38.4526067	-82.6281667
4250 MOCABEE CREEK RD	OLIVE HILL	KY	41164-6210	38.25243167	-83.29529833
4250 MOCABEE CREEK RD GARG	OLIVE HILL	KY	41164-6210	38.25286	-83.29488483
4250 WINCHESTER AVE	ASHLAND	KY	41101-5173	38.44994617	-82.6129845
4251 LONG BRANCH RD TRLR	TURKEY CREEK	KY	41514-8012	37.639615	-82.330975
4251 W HIGHWAY 550	CARRIE	KY	41725-9002	37.3305567	-83.0318467
4252 BLACKLOG RD	INEZ	KY	41224-9040	37.832836	-82.487434
4252 BLACKLOG RD GARG	INEZ	KY	41224-9040	37.83249852	-82.48778333
4252 EARL ST	ASHLAND	KY	41101-5086	38.453185	-82.6287317
4252 UPPER SECOND CREEK RD	HAZARD	KY	41701-6722	37.2519875	-83.1435071
4253 HIGHWAY 476	CLAYHOLE	KY	41317-9022	37.46559333	-83.28049667
4255 EARL ST LOT 3	ASHLAND	KY	41101-5087	38.4535683	-82.6279817
4255 KY ROUTE 122	PRINTER	KY	41655-9080	37.5185233	-82.754055
4255 MILLERS CRK	PIKEVILLE	KY	41501-5847	37.5835133	-82.5229333
4255 MILLERS CRK	PIKEVILLE	KY	41501-5847	37.5833167	-82.5230117
4255 STATE HIGHWAY 773 APT	HITCHINS	KY	41146-8938	38.2759567	-82.9066917
4256 BOWLINGS CREEK RD	ALTRO	KY	41339-8830	37.3926733	-83.4615617

4256 HIGHWAY 7	LETCHER	KY	41832-9024	37.1528033	-82.9416167
4256 LEFT FORK OF ISLAND CRK	PIKEVILLE	KY	41501-7404	37.4248	-82.595235
4257 CUTSHIN RD	SMILAX	KY	41764-8938	37.1217883	-83.2826133
4257 HIGHWAY 32	LOUISA	KY	41230-7586	38.07366283	-82.66156266
4257 KY ROUTE 1498	BEVINSVILLE	KY	41606-6122	37.30855855	-82.74787927
4257 N MAYO TRL UNIT 1393-8	PIKEVILLE	KY	41501-3210	37.5239483	-82.5743117
4257 N WOLF CRK	LOVELY	KY	41231-8950	37.81477	-82.41791
4258 GARTRELL ST	ASHLAND	KY	41101-5164	38.4495567	-82.6204767
4259 HIGHWAY 343	MC ROBERTS	KY	41835-9058	37.225165	-82.6609567
4259 HIGHWAY 80	WOOTON	KY	41776-8824	37.1556067	-83.3177083
4259 KY ROUTE 1426 APT 2	DANA	KY	41615-8001	37.549775	-82.6861483
4259 MARROWBONE CREEK RD LOT 1	ELKHORN CITY	KY	41522-7801	37.328856	-82.44604366
4259 MARROWBONE CREEK RD LOT 2	ELKHORN CITY	KY	41522-7801	37.3286317	-82.4461567
4259 STATE HIGHWAY 773	HITCHINS	KY	41146-8938	38.2756417	-82.9065367
4259 E US HIGHWAY 60 TRLR	GRAYSON	KY	41143-7952	38.3445583	-82.858925
426 19TH ST	ASHLAND	KY	41101-7720	38.4750867	-82.6373883
426 21ST ST	ASHLAND	KY	41101-7728	38.4742517	-82.6351117
426 BERRY BRANCH RD	HYDEN	KY	41749-8109	37.1661567	-83.3928283
426 BIG CREEK RD	HAZARD	KY	41701-6404	37.2300068	-83.2559132
426 BROADWAY ST FL 1	HAZARD	KY	41701-1426	37.2526017	-83.192995
426 BROADWAY ST FL 2	HAZARD	KY	41701-1426	37.25261	-83.193
426 CARBON GLOW	LETCHER	KY	41832-9005	37.16205284	-82.94969867
426 CARRION BR TRLR	WHITESBURG	KY	41858-9350	37.07017	-82.92918
426 DOC ALLEN BR	LANGLEY	KY	41645-6537	37.53954183	-82.7980295
426 DOGWOOD HOLW	OLIVE HILL	KY	41164-6016	38.27252	-83.186095
426 DOGWOOD HOLW GARG	OLIVE HILL	KY	41164-6016	38.27295117	-83.18580983
426 DUSTY RD	WHITESBURG	KY	41858-8191	37.232445	-82.80343
426 ETNA ST	RUSSELL	KY	41169-1383	38.5313333	-82.6925633
426 EUCLID AVE	PAINTSVILLE	KY	41240-1167	37.81550633	-82.795736
426 FERRY ST	RUSSELL	KY	41169-2014	38.5321617	-82.696605
426 FERRY ST APT 1	RUSSELL	KY	41169-2014	38.5322333	-82.6966133
426 FERRY ST APT 2	RUSSELL	KY	41169-2014	38.5322667	-82.696635
426 FERRY ST APT 3	RUSSELL	KY	41169-2014	38.5322883	-82.6966933
426 FERRY ST APT 4	RUSSELL	KY	41169-2014	38.53229	-82.6966933
426 FERRY ST APT 5	RUSSELL	KY	41169-2014	38.5322917	-82.6966933
426 FERRY ST APT 7	RUSSELL	KY	41169	38.5322867	-82.6966917
426 FERRY ST APT 8	RUSSELL	KY	41169-2014	38.5322523	-82.6964221
426 FOURSEAM BUFFALO RD	HAZARD	KY	41701-6226	37.2228834	-83.1767238
426 FRASURE CRK	EAST MC DOWELL	KY	41647-9004	37.4460783	-82.724325
426 GALLUP RD	LOUISA	KY	41230-8558	38.0112089	-82.6224119
426 GREENUP RD	RACELAND	KY	41169-1042	38.5456333	-82.75044
426 HAYMOND HL TRLR	CROMONA	KY	41810	37.1911067	-82.6998017
426 HEMLOCK ST	HAZARD	KY	41701-2128	37.2387433	-83.1822633
426 JERI CT	ASHLAND	KY	41102-9402	38.4518817	-82.6953783
426 JONES BR TRLR	JACKSON	KY	41339-9542	37.51448833	-83.24104833
426 KELLY MOUNTAIN RD	SHELBY GAP	KY	41563-8343	37.2170283	-82.5388
426 LEFT FORK ROCKHOUSE CRK	ELKHORN CITY	KY	41522-7908	37.33687	-82.48521
426 MAIN ST	HAZARD	KY	41701-1785	37.2475283	-83.195545
426 MAIN ST APT 1	HAZARD	KY	41701-1786	37.24721917	-83.1954265
426 MARY LEWIS DR	ASHLAND	KY	41102-4332	38.469985	-82.6753517
426 MEMORIAL DR	HAZARD	KY	41701-1442	37.2507735	-83.19355466
426 MEREDA BR	HELPS	KY	41553-8790	37.51276883	-82.130618
426 MULBERRY ST	HAZARD	KY	41701-2142	37.241285	-83.1787267
426 NELSON DR	DWALE	KY	41621-9028	37.62744	-82.7250017
426 NEW BUCKLEY RD APT 4	ASHLAND	KY	41102-9128	38.4646	-82.678495
426 OLD FERRELLS CREEK RD	BELCHER	KY	41513-8514	37.345365	-82.368415
426 PEGS BR	BELFRY	KY	41514	37.624317666	-82.27264566
426 PETERS BR	ROBINSON CREEK	KY	41560-8544	37.3834585	-82.55684783
426 POWELL BR	TRAM	KY	41663-8903	37.5656983	-82.6520133
426 RIGHT FORK DR	YEADDISS	KY	41777-8642	37.0922867	-83.1876217
426 RIVER RD	HAZARD	KY	41701-1059	37.26559	-83.190115
426 SAN BRANCH RD	LOUISA	KY	41230-8891	38.119575	-82.775325
426 SUMMITT RD STE 703A	ASHLAND	KY	41102-9250	38.43861	-82.703535
426 TRACE FRK	PHYLLIS	KY	41554-8610	37.457575	-82.3195233
426 WARD AVE	AUXIER	KY	41602-9273	37.7416033	-82.7704483
426 WEDDINGTON BRANCH RD	PIKEVILLE	KY	41501-3229	37.5280026	-82.5668022
426 WHEATLEY RD	ASHLAND	KY	41101-2364	38.483275	-82.66986

426 N ARNOLD AVE	PRESTONSBURG	KY	41653-1200	37.671925	-82.7767133
426 N ARNOLD AVE REAR APT	PRESTONSBURG	KY	41653-1200	37.6714661	-82.7762822
426 N RICE AVE	LOUISA	KY	41230-1259	38.1158767	-82.6096117
426 W ASHBY DR	ASHLAND	KY	41102-9175	38.4651967	-82.6781583
4260 EARL ST LOT 7	ASHLAND	KY	41101	38.453135	-82.6282067
4260 HIGHWAY 1760 TRLR	LOUISA	KY	41230-7811	38.0025683	-82.7010083
4260 LAKE BONITA RD	CATLETTSBURG	KY	41129-8463	38.3971933	-82.654575
4260 STATE HIGHWAY 292 BLDG 1	TURKEY CREEK	KY	41514-9116	37.70247717	-82.29726866
4260 STATE HIGHWAY 292 TRLR	TURKEY CREEK	KY	41514-9116	37.7025633	-82.2982533
4260 US HIGHWAY 23	EAST POINT	KY	41216-9001	37.7637317	-82.8025733
4260 S KY HIGHWAY 15	HAZARD	KY	41701-6064	37.2201117	-83.1557617
4261 CHLOE RD	PIKEVILLE	KY	41501-2266	37.442715	-82.4787567
4261 MIDDLE FRK	HAGERHILL	KY	41222-8998	37.7379088	-82.8641235
4261 PIGEON ROOST RD	PILGRIM	KY	41250-8990	37.73431	-82.4388955
4261 S KY HIGHWAY 15	HAZARD	KY	41701-6064	37.21895283	-83.15625916
4261 W US HIGHWAY 60 APT 1	GRAYSON	KY	41143-8957	38.326549666	-83.0212485
4261 W US HIGHWAY 60 APT 2	GRAYSON	KY	41143-8957	38.326572	-83.02115133
4261 W US HIGHWAY 60 APT 3	GRAYSON	KY	41143-8957	38.3265267	-83.0209283
4261 W US HIGHWAY 60 APT 4	GRAYSON	KY	41143-8957	38.32655417	-83.02118483
4261 W US HIGHWAY 60 APT 5	GRAYSON	KY	41143-8957	38.3264767	-83.0209717
4262 HIGHWAY 1110	SALDEE	KY	41339-8142	37.46427833	-83.37733833
4262 LOST CREEK RD	HAZARD	KY	41701-7942	37.3577817	-83.2052067
4262 S STATE HIGHWAY 1	GRAYSON	KY	41143-6910	38.27189	-82.92108
4262 S STATE HIGHWAY 1	GRAYSON	KY	41143-6910	38.27126911	-82.91891493
4263 EARL ST	ASHLAND	KY	41101	38.4534833	-82.6280033
4263 MILLERS CRK	PIKEVILLE	KY	41501-5847	37.5852867	-82.5260033
4263 UPPER SECOND CREEK RD	HAZARD	KY	41701-6722	37.2533417	-83.1449983
4264 LEFT FORK MACES CRK RD	VIPER	KY	41774-8442	37.1409733	-83.128395
4264 LOST LICK RD	ARGILLITE	KY	41121-8867	38.4441833	-82.78998
4264 MARSH HILL DR	CATLETTSBURG	KY	41129-8276	38.40073067	-82.66944066
4264 POND CREEK RD	PINSONFORK	KY	41555-7452	37.5493467	-82.2646867
4264 STATE HIGHWAY 292 GARG	TURKEY CREEK	KY	41514-9116	37.70191433	-82.297108
4264 STATE HIGHWAY 292 TRLR	TURKEY CREEK	KY	41514-9116	37.7018333	-82.29783
4265 HIGHWAY 1760	LOUISA	KY	41230-9157	38.0033983	-82.7008533
4265 HIGHWAY 1760 GARG	LOUISA	KY	41230-9157	38.00330067	-82.70141533
4265 POOR BOTTOM RD HSE 2	ELKHORN CITY	KY	41522-8141	37.3266217	-82.4909083
4266 EARL ST LOT 6	ASHLAND	KY	41101-5086	38.45356538	-82.6288338
4266 E US HIGHWAY 60	GRAYSON	KY	41143-7952	38.3464133	-82.8588217
4267 DORTON JENKINS HWY	JENKINS	KY	41537-8396	37.2260117	-82.5679033
4267 GREASY CRK	SHELBIANA	KY	41562-8513	37.3702417	-82.4868483
4267 KY ROUTE 40	MEALLY	KY	41234-9709	37.7985917	-82.73501
4267 MARROWBONE CREEK RD	ELKHORN CITY	KY	41522-7801	37.3286233	-82.4463017
4267 MIDDLE FORK RIVER RD	BUCKHORN	KY	41721-9042	37.392272333	-83.4735195
4268 BRUSH CRK	ARGILLITE	KY	41121-8677	38.4324983	-82.7774133
4268 BRUSH CRK	ARGILLITE	KY	41121-8677	38.4342483	-82.7709
4268 HIGHWAY 15	JACKSON	KY	41339-8387	37.521076833	-83.35202016
4268 KY ROUTE 979	HAROLD	KY	41635-9019	37.502735	-82.651613
4268 WOODHAVEN CT	ASHLAND	KY	41102-5781	38.4506767	-82.6688517
4269 EARL ST	ASHLAND	KY	41101-5087	38.453495	-82.6277983
4269 HIGHWAY 1496	LOUISA	KY	41230-7487	38.2122	-82.7991567
4269 HIGHWAY 1496	LOUISA	KY	41230-7487	38.21214733	-82.79906383
4269 KY ROUTE 3379	HAROLD	KY	41635-6317	37.4444233	-82.62894
427 13TH ST	ASHLAND	KY	41101-7537	38.4789767	-82.6449033
427 13TH ST	ASHLAND	KY	41101-7537	38.4790083	-82.6448883
427 31ST ST	ASHLAND	KY	41101-2070	38.4674183	-82.622945
427 ABBY BR	PHELPS	KY	41553-8617	37.504955	-82.1862083
427 BROADWAY ST	HAZARD	KY	41701-1425	37.252865	-83.19282
427 CEDAR CREEK RD	PIKEVILLE	KY	41501-3764	37.475955	-82.5559083
427 CHURCH HOUSE HOLW	BELFRY	KY	41514-7428	37.624635	-82.258935
427 CLIFF RD	PRESTONSBURG	KY	41653-1845	37.6916667	-82.77935
427 COMMERCE DR	LOUISA	KY	41230-5001	38.09834567	-82.61906316
427 COUNTRY LN	PIKEVILLE	KY	41501-3700	37.3783183	-82.5435567
427 COURT ST	JACKSON	KY	41339-1033	37.55458167	-83.38546167
427 ESCO RD	PIKEVILLE	KY	41501-3719	37.3694667	-82.5495567
427 ESCO RD TRLR	PIKEVILLE	KY	41501-3719	37.3698183	-82.5499067
427 FAIRCHILD HL	STAFFORDSVILLE	KY	41256-9042	37.827995	-82.840155
427 FROG POND RD TRLR	INEZ	KY	41224-9061	37.7949067	-82.4517717

427	HAMBLEY BLVD UNIT TEMP	PIKEVILLE	KY	41501-3748	37.4838853	-82.5289669
427	HEAVEN LN	SOUTH SHORE	KY	41175-9087	38.7121967	-82.9305417
427	HIGHWAY 1862 TRLR	MAYKING	KY	41837	37.138035	-82.7668633
427	HIGHWAY 317	NEON	KY	41840-9084	37.18447817	-82.71683616
427	HORSE PEN	FALCON	KY	41465		
427	HORSESHOE BEND RD	REDFOX	KY	41847-9093	37.20898697	-82.91594046
427	JOHNSON RD	MC DOWELL	KY	41647-6055	37.4590367	-82.743815
427	JOHNSON RD GARG	MC DOWELL	KY	41647-6055	37.45928983	-82.74393533
427	JONES RD	HINDMAN	KY	41822-9091	37.3177267	-82.9304683
427	JORDANS FRK TRLR	DANA	KY	41615-8029	37.53511	-82.677915
427	KED FLETCHER RD	INEZ	KY	41224-9138	37.7960058	-82.4453151
427	KY HIGHWAY 610	VIRGIE	KY	41572-8378	37.3439917	-82.5939483
427	KY ROUTE 122 BLDG YOUTH	MARTIN	KY	41649-9008	37.559305	-82.7575767
427	LITTLE CRK	PIKEVILLE	KY	41501-6951	37.3891833	-82.5163333
427	LITTLE PERRY RD	MOREHEAD	KY	40351-7849	38.24579333	-83.35256167
427	LITTLE PERRY RD	MOREHEAD	KY	40351-7849	38.24429667	-83.35168333
427	MUDDY BR	FLATWOODS	KY	41139-9051	38.4783617	-82.73411
427	NEW CAMP RD	SOUTH WILLIAMSON	KY	41503-4088	37.66317	-82.286745
427	POYNTER ST	WEST LIBERTY	KY	41472-1114	37.922477	-83.25591599
427	RIVERSIDE DR	WEST LIBERTY	KY	41472-1054	37.91898	-83.26229333
427	ROAD BR	PIKEVILLE	KY	41501-3659	37.41213198	-82.5395317
427	SAM COMBS RD	VIPER	KY	41774-8624	37.2078283	-83.1431817
427	SILVER FOX DR	LOUISA	KY	41230-5996	38.06895	-82.61740333
427	SLONES BR	SHELBIANA	KY	41562-8003	37.4155817	-82.4348533
427	STATE HIGHWAY 1056	PINSONFORK	KY	41555-7505	37.560415	-82.2522531
427	STATE HIGHWAY 1910	GRAYSON	KY	41143-7992	38.3434933	-82.9120767
427	VANBIBBER DR	ASHLAND	KY	41102-7607	38.427805	-82.721185
427	WARD AVE	AUXIER	KY	41602-9273	37.74130732	-82.77072752
427	WHITE OAK MTN	ARY	KY	41712-8604	37.35375538	-83.15454022
427	WINNS BR	PIKEVILLE	KY	41501-6516	37.5441917	-82.4545617
427	WINNS BR GARG	PIKEVILLE	KY	41501-6516	37.54386627	-82.45223196
427	WOLFEN BR	VAN LEAR	KY	41265-8418	37.7709133	-82.7423517
427	N LOCK AVE	LOUISA	KY	41230-1181	38.11805067	-82.606676
427	N LONG BR	SALYERSVILLE	KY	41465-6723	37.7672867	-83.118335
427	N LONG BR	SALYERSVILLE	KY	41465-6723	37.7684648	-83.116218
427	N RICE AVE	LOUISA	KY	41230-1272	38.115895	-82.6097767
427	S CENTRAL AVE	PRESTONSBURG	KY	41653-7873	37.6645667	-82.7691817
4270	FEDSCREEK RD	STEELE	KY	41566-8527	37.410445	-82.1915983
4270	KY ROUTE 550	HUEYSVILLE	KY	41640-6644	37.4996683	-82.833635
4270	KY ROUTE 979	HAROLD	KY	41635-9019	37.5025733	-82.6523283
4270	PERKINS MADDEN RD	VICCO	KY	41773-8744	37.2727733	-82.9844717
4270	RACCOON RD	RACCOON	KY	41557-8617	37.4879567	-82.4342067
4270	E US HIGHWAY 60 TRLR	GRAYSON	KY	41143-7952	38.3455317	-82.856605
4270	S KY HIGHWAY 15	HAZARD	KY	41701-6064	37.219175	-83.155962
4271	LITTLE LEATHERWOOD CRK	CORNETTSVILLE	KY	41731-8847	37.081015	-83.071655
4272	INDIAN RUN	FLATWOODS	KY	41139-9029	38.51018062	-82.74910699
4272	STATE HIGHWAY 1496	GRAYSON	KY	41143-7685	38.2138419	-82.940879
4273	CRAFT COLLY RD	ERMINE	KY	41815-9042	37.17323983	-82.802575
4273	HIGHWAY 581	ULYSSES	KY	41264-9072	37.940135	-82.6471317
4273	STATE HIGHWAY 3298 TRLR	OLIVE HILL	KY	41164-8040	38.27127446	-83.10919535
4273	STATE ROUTE 827	GREENUP	KY	41144-6872	38.5786	-82.9199267
4273	W KY HIGHWAY 80	AWAWAM	KY	41713	37.250282	-83.256699
4274	STATE HIGHWAY 319	HARDY	KY	41531-8921	37.603295	-82.2115683
4275	CHAVIES DUNRAVEN RD TRLR	KRYPTON	KY	41754-8820	37.3113833	-83.3327267
4275	DRYHILL RD	HYDEN	KY	41749-8344	37.197975	-83.3718783
4275	MIDDLE FORK RD TRLR	WARBRANCH	KY	40874-7015	37.002302	-83.432579
4276	BLACKLOG RD	INEZ	KY	41224-9040	37.832645	-82.48692833
4276	DIX FRK	SIDNEY	KY	41564-8832	37.5611467	-82.3586317
4276	LEFT FORK OF ISLAND CRK	PIKEVILLE	KY	41501-7404	37.4248417	-82.5952933
4276	LOWER BAD CREEK RD	HOSKINSTON	KY	40844	37.071595	-83.3228217
4276	STATE HIGHWAY 292	TURKEY CREEK	KY	41514-9116	37.7021883	-82.2980333
4277	HIGHWAY 343	MC ROBERTS	KY	41835-9058	37.2266833	-82.66147
4277	POLLS CREEK RD	SMILAX	KY	41764-8836	37.1260833	-83.2211267
4278	FALCON RD	SALYERSVILLE	KY	41465-8328	37.78584233	-83.00814183
4278	FALCON RD	SALYERSVILLE	KY	41465-8328	37.7859728	-83.0084325
4278	FALCON RD GARG	SALYERSVILLE	KY	41465-8328	37.786067	-83.0085421
4278	HURRICANE RD	PIKEVILLE	KY	41501-7527	37.5184433	-82.5960083

4278 UPPER JOHNS CRK	KIMPER	KY	41539-5905	37.486225	-82.2851833
4278 UPPER JOHNS CRK	KIMPER	KY	41539-5905	37.48606	-82.2855067
4279 HIGHWAY 80 TRLR	WOOTON	KY	41776-8824	37.1558767	-83.3178917
428 2ND AVE	WORTHINGTON	KY	41183-9445	38.54977928	-82.73486417
428 2ND ST	PAINTSVILLE	KY	41240-1019	37.8145633	-82.8080267
428 2ND ST	PAINTSVILLE	KY	41240-1019	37.81455	-82.80811
428 31ST ST	ASHLAND	KY	41101-2069	38.4668567	-82.6224133
428 3RD AVE	WORTHINGTON	KY	41183-9437	38.54979	-82.7363883
428 4TH AVE	WORTHINGTON	KY	41183-9429	38.550498833	-82.73716566
428 AKERS BR	BANNER	KY	41603-8903	37.556588	-82.698732
428 APPLE ST APT	HAZARD	KY	41701-2112	37.2419217	-83.1790133
428 BARTLETT ST	ASHLAND	KY	41101-3439	38.4715917	-82.6645567
428 BELLEFONTE RD	ASHLAND	KY	41102-2312	38.4822717	-82.6711533
428 BILLIPS DR	PIKEVILLE	KY	41501-5968	37.505354	-82.55314866
428 BLACK BOTTOM RD	JEREMIAH	KY	41826-9014	37.17358	-82.9240033
428 BLACKBURN AVE	ASHLAND	KY	41101-3478	38.47226	-82.6623933
428 BLUEBIRD DR	RUSSELL	KY	41169-1570	38.507575	-82.6993783
428 BOSS HILL RD	SECO	KY	41849-5001	37.171435	-82.7337583
428 CARDINAL RD	RUSSELL	KY	41169-1512	38.51113	-82.6974267
428 COLLINS CRK	WARFIELD	KY	41267-9008	37.8325602	-82.4159718
428 DIXIE AVE	SALYERSVILLE	KY	41465-9435	37.7462567	-83.07316
428 FLAT HOLW	INEZ	KY	41224-9129	37.8736452	-82.5226086
428 GLENN AVE	WEST LIBERTY	KY	41472-1122	37.9196583	-83.2565367
428 GREENUP RD	RACELAND	KY	41169-1042	38.54533	-82.7503817
428 HARLESS CRK	REGINA	KY	41559-8903	37.368867666	-82.40362216
428 HENRYS BR	LANGLEY	KY	41645-9066	37.530584833	-82.77875566
428 HURRICANE CRK	KIMPER	KY	41539-6204	37.496745	-82.3599467
428 HURRICANE CRK BARN	KIMPER	KY	41539-6204	37.49610883	-82.36012336
428 KELLY FORK RD TRLR	HAZARD	KY	41701-7672	37.26706941	-83.0412669
428 LARGE FARM RD	GREENUP	KY	41144-8195	38.5281817	-82.83733
428 LARGE FARM RD	GREENUP	KY	41144-8195	38.5280783	-82.8372833
428 LEFT FORK LITTLE PNT CRK	EAST POINT	KY	41216	37.7112683	-82.8129517
428 LONG FORK MARSHALLS BR	VIRGIE	KY	41572-8857	37.2974617	-82.6717067
428 LONG ST	ASHLAND	KY	41101-3425	38.4724483	-82.6603733
428 MAIN ST	PAINTSVILLE	KY	41240-1045	37.8136397	-82.8075355
428 MARGARET HTS	PAINTSVILLE	KY	41240-1124	37.8173383	-82.8030967
428 MEREDA BR	PHELPS	KY	41553-8790	37.512721333	-82.13064783
428 NEW BUCKLEY RD APT 2	ASHLAND	KY	41102-9128	38.4645967	-82.6784867
428 OGDEN VEST RD	HINDMAN	KY	41822-8820	37.362311	-82.98995283
428 OLD BEEFHIDE RD	JENKINS	KY	41537-8494	37.239945	-82.62866
428 OLD BEEFHIDE RD	JENKINS	KY	41537-8494	37.2396617	-82.6287733
428 OLD TRACE CRK	EMERSON	KY	41135-9042	38.388155	-83.27095833
428 RAILROAD ST TRLR	JACKSON	KY	41339-9201	37.547063333	-83.37828500
428 RED BIRD LN	TOPMOST	KY	41862-8995	37.3513558	-82.827748
428 ROCK CREEK RD	LOUISA	KY	41230-7668	37.98411833	-82.54070833
428 ROCKHOUSE RD	TOMAHAWK	KY	41262-8937	37.85289138	-82.60125274
428 SHORT BR	MEALLY	KY	41234-9724	37.7896535	-82.7420905
428 STINKING BR	THORNTON	KY	41855-9071	37.20079133	-82.81166716
428 STINSON CRK TRLR	GRAYSON	KY	41143-7802	38.30372433	-82.86993066
428 SUGARCAMP RD	GREENUP	KY	41144-6893	38.5757983	-82.9395433
428 UPPER RIVER CANEY RD	LOST CREEK	KY	41348-9028	37.388885	-83.33988667
428 E MAIN ST	INEZ	KY	41224-8931	37.868273333	-82.53207667
428 E MAIN ST	INEZ	KY	41224-8931	37.86809167	-82.53192167
428 N LOCK AVE	LOUISA	KY	41230-1180	38.1181533	-82.6062
428 N RICE AVE	LOUISA	KY	41230-1259	38.1160683	-82.6099133
428 W ASHBY DR	ASHLAND	KY	41102-9175	38.4651967	-82.678185
428 W NUNLEY CT	ASHLAND	KY	41102-9405	38.453445	-82.6949817
4280 KY ROUTE 40	STAFFORDSVILLE	KY	41256-9118	37.8209583	-82.8878683
4280 POSSUM TROT RD	LEBURN	KY	41831-8963	37.396475	-82.9466183
4280 RACCOON RD	RACCOON	KY	41557-8617	37.4876592	-82.433558
4280 STATE HIGHWAY 292	TURKEY CREEK	KY	41514-9116	37.7021883	-82.2980333
4280 STATE HIGHWAY 292	TURKEY CREEK	KY	41514-9116	37.7021883	-82.2980333
4281 LONG BRANCH RD	TURKEY CREEK	KY	41514-8012	37.640808	-82.33240499
4282 HIGHWAY 550	GARNER	KY	41817-9055	37.3608217	-82.9234933
4282 ZEBULON HWY	PIKEVILLE	KY	41501-3505	37.5270967	-82.4704817
4283 MARROWBONE CREEK RD	ELKHORN CITY	KY	41522-7801	37.328875	-82.4463483
4283 STEELE BRANCH RD	WEST LIBERTY	KY	41472-7717	37.8779411	-83.2218613

4283 STEELE BRANCH RD GARG	WEST LIBERTY	KY	41472-7717	37.87748667	-83.22140833
4283 W HIGHWAY 550	CARRIE	KY	41725-9002	37.3315217	-83.0322667
4284 HIGHWAY 805	CROMONA	KY	41810	37.1856225	-82.69611916
4284 POPLAR FRK	BEAUTY	KY	41203-9094	37.8835115	-82.4668419
4284 SIXTEENMILE CREEK RD	HAZARD	KY	41701-7542	37.3629183	-83.2277033
4285 CHLOE RD	PIKEVILLE	KY	41501-2266	37.4426433	-82.4787783
4285 UPPER RIVER RD	VIPER	KY	41774-8661	37.191445	-83.1248
4285 N MAYO TRL	PIKEVILLE	KY	41501-3210	37.52409967	-82.574503
4287 GREASY CRK	SHELBIANA	KY	41562-8513	37.37013083	-82.487229
4287 GREASY CRK	SHELBIANA	KY	41562-8513	37.370145	-82.487425
4287 KY ROUTE 1426	DANA	KY	41615-8001	37.54970381	-82.68621326
4289 KY ROUTE 122	PRINTER	KY	41655-9080	37.51799	-82.7545767
4289 MESA DR	CATLETTSBURG	KY	41129-9709	38.385215	-82.6734717
429 13TH ST	ASHLAND	KY	41101-7537	38.4789367	-82.6448133
429 30TH ST APT A	ASHLAND	KY	41101-1986	38.4680845	-82.62443
429 30TH ST APT B	ASHLAND	KY	41101-1986	38.46827217	-82.62442183
429 30TH ST APT C	ASHLAND	KY	41101-1986	38.46824	-82.6243633
429 4TH AVE	WORTHINGTON	KY	41183-9430	38.550398	-82.73699316
429 5TH AVE	WORTHINGTON	KY	41183-9422	38.55116293	-82.73721962
429 ANDERSON FORK RD	VIRGIE	KY	41572-8292	37.3443183	-82.6243833
429 BALLS FORK RD	ARY	KY	41712-8804	37.3829833	-83.140565
429 BELLEFONTE RD	ASHLAND	KY	41102-2311	38.48212317	-82.67113016
429 BERRY BRANCH RD	HYDEN	KY	41749-8109	37.1664983	-83.393015
429 BLUEBIRD DR	RUSSELL	KY	41169-1572	38.50816	-82.699275
429 CARDINAL RD	RUSSELL	KY	41169-1511	38.5106667	-82.6968633
429 CHAPMAN ST	LOUISA	KY	41230-8519	38.030495	-82.61686
429 CHAPMAN ST	LOUISA	KY	41230-8519	38.03037667	-82.61718
429 COURT ST	JACKSON	KY	41339-1033	37.55466667	-83.38572833
429 DELONG RD	HAGERHILL	KY	41222-9017	37.7598783	-82.789415
429 DIEDERICH BLVD	ASHLAND	KY	41101-7009	38.5037217	-82.6797967
429 FLOWER GARDEN HOLW TRLR	TURKEY CREEK	KY	41514-8024	37.629785	-82.324185
429 FOX RUN RD	GRAYSON	KY	41143	38.31396917	-82.907261
429 FOX RUN RD APT	GRAYSON	KY	41143-8819	38.31379428	-82.90730869
429 GALLUP RD	LOUISA	KY	41230-8558	38.01026	-82.62219333
429 HALL BRANCH RD	TOPMOST	KY	41862-9094	37.3488933	-82.8168183
429 HALL BRANCH RD	TOPMOST	KY	41862-9094	37.3492283	-82.8171267
429 HALL BRANCH RD REAR	TOPMOST	KY	41862-9094	37.3478433	-82.81627
429 HIRAM BAILEY LOOP	LETCHER	KY	41832-9016	37.1509383	-82.96098
429 IMEL RD	GREENUP	KY	41144-8181	38.527168	-82.824062
429 IMEL RD TRLR	GREENUP	KY	41144-8181	38.5281723	-82.8241062
429 IMPROVEMENT BR	JENKINS	KY	41537-8744	37.2009883	-82.6472483
429 KY ROUTE 1101	DRIFT	KY	41619-9065	37.4807985	-82.74847366
429 LAUREL AVE	ASHLAND	KY	41101-7252	38.4842567	-82.6695967
429 LICK BR	SHELBIANA	KY	41562-8313	37.4138167	-82.4819983
429 LICK CREEK RD	lick CREEK	KY	41540-8122	37.377485	-82.2976417
429 LOG BRANCH RD BARN	EMMALENA	KY	41740-8921	37.37762733	-83.0592235
429 LYNN BR	WHITESBURG	KY	41858-9150	37.08302	-82.9162167
429 MARY BR TRLR	DENTON	KY	41132-8931	38.2390505	-82.81828233
429 MCKAY RD	GREENUP	KY	41144-6587	38.6056467	-82.8847267
429 MULLINS BRANCH RD	KITE	KY	41828-9003	37.3283	-82.813165
429 NORTHGATE DR	PIKEVILLE	KY	41501	37.4892904	-82.5157257
429 NURSERY DR	RUSH	KY	41168-8989	38.3565033	-82.7765217
429 PINE GRV	OLIVE HILL	KY	41164-9197	38.28997833	-83.303725
429 PINE GRV BARN	OLIVE HILL	KY	41164-9197	38.288531	-83.302197
429 RILEYS BR	BEVINSVILLE	KY	41606-9004	37.36623	-82.72402
429 ROCKY TOP HL	INEZ	KY	41224-8665	37.9444872	-82.5367714
429 SPRADLIN BR	PRESTONSBURG	KY	41653-1917	37.69059	-82.765505
429 STAGGERWEED FRK	PHELPS	KY	41553-8902	37.4678217	-82.1863017
429 STINKING BR	THORNTON	KY	41855-9071	37.20114517	-82.81172116
429 STONE MASON RD TRLR	PIPPA PASSES	KY	41844-8863	37.35921532	-82.86046593
429 TRIMBLE BR	PRESTONSBURG	KY	41653-1265	37.6725367	-82.7710133
429 UNIVERSITY DR	PRESTONSBURG	KY	41653-1071	37.68368	-82.7826917
429 UNIVERSITY DR	PRESTONSBURG	KY	41653-1071	37.6836517	-82.78256
429 UNIVERSITY DR FRNT	PRESTONSBURG	KY	41653-1071	37.682905	-82.7815983
429 WHEATLEY RD	ASHLAND	KY	41101-2341	38.4830817	-82.6705283
429 N ARNOLD AVE	PRESTONSBURG	KY	41653-1200	37.6713683	-82.7775817
429 N ARNOLD AVE	PRESTONSBURG	KY	41653-1200	37.6749533	-82.7787683

429 N MAYO TRL	PIKEVILLE	KY	41501-3894	37.488845	-82.5424467
429 N MAYO TRL UNIT 1	PAINTSVILLE	KY	41240-1807	37.8248033	-82.819565
429 N RICE AVE	LOUISA	KY	41230-1272	38.11600617	-82.60990433
429 W CENTRAL AVE	ASHLAND	KY	41101-7311	38.4835333	-82.67005
429 W NUNLEY CT	ASHLAND	KY	41102-9405	38.453645	-82.6953183
4290 CRAFT COLLY RD	ERMINE	KY	41815-9042	37.1725683	-82.8019533
4290 DONITHON RD	LOUISA	KY	41230-8401	37.99475167	-82.57690833
4290 HIGHWAY 7	BLACKKEY	KY	41804-8824	37.1524467	-82.9419867
4290 HIGHWAY 931	WHITESBURG	KY	41858-8975	37.08126	-82.8339517
4290 HODE RD	HODE	KY	41267-9044	37.8864833	-82.4265617
4290 INDIAN RUN TRLR	FLATWOODS	KY	41139-9029	38.510099	-82.74939799
4290 KY ROUTE 40	MEALLY	KY	41234-9709	37.7959333	-82.7422483
4290 STATE ROUTE 1	GREENUP	KY	41144-7978	38.5106733	-82.8228967
4290 STATE ROUTE 1	GREENUP	KY	41144-7978	38.5156583	-82.82038
4290 STATE ROUTE 1 GARG	GREENUP	KY	41144-7978	38.5154043	-82.8208247
4290 W HIGHWAY 550	CARRIE	KY	41725-9002	37.3327833	-83.031145
4291 BRANHAM CRK TRLR	GALVESTON	KY	41635-6317	37.4540267	-82.6324667
4291 HIGHWAY 80 TRLR	WOOTON	KY	41776-8824	37.1562183	-83.3179533
4291 HIGHWAY 899	PIPPA PASSES	KY	41844-9029	37.32461	-82.89084
4291 E SHELBIANA RD	PIKEVILLE	KY	41501-7715	37.421855	-82.4663517
4291 S STATE HIGHWAY 1	GRAYSON	KY	41143-6910	38.271979833	-82.91816966
4292 LONGFORK RD APT B	VIRGIE	KY	41572-8809	37.305665	-82.64061583
4292 PIGEON ROOST RD	PILGRIM	KY	41250-8990	37.7340783	-82.4394533
4292 ROCKHOUSE FORK RD	SALYERSVILLE	KY	41465-8037	37.762765	-82.959725
4292 WOODHAVEN CT	ASHLAND	KY	41102-5781	38.4504317	-82.6690733
4292 E SHELBIANA RD	PIKEVILLE	KY	41501-7715	37.4220617	-82.46606
4292 S KY HIGHWAY 15	HAZARD	KY	41701-6064	37.21899	-83.155105
4293 KY ROUTE 40	MEALLY	KY	41234-9709	37.795915	-82.742095
4293 SPANKEM BRANCH RD TRLR	LOUISA	KY	41230-6152	38.14957715	-82.73634653
4294 ADEN RD TRLR	OLIVE HILL	KY	41164-8262	38.290525	-83.05455
4294 STATE HIGHWAY 174	OLIVE HILL	KY	41164	38.268535	-83.2295313
4294 STATE HIGHWAY 319	HARDY	KY	41531-8921	37.578795	-82.1810633
4294 STATE HIGHWAY 319	HARDY	KY	41531-8921	37.6032417	-82.21127
4294 STATE ROUTE 827	GREENUP	KY	41144-6872	38.579085	-82.9203933
4294 STATE ROUTE 827 GARG	GREENUP	KY	41144-6872		
4294 US HIGHWAY 23	HAGERHILL	KY	41222-9121	37.7842733	-82.7975767
4294 US HIGHWAY 23	HAGERHILL	KY	41222-9121	37.7842767	-82.7975733
4294 US HIGHWAY 23	HAGERHILL	KY	41222-9121	37.7793783	-82.7974617
4294 S STATE HIGHWAY 1	GRAYSON	KY	41143-6910	38.271365	-82.91963
4295 E SHELBIANA RD	PIKEVILLE	KY	41501-7715	37.4212025	-82.466776
4296 HIGHWAY 15	JACKSON	KY	41339-8387	37.5193403	-83.3521779
4296 ROCKCASTLE RD GARG	INEZ	KY	41224-8695	37.91362333	-82.54956667
4296 ROCKCASTLE RD TRLR	INEZ	KY	41224-8695	37.91357833	-82.54926167
4296 E US HIGHWAY 60 TRLR	GRAYSON	KY	41143-7952	38.345535	-82.8583233
4296 S KY ROUTE 321	HAGERHILL	KY	41222-9007	37.78415467	-82.79663266
4296 S KY ROUTE 321	HAGERHILL	KY	41222-9007	37.78446867	-82.7960565
4298 CHADWICK ST	ASHLAND	KY	41101-5124	38.4509633	-82.6187817
4298 HURRICANE RD	PIKEVILLE	KY	41501-7527	37.5183718	-82.5963148
4298 KY ROUTE 550	HUEYSVILLE	KY	41640-6644	37.499847333	-82.83379116
4298 KY ROUTE 550 UNIT SHED	HUEYSVILLE	KY	41630	37.4993867	-82.83314
4298 S WOLF CRK	PILGRIM	KY	41250-8870	37.75863	-82.49667
4299 HIGHWAY 80	EMMALENA	KY	41740-8862	37.37025179	-83.06575945
4299 E SHELBIANA RD	PIKEVILLE	KY	41501-7715	37.4217783	-82.4662383
43 1ST ST	HAROLD	KY	41635-9000	37.528835	-82.623805
43 2ND ST	LOUISA	KY	41230-8152	38.1054017	-82.6044983
43 ADAMS BR	JEREMIAH	KY	41826-9000	37.175971333	-82.9243015
43 ADAMS RIDGE RD	HAZARD	KY	41701-9419	37.27529467	-83.21586366
43 ALEXANDER DR	COMBS	KY	41729	37.26563333	-83.215022
43 ALICE ST	GREENUP	KY	41144-6758	38.63026	-82.8672
43 ALICE ST GARG	GREENUP	KY	41144-6758	38.630453666	-82.86696433
43 ANDERSON RD	PHYLLIS	KY	41554-8418	37.4560233	-82.35636
43 ARNOLD DR	VIPER	KY	41774-8229	37.1611117	-83.1325067
43 B & C DR	TEABERRY	KY	41660	37.410305	-82.6502883
43 B & C DR TRLR	TEABERRY	KY	41660-9702	37.4099583	-82.6507617
43 BACK ST	SALYERSVILLE	KY	41465-9405	37.744728	-83.0755645
43 BAKERSVILLE RD	WHITESBURG	KY	41858-9403	37.2241483	-82.8520417
43 BARN HL	JENKINS	KY	41537-8713	37.1956633	-82.642785

43 BARN HOLW TRLR	IVEL	KY	41642	37.5942271	-82.662925
43 BEAGLE RD LOT 1	WHITESBURG	KY	41858-8478	37.1283187	-82.83301205
43 BECKYS WAY LOT 3	GREENUP	KY	41144-6650	38.6559567	-82.8758983
43 BESSIE LN	HAZARD	KY	41701-6764	37.2600417	-83.1521433
43 BETHANY DR	PRINTER	KY	41655-9057	37.52221	-82.7509967
43 BIRCH CT	PHELPS	KY	41553-8647	37.5034267	-82.1761967
43 BLUE SKY DR TRLR	LOUISA	KY	41230-5625	38.0833017	-82.6539367
43 BOAT ST	GREENUP	KY	41144-6197	38.56332272	-82.81313971
43 BOB WHITE LN	PRESTONSBURG	KY	41653-1828	37.68334	-82.77701
43 BOGAR RD	SIDNEY	KY	41564-8542	37.6167967	-82.3461483
43 BOOMERANG DR	BETSY LAYNE	KY	41605-7003	37.557195	-82.6327467
43 BOONE LEDGE DR	HAZARD	KY	41701-6113	37.21915972	-83.1568155
43 BRUCE CARTER LN	TOMAHAWK	KY	41262-9010	37.80950333	-82.61202667
43 BULL CREEK RD	THOUSANDSTICKS	KY	41766	37.185581333	-83.42473916
43 BURGRAFF RD	MC ANDREWS	KY	41543-8061	37.5680583	-82.2689967
43 CAMPBELL DR	MOUSIE	KY	41839-0071	37.399175	-82.87401
43 CANEY FRK	TURKEY CREEK	KY	41514-7815	37.66704761	-82.31644283
43 CARTER BR TRLR	INEZ	KY	41224-8883	37.849135	-82.51921167
43 CASSADY AVE	INEZ	KY	41224-9009	37.86708833	-82.53026167
43 CASSADY AVE GARG APT	INEZ	KY	41224-9214	37.86735333	-82.53056333
43 CEDAR RIFFLE RD	GREENUP	KY	41144-8278	38.5336333	-82.8260283
43 CEDARCREST DR	MINNIE	KY	41619	37.4604033	-82.7668817
43 CHAPEL CUT RD	GRAYSON	KY	41143-7857	38.26988417	-82.91847683
43 CLEVINGER RD	MOUTHCARD	KY	41548-8404	37.3686933	-82.24322
43 COAL AVE TRLR	FLEMING NEON	KY	41840-9022	37.1916217	-82.70836
43 COLLINS LN	HAZARD	KY	41701-6510	37.2172483	-83.2226367
43 COMPTON DR	PIKEVILLE	KY	41501-3625	37.39130367	-82.53505383
43 CONTRARY HOLW	JENKINS	KY	41537-7945	37.2198667	-82.56316
43 COOLEY ST APT A	PRESTONSBURG	KY	41653-1416	37.66636517	-82.7364475
43 COOLEY ST APT B	PRESTONSBURG	KY	41653-1416	37.666695	-82.7364083
43 CORVETTE LN	HAZARD	KY	41701-6497	37.210146666	-83.238565
43 COUNTRY OAKS LN LOT 13	BANNER	KY	41603-9032	37.5303133	-82.662455
43 COVE HOLW	ALTRO	KY	41339-9150	37.351695	-83.3739917
43 CREEKSIDE BND	HAZARD	KY	41701-8308	37.3501983	-83.2956067
43 CREEKSIDE BND	HAZARD	KY	41701-8308	37.3504067	-83.295125
43 CRIMSON ST	HAROLD	KY	41635-9073	37.5418767	-82.6342517
43 CRIPPLE CREEK RD	WHITESBURG	KY	41858-7284	37.100135	-82.8607983
43 CURTIS CT	KRYPTON	KY	41754-9012	37.28804124	-83.3430934
43 DAISY LN	PINE TOP	KY	41843	37.28901	-82.8775783
43 DAMRON LN	PIKEVILLE	KY	41501-7608	37.5303917	-82.6180933
43 DAMRON RATLIFF RD	REGINA	KY	41559-8947	37.3667717	-82.4045
43 DANDELYON LN	MOZELLE	KY	40858-7003	37.00804264	-83.39865038
43 DAVES RD	JACKSON	KY	41339-9420	37.43654333	-83.381225
43 DEAN CASTLE BR	INEZ	KY	41224-8979	37.83725833	-82.54535
43 DEATON LN TRLR	JACKSON	KY	41339-9687	37.53018667	-83.35942167
43 DEBBIE BR	NOCTOR	KY	41339-9584	37.560945	-83.339825
43 DELLA RILEY LN	WHITESBURG	KY	41858-8550	37.18897	-82.8898067
43 DOGWOOD DR	HUNTER	KY	41655-8902	37.507085	-82.7549817
43 DOGWOOD DR	LOUISA	KY	41230-6046	38.05869833	-82.637015
43 DOLLAR ST	WHITESBURG	KY	41858-7569	37.1233	-82.8363
43 DORIS LN LOWR	SOUTH SHORE	KY	41175-9591	38.73022067	-82.91639083
43 DORIS LN UPPR	SOUTH SHORE	KY	41175-9591	38.73016067	-82.91645983
43 DOTSON LN	PRESTONSBURG	KY	41653-8711	37.6862583	-82.7907
43 DREW VILLAGE RD	ELKHORN CITY	KY	41522-7054	37.2919583	-82.3659383
43 DRIFTWOOD LOOP	WHITESBURG	KY	41858-7482	37.120739333	-82.85103766
43 EAGLE HALL RD	OLIVE HILL	KY	41164-8928	38.257275	-83.29528833
43 EIGHTH ST	SOUTH SHORE	KY	41175-7873	38.728085	-82.9136383
43 ELSWICKS BR	JONANCY	KY	41538-8008	37.315127	-82.583716
43 ELWOOD CT	VIRGIE	KY	41572-7501	37.3221883	-82.5792533
43 ENGLE ST	COMBS	KY	41729-9015	37.2646617	-83.2129867
43 ESTIL PENIX DR	TOMAHAWK	KY	41262-9032	37.831055	-82.613855
43 EVERGREEN DR	HYDEN	KY	41749-8630	37.1392133	-83.3280883
43 FAITH LN	SMILAX	KY	41764-8974	37.1079333	-83.2746833
43 FAWN CT	LOUISA	KY	41230-5884	38.16706567	-82.67921266
43 FLINTFIELD BR	LINEFORK	KY	41833-9093	37.05373	-82.95016
43 FLOYD DR	HAZARD	KY	41701-6512	37.218165	-83.2060933
43 FORD LN	ISOM	KY	41824	37.1960083	-82.8827717



43 FOURTH ST	SOUTH SHORE	KY	41175-7863	38.7258833	-82.92008
43 FRANCIS HOLW	HINDMAN	KY	41822-8910	37.302945	-82.9469783
43 FRANKIE SCALF RD	SIDNEY	KY	41564-8536	37.6157217	-82.3567717
43 FROGTOWN LN	PRINTER	KY	41655-9050	37.5373233	-82.74031
43 G AND M LN	GRAYSON	KY	41143-9385	38.3394933	-82.88608
43 GAUNTLET GO DR	LEBURN	KY	41831-9113	37.398668333	-82.9624405
43 GINGER LN	OLIVE HILL	KY	41164-6268	38.3039895	-83.06741333
43 GOBLE LN	PRESTONSBURG	KY	41653-8822	37.669935	-82.7186733
43 GOLDEN RDG	EMERSON	KY	41135-9016	38.33384	-83.28221333
43 GOLDEN RDG	EMERSON	KY	41135-9016	38.34391667	-83.27887
43 GREAT OAK RD	MAYKING	KY	41837-9078	37.1190517	-82.76611
43 GREAT OAK RD	MAYKING	KY	41837-9078	37.1192474	-82.7660743
43 GREEN BTM LOT 13	INEZ	KY	41224	37.86804167	-82.54951667
43 GREEN HILL DR	HAZARD	KY	41701-8314	37.3497267	-83.2954333
43 GREENBERRY HALL DR	MC DOWELL	KY	41647-9081	37.4333517	-82.713585
43 GREER ST	PRESTONSBURG	KY	41653-1412	37.6667205	-82.73507833
43 GROSS LOOP	JACKSON	KY	41339-8625	37.51421833	-83.34360333
43 GROSS LOOP	JACKSON	KY	41339-8625	37.514525	-83.34453833
43 GROUNDHOG HOLW	WARFIELD	KY	41267-9024	37.84117	-82.421155
43 HALL ST	ALLEN	KY	41601-9435	37.61595	-82.7241433
43 HAMFILMOR LN	VIPER	KY	41774-8048	37.1328533	-83.15068
43 HAMFILMOR LN TRLR	VIPER	KY	41774-8048	37.13356	-83.1502817
43 HANNAH FRK	HAGERHILL	KY	41222-8859	37.7360883	-82.86854
43 HANSFORD LN	HAZARD	KY	41701-8106	37.2736517	-83.2779683
43 HAPPY LN	JACKSON	KY	41339-4500	37.5334833	-83.36313
43 HARLESS CRK	REGINA	KY	41559-8945	37.36454867	-82.40668566
43 HARLESS CRK UNIT WTP	REGINA	KY	41559-8945	37.3641783	-82.4065867
43 HILLCREST HTS	PIKEVILLE	KY	41501-2157	37.4973717	-82.5244283
43 HILLSIDE DR	PRESTONSBURG	KY	41653-1414	37.6671083	-82.7388783
43 HORSE PEN RD	SALYERSVILLE	KY	41465-9506	37.78261633	-83.01166133
43 J C RATLIFF RD	ELKHORN CITY	KY	41522	37.2650114	-82.42679485
43 JACKSON RD	DEBORD	KY	41214-6000	37.79337333	-82.588575
43 JAKES PL	BEAUTY	KY	41203-9036	37.8781733	-82.4716133
43 JARVIS LN	PIKEVILLE	KY	41501	37.545600333	-82.554975
43 JESSE JAMES LN	TEABERRY	KY	41660-6313	37.4367133	-82.645495
43 JOE HAMPTON RD	PIKEVILLE	KY	41501-3011	37.5436567	-82.58431
43 JONES FRK	DEBORD	KY	41214-8918	37.80976167	-82.56527
43 JUSTICEVILLE FIRST ST	PIKEVILLE	KY	41501-7846	37.4127483	-82.4523167
43 KINDER BR TRLR	MOREHEAD	KY	40351-9572	38.37468346	-83.41555347
43 KNOB FORK RD	PIKEVILLE	KY	41501-3539	37.5323533	-82.4736983
43 LANCE DR	MC ROBERTS	KY	41835-9077	37.21269	-82.6613517
43 LESLIE LN	HAROLD	KY	41635-7043	37.53669	-82.6235683
43 LIZZ COTT DR	MILLSTONE	KY	41838-9053	37.18825	-82.74164
43 LJ LN	JACKSON	KY	41339-5303	37.5243635	-83.34532516
43 LODGE ST	FREEBURN	KY	41528-8638	37.5646767	-82.1412067
43 MAIN ST	HAROLD	KY	41635-9028	37.527985	-82.6232117
43 MAPLE ST	ALLEN	KY	41601-9442	37.6158667	-82.7232683
43 MARROWBONE CREEK RD	ELKHORN CITY	KY	41522-8527	37.36762317	-82.41342816
43 MCCOY HL TRLR	SOUTH WILLIAMSON	KY	41503-4080	37.6752167	-82.298785
43 MICHIGAN AVE TRLR	WHITESBURG	KY	41858-7715	37.11485	-82.8260317
43 MINING FRK	WEEKSBURY	KY	41667-9063	37.3086795	-82.7013295
43 MOOCHIE DR	HAZARD	KY	41701-8326	37.3474633	-83.28229
43 MORGAN MOUNTAIN RD	BUSY	KY	41701-8108	37.27031	-83.27815
43 MULLINS DR	CHAVIES	KY	41727-8941	37.3597217	-83.3589617
43 NANA DR TRLR	EMMALENA	KY	41740-8956	37.3327233	-83.05691
43 NIGHTINGALE LN	PIKEVILLE	KY	41501-7028	37.465675	-82.55992
43 NORTHWOOD DR	PIKEVILLE	KY	41501-3214	37.518905	-82.567655
43 OLD BEECHTREE DR	STANVILLE	KY	41659-7050	37.5712417	-82.6312383
43 OLD HARDY RD	TOLER	KY	41514-8669	37.63718	-82.2533917
43 OLD HAROLD RD TRLR	HAROLD	KY	41635-9036	37.5366367	-82.6364117
43 OLE BLUE DR	DEBORD	KY	41214-8958	37.82689333	-82.55816167
43 OLIVER DR TRLR	EMMALENA	KY	41740-1201	37.35390945	-83.01159702
43 OWLS NEST RD	HYDEN	KY	41749-8595	37.156165	-83.369645
43 PAIGE LN	HYDEN	KY	41749-8140	37.1926667	-83.4080767
43 PATRICK DR	SALYERSVILLE	KY	41465-9111	37.8153933	-82.8067317
43 PEARL LN	HAZARD	KY	41701-6357	37.2037555	-83.22580508
43 PEAVINE RD	LOUISA	KY	41230-7882	38.07186667	-82.63193167

43 PEPPERMINT DR	HYDEN	KY	41749-8424	37.137028666	-83.336093
43 PINE MOUNTAIN EST	TEABERRY	KY	41660-6500	37.43606	-82.6440217
43 PINE MOUNTAIN EST HSE 2	TEABERRY	KY	41660-6500	37.43605283	-82.64475216
43 PINE ST	GREENUP	KY	41144-9017	38.614295	-82.8608717
43 PINE ST GARG	GREENUP	KY	41144-9017	38.61412033	-82.86066766
43 POLAR BEAR LN	JACKSON	KY	41339-6540	37.5231369	-83.3072168
43 PONDEROSA DR	TOMAHAWK	KY	41262-8927	37.82299167	-82.60049833
43 PONDEROSA DR BARN	TOMAHAWK	KY	41262-8927	37.82233667	-82.60119
43 RACHEL CT	PIKEVILLE	KY	41501-9614	37.392725	-82.5377483
43 RAILROAD ST	SHELBIANA	KY	41562-8253	37.41649	-82.4582817
43 RAMEY BR	RACCOON	KY	41557-8732	37.474725	-82.4274417
43 RATCLIFF LN	SOUTH SHORE	KY	41175-7826	38.7265067	-82.9421633
43 READYMIX DR	HAZARD	KY	41701-7867	37.28665407	-83.17061791
43 READYMIX DR	HAZARD	KY	41701-7867	37.2867033	-83.1702483
43 READYMIX DR	HAZARD	KY	41701-7867	37.286655	-83.1701483
43 READYMIX DR	HAZARD	KY	41701-7867	37.28628467	-83.17032066
43 RED OAK BR	SASSAFRAS	KY	41759-8903	37.2226917	-83.0429017
43 REEDY RD	HUDDY	KY	41535-8930	37.6029717	-82.2727467
43 RICE LN	VIPER	KY	41774-9098	37.17354	-83.1568467
43 ROBERTS RD TRLR	DEBORD	KY	41214-8960	37.80834	-82.562755
43 ROOSTER RD	VIPER	KY	41774-8817	37.157412166	-83.18976733
43 ROSEMARY BLACKBURN LN TRLR	DEBORD	KY	41214-8701	37.82668	-82.55092167
43 ROTC DR APT 1	NEON	KY	41840-8976	37.1920415	-82.709078
43 ROTC DR APT 2	NEON	KY	41840-8976	37.19196933	-82.70907116
43 ROUGH BR	MC DOWELL	KY	41647-6068	37.4513245	-82.72294733
43 ROY MILLER LN	HAZARD	KY	41701-7967	37.3362017	-83.25099
43 RUSH DR	JEREMIAH	KY	41826-8903	37.1801333	-82.90984
43 SARAH ELIZABETH DR	LOST CREEK	KY	41348-9612	37.466705	-83.32259
43 SCHOOLHOUSE RD APT	SHELBIANA	KY	41562-8330	37.42829	-82.48893
43 SCUDDY BRANCH RD	SCUDDY	KY	41760-9078	37.2028783	-83.08439
43 SCUDDY BRANCH RD APT 1	SCUDDY	KY	41760-9079	37.20294867	-83.08438345
43 SCUDDY BRANCH RD APT 3	SCUDDY	KY	41760-9079	37.20289867	-83.08447833
43 SHARON ROSE DR	HAZARD	KY	41701-7713	37.29394	-83.1319083
43 SHAWNEE DR	STINNETT	KY	40868	37.106225	-83.4096633
43 SHOP BR	STANVILLE	KY	41659-9041	37.5696667	-82.62021
43 SHORTY LN TRLR	VIPER	KY	41774-8577	37.1638283	-83.1356333
43 SKYVIEW DR APT 1	TURKEY CREEK	KY	41514-9245	37.687145	-82.3016833
43 SKYVIEW DR APT 2	TURKEY CREEK	KY	41514-9245	37.687145	-82.3016833
43 SKYVIEW DR APT 3	TURKEY CREEK	KY	41514-9245	37.687145	-82.3016833
43 SMOKIE DR	JACKSON	KY	41339-9377	37.57840967	-83.3157925
43 SPA ST	ELKHORN CITY	KY	41522-7223	37.26953	-82.4080667
43 SPRINGFIELD DR	WAYLAND	KY	41666	37.4463867	-82.8061083
43 STABLES LN	VIPER	KY	41774-7954	37.13737483	-83.113946
43 STAFFORD SPGS	STAFFORDSVILLE	KY	41256-9025	37.8373967	-82.84985
43 STEEL ST	HAZARD	KY	41701-5433	37.227755	-83.173585
43 STEEL ST	HAZARD	KY	41701-5433	37.2275733	-83.17339
43 STEPHENS BRANCH RD	MARTIN	KY	41649-7844	37.5554317	-82.7727183
43 STRAIGHT ROW	JENKINS	KY	41537-8684	37.198975	-82.6397217
43 TACKETT RD	JONANCY	KY	41538	37.31316233	-82.598309
43 TEACHER LN	SALYERSVILLE	KY	41465-8490	37.7530867	-83.027005
43 TIE YARD DR	DWALE	KY	41621-9044	37.6190133	-82.724705
43 TOLLIE LN	PIKEVILLE	KY	41501-3329	37.5123083	-82.5524033
43 TOM FLEMMING DR LOT 5	FLATWOODS	KY	41139-1382	38.52596067	-82.73497033
43 TOPAZ LN	LOUISA	KY	41230-5608	37.99533167	-82.65951167
43 TRACEY ST	PIKEVILLE	KY	41501-7519	37.5179467	-82.6007617
43 TRINITY LN	CHAVIES	KY	41727-8715	37.378777	-83.247943
43 TURNER DR	JACKSON	KY	41339-9660	37.52942	-83.35993333
43 TURNER DR GARG	JACKSON	KY	41339-9660	37.53005667	-83.36062833
43 VALENTINE LN	GRAYSON	KY	41143-1576	38.33305233	-82.9398585
43 VALLEYVIEW DR	FLATWOODS	KY	41139-8814	38.526925	-82.73495
43 VILLAGE ST	PIKEVILLE	KY	41501-3266	37.5155233	-82.5616817
43 VILLAGE ST APT U	PIKEVILLE	KY	41501-3266	37.5155333	-82.5617017
43 VINE ST	SOUTH SHORE	KY	41175-7802	38.7263717	-82.948485
43 VIOLET DR	SECO	KY	41849-5020	37.17422	-82.7339883
43 VIRGIL MOORE RD	LOUISA	KY	41230-5481	37.94076717	-82.50788816
43 WALNUT RD	WEST LIBERTY	KY	41472-6004	37.930095	-83.24341667
43 WARD LN TRLR 1	MARTIN	KY	41649-9078	37.562007333	-82.76579033

43 WATER ST	GARRETT	KY	41630-6980	37.4758783	-82.8345317
43 WELL HOLW	PAINTSVILLE	KY	41240-9074	37.827905	-82.8002333
43 WELLS FORK RD	FARLER	KY	41774-8988	37.1549933	-83.1935933
43 WILCOX BR	WITTENSVILLE	KY	41274-9012	37.85793767	-82.80549183
43 WILDWOOD LN	PIKEVILLE	KY	41501-3424	37.51869444	-82.47311622
43 WILEY BRANCH RD	HAZARD	KY	41701-8311	37.352735	-83.2977533
43 WILLIAMS CRK	RUSH	KY	41168-8954	38.3158683	-82.818795
43 WILLOWTREE LN	VIPER	KY	41774-8834	37.169815	-83.167205
43 WINDING WAY LN	GRAYSON	KY	41143-7535	38.28451	-82.9194883
43 WINSTON DR	ISOM	KY	41824	37.20339467	-82.88210633
43 WITHROW RD	MOREHEAD	KY	40351-8695	38.24892333	-83.31985167
43 WITHROW RD TRLR	MOREHEAD	KY	40351-8695	38.24899	-83.3199133
43 WOLFEN BR	VAN LEAR	KY	41265-8423	37.76984	-82.7487067
43 E CLAYTON LN	LOUISA	KY	41230-6047	38.09607833	-82.61372833
43 E MAPLE ST	SALYERSVILLE	KY	41465-9466	37.7530183	-83.06771
43 E MAPLE ST	SALYERSVILLE	KY	41465-9466	37.7529817	-83.0674567
43 N CARDINAL DR	PRESTONSBURG	KY	41653-1407	37.6679333	-82.7430483
43 N EAGLE TRACE BLVD	HAROLD	KY	41635-7054	37.5372	-82.6224767
43 N ROBERTS DR	PRESTONSBURG	KY	41653-1507	37.66924133	-82.71746183
43 N WILLOW LN	PRESTONSBURG	KY	41653-1428	37.6684933	-82.7425117
43 S 2ND ST	ALLEN	KY	41601-9403	37.6138267	-82.723685
43 S CARDINAL DR	PRESTONSBURG	KY	41653-1408	37.667525	-82.7414717
43 S MAYS AVE	PRESTONSBURG	KY	41653-1546	37.6686933	-82.715495
43 S WILLOW LN APT 1	PRESTONSBURG	KY	41653-1438	37.66796	-82.7411317
43 W CRETCHER ST	GRAYSON	KY	41143-7817	38.34588	-82.9114983
43 W DORTON BLVD	STAFFORDSVILLE	KY	41256-9015	37.8279333	-82.8481517
43 W JONES ST	MC DOWELL	KY	41647-6041	37.452885	-82.7289233
430 AKERS BR	GRETHEL	KY	41631	37.4561267	-82.6413567
430 ASHBROOKE HL	ASHLAND	KY	41102-8776	38.4621717	-82.74818
430 BEAVER JUNCTION RD	DWALE	KY	41621-9005	37.6231067	-82.7252217
430 BENTLEY LOOP	JENKINS	KY	41537-9004	37.1491767	-82.6728083
430 BERRY BRANCH RD	HYDEN	KY	41749-8109	37.166095	-83.3920917
430 BOYD ST	RUSSELL	KY	41169-1419	38.53056667	-82.6945955
430 BOYD ST	RUSSELL	KY	41169-1419	38.53077317	-82.69416533
430 BOYD ST HSE A	RUSSELL	KY	41169-1419	38.5307033	-82.69432
430 CARDINAL RD	RUSSELL	KY	41169-1512	38.5102933	-82.69733
430 CEDAR CREEK RD	PIKEVILLE	KY	41501-3763	37.476693	-82.556073
430 CEDGAP RD	LOUISA	KY	41230-8017	38.0609567	-82.6962167
430 CHALMER GULLETT RD	SALYERSVILLE	KY	41465-6950	37.7523933	-83.1278217
430 CHEROKEE HILLS RD APT 417	HAZARD	KY	41701-6551	37.26383365	-83.20658551
430 CHEROKEE HILLS RD APT 418	HAZARD	KY	41701-6551	37.2635217	-83.2061117
430 CHEROKEE HILLS RD APT 419	HAZARD	KY	41701-6551	37.26370183	-83.20639166
430 CHEROKEE HILLS RD APT 420	HAZARD	KY	41701-6551	37.263731	-83.20644383
430 CHEROKEE HILLS RD APT 421	HAZARD	KY	41701-6551	37.26381683	-83.20644283
430 CHEROKEE HILLS RD APT 422	HAZARD	KY	41701-6551	37.26385433	-83.2064
430 CHEROKEE HILLS RD APT 423	HAZARD	KY	41701-6551	37.26383365	-83.20658551
430 CHEROKEE HILLS RD APT 424	HAZARD	KY	41701-6551	37.2639735	-83.2063635
430 DAVELLA RD	DEBORD	KY	41214-9054	37.79829	-82.58057833
430 DAVELLA RD TRLR	DEBORD	KY	41214-9054	37.79811333	-82.57982333
430 DAVEYS RUN TRLR	GRAYSON	KY	41143-7864	38.261465	-82.908995
430 DAVIS RD	PIKEVILLE	KY	41501-7555	37.5074667	-82.595825
430 ETNA ST APT 1	RUSSELL	KY	41169-1387	38.5321115	-82.6926446
430 ETNA ST APT 2	RUSSELL	KY	41169-1387	38.5321115	-82.6926446
430 ETNA ST APT 4	RUSSELL	KY	41169-1383	38.5316617	-82.6927383
430 ETNA ST APT 5	RUSSELL	KY	41169-1387	38.53188067	-82.69235783
430 ETNA ST APT 6	RUSSELL	KY	41169-1383	38.53171317	-82.6930085
430 ETNA ST APT 7	RUSSELL	KY	41169-1387	38.5316633	-82.692725
430 FOUR MILE RD	RUSH	KY	41168-8176	38.3130833	-82.732755
430 FRONT ST	GARRETT	KY	41630-9998	37.4783917	-82.83412
430 FROZEN FRK	HALO	KY	41606-9031	37.31452	-82.7334267
430 GRANNY FORK RD	SMILAX	KY	41764-8980	37.1201767	-83.2265167
430 HAGER BR	EAST POINT	KY	41216-8768	37.73438	-82.7949667
430 HIGHLAND HTS	HINDMAN	KY	41822-8785	37.3257467	-82.9603733
430 HIGHWAY 1862 STE A	MAYKING	KY	41837	37.1388683	-82.7664267
430 HIGHWAY 1862 STE B	MAYKING	KY	41837	37.1387033	-82.7660983
430 HIGHWAY 2545 RD	THORNTON	KY	41855-9104	37.15395633	-82.75930433
430 HIGHWAY 899	HINDMAN	KY	41822-8954	37.3145283	-82.9398

430 HIGHWAY 899	HINDMAN	KY	41822-8954	37.3143533	-82.9400517
430 IOWA ST	ASHLAND	KY	41102-3313	38.47274	-82.6706683
430 IVY CRK	IVEL	KY	41642-9433	37.5988295	-82.66135583
430 JIMMIES CREEK RD	REGINA	KY	41559-8930	37.361665	-82.3995967
430 JOHNS CREEK RD	PIKEVILLE	KY	41501-4803	37.5656117	-82.435705
430 JOHNS CREEK RD	PIKEVILLE	KY	41501-4803	37.565575	-82.4358033
430 KRESTVIEW DR	GRAYSON	KY	41143-6914	38.32691	-82.9357583
430 KY HIGHWAY 611	PIKEVILLE	KY	41501-4131	37.317	-82.5426983
430 LAUREL AVE	ASHLAND	KY	41101-7253	38.48466	-82.6695567
430 LAUREL ST	GREENUP	KY	41144-1086	38.57704	-82.837495
430 LEFT FORK UPPER CHLO TRLR	PIKEVILLE	KY	41501-6658	37.47229483	-82.45344733
430 LIBERTY RD UNIT MEDCL	WEST LIBERTY	KY	41472-2049	37.91936	-83.2655083
430 LITTLE LICK FRK	EAST POINT	KY	41216-9049	37.76574183	-82.82512916
430 LITTLE STINNETT RD TRLR	STINNETT	KY	40868-6520	37.0977733	-83.4136133
430 LONG BRANCH RD	LOUISA	KY	41230-7179	38.19247952	-82.68758376
430 LONG BRANCH RD	LOUISA	KY	41230-7179	38.193088	-82.686957
430 MARCIA ST	ASHLAND	KY	41101-2537	38.475995	-82.6544083
430 MATHEWS BR	MOREHEAD	KY	40351-9622	38.258275	-83.34073833
430 MILL CREEK RD	JACKSON	KY	41339-7354	37.47027167	-83.46466667
430 NELSON DR	DWALE	KY	41621-9028	37.627985	-82.7249567
430 NEW BUCKLEY RD APT 3	ASHLAND	KY	41102-9128	38.4645983	-82.6784917
430 NOAH SIZEMORE HILL RD TRLR	HAZARD	KY	41701-5485	37.288695	-83.19947
430 OLD TRACE RD	RUSH	KY	41168-8186	38.33026	-82.7463883
430 PINE ACRES DR	ASHLAND	KY	41102-4356	38.4662033	-82.6822283
430 PLEASANT VALLEY RD	BUSY	KY	41723-8979	37.242630833	-83.3530975
430 PONDEROSA DR	PAINTSVILLE	KY	41240-8558	37.8005267	-82.7902983
430 RIDGEVIEW WAY	HAZARD	KY	41701-8923	37.28589784	-83.22980893
430 ROBERT BRASHEAR RD	VIPER	KY	41774-8045	37.138495	-83.1483167
430 SAM COMBS RD	VIPER	KY	41774-8624	37.2076983	-83.1434133
430 SCUDDY BRANCH RD	SCUDDY	KY	41760-9045	37.1976225	-83.08533633
430 SHEAS FRK	MC ROBERTS	KY	41835-9005	37.2082633	-82.6821033
430 SUGARLOAF BR	PRESTONSBURG	KY	41653-8420	37.6613417	-82.703775
430 SUNFLOWER DR	GRAYSON	KY	41143	38.3472748	-82.8814524
430 SWING CAMP BR	HATFIELD	KY	41514-8941	37.7052167	-82.3624167
430 UPPER MILL CREEK RD	LEBURN	KY	41831-8805	37.3443233	-82.9435117
430 WHITE WATER RD	PINE TOP	KY	41843-8929	37.2688333	-82.860245
430 WHITETAIL RD	ROXANA	KY	41848	37.10762267	-82.94291033
430 WICKERFIELD RD	INEZ	KY	41224-8971	37.866975	-82.53291833
430 E BRANCH RD	WARBRANCH	KY	40874-7005	36.94923522	-83.49740418
430 N LOCK AVE	LOUISA	KY	41230-1180	38.118135	-82.606535
430 S LAKE DR	PRESTONSBURG	KY	41653-1298	37.6656017	-82.7696083
430 S ROBERTS DR APT 125	PRESTONSBURG	KY	41653-1579	37.66362	-82.7136083
430 S ROBERTS DR APT 126	PRESTONSBURG	KY	41653-1579	37.6636217	-82.71361
430 S ROBERTS DR APT 127	PRESTONSBURG	KY	41653-1579	37.6636167	-82.7136067
430 S ROBERTS DR APT 128	PRESTONSBURG	KY	41653-1579	37.6636167	-82.7136067
430 W CENTRAL AVE	ASHLAND	KY	41101-7312	38.4837867	-82.66992
430 W CENTRAL AVE APT A	ASHLAND	KY	41101-7312	38.48310261	-82.6688013
430 W RUSSELL ST APT 101	ELKHORN CITY	KY	41522-9060	37.29983017	-82.35519916
430 W RUSSELL ST APT 102	ELKHORN CITY	KY	41522-9060	37.2998375	-82.3552265
430 W RUSSELL ST APT 103	ELKHORN CITY	KY	41522-9060	37.29983117	-82.35523316
430 W RUSSELL ST APT 104	ELKHORN CITY	KY	41522-9060	37.29984183	-82.35525833
430 W RUSSELL ST APT 105	ELKHORN CITY	KY	41522-9060	37.29981183	-82.35522766
430 W RUSSELL ST APT 106	ELKHORN CITY	KY	41522-9060	37.29969911	-82.35495503
430 W RUSSELL ST APT 107	ELKHORN CITY	KY	41522-9060	37.299812166	-82.35520133
430 W RUSSELL ST APT 108	ELKHORN CITY	KY	41522-9060	37.2998455	-82.355223
430 W RUSSELL ST APT 201	ELKHORN CITY	KY	41522-9060	37.29981083	-82.35522416
430 W RUSSELL ST APT 202	ELKHORN CITY	KY	41522-9060	37.29984683	-82.35521233
430 W RUSSELL ST APT 204	ELKHORN CITY	KY	41522-9060	37.29981633	-82.3552355
430 W RUSSELL ST APT 206	ELKHORN CITY	KY	41522-9060	37.29983067	-82.35521516
430 W RUSSELL ST APT 207	ELKHORN CITY	KY	41522-9060	37.29982967	-82.35523483
430 W RUSSELL ST APT 208	ELKHORN CITY	KY	41522-9060	37.29983267	-82.3552175
4300 BLACKBURN AVE	ASHLAND	KY	41101-5025	38.450525	-82.6305467
4300 CHADWICK ST	ASHLAND	KY	41101-5126	38.4508883	-82.6187467
4300 FEDSCREEK RD	STEELE	KY	41566-8528	37.4109383	-82.191315
4300 FEDSCREEK RD GARG	STEELE	KY	41566-8528	37.4109	-82.19059433
4300 FERGUSON DR	ASHLAND	KY	41101-6326	38.4488333	-82.6323483
4300 GARTIN AVE	ASHLAND	KY	41101-6367	38.449635	-82.6313167

4300 HIGHWAY 1690 TRLR	LOUISA	KY	41230-8453	38.02814167	-82.58804333
4300 RIDGEWAY AVE	ASHLAND	KY	41101-6416	38.4492683	-82.6204967
4300 SOUTHERN HILLS DR	ASHLAND	KY	41102-9267	38.43872316	-82.64172348
4300 STATE HIGHWAY 1056	RANSOM	KY	41558-8426	37.551955	-82.20359
4300 STATE HIGHWAY 1056	RANSOM	KY	41558-8426	37.5523267	-82.203635
4300 STATE ROUTE 3 TRLR	CATLETTSBURG	KY	41129-9639	38.3652067	-82.6669483
4300 S KY HIGHWAY 15	HAZARD	KY	41701-6065	37.2187485	-83.1550805
4300 S KY HIGHWAY 15 APT	HAZARD	KY	41701-6065	37.21842	-83.1550617
4301 CHADWICK ST	ASHLAND	KY	41101-5125	38.450485	-82.6179333
4301 CUTSHIN RD	SMILAX	KY	41764-8939	37.12152	-83.28146
4301 GARTRELL ST	ASHLAND	KY	41101-5190	38.4500367	-82.6205583
4301 LONGFORK RD	VIRGIE	KY	41572-8810	37.30501	-82.64029
4301 MESA DR	CATLETTSBURG	KY	41129-9705	38.3860767	-82.6728417
4301 OPEN FORK RD	MOREHEAD	KY	40351-9049	38.24180167	-83.32242667
4301 SOUTHERN HILLS DR	ASHLAND	KY	41102-9268	38.439325	-82.6430617
4301 SOUTHVIEW RD	ASHLAND	KY	41101-6313	38.4477433	-82.6334267
4302 HIGHWAY 1690	LOUISA	KY	41230-8453	38.02703333	-82.58745833
4303 CHASE LN	ASHLAND	KY	41102-8158	38.3868283	-82.7967933
4303 DIX FRK TRLR	SIDNEY	KY	41564-8828	37.5608517	-82.359095
4303 HIGHWAY 80	EMMALENA	KY	41740-8833	37.3708517	-83.06069
4304 PERKINS MADDEN RD	VICCO	KY	41773-8745	37.272535	-82.9844317
4304 PINE TERRACE CT	ASHLAND	KY	41102-9171	38.4596383	-82.69476
4304 RIDGEWAY AVE	ASHLAND	KY	41101-6416	38.44901	-82.6202967
4304 E SHELBIANA RD	PIKEVILLE	KY	41501-7716	37.4217383	-82.4656717
4305 CHADWICK ST	ASHLAND	KY	41101-5125	38.4504783	-82.6182467
4305 HIGHWAY 343	MC ROBERTS	KY	41835-9059	37.2270883	-82.6610183
4305 KY HIGHWAY 7	VIPER	KY	41774-8739	37.1890617	-83.124465
4305 KY ROUTE 3379	GALVESTON	KY	41635-6371	37.4438767	-82.6282633
4305 LEFT FORK OF ISLAND CRK TRLR	PIKEVILLE	KY	41501-7439	37.42417483	-82.59525583
4305 STATE ROUTE 3	CATLETTSBURG	KY	41129-9639	38.3661083	-82.66673
4305 STATE ROUTE 3 TRLR	CATLETTSBURG	KY	41129-9639	38.3663067	-82.6671683
4306 HIGHWAY 15	WHITESBURG	KY	41858-8577	37.1356833	-82.86223
4306 HIGHWAY 32	LOUISA	KY	41230-7587	38.0725917	-82.6629383
4306 INDIAN RUN	FLATWOODS	KY	41139-9030	38.5036918	-82.7619552
4306 INDIAN RUN	FLATWOODS	KY	41139-9030	38.5109444	-82.7500342
4306 STATE HIGHWAY 292	BELFRY	KY	41514-9101	37.70314	-82.29787
4306 STATE ROUTE 3	CATLETTSBURG	KY	41129-9639	38.365295	-82.666245
4307 BLACKBURN AVE	ASHLAND	KY	41101-5024	38.4507345	-82.6303256
4307 GARTRELL ST	ASHLAND	KY	41101-5190	38.4499767	-82.6201283
4307 HIGHWAY 1	LOUISA	KY	41230-8936	38.1645	-82.7541133
4307 HIGHWAY 1 BLDG 1	LOUISA	KY	41230-8936	38.1649021	-82.7543603
4307 KY ROUTE 550 APT UPSTAIR	HUEYSVILLE	KY	41640-6644	37.4992417	-82.83279
4307 SOUTHVIEW RD	ASHLAND	KY	41101-6313	38.4475967	-82.6336967
4308 CHADWICK ST	ASHLAND	KY	41101-5126	38.4505167	-82.6187833
4308 FERGUSON DR	ASHLAND	KY	41101-6326	38.4486633	-82.632115
4308 GARTIN AVE	ASHLAND	KY	41101-6367	38.4497405	-82.63114116
4308 RIDGEWAY AVE	ASHLAND	KY	41101-6416	38.449	-82.6202867
4308 STEELE BRANCH RD	WEST LIBERTY	KY	41472-7718	37.87638167	-83.22180167
4309 CHADWICK ST	ASHLAND	KY	41101-5125	38.4504717	-82.6186183
4309 GARTIN AVE	ASHLAND	KY	41101-6368	38.4497083	-82.6307617
4309 HIGHWAY 460	SALYERSVILLE	KY	41465-6648	37.76184817	-83.12260216
4309 HIGHWAY 460 BARN	SALYERSVILLE	KY	41465-6648	37.7631652	-83.1237796
4309 KY HIGHWAY 699 HSE	CORNETTSVILLE	KY	41731-8788	37.08285	-83.1068883
4309 KY ROUTE 122	PRINTER	KY	41655-9081	37.5171289	-82.7537154
43095 STATE HIGHWAY 194	FREEBURN	KY	41528-8701	37.5601433	-82.146895
431 16TH ST	ASHLAND	KY	41101-7676	38.4772033	-82.6411
431 31ST ST	ASHLAND	KY	41101-2070	38.4673383	-82.623405
431 B AND L LN	GRAYSON	KY	41143-7904	38.33878	-82.8867633
431 BALDWIN RD	MOREHEAD	KY	40351-7612	38.231215	-83.37308
431 BEAR FRK	JENKINS	KY	41537-8447	37.251685	-82.626775
431 BEECH GROVE RD	JACKSON	KY	41339-9779	37.46183833	-83.462185
431 BIG BR TRLR	JENKINS	KY	41537-8378	37.25441583	-82.59734883
431 BLACKBURN AVE	ASHLAND	KY	41101-3401	38.4719683	-82.66184
431 BROWNS FORK RD	HAZARD	KY	41701-6535	37.2446949	-83.23889913
431 CINNAMON DR	WHITESBURG	KY	41858-8068	37.170305	-82.8539733
431 DAVIS RD	PIKEVILLE	KY	41501-7555	37.507714666	-82.596164
431 DICKS FRK	STEELE	KY	41566-8446	37.41645233	-82.1890205

431 ETNA ST	RUSSELL	KY	41169-1384	38.5315317	-82.6932283
431 ETNA ST	RUSSELL	KY	41169-1384	38.5309811	-82.6921179
431 ETNA ST	RUSSELL	KY	41169-1384	38.5315517	-82.6932417
431 FLATWOODS RD	FISTY	KY	41743-8327	37.33960316	-83.10308305
431 GRASSY CRK	STAFFORDSVILLE	KY	41256-9221	37.8082717	-82.9148983
431 GREENHILL RD	ASHLAND	KY	41102-6917	38.4412167	-82.71216
431 HACKER HOLLOW RD	STINNETT	KY	40868-6522	37.10542	-83.4099267
431 HIGHWAY 803	MILLSTONE	KY	41838-9026	37.186403	-82.7502
431 HONEY FORK RD	PHYLLIS	KY	41554-8523	37.45642	-82.3256983
431 HONEY FORK RD	PHYLLIS	KY	41554-8523	37.4556883	-82.3256233
431 ISON RD TRLR	GRAYSON	KY	41143-7962	38.332565	-82.8881783
431 IVY CRK	IVEL	KY	41642-9433	37.5990833	-82.661515
431 KY ROUTE 1426 UNIT PWRSPLY	BANNER	KY	41603-8004	37.5979076	-82.7003539
431 LUBERT DR TRLR	AMBURGEY	KY	41773-9098	37.2790555	-83.0007126
431 MARGARET HTS	PAINTSVILLE	KY	41240-1123	37.817562	-82.80352866
431 MARY LEWIS DR	ASHLAND	KY	41102-4333	38.4703983	-82.6751367
431 MARY LEWIS DR GARG	ASHLAND	KY	41102-4333	38.4707632	-82.6752566
431 MILLERS CRK	VAN LEAR	KY	41265-8438	37.7690467	-82.7527017
431 OAK TERRACE DR	ASHLAND	KY	41102-7631	38.43179246	-82.71787488
431 PARK HILL BLVD	WEST LIBERTY	KY	41472-7363	37.92602667	-83.246
431 POSSUM TROT RD	LEBURN	KY	41831-8925	37.354135	-82.9592033
431 PURPOSE RD	PIPPA PASSES	KY	41844-9007	37.33645867	-82.872906
431 RAMBLING RDG	GRAYSON	KY	41143	38.31320969	-82.87408693
431 SLONE FARM RD	CATLETTSBURG	KY	41129-8172	38.2230367	-82.637485
431 SLONE FARM RD GARG	CATLETTSBURG	KY	41129-8172	38.2242867	-82.6378583
431 SMITH BOTTOM LOOP TRLR	SIDNEY	KY	41564-8552	37.6352617	-82.35994
431 SNOWDEN BRANCH RD	JACKSON	KY	41339-7497	37.534065	-83.35635667
431 STONEY RDG	EMMALENA	KY	41740-9154	37.3641487	-83.0627066
431 STONEY RDG	EMMALENA	KY	41740-9154	37.3674806	-83.0625372
431 STONEY RDG GARG	EMMALENA	KY	41740-9154	37.368949	-83.0619228
431 SUGARCAMP MTN RD	PRESTONSBURG	KY	41653-7506	37.69271583	-82.7552055
431 UPPER CAMP BR	PHYLLIS	KY	41554-8859	37.459795	-82.2965717
431 UPPER RIVER CANEY RD	LOST CREEK	KY	41348-9028	37.38968167	-83.340555
431 WALTERS RD	PIKEVILLE	KY	41501-9201	37.4830125	-82.4868844
431 WALTERS RD	PIKEVILLE	KY	41501-9201	37.4830125	-82.4868844
431 WESTVIEW DR	ASHLAND	KY	41102-3378	38.4741883	-82.67473
431 WILL COMBS LN TRLR	HAPPY	KY	41746-9092	37.212	-83.1121267
431 WINTER WAY	HAZARD	KY	41701-8542	37.307075	-83.190765
431 E MAIN ST	GRAYSON	KY	41143		
431 N RICE AVE	LOUISA	KY	41230-1272	38.115985	-82.60992
431 W SOOKEYS CRK	PIKEVILLE	KY	41501-3620	37.39627	-82.5336583
4310 CANOE RD	JACKSON	KY	41339-9773	37.44761333	-83.457015
4310 DIPPER DR	ASHLAND	KY	41102-9145	38.460345	-82.6995167
4310 HIGHWAY 1496	LOUISA	KY	41230-7488	38.2169867	-82.7993433
4310 HIGHWAY 160	BRINKLEY	KY	41822-9069	37.294587833	-82.94439433
4310 SOUTHVUE RD	ASHLAND	KY	41101-6314	38.44778448	-82.63366954
43100 STATE HIGHWAY 194	FREEBURN	KY	41528-9000	37.560635	-82.1469733
43100 STATE HIGHWAY 194 APT 1	FREEBURN	KY	41528-9001	37.560655	-82.14712
43100 STATE HIGHWAY 194 APT 10	FREEBURN	KY	41528-9001	37.56065	-82.1471233
43100 STATE HIGHWAY 194 APT 11	FREEBURN	KY	41528-9001	37.56065	-82.1471233
43100 STATE HIGHWAY 194 APT 12	FREEBURN	KY	41528-9001	37.56065	-82.1471233
43100 STATE HIGHWAY 194 APT 13	FREEBURN	KY	41528-9001	37.56065	-82.14712
43100 STATE HIGHWAY 194 APT 14	FREEBURN	KY	41528-9001	37.56065	-82.14712
43100 STATE HIGHWAY 194 APT 15	FREEBURN	KY	41528-9001	37.56065	-82.14712
43100 STATE HIGHWAY 194 APT 16	FREEBURN	KY	41528-9002	37.56032733	-82.14711933
43100 STATE HIGHWAY 194 APT 17	FREEBURN	KY	41528-9002	37.56065	-82.14712
43100 STATE HIGHWAY 194 APT 18	PHELPS	KY	41553	37.56065	-82.14712
43100 STATE HIGHWAY 194 APT 19	FREEBURN	KY	41528-9002	37.56030117	-82.14709733
43100 STATE HIGHWAY 194 APT 2	FREEBURN	KY	41528-9001	37.560655	-82.14712
43100 STATE HIGHWAY 194 APT 20	PHELPS	KY	41553	37.56065	-82.1471233
43100 STATE HIGHWAY 194 APT 21	FREEBURN	KY	41528-9002	37.56065	-82.1471233
43100 STATE HIGHWAY 194 APT 22	PHELPS	KY	41553	37.56065	-82.1471233
43100 STATE HIGHWAY 194 APT 23	FREEBURN	KY	41528-9002	37.56065	-82.1471233
43100 STATE HIGHWAY 194 APT 24	FREEBURN	KY	41528-9002	37.56065	-82.1471233
43100 STATE HIGHWAY 194 APT 25	FREEBURN	KY	41528-9002	37.560655	-82.14712
43100 STATE HIGHWAY 194 APT 26	FREEBURN	KY	41528-9002	37.5606517	-82.1471283
43100 STATE HIGHWAY 194 APT 3	FREEBURN	KY	41528-9001	37.56073745	-82.14664273

43100 STATE HIGHWAY 194 APT 4	FREEBURN	KY	41528-9001	37.56065	-82.14712
43100 STATE HIGHWAY 194 APT 5	FREEBURN	KY	41528-9001	37.56065	-82.14712
43100 STATE HIGHWAY 194 APT 6	FREEBURN	KY	41528-9001	37.56065	-82.14712
43100 STATE HIGHWAY 194 APT 7	FREEBURN	KY	41528-9001	37.56065	-82.1471233
43100 STATE HIGHWAY 194 APT 8	FREEBURN	KY	41528-9001	37.56065	-82.1471233
43100 STATE HIGHWAY 194 APT 9	FREEBURN	KY	41528-9001	37.56065	-82.1471233
4311 BLACKBURN AVE	ASHLAND	KY	41101-5024	38.4506775	-82.630133
4311 FERGUSON DR	ASHLAND	KY	41101-6325	38.4491067	-82.6316717
4311 GARTRELL ST	ASHLAND	KY	41101-5190	38.4494633	-82.62061
4311 GRANDVIEW DR	ASHLAND	KY	41101-6335	38.448265	-82.6327583
4311 GREASY CRK	SHELBIANA	KY	41562-8514	37.3705233	-82.4877867
4311 KY ROUTE 3379	GALVESTON	KY	41635-6371	37.44339133	-82.62855933
4311 LAKE BONITA RD	CATLETTSBURG	KY	41129-8464	38.3969433	-82.652895
4311 LONGFORK RD	VIRGIE	KY	41572-8810	37.304715	-82.640565
4311 MARROWBONE CREEK RD	ELKHORN CITY	KY	41522-7800	37.3289383	-82.44677
4311 RIDGEWAY AVE	ASHLAND	KY	41101-6415	38.4481567	-82.619915
4312 CHADWICK ST	ASHLAND	KY	41101-5126	38.4503867	-82.618645
4312 GARTIN AVE	ASHLAND	KY	41101-6367	38.44938	-82.630945
4312 HIGHWAY 805	CROMONA	KY	41810	37.1854462	-82.6958816
4312 RIDGEWAY AVE	ASHLAND	KY	41101-6416	38.4488633	-82.620675
4312 RIVER FRONT RD	LOVELY	KY	41231-9073	37.81385	-82.3842483
4312 RIVER FRONT RD	LOVELY	KY	41231-9073	37.81385	-82.3842483
4312 RIVER FRONT RD TRLR	LOVELY	KY	41231-9073	37.8137616	-82.3846769
4312 STATE ROUTE 3	CATLETTSBURG	KY	41129-9639	38.36545	-82.665815
4312 THORNTON RD TRLR	THORNTON	KY	41855-9044	37.20339644	-82.79293244
4312 UPPER RIVER RD	VIPER	KY	41774-8662	37.1915201	-83.12485801
4312 WILLARD DR	ASHLAND	KY	41102-9168	38.4575533	-82.69809
4313 ADEN RD TRLR 2	OLIVE HILL	KY	41164-8263	38.29224233	-83.0538845
4313 GARTIN AVE	ASHLAND	KY	41101-6368	38.4495717	-82.6305833
4313 LITTLE LEATHERWOOD CRK	CORNETTSSVILLE	KY	41731-8848	37.0802467	-83.0720267
4313 LITTLE LEATHERWOOD CRK	CORNETTSSVILLE	KY	41731-8848	37.0801967	-83.0721267
4314 BRUSH CRK	ARGILLITE	KY	41121-8678	38.4332267	-82.7769183
4314 COUCHTOWN RD	BUSY	KY	41723-8843	37.27906917	-83.290804
4314 SOUTHVUE RD	ASHLAND	KY	41101-6314	38.4473317	-82.6339017
4314 STATE ROUTE 207	WURLTAND	KY	41144-7426	38.50268	-82.7638483
4314 E US HIGHWAY 60	GRAYSON	KY	41143-7953	38.344575	-82.8569033
4314 E US HIGHWAY 60 TRLR	GRAYSON	KY	41143-7953	38.3445817	-82.8569117
4315 ADEN RD TRLR	OLIVE HILL	KY	41164-8263	38.2918717	-83.0539867
4315 BLACKLOG RD	INEZ	KY	41224-9041	37.83284167	-82.48608333
4315 CHADWICK ST	ASHLAND	KY	41101-5125	38.4503283	-82.6184317
4315 CHLOE RD	PIKEVILLE	KY	41501-2267	37.4423317	-82.4789867
4315 EADS RD	CATLETTSBURG	KY	41129-8424	38.4128167	-82.6479133
4315 EADS RD GARG	CATLETTSBURG	KY	41129-8424	38.4127115	-82.6470256
4315 GARTRELL ST	ASHLAND	KY	41101-5190	38.4497933	-82.6202783
4315 HIGHWAY 343	MC ROBERTS	KY	41835-9059	37.227395	-82.66068
4315 HIGHWAY 343 GARG	MC ROBERTS	KY	41835-9059	37.22363515	-82.6621099
4315 LONG BRANCH RD	TURKEY CREEK	KY	41514-8013	37.6399183	-82.3313933
4315 LONG BRANCH RD GARG	BELFRY	KY	41514-8013	37.640384	-82.3323905
4315 LONG BRANCH RD UNIT GARAGE	TURKEY CREEK	KY	41514-8013	37.6399183	-82.3313933
4315 MILLERS CRK	PIKEVILLE	KY	41501-5848	37.5840235	-82.5228774
4315 OPEN FORK RD	MOREHEAD	KY	40351-9049	38.24239383	-83.32251483
4315 OPEN FORK RD TRLR	MOREHEAD	KY	40351-9049	38.24180833	-83.322505
4315 TIMBERLINE DR	CATLETTSBURG	KY	41129-8701	38.32317284	-82.66131016
4316 CHADWICK ST	ASHLAND	KY	41101-5126	38.4503017	-82.6187017
4316 CHADWICK ST UNIT CATV	ASHLAND	KY	41101-5126	38.45019	-82.6188467
4316 FERGUSON DR	ASHLAND	KY	41101-6326	38.4486467	-82.6318417
4316 GARTIN AVE	ASHLAND	KY	41101-6367	38.4489633	-82.6304267
4316 GRANDVIEW DR	ASHLAND	KY	41101-6336	38.447765	-82.6327083
4316 KY ROUTE 122 HSE	PRINTER	KY	41655-9081	37.51806183	-82.75523516
4316 LONGFORK RD	VIRGIE	KY	41572-8810	37.3056367	-82.64124
4316 MUSIC BR	ASHLAND	KY	41102-7819	38.3784382	-82.6769848
4316 RIDGEWAY AVE	ASHLAND	KY	41101-6416	38.4486133	-82.62019
4316 WINCHESTER AVE	ASHLAND	KY	41101-5144	38.44883	-82.6131217
4316 WINCHESTER AVE	ASHLAND	KY	41101-5144	38.4488333	-82.6131267
4316 WINCHESTER AVE	ASHLAND	KY	41101-5144	38.4489467	-82.6133517
4317 FERGUSON DR	ASHLAND	KY	41101-6325	38.4489367	-82.63184
4317 GARTIN AVE	ASHLAND	KY	41101-6368	38.4493325	-82.63078733

4317 GRANDVIEW DR	ASHLAND	KY	41101-6335	38.4479517	-82.6324267
4317 JEPSON ST	ASHLAND	KY	41101-5001	38.4512164	-82.6298511
4317 KY HIGHWAY 699	SLEMP	KY	41763	37.081965	-83.1071183
4317 MINDY JANE DR	ASHLAND	KY	41101-6823	38.4450533	-82.6362133
4317 SOUTHVIEW RD	ASHLAND	KY	41101-6313	38.4473867	-82.633395
4317 W US HIGHWAY 60 TRLR 1	GRAYSON	KY	41143-8862	38.32642367	-83.02262333
4318 FERGUSON DR	ASHLAND	KY	41101-6326	38.4483833	-82.63187
4318 HIGHWAY 931	WHITESBURG	KY	41858-8976	37.0805985	-82.83348033
4318 KISER LN	ASHLAND	KY	41102-8416	38.4608883	-82.704115
4318 KY ROUTE 40	MEALLY	KY	41234-9710	37.7960983	-82.7419617
4318 KY ROUTE 40 BARN	MEALLY	KY	41234-9710	37.796629	-82.74179533
4318 ROCKCASTLE RD	INEZ	KY	41224-8696	37.9134245	-82.54893966
4318 STATE HIGHWAY 1056	RANSOM	KY	41558-8426	37.551979	-82.20357316
4318 STATE HIGHWAY 319	HARDY	KY	41531-8949	37.60322	-82.2113183
4319 BLACKBURN AVE	ASHLAND	KY	41101-5024	38.4506731	-82.6301143
4319 COON CREEK RD	CINDA	KY	41776-8624	37.0951267	-83.3023817
4319 DIAMOND RIDGE RD	WEBBVILLE	KY	41180	38.1623167	-82.83171
4319 FALCON RD	SALYERSVILLE	KY	41465-8329	37.7859933	-83.009285
4319 GARTRELL ST	ASHLAND	KY	41101-5190	38.44968	-82.620255
4319 LEECO RD	WOOTON	KY	41776-8300	37.1052437	-83.3184331
4319 LOST CREEK RD	HAZARD	KY	41701-7943	37.35851152	-83.20634775
4319 ROCKCASTLE RD	INEZ	KY	41224		
4319 ROCKHOUSE RD	DAVISPORT	KY	41262-8976	37.81487902	-82.59883422
432 16TH ST	ASHLAND	KY	41101-7693	38.47743244	-82.64051742
432 16TH ST	ASHLAND	KY	41101-7693	38.47743244	-82.64051742
432 29TH ST	ASHLAND	KY	41101-1934	38.46843	-82.6253067
432 4TH AVE	WORTHINGTON	KY	41183-9429	38.5505033	-82.7371917
432 ADAMS RD	PIKEVILLE	KY	41501-3437	37.51429067	-82.51881416
432 APPLE ST	HAZARD	KY	41701-2112	37.2418	-83.1790417
432 BELLEFONTE RD	ASHLAND	KY	41102-2312	38.4824417	-82.6714333
432 BIG BR	LOVELY	KY	41231-9005	37.8031283	-82.4313933
432 BILLY COMPTON BR	PIKEVILLE	KY	41501-7304	37.42683733	-82.56034283
432 BLUEBIRD DR	RUSSELL	KY	41169-1570	38.5073017	-82.6993167
432 CECIL ROBBINS AVE	SOUTH SHORE	KY	41175-9041	38.7194617	-82.9627383
432 CHURCH ST	PAINTSVILLE	KY	41240-1091	37.817225	-82.809065
432 CONTRARY HOLW	JENKINS	KY	41537-7983	37.2251867	-82.56225
432 FLORIDA ST	ASHLAND	KY	41101-2587	38.4765383	-82.6516117
432 FLORIDA ST	ASHLAND	KY	41101-2587	38.476046	-82.65063483
432 FOREST HILL CIR	JENKINS	KY	41537-9011	37.182971	-82.6197988
432 GREENUP RD	RACELAND	KY	41169-1042	38.545185	-82.74993
432 GREENUP RD	RACELAND	KY	41169-1042	38.54522	-82.7500833
432 HALES BRANCH RD	REDFOX	KY	41847-9033	37.20790093	-82.95011245
432 HEARTBREAK RIDGE RD	WHITESBURG	KY	41858-7156	37.1485135	-82.8449555
432 HIGHLAND AVE	HAZARD	KY	41701-1369	37.258047	-83.193578
432 JOE LITTLE FORK RD	JACKSON	KY	41339-8476	37.454945	-83.44931167
432 JOSEPHINE DR	PRESTONSBURG	KY	41653-7990	37.6728417	-82.7747317
432 JUDGE WILLIAMS RD	SALYERSVILLE	KY	41465-9235	37.76811333	-83.09349866
432 JUSTELL BRIDGE RD TRLR	BETSY LAYNE	KY	41605-7049	37.5567781	-82.63862502
432 LEFT FORK OF JOES CRK	PIKEVILLE	KY	41501-5943	37.5535717	-82.4964667
432 LEFT TURKEY TOE BR	HARDY	KY	41531-8914	37.5974467	-82.1983033
432 LIBERTY ST	HAZARD	KY	41701-1661	37.2505817	-83.1853
432 MAIN ST	PAINTSVILLE	KY	41240-1045	37.813355	-82.8078133
432 MARSHALLS BR	JENKINS	KY	41537-7957	37.20718726	-82.58262302
432 MULLEN FRK	STONE	KY	41567-7003	37.575005	-82.2750483
432 NELSON DR	DWALE	KY	41621-9028	37.62861567	-82.724539
432 NEW BUCKLEY RD APT 1	ASHLAND	KY	41102-9128	38.4645917	-82.6784683
432 PARK HILL BLVD	WEST LIBERTY	KY	41472		
432 PATRICK BRANCH RD	LOUISA	KY	41230-5868	38.01345	-82.53188667
432 PATRICK BRANCH RD LOT POND	LOUISA	KY	41230-5868	38.012599	-82.53181266
432 PEAR ST	HAZARD	KY	41701-1140	37.2638883	-83.19134
432 PLUM ST TRLR	HAZARD	KY	41701-1148	37.26370033	-83.188873
432 PONDEROSA DR	PAINTSVILLE	KY	41240-8558	37.8003367	-82.790505
432 POWELL BR	TRAM	KY	41663-8903	37.56634361	-82.65116885
432 RED CREEK RD	PIKEVILLE	KY	41501	37.4340917	-82.4722517
432 REDBUD DR	ASHLAND	KY	41102-9229	38.4387533	-82.7025767
432 SACKETT LOOP	WHITESBURG	KY	41858-8030	37.2039183	-82.8811083
432 SUN VALLEY TER	HAZARD	KY	41701-1652	37.253365	-83.1765167



432 TOMS CRK	IVEL	KY	41642-9044	37.5828917	-82.6527483
432 TOMS CRK	IVEL	KY	41642-9044	37.5828783	-82.6527533
432 WALNUT ST	HAZARD	KY	41701-1856	37.24873472	-83.19199823
432 WALNUT ST APT	HAZARD	KY	41701-1856	37.249145	-83.1912167
432 E MAIN ST	HAZARD	KY	41701-1925	37.24686	-83.1849167
432 N RICE AVE	LOUISA	KY	41230-1259	38.1163583	-82.6100633
4320 BUFFALO HORN RD TRLR	LOUISA	KY	41230-5416	37.950075	-82.52014667
4320 DIPPER DR	ASHLAND	KY	41102-9145	38.4601767	-82.69975
4320 FERGUSON DR	ASHLAND	KY	41101-6326	38.4483783	-82.631865
4320 GARTIN AVE	ASHLAND	KY	41101-6367	38.4492	-82.6309067
4320 MINDY JANE DR	ASHLAND	KY	41101-6824	38.44462517	-82.63584733
4320 RIDGEWAY AVE	ASHLAND	KY	41101-6416	38.448615	-82.6201933
4320 STATE ROUTE 5	ASHLAND	KY	41102-8101	38.4636933	-82.7061483
4320 WILLARD DR	ASHLAND	KY	41102-9168	38.457435	-82.698225
4321 GARTIN AVE	ASHLAND	KY	41101-6368	38.44932	-82.630545
4321 GRANDVIEW DR	ASHLAND	KY	41101-6335	38.447925	-82.6323167
4321 JEPSON ST	ASHLAND	KY	41101-5001	38.4512236	-82.6298179
4321 LOST CREEK RD	HAZARD	KY	41701-7943	37.35870217	-83.20609533
4321 MUSIC BR TRLR	ASHLAND	KY	41102-7873	38.3798433	-82.679065
4321 SOUTHERN HILLS DR	ASHLAND	KY	41102-9268	38.4380417	-82.64222
4321 N MAYO TRL	PIKEVILLE	KY	41501-3209	37.52502983	-82.57400966
4321 W US HIGHWAY 60 TRLR 3	GRAYSON	KY	41143-8862	38.32639033	-83.02205433
4322 GRANDVIEW DR	ASHLAND	KY	41101-6336	38.447805	-82.6324783
4322 ROBERTS DR TRLR	ASHLAND	KY	41102-8349	38.453345	-82.6851333
4322 SHANNON DR	ASHLAND	KY	41102-5404	38.44962	-82.6755217
4322 STATE ROUTE 3	CATLETTSBURG	KY	41129-9639	38.365635	-82.6655217
4323 GARTRELL ST	ASHLAND	KY	41101-5190	38.449555	-82.6198017
4323 KY ROUTE 550	HUEYSVILLE	KY	41640-6644	37.4991817	-82.83272
4323 LONGFORK RD	VIRGIE	KY	41572-8810	37.3048683	-82.6412083
4323 MOCABEE CREEK RD	OLIVE HILL	KY	41164-6210	38.25358667	-83.297555
4324 13TH ST STE 1	ASHLAND	KY	41102-5432	38.452221	-82.674761
4324 13TH ST STE 2	ASHLAND	KY	41102-5432	38.45140967	-82.67503966
4324 FERGUSON DR	ASHLAND	KY	41101-6326	38.4481	-82.6317883
4324 GARTIN AVE	ASHLAND	KY	41101-6367	38.4491433	-82.630905
4324 LAKE BONITA RD	CATLETTSBURG	KY	41129-8464	38.3964217	-82.6542983
4324 RIDGEWAY AVE	ASHLAND	KY	41101-6416	38.4483867	-82.6204917
4324 VEST TALCUM RD	VEST	KY	41772-9043	37.3894	-83.0565117
4325 BLACKBURN AVE	ASHLAND	KY	41101-5024	38.4506698	-82.6301002
4325 CHADWICK ST	ASHLAND	KY	41101	38.4500433	-82.6186967
4325 GARTIN AVE	ASHLAND	KY	41101-6368	38.4492717	-82.6304967
4325 HIGHWAY 476	LOST CREEK	KY	41348	37.46578833	-83.279965
4325 HIGHWAY 931	WHITESBURG	KY	41858-8976	37.0801333	-82.8317167
4325 JEPSON ST	ASHLAND	KY	41101-5001	38.4512308	-82.6297847
4325 KY ROUTE 40 LOT 2	BARNETTS CREEK	KY	41256-9105	37.8200617	-82.887625
4325 KY ROUTE 40 LOT 3	BARNETTS CREEK	KY	41256-9105	37.8199883	-82.8875217
4325 KY ROUTE 40 LOT 5	STAFFORDSVILLE	KY	41256-9105	37.8197133	-82.8877733
4325 KY ROUTE 40 LOT 7	BARNETTS CREEK	KY	41256-9105	37.8195683	-82.88816
4325 KY ROUTE 40 TRLR 4	STAFFORDSVILLE	KY	41256-9105	37.8197617	-82.887655
4325 SHANNON DR APT 2	ASHLAND	KY	41102-5403	38.4513667	-82.6751517
4325 SHANNON DR APT 3	ASHLAND	KY	41102-5403	38.451365	-82.6751483
4325 E SHELBIANA RD	PIKEVILLE	KY	41501-7716	37.4214525	-82.465751
4326 13TH ST	ASHLAND	KY	41102-5432	38.4513667	-82.6751417
4326 DIPPER DR	ASHLAND	KY	41102-9145	38.4598717	-82.7001483
4326 FEDSCREEK RD	STEELE	KY	41566-8528	37.41092	-82.1906333
4326 GRANDVIEW DR	ASHLAND	KY	41101-6336	38.4475517	-82.6325633
4326 S KY ROUTE 321	HAGERHILL	KY	41222-9008	37.78423683	-82.79690133
4327 DORTON JENKINS HWY	JENKINS	KY	41537-8397	37.2254217	-82.568615
4327 FERGUSON DR	ASHLAND	KY	41101-6325	38.44843	-82.6315217
4327 GARTRELL ST	ASHLAND	KY	41101-5190	38.449485	-82.6200333
4327 GREASY CRK	SHELBIANA	KY	41562-8514	37.3700717	-82.4881967
4327 HIGHWAY 460	SALYERSVILLE	KY	41465-6648	37.76218	-83.122725
4327 KY ROUTE 1426	DANA	KY	41615-8002	37.5491967	-82.6852017
4327 KY ROUTE 680	MINNIE	KY	41651-9044	37.46832046	-82.76453031
4327 MARSH HILL DR	CATLETTSBURG	KY	41129-8277	38.4008833	-82.66739
4327 SHANNON DR APT 1	ASHLAND	KY	41102-5403	38.4513983	-82.6751983
4327 N WOLF CRK	LOVELY	KY	41231-8951	37.8159195	-82.41779316
4328 13TH ST	ASHLAND	KY	41102-5432	38.4516033	-82.6749833

4328 GARTIN AVE	ASHLAND	KY	41101-6367	38.448955	-82.6307167
4328 GARTRELL ST	ASHLAND	KY	41101-5189	38.4495067	-82.6200667
4329 FRIENDSHIP RD	CATLETTSBURG	KY	41129-8706	38.33317	-82.667635
4329 GARTIN AVE	ASHLAND	KY	41101-6368	38.44911933	-82.63045466
4329 GRANDVIEW DR	ASHLAND	KY	41101-6335	38.44759	-82.6320017
4329 HIGHWAY 2565	LOUISA	KY	41230-1503	38.1180133	-82.6200933
4329 JEPSON ST	ASHLAND	KY	41101-5001	38.451238	-82.6297515
4329 MOCABEE CREEK RD TRLR	OLIVE HILL	KY	41164-6210	38.254525000	-83.29660333
4329 MUSIC BR GARG APT	ASHLAND	KY	41102	38.3799233	-82.6799067
4329 SHANNON DR APT 3	ASHLAND	KY	41102-5403	38.451455	-82.6752417
4329 SHANNON DR APT 4	ASHLAND	KY	41102-5403	38.451415	-82.6752783
4329 STATE ROUTE 503	WURLAND	KY	41144-7303	38.4975667	-82.768705
433 16TH ST	ASHLAND	KY	41101-7676	38.4772967	-82.6400667
433 2ND AVE	WORTHINGTON	KY	41183-9446	38.54863	-82.7355517
433 2ND AVE	WORTHINGTON	KY	41183-9446	38.5489517	-82.7356967
433 32ND ST	ASHLAND	KY	41101-2072	38.4660533	-82.62163
433 3RD AVE	WORTHINGTON	KY	41183-9438	38.5495	-82.7363767
433 4TH AVE	WORTHINGTON	KY	41183-9430	38.550332833	-82.7370685
433 ALLEN BR TRLR	ERMINE	KY	41815-8910	37.1486467	-82.7889117
433 APPLE ST	HAZARD	KY	41701-2111	37.2415425	-83.17899366
433 ARMORY DR	JACKSON	KY	41339-9232	37.5477433	-83.3775167
433 BEAR HOLW	EAST POINT	KY	41216-8802	37.742548666	-82.79969416
433 BEECH BRANCH RD	HAZARD	KY	41701-8306	37.3444417	-83.3127167
433 BELLEFONTE RD	ASHLAND	KY	41102-2311	38.4822117	-82.6716233
433 BIG ELK RD	BEAUTY	KY	41203-9022	37.8440467	-82.4414817
433 BIRCH ST APT 1	HAZARD	KY	41701-2137	37.23877383	-83.18154183
433 BIRCH ST APT 3	HAZARD	KY	41701-2137	37.23877	-83.181735
433 BLUEBIRD DR	RUSSELL	KY	41169-1572	38.5078833	-82.6990317
433 BOYD ST	ASHLAND	KY	41102-4301	38.47176	-82.68201
433 BUCKFIELD RD	PIKEVILLE	KY	41501-6807	37.404244	-82.52495916
433 BUCKFIELD RD GARG	PIKEVILLE	KY	41501-6807	37.404333166	-82.52498633
433 BUTTER POINT RD	JACKSON	KY	41339-9784	37.43996833	-83.45343833
433 BUTTER POINT RD	JACKSON	KY	41339-9784	37.43962333	-83.45533667
433 BUTTER POINT RD	JACKSON	KY	41339-9784	37.43919667	-83.45422833
433 BUTTER POINT RD TRLR	JACKSON	KY	41339-9784	37.43927167	-83.45573333
433 CABELL ST	ASHLAND	KY	41102-5008	38.4710467	-82.6837617
433 CARDINAL RD	RUSSELL	KY	41169-1511	38.510415	-82.6966183
433 CARTER ST	HAZARD	KY	41701-1111	37.2646833	-83.18699
433 CEDAR ST	HAZARD	KY	41701-1511	37.25303	-83.1903617
433 CHLOE RD	PIKEVILLE	KY	41501-1695	37.4770217	-82.5016667
433 CINNAMON DR TRLR	WHITESBURG	KY	41858-8068	37.16989013	-82.85375254
433 COLLINS BRANCH RD TRLR	PINE TOP	KY	41843-9006	37.2690683	-82.855995
433 COURT ST	JACKSON	KY	41339-1033	37.555035	-83.38619
433 DANIELS BR	PIKEVILLE	KY	41501-8130	37.3809183	-82.4268617
433 DAVEYS RUN	GRAYSON	KY	41143-7864	38.26209	-82.9092483
433 DIEDERICH BLVD	RUSSELL	KY	41169	38.50405	-82.6810867
433 DIEDERICH BLVD	RUSSELL	KY	41169	38.50403383	-82.68117666
433 DIEDERICH BLVD	RUSSELL	KY	41169	38.503095	-82.6786417
433 DIEDERICH BLVD	RUSSELL	KY	41169	38.504085	-82.681065
433 DIXIE LN	WEST LIBERTY	KY	41472-2096	37.92056977	-83.27196238
433 DOGWOOD DR	PRINTER	KY	41655-8906	37.5116117	-82.7534567
433 FEDSCREEK RD	FEDSCREEK	KY	41524-8420	37.400205	-82.241643
433 FIFTY EIGHT BR	RACCOON	KY	41557-8636	37.488055	-82.423395
433 FOREST HILLS RD	FOREST HILLS	KY	41527-8308	37.642315	-82.273125
433 GRAHN RD	OLIVE HILL	KY	41164-8133	38.31482667	-83.11245
433 HAWK RD TRLR	PIPPA PASSES	KY	41844-8902	37.3369933	-82.8504067
433 HUNT ST	ASHLAND	KY	41101-6458	38.44636691	-82.61392559
433 KEATHLEY BR	HAROLD	KY	41635-8865	37.4553783	-82.6128233
433 KEATHLEY BR GARG	HAROLD	KY	41635-8865	37.4537372	-82.6132864
433 KONA DR	WHITESBURG	KY	41858-7858	37.160432	-82.73510266
433 LIMEVILLE HOLW	SOUTH SHORE	KY	41175-7791	38.704176	-82.88758933
433 LITTLE LAUREL CRK TRLR	LOUISA	KY	41230-5435	37.947165	-82.54894167
433 LOWER STRINGTOWN RD	BURNWELL	KY	41514-7717	37.6290217	-82.2272383
433 MOUNT CRAFT RD	SALDEE	KY	41339-9127	37.43999667	-83.405305
433 MULLINS BRANCH RD	KITE	KY	41828-9003	37.32912	-82.81203
433 NORTHMONTE WOODS	PIKEVILLE	KY	41501-2023	37.48632	-82.5367917
433 NOSBEN FRK	TURKEY CREEK	KY	41514-7809	37.6735117	-82.3197317

433 PARKWAY DR	SALYERSVILLE	KY	41465-9247	37.7465062	-83.0633594
433 PEAR ST	HAZARD	KY	41701-1139	37.263695	-83.191525
433 PECAN ST	HAZARD	KY	41701-2147	37.24008	-83.1791983
433 PINE RDG TRLR	HAROLD	KY	41635-8905	37.5329167	-82.621485
433 POYNTER ST	WEST LIBERTY	KY	41472-1114	37.92206033	-83.25444116
433 RAILROAD CT	HAZARD	KY	41701-5494	37.22952	-83.1737917
433 RALEIGH LN TRLR	VICCO	KY	41773-8910	37.21212	-83.067295
433 REDBUD DR LOT 56A	ASHLAND	KY	41102-8287	38.4388433	-82.7026283
433 RIVER RD	HAZARD	KY	41701-1058	37.2654467	-83.18972
433 RIVER RD	HAZARD	KY	41701-1058	37.265745	-83.190185
433 RIVERSIDE DR	RUSSELL	KY	41169-1385	38.5322167	-82.69229
433 ROCKGATE RD	FLATWOODS	KY	41139-9085	38.4944317	-82.7364667
433 SHORT WHITE OAK RD	RUSSELL	KY	41169-1791	38.5015317	-82.7054133
433 SHORT WHITE OAK RD	RUSSELL	KY	41169-1791	38.5013667	-82.7052817
433 SLONES BR	RACCOON	KY	41557-8751	37.4884889	-82.3981432
433 SPENCER DR	HAROLD	KY	41635-8303	37.502819	-82.66226899
433 STATE HIGHWAY 292	GOODY	KY	41514-7627	37.6619467	-82.26757
433 SUGAR CAMP BRANCH RD	THOUSANDSTICKS	KY	41766-9074	37.19645	-83.422595
433 SUKEY FRK TRLR	TURKEY CREEK	KY	41514-8007	37.630205	-82.3311033
433 SUMMITT RD	ASHLAND	KY	41102-8268	38.43823217	-82.7027445
433 SUN VALLEY TER	HAZARD	KY	41701-1651	37.2536267	-83.17693
433 TRACE HILL RD	BUCKHORN	KY	41721-8994	37.349955	-83.47934333
433 US HIGHWAY 119	PIKEVILLE	KY	41501-3335	37.5069483	-82.5252467
433 WOLFPIT BRANCH RD	ELKHORN CITY	KY	41522-7604	37.35015733	-82.43145933
433 WOODLAND WAY	GRAYSON	KY	41143-8139	38.33446	-82.92721033
433 E MAIN ST	GRAYSON	KY	41143		
433 N MAYO TRL	PAINTSVILLE	KY	41240-1807	37.82461	-82.819865
433 N MAYO TRL UNIT 4	PAINTSVILLE	KY	41240-1807	37.8245983	-82.8198633
433 N RICE AVE	LOUISA	KY	41230-1272	38.1162733	-82.60983
4330 13TH ST	ASHLAND	KY	41102-5432	38.4510567	-82.6755033
4330 13TH ST	ASHLAND	KY	41102-5432	38.451055	-82.675475
4330 GRANDVIEW DR	ASHLAND	KY	41101-6336	38.4474617	-82.63271
4330 HIGHWAY 582	PINE TOP	KY	41843-9063	37.274694333	-82.88863583
4330 POPLAR FRK	BEAUTY	KY	41203-9095	37.8836283	-82.466455
4330 WILLARD DR	ASHLAND	KY	41102-9168	38.4571867	-82.698575
4331 CANOE RD HSE	JACKSON	KY	41339-9773	37.44702	-83.45683167
4331 CHADWICK ST	ASHLAND	KY	41101-5155	38.4497883	-82.6187433
4331 FERGUSON DR	ASHLAND	KY	41101-6325	38.4484933	-82.6311017
4331 HIGHWAY 80	WOOTON	KY	41776-8825	37.15639	-83.3174283
4331 RIDGEWAY AVE	ASHLAND	KY	41101-6493	38.4481633	-82.6200167
4331 SHANNON DR	ASHLAND	KY	41102-5403	38.4507467	-82.6757683
4331 SHANNON DR	ASHLAND	KY	41102-5403	38.451105	-82.67513566
4331 SHANNON DR APT 6	ASHLAND	KY	41102-5403	38.4508383	-82.6754883
4331 SHANNON DR APT 8	ASHLAND	KY	41102-5403	38.4511167	-82.6755333
4331 SOUTHVUE RD	ASHLAND	KY	41101-6313	38.4470733	-82.633205
4332 13TH ST	ASHLAND	KY	41102-5432	38.4515283	-82.67517
4332 13TH ST UNIT 1	ASHLAND	KY	41102-5432	38.4515	-82.6751917
4332 CHADWICK ST	ASHLAND	KY	41101-5126	38.449645	-82.6189583
4332 DIPPER DR	ASHLAND	KY	41102-9145	38.459805	-82.7002233
4332 FERGUSON DR	ASHLAND	KY	41101-6326	38.4480517	-82.631285
4332 GARTIN AVE	ASHLAND	KY	41101-6367	38.44862	-82.630795
4332 HIGHWAY 805 GARG	CROMONA	KY	41810	37.185309333	-82.69583816
4332 HIGHWAY 805 TRLR	CROMONA	KY	41810	37.1849725	-82.6941985
4332 RIDGEWAY AVE	ASHLAND	KY	41101-6416	38.4483433	-82.6207983
4332 STATE HIGHWAY 292 GARG	TURKEY CREEK	KY	41514-9101	37.70307	-82.297765
4333 GARTIN AVE	ASHLAND	KY	41101-6368	38.44931928	-82.63077384
4333 GRANDVIEW DR	ASHLAND	KY	41101-6335	38.4475633	-82.6322833
4333 HIGHWAY 2565 UNIT 2	LOUISA	KY	41230-1503	38.1180283	-82.6201633
4333 HIGHWAY 2565 UNIT 2B	LOUISA	KY	41230-1503	38.11800817	-82.62022566
4333 HIGHWAY 343	MC ROBERTS	KY	41835-9059	37.22893483	-82.66149883
4333 HIGHWAY 80	WOOTON	KY	41776-8825	37.1564067	-83.3179633
4333 HIGHWAY 899	PIPPA PASSES	KY	41844-9030	37.32471667	-82.88982916
4333 PINE ST	ASHLAND	KY	41102-8865	38.4580867	-82.69517
4334 KY ROUTE 550	HUEYSVILLE	KY	41640-6644	37.4992367	-82.8327883
4334 STATE ROUTE 3	CATLETTSBURG	KY	41129-9639	38.3658333	-82.6652617
4334 UPPER JOHNS CRK	KIMPER	KY	41539-5906	37.4865467	-82.2848433
4335 CANNONSBURG RD	CATLETTSBURG	KY	41129-9751	38.397915	-82.6690183

4335 CANNONSBURG RD	CATLETTSBURG	KY	41129-9751	38.39855	-82.6685017
4335 CANOE RD	JACKSON	KY	41339-9773	37.44763167	-83.45727333
4335 CHADWICK ST	ASHLAND	KY	41101-5155	38.4498117	-82.618995
4335 ELKHORN CRK	ELKHORN CITY	KY	41522-7207	37.273345	-82.4011117
4335 FERGUSON DR	ASHLAND	KY	41101-6325	38.4484133	-82.6310583
4335 HIGHWAY 476	CLAYHOLE	KY	41317-9022	37.465995	-83.27945833
4335 LAKE BONITA RD	CATLETTSBURG	KY	41129-8464	38.396835	-82.6519683
4335 OPEN FORK RD	MOREHEAD	KY	40351-9049	38.242345	-83.32232333
4335 OPEN FORK RD	MOREHEAD	KY	40351-9049	38.242979	-83.32316383
4335 RACCOON RD	RACCOON	KY	41557-8618	37.487895	-82.4328617
4335 RIDGEWAY AVE	ASHLAND	KY	41101-6493	38.4481467	-82.6199683
4335 SOUTHVUE RD	ASHLAND	KY	41101-6313	38.4469117	-82.63307
4335 VALLEY VIEW DR	ASHLAND	KY	41101-6213	38.44408	-82.637
4336 FERGUSON DR	ASHLAND	KY	41101-6326	38.447685	-82.6313783
4336 GARTIN AVE	ASHLAND	KY	41101-6367	38.4485517	-82.6307667
4336 HIGHWAY 931	WHITESBURG	KY	41858-8976	37.081036	-82.83410416
4336 LAKE BONITA RD	CATLETTSBURG	KY	41129-8464	38.3962317	-82.65364
4336 RACCOON RD	RACCOON	KY	41557-8618	37.488303	-82.432109
4336 RIDGEWAY AVE	ASHLAND	KY	41101-6416	38.44782617	-82.62012333
4336 SOUTHVUE RD	ASHLAND	KY	41101-6340	38.446493	-82.63362933
4337 GARTIN AVE	ASHLAND	KY	41101-6368	38.448805	-82.6301433
4337 GRANDVIEW DR	ASHLAND	KY	41101-6335	38.4474883	-82.6322383
4337 RIDGEWAY AVE	ASHLAND	KY	41101-6493	38.447705	-82.6201117
4337 STATE HIGHWAY 292 TRLR	BURNWELL	KY	41514-7671	37.63696	-82.2190617
4337 STATE ROUTE 207 GARG	WURLAND	KY	41144-7426	38.5024283	-82.7639633
4337 STATE ROUTE 207 HSE	WURLAND	KY	41144-7426	38.5017267	-82.7635817
4338 13TH ST	ASHLAND	KY	41102-5432	38.4509917	-82.675775
4338 GRANDVIEW DR	ASHLAND	KY	41101-6336	38.4471083	-82.6323717
4338 GRANDVIEW DR GARG	ASHLAND	KY	41101-6336	38.44702583	-82.63265333
4338 LEFT FORK OF ISLAND CRK	PIKEVILLE	KY	41501-7439	37.4240155	-82.5959505
4338 THORNTON RD	THORNTON	KY	41855-9044	37.20365101	-82.79325871
4339 CANOE RD	JACKSON	KY	41339-9773	37.44761	-83.45689667
4339 CHADWICK ST	ASHLAND	KY	41101-5155	38.449715	-82.61888
4339 FERGUSON DR	ASHLAND	KY	41101-6325	38.4481433	-82.6309467
4339 HIGHWAY 421	HELTON	KY	40840-5512	36.9743467	-83.3999933
434 21ST ST	ASHLAND	KY	41101-7728	38.4742133	-82.6351383
434 BELLEFONTE ST	RUSSELL	KY	41169-1377	38.5315717	-82.69314
434 BOB AMOS DR UNIT LIGHTS	PIKEVILLE	KY	41501-2035	37.46992716	-82.54259233
434 COLDWATER BRANCH RD	HAROLD	KY	41635-8854	37.5445817	-82.6242233
434 COON BR	PIKEVILLE	KY	41501-7144	37.45248	-82.5561383
434 CRASES BR	LETCHER	KY	41832-9053	37.1501517	-82.9616033
434 DEMPSEY HOUSING ST APT 3A	WARFIELD	KY	41267-8915	37.8585617	-82.4211733
434 DEMPSEY HOUSING ST APT 3B	WARFIELD	KY	41267-8915	37.8585667	-82.421175
434 DEMPSEY HOUSING ST APT 3C	WARFIELD	KY	41267-8915	37.8585717	-82.4211783
434 DEMPSEY HOUSING ST APT 3D	WARFIELD	KY	41267-8915	37.8585633	-82.4211817
434 DEMPSEY HOUSING ST APT 3E	WARFIELD	KY	41267-8915	37.8585383	-82.4211567
434 DEMPSEY HOUSING ST APT 3F	WARFIELD	KY	41267-8915	37.85781315	-82.421025
434 DEMPSEY HOUSING ST APT 3G	WARFIELD	KY	41267-8915	37.8585667	-82.4211783
434 DEMPSEY HOUSING ST APT 3H	WARFIELD	KY	41267-8915	37.85781315	-82.421025
434 DICKS FRK	STEELE	KY	41566-8446	37.41672	-82.1893317
434 ELM SHOAL BRANCH RD TRLR	HAZARD	KY	41701-6655	37.2588905	-83.228267
434 ETNA ST	RUSSELL	KY	41169-1383	38.5317767	-82.692955
434 FRASURE CRK	MC DOWELL	KY	41647-9004	37.4449883	-82.725335
434 GRANNY FORK RD	SMILAX	KY	41764-8980	37.11947017	-83.22635083
434 GRASSY CRK	BARNETTS CREEK	KY	41256-9221	37.8074717	-82.9148667
434 GREENUP RD	RACELAND	KY	41169-1042	38.5450983	-82.7497117
434 GREENUP RD	RACELAND	KY	41169-1042	38.545265166	-82.749393
434 HIGHWAY 1812	JACKSON	KY	41339-9314	37.5638283	-83.3668117
434 HIGHWAY 460	SALYERSVILLE	KY	41465	37.7580567	-83.1210567
434 IOWA ST	ASHLAND	KY	41102-3313	38.473035	-82.67129
434 KY ROUTE 581	PAINTSVILLE	KY	41240-9084	37.82051017	-82.7904335
434 MAHOGANY HILL DR	HAZARD	KY	41701-8063	37.347082	-83.19172161
434 MAYS BR	PRESTONSBURG	KY	41653-7810	37.67909167	-82.7713215
434 MONKEYTOWN RD	VIRGIE	KY	41572-8389	37.3475333	-82.5843883
434 NELSON DR	DWALE	KY	41621-9028	37.62886483	-82.72458916
434 NOSBEN FRK TRLR	TURKEY CREEK	KY	41514-7809	37.6735283	-82.31981
434 OLD HARDY RD	TOLER	KY	41514-8673	37.6328317	-82.252555

434 OPEN FRK	PIKEVILLE	KY	41501-4619	37.5835317	-82.39496
434 PEACH ORCHARD RD	HYDEN	KY	41749-8209	37.2502917	-83.3924783
434 PECCO HOLW	BELFRY	KY	41514-7203	37.6119683	-82.2811183
434 PETER CAVE BR	INEZ	KY	41224-8639	37.92933667	-82.52903833
434 PETER CAVE BR GARG	INEZ	KY	41224-8639	37.929501	-82.5292575
434 PETER CAVE BR TRLR	INEZ	KY	41224-8639	37.9284387	-82.5281875
434 PINSONFORK RD TRLR	MC ANDREWS	KY	41543-8000	37.5640767	-82.2724517
434 PONDEROSA DR	PAINTSVILLE	KY	41240-8558	37.8003817	-82.790975
434 POWELL ST	WURLTAND	KY	41144	38.54907783	-82.76541116
434 RED OAK BR GARG	SASSAFRAS	KY	41759-8907	37.221869166	-83.03519583
434 REID ST	FLATWOODS	KY	41139-9066	38.5029717	-82.7424983
434 REID ST	FLATWOODS	KY	41139-9066	38.50227183	-82.74226
434 RUNNELLS BRANCH RD TRLR	LITTCARR	KY	41834-9041	37.2716917	-82.9477283
434 RUSH CREEK RD	BUCKHORN	KY	41721-8591	37.2634733	-83.484085
434 SHEPHERD LOOP	GREENUP	KY	41144-6363	38.5385533	-82.8220633
434 SMOOT CRK	WHITESBURG	KY	41858-8050	37.15878	-82.8694617
434 SPRUCE PINE FRK	LOST CREEK	KY	41348-9163	37.416294	-83.252771
434 STATE HIGHWAY 1056	PINSONFORK	KY	41555-7505	37.56013	-82.25279
434 TARK HILL RD TRLR	GRAYSON	KY	41143-7812	38.3347817	-82.8770167
434 TRIMBLE BR	PRESTONSBURG	KY	41653-1265	37.672565	-82.771075
434 E DORTON BLVD	STAFFORDSVILLE	KY	41256-9011	37.8261233	-82.8502417
434 N CENTRAL AVE	PRESTONSBURG	KY	41653-7823	37.67263	-82.7749717
434 N RICE AVE	LOUISA	KY	41230-1259	38.1165417	-82.6101433
434 S PETERS BRANCH RD	HELTON	KY	40840-5533	36.9839183	-83.387295
434 W ASHBY DR APT 1	ASHLAND	KY	41102-9175	38.46491	-82.677575
4340 CHADWICK ST	ASHLAND	KY	41101-5126	38.4495633	-82.61912
4340 DOG FORK LAUREL RD TRLR	CATLETTSBURG	KY	41129-9391	38.35244317	-82.66736183
4340 FALCON RD	SALYERSVILLE	KY	41465-8329	37.7867933	-83.0071483
4340 FERGUSON DR	ASHLAND	KY	41101-6326	38.4477017	-82.6313533
4340 MUSIC BR	ASHLAND	KY	41102-7819	38.3792233	-82.67813
4340 RIDGEWAY AVE	ASHLAND	KY	41101-6416	38.4478867	-82.620275
4340 S KY HIGHWAY 15	HAZARD	KY	41701-6065	37.2181717	-83.1545783
4340 S KY HIGHWAY 15	HAZARD	KY	41701-6065	37.2181667	-83.1549333
4340 S KY HIGHWAY 15	HAZARD	KY	41701-6065	37.2182	-83.1546383
4341 GRANDVIEW DR	ASHLAND	KY	41101-6335	38.4473717	-82.6321633
4341 HIGHWAY 2565 UNIT 5	LOUISA	KY	41230-1503	38.117941	-82.62020383
4341 MILLERS CRK	PIKEVILLE	KY	41501-5848	37.5844151	-82.5229394
4341 PINE ST	ASHLAND	KY	41102-8865	38.4583267	-82.6950783
4341 RIDGEWAY AVE	ASHLAND	KY	41101-6493	38.447515	-82.619625
4341 STATE ROUTE 5	ASHLAND	KY	41102-8101	38.462915	-82.70907
4342 BLACKLOG RD	INEZ	KY	41224-9041	37.832235	-82.48590167
4342 HIGHWAY 460	STAFFORDSVILLE	KY	41465-6648	37.7621667	-83.1221467
4342 HIGHWAY 582	PINE TOP	KY	41843-9063	37.2750067	-82.8892017
4342 KY ROUTE 680	MINNIE	KY	41651-9044	37.467973	-82.764448
4342 STRAIGHT CREEK RD	ASHLAND	KY	41102-8095	38.3807367	-82.7947633
4343 BURCHETT BR	CATLETTSBURG	KY	41129-9009	38.3185617	-82.659425
4343 FERGUSON DR	ASHLAND	KY	41101-6325	38.4480833	-82.6308867
4343 GARTIN AVE	ASHLAND	KY	41101-6368	38.44887	-82.630565
4343 HIGHWAY 550	GARNER	KY	41817-9056	37.362482833	-82.92367933
4344 CHADWICK ST	ASHLAND	KY	41101-5126	38.449485	-82.6194617
4344 FERGUSON DR	ASHLAND	KY	41101-6326	38.447808666	-82.63122033
4344 GARTIN AVE	ASHLAND	KY	41101-6367	38.4482633	-82.63059
4344 JOES CRK	PIKEVILLE	KY	41501-5743	37.55095541	-82.50910303
4344 LAKE BONITA RD	CATLETTSBURG	KY	41129-8464	38.395794	-82.655074
4344 LAKE BONITA RD GARG	CATLETTSBURG	KY	41129-8464	38.396251	-82.65354283
4344 RIDGEWAY AVE	ASHLAND	KY	41101-6416	38.4474655	-82.62011316
4344 S KY ROUTE 321	HAGERHILL	KY	41222-9008	37.7834533	-82.79706
4344 S KY ROUTE 321	HAGERHILL	KY	41222-9008	37.7840117	-82.7976867
4344 S KY ROUTE 321	HAGERHILL	KY	41222-9008	37.78365266	-82.79782016
4344 S KY ROUTE 321	HAGERHILL	KY	41222-9008	37.7837433	-82.7966833
4344 S KY ROUTE 321 APT A	HAGERHILL	KY	41222-9008	37.783906333	-82.79652883
4344 S KY ROUTE 321 APT B	HAGERHILL	KY	41222-9008	37.78395366	-82.79650083
4345 HIGHWAY 550	GARNER	KY	41817-9056	37.3627067	-82.92405
4345 HIGHWAY 582	PINE TOP	KY	41843-9063	37.2746933	-82.8888283
4345 HIGHWAY 931	WHITESBURG	KY	41858-8976	37.067678	-82.85419699
4345 LONG BRANCH RD	BELFRY	KY	41514-8013	37.641005	-82.33177
4345 MARROWBONE CREEK RD	ELKHORN CITY	KY	41522-7800	37.328655	-82.4476583

4345 WILLARD DR	ASHLAND	KY	41102-9168	38.4575767	-82.6989783
4346 FALCON RD	SALYERSVILLE	KY	41465-8329	37.7868983	-83.0071933
4346 FALCON RD	SALYERSVILLE	KY	41465-8329	37.78679	-83.00716
4346 WILLARD DR	ASHLAND	KY	41102-9168	38.4575833	-82.6989617
4347 BURCHETT BR	CATLETTSBURG	KY	41129-9009	38.31786583	-82.65946666
4347 FERGUSON DR	ASHLAND	KY	41101-6325	38.44797317	-82.6310095
4347 HIGHWAY 2565	LOUISA	KY	41230-1503	38.11803	-82.6201567
4347 LFT FK LITTLE BLAINE RD	LOUISA	KY	41230-6800	38.0069917	-82.6918367
4347 LFT FK LITTLE BLAINE RD GARG	LOUISA	KY	41230-6800	38.00898667	-82.69139333
4348 CHADWICK ST	ASHLAND	KY	41101-5126	38.4492183	-82.61933
4348 HURRICANE RD	PIKEVILLE	KY	41501-7526	37.518695	-82.5971983
4348 LOST CREEK RD	HAZARD	KY	41701-7943	37.3581783	-83.20704
4348 MARROWBONE CREEK RD	ELKHORN CITY	KY	41522-7800	37.328259	-82.447902
4348 RIDGEWAY AVE	ASHLAND	KY	41101-6416	38.44738	-82.6202717
4348 STATE ROUTE 1	GREENUP	KY	41144-7980	38.51051917	-82.82243516
4349 GARTIN AVE	ASHLAND	KY	41101-6368	38.4485517	-82.6299883
4349 GREASY CRK	SHELBIANA	KY	41562-8514	37.370025	-82.4883417
4349 MIDDLE FRK	LEANDER	KY	41222-8999	37.7375	-82.8652083
4349 RIDGEWAY AVE	ASHLAND	KY	41101-6493	38.447495	-82.619595
4349 WILLARD DR	ASHLAND	KY	41102-9168	38.457865	-82.6990483
4349 E SHELBIANA RD	PIKEVILLE	KY	41501-7716	37.4210945	-82.4653575
435 11TH ST	CATLETTSBURG	KY	41129-1305	38.43297783	-82.61247533
435 ACADEMY HOLW	GREENUP	KY	41144-6188	38.5648585	-82.83733116
435 BAKER AVE	HAZARD	KY	41701-1815	37.24818687	-83.19119258
435 BEAR FRK	PIKEVILLE	KY	41501-7579	37.51542283	-82.59756583
435 BEETREE BR	PREMIUM	KY	41845-9033	37.1442183	-82.8907317
435 BERYL LN TRLR	THORNTON	KY	41855-8300	37.215725833	-82.80443466
435 BILLUPS FRK	GREENUP	KY	41144	38.6182133	-82.8783467
435 BILLUPS FRK	GREENUP	KY	41144-6655	38.61830867	-82.8779915
435 BOND HOLW	OLIVE HILL	KY	41164-8169	38.29975167	-83.25182667
435 BURTON HL	BLACKKEY	KY	41804-8916	37.1466133	-82.9478513
435 CABELL ST	ASHLAND	KY	41102-5008	38.4710267	-82.683435
435 CAMPBELL BR	MOREHEAD	KY	40351-8152	38.29732167	-83.35015167
435 CHILDERS DR	PIKEVILLE	KY	41501-3200	37.52158	-82.5671833
435 CHILDERS DR	PIKEVILLE	KY	41501-3200	37.5215415	-82.566538
435 COUGAR DR	WHITESBURG	KY	41858-7009	37.12017	-82.792177
435 COUGAR DR	WHITESBURG	KY	41858-7009	37.1197767	-82.78957
435 DOC ALLEN BR TRLR	LANGLEY	KY	41645-6537	37.5393517	-82.7995867
435 DYKES BRANCH RD TRLR	VIPER	KY	41774-8237	37.1573383	-83.0961817
435 FORESTDALE RD	ASHLAND	KY	41102-9479	38.453055	-82.69643
435 GINGERBREAD FRK TRLR	SALYERSVILLE	KY	41465-7512	37.72194	-82.9656383
435 HARLESS CRK	REGINA	KY	41559-8903	37.36705891	-82.40477941
435 HARLESS CRK BLDG 1	REGINA	KY	41559-8903	37.36913983	-82.4036415
435 HIGHLAND HTS	HINDMAN	KY	41822-8785	37.325027166	-82.961588
435 HIGHWAY 7	WHITESBURG	KY	41858-8249	37.19498983	-82.89229066
435 JERRY RIFFE RIDGE RD	LOUISA	KY	41230-5532	38.155749	-82.70711466
435 JONANCY LN	VIRGIE	KY	41572-8523	37.320055	-82.5843567
435 JONES FRK	STEELE	KY	41566-8464	37.41003	-82.182455
435 KRYPTON LICK BRANCH RD	HAZARD	KY	41701-6458	37.311501166	-83.36193016
435 KY ROUTE 1559	NIPPA	KY	41240-9223	37.8708433	-82.790445
435 LAFAYETTE DR	MOREHEAD	KY	40351-9004	38.23802167	-83.355855
435 LEFT FORK UPPER CHLO	PIKEVILLE	KY	41501-6658	37.4717513	-82.4532495
435 LOVES BR	WHITESBURG	KY	41858-9610	37.23012933	-82.816489
435 MAIN ST	SOUTH SHORE	KY	41175-9559	38.7198917	-82.96309
435 MALLET FORK RD	PINE TOP	KY	41843-8994	37.2807067	-82.888085
435 MARE CRK	STANVILLE	KY	41659-7003	37.5706967	-82.6311917
435 MARGARET HTS	PAINTSVILLE	KY	41240-1123	37.8176683	-82.8033533
435 MAUDE RD	OLIVE HILL	KY	41164-9803	38.265615	-83.15191
435 MAUDE RD BARN	OLIVE HILL	KY	41164	38.2661396	-83.1506106
435 MULLINS BRANCH RD	KITE	KY	41828-9003	37.3277567	-82.8137717
435 NEWSOME BR	VIRGIE	KY	41572-8471	37.36571	-82.6349183
435 ORCHARD BR	BANNER	KY	41603-9097	37.56392233	-82.703226
435 PARADISE LN UNIT SAWMILL	WHITESBURG	KY	41858-9288	37.108316333	-82.901849
435 PONDEROSA DR LOT 9	PAINTSVILLE	KY	41240-8558	37.7995583	-82.790595
435 RIGHT FORK OF COWPEN RD	PIKEVILLE	KY	41501-6106	37.5436217	-82.5540633
435 RIGHT FORK OF LICK FRK	JENKINS	KY	41537-8353	37.2423817	-82.6052633
435 RIGHT FORK OF LICK FRK GARG	JENKINS	KY	41537-8353	37.242065666	-82.605414

435 SCOTT FRK	PIKEVILLE	KY	41501-4714	37.5703333	-82.4213767
435 SMITH FRK	RANSOM	KY	41558-8713	37.54608675	-82.2264954
435 SPEARS BR	HAROLD	KY	41635-8897	37.4615555	-82.61733833
435 STATE HIGHWAY 194	PIKEVILLE	KY	41501-4809	37.5598367	-82.437245
435 SUGAR CAMP RD	ROBINSON CREEK	KY	41560-8502	37.3978467	-82.5659783
435 SWORD BR	GRETHEL	KY	41631-6339	37.493075	-82.6408033
435 TOOTER BR	JEREMIAH	KY	41826-8932	37.164222	-82.91230283
435 TRIMBLE BR	PRESTONSBURG	KY	41653-1265	37.6725733	-82.7709533
435 TRUMBO RD	MOREHEAD	KY	40351-7837	38.26725402	-83.31375813
435 WALNUT RD	WEST LIBERTY	KY	41472-9224	37.93531667	-83.245205
435 WALNUT RD BARN	WEST LIBERTY	KY	41472-9224	37.93602333	-83.24494833
435 WH DIXON BLVD	PAINTSVILLE	KY	41240-9203	37.82358	-82.8093567
435 E RUSSELL ST	ELKHORN CITY	KY	41522-7088	37.3058075	-82.3466981
435 N HIGHWAY 3	LOUISA	KY	41230-6432	38.12419683	-82.63811116
435 N MAYO TRL	PIKEVILLE	KY	41501-3894	37.48862	-82.5409783
435 N RICE AVE	LOUISA	KY	41230-1272	38.11623767	-82.61020166
435 N RICE AVE REAR	LOUISA	KY	41230-1272	38.11623767	-82.61020166
435 S CENTRAL AVE	PRESTONSBURG	KY	41653-7873	37.6643867	-82.76908
4350 GARTIN AVE	ASHLAND	KY	41101-6367	38.4481767	-82.63024
4350 HIGHWAY 15	JACKSON	KY	41339-8389	37.520409	-83.35186166
4350 MIDDLE FORK RD	WARBRANCH	KY	40874-7015	37.00291211	-83.43196894
4350 POSSUM TROT RD LOT B	LEBURN	KY	41831-8964	37.3976067	-82.9469283
4350 WILLARD DR	ASHLAND	KY	41102-9168	38.4578917	-82.6990283
4351 BRUSH CRK TRLR	ARGILLITE	KY	41121	38.4337683	-82.7767883
4351 CHADWICK ST	ASHLAND	KY	41101-5194	38.44897	-82.6190867
4351 DRYHILL RD	HYDEN	KY	41749-8345	37.19805	-83.3727667
4351 FALCON RD	SALYERSVILLE	KY	41465-8329	37.7869633	-83.0069817
4351 FERGUSON DR	ASHLAND	KY	41101-6325	38.4477217	-82.6310633
4351 GARTIN AVE	ASHLAND	KY	41101-6368	38.4483683	-82.6299
4351 HIGHWAY 2565	LOUISA	KY	41230-1503	38.1180233	-82.6201183
4351 UPPER RIVER RD	VIPER	KY	41774-8662	37.19181	-83.12371
4352 CHADWICK ST	ASHLAND	KY	41101-5126	38.4488667	-82.61905
4352 HIGHWAY 805	CROMONA	KY	41810	37.1852183	-82.6950617
4352 MIDDLE FORK RD	WARBRANCH	KY	40874-7015	37.0021417	-83.43412
4352 RIDGEWAY AVE	ASHLAND	KY	41101-6416	38.44726	-82.6200833
4352 ROCKCASTLE RD	INEZ	KY	41224-8696	37.91395	-82.55020667
4353 HIGHWAY 343	MC ROBERTS	KY	41835-9059	37.2283383	-82.66037
4353 KY ROUTE 2030	PRINTER	KY	41655-9031	37.5076367	-82.6974633
4353 KY ROUTE 302	VAN LEAR	KY	41265-8417	37.7786783	-82.781015
4353 LOST CREEK RD	HAZARD	KY	41701-7943	37.3588633	-83.206705
4353 WILLARD DR	ASHLAND	KY	41102-9168	38.4580667	-82.6991017
4353 E SHELBIANA RD	PIKEVILLE	KY	41501-7716	37.421169	-82.46553316
4354 HURRICANE RD	PIKEVILLE	KY	41501-7526	37.5200528	-82.5974405
4354 KY ROUTE 2030	PRINTER	KY	41655-9031	37.5074817	-82.6978067
4354 LITTLE ROBINSON CRK	VIRGIE	KY	41572-8443	37.36873067	-82.65414183
4354 UPPER JOHNS CRK	KIMPER	KY	41539-5906	37.486340666	-82.284293
4354 W HIGHWAY 550	CARRIE	KY	41725-9021	37.3330467	-83.0330883
4355 BURCHETT BR	CATLETTSBURG	KY	41129-9009	38.3193367	-82.6599117
4355 HIGHWAY 1760	LOUISA	KY	41230-7596	38.00276	-82.7021383
4355 HIGHWAY 1760 GARG	LOUISA	KY	41230-7596	38.002974	-82.7017552
4355 KY ROUTE 40	BARNETTS CREEK	KY	41256-9106	37.8196667	-82.888355
4355 MIDDLE FRK	HAGERHILL	KY	41222-8999	37.73750967	-82.86588133
4356 GARTIN AVE	ASHLAND	KY	41101-6367	38.4482683	-82.6300133
4356 HIGHWAY 160	LITTCARR	KY	41834-9000	37.29436533	-82.9445025
4356 HIGHWAY 160	LITTCARR	KY	41834-9000	37.294065	-82.9438
4356 HIGHWAY 160 GARG 1	LITTCARR	KY	41834-9000	37.2942333	-82.9429817
4356 HIGHWAY 160 UNIT LODGE	LITTCARR	KY	41834-9000	37.294029999	-82.94296699
4356 KY ROUTE 680	MINNIE	KY	41651-9044	37.468148	-82.764433
4357 GARTIN AVE	ASHLAND	KY	41101-6368	38.4479183	-82.62977
4357 HIGHWAY 7	BLACKKEY	KY	41804-9098	37.1517283	-82.941725
4357 KY ROUTE 122	PRINTER	KY	41655-9081	37.5172983	-82.754975
4357 W HIGHWAY 550	CARRIE	KY	41725-9998	37.3314633	-83.0336767
43576 STATE HIGHWAY 194	FREEBURN	KY	41528-8603	37.56491	-82.1429817
4358 HIGHWAY 588	WHITESBURG	KY	41858-8956	37.1178667	-82.9008433
4358 HIGHWAY 588 TRLR	WHITESBURG	KY	41858-8956	37.1181467	-82.90052
4358 LAKE BONITA RD LOT B	CATLETTSBURG	KY	41129-8464	38.396005	-82.6540867
4358 PERKINS MADDEN RD	VICCO	KY	41773-8745	37.2715967	-82.9840867

4358 STATE HIGHWAY 319	HARDY	KY	41531-8949	37.60316	-82.210615
4358 STATE HIGHWAY 319 GARG	HARDY	KY	41531-8949	37.6031833	-82.2106117
4358 S HIGHWAY 3	LOUISA	KY	41230-6522	38.0701983	-82.5552417
4358 S HIGHWAY 3 GARG 1	LOUISA	KY	41230	38.0704095	-82.5547295
4359 HIGHWAY 2565	LOUISA	KY	41230-1503	38.118485	-82.6205583
4359 MARROWBONE CREEK RD	ELKHORN CITY	KY	41522-7800	37.328672	-82.44783033
4359 MINDY JANE DR	ASHLAND	KY	41101-6823	38.4447733	-82.635855
4359 POND CREEK RD	MCVEIGH	KY	41555-7454	37.5487417	-82.2645583
436 11TH ST	CATLETTSBURG	KY	41129-1306	38.433405	-82.6125233
436 30TH ST	ASHLAND	KY	41101-1942	38.4677675	-82.62437083
436 3RD AVE	WORTHINGTON	KY	41183-9437	38.54963	-82.7364783
436 4TH AVE	WORTHINGTON	KY	41183-9429	38.5502167	-82.737175
436 5TH AVE	WORTHINGTON	KY	41183-9421	38.550985	-82.7384733
436 AKERS BR	BANNER	KY	41603-8903	37.5571983	-82.69856
436 BELLEFONTE RD	ASHLAND	KY	41102-2312	38.48284	-82.6713533
436 BIG BRANCH RD	JACKSON	KY	41339-8397	37.50441167	-83.335455
436 BLUEBIRD DR	RUSSELL	KY	41169-1570	38.50692	-82.698835
436 BOYD BR	THEALKA	KY	41240-8622	37.827175	-82.79627
436 BURTON HL LOT 16	BLACKKEY	KY	41804-8916	37.14670283	-82.94769133
436 CARDINAL RD	RUSSELL	KY	41169-1512	38.5104367	-82.6972017
436 CARPENTER BRANCH RD TRLR	JACKSON	KY	41339-8221	37.57479617	-83.3346875
436 CIRCLE DR	WHITESBURG	KY	41858-7659	37.114068	-82.808468
436 CLAY JACK RD	RUSH	KY	41168-8124	38.2721933	-82.7215483
436 COMBS MILL RD	SASSAFRAS	KY	41759	37.25962667	-83.05838483
436 COMBS MILL RD TRLR	SASSAFRAS	KY	41759	37.259418833	-83.05872433
436 FRYER HOLW	RUSH	KY	41168-8969	38.35187	-82.8423967
436 GREENUP RD	RACELAND	KY	41169-1042	38.5453167	-82.7484383
436 HARDY BR	GRAYSON	KY	41143		
436 HAZELNUT DR TRLR	YEADDISS	KY	41777-8983	37.039695	-83.2378667
436 HORSE PEN	FALCON	KY	41465-9567	37.7807396	-83.0041642
436 JAMES E HANNAH DR	SOUTH SHORE	KY	41175-9600	38.71844	-82.96294
436 JOHN CC MAYO AVE	AUXIER	KY	41602-9232	37.7348667	-82.7566317
436 JORDAN ST	HAZARD	KY	41701-1526	37.2543567	-83.1886
436 KELLY BR	SALYERSVILLE	KY	41465-7486	37.7179734	-83.0154805
436 KELLY BR UNIT B	SALYERSVILLE	KY	41465-7486	37.7145307	-82.9837141
436 LEFT FORK OF ISLAND CRK	PIKEVILLE	KY	41501-7217	37.4449817	-82.5432783
436 LEFT PENHOOK RD	HAROLD	KY	41635-7003	37.532715	-82.6211767
436 LITTLE HUFFS RUN	GRAYSON	KY	41143-7791	38.2598867	-82.9370867
436 MAIN ST	PAINTSVILLE	KY	41240-1045	37.8135717	-82.8079733
436 MAIN ST APT 2	PAINTSVILLE	KY	41240-1045	37.8135483	-82.8079717
436 MARGARET HTS	PAINTSVILLE	KY	41240-1124	37.81782	-82.80373333
436 OLD FERRELLS CREEK RD	BELCHER	KY	41513-8514	37.34531	-82.3683567
436 POND CREEK RD	HUDDY	KY	41535-8848	37.5939861	-82.2753347
436 PONDEROSA DR	PAINTSVILLE	KY	41240-8558	37.799465	-82.7905617
436 PRICHARD ST	ASHLAND	KY	41102-3348	38.4774917	-82.675365
436 REDBUD DR	ASHLAND	KY	41102-9229	38.438502	-82.70257466
436 REED LN	WEST LIBERTY	KY	41472-2122	37.918046	-83.27671266
436 REEVES LN	OLIVE HILL	KY	41164-7333	38.30155	-83.25911667
436 REEVES LN BARN	OLIVE HILL	KY	41164-7333	38.300981	-83.2607495
436 SMOOT CRK TRLR	WHITESBURG	KY	41858-9623	37.158855	-82.869495
436 SOLOMON RD	WHITESBURG	KY	41858-7215	37.12564	-82.819425
436 SYCAMORE RD	ASHCAMP	KY	41512-8620	37.25784133	-82.48563966
436 WILSON CRK	LANGLEY	KY	41645-6569	37.5317667	-82.8077633
436 WOLFPIIT BRANCH RD	ELKHORN CITY	KY	41522-7604	37.34979	-82.431385
436 E MAPLE ST TRLR	SALYERSVILLE	KY	41465-7445	37.753822	-83.06099266
436 S RIVER RD	MOUTHCARD	KY	41548-8454	37.3752117	-82.249785
436 W ASHBY DR APT 3	ASHLAND	KY	41102-9175	38.4649067	-82.6775517
436 W MAIN ST	WEST LIBERTY	KY	41472-2003	37.918754	-83.2602875
436 W MAIN ST	WEST LIBERTY	KY	41472-2003	37.91843067	-83.260692
4360 13TH ST UNIT A	ASHLAND	KY	41102-5432	38.4510517	-82.6763133
4360 13TH ST UNIT B	ASHLAND	KY	41102-5432	38.450745	-82.6756083
4360 BLACKLOG RD	INEZ	KY	41224-9041	37.83213333	-82.48586833
4360 KY ROUTE 40	MEALLY	KY	41234-9710	37.7967753	-82.7416258
4360 KY ROUTE 40 GARG	MEALLY	KY	41234-9710	37.7969427	-82.7414239
4360 NEW ROUTE 3 TRLR	DEBORD	KY	41214-8955	37.798333333	-82.57220667
4361 ELKHORN CRK TRLR	ELKHORN CITY	KY	41522-7207	37.2736983	-82.4020217
4361 HIGHWAY 2565	LOUISA	KY	41230-1503	38.1184683	-82.6205467



4361 LONG BRANCH RD	TURKEY CREEK	KY	41514-8013	37.6415967	-82.3319033
4361 MIDDLE FRK	LEANDER	KY	41222-8999	37.7373967	-82.8660517
4361 MINDY JANE DR	ASHLAND	KY	41101-6823	38.4454683	-82.635425
4362 CHADWICK ST	ASHLAND	KY	41101-5126	38.448985	-82.6191583
4362 CUTSHIN RD	SMILAX	KY	41764-8939	37.12122	-83.2813967
4362 S HIGHWAY 3	LOUISA	KY	41230-6522	38.069805666	-82.55541866
4363 HIGHWAY 421	HELTON	KY	40840-5512	36.9741267	-83.4000217
4363 KY ROUTE 680	GRETHEL	KY	41631-6327	37.4555983	-82.6744517
4363 UPPER SECOND CREEK RD TRLR	HAZARD	KY	41701-6723	37.2523567	-83.1447933
4364 HIGHWAY 1760	LOUISA	KY	41230-7596	38.003405	-82.7026317
4364 HIGHWAY 7	BLACKKEY	KY	41804-9098	37.1518417	-82.9429583
4364 HIGHWAY 7	BLACKKEY	KY	41804-9098	37.132322	-82.997141
4364 HURRICANE RD	PIKEVILLE	KY	41501-7526	37.518795	-82.5977983
4364 RIVER FRONT RD	LOVELY	KY	41231-9073	37.81385	-82.3842483
4364 STATE HIGHWAY 986	OLIVE HILL	KY	41164-7836	38.25667167	-83.14215833
4365 DONITHON RD	LOUISA	KY	41230-8402	37.99370167	-82.57765
4365 ELKHORN CRK	ELKHORN CITY	KY	41522-7207	37.27351	-82.4022867
4365 KY ROUTE 1426	DANA	KY	41615-8002	37.54876	-82.6848633
4365 ROCKHOUSE RD TRLR	TOMAHAWK	KY	41262-8976	37.8147433	-82.5993783
4365 TUG RIVER RD	LOUISA	KY	41230-5480	37.932605	-82.504485
4366 HIGHWAY 805	CROMONA	KY	41810	37.184905	-82.694885
4366 KELLY BRANCH RD HSE	SALYERSVILLE	KY	41465-9459	37.7112033	-82.9858917
4366 KY ROUTE 680	MINNIE	KY	41651-9044	37.467412	-82.765868
4366 NEW ROUTE 3	INEZ	KY	41214-8955	37.7976069	-82.5732637
4367 GREASY CRK	SHELBIANA	KY	41562-8514	37.3699095	-82.4886455
4367 GREASY CRK	SHELBIANA	KY	41562-8514	37.36972	-82.4887183
4367 HIGHWAY 2565	LOUISA	KY	41230-1503	38.1184733	-82.62055
4367 HIGHWAY 899	PIPPA PASSES	KY	41844-9030	37.324885	-82.8898483
4367 N MAYO TRL	PIKEVILLE	KY	41501-3297	37.5257017	-82.5740817
4367 N MAYO TRL STE 103	PIKEVILLE	KY	41501-3297	37.525925	-82.57424
4367 W HIGHWAY 550	CARRIE	KY	41725-9022	37.33148	-83.033715
4368 HIGHWAY 1496	LOUISA	KY	41230-7488	38.216684333	-82.80277766
4368 KY HIGHWAY 7 TRLR	VIPER	KY	41774-8739	37.189465	-83.1250983
4368 ROCKHOUSE RD TRLR	TOMAHAWK	KY	41262-8976	37.81544167	-82.59997333
4368 N MAYO TRL	PIKEVILLE	KY	41501-3244	37.52598383	-82.57280166
4368 W HIGHWAY 550	CARRIE	KY	41725-9022	37.331875	-83.034552
4369 HIGHWAY 2565	LOUISA	KY	41230-1503	38.1184867	-82.6205517
4369 HIGHWAY 899	PIPPA PASSES	KY	41844-9030	37.32514289	-82.88858838
437 31ST ST	ASHLAND	KY	41101-2070	38.4671667	-82.62322
437 4TH AVE	WORTHINGTON	KY	41183-9430	38.54964	-82.7378867
437 AUSTIN BRANCH RD UNIT 2	LOUISA	KY	41230-8753	38.17217	-82.66751
437 BELLEFONTE RD	ASHLAND	KY	41102-2311	38.4822417	-82.6716683
437 BEN TOWN CIR	HAPPY	KY	41746-9050	37.204502166	-83.10543883
437 BILL MOORE BR	WHITESBURG	KY	41858-7875	37.1627	-82.7098717
437 BILL MOORE BR UNIT PWRSUP	WHITESBURG	KY	41858-7875	37.1620415	-82.70998283
437 BLUEBIRD DR	RUSSELL	KY	41169-1572	38.5074283	-82.6987967
437 CABELL ST	ASHLAND	KY	41102-5008	38.471115	-82.6834667
437 CARDINAL RD	RUSSELL	KY	41169-1511	38.51026867	-82.696767
437 CHAPEL RD	LOUISA	KY	41230-8034	38.12154333	-82.65859833
437 DICEY FRK TRLR	MEALLY	KY	41234-9014	37.788686166	-82.75572116
437 DIXIE AVE	SALYERSVILLE	KY	41465-9435	37.7461067	-83.0725183
437 ELISHA FRK	PIKEVILLE	KY	41501-7022	37.4868187	-82.5798999
437 GRASSY CRK	STAFFORDSVILLE	KY	41256-9221	37.809345	-82.9159617
437 HALL ST	WHEELWRIGHT	KY	41669-9045	37.3303267	-82.7124083
437 HAWK RD	PIPPA PASSES	KY	41844-8902	37.3368733	-82.8502467
437 HIGHWAY 1862	MAYKING	KY	41837	37.13835	-82.7669617
437 HIGHWAY 32	LOUISA	KY	41230-7550	38.10549567	-82.620114
437 HIGHWAY 7 APT #4	JEREMIAH	KY	41826-9069	37.181345	-82.9106317
437 HIGHWAY 7 APT 4	JEREMIAH	KY	41826-9069	37.181345	-82.9106333
437 KONA DR	KONA	KY	41858-7858	37.1602983	-82.7348867
437 KY HIGHWAY 610	VIRGIE	KY	41572-8378	37.34398633	-82.59356533
437 LIMESTONE BRANCH RD	SALYERSVILLE	KY	41465-8022	37.74186469	-83.01694177
437 MAIN ST	PAINTSVILLE	KY	41240-1056	37.81341	-82.80776
437 MAIN ST	WHEELWRIGHT	KY	41669	37.3439935	-82.71949266
437 MEMORIAL DR	HAZARD	KY	41701-1441	37.251392	-83.19350916
437 MILLSEED RD TRLR	HAPPY	KY	41746-9086	37.21581	-83.10013
437 NARROWS FRK	SWAMP BRANCH	KY	41240-8901	37.829104	-82.8489754

437 NURSERY DR	RUSH	KY	41168-8989	38.3569283	-82.7754083
437 OWENS BRANCH RD	SLEMP	KY	41763-8849	37.080875	-83.1188217
437 OWENS BRANCH RD	SLEMP	KY	41763-8849	37.08077317	-83.11908666
437 PARKWAY DR UNIT LOT	SALYERSVILLE	KY	41465-9247	37.7473741	-83.0627015
437 PARKWAY DR UPPR 1212	SALYERSVILLE	KY	41465-9247	37.7463517	-83.0628367
437 PENNY ST	PIKEVILLE	KY	41501-3818	37.359735	-82.56648
437 PONDEROSA DR APT 100	PAINTSVILLE	KY	41240-8558	37.7989983	-82.7918383
437 PRICHARD ST	ASHLAND	KY	41102-3347	38.4766533	-82.6745283
437 PUNCHEON CAMP RD	CORNETTSVILLE	KY	41731-8631	37.0903317	-83.1142433
437 RATLIFF BRANCH RD	PIKEVILLE	KY	41501-3255	37.5196791	-82.5569593
437 REEVES LN	OLIVE HILL	KY	41164-7333	38.30273	-83.26300167
437 REEVES LN	OLIVE HILL	KY	41164-7333	38.3038323	-83.2613319
437 REGIONAL AIRPORT RD	CHAVIES	KY	41727-8645	37.386255	-83.2647467
437 RIGHT FORK OF BEAVER CRK	ELKHORN CITY	KY	41522-8606	37.3237533	-82.3198033
437 RIVERSIDE DR	RUSSELL	KY	41169-1385	38.53246	-82.69235
437 RUSSELL BRANCH RD TRLR	CLAYHOLE	KY	41317-8927	37.47949833	-83.26535
437 SCUDDY BRANCH RD TRLR	SCUDDY	KY	41760-9045	37.1973617	-83.0866733
437 TOMLIN HOLW TRLR	OLIVE HILL	KY	41164-8351	38.285973166	-83.1461445
437 TRACE CANEY RD	PIPPA PASSES	KY	41844-9064	37.32485157	-82.87942412
437 TURKEY RUN RD	LOUISA	KY	41230-9303	38.08951533	-82.66715333
437 E MAPLE ST	SALYERSVILLE	KY	41465-7445	37.7527917	-83.06559
437 N RICE AVE	LOUISA	KY	41230-1272	38.1161383	-82.610825
437 W SOOKEYS CRK	PIKEVILLE	KY	41501-3620	37.3965217	-82.53297
437 W SOOKEYS CRK GARG	PIKEVILLE	KY	41501-3620	37.39691	-82.5327067
4370 HIGHWAY 582	PINE TOP	KY	41843-9063	37.27406867	-82.88852066
4370 POSSUM TROT RD	LEBURN	KY	41831-8964	37.3977083	-82.9470883
4371 HIGHWAY 80	HINDMAN	KY	41822	37.4094533	-82.9557467
4371 HIGHWAY 80	HINDMAN	KY	41822	37.407684	-82.95451066
4371 HIGHWAY 80 BLDG 1	HINDMAN	KY	41822	37.4084098	-82.9563457
4371 KY ROUTE 122	PRINTER	KY	41655-9081	37.51694383	-82.75369166
4371 KY ROUTE 122 TRLR 2	PRINTER	KY	41655-9081	37.517213166	-82.75535566
4371 KY ROUTE 122 TRLR 3	PRINTER	KY	41655-9081	37.516826	-82.7537294
4371 KY ROUTE 122 TRLR 4	PRINTER	KY	41655		
4371 MESA DR	CATLETTSBURG	KY	41129-9705	38.386145	-82.6725317
4371 POND CREEK RD	PINSONFORK	KY	41555-7454	37.5473333	-82.2641933
4371 STATE HIGHWAY 1056	RANSOM	KY	41558-8426	37.5521717	-82.202085
4371 UPPER SECOND CREEK RD	HAZARD	KY	41701-6723	37.250215	-83.14519731
4372 MARROWBONE CREEK RD	ELKHORN CITY	KY	41522-7800	37.3283483	-82.4483633
4372 PIGEON ROOST RD	PILGRIM	KY	41250-8991	37.7334117	-82.4403467
4372 QUICKSAND CREEK RD	LAMBRIC	KY	41339-8330	37.55114333	-83.13592667
4372 WOOTON RD	WOOTON	KY	41776-8767	37.1801382	-83.25246551
4372 WOOTON RD	WOOTON	KY	41776-8767	37.1804467	-83.2496067
4373 HIGHWAY 2565	LOUISA	KY	41230-1503	38.1184917	-82.6205517
4373 ROCKHOUSE FRK TRLR	SIDNEY	KY	41564-8732	37.6196733	-82.3761267
4373 E SHELBIANA RD	PIKEVILLE	KY	41501-7717	37.420965	-82.4654183
4374 COUCHTOWN RD	BUSY	KY	41723-8843	37.27838	-83.291415
4374 HIGHWAY 80	LEBURN	KY	41831-8719	37.4069783	-82.9531767
4374 LEFT FORK MACES CRK RD	VIPER	KY	41774-8443	37.13815	-83.1304733
4374 STATE HIGHWAY 1056	RANSOM	KY	41558-8426	37.5520433	-82.2028617
4374 S KY HIGHWAY 15	HAZARD	KY	41701-6065	37.217655	-83.1544583
4375 KY ROUTE 2030 TRLR A	PRINTER	KY	41655-9031	37.5078667	-82.69648
4375 KY ROUTE 3379	GALVESTON	KY	41635-6371	37.4423033	-82.628005
4375 KY ROUTE 3379	GALVESTON	KY	41635-6371	37.4422233	-82.6279483
4375 N KY HIGHWAY 15	BONNYMAN	KY	41719-8965	37.302289833	-83.24215716
4376 RACCOON RD	RACCOON	KY	41557-8618	37.4869517	-82.43215
4376 RACCOON RD	RACCOON	KY	41557-8618	37.48665117	-82.43217866
4376 STATE HIGHWAY 319 TRLR	HARDY	KY	41531-8949	37.603015	-82.2087133
4377 HIGHWAY 805 TRLR	CROMONA	KY	41810	37.1854017	-82.6948833
4378 CHLOE RD	PIKEVILLE	KY	41501-2267	37.4409133	-82.4772033
4378 COUCHTOWN RD	BUSY	KY	41723-8843	37.27858367	-83.29045433
4378 HIGHWAY 15	JACKSON	KY	41339-8389	37.52013	-83.35251
4378 INDIAN RUN	FLATWOODS	KY	41139-9030	38.50985753	-82.75098444
4378 KY ROUTE 680	MINNIE	KY	41651-9044	37.46826806	-82.76449151
4378 THORNTON RD TRLR	THORNTON	KY	41855-9044	37.20404266	-82.79376066
4379 HIGHWAY 343	MC ROBERTS	KY	41835-9059	37.2278067	-82.660145
4379 MILLERS CRK	PIKEVILLE	KY	41501-5848	37.58541556	-82.52278613
4379 MILLERS CRK	PIKEVILLE	KY	41501-5848	37.5849764	-82.5229588

4379 SHANNON DR STE 3	ASHLAND	KY	41102-5403	38.4505817	-82.6759733
438 30TH ST	ASHLAND	KY	41101-1942	38.4677585	-82.624389
438 ADAMS RD	PIKEVILLE	KY	41501-3437	37.51424567	-82.51850033
438 CEDAR CREEK RD	PIKEVILLE	KY	41501-3763	37.47712	-82.5561233
438 CHAPEL CUT RD	GRAYSON	KY	41143-7859	38.26857101	-82.92425477
438 COPPERHEAD RD	ERMINE	KY	41815-9093	37.1395083	-82.79981
438 COUCHTOWN RD	BUSY	KY	41723-8804	37.2706862	-83.2519777
438 DALEY RD	SMILAX	KY	41764-8964	37.14124	-83.230415
438 ETNA ST	RUSSELL	KY	41169-1383	38.531925	-82.6925633
438 FROG BR	HONAKER	KY	41603-9007	37.5206633	-82.662915
438 GREENUP RD TRLR	RACELAND	KY	41169-1042	38.5451817	-82.748855
438 GUNNELL BR	BANNER	KY	41603-9088	37.5856985	-82.70128583
438 GUNNELL BR GARG	BANNER	KY	41603-9088	37.58576133	-82.70106583
438 HENPEN BR TRLR 3	MELVIN	KY	41650-9087	37.34401	-82.68631
438 HIRAM BAILEY LOOP	LETCHER	KY	41832-9016	37.1502333	-82.9602483
438 INDIAN CREEK RD	VIRGIE	KY	41572-8302	37.3473983	-82.599285
438 INTERSTATE DR	GRAYSON	KY	41143	38.3448034	-82.9358033
438 KENTUCKY MAY RD	WHITESBURG	KY	41858-7700	37.225059	-82.82571916
438 LAUREL MOUNTAIN RD	BUSY	KY	41723-9067	37.273855	-83.3126067
438 LEFT FORK OF FRASURE BR	GRETHEL	KY	41631	37.473315	-82.6734383
438 MCINTOSH MTN	BUSY	KY	41723-9096	37.2748133	-83.2819117
438 MEATHOUSE FRK TRLR	CANADA	KY	41519-8202	37.6023433	-82.3302733
438 MILL BRANCH RD	PAINTSVILLE	KY	41240-1706	37.8099217	-82.816635
438 MOORE BR	INEZ	KY	41224		
438 MOUNT PLEASANT RD TRLR	LOUISA	KY	41230-6343	38.13016667	-82.63893333
438 MUDLICK RD	HARDY	KY	41531-8901	37.6019167	-82.2321617
438 PONDEROSA DR	PAINTSVILLE	KY	41240-8558	37.7987767	-82.791205
438 PREACHERS FORK RD	HYDEN	KY	41749-8432	37.131707	-83.333802
438 RAQUEL BR	RUSH	KY	41168-8991	38.35793133	-82.82225816
438 REDBUD DR	ASHLAND	KY	41102-9229	38.43888802	-82.70269672
438 RIGHT FORK WILLIAMS BR	WITTENSVILLE	KY	41274-9025	37.873685	-82.8049467
438 RILEYS BR	BEVINSVILLE	KY	41606-9004	37.3659867	-82.7243683
438 TENMILE CREEK RD	CHAVIES	KY	41727-8655	37.386035	-83.2793183
438 WADDELL BR	WEBBVILLE	KY	41180-8930	38.20131	-82.866925
438 WINSTON BR	PIKEVILLE	KY	41501-8116	37.3755033	-82.4397
438 E DORTON BLVD	STAFFORDSVILLE	KY	41256-9011	37.826385	-82.8503317
438 N RICE AVE	LOUISA	KY	41230-1259	38.1167567	-82.61018
438 N STATE HIGHWAY 207	RUSH	KY	41168-8900	38.34989	-82.8318433
438 W ASHBY DR	ASHLAND	KY	41102-9175	38.4651983	-82.6781283
4380 13TH ST	ASHLAND	KY	41102-5432	38.4506017	-82.6759617
4380 13TH ST UNIT DOWN	ASHLAND	KY	41102-5432	38.4510612	-82.6753049
4380 DOC BILL BR	JONANCY	KY	41538	37.3111183	-82.5968967
4380 FALCON RD	SALYERSVILLE	KY	41465-8329	37.7871167	-83.0066633
4380 HIGHWAY 1087	MOUSIE	KY	41839-8973	37.413155	-82.8987517
4380 HIGHWAY 1087	MOUSIE	KY	41839-8973	37.41301	-82.8990583
4380 HIGHWAY 1087 GARG	MOUSIE	KY	41839-8973	37.4132983	-82.8985317
4380 HIGHWAY 7 TRLR	BLACKKEY	KY	41804-9098	37.151965	-82.9434117
4380 NEW ROUTE 3	DEBORD	KY	41214-8955	37.79705	-82.57351
4380 RIDGE LINE RD	RACCOON	KY	41557-8911	37.4602617	-82.38821
4381 HIGHWAY 899	PIPPA PASSES	KY	41844-9030	37.32508	-82.889525
4382 HIGHWAY 80	WOOTON	KY	41776-8825	37.15760933	-83.31616123
4382 KY ROUTE 550 APT 1	HUEYSVILLE	KY	41640-6658	37.498857	-82.83229133
4382 KY ROUTE 550 APT 2	HUEYSVILLE	KY	41640-6658	37.4987583	-82.832225
4382 KY ROUTE 550 APT 3	HUEYSVILLE	KY	41640-6658	37.49879	-82.8322317
4382 KY ROUTE 550 APT 4	HUEYSVILLE	KY	41640-6658	37.4987317	-82.8321983
4382 KY ROUTE 550 APT 5	HUEYSVILLE	KY	41640-6658	37.498851	-82.832276
4382 LEFT FORK MACES CRK RD	VIPER	KY	41774-8443	37.138457	-83.13049716
4382 STEELE BRANCH RD	WEST LIBERTY	KY	41472-7718	37.8755328	-83.2190586
4382 STEELE BRANCH RD GARG	WEST LIBERTY	KY	41472-7718	37.8755328	-83.2190586
4383 BRUSH CRK TRLR	ARGILLITE	KY	41121-8678	38.4379046	-82.7883499
4383 STATE HIGHWAY 174	OLIVE HILL	KY	41164-8843	38.26578167	-83.23277333
4384 HIGHWAY 160	LITTCARR	KY	41834-9000	37.2937533	-82.9431267
4384 HIGHWAY 80	WOOTON	KY	41776-8825	37.1570917	-83.3159833
43845 STATE HIGHWAY 194	FREEBURN	KY	41528-8611	37.56416	-82.1386167
4385 HIGHWAY 15	JACKSON	KY	41339-8389	37.52013167	-83.350815
4385 HIGHWAY 931	WHITESBURG	KY	41858-8976	37.0800017	-82.833335
4385 HIGHWAY 931	WHITESBURG	KY	41858-8976	37.0796083	-82.83296

4385 STATE HIGHWAY 174	OLIVE HILL	KY	41164-8843	38.26567167	-83.23174667
4385 N KY HIGHWAY 15	BONNYMAN	KY	41719-8965	37.30007458	-83.24432758
4385 N WOLF CRK TRLR	LOVELY	KY	41231-8951	37.81656	-82.41493
4385 W US HIGHWAY 60 TRLR	GRAYSON	KY	41143-8862	38.3263017	-83.0238933
4386 COUCHTOWN RD	BUSY	KY	41723-8843	37.27803417	-83.29128383
4386 COUCHTOWN RD TRLR	BUSY	KY	41723-8843	37.2782633	-83.2908483
4386 KY HIGHWAY 645	INEZ	KY	41224-8790	37.853636	-82.52030416
4386 KY ROUTE 2030	PRINTER	KY	41655-9031	37.507606	-82.695598
4386 STATE HIGHWAY 1056	RANSOM	KY	41558-8426	37.552055	-82.2025933
4386 STATE ROUTE 1	GREENUP	KY	41144-7980	38.5100988	-82.8240305
43860 STATE HIGHWAY 194	FREEBURN	KY	41528-8611	37.56424	-82.1386867
43860 STATE HIGHWAY 194	FREEBURN	KY	41528-8611	37.5642383	-82.138685
43860 STATE HIGHWAY 194 APT A	FREEBURN	KY	41528-8611	37.56421283	-82.1386275
43860 STATE HIGHWAY 194 UNIT POOL	FREEBURN	KY	41528	37.56439767	-82.13833233
43861 STATE HIGHWAY 194 APT 3	FREEBURN	KY	41528-8611	37.5639433	-82.13854
4387 UPPER RIVER RD	VIPER	KY	41774	37.1916283	-83.1221833
4387 UPPER RIVER RD	VIPER	KY	41774-8662	37.1916367	-83.1228517
43877 STATE HIGHWAY 194	FREEBURN	KY	41528-8611	37.5637617	-82.1380683
4388 FALCON RD	SALYERSVILLE	KY	41465-8329	37.7863808	-83.0057393
4388 FALCON RD	SALYERSVILLE	KY	41465-8329	37.7862775	-83.00507166
43884 STATE HIGHWAY 194	FREEBURN	KY	41528-8611	37.5638883	-82.137765
4389 HIGHWAY 899	PIPPA PASSES	KY	41844-9030	37.3251317	-82.88938
4389 E SHELBIANA RD	PIKEVILLE	KY	41501-7717	37.4207733	-82.46527
439 11TH ST	CATLETTSBURG	KY	41129-1305	38.4326917	-82.612395
439 BOYD ST	RUSSELL	KY	41169-1418	38.5308733	-82.6948117
439 BURGEYS CREEK RD	MALLIE	KY	41836-8933	37.244015	-82.94043
439 BUZZARD FORK RD	JACKSON	KY	41339-8497	37.442425	-83.42563167
439 CAMP BRANCH RD	TRAM	KY	41663-9020	37.5708333	-82.658265
439 CANEY FRK	TURKEY CREEK	KY	41514-7818	37.6621217	-82.3157333
439 DARRELL RD	PREMIUM	KY	41845-9101	37.1435017	-82.916215
439 DINWOOD RD TRLR	MARTIN	KY	41649-7821	37.562195	-82.7666083
439 EAGLES NEST RD	EMMALENA	KY	41740-9041	37.32554	-83.05788733
439 ELM SHOAL BRANCH RD	HAZARD	KY	41701-6655	37.25860583	-83.22813
439 ETNA ST	RUSSELL	KY	41169-1384	38.531915	-82.693025
439 FEDSCREEK RD TRLR	FEDSCREEK	KY	41524-8420	37.400625	-82.2411183
439 GOODAN RDG	OLIVE HILL	KY	41164-8946	38.248563	-83.25003
439 GREENUP RD	RACELAND	KY	41169-1007	38.5445767	-82.7463067
439 GREENUP RD	RACELAND	KY	41169		
439 GREENUP RD	RACELAND	KY	41169-1007	38.5445217	-82.7452217
439 GREENUP RD	RACELAND	KY	41169-1007	38.5448383	-82.7458217
439 HAMBLEY BLVD	PIKEVILLE	KY	41501-3748	37.484735	-82.5288383
439 HAPPY VALLEY RD	SOUTH WILLIAMSON	KY	41503-4067	37.6656583	-82.2807283
439 HIGH ST	HAZARD	KY	41701-1701	37.2487867	-83.19358
439 HIGH ST	HAZARD	KY	41701-1701	37.249015	-83.195535
439 HOOPWOOD BR TRLR	PIKEVILLE	KY	41501-7111	37.462934	-82.574942
439 KY ROUTE 306	WHEELWRIGHT	KY	41669-9025	37.344895	-82.7180733
439 MAIN ST	HAZARD	KY	41701-1776	37.247769	-83.194822
439 MAIN ST UNIT A	HAZARD	KY	41701-1776	37.24802017	-83.19511945
439 MAIN ST UNIT B	HAZARD	KY	41701-1776	37.24774717	-83.19470316
439 MARGARET HTS	PAINTSVILLE	KY	41240-1123	37.81786783	-82.8036355
439 MEADES BRANCH RD	LOUISA	KY	41230-6860	37.99366333	-82.66639
439 MEADOWS BR	PRESTONSBURG	KY	41653-1592	37.6693533	-82.7233367
439 MEADOWS BR	PRESTONSBURG	KY	41653-1592	37.6680583	-82.72227
439 MEMORIAL DR	HAZARD	KY	41701-1441	37.25144733	-83.19337066
439 MESA RDG	HAZARD	KY	41701-6792	37.3510795	-83.10908133
439 MILL ST	PAINTSVILLE	KY	41240-1074	37.8166767	-82.8104483
439 MILLSEED RD	HAPPY	KY	41746-9086	37.21580317	-83.099673
439 MORGAN LN	JACKHORN	KY	41825-9076	37.2263633	-82.7189017
439 NEW CAMP RD	SOUTH WILLIAMSON	KY	41503-4088	37.66317	-82.286745
439 OLD 773	GRAYSON	KY	41143	38.285935	-82.93139183
439 POND CRK	ELKHORN CITY	KY	41522-8373	37.3394433	-82.4020193
439 PONDEROSA DR APT 101	PAINTSVILLE	KY	41240-9341	37.7989917	-82.7919467
439 PONDEROSA DR APT 102	PAINTSVILLE	KY	41240-9341	37.7989967	-82.7919017
439 PONDEROSA DR APT 103	PAINTSVILLE	KY	41240-9341	37.798995	-82.7919267
439 PONDEROSA DR APT 104	PAINTSVILLE	KY	41240-9341	37.798995	-82.7919083
439 PONDEROSA DR APT 105	PAINTSVILLE	KY	41240-9341	37.7989917	-82.7919367
439 PONDEROSA DR APT 106	PAINTSVILLE	KY	41240-9341	37.7990117	-82.79199

439 PONDEROSA DR APT 107	PAINTSVILLE	KY	41240-9341	37.7989967	-82.7919033
439 PONDEROSA DR APT 108	PAINTSVILLE	KY	41240-9354	37.798995	-82.7919183
439 PRESTONSBURG ST	WEST LIBERTY	KY	41472-1139	37.9219395	-83.2566066
439 PRESTONSBURG ST	WEST LIBERTY	KY	41472-1139	37.921702	-83.256193
439 RIGHT FRK TORCHLIGHT RD	LOUISA	KY	41230-6273	38.047435	-82.62428167
439 RIGHT FRK TORCHLIGHT RD GARG	LOUISA	KY	41230	38.0477988	-82.6246687
439 RIVENDELL RD	ASHLAND	KY	41102-7965	38.4756433	-82.7249017
439 RIVERSIDE DR	WEST LIBERTY	KY	41472-1054	37.9191645	-83.26209133
439 ROBINSON DR	PAINTSVILLE	KY	41240-9004	37.8443833	-82.8264
439 ROBINSON DR TRLR	PAINTSVILLE	KY	41240-9004	37.8456383	-82.824685
439 SALTWELL RD	INEZ	KY	41224-8821	37.848101	-82.552436
439 STATE HIGHWAY 955	OLIVE HILL	KY	41164-8864	38.26178833	-83.224635
439 THOMPSON FORK RD TRLR	LOUISA	KY	41230-6490	37.9988383	-82.729435
439 TOMLIN HOLW HSE	OLIVE HILL	KY	41164-8351	38.28761667	-83.14604667
439 TURKEY CRK	LANGLEY	KY	41645		
439 UPPER CHLOE CRK	PIKEVILLE	KY	41501-6603	37.4554037	-82.4707997
439 UPPER MASH FRK	SALYERSVILLE	KY	41465-7432	37.76699383	-82.97655483
439 N MAYO TRL	PAINTSVILLE	KY	41240-1807	37.8246483	-82.8198967
439 N MAYO TRL	PIKEVILLE	KY	41501-3894	37.4888633	-82.5404
439 S ROBERTS DR APT 93	PRESTONSBURG	KY	41653-1577	37.663545	-82.712875
439 S ROBERTS DR APT 94	PRESTONSBURG	KY	41653-1511	37.6635583	-82.7128683
439 S ROBERTS DR APT 95	PRESTONSBURG	KY	41653-1577	37.663515	-82.712885
439 S ROBERTS DR APT 96	PRESTONSBURG	KY	41653-1577	37.6635333	-82.712885
439 W ASHBY DR LOT 18	ASHLAND	KY	41102-9176	38.4654167	-82.6774367
4390 DIX FRK	SIDNEY	KY	41564-8828	37.5600083	-82.3599417
4390 HIGHWAY 7	TOPMOST	KY	41862	37.375275	-82.7858367
43900 HIGHWAY 194 SPUR	FREEBURN	KY	41528	37.56365433	-82.13748116
43903 STATE HIGHWAY 194	FREEBURN	KY	41528-9998	37.563655	-82.1379717
4391 HIGHWAY 80 TRLR	WOOTON	KY	41776-8825	37.1569617	-83.3165417
4391 POND CREEK RD	MCVEIGH	KY	41555-7454	37.5473517	-82.264215
4391 N KY HIGHWAY 15	BONNYMAN	KY	41719-8965	37.3012367	-83.243995
4391 N KY HIGHWAY 15	BONNYMAN	KY	41719-8965	37.301665	-83.2440533
4391 W HIGHWAY 550	CARRIE	KY	41725-9022	37.33151783	-83.0345085
43911 STATE HIGHWAY 194 APT	FREEBURN	KY	41528-8683	37.5636533	-82.1377567
43914 BOARDWALK ST	FREEBURN	KY	41528	37.56378933	-82.13738233
4392 HIGHWAY 1087	MOUSIE	KY	41839-8973	37.3981233	-82.947475
4392 HIGHWAY 805	CROMONA	KY	41810	37.1848567	-82.6944967
4392 PERKINS MADDEN RD	VICCO	KY	41773-8745	37.2711367	-82.9838417
4393 HIGHWAY 2565	LOUISA	KY	41230-1503	38.11890117	-82.61978833
4393 STATE ROUTE 1	GREENUP	KY	41144-7980	38.50951129	-82.82295292
4393 STATE ROUTE 207	GREENUP	KY	41144-7426	38.50116855	-82.76438007
4393 UPPER SECOND CREEK RD	HAZARD	KY	41701-6723	37.2513	-83.1448033
4394 HIGHWAY 550 TRLR	GARNER	KY	41817-9056	37.3622533	-82.9234533
4394 INDIAN RUN	FLATWOODS	KY	41139-9030	38.50981858	-82.7512711
4394 LONGFORK RD	VIRGIE	KY	41572-8810	37.3043267	-82.6427383
4394 LONGFORK RD	VIRGIE	KY	41572-8810	37.3044133	-82.64256
4394 SPANKEM BRANCH RD TRLR	LOUISA	KY	41230-6153	38.1501217	-82.7364983
4394 STATE HIGHWAY 319	HARDY	KY	41531-8949		
4394 S STATE HIGHWAY 1	GRAYSON	KY	41143-6967	38.26981	-82.9193517
4395 HIGHWAY 421	HELTON	KY	40840-5512	36.973915	-83.40057
4395 HIGHWAY 805	JENKINS	KY	41537-8868	37.1850815	-82.69446966
4395 KY ROUTE 680	MINNIE	KY	41651-9044	37.4693615	-82.76441183
4396 KY ROUTE 122	PRINTER	KY	41655-9081	37.51737	-82.7558567
4396 KY ROUTE 680	MINNIE	KY	41651-9044	37.468454666	-82.76420683
4396 LONGFORK RD UNIT 6	VIRGIE	KY	41572-8810	37.3055917	-82.6427467
4397 ELKHORN CRK	ELKHORN CITY	KY	41522-7207	37.27496	-82.4015583
4397 POOR BOTTOM RD	ELKHORN CITY	KY	41522-8111	37.32610083	-82.48943616
43971 STATE HIGHWAY 194	FREEBURN	KY	41528-8613	37.56335617	-82.13710766
43971 STATE HIGHWAY 194	FREEBURN	KY	41528-8613	37.56311617	-82.136867
4398 KY ROUTE 550	HUEYSVILLE	KY	41640-6646	37.49861	-82.8320867
4398 KY ROUTE 680	MINNIE	KY	41651-9044	37.46880917	-82.7639485
4398 LOTTS CREEK RD	HAZARD	KY	41701-7643	37.277914	-83.12642466
4399 KY ROUTE 40	MEALLY	KY	41234-9710	37.7961283	-82.7405367
4399 MOCABEE CREEK RD HSE	OLIVE HILL	KY	41164-6210	38.25576667	-83.29552333
4399 OPEN FORK RD	MOREHEAD	KY	40351-9049	38.24361833	-83.323285
4399 N MAYO TRL	PIKEVILLE	KY	41501-3209	37.52612	-82.57432
43998 STATE HIGHWAY 194	FREEBURN	KY	41528-8613	37.5630983	-82.135975

44 2ND AVE	AUXIER	KY	41602-9201	37.732945	-82.7538967
44 3RD ST	HAROLD	KY	41635	37.5272395	-82.62424083
44 ALPIKE ST LOT 10	IVEL	KY	41642-9457	37.59902845	-82.68449858
44 AMMO DR TRLR	WHITESBURG	KY	41858-8397	37.1877183	-82.828605
44 ANTIQUE LN	BETSY LAYNE	KY	41605-9035	37.5581667	-82.6452833
44 APACHE DR	HAGERHILL	KY	41222-8612	37.7866133	-82.7895933
44 ARLAND HTS	HAGERHILL	KY	41222-8826	37.776395	-82.80397
44 ARROW HEAD RD TRLR	MOZELLE	KY	40858-5022	37.02631	-83.3898383
44 AUGUST DR	SMILAX	KY	41764-8907	37.13383167	-83.2669403
44 AXIS DR TRLR	JENKINS	KY	41537-8997	37.155235	-82.6584017
44 BACK ST	SALYERSVILLE	KY	41465-9405	37.7447617	-83.0752467
44 BAKER RITCHIE RD TRLR	BULAN	KY	41722	37.3894933	-83.0810533
44 BALL FRK	PINSONFORK	KY	41555-7509	37.5576217	-82.25403
44 BEDROCK DR	BUCKHORN	KY	41721-8889	37.323105	-83.51965167
44 BENTLEY RD	ELKHORN CITY	KY	41522-7746	37.33926367	-82.4272475
44 BIG BRIDGE RD	MC DOWELL	KY	41647-9079	37.4479	-82.7380383
44 BIG ELK DR	JENKINS	KY	41537-9178	37.17234707	-82.64134289
44 BIG HACKNEYS CRK LOT 1	MOUTHCARD	KY	41548-8430	37.36966	-82.2314017
44 BIG HACKNEYS CRK LOT 10	MOUTHCARD	KY	41548-8430	37.370967	-82.23048066
44 BIG HACKNEYS CRK LOT 4	MOUTHCARD	KY	41548-8430	37.37012367	-82.23125433
44 BIG HACKNEYS CRK LOT 5	MOUTHCARD	KY	41548-8430	37.370123	-82.2310405
44 BIG HACKNEYS CRK LOT 6	MOUTHCARD	KY	41548-8430	37.37053	-82.2310533
44 BIG HACKNEYS CRK LOT 9	MOUTHCARD	KY	41548-8430	37.370388	-82.230498
44 BIG HACKNEYS CRK TRLR LOT 7	MOUTHCARD	KY	41548-8430	37.3702333	-82.2307683
44 BIG HACKNEYS CRK UNIT CAMPER	MOUTHCARD	KY	41548-8430	37.3709625	-82.23050883
44 BIG ROCK LN	HAZARD	KY	41701-7728	37.2862667	-83.1349883
44 BLAIRTOWN RD	PIKEVILLE	KY	41501-3009	37.54264183	-82.58330583
44 BOBS LN	HAZARD	KY	41701-6397	37.2111517	-83.2539217
44 BOTTOM LN	HAZARD	KY	41736	37.3870817	-83.254825
44 BRICK ST	JENKINS	KY	41537-9057	37.1740133	-82.62974
44 BRIGITTE DR	JACKSON	KY	41339-9325	37.5291	-83.360505
44 BURDINE RD	JENKINS	KY	41537-9099	37.19054	-82.6001183
44 BURGESS RD	LOUISA	KY	41230-7753	38.1129733	-82.5968817
44 BURKE AVE	PRESTONSBURG	KY	41653-1003	37.6807817	-82.7818383
44 BUSH DR	WHITESBURG	KY	41858	37.132929666	-82.827078
44 BUTTEREYE LN	HAZARD	KY	41701-5416	37.2318267	-83.170765
44 C ST	LOUISA	KY	41230-6023	38.09164833	-82.60277167
44 CAKE LN	INEZ	KY	41224-9128	37.84514	-82.51961833
44 CALEB FRK	WEEKSBURY	KY	41667-9012	37.3281667	-82.6906367
44 CARFAX LN	STINNETT	KY	40868	37.1030733	-83.394685
44 CARVER PL	WEST LIBERTY	KY	41472-2043	37.916875	-83.26745667
44 CASEMAN RD	MOREHEAD	KY	40351-7007	38.26014267	-83.326392
44 CATFISH LN	WHITESBURG	KY	41858-7850	37.1171385	-82.85335683
44 CATFISH LN	WHITESBURG	KY	41858-7850	37.11733683	-82.854055
44 CATFISH LN GARG	WHITESBURG	KY	41858-7850	37.116871	-82.85302266
44 CEDAR DR	STANVILLE	KY	41659-7000	37.5660867	-82.643235
44 CHARLES ST	GREENUP	KY	41144-6761	38.6317483	-82.8661983
44 CHARLES ST	JONANCY	KY	41538-8005	37.31588	-82.5837767
44 CHILDERS DR	PIKEVILLE	KY	41501-3201	37.52045892	-82.56688479
44 CHIMNEY ROCK RD	HAZARD	KY	41701-6615	37.2736567	-83.194205
44 CHURCH HOUSE HOLW	BELFRY	KY	41514-7423	37.6289667	-82.261535
44 CLINE COMPLEX	INEZ	KY	41224	37.8492033	-82.5398717
44 COLBY DR	PIKEVILLE	KY	41501-8081	37.5165655	-82.4922099
44 COLDWATER BRANCH RD LOT 3	HAROLD	KY	41635-8850	37.54463932	-82.63129859
44 COOK RD	MC CARR	KY	41544-8513	37.61952	-82.17065
44 COURT ST	ALLEN	KY	41601-9438	37.6160683	-82.7216933
44 COURTNEY RD HSE A	HAZARD	KY	41701-7739	37.3856483	-83.15769
44 COURTNEY RD HSE B	HAZARD	KY	41701-7739	37.3863333	-83.15738
44 COVE AVE	JENKINS	KY	41537-9617	37.173105	-82.631865
44 CROSS RD	JEREMIAH	KY	41826-9048	37.17417	-82.9287133
44 CROSS RD GARG	JEREMIAH	KY	41826-9048	37.1738513	-82.92879663
44 CURRY LN	OLIVE HILL	KY	41164-7776	38.32494833	-83.19910266
44 DALE DR TRLR	WHITESBURG	KY	41858-8032	37.2043433	-82.8795067
44 DAYTON LN	ESSIE	KY	40827-7031	37.0497995	-83.51789866
44 DEATON DR	BULAN	KY	41722-9067	37.3142117	-83.1648567
44 DEE ST	SOUTH SHORE	KY	41175-6900	38.7245983	-82.9436717
44 DEMPSEY HOUSING CIR APT 22A	WARFIELD	KY	41267-8934	37.85541	-82.41564

44 DEMPSEY HOUSING CIR APT 22B	WARFIELD	KY	41267-8934	37.85542	-82.4156467
44 DEMPSEY HOUSING CIR APT 22C	WARFIELD	KY	41267-9018	37.8552133	-82.4158183
44 DEMPSEY HOUSING CIR APT 22D	WARFIELD	KY	41267-8934	37.8556205	-82.41569716
44 DEMPSEY HOUSING CIR APT 22E	WARFIELD	KY	41267-8934	37.855405	-82.4156333
44 DEMPSEY HOUSING CIR APT 22F	WARFIELD	KY	41267-8934	37.8554067	-82.4156367
44 DIX FRK	SIDNEY	KY	41564-8700	37.613045	-82.3417467
44 EARLY BIRD LN TRLR	YERKES	KY	41778-8301	37.2759017	-83.3025333
44 EASTERN ST	STONE	KY	41567-7077	37.5874367	-82.270915
44 EASTERN ST	STONE	KY	41567-7077	37.587655	-82.271059
44 EDWARD DR	CARRIE	KY	41725-9037	37.3356633	-83.0432967
44 ELAM ST	SALYERSVILLE	KY	41465-9236	37.7411283	-83.0699967
44 ELLIOTT HILLS LN TRLR	VIPER	KY	41774-8504	37.1771	-83.0970483
44 ELLIOTT TURNER LN	BOONEVILLE	KY	41314-9562	37.42245667	-83.46842167
44 ELM ST	MARTIN	KY	41649	37.5783233	-82.7500717
44 EPLING DR	PIKEVILLE	KY	41501-7804	37.4143217	-82.45323
44 ESTEPP BR TRLR 1	CRAYNOR	KY	41635-9109	37.43942341	-82.66457433
44 ESTIL PENIX DR	TOMAHAWK	KY	41262-9032	37.83175833	-82.61562
44 ET CEMENTARY RD TRLR	OLIVE HILL	KY	41164	38.31253833	-83.20024167
44 FERN VALLEY RD	BLACKY	KY	41804-9102	37.134705	-83.0092833
44 FERRELL RD	MARTIN	KY	41649-7851	37.5640117	-82.80138
44 FIELDSVILLE LN	HAZARD	KY	41701-8134	37.2454683	-83.2551033
44 FIFTH ST	SOUTH SHORE	KY	41175-7866	38.72563	-82.918725
44 FISH POND BTM	ELKHORN CITY	KY	41522-8233	37.2868233	-82.367985
44 FLORENCE HALL ESTS	ALLEN	KY	41601-9527	37.61656906	-82.71860424
44 FONSO STANLEY RD TRLR	CANADA	KY	41519-8339	37.567535	-82.3361867
44 FORK DR	JENKINS	KY	41537-8833	37.14905983	-82.69860916
44 FORKED MOUTH BRANCH RD GARG	BUSY	KY	41723-8700	37.28029333	-83.3212195
44 FORKED MOUTH BRANCH RD TRLR	BUSY	KY	41723-8700	37.280395	-83.3208433
44 FRAZIER AVE	WHITESBURG	KY	41858-7792	37.1165033	-82.8145817
44 FRAZIER AVE HSE 2	WHITESBURG	KY	41858-7792	37.11641966	-82.8146975
44 FRAZIER LN	HI HAT	KY	41636-9000	37.4065175	-82.74863116
44 FROGTOWN LN TRLR 1	PRINTER	KY	41655-9050	37.5367767	-82.7401067
44 FROGTOWN LN TRLR 2	PRINTER	KY	41655-9050	37.53705833	-82.74020167
44 GARLAND DR	LANGLEY	KY	41645-6409	37.4987475	-82.77822316
44 GILES LN	AVAWAM	KY	41713	37.2223283	-83.2750683
44 GINGER BREAD RD	HAZARD	KY	41701-7870	37.2904	-83.1631817
44 GLIDER AVE	HAZARD	KY	41701-5475	37.2873435	-83.203261
44 GOBLE LN	PRESTONSBURG	KY	41653-8822	37.669935	-82.7186717
44 GORDON MAYNARD RD	INEZ	KY	41224-8782	37.920385	-82.54641833
44 GORDON MAYNARD RD	INEZ	KY	41224-8782	37.92045667	-82.54670833
44 GRASSY FRK	JACKHORN	KY	41825-8913	37.2234083	-82.6979333
44 GREENAPPLE RD	LOUISA	KY	41230-7761	38.1066472	-82.5937015
44 GRIZZLY HOLW TRLR	WHITESBURG	KY	41858-9012	37.0908233	-82.8056733
44 GUM AVE	HAZARD	KY	41701-5464	37.28826	-83.20598
44 HAGER HILL LOOP	HAGERHILL	KY	41222-8820	37.77566873	-82.80242406
44 HALBERT LN LOT 4	MC DOWELL	KY	41647-6024	37.4544102	-82.7384165
44 HALL ADDITION	BANNER	KY	41603-8019	37.604345	-82.7018483
44 HAMMOND AVE	SOUTH SHORE	KY	41175-9094	38.7203783	-82.9608733
44 HARDWOOD LN	OLIVE HILL	KY	41164-8394	38.28473833	-83.23685167
44 HICKORY ST	HYDEN	KY	41749-8943	37.163851	-83.37585266
44 HIDDEN VIEW DR	HAROLD	KY	41635-7004	37.5436567	-82.6375
44 HIGH HL TRLR	WHITESBURG	KY	41858-8438	37.1447017	-82.8580867
44 HILL DR	CHAVIES	KY	41727-9081	37.3472	-83.3554433
44 HILL DR TRLR	CHAVIES	KY	41727-9081	37.34686	-83.3554867
44 HILL ST	ALLEN	KY	41601-9437	37.6153267	-82.7248417
44 HILLCREST DR	PIKEVILLE	KY	41501-4879	37.5578167	-82.4251817
44 HOBSON RD	PIKEVILLE	KY	41501-6018	37.5419255	-82.5657645
44 HORTON LN TRLR	OLIVE HILL	KY	41164-8098	38.32330167	-83.31564833
44 HUDSON DR	HARDSHELL	KY	41348-9111	37.44345166	-83.22245667
44 HUNTERS HL	HAZARD	KY	41701-8282	37.26182333	-83.17375833
44 HURRICANE BR APT A	LEBURN	KY	41831-9094	37.37861547	-82.94387428
44 HURRICANE BR APT B	LEBURN	KY	41831-9094	37.37861547	-82.94387428
44 JASONS BRANCH RD TRLR	HYDEN	KY	41749-8850	37.153365	-83.39476
44 JAY HALL DR	TOMAHAWK	KY	41262-9114	37.831075	-82.61691167
44 JEFFS VLY	GREENUP	KY	41144-7259	38.5867267	-82.861015
44 JOHN BAYS BR	AUXIER	KY	41602-9208	37.737318833	-82.76919516
44 JOHN BAYS BR BLDG STORAGE	AUXIER	KY	41602		

44 JOSEPH LN	JACKSON	KY	41339-9088	37.48231333	-83.34078
44 JOSHS RD	JACKSON	KY	41390-6000	37.43285	-83.379505
44 JUSTICE LN	PIKEVILLE	KY	41501-8032	37.408915	-82.4280283
44 KEITH ST	SOUTH SHORE	KY	41175-7837	38.72680667	-82.93714261
44 KENDER RD	MOUTHCARD	KY	41548-8449	37.3692633	-82.2449983
44 KENNEDY ST APT 225	MARTIN	KY	41649-7990	37.5605267	-82.760595
44 KENNEDY ST APT 227	MARTIN	KY	41649-7990	37.560525	-82.760595
44 KENTUCKY MAY RD	WHITESBURG	KY	41858-8390	37.2227544	-82.8220078
44 KING DR	HAROLD	KY	41635-8909	37.5212933	-82.642175
44 KNOB LICK BR TRLR	STINNETT	KY	40868	37.0881133	-83.42344
44 KY HIGHWAY 15	DARFORK	KY	41701-9101	37.2833867	-83.1901883
44 KY HIGHWAY 611	PIKEVILLE	KY	41501-4135	37.3156583	-82.5488783
44 KYLA LN	INEZ	KY	41224-9110	37.85970667	-82.52346
44 L CONLEY CEM RD	MOUSIE	KY	41839-8990	37.4139233	-82.8923683
44 LAKEVIEW DR	GAYS CREEK	KY	41745-9007	37.3264467	-83.430825
44 LAURA LN	PIKEVILLE	KY	41501	37.519216	-82.613382
44 LAWRENCE ST	GREENUP	KY	41144-6768	38.6331883	-82.8675683
44 LAWSON HL	BETSY LAYNE	KY	41605-7051	37.5539815	-82.611786
44 LEE ST	RACCOON	KY	41557-8410	37.52136711	-82.42806872
44 LEFT FORK BARRENSHEE CRK	FREEBURN	KY	41528-8510	37.5353483	-82.124275
44 LEFT FORK BARRENSHEE CRK	FREEBURN	KY	41528-8510	37.5343217	-82.1247867
44 LIBERTY LN	LOUISA	KY	41230-1336	38.09819333	-82.61220667
44 LICK FORK RD	ELKHORN CITY	KY	41522-7557	37.2989833	-82.4897667
44 LICK HOLW	PIKEVILLE	KY	41501-5917	37.5767133	-82.505105
44 LION DR	WHITESBURG	KY	41858-8439	37.1285218	-82.8618478
44 LITTLE PERRY RD	MOREHEAD	KY	40351-9060	38.241265	-83.35021167
44 LOWER CP TRLR	HARDY	KY	41531-8718	37.625	-82.2453883
44 LUKE VARNEY HOLW	RACCOON	KY	41557-8443	37.5175833	-82.4167517
44 MADALINE ST	SOUTH PORTSMOUTH	KY	41174-8943	38.7247483	-83.0155617
44 MAGNOLIA LN	STINNETT	KY	40868-6516	37.10795	-83.40307
44 MAGNOLIA LN GARG	STINNETT	KY	40868-6516	37.10760196	-83.40257527
44 MAIN ST	BELFRY	KY	41514-7318	37.622575	-82.2671167
44 MANIX DR	ISOM	KY	41824-8909	37.18342667	-82.85709355
44 MAPLE CT	WEST LIBERTY	KY	41472-2111	37.92014998	-83.26714198
44 MAPLE ST	HYDEN	KY	41749-8862	37.1638545	-83.37483083
44 MARGARET ST	SOUTH SHORE	KY	41175-9585	38.7297267	-82.91472
44 MARIE LITTLE DR	WHEELWRIGHT	KY	41669	37.327085	-82.7140467
44 MAW AND PAW RD	JACKSON	KY	41339	37.541605	-83.35032167
44 MAYS LN TRLR	CANADA	KY	41519-8375	37.60761	-82.329895
44 MCDANIELS HL	HAZARD	KY	41701-6383	37.195887	-83.22214616
44 MCDAVID DR	GRAYSON	KY	41143-6923	38.2273867	-82.922505
44 MCFARLAND DR	WHITESBURG	KY	41858-7308	37.12114	-82.8412567
44 MCKENZIE LN	OLIVE HILL	KY	41164-8985	38.28515667	-83.233955
44 MCKENZIE LN	OLIVE HILL	KY	41164-8985	38.285335	-83.23398167
44 MEADOW LARK LN	INEZ	KY	41224-8024	37.924245	-82.482715
44 MEGHAN LN	HAZARD	KY	41701-8087	37.3381165	-83.2530808
44 MELROSE LN	ROARK	KY	40979-8604	37.0216467	-83.5156433
44 MIDDLE FRK	HAGERHILL	KY	41222-9032	37.781886	-82.82403633
44 MIKE CHAPMAN LN	INEZ	KY	41224-8003	37.81939833	-82.50612333
44 MINERVA LN	WEEKSBURY	KY	41667-9006	37.3215783	-82.6980667
44 MITCHELL DR	HAROLD	KY	41635-6301	37.5268417	-82.64932
44 MONUMENT DR	DWALE	KY	41621-9018	37.6235483	-82.7239517
44 MUD LN	WHITESBURG	KY	41858-7182	37.2049067	-82.82885
44 MULE DR	WHITESBURG	KY	41858-7921	37.15692	-82.87316
44 MULLEN LEFT FRK	STONE	KY	41567-7009	37.5648917	-82.2839617
44 MUSIC DR	AUXIER	KY	41602-9244	37.739144	-82.7627355
44 NARROWS FRK	PAINTSVILLE	KY	41240-8901	37.7327217	-82.9244517
44 NOAH DR	LETCHER	KY	41832-8932	37.1541067	-82.935635
44 NOAH SIZEMORE HILL RD	HAZARD	KY	41701-5481	37.2881767	-83.2015217
44 NORTHWOOD DR	PIKEVILLE	KY	41501-3214	37.518555	-82.5671417
44 OATS HILL RD	OLIVE HILL	KY	41164-6873	38.2785383	-83.06503
44 OLD MARE CREEK RD	STANVILLE	KY	41659-7025	37.56778	-82.6416867
44 OLD OGDEN RD TRLR	HINDMAN	KY	41822-8816	37.33771	-83.0056617
44 OLDFIELD LN LOT 29	WEST LIBERTY	KY	41472-7971	37.86846167	-83.20474167
44 ORANGE LN	LOUISA	KY	41230-7946	38.101475	-82.60560833
44 OTTIS RD	WHITESBURG	KY	41858-8080	37.1696417	-82.8537567
44 PAIGE LN	HAZARD	KY	41701-6342	37.21341983	-83.25119433



44 PARKWAY PLAZA LOOP UNIT A	WHITESBURG	KY	41858-7405	37.1232783	-82.83874
44 PARKWAY PLAZA LOOP UNIT A	WHITESBURG	KY	41858-7405	37.122955	-82.8385917
44 PATRICKS LN	HAROLD	KY	41635-6307	37.54141	-82.6338367
44 PATRICKS LN TRLR	HAROLD	KY	41635-6307	37.5403251	-82.6335574
44 PEACEFUL VALLEY LN	LOUISA	KY	41201-9111	38.06416683	-82.73213233
44 PEACH ORCHARD RD	REDFOX	KY	41847-8901	37.2115767	-82.93524
44 PELFREY LN	REDFOX	KY	41847-8907	37.2149905	-82.9384225
44 PENNY AVE	WHITESBURG	KY	41858-7822	37.125437	-82.77546966
44 PENNY LN	LETCHER	KY	41832-9701	37.1492	-82.9593967
44 PERRY STANLEY RD	HARDY	KY	41531-8722	37.6286583	-82.2491367
44 PIGEON COURT RD LOT 2	WHITESBURG	KY	41858	37.117715166	-82.90153366
44 PINE TREE LN	INEZ	KY	41224-9500	37.816385	-82.50602
44 PINSONFORK RD	MC ANDREWS	KY	41543-8028	37.5674267	-82.2685033
44 PLUM ST	SASSAFRAS	KY	41759-8901	37.22032	-83.0530467
44 PONDEROSA DR	PAINTSVILLE	KY	41240-8554	37.8151333	-82.7862767
44 POPLAR ST	HAROLD	KY	41635-9038	37.528215	-82.6251233
44 POSSUM TROT RD	LEBURN	KY	41831-8921	37.3488767	-82.9566383
44 RACCOON PL	RACCOON	KY	41557-8769	37.4761333	-82.4264233
44 RACE TRACK HOLW	WHITESBURG	KY	41858-9106	37.1949083	-82.8699783
44 RACE TRACK HOLW	WHITESBURG	KY	41858-9106	37.1950383	-82.8700483
44 RACETRACK HL	RACELAND	KY	41169-9020	38.542855	-82.7559867
44 RALPH MOORE LN	INEZ	KY	41224-8953	37.7973167	-82.4706683
44 REAMS LN	ASHLAND	KY	41102-7984	38.47844	-82.72421
44 RED FOX DR	GRAYSON	KY	41143-9060	38.3196067	-82.9369217
44 RED OAK RD	MAYKING	KY	41837-8906	37.10653	-82.7757883
44 RIFLE LN	LETCHER	KY	41832	37.1470283	-82.94422
44 RIGHT FORK OF PETER FRK TRLR	MC CARR	KY	41544-8353	37.5703967	-82.1674383
44 RIGHT FORK ROCKHOUSE RD	PIKEVILLE	KY	41501	37.3083717	-82.53418
44 ROCKY HOLW	JENKINS	KY	41537	37.187852	-82.60380966
44 ROWDY LOW GAP RD	HAZARD	KY	41701-8004	37.3686779	-83.2159725
44 RUPPS WAY	GREENUP	KY	41144-6434	38.6253317	-82.8654167
44 SAINT KITTS AVE LOT 51	HAZARD	KY	41701-5348	37.34860406	-83.11412681
44 SAM CAMPBELL BRANCH RD	HAZARD	KY	41701-5706	37.3130783	-83.2485833
44 SAMUEL DR	STAFFORDSVILLE	KY	41256-9044	37.8270917	-82.841865
44 SAND ST	BULAN	KY	41722-9052	37.3156667	-83.1660733
44 SANDY LN	LOUISA	KY	41230-5724	38.1191967	-82.6153767
44 SARAH EVERAGE RD	HINDMAN	KY	41822-9147	37.330315	-82.9872067
44 SATELLITE RD	GRAYSON	KY	41143-7218	38.33032573	-82.98490384
44 SATELLITE RD TRLR	GRAYSON	KY	41143-7218	38.330128833	-82.985329
44 SCOTT HL	HARDY	KY	41531-8810	37.59902	-82.2474433
44 SCRIP LN	JENKINS	KY	41537-9603	37.173825	-82.6290833
44 SEVEN OAKS	JEREMIAH	KY	41826-8906	37.1713517	-82.91874
44 SHADY LN	SOUTH SHORE	KY	41175-7761	38.74037	-82.8968517
44 SHARED DR	SOUTH SHORE	KY	41175-9164	38.71163	-82.9520733
44 SHINGLE BR	PIKEVILLE	KY	41501-7410	37.43026	-82.5891417
44 SHORT FORK RD TRLR	PIPPA PASSES	KY	41844-9038	37.31173	-82.8892017
44 SHORT ST	CHAVIES	KY	41727-9085	37.3475083	-83.3567717
44 SHUCKY BEAN HOLW GARG	BONNYMAN	KY	41719-8855	37.2962183	-83.2340233
44 SHUCKY BEAN HOLW TRLR	BONNYMAN	KY	41719-8855	37.2955333	-83.2342483
44 SINGLETON BR	HAZARD	KY	41701-9074	37.30076	-83.064019
44 SKY HARBOR LN	HAGERHILL	KY	41222-8621	37.74612183	-82.78103933
44 SLICK FORD RD	VIPER	KY	41774-8202	37.1682783	-83.1418033
44 SLIDE DR TRLR	ISOM	KY	41824-8916	37.18675711	-82.87960222
44 SLONE PL APT A	KIMPER	KY	41539-6581	37.529695	-82.36239
44 SLONE PL APT B	KIMPER	KY	41539-6581	37.5296933	-82.3623567
44 SLONE PL APT C	KIMPER	KY	41539-6581	37.5297033	-82.3623067
44 SMITH BR	GRAYSON	KY	41143-7261	38.3277333	-83.0197333
44 SMITH CAMP RD TRLR A	WOOTON	KY	41776-8725	37.1634317	-83.30818
44 SMITH DR	HAPPY	KY	41746-8944	37.2044617	-83.0943783
44 SMOOT CRK TRLR	WHITESBURG	KY	41858-8046	37.1529383	-82.8729617
44 SOPHIA LN	SALYERSVILLE	KY	41465-7109	37.78217683	-83.01700566
44 SOPHIA LN BLDG 1	SALYERSVILLE	KY	41465-7109	37.7819775	-83.01483316
44 SPEARS RD	KIMPER	KY	41539-6263	37.5023367	-82.3566917
44 SPRING AVE	HAZARD	KY	41701-5460	37.2870516	-83.2050452
44 SPRINGDALE DR	LOUISA	KY	41230-5652	38.08589333	-82.62573167
44 STAFFORD SPGS	STAFFORDSVILLE	KY	41256-9025	37.8388133	-82.8495683
44 STAFFORD SPGS APT	STAFFORDSVILLE	KY	41256-9025	37.8387367	-82.849525

44 STEEL BRIDGE RD	BLACKKEY	KY	41804-8728	37.1387617	-82.9929617
44 STEEP HILL RD	PAINTSVILLE	KY	41240-9003	37.8403733	-82.8269333
44 STILLHOUSE RD	MINNIE	KY	41651-9002	37.460677	-82.768435
44 STONE DR	GREENUP	KY	41144-6183	38.652205	-82.87568
44 STOREHOUSE HOLW TRLR	VAN LEAR	KY	41265-8425	37.77397	-82.7281517
44 THOMAS HOLW	TURKEY CREEK	KY	41514-7930	37.6401483	-82.31321
44 TIGGER BRANCH RD TRLR	LOUISA	KY	41230-7080	38.1969333	-82.7895117
44 TIPTON DR	GREENUP	KY	41144-6621	38.6272617	-82.86838
44 TOMAHAWK DR	LOUISA	KY	41230-5008	38.1051468	-82.5890509
44 TOPAZ LN	LOUISA	KY	41230-5608	37.99490833	-82.65927167
44 TRACE FRK	TOMAHAWK	KY	41262-8701	37.83424833	-82.60656167
44 TRENTON BEVINS RD	BURNWELL	KY	41514-7682	37.629484	-82.226627
44 TRINITY LN	GRAYSON	KY	41143-6090	38.338035	-82.91141899
44 TURKEY KNOB LN	HAZARD	KY	41701-8261	37.34535283	-83.14295783
44 TURN AROUND LN TRLR	JENKINS	KY	41537-8088	37.22388	-82.56861
44 TWILIGHT DR	NEON	KY	41840-8908	37.20305	-82.7127183
44 TWIN POPLAR DR	HINDMAN	KY	41822-8303	37.333825	-83.0074
44 UPPER TWIN HOLLOW RD TRLR	CORNETTSVILLE	KY	41731-8874	37.0816967	-83.0714283
44 VANSICKLE LN	SOUTH SHORE	KY	41175-7779	38.735428666	-82.89622133
44 VARNEY ST	PINSONFORK	KY	41555-7521	37.5604283	-82.25889
44 VERNIE MINOR LN	PIPPA PASSES	KY	41844	37.3401517	-82.867145
44 VICTORY LN	AMBURGEY	KY	41773-8631	37.2663717	-82.9995483
44 VILLAGE GREEN DR UNIT 8	PAINTSVILLE	KY	41240-9326	37.8093783	-82.7753783
44 WALNUT HOLW	PINE TOP	KY	41843	37.2871119	-82.8826667
44 WELLS ST	COMBS	KY	41729-9036	37.26554345	-83.21132618
44 WHITE DR	HAZARD	KY	41701-8387	37.338785	-83.2623583
44 WHITE DR	HAZARD	KY	41701-8387	37.33896	-83.26339
44 WHITE DR	HAZARD	KY	41701-8387	37.3387	-83.2622033
44 WICK DR	CORNETTSVILLE	KY	41731-8560	37.1301817	-83.041485
44 WILDCAT DR	ROARK	KY	40979	37.0200433	-83.4834167
44 WILLOW DR	MAYKING	KY	41837	37.13891	-82.7643367
44 WINDY FRK	KITE	KY	41828-9029	37.3242479	-82.8197532
44 WITHERSPOON WAY	BUCKHORN	KY	41721-8982	37.34955323	-83.47457346
44 WOODEN PEG LN	AMBURGEY	KY	41773-8632	37.2619567	-82.9982067
44 WOODMILL DR	GRAYSON	KY	41143-7297	38.32263684	-82.93565082
44 WOODMILL DR	GRAYSON	KY	41143-7297	38.32277299	-82.93552619
44 WREN LN GARG	TOPMOST	KY	41862-9025	37.374101	-82.7778035
44 WRIGHTS RD	DRIFT	KY	41619-9083	37.4810417	-82.7445867
44 ZEIGLER DR	PIKEVILLE	KY	41501-3111	37.538265	-82.6053117
44 E GARFIELD ST	PRESTONSBURG	KY	41653-9069	37.67040783	-82.78161
44 E POTTER RD	NEON	KY	41840-8998	37.1867183	-82.7152033
44 N CARDINAL DR	PRESTONSBURG	KY	41653-1406	37.6683183	-82.7430033
44 N CLAY AVE	WEST VAN LEAR	KY	41268-8025	37.7869167	-82.7806383
44 N FRONT ST	PIKEVILLE	KY	41501-7704	37.42109833	-82.46617383
44 N OAK HILL DR	JACKSON	KY	41339-9681	37.569343	-83.376542
44 N WILLOW LN	PRESTONSBURG	KY	41653-1427	37.6686575	-82.7425185
44 S 5TH ST	ALLEN	KY	41601-9517	37.612815	-82.721935
44 S ABDOO ST	FLEMING NEON	KY	41840	37.1893883	-82.7164367
44 S RICE RD	BANNER	KY	41603-8028	37.59462582	-82.70069965
44 S RICE RD BLDG B	BANNER	KY	41603		
44 S STANLEY AVE	PRESTONSBURG	KY	41653-7701	37.6708717	-82.78165
440 31ST ST	ASHLAND	KY	41101-2069	38.4672983	-82.6233067
440 36TH ST	CATLETTSBURG	KY	41129-1074	38.4023867	-82.6028933
440 3RD AVE	WORTHINGTON	KY	41183-9437	38.5496367	-82.7368567
440 4TH AVE	WORTHINGTON	KY	41183-9429	38.5502117	-82.737555
440 ANDERSON BRANCH RD	SHELBY GAP	KY	41563-8333	37.22786	-82.5485733
440 APPLE ST	HAZARD	KY	41701-2112	37.24181	-83.1792083
440 APPLE YARD RD	LITTCARR	KY	41834	37.29140483	-82.9330135
440 AUSTIN RD	OLIVE HILL	KY	41164-8902	38.23084333	-83.27783667
440 BARRENSHEE CRK	FREEBURN	KY	41528-8524	37.5454859	-82.1359198
440 BARRENSHEE CRK	FREEBURN	KY	41528-8524	37.549435	-82.13771
440 BELLEFONTE ST	RUSSELL	KY	41169-1377	38.5316117	-82.6932717
440 BIG BR TRLR	HALLIE	KY	41821-8902	37.07258	-82.9797233
440 BIG FORK RD	YEADDISS	KY	41777-8916	37.0504168	-83.2588237
440 BIRCH ST	HAZARD	KY	41701-2120	37.2387233	-83.1812017
440 BLUEBIRD DR	RUSSELL	KY	41169-1570	38.5068483	-82.698865
440 BOSS HILL RD	SECO	KY	41849-5001	37.1717383	-82.7337033

440 BROADWAY ST APT 1	HAZARD	KY	41701-1458	37.252595	-83.1929533
440 BROADWAY ST APT A-BASEM	HAZARD	KY	41701-1455	37.2525983	-83.1929483
440 BUSH ST	ASHLAND	KY	41101-3406	38.4711267	-82.6626633
440 CARDINAL RD	RUSSELL	KY	41169-1512	38.50969	-82.6971217
440 CECIL ROBBINS AVE	SOUTH SHORE	KY	41175-9041	38.7194267	-82.9626467
440 CEMETERY RD	PAINTSVILLE	KY	41240-1069	37.8170683	-82.8108667
440 COAL CP	HITCHINS	KY	41146-8920	38.2809033	-82.901645
440 COMBS BRANCH RD	DWARF	KY	41739-8011	37.3292733	-83.127925
440 COPPERHEAD RD	ERMINE	KY	41815-9093	37.1399115	-82.79940033
440 DIXIE AVE	SALYERSVILLE	KY	41465-9435	37.74612	-83.07313
440 DOTY BR	MC DOWELL	KY	41647-9047	37.4515367	-82.749755
440 DOTY BR	MC DOWELL	KY	41647-9047	37.4515833	-82.7495917
440 DRY BRANCH RD TRLR 5	JONANCY	KY	41538-8007	37.309843	-82.6020335
440 DUCK HOLLOW RD	LOST CREEK	KY	41348-9006	37.46302833	-83.33046167
440 FOOTHILLS RD	WHITESBURG	KY	41858-9010	37.1026083	-82.8055033
440 GOLDEN CONN RD TRLR	OLIVE HILL	KY	41164-6103	38.24331167	-83.18474833
440 GREEN BR	WEBBVILLE	KY	41180-8912	38.1916767	-82.9015117
440 GREENUP RD	RACELAND	KY	41169-1087	38.5443567	-82.744345
440 GREENUP RD REAR	RACELAND	KY	41169-1087	38.54486839	-82.74539107
440 HIGHWAY 1812	JACKSON	KY	41339-9314	37.563917	-83.366105
440 HIGHWAY 1812 UPPR	JACKSON	KY	41339-9314	37.5659867	-83.3658317
440 HIGHWAY 7	JEREMIAH	KY	41826-9069	37.1813467	-82.9106333
440 HIGHWAY 7	JEREMIAH	KY	41826-9069	37.1812283	-82.9110433
440 HIGHWAY 899	HINDMAN	KY	41822-8954	37.31438683	-82.9388205
440 HURRICANE BR TRLR	TURKEY CREEK	KY	41514-9160	37.702415	-82.313565
440 ISON RD	GRAYSON	KY	41143-7962	38.33148617	-82.890584
440 IVYTON RD	SALYERSVILLE	KY	41465-8011	37.7022083	-82.9790233
440 IVYTON RD	SALYERSVILLE	KY	41465-8011	37.70327433	-82.97955383
440 JONANCY LN	VIRGIE	KY	41572-8523	37.3155067	-82.5936067
440 JONES BR	JACKSON	KY	41339-9542	37.514455	-83.24112833
440 KRYPTON LICK BRANCH RD	HAZARD	KY	41701-6458	37.31151698	-83.361472
440 KY ROUTE 1086	WAYLAND	KY	41666-6832	37.444282	-82.79867283
440 KY ROUTE 122	MARTIN	KY	41649-9008	37.559235	-82.7566683
440 L AND N DR	HAZARD	KY	41701-1365	37.2561717	-83.195835
440 LAKESIDE DR	JACKSON	KY	41339-9675	37.574155000	-83.37468833
440 LEFT FORK ORCHARD BR	BANNER	KY	41603-8047	37.5608517	-82.7068767
440 LICK BRANCH TALBERT RD	JACKSON	KY	41339-7582	37.41787	-83.46510167
440 LITTLE GARNER RD GARG	ASHLAND	KY	41102-7504	38.4333933	-82.7169983
440 LITTLE GARNER RD HSE	ASHLAND	KY	41102-7504	38.43387	-82.7161983
440 LITTLE ROBINSON CRK TRLR	VIRGIE	KY	41572	37.3705883	-82.5897867
440 LYTTLE BLVD	HAZARD	KY	41701-1742	37.2498283	-83.18927
440 MAIN ST	WHEELWRIGHT	KY	41669	37.34474	-82.7181633
440 MARGARET HTS	PAINTSVILLE	KY	41240-1124	37.818195	-82.8033817
440 MARY LEWIS DR	ASHLAND	KY	41102-4332	38.4700817	-82.67435
440 MOUNTAIN VIEW HTS	HYDEN	KY	41749-8205	37.1672683	-83.40034
440 OLD 773	GRAYSON	KY	41143-7608	38.285295	-82.93148
440 OLD OGDEN RD TRLR	HINDMAN	KY	41822-8820	37.3642967	-82.9845333
440 OVERLOOK TER	JENKINS	KY	41537-8660	37.1763367	-82.6460167
440 PANBOWL RD	JACKSON	KY	41339-7548	37.545921833	-83.37299166
440 PARADISE HL	GRAYSON	KY	41143-6957	38.33612483	-82.95824983
440 PARKER RD	OLIVE HILL	KY	41164-7675	38.2668605	-83.12056716
440 PERRY PARK RD	HAZARD	KY	41701-9522	37.27415816	-83.20601698
440 PHOENIX PLACE BLVD	HAZARD	KY	41701-8228	37.34896313	-83.11435763
440 PONDEROSA DR	PAINTSVILLE	KY	41240-8558	37.79965011	-82.79102748
440 PUNCHEON CAMP RD	CORNETTSVILLE	KY	41731-8631	37.09020957	-83.11489216
440 REBECCA LYNN DR	RUSH	KY	41168-8101	38.2543767	-82.7543183
440 SAGE DR	HYDEN	KY	41749-9004	37.1389683	-83.3415717
440 SARAH BRANHAM HOLW	PIKEVILLE	KY	41501-3953	37.34802683	-82.55858066
440 SHEAS FRK TRLR	MC ROBERTS	KY	41835-9005	37.208425	-82.6820483
440 SHEPHERD LOOP	GREENUP	KY	41144-6363	38.53887	-82.82148
440 STAN BR	GRAYSON	KY	41143-7284	38.3406783	-82.9895817
440 STEPHENS MEADE RD	ASHLAND	KY	41102-8902	38.4198967	-82.7178783
440 STEPHENS MEADE RD GARG	ASHLAND	KY	41102-8902	38.42080183	-82.71776816
440 STILLHOUSE AVE	ELKHORN CITY	KY	41522-7278	37.3028483	-82.348495
440 STURGILL BR	WHITESBURG	KY	41858-8859	37.07219	-82.8586583
440 TAN YARD HOLW	WHITESBURG	KY	41858-9291	37.17547	-82.8198217
440 TOM BIGGS RD	MC ROBERTS	KY	41835-9083	37.21064142	-82.66867913

440 TRACE FORK RD	CONFLUENCE	KY	41749-7944	37.27354533	-83.39754016
440 WILSON BR	OLIVE HILL	KY	41164-7225	38.28248833	-83.26515833
440 E MAIN ST	HAZARD	KY	41701-1974	37.2466126	-83.1843456
440 E MAIN ST APT 1	HAZARD	KY	41701-1974	37.2466126	-83.1843456
440 E MAIN ST APT 2	HAZARD	KY	41701-1974	37.2466126	-83.1843456
440 E MAIN ST APT 3	HAZARD	KY	41701-1974	37.2466126	-83.1843456
440 E MAIN ST APT 4	HAZARD	KY	41701-1974	37.2466126	-83.1843456
440 E MAIN ST UNIT GARAGE	HAZARD	KY	41701-1974	37.2466126	-83.1843456
440 N JOHNSON BOTTOM RD	FREEBURN	KY	41528-8723	37.5602583	-82.1484833
440 S MAYO TRL	PIKEVILLE	KY	41501-1524	37.4653833	-82.5299133
440 W ASHBY DR	ASHLAND	KY	41102-9175	38.4649533	-82.6782633
4400 BROOKWOOD CT	CATLETTSBURG	KY	41129-9007	38.3226183	-82.6585533
4400 BURGEYS CREEK RD	MALLIE	KY	41836-8973	37.23937145	-82.8766259
4400 DIPPER DR	ASHLAND	KY	41102-8449	38.4594333	-82.7006817
4400 DOC BILL BR	JONANCY	KY	41538	37.3109667	-82.59681
4400 FRIENDSHIP RD	CATLETTSBURG	KY	41129-8705	38.332195	-82.665535
4400 GRANDVIEW DR	ASHLAND	KY	41101-6334	38.44691	-82.6323567
4400 HODE RD	WARFIELD	KY	41267-9046	37.8874033	-82.4279883
4400 MARROWBONE CREEK RD	ELKHORN CITY	KY	41522-7851		
4400 OAK HOLLOW DR	ASHLAND	KY	41101-6831	38.4424383	-82.6324783
4400 SOUTHVIEW RD	ASHLAND	KY	41101-6316	38.446155	-82.6335767
44009 STATE HIGHWAY 194	FREEBURN	KY	41528-8614	37.5628167	-82.1359983
4401 44TH ST	ASHLAND	KY	41101-5192	38.44867	-82.615995
4401 44TH ST	ASHLAND	KY	41101-5192	38.4486567	-82.616475
4401 BLACKBURN AVE	ASHLAND	KY	41101-5026	38.45018	-82.6290333
4401 CANNONSBURG RD	CATLETTSBURG	KY	41129-9752	38.40002	-82.6671733
4401 DANIELS ST	ASHLAND	KY	41101-5127	38.4485905	-82.61353583
4401 FREDERICK ST	ASHLAND	KY	41101-6450	38.4465167	-82.6233967
4401 GRANDVIEW DR	ASHLAND	KY	41101-6333	38.4471117	-82.6316933
4401 HIGHWAY 931	WHITESBURG	KY	41858-8977	37.0791183	-82.833735
4401 HIGHWAY 931	WHITESBURG	KY	41858-8977	37.0794833	-82.8333517
4401 JEPSON ST	ASHLAND	KY	41101-5003	38.4513985	-82.6289905
4401 KISER LN	ASHLAND	KY	41102-8417	38.460615	-82.7040983
4401 SOUTHVIEW RD	ASHLAND	KY	41101-6315	38.4467167	-82.632825
4401 STATE ROUTE 3	CATLETTSBURG	KY	41129-8183	38.367025333	-82.664814
44010 STATE HIGHWAY 194	FREEBURN	KY	41528-8614	37.5630133	-82.1358667
4402 44TH ST	ASHLAND	KY	41101-5191	38.4485567	-82.6164667
4402 HIGHWAY 7	LETCHER	KY	41832-9025	37.1515083	-82.943115
4402 HIGHWAY 7	LETCHER	KY	41832-9025	37.151405	-82.9429883
4402 RACCOON RD	RACCOON	KY	41557-8619	37.4866567	-82.4315683
4402 RIDGEWAY AVE	ASHLAND	KY	41101-6418	38.4473233	-82.6198567
4403 BRUSH CRK	ARGILLITE	KY	41121-8679	38.4344933	-82.7768433
4403 KY HIGHWAY 2022	BUCKHORN	KY	41721-8703	37.31680333	-83.532695
4403 KY HIGHWAY 2022	BUCKHORN	KY	41721-8703	37.31726	-83.53279167
4403 KY HIGHWAY 2022	BUCKHORN	KY	41721-8703	37.31774	-83.53080833
4403 MESA DR	CATLETTSBURG	KY	41129-9705	38.38248	-82.6729483
4403 MESA DR BLDG A	CATLETTSBURG	KY	41129-9705	38.3837733	-82.6726917
44032 STATE HIGHWAY 194	FREEBURN	KY	41528-8614	37.5628617	-82.1355083
4404 44TH ST	ASHLAND	KY	41101-5191	38.4485317	-82.6165433
4404 CHLOE RD	PIKEVILLE	KY	41501-2268	37.441286	-82.478643
4404 GRANDVIEW DR	ASHLAND	KY	41101-6334	38.44669	-82.63215
4404 JEPSON ST	ASHLAND	KY	41101-5004	38.4515391	-82.6289705
4404 ROCKHOUSE FRK	HATFIELD	KY	41514	37.6196783	-82.37613
44046 STATE HIGHWAY 194	FREEBURN	KY	41528-8614	37.56278	-82.13541
4405 BLACKBURN AVE	ASHLAND	KY	41101-5026	38.450125	-82.6287467
4405 BLACKBURN AVE	ASHLAND	KY	41101-5026	38.4500983	-82.6287933
4405 GRANDVIEW DR	ASHLAND	KY	41101-6333	38.4469867	-82.6319217
4405 JEPSON ST	ASHLAND	KY	41101-5003	38.4514029	-82.6289512
4405 LAKE BONITA RD	CATLETTSBURG	KY	41129-8465	38.39618	-82.6527733
4405 LAKE BONITA RD GARG	CATLETTSBURG	KY	41129-8465	38.3958159	-82.652642
4405 SOUTHVIEW RD	ASHLAND	KY	41101-6315	38.4464933	-82.6326283
4405 TIMBERLINE DR	CATLETTSBURG	KY	41129-8702	38.323895	-82.6615183
4405 WILSON CREEK RD TRLR	GRAYSON	KY	41143-7831	38.36943	-82.8737983
4405 E SHELBIANA RD	PIKEVILLE	KY	41501-7718	37.4205733	-82.464895
44058 BROADWAY ST	FREEBURN	KY	41528	37.5624567	-82.1352633
4406 BLACKLOG RD	INEZ	KY	41224-9042	37.83189	-82.4849
4406 DANIELS ST	ASHLAND	KY	41101-5128	38.4483533	-82.61352

4406	FRIENDSHIP RD	CATLETTSBURG	KY	41129-8705	38.33197	-82.6664233
4406	HIGHWAY 1496	LOUISA	KY	41230-7489	38.2167133	-82.8010417
4406	KY ROUTE 40	MEALLY	KY	41234-9711	37.7967933	-82.74104
4406	SOUTHVIEW RD	ASHLAND	KY	41101-6316	38.4461983	-82.6331317
4407	BUFFALO HORN RD	LOUISA	KY	41230-5417	37.95005	-82.52155667
4407	DANIELS ST	ASHLAND	KY	41101-5127	38.4482883	-82.61341
4407	MINDY JANE DR	ASHLAND	KY	41101-6825	38.4439183	-82.6350583
4407	POOR BOTTOM RD	ELKHORN CITY	KY	41522-8110	37.3260517	-82.4891367
44078	STATE HIGHWAY 194	FREEBURN	KY	41528-8616	37.5623267	-82.1351833
44078	STATE HIGHWAY 194	FREEBURN	KY	41528-8616	37.5622917	-82.1351483
4408	BLACKBURN AVE	ASHLAND	KY	41101-5027	38.4506617	-82.6301217
4408	ELKHORN CRK	ELKHORN CITY	KY	41522-7206	37.2742832	-82.4024052
4408	KISER LN	ASHLAND	KY	41102-8416	38.46008	-82.7040483
4408	UPPER JOHNS CRK	KIMPER	KY	41539-5907	37.486702833	-82.283798
4408	UPPER JOHNS CRK APT B	KIMPER	KY	41539-5907	37.4871517	-82.28352
4408	UPPER JOHNS CRK BLDG A	KIMPER	KY	41539-5907	37.4867908	-82.282373
4408	WILSON CREEK RD	GRAYSON	KY	41143-7831	38.3687133	-82.8739183
4409	BLACKBURN AVE	ASHLAND	KY	41101-5026	38.4501233	-82.6286717
4409	CRAFT COLLY RD	ERMINE	KY	41815-9044	37.1746283	-82.80203
4409	DANIELS ST	ASHLAND	KY	41101-5127	38.4482533	-82.6134833
4409	HIGHWAY 805	JENKINS	KY	41537-8869	37.1851483	-82.6942533
4409	JEPSON ST	ASHLAND	KY	41101-5003	38.4514073	-82.628912
4409	POND CREEK RD	PINSONFORK	KY	41555-7456	37.547395	-82.2638867
44092	STATE HIGHWAY 194 TRLR	FREEBURN	KY	41528-8616	37.562225	-82.135075
441	21ST ST	ASHLAND	KY	41101-7727	38.47409	-82.6357383
441	2ND AVE	WORTHINGTON	KY	41183-9446	38.5488617	-82.7358133
441	2ND ST	PAINTSVILLE	KY	41240-1031	37.8150927	-82.8066997
441	31ST ST	ASHLAND	KY	41101-2070	38.4672217	-82.6235083
441	3RD AVE	WORTHINGTON	KY	41183-9438	38.54946	-82.7366017
441	ADAMS RD	PIKEVILLE	KY	41501-3437	37.5140505	-82.519243
441	ARNOLD FORK RD TRLR 2	KITE	KY	41828-9066	37.297855	-82.7514033
441	BEAR HOLW	EAST POINT	KY	41216-8802	37.7413467	-82.79912
441	BELLEFONTE RD	ASHLAND	KY	41102-2311	38.4823083	-82.6716733
441	BROWN LN	WEST LIBERTY	KY	41472-6402	37.92930117	-83.25045416
441	BUCKS BR	MARTIN	KY	41649-7801	37.5760967	-82.7676717
441	CARDINAL RD	RUSSELL	KY	41169-1511	38.5099917	-82.6966267
441	CEDAR ST	HAZARD	KY	41701-1511	37.25323	-83.1902933
441	COPPERHEAD RD	ERMINE	KY	41815-9093	37.138845	-82.79995
441	CRASES BR TRLR	LETCHER	KY	41832-9053	37.150215	-82.9618167
441	CUTSHIN RD	WOOTON	KY	41776-8966	37.164185	-83.2998783
441	DRY BR	TEABERRY	KY	41660-6307	37.4318967	-82.6517883
441	ESTILL BTM	ESTILL	KY	41666-9034	37.45746	-82.8227917
441	GORMAN HOLLOW RD	HAZARD	KY	41701-2315	37.2391117	-83.198305
441	GRAYS BR	JENKINS	KY	41537-8704	37.190085	-82.670625
441	HIDDEN HOLW	GREENUP	KY	41144-8117	38.5223133	-82.8286183
441	HIGHWAY 343	NEON	KY	41840-9005	37.1912733	-82.7058317
441	INDUSTRIAL PARK RD	WHITESBURG	KY	41858-7926	37.1321467	-82.8434483
441	INDUSTRIAL PARK RD	WHITESBURG	KY	41858-7926	37.1285255	-82.84083383
441	INDUSTRIAL PARK RD	WHITESBURG	KY	41858-7926	37.12733875	-82.84046648
441	INDUSTRIAL PARK RD	WHITESBURG	KY	41858-7926	37.1285055	-82.8407945
441	IOWA ST	ASHLAND	KY	41102-3312	38.47374617	-82.6715745
441	IOWA ST BLDG 2	ASHLAND	KY	41102-3312	38.47395967	-82.67143133
441	JIM ARNETT BRANCH RD	SALYERSVILLE	KY	41465-8971	37.7040207	-83.007083
441	JIM ARNETT BRANCH RD GARG	SALYERSVILLE	KY	41465-8971	37.7044047	-83.0072337
441	KELLY FORK RD	HAZARD	KY	41701-7672	37.2682883	-83.04682
441	KY ROUTE 1107	VAN LEAR	KY	41265-9055	37.7749683	-82.788055
441	LIBERTY ST	HAZARD	KY	41701-1602	37.250778833	-83.1849715
441	LICK FORK RD	ELKHORN CITY	KY	41522-7561	37.2940317	-82.490455
441	LITTLE BLACKLOG RD	INEZ	KY	41224-9077	37.86041833	-82.51112667
441	LITTLE CARD RD	MOUTHCARD	KY	41548-8104	37.3902317	-82.2663883
441	MAIN ST	SOUTH SHORE	KY	41175-9559	38.7220817	-82.9662833
441	MAIN ST APT A	SOUTH SHORE	KY	41175-9559	38.72210317	-82.96630366
441	MAYNARDS BR	BURNWELL	KY	41514-7681	37.6402483	-82.2255483
441	MUDDY BR	WAYLAND	KY	41666-6701	37.4236867	-82.8108033
441	OAK TERRACE DR	ASHLAND	KY	41102-7632	38.431535	-82.7178767
441	ORCHARD BR	BANNER	KY	41603-9097	37.56677183	-82.70055883
441	PEAR ST TRLR	HAZARD	KY	41701-1139	37.2635233	-83.1912967

441	PERT CREEK RD TRLR	WHITESBURG	KY	41858-8547	37.11075683	-82.7979645
441	PONDEROSA DR APT 118	PAINTSVILLE	KY	41240-9355	37.798869	-82.79226633
441	PONDEROSA DR APT 119	PAINTSVILLE	KY	41240-9355	37.7983367	-82.79184
441	PONDEROSA DR APT 120	PAINTSVILLE	KY	41240-9355	37.7983283	-82.7917983
441	PONDEROSA DR APT 121	PAINTSVILLE	KY	41240-9355	37.7983267	-82.791765
441	PONDEROSA DR APT 122	PAINTSVILLE	KY	41240-9355	37.798325	-82.7917583
441	PRICHARD ST	ASHLAND	KY	41102-3385	38.4772883	-82.6759867
441	REDBUD DR	ASHLAND	KY	41102-8287	38.4384833	-82.7020917
441	RIVER HILL DR	ASHLAND	KY	41101-7386	38.48408	-82.6598733
441	RIVERSIDE DR	RUSSELL	KY	41169-1385	38.53246	-82.692195
441	RIVERSIDE DR	WEST LIBERTY	KY	41472-1054	37.918825	-83.262345
441	SARAH BRANHAM HOLW	PIKEVILLE	KY	41501-3953	37.34698	-82.55871
441	SHOP BR	STANVILLE	KY	41659-9045	37.5749617	-82.615915
441	STAGGERWEED FRK GARG	HELPS	KY	41553-8902	37.46764126	-82.18592327
441	STAN BR	GRAYSON	KY	41143-7284	38.34005	-82.9895717
441	STAN BR UNIT GARAGE	GRAYSON	KY	41143-7284	38.340706166	-82.990143
441	SYCAMORE RD	PIKEVILLE	KY	41501-5305	37.6303017	-82.5426217
441	WILDER DR	LETCHER	KY	41832-9009	37.15498039	-82.95458693
441	WOODROCK	BLACKKEY	KY	41804-8701	37.140123333	-82.970836
441	E 1ST AVE	SOUTH SHORE	KY	41175-8920	38.7254617	-82.96483
441	E MAIN ST	HAZARD	KY	41701-1965	37.2461475	-83.18419833
441	E MAIN ST	HAZARD	KY	41701-1965	37.24646833	-83.1846899
441	E MAIN ST APT 1	HAZARD	KY	41701-1965	37.2464795	-83.1843045
441	E MAIN ST APT 11	HAZARD	KY	41701-1965	37.246021333	-83.18411983
441	E MAIN ST APT 12	HAZARD	KY	41701-1965	37.24588517	-83.18409233
441	E MAIN ST APT 13	HAZARD	KY	41701-1965	37.2464795	-83.1843045
441	E MAIN ST APT 14	HAZARD	KY	41701-1965	37.2464795	-83.1843045
441	E MAIN ST APT 15	HAZARD	KY	41701-1965	37.24610467	-83.18412266
441	E MAIN ST APT 2	HAZARD	KY	41701-1965	37.246367166	-83.1840565
441	E MAIN ST APT 3	HAZARD	KY	41701-1965	37.24620083	-83.18418483
441	E MAIN ST APT 4	HAZARD	KY	41701-1965	37.2465633	-83.18508
441	E MAIN ST APT 5	HAZARD	KY	41701-1965	37.2462195	-83.18421233
441	E MAIN ST APT 6	HAZARD	KY	41701-1965	37.2465417	-83.1849833
441	E MAIN ST APT 7	HAZARD	KY	41701-1965	37.24646833	-83.1846899
441	E MAIN ST APT 8	HAZARD	KY	41701-1965	37.2464795	-83.1843045
441	E MAIN ST FL 1	HAZARD	KY	41701-1965	37.2464795	-83.1843045
441	N MAYO TRL	PAINTSVILLE	KY	41240-1807	37.8244817	-82.820335
441	W GARRETT RD	GARRETT	KY	41630-6984	37.4852717	-82.8386967
4410	DIPPER DR	ASHLAND	KY	41102-8449	38.4592433	-82.70085
4410	HIGHWAY 7	BLACKKEY	KY	41804-8825	37.15102	-82.9430533
4410	KY HIGHWAY 699	SLEMP	KY	41763	37.08185	-83.1059383
4410	KY HIGHWAY 699 TRLR	CORNETTSVILLE	KY	41731-8789	37.082075	-83.1055233
4410	LAKE BONITA RD	CATLETTSBURG	KY	41129-8465	38.3957967	-82.6531633
4410	SOUTHVIEW RD	ASHLAND	KY	41101-6316	38.4460983	-82.6328433
4410	TACKETT BR	FALCON	KY	41465	37.7875117	-83.0073333
4410	VALLEY VIEW DR	ASHLAND	KY	41101-6216	38.443245	-82.6362283
4410	E MOUNTAIN PKWY	SALYERSVILLE	KY	41465-9728	37.7279933	-82.99922
44102	STATE HIGHWAY 194	FREEBURN	KY	41528-8617	37.5621067	-82.1348283
4411	BLUE RIBBON DR	CATLETTSBURG	KY	41129-8395	38.3246783	-82.6652617
4411	BLUE RIBBON DR	CATLETTSBURG	KY	41129-8395	38.3245813	-82.6678799
4411	BLUE RIBBON DR BARN	CATLETTSBURG	KY	41129-8395	38.3250033	-82.66512
4411	DANIELS ST	ASHLAND	KY	41101-5127	38.44799	-82.6134
4411	HIGHWAY 2565	LOUISA	KY	41230-9160	38.11959067	-82.62061683
4411	PINE ST	ASHLAND	KY	41102-8866	38.4582367	-82.6951767
4411	SOUTHVIEW RD	ASHLAND	KY	41101-6315	38.4464333	-82.632635
4411	STATE ROUTE 1 LOT 13	GREENUP	KY	41144-7981	38.508834	-82.8217519
4411	N MAYO TRL LOT A10	PIKEVILLE	KY	41501-3249	37.525176	-82.57411983
4411	N MAYO TRL LOT A14	PIKEVILLE	KY	41501-3285	37.52479	-82.5741883
4411	N MAYO TRL LOT A2	PIKEVILLE	KY	41501-3249	37.52589	-82.5746917
4411	N MAYO TRL LOT A3	PIKEVILLE	KY	41501-3249	37.5258183	-82.5747267
4411	N MAYO TRL LOT A4	PIKEVILLE	KY	41501-3249	37.5257667	-82.5747167
4411	N MAYO TRL LOT A5	PIKEVILLE	KY	41501-3249	37.5256767	-82.5746317
4411	N MAYO TRL LOT A7	PIKEVILLE	KY	41501-3249	37.525514333	-82.57434283
4411	N MAYO TRL LOT A8	PIKEVILLE	KY	41501-3249	37.5254067	-82.574495
4411	N MAYO TRL LOT B10	PIKEVILLE	KY	41501-3249	37.5251617	-82.57445
4411	N MAYO TRL LOT B11	PIKEVILLE	KY	41501-3286	37.5250717	-82.5744483
4411	N MAYO TRL LOT B12	PIKEVILLE	KY	41501-3286	37.5249817	-82.5744767

4411 N MAYO TRL LOT B13	PIKEVILLE	KY	41501-3286	37.52475	-82.5745995
4411 N MAYO TRL LOT B14	PIKEVILLE	KY	41501-3286	37.5247617	-82.5743217
4411 N MAYO TRL LOT B-15	PIKEVILLE	KY	41501-3286	37.52482633	-82.573665
4411 N MAYO TRL LOT B3	PIKEVILLE	KY	41501-3249	37.52581	-82.5747867
4411 N MAYO TRL LOT B4	PIKEVILLE	KY	41501-2349	37.5257233	-82.5747317
4411 N MAYO TRL LOT B5	PIKEVILLE	KY	41501-3249	37.52563	-82.5746433
4411 N MAYO TRL LOT B6	PIKEVILLE	KY	41501-3249	37.5255317	-82.5746017
4411 N MAYO TRL LOT B7	PIKEVILLE	KY	41501-3249	37.5254517	-82.57457
4411 N MAYO TRL LOT B8	PIKEVILLE	KY	41501-3249	37.5253283	-82.5745383
4411 N MAYO TRL LOT C1	PIKEVILLE	KY	41501-3249	37.52582	-82.5755583
4411 N MAYO TRL LOT C10	PIKEVILLE	KY	41501-3249	37.5250433	-82.57482
4411 N MAYO TRL LOT C11	PIKEVILLE	KY	41501-3287	37.5248783	-82.5749567
4411 N MAYO TRL LOT C12	PIKEVILLE	KY	41501-3287	37.5248133	-82.5748967
4411 N MAYO TRL LOT C13	PIKEVILLE	KY	41501-3287	37.5247467	-82.5748117
4411 N MAYO TRL LOT C14	PIKEVILLE	KY	41501-3287	37.52467	-82.5746833
4411 N MAYO TRL LOT C15	PIKEVILLE	KY	41501-3287	37.5246083	-82.5746317
4411 N MAYO TRL LOT C2	PIKEVILLE	KY	41501-3249	37.5257983	-82.57545
4411 N MAYO TRL LOT C3	PIKEVILLE	KY	41501-3249	37.52568083	-82.57512683
4411 N MAYO TRL LOT C4	PIKEVILLE	KY	41501-3249	37.5256	-82.5753167
4411 N MAYO TRL LOT C5	PIKEVILLE	KY	41501-3249	37.52548	-82.5752033
4411 N MAYO TRL LOT C6	PIKEVILLE	KY	41501-3249	37.525375	-82.57517
4411 N MAYO TRL LOT C7	PIKEVILLE	KY	41501-3249	37.5253117	-82.575075
4411 N MAYO TRL LOT C8	PIKEVILLE	KY	41501-3249	37.5252617	-82.5751167
4411 N MAYO TRL LOT C9	PIKEVILLE	KY	41501-3249	37.5250983	-82.574845
44111 STATE HIGHWAY 194	FREEBURN	KY	41528-8617	37.5615967	-82.135475
4412 BLACKBURN AVE	ASHLAND	KY	41101-5027	38.45067	-82.6301217
4412 DOG FORK LAUREL RD	CATLETTSBURG	KY	41129-9392	38.350705	-82.6701017
4412 GRANDVIEW DR	ASHLAND	KY	41101-6334	38.4465517	-82.6320717
4412 JEPSON ST	ASHLAND	KY	41101-5004	38.4515478	-82.628892
4412 PINE ST	ASHLAND	KY	41102-9158	38.4584317	-82.694525
4412 POOR BOTTOM RD	ELKHORN CITY	KY	41522-8110	37.3263715	-82.4886658
4412 POPLAR FRK	BEAUTY	KY	41203-9096	37.8832733	-82.4653717
4412 STATE HIGHWAY 319	HARDY	KY	41531-8934	37.60321666	-82.2094925
4412 UPPER SECOND CREEK RD	HAZARD	KY	41701-6724	37.2485339	-83.14730482
4413 BLACKBURN AVE	ASHLAND	KY	41101-5026	38.4501217	-82.6285967
4413 FREDERICK ST	ASHLAND	KY	41101-6450	38.446305	-82.623575
4413 GRANDVIEW DR	ASHLAND	KY	41101-6333	38.44690498	-82.63190285
4413 HIGHWAY 931	WHITESBURG	KY	41858-8977	37.0793467	-82.8328667
4413 LAKE BONITA RD	CATLETTSBURG	KY	41129-8465	38.39577	-82.6519067
4414 BLACKBURN AVE	ASHLAND	KY	41101-5027	38.4505533	-82.6295167
4414 CHEER ST	ASHLAND	KY	41101-6406	38.4461083	-82.619185
4414 DOG FORK LAUREL RD	CATLETTSBURG	KY	41129-9392	38.350765	-82.6701183
4414 EADS RD	CATLETTSBURG	KY	41129-8425	38.4128567	-82.64589
4414 FALCON RD	SALYERSVILLE	KY	41465-8330	37.786995	-83.006965
4414 KY ROUTE 40	MEALLY	KY	41234-9711	37.7968867	-82.7403783
4414 LOTTS CREEK RD	HAZARD	KY	41701-7644	37.278275	-83.1263083
4414 E FERGUSON ST	ASHLAND	KY	41101-6478	38.4464317	-82.6154833
4414 N MAYO TRL	PIKEVILLE	KY	41501-3245	37.526528	-82.573868
44145 STATE HIGHWAY 194	FREEBURN	KY	41528-8618	37.5610117	-82.13367
4415 DANIELS ST	ASHLAND	KY	41101-5127	38.4480533	-82.6131583
4415 HIGHWAY 15	JACKSON	KY	41339-8390	37.52026333	-83.35029667
4415 JOES CRK	PIKEVILLE	KY	41501-5742	37.55226	-82.509665
4415 JOES CRK	PIKEVILLE	KY	41501-5742	37.5515333	-82.5094517
4415 KY ROUTE 40	MEALLY	KY	41234-9711	37.7961875	-82.740146
4415 LAKE BONITA RD	CATLETTSBURG	KY	41129	38.3962167	-82.64944
4415 LAKE BONITA RD GARG	CATLETTSBURG	KY	41129-8465	38.3936641	-82.6471554
4415 TIMBERLINE DR	CATLETTSBURG	KY	41129-8702	38.325415	-82.6602633
4416 CANNONSBURG RD	CATLETTSBURG	KY	41129-9752	38.3992967	-82.6667667
4416 GRANDVIEW DR	ASHLAND	KY	41101-6334	38.446265	-82.63189
4416 JEPSON ST	ASHLAND	KY	41101-5004	38.4515549	-82.6288632
4416 KY ROUTE 2030	PRINTER	KY	41655-9031	37.507438	-82.69598983
4416 LEFT FORK OF ISLAND CRK	PIKEVILLE	KY	41501-7440	37.4231825	-82.59716833
4416 POPLAR FRK TRLR	BEAUTY	KY	41203-9096	37.8832733	-82.46536
4416 RIGHT FORK OF BRUSHY RD	VARNEY	KY	41571-9077	37.618235	-82.453125
4416 ROCKCASTLE RD TRLR	INEZ	KY	41224-8697	37.91446167	-82.55066
4417 BLACKBURN AVE	ASHLAND	KY	41101-5026	38.4501217	-82.6285217
4417 CHEER ST	ASHLAND	KY	41101-6406	38.446034333	-82.6191695

4417 LFT FK LITTLE BLAINE RD	LOUISA	KY	41230-6801	38.007227833	-82.69387533
4417 LFT FK LITTLE BLAINE RD GARG	LOUISA	KY	41230-6801	38.00737133	-82.69330683
4417 S STATE HIGHWAY 1	GRAYSON	KY	41143-6989	38.2706433	-82.9184067
4418 BLACKBURN AVE	ASHLAND	KY	41101-5027	38.45056501	-82.62958
4418 DANIELS ST	ASHLAND	KY	41101-5128	38.4475933	-82.6135817
4418 DOG FORK LAUREL RD	CATLETTSBURG	KY	41129-9392	38.3509605	-82.66909016
4418 PERKINS MADDEN RD	VICCO	KY	41773-8746	37.2708433	-82.9833283
4418 SOUTHVIEW RD	ASHLAND	KY	41101-6316	38.4461167	-82.6327383
4419 KY HIGHWAY 699	CORNETTSVILLE	KY	41731-8789	37.0813083	-83.1086433
4419 LAKE BONITA RD	CATLETTSBURG	KY	41129-8465	38.395345	-82.6494717
4419 LEECO RD BLDG 1	WOOTON	KY	41776-8300	37.1027065	-83.3162292
4419 LITTLE LEATHERWOOD CRK	CORNETTSVILLE	KY	41731-8849	37.0784017	-83.0724583
4419 LITTLE LEATHERWOOD CRK GARG	CORNETTSVILLE	KY	41731-8849	37.07855056	-83.0723708
4419 PINE ST	ASHLAND	KY	41102-8866	38.4580667	-82.6952017
4419 SOUTHVIEW RD	ASHLAND	KY	41101-6315	38.44631	-82.6325833
442 ASH LICK FRK	HELPS	KY	41553-8818	37.474565	-82.1989217
442 BELLEFONTE RD	ASHLAND	KY	41102-2312	38.482875	-82.6711367
442 BELLEFONTE RD	ASHLAND	KY	41102-2312	38.48292333	-82.67105133
442 BENTLEY HONAKER RD	PIKEVILLE	KY	41501-6917	37.36316	-82.5216617
442 CAMP BR	INEZ	KY	41224-8870	37.83944092	-82.52493558
442 CHLOE RD	PIKEVILLE	KY	41501-1561	37.47604	-82.50118
442 COCKRELLS TRACE RD	HAZARD	KY	41701-7598	37.3162233	-83.105915
442 COCKRELLS TRACE RD	HAZARD	KY	41701-7598	37.3160917	-83.106085
442 EASY DR TRLR	BONNYMAN	KY	41719-8769	37.3096	-83.2520767
442 ETNA ST	RUSSELL	KY	41169-1383	38.5321517	-82.69283
442 GUNNELL BR	BANNER	KY	41603-9088	37.5860133	-82.701585
442 HENRY HUTTON RD	NEON	KY	41840-9029	37.1967933	-82.6975917
442 HIGHWAY 2036	LETCHER	KY	41832-8940	37.1406917	-82.95493
442 JENKINS ST	RUSSELL	KY	41169	38.54572433	-82.72069316
442 JONES BR	OLIVE HILL	KY	41164-8961	38.237445	-83.29385167
442 KELLY FORK RD	HAZARD	KY	41701-7672	37.26696264	-83.0404598
442 LICK BR	SHELBIANA	KY	41562-8313	37.4141317	-82.48142
442 LITTLE CARD RD	MOUTHCARD	KY	41548-8104	37.3910317	-82.2659467
442 LITTLE CARD RD HSE	MOUTHCARD	KY	41548-8104	37.3910267	-82.2662267
442 LOG TOWN RD	GRAYSON	KY	41143	38.38345867	-82.8295815
442 MAIN ST	WHEELWRIGHT	KY	41669	37.34506	-82.7181933
442 MONUMENT DR	DWALE	KY	41621-9022	37.6293833	-82.72362
442 MULLETT BR	INEZ	KY	41224-8632	37.79977833	-82.52577667
442 NEW CAMP RD	SOUTH WILLIAMSON	KY	41503-4087	37.66185683	-82.2860065
442 NUMBER 1 HOLW TRLR	VAN LEAR	KY	41265-9042	37.7783417	-82.760595
442 PANBOWL BR	JACKSON	KY	41339-7539	37.56365807	-83.38458669
442 PEPPER RD	BUSY	KY	41723-8890	37.2433417	-83.33773
442 PRICHARD ST	ASHLAND	KY	41102-3348	38.4775317	-82.67589
442 RAILROAD ST	JACKSON	KY	41339-9201	37.54690833	-83.377735
442 REDBUD DR	ASHLAND	KY	41102-9229	38.438599	-82.7026824
442 SANSOM FRK	DANA	KY	41615-9014	37.5469933	-82.69182
442 SASSAFRAS DR	GRAYSON	KY	41143-7348	38.306424666	-82.90388483
442 SMITH FRK	RANSOM	KY	41558-8713	37.5462267	-82.22651887
442 STATE ROUTE 716	ASHLAND	KY	41102-9370	38.44027983	-82.70565066
442 TRIMBLE BR	PRESTONSBURG	KY	41653-1265	37.6726667	-82.77057
442 WHICK LICK BRANCH RD	SALDEE	KY	41339-6051	37.43823	-83.39254
442 WILSON BR	HOLLYBUSH	KY	41844-8869	37.323567	-82.86386
442 WOLF COAL RD	JACKSON	KY	41339-9002	37.39871	-83.37688833
442 WOLFEN CREEK RD	MALLIE	KY	41836-8851	37.23404208	-82.92037212
442 E MAIN ST	INEZ	KY	41224-8931	37.86805717	-82.53160316
4420 BLACKBURN AVE	ASHLAND	KY	41101-5027	38.450273	-82.62882166
4420 CHEER ST	ASHLAND	KY	41101-6406	38.44589883	-82.619401
4420 GRANDVIEW DR	ASHLAND	KY	41101-6334	38.44645	-82.6315733
4420 LAKE BONITA RD	CATLETTSBURG	KY	41129-8465	38.39524	-82.653145
4420 LEFT FORK OF ISLAND CRK	PIKEVILLE	KY	41501-7440	37.423009	-82.59685933
4420 POPLAR FRK TRLR	BEAUTY	KY	41203-9096	37.88351	-82.4655117
4421 BLACKBURN AVE	ASHLAND	KY	41101-5026	38.45012	-82.6284467
4421 HIGHWAY 1087	MOUSIE	KY	41839-8974	37.4140033	-82.898565
4421 HIGHWAY 15	JACKSON	KY	41339-8390	37.519625	-83.35058167
4421 HIGHWAY 550 TRLR	GARNER	KY	41817-9057	37.3629867	-82.92324
4421 JEPSON ST	ASHLAND	KY	41101-5003	38.4514295	-82.628787
4421 KY ROUTE 1086	MINNIE	KY	41651-9010	37.4630905	-82.7676625



4421 LAKE BONITA RD	CATLETTSBURG	KY	41129-8465	38.3953133	-82.6487567
4421 PINE ST	ASHLAND	KY	41102-8866	38.4578905	-82.6942625
4421 PINE ST	ASHLAND	KY	41102-8866	38.457925	-82.694235
4421 SOUTHWIEW RD	ASHLAND	KY	41101-6315	38.44611	-82.6325217
4421 WILLOW DR	ASHLAND	KY	41102-8426	38.4595833	-82.6973333
4421 WOOTON RD	WOOTON	KY	41776		
4423 BLUE RIBBON DR TRLR	CATLETTSBURG	KY	41129-8395	38.32581	-82.6647267
4423 BROOKS RD	CATLETTSBURG	KY	41129-9452	38.3048883	-82.6565583
4423 CANOE RD	JACKSON	KY	41339-9773	37.44568767	-83.4553555
4423 CHEER ST LOT 10	ASHLAND	KY	41101-6406	38.4457817	-82.6194517
4423 GRANDVIEW DR	ASHLAND	KY	41101-6333	38.4465217	-82.6312617
4423 LONGFORK RD	VIRGIE	KY	41572-8811	37.30564	-82.642925
4423 MOSLEY BEND RD	KRYPTON	KY	41754-8999	37.274129	-83.36451766
4423 PINE ST	ASHLAND	KY	41102-8866	38.457942	-82.69424483
4424 BLACKBURN AVE	ASHLAND	KY	41101-5027	38.4506883	-82.6301183
4424 GRANDVIEW DR	ASHLAND	KY	41101-6334	38.4463267	-82.6314883
4424 HIGHWAY 80	WOOTON	KY	41776-8826	37.15771917	-83.31587733
4424 LAKE DR TRLR	CATLETTSBURG	KY	41129-9744	38.3919367	-82.6538417
4424 UPPER JOHNS CRK	KIMPER	KY	41539-5907	37.48718	-82.283345
4424 WILLOW DR	ASHLAND	KY	41102-9173	38.45948	-82.6975733
4425 13TH ST	ASHLAND	KY	41102-5433	38.4506767	-82.6782517
4425 BROOKWOOD CT	CATLETTSBURG	KY	41129-9007	38.3234717	-82.660205
4425 LAKE DR	CATLETTSBURG	KY	41129-9744	38.3910517	-82.655
4425 MINDY JANE DR	ASHLAND	KY	41101-6825	38.4443033	-82.6356233
4425 MUSIC BR	ASHLAND	KY	41102-7750	38.3802333	-82.6766033
4425 POND CREEK RD	MCVEIGH	KY	41555-7456	37.546575666	-82.26384666
4425 ROBERTS DR	ASHLAND	KY	41102-8350	38.4765183	-82.66714
4425 WILLOW DR	ASHLAND	KY	41102-8426	38.4594483	-82.6976617
4426 BROOKS RD TRLR	CATLETTSBURG	KY	41129-9452	38.3034117	-82.6561733
4426 CHEER ST	ASHLAND	KY	41101-6406	38.4458433	-82.6195983
4426 RIDGE LINE RD	FISHTRAP	KY	41557-8914	37.4607767	-82.3877483
4426 E SHELBIANA RD TRLR	PIKEVILLE	KY	41501-7719	37.420975	-82.4644183
44260 STATE HIGHWAY 194	FREEBURN	KY	41528-8619	37.5602733	-82.1342517
4427 HIGHWAY 1933	JACKSON	KY	41339-8565	37.42136333	-83.45817667
4427 KY ROUTE 1086	MINNIE	KY	41651-9010	37.46444933	-82.766983
4427 SOUTHWIEW RD	ASHLAND	KY	41101-6315	38.4459667	-82.6321367
4428 BLACKBURN AVE	ASHLAND	KY	41101-5027	38.4501383	-82.6284667
4428 DANIELS ST	ASHLAND	KY	41101-5128	38.4479117	-82.613425
4428 GRANDVIEW DR	ASHLAND	KY	41101-6334	38.446161166	-82.63156316
4428 STATE ROUTE 3	CATLETTSBURG	KY	41129-8183	38.367623	-82.66338916
4429 BLACKBURN AVE	ASHLAND	KY	41101-5026	38.4501183	-82.6283717
4429 BLUE RIBBON DR TRLR	CATLETTSBURG	KY	41129-8395	38.3269767	-82.6637867
4429 CANNONSBURG RD	CATLETTSBURG	KY	41129-9752	38.3995967	-82.665845
4429 CHEER ST	ASHLAND	KY	41101-6406	38.4458305	-82.61954383
4429 GRANDVIEW DR	ASHLAND	KY	41101-6333	38.446235666	-82.63149083
4429 JEPSON ST	ASHLAND	KY	41101-5003	38.4514417	-82.6287152
4429 KY ROUTE 40	MEALLY	KY	41234-9711	37.796652	-82.7393485
4429 POOR BOTTOM RD	ELKHORN CITY	KY	41522-8142	37.324675	-82.4894717
4429 SOUTHERN HILLS DR	ASHLAND	KY	41102-9277	38.4369017	-82.6412583
4429 STATE HIGHWAY 292 TRLR	BURNWELL	KY	41514-7672	37.63592	-82.220445
443 ANTLER DR	HAZARD	KY	41701-8605	37.33193021	-83.14842232
443 BEAR HOLW	EAST POINT	KY	41216-8802	37.742345	-82.7998733
443 BOYD ST	RUSSELL	KY	41169-1418	38.53093067	-82.69525
443 BRUSHY FRK	JENKINS	KY	41537-8405	37.2665517	-82.620575
443 BURNING FORK RD	PIKEVILLE	KY	41501-3403	37.509238	-82.472837
443 CABELL ST	ASHLAND	KY	41102-5008	38.47057933	-82.68265916
443 CEDAR CREEK RD	PIKEVILLE	KY	41501-3764	37.4765583	-82.5565667
443 CRESLEY BRANCH RD	ULYSSES	KY	41264-9015	37.942999	-82.6842645
443 ELI RD	INEZ	KY	41224-8984	37.852762	-82.5440603
443 HENSON HOLW	LOST CREEK	KY	41348-9026	37.392845	-83.32899
443 HICKORY BRANCH RD	HAZARD	KY	41701	37.3133017	-83.066255
443 HIGHWAY 1760	LOUISA	KY	41230-7973	38.0498783	-82.7133533
443 HOPEWOOD DR	GRAYSON	KY	41143-8340	38.3070733	-82.882075
443 KELLY FORK RD	HAZARD	KY	41701-7672	37.2681383	-83.0466833
443 LADDER BRANCH RD	HAZARD	KY	41701-6649	37.2595	-83.222035
443 MAIN ST	PAINTSVILLE	KY	41240-1056	37.8142967	-82.80824
443 MAIN ST	WHEELWRIGHT	KY	41669	37.3452033	-82.7181067

443	MARGARET HTS	PAINTSVILLE	KY	41240	37.817907833	-82.8039165
443	MEADOWBROOK RD	HAZARD	KY	41701-5470	37.2901867	-83.2027717
443	MEADOWBROOK RD TRLR	HAZARD	KY	41701-5470	37.29005333	-83.20250416
443	MILL ST	PAINTSVILLE	KY	41240-1074	37.8171067	-82.8110367
443	NOSBEN FRK	TURKEY CREEK	KY	41514-7809	37.6731378	-82.3184332
443	PIGEON ROOST RD	PILGRIM	KY	41250-8952	37.7785033	-82.4446317
443	POND FRK	KIMPER	KY	41539-5844	37.5026317	-82.2580067
443	RIGHT FORK ROAD CRK	ELKHORN CITY	KY	41522-8456	37.35365785	-82.37365743
443	RILEYS BR	BEVINSVILLE	KY	41606-9004	37.3667017	-82.723915
443	SILOAM LN	SOUTH SHORE	KY	41175-6904	38.74057	-82.8949933
443	SLATE BRANCH RD LOT 2	JACKSON	KY	41339-9572	37.57218151	-83.29479503
443	TRAP FRK	KIMPER	KY	41539-6365	37.5284	-82.3350417
443	WOODLAND HTS	EAST POINT	KY	41216-9069	37.7185733	-82.7851167
443	E DORTON BLVD	STAFFORDSVILLE	KY	41256-9011	37.8259533	-82.8504617
443	E MAPLE ST LOT 7	SALYERSVILLE	KY	41465-7445	37.751685	-83.074915
443	N MAYO TRL	PAINTSVILLE	KY	41240-1807	37.8244833	-82.8203383
443	S CENTRAL AVE	PRESTONSBURG	KY	41653-7873	37.6642767	-82.7690517
443	S LAKE DR APT 1	PRESTONSBURG	KY	41653-1298	37.6649567	-82.7676417
443	W ASHBY DR TRLR	ASHLAND	KY	41102-9176	38.4653183	-82.678395
443	W MAPLE ST	SALYERSVILLE	KY	41465-9818	37.7516633	-83.0745867
443	W MAPLE ST LOT 10	SALYERSVILLE	KY	41465-9818	37.751632	-83.07500583
443	W MAPLE ST LOT 5	SALYERSVILLE	KY	41465-9818	37.7513233	-83.0744467
4430	CHLOE RD	PIKEVILLE	KY	41501-2268	37.44060667	-82.4785695
4430	HIGHWAY 931	WHITESBURG	KY	41858-8326	37.1785467	-82.8267333
4430	HURRICANE RD	PIKEVILLE	KY	41501-7525	37.518319	-82.59883933
4430	MINDY JANE DR	ASHLAND	KY	41101-6826	38.44394367	-82.6355225
4430	POSSUM TROT RD	LEBURN	KY	41831-8965	37.39824183	-82.9476425
4430	RACCOON RD	RACCOON	KY	41557-8667	37.4866917	-82.4312117
4430	RACCOON RD LOT 1	RACCOON	KY	41557-8668	37.4861933	-82.4313617
4430	RACCOON RD LOT 2	RACCOON	KY	41557-8668	37.4865617	-82.4316167
4430	RACCOON RD LOT 3	RACCOON	KY	41557-8668	37.4867833	-82.43106
4430	RACCOON RD LOT 5	RACCOON	KY	41557-8668	37.486495	-82.431075
4430	RACCOON RD LOT 7	RACCOON	KY	41557-8667	37.48643033	-82.4313855
4430	SOUTHVIEW RD	ASHLAND	KY	41101-6316	38.44591217	-82.632471
4430	STATE HIGHWAY 319	HARDY	KY	41531-8934	37.60347367	-82.20900016
4431	HIGHWAY 1933	JACKSON	KY	41339-8565	37.42137333	-83.45818333
4431	LONG BRANCH RD	TURKEY CREEK	KY	41514-8014	37.6404617	-82.334395
4431	MATTIE RD	LOUISA	KY	41230-7802	37.9938557	-82.768735
4431	SOUTHERN HILLS DR	ASHLAND	KY	41102-9277	38.4369717	-82.6410583
4431	SOUTHVIEW RD	ASHLAND	KY	41101-6315	38.4457433	-82.6321
4432	BLACKBURN AVE	ASHLAND	KY	41101-5027	38.44984683	-82.62801183
4432	CHEER ST	ASHLAND	KY	41101-6406	38.4455367	-82.619805
4432	DOC BILL BR	JONANCY	KY	41538	37.310495	-82.59625
4432	GRANDVIEW DR	ASHLAND	KY	41101-6334	38.445815	-82.6317183
4432	GRANDVIEW DR GARG	ASHLAND	KY	41101-6334	38.445738166	-82.6318235
4432	KY ROUTE 40	MEALLY	KY	41234-9711	37.7966233	-82.73991
4432	PINE ST	ASHLAND	KY	41102-9158	38.4574167	-82.69436
4433	BLACKBURN AVE	ASHLAND	KY	41101-5026	38.4501683	-82.6280767
4433	GREASY CRK	SHELBIANA	KY	41562-8515	37.3695933	-82.4902967
4433	KY ROUTE 1426	DANA	KY	41615-8002	37.547874	-82.68447299
4433	LITTLE ROBINSON CRK	VIRGIE	KY	41572-8420	37.3680319	-82.6548002
4433	PINE ST	ASHLAND	KY	41102-8866	38.4573467	-82.6948117
4433	E SHELBIANA RD	PIKEVILLE	KY	41501-7719	37.4202833	-82.4644267
4434	HIGHWAY 931 TRLR	WHITESBURG	KY	41858-8326	37.177445	-82.8260533
4434	LOTTS CREEK RD	HAZARD	KY	41701-7644	37.278165	-83.12622766
4434	ROCKHOUSE FRK TRLR	SIDNEY	KY	41564-8701	37.619095	-82.37637
4434	STATE HIGHWAY 1056	RANSOM	KY	41558-8425	37.5524517	-82.20161
4434	US ROUTE 60	RUSH	KY	41168	38.36152	-82.7743245
4435	CHEER ST	ASHLAND	KY	41101-6406	38.4458483	-82.61985
4435	GRANDVIEW DR	ASHLAND	KY	41101-6333	38.445765	-82.63125
4435	MINDY JANE DR	ASHLAND	KY	41101-6825	38.44427	-82.6354733
4435	PINE ST	ASHLAND	KY	41102-8866	38.4573267	-82.694805
4435	SOUTHERN HILLS DR	ASHLAND	KY	41102-9277	38.4372367	-82.6406633
4435	STATE ROUTE 5	ASHLAND	KY	41102-8534	38.4606183	-82.7090667
4435	STATE ROUTE 5 GARG	ASHLAND	KY	41102-8534	38.460992	-82.70879816
4436	SOUTHVIEW RD	ASHLAND	KY	41101-6316	38.4455833	-82.6327117
4437	BLUE RIBBON DR	CATLETTSBURG	KY	41129-8395	38.327148666	-82.66710033

4437 HIGHWAY 805	JENKINS	KY	41537	37.1848833	-82.6937767
4437 SOUTHVIEW RD	ASHLAND	KY	41101-6315	38.4457465	-82.6315235
4437 VEST TALCUM RD	VEST	KY	41772-9044	37.39045164	-83.05873338
4438 CHEER ST LOT 5	ASHLAND	KY	41101-6406	38.445545	-82.62003
4438 DIPPER DR	ASHLAND	KY	41102-8449	38.4584417	-82.7010817
4438 DIPPER DR GARG	ASHLAND	KY	41102-8449	38.459139	-82.70079172
4438 KY ROUTE 122	HUNTER	KY	41655-9082	37.51771	-82.75483
4438 KY ROUTE 122	HUNTER	KY	41655		
4439 KY ROUTE 40	MEALLY	KY	41234-9711	37.7965217	-82.7397633
4439 ROCKCASTLE RD	INEZ	KY	41224-8697	37.914581666	-82.55138000
4439 ROCKCASTLE RD BLDG 1	INEZ	KY	41224-8697	37.9154642	-82.5517786
4439 ROCKCASTLE RD TRLR 2	INEZ	KY	41224-8697	37.91514767	-82.5519755
4439 STATE HIGHWAY 986	OLIVE HILL	KY	41164-9338	38.25660833	-83.1408
4439 STATE HIGHWAY 986	OLIVE HILL	KY	41164-9338	38.257857	-83.14100616
444 29TH ST	ASHLAND	KY	41101-1934	38.4682567	-82.624685
444 29TH ST	ASHLAND	KY	41101-1934	38.4687505	-82.62482633
444 29TH ST UNIT BLDG	ASHLAND	KY	41101	38.4681433	-82.6249117
444 4TH AVE	WORTHINGTON	KY	41183-9429	38.550135	-82.7377567
444 ADAMS BR	ELKHORN CITY	KY	41522-7245	37.2828567	-82.40285
444 ADAMS HL TRLR	GRAYSON	KY	41143-7343	38.286255	-82.9730067
444 AJAX HOLLOW RD	BULAN	KY	41722-8838	37.3021617	-83.17371
444 AJAX HOLLOW RD	BULAN	KY	41722-8838	37.3027233	-83.1743117
444 AMPHITHEATRE RD	JENKINS	KY	41537	37.16178	-82.643245
444 AMPHITHEATRE RD	JENKINS	KY	41537	37.16054317	-82.64332816
444 BANNER RD	SOUTH SHORE	KY	41175-7736	38.7389917	-82.90221
444 BANNER RD GARG	SOUTH SHORE	KY	41175-7736	38.7391883	-82.902315
444 BARRETT SCHOOL RD	VIPER	KY	41774-7929	37.1388367	-83.1105417
444 BARRETT SCHOOL RD GARG	VIPER	KY	41774-7929	37.13812	-83.11023016
444 BELLEFONTE ST	RUSSELL	KY	41169-1377	38.5317683	-82.69354
444 BELLEFONTE ST	RUSSELL	KY	41169-1377	38.5317683	-82.69354
444 BELLEFONTE ST	RUSSELL	KY	41169-1377	38.5320633	-82.693415
444 BIG BRANCH HOLLOW RD	HONAKER	KY	41603-8917	37.5235617	-82.6830817
444 BLACKBURN AVE	ASHLAND	KY	41101-3478	38.4715067	-82.663005
444 BLACKBURN AVE	ASHLAND	KY	41101-3478	38.47196	-82.6621717
444 BLACKBURN AVE	ASHLAND	KY	41101-3478	38.47196	-82.6621717
444 BLACKBURN XING	PIKEVILLE	KY	41501-6472	37.5687533	-82.470095
444 BLUEBIRD DR	RUSSELL	KY	41169-1570	38.50665	-82.6987767
444 BROADWAY ST	HAZARD	KY	41701-1426	37.2527567	-83.19283
444 BUCKSAW JCT	GRAYSON	KY	41143-9547	38.2925167	-82.939805
444 BUFFALO RUN	HAZARD	KY	41701-6204	37.19293617	-83.2114475
444 BUFFALO RUN TRLR	HAZARD	KY	41701-6204	37.1932467	-83.2112817
444 CARDINAL RD	RUSSELL	KY	41169-1512	38.5091617	-82.6964533
444 CARPENTER BRANCH RD TRLR	JACKSON	KY	41339-8221	37.57457	-83.33633333
444 CEMETERY RD	PAINTSVILLE	KY	41240-1069	37.81702457	-82.81220613
444 CHLOE RD	PIKEVILLE	KY	41501-1561	37.47637932	-82.5010703
444 CLEVINGER BR	PIKEVILLE	KY	41501-5804	37.54282583	-82.52430516
444 COPPERHEAD RD	ERMINE	KY	41815-9093	37.13851	-82.7985183
444 CRACKER BOTTOM RD	MARTIN	KY	41649-7954	37.57878	-82.7533417
444 DICKSON BR TRLR	HAZARD	KY	41701-7652	37.25833	-83.0921767
444 FIFTY EIGHT BR	RACCOON	KY	41557-8636	37.488379166	-82.42386266
444 FROZEN FRK	BEVINSVILLE	KY	41606-9031	37.3144545	-82.7323168
444 GREASY CRK	SHELBIANA	KY	41562-8233	37.41236	-82.4573717
444 GREENUP RD	RACELAND	KY	41169-1087	38.54470633	-82.745064
444 HARRISON NEWSOME BR	PIKEVILLE	KY	41501-3830	37.3505467	-82.5698517
444 HARRISON NEWSOME BR	PIKEVILLE	KY	41501-3830	37.3506833	-82.5699483
444 HIGHLAND BR TRLR	CROMONA	KY	41810	37.18722767	-82.6836595
444 HIGHLAND HTS	LOUISA	KY	41230-9011	38.1094333	-82.6040733
444 HIGHWAY 3406 HSE	MAYKING	KY	41837-9004	37.13827	-82.7417967
444 HUNTS BR	PIKEVILLE	KY	41501-7620	37.5216533	-82.6201883
444 HURRICANE CREEK RD	HYDEN	KY	41749-8668	37.1365367	-83.3373117
444 JONES BR	JACKSON	KY	41339-9542	37.513795	-83.24200333
444 KRYPTON NAPFOR RD	KRYPTON	KY	41754-8904	37.31280733	-83.3362335
444 LEFT FORK LITTLE PNT CRK	EAST POINT	KY	41216	37.71063	-82.8135667
444 LEFT FORK LITTLE PNT CRK TRLR 1	EAST POINT	KY	41216	37.7116645	-82.814295
444 LEFT FORK OF ISLAND CRK TRLR	PIKEVILLE	KY	41501-7216	37.4442605	-82.54321783
444 LEFT FORK ROCKHOUSE CRK	ELKHORN CITY	KY	41522-7908	37.3367483	-82.4855433
444 LICK BR	HATFIELD	KY	41514-9056	37.73474	-82.3532633

444 LINDY BR	NIPPA	KY	41240-9010	37.8738533	-82.7701583
444 LITTLE BLACKLOG RD	INEZ	KY	41224-9077	37.85948333	-82.51105667
444 MAIN ST	PAINTSVILLE	KY	41240-1045	37.8130717	-82.8086333
444 MAIN ST	PAINTSVILLE	KY	41240-1045	37.813245	-82.8082367
444 MAIN ST	WHEELWRIGHT	KY	41669	37.34513	-82.7180667
444 MARGARET HTS	PAINTSVILLE	KY	41240-1124	37.8181833	-82.8035583
444 MCINTOSH RD	LOST CREEK	KY	41348-9022	37.41552667	-83.31616667
444 MIDDLE FRK TRLR	HATFIELD	KY	41514-8610	37.6472783	-82.391915
444 MILL CREEK RD	LOUISA	KY	41230-7651	37.965258666	-82.53481083
444 MUDDY BR	WAYLAND	KY	41666-6701	37.42364	-82.8107817
444 NEWSOME BR	VIRGIE	KY	41572-8471	37.3659315	-82.6351825
444 OHIO RIVER RD	GREENUP	KY	41144-6785	38.6186767	-82.8641783
444 OHIO RIVER RD BARN	GREENUP	KY	41144-6785	38.61820383	-82.863676
444 PETER FORK RD	MC CARR	KY	41544-8334	37.58773183	-82.165341
444 PETER FORK RD TRLR	MC CARR	KY	41544-8334	37.587184	-82.1637226
444 PONDEROSA DR	PAINTSVILLE	KY	41240-8558	37.7982233	-82.79135
444 POWELLS CRK	PIKEVILLE	KY	41501-7935	37.4008952	-82.4251701
444 RACETRACK HL	RACELAND	KY	41169-9024	38.53797892	-82.75700459
444 RED CREEK RD	PIKEVILLE	KY	41501-6720	37.4341117	-82.472355
444 REYNOLDS RD	LIGON	KY	41604-9059	37.3737526	-82.68746
444 RIGHT FORK OF COWPEN RD	PIKEVILLE	KY	41501-6106	37.5462467	-82.5552583
444 RIGHT FORK SYCAMORE CRK	ASHCAMP	KY	41512-9702	37.261207833	-82.49450233
444 RIVENDELL RD	ASHLAND	KY	41102-7965	38.4775783	-82.726715
444 RIVENDELL RD BARN 1	ASHLAND	KY	41102-7965	38.4775967	-82.7267383
444 ROCK RIDGE RD	HAZARD	KY	41701-9455	37.278485	-83.2222283
444 SHOP FORK ST	WHEELWRIGHT	KY	41669-9045	37.32987	-82.7148467
444 SLATERS BR	BELFRY	KY	41514-9210	37.68965401	-82.3111528
444 SMITH BRANCH RD	GREENUP	KY	41144-6459	38.6062885	-82.86767352
444 STAN BR TRLR	GRAYSON	KY	41143-7284	38.341385	-82.99017
444 THORNSBURY BR	RAVEN	KY	41861-9100	37.396315	-82.8396283
444 TICK RIDGE FRK	OLIVE HILL	KY	41164-9497	38.28226167	-83.18042333
444 TOWN MOUNTAIN RD UNIT F1	PIKEVILLE	KY	41501-2601	37.49020267	-82.501244
444 TOWN MOUNTAIN RD UNIT F2	PIKEVILLE	KY	41501-2601	37.49029833	-82.50117233
444 TOWN MOUNTAIN RD UNIT F3	PIKEVILLE	KY	41501-2601	37.490338	-82.501012
444 S STATE HIGHWAY 207 TRLR	RUSH	KY	41168-8927	38.338835	-82.8345317
4440 13TH ST	ASHLAND	KY	41102-5432	38.4501317	-82.6766233
4440 BROOKWOOD CT	CATLETTSBURG	KY	41129-9007	38.324705	-82.659215
4440 BROOKWOOD CT	CATLETTSBURG	KY	41129-9007	38.3243083	-82.6598517
4440 EADS RD	CATLETTSBURG	KY	41129-8425	38.41274036	-82.64750259
4440 MIDDLE FORK RD	WARBRANCH	KY	40874-7067	37.0019733	-83.4356
4440 PINE ST	ASHLAND	KY	41102-9158	38.4569967	-82.6940883
4441 CANNONSBURG RD	CATLETTSBURG	KY	41129-9752	38.3995367	-82.66553
4441 CHEER ST LOT 7	ASHLAND	KY	41101-6406	38.4458717	-82.6198717
4441 KY HIGHWAY 1833	BUCKHORN	KY	41721-8434	37.3083125	-83.448561
4441 KY HIGHWAY 1833	BUCKHORN	KY	41721-8434	37.305295	-83.44428
4441 KY HIGHWAY 1833	BUCKHORN	KY	41721-8434	37.3068717	-83.44444
4441 KY HIGHWAY 1833	BUCKHORN	KY	41721-8434	37.3058033	-83.4440917
4441 KY HIGHWAY 1833	BUCKHORN	KY	41721-8434	37.3057367	-83.4431583
4441 KY HIGHWAY 1833	BUCKHORN	KY	41721-8434	37.305725	-83.444055
4441 KY HIGHWAY 1833	BUCKHORN	KY	41721-8434	37.3056933	-83.4441117
4441 KY HIGHWAY 1833	BUCKHORN	KY	41721-8434	37.3023433	-83.4442133
4441 KY HIGHWAY 1833 UNIT 503	BUCKHORN	KY	41721-8434	37.3054383	-83.4441733
4441 MINDY JANE DR	ASHLAND	KY	41101-6825	38.444235	-82.6352283
4441 PINE ST	ASHLAND	KY	41102-8866	38.4572	-82.694665
4441 TURKEY CRK	INEZ	KY	41224-8356	37.904048333	-82.49327000
4442 GRANDVIEW DR	ASHLAND	KY	41101-6334	38.4457867	-82.6313917
4442 LITTLE ROBINSON CRK	VIRGIE	KY	41572-8420	37.3686553	-82.6554592
4442 PERKINS MADDEN RD	VICCO	KY	41773-8746	37.27057	-82.9832383
4443 ELKHORN CRK LOT 1	ELKHORN CITY	KY	41522-7206	37.2729467	-82.403255
4443 KY HIGHWAY 699	CORNETTSVILLE	KY	41731-8789	37.08124	-83.10891
4443 POLLS CREEK RD	SMILAX	KY	41764-8837	37.1256317	-83.2175933
4443 POLLS CREEK RD	SMILAX	KY	41764-8837	37.1256633	-83.2177417
4444 KY ROUTE 40	MEALLY	KY	41234-9711	37.79663	-82.7399267
4444 UPPER RIVER RD	VIPER	KY	41774-8663	37.19157484	-83.12139677
4445 CHEER ST LOT 6	ASHLAND	KY	41101-6406	38.4455417	-82.62005
4445 HIGHWAY 550 TRLR	GARNER	KY	41817-9057	37.363295	-82.9228033
4445 KY ROUTE 3385	ENDICOTT	KY	41653-8016	37.6293667	-82.599605

4445 MARROWBONE CREEK RD	ELKHORN CITY	KY	41522-7851	37.328955	-82.449455
4445 SOUTHVUE RD	ASHLAND	KY	41101-6315	38.44541	-82.6319933
4446 13TH ST	ASHLAND	KY	41102-5432	38.4497417	-82.67709
4446 13TH ST UNIT BILLBRD	ASHLAND	KY	41102-5432	38.450335	-82.676263
4446 SHERWOOD DR	ASHLAND	KY	41101-6866	38.4453183	-82.6317417
4446 SOUTHVUE RD	ASHLAND	KY	41101-6316	38.4451417	-82.6326917
4447 HIGHWAY 343	MC ROBERTS	KY	41835-9060	37.2288417	-82.66012
4447 ROCKHOUSE FRK	SIDNEY	KY	41564-8701	37.617833	-82.37687766
4447 SHERWOOD DR	ASHLAND	KY	41101-6865	38.44551	-82.63111
4447 VEST TALCUM RD	VEST	KY	41772-9044	37.39050607	-83.05884605
4447 W US HIGHWAY 60	GRAYSON	KY	41143-8835	38.3263267	-83.0248383
4448 BLACKLOG RD	INEZ	KY	41224-9042	37.83147833	-82.48423
4448 CHLOE RD	PIKEVILLE	KY	41501-2268	37.4401983	-82.4783667
4448 HIGHWAY 805	CROMONA	KY	41810	37.1846	-82.6934417
4448 RIDGE LINE RD	RACCOON	KY	41557-8914	37.460595	-82.3877433
4448 SHERWOOD DR	ASHLAND	KY	41101-6866	38.4451683	-82.631815
4448 SKYLINE DR	ASHLAND	KY	41102-5736	38.44867595	-82.66879056
4448 SKYLINE DR	ASHLAND	KY	41102-5736	38.44864805	-82.66876231
4448 SKYLINE DR	ASHLAND	KY	41102-5736	38.44867595	-82.66879056
4448 SKYLINE DR	ASHLAND	KY	41102-5736	38.4487767	-82.6679833
4448 SKYLINE DR UNIT 2	ASHLAND	KY	41102-5736	38.448798	-82.6678885
4449 LFT FK LITTLE BLAINE RD TRLR	LOUISA	KY	41230-6801	38.006961333	-82.6944755
4449 LOST LICK RD	ARGILLITE	KY	41121-8869	38.4452633	-82.7873883
4449 LOST LICK RD	ARGILLITE	KY	41121-8869	38.4455083	-82.787255
4449 MINDY JANE DR	ASHLAND	KY	41101-6825	38.4443667	-82.634835
445 11TH ST	CATLETTSBURG	KY	41129-1305	38.4318083	-82.6131783
445 31ST ST	ASHLAND	KY	41101-2070	38.4672133	-82.6236583
445 3RD AVE	WORTHINGTON	KY	41183-9438	38.5495067	-82.7365783
445 4TH AVE	WORTHINGTON	KY	41183-9430	38.549585	-82.7371283
445 ADAMS BR	JEREMIAH	KY	41826-9004	37.18079267	-82.922176
445 ARROWHEAD ESTATES RD	STAFFORDSVILLE	KY	41256-9047	37.8221417	-82.849595
445 BEETREE BR	PREMIUM	KY	41845-9033	37.1442767	-82.89062
445 BELLEFONTE ST	RUSSELL	KY	41169-1320	38.5230565	-82.687239
445 BELLEFONTE ST	RUSSELL	KY	41169-1320	38.5312733	-82.6940283
445 BELLEFONTE ST REAR	RUSSELL	KY	41169-1320	38.5312783	-82.6947
445 BIG HOLLOW RD	VICCO	KY	41773-8959	37.1834267	-83.0571417
445 BONE HOLLOW RD	BEAUTY	KY	41203	37.8374883	-82.4495217
445 BROWN LN TRLR 1	WEST LIBERTY	KY	41472-6402	37.9301867	-83.2508378
445 BUSTER RD	MILLSTONE	KY	41838-9097	37.16624367	-82.74684816
445 CARDINAL RD	RUSSELL	KY	41169-1511	38.5096967	-82.6962417
445 CHAPMAN ST	LOUISA	KY	41230-8519	38.02986833	-82.61772833
445 CLEO LOOP TRLR	MAYKING	KY	41837	37.1265933	-82.7408167
445 COLEMAN BR	EAST POINT	KY	41216-8038	37.7354175	-82.85037083
445 COLEMAN BR BLDG STORAGE	EAST POINT	KY	41216-8038	37.7355817	-82.85069
445 COMBS RD	HAZARD	KY	41701-6853	37.2764333	-83.20878
445 CONCORD CT	SASSAFRAS	KY	41759-9100	37.2220667	-83.04697
445 DAMRON MAYO RD	GRAYSON	KY	41143-7926	38.34409	-82.89466667
445 DRY BREAD RD	SALYERSVILLE	KY	41465-8294	37.7158417	-82.9662417
445 ELAINE RD	PREMIUM	KY	41845-9100	37.1479517	-82.9148933
445 ELM SHOAL BRANCH RD	HAZARD	KY	41701-6655	37.25942494	-83.23289903
445 FEDSCREEK RD	FEDSCREEK	KY	41524-8420	37.4006467	-82.2411917
445 GLOMAWR STORMKING RD	HAZARD	KY	41701-6123	37.2265645	-83.157258
445 GRASSY CRK	STAFFORDSVILLE	KY	41256-9221	37.80942	-82.9143733
445 HADDOCK FORK RD TRLR	HAZARD	KY	41701-8485	37.36056222	-83.31906799
445 HIGHWAY 15	JACKSON	KY	41339-9633	37.557155	-83.3901567
445 KATE CAMP BR	FOREST HILLS	KY	41527-8427	37.6259017	-82.3076717
445 KATE CAMP BR	FOREST HILLS	KY	41527-8427	37.6259017	-82.3076717
445 KEATHLEY BR	HAROLD	KY	41635-8865	37.4551617	-82.6128633
445 KELLY FORK RD	HAZARD	KY	41701-7672	37.2681455	-83.0464445
445 KNOB FORK RD	PIKEVILLE	KY	41501-3549	37.53312267	-82.47642266
445 KY ROUTE 993	NIPPA	KY	41240-8574	37.8604883	-82.777655
445 LEATHERWOOD RD	LOST CREEK	KY	41348-9016	37.4364255	-83.3134605
445 LEFT BRANCH LYNN FRK RD	SLEMP	KY	41763	37.03647717	-83.13491416
445 LEFT FORK OF LONG FRK TRLR	VIRGIE	KY	41572-8614	37.28217767	-82.6586325
445 LICK CREEK RD	lick creek	KY	41540-8122	37.3779667	-82.2976483
445 LITTLE PAINT CRK	EAST POINT	KY	41216-8030	37.7199167	-82.7979783
445 MARSHALL HOLW	WILLARD	KY	41143	38.1977928	-82.8939754

445 MARSHALL HOLW GARG	WILLARD	KY	41143	38.19788783	-82.89491616
445 MARTIN BR	WAYLAND	KY	41666	37.455239333	-82.80836983
445 MAYS BR	PRESTONSBURG	KY	41653-7810	37.679675	-82.7714283
445 MILLARD ALLEN DR	LACKEY	KY	41643-9036	37.4649183	-82.8226033
445 MILLARD ALLEN DR BARN	LACKEY	KY	41643-9036	37.46509583	-82.82327166
445 MILLARD ALLEN DR BLDG 1	LACKEY	KY	41643-9036	37.46479737	-82.82185985
445 MUDLICK RD	HARDY	KY	41531-8901	37.6020083	-82.2321433
445 NORRIS FORK RD TRLR	LOUISA	KY	41230-6884	37.9974183	-82.7186367
445 PICNIC HILL RD	JACKSON	KY	41339-9351	37.552121666	-83.37772667
445 POND CRK	DRAFFIN	KY	41522-8373	37.339325	-82.3981317
445 PONDEROSA DR APT 114	PAINTSVILLE	KY	41240-9354	37.7984383	-82.7922417
445 PONDEROSA DR APT 115	PAINTSVILLE	KY	41240-9354	37.7984967	-82.7922617
445 PONDEROSA DR APT 116	PAINTSVILLE	KY	41240-9355	37.7983817	-82.7922217
445 PONDEROSA DR APT 117	PAINTSVILLE	KY	41240-9355	37.7983433	-82.79221
445 RAQUEL BR	RUSH	KY	41168-8991	38.3585017	-82.8247067
445 RATLIFF CREEK RD	PIKEVILLE	KY	41501-2156	37.4988383	-82.52347
445 RED OAK BR	SASSAFRAS	KY	41759-8907	37.222295333	-83.03656166
445 RIGHT FORK OF COWPEN RD	PIKEVILLE	KY	41501-6106	37.5457033	-82.55379
445 RIVER BEND WAY	GRAYSON	KY	41143-1731	38.3393383	-82.92677
445 RIVERSIDE DR	RUSSELL	KY	41169-1385	38.5325217	-82.6926533
445 ROBINSON RD	JACKSON	KY	41339-9084	37.529485	-83.35057667
445 ROCKLICK BRANCH RD	TOPMOST	KY	41862	37.3648367	-82.7818517
445 ROSEBERRY RD TRLR	OLIVE HILL	KY	41164-7370	38.3230549	-83.3005491
445 SIXTEENMILE TRACE BR TRLR	HAZARD	KY	41701-7422	37.335295	-83.2219533
445 SM ROBERSON DR	SOUTH SHORE	KY	41175-9678	38.7188933	-82.96811
445 SNOWDEN BRANCH RD	JACKSON	KY	41339-7497	37.534065	-83.35624667
445 SPRUCE PINE BR	HONAKER	KY	41603-9026	37.5118183	-82.6717983
445 STATE HIGHWAY 292	BELFRY	KY	41514-7627	37.66131867	-82.2660425
445 STATE ROUTE 3117	SOUTH SHORE	KY	41175-9661	38.7316267	-82.9122183
445 VAUGHN RD	LOUISA	KY	41230-6285	38.08879667	-82.62156833
445 WENDELL FORD TERMIN RD	CHAVIES	KY	41727-8679	37.371475	-83.2528417
445 WILLIAMS CRK TRLR	RUSH	KY	41168-8957	38.3097467	-82.822025
445 N CENTRAL AVE	PRESTONSBURG	KY	41653-7824	37.6726433	-82.77555
445 N MAYO TRL	PAINTSVILLE	KY	41240-1807	37.8244533	-82.8203367
445 N MAYO TRL	PIKEVILLE	KY	41501-3894	37.488996	-82.5409495
445 S MAIN ST	TRAM	KY	41663-8900	37.56735	-82.64635
4450 LOWER BAD CREEK RD	HOSKINSTON	KY	40844	37.07222683	-83.31940716
4450 MIDDLE FORK RD TRLR	WARBRANCH	KY	40874-7067	37.00187	-83.43717
4450 POSSUM TROT RD	LEBURN	KY	41831-8965	37.3987433	-82.9483083
4452 MIDDLE FRK	LEANDER	KY	41222-8804	37.7363183	-82.867765
4453 HODE RD	WARFIELD	KY	41267-9046	37.8875667	-82.4292
4453 KY ROUTE 550 HSE	HUEYSVILLE	KY	41640-6646	37.4976569	-82.8306774
4454 HIGHWAY 80	SOFT SHELL	KY	41831-8720	37.40965	-82.9520933
4454 HIGHWAY 80 TRLR	SOFT SHELL	KY	41831-8720	37.409561	-82.952983
4454 KY ROUTE 550	HUEYSVILLE	KY	41640-6646	37.497798	-82.830958
4455 JOES CRK	PIKEVILLE	KY	41501-5739	37.5526417	-82.5094717
4455 MIDDLE FRK	LEANDER	KY	41222-8804	37.7368267	-82.8676
4455 STATE HIGHWAY 292	BURNWELL	KY	41514-7672	37.636245	-82.2198733
4455 VALLEY VIEW DR	ASHLAND	KY	41101-6215	38.442845	-82.636125
4455 S STATE HIGHWAY 1	GRAYSON	KY	41143-6989	38.2703733	-82.9181567
4455 S STATE HIGHWAY 1	GRAYSON	KY	41143-6989	38.269075	-82.9171367
44553 STATE HIGHWAY 194	FREEBURN	KY	41528-8622	37.5559217	-82.1360983
4456 HIGHWAY 32	LOUISA	KY	41230-7588	38.070886	-82.66445483
4456 LONGFORK RD	VIRGIE	KY	41572-8811	37.305583833	-82.6438955
4457 ELKHORN CRK LOT 1	ELKHORN CITY	KY	41522-7485	37.2729033	-82.403375
4457 ELKHORN CRK LOT 4	ELKHORN CITY	KY	41522-7485	37.2728067	-82.4030583
4457 ELKHORN CRK LOT 5	ELKHORN CITY	KY	41522-7485	37.2724367	-82.4029917
4457 HIGHWAY 550	GARNER	KY	41817-9057	37.363036	-82.922554
4457 HIGHWAY 7	BLACKKEY	KY	41804-8825	37.1501833	-82.9427817
4457 N US HIGHWAY 23	NIPPA	KY	41240-8509	37.86788	-82.7820667
4458 MESA DR	CATLETTSBURG	KY	41129	38.386145	-82.6725317
4459 DONITHON RD	LOUISA	KY	41230-8403	37.99476536	-82.58136659
4459 GREASY CRK	SHELBIANA	KY	41562-8518	37.3697767	-82.49065
4459 HIGHWAY 15	WHITESBURG	KY	41858-8578	37.13778	-82.8620117
4459 HIGHWAY 317	JACKHORN	KY	41825-9029	37.2348017	-82.7110633
4459 UPPER JOHNS CRK APT 1	KIMPER	KY	41539-5907	37.487105	-82.2825267
446 30TH ST	ASHLAND	KY	41101-1942	38.4675633	-82.62446

446 ACUP RD	HAPPY	KY	41746-9006	37.21653665	-83.10567142
446 BLACK GEM RD	BELFRY	KY	41514-7515	37.6444133	-82.2622667
446 BOYD BR	THEALKA	KY	41240-8623	37.8274533	-82.7962183
446 BURNT HOUSE BR	HYDEN	KY	41749-8614	37.107795	-83.390435
446 CEDAR CREEK RD	PIKEVILLE	KY	41501-3763	37.4773367	-82.5562667
446 CHURCH DR	NIPPA	KY	41240-8919	37.8711417	-82.7886117
446 ETNA ST	RUSSELL	KY	41169-1383	38.5321567	-82.6928167
446 FROZEN CRK TRLR	RACCOON	KY	41557-8502	37.4998167	-82.45465
446 GOLF COURSE RD	WHEELWRIGHT	KY	41669-9004	37.3429175	-82.71050516
446 HIGH ST	HAZARD	KY	41701-1712	37.24927148	-83.19519893
446 HIGH ST APT 1	HAZARD	KY	41701-1712	37.24927148	-83.19519893
446 HIGH ST APT 103	HAZARD	KY	41701-1712	37.24927148	-83.19519893
446 HIGH ST APT 104	HAZARD	KY	41701-1712	37.24927148	-83.19519893
446 HIGH ST APT 105	HAZARD	KY	41701-1712	37.24927148	-83.19519893
446 HIGH ST APT 106	HAZARD	KY	41701-1712	37.2481333	-83.1946183
446 HIGH ST APT 2	HAZARD	KY	41701-1712	37.24927148	-83.19519893
446 HIGH ST APT 207	HAZARD	KY	41701-1712	37.2481333	-83.1946183
446 HIGH ST APT 208	HAZARD	KY	41701-1712	37.24927148	-83.19519893
446 HIGH ST APT 209	HAZARD	KY	41701-1712	37.24927148	-83.19519893
446 HIGH ST APT 210	HAZARD	KY	41701-1712	37.24927148	-83.19519893
446 JERI CT	ASHLAND	KY	41102-9402	38.4518229	-82.694699
446 JERI CT	ASHLAND	KY	41102-9402	38.4520173	-82.6958065
446 MAIN ST	HAZARD	KY	41701	37.247820333	-83.195921
446 NOBLE LN	HAZARD	KY	41701-7458	37.32189933	-83.21102916
446 OATS HILL RD	OLIVE HILL	KY	41164-8172	38.279074	-83.06444033
446 PAULEY HOLW	FOREST HILLS	KY	41527-8366	37.6412383	-82.2994817
446 PHILLIPS BRANCH RD TRLR	JAMBOREE	KY	41553-9066	37.4928833	-82.1412067
446 PRICHARD ST	ASHLAND	KY	41102-3348	38.4775183	-82.675905
446 REDBUD DR	ASHLAND	KY	41102-9229	38.43820933	-82.70252366
446 RIDGEVIEW WAY	HAZARD	KY	41701-8923	37.285774	-83.2295055
446 SPRADLIN BR	PRESTONSBURG	KY	41653-1917	37.6905867	-82.7653517
446 STATE ROUTE 827	GREENUP	KY	41144-6834	38.5896865	-82.8577375
446 THORNSBURY BR	RAVEN	KY	41861-9100	37.39616	-82.8397467
446 TOWN MOUNTAIN RD	PIKEVILLE	KY	41501		
446 WIDOWS BR	PHELPS	KY	41553-9406	37.506515	-82.1263817
446 S CENTRAL AVE	PRESTONSBURG	KY	41653-7874	37.6641933	-82.7692417
446 S CENTRAL AVE	PRESTONSBURG	KY	41653-7874	37.664568666	-82.7696055
4460 KY HIGHWAY 476	HAZARD	KY	41701-5507	37.2882667	-83.1807217
4460 LOST CREEK RD	HAZARD	KY	41701-7944	37.36004	-83.208614
4460 RACCOON RD	RACCOON	KY	41557-8619	37.48603483	-82.4311885
4460 ROCKHOUSE FORK RD	CONLEY	KY	41465-9494	37.76285957	-82.96027475
4460 ROCKHOUSE FRK	SALYERSVILLE	KY	41465-7426	37.762205	-82.9604833
4461 HIGHWAY 15 TRLR	JACKSON	KY	41339-8390	37.51919667	-83.35041167
4461 HIGHWAY 899	PIPPA PASSES	KY	41844-9031	37.3257125	-82.88792233
4461 POND CREEK RD	MCVEIGH	KY	41555-7456	37.5461083	-82.2628333
44610 STATE HIGHWAY 194	FREEBURN	KY	41528-8501	37.5544267	-82.1358767
44610 STATE HIGHWAY 194 GARG	FREEBURN	KY	41528-8501	37.5547732	-82.135413
4463 LOTTS CREEK RD TRLR	HAZARD	KY	41701-7644	37.2774496	-83.1263338
4463 STATE ROUTE 3	CATLETTSBURG	KY	41129-8183	38.36764	-82.663987
4464 BRUSH CRK	ARGILLITE	KY	41121-8679	38.43492	-82.7762417
4464 STATE HIGHWAY 319	HARDY	KY	41531-8919	37.6029505	-82.2081637
4464 N WOLF CRK	LOVELY	KY	41231-8952	37.8165817	-82.4136933
44640 STATE HIGHWAY 194	FREEBURN	KY	41528-8501	37.554785	-82.13578616
44640 STATE HIGHWAY 194	FREEBURN	KY	41528-8501	37.55422417	-82.13557666
4465 E SHELBIANA RD	PIKEVILLE	KY	41501-7719	37.41965	-82.4645767
4465 E SHELBIANA RD	PIKEVILLE	KY	41501-7719	37.4195383	-82.4646
4465 N MAYO TRL	PIKEVILLE	KY	41501-3208	37.5278533	-82.5748767
4465 N MAYO TRL	PIKEVILLE	KY	41501-3208	37.5263683	-82.5757
4466 HIGHWAY 119	MAYKING	KY	41837-9028	37.1432717	-82.7503767
4466 HIGHWAY 15	WHITESBURG	KY	41858-8578	37.1377733	-82.86119
4466 HIGHWAY 15 APT B	WHITESBURG	KY	41858-8578	37.1377167	-82.8611783
4466 VALLEY VIEW DR	ASHLAND	KY	41101-6216	38.4428967	-82.63534
4467 RIDGE LINE RD TRLR	RACCOON	KY	41557-8915	37.4604033	-82.3871917
44678 STATE HIGHWAY 194	FREEBURN	KY	41528-8501	37.55437	-82.1352167
4468 BIG BRANCH RD	AMBURGEY	KY	41773-8707	37.27542067	-82.99743333
4468 CHLOE RD APT 1	PIKEVILLE	KY	41501-9091	37.440748	-82.478613
4468 KY ROUTE 40	BARNETTS CREEK	KY	41256-9115	37.819635	-82.89073

4468	POLLS CREEK RD	SMILAX	KY	41764-8837	37.1252833	-83.217055
4468	RIGHT FORK OF BRUSHY RD GARG	VARNEY	KY	41571-9077	37.61737917	-82.45287
4469	DONITHON RD	LOUISA	KY	41230-8403	37.9944017	-82.58123
4469	ELKHORN CRK LOT 1	ELKHORN CITY	KY	41522-7489	37.2724917	-82.4039433
4469	ELKHORN CRK LOT 3	ELKHORN CITY	KY	41522-7487	37.272337	-82.4032957
4469	ELKHORN CRK LOT 7	ELKHORN CITY	KY	41522-7487	37.2726265	-82.4035775
4469	ELKHORN CRK LOT 8	ELKHORN CITY	KY	41522-7487	37.2725667	-82.4033733
4469	ELKHORN CRK LOT 9	ELKHORN CITY	KY	41522-7487	37.27249383	-82.40319433
4469	POLLS CREEK RD	SMILAX	KY	41764-8837	37.125665	-83.2170983
447	2ND ST	PAINTSVILLE	KY	41240-1031	37.81531	-82.8079
447	AUSTIN BRANCH RD	LOUISA	KY	41230-8753	38.17222	-82.6679933
447	BAILEY BRANCH RD	VIPER	KY	41774-8949	37.1446467	-83.2077583
447	BEAR HOLW	EAST POINT	KY	41216-8802	37.7418265	-82.7995895
447	BELLEFONTE ST APT 9	RUSSELL	KY	41169-1374	38.531405	-82.6946633
447	BELLEFONTE ST REAR	RUSSELL	KY	41169-1488	38.53153967	-82.694637
447	BLEVINS FORK RD	LOUISA	KY	41230-7502	37.9973407	-82.6758428
447	BLUEBERRY HL	VIPER	KY	41774-8163	37.1622483	-83.1875133
447	BLUEBERRY HL	VIPER	KY	41774-8163	37.16369283	-83.18715566
447	BOWLING RD	SALDEE	KY	41339-9189	37.43261167	-83.3932
447	CHLOE RD LOT 2	PIKEVILLE	KY	41501-9077	37.47673	-82.5008533
447	CHLOE RD LOT 6	PIKEVILLE	KY	41501-9077	37.4765883	-82.500425
447	CHLOE RD LOT 8	PIKEVILLE	KY	41501-9077	37.47675567	-82.50051183
447	CHLOE RD TRLR 1	PIKEVILLE	KY	41501-9077	37.4766	-82.5009283
447	CHLOE RD TRLR 3	PIKEVILLE	KY	41501-9077	37.4768317	-82.5008367
447	CHLOE RD TRLR 4A	PIKEVILLE	KY	41501-9077	37.47689	-82.5008283
447	CHLOE RD TRLR 7	PIKEVILLE	KY	41501-9077	37.476695	-82.50042
447	CHLOE RD TRLR 9	PIKEVILLE	KY	41501-9077	37.4768317	-82.50021
447	COCKRELL FORK RD GARG	LOST CREEK	KY	41348-9166	37.415843	-83.26518866
447	COLWELL FORK RD	BUSY	KY	41723-9028	37.28326785	-83.33509002
447	COMBS BRANCH RD	HINDMAN	KY	41822-8929	37.3334283	-82.9604683
447	COURT ST	SOUTH PORTSMOUTH	KY	41174-9712	38.7238417	-83.0157267
447	ELK CREEK RD	BEAUTY	KY	41203	37.8446217	-82.44208
447	FLAT GAP RD	BONNYMAN	KY	41719-9030	37.29482216	-83.26315477
447	GREAT OAK RD TRLR	MAYKING	KY	41837-9082	37.115095	-82.7703667
447	HALL BRANCH RD	TOPMOST	KY	41862-9094	37.34888367	-82.817766
447	HAMBLEY BLVD	PIKEVILLE	KY	41501-3748	37.4845617	-82.5283667
447	HARRISON NEWSOME BR	PIKEVILLE	KY	41501-3830	37.3514383	-82.5690867
447	HIGHWAY 2033	LOUISA	KY	41230-8388	37.938465	-82.62399
447	JOHNSON FRK	PREMIUM	KY	41845-9052	37.1344463	-82.9171856
447	KEETON AVE	WEST LIBERTY	KY	41472-8643	37.91378333	-83.25928833
447	KISER BR TRLR	OLIVE HILL	KY	41164-7434	38.29078667	-83.10082667
447	KY ROUTE 777	LANGLEY	KY	41645-9081	37.5307967	-82.793625
447	LICK BRANCH RD	CARRIE	KY	41725-9032	37.3391417	-83.0359417
447	LITTLE CRK	PIKEVILLE	KY	41501-6951	37.3892817	-82.5161167
447	LONGFORK RD	VIRGIE	KY	41572-8902	37.3405717	-82.59682
447	MAIN ST	WHEELWRIGHT	KY	41669	37.34537383	-82.7177475
447	MAIN ST UPPR	PAINTSVILLE	KY	41240-1056	37.8141567	-82.8082283
447	MILL ST	PAINTSVILLE	KY	41240-1074	37.8158251	-82.8102951
447	NELROY RD TRLR	SOUTH SHORE	KY	41175-9032	38.72195933	-82.95477833
447	OWENS BRANCH RD	HINDMAN	KY	41822-8979	37.351847	-82.976332
447	PANBOWL BR	JACKSON	KY	41339-7539	37.58192167	-83.36322
447	PONDEROSA DR APT 109	PAINTSVILLE	KY	41240-9354	37.79896	-82.7922633
447	PONDEROSA DR APT 110	PAINTSVILLE	KY	41240-9354	37.7986067	-82.7923867
447	PONDEROSA DR APT 111	PAINTSVILLE	KY	41240-9354	37.79861	-82.7923467
447	PONDEROSA DR APT 112	PAINTSVILLE	KY	41240-9354	37.7986017	-82.792335
447	PONDEROSA DR APT 113	PAINTSVILLE	KY	41240-9354	37.7986067	-82.7923433
447	RIVENDELL RD	ASHLAND	KY	41102-7965	38.47718	-82.7263717
447	SIGMAN RD	HADDIX	KY	41339-9046	37.48525	-83.35038167
447	STRATTON FORK RD	VIPER	KY	41774-8916	37.116805	-83.1784317
447	TOMS FRK	BEVINSVILLE	KY	41606		
4470	BLACKLOG RD	INEZ	KY	41224-9042	37.831005	-82.48368
4470	BLACKLOG RD	INEZ	KY	41224-9042	37.83152	-82.48766
4470	INDIAN RUN	FLATWOODS	KY	41139-9031	38.51001217	-82.75206566
4470	PERKINS MADDEN RD APT A	VICCO	KY	41773-8746	37.2711962	-82.983701
4470	POLLS CREEK RD TRLR	SMILAX	KY	41764-8837	37.1249867	-83.217875
4470	RIGHT FORK OF BRUSHY RD	VARNEY	KY	41571-9077	37.6177417	-82.4522767
4470	STATE HIGHWAY 174	OLIVE HILL	KY	41164-9124	38.266867333	-83.23253883



4470 STATE HIGHWAY 319	HARDY	KY	41531-8919	37.60298	-82.2082417
4470 UPPER JOHNS CRK	KIMPER	KY	41539-5907	37.4871783	-82.2823783
4471 GREASY CRK	SHELBIANA	KY	41562-8518	37.36955	-82.490575
4471 HIGHWAY 805	JENKINS	KY	41537-8869	37.18538117	-82.69291433
4471 HIGHWAY 931 TRLR	WHITESBURG	KY	41858-8977	37.07865083	-82.8342005
4471 MIDDLE FRK	LEANDER	KY	41222-8804	37.73757483	-82.86720516
4471 N HIGHWAY 3	LOUISA	KY	41230-6472	38.1579567	-82.6806033
4472 HIGHWAY 899	PIPPA PASSES	KY	41844-9031	37.32559655	-82.88746298
4472 POLLS CREEK RD TRLR	SMILAX	KY	41764-8837	37.1249733	-83.2175733
4473 POND CREEK RD	MCVEIGH	KY	41555-7456	37.5452433	-82.2623267
4473 ROCKCASTLE RD	INEZ	KY	41224-8697	37.914505	-82.55072
4474 CANOE RD	JACKSON	KY	41339-9774	37.44506833	-83.45454833
4474 LITTLE ROBINSON CRK	VIRGIE	KY	41572-8420	37.368392666	-82.65572283
4474 MIDDLE FORK RIVER RD	BUCKHORN	KY	41721-9044	37.39117833	-83.47460667
4474 POOR BOTTOM RD	ELKHORN CITY	KY	41522-8143	37.3262649	-82.4871963
4475 BIG BRANCH RD	AMBURGEY	KY	41773-8707	37.27511567	-82.99719983
4476 HIGHWAY 899	PIPPA PASSES	KY	41844-9031	37.32565108	-82.88740949
4476 ULYSESS RD	BEAR BRANCH	KY	41714	37.211690666	-83.508594
44770 STATE HIGHWAY 194	FREEBURN	KY	41528-8503	37.5531783	-82.1359517
4478 HIGHWAY 931 TRLR	WHITESBURG	KY	41858-8326	37.17919	-82.82609
4478 INDIAN RUN	FLATWOODS	KY	41139-9031	38.50976261	-82.7527804
4478 KY ROUTE 40	MEALLY	KY	41234-9711	37.797145166	-82.73900733
4479 HIGHWAY 550	GARNER	KY	41817-9057	37.3637533	-82.9223883
4479 HIGHWAY 805	CROMONA	KY	41773	37.181834	-82.7064933
448 10TH ST	CATLETTSBURG	KY	41129-1422	38.43604717	-82.6094215
448 33RD ST	CATLETTSBURG	KY	41129-1382	38.4084583	-82.60112
448 ACADEMY HOLW	GREENUP	KY	41144-6188	38.56520533	-82.83743033
448 APPLE ST	HAZARD	KY	41701-2112	37.2419583	-83.1788167
448 BAKER ST	COMBS	KY	41729-9008	37.2697183	-83.21198
448 BARBER BR	PAINTSVILLE	KY	41240-8636	37.7974283	-82.78309
448 BATES FRK	HALLIE	KY	41821-9005	37.0814217	-83.0300417
448 BIG ROCKY BR	SOUTH SHORE	KY	41175-7605	38.6920783	-82.8859033
448 BLACKBURN AVE	ASHLAND	KY	41101-3478	38.4715067	-82.6619317
448 BLUEBIRD DR	RUSSELL	KY	41169-1570	38.5065283	-82.69859
448 BOYD ST	RUSSELL	KY	41169-1419	38.5312333	-82.694565
448 BROADWAY ST	HAZARD	KY	41701-1426	37.2530895	-83.19264033
448 CAGER BR	HAROLD	KY	41635-9011	37.4748167	-82.621
448 CAGER BR	HAROLD	KY	41635-9011	37.4751885	-82.62036883
448 CAM BR	HAROLD	KY	41635-8705	37.48490417	-82.6088085
448 COPPERHEAD RD	ERMINE	KY	41815-9093	37.1398817	-82.7998917
448 DEADENING FRK	PIKEVILLE	KY	41501-6925	37.3687733	-82.5148233
448 DYKES BRANCH RD TRLR	VIPER	KY	41774-8237	37.1573017	-83.09611
448 FORT PARKER BR	ASHER	KY	40874	37.0459733	-83.42834
448 JACOBS RIDGE RD	PIPPA PASSES	KY	41844	37.343165	-82.8834267
448 JIM ARNETT BRANCH RD	SALYERSVILLE	KY	41465-8971	37.70464117	-83.00769033
448 JOSEPHINE DR	PRESTONSBURG	KY	41653-7990	37.6728967	-82.774795
448 KY ROUTE 201 APT A	WITTENSVILLE	KY	41274-9024	37.85438617	-82.830511
448 KY ROUTE 201 APT B	WITTENSVILLE	KY	41274-9024	37.85484033	-82.8307375
448 LAKEWOOD DR	GRAYSON	KY	41143-9677	38.312465	-82.9474567
448 LICK CREEK RD	WEBBVILLE	KY	41180-8318	38.089495	-82.8567117
448 LONG BR GARG	LOVELY	KY	41231-9042	37.79572433	-82.3725785
448 MAIN ST	WEST LIBERTY	KY	41472-1014	37.9189559	-83.2602182
448 MAIN ST GARG	WHEELWRIGHT	KY	41669	37.34473	-82.7181683
448 MARION BRANCH RD	PIKEVILLE	KY	41501-9364	37.455735	-82.5235883
448 MAYNARDS BR	BURNWELL	KY	41514-7681	37.63993	-82.2259217
448 NELSON DR	DWALE	KY	41621-9028	37.6284658	-82.72488798
448 PIGEONROOST RD	BULAN	KY	41722-9020	37.3338283	-83.1630767
448 PONDEROSA DR	PAINTSVILLE	KY	41240-8558	37.79847523	-82.79161286
448 POPLAR FRK	BEAUTY	KY	41203-9056	37.8452127	-82.4495272
448 POPLAR FRK	BEAUTY	KY	41203-9056	37.84561	-82.449885
448 SETSER RD	INEZ	KY	41224-8534	37.8155962	-82.4930302
448 SHOP BR	SHELBIANA	KY	41562-8549	37.3730783	-82.46495
448 SHOP BR BLDG STORAGE	SHELBIANA	KY	41562-8549	37.373306666	-82.46667266
448 SHORT BR TRLR	GREENUP	KY	41144-6922	38.5673133	-82.85979
448 STATE HIGHWAY 1910	GRAYSON	KY	41143-7992	38.343625	-82.9118933
448 STONE MASON RD	PIPPA PASSES	KY	41844-8863	37.3591845	-82.8632618
448 SYCAMORE RD	ASHCAMP	KY	41512-8620	37.257725	-82.4861733

448 THORNSBURY BR	RAVEN	KY	41861-9100	37.3957353	-82.8407859
448 TRIMBLE BR	PRESTONSBURG	KY	41653-1265	37.6728233	-82.7699333
448 N LAKE DR	PRESTONSBURG	KY	41653-1230	37.6723267	-82.77603
448 N WOLF CRK	PILGRIM	KY	41250-8884	37.7846667	-82.4445517
448 N WOLF CRK GARG	PILGRIM	KY	41250-8884	37.784335	-82.4444485
448 N WOLF CRK UNIT SHED	PILGRIM	KY	41250-8884		
4480 HIGHWAY 476 TRLR	CLAYHOLE	KY	41317-9108	37.46872333	-83.27887167
4480 LITTLE ROBINSON CRK	VIRGIE	KY	41572-8420	37.3684928	-82.6558875
4480 RACCOON RD	RACCOON	KY	41557-8619	37.4858917	-82.4303417
4480 STATE HIGHWAY 319	HARDY	KY	41531-8919	37.6029383	-82.2080167
4480 STINSON RD	RUSH	KY	41168-9600	38.3150567	-82.8469817
4480 N HIGHWAY 201	WEBBVILLE	KY	41180-9081	38.0780418	-82.8357449
4481 ALLCORN RD	GREENUP	KY	41144-8901	38.5706823	-82.9239986
4481 VALLEY VIEW DR	ASHLAND	KY	41101-6215	38.44242733	-82.63621333
4481 VALLEY VIEW DR	ASHLAND	KY	41101-6215	38.4417617	-82.6356983
4481 E SHELBIANA RD	PIKEVILLE	KY	41501-7719	37.4196383	-82.4635833
4481 N HIGHWAY 3	LOUISA	KY	41230-6472	38.1580846	-82.6808233
4482 VEST TALCUM RD	VEST	KY	41772-9044	37.39067467	-83.05812666
4483 POLLS CREEK RD	SMILAX	KY	41764-8837	37.12747	-83.2163517
4483 TURKEY CRK	INEZ	KY	41224-8356	37.8984703	-82.4872245
4483 E SHELBIANA RD	PIKEVILLE	KY	41501-7719	37.41967	-82.463555
4484 WOOTON RD	WOOTON	KY	41776-8768	37.180825	-83.24781
4485 GREASY CRK	SHELBIANA	KY	41562-8518	37.3692283	-82.4913917
4485 E SHELBIANA RD	PIKEVILLE	KY	41501-7719	37.4198083	-82.4636733
4485 N MAYO TRL	PIKEVILLE	KY	41501-3208	37.526915	-82.575525
4486 HIGHWAY 15	WHITESBURG	KY	41858-8578	37.1377367	-82.86103
4486 HIGHWAY 1760	LOUISA	KY	41230-7597	38.00193	-82.7044783
4487 GREASY CRK TRLR	SHELBIANA	KY	41562-8518	37.3696033	-82.490985
4487 STATE HIGHWAY 986	OLIVE HILL	KY	41164-9338	38.256425	-83.13973167
4487 E SHELBIANA RD	PIKEVILLE	KY	41501-7719	37.4197233	-82.4636267
4488 LEFT FORK MACES CRK RD	VIPER	KY	41774-8444	37.1371	-83.1306783
4488 STATE HIGHWAY 292 TRLR	BURNWELL	KY	41514-7672	37.636245	-82.2198733
4488 STATE ROUTE 207 TRLR	GREENUP	KY	41144-7427	38.499795	-82.7652767
4488 STATE ROUTE 5	ASHLAND	KY	41102-8534	38.460445	-82.707765
4488 THORNTON RD	THORNTON	KY	41855-9045	37.2049833	-82.7947717
4489 FALCON RD TRLR	SALYERSVILLE	KY	41465-8330	37.78758	-83.0059817
4489 LFT FK LITTLE BLAINE RD	LOUISA	KY	41230-6801	38.00733017	-82.693469
4489 RIDGE LINE RD	FISHTRAP	KY	41557-8915	37.461463	-82.386317
449 10TH ST	CATLETTSBURG	KY	41129-1407	38.43625	-82.61002
449 29TH ST	ASHLAND	KY	41101-1933	38.4691167	-82.6255267
449 29TH ST	ASHLAND	KY	41101-1933	38.4685817	-82.62534
449 2ND ST	PAINTSVILLE	KY	41240-1031	37.815315	-82.8078967
449 31ST ST	ASHLAND	KY	41101-2070	38.46700983	-82.62343583
449 APPLE ST	HAZARD	KY	41701-2111	37.241315	-83.1787533
449 BALL FRK	PINSONFORK	KY	41555-7514	37.554215	-82.2500017
449 BARBER BR	PAINTSVILLE	KY	41240-8636	37.7973833	-82.7833683
449 BARTESTA BR	WHITESBURG	KY	41858-9059	37.08215881	-82.82595617
449 BELLEFONTE ST	RUSSELL	KY	41169-1320	38.5316367	-82.6946583
449 BLEVINS HOLW TRLR	OLIVE HILL	KY	41164-8287	38.31925	-83.10963333
449 BOYD ST	RUSSELL	KY	41169-1418	38.531175	-82.6950433
449 CEDAR ST	HAZARD	KY	41701-1511	37.2534517	-83.1899083
449 CHAPEL RD	LOUISA	KY	41230-8034	38.1223091	-82.6584567
449 CHEROKEE CREEK RD	HI HAT	KY	41636-6203	37.4208733	-82.756935
449 CHESTER ST	HAZARD	KY	41701-1906	37.2476933	-83.1841033
449 COUCH HOLLOW RD	BUCKHORN	KY	41721-8680	37.2620767	-83.5214183
449 DORTON CRK	JENKINS	KY	41537-8619	37.2807483	-82.5579867
449 HAROLDS BRANCH RD	PIKEVILLE	KY	41501-9359	37.46788	-82.5086883
449 JARRELLS BR	INEZ	KY	41224-9162	37.90487	-82.4596517
449 JOHNS CREEK RD	META	KY	41501-4803	37.564976	-82.43589233
449 LAYNE BR	KIMPER	KY	41539-6122	37.4877367	-82.3338767
449 LEWIS FORK RD TRLR	CLAYHOLE	KY	41317-9049	37.45904483	-83.17589916
449 LITTLE PETER CAVE RD	LOVELY	KY	41231-9027	37.8150883	-82.4316733
449 LITTLE PETER CAVE RD GARG	LOVELY	KY	41231-9027	37.81544683	-82.43258733
449 LYKINS CRK TRLR	PIKEVILLE	KY	41501-5606	37.5025825	-82.55008283
449 MARGARET HTS	PAINTSVILLE	KY	41240-1123	37.8174888	-82.8033891
449 NAZERENE HOLW	OLIVE HILL	KY	41164-9353	38.2893976	-83.0731371
449 NOBLE LN	HAZARD	KY	41701-7458	37.3220433	-83.2118433

449 PLUM GROVE RD	GREENUP	KY	41144-8087	38.5351333	-82.82106
449 POSSUM TROT RD	LEBURN	KY	41831-8925	37.35418	-82.9591917
449 RACE TRACK HOLW	WHITESBURG	KY	41858-9111	37.1956903	-82.88111932
449 RIGHT FORK OF GREASY CRK	SHELBIANA	KY	41562-8610	37.357945	-82.5061217
449 ROAD CREEK RD	ELKHORN CITY	KY	41522-8418	37.3554533	-82.3820367
449 SALTWELL RD	INEZ	KY	41224-8821	37.848072	-82.552521
449 SLATE BRANCH RD	JACKSON	KY	41339-9572	37.57125167	-83.29418167
449 SLATERS BR	BELFRY	KY	41514-9210	37.6898033	-82.3104717
449 STATE HIGHWAY 955	OLIVE HILL	KY	41164-8864	38.261495	-83.22452833
449 STATE ROUTE 716	ASHLAND	KY	41102-9370	38.43986	-82.7056117
449 STINSON RD	GRAYSON	KY	41143-9784	38.3247883	-82.8988383
449 STINSON RD	GRAYSON	KY	41143-9784	38.3244967	-82.9003733
449 STRONGS BRANCH RD	JACKSON	KY	41339-7128	37.3497508	-83.3805419
449 TRIMBLE BR	PRESTONSBURG	KY	41653-1265	37.673205	-82.7701583
449 N MAYO TRL UNIT THEATER	PAINTSVILLE	KY	41240-1807	37.8245217	-82.8203717
449 S CENTRAL AVE	PRESTONSBURG	KY	41653-7873	37.6642767	-82.7690517
4490 DORTON JENKINS HWY	JENKINS	KY	41537-8398	37.223215	-82.5669467
4490 STATE HIGHWAY 319	HARDY	KY	41531-8919	37.6031067	-82.2078067
4490 UPPER JOHNS CRK	KIMPER	KY	41539-5907	37.48719	-82.2819433
4491 BEEFHIDE CRK	JENKINS	KY	41537-8463	37.239425	-82.6289933
4491 HIGHWAY 899 APT 1	PIPPA PASSES	KY	41844-9031	37.3260717	-82.8875283
4491 HIGHWAY 899 APT 2	PIPPA PASSES	KY	41844-9031	37.3260617	-82.8875117
4491 E SHELBIANA RD UNIT A	PIKEVILLE	KY	41501-7719	37.4192983	-82.4639533
4491 E SHELBIANA RD UNIT B	PIKEVILLE	KY	41501-7719	37.4197995	-82.4636725
4492 LITTLE LEATHERWOOD CRK	CORNETTSSVILLE	KY	41731-8849	37.0771617	-83.0724567
4492 LITTLE LEATHERWOOD CRK TRLR	CORNETTSSVILLE	KY	41731-8849	37.077825	-83.07194
4492 RIGHT FORK OF BRUSHY RD	VARNEY	KY	41571-9077	37.617655	-82.452215
4493 COON CREEK RD	CINDA	KY	41776-8674	37.0933133	-83.3024867
4493 COON CREEK RD GARG	CINDA	KY	41776-8674	37.093257	-83.302771
4493 HIGHWAY 931	WHITESBURG	KY	41858-8977	37.07877	-82.8349
4493 KY HIGHWAY 476	HAZARD	KY	41701-5507	37.287515	-83.1809767
4493 UPPER SECOND CREEK RD	HAZARD	KY	41701-6724	37.24421163	-83.14741904
4493 N MAYO TRL UNIT B	PIKEVILLE	KY	41501-3208	37.52697	-82.5755667
4494 CHLOE RD	PIKEVILLE	KY	41501-2268	37.43962	-82.47826
4494 HIGHWAY 80	WOOTON	KY	41776-8826	37.1636583	-83.3082317
4494 STATE HIGHWAY 174	OLIVE HILL	KY	41164-9124	38.266996	-83.2328136
4495 HIGHWAY 160	LITTCARR	KY	41834-9001	37.292795	-82.9407767
4495 KY ROUTE 40	MEALLY	KY	41234-9711	37.7964683	-82.7385817
4495 STATE ROUTE 1	GREENUP	KY	41144-7981	38.50842467	-82.8237145
4495 E SHELBIANA RD	PIKEVILLE	KY	41501-7719	37.4196875	-82.46393433
4496 ADEN RD	OLIVE HILL	KY	41164-8264	38.28934	-83.0518333
4496 HIGHWAY 1496 TRLR	LOUISA	KY	41230-7489	38.21701033	-82.8032245
4496 STATE ROUTE 1	GREENUP	KY	41144-7981	38.5084105	-82.82426833
4496 UPPER JOHNS CRK	KIMPER	KY	41539-5907	37.48688333	-82.2821305
4497 KY HIGHWAY 28	HAZARD	KY	41701-5781	37.3520383	-83.3389883
4497 THORNTON RD	THORNTON	KY	41855-9045	37.20521	-82.7954645
4498 LONGFORK RD	VIRGIE	KY	41572-8811	37.3049567	-82.6446633
4498 QUICKSAND CREEK RD TRLR	LAMBRIC	KY	41339-8331	37.55147667	-83.13601333
4499 HIGHWAY 899	PIPPA PASSES	KY	41844-9031	37.3260617	-82.887505
45 1ST ST APT 102	HAROLD	KY	41635-9000	37.52872	-82.623504
45 1ST ST APT 103	HAROLD	KY	41635-9000	37.5288933	-82.6239017
45 ADKINS BR	PIKEVILLE	KY	41501-7537	37.50734	-82.58928
45 ALFORDS LN	ISOM	KY	41824-8939	37.1897317	-82.8410333
45 ARRON'S HL TRLR	THORNTON	KY	41855	37.146765	-82.7656417
45 ASTOR FIELDS RD	WHITESBURG	KY	41858-8866	37.0595267	-82.8728433
45 BACK ST	JACKSON	KY	41339-9075	37.53213667	-83.34853667
45 BAMBOO LN	PHELPS	KY	41553-8644	37.5132483	-82.15628
45 BARGE ST	GREENUP	KY	41144-6195	38.5642667	-82.8140717
45 BARNEY HOLW TRLR	MC ANDREWS	KY	41543-8118	37.5779333	-82.2685967
45 BEARSKIN HOLW	MOREHEAD	KY	40351-6138	38.24066333	-83.32145667
45 BEAVER AVE	ALLEN	KY	41601-9415	37.61119	-82.7293867
45 BEECHWOOD DR	PHELPS	KY	41553-9037	37.483185	-82.1343617
45 BEEHIVE HL TRLR	BULAN	KY	41722-8819	37.30241	-83.1641567
45 BIG VALLEY RD	HYDEN	KY	41749-8110	37.2052849	-83.39875249
45 BILL STEPP BR	INEZ	KY	41224-9008	37.86023685	-82.52509858
45 BIRCH FORK RD	ROARK	KY	40979	37.012605	-83.497352
45 BITTERSWEET CT LOT 6A	FLATWOODS	KY	41139-9014	38.48909733	-82.73085908

45 BLACK DIAMOND LN	CORNETTSVILLE	KY	41731-9089	37.0489667	-83.1400583
45 BLACKBURN TRAILER PARK	DEBORD	KY	41214-9021	37.827428166	-82.56309916
45 BLOSSOM LN	MOREHEAD	KY	40351-8165	38.29214167	-83.36408333
45 BLUE BIRD RD	SASSAFRAS	KY	41759-9060	37.24531	-83.059755
45 BOGGS CEM RD	OLIVE HILL	KY	41164-8575	38.250536833	-83.23365516
45 BRANDI LN	MARTIN	KY	41649-9044	37.5514	-82.7498983
45 BRANDI LN GARG	MARTIN	KY	41649-9044	37.551755	-82.749495
45 BROWN BR	PAINTSVILLE	KY	41240-8639	37.8205467	-82.7930533
45 BROWN LN	WEST LIBERTY	KY	41472-8962	37.92477167	-83.24767667
45 BROWNS DR	HAZARD	KY	41701-6508	37.2359383	-83.2314767
45 BROWNS FORK RD TRLR	HAZARD	KY	41701-6531	37.2493417	-83.2379217
45 BRUCE RD	MOREHEAD	KY	40351-7873	38.25721833	-83.308155
45 BURCHWELL LN	WEST LIBERTY	KY	41472-8991	37.90287	-83.24212167
45 BURLEY COMBS RD	HAZARD	KY	41701	37.290948	-83.04582133
45 C ST	LOUISA	KY	41230-6023	38.0923	-82.6031175
45 CAIN PL	INEZ	KY	41224-8042	37.86634167	-82.53642333
45 CAMP BR	CARRIE	KY	41725-9014	37.3070959	-83.0329427
45 CANARY DR	MILLSTONE	KY	41838-8923	37.1680417	-82.75055
45 CANEY DR	PIKEVILLE	KY	41501-4064	37.32804346	-82.5594954
45 CANNEL LN	HAGERHILL	KY	41222-8624	37.7646383	-82.78965
45 CARNATION DR	WOOTON	KY	41776-8956	37.175528666	-83.27219616
45 CECIL CIR TRLR	VIPER	KY	41774-8000	37.1534567	-83.1189417
45 CENTER CREEK RD	ELKHORN CITY	KY	41522-8716	37.30203	-82.3111983
45 CENTURY CIR	HAZARD	KY	41701-5450	37.23058	-83.1717767
45 CHAPLIN RD	LOUISA	KY	41230-7754	38.1074533	-82.594685
45 CHERRY BLOSSOM LN	PRESTONSBURG	KY	41653-8505	37.64729	-82.7051217
45 CHILDERS LN	JACKSON	KY	41339-9686	37.52738167	-83.358005
45 CHIMNEY BRANCH RD	VIRGIE	KY	41572-8822	37.3040683	-82.64933
45 CHIMNEY BRANCH RD	VIRGIE	KY	41572-8822	37.304275	-82.6489633
45 CHIMNEY ROCK RD HSE	LEBURN	KY	41831	37.35803	-82.9597167
45 CLOVER LN APT 1	SMILAX	KY	41764-8921	37.1185917	-83.2782183
45 CLOVER LN APT 2	SMILAX	KY	41764-8921	37.1186033	-83.2782583
45 COLEMAN RD	ELKHORN CITY	KY	41522-7864	37.330785	-82.4420567
45 COLLINS RD	SHELBIANA	KY	41562-8447	37.419455	-82.4918817
45 COLLINS RD APT	SHELBIANA	KY	41562-8447	37.4190617	-82.4917433
45 COLT LN	LOUISA	KY	41230-7520	37.97287	-82.66704667
45 CONDY LN TRLR	HAZARD	KY	41701-7224	37.313522166	-83.23919816
45 CONDY LN TRLR 2	HAZARD	KY	41701-7224	37.31353633	-83.23911
45 COOKVILLE RD	WHITESBURG	KY	41858-8398	37.1981433	-82.8249267
45 COOL LN	SIDNEY	KY	41564-8537	37.61835962	-82.35655994
45 COUNTRY OAKS LN	HONAKER	KY	41603-9032	37.531405	-82.6623067
45 CREEKVIEW DR TRLR	STINNETT	KY	40868	37.080335	-83.43751
45 CREEKWOOD ESTS	INEZ	KY	41224-8759	37.82614261	-82.50403585
45 CRESTON LN	GREENUP	KY	41144-8288	38.5106	-82.8206333
45 DALE DR	WHITESBURG	KY	41858-8032	37.2046517	-82.8798017
45 DEER LICK SPGS	HINDMAN	KY	41822-8736	37.312065	-83.0040717
45 DEMPSEY HOUSING CIR APT 20A	WARFIELD	KY	41267-8932	37.8560567	-82.41582
45 DEMPSEY HOUSING CIR APT 20B	WARFIELD	KY	41267-8932	37.8560783	-82.4159
45 DEMPSEY HOUSING CIR APT 20C	WARFIELD	KY	41267-8932	37.8561	-82.4159817
45 DEMPSEY HOUSING CIR APT 20D	WARFIELD	KY	41267-8932	37.85621	-82.41626
45 DEMPSEY HOUSING CIR APT 20E	WARFIELD	KY	41267-8932	37.8560717	-82.4162767
45 DEMPSEY HOUSING CIR APT 20F	WARFIELD	KY	41267-8932	37.8560383	-82.4162217
45 DIAMOND DR	HAZARD	KY	41701-8245	37.2582033	-83.2683633
45 DOUGLAS LN	GAYS CREEK	KY	41745-8955	37.3508983	-83.414915
45 DOUGLAS LN	GAYS CREEK	KY	41745-8955	37.3458483	-83.425945
45 DRY CREEK RD	TOPMOST	KY	41862-9036	37.3599783	-82.7886733
45 DUNDEE DR	GREENUP	KY	41144-6191	38.57017283	-82.83501983
45 DUNDEE DR	GREENUP	KY	41144-6191	38.5704217	-82.8352633
45 DUSTY LN	GRAYSON	KY	41143-9168	38.3390317	-82.9888483
45 EASTERN ST	STONE	KY	41567-7077	37.5879717	-82.271025
45 EB WRIGHT HOLLOW	CROMONA	KY	41810	37.181386	-82.7013588
45 EDITH DR TRLR	JEREMIAH	KY	41826-9065	37.162215	-82.9358983
45 EDUCATION LN	HINDMAN	KY	41822-8614	37.3343483	-82.9736783
45 ELDRIDGE ONEY HOLW	MOREHEAD	KY	40351	38.2494185	-83.35521266
45 ELDRIDGE ONEY HOLW	MOREHEAD	KY	40351-9058	38.24918333	-83.355065
45 ELDRIDGE ONEY HOLW	MOREHEAD	KY	40351-9058	38.24755333	-83.35856
45 ELK FORK RD	HAZARD	KY	41701-7738	37.279135	-83.1244156

45 ELM LN	DEBORD	KY	41214-9094	37.77319066	-82.61009117
45 ELM LN TRLR	DEBORD	KY	41214-9094	37.77278833	-82.61011833
45 ELM ST	JENKINS	KY	41537-8641	37.1634367	-82.6366367
45 ELPASO DR	WHITESBURG	KY	41858-8452	37.1287317	-82.8636
45 EMMANUEL CIR	LOUISA	KY	41230-5601	37.9944117	-82.65754
45 EMMANUEL CIR	LOUISA	KY	41230-5601	37.9943583	-82.657475
45 ETHEL LN	KITE	KY	41828-9101	37.313205	-82.7922583
45 EVERETT RD	BEAUTY	KY	41203-9032	37.82916167	-82.439085
45 FAITH DR	LEBURN	KY	41831-9030	37.3779883	-82.9373183
45 FAITH DR	LEBURN	KY	41831-9030	37.377615	-82.9370433
45 FERRIS AVE TRLR	BELFRY	KY	41514-7005	37.6208267	-82.27102
45 FIREHOUSE LN	KRYPTON	KY	41754-8867	37.31239317	-83.33851633
45 FIRST ST APT 101	HAROLD	KY	41635-9000	37.5293891	-82.6232175
45 FLANNERY CEMETERY RD	OLIVE HILL	KY	41164-6725	38.289195	-83.21193333
45 FORREST AVE	SOUTH SHORE	KY	41175-7840	38.7245583	-82.9340667
45 FORT BISHOP RD	LOUISA	KY	41230-6062	38.10728	-82.6115233
45 FREEDOM LN	JENKINS	KY	41537-9145	37.1711167	-82.63652
45 FREEL TACKETT DR	GRETHEL	KY	41631-6305	37.4873333	-82.6520033
45 FROGTOWN RD	HINDMAN	KY	41822-8914	37.3344633	-82.9725183
45 GAYHEART LN	HAZARD	KY	41701-7858	37.286737166	-83.17665916
45 GIBSON LN	PIKEVILLE	KY	41501-6865	37.402447	-82.518345
45 GLENWOOD HOLW	MOREHEAD	KY	40351-9065	38.264739666	-83.3347345
45 GOBLE LN	PRESTONSBURG	KY	41653-8822	37.6699333	-82.7186733
45 GORMAN HOLLOW RD	HAZARD	KY	41701-2332	37.24430496	-83.19987445
45 GRAND AVE LOT 10	DWALE	KY	41621-9039	37.6337351	-82.7235073
45 GRAY ST	ALLEN	KY	41601-9434	37.6126533	-82.7279133
45 GREENAPPLE RD	LOUISA	KY	41230-7761	38.1065083	-82.593865
45 GRENADA TRCE	HAZARD	KY	41701-8274	37.34505005	-83.11702908
45 GRIND STAFF LN	VIPER	KY	41774-8988	37.153785	-83.19531
45 GRIST MILL LOOP	CHAVIES	KY	41727-8636	37.3764	-83.2602417
45 HALDEMAN HTS	MOREHEAD	KY	40351	38.245035	-83.31973833
45 HALLS BR TRLR	WHITESBURG	KY	41858-9239	37.089434166	-82.8084175
45 HAMMOND AVE	SOUTH SHORE	KY	41175-9094	38.7200817	-82.961205
45 HAPPY VIEW RDG	HAZARD	KY	41701-8094	37.29076992	-83.22219305
45 HARDY LN	HARDY	KY	41531-8716	37.61722683	-82.2418425
45 HAYNES VLG	PIKEVILLE	KY	41501-6122	37.5468717	-82.55663
45 HERALD LN LOT 2	PRESTONSBURG	KY	41653-1550	37.6669967	-82.7148817
45 HICKORY CT TRLR	TURKEY CREEK	KY	41514-7866	37.6735117	-82.3183467
45 HIGH AVE	PRESTONSBURG	KY	41653-1162	37.67169	-82.7844667
45 HIGHBOTTOM CT TRLR 9	LOUISA	KY	41230-5632	38.105465333	-82.60655066
45 HIGHWAY 119 UNIT 1	WHITESBURG	KY	41858-7131	37.11089567	-82.8021475
45 HIGHWAY 119 UNIT 2	WHITESBURG	KY	41858-7131	37.110875	-82.80210933
45 HIGHWAY 119 UNIT 3	WHITESBURG	KY	41858-7131	37.1108695	-82.80212716
45 HIGHWAY 7	WHITESBURG	KY	41858-8245	37.18988683	-82.89566583
45 HIGHWAY 7	WHITESBURG	KY	41858-8245	37.1898583	-82.8956417
45 HILL VIEW CT	WEST LIBERTY	KY	41472-2102	37.92354167	-83.27235
45 HITCHCOCK DR HSE	SOUTH SHORE	KY	41175-7929	38.72737	-82.9323183
45 HOG BR	JENKINS	KY	41537-8180	37.2557183	-82.58333
45 HOLDEN SPUR	DEBORD	KY	41214-8900	37.793567	-82.570198
45 HONEY LN TRLR	CINDA	KY	41776	37.0942983	-83.2870117
45 HOPKINS RD	SHELBIANA	KY	41562	37.378668	-82.47881666
45 HORSE PEN	FALCON	KY	41465-9506	37.781915	-83.001235
45 HOWARD DR	SALYERSVILLE	KY	41465-9456	37.7141017	-83.0095033
45 HUDSON DR	DEANE	KY	41812-9099	37.262305	-82.7545483
45 HUNTER CHURCH RD	HAZARD	KY	41701-8043	37.35905177	-83.20429771
45 HUTCHINSON LN GARG	HI HAT	KY	41636-6206	37.41458933	-82.74708066
45 IRIS HL	BLACKKEY	KY	41804-8727	37.1381133	-82.9799733
45 IVY CRK	IVEL	KY	41642-9420	37.5941367	-82.6629433
45 J C RATLIFF RD	ELKHORN CITY	KY	41522-7310	37.264725	-82.4270033
45 JACK HOSKINS LN	BUSY	KY	41723-7700	37.254655	-83.3039017
45 JACOBS ST	STANVILLE	KY	41659-7001	37.5633667	-82.64145
45 JAKE GOBLE BR	DWALE	KY	41621-9015	37.624865	-82.7260233
45 JASMINE CT LOT 26	HAZARD	KY	41701-5477	37.2906233	-83.2039967
45 JAY HALL DR TRLR	TOMAHAWK	KY	41262-9114	37.831475	-82.61610333
45 JEREMIAHS CT	GREENUP	KY	41144-6277	38.5548883	-82.816535
45 JOHNS FARM RD	MILLSTONE	KY	41838	37.16995981	-82.75411932
45 JOHNSON DR	BUCKINGHAM	KY	41636-8307	37.370605	-82.7441083

45 JONANCY LN	VIRGIE	KY	41572-8522	37.31537	-82.5850967
45 JUSTICE BTM	HELPS	KY	41553-8405	37.5311267	-82.1597
45 KENTUCKY AVE	WURLAND	KY	41144-1675	38.5492067	-82.786495
45 KINGS BRANCH RD	JACKSON	KY	41339-9210	37.54353333	-83.37233
45 KISER LN	PIKEVILLE	KY	41501-4001	37.3278117	-82.55969
45 KISER LN GARG	PIKEVILLE	KY	41501-4001	37.32970717	-82.55908733
45 KNOB FORK ST	PIKEVILLE	KY	41501-3540	37.5318833	-82.47152
45 KY ROUTE 321	PAINTSVILLE	KY	41240-9040	37.82903	-82.827075
45 KY ROUTE 321 GARG TRENT	PAINTSVILLE	KY	41240	37.8284364	-82.8270377
45 LACKEY HOLW	LACKEY	KY	41643-8900	37.4693133	-82.8259567
45 LONDON LN TRLR	GRAYSON	KY	41143-8773	38.311038	-82.91004233
45 LAUREL FORK LN	HYDEN	KY	41749-8857	37.134675	-83.441225
45 LAWSON BTM	PRICE	KY	41636-6229	37.419645	-82.7474667
45 LAWSON LN	HAROLD	KY	41635-8894	37.5316933	-82.6236817
45 LEFT FORK BLACKBERRY RD	RANSOM	KY	41558-8525	37.5517083	-82.2011283
45 LEFT FORK CHEROKEE CRK	PRICE	KY	41636-6207	37.41766	-82.7503
45 LEFT FORK SUNNY FRK	VIRGIE	KY	41572-8276	37.3441717	-82.6521017
45 LICKING STATION RD	SALYERSVILLE	KY	41465	37.745865	-83.0790067
45 LICKING STATION RD	SALYERSVILLE	KY	41465	37.745745	-83.0792667
45 LILY LN	LOUISA	KY	41230-5833	38.023065	-82.61782833
45 LITTLE OAK ST	JENKINS	KY	41537-8546	37.16249	-82.6368683
45 LOCUST ST	SOUTH SHORE	KY	41175-7811	38.7276467	-82.9497883
45 LOMBARDI DR	CARRIE	KY	41725-9028	37.3329367	-83.040845
45 MAGNOLIA LN	STINNETT	KY	40868-6516	37.1074233	-83.4033867
45 MAGNOLIA ST	MC DOWELL	KY	41647-6031	37.45675917	-82.73841316
45 MALCOM D LAYNE DR	IVEL	KY	41642-8000	37.5789115	-82.6624345
45 MALLARD DR	LOUISA	KY	41230-7787	38.1110967	-82.596255
45 MALLARD DR	LOUISA	KY	41230-7787	38.1110777	-82.5958497
45 MANDY JO DR	LITTCARR	KY	41834-9061	37.282354166	-82.93733033
45 MAPLE ST	ALLEN	KY	41601-9442	37.6163183	-82.7234983
45 MAPLE ST	LOVELY	KY	41231-7807	37.831595	-82.4045517
45 MARCUM RD	GRAYSON	KY	41143-7795	38.2793683	-82.954215
45 MARTIN ST	ALLEN	KY	41601-9443	37.6105117	-82.7299867
45 MARY BELLE PL	HYDEN	KY	41749-8735	37.1361167	-83.4021833
45 MATHEWS BR	MOREHEAD	KY	40351-9070	38.25456333	-83.33763833
45 MAYAPPLE DR	WHITESBURG	KY	41858	37.1486433	-82.769565
45 MAYHORN HL	FREEBURN	KY	41528-8681	37.57222666	-82.14481783
45 MAYNARD HL	BURNWELL	KY	41514-7726	37.6305983	-82.2227917
45 MCDANIELS HL TRLR	HAZARD	KY	41701-6383	37.19759783	-83.22286633
45 MEADOW BR	HINDMAN	KY	41822-0922	37.30154883	-82.9912365
45 MEADOW LARK RD	PINE TOP	KY	41843-9065	37.27437	-82.842995
45 MENDOTA VLG	HAGERHILL	KY	41222-9018	37.7518167	-82.7837683
45 MESA DR	BLACKKEY	KY	41804-9001	37.13909233	-82.97426266
45 MEXICO HOLW	BULAN	KY	41722-8971	37.30144501	-83.12411623
45 MILL BR	ELKHORN CITY	KY	41522-7472	37.3166617	-82.45878
45 MILL BRANCH RD	HELPS	KY	41553-8701	37.5	-82.184185
45 MITCHELL RD	PIKEVILLE	KY	41501-3627	37.3911883	-82.5361467
45 MOORE DR	VIPER	KY	41774-8560	37.1764667	-83.0377033
45 MOUNTAIN FARM RD	HOSKINSTON	KY	40844	37.06748	-83.4037583
45 MULLINS RD	HAPPY	KY	41746-8928	37.215355	-83.09703
45 MUSKETEER DR	GREENUP	KY	41144-6412	38.6325425	-82.872709
45 MUSKETEER DR TRLR	GREENUP	KY	41144		
45 NAPIER FARM RD	HAZARD	KY	41701-7859	37.2860683	-83.1751267
45 NATS BRANCH RD	CORNETTSVILLE	KY	41731-8870	37.07912251	-83.07301686
45 NAVAJO TRL LOT 7	OLIVE HILL	KY	41164-9653	38.25355333	-83.18590833
45 NECK BR	HAROLD	KY	41635-6320	37.442117333	-82.62773666
45 NECK BR	HAROLD	KY	41635-6320	37.442148166	-82.62741616
45 NIGHTOWL LN	HAZARD	KY	41701-7877	37.28862	-83.1497817
45 NOAH DR	HINDMAN	KY	41822-9149	37.375505	-82.972295
45 NORMAN ST	HARDY	KY	41531-8862	37.6116433	-82.233605
45 NUMBER TWO BTM	JENKINS	KY	41537-5406	37.189985	-82.6024267
45 OILWELL RD	STINNETT	KY	40868	37.11091985	-83.40408057
45 OLD BEECH RD	LOUISA	KY	41230-8214	38.0857695	-82.5983456
45 ORE DR	JACKHORN	KY	41825-9082	37.2421433	-82.7154367
45 OWENS BRANCH RD	SLEMP	KY	41763-9998	37.0797967	-83.1120267
45 OWLS NEST RD	HYDEN	KY	41749-8595	37.15603283	-83.3696155
45 OWLS NEST RD	HYDEN	KY	41749-8595	37.1561733	-83.3696333

45	PACK HILL DR TRLR	PAINTSVILLE	KY	41240-8666	37.814675	-82.7826033
45	PATRICK RD	SALYERSVILLE	KY	41465-9484	37.709684	-83.00688933
45	PEACH ST	IVEL	KY	41642-9444	37.59403	-82.67961
45	PEBBLE CREEK RD	THOUSANDSTICKS	KY	41766	37.18727209	-83.43469675
45	PETERS BR	ROBINSON CREEK	KY	41560-8521	37.3873033	-82.5520483
45	PEYTON CRK	PIKEVILLE	KY	41501-7740	37.4203367	-82.46245
45	PINE CREEK RD	MAYKING	KY	41837-9034	37.132669	-82.76206966
45	PINE ST	BELFRY	KY	41514-7248	37.61736483	-82.27228216
45	PINE ST UNIT POOLHSE	BELFRY	KY	41514	37.61724742	-82.27207877
45	PINEBROOK RD TRLR	HAZARD	KY	41701-8110	37.2682933	-83.2794033
45	POPLAR HOLLOW RD	MOREHEAD	KY	40351-9566	38.335695	-83.40291167
45	PORTER HL	STANVILLE	KY	41659-7013	37.565175	-82.6420067
45	PORTYS LN	TRAM	KY	41663-9008	37.5719883	-82.6447317
45	PROCK MURPHY RD	HATFIELD	KY	41514-8705	37.670925	-82.379375
45	PUNCHEON CAMP RD	CORNETTSVILLE	KY	41731-8628	37.090347	-83.10769933
45	RAILROAD AVE	COMBS	KY	41729-9030	37.2645267	-83.211775
45	RAINBOW LN	PINE TOP	KY	41843-7900	37.27111	-82.883505
45	RAINBOW LN GARG	PINE TOP	KY	41843-7900	37.2708433	-82.8833067
45	RAINBOW LN TRLR	PINE TOP	KY	41843-7900	37.2709933	-82.8833817
45	RALEIGH RD	CHAVIES	KY	41727-9049	37.3298727	-83.3927875
45	RANDA DR	LOUISA	KY	41230-5683	38.098367	-82.612133
45	RATLIFF BR	PAINTSVILLE	KY	41240-8641	37.8443233	-82.829375
45	RED WILLIAM NAPIER RD	DRYHILL	KY	41749	37.217868166	-83.372438
45	RED WILLIAM NAPIER RD	DRYHILL	KY	41749	37.21763	-83.37254
45	REDMOND DR	BOONEVILLE	KY	41314-9592	37.387319333	-83.50716833
45	RIDGEWOOD DR	GRAYSON	KY	41143-7625	38.27646	-82.9561583
45	RIVEREDGE LN	HELTON	KY	40840-5027	36.9710467	-83.395655
45	ROBINSON LN	PIKEVILLE	KY	41501-4000	37.3344783	-82.5581233
45	SANDMILL LN	HAZARD	KY	41701-6845	37.2873867	-83.2142283
45	SASSAFRAS DR	GRAYSON	KY	41143-7983	38.30966512	-82.9059187
45	SCHOOL HOUSE DR TRLR 4	PIKEVILLE	KY	41501-7248	37.43492619	-82.54808444
45	SCHOOL ST	FREEBURN	KY	41528-8635	37.5645433	-82.139545
45	SCHOOLHOUSE RD	SHELBIANA	KY	41562-8330	37.4306317	-82.4877683
45	SCHOOLHOUSE RD	SHELBIANA	KY	41562-8330	37.430145	-82.4881167
45	SCOTT ADDITION CT	PIKEVILLE	KY	41501-3322	37.51068	-82.5516583
45	SCOTT ADDITION PL	PIKEVILLE	KY	41501-3319	37.511377166	-82.553322
45	SHADOW LN	HAZARD	KY	41701-7440	37.33391333	-83.2135575
45	SHADY HILL LN	VIPER	KY	41774-8806	37.1524317	-83.200325
45	SHAWNEE DR	STINNETT	KY	40868	37.1055167	-83.409445
45	SHEEP HEAD RD	TALCUM	KY	41722-8747	37.37385	-83.093785
45	SHELBY DRY FRK LOT 1	SHELBIANA	KY	41562-8357	37.4245833	-82.4938383
45	SHELBY DRY FRK LOT 10	SHELBIANA	KY	41562-8357	37.42491384	-82.4939808
45	SHELBY DRY FRK LOT 11	SHELBIANA	KY	41562-8357	37.424505	-82.4943567
45	SHELBY DRY FRK LOT 12	SHELBIANA	KY	41562-8357	37.425005	-82.49425
45	SHELBY DRY FRK LOT 13	SHELBIANA	KY	41562-8357	37.425115	-82.494755
45	SHELBY DRY FRK LOT 14	SHELBIANA	KY	41562-8357	37.42482767	-82.4945405
45	SHELBY DRY FRK LOT 16	SHELBIANA	KY	41562-8357	37.4250217	-82.4947467
45	SHELBY DRY FRK LOT 17	SHELBIANA	KY	41562-8357	37.4250117	-82.4947533
45	SHELBY DRY FRK LOT 18	SHELBIANA	KY	41562-8357	37.424945	-82.4942017
45	SHELBY DRY FRK LOT 19	SHELBIANA	KY	41562-8363	37.4246817	-82.4953517
45	SHELBY DRY FRK LOT 2	SHELBIANA	KY	41562-8357	37.4246033	-82.494045
45	SHELBY DRY FRK LOT 4	SHELBIANA	KY	41562-8357	37.424610166	-82.49420316
45	SHELBY DRY FRK LOT 5	SHELBIANA	KY	41562-8357	37.42434	-82.4942517
45	SHELBY DRY FRK LOT 6	SHELBIANA	KY	41562-8357	37.42473717	-82.49393983
45	SHELBY DRY FRK LOT 8	SHELBIANA	KY	41562-8357	37.424644	-82.49399383
45	SHELBY DRY FRK LOT 9	SHELBIANA	KY	41562-8357	37.42468	-82.494215
45	SHEPHERDS LN LOT 2	SLEMP	KY	41763-9056	37.0575452	-83.11931
45	SHORT FORK RD	PIPPA PASSES	KY	41844	37.321050833	-82.8911245
45	SILOAM LN	SOUTH SHORE	KY	41175-7970	38.7338267	-82.8948833
45	SILOAM LN BLDG 2	SOUTH SHORE	KY	41175-7970	38.7339523	-82.894824
45	SILOAM LN GARG	SOUTH SHORE	KY	41175-7970	38.733689	-82.895001
45	SILVER FOX DR	LOUISA	KY	41230-5992	38.074375	-82.62001667
45	SIZEMORE BLVD	AWAWAM	KY	41713	37.220945	-83.2806683
45	SIZEROCK BAPTIST DR	SIZEROCK	KY	41762-9000	37.2220405	-83.50509184
45	SLATELICK BRANCH RD	LOUISA	KY	41230-8211	38.00664667	-82.590405
45	SOLOMAN ST	EMMALENA	KY	41740	37.3596614	-83.0469656
45	SOLOMON RD	WHITESBURG	KY	41858-7201	37.119455	-82.820835

45 STAFFORD SPGS	STAFFORDSVILLE	KY	41256-9025	37.8374683	-82.8500417
45 STAGGERWEED FRK	HELPS	KY	41553-8900	37.47101	-82.191765
45 STAMPER LN	PIKEVILLE	KY	41501-2819	37.5346183	-82.59356
45 STATE ROUTE 854	RUSH	KY	41168-8851	38.3497367	-82.77984
45 STEPHENS BRANCH RD STE 101	MARTIN	KY	41649-7844	37.5563845	-82.77212333
45 STEPHENS BRANCH RD STE 102	MARTIN	KY	41649-7844	37.55640717	-82.772135
45 STORE HL	JENKINS	KY	41537-8710	37.1901267	-82.648195
45 STRAWBERRY HL	CORNETTSVILLE	KY	41731-8547	37.1387733	-83.02576
45 STUMBO DR	MC DOWELL	KY	41647-6038	37.4583367	-82.7485817
45 SUMAC AVE	HAZARD	KY	41701-5456	37.2866967	-83.203895
45 SUNSET DR	GRAYSON	KY	41143-8944	38.31121	-82.94862
45 SUNSET DR	GRAYSON	KY	41143-8944	38.31121	-82.9488125
45 SYCAMORE LN	EMMALENA	KY	41740-9712	37.33963	-83.047105
45 TADPOLE HOLW	HINDMAN	KY	41822-9152	37.3352167	-82.971615
45 THOMPSON RD	MOUTHCARD	KY	41548-8477	37.3693617	-82.2326683
45 THORPE RD	HADDIX	KY	41339-9051	37.48346333	-83.33983667
45 TILDEN KING RD	META	KY	41501-4867	37.5575717	-82.4330467
45 TOM TROUT RD	SIDNEY	KY	41564-8547	37.6217433	-82.3571083
45 TRACE FRK	ELKHORN CITY	KY	41522-8040	37.3231236	-82.2908722
45 TREY CIR	HAZARD	KY	41701-5700	37.3160583	-83.2516
45 TRIBBEY CAMP RD	BULAN	KY	41722-8947	37.30341171	-83.14466945
45 TRIPLETT BR	LACKEY	KY	41643-9020	37.4504983	-82.8410283
45 TROUT TOWN LN	STONE	KY	41567-7068	37.5853267	-82.27096
45 TURKEY CRK	HALLIE	KY	41821-9062	37.1001783	-83.016445
45 TUTTLE DR	KITE	KY	41828-8882	37.33976	-82.8137217
45 UNICORN DR TRLR	NEON	KY	41840-9100	37.1907783	-82.7058317
45 UPPER BURTON	BYPRO	KY	41612-9710	37.3584833	-82.720875
45 VARNEY RD	BELFRY	KY	41514-7435	37.62827	-82.26037
45 WALLACE RD	ELKHORN CITY	KY	41522-8036	37.31618483	-82.46110583
45 WATTS WAY	CHAVIES	KY	41727	37.3475783	-83.33688
45 WEBB BR	LACKEY	KY	41643-9024	37.4588267	-82.836965
45 WEBB CIR	GRAYSON	KY	41143-8806	38.3231683	-82.9383083
45 WEBB HOLW	VAN LEAR	KY	41265-9048	37.7766489	-82.7681196
45 WEBB HOLW	VAN LEAR	KY	41265		
45 WEEPING CHERRY LN	ESSIE	KY	40827-7059	37.0697925	-83.44332016
45 WEEPING CHERRY LN TRLR	ESSIE	KY	40827-7059	37.0695617	-83.443385
45 WETZEL DR	PAINTSVILLE	KY	41240		
45 WHISPERING PINE RD TRLR	DEMA	KY	41859-9088	37.4097083	-82.7795617
45 WHITEY LN	BUSY	KY	41723-8955	37.2719283	-83.2688017
45 WILDERNESS TRL	WURTLAND	KY	41144-9178	38.484014	-82.76013566
45 WILLIAMS CRK REAR	RUSH	KY	41168-8954	38.315422	-82.81898666
45 WILSON BR	OLIVE HILL	KY	41164-7205	38.27890667	-83.26295333
45 WILSON DR	SOUTH WILLIAMSON	KY	41503-3959	37.6757817	-82.299165
45 WINDWARD LN	PIKEVILLE	KY	41501-3317	37.51194	-82.5548267
45 YATES HOLW	SHELBIANA	KY	41562-8516	37.3701617	-82.4907817
45 YELLOW HILL SPUR	ELKHORN CITY	KY	41522-8463	37.3552467	-82.4056617
45 YERKES SCHOOL RD TRLR	YERKES	KY	41778-8300	37.2772633	-83.3046233
45 YOUNG LN	VIPER	KY	41774-8217	37.164301166	-83.130809
45 ZEBULON HTS	PIKEVILLE	KY	41501-3596	37.51503683	-82.48727783
45 E BRIDGE ST	PRESTONSBURG	KY	41653-7750	37.6717	-82.7799633
45 E HARRIS ST	PRESTONSBURG	KY	41653-7834	37.67054383	-82.78156616
45 N 2ND RIVER ST	WAYLAND	KY	41666-6803	37.446205	-82.807045
45 N BACK ST	PIKEVILLE	KY	41501-7720	37.4207433	-82.46643
45 N CHURCH ST	SALYERSVILLE	KY	41465-8031	37.7533533	-83.06942
45 N FRONT ST	PIKEVILLE	KY	41501-7704	37.4210983	-82.4663967
45 S HARKINS AVE	PRESTONSBURG	KY	41653-7882	37.670245	-82.78204
45 S MAIN ST	TRAM	KY	41663-9006	37.57234	-82.6462983
45 S RIVERVIEW LN	PRESTONSBURG	KY	41653-1420	37.667245	-82.7419717
45 W BRIDGE ST	PRESTONSBURG	KY	41653-7722	37.67194	-82.7801133
450 36TH ST	CATLETTSBURG	KY	41129-1074	38.4041617	-82.602515
450 36TH ST GARG -	CATLETTSBURG	KY	41129		
450 ANDERSON RD	PHYLLIS	KY	41554-8415	37.4622683	-82.3584533
450 BIG FORK RD	YEADISS	KY	41777-8916	37.0482	-83.25986
450 BIG VALLEY RD	DRYHILL	KY	41749-8113	37.2069283	-83.4033717
450 BIGGS BR	PIKEVILLE	KY	41501-8146	37.3926917	-82.4256333
450 BOWENS LN	INEZ	KY	41224-9563	37.91672333	-82.552415
450 BRANHAMS CREEK RD	MALLIE	KY	41836-9002	37.2999917	-82.90951



450 BRIAN BAKER DR	WHITESBURG	KY	41858-6513	37.13104648	-82.8509473
450 BRIAN BAKER DR	WHITESBURG	KY	41858-6513	37.13104648	-82.8509473
450 BRIAN BAKER DR	WHITESBURG	KY	41858-6513	37.1304983	-82.8516767
450 BRIAN BAKER DR	WHITESBURG	KY	41858-6513	37.133396	-82.8494067
450 BRIAN BAKER DR	WHITESBURG	KY	41858-6513	37.134095	-82.84949
450 CLOMA LN	HYDEN	KY	41749	37.1591633	-83.3850433
450 COTTONWOOD RD	LOUISA	KY	41230-8050	38.13200391	-82.66171614
450 DAVIDSON AND STIDHAM DR	JACKSON	KY	41339	37.36703483	-83.37310233
450 DOGWOOD LN	WEST LIBERTY	KY	41472-1259	37.91528667	-83.25356667
450 FRASURE BR	GRETHEL	KY	41631-9090	37.477265	-82.6638833
450 GLENN AVE	WEST LIBERTY	KY	41472-1122	37.91977883	-83.2561065
450 GREEN HALL BR	BANNER	KY	41603-8039	37.5851317	-82.6835467
450 HACKER HOLLOW RD	STINNETT	KY	40868-6522	37.10695008	-83.41017601
450 JORDANS FRK	DANA	KY	41615-8029	37.5364765	-82.67752466
450 JORDANS FRK TRLR	DANA	KY	41615-8029	37.53649	-82.677605
450 KENNY CHAMPION LOOP	HINDMAN	KY	41822	37.4162585	-82.933515
450 KENNY CHAMPION LOOP	HINDMAN	KY	41822	37.416533	-82.93346916
450 KENNY CHAMPION LOOP	HINDMAN	KY	41822	37.4149342	-82.9365961
450 KENNY CHAMPION LOOP UNIT 2	HINDMAN	KY	41822	37.4144907	-82.936984
450 LAUREL FORK RD	HAZARD	KY	41701-8069	37.33932735	-83.19109722
450 LEFT FORK OF JOES CRK	PIKEVILLE	KY	41501-5943	37.55410465	-82.49577248
450 LICK BR	PIKEVILLE	KY	41501-3847	37.36052983	-82.54682266
450 LICK FORK RD	ELKHORN CITY	KY	41522-7561	37.293325	-82.4908733
450 LITTLE HACKNEYS CRK	MOUTHCARD	KY	41548-8313	37.3637383	-82.2500617
450 LITTLE LAUREL LN	INEZ	KY	41224-8609	37.95004333	-82.53809
450 LITTLE LICK FRK	EAST POINT	KY	41216-9049	37.7662433	-82.82569
450 MEADOWBROOK RD	HAZARD	KY	41701-5470	37.2899883	-83.2035233
450 MENIFEE RD	GRAYSON	KY	41143-8505	38.262689	-82.919318
450 MENIFEE RD	GRAYSON	KY	41143-8505	38.2627267	-82.9183617
450 MORGAN LN TRLR	JACKHORN	KY	41825-9076	37.2274933	-82.7188467
450 MULLINS BRANCH RD	KITE	KY	41828-9003	37.3284517	-82.8134233
450 NOLAN BR	EMERSON	KY	41135-9034	38.3679367	-83.29603
450 NOLAN BR	EMERSON	KY	41135-9034	38.36831498	-83.29731776
450 ORCHARD BR	BANNER	KY	41603-9097	37.5666317	-82.7009333
450 PECCO HOLW	BELFRY	KY	41514-7203	37.6119683	-82.2811183
450 PECCO HOLW UNIT GARAGE	BELFRY	KY	41514-7203	37.6111283	-82.2823417
450 PETERS BR	ROBINSON CREEK	KY	41560-8544	37.3835217	-82.55703
450 POND CREEK RD	HUDDY	KY	41535-8848	37.592925	-82.2749117
450 PONDEROSA DR	PAINTSVILLE	KY	41240-8558	37.7978717	-82.791555
450 PRESTONSBURG ST	WEST LIBERTY	KY	41472-1140	37.9208817	-83.2563467
450 RED STAR RD	CORNETTSTVILLE	KY	41731-8541	37.131865	-83.01744
450 RIGHT FORK WILLIAMS BR	WITTENSVILLE	KY	41274-9025	37.8731133	-82.80544
450 ROCK RIDGE RD	HAZARD	KY	41701-9455	37.278355	-83.2231133
450 SCRAPESHIN BR	ISOM	KY	41824	37.20700717	-82.889601
450 SHEAS FRK	MC ROBERTS	KY	41835-9005	37.2085483	-82.6820917
450 SHORT WHITE OAK RD	RUSSELL	KY	41169-8911	38.5015683	-82.7061233
450 SMITH BRANCH RD	JACKSON	KY	41339-9501	37.526298833	-83.31350666
450 SPAWS CREEK RD	WEST LIBERTY	KY	41472-8177	37.91613333	-83.23055667
450 SPAWS CREEK RD GARG	WEST LIBERTY	KY	41472-8177	37.91664463	-83.23030965
450 STONE COAL CREEK RD	BOONEVILLE	KY	41314-8998	37.439865	-83.47906333
450 STRATTON BRANCH RD	STANVILLE	KY	41659-9033	37.5708383	-82.6037617
450 SUGARLOAF BR	PRESTONSBURG	KY	41653-8420	37.6602483	-82.7023817
450 SUMMER DR TRLR	ULYSSES	KY	41264-9103	37.96137333	-82.665795
450 TAYLOR RD	PIKEVILLE	KY	41501-3555	37.524025	-82.4797467
450 THREE D RD	LOUISA	KY	41230-6386	38.17032	-82.6863883
450 THREE D RD GARG	LOUISA	KY	41230-6386	38.16924394	-82.68555607
450 TOMLIN HOLW	OLIVE HILL	KY	41164-8351	38.2884283	-83.1475333
450 VEST TALCUM RD	VEST	KY	41772-9004	37.399105	-83.0133433
450 VEST TALCUM RD	VEST	KY	41772		
450 VILLAGE LN	HAZARD	KY	41701-9405	37.28086951	-83.23046973
450 WICKERFIELD RD	INEZ	KY	41224-8971	37.86711333	-82.533015
450 WINCHESTER AVE	ASHLAND	KY	41101-7332	38.484385	-82.65366
450 WINCHESTER AVE	ASHLAND	KY	41101-7332	38.4845133	-82.6551583
450 E RUSSELL ST	ELKHORN CITY	KY	41522-7088	37.3056	-82.3459833
450 N JOHNSON BOTTOM RD	FREEBURN	KY	41528-8723	37.5603783	-82.14863
450 S MAYO TRL	PIKEVILLE	KY	41501-1524	37.4653	-82.5293617
450 S MAYO TRL STE 1	PAINTSVILLE	KY	41240-1220	37.8101217	-82.8041683

450 S MAYO TRL STE 2	PAINTSVILLE	KY	41240-1220	37.81003583	-82.8047195
450 W MAIN ST	WEST LIBERTY	KY	41472-2003	37.918593	-83.26063399
4500 CANNONSBURG RD	CATLETTSBURG	KY	41129-9752	38.3995967	-82.665845
4500 MIDDLE FRK	HAGERHILL	KY	41222-8810	37.736795	-82.8687667
4500 OPEN FORK RD	MOREHEAD	KY	40351-9049	38.2443521	-83.3245753
4500 OPEN FORK RD	MOREHEAD	KY	40351-9049	38.244166	-83.32446199
4500 PERKINS MADDEN RD	VICCO	KY	41773-8747	37.2696317	-82.98407
4500 POOR BOTTOM RD	ELKHORN CITY	KY	41522-8108	37.32596167	-82.48765616
4500 ROBERTS DR	ASHLAND	KY	41102-8340	38.4515683	-82.6863617
4500 SANDSTONE LN	CATLETTSBURG	KY	41129-7200	38.3699995	-82.66351983
4500 SANDSTONE LN	CATLETTSBURG	KY	41129-7200	38.3680783	-82.6636067
4500 WINCHESTER AVE	ASHLAND	KY	41101-6419	38.4468233	-82.6120683
4501 BLACKBURN AVE	ASHLAND	KY	41101-5028	38.450105	-82.627915
4501 BUFFALO HORN RD TRLR	LOUISA	KY	41230-5418	37.9494547	-82.5156312
4501 HIGHWAY 1087	MOUSIE	KY	41839-8975	37.4141567	-82.8971633
4501 HIGHWAY 1087	MOUSIE	KY	41839-8975	37.41408	-82.8968533
4501 HIGHWAY 1087	MOUSIE	KY	41839-8975	37.4141833	-82.8975883
4501 HIGHWAY 15	JACKSON	KY	41339-8391	37.51880833	-83.34951833
4501 LAKE DR	CATLETTSBURG	KY	41129-9744	38.3919467	-82.6538367
4501 ROBERTS DR	ASHLAND	KY	41102-8340	38.4523983	-82.6863983
4501 SOUTHERN HILLS DR	ASHLAND	KY	41102-8284	38.4373367	-82.6403583
4501 STATE ROUTE 3	CATLETTSBURG	KY	41129-8184	38.3685517	-82.663725
4501 STATE ROUTE 3 GARG	CATLETTSBURG	KY	41129-8184	38.368456666	-82.66386366
4501 WINCHESTER AVE	ASHLAND	KY	41101	38.4470817	-82.61194
4502 DORTON JENKINS HWY	JENKINS	KY	41537-8399	37.22287983	-82.56697016
4503 HIGHWAY 160	BRINKLEY	KY	41822-9069	37.2928235	-82.94082983
4503 KY HIGHWAY 2022	BUCKHORN	KY	41721-8704	37.31582111	-83.53498979
4503 LAKE DR	CATLETTSBURG	KY	41129-9744	38.391945	-82.6538367
4503 POOR BOTTOM RD	ELKHORN CITY	KY	41522-8108	37.3256283	-82.4873567
4503 STATE ROUTE 5 TRLR	ASHLAND	KY	41102-8535	38.4611533	-82.7077683
4503 E SHELBIANA RD	PIKEVILLE	KY	41501-7743	37.41936	-82.46356
4503 N MAYO TRL	PIKEVILLE	KY	41501-3207	37.527095	-82.5756267
4504 KY HIGHWAY 2022	BUCKHORN	KY	41721-8704	37.31614333	-83.53375667
4504 KY HIGHWAY 2022	BUCKHORN	KY	41721		
4504 KY ROUTE 1426	DANA	KY	41615-8031	37.5471483	-82.6837617
4504 PIGEON ROOST RD	PILGRIM	KY	41250-8993	37.732385	-82.43989
4504 STATE HIGHWAY 319	HARDY	KY	41531-8950	37.60313	-82.2077917
4504 THORNTON RD	THORNTON	KY	41855-9046	37.20602566	-82.79589088
4504 N HIGHWAY 201 UNIT TRLR	WEBBVILLE	KY	41180-9082	38.0802765	-82.8393581
4505 BLACKBURN AVE	ASHLAND	KY	41101-5028	38.4500933	-82.6277017
4505 BRENDA DR LOT 1	ASHLAND	KY	41101-6801	38.4443233	-82.6327067
4505 HIGHWAY 421	HELTON	KY	40840-5512	36.9725933	-83.40185
4505 HIGHWAY 805	CROMONA	KY	41810	37.1853912	-82.6932759
4505 MUSIC BR	ASHLAND	KY	41102-7750	38.3797083	-82.6760067
4505 N MAYO TRL UNIT D	PIKEVILLE	KY	41501-3207	37.5271633	-82.575695
4506 JOES CRK	PIKEVILLE	KY	41501-5738	37.5531133	-82.5082683
4506 KY ROUTE 40	MEALLY	KY	41234-9712	37.79732383	-82.73883933
4506 UPPER JOHNS CRK	KIMPER	KY	41539-5908	37.4873867	-82.2815217
4507 PATTON ST	ASHLAND	KY	41101-6832	38.4447283	-82.6185667
4507 SKYLINE DR	ASHLAND	KY	41102-5737	38.448465	-82.6693917
4507 SKYLINE DR	ASHLAND	KY	41102-5737	38.447955	-82.67053
4507 VALLEY VIEW DR	ASHLAND	KY	41101-6217	38.4418833	-82.6355667
4507 N MAYO TRL STE B	PIKEVILLE	KY	41501-3207	37.527583	-82.574683
4508 BLACKBURN AVE	ASHLAND	KY	41101-5029	38.449072	-82.62802
4508 BLACKBURN AVE	ASHLAND	KY	41101-5029	38.449123	-82.628073
4508 CHLOE RD	PIKEVILLE	KY	41501-2269	37.439425	-82.4784883
4508 POOR BOTTOM RD	ELKHORN CITY	KY	41522-8108	37.32542	-82.486725
4508 STATE ROUTE 3	CATLETTSBURG	KY	41129-8184	38.3682118	-82.6630613
4508 STATE ROUTE 3	CATLETTSBURG	KY	41129-8184	38.3680967	-82.6627367
4509 BLACKBURN AVE	ASHLAND	KY	41101-5028	38.4500883	-82.6275967
4509 SHERWOOD DR	ASHLAND	KY	41101-6843	38.4447017	-82.6315733
4509 STATE ROUTE 5	ASHLAND	KY	41102-8535	38.459915	-82.7077667
4509 STATE ROUTE 5 GARG	ASHLAND	KY	41102-8535	38.46040107	-82.70762664
4509 N WOLF CRK TRLR	LOVELY	KY	41231-8953	37.8166033	-82.4126817
451 2ND ST	PAINTSVILLE	KY	41240-1031	37.8150167	-82.8079433
451 AMILS MOUNTAIN RD	EMMALENA	KY	41740-1207	37.373008833	-83.06831183
451 BAILEY BRANCH RD	VIPER	KY	41774-8949	37.1447517	-83.2091017

451 BEAR HOLW	EAST POINT	KY	41216-8802	37.7418933	-82.7988767
451 BLUE HALL RD	OLIVE HILL	KY	41164-7221	38.26593	-83.30590333
451 BLUEBIRD DR	RUSSELL	KY	41169-1572	38.5073067	-82.6984883
451 CHEROKEE HILLS RD APT 485	HAZARD	KY	41701-6553	37.2625583	-83.2063417
451 CHEROKEE HILLS RD APT 486	HAZARD	KY	41701-6553	37.2625717	-83.2063417
451 CHEROKEE HILLS RD APT 487	HAZARD	KY	41701-6553	37.26294967	-83.20614066
451 CHEROKEE HILLS RD APT 488	HAZARD	KY	41701-6553	37.2625867	-83.2063433
451 CHEROKEE HILLS RD APT 489	HAZARD	KY	41701-6553	37.2626417	-83.2063967
451 CHEROKEE HILLS RD APT 490	HAZARD	KY	41701-6553	37.26360785	-83.2065472
451 CHINNS BR	WURLAND	KY	41144-6336	38.5315233	-82.7660283
451 COLD FRK TRLR	TURKEY CREEK	KY	41514-7920	37.647245	-82.3188833
451 CONCORD CT	SASSAFRAS	KY	41759-9100	37.2226467	-83.0475433
451 DETENTION CENTER RD	HYDEN	KY	41749-8022	37.165758	-83.412197
451 FIELDS FORK RD	VIPER	KY	41774-8935	37.14298783	-83.19949816
451 FLEMING RD	FLEMING NEON	KY	41816	37.1911633	-82.7055583
451 HAUS BR	BANNER	KY	41603-8966	37.58919533	-82.70561866
451 HIGH ST APT 1	VIRGIE	KY	41572-8004	37.33271	-82.5824367
451 HIGH ST APT 2	VIRGIE	KY	41572-8004	37.332695	-82.5824217
451 HIGHWAY 1087	LEBURN	KY	41831-9056	37.401195	-82.96565
451 HIGHWAY 542	GUAGE	KY	41339-9503	37.579835000	-83.19483333
451 HIGHWAY 542 TRLR	GUAGE	KY	41339-9503	37.579835000	-83.19483333
451 HITE RD	HITE	KY	41649-7982	37.56274	-82.75275
451 KENWOOD DR	RUSSELL	KY	41169-1409	38.52066377	-82.69508812
451 KISER BR	OLIVE HILL	KY	41164-7434	38.29258	-83.10157333
451 KY STATE ROUTE 1559	NIPPA	KY	41240	37.871045	-82.78980966
451 LEFT FORK OF JOES CRK BARN	PIKEVILLE	KY	41501-5943	37.55501064	-82.49742855
451 LOW GAP BR TRLR	WHITESBURG	KY	41858-8016	37.19034367	-82.8552195
451 LOWER POMPEY RD	SHELBIANA	KY	41562-8131	37.42171083	-82.424038
451 MAIN ST	PAINTSVILLE	KY	41240-1056	37.8138093	-82.807171
451 MARCIA ST	ASHLAND	KY	41101-2536	38.4749083	-82.65304
451 MEADOWBROOK RD	HAZARD	KY	41701-5470	37.2901933	-83.2027367
451 MEADOWBROOK RD	HAZARD	KY	41701-5470	37.2901967	-83.2027283
451 MUDDY RIDGE RD BLDG 2	LOUISA	KY	41201-9109	38.064375	-82.72801
451 NEW CAMP RD	SOUTH WILLIAMSON	KY	41503-4088	37.66317	-82.286745
451 PINE FRK	SHELBIANA	KY	41562-8466	37.39349	-82.4864067
451 PONDEROSA DR APT A1	PAINTSVILLE	KY	41240-9357	37.7976667	-82.7923083
451 PONDEROSA DR APT A2	PAINTSVILLE	KY	41240-9357	37.79769	-82.7923083
451 PONDEROSA DR APT A3	PAINTSVILLE	KY	41240-9357	37.7976467	-82.7923067
451 PONDEROSA DR APT A4	PAINTSVILLE	KY	41240-9357	37.7976183	-82.792305
451 PURPOSE RD	PIPPA PASSES	KY	41844-9007	37.33789581	-82.87120012
451 RIDGEVIEW WAY	HAZARD	KY	41701-8923	37.28567372	-83.22957619
451 RIGHT FORK OF LICK FRK	JENKINS	KY	41537-8353	37.2515283	-82.54809
451 ROCKY RD	PIKEVILLE	KY	41501-8039	37.406965	-82.43064
451 ROY CAMPBELL DR	HAZARD	KY	41701-9453	37.2724641	-83.2309072
451 SCUDDY MOUNTAIN RD	SCUDDY	KY	41760-9067	37.20046	-83.082775
451 SCUDDY MOUNTAIN RD	SCUDDY	KY	41760-9067	37.2000295	-83.08284733
451 SEE BRANCH RD	LOUISA	KY	41230-5987	38.0636795	-82.64173983
451 SHOP BR	WAYLAND	KY	41666-9004	37.4388767	-82.7930467
451 SHORT WHITE OAK RD	RUSSELL	KY	41169-1791	38.501345	-82.7055067
451 SIXTEENMILE TRACE BR TRLR	HAZARD	KY	41701-7422	37.333275	-83.2234667
451 SKYLINE DR	HAZARD	KY	41701-1643	37.2586067	-83.182545
451 STATE HIGHWAY 1056 TRLR	PINSONFORK	KY	41555-7505	37.5608167	-82.2520517
451 STATE ROUTE 784	SOUTH SHORE	KY	41175-9784	38.7049867	-82.9561683
451 TOMO RD	OLIVE HILL	KY	41164-8355	38.320362333	-83.27621833
451 WALKER AVE	RACELAND	KY	41169-1249	38.53465	-82.7260967
451 WALTERS RD	PIKEVILLE	KY	41501-9201	37.4841577	-82.4854216
451 WRIGHTS HOLW	JENKINS	KY	41537-9600	37.17523067	-82.62754516
451 E RUSSELL ST	ELKHORN CITY	KY	41522-7088	37.30556	-82.3460783
451 W MAIN ST	INEZ	KY	41224	37.8677916	-82.5459375
4510 CANNONSBURG RD	CATLETTSBURG	KY	41129-9752	38.398715	-82.6656517
4510 KY ROUTE 122	HUNTER	KY	41655-9083	37.5164433	-82.7560633
4510 LITTLE ROBINSON CRK	VIRGIE	KY	41572-8421	37.36874633	-82.65691683
4510 PERKINS MADDEN RD	VICCO	KY	41773-8747	37.26947433	-82.98315494
4510 PERKINS MADDEN RD	VICCO	KY	41773-8747	37.26883367	-82.9833955
4510 POLLS CREEK RD	SMILAX	KY	41764-8838	37.10928	-83.2773667
4510 POLLS CREEK RD TRLR	SMILAX	KY	41764-8838	37.124995	-83.2160867
4510 RACCOON RD	RACCOON	KY	41557-8621	37.485441	-82.4301605

4510 STATE HIGHWAY 1056	RANSOM	KY	41558-8424	37.5532633	-82.200085
4510 STATE HIGHWAY 174	OLIVE HILL	KY	41164-8844	38.267015	-83.233099
45104 STATE HIGHWAY 194 TRLR	FREEBURN	KY	41528-8507	37.5503017	-82.129555
4511 BRUSH CRK TRLR	ARGILLITE	KY	41121-8680	38.4350283	-82.7753183
4511 BURCHETT BR	CATLETTSBURG	KY	41129-9009	38.3185567	-82.6571167
4511 KY HIGHWAY 476	HAZARD	KY	41701-5508	37.2870538	-83.1799566
4511 N MAYO TRL	PIKEVILLE	KY	41501-3207	37.5271883	-82.5757333
4512 MUSIC BR TRLR	ASHLAND	KY	41102-7879	38.3793	-82.6761283
4512 STATE HWY 194 UPPR 1	KIMPER	KY	41539-6524	37.5357367	-82.3891783
4513 BLACKBURN AVE	ASHLAND	KY	41101-5028	38.4500767	-82.6273833
4513 BRENDA DR LOT 2	ASHLAND	KY	41101-6801	38.4444683	-82.6329783
4513 EADS RD	CATLETTSBURG	KY	41129-8426	38.41483	-82.6452133
4513 GREASY CRK	SHELBIANA	KY	41562-8600	37.3597081	-82.5008381
4513 SHERWOOD DR	ASHLAND	KY	41101-6843	38.4441817	-82.63179
4514 DAWSON LN	ASHLAND	KY	41102-9182	38.4594817	-82.6962683
4514 HIGHWAY 32 TRLR	LOUISA	KY	41230-7589	38.0700817	-82.6655433
4514 HIGHWAY 476	CLAYHOLE	KY	41317-9144	37.469306	-83.27933766
4514 STRAIGHT CREEK RD	ASHLAND	KY	41102-8020	38.38006	-82.796605
4514 STRAIGHT CREEK RD	ASHLAND	KY	41102-8020	38.3799117	-82.7966933
4515 DAWSON LN	ASHLAND	KY	41102-9151	38.4592617	-82.6957667
4515 DAWSON LN	ASHLAND	KY	41102-9151	38.45926	-82.6957633
4515 HIGHWAY 421	HELTON	KY	40840-5512	36.9745367	-83.399705
4515 MESA DR	CATLETTSBURG	KY	41129-9705	38.3857067	-82.6680733
4515 MUSIC BR	ASHLAND	KY	41102-7750	38.3795783	-82.6757733
4515 PAW PAW CRK	PAW PAW	KY	41553-9531	37.42870846	-82.12828411
4516 HIGHWAY 805	CROMONA	KY	41810	37.1842317	-82.69265
4516 LONGFORK RD	VIRGIE	KY	41572-8812	37.3050733	-82.64477
4516 POLLS CREEK RD TRLR	SMILAX	KY	41764-8838	37.12539247	-83.21676853
4516 TURKEY CRK	INEZ	KY	41224-8357	37.90559333	-82.49292333
4517 BLACKBURN AVE	ASHLAND	KY	41101-5028	38.45001	-82.6272467
4517 ELKHORN CRK TRLR A	ELKHORN CITY	KY	41522-7211	37.2719967	-82.40314
4517 ELKHORN CRK TRLR B	ELKHORN CITY	KY	41522-7211	37.27141233	-82.4031185
4517 KY ROUTE 40	MEALLY	KY	41234-9712	37.79680667	-82.73825766
4517 LAKE BONITA RD	CATLETTSBURG	KY	41129-8466	38.3950883	-82.651585
4517 STATE ROUTE 207	GREENUP	KY	41144-7428	38.4996017	-82.7656517
4517 TOLER CRK	HAROLD	KY	41635-8827	37.470182	-82.610025
4517 VEST TALCUM RD	VEST	KY	41772-9045	37.3906067	-83.059495
4517 N MAYO TRL	PIKEVILLE	KY	41501-3207	37.528272	-82.574953
4518 ROBERTS DR	ASHLAND	KY	41102-8340	38.4506767	-82.6856983
4518 STATE HIGHWAY 319	HARDY	KY	41531-8950	37.60233617	-82.20767116
4519 BRENDA DR LOT 3	ASHLAND	KY	41101-6801	38.4443817	-82.6331783
4519 HODE RD	WARFIELD	KY	41267-9047	37.888225	-82.431435
4519 RIGHT FORK MACES CRK RD	VIPER	KY	41774-9045	37.1421767	-83.1916433
4519 N MAYO TRL	PIKEVILLE	KY	41501-3207	37.52742167	-82.5760065
4519 N MAYO TRL	PIKEVILLE	KY	41501-3207	37.52709533	-82.57589516
452 BLACK GEM RD TRLR	BELFRY	KY	41514-7515	37.6444133	-82.2622667
452 BLUEBIRD DR	RUSSELL	KY	41169-1570	38.5065483	-82.6967833
452 BOONE RIDGE RD	HAZARD	KY	41701-6833	37.2784933	-83.2119583
452 BOYD ST	RUSSELL	KY	41169-1419	38.5312733	-82.69456
452 BURNING FRK	SALYERSVILLE	KY	41465-7469	37.7280117	-83.0203533
452 CANEY HWY	PIKEVILLE	KY	41501-3907	37.350805	-82.5529267
452 CHOPPING BR	MC ROBERTS	KY	41835-9074	37.2015133	-82.6675467
452 COAL BRANCH RD	LOUISA	KY	41230-8657	38.15889417	-82.77251833
452 COOK RD	BEVINSVILLE	KY	41606-6127	37.31231262	-82.74589176
452 DEMOCRAT HL	OLIVE HILL	KY	41164-8594	38.295436	-83.167953
452 ELOISE RD	LOUISA	KY	41230-6057	38.1016645	-82.59748616
452 FISHER HOLW	PRINTER	KY	41655-8910	37.5333983	-82.7533683
452 FRAZIER RD TRLR	OLIVE HILL	KY	41164-7501	38.26602833	-83.16708167
452 HENRY HUTTON RD TRLR	FLEMING NEON	KY	41840-9029	37.197065	-82.697435
452 HENRYS BR	LANGLEY	KY	41645-9066	37.5298217	-82.7775617
452 HICKS BRANCH RD TRLR	CORNETTSVILLE	KY	41731-8604	37.11562842	-83.10704967
452 HIDDEN VALLEY LAKE DR	ARGILLITE	KY	41121-8951	38.4274183	-82.8055367
452 HIDDEN VALLEY RD APT 101	PAINTSVILLE	KY	41240-9018	37.83031	-82.8328283
452 HIDDEN VALLEY RD APT 102	PAINTSVILLE	KY	41240-9018	37.8302967	-82.8328267
452 HIDDEN VALLEY RD APT 103	PAINTSVILLE	KY	41240-9018	37.8302083	-82.8327917
452 HIDDEN VALLEY RD APT 104	PAINTSVILLE	KY	41240-9018	37.830215	-82.8327917
452 HIDDEN VALLEY RD APT 201	PAINTSVILLE	KY	41240-9019	37.8303183	-82.8328267

452	HIDDEN VALLEY RD APT 202	PAINTSVILLE	KY	41240-9019	37.8303033	-82.8328283
452	HIDDEN VALLEY RD APT 203	PAINTSVILLE	KY	41240-9019	37.8302067	-82.8327917
452	HIDDEN VALLEY RD APT 204	PAINTSVILLE	KY	41240-9019	37.8302183	-82.832795
452	HIGHWAY 3406	MAYKING	KY	41837-9004	37.1380067	-82.74165
452	HIGHWAY 3410 TRLR	MAYKING	KY	41837-9059	37.128325	-82.77069
452	ISON RD	GRAYSON	KY	41143-7962	38.33147	-82.8906683
452	IVY CRK	IVEL	KY	41642-9433	37.5990517	-82.6612683
452	JACKSONS BR	PIKEVILLE	KY	41501-5222	37.64471	-82.5556367
452	JUSTELL BRIDGE RD	BETSY LAYNE	KY	41605-7049	37.5565567	-82.6400783
452	KELLY MOUNTAIN RD	SHELBY GAP	KY	41563-8343		
452	KENWOOD DR	RUSSELL	KY	41169-1410	38.52054024	-82.69515545
452	KENWOOD DR	RUSSELL	KY	41169-1410	38.52072	-82.696085
452	KLENCO RD	CORNETTSSVILLE	KY	41731-8936	37.1342167	-83.0691583
452	KLENCO RD BLDG 1	CORNETTSSVILLE	KY	41731-8936	37.13348464	-83.06901593
452	LICK FORK RD	ELKHORN CITY	KY	41522-7561	37.2927683	-82.4913917
452	LICK FRK	JENKINS	KY	41537-8356	37.264605	-82.603745
452	MAIN ST	INEZ	KY	41224-6007	37.868045	-82.53129833
452	MILL BRANCH RD	PAINTSVILLE	KY	41240-1706	37.8096333	-82.8168667
452	MILLS RD BARN	PIKEVILLE	KY	41501-4957	37.6518067	-82.5360267
452	NEW CAMP RD	SOUTH WILLIAMSON	KY	41503-4087	37.6617272	-82.2857111
452	PINE FRK	SHELBIANA	KY	41562-8466	37.39314	-82.4871267
452	RIGHT FORK OF COWPEN RD	PIKEVILLE	KY	41501-6106	37.5462867	-82.5537833
452	RIVER BEND WAY	GRAYSON	KY	41143-1724	38.3388133	-82.9266283
452	RIVER BEND WAY GARG	GRAYSON	KY	41143-1724	38.338754	-82.92604716
452	SEE BRANCH RD	LOUISA	KY	41230-5987	38.06393567	-82.65044366
452	SEE BRANCH RD	LOUISA	KY	41230-5987	38.06381401	-82.64216767
452	SHARON HTS	FOREST HILLS	KY	41527-8360	37.6450211	-82.2824528
452	SHORT FORK RD TRLR	PIPPA PASSES	KY	41844-9042	37.3152983	-82.88964
452	STATE ROUTE 716	ASHLAND	KY	41102-9370	38.4401667	-82.7050283
452	UPPER BLACKBERRY RD	RANSOM	KY	41558-8704	37.5448367	-82.2154317
452	WALKER AVE	RACELAND	KY	41169-1250	38.5346233	-82.72632
452	WATER BRANCH RD	ELKHORN CITY	KY	41522-7144	37.27489	-82.39179
452	WENDOVER RD	HYDEN	KY	41749-8718	37.14146	-83.37806966
452	N LAKE DR	PRESTONSBURG	KY	41653-1230	37.67249817	-82.77582033
4520	BLACKBURN AVE	ASHLAND	KY	41101-5029	38.449613	-82.627247
4520	BROOKS RD	CATLETTSBURG	KY	41129-9213	38.30278029	-82.66174885
4520	LAKE BONITA RD	CATLETTSBURG	KY	41129-8466	38.3952217	-82.6530083
4521	HIGHWAY 1496	LOUISA	KY	41230-7490	38.21647466	-82.80264733
4521	HIGHWAY 15	WHITESBURG	KY	41858-8579	37.1385817	-82.861645
4521	HIGHWAY 315	BOONEVILLE	KY	41314-8909	37.43515848	-83.47323464
4521	HIGHWAY 315 UNIT SHED	BOONEVILLE	KY	41314	37.43515848	-83.47323464
4521	PINE ST	ASHLAND	KY	41102-8867	38.4566867	-82.6944867
4521	STATE HIGHWAY 986 GARG	OLIVE HILL	KY	41164-9300	38.2575358	-83.1384064
4522	EADS RD	CATLETTSBURG	KY	41129	38.4146367	-82.6452017
4522	KY ROUTE 3379	GALVESTON	KY	41635-6318	37.4402417	-82.62848
4522	ROBERTS DR APT 1	ASHLAND	KY	41102-8387	38.4505833	-82.6862333
4522	SHERWOOD DR	ASHLAND	KY	41101-6844	38.444715	-82.63229
4522	WOOTON RD	WOOTON	KY	41776-8769	37.1809917	-83.2476183
4523	BLACKBURN AVE	ASHLAND	KY	41101-5028	38.4499433	-82.6271133
4523	CRAFT COLLY RD	ERMINE	KY	41815-9045	37.17603	-82.801275
4523	TOLER CRK TRLR	HAROLD	KY	41635-8827	37.470555	-82.60984
4524	DOG FORK LAUREL RD	CATLETTSBURG	KY	41129-9393	38.350656833	-82.66779683
4524	ROBERTS DR APT 2	ASHLAND	KY	41102-8387	38.4505867	-82.686225
4525	HIGHWAY 315	BOONEVILLE	KY	41314-8909	37.4351588	-83.47327143
4525	POSSUM TROT RD	LEBURN	KY	41831-8966	37.3982583	-82.9498117
4525	N MAYO TRL UNIT I	PIKEVILLE	KY	41501-3207	37.5275133	-82.5759217
4526	HIGHWAY 7 TRLR	BLACKKEY	KY	41804-9097	37.149755	-82.944315
4526	INDIAN RUN	FLATWOODS	KY	41139-9032	38.51004267	-82.75384
4527	BRENDA DR	ASHLAND	KY	41101-6801	38.4446	-82.633625
4527	FALCON RD	SALYERSVILLE	KY	41465-7341	37.7889833	-83.0052533
4527	HIGHWAY 15	WHITESBURG	KY	41858-8579	37.13847034	-82.86067671
4527	HIGHWAY 160	BRINKLEY	KY	41822	37.292515	-82.9407133
4527	VALLEY VIEW DR	ASHLAND	KY	41101-6217	38.441295	-82.635545
4528	HATFIELD ST	ASHLAND	KY	41102-9154	38.4565633	-82.69294
4528	LONGFORK RD	VIRGIE	KY	41572-8812	37.304605	-82.6447517
4528	MIDDLEFORK RD TRLR 3	DEBORD	KY	41214	37.79697833	-82.57366167
4528	PINE ST	ASHLAND	KY	41102-9152	38.456525	-82.69399

4528 RACCOON RD	RACCOON	KY	41557-8621	37.4855941	-82.4297867
4528 ROBERTS DR APT 3	ASHLAND	KY	41102-8387	38.4505967	-82.6862017
4528 SHERWOOD DR	ASHLAND	KY	41101-6844	38.4445383	-82.63241
4529 BIG BRANCH RD	AMBURGEY	KY	41773-8708	37.2748333	-82.9973583
4529 COLDWATER RD	INEZ	KY	41224-8744	37.80221333	-82.51917167
4529 DAWSON LN	ASHLAND	KY	41102-9151	38.459125	-82.6957017
4529 HATFIELD ST TRLR	ASHLAND	KY	41102-8410	38.4567417	-82.6934817
4529 HIGHWAY 160	LITTCARR	KY	41834-9002	37.2924117	-82.9407383
4529 ROCKHOUSE FRK	SIDNEY	KY	41564-8733	37.617257833	-82.37723033
4529 SHERWOOD DR	ASHLAND	KY	41101-6843	38.4441167	-82.63225
4529 TOLER CRK	HAROLD	KY	41635-8827	37.4702267	-82.6097583
4529 TOLER CRK	HAROLD	KY	41635-8827	37.47042	-82.6101367
453 30TH ST	ASHLAND	KY	41101-1941	38.4678083	-82.624675
453 ARROWHEAD ESTATES RD	STAFFORDSVILLE	KY	41256-9047	37.822505	-82.8505367
453 BIG BR	PILGRIM	KY	41250	37.8024219	-82.4347997
453 BIGGS BR	PIKEVILLE	KY	41501-8146	37.393205	-82.42548
453 BLACKBURN AVE	ASHLAND	KY	41101-3476	38.47156533	-82.6615695
453 BLACKLOG RD	INEZ	KY	41224-9121	37.85287417	-82.50536216
453 BOONE RIDGE RD HSE 2	HAZARD	KY	41701-6833	37.2779844	-83.2128021
453 BOONE RIDGE RD TRLR	HAZARD	KY	41701-6833	37.2781283	-83.2119833
453 CRYSTAL LN TRLR	CUTSHIN	KY	41776-8600	37.09373671	-83.24607517
453 DOTY BR	MC DOWELL	KY	41647-9047	37.4513	-82.74895
453 GUNNELL BR	BANNER	KY	41603-9088	37.5856167	-82.7014383
453 HAMBLEY BLVD	PIKEVILLE	KY	41501-3748	37.4845983	-82.5281133
453 HAMBLEY BLVD APT 1	PIKEVILLE	KY	41501-3748	37.48451023	-82.52793473
453 HAMBLEY BLVD APT 2FL	PIKEVILLE	KY	41501-3748	37.48451023	-82.52793473
453 HENPEN BR	MELVIN	KY	41650-9087	37.3440983	-82.6865067
453 JONES FRK	STEELE	KY	41566-8464	37.4098867	-82.1824383
453 KY HIGHWAY 611	PIKEVILLE	KY	41501-4131	37.31705349	-82.5414391
453 LACKEY BR	PILGRIM	KY	41250-9087	37.79662137	-82.4355357
453 MIDDLE FORK RD	INEZ	KY	41224	37.8613827	-82.5401196
453 OLD HOUSE BR	RANSOM	KY	41558-8543	37.524051333	-82.19470033
453 ORCHARD FRK	MELVIN	KY	41650-8909	37.3567044	-82.69052472
453 POND CRK	ELKHORN CITY	KY	41522-8373	37.33945733	-82.39867883
453 RIGHT FORK OF BEAVER CRK	ELKHORN CITY	KY	41522-8606	37.3240167	-82.3192367
453 ROSE FORK RD	EMERSON	KY	41135	38.33492333	-83.26127833
453 ROSE FRK	OLIVE HILL	KY	41164-6169	38.3353199	-83.2596339
453 ROSE FRK	OLIVE HILL	KY	41164-6169	38.3367966	-83.2565579
453 ROY CAMPBELL DR	HAZARD	KY	41701-9453	37.2724641	-83.2309072
453 SLABTOWN HOLLOW RD	VIPER	KY	41774-8606	37.19149	-83.1566167
453 WALKER AVE	RACELAND	KY	41169-1249	38.53479	-82.7257183
453 WOLF BRANCH RD	HAZARD	KY	41701-6354	37.202085	-83.2395017
453 N LAKE DR	PRESTONSBURG	KY	41653-1230	37.67205033	-82.77672966
4530 BLACKBURN AVE	ASHLAND	KY	41101-5029	38.44978583	-82.627031
4530 BLACKBURN AVE	ASHLAND	KY	41101-5029	38.450655	-82.6258917
4530 BLACKBURN AVE	ASHLAND	KY	41101-5029	38.4507433	-82.6259667
4530 DOG FORK LAUREL RD	CATLETTSBURG	KY	41129-9393	38.3502217	-82.667275
4530 DOG FORK LAUREL RD	CATLETTSBURG	KY	41129-9393	38.3501433	-82.66732
4530 DORTON JENKINS HWY	JENKINS	KY	41537-8399	37.2229533	-82.5664367
4530 LITTLE ROBINSON CRK	VIRGIE	KY	41572-8421	37.368524	-82.657155
4530 MUSIC BR	ASHLAND	KY	41102-7879	38.37876823	-82.67447267
4530 MUSIC BR	ASHLAND	KY	41102-7879	38.3784467	-82.6744117
4530 POND CREEK RD TRLR	MCVEIGH	KY	41555-7457	37.5462367	-82.2626533
4530 ROBERTS DR APT 4	ASHLAND	KY	41102-8387	38.4506067	-82.6861767
4531 HIGHWAY 550 TRLR	GARNER	KY	41817-9058	37.363036	-82.922554
4531 JAMES E HANNAH DR	SOUTH SHORE	KY	41175	38.7176217	-82.967355
4531 JAMES E HANNAH DR	SOUTH SHORE	KY	41175	38.71838	-82.9662233
4531 PINE ST TRLR	ASHLAND	KY	41102-8867	38.4563167	-82.694495
4531 ROBERTS DR APT 1	ASHLAND	KY	41102-8387	38.45067	-82.6871517
4531 STATE ROUTE 3	CATLETTSBURG	KY	41129	38.36927167	-82.66256033
4531 STATE ROUTE 3 GARG	CATLETTSBURG	KY	41129-8184	38.36931267	-82.66254066
4532 HIGHWAY 1496	LOUISA	KY	41230-7490	38.2198617	-82.8067833
4532 ROBERTS DR	ASHLAND	KY	41102-8387	38.4511022	-82.6866498
4532 N HIGHWAY 201	WEBBVILLE	KY	41180-9082	38.0808518	-82.8417325
4533 BRENDA DR	ASHLAND	KY	41101-6801	38.44440533	-82.63354983
4533 ROBERTS DR	ASHLAND	KY	41102-8387	38.4505733	-82.6875383
4533 N MAYO TRL	PIKEVILLE	KY	41501-3207	37.5275283	-82.5759783

4533 N MAYO TRL	PIKEVILLE	KY	41501-3207	37.527998	-82.57520366
45331 STATE HIGHWAY 194	MAJESTIC	KY	41547-8520	37.54965	-82.12753
4534 MOCABEE CREEK RD	OLIVE HILL	KY	41164-6210		
4534 ROBERTS DR	ASHLAND	KY	41102-8387	38.4511022	-82.6866498
4534 N MAYO TRL	PIKEVILLE	KY	41501-3246	37.528735	-82.5730283
4534 N MAYO TRL GARG	PIKEVILLE	KY	41501-3246	37.5290365	-82.57319683
4535 HIGHWAY 7 TRLR	BLACKKEY	KY	41804-9097	37.1491017	-82.943175
4535 HIGHWAY 899	PIPPA PASSES	KY	41844-9032	37.32631333	-82.8870255
4535 HIGHWAY 899	PIPPA PASSES	KY	41844-9032	37.32608	-82.8869733
4535 LOTTS CREEK RD	HAZARD	KY	41701-7645	37.2785333	-83.12357
4535 LOTTS CREEK RD GARG	HAZARD	KY	41701-7645	37.2782802	-83.1233457
4535 ROBERTS DR APT 3	ASHLAND	KY	41102-8387	38.450575	-82.6875217
4535 SHERWOOD DR	ASHLAND	KY	41101-6843	38.4438567	-82.6324083
4535 VALLEY VIEW DR APT 1	ASHLAND	KY	41101-6217	38.44117	-82.6356983
4536 ROBERTS DR	ASHLAND	KY	41102-8387	38.4511022	-82.6866498
4537 DAWSON LN	ASHLAND	KY	41102-9151	38.45871	-82.696105
4537 HIGHWAY 80	WOOTON	KY	41776-8827	37.1564867	-83.3169983
4537 MUSIC BR	ASHLAND	KY	41102-7750	38.37978817	-82.67503166
4537 MUSIC BR	ASHLAND	KY	41102-7750	38.379165	-82.67505
4537 ROBERTS DR APT 2	ASHLAND	KY	41102-8387	38.45057	-82.6875017
4537 STATE ROUTE 5	ASHLAND	KY	41102-8535	38.4592283	-82.7078367
4537 VALLEY VIEW DR APT 2	ASHLAND	KY	41101-6217	38.44136	-82.6359133
4538 CHLOE RD	PIKEVILLE	KY	41501-2269	37.43893933	-82.47919116
4538 CHLOE RD GARG	PIKEVILLE	KY	41501-2269	37.43896917	-82.47913283
4538 HIGHWAY 15	JACKSON	KY	41339-8391	37.51831	-83.35113167
4538 LOST CREEK RD	HAZARD	KY	41701-7945	37.36047875	-83.20904625
4538 MILLERS CRK	PIKEVILLE	KY	41501-5850	37.5871579	-82.5220586
4538 ROBERTS DR	ASHLAND	KY	41102-8387	38.4511022	-82.6866498
45382 STATE HIGHWAY 194	MAJESTIC	KY	41547-8520	37.5512821	-82.1224039
4539 BRENDA DR	ASHLAND	KY	41101-6801	38.4445833	-82.6340467
4539 ROBERTS DR	ASHLAND	KY	41102-8387	38.45065241	-82.68691213
4539 VALLEY VIEW DR APT 3	ASHLAND	KY	41101-6217	38.4413933	-82.635945
4539 N MAYO TRL	PIKEVILLE	KY	41501-3207	37.52774633	-82.57602866
4539 N MAYO TRL	PIKEVILLE	KY	41501-3207	37.5276217	-82.57596
45394 STATE HIGHWAY 194	MAJESTIC	KY	41547-8520	37.5509285	-82.12376083
454 10TH ST	CATLETTSBURG	KY	41129-1422	38.43634267	-82.6101045
454 ANDERSON RD	PHYLLIS	KY	41554-8415	37.4625083	-82.3581333
454 BONE BR	PHELPS	KY	41553-9325	37.514145	-82.1414517
454 BUTLER BR	PRINTER	KY	41655-9000	37.5274033	-82.7424517
454 CALEB FRK	WEEKSBURY	KY	41667-9042	37.324385	-82.68417883
454 CEDAR CREEK RD	PIKEVILLE	KY	41501-3763	37.4772517	-82.5567933
454 COLLINS HWY LOT 2	PIKEVILLE	KY	41501-6766	37.420755	-82.498515
454 COLLINS HWY LOT 4	PIKEVILLE	KY	41501-6766	37.4206667	-82.4984517
454 COLLINS HWY LOT 7	PIKEVILLE	KY	41501-6766	37.420334	-82.4982315
454 COLLINS HWY LOT 8	PIKEVILLE	KY	41501-6766	37.4203115	-82.49816066
454 CYNTHIA CHAPEL RD	LOUISA	KY	41230-6044	38.0728012	-82.6152696
454 FRASURE CRK	EAST MC DOWELL	KY	41647-9004	37.44446	-82.7257083
454 FRASURE CRK GARG 2	MC DOWELL	KY	41647	37.4444	-82.725635
454 HENRYS BR	LANGLEY	KY	41645-9066	37.53003	-82.77779
454 HIDDEN VALLEY RD BLDG LAUNDRY	PAINTSVILLE	KY	41240-8910	37.8329367	-82.8319817
454 HIDDEN VALLEY RD BLDG OL	PAINTSVILLE	KY	41240-8910	37.831995	-82.831495
454 HIDDEN VALLEY RD BLDG OL	PAINTSVILLE	KY	41240-8910	37.8315733	-82.8323833
454 HIDDEN VALLEY RD BLDG OL	PAINTSVILLE	KY	41240-8910	37.8321267	-82.831225
454 HIDDEN VALLEY RD BLDG OL	PAINTSVILLE	KY	41240-8910	37.8318583	-82.8313817
454 HIRAM BAILEY LOOP	LETCHER	KY	41832-9016	37.151195	-82.9603
454 HURRICANE HOLW TRLR	GRAYSON	KY	41143-8404	38.28318	-82.9400283
454 JACKS BRANCH RD	HAZARD	KY	41701-6366	37.19380667	-83.22039344
454 JEFFERSON RD	HUEYSVILLE	KY	41640-8763	37.4932083	-82.8334783
454 KATE CAMP BR	FOREST HILLS	KY	41527-8427	37.62594	-82.3079083
454 KINGS RIDGE RD	JACKSON	KY	41339-9642	37.56260333	-83.39292333
454 KINNICKINNICK RD	PIKEVILLE	KY	41501-3005	37.54613	-82.57742
454 KITCHEN HOLW	GRAYSON	KY	41143-7776	38.1991417	-82.8953633
454 LONG BRANCH RD	LOUISA	KY	41230-7179	38.19362	-82.6862767
454 LONG BRANCH RD BARN	LOUISA	KY	41230-7179	38.1943817	-82.68522
454 OAKWOOD AVE TRLR	VICCO	KY	41773-9004	37.2223433	-83.0655317
454 PERRY PARK RD	HAZARD	KY	41701-9522	37.279978	-83.20846783
454 POORHOUSE RD	LOUISA	KY	41230-5750	38.0719933	-82.6613233

454 RACCOON CREEK RD TRLR	HAZARD	KY	41701-6147	37.2308717	-83.15199
454 RATLIFF BRANCH RD	PIKEVILLE	KY	41501-3255	37.520661	-82.55539416
454 ROLLING HLS	ASHLAND	KY	41102-8393	38.45540241	-82.74857328
454 ROLLING HLS	ASHLAND	KY	41102-8393	38.4587203	-82.748857
454 SEE BRANCH RD	LOUISA	KY	41230-5987	38.0647856	-82.6424587
454 SKULL FRK	WEEKSBURY	KY	41667-9010	37.30128117	-82.7162725
454 SMITH FRK	PIKEVILLE	KY	41501-4703	37.5782817	-82.435165
454 SPEWING CAMP BR	MC DOWELL	KY	41647-6037	37.4284283	-82.72861
454 SPRUCE PINE BR	HONAKER	KY	41603-9026	37.511065	-82.67271
454 SPRUCE PINE RD TRLR	GARNER	KY	41817-9004	37.3515117	-82.9203867
454 STEER FORK RD TRLR	MALLIE	KY	41836-8810	37.2585683	-82.901725
454 SUNNY BROOKE DR	GRAYSON	KY	41143-6116	38.3041035	-82.923936
454 TURKEY PEN RD	VIRGIE	KY	41572-8252	37.32998	-82.6341533
454 TURKEY PEN RD	VIRGIE	KY	41572-8252	37.329375	-82.6335967
454 WALKER AVE	RACELAND	KY	41169-1250	38.534625	-82.7260433
454 WALKER AVE	RACELAND	KY	41169-1250	38.53458	-82.7259733
454 WINTER WAY	HAZARD	KY	41701-8542	37.30781417	-83.1912795
454 WINTER WAY TRLR	HAZARD	KY	41701-8542	37.3072833	-83.1906767
454 WOLFEN HOLW	WURLAND	KY	41144-7348	38.5121	-82.77066
454 E LICK BR	SALYERSVILLE	KY	41465-6958	37.73391	-83.04544433
454 E LICK BR BLDG STORAGE	SALYERSVILLE	KY	41465	37.7338545	-83.0459438
454 S HIGHWAY 3	LOUISA	KY	41230-6683	38.11022083	-82.596732
4540 PINE ST	ASHLAND	KY	41102-9152	38.4561467	-82.6936533
4540 POOR BOTTOM RD	ELKHORN CITY	KY	41522-8108	37.3254433	-82.4867683
4540 ROBERTS DR	ASHLAND	KY	41102-8387	38.4511022	-82.6866498
4540 ROCKHOUSE FORK RD TRLR	SALYERSVILLE	KY	41465-8039	37.764881	-82.9562187
4540 TURKEY CRK TRLR	INEZ	KY	41224-8357	37.90591333	-82.49308833
45405 STATE HIGHWAY 194 TRLR	FREEBURN	KY	41528-8618	37.5513417	-82.1222117
4541 HIGHWAY 15	JACKSON	KY	41339-8391	37.51821	-83.34978333
4541 PINE ST	ASHLAND	KY	41102-8867	38.4559967	-82.6943167
4541 TOLER CRK	HAROLD	KY	41635-8827	37.4698367	-82.6095317
4541 VALLEY VIEW DR APT 4	ASHLAND	KY	41101-6217	38.4416333	-82.636255
4541 VEST TALCUM RD	VEST	KY	41772-9045	37.3907133	-83.0595917
4541 N MAYO TRL	PIKEVILLE	KY	41501-3207	37.52771833	-82.5761395
4542 BLACKLOG RD	INEZ	KY	41224-9043	37.83186883	-82.48280833
4542 HIGHWAY 343 TRLR	MC ROBERTS	KY	41835-9061	37.229475	-82.6594
4542 LITTLE LEATHERWOOD CRK	CORNETTSVILLE	KY	41731-8850	37.07689673	-83.07243065
4542 STATE ROUTE 1 TRLR	GREENUP	KY	41144-7982	38.50784	-82.824995
4542 STATE ROUTE 207	GREENUP	KY	41144-7428	38.49935283	-82.76571492
4542 STATE ROUTE 207	GREENUP	KY	41144-7428	38.4995617	-82.7660467
4542 STATE ROUTE 207 TRLR	GREENUP	KY	41144-7428	38.499353	-82.765715
4542 STRAIGHT CREEK RD	ASHLAND	KY	41102-8020	38.37998667	-82.79660133
4542 STRAIGHT CREEK RD	ASHLAND	KY	41102-8020	38.3798117	-82.79674
4542 UPPER JOHNS CRK	KIMPER	KY	41539-5908	37.4897993	-82.2807842
4543 DAWSON LN	ASHLAND	KY	41102-9151	38.4583333	-82.695845
4543 ELKHORN CRK	ELKHORN CITY	KY	41522-7211	37.2715817	-82.40462
4543 VALLEY VIEW DR APT 5	ASHLAND	KY	41101-6217	38.4413683	-82.635915
4543 N MAYO TRL	PIKEVILLE	KY	41501-3207	37.5278005	-82.57616233
4543 N WOLF CRK	LOVELY	KY	41231-8953	37.81676867	-82.41293266
45436 STATE HIGHWAY 194 TRLR	MAJESTIC	KY	41547-8521	37.551	-82.1231633
4544 KY ROUTE 122	HUNTER	KY	41655-9083	37.51544	-82.7568467
4544 KY ROUTE 40	MEALLY	KY	41234-9712	37.7969717	-82.737585
4544 OLD BURNING FORK RD	SALYERSVILLE	KY	41465-8818	37.7107883	-82.9824017
4544 STATE HIGHWAY 319	HARDY	KY	41531-8950	37.6028783	-82.207905
4545 BRENDA DR	ASHLAND	KY	41101-6801	38.4446133	-82.6341617
4545 JAMES E HANNAH DR	SOUTH SHORE	KY	41175	38.717645	-82.966145
4545 LOTTS CREEK RD	HAZARD	KY	41701-8801	37.27965	-83.1244467
4545 VALLEY VIEW DR APT 6	ASHLAND	KY	41101-6217	38.4414483	-82.6360267
4545 N MAYO TRL	PIKEVILLE	KY	41501-3207	37.527825	-82.575995
4546 HIGHWAY 15 GARG	JACKSON	KY	41339	37.51678	-83.34916167
4546 HIGHWAY 15 TRLR	JACKSON	KY	41339-8391	37.51755667	-83.35028
4546 KY ROUTE 122	HUNTER	KY	41655-9083	37.51567	-82.7581433
4546 KY ROUTE 3379	HAROLD	KY	41635-6318	37.4400775	-82.628317
4546 MIDDLE FORK RIVER RD	BUCKHORN	KY	41721-9045	37.368671666	-83.46390667
4546 MIDDLE FORK RIVER RD BLDG 1	BUCKHORN	KY	41721-9045	37.368671666	-83.46390667
4546 RACCOON RD	RACCOON	KY	41557-8621	37.4849695	-82.42994116
4546 SHERWOOD DR	ASHLAND	KY	41101-6891	38.4439033	-82.6334117



4546 SHERWOOD DR UNIT SHELTER	ASHLAND	KY	41101-6891	38.444370833	-82.63407483
45462 STATE HIGHWAY 194	MAJESTIC	KY	41547-8521	37.5511217	-82.1232033
4547 BRUSH CRK	ARGILLITE	KY	41121-8680	38.4352667	-82.774355
4547 HIGHWAY 588	WHITESBURG	KY	41858-8602	37.1199665	-82.9042875
4547 HIGHWAY 588 TRLR	WHITESBURG	KY	41858-8602	37.1195167	-82.9036483
4547 SHERWOOD DR	ASHLAND	KY	41101-6843	38.443445	-82.6331167
4547 VALLEY VIEW DR APT 7	ASHLAND	KY	41101-6217	38.44155615	-82.6357345
4547 N WOLF CRK	LOVELY	KY	41231-8953	37.8166033	-82.4126817
4548 HIGHWAY 1690	LOUISA	KY	41230-8455	38.0247554	-82.5870007
4548 HIGHWAY 1690	LOUISA	KY	41230-8455	38.02434517	-82.58699316
4548 KY ROUTE 122	HUNTER	KY	41655-9083	37.5152967	-82.7572517
4548 ZEBULON HWY	PIKEVILLE	KY	41501-3574	37.5302983	-82.4695517
4548 ZEBULON HWY GARG	PIKEVILLE	KY	41501-3574	37.5302695	-82.46916833
4549 ELKHORN CRK	ELKHORN CITY	KY	41522-7211	37.27230375	-82.40535186
4549 VALLEY VIEW DR APT 8	ASHLAND	KY	41101-6217	38.4409733	-82.63578
455 11TH ST	CATLETTSBURG	KY	41129-1306	38.432005	-82.6134917
455 2ND ST	PAINTSVILLE	KY	41240-1031	37.8149883	-82.8079317
455 ARMCO RD	ASHLAND	KY	41101-7370	38.48699	-82.6523083
455 BARTLEYTOWN RD TRLR	ASHCAMP	KY	41512-8503	37.2555717	-82.4707033
455 BEACH TURNER RD	BOONEVILLE	KY	41314-9538	37.402448833	-83.51535583
455 BEAR FRK	JENKINS	KY	41537-8447	37.2523015	-82.62732833
455 BEAR FRK	JENKINS	KY	41537-8447	37.251755	-82.6279817
455 BEAR HOLW	EAST POINT	KY	41216-8802	37.7416517	-82.79926
455 BIG PERRY RD	MOREHEAD	KY	40351-9583	38.2388	-83.37821833
455 BIG PERRY RD BARN	MOREHEAD	KY	40351-9583	38.23849533	-83.37804716
455 BLANKENSHIP HOLW	LOUISA	KY	41230-9402	37.9568349	-82.4915033
455 BLUEBIRD DR	RUSSELL	KY	41169-1572	38.5071017	-82.6982933
455 BRANDY LN	BUSY	KY	41723-8859	37.26608683	-83.25443791
455 BRUNTY FRK TRLR	CANADA	KY	41519-8400	37.61445	-82.3196133
455 CHARLIE CORNETT RD TRLR	WHITESBURG	KY	41858-8424	37.1614383	-82.8454367
455 COMBS ST	JACKSON	KY	41339-8608	37.55369667	-83.39056833
455 COPPER LN	WOOTON	KY	41776	37.09734	-83.3097983
455 COPPERHEAD RD	WHITESBURG	KY	41815-9093	37.1389243	-82.8002477
455 DOTSON BR	SALYERSVILLE	KY	41465-7388	37.7013683	-82.9861367
455 EAGLES NEST RD	EMMALENA	KY	41740-9041	37.326778	-83.058012
455 FEDSCREEK RD	FEDSCREEK	KY	41524-8420	37.400765	-82.2411317
455 FERGUSON RD	ASHLAND	KY	41101-7354	38.4799083	-82.6606717
455 FLAT GAP RD	BONNYMAN	KY	41719-9030	37.2948232	-83.26322271
455 FOREST HILLS RD	FOREST HILLS	KY	41527-8308	37.642315	-82.273125
455 FOREST HILLS RD UNIT A	FOREST HILLS	KY	41527-8308	37.642315	-82.273125
455 GEORGE B BR	WHITESBURG	KY	41858-8886	37.09921667	-82.86049383
455 GOODALE RD HSE	GRAYSON	KY	41143-9684	38.28701883	-82.95126616
455 GOODALE RD TRLR	GRAYSON	KY	41143-9684	38.2868167	-82.951615
455 GREASY CRK	OLIVE HILL	KY	41164-8479	38.28307167	-83.32776167
455 GREASY CRK	OLIVE HILL	KY	41164-8479	38.2837875	-83.3092311
455 GREASY CRK	OLIVE HILL	KY	41164-8479	38.2833497	-83.3108234
455 GREASY CRK TRLR	OLIVE HILL	KY	41164-8479	38.28144	-83.32497667
455 HALL ST	WHEELWRIGHT	KY	41669	37.3302367	-82.71399
455 HAMBLEY BLVD APT 1	PIKEVILLE	KY	41501-3994	37.4846017	-82.5278767
455 HAMBLEY BLVD APT 2	PIKEVILLE	KY	41501-3992	37.4846067	-82.5278783
455 HAMBLEY BLVD UNIT DWNSTRS	PIKEVILLE	KY	41501-3993	37.4846133	-82.5278817
455 HIGHWAY 30	JACKSON	KY	41339-8597	37.54289	-83.34262167
455 HIGHWAY 317	NEON	KY	41840-9084	37.1848833	-82.716585
455 HIGHWAY 32	LOUISA	KY	41230-7550	38.10548433	-82.62040283
455 HIGHWAY 7	WHITESBURG	KY	41858-8249	37.19526433	-82.8916975
455 HILLVIEW DR	JACKSON	KY	41339-6567	37.636553166	-83.17016816
455 HILLVIEW DR UNIT SHED	JACKSON	KY	41339-6567	37.6399706	-83.1674288
455 HOLLY AVE	ELKHORN CITY	KY	41522-8255	37.30304	-82.34833
455 HUNTS BR	PIKEVILLE	KY	41501-7620	37.5200583	-82.620365
455 ISOM DR	ISOM	KY	41824-9015	37.1869517	-82.8982733
455 ISOM DR	ISOM	KY	41824-9015	37.186858166	-82.89671433
455 JAMES E HANNAH DR	SOUTH SHORE	KY	41175-9600	38.71801	-82.9631067
455 KY HIGHWAY 610	VIRGIE	KY	41572-8378	37.3434185	-82.5933965
455 KY HIGHWAY 610	VIRGIE	KY	41572-8378	37.3434815	-82.59331633
455 KY ROUTE 680	GRETHEL	KY	41631-9036	37.453935	-82.733215
455 KY ROUTE 680	GRETHEL	KY	41631-9036	37.45469	-82.7328567
455 LAUREL FRK	STEELE	KY	41566-8424	37.3920867	-82.2032483

455 LICK FRK	PIKEVILLE	KY	41501-3626	37.403335166	-82.54509266
455 LICK FRK	PIKEVILLE	KY	41501-3626	37.40322	-82.54488
455 MAIN ST	PAINTSVILLE	KY	41240-1056	37.8138261	-82.8070014
455 MUDDY GUT BR	MELVIN	KY	41650-8921	37.3401733	-82.689485
455 POND CRK	ELKHORN CITY	KY	41522-8373	37.33875242	-82.39726954
455 PONDEROSA DR APT B10	PAINTSVILLE	KY	41240-9358	37.79774	-82.7923717
455 PONDEROSA DR APT B11	PAINTSVILLE	KY	41240-9358	37.797745	-82.7923483
455 PONDEROSA DR APT B12	PAINTSVILLE	KY	41240-9358	37.79774	-82.79236
455 PONDEROSA DR APT B5	PAINTSVILLE	KY	41240-9358	37.7977383	-82.7924183
455 PONDEROSA DR APT B6	PAINTSVILLE	KY	41240-9358	37.7977383	-82.7924067
455 PONDEROSA DR APT B7	PAINTSVILLE	KY	41240-9358	37.7977383	-82.7923917
455 PONDEROSA DR APT B8	PAINTSVILLE	KY	41240-9358	37.7977383	-82.7923967
455 PONDEROSA DR APT B9	PAINTSVILLE	KY	41240-9358	37.79774	-82.792385
455 RIGHT FRK TORCHLIGHT RD TRLR	LOUISA	KY	41230	38.04736667	-82.625175
455 ROY CAMPBELL DR	HAZARD	KY	41701-9453	37.27227283	-83.23130383
455 SCUDDY MOUNTAIN RD	SCUDDY	KY	41760-9067	37.20001818	-83.08151592
455 SMITH BRANCH RD	GREENUP	KY	41144-6459	38.60549833	-82.86784533
455 STATE HIGHWAY 194	PIKEVILLE	KY	41501-4809	37.5596583	-82.43699
455 STATE ROUTE 827 LOT 8	GREENUP	KY	41144-6834	38.58925367	-82.85714266
455 STRAIGHT FRK	PIKEVILLE	KY	41501-6936	37.3823417	-82.50926
455 SUNNY FRK	VIRGIE	KY	41572-8284	37.34876	-82.6508933
455 TRUS JOIST LN	CHAVIES	KY	41727-8667	37.3636783	-83.2658467
455 UPPER BRANCH RD	ELKHORN CITY	KY	41522-7284	37.29888867	-82.32961683
455 WALKER AVE	RACELAND	KY	41169-1249	38.5345033	-82.72561
455 WINNS BR	PIKEVILLE	KY	41501-6516	37.5436583	-82.4539817
455 WOLFPIT BRANCH RD	ELKHORN CITY	KY	41522-7604	37.3499783	-82.4318283
455 WOODLAND WAY	GRAYSON	KY	41143-8139	38.33210085	-82.92831226
455 N MAYO TRL	PAINTSVILLE	KY	41240-1807	37.8244383	-82.8205783
455 N MAYO TRL	PIKEVILLE	KY	41501-3894	37.489745	-82.5406583
455 N MAYO TRL UNIT SLS	PIKEVILLE	KY	41501-3894	37.4902817	-82.5395883
4550 FALCON RD TRLR	SALYERSVILLE	KY	41465-8331	37.7898483	-83.0117033
4550 JOES CRK	PIKEVILLE	KY	41501-5738	37.5539933	-82.5079283
4550 LONGFORK RD	VIRGIE	KY	41572-8812	37.304825	-82.6453467
4551 BRENDA DR LOT 8	ASHLAND	KY	41101-6801	38.4444067	-82.634275
4551 HIGHWAY 1496 TRLR	LOUISA	KY	41230-7490	38.2160633	-82.802705
4551 POOR BOTTOM RD	ELKHORN CITY	KY	41522-8108	37.325311333	-82.48694533
4551 VALLEY VIEW DR APT 9	ASHLAND	KY	41101-6217	38.4412317	-82.635755
4552 KY HIGHWAY 2022	BUCKHORN	KY	41721-8704	37.31506734	-83.53493312
4552 OLD TRACE CRK	EMERSON	KY	41179	38.345633	-83.319023
4552 STATE HIGHWAY 292	BURNWELL	KY	41514-7673	37.6350833	-82.2215783
4552 THORNTON RD TRLR	THORNTON	KY	41855-9046	37.205808	-82.7956205
4553 CHAVIES DUNRAVEN RD	KRYPTON	KY	41754-8823	37.3092017	-83.329775
4553 CHAVIES DUNRAVEN RD	KRYPTON	KY	41754-8823	37.30935464	-83.32792144
4553 VALLEY VIEW DR APT 10	ASHLAND	KY	41101-6217	38.44106	-82.6358083
4553 N MAYO TRL UPPR	PIKEVILLE	KY	41501-3207	37.5278517	-82.575995
4554 DIX FRK	SIDNEY	KY	41564-8872	37.5584667	-82.3637233
4554 ROCKHOUSE FRK TRLR	SALYERSVILLE	KY	41465-7426	37.7659067	-82.95614
4554 SHERWOOD DR	ASHLAND	KY	41101-6808	38.4434983	-82.63347
4554 N MAYO TRL	PIKEVILLE	KY	41501-3246	37.528267	-82.57404216
4555 13TH ST	ASHLAND	KY	41102-5435	38.4497767	-82.67874
4555 HIGHWAY 32	LOUISA	KY	41230-7589	38.07042083	-82.663466
4555 HIGHWAY 32 GARG	LOUISA	KY	41230-7589	38.0703117	-82.6640317
4555 KY ROUTE 1426	DANA	KY	41615-8031	37.5479183	-82.6823467
4555 MARROWBONE CREEK RD	ELKHORN CITY	KY	41522-7852	37.328865	-82.4514933
4555 MILLERS CRK	PIKEVILLE	KY	41501-5850	37.5873923	-82.522235
4555 RIGHT FORK OF BRUSHY RD	VARNEY	KY	41571-9078	37.6160967	-82.4521767
4555 SKYLINE DR	ASHLAND	KY	41102-5737	38.44771	-82.67063
4555 VALLEY VIEW DR APT 11	ASHLAND	KY	41101-6217	38.441095	-82.635815
4556 STATE ROUTE 503 GARG	WURLTAND	KY	41144-7305	38.4951228	-82.771976
4556 ZEBULON HWY LOT 1	PIKEVILLE	KY	41501-3583	37.530755	-82.468685
4556 ZEBULON HWY LOT 2	PIKEVILLE	KY	41501-3583	37.530725	-82.4687967
4556 ZEBULON HWY LOT 3	PIKEVILLE	KY	41501-3583	37.5307217	-82.4689333
4556 ZEBULON HWY LOT 4	PIKEVILLE	KY	41501-3583	37.5304017	-82.4693383
4556 ZEBULON HWY LOT 5	PIKEVILLE	KY	41501-3583	37.5303183	-82.469415
4556 ZEBULON HWY LOT 7	PIKEVILLE	KY	41501-3583	37.53059533	-82.46929733
4556 ZEBULON HWY LOT 8	PIKEVILLE	KY	41501-3583	37.5305167	-82.469235
4556 ZEBULON HWY LOT 9	PIKEVILLE	KY	41501-9328	37.530635	-82.469055

4557 LONG BRANCH RD	TURKEY CREEK	KY	41514-8027	37.642845	-82.3355
4557 LOTTS CREEK RD TRLR	HAZARD	KY	41701-7645	37.2795217	-83.1244183
4557 VALLEY VIEW DR APT 12	ASHLAND	KY	41101-6217	38.4411467	-82.635815
45584 STATE HIGHWAY 194	FREEBURN	KY	41528	37.55292281	-82.12053785
4559 KY ROUTE 1426	DANA	KY	41615-8031	37.5478317	-82.68206
4559 MIDDLE FORK MACES CR RD	VIPER	KY	41774	37.12405317	-83.15579516
4559 N MAYO TRL	PIKEVILLE	KY	41501-3207	37.5278083	-82.5759733
456 29TH ST	ASHLAND	KY	41101-1934	38.4681217	-82.6254983
456 ANDERSON BRANCH RD TRLR 2	SHELBY GAP	KY	41563-8333	37.2280667	-82.5488183
456 BLACKBURN AVE	ASHLAND	KY	41101-3484	38.4711733	-82.661915
456 BOYD ST	RUSSELL	KY	41169-1419	38.531414	-82.69517966
456 BRASHY GAP RD	DELPHIA	KY	41735-8904	37.033684	-83.08310183
456 BROADWAY ST	HAZARD	KY	41701-1426	37.2530483	-83.1924217
456 CANE HOLW	WHITESBURG	KY	41858-8212	37.2123235	-82.832187
456 CARTER BR TRLR	INEZ	KY	41224-8887	37.84708833	-82.51121833
456 COAL CP	HITCHINS	KY	41146-8920	38.28084135	-82.90219945
456 COMBS RD	HAZARD	KY	41701-6853	37.2652717	-83.21025
456 COON BR	PIKEVILLE	KY	41501-7144	37.4521333	-82.5567333
456 HIDDEN VALLEY RD APT 105	PAINTSVILLE	KY	41240-9021	37.8307133	-82.8327567
456 HIDDEN VALLEY RD APT 106	PAINTSVILLE	KY	41240-9021	37.830725	-82.8327617
456 HIDDEN VALLEY RD APT 107	PAINTSVILLE	KY	41240-9021	37.830765	-82.8327283
456 HIDDEN VALLEY RD APT 108	PAINTSVILLE	KY	41240-9021	37.8307517	-82.8327467
456 HIDDEN VALLEY RD APT 205	PAINTSVILLE	KY	41240-9022	37.830705	-82.832755
456 HIDDEN VALLEY RD APT 206	PAINTSVILLE	KY	41240-9022	37.83072	-82.83276
456 HIDDEN VALLEY RD APT 207	PAINTSVILLE	KY	41240-9022	37.83076	-82.832735
456 HIDDEN VALLEY RD APT 208	PAINTSVILLE	KY	41240-9022	37.83075	-82.83275
456 HIGHWAY 803	MILLSTONE	KY	41838-9026	37.186225	-82.7496533
456 HOLLYBUSH RD	HOLLYBUSH	KY	41844-8979	37.3461033	-82.8580217
456 HOLLYBUSH RD	PIPPA PASSES	KY	41844-8979	37.34730314	-82.85697387
456 JAMES E HANNAH DR	SOUTH SHORE	KY	41175-9600	38.7182167	-82.96396
456 JAMES E HANNAH DR FRNT	SOUTH SHORE	KY	41175-9600	38.71835333	-82.96345416
456 JESSICA DR	RACELAND	KY	41169-1236	38.53503933	-82.7246005
456 JONANCY LN	VIRGIE	KY	41572-8523	37.3155117	-82.5939683
456 JUDGE WILLIAMS RD	SALYERSVILLE	KY	41465-9235	37.7680967	-83.0932
456 KINGS BRANCH RD	JACKSON	KY	41339-9210	37.541410000	-83.37926167
456 KISER RD TRLR	GRAYSON	KY	41143-7214	38.337265	-82.992335
456 LEVI BRANCH RD APT	SMILAX	KY	41764-8994	37.1075633	-83.26465
456 LEVI BRANCH RD HSE	SMILAX	KY	41764-8994	37.1075533	-83.2645367
456 LICK BR	HATFIELD	KY	41514-9056	37.73550267	-82.353101
456 LICK BR	SHELBIANA	KY	41562-8313	37.41314	-82.4806017
456 LICK FORK RD	ELKHORN CITY	KY	41522-7561	37.2930717	-82.490835
456 LITTLE LICK FRK	EAST POINT	KY	41216-9049	37.766325	-82.825695
456 LOWER PIGEONROOST RD	BONNYMAN	KY	41719-9004	37.29469567	-83.2720895
456 MARY LEWIS DR GARG	ASHLAND	KY	41102-4332	38.47035283	-82.67385183
456 MILLSTONE RD	MILLSTONE	KY	41838-9005	37.186245	-82.7494183
456 MUDLICK RD	HARDY	KY	41531-8901	37.6012436	-82.231566
456 MULLEN FRK TRLR	STONE	KY	41567-7003	37.5746917	-82.2751117
456 NEWBERRY HOLW	SOUTH SHORE	KY	41175-7952	38.72662	-82.897095
456 NOBLE LN	HAZARD	KY	41701-7458	37.3220833	-83.2123033
456 NOBLE LN GARG	HAZARD	KY	41701-7458	37.32209183	-83.21213533
456 OLD 773	GRAYSON	KY	41143-7608	38.2852167	-82.9311167
456 OLD BEEFHIDE RD	JENKINS	KY	41537-8494	37.239495	-82.6295383
456 OLD FERRELLS CREEK RD	BELCHER	KY	41513-8514	37.3456083	-82.36759
456 ORCHARD BR	BANNER	KY	41603-9097	37.5665483	-82.7011033
456 PARKWAY DR	SALYERSVILLE	KY	41465-9247	37.74689736	-83.06169071
456 PINE FRK	SHELBIANA	KY	41562-8466	37.3934633	-82.4859533
456 RAILROAD ST	JACKSON	KY	41339-9201	37.5469991	-83.3775946
456 RIVENDELL RD	ASHLAND	KY	41102-7965	38.477205	-82.7265733
456 RIVENDELL RD UNIT CABIN	ASHLAND	KY	41102-7965	38.47996	-82.72771
456 ROCKHOUSE FRK	VIRGIE	KY	41572-8714	37.277575	-82.693195
456 ROSE RDG	OLIVE HILL	KY	41164-8302	38.33656833	-83.24146167
456 SETSER RD	INEZ	KY	41224-8534	37.81531037	-82.49490863
456 SETSER RD	INEZ	KY	41224-8534	37.81548833	-82.49465333
456 SETSER RD UNIT TEMP	INEZ	KY	41224-8534	37.8155962	-82.4930302
456 SHOP BR	PRINTER	KY	41655-9116	37.52023967	-82.74757283
456 SHOP BR	PRINTER	KY	41655-9116	37.5206283	-82.7473283
456 SM ROBERSON DR	SOUTH SHORE	KY	41175-9678	38.71912979	-82.96886032

456 STATE HIGHWAY 1959	GRAYSON	KY	41143-7137	38.3507083	-82.9565033
456 STEER FORK RD TRLR	MALLIE	KY	41836-8810	37.25843	-82.9016917
456 WALKER AVE	RACELAND	KY	41169-1250	38.53484	-82.7257067
456 E MAIN ST	HAZARD	KY	41701-1925	37.2466967	-83.18462
456 E RUSSELL ST	ELKHORN CITY	KY	41522-7088	37.3056767	-82.3458267
456 N LAKE DR STE 5	PRESTONSBURG	KY	41653-1230	37.67218865	-82.77615819
4560 13TH ST	ASHLAND	KY	41102-5436	38.4489033	-82.6777883
4560 HIGHWAY 343	MC ROBERTS	KY	41835-9061	37.2294683	-82.6582633
4560 STATE HIGHWAY 1056	RANSOM	KY	41558-8424	37.5537065	-82.2008314
4560 S KY ROUTE 321	HAGERHILL	KY	41222-9010	37.7814633	-82.7933567
4560 S KY ROUTE 321 APT A	HAGERHILL	KY	41222-9010	37.7816817	-82.7938483
4560 S KY ROUTE 321 APT C	HAGERHILL	KY	41222-9010	37.78146	-82.793385
4561 ALLCORN RD	GREENUP	KY	41144-8902	38.568294	-82.925104
4561 GREASY CRK	SHELBIANA	KY	41562-8600	37.3685717	-82.492565
4561 GREASY CRK	SHELBIANA	KY	41562-8600	37.36880167	-82.49174866
4561 GREASY CRK GARG	SHELBIANA	KY	41562-8600	37.369004666	-82.4926255
4561 HIGHWAY 931	WHITESBURG	KY	41858-8978	37.0789917	-82.8331367
4561 SOUTHSORE DR	SOUTH SHORE	KY	41175-9283	38.7208183	-82.9666367
4562 CHLOE RD	PIKEVILLE	KY	41501-2269	37.43893	-82.4790067
4562 HIGHWAY 160	LITTCARR	KY	41834-9002	37.2917533	-82.9414883
4562 KY ROUTE 292	TURKEY CREEK	KY	41514	37.70512	-82.3017233
4563 HIGHWAY 805	CROMONA	KY	41810	37.1840883	-82.692035
4563 KY ROUTE 2030	PRINTER	KY	41655-9031	37.50809	-82.6951017
4563 MARROWBONE CREEK RD	ELKHORN CITY	KY	41522-7852	37.3290333	-82.4517117
4563 VALLEY VIEW DR	ASHLAND	KY	41101-6217	38.440983333	-82.63594983
45638 STATE HIGHWAY 194 TRLR	MAJESTIC	KY	41547-8523	37.5524	-82.121025
4564 RACCOON RD	RACCOON	KY	41557-8621	37.48499	-82.4303683
4564 STATE HIGHWAY 194	META	KY	41501-6335	37.5355555	-82.38868516
45644 STATE HIGHWAY 194 TRLR	MAJESTIC	KY	41547-8523	37.55300867	-82.1206835
4565 BIG BRANCH RD	VICCO	KY	41773-8708	37.27441083	-82.9977465
4565 COLDWATER RD	INEZ	KY	41224-8744	37.80199033	-82.51921066
4565 COLDWATER RD	INEZ	KY	41224-8744	37.80160833	-82.51855167
4565 SHERWOOD DR	ASHLAND	KY	41101-6843	38.4430133	-82.6335
4565 N MAYO TRL	PIKEVILLE	KY	41501-3207	37.527985	-82.5760283
45651 STATE HIGHWAY 194 UNIT SHOP	FREEBURN	KY	41528	37.5530683	-82.1202517
4566 KY ROUTE 292	TURKEY CREEK	KY	41514	37.70512	-82.3017233
4566 KY ROUTE 40	MEALLY	KY	41234-9712	37.7973467	-82.7377433
4566 LITTLE CAT FORK RD	LOUISA	KY	41230-7161	38.18452	-82.7925283
4566 MARROWBONE CREEK RD	ELKHORN CITY	KY	41522-7881	37.3283617	-82.4521617
4566 STATE HIGHWAY 174 TRLR	OLIVE HILL	KY	41164-8844	38.26724167	-83.23603167
4566 STATE HIGHWAY 292	TURKEY CREEK	KY	41514-9119	37.7049833	-82.3015533
4566 STATE HIGHWAY 292	TURKEY CREEK	KY	41514-9119	37.70491	-82.301445
4566 E SHELBIANA RD	PIKEVILLE	KY	41501-7727	37.4197483	-82.46196
4566 E SHELBIANA RD	PIKEVILLE	KY	41501-7727	37.419745	-82.4619283
4566 E SHELBIANA RD	PIKEVILLE	KY	41501-7727	37.4197433	-82.4619633
4566 E SHELBIANA RD	PIKEVILLE	KY	41501-7727	37.4197533	-82.4619567
45665 STATE HIGHWAY 194 TRLR	MAJESTIC	KY	41547-8523	37.5529767	-82.119985
4567 HIGHWAY 7	BLACKKEY	KY	41804-9097	37.14859	-82.943605
4567 LONG BRANCH RD	TURKEY CREEK	KY	41514-8027	37.6443183	-82.33619
4567 N MAYO TRL	PIKEVILLE	KY	41501-3207	37.52809	-82.576055
4568 HIGHWAY 421	HELTON	KY	40840-5512	36.9737283	-83.40219
4568 HIGHWAY 421	HELTON	KY	40840-5512	36.973855	-83.4033583
4568 HIGHWAY 421	HELTON	KY	40840-5512	36.973266	-83.401274
4568 MOCABEE CREEK RD	OLIVE HILL	KY	41164-6210	38.25749	-83.29420983
4568 POND CREEK RD TRLR	MCVEIGH	KY	41555-7457	37.5458983	-82.26222
4568 STATE HIGHWAY 194 TRLR	KIMPER	KY	41539-6524	37.53535517	-82.38871083
45684 STATE HIGHWAY 194	MAJESTIC	KY	41547-8523	37.5530967	-82.1201317
4569 HIGHWAY 15	WHITESBURG	KY	41858-8579	37.13918317	-82.86069483
4569 HIGHWAY 15 APT 1	WHITESBURG	KY	41858-8579	37.13912683	-82.8606455
4569 HIGHWAY 15 APT 2	WHITESBURG	KY	41858-8579	37.1395017	-82.86086
4569 RIGHT FORK OF BRUSHY RD	VARNEY	KY	41571-9078	37.61579	-82.4519117
457 ADAMS RD	PIKEVILLE	KY	41501-3437	37.51437483	-82.51912933
457 BENTLEY LOOP	JENKINS	KY	41537-9004	37.1497067	-82.6724133
457 BENTLEY LOOP GARG	JENKINS	KY	41537-9004	37.1500583	-82.671345
457 BLACKBURN AVE	ASHLAND	KY	41101-3476	38.4712685	-82.6619355
457 BROOKEFIELD FARM RD	ASHLAND	KY	41102-8781	38.44557833	-82.7670695
457 BUCKFIELD RD	PIKEVILLE	KY	41501-6807	37.40416	-82.5246333

457 CRYSTAL LN	CUTSHIN	KY	41776-8600	37.09321	-83.2478533
457 FORDS GAP RD TRLR	AUXIER	KY	41602-9212	37.7366117	-82.7710183
457 FOUR MILE RD	RUSH	KY	41168-8176	38.3143555	-82.731882
457 HALL ST	WHEELWRIGHT	KY	41669	37.32996	-82.7139933
457 HARLESS CRK	REGINA	KY	41559-8903	37.3692867	-82.4033083
457 HORNET COVE DR	BULAN	KY	41722-8940	37.2956467	-83.1539383
457 JERRY RIFFE RIDGE RD	LOUISA	KY	41230-5532	38.15479183	-82.70741166
457 KY ROUTE 1101	DRIFT	KY	41619-9065	37.4805217	-82.7483433
457 KY ROUTE 3379	GRETHEL	KY	41631-8916	37.490295	-82.6463467
457 KY ROUTE 3379	GRETHEL	KY	41631-8916	37.4904617	-82.6468733
457 LEFT FORK OF FRASURE BR	GRETHEL	KY	41631	37.4728585	-82.6733015
457 MAIN ST	HAZARD	KY	41701-1776	37.2480567	-83.195285
457 MAIN ST APT #2	PAINTSVILLE	KY	41240-1097	37.8138308	-82.8069608
457 MAIN ST APT 1	PAINTSVILLE	KY	41240-1097	37.8138308	-82.8069608
457 MAIN ST APT 3	PAINTSVILLE	KY	41240-1097	37.8138308	-82.8069608
457 MAIN ST APT 4	PAINTSVILLE	KY	41240-1097	37.8137633	-82.8083067
457 MILL BR	ASHCAMP	KY	41522-8569	37.2594283	-82.43109
457 PANBOWL RD	JACKSON	KY	41339-7548	37.56377667	-83.38581
457 RAVEN DR TRLR	WOOTON	KY	41776	37.2000217	-83.3151417
457 RED CREEK RD	PIKEVILLE	KY	41501-6720	37.4338967	-82.47152
457 RED STAR RD	CORNETTSTVILLE	KY	41731-8541	37.1325283	-83.0171717
457 RED STAR RD BARN 0	CORNETTSTVILLE	KY	41731-8541	37.1323733	-83.018045
457 RIGHT FORK RED CREEK RD	PIKEVILLE	KY	41501-6720	37.4417733	-82.4594717
457 RIVERWOOD DR	GRAYSON	KY	41143-1763	38.33639	-82.9242983
457 ROY CAMPBELL DR	HAZARD	KY	41701-9453	37.2722755	-83.23128483
457 SETSER BR	DEBORD	KY	41214-8988	37.79522833	-82.60169
457 SHELBY DRY FRK	SHELBIANA	KY	41562-8432	37.4133317	-82.4820333
457 SPEWING CAMP BR	MC DOWELL	KY	41647-6037	37.4285033	-82.7284633
457 STATE HIGHWAY 319	TOLER	KY	41514-8682	37.6365583	-82.2533783
457 STATE ROUTE 716	ASHLAND	KY	41102-9370	38.4398483	-82.7052333
457 TAYLOR FRK	TURKEY CREEK	KY	41514-7813	37.67068	-82.31441
457 TOWN MOUNTAIN RD	PIKEVILLE	KY	41501-1614	37.49077	-82.50027
457 WALKER AVE	RACELAND	KY	41169-1249	38.5345283	-82.725585
457 N ARNOLD AVE	PRESTONSBURG	KY	41653-1285	37.6717317	-82.7772367
457 N MAYO TRL	PAINTSVILLE	KY	41240-1807	37.8244583	-82.82046
457 S ROBERTS DR APT 100	PRESTONSBURG	KY	41653-1511	37.6632233	-82.7130333
457 S ROBERTS DR APT 97	PRESTONSBURG	KY	41653-1511	37.66327	-82.713015
457 S ROBERTS DR APT 98	PRESTONSBURG	KY	41653-1511	37.6632767	-82.713005
457 S ROBERTS DR APT 99	PRESTONSBURG	KY	41653-1511	37.6632117	-82.7130483
457 S ROBERTS DR UNIT CAMERA	PRESTONSBURG	KY	41653-1533	37.6633568	-82.7127911
4570 UPPER SECOND CREEK RD	HAZARD	KY	41701-6725	37.24193711	-83.14309611
4571 HIGHWAY 550	GARNER	KY	41817-9058	37.3712742	-82.9113261
4571 STATE HIGHWAY 194	PIKEVILLE	KY	41501-6335	37.590455	-82.4985133
45710 STATE HIGHWAY 194	MAJESTIC	KY	41547-8524	37.5531683	-82.1200133
4572 BIG ELK RD	INEZ	KY	41224-8581	37.89138884	-82.46561538
4572 KY ROUTE 3379	GALVESTON	KY	41635-6318	37.4394267	-82.628675
4572 MARROWBONE CREEK RD	ELKHORN CITY	KY	41522-7881	37.3278033	-82.45222
4572 THORNTON RD	THORNTON	KY	41855-9046	37.2060317	-82.7954717
4573 BRUSH CRK	ARGILLITE	KY	41121-8680	38.43498583	-82.77420566
4573 PERKINS MADDEN RD	VICCO	KY	41773-8747	37.2690517	-82.9829233
4573 PERKINS MADDEN RD TRLR	VICCO	KY	41773-8747	37.2688967	-82.982915
4573 SHERWOOD DR	ASHLAND	KY	41101-6843	38.442614	-82.633631
4573 N MAYO TRL	PIKEVILLE	KY	41501-3207	37.52845	-82.575905
4573 N MAYO TRL	PIKEVILLE	KY	41501-3207	37.5284667	-82.5758767
4573 S STATE HIGHWAY 1 TRLR	GRAYSON	KY	41143-6968	38.2685883	-82.917295
45732 STATE HIGHWAY 194	FREEBURN	KY	41528	37.5540167	-82.12013
45734 STATE HIGHWAY 194	MAJESTIC	KY	41547-8524	37.5541267	-82.1205467
4574 LONGFORK RD	VIRGIE	KY	41572-8812	37.3040417	-82.6451983
4575 ELKHORN CRK	ELKHORN CITY	KY	41522-7211	37.2721883	-82.405345
4575 HIGHWAY 15	JACKSON	KY	41339-8391	37.517905	-83.3491567
4576 LITTLE LEATHERWOOD CRK TRLR	CORNETTSTVILLE	KY	41731-8850	37.0763133	-83.0722767
4576 N MAYO TRL	PIKEVILLE	KY	41501-3246	37.52899	-82.5735233
45762 STATE HIGHWAY 194 TRLR	MAJESTIC	KY	41547-8524	37.5548625	-82.11994933
4577 CUTSHIN RD	SMILAX	KY	41764-8941	37.1186833	-83.2785783
4577 KY ROUTE 122	HUNTER	KY	41655-9083	37.5147167	-82.7560683
4577 SHANNON DR GARG 1	ASHLAND	KY	41102	38.44933	-82.67759
45770 STATE HIGHWAY 194	FREEBURN	KY	41528	37.5561855	-82.1199085

45774 STATE HIGHWAY 194	MAJESTIC	KY	41547-8524	37.5542167	-82.1199133
4579 LOST CREEK RD	HAZARD	KY	41701-7945	37.36095375	-83.20938185
45790 STATE HIGHWAY 194 UNIT 2	MAJESTIC	KY	41547-8524	37.5554417	-82.119355
458 ADAMS RD	PIKEVILLE	KY	41501-3437	37.51418583	-82.51850333
458 BLACK BOTTOM RD	JEREMIAH	KY	41826-9014	37.17417	-82.9247217
458 BOARD FRK	MC CARR	KY	41544-8226	37.5858383	-82.1852717
458 BOARD FRK GARG	MC CARR	KY	41544-8226	37.5849838	-82.184302
458 CALEB FRK	WEEKSBURY	KY	41667-9042	37.324219	-82.68406866
458 CECIL ROBBINS AVE	SOUTH SHORE	KY	41175-9041	38.7192833	-82.9622817
458 CLEVINGER BR	PIKEVILLE	KY	41501-5804	37.54282583	-82.52430516
458 COCKRELL FORK RD	LOST CREEK	KY	41348-9166	37.41638	-83.2656367
458 COLDWATER BRANCH RD	HAROLD	KY	41635-8854	37.5452017	-82.6241717
458 COOTS HOLLOW RD TRLR	VIPER	KY	41774-8016	37.13918914	-83.12417959
458 DOTY BR	MC DOWELL	KY	41647-9047	37.4504717	-82.7482067
458 FIELDS BR	GRAYSON	KY	41143-7717	38.2470167	-82.91701
458 FRASURE CRK	EAST MC DOWELL	KY	41647-9004	37.4439917	-82.7252033
458 GUNSTOCK BR	PRINTER	KY	41655-9006	37.514245	-82.7141
458 GUNSTOCK BR	PRINTER	KY	41655-9006	37.5145083	-82.71485
458 HIDDEN VALLEY RD APT 113	PAINTSVILLE	KY	41240-9028	37.8313417	-82.8328433
458 HIDDEN VALLEY RD APT 114	PAINTSVILLE	KY	41240-9028	37.8313267	-82.832835
458 HIDDEN VALLEY RD APT 115	PAINTSVILLE	KY	41240-9028	37.831065	-82.83258
458 HIDDEN VALLEY RD APT 116	PAINTSVILLE	KY	41240-9028	37.83107	-82.83218
458 HIDDEN VALLEY RD APT 213	PAINTSVILLE	KY	41240-9029	37.831335	-82.83284
458 HIDDEN VALLEY RD APT 214	PAINTSVILLE	KY	41240-9029	37.8313283	-82.8328383
458 HIDDEN VALLEY RD APT 215	PAINTSVILLE	KY	41240-9029	37.83107	-82.83218
458 HIDDEN VALLEY RD APT 216	PAINTSVILLE	KY	41240-9029	37.83107	-82.83218
458 HIGHWAY 421 GARG	HELTON	KY	40840-5505	36.9728461	-83.4056526
458 HIRAM BAILEY LOOP	LETCHER	KY	41832-9016	37.152265	-82.960285
458 IRON FURNACE RD	WURTLAND	KY	41144-7602	38.5225052	-82.7896223
458 JENKINS RD	WHITESBURG	KY	41858-7605	37.1164467	-82.8062367
458 JET ST	JEFF	KY	41751-8928	37.204375	-83.1374283
458 JOHN CC MAYO AVE	AUXIER	KY	41602-9233	37.7350217	-82.7567183
458 JUNE FLEMING BR	JENKINS	KY	41537-9504	37.274125	-82.588063
458 JUSTICE BR	DANA	KY	41615-9054	37.5406011	-82.6843898
458 KONA DR TRLR	WHITESBURG	KY	41858-7858	37.1599117	-82.7356967
458 KONA DR UNIT CAMPER	WHITESBURG	KY	41858-7858	37.1601915	-82.735533
458 LEVI BRANCH RD	SMILAX	KY	41764-8994	37.1065917	-83.2625967
458 LICK FRK	JENKINS	KY	41537-8356	37.2644417	-82.603625
458 LICK FRK	JENKINS	KY	41537-8356	37.2644617	-82.6036933
458 LOWER PIGEONROOST RD	BONNYMAN	KY	41719-9004	37.2964745	-83.2658085
458 MARION BRANCH RD	PIKEVILLE	KY	41501-9364	37.4547633	-82.525805
458 MEADOW FRK	MILLSTONE	KY	41838-9070	37.2144067	-82.73906
458 MEADOWBROOK HOLW	HAZARD	KY	41701-7119	37.3367483	-83.1134967
458 MILL BR	WEEKSBURY	KY	41667	37.33416683	-82.68178466
458 MILL BR	WEEKSBURY	KY	41667	37.3343005	-82.683533
458 PHILLIPS BRANCH RD	JAMBOREE	KY	41553-9066	37.492902	-82.14156316
458 RATLIFF SCHOOL RD	LEBURN	KY	41831-8991	37.39061039	-82.91257756
458 RIVERLANDING RD	GREENUP	KY	41144-9251	38.6390445	-82.86198316
458 RIVERLANDING RD BARN	GREENUP	KY	41144	38.6382863	-82.8631304
458 SCHOOL HOUSE BRANCH RD	BUCKHORN	KY	41721-8818	37.34466167	-83.483475
458 SCOTT ST	WORTHINGTON	KY	41183-9406	38.5515217	-82.73668
458 SPEWING CAMP BR	MC DOWELL	KY	41647-6037	37.42793833	-82.72816933
458 SUGARCAMP RD	GREENUP	KY	41144-6893	38.5753017	-82.9392233
458 TRIMBLE BR	PRESTONSBURG	KY	41653-1265	37.6729233	-82.7698217
458 N CENTRAL AVE	PRESTONSBURG	KY	41653-7823	37.6726567	-82.7750517
458 N STATE HIGHWAY 207 TRLR	RUSH	KY	41168-8900	38.35176	-82.831985
458 S HIGHWAY 3	LOUISA	KY	41230-6683	38.1099867	-82.5970617
4580 HIGHWAY 15	JACKSON	KY	41339-8391	37.51726333	-83.34992167
4580 HIGHWAY 931	WHITESBURG	KY	41858-8978	37.0785967	-82.8363633
4580 STATE HIGHWAY 292	TURKEY CREEK	KY	41514-9119	37.7054667	-82.3024
4580 E SHELBIANA RD	PIKEVILLE	KY	41501-7727	37.4199933	-82.4621283
4581 HIGHWAY 315	BOONEVILLE	KY	41314-8909	37.43937333	-83.46001167
4581 HIGHWAY 899	PIPPA PASSES	KY	41844-9032	37.32672	-82.8867267
4581 HIGHWAY 899 GARG	PIPPA PASSES	KY	41844-9032	37.32671333	-82.8862695
4581 SKYLINE DR	ASHLAND	KY	41102-5737	38.44766	-82.6711933
4581 US HIGHWAY 23	EAST POINT	KY	41216-9000	37.7499467	-82.79818
4582 JOES CRK	PIKEVILLE	KY	41501-5738	37.55400967	-82.50792066

45825 STATE HIGHWAY 194	MAJESTIC	KY	41547-8525	37.5394014	-82.0997205
4583 HIGHWAY 421	HELTON	KY	40840-5512	36.9727767	-83.40542
4583 HIGHWAY 421 HSE 2	HELTON	KY	40840-5512	36.97257617	-83.40454133
4583 HIGHWAY 421 TRLR	HELTON	KY	40840-5512	36.9727183	-83.40533
4583 POOR BOTTOM RD	ELKHORN CITY	KY	41522-8108	37.324995	-82.4863083
4583 SKYLINE DR	ASHLAND	KY	41102-5737	38.447585	-82.6712267
4584 US HIGHWAY 23 APT A	HAGERHILL	KY	41222-8609	37.7811233	-82.79359
4584 US HIGHWAY 23 APT B	HAGERHILL	KY	41222-8609	37.7811833	-82.7936
4585 HIGHWAY 421	HELTON	KY	40840-5512	36.9739133	-83.40439
4585 HIGHWAY 805	CROMONA	KY	41810	37.1834395	-82.6912505
4585 HIGHWAY 899	PIPPA PASSES	KY	41844-9032	37.3265717	-82.8870717
4585 KY ROUTE 40	MEALLY	KY	41234-9712	37.79694183	-82.737375
4585 LICK CREEK RD BLDG EQUIP	LUCK CREEK	KY	41540	37.3567967	-82.3035078
4585 UPPER SECOND CREEK RD	HAZARD	KY	41701-6725	37.24921433	-83.14613683
4585 WOOTON RD	WOOTON	KY	41776-8769	37.181505	-83.2472767
45859 STATE HIGHWAY 194 TRLR	MAJESTIC	KY	41547-8525	37.55557	-82.1192283
4586 HIGHWAY 80	WOOTON	KY	41776-8827	37.1584083	-83.3153367
4588 KY ROUTE 3379	GALVESTON	KY	41635-6318	37.43941417	-82.62867233
45880 STATE HIGHWAY 194	FREEBURN	KY	41528	37.55623733	-82.1197665
4589 POSSUM TROT RD	LEBURN	KY	41831-8966	37.3996833	-82.9512
4589 E US HIGHWAY 60	GRAYSON	KY	41143-8552	38.34273	-82.8549417
459 29TH ST	ASHLAND	KY	41101-1972	38.4682883	-82.626185
459 29TH ST	ASHLAND	KY	41101-1972	38.4682433	-82.625805
459 BEAR HOLW TRLR	EAST POINT	KY	41216-8802	37.741585	-82.79913
459 BOURBON CT LOT 41	GREENUP	KY	41144-9328	38.6316983	-82.8618767
459 BROOKS LN	WEST LIBERTY	KY	41472-8961	37.918295	-83.25099167
459 CHAULK ALY	LOUISA	KY	41201-9029	38.057075	-82.727635
459 CHAULK ALY	LOUISA	KY	41201-9029	38.0571117	-82.7279583
459 CHESTER ST	HAZARD	KY	41701-1906	37.2469933	-83.1843233
459 COMBS RD	HAZARD	KY	41701-6853	37.27661517	-83.20887716
459 CRUM BR	DEBORD	KY	41214-9037	37.82249167	-82.54887833
459 CYNTHIA CHAPEL RD	LOUISA	KY	41230-6044	38.0735272	-82.6146121
459 DAMRON BR	GRAYSON	KY	41143-7151	38.322965	-82.91302
459 FROG POND RD	INEZ	KY	41224-9061	37.7951817	-82.452485
459 GOODAN CEM RD	OLIVE HILL	KY	41164-4515	38.24692807	-83.28608048
459 HAMMER MILL RD	WURLTAND	KY	41144-7798	38.5174183	-82.79239
459 HENRY HUTTON RD	FLEMING NEON	KY	41840-9029	37.1972633	-82.69758
459 HIGHWAY 931	WHITESBURG	KY	41858-9043	37.119915	-82.8537317
459 HIGHWAY 931	WHITESBURG	KY	41858-9043	37.1211703	-82.8416452
459 HURRICANE BR	TURKEY CREEK	KY	41514-9160	37.703089	-82.31241466
459 IVY FORK RD	PIKEVILLE	KY	41501-6639	37.4689417	-82.4644767
459 JESSICA DR	RACELAND	KY	41169-1900	38.5356017	-82.7247283
459 JESSICA DR APT 10	RACELAND	KY	41169-1900	38.535375	-82.7243067
459 JESSICA DR APT 11	RACELAND	KY	41169-1900	38.5353583	-82.7242067
459 JESSICA DR APT 5	RACELAND	KY	41169-1900	38.5353817	-82.724355
459 JESSICA DR APT 6	RACELAND	KY	41169-1900	38.53549167	-82.7248745
459 JESSICA DR APT 7	RACELAND	KY	41169-1900	38.5356083	-82.7249
459 JESSICA DR APT 8	RACELAND	KY	41169-1900	38.5353633	-82.724235
459 JESSICA DR APT 9	RACELAND	KY	41169-1900	38.53539	-82.724852
459 JOHNS CREEK RD	PIKEVILLE	KY	41501-4803	37.5646967	-82.4360783
459 KY ROUTE 1101	DRIFT	KY	41619-9065	37.481095	-82.74759
459 LAYNE BR	KIMPER	KY	41539-6122	37.4876583	-82.3337867
459 LIBERTY RD	WEST LIBERTY	KY	41472-2049	37.91956917	-83.2660035
459 LITTLE CRK	PIKEVILLE	KY	41501-6951	37.3889733	-82.5158783
459 LITTLE DOTY BR	DEMA	KY	41859-9096	37.4196483	-82.7852533
459 LOST CREEK RD	HAZARD	KY	41701-7904	37.3364733	-83.1775767
459 LOST CREEK RD	HAZARD	KY	41701-7904	37.3631934	-83.2300745
459 MAIN ST APT 8	PAINTSVILLE	KY	41240-1056	37.8138355	-82.8069202
459 MCDAVID BLVD	GRAYSON	KY	41143-1914	38.325548	-82.91965458
459 MILLERS CRK	VAN LEAR	KY	41265-9030	37.768855	-82.752515
459 OAKWOOD AVE	VICCO	KY	41773-9004	37.2225433	-83.0653133
459 PONDEROSA DR APT C13	PAINTSVILLE	KY	41240-9359	37.7978083	-82.793115
459 PONDEROSA DR APT C14	PAINTSVILLE	KY	41240-9359	37.7978133	-82.793115
459 PONDEROSA DR APT C15	PAINTSVILLE	KY	41240-9359	37.7978167	-82.7931183
459 PONDEROSA DR APT C16	PAINTSVILLE	KY	41240-9359	37.7978167	-82.7931267
459 PONDEROSA DR APT C17	PAINTSVILLE	KY	41240-9359	37.7978167	-82.7931233
459 PONDEROSA DR APT C18	PAINTSVILLE	KY	41240-9359	37.79785017	-82.79196099

459 PONDEROSA DR APT C19	PAINTSVILLE	KY	41240-9359	37.79785017	-82.79196099
459 PONDEROSA DR APT C20	PAINTSVILLE	KY	41240-9359	37.79781	-82.79313
459 PONDEROSA DR APT C21	PAINTSVILLE	KY	41240-9359	37.7978067	-82.7931333
459 PONDEROSA DR APT C22	PAINTSVILLE	KY	41240-9359	37.7978083	-82.7931317
459 RAILROAD SIDE	JONANCY	KY	41538	37.32028	-82.5841483
459 REDBUD SUBDIVISON RD	LOUISA	KY	41230-5973	38.060085	-82.63461333
459 RIVERSIDE DR	WEST LIBERTY	KY	41472-1054	37.91966683	-83.26198583
459 ROY CAMPBELL DR	HAZARD	KY	41701-9453	37.27230933	-83.2313345
459 RUSSELL BRANCH RD	CLAYHOLE	KY	41317-8927	37.479905	-83.26503
459 SKYLINE DR	HAZARD	KY	41701-1643	37.258175	-83.1830333
459 SLONES BR	SHELBIANA	KY	41562-8003	37.4157617	-82.4348817
459 STAGGERWEED FRK	PHELPS	KY	41553-8902	37.46711967	-82.185382
459 TACKETT BR BLDG SHESHED	HAGERHILL	KY	41222		
459 TACKETT BR TRLR	HAGERHILL	KY	41222-8806	37.7811917	-82.834615
459 TRIMBLE BR	PRESTONSBURG	KY	41653-1265	37.6731367	-82.7703083
459 UPPER BRANCH RD	ELKHORN CITY	KY	41522-7284	37.29898	-82.3300967
459 WALKER AVE	RACELAND	KY	41169-1249	38.5343033	-82.7246217
459 WILL COMBS LN	HAPPY	KY	41746-9092	37.2128282	-83.11255364
459 S MAYO TRL	PAINTSVILLE	KY	41240-1222	37.82446	-82.8204467
4590 KY ROUTE 3379	GALVESTON	KY	41635-6318	37.4392267	-82.62906
4590 LITTLE ROBINSON CRK	VIRGIE	KY	41572-8421	37.3690581	-82.657756
4590 N HIGHWAY 3	LOUISA	KY	41230-6473	38.1596333	-82.6816233
4590 N HIGHWAY 3	LOUISA	KY	41230-6473	38.159764	-82.68141066
4591 PIGEON ROOST RD	PILGRIM	KY	41250-8993	37.7309433	-82.4391817
4591 SIZEMORE RD	MINNIE	KY	41619	37.471605	-82.76083516
4591 TOLER CRK	HAROLD	KY	41635-8827	37.46919083	-82.60891833
4592 HIGHWAY 476	CLAYHOLE	KY	41317-9144	37.46899117	-83.2802775
4592 STATE HIGHWAY 194	PIKEVILLE	KY	41501-6335	37.5918033	-82.4971883
4593 DORTON JENKINS HWY	JENKINS	KY	41537-8399	37.2216917	-82.5664517
4593 HIGHWAY 15	WHITESBURG	KY	41858-8579	37.139467	-82.859962
4593 KY ROUTE 1426	DANA	KY	41615-8031	37.5476283	-82.6821283
4593 STATE ROUTE 699 TRLR	SLEMP	KY	41763	37.08035	-83.110013
4593 US HIGHWAY 23	EAST POINT	KY	41216-9000	37.74854317	-82.79717616
45932 STATE HIGHWAY 194	MAJESTIC	KY	41547-8527	37.5569783	-82.1189217
4594 HIGHWAY 343	MC ROBERTS	KY	41835-9061	37.2294225	-82.65869983
4594 HIGHWAY 343 TRLR	MC ROBERTS	KY	41835-9061	37.22980417	-82.65842666
4594 HIGHWAY 7 TRLR	BLACKKEY	KY	41804-9097	37.14859967	-82.94471416
4594 LONGFORK RD	VIRGIE	KY	41572-8812	37.3046983	-82.646055
4594 LOST CREEK RD	HAZARD	KY	41701-7945	37.36110299	-83.2096504
4594 UPPER JOHNS CRK	KIMPER	KY	41539-5908	37.48703	-82.2798317
4594 UPPER JOHNS CRK APT 2	KIMPER	KY	41539-5908	37.487085	-82.2824833
4594 UPPER JOHNS CRK APT 3	KIMPER	KY	41539-5908	37.487115	-82.2825467
4594 UPPER JOHNS CRK APT 4	KIMPER	KY	41539-5908	37.487095	-82.282505
4594 UPPER JOHNS CRK APT 5	KIMPER	KY	41539-5908	37.487125	-82.2825683
4595 BIG BRANCH RD TRLR	VICCO	KY	41773-8708	37.2746617	-82.9983383
4595 GREASY CRK	SHELBIANA	KY	41562-8600	37.3681567	-82.492755
4595 HIGHWAY 931	WHITESBURG	KY	41858-8978	37.0778487	-82.8341165
4595 PAW PAW CRK	PAW PAW	KY	41553-9531	37.42864206	-82.12797419
4595 SOUTHSORE DR CATV	SOUTH SHORE	KY	41175-9283	38.7210683	-82.9656817
4596 FRASURE CRK	EAST MC DOWELL	KY	41647-5907	37.4013855	-82.69390916
4596 KY HIGHWAY 699 TRLR	SLEMP	KY	41763-9018	37.080025	-83.1101433
4596 LEFT FORK OF ISLAND CRK	PIKEVILLE	KY	41501-7441	37.422346333	-82.59759633
4596 MIDDLE FRK	HAGERHILL	KY	41222-8810	37.73646	-82.8686967
4596 THORNTON RD TRLR	THORNTON	KY	41855-9046	37.206435	-82.7959033
45968 STATE HIGHWAY 194 GARG	MAJESTIC	KY	41547-8527	37.5575333	-82.1187317
4597 COLDWATER RD	INEZ	KY	41224-8744	37.80158833	-82.51939833
4597 KY ROUTE 1426	DANA	KY	41615-8031	37.5472133	-82.6811633
4597 MARROWBONE CREEK RD	ELKHORN CITY	KY	41522-7852	37.3286717	-82.4517717
4597 US HIGHWAY 23	EAST POINT	KY	41216-9000	37.7468417	-82.7960017
4597 N HIGHWAY 3	LOUISA	KY	41230-6473	38.15892683	-82.682937
4598 HIGHWAY 7	WHITESBURG	KY	41858-8290	37.213315	-82.852825
4598 LONGFORK RD	VIRGIE	KY	41572-8812	37.30433333	-82.64643383
4598 STATE HIGHWAY 194 TRLR	META	KY	41501	37.5352424	-82.3879883
4598 STATE ROUTE 1	GREENUP	KY	41144-7982	38.5074833	-82.8254233
45984 STATE HIGHWAY 194	MAJESTIC	KY	41547-8527	37.5575283	-82.1187383
46 1ST ST	ALLEN	KY	41601-9400	37.6141867	-82.7249767
46 2ND ST	ELKHORN CITY	KY	41522-8195	37.314875	-82.4665483



46 3RD ST	LOUISA	KY	41230-8154	38.10468	-82.6046917
46 5TH ST	PRESTONSBURG	KY	41653-1526	37.6655417	-82.7149133
46 AIL BR	MC CARR	KY	41544-8317	37.5920867	-82.1736417
46 APOLLO DR	BUSY	KY	41723-8956	37.2366266	-83.3522434
46 ARRONS HL	THORNTON	KY	41855	37.1461667	-82.7650133
46 ARROW HEAD RD	MOZELLE	KY	40858-5022	37.026918666	-83.38975383
46 ARZIE JONES DR	YEADDISS	KY	41777-9014	37.0854717	-83.2911567
46 BAKER ST	COMBS	KY	41729-9004	37.26446	-83.2125017
46 BEACH ST	GRAYSON	KY	41143-7905	38.3466283	-82.9101183
46 BEAR FRK	JENKINS	KY	41537-8426	37.2493867	-82.62096
46 BEGO LN	OLIVE HILL	KY	41164-9601	38.2573261	-83.2769779
46 BLACKBERRY RD APT A	DEBORD	KY	41214-9009	37.82458	-82.56383333
46 BLACKBERRY RD APT B	DEBORD	KY	41214-9009	37.82451167	-82.56379167
46 BLAIRTOWN RD	PIKEVILLE	KY	41501-3009	37.5428867	-82.5832967
46 BLAKEMOOR FLTS APT 5	DEBORD	KY	41214-8805	37.79520363	-82.57185187
46 BLAKEMOOR FLTS APT 6	DEBORD	KY	41214-8805	37.79485167	-82.571795
46 BLAKEMOOR FLTS APT 7	DEBORD	KY	41214-8805	37.79479167	-82.572065
46 BOB BISHOP RD	MOUTHCARD	KY	41548-8153	37.388755	-82.274545
46 BONNIE LN	PIKEVILLE	KY	41501-9615	37.39193	-82.5362333
46 BOYD ST	PIKEVILLE	KY	41501-2818	37.53797	-82.5896933
46 BRADFORD LN	ROARK	KY	40979	37.0248896	-83.5228315
46 BRANDON DR	VIPER	KY	41774-7937	37.130345	-83.1247633
46 BROOKSIDE LN	HYDEN	KY	41749-8909	37.1473517	-83.406345
46 BUCHANON ST	AUXIER	KY	41602-9206	37.7349083	-82.75611
46 CALLAHAN BR	KIMPER	KY	41539-6413	37.5316117	-82.355115
46 CANTRELL LN	GRAYSON	KY	41143-7011	38.3382167	-82.895
46 CARROLL LN	HAROLD	KY	41635-8911	37.53124	-82.6428233
46 CARROLL LN	HAROLD	KY	41635-8911	37.53088735	-82.64277191
46 CHARLIE WRIGHT HOLW	MCVEIGH	KY	41555-8553	37.539085	-82.2544267
46 CHILDERS RD	VIRGIE	KY	41572-8495	37.327818166	-82.58838483
46 CHIMNEY BRANCH RD	VIRGIE	KY	41572-8822	37.30394232	-82.64919652
46 CIRCLE ST	WHEELWRIGHT	KY	41669-9011	37.3291883	-82.7221483
46 CLENNON JONES RD	VIRGIE	KY	41572-8887	37.32975167	-82.58431333
46 COAL BANK DR	SASSAFRAS	KY	41759-9065	37.2198433	-83.0289133
46 COLEMAN WAY	PIKEVILLE	KY	41501-7815	37.412675	-82.4519833
46 COLONIAL DR	HAZARD	KY	41701-6620	37.2729383	-83.1918933
46 COMBS ST	SALYERSVILLE	KY	41465-8852	37.74353217	-83.07540116
46 COMMODORE ST	HAZARD	KY	41701-8559	37.300396166	-83.19915416
46 COOK DR	DAVELLA	KY	41214-9031	37.80776833	-82.55832
46 COY DR	HAZARD	KY	41701-7353	37.336105	-83.2506017
46 CUE DR TRLR	BONNYMAN	KY	41719-8752	37.2847017	-83.24051
46 CURT TACKETT DR	HAROLD	KY	41635-6353	37.4950483	-82.6507667
46 DAVELLA RD	DEBORD	KY	41214-9050	37.79704	-82.574255
46 DAVELLA RD TRLR #1	DEBORD	KY	41214-9050	37.79699333	-82.57488
46 DAVIS BRANCH RD	DEBORD	KY	41214-9728	37.826493333	-82.56454833
46 DEATON DR	BULAN	KY	41722-9067	37.3144683	-83.1657267
46 DELONG BRANCH RD	LOUISA	KY	41230-8637	38.1768817	-82.672425
46 DEPOT DR	SOUTH SHORE	KY	41175-9315	38.7220083	-82.9596067
46 DEPOT DR	SOUTH SHORE	KY	41175-9315	38.72119977	-82.95934663
46 DEPOT DR	SOUTH SHORE	KY	41175-9315	38.7212533	-82.9595567
46 DILLON BR	IVEL	KY	41642-9421	37.60064533	-82.66129816
46 DONNIE BANKS RD	WHITESBURG	KY	41858-9004	37.101725	-82.8361483
46 DREW LN	TOPMOST	KY	41862-9034	37.3498967	-82.81536
46 DUDLEY DR	PIKEVILLE	KY	41501-3113	37.53829067	-82.60665383
46 ELSWICK FORK RD	LICK CREEK	KY	41540-8110	37.3856083	-82.30062
46 EMILY LN	FLATWOODS	KY	41139-8000	38.510355	-82.7267283
46 EVANS RDG	GRETHEL	KY	41631-8303	37.464316333	-82.65071433
46 FALLS RD	STAFFORDSVILLE	KY	41256-9175	37.847875	-82.851445
46 FAMILY CIRCLE DR	EAST POINT	KY	41216-8822	37.76100767	-82.80001583
46 FLATBOTTOM DR	LOUISA	KY	41230-8553	37.96579833	-82.60798333
46 FRANK TURNER DR	ALTRO	KY	41339-8831	37.38161383	-83.444803
46 FRAZIER LN	HI HAT	KY	41636-9000	37.4067	-82.7489633
46 FRONIA LN GARG 0	AMBURGEY	KY	41773-8600	37.2718217	-82.9844817
46 FRONIA LN TRLR	AMBURGEY	KY	41773-8600	37.2717017	-82.98516
46 GARLAND SPENCE DR	INEZ	KY	41224-8779	37.90733333	-82.546555
46 GOBLE LN	PRESTONSBURG	KY	41653-8822	37.669935	-82.7186733
46 GOODWATER ST	JENKINS	KY	41537-9749	37.16307	-82.639275

46 GOOSLIN BTM	HELPS	KY	41553-8504	37.5480967	-82.158845
46 GRAND AVE LOT 29	DWALE	KY	41621-9039	37.63453933	-82.721842
46 GRIGSBY BRANCH RD	HAZARD	KY	41701-7715	37.286365	-83.135085
46 GRIGSBY BRANCH RD TRLR	HAZARD	KY	41701-7715	37.28675	-83.1359433
46 GUNNELL BR	BANNER	KY	41603-9084	37.5904783	-82.7008117
46 GUNSHOP RD	ESSIE	KY	40827	37.0429367	-83.4551983
46 HARVEY LN	DEBORD	KY	41214-9097	37.79527333	-82.58941167
46 HAWK DR	WOOTON	KY	41776-8817	37.18152067	-83.25639066
46 HAYS HL	VIPER	KY	41774-8470	37.1392417	-83.1111267
46 HEMLOCK DR	LOUISA	KY	41230-5640	38.117785	-82.6150183
46 HEWITT AVE	LOVELY	KY	41231-9020	37.8270567	-82.3995167
46 HIDDEN LN	LOUISA	KY	41230-7548	38.09035	-82.651785
46 HIGH ST	WHITESBURG	KY	41858-7438	37.1213912	-82.8441244
46 HIGHBOTTOM CT	LOUISA	KY	41230-5632	38.1049083	-82.6065883
46 HIGHLAND AVE	RACELAND	KY	41169-9015	38.54538	-82.75609
46 HIGHLAND BR GARG 1	CROMONA	KY	41810-7800	37.1827983	-82.6887733
46 HILL TOP RD	WEST LIBERTY	KY	41472-9039	37.9410268	-83.229822
46 HOLBROOK LN LOT 13	SALYERSVILLE	KY	41465-9110	37.7452517	-83.0683717
46 HURRICANE BR APT 1	LEBURN	KY	41831-9094	37.378513333	-82.94456066
46 HURRICANE BR APT 2	LEBURN	KY	41831-9094	37.37874817	-82.94409966
46 HURT BRANCH RD	HAZARD	KY	41701-7868	37.28583	-83.1697633
46 ISOM MOORE BR	MINNIE	KY	41651-9052	37.464945	-82.756915
46 ISOM ST	HAZARD	KY	41701-5441	37.22675919	-83.17183014
46 IVY HL	BELFRY	KY	41514-7546	37.64649233	-82.265306
46 J AND J DR	LITTCARR	KY	41834-9088	37.2490317	-82.9490083
46 J AND J DR GARG	LITTCARR	KY	41834-9088	37.2495749	-82.9486727
46 J C LN	BULAN	KY	41722-8657	37.33382301	-83.13598682
46 JAMES HALL RD	MELVIN	KY	41650-8501	37.34018233	-82.67013533
46 JASMINE CT LOT 6	HAZARD	KY	41701-5477	37.2899333	-83.2038483
46 JB LN	PIKEVILLE	KY	41501-6818	37.37915233	-82.54134283
46 JONES LN GARG	BULAN	KY	41722-9100	37.3131117	-83.1558417
46 JONES LN REAR	BULAN	KY	41722-9100	37.31276783	-83.15617433
46 JONES ST	MARTIN	KY	41649-7960	37.57051	-82.7580017
46 JUSTICE HL	PHYLLIS	KY	41554-8403	37.449955	-82.35292
46 KELLY FORK RD	HAZARD	KY	41701-7668	37.2656717	-83.0284283
46 KENZIE LN LOT 10	COMBS	KY	41729-9025	37.26547917	-83.2151195
46 KINSEY DR	PIKEVILLE	KY	41501-7674	37.51880833	-82.61096016
46 KITTY LN	GRAYSON	KY	41143-8977	38.33718333	-82.96049116
46 KITTY LN	GRAYSON	KY	41143-8977	38.3373017	-82.960615
46 KNOB LICK BR	STINNETT	KY	40868	37.08814533	-83.42337416
46 KY ROUTE 1086	WAYLAND	KY	41666-6829	37.4451083	-82.8057783
46 KY ROUTE 1100	EAST POINT	KY	41216-8737	37.7235267	-82.7856117
46 KY ROUTE 3379	GALVESTON	KY	41635	37.4492233	-82.635065
46 KY ROUTE 466	MELVIN	KY	41650-9021	37.3501817	-82.695205
46 LEFT FORK CHEROKEE CRK	PRICE	KY	41636	37.4175533	-82.7503317
46 LEFT FORK LITTLE PNT CRK	EAST POINT	KY	41216-8713	37.7153583	-82.8100317
46 LEFT FORK LWR PIGEON RD	ASHCAMP	KY	41512-8728	37.2480983	-82.4891967
46 LEFT FORK OF ABNER FRK UNIT TEMP	BELCHER	KY	41513		
46 LERITA ST	GREENUP	KY	41144-6769	38.6305967	-82.867345
46 LESLIE DR	PIKEVILLE	KY	41501-3313	37.512925	-82.55782
46 LIGHT HOUSE LN	JENKINS	KY	41537-9117	37.185375	-82.66078
46 LILES LN	GREENUP	KY	41144-6266	38.550955	-82.83382
46 LONG FORK MARSHALLS BR	VIRGIE	KY	41572-8853	37.2962117	-82.6651283
46 LONG FORK RD	LOUISA	KY	41230-7932	38.0111433	-82.75397
46 LOOP RD	HUEYSVILLE	KY	41640-6614	37.49832928	-82.83111653
46 MAC PINSON DR	INEZ	KY	41224-7200	37.83711267	-82.4936565
46 MACINTOSH LN	OLIVE HILL	KY	41164-6770	38.27380167	-83.28014
46 MACINTOSH LN	OLIVE HILL	KY	41164-6770	38.27408833	-83.28026667
46 MALBRIDGE WAY	HAPPY	KY	41746-9067	37.2118683	-83.1161917
46 MAPLE ST	ALLEN	KY	41601-9442	37.6164217	-82.7233233
46 MARYLAND DR	WHITESBURG	KY	41858-7649	37.1128565	-82.80541683
46 MCCOY LN	RACCOON	KY	41557-8238	37.5338333	-82.4596017
46 MCDAVID DR	GRAYSON	KY	41143-6923	38.2253292	-82.9253307
46 MUDDY BR TRLR	FLATWOODS	KY	41139-9047	38.48257	-82.7303833
46 MUDLICK RD	YEADDISS	KY	41777-8624	37.08002	-83.2290733
46 MULLEN FRK	STONE	KY	41567-7000	37.5794833	-82.2706017
46 MULLINS LN	GREENUP	KY	41144-1693	38.54676521	-82.76215183

46 MUSTANG DR TRLR	ISOM	KY	41824	37.1865467	-82.8807383
46 NOAHS LNDG	LOUISA	KY	41230-5883	38.1066183	-82.59148
46 NUMBER TWO BTM	JENKINS	KY	41537-5406	37.189995	-82.6021
46 OHIO RIVER RD	GREENUP	KY	41144-6781	38.612565	-82.8620767
46 OHIO RIVER RD LOT B	GREENUP	KY	41144-6781	38.61327133	-82.8604075
46 OLD MAN RD TRLR	VEST	KY	41772-8934	37.3729467	-82.9926867
46 ORCHARD BR	HINDMAN	KY	41822-9605	37.3357619	-82.9762254
46 ORCHARD FRK	BEVINSVILLE	KY	41606-6105	37.35581	-82.7333083
46 OTIS BLACKBURN DR	STANVILLE	KY	41659-7053	37.57109	-82.6395767
46 OWENS BRANCH RD	SLEMP	KY	41763-8871	37.07891	-83.1118467
46 PANTHER LN	CATLETTSBURG	KY	41129-9526	38.207233833	-82.60360933
46 PANTHER LN GARG 2	CATLETTSBURG	KY	41129	38.207063333	-82.603588
46 PARADISE VLY	HAGERHILL	KY	41222-8812	37.7791467	-82.7966667
46 PAWPA DR	PRINTER	KY	41655-9053	37.50733395	-82.69832568
46 PAWPA DR	PRINTER	KY	41655-9053	37.5074133	-82.6984583
46 PLEASANT HL	SALYERSVILLE	KY	41465-6703	37.75634283	-83.10149383
46 POND BRANCH RD	ELKHORN CITY	KY	41522-7059	37.29077	-82.36628
46 PONDEROSA DR	PAINTSVILLE	KY	41240-8554	37.8150467	-82.7861917
46 PONDEROSA DR TRLR	OLIVE HILL	KY	41164-8994	38.28802167	-83.22102333
46 PORTER HL	STANVILLE	KY	41659-7013	37.5665217	-82.6407767
46 PUNCHEONCAMP RD	HYDEN	KY	41749-8876	37.13674	-83.4437783
46 RACCOON BR	EMERSON	KY	41135-9091	38.3859413	-83.2745327
46 RACHEL CT	PIKEVILLE	KY	41501-9614	37.3928717	-82.5375833
46 RAILROAD HL	JENKINS	KY	41537-9177	37.186338	-82.60690783
46 RANDA DR TRLR	LOUISA	KY	41230-5683	38.09847667	-82.61132667
46 RAYLEE LN	TOMAHAWK	KY	41262-8929	37.84517333	-82.60390167
46 REDTOWN	BETSY LAYNE	KY	41605-7037	37.5547583	-82.6227133
46 RIGHT FORK OF PETER FRK	MC CARR	KY	41544	37.57225717	-82.16611783
46 ROBERTS DR	BULAN	KY	41722-8817	37.3033399	-83.1660461
46 ROCKY HILL CIR TRLR	HAZARD	KY	41701-7736	37.277165	-83.12906
46 RUGER DR	GRAYSON	KY	41143-9204	38.3033083	-82.8541567
46 SADDLE BROOK DR	ASHLAND	KY	41102		
46 SAMMONS LN	FOREST HILLS	KY	41527-8339	37.6423233	-82.2731467
46 SEAGRAVES LN	GRAYSON	KY	41143-7259	38.3384183	-82.9886133
46 SIX GRAND LOT 30	DWALE	KY	41621-8501	37.634633	-82.721863
46 SLUSHER DR	HYDEN	KY	41749-8469	37.1327783	-83.4134667
46 SPEARS BR LOT 2	HAROLD	KY	41635-8840	37.46131717	-82.6149075
46 SPRING BR GARG APT	HATFIELD	KY	41514-8811	37.68511	-82.3636867
46 SPRING BR TRLR	HATFIELD	KY	41514-8811	37.6852333	-82.3637333
46 STACY FORK LN	BULAN	KY	41722-8866	37.3295	-83.1446267
46 STUDEBAKER RD	WURTLAND	KY	41144-7634	38.4915117	-82.7762117
46 TANIS DRAKE DR	MALLIE	KY	41836-8886	37.2824733	-82.9027033
46 THUNDER RDG TRLR	JENKINS	KY	41537-5609	37.192792	-82.605428
46 TIMBERLAKE DR	LOUISA	KY	41230-9162	38.1030233	-82.66433
46 TOM FLEMMING DR LOT 18	FLATWOODS	KY	41139-1382	38.5257733	-82.734965
46 TONI DR	FLATWOODS	KY	41139-8963	38.5005467	-82.7149283
46 TONTO LN	BLACKKEY	KY	41804-8724	37.1544467	-82.93779
46 TONY DR	ASHLAND	KY	41102-7983	38.477893	-82.72334783
46 TOWER RD	RUSSELL	KY	41169	38.520255	-82.69423833
46 TREVOR LN LOT 3	PRESTONSBURG	KY	41653-8460	37.651595	-82.7120983
46 TRIVETTE AVE	VIRGIE	KY	41572-8524	37.3160067	-82.5833317
46 TURKEY RD	BEAR BRANCH	KY	41714-8997	37.1615465	-83.510111
46 TWIN LICKS RD	WEBBVILLE	KY	41180-8886	38.1422017	-82.8652783
46 VARNEY ST	PINSONFORK	KY	41555-7521	37.56063	-82.259015
46 WADE WAY	VIPER	KY	41774-7959	37.1357633	-83.1116233
46 WELLS ST	WHEELWRIGHT	KY	41669-9021	37.3386283	-82.7221733
46 WHITE OAK SQ LOT 8	WHITESBURG	KY	41858-9640	37.13041	-82.7731667
46 WILCOX RD	GRAYSON	KY	41143-7532	38.2866225	-82.92171816
46 WILDCAT RD	MARTIN	KY	41649-7815	37.5737933	-82.7876683
46 WINDING WAY LN	GRAYSON	KY	41143-7535	38.2842083	-82.9196083
46 E 1ST AVE	SOUTH SHORE	KY	41175-8916	38.7278267	-82.9585867
46 E HARRIS ST	PRESTONSBURG	KY	41653-7835	37.67051	-82.7813833
46 E MAIN ST	WHITESBURG	KY	41858-7346	37.1170133	-82.8234433
46 N EVERGREEN LN	PRESTONSBURG	KY	41653-1461	37.665535	-82.73708
46 N FRONT ST	LANGLEY	KY	41645-6511	37.532810333	-82.79058
46 N MAY ST	LANGLEY	KY	41645-6542	37.53248381	-82.79114666
46 N MAYNARD ST	PIKEVILLE	KY	41501-7813	37.4129967	-82.4521467

46 N WEBB ST	WHITESBURG	KY	41858-7325	37.1176783	-82.827555
46 S HARKINS AVE	PRESTONSBURG	KY	41653-7883	37.6699683	-82.7822767
46 S RAILROAD ST	HUDDY	KY	41535-8922	37.60155	-82.2735333
46 S RIVERVIEW LN	PRESTONSBURG	KY	41653-1421	37.6673667	-82.7418333
46 S WEBB ST	WHITESBURG	KY	41858-9401	37.11765	-82.8272667
46 W MAIN ST STE 100	INEZ	KY	41224-9123	37.86724833	-82.539785
46 W MAIN ST STE 110	INEZ	KY	41224-9123	37.8662517	-82.5286909
46 W MAUDE RD	INEZ	KY	41224-9102	37.86916667	-82.52645333
460 BENTLEY LOOP	JENKINS	KY	41537-9004	37.1490467	-82.6714633
460 BIG BRANCH RD	JACKSON	KY	41339-8397	37.50488194	-83.33577146
460 BIG BRANCH SOUTH FRK RD	JACKSON	KY	41339-7208	37.534765	-83.33460333
460 BILL DEE BRANCH RD	KITE	KY	41828-8908	37.3081067	-82.8212
460 BILL DEE BRANCH RD	KITE	KY	41828-8908	37.3081685	-82.821307
460 BRUSHY FRK	JENKINS	KY	41537-8405	37.2671567	-82.6203867
460 CAM BR	HAROLD	KY	41635-8705	37.4863855	-82.6097225
460 COLLINS HWY	PIKEVILLE	KY	41501-6746	37.41976	-82.4975
460 CRUM BR	DEBORD	KY	41214-9037	37.8255615	-82.5501529
460 DAMRON BR BARN	GRAYSON	KY	41143-7151	38.3249733	-82.91412
460 DAVELLA RD	DEBORD	KY	41214-9054	37.79825	-82.58067
460 DRIFTWOOD LN	GRAYSON	KY	41143-1621	38.32159183	-82.91942216
460 FERGUSON RD GARG	ASHLAND	KY	41101-7342	38.48013733	-82.65984716
460 FULLERS RIDGE RD	LOUISA	KY	41230-6211	38.13555333	-82.654971
460 GAS PLANT RD	DENTON	KY	41132-8940	38.2454617	-82.837925
460 GEORGE B BR	WHITESBURG	KY	41858-8886	37.0984267	-82.860185
460 GLENN AVE	WEST LIBERTY	KY	41472-1122	37.91984033	-83.25616366
460 GREENUP RD	RACELAND	KY	41169-1087	38.5445733	-82.744275
460 GREENUP RD GARG	RACELAND	KY	41169-1087		
460 HANCOCK DR	WHITESBURG	KY	41858-8476	37.12017899	-82.88878294
460 HIDDEN VALLEY RD APT 109	PAINTSVILLE	KY	41240-9025	37.83099	-82.8322683
460 HIDDEN VALLEY RD APT 110	PAINTSVILLE	KY	41240-9025	37.8309833	-82.8322917
460 HIDDEN VALLEY RD APT 111	PAINTSVILLE	KY	41240-9025	37.8309683	-82.8324067
460 HIDDEN VALLEY RD APT 112	PAINTSVILLE	KY	41240-9026	37.8309467	-82.8324433
460 HIDDEN VALLEY RD APT 209	PAINTSVILLE	KY	41240-9023	37.82890575	-82.83235772
460 HIDDEN VALLEY RD APT 210	PAINTSVILLE	KY	41240-9023	37.8309667	-82.8323067
460 HIDDEN VALLEY RD APT 211	PAINTSVILLE	KY	41240-9023	37.830955	-82.8324233
460 HIDDEN VALLEY RD APT 212	PAINTSVILLE	KY	41240-9023	37.8309217	-82.8324733
460 HIGH ST UNIT LOWER	HAZARD	KY	41701-1712	37.249377	-83.19516199
460 HIGH ST UNIT UPPER	HAZARD	KY	41701-1712	37.24894433	-83.19392983
460 HIGHWAY 1862	MAYKING	KY	41837	37.1390983	-82.7662717
460 HIGHWAY 30	JACKSON	KY	41339-8597	37.5410233	-83.34195
460 HIGHWAY 7 GARG 1	WHITESBURG	KY	41858	37.1946617	-82.8909883
460 JUSTELL BRIDGE RD	BETSY LAYNE	KY	41605-7049	37.5564017	-82.6402567
460 LAUREL FORK RD	HAZARD	KY	41701-8069	37.3392062	-83.19112837
460 LEWIS HOLLOW RD	VIPER	KY	41774-8035	37.13901636	-83.13736944
460 LEWIS HOLLOW RD	VIPER	KY	41774-8035	37.1382335	-83.13840466
460 LINCOLN DR	WHITESBURG	KY	41858-7296	37.06626	-82.9100367
460 LONG BRANCH RD	LOUISA	KY	41230	38.1949283	-82.685855
460 LONG BRANCH RD	LOUISA	KY	41230-7179	38.1949283	-82.685855
460 LOWER PIGEONROOST RD	BONNYMAN	KY	41719-9004	37.294631	-83.2722125
460 MASON HOLW	ESSIE	KY	40827	37.07753	-83.4620217
460 MEADE HTS	PIKEVILLE	KY	41501-2128	37.5072617	-82.49638
460 MONUMENT DR	DWALE	KY	41621-9022	37.62965467	-82.72373633
460 OHIO RIVER RD	GREENUP	KY	41144-6785	38.6186933	-82.8641083
460 OLD 773	GRAYSON	KY	41143-7608	38.28508	-82.93108
460 OLD HARDY RD TRLR	TOLER	KY	41514-8673	37.633015	-82.2518833
460 OLD HOUSE BRANCH RD	TOPMOST	KY	41862-9007	37.3741317	-82.7782517
460 OLD TRACE CRK	EMERSON	KY	41135-9042	38.38776333	-83.271525
460 PARKWAY DR	SALYERSVILLE	KY	41465-9247	37.7466917	-83.0618417
460 PEYTON CRK	PIKEVILLE	KY	41501-7737	37.4237133	-82.4567017
460 PINEBROOK RD	HAZARD	KY	41701-8114	37.2628817	-83.2820917
460 POPLAR HOLLOW RD	MOREHEAD	KY	40351-7059	38.33895667	-83.40816667
460 POWELLS CRK	PIKEVILLE	KY	41501-7935	37.400645	-82.4249833
460 PRESTONSBURG ST	WEST LIBERTY	KY	41472-1140	37.92056783	-83.25552583
460 PRESTONSBURG ST	WEST LIBERTY	KY	41472-1140	37.92055983	-83.25549883
460 RIGHT FORK WILLIAMS BR TRLR	WITTENSVILLE	KY	41274-9025	37.8745433	-82.8046217
460 RIVER HURRICANE BR	RACCOON	KY	41557-8941	37.4607283	-82.3759283
460 RIVERLANDING RD	GREENUP	KY	41144-9251	38.6381067	-82.8642883

460 RIVERSIDE DR	WEST LIBERTY	KY	41472-1041	37.91972117	-83.26160383
460 ROAD CREEK RD	ELKHORN CITY	KY	41522-8418	37.3558917	-82.3817717
460 SENG BRANCH RD	ELKHORN CITY	KY	41522-8033	37.3079833	-82.4605167
460 SMOKEY RIDGE RD	LOUISA	KY	41230		
460 SPURLOCK FRK	DANA	KY	41615-9030	37.5475067	-82.6984167
460 STAGGERWEED FRK	PHELPS	KY	41553-8902	37.4671117	-82.1846917
460 STAMPER FORK RD	JACKSON	KY	41339-9788	37.43445167	-83.43605
460 STAN BR GARG	GRAYSON	KY	41143-7284	38.3428217	-82.9890717
460 STATE HIGHWAY 1444	GRAYSON	KY	41143-7657	38.28108	-82.937635
460 STATE ROUTE 716	ASHLAND	KY	41102-9370	38.4401283	-82.7049867
460 SUGAR CAMP RD	ROBINSON CREEK	KY	41560-8502	37.3980733	-82.5658483
460 TAYLOR RD	PIKEVILLE	KY	41501-3555	37.52408	-82.480885
460 TAYLOR RD	PIKEVILLE	KY	41501-3555	37.5240117	-82.4797833
460 THREE D RD TRLR 5	LOUISA	KY	41230-6386	38.169965	-82.6871667
460 TOM BIGGS RD	MC ROBERTS	KY	41835-9083	37.2094933	-82.6556017
460 TRACE BRANCH RD	SALYERSVILLE	KY	41465	37.81280833	-83.15409167
460 WALKER AVE	RACELAND	KY	41169-1250	38.53411112	-82.7246675
460 WINSTON BR	PIKEVILLE	KY	41501-8116	37.3755233	-82.4397217
460 YOUNGS FORK RD HSE 2	HAZARD	KY	41701-7663	37.271355	-82.0626733
460 N ARNOLD AVE	PRESTONSBURG	KY	41653-1200	37.67204	-82.7770567
460 N LAKE DR STE 4	PRESTONSBURG	KY	41653-1230	37.67224882	-82.77619579
460 S RIVER RD	MOUTHCARD	KY	41548-8454	37.3747067	-82.24938
460 W WOODMONT DR	ASHLAND	KY	41102-8429	38.4636567	-82.678885
460 W WOODMONT DR	ASHLAND	KY	41102-8429	38.4636505	-82.67854033
4600 BOYD ST	ASHLAND	KY	41101-6547	38.4473817	-82.61062
4600 DAPHNE CT	ASHLAND	KY	41101-6805	38.4444483	-82.6251717
4600 HIGHWAY 315	BOONEVILLE	KY	41314-8910	37.43930333	-83.46080667
4600 HIGHWAY 7	TOPMOST	KY	41862-8821	37.3741525	-82.786032
4600 LAKE DR	CATLETTSBURG	KY	41129-9744	38.3919067	-82.653875
4600 LAKE DR	CATLETTSBURG	KY	41129-9744	38.3926683	-82.6527433
4600 MARROWBONE CREEK RD	ELKHORN CITY	KY	41522-7853	37.3279883	-82.45267
4600 STATE HIGHWAY 194	META	KY	41501	37.53522	-82.3882733
4601 BOYD ST	ASHLAND	KY	41101-6546	38.4474217	-82.6099217
4601 DOG FORK LAUREL RD	CATLETTSBURG	KY	41129-9394	38.3506615	-82.666615
4601 DOG FORK LAUREL RD	CATLETTSBURG	KY	41129-9394	38.3507483	-82.6662533
4601 HIGHWAY 805	CROMONA	KY	41810	37.1837883	-82.6913383
4601 MIDDLE FRK TRLR	LEANDER	KY	41222-8819	37.7378517	-82.8691017
4601 SHERWOOD DR	ASHLAND	KY	41101-6890	38.4424083	-82.6334283
4601 SPEARS RD	CATLETTSBURG	KY	41129-9600	38.3703667	-82.6618717
4601 SPEARS RD APT	CATLETTSBURG	KY	41129-9600	38.3703833	-82.661695
4601 N MAYO TRL	PIKEVILLE	KY	41501-3282	37.5290133	-82.5768267
4601 N MAYO TRL	PIKEVILLE	KY	41501-3282	37.529075	-82.5760467
46017 STATE HIGHWAY 194	FREEBURN	KY	41528	37.5579009	-82.1175623
4602 LONGFORK RD	VIRGIE	KY	41572-8875	37.30411	-82.6456475
4602 ROYALE CT	ASHLAND	KY	41101-6842	38.4436683	-82.6315633
4603 CATLETTS CRK	CATLETTSBURG	KY	41129-8696	38.41654	-82.6594867
4603 DAWSON LN	ASHLAND	KY	41102-9151	38.45830233	-82.69602733
4603 LOST CREEK RD	HAZARD	KY	41701-7946	37.36119139	-83.20966131
4603 PERKINS MADDEN RD TRLR	VICCO	KY	41773-8748	37.26832	-82.9830917
4603 WILSON CREEK RD	GRAYSON	KY	41143-7867	38.3687133	-82.8739183
4604 ADEN RD	OLIVE HILL	KY	41164-8265	38.2884517	-83.050035
4604 ADEN RD GARG 1	OLIVE HILL	KY	41164-8265	38.288415	-83.0497317
4604 DAPHNE CT	ASHLAND	KY	41101-6805	38.4439033	-82.6256717
4604 KY ROUTE 3379	HAROLD	KY	41635-6318	37.438965	-82.628865
4604 LITTLE LEATHERWOOD CRK	CORNETTSVILLE	KY	41731-8851	37.0757633	-83.0709233
4604 STATE HIGHWAY 319	HARDY	KY	41531-8918	37.6020083	-82.2069067
4604 STATE ROUTE 3	CATLETTSBURG	KY	41129-8185	38.3688667	-82.6606933
46049 STATE HIGHWAY 194	MAJESTIC	KY	41547-8528	37.55748919	-82.11857713
4605 HIGHWAY 899	PIPPA PASSES	KY	41844-9033	37.3270367	-82.885935
4605 ROBERTS DR	ASHLAND	KY	41102-8341	38.4503083	-82.687575
4605 ROYALE CT	ASHLAND	KY	41101-6842	38.443505	-82.6311033
4605 UPPER SECOND CREEK RD TRLR	HAZARD	KY	41701-6726	37.249046	-83.146656
4605 WOOTON RD	WOOTON	KY	41776-8770	37.1819005	-83.24614066
46057 STATE HIGHWAY 194	MAJESTIC	KY	41547-8528	37.55848568	-82.11771088
4606 KEETON DR	ASHLAND	KY	41102-9135	38.4551667	-82.689815
4606 ROBERTS DR	ASHLAND	KY	41102-8357	38.4498367	-82.686435
4607 CATLETTS CRK LOT 2	CATLETTSBURG	KY	41129-8696	38.4164183	-82.659195

4607 DAPHNE CT	ASHLAND	KY	41101-6804	38.4441433	-82.62495
4607 SHERWOOD DR	ASHLAND	KY	41101-6890	38.4421367	-82.6332933
4607 WOOTON RD	WOOTON	KY	41776-8770	37.1823383	-83.246375
4608 DAPHNE CT	ASHLAND	KY	41101-6805	38.4437067	-82.6256317
4608 HIGHWAY 931	WHITESBURG	KY	41858-8629	37.0776	-82.8370333
4608 KY ROUTE 40	MEALLY	KY	41234-9713	37.7971783	-82.7373367
4608 TIFFANY DR TRLR	ASHLAND	KY	41102-9156	38.4559633	-82.6920217
4609 BRUSHY RD	VARNEY	KY	41571-9018	37.615565	-82.452275
4609 CATLETTS CRK	CATLETTSBURG	KY	41129-8696	38.41621	-82.6587267
4609 DAWSON LN	ASHLAND	KY	41102-9151	38.457995	-82.6959417
4609 FRIENDSHIP RD	CATLETTSBURG	KY	41129-8706	38.33339	-82.6629183
4609 FRIENDSHIP RD	CATLETTSBURG	KY	41129-8706	38.33341	-82.6628533
4609 KY ROUTE 40	MEALLY	KY	41234-9713	37.7968067	-82.7373033
4609 POLLS CREEK RD	SMILAX	KY	41764-8839	37.1236817	-83.2157817
4609 WOOTON RD	WOOTON	KY	41776-8770	37.1824333	-83.2464317
461 ARROWHEAD ESTATES RD	STAFFORDSVILLE	KY	41256-9047	37.821939	-82.85325
461 ASH BRANCH RD TRLR	LOUISA	KY	41230-8179	38.0196067	-82.7198917
461 BLACK HOLW	GRAYSON	KY	41143-6065	38.2012667	-82.9257433
461 BLACK HOLW BARN	GRAYSON	KY	41143-6065	38.2012867	-82.9257717
461 CANE BR	JENKINS	KY	41537-8783	37.1855389	-82.6232816
461 CANEY FRK	TURKEY CREEK	KY	41514		
461 COW HOLLOW RD	DRIFT	KY	41619-9088	37.48343	-82.7629683
461 COW HOLLOW RD GARG 1	DRIFT	KY	41619-9088	37.4834683	-82.7630683
461 FOUR MILE RD	RUSH	KY	41168-8176	38.315485	-82.7319417
461 FOUR MILE RD	RUSH	KY	41168-8176	38.314855	-82.731035
461 FRIDAYS BR	WHITESBURG	KY	41858	37.12972782	-82.78691933
461 HAMBLEY BLVD APT 3	PIKEVILLE	KY	41501-4081	37.484636	-82.527862
461 HAMBLEY BLVD UNIT 1	PIKEVILLE	KY	41501-4081	37.4846975	-82.52789183
461 HAMBLEY BLVD UNIT 2	PIKEVILLE	KY	41501-4081	37.48465733	-82.52789666
461 HAMBLEY BLVD UNIT 4	PIKEVILLE	KY	41501-4081	37.48467683	-82.52784216
461 HANCOCK DR	WHITESBURG	KY	41858-8476	37.12017899	-82.88878294
461 HILLMAN HOLW	OLIVE HILL	KY	41164-8958	38.27315667	-83.224115
461 HOLLY THICKET RD	VIPER	KY	41774-8354	37.153415	-83.1688117
461 JEFFERSON RD	HUEYSVILLE	KY	41640-8763	37.49171	-82.8348467
461 JESSICA DR APT 1	RACELAND	KY	41169-1493	38.5353783	-82.72415
461 JESSICA DR APT 2	RACELAND	KY	41169-1493	38.5353733	-82.72416
461 JESSICA DR APT 3	RACELAND	KY	41169-1493	38.5354683	-82.7244667
461 JESSICA DR APT 4	RACELAND	KY	41169-1493	38.535375	-82.7241567
461 KY ROUTE 1559	PAINTSVILLE	KY	41240-9223	37.871785	-82.790505
461 KY ROUTE 2039	HAGERHILL	KY	41222-9071	37.81048367	-82.84752033
461 LITTLE LAUREL DR	LOUISA	KY	41230-7612	37.94697333	-82.54983167
461 LOW GAP BR TRLR	WHITESBURG	KY	41858-8016	37.1897817	-82.854745
461 MAIN ST	HAZARD	KY	41701-1776	37.2479217	-83.1954783
461 MAIN ST STE 200	HAZARD	KY	41701-1776	37.2479267	-83.1954733
461 MCKINNEY RD	WURLTAND	KY	41144-7547	38.4961833	-82.7830117
461 MILL BR	ASHCAMP	KY	41512-8569	37.2592035	-82.43060216
461 MILLARD LN	NELSE	KY	41501-7854	37.4049083	-82.4431517
461 MOUNTAINSIDE LN	HYDEN	KY	41749-8589	37.117495	-83.3750033
461 MUDLICK RD	ROUSSEAU	KY	41366-8005	37.62294833	-83.23630833
461 NOSBEN FRK	TURKEY CREEK	KY	41514-7809	37.6737317	-82.3211317
461 PANBOWL RD	JACKSON	KY	41339-7548	37.566153	-83.38517533
461 RIGHT FORK BEE HIVE RD	SLEMP	KY	41763-8926	37.06563267	-83.10203266
461 RIVER HILL DR	ASHLAND	KY	41101-7386	38.48355	-82.65906
461 ROAD FRK	PIKEVILLE	KY	41501-7308	37.42635	-82.552475
461 ROAD FRK UNIT TEMP	PIKEVILLE	KY	41501-7308	37.426352	-82.5520007
461 ROY CAMPBELL DR	HAZARD	KY	41701-9453	37.27241383	-83.2314885
461 SAM COMBS RD	VIPER	KY	41774-8624	37.2079167	-83.1436867
461 SANSOM FRK	DANA	KY	41615-9014	37.5486717	-82.6905767
461 SHORT WHITE OAK RD	RUSSELL	KY	41169-1791	38.5010567	-82.7056833
461 SLASH BRANCH RD	GREENUP	KY	41144-6445	38.6223417	-82.8746267
461 SWEETWATER RD	INEZ	KY	41224-9217	37.839165	-82.47481833
461 TAYLOR FRK TRLR	TURKEY CREEK	KY	41514-7813	37.67068	-82.31441
461 WELLS HILL LN	WEST LIBERTY	KY	41472-2062	37.92771833	-83.263825
461 WENDOVER RD TRLR	HYDEN	KY	41749-8718	37.1419283	-83.3779283
461 N MAYO TRL	PAINTSVILLE	KY	41240-1807	37.82445	-82.820585
4610 CHLOE RD BLDG ACTSPBL	PIKEVILLE	KY	41501-2270	37.43808	-82.4793633
4610 HIGHWAY 550	GARNER	KY	41817-9059	37.364353	-82.920527

4610 KY HIGHWAY 699	SLEMP	KY	41763-9019	37.0804033	-83.11043
4610 LONG BRANCH RD	TURKEY CREEK	KY	41514-8015	37.643985	-82.3338
4610 LONG BRANCH RD UPPR GARAGE	TURKEY CREEK	KY	41514-8015	37.64414	-82.3331183
46102 STATE HIGHWAY 194	FREEBURN	KY	41528	37.5517568	-82.1048753
4611 BOYD ST	ASHLAND	KY	41101-6546	38.44709267	-82.61033983
4611 DAWSON LN TRLR	ASHLAND	KY	41102-9151	38.4579283	-82.6956967
4611 KISER LN	ASHLAND	KY	41102-8418	38.4602867	-82.702825
4611 KISER LN GARG	ASHLAND	KY	41102-8418	38.46064802	-82.70270045
4611 PERKINS MADDEN RD	VICCO	KY	41773-8748	37.2684287	-82.98372363
4611 S HIGHWAY 3	LOUISA	KY	41230-6525	38.06879833	-82.550235
4612 DIPPER DR	ASHLAND	KY	41102-9139	38.456865	-82.6997
4612 EADS RD	CATLETTSBURG	KY	41129	38.41535	-82.6442083
4612 JEWELL ST	ASHLAND	KY	41101-6820	38.444515	-82.6242667
4612 KY ROUTE 40	MEALLY	KY	41234-9713	37.797285	-82.7370083
4613 DAPHNE CT	ASHLAND	KY	41101-6804	38.44389	-82.6250633
4613 GREASY CRK	SHELBIANA	KY	41562-8601	37.367955	-82.4929367
4613 GREASY CRK BLDG 1	SHELBIANA	KY	41562-8601	37.36814572	-82.49243771
4613 OHIO RIVER RD	GREENUP	KY	41144-9615	38.635595	-82.8708867
4613 OHIO RIVER RD	GREENUP	KY	41144-9615	38.6358867	-82.8699267
4613 ROCKHOUSE RD	TOMAHAWK	KY	41262-8979	37.81143983	-82.60144416
4613 ROCKHOUSE RD TRLR 1	TOMAHAWK	KY	41262-8979	37.81059	-82.601215
4613 ROYALE CT	ASHLAND	KY	41101-6842	38.44353	-82.6306617
4613 SHERWOOD DR	ASHLAND	KY	41101-6890	38.4419483	-82.63319
4613 STATE ROUTE 503	WURLTAND	KY	41144-7306	38.4938867	-82.7703967
4613 TOLER CRK	HAROLD	KY	41635-8828	37.46896083	-82.60871216
4614 BOYD ST	ASHLAND	KY	41101-6547	38.447055	-82.6104467
4614 DAPHNE CT	ASHLAND	KY	41101-6805	38.4434217	-82.6254783
4614 LONGFORK RD	VIRGIE	KY	41572-8875	37.3038933	-82.6456883
4614 MARROWBONE CREEK RD	ELKHORN CITY	KY	41522-7853	37.327815	-82.452495
4614 ROYALE CT	ASHLAND	KY	41101-6842	38.4432467	-82.63155
4615 HIGHWAY 1098	JACKSON	KY	41339-7109	37.5334578	-83.2810032
4615 HIGHWAY 315	BOONEVILLE	KY	41314-8910	37.43862833	-83.45982
4615 JEWELL ST	ASHLAND	KY	41101-6819	38.44442767	-82.6237665
4615 KEETON DR	ASHLAND	KY	41102-8411	38.4558033	-82.69051
4615 KY ROUTE 40	MEALLY	KY	41234-9713	37.7968067	-82.7373033
4615 MARROWBONE CREEK RD	ELKHORN CITY	KY	41522-7853	37.3287917	-82.4525483
4615 PERKINS MADDEN RD	VICCO	KY	41773-8748	37.2681783	-82.9833283
4615 PERKINS MADDEN RD	VICCO	KY	41773-8748	37.2684933	-82.9834767
4615 ROBERTS DR	ASHLAND	KY	41102-8357	38.4502533	-82.6875183
4615 STATE ROUTE 5	ASHLAND	KY	41102-9443	38.4584683	-82.7074517
4616 BOYD ST	ASHLAND	KY	41101-6547	38.4468	-82.6104983
4616 CANOE RD TRLR	JACKSON	KY	41339-9774	37.44635833	-83.45274833
4616 EADS RD	CATLETTSBURG	KY	41129-8427	38.4157633	-82.6436683
4616 HIGHWAY 7	TOPMOST	KY	41862-8821	37.37383	-82.786595
4616 RIGHT FORK OF BRUSHY RD	VARNEY	KY	41571-9079	37.6156767	-82.4511067
4616 STRAIGHT CREEK RD	ASHLAND	KY	41102-8020	38.3791417	-82.7972633
4616 TIFFANY DR	ASHLAND	KY	41102-9156	38.455756	-82.69226983
4617 CATLETTS CRK TRLR	CATLETTSBURG	KY	41129	38.4164033	-82.6588183
4617 CATLETTS CRK TRLR	CATLETTSBURG	KY	41129-8696	38.416085	-82.6588033
4618 INDIAN RUN	FLATWOODS	KY	41139-9033	38.51007033	-82.75531133
4619 COLDWATER RD	INEZ	KY	41224-8745	37.801245	-82.51953
4619 JEWELL ST	ASHLAND	KY	41101-6819	38.4449483	-82.6234983
4619 PIGEON ROOST RD TRLR	PILGRIM	KY	41250-8994	37.7292333	-82.4396183
4619 ROYALE CT	ASHLAND	KY	41101-6842	38.44335	-82.6306617
462 AUSTIN BRANCH RD TRLR	LOUISA	KY	41230-8753	38.171295	-82.6676033
462 BRUNTY FRK	CANADA	KY	41519-8400	37.614455	-82.3196117
462 CARTER BR TRLR	INEZ	KY	41224-8887	37.84702417	-82.51076116
462 COAL BR	SALYERSVILLE	KY	41465-7444	37.7589705	-83.07044833
462 COLWELL FORK RD	BUSY	KY	41723-9028	37.2833645	-83.33265216
462 CRASES BR	LETCHER	KY	41832-9053	37.1503883	-82.96175
462 DEADENING FRK	HAROLD	KY	41635-8726	37.46469383	-82.60162584
462 DINWOOD RD	MARTIN	KY	41649-7821	37.56246	-82.7673117
462 DIXIE LN	WEST LIBERTY	KY	41472-2096	37.91854833	-83.271465
462 FRALEY BR TRLR A	GRAYSON	KY	41143-8500	38.27459517	-82.92554033
462 GINGERBREAD FRK	SALYERSVILLE	KY	41465-7631	37.722283	-82.9661432
462 HARDSHELL CANEY RD	HARDSHELL	KY	41348-9122	37.44361666	-83.26557500
462 HAYES BR	LANGLEY	KY	41645-6401	37.5021217	-82.7879183

462	HIGHWAY 2545 RD TRLR	THORNTON	KY	41855-9104	37.1543933	-82.7596133
462	JAMES E HANNAH DR APT A	SOUTH SHORE	KY	41175-9600	38.7181755	-82.963671
462	JAMES E HANNAH DR APT B	SOUTH SHORE	KY	41175-9600	38.71813467	-82.963749
462	KRESTVIEW DR	GRAYSON	KY	41143-6914	38.3265733	-82.9361933
462	LITTLE BLACKLOG RD	INEZ	KY	41224-9077	37.85977667	-82.51061333
462	LOCK HOLW TRLR	ARGILLITE	KY	41121-9017	38.4209367	-82.7819883
462	LONG FORK MARSHALLS BR	VIRGIE	KY	41572-8857	37.2978017	-82.6723367
462	MAIN ST	SOUTH SHORE	KY	41175-9558	38.7190167	-82.963225
462	MIDDLE FORK RIVER RD	BUCKHORN	KY	41721-9004	37.34918	-83.44714333
462	MIDDLE FORK RIVER RD GARG	BUCKHORN	KY	41721-9004	37.34919833	-83.447703
462	MILL BRANCH RD	PAINTSVILLE	KY	41240-1706	37.8095733	-82.8171583
462	RIDGEVIEW WAY LOT 7	HAZARD	KY	41701-8923	37.28567066	-83.22925528
462	RIVERWOOD DR	GRAYSON	KY	41143-1763	38.3364333	-82.92434
462	SHORT CUT LN	BUCKHORN	KY	41721-8684	37.2575094	-83.5166958
462	STAGGERWEED FRK	PHELPS	KY	41553-8902	37.467665	-82.1847483
462	STATE HIGHWAY 1024	OLIVE HILL	KY	41164-7208	38.31384667	-83.30504333
462	TURKEY CRK	HALLIE	KY	41821-8990	37.0943117	-83.0144767
462	YONTS FRK	JACKHORN	KY	41825-9095	37.2206983	-82.7003267
462	E MAIN ST	INEZ	KY	41224-8931	37.86821	-82.531225
4620	DAPHNE CT	ASHLAND	KY	41101-6805	38.4435217	-82.6252367
4620	HIGHWAY 421	HELTON	KY	40840-5528	36.97402783	-83.40380266
4620	JAMES E HANNAH DR	SOUTH SHORE	KY	41175	38.71811	-82.9629933
4620	JEWELL ST	ASHLAND	KY	41101-6820	38.4450467	-82.623965
4620	LOTTS CREEK RD TRLR	HAZARD	KY	41701-7646	37.2830283	-83.1260233
4620	ROBERTS DR	ASHLAND	KY	41102-8357	38.4494	-82.6851183
4620	ROBERTS DR	ASHLAND	KY	41102-8357	38.4504417	-82.68355
4620	ROBERTS DR BARN	ASHLAND	KY	41102-8357	38.4505183	-82.68256
4621	HIGHWAY 30	JACKSON	KY	41339-8298	37.570835	-83.31015167
4621	HIGHWAY 343	MC ROBERTS	KY	41835-9062	37.2298167	-82.657985
4621	KEETON DR	ASHLAND	KY	41102-8411	38.4555417	-82.69046
4621	SHERWOOD DR	ASHLAND	KY	41101-6890	38.4417317	-82.633015
4621	STATE ROUTE 30	JACKSON	KY	41339	37.57087667	-83.309925
4621	TOLER CRK	HAROLD	KY	41635-8828	37.46857733	-82.60858033
4621	W US HIGHWAY 60	GRAYSON	KY	41143	38.3263	-83.0212183
4622	HIGHWAY 899	PIPPA PASSES	KY	41844-9033	37.3270433	-82.885275
4622	UPPER JOHNS CRK	KIMPER	KY	41539-5909	37.4869633	-82.2794
4622	S KY ROUTE 321	HAGERHILL	KY	41222-9011	37.78010033	-82.79342366
4622	S KY ROUTE 321	HAGERHILL	KY	41222-9011	37.780445	-82.793285
4623	DAWSON LN	ASHLAND	KY	41102-9151	38.4575783	-82.69588
4623	HIGHWAY 15	WHITESBURG	KY	41858-8580	37.1394833	-82.8604383
4623	HIGHWAY 15	WHITESBURG	KY	41858-8580	37.13981	-82.85986
4623	HIGHWAY 160	LITTCARR	KY	41834-9003	37.2910333	-82.9405083
4623	HIGHWAY 550 TRLR	GARNER	KY	41817-9059	37.3649485	-82.9196415
4623	JEWELL ST	ASHLAND	KY	41101-6819	38.444078	-82.623632
4623	STATE ROUTE 1	GREENUP	KY	41144-7983	38.5066067	-82.824395
4623	STATE ROUTE 1 BARN	GREENUP	KY	41144-7983	38.5062617	-82.824155
4624	FRIENDSHIP RD	CATLETTSBURG	KY	41129-8705	38.3330717	-82.663815
4624	JEWELL ST	ASHLAND	KY	41101-6820	38.4439583	-82.6242717
4624	LITTLE LEATHERWOOD CRK	CORNETTSVILLE	KY	41731-8851	37.0755583	-83.0718017
4624	PINE ST	ASHLAND	KY	41102-8868	38.4559017	-82.6938333
4624	PINE ST TRLR	ASHLAND	KY	41102-8868	38.4560533	-82.69337
4624	S STATE HIGHWAY 1	GRAYSON	KY	41143-7634	38.2678283	-82.9177333
4625	DAPHNE CT	ASHLAND	KY	41101-6804	38.4436883	-82.6247167
4625	GREASY CRK	SHELBIANA	KY	41562-8601	37.3680733	-82.4931267
4625	HIGHWAY 7	LETCHER	KY	41832-9026	37.1479233	-82.9439617
4625	JARED CT	CATLETTSBURG	KY	41129-9769	38.396545	-82.6633317
4625	JEWELL ST	ASHLAND	KY	41101-6819	38.4440333	-82.623575
4625	MATTIE RD	LOUISA	KY	41230-7858	37.9934567	-82.770065
4626	BLACKBURN AVE	ASHLAND	KY	41101-5031	38.4496833	-82.626345
4626	DAPHNE CT LOT 39	ASHLAND	KY	41101-6805	38.44325	-82.62499
4626	JEWELL ST	ASHLAND	KY	41101-6827	38.4436033	-82.62341
4626	RACCOON RD	RACCOON	KY	41557-8622	37.48394	-82.4294817
4626	RACCOON RD	RACCOON	KY	41557-8622	37.4837517	-82.4296067
4626	ROBERTS DR	ASHLAND	KY	41102-8357	38.4489565	-82.68692366
4627	BROOKS RD	CATLETTSBURG	KY	41129-9453	38.30408592	-82.65157852
4627	GREASY CRK	SHELBIANA	KY	41562-8601	37.367645	-82.492935
4627	LAKE DR	CATLETTSBURG	KY	41129-9744	38.393015	-82.6520783



4627 MARROWBONE CREEK RD	ELKHORN CITY	KY	41522-7853	37.3290017	-82.4525967
4627 ROBERTS DR	ASHLAND	KY	41102-8357	38.44973	-82.6876567
4627 SHERWOOD DR	ASHLAND	KY	41101-6890	38.4416233	-82.6327867
4627 STATE HIGHWAY 194	PIKEVILLE	KY	41501-6334	37.5918817	-82.49822
4627 STATE HIGHWAY 194 GARG	PIKEVILLE	KY	41501		
4627 ZEBULON HWY	PIKEVILLE	KY	41501-3510	37.5316617	-82.469275
4627 ZEBULON HWY	PIKEVILLE	KY	41501-3510	37.53182	-82.469665
4627 ZEBULON HWY	PIKEVILLE	KY	41501-3510	37.5317067	-82.470785
4627 E SHELBIANA RD	PIKEVILLE	KY	41501-7800	37.419235	-82.461725
4627 N WOLF CRK	LOVELY	KY	41231-8954	37.8165217	-82.4115433
4628 JARED CT	CATLETTSBURG	KY	41129-9769	38.3960617	-82.6635167
4628 JARED CT UNIT GARAGE	CATLETTSBURG	KY	41129		
4629 GREASY CRK	SHELBIANA	KY	41562-8601	37.367826	-82.492733
4629 HIGHWAY 805	CROMONA	KY	41810	37.18349	-82.69132
4629 KY ROUTE 1426	DANA	KY	41615-8003	37.54704441	-82.68152575
4629 KY ROUTE 2030	PRINTER	KY	41655-9031	37.509075	-82.6917383
4629 PIGEON ROOST RD	PILGRIM	KY	41250-8994	37.7292417	-82.4396417
4629 ROBERTS DR	ASHLAND	KY	41102-8357	38.4497117	-82.6876533
463 BALLS FORK RD	ARY	KY	41712-8804	37.3842417	-83.14005
463 BEAR HOLW TRLR	EAST POINT	KY	41216-8802	37.7414617	-82.799155
463 BEVINS BR	PIKEVILLE	KY	41501-4852	37.5593233	-82.407345
463 BLUEBIRD DR	RUSSELL	KY	41169-1572	38.506695	-82.697385
463 BONZO RD	RACELAND	KY	41169-9008	38.5300733	-82.757395
463 BONZO RD	RACELAND	KY	41169-9008	38.5277913	-82.7587929
463 BRYANT BR	HI HAT	KY	41636-6201	37.39152	-82.7408383
463 CHURCH HOUSE HOLW	BELFRY	KY	41514-7428	37.6245617	-82.2589067
463 CLEAR CREEK RD TRLR	HAZARD	KY	41701-7555	37.30801	-83.0687583
463 CYNTHIA CHAPEL RD	LOUISA	KY	41230-6044	38.07306817	-82.61476266
463 DIALS BR	RANSOM	KY	41558-8409	37.56501	-82.1993967
463 DOGWOOD DR	PRINTER	KY	41655-8906	37.511655	-82.754015
463 FEDSCREEK RD	FEDSCREEK	KY	41524-8420	37.400775	-82.24101516
463 HAMBLEY BLVD	PIKEVILLE	KY	41501-3748	37.484965	-82.5278183
463 HAMBLEY BLVD UNIT KITCHEN	PIKEVILLE	KY	41501-3748	37.4850166	-82.5273136
463 HILLMAN HOLW	OLIVE HILL	KY	41164-8958	38.273735	-83.225735
463 IRON FURNACE RD	WURLTAND	KY	41144-7602	38.52245	-82.7904167
463 JACKSON BRANCH RD	ELKHORN CITY	KY	41522-7309	37.2744367	-82.427205
463 JOHNSON HTS	RACCOON	KY	41557-8204	37.5333217	-82.46303
463 KY ROUTE 993	PAINTSVILLE	KY	41240-8574	37.860485	-82.7768233
463 LITTLE BLACKLOG RD	INEZ	KY	41224-9077	37.86058667	-82.51067667
463 LITTLE GRAPEVINE CRK RD	HAZARD	KY	41701	37.32618	-83.24711
463 MAIN ST APT	PAINTSVILLE	KY	41240-1056	37.813755	-82.808345
463 MEADES BRANCH RD TRLR	LOUISA	KY	41230-6860	37.99315333	-82.667185
463 NARROWS BR	HARDY	KY	41531-8801	37.611615	-82.247665
463 PINSONFORK RD	MC ANDREWS	KY	41543-8000	37.5635723	-82.2744443
463 PONDEROSA DR APT D23	PAINTSVILLE	KY	41240-9360	37.7976667	-82.7934433
463 PONDEROSA DR APT D24	PAINTSVILLE	KY	41240-9360	37.7976667	-82.79344
463 PONDEROSA DR APT D25	PAINTSVILLE	KY	41240-9360	37.7976667	-82.7934367
463 PONDEROSA DR APT D26	PAINTSVILLE	KY	41240-9360	37.7976667	-82.7934383
463 PONDEROSA DR APT D27	PAINTSVILLE	KY	41240-9360	37.7976733	-82.793435
463 PONDEROSA DR APT D28	PAINTSVILLE	KY	41240-9360	37.797685	-82.7934317
463 PONDEROSA DR APT D29	PAINTSVILLE	KY	41240-9360	37.7977	-82.793425
463 PONDEROSA DR APT D30	PAINTSVILLE	KY	41240-9360	37.79767	-82.7934367
463 PONDEROSA DR APT D31	PAINTSVILLE	KY	41240-9360	37.7977083	-82.7934183
463 PONDEROSA DR APT D32	PAINTSVILLE	KY	41240-9360	37.7977117	-82.7934183
463 PREECE HL TRLR	INEZ	KY	41224-8952	37.82750333	-82.48918
463 REDBUD SUBDIVISON RD	LOUISA	KY	41230-5973	38.0593975	-82.637823
463 RIGHT FORK BRYANT BR	HI HAT	KY	41636-6226	37.386673	-82.748953
463 SPENCER DR	HAROLD	KY	41635-8303	37.502899	-82.66267499
463 WALKER BRANCH RD	HAZARD	KY	41701-6025	37.262445	-83.1766967
463 WALTERS RD	PIKEVILLE	KY	41501-9201	37.4848182	-82.4847979
463 WENDELL FORD TERMIN RD	CHAVIES	KY	41727-8679	37.37247517	-83.253385
463 WIDOWS BR	PHELPS	KY	41553-9406	37.50644	-82.1180117
463 N CENTRAL AVE	PRESTONSBURG	KY	41653-7824	37.6726767	-82.7755767
463 S MAIN ST	TRAM	KY	41663		
4630 BLACKBURN AVE	ASHLAND	KY	41101-5031	38.4493983	-82.6259767
4630 HIGHWAY 30	NOCTOR	KY	41339-8298	37.572648333	-83.31300333
4630 HIGHWAY 30 BARN	NOCTOR	KY	41339-8298	37.571995	-83.313705

4630	SHERWOOD DR	ASHLAND	KY	41101-6888	38.441535	-82.63263
4631	BOYD ST	ASHLAND	KY	41101-6546	38.4470367	-82.6101233
4631	DAWSON LN	ASHLAND	KY	41102-9151	38.45727767	-82.69581583
4631	FRYER CT	ASHLAND	KY	41102-6907	38.4539383	-82.6898233
4631	HICKORY ST	ASHLAND	KY	41101-6812	38.4434467	-82.62163
4631	JARED CT	CATLETTSBURG	KY	41129-9769	38.396905	-82.6642733
4631	KEETON DR	ASHLAND	KY	41102-8411	38.4556567	-82.6911867
4631	ROBERTS DR	ASHLAND	KY	41102-8357	38.4497033	-82.6876517
4631	SHERWOOD DR	ASHLAND	KY	41101-6890	38.4418217	-82.632115
4632	DAPHNE CT	ASHLAND	KY	41101-6805	38.44350667	-82.62484466
4632	JARED CT	CATLETTSBURG	KY	41129-9769	38.39634593	-82.66386919
4632	KEETON DR	ASHLAND	KY	41102	38.4549744	-82.690545
4632	KY ROUTE 1426	DANA	KY	41615-8003	37.54664	-82.6809767
4632	MIDDLE FRK	LEANDER	KY	41222-8819	37.73836357	-82.86994186
4632	STATE ROUTE 1043	SOUTH SHORE	KY	41175-7661	38.721689666	-82.92648683
4632	STATE ROUTE 1043	SOUTH SHORE	KY	41175-7661	38.72179233	-82.92574166
4632	STATE ROUTE 1043	SOUTH SHORE	KY	41175-7661	38.72100736	-82.92814981
4632	TIFFANY DR	ASHLAND	KY	41102-9156	38.4552467	-82.6918983
4632	TIFFANY DR	ASHLAND	KY	41102-9156	38.45479	-82.691645
4633	DAPHNE CT	ASHLAND	KY	41101-6804	38.4435433	-82.6243867
4633	DOG FORK LAUREL RD	CATLETTSBURG	KY	41129-9394	38.35062	-82.6647833
4633	DORTON JENKINS HWY	JENKINS	KY	41537-8528	37.2210917	-82.5656317
4633	HIGHWAY 15	WHITESBURG	KY	41858-8580	37.139869333	-82.85990966
4633	HIGHWAY 160	HINDMAN	KY	41822	37.290975	-82.940455
4633	HIGHWAY 476 HSE 1	CLAYHOLE	KY	41317	37.46960667	-83.282285
4633	HIGHWAY 721	HAZARD	KY	41701-7188	37.285629833	-83.0725565
4633	JARED CT	CATLETTSBURG	KY	41129-9769	38.3966533	-82.6646917
4633	KY HIGHWAY 699	SLEMP	KY	41763-9019	37.0803917	-83.11045
4633	LONG BRANCH RD	BELFRY	KY	41514-8015	37.6465525	-82.3355724
4633	ROBERTS DR	ASHLAND	KY	41102-8357	38.4497033	-82.68765
4633	SMITHBORO RD	SASSAFRAS	KY	41759-8886	37.2219283	-83.0443183
4633	SMITHBORO RD	SASSAFRAS	KY	41759-8886	37.2232332	-83.037088
4634	DIX FORK RD	HAZARD	KY	41701	37.285159333	-83.07192816
4634	EADS RD	CATLETTSBURG	KY	41129-8427	38.4160633	-82.6428083
4634	HICKORY ST	ASHLAND	KY	41101-6813	38.4435617	-82.6218967
4634	HIGHWAY 15	JACKSON	KY	41339-8392	37.516215	-83.34870333
4634	HIGHWAY 15 BLDG CHURCH	JACKSON	KY	41339	37.51678	-83.34916167
4634	JEWELL ST	ASHLAND	KY	41101-6892	38.443497	-82.62366933
4634	LONGFORK RD	VIRGIE	KY	41572-8875	37.3037667	-82.6459733
4634	PINE ST	ASHLAND	KY	41102-8868	38.4554867	-82.6937283
4634	ROCKCASTLE RD	INEZ	KY	41224-8699	37.915475	-82.54910333
4634	STATE ROUTE 1043	SOUTH SHORE	KY	41175-7661	38.7212645	-82.927888
4634	STATE ROUTE 1043 BLDG 1	SOUTH SHORE	KY	41175-7661	38.72123267	-82.9277905
4634	STATE ROUTE 1043 BLDG 2	SOUTH SHORE	KY	41175-7661	38.721512666	-82.92792516
4635	ADEN RD	OLIVE HILL	KY	41164-8265	38.28873	-83.0500567
4635	CRAFT COLLY RD	ERMINE	KY	41815-9046	37.177725	-82.80066
4635	DAWSON LN	ASHLAND	KY	41102-9151	38.457245	-82.6958217
4635	DONITHON RD	LOUISA	KY	41230-8405	37.99463	-82.5821
4635	GREASY CRK	SHELBIANA	KY	41562-8601	37.3684221	-82.4932733
4635	HICKORY ST	ASHLAND	KY	41101-6812	38.4432217	-82.6218383
4635	HIGHWAY 1098 UNIT CAMPER	JACKSON	KY	41339	37.5343946	-83.2806775
4635	MARROWBONE CREEK RD	ELKHORN CITY	KY	41522-7853	37.3288617	-82.4529267
4635	PINE ST	ASHLAND	KY	41102-8869	38.45570958	-82.69412233
4636	BLACKBURN AVE	ASHLAND	KY	41101-5031	38.4494683	-82.6256633
4636	CHLOE RD	PIKEVILLE	KY	41501-2270	37.4380833	-82.4796283
4636	CHLOE RD TRLR	PIKEVILLE	KY	41501	37.4379717	-82.4794383
4636	HIGHWAY 7	TOPMOST	KY	41862-8821	37.37387	-82.78692
4636	LOST CREEK RD	HAZARD	KY	41701-7946	37.36176933	-83.210812
4636	POND CREEK RD	MCVEIGH	KY	41555-7455	37.54523	-82.2608033
4636	STATE ROUTE 5 TRLR	ASHLAND	KY	41102-9443	38.4583067	-82.7067817
4636	WOOTON RD	WOOTON	KY	41776-8770	37.181177	-83.2472325
4637	DAPHNE CT	ASHLAND	KY	41101-6804	38.4436433	-82.6241733
4637	KY ROUTE 40 TRLR	MEALLY	KY	41234-9713	37.7971117	-82.7362517
4637	LITTLE CAT FORK RD	LOUISA	KY	41230-7162	38.18291	-82.7941567
4637	STATE ROUTE 1043	SOUTH SHORE	KY	41175-7661	38.7213733	-82.9290383
4638	DAPHNE CT	ASHLAND	KY	41101-6805	38.44349517	-82.62431033
4638	HIGHWAY 2565	LOUISA	KY	41230-6247	38.123384333	-82.622232

4638	HIGHWAY 7	BLACKKEY	KY	41804-9096	37.148495	-82.9445683
4638	SHERWOOD DR	ASHLAND	KY	41101-6888	38.4409333	-82.6325633
4639	ADEN RD GARG	OLIVE HILL	KY	41164-8265	38.28822677	-83.04905628
4639	BOYD ST	ASHLAND	KY	41101-6546	38.4468583	-82.609705
4639	HICKORY ST	ASHLAND	KY	41101-6812	38.443232	-82.62182433
4639	HIGHWAY 315	BOONEVILLE	KY	41314-8910	37.43809	-83.46099
4639	HIGHWAY 805	JENKINS	KY	41537-8871	37.1834205	-82.690752
4639	SHERWOOD DR	ASHLAND	KY	41101-6890	38.4417233	-82.6321067
464	ABBS CREEK RD	WEBBVILLE	KY	41180-8898	38.0974967	-82.861605
464	BIG BRANCH RD	JACKSON	KY	41339-8397	37.503895	-83.33517167
464	BIG BRANCH RD GARG	JACKSON	KY	41339-8397	37.50392667	-83.33464333
464	BLACKBURN AVE	ASHLAND	KY	41101-3477	38.4708967	-82.6620433
464	CALLAHAN BR	KIMPER	KY	41539-6417	37.5371367	-82.3540867
464	CHAPMAN FORK RD	MAJESTIC	KY	41547-8305	37.5189917	-82.1065567
464	COW HOLLOW RD	DRIFT	KY	41619-9088	37.48452567	-82.76508283
464	DRY RDG	GRAYSON	KY	41143-7885	38.2108083	-82.9096533
464	EAGLE TRACE BLVD LOT 42	HAROLD	KY	41635-8715	37.53655	-82.6215967
464	ELLIJAY RD	GREENUP	KY	41144-7173	38.6356283	-82.88199
464	FRALEY BR	GRAYSON	KY	41143-8500	38.27460233	-82.92587866
464	GLOMAWR STORMKING RD	HAZARD	KY	41701-6123	37.2278317	-83.1551533
464	GLOMAWR STORMKING RD	HAZARD	KY	41701-6123	37.2278267	-83.1550717
464	GLOMAWR STORMKING RD HSE GARAGE	HAZARD	KY	41701	37.2334433	-83.1430817
464	GREASY CRK	SHELBIANA	KY	41562-8233	37.41216369	-82.45769096
464	HIDDEN VALLEY RD APT 301	PAINTSVILLE	KY	41240-9030	37.8315717	-82.8323933
464	HIDDEN VALLEY RD APT 302	PAINTSVILLE	KY	41240-9030	37.8315683	-82.832405
464	HIDDEN VALLEY RD APT 303	PAINTSVILLE	KY	41240-9030	37.8315683	-82.832405
464	HIDDEN VALLEY RD APT 304	PAINTSVILLE	KY	41240-9030	37.831515	-82.83237
464	HIDDEN VALLEY RD APT 305	PAINTSVILLE	KY	41240-9030	37.8315783	-82.8323767
464	HIDDEN VALLEY RD APT 306	PAINTSVILLE	KY	41240-9030	37.8315833	-82.832365
464	HURRICANE CRK	KIMPER	KY	41539-6204	37.4962583	-82.3604617
464	JIM ARNETT BRANCH RD	SALYERSVILLE	KY	41465-8971	37.7028296	-83.0060985
464	JONES BR	OLIVE HILL	KY	41164-8961	38.23764	-83.29585667
464	JUSTELL BRIDGE RD	BETSY LAYNE	KY	41605-7049	37.5565933	-82.6403967
464	LOWER PIGEONROOST RD	BONNYMAN	KY	41719-9004	37.29427983	-83.2725455
464	MEATHOUSE FRK TRLR	CANADA	KY	41519-8202	37.60223633	-82.3301055
464	NEW CAMP RD	SOUTH WILLIAMSON	KY	41503-4087	37.6615452	-82.2856634
464	PECCO HOLW TRLR	BELFRY	KY	41514-7203	37.61113	-82.2823483
464	POND FRK	KIMPER	KY	41539-5844	37.5024055	-82.25760233
464	PONDEROSA DR	PAINTSVILLE	KY	41240-8558	37.7975233	-82.7918417
464	REDBUD SUBDIVISON RD	LOUISA	KY	41230-5973	38.05852983	-82.6344655
464	REDBUD SUBDIVISON RD LOT 30	LOUISA	KY	41230-5973	38.05936333	-82.63409
464	RIGHT FORK BRYANT BR	HI HAT	KY	41636-6226	37.3872433	-82.7518317
464	SHEAS FRK TRLR	MC ROBERTS	KY	41835-9005	37.2071933	-82.6820233
464	SM ROBERSON DR	SOUTH SHORE	KY	41175-9678	38.719395	-82.96876
464	SMITH BR	GRAYSON	KY	41143-6705	38.33209133	-83.025519
464	SMITH BR GARG	GRAYSON	KY	41143-6705	38.3320467	-83.0253367
464	STATE ROUTE 784	SOUTH SHORE	KY	41175-9784	38.7048217	-82.957015
464	STEEP FIELD FRK	AVAWAM	KY	41713	37.21811983	-83.27203066
464	STINSON CRK	GRAYSON	KY	41143-7802	38.30355	-82.868915
464	STORE HOLLOW RD	BETSY LAYNE	KY	41605-9019	37.56289	-82.6225333
464	STRONGS BRANCH RD	ALTRO	KY	41339-7128	37.3519367	-83.3752883
464	SUGAR CAMP BRANCH RD	THOUSANDSTICKS	KY	41766-9074	37.1961967	-83.4219167
464	WICKERFIELD RD	INEZ	KY	41224-8971	37.8671475	-82.53249016
464	E MAIN ST APT 1	HAZARD	KY	41701-1925	37.2467867	-83.1842017
464	E MAIN ST APT 2	HAZARD	KY	41701-1925	37.2467883	-83.1842033
464	E MAIN ST GARG	HAZARD	KY	41701-1925	37.24683	-83.184205
464	E RUSSELL ST	ELKHORN CITY	KY	41522-7088	37.3055817	-82.3457317
464	N LAKE DR STE 3	PRESTONSBURG	KY	41653-1230	37.67230898	-82.77623339
4640	BIG BRANCH RD	AMBURGEY	KY	41773-8709	37.27473	-82.9998517
4640	HURRICANE RD	PIKEVILLE	KY	41501-7633	37.5197583	-82.6011583
4640	KY ROUTE 40	STAFFORDSVILLE	KY	41256-9115	37.8177583	-82.893315
4640	PINE ST	ASHLAND	KY	41102-8868	38.455195	-82.6936983
4640	STATE HIGHWAY 1056	RANSOM	KY	41558-8423	37.5538317	-82.2002467
4640	N WOLF CRK	LOVELY	KY	41231-8954	37.81653	-82.4115467
4641	DAWSON LN UNIT RV	ASHLAND	KY	41102-9151	38.456919333	-82.69562983
4641	DOG FORK LAUREL RD	CATLETTSBURG	KY	41129-9394	38.349715	-82.6650917
4641	GREASY CRK	SHELBIANA	KY	41562-8601	37.36826083	-82.49371366

4641	KY ROUTE 3379	GALVESTON	KY	41635-6318	37.4384983	-82.6292767
4641	POSSUM TROT RD	LEBURN	KY	41831-8967	37.3997033	-82.9515917
4642	BIG BRANCH RD	AMBURGEY	KY	41773-8709	37.2746033	-83.0001533
4642	FALCON RD	SALYERSVILLE	KY	41465-9189	37.7893717	-83.00317
4642	JEWELL ST	ASHLAND	KY	41101-6892	38.4435133	-82.6239133
4642	MARROWBONE CREEK RD	ELKHORN CITY	KY	41522-7853	37.3278383	-82.453755
4642	SHERWOOD DR	ASHLAND	KY	41101-6888	38.4412717	-82.6319
4642	STATE ROUTE 5	ASHLAND	KY	41102-9443	38.4577117	-82.7061833
4642	STATE ROUTE 5 BARN	ASHLAND	KY	41102-9443	38.4566167	-82.7059269
4642	STATE ROUTE 5 HSE SMALL	ASHLAND	KY	41102-9443	38.4573733	-82.7060833
4642	UPPER JOHNS CRK	KIMPER	KY	41539-5909	37.486816	-82.2784755
4643	BLUE RIBBON DR	CATLETTSBURG	KY	41129-9004	38.3274533	-82.6604983
4643	COLLINS HWY	PIKEVILLE	KY	41501-6838	37.38893	-82.5291267
4643	COLLINS HWY LOT 1	PIKEVILLE	KY	41501-6838	37.3889383	-82.529335
4643	DONITHON RD	LOUISA	KY	41230-8405	37.99548315	-82.58412394
4643	DONITHON RD	LOUISA	KY	41230-8405	37.99427	-82.58297167
4643	HIGHWAY 899	PIPPA PASSES	KY	41844-9033	37.3270983	-82.8858567
4643	LAKE BONITA RD	CATLETTSBURG	KY	41129-8467	38.39339518	-82.65139047
4643	POSSUM TROT RD	LEBURN	KY	41831-8967	37.399732166	-82.95140316
4644	COLLINS HWY TRLR	PIKEVILLE	KY	41501-6838	37.3885483	-82.5297633
4644	HIGHWAY 315	BOONEVILLE	KY	41314-8910	37.43927	-83.46169
4644	LITTLE LEATHERWOOD CRK	CORNETTSVILLE	KY	41731-8851	37.07553009	-83.07227405
4644	STATE HIGHWAY 1056	RANSOM	KY	41558-8423	37.5540583	-82.1998033
4644	UPPER JOHNS CRK TRLR 3	KIMPER	KY	41539-5909	37.4864867	-82.2776483
4644	ZEBULON HWY	PIKEVILLE	KY	41501-3511	37.5316	-82.4686683
4645	DONITHON RD	LOUISA	KY	41230-8405	37.99423483	-82.58336766
4645	MESA DR	CATLETTSBURG	KY	41129-9705	38.3876	-82.6663083
46458	STATE HIGHWAY 194	MAJESTIC	KY	41547-8532	37.55816717	-82.1105215
4647	KY ROUTE 3379	GALVESTON	KY	41635-6318	37.4384083	-82.6292833
4647	PIGEON ROOST RD	PILGRIM	KY	41250-8994	37.729248	-82.43904616
4647	STATE ROUTE 503	GREENUP	KY	41144-7306	38.4935717	-82.7700133
4647	WOODMAN CREEK RD	WOODMAN	KY	41547	37.520989	-82.059529
4648	FRIENDSHIP RD	CATLETTSBURG	KY	41129-8705	38.33296	-82.6621333
4648	FRIENDSHIP RD	CATLETTSBURG	KY	41129-8705	38.3328767	-82.661855
4648	STATE ROUTE 503	GREENUP	KY	41144-7306	38.4930567	-82.7702667
4649	HIGHWAY 1690	LOUISA	KY	41230-8456	38.02207833	-82.58677333
4649	HIGHWAY 805 TRLR	CROMONA	KY	41810	37.1833475	-82.69081216
465	ACUP RD	HAPPY	KY	41746-9006	37.2167433	-83.1054183
465	ANTLER DR LOT 16	HAZARD	KY	41701-8605	37.33214436	-83.14813138
465	BLACKBURN AVE	ASHLAND	KY	41101-3476	38.470768	-82.6616535
465	BOOKER FRK	PIKEVILLE	KY	41501-3920	37.3297933	-82.5660867
465	BUCKS BR	MARTIN	KY	41649-7801	37.57638	-82.768203
465	CEDAR ST	HAZARD	KY	41701-1511	37.2535667	-83.1898583
465	CEDAR ST	HAZARD	KY	41701-1511	37.2536433	-83.1895133
465	CHURCH RDG	OLIVE HILL	KY	41164-8100	38.2701695	-83.057053
465	COMBS BRANCH RD TRLR	HINDMAN	KY	41822-8929	37.3334283	-82.96047
465	DOTY BR	MC DOWELL	KY	41647-9047	37.4509383	-82.7488867
465	EDISON RD	GRAYSON	KY	41143-7895	38.2730267	-82.953145
465	ELISHA FRK	PIKEVILLE	KY	41501-7022	37.4864081	-82.5798891
465	EMILY CRK	PILGRIM	KY	41250-9034	37.79239699	-82.41900288
465	FERGUSON RD	ASHLAND	KY	41101-7354	38.4797867	-82.6604117
465	FERRY AVE	WORTHINGTON	KY	41183-9384	38.5496683	-82.7268983
465	FLOWER GARDEN HOLW TRLR	TURKEY CREEK	KY	41514-8024	37.629625	-82.3238783
465	GARDNER FRK	SHELBIANA	KY	41562-8521	37.3728483	-82.47558
465	GLADY BR	STINNETT	KY	40868	37.0932783	-83.4234783
465	GRASSY BR	RACCOON	KY	41557-8338	37.51284	-82.4404917
465	GRASSY BR	RACCOON	KY	41557-8338	37.5129633	-82.4403483
465	HAPPY VALLEY RD	SOUTH WILLIAMSON	KY	41503-4067	37.6656583	-82.2807283
465	HAPPY VALLEY RD GARG	SOUTH WILLIAMSON	KY	41503-4067	37.664760166	-82.27977533
465	HIGHWAY 1087	LEBURN	KY	41831-9124	37.4012183	-82.943355
465	HIGHWAY 1087	LEBURN	KY	41831-9124	37.401297	-82.94284399
465	HIGHWAY 1410	WHITESBURG	KY	41858-8218	37.2273117	-82.8593367
465	HIGHWAY 343	FLEMING NEON	KY	41840-9005	37.1911067	-82.7052167
465	JEFFERSON RD TRLR	HUEYSVILLE	KY	41640-8763	37.4922583	-82.8345333
465	KY HIGHWAY 463	SLEMP	KY	41763-9007	37.041114	-83.12676916
465	KY ROUTE 306	WHEELWRIGHT	KY	41669-9025	37.3475765	-82.71631316
465	KY ROUTE 777	LANGLEY	KY	41645-9081	37.5308867	-82.793685

465 KY ROUTE 777	LANGLEY	KY	41645-9081	37.53109	-82.793805
465 LEATHERWOOD BR TRLR	OLIVE HILL	KY	41164-7425	38.24641667	-83.22596667
465 LOWER STRINGTOWN RD	BURNWELL	KY	41514-7717	37.6289233	-82.227705
465 MAIN ST	HAZARD	KY	41701-1776	37.2451095	-83.1803616
465 MARTIN BRANCH RD	MOUSIE	KY	41839-8996	37.398095	-82.8664567
465 MASH FRK	SALYERSVILLE	KY	41465-7454	37.7550767	-83.0445233
465 MASH FRK TRLR	SALYERSVILLE	KY	41465-7454	37.7533367	-83.0438217
465 MEADES BRANCH RD TRLR	LOUISA	KY	41230-6860	37.99308167	-82.66684333
465 MIDDLE FRK TRLR	RANSOM	KY	41558-8750	37.5410933	-82.228225
465 PARADISE HL	GRAYSON	KY	41143-6957	38.3361117	-82.9578667
465 PARADISE HL	GRAYSON	KY	41143-6957	38.3365108	-82.9564344
465 PENNY HWY	PIKEVILLE	KY	41501-3820	37.35981	-82.5669867
465 PISTOL CITY	WHITESBURG	KY	41858-8396	37.18720683	-82.83066414
465 RIGHT FORK OF LICK FRK	JENKINS	KY	41537-8353	37.25124733	-82.547319
465 ROGERS HOLW TRLR	GRAYSON	KY	41143-7244	38.300515	-83.036745
465 ROY CAMPBELL DR	HAZARD	KY	41701-9453	37.27241683	-83.23145416
465 SHOP FORK ST	WHEELWRIGHT	KY	41669-9045	37.330515	-82.714625
465 SNOWDEN BRANCH RD	JACKSON	KY	41339-7497	37.53462	-83.35554167
465 STATE HIGHWAY 1662	OLIVE HILL	KY	41164-8331	38.30112333	-83.2799
465 STATE ROUTE 716	ASHLAND	KY	41102-9370	38.4398217	-82.704775
465 STATE ROUTE 827	GREENUP	KY	41144-6834	38.5891295	-82.85816466
465 TACKETT FRK	BEAVER	KY	41604-6327	37.3919233	-82.6509317
465 TENMILE CREEK RD	CHAVIES	KY	41727-8655	37.3859233	-83.2806917
465 UPPER DUNHAM RD	JENKINS	KY	41537-8502	37.20885766	-82.63769764
465 WENDOVER RD	HYDEN	KY	41749-8718	37.141565	-83.3765383
465 WHITE OAK RD	PILGRIM	KY	41250-8709	37.77986633	-82.41967833
465 WOLF BRANCH RD	HAZARD	KY	41701-6354	37.203	-83.2407617
465 E MOUNTAIN PKWY	SALYERSVILLE	KY	41465-9734	37.73837717	-83.04161016
465 S HIGHWAY 3	LOUISA	KY	41230-6683	38.1102417	-82.59602
4650 LOTT'S CREEK RD	HAZARD	KY	41701-7646	37.2826975	-83.125865
4650 MARROWBONE CREEK RD	ELKHORN CITY	KY	41522-7853	37.3286583	-82.45279
4650 MATILDA AVE	SOUTH SHORE	KY	41175	38.7190033	-82.9642967
4650 ROCKHOUSE FORK RD	SALYERSVILLE	KY	41465-8040	37.767371	-82.95595666
4650 SHERWOOD DR	ASHLAND	KY	41101-6888	38.4409033	-82.631815
4651 GREASY CRK	SHELBIANA	KY	41562-8601	37.367578	-82.492926
4651 TACKETT DR	ASHLAND	KY	41101-6846	38.4424433	-82.6271567
4651 TACKETT DR	ASHLAND	KY	41101-6846	38.4424667	-82.6273183
4652 BLUE RIBBON DR	CATLETTSBURG	KY	41129-9003	38.3269467	-82.6600067
4652 FRYER CT	ASHLAND	KY	41102-6907	38.454426166	-82.690043
4652 STATE HIGHWAY 1056	RANSOM	KY	41558-8423	37.554565	-82.1992233
4652 N MAYO TRL	PIKEVILLE	KY	41501-3247	37.5305317	-82.5750367
4652 N MAYO TRL UNIT 8003	PIKEVILLE	KY	41501-3247	37.5298833	-82.5749883
4655 HIGHWAY 1098	JACKSON	KY	41339-7109	37.532975	-83.28110833
4655 HIGHWAY 1098	JACKSON	KY	41339-7109	37.53297167	-83.28124333
4655 HIGHWAY 550	GARNER	KY	41817-9059	37.364859	-82.919784
4655 HIGHWAY 7 TRLR	TOPMOST	KY	41862-8821	37.37350917	-82.78689233
4655 RIDGE LINE RD	RACCOON	KY	41557-8917	37.46336	-82.38552133
4655 STATE ROUTE 207	GREENUP	KY	41144-7429	38.49845415	-82.76720818
4656 HIGHWAY 80	WOOTON	KY	41776-8828	37.1601133	-83.3131667
4656 RACCOON RD	RACCOON	KY	41557-8622	37.4833367	-82.4298917
4656 S KY ROUTE 321	HAGERHILL	KY	41222-9011	37.7803783	-82.792925
4657 DORTON JENKINS HWY	JENKINS	KY	41537-8528	37.2207067	-82.5655267
4657 GREASY CRK	SHELBIANA	KY	41562-8601	37.3676367	-82.49342
4657 GREASY CRK GARG	SHELBIANA	KY	41562-8601	37.367443	-82.49351
4657 HIGHWAY 15	WHITESBURG	KY	41858-6504	37.1402217	-82.8597767
4657 HIGHWAY 15 APT C	WHITESBURG	KY	41858-6504	37.1400167	-82.859585
4657 HIGHWAY 15 APT D	WHITESBURG	KY	41858-6504	37.09973466	-82.83650622
4657 KY ROUTE 40	MEALLY	KY	41234-9713	37.79729	-82.7358517
4658 HIGHWAY 80	WOOTON	KY	41776-8828	37.1602633	-83.3116267
4658 N WOLF CRK	LOVELY	KY	41231-8954	37.81651	-82.41154
4659 DOC BILL BR	JONANCY	KY	41538	37.3076167	-82.5961033
4659 HIGHWAY 7	TOPMOST	KY	41862-8821	37.37342527	-82.7855263
4659 SKYLINE DR LOT 1A	ASHLAND	KY	41102-5739	38.447235	-82.67226
4659 STATE HIGHWAY 986	OLIVE HILL	KY	41164-9340	38.25525	-83.137205
4659 STATE HIGHWAY 986 BARN	OLIVE HILL	KY	41164-9340	38.25569167	-83.13742833
4659 THORNTON RD TRLR	THORNTON	KY	41855-9047	37.206525	-82.7969417
466 ARROWHEAD ESTATES RD	STAFFORDSVILLE	KY	41256-9047	37.8232267	-82.85026

466	BRUCE BRANCH RD	MOUSIE	KY	41839-9095	37.4214467	-82.8946433
466	CARTER BR	INEZ	KY	41224-8887	37.8496738	-82.5089528
466	CHEROKEE HILLS RD APT 409	HAZARD	KY	41701-6550	37.26354986	-83.20645509
466	CHEROKEE HILLS RD APT 410	HAZARD	KY	41701-6550	37.2630065	-83.20626416
466	CHEROKEE HILLS RD APT 411	HAZARD	KY	41701-6550	37.26360265	-83.20643589
466	CHEROKEE HILLS RD APT 412	HAZARD	KY	41701-6550	37.2631435	-83.20639316
466	CHEROKEE HILLS RD APT 413	HAZARD	KY	41701-6550	37.2630483	-83.2059883
466	CHEROKEE HILLS RD APT 414	HAZARD	KY	41701-6550	37.2627483	-83.205935
466	CHEROKEE HILLS RD APT 415	HAZARD	KY	41701-6550	37.2633067	-83.2060467
466	CHEROKEE HILLS RD APT 416	HAZARD	KY	41701-6550	37.26329	-83.206055
466	DINWOOD RD	MARTIN	KY	41649-7821	37.562542	-82.767867
466	DUSTY RD	WHITESBURG	KY	41858-8191	37.2319267	-82.8031217
466	EVERMANS CRK	GRAYSON	KY	41143-7037	38.34965	-82.980455
466	HIDDEN VALLEY RD APT 401	PAINTSVILLE	KY	41240-9031	37.8319917	-82.83149
466	HIDDEN VALLEY RD APT 402	PAINTSVILLE	KY	41240-9031	37.831985	-82.8314733
466	HIDDEN VALLEY RD APT 403	PAINTSVILLE	KY	41240-9031	37.83198	-82.8314567
466	JOSEPHINE DR	PRESTONSBURG	KY	41653-7990	37.6731717	-82.7749133
466	KEETON HTS	WEST LIBERTY	KY	41472-1202	37.913395	-83.25959833
466	KINNIKINNICK RD	PIKEVILLE	KY	41501-3005	37.5464367	-82.57792
466	KINNIKINNICK RD	PIKEVILLE	KY	41501-3005	37.5463233	-82.577585
466	KY ROUTE 1101	DRIFT	KY	41619-9065	37.480465	-82.74724
466	LEADINGHAM BR	GRAYSON	KY	41143-8195	38.19957683	-82.9570545
466	LEM WILSON RD	MALLIE	KY	41836-8896	37.2629017	-82.89232
466	LIMEVILLE HOLW	SOUTH SHORE	KY	41175-7791	38.70473	-82.88843783
466	MADISONS FRK	DANA	KY	41615-8026	37.5362745	-82.6879759
466	MADISONS FRK BLDG 1	DANA	KY	41615-8026	37.53622562	-82.68810889
466	MAIN ST APT 5	PAINTSVILLE	KY	41240-1045	37.8137183	-82.8067378
466	MEADOW BR	HINDMAN	KY	41822	37.29961	-82.9845317
466	NAZERENE HOLW	OLIVE HILL	KY	41164-9353	38.28957667	-83.07233667
466	OAKLEY RD	LOUISA	KY	41230-6899	37.980826666	-82.74601283
466	OLD MILL RIDGE HL TRLR	BONNYMAN	KY	41719-8845	37.2972188	-83.2333573
466	PINE VALLEY RD	HAZARD	KY	41701-8943	37.343482	-83.1525065
466	PONDEROSA DR	PAINTSVILLE	KY	41240-8558	37.7974667	-82.7917633
466	POWELL BR	TRAM	KY	41663-8903	37.5655	-82.6522933
466	POWELL BR TRLR	TRAM	KY	41663-8903	37.5654133	-82.652095
466	SHEAS FRK	MC ROBERTS	KY	41835-9005	37.2080767	-82.6822933
466	SMOOT CRK	WHITESBURG	KY	41858-8050	37.1587733	-82.869445
466	STAMPER FORK RD TRLR	JACKSON	KY	41339-9788	37.43358167	-83.43585667
466	STAN BR TRLR	GRAYSON	KY	41143-7284	38.3409825	-82.99023616
466	STATE HIGHWAY 194	PIKEVILLE	KY	41501-6447	37.5629967	-82.4650217
466	STATE HIGHWAY 194	PIKEVILLE	KY	41501-6447	37.5626467	-82.4651367
466	STATE HIGHWAY 955	OLIVE HILL	KY	41164-8864	38.25987167	-83.22434833
466	STATE ROUTE 827 TRLR	GREENUP	KY	41144-6834	38.5894217	-82.8577983
466	STOKER BRANCH RD	WHEELWRIGHT	KY	41669-9016	37.32325167	-82.72038533
466	STOKER BRANCH RD TRLR	WHEELWRIGHT	KY	41669-9016	37.32281733	-82.72000283
466	STRAIGHT FRK	PIKEVILLE	KY	41501-6936	37.3822633	-82.50868
466	TRIMBLE BR	PRESTONSBURG	KY	41653-1265	37.6729667	-82.769615
466	UPPER RIVER CANEY RD TRLR	LOST CREEK	KY	41348-9028	37.38900833	-83.33928167
466	VISTA DR	HAZARD	KY	41701-9449	37.274121	-83.2228212
466	E RUSSELL ST	ELKHORN CITY	KY	41522-7088	37.3056783	-82.3454783
466	N COPELAND	JACKSON	KY	41339-7402	37.45513	-83.37559667
466	S LAKE DR	PRESTONSBURG	KY	41653-1298	37.666128	-82.761242
466	S MAYO TRL	PIKEVILLE	KY	41501-1524	37.46493	-82.52882
4660	PAW PAW CRK TRLR	PAW PAW	KY	41553-9516	37.4289812	-82.1322204
4660	STATE ROUTE 1	GREENUP	KY	41144-7983	38.5065717	-82.82642
4660	STATE ROUTE 1	GREENUP	KY	41144-7983	38.5067917	-82.8271
4660	STATE ROUTE 1 BARN	GREENUP	KY	41144-7983	38.5067	-82.826824
4660	S KY ROUTE 321	HAGERHILL	KY	41222-9011	37.77963	-82.793005
4661	HIGHWAY 1110	HADDIX	KY	41339-8146	37.46057333	-83.372205
4661	SHERWOOD DR	ASHLAND	KY	41101-6889	38.441425	-82.6310833
4662	CANOE RD	JACKSON	KY	41339-9774	37.44685833	-83.45150333
4662	CANTERBURY CT	ASHLAND	KY	41101-6803	38.44399309	-82.62744204
4662	HIGHWAY 899	PIPPA PASSES	KY	41844-9033	37.32679745	-82.88572664
4662	HIGHWAY 899 TRLR	PIPPA PASSES	KY	41844-9033	37.32658	-82.8845317
4662	RIVER FRONT RD	LOVELY	KY	41231-9076	37.8091983	-82.3797483
4662	UPPER JOHNS CRK	KIMPER	KY	41539-5909	37.4867983	-82.2786133
4663	CANTERBURY CT	ASHLAND	KY	41101-6802	38.4440933	-82.6268567

4663 PERKINS MADDEN RD	VICCO	KY	41773-8748	37.268005	-82.9840217
4663 RIGHT FORK OF BRUSHY RD	VARNEY	KY	41571-9079	37.6146633	-82.4507517
4663 TOLER CRK	HAROLD	KY	41635-8828	37.467705	-82.6083167
4663 US HIGHWAY 23	IVEL	KY	41642-9405	37.60281	-82.6865833
4664 CHLOE RD	PIKEVILLE	KY	41501-2270	37.437538	-82.479848
4664 HIGHWAY 7	TOPMOST	KY	41862-8821	37.37417933	-82.78711316
4664 MARROWBONE CREEK RD TRLR	ELKHORN CITY	KY	41522-7854	37.3282967	-82.4533683
4664 MILLERS CRK	PIKEVILLE	KY	41501-5851	37.5898345	-82.52246666
4664 NOTTINGHAM CT	ASHLAND	KY	41101-6830	38.44406	-82.6291967
4664 WOODMAN CREEK RD	WOODMAN	KY	41568-8749	37.52676	-82.0575917
4665 HIGHWAY 7	LETCHER	KY	41832-9026	37.1476633	-82.9445033
4665 LITTLE LEATHERWOOD CRK	CORNETTSVILLE	KY	41731-8851	37.0750917	-83.0723817
4665 PERKINS MADDEN RD	VICCO	KY	41773-8748	37.2675383	-82.983855
4665 RIVER FRONT RD	LOVELY	KY	41231-9076	37.8126412	-82.4008079
4666 CANTERBURY CT	ASHLAND	KY	41101-6803	38.4440067	-82.6274283
4666 STATE HIGHWAY 1056	RANSOM	KY	41558-8423	37.554565	-82.1992233
4667 CANTERBURY CT	ASHLAND	KY	41101-6802	38.4436967	-82.6271717
4667 HIGHWAY 160	HINDMAN	KY	41822	37.2906217	-82.93982
4667 HIGHWAY 343	MC ROBERTS	KY	41835-9062	37.2301433	-82.6574317
4668 LONGFORK RD	VIRGIE	KY	41572-8819	37.303665	-82.646585
4668 QUICKSAND CREEK RD	LAMBRIC	KY	41339-8333	37.55407	-83.13413
4669 ADEN RD	OLIVE HILL	KY	41164-8265	38.28868967	-83.04921883
4669 ADEN RD	OLIVE HILL	KY	41164-8265	38.2888683	-83.04925
4669 STATE ROUTE 503	WURLAND	KY	41144-7306	38.49343	-82.7695117
4669 WANDA CT	ASHLAND	KY	41102-5758	38.44768	-82.674445
467 ALLEGHENY RD	HELLIER	KY	41534-9005	37.285824166	-82.47190533
467 BOWEN LN	INEZ	KY	41224-9563	37.91653283	-82.55311833
467 BURNING FORK RD	PIKEVILLE	KY	41501-3403	37.5088717	-82.4731367
467 BURNING FORK RD GARG	PIKEVILLE	KY	41501-3403	37.5081665	-82.473528
467 CALEB BRANCH RD	REDFOX	KY	41847-9201	37.19660453	-82.94542502
467 COMMUNITY RD TRLR	HAZARD	KY	41701	37.3444983	-83.2702
467 DRY RDG	GRAYSON	KY	41143-7885	38.2103517	-82.9105317
467 FLAT BR	JACKSON	KY	41339-9453	37.5324875	-83.32150233
467 GRASSY BRANCH RD	ESSIE	KY	40827-7045	37.0745183	-83.4378667
467 HIDDEN VALLEY RD APT 501	PAINTSVILLE	KY	41240-9015	37.8328483	-82.83258
467 HIDDEN VALLEY RD APT 502	PAINTSVILLE	KY	41240-9015	37.8328417	-82.8325783
467 HIDDEN VALLEY RD APT 503	PAINTSVILLE	KY	41240-9015	37.8329067	-82.8325767
467 HIDDEN VALLEY RD APT 504	PAINTSVILLE	KY	41240-9015	37.8329017	-82.8325783
467 HIDDEN VALLEY RD APT 505	PAINTSVILLE	KY	41240-9015	37.8328367	-82.8325783
467 HIDDEN VALLEY RD APT 506	PAINTSVILLE	KY	41240-9015	37.8328167	-82.832575
467 HIDDEN VALLEY RD APT 507	PAINTSVILLE	KY	41240-9015	37.8328983	-82.8325783
467 HIDDEN VALLEY RD APT 508	PAINTSVILLE	KY	41240-9015	37.8328583	-82.8325817
467 HILL TOP FARM RD	BLACKKEY	KY	41804-8755	37.1528195	-83.00298066
467 JOHN BLOOD HOLW	BUSY	KY	41723-8969	37.262739	-83.36334999
467 KENNEDY RD	HAZARD	KY	41701-8365	37.3442267	-83.2706033
467 KY ROUTE 2039	HAGERHILL	KY	41222-9071	37.8104283	-82.850075
467 L O DAVIS DR	HAZARD	KY	41701-1752	37.24929	-83.1911017
467 LICK FRK	JENKINS	KY	41537-8356	37.2643133	-82.6040383
467 LICKING ROCK BR TRLR	ERMINE	KY	41815-8916	37.1572567	-82.7872817
467 LITTLE BLUE SPRINGS RD	RANSOM	KY	41558-8421	37.55353	-82.1854233
467 LITTLE BLUE SPRINGS RD	RANSOM	KY	41558-8421	37.55353	-82.1854233
467 MARION BRANCH RD	PIKEVILLE	KY	41501-9364	37.4552267	-82.52384
467 MEADES BRANCH RD	LOUISA	KY	41230-6860	37.9934304	-82.666881
467 MILLERS CRK	VAN LEAR	KY	41265-9030	37.768712	-82.75273983
467 OGDEN BR	HINDMAN	KY	41822-8999	37.3426683	-83.0017383
467 QUEENSDALE RD UNIT Q70	BEVERLY	KY	40913-8607	37.01292	-83.5316983
467 SALTWELL RD	INEZ	KY	41224-8821	37.84802	-82.552672
467 SHOP BR	WAYLAND	KY	41666-9004	37.437445	-82.7935633
467 STATE HIGHWAY 1910	GRAYSON	KY	41143-7992	38.3437067	-82.9124233
467 STATE ROUTE 3117	SOUTH SHORE	KY	41175-9661	38.7319517	-82.9122733
467 STUMBO BR	PRINTER	KY	41655-9036	37.5386783	-82.731175
467 TRIMBLE BR	PRESTONSBURG	KY	41653-1265	37.6732867	-82.769745
467 WAGER BRANCH RD	CARRIE	KY	41725	37.3390167	-83.0202317
467 WALKER AVE	RACELAND	KY	41169-1270	38.534205	-82.7242817
467 E 1ST AVE	SOUTH SHORE	KY	41175-8920	38.72506417	-82.96494033
467 E 1ST AVE GARG	SOUTH SHORE	KY	41175-8920	38.72499867	-82.96506616
467 E MOUNTAIN PKWY	SALYERSVILLE	KY	41465-9734	37.7383267	-83.0415267

467 E MOUNTAIN PKWY STE 2	SALYERSVILLE	KY	41465-9734	37.7382983	-83.0415217
467 E MOUNTAIN PKWY STE 3	SALYERSVILLE	KY	41465-9734	37.738315	-83.0415583
467 S WOLF CRK	PILGRIM	KY	41250-8832	37.7812717	-82.45562
467 W KY HIGHWAY 80	COMBS	KY	41729-9021	37.2648667	-83.211545
4670 HIGHWAY 931	WHITESBURG	KY	41858-8629	37.077418	-82.83730116
4670 KY HIGHWAY 28 TRLR	HAZARD	KY	41701-5783	37.35120965	-83.34137695
4670 NOTTINGHAM CT	ASHLAND	KY	41101-6830	38.4441617	-82.6295567
4670 PAW PAW CRK	PAW PAW	KY	41553-9516	37.4289812	-82.1322204
4670 TURKEY CRK UNIT HUD	INEZ	KY	41224-8358	37.90715333	-82.492065
4671 DORTON JENKINS HWY	JENKINS	KY	41537-8528	37.2205017	-82.5652367
4671 KY ROUTE 1426	DANA	KY	41615-8003	37.5474483	-82.6804033
4671 SHERWOOD DR LOT 12	ASHLAND	KY	41101-6889	38.4411	-82.630615
4672 CANTERBURY CT	ASHLAND	KY	41101-6803	38.4438033	-82.62767
4672 HIGHWAY 1	LOUISA	KY	41230-8939	38.1655533	-82.7596683
4672 KY HIGHWAY 476	BULAN	KY	41722-9998	37.2889117	-83.1792467
4672 KY ROUTE 40	MEALLY	KY	41234-9713	37.7977	-82.7360683
4672 NOTTINGHAM CT	ASHLAND	KY	41101-6830	38.4439067	-82.62966
46726 STATE HIGHWAY 194	MAJESTIC	KY	41547-8446	37.5596967	-82.10518
46726 STATE HIGHWAY 194 TRLR	MAJESTIC	KY	41547-8446	37.5592433	-82.1048167
4673 CANTERBURY CT	ASHLAND	KY	41101-6802	38.443535	-82.62739
4673 HIGHWAY 80	WOOTON	KY	41776-8828	37.1598067	-83.31465
4673 NOTTINGHAM CT	ASHLAND	KY	41101-6829	38.4438217	-82.6293
4673 STATE HIGHWAY 194	PIKEVILLE	KY	41501-6334	37.5921733	-82.4988017
4674 BIG BRANCH RD	VICCO	KY	41773-8709	37.2736667	-82.9999033
4674 HIGHWAY 582	PINE TOP	KY	41843-8949	37.272155	-82.8836417
4674 HIGHWAY 582 GARG	PINE TOP	KY	41843-8949	37.27203783	-82.88318366
4675 HIGHWAY 3406	MAYKING	KY	41837	37.1442767	-82.74405
4675 HIGHWAY 550	GARNER	KY	41817-9059	37.365047	-82.919413
4675 SPANKEM BRANCH RD	LOUISA	KY	41230-6156	38.14482383	-82.73995516
4676 HIGHWAY 343	MC ROBERTS	KY	41835-9062	37.2305783	-82.6566333
4676 HIGHWAY 7	BLACKKEY	KY	41804-9096	37.148195	-82.9446567
4676 HIGHWAY 7	BLACKKEY	KY	41804-9096	37.1481967	-82.9446383
4676 HIGHWAY 7 TRLR	BLACKKEY	KY	41804-9096	37.148197	-82.944638
4676 POND CREEK RD	PINSONFORK	KY	41555-7455	37.54478633	-82.25977816
4676 UPPER JOHNS CRK APT	KIMPER	KY	41539-5909	37.4866135	-82.2794134
4677 COLLINS HWY	PIKEVILLE	KY	41501-6838	37.3892667	-82.5296883
4677 FRYER CT	ASHLAND	KY	41102-6907	38.4545183	-82.6900533
4677 HIGHWAY 15	WHITESBURG	KY	41858-8580	37.1399433	-82.85962
4677 HIGHWAY 15	WHITESBURG	KY	41858-8580	37.1400317	-82.859635
4677 HIGHWAY 15 APT 2	WHITESBURG	KY	41858-8580	37.1400167	-82.859585
4677 HIGHWAY 899	PIPPA PASSES	KY	41844-9033	37.32698	-82.8858933
4677 SHERWOOD DR	ASHLAND	KY	41101-6889	38.440355	-82.6302733
4677 S STATE HIGHWAY 1	GRAYSON	KY	41143-7634	38.2668183	-82.91643
4678 CANTERBURY CT	ASHLAND	KY	41101-6803	38.4437983	-82.6276583
4678 KY HIGHWAY 476	BULAN	KY	41722-8644	37.2892833	-83.1791067
4678 KY ROUTE 3385	PRESTONSBURG	KY	41653-8016	37.6238685	-82.5972625
4678 NOTTINGHAM CT	ASHLAND	KY	41101-6830	38.443705	-82.63009
4678 RIGHT FORK OF BRUSHY RD	VARNEY	KY	41571-9079	37.61522	-82.4502883
4678 ZEBULON HWY	PIKEVILLE	KY	41501-3511	37.5319017	-82.4684233
4679 CANTERBURY CT	ASHLAND	KY	41101-6802	38.4434033	-82.6274233
4679 HIGHWAY 805	JENKINS	KY	41537-8871	37.1832467	-82.6903583
4679 MILLERS CRK	PIKEVILLE	KY	41501-5851	37.588935	-82.5228483
4679 NOTTINGHAM CT	ASHLAND	KY	41101-6829	38.443475	-82.6295783
4679 STATE ROUTE 1043	SOUTH SHORE	KY	41175-7661	38.7217517	-82.9284767
4679 STATE ROUTE 1043 GARG A	SOUTH SHORE	KY	41175-7661	38.72202533	-82.92845016
4679 THORNTON RD	THORNTON	KY	41855-9047	37.2069767	-82.7964767
4679 E US HIGHWAY 60	GRAYSON	KY	41143-7954	38.3430816	-82.8524418
4679 E US HIGHWAY 60	GRAYSON	KY	41143-7954	38.3430816	-82.8524418
468 ALLEN DR APT 1	SALYERSVILLE	KY	41465-8125	37.74622	-83.0585617
468 ALLEN DR APT 2	SALYERSVILLE	KY	41465-8125	37.7459467	-83.0586783
468 BARKCAMP BR	MC ROBERTS	KY	41835-8919	37.1028733	-83.0379131
468 BARWICK RD	ALTO	KY	41339-9014	37.3634571	-83.3670657
468 BEAVER CREEK RD	ELKHORN CITY	KY	41522-8704	37.31468	-82.351145
468 BRITTANY LN	HYDEN	KY	41749-8371	37.1842867	-83.3975817
468 BUCK HOLW	SOUTH PORTSMOUTH	KY	41174-9026	38.7038195	-82.99123483
468 CALEB BRANCH RD	REDFOX	KY	41847-9201	37.19655445	-82.94554758
468 CALEB BRANCH RD	REDFOX	KY	41847-9201	37.19655445	-82.94554758



468 CHESTER ST	HAZARD	KY	41701-1907	37.247625	-83.1840617
468 DIX FRK	SIDNEY	KY	41564-8861	37.60839	-82.3456667
468 DRY BREAD RD	SALYERSVILLE	KY	41465-8294	37.7226283	-82.96539
468 DRY CREEK RD	TOPMOST	KY	41862-9040	37.354191	-82.786514
468 EDISON RD	GRAYSON	KY	41143-7895	38.2738417	-82.9525
468 EDISON RD UNIT CAMPER	GRAYSON	KY	41143-7895	38.2733629	-82.9524831
468 ESTILL BTM	ESTILL	KY	41666-9034	37.45777	-82.8225483
468 FROZEN CRK TRLR	RACCOON	KY	41557-8502	37.499625	-82.4542517
468 GLOMAWR STORMKING RD	HAZARD	KY	41701-6123	37.2256	-83.156945
468 GLOMAWR STORMKING RD TRLR	HAZARD	KY	41701-6123	37.2254317	-83.1569533
468 GRASSY BR LOT 7	RACCOON	KY	41557-8338	37.5408833	-82.7894896
468 HARDSHELL CANEY RD	HARDSHELL	KY	41348-9122	37.451895	-83.26437833
468 HIDDEN VALLEY RD APT 404	PAINTSVILLE	KY	41240-9032	37.8321483	-82.83141
468 HIDDEN VALLEY RD APT 405	PAINTSVILLE	KY	41240-9033	37.832135	-82.8312217
468 HIDDEN VALLEY RD APT 406	PAINTSVILLE	KY	41240-9033	37.8321317	-82.8312233
468 HIDDEN VALLEY RD APT 407	PAINTSVILLE	KY	41240-9034	37.83213	-82.8312233
468 HIDDEN VALLEY RD APT 408	PAINTSVILLE	KY	41240-9034	37.8321167	-82.8312333
468 HIDDEN VALLEY RD APT 409	PAINTSVILLE	KY	41240-9034	37.832115	-82.831235
468 HIDDEN VALLEY RD APT 410	PAINTSVILLE	KY	41240-9034	37.83198333	-82.83104167
468 HIDDEN VALLEY RD APT 411	PAINTSVILLE	KY	41240-9034	37.8321167	-82.8312433
468 HIDDEN VALLEY RD APT 412	PAINTSVILLE	KY	41240-9034	37.8320717	-82.8312217
468 HIDDEN VALLEY RD APT 413	PAINTSVILLE	KY	41240-9034	37.8320667	-82.8312167
468 HIDDEN VALLEY RD APT 414	PAINTSVILLE	KY	41240-9034	37.83206	-82.83121
468 JACOBS RIDGE RD	PIPPA PASSES	KY	41844	37.3436767	-82.883315
468 KY ROUTE 1107	VAN LEAR	KY	41265-9055	37.7747067	-82.78737
468 LEFT DRY CRK	TOPMOST	KY	41862-8958	37.343795	-82.77219
468 LOWER PIGEONROOST RD	BONNYMAN	KY	41719-9004	37.29507762	-83.27468546
468 MUDDY GUT BR	MELVIN	KY	41650-8921	37.33982483	-82.6907045
468 OVERLOOK TER	JENKINS	KY	41537-8660	37.1761983	-82.6458433
468 PLANTATION DR	GRAYSON	KY	41143-8513	38.33375817	-82.92004466
468 PONDEROSA DR	PAINTSVILLE	KY	41240-8558	37.7974017	-82.7917067
468 RAILROAD ST	JACKSON	KY	41339-9201	37.54702833	-83.37746983
468 RIVERSIDE DR	WEST LIBERTY	KY	41472-1041	37.91976117	-83.261568
468 SACKETT LOOP	WHITESBURG	KY	41858-8030	37.203715	-82.881715
468 SHACKLE RUN RD	GREENUP	KY	41144-7928	38.5372117	-82.8345983
468 SHACKLE RUN RD TRLR	GREENUP	KY	41144-7928	38.5371667	-82.8345883
468 STATE HIGHWAY 1620 TRLR	OLIVE HILL	KY	41164-8569	38.260935	-83.19813667
468 STATE HIGHWAY 1959	GRAYSON	KY	41143-7137	38.3506317	-82.95589
468 STATE ROUTE 716	ASHLAND	KY	41102-9370	38.44003967	-82.7047045
468 TARK HILL RD	GRAYSON	KY	41143-7812	38.3334683	-82.8768517
468 TARK HILL RD TRLR BACK	GRAYSON	KY	41143-7812		
468 UPPER CARR RD	PINE TOP	KY	41843-8909	37.2759733	-82.8151833
468 UPPER LANE SIDING STA	DRIFT	KY	41619-9015	37.4844517	-82.7414433
468 WESTMINISTER ST	PRESTONSBURG	KY	41653-7735	37.6684683	-82.769645
468 N LAKE DR STE 2	PRESTONSBURG	KY	41653-1230	37.67236914	-82.77627099
4680 HIGHWAY 721	HAZARD	KY	41701-7188	37.2847045	-83.07223216
4680 HIGHWAY 721 TRLR	HAZARD	KY	41701-7188	37.284394333	-83.07239683
4680 LOST CREEK RD	HAZARD	KY	41701-7946	37.36158983	-83.21051633
4681 HURRICANE RD	PIKEVILLE	KY	41501-7633	37.5194167	-82.6018417
4681 POOR BOTTOM RD	ELKHORN CITY	KY	41522-8145	37.324765	-82.4844867
4681 POOR BOTTOM RD UNIT SHED	ELKHORN CITY	KY	41522	37.324972166	-82.48389783
4681 SKYLINE DR	ASHLAND	KY	41102-5739	38.4469317	-82.6722267
4681 VEST TALCUM RD GARG	TALCUM	KY	41722-9089	37.3898751	-83.0626213
4682 STATE HIGHWAY 319	HARDY	KY	41531-8918	37.60194	-82.2068767
4683 VEST TALCUM RD TRLR	TALCUM	KY	41722-9089	37.3901383	-83.0620567
4684 CANTERBURY CT	ASHLAND	KY	41101-6803	38.44344	-82.6280233
4684 CUTSHIN RD	SMILAX	KY	41764-8942	37.117775	-83.2799767
4684 FRYER CT TRLR	ASHLAND	KY	41102-6907	38.45442	-82.6905033
4684 LINEFORK CRK TRLR	HALLIE	KY	41821	37.0996243	-83.0116425
4684 LITTLE ROBINSON CRK	VIRGIE	KY	41572-8444	37.3691568	-82.658523
4684 UPPER JOHNS CRK OFC	KIMPER	KY	41539-5909	37.4867683	-82.2783383
4684 W HIGHWAY 550	CARRIE	KY	41725-9023	37.3295967	-83.0368833
4685 BIG BRANCH RD	VICCO	KY	41773-8709	37.27309	-82.9992117
4685 HIGHWAY 1690	LOUISA	KY	41230-8456	38.02210167	-82.58778
4685 HIGHWAY 1690 GARG 1	LOUISA	KY	41230	38.02197333	-82.58800167
4685 HIGHWAY 421	HELTON	KY	40840-5513	36.9740167	-83.4046233
4685 STATE ROUTE 503	WURTLAND	KY	41144-7306	38.4931183	-82.769475

4686 CUTSHIN RD	SMILAX	KY	41764-8942	37.1170167	-83.28058
4686 HIGHWAY 119	MAYKING	KY	41837-9030	37.1422983	-82.74444
4686 NOTTINGHAM CT	ASHLAND	KY	41101-6830	38.4434117	-82.630265
4686 STATE ROUTE 827 TRLR	GREENUP	KY	41144-6876	38.5804667	-82.9268717
4686 N WOLF CRK	LOVELY	KY	41231-8954	37.8164633	-82.4115333
4687 CANTERBURY CT	ASHLAND	KY	41101-6802	38.443195	-82.627535
4687 FALCON RD	SALYERSVILLE	KY	41465-9141	37.7903637	-83.0028232
4687 HIGHWAY 550	GARNER	KY	41817	37.36528183	-82.91896083
4687 NOTTINGHAM CT	ASHLAND	KY	41101-6829	38.4433867	-82.6295867
4687 VALLEY VIEW DR	ASHLAND	KY	41101-6847	38.4398583	-82.6354683
4687 WANDA CT	ASHLAND	KY	41102-5758	38.447785	-82.6748033
4688 CUTSHIN RD	SMILAX	KY	41764-8942	37.1167967	-83.2793467
4688 LITTLE ROBINSON CRK	VIRGIE	KY	41572-8444	37.3695832	-82.6580886
4688 WANDA CT	ASHLAND	KY	41102-5758	38.44765117	-82.67424216
4689 CHAVIES DUNRAVEN RD	KRYPTON	KY	41754-8824	37.3092717	-83.3279833
469 BIG PETER CAVE RD	PILGRIM	KY	41250-9009	37.7639383	-82.4528767
469 BILLY DOTSON BR TRLR	HELPS	KY	41553-8550	37.5380667	-82.1682933
469 BLACKBURN AVE	ASHLAND	KY	41101-3476	38.4708867	-82.6618117
469 CAMP BRANCH RD	TRAM	KY	41663-9020	37.5707933	-82.658625
469 CEDAR CREEK RD	PIKEVILLE	KY	41501-3764	37.4766633	-82.5571983
469 CHLOE RD APT 1	PIKEVILLE	KY	41501-1695	37.47672	-82.4999383
469 DARRELL RD TRLR	PREMIUM	KY	41845-9101	37.1447433	-82.9166333
469 DAWSON BR	RUSH	KY	41168-9618	38.338655	-82.809315
469 DRY BREAD RD	IVYTON	KY	41465-8294	37.72435	-82.965485
469 FRANKLIN BR TRLR	ERMINE	KY	41815-8905	37.1502933	-82.8019333
469 HAMBLEY BLVD	PIKEVILLE	KY	41501-3748	37.4848683	-82.5276267
469 HATFIELD BR	MC CARR	KY	41544-8254	37.5836152	-82.1937451
469 HOOPWOOD BR	PIKEVILLE	KY	41501-7111	37.463482	-82.576657
469 HOOPWOOD BR	PIKEVILLE	KY	41501-7111	37.46338	-82.5767767
469 JESSICA DR	RACELAND	KY	41169-1299	38.5354317	-82.7225367
469 JOHNSON RD	MC DOWELL	KY	41647-6055	37.4590883	-82.7440917
469 KINGS RIDGE RD	JACKSON	KY	41339-9642	37.56298025	-83.39253692
469 KNOB FORK RD TRLR	PIKEVILLE	KY	41501-3549	37.53311733	-82.47667733
469 LAKESIDE DR	JACKSON	KY	41339-9675	37.56403833	-83.381
469 LEFT FORK OF ISLAND CRK	PIKEVILLE	KY	41501-7216	37.4442583	-82.5427417
469 LICK BRANCH RD	CARRIE	KY	41725-9032	37.3394283	-83.03492
469 LICK CREEK RD	LICK CREEK	KY	41540-8122	37.3781383	-82.2976883
469 LICK CREEK RD	LICK CREEK	KY	41540-8122	37.37879	-82.2980983
469 LOWER STRINGTOWN RD	BURNWELL	KY	41514-7717	37.6288717	-82.2279417
469 MARE CRK	STANVILLE	KY	41659-7003	37.57108	-82.632073
469 PHILLIPS BR	JENKINS	KY	41537-8369	37.2784617	-82.6127383
469 POLLS CREEK RD	SMILAX	KY	41764-8808	37.1369235	-83.27530166
469 RIVER HILL DR	ASHLAND	KY	41101-7386	38.4842005	-82.65681283
469 SCHULER BR	DEANE	KY	41812-8904	37.253435	-82.77438
469 SEAGRAVES HOLW	OLIVE HILL	KY	41164-7381	38.29002	-83.13906833
469 SETSER BR TRLR	DEBORD	KY	41214-8988	37.79559333	-82.60234667
469 SHOP BR	WAYLAND	KY	41666-9004	37.43685	-82.79355
469 SHOP FORK ST	WHEELWRIGHT	KY	41669-9045	37.33005433	-82.713646
469 SIGMAN RD	HADDIX	KY	41339-9046	37.48481833	-83.35090333
469 SILVER FOX DR	LOUISA	KY	41230-5996	38.06894333	-82.62088667
469 SILVER FOX DR TRLR	LOUISA	KY	41230-5996	38.0689075	-82.6209244
469 SM ROBERSON DR	SOUTH SHORE	KY	41175-9678	38.719125	-82.9688967
469 STATE HIGHWAY 319	TOLER	KY	41514-8682	37.6365267	-82.2533917
469 TACKETT FRK	BEAVER	KY	41604-6327	37.3916683	-82.6508817
469 TAYLOR RD	PIKEVILLE	KY	41501-3555	37.5237433	-82.4815817
469 TAYLOR RD	PIKEVILLE	KY	41501-3555	37.5239633	-82.4816517
469 WINSTON BR	PIKEVILLE	KY	41501-8116	37.375515	-82.4397467
469 S ROBERTS DR APT 101	PRESTONSBURG	KY	41653-1584	37.66286	-82.713175
469 S ROBERTS DR APT 102	PRESTONSBURG	KY	41653-1584	37.6628733	-82.7131867
469 S ROBERTS DR APT 103	PRESTONSBURG	KY	41653-1584	37.6627783	-82.7131767
469 S ROBERTS DR APT 104	PRESTONSBURG	KY	41653-1584	37.66283	-82.71317
4690 CANTERBURY CT	ASHLAND	KY	41101-6803	38.4430383	-82.6282717
4690 KY HIGHWAY 476 APT 101	BULAN	KY	41722-8644	37.2899433	-83.1782483
4690 KY HIGHWAY 476 APT 202	BULAN	KY	41722-8644	37.289955	-83.17828
4690 KY HIGHWAY 476 BLDG STORE	BULAN	KY	41722	37.2899017	-83.1781383
4690 KY HIGHWAY 476 GARG	BULAN	KY	41722-8644	37.2898833	-83.17809
4690 STATE ROUTE 207	GREENUP	KY	41144-7429	38.49849652	-82.76796722

4690 N WOLF CRK	LOVELY	KY	41231-8954	37.8167233	-82.411675
4691 KY ROUTE 1426	DANA	KY	41615-8003	37.546825	-82.6801283
4691 LITTLE LEATHERWOOD CRK	CORNETTSVILLE	KY	41731-8851	37.0747867	-83.07226
4691 POOR BOTTOM RD	ELKHORN CITY	KY	41522-8145	37.3246483	-82.4841867
4691 THORNTON RD	THORNTON	KY	41855-9047	37.2074883	-82.7968417
4692 KY ROUTE 3379	GALVESTON	KY	41635-8954	37.4379633	-82.6284083
4692 LOST CREEK RD	HAZARD	KY	41701-7946	37.36176717	-83.21127783
4692 POSSUM TROT RD	LEBURN	KY	41831-8967	37.4004433	-82.9519617
4692 RACCOON RD	PIKEVILLE	KY	41501	37.48241467	-82.4301035
4692 TURKEY CRK TRLR	INEZ	KY	41224-8358	37.90723333	-82.492255
4693 CUTSHIN RD	SMILAX	KY	41764-8942	37.117165	-83.2780717
4693 ROCKCASTLE RD	INEZ	KY	41224-8699	37.916325	-82.54790833
4693 ROCKCASTLE RD GARG	INEZ	KY	41224-8699	37.9162217	-82.5482683
4693 SMITHBORO RD	SASSAFRAS	KY	41759-8886	37.22157633	-83.04492783
4693 UPPER SECOND CREEK RD	HAZARD	KY	41701-6726	37.24097373	-83.13769887
4694 BRUSH CRK	ARGILLITE	KY	41121-8681	38.4356817	-82.7720917
4694 ROCKHOUSE FRK	SIDNEY	KY	41564-8710	37.6152083	-82.3768883
4694 S KY ROUTE 321	HAGERHILL	KY	41222-9011	37.7793933	-82.7928867
4695 HIGHWAY 15	JACKSON	KY	41339-8392	37.516215	-83.34870333
4695 HIGHWAY 1933	JACKSON	KY	41339-8567	37.42310033	-83.4626405
4695 SMITHBORO RD	SASSAFRAS	KY	41759-8886	37.2203383	-83.04549
4695 THORNTON RD TRLR	THORNTON	KY	41855-9047	37.2071317	-82.797205
4696 SIZEMORE RD	MINNIE	KY	41619	37.4721467	-82.760355
4697 NOTTINGHAM CT	ASHLAND	KY	41101-6829	38.443075	-82.6299967
4697 STATE ROUTE 707	LOUISA	KY	41230-9431	38.2113033	-82.66392
4698 HIGHWAY 1087	MOUSIE	KY	41839-8976	37.4139817	-82.8932167
4698 HIGHWAY 1087	MOUSIE	KY	41839-8976	37.413755	-82.8942517
4698 HIGHWAY 30	NOCTOR	KY	41339-8298	37.571405	-83.31392
4698 HIGHWAY 7	TOPMOST	KY	41862-8821	37.3744583	-82.7879083
4698 KY ROUTE 3379	HAROLD	KY	41635-8954	37.4384333	-82.6286067
4698 WANDA CT	ASHLAND	KY	41102-5758	38.4474083	-82.6746683
4698 N WOLF CRK	LOVELY	KY	41231-8954	37.8167716	-82.4096345
4699 DORTON JENKINS HWY TRLR	JENKINS	KY	41537-8528	37.220243666	-82.56493833
4699 GREASY CRK	SHELBIANA	KY	41562-8601	37.3671633	-82.4940817
4699 HIGHWAY 931	WHITESBURG	KY	41858-8629	37.0770833	-82.837325
4699 KY ROUTE 680	GRETHEL	KY	41631-6323	37.45692033	-82.66859016
4699 NOTTINGHAM CT	ASHLAND	KY	41101-6829	38.44302	-82.6304217
47 1ST ST	LOVELY	KY	41231-7801	37.828205	-82.4001817
47 5TH AVE	SOUTH SHORE	KY	41175-9100	38.7216267	-82.9642267
47 5TH ST	PRESTONSBURG	KY	41653-1526	37.665305	-82.7143817
47 AARON ST	INEZ	KY	41224	37.85339333	-82.51260667
47 ACORN DR	WOOTON	KY	41776-8900	37.204695	-83.2931133
47 ADAMS RIDGE RD	HAZARD	KY	41701-9419	37.2751908	-83.21579668
47 ALFRED LN TRLR	HAZARD	KY	41701-6674	37.25913	-83.2461733
47 ALLBURN ST	MC CARR	KY	41544-8401	37.60903883	-82.17014933
47 ALTAWOOD RD	RACELAND	KY	41169-9000	38.5447	-82.7559617
47 ANITA ST	GREENUP	KY	41144-6757	38.63267633	-82.86770666
47 ARLEN LN	INEZ	KY	41224-8553	37.870029	-82.527386
47 ARNOLD MCCOY RD	PIKEVILLE	KY	41501-3507	37.52953	-82.4695733
47 BARBER LN	WURLAND	KY	41144-7615	38.50306115	-82.75533366
47 BARN HOLLOW RD	VIPER	KY	41774-8061	37.1309533	-83.1307083
47 BEECH CRK	HELPS	KY	41553-9012	37.48413	-82.1347867
47 BENTLEY RD	CONLEY	KY	41465-9669	37.7448972	-82.9906806
47 BIG BLUE DR	LOUISA	KY	41230-7745	38.11193	-82.5969167
47 BIG CREEK RD	HAZARD	KY	41701-6400	37.2338383	-83.258985
47 BIG CREEK RD BLDG 2	HAZARD	KY	41701-6400	37.2339033	-83.258985
47 BIRCH ST	GARRETT	KY	41630-6903	37.4842767	-82.8357417
47 BLUEBERRY RD	ERMINE	KY	41815-8958	37.13867	-82.7997233
47 BOB CAMPBELL DR	GARRETT	KY	41630-6906	37.4773517	-82.8274367
47 BOULDER	PIKEVILLE	KY	41501-3493	37.515678	-82.487296
47 BOWLING RD TRLR	MC CARR	KY	41544-8500	37.6190483	-82.167745
47 BOWLINGS CREEK RD	ALTRO	KY	41339-9068	37.3555567	-83.4145133
47 BOWLINGS CREEK RD GARG	ALTRO	KY	41339-9068	37.35561567	-83.41430016
47 BRANDON LEE RD	WHITESBURG	KY	41858-8613	37.21397	-82.8479583
47 BRASHEAR DR	HAZARD	KY	41701-5304	37.2703567	-83.1873367
47 BRICKYARD RD	SOUTH SHORE	KY	41175-8907	38.72229	-82.9540667
47 BROWN CT	RACCOON	KY	41557-8653	37.50273	-82.4448633

47 BROWN CT	RACCOON	KY	41557-8653	37.50288	-82.44486
47 BROWN ST	PIKEVILLE	KY	41501-7838	37.4046417	-82.44103
47 BUENA VISTA DR APT 118	MARTIN	KY	41649-7991	37.5605733	-82.7605983
47 BUENA VISTA DR APT 120	MARTIN	KY	41649-7991	37.560565	-82.7605983
47 BURKE AVE	PRESTONSBURG	KY	41653-1043	37.680895	-82.7820683
47 BUSH DR	WHITESBURG	KY	41858-8480	37.132689	-82.82695866
47 CAMELOT LN	SOUTH PORTSMOUTH	KY	41174-9032	38.71331633	-82.98796033
47 CAMP CREEK RD TRLR	STOPOVER	KY	41568-9000	37.4746212	-82.0778109
47 CARLOS WEBB RD	INEZ	KY	41224-8882	37.84991775	-82.52160601
47 CAROUSEL DR	MAYKING	KY	41837-8933	37.12595	-82.7428283
47 CARRIAGE LN	BULAN	KY	41722-8821	37.3020283	-83.1654733
47 CASSELL C BR	WHITESBURG	KY	41858-9051	37.09386967	-82.823413
47 CAUDILL TOWN RD	WHITESBURG	KY	41858-7583	37.12361	-82.837155
47 CEDAR DR	STANVILLE	KY	41659-7000	37.566385	-82.6432217
47 CEDAR DR TRLR	DEANE	KY	41812	37.2378067	-82.77536
47 CHAMPION DR	LEBURN	KY	41831	37.347115	-82.955
47 CHEVY DR TRLR	JENKINS	KY	41537-8091	37.1543	-82.6756567
47 CLEO LOOP TRLR	MAYKING	KY	41837-8942	37.1261033	-82.736725
47 CLOVER LN APT 3	SMILAX	KY	41764-8921	37.11865133	-83.278425
47 COAL RIDGE DR	HAZARD	KY	41701-7394	37.342754	-83.25022416
47 COMBS BR TRLR TRLR	SALYERSVILLE	KY	41465-7073	37.7608017	-83.0884833
47 COMBS ST	SALYERSVILLE	KY	41465-8852		
47 COMMODORE ST	HAZARD	KY	41701-8559	37.299743	-83.200804
47 COPPERHEAD RD	ERMINE	KY	41815-9089	37.13626	-82.7947783
47 CORA FIELDS LN	HAZARD	KY	41701-7394	37.22558933	-83.2566015
47 COTTON PATCH LN	JACKSON	KY	41339-6824	37.46214833	-83.47181333
47 COUCHTOWN RD TRLR	BUSY	KY	41723-8800	37.26838395	-83.24621597
47 COUNTRY LN	PIKEVILLE	KY	41501-3712	37.3737133	-82.543505
47 COURT ST	ALLEN	KY	41601-9438	37.61558	-82.72214
47 CRABAPPLE LN	LOUISA	KY	41230-7756	38.1086617	-82.5938833
47 CRAFT LN	HINDMAN	KY	41822-9092	37.300575	-82.9231967
47 CREEKSIDE DR	INEZ	KY	41224-8758	37.81001333	-82.51213667
47 CREEKSIDE DR	INEZ	KY	41224-8758	37.81004167	-82.512035
47 DIXON ST	STAFFORDSVILLE	KY	41256-9039	37.827405	-82.8480267
47 DOCIA DR	BONNYMAN	KY	41719-8839	37.31275308	-83.20344937
47 EDEN DR	HINDMAN	KY	41822	37.31588367	-82.94273216
47 EDGARS LN	BULAN	KY	41722-9046	37.3181983	-83.1693767
47 EL FREIDA	MINNIE	KY	41651	37.475676	-82.750208
47 ENGLE FORK RD	SMILAX	KY	41764	37.130725	-83.2840217
47 FIELDS LN	BUSY	KY	41723-8849	37.271506	-83.26158766
47 FLAT HOLLOW RD	STINNETT	KY	40868-6518	37.10414	-83.3966367
47 FRASURE CRK	EAST MC DOWELL	KY	41647-9000	37.4501883	-82.7260567
47 GANNON LN	KIMPER	KY	41539-6067	37.5329117	-82.3686767
47 GENES VW	HYDEN	KY	41749	37.140050333	-83.371589
47 GIBSON BTM	ELKHORN CITY	KY	41522-7108	37.2765933	-82.3824433
47 GOBLE LN	PRESTONSBURG	KY	41653-8822	37.6699333	-82.7186733
47 GOSPEL LIGHT RD	BEAUTY	KY	41203-9101	37.8514233	-82.4387517
47 GROVE ST	THOUSANDSTICKS	KY	41766-9040	37.1941965	-83.4577925
47 GUM AVE	HAZARD	KY	41701-5464	37.2879733	-83.2053
47 HACK DR	ELKHORN CITY	KY	41522-7474	37.27065983	-82.408387
47 HADEN OATHA DR TRLR	HAZARD	KY	41701-6916	37.2746467	-83.0621867
47 HAMMONDS RD	WHITESBURG	KY	41858-7631	37.1165017	-82.8062333
47 HAPPY HL TRLR	TOLER	KY	41514-7400	37.6335617	-82.2652433
47 HAPPY HOLW	JENKINS	KY	41537-9063	37.2050433	-82.575965
47 HARDINVILLE RD	INEZ	KY	41224-9000	37.85744	-82.52244833
47 HAYES ST	WHITESBURG	KY	41858-7243	37.1181317	-82.82531
47 HENRY C DR	PIPPA PASSES	KY	41844-9016	37.3114033	-82.8900333
47 HERALD LN	GREENUP	KY	41144-9004	38.62228084	-82.86736668
47 HIGHLAND AVE	RACELAND	KY	41169-9015	38.54573	-82.75635
47 HIGHWAY 1103	CORNETTSVILLE	KY	41731-8512	37.12769617	-83.05270483
47 HIGHWAY 119	WHITESBURG	KY	41858-6100	37.1108975	-82.80212066
47 HIGHWAY 2035	WHITESBURG	KY	41858-9016	37.09577367	-82.84266316
47 HILLMAN HOLW	OLIVE HILL	KY	41164-6272	38.26808833	-83.221855
47 HILLMAN ST	GREENUP	KY	41144-6765	38.6255167	-82.8684917
47 HILLMAN ST	GREENUP	KY	41144-6765	38.6256483	-82.8679133
47 HILLSIDE DR	SOUTH SHORE	KY	41175-7710	38.73228567	-82.90297266
47 HODE RD	WARFIELD	KY	41267-8001	37.8451	-82.4185783

47 HORSE PEN RD	SALYERSVILLE	KY	41465-9506	37.78292633	-83.0116015
47 HORSEHEAD DR	CORNETTSVILLE	KY	41731	37.1349067	-83.03153
47 HOSS CAT LN	HAZARD	KY	41701-7351	37.33221	-83.2537283
47 HOWARD DR	SALYERSVILLE	KY	41465-9456	37.7137983	-83.0090383
47 HUDDLE ST	MC CARR	KY	41544-8558	37.6188333	-82.1712183
47 IMPROVEMENT BR	JENKINS	KY	41537-8740	37.1966167	-82.643255
47 IVY HL	BELFRY	KY	41514-7546	37.6467275	-82.26579666
47 J C RD	MOUSIE	KY	41817	37.3959683	-82.8789833
47 JACK HOSKINS LN	BUSY	KY	41723-7700	37.2549688	-83.3039208
47 JAMES ST	PIKEVILLE	KY	41501-6171	37.5566667	-82.5562983
47 JAMES SWINEY RD	ELKHORN CITY	KY	41522-8047	37.317125	-82.4603633
47 JANE LN	GRAYSON	KY	41143-9751	38.32408	-82.939835
47 JERRY MILLER DR	JACKSON	KY	41339-6021	37.541916666	-83.24058416
47 JESSIE DR TRLR 2	MAYKING	KY	41837	37.121885	-82.7811067
47 JOHN M STUMBO DR APT 1301	LANGLEY	KY	41645-9725	37.549675	-82.77404
47 JOHN M STUMBO DR APT 1302	LANGLEY	KY	41645-9725	37.5497033	-82.77406
47 JOHN M STUMBO DR APT 1303	LANGLEY	KY	41645-9725	37.54968	-82.7740433
47 JOHN M STUMBO DR APT 1304	LANGLEY	KY	41645-9725	37.54967	-82.774035
47 JOHN M STUMBO DR APT 1305	LANGLEY	KY	41645-9725	37.5497133	-82.77405
47 JOHN M STUMBO DR APT 1306	LANGLEY	KY	41645-9725	37.5497167	-82.774045
47 JOHN M STUMBO DR APT 1307	LANGLEY	KY	41645-9725	37.54971	-82.7740583
47 JOHN M STUMBO DR APT 1308	LANGLEY	KY	41645-9725	37.5497067	-82.77406
47 JOYCE ST	VIRGIE	KY	41572-9023	37.33321033	-82.5815875
47 JUDIE ANN DR TRLR	WURLTAND	KY	41144-6297	38.5415717	-82.7705467
47 KALEB BLAKE DR	BLACKEY	KY	41804-9088	37.1703784	-82.9287935
47 KAREN CIR	GRAYSON	KY	41143-9749	38.34295767	-82.91294566
47 KENZIE LN LOT 5	COMBS	KY	41729-9025	37.2653277	-83.214919
47 KING DR	HAROLD	KY	41635-8909	37.51343767	-82.637987
47 KY HIGHWAY 611	PIKEVILLE	KY	41501-4135	37.3143517	-82.5482717
47 KY ROUTE 1091	BEVINSVILLE	KY	41606-6113	37.3676134	-82.7435145
47 LAWRENCE ST	GREENUP	KY	41144-6768	38.6333533	-82.8684433
47 LEE WAL MNR	PRESTONSBURG	KY	41653	37.6804517	-82.7634517
47 LEFT FORK MACES CRK RD	VIPER	KY	41774-8400	37.1546167	-83.1190217
47 LEFT FORK SPRADLIN BR TRLR	PRESTONSBURG	KY	41653-1841	37.694275	-82.7692133
47 LIBERTY LN	LOUISA	KY	41230-1336	38.09792167	-82.61263167
47 LITTERAL FORK RD	SALYERSVILLE	KY	41465-8194	37.801614666	-82.97776683
47 LOCUST ST	LOVELY	KY	41231	37.8327783	-82.4063433
47 LOCUST ST	PHELPS	KY	41553-8465	37.5148883	-82.1535533
47 LOCUST ST GARG	PHELPS	KY	41553-8465	37.51475517	-82.15340933
47 LONG FORK RD	KIMPER	KY	41539-5925	37.4849117	-82.2905567
47 LONG FORK RD	KIMPER	KY	41539-5925	37.4848683	-82.2904383
47 LONGLEAF DR	LOUISA	KY	41230-6336	38.1312933	-82.6558833
47 LYNN FORK RD TRLR	SLEMP	KY	41763-9053	37.0391067	-83.1281767
47 M & D TRAILER CT LOT 10	AUXIER	KY	41602-8301	37.7406783	-82.7646633
47 MACK DR	WHITESBURG	KY	41858-7087	37.2094367	-82.8676733
47 MAGNOLIA ST	GARRETT	KY	41630-6950	37.47977	-82.8337067
47 MARTIN BRANCH RD	MOUSIE	KY	41839-8992	37.4001817	-82.8742583
47 MARY DR	INEZ	KY	41224-9156	37.851505	-82.52123167
47 MAYNARD DR UNIT GRASY 1	RACCOON	KY	41557-8458	37.5146867	-82.437775
47 MCKENZIE ADDITION	VAN LEAR	KY	41265-8604	37.7756717	-82.7750767
47 MEATHOUSE RD	KIMPER	KY	41539-6560	37.5312521	-82.3685249
47 MEATHOUSE RD TRLR	KIMPER	KY	41539	37.531787	-82.36808083
47 MEATHOUSE RD UNIT GARAGE	KIMPER	KY	41539	37.5318795	-82.36816333
47 MELVIN LN	WARFIELD	KY	41267-9089	37.90016383	-82.44201133
47 MEXICO HOLW TRLR	BULAN	KY	41722-8971	37.30102767	-83.12313633
47 MISTY BR	FLEMING NEON	KY	41840-9070	37.17298	-82.7249033
47 MOORE CRAYCRAFT RD	SOUTH SHORE	KY	41175-7703	38.7339283	-82.90315
47 MOUNTAIN VIEW LN	PRESTONSBURG	KY	41653-1276	37.6696783	-82.770595
47 MOUNTAIN VIEW LN	PRESTONSBURG	KY	41653-1276	37.6698583	-82.7706033
47 MULLEN FRK	STONE	KY	41567-7000	37.578505	-82.2699667
47 NAPIER FARM RD	HAZARD	KY	41701-7859	37.285535	-83.1739867
47 NOAHS LNDG	LOUISA	KY	41230-5883	38.10688833	-82.5918395
47 OFFICIAL HOLW	DAVID	KY	41616-8318	37.5989833	-82.8875333
47 OLD SAW MILL RD	GRAYSON	KY	41143		
47 OLLIE DR	INEZ	KY	41224-8806	37.8598735	-82.54057255
47 OLLIE DR	INEZ	KY	41224-8806	37.85973167	-82.54097333
47 ORCHARD BR	OIL SPRINGS	KY	41238-9134	37.8097167	-82.9339517

47 ORCHARD RD	WHITESBURG	KY	41858-8564	37.1126183	-82.853845
47 PARK ST LOT 12	LOUISA	KY	41230-5535	38.10907767	-82.59591666
47 PARTRIDGE RD	LOUISA	KY	41230-7873	38.1048383	-82.64163
47 PARTRIDGE RD GARG	LOUISA	KY	41230-7873	38.105135	-82.6417
47 PATRICK DR	SALYERSVILLE	KY	41465-9111	37.746688	-83.0669985
47 PATYLIN DR	SOUTH SHORE	KY	41175-7708	38.73482	-82.9061033
47 PEBBLE CREEK RD	THOUSANDSTICKS	KY	41766	37.18637769	-83.43493748
47 PEPPERMINT LN	ISOM	KY	41824	37.176475	-82.8787283
47 PIKE FLOYD HOLW	BETSY LAYNE	KY	41605-7025	37.5567683	-82.6293017
47 PINE DR	YERKES	KY	41778-8306	37.2781233	-83.29935
47 PINE ST	GARRETT	KY	41630-6955	37.47695283	-82.829299
47 PINSON RD TRLR	TOLER	KY	41514-8677	37.6368467	-82.2548617
47 PORTYS LN	TRAM	KY	41663-9008	37.5724267	-82.6446933
47 POWELL HOLW TRLR	GRAYSON	KY	41143-7614	38.2822367	-82.9355967
47 QUICKSILVER RD	BUSY	KY	41723-8989	37.2456867	-83.35399
47 QUILTING LN	GREENUP	KY	41144-6422	38.6065117	-82.8615
47 QUILTING LN	GREENUP	KY	41144-6422	38.60680378	-82.86113175
47 RAINBOW LN	BUSY	KY	41723-8847	37.270415	-83.263385
47 RAMBO DR	LOST CREEK	KY	41348-9099	37.38956667	-83.34332333
47 RANSOM RD	BLACKKEY	KY	41804-9083	37.15321	-82.942355
47 RATLIFF BR	PAINTSVILLE	KY	41240-8641	37.8444367	-82.8288933
47 RAYMOND SMITH DR	LEBURN	KY	41831-8898	37.4119933	-82.9495717
47 REDBUD DR	HINDMAN	KY	41822-8628	37.359174333	-82.99066633
47 REYNOLDS BRANCH RD	BEAVER	KY	41604-9000	37.40147	-82.6528217
47 REYNOLDS FRK TRLR	MALLIE	KY	41836-9097	37.3086	-82.9129117
47 RIDGEWOOD DR	GRAYSON	KY	41143-7625	38.2773267	-82.95645
47 RIVERSIDE DR LOT 12	WHITESBURG	KY	41858-7797	37.1102617	-82.85434
47 ROBERT BLEVINS RD	HAGERHILL	KY	41222-8609	37.7894	-82.808325
47 ROBERT BLEVINS RD BLDG 1	HAGERHILL	KY	41222-8609	37.789435	-82.8084667
47 ROCKHOUSE MILLS RD	TOMAHAWK	KY	41262-8995	37.85431115	-82.60150227
47 SCARLET LN	LITTCARR	KY	41834	37.262498	-82.942935
47 SEAGRAVES LN TRLR	GRAYSON	KY	41143-7259	38.3384267	-82.9890667
47 SHARPEY DR TRLR 9	HAZARD	KY	41701-5311	37.2753733	-83.2080267
47 SILK STOCKING RD	THEALKA	KY	41240-8608	37.8248317	-82.7943717
47 SLATERS BR	TURKEY CREEK	KY	41514-9234	37.6885217	-82.3128
47 SLICK FORD RD	VIPER	KY	41774-8202	37.1683667	-83.1407683
47 SLONE ST LOT 16	PIKEVILLE	KY	41501-7816	37.41315	-82.4517367
47 SMITH RD	JACKSON	KY	41339-9085	37.52990667	-83.3467
47 SNAKE BR TRLR	PHELPS	KY	41553-9437	37.5099333	-82.1368417
47 SOLID ROCK RD	WOOTON	KY	41776-9014	37.11225838	-83.29772043
47 SPEAKS ST	GRAYSON	KY	41143-7987	38.344615	-82.9102217
47 SPEARS BR	HAROLD	KY	41635-8840	37.4597617	-82.6112317
47 STABLE BRANCH RD	EMMALENA	KY	41740-8805	37.35152062	-83.05367263
47 STAFFORD DR	PIKEVILLE	KY	41501-8189	37.38667517	-82.43583616
47 STARLING DR	LOUISA	KY	41230-5834	38.00671333	-82.58762167
47 STEER FORK RD	STINNETT	KY	40868	37.09027233	-83.43202866
47 STEPP BR	PIKEVILLE	KY	41501-6300	37.600436	-82.5254778
47 STEWART RD	PAINTSVILLE	KY	41240-8565	37.8326717	-82.8281817
47 SUNNY LN	HAGERHILL	KY	41222-2000	37.7671462	-82.7882239
47 SWIFT RD	ESSIE	KY	40827-7012	37.028145	-83.482945
47 SYCAMORE ST	PHELPS	KY	41553-8477	37.5138633	-82.1550133
47 SYKES PRIVATE DR	GREENUP	KY	41144-8383	38.5254183	-82.8198117
47 TANKER LN	KITE	KY	41828-8886	37.3303467	-82.8124467
47 TANYARD HOLW	GREENUP	KY	41144-6364	38.55981	-82.8228317
47 THOMPSON HL	RACCOON	KY	41557-8361	37.5032217	-82.4455867
47 TOLLIVER RD	GREENUP	KY	41144-6316	38.5979383	-82.8890883
47 TOLLIVER RD GARG	GREENUP	KY	41144-6316	38.59803883	-82.88967216
47 TRACE CANEY RD	PIPPA PASSES	KY	41844-9060	37.32778	-82.88122
47 TRIVETTE AVE	VIRGIE	KY	41572-8524	37.3154467	-82.5836017
47 TROUBLESOME LN	HAZARD	KY	41701-7081	37.3839773	-83.1723203
47 TRULAS LNDG	BYPRO	KY	41612-9714	37.3535667	-82.71739
47 TUG RIVER RD	LOUISA	KY	41230-7697	38.1042117	-82.5881783
47 TURKEY CRK	LANGLEY	KY	41645-6403	37.5293117	-82.7875817
47 VEST TALCUM RD	VEST	KY	41772-9998	37.3967783	-83.0072983
47 VICTOR DR	VIPER	KY	41774-8399	37.1548317	-83.1191767
47 VILLA AVE	THOUSANDSTICKS	KY	41766-9082	37.1860483	-83.446985
47 VIOLET LN	MAYKING	KY	41837-8907	37.1265183	-82.7399083

47 VIOLET LN	MAYKING	KY	41837-8907	37.12657	-82.739683
47 WALKER RD APT 1	WURLAND	KY	41144-1723	38.546045	-82.7583783
47 WALKER RD APT 2	WURLAND	KY	41144-1723	38.54604874	-82.75879558
47 WALKER RD APT 3	WURLAND	KY	41144-1723	38.54601	-82.75838
47 WALKER RD APT 4	WURLAND	KY	41144-1723	38.5459733	-82.7583833
47 WALNUT ST TRLR	PHELPS	KY	41553-8478	37.5138117	-82.1555833
47 WALTERS LN	BULAN	KY	41722-8818	37.3037833	-83.1629967
47 WATTS DR	HAZARD	KY	41701-8553	37.352148833	-83.2653375
47 WEBB HOLW	VAN LEAR	KY	41265-9048	37.7771333	-82.7683717
47 WELLS ST	WHEELWRIGHT	KY	41669-9021	37.338605	-82.7222067
47 WHITE OAK HL	BONNYMAN	KY	41719-8836	37.31307833	-83.20410833
47 WHITE OAK LN	LETCHER	KY	41832-9034	37.145165833	-82.94847516
47 WILLIAMS ST	JENKINS	KY	41537-9077	37.1695967	-82.6409467
47 WILLIAMS TRAILER CT RD TRLR	JACKSON	KY	41339-9685	37.52775333	-83.35831
47 WILLOW ROCK LN	HAZARD	KY	41701-8120	37.2642783	-83.273675
47 WOODLANDS DR	LOUISA	KY	41230-7739	38.05994141	-82.69915177
47 ZACH LN	HARDSHELL	KY	41348-9106	37.44323767	-83.2478735
47 ZACH LN BLDG 1	HARDSHELL	KY	41348-9106	37.443159	-83.2463072
47 ZACH LN GARG	HARDSHELL	KY	41348-9106	37.4445574	-83.2472586
47 ZACH LN TRLR	HARDSHELL	KY	41348-9106	37.44302333	-83.24745333
47 E OAK ST	FREEBURN	KY	41528-8631	37.56394367	-82.13937966
47 E RASNICK BTM	ELKHORN CITY	KY	41522-8422	37.35418	-82.404215
47 N EVERGREEN LN	PRESTONSBURG	KY	41653-1482	37.665415	-82.736945
47 N MAY ST	LANGLEY	KY	41645-6542	37.5324	-82.7911217
47 N MAYNARD ST	PIKEVILLE	KY	41501-7813	37.413085	-82.4522433
47 S BLACKBURN BTM	PIKEVILLE	KY	41501-4872	37.5599017	-82.4192883
47 S CIRCLE DR COT	PRESTONSBURG	KY	41653-1376	37.6709583	-82.74723
470 ABES BR	JAMBOREE	KY	41553-9006	37.4985967	-82.1296167
470 ADAMS RD	PIKEVILLE	KY	41501-3437	37.51433683	-82.5185825
470 BEACH TURNER RD BARN	BOONEVILLE	KY	41314-9538	37.3994805	-83.51925783
470 BENTLEY LOOP TRLR	JENKINS	KY	41537-9004	37.1493067	-82.6718367
470 BOURBON ST	GREENUP	KY	41144-9773	38.63382417	-82.8621035
470 BRIAR FORK CIRCLE RD	BUSY	KY	41723-8502	37.254059833	-83.27334233
470 BURNING FORK RD	PIKEVILLE	KY	41501-3403	37.5086033	-82.47045
470 CEDAR CREEK RD	PIKEVILLE	KY	41501-3763	37.47754	-82.5570633
470 CHANCE WAY	BONNYMAN	KY	41719	37.2934879	-83.2745324
470 COAL CP TRLR	HITCHINS	KY	41146-8920	38.281165	-82.9011
470 COMBS DR	WITTENSVILLE	KY	41274-9003	37.86305	-82.7932533
470 DICEY FRK	MEALLY	KY	41234-9014	37.79116767	-82.75334283
470 DICEY FRK	MEALLY	KY	41234-9014	37.7895033	-82.7552717
470 DOTY BR	MC DOWELL	KY	41647-9047	37.4512517	-82.749565
470 FLOWER RD	WHITESBURG	KY	41858-9257	37.13616317	-82.87143866
470 GARDNER TRL	SALYERSVILLE	KY	41465-9784	37.7432667	-83.0704233
470 GARDNER TRL	SALYERSVILLE	KY	41465-9784	37.7431833	-83.0703283
470 GREENUP RD	RACELAND	KY	41169-1087	38.54458078	-82.74319524
470 HIDDEN VALLEY RD	PAINTSVILLE	KY	41240-8910	37.8319533	-82.8312567
470 HIDDEN VALLEY RD	PAINTSVILLE	KY	41240-8910	37.8303767	-82.8328667
470 HIDDEN VALLEY RD BLDG LIGHTS	PAINTSVILLE	KY	41240-8910	37.8307283	-82.8327633
470 HIDDEN VALLEY RD BLDG LIGHTS	PAINTSVILLE	KY	41240-8910	37.8302	-82.83279
470 HIDDEN VALLEY RD BLDG LIGHTS	PAINTSVILLE	KY	41240-8910	37.8313083	-82.83282
470 HIDDEN VALLEY RD BLDG LIGHTS	PAINTSVILLE	KY	41240-8910	37.8309933	-82.83226
470 HIGHWAY 7	WHITESBURG	KY	41858-8249	37.194275333	-82.89097666
470 JONANCY LN	VIRGIE	KY	41572-8523	37.315355	-82.5941283
470 KELLY BR	SALYERSVILLE	KY	41465-7486	37.7132017	-82.9838783
470 KY HIGHWAY 611	PIKEVILLE	KY	41501-4131	37.3172217	-82.54122
470 KY ROUTE 122	MARTIN	KY	41649-9008	37.558866333	-82.75678266
470 LEFT FORK OF ABNER FRK	BELCHER	KY	41513-8428	37.3715767	-82.3400333
470 LICK CREEK RD	WEBBVILLE	KY	41180-8318	38.08946	-82.8570283
470 LICK CREEK RD GARG	WEBBVILLE	KY	41180	38.0899605	-82.8569843
470 LICK FRK	JENKINS	KY	41537-8356	37.2641683	-82.6036833
470 LITTLE ROBINSON CRK LOT 1	VIRGIE	KY	41572-8381	37.37036	-82.590835
470 LITTLE ROBINSON CRK LOT 10	VIRGIE	KY	41572-8381	37.37063517	-82.59064783
470 LITTLE ROBINSON CRK LOT 11	VIRGIE	KY	41572-8381	37.370665	-82.5909417
470 LITTLE ROBINSON CRK LOT 12	VIRGIE	KY	41572-8381	37.37082633	-82.59083133
470 LITTLE ROBINSON CRK LOT 14	VIRGIE	KY	41572-8381	37.37030547	-82.59026563
470 LITTLE ROBINSON CRK LOT 2	VIRGIE	KY	41572-8381	37.3703367	-82.5908133
470 LITTLE ROBINSON CRK LOT 3	VIRGIE	KY	41572-8381	37.3704917	-82.5904067

470 LITTLE ROBINSON CRK LOT 4	VIRGIE	KY	41572-8381	37.370570166	-82.590471
470 LITTLE ROBINSON CRK LOT 5	VIRGIE	KY	41572-8381	37.37040717	-82.5902085
470 LITTLE ROBINSON CRK LOT 6	VIRGIE	KY	41572-8381	37.370685	-82.5902
470 LITTLE ROBINSON CRK LOT 7	VIRGIE	KY	41572-8381	37.370675	-82.59012
470 LITTLE ROBINSON CRK LOT 8	VIRGIE	KY	41572	37.37030547	-82.59026563
470 LITTLE ROBINSON CRK TRLR LOT 9	VIRGIE	KY	41572-8381	37.37061	-82.5902783
470 MAIN ST	HAZARD	KY	41701-1744	37.247885	-83.1958483
470 MAIN ST BSMT	HAZARD	KY	41701-1744	37.2484369	-83.1953048
470 MAIN ST STE 1	HAZARD	KY	41701-1744	37.2479967	-83.1952317
470 MAIN ST STE 2	HAZARD	KY	41701-1744	37.2484369	-83.1953048
470 MAIN ST STE 3	HAZARD	KY	41701-1744	37.2480017	-83.1951967
470 MAIN ST STE 4	HAZARD	KY	41701-1748	37.24815	-83.1956917
470 MAIN ST STE 5	HAZARD	KY	41701-1744	37.2478883	-83.19585
470 MAIN ST STE 6	HAZARD	KY	41701-1748	37.2480035	-83.1957275
470 MCINTOSH LN	BUCKHORN	KY	41721-8911	37.33973333	-83.44148167
470 MCINTOSH LN GARG	BUCKHORN	KY	41721-8911	37.33959145	-83.44134762
470 MEATSCAFFOLD RD	JACKSON	KY	41339-7749	37.588891833	-83.26564683
470 MIDDLE FORK RD	WARBRANCH	KY	40874-7044	37.0449215	-83.41150033
470 MINK BR	HAROLD	KY	41635-8920	37.44255	-82.6617783
470 OLD RIVER RD	LOUISA	KY	41230-7645	38.098872	-82.59245
470 ORCUTT LN	OLIVE HILL	KY	41164-6969	38.32439	-83.30672333
470 OTTER CREEK RD TRLR	BUCKHORN	KY	41721-8744	37.31100333	-83.52800333
470 PAULEY HOLW	FOREST HILLS	KY	41527-8366	37.641303	-82.299612
470 PINEBROOK RD	HAZARD	KY	41701-8114	37.2634367	-83.28161
470 POLLY BRANCH RD	MAYKING	KY	41837	37.1356517	-82.776625
470 PONDEROSA DR	PAINTSVILLE	KY	41240-8558	37.7973133	-82.7917433
470 SM ROBERSON DR	SOUTH SHORE	KY	41175-9678	38.71952967	-82.969442
470 SPRADLIN BR	PRESTONSBURG	KY	41653-1917	37.69085283	-82.76487933
470 TAYLOR BR	GRAYSON	KY	41143-7513	38.22451733	-82.87781316
470 TAYLOR RD	PIKEVILLE	KY	41501-3555	37.5240433	-82.4816983
470 TOWN MOUNTAIN RD	PIKEVILLE	KY	41501-1615	37.49018683	-82.499936
470 UPPER BLACKBERRY RD	RANSOM	KY	41558-8704	37.54543533	-82.2154015
470 WALTERS BR	ISOM	KY	41824-8932	37.1827133	-82.8973767
470 YOUNGS FORK RD	HAZARD	KY	41701-7663	37.2715783	-83.06196
470 ZEIGLER DR	PIKEVILLE	KY	41501-3134	37.543927	-82.605409
470 ZEIGLER DR	PIKEVILLE	KY	41501-3134	37.543927	-82.605409
470 E RUSSELL ST	ELKHORN CITY	KY	41522-7088	37.30548	-82.345445
470 N MAYO TRL	PAINTSVILLE	KY	41240-1823	37.8222611	-82.8184981
470 S RIVER RD	MOUTHCARD	KY	41548-8454	37.3746833	-82.2494433
4700 BOYD ST	ASHLAND	KY	41101-6549	38.44643	-82.610385
4700 BUCKHAVEN CT	CATLETTSBURG	KY	41129-9707	38.3818133	-82.6579317
4700 CANTERBURY CT	ASHLAND	KY	41101-6803	38.4426283	-82.6290017
4700 EADS RD	CATLETTSBURG	KY	41129-8428	38.41600367	-82.64261866
4700 HIGHWAY 15	JACKSON	KY	41339-8628	37.51576833	-83.34894167
4700 INDIAN RUN TRLR	FLATWOODS	KY	41139-9034	38.509987	-82.75660616
4700 KY ROUTE 680	GRETHEL	KY	41631-6325	37.456475	-82.6686883
4700 NOTTINGHAM CT	ASHLAND	KY	41101-6830	38.44285	-82.630855
4700 RICHARDSON RD	ASHLAND	KY	41101-6412	38.4489933	-82.621135
4700 SMITHBORO RD	SASSAFRAS	KY	41759-8887	37.2217567	-83.0461367
4700 SOUTHERN HILLS DR	ASHLAND	KY	41102-9203	38.43827	-82.640105
4700 SPEARS RD	CATLETTSBURG	KY	41129-9601	38.37352	-82.6611517
4700 STATE HIGHWAY 1056	RANSOM	KY	41558-8422	37.554565	-82.1992233
4700 W US HIGHWAY 60 TRLR	GRAYSON	KY	41143-8861	38.3274217	-83.0292617
4701 BLACKBURN AVE	ASHLAND	KY	41101-6439	38.4493067	-82.6253167
4701 BOYD ST	ASHLAND	KY	41101-6548	38.4465233	-82.6095017
4701 CANNONSBURG RD	CATLETTSBURG	KY	41129-9753	38.3989483	-82.6624567
4701 HIGHWAY 160	HINDMAN	KY	41822	37.2903683	-82.9394817
4701 HIGHWAY 550	GARNER	KY	41817-9060	37.365309	-82.918898
4701 NANCY CT	ASHLAND	KY	41101-6467	38.44963	-82.622855
4701 NOTTINGHAM CT	ASHLAND	KY	41101-6829	38.4427233	-82.6300417
4701 RICHARDSON RD	ASHLAND	KY	41101-6411	38.44956	-82.6216533
4701 SKYLINE DR	ASHLAND	KY	41102-5741	38.4465483	-82.6723317
4701 TOLER CRK TRLR 1	HAROLD	KY	41635-8829	37.4669633	-82.6080383
4701 TOLER CRK TRLR 2	HAROLD	KY	41635-8829	37.4677105	-82.60830066
4702 UPPER JOHNS CRK TRLR 1	KIMPER	KY	41539-5910	37.4864883	-82.2779633
4703 CANTERBURY CT	ASHLAND	KY	41101-6802	38.4429283	-82.6279783
4703 HIGHWAY 805	JENKINS	KY	41537-8872	37.1826233	-82.6897633



4703 E US HIGHWAY 60	GRAYSON	KY	41143-7955	38.3432389	-82.8520315
4704 CANTERBURY CT	ASHLAND	KY	41101-6803	38.4423917	-82.6294283
4704 HAMILTON BR	GRETHEL	KY	41631	37.4558267	-82.668065
4704 MOORE BR APT	ASHLAND	KY	41102-8087	38.3830905	-82.79821466
4704 STATE HIGHWAY 1056 TRLR	RANSOM	KY	41558-8422	37.554565	-82.1992233
4704 WILLIAMS AVE	ASHLAND	KY	41101-6527	38.445128833	-82.61272783
4704 WINCHESTER AVE	ASHLAND	KY	41101-6536	38.446485	-82.612025
4704 ZEBULON HWY	PIKEVILLE	KY	41501-3512	37.53235	-82.4676483
4704 E US HIGHWAY 60	GRAYSON	KY	41143-7955	38.3431266	-82.85193
4705 ADDINGTON RD	ASHLAND	KY	41102	38.3976533	-82.799815
4705 DAWSON LN	ASHLAND	KY	41102-8450	38.4567095	-82.695519
4705 HELL FOR CERTAIN RD	HYDEN	KY	41749-8192	37.21908268	-83.44227587
4705 JAMES E HANNAH DR	SOUTH SHORE	KY	41175	38.7185733	-82.9619483
4705 SHERWOOD DR	ASHLAND	KY	41101-6885	38.44096	-82.6295467
4706 COLLINS HWY	PIKEVILLE	KY	41501-6839	37.38962833	-82.53045466
4706 KEETON DR	ASHLAND	KY	41102-8447	38.45465033	-82.69114183
4706 RIGHT FORK OF BRUSHY RD	VARNEY	KY	41571-9080	37.614864	-82.45007816
4706 STATE HIGHWAY 1056	RANSOM	KY	41558-8422	37.5545683	-82.1992067
4706 STATE ROUTE 5	ASHLAND	KY	41102-8536	38.45679	-82.7070817
4706 WINCHESTER AVE	ASHLAND	KY	41101-6536	38.446485	-82.6121217
4707 KEETON DR LOT 6	ASHLAND	KY	41102-8432	38.4545633	-82.691355
4707 MUSIC BR	ASHLAND	KY	41102-7750	38.37922533	-82.6734565
4707 RICHARDSON RD	ASHLAND	KY	41101-6411	38.4494683	-82.621725
4707 STATE ROUTE 1	GREENUP	KY	41144-7984	38.5053917	-82.8253567
4707 STATE ROUTE 1 GARG	GREENUP	KY	41144-7984	38.50592883	-82.8251925
4708 BLACKLOG RD	INEZ	KY	41224-9045	37.83278617	-82.47990783
4708 NANCY CT	ASHLAND	KY	41101-6467	38.4493833	-82.6231433
4708 NOTTINGHAM CT	ASHLAND	KY	41101-6830	38.4425067	-82.6309867
4708 RICHARDSON RD	ASHLAND	KY	41101-6412	38.448765	-82.6213267
4708 ROCKHOUSE FRK	SIDNEY	KY	41564-8711	37.615275	-82.3769833
4708 WINCHESTER AVE	ASHLAND	KY	41101-6536	38.4457267	-82.6121633
4708 WINCHESTER AVE	ASHLAND	KY	41101-6536	38.4462583	-82.612175
4708 N WOLF CRK TRLR	LOVELY	KY	41231-8955	37.816715	-82.4104817
4709 BOYD ST	ASHLAND	KY	41101-6548	38.4462967	-82.6096517
4709 BOYD ST	ASHLAND	KY	41101-6548	38.4464433	-82.6093283
4709 HIGHWAY 15 TRLR	JACKSON	KY	41339-8628	37.51638667	-83.34756167
4709 NANCY CT	ASHLAND	KY	41101-6467	38.4493233	-82.6228133
4709 NOTTINGHAM CT	ASHLAND	KY	41101-6829	38.442365	-82.630525
471 BOBWHITE RD	LOUISA	KY	41230-8010	38.105995	-82.644815
471 BOOKER FRK	PIKEVILLE	KY	41501-3920	37.3284217	-82.567155
471 BRICKYARD HL	JENKINS	KY	41537-9622	37.1747833	-82.6278017
471 BURTON HL	LETCHER	KY	41832-9039	37.1470767	-82.94773
471 CABIN FRK	JENKINS	KY	41537-8134	37.2892033	-82.5707217
471 CANEY LITTLE FRK	PIKEVILLE	KY	41501-4163	37.3101117	-82.5160583
471 CECIL ROBBINS AVE	SOUTH SHORE	KY	41175-9041	38.719428666	-82.9617255
471 CEDAR CREEK RD	PIKEVILLE	KY	41501-3764	37.4766267	-82.557385
471 CEDAR CREEK RD UNIT POOL	PIKEVILLE	KY	41501-3764	37.476989	-82.55676816
471 CHISSOM RD	JEREMIAH	KY	41826-9040	37.185397	-82.944175
471 CHISSOM RD	JEREMIAH	KY	41826-9040	37.1852917	-82.9437967
471 CHISSOM RD	JEREMIAH	KY	41826-9040	37.18539318	-82.94426143
471 COMBS RD	HAZARD	KY	41701-6853	37.2770233	-83.2091283
471 DANIELS BR	PIKEVILLE	KY	41501-8130	37.38155433	-82.4257715
471 FIELDS FORK RD	VIPER	KY	41774-8935	37.1427886	-83.2007635
471 GARNER MOUNTAIN RD	ISOM	KY	41824	37.1977733	-82.9133333
471 GODSEY HOLLOW RD	BULAN	KY	41722-9061	37.316155	-83.149775
471 HADDOCK FORK RD	HAZARD	KY	41701-8485	37.3622533	-83.3185717
471 HAMBLEY BLVD	PIKEVILLE	KY	41501-3748	37.48494	-82.5275217
471 HIDDEN VALLEY RD APT 601	PAINTSVILLE	KY	41240-9016	37.8331533	-82.8324633
471 HIDDEN VALLEY RD APT 602	PAINTSVILLE	KY	41240-9016	37.8331533	-82.83245
471 HIDDEN VALLEY RD APT 603	PAINTSVILLE	KY	41240-9016	37.8331517	-82.8324433
471 HIDDEN VALLEY RD APT 604	PAINTSVILLE	KY	41240-9016	37.8331583	-82.8324667
471 HIDDEN VALLEY RD APT 605	PAINTSVILLE	KY	41240-9016	37.83316	-82.832475
471 HIDDEN VALLEY RD APT 606	PAINTSVILLE	KY	41240-9016	37.8331567	-82.832485
471 HIDDEN VALLEY RD APT 607	PAINTSVILLE	KY	41240-9016	37.8331567	-82.8324867
471 HIDDEN VALLEY RD APT 608	PAINTSVILLE	KY	41240-9016	37.8331383	-82.83246
471 HIDDEN VALLEY RD APT 609	PAINTSVILLE	KY	41240-9016	37.8331317	-82.832455
471 HIDDEN VALLEY RD APT 610	PAINTSVILLE	KY	41240-9016	37.8330817	-82.8324233

471	HIDDEN VALLEY RD APT 611	PAINTSVILLE	KY	41240-9016	37.833075	-82.83242
471	HIDDEN VALLEY RD APT 612	PAINTSVILLE	KY	41240-9016	37.83306	-82.8324133
471	HIGHWAY 1862	MAYKING	KY	41837	37.138645	-82.76718
471	HIGHWAY 32	LOUISA	KY	41230-7550	38.10537	-82.6205383
471	HOG BR BARN	JENKINS	KY	41537	37.2558821	-82.5912948
471	KY ROUTE 1101	DRIFT	KY	41619-9065	37.48094117	-82.7472245
471	LAYNE BR	KIMPER	KY	41539-6122	37.4873733	-82.333765
471	LICK BR	SHELBIANA	KY	41562-8313	37.4126667	-82.482195
471	LYKINS CRK	PIKEVILLE	KY	41501-5606	37.5025685	-82.5496727
471	MIDLAND DR	ISOM	KY	41824-8948	37.1907217	-82.846755
471	OHIO RIVER RD	GREENUP	KY	41144-6785	38.6183833	-82.8646817
471	OLD 773 TRLR	GRAYSON	KY	41143-7608	38.2850933	-82.9303367
471	OLD WAGNER STATION RD	PIKEVILLE	KY	41501-2923	37.5240167	-82.576675
471	POMP HOLLOW RD	BUSY	KY	41723-8609		
471	POMP HOLLOW RD TRLR	BUSY	KY	41723-8609	37.2622317	-83.3045583
471	POUNDING MILL RD	FREEBURN	KY	41528-8660	37.5688883	-82.145805
471	RIDGEVIEW WAY	HAZARD	KY	41701-8923	37.28552783	-83.22917218
471	ROCKHOUSE CRK	ELKHORN CITY	KY	41522-7929	37.332005	-82.460145
471	RUSH CREEK RD TRLR	SIZEROCK	KY	41749	37.230815	-83.5009583
471	SALYERS FRK	OIL SPRINGS	KY	41238-8900	37.78074	-82.9283867
471	SAMS BRANCH RD	WARBRANCH	KY	40874-7024	37.0025683	-83.4484067
471	SHAWHAN LN	RUSH	KY	41168-9129	38.3403917	-82.8044767
471	SHAWHAN LN TRLR	RUSH	KY	41168-9129	38.34069	-82.8038833
471	SMITH FRK	PIKEVILLE	KY	41501-4703	37.5786883	-82.4353133
471	STAGGERWEED FRK	HELPS	KY	41553-8902	37.46673283	-82.185405
471	STATE HIGHWAY 955	OLIVE HILL	KY	41164-8864	38.259704	-83.2241051
471	STINNETT WENDOVER RD	STINNETT	KY	40868-6524	37.0891617	-83.3885633
471	VICTORIA HEIGHTS RD	LOUISA	KY	41230-6201	38.1533283	-82.65455
471	WARD DR	EAST POINT	KY	41216-8810	37.762195	-82.80888199
471	WARD DR GARG	EAST POINT	KY	41216-8810	37.762157	-82.80893616
471	WOLFPEN HOLW	WURLAND	KY	41144-7348	38.5125225	-82.77030016
471	YONTS FRK	JACKHORN	KY	41825-9095	37.2207517	-82.7004117
471	S LOCUST RD	HI HAT	KY	41636-7004	37.3894883	-82.7315967
471	S ROBERTS DR APT 105	PRESTONSBURG	KY	41653-1588	37.66219	-82.7133667
471	S ROBERTS DR APT 106	PRESTONSBURG	KY	41653-1588	37.6621633	-82.7133633
471	S ROBERTS DR APT 107	PRESTONSBURG	KY	41653-1588	37.6622067	-82.7133683
471	S ROBERTS DR APT 108	PRESTONSBURG	KY	41653-1588	37.6622133	-82.7133683
4710	EADS RD	CATLETTSBURG	KY	41129-8428	38.41615	-82.6420883
4710	HIGHWAY 160	LITTCARR	KY	41834-9004	37.2896935	-82.9392535
4710	HIGHWAY 1933	JACKSON	KY	41339-8568	37.42396667	-83.46235833
4710	UPPER JOHNS CRK TRLR 2	KIMPER	KY	41539-5910	37.4864937	-82.2788558
4710	WOODMAN CREEK RD	STOPOVER	KY	41568-8750	37.525909	-82.05774416
4711	CANTERBURY CT	ASHLAND	KY	41101-6802	38.442705	-82.6281433
4711	KY ROUTE 680	MINNIE	KY	41651-9048	37.472281	-82.761246
4711	KY ROUTE 680 APT 1	MINNIE	KY	41651-9048	37.472033	-82.761098
4711	KY ROUTE 680 APT 2	MINNIE	KY	41651-9048	37.472037	-82.76111
4711	KY ROUTE 680 APT 3	MINNIE	KY	41651-9048	37.472048	-82.761108
4711	KY ROUTE 680 BLDG 3	MINNIE	KY	41651		
4711	KY ROUTE 680 UNIT SHED	MINNIE	KY	41651-9048	37.4711803	-82.7612052
4711	KY ROUTE 680 UNIT SHED2	MINNIE	KY	41651-9048	37.4711803	-82.7612052
4711	SHERWOOD DR	ASHLAND	KY	41101-6885	38.4407733	-82.629225
4711	SMITHBORO RD	SASSAFRAS	KY	41759-8887	37.221045	-83.0454583
4711	ZEBULON HWY	PIKEVILLE	KY	41501-3512	37.532925	-82.4684067
4712	BLACKBURN AVE	ASHLAND	KY	41101-6440	38.4490383	-82.62571
4712	BROOKS RD	CATLETTSBURG	KY	41129-9454	38.304835	-82.6516067
4712	CANTERBURY CT	ASHLAND	KY	41101-6803	38.442305	-82.62885
4712	KY ROUTE 40	MEALLY	KY	41234-9714	37.7991867	-82.73601
4712	LITTLE ROBINSON CRK	VIRGIE	KY	41572-8423	37.3691953	-82.6597486
4712	SOUTHERN HILLS DR	ASHLAND	KY	41102-9203	38.4393067	-82.6397467
4712	STATE ROUTE 827	GREENUP	KY	41144-6877	38.5803483	-82.9272533
4712	STATE ROUTE 827	GREENUP	KY	41144-6877	38.5803533	-82.9272533
4713	BLACKBURN AVE	ASHLAND	KY	41101-6439	38.4488933	-82.625275
4713	OHIO RIVER RD	GREENUP	KY	41144-9691	38.6375017	-82.870465
4713	RICHARDSON RD	ASHLAND	KY	41101-6411	38.4492233	-82.6219883
4714	ADEN RD	OLIVE HILL	KY	41164-8266	38.2878817	-83.0489967
4714	LONGFORK RD	VIRGIE	KY	41572-8820	37.30358	-82.6470633
4714	NANCY CT	ASHLAND	KY	41101-6467	38.44927	-82.6231133

4714 SHERWOOD DR	ASHLAND	KY	41101-6887	38.440415	-82.6293467
4715 CANTERBURY CT	ASHLAND	KY	41101-6802	38.4425183	-82.62839
4715 CATLETTS CRK TRLR	CATLETTSBURG	KY	41129-8697	38.416025	-82.6573283
4715 DAWSON LN	ASHLAND	KY	41102-8450	38.4565933	-82.695415
4715 GREASY CRK	SHELBIANA	KY	41562-8602	37.367114166	-82.49397566
4715 KEETON DR	ASHLAND	KY	41102-8432	38.45456	-82.691385
4715 NANCY CT	ASHLAND	KY	41101-6467	38.4491917	-82.622875
4715 STATE ROUTE 3	CATLETTSBURG	KY	41129-9640	38.371475	-82.6601939
4715 TOLER CRK	HAROLD	KY	41635-8829	37.4667133	-82.6079917
4715 TOLER CRK TRLR 1	HAROLD	KY	41635-8829	37.466695	-82.6080283
4716 BOYD ST	ASHLAND	KY	41101-6503	38.4459517	-82.6103767
4716 BOYD ST APT A	ASHLAND	KY	41101-6503	38.4459667	-82.610345
4716 BOYD ST APT B	ASHLAND	KY	41101-6503	38.445965	-82.6103633
4716 BOYD ST APT C	ASHLAND	KY	41101-6503	38.4459533	-82.6103783
4716 DORTON JENKINS HWY	JENKINS	KY	41537-8529	37.220342666	-82.56447483
4716 MOORE BR	ASHLAND	KY	41102-8087	38.3837483	-82.7991433
4716 NOTTINGHAM CT	ASHLAND	KY	41101-6830	38.4423783	-82.63074
4716 RICHARDSON RD	ASHLAND	KY	41101-6412	38.44876	-82.6215133
4716 WOOTON RD	WOOTON	KY	41776-9055	37.17467067	-83.22381458
4716 N WOLF CRK TRLR	LOVELY	KY	41231-8955	37.816715	-82.4104817
4717 CLAY ST	ASHLAND	KY	41101-6554	38.44645	-82.6088167
4717 MARROWBONE CREEK RD	ELKHORN CITY	KY	41522-8013	37.3283933	-82.4544433
4718 BLACKBURN AVE	ASHLAND	KY	41101-6440	38.4490317	-82.6258
4718 STATE ROUTE 3	CATLETTSBURG	KY	41129-9640	38.3704594	-82.6601298
4719 BOYD ST	ASHLAND	KY	41101-6548	38.44618	-82.6096667
4719 MILLERS CRK	PIKEVILLE	KY	41501-5852	37.59009817	-82.52328066
4719 MILLERS CRK	PIKEVILLE	KY	41501-5852	37.59026867	-82.522982
4719 MUSIC BR	ASHLAND	KY	41102-7750	38.3800717	-82.6718733
4719 NOTTINGHAM CT	ASHLAND	KY	41101-6829	38.4423017	-82.630435
4719 SHERWOOD DR	ASHLAND	KY	41101-6885	38.44084	-82.628915
4719 SOUTHERN HILLS DR	ASHLAND	KY	41102-8290	38.4393917	-82.6397183
4719 THORNTON RD	THORNTON	KY	41855-9048	37.207038666	-82.79747383
472 BLUE HALL RD TRLR	OLIVE HILL	KY	41164-7221	38.26670617	-83.30627416
472 BOBWHITE RD	LOUISA	KY	41230-8010	38.1065417	-82.647355
472 BUCKFIELD RD	PIKEVILLE	KY	41501-6807	37.404882833	-82.5252525
472 CAIN DR	SALYERSVILLE	KY	41465-7368	37.7852691	-82.3408796
472 CARPENTERS WAY	GRAYSON	KY	41143-9545	38.37442317	-82.83056183
472 COMPANY BR	ERMINE	KY	41815-8956	37.1636933	-82.79621
472 HIDDEN VALLEY RD APT 415	PAINTSVILLE	KY	41240-9035	37.8318567	-82.8313433
472 HIDDEN VALLEY RD APT 416	PAINTSVILLE	KY	41240-9035	37.8318567	-82.831375
472 HIDDEN VALLEY RD APT 417	PAINTSVILLE	KY	41240-9035	37.8318583	-82.831395
472 HIDDEN VALLEY RD APT 418	PAINTSVILLE	KY	41240-9035	37.8319245	-82.8300537
472 HIDDEN VALLEY RD APT 419	PAINTSVILLE	KY	41240-9035	37.8318583	-82.8314083
472 HIDDEN VALLEY RD APT 420	PAINTSVILLE	KY	41240-9035	37.8318583	-82.8314167
472 HIDDEN VALLEY RD APT 421	PAINTSVILLE	KY	41240-9035	37.8318567	-82.8314233
472 HIDDEN VALLEY RD APT 422	PAINTSVILLE	KY	41240-9035	37.8318717	-82.8314417
472 JIMMIES CREEK RD	REGINA	KY	41559-8930	37.3619025	-82.3976335
472 LITTLE LICK RD	JOB	KY	41224-9101	37.92060167	-82.53251333
472 LOWER PIGEONROOST RD	BONNYMAN	KY	41719-9004	37.29261767	-83.27459733
472 MAIN ST APT 1	SOUTH SHORE	KY	41175-9558	38.71899833	-82.96310566
472 MAIN ST APT 2	SOUTH SHORE	KY	41175-9558	38.71893017	-82.96307833
472 MAIN ST APT 3	SOUTH SHORE	KY	41175-9558	38.71901917	-82.96319366
472 MAIN ST FL 1	SOUTH SHORE	KY	41175-9558	38.718875	-82.9631217
472 MEATSCAFFOLD RD TRLR	JACKSON	KY	41339-7749	37.58950167	-83.26627667
472 NEW CAMP RD	SOUTH WILLIAMSON	KY	41503-4087	37.66208772	-82.28612814
472 OHIO RIVER RD	GREENUP	KY	41144-6785	38.6187533	-82.8643033
472 OLD RIVER RD GARG	LOUISA	KY	41230-7645	38.098942	-82.59292433
472 OLD RIVER RD TRLR	LOUISA	KY	41230-7645	38.098475	-82.5929933
472 PONDEROSA DR	PAINTSVILLE	KY	41240-8558	37.79729	-82.79173
472 SACKETT LOOP	WHITESBURG	KY	41858-8030	37.20341283	-82.881653
472 SECO DR	SECO	KY	41849-5022	37.17571	-82.7328083
472 SECO DR	SECO	KY	41849-5022	37.175984833	-82.73342916
472 SHELBY FRK	DEANE	KY	41812-8911	37.2595033	-82.7460267
472 SILOAM LN	SOUTH SHORE	KY	41175-6904	38.7404933	-82.8949383
472 SILVER FOX DR	LOUISA	KY	41230-5996	38.07004583	-82.62258833
472 SILVER FOX DR TRLR	LOUISA	KY	41230-5996	38.06986667	-82.62201
472 SPRADLIN BR	PRESTONSBURG	KY	41653-1917	37.6906283	-82.764275

472 STAN BR	GRAYSON	KY	41143-7284	38.342848	-82.989067
472 STAN BR	GRAYSON	KY	41143-7284	38.34284533	-82.98927716
472 TONAWANDA CT	RACELAND	KY	41169-1269	38.5341117	-82.72295
472 WALKER AVE	RACELAND	KY	41169-1250	38.5334417	-82.7230367
472 WOODLANDS DR	LOUISA	KY	41230-7743	38.0615883	-82.7028633
472 N LAKE DR STE 1	PRESTONSBURG	KY	41653-1230	37.672565	-82.77589366
472 S MAYO TRL	PIKEVILLE	KY	41501-1524	37.46497	-82.52765316
4720 CANTERBURY CT	ASHLAND	KY	41101-6803	38.4420483	-82.62908
4720 CHESTNUT AVE	ASHLAND	KY	41101-6515	38.44594117	-82.6122685
4720 HIGHWAY 1496	LOUISA	KY	41230-7492	38.21529317	-82.8060645
4720 HIGHWAY 343	MC ROBERTS	KY	41835-9063	37.23112833	-82.65709667
4720 HIGHWAY 582 GARG	PINE TOP	KY	41843-8950	37.272425	-82.8829317
4720 INDIAN RUN TRLR	FLATWOODS	KY	41139-9034	38.5100125	-82.75714333
4720 KEETON DR	ASHLAND	KY	41102-8447	38.4541767	-82.69114
4720 NANCY CT	ASHLAND	KY	41101-6467	38.4490383	-82.6231817
4720 SOUTHERN HILLS DR	ASHLAND	KY	41102-9203	38.43920417	-82.63988883
4721 CANTERBURY CT	ASHLAND	KY	41101-6802	38.4421133	-82.6289217
4721 DAWSON LN	ASHLAND	KY	41102-8450	38.4565001	-82.6951806
4721 DRYHILL RD	HYDEN	KY	41749-8347	37.19777341	-83.37828433
4721 HIGHWAY 550	GARNER	KY	41817-9060	37.3637527	-82.9212728
4721 HIGHWAY 931	WHITESBURG	KY	41858-8979	37.07653	-82.837345
4721 HIGHWAY 931	WHITESBURG	KY	41858-8979	37.076505	-82.8377417
4721 HIGHWAY 931	WHITESBURG	KY	41858-8979	37.07144	-82.84729199
4721 KILDEE DR	ASHLAND	KY	41102-8517	38.45435	-82.7075583
4721 NANCY CT	ASHLAND	KY	41101-6467	38.4491933	-82.6228717
4721 RICHARDSON RD	ASHLAND	KY	41101-6411	38.4488433	-82.6222933
4721 ROCKCASTLE RD	INEZ	KY	41224-8500	37.91642833	-82.54777667
4721 SKYLINE DR LOT 2	ASHLAND	KY	41102-5741	38.446476	-82.67261333
4721 W KY HIGHWAY 80	HAZARD	KY	41701-5960	37.2445917	-83.2552233
4722 HIGHWAY 899	PIPPA PASSES	KY	41844-9034	37.32730217	-82.88321066
4722 KY ROUTE 2030	PRINTER	KY	41655-8924	37.5095467	-82.689875
4722 STATE HIGHWAY 1056 TRLR	RANSOM	KY	41558-8422	37.55582248	-82.19826198
4722 STATE HIGHWAY 319	HARDY	KY	41531-8917	37.59957364	-82.20611217
4723 BLACKBURN AVE	ASHLAND	KY	41101-6439	38.4485683	-82.6252067
4723 CRAFT COLLY RD	ERMINE	KY	41815-9047	37.18431392	-82.80122994
4723 DRYHILL RD	HYDEN	KY	41749-8347	37.196404666	-83.381673
4723 DRYHILL RD	HYDEN	KY	41749-8347	37.1962583	-83.3813683
4723 RIGHT FORK MACES CRK RD	VIPER	KY	41774	37.1389425	-83.1883465
4723 STATE ROUTE 3	CATLETTSBURG	KY	41129	38.370868	-82.65930799
4724 BLACKBURN AVE	ASHLAND	KY	41101-6440	38.44877	-82.6256
4724 BOYD ST	ASHLAND	KY	41101-6549	38.44597833	-82.610542
4724 CHESTNUT AVE	ASHLAND	KY	41101-6515	38.44562533	-82.61219716
4724 KY ROUTE 40	MEALLY	KY	41234-9714	37.7976933	-82.7360767
4724 MARROWBONE CREEK RD	ELKHORN CITY	KY	41522-8013	37.3280317	-82.4540067
4724 NOTTINGHAM CT	ASHLAND	KY	41101-6830	38.4421183	-82.6309967
4724 RICHARDSON RD	ASHLAND	KY	41101-6412	38.4485317	-82.6214683
4724 VALLEY VIEW DR	ASHLAND	KY	41101-6850	38.4395983	-82.6348933
4725 BOYD ST	ASHLAND	KY	41101-6548	38.4462067	-82.6095433
4725 CLAY ST	ASHLAND	KY	41101-6554	38.4463233	-82.60876
4725 HIGHWAY 1496	LOUISA	KY	41230-7492	38.21375	-82.8049817
4725 KEETON DR	ASHLAND	KY	41102-8432	38.4545417	-82.69141
4725 KY HIGHWAY 1496 UNIT CABIN	LOUISA	KY	41230	38.2136785	-82.8043279
4725 NOTTINGHAM CT	ASHLAND	KY	41101-6829	38.4418833	-82.6306433
4725 SHERWOOD DR	ASHLAND	KY	41101-6885	38.4407783	-82.62875
4725 STATE ROUTE 3	CATLETTSBURG	KY	41129-9640	38.37194567	-82.65967166
4725 US HIGHWAY 23 APT 201	BANNER	KY	41603-8066	37.6021183	-82.6859983
4725 US HIGHWAY 23 APT 202	BANNER	KY	41603-8066	37.6021167	-82.6859883
4725 US HIGHWAY 23 APT 203	BANNER	KY	41603-8066	37.6024775	-82.6867049
4725 US HIGHWAY 23 APT 204	BANNER	KY	41603-8066	37.6021183	-82.686005
4725 US HIGHWAY 23 OFC 102	BANNER	KY	41603-8066	37.60194783	-82.68558283
4726 LAKE BONITA RD	CATLETTSBURG	KY	41129-8468	38.3926883	-82.64978
4727 CANTERBURY CT	ASHLAND	KY	41101-6802	38.4428183	-82.6284617
4727 POOR BOTTOM RD	ELKHORN CITY	KY	41522-8146	37.3247467	-82.4838133
4727 POOR BOTTOM RD TRLR 2	ELKHORN CITY	KY	41522-8146	37.3246883	-82.4834667
4727 SOUTHERN HILLS DR	ASHLAND	KY	41102-8213	38.4404883	-82.6396633
4727 ZEBULON HWY	PIKEVILLE	KY	41501-3512	37.532695	-82.467959
4728 CUTSHIN RD	SMILAX	KY	41764-8943	37.11638817	-83.27858083

4728 RACCOON RD	RACCOON	KY	41557-8623	37.483215	-82.430025
4728 SOUTHERN HILLS DR	ASHLAND	KY	41102-9203	38.44012698	-82.63988474
4728 W KY HIGHWAY 80 TRLR	AVAWAM	KY	41713	37.2447933	-83.2550217
4729 BLACKBURN AVE	ASHLAND	KY	41101-6439	38.4490333	-82.62517
4729 CUTSHIN RD	SMILAX	KY	41764-8943	37.1167183	-83.27793
4729 DAWSON LN	ASHLAND	KY	41102-8450	38.4560483	-82.69553
4729 HIGHWAY 30	JACKSON	KY	41339-8218	37.57123333	-83.31333667
4729 MUSSER LN GARG	CATLETTSBURG	KY	41129-9772	38.3865045	-82.66207466
4729 MUSSER LN HSE	CATLETTSBURG	KY	41129-9772	38.38650967	-82.66206866
4729 RICHARDSON RD	ASHLAND	KY	41101-6411	38.4488433	-82.6222933
473 BLACK GEM RD	BELFRY	KY	41514-7515	37.6442495	-82.2600295
473 BOATHOUSE HL	OLIVE HILL	KY	41164-8908	38.27153833	-83.25562667
473 BRUNTY FRK TRLR	CANADA	KY	41519-8400	37.6144017	-82.31918
473 CHLOE RD	PIKEVILLE	KY	41501-1695	37.4766633	-82.4996967
473 COLWELL FORK RD	BUSY	KY	41723-9028	37.2817918	-83.3342728
473 FRONT ST	GARRETT	KY	41630-6987	37.4770933	-82.8348633
473 HAMBLEY BLVD APT 1	PIKEVILLE	KY	41501-3702	37.4851233	-82.5274817
473 HAMBLEY BLVD APT 2	PIKEVILLE	KY	41501-3702	37.4850625	-82.527333
473 HAMILTON RD	GRAYSON	KY	41143	38.3460167	-83.0317567
473 HAMILTON RD	GRAYSON	KY	41143	38.346485	-83.0313867
473 HIDDEN HOLW	GREENUP	KY	41144-8117	38.52244	-82.8296233
473 HIGHWAY 15	JACKSON	KY	41339-9600	37.55911833	-83.37389516
473 HIGHWAY 15	JACKSON	KY	41339-9600	37.558419999	-83.372804
473 KITCHEN HOLW	GRAYSON	KY	41143-7776	38.1990783	-82.89485
473 LEATHERWOOD RD	LOST CREEK	KY	41348-9016	37.43569667	-83.31383333
473 LEATHERWOOD RD TRLR	LOST CREEK	KY	41348-9016	37.4362	-83.3138467
473 LIBERTY RD	WEST LIBERTY	KY	41472-2049	37.9200625	-83.26643383
473 LICK BR	SHELBIANA	KY	41562-8313	37.4137333	-82.4818117
473 LONGFORK RD	VIRGIE	KY	41572-8902	37.3402467	-82.5972967
473 PARKWAY DR	SALYERSVILLE	KY	41465-9247	37.7481683	-83.063435
473 PIGEONROOST RD	CANADA	KY	41519-8358	37.6031717	-82.3199867
473 POND CRK	DRAFFIN	KY	41522-8373	37.33856683	-82.39754233
473 PURPOSE RD	PIPPA PASSES	KY	41844-9007	37.3369667	-82.8718783
473 ROCKHOUSE RD	TOMAHAWK	KY	41262-8937	37.86318	-82.59434667
473 SAMS BRANCH RD	WARBRANCH	KY	40874-7024	37.0021913	-83.44749882
473 SEXTON BRANCH RD	VIPER	KY	41774-8222	37.1660267	-83.12653
473 SOLOMON RD	WHITESBURG	KY	41858-7205	37.1248528	-82.818859
473 STAMPER FORK RD	JACKSON	KY	41339-9788	37.432815	-83.43402167
473 STATE ROUTE 827	GREENUP	KY	41144-6834	38.5891317	-82.85767
473 SUGAR CAMP RD	SALYERSVILLE	KY	41465-9615	37.73925217	-83.079022
473 TONAWANDA CT	RACELAND	KY	41169-1246	38.5342583	-82.7230167
473 WRIGHT BR TRLR	GRAYSON	KY	41143-8312	38.1852617	-82.9307783
473 YELLOW MOUNTAIN RD	LEBURN	KY	41831-8835	37.4100117	-82.9632967
473 S HIGHWAY 3	LOUISA	KY	41230-6683	38.1101972	-82.595879
4730 BLACKBURN AVE	ASHLAND	KY	41101-6440	38.44877167	-82.62551216
4730 CUTSHIN RD	SMILAX	KY	41764-8943	37.11594	-83.2788633
4730 HIGHWAY 1110	SALDEE	KY	41339-7446	37.45934667	-83.37159333
4730 KILDEE DR	ASHLAND	KY	41102-9440	38.45325	-82.7101517
4730 SHERWOOD DR	ASHLAND	KY	41101-6886	38.4401833	-82.628665
4730 E 3RD AVE	SOUTH SHORE	KY	41175	38.7220383	-82.9655883
4730 E US HIGHWAY 60	GRAYSON	KY	41143-7955	38.3433101	-82.851478
4730 E US HIGHWAY 60 TRLR	GRAYSON	KY	41143-7955	38.343804	-82.8515891
4731 HIGHWAY 406	STINNETT	KY	40868-6513	37.07068	-83.4575483
4732 CANTERBURY CT	ASHLAND	KY	41101-6803	38.4420967	-82.6296583
4732 KY ROUTE 680	MINNIE	KY	41651	37.47188195	-82.7590404
4732 SOUTHERN HILLS DR	ASHLAND	KY	41102-9203	38.4400917	-82.6395667
4732 WOODMAN CREEK RD	WOODMAN	KY	41568-8750	37.5243927	-82.0582864
4733 BOYD ST	ASHLAND	KY	41101-6548	38.4459417	-82.60919
4733 DORTON JENKINS HWY TRLR	JENKINS	KY	41537-8529	37.22031533	-82.56504666
4733 HIGHWAY 160 TRLR	LITTCARR	KY	41834-9004	37.2900633	-82.9391617
4733 KY ROUTE 122	PRINTER	KY	41655-9085	37.512459	-82.7571223
4733 KY ROUTE 1428	ALLEN	KY	41601-9495	37.63045186	-82.70946319
4733 NOTTINGHAM CT	ASHLAND	KY	41101-6829	38.4416367	-82.6307817
4733 POND CREEK RD TRLR	MCVEIGH	KY	41555-8522	37.5449383	-82.2613933
4733 SPEARS RD	CATLETTSBURG	KY	41129-9601	38.3720417	-82.66186
4733 STATE ROUTE 1043	SOUTH SHORE	KY	41175-7662	38.72246483	-82.9275885
4733 STATE ROUTE 3	CATLETTSBURG	KY	41129-9640	38.37079	-82.65974799

4734 HIGHWAY 15	JACKSON	KY	41339-8628	37.515845	-83.348275
4734 MOORE BR	ASHLAND	KY	41102-8087	38.3842717	-82.7997717
4734 NOTTINGHAM CT	ASHLAND	KY	41101-6830	38.4417283	-82.6309817
4734 STATE HIGHWAY 1056	RANSOM	KY	41558-8422	37.55580026	-82.19827548
4735 BLACKBURN AVE	ASHLAND	KY	41101-6439	38.4487067	-82.6252583
4735 BLUE RIBBON DR	CATLETTSBURG	KY	41129-9004	38.3274005	-82.658365
4735 BRUSHY RD	VARNEY	KY	41571-9018	37.64131933	-82.42391416
4735 CARDINAL DR	ASHLAND	KY	41102-9146	38.4577183	-82.7034417
4735 CARDINAL DR	ASHLAND	KY	41102-9146	38.45758	-82.70361
4735 CLAY ST	ASHLAND	KY	41101-6554	38.44616	-82.6086883
4735 EADS RD	CATLETTSBURG	KY	41129-8428	38.41644	-82.641285
4735 GREASY CRK	SHELBIANA	KY	41562-8602	37.366925	-82.4946183
4735 KEETON DR	ASHLAND	KY	41102-8432	38.4507038	-82.6879043
4735 SHERWOOD DR	ASHLAND	KY	41101-6885	38.440355	-82.6285233
4735 STATE HIGHWAY 174	OLIVE HILL	KY	41164-7809	38.2665	-83.23816333
4735 STATE ROUTE 3	CATLETTSBURG	KY	41129-9640	38.37614983	-82.65882516
4735 STATE ROUTE 503	WURTLAND	KY	41144-7307	38.4924133	-82.7691383
4736 BIG ELK RD	INEZ	KY	41224-8583	37.8951665	-82.46488333
4736 BIG ELK RD GARG	INEZ	KY	41224-8583	37.8950637	-82.4649473
4736 BLACKBURN AVE	ASHLAND	KY	41101-6440	38.44832483	-82.62545883
4736 BLACKBURN AVE	ASHLAND	KY	41101-6440	38.44912525	-82.62554907
4736 CANTERBURY CT	ASHLAND	KY	41101-6803	38.441925	-82.6298517
4736 DIX FRK	SIDNEY	KY	41564-8829	37.55619067	-82.364167
4736 HIGHWAY 7	TOPMOST	KY	41862-8822	37.37436	-82.7882183
4736 KEETON DR TRLR	ASHLAND	KY	41102-8447	38.453515	-82.69201
4736 POSSUM TROT RD	LEBURN	KY	41831-8968	37.4007767	-82.952435
4736 RACCOON RD	RACCOON	KY	41557-8623	37.4832317	-82.4300317
4736 WINCHESTER AVE	ASHLAND	KY	41101-6536	38.4453705	-82.61201566
4736 ZEBULON HWY	PIKEVILLE	KY	41501-3512	37.53228	-82.46717
4736 ZEBULON HWY	PIKEVILLE	KY	41501-3512	37.5326317	-82.4673683
4737 ROCKHOUSE FRK TRLR	SIDNEY	KY	41564-8711	37.614897	-82.377362
4737 SPEARS RD	CATLETTSBURG	KY	41129-9601	38.3747	-82.65945
4737 STATE ROUTE 5	ASHLAND	KY	41102-8532	38.45599	-82.70715
4737 STATE ROUTE 5	ASHLAND	KY	41102-8532	38.45624158	-82.70682231
4738 SPEARS RD TRLR	CATLETTSBURG	KY	41129-9601	38.37371	-82.6608217
4739 HIGHWAY 1103	HALLIE	KY	41821-8925	37.0995991	-83.011294
4739 HIGHWAY 406	STINNETT	KY	40868-6513	37.0699133	-83.4575867
4739 KEETON DR	ASHLAND	KY	41102-8432	38.45367	-82.692135
474 10TH ST LOWR	CATLETTSBURG	KY	41129-1422	38.436795	-82.6100233
474 BROOKEFIELD FARM RD	ASHLAND	KY	41102-8781	38.4462217	-82.7672117
474 CAROUSEL DR	MAYKING	KY	41837-8924	37.121125	-82.7406517
474 CHESTER ST TRLR	HAZARD	KY	41701-1907	37.2469717	-83.1843283
474 CONN ST	IVEL	KY	41642-9407	37.5799183	-82.66132
474 CRESCENT VALLEY DR	JACKSON	KY	41339-6518	37.57064667	-83.38513167
474 DARRELL RD	PREMIUM	KY	41845-9101	37.1446717	-82.91562
474 DEER HOLW	GRAYSON	KY	41143-8000	38.2817125	-82.96208666
474 DINKENS HOLW	RUSH	KY	41168-8886	38.35947905	-82.80560374
474 GLENN AVE	WEST LIBERTY	KY	41472-1122	37.91965533	-83.2554105
474 GOLF COURSE RD	WHEELWRIGHT	KY	41669-9004	37.3437083	-82.7103783
474 GREASY CRK	SHELBIANA	KY	41562-8233	37.411695	-82.4573233
474 HIGHWAY 1087	LEBURN	KY	41831-9056	37.40178	-82.9649317
474 HIGHWAY 1087 GARG	LEBURN	KY	41831-9056	37.402509	-82.967185
474 HIGHWAY 2037 TRLR	LOUISA	KY	41230-8252	38.01293667	-82.60256667
474 HIGHWAY 3406	MAYKING	KY	41837-9004	37.1379883	-82.740765
474 HIGHWAY 3406	MAYKING	KY	41837-9004	37.1372667	-82.7414217
474 HIGHWAY 3406 GARG	MAYKING	KY	41837-9004	37.1379917	-82.7414683
474 IVY CRK	IVEL	KY	41642-9433	37.5992317	-82.6607183
474 JET ST	JEFF	KY	41751-8928	37.2042817	-83.13798
474 KENDRICK FRK	PIKEVILLE	KY	41501-6609	37.4563433	-82.45529
474 LICKING ROCK BR	ERMINE	KY	41815-8916	37.1570983	-82.7870733
474 LICKING ROCK BR BLDG METAL	ERMINE	KY	41815-8916	37.151666833	-82.79457433
474 MARE CRK	STANVILLE	KY	41659-7003	37.5706117	-82.63238
474 MIDDLEFORK RD	ASHER	KY	40858	37.044947	-83.409377
474 MILL CRK	WAYLAND	KY	41666-9040	37.438245	-82.8105167
474 NOBLE RD	LOST CREEK	KY	41348-9009	37.429975	-83.30109167
474 PHOENIX PLACE BLVD	HAZARD	KY	41701-8228	37.34838833	-83.11506016
474 PINE RDG	HAROLD	KY	41635-8905	37.5331517	-82.621695

474 PONDEROSA DR	PAINTSVILLE	KY	41240-8558	37.79718	-82.7916517
474 RIVERSIDE DR	WEST LIBERTY	KY	41472-1041	37.91999067	-83.26149966
474 SILVER FOX DR BLDG 1	LOUISA	KY	41230-5996	38.0710407	-82.6238602
474 STATE ROUTE 716	ASHLAND	KY	41102-9370	38.4394083	-82.7027467
474 TURKEY PEN RD TRLR	VIRGIE	KY	41572-8252	37.32959417	-82.63401883
474 VICTORIA HEIGHTS RD	LOUISA	KY	41230-6201	38.1522094	-82.6542882
474 WALKER AVE	RACELAND	KY	41169-1250	38.53339	-82.7227883
474 E RUSSELL ST	ELKHORN CITY	KY	41522-7088	37.3055383	-82.3451533
474 W KY HIGHWAY 80	COMBS	KY	41729-9021	37.2645233	-83.2117667
4740 KEETON DR	ASHLAND	KY	41102-8447	38.4534233	-82.6916583
4740 SHERWOOD DR	ASHLAND	KY	41101-6886	38.4401633	-82.6286683
4740 STATE HIGHWAY 1056 TRLR	RANSOM	KY	41558-8422	37.5545683	-82.1992183
4740 STATE ROUTE 1	GREENUP	KY	41144-7984	38.505255	-82.826535
4740 WINCHESTER AVE	ASHLAND	KY	41101-6536	38.4451667	-82.611585
4740 WINCHESTER AVE	ASHLAND	KY	41101-6536	38.445165	-82.611685
4741 DAWSON LN	ASHLAND	KY	41102-8450	38.45574667	-82.695431
4741 HIGHWAY 805	CROMONA	KY	41810	37.1825017	-82.689265
4741 NOTTINGHAM CT	ASHLAND	KY	41101-6829	38.44129	-82.6308367
4742 BLUE RIBBON DR UPPR	CATLETTSBURG	KY	41129-9003	38.3270833	-82.658385
4742 HIGHWAY 1933	JACKSON	KY	41339-8568	37.42364833	-83.462705
4742 HIGHWAY 32	LOUISA	KY	41230-7592	38.0715117	-82.6678883
4742 HIGHWAY 32 REAR BARN	LOUISA	KY	41230-7592	38.0721967	-82.668665
4742 HIGHWAY 406	ESSIE	KY	40827	37.0714962	-83.4598473
4742 KILDEE DR	ASHLAND	KY	41102-9440	38.453285	-82.7099133
4742 STATE HIGHWAY 292	BURNWELL	KY	41514-7732	37.631579	-82.22110233
4742 STATE ROUTE 5	ASHLAND	KY	41102-8537	38.45579	-82.7067583
4743 CANTERBURY CT	ASHLAND	KY	41101-6802	38.4414417	-82.62955
4743 HIGHWAY 1098	JACKSON	KY	41339-7110	37.5317	-83.28144
4743 LAKE BONITA RD	CATLETTSBURG	KY	41129-8468	38.3929975	-82.649434
4743 SKYLINE DR LOT 5	ASHLAND	KY	41102-5741	38.44618	-82.6727967
4743 UPPER SECOND CREEK RD	HAZARD	KY	41701-6727	37.24267811	-83.14044122
4744 CANTERBURY CT	ASHLAND	KY	41101-6803	38.4416667	-82.62976
4744 HIGHWAY 582	PINE TOP	KY	41843-8950	37.2720735	-82.88211216
4744 HIGHWAY 899	PIPPA PASSES	KY	41844-9034	37.32838593	-82.88221293
4744 KY ROUTE 3379	GALVESTON	KY	41635-8955	37.4370233	-82.62806
4744 STATE HIGHWAY 319	HARDY	KY	41531-8917	37.5993833	-82.2057233
4745 HIGHWAY 550 TRLR	GARNER	KY	41817-9060	37.365528	-82.918548
4745 PERKINS MADDEN RD	VICCO	KY	41773-8749	37.266745	-82.9839233
4745 W KY HIGHWAY 80	HAZARD	KY	41701-5960	37.2447317	-83.256065
4745 W KY HIGHWAY 80	HAZARD	KY	41701-5960	37.244255	-83.2554667
4746 POOR BOTTOM RD	ELKHORN CITY	KY	41522-8146	37.3248583	-82.48335
4746 SPEARS RD TRLR	CATLETTSBURG	KY	41129-9601	38.37396	-82.66065
4746 STATE ROUTE 5	ASHLAND	KY	41102-8537	38.4556967	-82.7066517
4747 E KY HIGHWAY 80	BULAN	KY	41722-9083	37.32976	-83.1585017
4748 CLAY ST	ASHLAND	KY	41101-6555	38.445955	-82.60865
4748 KY HIGHWAY 476	BULAN	KY	41722-8700	37.29078	-83.17834
4748 SHERWOOD DR LOT 20	ASHLAND	KY	41101-6886	38.4400217	-82.6280133
4748 STATE HIGHWAY 319 TRLR	HARDY	KY	41531-8917	37.599658166	-82.2056255
4748 VALLEY VIEW DR	ASHLAND	KY	41101-6850	38.43956717	-82.63458
4748 WINCHESTER AVE	ASHLAND	KY	41101-6536	38.4451033	-82.6114967
4748 ZEBULON HWY	PIKEVILLE	KY	41501-3512	37.532927	-82.467058
4748 ZEBULON HWY	PIKEVILLE	KY	41501-3512	37.5328967	-82.4673817
4749 BOYD ST	ASHLAND	KY	41101-6548	38.4455633	-82.6092483
475 ARMCO RD	ASHLAND	KY	41101	38.4865767	-82.6508433
475 B AND L LN	GRAYSON	KY	41143-7904	38.3389317	-82.8863267
475 B AND L LN	GRAYSON	KY	41143-7904	38.3386833	-82.8865583
475 BEARSKIN HOLW	MOREHEAD	KY	40351-8655	38.23603833	-83.31949
475 BIG ELK RD	BEAUTY	KY	41203-9022	37.8858517	-82.4642183
475 BILL MOORE BR	WHITESBURG	KY	41858-7875	37.16257	-82.7098683
475 BILL MOORE BR GARG	WHITESBURG	KY	41858-7875	37.16264083	-82.70986166
475 CALF CRK	INEZ	KY	41224-8409	37.91876833	-82.50144667
475 CALF CRK	INEZ	KY	41224-8409	37.91972	-82.50159
475 CALF CRK TRLR	INEZ	KY	41224-8409	37.91906667	-82.50095833
475 CALVIN MORRIS RD	BOONEVILLE	KY	41314-8955	37.374945000	-83.53750833
475 CALVIN MORRIS RD	BOONEVILLE	KY	41314-8955	37.374578333	-83.53657500
475 CEDAR CREEK RD	PIKEVILLE	KY	41501-3764	37.4771833	-82.55762
475 CEDAR CREEK RD BLDG POOL	PIKEVILLE	KY	41501-3764	37.4769552	-82.5577085

475 CRASES BR	LETCHER	KY	41832-9053	37.15069683	-82.96195116
475 DANIEL BRANCH RD	ESSIE	KY	40827-7052	37.043509333	-83.50954183
475 DELONG RD	HAGERHILL	KY	41222-9017	37.7593367	-82.7909083
475 ELDRIDGE ONEY HOLW	MOREHEAD	KY	40351-8642	38.25378167	-83.35997833
475 GRAYS BR	CROMONA	KY	41810	37.190273	-82.67098016
475 GREGORY BRANCH RD	HAZARD	KY	41701-5407	37.238575	-83.1629433
475 GUNNELL BR	BANNER	KY	41603-9088	37.5854317	-82.7016267
475 HAMBLEY BLVD	PIKEVILLE	KY	41501-3748	37.485055	-82.52724
475 HANCOCK DR	WHITESBURG	KY	41858-8476	37.12019247	-82.88885366
475 HUNTS BR	PIKEVILLE	KY	41501-7620	37.5219833	-82.620035
475 HUNTS BR BLDG 1	PIKEVILLE	KY	41501-7620	37.52240416	-82.61872148
475 JOHNS CREEK RD	PIKEVILLE	KY	41501-4803	37.564678	-82.435698
475 JOHNSON COAL HOLW	MELVIN	KY	41650-9003	37.3513433	-82.6601533
475 KENMONT RD	JEFF	KY	41751-8936	37.21275833	-83.1316115
475 KINGS RIDGE RD	JACKSON	KY	41339-9642	37.56232333	-83.3923
475 KY ROUTE 1107	VAN LEAR	KY	41265-9055	37.7750517	-82.7875683
475 KY ROUTE 777	LANGLEY	KY	41645-9081	37.5305233	-82.7939867
475 LACKEY BR	PILGRIM	KY	41250-9087	37.79684983	-82.436746
475 LAUREL FRK	STEELE	KY	41566-8424	37.3919333	-82.2037633
475 LYNN BR	WHITESBURG	KY	41858-9150	37.08293809	-82.91540084
475 MAGNOLIA LN	ERMINE	KY	41815-9065	37.177025	-82.80798
475 MESA RDG	HAZARD	KY	41701-6792	37.35077551	-83.10906165
475 MILLERS FORK RD	STEELE	KY	41566-8408	37.402865	-82.186125
475 OLD GARNER RD TRLR	HINDMAN	KY	41822-8645	37.3442517	-82.9731733
475 ONEY HOLW	MOREHEAD	KY	40351-8642	38.25439333	-83.36017
475 PIGEONROOST RD	YEADDISS	KY	41777-8847	37.08490667	-83.19291933
475 POLLS CREEK RD	SMILAX	KY	41764-8808	37.1363167	-83.2740133
475 PONDEROSA DR	PAINTSVILLE	KY	41240-8558	37.8133	-82.79045
475 PONDEROSA DR GARG	PAINTSVILLE	KY	41240-8558	37.8127608	-82.7896537
475 PONYTAIL RD	HINDMAN	KY	41822-8686	37.29456	-82.9968017
475 PONYTAIL RD	HINDMAN	KY	41822-8686	37.292386	-82.9976771
475 RAILROAD CT	HAZARD	KY	41701-5494	37.22847239	-83.17397816
475 SANSOM FRK	DANA	KY	41615-9014	37.54606199	-82.69163339
475 SHANTY BR	RUSH	KY	41168-9054	38.321155	-82.8236433
475 SHORT WHITE OAK RD	RUSSELL	KY	41169-1791	38.5011267	-82.70628
475 SMITH FORK RD	HELPS	KY	41553-8803	37.4821633	-82.1834167
475 TAYLOR FRK	TURKEY CREEK	KY	41514-7813	37.6704867	-82.31502
475 THOMPSON RD	FLATWOODS	KY	41139-2062	38.5041017	-82.7176267
475 WENDELL FORD TERMIN RD	CHAVIES	KY	41727-8679	37.3725033	-83.2534567
475 WILLIE SANDLIN RD	HYDEN	KY	41749	37.1757933	-83.3642283
475 E RUSSELL ST	ELKHORN CITY	KY	41522-7088	37.3051833	-82.3452283
475 S BRIDGE ST	PIKEVILLE	KY	41501-2813	37.5404633	-82.5870917
4750 ADDINGTON RD	ASHLAND	KY	41102	38.3967833	-82.8039983
4750 DORTON JENKINS HWY	JENKINS	KY	41537-8529	37.2201933	-82.5641517
4750 LEFT FORK OF ISLAND CRK	PIKEVILLE	KY	41501-7406	37.4183433	-82.5986533
4750 LEFT FORK OF ISLAND CRK BLDG 1	PIKEVILLE	KY	41501-7406	37.4184217	-82.598625
4750 US HIGHWAY 23	HAGERHILL	KY	41222-8609	37.7787117	-82.793165
4750 WINCHESTER AVE	ASHLAND	KY	41101-6536	38.4450817	-82.6112783
4750 WINCHESTER AVE	ASHLAND	KY	41101-6536	38.4451633	-82.6118283
4751 HODE RD	WARFIELD	KY	41267-9049	37.8901367	-82.4335667
4751 LITTLE LEATHERWOOD CRK	CORNETTSVILLE	KY	41731-8852	37.07401627	-83.0720416
4752 STATE HIGHWAY 292	BURNWELL	KY	41514-7732	37.63197245	-82.22070461
4752 UPPER JOHNS CRK	KIMPER	KY	41539-5910	37.4863067	-82.2768283
4753 HIGHWAY 160 TRLR	LITTCARR	KY	41834-9004	37.2898633	-82.9389683
4754 BOYD ST	ASHLAND	KY	41101-6549	38.4455717	-82.6097483
4754 RACCOON RD	RACCOON	KY	41557-8623	37.481965	-82.43022233
4754 SHERWOOD DR	ASHLAND	KY	41101-6886	38.4400983	-82.627835
4754 STATE HIGHWAY 1056 TRLR	RANSOM	KY	41558-8422	37.5545683	-82.1992133
4755 KY ROUTE 1428 TRLR OFFICE	ALLEN	KY	41601-9495	37.6300915	-82.7065442
4755 US HIGHWAY 23	HAGERHILL	KY	41222-8609	37.77904717	-82.79433033
4756 HIGHWAY 460	SALYERSVILLE	KY	41465-6649	37.767768	-83.1239014
4756 HIGHWAY 460 UNIT BARN	SALYERSVILLE	KY	41465	37.7680043	-83.1230482
4756 STATE ROUTE 207	GREENUP	KY	41144-7430	38.4987615	-82.76903616
4757 BOYD ST	ASHLAND	KY	41101-6548	38.4455217	-82.6096867
4757 STATE ROUTE 1043	SOUTH SHORE	KY	41175-7662	38.72294	-82.9274733
4757 S KY ROUTE 321	HAGERHILL	KY	41222-9012	37.778987	-82.794099
47570 STATE HIGHWAY 194	MAJESTIC	KY	41547-8334	37.5508167	-82.1026017



4758 HIGHWAY 7	TOPMOST	KY	41862-8822	37.3743567	-82.7886383
4758 E 3RD AVE	SOUTH SHORE	KY	41175	38.7228133	-82.9652917
4759 GREASY CRK	SHELBIANA	KY	41562-8602	37.3662883	-82.4939661
4759 KY ROUTE 680	GRETHEL	KY	41631-6325	37.45722	-82.667485
476 AKERS BR	BANNER	KY	41603-8903	37.55673208	-82.69856967
476 ALLBURN HOLW	MC CARR	KY	41544-8413	37.6059665	-82.17655816
476 BONE BR	PHELPS	KY	41553-9326	37.514145	-82.1414517
476 BROADHEAD HOLW	BELFRY	KY	41514-8660	37.6362783	-82.24786
476 BUFFALO CREEK RD	PRESTONSBURG	KY	41653-8551	37.6137855	-82.59508316
476 CHURCH HOUSE HOLW	BELFRY	KY	41514-7428	37.624305	-82.258675
476 DEER LICK BRANCH RD	LOUISA	KY	41230		
476 FARMRIDGE RD	SOUTH SHORE	KY	41175	38.70269	-82.8820567
476 HARLESS CRK	REGINA	KY	41559-8903	37.3691133	-82.40319
476 HIGHWAY 721 HSE 3	HAZARD	KY	41701-7499	37.3286117	-83.1018133
476 JERRY RIFFE RIDGE RD	LOUISA	KY	41230-5532	38.1553983	-82.7072283
476 JOHNSON BTM	INEZ	KY	41224-9006	37.92497833	-82.54795667
476 JOHNSON BTM GARG	INEZ	KY	41224-9006	37.92491	-82.54785
476 KINGS BRANCH RD	JACKSON	KY	41339-9210	37.538806666	-83.38121167
476 KINGS RIDGE RD	JACKSON	KY	41339-9642	37.56196833	-83.39267667
476 KY HIGHWAY 476	HAZARD	KY	41701	37.24758314	-83.17803166
476 LIBERTY RD	WEST LIBERTY	KY	41472-2049	37.9204483	-83.2662
476 LIBERTY RD	WEST LIBERTY	KY	41472-2049	37.920372	-83.265972
476 LONG FORK RD	KIMPER	KY	41539-5929	37.4787383	-82.288095
476 LOWER PIGEONROOST RD	BONNYMAN	KY	41719-9004	37.2933445	-83.27375983
476 MILL CRK	WAYLAND	KY	41666-9040	37.4379767	-82.810935
476 MOUNT ZION RD	HAZARD	KY	41701-7446	37.3370833	-83.2066517
476 PAY LAKE DR	ESSIE	KY	40827	37.0645633	-83.4632983
476 PONDEROSA DR	PAINTSVILLE	KY	41240-8558	37.7970783	-82.79169
476 RED CREEK RD	PIKEVILLE	KY	41501-6720	37.4345067	-82.471285
476 SHORT FORK RD	SALYERSVILLE	KY	41465-8274	37.729979666	-82.97986383
476 SHORT FRK	SALYERSVILLE	KY	41465-7517	37.7298733	-82.9803933
476 STATE ROUTE 3117 APT A	SOUTH SHORE	KY	41175-9661	38.73131133	-82.91263366
476 STATE ROUTE 3117 APT B	SOUTH SHORE	KY	41175-9661	38.73120283	-82.912691
476 UPPER CAMP BR	PHYLLIS	KY	41554-8859	37.4596632	-82.2963684
476 N ARNOLD AVE	PRESTONSBURG	KY	41653-1200	37.672305	-82.7772567
476 S MAYO TRL	PIKEVILLE	KY	41501-1524	37.465318	-82.527038
476 S STATE HIGHWAY 207 TRLR	RUSH	KY	41168-8927	38.3390017	-82.833805
4760 HIGHWAY 7	TOPMOST	KY	41862-8822	37.374725	-82.78913
4760 SHANNON DR	ASHLAND	KY	41102-5412	38.4479467	-82.678885
4760 E US HIGHWAY 60	GRAYSON	KY	41143-7955	38.34348	-82.8509386
4761 COLLINS HWY	PIKEVILLE	KY	41501-6839	37.389665	-82.5305233
4761 COLLINS HWY HSE	PIKEVILLE	KY	41501-6839	37.3907	-82.5313617
4761 HIGHWAY 805	CROMONA	KY	41810-9998	37.1826033	-82.688945
4762 HIGHWAY 1110	JACKSON	KY	41339-7446	37.45904833	-83.37162833
4762 NEW PAINTSVILLE RD	SALYERSVILLE	KY	41465-8110	37.7794127	-82.9664601
4762 NEW PAINTSVILLE RD	SALYERSVILLE	KY	41465-8110	37.7806955	-82.96671433
4762 STATE HIGHWAY 319	HARDY	KY	41531-8917	37.5993417	-82.2057783
4762 TURKEY CRK	INEZ	KY	41224-8359	37.908385	-82.49052833
4762 WINCHESTER AVE	ASHLAND	KY	41101-6536	38.4446617	-82.6113183
4763 HIGHWAY 931	WHITESBURG	KY	41858-8979	37.0809383	-82.8238883
4763 HIGHWAY 931 TRLR	WHITESBURG	KY	41858-8979	37.0769783	-82.838315
4763 KY ROUTE 680	MINNIE	KY	41651-9048	37.472157	-82.760648
4763 POND CREEK RD	MCVEIGH	KY	41555-8522	37.543875	-82.259455
4763 SKYLINE DR LOT 6	ASHLAND	KY	41102-5741	38.4460083	-82.67272
4764 HIGHWAY 1933	JACKSON	KY	41339-8568	37.41769239	-83.4377261
4764 HIGHWAY 582 BLDG 1	PINE TOP	KY	41843-8950	37.272052833	-82.88319366
4764 RIGHT FORK OF BRUSHY RD	VARNEY	KY	41571-9080	37.6146883	-82.4489983
4765 KY ROUTE 3385	PRESTONSBURG	KY	41653-8016	37.6235167	-82.59649
4765 KY ROUTE 3385	PRESTONSBURG	KY	41653-8016	37.6242476	-82.5965741
4766 KY ROUTE 1426	DANA	KY	41615-8003	37.54611967	-82.678804
4766 KY ROUTE 1428	ALLEN	KY	41601-9495	37.6306933	-82.70892
4766 KY ROUTE 2030	PRINTER	KY	41655-8924	37.50791	-82.692768
4766 LOST LICK RD	ARGILLITE	KY	41121-8872	38.446395	-82.7817467
4766 SPEARS RD	CATLETTSBURG	KY	41129-9601	38.3753967	-82.660615
4766 SPEARS RD BARN	CATLETTSBURG	KY	41129	38.375759166	-82.66038116
4767 HIGHWAY 2565	LOUISA	KY	41230-6248	38.1232555	-82.6221777
4767 KY ROUTE 680	GRETHEL	KY	41631-6325	37.4569667	-82.6682583

4767 MILLERS CRK	PIKEVILLE	KY	41501-5852	37.5903337	-82.52259989
4768 KY ROUTE 1426 UNIT 3	DANA	KY	41615-8003	37.5460167	-82.67877
4768 LOST LICK RD	ARGILLITE	KY	41121-8872	38.4467914	-82.78223431
4769 HIGHWAY 80	WOOTON	KY	41776-8829	37.1606867	-83.3143717
4769 KY ROUTE 40	MEALLY	KY	41234-9714	37.7983267	-82.7344883
477 BENTLEY HONAKER RD	PIKEVILLE	KY	41501-6917	37.362685	-82.5223233
477 BIG HACKNEYS CRK TRLR	MOUTHCARD	KY	41548-8414	37.3701417	-82.2241467
477 BIGGS BR TRLR	PIKEVILLE	KY	41501-8146	37.3930217	-82.4251783
477 COMBS RD TRLR	HAZARD	KY	41701-6853	37.277015	-83.209085
477 DINWOOD RD	MARTIN	KY	41649-7821	37.5621949	-82.7676668
477 FISHER HOLW	PRINTER	KY	41655-8910	37.5334845	-82.7527185
477 GOOSE CREEK RD	NEON	KY	41840-8912	37.2099483	-82.7193667
477 GORMAN HOLLOW RD APT 329	HAZARD	KY	41701-2310	37.23873	-83.1981783
477 GORMAN HOLLOW RD APT 330	HAZARD	KY	41701-2310	37.2387183	-83.1981717
477 GORMAN HOLLOW RD APT 331	HAZARD	KY	41701-2310	37.2386733	-83.1981467
477 GORMAN HOLLOW RD APT 332	HAZARD	KY	41701-2310	37.238665	-83.1981433
477 GORMAN HOLLOW RD APT 333	HAZARD	KY	41701-2310	37.2386517	-83.198135
477 GORMAN HOLLOW RD APT 334	HAZARD	KY	41701-2310	37.2386467	-83.1981317
477 GORMAN HOLLOW RD APT 335	HAZARD	KY	41701-2310	37.238645	-83.198125
477 GORMAN HOLLOW RD APT 336	HAZARD	KY	41701-2310	37.2386433	-83.1981183
477 HAYES BRANCH RD TRLR	LOST CREEK	KY	41348-8826	37.48981667	-83.30953
477 JONICAN RD APT A	RACCOON	KY	41557-8904	37.450997	-82.390953
477 KY ROUTE 993	PAINTSVILLE	KY	41240-8574	37.8606433	-82.7765667
477 LITTLE ROCKY RD	GREENUP	KY	41144	38.6823433	-82.8912117
477 NEW CAMP RD	SOUTH WILLIAMSON	KY	41503-4088	37.661026	-82.2855827
477 OGDEN VEST RD	HINDMAN	KY	41822	37.3628717	-82.996635
477 OWENS BRANCH RD TRLR	HINDMAN	KY	41822-8979	37.351975	-82.9763417
477 QUICKSAND RD	JACKSON	KY	41339-9665	37.55025167	-83.37620667
477 REEDER RD	OLIVE HILL	KY	41164-5802	38.307046833	-83.3237605
477 RICEVILLE RD	PAINTSVILLE	KY	41240-8899	37.73558417	-82.92363683
477 RIVER HILL DR HSE	ASHLAND	KY	41101-7386	38.48364883	-82.65714233
477 SHOP FORK ST	WHEELWRIGHT	KY	41669-9045	37.32961	-82.713915
477 SLATE BRANCH RD TRLR	JACKSON	KY	41339	37.57163667	-83.29467
477 STATE HIGHWAY 1444	GRAYSON	KY	41143-7657	38.2811233	-82.9376117
477 STATE ROUTE 716	ASHLAND	KY	41102-9370	38.43967	-82.7046433
477 SYCAMORE LOOP HSE	JEREMIAH	KY	41826-8923	37.16186833	-82.934076
477 TRIMBLE BR	PRESTONSBURG	KY	41653-1265	37.6728967	-82.7706083
477 WARCO RD	LANGLEY	KY	41645-6572	37.544035	-82.7804667
477 WEBB ST	GARRETT	KY	41630-6981	37.4862465	-82.836749
477 YEADISS RD TRLR 1	YEADISS	KY	41777-8670	37.076525	-83.2165633
477 YOUNG ST	HAZARD	KY	41701-1264	37.26246064	-83.18391986
477 N CENTRAL AVE	PRESTONSBURG	KY	41653-7824	37.67295883	-82.77613283
477 W MAIN ST	WEST LIBERTY	KY	41472-2003	37.92002883	-83.2607825
4770 HIGHWAY 931 TRLR	WHITESBURG	KY	41858-8979	37.07652	-82.8389083
4770 KY ROUTE 1426	DANA	KY	41615-8003	37.54551	-82.6790683
4770 LEFT FORK MACES CRK RD	VIPER	KY	41774-8447	37.131365	-83.12862
4770 STATE HIGHWAY 319	HARDY	KY	41531-8917	37.5993267	-82.2058367
47700 STATE HIGHWAY 194	MAJESTIC	KY	41547-8336	37.5478483	-82.1030867
4771 GREASY CRK	SHELBIANA	KY	41562-8602	37.3661905	-82.4951875
4771 STATE HIGHWAY 773	HITCHINS	KY	41146-8939	38.2718567	-82.9009933
4771 STATE HIGHWAY 773 GARG	HITCHINS	KY	41146-8939	38.27179689	-82.90188988
4772 KY ROUTE 1426	DANA	KY	41615-8003	37.54612	-82.6787367
47729 STATE HIGHWAY 194	MAJESTIC	KY	41547-8336	37.5480591	-82.1039345
4773 HIGHWAY 80	LEBURN	KY	41831-8723	37.41403	-82.95067
4773 HIGHWAY 80	WOOTON	KY	41776-8829	37.1608733	-83.31252
4773 KY ROUTE 680	GRETHEL	KY	41631-6325	37.457295	-82.6681067
4773 KY ROUTE 680	GRETHEL	KY	41631-6325	37.4562017	-82.6658633
4773 KY ROUTE 680	GRETHEL	KY	41631-6325	37.4572583	-82.66822
4773 STATE ROUTE 503	WURTLAND	KY	41144-7307	38.4919033	-82.7690767
4774 HIGHWAY 899	PIPPA PASSES	KY	41844	37.3272043	-82.8823596
4775 SHERWOOD DR	ASHLAND	KY	41101-6885	38.4415067	-82.62757
4776 DIX FRK	SIDNEY	KY	41564-8829	37.5556333	-82.3646183
47767 STATE HIGHWAY 194 UNIT CATV	MAJESTIC	KY	41547	37.5474971	-82.1029949
4777 THORNTON RD	THORNTON	KY	41855-9048	37.20853214	-82.79846441
4778 BIG BRANCH RD	AMBURGEY	KY	41773-8710	37.2725433	-83.0005033
4778 HIGHWAY 160 TRLR	LITTCARR	KY	41834-9004	37.2893017	-82.939365
4778 HIGHWAY 582	PINE TOP	KY	41843-8950	37.2716405	-82.8795454

4778 ROCKCASTLE RD	INEZ	KY	41224-8500	37.91607	-82.54626333
4778 SMITHBORO RD	SASSAFRAS	KY	41759-8887	37.22106	-83.04693
4779 KISER LN	ASHLAND	KY	41102-8418	38.459515	-82.7011983
478 ARROWHEAD ESTATES RD	STAFFORDSVILLE	KY	41256-9047	37.82264	-82.8517133
478 BLACK GEM RD	BELFRY	KY	41514-7515	37.64446068	-82.26089969
478 CANEY NEWSOME BR	PIKEVILLE	KY	41501-4030	37.3253167	-82.5475483
478 CLAYTON BRANCH RD	LOUISA	KY	41230-6028	38.08734833	-82.63922833
478 CLEAR FORK BR	HAZARD	KY	41701-6483	37.340282833	-83.285382
478 COLD FRK	TURKEY CREEK	KY	41514-7920	37.6464333	-82.3196467
478 COON BR	PIKEVILLE	KY	41501-7144	37.4529667	-82.555255
478 ELIZABETH BAKER RD	STINNETT	KY	40868	37.08383	-83.3971583
478 EXTENSION DR	WHITESBURG	KY	41858	37.115503	-82.833356
478 EXTENSION DR	WHITESBURG	KY	41858	37.1137633	-82.8327133
478 EXTENSION DR	WHITESBURG	KY	41858	37.11502	-82.833125
478 FRANKLIN BR	ERMINE	KY	41815-8905	37.1504767	-82.8022733
478 FRANKLIN BR GARG	ERMINE	KY	41815-8905	37.1505483	-82.8022767
478 FREEMAN FORK RD	BUCKHORN	KY	41721-9087	37.347148333	-83.47696333
478 HALL MOUNTAIN RD TRLR	VIPER	KY	41774-8268	37.1592767	-83.1189933
478 HENRY BR	STEELE	KY	41566-8428	37.38668	-82.1934467
478 LOWER PIGEONROOST RD	BONNYMAN	KY	41719-9004	37.29502364	-83.27470194
478 LOWER PIGEONROOST RD	BONNYMAN	KY	41719-9004	37.29502364	-83.27470194
478 MEADOWS BR	PRESTONSBURG	KY	41653-1592	37.6673283	-82.72647
478 MEADOWS BR	PRESTONSBURG	KY	41653-1592	37.6679233	-82.7247967
478 MEADOWS BR	PRESTONSBURG	KY	41653-1592	37.6673217	-82.727015
478 MEADOWS BR	PRESTONSBURG	KY	41653-1592	37.668275	-82.724322
478 MEADOWS BR	PRESTONSBURG	KY	41653-1592	37.66884	-82.7242667
478 MEADOWS BR	PRESTONSBURG	KY	41653-1592	37.6687495	-82.724322
478 MEADOWS BR	PRESTONSBURG	KY	41653-1592	37.6681855	-82.7234165
478 MIDDLE FORK RD	WARBRANCH	KY	40874-7044	37.04481933	-83.410042
478 PONDEROSA DR	PAINTSVILLE	KY	41240-8558	37.79704	-82.7917067
478 RIDGEVIEW WAY	HAZARD	KY	41701-8923	37.2855611	-83.22897983
478 SYLVESTER BRANCH RD TRLR	EMMALENA	KY	41740-8815	37.361205	-83.0194333
478 TOWN MOUNTAIN RD	PIKEVILLE	KY	41501-1615	37.49018	-82.499695
478 TOWN MOUNTAIN RD UNIT CABLE	PIKEVILLE	KY	41501		
478 WALKER BRANCH RD	HAZARD	KY	41701-6025	37.262615	-83.17594
478 WALKER BRANCH RD	HAZARD	KY	41701-6025	37.2624717	-83.1756733
478 ZELDA LOOP RD	CATLETTSBURG	KY	41129-8623	38.2113683	-82.5997667
478 N CENTRAL AVE	PRESTONSBURG	KY	41653-7823	37.6730617	-82.7752383
4780 HIGHWAY 1110	HADDIX	KY	41339-7446	37.45888283	-83.37130116
4780 MOSLEY BEND RD	KRYPTON	KY	41754-8996	37.27867317	-83.35736633
4780 STATE HIGHWAY 1056 TRLR	RANSOM	KY	41558-8422	37.5545683	-82.1992167
4781 COLLINS HWY	PIKEVILLE	KY	41501-6839	37.3906417	-82.5311
4781 HIGHWAY 15	JACKSON	KY	41339-8628	37.51587	-83.346095
4781 SHERWOOD DR	ASHLAND	KY	41101-6885	38.4415617	-82.6274767
4781 ZEBULON HWY	PIKEVILLE	KY	41501-3512	37.533361	-82.467217
4782 HIGHWAY 1933	JACKSON	KY	41339-8568	37.4176978	-83.43784848
4782 UPPER JOHNS CRK	KIMPER	KY	41539-5910	37.48665	-82.2761833
4783 KY ROUTE 40	MEALLY	KY	41234-9714	37.7985583	-82.7341833
4783 SKYLINE DR	ASHLAND	KY	41102-5741	38.4459167	-82.6727067
4784 DORTON JENKINS HWY	JENKINS	KY	41537-8529	37.2197467	-82.563385
4784 HIGHWAY 1110	HADDIX	KY	41339-7446	37.45879833	-83.371162
4784 RIGHT FORK OF BRUSHY RD TRLR	VARNEY	KY	41571-9080	37.6144967	-82.4486033
4784 ROCKCASTLE RD	INEZ	KY	41224-8500	37.91559	-82.54566167
4785 KY HIGHWAY 699	SLEMP	KY	41763-9020	37.07868	-83.1118733
4785 STATE ROUTE 1043	SOUTH SHORE	KY	41175-7662	38.72292	-82.9275167
4786 BLACKLOG RD	INEZ	KY	41224-9045	37.83361833	-82.47884
4786 FALCON RD BARN	SALYERSVILLE	KY	41465-8889	37.79060733	-83.001193
4786 SHERWOOD DR	ASHLAND	KY	41101-6886	38.4416783	-82.6269517
4786 STATE HIGHWAY 319	HARDY	KY	41531-8917	37.5993383	-82.2056667
47860 STATE HIGHWAY 194	MAJESTIC	KY	41547-8337	37.5455917	-82.103325
4787 PERKINS MADDEN RD	VICCO	KY	41773-8749	37.265957	-82.9836095
4787 POND CREEK RD	PINSONFORK	KY	41555-8522	37.5434317	-82.259185
4787 SHERWOOD DR	ASHLAND	KY	41101-6885	38.4418567	-82.6269433
4788 STATE HIGHWAY 1056 TRLR	RANSOM	KY	41558-8422	37.5557003	-82.19833621
479 AARON DR	LOUISA	KY	41230-6189	38.1075183	-82.759725
479 ALL HORN BRANCH RD	DENTON	KY	41132-9008	38.2265733	-82.80109
479 BAILEY BRANCH RD GARG	WOOTON	KY	41776-8943	37.1652015	-83.28093483

479	BAILEY BRANCH RD TRLR	WOOTON	KY	41776-8943	37.16564	-83.281765
479	BIG BRANCH SOUTH FRK RD	JACKSON	KY	41339	37.53415667	-83.33489
479	BOWE HOLLOW RD	LOUISA	KY	41230-8510	38.070155	-82.59671167
479	BREEDING CREEK RD	REDFOX	KY	41847-9004	37.2230667	-82.93987
479	BRYANT BR	HI HAT	KY	41636-6201	37.3916017	-82.7407567
479	CAMPBELL CREEK RD	KRYPTON	KY	41754-9008	37.28486834	-83.33999202
479	CRIBBS HL	GRAYSON	KY	41143-7919	38.34383	-82.8727567
479	DIAMOND RD	LEBURN	KY	41831	37.372145	-82.932865
479	DORTON JENKINS HWY	DORTON	KY	41537	37.2736883	-82.5776517
479	ELSWICKS BR	VIRGIE	KY	41572-8517	37.3093617	-82.5808867
479	HACKER HOLLOW RD	STINNETT	KY	40868-6522	37.1066833	-83.4103183
479	HAMBLEY BLVD	PIKEVILLE	KY	41501-3748	37.4850533	-82.5271567
479	HENRYS BR	LANGLEY	KY	41645-9066	37.5320923	-82.7782209
479	HIGH ST	HAZARD	KY	41701-1701	37.249015	-83.195535
479	HIGHWAY 1098	JACKSON	KY	41339-9543	37.53396183	-83.33512333
479	KY HIGHWAY 28	HAZARD	KY	41701-5741	37.3460367	-83.2798183
479	KY HIGHWAY 610	VIRGIE	KY	41572-8378	37.3434167	-82.5931283
479	LEFT FORK OF LONG FRK	VIRGIE	KY	41572-8614	37.2816933	-82.6581367
479	LINDY BR	NIPPA	KY	41240-9010	37.874085	-82.7699283
479	LITTLE CARD RD	MOUTHCARD	KY	41548-8104	37.3902167	-82.26749
479	LITTLE LAUREL CRK TRLR	LOUISA	KY	41230-5435	37.94687167	-82.549505
479	MAIN ST	HAZARD	KY	41701-1776	37.2485967	-83.1950133
479	MARION BRANCH RD	PIKEVILLE	KY	41501-9364	37.4233942	-82.5355906
479	MARION BRANCH RD	PIKEVILLE	KY	41501-9364	37.4250836	-82.5359958
479	NURSERY DR TRLR	RUSH	KY	41168-8989	38.35712683	-82.77564916
479	PANBOWL RD	JACKSON	KY	41339		
479	PARADISE HL	GRAYSON	KY	41143-6957	38.3360483	-82.9572833
479	PENNY ST	PIKEVILLE	KY	41501-3818	37.3600467	-82.5674817
479	RED CREEK RD	PIKEVILLE	KY	41501-6720	37.4340474	-82.4706623
479	RED CREEK RD	PIKEVILLE	KY	41501-6720	37.43358033	-82.4723135
479	RED CREEK RD	PIKEVILLE	KY	41501-6720	37.4341467	-82.471375
479	RIVER HILL DR	ASHLAND	KY	41101-7386	38.4839245	-82.65707366
479	STAMPER FORK RD	JACKSON	KY	41339-9788	37.43379167	-83.435235
479	SUGAR CAMP BR	VIRGIE	KY	41572-8817	37.29874	-82.649145
479	WALTERS RD	PIKEVILLE	KY	41501-9201	37.4848182	-82.4847979
479	WOLF BRANCH RD GARG	HAZARD	KY	41701-6354	37.20273983	-83.24000366
479	WOLF BRANCH RD TRLR	HAZARD	KY	41701-6354	37.2023083	-83.2403983
4790	HIGHWAY 2565	LOUISA	KY	41230-6248	38.1246345	-82.623079
4790	SHERWOOD DR	ASHLAND	KY	41101-6886	38.4418183	-82.62683
4790	STATE HIGHWAY 174	OLIVE HILL	KY	41164-7809	38.26878167	-83.23984167
4790	N BIG CREEK RD BARN	BELFRY	KY	41514-8719	37.6726762	-82.3741778
4791	GREASY CRK	SHELBIANA	KY	41562-8602	37.365922666	-82.494849
4791	SHERWOOD DR	ASHLAND	KY	41101-6885	38.4419117	-82.6265967
4791	TOLER CRK	HAROLD	KY	41635-8829	37.466695	-82.6087017
4792	RACCOON RD	RACCOON	KY	41557-8623	37.48153267	-82.430223
4794	ZEBULON HWY	PIKEVILLE	KY	41501-3512	37.53314	-82.4667217
4794	E US HIGHWAY 60	GRAYSON	KY	41143-7955	38.3436294	-82.8503004
4795	BRUSHY RD	VARNEY	KY	41571-9018	37.6417717	-82.4246533
4795	HIGHWAY 1110 HSE	HADDIX	KY	41339-7446	37.458795	-83.37055833
4797	POND CREEK RD	MCVEIGH	KY	41555-7458	37.5430433	-82.2588833
4797	UPPER JOHNS CRK TRLR 4	KIMPER	KY	41539-5910	37.4855633	-82.2764517
4798	HIGHWAY 15	JACKSON	KY	41339-8628	37.515355	-83.34752167
4799	BULLSKIN RD TRLR	SIZEROCK	KY	41762-8803	37.214614833	-83.49229066
4799	HIGHWAY 7	TOPMOST	KY	41862-8822	37.3740483	-82.7895933
4799	LITTLE LEATHERWOOD CRK	CORNETTSSVILLE	KY	41731-8852	37.0732767	-83.0721917
4799	LITTLE LEATHERWOOD CRK	CORNETTSSVILLE	KY	41731-8852	37.0731733	-83.0723417
4799	MUSSER LN UNIT TAR-RDG	CATLETTSBURG	KY	41129-9772	38.387276833	-82.66227016
48	5TH ST	WHITESBURG	KY	41858-7758	37.115865	-82.819725
48	A FRAME RD	OLIVE HILL	KY	41164	38.29342583	-83.22083316
48	AMOS NEWSOME LN	VIRGIE	KY	41572-8501	37.383015	-82.5777933
48	ANTIQUE LN	BETSY LAYNE	KY	41605-9035	37.5584617	-82.645415
48	ARBOR DR	GRAYSON	KY	41143-5625	38.2452167	-82.9116433
48	ARK ST	LOUISA	KY	41230-9161	38.1063583	-82.5909067
48	AVONELLE DR	WHITESBURG	KY	41858-7310	37.12053	-82.8300767
48	BAND MILL RD	MC ROBERTS	KY	41835-9087	37.204175	-82.6753817
48	BAND MILL RD	MC ROBERTS	KY	41835-9087	37.2042317	-82.6753233
48	BAPTIST ST	STONE	KY	41567-7076	37.58727583	-82.27185116

48 BEASLEY LN	MAJESTIC	KY	41547-8364	37.559305	-82.1038
48 BELLE ST	HELPS	KY	41553-8446	37.5148733	-82.1537
48 BELLEFONTE RD APT A	RACELAND	KY	41169-1278	38.5258633	-82.7309717
48 BELLEFONTE RD APT B	RACELAND	KY	41169-1278	38.5258967	-82.7309
48 BENTWOOD RD	ULYSSES	KY	41264-9105	37.93276167	-82.68407
48 BFW RD	MAYKING	KY	41837	37.11837633	-82.76290583
48 BIBLE LN TRLR	MALLIE	KY	41836-8910	37.2441183	-82.9299383
48 BIG HACKNEYS CRK	MOUTHCARD	KY	41548-8410	37.3693833	-82.2307633
48 BIRCH LN	EMMALENA	KY	41740-9019	37.3562375	-83.03736983
48 BLACK DIAMOND LN	HINDMAN	KY	41822-8501	37.2992367	-82.9923667
48 BOYD HOLW	PIKEVILLE	KY	41501-7011	37.49428	-82.5831417
48 BRANDON DR	VIPER	KY	41774-7937	37.130310166	-83.12307733
48 BROAD ST	VAN LEAR	KY	41265-8616	37.7758133	-82.766375
48 BRUCE RD	MOREHEAD	KY	40351-7873	38.25613333	-83.307955
48 BUCKFIELD RD	PIKEVILLE	KY	41501-6808	37.4046483	-82.51833
48 BUCKFIELD RD GARG	PIKEVILLE	KY	41501-6808	37.4048731	-82.5177008
48 BURDINE RD	JENKINS	KY	41537-9099	37.19059	-82.6001567
48 CALF BR	RANSOM	KY	41558-8430	37.552485	-82.206335
48 CALLAHAN BR	KIMPER	KY	41539-6413	37.53143	-82.3544883
48 CAMPBELL LN	ROWDY	KY	41367-9001	37.41953833	-83.20597833
48 CARTER LN TRLR	GRAYSON	KY	41143-7913	38.34168	-82.901835
48 CERAMIC DR	NIPPA	KY	41240-9229	37.872975	-82.7846433
48 CHARLES WRIGHT RD	JENKINS	KY	41537-8366	37.2794783	-82.5890517
48 CHARLES WRIGHT RD	JENKINS	KY	41537-8366	37.2787933	-82.5862183
48 CHARLES WRIGHT RD	JENKINS	KY	41537-8366	37.27879	-82.586235
48 CHARLIE WRIGHT HOLW TRLR	MCVEIGH	KY	41555-8509	37.5391483	-82.25447
48 CHERRY ST TRLR	HAROLD	KY	41635-9012	37.52886209	-82.62214567
48 CHESTNUT DR GARG APT	LOUISA	KY	41230	38.13049683	-82.63679883
48 CHESTNUT LOG BR	HAZARD	KY	41701-7547	37.305655	-83.0657917
48 CHINNS BR	GREENUP	KY	41144-6332	38.535287	-82.76167333
48 CHIP DR	THORNTON	KY	41855-8008	37.155745	-82.7653517
48 CHURCH ST	HUDDY	KY	41535-8854	37.59517283	-82.2737185
48 CLARK CEMETERY RD	PRESTONSBURG	KY	41653-1922	37.693641666	-82.771274
48 CLEAR CREEK RD	HAZARD	KY	41701-7551	37.30884301	-83.07608265
48 COAL BRANCH RD TRLR	LOUISA	KY	41230-9084	38.162925333	-82.76699733
48 COBURN ST	HUDDY	KY	41535-8871	37.59517	-82.27589
48 COLLINS DR	REDFOX	KY	41847-9009	37.2262285	-82.93197233
48 COLLINS SPRING LN	DICE	KY	41736	37.3882083	-83.251945
48 COLONY BR	HOLLYBUSH	KY	41844-9092	37.3473517	-82.8564133
48 COOKSEY CEM RD	DENTON	KY	41132-8917	38.2633975	-82.8596345
48 CORNELIA AVE	WHITESBURG	KY	41858-7793	37.116445	-82.8164767
48 COUCHTOWN RD	BUSY	KY	41723-8800	37.2678333	-83.2466183
48 COURAGE ST APT 1	PIPPA PASSES	KY	41844	37.3335584	-82.8751807
48 COURAGE ST APT 2	PIPPA PASSES	KY	41844	37.3364074	-82.8490881
48 COURAGE ST APT 3	PIPPA PASSES	KY	41844	37.354023	-82.8567663
48 COW BR	HELPS	KY	41553-8819	37.4744317	-82.201555
48 CREEKSIDE DR	INEZ	KY	41224-8758	37.81012667	-82.511565
48 CRESTVIEW DR	HINDMAN	KY	41822-9100	37.32342066	-82.96229419
48 DANIEL BOONE PLZ	HAZARD	KY	41701-5334	37.29754	-83.2159517
48 DANIELS BR	PIKEVILLE	KY	41501-8131	37.38099037	-82.4306929
48 DAUGHERTY BR	FREEBURN	KY	41528-8713	37.5586417	-82.14957
48 DAVIS ST	HAZARD	KY	41701-5436	37.22628983	-83.16937833
48 DEAUN LN	DELPHIA	KY	41735-9080	37.03616217	-83.109167
48 DESIREE LN	HAZARD	KY	41701-7831	37.2666717	-83.025535
48 DICKS FRK	PHYLLIS	KY	41554-8519	37.44330333	-82.33594016
48 ELAINE RD	PREMIUM	KY	41845-9116	37.1460135	-82.91571283
48 ENGLE ST	COMBS	KY	41729-9015	37.265095	-83.2137517
48 EVERCHARM DR	GRAYSON	KY	41143-9047	38.3213917	-82.9127683
48 FIELDS CLF	WHITESBURG	KY	41858-7336	37.1192917	-82.8291383
48 FLINT SPUR	SALYERSVILLE	KY	41465-7610	37.75364	-83.0673317
48 FLINT SPUR UNIT 1	SALYERSVILLE	KY	41465-7610	37.7533917	-83.067385
48 FLUTY LICK RD HSE	LOUISA	KY	41230-5429	37.93583833	-82.51086833
48 FOREST HLS	OLIVE HILL	KY	41164-4554	38.31766483	-83.2918605
48 FORREST AVE	SOUTH SHORE	KY	41175-7840	38.7240983	-82.9337217
48 FRIENDSHIP LN	FLATWOODS	KY	41139	38.5081632	-82.7326489
48 GAP BR	PIKEVILLE	KY	41501-7515	37.5165567	-82.5917067
48 GAP BR	PIKEVILLE	KY	41501-7515	37.5165667	-82.5913867

48 GEORGE HOLLOW LN	VIPER	KY	41774-8544	37.173595	-83.083685
48 GLORY LN	WENDOVER	KY	41775-8934	37.09956	-83.334545
48 GOBLE LN	PRESTONSBURG	KY	41653-8822	37.6699333	-82.718675
48 GOLDENROD LN	VICCO	KY	41773-8954	37.18738128	-83.05776739
48 GOLDENROD RD	INEZ	KY	41262	37.91254	-82.54993833
48 GRASSY BR	RACCOON	KY	41557-8334	37.5147483	-82.4371433
48 HALL BRANCH RD	TOPMOST	KY	41862-9090	37.3518983	-82.812765
48 HALL BRANCH RD	TOPMOST	KY	41862-9090	37.35180967	-82.8123685
48 HAPPY HOLLOW RD	ELKHORN CITY	KY	41522-7452	37.2766167	-82.4466767
48 HAPPY HOLLOW RD	ELKHORN CITY	KY	41522-7452	37.27636	-82.446275
48 HARRIS CT	WEST LIBERTY	KY	41472-7359	37.92811	-83.26208167
48 HATFIELD RD	WURLAND	KY	41144-7685	38.5197233	-82.7844467
48 HENRY LN	GAYS CREEK	KY	41745-9079	37.350193	-83.41754833
48 HERALD LN	PRESTONSBURG	KY	41653-1550	37.6665617	-82.7151167
48 HIGHWAY 1933	JACKSON	KY	41339-7217	37.393975	-83.39717333
48 HILL TOP DR TRLR	PINE TOP	KY	41843-8938	37.2757983	-82.8964733
48 HIRAM BAILEY LOOP	LETCHER	KY	41832-9013	37.1482933	-82.9589617
48 HIRAM BAILEY LOOP BLDG SHOP	LETCHER	KY	41832-9013	37.14810283	-82.95790016
48 HOLLAND DR HSE	HAZARD	KY	41701-6016	37.25627	-83.16521
48 HOLLY HILLS MALL RD	HINDMAN	KY	41822-9121	37.3139767	-82.9440817
48 HONEY FORK ST	PHYLLIS	KY	41554-8552	37.4500467	-82.3227517
48 HONEY RD	ARGILLITE	KY	41121-8956	38.39218	-82.8426983
48 HONEYCAMP BR	BEVINSVILLE	KY	41606-6103	37.3371183	-82.7434483
48 HUNT ST	KIMPER	KY	41539-5945	37.48479	-82.2894117
48 ICIE LN	FLATWOODS	KY	41139-8809	38.5003867	-82.7376633
48 IMPROVEMENT BR	JENKINS	KY	41537-8740	37.196735	-82.6435033
48 INDEPENDENCE DR	HAZARD	KY	41701-9443	37.2840383	-83.2275317
48 INDEPENDENCE DR LOWR	HAZARD	KY	41701-9443	37.2838567	-83.2278283
48 JACK ADAMS SUBDIVSN	SALYERSVILLE	KY	41465-9628	37.7096967	-82.9885733
48 JOYCE LN	DAVELLA	KY	41214-8925	37.7866799	-82.6032825
48 KATE CAMP BR	FOREST HILLS	KY	41527-8405	37.6258783	-82.3006183
48 KATE TYREE PL	HAZARD	KY	41701-7089	37.384357333	-83.1770845
48 KEENE VILLAGE DR	RACCOON	KY	41557-8363	37.51437	-82.44967
48 KING CAMP BR	VARNEY	KY	41571-9023	37.60752	-82.4059933
48 KING RD	ASHCAMP	KY	41512-8750	37.2468733	-82.4967767
48 KNOB LICK BR	STINNETT	KY	40868	37.0886195	-83.42305016
48 KY ROUTE 1428	PRESTONSBURG	KY	41653-1569	37.668975	-82.7292783
48 LAKEVIEW CIR	GRAYSON	KY	41143-8948	38.308425	-82.95083
48 LEFT FORK MILL BR	ASHCAMP	KY	41512-8577	37.2587833	-82.42699
48 LEFT FORK TOMS CRK	IVEL	KY	41642-9436	37.5853433	-82.638995
48 LEFT GREASY CAMP ST	SHELBIANA	KY	41562-8461	37.384344833	-82.47378133
48 LEONARD LN HSE	VIPER	KY	41774-8038	37.1387533	-83.13465
48 LESLIE DR	CARRIE	KY	41725-9025	37.3288817	-83.0432283
48 LESLIE DR	CARRIE	KY	41725-9025	37.3306817	-83.0415617
48 LESLIE DR	PIKEVILLE	KY	41501-3313	37.5129433	-82.557915
48 LEWIS LN	KRYPTON	KY	41754-8936	37.307935	-83.3322025
48 LEWIS LN GARG	KRYPTON	KY	41754-8936	37.3077955	-83.33114516
48 LEWIS ST	YEADDISS	KY	41777-8817	37.0583717	-83.21626
48 LEWIS ST TRLR	YEADDISS	KY	41777-8817	37.05294333	-83.222061
48 LINCOLN BLVD	WURLAND	KY	41144-6356	38.54461783	-82.75909016
48 LITTLE BLUE SPRINGS RD	RANSOM	KY	41558-8420	37.5572883	-82.190545
48 LITTLE PANTHER BR	ASHCAMP	KY	41512-8647	37.25465	-82.4989033
48 LOCUST ST TRLR 1	LOVELY	KY	41231	37.8327783	-82.4063433
48 LOGAN FOX DR	PINE TOP	KY	41843-8849	37.2747933	-82.9003267
48 LONG FORK RD	LOUISA	KY	41230-7932	38.0112217	-82.7537367
48 LOOP RD TRLR	HUEYSVILLE	KY	41640-6614	37.498317	-82.831075
48 LORA MARTIN LN	MOUSIE	KY	41839-8934	37.4152383	-82.879395
48 LOST FORK RD	CORNETTSVILLE	KY	41731-8865	37.0725185	-83.07257033
48 LOWER CALEB FRK	WEEKSBURY	KY	41667-9004	37.325901	-82.686226
48 MAGNOLIA ST	GARRETT	KY	41630-6950	37.4798117	-82.83408
48 MAIN ST	WHITESBURG	KY	41858-7318	37.1184017	-82.828015
48 MAPLE LN	PIKEVILLE	KY	41501-6473	37.5668067	-82.45999
48 MAPLE ST TRLR	PHELPS	KY	41553-8660	37.5036517	-82.1613967
48 MARROWBONE CREEK RD	ELKHORN CITY	KY	41522-8527	37.366155	-82.41047
48 MAYNARD LN	INEZ	KY	41224-8615	37.93284667	-82.53288167
48 MAYNARD LN TRLR	INEZ	KY	41224-8615	37.9208577	-82.5385947
48 MAYOR JUSTICE RD	PHYLLIS	KY	41554-8820	37.4559317	-82.2787633

48 MCGINNIS CEMETERY RD	DEBORD	KY	41214		
48 MCGUIRE RD	GRAYSON	KY	41146		
48 MCKINLEY CIR	BULAN	KY	41722-8861	37.325385	-83.1483183
48 MCZACHARY DR	JACKSON	KY	41339-9597	37.53716833	-83.30778333
48 META LN	META	KY	41501-6542	37.5707967	-82.438055
48 MINIFEE DR	OIL SPRINGS	KY	41238-9142	37.8024483	-82.93498
48 MOUND ST	SOUTH SHORE	KY	41175-7695	38.7253517	-82.9434033
48 MOUNT PLEASANT RD	LOUISA	KY	41230-6339	38.12667043	-82.63395571
48 MOUNT PLEASANT RD GARG	LOUISA	KY	41230-6339	38.12667043	-82.63395571
48 MOUNTAIN ENTERPRISE DR	INEZ	KY	41224	37.83610033	-82.54729033
48 MOUNTAIN LAUREL RD	MOUTHCARD	KY	41548-8479	37.3725	-82.24892
48 MOUNTAIN LAUREL RD	MOUTHCARD	KY	41548-8479	37.372235	-82.2493233
48 MOUNTAIN VW	PRESTONSBURG	KY	41653-7821	37.6693017	-82.7698667
48 MUDDY BR	WAYLAND	KY	41666-6701	37.4281917	-82.8081517
48 MULLEN FRK	STONE	KY	41567-7000	37.57915864	-82.27059885
48 NAOMI LN	ASHLAND	KY	41102-7944	38.4770067	-82.707545
48 NATHAN CARROLL DR	GRETHEL	KY	41631-6318	37.4632133	-82.6285433
48 NELSON BRANCH RD	HYDEN	KY	41749-8206	37.1781883	-83.3772867
48 NOBLES LNDG	CLAYHOLE	KY	41317-9146	37.45991167	-83.26159833
48 ORCHARD BLOSSOM RD	SALYERSVILLE	KY	41465-6949	37.7683901	-83.0855096
48 OSBORNE ST LOT 57	GREENUP	KY	41144-6616	38.6314517	-82.8678467
48 PARADISE ACRES	HAGERHILL	KY	41222-8645	37.7782267	-82.7965933
48 PARK DR	AUXIER	KY	41602-8300	37.734492666	-82.75789583
48 PARK RD	STAFFORDSVILLE	KY	41256-9093	37.8367967	-82.849135
48 PATRICK HILL RD TRLR	LOUISA	KY	41230-6704	38.039785	-82.64998333
48 PAUL RD	WEST LIBERTY	KY	41472-7801	37.90386833	-83.24075333
48 PAY LAKE DR	ESSIE	KY	40827	37.07056	-83.4582633
48 PEA VINE BR	VAN LEAR	KY	41265-8461	37.772380833	-82.72790433
48 PEACH ST	IVEL	KY	41642-9444	37.5943433	-82.680015
48 PEPPER RD	BUSY	KY	41723-8970	37.2479445	-83.3442405
48 PEPPER RD	BUSY	KY	41723-8970	37.24709283	-83.34459466
48 PEPPER RD	BUSY	KY	41723-8970	37.24850583	-83.34531516
48 PEPPER RD	BUSY	KY	41723-8970	37.24718717	-83.3441865
48 PEPPER RD GARG	BUSY	KY	41723-8970	37.24760428	-83.34248932
48 PHILLIPS BRANCH RD UNIT CLINIC	JAMBOREE	KY	41553-9061	37.495625	-82.136695
48 PONDEROSA DR	PAINTSVILLE	KY	41240-8554	37.8150117	-82.7863817
48 PONDEROSA DR TRLR	JEFF	KY	41751-9042	37.20635383	-83.13632333
48 POPLAR AVE	WHITESBURG	KY	41858-7778	37.1145867	-82.81649
48 POUNDING MILL RD	FREEBURN	KY	41528-8655	37.5641158	-82.146697
48 RADIO HILL ST	MC CARR	KY	41544-8516	37.61853	-82.1661183
48 RASPBERRY RD	ERMINE	KY	41815-9052	37.14055	-82.7937817
48 RAVENWOOD RD	HAROLD	KY	41635-9121	37.54385	-82.6368233
48 RED BIRD LN	PIKEVILLE	KY	41501-7600	37.53044233	-82.61523716
48 RED CREEK ST	PIKEVILLE	KY	41501-6724	37.43097	-82.4784017
48 RIGGS DR	RACCOON	KY	41557-8460	37.5194033	-82.434675
48 RISKY ST	ISOM	KY	41824	37.187200333	-82.900143
48 RIVER ST	PIKEVILLE	KY	41501-2240	37.431875	-82.4832317
48 RIVERSIDE APARTMENTS DR APT 10	WARFIELD	KY	41267	37.8679317	-82.4112533
48 RIVERSIDE APARTMENTS DR APT 11	WARFIELD	KY	41267-8941	37.8679383	-82.41124
48 RIVERSIDE APARTMENTS DR APT 12	WARFIELD	KY	41267	37.8677383	-82.41104
48 RIVERSIDE APARTMENTS DR APT 7	WARFIELD	KY	41267-9702	37.8679333	-82.4112567
48 RIVERSIDE APARTMENTS DR APT 8	WARFIELD	KY	41267-9702	37.867945	-82.4112667
48 RIVERSIDE APARTMENTS DR APT 9	WARFIELD	KY	41267	37.867945	-82.4112667
48 RIVERSIDE DR	WHITESBURG	KY	41858-7799	37.1170317	-82.81685
48 ROCKY CT	PIKEVILLE	KY	41501-8038	37.40765067	-82.42906716
48 ROYAL MELBOURNE LN	JENKINS	KY	41537-7512	37.1712921	-82.6525421
48 RUBY DR	HAZARD	KY	41701-6619	37.2743367	-83.1924983
48 RUBY DR BLDG STORAGE	HAZARD	KY	41701-6619	37.2743033	-83.19247
48 RUNNELLS BRANCH RD	LITTCARR	KY	41834-9037	37.2664467	-82.944575
48 RUPE DR	WEST LIBERTY	KY	41472-1166	37.91921333	-83.25304
48 SAMUEL DR	STAFFORDSVILLE	KY	41256-9044	37.8273333	-82.8421217
48 SEALS HOLW	LITTCARR	KY	41834-9049	37.271345	-82.9377617
48 SEBASTIAN BRANCH RD	BOONEVILLE	KY	41314-9574	37.43529833	-83.474135
48 SEBASTIAN BRANCH RD GARG	BOONEVILLE	KY	41314-9574	37.4354324	-83.4750041
48 SERENITY LN	HAZARD	KY	41701-6254	37.21131533	-83.192193
48 SHUCKY BEAN HOLW	BONNYMAN	KY	41719-8855	37.2962333	-83.2340633
48 SILK STOCKING RD	THEALKA	KY	41240-8608	37.82484433	-82.79428666

48 SMITH CAMP RD	WOOTON	KY	41776-8725	37.1636633	-83.30601
48 SPRADLIN BR	PRESTONSBURG	KY	41653-1837	37.6938883	-82.771045
48 STONE COAL HOLW GARG METAL	WHICK	KY	41390	37.413702166	-83.385359
48 STONE COAL HOLW TRLR	WHICK	KY	41390-9717	37.41438167	-83.385215
48 STONEHEARTH CT	WURLAND	KY	41144-7605	38.5179117	-82.787175
48 STRAIGHT AND NARROW LN	HAZARD	KY	41701-6183	37.264009	-83.270796
48 SUGAR CAMP BR	VIRGIE	KY	41572-8813	37.30231	-82.646015
48 SUTTON BOTTOM RIGHT ST	SHELBIANA	KY	41562-8237	37.4176633	-82.4586883
48 TACKETT RD	JONANCY	KY	41538	37.31331983	-82.5983915
48 TEE PEE DR	JACKSON	KY	41339-8070	37.526096166	-83.31205783
48 TIGER CIR	PRESTONSBURG	KY	41653-8069	37.6834833	-82.7588717
48 TRAM LN	SOUTH SHORE	KY	41175-9052	38.7056333	-82.9490083
48 TRIPLE S RD	DAVID	KY	41616-8315	37.6035733	-82.8796017
48 UPPER CAMP BR	PHYLLIS	KY	41554-8855	37.453655	-82.2978
48 UPPER TWIN BR	VANCEBURG	KY	41179-5724	38.41335833	-83.26162333
48 VICHER ST	MINNIE	KY	41619	37.469655	-82.7678783
48 VIRGINIA AVE	SOUTH SHORE	KY	41175-9314	38.72534	-82.946465
48 WEBB HOLW TRLR	VAN LEAR	KY	41265-9048	37.777135	-82.7673667
48 WELLS ST	COMBS	KY	41729-9036	37.26552583	-83.21183816
48 WILDWOOD LN TRLR	PIKEVILLE	KY	41501-3424	37.518885	-82.47289
48 WILLIAMS ST	JENKINS	KY	41537-9077	37.1697383	-82.6411033
48 WILLIAMSON RD	CANADA	KY	41519-8418	37.61317415	-82.33165514
48 WILLIS BR TRLR	DEANE	KY	41812-8942	37.2392315	-82.729402
48 WILSON LN	RACELAND	KY	41169-9017	38.532775	-82.7552717
48 WITT RD	SMILAX	KY	41764-8851	37.13333	-83.2585983
48 WOLFEN BR	VAN LEAR	KY	41265-8423	37.769785	-82.748103
48 WOODY JUDE RD	PILGRIM	KY	41250-8703	37.7754875	-82.44509483
48 WOODY JUDE RD	PILGRIM	KY	41250-8703	37.77633438	-82.44436796
48 WOODY JUDE RD GARG	PILGRIM	KY	41250-8703	37.77633438	-82.44436796
48 E MAIN ST	WHITESBURG	KY	41858-7346	37.117055	-82.8234517
48 N BIG CREEK RD	SIDNEY	KY	41564-8556	37.6212917	-82.3555633
48 N LEVISA RD	MOUTHCARD	KY	41548-8115	37.38335783	-82.25439716
48 N MAY ST HSE 2	LANGLEY	KY	41645-6542	37.53253	-82.7909583
48 N RIVER ST	MARTIN	KY	41649-7944	37.5784633	-82.7491017
48 S HALL ALY	PRESTONSBURG	KY	41653-7879	37.6812667	-82.7814467
48 S KY HIGHWAY 15	HAZARD	KY	41701-6029	37.2540295	-83.197531
48 S KY HIGHWAY 15	HAZARD	KY	41701-6029	37.25402933	-83.1975365
48 S SIDE LOOP RD	LOUISA	KY	41230-6262	38.08708	-82.61450833
48 S STONEY BROOK DR	BETSY LAYNE	KY	41605-7048	37.5535583	-82.6119133
48 W PORTER ST	PRESTONSBURG	KY	41653-7729	37.6857667	-82.78212
480 23RD ST	ASHLAND	KY	41101-7858	38.4723517	-82.6313183
480 BEAVER JUNCTION RD	DWALE	KY	41621-9005	37.6227483	-82.7251533
480 BEECH HOLW HSE	FOREST HILLS	KY	41527	37.63473533	-82.28366633
480 BIG HACKNEYS CRK	MOUTHCARD	KY	41548-8414	37.370612	-82.2244835
480 BLUEFIELD PT	CORNETTSVILLE	KY	41731-9097	37.14095	-83.0347217
480 BREDDAR HTS	LOUISA	KY	41230-9470	38.10060833	-82.61961333
480 BURNING FORK RD	PIKEVILLE	KY	41501-3403	37.509365	-82.46711383
480 BURNING FORK RD	PIKEVILLE	KY	41501-3403	37.5086467	-82.4680967
480 CAMP NATHANIEL RD	EMMALENA	KY	41740-8885	37.332895	-83.080735
480 CAMP NATHANIEL RD	EMMALENA	KY	41740-8885	37.332895	-83.080735
480 CAMP NATHANIEL RD	EMMALENA	KY	41740-8885	37.33239	-83.07958
480 CAMP NATHANIEL RD	EMMALENA	KY	41740-8885	37.332562	-83.08010699
480 CAMP NATHANIEL RD	EMMALENA	KY	41740	37.334358	-83.0755315
480 CAMP NATHANIEL RD	EMMALENA	KY	41740-8885	37.332562	-83.08010699
480 CAMP NATHANIEL RD	EMMALENA	KY	41740-8885	37.33422667	-83.07774566
480 CAMP NATHANIEL RD	EMMALENA	KY	41740-8885	37.333065	-83.079545
480 CAMP NATHANIEL RD	EMMALENA	KY	41740-8885	37.3338783	-83.077935
480 CAMP NATHANIEL RD	EMMALENA	KY	41740-8885	37.3505092	-83.1052158
480 CAMP NATHANIEL RD	EMMALENA	KY	41740-8885	37.3330791	-83.079504
480 CAMP NATHANIEL RD	EMMALENA	KY	41740-8885	37.3347794	-83.0768975
480 CAMP NATHANIEL RD	EMMALENA	KY	41740-8885	37.33456017	-83.07643833
480 CAMP NATHANIEL RD	EMMALENA	KY	41740-8885	37.3317283	-83.0812083
480 CAMP NATHANIEL RD	EMMALENA	KY	41740-8885	37.33442217	-83.07626433
480 CAMP NATHANIEL RD	EMMALENA	KY	41740-8885	37.332562	-83.08010699
480 CANEY HWY	PIKEVILLE	KY	41501-3907	37.3504	-82.55227
480 CANEY HWY GARG	PIKEVILLE	KY	41501-3907	37.3507655	-82.5525225
480 CHEROKEE HILLS RD APT 401	HAZARD	KY	41701-6549	37.2624705	-83.206291



480 CHEROKEE HILLS RD APT 402	HAZARD	KY	41701-6549	37.262561	-83.20643316
480 CHEROKEE HILLS RD APT 403	HAZARD	KY	41701-6549	37.262612	-83.20618233
480 CHEROKEE HILLS RD APT 404	HAZARD	KY	41701-6549	37.26351593	-83.20641694
480 CHEROKEE HILLS RD APT 405	HAZARD	KY	41701-6549	37.262688	-83.20622833
480 CHEROKEE HILLS RD APT 406	HAZARD	KY	41701-6549	37.26348666	-83.20644937
480 CHEROKEE HILLS RD APT 407	HAZARD	KY	41701-6549	37.26291267	-83.20624483
480 CHEROKEE HILLS RD APT 408	HAZARD	KY	41701-6549	37.2631975	-83.20625683
480 CHLOE RD	PIKEVILLE	KY	41501-1561	37.4760133	-82.499475
480 CHOPPING BR	MC ROBERTS	KY	41835-9074	37.2014117	-82.6672533
480 CONN ST	IVEL	KY	41642-9407	37.579985	-82.6624783
480 DAVELLA RD	DEBORD	KY	41214-9054	37.79815667	-82.58079
480 DAYMOND DR	WHICK	KY	41390-9024	37.422076666	-83.37632667
480 DEVILS JUMP RD	HYDEN	KY	41749-8172	37.239365	-83.4162617
480 DEVILS JUMP RD GARG	HYDEN	KY	41749-8172	37.23961	-83.4160983
480 DUNHAM RD	JENKINS	KY	41537-8561	37.19427667	-82.64503816
480 DUSTY RD	WHITESBURG	KY	41858-8191	37.2319383	-82.8019017
480 FOREST HILL CIR	JENKINS	KY	41537-9011	37.18178	-82.6163
480 GREENUP RD	RACELAND	KY	41169-1087	38.544245	-82.74306
480 HAYES BR BLDG SHOP	LANGLEY	KY	41645-6401	37.5017417	-82.7882233
480 HITCHINS RD	GRAYSON	KY	41143-1424	38.3271583	-82.930205
480 HITCHINS RD	GRAYSON	KY	41143-1424	38.3249683	-82.93001
480 HOODS FRK	MC DOWELL	KY	41647-5913	37.4358117	-82.7055467
480 HOPKINS FRK	PIKEVILLE	KY	41501-4036	37.3234333	-82.5274133
480 HORNE BR	STAFFORDSVILLE	KY	41256-9070	37.80196	-82.863315
480 KRESTVIEW DR	GRAYSON	KY	41143-6914	38.3263917	-82.93627
480 KY ROUTE 3380	TEABERRY	KY	41660-6314	37.4099383	-82.641135
480 LEFT FORK LITTLE PNT CRK	EAST POINT	KY	41216	37.7105233	-82.8136067
480 LITTLE BIG BRANCH RD	LOOKOUT	KY	41522	37.31046	-82.48511
480 LOWER PIGEONROOST RD	BONNYMAN	KY	41719-9004	37.29494882	-83.27475891
480 MAIN ST	HAZARD	KY	41701-1777	37.24837332	-83.19547042
480 MATHEWS BR	MOREHEAD	KY	40351-9622	38.25927	-83.34122167
480 MILLSEED RD TRLR	HAPPY	KY	41746-9086	37.2159183	-83.09853
480 MULLEN FRK TRLR	STONE	KY	41567-7003	37.5742583	-82.2751233
480 MULLEN FRK UNIT SHED	STONE	KY	41567-7003	37.574278	-82.2749154
480 OAKLAWN DR	HAGERHILL	KY	41222-8606	37.7518383	-82.7707317
480 PARKWAY DR	SALYERSVILLE	KY	41465-9247	37.746791	-83.06393783
480 PERKINS MADDEN RD	HINDMAN	KY	41822-9004	37.3186933	-82.97295
480 PHILLIPS BRANCH RD	JAMBOREE	KY	41553-9066	37.4926183	-82.1417683
480 PONDEROSA DR	PAINTSVILLE	KY	41240-8558	37.79691	-82.7917033
480 POSSUM TROT RD	LEBURN	KY	41831-8925	37.354785	-82.95905
480 RAMEY FRK	RACCOON	KY	41557-8353	37.5126517	-82.4301183
480 RAMEY FRK BARN	RACCOON	KY	41557-8353	37.5129538	-82.432811
480 RIGHT FORK ROCKHOUSE CRK	ELKHORN CITY	KY	41522-7917	37.3449367	-82.4743467
480 ROARK BRANCH RD	JACKSON	KY	41339-9044	37.565546666	-83.34061500
480 RUSSELL PLAZA DR	ASHLAND	KY	41101-7004	38.50170649	-82.67777378
480 SHOP FORK ST	WHEELWRIGHT	KY	41669-9045	37.3295717	-82.7142017
480 SPRADLIN BR	PRESTONSBURG	KY	41653-1917	37.690625	-82.764395
480 SQUIRE LN	TOPMOST	KY	41862-9023	37.3721583	-82.78665
480 STATE ROUTE 716	ASHLAND	KY	41102-9370	38.44024	-82.704215
480 TAYLOR FRK	TURKEY CREEK	KY	41514-7813	37.6702733	-82.3155867
480 TRIMBLE BR	PRESTONSBURG	KY	41653-1265	37.673232	-82.76906316
480 VICTORIA HEIGHTS RD	LOUISA	KY	41230-6201	38.1522094	-82.6542882
480 WALKER AVE	RACELAND	KY	41169-1250	38.5333	-82.7225867
480 YOUNGS FORK RD	HAZARD	KY	41701-7663	37.2722417	-83.0602217
480 S ROBERTS DR APT 121	PRESTONSBURG	KY	41653-1580	37.6632233	-82.71379
480 S ROBERTS DR APT 122	PRESTONSBURG	KY	41653-1580	37.6632167	-82.7137967
480 S ROBERTS DR APT 123	PRESTONSBURG	KY	41653-1580	37.663205	-82.7138033
480 S ROBERTS DR APT 124	PRESTONSBURG	KY	41653-1580	37.6631883	-82.7138083
480 W MAIN ST	WEST LIBERTY	KY	41472-2003	37.9195033	-83.2594817
4800 BIG BRANCH RD	AMBURGEY	KY	41773-8711	37.2720925	-83.00095716
4800 BLACKBURN AVE	ASHLAND	KY	41101-6442	38.4484367	-82.626705
4800 BOYD ST	ASHLAND	KY	41101-6551	38.44515	-82.6096133
4800 BOYD ST APT A	ASHLAND	KY	41101-6551	38.4450683	-82.61013
4800 DORTON JENKINS HWY	JENKINS	KY	41537-8530	37.2195983	-82.5633933
4800 FRIEL DR	ASHLAND	KY	41102-9408	38.4529133	-82.7024533
4800 GREASY CRK	SHELBIANA	KY	41562-8603	37.3656683	-82.4942283
4800 HIGHWAY 721	HAZARD	KY	41701-7190	37.2827867	-83.072635

4800 KY ROUTE 2030	HONAKER	KY	41603-9031	37.5094217	-82.6872833
4800 RICHARDSON RD	ASHLAND	KY	41101-6414	38.4481517	-82.6226833
4800 ROBIN HOOD DR	ASHLAND	KY	41101-6834	38.4406067	-82.630085
4800 SMITHBORO RD TRLR	SASSAFRAS	KY	41759-8888	37.2209667	-83.0469283
4800 WILLIAMS AVE	ASHLAND	KY	41101-6529	38.4447333	-82.612795
4800 S KY ROUTE 321	HAGERHILL	KY	41222-8610	37.7781295	-82.7925399
4801 BLACKBURN AVE	ASHLAND	KY	41101-6494	38.4485067	-82.625135
4801 BOYD ST	ASHLAND	KY	41101-6550	38.4454	-82.6093467
4801 CRAFT COLLY RD	ERMINE	KY	41815-9048	37.17753283	-82.800516
4801 CRITTENDEN DR	ASHLAND	KY	41101-6407	38.4485	-82.621275
4801 HIGHWAY 550	GARNER	KY	41817-9061	37.36630567	-82.91760333
4801 RICHARDSON RD	ASHLAND	KY	41101-6413	38.44852	-82.62262
4801 SMITHBORO RD	SASSAFRAS	KY	41759-8888	37.220515	-83.0456367
4801 SPANKEM BRANCH RD	LOUISA	KY	41230-6158	38.14421383	-82.740854
4803 ROBIN HOOD DR	ASHLAND	KY	41101-6833	38.4403933	-82.62975
4803 SHERWOOD DR	ASHLAND	KY	41101-6884	38.4419183	-82.626595
48030 STATE HIGHWAY 194	MAJESTIC	KY	41547-8339	37.54328	-82.10071
4804 BANBURY RD	ASHLAND	KY	41101-6906	38.4403483	-82.6271683
4804 CRITTENDEN DR	ASHLAND	KY	41101-6408	38.4483283	-82.621705
4804 HIGHWAY 421	HELTON	KY	40840-5513	36.97631	-83.4047733
4804 SHERWOOD DR	ASHLAND	KY	41101-6882	38.44207567	-82.62649183
4804 STATE ROUTE 5	ASHLAND	KY	41102-8511	38.4551383	-82.706565
4804 STATE ROUTE 5 GARG	ASHLAND	KY	41102-8511	38.45554	-82.706545
4804 WILLIAMS AVE	ASHLAND	KY	41101-6529	38.4447033	-82.6128133
4804 W HIGHWAY 550	CARRIE	KY	41725-9027	37.3304455	-83.03878416
4805 BUCKHAVEN CT	CATLETTSBURG	KY	41129-9714	38.3825633	-82.6561183
4805 CRITTENDEN DR	ASHLAND	KY	41101-6407	38.4479833	-82.621955
4805 HIGHWAY 805	CROMONA	KY	41810	37.18218233	-82.6884915
4805 POND CREEK RD GARG	PINSONFORK	KY	41555-8523	37.542625166	-82.25893816
4805 POND CREEK RD UNIT HOUSE	PINSONFORK	KY	41555-8523	37.542625166	-82.25893816
4805 ROBERSON RD	ASHLAND	KY	41102-9404	38.4546467	-82.695675
4806 DORTON JENKINS HWY	JENKINS	KY	41537-8530	37.2194895	-82.56337483
4806 W HIGHWAY 550	CARRIE	KY	41725-9027	37.330555333	-83.03856883
4807 BLACKBURN AVE	ASHLAND	KY	41101-6494	38.4483167	-82.6252267
4807 CRAFT COLLY RD	ERMINE	KY	41815-9048	37.1800233	-82.8016367
4807 HIGHWAY 1110	HADDIX	KY	41339-8149	37.45894167	-83.37022667
4807 KY ROUTE 3379	GALVESTON	KY	41635-8956	37.43601533	-82.626442
4807 PAW PAW CRK	PAW PAW	KY	41553-9530	37.4289812	-82.1322204
4807 STATE ROUTE 207	GREENUP	KY	41144-7431	38.5019767	-82.77522
4807 STATE ROUTE 207 TRLR	WURLTAND	KY	41144-7431	38.5015783	-82.7751733
4808 BLACKBURN AVE	ASHLAND	KY	41101-6442	38.4481533	-82.625425
4808 BOYD ST	ASHLAND	KY	41101-6551	38.4448545	-82.60980266
4808 BRUSH CRK	ARGILLITE	KY	41121-9146	38.435935	-82.7697933
4808 CLAY ST	ASHLAND	KY	41101-6557	38.4453867	-82.6083683
4808 KY ROUTE 2030	PRINTER	KY	41655-8925	37.50928	-82.690857
4808 RICHARDSON RD	ASHLAND	KY	41101-6414	38.4480983	-82.6224633
4808 SHERWOOD DR	ASHLAND	KY	41101-6882	38.4421683	-82.6259567
4808 WILLIAMS AVE	ASHLAND	KY	41101-6529	38.4445067	-82.612865
4809 RICHARDSON RD	ASHLAND	KY	41101-6413	38.44819	-82.6224367
4809 ZEBULON HWY	PIKEVILLE	KY	41501-3513	37.533878	-82.466647
481 2ND ST	PAINTSVILLE	KY	41240-1031	37.814885666	-82.8084485
481 36TH ST	CATLETTSBURG	KY	41129-1075	38.4033701	-82.6027379
481 AARON RD TRLR	RUSH	KY	41168-8703	38.2711317	-82.74741
481 C HILL RD TRLR	CORNETTSVILLE	KY	41731-8504	37.1149417	-83.0352817
481 CALF BR TRLR	RANSOM	KY	41558-8429	37.55711735	-82.21087536
481 CAROUSEL DR	MAYKING	KY	41837-8924	37.120908	-82.74036983
481 CHINNS BR	WURLTAND	KY	41144-6336	38.53090383	-82.76605433
481 COPPERHEAD RD	ERMINE	KY	41815-9093	37.1394867	-82.800515
481 CRUM BR	DEBORD	KY	41214-9037	37.82221667	-82.54842833
481 DIAMOND RD	LEBURN	KY	41831	37.37202333	-82.9335505
481 DUCK HOLLOW RD	LOST CREEK	KY	41348-9006	37.46246	-83.33068667
481 FOREST HILLS RD	FOREST HILLS	KY	41527-8308	37.6427233	-82.2728317
481 FROG POND RD	INEZ	KY	41224-9061	37.7956017	-82.4527483
481 HAMBLEY BLVD UNIT 1	PIKEVILLE	KY	41501-3977	37.4850218	-82.5267342
481 HAMBLEY BLVD UNIT 2	PIKEVILLE	KY	41501-3977	37.4853798	-82.5271778
481 HAMBLEY BLVD UNIT 3	PIKEVILLE	KY	41501-3977	37.4855291	-82.5269386
481 HAMBLEY BLVD UNIT 4	PIKEVILLE	KY	41501-3977	37.4850994	-82.5265734

481 HAYES BRANCH RD	LOST CREEK	KY	41348-8826	37.4900385	-83.30845783
481 HAYES BRANCH RD GARG	LOST CREEK	KY	41348-8826	37.489935166	-83.30869783
481 HIGHWAY 119	WHITESBURG	KY	41858-7943	37.1147	-82.796218
481 HIGHWAY 119	WHITESBURG	KY	41858-7943	37.114574166	-82.79607
481 JAMES E HANNAH DR	SOUTH SHORE	KY	41175-9600	38.717805	-82.963545
481 JENKINS RD	WHITESBURG	KY	41858-7614	37.116239333	-82.806723
481 LITTLE LAUREL LN	INEZ	KY	41224-8609	37.950886	-82.537168
481 LITTLE LAUREL LN	INEZ	KY	41224-8609	37.95096	-82.537175
481 MAIN ST	HAZARD	KY	41701-1762	37.2484883	-83.1952267
481 MAYS BR	PRESTONSBURG	KY	41653-7810	37.6797467	-82.7709483
481 MILLERS CRK	VAN LEAR	KY	41265-9030	37.7687033	-82.7523717
481 MIMOSA DR	HAROLD	KY	41635-7048	37.53361707	-82.62073308
481 MUDDY GUT BR	MELVIN	KY	41650-8921	37.3395467	-82.6882967
481 MULLETT BR	INEZ	KY	41224-8632	37.799665	-82.52666833
481 ORCHARD BR	BANNER	KY	41603-9097	37.566415	-82.7007183
481 PLEASANT VALLEY RD	BUSY	KY	41723-8979	37.2429495	-83.352678
481 PRESTONSBURG ST	WEST LIBERTY	KY	41472-1139	37.92144217	-83.2557705
481 RIGHT FORK RED CREEK RD	PIKEVILLE	KY	41501-6720	37.4419467	-82.4590967
481 SM ROBERSON DR	SOUTH SHORE	KY	41175-9678	38.719315	-82.969225
481 STEPHENS BRANCH RD	MARTIN	KY	41649-7844	37.5559483	-82.7783517
481 TOWN MOUNTAIN LN	HAZARD	KY	41701-6686	37.2462017	-83.2199533
481 TRIMBLE BR	PRESTONSBURG	KY	41653-1265	37.67392	-82.768195
481 TRIMBLE BR GARG	PRESTONSBURG	KY	41653-1265	37.6741264	-82.769126
481 WALNUT GROVE RDG	VANCEBURG	KY	41179-5555	38.32800833	-83.29994833
481 WEBB HOLW	VAN LEAR	KY	41265-9052	37.7832883	-82.7689033
481 E DORTON BLVD	STAFFORDSVILLE	KY	41256-9011	37.826365	-82.8505767
4810 MUSIC BR	ASHLAND	KY	41102-9693	38.3788517	-82.672745
4810 MUSIC BR	ASHLAND	KY	41102-9693	38.3783433	-82.6724583
4810 MUSIC BR TRLR	ASHLAND	KY	41102-9693	38.3784367	-82.6721067
4810 STATE HIGHWAY 319	HARDY	KY	41531-8951	37.5985267	-82.2061733
4810 STATE ROUTE 5	ASHLAND	KY	41102-8511	38.45503	-82.7065417
4810 STRAIGHT CREEK RD	ASHLAND	KY	41102-8020	38.3774383	-82.799325
4811 KY ROUTE 3379	GALVESTON	KY	41635-8956	37.43578	-82.6263567
4811 STRAIGHT CREEK RD	ASHLAND	KY	41102-8020	38.3811634	-82.7968687
4812 BLACKBURN AVE	ASHLAND	KY	41101-6442	38.4479017	-82.6254983
4812 GREASY CRK	SHELBIANA	KY	41562-8603	37.36553717	-82.494625
4812 KILDEE DR	ASHLAND	KY	41102-8518	38.4533817	-82.709445
4812 NEW ROUTE 3 TRLR	DEBORD	KY	41214-9107	37.7922806	-82.5752382
4812 RIGHT FORK OF BRUSHY RD	VARNEY	KY	41571-9005	37.6153228	-82.4484524
4812 WILLIAMS AVE	ASHLAND	KY	41101-6529	38.444515	-82.61278
4812 W US HIGHWAY 60	GRAYSON	KY	41143-8860	38.3281995	-83.03039683
48128 STATE HIGHWAY 194	MAJESTIC	KY	41547-8340	37.5432417	-82.100425
48128 STATE HIGHWAY 194	MAJESTIC	KY	41547-8340	37.54326	-82.1003667
4813 KILDEE DR	ASHLAND	KY	41102-8519	38.4529383	-82.709125
4813 POSSUM TROT RD	LEBURN	KY	41831-8969	37.400145	-82.9538667
4813 STATE ROUTE 3	CATLETTSBURG	KY	41129-8186	38.3712385	-82.65826983
4813 STATE ROUTE 3 HSE	CATLETTSBURG	KY	41129-8186	38.3713124	-82.6583372
4813 WILLIAMS AVE	ASHLAND	KY	41101-6528	38.4446617	-82.6124083
4814 KY ROUTE 3379	GALVESTON	KY	41635-8956	37.436758	-82.62718383
4814 RICHARDSON RD	ASHLAND	KY	41101-6414	38.4477383	-82.622575
4814 SHERWOOD DR	ASHLAND	KY	41101-6882	38.4423583	-82.62594
4815 BUFFALO HORN RD	LOUISA	KY	41230-5421	37.95382167	-82.526205
4815 CATLETTS CRK	CATLETTSBURG	KY	41129-8698	38.41536417	-82.65675
4815 HIGHWAY 550 APT	GARNER	KY	41817-9061	37.36739433	-82.91634383
4815 KY ROUTE 1428	ALLEN	KY	41601-9496	37.6294633	-82.7098317
4815 POND CREEK RD TRLR	MCVEIGH	KY	41555-7459	37.54243683	-82.25894266
4815 RICHARDSON RD	ASHLAND	KY	41101-6413	38.44788267	-82.62252833
4815 STATE ROUTE 207 HSE 2	WURLTAND	KY	41144-7431	38.50220667	-82.77532333
4816 HIGHWAY 582	PINE TOP	KY	41843-8951	37.2723667	-82.88106
4816 HIGHWAY 899	PIPPA PASSES	KY	41844-9035	37.3280583	-82.8821333
4816 KILDEE DR	ASHLAND	KY	41102-8518	38.453525	-82.7090717
4816 KY ROUTE 1428	ALLEN	KY	41601-9496	37.63107	-82.70978316
4816 KY ROUTE 1428	ALLEN	KY	41601-9496	37.6307833	-82.7104467
4816 ROBERSON RD	ASHLAND	KY	41102-9404	38.4544033	-82.6955383
4816 TURKEY CRK	INEZ	KY	41224-8360	37.90875167	-82.49014333
4816 WILLIAMS AVE	ASHLAND	KY	41101-6529	38.4443675	-82.61337483
4816 N WOLF CRK	LOVELY	KY	41231-8956	37.8181584	-82.4112954

4817 BOYD ST	ASHLAND	KY	41101-6550	38.445144833	-82.60898516
4817 HIGHWAY 7	LETCHER	KY	41832-9027	37.1470883	-82.9445833
4817 HIGHWAY 805	JENKINS	KY	41537-8873	37.1819383	-82.6879533
4817 KILDEE DR	ASHLAND	KY	41102-8519	38.45302	-82.7084217
4817 KY HIGHWAY 7	VIPER	KY	41774-8744	37.190445	-83.11751
4817 MIDDLE FORK RD GARG	WARBRANCH	KY	40874-7056	36.9987517	-83.44275
4817 MIDDLE FORK RD HSE	WARBRANCH	KY	40874-7056	36.9992067	-83.4416583
4817 PERKINS MADDEN RD	VICCO	KY	41773-8750	37.2653167	-82.9834419
4817 PERKINS MADDEN RD GARG	VICCO	KY	41773-8750	37.2653139	-82.9832284
4817 STATE HIGHWAY 194	PIKEVILLE	KY	41501-6332	37.5939333	-82.5001067
4818 CLAY ST	ASHLAND	KY	41101-6557	38.44523	-82.6086333
4818 DIX FRK	SIDNEY	KY	41564-8830	37.5557433	-82.3644817
4818 HIGHWAY 7	LETCHER	KY	41832-9027	37.147048	-82.9452905
4818 ROBERSON RD	ASHLAND	KY	41102-9404	38.4543333	-82.6949567
4818 ROBERTS DR	ASHLAND	KY	41102-8358	38.4480692	-82.686591
4818 ROBERTS DR	ASHLAND	KY	41102-8358	38.4459217	-82.68729
4818 SHERWOOD DR	ASHLAND	KY	41101-6882	38.4424883	-82.6258983
4819 CRITTENDEN DR	ASHLAND	KY	41101-6407	38.447825	-82.6215383
4819 CUTSHIN RD	SMILAX	KY	41764-8944	37.1160154	-83.2771785
4819 LAKE BONITA RD	CATLETTSBURG	KY	41129-8469	38.39232883	-82.64811916
4819 STRAIGHT CREEK RD	ASHLAND	KY	41102-8020	38.3776017	-82.7998717
4819 TOLER CRK	HAROLD	KY	41635-9063	37.46604983	-82.60812983
48190 STATE HIGHWAY 194	MAJESTIC	KY	41547-8340	37.541880666	-82.100237
48190 STATE HIGHWAY 194	MAJESTIC	KY	41547-8340	37.54179765	-82.10029776
482 ALL HORN BRANCH RD TRLR	DENTON	KY	41132-9008	38.22715	-82.801325
482 BEAVER JUNCTION RD HSE 4	DWALE	KY	41621-9005	37.623775	-82.724865
482 BIG BR	PILGRIM	KY	41250	37.8023683	-82.4343967
482 COCKRELLS TRACE RD	HAZARD	KY	41701-7598	37.3155217	-83.105825
482 COLDWATER BRANCH RD	HAROLD	KY	41635-8854	37.5452667	-82.623675
482 DEMPSEY HOUSING ST APT 2A	WARFIELD	KY	41267-8914	37.8583733	-82.4215933
482 DEMPSEY HOUSING ST APT 2B	WARFIELD	KY	41267-8914	37.8583767	-82.4216033
482 DEMPSEY HOUSING ST APT 2C	WARFIELD	KY	41267-8914	37.8585383	-82.4218583
482 DEMPSEY HOUSING ST APT 2D	WARFIELD	KY	41267-8914	37.858545	-82.4218683
482 DEMPSEY HOUSING ST APT 2E	WARFIELD	KY	41267-8914	37.85731212	-82.41974774
482 DEMPSEY HOUSING ST APT 2F	WARFIELD	KY	41267-8914	37.858375	-82.4215983
482 DEMPSEY HOUSING ST APT 2G	WARFIELD	KY	41267-8914	37.8585433	-82.4218667
482 DEMPSEY HOUSING ST APT 2H	WARFIELD	KY	41267-8914	37.8585483	-82.4218667
482 GORMAN HOLLOW RD APT 616	HAZARD	KY	41701-2328	37.2384217	-83.1975167
482 GRASSY TRACE FK	ELKHORN CITY	KY	41522	37.3274791	-82.2870048
482 GREENUP RD	RACELAND	KY	41169-1087	38.5442817	-82.74287
482 HANCOCK DR	WHITESBURG	KY	41858-8476	37.12033416	-82.88884754
482 HIRAM BAILEY LOOP	LETCHER	KY	41832-9016	37.1510433	-82.9610067
482 KELLY FORK RD	HAZARD	KY	41701-7672	37.26784	-83.0457083
482 LEFT FORK MORGANS CR RD	LOUISA	KY	41230-8811	38.1384017	-82.6926967
482 LONGFORK RD	VIRGIE	KY	41572-8902	37.338845	-82.597615
482 LOWER PIGEONROOST RD	BONNYMAN	KY	41719-9004	37.294013	-83.2737738
482 MAIN ST	HAZARD	KY	41701-1777	37.248584	-83.1954514
482 OHIO RIVER RD	GREENUP	KY	41144-6785	38.619063166	-82.86450483
482 PEYTON CRK	PIKEVILLE	KY	41501-7737	37.423845	-82.4563583
482 PHOEBE TRCE	BEAUTY	KY	41203-9051	37.820805	-82.4522217
482 PONDEROSA DR	PAINTSVILLE	KY	41240-8558	37.7968617	-82.7917817
482 RED STAR RD BLDG 1	CORNETTSVILLE	KY	41731		
482 RIGHT FORK OF ISLAND CRK	PIKEVILLE	KY	41501-7103	37.4599333	-82.5677083
482 ROME NAPIER RD	HAZARD	KY	41701-7336	37.337855	-83.2503233
482 STAN BR	GRAYSON	KY	41143-7284	38.341142	-82.9900495
482 STEER FORK RD	MALLIE	KY	41836-8810	37.25864667	-82.90170333
482 STEER FORK RD TRLR	MALLIE	KY	41836-8810	37.25829367	-82.90128533
482 SUGAR CAMP RD	ROBINSON CREEK	KY	41560-8502	37.39748854	-82.56580916
482 TOM BIGGS RD	MC ROBERTS	KY	41835-9083	37.2091383	-82.65544
482 TOMO RD	OLIVE HILL	KY	41164-8355	38.32059167	-83.27629833
482 TOWN MOUNTAIN RD	PIKEVILLE	KY	41501-1615	37.49042112	-82.49939497
482 TOWN MOUNTAIN RD	PIKEVILLE	KY	41501-1615	37.4898483	-82.499255
482 WHITETAIL RD	ROXANA	KY	41848		
482 E MAIN ST	STANVILLE	KY	41659-7024	37.5613665	-82.64475116
482 N LAKE DR	PRESTONSBURG	KY	41653-1230	37.6726375	-82.77591433
4820 BIG BRANCH RD	AMBURGEY	KY	41773-8711	37.27189	-83.0009283
4820 BIG BRANCH RD BARN 1	AMBURGEY	KY	41773-8711	37.2724633	-83.002885

4820 FRIEL DR	ASHLAND	KY	41102-9408	38.45220937	-82.70292718
4820 HIGHWAY 899	PIPPA PASSES	KY	41844-9035	37.32799	-82.881805
4820 KILDEE DR	ASHLAND	KY	41102-8518	38.45361	-82.7086467
4820 KY ROUTE 1426	DANA	KY	41615-8003	37.5459133	-82.6775833
4820 MUSIC BR	ASHLAND	KY	41102-9693	38.37856	-82.67144066
4820 RICHARDSON RD	ASHLAND	KY	41101-6414	38.4475433	-82.6224417
4820 WILLIAMS AVE	ASHLAND	KY	41101-6508	38.44414	-82.6135833
4821 CATLETTS CRK	CATLETTSBURG	KY	41129-8698	38.415215	-82.6568617
4821 HAMMOND AVE	SOUTH SHORE	KY	41175	38.7201417	-82.9613117
4821 KILDEE DR	ASHLAND	KY	41102-8519	38.4533633	-82.7080533
4821 RICHARDSON RD	ASHLAND	KY	41101-6413	38.4479317	-82.6227367
4822 HIGHWAY 550	GARNER	KY	41817-9061	37.3659817	-82.9171033
4822 HIGHWAY 899 APT 5	PIPPA PASSES	KY	41844-9035	37.3280433	-82.88164
4822 HIGHWAY 899 APT 6	PIPPA PASSES	KY	41844-9035	37.3280567	-82.881665
4822 HIGHWAY 899 APT 7	PIPPA PASSES	KY	41844-9035	37.3280683	-82.881685
4822 STATE ROUTE 5	ASHLAND	KY	41102-8511	38.45451	-82.7069433
4822 STATE ROUTE 5	ASHLAND	KY	41102-8511	38.4541983	-82.7069017
4823 BRUSHY RD	VARNEY	KY	41571-9018	37.64210467	-82.42470816
4823 CRITTENDEN DR	ASHLAND	KY	41101-6407	38.4475767	-82.62152
4823 DANIELS FORK RD	ASHLAND	KY	41102-9413	38.4558917	-82.7068867
4823 DANIELS FORK RD TRLR	ASHLAND	KY	41102-9413	38.4557915	-82.70725366
4823 HIGHWAY 7	LETCHER	KY	41832-9027	37.1457167	-82.9461583
4823 MOORE BR	ASHLAND	KY	41102-8088	38.3849117	-82.800315
4824 DANIELS FORK RD	ASHLAND	KY	41102-9413	38.45553991	-82.7078446
4824 DANIELS FORK RD	ASHLAND	KY	41102-9413	38.455805	-82.7082683
4825 BLACKBURN AVE	ASHLAND	KY	41101-6494	38.447748166	-82.62511783
4825 BOYD ST	ASHLAND	KY	41101-6550	38.4449383	-82.6089333
4825 BOYD ST GARG 1	ASHLAND	KY	41101	38.4451383	-82.6088867
4825 BUFFALO HORN RD	LOUISA	KY	41230-5421	37.954285	-82.526705
4825 CATLETTS CRK TRLR	CATLETTSBURG	KY	41129-8698	38.417015	-82.6543183
4825 RICHARDSON RD	ASHLAND	KY	41101-6413	38.4476933	-82.62293
4825 SHERWOOD DR	ASHLAND	KY	41101-6883	38.44286	-82.6258083
4826 BROOKS RD	CATLETTSBURG	KY	41129-9455	38.30372	-82.6485383
4826 CLAY ST	ASHLAND	KY	41101-6557	38.444985	-82.6081933
4826 CRITTENDEN DR	ASHLAND	KY	41101-6408	38.44763	-82.6212183
4826 HIGHWAY 15	JACKSON	KY	41339-8628	37.51646333	-83.34658167
4826 HIGHWAY 899	PIPPA PASSES	KY	41844-9035	37.3281567	-82.881585
4826 MUSIC BR	ASHLAND	KY	41102		
4826 RICHARDSON RD	ASHLAND	KY	41101-6414	38.447445	-82.6222783
4826 SHERWOOD DR	ASHLAND	KY	41101-6882	38.4425833	-82.6254867
4826 SMITHBORO RD	SASSAFRAS	KY	41759-8888	37.220265	-83.0468783
4826 SMITHBORO RD GARG	SASSAFRAS	KY	41759-8888	37.22039367	-83.046998
4827 ROBERSON RD	ASHLAND	KY	41102-9404	38.4543883	-82.696275
4827 W BROOKFIELD FARM RD LOT 20	ASHLAND	KY	41102-9303	38.4474433	-82.7720333
4828 CORDIAL DR	ASHLAND	KY	41101-6517	38.4434917	-82.6145783
4828 HIGHWAY 899 TRLR	PIPPA PASSES	KY	41844-9035	37.32830717	-82.88191716
4828 E 4TH AVE	SOUTH SHORE	KY	41175-9427	38.7222967	-82.96389
4828 E 4TH AVE GARG	SOUTH SHORE	KY	41175-9427	38.7223117	-82.9638567
4829 BOB LN	ASHLAND	KY	41102-6931	38.456435	-82.708035
4829 CRITTENDEN DR LOT 22	ASHLAND	KY	41101-6407	38.447005	-82.62164
4829 CUTSHIN RD	SMILAX	KY	41764-8944	37.1145217	-83.2776517
4829 CUTSHIN RD	SMILAX	KY	41764-8944	37.1148233	-83.2776783
4829 CUTSHIN RD GARG .	SMILAX	KY	41764	37.1149433	-83.2776467
4829 MOORE BR	ASHLAND	KY	41102-8088	38.3854533	-82.8007217
4829 SHERWOOD DR	ASHLAND	KY	41101-6883	38.4428867	-82.625665
4829 STATE HIGHWAY 773	HITCHINS	KY	41146-8900	38.2713433	-82.9012333
4829 UPPER JOHNS CRK	KIMPER	KY	41539-5911	37.4851485	-82.27634733
483 ANTLER DR	HAZARD	KY	41701-8605	37.332968	-83.14784216
483 AUSTIN BRANCH RD	LOUISA	KY	41230-8753	38.17125815	-82.66688496
483 BURNT HOUSE BR	HYDEN	KY	41749-8614	37.10909433	-83.388542
483 CHLOE RD	PIKEVILLE	KY	41501-1695	37.4766933	-82.4997667
483 CLAY HOLW TRLR	RUSH	KY	41168-8836	38.3594133	-82.799405
483 COLLINS BRANCH RD	PINE TOP	KY	41843-9006	37.2688695	-82.8550705
483 GAP BR	PIKEVILLE	KY	41501-7511	37.51742	-82.5856433
483 GATEWAY INDUSTRIAL PARK	JENKINS	KY	41537-9209	37.160529	-82.6551665
483 GRAYS BR	JENKINS	KY	41537-8704	37.19056229	-82.67045726
483 HIGHWAY 2033	LOUISA	KY	41230-8388	37.9373309	-82.6230792

483	HIGHWAY 2033	LOUISA	KY	41230-8388	37.9376537	-82.6232015
483	HIGHWAY 3399 TRLR	LOUISA	KY	41230-7222	38.2042117	-82.6798583
483	KY ROUTE 1559	PAINTSVILLE	KY	41240-9223	37.8721256	-82.7913248
483	KY ROUTE 550	EASTERN	KY	41622-6927	37.51545	-82.8087483
483	KY ROUTE 680	MC DOWELL	KY	41647-8902	37.4543817	-82.7323617
483	MCPEAKS BR REAR 1	JENKINS	KY	41537-9092	37.2034617	-82.5969433
483	PARADISE HL	GRAYSON	KY	41143-6957	38.33604	-82.95731
483	RIVER BEND WAY	GRAYSON	KY	41143-1731	38.33955	-82.926725
483	ROBINSON RD	JACKSON	KY	41339-9084	37.52895667	-83.35079167
483	ROY CAMPBELL DR	HAZARD	KY	41701-9453	37.27198467	-83.231817
483	SILOAM LN	SOUTH SHORE	KY	41175-6904	38.73981	-82.8946867
483	STATE ROUTE 3117	SOUTH SHORE	KY	41175-9661	38.73169167	-82.91260933
483	STATE ROUTE 693	WURLAND	KY	41144-9007	38.53881	-82.7623417
483	STATE ROUTE 716	ASHLAND	KY	41102-9370	38.4396333	-82.7045417
483	TARKILN RD HSE	OLIVE HILL	KY	41164-7016	38.25861	-83.167155
483	TARKILN RD TRLR	OLIVE HILL	KY	41164-7016	38.25916	-83.16702
4830	CHAVIES DUNRAVEN RD	KRYPTON	KY	41754-8826	37.31007	-83.3256733
4830	CRITTENDEN DR	ASHLAND	KY	41101-6408	38.4475133	-82.6213233
4830	FRIENDSHIP RD	CATLETTSBURG	KY	41129-8707	38.3307283	-82.65983
4830	HIGHWAY 1087	MOUSIE	KY	41839-8978	37.4150067	-82.8913367
4830	RACCOON RD	PIKEVILLE	KY	41501	37.480927166	-82.43052116
4830	ROBERSON RD	ASHLAND	KY	41102-9404	38.4540617	-82.6956033
4830	N BIG CREEK RD	HATFIELD	KY	41514-8720	37.674962	-82.377405
4830	N BIG CREEK RD	HATFIELD	KY	41514-8720	37.6747115	-82.377229
4830	N BIG CREEK RD	HATFIELD	KY	41514-8720	37.675065	-82.377747
48300	STATE HIGHWAY 194 TRLR	MAJESTIC	KY	41547-8342	37.5409333	-82.1006133
4831	BOB LN	ASHLAND	KY	41102-6931	38.4567317	-82.7088233
4831	GREASY CRK	SHELBIANA	KY	41562-8603	37.36594	-82.49534
4831	HIGHWAY 160 TRLR	LITTCARR	KY	41834-9005	37.28979	-82.937075
4831	HIGHWAY 805	JENKINS	KY	41537-8873	37.181895	-82.68837
4831	KY ROUTE 3379	GALVESTON	KY	41635-8956	37.436035	-82.6271317
4831	KY ROUTE 40	MEALLY	KY	41234-9715	37.798765	-82.7336733
4831	LAKE BONITA RD TRLR	CATLETTSBURG	KY	41129-8469	38.392254	-82.648465
4831	RICHARDSON RD	ASHLAND	KY	41101-6413	38.447155	-82.62275
4832	MUSIC BR	ASHLAND	KY	41102-9693	38.3783283	-82.670955
4833	HIGHWAY 7	TOPMOST	KY	41862-8906	37.37391	-82.789865
4834	5TH AVE	SOUTH SHORE	KY	41175	38.72192	-82.963495
4834	BIG BRANCH RD TRLR	AMBURGEY	KY	41773-8711	37.2718667	-83.0018583
4834	FRIENDSHIP RD	CATLETTSBURG	KY	41129-8707	38.3308733	-82.6601167
4834	FRIENDSHIP RD GARG	CATLETTSBURG	KY	41129-8707	38.3314039	-82.6602861
4834	GREASY CRK	SHELBIANA	KY	41562-8603	37.3653583	-82.494915
4834	SHERWOOD DR	ASHLAND	KY	41101-6882	38.4429883	-82.6251433
4834	STATE HIGHWAY 319	HARDY	KY	41531-8916	37.59831	-82.2059817
48342	STATE HIGHWAY 194	MAJESTIC	KY	41547-8342	37.5390033	-82.1004733
48346	STATE HIGHWAY 194	MAJESTIC	KY	41547-8342	37.5392533	-82.1004317
4835	CRAFT COLLY RD	ERMINE	KY	41815-9048	37.180055	-82.801485
4835	LAKE BONITA RD TRLR 2	CATLETTSBURG	KY	41129-8469	38.3917683	-82.6463117
4835	SHERWOOD DR	ASHLAND	KY	41101-6883	38.4432067	-82.6251533
4835	STATE HIGHWAY 194	KIMPER	KY	41539-6528	37.5314533	-82.3855583
4835	STATE HIGHWAY 319	HARDY	KY	41531-8916	37.59841	-82.2061833
4835	ZEBULON HWY	PIKEVILLE	KY	41501-3513	37.5342235	-82.466779
4837	KY ROUTE 40	MEALLY	KY	41234-9715	37.7988983	-82.733345
4838	FRIEL DR	ASHLAND	KY	41102-9408	38.4530033	-82.7016833
4838	MUSIC BR	ASHLAND	KY	41102-9693	38.3782383	-82.67074
4838	N KY HIGHWAY 15	HAZARD	KY	41701	37.30538	-83.2494517
4839	BOYD ST	ASHLAND	KY	41101-6550	38.4447733	-82.60894
4839	BOYD ST REAR	ASHLAND	KY	41101-6550	38.444815	-82.6085917
4839	FRIEL DR	ASHLAND	KY	41102-9408	38.45249987	-82.70304115
4839	HIGHWAY 550	GARNER	KY	41817-9061	37.367545	-82.9176817
4839	JAMES E HANNAH DR	SOUTH SHORE	KY	41175	38.719165	-82.961075
4839	JAMES E HANNAH DR FRNT	SOUTH SHORE	KY	41175	38.71901	-82.9612667
4839	MUSIC BR	ASHLAND	KY	41102-7750	38.3785917	-82.6708667
4839	SKYLINE DR	ASHLAND	KY	41102-5743	38.4454467	-82.6733
4839	SMITHBORO RD TRLR	SASSAFRAS	KY	41759-8888	37.2203267	-83.0454667
4839	TOLER CRK	HAROLD	KY	41635-9063	37.466089	-82.60807516
484	BATES FRK	HALLIE	KY	41821-9005	37.081415	-83.0303683
484	BATES FRK	HALLIE	KY	41821-9005	37.0813333	-83.0304483

484	BIGGS BR	PIKEVILLE	KY	41501-8146	37.3916367	-82.4253217
484	CEDAR CREEK RD	PIKEVILLE	KY	41501-3763	37.4778117	-82.5575767
484	CRACKER BOTTOM RD	MARTIN	KY	41649-7954	37.580883	-82.75241
484	DIXIE AVE	SALYERSVILLE	KY	41465-9435	37.7458417	-83.073325
484	DIXIE AVE APT 1	SALYERSVILLE	KY	41465-9435	37.7460417	-83.0730883
484	DRY CREEK RD	TOPMOST	KY	41862-9040	37.354035	-82.78636
484	DRY CREEK RD TRLR 1	TOPMOST	KY	41862-9040	37.353490333	-82.78627166
484	DRY CREEK RD TRLR 2	TOPMOST	KY	41862-9040	37.353375	-82.7864483
484	GRASSY BR	RACCOON	KY	41557-8338	37.513635	-82.44078
484	GREASY CRK	OLIVE HILL	KY	41164-8479	38.28731833	-83.31134167
484	GREENUP RD	RACELAND	KY	41169-1087	38.5443083	-82.7425983
484	HAUS BR	BANNER	KY	41603-8966	37.58933	-82.7060833
484	HAYES BRANCH RD	LOST CREEK	KY	41348-8826	37.48957167	-83.30881
484	HENRY HUTTON RD	FLEMING NEON	KY	41840-9029	37.1969283	-82.6970367
484	HIGHWAY 1410	WHITESBURG	KY	41858-8218	37.2290317	-82.861145
484	HIGHWAY 644	LOUISA	KY	41230-7779	38.082750333	-82.58891416
484	HUNTS BRANCH RD	FEDSCREEK	KY	41524-8567	37.44685817	-82.26986866
484	JAMES E HANNAH DR TRLR	SOUTH SHORE	KY	41175-9600	38.7182483	-82.96407
484	KNOB LICK BR TRLR	STINNETT	KY	40868	37.09108317	-83.42992416
484	KY ROUTE 550	EASTERN	KY	41622-6927	37.5170933	-82.8092533
484	LAUREL MOUNTAIN RD TRLR	BUSY	KY	41723-9067	37.27401	-83.3118767
484	MAIN ST	GREENUP	KY	41144-1032	38.5791933	-82.8392717
484	NEW CAMP RD	SOUTH WILLIAMSON	KY	41503-4087	37.661321333	-82.28597083
484	PONDEROSA DR	PAINTSVILLE	KY	41240-8558	37.7967333	-82.7918483
484	POPLAR FORK RD	BEAUTY	KY	41203-9800	37.8452233	-82.4501217
484	RAILROAD ST APT A	WEST VAN LEAR	KY	41268-8054	37.7867565	-82.7826315
484	RAILROAD ST APT B	WEST VAN LEAR	KY	41268	37.78679683	-82.782534
484	RAILROAD ST APT C	WEST VAN LEAR	KY	41268	37.7867067	-82.7826383
484	RATLIFF BR	GRAYSON	KY	41143-7616	38.2362	-82.854925
484	RIVER BEND WAY	GRAYSON	KY	41143-1724	38.3392525	-82.92611366
484	ROAD CREEK RD	ELKHORN CITY	KY	41522-8418	37.3557983	-82.3816317
484	ROBINSON RD	JACKSON	KY	41339-9084	37.52892833	-83.35194
484	SILVER FOX DR	LOUISA	KY	41230-5996	38.0699623	-82.6226884
484	STATE HIGHWAY 1122	GRAYSON	KY	41143-6803	38.207529	-82.94976
484	TOLLAGE CRK	PIKEVILLE	KY	41501-3305	37.515807166	-82.532513
484	TOLLAGE CRK	PIKEVILLE	KY	41501-3305	37.5235853	-82.5183344
484	TOLLAGE CRK	PIKEVILLE	KY	41501-3305		
484	TOWN MOUNTAIN RD	PIKEVILLE	KY	41501-1615	37.49007067	-82.49932466
484	WELLS HILL LN	WEST LIBERTY	KY	41472-2062	37.928138333	-83.26309833
484	WESTMINISTER ST	PRESTONSBURG	KY	41653-7735	37.6684633	-82.7691933
484	WILDER DR	LETCHER	KY	41832-9009	37.1555067	-82.9545767
484	WILDER DR	LETCHER	KY	41832-9009	37.15610417	-82.9546595
484	YOUNGS FORK RD	HAZARD	KY	41701-7663	37.2724067	-83.0590867
484	YOUNGS FORK RD	HAZARD	KY	41701-7663	37.2721017	-83.0593117
4840	BIG BRANCH RD	AMBURGEY	KY	41773-8711	37.2717133	-83.0015167
4840	BOYD ST	ASHLAND	KY	41101-6551	38.4443567	-82.6092317
4840	CRITTENDEN DR	ASHLAND	KY	41101-6408	38.4469933	-82.6214083
4840	FRIENDSHIP RD	CATLETTSBURG	KY	41129-8707	38.3305033	-82.6595917
4840	FRIENDSHIP RD UNIT GARAGE	CATLETTSBURG	KY	41129-8707	38.3301535	-82.65936133
4840	HIGHWAY 931	WHITESBURG	KY	41858-8980	37.0762333	-82.8398283
4840	HIGHWAY 931 TRLR	WHITESBURG	KY	41858-8980	37.0757233	-82.8392517
4840	SHERWOOD DR	ASHLAND	KY	41101-6882	38.44291	-82.6249017
4840	US HIGHWAY 23	IVEL	KY	41642-9066	37.5977267	-82.6841967
4840	US HIGHWAY 23	IVEL	KY	41642-9066	37.599095	-82.68353399
4840	US HIGHWAY 23	IVEL	KY	41642-9066	37.598565	-82.6838117
48400	STATE HIGHWAY 194	MAJESTIC	KY	41547-8343	37.53914467	-82.1004315
4841	POND CREEK RD	MCVEIGH	KY	41555	37.542380666	-82.25874916
4841	SHERWOOD DR	ASHLAND	KY	41101-6883	38.4432	-82.6247183
4841	STATE HIGHWAY 194	KIMPER	KY	41539-6528	37.5316405	-82.38516966
4842	BOYD ST	ASHLAND	KY	41101		
4842	HIGHWAY 30	JACKSON	KY	41339-8219	37.57098833	-83.31405333
4842	E KY HIGHWAY 80	BULAN	KY	41722-9084	37.33112341	-83.1603869
4843	HIGHWAY 931 TRLR	WHITESBURG	KY	41858-8980	37.0760883	-82.8390117
4843	MUSIC BR	ASHLAND	KY	41102-7750	38.3783183	-82.670555
48434	STATE HIGHWAY 194	MAJESTIC	KY	41547-8343	37.5384767	-82.1008083
4844	BOYD ST	ASHLAND	KY	41101-6551	38.4443933	-82.6092783
4844	WILLIAMS AVE	ASHLAND	KY	41101-6508	38.4439017	-82.612735

4844 ZEBULON HWY	PIKEVILLE	KY	41501-3513	37.53482967	-82.46585016
4845 KY ROUTE 3379 TRLR	GALVESTON	KY	41635-8956	37.4355883	-82.626345
4845 MILLERS CRK	PIKEVILLE	KY	41501-5853	37.5913583	-82.5230917
4845 MILLERS CRK GARG	PIKEVILLE	KY	41501-5853	37.591924	-82.522683
4845 NEW PAINTSVILLE RD	SALYERSVILLE	KY	41465-8111	37.7820283	-82.96538
4845 NEW PAINTSVILLE RD	SALYERSVILLE	KY	41465	37.782052333	-82.9653915
4845 POWERS RD	ASHLAND	KY	41101-6936	38.44212	-82.6221317
48452 STATE HIGHWAY 194	MAJESTIC	KY	41547-8343	37.5383617	-82.1008833
4846 ACORN ST	ASHLAND	KY	41101-6902	38.4423967	-82.6192517
4846 RACCOON RD	RACCOON	KY	41557-8624	37.48064	-82.4307783
4846 TURKEY CRK	INEZ	KY	41224-8360	37.909025	-82.490395
48469 STATE HIGHWAY 194	MAJESTIC	KY	41547-8343	37.5378945	-82.10137333
4847 BOYD ST	ASHLAND	KY	41101-6550	38.4445267	-82.6089183
4847 NEW PAINTSVILLE RD	SALYERSVILLE	KY	41465-8111	37.7824839	-82.9631253
4847 SHERWOOD DR	ASHLAND	KY	41101-6883	38.44289	-82.6243183
4847 STATE HIGHWAY 194	PIKEVILLE	KY	41501-6332	37.59406	-82.5004617
4847 TOLER CRK	HAROLD	KY	41635-9063	37.4635527	-82.60919745
4847 YELLOW CREEK RD TRLR	LOUISA	KY	41230-6636	37.980035	-82.46521
4847 N KY HIGHWAY 15	BONNNYMAN	KY	41719-8970	37.30567483	-83.24817833
4848 CRITTENDEN DR	ASHLAND	KY	41101-6408	38.4466933	-82.6210617
4848 HIGHWAY 15	JACKSON	KY	41339-8628	37.51505333	-83.34601
4848 HIGHWAY 15	JACKSON	KY	41339-8628	37.51510667	-83.34605667
4848 SAMMONS RD	ASHLAND	KY	41101-6916	38.4419517	-82.6229683
4848 SHERWOOD DR	ASHLAND	KY	41101-6882	38.4428433	-82.6244933
4849 HIGHWAY 7	TOPMOST	KY	41862-8906	37.3739133	-82.7904517
4849 KY ROUTE 3379	HAROLD	KY	41635-8956	37.4355183	-82.6258683
4849 KY ROUTE 3379 UNIT PWRSPLY	HAROLD	KY	41635		
4849 RIDGE LINE RD	RACCOON	KY	41557-8919	37.4655033	-82.3836633
4849 ROBERSON RD	ASHLAND	KY	41102-9404	38.4546744	-82.6957356
4849 STATE ROUTE 503	WURLTAND	KY	41144-7308	38.4907817	-82.7689933
4849 E RIDGE ST	ASHLAND	KY	41101-6907	38.4432517	-82.61865
48494 STATE HIGHWAY 194	MAJESTIC	KY	41547-8343	37.537655	-82.1011667
485 11TH ST	CATLETTSBURG	KY	41129-1305	38.4329117	-82.61819
485 BEAR FORK RD	MOUSIE	KY	41839-9053	37.41845031	-82.86299558
485 BEARSKIN HOLW TRLR	MOREHEAD	KY	40351-8655	38.23513167	-83.31964833
485 BEEFHIDE CRK	JENKINS	KY	41537-8329	37.2849767	-82.6063667
485 BLUE HEAD RD	ELKHORN CITY	KY	41522-7099	37.2862383	-82.3599933
485 BURNT HOUSE BR TRLR	HYDEN	KY	41749-8614	37.10943567	-83.38800216
485 DIXIE AVE	SALYERSVILLE	KY	41465-9435	37.745316	-83.0728929
485 DRY BRANCH RD	MOREHEAD	KY	40351-8455	38.31275	-83.38442667
485 DRY BRANCH RD APT A	MOREHEAD	KY	40351-8455	38.31298167	-83.384905
485 GRAYS BR	JENKINS	KY	41537-8704	37.1908517	-82.6704217
485 GREEN HALL BR	BANNER	KY	41603-8039	37.584778166	-82.6829525
485 HATFIELD BR	MC CARR	KY	41544-8254	37.5849083	-82.196775
485 HENSLEY HOLW TRLR	WURLTAND	KY	41144-7694	38.4841067	-82.7507167
485 HENSLEY HOLW UNIT 2	WURLTAND	KY	41144-7694	38.4839022	-82.749975
485 HIGHWAY 1087	LEBURN	KY	41831-9124	37.4012467	-82.943435
485 HIGHWAY 3399	LOUISA	KY	41230-7222	38.204565	-82.680485
485 HOGG HOLW	FLEMING NEON	KY	41840-8948	37.1960767	-82.72086
485 JOHN BLOOD HOLW	BUSY	KY	41723-8969	37.2624917	-83.3636333
485 JUDY BR	BLACKKEY	KY	41804-9089	37.1177	-82.97611
485 KY ROUTE 550 LOT 1	EASTERN	KY	41622-6927	37.5164817	-82.8090356
485 KY ROUTE 550 LOT 2	EASTERN	KY	41622-6927	37.5159762	-82.8085665
485 LAKEWOOD DR	GRAYSON	KY	41143-9677	38.312865	-82.9474683
485 LAYNE BR	KIMPER	KY	41539-6122	37.48719	-82.3338
485 LINDY BR	NIPPA	KY	41240-9010	37.8744483	-82.7697183
485 MCINTIER BRANCH RD	CATLETTSBURG	KY	41129-8504	38.2555	-82.6638783
485 MCINTIER BRANCH RD BARN	CATLETTSBURG	KY	41129-8504	38.25518	-82.6649983
485 MOUNTAIN VIEW HTS	HYDEN	KY	41749-8205	37.167305	-83.4028483
485 MOUNTAIN VIEW HTS HSE	HYDEN	KY	41749-8205	37.16745	-83.402535
485 OLD KY 7	GRAYSON	KY	41143-7223	38.32337	-82.9498167
485 PONDEROSA DR	PAINTSVILLE	KY	41240-8558	37.79741258	-82.79217538
485 PONDEROSA DR	PAINTSVILLE	KY	41240-8558	37.79610717	-82.79290233
485 PONDEROSA DR OFC	PAINTSVILLE	KY	41240-8558	37.79741258	-82.79217538
485 PONDEROSA DR UNIT VLTHSE	PAINTSVILLE	KY	41240-8558	37.796644	-82.79236366
485 RACCOON RD	HUEYSVILLE	KY	41640-6622	37.4955083	-82.8396117
485 RACCOON RD	HUEYSVILLE	KY	41640-6622	37.495543	-82.840165



485 RACCOON RD	HUEYSVILLE	KY	41640-6622	37.496215	-82.8385217
485 RACCOON RD BLDG 1	HUEYSVILLE	KY	41640-6622	37.49581217	-82.83930466
485 REGIONAL AIRPORT RD	CHAVIES	KY	41727-8645	37.38673	-83.2653833
485 SLASH BRANCH RD	GREENUP	KY	41144-6445	38.62244229	-82.8747552
485 STRONGS BRANCH RD	ALTRO	KY	41339-7128	37.35191	-83.375985
485 WESTMINISTER ST	PRESTONSBURG	KY	41653-7734	37.6691367	-82.7689983
485 E DORTON BLVD	STAFFORDSVILLE	KY	41256-9011	37.82601	-82.85059
4850 BANBURY RD	ASHLAND	KY	41101-6906	38.440415	-82.626535
4850 BIG BRANCH RD	AMBURGEY	KY	41773-8711	37.2718433	-83.0020767
4850 RACCOON RD	RACCOON	KY	41557-8624	37.48057	-82.4306
4850 STATE HIGHWAY 319	HARDY	KY	41531-8916	37.5985383	-82.2059733
4850 WILL SCARLET CT	ASHLAND	KY	41101-6864	38.441965	-82.6336183
4851 HIGHWAY 1110	HADDIX	KY	41339-8149	37.45855667	-83.36957833
4851 HIGHWAY 550	GARNER	KY	41817-9061	37.3673033	-82.91712
4851 HIGHWAY 805	CROMONA	KY	41810	37.1819183	-82.6878933
4851 KY ROUTE 3379	GALVESTON	KY	41635-8956	37.4355033	-82.6259433
4851 POWERS RD LOT 2	ASHLAND	KY	41101-6936	38.4420033	-82.6221717
4851 RICHARDSON RD	ASHLAND	KY	41101-6413	38.4465417	-82.6219599
4851 ROBERSON RD UNIT 702A	ASHLAND	KY	41102-9404	38.4539617	-82.6960817
4851 ROCKCASTLE RD	INEZ	KY	41224-8501	37.91708667	-82.54571833
4851 SHERWOOD DR	ASHLAND	KY	41101-6883	38.4428933	-82.6240667
4852 E KY HIGHWAY 80	BULAN	KY	41722-9084	37.33176367	-83.16108183
4852 E KY HIGHWAY 80 BARN	BULAN	KY	41722-9084	37.33127766	-83.16034152
4852 E KY HIGHWAY 80 BLDG 1	BULAN	KY	41722-9084	37.33183167	-83.16064766
4852 E KY HIGHWAY 80 TRLR	BULAN	KY	41722-9084	37.3314833	-83.1611983
4852 W KY HIGHWAY 451	COMBS	KY	41729	37.2585033	-83.258295
48536 STATE HIGHWAY 194	MAJESTIC	KY	41547-8344	37.5370833	-82.1010733
4854 DIX FRK	SIDNEY	KY	41564-8830	37.5547083	-82.3626217
4854 HIGHWAY 899 APT 21	PIPPA PASSES	KY	41844-9035	37.3286175	-82.88178583
4854 HIGHWAY 899 APT 22	PIPPA PASSES	KY	41844-9035	37.3285955	-82.88173466
4854 HIGHWAY 899 GARG	PIPPA PASSES	KY	41844-9035	37.328953	-82.88195833
4854 RACCOON RD	RACCOON	KY	41557-8624	37.4802533	-82.4309167
4854 STATE ROUTE 1043	SOUTH SHORE	KY	41175-7663	38.7238717	-82.9262183
4854 E US HIGHWAY 60	GRAYSON	KY	41143-8553	38.34434883	-82.84955416
4854 E US HIGHWAY 60	GRAYSON	KY	41143-8553	38.3448433	-82.8475367
4855 ELKHORN CRK	ELKHORN CITY	KY	41522-7208	37.27225	-82.4089417
4855 POWERS RD	ASHLAND	KY	41101-6936	38.4418667	-82.6221033
4855 TOLER CRK	HAROLD	KY	41635-9063	37.46348233	-82.60922629
48551 STATE HIGHWAY 194 TRLR	MAJESTIC	KY	41547-8344	37.5369167	-82.1009267
48554 STATE HIGHWAY 194 TRLR	MAJESTIC	KY	41547-8344	37.5368083	-82.1008967
4856 BOYD ST	ASHLAND	KY	41101-6551	38.444285	-82.60923
4856 POWERS RD	ASHLAND	KY	41101-6935	38.4420467	-82.62176
4856 ROCKHOUSE FORK RD	CONLEY	KY	41465-8042	37.76952	-82.958715
4856 SHERWOOD DR	ASHLAND	KY	41101-6882	38.442795	-82.6237
4856 SHERWOOD DR GARG	ASHLAND	KY	41101-6882	38.4428967	-82.6240017
4856 STATE ROUTE 207	WURTLAND	KY	41144-7431	38.5022333	-82.7762217
4856 STINSON RD	RUSH	KY	41168-9600	38.3135263	-82.8444413
4856 TURKEY CRK	INEZ	KY	41224-8360	37.9094	-82.49022667
4857 BOYD ST	ASHLAND	KY	41101-6550	38.444374	-82.608734
4857 HIGHWAY 1110	HADDIX	KY	41339-8149	37.45835833	-83.36977167
4857 NEW PAINTSVILLE RD	SALYERSVILLE	KY	41465-8111	37.78257567	-82.96214
4857 RICHARDSON RD	ASHLAND	KY	41101-6413	38.44646	-82.621875
4857 SHERWOOD DR	ASHLAND	KY	41101-6883	38.442935	-82.6240783
4857 SKYLINE DR	ASHLAND	KY	41102-5743	38.44531	-82.6734283
48570 STATE HIGHWAY 194 TRLR	MAJESTIC	KY	41547-8344	37.5365367	-82.1007283
4858 BUFFALO HORN RD	INEZ	KY	41224-8865	37.95478666	-82.52659167
48585 STATE HIGHWAY 194	MAJESTIC	KY	41547-8344	37.5363533	-82.10073
4859 KY ROUTE 40 TRLR	STAFFORDSVILLE	KY	41256-9115	37.8160983	-82.8960467
48594 STATE HIGHWAY 194	MAJESTIC	KY	41547-8344	37.5362367	-82.100605
486 BAKER BR	TUTOR KEY	KY	41263-9004	37.8622667	-82.7548717
486 BEECH NUT LN TRLR	BUSY	KY	41723-8652	37.24338297	-83.30567659
486 CYNTHIA CHAPEL RD	LOUISA	KY	41230-6044	38.0725892	-82.6149198
486 DINWOOD RD	MARTIN	KY	41649-7821	37.5625767	-82.767925
486 DOTSON BRANCH RD	SALYERSVILLE	KY	41465-9440	37.7017983	-82.986075
486 DRY FORK RD	MOUSIE	KY	41839-9017	37.4428	-82.8723467
486 GARVIN RD	GREENUP	KY	41144-7668	38.4838383	-82.76884
486 GRASSY BR	RACCOON	KY	41557-8338	37.513685	-82.44084

486 GREENUP RD	RACELAND	KY	41169-1071	38.5440083	-82.7410783
486 HACKER HOLLOW RD	STINNETT	KY	40868-6522	37.10712667	-83.40986766
486 HENSLEY HOLW	WURLTAND	KY	41144-7694	38.485434166	-82.74925833
486 JACKS BRANCH RD	HAZARD	KY	41701-6366	37.19351698	-83.22001991
486 KY ROUTE 1107	VAN LEAR	KY	41265-9055	37.77456	-82.7873417
486 LAKESIDE DR	JENKINS	KY	41537-8917	37.1652983	-82.6354383
486 LICK FRK	JENKINS	KY	41537-8356	37.264192	-82.603627
486 LITTLE BR HAMILTON BR	GRETHEL	KY	41631-9030	37.44487	-82.6780433
486 MAIN ST	HAZARD	KY	41701-1777	37.2482983	-83.1955433
486 MAIN ST	HAZARD	KY	41701-1777	37.2483117	-83.1955617
486 MAIN ST FL 1	HAZARD	KY	41701-1777	37.2482983	-83.1955467
486 MOUNT PLEASANT RD	LOUISA	KY	41230-6343	38.1281455	-82.63971566
486 MUDLICK RD TRLR	HARDY	KY	41531-8901	37.6017467	-82.231995
486 NOBLES LNDG	CLAYHOLE	KY	41317-9136	37.462735	-83.26876
486 PIGEONROOST RD TRLR	YEADDISS	KY	41777-8847	37.08379158	-83.19325831
486 PINE RDG	HAROLD	KY	41635-8905	37.5330317	-82.6222383
486 POND CREEK RD	HUDDY	KY	41535-8848	37.59333217	-82.27498983
486 PONDEROSA DR	PAINTSVILLE	KY	41240-8558	37.79668	-82.7918167
486 SCUDDY BRANCH RD TRLR	SCUDDY	KY	41760-9045	37.1968817	-83.0869917
486 SMOKEY BR	TEABERRY	KY	41660-6312	37.38981	-82.62641
486 SPRING BR TRLR	PIKEVILLE	KY	41501-7630	37.5147	-82.6148533
486 STATE HIGHWAY 1056	PINSONFORK	KY	41555-7505	37.560945	-82.25174
486 STATE ROUTE 716	ASHLAND	KY	41102-9370	38.4402333	-82.70426
486 STOKER BRANCH RD	WHEELWRIGHT	KY	41669-9016	37.320321333	-82.71809233
486 WILLIAMS CRK TRLR	RUSH	KY	41168-8957	38.310049	-82.82252916
4860 BRUSHY RD	VARNEY	KY	41571-9018	37.6426217	-82.425525
4860 DIX FRK	SIDNEY	KY	41564-8830	37.5551233	-82.36328
4860 RACCOON RD	RACCOON	KY	41557-8624	37.4802567	-82.43091
4860 N BIG CREEK RD	HATFIELD	KY	41514-8720	37.67552767	-82.37749133
48603 STATE HIGHWAY 194	MAJESTIC	KY	41547-8345	37.536275	-82.1006333
48606 STATE HIGHWAY 194	MAJESTIC	KY	41547-8345	37.5359867	-82.1004817
4861 HIGHWAY 805	JENKINS	KY	41537-8873	37.181445	-82.6876483
4861 SHERWOOD DR	ASHLAND	KY	41101-6883	38.4432133	-82.6236683
4861 VEST TALCUM RD	BULAN	KY	41722-9091	37.3892717	-83.06504
4861 N US HIGHWAY 23	NIPPA	KY	41240-8513	37.871912	-82.778108
4861 N US HIGHWAY 23	NIPPA	KY	41240-8513	37.87191183	-82.77791466
4862 KY ROUTE 40	MEALLY	KY	41234-9715	37.799755	-82.7327367
4863 HIGHWAY 30	JACKSON	KY	41339-8219	37.57017333	-83.31238667
4863 HIGHWAY 30	NOCTOR	KY	41339-8219	37.57009667	-83.31356167
4863 KY ROUTE 40	BARNETTS CREEK	KY	41256-9115	37.8160717	-82.8962467
4863 RICHARDSON RD	ASHLAND	KY	41101-6413	38.4463117	-82.6217233
4863 WILL SCARLET CT	ASHLAND	KY	41101-6864	38.4419467	-82.6336067
4863 S STATE HIGHWAY 1	GRAYSON	KY	41143-7634	38.264515	-82.9139517
4863 S STATE HIGHWAY 1	GRAYSON	KY	41143	38.264515	-82.9139517
48634 STATE HIGHWAY 194	MAJESTIC	KY	41547-8345	37.5356867	-82.1003483
4864 POOR BOTTOM RD	ELKHORN CITY	KY	41522-8107	37.3241633	-82.481305
4864 RACCOON RD	RACCOON	KY	41557-8624	37.4805417	-82.430625
4864 SAMMONS RD	ASHLAND	KY	41101-6916	38.4418233	-82.623055
4864 SHERWOOD DR	ASHLAND	KY	41101-6881	38.4426767	-82.6233133
4864 ZEBULON HWY	PIKEVILLE	KY	41501-3513	37.5342933	-82.4656517
4864 E KY HIGHWAY 80 TRLR	BULAN	KY	41722-9084	37.33196867	-83.16061416
48646 STATE HIGHWAY 194	MAJESTIC	KY	41547-8345	37.535575	-82.1003117
4865 CRAFT COLLY RD TRLR	ERMINE	KY	41815-9048	37.1806383	-82.8017533
4865 RICHARDSON RD	ASHLAND	KY	41101-6413	38.4461783	-82.6215683
48651 STATE HIGHWAY 194 APT 2	MAJESTIC	KY	41547-8345	37.5382905	-82.1002525
48651 STATE HIGHWAY 194 APT 5	MAJESTIC	KY	41547-8345	37.5382905	-82.1002525
48658 STATE HIGHWAY 194	MAJESTIC	KY	41547-8345	37.5352733	-82.100375
4866 ACORN ST	ASHLAND	KY	41101-6902	38.4423367	-82.6193417
4866 HIGHWAY 931	WHITESBURG	KY	41858-8330	37.18066217	-82.828461
4866 HIGHWAY 931	WHITESBURG	KY	41858-8330	37.1815228	-82.828562
4867 HIGHWAY 30	NOCTOR	KY	41339-8219	37.570027	-83.31256016
4867 KY HIGHWAY 7	VIPER	KY	41774-8744	37.1902233	-83.1160333
4867 NEW PAINTSVILLE RD	SALYERSVILLE	KY	41465-8111	37.7828483	-82.962105
4867 STATE ROUTE 207	GREENUP	KY	41144-7431	38.5018617	-82.7759733
4868 SMITHBORO RD LOT 1	SASSAFRAS	KY	41759-8888	37.219180833	-83.05564916
4868 SMITHBORO RD LOT 10	SASSAFRAS	KY	41759-8888	37.2197983	-83.047745
4868 SMITHBORO RD LOT 4	SASSAFRAS	KY	41759-8888	37.21989733	-83.04772516

4868 SMITHBORO RD TRLR #5	SASSAFRAS	KY	41759-8888	37.2198826	-83.0481752
4868 SMITHBORO RD TRLR 2	SASSAFRAS	KY	41759-8888	37.2200433	-83.0474917
4868 SMITHBORO RD TRLR 6	SASSAFRAS	KY	41759-8888	37.219759	-83.04790566
4868 SMITHBORO RD TRLR 9	SASSAFRAS	KY	41759-8888	37.219295	-83.047807
48681 STATE HIGHWAY 194	MAJESTIC	KY	41547-8345	37.5350667	-82.1004533
4869 HIGHWAY 1110	HADDIX	KY	41339-8149	37.45805833	-83.36985
4869 KY HIGHWAY 476 UNIT WNDSTRM	HAZARD	KY	41701	37.2988465	-83.16778433
48691 STATE HIGHWAY 194	MAJESTIC	KY	41547-8345	37.5349833	-82.1004367
487 ASH LICK FRK	HELPS	KY	41553-8818	37.4745283	-82.199115
487 BARTESTA BR	WHITESBURG	KY	41858-9059	37.0826283	-82.8254583
487 BREWER RD	ASHLAND	KY	41102-3259	38.47935	-82.6724883
487 BREWER RD	ASHLAND	KY	41102-3259	38.479275	-82.6722017
487 BULL CREEK RD	CORNETTSVILLE	KY	41731-8904	37.13687583	-83.07283583
487 CECIL BR	BANNER	KY	41603-8049	37.5704917	-82.6852967
487 CHAPEL RD TRLR	LOUISA	KY	41230-8034	38.1217901	-82.6585307
487 CHAPEL RD TRLR DW	LOUISA	KY	41230	38.121327	-82.657355
487 CRASES BR	LETCHER	KY	41832-9053	37.1511233	-82.96243
487 CRYSTAL LN	CUTSHIN	KY	41776-8600	37.093251833	-83.24769833
487 DOUGLAS HOLW	GREENUP	KY	41144-7657	38.49365698	-82.76136128
487 FISHER HOLW UNIT CAMPER	PRINTER	KY	41655		
487 GOLDEN OAKS DR	CATLETTSBURG	KY	41129-1364	38.43282648	-82.61703412
487 HAMBLEY BLVD APT 1	PIKEVILLE	KY	41501-3785	37.4852283	-82.5268867
487 HAMBLEY BLVD APT 2	PIKEVILLE	KY	41501-3785	37.4851733	-82.5268767
487 HAMBLEY BLVD APT 3	PIKEVILLE	KY	41501-3785	37.485175	-82.5268567
487 HAMBLEY BLVD APT 4	PIKEVILLE	KY	41501-3785	37.485165	-82.5268483
487 HAMBLEY BLVD APT B	PIKEVILLE	KY	41501-3785	37.48542217	-82.526861
487 HOGSTON CEMETERY RD	WEBBVILLE	KY	41180-8540	38.1348883	-82.8037767
487 HOGSTON CEMETERY RD TRLR	WEBBVILLE	KY	41180-8540	38.1343483	-82.802725
487 HOGSTON CEMETERY RD TRLR	WEBBVILLE	KY	41180-8540	38.1300833	-82.80313
487 JETT DR LOT 10	JACKSON	KY	41339-8680	37.56572	-83.37093333
487 JETT DR LOT 11	JACKSON	KY	41339-8680	37.565426666	-83.37135167
487 JETT DR LOT 12	JACKSON	KY	41339-8680	37.56592833	-83.37078
487 JETT DR LOT 15	JACKSON	KY	41339-8680	37.56603167	-83.37163833
487 JETT DR LOT 16	JACKSON	KY	41339-8680	37.56639833	-83.37075667
487 JETT DR LOT 17	JACKSON	KY	41339-8680	37.566075	-83.371685
487 JETT DR LOT 18	JACKSON	KY	41339-8680	37.56623833	-83.37126667
487 JETT DR LOT 19	JACKSON	KY	41339-8680	37.566445	-83.371575
487 JETT DR LOT 22	JACKSON	KY	41339-8680	37.566255	-83.37041
487 JETT DR LOT 23	JACKSON	KY	41339-8680	37.56832833	-83.37153167
487 JETT DR LOT 24	JACKSON	KY	41339-8680	37.56628	-83.370465
487 JETT DR LOT 25	JACKSON	KY	41339-8680	37.5668542	-83.3698007
487 JETT DR LOT 28	JACKSON	KY	41339-7010	37.56652	-83.37056167
487 JETT DR LOT 3	JACKSON	KY	41339-8680	37.56503167	-83.37059333
487 JETT DR LOT 6	JACKSON	KY	41339-8680	37.56567333	-83.37057833
487 JETT DR LOT 8	JACKSON	KY	41339-8680	37.56575167	-83.37080333
487 JETT DR TRLR 1	JACKSON	KY	41339-8680	37.5649	-83.37062833
487 JETT DR TRLR 13	JACKSON	KY	41339-8680	37.56580667	-83.37160833
487 JETT DR TRLR 2	JACKSON	KY	41339-8680	37.565645	-83.37031
487 JETT DR TRLR 20	JACKSON	KY	41339-8680	37.566647	-83.3713005
487 JETT DR TRLR 21	JACKSON	KY	41339-8680	37.56712333	-83.37138833
487 JETT DR TRLR 26	JACKSON	KY	41339-8680	37.56651667	-83.37036667
487 JETT DR TRLR 27	JACKSON	KY	41339-8680	37.56574	-83.37057167
487 JETT DR TRLR 4	JACKSON	KY	41339-8680	37.565635	-83.37043167
487 JETT DR TRLR 5	JACKSON	KY	41339-8680	37.56507833	-83.37077333
487 JETT DR TRLR 9	JACKSON	KY	41339-8680	37.56522	-83.37107167
487 KNIPP BR TRLR	GRAYSON	KY	41143-7780	38.2329133	-82.863075
487 KY ROUTE 993	NIPPA	KY	41240-8574	37.86094	-82.7767317
487 LEADINGHAM BR	GRAYSON	KY	41143-8195	38.1983867	-82.9589967
487 LIGON CAMP RD	LIGON	KY	41604-9703	37.368265	-82.6733
487 LITTLE BLACKLOG RD	INEZ	KY	41224-9077	37.86068667	-82.51053833
487 LITTLE CRK	PIKEVILLE	KY	41501-6951	37.3887267	-82.515635
487 LOWER POMPEY RD	SHELBIANA	KY	41562-8131	37.422035	-82.42431
487 MOUNTAIN VIEW HTS	HYDEN	KY	41749-8205	37.1685217	-83.40171
487 OGDEN VEST RD	VEST	KY	41772-8906	37.365946	-83.003523
487 PAULEY HOLW	SASSAFRAS	KY	41759-9098	37.20055183	-82.99381283
487 RACCOON RD UNIT CABIN	HUEYSVILLE	KY	41640		
487 RIDGEVIEW WAY	HAZARD	KY	41701-8923	37.2854632	-83.22888919

487 SKYLINE DR	HAZARD	KY	41701-1643	37.2574917	-83.1834367
487 SOLOMON RD	WHITESBURG	KY	41858-7205	37.12564	-82.819425
487 SPRADLIN BR	PRESTONSBURG	KY	41653-1917	37.690625	-82.7643317
487 STILL HOLW	SOUTH PORTSMOUTH	KY	41174-8815	38.7056167	-82.96887
487 STRAIGHT FRK	PIKEVILLE	KY	41501-6936	37.3819067	-82.508915
487 STRAIGHT FRK	PIKEVILLE	KY	41501-6936	37.38194	-82.5092017
487 THICKET BR	ERMINE	KY	41815-8929	37.13820776	-82.78630369
487 UHLAN BRANCH RD GARG	WURLAND	KY	41144-1479	38.54993	-82.78423783
487 UHLAN BRANCH RD TRLR	WURLAND	KY	41144-1479	38.549436	-82.783545
487 WICKERFIELD RD	INEZ	KY	41224-8971	37.86720167	-82.53223333
487 N LAKE DR	PRESTONSBURG	KY	41653-1013	37.6725633	-82.776765
487 N LAKE DR APT 102	PRESTONSBURG	KY	41653-1013	37.672652833	-82.77699266
487 N LAKE DR APT 104	PRESTONSBURG	KY	41653-1013	37.67237967	-82.77694683
487 N LAKE DR APT 201	PRESTONSBURG	KY	41653-1013	37.6724233	-82.77711
487 N LAKE DR STE 103	PRESTONSBURG	KY	41653-1013	37.6723883	-82.77693
487 S LAKE DR	PRESTONSBURG	KY	41653-1298	37.6661867	-82.769255
4870 FALCON RD	SALYERSVILLE	KY	41465		
4870 HIGHWAY 160	LITTCARR	KY	41834-9005	37.2891133	-82.9371067
4870 HIGHWAY 160 APT #1	LITTCARR	KY	41834-9005	37.2891383	-82.9371383
4870 HIGHWAY 160 APT 2	LITTCARR	KY	41834-9005	37.2891017	-82.937125
4870 HIGHWAY 160 APT 3	LITTCARR	KY	41834-9005	37.2890667	-82.9371233
4870 HIGHWAY 160 APT 4	LITTCARR	KY	41834-9005	37.2886783	-82.937325
4870 HIGHWAY 160 APT 5	HINDMAN	KY	41822	37.2887267	-82.9371117
4870 KY HIGHWAY 476	BULAN	KY	41722-8701	37.2921925	-83.17751416
4870 RICHARDSON RD	ASHLAND	KY	41101-6476	38.4466617	-82.6209867
48702 STATE HIGHWAY 194	MAJESTIC	KY	41547-8346	37.534795	-82.1002817
48702 STATE HIGHWAY 194 TRLR	MAJESTIC	KY	41547-8346	37.5347283	-82.100335
4871 BULLSKIN RD	SIZEROCK	KY	41762	37.21454	-83.492925
4871 RICHARDSON RD	ASHLAND	KY	41101-6413	38.4464217	-82.62061
4872 RICHARDSON RD	ASHLAND	KY	41101-6476	38.446795	-82.6206133
4872 SHERWOOD DR	ASHLAND	KY	41101-6881	38.442405	-82.623105
4873 RICHARDSON RD	ASHLAND	KY	41101-6413	38.446415	-82.6206567
4874 KY ROUTE 979	GRETHEL	KY	41631	37.49770667	-82.65074233
4874 POSSUM TROT RD	LEBURN	KY	41831-8969	37.40046	-82.95515
4874 RICHARDSON RD LOT 50	ASHLAND	KY	41101-6476	38.44658883	-82.62035583
4875 ABNER MOUNTAIN RD	VIRGIE	KY	41572-8271	37.3460633	-82.65028
4875 BIG PERRY RD	MOREHEAD	KY	40351-9581	38.28771	-83.38865833
4875 HIGHWAY 1850	WARBRANCH	KY	40874-7010	36.9688417	-83.5152317
4875 LFT FK LITTLE BLAINE RD TRLR	LOUISA	KY	41230-9019	38.0032517	-82.7000983
4875 RICHARDSON RD	ASHLAND	KY	41101-6413	38.4465533	-82.6202933
4875 SHERWOOD DR	ASHLAND	KY	41101-6898	38.442875	-82.6232333
4875 SKYLINE DR LOT 12	ASHLAND	KY	41102-5743	38.44481517	-82.67338983
4875 UPPER JOHNS CRK	KIMPER	KY	41539-5911	37.4847783	-82.2755683
4875 US HIGHWAY 60	MOREHEAD	KY	40351-8620	38.231075	-83.3746617
4875 US HIGHWAY 60	MOREHEAD	KY	40351-8620	38.23132167	-83.37519667
4875 US HIGHWAY 60	MOREHEAD	KY	40351-8620	38.231878	-83.3748154
4875 US HIGHWAY 60	MOREHEAD	KY	40351-8620	38.23108333	-83.37556833
4877 ACORN ST	ASHLAND	KY	41101-6901	38.4423717	-82.619755
4877 ELKHORN CRK	ELKHORN CITY	KY	41522-7208	37.2720533	-82.40896
4877 HIGHWAY 1850	WARBRANCH	KY	40874-7010	36.968785	-83.514935
4877 HIGHWAY 1850 TRLR	WARBRANCH	KY	40874-7010	36.96903	-83.51471
4877 KY ROUTE 40	OIL SPRINGS	KY	41238-9146	37.8159367	-82.8964667
4877 NEW PAINTSVILLE RD LOT 5	SALYERSVILLE	KY	41465-8111	37.7829633	-82.9618033
4877 RICHARDSON RD	ASHLAND	KY	41101-6413	38.4461267	-82.6213983
48771 STATE HIGHWAY 194 TRLR	MAJESTIC	KY	41547-8346	37.5334517	-82.1001133
4878 GREASY CRK	SHELBIANA	KY	41562-8603	37.3649867	-82.495315
4878 GREASY CRK	SHELBIANA	KY	41562-8603	37.3652367	-82.4951667
4878 HIGHWAY 7	TOPMOST	KY	41862-8906	37.374335	-82.7912017
4878 HIGHWAY 899 HSE 1	PIPPA PASSES	KY	41844	37.3290733	-82.8814583
4878 LONGFORK RD	VIRGIE	KY	41572-8870	37.303935	-82.6501333
4878 LONGFORK RD UNIT GARAGE	VIRGIE	KY	41572-8870	37.30359	-82.649945
4878 LONGFORK RD UNIT STORAGE	VIRGIE	KY	41572-8870	37.30399	-82.6500533
4878 SHERWOOD DR	ASHLAND	KY	41101-6881	38.4428133	-82.6229433
4878 ZEBULON HWY	PIKEVILLE	KY	41501-3513	37.533978666	-82.4655125
48789 STATE HIGHWAY 194	MAJESTIC	KY	41547-9998	37.5327817	-82.100085
48789 STATE HIGHWAY 194 UNIT RESCOLB	MAJESTIC	KY	41547	37.533175	-82.099885
4879 SHERWOOD DR	ASHLAND	KY	41101-6898	38.4429405	-82.6228115

488 ALLEN BR	ERMINE	KY	41815-8910	37.14891	-82.787365
488 BENTLEY LOOP TRLR	JENKINS	KY	41537-9004	37.14992667	-82.6709385
488 BLACK GEM RD	BELFRY	KY	41514-7515	37.64417667	-82.2595385
488 BURTON HL	LETCHER	KY	41832-9039	37.1472533	-82.9469667
488 CEDAR CREEK RD	PIKEVILLE	KY	41501-3763	37.4777583	-82.5579333
488 CHINNS BR	WURLAND	KY	41144-6336	38.5314967	-82.7660117
488 COLEMAN BR	EAST POINT	KY	41216-8038	37.736071	-82.850103
488 DEADENING FRK	HAROLD	KY	41635-8726	37.464735	-82.6002067
488 DOTY BR	MC DOWELL	KY	41647-9047	37.451165	-82.75027016
488 FROZEN CRK	RACCOON	KY	41557-8502	37.499505	-82.45448
488 FULLERS RIDGE RD	LOUISA	KY	41230-6211	38.1360467	-82.655525
488 GREENUP RD	RACELAND	KY	41169-1071	38.5444033	-82.739415
488 HIGHWAY 2545 RD	THORNTON	KY	41855-9104	37.15436617	-82.75964583
488 HIGHWAY 7	JEREMIAH	KY	41826-9069	37.18091	-82.9111
488 HUNTER BRANCH RD	HUNTER	KY	41655-9097	37.50627608	-82.74875588
488 HURRICANE BRANCH RD	BUSY	KY	41723-8529	37.249885	-83.2946333
488 HURRICANE CRK	KIMPER	KY	41539-6204	37.495785	-82.36114
488 HURRICANE CRK TRLR	STOPOVER	KY	41568-8914	37.49407002	-82.06779686
488 LITTLE DOTY BR	DEMA	KY	41859-9096	37.4196933	-82.7849717
488 LITTLE LAUREL CRK TRLR	LOUISA	KY	41230-5435	37.9478048	-82.54867276
488 LOWER MCINTOSH RD	AWAWAM	KY	41713	37.208527	-83.303845
488 MAIN ST STE 5	HAZARD	KY	41701-1777	37.248485	-83.19558
488 MESSER BRANCH RD	HAZARD	KY	41701-6565	37.23711767	-83.20989733
488 PECCO HOLW	BELFRY	KY	41514-7203	37.6111433	-82.2823617
488 PECCO HOLW	BELFRY	KY	41514-7203	37.6111283	-82.282345
488 RILEYS BR	BEVINSVILLE	KY	41606-9004	37.3667567	-82.7224667
488 RILEYS BR BLDG SHOP	BEVINSVILLE	KY	41606-9004	37.366815	-82.7224417
488 SHEPHERD BRANCH RD	LOUISA	KY	41230-7055	38.249645	-82.7078067
488 THICKET BR	ERMINE	KY	41815-8929	37.138919	-82.78521916
488 THICKET BR BLDG 1	ERMINE	KY	41815-8929	37.13856083	-82.78572666
488 THREE MILE CREEK RD	LOUISA	KY	41230-5828	38.05586167	-82.58752833
488 TOLBY BR	HALLIE	KY	41821-9057	37.1045067	-82.9926267
488 TOLBY BR	HALLIE	KY	41821-9057	37.10448	-82.9918367
488 TOWN MOUNTAIN RD APT A	PIKEVILLE	KY	41501-1692	37.4900633	-82.4989783
488 TOWN MOUNTAIN RD APT B	PIKEVILLE	KY	41501-1692	37.4900667	-82.49898
488 TOWN MOUNTAIN RD APT C	PIKEVILLE	KY	41501-1692	37.49001	-82.4989633
488 TOWN MOUNTAIN RD APT D	PIKEVILLE	KY	41501-1692	37.490316	-82.49892166
488 UPPER RIVER CANEY RD	LOST CREEK	KY	41348-9028	37.38916667	-83.33913667
488 WIDOWS BR	PHELPS	KY	41553-9406	37.50594	-82.125615
488 E DORTON BLVD	STAFFORDSVILLE	KY	41256-9011	37.82639	-82.8509017
488 S ROBERTS DR APT 117	PRESTONSBURG	KY	41653-1585	37.6630033	-82.71379
488 S ROBERTS DR APT 118	PRESTONSBURG	KY	41653-1585	37.6629933	-82.7137933
488 S ROBERTS DR APT 119	PRESTONSBURG	KY	41653-1585	37.6631767	-82.7138117
488 S ROBERTS DR APT 120	PRESTONSBURG	KY	41653-1585	37.6630217	-82.7137883
4881 HIGHWAY 15	JACKSON	KY	41339-8628	37.51569167	-83.344745
4881 HIGHWAY 1760	LOUISA	KY	41230-7401	37.9971183	-82.708515
4881 STATE HIGHWAY 1496	GRAYSON	KY	41143-7686	38.20834767	-82.93425016
4881 STATE HIGHWAY 1496	GRAYSON	KY	41143-7686	38.208435	-82.934205
4881 STATE ROUTE 503	GREENUP	KY	41144-7308	38.490300833	-82.7686855
4881 S KY ROUTE 321	HAGERHILL	KY	41222-8610	37.7758833	-82.793645
4882 LOST LICK RD	ARGILLITE	KY	41121-8873	38.4464167	-82.7802883
4883 HIGHWAY 550	GARNER	KY	41817-9061	37.36724983	-82.91702466
4883 LITTLE LEATHERWOOD CRK	CORNETTSVILLE	KY	41731-8853	37.0719233	-83.0711967
4883 MARROWBONE CREEK RD	ELKHORN CITY	KY	41522-8005	37.3267367	-82.4563917
4883 STINSON RD	RUSH	KY	41168-9600	38.3146305	-82.8441074
48831 STATE HIGHWAY 194	MAJESTIC	KY	41547-8347	37.5329883	-82.100045
48844 STATE HIGHWAY 194	MAJESTIC	KY	41547-8347	37.5327483	-82.0999167
4885 HIGHWAY 7	LETCHER	KY	41832-9027	37.14532	-82.94681
4885 S KY ROUTE 321	HAGERHILL	KY	41222-8610	37.7771035	-82.79362566
4886 BIG BRANCH RD	AMBURGEY	KY	41773-8711	37.18272441	-83.03985518
4886 BIG BRANCH RD	AMBURGEY	KY	41773-8711	37.2711833	-83.00132
4886 KY HIGHWAY 476	BULAN	KY	41722-8701	37.2924985	-83.17709032
4886 RACCOON RD	RACCOON	KY	41557-8624	37.480289	-82.4306045
4886 SHERWOOD DR	ASHLAND	KY	41101-6881	38.442815	-82.622415
4886 SHERWOOD DR GARG	ASHLAND	KY	41101-6881	38.442455	-82.6222
48861 STATE HIGHWAY 194	MAJESTIC	KY	41547-8347	37.5329767	-82.1002733
4887 HODE RD	HODE	KY	41267-9050	37.8917933	-82.4343183

4887 KY ROUTE 2030	PRINTER	KY	41655-8925	37.5097533	-82.6890883
4887 KY ROUTE 2030 TRLR	PRINTER	KY	41655-8925	37.5113617	-82.6883383
4887 KY ROUTE 2030 TRLR 1	PRINTER	KY	41655-8925	37.5118267	-82.6883633
4887 WILL SCARLET CT	ASHLAND	KY	41101-6864	38.44190317	-82.634023
4888 BLACKLOG RD	INEZ	KY	41224-9046	37.833695	-82.477345
4888 BLACKLOG RD GARG	INEZ	KY	41224-9046	37.83384	-82.47658167
4888 STATE ROUTE 503	WURTLAND	KY	41144-7308	38.4899533	-82.7691867
48883 STATE HIGHWAY 194	MAJESTIC	KY	41547-8347	37.5329717	-82.1001267
4889 HIGHWAY 805	JENKINS	KY	41537-8873	37.181427	-82.68741066
48895 STATE HIGHWAY 194	MAJESTIC	KY	41547-8347	37.53192033	-82.10034726
489 ADAMS BR TRLR	JEREMIAH	KY	41826-9004	37.1811783	-82.921915
489 ALLAIS RD	HAZARD	KY	41701-1136	37.26248233	-83.17642383
489 ALLISON HTS	FOREST HILLS	KY	41527-8362	37.6471217	-82.2913567
489 BEAR FRK	JENKINS	KY	41537-8447	37.2528183	-82.6279317
489 CALEB FRK	WEEKSBURY	KY	41667-9042	37.3242845	-82.6838836
489 CALF CRK	INEZ	KY	41224-8409	37.91879167	-82.50137833
489 CAMDEN	JENKINS	KY	41537-8777	37.1856233	-82.6154933
489 CHEROKEE CREEK RD	HI HAT	KY	41636-6203	37.4186051	-82.7502108
489 CLEAR CREEK RD TRLR	HAZARD	KY	41701-7555	37.3075467	-83.0686967
489 DANIELS BR	PIKEVILLE	KY	41501-8130	37.3818483	-82.42407
489 ELK FORK RD	HAZARD	KY	41701-7742	37.272925	-83.1180717
489 ELM SHOAL BRANCH RD TRLR	HAZARD	KY	41701-6655	37.2582975	-83.22782516
489 FISHER HOLW	PRINTER	KY	41655-8910	37.5326217	-82.7532333
489 GORMAN HOLLOW RD APT 317	HAZARD	KY	41701-2309	37.2383333	-83.1989833
489 GORMAN HOLLOW RD APT 318	HAZARD	KY	41701-2309	37.2383183	-83.1989883
489 GORMAN HOLLOW RD APT 319	HAZARD	KY	41701-2309	37.23836	-83.1989433
489 GORMAN HOLLOW RD APT 320	HAZARD	KY	41701-2309	37.2383417	-83.198995
489 GORMAN HOLLOW RD APT 321	HAZARD	KY	41701-2309	37.2383417	-83.19899
489 GORMAN HOLLOW RD APT 322	HAZARD	KY	41701-2309	37.238265	-83.1991433
489 GORMAN HOLLOW RD APT 323	HAZARD	KY	41701-2309	37.23834	-83.1989867
489 GORMAN HOLLOW RD APT 324	HAZARD	KY	41701-2335	37.2383617	-83.1989617
489 GORMAN HOLLOW RD APT 325	HAZARD	KY	41701-2309	37.23828	-83.199125
489 GORMAN HOLLOW RD APT 326	HAZARD	KY	41701-2309	37.2384217	-83.1988817
489 GORMAN HOLLOW RD APT 327	HAZARD	KY	41701-2309	37.2384317	-83.1988433
489 GORMAN HOLLOW RD APT 328	HAZARD	KY	41701-2309	37.2384267	-83.1988583
489 HAMMER MILL RD	WURTLAND	KY	41144-7798	38.517534	-82.79329283
489 HARLESS CRK	REGINA	KY	41559-8903	37.3693467	-82.4031133
489 HIGHWAY 1087	LEBURN	KY	41831-9056	37.4015133	-82.966385
489 HIGHWAY 1087 GARG	LEBURN	KY	41831-9056	37.402586	-82.96730399
489 HIGHWAY 7	WHITESBURG	KY	41858-8249	37.19497167	-82.8907545
489 HIGHWAY 7 GARG	WHITESBURG	KY	41858-8249	37.1952217	-82.8908017
489 HORNET COVE DR	BULAN	KY	41722-8940	37.2956967	-83.1539083
489 JUDGE WILLIAMS RD	SALYERSVILLE	KY	41465-9235	37.7689967	-83.0943633
489 JUDGE WILLIAMS RD TRLR 1	SALYERSVILLE	KY	41465-9235	37.7696167	-83.0937517
489 KISER BR	OLIVE HILL	KY	41164-7434	38.29173	-83.10280333
489 LEFT FORK OF ABNER FRK	BELCHER	KY	41513-8428	37.37393	-82.3404267
489 LITTLE STINNETT RD TRLR	STINNETT	KY	40868-6520	37.0924767	-83.4024667
489 MAIN ST	SOUTH SHORE	KY	41175-9559	38.7191633	-82.96247
489 MEADES BRANCH RD	LOUISA	KY	41230-6860	37.99349	-82.66766667
489 PRITCHARD FRK	KIMPER	KY	41539-6057	37.507825	-82.3079833
489 RIVER HILL DR	ASHLAND	KY	41101-7386	38.483663	-82.65718433
489 SHADY GROVE RD	LOUISA	KY	41230-8714	38.15455933	-82.73901166
489 SHORT WHITE OAK RD	RUSSELL	KY	41169-1791	38.5016467	-82.70568
489 SMITH BRANCH RD	JACKSON	KY	41339-9501	37.52656933	-83.312504
489 SPENCER BRANCH RD	HAZARD	KY	41701-8376	37.33469	-83.2723233
489 STATE ROUTE 693	WURTLAND	KY	41144-9007	38.5379167	-82.76388
489 UPPER DUNHAM RD TRLR	JENKINS	KY	41537-8502	37.20908183	-82.63761852
489 WALTERS RD	PIKEVILLE	KY	41501-9201	37.4850585	-82.4847457
489 WOODROCK TRLR	BLACKKEY	KY	41804-8701	37.14012955	-82.9715937
489 N ARNOLD AVE	PRESTONSBURG	KY	41653-1200	37.6720517	-82.777595
489 W MAIN ST	INEZ	KY	41224	37.868035833	-82.54755883
489 W SOOKEYS CRK	PIKEVILLE	KY	41501-3620	37.397175	-82.5339683
4890 HIGHWAY 2565	LOUISA	KY	41230-9117	38.1249975	-82.62385716
4890 HIGHWAY 7	TOPMOST	KY	41862-8906	37.374355	-82.791208
4890 HIGHWAY 80	EMMALENA	KY	41740-8834	37.370425	-83.07137
4890 KY ROUTE 1428	ALLEN	KY	41601-9496	37.630735	-82.710832
4890 S KY ROUTE 321	HAGERHILL	KY	41222-8610	37.77611033	-82.79300816

4891 FALCON RD	SALYERSVILLE	KY	41465-9190	37.792529	-82.99982733
4891 KY ROUTE 1428 TRLR -	ALLEN	KY	41601-9496	37.6302883	-82.7109433
4891 SHERWOOD DR	ASHLAND	KY	41101-6898	38.442945	-82.6223067
4891 VALLEY VIEW DR	ASHLAND	KY	41101-6851	38.43806317	-82.635173
4891 S KY ROUTE 321	HAGERHILL	KY	41222-8610	37.7788641	-82.79385
48913 STATE HIGHWAY 194	MAJESTIC	KY	41547-8348	37.531605	-82.10082
48913 STATE HIGHWAY 194	MAJESTIC	KY	41547-8348	37.5330767	-82.1001967
4892 GREASY CRK	SHELBIANA	KY	41562-8603	37.364665	-82.4953533
4892 HIGHWAY 1087	MOUSIE	KY	41839-8978	37.4157617	-82.890455
4892 HIGHWAY 899	PIPPA PASSES	KY	41844-9035	37.32933	-82.88168
4893 HIGHWAY 160	LITTCARR	KY	41834-9005	37.2890133	-82.9362333
4894 MILLERS CRK	PIKEVILLE	KY	41501-5853	37.5923355	-82.5219175
4894 MILLERS CRK TRLR	PIKEVILLE	KY	41501-5853	37.5923355	-82.5219175
48946 STATE HIGHWAY 194	MAJESTIC	KY	41547-8348	37.53184	-82.1006867
4895 KY ROUTE 680	MINNIE	KY	41651-9049	37.471815	-82.756165
4895 MARROWBONE CREEK RD	ELKHORN CITY	KY	41522-8005	37.3265983	-82.456715
4895 TOLER CRK	HAROLD	KY	41635	37.464961166	-82.6086515
4895 TOLER CRK	HAROLD	KY	41635-9063	37.46315931	-82.60943347
4895 UPPER JOHNS CRK	KIMPER	KY	41539-5911	37.48486	-82.2754033
4896 HIGHWAY 1760	LOUISA	KY	41230-7401	37.9977083	-82.7092367
4896 HIGHWAY 406	STINNETT	KY	40868-6513	37.0681233	-83.4572717
4896 HIGHWAY 7	WHITESBURG	KY	41858-8293	37.2165783	-82.856035
4896 MARROWBONE CREEK RD	ELKHORN CITY	KY	41522-8005	37.3261	-82.45604
4896 STATE HIGHWAY 986	OLIVE HILL	KY	41164-9342	38.25525833	-83.13302667
4897 LOTTS CREEK RD	HAZARD	KY	41701-7648	37.282015	-83.1207067
4897 LOTTS CREEK RD GARG	HAZARD	KY	41701-7648	37.283275	-83.1209467
4898 HIGHWAY 15	WHITESBURG	KY	41858-8582	37.1445583	-82.85834
4898 HIGHWAY 15	WHITESBURG	KY	41858-8582	37.1429667	-82.8572133
4898 HIGHWAY 15	WHITESBURG	KY	41858	37.142913333	-82.85733533
4898 HIGHWAY 406	STINNETT	KY	40868-6513	37.0679417	-83.4567817
4898 LOTTS CREEK RD	HAZARD	KY	41701-7648	37.2826817	-83.120815
4898 RACCOON RD	RACCOON	KY	41557-8624	37.4800365	-82.43070333
4898 RIGHT FORK OF BRUSHY RD	VARNEY	KY	41571-9005	37.6132667	-82.4471083
4898 RIGHT FORK OF BRUSHY RD BARN	VARNEY	KY	41571		
48987 STATE HIGHWAY 194	MAJESTIC	KY	41547-8349	37.5308183	-82.100745
4899 KY ROUTE 1426	DANA	KY	41615-8003	37.54653	-82.6771683
49 1ST AVE	AUXIER	KY	41602-9200	37.7337733	-82.7555
49 1ST ST	LOUISA	KY	41230-8150	38.1062183	-82.604915
49 2ND ST	ELKHORN CITY	KY	41522-8195	37.3147283	-82.4664533
49 5TH ST	WHITESBURG	KY	41858-7757	37.115735	-82.81912
49 ABES BR	JAMBOREE	KY	41553-9001	37.4977717	-82.1361017
49 ADKINS RD	GREENUP	KY	41144-7607	38.505768	-82.816922
49 AIL BR	MC CARR	KY	41544-8317	37.5924317	-82.1734783
49 ALAN ST	PIKEVILLE	KY	41501-8007	37.4182183	-82.4138817
49 APPLE ORCHARD DR	MELVIN	KY	41650-8912	37.3516483	-82.69326
49 ARK ST	LOUISA	KY	41230-9161	38.1064515	-82.590463
49 ARROWOOD DR	DRIFT	KY	41619-9002	37.48314	-82.75606
49 ASTER LN	ESSIE	KY	40827-7055	37.0801233	-83.4341267
49 B BALL DR	MC ROBERTS	KY	41835-9099	37.2036083	-82.6816683
49 BANDMILL RD TRLR	INEZ	KY	41224-9147	37.7992217	-82.4684
49 BANK LN	PHELPS	KY	41553-8444	37.5195983	-82.1555533
49 BARTLEY HL	ASHCAMP	KY	41512-8560	37.2568967	-82.4667883
49 BARTLEY HL	ASHCAMP	KY	41512-8560	37.2565083	-82.4673633
49 BEAD RD	SOUTH SHORE	KY	41175-8941	38.707175	-82.9514733
49 BEEFHIDE CRK TRLR	JENKINS	KY	41537-8340	37.28857783	-82.60025116
49 BELLEFONTE RD	RACELAND	KY	41169-1278	38.52620667	-82.73088683
49 BELLEFONTE RD	RACELAND	KY	41169-1278	38.52638117	-82.73094466
49 BEVINS BR	HATFIELD	KY	41514-8534	37.6548517	-82.3689183
49 BEVINS BR	HATFIELD	KY	41514-8534	37.65485	-82.3688967
49 BIBLE LN	MALLIE	KY	41836-8910	37.24387	-82.9301483
49 BIBLE LN SIDE	MALLIE	KY	41836-8910	37.24371883	-82.9296045
49 BIGGS BR	PIKEVILLE	KY	41501-8132	37.3947017	-82.432375
49 BITTERSWEET CT	FLATWOODS	KY	41139-9014	38.489995	-82.7311283
49 BLANTON BRANCH RD TRLR	SALYERSVILLE	KY	41465-7185	37.7712533	-83.029515
49 BLEVINS RD	TRAM	KY	41663-9002	37.5729367	-82.6460233
49 BOW TIE RD TRLR	INEZ	KY	41224-8597	37.92644833	-82.48749167
49 BOWLINGS CREEK RD	ALTRO	KY	41339-9068	37.35549	-83.4150117

49 BOWLINGS CREEK RD BARN	ALTRO	KY	41339-9068	37.356015	-83.4152333
49 BOYD LN	IVEL	KY	41642-9037	37.57626933	-82.6602935
49 BOYD LN	IVEL	KY	41642-9037	37.5765483	-82.6602583
49 BOYD LN	IVEL	KY	41642-9037	37.5765683	-82.6602583
49 BRANHAM HL	BETSY LAYNE	KY	41605-7059	37.55016117	-82.63136216
49 BRIDGE HOLLOW RD	JACKSON	KY	41339-9649	37.55177167	-83.37999167
49 BROOK LN	BURDINE	KY	41537-5400	37.1884833	-82.60191
49 BURKE AVE APT 101	PRESTONSBURG	KY	41653-1043	37.6808475	-82.7820125
49 BURKE AVE UPPR	PRESTONSBURG	KY	41653-1043	37.6808667	-82.7821033
49 BUTTERNUT RDG LOT 6	GRAYSON	KY	41143-6490	38.35179683	-82.88095816
49 C ST	LOUISA	KY	41230-6023	38.092103333	-82.60279667
49 CANTERBURY FRK	GRAYSON	KY	41143-9685	38.28927517	-82.941265
49 CARDINAL CT HSE	SALYERSVILLE	KY	41465-9114	37.7441317	-83.0675817
49 CASSELL C BR	WHITESBURG	KY	41858-9051	37.09407	-82.8244417
49 CEDAR CREST DR	HINDMAN	KY	41822-9081	37.32205013	-82.96162394
49 CHAPMAN RD	WURLAND	KY	41144-7639	38.53217716	-82.79054706
49 CHARLIE MAYNARD RD HSE	BEAUTY	KY	41203-9030	37.82858	-82.45552
49 CHERRY HL TRLR	HUDDY	KY	41535-8875	37.60155	-82.2735333
49 CHESTNUT DR	TURKEY CREEK	KY	41514-8059	37.6339983	-82.31917
49 CHESTNUT ST APT A	RACELAND	KY	41169-1688	38.5422517	-82.75225
49 CHESTNUT ST APT B	RACELAND	KY	41169-1688	38.5422383	-82.752295
49 CHESTNUT ST APT C	RACELAND	KY	41169-1688	38.5423717	-82.7524367
49 CHESTNUT ST APT D	RACELAND	KY	41169-1688	38.542235	-82.752315
49 CHESTNUT ST APT E	RACELAND	KY	41169-1688	38.5422333	-82.7523183
49 CHICKASAW LN	VICCO	KY	41773-9028	37.22349351	-83.06722082
49 CHICKASAW LN	VICCO	KY	41773-9028	37.2237917	-83.0676083
49 CHURCH ST	PIKEVILLE	KY	41501-3219	37.5154133	-82.5641183
49 CLEO LOOP	MAYKING	KY	41837-8942	37.1258383	-82.73773
49 COLEMAN DR	DAVELLA	KY	41214-9026	37.78204733	-82.61326716
49 COLWELL FORK RD	BUSY	KY	41723-9024	37.282193	-83.326849
49 COMBS DR	PIKEVILLE	KY	41501-3312	37.51321	-82.5564117
49 COMBS ST	SALYERSVILLE	KY	41465-8852	37.743463166	-83.07535866
49 COMFORT DR	JENKINS	KY	41537-8955	37.15133967	-82.66933566
49 COOKSEY CEM RD	DENTON	KY	41132-8917	38.263377	-82.85958133
49 CORNETT HILL DR APT 6	HAZARD	KY	41701-5444	37.2273183	-83.1693
49 COUNTRY LN TRLR	PIKEVILLE	KY	41501-3712	37.3743983	-82.5427017
49 CRESTVIEW DR	HINDMAN	KY	41822-9100	37.3228467	-82.962005
49 CRESTWOOD CIR	PRESTONSBURG	KY	41653-8103	37.68426	-82.7602267
49 CROWN HL	JENKINS	KY	41537-9113	37.166015	-82.634385
49 DAMRON BR	GRAYSON	KY	41143-1928	38.32744733	-82.91027833
49 DAMRON BR TRLR	GRAYSON	KY	41143-1928	38.327825	-82.9096633
49 DANITA LN TRLR	VIPER	KY	41774-7949	37.14137	-83.112365
49 DAUGHERTY BR	FREEBURN	KY	41528-8713	37.558755	-82.1498983
49 DEAD MARE BR	MALLIE	KY	41836-8979	37.2386233	-82.9241917
49 DEATON LOOP	CHAVIES	KY	41727-9086	37.3477967	-83.355805
49 DEATON PARK DR TRLR 4	HAZARD	KY	41701-8468	37.3525283	-83.3340617
49 DEE ST	SOUTH SHORE	KY	41175-6900	38.7244033	-82.943255
49 DELMAR LN TRLR	MALLIE	KY	41836-8303	37.3095117	-82.9113183
49 DOC LN TRLR	INEZ	KY	41224-9139	37.92691	-82.52295167
49 DOCKS HOLLOW RD TRLR	HAZARD	KY	41701-6738	37.2737167	-83.1702267
49 DOTSON LN	SOUTH SHORE	KY	41175-7877	38.7287	-82.9109
49 DOTSON LN BARN	SOUTH SHORE	KY	41175-7877	38.72808206	-82.91112906
49 DOVE DR TRLR	YEADDISS	KY	41777-8977	37.08706997	-83.19282752
49 DOW COLLINS ST	WHITESBURG	KY	41858-7419	37.1233067	-82.8415
49 DYKES BRANCH RD	VIPER	KY	41774-8233	37.15501	-83.0891117
49 EAGLE CREEK DR	WHITESBURG	KY	41858-9080	37.11628	-82.8754517
49 EDWARD DR	CARRIE	KY	41725-9037	37.3356117	-83.043295
49 ELLA LN	BETSY LAYNE	KY	41605-7069	37.54995779	-82.6303896
49 ELWOOD CT	VIRGIE	KY	41572-7501	37.3218467	-82.5797417
49 ESCORT DR	WHITESBURG	KY	41858-7221	37.116513833	-82.82082883
49 ESCORT DR	WHITESBURG	KY	41858-7221	37.129815	-82.81537
49 FALCON MOTEL ST	PHELPS	KY	41553-8449	37.513785	-82.1533383
49 FALCON MOTEL ST APT 10	PHELPS	KY	41553-8449	37.5137867	-82.1532883
49 FALCON MOTEL ST APT 11	PHELPS	KY	41553-8449	37.5138017	-82.153295
49 FALCON MOTEL ST APT 12	PHELPS	KY	41553-8449	37.5137883	-82.153295
49 FALCON MOTEL ST APT 9	PHELPS	KY	41553-8449	37.5138433	-82.1533233
49 FIRST ST	SOUTH SHORE	KY	41175-7936	38.729205	-82.9209433



49 FORGOTTON RD	BEAR BRANCH	KY	41714-8929	37.160975	-83.5158417
49 FOURTH ST	SOUTH SHORE	KY	41175-7863	38.72622133	-82.9201375
49 FRIENDSHIP LN	HAZARD	KY	41701-7829	37.3461345	-83.31210266
49 FROGTOWN LN	HAZARD	KY	41701-5308	37.27353417	-83.20764166
49 FULLERTON AVE	SOUTH SHORE	KY	41175-9664	38.72319	-82.968775
49 GARLAND LN TRLR	AVAWAM	KY	41713	37.2206017	-83.2792467
49 GOBLE LN	PRESTONSBURG	KY	41653-8822	37.6694717	-82.717985
49 GOBLE LN TRLR 2	VAN LEAR	KY	41265-8615	37.7772033	-82.7814817
49 GOLDENROD LN	PIKEVILLE	KY	41501-3263	37.5197983	-82.564825
49 GORDON HOLW	BEAUTY	KY	41203	37.8400767	-82.43139
49 GRAHN RD	OLIVE HILL	KY	41164-8388	38.31373333	-83.10727333
49 GRAPEVINE BR	WHITESBURG	KY	41858-8887	37.090585	-82.8402533
49 GRIMMETT LN	HUDDY	KY	41535-8872	37.59541746	-82.27501078
49 GUNNELL BR	BANNER	KY	41603-9084	37.59216767	-82.70078166
49 HAMILTON ST	PRESTONSBURG	KY	41653-7976	37.66653205	-82.73867581
49 HARBOR DR	WHITESBURG	KY	41858-7101	37.11658	-82.8796183
49 HARLEY LN	HAZARD	KY	41701-8918	37.2794867	-83.11232
49 HARRIS HOLW	PHELPS	KY	41553-9317	37.5151833	-82.1410083
49 HATFIELD RD	WURLAND	KY	41144-7685	38.519955	-82.7835133
49 HAYNES VILLAGE CT	PIKEVILLE	KY	41501-6168	37.5463017	-82.5557433
49 HERALD LN	PRESTONSBURG	KY	41653-1550	37.66654633	-82.71493816
49 HIGHWAY 1103	CORNETTSVILLE	KY	41731-8512	37.1273367	-83.0523683
49 HILLCREST AVE	BELFRY	KY	41514-7221	37.62089	-82.26935
49 HILLCREST DR	HAZARD	KY	41701-8336	37.3441135	-83.27336
49 HILLSIDE LN	BUSY	KY	41723-9056	37.281175	-83.31943
49 HILLTOP RD	HAROLD	KY	41635-7025	37.534575	-82.62242
49 HOLLAND DR	HAZARD	KY	41701-6016	37.33202	-83.2517833
49 HONEYSUCKLE RD	HAZARD	KY	41701-9011	37.26606	-83.274245
49 HOOPWOOD BR	PIKEVILLE	KY	41501-7105	37.46001267	-82.57048266
49 HURST RD	GREENUP	KY	41144-6567	38.622355	-82.8770983
49 INDIANA AVE	WHITESBURG	KY	41858-7753	37.116349833	-82.82007783
49 ISOM ST	HAZARD	KY	41701-5441	37.22670112	-83.17182097
49 JACKAL RD	FLEMING NEON	KY	41840-8950	37.2001	-82.7140833
49 JAMES SWINEY RD	ELKHORN CITY	KY	41522-8047	37.3167221	-82.4607908
49 JAMES SWINEY RD	ELKHORN CITY	KY	41522-8047	37.3168965	-82.46059016
49 JOHN HOLLAN LN	LOST CREEK	KY	41348-9209	37.45004	-83.317645
49 KELSEY DR	RAVEN	KY	41861-8910	37.4092633	-82.8023433
49 KENNEDY AVE	WURLAND	KY	41144-6271	38.5460633	-82.761035
49 KENTUCKY AVE	WHITESBURG	KY	41858-7789	37.11601	-82.816725
49 KY ROUTE 1091	BEVINSVILLE	KY	41606-6113	37.368063	-82.74434216
49 LANDRUM RD	JACKSON	KY	41339-9560	37.560553333	-83.32296167
49 LEAD MINE RD	WOOTON	KY	41776-8851	37.18001667	-83.293514
49 LEE PRATER ST	SALYERSVILLE	KY	41465-7576	37.75121	-83.075415
49 LEFT FORK OF ISLAND CRK	PIKEVILLE	KY	41501-7208	37.44924133	-82.54067116
49 LEFT FORK RED ISON HOLW LOT 5M	LANGLEY	KY	41645-6539	37.547127	-82.765115
49 LESLIE DR	PIKEVILLE	KY	41501-3313	37.51285	-82.557975
49 LITTLE CARD RD	MOUTHCARD	KY	41548-8100	37.3918967	-82.259365
49 LITTLE MUD LICK RD	STAFFORDSVILLE	KY	41256-9016	37.8370233	-82.8489933
49 LOCK HOLW	ARGILLITE	KY	41121-9013	38.42632	-82.7848817
49 LOCUST ST	HYDEN	KY	41749-8861	37.1608417	-83.3730167
49 LOG BRANCH HOLW	HAZARD	KY	41701-6843	37.28522	-83.2031217
49 LOGANS BND	MINNIE	KY	41651-8900	37.459732	-82.75194
49 LOTUS ST	HUDDY	KY	41535	37.5938075	-82.2725325
49 LUCILLE LN	GREENUP	KY	41144-6579	38.64611467	-82.871663
49 LYNN HOLW	DANA	KY	41615-8034	37.5537633	-82.670695
49 M AND M DR	WHITESBURG	KY	41858-8440	37.0970905	-82.84954266
49 MADISON AVE	WHITESBURG	KY	41858-9317	37.11715249	-82.8221533
49 MAGGARD CT	HAZARD	KY	41701-5417	37.2301	-83.16978416
49 MAIN CAMP BR	PAINTSVILLE	KY	41240-8643	37.836233833	-82.79158633
49 MALLARD DR TRLR	OLIVE HILL	KY	41164-8984	38.26023333	-83.25100833
49 MAPLE ST	HYDEN	KY	41749-8862	37.163779	-83.37529333
49 MCCLURE VLG	WITTENSVILLE	KY	41274-9009	37.8544117	-82.8176133
49 MCCOY BTM	PHELPS	KY	41553-8509	37.5436017	-82.1627883
49 MCCOY RD	GRAYSON	KY	41143-8202	38.316785	-82.9525245
49 MICK ST	GREENUP	KY	41144-6411	38.653445	-82.8759167
49 MOSSY BOTTOM LN	PIKEVILLE	KY	41501-2931	37.53003	-82.579
49 MOUND PARK	GREENUP	KY	41144-6169	38.6073467	-82.8635333

49 MULLINS LN TRLR	VIPER	KY	41774-8570	37.1808917	-83.0428783
49 MULLINS SECOND ST	PIKEVILLE	KY	41501-2914	37.5365783	-82.580865
49 MUNCY LN	BULAN	KY	41722-9036	37.32759	-83.160145
49 MYRTLE BLANKENSHIP RD TRLR	STOPOVER	KY	41568-8628	37.5106917	-82.10387
49 NEWSOME BR	VIRGIE	KY	41572-8467	37.3701733	-82.63103
49 OAK HILLS CIR	OLIVE HILL	KY	41164-9174	38.276685	-83.31605667
49 OLD HAROLD RD	HAROLD	KY	41635-9036	37.5367667	-82.63661
49 OLDFIELD DR LOT 4	WEST LIBERTY	KY	41472-7524	37.86892333	-83.20572333
49 OSBORNE ST	GREENUP	KY	41144-6616	38.631825	-82.8676117
49 PANBOWL BR	JACKSON	KY	41339-7535	37.57657167	-83.36152667
49 PANBOWL BR	JACKSON	KY	41339-7535	37.57626833	-83.361855
49 PEACH ORCHARD DR	PIKEVILLE	KY	41501-9099	37.4795483	-82.5259333
49 PECKS BR TRLR	PHELPS	KY	41553-8662	37.5138817	-82.1571
49 PEPPER DR	GRAYSON	KY	41143-9750	38.342365	-82.913095
49 PENNINGTON DR	TURKEY CREEK	KY	41514	37.685221	-82.297523
49 PENNY LN	OLIVE HILL	KY	41164-4582	38.32899	-83.25233833
49 PINE TOP LN	KRYPTON	KY	41754	37.3043383	-83.3117
49 PINE VALLEY RD	SALYERSVILLE	KY	41465-6939	37.81269333	-83.15985167
49 PINE VALLEY RD GARG	SALYERSVILLE	KY	41465-6939	37.8127154	-83.1591381
49 PINEBLUFF CV	HAROLD	KY	41635-7029	37.5397467	-82.620935
49 PINEBLUFF CV GARG	HAROLD	KY	41635-7029	37.5400283	-82.6206633
49 POPLAR FRK	BEAUTY	KY	41203-9052	37.8453117	-82.4426317
49 POPLAR ST	HYDEN	KY	41749-8428	37.16149333	-83.37463583
49 PROMISE CT	SOUTH SHORE	KY	41175-9163	38.7271319	-82.91627349
49 PUNKIN LN	WHITESBURG	KY	41858-9411	37.11797	-82.9020067
49 PUNKIN LN	WHITESBURG	KY	41858-9411	37.1177967	-82.9016467
49 RACE WAY	ULYSSES	KY	41264-9024	37.95524583	-82.6691565
49 RAILROAD CT	HAZARD	KY	41701-5490	37.2345867	-83.171355
49 RALPHS RUN	PRESTONSBURG	KY	41653-1860	37.679095	-82.77281
49 RAYMOND SMITH DR UNIT PUMP	LEBURN	KY	41831-8898	37.4116683	-82.9482183
49 REEDY DR	WHITESBURG	KY	41858-7824	37.12576	-82.7723433
49 RENNE DR	PIKEVILLE	KY	41501-8904	37.53642015	-82.59043915
49 RIDGEVIEW DR	PIKEVILLE	KY	41501-6545	37.5001535	-82.5465507
49 RIGHT FORK NARROWS BR	HARDY	KY	41531-8827	37.5822233	-82.2495867
49 RILEY DR	HYDEN	KY	41749	37.1346225	-83.4690542
49 RIVER LN	BUCKHORN	KY	41721-8935	37.34747333	-83.469165
49 ROBERTS RDG	PRESTONSBURG	KY	41653-1337	37.6652017	-82.715275
49 ROSEMARY LN TRLR	INEZ	KY	41224	37.92467167	-82.52205
49 SAINT BARTS DR	HAZARD	KY	41701-5350	37.34934	-83.113458
49 SAINT THOMAS DR	HAZARD	KY	41701-6377	37.1954733	-83.2240067
49 SAND ST	BULAN	KY	41722-9052	37.31559	-83.1660733
49 SEAGRAVES HOLW	OLIVE HILL	KY	41164-8190	38.29477983	-83.13933016
49 SERGEANT RD	WHITESBURG	KY	41858-7832	37.151603666	-82.76612566
49 SHELBY DRY FRK	SHELBIANA	KY	41562-8300	37.387805	-82.4932833
49 SILVER FOX DR	LOUISA	KY	41230-5992	38.0661783	-82.6235417
49 SILVER FOX DR GARG	LOUISA	KY	41230-5992	38.06628167	-82.626155
49 SINGER LN	WURTLAND	KY	41144-7411	38.520865	-82.783275
49 SIZEMORE ST	GREENUP	KY	41144-6619	38.6295267	-82.8672717
49 SLONE ST	GARRETT	KY	41630-6967	37.477269333	-82.82628883
49 SPRING ST TRLR	SOUTH SHORE	KY	41175-9035	38.7259285	-82.95551116
49 SPURLOCK FRK	DANA	KY	41615-9026	37.5503617	-82.69181
49 SPURLOCK FRK UNIT CABLE	DANA	KY	41615		
49 STACYVILLE LN TRLR	JEFF	KY	41751-9045	37.2109117	-83.13185
49 STEVENS FRK	DEANE	KY	41812-8930	37.2404517	-82.72488
49 STEWART RD FL 1	PAINTSVILLE	KY	41240-8565	37.83265	-82.82801
49 STEWART RD FL 2	PAINTSVILLE	KY	41240-8565	37.8326483	-82.8279933
49 STORE HL	JENKINS	KY	41537-8710	37.1903333	-82.648085
49 STORE HOLLOW RD	BETSY LAYNE	KY	41605-9015	37.5570233	-82.6253557
49 STUART ST	PRESTONSBURG	KY	41653-7712	37.6700583	-82.7450733
49 SUNNY FRK	VIRGIE	KY	41572-8279	37.344425	-82.6522033
49 SUNSHINE LN TRLR	LEBURN	KY	41831-8997	37.3994717	-82.9630633
49 TACKETT CEMETERY RD	GREENUP	KY	41144-6306	38.59917	-82.897785
49 TAYLOR FRK TRLR HUD	TURKEY CREEK	KY	41514-7802	37.67109	-82.3075817
49 TERRY TOWN BR	VIRGIE	KY	41572-8826	37.2965283	-82.6585117
49 TONI DR	FLATWOODS	KY	41139-8963	38.50037867	-82.71530783
49 TOWN BR	PRESTONSBURG	KY	41653-8503	37.658215	-82.772195
49 TRIPLETT BR	LACKEY	KY	41643-9020	37.4503717	-82.8406417

49 TUFTS RD	WURLAND	KY	41144-7329	38.5372733	-82.7946433
49 TUFTS RD APT	WURLAND	KY	41144-7329	38.5372733	-82.7946433
49 TWIN AVE	PIKEVILLE	KY	41501-3642	37.3916683	-82.53717
49 TWIN POPLAR DR	HINDMAN	KY	41822-8303	37.3342367	-83.0072817
49 UNDERWOOD LN	OLIVE HILL	KY	41164-7844	38.26707833	-83.23240833
49 VARNEY DR	TOLER	KY	41514-8697	37.63788	-82.25177
49 VERMILLION AVE	WHITESBURG	KY	41858-7559	37.1229617	-82.8327
49 VERNON LN	HAPPY	KY	41746-8954	37.2006733	-83.1083317
49 VIRGIE HOLW HSE 2	VIRGIE	KY	41572-9036	37.3344633	-82.5784617
49 VIRGINIA AVE	SOUTH SHORE	KY	41175-9314	38.7250933	-82.94634
49 WAGON LN TRLR	LITTCARR	KY	41834-9047	37.2685117	-82.9475983
49 WALLACE RD	ELKHORN CITY	KY	41522-8036	37.316105	-82.4621883
49 WATTS DR	HAZARD	KY	41701-8553	37.35131578	-83.26628241
49 WICK DR	CORNETTSTVILLE	KY	41731-8560	37.1296167	-83.04202
49 WICK DR	CORNETTSTVILLE	KY	41731-8560	37.1301117	-83.0430333
49 WILCOX BR	WITTENSVILLE	KY	41274-9012	37.857825	-82.8052967
49 WILLIAM EVERAGE RD	EMMALENA	KY	41740-9108	37.358010833	-83.03460466
49 WOLFORD ST	PHELPS	KY	41553-8479	37.5134733	-82.15509
49 WOLFPEN BRANCH RD	SHELBIANA	KY	41562-8120	37.44141	-82.4300317
49 WOLFPIT BRANCH RD	ELKHORN CITY	KY	41522-7600	37.3532667	-82.4261883
49 WOODCREST DR	HAZARD	KY	41701-5435	37.228415	-83.1732017
49 WOODCREST DR APT 2	HAZARD	KY	41701-5435	37.2284383	-83.1731983
49 WOODLAND DR	TOLER	KY	41514-7683	37.63117	-82.2605567
49 E DORTON BLVD	STAFFORDSVILLE	KY	41256-9009	37.8272533	-82.8454533
49 N BRIDGE ST	PIKEVILLE	KY	41501-2805	37.5351633	-82.59451
49 N POINT AVE APT 1	JACKSON	KY	41339-8613	37.56040333	-83.39818167
49 N POINT AVE APT 10	JACKSON	KY	41339-8613	37.560165	-83.39853
49 N POINT AVE APT 11	JACKSON	KY	41339-8613	37.56013333	-83.39843167
49 N POINT AVE APT 12	JACKSON	KY	41339-8613	37.560115	-83.39854667
49 N POINT AVE APT 13	JACKSON	KY	41339-8613	37.560195	-83.398375
49 N POINT AVE APT 14	JACKSON	KY	41339-8613	37.56013667	-83.39854167
49 N POINT AVE APT 15	JACKSON	KY	41339-8613	37.56027333	-83.39844167
49 N POINT AVE APT 16	JACKSON	KY	41339-8613	37.560125	-83.39855167
49 N POINT AVE APT 17	JACKSON	KY	41339-8634	37.55973833	-83.39824
49 N POINT AVE APT 18	JACKSON	KY	41339-8634	37.55977333	-83.398155
49 N POINT AVE APT 19	JACKSON	KY	41339-8634	37.55970167	-83.39821167
49 N POINT AVE APT 2	JACKSON	KY	41339-8613	37.560395	-83.398295
49 N POINT AVE APT 20	JACKSON	KY	41339-8634	37.55975167	-83.398065
49 N POINT AVE APT 21	JACKSON	KY	41339-8634	37.55972	-83.398235
49 N POINT AVE APT 22	JACKSON	KY	41339-8634	37.55974833	-83.39806167
49 N POINT AVE APT 23	JACKSON	KY	41339-8634	37.55971667	-83.39825333
49 N POINT AVE APT 24	JACKSON	KY	41339-8634	37.55980333	-83.398145
49 N POINT AVE APT 3	JACKSON	KY	41339-8613	37.56038833	-83.398195
49 N POINT AVE APT 4	JACKSON	KY	41339-8613	37.560335	-83.39825667
49 N POINT AVE APT 5	JACKSON	KY	41339-8613	37.56042833	-83.39821167
49 N POINT AVE APT 6	JACKSON	KY	41339-8613	37.56035167	-83.39828333
49 N POINT AVE APT 7	JACKSON	KY	41339-8613	37.56038667	-83.39819667
49 N POINT AVE APT 8	JACKSON	KY	41339-8613	37.56034833	-83.39829833
49 N POINT AVE APT 9	JACKSON	KY	41339-8613	37.560205	-83.39843833
49 N RAILROAD ST	ALLEN	KY	41601-9448	37.61163	-82.72938
49 N ROBERTS DR	PRESTONSBURG	KY	41653-1507	37.6693565	-82.7174986
49 S CHURCH ST	SALYERSVILLE	KY	41465-8032	37.7516517	-83.0680767
49 S MAIN ST	TRAM	KY	41663-9006	37.57232417	-82.64589766
490 10TH ST	CATLETTSBURG	KY	41129-1422	38.436975	-82.6102117
490 BEAVER FRK	VIRGIE	KY	41572-8778	37.27578233	-82.71347716
490 BEETREE FRK	WEBBVILLE	KY	41180-6001	38.1973033	-82.8451595
490 CLEAR FORK RD TRLR	HAZARD	KY	41701-9616	37.287174	-83.11277583
490 CRAB APPLE DR	BLACKKEY	KY	41804-9047	37.1378536	-83.00524276
490 CRIBBS HL	GRAYSON	KY	41143-7919	38.3438583	-82.8719367
490 DANIELS BR	PIKEVILLE	KY	41501-8130	37.3806533	-82.4266883
490 DRY FORK RD	MOUSIE	KY	41839-9017	37.44345	-82.8714867
490 ELK FORK RD	HAZARD	KY	41701-7742	37.2737833	-83.12152
490 FOREST HILL CIR	JENKINS	KY	41537-9011	37.18244	-82.61597
490 GOLF COURSE RD	WHEELWRIGHT	KY	41669-9004	37.34206983	-82.71033983
490 GRACELAND DR	REDFOX	KY	41847-9026	37.203903	-82.9418785
490 GRAPEVINE CREEK RD	HAZARD	KY	41701-7358	37.3318517	-83.2449233
490 HIGHWAY 1862	WHITESBURG	KY	41858-9464	37.1391983	-82.7658933

490 JACOBS RIDGE RD UNIT A	PIPPA PASSES	KY	41844	37.3425103	-82.8827656
490 JACOBS RIDGE RD UNIT B	PIPPA PASSES	KY	41844	37.34266267	-82.88321966
490 JONES FRK	STEELE	KY	41566-8464	37.41006	-82.1819517
490 KY HIGHWAY 611	PIKEVILLE	KY	41501-4131	37.31740183	-82.54086183
490 KY ROUTE 550	EASTERN	KY	41622-6927	37.51583778	-82.80846968
490 KY ROUTE 550 TRLR	EASTERN	KY	41622-6927	37.5171433	-82.8098667
490 LETCHER DR	JEREMIAH	KY	41826	37.1580483	-82.9375367
490 OLD BURNING FORK RD	SALYERSVILLE	KY	41465-8983	37.73721	-83.0329217
490 PANBOWL RD	JACKSON	KY	41339-7548	37.56360667	-83.38432667
490 PETERS COVE HOLW	BULAN	KY	41722-9040	37.323185	-83.16782
490 PETERS COVE HOLW BLDG -	BULAN	KY	41722-9040	37.325735	-83.1693233
490 PISTOL CITY	WHITESBURG	KY	41858-8396	37.18655283	-82.83072183
490 PONDEROSA DR	PAINTSVILLE	KY	41240-8558	37.796365	-82.7918033
490 RAILROAD ST	JACKSON	KY	41339-9201	37.54678167	-83.376975
490 RAILROAD ST GARG	JACKSON	KY	41339-9201	37.54639833	-83.37742833
490 RAILROAD ST TRLR	JACKSON	KY	41339-9201	37.54637333	-83.37733667
490 RED MORG BR	TEABERRY	KY	41660-6309	37.4270083	-82.6350083
490 RIVER BEND WAY	GRAYSON	KY	41143-1724	38.3391333	-82.9255717
490 ROE CREEK RD	CATLETTSBURG	KY	41129-8892	38.2203817	-82.6246883
490 SETSER BR	DEBORD	KY	41214-8988	37.79492667	-82.60011833
490 SHEPHERD LOOP	GREENUP	KY	41144-6363	38.5381467	-82.820905
490 SHORT FORK RD	PIPPA PASSES	KY	41844-9042	37.31429183	-82.88942
490 STEER FORK RD	MALLIE	KY	41836-8810	37.25846944	-82.90118987
490 STEER FORK RD	MALLIE	KY	41836-8810	37.2586455	-82.90122833
490 TAYLOR RD	PIKEVILLE	KY	41501-3555	37.5242467	-82.481935
490 VILLAGE DR	WHITESBURG	KY	41858-9252	37.05694567	-82.8689625
490 WALKER AVE	RACELAND	KY	41169-1250	38.533250333	-82.72181333
490 WALKER MOUNTAIN RD	CORNETTSVILLE	KY	41731-8885	37.076385	-83.070845
490 WALKER MOUNTAIN RD	CORNETTSVILLE	KY	41731-8885	37.0764433	-83.071115
490 WILLIAMS BRANCH RD STE 1	HAZARD	KY	41701-7055	37.3909683	-83.1593733
490 WILLIAMS BRANCH RD STE 2	HAZARD	KY	41701-7055	37.3909055	-83.159457
490 WINDSOR CT	FLATWOODS	KY	41139-2177	38.5144083	-82.7118117
4900 BLACKBURN AVE	ASHLAND	KY	41101-6444	38.4474667	-82.62563
4900 BLACKBURN AVE	ASHLAND	KY	41101-6444	38.4474217	-82.6256183
4900 BOYD ST	ASHLAND	KY	41101-6570	38.44372	-82.6097733
4900 BOYD ST LOT 1	ASHLAND	KY	41101-6570	38.4437867	-82.6098517
4900 BOYD ST LOT 23	ASHLAND	KY	41101-6570	38.444378	-82.60816616
4900 BOYD ST LOT 26	ASHLAND	KY	41101-6561	38.444185	-82.60836
4900 BOYD ST LOT 28	ASHLAND	KY	41101-6561	38.44413833	-82.60862466
4900 BOYD ST LOT 29	ASHLAND	KY	41101-6561	38.44404	-82.609065
4900 BOYD ST LOT 38	ASHLAND	KY	41101-6561	38.4440167	-82.6098333
4900 BOYD ST LOT 4	ASHLAND	KY	41101-6570	38.44391183	-82.60965966
4900 BOYD ST LOT 40	ASHLAND	KY	41101-6561	38.4441433	-82.6096817
4900 BOYD ST TRLR 30	ASHLAND	KY	41101-6561	38.4440517	-82.6089467
4900 ROBERSON RD	ASHLAND	KY	41102-8500	38.45367	-82.6960883
4900 STATE ROUTE 827	GREENUP	KY	41144-6879	38.5783983	-82.9297233
4900 E MOUNTAIN PKWY	SALYERSVILLE	KY	41465-8402	37.7578133	-83.06388
4901 HIGHWAY 805	JENKINS	KY	41537-8874	37.1810483	-82.687165
4901 KY ROUTE 1428	ALLEN	KY	41601-9497	37.63057733	-82.71097766
4901 KY ROUTE 40	MEALLY	KY	41234-9716	37.7992367	-82.7323
4901 LONGFORK RD	VIRGIE	KY	41572-8824	37.3020817	-82.6507433
4901 ROBERSON RD	ASHLAND	KY	41102-8500	38.453845	-82.69635
4901 ROBERSON RD	ASHLAND	KY	41102-8500	38.4538767	-82.6969883
4901 SHERWOOD DR	ASHLAND	KY	41101-6877	38.4428917	-82.6219617
4901 WHITES CRK	CATLETTSBURG	KY	41129-8313	38.3208783	-82.6544967
4901 WHITES CRK LOT B	CATLETTSBURG	KY	41129-8313	38.320389833	-82.65423883
49013 STATE HIGHWAY 194	MAJESTIC	KY	41547-8350	37.5305867	-82.1011417
4902 RACCOON RD	RACCOON	KY	41557-8625	37.4798533	-82.430505
4902 ZEBULON HWY	PIKEVILLE	KY	41501-3514	37.5345683	-82.46531
4903 KY ROUTE 2030	PRINTER	KY	41655-9032	37.5097417	-82.68858
4904 ROBERSON RD	ASHLAND	KY	41102-8500	38.4535633	-82.6960917
4904 TAYLOR LN LOT A16	CATLETTSBURG	KY	41129-9157	38.4050383	-82.6462967
4905 BLACKBURN AVE	ASHLAND	KY	41101-6443	38.4472083	-82.6248667
4905 KY ROUTE 122	PRINTER	KY	41655-9087	37.510035	-82.757215
4905 KY ROUTE 122	PRINTER	KY	41655-9087	37.5101605	-82.7572885
4905 KY ROUTE 979 GARG	GRETHEL	KY	41631	37.4898458	-82.6487613
4905 KY ROUTE 979 HSE	GRETHEL	KY	41631-9701	37.4975467	-82.64958

4905 LITTLE LEATHERWOOD CRK	CORNETTSVILLE	KY	41731-8854	37.0712517	-83.07092
4905 POWERS RD	ASHLAND	KY	41101-6911	38.4413917	-82.6220983
4905 ROBIN HOOD DR	ASHLAND	KY	41101-6835	38.4402433	-82.6298683
4905 TAYLOR LN LOT A23	CATLETTSBURG	KY	41129-9157	38.4053967	-82.6460283
4905 WILLIAMS AVE	ASHLAND	KY	41101-6530	38.4441417	-82.61219
4906 KY ROUTE 1426	DANA	KY	41615-9067	37.5469633	-82.6754717
4906 LONG BRANCH RD	TURKEY CREEK	KY	41514-8016	37.64861	-82.3353167
4906 LONG BRANCH RD GARG	TURKEY CREEK	KY	41514-8016	37.64775183	-82.33554983
4908 KY HIGHWAY 7	VIPER	KY	41774-8745	37.190755	-83.1159067
4908 LONGFORK RD	VIRGIE	KY	41572-8824	37.30416533	-82.650869
4908 LONGFORK RD	VIRGIE	KY	41572-8824	37.3040283	-82.65061
4908 MUSSER LN	CATLETTSBURG	KY	41129-9771	38.3867608	-82.66132395
4908 OLD TRACE CRK	VANCEBURG	KY	41179-5609	38.34181333	-83.32237167
4908 TAYLOR LN LOT A17	CATLETTSBURG	KY	41129-9157	38.40512761	-82.64605158
4909 DORTON JENKINS HWY	JENKINS	KY	41537-8531	37.2179283	-82.562875
4909 ELKHORN CRK	ELKHORN CITY	KY	41522-7214	37.27209	-82.4088367
4909 ROBERSON RD	ASHLAND	KY	41102-8500	38.454455	-82.697305
4909 TAYLOR LN	CATLETTSBURG	KY	41129-9157	38.40537883	-82.64626266
4909 WILLIAMS AVE	ASHLAND	KY	41101-6530	38.4440717	-82.6118517
4909 WILLIAMS AVE GARG	ASHLAND	KY	41101-6530	38.4439247	-82.6116032
491 BALL FRK	PINSONFORK	KY	41555-7545	37.55352867	-82.24974583
491 BATES FRK	HALLIE	KY	41821-9005	37.078595	-83.0309183
491 CHLOE RD	PIKEVILLE	KY	41501-1695	37.4768217	-82.49898
491 COMMERCE DR	LOUISA	KY	41230-5001	38.09762667	-82.61767833
491 DAMRON BR	GRAYSON	KY	41143-7151	38.323625	-82.91378
491 DAMRON BR	GRAYSON	KY	41143-7151	38.3225133	-82.9140733
491 DOUGLAS HOLW UNIT DBLWD	OLIVE HILL	KY	41164-8458	38.27375117	-83.29883233
491 FERGUSON RD	ASHLAND	KY	41101-7354	38.4791367	-82.6601217
491 FERGUSON RD	ASHLAND	KY	41101-7354	38.4793417	-82.6597383
491 FIGHTING FRK	GRAYSON	KY	41143-8909	38.3265083	-82.85219
491 FIGHTING FRK	GRAYSON	KY	41143-8909	38.32654	-82.852245
491 FIGHTING FRK	GRAYSON	KY	41143-8909	38.3265545	-82.85205883
491 GAP BR	MILLSTONE	KY	41838	37.189045	-82.76803666
491 GAP BR	PIKEVILLE	KY	41501-7511	37.5171355	-82.585879
491 GODSEY HOLLOW RD	BULAN	KY	41722-9061	37.3156867	-83.1499283
491 GREER BR	EAST POINT	KY	41216-9098	37.7429733	-82.8089167
491 HIGH ST	HAZARD	KY	41701-1778	37.24951819	-83.19506788
491 HUFFS RUN TRLR	GRAYSON	KY	41143-7748	38.2581033	-82.9550267
491 JENKINS RD	WHITESBURG	KY	41858-7614	37.1162017	-82.8074733
491 JOE LITTLE FORK RD TRLR 1	JACKSON	KY	41339-8476	37.45537167	-83.449365
491 KINGS RIDGE RD	JACKSON	KY	41339-9642	37.56177	-83.39207167
491 KY ROUTE 1107	VAN LEAR	KY	41265-9055	37.7751633	-82.7875783
491 KY ROUTE 1559	PAINTSVILLE	KY	41240-9223	37.8718965	-82.79017766
491 LEFT FORK OF ABNER FRK	BELCHER	KY	41513-8428	37.373805	-82.3408383
491 MEADES BRANCH RD TRLR	LOUISA	KY	41230-6860	37.9931033	-82.6676333
491 MESA RDG	HAZARD	KY	41701-6792	37.3514158	-83.109198
491 MILLERS CRK	VAN LEAR	KY	41265-9030	37.7686967	-82.7521367
491 MOUNTAIN BREEZE RD TRLR 1	JENKINS	KY	41537-8606	37.1935217	-82.60639
491 NEW CAMP RD	SOUTH WILLIAMSON	KY	41503-4088	37.6610037	-82.2863639
491 OLD HOUSE BR TRLR	RANSOM	KY	41558-8543	37.524485	-82.19342
491 POWELLS CRK	PIKEVILLE	KY	41501-7935	37.4005117	-82.4241967
491 RIVER HILL DR	ASHLAND	KY	41101-7386	38.48356267	-82.65707083
491 RUSH CREEK RD	BUCKHORN	KY	41721-8591	37.2612217	-83.482755
491 SHORT BR	GREENUP	KY	41144-6922	38.5672967	-82.8603933
491 SOLOMON LN	EMMALENA	KY	41740-9138	37.358161333	-83.04191016
491 UPPER MASH FRK BARN	SALYERSVILLE	KY	41465-7432	37.76821487	-82.97492279
491 UPPER MASH FRK TRLR	SALYERSVILLE	KY	41465		
491 VILLAGE DR UNIT CABIN	WHITESBURG	KY	41858	37.057194333	-82.86775583
491 WALTERS RD	PIKEVILLE	KY	41501-9201	37.4851228	-82.4851872
491 WENDELL FORD TERMIN RD	CHAVIES	KY	41727-8679	37.3738482	-83.254607
4910 RIDGE LINE RD	RACCOON	KY	41557-8920	37.466182	-82.3831265
4910 RIDGE LINE RD	RACCOON	KY	41557-8920	37.46657	-82.3832767
4910 ROBIN HOOD DR	ASHLAND	KY	41101-6836	38.439775	-82.6300567
4911 WILLIAMS AVE	ASHLAND	KY	41101-6530	38.4438617	-82.612015
4912 GREASY CRK	SHELBIANA	KY	41562-8604	37.3645767	-82.4955417
4912 POND CREEK RD	MCVEIGH	KY	41555-8524	37.54133883	-82.25802183
4912 POND CREEK RD	MCVEIGH	KY	41555-8524	37.541402	-82.2580993

4912 ROBERSON RD HSE	ASHLAND	KY	41102-8500	38.453668	-82.696172
4912 ROBERSON RD TRLR	ASHLAND	KY	41102-8500	38.45321	-82.695945
4912 TAYLOR LN LOT A18	CATLETTSBURG	KY	41129-9157	38.40531617	-82.6465475
4912 W KY HIGHWAY 80	AVAWAM	KY	41713	37.242785	-83.2529083
4913 KY ROUTE 1428	ALLEN	KY	41601-9497	37.630554	-82.71125083
4913 LONGFORK RD	VIRGIE	KY	41572-8824	37.3033376	-82.6514397
4913 ROBIN HOOD DR	ASHLAND	KY	41101-6835	38.4399617	-82.6293317
4913 SOUTHERN HILLS DR	ASHLAND	KY	41102-8217	38.4417333	-82.6379883
4913 TAYLOR LN	CATLETTSBURG	KY	41129-9157	38.405275	-82.64669667
4913 E US HIGHWAY 60 TRLR	GRAYSON	KY	41143-7956	38.344275	-82.8474217
4914 ELKHORN CRK	ELKHORN CITY	KY	41522-7214	37.2714417	-82.409515
4914 KY ROUTE 1428	ALLEN	KY	41601-9497	37.631261	-82.7112271
4914 KY ROUTE 1428	ALLEN	KY	41601-9497	37.6310117	-82.7114267
4914 ROCKCASTLE RD	INEZ	KY	41224-8502	37.9179	-82.545245
4915 BLUE RIBBON DR	CATLETTSBURG	KY	41129-9004	38.3269683	-82.6577817
4915 KY ROUTE 979 HSE 1	HAROLD	KY	41635-8742	37.4965624	-82.65001
4915 ROBERSON RD	ASHLAND	KY	41102-8500	38.453455	-82.6968167
4915 ROBIN HOOD DR	ASHLAND	KY	41101-6835	38.4395317	-82.6288633
4915 ROBIN HOOD DR	ASHLAND	KY	41101-6835	38.4398883	-82.6293467
4915 ROBIN HOOD DR	ASHLAND	KY	41101-6835	38.4400633	-82.6297333
4915 E US HIGHWAY 60	GRAYSON	KY	41143-7956	38.3442883	-82.84742
4916 DOG FORK LAUREL RD	CATLETTSBURG	KY	41129-9660	38.3484833	-82.6691583
4916 DOG FORK LAUREL RD	CATLETTSBURG	KY	41129-9660	38.348753166	-82.66864683
4916 HIGHWAY 1087	MOUSIE	KY	41831-8979	37.4155117	-82.8902417
4916 HIGHWAY 899	PIPPA PASSES	KY	41844-9036	37.3295083	-82.8813883
4916 TAYLOR LN	CATLETTSBURG	KY	41129-9157	38.40528865	-82.64680064
4917 CATLETTS CRK	CATLETTSBURG	KY	41129-8699	38.417355	-82.653135
4917 MARROWBONE CREEK RD	ELKHORN CITY	KY	41522-8004	37.3256483	-82.45734
4917 MILLERS CRK	PIKEVILLE	KY	41501-5854	37.59291033	-82.5220735
4917 MILLERS CRK GARG	PIKEVILLE	KY	41501-5854	37.59325283	-82.52206783
4917 POND CREEK RD	PINSONFORK	KY	41555-8524	37.5420717	-82.2580767
4917 ROBERSON RD	ASHLAND	KY	41102-8500	38.453635	-82.6976133
4917 ROBIN HOOD DR	ASHLAND	KY	41101-6835	38.439805	-82.6293583
4917 TAYLOR LN LOT A20	CATLETTSBURG	KY	41129-9157	38.4056017	-82.6466817
4917 WILLIAMS AVE	ASHLAND	KY	41101-6530	38.4436717	-82.61143
4918 BLUE RIBBON DR	CATLETTSBURG	KY	41129-9003	38.3270383	-82.657995
4918 HIGHWAY 1087	MOUSIE	KY	41839-8979	37.41565	-82.889955
4918 HIGHWAY 1087 GARG	MOUSIE	KY	41839-8979	37.4159833	-82.8905283
4918 WINCHESTER AVE	ASHLAND	KY	41101-6537	38.4430328	-82.6103223
4919 CANNONSBURG RD	CATLETTSBURG	KY	41129-9753	38.3996033	-82.6587367
4919 CANNONSBURG RD	CATLETTSBURG	KY	41129-9753	38.3989217	-82.6579917
4919 CANNONSBURG RD	CATLETTSBURG	KY	41129-9753	38.398955	-82.658662
4919 ROBIN HOOD DR	ASHLAND	KY	41101-6835	38.4396367	-82.6293283
4919 SHERWOOD DR	ASHLAND	KY	41101-6877	38.4427267	-82.6208417
492 AUSTIN BRANCH RD	LOUISA	KY	41230-8753	38.17082	-82.6668183
492 BIG DOUBLES BR TRLR	MALLIE	KY	41836-8916	37.2381283	-82.903935
492 BIG LICK RD	SALYERSVILLE	KY	41465-8319	37.692116	-82.96157966
492 BRUCE BRANCH RD HSE	MOUSIE	KY	41839-9095	37.421245	-82.8953383
492 BRUCE BRANCH RD TRLR	MOUSIE	KY	41839-9095	37.42103	-82.895575
492 BURTON HOLLOW RD	SIZEROCK	KY	41749	37.227768	-83.464582
492 COTTONWOOD RD	LOUISA	KY	41230-8050	38.1327483	-82.662905
492 FRALEY BR TRLR	GRAYSON	KY	41143-8500	38.27395	-82.92706
492 GRAPEVINE CREEK RD	HAZARD	KY	41701-7358	37.331896333	-83.24485666
492 HALL BRANCH RD	TOPMOST	KY	41862-9094	37.3492317	-82.81846
492 HENRY HUTTON RD	FLEMING NEON	KY	41840-9029	37.1971783	-82.6968933
492 JET ST	JEFF	KY	41751-8928	37.2041217	-83.1380083
492 KY ROUTE 3380	TEABERRY	KY	41660-6314	37.4100133	-82.641565
492 LIZZIE FRK	PIKEVILLE	KY	41501-4013	37.31768	-82.56175
492 MAIN ST	SOUTH SHORE	KY	41175-9558	38.7187683	-82.9629283
492 MAIN ST STE 1	HAZARD	KY	41701-1777	37.2482867	-83.1958933
492 MAIN ST STE 6	HAZARD	KY	41701-1777	37.248485	-83.19559
492 MEATHOUSE FRK	CANADA	KY	41519-8202	37.60172733	-82.33002533
492 OVERLOOK TER	JENKINS	KY	41537-8660	37.1757217	-82.6456833
492 PECAN ST	HAZARD	KY	41701-2148	37.2405483	-83.1786717
492 POPLAR ST	FLATWOODS	KY	41139-1732	38.51795193	-82.70571217
492 RIVENDELL RD	ASHLAND	KY	41102-7965	38.4768967	-82.7261383
492 STANLEY FRK	VARNEY	KY	41571-9095	37.6069767	-82.4390133

492 SUGARCAMP RD	GREENUP	KY	41144-6893	38.575195666	-82.938357
492 SUNSHINE LN	KIMPER	KY	41539-6448	37.522445166	-82.37257333
492 UPPER CAMP BR	PHYLLIS	KY	41554-8859	37.4608617	-82.2970633
492 E DORTON BLVD	STAFFORDSVILLE	KY	41256-9011	37.826475	-82.8516267
492 S ROBERTS DR APT 113	PRESTONSBURG	KY	41653-1522	37.662505	-82.71374
492 S ROBERTS DR APT 114	PRESTONSBURG	KY	41653-1522	37.662505	-82.71374
492 S ROBERTS DR APT 115	PRESTONSBURG	KY	41653-1522	37.662505	-82.7137383
492 S ROBERTS DR APT 116	PRESTONSBURG	KY	41653-1522	37.6625067	-82.7137367
4920 HIGHWAY 899	PIPPA PASSES	KY	41844-9036	37.329625	-82.8816667
4920 TAYLOR LN LOT B5	CATLETTSBURG	KY	41129-9157	38.40527633	-82.64730783
4921 BANBURY RD	ASHLAND	KY	41101-6900	38.4409283	-82.6262883
4921 COLDWATER RD	INEZ	KY	41224-8748	37.79726167	-82.51830167
4921 HIGHWAY 550 TRLR	GARNER	KY	41817-9062	37.367965	-82.9161067
4921 LEFT FORK MACES CRK RD	VIPER	KY	41774-8449	37.1315317	-83.1310233
4921 RIGHT FORK MACES CRK RD	VIPER	KY	41774-9049	37.1383383	-83.1886217
4922 COLDWATER RD	INEZ	KY	41224-8748	37.797225	-82.51905333
4922 KY ROUTE 1086	WAYLAND	KY	41666-6839	37.45922483	-82.76752533
4922 MUSIC BR	ASHLAND	KY	41102-7709	38.3775417	-82.66974
4922 ROUTE 1428 APT	ALLEN	KY	41601	37.631135	-82.7114083
4923 CATLETTS CRK	CATLETTSBURG	KY	41129-8699	38.4174317	-82.6529283
4923 DRYHILL RD	HYDEN	KY	41749-8348	37.200312	-83.384716
4923 HIGHWAY 7	LETCHER	KY	41832-9028	37.1448817	-82.94744
4923 KY ROUTE 3379	GALVESTON	KY	41635-8957	37.4353367	-82.6253717
49234 STATE HIGHWAY 194	MAJESTIC	KY	41547-8353	37.5275733	-82.1007217
4924 BLACKBURN AVE	ASHLAND	KY	41101-6444	38.4468817	-82.625645
4924 ELKHORN CRK	ELKHORN CITY	KY	41522-7214	37.27137	-82.4099067
4924 GREASY CRK	SHELBIANA	KY	41562-8604	37.3645967	-82.4953683
4924 GREASY CRK	SHELBIANA	KY	41562-8604	37.3645283	-82.4951283
4924 KY ROUTE 40	STAFFORDSVILLE	KY	41256-9115	37.81595	-82.8975167
4924 TAYLOR LN LOT B4	CATLETTSBURG	KY	41129-9157	38.40519017	-82.64761233
4925 DOG FORK LAUREL RD	CATLETTSBURG	KY	41129-9660	38.3479367	-82.6682317
4925 HIGHWAY 805	CROMONA	KY	41810	37.1808683	-82.68669
4925 MAIN ST	SOUTH SHORE	KY	41175	38.7194483	-82.9609283
4925 POWERS RD	ASHLAND	KY	41101-6911	38.4413683	-82.6221417
49259 STATE HIGHWAY 194	MAJESTIC	KY	41547-8353	37.52643661	-82.1011444
4926 HIGHWAY 707	LOUISA	KY	41230-7101	38.2139667	-82.66175
4926 HIGHWAY 707 TRLR	LOUISA	KY	41230-7101	38.2157	-82.6613883
4926 RACCOON RD	RACCOON	KY	41557-8625	37.4804017	-82.431155
4926 ROBERTS DR	ASHLAND	KY	41102-8311	38.44553	-82.6899367
4927 HIGHWAY 160 TRLR	LITTCARR	KY	41834-9006	37.2893717	-82.9353733
4927 KY ROUTE 3379	HAROLD	KY	41635-8957	37.435035	-82.6244817
4928 KILDEE DR LOT 46	ASHLAND	KY	41102-8520	38.4540483	-82.708345
4928 KY ROUTE 3379	GALVESTON	KY	41635-8957	37.434877	-82.625425
4928 TAYLOR LN	CATLETTSBURG	KY	41129-9157	38.405148	-82.64805866
4929 BRUSHY RD	VARNEY	KY	41571-9018	37.64224	-82.4254183
4929 CRAFT COLLY RD	ERMINE	KY	41815-9049	37.1812667	-82.8011583
4929 KY ROUTE 3379	HAROLD	KY	41635-8957	37.4345467	-82.6249517
4929 LAKE BONITA RD	CATLETTSBURG	KY	41129-8470	38.3917017	-82.6468517
4929 ROBIN HOOD DR	ASHLAND	KY	41101-6835	38.43957	-82.6291633
4929 STATE HIGHWAY 319	HARDY	KY	41531-8908	37.5968533	-82.2049933
4929 STATE ROUTE 5	ASHLAND	KY	41102-8506	38.4527617	-82.707545
4929 STATE ROUTE 503 TRLR	WURTLAND	KY	41144-7309	38.489615	-82.76836
493 COLDWATER RD	INEZ	KY	41224-8703	37.8470299	-82.5183182
493 CYNTHIA CHAPEL RD	LOUISA	KY	41230-6044	38.07310201	-82.61497431
493 DARRELL RD TRLR	PREMIUM	KY	41845-9101	37.145255	-82.915975
493 DETENTION RD	HYDEN	KY	41749	37.16340783	-83.41114833
493 DETENTION RD BLDG LAWN	HYDEN	KY	41749	37.1638741	-83.4114014
493 HAMBLEY BLVD APT 101	PIKEVILLE	KY	41501-3886	37.48503941	-82.52695053
493 HAMBLEY BLVD APT 102	PIKEVILLE	KY	41501-3886	37.48503941	-82.52695053
493 HAMBLEY BLVD APT 103	PIKEVILLE	KY	41501-3886	37.4856108	-82.5262476
493 HAMBLEY BLVD APT 104	PIKEVILLE	KY	41501-3886	37.4854155	-82.52653483
493 HAMBLEY BLVD APT 201	PIKEVILLE	KY	41501-3886	37.48556883	-82.52658016
493 HAMBLEY BLVD APT 202	PIKEVILLE	KY	41501-3886	37.48526017	-82.526454
493 HAMBLEY BLVD APT 203	PIKEVILLE	KY	41501-3886	37.48540117	-82.52658116
493 HAMBLEY BLVD APT 204	PIKEVILLE	KY	41501-3886	37.48503941	-82.52695053
493 HICKORY BRANCH RD	HAZARD	KY	41701	37.3140533	-83.0658083
493 HIGH ROCK RD	HAZARD	KY	41701-6769	37.268745	-83.144

493	HIGHWAY 3408	BLACKKEY	KY	41804-9040	37.14560202	-82.98866454
493	JOHNS CREEK RD	PIKEVILLE	KY	41501-4803	37.5641967	-82.4355433
493	JOHNS CREEK RD	PIKEVILLE	KY	41501-4803	37.5641883	-82.4355933
493	KATE CAMP BR	FOREST HILLS	KY	41527-8427	37.626045	-82.3083567
493	KNIPP BR	GRAYSON	KY	41143-7780	38.2330217	-82.8633917
493	LEFT FORK BLACKBERRY RD	RANSOM	KY	41558-8511	37.546335	-82.200575
493	LITTLE EAST FORK RD TRLR	LOUISA	KY	41230-5515	38.2156245	-82.74551283
493	MIDDLE BR	MC DOWELL	KY	41647-6033	37.4563933	-82.7239983
493	OLD BURNING FORK RD	SALYERSVILLE	KY	41465-8983	37.7371383	-83.0332783
493	PINE TREE HOLW	LARKSLANE	KY	41817-9081	37.3767617	-82.879625
493	POPLAR FRK	BEAUTY	KY	41203-9056	37.8446775	-82.4493771
493	RIVERSIDE DR	WEST LIBERTY	KY	41472-1053	37.92027083	-83.261532
493	SALTWELL RD	INEZ	KY	41224-8821	37.84793	-82.552872
493	SPICER BRANCH CANOE RD	JACKSON	KY	41339-9732	37.45196167	-83.45791167
493	STATE ROUTE 784	SOUTH SHORE	KY	41175-9784	38.7045883	-82.9576
493	THOMPSON BR	PIKEVILLE	KY	41501-3536	37.5480133	-82.4758833
493	UNIVERSITY DR	PRESTONSBURG	KY	41653-1071	37.6847817	-82.78254
493	VARNEY BR	KIMPER	KY	41539-6251	37.5138417	-82.3543183
493	VARNEY BR	KIMPER	KY	41539-6251	37.513625	-82.3555533
493	VINCENT HOLW	OLIVE HILL	KY	41164-7212	38.266215	-83.30051667
493	VINCENT HOLW	OLIVE HILL	KY	41164-7212	38.26599333	-83.30085
493	YELLOW MOUNTAIN RD	LEBURN	KY	41831-8835	37.410305	-82.9625183
493	E 1ST AVE	SOUTH SHORE	KY	41175-8920	38.725	-82.965845
493	E DORTON BLVD	STAFFORDSVILLE	KY	41256-9011	37.8261783	-82.851245
493	N CAROL MALONE BLVD	GRAYSON	KY	41143-1119	38.3354067	-82.9455367
493	S PATTY LOVELESS DR	ELKHORN CITY	KY	41522-7871	37.3040633	-82.3399883
493	S PATTY LOVELESS DR APT 1	ELKHORN CITY	KY	41522-7871	37.3041935	-82.3396685
4930	HIGHWAY 15	JACKSON	KY	41339-8627	37.51563167	-83.34379333
4930	KY ROUTE 3379	GRETHEL	KY	41631	37.43482	-82.6253017
4930	ROBIN HOOD DR	ASHLAND	KY	41101-6836	38.43914	-82.6295617
4930	SMITHBORO RD	SASSAFRAS	KY	41759-8889	37.219176	-83.048005
4930	STRAIGHT CREEK RD TRLR	ASHLAND	KY	41102-8020	38.37711	-82.801855
4931	CATLETTS CRK	CATLETTSBURG	KY	41129-8699	38.4176767	-82.65228
4931	LONG BRANCH RD	BELFRY	KY	41514-8016	37.64772083	-82.33527983
4931	ROBIN HOOD DR	ASHLAND	KY	41101-6835	38.4395233	-82.62918
49319	STATE HIGHWAY 194	MAJESTIC	KY	41547-8354	37.5381239	-82.1010667
4932	BUFFALO HORN RD	LOUISA	KY	41230-5422	37.9489375	-82.5221355
4932	POOR BOTTOM RD	ELKHORN CITY	KY	41522-8106	37.32334	-82.4805167
4932	RACCOON RD	RACCOON	KY	41557-8625	37.4803917	-82.4310833
4932	TAYLOR LN	CATLETTSBURG	KY	41129-9157	38.40503867	-82.64819616
4933	DANIELS FORK RD GARG	ASHLAND	KY	41102-9413	38.4569054	-82.7098537
4933	DANIELS FORK RD TRLR	ASHLAND	KY	41102-9413	38.456255	-82.70964
4933	RIGHT FORK MACES CRK RD	VIPER	KY	41774	37.1383383	-83.1886217
4933	ROBIN HOOD DR	ASHLAND	KY	41101-6835	38.43939	-82.6291283
4933	TAYLOR LN LOT B-32	CATLETTSBURG	KY	41129-9157	38.40538233	-82.64797116
4934	STATE ROUTE 1043	SOUTH SHORE	KY	41175-7664	38.7245367	-82.9252283
4934	STATE ROUTE 1043	SOUTH SHORE	KY	41175-7664	38.7247983	-82.9250667
4934	STATE ROUTE 1043 UNIT BLDG	SOUTH SHORE	KY	41175-7664	38.7251189	-82.9214696
4934	E KY HIGHWAY 80	BULAN	KY	41722-9085	37.33240916	-83.15960859
4934	E KY HIGHWAY 80	BULAN	KY	41722-9085	37.33245336	-83.15961019
49345	STATE HIGHWAY 194	MAJESTIC	KY	41547-8354	37.52602	-82.1009233
4935	DOG FORK LAUREL RD	CATLETTSBURG	KY	41129-9660	38.3471417	-82.6699667
4935	HIGHWAY 805	CROMONA	KY	41810	37.180921	-82.686871
4935	KILDEE DR	ASHLAND	KY	41102-8521	38.4545767	-82.7080783
4935	ROBIN HOOD DR	ASHLAND	KY	41101-6835	38.43921	-82.6290483
4935	STATE ROUTE 3	CATLETTSBURG	KY	41129-9634	38.370347	-82.655152
4935	TOLER CRK	HAROLD	KY	41635-9063	37.464088	-82.6084115
4936	DANIELS FORK RD	ASHLAND	KY	41102-9413	38.4562633	-82.7103033
4936	KY ROUTE 122	PRINTER	KY	41655-9087	37.5107183	-82.7574733
4936	SHERWOOD DR	ASHLAND	KY	41101-6880	38.4422933	-82.6203033
4936	TAYLOR LN LOT B-1	CATLETTSBURG	KY	41129-9157	38.40501817	-82.64818516
4937	ELKHORN CRK	ELKHORN CITY	KY	41522-7214	37.2716417	-82.4085517
4937	POND CREEK RD TRLR	MCVEIGH	KY	41555-8524	37.5406817	-82.2575233
4937	E US HIGHWAY 60	GRAYSON	KY	41143-7956	38.3443417	-82.8471683
49379	STATE HIGHWAY 194	MAJESTIC	KY	41547-8355	37.525825	-82.101125
4939	KILDEE DR	ASHLAND	KY	41102-8521	38.4543783	-82.7087717
494	ASHBROOKE HL	ASHLAND	KY	41102-8776	38.46155783	-82.75052033



494	ASHBROOKE HL	ASHLAND	KY	41102-8776	38.46127126	-82.75189991
494	ASHBROOKE HL BARN	ASHLAND	KY	41102-8776	38.4651674	-82.7535808
494	BIG SHELBY CRK	JENKINS	KY	41537-7922	37.2184883	-82.5715283
494	BUCK TACKETT RD	VIRGIE	KY	41572-8808	37.29887	-82.6381467
494	CALLAHAN BR	KIMPER	KY	41539-6417	37.5373983	-82.3537467
494	CHLOE RD	PIKEVILLE	KY	41501-1561	37.4758083	-82.4987167
494	CHLOE RD	PIKEVILLE	KY	41501-1561	37.4740717	-82.49853
494	CHLOE RD UNIT LIGHTS	PIKEVILLE	KY	41501-1561	37.474425	-82.49895416
494	CLEAR FORK RD	HAZARD	KY	41701-9616	37.287235	-83.112815
494	CONN ST	IVEL	KY	41642-9407	37.5795	-82.6615083
494	EAGLES NEST RD	EMMALENA	KY	41740-9041	37.32509567	-83.05860333
494	FLY BY HAZARD RD	HAZARD	KY	41701	37.3765706	-83.2464222
494	FRANKLIN BR	ERMINE	KY	41815-8905	37.15015	-82.8026767
494	FROG POND RD	INEZ	KY	41224-9061	37.7959901	-82.4521704
494	FROZEN FRK	HALO	KY	41606-9032	37.3149233	-82.7320583
494	GRAHN RD	OLIVE HILL	KY	41164-6833	38.313645	-83.11114
494	HAUS BR	BANNER	KY	41603-8966	37.589455	-82.70673
494	HIGHWAY 3406	MAYKING	KY	41837-9004	37.13800083	-82.74093083
494	HIGHWAY 3406	MAYKING	KY	41837		
494	LEFT FORK OF JOES CRK	PIKEVILLE	KY	41501-5943	37.553336833	-82.49658216
494	LIMEVILLE HOLW	SOUTH SHORE	KY	41175-7791	38.70437	-82.887855
494	LUM DEROSSETT BR	EAST POINT	KY	41216-8743	37.71025	-82.82979
494	MAIN ST STE 2	HAZARD	KY	41701-1777	37.248495	-83.1955567
494	MARY BR	DENTON	KY	41132-8931	38.2408379	-82.8191036
494	MAYNARD FRK	GULNARE	KY	41501-5317	37.6291483	-82.51664
494	MELISSA BRANCH RD TRLR	ARY	KY	41712-8720	37.36425	-83.1584933
494	MILLERS FORK RD	STEELE	KY	41566-8408	37.4036383	-82.1855367
494	MOSLEY BEND RD	DRYHILL	KY	41749-8227	37.246858	-83.3804687
494	MOUNTAIN HOLW	BUSY	KY	41723	37.24698983	-83.32625783
494	MOUNTAIN HOLW	BUSY	KY	41723	37.24113086	-83.16930478
494	MOUNTAIN HOLW	BUSY	KY	41723	37.24696017	-83.32626266
494	MULLEN FRK	STONE	KY	41567-7003	37.5738517	-82.275195
494	OLD BURNING FRK	SALYERSVILLE	KY	41465-7461	37.73828568	-83.03485202
494	OLD FERRELLS CREEK RD	BELCHER	KY	41513-8514	37.3457267	-82.3673367
494	PHILLIPS BRANCH RD TRLR	JAMBOREE	KY	41553-9066	37.4925967	-82.1420133
494	REEDER RD	OLIVE HILL	KY	41164-5802	38.30902558	-83.31735568
494	STEVENS RIDGE RD TRLR	EMERSON	KY	41135-8945	38.35409667	-83.28557
494	STEVENS RIDGE RD TRLR	EMERSON	KY	41135-8945	38.35361167	-83.28775667
494	WELLS RD	GRAYSON	KY	41143-9133	38.3023033	-82.942215
494	WINTER HAVEN LN	GRAYSON	KY	41143-6208	38.2824267	-82.9475417
4940	GREASY CRK	SHELBIANA	KY	41562-8604	37.3641433	-82.4952583
4940	JAMES E HANNAH DR	SOUTH SHORE	KY	41175	38.719235	-82.9601933
4940	MOORE BR TRLR	ASHLAND	KY	41102-8014	38.38617	-82.8026067
4940	STRAIGHT CREEK RD	ASHLAND	KY	41102-8020	38.3750067	-82.803195
4940	STRAIGHT CREEK RD	ASHLAND	KY	41102-8020	38.37558	-82.803895
4940	STRAIGHT CREEK RD	ASHLAND	KY	41102-8020	38.3763483	-82.8024983
49401	STATE HIGHWAY 194	MAJESTIC	KY	41547-8356	37.5254567	-82.1007317
49407	STATE HIGHWAY 194	MAJESTIC	KY	41547-8356	37.5252383	-82.1010217
49407	STATE HIGHWAY 194 GARG	MAJESTIC	KY	41547-8356	37.52532333	-82.10078483
4942	ELKHORN CRK	ELKHORN CITY	KY	41522-7214	37.271175	-82.4098633
4942	ROBERTS DR	ASHLAND	KY	41102-8311	38.4452033	-82.6916
4943	DOG FORK LAUREL RD	CATLETTSBURG	KY	41129-9660	38.346857	-82.669663
49431	STATE HIGHWAY 194	MAJESTIC	KY	41547-8356	37.5250633	-82.100385
4944	HIGHWAY 1110	JACKSON	KY	41339-9106	37.45703786	-83.36962343
4944	LEFT FORK MACES CRK RD	VIPER	KY	41774-8449	37.13111	-83.1306517
4944	STATE ROUTE 5 TRLR	ASHLAND	KY	41102-8506	38.45226267	-82.70675733
4945	BRUSHY RD	VARNEY	KY	41571-9018	37.64181	-82.4271667
4945	ELKHORN CRK	ELKHORN CITY	KY	41522-7214	37.27146	-82.4083833
4945	KY ROUTE 40	MEALLY	KY	41234-9716	37.7996	-82.7317117
4945	MARROWBONE CREEK RD	ELKHORN CITY	KY	41522-8004	37.3258717	-82.456845
4945	MARROWBONE CREEK RD	ELKHORN CITY	KY	41522-8004	37.3259867	-82.457195
4945	POND CREEK RD	MCVEIGH	KY	41555-8524	37.5406817	-82.2575233
4945	ROBIN HOOD DR UNIT 9	ASHLAND	KY	41101-6835	38.4391283	-82.6289417
4945	SHERWOOD DR	ASHLAND	KY	41101-6877	38.4426883	-82.6200867
4945	SHERWOOD DR	ASHLAND	KY	41101-6877	38.4429483	-82.6196717
4945	VALLEY VIEW DR	ASHLAND	KY	41101-6853	38.4372933	-82.6345467
4946	KY HIGHWAY 463	SLEMP	KY	41763	37.022415	-83.1177115

4946 STATE ROUTE 3	CATLETTSBURG	KY	41129-9634	38.37032617	-82.65626316
49462 STATE HIGHWAY 194 TRLR	MAJESTIC	KY	41547-8356	37.5247983	-82.0990567
4947 LAKE BONITA RD	CATLETTSBURG	KY	41129-8470	38.39202483	-82.64651966
4947 LAKE BONITA RD UNIT 723B	CATLETTSBURG	KY	41129-8470	38.391735	-82.64606
4947 ROBIN HOOD DR	ASHLAND	KY	41101-6835	38.4391033	-82.628885
4947 STATE ROUTE 1043	SOUTH SHORE	KY	41175-7664	38.7250533	-82.92647
49477 STATE HIGHWAY 194	MAJESTIC	KY	41547-8356	37.5246772	-82.099158
49489 STATE HIGHWAY 194	MAJESTIC	KY	41547-8356	37.52501367	-82.09907616
4949 FRIEL DR	ASHLAND	KY	41102-9567	38.45408	-82.7036363
4949 HIGHWAY 1110	HADDIX	KY	41339-9106	37.45704667	-83.36882333
4949 HIGHWAY 1110	HADDIX	KY	41339-9106	37.456925	-83.369345
4949 HIGHWAY 1110	SALDEE	KY	41339-9106	37.45693667	-83.36936167
4949 HIGHWAY 1110 GARG	JACKSON	KY	41339-9106	37.45688583	-83.3687755
4949 PEGGY LANE DR	MEALLY	KY	41234-9716	37.799355	-82.7315133
4949 POSSUM TROT RD	LEBURN	KY	41831-8970	37.3990667	-82.9557133
495 BATES FRK	HALLIE	KY	41821-9005	37.0806683	-83.0306533
495 BIRCH DR	BANNER	KY	41603	37.5931798	-82.6958584
495 BIRCH DR TRLR	BANNER	KY	41603	37.593405	-82.6967033
495 BLACKBERRY RD	DEBORD	KY	41214-9013	37.81911	-82.563575
495 BROADLEAF RD	LOUISA	KY	41230-6010	38.07712	-82.64154167
495 CALEB FRK	WEEKSBURY	KY	41667-9042	37.324893	-82.68300416
495 CALEB FRK BLDG CAMPER	WEEKSBURY	KY	41667-9042	37.325070166	-82.68275716
495 DEBORD RD	DEBORD	KY	41214-9091	37.8213365	-82.54915716
495 DEREFIELD CEMETERY RD	LOUISA	KY	41230-9089	38.13132717	-82.72553533
495 GAYSMILL LOOP	BUCKHORN	KY	41721-8631	37.2719288	-83.5210511
495 HALDEMAN RD TRLR	MOREHEAD	KY	40351-9097	38.24383667	-83.33741167
495 HENRY GOBLE RD	INEZ	KY	41224	37.85359833	-82.50983
495 HIGH ST	HAZARD	KY	41701-1778	37.24954017	-83.19507011
495 HIGHWAY 1862	MAYKING	KY	41837	37.1390033	-82.7672767
495 HOLLYBUSH BR TRLR 1	PREMIUM	KY	41845-9077	37.14992683	-82.8803035
495 HOWARD DR	SALYERSVILLE	KY	41465-7039	37.7151659	-83.0034864
495 JESSE BRANCH RD	BOONEVILLE	KY	41314-9508	37.39675833	-83.49450167
495 KENDRICK FRK	PIKEVILLE	KY	41501-6609	37.455715	-82.4547633
495 KY HIGHWAY 611	PIKEVILLE	KY	41501-4131	37.31689	-82.540065
495 MILL CREEK RD	LOUISA	KY	41230-7651	37.96495167	-82.53605667
495 POLLS CREEK RD	SMILAX	KY	41764-8808	37.1362667	-83.2743717
495 POUNDING MILL RD	FREEBURN	KY	41528-8660	37.5699517	-82.1449533
495 RIVER BEND WAY	GRAYSON	KY	41143-1731	38.3395267	-82.9261783
495 RIVER HILL DR	ASHLAND	KY	41101-7386	38.483803	-82.65690666
495 STAN BR	GRAYSON	KY	41143-7284	38.3407146	-82.98992079
495 STATE HIGHWAY 319	TOLER	KY	41514-8682	37.6365983	-82.253495
495 STORE HOLLOW RD	BETSY LAYNE	KY	41605-9019	37.5624715	-82.62295129
495 TRACE FORK RD	CONFLUENCE	KY	41749-7944	37.2734867	-83.39949
495 TRACE FRK	ELKHORN CITY	KY	41522-8045	37.322893	-82.29007
495 WALBRIDGE RD	LOUISA	KY	41230-5815	38.07542	-82.60619667
495 N CAROL MALONE BLVD	GRAYSON	KY	41143-1119	38.33559	-82.94584
495 W RUSSELL ST	ELKHORN CITY	KY	41522-9068	37.29883	-82.35455
4950 BIG PERRY RD TRLR	MOREHEAD	KY	40351-9581	38.28849833	-83.38927
4950 HIGHWAY 160	LITTCARR	KY	41834-9006	37.288155	-82.9366633
4950 KY ROUTE 979	HAROLD	KY	41635-8742	37.495815	-82.6506917
4950 MAIN ST	SOUTH SHORE	KY	41175	38.7191017	-82.9601167
4950 QUICKSAND CREEK RD	LAMBRIC	KY	41339-9574	37.55650667	-83.13083
4950 ROBIN HOOD DR	ASHLAND	KY	41101-6836	38.4385883	-82.6293617
4950 SMITHBORO RD	SASSAFRAS	KY	41759-8889	37.221184	-83.04584599
4950 STATE ROUTE 503	WURLTAND	KY	41144-7309	38.489565	-82.76905
4950 WILLIAMS AVE	ASHLAND	KY	41101-6531	38.4434617	-82.6118633
4950 WINCHESTER AVE	ASHLAND	KY	41101-6537	38.443245	-82.6105583
4950 W KY HIGHWAY 80 TRLR	AVAWAM	KY	41713	37.2426205	-83.2525035
4951 LEFT FORK MACES CRK RD	VIPER	KY	41774-8449	37.13147	-83.131025
4951 UPPER JOHNS CRK	KIMPER	KY	41539-5912	37.484687166	-82.27426
4952 DORTON JENKINS HWY	JENKINS	KY	41537-8531	37.21757667	-82.56136616
4952 HIGHWAY 610	MYRA	KY	41538	37.3069933	-82.59509
4952 PAW PAW CRK	PAW PAW	KY	41553-9517	37.42882	-82.133085
4952 ZEBULON HWY	PIKEVILLE	KY	41501-3515	37.5352133	-82.4650517
4953 KY ROUTE 1426	DANA	KY	41615-9067	37.5468033	-82.6753383
4953 TAYLOR LN	CATLETTSBURG	KY	41129-9157	38.405173	-82.64949783
4953 VALLEY VIEW DR	ASHLAND	KY	41101-6853	38.436615	-82.633875

4954 BIG BRANCH RD	AMBURGEY	KY	41773-8712	37.182751	-83.03976699
4954 JOES CRK LOT 1	PIKEVILLE	KY	41501-5772	37.5569833	-82.5029567
4954 JOES CRK LOT 3	PIKEVILLE	KY	41501-5772	37.55702	-82.50257
4954 JOES CRK LOT 4	PIKEVILLE	KY	41501-5772	37.557092	-82.50220583
4954 JOES CRK LOT 5	PIKEVILLE	KY	41501-5772	37.5568817	-82.502175
4954 JOES CRK LOT 7	PIKEVILLE	KY	41501-5772	37.557032	-82.501794
4954 JOES CRK LOT 8	PIKEVILLE	KY	41501-5772	37.558019	-82.50215383
4954 JOES CRK LOT 9	PIKEVILLE	KY	41501-5772	37.557011	-82.50154183
4954 WINCHESTER AVE	ASHLAND	KY	41101-6537	38.4431433	-82.6105267
4955 RIVER FRONT RD TRLR	LOVELY	KY	41231-9079	37.8064236	-82.3787907
4956 SHANNON DR	ASHLAND	KY	41102-5416	38.44618	-82.6797083
4956 STATE HIGHWAY 1056	RANSOM	KY	41558-8443	37.558355	-82.1956933
49565 STATE HIGHWAY 194 TRLR	MAJESTIC	KY	41547-8357	37.5240517	-82.0960267
4957 HIGHWAY 1110	HADDIX	KY	41339-9106	37.45647333	-83.36868333
4957 HIGHWAY 1110	HADDIX	KY	41339-9106	37.45469333	-83.374725
4959 FALCON RD	SALYERSVILLE	KY	41465-8890	37.7930347	-82.9995148
4959 HIGHWAY 15 TRLR	WHITESBURG	KY	41858-8583	37.1430083	-82.8586217
4959 JOES CRK	PIKEVILLE	KY	41501-5734	37.55784517	-82.50252783
4959 LITTLE LEATHERWOOD CRK	CORNETTSVILLE	KY	41731-8854	37.0702833	-83.07029
4959 SHERWOOD DR	ASHLAND	KY	41101-6877	38.4430283	-82.61936
4959 STATE HIGHWAY 174	OLIVE HILL	KY	41164-7260	38.26571667	-83.24301
4959 STATE HIGHWAY 174	OLIVE HILL	KY	41164-7260	38.26496833	-83.24360667
4959 STATE HIGHWAY 174 HSE	OLIVE HILL	KY	41164-7260	38.2663036	-83.2424463
49595 STATE HIGHWAY 194 BLDG BLDG	MAJESTIC	KY	41547-8357	37.52417	-82.0964367
496 BEECH CRK	JAMBOREE	KY	41553-9016	37.4811117	-82.1437
496 BEECH CRK GARG	JAMBOREE	KY	41553-9016	37.4814833	-82.14096
496 BIG DOUBLES BR TRLR	MALLIE	KY	41836-8916	37.2378	-82.903335
496 BONE BR	HELPS	KY	41553-9326	37.51503983	-82.13985333
496 CANOE RD	JACKSON	KY	41339-9120	37.4808555	-83.4786456
496 CAROUSEL DR	MAYKING	KY	41837-8924	37.12103	-82.7408667
496 DARB FORK RD TRLR	HAZARD	KY	41701-7849	37.2934933	-83.18556
496 FEDSCREEK RD	STEELE	KY	41566-8446	37.41712	-82.188645
496 FRONTAGE RD	GRAYSON	KY	41143-7396	38.32402	-83.026531
496 FRONTAGE RD GARG	GRAYSON	KY	41143-7396	38.32407417	-83.02542266
496 HUNTER BRANCH RD	HUNTER	KY	41655-9097	37.5073483	-82.753225
496 HUNTER BRANCH RD TRLR	HUNTER	KY	41655-9097	37.50588833	-82.74890066
496 IVY CRK	IVEL	KY	41642-9433	37.6001637	-82.6596594
496 JH LEWIS DR	HYDEN	KY	41749	37.15924111	-83.36780294
496 JIM ARNETT BRANCH RD	SALYERSVILLE	KY	41465-8971	37.704344	-83.008404
496 JONES BR	OLIVE HILL	KY	41164-8961	38.23623	-83.29581833
496 LICK BR	HATFIELD	KY	41514-9056	37.735805	-82.3535817
496 LITTLE CRK	PIKEVILLE	KY	41501-6951	37.3880183	-82.515635
496 LITTLE LAUREL LN TRLR	INEZ	KY	41224-8609	37.94769833	-82.550355
496 LOWER STRATTON BR HSE	IVEL	KY	41642-9438	37.58766	-82.6757217
496 MAIN ST STE 3	HAZARD	KY	41701-1777	37.2483433	-83.1958367
496 MIDDLETOWN AVE	ASHLAND	KY	41102-4227	38.480179	-82.688212
496 MIDDLETOWN AVE CATV	ASHLAND	KY	41102-4227	38.4801933	-82.68831
496 MIRANDA LN	ASHER	KY	40858	37.045127	-83.409987
496 MOSLEY BEND RD	DRYHILL	KY	41749-8227	37.24711	-83.38131
496 PERT CREEK RD	WHITESBURG	KY	41858-8547	37.1098017	-82.7955517
496 POLLS CREEK RD	SMILAX	KY	41764-8808	37.1357733	-83.273725
496 PONDEROSA DR	PAINTSVILLE	KY	41240-8558	37.79568317	-82.79168133
496 SPRADLIN BR APT A	PRESTONSBURG	KY	41653-1917	37.6906183	-82.7644117
496 STATE ROUTE 207	FLATWOODS	KY	41139	38.51334117	-82.73495133
496 UPPER MILL CREEK RD	LEBURN	KY	41831-8805	37.3433817	-82.9425583
496 UPPER STRINGTOWN RD	BURNWELL	KY	41514-7705	37.6201875	-82.2172645
496 E DORTON BLVD	STAFFORDSVILLE	KY	41256-9011	37.826645	-82.85183
496 N CENTRAL AVE	PRESTONSBURG	KY	41653-7823	37.6731933	-82.7752967
4960 HIGHWAY 550	GARNER	KY	41817-9062	37.367645	-82.9159367
4960 WINCHESTER AVE	ASHLAND	KY	41101-6537	38.4430483	-82.61051
4961 HIGHWAY 805	CROMONA	KY	41810	37.1807383	-82.6864467
4961 HIGHWAY 805 TRLR	CROMONA	KY	41810	37.186701833	-82.69787033
4961 LOST CREEK RD	HAZARD	KY	41701-7949	37.3627417	-83.2150617
4962 ACORN ST	ASHLAND	KY	41101-6904	38.4414967	-82.6202167
4962 ACORN ST	ASHLAND	KY	41101-6904	38.4415233	-82.6197683
4962 ROCKHOUSE RD	TOMAHAWK	KY	41262-8982	37.81126667	-82.60761333
4962 WINCHESTER AVE	ASHLAND	KY	41101-6537	38.4428883	-82.6105317

4963 POSSUM TROT RD	LEBURN	KY	41831-8970	37.3983367	-82.9563117
4963 POSSUM TROT RD BARN	LEBURN	KY	41831-8970	37.3982617	-82.9563317
4963 US HIGHWAY 23	IVEL	KY	41642-9067	37.598925	-82.682445
4964 CHLOE RD	PIKEVILLE	KY	41501-2274	37.4334183	-82.480345
4964 CHLOE RD	PIKEVILLE	KY	41501-2274	37.4371033	-82.480885
4964 CHLOE RD	PIKEVILLE	KY	41501-2274	37.4354117	-82.4819083
4964 CHLOE RD	PIKEVILLE	KY	41501-2274	37.43305	-82.4801967
4964 CHLOE RD APT 1	PIKEVILLE	KY	41501-2274	37.4333633	-82.480105
4964 CHLOE RD APT 2	PIKEVILLE	KY	41501-2274	37.433234	-82.480609
4964 GREASY CRK	SHELBIANA	KY	41562-8604	37.3637933	-82.4958117
49645 STATE HIGHWAY 194	MAJESTIC	KY	41547-8358	37.5239233	-82.0964083
4965 CRAFT COLLY RD	ERMINE	KY	41815-9049	37.1825083	-82.8012
49651 STATE HIGHWAY 194	MAJESTIC	KY	41547-8358	37.52449448	-82.09752851
4966 ACORN ST TRLR	ASHLAND	KY	41101-6904	38.441496	-82.62000783
4966 LOTT'S CREEK RD	HAZARD	KY	41701-7649	37.2839367	-83.12038
4966 LOTT'S CREEK RD TRLR	HAZARD	KY	41701-7649	37.2843033	-83.121125
4966 SHERWOOD DR	ASHLAND	KY	41101-6879	38.4431433	-82.6190733
4967 KY ROUTE 3379	HAROLD	KY	41635-8957	37.434508166	-82.62456216
4968 GREASY CRK	SHELBIANA	KY	41562-8604	37.36382	-82.4954433
4968 RACCOON RD	RACCOON	KY	41557-8625	37.4783533	-82.4307667
4969 BULLSKIN RD	SIZEROCK	KY	41762-8909	37.2165517	-83.4948467
4969 KY ROUTE 40	MEALLY	KY	41234-9716	37.79989	-82.7311333
4969 THORNTON RD	THORNTON	KY	41855-9050	37.210655	-82.799985
49695 STATE HIGHWAY 194	MAJESTIC	KY	41547-8358	37.5230833	-82.09547
49695 STATE HIGHWAY 194	PHELPS	KY	41553	37.459726833	-82.13426766
49698 STATE HIGHWAY 194	MAJESTIC	KY	41547-8358	37.523085	-82.09545
497 ABBOTT MTN	PRESTONSBURG	KY	41653-9166	37.69460483	-82.7933415
497 BEE HIVE RD	SLEMP	KY	41763-8904	37.0747617	-83.1031
497 BEE HIVE RD	SLEMP	KY	41763-8904	37.07464	-83.1031133
497 BOX ROCK RD	MAYKING	KY	41837-9705	37.114412	-82.762047
497 BUCKS BR	MARTIN	KY	41649-7801	37.5762417	-82.7689367
497 CEDAR CREEK RD	PIKEVILLE	KY	41501-3764	37.47749283	-82.55814216
497 COON BR	PIKEVILLE	KY	41501-7144	37.45163	-82.5567083
497 DICEY FRK	MEALLY	KY	41234-9014	37.787685	-82.7557033
497 DICEY FRK BARN	MEALLY	KY	41234-9014	37.7872085	-82.7556435
497 DICKSON BR	HAZARD	KY	41701-7652	37.2580483	-83.09219
497 DOTSON BRANCH RD	SALYERSVILLE	KY	41465-9440	37.7016567	-82.9859867
497 DOUGLAS HOLW	OLIVE HILL	KY	41164-8458	38.27375833	-83.298535
497 GILLISPIE BR	SHELBIANA	KY	41562-8218	37.399155	-82.4774967
497 GORMAN HOLLOW RD APT 309	HAZARD	KY	41701-2308	37.23848	-83.1988567
497 GORMAN HOLLOW RD APT 310	HAZARD	KY	41701-2308	37.238385	-83.1988517
497 GORMAN HOLLOW RD APT 311	HAZARD	KY	41701-2308	37.2384333	-83.19881
497 GORMAN HOLLOW RD APT 312	HAZARD	KY	41701-2308	37.2384367	-83.1988083
497 GORMAN HOLLOW RD APT 313	HAZARD	KY	41701-2308	37.2384383	-83.1988083
497 GORMAN HOLLOW RD APT 314	HAZARD	KY	41701-2308	37.2384367	-83.1988083
497 GORMAN HOLLOW RD APT 315	HAZARD	KY	41701-2308	37.23844	-83.19881
497 GORMAN HOLLOW RD APT 316	HAZARD	KY	41701-2308	37.2384383	-83.198815
497 GREER BR	EAST POINT	KY	41216-9098	37.74227	-82.80935
497 IMEL RD	GREENUP	KY	41144-8181	38.528165	-82.8242717
497 KITCHEN HOLW TRLR	GRAYSON	KY	41143-7776	38.1987827	-82.8942303
497 LAKESIDE DR	JACKSON	KY	41339-9675	37.56431333	-83.38097167
497 LAUREL MOUNTAIN RD	BUSY	KY	41723-9067	37.274365	-83.3130883
497 LITTLE LAUREL CRK	LOUISA	KY	41230-5435	37.94669017	-82.55058316
497 LITTLE LAUREL CRK TRLR	LOUISA	KY	41230-5435	37.94674333	-82.55021333
497 MARY NELSON RD TRLR	GREENUP	KY	41144-6264	38.5485082	-82.8278444
497 MIDDLETOWN AVE	ASHLAND	KY	41102-4226	38.4794033	-82.6897767
497 NARROWS BR	HARDY	KY	41531-8831	37.6114067	-82.2479
497 NORTHMONTE WOODS	PIKEVILLE	KY	41501-2023	37.48832	-82.536235
497 PARKER LN	OLIVE HILL	KY	41164-7618	38.3217415	-83.31321266
497 PERRY PARK RD	HAZARD	KY	41701-9522	37.2779733	-83.2066017
497 PETERS COVE HOLW	BULAN	KY	41722-9040	37.3259083	-83.16974
497 PIGEON ROOST RD	PILGRIM	KY	41250-8952	37.77785517	-82.44451
497 PIGEON ROOST RD GARG	PILGRIM	KY	41250	37.7782795	-82.444557
497 PRESTONSBURG ST	WEST LIBERTY	KY	41472-1139	37.9221672	-83.2549309
497 ROCKHOUSE BRANCH RD	HAZARD	KY	41701-7404	37.3465883	-83.2123217
497 ROME NAPIER RD TRLR	HAZARD	KY	41701-7336	37.3392117	-83.250775
497 SHANTY BR	RUSH	KY	41168-9054	38.3211655	-82.8236545

497 STATE HIGHWAY 1910	GRAYSON	KY	41143-7992	38.34408	-82.91283
497 SUGAR CAMP BRANCH RD	THOUSANDSTICKS	KY	41766-9074	37.1967867	-83.423315
497 TRACE FORK RD TRLR	CONFLUENCE	KY	41749-7944	37.27332	-83.39976
497 UNIVERSITY DR STE C	PRESTONSBURG	KY	41653-1071	37.68461033	-82.78226083
497 UPPER STRINGTOWN RD	BURNWELL	KY	41514-7705	37.6198467	-82.2179867
497 VIRGINIA ST	ASHLAND	KY	41102-3355	38.478115	-82.676055
497 WILLIAMS BR TRLR	WITTENSVILLE	KY	41274-9005	37.8681683	-82.8077067
497 YONTS FRK	JACKHORN	KY	41825-9095	37.221	-82.7010483
497 E DORTON BLVD	STAFFORDSVILLE	KY	41256-9011	37.8262083	-82.8513617
497 W SOOKEYS CRK	PIKEVILLE	KY	41501-3620	37.3970017	-82.5342933
4970 POOR BOTTOM RD	ELKHORN CITY	KY	41522-8106	37.32304	-82.479715
4971 HIGHWAY 32	LOUISA	KY	41230-7594	38.067945	-82.6714283
4971 HIGHWAY 32	LOUISA	KY	41230-7594	38.0691717	-82.6709317
4971 HIGHWAY 805	CROMONA	KY	41810	37.180645	-82.6862533
4971 LONGFORK RD	VIRGIE	KY	41572-8824	37.30322	-82.64907433
4971 POND CREEK RD	PINSONFORK	KY	41555-8524	37.5411193	-82.2581108
4971 POOR BOTTOM RD	ELKHORN CITY	KY	41522-8106	37.31350717	-82.46985633
4971 STATE HIGHWAY 319	HARDY	KY	41531-8908	37.5969567	-82.2049083
4972 HIGHWAY 1760	LOUISA	KY	41230-7402	37.9986467	-82.71043
4972 POND CREEK RD	MCVEIGH	KY	41555-8524	37.5413667	-82.2579033
4972 TOLER CRK	HAROLD	KY	41635-9063	37.4639833	-82.6094233
49729 STATE HIGHWAY 194 TRLR #2	MAJESTIC	KY	41547-8359	37.5227367	-82.0950283
4973 HIGHWAY 899	PIPPA PASSES	KY	41844-9036	37.3305283	-82.8819933
4973 MILLERS CRK TRLR	PIKEVILLE	KY	41501-5854	37.5932533	-82.5223867
4974 POOR BOTTOM RD	ELKHORN CITY	KY	41522-8106	37.32175	-82.4790911
4974 W US HIGHWAY 60	GRAYSON	KY	41143	38.3300433	-83.0317867
49745 STATE HIGHWAY 194	MAJESTIC	KY	41547-8359	37.52307533	-82.0952545
4975 HIGHWAY 7	TOPMOST	KY	41862-8907	37.3727667	-82.7918083
4975 HIGHWAY 7	TOPMOST	KY	41862-8907	37.372905	-82.7917967
4975 POOR BOTTOM RD	ELKHORN CITY	KY	41522-8106	37.322675	-82.480065
4976 FRIENDSHIP RD	CATLETTSBURG	KY	41129-8707	38.33001	-82.6586233
4976 LOTTS CREEK RD	HAZARD	KY	41701-7649	37.283105	-83.1198317
4977 KY ROUTE 40	MEALLY	KY	41234-9716	37.8000233	-82.730835
4977 E US HIGHWAY 60	GRAYSON	KY	41143-7956	38.34422	-82.8467483
4977 E US HIGHWAY 60 GARG	GRAYSON	KY	41143-7956	38.3441945	-82.84697983
49770 STATE HIGHWAY 194	MAJESTIC	KY	41547-8359	37.52239	-82.094305
4978 HIGHWAY 721	HAZARD	KY	41701-7191	37.2801167	-83.073495
4978 KY ROUTE 1428	EAST POINT	KY	41216-8807	37.753175	-82.799255
4978 KY ROUTE 1428	EAST POINT	KY	41216	37.7534283	-82.79957
4978 ZEBULON HWY	PIKEVILLE	KY	41501-3515	37.5357333	-82.4655033
4979 LONGFORK RD TRLR	VIRGIE	KY	41572-8824	37.3035517	-82.651625
498 10TH ST	CATLETTSBURG	KY	41129-1422	38.4369083	-82.609885
498 ABES BR	JAMBOREE	KY	41553-9006	37.4979767	-82.1279583
498 BAILEY BRANCH RD	VIPER	KY	41774-8949	37.1438233	-83.2083667
498 BAKER FORK RD TRLR	EMMALENA	KY	41740-9002	37.35324533	-83.01128333
498 BILLY COMPTON BR	PIKEVILLE	KY	41501-7304	37.4262733	-82.561455
498 COAL BRANCH RD	SALYERSVILLE	KY	41465-8001	37.7590067	-83.0703917
498 GRASSY BR	RACCOON	KY	41557-8338	37.5138367	-82.4404133
498 HOLLY AVE TRLR	ELKHORN CITY	KY	41522-8255	37.302597	-82.3476055
498 HOLLYBUSH RD	HOLLYBUSH	KY	41844-8979	37.34625	-82.85811
498 JONES BR	OLIVE HILL	KY	41164-8961	38.235878	-83.29582116
498 KY ROUTE 321	PAINTSVILLE	KY	41240-9046	37.8344901	-82.8287287
498 LAUREL FORK LN	HYDEN	KY	41749-8860	37.1296467	-83.4388117
498 LICK BRANCH ARMORY RD	JACKSON	KY	41339-8025	37.53137333	-83.37205833
498 LICK BRANCH ARMORY RD	JACKSON	KY	41339-8025	37.53178167	-83.37176667
498 LICK BRANCH ARMORY RD	JACKSON	KY	41339-8025	37.53121167	-83.37221
498 LICK BRANCH ARMORY RD	JACKSON	KY	41339-8025	37.531475	-83.372535
498 LICK BRANCH ARMORY RD GARG 2	JACKSON	KY	41339-8025	37.53179833	-83.371675
498 LICK BRANCH ARMORY RD TRLR	JACKSON	KY	41339-8025	37.53221	-83.37164
498 MARY BR	DENTON	KY	41132-8931	38.23892583	-82.81973333
498 MIDDLETOWN AVE	ASHLAND	KY	41102-4227	38.4797783	-82.6882967
498 MIDDLETOWN AVE BLDG 1	ASHLAND	KY	41102	38.4797683	-82.6879817
498 MIDLAND DR	ISOM	KY	41824		
498 MORGANS CREEK RD	LOUISA	KY	41230-8811	38.1449233	-82.70498
498 NEW ROUTE 3 BLDG 1	INEZ	KY	41214	37.842015	-82.5441917
498 OLD BURNING FRK	SALYERSVILLE	KY	41465-7461	37.7372683	-83.033005
498 ORCHARD FRK TRLR	MELVIN	KY	41650-8909	37.3573083	-82.6898733

498 PERRY PARK RD	HAZARD	KY	41701-9522	37.277362	-83.206916
498 POND CREEK RD	HUDDY	KY	41535-8849	37.59301	-82.2747617
498 RATLIFF SCHOOL RD	LEBURN	KY	41831-8991	37.3906633	-82.912265
498 RIGHT FORK SYCAMORE CRK	ASHCAMP	KY	41512-9702	37.2621583	-82.49465
498 SANSOM FRK	DANA	KY	41615-9014	37.546029	-82.691602
498 SECO DR TRLR	SECO	KY	41849-5022	37.1765633	-82.733345
498 SPRADLIN BR APT 3	PRESTONSBURG	KY	41653-1917	37.6906217	-82.7644067
498 SPRINGDALE DR	LOUISA	KY	41230-5656	38.08798833	-82.62491333
498 SPRINGDALE DR	LOUISA	KY	41230-5656	38.08787167	-82.62323667
498 STATE HIGHWAY 1910	GRAYSON	KY	41143-7992	38.3445717	-82.9124467
498 STATE HIGHWAY 1910	GRAYSON	KY	41143-7992	38.3446383	-82.9123667
498 STINSON CRK	GRAYSON	KY	41143-7802	38.3019867	-82.8684333
498 STINSON CRK	GRAYSON	KY	41143-7802	38.3018283	-82.8687783
498 STORE HOLLOW RD	BETSY LAYNE	KY	41605-9019	37.5628917	-82.62211
498 TOWN MOUNTAIN RD	PIKEVILLE	KY	41501-1615	37.4902733	-82.49878
498 WILLIAMS BR	MCVEIGH	KY	41555-8515	37.52441	-82.254554
498 WINTER WAY	HAZARD	KY	41701-8542	37.3077317	-83.19036
498 WOODS RD	ARGILLITE	KY	41121-8504	38.49674887	-82.81800189
4980 KY ROUTE 3379	HAROLD	KY	41635-8957	37.43377808	-82.62314875
4980 KY ROUTE 3379 BARN	HAROLD	KY	41635-8957	37.43377808	-82.62314875
49809 STATE HIGHWAY 194	MAJESTIC	KY	41547-8360	37.522018833	-82.09482416
4981 BRUSHY RD	VARNEY	KY	41571-9018	37.642295	-82.4275783
4981 BRUSHY RD GARG	VARNEY	KY	41571-9018	37.6421167	-82.4270233
4981 HIGHWAY 931	WHITESBURG	KY	41858-8331	37.18239583	-82.8288505
4981 KY ROUTE 550	GARRETT	KY	41630-6929	37.490015	-82.832767
4981 UPPER JOHNS CRK	KIMPER	KY	41539-5912	37.4845517	-82.2734767
4982 HIGHWAY 899	PIPPA PASSES	KY	41844-9998	37.3315167	-82.8810267
4983 FRIENDSHIP RD	CATLETTSBURG	KY	41129-8708	38.33025917	-82.65737733
4983 FRIENDSHIP RD TRLR	CATLETTSBURG	KY	41129-8708	38.33026	-82.6576733
4984 TOLER CRK	HAROLD	KY	41635-9063	37.4637483	-82.6093817
4985 VALLEY VIEW DR	ASHLAND	KY	41101-6853	38.4368167	-82.633265
4986 ROCKHOUSE FRK	SIDNEY	KY	41564-8736	37.6109683	-82.3763733
4986 SHANNON DR	ASHLAND	KY	41102-5416	38.4456283	-82.6799817
4987 BULLSKIN RD	SIZEROCK	KY	41762-8909	37.21691033	-83.49506166
4987 HIGHWAY 1110 TRLR	JACKSON	KY	41339-9106	37.45598	-83.369155
4988 BUFFALO HORN RD TRLR	LOUISA	KY	41230-5422	37.95639167	-82.52784
4989 HIGHWAY 1087	MOUSIE	KY	41839-8979	37.4167483	-82.8899367
4989 HIGHWAY 1087	MOUSIE	KY	41839-8979	37.416365	-82.8896567
4989 HIGHWAY 15 TRLR	WHITESBURG	KY	41858-8583	37.14322	-82.8588167
4989 LOTTS CREEK RD	HAZARD	KY	41701-7649	37.28388767	-83.11897266
4989 STATE ROUTE 827	GREENUP	KY	41144-6879	38.577335	-82.9312217
4989 STATE ROUTE 827 APT	GREENUP	KY	41144-6879	38.577245	-82.9311383
499 BIG CARD RD	MOUTHCARD	KY	41548-8209	37.376765	-82.2602383
499 BILLY DOTSON BR	PHELPS	KY	41553-8550	37.53793133	-82.16818316
499 COCKRELLS TRACE RD	HAZARD	KY	41701-7598	37.3152867	-83.1052783
499 DEADENING FRK	PIKEVILLE	KY	41501-6925	37.367705	-82.514795
499 FOREST HILLS RD	FOREST HILLS	KY	41527-8308	37.6423183	-82.2731317
499 GARDEN BRANCH RD	LOUISA	KY	41230-8704	37.96988833	-82.68815
499 GARDNER FRK	SHELBIANA	KY	41562-8521	37.3721333	-82.4751183
499 GLO HOLW TRLR	ESTILL	KY	41666-6815	37.4507115	-82.81912666
499 GRAYS BR	JENKINS	KY	41537-8704	37.192076	-82.6677165
499 GREGORY BRANCH RD	HAZARD	KY	41701-5407	37.238375	-83.163215
499 HAGER BR	EAST POINT	KY	41216-8768	37.73349	-82.7970767
499 HAMBLEY BLVD APT 1	PIKEVILLE	KY	41501-4092	37.485607	-82.526433
499 HAMBLEY BLVD APT 2	PIKEVILLE	KY	41501-4092	37.4856621	-82.526011
499 HAMBLEY BLVD APT 3	PIKEVILLE	KY	41501-4092	37.4852986	-82.5259525
499 HAMBLEY BLVD APT 4	PIKEVILLE	KY	41501-4092	37.48563916	-82.5264025
499 HIGHWAY 160	HINDMAN	KY	41822-9030	37.3351217	-82.9715733
499 HIGHWAY 3406	MAYKING	KY	41837-9004	37.1382133	-82.7404883
499 HOPPY MOUNTAIN RD	ELKHORN CITY	KY	41522	37.368518	-82.461282
499 KELLY FORK RD TRLR	HAZARD	KY	41701-7672	37.258043333	-83.05534933
499 KY HIGHWAY 699	CORNETTSVILLE	KY	41763-8749	37.12212	-83.0882417
499 KY ROUTE 1559	PAINTSVILLE	KY	41240-9223	37.8725917	-82.7908283
499 LITTLE BR HAMILTON BR	GRETHEL	KY	41631-9030	37.4443833	-82.677925
499 LOWER POMPEY RD	SHELBIANA	KY	41562-8131	37.422964	-82.4245286
499 NEW CAMP RD	SOUTH WILLIAMSON	KY	41503-4088	37.6610037	-82.2863639
499 OLD BUCKLEY RD TRLR	ASHLAND	KY	41102-4206	38.473175	-82.6784467

499 OWENS BRANCH RD	HINDMAN	KY	41822-8979	37.3527917	-82.9764517
499 PARADISE HL	GRAYSON	KY	41143-6957	38.3359783	-82.9578517
499 PINE GROVE RD	MOREHEAD	KY	40351-9505	38.28489	-83.39644167
499 PINE GROVE RD BARN 1	MOREHEAD	KY	40351-9505	38.285645	-83.395875
499 PINE GROVE RD BARN 2	MOREHEAD	KY	40351-9505	38.2852275	-83.3964158
499 PINE GROVE RD UNIT 1	MOREHEAD	KY	40351		
499 RAVEN ROCK FORK RD BLDG 1	LOUISA	KY	41230-8860	38.13539805	-82.71080993
499 REID ST	FLATWOODS	KY	41139-9066	38.5025717	-82.7422583
499 RIGHT FORK OF BEAVER CRK	ELKHORN CITY	KY	41522-8606	37.3240555	-82.31846666
499 SILOAM LN	SOUTH SHORE	KY	41175-6904	38.740455	-82.8949117
499 SLABTOWN HOLLOW RD	VIPER	KY	41774-8606	37.1910375	-83.157238
499 SMITH BR	GRAYSON	KY	41143-6705	38.33422	-83.0276733
499 SPENCER BRANCH RD	HAZARD	KY	41701-8376	37.3334267	-83.27355
499 STATE ROUTE 503	GREENUP	KY	41144-7464	38.5433383	-82.7863383
499 STATE ROUTE 503 GARG	GREENUP	KY	41144-7464	38.544408333	-82.78551016
499 STATE ROUTE 784	SOUTH SHORE	KY	41175-9784	38.70485	-82.9570417
499 STRAIGHT FORK RD	CORNETTSVILLE	KY	41731-8704	37.0763583	-83.0593783
499 TACKETT CEMETERY RD	GREENUP	KY	41144-6310	38.603287	-82.900069
499 TAYLOR FRK TRLR	TURKEY CREEK	KY	41514	37.6704867	-82.31502
499 TRACE BRANCH RD UNIT CATV	HAZARD	KY	41701-7989	37.3500377	-83.1056609
499 WINCHESTER AVE	ASHLAND	KY	41101-7331	38.4853367	-82.65167
4990 BIG BRANCH RD	VICCO	KY	41773-8712	37.2691117	-83.0014633
4990 GREASY CRK	SHELBIANA	KY	41562-8604	37.3635183	-82.4959833
4990 SMITHBORO RD	SASSAFRAS	KY	41759-8889	37.21885567	-83.04938683
4990 STATE ROUTE 503	WURLAND	KY	41144-7309	38.4888917	-82.7677817
4991 BIG BRANCH RD	AMBURGEY	KY	41773-8712	37.26948	-83.0012083
4991 STATE ROUTE 207	GREENUP	KY	41144-7432	38.5022633	-82.7783017
4991 THORNTON RD	THORNTON	KY	41855-9050	37.21039417	-82.800422
4991 WILSON CREEK RD	GRAYSON	KY	41143	38.3604386	-82.870612
4993 CRAFT COLLY RD	ERMINE	KY	41815-9049	37.18567396	-82.80168135
4993 CRAFT COLLY RD TRLR	ERMINE	KY	41815-9049	37.1826517	-82.8012617
4993 HIGHWAY 1496	LOUISA	KY	41230-7494	38.21366	-82.810405
4994 CRAFT COLLY RD	ERMINE	KY	41815-9049	37.1826533	-82.800745
4994 KY ROUTE 40	MEALLY	KY	41234-9716	37.8018	-82.7313983
4995 BIG PERRY RD	MOREHEAD	KY	40351-9581	38.28869333	-83.38997667
4995 BUCKHAVEN CT	CATLETTSBURG	KY	41129	38.3828483	-82.654285
4995 BUCKHAVEN CT	CATLETTSBURG	KY	41129	38.3824908	-82.65541221
4995 HIGHWAY 805	JENKINS	KY	41537-8874	37.1803817	-82.6859133
4995 LITTLE ROBINSON CRK TRLR	VIRGIE	KY	41572-8446	37.36967417	-82.661773
4995 MIDDLE FORK RD	WARBRANCH	KY	40874-7057	36.9984333	-83.442095
4995 RACCOON RD	RACCOON	KY	41557-8625	37.4785767	-82.43115
4996 POND CREEK RD TRLR	MCVEIGH	KY	41555-8524	37.5413667	-82.2579033
4997 W US HIGHWAY 60	OLIVE HILL	KY	41164-7848	38.33042	-83.0325983
4998 BIG ELK RD	INEZ	KY	41224-8585	37.8979381	-82.4679181
4998 BIG ELK RD	INEZ	KY	41224-8585	37.897978	-82.46750116
4999 HIGHWAY 80	HINDMAN	KY	41822	37.4159267	-82.9503617
4999 HIGHWAY 80	HINDMAN	KY	41822	37.4159217	-82.9494933
4999 HIGHWAY 80	HINDMAN	KY	41822	37.41607	-82.9494867
4999 HIGHWAY 931	WHITESBURG	KY	41858-8331	37.182875	-82.8286717
4999 POOR BOTTOM RD	ELKHORN CITY	KY	41522-8106	37.322395	-82.47996
5 ACORN LN	HAPPY	KY	41746-9000	37.2044867	-83.087755
5 ADKINS LN	SOUTH SHORE	KY	41175-7943	38.7276617	-82.9157533
5 BACK VALLEY DR TRLR	HYDEN	KY	41749-8100	37.1721367	-83.4383417
5 BANJO DR	HAROLD	KY	41635-7063	37.5293433	-82.6431
5 BEE MAN DR	HAZARD	KY	41701-5586	37.24675355	-83.19304402
5 BLACKBERRY AVE	LOUISA	KY	41230-8002	38.1076341	-82.601651
5 BOOMERANG DR	BETSY LAYNE	KY	41605-7003	37.55694	-82.6319167
5 BOYD ST	PIKEVILLE	KY	41501-2818	37.53741283	-82.58939283
5 BRADLEY LN	WEST LIBERTY	KY	41472-7095	37.94236	-83.232275
5 CALVIN DR	MOZELLE	KY	40858-5600	37.001885	-83.3987933
5 CAMP CREEK RD	WENDOVER	KY	41775-8900	37.1227417	-83.3614267
5 CHESTNUT DR	ESSIE	KY	40827-7010	37.04936094	-83.51229818
5 CHESTNUT DR GARG	ESSIE	KY	40827-7010	37.04936094	-83.51229818
5 CHILDERS RD	VIRGIE	KY	41572-8495	37.3282017	-82.58793
5 CHURCH RD	THOUSANDSTICKS	KY	41766	37.251302166	-83.18986633
5 CHURCH ST	PIKEVILLE	KY	41501-3219	37.51552867	-82.56327166
5 COLLETT CEMETARY RD	ROARK	KY	40979	37.030294166	-83.48188083

5 COON CREEK RD	WOOTON	KY	41776-8958	37.1456033	-83.2931417
5 CUNDIFF RD	OLIVE HILL	KY	41164-6523	38.26629	-83.299455
5 DEMPSEY HOUSING CIR APT 18A	WARFIELD	KY	41267-8930	37.85530832	-82.41831328
5 DEMPSEY HOUSING CIR APT 18B	WARFIELD	KY	41267-8930	37.8566217	-82.4171167
5 DEMPSEY HOUSING CIR APT 18C	WARFIELD	KY	41267-8930	37.8566217	-82.4171167
5 DEMPSEY HOUSING CIR APT 18D	WARFIELD	KY	41267-8930	37.8566217	-82.4171167
5 DOG FRK	PIKEVILLE	KY	41501-7000	37.49523	-82.58529
5 DOUBLE C FARM LN	MOREHEAD	KY	40351-7142	38.2672965	-83.3133475
5 FOREST HILLS CT	ASHLAND	KY	41101-2233	38.4887883	-82.6897933
5 FOREST HILLS CT GARG	ASHLAND	KY	41101-2233	38.48903483	-82.68984116
5 FRED STEWART LN	JACKSON	KY	41339-7009	37.591490000	-83.27273667
5 FRONT ST	GARRETT	KY	41630-6913	37.4840483	-82.83311
5 GARDNER TRL TRLR 7	SALYERSVILLE	KY	41465-9741	37.745505	-83.0676283
5 GLENNIS GRIGSBY LN	BUSY	KY	41723-8561	37.2729817	-83.26436
5 GOBLE LN	PRESTONSBURG	KY	41653-8822	37.6699083	-82.7186867
5 GREENLAWN CEMETERY RD	LOUISA	KY	41230-9090	38.1059217	-82.6133283
5 HIGHLAND ESTS	HAZARD	KY	41701-7480	37.3431983	-83.1105433
5 IMPROVEMENT CIR	JENKINS	KY	41537-8747	37.1976717	-82.6445917
5 JASMINE CT LOT 21	HAZARD	KY	41701-5477	37.29091	-83.2033817
5 KEETON AVE	WEST LIBERTY	KY	41472-8645	37.91731833	-83.253275
5 KENNY ALLEN DR	ASHLAND	KY	41102-9385	38.44910666	-82.74845266
5 KENUS LN	EMMALENA	KY	41740-8304	37.3567695	-83.045215
5 KY ROUTE 466	MELVIN	KY	41650-9021	37.350855	-82.6941767
5 KY ROUTE 466	MELVIN	KY	41650-9021	37.35035283	-82.6946145
5 LARRY LN TRLR	FREEBURN	KY	41528-8624	37.5619767	-82.1358667
5 LEFT FORK OF IVY FRK	PIKEVILLE	KY	41501-6637	37.47040167	-82.46506666
5 LOG BRANCH HOLW	HAZARD	KY	41701-6843	37.28489	-83.2033683
5 LOG BRANCH HOLW COT	HAZARD	KY	41701-6843	37.28470263	-83.20345945
5 MARYS WAY	PRESTONSBURG	KY	41653-8526	37.6586731	-82.77147782
5 MAY VILLAGE RD	ALLEN	KY	41601-9444	37.6149433	-82.7146183
5 MAYO BR BRANDY KEG	PRESTONSBURG	KY	41653-8143	37.676571666	-82.7310795
5 MCGINNIS RD	GRAYSON	KY	41143-6887	38.197665	-82.9486983
5 MEGHAN LN	HAZARD	KY	41701-8087	37.33831761	-83.25244014
5 MOORE BR	BEAVER	KY	41604-6310	37.38032833	-82.66995266
5 MORNING GLORY LN	MC ROBERTS	KY	41835-9000	37.220895	-82.663465
5 MOUNTAIN SHADOW DR	HYDEN	KY	41749-8023	37.1402567	-83.3251833
5 PEAR TREE LN	ROARK	KY	40979	37.0126867	-83.4970667
5 PEARL ST TRLR	PHELPS	KY	41553-9310	37.5104617	-82.1455517
5 PINE ST	GREENUP	KY	41144-9017	38.61375117	-82.86061816
5 PINE TREE LN	INEZ	KY	41224-9500	37.81636	-82.50723333
5 PINE TREE LN BLDG 1	INEZ	KY	41224-9500	37.8160358	-82.5075614
5 RAILROAD ST	VICCO	KY	41773-9014	37.2151617	-83.0636
5 RAINBOW DR UNIT PUMP	WHITESBURG	KY	41858-7901	37.14773367	-82.82197633
5 RICHMOND AVE	AUXIER	KY	41602-9257	37.7368433	-82.7563917
5 RIVER RUN	PIKEVILLE	KY	41501-3267	37.5144317	-82.5629983
5 SCULPTORS WAY	FLATWOODS	KY	41139-8997	38.5094591	-82.75735328
5 SEE CHAPEL RD TRLR	LOUISA	KY	41230-7675	38.1087738	-82.594505
5 SEVENTH ST	SOUTH SHORE	KY	41175-7871	38.729005	-82.9145833
5 SHEPHERD BRANCH RD	LOUISA	KY	41230-7051	38.24637	-82.700765
5 SIZEMORE ST	GREENUP	KY	41144-6619	38.629375	-82.8658183
5 SNOWDEN BRANCH RD	JACKSON	KY	41339-7493	37.528395	-83.35716833
5 STACY LN TRLR	BUSY	KY	41723-8943	37.2766717	-83.283965
5 STONE COAL CREEK RD	BOONEVILLE	KY	41314-8995	37.43588167	-83.47339
5 SUGAR CAMP BTM	VIRGIE	KY	41572-8878	37.3019933	-82.6487733
5 TUG RIVER RD	LOUISA	KY	41230-7697	38.104105	-82.58853
5 VENTERS LN	PIKEVILLE	KY	41501-3017	37.5374583	-82.5979017
5 VILLAGE ST	PIKEVILLE	KY	41501-3299	37.5159117	-82.5614833
5 VILLAGE ST	PIKEVILLE	KY	41501-3299	37.51604	-82.561455
5 WHITE WATER RD TRLR	PINE TOP	KY	41843-8925	37.2701217	-82.859825
5 WOODSIDE DR	HI HAT	KY	41636-8305	37.38637	-82.7269783
5 E MAPLE ST	SALYERSVILLE	KY	41465	37.7528117	-83.068645
5 E MAPLE ST UNIT A	SALYERSVILLE	KY	41465-8031	37.7528183	-83.0686467
5 N HALL ALY	PRESTONSBURG	KY	41653-7833	37.68185	-82.781535
5 N MAYS AVE	PRESTONSBURG	KY	41653-1514	37.6689855	-82.71653966
5 N RAILROAD ST APT 3	ALLEN	KY	41601-9448	37.6117983	-82.7290067
5 S OLD CLIFF RD	PRESTONSBURG	KY	41653-1945	37.6915655	-82.77795566
50 15TH ST	ASHLAND	KY	41101-7682	38.4808555	-82.63954883



50 15TH ST	ASHLAND	KY	41101-7682	38.48207417	-82.6403405
50 2ND AVE	AUXIER	KY	41602-9202	37.73291083	-82.75415066
50 2ND AVE	DWALE	KY	41621-9010	37.6195667	-82.7246417
50 2ND ST	FLEMING NEON	KY	41840-8994	37.1914617	-82.7118417
50 7TH ST	GRAYSON	KY	41143-8900	38.3222383	-82.9327283
50 ACHERS FORK RD	ESSIE	KY	40827-7011	37.0295767	-83.4817433
50 ADKINS RD	GREENUP	KY	41144-7607	38.505495333	-82.81716916
50 AIRBORNE RD TRLR	WHITESBURG	KY	41858-8244	37.2359533	-82.8703617
50 AIRPORT WAY	WEST LIBERTY	KY	41472-1299	37.91587867	-83.24976466
50 AIRPORT WAY HNGR	WEST LIBERTY	KY	41472-1299	37.91593533	-83.2500755
50 AIRPORT WAY HNGR A	WEST LIBERTY	KY	41472-1299	37.9158869	-83.2500607
50 AIRPORT WAY HNGR B	WEST LIBERTY	KY	41472-1299	37.9158869	-83.2500607
50 AIRPORT WAY UNIT C	WEST LIBERTY	KY	41472-1299	37.91587867	-83.24976466
50 ALAN ST	PIKEVILLE	KY	41501-8007	37.41789267	-82.41364116
50 ALMOND LN	STINNETT	KY	40868-6506	37.0891717	-83.422005
50 AMANDA LYNN LN	RAVEN	KY	41861-8300	37.3990767	-82.8364867
50 ANTOINE LN	SOUTH SHORE	KY	41175-7781	38.7401983	-82.8865717
50 ARMADA BLVD	RACELAND	KY	41169-1647	38.54392983	-82.74182666
50 ARROWHEAD EST	PIKEVILLE	KY	41501-6003	37.5328917	-82.576055
50 ASHLAND DR	JACKHORN	KY	41825-8918	37.22816	-82.7200517
50 AUDREY LN	PIKEVILLE	KY	41501-2844	37.53585817	-82.58917516
50 AUDREY LN GARG	PIKEVILLE	KY	41501-2844	37.53608233	-82.58865116
50 B AND L LN	GRAYSON	KY	41143-7900	38.337275	-82.89327
50 BAILEY ST	COMBS	KY	41729-9000	37.265905	-83.2083983
50 BAKER BR APT 1	TUTOR KEY	KY	41263-8704	37.8575667	-82.7586917
50 BAKER BR APT 3	TUTOR KEY	KY	41263-8704	37.8575633	-82.7586917
50 BAKER BR APT 4	TUTOR KEY	KY	41263-8704	37.857575	-82.75869
50 BAKER BR UNIT 2	TUTOR KEY	KY	41263-8704	37.857565	-82.7586917
50 BALL FRK	PINSONFORK	KY	41555-7509	37.557435	-82.2538167
50 BARBER LN	WEST LIBERTY	KY	41472-2151	37.918165	-83.265785
50 BARNYARD DR	BUCKHORN	KY	41721-8836	37.3255535	-83.5119416
50 BEAR LN	LOUISA	KY	41230-6300	38.1296617	-82.6450933
50 BEDROCK DR	BUCKHORN	KY	41721	37.323046166	-83.51929116
50 BELLEFONTE RD	RACELAND	KY	41169-1278	38.5257367	-82.7311433
50 BELLEFONTE RD REAR	RACELAND	KY	41169-1278	38.526116	-82.7311825
50 BEN DR	TOPMOST	KY	41862-8944	37.3504133	-82.8144317
50 BEN SLONE CEMETARY RD	GARNER	KY	41817-8002	37.348419	-82.9034578
50 BERRY HILL LN	PINE TOP	KY	41843-8832	37.278585	-82.8256617
50 BEVERLY HILLS RD TRLR	GAYS CREEK	KY	41745-9055	37.339255	-83.4042517
50 BIG BRANCH HOLLOW RD	BANNER	KY	41603-8912	37.52319683	-82.67626833
50 BIG BRIDGE RD	MC DOWELL	KY	41647-9079	37.4442517	-82.741375
50 BIG LICK RD	SALYERSVILLE	KY	41465-8316	37.6985902	-82.9597199
50 BIG ROCK LN	HAZARD	KY	41701-7728	37.28589833	-83.13510983
50 BIG SHELBY CRK	JENKINS	KY	41537-7927	37.2189583	-82.564345
50 BLANTON BRANCH RD	SALYERSVILLE	KY	41465-7185	37.77119	-83.029985
50 BLESSED LN	VICCO	KY	41773-9097	37.287599166	-82.97759433
50 BLOSSOM LN	MOREHEAD	KY	40351-8165	38.29248915	-83.36516816
50 BLUE HEAD RD TRLR	ELKHORN CITY	KY	41522-7134	37.284245	-82.3675083
50 BLUEBIRD LN TRLR	HYDEN	KY	41749-8906	37.1546033	-83.4083517
50 BLUEJAY HL	JEREMIAH	KY	41826	37.180565	-82.9122183
50 BOARDWALK	INEZ	KY	41224-7003	37.86944733	-82.54374566
50 BOWLING AVE	EAST POINT	KY	41216-8721	37.72524	-82.7872033
50 BREEDING DR	VICCO	KY	41773-9036	37.2193317	-83.05732
50 BRONZE DR	PREMIUM	KY	41845	37.1143825	-82.91102833
50 BROWN LN	STINNETT	KY	40868	37.0838433	-83.4357967
50 BUCK BRANCH DR	HAZARD	KY	41701-8322	37.348377	-83.305404
50 BULLDOG DR TRLR	WHITESBURG	KY	41858-8542	37.1108987	-82.7995935
50 BULLDOG LN	LOUISA	KY	41230		
50 BULLDOG LN	LOUISA	KY	41230-9601	38.09527	-82.605085
50 BURNETT ST	JACKSON	KY	41339-9204	37.54656333	-83.379725
50 BURNETTE RD	PIKEVILLE	KY	41501-3517	37.5366533	-82.4660967
50 BURTON MDWS	GRAYSON	KY	41143-8746	38.288125	-82.9218567
50 CALLAHAN BR	KIMPER	KY	41539-6413	37.53122267	-82.354527
50 CALVIN CAIN RD LOT 35	SALYERSVILLE	KY	41465-7068	37.732462	-83.0201833
50 CAMPBELL CIR	JACKSON	KY	41339-8652	37.54422113	-83.35079071
50 CANNEL COAL GAP	HAGERHILL	KY	41222-9000	37.7631517	-82.7831717
50 CARPET LN	WHITESBURG	KY	41858-9003	37.0984883	-82.8457083

50 CARRION BR	WHITESBURG	KY	41858-9346	37.0708867	-82.924535
50 CARTER BR	INEZ	KY	41224-8883	37.84895333	-82.5178
50 CARTER LN TRLR	RACCOON	KY	41557-8646	37.4864533	-82.4301467
50 CASEY LN	PIKEVILLE	KY	41501	37.4339383	-82.5164567
50 CASTLE DR	THEALKA	KY	41240-9250	37.83436	-82.7889917
50 CASTLE OAK LN	VIPER	KY	41774-8995	37.12899	-83.1235983
50 CASTLE OAK LN APT	VIPER	KY	41774-8995	37.12861	-83.1234383
50 CAUDILL LN	BEVINSVILLE	KY	41606-8001	37.3652767	-82.7322633
50 CENTURY CIR	HAZARD	KY	41701-5450	37.23052934	-83.17189587
50 CHAPMAN RD	WURLAND	KY	41144-7639	38.5322517	-82.7900333
50 CHAVIES SCHOOL RD	HAZARD	KY	41701-8473	37.3552995	-83.331161
50 CHEROKEE DR HSE	EMMALENA	KY	41740-9025	37.34982764	-83.04291005
50 CHIMNEY ROCK RD TRLR	HAZARD	KY	41701-6615	37.2738367	-83.1943717
50 CHOPPING BR	MC ROBERTS	KY	41835-9070	37.204775	-82.6726733
50 CHURCH HOUSE HOLW	BELFRY	KY	41514-7423	37.6295983	-82.26046
50 CHURCH ST	PIKEVILLE	KY	41501-3219	37.516	-82.5635783
50 CLEARWATER DR	CROMONA	KY	41810	37.1803567	-82.6845583
50 CLENNON JONES RD	VIRGIE	KY	41572-8887	37.3294867	-82.584635
50 CLIFFSIDE CIR	PRESTONSBURG	KY	41653-1869	37.6954367	-82.7743017
50 CLIFFSIDE CIR	PRESTONSBURG	KY	41653-1869	37.6954033	-82.7742883
50 CLIFFSIDE CIR APT 77	PRESTONSBURG	KY	41653-1869	37.695425	-82.77425
50 CLIFFSIDE CIR APT 78	PRESTONSBURG	KY	41653-1869	37.695435	-82.7742567
50 CLIFFSIDE CIR APT 79	PRESTONSBURG	KY	41653-1869	37.69518	-82.77446
50 CLIFFSIDE CIR APT 80	PRESTONSBURG	KY	41653-1869	37.6951733	-82.7744467
50 CLIFFSIDE CIR APT 81	PRESTONSBURG	KY	41653-1869	37.6955133	-82.774665
50 CLIFFSIDE CIR APT 82	PRESTONSBURG	KY	41653-1869	37.69515	-82.7744317
50 CLIFFSIDE CIR APT 83	PRESTONSBURG	KY	41653-1869	37.6955317	-82.7746233
50 CLIFFSIDE CIR APT 84	PRESTONSBURG	KY	41653-1869	37.6955317	-82.7746233
50 CLIFFSIDE CIR APT 85	PRESTONSBURG	KY	41653-1869	37.6954367	-82.774405
50 CLIFFSIDE CIR APT 86	PRESTONSBURG	KY	41653-1869	37.6954383	-82.774405
50 CLIFFSIDE CIR APT 87	PRESTONSBURG	KY	41653-1869	37.695475	-82.7743917
50 CLIFFSIDE CIR APT 88	PRESTONSBURG	KY	41653-1869	37.6951967	-82.774485
50 CLIFTON ST	PRESTONSBURG	KY	41653-1007	37.680395	-82.7817383
50 CLIFTON ST APT	PRESTONSBURG	KY	41653-1007	37.680585	-82.781305
50 COLEMAN ST	IVEL	KY	41642-9404	37.5749833	-82.6616117
50 COLLINS ST	PIKEVILLE	KY	41501-6815	37.40188217	-82.51827266
50 COLONIAL DR	HAZARD	KY	41701-6620	37.27253217	-83.19273066
50 COLONIAL DR GARG	HAZARD	KY	41701-6620	37.27294795	-83.19201934
50 COMBS ST	PHELPS	KY	41553-8555	37.540825	-82.162205
50 COMBS ST	SALYERSVILLE	KY	41465-8852	37.74354	-83.075633
50 COMET DR	WHITESBURG	KY	41858-8479	37.1312367	-82.8286317
50 COPPERHEAD RD	LOUISA	KY	41230-5609	38.05071667	-82.63857
50 COPPERHEAD RD	LOUISA	KY	41230-5609	38.05034	-82.638075
50 COWTOWN RD	HINDMAN	KY	41822-9120	37.33005	-82.9878983
50 COY BORDERS RD	SALYERSVILLE	KY	41465-7108	37.786755	-83.00988
50 CRICKETT LN	GRAYSON	KY	41143-1760	38.3374217	-82.923
50 DALE DR	VIPER	KY	41774-8003	37.152325	-83.11748
50 DAMRON BR TRLR	GRAYSON	KY	41143-1928	38.31297661	-82.91725536
50 DAVIS BRANCH RD LOT 8	DEBORD	KY	41214-9728	37.82649333	-82.56456333
50 DEADFALL BR	MEALLY	KY	41234-8701	37.789001	-82.74030133
50 DEAN RD	MOREHEAD	KY	40351-9068	38.253225	-83.318155
50 DEER TRACK WAY	WEST LIBERTY	KY	41472-9801	37.915065	-83.27556333
50 DEWBERRY DR	JENKINS	KY	41537-8806	37.1547683	-82.662335
50 DICKSON BR	HAZARD	KY	41701-7797	37.263515	-83.0914167
50 DILLION DR	WHITESBURG	KY	41858-7083	37.11704233	-82.8181055
50 DIXIE DR	HAGERHILL	KY	41222-8642	37.7856833	-82.7928667
50 DIXIE DR	HAGERHILL	KY	41222-8642	37.7859505	-82.7926605
50 DODGE DR TRLR	WHITESBURG	KY	41858-7712	37.2240317	-82.8252067
50 DOGWOOD ST	HYDEN	KY	41749-8927	37.1624617	-83.3761867
50 DUKE ST	FLATWOODS	KY	41139-9023	38.50879567	-82.73940133
50 DULSENA LN	TALBERT	KY	41339-7576	37.41509667	-83.46359667
50 ELIZABETH CHILDERS HOLW	ELKHORN CITY	KY	41522-8193	37.3222533	-82.4592433
50 ELKINS DR	PIKEVILLE	KY	41501-7638	37.529825	-82.6176583
50 EPLING DR	PIKEVILLE	KY	41501-7804	37.41448	-82.4535267
50 FAIRVIEW LN	FLEMING NEON	KY	41840-8957	37.19156	-82.7152933
50 FAT ALBERT RD	SASSAFRAS	KY	41759-7800	37.24132	-83.061495
50 FAWN DR TRLR	WHITESBURG	KY	41858-8451	37.1282417	-82.8646133

50 FERN HILL DR	HAZARD	KY	41701-7040	37.38576271	-83.17991302
50 FERRELLS CREEK RD	BELCHER	KY	41513-9704	37.34269	-82.3740483
50 FIREHOUSE LN TRLR	KRYPTON	KY	41754	37.31256517	-83.33809616
50 FIRST ST	SOUTH SHORE	KY	41175-7936	38.7297783	-82.9205067
50 FORDS BR	PIKEVILLE	KY	41501-3684	37.4345717	-82.5103433
50 FORDS BRANCH ST	FORDS BRANCH	KY	41526	37.433663	-82.509112
50 FOREST DR	PIKEVILLE	KY	41501-6172	37.5448433	-82.5605533
50 FORREST WAY	TOMAHAWK	KY	41262-9036	37.850425	-82.60527
50 FORREST WAY APT	TOMAHAWK	KY	41262-9036	37.8504567	-82.6049167
50 FOX RUN RD	SALYERSVILLE	KY	41465-8484	37.754335	-83.0558017
50 FRANCE RD	PIKEVILLE	KY	41501-3914	37.356465	-82.55584
50 FRANCIS HOLLOW SPUR	BRINKLEY	KY	41822-8904	37.3024617	-82.9471817
50 FRANKLIN BR	ERMINE	KY	41815-8902	37.14889	-82.795715
50 FRASURE CRK	MC DOWELL	KY	41647-9000	37.45016733	-82.72631883
50 FRED REED RD	GREENUP	KY	41144-7131	38.61309	-82.86628
50 FRONTIER LN	HAROLD	KY	41635-8302	37.5351476	-82.638765
50 FROST DR TRLR	WHITESBURG	KY	41858-6201	37.1388883	-82.8599067
50 GAME RD TRLR	LETCHER	KY	41832-9102	37.1456083	-82.9594217
50 GILLIAM ST	PIKEVILLE	KY	41501-5615	37.506593166	-82.551272
50 GOBLE LN	PRESTONSBURG	KY	41653-8822	37.66947	-82.7179983
50 GRANTS BRANCH RD	MCVEIGH	KY	41539	37.5366567	-82.2572917
50 GREEN BTM TRLR	INEZ	KY	41224	37.867545	-82.549755
50 GREER ST	PRESTONSBURG	KY	41653-1413	37.6665533	-82.7357183
50 GRISTMILL LN	LEBURN	KY	41831	37.34956	-82.948905
50 HAMPTON BR	WHITESBURG	KY	41858-9091	37.0963017	-82.85114
50 HANCOCK BR	PRINTER	KY	41655-9009	37.50586	-82.7192517
50 HAPPY HILL LN	VIPER	KY	41774-8627	37.2071183	-83.1390567
50 HAWG DR	HINDMAN	KY	41822-8301	37.3158817	-82.9472733
50 HAWK DR	WHITESBURG	KY	41858-7265	37.2238833	-82.8082033
50 HEATHER LN	HYDEN	KY	41749-8660	37.1425083	-83.3387783
50 HELLIER BTM	HELLIER	KY	41534-9055	37.2863267	-82.4716117
50 HENROOST FRK	STEELE	KY	41566-8418	37.4183283	-82.1866917
50 HENSLEY RD	HADDIX	KY	41339-9101	37.46656693	-83.3873247
50 HG WILLIAMS DR	BAYS	KY	41310-9508	37.646863	-83.246927
50 HG WILLIAMS DR GARG	BAYS	KY	41310-9508	37.646815	-83.246852
50 HG WILLIAMS DR TRLR	BAYS	KY	41310-9508	37.646317	-83.247475
50 HICKORY ST	HYDEN	KY	41749-8943	37.1644817	-83.37525
50 HIDDEN LN TRLR	OLIVE HILL	KY	41164-6096	38.3165822	-83.19629147
50 HIGHWAY 406	ROARK	KY	40979	37.0124817	-83.4964117
50 HILL AVE	BULAN	KY	41722-8959	37.3020833	-83.1308367
50 HILL ST	ALLEN	KY	41601-9437	37.6159	-82.7245967
50 HILL VIEW CT	WEST LIBERTY	KY	41472-2102	37.92323	-83.27301833
50 HILLCREST DR	JACKSON	KY	41339-9694	37.56502667	-83.38005667
50 HOLLY DR	PIKEVILLE	KY	41501-1904	37.505257	-82.54407716
50 HOLLY THICKET RD	VIPER	KY	41774-8350	37.15293067	-83.1730205
50 HOOPWOOD BR	PIKEVILLE	KY	41501-7105	37.46014767	-82.56961916
50 HOWE RD	OLIVE HILL	KY	41164-9059	38.28570833	-83.244175
50 HUDSON DR	HARDSHELL	KY	41348-9111	37.4441842	-83.22206871
50 HUFFMAN ST	ELKHORN CITY	KY	41522-7805	37.3309133	-82.4372167
50 HYLTON LN LOT 3	EASTERN	KY	41622	37.5164645	-82.80837366
50 HYLTON RD TRLR	ELKHORN CITY	KY	41522-8052	37.325285	-82.457328
50 IVY LN	FLATWOODS	KY	41139-9035	38.4892567	-82.73013
50 J MULLINS CEM RD	AMBURGEY	KY	41773-8620	37.2604333	-82.9989917
50 J W RD TRLR	KIMPER	KY	41539-5961	37.4658783	-82.2475817
50 JAMES C DR	WHITESBURG	KY	41858-7088	37.1491583	-82.7668383
50 JAMES DR	PIKEVILLE	KY	41501-8902	37.5428811	-82.6058854
50 JASMINE LN	STINNETT	KY	41749	37.11031	-83.403305
50 JENNIE LN	AUXIER	KY	41602-9279	37.7312083	-82.75758
50 JERRY LN	HYDEN	KY	41749-8730	37.14389294	-83.41348348
50 JIM ARMS BR	HAGERHILL	KY	41222-8821	37.789183	-82.84412799
50 JOE STANLEY RD	PIKEVILLE	KY	41501-3260	37.51893	-82.5646117
50 JOHN MARTIN DR	GRETHEL	KY	41631-8922	37.4910733	-82.6485017
50 JOHN ST	JACKSON	KY	41339-9657	37.53007	-83.36200667
50 JOSEPHINE LN TRLR	WURLTAND	KY	41144-7513	38.470319333	-82.76201783
50 JUSTICE HOLW	FREEBURN	KY	41528-8543	37.5484817	-82.1375517
50 KEETON AVE	WEST LIBERTY	KY	41472-8645	37.91729667	-83.25423167
50 KEETON AVE GARG	WEST LIBERTY	KY	41472-8645	37.91725833	-83.25385667

50 KENNEDY AVE	WURLAND	KY	41144-6271	38.54585	-82.7609167
50 KNOB FORK RD	PIKEVILLE	KY	41501-3539	37.5322133	-82.4736583
50 LACKEY HOLW	LACKEY	KY	41643-8900	37.467925	-82.8259
50 LAKE RIDGE RD	LOUISA	KY	41201-9104	38.075638	-82.72706383
50 LAWTON LN	OLIVE HILL	KY	41164-8964	38.26705	-83.214355
50 LAWTON LN UNIT 2	OLIVE HILL	KY	41164-8964	38.266574833	-83.2144415
50 LEFT FORK MOORE BR	BEAVER	KY	41604-6306	37.3772233	-82.664765
50 LEFT FORK OLD HOUSE BR	RANSOM	KY	41558-8516	37.5227217	-82.1939217
50 LEWIS ST	YEADDISS	KY	41777-8817	37.0594067	-83.21594
50 LITTLE BR	PIKEVILLE	KY	41501-3918	37.3387367	-82.5574483
50 LITTLE BR	PIKEVILLE	KY	41501-3918	37.3400967	-82.5557767
50 LITTLE HACKNEYS CRK	MOUTHCARD	KY	41548-8309	37.36781	-82.24656
50 LITTLE ROCKCASTLE RD TRLR	INEZ	KY	41224-9088	37.830165	-82.47232333
50 LOCUST PT	VARNEY	KY	41571-9021	37.6069367	-82.3999267
50 LOCUST PT	VARNEY	KY	41571-9021	37.6070233	-82.4001083
50 LOCUST ST GARG	HYDEN	KY	41749-8861	37.1607533	-83.373325
50 LOFTIS HOLW	FOREST HILLS	KY	41527-8429	37.624645	-82.299975
50 LONG FORK RD	KIMPER	KY	41539-5925	37.4840767	-82.2894183
50 LONGFORK RD	VIRGIE	KY	41572-8955	37.341379833	-82.59263816
50 LORANZA LN	WURLAND	KY	41144-7540	38.5075183	-82.7777233
50 LOST WILLOW DR	HAZARD	KY	41701-8042	37.3573325	-83.20716366
50 LOTTIS CREEK RD	HAZARD	KY	41701-7600	37.29081	-83.16992
50 LOWE GAP BR	PIKEVILLE	KY	41501-7509	37.51705	-82.5905883
50 LOWER BRANCH RD	ELKHORN CITY	KY	41522-7181	37.30617433	-82.34083183
50 LOWER MCINTOSH RD TRLR	HYDEN	KY	41749	37.20834	-83.2947217
50 LOWER WHITE OAK RD	SOUTH PORTSMOUTH	KY	41175-9805	38.70354	-82.9605683
50 LUBERT DR	VICCO	KY	41773-9090	37.28780716	-83.000833
50 M AND D CT LOT 9	AUXIER	KY	41602-8301	37.7402083	-82.764665
50 MADISON AVE	WHITESBURG	KY	41858-7749	37.117315	-82.822025
50 MADISON LN TRLR 1	HYDEN	KY	41749	37.1506083	-83.4361017
50 MAGOO HL	PHELPS	KY	41553-8565	37.5382133	-82.161895
50 MAIN ST	GREENUP	KY	41144-9053	38.58166	-82.845145
50 MAIN ST	WHITESBURG	KY	41858-7318	37.1185217	-82.8280733
50 MANN DR	INEZ	KY	41224-8464	37.88183	-82.4588483
50 MANN DR	INEZ	KY	41224-8464	37.882005	-82.4589633
50 MAPLE ST	LOVELY	KY	41231-7807	37.831595	-82.4045517
50 MARCUM RD	GRAYSON	KY	41143-7795	38.2793567	-82.9536867
50 MARIE AND GRANBY LN TRLR	HINDMAN	KY	41822-9715	37.2999317	-82.99025
50 MARIE ROBERTS RD	LOST CREEK	KY	41348-9125	37.47930667	-83.32441333
50 MARKHAM HOLLOW RD	LOUISA	KY	41230-7012	38.198025	-82.7022367
50 MARTHA LN	HAZARD	KY	41701-8382	37.3397801	-83.26604198
50 MASON BR	LOST CREEK	KY	41348-9070	37.39044667	-83.34314333
50 MAYFORK HOLW TRLR	PINSONFORK	KY	41555-7556	37.5644317	-82.2436583
50 MCKINNEY LN	HAROLD	KY	41635-8914	37.5237785	-82.64330233
50 MIDDLE DR	CROMONA	KY	41810	37.1849683	-82.695315
50 MINISTRY LN	WHITESBURG	KY	41858-9345	37.2134533	-82.8816967
50 MISTY LN TRLR	LOUISA	KY	41230-6878	37.99501833	-82.65747
50 MORTON BLVD	HAZARD	KY	41701-9447	37.2782333	-83.21764
50 MORTON BLVD	HAZARD	KY	41701-9447	37.2796133	-83.2181417
50 MORTON BLVD	HAZARD	KY	41701-9447	37.279875	-83.2177617
50 MOSSY BOTTOM FIRST ST	PIKEVILLE	KY	41501-2928	37.5301317	-82.5797933
50 MOSSY BOTTOM LN	PIKEVILLE	KY	41501-2931	37.5301367	-82.578415
50 MOUNTAIN SHADOWS DR	HAZARD	KY	41701-9487	37.2555633	-83.202455
50 MULLINS FIRST ST	PIKEVILLE	KY	41501-2915	37.5364533	-82.581175
50 NELROY RD	SOUTH SHORE	KY	41175-9028	38.726929666	-82.957225
50 NETTIES LN	MALLIE	KY	41836-9082	37.2581917	-82.9070883
50 NUMBER ONE HL	BURDINE	KY	41537-5601	37.189265	-82.599535
50 OAK HILLS CIR	OLIVE HILL	KY	41164-9174	38.27622073	-83.31570119
50 OLD 15 LOOP	REDFOX	KY	41847-9097	37.2158167	-82.9551083
50 OLD OGDEN RD	HINDMAN	KY	41822-8816	37.338005	-83.00546
50 OLDFIELD DR LOT 11	WEST LIBERTY	KY	41472	37.86877333	-83.20528833
50 ORCHARD LN	ARY	KY	41712-8846	37.3721717	-83.122195
50 ORINOCO HOLW	BELFRY	KY	41514-7314	37.61799233	-82.26825333
50 OSCAR LN	WEST LIBERTY	KY	41472-7342	37.92711333	-83.26252
50 OUTBACK DR	VEST	KY	41772	37.395818	-83.0056085
50 OWENS FRK	STOPOVER	KY	41568-9011	37.4732118	-82.08569669
50 PARKER RD	OLIVE HILL	KY	41164-7322	38.2717398	-83.1199267

50 PEN OAK DR	RUSH	KY	41168-9215	38.2562617	-82.7545867
50 PENNINGTON LN HSE	JACKSON	KY	41339-9124	37.47033333	-83.47950667
50 PENNINGTON LN TRLR	JACKSON	KY	41339-9124	37.47023667	-83.47930833
50 PENWOOD DR	ERMINE	KY	41815-8301	37.1451917	-82.7968433
50 PERKINS BR	JEREMIAH	KY	41826-9097	37.15315558	-82.93491088
50 PEYTON DR	HINDMAN	KY	41822-8005	37.3018283	-82.9194317
50 PHILLIPS BRANCH RD	JAMBOREE	KY	41553-9061	37.497045	-82.1373583
50 PIGEON ROOST RD	PILGRIM	KY	41250-8948	37.784335	-82.444485
50 PIPE MUDD RD REAR	TALBERT	KY	41339-8585	37.42668167	-83.456135
50 PIPER CT LOT 36	SOUTH SHORE	KY	41175-6905	38.7348733	-82.947865
50 PONDEROSA DR APT A	PAINTSVILLE	KY	41240-8554	37.81386999	-82.78584732
50 PORTER RD	LACKEY	KY	41643-9037	37.4560367	-82.8430833
50 PRATER SUB RD	SALYERSVILLE	KY	41465-7381	37.70801	-82.9806383
50 PREACHERS DR	BANNER	KY	41603-8020	37.5356433	-82.6533667
50 PREACHERS DR BLDG 1	BANNER	KY	41603-8020	37.535548	-82.65322
50 PRINCE ALBERT RD LOT 1	WHITESBURG	KY	41858-6907	37.12184533	-82.7800205
50 PRINCE ALBERT RD LOT 2	WHITESBURG	KY	41858-6907	37.12178733	-82.77997583
50 PRINCE ALBERT RD LOT 3	WHITESBURG	KY	41858-6907	37.12177433	-82.77989166
50 PRINCE ALBERT RD LOT 4	WHITESBURG	KY	41858-6907	37.12177317	-82.78007666
50 PRINCE ALBERT RD LOT 5	WHITESBURG	KY	41858-6907	37.1221803	-82.7790279
50 PROMISE CT	SOUTH SHORE	KY	41175-9163	38.7267935	-82.916271
50 RAILROAD ST	AUXIER	KY	41602-9252	37.737355333	-82.75921016
50 RAILROAD ST BLDG 1	ELKHORN CITY	KY	41522-7743	37.35295	-82.4229817
50 RAILROAD ST HSE	ELKHORN CITY	KY	41522-7743	37.3531917	-82.4234133
50 REDWOOD LN	STINNETT	KY	40868	37.0890817	-83.429215
50 RESCUE ST	NEON	KY	41840	37.1924133	-82.7128567
50 RICH CREEK RD	LOUISA	KY	41230-7708	38.0582767	-82.7379867
50 RIGGS DR	RACCOON	KY	41557-8460	37.51943	-82.4349617
50 RITCHIE LN	JACKSON	KY	41339-9569	37.59206	-83.27100167
50 RIVER CT	ELKHORN CITY	KY	41522-8324	37.339997	-82.39601383
50 RIVER FRONT RD	LOVELY	KY	41231-9061	37.80953483	-82.395039
50 RIVER RUN TRLR	PIKEVILLE	KY	41501-3271	37.5149617	-82.5637033
50 RIVERSIDE TRAILER CT	WHITESBURG	KY	41858-9299	37.1106683	-82.8548367
50 ROCKY HOLW	JENKINS	KY	41537-9084	37.1874617	-82.6033917
50 ROGER COMBS BLVD	HINDMAN	KY	41822-8660	37.35628033	-82.9927505
50 ROGERS ST	BLACKKEY	KY	41804-8714	37.13858683	-82.979948
50 ROSEMONT LN	SIZEROCK	KY	41762-8933	37.21407017	-83.493612
50 ROWE CAMP RD	FEDSCREEK	KY	41524-8456	37.4010217	-82.24746
50 ROY SIZEMORE DR	HYDEN	KY	41749-8883	37.1631483	-83.3788233
50 SAMONS BR	BANNER	KY	41603-8041	37.5724367	-82.6971183
50 SAMS BRANCH RD	WARBRANCH	KY	40874-7024	37.00015	-83.4414067
50 SANSOM DR	INEZ	KY	41224-8528	37.91320833	-82.53188667
50 SCOTT ADDITION CT	PIKEVILLE	KY	41501-3322	37.5109183	-82.5521383
50 SEATON AVE	GREENUP	KY	41144-1193	38.600553	-82.8540965
50 SEMINOLE DR TRLR	JACKSON	KY	41339-9691	37.560735	-83.37475167
50 SEMINOLE LN	WHITESBURG	KY	41858-7864	37.1545717	-82.7333267
50 SILVER MAPLE ST	LOUISA	KY	41230-7703	38.10565719	-82.61099947
50 SLONES BR	SHELBIANA	KY	41562-8002	37.4105017	-82.4322983
50 SONGBIRD LN TRLR	HYDEN	KY	41749-8896	37.1532683	-83.403885
50 SPICER DR	WHICK	KY	41390-9707	37.41882333	-83.38143333
50 SPORTSMAN LN	WHITESBURG	KY	41858-6909	37.2003267	-82.885335
50 SPRING BRANCH LN	VIPER	KY	41774-8008	37.1439983	-83.1233683
50 SPY ROCK ST	ISOM	KY	41824	37.2034017	-82.8837417
50 SQUIRREL DR	JENKINS	KY	41537-9058	37.18498	-82.6077867
50 STABLE BRANCH RD	EMMALENA	KY	41740-8805	37.35052817	-83.05430533
50 STAMPER LN GARG	PIKEVILLE	KY	41501-2819	37.5341833	-82.5926667
50 STRATTON BRANCH RD	STANVILLE	KY	41659-9029	37.5667533	-82.608115
50 STURGILL LN TRLR	OLIVE HILL	KY	41164-6649	38.29230333	-83.10176167
50 SUNRISE TER LOT 3	HAZARD	KY	41701-6786	37.26242601	-83.28414179
50 SWAMP HOLW	PIPPA PASSES	KY	41844-9004	37.35347918	-82.85698445
50 SWEETGUM BR TRLR	HINDMAN	KY	41822-8748	37.30995946	-83.00087466
50 SYCAMORE LN	BANNER	KY	41603-8054	37.5596783	-82.6936917
50 TAD RIGHT RD	LOUISA	KY	41230-5844	37.98017	-82.64417833
50 TAYLOR LOOP DR	PRESTONSBURG	KY	41653-7760	37.6523583	-82.7135417
50 TAYLOR LOOP DR	PRESTONSBURG	KY	41653-7760	37.652735	-82.713055
50 THORNSBERRY LN	CHAVIES	KY	41727-8720	37.38215017	-83.24885166
50 TIE YARD DR	DWALE	KY	41621-9044	37.6189233	-82.7248117

50 TIMELESS DR	MC ROBERTS	KY	41835-9013	37.2158533	-82.6781783
50 TINCAMP LN	BUSY	KY	41723-9017	37.2857068	-83.32828663
50 TOMMY FLETCHER RD	BEAUTY	KY	41203-9097	37.8352567	-82.4410133
50 TOWN BR	PRESTONSBURG	KY	41653-8503	37.65785417	-82.772119
50 TRAILER LN LOT 8	GREENUP	KY	41144-6318	38.64471931	-82.87242308
50 TURNER DR	JACKSON	KY	41339-9660	37.53021667	-83.36114167
50 TYLER LN	LITTCARR	KY	41834-9065	37.29569667	-82.94494566
50 TYLER LN	WHITESBURG	KY	41858-8445	37.1220183	-82.8718033
50 UPPER JOHNS CRK	KIMPER	KY	41539-6115	37.49223983	-82.236326
50 VARNEY HOLW	CANADA	KY	41519-8310	37.5879583	-82.3095633
50 VARNEY HOLW	CANADA	KY	41519-8310	37.588061	-82.31047416
50 VILLAGE ST	PIKEVILLE	KY	41501-3266	37.5159867	-82.5622533
50 VIRGINIA ST	LOVELY	KY	41231	37.8341983	-82.40759
50 WB HOLW TRLR	JENKINS	KY	41537-8894	37.1795833	-82.7091017
50 WEBB STEPP RD	INEZ	KY	41224	37.9157574	-82.5425066
50 WEDDINGTON BRANCH RD	PIKEVILLE	KY	41501-3296	37.52349717	-82.57128433
50 WEDDINGTON BRANCH RD	PIKEVILLE	KY	41501-3296	37.52459217	-82.57146183
50 WEDDINGTON BRANCH RD	PIKEVILLE	KY	41501-3296	37.52390817	-82.56961895
50 WHEELER ST	SOUTH SHORE	KY	41175-9096	38.7195067	-82.9583833
50 WHICK LICK BRANCH RD	SALDEE	KY	41339-6044	37.439695	-83.38567
50 WHITE WATER RD TRLR	PINE TOP	KY	41843-8925	37.2695433	-82.85918
50 WHITESBURG PLZ	WHITESBURG	KY	41858-7501	37.1157033	-82.796025
50 WHITESBURG PLZ STE B	WHITESBURG	KY	41858-7501	37.115695	-82.7960117
50 WICKS BRANCH RD	VIPER	KY	41774-8274	37.1566967	-83.1242183
50 WILDFLOWER DR	INEZ	KY	41224-8837	37.85838667	-82.54313833
50 WILKS HILL RD	WEBBVILLE	KY	41180-8309	38.1205183	-82.792065
50 WILLIAMS LOOP	RUSH	KY	41168-9141	38.29930864	-82.82603987
50 WITHROW RD	MOREHEAD	KY	40351-8695	38.248605	-83.32009833
50 WOLFORD ST	HELPS	KY	41553-8479	37.5138733	-82.1551483
50 WRIGHT LN	SOUTH SHORE	KY	41175-7843	38.7252683	-82.9329
50 WURLAND AVE	WURLAND	KY	41144-1599	38.55038	-82.78937
50 WURLAND AVE	WURLAND	KY	41144-1599	38.55038	-82.78937
50 YANKEE DR	MAYKING	KY	41837-9050	37.13009683	-82.75282566
50 E MAIN ST	HAZARD	KY	41701-8900	37.24688	-83.1928317
50 E MAIN ST	WHITESBURG	KY	41858-7346	37.1173333	-82.8231683
50 N BUCKINGHAM AVE	WEST VAN LEAR	KY	41268-8014	37.7875267	-82.7802517
50 N EAGLE TRACE BLVD	HAROLD	KY	41635-7054	37.5370617	-82.6220167
50 N LOCUST RD	HI HAT	KY	41636	37.3925733	-82.7374833
50 N STATE HIGHWAY 207	RUSH	KY	41168-8976	38.3456967	-82.8337467
50 S EVERGREEN LN	PRESTONSBURG	KY	41653-1483	37.665997	-82.7353927
500 14TH ST	ASHLAND	KY	41101-2622	38.4775583	-82.6429133
500 16TH ST	ASHLAND	KY	41101-2767	38.47659	-82.6407133
500 16TH ST UPPR	ASHLAND	KY	41101-2767	38.476585	-82.6406833
500 25TH ST	ASHLAND	KY	41101-2912	38.4709645	-82.62844
500 35TH ST	CATLETTSBURG	KY	41129-1043	38.4046917	-82.602305
500 39TH ST	ASHLAND	KY	41101-3132	38.455155	-82.6148517
500 3RD ST	PIKEVILLE	KY	41501-1247	37.4834617	-82.5170517
500 ABNER FORK RD	BELCHER	KY	41513-8421	37.36123383	-82.33845566
500 ALLEGHENY RD	HELLIER	KY	41534-9006	37.2851583	-82.472515
500 APPLE ST	HAZARD	KY	41701-2114	37.24164	-83.178625
500 ARMCO RD	ASHLAND	KY	41101-7382	38.4862	-82.6506683
500 BELLEFONTE PRINCESS RD	ASHLAND	KY	41101-2180	38.4935683	-82.6859317
500 BELLEFONTE ST	RUSSELL	KY	41169-1323	38.5319917	-82.6940517
500 BELLEFONTE ST	RUSSELL	KY	41169-1323	38.5321356	-82.6944145
500 BELLEVIEW DR	RUSSELL	KY	41169-1728	38.504823666	-82.70499666
500 BLACKBERRY RD	DEBORD	KY	41214-9014	37.82084	-82.56476167
500 BLACKBURN AVE	ASHLAND	KY	41101-3485	38.4703683	-82.6615967
500 BOBCAT RIDGE RD	LOUISA	KY	41230-6307	38.1669067	-82.6663183
500 BOBCAT RIDGE RD BARN	LOUISA	KY	41230-6307	38.16760483	-82.66671683
500 BOBCAT RIDGE RD BARN 2	LOUISA	KY	41230-6307	38.166751333	-82.66587383
500 BOBCAT RIDGE RD GARG	LOUISA	KY	41230-6307	38.1669117	-82.6663133
500 BOWLING DR	GRAYSON	KY	41143-7189	38.2111233	-82.84209
500 BOYD ST	RUSSELL	KY	41169-1421	38.53187817	-82.6947385
500 BREWER RD	ASHLAND	KY	41102-3262	38.4788067	-82.6723267
500 BROWN ST FL 2	JACKSON	KY	41339-1101	37.55356333	-83.38351667
500 BROWN ST LOWR LEVEL	JACKSON	KY	41339-1101	37.553635	-83.38343167
500 BURNING FORK RD	PIKEVILLE	KY	41501-3404	37.5078125	-82.4719417

500 BURNT CABIN RD RM 620	HAGERHILL	KY	41222	37.7876333	-82.81891
500 CALLOWAY RD	RANSOM	KY	41558-8617	37.5181265	-82.2111895
500 CAMPBELL BR	MOREHEAD	KY	40351-8152	38.29746167	-83.34885333
500 CHELSEA HL	WHITESBURG	KY	41858-9077	37.06230829	-82.85403968
500 CHEROKEE RD	RACELAND	KY	41169-1226	38.5331983	-82.721
500 CLINE BR	OLIVE HILL	KY	41164-4632	38.253500000	-83.28653833
500 COMBS BRANCH RD TRLR	DWARF	KY	41739-8011	37.3279706	-83.1288684
500 CRUMP ST	RACELAND	KY	41169-1121	38.5413567	-82.7310267
500 CRUMP ST	RACELAND	KY	41169-1121	38.5410817	-82.7311017
500 DAVIDSON BRANCH RD	HAZARD	KY	41701-8207	37.35864325	-83.29877681
500 DELONG BRANCH RD	LOUISA	KY	41230-8642	38.1823817	-82.6759
500 DIEDERICH BLVD	RUSSELL	KY	41169-1834	38.5056872	-82.6813093
500 DIEDERICH BLVD	RUSSELL	KY	41169-1834	38.5060633	-82.6805383
500 DIEDERICH BLVD	RUSSELL	KY	41169-1834	38.5060283	-82.6805117
500 DIEDERICH BLVD	RUSSELL	KY	41169-1834	38.5056148	-82.6817627
500 DIEDERICH BLVD UNIT 1	RUSSELL	KY	41169-1834	38.5066775	-82.68110566
500 DIEDERICH BLVD UNIT PUMP	RUSSELL	KY	41169-1834	38.50691	-82.6813183
500 DIEDERICH BLVD UNIT SIGN	RUSSELL	KY	41169-1834	38.504316	-82.6830295
500 DRY BRANCH RD	MOREHEAD	KY	40351-8144	38.31297667	-83.38349833
500 DRY BRANCH RD	MOREHEAD	KY	40351-8144	38.313225	-83.38334333
500 DYER RD	VANCEBURG	KY	41179-5004	38.3653295	-83.24477116
500 DYER RD APT 1	VANCEBURG	KY	41179-5004	38.3653395	-83.24469866
500 EDEN PL	ASHLAND	KY	41101-5139	38.4503967	-82.6141533
500 ELM ST	GREENUP	KY	41144-1167	38.573605	-82.8391483
500 ENTERTAINMENT DR	HAZARD	KY	41701-7250	37.3076467	-83.246075
500 FEDSCREEK RD	FEDSCREEK	KY	41524-8300	37.401575	-82.2399
500 FEDSCREEK RD APT 2	FEDSCREEK	KY	41524-8301	37.4014145	-82.24014183
500 FERGUSON RD	ASHLAND	KY	41101-7343	38.4796867	-82.6599417
500 FIRST ST	CHAVIES	KY	41727-9094	37.350879	-83.35745983
500 FRONT ST	GREENUP	KY	41144-1052	38.5779033	-82.834985
500 GARTRELL ST	ASHLAND	KY	41101-5134	38.447905	-82.614475
500 GEARHEART FORK RD TRLR	HAZARD	KY	41701-5360	37.3025433	-83.1033317
500 GENE WILSON BLVD	LOUISA	KY	41230-9648	38.09632	-82.60246833
500 GOLDEN CONN RD	OLIVE HILL	KY	41164-5101	38.239925	-83.18021167
500 HAGAN CT APT 1	ASHLAND	KY	41101-2507	38.47895	-82.647435
500 HAGAN CT APT 2	ASHLAND	KY	41101-2507	38.479075	-82.64779
500 HAGAN CT APT 3	ASHLAND	KY	41101-2507	38.4788417	-82.6475067
500 HAGAN CT APT 4	ASHLAND	KY	41101-2507	38.478955	-82.6478133
500 HEATHER CT LOT 4	FLATWOODS	KY	41139-2041	38.50565654	-82.71662089
500 HENRYS BR	LANGLEY	KY	41645-9067	37.529735	-82.77756
500 HIGHWAY 119	WHITESBURG	KY	41858-7944	37.11467317	-82.796033
500 HIGHWAY 1933	JACKSON	KY	41339-7237	37.39402067	-83.40546904
500 HIGHWAY 931	WHITESBURG	KY	41858-8487	37.131082666	-82.83173266
500 HIGHWAY 931	WHITESBURG	KY	41858-8487	37.13107417	-82.831677
500 HILL TOP DR	FLATWOODS	KY	41139-2112	38.5116883	-82.712165
500 HURRICANE BRANCH RD TRLR	BUSY	KY	41723-8530	37.249445	-83.2952433
500 IVYTON RD	SALYERSVILLE	KY	41465-9458	37.7047967	-82.9778617
500 JUSTICE BR	DANA	KY	41615-9055	37.5406767	-82.6838983
500 KENTUCKY BLVD	HAZARD	KY	41701-2012	37.247675	-83.1775467
500 KISER RD TRLR	GRAYSON	KY	41143-6912	38.3377317	-82.9930767
500 KNIPP RD	MOREHEAD	KY	40351-7827	38.2592141	-83.3256802
500 KY ROUTE 306	WHEELWRIGHT	KY	41669-9026	37.34724534	-82.71656248
500 L O DAVIS DR	HAZARD	KY	41701-1753	37.2496367	-83.1902417
500 LEFT FORK LITTLE PNT CRK	EAST POINT	KY	41216-8713	37.7102633	-82.8138483
500 LEFT FORK OF JOES CRK TRLR	PIKEVILLE	KY	41501-5944	37.5566538	-82.5016765
500 LITTLE DOTY BR	DEMA	KY	41859-9097	37.4201783	-82.7849433
500 LOCUST ST TRLR	HAZARD	KY	41701-2224	37.2427933	-83.1782633
500 LONG FORK RD	KIMPER	KY	41539-5930	37.478655	-82.28795
500 LONG ST	ASHLAND	KY	41101-3427	38.4725483	-82.6599233
500 LONGFORK RD	VIRGIE	KY	41572-8958	37.3385883	-82.5973183
500 LYNNWOOD DR	GRAYSON	KY	41143-1225	38.3319967	-82.9547433
500 MACK RD	CARRIE	KY	41725-9034	37.3398367	-83.0356667
500 MAIN ST	SOUTH SHORE	KY	41175-9560	38.7187367	-82.9629217
500 MCCLURE ST	ASHLAND	KY	41102-3284	38.480695	-82.67332
500 MIDDLEFORK RD	ASHER	KY	40858	37.04519217	-83.41026583
500 MIDDLETOWN AVE	ASHLAND	KY	41102-4229	38.4795	-82.68836
500 MILL CREEK RD TRLR	LOUISA	KY	41230-7652	37.96495	-82.5363633

500 MORGAN CT	GRAYSON	KY	41143-1085	38.3369683	-82.94893
500 MORTON BLVD	HAZARD	KY	41701-9473	37.276355	-83.22388
500 MOUNTAIN PKWY UNIT STAND	SALYERSVILLE	KY	41465	37.73985033	-83.0466745
500 MUNCY ST	ASHLAND	KY	41101-6523	38.4445417	-82.61337
500 NEDS ROUGH RD	FISTY	KY	41743-8329	37.329644	-83.105667
500 NEW CAMP RD	SOUTH WILLIAMSON	KY	41503-4089	37.66100617	-82.2858025
500 NUMBER 1 HOLW	VAN LEAR	KY	41265-9043	37.77975	-82.75958
500 OAKHURST AVE	HAZARD	KY	41701-1764	37.2485467	-83.1905717
500 OLD DAM RD	GREENUP	KY	41144	38.6219667	-82.8618215
500 OLD HOUSE BRANCH RD	TOPMOST	KY	41862-9008	37.3737	-82.7767533
500 ORCHARD BR TRLR	BANNER	KY	41603-9098	37.56635633	-82.701299
500 OXCART RD	ASHLAND	KY	41101-2225	38.4903633	-82.6866683
500 OXCART RD	ASHLAND	KY	41101-2225	38.4902233	-82.6872217
500 OXCART RD	ASHLAND	KY	41101-2225	38.489805	-82.6854767
500 OXCART RD	ASHLAND	KY	41101-2225	38.4901385	-82.68566166
500 OXCART RD APT 101	ASHLAND	KY	41101-2236	38.4903317	-82.6872617
500 OXCART RD APT 102	ASHLAND	KY	41101-2236	38.4902733	-82.68724
500 OXCART RD APT 103	ASHLAND	KY	41101-2236	38.4903983	-82.6872933
500 OXCART RD APT 104	ASHLAND	KY	41101-2236	38.48974	-82.687135
500 OXCART RD APT 105	ASHLAND	KY	41101-2236	38.48992	-82.6871033
500 OXCART RD APT 106	ASHLAND	KY	41101-2236	38.48976	-82.6871283
500 OXCART RD APT 107	ASHLAND	KY	41101-2236	38.4899483	-82.68709
500 OXCART RD APT 108	ASHLAND	KY	41101-2236	38.49025	-82.6872317
500 OXCART RD APT 209	ASHLAND	KY	41101-2235	38.490255	-82.6863867
500 OXCART RD APT 210	ASHLAND	KY	41101-2235	38.4903183	-82.6866783
500 OXCART RD APT 211	ASHLAND	KY	41101-2235	38.4903783	-82.686685
500 OXCART RD APT 212	ASHLAND	KY	41101-2235	38.49036	-82.68668
500 OXCART RD APT 213	ASHLAND	KY	41101-2235	38.4902517	-82.6863833
500 OXCART RD APT 214	ASHLAND	KY	41101-2235	38.4902567	-82.6864183
500 OXCART RD APT 215	ASHLAND	KY	41101-2235	38.49036	-82.6867483
500 OXCART RD APT 216	ASHLAND	KY	41101-2235	38.49036	-82.6866817
500 OXCART RD APT 317	ASHLAND	KY	41101-2280	38.49009867	-82.68657233
500 OXCART RD APT 318	ASHLAND	KY	41101-2280	38.4903917	-82.6864767
500 OXCART RD APT 319	ASHLAND	KY	41101-2280	38.4904067	-82.6864933
500 OXCART RD APT 320	ASHLAND	KY	41101-2280	38.4904017	-82.6864783
500 OXCART RD APT 321	ASHLAND	KY	41101-2280	38.4900783	-82.6861067
500 OXCART RD APT 322	ASHLAND	KY	41101-2280	38.4903917	-82.6864767
500 OXCART RD APT 323	ASHLAND	KY	41101-2280	38.4904133	-82.6864967
500 OXCART RD APT 324	ASHLAND	KY	41101-2280	38.4903967	-82.6864767
500 OXCART RD APT 425	ASHLAND	KY	41101-2245	38.4905617	-82.6863533
500 OXCART RD APT 426	ASHLAND	KY	41101-2245	38.49007	-82.6862367
500 OXCART RD APT 427	ASHLAND	KY	41101-2245	38.49003	-82.686205
500 OXCART RD APT 428	ASHLAND	KY	41101-2245	38.4900883	-82.6862667
500 OXCART RD APT 429	ASHLAND	KY	41101-2245	38.49055	-82.68637
500 OXCART RD APT 430	ASHLAND	KY	41101-2245	38.490505	-82.6863583
500 OXCART RD APT 431	ASHLAND	KY	41101-2245	38.4898867	-82.6859217
500 OXCART RD APT 432	ASHLAND	KY	41101-2245	38.49008	-82.6862517
500 OXCART RD APT 533	ASHLAND	KY	41101-2225	38.4898383	-82.68542
500 OXCART RD APT 534	ASHLAND	KY	41101-2225	38.4898217	-82.6854167
500 OXCART RD APT 535	ASHLAND	KY	41101-2225	38.489805	-82.6854683
500 OXCART RD APT 536	ASHLAND	KY	41101-2225	38.4898217	-82.6854167
500 OXCART RD APT 537	ASHLAND	KY	41101-2225	38.4898383	-82.68542
500 OXCART RD APT 538	ASHLAND	KY	41101-2225	38.4900033	-82.685195
500 OXCART RD APT 539	ASHLAND	KY	41101-2225	38.489825	-82.6854167
500 OXCART RD APT 540	ASHLAND	KY	41101-2225	38.4898133	-82.6855017
500 OXCART RD BLDG 300	ASHLAND	KY	41101-2225	38.49018017	-82.68576383
500 PARADISE LN UNIT PUMPSTN	LEBURN	KY	41831	37.40823433	-82.99317416
500 PECAN ST	HAZARD	KY	41701-2150	37.2399833	-83.1784983
500 PETER FORK RD TRLR	MC CARR	KY	41544-8335	37.587295	-82.1657483
500 POND BRANCH RD	ELKHORN CITY	KY	41522	37.2906217	-82.3580833
500 POND BRANCH RD FRNT 1	ELKHORN CITY	KY	41522	37.2898083	-82.3604517
500 POND RUN RD	RACELAND	KY	41169-1152	38.5410597	-82.7286139
500 POND RUN RD	RACELAND	KY	41169	38.5408967	-82.7290233
500 POSSUM TROT RD	LEBURN	KY	41831-8926	37.3551917	-82.9589833
500 POSSUM TROT RD APT 1	LEBURN	KY	41831-8926	37.3549967	-82.9592233
500 PRICHARD ST	ASHLAND	KY	41102-3350	38.477735	-82.6763583
500 RACELAND MEADOWS DR	RACELAND	KY	41169-1086	38.5425467	-82.73863



500 RAMS BLVD	RACELAND	KY	41169-1179	38.54261283	-82.73778733
500 RIDGEVIEW WAY	HAZARD	KY	41701-8924	37.28556233	-83.2287865
500 RIVENDELL RD	ASHLAND	KY	41102-7966	38.4772917	-82.7273633
500 RIVENDELL RD GARG	ASHLAND	KY	41102-7966	38.4766543	-82.7263178
500 ROBERT AND MARY ST	GRAYSON	KY	41143-1140	38.3355167	-82.9422667
500 ROBERT BLEVINS RD	HAGERHILL	KY	41240		
500 ROCKHOUSE SCHOOL RD	WEBBVILLE	KY	41180-8728	38.0707183	-82.8425183
500 RULE BR	STAFFORDSVILLE	KY	41256-8971	37.8427634	-82.8434562
500 SAINT CHRISTOPHER DR	ASHLAND	KY	41101-7024	38.5086383	-82.6939517
500 SCOTT ST	WORTHINGTON	KY	41183-9469	38.5526533	-82.7362317
500 SHOP BR	STANVILLE	KY	41659-9046	37.5750183	-82.61496
500 SILOAM LN TRLR	SOUTH SHORE	KY	41175-7974	38.73975	-82.89526
500 STEWART AVE	WORTHINGTON	KY	41183-9324	38.5489183	-82.7257617
500 STOVALL LN	GRAYSON	KY	41143-1477	38.323925	-82.9354533
500 SUN VALLEY TER	HAZARD	KY	41701-1654	37.25285	-83.1768417
500 SUNSET DR	ASHLAND	KY	41101-2172	38.498745	-82.70362
500 SYCAMORE RD	ASHCAMP	KY	41512-8621	37.25707209	-82.48675648
500 THOMPSON PLZ	SOUTH WILLIAMSON	KY	41503-4016	37.654365	-82.270475
500 THOMPSON PLZ UNIT BODY SH	SOUTH WILLIAMSON	KY	41503-4016	37.6547667	-82.2713833
500 THREE D RD TRLR 12	LOUISA	KY	41230-6387	38.170135	-82.6873433
500 TOLLAGE CRK	PIKEVILLE	KY	41501-3327	37.5145	-82.5318
500 TOM WICKER DR	MOUSIE	KY	41839-8928	37.4187467	-82.8867233
500 TRILLIUM HLS	PIKEVILLE	KY	41501	37.368515166	-82.53605066
500 TROJAN POWDER RD	SALYERSVILLE	KY	41465-7507	37.723275	-82.99415433
500 US HIGHWAY 23	STAFFORDSVILLE	KY	41256-9141	37.8154183	-82.8405417
500 WENDELL FORD TERMIN RD TRLR	CHAVIES	KY	41727-8671	37.372364	-83.254212
500 WESTVIEW DR	ASHLAND	KY	41102-3330	38.475475	-82.6787633
500 WESTVIEW DR APT	ASHLAND	KY	41102-3330	38.47592767	-82.6784325
500 WHITAKER FORK RD	HAZARD	KY	41701-6339	37.21147467	-83.2554455
500 WILLIAMS BRANCH RD	HAZARD	KY	41701-7056	37.3915633	-83.1590717
500 WINCHESTER AVE	ASHLAND	KY	41101-7362	38.48488833	-82.65264216
500 WINCHESTER AVE	ASHLAND	KY	41101-7362	38.48459	-82.6539917
500 WINCHESTER AVE	ASHLAND	KY	41101-7362	38.4844267	-82.6539683
500 WINCHESTER AVE	ASHLAND	KY	41101-7362	38.4826133	-82.6512517
500 WINCHESTER AVE	ASHLAND	KY	41101-7362	38.4838967	-82.6526833
500 WINCHESTER AVE	ASHLAND	KY	41101-7362	38.482715	-82.6524833
500 WINCHESTER AVE	ASHLAND	KY	41101-7362	38.483845	-82.654495
500 WINCHESTER AVE	ASHLAND	KY	41101-7362	38.483885	-82.652685
500 WINCHESTER AVE	ASHLAND	KY	41101-7362	38.482683	-82.65266166
500 WINCHESTER AVE	ASHLAND	KY	41101-7362	38.48335	-82.654125
500 WINCHESTER AVE	ASHLAND	KY	41101-7362	38.4838617	-82.6544967
500 WINCHESTER AVE STE 100	ASHLAND	KY	41101-7362	38.483795	-82.654615
500 WINCHESTER AVE STE 148	ASHLAND	KY	41101-7366	38.48285	-82.6527317
500 WINCHESTER AVE STE 148C	ASHLAND	KY	41101-7366	38.4826767	-82.6527267
500 WINCHESTER AVE STE 154	ASHLAND	KY	41101-7366	38.4828467	-82.6527333
500 WINCHESTER AVE STE 160	ASHLAND	KY	41101-7366	38.48227067	-82.65316816
500 WINCHESTER AVE STE 166	ASHLAND	KY	41101-7366	38.48224633	-82.65316283
500 WINCHESTER AVE STE 172	ASHLAND	KY	41101-7366	38.48276	-82.6526617
500 WINCHESTER AVE STE 178	ASHLAND	KY	41101-7366	38.4828483	-82.6527333
500 WINCHESTER AVE STE 186	ASHLAND	KY	41101-7374	38.4828483	-82.6527333
500 WINCHESTER AVE STE 196	ASHLAND	KY	41101-7366	38.48285	-82.6527317
500 WINCHESTER AVE STE 216	ASHLAND	KY	41101-7366	38.483805	-82.6546033
500 WINCHESTER AVE STE 260	ASHLAND	KY	41101-7366	38.48384783	-82.65466216
500 WINCHESTER AVE STE 336	ASHLAND	KY	41101-7366	38.4838067	-82.6545967
500 WINCHESTER AVE STE 348	ASHLAND	KY	41101-7367	38.4838067	-82.6545933
500 WINCHESTER AVE STE 354	ASHLAND	KY	41101-7367	38.4838067	-82.6545917
500 WINCHESTER AVE STE 366	ASHLAND	KY	41101-7367	38.4838067	-82.654595
500 WINCHESTER AVE STE 372	ASHLAND	KY	41101-7367	38.4838067	-82.6545983
500 WINCHESTER AVE STE 376	ASHLAND	KY	41101-7367	38.4838067	-82.6545967
500 WINCHESTER AVE STE 406	ASHLAND	KY	41101-7367	38.4844583	-82.65399
500 WINCHESTER AVE STE 408	ASHLAND	KY	41101-7367	38.48452	-82.65411
500 WINCHESTER AVE STE 424	ASHLAND	KY	41101-7339	38.48441567	-82.6539455
500 WINCHESTER AVE STE 426	ASHLAND	KY	41101-7367	38.4844617	-82.653995
500 WINCHESTER AVE STE 430	ASHLAND	KY	41101-7367	38.4844583	-82.6539767
500 WINCHESTER AVE STE 432	ASHLAND	KY	41101-7362	38.4844583	-82.65398
500 WINCHESTER AVE STE 434	ASHLAND	KY	41101-7367	38.4844583	-82.653975
500 WINCHESTER AVE STE 438	ASHLAND	KY	41101-7367	38.4844583	-82.6539717

500 WINCHESTER AVE STE 450	ASHLAND	KY	41101	38.48447	-82.65396
500 WINCHESTER AVE STE 462	ASHLAND	KY	41101-7367	38.4845967	-82.65398
500 WINCHESTER AVE STE 468	ASHLAND	KY	41101-7379	38.4845017	-82.6539683
500 WINCHESTER AVE STE 484	ASHLAND	KY	41101-7379	38.484495	-82.6539667
500 WINCHESTER AVE STE 486	ASHLAND	KY	41101-7379	38.4844283	-82.65397
500 WINCHESTER AVE STE 518	ASHLAND	KY	41101-7399	38.483865	-82.65269
500 WINCHESTER AVE STE 538	ASHLAND	KY	41101-7398	38.483845	-82.65269
500 WINCHESTER AVE STE 538	ASHLAND	KY	41101-7398	38.48386	-82.6526933
500 WINCHESTER AVE STE 548	ASHLAND	KY	41101-7368	38.48387	-82.6526883
500 WINCHESTER AVE STE 558	ASHLAND	KY	41101-7368	38.483855	-82.6526933
500 WINCHESTER AVE STE 570	ASHLAND	KY	41101-7368	38.4838433	-82.6526883
500 WINCHESTER AVE STE 588	ASHLAND	KY	41101-7368	38.4838467	-82.65269
500 WINCHESTER AVE STE 598	ASHLAND	KY	41101-7368	38.4838517	-82.6526917
500 WINCHESTER AVE STE 620	ASHLAND	KY	41101-7368	38.4838258	-82.6528544
500 WINCHESTER AVE STE 630	ASHLAND	KY	41101-7368	38.48384	-82.6526917
500 WINCHESTER AVE STE 634	ASHLAND	KY	41101-7368	38.4838417	-82.65269
500 WINCHESTER AVE STE 640	ASHLAND	KY	41101-7368	38.4838417	-82.6526883
500 WINCHESTER AVE STE 650	ASHLAND	KY	41101-7380	38.48384	-82.65269
500 WINCHESTER AVE STE 660	ASHLAND	KY	41101-7368	38.483835	-82.652695
500 WINCHESTER AVE STE 670	ASHLAND	KY	41101-7362	38.4838383	-82.6526933
500 WINCHESTER AVE STE 700	ASHLAND	KY	41101-7362	38.4844217	-82.6536367
500 WINCHESTER AVE STE 810	ASHLAND	KY	41101-7362	38.48388667	-82.65284083
500 WINCHESTER AVE UNIT 142	ASHLAND	KY	41101-7362	38.48471798	-82.65162301
500 WINCHESTER AVE UNIT 206	ASHLAND	KY	41101-7366	38.48471798	-82.65162301
500 WINCHESTER AVE UNIT 216	ASHLAND	KY	41101-7366	38.4838067	-82.6546017
500 WINCHESTER AVE UNIT 240	ASHLAND	KY	41101-7366	38.4838	-82.65461
500 WINCHESTER AVE UNIT 242	ASHLAND	KY	41101-7366	38.4838067	-82.6546
500 WINCHESTER AVE UNIT 250	ASHLAND	KY	41101-7366	38.48379	-82.6546267
500 WINCHESTER AVE UNIT 262	ASHLAND	KY	41101-7366	38.4837917	-82.65462
500 WINCHESTER AVE UNIT 330	ASHLAND	KY	41101-7366	38.4838067	-82.6546
500 WINCHESTER AVE UNIT 343	ASHLAND	KY	41101	38.4838067	-82.6545967
500 WINCHESTER AVE UNIT 402	ASHLAND	KY	41101-7367	38.4844583	-82.65397
500 WINCHESTER AVE UNIT 420	ASHLAND	KY	41101-7367	38.48442133	-82.653975
500 WINCHESTER AVE UNIT 452	ASHLAND	KY	41101-7367	38.48444183	-82.65406966
500 WINCHESTER AVE UNIT 568	ASHLAND	KY	41101-7362	38.4838367	-82.652695
500 WINCHESTER AVE UNIT T9	ASHLAND	KY	41101-7368	38.482446	-82.65260166
500 WINDSOR CT LOT 21	FLATWOODS	KY	41139-2178	38.5134533	-82.712165
500 WINTER WAY TRLR	HAZARD	KY	41701-5607	37.30781417	-83.1912795
500 WURLAND AVE	WURLAND	KY	41144-1452	38.5504612	-82.77979572
500 E CLAYTON LN	LOUISA	KY	41230-8621	38.1013483	-82.6092533
500 E CLAYTON LN	LOUISA	KY	41230-8621	38.1020867	-82.6101933
500 E CLAYTON LN	LOUISA	KY	41230-8621	38.1024833	-82.609345
500 E CLAYTON LN	LOUISA	KY	41230-8621	38.09963333	-82.61063833
500 E DORTON BLVD	STAFFORDSVILLE	KY	41256-9128	37.8266083	-82.852485
500 N CAROL MALONE BLVD	GRAYSON	KY	41143-1122	38.33596	-82.9434133
500 N CAROL MALONE BLVD	GRAYSON	KY	41143-1122	38.3359406	-82.94440471
500 N LOCK AVE	LOUISA	KY	41230-1026	38.11816533	-82.60986316
500 S ROBERTS DR APT 109	PRESTONSBURG	KY	41653-1587	37.6621633	-82.71351
500 S ROBERTS DR APT 110	PRESTONSBURG	KY	41653-1587	37.6620817	-82.71345
500 S ROBERTS DR APT 111	PRESTONSBURG	KY	41653-1587	37.662045	-82.7134133
500 S ROBERTS DR APT 112	PRESTONSBURG	KY	41653-1587	37.662055	-82.7134183
500 W MAIN ST	HINDMAN	KY	41822-8000	37.3312717	-82.9876817
5000 BLACKBURN AVE	ASHLAND	KY	41101-6446	38.447605	-82.626875
5000 BUCKHAVEN CT	CATLETTSBURG	KY	41129-9770	38.383275	-82.6541067
5000 BUCKHAVEN CT	CATLETTSBURG	KY	41129-9770	38.38246134	-82.65531894
5000 ELEMENTARY DR	INEZ	KY	41224-9538	37.85308	-82.5180517
5000 FRIENDSHIP RD	CATLETTSBURG	KY	41129-8707	38.3281683	-82.6567917
5000 INEZ ELEMENTARY RD	INEZ	KY	41224	37.8546493	-82.5188768
5000 KILDEE DR	ASHLAND	KY	41102-8522	38.4537417	-82.7088583
5000 LEFT FORK MACES CRK RD TRLR	VIPER	KY	41774-8450	37.13055233	-83.13108966
5000 LONGFORK RD	VIRGIE	KY	41572-8825	37.3045167	-82.65231
5000 OLD BURNING FORK RD	IVYTON	KY	41465-8822	37.7119133	-82.9758867
5000 POPLAR RIDGE DR LOT 1	FLATWOODS	KY	41139-2406	38.5237983	-82.7307483
5000 STATE ROUTE 1	GREENUP	KY	41144-7987	38.5026233	-82.8286633
5000 STATE ROUTE 1 BARN	GREENUP	KY	41144-7987	38.50168	-82.8292967
5000 US HIGHWAY 60	MOREHEAD	KY	40351-9029	38.2336314	-83.3742755
5000 WILLIAMS AVE	ASHLAND	KY	41101-6533	38.44338	-82.6121883

50007 STATE HIGHWAY 194	STOPOVER	KY	41568-8651	37.5196567	-82.09486
5001 CATLETTS CRK	CATLETTSBURG	KY	41129-8804	38.4177017	-82.651965
5001 HIGHWAY 931	WHITESBURG	KY	41858-8630	37.0738902	-82.8422962
5001 HITCHENS RD	GRAYSON	KY	41143	38.262422	-82.915882
5001 KILDEE DR	ASHLAND	KY	41102-8523	38.454305	-82.7089367
5001 KING RICHARD CT	ASHLAND	KY	41101-6917	38.44099033	-82.62458883
5001 KY ROUTE 122	HUNTER	KY	41655-9088	37.5090985	-82.75746766
5001 LAKE BONITA RD	CATLETTSBURG	KY	41129-8471	38.3918155	-82.64519633
5001 LAKE BONITA RD	CATLETTSBURG	KY	41129-8471	38.391475	-82.6449833
5001 LAKE BONITA RD	CATLETTSBURG	KY	41129-8471	38.3914917	-82.6450183
5001 LAKE BONITA RD GARG	CATLETTSBURG	KY	41129-8471	38.3919367	-82.644775
5001 LAKE BONITA RD OFC	CATLETTSBURG	KY	41129-8471	38.3917867	-82.6447017
5001 ROBIN HOOD DR	ASHLAND	KY	41101-6837	38.438985	-82.628405
5001 STATE ROUTE 503	GREENUP	KY	41144-7310	38.488956	-82.767498
5001 WILLIAMS AVE	ASHLAND	KY	41101-6532	38.4434717	-82.6116117
5001 WILLIAMS AVE	ASHLAND	KY	41101-6532	38.4436375	-82.6112775
5001 WINDOVER HEIGHTS RD	ASHLAND	KY	41102-9500	38.4548033	-82.7164317
50015 STATE HIGHWAY 194 TRLR	STOPOVER	KY	41568-8651	37.5180033	-82.095875
5002 MUSSER LN TRLR	CATLETTSBURG	KY	41129-9771	38.387956	-82.66367833
5003 FRASURE CRK	MC DOWELL	KY	41647-5908	37.394363	-82.6886729
5003 FRASURE CRK GARG	MC DOWELL	KY	41647-5908	37.3949367	-82.6881338
5003 HURRICANE RD	CATLETTSBURG	KY	41129-8695	38.4335317	-82.6360733
5003 LITTLE ROBINSON CRK	VIRGIE	KY	41572-8422	37.3695425	-82.661511
5004 DORTON JENKINS HWY	JENKINS	KY	41537-8532	37.217805	-82.56088
5004 STATE HIGHWAY 292	BURNWELL	KY	41514-7739	37.628985	-82.219025
5004 WILLIAMS AVE	ASHLAND	KY	41101-6533	38.4432483	-82.6121333
5005 FALCON RD	SALYERSVILLE	KY	41465-7171	37.7932767	-82.999575
5005 KING RICHARD CT	ASHLAND	KY	41101-6917	38.4410733	-82.6239167
5005 LAKE BONITA RD TRLR	CATLETTSBURG	KY	41129-8471	38.392915	-82.6440433
5005 STATE HIGHWAY 194	PIKEVILLE	KY	41501-6330	37.5951817	-82.5028467
5006 COLLINS HWY	PIKEVILLE	KY	41501-6842	37.389075	-82.5343283
5006 HIGHWAY 550	GARNER	KY	41817-9063	37.3683883	-82.9153017
5006 LITTLE ROBINSON CRK	VIRGIE	KY	41572-8422	37.36981817	-82.661195
5007 HIGHWAY 7	TOPMOST	KY	41862-8908	37.3724333	-82.79049
5007 HIGHWAY 7	TOPMOST	KY	41862-8908	37.3722383	-82.7907283
5007 HURRICANE RD	CATLETTSBURG	KY	41129-8695	38.4294878	-82.6511697
5007 KY ROUTE 40	STAFFORDSVILLE	KY	41256-9023	37.815105	-82.8984
5007 KY ROUTE 680	MINNIE	KY	41651-9051	37.474077	-82.757765
5007 MIDDLE FORK RD	WARBRANCH	KY	40874-7016	36.9965083	-83.4428583
5007 WILLIAMS AVE	ASHLAND	KY	41101-6532	38.4432767	-82.611158
50078 STATE HIGHWAY 194	STOPOVER	KY	41568-8652	37.5196567	-82.0948617
5008 GREASY CRK	SHELBIANA	KY	41562-8605	37.3633867	-82.496005
5008 LITTLE ROBINSON CRK	VIRGIE	KY	41572-8422	37.3698433	-82.6607068
5008 POWERS RD	ASHLAND	KY	41101-6914	38.4409733	-82.6205067
5008 WILLIAMS AVE	ASHLAND	KY	41101-6533	38.4431383	-82.611875
5009 BLACKLOG RD	INEZ	KY	41224-9048	37.8334409	-82.4741233
5009 HIGHWAY 721	HAZARD	KY	41701-7192	37.280355	-83.0732633
5009 POND CREEK RD	MCVEIGH	KY	41555-8525	37.54022883	-82.25712533
5009 RIVER FRONT RD TRLR	LOVELY	KY	41231-9080	37.8055777	-82.3787043
5009 STATE HIGHWAY 319	HARDY	KY	41531-8909	37.596009333	-82.20453216
5009 WINDOVER HEIGHTS RD	ASHLAND	KY	41102-9500	38.45462182	-82.71128301
501 10TH ST	CATLETTSBURG	KY	41129-1408	38.43639567	-82.61005733
501 39TH ST	ASHLAND	KY	41101-3131	38.45557	-82.615065
501 44TH ST	ASHLAND	KY	41101-5119	38.449105	-82.614495
501 AARON RD TRLR	RUSH	KY	41168-8704	38.2713283	-82.748435
501 AMANDA FURNACE CIR LOT 25	ASHLAND	KY	41101-2102	38.4965267	-82.69157
501 BELLEFONTE ST	RUSSELL	KY	41169-1322	38.53215617	-82.69506316
501 BELLEFONTE ST	RUSSELL	KY	41169-1322	38.53165	-82.694685
501 BENT BR	STAFFORDSVILLE	KY	41256-9189	37.8318967	-82.8655367
501 BLACKBURN AVE	ASHLAND	KY	41101-3403	38.47081683	-82.6614045
501 BOYD ST	RUSSELL	KY	41169-1420	38.5313783	-82.6956717
501 BROADWAY ST	HAZARD	KY	41701-1427	37.2532133	-83.1922033
501 BROWNS FORK RD	HAZARD	KY	41701-6536	37.244107	-83.2396885
501 BUCKFIELD RD	PIKEVILLE	KY	41501-6806	37.404565	-82.52571
501 BURGETT BR	HATFIELD	KY	41514-8803	37.7024367	-82.3397233
501 CARTER ST	HAZARD	KY	41701-1113	37.264305	-83.1878733
501 CARTER ST	HAZARD	KY	41701-1113	37.2642517	-83.1877833

501 CEDAR ST	HAZARD	KY	41701-1555	37.253695	-83.1896383
501 CHINNS BR	WURLAND	KY	41144-6337	38.547525	-82.765405
501 CHLOE RD	PIKEVILLE	KY	41501-1585	37.47675	-82.4986383
501 COMBS RD	HAZARD	KY	41701-6854	37.2774583	-83.2088467
501 COMBS RD APT 201	HAZARD	KY	41701-6854	37.2774767	-83.209025
501 COMBS RD UNIT 2	HAZARD	KY	41701-6854	37.27724171	-83.20921008
501 COMBS RD UNIT 3	HAZARD	KY	41701-6854	37.27724171	-83.20921008
501 COOK CRK	GRAYSON	KY	41143-9480	38.2297467	-82.853405
501 COOK CRK	GRAYSON	KY	41143-9480	38.22993469	-82.85344182
501 COON BR	PIKEVILLE	KY	41501-7142	37.4517833	-82.5574183
501 COPPER LN	WOOTON	KY	41776	37.0978233	-83.310765
501 CRUMP ST	RACELAND	KY	41169-1120	38.54142033	-82.7307205
501 DICKS FRK	STEELE	KY	41566-8416	37.417395	-82.188015
501 EK RD TRLR	GREENUP	KY	41144-1239	38.54421	-82.8155333
501 ELLINGTON CT	ASHLAND	KY	41101-7239	38.48502	-82.6694933
501 ENTERTAINMENT DR	BONNNYMAN	KY	41719	37.3109777	-83.2453658
501 FERRY ST	RUSSELL	KY	41169-1777	38.5318527	-82.6963379
501 FERRY ST	RUSSELL	KY	41169-1777	38.5318467	-82.6960817
501 FERRY ST	RUSSELL	KY	41169-1777	38.5317283	-82.6963467
501 FERRY ST	RUSSELL	KY	41169-1777	38.53156467	-82.69607516
501 FISHER AVE	WORTHINGTON	KY	41183-9232	38.5480683	-82.7250367
501 FOUR MILE RD TRLR	RUSH	KY	41168-8177	38.3146967	-82.7287733
501 GAINESWAY DR	GRAYSON	KY	41143-1803	38.3239017	-82.9456033
501 GARTRELL ST	ASHLAND	KY	41101-5133	38.4479817	-82.614505
501 GENE WILSON BLVD	LOUISA	KY	41230-9648	38.09630167	-82.60247833
501 GORMAN RIDGE RD	HAZARD	KY	41701-1676	37.25336	-83.1750767
501 GORMAN RIDGE RD UNIT TOWER	HAZARD	KY	41701-1676	37.2543381	-83.1726725
501 GRAND OAK LN	HAZARD	KY	41701-9430	37.2730388	-83.2187146
501 HALL BRANCH RD	TOPMOST	KY	41862-9095	37.348765	-82.81827
501 HAMBLEY BLVD	PIKEVILLE	KY	41501-3751	37.4852633	-82.52625
501 HEABERLIN RD	WURLAND	KY	41144-1419	38.5504983	-82.7810233
501 HEFNER ST	WURLAND	KY	41144-1462	38.5493833	-82.7818433
501 HENRY HUTTON RD	FLEMING NEON	KY	41840-9030	37.1973767	-82.6970667
501 HIGHWAY 3399	LOUISA	KY	41230-7223	38.2038883	-82.6811367
501 HILL TOP DR	FLATWOODS	KY	41139-2111	38.512005	-82.7121517
501 HIRAM BAILEY LOOP	LETCHER	KY	41832-8925	37.150915	-82.9611983
501 HITCHINS RD	GRAYSON	KY	41143-1467	38.3251167	-82.930195
501 HITCHINS RD	GRAYSON	KY	41143-1467	38.325135	-82.9302017
501 HOLCOMB ST	GRAYSON	KY	41143-1217	38.3322167	-82.9547683
501 HOLCOMB ST	GRAYSON	KY	41143-1217	38.33227	-82.9548033
501 IVYTON RD TRLR	IVYTON	KY	41465-9458	37.7043967	-82.9783317
501 JACOBS RIDGE RD	PIPPA PASSES	KY	41844	37.342005	-82.8829167
501 JASPER LN	PAINTSVILLE	KY	41240-9339	37.7954233	-82.7936483
501 JEFFERSON AVE	PAINTSVILLE	KY	41240-1375	37.8104083	-82.8023433
501 KENTUCKY BLVD	HAZARD	KY	41701-2011	37.2473767	-83.1776083
501 KENWOOD DR	RUSSELL	KY	41169-1411	38.5192717	-82.695005
501 LANDSDOWNE AVE	GRAYSON	KY	41143-1055	38.3377633	-82.9492817
501 LAYNE BR	KIMPER	KY	41539-6123	37.4870783	-82.333855
501 LEE ST	ASHLAND	KY	41102-3339	38.4762017	-82.677555
501 LEE ST GARG	ASHLAND	KY	41102-3339	38.476385333	-82.67733766
501 LEFT FORK OF LONG FRK	VIRGIE	KY	41572-8611	37.281375	-82.65848
501 LITTLE MUD LICK RD	STAFFORDSVILLE	KY	41256-8964	37.83361	-82.84715
501 LITTLE SANDY LN	GRAYSON	KY	41143-1487	38.32453	-82.945795
501 LOCUST ST	HAZARD	KY	41701-2223	37.2425167	-83.1775
501 LYNNWOOD DR	GRAYSON	KY	41143-1224	38.3313733	-82.954785
501 MAIN ST	GREENUP	KY	41144-1033	38.577415	-82.8355217
501 MAIN ST	GREENUP	KY	41144-1033	38.577415	-82.8355217
501 MAIN ST	GREENUP	KY	41144-1033	38.5773783	-82.8355483
501 MARTIN LUTHER KING J BLVD	ASHLAND	KY	41101-2601	38.479025	-82.64602
501 MEADES BRANCH RD	LOUISA	KY	41230-6861	37.99349	-82.667395
501 MIDDLE FORK RD	INEZ	KY	41224	37.86019	-82.539845
501 MIDDLETOWN AVE	ASHLAND	KY	41102-4228	38.4786617	-82.6879817
501 MORGAN CT	GRAYSON	KY	41143-1085	38.3367983	-82.94908
501 MULBERRY ST	HAZARD	KY	41701-2143	37.2409333	-83.1785983
501 MUNCY ST	ASHLAND	KY	41101-6522	38.444955	-82.613515
501 OAK ST	WURLAND	KY	41144-1523	38.5477483	-82.7689583
501 OAKHURST AVE	HAZARD	KY	41701-1763	37.2484717	-83.19033

501 ORCHARD BR LOT B	BANNER	KY	41603-9098	37.5661117	-82.7009567
501 OWENS BRANCH RD	SLEMP	KY	41763-8850	37.0808417	-83.1197217
501 PEBBLE CREEK RD	THOUSANDSTICKS	KY	41766-9101	37.19051175	-83.43705495
501 PECAN ST	HAZARD	KY	41701-2149	37.2400333	-83.1791333
501 PINE RDG	HAROLD	KY	41635-8906	37.5327633	-82.6223717
501 POWELL LN	FLATWOODS	KY	41139-1743	38.5171617	-82.7060433
501 PRICHARD ST	ASHLAND	KY	41102-3349	38.47758341	-82.67641159
501 QUEEN ST	LOUISA	KY	41230-1034	38.1178583	-82.6098233
501 RACCOON CREEK RD	HAZARD	KY	41701-6148	37.230545333	-83.150918
501 RACELAND MEADOWS DR	RACELAND	KY	41169-1086	38.5425233	-82.7380117
501 RAILROAD ST	RUSSELL	KY	41169-1447	38.531003	-82.6964955
501 RAILROAD ST APT 2	RUSSELL	KY	41169-1447	38.531088833	-82.6963375
501 REGIONAL AIRPORT RD	CHAVIES	KY	41727-8646	37.3868	-83.2654817
501 RIDGEVIEW WAY	HAZARD	KY	41701-8924	37.28544522	-83.22862935
501 RIVER BEND WAY	GRAYSON	KY	41143-1730	38.340043	-82.9254488
501 RIVERSIDE DR	RUSSELL	KY	41169-1359	38.5327871	-82.6927076
501 ROCKGATE RD	FLATWOODS	KY	41139-9086	38.49441	-82.7374217
501 RUSSELL RD	ASHLAND	KY	41101	38.5018267	-82.67722
501 SCOTT ST	WORTHINGTON	KY	41183-9470	38.5525933	-82.738195
501 SCOTT ST	WORTHINGTON	KY	41183-9470	38.5524833	-82.7378667
501 SCOTT ST	WORTHINGTON	KY	41183-9470	38.5526317	-82.7362633
501 SCOTT ST	WORTHINGTON	KY	41183-9470	38.5510827	-82.7362057
501 SCOTT ST	WORTHINGTON	KY	41183-9470	38.553245	-82.7387433
501 SCOTT ST	WORTHINGTON	KY	41183-9470	38.55152106	-82.73698364
501 SCOTT ST	WORTHINGTON	KY	41183-9470	38.5526605	-82.73811016
501 SCOTT ST	WORTHINGTON	KY	41183-9470	38.55211483	-82.72627416
501 SCOTT ST	WORTHINGTON	KY	41183-9470	38.5524733	-82.7363683
501 SCOTT ST	WORTHINGTON	KY	41183-9470	38.55152106	-82.73698364
501 SCOTT ST	WORTHINGTON	KY	41183-9470	38.55288317	-82.735768
501 SCOTT ST HNGR	WORTHINGTON	KY	41183-9470	38.5523783	-82.7378333
501 SCOTT ST VLT RUNWAY	WORTHINGTON	KY	41183	38.552851	-82.73590383
501 SEATON AVE	GREENUP	KY	41144-1124	38.57428	-82.83853
501 SHOP BR	STANVILLE	KY	41659-9046	37.5752033	-82.6155417
501 SKYLINE DR	HAZARD	KY	41701-1662	37.2568433	-83.1847833
501 SNODGRASS LN	GRAYSON	KY	41143-2112	38.3362732	-82.9464934
501 SPRADLIN BR	PRESTONSBURG	KY	41653-1839	37.6907317	-82.7642483
501 STOVALL LN	GRAYSON	KY	41143-1477	38.3234717	-82.9357
501 TERRY BARKER RD	OLIVE HILL	KY	41164-5517	38.2445546	-83.168512
501 THOMPSON RD	FLATWOODS	KY	41139-2065	38.503095	-82.7188733
501 TOM WICKER DR	MOUSIE	KY	41839-8928	37.4186233	-82.8879533
501 TRACE HILL RD	BUCKHORN	KY	41721-8995	37.35067267	-83.48006216
501 TULIP ST	HAZARD	KY	41701-2241	37.24029821	-83.17823369
501 TURNER AVE	HAZARD	KY	41701-1175	37.2631283	-83.191305
501 UNIVERSITY DR	PRESTONSBURG	KY	41653-1071	37.68505172	-82.78143193
501 VICTORIA AVE	ASHLAND	KY	41101-7254	38.4840283	-82.670305
501 VIRGINIA ST	ASHLAND	KY	41102-3357	38.478425	-82.67539583
501 WALKER BRANCH RD	HAZARD	KY	41701-6026	37.261947	-83.17614633
501 WALTERS RD	PIKEVILLE	KY	41501-9223	37.487828	-82.4831055
501 WALTERS RD GARG	PIKEVILLE	KY	41501-9223	37.488379	-82.48264733
501 WESTVIEW DR	ASHLAND	KY	41102-3329	38.4753417	-82.679495
501 WINCHESTER AVE	ASHLAND	KY	41101-7333	38.48522	-82.6510533
501 WINCHESTER AVE	ASHLAND	KY	41101-7333	38.4858043	-82.6523786
501 WINDSOR LN	FLATWOODS	KY	41139-2173	38.5143283	-82.7117617
501 WOODLAND WAY	GRAYSON	KY	41143-8140	38.33206936	-82.92792968
501 WOODLANDS DR	LOUISA	KY	41230-9246	38.06222962	-82.70174687
501 WOODROCK TRLR	BLACKKEY	KY	41804-9080	37.1396967	-82.972375
501 E 5TH ST TRLR	GRAYSON	KY	41143-1111	38.3347183	-82.9414067
501 E DORTON BLVD	STAFFORDSVILLE	KY	41256-9128	37.826268	-82.850947
501 E MAIN ST	GRAYSON	KY	41143-1444	38.3300017	-82.93793
501 N CAROL MALONE BLVD	GRAYSON	KY	41143-1121	38.33576	-82.9459983
501 N MAYO TRL	PAINTSVILLE	KY	41240-1810	37.8248667	-82.8199567
501 S MAIN ST	TRAM	KY	41663-8901	37.56816	-82.6470133
501 W MAIN ST	GRAYSON	KY	41143-1250	38.3329067	-82.9545667
5010 CANNONSBURG RD	CATLETTSBURG	KY	41129-9753	38.3989175	-82.65684433
5010 COLLINS HWY	PIKEVILLE	KY	41501-6842	37.38914267	-82.53453116
5010 HIGHWAY 550	GARNER	KY	41817-9063	37.3691533	-82.914495
5010 HIGHWAY 550 TRLR	GARNER	KY	41817-9063	37.368082	-82.915633

5010 HIGHWAY 899	PIPPA PASSES	KY	41844-9037	37.3306733	-82.8812167
5010 ROBIN HOOD DR LOT 3	ASHLAND	KY	41101-6838	38.4392283	-82.6271433
5010 STATE ROUTE 503	GREENUP	KY	41144-7310	38.4885833	-82.7679033
5010 TOLER CRK	HAROLD	KY	41635-8942	37.4635167	-82.6097617
5011 BLUE RIBBON DR	CATLETTSBURG	KY	41129-9004	38.3263617	-82.6564317
5011 CALLAHAN RDG	CATLETTSBURG	KY	41129-9548	38.34825052	-82.66762382
5011 LOST CREEK RD	HAZARD	KY	41701-7950	37.3629765	-83.2166645
5011 LOTTS CREEK RD	HAZARD	KY	41701-9016	37.2842833	-83.1186167
5011 ROBIN HOOD DR	ASHLAND	KY	41101-6837	38.4390083	-82.6283767
5011 ROCKCASTLE RD	INEZ	KY	41224-8503	37.91846167	-82.54610333
5011 ROCKCASTLE RD	INEZ	KY	41224-8503	37.9187183	-82.546115
5011 TURKEY CRK	INEZ	KY	41224-8362	37.91132167	-82.48990167
5011 WILLIAMS AVE	ASHLAND	KY	41101-6532	38.4433433	-82.6118133
5012 KY ROUTE 1426	DANA	KY	41615-9068	37.546675	-82.6742833
5013 STATE HIGHWAY 1056	RANSOM	KY	41558-8457	37.557455	-82.1958783
5013 STINSON RD	RUSH	KY	41168-7993	38.3138767	-82.8416433
5013 TURKEY CRK	INEZ	KY	41224-8362	37.9128113	-82.4902916
5013 E US HIGHWAY 60	GRAYSON	KY	41143-7957	38.3443167	-82.84647
5014 ROBIN HOOD DR	ASHLAND	KY	41101-6838	38.438777	-82.62813183
50143 STATE HIGHWAY 194	STOPOVER	KY	41568-8653	37.5179933	-82.0958783
5015 GREASY CRK	SHELBIANA	KY	41562-8605	37.363485	-82.496885
5015 HURRICANE RD	CATLETTSBURG	KY	41129-8695	38.42953869	-82.65124948
5015 HURRICANE RD TRLR	CATLETTSBURG	KY	41129-8695	38.43579109	-82.63428744
5015 KILDEE DR	ASHLAND	KY	41102-8523	38.45394217	-82.70954833
5015 KING RICHARD CT LOT 27	ASHLAND	KY	41101-6917	38.4410767	-82.62382
5015 UPPER JOHNS CRK	KIMPER	KY	41539-5913	37.4847367	-82.2725767
50159 STATE HIGHWAY 194	STOPOVER	KY	41568-8653	37.517355	-82.0956717
5016 BLACKBURN AVE	ASHLAND	KY	41101-6446	38.4462533	-82.6245483
5016 KILDEE DR	ASHLAND	KY	41102-8522	38.45362	-82.70928
5016 MOORE BR	ASHLAND	KY	41102-8014	38.3862533	-82.8034817
5016 PINE HILL DR	ASHLAND	KY	41102-9475	38.4510133	-82.7032367
5016 ROBIN HOOD DR LOT 6	ASHLAND	KY	41101-6838	38.4388683	-82.6276533
5016 WILLIAMS AVE	ASHLAND	KY	41101-6533	38.4429817	-82.6117433
5017 BRUSHY RD	VARNEY	KY	41571-9018	37.6424183	-82.4283583
5017 CATLETTS CRK	CATLETTSBURG	KY	41129-8804	38.4179967	-82.65088
5017 THORNTON RD	THORNTON	KY	41855-9051	37.21048602	-82.80040433
5018 DANIELS FORK RD	ASHLAND	KY	41102-9413	38.45662	-82.7109067
5018 HIGHWAY 899 TRLR	PIPPA PASSES	KY	41844-9037	37.330282	-82.881285
5018 HIGHWAY 931 TRLR	WHITESBURG	KY	41858-8332	37.18315683	-82.82728383
5018 MONT ST	CATLETTSBURG	KY	41129-8011	38.3992867	-82.65308
5018 WILLIAMS AVE	ASHLAND	KY	41101-6533	38.4426517	-82.6119183
50181 STATE HIGHWAY 194	STOPOVER	KY	41568-8653	37.5169805	-82.09540016
5019 BLACKBURN AVE	ASHLAND	KY	41101-6445	38.4463933	-82.62434
5019 BROOKS RD	CATLETTSBURG	KY	41129-9457	38.30399067	-82.645112
5019 DANIELS FORK RD	ASHLAND	KY	41102-9413	38.457045166	-82.7102265
5019 HIGHWAY 7	LETCHER	KY	41832-9029	37.1453733	-82.9493483
501A N CAROL MALONE BLVD	GRAYSON	KY	41143-1121	38.33605533	-82.9462255
502 10TH ST	CATLETTSBURG	KY	41129-1409	38.4367417	-82.61025
502 11TH ST	CATLETTSBURG	KY	41129-1308	38.43359	-82.6157033
502 13TH ST	CATLETTSBURG	KY	41129-1300	38.430535	-82.6057017
502 13TH ST GARG APT	CATLETTSBURG	KY	41129-1300	38.43173721	-82.60682615
502 ALBERT WELLS DR	SMILAX	KY	41764-8903	37.1456	-83.2231567
502 AMANDA FURNACE CIR	ASHLAND	KY	41101-2102	38.4962617	-82.6917683
502 ARMSTRONG ST	GRAYSON	KY	41143-1116	38.334935	-82.941315
502 BEAVER CREEK RD TRLR	ELKHORN CITY	KY	41522-8705	37.3153826	-82.3502328
502 BEECH GRV	GRAYSON	KY	41143-9190	38.3060575	-82.940804
502 BEECH GRV	GRAYSON	KY	41143-9190	38.3061627	-82.9404171
502 BEECH HOLW	FOREST HILLS	KY	41527-8364	37.63546804	-82.28415098
502 BELLEFONTE PRINCESS RD	ASHLAND	KY	41101-2180	38.4932717	-82.6864667
502 BENT BR	STAFFORDSVILLE	KY	41256-9189	37.8321467	-82.8633883
502 BIG BEAR RD	SALYERSVILLE	KY	41465-6857	37.79459333	-83.141865
502 BLACK GEM RD	BELFRY	KY	41514-7516	37.64415083	-82.25936583
502 BOW BRANCH RD	LOUISA	KY	41230-8505	38.01785333	-82.59558
502 BOW BRANCH RD	LOUISA	KY	41230-8505	38.01764167	-82.59621833
502 BREWER RD GARG	ASHLAND	KY	41102-3262	38.4787633	-82.6723583
502 BURNS ST	LOUISA	KY	41230-1193	38.1184517	-82.6056117
502 CAMPBELL CREEK RD	KRYPTON	KY	41754-9704	37.28277933	-83.33900066

502 CEDGAP RD	LOUISA	KY	41230-8018	38.06223075	-82.69880941
502 CENTRAL AVE APT A	SOUTH WILLIAMSON	KY	41503-4123	37.6711517	-82.284565
502 CENTRAL AVE APT B	SOUTH WILLIAMSON	KY	41503-4123	37.6716817	-82.2834683
502 CHINNS BR	WURLAND	KY	41144-6337	38.54754	-82.7657183
502 COLDWATER RD	INEZ	KY	41224-8704	37.8470045	-82.519268
502 COMBS DR	WITTENSVILLE	KY	41274-9003	37.86365	-82.7930083
502 COOTS HOLLOW RD	VIPER	KY	41774	37.1402587	-83.1206739
502 CRUMP ST APT	RACELAND	KY	41169-1121	38.54102	-82.73113
502 DYKES BRANCH RD	VIPER	KY	41774-8238	37.1579617	-83.0977767
502 ELIZABETH DR	HAZARD	KY	41701-1230	37.2624584	-83.19216386
502 ELLINGTON CT	ASHLAND	KY	41101-7239	38.4850767	-82.6692817
502 ETNA ST	RUSSELL	KY	41169-1310	38.5324733	-82.69307
502 FAYE LN	ASHLAND	KY	41102-9571	38.4245317	-82.72604
502 FIELDSTONE CT	GREENUP	KY	41144-9600	38.6381817	-82.8740233
502 FRANKLIN CT	ASHLAND	KY	41101-2152	38.4995333	-82.690925
502 FRANZ ST REAR	RACELAND	KY	41169-1124	38.5423985	-82.7329165
502 GAINESWAY DR	GRAYSON	KY	41143-1802	38.3241517	-82.9455583
502 GENE WILSON BLVD	LOUISA	KY	41230-9648	38.09631167	-82.60245333
502 GREENUP AVE	RACELAND	KY	41169-1160	38.5428317	-82.7333717
502 HOLCOMB ST	GRAYSON	KY	41143-1218	38.333015	-82.95515
502 HURRICANE CREEK RD	HYDEN	KY	41749-8669	37.13573	-83.3378433
502 IVYTON RD	SALYERSVILLE	KY	41465-9458	37.7046783	-82.9761
502 LANDSDOWNE AVE	GRAYSON	KY	41143-1056	38.3374017	-82.9489483
502 LEE ST TRLR	ASHLAND	KY	41102-3340	38.4765367	-82.6779467
502 LEFT FORK HICKS BR RD	DAISY	KY	41731-8612	37.1083258	-83.1060874
502 LEFT FORK HICKS BR RD TRLR	DAISY	KY	41731-8612	37.1080764	-83.1062695
502 NEWBERRY HOLW	SOUTH SHORE	KY	41175-7953	38.7264567	-82.8964
502 NOSBEN FRK	TURKEY CREEK	KY	41514-7810	37.67385	-82.3215183
502 PAINTERS LICK RD	SALYERSVILLE	KY	41465-9138	37.79061783	-82.98962116
502 PAINTERS LICK RD	SALYERSVILLE	KY	41465-9138	37.7910567	-82.9903133
502 POPLAR ST	FLATWOODS	KY	41139-1734	38.5177983	-82.7057183
502 RACELAND MEADOWS DR	RACELAND	KY	41169-1086	38.5425767	-82.73858
502 STATE HIGHWAY 1444	GRAYSON	KY	41143-7658	38.2805283	-82.936405
502 STATE HIGHWAY 1444 BARN	GRAYSON	KY	41143-7658	38.2806033	-82.9386533
502 TOWN MOUNTAIN RD	PIKEVILLE	KY	41501-1617	37.4895683	-82.4983767
502 TOWN MOUNTAIN RD	PIKEVILLE	KY	41501-1617	37.49177	-82.49907
502 UPPER RIVER CANEY RD TRLR	LOST CREEK	KY	41348-9028	37.38933667	-83.33831167
502 VIRGINIA AVE	SOUTH WILLIAMSON	KY	41503-4139	37.6713933	-82.2837433
502 WHEATLEY RD	ASHLAND	KY	41101-2344	38.4835383	-82.670455
502 WINDSOR CT	FLATWOODS	KY	41139-2178	38.5133667	-82.712065
502 WURLAND AVE	WURLAND	KY	41144	38.550505	-82.781275
502 E 4TH ST TRLR	GRAYSON	KY	41143-1106	38.3337433	-82.9412883
502 E MAIN ST	GRAYSON	KY	41143-1418	38.3310133	-82.9398783
502 E RUSSELL ST	ELKHORN CITY	KY	41522-7089	37.305327	-82.3451095
502 N CAROL MALONE BLVD APT N	GRAYSON	KY	41143-1122	38.335955	-82.9442167
502 N CLAY ST	LOUISA	KY	41230-1012	38.1178017	-82.6093433
502 N LACKEY AVE	LOUISA	KY	41230-1206	38.1153033	-82.610435
5020 BLACKBURN AVE	ASHLAND	KY	41101-6446	38.446195	-82.62404
5020 LONGFORK RD	VIRGIE	KY	41572-8825	37.3043667	-82.6527183
5020 SHANNON DR	ASHLAND	KY	41102-5418	38.4462283	-82.6802067
5020 SMITHBORO RD	SASSAFRAS	KY	41759-8890	37.21876267	-83.050106
5020 TOLER CRK	HAROLD	KY	41635-8942	37.4633883	-82.610055
5020 US HIGHWAY 60	MOREHEAD	KY	40351-9029	38.23232	-83.37271167
5021 BLACKBURN AVE	ASHLAND	KY	41101-6445	38.4462167	-82.6241417
5021 HIGHWAY 931	WHITESBURG	KY	41858-8630	37.07395867	-82.84293033
5021 HIGHWAY 931 GARG	WHITESBURG	KY	41858-8630	37.074304666	-82.8428605
5021 JAMES E HANNAH DR	SOUTH SHORE	KY	41175	38.7199767	-82.958435
5021 LAKIN DR LOT A1	CATLETTSBURG	KY	41129-9152	38.4024167	-82.6426967
5021 ROBIN HOOD DR LOT 6	ASHLAND	KY	41101-6837	38.4393833	-82.6280483
5021 WILLIAMS AVE	ASHLAND	KY	41101-6532	38.443185	-82.61151
50211 STATE HIGHWAY 194 TRLR 3	STOPOVER	KY	41568-8654	37.516145	-82.0952733
5022 CRAFT COLLY RD	ERMINE	KY	41815-9050	37.18304983	-82.80082183
5022 LAKIN DR	CATLETTSBURG	KY	41129-9152	38.402645	-82.6421417
5022 MAIN ST	SOUTH SHORE	KY	41175	38.720155	-82.95852
5022 STATE HIGHWAY 292	BURNWELL	KY	41514-7739	37.628985	-82.219025
5022 WILSON CREEK RD	GRAYSON	KY	41143-7828	38.3593554	-82.8719767
5022 WILSON CREEK RD GARG	GRAYSON	KY	41143-7828	38.359601166	-82.872683

5023 CANNONSBURG RD	CATLETTSBURG	KY	41129-9753	38.399055	-82.6562133
5023 KING RICHARD CT LOT 28-A	ASHLAND	KY	41101-6917	38.4408233	-82.6233983
5023 KY ROUTE 7	WAYLAND	KY	41666-6717	37.421753	-82.80053833
5023 KY ROUTE 7	WAYLAND	KY	41666-6717	37.421484	-82.799448
5023 WILLIAMS AVE	ASHLAND	KY	41101-6532	38.442935	-82.6117133
5024 BLACKBURN AVE	ASHLAND	KY	41101-6446	38.446055	-82.623895
5024 COLLINS HWY	PIKEVILLE	KY	41501-6842	37.3890217	-82.5344617
5024 KING RICHARD CT	ASHLAND	KY	41101-6917	38.4403567	-82.6236533
5024 KY ROUTE 1426	DANA	KY	41615-9068	37.5475467	-82.6734533
5024 LAKE BONITA RD	CATLETTSBURG	KY	41129-8471	38.3902783	-82.6453617
5024 LAKIN DR	CATLETTSBURG	KY	41129-9152	38.4027317	-82.64222
5024 MUSSER LN	CATLETTSBURG	KY	41129-9771	38.3882267	-82.6637767
5024 WILLIAMS AVE	ASHLAND	KY	41101-6533	38.4426417	-82.611925
5024 WILLIAMS AVE	ASHLAND	KY	41101-6533	38.44268	-82.6119517
5025 HIGHWAY 721 TRLR	HAZARD	KY	41701-7192	37.28021	-83.0731967
5025 KY ROUTE 3379	GALVESTON	KY	41635-8958	37.4344867	-82.6244567
5025 LAKIN DR	CATLETTSBURG	KY	41129-9152	38.4028867	-82.6429333
5025 LITTLE ROBINSON CRK	VIRGIE	KY	41572-8422	37.3692087	-82.6609638
5025 POWERS RD	ASHLAND	KY	41101-6913	38.440085	-82.6210517
5025 ROCKCASTLE RD TRLR	INEZ	KY	41224-8503	37.919115	-82.54649
5025 US HIGHWAY 60	MOREHEAD	KY	40351-9029	38.2327367	-83.3731633
5025 WILLIAMS AVE	ASHLAND	KY	41101-6532	38.44309	-82.6112883
5026 KY ROUTE 979	HAROLD	KY	41635-8743	37.4941967	-82.6523067
5026 KY ROUTE 979	HAROLD	KY	41635-8743	37.4941483	-82.6518817
5026 LAKIN DR LOT A39	CATLETTSBURG	KY	41129-9152	38.4030883	-82.6425317
5026 STATE ROUTE 5	ASHLAND	KY	41102-8508	38.4509917	-82.7053983
5027 BRUSHY RD	VARNEY	KY	41571-9018	37.6419917	-82.4288733
5027 WILLIAMS AVE	ASHLAND	KY	41101-6532	38.4429117	-82.61167
5028 BLACKBURN AVE	ASHLAND	KY	41101-6446	38.44601317	-82.62387916
5028 GREASY CRK	SHELBIANA	KY	41562-8605	37.3629983	-82.4959517
5028 LAKE BONITA RD	CATLETTSBURG	KY	41129-8471	38.3902933	-82.64523
50283 STATE HIGHWAY 194	STOPOVER	KY	41568-8654	37.51607	-82.0942583
5029 LAKIN DR	CATLETTSBURG	KY	41129-9152	38.4030017	-82.6432167
5029 OHIO RIVER RD	GREENUP	KY	41144-9612	38.6424834	-82.8728177
5029 ROBIN HOOD DR	ASHLAND	KY	41101-6837	38.4395917	-82.6276967
503 14TH ST	ASHLAND	KY	41101-2698	38.4777983	-82.64389
503 14TH ST APT 2	ASHLAND	KY	41101-2698	38.477795833	-82.64391016
503 14TH ST APT 3	ASHLAND	KY	41101-2698	38.4778167	-82.6438683
503 AMANDA FURNACE CIR	ASHLAND	KY	41101-2102	38.4966767	-82.69246
503 BIG MUD LICK RD	INEZ	KY	41224-8594	37.8853367	-82.48846
503 BLAZE BR	JENKINS	KY	41537-8120	37.257928	-82.580557
503 BROADWAY ST	PAINTSVILLE	KY	41240-1391	37.8113267	-82.8037467
503 BROWN BRANCH RD	SIDNEY	KY	41564-8851	37.593557	-82.3535865
503 BUFFALO CREEK RD	PRESTONSBURG	KY	41653-8780	37.6131622	-82.5939137
503 CARTER ST	HAZARD	KY	41701-1113	37.264475	-83.187895
503 CHAVIES DUNRAVEN RD	CHAVIES	KY	41727-8905	37.3409367	-83.3507467
503 CHINNS BR	WURTLAND	KY	41144-6337	38.53063589	-82.76662453
503 COLDWATER RD UNIT 2	INEZ	KY	41224-8704	37.8464233	-82.5194594
503 COUNTRY CLUB DR	ASHLAND	KY	41101-2143	38.49526317	-82.694898
503 CRUM BR	DEBORD	KY	41214-9038	37.82164833	-82.54888833
503 CRUMP ST	RACELAND	KY	41169-1120	38.5411517	-82.73042
503 CRUMP ST	RACELAND	KY	41169-1120	38.5412	-82.730835
503 DEPOT RD	PAINTSVILLE	KY	41240-1424	37.8094765	-82.79416633
503 DRIFT BR	PIKEVILLE	KY	41501-5215	37.62939933	-82.56921816
503 DRIFT BR BARN	PIKEVILLE	KY	41501-5215	37.62914633	-82.56912833
503 DRY FORK RD	MOUSIE	KY	41839-9018	37.4427217	-82.8733583
503 DRY FORK RD	MOUSIE	KY	41839-9018	37.4427783	-82.8730583
503 DRY FORK RD	MOUSIE	KY	41839-9018	37.4426933	-82.873195
503 EK RAILROAD DR	GRAYSON	KY	41143-8394	38.3360817	-82.9459517
503 ELIZABETH DR	HAZARD	KY	41701-1229	37.262005	-83.1920783
503 ETNA ST	RUSSELL	KY	41169-1309	38.5322917	-82.6938
503 FEB FORK RD	GAYS CREEK	KY	41745-9065	37.34750169	-83.42505946
503 FRANKLIN CT	ASHLAND	KY	41101-2151	38.499725	-82.6906
503 FULTON AVE	WURTLAND	KY	41144-1481	38.548645	-82.7789517
503 FULTON AVE	WURTLAND	KY	41144-1481	38.548175	-82.779015
503 GENE WILSON BLVD	LOUISA	KY	41230-9648	38.09630833	-82.60244333
503 GREENHILL RD	ASHLAND	KY	41102-6918	38.441545	-82.71277



503 GUNNELL BR	BANNER	KY	41603-9089	37.5847551	-82.7026408
503 GUNNELL BR	BANNER	KY	41603-9089	37.5848517	-82.7021217
503 HEABERLIN RD	WURLAND	KY	41144-1419	38.5489617	-82.7791983
503 HICKORY ST GARG	HYDEN	KY	41749-8947	37.1673167	-83.3821983
503 HIGH ST	RUSSELL	KY	41169-1350	38.53087383	-82.696835
503 HOGG HOLW	FLEMING NEON	KY	41840-8949	37.195655	-82.7216667
503 HOLCOMB ST	GRAYSON	KY	41143-1217	38.3320583	-82.9548317
503 KENNEDY RD TRLR	HAZARD	KY	41701-8366	37.34356	-83.270035
503 KENWOOD DR	RUSSELL	KY	41169-1411	38.519055	-82.6950783
503 KILLEN HOLW	SOUTH PORTSMOUTH	KY	41174-9009	38.7048567	-83.0211517
503 KY HIGHWAY 463	SLEMP	KY	41763-9008	37.0409217	-83.1269333
503 KY ROUTE 1107	VAN LEAR	KY	41265-9056	37.7750733	-82.78704
503 KY ROUTE 1107 GARG APT	VAN LEAR	KY	41265	37.775499	-82.786748
503 LANDSDOWNE AVE	GRAYSON	KY	41143-1055	38.3377933	-82.9491267
503 LEE ST	ASHLAND	KY	41102-3339	38.476455	-82.6778583
503 LITTLE SANDY LN TRLR	GRAYSON	KY	41143-1487	38.3245567	-82.9453717
503 LYNNWOOD DR	GRAYSON	KY	41143-1224	38.33137	-82.9551067
503 MIDDLETOWN AVE	ASHLAND	KY	41102-4228	38.479005	-82.6888817
503 MILL BRANCH RD	LETCHER	KY	41832-9017	37.13556	-82.9361867
503 MILLERS CRK	VAN LEAR	KY	41265-9031	37.768985	-82.75145
503 NOSBEN FRK TRLR	TURKEY CREEK	KY	41514-7810	37.67385	-82.3215183
503 OLD HOUSE BR TRLR	RANSOM	KY	41558-8517	37.5233383	-82.194855
503 PEBBLE CREEK RD	THOUSANDSTICKS	KY	41766-9101	37.1921455	-83.4380765
503 RACELAND MEADOWS DR	RACELAND	KY	41169-1086	38.54249	-82.738
503 RATLIFF CREEK RD	PIKEVILLE	KY	41501-2155	37.49932517	-82.52349383
503 RED CREEK RD	PIKEVILLE	KY	41501-6721	37.4343883	-82.4711633
503 RIVER BEND WAY LOT 90	GRAYSON	KY	41143-1730	38.3401733	-82.9251933
503 ROBERT AND MARY ST	GRAYSON	KY	41143-1139	38.33554855	-82.9424263
503 ROCKHOUSE CRK	ELKHORN CITY	KY	41522-7900	37.33167183	-82.46036766
503 SHELBY YARD	SHELBIANA	KY	41562-8348	37.42698	-82.4919967
503 SLATE BRANCH RD	JACKSON	KY	41339-9572	37.57185667	-83.294935
503 SM ROBERSON DR	SOUTH SHORE	KY	41175-9009	38.719255	-82.9700367
503 UPPER BRANCH RD TRLR	ELKHORN CITY	KY	41522-7285	37.29895117	-82.32907016
503 VIRGINIA ST	WURLAND	KY	41144-1533	38.5474883	-82.77248
503 WALNUT AVE	PAINTSVILLE	KY	41240-1240	37.8121749	-82.8038067
503 WILLIAMS AVE	RACELAND	KY	41169-1139	38.5399095	-82.72960383
503 WINDSOR LN	FLATWOODS	KY	41139-2173	38.514185	-82.71176
503 E 5TH ST	GRAYSON	KY	41143-1111	38.33453	-82.9410767
503 E 5TH ST	GRAYSON	KY	41143-1111	38.33497933	-82.94128683
503 E MAIN ST	GRAYSON	KY	41143-1444	38.3301067	-82.9376667
503 W GARRETT RD	GARRETT	KY	41630-6984	37.48529183	-82.84004616
503 W MAIN ST	GRAYSON	KY	41143-1250	38.3330367	-82.9549817
5030 CALLAHAN RDG	CATLETTSBURG	KY	41129-9548	38.348167	-82.667409
5030 LAKIN DR	CATLETTSBURG	KY	41129-9152	38.4031433	-82.642465
5030 MAID MARION CT	ASHLAND	KY	41101-6822	38.4400683	-82.6313533
5030 STATE ROUTE 5	ASHLAND	KY	41102-8508	38.45095283	-82.70627283
5030 WILLIAMS AVE	ASHLAND	KY	41101-6533	38.4425867	-82.6115467
5030 N HIGHWAY 201	WEBBVILLE	KY	41180-9087	38.0836283	-82.8406683
5031 BLACKBURN AVE	ASHLAND	KY	41101-6445	38.4462117	-82.6239667
5031 DOG FORK LAUREL RD	CATLETTSBURG	KY	41129-9660	38.348617	-82.6660385
5031 LONGFORK RD	VIRGIE	KY	41572-8825	37.3031683	-82.65264
5031 WILLIAMS AVE	ASHLAND	KY	41101-6532	38.44282	-82.6113883
5032 BLACKBURN AVE	ASHLAND	KY	41101-6446	38.4458483	-82.62396
5032 HIGHWAY 160	ROXANA	KY	41848	37.110972	-82.92939283
5032 MOORE BR	ASHLAND	KY	41102-8014	38.3873067	-82.8034017
5033 BLUE RIBBON DR	CATLETTSBURG	KY	41129-9004	38.3259283	-82.655325
5033 BLUE RIBBON DR GARG	CATLETTSBURG	KY	41129-9004	38.326227	-82.654861
5033 CATLETTS CRK	CATLETTSBURG	KY	41129-8804	38.4178817	-82.6503933
5033 HIGHWAY 931	WHITESBURG	KY	41858-8332	37.183235	-82.8289333
5033 KING RICHARD CT	ASHLAND	KY	41101-6917	38.44078	-82.6233483
5033 LAKIN DR LOT A4	CATLETTSBURG	KY	41129-9152	38.4031483	-82.6435333
5033 WILLIAMS AVE	ASHLAND	KY	41101-6532	38.44275	-82.611205
50333 STATE HIGHWAY 194	STOPOVER	KY	41568-8656	37.515755	-82.09328
5034 LAKIN DR	CATLETTSBURG	KY	41129-9152	38.4034217	-82.64286
5034 STATE HIGHWAY 292	BURNWELL	KY	41514-7739	37.628461	-82.218015
5035 BLACKBURN AVE	ASHLAND	KY	41101-6445	38.4460067	-82.6236467
5035 STATE HIGHWAY 194	PIKEVILLE	KY	41501-6330	37.59539433	-82.5034255

5035 UPPER JOHNS CRK	KIMPER	KY	41539-5913	37.4848167	-82.2722567
50351 STATE HIGHWAY 194	STOPOVER	KY	41568-8668	37.515847	-82.092178
5036 BRUSHY RD	VARNEY	KY	41571-9018	37.6432967	-82.4265483
5036 CHLOE RD	PIKEVILLE	KY	41501-2275	37.4325935	-82.48039766
5036 KING RICHARD CT LOT 38	ASHLAND	KY	41101-6917	38.4404417	-82.6233
5036 STATE ROUTE 3	CATLETTSBURG	KY	41129-9641	38.36838783	-82.6547745
5036 WILLIAMS AVE	ASHLAND	KY	41101-6533	38.442408	-82.61156766
5036 E SHELBIANA RD	PIKEVILLE	KY	41501-7801	37.4172367	-82.4544233
5037 BRUSHY RD	VARNEY	KY	41571-9018	37.6424005	-82.42780316
5037 CANOE RD	JACKSON	KY	41339-9776	37.44778167	-83.44678333
5037 CANOE RD	JACKSON	KY	41339-9776	37.44773333	-83.44648833
5037 DANIELS FORK RD	ASHLAND	KY	41102-9413	38.456483	-82.710423
5037 LAKIN DR LOT A5	CATLETTSBURG	KY	41129-9152	38.4033	-82.64376
5037 ROBIN HOOD DR	ASHLAND	KY	41101-6837	38.4396817	-82.6276533
50371 STATE HIGHWAY 194	STOPOVER	KY	41568-8668	37.5157667	-82.092975
5038 BIG BRANCH RD TRLR	AMBURGEY	KY	41773-8713	37.2685933	-83.0015783
5038 BLACKBURN AVE	ASHLAND	KY	41101-6446	38.44586	-82.6235967
5038 LAKIN DR LOT A36	CATLETTSBURG	KY	41129-9152	38.4034483	-82.6430517
5038 STATE ROUTE 3 TRLR	CATLETTSBURG	KY	41129-9641	38.3687683	-82.655975
5038 STATE ROUTE 5	ASHLAND	KY	41102-8508	38.45038883	-82.706545
5038 STATE ROUTE 5 UNIT SIGN	ASHLAND	KY	41102-8508	38.450935	-82.7065717
5039 DANIELS FORK RD	ASHLAND	KY	41102-9413	38.4571417	-82.712325
5039 HIGHWAY 899	PIPPA PASSES	KY	41844-9037	37.331211666	-82.8812605
5039 WHITES CRK	CATLETTSBURG	KY	41129-8314	38.3208767	-82.6507033
5039 E MOUNTAIN PKWY	SALYERSVILLE	KY	41465-8403	37.7114883	-82.9716667
50396 STATE HIGHWAY 194	STOPOVER	KY	41568-8668	37.51578411	-82.0914021
504 10TH ST	ASHLAND	KY	41101-2506	38.4797833	-82.64793
504 10TH ST	CATLETTSBURG	KY	41129-1409	38.4371233	-82.6109667
504 11TH ST	PAINTSVILLE	KY	41240-1422	37.808255	-82.7985383
504 11TH ST	PAINTSVILLE	KY	41240-1422	37.809229	-82.79878933
504 2ND ST	WORTHINGTON	KY	41183-9463	38.5488167	-82.7364467
504 3RD AVE	WORTHINGTON	KY	41183-9435	38.5494933	-82.7367233
504 44TH ST	ASHLAND	KY	41101-5120	38.44841933	-82.6144075
504 6TH ST APT 1	PAINTSVILLE	KY	41240-1351	37.80892	-82.8061717
504 ACADEMY HOLW	GREENUP	KY	41144-6189	38.5657983	-82.838775
504 ALBERT WELLS DR	SMILAX	KY	41764-8903	37.1441583	-83.2205617
504 AMANDA FURNACE CIR	ASHLAND	KY	41101-2102	38.496661	-82.69234866
504 ARMSTRONG ST	GRAYSON	KY	41143-1116	38.3352433	-82.941185
504 BELLEFONTE PRINCESS RD	ASHLAND	KY	41101-2180	38.49315	-82.686715
504 BIG SHELBY CRK	JENKINS	KY	41537-7925	37.2185283	-82.5716283
504 BILL MOORE BR	WHITESBURG	KY	41858-7876	37.1633645	-82.70984666
504 BILL MOORE BR TRLR	WHITESBURG	KY	41858-7876	37.1632267	-82.7096233
504 BOWEN ST	GRAYSON	KY	41143-1118	38.3405917	-82.9390567
504 BOYD ST	RUSSELL	KY	41169-1421	38.5316683	-82.6948883
504 CANEY LITTLE FRK GARG	PIKEVILLE	KY	41501-4190	37.308848	-82.515126
504 CANEY LITTLE FRK HSE	PIKEVILLE	KY	41501-4190	37.309367666	-82.515068
504 CHINNS BR	WURLAND	KY	41144-6337	38.5472017	-82.7660017
504 CRUMP ST	RACELAND	KY	41169-1121	38.5408117	-82.7313717
504 DRY CREEK RD	TOPMOST	KY	41862-9604	37.3535383	-82.7864667
504 ELLINGTON CT	ASHLAND	KY	41101-7239	38.4852783	-82.66943
504 FIELDSTONE CT	GREENUP	KY	41144-9600	38.6385067	-82.8740533
504 FIFTY EIGHT BR	RACCOON	KY	41557-8637	37.4887717	-82.4230767
504 FOUR MILE RD	RUSH	KY	41168-8177	38.313975	-82.728115
504 FRANKLIN CT	ASHLAND	KY	41101-2152	38.4991667	-82.69052
504 FRANZ ST	RACELAND	KY	41169-1124	38.5421133	-82.7327533
504 FRANZ ST	RACELAND	KY	41169-1124	38.5422283	-82.7328917
504 FRONT ST	GREENUP	KY	41144-1052	38.5776533	-82.83464
504 GARTRELL ST	ASHLAND	KY	41101-5134	38.447745	-82.614415
504 GENE WILSON BLVD	LOUISA	KY	41230-9648	38.09631667	-82.60246
504 GLENWOOD BRANCH RD	LOUISA	KY	41230-9804	38.2259933	-82.7901017
504 GREEN HALL BR	BANNER	KY	41603-8039	37.5841167	-82.6834267
504 GREENUP AVE	RACELAND	KY	41169-1160	38.5428367	-82.733305
504 HENRY HUTTON RD	FLEMING NEON	KY	41840-9030	37.197096833	-82.696645
504 HOPPY MOUNTAIN RD	ELKHORN CITY	KY	41522	37.36935767	-82.46047633
504 HUNTERS RUN TRLR	GRAYSON	KY	41143-1800	38.3245167	-82.9454317
504 KETTLECAMP RD	ELKHORN CITY	KY	41522-7153	37.284195	-82.387985
504 KY ROUTE 1107	VAN LEAR	KY	41265-9056	37.7751	-82.7868517

504 LAUREL ST	GREENUP	KY	41144-1022	38.5758033	-82.8380333
504 LINCOLN AVE	PAINTSVILLE	KY	41240-1342	37.807455	-82.8034317
504 LYNNWOOD DR	GRAYSON	KY	41143-1225	38.3317567	-82.9551083
504 MIDDLE FORK RD	INEZ	KY	41224	37.8608909	-82.5418394
504 MONTGOMERY CREEK RD	EMMALENA	KY	41740-8931	37.353263	-83.038645
504 OAK ST	WURLTAND	KY	41144-1524	38.5476367	-82.7689817
504 RACELAND MEADOWS DR	RACELAND	KY	41169-1086	38.542545	-82.738635
504 RIVER BEND WAY	GRAYSON	KY	41143-1725	38.3395917	-82.9250133
504 RIVERSIDE DR	PRESTONSBURG	KY	41653-7744	37.6642867	-82.7681683
504 RIVERSIDE DR UNIT A	PRESTONSBURG	KY	41653-7744	37.6642867	-82.7681683
504 ROBERT AND MARY ST	GRAYSON	KY	41143-1140	38.3358717	-82.941915
504 SHORT BR	MEALLY	KY	41234-9744	37.788505	-82.74304899
504 SHUCKY BEAN HOLW	BONNYMAN	KY	41719-8860	37.3017617	-83.2384367
504 SPRINGDALE DR	LOUISA	KY	41230-9271	38.0868	-82.62457333
504 SUGAR CAMP RD	ROBINSON CREEK	KY	41560-8503	37.3984167	-82.5663583
504 SUGAR CAMP RD	ROBINSON CREEK	KY	41560-8503	37.3981083	-82.5657317
504 SUNSET DR	ASHLAND	KY	41101-2172	38.4985717	-82.7039367
504 TAYLOR HOLW	OLIVE HILL	KY	41164-6980	38.29506333	-83.045015
504 TOM BIGGS RD	MC ROBERTS	KY	41835-9084	37.209855	-82.6543217
504 TURKEY PEN RD	VIRGIE	KY	41572-8210	37.328455	-82.634235
504 TWO MILE CRK	LOUISA	KY	41230-7732	38.1075617	-82.6501733
504 UPPER LANE SIDING STA TRLR	DRIFT	KY	41619-9016	37.485005	-82.7409033
504 UPPER MCINTOSH RD	WOOTON	KY	41776-8935	37.2000633	-83.2830717
504 VIRGINIA ST	WURLTAND	KY	41144-1534	38.5470967	-82.77287
504 WALNUT AVE	PAINTSVILLE	KY	41240-1241	37.812175	-82.8036333
504 WHEATLEY RD	ASHLAND	KY	41101-2344	38.4836	-82.6705233
504 WILLIAMS AVE	RACELAND	KY	41169-1140	38.5396765	-82.73013
504 E 4TH ST TRLR	GRAYSON	KY	41143-1106	38.3343067	-82.9411117
504 E 5TH ST	GRAYSON	KY	41143-1112	38.334926	-82.94093416
504 E DORTON BLVD	STAFFORDSVILLE	KY	41256-9128	37.8267317	-82.8528867
504 N CAROL MALONE BLVD	GRAYSON	KY	41143-1122	38.3362633	-82.9433367
504 N CLAY ST	LOUISA	KY	41230-1012	38.1180883	-82.6096017
504 W ARROWHEAD DR	ASHLAND	KY	41102-9030	38.4244317	-82.7262533
504 W ASHBY DR	ASHLAND	KY	41102-9174	38.465165	-82.678895
504 W MAIN ST	GRAYSON	KY	41143-1249	38.3335417	-82.95427
5040 LAKE BONITA RD	CATLETTSBURG	KY	41129-8471	38.3900317	-82.6445033
5040 LAKIN DR LOT A35	CATLETTSBURG	KY	41129-9152	38.40362	-82.6436133
5040 MAID MARION CT	ASHLAND	KY	41101-6822	38.4403683	-82.630195
5040 YELLOW CREEK RD TRLR	LOUISA	KY	41230-6638	37.978525	-82.46767
5040 YELLOW CREEK RD TRLR	LOUISA	KY	41230-6638	37.97798	-82.46683
5041 HIGHWAY 15	WHITESBURG	KY	41858-8584	37.144955	-82.85913483
5041 HIGHWAY 15	WHITESBURG	KY	41858-8584	37.1446933	-82.861745
5041 LAKIN DR	CATLETTSBURG	KY	41129-9152	38.403275	-82.6440533
5041 E 3RD AVE	SOUTH SHORE	KY	41175	38.72429417	-82.9631165
50415 STATE HIGHWAY 194	STOPOVER	KY	41568-8657	37.51591	-82.09182
5042 CHLOE RD	PIKEVILLE	KY	41501-2275	37.432305	-82.48063
5042 COLLINS HWY	PIKEVILLE	KY	41501-6842	37.3885833	-82.5354133
5042 HIGHWAY 80	WOOTON	KY	41776-8832	37.1627667	-83.3084533
5042 KING RICHARD CT	ASHLAND	KY	41101-6917	38.4400617	-82.62344
5042 STATE ROUTE 3	CATLETTSBURG	KY	41129-9641	38.36916	-82.6545517
5042 WILLIAMS AVE	ASHLAND	KY	41101-6533	38.44248	-82.6116433
5043 STATE HIGHWAY 319	HARDY	KY	41531-8909	37.5952783	-82.204595
5043 WILLIAMS AVE	ASHLAND	KY	41101-6532	38.442539333	-82.611529
5044 LAKIN DR LOT A34	CATLETTSBURG	KY	41129-9152	38.4035383	-82.643975
5044 OLD TRACE CRK	VANCEBURG	KY	41179-5610	38.34188833	-83.323315
5044 WILLIAMS AVE APT A	ASHLAND	KY	41101-6533	38.4420933	-82.6116733
5045 CRAFT COLLY RD	ERMINE	KY	41815-9050	37.1836933	-82.8018017
5045 HIGHWAY 805	CROMONA	KY	41810	37.180275	-82.68501
5045 HIGHWAY 805	CROMONA	KY	41810	37.1802317	-82.684925
5045 LAKIN DR LOT A7	CATLETTSBURG	KY	41129-9152	38.4032817	-82.644155
5045 MAID MARION CT	ASHLAND	KY	41101-6821	38.4394333	-82.6312333
5045 POOR BOTTOM RD	ELKHORN CITY	KY	41522-8105	37.32218	-82.4793417
5045 TURKEY CRK TRLR	INEZ	KY	41224-8362	37.91178	-82.488805
5045 US HIGHWAY 60 LOT 11	MOREHEAD	KY	40351-9387	38.2442228	-83.3443102
5045 US HIGHWAY 60 LOT 2	MOREHEAD	KY	40351-9387	38.232495000	-83.37212000
5045 US HIGHWAY 60 TRLR 10	MOREHEAD	KY	40351-9387	38.23231333	-83.37247
5045 US HIGHWAY 60 TRLR 12	MOREHEAD	KY	40351-9387	38.23258167	-83.372615

5045 US HIGHWAY 60 TRLR 4	MOREHEAD	KY	40351-9387	38.23218	-83.37191333
5045 US HIGHWAY 60 TRLR 5	MOREHEAD	KY	40351-9387	38.232113333	-83.37193733
5045 US HIGHWAY 60 TRLR 6	MOREHEAD	KY	40351-9387	38.23192	-83.372225
5045 US HIGHWAY 60 TRLR 7	MOREHEAD	KY	40351-9387	38.23201333	-83.37226667
5045 US HIGHWAY 60 TRLR 8	MOREHEAD	KY	40351-9387	38.23206833	-83.37233333
5045 WILLIAMS AVE	ASHLAND	KY	41101-6532	38.4425083	-82.61131
5046 BULLSKIN RD	SIZEROCK	KY	41762-8910	37.2184617	-83.4955817
5046 LAKIN DR LOT A33	CATLETTSBURG	KY	41129-9152	38.403655	-82.6444433
5046 ROBIN HOOD DR	ASHLAND	KY	41101-6838	38.43944	-82.6267283
5046 SHANNON DR	ASHLAND	KY	41102-5418	38.4452933	-82.6799217
5047 WILLIAMS AVE	ASHLAND	KY	41101-6532	38.44252616	-82.61151583
5048 BANBURY RD	ASHLAND	KY	41101-6937	38.439765	-82.624125
5048 CANNONSBURG RD	CATLETTSBURG	KY	41129-9753	38.3982333	-82.6551333
5048 CANNONSBURG RD	CATLETTSBURG	KY	41129-9753	38.3989283	-82.6547683
5048 GREASY CRK	SHELBIANA	KY	41562-8605	37.3627333	-82.496415
5048 POND CREEK RD TRLR	MCVEIGH	KY	41555-8525	37.5408183	-82.257605
5049 KING RICHARD CT	ASHLAND	KY	41101-6917	38.440365	-82.6232217
5049 LAKIN DR LOT A8	CATLETTSBURG	KY	41129-9152	38.4036083	-82.644655
5049 POND CREEK RD	MCVEIGH	KY	41555-8525	37.5406967	-82.2575983
5049 ROBIN HOOD DR	ASHLAND	KY	41101-6837	38.4397467	-82.6271267
505 2ND ST	PAINTSVILLE	KY	41240-1068	37.8147067	-82.8089567
505 7TH ST	PAINTSVILLE	KY	41240-1205	37.8090633	-82.8053767
505 AMANDA FURNACE DR	ASHLAND	KY	41101-2101	38.497115	-82.6907417
505 AUSTIN BRANCH RD	LOUISA	KY	41230-8754	38.1710833	-82.6657483
505 BEECH GRV	GRAYSON	KY	41143-9190	38.3048017	-82.9377367
505 BELLEFONTE PRINCESS RD	ASHLAND	KY	41101-2092	38.492325	-82.6859967
505 BELLEVIEW DR	RUSSELL	KY	41169-1703	38.50492	-82.704695
505 BOARD FRK TRLR	MC CARR	KY	41544-8227	37.58624167	-82.18582616
505 BOWLING BRANCH RD	THOUSANDSTICKS	KY	41766-9046	37.19209633	-83.44328766
505 BOYD ST	RUSSELL	KY	41169-1420	38.5316433	-82.6958617
505 BROOM ST	ASHLAND	KY	41101-1985	38.4693683	-82.627255
505 BROWNS FORK RD	HAZARD	KY	41701-6536	37.24379817	-83.239498
505 BRUSHY FORK RD	CATLETTSBURG	KY	41129-8572	38.24542	-82.6489483
505 BURTON HL	LETCHER	KY	41832-9040	37.1476883	-82.94696
505 CAMP BR	INEZ	KY	41224-8871	37.8396682	-82.5241701
505 CAMP BRANCH RD	WEBBVILLE	KY	41180-8348	38.1482933	-82.8479767
505 CAMP BRANCH RD TRLR	WEBBVILLE	KY	41180-8348	38.1482333	-82.84779
505 CECIL BR	BANNER	KY	41603-8056	37.569875	-82.6845683
505 CHINNS BR	WURTLAND	KY	41144-6337	38.5472817	-82.7654533
505 CLEARWATER RD	WAYLAND	KY	41666-6835	37.4445883	-82.8093883
505 COLDWATER BRANCH RD	HAROLD	KY	41635-8855	37.5455383	-82.6240917
505 COLWELL FORK RD	BUSY	KY	41723-9029	37.2835625	-83.33299016
505 COURT ST	PAINTSVILLE	KY	41240-1050	37.8167483	-82.807745
505 CRUMP ST	RACELAND	KY	41169-1120	38.5410667	-82.730615
505 DAMRON MAYO RD	GRAYSON	KY	41143-7927	38.345278333	-82.894579
505 ELLINGTON CT	ASHLAND	KY	41101-7239	38.48475	-82.6695417
505 FAYE LN	ASHLAND	KY	41102-9571	38.424390833	-82.72574283
505 FM STAFFORD AVE	PAINTSVILLE	KY	41240-1254	37.808295	-82.8030833
505 FM STAFFORD AVE	PAINTSVILLE	KY	41240-1254	37.8083483	-82.8030767
505 FM STAFFORD AVE APT C	PAINTSVILLE	KY	41240-1254	37.80836	-82.80316
505 FRANKLIN CT	ASHLAND	KY	41101-2151	38.499285	-82.6904083
505 GARTRELL ST	ASHLAND	KY	41101-5133	38.4480467	-82.6144867
505 GENE WILSON BLVD	LOUISA	KY	41230-9648	38.09632	-82.602445
505 HEFNER ST	WURTLAND	KY	41144-1462	38.549015	-82.7817167
505 HICKORY ST	HYDEN	KY	41749-8947	37.1673083	-83.3824267
505 HIGH ST	HAZARD	KY	41701-1713	37.2486755	-83.195065
505 HIGHLAND DR	HAZARD	KY	41701-9439	37.27259482	-83.22250157
505 HIGHWAY 2033	LOUISA	KY	41230-8389	37.93796333	-82.62233667
505 HIGHWAY 2565	LOUISA	KY	41230-6096	38.076	-82.6221
505 HILL TOP DR	FLATWOODS	KY	41139-2111	38.5118033	-82.7119167
505 HOLCOMB ST	GRAYSON	KY	41143-1217	38.332535	-82.9554467
505 HUFFS RUN	GRAYSON	KY	41143-7749	38.25866902	-82.92883014
505 HUNTERS RUN TRLR	GRAYSON	KY	41143-1801	38.32415	-82.945557
505 JASPER LN	PAINTSVILLE	KY	41240-9339	37.79514	-82.7934333
505 JEFFERSON ST	GREENUP	KY	41144-1107	38.57347017	-82.8348155
505 KENWOOD DR	RUSSELL	KY	41169-1411	38.518755	-82.6947267
505 LEE ST	ASHLAND	KY	41102-3371	38.47659	-82.6782433

505 LYNNWOOD DR	GRAYSON	KY	41143-1224	38.331315	-82.95528
505 MAIN ST	PAINTSVILLE	KY	41240-1041	37.813635	-82.808715
505 MAIN ST	PAINTSVILLE	KY	41240-1041	37.8141183	-82.8088383
505 MARTIN BRANCH RD	MOUSIE	KY	41839-8997	37.3978467	-82.866885
505 MAYS BR	PRESTONSBURG	KY	41653-7811	37.679785	-82.7703133
505 MOUNTAINSIDE LN	HYDEN	KY	41749-8590	37.117495	-83.3750033
505 NEARWAY BRANCH RD	BONNYMAN	KY	41719-8712	37.2921733	-83.2454367
505 NORTHMONTE WOODS	PIKEVILLE	KY	41501-2032	37.4875983	-82.5359017
505 OLD BUCKLEY RD	ASHLAND	KY	41102-4208	38.47381967	-82.678695
505 OLD BUCKLEY RD	ASHLAND	KY	41102-4208	38.47386383	-82.67877366
505 PANBOWL BR	JACKSON	KY	41339-7540	37.58279666	-83.36320333
505 POPLAR ST	FLATWOODS	KY	41139-1733	38.518185	-82.7057783
505 POWELL LN	FLATWOODS	KY	41139-1743	38.5171233	-82.7067067
505 PRESTONSBURG ST	WEST LIBERTY	KY	41472-1141	37.9217175	-83.25503466
505 RACELAND MEADOWS DR	RACELAND	KY	41169-1086	38.54249	-82.7380067
505 RAILROAD ST	RUSSELL	KY	41169-1447	38.531	-82.6968367
505 RICEVILLE RD	PAINTSVILLE	KY	41240-8706	37.735575	-82.9240433
505 RIVER RD	GRAYSON	KY	41143-1413	38.3301267	-82.9395983
505 RULE BR	STAFFORDSVILLE	KY	41256-8971	37.84283883	-82.84329683
505 RUPERT LN	GRAYSON	KY	41143-1145	38.3359367	-82.9426817
505 SCHULER BR	DEANE	KY	41812-8905	37.2539467	-82.7747783
505 STURGILL BR	HAROLD	KY	41635-8836	37.4971683	-82.6310733
505 SUNSET DR	ASHLAND	KY	41101-2171	38.4987	-82.7033567
505 SYCAMORE LOOP	JEREMIAH	KY	41826-8924	37.1608467	-82.9338267
505 TAYLOR BR TRLR	GRAYSON	KY	41143-7514	38.2247683	-82.8786217
505 UHLAN BRANCH RD TRLR	GREENUP	KY	41144-1487	38.5482317	-82.7830417
505 UNIVERSITY DR	PRESTONSBURG	KY	41653-1071	37.68508736	-82.78142747
505 US 23	GREENUP	KY	41144-1171	38.5739867	-82.8385933
505 US 23	GREENUP	KY	41144-1171	38.5740117	-82.8386
505 US 23	GREENUP	KY	41144-1171	38.5739217	-82.8380983
505 US 23	GREENUP	KY	41144-1171	38.5739217	-82.8380967
505 US 23	GREENUP	KY	41144-1171	38.5739217	-82.838095
505 US 23	GREENUP	KY	41144-1171	38.5739217	-82.8380967
505 WALNUT AVE	PAINTSVILLE	KY	41240-1240	37.812175	-82.8038067
505 WASHINGTON AVE	PAINTSVILLE	KY	41240-1242	37.81171812	-82.80357003
505 WEBB HOLW	VAN LEAR	KY	41265-9053	37.7837267	-82.7692783
505 WESTVIEW DR	ASHLAND	KY	41102-3329	38.4755317	-82.6793333
505 WH DIXON BLVD	PAINTSVILLE	KY	41240-9205	37.8239983	-82.8088617
505 WILLIAMS AVE	RACELAND	KY	41169-1139	38.5398075	-82.73005966
505 WINSTON BR	PIKEVILLE	KY	41501-8115	37.374722	-82.440362
505 WOLFPIT BRANCH RD	ELKHORN CITY	KY	41522-7605	37.349485	-82.4325
505 E 5TH ST	GRAYSON	KY	41143		
505 E DORTON BLVD	STAFFORDSVILLE	KY	41256-9128	37.82634	-82.85228466
505 E RIVER RD	GRAYSON	KY	41143-1805	38.33015	-82.9390217
505 N LACKEY AVE	LOUISA	KY	41230-1205	38.1153217	-82.611275
505 N MAYO TRL	PAINTSVILLE	KY	41240-1810	37.825546	-82.81956016
505 N MAYO TRL BLDG NEW	PIKEVILLE	KY	41501-3897	37.49007117	-82.53837083
505 W ASHBY DR	ASHLAND	KY	41102-9174	38.4656433	-82.6785333
505 W MADISON ST APT 1	LOUISA	KY	41230-1409	38.1127283	-82.606775
505 W MADISON ST STE A	LOUISA	KY	41230-1409	38.1127283	-82.6067917
505 W MADISON ST STE A1	LOUISA	KY	41230-1408	38.113134666	-82.60724833
5050 KY ROUTE 40	STAFFORDSVILLE	KY	41256-9023	37.8153733	-82.899665
5050 LAKIN DR LOT A32	CATLETTSBURG	KY	41129-9152	38.4037233	-82.6447433
5050 OLD BURNING FORK RD	SALYERSVILLE	KY	41465-8822	37.7120733	-82.97562
5050 W HIGHWAY 550	CARRIE	KY	41725-9030	37.333134833	-83.04124466
50509 STATE HIGHWAY 194 TRLR	STOPOVER	KY	41568-8600	37.51511	-82.0901267
5051 KILDEE DR	ASHLAND	KY	41102-8523	38.454018	-82.710008
5051 KING RICHARD CT	ASHLAND	KY	41101-6917	38.44035	-82.6228733
5051 RACCOON RD	RACCOON	KY	41557-8626	37.4776983	-82.4306183
5051 RIGHT FORK OF BRUSHY RD	VARNEY	KY	41571-9004	37.6108567	-82.4464283
5051 STINSON RD	RUSH	KY	41168-7993	38.31766	-82.840184
5051 STINSON RD HSE	RUSH	KY	41168-7993	38.31566183	-82.838405
5051 E SHELBIANA RD	PIKEVILLE	KY	41501-7801	37.4167883	-82.4541233
5052 KING RICHARD CT	ASHLAND	KY	41101-6917	38.4398167	-82.6231783
5052 MAID MARION CT	ASHLAND	KY	41101-6822	38.4396383	-82.6318083
5052 ROBIN HOOD DR	ASHLAND	KY	41101-6838	38.4396183	-82.6265567
5053 HIGHWAY 7	LETCHER	KY	41832-9029	37.1460615	-82.94982116

5053 LAKIN DR LOT A9	CATLETTSBURG	KY	41129-9152	38.4036083	-82.6446483
5053 STATE HIGHWAY 194	KIMPER	KY	41539-6530	37.534765	-82.3837433
5053 N KY HIGHWAY 15	BONNYMAN	KY	41719-8972	37.30841517	-83.24753733
50531 STATE HIGHWAY 194	STOPOVER	KY	41568-8600	37.5151783	-82.089935
5054 KY ROUTE 40	STAFFORDSVILLE	KY	41256-9023	37.8152633	-82.9009633
5054 KY ROUTE 680	MINNIE	KY	41651-9051	37.47149	-82.755078
5054 LAKIN DR LOT A31	CATLETTSBURG	KY	41129-9152	38.4038083	-82.6447317
5054 TOLER CRK	HAROLD	KY	41635-8942	37.46293	-82.610005
5055 HIGHWAY 1690	LOUISA	KY	41230-8460	38.01793167	-82.59131167
5055 SKYLINE DR	ASHLAND	KY	41102-5747	38.4438895	-82.67271216
5055 TARPIN RDG	ASHLAND	KY	41102-7078	38.3777085	-82.66886716
5055 US HIGHWAY 60	MOREHEAD	KY	40351-9029	38.23286667	-83.37248667
5055 N MAYO TRL	PIKEVILLE	KY	41501-2917	37.53494	-82.5792067
50559 STATE HIGHWAY 194	STOPOVER	KY	41568-8600	37.514924	-82.088696
5056 STATE ROUTE 1043	SOUTH SHORE	KY	41175-7665	38.7266083	-82.9267383
50567 STATE HIGHWAY 194	STOPOVER	KY	41568-8600	37.5147317	-82.0884467
5057 BLACKLOG RD	INEZ	KY	41224-9048	37.83323667	-82.47417
5057 FALCON RD	SALYERSVILLE	KY	41465-7171	37.7942567	-82.9986683
5057 FALCON RD	SALYERSVILLE	KY	41465-7171	37.8021196	-82.9688143
5057 FRASURE CRK	MC DOWELL	KY	41647-5908		
5057 HIGHWAY 7 TRLR	WHITESBURG	KY	41858-8295	37.2181	-82.8563667
5057 LAKIN DR LOT A10	CATLETTSBURG	KY	41129-9152	38.4038467	-82.6450867
5058 COLLINS HWY	PIKEVILLE	KY	41501-6842	37.38806	-82.5351317
5058 COLLINS HWY GARG	PIKEVILLE	KY	41501-6842	37.3881833	-82.5350617
5058 LAKIN DR LOT A30	CATLETTSBURG	KY	41129-9152	38.4042017	-82.644785
5058 STATE HIGHWAY 174	OLIVE HILL	KY	41164-7810	38.26549333	-83.2439
50584 STATE HIGHWAY 194	STOPOVER	KY	41568-8600	37.51537	-82.0884833
5059 KILDEE DR	ASHLAND	KY	41102-8523	38.4539233	-82.710625
5059 MAID MARION CT	ASHLAND	KY	41101-6821	38.438525	-82.6320633
506 10TH ST	CATLETTSBURG	KY	41129-1409	38.43649	-82.610585
506 35TH ST	CATLETTSBURG	KY	41129-1043	38.4051583	-82.6030333
506 35TH ST TRLR	CATLETTSBURG	KY	41129-1043	38.40544317	-82.60278433
506 9TH ST	ASHLAND	KY	41101-2591	38.4797367	-82.648315
506 9TH ST	ASHLAND	KY	41101-2591	38.4804683	-82.6484883
506 9TH ST APT 100	ASHLAND	KY	41101-2592	38.4798417	-82.6487383
506 9TH ST APT 101	ASHLAND	KY	41101-2592	38.4798533	-82.6487267
506 9TH ST APT 102	ASHLAND	KY	41101-2592	38.4798	-82.6488017
506 9TH ST APT 103	ASHLAND	KY	41101-2592	38.4798183	-82.648775
506 9TH ST APT 104	ASHLAND	KY	41101-2592	38.4798283	-82.6487583
506 9TH ST APT 200	ASHLAND	KY	41101-2592	38.479885	-82.648695
506 9TH ST APT 201	ASHLAND	KY	41101-2592	38.4799333	-82.6486467
506 9TH ST APT 202	ASHLAND	KY	41101-2592	38.4799433	-82.6486333
506 9TH ST APT 203	ASHLAND	KY	41101-2592	38.4799	-82.64868
506 9TH ST APT 204	ASHLAND	KY	41101-2592	38.4799383	-82.6486417
506 9TH ST APT 205	ASHLAND	KY	41101-2592	38.479945	-82.6486333
506 9TH ST APT 206	ASHLAND	KY	41101-2592	38.479915	-82.648665
506 9TH ST APT 207	ASHLAND	KY	41101-2592	38.47994	-82.6486383
506 9TH ST APT 208	ASHLAND	KY	41101-2592	38.479945	-82.6486317
506 9TH ST APT 209	ASHLAND	KY	41101-2592	38.47987	-82.6487117
506 9TH ST APT 210	ASHLAND	KY	41101-2592	38.4799267	-82.6486533
506 9TH ST APT 211	ASHLAND	KY	41101-2592	38.4799433	-82.648635
506 9TH ST APT 212	ASHLAND	KY	41101-2592	38.479945	-82.6486333
506 9TH ST APT 300	ASHLAND	KY	41101-2592	38.47981	-82.64857
506 9TH ST APT 301	ASHLAND	KY	41101-2592	38.4798267	-82.6485917
506 9TH ST APT 302	ASHLAND	KY	41101-2592	38.4800233	-82.6486433
506 9TH ST APT 303	ASHLAND	KY	41101-2592	38.47982	-82.648575
506 9TH ST APT 304	ASHLAND	KY	41101-2592	38.4798267	-82.6486
506 9TH ST APT 305	ASHLAND	KY	41101-2593	38.4800317	-82.6486233
506 9TH ST APT 306	ASHLAND	KY	41101-2593	38.479825	-82.6485783
506 9TH ST APT 307	ASHLAND	KY	41101-2593	38.4798267	-82.648605
506 9TH ST APT 308	ASHLAND	KY	41101-2593	38.48004	-82.6486033
506 9TH ST APT 309	ASHLAND	KY	41101-2593	38.4799533	-82.64865
506 9TH ST APT 310	ASHLAND	KY	41101-2593	38.4798267	-82.648585
506 9TH ST APT 311	ASHLAND	KY	41101-2593	38.4798267	-82.648605
506 9TH ST APT 312	ASHLAND	KY	41101-2593	38.48004	-82.6485967
506 9TH ST APT 400	ASHLAND	KY	41101-2593	38.48004	-82.6485967
506 9TH ST APT 401	ASHLAND	KY	41101-2593	38.4800383	-82.6486217

506 9TH ST APT 402	ASHLAND	KY	41101-2593	38.4800417	-82.64863
506 9TH ST APT 403	ASHLAND	KY	41101-2593	38.4800383	-82.6486033
506 9TH ST APT 404	ASHLAND	KY	41101-2593	38.4800433	-82.64863
506 9TH ST APT 405	ASHLAND	KY	41101-2593	38.48004	-82.648625
506 9TH ST APT 406	ASHLAND	KY	41101-2593	38.48034836	-82.64840329
506 9TH ST APT 407	ASHLAND	KY	41101-2593	38.48004	-82.6486283
506 9TH ST APT 408	ASHLAND	KY	41101-2593	38.4803256	-82.6483662
506 9TH ST APT 409	ASHLAND	KY	41101-2593	38.48004	-82.648595
506 9TH ST APT 410	ASHLAND	KY	41101-2593	38.4800367	-82.6486167
506 9TH ST APT 411	ASHLAND	KY	41101-2593	38.4800417	-82.64863
506 9TH ST APT 412	ASHLAND	KY	41101-2593	38.4800417	-82.6486283
506 9TH ST APT 500	ASHLAND	KY	41101-2593	38.48004	-82.6486267
506 9TH ST APT 501	ASHLAND	KY	41101-2593	38.4800383	-82.6486267
506 9TH ST APT 502	ASHLAND	KY	41101-2593	38.480025	-82.6486317
506 9TH ST APT 503	ASHLAND	KY	41101-2593	38.480005	-82.64863
506 9TH ST APT 504	ASHLAND	KY	41101-2593	38.4800367	-82.6486283
506 9TH ST APT 505	ASHLAND	KY	41101-2593	38.4800233	-82.6486317
506 9TH ST APT 506	ASHLAND	KY	41101-2593	38.4800067	-82.6486317
506 9TH ST APT 507	ASHLAND	KY	41101-2593	38.4800333	-82.64863
506 9TH ST APT 508	ASHLAND	KY	41101-2594	38.4800117	-82.64863
506 9TH ST APT 509	ASHLAND	KY	41101-2594	38.4802	-82.6487117
506 9TH ST APT 510	ASHLAND	KY	41101-2594	38.48003	-82.6486317
506 9TH ST APT 511	ASHLAND	KY	41101-2594	38.4800083	-82.64863
506 9TH ST APT 512	ASHLAND	KY	41101-2594	38.4801533	-82.6487183
506 9TH ST APT 600	ASHLAND	KY	41101-2594	38.480105	-82.648715
506 9TH ST APT 601	ASHLAND	KY	41101-2594	38.4800867	-82.648715
506 9TH ST APT 602	ASHLAND	KY	41101-2594	38.4800533	-82.64871
506 9TH ST APT 603	ASHLAND	KY	41101-2594	38.4800467	-82.6484783
506 9TH ST APT 604	ASHLAND	KY	41101-2594	38.4800733	-82.6487167
506 9TH ST APT 605	ASHLAND	KY	41101-2594	38.4800517	-82.6487017
506 9TH ST APT 606	ASHLAND	KY	41101-2594	38.4800383	-82.6485033
506 9TH ST APT 607	ASHLAND	KY	41101-2594	38.480065	-82.6487183
506 9TH ST APT 608	ASHLAND	KY	41101-2594	38.48005	-82.64869
506 9TH ST APT 609	ASHLAND	KY	41101-2594	38.48003	-82.6485267
506 9TH ST APT 610	ASHLAND	KY	41101-2594	38.4800567	-82.6487167
506 9TH ST APT 611	ASHLAND	KY	41101-2594	38.48002	-82.64855
506 9TH ST APT 612	ASHLAND	KY	41101-2594	38.4803256	-82.6483662
506 AMANDA FURNACE CIR	ASHLAND	KY	41101-2102	38.4970533	-82.6918667
506 ARMSTRONG ST	GRAYSON	KY	41143-1116	38.33523	-82.941025
506 BEECH GRV	GRAYSON	KY	41143-9190	38.3043035	-82.9373189
506 BELLEFONTE PRINCESS RD	ASHLAND	KY	41101-2180	38.4931267	-82.68682
506 BOWEN ST TRLR	GRAYSON	KY	41143-1118	38.3400483	-82.9382417
506 BROADWAY ST	WEST LIBERTY	KY	41472-1106	37.920182	-83.25891
506 BUCKS BR	MARTIN	KY	41649-9038	37.57696	-82.769305
506 BUCKS BR UNIT 2	MARTIN	KY	41649-9038	37.5770983	-82.7689283
506 CHINNS BR	WURTLAND	KY	41144-6337	38.5466483	-82.7656483
506 COON BR	PIKEVILLE	KY	41501-7142	37.4521767	-82.5573533
506 COOTS HOLW	YEADDISS	KY	41777-8666	37.0799217	-83.202695
506 COOTS HOLW	YEADDISS	KY	41777-8666	37.07981	-83.2016833
506 CRIBBS HL	GRAYSON	KY	41143-7920	38.3442883	-82.8714267
506 DEMPSEY HOUSING ST APT 1A	WARFIELD	KY	41267-8913	37.8585783	-82.4219183
506 DEMPSEY HOUSING ST APT 1B	WARFIELD	KY	41267-8913	37.8585983	-82.4220267
506 DEMPSEY HOUSING ST APT 1C	WARFIELD	KY	41267-8913	37.8587317	-82.42226
506 DEMPSEY HOUSING ST APT 1D	WARFIELD	KY	41267-8913	37.8587333	-82.4222817
506 DEMPSEY HOUSING ST APT 1E	WARFIELD	KY	41267-8913	37.85858	-82.42191
506 DEMPSEY HOUSING ST APT 1F	WARFIELD	KY	41267-8913	37.85818233	-82.42162933
506 DEMPSEY HOUSING ST APT 1G	WARFIELD	KY	41267-8913	37.8587317	-82.422265
506 DEMPSEY HOUSING ST APT 1H	WARFIELD	KY	41267-8913	37.8587383	-82.4222867
506 ETNA ST	RUSSELL	KY	41169-1310	38.5325383	-82.693415
506 FERGUSON RD	ASHLAND	KY	41101-7343	38.4793967	-82.66021
506 FISHER HOLW	PRINTER	KY	41655-8911	37.53324	-82.753255
506 FISHER HOLW	PRINTER	KY	41655-8911	37.5337083	-82.7534383
506 FM STAFFORD AVE APT 101	PAINTSVILLE	KY	41240-1292	37.8079883	-82.8027783
506 FM STAFFORD AVE APT 102	PAINTSVILLE	KY	41240-1292	37.807985	-82.8027767
506 FM STAFFORD AVE APT 103	PAINTSVILLE	KY	41240-1292	37.8080067	-82.8028
506 FM STAFFORD AVE APT 104	PAINTSVILLE	KY	41240-1292	37.808005	-82.8027983
506 FM STAFFORD AVE APT 105	PAINTSVILLE	KY	41240-1292	37.8080167	-82.8028183

506 FM STAFFORD AVE APT 106	PAINTSVILLE	KY	41240-1292	37.8079533	-82.80296
506 FM STAFFORD AVE APT 107	PAINTSVILLE	KY	41240-1292	37.807965	-82.80296
506 FM STAFFORD AVE APT 108	PAINTSVILLE	KY	41240-1292	37.807915	-82.8029817
506 FM STAFFORD AVE APT 109	PAINTSVILLE	KY	41240-1292	37.8079167	-82.80298
506 FM STAFFORD AVE APT 110	PAINTSVILLE	KY	41240-1299	37.8078933	-82.8030217
506 FM STAFFORD AVE APT 111	PAINTSVILLE	KY	41240-1299	37.8078967	-82.8030117
506 FM STAFFORD AVE APT 112	PAINTSVILLE	KY	41240-1299	37.80807	-82.8033383
506 FM STAFFORD AVE APT 113	PAINTSVILLE	KY	41240-1299	37.808065	-82.80333
506 FM STAFFORD AVE APT 114	PAINTSVILLE	KY	41240-1299	37.8080117	-82.803465
506 FM STAFFORD AVE APT 115	PAINTSVILLE	KY	41240-1299	37.80797	-82.80337
506 FM STAFFORD AVE APT 116	PAINTSVILLE	KY	41240-1299	37.8080033	-82.803275
506 FM STAFFORD AVE APT 117	PAINTSVILLE	KY	41240-1299	37.8078733	-82.8033583
506 FM STAFFORD AVE APT 118	PAINTSVILLE	KY	41240-1299	37.8078633	-82.8033417
506 FM STAFFORD AVE APT 201	PAINTSVILLE	KY	41240-1296	37.8079833	-82.8027767
506 FM STAFFORD AVE APT 202	PAINTSVILLE	KY	41240-1296	37.8079783	-82.8027733
506 FM STAFFORD AVE APT 203	PAINTSVILLE	KY	41240-1296	37.8080033	-82.802795
506 FM STAFFORD AVE APT 204	PAINTSVILLE	KY	41240-1296	37.8080017	-82.8027933
506 FM STAFFORD AVE APT 205	PAINTSVILLE	KY	41240-1296	37.8080133	-82.8028133
506 FM STAFFORD AVE APT 206	PAINTSVILLE	KY	41240-1296	37.8079733	-82.80296
506 FM STAFFORD AVE APT 207	PAINTSVILLE	KY	41240-1296	37.8079767	-82.80296
506 FM STAFFORD AVE APT 208	PAINTSVILLE	KY	41240-1296	37.80792	-82.8029767
506 FM STAFFORD AVE APT 209	PAINTSVILLE	KY	41240-1296	37.8079217	-82.802975
506 FM STAFFORD AVE APT 210	PAINTSVILLE	KY	41240-1500	37.8078967	-82.803015
506 FM STAFFORD AVE APT 211	PAINTSVILLE	KY	41240-1500	37.807895	-82.8030183
506 FM STAFFORD AVE APT 212	PAINTSVILLE	KY	41240-1500	37.8080617	-82.803325
506 FM STAFFORD AVE APT 213	PAINTSVILLE	KY	41240-1500	37.8079885	-82.80333683
506 FM STAFFORD AVE APT 214	PAINTSVILLE	KY	41240-1500	37.80799	-82.8034183
506 FM STAFFORD AVE APT 215	PAINTSVILLE	KY	41240-1500	37.8079917	-82.8032617
506 FM STAFFORD AVE APT 216	PAINTSVILLE	KY	41240-1500	37.8080133	-82.8032883
506 FM STAFFORD AVE APT 217	PAINTSVILLE	KY	41240-1500	37.8078567	-82.8033317
506 FM STAFFORD AVE APT 218	PAINTSVILLE	KY	41240-1500	37.80785	-82.8033233
506 FM STAFFORD AVE BSMT	PAINTSVILLE	KY	41240-1291	37.8080183	-82.8028217
506 FOUR MILE RD	RUSH	KY	41168-8177	38.3140517	-82.72839
506 FRANKLIN CT	ASHLAND	KY	41101-2152	38.4991683	-82.6908033
506 FRANZ ST	RACELAND	KY	41169-1124	38.5418765	-82.73252933
506 FRASURE BR	GRETHEL	KY	41631-8906	37.47774	-82.664815
506 GENE WILSON BLVD	LOUISA	KY	41230-9648	38.09633333	-82.60244333
506 GRASSY TRACE FK	ELKHORN CITY	KY	41522	37.32278533	-82.28927366
506 GREASY CRK	SHELBIANA	KY	41562-8232	37.41139	-82.4572817
506 GREENUP AVE	RACELAND	KY	41169-1160	38.5429733	-82.7331333
506 HARVEYTON RD	BONNYMAN	KY	41719-8805	37.29760017	-83.23092716
506 HILL TOP DR	FLATWOODS	KY	41139-2112	38.5117217	-82.712225
506 HOLCOMB ST	GRAYSON	KY	41143-1218	38.3328	-82.9552167
506 JET ST	JEFF	KY	41751-8929	37.204005	-83.1384133
506 JOHN CC MAYO AVE	AUXIER	KY	41602-9233	37.73567	-82.7573067
506 KY ROUTE 201	WITTENSVILLE	KY	41274-9024	37.8549975	-82.8304789
506 L FORK SLASH BRANCH RD	GREENUP	KY	41144-6656	38.618135	-82.87828
506 LANDSDOWNE AVE	GRAYSON	KY	41143-1056	38.3377433	-82.9488367
506 LITTLE CRK	PIKEVILLE	KY	41501-6950	37.38792233	-82.51582533
506 LITTLE GARNER RD TRLR	ASHLAND	KY	41102-7505	38.4340717	-82.7166333
506 LITTLE SANDY LN TRLR	GRAYSON	KY	41143-1486	38.324755	-82.945295
506 LYNNWOOD DR	GRAYSON	KY	41143-1225	38.331885	-82.95544
506 MONKEYTOWN RD	VIRGIE	KY	41572-9028	37.3475183	-82.5843833
506 MUNCY ST	ASHLAND	KY	41101-6523	38.44455	-82.6135367
506 OLD FERRELLS CREEK RD	BELCHER	KY	41513-8515	37.3460217	-82.367105
506 OLD STAGE RD	ASHLAND	KY	41101-2673	38.47342383	-82.65559966
506 PERSIMMON FORK RD	YEADISS	KY	41777-8830	37.019363	-83.202765
506 PIGEONROOST RD	CANADA	KY	41519-8359	37.6030067	-82.3198183
506 POWELL LN APT A	FLATWOODS	KY	41139-2708	38.51726935	-82.70730998
506 POWELL LN APT B	FLATWOODS	KY	41139-2708	38.51711067	-82.7072595
506 POWELL LN APT C	FLATWOODS	KY	41139-2708	38.51726935	-82.70730998
506 POWELL LN APT D	FLATWOODS	KY	41139-2708	38.5170625	-82.70733333
506 PRICHARD ST	ASHLAND	KY	41102-3350	38.4779333	-82.6766033
506 RACELAND MEADOWS DR	RACELAND	KY	41169-1086	38.542545	-82.738635
506 REEVES LN	OLIVE HILL	KY	41164-8493	38.30759667	-83.25997833
506 ROLLING HLS APT 1	GRAYSON	KY	41143-0002	38.3286067	-82.9344067
506 ROUND BTM TRLR	JACKSON	KY	41339-9557	37.562965	-83.32559833



506 STATE HIGHWAY 1056	PINSONFORK	KY	41555-7506	37.561205	-82.2512983
506 STATE HIGHWAY 1662 GARG	OLIVE HILL	KY	41164-8332	38.302205	-83.27882167
506 STATE HIGHWAY 1662 HSE	OLIVE HILL	KY	41164-8332	38.30168167	-83.27885333
506 STEELE CRK	WAYLAND	KY	41666-9058	37.436075	-82.78048
506 SYCAMORE ST	GREENUP	KY	41144-1136	38.572875	-82.8394633
506 TOM BIGGS RD	MC ROBERTS	KY	41835-9084	37.2083967	-82.6554767
506 TWO MILE CRK	LOUISA	KY	41230-7732	38.10732667	-82.65041283
506 VILLAGE DR	WHITESBURG	KY	41858-9248	37.05676433	-82.867796
506 WALTERS FRK	HATFIELD	KY	41514-8625	37.6440791	-82.4096984
506 WEBB BR TRLR	JENKINS	KY	41537-8819	37.15492926	-82.70177279
506 WICKERFIELD RD	INEZ	KY	41224-8972	37.86706833	-82.532015
506 WURTLAND AVE	WURTLAND	KY	41144-1452	38.550155	-82.7791917
506 E 4TH ST	GRAYSON	KY	41143-1106	38.3340183	-82.94118
506 E RUSSELL ST TRLR	ELKHORN CITY	KY	41522-7089	37.305605	-82.3450783
506 N CAROL MALONE BLVD	GRAYSON	KY	41143-1122	38.3362867	-82.943325
506 N WATER ST APT A	LOUISA	KY	41230-1154	38.11914583	-82.60522633
506 N WATER ST APT B	LOUISA	KY	41230-1154	38.119039166	-82.60516883
506 S MAYO TRL	PAINTSVILLE	KY	41240-1328	37.8097033	-82.8034083
506 S MAYO TRL	PAINTSVILLE	KY	41240-1328	37.80986533	-82.80359516
506 W MAIN ST	GRAYSON	KY	41143-1249	38.3336983	-82.95479
5060 BIG PERRY RD GARG	MOREHEAD	KY	40351-9580	38.28916167	-83.39034
5060 BIG PERRY RD TRLR	MOREHEAD	KY	40351-9580	38.28968289	-83.39018973
5060 HIGHWAY 721	HAZARD	KY	41701	37.279582333	-83.07342883
5060 KING RICHARD CT	ASHLAND	KY	41101-6917	38.4396483	-82.622965
5060 ROBIN HOOD DR	ASHLAND	KY	41101-6838	38.439535	-82.627005
5060 STATE HIGHWAY 194	PIKEVILLE	KY	41501-6330	37.595935	-82.503195
5060 STATE HIGHWAY 194	PIKEVILLE	KY	41501-6330	37.5959983	-82.503315
5060 E SHELBIANA RD	PIKEVILLE	KY	41501-7801	37.41725	-82.4540817
5060 N HIGHWAY 201	WEBBVILLE	KY	41180-9087	38.0905932	-82.840293
50600 STATE HIGHWAY 194	STOPOVER	KY	41568-8601	37.5152183	-82.0885483
5061 KING RICHARD CT	ASHLAND	KY	41101-6917	38.4400383	-82.62243
5061 KY ROUTE 1426	DANA	KY	41615-9068	37.5465633	-82.6739767
5061 LAKIN DR LOT A11	CATLETTSBURG	KY	41129-9152	38.403915	-82.64512
5061 ROBIN HOOD DR	ASHLAND	KY	41101-6837	38.440145	-82.6272317
5061 E US HIGHWAY 60	GRAYSON	KY	41143-7957	38.3447017	-82.84568
5062 LAKIN DR LOT A29	CATLETTSBURG	KY	41129-9152	38.40432	-82.644925
50620 STATE HIGHWAY 194	STOPOVER	KY	41568-8601	37.5151883	-82.0879567
5063 HIGHWAY 80	WOOTON	KY	41776-8832	37.15857	-83.3153317
5063 KY ROUTE 680	GRETHEL	KY	41631-6328	37.4582725	-82.66274433
5063 UPPER JOHNS CRK	KIMPER	KY	41539-5913	37.48507333	-82.271793
50638 STATE HIGHWAY 194	STOPOVER	KY	41568-8601	37.5149617	-82.087795
5064 FALCON RD	SALYERSVILLE	KY	41465-7171	37.793053	-83.0006501
5064 HIGHWAY 2565	LOUISA	KY	41230-9119	38.1280967	-82.6282067
5064 HIGHWAY 476	CLAYHOLE	KY	41317-9023	37.4690235	-83.2819146
5064 KING RICHARD CT	ASHLAND	KY	41101-6917	38.4396383	-82.6225933
50648 STATE HIGHWAY 194	STOPOVER	KY	41568-8601	37.5149933	-82.0879
5065 KY ROUTE 1426	DANA	KY	41615-9068	37.5469433	-82.6736667
5065 LAKIN DR	CATLETTSBURG	KY	41129-9152	38.404215	-82.64539
5066 HIGHWAY 721	HAZARD	KY	41701-7192	37.27936217	-83.07365366
5066 STATE HIGHWAY 292	BURNWELL	KY	41514-7739	37.6287456	-82.21732105
5066 STATE HIGHWAY 292	BURNWELL	KY	41514-7739	37.62867892	-82.2169856
5066 STINSON RD	RUSH	KY	41168-7993	38.3151067	-82.8385
5067 HIGHWAY 931	WHITESBURG	KY	41858-8332	37.1836967	-82.827915
5067 UPPER JOHNS CRK	KIMPER	KY	41539-5913	37.48471317	-82.27174516
5068 CHLOE RD	PIKEVILLE	KY	41501-2275	37.43202	-82.480635
5068 LAKIN DR LOT A28	CATLETTSBURG	KY	41129-9152	38.4045917	-82.6451617
5068 MAID MARION CT	ASHLAND	KY	41101-6822	38.4390167	-82.632405
5068 TOLER CRK	HAROLD	KY	41635-8942	37.462745	-82.610115
5069 COLLINS HWY	PIKEVILLE	KY	41501-6842	37.3888067	-82.5358817
5069 HIGHWAY 7	LETCHER	KY	41832-9029	37.146125	-82.9498517
5069 LAKIN DR LOT A13	CATLETTSBURG	KY	41129-9152	38.4042967	-82.6454617
507 10TH ST	CATLETTSBURG	KY	41129-1408	38.4360667	-82.6106767
507 10TH ST	CATLETTSBURG	KY	41129-1408	38.4363917	-82.6108083
507 11TH ST	ASHLAND	KY	41101-2509	38.47951	-82.6472117
507 ADAMS BR	JEREMIAH	KY	41826-9712	37.1824533	-82.9212183
507 ALLEN BR	ERMINE	KY	41815-8911	37.1496117	-82.7876
507 AMANDA FURNACE CIR	ASHLAND	KY	41101-2102	38.4973283	-82.6920967

507 BELLEFONTE PRINCESS RD	ASHLAND	KY	41101-2179	38.4928067	-82.6867183
507 BERRY AVE APT	ASHLAND	KY	41102-2325	38.4818533	-82.672045
507 BERRY AVE APT B	ASHLAND	KY	41102-2325	38.4820683	-82.6722967
507 BIG ROCK RD	YEADDISS	KY	41777-8927	37.04293133	-83.20754566
507 BLACKBURN AVE	ASHLAND	KY	41101-3403	38.47053	-82.6616467
507 BROOM ST	ASHLAND	KY	41101-1912	38.4692933	-82.6272433
507 BROWNS FORK RD	HAZARD	KY	41701-6536	37.24374368	-83.23932861
507 BURNING FORK RD	PIKEVILLE	KY	41501-3404	37.5078233	-82.4734053
507 CEDAR CREEK RD GARG	PIKEVILLE	KY	41501-1431	37.477718	-82.55867633
507 CEDAR CREEK RD HSE	PIKEVILLE	KY	41501-1431	37.47759467	-82.55873933
507 CENTRAL AVE LOWR	SOUTH WILLIAMSON	KY	41503-4122	37.671206	-82.284711
507 CENTRAL AVE UPPR	SOUTH WILLIAMSON	KY	41503-4122	37.671206	-82.284711
507 CHEROKEE CREEK RD	HI HAT	KY	41636		
507 CLEAR CREEK RD	HAZARD	KY	41701-7556	37.327935	-83.10147
507 COUNTRY CLUB DR	ASHLAND	KY	41101-2143	38.4956467	-82.69531
507 CRACKER BOTTOM RD	MARTIN	KY	41649-7954	37.5793483	-82.7531717
507 CRASES BR	LETCHER	KY	41832-9012	37.1512617	-82.9628617
507 CRUMP ST	RACELAND	KY	41169-1120	38.540965	-82.730695
507 DAVIS RD	EASTERN	KY	41622	37.5124833	-82.811745
507 ETNA ST	RUSSELL	KY	41169-1309	38.532225	-82.6939883
507 FRANKLIN CT	ASHLAND	KY	41101-2151	38.49916	-82.6903867
507 GAP BR TRLR	PIKEVILLE	KY	41501-7560	37.51711117	-82.585642
507 GORMAN HOLLOW RD APT 301	HAZARD	KY	41701-2303	37.2380383	-83.1984433
507 GORMAN HOLLOW RD APT 302	HAZARD	KY	41701-2303	37.2380367	-83.1984467
507 GORMAN HOLLOW RD APT 303	HAZARD	KY	41701-2303	37.2380283	-83.1984567
507 GORMAN HOLLOW RD APT 304	HAZARD	KY	41701-2303	37.2380217	-83.198465
507 GORMAN HOLLOW RD APT 305	HAZARD	KY	41701-2303	37.2380117	-83.1984767
507 GORMAN HOLLOW RD APT 306	HAZARD	KY	41701-2303	37.2380033	-83.1984917
507 GORMAN HOLLOW RD APT 307	HAZARD	KY	41701-2303	37.237995	-83.19853
507 GORMAN HOLLOW RD APT 308	HAZARD	KY	41701-2303	37.2379817	-83.1985867
507 HAMBLEY BLVD	PIKEVILLE	KY	41501-3751	37.4853267	-82.5259167
507 HAMMER MILL RD	WURLAND	KY	41144-7799	38.5173054	-82.79227164
507 HIGH ST	RUSSELL	KY	41169-1350	38.53087383	-82.696835
507 HOLCOMB ST	GRAYSON	KY	41143-1217	38.33251	-82.9558733
507 HOOT OWL HOLW	HALLIE	KY	41821-9038	37.1111015	-83.01728916
507 KENMONT RD TRLR	JEFF	KY	41751	37.2135317	-83.13155
507 LACKEY BR	PILGRIM	KY	41250-9088	37.7974567	-82.438005
507 LEE ST	ASHLAND	KY	41102-3371	38.4766533	-82.67837
507 LITTLE ELK HODE RD	WARFIELD	KY	41267-9086	37.8857964	-82.4272396
507 LITTLE SANDY LN TRLR	GRAYSON	KY	41143-1487	38.3245267	-82.94507
507 LOW GAP BR	WHITESBURG	KY	41858-8017	37.1902783	-82.8559883
507 LYNNWOOD DR	GRAYSON	KY	41143-1224	38.33148	-82.9558733
507 OLD OGDEN RD	HINDMAN	KY	41822-8821	37.34566475	-82.99647776
507 OSBORNE RD	FLATWOODS	KY	41139-1051	38.53610217	-82.7074545
507 POSSUM TROT RD	LEBURN	KY	41831-8926	37.3548667	-82.9592383
507 RACELAND MEADOWS DR	RACELAND	KY	41169-1086	38.5424917	-82.738
507 RIGHT FORK MARSHALLS BR	VIRGIE	KY	41572-8848	37.3007483	-82.690935
507 RIGHT FORK MARSHALLS BR BLDG 1	VIRGIE	KY	41572	37.3008405	-82.69130883
507 RIGHT FORK MARSHALLS BR GARG	VIRGIE	KY	41572	37.30073683	-82.69126066
507 RIGHT FORK OF GREASY CRK	SHELBIANA	KY	41562-8630	37.3574867	-82.5072
507 RIGHT FORK THREE MIL RD TRLR	JENKINS	KY	41537-8019	37.2510233	-82.5467967
507 ROBERT AND MARY ST	GRAYSON	KY	41143-1139	38.33677	-82.9416267
507 SHOP BR	STANVILLE	KY	41659-9046	37.575305	-82.6150417
507 SYCAMORE ST	GREENUP	KY	41144-1135	38.573145	-82.83941
507 US 60 HWY	ASHLAND	KY	41102-7749	38.38762	-82.72912
507 WALKER BRANCH RD	HAZARD	KY	41701-6026	37.2619083	-83.1762283
507 WESTVIEW DR	ASHLAND	KY	41102-3329	38.4754817	-82.6788633
507 WICKERFIELD RD	INEZ	KY	41224-8972	37.86706167	-82.53326167
507 WILLIAMS AVE	RACELAND	KY	41169-1139	38.53999814	-82.7299711
507 WILLIAMS BR TRLR 2	WITTENSVILLE	KY	41274-9005	37.86879633	-82.80825533
507 WINDSOR CT	FLATWOODS	KY	41139-2178	38.513765	-82.7110783
507 WOODLAND CT	GRAYSON	KY	41143-8001	38.342935	-82.8757117
507 E MAPLE ST	SALYERSVILLE	KY	41465-7657	37.75312	-83.0646633
507 N 4TH ST	FLATWOODS	KY	41139-1039	38.538815	-82.71069
507 N CAROL MALONE BLVD	GRAYSON	KY	41143-1121	38.3364583	-82.9459267
507 N CLAY ST	LOUISA	KY	41230-1011	38.1180033	-82.6099117
507 S MAYO TRL	PAINTSVILLE	KY	41240-1327	37.8102483	-82.8032067

507 W CLAYTON LN	LOUISA	KY	41230-9100	38.09290667	-82.623375
507 W CLAYTON LN	LOUISA	KY	41230-9100	38.093065	-82.62346667
507 W RUSSELL ST	ELKHORN CITY	KY	41522-9028	37.298665	-82.3540133
507 W RUSSELL ST	ELKHORN CITY	KY	41522-9028	37.2985617	-82.3545317
507 W SOOKEYS CRK	PIKEVILLE	KY	41501-3600	37.3971083	-82.5343633
507 W SOOKEYS CRK	PIKEVILLE	KY	41501-3600	37.39686	-82.53449983
5070 LONGFORK RD	VIRGIE	KY	41572-8825	37.3044833	-82.6539267
5070 LONGFORK RD	VIRGIE	KY	41572-8825	37.3043733	-82.6540217
5070 LONGFORK RD	VIRGIE	KY	41572-8825	37.3043133	-82.6540467
5070 POWERS RD	ASHLAND	KY	41101-6914	38.4402433	-82.6201267
50706 STATE HIGHWAY 194	STOPOVER	KY	41568-8659	37.514652166	-82.08652916
5071 KING RICHARD CT	ASHLAND	KY	41101-6917	38.4400917	-82.6220383
5072 TOLER CRK	HAROLD	KY	41635-8942	37.46157	-82.610123
5073 GREASY CRK	SHELBIANA	KY	41562-8605	37.3628333	-82.4968917
5073 HIGHWAY 931	WHITESBURG	KY	41858-8332	37.183945	-82.8272417
5073 MARROWBONE CREEK RD	ELKHORN CITY	KY	41522-8003	37.3241283	-82.457705
5073 MARROWBONE CREEK RD	ELKHORN CITY	KY	41522-8003	37.3244917	-82.457495
5073 MARROWBONE CREEK RD TRLR	ELKHORN CITY	KY	41522-8003	37.3239567	-82.457675
5074 CHLOE RD	PIKEVILLE	KY	41501-2275	37.4318155	-82.48070166
5075 MAID MARION CT	ASHLAND	KY	41101-6821	38.438725	-82.6330533
5075 RACCOON RD	RACCOON	KY	41557-8626	37.47764383	-82.430102
50752 STATE HIGHWAY 194	STOPOVER	KY	41568-8603	37.5144667	-82.0857817
5076 COLLINS HWY	PIKEVILLE	KY	41501-6842	37.3879433	-82.53543
5076 HIGHWAY 15	WHITESBURG	KY	41858-8584	37.14547	-82.8592067
50764 STATE HIGHWAY 194 TRLR	STOPOVER	KY	41568-8603	37.5143633	-82.08563
50765 STATE HIGHWAY 194	STOPOVER	KY	41568-8603	37.513962	-82.085511
50765 STATE HIGHWAY 194 TRLR	STOPOVER	KY	41568-8603	37.5136317	-82.0858067
5077 LAKIN DR LOT 15	CATLETTSBURG	KY	41129-9152	38.4047017	-82.6456983
5077 STATE HIGHWAY 194	PIKEVILLE	KY	41501-6330	37.5955817	-82.5039667
5077 STATE HIGHWAY 194	PIKEVILLE	KY	41501-6330	37.5955083	-82.5033033
5078 KY ROUTE 1428	ALLEN	KY	41601-9498	37.6294592	-82.7201476
5078 OLD BURNING FORK RD	IVYTON	KY	41465-8822	37.7126935	-82.97612766
50782 STATE HIGHWAY 194	STOPOVER	KY	41568-8603	37.514375	-82.0854367
50789 STATE HIGHWAY 194 TRLR	STOPOVER	KY	41568-8603	37.5138733	-82.0855617
5079 NEW PAINTSVILLE RD BARN	SALYERSVILLE	KY	41465-8113	37.7824017	-82.95846
5079 NEW PAINTSVILLE RD TRLR	SALYERSVILLE	KY	41465-8113	37.7812683	-82.9590433
5079 N MAYO TRL	PIKEVILLE	KY	41501-2917	37.53516167	-82.579004
50795 STATE HIGHWAY 194 TRLR	STOPOVER	KY	41568-8603	37.5138767	-82.0851483
508 10TH ST	CATLETTSBURG	KY	41129-1409	38.4364533	-82.61078
508 11TH ST	ASHLAND	KY	41101-2510	38.4793533	-82.6469383
508 16TH ST	ASHLAND	KY	41101-2767	38.4766167	-82.6410983
508 2ND ST	PAINTSVILLE	KY	41240-1016	37.814725	-82.8085467
508 2ND ST	WORTHINGTON	KY	41183-9463	38.5488083	-82.736795
508 8TH ST	ASHLAND	KY	41101-2580	38.481215	-82.6506833
508 ACUP RD	HAPPY	KY	41746-9007	37.2164534	-83.105915
508 AJAX HOLLOW RD	BULAN	KY	41722-8839	37.30230606	-83.17392828
508 AMANDA FURNACE CIR	ASHLAND	KY	41101-2102	38.4974	-82.6931933
508 APPLE ST	HAZARD	KY	41701-2114	37.2417667	-83.1784533
508 ARMSTRONG ST	GRAYSON	KY	41143-1116	38.3352017	-82.9411067
508 ARMSTRONG ST	GRAYSON	KY	41143-1116	38.3352733	-82.94101
508 ARNOLD FORK RD	KITE	KY	41828-9067	37.2970083	-82.750655
508 BELLEFONTE ST	RUSSELL	KY	41169-1323	38.5326857	-82.6938508
508 BERRY AVE	ASHLAND	KY	41102-2326	38.482005	-82.6720367
508 BOYD ST	RUSSELL	KY	41169-1421	38.5319067	-82.6950917
508 BROADWAY ST	HAZARD	KY	41701-1428	37.253175	-83.1924567
508 BURNING FRK	SALYERSVILLE	KY	41465-7663	37.726595	-83.0202883
508 BURNS ST	LOUISA	KY	41230-1193	38.1186617	-82.60577
508 CABIN FRK	JENKINS	KY	41537-8133	37.289066	-82.5702655
508 CANEY HWY	PIKEVILLE	KY	41501-3906	37.3500817	-82.55202
508 CEDAR CREEK RD	PIKEVILLE	KY	41501-1419	37.478715	-82.5593633
508 CENTRAL AVE	SOUTH WILLIAMSON	KY	41503-4123	37.6716817	-82.2834683
508 CHINNS BR	WURLTAND	KY	41144-6337	38.5464833	-82.7657817
508 COLDWATER BRANCH RD	HAROLD	KY	41635-8855	37.5453033	-82.6234183
508 COUNTRY CLUB DR	ASHLAND	KY	41101-2144	38.4961033	-82.69665
508 DALEY RD	SMILAX	KY	41764	37.1428517	-83.2305983
508 DALEY RD TRLR	SMILAX	KY	41764	37.1432983	-83.230285
508 DIAMOND RD	LEBURN	KY	41831-8766	37.3713767	-82.932745

508 DIAMOND RD	LEBURN	KY	41831-8766	37.3721983	-82.9329083
508 DIAMOND RD	LEBURN	KY	41831-8766	37.371455	-82.9329267
508 ELLIJAY RD	GREENUP	KY	41144-7174	38.6347067	-82.8826617
508 ELM ST	PAINTSVILLE	KY	41240-1163	37.8176979	-82.8043114
508 ESTILL BTM	WAYLAND	KY	41666-9035	37.4585417	-82.8227267
508 FRANKLIN CT	ASHLAND	KY	41101-2152	38.49869	-82.690455
508 FRANZ ST	RACELAND	KY	41169-1124	38.5417067	-82.7325967
508 FROZEN CRK	RACCOON	KY	41557-8503	37.4995067	-82.45449
508 GARTRELL ST	ASHLAND	KY	41101-5134	38.447915	-82.6147267
508 GREENUP AVE	RACELAND	KY	41169-1160	38.54283	-82.732865
508 GUNSTOCK HOLW TRLR	PRINTER	KY	41655	37.5141317	-82.7137767
508 HILL TOP DR	FLATWOODS	KY	41139-2112	38.5117533	-82.7124483
508 HITCHINS RD	GRAYSON	KY	41143-1466	38.3259767	-82.92946
508 HUNTERS RUN TRLR 10	GRAYSON	KY	41143-1800	38.32433812	-82.94562476
508 INDIAN CREEK RD	VIRGIE	KY	41572-8303	37.3468617	-82.5992317
508 INDIAN CREEK RD	VIRGIE	KY	41572-8303	37.34697	-82.5992383
508 KENWOOD DR	RUSSELL	KY	41169-1412	38.5190567	-82.6967933
508 KITCHEN HOLW TRLR	GRAYSON	KY	41143-7777	38.198616	-82.89534016
508 KY ROUTE 302 UNIT 1	WEST VAN LEAR	KY	41268-8053	37.786705	-82.7822583
508 KY ROUTE 302 UNIT 2	WEST VAN LEAR	KY	41268-8053	37.786675	-82.7820917
508 KY ROUTE 302 UNIT 3	WEST VAN LEAR	KY	41268-8053	37.78666	-82.7820267
508 KY ROUTE 993	PAINTSVILLE	KY	41240-8575	37.862245	-82.77572566
508 LEE ST	ASHLAND	KY	41102-3370	38.476925	-82.678385
508 LINCOLN AVE	PAINTSVILLE	KY	41240-1342	37.8072733	-82.80316
508 LOCUST ST	HAZARD	KY	41701-2224	37.2426117	-83.1783017
508 LONG ST	ASHLAND	KY	41101-3427	38.47232	-82.65983
508 MAIN ST	GREENUP	KY	41144-1034	38.57683117	-82.83607583
508 MIDDLE FORK RIVER RD	BUCKHORN	KY	41721-9005	37.34954667	-83.44773667
508 MORGAN CT	GRAYSON	KY	41143-1085	38.3371183	-82.94867
508 MUDDY BRANCH RD	MARTIN	KY	41649-9088	37.56337	-82.7708133
508 OAK ST	WURTLAND	KY	41144-1524	38.54731	-82.7691533
508 OAKHURST AVE	HAZARD	KY	41701-1764	37.2486883	-83.190155
508 OLD BUCKLEY RD	ASHLAND	KY	41102-4209	38.4738383	-82.6781767
508 OLD TRACE CRK TRLR	EMERSON	KY	41135-9043	38.38706333	-83.27202
508 OVERLOOK TER	JENKINS	KY	41537-8661	37.1755467	-82.6455317
508 PARSON BR	GRETHEL	KY	41631	37.50096	-82.66075
508 PERRY ST	GREENUP	KY	41144-1044	38.576362666	-82.83645866
508 PIGEON ROOST RD	PILGRIM	KY	41250-8953	37.7782267	-82.44497
508 PLUM GROVE RD	GREENUP	KY	41144-8088	38.5354733	-82.8229767
508 POLLARD RD	ASHLAND	KY	41101-2543	38.4742733	-82.6565983
508 POLLARD RD	ASHLAND	KY	41101-2543	38.47355592	-82.6549786
508 POLLARD RD GARG	ASHLAND	KY	41101-2543	38.47379317	-82.65583833
508 POPLAR ST	FLATWOODS	KY	41139-1734	38.518048	-82.70606466
508 POWELL LN	FLATWOODS	KY	41139-1792	38.51664	-82.70702
508 POWELL LN APT A	FLATWOODS	KY	41139-1792	38.5169583	-82.70749
508 POWELL LN APT B	FLATWOODS	KY	41139-1792	38.5166867	-82.707085
508 POWELL LN APT C	FLATWOODS	KY	41139-1792	38.516965	-82.7075
508 POWELL LN APT D	FLATWOODS	KY	41139-1792	38.5169667	-82.70751
508 PRICHARD ST	ASHLAND	KY	41102-3350	38.4781233	-82.6768317
508 RACELAND MEADOWS DR	RACELAND	KY	41169-1086	38.5425517	-82.7386283
508 REEVES LN	OLIVE HILL	KY	41164-8493	38.30731383	-83.2599765
508 RIGHT FORK MARSHALLS BR	VIRGIE	KY	41572	37.30126068	-82.69061211
508 RIVER BEND WAY	GRAYSON	KY	41143-1725	38.3396017	-82.924685
508 SPENCER DR	HAROLD	KY	41635-8304	37.502828	-82.66336499
508 STATE ROUTE 716	ASHLAND	KY	41102-9371	38.4392333	-82.703575
508 SUNSET DR LOT 18	ASHLAND	KY	41101-2172	38.497905	-82.7037417
508 TOM BIGGS RD	MC ROBERTS	KY	41835-9084	37.2091283	-82.6548667
508 TRIMBLE BR	PRESTONSBURG	KY	41653-7718	37.6731983	-82.7677667
508 US 60 HWY TRLR	ASHLAND	KY	41102-7749	38.38706733	-82.72933133
508 US HIGHWAY 119	PIKEVILLE	KY	41501-3302	37.5062867	-82.5234467
508 US HIGHWAY 119 UNIT HOUSE	PIKEVILLE	KY	41501	37.507667	-82.520024
508 US HIGHWAY 119 UNIT TRL	PIKEVILLE	KY	41501-3302	37.5066317	-82.52274
508 VICTORIA AVE	ASHLAND	KY	41101-7255	38.4844533	-82.67005
508 VIRGINIA ST	ASHLAND	KY	41102-3358	38.47872	-82.67537
508 WALNUT AVE	PAINTSVILLE	KY	41240-1241	37.8121751	-82.8036333
508 WATER ST	GREENUP	KY	41144-1052	38.577535	-82.834505
508 WILLIAMS AVE	RACELAND	KY	41169-1140	38.5404333	-82.72957

508 WINDSOR LN	FLATWOODS	KY	41139-2173	38.513445	-82.71055
508 E 5TH ST	GRAYSON	KY	41143-1112	38.33512833	-82.94079983
5080 TOLER CRK	HAROLD	KY	41635-8942	37.4620033	-82.6104433
5080 E US HIGHWAY 60	GRAYSON	KY	41143-7957	38.34514717	-82.84583266
50804 STATE HIGHWAY 194	STOPOVER	KY	41568-8604	37.5141517	-82.085325
5081 HIGHWAY 7	WHITESBURG	KY	41858-8295	37.2186862	-82.8564044
5081 KY HIGHWAY 699	SLEMP	KY	41763-9023	37.0741817	-83.110935
5081 N KY HIGHWAY 15	BONNYMAN	KY	41719-8972	37.3085233	-83.2465167
5081 N KY HIGHWAY 15 APT 1	BONNYMAN	KY	41719-8972	37.308585	-83.246705
5081 N KY HIGHWAY 15 APT 2	BONNYMAN	KY	41719-8972	37.3085933	-83.2466767
5081 S HIGHWAY 3	LOUISA	KY	41230-6529	38.06240333	-82.54910167
5082 RIDGE LINE RD	RACCOON	KY	41557-8924	37.4680183	-82.3811067
5083 E SHELBIANA RD	PIKEVILLE	KY	41501-7801	37.4166117	-82.4539667
50831 STATE HIGHWAY 194	STOPOVER	KY	41568-8604	37.5138783	-82.0847833
5085 CRAFT COLLY RD	ERMINE	KY	41815-9050	37.183703833	-82.8013065
5085 HIGHWAY 80	WOOTON	KY	41776-8832	37.1639567	-83.3082817
5085 HIGHWAY 80	WOOTON	KY	41776-8832	37.164785	-83.3088833
5085 HIGHWAY 80	WOOTON	KY	41776-8832	37.1646517	-83.3081933
5085 KY ROUTE 40	STAFFORDSVILLE	KY	41256-9023	37.8142433	-82.89943
50857 STATE HIGHWAY 194 GARG	STOPOVER	KY	41568-8604	37.51396	-82.0841983
50857 STATE HIGHWAY 194 TRLR	STOPOVER	KY	41568-8604	37.5139433	-82.0845833
5086 CHLOE RD TRLR 1	PIKEVILLE	KY	41501-2275	37.43162517	-82.48090604
5086 HIGHWAY 2565	LOUISA	KY	41230-9119	38.1273833	-82.62795
5086 US HIGHWAY 23	ULYSSES	KY	41264-8944	37.95459216	-82.66802316
5087 CANNONSBURG RD	CATLETTSBURG	KY	41129-9753	38.39960383	-82.65479433
5087 HIGHWAY 119	WHITESBURG	KY	41858-8560	37.0698545	-82.807449
5087 HIGHWAY 119	WHITESBURG	KY	41858-8560	37.0698705	-82.80747266
5087 HIGHWAY 119	WHITESBURG	KY	41858-8560	37.07367	-82.80927283
5087 HIGHWAY 119	WHITESBURG	KY	41858-8560	37.07327	-82.8088183
5087 HIGHWAY 119	WHITESBURG	KY	41858-8560	37.0730283	-82.8098083
5087 HIGHWAY 1760	LOUISA	KY	41230-7403	37.997305	-82.7129367
5087 KY ROUTE 1428	ALLEN	KY	41601-9498	37.6303017	-82.7144867
5087 UPPER JOHNS CRK	KIMPER	KY	41539-5913	37.48488	-82.2713267
50879 STATE HIGHWAY 194	STOPOVER	KY	41568-8604	37.513925	-82.083805
5088 HIGHWAY 80	WOOTON	KY	41776-8832	37.164021	-83.30719316
5088 STATE HIGHWAY 174	OLIVE HILL	KY	41164-7810	38.26511167	-83.24505833
5088 US HIGHWAY 23	ULYSSES	KY	41264-8944	37.9543317	-82.6675717
5088 N HIGHWAY 3	LOUISA	KY	41230-6478	38.16455	-82.68012
50889 STATE HIGHWAY 194	STOPOVER	KY	41568-8604	37.5135383	-82.08336
50889 STATE HIGHWAY 194	STOPOVER	KY	41568-8604	37.513555	-82.0834917
5089 HIGHWAY 7	LETCHER	KY	41832-9029	37.14679983	-82.95001716
509 34TH ST	CATLETTSBURG	KY	41129-1191	38.4060567	-82.6023283
509 3RD AVE	WORTHINGTON	KY	41183-9436	38.5486783	-82.73695
509 44TH ST	ASHLAND	KY	41101-5119	38.448927	-82.61452166
509 4TH AVE	WORTHINGTON	KY	41183-9428	38.549685	-82.7378133
509 7TH ST	PAINTSVILLE	KY	41240-1205	37.8087417	-82.80539
509 ALLISON HTS	FOREST HILLS	KY	41527-8369	37.647103666	-82.29130533
509 AMANDA FURNACE CIR	ASHLAND	KY	41101-2102	38.4978217	-82.6932983
509 AMANDA FURNACE CIR	ASHLAND	KY	41101-2102	38.497935	-82.692145
509 ASH LICK FRK	PHELPS	KY	41553-8827	37.474525	-82.1991183
509 BARTLETT ST	ASHLAND	KY	41101-3475	38.47121683	-82.66378466
509 BELLEFONTE ST	RUSSELL	KY	41169-1322	38.5324217	-82.694505
509 BELLEFONTE ST APT A	RUSSELL	KY	41169-1322	38.5324583	-82.6945333
509 BOWLING HOLW	WOOTON	KY	41776	37.20657667	-83.29148666
509 BOYD ST	RUSSELL	KY	41169-1420	38.5318033	-82.695685
509 BUFFALO CREEK RD	PRESTONSBURG	KY	41653-8780	37.61303	-82.5961167
509 CEDAR ST	HAZARD	KY	41701-1555	37.2541367	-83.1894883
509 CENTRAL AVE	WURTLAND	KY	41144-1401	38.5509083	-82.7788633
509 CENTRAL AVE	WURTLAND	KY	41144-1401	38.5504433	-82.78042
509 CHINNS BR	WURTLAND	KY	41144-6337	38.5466233	-82.76568
509 COLD FRK	TURKEY CREEK	KY	41514-7921	37.6461	-82.31964
509 CORNETT RD	RACCOON	KY	41557-8452	37.51012722	-82.39594733
509 CORNETT RD	RACCOON	KY	41557-8452	37.5111107	-82.3976376
509 COUNTRY CLUB DR	ASHLAND	KY	41101-2143	38.49632	-82.695455
509 COURT ST	PAINTSVILLE	KY	41240-1050	37.81684	-82.8076967
509 CRUMP ST	RACELAND	KY	41169	38.5409133	-82.7307367
509 DEPOT RD	PAINTSVILLE	KY	41240-1424	37.8095183	-82.7941167

509 DR RODNEY T GROSS LN	GRAYSON	KY	41143-1670	38.3299917	-82.9384917
509 FM STAFFORD AVE	PAINTSVILLE	KY	41240-1254	37.808545	-82.8029133
509 FRALEY BR	GRAYSON	KY	41143-7724	38.2731583	-82.924935
509 FRANKLIN CT	ASHLAND	KY	41101-2151	38.4987383	-82.6900583
509 GARTRELL ST	ASHLAND	KY	41101-5133	38.44797983	-82.614788
509 GREENUP AVE	RACELAND	KY	41169-1161	38.5430683	-82.7322367
509 HARRISON ST	FLATWOODS	KY	41139-2180	38.51062	-82.7110833
509 HIGHWAY 2565	LOUISA	KY	41230-6096	38.076835	-82.621705
509 HILL TOP DR LOT 26	FLATWOODS	KY	41139-2111	38.5121433	-82.7123067
509 HOGG HOLW	FLEMING NEON	KY	41840-8949	37.1958733	-82.7212667
509 HOGG HOLW APT 2	FLEMING NEON	KY	41840-8949	37.192155	-82.7133983
509 HOGG HOLW APT 3	FLEMING NEON	KY	41840-8949	37.1921017	-82.7134683
509 HOOTERVILLE RD	HAZARD	KY	41701-7385	37.35857	-83.23298
509 HUNTS FRK	DANA	KY	41615-9005	37.5567767	-82.6821317
509 JASPER LN	PAINTSVILLE	KY	41240-9339	37.7950383	-82.7929133
509 JENKINS RD	WHITESBURG	KY	41858-7615	37.1162233	-82.80737
509 KENMONT RD	JEFF	KY	41751	37.21406783	-83.13180883
509 KISER RD	GRAYSON	KY	41143-6912	38.33688833	-82.993401
509 LEFT FORK OF ABNER FRK HSE	BELCHER	KY	41513-8427	37.3736517	-82.339525
509 LEFT FORK OF ABNER FRK TRLR	BELCHER	KY	41513-8427	37.3737267	-82.3399333
509 LIMESTONE BRANCH RD	SALYERSVILLE	KY	41465-8023	37.74128117	-83.01661933
509 LONG BRANCH RD	WOOTON	KY	41776-8608	37.0879867	-83.2338183
509 LONG FORK MARSHALLS BR	VIRGIE	KY	41572-8858	37.298115	-82.672995
509 LOWER STRINGTOWN RD	BURNWELL	KY	41514-7718	37.6288483	-82.2281067
509 LYNNWOOD DR	GRAYSON	KY	41143-1224	38.3314833	-82.9560133
509 MAIN ST	PAINTSVILLE	KY	41240-1041	37.81393	-82.809255
509 MAIN ST	SOUTH SHORE	KY	41175-9561	38.7189817	-82.96212
509 MIDDLETOWN AVE	ASHLAND	KY	41102-4228	38.4788483	-82.688625
509 MORGAN CT	GRAYSON	KY	41143-1085	38.3367	-82.9486517
509 MULBERRY ST	HAZARD	KY	41701-2143	37.2408333	-83.178035
509 NARROWS BR	HARDY	KY	41531-8802	37.6114067	-82.2479
509 OAK ST	WURLTAND	KY	41144-1523	38.5476167	-82.76887
509 PIN OAK DR	ASHLAND	KY	41102-8112	38.4494367	-82.7059833
509 PINE VALLEY RD LOT 10	HAZARD	KY	41701-8944	37.34356154	-83.15240483
509 PLUM GROVE RD	GREENUP	KY	41144-8088	38.53466317	-82.823573
509 POPLAR ST	FLATWOODS	KY	41139-1733	38.51808042	-82.70581317
509 POPLAR ST	FLATWOODS	KY	41139-1733	38.518195	-82.7061983
509 PRICHARD ST	ASHLAND	KY	41102-3349	38.4775433	-82.6767117
509 QUEEN ST	LOUISA	KY	41230-1034	38.11764	-82.60999
509 QUEEN ST GARG	LOUISA	KY	41230-1034	38.11763	-82.6099833
509 RACELAND MEADOWS DR	RACELAND	KY	41169-1086	38.5424333	-82.7379817
509 RAILROAD ST	RUSSELL	KY	41169-1447	38.5312167	-82.69689
509 RIGHT FORK OF COWPEN RD	PIKEVILLE	KY	41501-6107	37.5452514	-82.5531292
509 RIGHT FORK RED CREEK RD	PIKEVILLE	KY	41501-6721	37.4416383	-82.4579217
509 RIVERSIDE DR	RUSSELL	KY	41169-1359	38.5327233	-82.69272
509 SENG BRANCH RD	ELKHORN CITY	KY	41522-8037	37.30800333	-82.46323733
509 SKYLINE DR	HAZARD	KY	41701-1662	37.25666	-83.1848783
509 SMITH FORK RD	PHELPS	KY	41553-8804	37.481642666	-82.18355716
509 SPRING ST	HAZARD	KY	41701-1171	37.264225	-83.1911433
509 STATE HIGHWAY 1662	OLIVE HILL	KY	41164-8332	38.30149167	-83.280215
509 STATE HIGHWAY 194	PIKEVILLE	KY	41501-4834	37.5589317	-82.4368067
509 STATE ROUTE 3117	SOUTH SHORE	KY	41175-9662	38.7320017	-82.91245
509 SUN VALLEY TER	HAZARD	KY	41701-1653	37.2527383	-83.1773783
509 TOLLIE LN	PIKEVILLE	KY	41501-3397	37.5157267	-82.5523683
509 TOMS FRK TRLR	BEVINSVILLE	KY	41606-6102	37.308765	-82.7389785
509 TRIMBLE BR	PRESTONSBURG	KY	41653-7719	37.6736667	-82.7681033
509 TURNER AVE	HAZARD	KY	41701-1175	37.2631633	-83.1913133
509 VICTORIA AVE	ASHLAND	KY	41101-7254	38.483425833	-82.67040883
509 WASHINGTON AVE UNIT 1	PAINTSVILLE	KY	41240-1242	37.8117609	-82.8035349
509 WASHINGTON AVE UNIT 2	PAINTSVILLE	KY	41240-1242	37.8117609	-82.8035349
509 WH DIXON BLVD	PAINTSVILLE	KY	41240-9205	37.8240267	-82.8084767
509 WHITE OAK RD TRLR	PILGRIM	KY	41250-8710	37.779944	-82.421199
509 E DORTON BLVD LOT 106C	STAFFORDSVILLE	KY	41256-9128	37.82638	-82.8524417
509 E MOUNTAIN PKWY BLDG 1	SALYERSVILLE	KY	41465-9400	37.7393595	-83.04599116
509 E MOUNTAIN PKWY UNIT 2	SALYERSVILLE	KY	41465-9400	37.7399073	-83.0461262
509 N 4TH ST	FLATWOODS	KY	41139-1039	38.5384135	-82.71086966
509 N BYPASS RD	PIKEVILLE	KY	41501-1331	37.483937	-82.513923

509 N LOCK AVE	LOUISA	KY	41230-1057	38.1179933	-82.6070517
509 W GARRETT RD	GARRETT	KY	41630-6984	37.485235	-82.8403483
509 W MAIN ST	GRAYSON	KY	41143-1250	38.3330817	-82.95558
509 W MAIN ST	GRAYSON	KY	41143-1250	38.333245	-82.9557
509 W MAIN ST	INEZ	KY	41224	37.86730833	-82.54693833
5090 HIGHWAY 80	WOOTON	KY	41776-8832	37.1638767	-83.3080117
50905 STATE HIGHWAY 194 TRLR	STOPOVER	KY	41568-8605	37.51388	-82.0834583
5091 RACCOON RD	RACCOON	KY	41557-8626	37.47735	-82.430225
5091 N MAYO TRL	PIKEVILLE	KY	41501	37.53513	-82.5792933
5092 KY ROUTE 2030	PRINTER	KY	41655-9033	37.5087583	-82.6859933
5092 KY ROUTE 2030 APT	PRINTER	KY	41655-9033	37.5092417	-82.6866417
5092 SPANKEM BRANCH RD	LOUISA	KY	41230-6160	38.14397753	-82.74472405
5093 LOST CREEK RD	HAZARD	KY	41701-7950	37.36354967	-83.21715416
5093 MILLERS CRK	PIKEVILLE	KY	41501-5855	37.5930183	-82.5240467
50938 STATE HIGHWAY 194	STOPOVER	KY	41568-8605	37.5139017	-82.0826683
5094 HIGHWAY 80	WOOTON	KY	41776-8832	37.1636433	-83.3073217
5094 KY ROUTE 122	HUNTER	KY	41655	37.5086958	-82.7582479
5095 HELL FOR CERTAIN RD	HYDEN	KY	41762	37.220896	-83.44841599
5095 HURRICANE RD	CATLETTSBURG	KY	41129-8695	38.435115	-82.6363017
5095 JOES CRK	PIKEVILLE	KY	41501-5938	37.559945	-82.5033117
5095 KY ROUTE 3379	GALVESTON	KY	41635-8958	37.433992666	-82.6236335
5095 STATE ROUTE 503 TRLR	WURLAND	KY	41144-7310	38.4877633	-82.7647033
5095 US HIGHWAY 60	MOREHEAD	KY	40351-9029	38.23313	-83.37184667
5095 E SHELBIANA RD	PIKEVILLE	KY	41501-7801	37.4165217	-82.4538517
5095 E US HIGHWAY 60	GRAYSON	KY	41143-7957	38.3437583	-82.8457067
5096 POND CREEK RD	PINSONFORK	KY	41555	37.5406967	-82.2575983
50966 STATE HIGHWAY 194 TRLR	STOPOVER	KY	41568-8605	37.5138217	-82.0825417
5097 MILLERS CRK	PIKEVILLE	KY	41501-5855	37.59341617	-82.52384266
5098 POWERS RD	ASHLAND	KY	41101-6914	38.44045	-82.619815
5098 THORNTON RD	THORNTON	KY	41855-9051	37.21146067	-82.80147966
5099 UPPER JOHNS CRK	KIMPER	KY	41539-5913	37.4847133	-82.2705733
5099 N MAYO TRL	PIKEVILLE	KY	41501-2917	37.5354395	-82.57937166
50993 STATE HIGHWAY 194	STOPOVER	KY	41568-8605	37.513265	-82.08171
51 2ND ST	BYPRO	KY	41612-9701	37.3599867	-82.7269233
51 ABES ST	JAMBOREE	KY	41553-9009	37.4986633	-82.1363267
51 ABES ST BLDG STORAGE	JAMBOREE	KY	41553-9009	37.4985805	-82.136381
51 AKERS HOLW	VAN LEAR	KY	41265-8424	37.7723533	-82.73258
51 ALBERTA DR	BUSY	KY	41723	37.284191	-83.32167366
51 ALLISON HTS	FOREST HILLS	KY	41527-8343	37.6413617	-82.2859417
51 ALPINE DR	VICCO	KY	41773-9094	37.25057217	-82.9967775
51 AMANDA DR	ASHER	KY	40874	37.041941166	-83.41458233
51 ANDY BR	TEABERRY	KY	41660-9020	37.41048283	-82.636951
51 ANDYS XING	HAZARD	KY	41701	37.384285	-83.2478083
51 ANGELA LN	ALLEN	KY	41601-9514	37.632105	-82.71087
51 ANGELA LN	ALLEN	KY	41601-9514	37.631985	-82.71182
51 ANGELA LN	ALLEN	KY	41601-9514	37.6315167	-82.711175
51 ANGELA LN UNIT 3	ALLEN	KY	41601-9514	37.6319483	-82.71097
51 ANNIES LN	HAGERHILL	KY	41222-9020	37.745025	-82.77383667
51 APPLE CT	LOUISA	KY	41230-8171	38.10164	-82.60509167
51 APPLE LN	WOOTON	KY	41776-8937	37.17815557	-83.29804627
51 ARLAND HTS	HAGERHILL	KY	41222-8826	37.7762033	-82.8043417
51 ARROW HEAD RD	MOZELLE	KY	40858-5022	37.0256267	-83.3902667
51 ARROW HEAD RD	MOZELLE	KY	40858-5022	37.0255683	-83.3902567
51 ARROW HEAD RD GARG	MOZELLE	KY	40858-5022	37.025648	-83.38982699
51 ARROWHEAD EST	PIKEVILLE	KY	41501-6003	37.53252	-82.5763917
51 ARROWOOD DR	DRIFT	KY	41619-9002	37.4827067	-82.75587
51 AVERY MURPHY RD	PHYLLIS	KY	41554-8813	37.455685	-82.2851883
51 BANK ST	HELPS	KY	41553-8442	37.5202317	-82.155595
51 BARBER LN	WURLAND	KY	41144-7615	38.5013272	-82.7559678
51 BARKCAMP BR TRLR	MC ROBERTS	KY	41835-8915	37.219071	-82.66273766
51 BARN HOLW TRLR	FREEBURN	KY	41528-8626	37.5617917	-82.136205
51 BARTLEY HL	ASHCAMP	KY	41512-8560	37.2564133	-82.466305
51 BATES FRK	HALLIE	KY	41821-9097	37.082923	-83.0223045
51 BEEKER RIDGE RD	VIPER	KY	41774-8870	37.17497967	-83.13554266
51 BELLEFONTE RD	RACELAND	KY	41169-1278	38.52546	-82.7309883
51 BELLEFONTE RD GARG	RACELAND	KY	41169-1278	38.525528166	-82.73083566
51 BENNY MEADE RD	PIKEVILLE	KY	41501-7614	37.527375	-82.614745

51 BENTON FRK	CANADA	KY	41519-8228	37.5722733	-82.3191383
51 BEVINS ST	PRESTONSBURG	KY	41653-1402	37.66708	-82.7335183
51 BLAIR ADKINS ST	ELKHORN CITY	KY	41522-8425	37.3605881	-82.4073433
51 BOAT ST	GREENUP	KY	41144-6197	38.56394817	-82.81261516
51 BREWERS DR	JACKSON	KY	41339-9617	37.5584433	-83.3874567
51 BROOKS CONLEY RD	STAFFORDSVILLE	KY	41256-9103	37.819666	-82.84230083
51 BUCK RUN RD	LOUISA	KY	41230-5514	38.072975	-82.6758517
51 BULAN HINER RD	BULAN	KY	41722-8800	37.3035017	-83.16526
51 BURNETTE RD	PIKEVILLE	KY	41501-3517	37.536575	-82.4659617
51 BURTON ST	SOUTH SHORE	KY	41175-7824	38.725215	-82.94003
51 BUTTERNUT LN	DEANE	KY	41812	37.2364633	-82.740525
51 C ST	LOUISA	KY	41230-6023	38.09204833	-82.60246
51 CACTUS DR	JACKHORN	KY	41825-8917	37.2195817	-82.7019283
51 CAIN PL	INEZ	KY	41224-8042	37.86581333	-82.536325
51 CALLAHAN BR	KIMPER	KY	41539-6413	37.53134433	-82.35575283
51 CAMP BRANCH RD	TRAM	KY	41663-9016	37.5705567	-82.65222
51 CANE FRK	KIMPER	KY	41539-5971	37.4691367	-82.25205
51 CANNEL COAL GAP	HAGERHILL	KY	41222-9000	37.7632033	-82.7830983
51 CAUDILL RD	ROUSSEAU	KY	41366-9507	37.621013	-83.24552266
51 CAVALIER DR	EAST POINT	KY	41216-8724	37.7381247	-82.8067343
51 CEDAR LN TRLR	LOUISA	KY	41230-7517	38.100935	-82.63744116
51 CENTER ST	HINDMAN	KY	41822	37.3348367	-82.9796183
51 CHARLES BAILEY RD	SALYERSVILLE	KY	41465-7470	37.72285567	-83.01830033
51 CHURCH HOUSE DR	SHELBY GAP	KY	41563-8439	37.2307017	-82.521
51 CLARK AVE	SOUTH SHORE	KY	41175-9045	38.7199467	-82.9645317
51 CLARK HOLW	OLIVE HILL	KY	41164-8918	38.25723167	-83.288115
51 COLEMAN RD	JENKINS	KY	41537-8178	37.2683267	-82.5748633
51 COMBS BR TRLR	SALYERSVILLE	KY	41465-7073	37.7605383	-83.0889967
51 COMBS HILL RD	HAZARD	KY	41701-5313	37.27518	-83.2094233
51 COOK BR	MAYKING	KY	41837	37.1434783	-82.757325
51 COUNTRY SIDE LN TRLR	STINNETT	KY	40868-6526	37.0828183	-83.4509717
51 CRIMSON RD	HINDMAN	KY	41822-9094	37.308197	-82.9505735
51 D ST	LOUISA	KY	41230-5645	38.09089167	-82.601635
51 DARK HOLW	GRETHEL	KY	41631-8921	37.4572967	-82.6540467
51 DELMER TACKETT CREEK RD	VIRGIE	KY	41572-8914	37.324215	-82.61018
51 DEMPSEY HOUSING CIR APT 21A	WARFIELD	KY	41267-8933	37.85575717	-82.41554016
51 DEMPSEY HOUSING CIR APT 21B	WARFIELD	KY	41267-8933	37.85599	-82.415055
51 DEMPSEY HOUSING CIR APT 21C	WARFIELD	KY	41267-8933	37.85599	-82.415055
51 DEMPSEY HOUSING CIR APT 21D	WARFIELD	KY	41267-8933	37.85561	-82.4150133
51 DEMPSEY HOUSING CIR APT 21E	WARFIELD	KY	41267-8933	37.855655	-82.41511
51 DEMPSEY HOUSING CIR APT 21F	WARFIELD	KY	41267-8933	37.8553127	-82.41781546
51 DOGWOOD HTS	LANGLEY	KY	41645-6508	37.5322317	-82.7920017
51 DRIVE IN LN	JACKSON	KY	41339-9818	37.528295	-83.35991167
51 EDWARD DR	CARRIE	KY	41725-9037	37.3351067	-83.043045
51 ELK CREEK RD	SALYERSVILLE	KY	41465-9197	37.7571967	-83.0945383
51 EVENING STAR LN	WOOTON	KY	41776	37.12621517	-83.31953583
51 EVERGREEN AVE	HAROLD	KY	41635-9104	37.5379733	-82.6364317
51 FIFTY EIGHT BR	RACCOON	KY	41557-8633	37.48587681	-82.4295609
51 FOX LN	JENKINS	KY	41537-9802	37.1786067	-82.6242733
51 FRONT ST	GARRETT	KY	41630-6913	37.4833667	-82.8325233
51 FROST DR TRLR	WHITESBURG	KY	41858-6201	37.139675	-82.8589283
51 G BENNETT DR	MAYKING	KY	41837	37.1387043	-82.7601451
51 GATEWAY LN GARG	OLIVE HILL	KY	41164	38.29489667	-83.28429916
51 GATEWAY LN GARG	OLIVE HILL	KY	41164	38.29464317	-83.28439433
51 GLOMAWR STORMKING RD	HAZARD	KY	41701-6119	37.22776	-83.163175
51 GOBLE LN	PRESTONSBURG	KY	41653-8822	37.66947	-82.7180017
51 GOLDENROD DR APT A	THORNTON	KY	41855-8000	37.15146	-82.762733
51 GOLDENROD DR APT B	THORNTON	KY	41855-8000	37.1514583	-82.7626117
51 GRANTS BRANCH RD	MCVEIGH	KY	41539	37.537545	-82.256658
51 GRAYS BR TRLR	CROMONA	KY	41810	37.18459967	-82.67247033
51 GREEN MEADOW LN	PIKEVILLE	KY	41501-3105	37.5379967	-82.6031583
51 HAGER ST	AUXIER	KY	41602-9217	37.73186162	-82.75514658
51 HALE DR	WHITESBURG	KY	41858-7727	37.1146433	-82.8248383
51 HAMLET LN BARN	MILLSTONE	KY	41838-9049	37.1877516	-82.7481867
51 HAMLET LN TRLR	MILLSTONE	KY	41838-9049	37.18805	-82.748605
51 HANNAH LN	GREENUP	KY	41144-9361	38.64009448	-82.86984598
51 HAPPINESS LN	HYDEN	KY	41749-8935	37.1727867	-83.3832133



51	HAPPINESS LN	HYDEN	KY	41749-8935	37.1724067	-83.3832933
51	HARRIS ST	WARFIELD	KY	41267	37.8436295	-82.41476333
51	HATFIELD DR TRLR	WHITESBURG	KY	41858-7157	37.118821666	-82.88686866
51	HAYS AVE	JACKSON	KY	41339-9207	37.54583	-83.37583167
51	HEATHER LN	HYDEN	KY	41749-8660	37.14248	-83.3386383
51	HEATHER LN	VIPER	KY	41774-8079	37.1410867	-83.12839
51	HENRY GOBLE RD	INEZ	KY	41224-7001	37.853545	-82.50909
51	HENSON HOLW	LOST CREEK	KY	41348		
51	HIGHBOTTOM CT LOT 8	LOUISA	KY	41230-5632	38.1054667	-82.6063667
51	HIGHWAY 2034	WHITESBURG	KY	41858-7686	37.11393	-82.80526
51	HIGHWAY 2034	WHITESBURG	KY	41858-7686	37.112779833	-82.80163166
51	HILLCREST HTS	PIKEVILLE	KY	41501-2157	37.4974317	-82.5243217
51	HODE RD	WARFIELD	KY	41267-8001	37.8450867	-82.418765
51	HONEYSUCKLE LN TRLR	FISTY	KY	41743-8330	37.3124195	-83.10528
51	HUNTER BRANCH RD	HUNTER	KY	41655-9040	37.5069533	-82.755165
51	HYLTON CHURCH RD	SHELBY GAP	KY	41563-8429	37.2291817	-82.5220533
51	INDUSTRY DR	HAZARD	KY	41701-9411	37.280481	-83.2343575
51	INDUSTRY DR	HAZARD	KY	41701-9411	37.27872917	-83.23486459
51	J WISE ALLEN LN	JACKSON	KY	41339-6522	37.52320833	-83.308475
51	JACOBS LN	WARFIELD	KY	41267-9021	37.8971567	-82.4366617
51	JENKINS RD	WHITESBURG	KY	41858-7610	37.11166	-82.8037833
51	JESSIE DR	WHITESBURG	KY	41858-7002	37.122038166	-82.78131766
51	JETTIE LN TRLR	ASHER	KY	40858	37.043111833	-83.40255716
51	JUSTIN AVE	CHAVIES	KY	41727-8670	37.3725433	-83.2519717
51	KATE HOLW	WHITESBURG	KY	41858-9625	37.1707333	-82.8240667
51	KEENE VILLAGE DR	RACCOON	KY	41557-8363	37.514325	-82.45024
51	KENTLAND DR	THORNTON	KY	41855-9085	37.210771	-82.79727083
51	KENTLAND DR	THORNTON	KY	41855-9085	37.20985734	-82.79826198
51	KINGS BRANCH RD	JACKSON	KY	41339-9210	37.550383333	-83.3733217
51	KINGS BRANCH RD GARG	JACKSON	KY	41339-9210	37.54369	-83.37363667
51	KODIAK DR TRLR	JACKHORN	KY	41825-9071	37.2214133	-82.6997333
51	KY ROUTE 1100	EAST POINT	KY	41216-8737	37.72256	-82.7829217
51	LANDRUM RD GARG	JACKSON	KY	41339-9560	37.56000833	-83.32257667
51	LAYNE HL	KIMPER	KY	41539-6227	37.4914333	-82.3704283
51	LAYNE HL BARN 1	KIMPER	KY	41539	37.49271654	-82.37207838
51	LEFT FORK OF BEVINS BR	PIKEVILLE	KY	41501-4863	37.557285	-82.412855
51	LEFT FORK TOLER CRK	HAROLD	KY	41635-8874	37.4984183	-82.623835
51	LEFT FORK TOLER CRK	HAROLD	KY	41635-8874	37.4984367	-82.62467
51	LEON BUSKIRK RD	INEZ	KY	41224-8990	37.84891	-82.54074167
51	LERITA ST	GREENUP	KY	41144-6769	38.6310867	-82.8673717
51	LICKING STATION RD	SALYERSVILLE	KY	41465	37.74547	-83.0794683
51	LINCOLN BLVD	WURLAND	KY	41144-6356	38.5441517	-82.7586483
51	LITTLE MUD LICK RD	STAFFORDSVILLE	KY	41256-9016	37.8366867	-82.8485883
51	LIZZIE FRK	PIKEVILLE	KY	41501-4004	37.3234833	-82.5590383
51	LIZZIE FRK	PIKEVILLE	KY	41501-4004	37.32349	-82.559125
51	LOCUST ST	SOUTH SHORE	KY	41175-7811	38.7276217	-82.9498383
51	MAC PINSON DR TRLR	INEZ	KY	41224-7200	37.83656333	-82.49321833
51	MADISON AVE	PRESTONSBURG	KY	41653-1558	37.670655	-82.7188217
51	MADISON LN	HYDEN	KY	41749	37.15053	-83.4335751
51	MAE BRANCH RD	TALBERT	KY	41339-8583	37.41595907	-83.43492675
51	MALLET FORK RD	PINE TOP	KY	41843-8990	37.2783083	-82.89092
51	MARTIN TURNER RD	TALBERT	KY	41339-8584	37.42026167	-83.45489667
51	MAURICE CODY LN	AMBURGEY	KY	41773-8626	37.262545	-82.9869483
51	MICHAEL ST	PHELPS	KY	41553-8474	37.5155617	-82.15342
51	MICHAEL ST	PHELPS	KY	41553-8474	37.5157017	-82.15357
51	MILL BR TRLR	LETCHER	KY	41848	37.13198	-82.939042
51	NOAHS LNDG	LOUISA	KY	41230-5883	38.10712016	-82.59200516
51	NORMAN COOK RD	ASHCAMP	KY	41512-8748	37.244456	-82.502516
51	NUMBER SIX HOLW	JENKINS	KY	41537-8750	37.185215	-82.643874
51	OLD DAM LN	GREENUP	KY	41144-9014	38.6248067	-82.8656217
51	OLD SUNSHINE RD	SOUTH SHORE	KY	41175-9660	38.7165483	-82.9595983
51	OLDFIELD LN LOT 18	WEST LIBERTY	KY	41472-7971	37.86886833	-83.20490116
51	PARADISE VLY	HAGERHILL	KY	41222-8812	37.7793283	-82.7960967
51	PEA VINE BR	VAN LEAR	KY	41265-8461	37.7724367	-82.72755
51	PEARL DR	HYDEN	KY	41749-8874	37.1397967	-83.4672817
51	PEYTON DR	HINDMAN	KY	41822-8005	37.3020033	-82.9198017
51	PICKLE BEAN HOLW	RANSOM	KY	41558-8725	37.531208333	-82.22920883

51 POLLS CREEK RD	SMILAX	KY	41764-8805	37.13574	-83.2818267
51 POPLAR ST	HYDEN	KY	41749-8428	37.1616617	-83.375115
51 POPLAR ST APT 1	PRESTONSBURG	KY	41653-1474	37.6685017	-82.7416633
51 PRATER DR	PIKEVILLE	KY	41501-3473	37.51518	-82.4838017
51 R H RATLIFF CEMETERY RD	SHELBIANA	KY	41562-8362	37.4227483	-82.4971183
51 RAILROAD CIR	BETSY LAYNE	KY	41605-7033	37.55676	-82.6354767
51 RAMPART LN TRLR	VIPER	KY	41774-8133	37.1585567	-83.0787967
51 RANGER RD	NEON	KY	41840-8700	37.1727367	-82.7211133
51 RAY BAKER HOLW	THORNTON	KY	41855-9064	37.184785	-82.7786683
51 RAYBURN LN	OLIVE HILL	KY	41164-8491	38.30806717	-83.238454
51 REBECCA LN	HAGERHILL	KY	41222-8673	37.768058	-82.78964333
51 RED DOG LN	PIKEVILLE	KY	41501-3332	37.5117183	-82.555725
51 RED DOG LN APT	PIKEVILLE	KY	41501-3332	37.51243167	-82.5556775
51 RIVER RUN	PIKEVILLE	KY	41501-3271	37.5148717	-82.563785
51 RIVERSIDE TRAILER CT TRLR	WHITESBURG	KY	41858-9299	37.1102133	-82.854385
51 ROBERTA LN LOT 1	GREENUP	KY	41144-8028	38.6337183	-82.8696633
51 ROBERTSON DR	SALYERSVILLE	KY	41465-7186	37.7730983	-83.0257033
51 ROBIN DR	WOOTON	KY	41776-8894	37.1911167	-83.3225767
51 RUSSELL SQ	GREENUP	KY	41144-6906	38.58769417	-82.85951383
51 SANDSTONE RD LOT 7	MAYKING	KY	41837-8003	37.114489	-82.76596716
51 SCHOOL HOUSE HOLW	DAVID	KY	41616-8320	37.5989233	-82.8911467
51 SCOTT FRK	META	KY	41501-4710	37.57279	-82.4277367
51 SCOTT FRK	META	KY	41501-4710	37.5732862	-82.4274974
51 SCRAPESHIN BR	ISOM	KY	41824	37.2028483	-82.886015
51 SETSER LN	PRESTONSBURG	KY	41653-8114	37.649665	-82.7104717
51 SHADY CRK	LEBURN	KY	41831-8500	37.40147083	-82.92188216
51 SHELBY LN	GRAYSON	KY	41143-9045	38.3157517	-82.92034
51 SHORT HOLW	MC ROBERTS	KY	41835-9012	37.21359	-82.682725
51 SILVER MAPLE DR TRLR	TALCUM	KY	41722-8760	37.38901	-83.0838817
51 SINGLETON BR TRLR	HAZARD	KY	41701-9074	37.30094817	-83.0637465
51 SLAVEN CIR	VIPER	KY	41774-8212	37.166795	-83.140885
51 SPRING HOLLOW DR	HAZARD	KY	41701-8356	37.3520464	-83.2658712
51 SQUIRREL RUN	HAZARD	KY	41701-6108	37.2245467	-83.1627933
51 STATE HIGHWAY 1122	GRAYSON	KY	41143-6800	38.212885	-82.9483617
51 STATE HIGHWAY 194	FREEBURN	KY	41528	37.56659	-82.14482
51 STATE HIGHWAY 194	FREEBURN	KY	41528	37.5664	-82.1449667
51 STEWART RD	PAINTSVILLE	KY	41240-8565	37.8328705	-82.82803383
51 STRATTON FORK RD	VIPER	KY	41774-8912	37.1215967	-83.1800483
51 STRATTON FRK	CANADA	KY	41519-8343	37.60375	-82.3310017
51 SUNSHINE LN	SOUTH SHORE	KY	41175-9075	38.71200943	-82.94451516
51 SWORD BR	GRETHEL	KY	41631-6322	37.48957	-82.643335
51 TACKETT RD	VIRGIE	KY	41572-8499	37.31329	-82.5982183
51 TANDY ST	ALLEN	KY	41601-9455	37.6105679	-82.7293209
51 TAYLOR RD	MALLIE	KY	41836-9048	37.2970233	-82.8984167
51 THIRD ST	SOUTH SHORE	KY	41175-9782	38.72835	-82.9174167
51 THORPE RD	HADDIX	KY	41339-9051	37.483595	-83.340065
51 TINCAMP LN	BUSY	KY	41723-9017	37.28690142	-83.33016634
51 TOM FLEMMING DR LOT 6	FLATWOODS	KY	41139-1382	38.525819	-82.73489266
51 TRAVIS BR	EAST POINT	KY	41216-8730	37.7097217	-82.7947483
51 TULIP LN BLDG 1	WHITESBURG	KY	41858-8863	37.1089815	-82.86437066
51 TULIP LN UNIT CABIN	WHITESBURG	KY	41858-8863	37.108757333	-82.864885
51 TUTTLE DR	KITE	KY	41828-8882	37.33960739	-82.81329374
51 UPPER JOHNS CRK	KIMPER	KY	41539-6115	37.49718	-82.3485817
51 UPPER JOHNS CRK	KIMPER	KY	41539-6115	37.49708117	-82.3483375
51 UPPER LANE SIDING STA	DRIFT	KY	41619-9011	37.4812017	-82.7470667
51 VERNIS BACK RD	CORNETTSVILLE	KY	41731-8556	37.13934233	-83.02047433
51 VINE LN TRLR	ELKHORN CITY	KY	41522-7390	37.3227267	-82.5012717
51 VIRGINIA AVE	SOUTH SHORE	KY	41175-9314	38.72506633	-82.94683966
51 WALLEN DR	VAN LEAR	KY	41265-9044	37.774605	-82.7892817
51 WALTER LN	LOST CREEK	KY	41348-9095	37.43971167	-83.31199667
51 WELLS DR	PRESTONSBURG	KY	41653-1542	37.66973	-82.7186483
51 WELLS HILL LN	WEST LIBERTY	KY	41472-2058	37.92303167	-83.26526
51 WELLS HILL LN	WEST LIBERTY	KY	41472-2058	37.923145	-83.26452167
51 WESLEY DR	JACKSON	KY	41339-8642	37.51737	-83.34798
51 WESLEY DR TRLR	JACKSON	KY	41339-8642	37.51738167	-83.348045
51 WILD CAT DR	PINE TOP	KY	41843-8930	37.283280166	-82.82881633
51 WILMAS DR	CARRIE	KY	41725	37.3366775	-83.04022883

51 WITT RD TRLR	SMILAX	KY	41764-8851	37.1340417	-83.259355
51 WOLFE BR	VARNEY	KY	41571-9024	37.6187083	-82.41746
51 WOLFORD HTS TRLR	MC CARR	KY	41544-8444	37.611485	-82.1700033
51 WOLFEN BR	PIKEVILLE	KY	41501-7505	37.50863	-82.58822766
51 WOODLAND WAY	GRAYSON	KY	41143-8135	38.3357033	-82.9204
51 WOODSIDE LN	HAZARD	KY	41701-6391	37.3602267	-83.239175
51 WORKMAN HOLLOW RD	LOUISA	KY	41230-8719	38.1473569	-82.7165376
51 YELLOW HILL SPUR	ELKHORN CITY	KY	41522-8463	37.35706753	-82.4053106
51 ZACK BRANCH RD	TALCUM	KY	41722-8752	37.38592186	-83.09243028
51 ZANE DR	HINDMAN	KY	41822-8661	37.314345	-82.9407867
51 E CLAYTON LN	LOUISA	KY	41230-6047	38.09614	-82.61368167
51 E MAIN ST	HAZARD	KY	41701-1938	37.246208	-83.19229766
51 E RASNICK BTM TRLR 5	ELKHORN CITY	KY	41522-8422	37.35372183	-82.40350083
51 N FRONT ST TRLR	PIKEVILLE	KY	41501-7704	37.42102151	-82.46601566
51 N RAILROAD ST	WAYLAND	KY	41666-6820	37.4459083	-82.8032783
51 N RIVER ST	AUXIER	KY	41602-9261	37.7376133	-82.7592217
51 S BUCKINGHAM AVE UNIT CMPEP	WEST VAN LEAR	KY	41268-8013	37.7862047	-82.7789273
51 S CROSS RD UNIT 034301	ALLEN	KY	41601-9040	37.6138867	-82.7263467
51 S FRONT ST	LANGLEY	KY	41645-6517	37.5315205	-82.789562
51 W THOMPSON ST	JACKSON	KY	41339-9209	37.54559333	-83.37699167
510 10TH ST	ASHLAND	KY	41101-2506	38.4795817	-82.6481633
510 10TH ST	CATLETTSBURG	KY	41129-1409	38.43632817	-82.61117066
510 10TH ST LOWR	ASHLAND	KY	41101-2506	38.4795583	-82.6481783
510 11TH ST	ASHLAND	KY	41101-2510	38.4790617	-82.6470067
510 16TH ST	ASHLAND	KY	41101-2767	38.47633	-82.6412767
510 25TH ST	ASHLAND	KY	41101-2903	38.4695791	-82.6323649
510 25TH ST TRLR TEMP	ASHLAND	KY	41101	38.47146933	-82.62981033
510 8TH ST	ASHLAND	KY	41101-2580	38.4812	-82.650535
510 ADENA ST	WURTLAND	KY	41144-1402	38.5478883	-82.7768583
510 BAKER FORK RD	EMMALENA	KY	41740-9003	37.352382	-83.0083526
510 BELLEFONTE RD	ASHLAND	KY	41102-2314	38.4831033	-82.671715
510 BELLEFONTE RD	ASHLAND	KY	41102-2314	38.4833017	-82.67158
510 BELLEVIEW DR	RUSSELL	KY	41169-1728	38.5041233	-82.7049967
510 BELLEVIEW DR COT	RUSSELL	KY	41169-1728	38.5040133	-82.7049517
510 BOWEN ST TRLR	GRAYSON	KY	41143-1174	38.34009	-82.9374
510 BOWLING FORK RD	ELKHORN CITY	KY	41522-7540	37.3023517	-82.481755
510 BUCKHORN RD	BOONEVILLE	KY	41314-9526	37.38080667	-83.49510167
510 CENTRAL AVE	SOUTH WILLIAMSON	KY	41503-4123	37.6716817	-82.2834683
510 CENTRAL AVE REAR	SOUTH WILLIAMSON	KY	41503-4123	37.6716817	-82.2834683
510 CIRCLE DR TRLR	WHITESBURG	KY	41858-7660	37.113035	-82.8085233
510 DARB FORK RD	HAZARD	KY	41701-7850	37.29368	-83.1856733
510 DEAL ST	ASHLAND	KY	41101-3108	38.464975	-82.620985
510 DEEPHOLE BRANCH RD	LOUISA	KY	41230-8067	38.1145621	-82.6786592
510 DEEPHOLE BRANCH RD	LOUISA	KY	41230-8067	38.1144817	-82.679225
510 DEEPHOLE BRANCH RD	LOUISA	KY	41230-8067	38.1143783	-82.6790267
510 DIX FRK UNIT CAMPER	SIDNEY	KY	41564-8800	37.6067953	-82.3460498
510 EDEN PL	ASHLAND	KY	41101-5139	38.4507233	-82.6150133
510 ELIZABETH DR	HAZARD	KY	41701-1230	37.2621617	-83.190895
510 ELSWICK FORK RD	LICK CREEK	KY	41540-8115	37.3850133	-82.308595
510 EVERMANS CRK	GRAYSON	KY	41143		
510 FOXFIRE MTN	GRAYSON	KY	41143-8366	38.27794067	-82.93533883
510 FRANKLIN CT	ASHLAND	KY	41101-2152	38.4986133	-82.6902383
510 FRANZ ST	RACELAND	KY	41169-1124	38.541535	-82.73268
510 FRANZ ST	RACELAND	KY	41169-1124	38.541735	-82.7331767
510 HARVEYTON RD TRLR	BONNYMAN	KY	41719-8805	37.2978333	-83.2306717
510 HILL TOP DR	FLATWOODS	KY	41139-2165	38.51185	-82.713025
510 HILL TOP DR APT A	FLATWOODS	KY	41139-2165	38.511855	-82.7130183
510 HILL TOP DR APT B	FLATWOODS	KY	41139-2165	38.5120217	-82.7126033
510 HILL TOP DR APT C	FLATWOODS	KY	41139-2165	38.5120217	-82.7126033
510 HILL TOP DR APT D	FLATWOODS	KY	41139-2165	38.5118533	-82.7130183
510 HITCHINS RD	GRAYSON	KY	41143-1466	38.3261367	-82.9295133
510 HOLCOMB ST	GRAYSON	KY	41143-1218	38.3328617	-82.9557033
510 HURRICANE BRANCH RD	BUSY	KY	41723-8530	37.2496267	-83.295335
510 ICE RD	WHITESBURG	KY	41858-7103	37.1124983	-82.8664017
510 JASPER LN	PAINTSVILLE	KY	41240-9338	37.7956917	-82.7942117
510 JERI CT	ASHLAND	KY	41102-9402	38.4523167	-82.6961267
510 KENTUCKY MAY RD	WHITESBURG	KY	41858-7701	37.22552667	-82.82611683

510 KINGS RIDGE RD	JACKSON	KY	41339-9642	37.56149333	-83.39287333
510 KITCHEN HOLW	GRAYSON	KY	41143-7777	38.19853	-82.896125
510 KY ROUTE 302	WEST VAN LEAR	KY	41268-8053	37.7862467	-82.7819267
510 LEE MORGAN RD	ESSIE	KY	40827-7026	37.06987483	-83.42451133
510 LEFT WILDER RD	CONFLUENCE	KY	41749-7916	37.26005	-83.4124417
510 LITTLE HACKNEYS CRK	MOUTHCARD	KY	41548-8314	37.361925	-82.25064
510 LITTLE HACKNEYS CRK BARN	MOUTHCARD	KY	41548-8314	37.360995	-82.24994716
510 LONG FORK MARSHALLS BR	VIRGIE	KY	41572-8858	37.298403833	-82.6731535
510 LYNNWOOD DR	GRAYSON	KY	41143-1225	38.3319233	-82.9555333
510 MEMORIAL DR	HAZARD	KY	41701-1444	37.2517217	-83.1940183
510 MIDDLE BRANCH RD	ELKHORN CITY	KY	41522-8487	37.303545	-82.3389467
510 MIDDLETOWN AVE	ASHLAND	KY	41102-4229	38.4794467	-82.6881667
510 OLD BUCKLEY RD	ASHLAND	KY	41102-4209	38.474225	-82.6784817
510 OSBORNE RD	FLATWOODS	KY	41139-1052	38.53597	-82.7076033
510 PAMELA DR	ASHLAND	KY	41102-9023	38.4310933	-82.7173717
510 PETERS FORK RD	BONNYMAN	KY	41719-9085	37.2842333	-83.2570783
510 PHOENIX PLACE BLVD	HAZARD	KY	41701-8229	37.3485663	-83.11555684
510 PIN OAK DR	ASHLAND	KY	41102-8112	38.4483945	-82.70601333
510 PINSON BR	PIKEVILLE	KY	41501-6329	37.60015284	-82.4994189
510 POLLARD RD	ASHLAND	KY	41101-2543	38.47355314	-82.65496928
510 POPLAR ST	FLATWOODS	KY	41139-1734	38.5180083	-82.70645
510 POWELL LN APT A	FLATWOODS	KY	41139-2709	38.51726997	-82.70731149
510 POWELL LN APT B	FLATWOODS	KY	41139-2709	38.51670617	-82.707484
510 POWELL LN APT C	FLATWOODS	KY	41139-2709	38.51674683	-82.7075355
510 POWELL LN APT D	FLATWOODS	KY	41139-2709	38.51726997	-82.70731149
510 PRESTON RD	SALYERSVILLE	KY	41465-8484	37.7359733	-83.0372483
510 RACELAND MEADOWS DR	RACELAND	KY	41169-1086	38.542545	-82.7386333
510 RATLIFF BR BARN	WHITESBURG	KY	41858-8848	37.04838667	-82.90223466
510 RATLIFF BR TRLR	WHITESBURG	KY	41858-8848	37.0485117	-82.9019983
510 RED CREEK RD	PIKEVILLE	KY	41501-6721	37.43476	-82.47124
510 REGIONAL AIRPORT RD	CHAVIES	KY	41727-8646	37.385915	-83.2654233
510 RUPERT LN TRLR A	GRAYSON	KY	41143-1146	38.3368867	-82.9419067
510 RUPERT LN TRLR B	GRAYSON	KY	41143-1146	38.3369483	-82.9418583
510 SOUTHSORE DR APT 1	SOUTH SHORE	KY	41175-9118	38.721255	-82.9745917
510 SOUTHSORE DR APT 2	SOUTH SHORE	KY	41175-9118	38.7212567	-82.9745917
510 SOUTHSORE DR APT 3	SOUTH SHORE	KY	41175-9118	38.7212517	-82.97459
510 SOUTHSORE DR APT 4	SOUTH SHORE	KY	41175-9118	38.7212617	-82.9746017
510 SPURLOCK FRK	DANA	KY	41615-9031	37.5471881	-82.6991204
510 STINSON RD	GRAYSON	KY	41143-9784	38.32294	-82.9020667
510 THOMPSON BR TRLR	PIKEVILLE	KY	41501-3534	37.5486867	-82.4746183
510 TRAP FRK	KIMPER	KY	41539-6366	37.527355	-82.334315
510 TRIPLE S RD	DAVID	KY	41616-9023	37.609405	-82.8831017
510 TURKEY CRK TRLR	HALLIE	KY	41821-9065	37.0937233	-83.0140183
510 UHLAN BRANCH RD TRLR	WURLTAND	KY	41144-1435	38.548575	-82.784295
510 UPPER BLACKBERRY RD	RANSOM	KY	41558-8705	37.545205	-82.216385
510 UPPER CHLOE CRK UNIT SHOP	PIKEVILLE	KY	41501-6604	37.4561283	-82.4704333
510 WASHINGTON ST	GREENUP	KY	41144-1061	38.5768017	-82.838935
510 WASHINGTON ST	GREENUP	KY	41144-1061	38.577173	-82.839424
510 WURLTAND AVE TRLR	WURLTAND	KY	41144-1452	38.550215	-82.778791
510 YONTS FRK	JACKHORN	KY	41825-9096	37.2211783	-82.7006867
510 E 5TH ST TRLR	GRAYSON	KY	41143-1112	38.3349817	-82.94034
510 E MAPLE ST	SALYERSVILLE	KY	41465-9469	37.7530883	-83.064765
510 N 1ST ST	FLATWOODS	KY	41139-1034	38.53569983	-82.70696016
510 N 4TH ST	FLATWOODS	KY	41139-1040	38.53855	-82.7105517
510 N COPELAND	JACKSON	KY	41339-7403	37.45506333	-83.37687167
510 N MAYO TRL	PAINTSVILLE	KY	41240-1809	37.82505833	-82.8248315
510 W 5TH ST	ELKHORN CITY	KY	41522	37.3016283	-82.3488583
510 W BARBIE CT	ASHLAND	KY	41102-8382	38.439035	-82.7144333
510 W MAIN ST	GRAYSON	KY	41143-1249	38.333505	-82.9553967
5100 BIG BRANCH RD	VICCO	KY	41773-8714	37.2677683	-83.0010467
5100 HIGHWAY 899	PIPPA PASSES	KY	41844-8918	37.3316833	-82.880335
5100 LOWER BOWEN CREEK RD	ESSIE	KY	40827	37.046708	-83.5122147
5100 MILLERS CRK	PIKEVILLE	KY	41501-5856	37.598773	-82.5200895
5100 TRISTIN WAY LOT B6	CATLETTSBURG	KY	41129-9585	38.40576183	-82.64720533
51000 STATE HIGHWAY 194 TRLR	STOPOVER	KY	41568-8606	37.5136217	-82.0815917
5101 BIG ELK RD	INEZ	KY	41224-8587	37.898464166	-82.469875
5101 BYBEE RD	ASHLAND	KY	41102-8228	38.4398667	-82.70398

5101 CRAFT COLLY RD TRLR	ERMINE	KY	41815-9051	37.184075	-82.8014433
5101 STATE HIGHWAY 292	BURNWELL	KY	41514-7740	37.6272833	-82.21838
5101 STATE HIGHWAY 292	BURNWELL	KY	41514-7740	37.62900801	-82.22764668
5102 BLACKBURN AVE	ASHLAND	KY	41101-6421	38.445775	-82.6230467
5102 BUFFALO HORN RD	LOUISA	KY	41230-5424	37.95784167	-82.52947833
51023 STATE HIGHWAY 194	STOPOVER	KY	41568-8606	37.5134167	-82.0815717
5103 KY HIGHWAY 476 TRLR	BULAN	KY	41722-8704	37.2944583	-83.1748283
5103 KY ROUTE 550	GARRETT	KY	41630-6929	37.4897217	-82.8349667
5103 LARAMIE TRL	CATLETTSBURG	KY	41129-9243	38.2846683	-82.65588
5103 LARAMIE TRL	CATLETTSBURG	KY	41129-9243	38.2849767	-82.6556033
5103 RIDGE LINE RD	FISHTRAP	KY	41557-8925	37.4666917	-82.3813683
5103 STATE ROUTE 3	CATLETTSBURG	KY	41129-9346	38.36913	-82.6538167
5104 LITTLE LEATHERWOOD CRK	CORNETTSVILLE	KY	41731-8856	37.0688967	-83.068435
5104 TRISTIN WAY	CATLETTSBURG	KY	41129-9585	38.405983	-82.647447
5105 DRYHILL RD	HYDEN	KY	41749-8221	37.2015733	-83.3812783
5105 E SHELBIANA RD	PIKEVILLE	KY	41501-7802	37.4163667	-82.4537333
5105 E SHELBIANA RD	PIKEVILLE	KY	41501-7802	37.4161817	-82.453725
51052 STATE HIGHWAY 194 TRLR	STOPOVER	KY	41568-8606	37.5137683	-82.08095
51059 STATE HIGHWAY 194 TRLR	STOPOVER	KY	41568-8606	37.5134533	-82.08093
5106 KY ROUTE 2030 TRLR	PRINTER	KY	41655-8511	37.50906467	-82.68610633
5107 BLACKBURN AVE	ASHLAND	KY	41101-6422	38.44607	-82.62334
5107 HIGHWAY 406	STINNETT	KY	40868-6514	37.06625617	-83.45356883
5107 HIGHWAY 588 TRLR	WHITESBURG	KY	41858-8608	37.1143233	-82.9066883
5107 PINE HILL DR APT 8	ASHLAND	KY	41102-9475	38.4496605	-82.70336566
5107 RIDGE LINE RD	RACCOON	KY	41557-8925	37.4670983	-82.381485
51074 STATE HIGHWAY 194	STOPOVER	KY	41568-8606	37.5138233	-82.08023
5108 GREASY CRK	SHELBIANA	KY	41562-8606	37.36221	-82.497274
5108 MILLERS CRK	PIKEVILLE	KY	41501-5856	37.59759517	-82.52110783
5108 PINE HILL DR	ASHLAND	KY	41102-9475	38.4500433	-82.7062483
5108 PINE HILL DR	ASHLAND	KY	41102-9475	38.4500383	-82.7064233
5108 PINE HILL DR TRLR	ASHLAND	KY	41102-9475	38.4496517	-82.7066283
5108 POOR BOTTOM RD	ELKHORN CITY	KY	41522-8104	37.3228783	-82.47924
5108 TRISTIN WAY	CATLETTSBURG	KY	41129-9585	38.40621283	-82.647348
51087 STATE HIGHWAY 194	STOPOVER	KY	41568-8606	37.51343	-82.0803083
5109 PINE HILL DR	ASHLAND	KY	41102-9475	38.449772666	-82.70347983
5109 STATE ROUTE 3 TRLR	CATLETTSBURG	KY	41129-9346	38.37110133	-82.65380033
5109 TRISTIN WAY	CATLETTSBURG	KY	41129-9585	38.4061485	-82.647644
5109 S KY ROUTE 321	HAGERHILL	KY	41222-8610	37.7730479	-82.7933105
511 10TH ST	CATLETTSBURG	KY	41129-1408	38.4362767	-82.61116
511 11TH ST	ASHLAND	KY	41101-2511	38.4791683	-82.6473367
511 11TH ST	PAINTSVILLE	KY	41240-1397	37.809048	-82.798998
511 34TH ST	CATLETTSBURG	KY	41129-1191	38.40591	-82.6026017
511 ARMSTRONG ST	GRAYSON	KY	41143-1115	38.3356367	-82.9418033
511 BEAR HOLW TRLR	EAST POINT	KY	41216-8802	37.7419465	-82.7993965
511 BELLEFONTE ST	RUSSELL	KY	41169-1322	38.5323783	-82.694465
511 BELLEFONTE ST APT 1	RUSSELL	KY	41169-1322	38.532315	-82.6943867
511 BIG BRANCH RD	VIPER	KY	41774-8511	37.17420824	-83.08317191
511 BIG PERRY RD	MOREHEAD	KY	40351-9582	38.23922333	-83.37908667
511 BIG PERRY RD GARG	MOREHEAD	KY	40351-9582	38.23892723	-83.37778559
511 BRASHY GAP RD	DELPHIA	KY	41735-8905	37.03429	-83.082645
511 BROWNS FORK RD	HAZARD	KY	41701-6536	37.24361867	-83.24050966
511 BUCKFIELD RD	PIKEVILLE	KY	41501-6806	37.4041817	-82.525915
511 BUCKFIELD RD HSE 2	PIKEVILLE	KY	41501-6806	37.4042883	-82.52619
511 BUCKLEY RD	ASHLAND	KY	41102-4208	38.47422	-82.6789867
511 BURNING FORK RD	PIKEVILLE	KY	41501-3404	37.5083183	-82.4734017
511 CANE HOLW	WHITESBURG	KY	41858-8213	37.21317233	-82.83172033
511 CANOE RUN	GRAYSON	KY	41143-7003	38.31132367	-82.91000783
511 CENTRAL AVE	SOUTH WILLIAMSON	KY	41503-4122	37.6700117	-82.2858867
511 CENTRAL AVE	WURLAND	KY	41144-1401	38.5509317	-82.77876
511 CHEROKEE DR	EMMALENA	KY	41740	37.3493183	-83.0407417
511 CHLOE RD	PIKEVILLE	KY	41501-1585	37.4765367	-82.498395
511 DAVEYS RUN	GRAYSON	KY	41143-7865	38.2614633	-82.9082717
511 DAVEYS RUN TRLR B	GRAYSON	KY	41143-7865	38.26117217	-82.90758083
511 DEBORD RD TRLR	DEBORD	KY	41214-9092	37.82517667	-82.55719167
511 ELIZABETH ST	GREENUP	KY	41144-1008	38.5774083	-82.8347867
511 ENTERTAINMENT DR	BONNYMAN	KY	41719	37.30783	-83.2467095
511 FRANKLIN CT	ASHLAND	KY	41101-2151	38.4985533	-82.689835

511 GLENN ST	ASHLAND	KY	41101-2535	38.47522	-82.6545283
511 GORMAN HOLLOW RD APT 300	HAZARD	KY	41701-2320	37.23805	-83.1984317
511 GREASY CREEK RD TRLR	HOSKINSTON	KY	40844	37.0754167	-83.3858833
511 GREENUP AVE	RACELAND	KY	41169-1161	38.54298	-82.7322883
511 HAPPY VALLEY RD	SOUTH WILLIAMSON	KY	41503-4069	37.6655483	-82.2807633
511 HAPPY VALLEY RD HSE	SOUTH WILLIAMSON	KY	41503-4069	37.6655483	-82.2807633
511 HATFIELD BR	MC CARR	KY	41544-8255	37.58521617	-82.19687533
511 HATFIELD BR	MC CARR	KY	41544-8255	37.5846633	-82.1966533
511 HIGH ST	RUSSELL	KY	41169-1350	38.5310783	-82.6973083
511 HITCHINS RD	GRAYSON	KY	41143-1467	38.325553	-82.93012866
511 HITCHINS RD GARG	GRAYSON	KY	41143-1467	38.3258664	-82.9292208
511 HOLCOMB ST	GRAYSON	KY	41143-1217	38.3324717	-82.956065
511 HOLT RD	LOUISA	KY	41230-9435	38.08457333	-82.60649167
511 JENKINS RD	WHITESBURG	KY	41858-7615	37.116135166	-82.8079345
511 KEETON AVE	WEST LIBERTY	KY	41472-8644	37.91290667	-83.259235
511 LITTLE BLUE SPRINGS RD TRLR	RANSOM	KY	41558-8468	37.55259033	-82.184698
511 MARE CRK	STANVILLE	KY	41659-7003	37.57125383	-82.63137933
511 MARTIN LUTHER KING J BLVD	ASHLAND	KY	41101-2601	38.4788767	-82.6461117
511 MCKNIGHT ST	ASHLAND	KY	41102-4344	38.4701333	-82.6839233
511 MEADES BRANCH RD	LOUISA	KY	41230-6861	37.99288667	-82.668015
511 MIDDLETOWN AVE	ASHLAND	KY	41102-4228	38.478755	-82.688515
511 MILLARD LN	NELSE	KY	41501-7855	37.4051717	-82.4441217
511 MORGAN LN	HYDEN	KY	41749-8581	37.1452017	-83.3570833
511 NEW CAMP RD	SOUTH WILLIAMSON	KY	41503-4090	37.6610037	-82.2863639
511 OKLAHOMA HOLW	ALLEN	KY	41601-9446	37.6057267	-82.7272933
511 OSBORNE RD	FLATWOODS	KY	41139-1051	38.5359217	-82.7073367
511 PAMELA DR	ASHLAND	KY	41102-9023	38.43123667	-82.71697166
511 PINSONFORK RD	MC ANDREWS	KY	41543-8001	37.5632467	-82.2744983
511 POND RUN RD	RACELAND	KY	41169-1176	38.53993	-82.72826
511 RACELAND MEADOWS DR	RACELAND	KY	41169-1086	38.542569	-82.7382285
511 RATLIFF CREEK RD	PIKEVILLE	KY	41501-2155	37.4986333	-82.5230367
511 RIVERSIDE DR	PRESTONSBURG	KY	41653-7745	37.6647	-82.76825
511 ROBERT AND MARY ST	GRAYSON	KY	41143-1139	38.3368783	-82.9409433
511 ROBINSON RD	JACKSON	KY	41339-8003	37.52826333	-83.35142
511 ROCKHOUSE FORK RD	SALYERSVILLE	KY	41465-9488	37.7360967	-83.012335
511 ROY CAMPBELL DR	HAZARD	KY	41701-9453	37.27156183	-83.23221083
511 RUPERT LN TRLR 1	GRAYSON	KY	41143-1192	38.3363983	-82.9425533
511 RUPERT LN TRLR 5	GRAYSON	KY	41143-1192	38.33619	-82.942605
511 RUPERT LN TRLR 9	GRAYSON	KY	41143-1192	38.3359133	-82.942825
511 RUSH CREEK RD	BUCKHORN	KY	41721-8592	37.2609733	-83.4822533
511 SERGENT RD	WHITESBURG	KY	41858-7837	37.1473067	-82.769665
511 SHOP FORK ST	WHEELWRIGHT	KY	41669-9059	37.3291367	-82.714115
511 SMITH BRANCH RD	GREENUP	KY	41144-6460	38.605725	-82.8686467
511 STATE ROUTE 716	ASHLAND	KY	41102-9371	38.4393617	-82.7040317
511 STOVALL LN	GRAYSON	KY	41143-1477	38.3234833	-82.9351583
511 SUN VALLEY TER	HAZARD	KY	41701-1653	37.2526933	-83.1782733
511 TOWN BR	PRESTONSBURG	KY	41653-8290	37.65748	-82.7710583
511 UPPER BEAVER DM	HARDSHELL	KY	41348-8002	37.44192	-83.22749333
511 US 60 HWY APT 1	ASHLAND	KY	41102-7749	38.3877467	-82.7292217
511 VIRGINIA ST	ASHLAND	KY	41102-3357	38.4786767	-82.6757983
511 WINDSOR CT	FLATWOODS	KY	41139-2178	38.51372	-82.71014
511 WOLF BRANCH RD TRLR	HAZARD	KY	41701-6355	37.2020333	-83.23942
511 YOUNGS FORK RD	HAZARD	KY	41701-7664	37.2721567	-83.061395
511 ZEIGLER DR	PIKEVILLE	KY	41501-3135	37.54400617	-82.60579733
511 E 1ST AVE	SOUTH SHORE	KY	41175-8921	38.7249345	-82.9655161
511 N LACKEY AVE	LOUISA	KY	41230-1273	38.115225	-82.6115683
511 N LACKEY AVE APT A	LOUISA	KY	41230-1273	38.1150067	-82.61188
511 N LAKE DR	PRESTONSBURG	KY	41653-1278	37.67301196	-82.7767886
511 W MAIN ST	GRAYSON	KY	41143-1250	38.3331317	-82.9555517
511 W PANCHOT CT	ASHLAND	KY	41102-9123	38.476295	-82.6822083
5110 LAKE BONITA RD	CATLETTSBURG	KY	41129-8472	38.3895617	-82.6435067
5110 OHIO RIVER RD	GREENUP	KY	41144-9610	38.6455483	-82.87219
5110 RIDGE LINE RD	FISHTRAP	KY	41557-8925	37.4668483	-82.3809667
5110 RIDGE LINE RD	FISHTRAP	KY	41557-8925	37.467005	-82.3809483
5110 SHANNON DR	ASHLAND	KY	41102-5476	38.4444312	-82.6799891
5111 BLACKBURN AVE	ASHLAND	KY	41101-6422	38.445815	-82.6228833
5111 BYBEE RD	ASHLAND	KY	41102-8228	38.4400383	-82.7038233

5111 PINE HILL DR	ASHLAND	KY	41102-9475	38.44977733	-82.703435
51111 STATE HIGHWAY 319	HARDY	KY	41531	37.5946919	-82.2042057
5112 CATLETTS CRK	CATLETTSBURG	KY	41129-8811	38.41778445	-82.6505051
5112 SOUTHERN HILLS DR LOT 9	ASHLAND	KY	41102-8220	38.4418417	-82.640445
5112 TACKETT BR	FALCON	KY	41465		
5112 TRISTIN WAY LOT B9	CATLETTSBURG	KY	41129-9585	38.40624333	-82.64747333
5113 BIG ELK RD	INEZ	KY	41224-8587	37.89776912	-82.46719277
5113 BYBEE RD	ASHLAND	KY	41102-8228	38.440275	-82.7038333
5113 MARROWBONE CREEK RD	ELKHORN CITY	KY	41522-8002	37.32338517	-82.4576655
5113 PINE HILL DR	ASHLAND	KY	41102-9475	38.44901685	-82.70423946
5113 TRISTIN WAY LOT B28	CATLETTSBURG	KY	41129-9585	38.40632033	-82.64753783
5114 BLACKBURN AVE	ASHLAND	KY	41101	38.4457767	-82.6225283
5114 BLACKBURN AVE	ASHLAND	KY	41101	38.44589	-82.6225633
5114 FALCON RD	SALYERSVILLE	KY	41465-9136	37.7944	-82.99737
5114 KY HIGHWAY 7 TRLR	VIPER	KY	41774-8747	37.188035	-83.1132933
5114 LOTT'S CREEK RD	HAZARD	KY	41701-9017	37.283385	-83.1171067
5115 HIGHWAY 80	EMMALENA	KY	41740-8865	37.3703233	-83.0768567
5115 LAKE BONITA RD	CATLETTSBURG	KY	41129-8472	38.389215	-82.6445133
5115 LONGFORK RD	VIRGIE	KY	41572-8871	37.3039467	-82.6544767
5115 OHIO RIVER RD	GREENUP	KY	41144-9610	38.6434333	-82.873115
5115 ROBERTS DR GARG	ASHLAND	KY	41102-8352	38.44549217	-82.69375666
5116 COLLINS HWY	PIKEVILLE	KY	41501-6843	37.387414666	-82.53572666
5116 COLLINS HWY REAR	PIKEVILLE	KY	41501-6843	37.3875733	-82.5352783
5116 DANIELS FORK RD	ASHLAND	KY	41102-8049	38.4572183	-82.7128167
5116 DANIELS FORK RD	ASHLAND	KY	41102-8049	38.45623133	-82.714561
5116 POND CREEK RD	MCVEIGH	KY	41555-8526	37.5388216	-82.2560807
5116 ROBERTS DR	ASHLAND	KY	41102-8352	38.44415617	-82.6938685
5116 TRISTIN WAY	CATLETTSBURG	KY	41129-9585	38.40675017	-82.64748416
5117 PINE HILL DR	ASHLAND	KY	41102-9475	38.44979833	-82.70344933
5117 POOR BOTTOM RD	ELKHORN CITY	KY	41522-8104	37.3213483	-82.4783333
5117 STATE HIGHWAY 292	BURNWELL	KY	41514-7740	37.6272833	-82.21838
5117 E US HIGHWAY 60	GRAYSON	KY	41143	38.3450067	-82.845355
5117 N MAYO TRL	PIKEVILLE	KY	41501-2949	37.53546	-82.57955
5118 BUCKHAVEN CT	CATLETTSBURG	KY	41129-9770	38.38497117	-82.65237816
5118 ROBERTS DR	ASHLAND	KY	41102-8352	38.4444183	-82.6947717
5118 ROBERTS DR	ASHLAND	KY	41102-8352	38.4453483	-82.6934067
5118 SOUTHERN HILLS DR	ASHLAND	KY	41102-8220	38.441535	-82.64015
51180 STATE HIGHWAY 194	STOPOVER	KY	41568-8660	37.51365	-82.080129
5119 DANIELS FORK RD	ASHLAND	KY	41102-8049	38.4587533	-82.7130333
5119 DANIELS FORK RD	ASHLAND	KY	41102-8049	38.45878	-82.7130317
5119 HIGHWAY 1087	MOUSIE	KY	41839-8981	37.4179017	-82.8867717
5119 PINE HILL DR	ASHLAND	KY	41102-9475	38.4499715	-82.70351566
5119 RACCOON RD	RACCOON	KY	41557-8627	37.4767917	-82.4299117
512 10TH ST	ASHLAND	KY	41101-2506	38.4793233	-82.6482667
512 10TH ST	CATLETTSBURG	KY	41129-1409	38.4363583	-82.6110883
512 11TH ST	ASHLAND	KY	41101-2559	38.4790667	-82.646805
512 2ND ST	PAINTSVILLE	KY	41240-1016	37.8147933	-82.80855
512 32ND ST	ASHLAND	KY	41101-3028	38.4654283	-82.622085
512 6TH ST APT 3	PAINTSVILLE	KY	41240-1351	37.80889	-82.80619
512 8TH ST	ASHLAND	KY	41101-2580	38.4808233	-82.650835
512 8TH ST	PAINTSVILLE	KY	41240-1221	37.8085765	-82.803684
512 ALLISON HTS	FOREST HILLS	KY	41527-8369	37.646566	-82.290334
512 ASH BRANCH RD TRLR	LOUISA	KY	41230-8180	38.0192183	-82.7206383
512 BELLEFONTE RD	ASHLAND	KY	41102-2314	38.4833183	-82.6720333
512 BERRY AVE	ASHLAND	KY	41102-2326	38.4821367	-82.672
512 BLACKBURN AVE	ASHLAND	KY	41101-3485	38.4703167	-82.66205
512 BOURBON CT	GREENUP	KY	41144-9774	38.634566	-82.8621225
512 BOWEN ST	GRAYSON	KY	41143-1174	38.3400625	-82.93816216
512 BOYD ST	RUSSELL	KY	41169-1421	38.5319167	-82.6955733
512 CENTRAL AVE	SOUTH WILLIAMSON	KY	41503-4123	37.6716817	-82.2834683
512 CHINNS BR	WURLAND	KY	41144-6337	38.54655617	-82.76614583
512 COUCHTOWN RD TRLR	BUSY	KY	41723-8805	37.2709	-83.25296333
512 COURT ST	PAINTSVILLE	KY	41240-1093	37.8169617	-82.8074535
512 DEAL ST	ASHLAND	KY	41101-3168	38.4648217	-82.6212183
512 ELM ST	PAINTSVILLE	KY	41240-1111	37.8176967	-82.8043483
512 ESTILL BTM	WAYLAND	KY	41666-9035	37.45844	-82.822634
512 ETNA ST	RUSSELL	KY	41169-1310	38.5326533	-82.6934933

512 FERGUSON RD	ASHLAND	KY	41101-7343	38.4793917	-82.6602067
512 FERRY AVE	WORTHINGTON	KY	41183-9314	38.548675	-82.7270883
512 FERRY AVE	WORTHINGTON	KY	41183-9314	38.548535	-82.7269183
512 FRANZ ST	RACELAND	KY	41169-1124	38.5416133	-82.7331183
512 GARTRELL ST	ASHLAND	KY	41101-5134	38.4477583	-82.614875
512 GLOMAWR STORMKING RD	HAZARD	KY	41701-6124	37.2251433	-83.156545
512 GRANDMA HOLW	PRINTER	KY	41655-9125	37.5121058	-82.6941604
512 HIGHLAND DR	HAZARD	KY	41701-9439	37.27246426	-83.22245739
512 HIGHWAY 3406 TRLR	MAYKING	KY	41837-9005	37.137475	-82.7407683
512 HIGHWAY 3410 TRLR	MAYKING	KY	41837-9060	37.1277335	-82.77041333
512 HILL TOP DR	FLATWOODS	KY	41139-2112	38.51172926	-82.71195871
512 HITCHINS RD	GRAYSON	KY	41143-1466	38.326065	-82.9295083
512 HITE RD	HITE	KY	41649-9032	37.5617833	-82.7523783
512 HOLCOMB ST	GRAYSON	KY	41143-1218	38.332855	-82.9557333
512 HUNTERS RUN TRLR	GRAYSON	KY	41143-1800	38.32442	-82.9450483
512 HURRICANE CRK	KIMPER	KY	41539-6205	37.4956583	-82.3617333
512 IVYTON RD	SALYERSVILLE	KY	41465-9458	37.70179	-82.977145
512 JASPER LN	PAINTSVILLE	KY	41240-9338	37.795405	-82.7940833
512 JIMMIES CREEK RD	REGINA	KY	41559-8931	37.36158	-82.3986933
512 KENWOOD DR	RUSSELL	KY	41169-1412	38.5187733	-82.69643
512 LAKESIDE DR	JENKINS	KY	41537-9746	37.1664117	-82.6342383
512 LAUREL ST	GREENUP	KY	41144-1022	38.5754017	-82.837615
512 LEFT TURKEY TOE BR	HARDY	KY	41531-8915	37.5975025	-82.1982104
512 LINCOLN AVE APT 2	PAINTSVILLE	KY	41240-1342	37.807355	-82.8025283
512 LOCK HOLW	ARGILLITE	KY	41121-9018	38.4206233	-82.7810167
512 LONGFORK RD	VIRGIE	KY	41572-8958	37.3382317	-82.597455
512 LYNNWOOD DR	GRAYSON	KY	41143-1225	38.33179933	-82.956216
512 MCINTOSH RD	LOST CREEK	KY	41348-9022	37.41607333	-83.31571167
512 MCKNIGHT ST	ASHLAND	KY	41102-4345	38.47011	-82.683655
512 MIDDLETOWN AVE	ASHLAND	KY	41102-4229	38.4788917	-82.68813
512 MUDDY BRANCH RD	MARTIN	KY	41649-9088	37.5634117	-82.770155
512 OAK ST	WURLAND	KY	41144-1524	38.5467467	-82.7693733
512 PINE VALLEY RD	HAZARD	KY	41701-8944	37.34346489	-83.15247772
512 POND RUN RD	RACELAND	KY	41169-1175	38.53981	-82.7289135
512 POWELL LN APT A	FLATWOODS	KY	41139-1089	38.51727029	-82.70731225
512 POWELL LN APT B	FLATWOODS	KY	41139-1089	38.5174481	-82.7068369
512 POWELL LN APT C	FLATWOODS	KY	41139-1089	38.51727029	-82.70731225
512 POWELL LN APT D	FLATWOODS	KY	41139-1089	38.51727029	-82.70731225
512 RACCOON CREEK RD	HAZARD	KY	41701-6148	37.2309817	-83.150985
512 RACCOON RD	RACCOON	KY	41557-8200	37.5032883	-82.4530883
512 RACCOON RD TRLR	RACCOON	KY	41557-8200	37.532245	-82.45744
512 RACELAND MEADOWS DR	RACELAND	KY	41169-1088	38.5425517	-82.7386283
512 RAILROAD ST	DWALE	KY	41621	37.6284085	-82.72475816
512 RAILROAD ST	JACKSON	KY	41339-8892	37.54667833	-83.3767
512 RED STAR RD TRLR	CORNETTSVILLE	KY	41731-8542	37.1315017	-83.0165583
512 RIGHT FORK MARSHALLS BR TRLR	VIRGIE	KY	41572-8848	37.30045	-82.69356
512 ROBERT AND MARY ST	GRAYSON	KY	41143-1168	38.3361517	-82.9416467
512 ROBERT AND MARY ST	GRAYSON	KY	41143-1168	38.335455	-82.9402833
512 ROBERT AND MARY ST APT 1	GRAYSON	KY	41143-1168	38.3360867	-82.9415383
512 ROBERT AND MARY ST APT 10	GRAYSON	KY	41143-1168	38.3360383	-82.94128
512 ROBERT AND MARY ST APT 11	GRAYSON	KY	41143-1168	38.3360167	-82.9411567
512 ROBERT AND MARY ST APT 12	GRAYSON	KY	41143-1168	38.3360067	-82.9411333
512 ROBERT AND MARY ST APT 13	GRAYSON	KY	41143-1191	38.3360017	-82.9411267
512 ROBERT AND MARY ST APT 14	GRAYSON	KY	41143-1191	38.3359983	-82.9411217
512 ROBERT AND MARY ST APT 15	GRAYSON	KY	41143-1191	38.3359233	-82.9409917
512 ROBERT AND MARY ST APT 16	GRAYSON	KY	41143-1191	38.33593	-82.9408583
512 ROBERT AND MARY ST APT 17	GRAYSON	KY	41143-1191	38.335875	-82.940815
512 ROBERT AND MARY ST APT 18	GRAYSON	KY	41143-1191	38.3357867	-82.9407867
512 ROBERT AND MARY ST APT 19	GRAYSON	KY	41143-1191	38.3357767	-82.940785
512 ROBERT AND MARY ST APT 2	GRAYSON	KY	41143-1168	38.3367277	-82.94084652
512 ROBERT AND MARY ST APT 20	GRAYSON	KY	41143-1191	38.3356483	-82.94074
512 ROBERT AND MARY ST APT 21	GRAYSON	KY	41143-1191	38.3356367	-82.9407333
512 ROBERT AND MARY ST APT 22	GRAYSON	KY	41143-1191	38.3355133	-82.9406917
512 ROBERT AND MARY ST APT 23	GRAYSON	KY	41143-1191	38.335505	-82.940695
512 ROBERT AND MARY ST APT 24	GRAYSON	KY	41143-1191	38.3354333	-82.9407033
512 ROBERT AND MARY ST APT 25	GRAYSON	KY	41143-1197	38.3353967	-82.9403183
512 ROBERT AND MARY ST APT 26	GRAYSON	KY	41143-1197	38.3353433	-82.9403367



512 ROBERT AND MARY ST APT 27	GRAYSON	KY	41143-1197	38.33534	-82.9403417
512 ROBERT AND MARY ST APT 28	GRAYSON	KY	41143-1197	38.3353	-82.9403667
512 ROBERT AND MARY ST APT 29	GRAYSON	KY	41143-1197	38.3353	-82.9403633
512 ROBERT AND MARY ST APT 3	GRAYSON	KY	41143-1168	38.336154	-82.94171333
512 ROBERT AND MARY ST APT 30	GRAYSON	KY	41143-1197	38.3352833	-82.9405817
512 ROBERT AND MARY ST APT 31	GRAYSON	KY	41143-1197	38.3352833	-82.9405867
512 ROBERT AND MARY ST APT 32	GRAYSON	KY	41143-1197	38.3352983	-82.940635
512 ROBERT AND MARY ST APT 4	GRAYSON	KY	41143-1168	38.3360033	-82.9414567
512 ROBERT AND MARY ST APT 5	GRAYSON	KY	41143-1168	38.3360083	-82.9414483
512 ROBERT AND MARY ST APT 6	GRAYSON	KY	41143-1168	38.3360445	-82.94109266
512 ROBERT AND MARY ST APT 7	GRAYSON	KY	41143-1168	38.33605	-82.94135
512 ROBERT AND MARY ST APT 8	GRAYSON	KY	41143-1168	38.3360483	-82.9413017
512 ROBERT AND MARY ST APT 9	GRAYSON	KY	41143-1168	38.336045	-82.9412933
512 SUNSET DR	ASHLAND	KY	41101-2172	38.4977	-82.7037333
512 TOWN MOUNTAIN RD	PIKEVILLE	KY	41501-1617	37.4900667	-82.4979917
512 TUG RIVER RD	INEZ	KY	41224-8481	37.90266167	-82.47706083
512 WALNUT AVE	PAINTSVILLE	KY	41240-1241	37.812265	-82.8036333
512 WARCO RD	LANGLEY	KY	41645-6572	37.5441283	-82.7792117
512 WATER FRONT ST	GREENUP	KY	41144-1052	38.577425	-82.8346567
512 WATER FRONT ST GARG	GREENUP	KY	41144-1052	38.577237166	-82.834452
512 WESTMINISTER ST	PRESTONSBURG	KY	41653-7736	37.668535	-82.7687933
512 WHEATLEY RD	ASHLAND	KY	41101-2344	38.484085	-82.670835
512 WHIPPOORWILL RD	NIPPA	KY	41240-9116	37.859695	-82.78654
512 WHIPPOORWILL RD	NIPPA	KY	41240-9116	37.8478289	-82.7929738
512 WHITETAIL RD	ROXANA	KY	41848	37.10855167	-82.9423425
512 WIDOWS BR	PHELPS	KY	41553-9405	37.50585	-82.1254733
512 WILDER DR	LETCHER	KY	41832-9032	37.155796	-82.95475183
512 WILLIAMS AVE	RACELAND	KY	41169-1140	38.539065	-82.73034
512 WILSON BR	HOLLYBUSH	KY	41844-8870	37.322909	-82.864047
512 WILSON BR	HOLLYBUSH	KY	41844-8870	37.3229483	-82.8642483
512 ZEIGLER DR	PIKEVILLE	KY	41501-3135	37.54418983	-82.60648116
512 E MAIN ST	GRAYSON	KY	41143-1418	38.3310017	-82.9390933
512 E MAIN ST	GRAYSON	KY	41143-1418	38.3310217	-82.939175
512 N 4TH ST	FLATWOODS	KY	41139-1086	38.5381383	-82.71072
512 N CAROL MALONE BLVD	GRAYSON	KY	41143-1147	38.33664183	-82.943738
512 N LACKEY AVE	LOUISA	KY	41230-1206	38.115504	-82.61112316
512 S MAYO TRL	PAINTSVILLE	KY	41240-1328	37.8094617	-82.8034
512 S MAYO TRL UNIT ANNEX	PAINTSVILLE	KY	41240-1328	37.8086883	-82.802665
512 W ARROWHEAD DR	ASHLAND	KY	41102-9030	38.42484	-82.7253483
5120 COON CREEK RD	CINDA	KY	41776-8636	37.0849483	-83.3062333
5120 HIGHWAY 80	WOOTON	KY	41776-8833	37.1647833	-83.3085033
5120 KY ROUTE 2030	HONAKER	KY	41603-9031	37.5085833	-82.6847433
5120 STINSON RD TRLR	RUSH	KY	41168-7994	38.31527083	-82.83555033
5120 TRISTIN WAY LOT B11	CATLETTSBURG	KY	41129-9585	38.4068505	-82.64740883
5121 HIGHWAY 15	WHITESBURG	KY	41858-7751	37.14573083	-82.8605655
5121 HIGHWAY 7 TRLR	WHITESBURG	KY	41858-8296	37.21976533	-82.85615766
5121 HUNTING CREEK RD	BAYS	KY	41310-9501	37.6547	-83.244575
5121 NEW DAM RD	GREENUP	KY	41144-9614	38.6463717	-82.87163
5121 NEW DAM RD	GREENUP	KY	41144-9614	38.6469533	-82.87177
5121 PINE HILL DR	ASHLAND	KY	41102-9475	38.44973083	-82.703465
5121 TRISTIN WAY	CATLETTSBURG	KY	41129-9585	38.40673	-82.6475645
5121 N KY HIGHWAY 15	BONNYMAN	KY	41719-8960	37.30934873	-83.24674443
5121 N KY HIGHWAY 15 APT 1	BONNYMAN	KY	41719-8961	37.30934873	-83.24674443
5121 N KY HIGHWAY 15 APT 2	BONNYMAN	KY	41719-8961	37.30934873	-83.24674443
5121 N KY HIGHWAY 15 APT 3	BONNYMAN	KY	41719-8961	37.30934873	-83.24674443
5122 BLACKBURN AVE	ASHLAND	KY	41101-6421	38.44575728	-82.62279467
5122 MARROWBONE CREEK RD TRLR	ELKHORN CITY	KY	41522-8002	37.3227567	-82.45713
5122 POOR BOTTOM RD	ELKHORN CITY	KY	41522-8104	37.32136	-82.477831
5122 W KY HIGHWAY 80	HAZARD	KY	41701-5964	37.240012	-83.25280983
51226 STATE HIGHWAY 194	STOPOVER	KY	41568-8607	37.5130067	-82.0773817
5123 HIGHWAY 80	EMMALENA	KY	41740-8865	37.3709767	-83.0786133
5123 KY HIGHWAY 7	VIPER	KY	41774-8747	37.18778524	-83.11333245
5123 PIGEON ROOST RD TRLR	PILGRIM	KY	41250-8999	37.72449	-82.441605
5123 PINE HILL DR	ASHLAND	KY	41102-9475	38.44983667	-82.703518
5124 HIGHWAY 805	JENKINS	KY	41537-8876	37.1796733	-82.684335
5124 LAKE BONITA RD	CATLETTSBURG	KY	41129-8472	38.388705	-82.6447867
5124 RIGHT FORK OF BRUSHY RD	VARNEY	KY	41571-9081	37.6099317	-82.4452283

5124 RIGHT FORK OF BRUSHY RD	VARNEY	KY	41571-9081	37.60998	-82.4453933
5124 TRISTIN WAY LOT B12	CATLETTSBURG	KY	41129-9585	38.40709933	-82.647547
5125 HIGHWAY 406	ESSIE	KY	40827	37.0618567	-83.454255
5125 HIGHWAY 7	TOPMOST	KY	41862-8909	37.371643	-82.792397
5125 KY HIGHWAY 7 TRLR	VIPER	KY	41774-8747	37.1865983	-83.11398
5125 STATE HIGHWAY 292	BELFRY	KY	41514-9126	37.7099117	-82.3094583
5125 STATE HIGHWAY 773 HSE 1	HITCHINS	KY	41146	38.26893117	-82.89890216
5125 US HIGHWAY 60	MOREHEAD	KY	40351-7079	38.23308333	-83.371655
5126 BLACKBURN AVE	ASHLAND	KY	41101-6421	38.44563183	-82.622358
5126 HIGHWAY 406	ESSIE	KY	40827	37.0662933	-83.45442
5127 CATLETTS CRK	CATLETTSBURG	KY	41129-8811	38.4180417	-82.6490817
5127 HIGHWAY 931	WHITESBURG	KY	41858-8982	37.0735533	-82.843765
5127 LOST CREEK RD	HAZARD	KY	41701-7951	37.36388912	-83.21742992
5127 STATE HIGHWAY 194	PIKEVILLE	KY	41501-6324	37.596175	-82.5053667
5127 UPPER JOHNS CRK	KIMPER	KY	41539	37.485263	-82.2709295
5127 WOODMAN CREEK RD	WOODMAN	KY	41568-8754	37.521245	-82.0573417
5127 ZEBULON HWY	PIKEVILLE	KY	41501-3576	37.5366595	-82.46758433
5128 KY ROUTE 2030	HONAKER	KY	41603-9031	37.5086033	-82.6842167
5128 TURKEY CRK TRLR	INEZ	KY	41224		
5129 BYBEE RD	ASHLAND	KY	41102-8228	38.4405317	-82.7041967
5129 CANNONSBURG RD	CATLETTSBURG	KY	41129-9191	38.4001867	-82.6535467
5129 DANIELS FORK RD	ASHLAND	KY	41102-8049	38.458365	-82.7134383
5129 DANIELS FORK RD APT 1	ASHLAND	KY	41102-8049	38.45837	-82.713505
5129 GREASY CRK	SHELBIANA	KY	41562-8606	37.36218	-82.4976267
5129 KY ROUTE 680	GRETHEL	KY	41631-9078	37.4590983	-82.6617983
5129 STATE HIGHWAY 1496	GRAYSON	KY	41143-7687	38.2097367	-82.92815
5129 STATE HIGHWAY 1496	GRAYSON	KY	41143-7687	38.20969477	-82.92835868
5129 STATE HIGHWAY 773	HITCHINS	KY	41146-8908	38.269436	-82.89817783
5129 STATE ROUTE 5	ASHLAND	KY	41102-8509	38.44937	-82.70784
5129 UPPER JOHNS CRK TRLR	KIMPER	KY	41539-5914	37.485295	-82.2705833
513 10TH ST	CATLETTSBURG	KY	41129-1408	38.4361717	-82.6112917
513 34TH ST	CATLETTSBURG	KY	41129-1191	38.4057467	-82.6028233
513 39TH ST	ASHLAND	KY	41101-3131	38.45569669	-82.61523541
513 3RD ST	PAINTSVILLE	KY	41240-1032	37.8152005	-82.80969833
513 3RD ST BLDG I	PAINTSVILLE	KY	41240-1032	37.8172767	-82.8092082
513 7TH ST	PAINTSVILLE	KY	41240-1205	37.80854012	-82.80522424
513 BEAR FORK RD	MOUSIE	KY	41839-9054	37.4190133	-82.8620417
513 BELLEFONTE ST	RUSSELL	KY	41169-1322	38.532125	-82.6947917
513 BIGGS BR	PIKEVILLE	KY	41501-8145	37.3930967	-82.4243967
513 CASSIUS MOORE RD	PILGRIM	KY	41250-9024	37.757486	-82.4970345
513 CENTRAL AVE	WURTLAND	KY	41144-1401	38.5505	-82.7792217
513 CHEROKEE CREEK RD	HI HAT	KY	41636-6203	37.42041283	-82.7567235
513 CHINNS BRANCH RD	GREENUP	KY	41144-1607	38.5464883	-82.7653917
513 CHINNS BRANCH RD	GREENUP	KY	41144-1607	38.5462567	-82.7654067
513 COLE RD	OLIVE HILL	KY	41164-7629	38.24697833	-83.26670667
513 COURT ST	PAINTSVILLE	KY	41240-1050	37.8174567	-82.80791
513 DONALD AND ROSE LN TRLR	WURTLAND	KY	41144-1678	38.54614	-82.7679733
513 ELLINGTON CT	ASHLAND	KY	41101-7239	38.4849633	-82.669405
513 EMILY CRK	PILGRIM	KY	41250-9035	37.7918283	-82.4189033
513 FM STAFFORD AVE	PAINTSVILLE	KY	41240-1254	37.808555	-82.802635
513 GARTRELL ST	ASHLAND	KY	41101-5133	38.447991	-82.61489233
513 GORDON FORD RD	WEST LIBERTY	KY	41472-8515	37.893775	-83.2421017
513 GREENUP AVE	RACELAND	KY	41169-1161	38.54297733	-82.7325705
513 GREENUP AVE	RACELAND	KY	41169-1161	38.5430725	-82.7319525
513 HAMBLEY BLVD UNIT B	PIKEVILLE	KY	41501-4073	37.4853917	-82.52552
513 HAMBLEY BLVD UNIT C	PIKEVILLE	KY	41501-8926	37.4854733	-82.5257167
513 HOLCOMB ST	GRAYSON	KY	41143-1217	38.33247	-82.9560867
513 HUNT ST	ASHLAND	KY	41101-6459	38.446497666	-82.61442616
513 IVY CRK	IVEL	KY	41642-9433	37.5997183	-82.6611617
513 KENWOOD DR	RUSSELL	KY	41169-1411	38.5185583	-82.6948817
513 LINCOLN AVE	PAINTSVILLE	KY	41240-1475	37.8077633	-82.8024333
513 LITTLE EAST FORK RD	LOUISA	KY	41230-5516	38.2152833	-82.7463183
513 LONG ST	ASHLAND	KY	41101-3426	38.4722483	-82.6594833
513 MAIN ST	PAINTSVILLE	KY	41240-1041	37.813785	-82.8092567
513 MCKNIGHT ST	ASHLAND	KY	41102-4344	38.470185	-82.6840217
513 MEADES BRANCH RD	LOUISA	KY	41230-6861	37.99328667	-82.66781333
513 MEADES BRANCH RD TRLR	LOUISA	KY	41230-6861	37.99362667	-82.66806016

513 MIDDLETOWN AVE	ASHLAND	KY	41102-4228	38.4786433	-82.6886183
513 NEALY CREEK RD	PINE TOP	KY	41843-9079	37.2798583	-82.864135
513 OAK ST	WURLTAND	KY	41144-1576	38.5470367	-82.7690417
513 OSBORNE RD	FLATWOODS	KY	41139-1051	38.53557	-82.7083267
513 RACELAND MEADOWS DR	RACELAND	KY	41169-1088	38.542485	-82.73801
513 RAILROAD ST	RUSSELL	KY	41169-1447	38.531465	-82.6968017
513 RIVER RD	GRAYSON	KY	41143-1413	38.32982	-82.9375917
513 RIVERSIDE DR	RUSSELL	KY	41169-1359	38.5328867	-82.6930183
513 ROARING BRANCH RD	TOPMOST	KY	41862-8801	37.3613067	-82.816645
513 ROBERT AND MARY ST	GRAYSON	KY	41143-1139	38.3370783	-82.94101
513 SHOP BR	STANVILLE	KY	41659-9046	37.5756767	-82.614595
513 US 60 HWY APT 2	ASHLAND	KY	41102-7749	38.3876683	-82.72929
513 VICTORIA AVE	ASHLAND	KY	41101-7254	38.4845083	-82.6704033
513 WALNUT AVE	PAINTSVILLE	KY	41240-1240	37.8124665	-82.80286533
513 WASHINGTON AVE	PAINTSVILLE	KY	41240-1242	37.8117355	-82.80319683
513 WH DIXON BLVD	PAINTSVILLE	KY	41240-9205	37.824	-82.8084833
513 WOODROCK	BLACKKEY	KY	41804-9080	37.1402083	-82.9717767
513 YELLOW MOUNTAIN RD	LEBURN	KY	41831-8836	37.41069	-82.9621967
513 E DORTON BLVD	STAFFORDSVILLE	KY	41256-9128	37.82641	-82.852715
513 N 4TH ST	FLATWOODS	KY	41139-1039	38.538385	-82.7109217
513 N BIG RUN RD UNIT 718B	ASHLAND	KY	41102-7734	38.36625	-82.716095
513 N CLAY ST	LOUISA	KY	41230-1011	38.1180867	-82.6107933
513 N MAYO TRL	PIKEVILLE	KY	41501-3897	37.4903217	-82.5380317
513 N MAYO TRL APT 1	PIKEVILLE	KY	41501-3897	37.490555	-82.5381167
513 N MAYO TRL APT 2	PIKEVILLE	KY	41501-3897	37.4905133	-82.5380883
513 N MAYO TRL UNIT B	PIKEVILLE	KY	41501-3897	37.4906233	-82.538155
513 N WILSON ST	LOUISA	KY	41230-1049	38.1156867	-82.611115
513 W ASHBY DR LOT 15	ASHLAND	KY	41102-9174	38.4656367	-82.67856
513 W BARBIE CT	ASHLAND	KY	41102-8382	38.4390933	-82.714405
513 W MAIN ST	GRAYSON	KY	41143-1250	38.3333017	-82.9555867
5130 BLACKBURN AVE	ASHLAND	KY	41101-6421	38.4454317	-82.6218067
5131 CRAFT COLLY RD TRLR	ERMINE	KY	41815-9051	37.184475	-82.801785
5132 LAKE BONITA RD	CATLETTSBURG	KY	41129-8472	38.388675	-82.6442033
5132 TRISTIN WAY LOT B14	CATLETTSBURG	KY	41129-9585	38.40759783	-82.64778866
5133 FRIENDSHIP RD	CATLETTSBURG	KY	41129-8708	38.3278736	-82.6536904
5133 TURKEY CRK	INEZ	KY	41224-8363	37.91281	-82.48794667
5133 N MAYO TRL	PIKEVILLE	KY	41501-2916	37.535819333	-82.579802
5134 BLACKBURN AVE	ASHLAND	KY	41101-6421	38.44541967	-82.62206
5134 COLDWATER RD	INEZ	KY	41224-8750	37.79441	-82.521655
5134 HIGHWAY 406	STINNETT	KY	40868-6514	37.06616	-83.454205
5135 KY HIGHWAY 7	VIPER	KY	41774-8747	37.1869833	-83.113645
5135 STATE HIGHWAY 773	HITCHINS	KY	41146-8908	38.2697033	-82.8978717
5135 THORNTON RD	THORNTON	KY	41855-9052	37.2111117	-82.8022667
5135 US HIGHWAY 60 TRLR	MOREHEAD	KY	40351-7079	38.23319	-83.37113833
5135 WINDOVER HEIGHTS RD	ASHLAND	KY	41102-8526	38.45272	-82.7110283
5135 N HIGHWAY 15	BONNYMAN	KY	41719-8973	37.309224	-83.2465295
51358 STATE HIGHWAY 194 UNIT TRLR	STOPOVER	KY	41568	37.512023333	-82.07579016
5136 MARROWBONE CREEK RD	ELKHORN CITY	KY	41522-8002	37.3226633	-82.4570667
5136 THORNTON RD	THORNTON	KY	41855-9052	37.21138317	-82.801949
5136 THORNTON RD	THORNTON	KY	41855-9052	37.2115433	-82.8018583
5136 TRISTIN WAY LOT B15	CATLETTSBURG	KY	41129-9585	38.407691	-82.64780899
5137 STATE ROUTE 5	ASHLAND	KY	41102-8509	38.4491833	-82.7078967
5137 WINDOVER HEIGHTS RD	ASHLAND	KY	41102-8526	38.4524467	-82.7107067
51378 STATE HIGHWAY 194 TRLR	STOPOVER	KY	41568-8661	37.5120857	-82.0757475
5138 KY HIGHWAY 7	VIPER	KY	41774-8747	37.187898	-83.1129465
5138 MOORE BR TRLR	ASHLAND	KY	41102-8014	38.3882083	-82.8058833
5138 WINDOVER HEIGHTS RD	ASHLAND	KY	41102-9441	38.4525967	-82.70986
5139 JOES CRK	PIKEVILLE	KY	41501-5937	37.5599217	-82.5032783
5139 PIGEON ROOST RD	PILGRIM	KY	41250-8999	37.72421	-82.4406933
5139 RACCOON RD	RACCOON	KY	41557-8627	37.47673	-82.4298317
514 11TH ST	ASHLAND	KY	41101-2559	38.479065	-82.6467483
514 29TH ST REAR	ASHLAND	KY	41101-3000	38.467605	-82.6260083
514 29TH ST STE A	ASHLAND	KY	41101-3000	38.46756	-82.626305
514 29TH ST STE F	ASHLAND	KY	41101-3082	38.46773667	-82.6260185
514 32ND ST	ASHLAND	KY	41101-3028	38.465482	-82.6220975
514 39TH ST	ASHLAND	KY	41101-3132	38.4550683	-82.61576
514 BARRENSHEE CRK	FREEBURN	KY	41528-8525	37.5450283	-82.1355538

514 BELLEFONTE ST	RUSSELL	KY	41169-1323	38.5325772	-82.6941505
514 BLACK HAWK RD	KITE	KY	41828-8925	37.29672	-82.7939967
514 BLACK HAWK RD GARG	KITE	KY	41828-8925	37.29876221	-82.79288159
514 BLACKBURN AVE	ASHLAND	KY	41101-3485	38.4701417	-82.661915
514 BUCKS BR	MARTIN	KY	41649-9038	37.57437	-82.79066
514 CHESAPEAKE AVE	GREENUP	KY	41144-1101	38.5754567	-82.836875
514 CRACKER BOTTOM RD	MARTIN	KY	41649-7954	37.5797067	-82.7528967
514 DOTY BR	MC DOWELL	KY	41647-9048	37.450993	-82.750299
514 DUNHAM RD	JENKINS	KY	41537-8562	37.194485	-82.644745
514 FOXFIRE MTN	GRAYSON	KY	41143-8366	38.27838	-82.93477
514 FOXFIRE MTN TRLR SW	GRAYSON	KY	41143-8366	38.278035	-82.935645
514 FRANZ ST	RACELAND	KY	41169-1124	38.5414617	-82.7329667
514 GREENUP AVE	RACELAND	KY	41169-1160	38.5427117	-82.732585
514 HARDSHELL CANEY RD	HARDSHELL	KY	41348-9123	37.4430686	-83.2660267
514 HARRISON NEWSOME BR	PIKEVILLE	KY	41501-3831	37.349985	-82.5698
514 HIGHLAND DR	HAZARD	KY	41701-9439	37.2714917	-83.2251633
514 HILL TOP DR APT 1	FLATWOODS	KY	41139-2166	38.51201	-82.712535
514 HILL TOP DR APT 2	FLATWOODS	KY	41139-2166	38.51191	-82.713065
514 HILL TOP DR APT 3	FLATWOODS	KY	41139-2166	38.5120167	-82.712535
514 HILL TOP DR APT 4	FLATWOODS	KY	41139-2166	38.5118917	-82.7130767
514 HOLCOMB ST	GRAYSON	KY	41143-1218	38.3329633	-82.955955
514 HOLCOMB ST	GRAYSON	KY	41143		
514 ISSAC PARK RD	LOUISA	KY	41230-5929	38.08020667	-82.63952167
514 LAKE MARY CAROL RD	ASHLAND	KY	41102-7661	38.43301017	-82.7169195
514 LYNNWOOD DR	GRAYSON	KY	41143-1225	38.33184767	-82.95653716
514 MAIN ST	PAINTSVILLE	KY	41240-1046	37.8131667	-82.8091833
514 MAIN ST	PAINTSVILLE	KY	41240-1046	37.8131883	-82.8088817
514 MAIN ST	PAINTSVILLE	KY	41240-1046	37.8133417	-82.8098333
514 MEATSCAFFOLD RD	JACKSON	KY	41339-7750	37.58982	-83.26670833
514 MIDDLETOWN AVE	ASHLAND	KY	41102-4229	38.478743	-82.68805016
514 NORTHMONTE WOODS	PIKEVILLE	KY	41501-2031	37.4875533	-82.535865
514 NOSBEN FRK	TURKEY CREEK	KY	41514-7810	37.673935	-82.3220233
514 POND CREEK RD	HUDDY	KY	41535-8850	37.5930783	-82.2747433
514 POWELL LN APT A	FLATWOODS	KY	41139-1093	38.51727061	-82.707313
514 POWELL LN APT B	FLATWOODS	KY	41139-1093	38.51727061	-82.707313
514 POWELL LN APT C	FLATWOODS	KY	41139-1093	38.51727061	-82.707313
514 POWELL LN APT D	FLATWOODS	KY	41139-1093	38.51727061	-82.707313
514 RACELAND MEADOWS DR	RACELAND	KY	41169-1088	38.54258	-82.7385767
514 ROCKHOUSE RD	PIKEVILLE	KY	41501-4108	37.30932	-82.5369417
514 SAINT MARTINS LN	HAZARD	KY	41701-5364	37.34384616	-83.120815
514 SLICK FORD RD	VIPER	KY	41774-8207	37.1720625	-83.13555416
514 STATE ROUTE 3380	TEABERRY	KY	41660	37.4094621	-82.6400447
514 STORM KING RD	HAZARD	KY	41701-9706	37.22493	-83.1564733
514 THOMPSON BR	PIKEVILLE	KY	41501-3534	37.548259	-82.474513
514 TOWN MOUNTAIN RD	PIKEVILLE	KY	41501-1617	37.49024433	-82.49845283
514 TRACE FRK	PHYLLIS	KY	41554-8603	37.458555	-82.3193383
514 UPPER BLACKBERRY RD	RANSOM	KY	41558-8705	37.5456833	-82.216985
514 WALTERS BR	ISOM	KY	41824-8933	37.1819483	-82.896535
514 WASHINGTON AVE	PAINTSVILLE	KY	41240-1243	37.81163686	-82.80347499
514 WENDOVER RD	HYDEN	KY	41749-8719	37.1413817	-83.3764433
514 N 1ST ST	FLATWOODS	KY	41139-1034	38.535435	-82.706815
514 N 4TH ST	FLATWOODS	KY	41139-1086	38.5381017	-82.71079
514 N ARNOLD AVE	PRESTONSBURG	KY	41653-1205	37.67247	-82.777515
514 N CAROL MALONE BLVD	GRAYSON	KY	41143-1147	38.336571	-82.943726
514 N LACKEY AVE	LOUISA	KY	41230-1206	38.1156933	-82.6112917
514 N LAKE DR UNIT METER1	PRESTONSBURG	KY	41653-1278	37.67284317	-82.77636133
514 N LAKE DR UNIT METER2	PRESTONSBURG	KY	41653-1278	37.6733783	-82.776405
514 N LAKE DR UNIT METER3	PRESTONSBURG	KY	41653-1278	37.6733383	-82.7763717
514 W BARBIE CT LOT 24A	ASHLAND	KY	41102-8382	38.438965	-82.71464
5140 BUFFALO HORN RD	LOUISA	KY	41230-5424	37.95789333	-82.52992333
5140 HIGHWAY 805	JENKINS	KY	41537-8876	37.17959	-82.6842317
5140 HIGHWAY 805	JENKINS	KY	41537-8876	37.18641	-82.6099983
5141 BYBEE RD	ASHLAND	KY	41102-8228	38.441055	-82.7042433
5141 HIGHWAY 15 TRLR	WHITESBURG	KY	41858-7751	37.14564	-82.85994
5141 KY ROUTE 40 HSE	BARNETTS CREEK	KY	41256-9065	37.8138833	-82.900525
5141 MARROWBONE CREEK RD	ELKHORN CITY	KY	41522-8002	37.32353333	-82.45842316
5141 MARROWBONE CREEK RD	ELKHORN CITY	KY	41522-8002	37.32360517	-82.45855216

5141 TRISTIN WAY LOT B22	CATLETTSBURG	KY	41129-9585	38.40756667	-82.64773667
5141 YELLOW CREEK RD TRLR	LOUISA	KY	41230-6639	37.97707333	-82.46786167
5142 BLACKBURN AVE	ASHLAND	KY	41101	38.4450045	-82.6215825
5142 BULLSKIN RD	SIZEROCK	KY	41762-8911	37.218705	-83.4965917
5142 LARAMIE TRL	CATLETTSBURG	KY	41129-9243	38.2835317	-82.6533983
51424 STATE HIGHWAY 194	STOPOVER	KY	41568-8608	37.511535	-82.07482
5143 BULLSKIN RD APT	SIZEROCK	KY	41762-8911	37.218247	-83.49735783
5144 STATE HIGHWAY 194	PIKEVILLE	KY	41501-6324	37.5974817	-82.5039533
51441 STATE HIGHWAY 194 TRLR	STOPOVER	KY	41568-8608	37.51077	-82.075445
5145 ADEN RD	OLIVE HILL	KY	41164-7712	38.2834917	-83.0457667
5145 CANEY CREEK RD TRLR	PIKEVILLE	KY	41501-6216	37.58087583	-82.55346333
5145 COLLINS HWY	PIKEVILLE	KY	41501-6843	37.3888691	-82.5348416
5145 OWLS NEST RD	HYDEN	KY	41749-8418	37.1827625	-83.35078116
5145 TRISTIN WAY LOT B21	CATLETTSBURG	KY	41129-9585	38.40789917	-82.64808366
5146 GREASY CRK HSE	SHELBIANA	KY	41562-8606	37.3618283	-82.4974967
5146 HIGHWAY 899	PIPPA PASSES	KY	41844-8918	37.33226	-82.8799483
5146 POOR BOTTOM RD	ELKHORN CITY	KY	41522		
5146 S WOLF CRK	PILGRIM	KY	41250-8879	37.7485867	-82.495045
5146 S WOLF CRK	PILGRIM	KY	41250-8879	37.74779	-82.4943783
5147 ADEN RD	OLIVE HILL	KY	41164-7712	38.28300083	-83.04533783
5147 HIGHWAY 7	TOPMOST	KY	41862-8909	37.3706467	-82.79212
5147 HIGHWAY 7	TOPMOST	KY	41862-8909	37.3702583	-82.7919933
5147 PINE HILL DR LOT 5	ASHLAND	KY	41102-9475	38.4491533	-82.7041317
5147 STATE HIGHWAY 292	BELFRY	KY	41514-9126	37.7100667	-82.3104367
5148 HIGHWAY 899	PIPPA PASSES	KY	41844-8918	37.3321	-82.8792283
5148 LARAMIE TRL	CATLETTSBURG	KY	41129-9243	38.2841883	-82.6531783
5148 LARAMIE TRL	CATLETTSBURG	KY	41129-9243	38.28415	-82.6530267
5148 LITTLE CAT FORK RD	LOUISA	KY	41230-7167	38.1886217	-82.80274
5148 STATE ROUTE 3 TRLR	CATLETTSBURG	KY	41129-9346	38.3677283	-82.6533233
5148 TRISTIN WAY	CATLETTSBURG	KY	41129-9585	38.4082385	-82.6480005
5148 W KY HIGHWAY 80	HAZARD	KY	41701-5964	37.23993767	-83.25312266
5149 KY ROUTE 680	GRETHEL	KY	41631-9078	37.4587659	-82.6605954
5149 TRISTIN WAY LOT B20	CATLETTSBURG	KY	41129-9585	38.4081415	-82.64812233
5149 WOODMAN CREEK RD TRLR	STOPOVER	KY	41568-8754	37.5213767	-82.056435
51491 STATE HIGHWAY 194	STOPOVER	KY	41568-8608	37.5099467	-82.0750033
515 17TH ST	ASHLAND	KY	41101-2705	38.475835	-82.640545
515 29TH ST	ASHLAND	KY	41101-3013	38.46768	-82.6265683
515 34TH ST	CATLETTSBURG	KY	41129-1191	38.405364	-82.60280466
515 39TH ST	ASHLAND	KY	41101-3131	38.4556817	-82.6151467
515 39TH ST	ASHLAND	KY	41101-3131	38.456105	-82.6155167
515 44TH ST	ASHLAND	KY	41101-5119	38.448842	-82.61494216
515 ANDERSON FORK RD	VIRGIE	KY	41572-8293	37.344616833	-82.62488516
515 BEAR FORK RD	MOUSIE	KY	41839-9054	37.4193033	-82.86185
515 BEARSKIN HOLW	MOREHEAD	KY	40351-8656	38.234065	-83.320545
515 BELLEFONTE ST	RUSSELL	KY	41169-1322	38.5323817	-82.6945
515 BELLEFONTE ST GARG	RUSSELL	KY	41169-1322	38.5321668	-82.6947173
515 BIG BRANCH RD	VIPER	KY	41774-8511	37.174435	-83.0815383
515 BROADWAY ST	HAZARD	KY	41701-1427	37.25321	-83.1922033
515 BROADWAY ST	PAINTSVILLE	KY	41240-1391	37.8111967	-82.8027933
515 BUFFALO RUN	HAZARD	KY	41701-6205	37.19148739	-83.21031772
515 BURT LOGAN RD	VANCEBURG	KY	41179-5373	38.3368591	-83.2856811
515 CENTRAL AVE	WURTLAND	KY	41144-1401	38.550835	-82.7779633
515 CHERRINGTON ST	ASHLAND	KY	41101-6447	38.44699608	-82.61492564
515 CHINNS BR	WURTLAND	KY	41144-6337	38.5460583	-82.765595
515 COLLEGE ST	PAINTSVILLE	KY	41240-1178	37.8172467	-82.8063483
515 COUGAR DR	WHITESBURG	KY	41858-7010	37.11937617	-82.78876166
515 COUGAR DR	WHITESBURG	KY	41858-7010	37.11864747	-82.79012033
515 EDEN PL	ASHLAND	KY	41101-5143	38.4508433	-82.6146167
515 ETNA ST	RUSSELL	KY	41169-1309	38.5326767	-82.6935067
515 FIELDS BR	GRAYSON	KY	41143-8062	38.24714267	-82.91678016
515 FLAT BR TRLR	JACKSON	KY	41339-9538	37.532635	-83.32133
515 GARTRELL ST	ASHLAND	KY	41101-5133	38.44798483	-82.61506666
515 GEORGE RD	BETSY LAYNE	KY	41605-7014	37.549855	-82.6315383
515 GOOSE CREEK RD	NEON	KY	41840-8913	37.2104733	-82.7200683
515 HADDOCK FORK RD	HAZARD	KY	41701-8486	37.3622383	-83.318055
515 HAGAN CT	ASHLAND	KY	41101-2516	38.4792287	-82.6472971
515 HIGH ST	RUSSELL	KY	41169-1350	38.53136583	-82.69744083

515 HIGHLAND AVE	PAINTSVILLE	KY	41240-1127	37.8172817	-82.7964433
515 HIGHWAY 931	WHITESBURG	KY	41858-6600	37.042538	-82.90353399
515 HIGHWAY 931	WHITESBURG	KY	41858-6600	37.042538	-82.90353399
515 HIGHWAY 931	WHITESBURG	KY	41858-6600	37.118835	-82.8536517
515 HIGHWAY 931 APT 4	WHITESBURG	KY	41858-6600	37.1183655	-82.853818
515 HIGHWAY 931 APT A1	WHITESBURG	KY	41858-6600	37.042538	-82.90353399
515 HIGHWAY 931 APT A2	WHITESBURG	KY	41858-6600	37.042538	-82.90353399
515 HIGHWAY 931 APT A3	WHITESBURG	KY	41858-6600	37.042538	-82.90353399
515 HIGHWAY 931 GARG	WHITESBURG	KY	41858-6600	37.11917116	-82.8538185
515 HOLCOMB ST	GRAYSON	KY	41143-1217	38.3325167	-82.9561417
515 HOLLYBUSH RD	HOLLYBUSH	KY	41844-8980	37.34605	-82.8571667
515 HUNTERS RUN	GRAYSON	KY	41143-1801	38.323905	-82.9453167
515 HURRICANE BR	WHITESBURG	KY	41858-8376	37.15483033	-82.81264283
515 JASPER LN	PAINTSVILLE	KY	41240-9339	37.7951417	-82.7919467
515 JERRY RIFFE RIDGE RD	LOUISA	KY	41230-5533	38.1544225	-82.70380866
515 JERRY RIFFE RIDGE RD TRLR	LOUISA	KY	41230-5533	38.15499917	-82.7033105
515 KEATHLEY BR	HAROLD	KY	41635-8866	37.45510506	-82.61293488
515 KENDRICK FRK	PIKEVILLE	KY	41501-6610	37.4559233	-82.454825
515 KINGS RIDGE RD	JACKSON	KY	41339-9642	37.56166	-83.39217667
515 LAKESIDE DR	JENKINS	KY	41537-9746	37.1648717	-82.6344633
515 LAUREL MOUNTAIN RD	BUSY	KY	41723-9068	37.27397915	-83.31220623
515 LICK BR	SHELBIANA	KY	41562-8314	37.4135333	-82.4812533
515 LOWER STRINGTOWN RD	BURNWELL	KY	41514-7718	37.6288483	-82.2281067
515 LYNN BR	WHITESBURG	KY	41858-9151	37.0836583	-82.9147117
515 MAIN ST	GREENUP	KY	41144-1033	38.5770517	-82.8350517
515 MIDDLE BR	MC DOWELL	KY	41647-6033	37.4570667	-82.7236217
515 MILL BR	ASHCAMP	KY	41512-8569	37.25874267	-82.430845
515 MILLERS CRK	VAN LEAR	KY	41265-9031	37.7689733	-82.751455
515 MORGAN CT	GRAYSON	KY	41143-1085	38.336675	-82.947955
515 MUDDY BRANCH RD	MARTIN	KY	41649-9088	37.564008	-82.77132083
515 MUDDY BRANCH RD GARG	MARTIN	KY	41649-9088	37.565479	-82.772471
515 NURSERY DR TRLR	RUSH	KY	41168-8990	38.35697	-82.775295
515 OAK ST	WURLTAND	KY	41144-1576	38.548997333	-82.76861683
515 OAKWOOD AVE	VICCO	KY	41773-9005	37.222945	-83.066225
515 OWENS BRANCH RD	HINDMAN	KY	41822-8980	37.3526183	-82.9759367
515 PIN OAK DR	ASHLAND	KY	41102-8112	38.448955	-82.7056617
515 POWELL LN	FLATWOODS	KY	41139-1775	38.5178883	-82.7071783
515 POWELL LN	FLATWOODS	KY	41139-1775	38.5174483	-82.7067767
515 POWELL LN APT 1	FLATWOODS	KY	41139-1795	38.5171633	-82.7064067
515 POWELL LN APT 10	FLATWOODS	KY	41139-1765	38.51745	-82.7067783
515 POWELL LN APT 11	FLATWOODS	KY	41139-1765	38.5171467	-82.706675
515 POWELL LN APT 12	FLATWOODS	KY	41139-1765	38.5171583	-82.7066617
515 POWELL LN APT 13	FLATWOODS	KY	41139-1765	38.5174583	-82.7067867
515 POWELL LN APT 14	FLATWOODS	KY	41139-1765	38.51731706	-82.70727778
515 POWELL LN APT 15	FLATWOODS	KY	41139-1765	38.517455	-82.706785
515 POWELL LN APT 16	FLATWOODS	KY	41139-1765	38.5172533	-82.7063467
515 POWELL LN APT 2	FLATWOODS	KY	41139-1795	38.5176833	-82.7069983
515 POWELL LN APT 3	FLATWOODS	KY	41139-1795	38.5175667	-82.7068683
515 POWELL LN APT 4	FLATWOODS	KY	41139-1795	38.5171733	-82.7064367
515 POWELL LN APT 5	FLATWOODS	KY	41139-1795	38.5175117	-82.7068517
515 POWELL LN APT 6	FLATWOODS	KY	41139-1795	38.5172183	-82.7063867
515 POWELL LN APT 7	FLATWOODS	KY	41139-1795	38.517245	-82.7063567
515 POWELL LN APT 8	FLATWOODS	KY	41139-1795	38.5174517	-82.7068367
515 POWELL LN APT 9	FLATWOODS	KY	41139-1765	38.5174517	-82.70678
515 PUNCHEON RD	KITE	KY	41828-9035	37.305815	-82.79079
515 RACELAND MEADOWS DR	RACELAND	KY	41169-1088	38.542435	-82.7379817
515 RAILROAD ST	RUSSELL	KY	41169-1447	38.5312267	-82.6968333
515 RIGHT FORK OF PETER FRK TRLR	MC CARR	KY	41544-8358	37.56746	-82.1719617
515 ROCKHOUSE FRK	SALYERSVILLE	KY	41465-7464	37.7348911	-83.0128495
515 ROY CAMPBELL DR	HAZARD	KY	41701-9453	37.27131183	-83.23216666
515 SAINT MARTINS LN	HAZARD	KY	41701-5364	37.344013166	-83.12071166
515 SAND SPRINGS AVE	ASHLAND	KY	41102-4246	38.47706517	-82.68739983
515 SEAGRAVES HOLW	OLIVE HILL	KY	41164-8194	38.28844	-83.138485
515 SEATON AVE TRLR	GREENUP	KY	41144-1124	38.57436	-82.8375817
515 SHORT WHITE OAK RD	RUSSELL	KY	41169-1756	38.503665	-82.7025967
515 SLONES BR	SHELBIANA	KY	41562-8012	37.41679	-82.4359267
515 SMOKY MOUNTAIN HOLW	EMMALENA	KY	41740-9121	37.374555	-83.0167233

515 SNOWDEN BRANCH RD	JACKSON	KY	41339-7498	37.5347067	-83.3546483
515 STATE HIGHWAY 194	PIKEVILLE	KY	41501-6448	37.5638867	-82.463605
515 STONEHENGE DR	PIKEVILLE	KY	41501-1944	37.49905347	-82.54700315
515 THOMPSON LN	GRAYSON	KY	41143	38.2141722	-82.899278
515 THREE MILE RD	JENKINS	KY	41537-8021	37.254205	-82.55336
515 THREE MILE RD	JENKINS	KY	41537-8021	37.25402	-82.5537117
515 THREE MILE RD	JENKINS	KY	41537-8021	37.25342	-82.5539883
515 TRACE FORK RD	CONFLUENCE	KY	41749-7945	37.2754817	-83.39887
515 TYGART BEND RD TRLR	SOUTH SHORE	KY	41175-9750	38.711905	-82.94344
515 US 60 HWY	ASHLAND	KY	41102-7749	38.38755137	-82.72911752
515 US 60 HWY GARG	ASHLAND	KY	41102-7749	38.38755267	-82.72914694
515 VIRGINIA ST	ASHLAND	KY	41102-3357	38.478915	-82.6759883
515 WALTERS LN	GRAYSON	KY	41143-7820	38.31747536	-82.93827968
515 WHEATLEY RD	ASHLAND	KY	41101-2343	38.4837483	-82.6710033
515 WHEATLEY RD	ASHLAND	KY	41101-2343	38.483427	-82.67125983
515 WHITAKER FORK RD	HAZARD	KY	41701-6339	37.211386666	-83.2556325
515 E MAIN ST	INEZ	KY	41224-9122	37.86846167	-82.53023
515 N 4TH ST	FLATWOODS	KY	41139-1039	38.53815	-82.7113367
515 N BYPASS RD	PIKEVILLE	KY	41501-1331	37.4840077	-82.5136385
515 N BYPASS RD	PIKEVILLE	KY	41501-1331	37.4838767	-82.513665
515 N BYPASS RD	PIKEVILLE	KY	41501-1331	37.4838017	-82.5136517
515 N HIGHWAY 3	LOUISA	KY	41230-6433	38.1264367	-82.6383144
515 N LACKEY AVE	LOUISA	KY	41230-1273	38.1154933	-82.6111717
515 S LAKE DR	PRESTONSBURG	KY	41653-1299	37.66557	-82.7685467
515 W MAIN ST	GRAYSON	KY	41143-1250	38.3334233	-82.9561117
515 W OLD BUCKLEY RD	ASHLAND	KY	41102-8841	38.4757517	-82.68268
5150 GREASY CRK	SHELBIANA	KY	41562-8606	37.3618075	-82.4967677
5150 HIGHWAY 1098 TRLR	JACKSON	KY	41339-7114	37.52895833	-83.27954
5150 KY HIGHWAY 699	SLEMP	KY	41763-9024	37.0737583	-83.1106567
5150 KY ROUTE 1426 HSE 2	DANA	KY	41615-9069	37.5465965	-82.6734312
51509 STATE HIGHWAY 194	STOPOVER	KY	41568-8609	37.509565	-82.0749933
5151 EXECUTIVE DR	CATLETTSBURG	KY	41129-9174	38.39822	-82.65205
5151 KY ROUTE 680	GRETHEL	KY	41631-9078	37.459025	-82.661695
5151 WOODMAN CREEK RD BARN	STOPOVER	KY	41568-8754	37.520475	-82.05628333
5153 HIGHWAY 588	WHITESBURG	KY	41858-8608	37.11733701	-82.91868808
5153 THORNTON RD	THORNTON	KY	41855-9052	37.2112733	-82.8026233
5153 TRISTIN WAY LOT B19	CATLETTSBURG	KY	41129-9585	38.408384	-82.64800599
5154 S WOLF CRK	PILGRIM	KY	41250-8879	37.7484133	-82.4954217
5155 MARROWBONE CREEK RD	ELKHORN CITY	KY	41522-8002	37.3234983	-82.458755
5155 MILLERS CRK	PIKEVILLE	KY	41501-5856	37.5950317	-82.5256867
5155 STATE HIGHWAY 319	HARDY	KY	41531-8910	37.5944783	-82.2036733
5155 STATE HIGHWAY 319 GARG	HARDY	KY	41531-8910	37.5928282	-82.2029038
5155 S STATE HIGHWAY 1	GRAYSON	KY	41143-8227	38.26128	-82.9136067
5156 HIGHWAY 582 TRLR	PINE TOP	KY	41843-8954	37.2713783	-82.8769283
5157 WOODMAN CREEK RD TRLR	WOODMAN	KY	41568-8754	37.520460166	-82.05631616
5158 ZEBULON HWY	PIKEVILLE	KY	41501-3576	37.53809	-82.4677417
5159 HIGHWAY 80 TRLR	WOOTON	KY	41776-8833	37.16559283	-83.30830766
5159 E SHELBIANA RD	PIKEVILLE	KY	41501-7802	37.4157783	-82.45322
5159 E SHELBIANA RD	PIKEVILLE	KY	41501-7802	37.4157733	-82.4532317
5159 N HIGHWAY 3 HSE	LOUISA	KY	41230-7616	38.16673133	-82.68102166
5159 N HIGHWAY 3 UNIT OIL FIE	LOUISA	KY	41230-7616	38.1664367	-82.6802567
516 10TH ST	ASHLAND	KY	41101-2506	38.4797517	-82.6483233
516 10TH ST	CATLETTSBURG	KY	41129-1409	38.436575	-82.611405
516 2ND ST	PAINTSVILLE	KY	41240-1016	37.814559	-82.80923233
516 3RD AVE	WORTHINGTON	KY	41183-9435	38.5491067	-82.73744
516 6TH ST APT 4	PAINTSVILLE	KY	41240-1351	37.8089133	-82.8061883
516 ABNER FORK RD	BELCHER	KY	41513-8421	37.3617417	-82.3376283
516 ABNER FORK RD	BELCHER	KY	41513-8421	37.3617583	-82.33793
516 APPLE ST	HAZARD	KY	41701-2114	37.24201	-83.1783483
516 ASHLESS ST	HAZARD	KY	41701-2202	37.239955	-83.1780117
516 BARTLETT ST	ASHLAND	KY	41101-3467	38.47112383	-82.66329533
516 BERRY AVE	ASHLAND	KY	41102-2326	38.48212	-82.6720617
516 BIG BR	LOVELY	KY	41231-9006	37.8024217	-82.43417
516 BIG LICK RD	INEZ	KY	41224-8852	37.911	-82.54026667
516 BIG LICK RD TRLR	INEZ	KY	41224-8852	37.91179317	-82.5395835
516 BLACKBURN AVE	ASHLAND	KY	41101-3485	38.46985883	-82.66141483
516 BOYD ST	RUSSELL	KY	41169-1421	38.532075	-82.69529

516 BROADWAY ST	HAZARD	KY	41701-1428	37.2534783	-83.1919567
516 BROADWAY ST	HAZARD	KY	41701-1428	37.253475	-83.1919567
516 BROADWAY ST	HAZARD	KY	41701-1428	37.253415	-83.1920633
516 BROADWAY ST	PAINTSVILLE	KY	41240-1531	37.8104167	-82.8028317
516 BROADWAY ST	PAINTSVILLE	KY	41240-1531	37.810115	-82.8026483
516 BRUCE BRANCH RD	MOUSIE	KY	41839-9096	37.42148217	-82.895904
516 CLEVINGER BR	PIKEVILLE	KY	41501-5805	37.5454772	-82.5260764
516 COURT ST	PAINTSVILLE	KY	41240-1093	37.8177567	-82.807355
516 DEHART RD	OLIVE HILL	KY	41164-9734	38.281905	-83.15639833
516 DORTON CRK	JENKINS	KY	41537-8202	37.2804083	-82.55585
516 ELM ST	PAINTSVILLE	KY	41240-1111	37.8179433	-82.8041217
516 ETNA ST UPPR	RUSSELL	KY	41169-1310	38.5327933	-82.693225
516 FM STAFFORD AVE	PAINTSVILLE	KY	41240-1253	37.8079517	-82.802785
516 FRANZ ST	RACELAND	KY	41169-1124	38.5413167	-82.73328
516 FRASURE BR	GRETHEL	KY	41631-8906	37.4776885	-82.66422616
516 GARTRELL ST	ASHLAND	KY	41101-5134	38.44793	-82.6149633
516 GORMAN HOLLOW RD APT 618	HAZARD	KY	41701-2319	37.2380533	-83.1975133
516 GRASSY BR	RACCOON	KY	41557-8339	37.5139533	-82.4401117
516 HIGH ST	HAZARD	KY	41701-1714	37.2511583	-83.1952083
516 HIGHLAND DR	HAZARD	KY	41701-9439	37.27173	-83.2254483
516 HIGHWAY 542	GUAGE	KY	41339-9503	37.58243833	-83.19679667
516 HOLCOMB ST	GRAYSON	KY	41143-1218	38.3330017	-82.9563417
516 JASPER LN	PAINTSVILLE	KY	41240-9338	37.795215	-82.7938517
516 KENWOOD DR	RUSSELL	KY	41169-1412	38.5184683	-82.6963133
516 KINGS BRANCH RD	JACKSON	KY	41339-9210	37.541148333	-83.37981000
516 KY HIGHWAY 611	PIKEVILLE	KY	41501-4130	37.31798	-82.5415517
516 KY ROUTE 680	MC DOWELL	KY	41647-8903	37.4542817	-82.7319817
516 LICK BR	SHELBIANA	KY	41562-8314	37.41360167	-82.48106983
516 LICKING ROCK BR	ERMINE	KY	41815-8917	37.15694499	-82.78723871
516 LINCOLN AVE APT 1	PAINTSVILLE	KY	41240-1342	37.8073533	-82.8025283
516 LOCUST ST FL 2	HAZARD	KY	41701-2224	37.2427967	-83.17795
516 LYNNWOOD DR	GRAYSON	KY	41143-1225	38.3319733	-82.95656
516 MAIN ST LOWR	HAZARD	KY	41701-1775	37.24863	-83.19623
516 MAIN ST UPPR	HAZARD	KY	41701-1775	37.2487433	-83.1960667
516 MCKNIGHT ST	ASHLAND	KY	41102-4345	38.4703917	-82.6838083
516 MIDDLEFORK RD	ASHER	KY	40803	37.0447067	-83.4106083
516 MIMOSA RD	LOUISA	KY	41230-6349	38.129715	-82.6219783
516 MORGAN CT	GRAYSON	KY	41143-1085	38.3369867	-82.9480267
516 MULBERRY ST	HAZARD	KY	41701-2144	37.2411033	-83.17813
516 OAK ST TRLR	WURLTAND	KY	41144-1524	38.5464717	-82.7690983
516 OAKHURST AVE	HAZARD	KY	41701-1764	37.2488583	-83.18991
516 PECAN ST	HAZARD	KY	41701-2150	37.239405	-83.178595
516 PERRY ST	GREENUP	KY	41144-1044	38.5764083	-82.835985
516 RACELAND MEADOWS DR	RACELAND	KY	41169-1088	38.54256173	-82.7382978
516 RIVERSIDE DR	PRESTONSBURG	KY	41653-7744	37.664255	-82.7678583
516 ROME NAPIER RD	HAZARD	KY	41701-7337	37.3376217	-83.2505233
516 SAINT MARTINS LN	HAZARD	KY	41701-5364	37.3440175	-83.12075616
516 SCUDDY BRANCH RD TRLR	SCUDDY	KY	41760-9046	37.1967637	-83.0863366
516 SMITH BRANCH RD	GREENUP	KY	41144-6460	38.606155	-82.8692083
516 STATE ROUTE 716	ASHLAND	KY	41102-9371	38.4392533	-82.70358
516 SUNSET DR	ASHLAND	KY	41101-2172	38.49739	-82.7038133
516 VICTORIA AVE	ASHLAND	KY	41101-7255	38.484635833	-82.670494
516 VILLAGE LN	HAZARD	KY	41701-9406	37.28063631	-83.23053494
516 VIRGINIA ST	ASHLAND	KY	41102-3358	38.4789885	-82.67595416
516 WALNUT AVE	PAINTSVILLE	KY	41240-1241	37.812265	-82.8036333
516 E BRANCH RD	WARBRANCH	KY	40874-7005	36.94877	-83.4943
516 E BRANCH RD GARG	WARBRANCH	KY	40874-7005	36.94950691	-83.49864283
516 N 1ST ST	FLATWOODS	KY	41139-1034	38.53600118	-82.70665373
516 N 4TH ST	FLATWOODS	KY	41139-1086	38.538095	-82.7107367
516 N CAROL MALONE BLVD	GRAYSON	KY	41143-1147	38.33657283	-82.94365166
516 N LACKEY AVE	LOUISA	KY	41230-1206	38.1157833	-82.6111333
5160 HIGHWAY 805	JENKINS	KY	41537-8876	37.179345	-82.684
5160 MARROWBONE CREEK RD	ELKHORN CITY	KY	41522-8002	37.3231083	-82.4581833
5160 POOR BOTTOM RD	ELKHORN CITY	KY	41522-8104	37.3212533	-82.4775367
5160 STATE HIGHWAY 194	PIKEVILLE	KY	41501-6324	37.5971833	-82.5045333
5161 CRAFT COLLY RD	ERMINE	KY	41815-9051	37.1848533	-82.8019317
5161 STATE HIGHWAY 773	HITCHINS	KY	41146-8908	38.2687133	-82.8984117



5161 STATE ROUTE 207	GREENUP	KY	41144-7434	38.5018567	-82.784215
5161 STATE ROUTE 207	GREENUP	KY	41144-7434	38.50067	-82.78195
5162 S WOLF CRK	PILGRIM	KY	41250-8879	37.7483715	-82.4946377
5163 KY ROUTE 1426	DANA	KY	41615-9069	37.545225	-82.6710883
5163 KY ROUTE 1426	DANA	KY	41615-9069	37.546175	-82.6727967
5164 HIGHWAY 588	WHITESBURG	KY	41858-8608	37.1140083	-82.9074
5164 LEFT FORK MACES CRK RD	VIPER	KY	41774-8451	37.128926	-83.13210466
5164 LEFT FORK MACES CRK RD	VIPER	KY	41774-8451	37.1307374	-83.13127187
5164 TOLER CRK	HAROLD	KY	41635-9064	37.46109	-82.6105217
5164 N KY HIGHWAY 15	BONNYMAN	KY	41719-8973	37.31007083	-83.24587466
5165 BRUSHY RD	VARNEY	KY	41571-9018	37.6430717	-82.4303117
5165 HIGHWAY 1110	SALDEE	KY	41339-7448	37.45580833	-83.372175
5165 HIGHWAY 406	STINNETT	KY	40868-6514	37.066	-83.4529883
5165 KY ROUTE 1428	ALLEN	KY	41601-9499	37.6327083	-82.717615
5165 STATE HIGHWAY 319	HARDY	KY	41531-8910	37.593701	-82.20420583
5165 US HIGHWAY 60	MOREHEAD	KY	40351-7079	38.23318	-83.37120833
5166 LEFT FORK MACES CRK RD	VIPER	KY	41774-8451	37.13071633	-83.13129558
5166 STATE HIGHWAY 194	PIKEVILLE	KY	41501-6324	37.597645	-82.504035
5166 TOLER CRK	HAROLD	KY	41635-9064	37.46108	-82.61129
5167 LITTLE LEATHERWOOD CRK	CORNETTSVILLE	KY	41731-8856	37.0684167	-83.0692933
5167 TRISTIN WAY	CATLETTSBURG	KY	41129-9585	38.407915	-82.64794999
5168 STATE HIGHWAY 773	HITCHINS	KY	41146-8908	38.26789783	-82.89858633
517 10TH ST	CATLETTSBURG	KY	41129-1408	38.4360567	-82.6120433
517 10TH ST	CATLETTSBURG	KY	41129-1408	38.43603017	-82.61166133
517 2ND ST	PAINTSVILLE	KY	41240-1068	37.8147617	-82.8091133
517 7TH ST	PAINTSVILLE	KY	41240-1205	37.8084883	-82.8054917
517 APPLE ST HSE	HAZARD	KY	41701-2113	37.24172233	-83.178444
517 ARGON HOLW	SASSAFRAS	KY	41759-9005	37.21168943	-82.9917728
517 ASHLESS ST	HAZARD	KY	41701-2250	37.2397317	-83.1780783
517 BARTLETT ST	ASHLAND	KY	41101-3475	38.4712117	-82.6633767
517 BELLEFONTE ST	RUSSELL	KY	41169-1322	38.5323817	-82.6944967
517 BENTLEY LOOP	JENKINS	KY	41537-9005	37.1503783	-82.6712317
517 BLACKBURN AVE	ASHLAND	KY	41101-3403	38.469995	-82.661215
517 BOYD ST	RUSSELL	KY	41169-9998	38.5318433	-82.695785
517 BROWNS FORK RD	HAZARD	KY	41701-6536	37.24384467	-83.2395005
517 CEDAR CREEK RD	PIKEVILLE	KY	41501-1431	37.4774795	-82.5589085
517 CEDAR ST	HAZARD	KY	41701-1555	37.2541383	-83.1895167
517 CHERRINGTON ST	ASHLAND	KY	41101-6447	38.4472333	-82.61502
517 CHINNS BR	WURLTAND	KY	41144-6337	38.53053783	-82.76672333
517 CINNAMON DR	WHITESBURG	KY	41858-8069	37.171723	-82.8519471
517 COUCH HOLLOW RD	BUCKHORN	KY	41721-8673	37.2571967	-83.5184667
517 COURT ST	PAINTSVILLE	KY	41240-1050	37.81746	-82.8078633
517 CYNTHIA CHAPEL RD	LOUISA	KY	41230-6045	38.07361667	-82.61371167
517 DAMRON BR	GRAYSON	KY	41143-7152	38.32219	-82.9143733
517 DAMRON BR BARN	GRAYSON	KY	41143-7152	38.32207033	-82.913171
517 DONALD AND ROSE LN	WURLTAND	KY	41144-1678	38.5466867	-82.7681967
517 DRY BR	PIKEVILLE	KY	41501-6405	37.578445	-82.4684217
517 EUCLID AVE	PAINTSVILLE	KY	41240-1171	37.8154524	-82.7966921
517 FM STAFFORD AVE	PAINTSVILLE	KY	41240-1254	37.8085767	-82.8026517
517 GARTRELL ST	ASHLAND	KY	41101-5133	38.44798202	-82.6150074
517 GREENUP AVE	RACELAND	KY	41169-1161	38.543072	-82.73189083
517 HAMBLEY BLVD APT 1	PIKEVILLE	KY	41501-4074	37.4854883	-82.52534
517 HAMBLEY BLVD APT 2	PIKEVILLE	KY	41501-4074	37.4855005	-82.5252975
517 HAMBLEY BLVD UNIT C	PIKEVILLE	KY	41501-4074	37.4854733	-82.5253567
517 HAROLDS BRANCH RD	PIKEVILLE	KY	41501-9360	37.4676133	-82.5062667
517 HUFFS RUN	GRAYSON	KY	41143-7749	38.2586844	-82.9288916
517 HUNT ST	ASHLAND	KY	41101-6459	38.44655533	-82.61478166
517 HUNTS FRK	DANA	KY	41615-9005	37.556805	-82.6823983
517 INDIAN CREEK RD	WHITESBURG	KY	41858-8197	37.22417333	-82.78983716
517 INDIAN CREEK RD ANNX	WHITESBURG	KY	41858-8197	37.22364092	-82.79047755
517 KENWOOD DR	RUSSELL	KY	41169-1411	38.5183383	-82.6953067
517 LAUREL ST	GREENUP	KY	41144-1021	38.5762183	-82.836945
517 LEFT FORK OF LONG FRK	VIRGIE	KY	41572-8611	37.28106	-82.6585117
517 LITTLE ELK HODE RD TRLR	WARFIELD	KY	41267-9086	37.881565	-82.4319717
517 MAIN ST	PAINTSVILLE	KY	41240-1041	37.813695	-82.80937
517 MAIN ST APT 1	GREENUP	KY	41144-1075	38.57696	-82.8349533
517 MAIN ST APT 2	GREENUP	KY	41144-1075	38.5768883	-82.83472

517 MAIN ST APT 3	GREENUP	KY	41144-1075	38.57689	-82.83472
517 MAIN ST APT 4	GREENUP	KY	41144-1075	38.576935	-82.8346583
517 MAIN ST APT 5	GREENUP	KY	41144-1075	38.5769467	-82.8349817
517 MIDDLETOWN AVE	ASHLAND	KY	41102-4228	38.4783583	-82.688355
517 MULBERRY ST	HAZARD	KY	41701-2143	37.240885	-83.1779583
517 NARROWS BR	HARDY	KY	41531-8802	37.6114067	-82.2479
517 OAK ST	WURLAND	KY	41144-1576	38.54653	-82.7691033
517 OAKHURST AVE	HAZARD	KY	41701-1763	37.2489317	-83.189965
517 OLD HIGHWAY 172	WEST LIBERTY	KY	41472-7944	37.92770167	-83.245705
517 PARKER LN HSE TINY	OLIVE HILL	KY	41164	38.322009	-83.314064
517 PECAN ST	HAZARD	KY	41701-2149	37.2398233	-83.1788333
517 POPLAR FRK	BEAUTY	KY	41203-9057	37.8440783	-82.4505167
517 RACELAND MEADOWS DR	RACELAND	KY	41169-1088	38.5423317	-82.7380667
517 RIGHT FORK BEE HIVE RD	SLEMP	KY	41763-8927	37.0651283	-83.1021717
517 RIVERSIDE DR	RUSSELL	KY	41169-1359	38.5329117	-82.692605
517 ROCK CREEK RD	LOUISA	KY	41230-7669	37.98463333	-82.53991333
517 ROCK CREEK RD	LOUISA	KY	41230-7669	37.98458333	-82.53964667
517 SCHULER BR	DEANE	KY	41812-8905	37.25517138	-82.77477185
517 SEAGRAVES HOLW	OLIVE HILL	KY	41164-8194	38.2881395	-83.13956866
517 SHORT FORK RD	SALYERSVILLE	KY	41465-8275	37.7308717	-82.9802533
517 SHORT FORK RD TRLR	SALYERSVILLE	KY	41465-8275	37.730165	-82.9799283
517 SPEARS BR	HAROLD	KY	41635-8898	37.458475	-82.6166043
517 SPRUCE PINE RD	GARNER	KY	41817-9005	37.35247294	-82.92065585
517 STATE HIGHWAY 194 REAR	PIKEVILLE	KY	41501-4834	37.5573973	-82.4397919
517 STATE ROUTE 784	SOUTH SHORE	KY	41175-9781	38.70484867	-82.95755016
517 TULIP ST	HAZARD	KY	41701-2241	37.2402183	-83.177985
517 VICTORIA AVE	ASHLAND	KY	41101-7254	38.48432483	-82.67069566
517 WALNUT AVE	PAINTSVILLE	KY	41240-1240	37.812265	-82.8038067
517 WALTERS FRK TRLR	HATFIELD	KY	41514-8625	37.64272168	-82.40896024
517 WASHINGTON AVE	PAINTSVILLE	KY	41240-1242	37.8117624	-82.8034181
517 WH DIXON BLVD	PAINTSVILLE	KY	41240-9205	37.8240933	-82.8079383
517 WHEATLEY RD	ASHLAND	KY	41101-2343	38.48378	-82.6710117
517 WILLIAMS CRK	RUSH	KY	41168-8871	38.309175	-82.8222567
517 E 1ST AVE	SOUTH SHORE	KY	41175-8921	38.7249533	-82.9662483
517 E BRANCH RD	WARBRANCH	KY	40874-7005	36.949614	-83.49861158
517 E MAIN ST	GRAYSON	KY	41143-1444	38.329948	-82.93707233
5170 STATE HIGHWAY 773	HITCHINS	KY	41146-8908	38.26821367	-82.90014866
5171 CRAFT COLLY RD	ERMINE	KY	41815-9051	37.184845	-82.8017283
5171 HIGHWAY 406	STINNETT	KY	40868-6514	37.065305	-83.4531767
5171 KY ROUTE 3379	GALVESTON	KY	41635-8959	37.43387	-82.6221317
5171 N MAYO TRL UNIT A	PIKEVILLE	KY	41501-2916	37.53627633	-82.58019766
5171 N MAYO TRL UNIT E	PIKEVILLE	KY	41501-2916	37.536294	-82.57995833
5172 COLDWATER RD	INEZ	KY	41224-8750	37.79423667	-82.52223333
5172 STATE HIGHWAY 773	HITCHINS	KY	41146-8908	38.2678	-82.8986767
5172 THORNTON RD	THORNTON	KY	41855-9052	37.21193717	-82.80382683
5173 STATE HIGHWAY 194	KIMPER	KY	41539-6531	37.5355717	-82.38189
5173 E SHELBIANA RD	PIKEVILLE	KY	41501-7802	37.415699833	-82.4526155
5174 GREASY CRK	SHELBIANA	KY	41562-8606	37.3613083	-82.49726
5174 KY ROUTE 2030	HONAKER	KY	41603-9031	37.509225	-82.683855
5174 RACCOON RD	RACCOON	KY	41557-8627	37.4766767	-82.4288467
5175 HIGHWAY 1110	SALDEE	KY	41339-7448	37.45599167	-83.37330333
51765 STATE HIGHWAY 194	STOPOVER	KY	41568-8663	37.5066333	-82.0736667
5177 E US HIGHWAY 60	GRAYSON	KY	41143-7958	38.3452917	-82.8440717
5177 E US HIGHWAY 60 REAR	GRAYSON	KY	41143-7958	38.3451317	-82.8440517
5178 BLACKLOG RD	INEZ	KY	41224-9049	37.83132	-82.47316667
5178 BLACKLOG RD GARG	INEZ	KY	41224-9049	37.83119667	-82.47318333
5178 STATE ROUTE 1043	SOUTH SHORE	KY	41175-7666	38.7283767	-82.9267883
5179 CRAFT COLLY RD	ERMINE	KY	41815-9051	37.18508467	-82.8015355
518 10TH ST	ASHLAND	KY	41101-2506	38.4793683	-82.6481217
518 10TH ST	CATLETTSBURG	KY	41129-1409	38.4361933	-82.611665
518 7TH ST	PAINTSVILLE	KY	41240-1206	37.8076871	-82.8041826
518 7TH ST	PAINTSVILLE	KY	41240-1206	37.80767233	-82.80543566
518 AROUND THE MOUNTAIN RD	MAYKING	KY	41837-7200	37.1193783	-82.7698733
518 BOARD FRK	MC CARR	KY	41544-8227	37.58709	-82.1862017
518 BRASHY GAP RD	DELPHIA	KY	41735-8905	37.034	-83.08308
518 BUFFALO CREEK RD	PRESTONSBURG	KY	41653-8780	37.613146	-82.59464516
518 BURGETT BR TRLR	HATFIELD	KY	41514-8803	37.7024167	-82.33866

518 CANEY FRK	TURKEY CREEK	KY	41514-7819	37.660705	-82.3163633
518 CHALMER GULLETT RD GARG	SALYERSVILLE	KY	41465-6721	37.7501183	-83.1281467
518 COON BR	PIKEVILLE	KY	41501-7142	37.4520433	-82.5572917
518 DOTY CRK	JEREMIAH	KY	41826-9055	37.1808533	-82.9344117
518 FLINTFIELD BR TRLR	LINEFORK	KY	41833-9107	37.0584633	-82.9455783
518 HORNE BR	STAFFORDSVILLE	KY	41256-9056	37.8086733	-82.862035
518 HORNE BR	STAFFORDSVILLE	KY	41256-9056	37.8012233	-82.8639883
518 KY ROUTE 1498	BEVINSVILLE	KY	41606-6115	37.3598833	-82.7336233
518 LOWER POPLAR FRK	BEAUTY	KY	41203-9057	37.8445	-82.4501617
518 MIDDLETOWN AVE	ASHLAND	KY	41102-4229	38.47858	-82.6878433
518 NAZERENE HOLW	OLIVE HILL	KY	41164-9354	38.29075167	-83.07313333
518 OAK ST	WURLTAND	KY	41144-1524	38.5461083	-82.7691817
518 OLD STAGE RD	ASHLAND	KY	41101-2673	38.4732667	-82.6553333
518 RACELAND MEADOWS DR	RACELAND	KY	41169-1088	38.54247	-82.7386433
518 RIGHT FORK OF ISLAND CRK	PIKEVILLE	KY	41501-7104	37.4600217	-82.5683
518 RIGHT FORK THREE MIL RD	JENKINS	KY	41537-8019	37.251833	-82.546457
518 RUPERT LN	GRAYSON	KY	41143-1146	38.3375833	-82.9421017
518 SLICK FORD RD	VIPER	KY	41774-8207	37.17258146	-83.13532924
518 SUNSHINE LN	KIMPER	KY	41539-6449	37.52370113	-82.37154094
518 TOWN MOUNTAIN RD	PIKEVILLE	KY	41501-1617	37.4901933	-82.49788
518 TRACE CANEY RD	PIPPA PASSES	KY	41844-9065	37.32369702	-82.87899771
518 UPPER BLACKBERRY RD	RANSOM	KY	41558-8705	37.54495297	-82.21690274
518 VICTORIA AVE	ASHLAND	KY	41101-7255	38.4848283	-82.6705267
518 VIRGINIA ST	ASHLAND	KY	41102-3358	38.4791367	-82.67565
518 WASHINGTON AVE	PAINTSVILLE	KY	41240-1243	37.81163725	-82.80341322
518 WURLTAND AVE	WURLTAND	KY	41144-1452	38.550316	-82.77832116
518 E MAIN ST	GRAYSON	KY	41143-1418	38.3306102	-82.9362403
518 E MAIN ST	GRAYSON	KY	41143-1418	38.3305385	-82.9401164
518 E MAIN ST	GRAYSON	KY	41143-1418	38.3310167	-82.9384817
518 E MAIN ST APT 1	GRAYSON	KY	41143-1418	38.3309583	-82.93847
518 E MAIN ST APT 2	GRAYSON	KY	41143-1418	38.3309783	-82.938475
518 E MAIN ST APT 3	GRAYSON	KY	41143-1418	38.330935	-82.9384633
518 E MAIN ST APT 5	GRAYSON	KY	41143-1418	38.33092	-82.9376517
518 E MAIN ST APT 6	GRAYSON	KY	41143-1418	38.3309183	-82.937655
518 E MAIN ST APT 7	GRAYSON	KY	41143-1418	38.3309317	-82.93764
518 E MAIN ST APT 8	GRAYSON	KY	41143-1418	38.330925	-82.9376483
518 N 4TH ST	FLATWOODS	KY	41139-1086	38.53805	-82.711344
518 N CAROL MALONE BLVD	GRAYSON	KY	41143-1147	38.3364433	-82.9437567
518 N CENTRAL AVE	PRESTONSBURG	KY	41653-7826	37.6736867	-82.7755833
518 N LOCK AVE	LOUISA	KY	41230-1055	38.118685	-82.6070683
518 N US HIGHWAY 23	PAINTSVILLE	KY	41240-8692	37.8344333	-82.8287133
518 W ARROWHEAD DR	ASHLAND	KY	41102-9030	38.4252083	-82.7254333
5180 13TH ST	ASHLAND	KY	41102-5448	38.4442117	-82.6804067
5180 KY HIGHWAY 7	VIPER	KY	41774-8747	37.1848552	-83.1130098
5180 KY HIGHWAY 7 GARG	VIPER	KY	41774-8747	37.18711168	-83.11279184
5181 HIGHWAY 160	LITTCARR	KY	41834-9008	37.2847133	-82.9356267
5181 HIGHWAY 421	HELTON	KY	40840-5514	36.9812833	-83.40326
5181 HIGHWAY 421 GARG	HELTON	KY	40840-5514	36.9812533	-83.4032917
5181 KY ROUTE 1426	DANA	KY	41615-9069	37.545685	-82.671805
5182 HIGHWAY 7	TOPMOST	KY	41862-8909	37.3697833	-82.7928817
5182 KY HIGHWAY 699	SLEMP	KY	41763-9024	37.0733833	-83.1111317
5182 NEW PAINTSVILLE RD	SALYERSVILLE	KY	41465-8113	37.781395	-82.958365
5182 VALLEY VIEW DR	ASHLAND	KY	41101-6858	38.4384867	-82.6315367
5182 VALLEY VIEW DR	ASHLAND	KY	41101-6858	38.4378067	-82.6312583
5183 HIGHWAY 80	EMMALENA	KY	41740-8865	37.3689167	-83.0723117
5183 RACCOON RD	RACCOON	KY	41557-8627	37.4762117	-82.4297083
5183 STATE HIGHWAY 292	BELFRY	KY	41514-9104	37.71076	-82.3109817
5184 BIG BRANCH RD	AMBURGEY	KY	41773-8714	37.2668317	-82.999895
5185 BULLSKIN RD	SIZEROCK	KY	41762-8911	37.2182475	-83.49694833
5185 COLLINS HWY	PIKEVILLE	KY	41501-6843	37.3877133	-82.5371717
5185 POOR BOTTOM RD	ELKHORN CITY	KY	41522-8104	37.3205733	-82.4774133
5185 ROCKCASTLE RD GARG	INEZ	KY	41224-8504	37.920943	-82.547817
5185 ROCKCASTLE RD HSE	INEZ	KY	41224-8504	37.92088567	-82.54789633
5185 US HIGHWAY 60	MOREHEAD	KY	40351-7079	38.23356667	-83.37039167
5185 N MAYO TRL	PIKEVILLE	KY	41501-2916	37.5364	-82.58063
5185 N MAYO TRL UNIT 2	PIKEVILLE	KY	41501-2916	37.536547	-82.579593
5188 GREASY CRK	SHELBIANA	KY	41562-8606	37.3612383	-82.4978533

5188 HIGHWAY 119	WHITESBURG	KY	41858-7990	37.14727467	-82.73641783
5188 HIGHWAY 119	WHITESBURG	KY	41858-7990	37.14635	-82.7360065
5188 POOR BOTTOM RD	ELKHORN CITY	KY	41522-8104	37.320401	-82.4763085
5188 STATE HIGHWAY 194	PIKEVILLE	KY	41501-6323	37.5973167	-82.504965
5189 KY ROUTE 1428	ALLEN	KY	41601-9499	37.6300708	-82.7175147
5189 TURKEY CRK	INEZ	KY	41224-8363	37.91337833	-82.48752167
519 10TH ST	CATLETTSBURG	KY	41129-1408	38.43595	-82.61166
519 ADAMS HL	GRAYSON	KY	41143-7336	38.28580874	-82.97390993
519 ARGON HOLW TRLR	SASSAFRAS	KY	41759-9005	37.206789	-82.988019
519 BAKER BR	TUTOR KEY	KY	41263-9005	37.8625533	-82.754345
519 BALL FRK	PINSONFORK	KY	41555-7515	37.553215	-82.2492933
519 BALL FRK GARG	PINSONFORK	KY	41555-7515	37.552895	-82.24918
519 BEAR FRK	JENKINS	KY	41537-8425	37.25253449	-82.62710172
519 BEAR HOLW	EAST POINT	KY	41216-8802	37.7413883	-82.799855
519 BEAR HOLW TRLR 1	EAST POINT	KY	41216-8802	37.741304	-82.79961016
519 BELLEFONTE ST	RUSSELL	KY	41169-1322	38.532725	-82.6946683
519 BENT BR	STAFFORDSVILLE	KY	41256-9189	37.831775	-82.86346
519 CANOE RUN	GRAYSON	KY	41143-7003	38.31162733	-82.90872816
519 CHARLIE CORNETT RD	WHITESBURG	KY	41858-8425	37.1624183	-82.845525
519 CHINNS BR	WURLAND	KY	41144-6337	38.5461081	-82.7657709
519 COLLINS LN	GREENUP	KY	41144-1230	38.5410283	-82.8176883
519 ETNA ST	RUSSELL	KY	41169-1309	38.532755	-82.6936033
519 ETNA ST GARG	RUSSELL	KY	41169-1309	38.5327583	-82.693605
519 FLAT FRK	OLIVE HILL	KY	41164-4575	38.30252667	-83.28155
519 GARDNER FRK	SHELBIANA	KY	41562-8522	37.3721367	-82.4751367
519 HAPPY HOLLOW RD	ELKHORN CITY	KY	41522-7457	37.2793433	-82.4438683
519 HIGH ST	RUSSELL	KY	41169-1350	38.5313683	-82.6973833
519 HIGHLAND AVE	PAINTSVILLE	KY	41240-1127	37.8171633	-82.79622
519 HIGHLAND AVE	PAINTSVILLE	KY	41240-1127	37.8169783	-82.7962733
519 HOLLY AVE	ELKHORN CITY	KY	41522-8260	37.3029317	-82.349635
519 KY ROUTE 680	MC DOWELL	KY	41647-8903	37.455405	-82.7334733
519 KY ROUTE 680	MC DOWELL	KY	41647-8903	37.4554633	-82.733515
519 LAKEWOOD DR	GRAYSON	KY	41143-9677	38.3128817	-82.9472833
519 LONGS CREEK RD TRLR	BOONEVILLE	KY	41314-9528	37.388065	-83.504355
519 LOWER STRINGTOWN RD	BURNWELL	KY	41514-7718	37.629081	-82.229204
519 MEADOW FRK TRLR	MILLSTONE	KY	41838-9071	37.214387	-82.738756
519 MIDDLETOWN AVE	ASHLAND	KY	41102-4228	38.4783133	-82.6877017
519 MOUNTAIN BREEZE RD	JENKINS	KY	41537-8607	37.1940367	-82.606935
519 MULLEN FRK TRLR	STONE	KY	41567-7004	37.5736517	-82.275805
519 OAK ST	WURLAND	KY	41144-1576	38.5464417	-82.7687817
519 OHIO RIVER RD	GREENUP	KY	41144-6786	38.61899333	-82.865415
519 PAMELA DR	ASHLAND	KY	41102-9023	38.4313533	-82.7172417
519 RACELAND MEADOWS DR	RACELAND	KY	41169-1088	38.54235	-82.7380667
519 RATLIFF SCHOOL RD TRLR	LEBURN	KY	41831-8992	37.3907433	-82.9122
519 REDBUD CT	ASHLAND	KY	41102-8242	38.4383617	-82.7023083
519 RIDGEVIEW WAY	HAZARD	KY	41701-8924	37.2869522	-83.2262214
519 ROCKHOUSE FORK RD	SALYERSVILLE	KY	41465-9488	37.7360967	-83.0123417
519 RUPERT LN	GRAYSON	KY	41143-1145	38.3372617	-82.942215
519 SEAGRAVES HOLW	OLIVE HILL	KY	41164-8194	38.28756	-83.14032833
519 SEBASTIAN BRANCH RD	BOONEVILLE	KY	41314-9505	37.43536667	-83.484095
519 SHAWN CT	ASHLAND	KY	41102-8317	38.4389433	-82.7156017
519 SOLOMON RD	WHITESBURG	KY	41858-7206	37.1256617	-82.8193817
519 STATE HIGHWAY 1662	OLIVE HILL	KY	41164-8332	38.30216	-83.28173
519 STATE HIGHWAY 1959	GRAYSON	KY	41143-9102	38.3517233	-82.9570533
519 STRAIGHT FRK BLDG STORAGE	PIKEVILLE	KY	41501-6861	37.3812667	-82.5085617
519 SUN VALLEY TER	HAZARD	KY	41701-1653	37.25386657	-83.17679121
519 TACKETT FRK	BEAVER	KY	41604-6200	37.3903883	-82.6511983
519 TOLER CRK	HAROLD	KY	41635-9057	37.5177183	-82.639785
519 VIRGINIA ST	ASHLAND	KY	41102-3357	38.4789017	-82.675995
519 VIRGINIA ST TRLR	ASHLAND	KY	41102-3357	38.47940983	-82.67716283
519 WALNUT AVE	PAINTSVILLE	KY	41240-1240	37.81254	-82.80236
519 E MAIN ST	GRAYSON	KY	41143-1444	38.3300733	-82.9369433
519 N LACKEY AVE	LOUISA	KY	41230-1273	38.116017166	-82.61184033
519 N LOCK AVE	LOUISA	KY	41230-1057	38.1184633	-82.6072
519 N MAYO TRL	PIKEVILLE	KY	41501-3897	37.4904133	-82.5380033
519 N MAYO TRL	PIKEVILLE	KY	41501-3897	37.4909933	-82.53804
519 S LAKE DR	PRESTONSBURG	KY	41653-1299	37.66569933	-82.76865283

519 W ASHBY DR	ASHLAND	KY	41102-9174	38.4658517	-82.678955
519 W MAIN ST UNIT A	WEST LIBERTY	KY	41472-2004	37.920565	-83.260208
519 W MAIN ST UNIT B	WEST LIBERTY	KY	41472-2004	37.920565	-83.260208
519 W MAIN ST UNIT C	WEST LIBERTY	KY	41472-2004	37.920565	-83.260208
519 W OLD BUCKLEY RD	ASHLAND	KY	41102-8841	38.4757617	-82.6825583
519 W RUSSELL ST	ELKHORN CITY	KY	41522-9028	37.3031433	-82.3520883
5190 COLLINS HWY	PIKEVILLE	KY	41501-6843	37.3867933	-82.5374417
5190 COLLINS HWY	PIKEVILLE	KY	41501-6843	37.3872725	-82.53686
5190 COLLINS HWY	PIKEVILLE	KY	41501-6843	37.3869883	-82.5358383
5190 W KY HIGHWAY 80 TRLR	AVAWAM	KY	41713	37.23929967	-83.25391566
5191 HIGHWAY 1087	MOUSIE	KY	41839-8981	37.4178733	-82.8869233
5191 HIGHWAY 1087	MOUSIE	KY	41839-8981	37.4179183	-82.88658
5191 ROCKCASTLE RD	INEZ	KY	41224-8504	37.92141	-82.54788667
5192 DORTON JENKINS HWY	JENKINS	KY	41537-8533	37.215975	-82.55803
5192 RACCOON RD	RACCOON	KY	41557-8627	37.4765967	-82.4286783
5193 GREASY CRK	SHELBIANA	KY	41562-8606	37.3612383	-82.4984267
5193 HIGHWAY 805	CROMONA	KY	41810	37.178665	-82.6829067
5193 LEFT FORK MACES CRK RD	VIPER	KY	41774-8451	37.1281433	-83.1343617
5193 STATE HIGHWAY 194	KIMPER	KY	41539-6531	37.535763	-82.381127
5194 VEST TALCUM RD	TALCUM	KY	41722-9094	37.3935583	-83.0650783
5194 VEST TALCUM RD	TALCUM	KY	41722-9094	37.3940117	-83.0649917
5194 VEST TALCUM RD TRLR	TALCUM	KY	41722-9094	37.3937567	-83.064585
5195 HIGHWAY 1098	JACKSON	KY	41339-7114	37.5292353	-83.2794489
5195 KY ROUTE 1428	ALLEN	KY	41601-9499	37.62929	-82.7172367
5195 NEW PAINTSVILLE RD	SALYERSVILLE	KY	41465-8114	37.7844281	-82.9601251
5195 STATE HIGHWAY 292	TURKEY CREEK	KY	41514-9104	37.71076	-82.3109817
5196 CANNONSBURG RD	CATLETTSBURG	KY	41129-9191	38.40051233	-82.653033
5196 HIGHWAY 160	LITTCARR	KY	41834-9008	37.28487	-82.9364467
5198 KY HIGHWAY 699	SLEMP	KY	41763-9024	37.0733067	-83.1111917
5199 ABNER MOUNTAIN RD TRLR 1	VIRGIE	KY	41572-8274	37.3489317	-82.65372
5199 HIGHWAY 7	WHITESBURG	KY	41858-8296	37.2204083	-82.8565067
5199 HIGHWAY 7 GARG APT	WHITESBURG	KY	41858-8296	37.220365	-82.8564467
5199 HIGHWAY 899	PIPPA PASSES	KY	41844-8918	37.33300064	-82.87991836
5199 HIGHWAY 931	WHITESBURG	KY	41858-8982	37.0726317	-82.844513
5199 KY ROUTE 680	GRETHEL	KY	41631-9078	37.4590383	-82.6613533
5199 THORNTON RD	THORNTON	KY	41855-9052	37.2115433	-82.8031683
5199 E SHELBIANA RD	PIKEVILLE	KY	41501-7802	37.4147067	-82.4535017
5199 E SHELBIANA RD	PIKEVILLE	KY	41501-7802	37.4151	-82.4529033
52 2ND AVE	DWALE	KY	41621-9010	37.61942383	-82.72425883
52 3RD ST	LOUISA	KY	41230-8154	38.1049695	-82.60513216
52 ABBEY RD	WHITESBURG	KY	41858-9303	37.1637333	-82.8601067
52 AFLEX BTM	AFLEX	KY	41514-7606	37.658144	-82.2488545
52 ALASKA DR TRLR	WENDOVER	KY	41775-8938	37.09824133	-83.33251283
52 ALCOA HSE	WHITESBURG	KY	41858	37.120164333	-82.79437716
52 ALCOA DR	ERMINE	KY	41858-9454	37.119775666	-82.79408616
52 ALLEN LN	STANVILLE	KY	41659-7005	37.56228845	-82.64364426
52 ALLISON DR	FOREST HILLS	KY	41527-8365	37.64729	-82.291575
52 ALMA POWERS RD	SALYERSVILLE	KY	41465-7458	37.7833689	-82.9626307
52 ALTAWOOD RD	RACELAND	KY	41169-9000	38.5443567	-82.7554483
52 ALTAWOOD RD	RACELAND	KY	41169-9000	38.54426267	-82.75567
52 ANDY BR	TEABERRY	KY	41660-9020	37.41019	-82.63732
52 ANDY BR	TEABERRY	KY	41660-9020	37.4093267	-82.637035
52 ANGELIC LN	LEBURN	KY	41831	37.396789166	-82.94666283
52 ANTIQUE LN	BETSY LAYNE	KY	41605-9035	37.557845	-82.644955
52 BACK ST	JACKSON	KY	41339-9075	37.531065	-83.34932667
52 BANK LN	HELPS	KY	41553-8444	37.52057	-82.15543
52 BARKCAMP BR	MC ROBERTS	KY	41835-8915	37.2189783	-82.6626433
52 BARN HOLW TRLR	FREEBURN	KY	41528-8626	37.5618867	-82.1360133
52 BARN WOOD RD	HI HAT	KY	41636-6231	37.4122967	-82.7498167
52 BARNETT CT APT 1	MARTIN	KY	41649-7937	37.5633933	-82.75871
52 BARNETT CT APT 2	MARTIN	KY	41649-7937	37.563265	-82.7587065
52 BETHANY DR	PRINTER	KY	41655-9057	37.5221333	-82.7503483
52 BIG BRANCH RD	SHELBY GAP	KY	41563-8437	37.2303267	-82.530425
52 BIGGS BRANCH RD	LOUISA	KY	41230-5751	38.0691467	-82.6654333
52 BINGHAM ST	PRESTONSBURG	KY	41653-1405	37.66663	-82.73477
52 BLOOM WAY	HAZARD	KY	41701-6581	37.355692	-83.101017
52 BOARDWALK LN	GREENUP	KY	41144-6317	38.62472	-82.8788983

52 BOGGS HOLW TRLR	WHITESBURG	KY	41858-9063	37.068635	-82.9228475
52 BOYD WARD RD	TOMAHAWK	KY	41262-9008	37.8372433	-82.60694
52 BRADY CLINE DR	INEZ	KY	41224-8977	37.831455	-82.55338667
52 BRADY CLINE DR TRLR	INEZ	KY	41224-8977	37.83194	-82.55386167
52 BRIDGE LOOP	WHITESBURG	KY	41858-9072	37.097255	-82.853905
52 BROADWAY ST STE A	WHITESBURG	KY	41858-7199	37.1177	-82.8267717
52 BROADWAY ST STE B	WHITESBURG	KY	41858-7199	37.1180533	-82.826935
52 BRUSHY FRK	JENKINS	KY	41537-8414	37.2670383	-82.6156667
52 BULLET DR	JEREMIAH	KY	41826-8954	37.1801233	-82.9214283
52 BUTTERFLY DR	LOUISA	KY	41230-8514	38.00066167	-82.58629833
52 CALEB BRANCH RD	REDFOX	KY	41847-9059	37.1945893	-82.94457927
52 CAMELOT LN	SOUTH PORTSMOUTH	KY	41174-9032	38.7131783	-82.9885333
52 CARR LN	GREENUP	KY	41144-7256	38.57955166	-82.92113533
52 CESENA WAY	CHAVIES	KY	41727	37.376157666	-83.24622516
52 CHERRYVILLE RD	LOUISA	KY	41230-5838	37.98691167	-82.595335
52 CHESTNUT ST	MARTIN	KY	41649-7973	37.5688117	-82.75906
52 COAL LOOP	WEST LIBERTY	KY	41472-7362	37.92213667	-83.24719833
52 COLDWATER BRANCH RD LOT 4	HAROLD	KY	41635-8850	37.544535	-82.6314367
52 COLE LN APT 1	JACKSON	KY	41339-8992	37.54612167	-83.37711
52 COLLINS RD	SALYERSVILLE	KY	41465-9618	37.76491	-83.0481533
52 COPPERHEAD RD TRLR	LOUISA	KY	41230-5609	38.05122833	-82.63922833
52 CRIBBS HL	GRAYSON	KY	41143-7916	38.341686	-82.87863766
52 DARCAS BR	WHITESBURG	KY	41858-7200	37.1216917	-82.819105
52 DAYTON ST	WHITESBURG	KY	41858-7301	37.1201533	-82.8437583
52 DEAD END RD	CORNETTSVILLE	KY	41731-8577	37.117089833	-83.032081
52 DEWEY DR	BULAN	KY	41722-8934	37.2963533	-83.1610633
52 DYE LN	WEST LIBERTY	KY	41472	37.92929667	-83.26305333
52 EASY ST	WHITESBURG	KY	41858-7729	37.1146783	-82.82583
52 EH WITT RD	WOOTON	KY	41776-8807	37.1647083	-83.29992
52 EH WITT RD	WOOTON	KY	41776-8807	37.1644883	-83.2988183
52 ELDER LN LOWR 2	PIKEVILLE	KY	41501-3119	37.536505	-82.61219
52 ELDER LN UPPR 1	PIKEVILLE	KY	41501-3119	37.53651	-82.6121883
52 ELIZABETH ST	GREENUP	KY	41144	38.57752567	-82.83560316
52 EXTENSION DR	WHITESBURG	KY	41858-9415	37.11720572	-82.83287858
52 FAIRWAY DR	JENKINS	KY	41537-8918	37.170455	-82.657315
52 FAITH DR REAR	LEBURN	KY	41831-9030	37.3750955	-82.9392015
52 FALCON DR	WOOTON	KY	41776-8812	37.18859367	-83.322208
52 FLAG ROCK RD	PIPPA PASSES	KY	41844-9018	37.3112483	-82.888835
52 FLETCHER BR TRLR	INEZ	KY	41224-8988	37.86663167	-82.55076167
52 FRANCE RD	PIKEVILLE	KY	41501-3914	37.3567	-82.5565733
52 FRANCIS RD TRLR	TURKEY CREEK	KY	41514-7839	37.672695	-82.3030633
52 FYFFE CT	WEST LIBERTY	KY	41472-6525	37.91712833	-83.26711167
52 GENE RD TRLR	SOUTH SHORE	KY	41175-7066	38.7078367	-82.9501467
52 GEORGES LN	PRESTONSBURG	KY	41653-9137	37.6975033	-82.770415
52 GEORGIA LN	CARRIE	KY	41725-9000	37.3368	-83.0408767
52 GOBLE LN	PRESTONSBURG	KY	41653-8822	37.66947	-82.7180067
52 GORDON HOLW	BEAUTY	KY	41203	37.8397283	-82.43556
52 GRAND VUE PLZ	HAZARD	KY	41701-6841	37.2886883	-83.2092867
52 GREENBURY VLY	DANA	KY	41615-8041	37.5398275	-82.65451583
52 GROUNDHOG LN	ROBINSON CREEK	KY	41560-8536	37.39815733	-82.56497816
52 HANNAH ST	KIMPER	KY	41539-6069	37.53076933	-82.35677633
52 HANSHAW RD TRLR	OLIVE HILL	KY	41164	38.26187	-83.22424833
52 HAUSER AVE	SOUTH SHORE	KY	41175-9023	38.722523333	-82.9701545
52 HAZELNUT DR	YEADDISS	KY	41777-8980	37.04502	-83.2381667
52 HELTON LN	JACKSON	KY	41339-9459	37.574579	-83.402386
52 HEMALATA LN	HAZARD	KY	41701-9461	37.2726319	-83.2247832
52 HIGHBOTTOM CT LOT 2	LOUISA	KY	41230-5632	38.1049383	-82.6065283
52 HIGHWAY 32	LOUISA	KY	41230-8950	38.10578717	-82.61303
52 HINDMAN HILLS RD APT 1	HINDMAN	KY	41822-8755	37.3329067	-82.9836333
52 HINDMAN HILLS RD APT 10	HINDMAN	KY	41822-8755	37.3329217	-82.983685
52 HINDMAN HILLS RD APT 2	HINDMAN	KY	41822-8755	37.3329867	-82.9835917
52 HINDMAN HILLS RD APT 3	HINDMAN	KY	41822-8755	37.332895	-82.9836383
52 HINDMAN HILLS RD APT 5	HINDMAN	KY	41822-8755	37.3329083	-82.983625
52 HINDMAN HILLS RD APT 6	HINDMAN	KY	41822-8755	37.3328717	-82.983755
52 HINDMAN HILLS RD APT 7	HINDMAN	KY	41822-8755	37.3329167	-82.9836417
52 HINDMAN HILLS RD APT 8	HINDMAN	KY	41822-8755	37.332905	-82.9836233
52 HINDMAN HILLS RD APT 9	HINDMAN	KY	41822-8755	37.3329083	-82.9836283

52 HOLDERBY BR	SALYERSVILLE	KY	41465-6850	37.7553883	-83.1138167
52 HUNTER CHURCH RD	HAZARD	KY	41701-8043	37.3591983	-83.20469
52 INDIAN HOLLOW RD LOT 1	JACKSON	KY	41339-8605	37.55867667	-83.37791
52 INDIAN HOLLOW RD LOT 10	JACKSON	KY	41339-8605	37.559435	-83.37859333
52 INDIAN HOLLOW RD LOT 11	JACKSON	KY	41339-8605	37.55961333	-83.37870833
52 INDIAN HOLLOW RD LOT 12	JACKSON	KY	41339-8605	37.559582	-83.3790735
52 INDIAN HOLLOW RD LOT 14	JACKSON	KY	41339-8605	37.55909583	-83.3785745
52 INDIAN HOLLOW RD LOT 2	JACKSON	KY	41339-8605	37.558680666	-83.37826466
52 INDIAN HOLLOW RD LOT 3	JACKSON	KY	41339-8605	37.55889833	-83.378055
52 INDIAN HOLLOW RD LOT 4	JACKSON	KY	41339-8605	37.55922615	-83.37857352
52 INDIAN HOLLOW RD LOT 5	JACKSON	KY	41339-8605	37.55910333	-83.37823667
52 INDIAN HOLLOW RD LOT 6	JACKSON	KY	41339-8605	37.55911333	-83.37680833
52 INDIAN HOLLOW RD TRLR 13	JACKSON	KY	41339-8605	37.55985333	-83.378815
52 INDIAN HOLLOW RD TRLR 7	JACKSON	KY	41339-8605	37.559155	-83.37831833
52 INDIAN HOLLOW RD TRLR 8	JACKSON	KY	41339-8605	37.55909217	-83.3786245
52 INDIAN HOLLOW RD TRLR 9	JACKSON	KY	41339-8605	37.55935167	-83.37846833
52 INDIANOLA AVE	SOUTH SHORE	KY	41175-8019	38.720931	-82.95388333
52 IVY HL	BELFRY	KY	41514-7546	37.64661	-82.26561811
52 J ADAMS ACRES	SECO	KY	41849	37.1710483	-82.7305783
52 JAKES FORK RD TRLR	BULAN	KY	41722-8930	37.296415	-83.1627483
52 JENNYS CREEK SUBDIV	EAST POINT	KY	41216-8811	37.742465	-82.8321833
52 JERRY BOTTOM RD	HUDDY	KY	41535-8918	37.6010667	-82.27435
52 JOHNSON HTS	RACCOON	KY	41557-8255	37.5306408	-82.4635658
52 JONES BTM	MELVIN	KY	41650-9013	37.35486467	-82.701014
52 KEITH ST	SOUTH SHORE	KY	41175-7837	38.72664	-82.9370033
52 KENTUCKY OIL VLG	BETSY LAYNE	KY	41605-7016	37.5591817	-82.645885
52 KENTUCKY OIL VLG	BETSY LAYNE	KY	41605-7016	37.5592133	-82.6459067
52 LAUREL DR	BONNYMAN	KY	41719-8974	37.30058833	-83.25183766
52 LAYNE FARM DR	BETSY LAYNE	KY	41605-7074	37.548875	-82.6345183
52 LAYNE FARM DR	BETSY LAYNE	KY	41605-7074	37.549264	-82.63460416
52 LAYNE FARM DR	BETSY LAYNE	KY	41605-7074	37.5488383	-82.6345117
52 LEO DR	ISOM	KY	41824-9033	37.184525	-82.8862817
52 LESLIE LN	HAROLD	KY	41635-7043	37.5368983	-82.62343
52 LEWIS ST	YEADDISS	KY	41777-8817	37.0570467	-83.2171983
52 LICK CREEK CT TRLR	LOUISA	KY	41230-5650	38.09402667	-82.60833833
52 LITTLE ROBINSON CRK	VIRGIE	KY	41572-8315	37.369495	-82.5829983
52 LONE OAK CT LOT 14	TRAM	KY	41663-8000	37.5725467	-82.6455683
52 LOWER STRINGTOWN RD TRLR	BURNWELL	KY	41514-7712	37.629645	-82.220975
52 LOWES BR	PIKEVILLE	KY	41501-6308	37.6016267	-82.5116067
52 LUM DEROSSETT BR	EAST POINT	KY	41216-8743	37.7081283	-82.8233133
52 MAIN ST	VICCO	KY	41773-9016	37.2140883	-83.0658383
52 MAIN ST APT 4	HINDMAN	KY	41822-8900	37.3330667	-82.9834767
52 MARROWBONE DRY FRK	ELKHORN CITY	KY	41522-7834	37.33023	-82.4326767
52 MARROWBONE DRY FRK	ELKHORN CITY	KY	41522-7834	37.3304	-82.4329033
52 MARSHALLS BR	JENKINS	KY	41537-7900	37.2063117	-82.5761117
52 MARTHA LN	HAZARD	KY	41701-8382	37.3394571	-83.2656012
52 MAUK LN	GREENUP	KY	41144-6431	38.6270033	-82.8646167
52 MEADOWVIEW LN	LOUISA	KY	41230		
52 MEETING HOUSE RD	WEST LIBERTY	KY	41472-9076	37.858645	-83.20163833
52 MICHIGAN AVE	WHITESBURG	KY	41858-7718	37.1148267	-82.82602
52 MILLS BR TRLR	INEZ	KY	41224-8025	37.91144817	-82.49049933
52 MORNING GLORY LN	MC ROBERTS	KY	41835-9000	37.221843	-82.66311
52 MORNING GLORY LN	MC ROBERTS	KY	41835-9000	37.2216983	-82.662945
52 MULBERRY AVE	LOUISA	KY	41230-7942	38.1023683	-82.6083733
52 MULBERRY LN	HUEYSVILLE	KY	41640	37.4981517	-82.839015
52 MULBERRY LN	HUEYSVILLE	KY	41640		
52 MULE DR	WHITESBURG	KY	41858-7921	37.1569917	-82.8729233
52 MULLINS DR TRLR	CHAVIES	KY	41727-8941	37.3596117	-83.3587583
52 NICHOLS ST TRLR	INEZ	KY	41224-8031	37.87080833	-82.54425167
52 NUMBER ONE HL	BURDINE	KY	41537-5601	37.1913067	-82.5969517
52 NUMBER SIX HOLW	JENKINS	KY	41537-8750	37.18555217	-82.6434715
52 OLD HOUSE HOLW TRLR	TEABERRY	KY	41660-9000	37.4026411	-82.6342638
52 OLDFIELD LN LOT 30	WEST LIBERTY	KY	41472-7971	37.86855667	-83.20470333
52 ONA LN	HAZARD	KY	41701-8951	37.1975533	-83.2191033
52 OPEN FORK RD	VICCO	KY	41773-8942	37.1965117	-83.063975
52 PARADISE LN TRLR	OLIVE HILL	KY	41164-6500	38.25753833	-83.26601333
52 PATTERSON ST	GREENUP	KY	41144-6617	38.654415	-82.8766117

52	PEA VINE BR	VAN LEAR	KY	41265-8461	37.7721283	-82.727555
52	PEACH TREE LN	JACKSON	KY	41339	37.551427333	-83.3405005
52	PEAVLEY ST TRLR	HAZARD	KY	41701-6627	37.2714133	-83.1905533
52	PEBBLE CT	JAMBOREE	KY	41553-9059	37.4946667	-82.1374767
52	PENN HILL RD	GREENUP	KY	41144-6178	38.5837883	-82.863895
52	PINSON BR	PIKEVILLE	KY	41501-6326	37.597365	-82.5042583
52	QUARTER HORSE DR	PREMIUM	KY	41845-9046	37.1313717	-82.9068567
52	RAISIN LN	HAZARD	KY	41701-8390	37.3381067	-83.2586983
52	RATLIFF HOLW	ELKHORN CITY	KY	41522-7749	37.34345	-82.4264967
52	RAVEN ROCK RD	BONNYMAN	KY	41719	37.2909767	-83.2550967
52	RECALL RD	TURKEY CREEK	KY	41514-7933	37.6362567	-82.314835
52	RED CREEK RD	PIKEVILLE	KY	41501-6764	37.431075	-82.4780683
52	RED DOG LN	PIKEVILLE	KY	41501-3332	37.51179	-82.5558
52	REED ST	GREENUP	KY	41144-9019	38.614265	-82.86231
52	REGAL DR TRLR	JACKHORN	KY	41825-9084	37.2182617	-82.7016517
52	RENNE DR	PIKEVILLE	KY	41501-8904	37.5366067	-82.5907933
52	RIGHT FORK GEORGES CRK	LOUISA	KY	41230-6720	37.975045	-82.70856333
52	RIGHT FORK OF GREASY CRK	SHELBIANA	KY	41562-8607	37.3600333	-82.4998883
52	ROBIN DR TRLR	WOOTON	KY	41776-8894	37.18934	-83.3218483
52	ROCKHOUSE RD	PIKEVILLE	KY	41501-4103	37.3086733	-82.5445033
52	ROSE LN	BONNYMAN	KY	41719-8861	37.3007733	-83.2377067
52	ROSEANNE WHITE HOLW	HAZARD	KY	41701-8368	37.34023146	-83.26917
52	ROSILAND ST	PIKEVILLE	KY	41501-8022	37.41201	-82.42655
52	RUNNELLS BRANCH RD TRLR	LITTCARR	KY	41834-9037	37.2668583	-82.9448267
52	RUSH FORK LN	WITTENSVILLE	KY	41274-9064	37.865604	-82.79690566
52	SHADLE FLETCHER LN	DEBORD	KY	41214-8989	37.8210016	-82.5477172
52	SHADOW CAT ALY	PRESTONSBURG	KY	41653-8457	37.6458755	-82.70356133
52	SHADY LN	LITTCARR	KY	41834-9057	37.275851	-82.9377185
52	SHADY LN	LITTCARR	KY	41834-9057	37.2761992	-82.936743
52	SHARON HTS	FOREST HILLS	KY	41527-8340	37.6429583	-82.2825567
52	SHERRILL SPENCE RD	TOMAHAWK	KY	41262-8997	37.84623333	-82.603365
52	SIZEMORE ST	GREENUP	KY	41144-6619	38.6291467	-82.8669533
52	SJK DR	PINE TOP	KY	41843-8840	37.268788	-82.85528716
52	SNAKE BR	HELPS	KY	41553-9437	37.51008133	-82.13682166
52	STATE HIGHWAY 1056 TRLR	PINSONFORK	KY	41555-7501	37.558735	-82.2570933
52	STATE HIGHWAY 1444	GRAYSON	KY	41143-7654	38.2858067	-82.9356667
52	STATE HIGHWAY 194	FREEBURN	KY	41528	37.56514133	-82.14322216
52	STEPHEN DR	HAZARD	KY	41701-7896	37.262005	-83.0902567
52	STRAIGHT ROW	JENKINS	KY	41537-8684	37.1991167	-82.6396467
52	SUMMER ST	HAZARD	KY	41701-5458	37.2893033	-83.2037283
52	SYCAMORE DR	WAYLAND	KY	41666-6810	37.4425395	-82.79382866
52	TAMPA DR	PREMIUM	KY	41845	37.148095	-82.9032067
52	TANGER DR	OLIVE HILL	KY	41164-6803	38.29101167	-83.218425
52	TAYLOR LN	GREENUP	KY	41144-1696	38.54492	-82.8149317
52	TAYLOR RIDGE RD	HAZARD	KY	41701-6641	37.2808967	-83.2206383
52	THOMPSON RD	RACCOON	KY	41557-8237	37.53579	-82.4646917
52	TIBBS DR	EMMALENA	KY	41740-8828	37.35891	-83.0055567
52	TIMBERWOOD BR	HAZARD	KY	41701-7417	37.34824	-83.2188733
52	TINCAMP LN TRLR	BUSY	KY	41723-9017	37.287561666	-83.33107683
52	TOLER LOOP APT 2	BELFRY	KY	41514-8692	37.6372683	-82.2533533
52	TOLER RD	TOLER	KY	41514-8694	37.63718	-82.2533917
52	TOM FLEMMING DR LOT 19	FLATWOODS	KY	41139-1382	38.52572983	-82.7348495
52	TONY DR	ASHLAND	KY	41102-7983	38.4768	-82.7249733
52	TYLER LN	WHITESBURG	KY	41858-8445	37.12192	-82.87159
52	TYLER LN GARG	WHITESBURG	KY	41858-8445	37.121892	-82.87149383
52	VALHALLA LN	HAZARD	KY	41701-8100	37.27542517	-83.27983466
52	VERNA DR	RUSSELL	KY	41169-1650	38.50597167	-82.705586
52	VILLAGE VIEW DR	PIKEVILLE	KY	41501-3478	37.5144732	-82.4916235
52	VINE LN	WOOTON	KY	41776-8731	37.15851867	-83.316491
52	VINE LN BLDG STORAGE	WOOTON	KY	41776-8731	37.158180666	-83.31662983
52	VINE ST	SOUTH SHORE	KY	41175-7802	38.726943	-82.949352
52	VINE ST	SOUTH SHORE	KY	41175-7802	38.72668483	-82.9492275
52	VIRGIL BURKS RD	GREENUP	KY	41144-7338	38.54122585	-82.78989103
52	VISTA DR	WHITESBURG	KY	41858-1905	37.116455	-82.8184383
52	WALNUT GROVE ST	PIKEVILLE	KY	41501-8025	37.4098033	-82.4271133
52	WALNUT ST	WHITESBURG	KY	41858	37.1150183	-82.8231183
52	WANDA LN	PIKEVILLE	KY	41501	37.4095867	-82.4257467



52 WARREN TURNER RD	BOONEVILLE	KY	41314-9589	37.40767167	-83.53202833
52 WEBB DR	BONNYMAN	KY	41719-8925	37.2957629	-83.253234
52 WEBB HOLW	VAN LEAR	KY	41265-9048	37.7771983	-82.7674983
52 WELLS FORK RD	VIPER	KY	41774-8988	37.154663	-83.19353116
52 WESTEND DR	WHITESBURG	KY	41858-7084	37.1239533	-82.8372867
52 WHITESBURG PLZ	WHITESBURG	KY	41858-7501	37.11585	-82.7958067
52 WHITESBURG PLZ UNIT A	WHITESBURG	KY	41858-7501	37.115744666	-82.7957635
52 WILDER BRANCH RD	CONFLUENCE	KY	41749	37.2638383	-83.40969
52 WILLIAM BREWER LN	BULAN	KY	41722-8639	37.3473417	-83.1598883
52 WILLIAM BREWER LN	BULAN	KY	41722-8639	37.347325	-83.160325
52 WILLIAM HILL LN	JEFF	KY	41751-9050	37.2187317	-83.142405
52 WILLIES RD	TEABERRY	KY	41660-6501	37.43046	-82.6443917
52 WOLFEN BR	VAN LEAR	KY	41265-8423	37.7696444	-82.7482732
52 WOOTON RD	WOOTON	KY	41776-8736	37.178952	-83.30109516
52 N DOUGLAS CT UNIT H310613	PIKEVILLE	KY	41501-6877	37.3863583	-82.543145
52 N MAYNARD ST	PIKEVILLE	KY	41501-7813	37.41335	-82.4520667
52 N RAILROAD ST	ALLEN	KY	41601-9448	37.6115933	-82.7301683
52 N RIVER ST	AUXIER	KY	41602-9261	37.7379167	-82.7588417
52 N RIVER ST	AUXIER	KY	41602-9261	37.7379183	-82.7588283
52 N RIVER ST REAR	AUXIER	KY	41602-9261	37.7380567	-82.75873
52 N ROBERTS DR	PRESTONSBURG	KY	41653-1508	37.6695433	-82.71731
52 S CIRCLE DR	PRESTONSBURG	KY	41653-1375	37.6701633	-82.746745
52 S LICK CREEK RD	LOUISA	KY	41230-7685	37.97218783	-82.53314
520 2ND ST	PAINTSVILLE	KY	41240-1016	37.8144317	-82.8095783
520 44TH ST	ASHLAND	KY	41101-5120	38.4486817	-82.6150133
520 5TH ST	GREENUP	KY	41144-1204	38.56894282	-82.82962153
520 ALLEGHENY RD	HELLIER	KY	41534-9006	37.2848583	-82.4725367
520 BARN HOLLOW RD	VIPER	KY	41774-8066	37.12670512	-83.12895872
520 BELLEFONTE ST	RUSSELL	KY	41169-1323	38.53267633	-82.69415566
520 BENT BR	STAFFORDSVILLE	KY	41256-9189	37.83212017	-82.863294
520 BLACKBURN AVE	ASHLAND	KY	41101-3485	38.4698067	-82.66138
520 BOYD ST	RUSSELL	KY	41169-1421	38.5323191	-82.6951052
520 CARNAGIE BRANCH LOOP	HAZARD	KY	41754	37.3238233	-83.3519817
520 DEAL ST APT 1	ASHLAND	KY	41101-3168	38.46475	-82.620985
520 DEAL ST APT 2	ASHLAND	KY	41101-3168	38.4643765	-82.62127016
520 DEER FORK LN	VIPER	KY	41774-8557	37.1710117	-83.0372617
520 EDEN PL	ASHLAND	KY	41101-5139	38.45071143	-82.61508941
520 ELDORADO DR	VIRGIE	KY	41572-8456	37.3694826	-82.6585759
520 ETNA ST	RUSSELL	KY	41169-1310	38.5329767	-82.693405
520 FEDSCREEK RD	FEDSCREEK	KY	41524-8421	37.40139	-82.2395767
520 FLEMING FRK	OLIVE HILL	KY	41164-7338	38.29759	-83.295975
520 FM STAFFORD AVE	PAINTSVILLE	KY	41240-1253	37.8078917	-82.80226
520 FRANZ ST	RACELAND	KY	41169-1124	38.5412017	-82.733385
520 FRANZ ST	RACELAND	KY	41169-1124	38.5413667	-82.73372
520 GAP BR	PIKEVILLE	KY	41501-7560	37.5165975	-82.5861143
520 GARTRELL ST	ASHLAND	KY	41101-5134	38.4478967	-82.6151767
520 HARDSHELL CANEY RD	HARDSHELL	KY	41348-9123	37.456120000	-83.26329833
520 HEATHER CT	FLATWOODS	KY	41139-2041	38.5051933	-82.7162217
520 HITCHINS RD	GRAYSON	KY	41143-1466	38.3248433	-82.9299267
520 JACKSON BRANCH RD	ELKHORN CITY	KY	41522-7315	37.2749883	-82.42589
520 JASPER LN	PAINTSVILLE	KY	41240-9338	37.7949317	-82.7933233
520 JONES BR	OLIVE HILL	KY	41164-8962	38.23613833	-83.29607833
520 JONES BR	OLIVE HILL	KY	41164-8962	38.23539667	-83.298855
520 KENNEDY RD	HAZARD	KY	41701-8366	37.34306444	-83.27115249
520 KENWOOD DR	RUSSELL	KY	41169-1412	38.5182567	-82.6963933
520 LAKE MARY CAROL RD	ASHLAND	KY	41102-7661	38.433335	-82.717135
520 LINCOLN AVE	PAINTSVILLE	KY	41240-1342	37.8073567	-82.8025317
520 LITTLE CRK GARG	PIKEVILLE	KY	41501-6950	37.38763317	-82.51598516
520 LONG ST	ASHLAND	KY	41101-3427	38.4718317	-82.6598083
520 MCKNIGHT ST	ASHLAND	KY	41102-4345	38.47050217	-82.68419783
520 MIDDLE FORK RD	INEZ	KY	41224	37.86023667	-82.54087167
520 MIDDLETOWN AVE	ASHLAND	KY	41102-4229	38.478235	-82.6873733
520 MILL ST	PAINTSVILLE	KY	41240-1603	37.81908	-82.8100717
520 MUNCY ST	ASHLAND	KY	41101-6523	38.444955	-82.6138967
520 NEW CAMP RD	SOUTH WILLIAMSON	KY	41503-4089	37.6607487	-82.2855113
520 OLD FERRELLS CREEK RD	BELCHER	KY	41513-8515	37.3462133	-82.3665667
520 OLD HARDY RD	TOLER	KY	41514-8674	37.6324717	-82.2507467

520 PARKER BR	WEBBVILLE	KY	41180	38.0824733	-82.854935
520 PRESTONSBURG ST	WEST LIBERTY	KY	41472-1142	37.9210345	-83.2549265
520 RACELAND MEADOWS DR	RACELAND	KY	41169-1088	38.5423883	-82.73864
520 RAMEY FRK	RACCOON	KY	41557-8354	37.5134004	-82.4313465
520 RIGHT FORK ROAD CRK	ELKHORN CITY	KY	41522-8471	37.3534217	-82.37014
520 ROAD CREEK RD	ELKHORN CITY	KY	41522-8417	37.3556117	-82.3809867
520 RUPERT LN TRLR	GRAYSON	KY	41143-1146	38.3376983	-82.9420233
520 SAINT MARTINS LN	HAZARD	KY	41701-5364	37.3438733	-83.1206546
520 SLICK FORD RD	VIPER	KY	41774-8207	37.172398	-83.135461
520 SPANKEM BRANCH RD	LOUISA	KY	41230-8844	38.176411	-82.68459233
520 STEPHENS MEADE RD	ASHLAND	KY	41102-8967	38.42157644	-82.71742047
520 SUNSET DR	ASHLAND	KY	41101-2172	38.497345	-82.7032817
520 TAYLOR BR	GRAYSON	KY	41143-7514	38.2250167	-82.8784417
520 TOWN MOUNTAIN RD	PIKEVILLE	KY	41501-1617	37.490405	-82.4978383
520 TOWN MOUNTAIN RD REAR	PIKEVILLE	KY	41501-1617	37.4904833	-82.4978233
520 TURKEY RIDGE RD	DWARF	KY	41739	37.341692666	-83.1293745
520 VIRGINIA ST	ASHLAND	KY	41102-3358	38.479305	-82.67632916
520 WALNUT AVE	PAINTSVILLE	KY	41240-1241	37.812265	-82.8036333
520 WESTMINISTER ST	PRESTONSBURG	KY	41653-7736	37.6686567	-82.76873
520 WH DIXON BLVD	PAINTSVILLE	KY	41240-9204	37.8236017	-82.8072433
520 WICKS BRANCH RD	VIPER	KY	41774-8279	37.1525817	-83.1279767
520 WOLFPEN HOLW	WURTLAND	KY	41144-7349	38.5122067	-82.769645
520 E MAIN ST	GRAYSON	KY	41143-1418	38.3308633	-82.9375533
520 N 1ST ST	FLATWOODS	KY	41139-1034	38.535315	-82.70692
520 N 4TH ST	FLATWOODS	KY	41139-1086	38.53816	-82.7112447
520 N ARNOLD AVE	PRESTONSBURG	KY	41653-1205	37.672825	-82.77749
520 N LACKEY AVE	LOUISA	KY	41230-1206	38.1162683	-82.6113333
520 N LOCK AVE	LOUISA	KY	41230-1055	38.11874	-82.607085
520 N MAYO TRL	PAINTSVILLE	KY	41240-1811	37.8248783	-82.825285
520 S PATTY LOVELESS DR	ELKHORN CITY	KY	41522-7847	37.3034033	-82.3387317
520 W ALEXANDER DR	ASHLAND	KY	41102-8336	38.4387583	-82.7153683
5200 DURBIN RD	CATLETTSBURG	KY	41129-9407	38.300735	-82.6432283
5200 DURBIN RD	CATLETTSBURG	KY	41129-9407	38.30149	-82.6429033
5200 GREASY CRK TRLR	SHELBIANA	KY	41562-8636	37.3610317	-82.4978933
5200 HIGHWAY 406	ESSIE	KY	40827	37.0654533	-83.4539217
5200 HIGHWAY 406 GARG	ESSIE	KY	40827	37.064826	-83.4536662
5200 LOST CREEK RD	HAZARD	KY	41701-7952	37.36195036	-83.21563444
5200 E SHELBIANA RD	PIKEVILLE	KY	41501-7826	37.41578383	-82.45186116
5200 N KY HIGHWAY 15	HAZARD	KY	41701-5641	37.3110667	-83.2471567
5200 N KY HIGHWAY 15 UNIT TEMP	HAZARD	KY	41701	37.310781	-83.2471326
5200 W KY HIGHWAY 80	HAZARD	KY	41701-5965	37.23929566	-83.25404433
5201 BYBEE RD	ASHLAND	KY	41102-8286	38.4413083	-82.704195
5201 DANIELS FORK RD TRLR 1	ASHLAND	KY	41102-8049	38.4572967	-82.714025
5201 EXECUTIVE DR	CATLETTSBURG	KY	41129-9174	38.3984267	-82.65103
5201 KY ROUTE 1426	DANA	KY	41615-9070	37.5456067	-82.6716183
5201 KY ROUTE 40	STAFFORDSVILLE	KY	41256-8903	37.813695	-82.9016417
5201 PINE HILL DR LOT 4	ASHLAND	KY	41102-9411	38.4493867	-82.7044883
5201 ROCKCASTLE RD	INEZ	KY	41224-8505	37.92136833	-82.54791667
5201 E US HIGHWAY 60	GRAYSON	KY	41143-7959	38.3452885	-82.84314616
5202 BLACKBURN AVE LOT 31A	ASHLAND	KY	41101-6480	38.4454383	-82.6215467
5202 TOLER CRK	HAROLD	KY	41635-9064	37.4595183	-82.6088633
5202 WHITES CRK	CATLETTSBURG	KY	41129-8316	38.31845083	-82.64941633
5202 WILLIAMS AVE	ASHLAND	KY	41101-6535	38.4419567	-82.6118
5202 WILLIAMS AVE	ASHLAND	KY	41101-6535	38.4419583	-82.6117967
5202 S WOLF CRK	PILGRIM	KY	41250-8745	37.74757	-82.495785
5203 TRISTIN WAY	CATLETTSBURG	KY	41129	38.4096625	-82.6474703
5204 CATLETTS CRK	CATLETTSBURG	KY	41129-8400	38.4180333	-82.6480233
5204 FALCON RD FRNT LOT	SALYERSVILLE	KY	41465-9136	37.7958967	-82.9953933
5204 HIGHWAY 542	JACKSON	KY	41339		
5204 HIGHWAY 805	JENKINS	KY	41537-8877	37.17905	-82.68368416
5204 MEADOWLARK CT	ASHLAND	KY	41102-9442	38.452445	-82.7093
5204 STATE ROUTE 3	CATLETTSBURG	KY	41129-9347	38.3674583	-82.65289
5205 KY ROUTE 1426	DANA	KY	41615-9070	37.54562467	-82.6713815
52055 STATE HIGHWAY 194	STOPOVER	KY	41568-8666	37.503475	-82.0691533
5206 PINE HILL DR	ASHLAND	KY	41102-9411	38.44831	-82.7037733
5206 STATE HIGHWAY 1496	GRAYSON	KY	41143-8039	38.20689333	-82.928765
5206 STATE HIGHWAY 1496	GRAYSON	KY	41143-8039	38.207628333	-82.929195

5206 WILLIAMS AVE	ASHLAND	KY	41101-6535	38.44204952	-82.61149705
5207 CATLETTS CRK	CATLETTSBURG	KY	41129-8400	38.418581	-82.647391
5207 KY HIGHWAY 7	VIPER	KY	41774-8748	37.18674067	-83.11276193
5207 KY ROUTE 40	BARNETTS CREEK	KY	41256-8903	37.8132333	-82.9020167
5207 WILLIAMS AVE	ASHLAND	KY	41101-6534	38.4420133	-82.611335
5208 FALCON RD	SALYERSVILLE	KY	41465-9136	37.795265	-82.99589
5208 GREASY CRK TRLR	SHELBIANA	KY	41562-8636	37.361001	-82.49800516
5208 HIGHWAY 1098	JACKSON	KY	41339-7115	37.52792333	-83.27849
5208 HIGHWAY 1098 TRLR	JACKSON	KY	41339-7115	37.52951167	-83.27840333
5208 LAKE BONITA RD	CATLETTSBURG	KY	41129-8473	38.38825067	-82.6435445
5208 RACCOON RD	RACCOON	KY	41557-8700	37.4764217	-82.428565
5209 BULLSKIN RD	SIZEROCK	KY	41762-8912	37.218521333	-83.49758416
5209 KY ROUTE 680	GRETHEL	KY	41631-9079	37.459245	-82.6611817
5209 POLLS CREEK RD	SMILAX	KY	41764-8843	37.117983666	-83.20915533
52099 STATE HIGHWAY 194	STOPOVER	KY	41568-8666	37.503905	-82.0682317
521 14TH ST	ASHLAND	KY	41101-2621	38.47743	-82.64427
521 3RD ST	PAINTSVILLE	KY	41240-1015	37.8161783	-82.8102233
521 ABBOTT MTN	PRESTONSBURG	KY	41653-9167	37.6940067	-82.7936967
521 ALLBURN HOLW	MC CARR	KY	41544-8414	37.605145	-82.17767
521 ASHER BRANCH RD	HYDEN	KY	41749-8302	37.1823933	-83.3924667
521 BEECH SPG	BEAVER	KY	41604-9054	37.3857667	-82.6589767
521 BELLEFONTE ST	RUSSELL	KY	41169-1322	38.532715	-82.6946483
521 BELLEFONTE ST APT A	RUSSELL	KY	41169-1322	38.532725	-82.6946683
521 BELLEFONTE ST APT B	RUSSELL	KY	41169-1322	38.5323844	-82.6948287
521 BELLEFONTE ST APT C	RUSSELL	KY	41169-1322	38.53259	-82.6946483
521 BENT BR	STAFFORDSVILLE	KY	41256-9189	37.8316983	-82.8629033
521 BLACK GEM RD	BELFRY	KY	41514-7516	37.6428819	-82.2583231
521 CANE FORK RD	HYDEN	KY	41749-8915	37.155695	-83.4668617
521 CENTRAL AVE	SOUTH WILLIAMSON	KY	41503-4122	37.6700117	-82.2858867
521 COLLEGE ST	PAINTSVILLE	KY	41240-1178	37.81733	-82.806255
521 COURT ST	PAINTSVILLE	KY	41240-1050	37.8174617	-82.8078667
521 DINWOOD RD	MARTIN	KY	41649-7821	37.5614683	-82.7677867
521 ETNA ST	RUSSELL	KY	41169-1309	38.532775	-82.6938333
521 FM STAFFORD AVE	PAINTSVILLE	KY	41240-1254	37.8084817	-82.8027217
521 GARTRELL ST	ASHLAND	KY	41101-5133	38.448005	-82.6152433
521 GREENUP AVE	RACELAND	KY	41169-1161	38.5426733	-82.7314167
521 HAGAN CT	ASHLAND	KY	41101-2516	38.4792311	-82.64733524
521 JONES BR	JACKSON	KY	41339-9555	37.51399653	-83.24168898
521 KENWOOD DR	RUSSELL	KY	41169-1411	38.5180483	-82.69543
521 KY ROUTE 1559 APT 1	NIPPA	KY	41240-9219	37.8721433	-82.7888733
521 KY ROUTE 1559 APT 2	NIPPA	KY	41240-9219	37.8721367	-82.7888183
521 KY ROUTE 1559 APT 3	NIPPA	KY	41240-9219	37.8721367	-82.7888183
521 KY ROUTE 1559 APT 4	NIPPA	KY	41240-9219	37.8721367	-82.7888183
521 KY ROUTE 1559 APT A	NIPPA	KY	41240-9243	37.87204217	-82.78874166
521 KY ROUTE 1750	EAST POINT	KY	41216-8821	37.7683167	-82.8130283
521 MIDDLETOWN AVE	ASHLAND	KY	41102-4228	38.47809	-82.6882483
521 MUDLICK RD	HARDY	KY	41531-8902	37.6007933	-82.2323217
521 OLD 773	GRAYSON	KY	41143-8238	38.2849183	-82.9301983
521 OLD STAGE RD	ASHLAND	KY	41101-2674	38.4733333	-82.6550683
521 RACE TRACK HOLW	WHITESBURG	KY	41858-9112	37.19506	-82.878993
521 RACELAND MEADOWS DR	RACELAND	KY	41169-1088	38.5423317	-82.7380667
521 RAILROAD ST APT 1	RUSSELL	KY	41169	38.5314983	-82.6971683
521 RAILROAD ST APT 2	RUSSELL	KY	41169-1483	38.531505	-82.6971883
521 RAILROAD ST APT 3	RUSSELL	KY	41169-1483	38.531505	-82.6971883
521 RAILROAD ST APT 4	RUSSELL	KY	41169	38.531445	-82.697055
521 RIGHT BRANCH SPENCER RD	CHAVIES	KY	41727	37.33854283	-83.3461475
521 RIVERSIDE DR	RUSSELL	KY	41169-1359	38.5333963	-82.6934497
521 ROBERT AND MARY ST	GRAYSON	KY	41143-1139	38.3374717	-82.940705
521 RUNYON BRANCH RD	PINSONFORK	KY	41555-7405	37.5471467	-82.2732067
521 RUPERT LN HSE A	GRAYSON	KY	41143-1185	38.3369883	-82.942175
521 RUPERT LN TRLR B	GRAYSON	KY	41143-1185	38.33716	-82.942535
521 SAND SPRINGS AVE	ASHLAND	KY	41102-4246	38.4764483	-82.6871833
521 SHANTY BR	RUSH	KY	41168-9055	38.3210817	-82.82421
521 SHORT BR	MEALLY	KY	41234-9744	37.7913033	-82.7425783
521 SHUCKY BEAN HOLW TRLR	BONNYMAN	KY	41719-8860	37.30201	-83.23841783
521 SPENCER FORK RD TRLR	CHAVIES	KY	41727	37.3386283	-83.34734
521 STAGGERWEED FRK	HELPS	KY	41553-8903	37.46589833	-82.18513166

521 STATE HIGHWAY 1910	GRAYSON	KY	41143-7993	38.3441117	-82.9130533
521 STATE HIGHWAY 1910 UNIT B	GRAYSON	KY	41143-7993	38.3435244	-82.9129857
521 TENMILE CREEK RD TRLR	CHAVIES	KY	41727-8656	37.3856283	-83.2813117
521 UPPER STRINGTOWN RD	BURNWELL	KY	41514-7706	37.6192333	-82.2181283
521 US 60 HWY	ASHLAND	KY	41102-7749	38.3875333	-82.7285017
521 WASHINGTON AVE	PAINTSVILLE	KY	41240-1242	37.8117631	-82.8033596
521 WH DIXON BLVD	PAINTSVILLE	KY	41240-9205	37.8240967	-82.807885
521 YATESVILLE RD	LOUISA	KY	41230-8730	38.144336166	-82.68117833
521 YELLOW MOUNTAIN RD	LEBURN	KY	41831-8836	37.4106433	-82.96204
521 N 1ST ST	FLATWOODS	KY	41139-1033	38.53508983	-82.707154
521 N 4TH ST	FLATWOODS	KY	41139-1039	38.5380683	-82.711545
521 N LAKE DR	PRESTONSBURG	KY	41653-1278	37.6727267	-82.7770517
521 N LOCK AVE	LOUISA	KY	41230-1057	38.1186683	-82.6074983
521 W ARROWHEAD DR	ASHLAND	KY	41102-9021	38.425435	-82.7257983
521 W OLD BUCKLEY RD	ASHLAND	KY	41102-8841	38.4760417	-82.6822817
5210 BLACKBURN AVE	ASHLAND	KY	41101-6480	38.44523	-82.6210083
5210 SKYLINE DR	ASHLAND	KY	41102-5752	38.4411067	-82.6715383
5210 WINDOVER HEIGHTS RD	ASHLAND	KY	41102-8527	38.4521617	-82.7094517
5211 POLLS CREEK RD	SMILAX	KY	41764-8843	37.11784	-83.2087733
52113 STATE HIGHWAY 194 TRLR	STOPOVER	KY	41568-8610	37.5035983	-82.068405
5212 TRISTIN WAY	CATLETTSBURG	KY	41129-9676	38.4092878	-82.6468885
5213 WILLIAMS AVE	ASHLAND	KY	41101-6534	38.4419467	-82.6113133
5213 ZEBULON HWY	PIKEVILLE	KY	41501-3519	37.5384117	-82.46872
5214 POND CREEK RD TRLR	MCVEIGH	KY	41555-8529	37.5389533	-82.254595
5214 WILLIAMS AVE	ASHLAND	KY	41101-6535	38.44183	-82.61151
5214 E US HIGHWAY 60	GRAYSON	KY	41143-7959	38.3453267	-82.843955
5215 BYBEE RD	ASHLAND	KY	41102-8286	38.44133794	-82.70412533
5215 HODE RD	HODE	KY	41267-9054	37.89479	-82.4377433
5215 JOES CRK	PIKEVILLE	KY	41501-5936	37.56062	-82.50262
5215 KY HIGHWAY 463 TRLR	DELPHIA	KY	41735-9039	37.027455	-83.06571
5215 PINE HILL DR LOT 3	ASHLAND	KY	41102-9411	38.4495	-82.7046333
5215 VANBIBBER CT	ASHLAND	KY	41102-6673	38.4401617	-82.670985
5215 E SHELBIANA RD	PIKEVILLE	KY	41501-7803	37.4150517	-82.452485
5215 N MAYO TRL	PIKEVILLE	KY	41501-2952	37.5370633	-82.58003
5216 BLACKBURN AVE LOT 29	ASHLAND	KY	41101-6480	38.44492367	-82.6205965
5216 GREASY CRK	SHELBIANA	KY	41562-8636	37.361105	-82.49853
5216 ROCKHOUSE RD	TOMAHAWK	KY	41262-8985	37.810375	-82.61119
5216 STATE HIGHWAY 292	TURKEY CREEK	KY	41514-9107	37.7110167	-82.3107067
5216 STATE HIGHWAY 292	TURKEY CREEK	KY	41514-9107	37.71102283	-82.31068116
5216 E US HIGHWAY 60	RUSH	KY	41168-8803	38.2742172	-82.8974037
52162 STATE HIGHWAY 194	STOPOVER	KY	41568-8610	37.5032633	-82.0667267
5217 HIGHWAY 7	WHITESBURG	KY	41858-8297	37.2205833	-82.8565183
5217 KY HIGHWAY 699	SLEMP	KY	41763-9025	37.073685	-83.1121017
5217 POOR BOTTOM RD	ELKHORN CITY	KY	41522-8103	37.3205883	-82.4771133
5217 POOR BOTTOM RD	ELKHORN CITY	KY	41522-8103	37.32075417	-82.4769245
5218 CANNONSBURG RD	CATLETTSBURG	KY	41129-9162	38.400639	-82.65294833
5218 WILLIAMS AVE	ASHLAND	KY	41101-6535	38.4417783	-82.6113017
5218 WINCHESTER AVE	ASHLAND	KY	41101-6564	38.441795	-82.6100717
5218 WINCHESTER AVE REAR	ASHLAND	KY	41101-6564	38.4415783	-82.6102567
5219 FALCON RD	SALYERSVILLE	KY	41465-9136	37.79537016	-82.9961705
5219 KY HIGHWAY 699 TRLR	SLEMP	KY	41763-9025	37.0736317	-83.1123983
5219 STATE HIGHWAY 194	PIKEVILLE	KY	41501-6322	37.59709	-82.5056183
5219 STATE HIGHWAY 194 GARG	PIKEVILLE	KY	41501-6322	37.59677533	-82.505768
5219 STRAIGHT CREEK RD TRLR	ASHLAND	KY	41102-8096	38.3769783	-82.80612
5219 WILLIAMS AVE	ASHLAND	KY	41101-6534	38.44176	-82.6111517
5219 WILLIAMS AVE GARG	ASHLAND	KY	41101-6534	38.441672	-82.61128999
522 10TH ST	ASHLAND	KY	41101-2506	38.479295	-82.6482733
522 ABES BR	JAMBOREE	KY	41553-9007	37.4976933	-82.1273817
522 BILLY COMPTON BR	PIKEVILLE	KY	41501-7305	37.4260117	-82.5614667
522 BLAZE BR	JENKINS	KY	41537-8120	37.2579633	-82.581065
522 BUCKSAW JCT	GRAYSON	KY	41143-8701	38.2928582	-82.9380585
522 BUCKSAW JCT GARG	GRAYSON	KY	41143-8701	38.292665833	-82.9384995
522 CABIN FRK	JENKINS	KY	41537-8133	37.2893617	-82.569865
522 CUCUMBER FORK RD TRLR	SIZEROCK	KY	41762-8802	37.2139531	-83.4474575
522 CYNTHIA CHAPEL RD	LOUISA	KY	41230-6045	38.0729075	-82.6130648
522 DYKES BRANCH RD	VIPER	KY	41774-8238	37.158005	-83.0977317
522 EMERALD SPRINGS TRL	HYDEN	KY	41749-9417	37.2480767	-83.3643333

522 GLENN AVE	WEST LIBERTY	KY	41472-1124	37.920175	-83.2544733
522 HIGHWAY 1937	CATLETTSBURG	KY	41129-8518	38.2557333	-82.639875
522 HIGHWAY 7	WHITESBURG	KY	41858-8250	37.1943812	-82.8899392
522 LITTLE CRK	PIKEVILLE	KY	41501-6950	37.387885	-82.51554
522 LOCK HOLW	ARGILLITE	KY	41121	38.421083333	-82.78088316
522 LOCK HOLW TRLR	ARGILLITE	KY	41121-9018	38.42086	-82.7814367
522 MIDDLETOWN AVE	ASHLAND	KY	41102-4229	38.4783033	-82.6872033
522 NEALY CREEK RD	PINE TOP	KY	41843-9079	37.280585	-82.86384
522 OLD STAGE RD	ASHLAND	KY	41101-2673	38.473275	-82.6552317
522 OVERLOOK TER	JENKINS	KY	41537-8661	37.1752983	-82.645145
522 PRESTONSBURG ST	WEST LIBERTY	KY	41472-1142	37.9210255	-83.25491516
522 RACELAND MEADOWS DR	RACELAND	KY	41169-1088	38.5423933	-82.7386333
522 RED CREEK RD	PIKEVILLE	KY	41501-6721	37.4346633	-82.4710183
522 REDBUD CT APT 1	ASHLAND	KY	41102-9230	38.438775	-82.7015017
522 REGIONAL AIRPORT RD	CHAVIES	KY	41727-8646	37.3872633	-83.266895
522 RUPERT LN	GRAYSON	KY	41143-1146	38.33773	-82.9416633
522 SHORT BR	MEALLY	KY	41234-9744	37.7884067	-82.74339
522 SOUTH AVE TRLR	GRAYSON	KY	41143-1492	38.32389	-82.94601
522 STONECOAL RD	GARRETT	KY	41630-8972	37.4774483	-82.8249083
522 SYCAMORE RD	ASHCAMP	KY	41512-8621	37.2570733	-82.4877017
522 WASHINGTON AVE	PAINTSVILLE	KY	41240-1243	37.81169617	-82.8028825
522 WICKERFIELD RD	INEZ	KY	41224-8972	37.866993	-82.5318188
522 E MAIN ST	GRAYSON	KY	41143-1418	38.3307617	-82.937015
522 N 1ST ST	FLATWOODS	KY	41139-1034	38.53597461	-82.7066293
522 N BIG RUN RD	ASHLAND	KY	41102-7734	38.3658917	-82.7153333
522 N HIGHWAY 3	LOUISA	KY	41230-6433	38.126595	-82.638525
522 W ASHBY DR LOT 6	ASHLAND	KY	41102-9174	38.4655017	-82.6793433
5220 BUCKHAVEN CT	CATLETTSBURG	KY	41129-9770	38.38571167	-82.6498525
5220 GREASY CRK	SHELBIANA	KY	41562-8636	37.360685	-82.49794333
5220 HIGHWAY 805	CROMONA	KY	41810	37.17877417	-82.68290033
5220 LEFT FORK MACES CRK RD	VIPER	KY	41774-8452	37.1279517	-83.1333217
5220 LEFT FORK MACES CRK RD COT	VIPER	KY	41774-8452	37.13005284	-83.13169217
5220 PINE HILL DR	ASHLAND	KY	41102-9411	38.4487517	-82.704495
5220 RACCOON RD	RACCOON	KY	41557-8700	37.476355	-82.42782
5220 STATE HIGHWAY 194	KIMPER	KY	41539-6532	37.5360833	-82.3810117
5221 HIGHWAY 460	SALYERSVILLE	KY	41465-6650	37.773220166	-83.12567166
5221 STINSON RD TRLR	RUSH	KY	41168-7995	38.31681	-82.8338967
5222 DOG FORK LAUREL RD	CATLETTSBURG	KY	41129-9019	38.3444633	-82.67304
5222 DOG FORK LAUREL RD BARN	CATLETTSBURG	KY	41129-9019	38.34423383	-82.67315683
5222 HANCOCK ST	ASHLAND	KY	41101-6519	38.4409233	-82.6124933
5222 KY ROUTE 2030	HONAKER	KY	41603-9031	37.5098667	-82.6844017
5222 TOLER CRK	HAROLD	KY	41635-9064	37.459134	-82.60923635
5222 VANBIBBER CT	ASHLAND	KY	41102-6674	38.4401583	-82.6705433
5222 WILLIAMS AVE	ASHLAND	KY	41101-6535	38.44152	-82.6112083
5223 FALCON RD TRLR	SALYERSVILLE	KY	41465-9136	37.7952309	-82.9967844
5223 GREASY CRK	SHELBIANA	KY	41562-8636	37.3609217	-82.49874
5223 KY ROUTE 40	STAFFORDSVILLE	KY	41256-8903	37.8134217	-82.9018967
5223 STATE ROUTE 5	ASHLAND	KY	41102-8505	38.448395	-82.7084667
5224 BLACKBURN AVE LOT 28A	ASHLAND	KY	41101-6480	38.4449867	-82.62035
5224 STATE ROUTE 5	ASHLAND	KY	41102-8505	38.448395	-82.7084667
5224 WINCHESTER AVE	ASHLAND	KY	41101-6564	38.4415167	-82.6100717
5225 BLACKBURN AVE	ASHLAND	KY	41101-6481	38.445005	-82.620365
5225 DRYHILL RD	HYDEN	KY	41749-9042	37.2041367	-83.380125
5225 HIGHWAY 588	WHITESBURG	KY	41858-8609	37.113068	-82.907687
5225 KY HIGHWAY 476	BULAN	KY	41722-8705	37.296185	-83.1730517
5225 KY HIGHWAY 699	SLEMP	KY	41763-9025	37.07343	-83.11237
5225 PINE HILL DR LOT 2	ASHLAND	KY	41102-9411	38.449655	-82.70479
5225 STATE HIGHWAY 194	PIKEVILLE	KY	41501-6322	37.5975067	-82.5061717
5225 US HIGHWAY 60 TRLR	MOREHEAD	KY	40351-7080	38.23304	-83.36922833
5226 LAKE BONITA RD	CATLETTSBURG	KY	41129-8473	38.3880367	-82.6432667
5226 STINSON RD	RUSH	KY	41168-7995	38.3161767	-82.8328967
5226 WILLIAMS AVE	ASHLAND	KY	41101-6535	38.4412383	-82.6115617
5227 CANNONSBURG RD	CATLETTSBURG	KY	41129-9162	38.4008883	-82.65254
5227 CANNONSBURG RD	CATLETTSBURG	KY	41129-9162	38.4008483	-82.6525183
5227 HODE RD	WARFIELD	KY	41267-9054	37.8950767	-82.437365
5227 THORNTON RD	THORNTON	KY	41855-9053	37.21175267	-82.803279
5228 POND CREEK RD UNIT CAMPER	MCVEIGH	KY	41555-8529	37.538713666	-82.25462033

5229 BLACKBURN AVE	ASHLAND	KY	41101-6481	38.4449017	-82.6200283
5229 STATE HIGHWAY 194	KIMPER	KY	41539-6532	37.53550083	-82.3812415
5229 WILLIAMS AVE	ASHLAND	KY	41101-6534	38.4414683	-82.6111383
523 14TH ST	ASHLAND	KY	41101-2621	38.47737	-82.6442683
523 8TH ST	ASHLAND	KY	41101-2581	38.4809617	-82.6508417
523 ALLEGHENY RD	HELLIER	KY	41534-9006	37.2848867	-82.472055
523 ANTLER DR	HAZARD	KY	41701-8606	37.332904	-83.147845
523 BEAR HOLW TRLR 1	EAST POINT	KY	41216-8802	37.7416417	-82.8004933
523 BIG FRK	LANGLEY	KY	41645-6505	37.543465	-82.81667
523 BIG FRK GARG	LANGLEY	KY	41645-6505	37.5435683	-82.8167367
523 BROOM ST	ASHLAND	KY	41101-1912	38.4692783	-82.62751
523 CANE FORK RD	HYDEN	KY	41749-8915	37.1556083	-83.4669933
523 CENTRAL AVE	SOUTH WILLIAMSON	KY	41503-4122	37.6700117	-82.2858867
523 COAL HOLLOW RD	PIKEVILLE	KY	41501-6482	37.574635	-82.4853283
523 COCKRELLS TRACE RD	HAZARD	KY	41701-7599	37.3150195	-83.10470533
523 CRYSTAL LN	CUTSHIN	KY	41776-8601	37.09446847	-83.24521743
523 EDEN PL	ASHLAND	KY	41101-5143	38.4510117	-82.6149467
523 EK RD	GREENUP	KY	41144-1264	38.5423633	-82.81596
523 GRASSY BR	RACCOON	KY	41557-8339	37.50567367	-82.41019566
523 GREAT OAK RD	MAYKING	KY	41837-9083	37.11433063	-82.77124433
523 HARPER BRANCH RD	WEST LIBERTY	KY	41472-9424	37.9208717	-83.2241633
523 HIGH ST	RUSSELL	KY	41169-1350	38.53129067	-82.69777516
523 HIGHLAND AVE	PAINTSVILLE	KY	41240-1127	37.8169567	-82.7962133
523 HIGHWAY 160 BLDG 1	HINDMAN	KY	41822-9031	37.3447724	-82.984988
523 HIGHWAY 160 TRLR	HINDMAN	KY	41822-9031	37.3439783	-82.98354
523 HOUSTON AVE	ASHLAND	KY	41102-4218	38.478425	-82.686765
523 HURRICANE CRK	KIMPER	KY	41539-6205	37.4953567	-82.3609617
523 KY ROUTE 1559	NIPPA	KY	41240-9223	37.87212	-82.7885617
523 LITTLE ELK HODE RD	WARFIELD	KY	41267-9086	37.875265	-82.4268617
523 MIDDLETOWN AVE	ASHLAND	KY	41102-4228	38.4780233	-82.68765
523 NEW BUCKLEY RD LOT 3	ASHLAND	KY	41102-9702	38.46513583	-82.679261
523 NEW BUCKLEY RD LOT 3	ASHLAND	KY	41102-9702	38.4649217	-82.6792883
523 PIN OAK DR	ASHLAND	KY	41102-8112	38.44863	-82.705185
523 PINE PATCH RD	VIPER	KY	41774-8866	37.15657769	-83.18576073
523 RACCOON CREEK RD	HAZARD	KY	41701-6148	37.2306483	-83.1502583
523 RACELAND MEADOWS DR	RACELAND	KY	41169-1088	38.5423133	-82.7379967
523 ROBERT AND MARY ST	GRAYSON	KY	41143-1139	38.3376267	-82.9406117
523 SALTWELL RD	INEZ	KY	41224-8822	37.84754	-82.553982
523 SHOP BR	WAYLAND	KY	41666-9701	37.4367667	-82.7935417
523 SMITH FRK	PIKEVILLE	KY	41501-4704	37.5793483	-82.435375
523 SOUTH AVE	GRAYSON	KY	41143-1493	38.32389483	-82.945975
523 SPEWING CAMP BR	MC DOWELL	KY	41647-6037	37.42665441	-82.72732899
523 UPPER TWIN BR	VANCEBURG	KY	41179-5729	38.41122	-83.25373167
523 UPPER TWIN BR GARG	VANCEBURG	KY	41179-5729	38.4110685	-83.25418116
523 VILLAGE DR	WHITESBURG	KY	41858-9248	37.0567117	-82.8675983
523 VIRGINIA AVE	SOUTH WILLIAMSON	KY	41503	37.6709865	-82.284376
523 VIRGINIA AVE	SOUTH WILLIAMSON	KY	41503	37.670954166	-82.284286
523 WICKERFIELD RD	INEZ	KY	41224-8972	37.86749333	-82.52938167
523 WINWRIGHT RD	PIKEVILLE	KY	41501-8171	37.3849767	-82.4424433
523 WOOTEN BRANCH RD	LOUISA	KY	41230-5851	37.98354507	-82.63814925
523 N 1ST ST	FLATWOODS	KY	41139-1033	38.535015	-82.707285
523 N 4TH ST	FLATWOODS	KY	41139-1039	38.5378583	-82.7115333
523 S MAIN ST	TRAM	KY	41663-8901	37.56834	-82.647465
523 W MAIN ST	GRAYSON	KY	41143-1260	38.3332283	-82.956425
5230 COLLINS HWY	PIKEVILLE	KY	41501-6821	37.387065	-82.5373483
5230 PINE HILL DR	ASHLAND	KY	41102-9411	38.4490067	-82.7047467
5230 STATE HIGHWAY 194	PIKEVILLE	KY	41501-6322	37.597995	-82.5053667
5230 STRAIGHT CREEK RD	ASHLAND	KY	41102-8096	38.3763715	-82.80721133
5230 WILLIAMS AVE	ASHLAND	KY	41101-6535	38.44125	-82.6113
5230 WINCHESTER AVE	ASHLAND	KY	41101-6564	38.4412183	-82.610095
5230 WINCHESTER AVE GARG	ASHLAND	KY	41101-6564	38.44155283	-82.61052683
5231 COLLINS HWY	PIKEVILLE	KY	41501-6821	37.3875933	-82.5376
5231 E SHELBIANA RD	PIKEVILLE	KY	41501-7806	37.4148883	-82.4523283
5231 E SHELBIANA RD BLDG A	PIKEVILLE	KY	41501-7806	37.41462	-82.452418
5232 STATE HIGHWAY 194	KIMPER	KY	41539-6532	37.53593383	-82.38077466
5232 VALLEY VIEW DR	ASHLAND	KY	41101-6860	38.4380333	-82.6306167
5232 WINDOVER HEIGHTS RD	ASHLAND	KY	41102-8527	38.4514967	-82.709175

5232 W KY HIGHWAY 80	AVAWAM	KY	41713	37.2388817	-83.2541233
5233 RIGHT FORK MACES CRK RD	VIPER	KY	41774-9704	37.13475	-83.1859533
5233 STATE ROUTE 5	ASHLAND	KY	41102-8505	38.4482767	-82.7085283
5234 BLUE RIBBON DR	CATLETTSBURG	KY	41129-9003	38.3272933	-82.6515867
5234 LAKE BONITA RD	CATLETTSBURG	KY	41129-8473	38.38759854	-82.64220602
5234 WINCHESTER AVE	ASHLAND	KY	41101-6564	38.4411333	-82.61025
5234 WINCHESTER AVE	ASHLAND	KY	41101-6564	38.4412183	-82.6100967
5235 DANIELS FORK RD	ASHLAND	KY	41102-8049	38.457135	-82.7150067
5235 STATE HIGHWAY 292	TURKEY CREEK	KY	41514-9107	37.71101	-82.3116333
5235 WINDOVER HEIGHTS RD	ASHLAND	KY	41102-8528	38.4514833	-82.709975
5236 CANNONSBURG RD	CATLETTSBURG	KY	41129-9162	38.4008367	-82.652135
5236 WILLIAMS AVE	ASHLAND	KY	41101-6535	38.441225	-82.6113
5237 KY ROUTE 680	GRETHEL	KY	41631-9079	37.459248	-82.6607695
5237 STATE ROUTE 5	ASHLAND	KY	41102-8505	38.4479867	-82.7087583
5237 VANBIBBER CT	ASHLAND	KY	41102-6673	38.43994	-82.670745
5237 WILLIAMS AVE	ASHLAND	KY	41101-6534	38.4411217	-82.6109683
5238 PINE HILL DR	ASHLAND	KY	41102-9411	38.449185	-82.7049283
5238 SKYLINE DR	ASHLAND	KY	41102-5752	38.44098317	-82.67213766
5239 TRISTIN WAY	CATLETTSBURG	KY	41129-9676	38.4096625	-82.6474703
524 10TH ST	CATLETTSBURG	KY	41129-1409	38.43611	-82.6119433
524 2ND AVE TRLR	WORTHINGTON	KY	41183-9443	38.5493983	-82.7373917
524 2ND ST	PAINTSVILLE	KY	41240-1016	37.814571	-82.80984583
524 3RD AVE	WORTHINGTON	KY	41183-9435	38.5489933	-82.7372167
524 5TH AVE	WORTHINGTON	KY	41183-9419	38.549473	-82.73873633
524 5TH ST	GREENUP	KY	41144-1204	38.5686267	-82.8299283
524 APPLE ST	HAZARD	KY	41701-2114	37.242035	-83.1782533
524 ARGILLITE RD	FLATWOODS	KY	41139-1002	38.534605	-82.706415
524 ASHLESS ST	HAZARD	KY	41701-2202	37.2400566	-83.1771504
524 BROADWAY ST APT 1	HAZARD	KY	41701-1428	37.253498	-83.19203366
524 BURTON HL	LETCHER	KY	41832-9040	37.146485	-82.9468217
524 CENTRAL AVE	SOUTH WILLIAMSON	KY	41503-4123	37.6703167	-82.2847133
524 CLARK HOLW TRLR	OLIVE HILL	KY	41164-7111	38.2634774	-83.2878271
524 GARTRELL ST	ASHLAND	KY	41101-5134	38.4478683	-82.61519
524 GREENHILL RD LOT 36	ASHLAND	KY	41102-6918	38.4411917	-82.71405
524 HARLESS CRK	REGINA	KY	41559-8904	37.369655	-82.402195
524 HENRYS BR	LANGLEY	KY	41645-9067	37.52882	-82.7778617
524 HIGH ST	RUSSELL	KY	41169-1380	38.5314917	-82.6972183
524 HIGHWAY 3406	MAYKING	KY	41837-9005	37.13741	-82.7400717
524 HURRICANE BR	VARNEY	KY	41571-9030	37.64007583	-82.43899166
524 IVY CRK HSE	IVEL	KY	41642-9433	37.59972183	-82.66057816
524 JASPER LN	PAINTSVILLE	KY	41240-9338	37.7946267	-82.7927283
524 JASPER LN	PAINTSVILLE	KY	41240-9338	37.7944683	-82.79332
524 JIM ARNETT BR TRLR	SALYERSVILLE	KY	41465-7474	37.7038517	-83.007605
524 JOHNS BR	LANGLEY	KY	41645-6519	37.5425133	-82.7891433
524 JOHNS BR	LANGLEY	KY	41645-6519	37.541235	-82.7890383
524 KENWOOD DR	RUSSELL	KY	41169-1412	38.517945	-82.6958383
524 KINGS ADDITION LN	SOUTH SHORE	KY	41175-7821	38.7295367	-82.951805
524 KY HIGHWAY 610	VIRGIE	KY	41572-8379	37.3427867	-82.5925333
524 KY ROUTE 1107	VAN LEAR	KY	41265-9056	37.7753467	-82.7865033
524 LAKESIDE DR	JACKSON	KY	41339-9675	37.56501667	-83.38117667
524 LEFT FORK LITTLE PNT CRK	EAST POINT	KY	41216-8713	37.709885	-82.81453
524 LOWER PIGEON RD	ASHCAMP	KY	41512-8746	37.2438117	-82.4873433
524 MAIN ST OFC	HAZARD	KY	41701-1775	37.2488983	-83.1963467
524 MCINTOSH RD TRLR	LOST CREEK	KY	41348-9022	37.41602333	-83.31577333
524 MCKNIGHT ST	ASHLAND	KY	41102-4345	38.47062	-82.6844067
524 MEADOW BR	GRAYSON	KY	41143-6861	38.21191917	-82.96094083
524 MEADOW LARK RD	PINE TOP	KY	41843-9070	37.27057383	-82.83926459
524 MIDDLE FRK	HAGERHILL	KY	41222-9037	37.77665083	-82.82972183
524 MILL ST	PAINTSVILLE	KY	41240-1603	37.8192917	-82.8096017
524 MULBERRY ST	HAZARD	KY	41701	37.2411067	-83.17774
524 MUNCY ST	ASHLAND	KY	41101-6523	38.44468	-82.61414
524 OAKHURST AVE	HAZARD	KY	41701-1764	37.248905	-83.1900017
524 PARKWAY DR	SALYERSVILLE	KY	41465-9248	37.7476967	-83.06097
524 PARKWAY DR	SALYERSVILLE	KY	41465-9248	37.74698833	-83.06149616
524 PECAN ST	HAZARD	KY	41701-2150	37.23994	-83.1780217
524 PHILLIPS BRANCH RD	JAMBOREE	KY	41553-9067	37.4925783	-82.1427783
524 PIN OAK DR	ASHLAND	KY	41102-8112	38.4482217	-82.70561

524 PONDEROSA DR TRLR	PAINTSVILLE	KY	41240-8559	37.8125417	-82.789605
524 PRESTONSBURG ST	WEST LIBERTY	KY	41472-1142	37.92104317	-83.2549155
524 RACELAND MEADOWS DR	RACELAND	KY	41169-1085	38.542315	-82.7379933
524 REDBUD CT APT 2	ASHLAND	KY	41102-9230	38.4387483	-82.7015467
524 ROSE RDG	OLIVE HILL	KY	41164-7359	38.33652667	-83.242475
524 SHORT BR	MEALLY	KY	41234-9744	37.7883733	-82.7433717
524 SHUCKY BEAN HOLW	BONNYMAN	KY	41719-8860	37.3008685	-83.2375485
524 SOLOMON RD	WHITESBURG	KY	41858-7216	37.1255567	-82.8188967
524 SPRADLIN BR	PRESTONSBURG	KY	41653-1839	37.6906233	-82.7644183
524 SPRADLIN BR	PRESTONSBURG	KY	41653-1839	37.69069733	-82.7638455
524 SPRING ST	HAZARD	KY	41701-1172	37.264655	-83.1917583
524 STATE HIGHWAY 1444	GRAYSON	KY	41143-7658	38.2802583	-82.9382117
524 SUNSET DR	ASHLAND	KY	41101-2172	38.4971233	-82.70308
524 SUNSHINE LN	KIMPER	KY	41539-6449	37.521503	-82.37324383
524 SUNSHINE LN BARN	KIMPER	KY	41539-6449	37.52180117	-82.37363066
524 TALENT BR	CORNETTSVILLE	KY	41731-8551	37.1417067	-83.0199283
524 TULIP ST	HAZARD	KY	41701-2242	37.24044217	-83.177749
524 VIRGINIA AVE	SOUTH WILLIAMSON	KY	41503-4139	37.6716817	-82.2834683
524 WALNUT AVE	PAINTSVILLE	KY	41240-1241	37.8122358	-82.8036095
524 E MAIN ST	HAZARD	KY	41701-1969	37.2469339	-83.1830245
524 E MAIN ST STE 1	HAZARD	KY	41701-1961	37.2469133	-83.1837867
524 E MAIN ST STE 2	HAZARD	KY	41701-1961	37.246965	-83.1836067
524 N 1ST ST	FLATWOODS	KY	41139-1034	38.53477267	-82.70688616
524 N 4TH ST	FLATWOODS	KY	41139-1086	38.53786	-82.711585
524 S HIGHWAY 3	LOUISA	KY	41230-9218	38.1092077	-82.5959579
524 S HIGHWAY 3 APT 1	LOUISA	KY	41230-9218	38.109572	-82.595787
524 S HIGHWAY 3 APT 2	LOUISA	KY	41230-9218	38.1095835	-82.5957425
524 S HIGHWAY 3 BLDG MAIN	LOUISA	KY	41230	38.1096417	-82.59642
524 S HIGHWAY 3 REAR APT	LOUISA	KY	41230-9218	38.1093033	-82.5965967
5240 CRAFT COLLY RD	ERMINE	KY	41815-9082	37.1862567	-82.80131
5240 KY ROUTE 1426	DANA	KY	41615-9070	37.54451	-82.6712
5241 EXECUTIVE DR	CATLETTSBURG	KY	41129-9174	38.3986917	-82.65096
5241 E US HIGHWAY 60	RUSH	KY	41168-8803	38.3453067	-82.84253
5241 W DORCLIFF HEIGHTS RD	ASHLAND	KY	41102	38.4511127	-82.7098775
5242 WILLIAMS AVE	ASHLAND	KY	41101-6535	38.44071	-82.61087
5242 WINCHESTER AVE	ASHLAND	KY	41101-6564	38.44127517	-82.61042666
5243 FRIENDSHIP RD TRLR	CATLETTSBURG	KY	41129-8498	38.32808	-82.6485367
5243 KY HIGHWAY 1833	BUCKHORN	KY	41721-8442	37.3097633	-83.4509433
5243 STATE HIGHWAY 194 TRLR 1	PIKEVILLE	KY	41501-6322	37.59746	-82.506205
5243 TARPIN RDG	ASHLAND	KY	41102-7301	38.3778695	-82.66551133
5244 HIGHWAY 80	WOOTON	KY	41776-8834	37.16725703	-83.30745982
5244 WINCHESTER AVE	ASHLAND	KY	41101	38.4422733	-82.6098033
5245 KY HIGHWAY 7	VIPER	KY	41774-8748	37.186295	-83.1118633
5245 KY HIGHWAY 7	VIPER	KY	41774-8748	37.1863505	-83.11181666
5245 WILLIAMS AVE	ASHLAND	KY	41101-6534	38.4409217	-82.61094
5248 HIGHWAY 80	WOOTON	KY	41776-8834	37.1652717	-83.307675
5248 WILLIAMS AVE	ASHLAND	KY	41101-6535	38.4408133	-82.6110317
5249 WILLIAMS AVE	ASHLAND	KY	41101-6534	38.440835	-82.6107783
525 10TH ST	CATLETTSBURG	KY	41129-1408	38.435785	-82.6119483
525 10TH ST	CATLETTSBURG	KY	41129-1408	38.4356467	-82.6120983
525 2ND ST	PAINTSVILLE	KY	41240-1068	37.8148233	-82.8096217
525 3RD ST	PAINTSVILLE	KY	41240-1015	37.8156033	-82.8102117
525 APPLE ST	HAZARD	KY	41701-2113	37.2414233	-83.1783433
525 BALLS FORK RD	ARY	KY	41712-8805	37.384385	-83.1397167
525 BEAR FRK	JENKINS	KY	41537-8425	37.2518683	-82.627835
525 BIG CARD RD	MOUTHCARD	KY	41548-8210	37.3763533	-82.2606733
525 BLACKBURN AVE	ASHLAND	KY	41101-3403	38.4698733	-82.6603
525 BLACKBURN AVE	ASHLAND	KY	41101-3403	38.4697535	-82.66135683
525 BOND HOLW TRLR	OLIVE HILL	KY	41164-8448	38.30064333	-83.25162333
525 BOND HOLW UNIT SHED	OLIVE HILL	KY	41164-8448	38.3013407	-83.2531459
525 BROADWAY ST	PAINTSVILLE	KY	41240-1391	37.8112867	-82.8025333
525 BROOM ST	ASHLAND	KY	41101-1912	38.4692	-82.627635
525 CALEB CHAPPELL RD	ESSIE	KY	40827	37.0606633	-83.4546717
525 CAMPBELL FORK DR	HAZARD	KY	41701-6571	37.2350058	-83.244908
525 CAMPBELL FORK DR HSE 2	HAZARD	KY	41701-6571	37.2350058	-83.244908
525 CANE HOLW	WHITESBURG	KY	41858-8213	37.2128867	-82.8305617
525 CARTER ST	HAZARD	KY	41701-1113	37.2639983	-83.18802



525 CEDAR ST	HAZARD	KY	41701-1555	37.2545183	-83.1896567
525 COCKRELLS TRACE RD TRLR	HAZARD	KY	41701-7599	37.3150583	-83.1052667
525 COLLEGE ST	PAINTSVILLE	KY	41240-1178	37.8176283	-82.8064833
525 COOK CRK	GRAYSON	KY	41143-9480	38.2303233	-82.8527667
525 DAMRON MAYO RD	GRAYSON	KY	41143-7927	38.34528883	-82.894615
525 DRY BR	PIKEVILLE	KY	41501-6405	37.57866	-82.468495
525 ELK CRK	BLACKKEY	KY	41804-9056	37.16161533	-82.973569
525 ELK CRK	BLACKKEY	KY	41804-9056	37.1608767	-82.973465
525 ETNA ST	RUSSELL	KY	41169-1309	38.5330117	-82.6937533
525 FRANZ ST	RACELAND	KY	41169-1174	38.5405783	-82.7332183
525 GARTRELL ST	ASHLAND	KY	41101-5133	38.4480217	-82.6154367
525 GAYSMILL LOOP	BUCKHORN	KY	41721-8632	37.2710533	-83.526955
525 GEORGE RD	BETSY LAYNE	KY	41605-7014	37.549595	-82.631355
525 GEORGE RD	BETSY LAYNE	KY	41605-7014	37.5495867	-82.6313633
525 GEORGE RD	BETSY LAYNE	KY	41605-7014	37.54952217	-82.631502
525 GEORGE RD	BETSY LAYNE	KY	41605-7014	37.5495833	-82.6313683
525 GEORGE RD STE 101	BETSY LAYNE	KY	41605-7014	37.5495867	-82.631365
525 GEORGE RD STE 201B	BETSY LAYNE	KY	41605-7014	37.549585	-82.6313667
525 HALL BRANCH RD	TOPMOST	KY	41862-9095	37.34863	-82.8184733
525 HARLESS CRK	REGINA	KY	41559-8904	37.369476	-82.40256733
525 HUNT ST	ASHLAND	KY	41101-6459	38.4464383	-82.614955
525 HUNTERS RUN LOT 15	GRAYSON	KY	41143-1801	38.3239767	-82.9452117
525 KELLY BRANCH RD	SALYERSVILLE	KY	41465-9459	37.705744	-82.9845663
525 KENWOOD DR	RUSSELL	KY	41169-1411	38.517805	-82.6953233
525 LITTLE PERRY RD TRLR	MOREHEAD	KY	40351-7850	38.24730667	-83.35317167
525 LITTLE PETER CAVE RD	LOVELY	KY	41231-9028	37.81577143	-82.43271914
525 LOW GAP BR	WHITESBURG	KY	41858	37.190862333	-82.8554415
525 MIDDLETOWN AVE	ASHLAND	KY	41102-4228	38.47786467	-82.68737616
525 MULBERRY ST	HAZARD	KY	41701-2143	37.2408483	-83.17789
525 MUNCY ST	ASHLAND	KY	41101-6522	38.4446567	-82.61417
525 NARROWS BR	HARDY	KY	41531-8802	37.6107717	-82.2485233
525 NEW CAMP RD	SOUTH WILLIAMSON	KY	41503-4090	37.66083517	-82.2860735
525 OAKHURST AVE	HAZARD	KY	41701-1763	37.2488933	-83.189955
525 OLD WAGNER STATION RD	PIKEVILLE	KY	41501-2922	37.52389667	-82.57645566
525 OLD WAGNER STATION RD BLDG 1	PIKEVILLE	KY	41501-2922	37.523748833	-82.57629433
525 ORCHARD BR	BANNER	KY	41603-9098	37.566105	-82.7008967
525 PECAN ST	HAZARD	KY	41701-2149	37.2397967	-83.178595
525 PIATT ST	SOUTH SHORE	KY	41175	38.72330717	-82.91789366
525 PIATT ST	SOUTH SHORE	KY	41175	38.7220665	-82.917413
525 PICNIC HILL RD	JACKSON	KY	41339	37.552150000	-83.37737333
525 PICNIC HILL RD	JACKSON	KY	41339-9351	37.552150000	-83.37737333
525 PLANTATION DR	GRAYSON	KY	41143-8517	38.3359149	-82.9219573
525 PRESTONSBURG ST	WEST LIBERTY	KY	41472-1141	37.9216316	-83.2541746
525 RACELAND MEADOWS DR	RACELAND	KY	41169-1085	38.5423233	-82.7380667
525 RIVERSIDE DR	RUSSELL	KY	41169-1359	38.533135	-82.6930683
525 ROAD FRK	PIKEVILLE	KY	41501-7309	37.4257464	-82.5514996
525 SAND SPRINGS AVE	ASHLAND	KY	41102-4246	38.475935	-82.6864867
525 SCUDDY BRANCH RD TRLR	SCUDDY	KY	41760-9046	37.1974783	-83.0869517
525 SLONES BR	RACCOON	KY	41557-8752	37.48913417	-82.39841033
525 SOLOMAN ST	EMMALENA	KY	41740-9139	37.3578215	-83.04201516
525 SPRING ST	HAZARD	KY	41701-1171	37.2644083	-83.19123
525 STEER FORK RD TRLR	MALLIE	KY	41836-8811	37.25827869	-82.90012391
525 SUN VALLEY TER	HAZARD	KY	41701-1653	37.2524583	-83.1798417
525 SYLVESTER BRANCH RD	EMMALENA	KY	41740-8816	37.364173	-83.020638
525 TACKETT BR	HAGERHILL	KY	41222-8806	37.7820983	-82.8356817
525 TRUMBO RD TRLR	MOREHEAD	KY	40351-7836	38.26586167	-83.31351333
525 TURKEY CREEK RD	TURKEY CREEK	KY	41514-7956	37.6697033	-82.3158583
525 TURNER AVE	HAZARD	KY	41701-1175	37.2635317	-83.1907183
525 UPPER SECOND CREEK RD	HAZARD	KY	41701-6708	37.274765	-83.1897283
525 VIRGINIA ST	ASHLAND	KY	41102-3357	38.479061	-82.67612083
525 WASHINGTON AVE	PAINTSVILLE	KY	41240-1242	37.8117639	-82.8033012
525 WOODSON BRANCH RD	HYDEN	KY	41749	37.15635571	-83.40838066
525 E RUSSELL ST	ELKHORN CITY	KY	41522-7089	37.30524075	-82.3451637
525 N 1ST ST	FLATWOODS	KY	41139-1033	38.53481	-82.70778
525 N 4TH ST	FLATWOODS	KY	41139-1039	38.5375483	-82.7117433
525 N ARNOLD AVE	PRESTONSBURG	KY	41653-1205	37.672375	-82.7781683
525 N MAYO TRL	PAINTSVILLE	KY	41240-1810	37.8265967	-82.8203383

525 N MAYO TRL BLDG SHED	PAINTSVILLE	KY	41240-1810	37.826325	-82.81925
525 S KY HIGHWAY 15	HAZARD	KY	41701-6034	37.262505	-83.20133093
525 S MAIN ST	TRAM	KY	41663-8901	37.568316	-82.646781
525 S MAIN ST	TRAM	KY	41663-8901	37.568132	-82.6467697
525 W ASHBY DR	ASHLAND	KY	41102-9174	38.4659517	-82.6795717
525 W MAIN ST FL 2	WEST LIBERTY	KY	41472-2004	37.920844333	-83.26064433
5250 BLACKBURN AVE	ASHLAND	KY	41101-6480	38.4443283	-82.6194717
5250 KY HIGHWAY 476	BULAN	KY	41722-8705	37.29659932	-83.17297453
5250 POND CREEK RD	MCVEIGH	KY	41555-8529	37.5380825	-82.25407616
5250 POOR BOTTOM RD	ELKHORN CITY	KY	41522-8103	37.320474666	-82.47643066
5250 RACCOON RD	RACCOON	KY	41557-8700	37.4761917	-82.4278033
5250 WOLF CREEK RD	YEADDISS	KY	41777-8887	37.0763567	-83.2734567
5251 BLACKBURN AVE	ASHLAND	KY	41101-6481	38.4445807	-82.6192604
5251 KY HIGHWAY 7	VIPER	KY	41774-8748	37.18616781	-83.11257779
5252 KY ROUTE 1428	ALLEN	KY	41601-9500	37.63164	-82.71788
5252 KY ROUTE 1428	ALLEN	KY	41601-9500	37.6320448	-82.7178441
5252 KY ROUTE 1428	ALLEN	KY	41601-9500	37.6316383	-82.7179167
5252 KY ROUTE 1428	ALLEN	KY	41601-9500	37.6316367	-82.71788
5252 KY ROUTE 1428	ALLEN	KY	41601-9500	37.6316267	-82.7178683
5252 WILLIAMS AVE	ASHLAND	KY	41101-6535	38.44086317	-82.61095166
5253 BUFFALO HORN RD TRLR	LOUISA	KY	41230-5425	37.957915	-82.53226167
5253 HELL FOR CERTAIN RD	HYDEN	KY	41762	37.22073233	-83.44905816
5253 HIGHWAY 7	WHITESBURG	KY	41858-8297	37.22138767	-82.85651666
5253 HIGHWAY 828	WEBBVILLE	KY	41180-8499	38.12027967	-82.798009
5253 WILLIAMS AVE	ASHLAND	KY	41101-6534	38.440826	-82.6104555
5253 E SHELBIANA RD	PIKEVILLE	KY	41501-7806	37.4146617	-82.45212
5254 HIGHWAY 15	JACKSON	KY	41339-8620	37.51092833	-83.34169833
5254 RACCOON RD	RACCOON	KY	41557	37.476329666	-82.4275485
5254 RIGHT FORK MACES CRK RD	VIPER	KY	41774-9052	37.13499	-83.1825
5254 WINCHESTER AVE	ASHLAND	KY	41101-6564	38.4411217	-82.6096117
5255 HIGHWAY 160 UNIT 1	LITTCARR	KY	41834-9009	37.2838983	-82.93646
5255 HIGHWAY 160 UNIT 2	LITTCARR	KY	41834-9009	37.28380483	-82.936533
5255 HIGHWAY 160 UNIT 3	LITTCARR	KY	41834-9009	37.2838285	-82.93657816
5255 KY ROUTE 1428	ALLEN	KY	41601-9500	37.63100676	-82.71869556
5256 GREASY CRK	SHELBIANA	KY	41562-8636	37.360625	-82.4985633
5256 GREASY CRK	SHELBIANA	KY	41562-8636	37.3603383	-82.4985967
5256 KY HIGHWAY 476	BULAN	KY	41722-8705	37.296965	-83.172925
5256 WILLIAMS AVE	ASHLAND	KY	41101-6535	38.4407	-82.611035
5256 E US HIGHWAY 60	RUSH	KY	41168-8803	38.34593567	-82.84231116
5257 KY ROUTE 680	GRETHEL	KY	41631-9079	37.4593667	-82.66094
5257 WILLIAMS AVE	ASHLAND	KY	41101-6534	38.4407333	-82.6104967
5258 ELKHORN CRK	ELKHORN CITY	KY	41522-7209	37.27066	-82.41468
5258 KY ROUTE 1426	DANA	KY	41615-9070	37.5440133	-82.6707483
5258 KY ROUTE 1426	DANA	KY	41615-9070	37.54203	-82.6752033
5258 KY ROUTE 1426 TRLR	DANA	KY	41615-9070	37.54393477	-82.66985838
5258 STATE HIGHWAY 194	PIKEVILLE	KY	41501-6322	37.5996967	-82.5061283
5258 ZEBULON HWY	PIKEVILLE	KY	41501-3519	37.5388917	-82.46803
5258 ZEBULON HWY	PIKEVILLE	KY	41501-3519	37.5388283	-82.4677783
5258 ZEBULON HWY	PIKEVILLE	KY	41501-3519	37.5387217	-82.4682517
5258 W KY HIGHWAY 80 APT 101	HAZARD	KY	41701-5965	37.2387333	-83.2546783
5258 W KY HIGHWAY 80 APT 102	HAZARD	KY	41701-5965	37.23851433	-83.25470533
5259 BRANHAM CRK	GALVESTON	KY	41631	37.4337583	-82.6205133
5259 KY ROUTE 3385	PRESTONSBURG	KY	41653-8016	37.62006317	-82.59338316
5259 KY ROUTE 680	GRETHEL	KY	41631-9079	37.459445	-82.6607617
526 ALLEN BR	ERMINE	KY	41815-8911	37.14937637	-82.7866165
526 BENTLEY LOOP	JENKINS	KY	41537-9005	37.1502867	-82.6706633
526 BLACKBURN AVE	ASHLAND	KY	41101-3485	38.46984593	-82.66151705
526 BURTON HL	LETCHER	KY	41832-9040	37.1462833	-82.9467083
526 DAVIDSON BRANCH RD	HAZARD	KY	41701-8207	37.3587883	-83.2990433
526 EVES CT LOT 29	ASHLAND	KY	41101-5146	38.451805	-82.6152217
526 FORESTDALE RD	ASHLAND	KY	41102-9406	38.4519747	-82.6966753
526 FOUR MILE RD	RUSH	KY	41168-8177	38.3140683	-82.727005
526 HIGHWAY 1395	LOUISA	KY	41230-8691	38.2293533	-82.77932
526 HIGHWAY 1395	LOUISA	KY	41230-8691	38.229195	-82.77906383
526 HIGHWAY 15	JACKSON	KY	41339-7367	37.558351	-83.371931
526 HOUSTON AVE	ASHLAND	KY	41102-4219	38.478285	-82.6856617
526 HULL SCHOOL RD	HAZARD	KY	41701-7240	37.314642	-83.2364775

526 HUNTING CREEK RD	ROUSSEAU	KY	41366-9504	37.60023667	-83.22442667
526 HUNTING CREEK RD	ROUSSEAU	KY	41366-9504	37.60005	-83.22435333
526 KY HIGHWAY 699	CORNETTSVILLE	KY	41731-8750	37.12209	-83.08777516
526 KY ROUTE 680	MC DOWELL	KY	41647-8903	37.4544117	-82.731535
526 LIMESTONE BRANCH RD	SALYERSVILLE	KY	41465-8023	37.7429233	-83.0173233
526 LITTLE PAINT CRK	EAST POINT	KY	41216-8500	37.7199783	-82.7993583
526 MAIN ST	PAINTSVILLE	KY	41240-1046	37.8133433	-82.8100517
526 MIDDLETOWN AVE	ASHLAND	KY	41102-4229	38.4781983	-82.6870667
526 MIDLAND DR	ISOM	KY	41824-8949	37.1913833	-82.8455883
526 OLD FALLSBURG RD	LOUISA	KY	41230-6370	38.159369833	-82.6851555
526 OLD STAGE RD	ASHLAND	KY	41101-2673	38.4730467	-82.6551683
526 PAPAW NAPIER RD	HAZARD	KY	41701-7453	37.3283717	-83.2207367
526 PERT CREEK RD	WHITESBURG	KY	41858-8548	37.1101283	-82.7953617
526 PLANTATION DR	GRAYSON	KY	41143-8517	38.3330917	-82.919095
526 RACELAND MEADOWS DR	RACELAND	KY	41169-1085	38.5424517	-82.7386283
526 RIVER BEND WAY	GRAYSON	KY	41143-1725	38.3397417	-82.924445
526 RUPERT LN	GRAYSON	KY	41143-1146	38.3378817	-82.9410717
526 SKYLINE DR	HAZARD	KY	41701-1663	37.2570633	-83.1853017
526 SOUTHSORE DR	SOUTH SHORE	KY	41175-9005	38.7212883	-82.9746767
526 SPRING BR TRLR	PIKEVILLE	KY	41501-7626	37.514325	-82.61569
526 STEPHENS MEADE RD	ASHLAND	KY	41102-8967	38.41947033	-82.71816016
526 TOWN MOUNTAIN RD	PIKEVILLE	KY	41501-1617	37.490085	-82.4974683
526 UNIVERSITY DR	PRESTONSBURG	KY	41653-1800	37.6849817	-82.7808917
526 UNIVERSITY DR	PRESTONSBURG	KY	41653-1800	37.6848083	-82.7806017
526 VICTORIA AVE	ASHLAND	KY	41101-7255	38.4848533	-82.6708033
526 VIRGINIA ST	ASHLAND	KY	41102-3358	38.479405	-82.6762017
526 VIRGINIA ST	ASHLAND	KY	41102-3358	38.47956	-82.6761017
526 WASHINGTON AVE	PAINTSVILLE	KY	41240-1243	37.81163802	-82.80328968
526 WOOTEN BRANCH RD	LOUISA	KY	41230-5851	37.98473167	-82.63674
526 E MAIN ST	GRAYSON	KY	41143-1569	38.3306933	-82.9366867
526 E MAIN ST STE D	GRAYSON	KY	41143-1569	38.3307083	-82.93661
526 N 1ST ST	FLATWOODS	KY	41139-1034	38.5348983	-82.7071683
526 N LAKE DR	PRESTONSBURG	KY	41653-1278	37.673485	-82.7764617
526 N MAYO TRL	PAINTSVILLE	KY	41240-1809	37.82529	-82.8253717
526 N MAYO TRL	PAINTSVILLE	KY	41240-1809	37.82526	-82.8259983
526 W ALEXANDER DR	ASHLAND	KY	41102-8336	38.4386067	-82.7155367
526 W KY HIGHWAY 80	HAZARD	KY	41701	37.26488	-83.21180016
526 W KY HIGHWAY 80 UNIT GUARD	HAZARD	KY	41701	37.26449277	-83.21231039
5260 13TH ST	ASHLAND	KY	41102-5464	38.4435533	-82.6802883
5260 13TH ST	ASHLAND	KY	41102-5464	38.4436367	-82.6803267
5260 13TH ST	ASHLAND	KY	41102-5464	38.44362433	-82.68009083
5260 13TH ST	ASHLAND	KY	41102-5464	38.4436017	-82.6803133
5260 13TH ST APT 2	ASHLAND	KY	41102-5464	38.4434667	-82.6799817
5260 13TH ST APT 3	ASHLAND	KY	41102-5464	38.4434883	-82.68006
5260 13TH ST TRLR	ASHLAND	KY	41102-5464	38.4436	-82.6796567
5260 HIGHWAY 15	JACKSON	KY	41339-8620	37.50539167	-83.35096667
5260 JOES CRK	PIKEVILLE	KY	41501-5936	37.5613625	-82.50193616
5260 JOES CRK	PIKEVILLE	KY	41501-5936	37.5613567	-82.5015833
5260 LITTLE CAT FORK RD COT	LOUISA	KY	41230-7168	38.1846617	-82.8042796
5260 WILLIAMS AVE	ASHLAND	KY	41101-6535	38.44053	-82.6111167
5260 WINCHESTER AVE	ASHLAND	KY	41101-6564	38.440771	-82.609924
5261 BIG PERRY RD	MOREHEAD	KY	40351-9580	38.2918117	-83.390375
5261 BIG PERRY RD HSE	MOREHEAD	KY	40351-9580	38.2917831	-83.38957616
5261 JOES CRK	PIKEVILLE	KY	41501-5936	37.5616733	-82.5030633
5261 KY HIGHWAY 476	BULAN	KY	41722-8705	37.296475	-83.172725
5261 WILLIAMS AVE	ASHLAND	KY	41101-6534	38.4407067	-82.6106067
5262 RIVER FRONT RD	LOVELY	KY	41231-9082	37.79999867	-82.3780525
5262 E SHELBIANA RD	PIKEVILLE	KY	41501-7805	37.414695	-82.4514183
5262 E SHELBIANA RD APT A	PIKEVILLE	KY	41501-7805	37.4147267	-82.4514267
5262 E SHELBIANA RD APT B	PIKEVILLE	KY	41501-7805	37.4147083	-82.4514217
5262 E SHELBIANA RD HSE	PIKEVILLE	KY	41501-7805	37.4150533	-82.4508333
5262 E SHELBIANA RD TRLR	PIKEVILLE	KY	41501-7805	37.4148983	-82.4509633
52636 STATE HIGHWAY 194	STOPOVER	KY	41568-8844	37.49964	-82.0623517
5264 KY ROUTE 2030	HONAKER	KY	41603-9031	37.5108133	-82.6856467
5266 HIGHWAY 406 TRLR	ESSIE	KY	40827	37.06467	-83.4539217
5266 HODE RD	HODE	KY	41267-9054	37.8954763	-82.4389326
5266 SPANKEM BRANCH RD	LOUISA	KY	41230-6162	38.1426428	-82.7515879

5266 STATE ROUTE 207	GREENUP	KY	41144-7435	38.5017019	-82.7832409
5266 E SHELBIANA RD	PIKEVILLE	KY	41501-7805	37.4150183	-82.4514867
5267 HIGHWAY 15	WHITESBURG	KY	41858-7132	37.148075	-82.86134
5267 POOR BOTTOM RD	ELKHORN CITY	KY	41522-8103	37.3202133	-82.4764733
52677 STATE HIGHWAY 194	STOPOVER	KY	41568-8800	37.4994817	-82.0616567
52677 STATE HIGHWAY 194 TRLR 1	STOPOVER	KY	41568-8800	37.499765	-82.0619633
5268 HIGHWAY 315	BOONEVILLE	KY	41314-8916	37.43806167	-83.47207667
5268 WILLIAMS AVE	ASHLAND	KY	41101-6535	38.4401367	-82.61077
5268 W KY HIGHWAY 80	HAZARD	KY	41701-5965	37.3357492	-83.15521813
5269 KY ROUTE 3379	GALVESTON	KY	41635-8746	37.433375	-82.62021
5269 KY ROUTE 3379	GALVESTON	KY	41635-8746	37.433225	-82.6201533
5269 SCOTLAND HEIGHTS RD	CATLETTSBURG	KY	41129-9188	38.397458	-82.6532617
527 ADAMS BR TRLR	JEREMIAH	KY	41826-9712	37.1818433	-82.9213383
527 BATES FRK	HALLIE	KY	41821-9006	37.0810383	-83.0309067
527 BENTLEY HONAKER RD	PIKEVILLE	KY	41501-6918	37.3621517	-82.522765
527 BLAINE CREEK RD	LOUISA	KY	41230-8761	38.1848617	-82.6150333
527 BUCKFIELD RD	PIKEVILLE	KY	41501-6806	37.4044133	-82.5265
527 CHAPMAN FORK RD	MAJESTIC	KY	41547-8303	37.51993	-82.10617
527 CRYSTAL LN	CUTSHIN	KY	41776-8601	37.09367	-83.2470617
527 CRYSTAL LN GARG	CUTSHIN	KY	41776-8601	37.09335717	-83.24727283
527 DAVIS BR TRLR	STONE	KY	41567-7037	37.57842	-82.2847767
527 DICKS FRK	STEELE	KY	41566-8416	37.41753767	-82.18781583
527 DOGWOOD LN	WEST LIBERTY	KY	41472-1267	37.91531333	-83.25170167
527 DOGWOOD LN	WEST LIBERTY	KY	41472-1267	37.91530833	-83.25189
527 FORESTDALE RD	ASHLAND	KY	41102-9480	38.4533583	-82.6982417
527 GAINESWAY DR	GRAYSON	KY	41143-1803	38.3240967	-82.9455
527 HAGAN CT	ASHLAND	KY	41101-2516	38.47928	-82.6480133
527 HAYES BR	LANGLEY	KY	41645-6401	37.50256928	-82.78749029
527 HIGHLAND AVE	PAINTSVILLE	KY	41240-1127	37.8170467	-82.795875
527 HIGHWAY 1395	LOUISA	KY	41230-8691	38.228835	-82.7791133
527 HUNTING CREEK RD	ROUSSEAU	KY	41366-9504	37.59896167	-83.2264
527 HUNTING CREEK RD	ROUSSEAU	KY	41366-9504	37.59878167	-83.22604333
527 HURRICANE BR	WHITESBURG	KY	41858-8376	37.15448	-82.8130717
527 HURRICANE CREEK RD TRLR	HYDEN	KY	41749-8669	37.136495	-83.336585
527 KIDD FRK	BANNER	KY	41603-9006	37.529101666	-82.683604
527 KY ROUTE 979	HAROLD	KY	41635-9048	37.5364517	-82.6373583
527 LEFT FORK OF ISLAND CRK	PIKEVILLE	KY	41501-7215	37.4432917	-82.5422283
527 LEFT FORK TOLER CRK	HAROLD	KY	41635-8879	37.500365	-82.615215
527 LITTLE SANDY LN	GRAYSON	KY	41143-1487	38.3245367	-82.9450067
527 LYKINS CRK	PIKEVILLE	KY	41501-5607	37.5017005	-82.54936483
527 MCKENSIE HOLW	WURTLAND	KY	41144-9423	38.5349319	-82.7859736
527 MELISSA BRANCH RD	ARY	KY	41712-8721	37.36377776	-83.15738139
527 MIDDLETOWN AVE	ASHLAND	KY	41102-4228	38.4776867	-82.6873183
527 MIDDLETOWN AVE	ASHLAND	KY	41102-4228	38.4776033	-82.6872
527 MILLERS CRK	VAN LEAR	KY	41265-9031	37.768905	-82.7512667
527 OSBORNE BR	HI HAT	KY	41636-6307	37.374171	-82.6996466
527 PICKLE BEAN HOLW	RANSOM	KY	41558-8744	37.5254585	-82.22918583
527 POSSUM TROT RD TRLR	LEBURN	KY	41831-8926	37.3552583	-82.9592333
527 PURPOSE RD APT 1	PIPPA PASSES	KY	41844-9008	37.2435535	-83.17596333
527 PURPOSE RD APT 2	PIPPA PASSES	KY	41844-9008	37.3376431	-82.87288
527 RACELAND MEADOWS DR	RACELAND	KY	41169-1085	38.5423133	-82.7379983
527 RIGHT FORK BEE HIVE RD	SLEMP	KY	41763-8927	37.0652084	-83.102208
527 RIVERSIDE DR	PRESTONSBURG	KY	41653-7745	37.6647	-82.76825
527 RUPERT LN	GRAYSON	KY	41143-1185	38.337745	-82.9422317
527 SHORT WHITE OAK RD	RUSSELL	KY	41169-1756	38.5031383	-82.703375
527 SILOAM LN	SOUTH SHORE	KY	41175-7974	38.7407633	-82.8956533
527 SILOAM LN	SOUTH SHORE	KY	41175-7974	38.74015833	-82.8948305
527 STATE HIGHWAY 1444 TRLR	GRAYSON	KY	41143-7658	38.2793883	-82.9376317
527 US 60 HWY	ASHLAND	KY	41102-7749	38.387635	-82.7283
527 WILLIAMS CRK TRLR	RUSH	KY	41168-8871	38.3089683	-82.8224017
527 WILSON CRK	LANGLEY	KY	41645-6569	37.53191	-82.8092033
527 E 1ST AVE	SOUTH SHORE	KY	41175-8921	38.7248417	-82.9664033
527 N 1ST ST	FLATWOODS	KY	41139-1033	38.5347215	-82.707612
527 N 4TH ST	FLATWOODS	KY	41139-1039	38.5377085	-82.71161683
527 N MAYO TRL	PAINTSVILLE	KY	41240-1810	37.82486	-82.8219417
527 N MAYO TRL	PAINTSVILLE	KY	41240-1810	37.826575	-82.8222567
527 N MAYO TRL	PAINTSVILLE	KY	41240-1810	37.8248583	-82.822165

527 W MAIN ST	WEST LIBERTY	KY	41472-2004	37.92067717	-83.26054983
5270 13TH ST	ASHLAND	KY	41102-5470	38.44299167	-82.68052816
5270 13TH ST	ASHLAND	KY	41102-5470	38.443078	-82.68025783
5270 13TH ST APT 1	ASHLAND	KY	41102-5474	38.44302517	-82.68041
5270 13TH ST APT 2	ASHLAND	KY	41102-5474	38.44302833	-82.6804015
5270 13TH ST APT 3	ASHLAND	KY	41102-5474	38.4430605	-82.6802115
5270 13TH ST UNIT 2	ASHLAND	KY	41102-5474	38.443093666	-82.68028783
5270 E SHELBIANA RD	PIKEVILLE	KY	41501-7805	37.41462351	-82.45159453
5270 S HIGHWAY 3	LOUISA	KY	41230-6531	38.059605	-82.54841
5271 JOES CRK	PIKEVILLE	KY	41501-5936	37.561618666	-82.5023555
5271 TURKEY CRK GARG SIDE	INEZ	KY	41224	37.91430383	-82.487116
5271 TURKEY CRK TRLR	INEZ	KY	41224-8364	37.91471833	-82.487
5271 VANBIBBER CT	ASHLAND	KY	41102-6673	38.4395667	-82.67107
5272 BUFFALO HORN RD	LOUISA	KY	41230-5425	37.95761667	-82.532485
5272 BUFFALO HORN RD	LOUISA	KY	41230-5425	37.95798762	-82.53175159
5272 BUFFALO HORN RD GARG	LOUISA	KY	41230-5425	37.95803667	-82.53280667
5272 WINCHESTER AVE	ASHLAND	KY	41101-6564	38.44049517	-82.61008066
52720 STATE HIGHWAY 194	ARGO	KY	41568-8820	37.499765	-82.0619633
52720 STATE HIGHWAY 194 TRLR	STOPOVER	KY	41568-8820	37.4999817	-82.06148
52720 STATE HIGHWAY 194 UNIT REST	ARGO	KY	41568-8820	37.49968345	-82.06097279
5273 KY ROUTE 1426	DANA	KY	41615-9070	37.544097	-82.66985816
5273 LONGFORK RD	VIRGIE	KY	41572-8872	37.30418167	-82.656939
5273 LONGFORK RD UNIT A	VIRGIE	KY	41572-8872	37.304212	-82.6569765
5273 ZEBULON HWY	PIKEVILLE	KY	41501-3519	37.53927	-82.4689867
5274 HIGHWAY 460	SALYERSVILLE	KY	41465-6650	37.7749195	-83.1253696
5274 HIGHWAY 460 TRLR	SALYERSVILLE	KY	41465-6650	37.77731	-83.12463167
5274 LITTLE LEATHERWOOD CRK	CORNETTSVILLE	KY	41731-8857	37.0672417	-83.0683767
5274 S HIGHWAY 3	LOUISA	KY	41230-6531	38.05959833	-82.54768667
52742 STATE HIGHWAY 194 TRLR HUD	STOPOVER	KY	41568-8820	37.4999483	-82.0592167
5275 HIGHWAY 7	WHITESBURG	KY	41858-8297	37.2214665	-82.85644516
5275 HIGHWAY 80	WOOTON	KY	41776-9998	37.16676	-83.3078367
5275 LEFT FORK MACES CRK RD	VIPER	KY	41774-8452	37.1268033	-83.1377833
5275 LEFT FORK MACES CRK RD APT 2	VIPER	KY	41774-8452	37.1272083	-83.1342317
5275 LEFT FORK MACES CRK RD APT 5	VIPER	KY	41774-8452	37.12935523	-83.1321083
5275 LEFT FORK MACES CRK RD HSE	VIPER	KY	41774-8452	37.1272083	-83.1342233
5276 POOR BOTTOM RD TRLR	ELKHORN CITY	KY	41522-8103	37.32048	-82.4764383
5276 RACCOON RD	RACCOON	KY	41557-8700	37.4759165	-82.427211
5276 RACCOON RD BARN	RACCOON	KY	41557-8700	37.4762651	-82.4263899
5276 SKYLINE DR	ASHLAND	KY	41102-5752	38.4404783	-82.6719183
5276 E SHELBIANA RD	PIKEVILLE	KY	41501-7805	37.41462583	-82.45159783
5277 KY HIGHWAY 7	VIPER	KY	41774-8748	37.1858133	-83.11341
5277 STATE HIGHWAY 194	PIKEVILLE	KY	41501-6322	37.59769283	-82.50633083
52774 STATE HIGHWAY 194	STOPOVER	KY	41568-8820	37.5000167	-82.0602983
5278 LOTTS CREEK RD	HAZARD	KY	41701-9018	37.2803667	-83.1149194
5278 LOTTS CREEK RD	HAZARD	KY	41701-9018	37.2808009	-83.1151295
5278 E SHELBIANA RD	PIKEVILLE	KY	41501-7805	37.41455737	-82.45155485
5278 E US HIGHWAY 60	RUSH	KY	41168-9802	38.3460583	-82.842035
5279 HIGHWAY 931	WHITESBURG	KY	41858-8983	37.0719642	-82.8453322
5279 HIGHWAY 931 TRLR	WHITESBURG	KY	41858-8983	37.0720867	-82.8458183
5279 KY HIGHWAY 7	VIPER	KY	41774-8748	37.18579318	-83.1125418
5279 KY HIGHWAY 7 APT 1	VIPER	KY	41774-8748	37.1854267	-83.1133967
528 10TH ST	CATLETTSBURG	KY	41129-1409	38.43610533	-82.61189566
528 39TH ST	ASHLAND	KY	41101-3132	38.4550567	-82.6168733
528 3RD ST	PAINTSVILLE	KY	41240-1008	37.81541	-82.8107333
528 3RD ST	PAINTSVILLE	KY	41240-1008	37.8152267	-82.81044
528 BEACH TURNER RD	BOONEVILLE	KY	41314-9538	37.40091667	-83.51769
528 BENT BR	HATFIELD	KY	41514-9041	37.72255083	-82.3600665
528 BLACKBURN AVE	ASHLAND	KY	41101-3485	38.46967067	-82.6613175
528 BONE BR	PHELPS	KY	41553-9327	37.515175	-82.13942
528 BOYD ST	ASHLAND	KY	41102-4304	38.4724433	-82.682795
528 BROADWAY ST	PAINTSVILLE	KY	41240-1390	37.8102833	-82.802445
528 CAIN ST	ASHLAND	KY	41102-9255	38.4394	-82.7045867
528 CAIN ST	ASHLAND	KY	41102-9255	38.4393533	-82.7043117
528 CAIN ST TRLR	ASHLAND	KY	41102-9255	38.4393283	-82.7043967
528 COLLINS HWY	PIKEVILLE	KY	41501-6747	37.4196583	-82.4973333
528 DIXIE LN	WEST LIBERTY	KY	41472-9262	37.921484	-83.269833
528 ETNA ST	RUSSELL	KY	41169-1310	38.5330383	-82.6937717

528 GARTRELL ST	ASHLAND	KY	41101-5134	38.4478667	-82.6154383
528 GOLDEN CONN RD TRLR	OLIVE HILL	KY	41164-5101	38.24066	-83.18074333
528 HIDDEN HOLW	GREENUP	KY	41144-8118	38.5223335	-82.83069533
528 HOOT OWL HOLW	HALLIE	KY	41821-9038	37.1109683	-83.0172483
528 HOUSTON AVE	ASHLAND	KY	41102-4219	38.478755	-82.686435
528 HULL SCHOOL RD TRLR	HAZARD	KY	41701-7240	37.3147083	-83.2358317
528 HURRICANE CRK TRLR	STOPOVER	KY	41568-8915	37.4942967	-82.067515
528 JASPER LN	PAINTSVILLE	KY	41240-9338	37.79514396	-82.79349966
528 KENWOOD DR	RUSSELL	KY	41169-1412	38.5177283	-82.6958733
528 KITCHEN HOLW TRLR	GRAYSON	KY	41143-7777	38.1997432	-82.9017433
528 LITTLE CRK	PIKEVILLE	KY	41501-6950	37.3875967	-82.51537
528 MIDDLETOWN AVE	ASHLAND	KY	41102-4229	38.4779217	-82.6865483
528 MONKEYTOWN RD	VIRGIE	KY	41572-9028	37.3475179	-82.5841799
528 NEW CAMP RD	SOUTH WILLIAMSON	KY	41503-4089	37.6579967	-82.2852367
528 OSBORNE BR	HI HAT	KY	41636-6307	37.37360317	-82.70078066
528 RACELAND MEADOWS DR	RACELAND	KY	41169-1085	38.5424517	-82.7386267
528 RIGHT FORK MACES CRK RD TRLR	VIPER	KY	41774	37.1755083	-83.1545583
528 ROBERT AND MARY ST	GRAYSON	KY	41143-1140	38.337165	-82.9394283
528 ROCKHOUSE FRK TRLR	VIRGIE	KY	41572-8766	37.2769783	-82.6940833
528 ROSE RDG	OLIVE HILL	KY	41164-7359	38.3391038	-83.2416227
528 ROSE RDG	OLIVE HILL	KY	41164-7359	38.3411012	-83.2413507
528 ROSS CHAPEL	OLIVE HILL	KY	41164-7371	38.2548459	-83.154353
528 SECO DR	SECO	KY	41849-5018	37.176995	-82.73349
528 SHADY GROVE RD	LOUISA	KY	41230-8715	38.1551523	-82.7391935
528 SILOAM LN	SOUTH SHORE	KY	41175-7974	38.740325	-82.8948383
528 STATE HIGHWAY 1662 TRLR	OLIVE HILL	KY	41164-8332	38.30232667	-83.279625
528 STATE HIGHWAY 1910	GRAYSON	KY	41143-7993	38.3447883	-82.9132783
528 SUNSET DR	ASHLAND	KY	41101-2172	38.4968883	-82.70265
528 TURKEY PEN RD	VIRGIE	KY	41572-8210	37.328505	-82.6342267
528 WB HOLW	JENKINS	KY	41537-9147	37.17884	-82.7060267
528 WHEATLEY RD	ASHLAND	KY	41101-2344	38.484415	-82.6704967
528 WOODSON BRANCH RD	HYDEN	KY	41749	37.155567	-83.40726983
528 WOODSON BRANCH RD GARG	HYDEN	KY	41749	37.15553067	-83.40721716
528 N 4TH ST	FLATWOODS	KY	41139-1086	38.537665	-82.7118067
528 N BIG RUN RD BARN	ASHLAND	KY	41102-7734	38.3663483	-82.7152367
528 N CAROL MALONE BLVD	GRAYSON	KY	41143-1147	38.33623167	-82.94272266
528 W ASHBY DR LOT 8	ASHLAND	KY	41102-9174	38.4656617	-82.6796767
5280 BIG PERRY RD	MOREHEAD	KY	40351-9580	38.29251833	-83.38823167
5280 HIGHWAY 805	CROMONA	KY	41810	37.1783883	-82.682215
5280 HIGHWAY 805	CROMONA	KY	41810	37.1785618	-82.6824428
5281 SKYLINE DR APT 1	ASHLAND	KY	41102-5777	38.44038	-82.6725317
5281 SKYLINE DR APT 2	ASHLAND	KY	41102-5777	38.4406017	-82.6725933
5281 SKYLINE DR APT 3	ASHLAND	KY	41102-5777	38.4404483	-82.67275
5281 SKYLINE DR APT 4	ASHLAND	KY	41102-5777	38.440465	-82.6724867
5282 RACCOON RD	RACCOON	KY	41557-8700	37.4763017	-82.4272917
5282 STATE HIGHWAY 174	OLIVE HILL	KY	41164-7811	38.263595	-83.24840167
5284 TURKEY CRK	INEZ	KY	41224-8364	37.91447833	-82.48620667
5285 HIGHWAY 1098	JACKSON	KY	41339	37.5340748	-83.2721306
5285 KY HIGHWAY 476	BULAN	KY	41722	37.2967775	-83.17278133
5285 KY ROUTE 680 TRLR 1	GRETHEL	KY	41631-9079	37.45979917	-82.660384
5285 MARROWBONE CREEK RD	ELKHORN CITY	KY	41522-8017	37.3215367	-82.4591
5285 MARROWBONE CREEK RD HSE	ELKHORN CITY	KY	41522-8017	37.321845	-82.4593233
52850 STATE HIGHWAY 194	STOPOVER	KY	41568-8845	37.500385	-82.059255
5287 BIG SINKING RD	OLIVE HILL	KY	41164-7741	38.27129333	-83.03797
5287 FALCON RD	SALYERSVILLE	KY	41465-9136	37.796655	-82.9949433
5287 KY ROUTE 680	GRETHEL	KY	41631-9079	37.46021433	-82.65842516
5287 VANBIBBER CT	ASHLAND	KY	41102-6673	38.43929	-82.6713367
52880 STATE HIGHWAY 194 GARG	STOPOVER	KY	41568-8845	37.4998533	-82.0583483
52880 STATE HIGHWAY 194 TRLR	STOPOVER	KY	41568-8845	37.500075	-82.0584083
52881 STATE HIGHWAY 194	STOPOVER	KY	41568-8845	37.499843	-82.058188
52889 STATE HIGHWAY 194	STOPOVER	KY	41568-8845	37.49961567	-82.05738066
5289 ELKHORN CRK	ELKHORN CITY	KY	41522-7209	37.2689383	-82.4143783
5289 HIGHWAY 160	LITTCARR	KY	41834-9009	37.2837833	-82.9364683
5289 RIGHT FORK MACES CRK RD	VIPER	KY	41774-9052	37.1343533	-83.18535
529 10TH ST	CATLETTSBURG	KY	41129-1408	38.4356317	-82.6128233
529 ANTLER DR	HAZARD	KY	41701-8606	37.33292548	-83.14780431
529 BENT BR	STAFFORDSVILLE	KY	41256-9189	37.831123	-82.86265433

529	BIG ELK RD	BEAUTY	KY	41203-9023	37.8457617	-82.4422
529	BROADWAY ST	PAINTSVILLE	KY	41240-1391	37.811315	-82.80255
529	BROOM ST	ASHLAND	KY	41101-1912	38.4690617	-82.627805
529	BUZZARD FORK RD	JACKSON	KY	41339-8498	37.44360167	-83.423285
529	CLAYTON BRANCH RD	LOUISA	KY	41230-6029	38.08812867	-82.64028066
529	GARTRELL ST	ASHLAND	KY	41101-5133	38.44809	-82.6156133
529	HATFIELD BR	MC CARR	KY	41544-8255	37.5834594	-82.1940296
529	HIGHWAY 1410 TRLR	WHITESBURG	KY	41858-8219	37.2283605	-82.8619265
529	HOOTERVILLE RD	HAZARD	KY	41701-7385	37.35766867	-83.23245633
529	HOUSTON AVE	ASHLAND	KY	41102-4218	38.4783233	-82.6866433
529	HUNT ST	ASHLAND	KY	41101-6459	38.4463333	-82.615275
529	LAUREL ST UNIT A	GREENUP	KY	41144-1682	38.57503	-82.83793783
529	LAUREL ST UNIT B	GREENUP	KY	41144-1682	38.574980166	-82.83795483
529	LICK BRANCH RD TRLR	CARRIE	KY	41725-9033	37.3394733	-83.0344417
529	MEATHOUSE RD SIDE	KIMPER	KY	41539-6570	37.52964483	-82.36016883
529	MEATHOUSE RD UNIT 1-1	KIMPER	KY	41539-6570	37.5293778	-82.360596
529	MEATHOUSE RD UNIT 1-4	KIMPER	KY	41539-6570	37.5292717	-82.3603967
529	MEATHOUSE RD UNIT 1-5	KIMPER	KY	41539-6570	37.52948083	-82.36058783
529	MEATHOUSE RD UNIT 1-6	KIMPER	KY	41539-6570	37.52928	-82.36039
529	MIDDLETOWN AVE	ASHLAND	KY	41102-4228	38.47789	-82.686605
529	NEW BUCKLEY RD	ASHLAND	KY	41102-9702	38.4650267	-82.6797133
529	PINE RDG	HAROLD	KY	41635-8906	37.532895	-82.622865
529	PINE VIEW CT	ASHLAND	KY	41102-9425	38.4483667	-82.7046067
529	RACELAND MEADOWS DR	RACELAND	KY	41169-1085	38.5423217	-82.7380617
529	RED OAK BR	SASSAFRAS	KY	41759-8908	37.22247287	-83.03476123
529	RED OAK BR	SASSAFRAS	KY	41759-8908	37.22247287	-83.03476123
529	ROBERT AND MARY ST	GRAYSON	KY	41143-1139	38.3376633	-82.94033
529	SAND SPRINGS AVE	ASHLAND	KY	41102-4246	38.4759833	-82.68679
529	SPENCER DR	HAROLD	KY	41635-8304	37.50272931	-82.66353979
529	SPRADLIN BR	PRESTONSBURG	KY	41653-1839	37.69101	-82.7636783
529	STATE HIGHWAY 194	PIKEVILLE	KY	41501-6448	37.5633633	-82.4649883
529	STORE HOLLOW RD	BETSY LAYNE	KY	41605-9020	37.5633617	-82.6220983
529	SUNSET DR	ASHLAND	KY	41101-2186	38.49724	-82.702525
529	VIRGINIA ST	ASHLAND	KY	41102-3357	38.47919	-82.6766967
529	VIRGINIA ST REAR	ASHLAND	KY	41102-3357	38.47923833	-82.67657266
529	WASHINGTON AVE	PAINTSVILLE	KY	41240-1242	37.8117646	-82.8032428
529	WENDELL FORD TERMIN RD TRLR	CHAVIES	KY	41727-8671	37.3729817	-83.25445
529	WILDER BRANCH RD	CONFLUENCE	KY	41749-7949	37.2703317	-83.39176
529	WINTER WAY HSE	HAZARD	KY	41701-5607	37.307467	-83.1899453
529	YONTS FRK	JACKHORN	KY	41825-9096	37.221025	-82.7005783
529	E BRANCH RD	WARBRANCH	KY	40874-7005	36.94941	-83.4937083
529	N CENTRAL AVE	PRESTONSBURG	KY	41653-7825	37.6732933	-82.7760833
529	W ASHBY DR	ASHLAND	KY	41102-9174	38.4661633	-82.6794583
5290	KY HIGHWAY 7	VIPER	KY	41774-8748	37.1827364	-83.1142143
5290	WINCHESTER AVE	ASHLAND	KY	41101-6564	38.4403117	-82.6096433
5290	WINCHESTER AVE REAR	ASHLAND	KY	41101-6564	38.4401467	-82.6098317
5290	E SHELBIANA RD	PIKEVILLE	KY	41501-7805	37.41445772	-82.45149592
5291	BIG BRANCH RD	AMBURGEY	KY	41773-8715	37.2668017	-82.9969333
5291	SKYLINE DR	ASHLAND	KY	41102-5751	38.44045	-82.672755
5291	STATE HIGHWAY 292	TURKEY CREEK	KY	41514-9107	37.7124033	-82.3116667
5292	BULLSKIN RD TRLR	SIZEROCK	KY	41762-8912	37.21869077	-83.49831315
5292	FALCON RD	SALYERSVILLE	KY	41465-9136	37.79590983	-82.9948625
5292	STATE HIGHWAY 773 TRLR	HITCHINS	KY	41146-8960	38.2668767	-82.897765
52922	STATE HIGHWAY 194	STOPOVER	KY	41568-8846	37.5004817	-82.0574617
52922	STATE HIGHWAY 194	STOPOVER	KY	41568-8846	37.499939	-82.057474
5293	HIGHWAY 80	WOOTON	KY	41776-8646	37.1667817	-83.3078533
5293	SKYLINE DR	ASHLAND	KY	41102-5751	38.4405717	-82.672315
5293	E US HIGHWAY 60	GRAYSON	KY	41143-7959	38.3458417	-82.84171
5294	HIGHWAY 160	LITTCARR	KY	41834-9009	37.2841133	-82.9371767
5294	KY HIGHWAY 476	BULAN	KY	41722-8705	37.29688583	-83.17254016
5294	SKYLINE DR	ASHLAND	KY	41102-5752	38.4403233	-82.6721567
52948	STATE HIGHWAY 194	STOPOVER	KY	41568-8846	37.50002	-82.05647
5295	E SHELBIANA RD	PIKEVILLE	KY	41501-7805	37.41418	-82.4516883
5296	POOR BOTTOM RD TRLR 3	ELKHORN CITY	KY	41522-8103	37.32021	-82.47638
5297	BIG BRANCH RD	AMBURGEY	KY	41773-8715	37.2657	-82.997975
5297	BIG SINKING RD	OLIVE HILL	KY	41164-7741	38.27243667	-83.03866667
5297	US HIGHWAY 23	ULYSSES	KY	41264-8953	37.9602332	-82.6689752

5298 STATE HIGHWAY 194	PIKEVILLE	KY	41501-6322	37.59837883	-82.50624083
5298 ZEBULON HWY	PIKEVILLE	KY	41501-3519	37.5398517	-82.4680267
5298 E SHELBIANA RD	PIKEVILLE	KY	41501-7805	37.414375	-82.4511433
5299 BIG BRANCH RD	AMBURGEEY	KY	41773-8715	37.2656733	-82.9982567
5299 CUTSHIN RD	SMILAX	KY	41764-8947	37.1108333	-83.281358
5299 VANBIBBER CT	ASHLAND	KY	41102-6673	38.4390683	-82.67122
53 1ST ST	HAROLD	KY	41635-9001	37.5310334	-82.6277558
53 ALLEN LN	STANVILLE	KY	41659-7005	37.56248333	-82.642838
53 AMANDA DR	ASHER	KY	40874	37.0421475	-83.41424633
53 AMBERWOOD DR	OLIVE HILL	KY	41164-4571	38.30729667	-83.203455
53 ANDERSON LN	HAZARD	KY	41701-6630	37.2708683	-83.1914933
53 ANDERSON ST	JENKINS	KY	41537-9747	37.163635	-82.63991
53 ANDOVER LN	BLACKKEY	KY	41804-9110	37.1597895	-82.99472333
53 ANGEL RD TRLR	ERMINE	KY	41815-8900	37.14728	-82.792365
53 AUDREY LN	PIKEVILLE	KY	41501-2844	37.5354883	-82.589645
53 BAHAMA PL	HAZARD	KY	41701-5342	37.34845598	-83.11793018
53 BELLEFONTE RD	RACELAND	KY	41169-1277	38.5261367	-82.730245
53 BEVINS BR TRLR	HATFIELD	KY	41514-8534	37.6546883	-82.3683983
53 BIG BLUE LN	KITE	KY	41828-8902	37.294915	-82.7661733
53 BIG BLUE LN	KITE	KY	41828-8902	37.294235	-82.7646033
53 BIG BR	JENKINS	KY	41537-8372	37.2557433	-82.6027967
53 BLACK BEAR MTN	WHITESBURG	KY	41858-9442	37.09664833	-82.853368
53 BLACKSMITH RD	LETCHER	KY	41832-8905	37.14048	-82.95409133
53 BLACKSMITH RD TRLR	LETCHER	KY	41832-8905	37.14087	-82.9550267
53 BOWENS RD	HELLIER	KY	41534-9029	37.27802556	-82.4803078
53 BROTHER JOHNS LN	WURTLAND	KY	41144-9205	38.47336194	-82.76007249
53 BROTHER JOHNS LN	WURTLAND	KY	41144-9205	38.47336194	-82.76007249
53 BRUSHY HOLW TRLR	HATFIELD	KY	41514-8614	37.64102	-82.39551
53 BUCK RUN RD	LOUISA	KY	41230-5514	38.0729317	-82.67558
53 BUSH LN APT 101	HAROLD	KY	41635-6306	37.5233267	-82.645515
53 BUSH LN APT 201	HAROLD	KY	41635-6306	37.5233233	-82.6455217
53 C AND M DR	INEZ	KY	41224-8404	37.8756733	-82.4531083
53 C AND M DR	INEZ	KY	41224-8404	37.8756112	-82.45204466
53 CARDINAL ESTS	INEZ	KY	41224-8880	37.836425	-82.50885833
53 CARDINAL ESTS	INEZ	KY	41224-8880	37.83639	-82.50872833
53 CARRIE LN	HAZARD	KY	41701-5443	37.226372166	-83.17110983
53 CASSADY AVE TRLR	INEZ	KY	41224-9009	37.866651	-82.52994733
53 CECIL HALL ST	IVEL	KY	41642-9402	37.59889	-82.6842033
53 CHARLES DESKINS ST	MC ANDREWS	KY	41543-8063	37.5669605	-82.26792716
53 CHEROKEE HILLS CIR APT 435	HAZARD	KY	41701-6556	37.2644533	-83.206255
53 CHEROKEE HILLS CIR APT 436	HAZARD	KY	41701-6556	37.26446	-83.2062583
53 CHEROKEE HILLS CIR APT 437	HAZARD	KY	41701-6556	37.2644433	-83.2062483
53 CHEROKEE HILLS CIR APT 438	HAZARD	KY	41701-6556	37.2644483	-83.2062517
53 CHOWNING WAY	HAZARD	KY	41701-8966	37.2168126	-83.2209074
53 CHRISTOPHER LN TRLR	GRAYSON	KY	41143-8840	38.309345	-82.8754017
53 CHURCH OF CHRIST RD	TURKEY CREEK	KY	41514-7935	37.6595117	-82.30468
53 COLEMAN ST	IVEL	KY	41642-9404	37.574815	-82.6622817
53 COLLEGE LN	PRESTONSBURG	KY	41653-1203	37.6688333	-82.772935
53 COLLIER AVE	JACKSON	KY	41339-7300	37.56153833	-83.37337
53 COLLINS DR	THOUSANDSTICKS	KY	41766-9090	37.186235	-83.44911
53 COOLEY ST	PRESTONSBURG	KY	41653-1423	37.6664333	-82.7362767
53 COUGAR LN	MOUSIE	KY	41839-8911	37.41818	-82.8615633
53 COVE AVE	JENKINS	KY	41537-9617	37.172955	-82.6307033
53 CRAFT LN	HAZARD	KY	41701-6116	37.21517383	-83.151496
53 CRISP LN	MARTIN	KY	41649-7951	37.581718	-82.751442
53 CULLER HOLW	AFLEX	KY	41514-7611	37.65722867	-82.24714333
53 DALE EARNHARDT DR TRLR	WEST LIBERTY	KY	41472-8881	37.934225	-83.234165
53 DANITA LN	VIPER	KY	41774-7949	37.1410117	-83.1127217
53 DAUGHERTY BR	FREEBURN	KY	41528-8713	37.5587267	-82.14974
53 DAYTON ST	WHITESBURG	KY	41858-7300	37.12054312	-82.84371268
53 DEMPSEY HOUSING ST APT 25A	WARFIELD	KY	41267-8937	37.85531289	-82.41779381
53 DEMPSEY HOUSING ST APT 25B	WARFIELD	KY	41267-8937	37.8555417	-82.41754
53 DEMPSEY HOUSING ST APT 25C	WARFIELD	KY	41267-8937	37.855545	-82.417525
53 DEMPSEY HOUSING ST APT 25D	WARFIELD	KY	41267-8937	37.85531289	-82.41779381
53 DEMPSEY HOUSING ST APT 25E	WARFIELD	KY	41267-8937	37.8554683	-82.4175817
53 DEMPSEY HOUSING ST APT 25F	WARFIELD	KY	41267-8937	37.8555417	-82.41754
53 DICKISON RD	SOUTH SHORE	KY	41175-7701	38.7343	-82.9025133



53 DILLON BR	IVEL	KY	41642-9421	37.60094133	-82.66186183
53 DILLON BR GARG	IVEL	KY	41642-9421	37.601266333	-82.66149866
53 DOGWOOD DR	ERMINE	KY	41815-8938	37.1416567	-82.7936717
53 DRY FRK	INEZ	KY	41224-8437	37.905425	-82.493925
53 DUCKEYE RD TRLR	GRAYSON	KY	41143-7890	38.2285633	-82.91017
53 DYLONAUSTIN LN	MOUSIE	KY	41839	37.4042817	-82.8777267
53 EILEEN DR	MAYKING	KY	41837-8930	37.12514	-82.7398933
53 ELLIOTT HILLS LN	VIPER	KY	41774-8504	37.1776325	-83.09741366
53 ELSIE DR TRLR	DEMA	KY	41859	37.417944	-82.7955907
53 EMERSON DR TRLR	MAYKING	KY	41837-8903	37.1108317	-82.7780133
53 EVERGREEN AVE	HAROLD	KY	41635-9104	37.5379767	-82.6365383
53 FAWN CT TRLR 5	LOUISA	KY	41230-5884	38.1668783	-82.6791167
53 FIELDS CLF	WHITESBURG	KY	41858-7338	37.1192867	-82.829355
53 FLOYD ST	WARFIELD	KY	41267	37.8441517	-82.4165633
53 FROGTOWN LN	PRINTER	KY	41655-9050	37.5373717	-82.7400533
53 FROST DR TRLR	WHITESBURG	KY	41858-6201	37.1394717	-82.8591567
53 FROZEN MILL RD	VICCO	KY	41773-8601	37.2650183	-82.9832117
53 FROZEN MILL RD HSE 2	VICCO	KY	41773-8601	37.26484788	-82.98323721
53 GARDNER TRL	SALYERSVILLE	KY	41465-9741	37.74796	-83.066885
53 GILLUM BR	RUSH	KY	41168-9622	38.354055	-82.7939217
53 GOBLE LN	PRESTONSBURG	KY	41653-8822	37.6694967	-82.7180283
53 GOODWATER ST	JENKINS	KY	41537-9749	37.1631117	-82.6390183
53 GRAND DR	CROMONA	KY	41810	37.18279933	-82.70447933
53 GREAT OAK RD	MAYKING	KY	41837-9078	37.1189733	-82.76638
53 HALE AVE	LOVELY	KY	41231-9019	37.8269133	-82.4005767
53 HARDBURLY RD	BULAN	KY	41722-8900	37.2974217	-83.167215
53 HARDINVILLE RD	INEZ	KY	41224-9000	37.85744	-82.52244833
53 HARRIS LOOP	WHITESBURG	KY	41858-7726	37.11449839	-82.8240841
53 HAUSER AVE	SOUTH SHORE	KY	41175-9023	38.72258	-82.969785
53 HAUSER AVE GARG	SOUTH SHORE	KY	41175-9023	38.72251887	-82.96991988
53 HEAVENS VW	HINDMAN	KY	41822-8959	37.344141	-82.9802634
53 HELEN MILLS RD	INEZ	KY	41224-8445	37.88633333	-82.50358333
53 HIGHWAY 1410	WHITESBURG	KY	41858-8214	37.2240267	-82.856785
53 HIGHWAY 1410 TRLR	WHITESBURG	KY	41858-8214	37.223885	-82.8568
53 HILL DR	DWALE	KY	41621-9011	37.624025	-82.7309517
53 HIMLERVILLE RD	BEAUTY	KY	41203-8300	37.83968233	-82.4384955
53 HOMEPLACE DR TRLR	THORNTON	KY	41855-8005	37.1545067	-82.7631633
53 HONAKER DR	ASHLAND	KY	41102-8484	38.482455	-82.7001633
53 HOWARD WILBURN RD	HAROLD	KY	41635-7057	37.49515	-82.6237917
53 HUFFMAN ST	ELKHORN CITY	KY	41522-7805	37.3312805	-82.4367305
53 HUFFS LN	GRAYSON	KY	41143-7742	38.26503517	-82.9524885
53 HUNTER DR	CHAVIES	KY	41727-9095	37.3458217	-83.35146
53 INGOL RD	BOONEVILLE	KY	41314		
53 INGOL RD	BOONEVILLE	KY	41314-9536	37.3826107	-83.520016
53 IRICK ST	STONE	KY	41567-7065	37.58752867	-82.27146029
53 J C OSBORNE BLVD LOT 11	HYDEN	KY	41749-7972	37.150235	-83.3524583
53 J R JCT TRLR	HITCHINS	KY	41146-8949	38.26469	-82.8939783
53 JAKE RIDGE RD	ARY	KY	41712-8300	37.3666545	-83.1538626
53 JAKES PL	BEAUTY	KY	41203-9036	37.8809883	-82.47178
53 JARRELL BRANCH RD	DANA	KY	41615-9044	37.538115	-82.6678383
53 JASMINE CT LOT 27	HAZARD	KY	41701-5477	37.2901347	-83.20424415
53 JASMINE LN	GRAYSON	KY	41143-1555	38.33246583	-82.94063016
53 JENNYS FRK	PIKEVILLE	KY	41501-6154	37.5542133	-82.54881
53 JENT LN	VICCO	KY	41773-9035	37.2189217	-83.058695
53 JIM MCCRAY RD	DEANE	KY	41812-8924	37.2405	-82.751105
53 JOES LN	HAZARD	KY	41701-8102	37.27375917	-83.279245
53 KINSEY DR LOT 16	PIKEVILLE	KY	41501-7674	37.518635	-82.6107933
53 LANCE DR	MC ROBERTS	KY	41835-9077	37.2123533	-82.661745
53 LAUREN PAIGE LN	HAZARD	KY	41701-5486	37.291415	-83.2048283
53 LEONARD AND MILDRED DR	GRETHEL	KY	41631-6335	37.48103333	-82.64386305
53 LITTLE CARD RD	MOUTHCARD	KY	41548-8100	37.39127983	-82.25765916
53 LITTLE FORK RD	LOUISA	KY	41230-7926	37.99686	-82.7591983
53 LITTLE WOOTON FORK RD	VIPER	KY	41774-8819	37.164235	-83.19042
53 LOG CABIN DR	MAYKING	KY	41837-9018	37.1404817	-82.7299267
53 LOGAN DR	JEFF	KY	41751-9038	37.208101	-83.13542
53 LORANZA LN	WURTLAND	KY	41144-7540	38.5067167	-82.7781367
53 LUCY LN	PAINTSVILLE	KY	41240-9001	37.8387217	-82.8304617

53 LUM DEROSSETT BR UNIT CATV	EAST POINT	KY	41216-8743	37.70819	-82.823042
53 LYNDSEY LN	TOPMOST	KY	41862	37.3771385	-82.78192733
53 LYNN FORK RD	SLEMP	KY	41763-9053	37.039615	-83.1285917
53 M & D TRAILER CT LOT 12	AUXIER	KY	41602-8301	37.74069	-82.7646383
53 MAJESTIC DR	GRAYSON	KY	41143-9206	38.2245817	-82.9043867
53 MALLARD DR	OLIVE HILL	KY	41164-8984	38.2610001	-83.2500297
53 MAPLE ST	WHITESBURG	KY	41858-7494	37.1204401	-82.8438418
53 MARIE LITTLE DR	WHEELWRIGHT	KY	41669	37.32756	-82.7136067
53 MARTIN BR	ESTILL	KY	41666-9065	37.45327	-82.8145167
53 MCCOY BTM	HELPS	KY	41553-8509	37.5436017	-82.1627883
53 MCCOY LN	HAZARD	KY	41701-8127	37.26066737	-83.26707132
53 MEADE BR	HAROLD	KY	41635-9032	37.518805	-82.637145
53 NEWMAN BR TRLR	HI HAT	KY	41636-7101	37.3873667	-82.719825
53 NUMBER ONE HL	BURDINE	KY	41537-5601	37.1919317	-82.5969017
53 OLD HOUSE BRANCH RD	TOPMOST	KY	41862-9003	37.3756083	-82.78385
53 ORCHID RD	LOUISA	KY	41230-8210	38.02501667	-82.55242167
53 ORIOLE DR	WHITESBURG	KY	41858-9294	37.19370983	-82.87263583
53 PARK HILL BLVD	WEST LIBERTY	KY	41472-7364	37.92074267	-83.24852266
53 PARSONS LN	VIRGIE	KY	41572-8277	37.34197617	-82.64803233
53 PENNY AVE	WHITESBURG	KY	41858-7822	37.1253433	-82.775725
53 PIEDMONT DR	WHITESBURG	KY	41858-7668	37.11282	-82.809455
53 PIGEONROOST RD	CANADA	KY	41519-8357	37.6076367	-82.3251967
53 PINESIDE DR	HAZARD	KY	41701-7366	37.3329367	-83.2522533
53 PINSON DR	KIMPER	KY	41539-6472	37.5258305	-82.3668044
53 POSSUM HOLW	VAN LEAR	KY	41265-8605	37.7715217	-82.75759
53 POWELLS CREEK ST	PIKEVILLE	KY	41501-7939	37.4009567	-82.4306983
53 RED BIRD DR	LOUISA	KY	41230	38.0782862	-82.6533929
53 RENNE DR TRLR	PIKEVILLE	KY	41501-8904	37.5364717	-82.59096
53 RIGHT FORK BRYANT BR	HI HAT	KY	41636-6213	37.391005	-82.744055
53 RIGHT FORK BRYANT BR	HI HAT	KY	41636-6213	37.3909367	-82.744275
53 RIGHT FORK OF LICK FRK	JENKINS	KY	41537-8351	37.24746767	-82.60602616
53 RIVERSIDE TRAILER CT TRLR 13	WHITESBURG	KY	41858-9299	37.1102217	-82.8544783
53 ROCKHOUSE RD	PIKEVILLE	KY	41501-4103	37.30814084	-82.54395401
53 ROCKHOUSE RD	PIKEVILLE	KY	41501-4103	37.30792133	-82.54411
53 RUBY DR TRLR	HAZARD	KY	41701-6619	37.274263	-83.19302816
53 SHORT LN	HITCHINS	KY	41146-8950	38.2772405	-82.9159352
53 SILVER LN	LOUISA	KY	41230-5741	38.10726	-82.614795
53 SMITH BOTTOM LOOP	SIDNEY	KY	41564-8548	37.6328067	-82.35767
53 SMITH BOTTOM LOOP GARG	SIDNEY	KY	41564-8548	37.6328067	-82.35767
53 SNOWDEN BRANCH RD	JACKSON	KY	41339-7493	37.52865833	-83.35723667
53 SPRING ST	SOUTH SHORE	KY	41175-9035	38.7274967	-82.9576617
53 STIDHAM DR	JACKSON	KY	41339-8723	37.35607157	-83.38438541
53 STONE DR	GREENUP	KY	41144-6183	38.6516	-82.8759717
53 SULLIVAN ST TRLR	PINSONFORK	KY	41555-7502	37.5577667	-82.2581683
53 TAYLOR RD	MALLIE	KY	41836-9048	37.2975533	-82.8979
53 TICK RIDGE FRK	OLIVE HILL	KY	41164-7029	38.28565	-83.18332667
53 TICK RIDGE FRK BARN	OLIVE HILL	KY	41164-7029	38.28482983	-83.18331116
53 TINCHER LN	JACKSON	KY	41339-8637	37.55908167	-83.36045333
53 TIPTON DR	GREENUP	KY	41144-6621	38.6268217	-82.868205
53 TRINITY LN	GRAYSON	KY	41143-6090	38.338053666	-82.9107035
53 TYLER DR	HI HAT	KY	41636-8301	37.389605	-82.7303867
53 VALLEY VIEW RDG LOT 23	HAZARD	KY	41701-5509	37.290335	-83.22077
53 WADE LN	RUSH	KY	41168-9113	38.360338	-82.80552066
53 WEBB BR	JENKINS	KY	41537-8814	37.1539633	-82.7083917
53 WEBB DR TRLR	BONNYMAN	KY	41719-8925	37.2967317	-83.253535
53 WELLS ST HSE	COMBS	KY	41729-9036	37.2655567	-83.211075
53 WHEATON HOLW	JENKINS	KY	41537-8635	37.17006483	-82.6336715
53 WHEELER ST	SOUTH SHORE	KY	41175-9096	38.718855	-82.95811
53 WHISPERING HLS	PIKEVILLE	KY	41501-3879	37.355795	-82.5741833
53 WHITE DR TRLR	HAZARD	KY	41701-8387	37.33894533	-83.2626315
53 WHITE PINE RD	RACCOON	KY	41557-8644	37.488275	-82.4370433
53 WILD CAT DR	PINE TOP	KY	41843-8930	37.2839785	-82.82790183
53 WILSON BR	OLIVE HILL	KY	41164-7205	38.27911833	-83.263105
53 WOODY LN	PRINTER	KY	41655-9052	37.5259617	-82.7496467
53 YONTS FRK	JACKHORN	KY	41825-9091	37.2163417	-82.7048383
53 YUNK ST	JACKSON	KY	41339-9658	37.53050333	-83.361595
53 ZION DR TRLR	KIMPER	KY	41539-5100	37.5276467	-82.369375

53 E CLAYTON LN APT A	LOUISA	KY	41230-6047	38.09598833	-82.61399833
53 E CLAYTON LN APT B	LOUISA	KY	41230-6047	38.095943333	-82.61404167
53 E HELENA AVE	META	KY	41501-4800	37.5707733	-82.436175
53 N 3RD ST	ALLEN	KY	41601-9405	37.6148933	-82.72258
53 N BRIDGE ST	PIKEVILLE	KY	41501-2805	37.53534167	-82.59468966
53 N CLAY AVE	WEST VAN LEAR	KY	41268-8025	37.786735	-82.7811567
53 S 2ND ST	ALLEN	KY	41601-9403	37.6135483	-82.72368
53 S DOUGLAS CT	PIKEVILLE	KY	41501-6879	37.38416	-82.5423967
530 10TH ST	CATLETTSBURG	KY	41129-1409	38.435922333	-82.6127115
530 AIRPORT DR	OLIVE HILL	KY	41164-7729	38.2517633	-83.1451067
530 AIRPORT DR	OLIVE HILL	KY	41164-8381	38.25259	-83.14400833
530 AJAX HOLLOW RD	BULAN	KY	41722-8839	37.30252333	-83.17388125
530 BLACKBURN AVE	ASHLAND	KY	41101-3485	38.4696267	-82.66276
530 BOYD ST	ASHLAND	KY	41102-4304	38.4724067	-82.6825983
530 BROADWAY ST	PAINTSVILLE	KY	41240-1390	37.8104933	-82.802455
530 BUFFALO RUN TRLR	HAZARD	KY	41701-6205	37.1914133	-83.2097483
530 COLDWATER BRANCH RD	HAROLD	KY	41635-8855	37.54577	-82.622665
530 COMBS DR	WITTENSVILLE	KY	41274-9003	37.863595	-82.7924583
530 DOTSON LN	SOUTH SHORE	KY	41175-7882	38.7249083	-82.90385
530 DRY FRK	OLIVE HILL	KY	41164-7672	38.3068965	-83.0774115
530 EDEN PL	ASHLAND	KY	41101-5139	38.451245	-82.6162433
530 EVES CT	ASHLAND	KY	41101-5146	38.4512967	-82.615375
530 FRANKLIN BR	ERMINE	KY	41815-8906	37.149265	-82.8027867
530 FRASURE BR	GRETHEL	KY	41631-8906	37.4780217	-82.6654967
530 GOSE HOLW	MAYKING	KY	41837-9033	37.150125	-82.74801
530 GOSE HOLW GARG	MAYKING	KY	41837-9033	37.1496564	-82.7465402
530 HALES BRANCH RD	REDFOX	KY	41847-9034	37.20685295	-82.95069386
530 HAUS BR	BANNER	KY	41603-8967	37.58880717	-82.706911
530 HAYES BR	LANGLEY	KY	41645-6401	37.5010733	-82.7886717
530 HILLVIEW ST	GRAYSON	KY	41143-1461	38.328085	-82.9334333
530 HITCHINS RD	GRAYSON	KY	41143-1466	38.324975	-82.9300967
530 HOLLY FRK	MOREHEAD	KY	40351-8985	38.295645	-83.38026667
530 HOLLY FRK TRLR	MOREHEAD	KY	40351-8985	38.295645	-83.38026667
530 HOUSTON AVE	ASHLAND	KY	41102-4219	38.47877	-82.68655
530 HUNTING CREEK RD	ROUSSEAU	KY	41366-9504	37.60267	-83.22556667
530 HUNTS BR	PIKEVILLE	KY	41501-7621	37.52261	-82.6208683
530 IVYTON RD	SALYERSVILLE	KY	41465-9458	37.701115	-82.9758883
530 KEMPER HIGHLAND RD	HYDEN	KY	41749		
530 LEFT FORK OF JOES CRK TRLR	PIKEVILLE	KY	41501-5944	37.552995	-82.495815
530 LITTLE SANDY LN TRLR	GRAYSON	KY	41143-1486	38.3246617	-82.9449733
530 MAIN ST	HINDMAN	KY	41822-8970	37.3311667	-82.9883133
530 MAIN ST	PAINTSVILLE	KY	41240-1046	37.8133467	-82.8100733
530 MCKNIGHT ST	ASHLAND	KY	41102-4345	38.471065	-82.6846617
530 MEATHOUSE FRK	CANADA	KY	41519-8203	37.601945	-82.330105
530 MEATHOUSE FRK GARG	CANADA	KY	41519-8203	37.6021183	-82.3301417
530 MIDDLE FRK	HAGERHILL	KY	41222-9037	37.77573367	-82.82954116
530 MIDDLE FRK TRLR	HAGERHILL	KY	41222-9037	37.7761367	-82.8293683
530 MIDDLE FRK UNIT SAWMILL	HAGERHILL	KY	41222-9037	37.775924	-82.82920133
530 OHIO RIVER RD	LLOYD	KY	41144-6786	38.619275	-82.8648217
530 OHIO RIVER RD	LLOYD	KY	41144-6786	38.6193432	-82.8642821
530 OLD RIVER RD	LOUISA	KY	41230-7646	38.097885	-82.5921433
530 PINE VIEW CT	ASHLAND	KY	41102-9425	38.447805	-82.7049517
530 POLLARD RD	ASHLAND	KY	41101-2543	38.47405	-82.6560617
530 POPLAR HOLLOW RD	MOREHEAD	KY	40351-7060	38.33906833	-83.41096333
530 RACELAND MEADOWS DR	RACELAND	KY	41169-1085	38.5424517	-82.738615
530 RIGHT FORK OF ISLAND CRK	PIKEVILLE	KY	41501-7104	37.4600767	-82.5684867
530 RIVER BEND WAY	GRAYSON	KY	41143-1725	38.3400433	-82.9241467
530 RIVERSIDE DR	PRESTONSBURG	KY	41653-7744	37.664095	-82.7677067
530 ROBERT AND MARY ST	GRAYSON	KY	41143-1140	38.3372833	-82.93951
530 RUPERT LN	GRAYSON	KY	41143-1146	38.33794	-82.941515
530 RUSSELL BRANCH RD	CLAYHOLE	KY	41317-8928	37.48026333	-83.26403833
530 RUSSELL BRANCH RD	CLAYHOLE	KY	41317-8928	37.480526	-83.26416
530 SEAGRAVES HOLW	OLIVE HILL	KY	41164-8194	38.28974667	-83.140555
530 SLEEPY HOLW	PIKEVILLE	KY	41501-7419	37.42731033	-82.57552133
530 SMITH BRANCH RD	GREENUP	KY	41144-6460	38.6060767	-82.8694817
530 SPRING BR	JEREMIAH	KY	41826-8814	37.165625	-82.92471
530 STATE HIGHWAY 1620	OLIVE HILL	KY	41164-8570	38.26019833	-83.19760333

530 STATE ROUTE 716	ASHLAND	KY	41102-9371	38.43907	-82.7032733
530 TOLER CRK	HAROLD	KY	41635-9057	37.5177415	-82.639337
530 TOMS FRK	BEVINSVILLE	KY	41606-6102	37.3081933	-82.7397383
530 UPPER CHLOE CRK	PIKEVILLE	KY	41501-6604	37.4565517	-82.47004
530 VIRGINIA AVE	SOUTH WILLIAMSON	KY	41503-4139	37.66951378	-82.28526439
530 WESTMINISTER ST	PRESTONSBURG	KY	41653-7736	37.6687667	-82.7684117
530 WHICK LICK BRANCH RD	SALDEE	KY	41339-9039	37.43823667	-83.39329667
530 WINCHESTER AVE	ASHLAND	KY	41101-7334	38.48351	-82.6503033
530 E MAPLE ST	SALYERSVILLE	KY	41465-9469	37.7548404	-83.0574455
530 N 1ST ST	FLATWOODS	KY	41139-1034	38.5347783	-82.7074533
530 N 4TH ST	FLATWOODS	KY	41139-1086	38.53757	-82.7118633
530 N CAROL MALONE BLVD	GRAYSON	KY	41143-1147	38.33636	-82.9426633
530 N CAROL MALONE BLVD	GRAYSON	KY	41143-1147	38.33637	-82.942615
530 N CAROL MALONE BLVD	GRAYSON	KY	41143-1147	38.33625417	-82.94264516
530 N CAROL MALONE BLVD UNIT SIGN	GRAYSON	KY	41143		
530 S LAKE DR	PRESTONSBURG	KY	41653-1273	37.6651717	-82.7694417
5300 BIG BRANCH RD	AMBURGEY	KY	41773-8716	37.2656083	-82.9987133
5300 HIGHWAY 1103	HALLIE	KY	41821-9025	37.07633198	-82.99189433
5300 HIGHWAY 1103	HALLIE	KY	41821-9025	37.101296833	-83.01419316
5300 HIGHWAY 1103	HALLIE	KY	41821-9025	37.10026183	-83.00661833
5300 POPLAR RIDGE DR LOT 19	FLATWOODS	KY	41139-2412	38.5221175	-82.730808
5300 TOLER CRK TRLR	HAROLD	KY	41635-9065	37.459275	-82.6095617
5300 US HIGHWAY 60 TRLR	MOREHEAD	KY	40351-8621	38.23417333	-83.36888167
5300 WINCHESTER AVE	ASHLAND	KY	41101-6562	38.44222067	-82.60940983
5300 W KY HIGHWAY 80	HAZARD	KY	41701-5966	37.237978	-83.255105
5301 HILL AVE	ASHLAND	KY	41102-8529	38.4506767	-82.7095933
5301 KY HIGHWAY 476	BULAN	KY	41722-8706	37.2967433	-83.1723683
5301 STATE HIGHWAY 174	OLIVE HILL	KY	41164-8845	38.263515	-83.24698667
5301 TARPIN RDG	CATLETTSBURG	KY	41129	38.37989283	-82.66363583
5302 E US HIGHWAY 60	RUSH	KY	41168-8804	38.3457583	-82.8419733
5303 GREASY CRK	SHELBIANA	KY	41562-8619	37.35978011	-82.49887688
5304 LAKE BONITA RD	CATLETTSBURG	KY	41129-8474	38.3873167	-82.6425483
5304 POND CREEK RD	MCVEIGH	KY	41555-8530	37.53770417	-82.25337383
5304 RACCOON RD GARG	RACCOON	KY	41557-8702	37.47583317	-82.4272195
5305 HILL AVE	ASHLAND	KY	41102-8529	38.45051	-82.709485
5305 PINE HILL DR LOT 1	ASHLAND	KY	41102-9499	38.4498733	-82.7049517
5305 E MOUNTAIN PKWY	SALYERSVILLE	KY	41465	37.708251	-82.96904733
5306 N HIGHWAY 201 TRLR	WEBBVILLE	KY	41180-9090	38.0865117	-82.8440633
5307 DOG FORK LAUREL RD	CATLETTSBURG	KY	41129		
5307 DOG FORK LAUREL RD	CATLETTSBURG	KY	41129-9053	38.3512067	-82.6627967
5307 HIGHWAY 80	WOOTON	KY	41776-8835	37.1670183	-83.3079733
5307 KY ROUTE 680	GRETHEL	KY	41631-9080	37.45975098	-82.65950904
5307 VEST TALCUM RD	VEST	KY	41772	37.3946333	-83.067915
5308 BYBEE RD	ASHLAND	KY	41102-9259	38.4426334	-82.7024599
5308 HIGHWAY 805	JENKINS	KY	41537-8878	37.17793	-82.6817433
5308 LAKE BONITA RD	CATLETTSBURG	KY	41129-8474	38.387325	-82.6419317
5308 LONGFORK RD	VIRGIE	KY	41572-8828	37.304045	-82.65832
5308 PINE HILL DR	ASHLAND	KY	41102-9499	38.4493	-82.7054683
5308 UPPER RIVER RD	VIPER	KY	41774-8672	37.18615272	-83.11025709
5308 VALLEY VIEW DR	ASHLAND	KY	41101-6862	38.43724	-82.628745
5308 WINCHESTER AVE	ASHLAND	KY	41101-6562	38.439555	-82.6098883
531 2ND ST	PAINTSVILLE	KY	41240-1068	37.81492	-82.8100433
531 ASH LICK FRK	PHELPS	KY	41553-8827	37.4746717	-82.2012167
531 BEAVERDAM RD TRLR	WHITESBURG	KY	41858-8171	37.235287166	-82.83102116
531 BEEFHIDE CRK	JENKINS	KY	41537-8330	37.2845417	-82.6071733
531 BEEFHIDE CRK	JENKINS	KY	41537-8330	37.2844867	-82.6069167
531 BOYD ST	ASHLAND	KY	41102-4303	38.4721867	-82.6825067
531 BOYD ST	ASHLAND	KY	41102-4303	38.472285	-82.68247
531 BROADWAY ST	PAINTSVILLE	KY	41240-1391	37.811115	-82.8016083
531 BROADWAY ST	PAINTSVILLE	KY	41240-1391	37.81116267	-82.80201716
531 BURNING FORK RD TRLR	PIKEVILLE	KY	41501-3404	37.5078833	-82.4729933
531 CEDAR CREEK RD APT 1	PIKEVILLE	KY	41501-1415	37.477967	-82.560333
531 CEDAR CREEK RD APT 11	PIKEVILLE	KY	41501-1415	37.47798829	-82.56030874
531 CEDAR CREEK RD APT 2	PIKEVILLE	KY	41501-1415	37.47733383	-82.55919133
531 CEDAR CREEK RD APT 3	PIKEVILLE	KY	41501-1415	37.4773165	-82.5592105
531 CEDAR CREEK RD APT 4	PIKEVILLE	KY	41501-1415	37.477967	-82.560333
531 CEDAR CREEK RD APT 5	PIKEVILLE	KY	41501-1415	37.477967	-82.560333

531 CEDAR CREEK RD APT 6	PIKEVILLE	KY	41501-1415	37.47798829	-82.56030874
531 CEDAR CREEK RD APT 7	PIKEVILLE	KY	41501-1415	37.47798829	-82.56030874
531 CEDAR CREEK RD APT 8	PIKEVILLE	KY	41501-1415	37.477967	-82.560333
531 CEDAR CREEK RD APT 9	PIKEVILLE	KY	41501-1415	37.477967	-82.560333
531 CEDAR CREEK RD UNIT 10	PIKEVILLE	KY	41501-1415	37.477967	-82.560333
531 CEDAR CREEK RD UNIT 12	PIKEVILLE	KY	41501-1415	37.4775683	-82.55999
531 CLAY JACK RD	RUSH	KY	41168-8125	38.27442567	-82.721068
531 COMBS RD	HAZARD	KY	41701-6854	37.2778633	-83.20941
531 CRACKER BOTTOM RD	MARTIN	KY	41649-7954	37.5800117	-82.75291
531 DEBORD RD	DEBORD	KY	41214-9092	37.8240211	-82.5633187
531 DIALS BR	RANSOM	KY	41558-8410	37.5654617	-82.200425
531 DOC ALLEN BR	LANGLEY	KY	41645-6538	37.540127	-82.8023
531 EDEN PL	ASHLAND	KY	41101-5143	38.45092317	-82.61544616
531 GODSEY HOLLOW RD	BULAN	KY	41722-9062	37.316495	-83.149465
531 HENRYS BR	LANGLEY	KY	41645-9067	37.53053967	-82.77565216
531 HENRYS BR	LANGLEY	KY	41645-9067	37.52912341	-82.77725843
531 HIGHWAY 1937	CATLETTSBURG	KY	41129-8518	38.255754666	-82.64038316
531 HILLVIEW ST	GRAYSON	KY	41143-1462	38.32781	-82.9334583
531 HIRAM BAILEY LOOP	LETCHER	KY	41832-8925	37.15117	-82.9623617
531 HIRAM BAILEY LOOP	LETCHER	KY	41832-8925	37.1508967	-82.9616667
531 HULL SCHOOL RD TRLR	HAZARD	KY	41701-7240	37.31363	-83.2359567
531 IVY FORK RD	PIKEVILLE	KY	41501-6638	37.4696983	-82.4646833
531 JOHNSON RD	MC DOWELL	KY	41647-9083	37.4592167	-82.745545
531 KY HIGHWAY 610	VIRGIE	KY	41572-8379	37.3424817	-82.5931833
531 KY ROUTE 680	GRETHEL	KY	41631-9037	37.4538267	-82.7319383
531 LICK CREEK RD	lick CREEK	KY	41540-8121	37.3793864	-82.2972859
531 MIDDLETOWN AVE	ASHLAND	KY	41102-4228	38.4779117	-82.6863733
531 MILL BRANCH RD	PAINTSVILLE	KY	41240-1706	37.8099233	-82.81851
531 MILL CREEK RD	LOUISA	KY	41230-7652	37.96512	-82.53673667
531 OLD OGDEN RD TRLR 1	HINDMAN	KY	41822-8821	37.34568221	-82.99651674
531 PECCO HOLW	BELFRY	KY	41514-7204	37.6112383	-82.28259
531 RACELAND MEADOWS DR	RACELAND	KY	41169-1085	38.5423217	-82.7380667
531 SALTWELL RD	INEZ	KY	41224-8822	37.84688167	-82.553955
531 SHORT WHITE OAK RD	RUSSELL	KY	41169-1756	38.5027983	-82.7037883
531 SMOKEY BR	TEABERRY	KY	41660-6312	37.3893917	-82.625655
531 SPRADLIN BR	PRESTONSBURG	KY	41653-1839	37.690595	-82.7633317
531 STABLE FORK RD	GAYS CREEK	KY	41745-9024	37.33688367	-83.41493782
531 SYLVESTER BRANCH RD	EMMALENA	KY	41740-8816	37.36013386	-83.01700449
531 VIRGINIA ST	ASHLAND	KY	41102-3357	38.479305	-82.6765883
531 E MAIN ST	GRAYSON	KY	41143-1444	38.3302117	-82.9384533
531 N 4TH ST	FLATWOODS	KY	41139-1039	38.537385	-82.712265
531 W ASHBY DR LOT 10	ASHLAND	KY	41102-9174	38.46605	-82.6800017
5310 BLACKLOG RD GARG	INEZ	KY	41224-9051	37.83165	-82.470015
5311 COLLINS HWY TRLR	PIKEVILLE	KY	41501-6844	37.3880417	-82.539095
5311 HILL AVE	ASHLAND	KY	41102-8529	38.450445	-82.7093483
5311 KY ROUTE 1426	DANA	KY	41615-9071	37.5437067	-82.669375
5312 KY HIGHWAY 476	BULAN	KY	41722-8706	37.2970596	-83.17213462
5312 KY HIGHWAY 476	BULAN	KY	41722-8706	37.297101	-83.172118
5312 KY ROUTE 1428	ALLEN	KY	41601-9501	37.632812	-82.71854716
5312 KY ROUTE 1428	ALLEN	KY	41601-9501	37.632683	-82.718375
5313 GREASY CRK	SHELBIANA	KY	41562-8619	37.35986617	-82.49892166
5314 HILL AVE	ASHLAND	KY	41102-9438	38.4504283	-82.7086133
5314 LAKE BONITA RD	CATLETTSBURG	KY	41129-8474	38.3873117	-82.6419583
5314 POOR BOTTOM RD	ELKHORN CITY	KY	41522		
53147 STATE HIGHWAY 194	STOPOVER	KY	41568-8848	37.49699	-82.0572283
53147 STATE HIGHWAY 194 BLDG STORAGE	STOPOVER	KY	41568	37.496934666	-82.05700866
5315 HIGHWAY 1103	HALLIE	KY	41821-9025	37.102568666	-83.00571816
5315 HIGHWAY 610	MYRA	KY	41537	37.3064167	-82.6040483
5315 HIGHWAY 610	MYRA	KY	41537	37.3066583	-82.6040183
5315 JOES CRK	PIKEVILLE	KY	41501-5935	37.5627467	-82.5027617
5315 JOES CRK TRLR 2	PIKEVILLE	KY	41501-5935	37.5625683	-82.5019983
5315 LAKE BONITA RD	CATLETTSBURG	KY	41129-8474	38.3872833	-82.641915
5315 LAKE BONITA RD	CATLETTSBURG	KY	41129-8474	38.38838433	-82.6430098
5315 SCOTLAND HEIGHTS RD	CATLETTSBURG	KY	41129-9581	38.39903567	-82.64790783
5315 STATE ROUTE 5	ASHLAND	KY	41102-8512	38.4475467	-82.7091733
5315 E US HIGHWAY 60	RUSH	KY	41168-8804	38.3458067	-82.84109
5316 CANNONSBURG RD	CATLETTSBURG	KY	41129-9162	38.4013095	-82.65123416

5316 LOST CREEK RD	HAZARD	KY	41701-7953	37.36229017	-83.21624107
5316 LOST CREEK RD	HAZARD	KY	41701-7953	37.36229017	-83.21624107
5316 PINE HILL DR	ASHLAND	KY	41102-9499	38.4499683	-82.7063883
5316 W KY HIGHWAY 80	HAZARD	KY	41701-5966	37.23797	-83.25494
5317 BLACKBURN AVE	ASHLAND	KY	41101-6483	38.44529345	-82.6183932
5317 ELKHORN CRK	ELKHORN CITY	KY	41522-7210	37.2699517	-82.4140567
5317 GREASY CRK	SHELBIANA	KY	41562-8619	37.35983	-82.4992367
5317 PINE HILL DR	ASHLAND	KY	41102-9499	38.449869	-82.7054972
5317 STATE ROUTE 3	CATLETTSBURG	KY	41129-9348	38.36947	-82.6518083
5318 HIGHWAY 1496	LOUISA	KY	41230-7498	38.213475	-82.8136783
5318 HIGHWAY 805	JENKINS	KY	41537-8878	37.1778983	-82.6815767
5318 ZEBULON HWY	PIKEVILLE	KY	41501-3520	37.5400033	-82.4681483
5319 DANIELS FORK RD	ASHLAND	KY	41102-8050	38.4568433	-82.7164417
5319 RIGHT FORK MACES CRK RD	VIPER	KY	41774	37.1338867	-83.1855167
5319 STATE ROUTE 3	CATLETTSBURG	KY	41129-9348	38.36972417	-82.651942
532 10TH ST REAR	CATLETTSBURG	KY	41129-1409	38.436275	-82.6126
532 2ND ST	PAINTSVILLE	KY	41240-1016	37.8144833	-82.81033
532 2ND ST	WORTHINGTON	KY	41183-9466	38.54987	-82.7378983
532 ARGILLITE RD	FLATWOODS	KY	41139-1002	38.53410717	-82.70691833
532 BLACKBURN AVE	ASHLAND	KY	41101-3485	38.4694783	-82.661585
532 BLUE HEAD RD	ELKHORN CITY	KY	41522-7111	37.285975	-82.3581917
532 BROADWAY ST	HAZARD	KY	41701-1428	37.253715	-83.1917817
532 CENTRAL AVE	SOUTH WILLIAMSON	KY	41503-4123	37.669745	-82.28579
532 CINNAMON DR	WHITESBURG	KY	41858-8069	37.1696683	-82.850905
532 COMBS BRANCH RD	HINDMAN	KY	41822-8930	37.3334217	-82.960475
532 FORESTDALE RD	ASHLAND	KY	41102-9406	38.45214	-82.6979867
532 GARTRELL ST	ASHLAND	KY	41101-5134	38.44795	-82.6158333
532 GREEN HALL BR	BANNER	KY	41603-8039	37.5839183	-82.6831633
532 GREENUP AVE	RACELAND	KY	41169-1160	38.5425433	-82.732395
532 HIGHWAY 581 BARN	ULYSSES	KY	41264-9035	37.97252667	-82.65971833
532 HIGHWAY 581 TRLR	ULYSSES	KY	41264-9035	37.974105	-82.66082
532 HIGHWAY 644	LOUISA	KY	41230-7780	38.08166833	-82.58981833
532 HILLVIEW ST	GRAYSON	KY	41143-1461	38.3280233	-82.9330917
532 JIM ARNETT BR	SALYERSVILLE	KY	41465-7474	37.703865	-83.0075917
532 JOHN YOUNG BR	VARNEY	KY	41571-9032	37.6377267	-82.417119
532 KENDRICK FRK	PIKEVILLE	KY	41501-6610	37.4560883	-82.454355
532 KENDRICK FRK GARG	PIKEVILLE	KY	41501-6610	37.45609	-82.4543717
532 KENWOOD DR	RUSSELL	KY	41169-1412	38.5176633	-82.6965883
532 LEFT FORK OF ABNER FRK	BELCHER	KY	41513-8427	37.3742467	-82.3388817
532 MCAULEY DR	WHITESBURG	KY	41858-7173	37.158665	-82.7416183
532 MIDDLETOWN AVE	ASHLAND	KY	41102-4229	38.4776367	-82.68654
532 NOSBEN FRK TRLR	BELFRY	KY	41514-7810	37.673935	-82.3220233
532 OAKHURST AVE	HAZARD	KY	41701-1764	37.24891	-83.1899383
532 OATS HILL RD	OLIVE HILL	KY	41164-6259	38.27814	-83.0661183
532 OLD STAGE RD	ASHLAND	KY	41101-2673	38.4729483	-82.6551867
532 PHOENIX PLACE BLVD	HAZARD	KY	41701-8229	37.34858371	-83.11596835
532 PINE RDG	HAROLD	KY	41635-8906	37.5333	-82.623055
532 ROCKHOUSE RD	PIKEVILLE	KY	41501-4108	37.30893	-82.53616
532 RUPERT LN	GRAYSON	KY	41143-1146	38.3383633	-82.9417567
532 SMOOT CRK	WHITESBURG	KY	41858-8051	37.1587433	-82.8680467
532 SPRING ST	HAZARD	KY	41701-1172	37.2647167	-83.1916467
532 SUNSET DR	ASHLAND	KY	41101-2172	38.4966867	-82.701705
532 TOWN MOUNTAIN RD	PIKEVILLE	KY	41501-1617	37.4899533	-82.4969883
532 WHITETAIL RD	ROXANA	KY	41848	37.10773083	-82.9414325
532 WILDER BRANCH RD	CONFLUENCE	KY	41749-7949	37.2697683	-83.3927683
532 E MAIN ST	HAZARD	KY	41701-1927	37.2472183	-83.18229
532 N 4TH ST	FLATWOODS	KY	41139-1086	38.537386833	-82.7120095
532 N CENTRAL AVE	PRESTONSBURG	KY	41653-7826	37.6737133	-82.7755733
532 N HAPPY RDG	FLATWOODS	KY	41139-2060	38.47925767	-82.74207516
532 W ASHBY DR LOT 9	ASHLAND	KY	41102-9174	38.466085	-82.68001
5320 EXECUTIVE DR	CATLETTSBURG	KY	41129-9174	38.3994417	-82.6490867
5320 KY ROUTE 40	STAFFORDSVILLE	KY	41256-8909	37.8139883	-82.9026683
5320 RACCOON RD	RACCOON	KY	41557-8702	37.47582817	-82.42707733
5321 CHAVIES DUNRAVEN RD	KRYPTON	KY	41754-8831	37.31391091	-83.31979049
5321 HIGHWAY 805	CROMONA	KY	41810	37.178315	-82.681335
5321 HILL AVE	ASHLAND	KY	41102-8529	38.449875	-82.7092117
5321 WHITES CRK TRLR	CATLETTSBURG	KY	41129-8317	38.3179267	-82.6472267

5322 BIG BRANCH RD	AMBURGEY	KY	41773-8716	37.183159	-83.039252
5322 LAKE BONITA RD	CATLETTSBURG	KY	41129-8474	38.3867317	-82.64141
5322 LAKE BONITA RD	CATLETTSBURG	KY	41129-8474	38.386377	-82.64136166
5322 VALLEY VIEW DR	ASHLAND	KY	41101-6862	38.4368433	-82.6285167
5323 CANNONSBURG RD HSE	CATLETTSBURG	KY	41129-9162	38.401915	-82.651261
5323 DOG FORK LAUREL RD	CATLETTSBURG	KY	41129-9053	38.3505433	-82.6630467
5323 FRIENDSHIP RD	CATLETTSBURG	KY	41129-8499	38.326863	-82.64870716
5323 KY HIGHWAY 476	BULAN	KY	41722-8706	37.2969733	-83.1716717
5323 KY HIGHWAY 476 SIDE	BULAN	KY	41722-8706	37.2968133	-83.172045
5323 MIDDLE FORK RD	WARBRANCH	KY	40874-7016	36.9946267	-83.4464217
5324 KY HIGHWAY 7	VIPER	KY	41774-8749	37.1851325	-83.11269783
5324 KY HIGHWAY 7 TRLR	VIPER	KY	41774-8749	37.18493081	-83.11247865
5324 PINE HILL DR	ASHLAND	KY	41102-9499	38.449765	-82.70595
5324 RACCOON RD	RACCOON	KY	41557-8702	37.475965	-82.4267083
5324 WHITES CRK	CATLETTSBURG	KY	41129-8317	38.3177333	-82.64726
5325 ELKHORN CRK	ELKHORN CITY	KY	41522-7210	37.26985	-82.4145083
5325 US HIGHWAY 60 TRLR	MOREHEAD	KY	40351-8621	38.23345167	-83.36852833
53255 STATE HIGHWAY 194	ARGO	KY	41568-8801	37.4954333	-82.0570733
5326 CANNONSBURG RD	CATLETTSBURG	KY	41129-9162	38.4012233	-82.6509783
5326 HIGHWAY 1087	MOUSIE	KY	41839-8983	37.4179017	-82.884285
5326 KY HIGHWAY 451	HAZARD	KY	41701-5853	37.2574817	-83.2642333
5326 E US HIGHWAY 60	RUSH	KY	41168-8804	38.346298	-82.8412945
5327 HIGHWAY 406	ESSIE	KY	40827	37.0618633	-83.45384
5327 WOODBINE RD	ASHLAND	KY	41102-8282	38.4418017	-82.7019683
5328 CATLETTS CRK	CATLETTSBURG	KY	41129-8401	38.4193233	-82.6450067
5328 DANA DR	ASHLAND	KY	41102-9647	38.379985	-82.6646717
5328 HIGHWAY 805 TRLR	CROMONA	KY	41810	37.1778267	-82.68144
5328 HILL AVE	ASHLAND	KY	41102-9438	38.4499	-82.7083883
5328 LOTTS CREEK RD	HAZARD	KY	41701-9019	37.2815933	-83.1141333
5328 THORNTON RD	THORNTON	KY	41855-9054	37.21231985	-82.80648215
5329 BYBEE RD	ASHLAND	KY	41102-7225	38.441735	-82.702475
5329 CATLETTS CRK	CATLETTSBURG	KY	41129-9109	38.41887325	-82.64648279
5329 JOES CRK TRLR	PIKEVILLE	KY	41501-5935	37.5624233	-82.5024167
533 ANDERSON BRANCH RD TRLR	SHELBY GAP	KY	41563-8334	37.2282283	-82.5502433
533 ANTLER DR	HAZARD	KY	41701-8606	37.33297577	-83.14778975
533 APPLE ST TRLR	HAZARD	KY	41701-2113	37.24149	-83.1781317
533 ASHLESS ST	HAZARD	KY	41701-2250	37.240015	-83.17751
533 BEETREE BR	PREMIUM	KY	41845-9034	37.1450783	-82.8915783
533 BIG ROCK RD	YEADDISS	KY	41777-8927	37.04361402	-83.20734462
533 BIG SHELBY CRK	JENKINS	KY	41537-7925	37.21868	-82.572715
533 BIG SHELBY CRK	JENKINS	KY	41537-7925	37.2189411	-82.572652
533 BLAINE CREEK RD	LOUISA	KY	41230-8761	38.185154	-82.61477633
533 BONE BR	PHELPS	KY	41553-9327	37.5148308	-82.1386033
533 BROADWAY ST	PAINTSVILLE	KY	41240-1391	37.8109485	-82.8031833
533 CLAY HOLW	RUSH	KY	41168-8835	38.3600924	-82.8002549
533 COPPERHEAD RD TRLR	ERMINE	KY	41815-9094	37.1396467	-82.8003917
533 DANIEL BRANCH RD	ESSIE	KY	40827-7053	37.0430817	-83.5097317
533 DANIEL BRANCH RD GARG	ESSIE	KY	40827-7053	37.0391118	-83.5079502
533 DIXIE AVE TRLR	SALYERSVILLE	KY	41465-9436	37.7453533	-83.073415
533 DRY RDG	GRAYSON	KY	41143-7886	38.209841	-82.91093033
533 ENTERTAINMENT DR	BONNYMAN	KY	41719	37.3066833	-83.247805
533 ESCO RD	PIKEVILLE	KY	41501-3704	37.3714883	-82.548845
533 GARTRELL ST	ASHLAND	KY	41101-5133	38.448065	-82.61566
533 GREENUP AVE	RACELAND	KY	41169-1161	38.5430317	-82.73187
533 HAMBLEY BLVD	PIKEVILLE	KY	41501-3709	37.48576317	-82.52389416
533 HAMBLEY BLVD STE 3	PIKEVILLE	KY	41501-3709	37.4857233	-82.5249767
533 HAMBLEY BLVD STE 3A	PIKEVILLE	KY	41501-3709	37.4857333	-82.5249867
533 HAMBLEY BLVD STE 4	PIKEVILLE	KY	41501-3709	37.4857283	-82.5249783
533 HAMBLEY BLVD STE 4	PIKEVILLE	KY	41501-3709	37.4856317	-82.5247117
533 HAMBLEY BLVD STE 5	PIKEVILLE	KY	41501-3709	37.48562	-82.52471
533 HAMBLEY BLVD STE 6	PIKEVILLE	KY	41501-3709	37.4856233	-82.52471
533 HAMBLEY BLVD STE 7	PIKEVILLE	KY	41501-3709	37.485725	-82.52498
533 HILLVIEW ST	GRAYSON	KY	41143-1462	38.327725	-82.933525
533 HUNT ST	ASHLAND	KY	41101-6459	38.44636	-82.6154433
533 HUNTER BRANCH RD	HUNTER	KY	41655-9098	37.50630306	-82.7476567
533 INTERSTATE DR	GRAYSON	KY	41143-1794	38.344766666	-82.9335205
533 KENWOOD DR	RUSSELL	KY	41169-1411	38.5171833	-82.6950533

533 LONG FORK MARSHALLS BR	VIRGIE	KY	41572-8858	37.298225	-82.6732983
533 LOWER STRINGTOWN RD	BURNWELL	KY	41514-7718	37.6287867	-82.2283433
533 MARROWBONE DRY FRK	ELKHORN CITY	KY	41522-7814	37.3245083	-82.43606
533 MARROWBONE DRY FRK	ELKHORN CITY	KY	41522-7814	37.3252996	-82.4353052
533 MEADE HOLW	WURLAND	KY	41144-7553	38.516643	-82.794572
533 MIDDLE FRK	HAGERHILL	KY	41222-9037	37.77724884	-82.82969757
533 MIDDLETOWN AVE	ASHLAND	KY	41102-4228	38.4779067	-82.68617
533 MONUMENT DR	DWALE	KY	41621-9047	37.6307086	-82.7225329
533 NEW BUCKLEY RD	ASHLAND	KY	41102-9702	38.4650167	-82.679745
533 PATTON BRANCH RD	DEMA	KY	41859-9046	37.3870413	-82.7950922
533 RATLIFF CREEK RD	PIKEVILLE	KY	41501-2155	37.4988417	-82.5224633
533 REDBUD SUBDIVISON RD	LOUISA	KY	41230-5660	38.05941833	-82.63346
533 ROBERT AND MARY ST	GRAYSON	KY	41143-1139	38.3377383	-82.9395367
533 SHORT WHITE OAK RD	RUSSELL	KY	41169-1756	38.5006883	-82.7061567
533 SLONES BR	SHELBIANA	KY	41562-8012	37.416765	-82.4358333
533 SMOKEY BR	TEABERRY	KY	41660-6312	37.3891583	-82.6256783
533 SPRADLIN BR	PRESTONSBURG	KY	41653-1839	37.691209833	-82.7628075
533 SPRADLIN BR UNIT SHOP	PRESTONSBURG	KY	41653		
533 STAN BR TRLR	GRAYSON	KY	41143-7285	38.34073056	-82.99040258
533 STATE ROUTE 3117	SOUTH SHORE	KY	41175-9662	38.7319075	-82.9116215
533 STONECOAL RD	GARRETT	KY	41630-8972	37.4777211	-82.82425083
533 SUKEY FRK	TURKEY CREEK	KY	41514-8008	37.6300733	-82.3331317
533 SUNSET DR LOT 26	ASHLAND	KY	41101-2186	38.4973333	-82.70176
533 VIRGINIA AVE	SOUTH WILLIAMSON	KY	41503-4138	37.669745	-82.28579
533 WASHINGTON AVE	PAINTSVILLE	KY	41240-1242	37.8117654	-82.8031844
533 N 4TH ST	FLATWOODS	KY	41139-1039	38.537560333	-82.71195683
533 N MAYO TRL	PIKEVILLE	KY	41501-3897	37.49065933	-82.53753933
5330 HIGHWAY 160	LITTCARR	KY	41834-9010	37.2828833	-82.93746
5330 LEFT FORK MACES CRK RD TRLR	VIPER	KY	41774-8453	37.1267917	-83.1343633
5330 LOTTS CREEK RD	HAZARD	KY	41701-9019	37.281445	-83.1134533
5330 STATE HIGHWAY 773	HITCHINS	KY	41146-8907	38.26646633	-82.89644866
5331 HILL AVE	ASHLAND	KY	41102-8529	38.4496717	-82.7091483
5332 FALCON RD	SALYERSVILLE	KY	41465-8888	37.7958043	-82.9949042
5332 HIGHWAY 160	LITTCARR	KY	41834-9010	37.282951	-82.93751
5332 KY HIGHWAY 451 TRLR	HAZARD	KY	41701-5853	37.2571833	-83.2648633
5332 KY HIGHWAY 463	DELPHIA	KY	41735-9040	37.02637	-83.0641083
5332 KY HIGHWAY 7	VIPER	KY	41774-8749	37.18479469	-83.11250307
5332 ROCKHOUSE RD	DAVISPORT	KY	41262-8986	37.810335	-82.61300833
5332 SKYLINE DR	ASHLAND	KY	41102-5754	38.440064	-82.672497
5332 W KY HIGHWAY 80	HAZARD	KY	41701-5966	37.2377117	-83.2550283
5333 KY ROUTE 3379	HAROLD	KY	41635-8747	37.43291	-82.6197567
5333 STATE ROUTE 5	ASHLAND	KY	41102-8512	38.4470383	-82.7097817
5333 STATE ROUTE 5 GARG	ASHLAND	KY	41102-8512	38.4473335	-82.70945083
5333 STATE ROUTE 5 GARG 2	ASHLAND	KY	41102-8512	38.447306	-82.70942183
5333 N MAYO TRL	PIKEVILLE	KY	41501-2962	37.538387	-82.581188
5333 N MAYO TRL	PIKEVILLE	KY	41501-2962	37.53830917	-82.58116283
5333 N MAYO TRL APT 3	PIKEVILLE	KY	41501-2962	37.538393	-82.581173
5333 N MAYO TRL STE 1	PIKEVILLE	KY	41501-2959	37.538378	-82.581122
5334 HILL AVE	ASHLAND	KY	41102-9438	38.4496783	-82.7082933
5334 MARROWBONE CREEK RD	ELKHORN CITY	KY	41522-8001	37.32085	-82.459335
5334 N HIGHWAY 201	WEBBVILLE	KY	41180-9090	38.08694	-82.8459517
5335 BLACKBURN AVE	ASHLAND	KY	41101-6483	38.4454633	-82.61791
5335 BLACKBURN AVE	ASHLAND	KY	41101-6483	38.44551867	-82.61704283
5335 ELKHORN CRK	ELKHORN CITY	KY	41522-7210	37.2703467	-82.4149017
5335 ELKHORN CRK GARG	ELKHORN CITY	KY	41522-7210	37.270235	-82.4144833
5335 KY HIGHWAY 28	CHAVIES	KY	41727-9001	37.351917	-83.3537155
5335 KY HIGHWAY 7 TRLR	VIPER	KY	41774-8749	37.18478199	-83.11264608
5335 KY ROUTE 680	GRETHEL	KY	41631-9080	37.46072	-82.6571983
5335 RIGHT FORK MACES CRK RD	VIPER	KY	41774	37.1323183	-83.1855267
5337 GREASY CRK	SHELBIANA	KY	41562-8619	37.3595967	-82.4996433
5337 KY ROUTE 3379	GALVESTON	KY	41635-8747	37.4327917	-82.6194483
5338 BUFFALO HORN RD HSE	LOUISA	KY	41230-5425	37.95870617	-82.533302
5338 HILL AVE	ASHLAND	KY	41102-9438	38.4494933	-82.7082583
5339 BLACKBURN AVE	ASHLAND	KY	41101-6483	38.4453967	-82.6174983
5339 HIGHWAY 15	JACKSON	KY	41339-9609	37.51250333	-83.33727167
5339 HODE RD	WARFIELD	KY	41267-9055	37.89619	-82.43853
5339 KY HIGHWAY 7	VIPER	KY	41774-8749	37.1845833	-83.1138817



5339 KY HIGHWAY 7 UNIT BLDG	VIPER	KY	41774-8749	37.1819708	-83.1150113
534 ARGILLITE RD	FLATWOODS	KY	41139-1002	38.53427	-82.70664
534 BROADWAY ST	PAINTSVILLE	KY	41240-1390	37.810365	-82.802425
534 BROADWAY ST	PAINTSVILLE	KY	41240-1390	37.8106367	-82.8021967
534 CAMP BRANCH RD	TRAM	KY	41663-9019	37.5697951	-82.65990245
534 CENTRAL AVE	SOUTH WILLIAMSON	KY	41503-4123	37.66977	-82.2857983
534 COLONY RD	WHITESBURG	KY	41858-7900	37.1604667	-82.8157083
534 COLWELL FORK RD	BUSY	KY	41723-9029	37.28336267	-83.3332075
534 DELONG BRANCH RD	LOUISA	KY	41230-8642	38.1840683	-82.67708
534 ELKHORN RIDGE RD	CONFLUENCE	KY	41749-7968	37.25237483	-83.44745733
534 HILLVIEW ST	GRAYSON	KY	41143-1461	38.327795	-82.93324
534 LITTLE CARD RD	MOUTHCARD	KY	41548-8105	37.390335	-82.26753
534 LITTLE STINNETT RD	STINNETT	KY	40868-6520	37.09834	-83.4172
534 MAIN ST	PAINTSVILLE	KY	41240-1046	37.8132483	-82.8103633
534 MARSHALLS BR	JENKINS	KY	41537-7958	37.2074367	-82.5833867
534 MIDDLETOWN AVE	ASHLAND	KY	41102-4229	38.4778333	-82.685815
534 MULLINS BRANCH RD	KITE	KY	41828-9004	37.3270483	-82.814275
534 NEEDMORE RD GARG	WEBBVILLE	KY	41180-8860	38.1604117	-82.8790767
534 NEEDMORE RD TRLR	WEBBVILLE	KY	41180-8860	38.1603617	-82.8782733
534 OLD FERRELLS CREEK RD	BELCHER	KY	41513-8515	37.3468267	-82.3671
534 ORCHARD BR	BANNER	KY	41603-9098	37.566035	-82.701695
534 PREECE RD	INEZ	KY	41224-8816	37.828911	-82.54398266
534 PUSH BACK BR	HINDMAN	KY	41822-8746	37.32408828	-82.99786175
534 PUSH BACK BR TRLR	HINDMAN	KY	41822-8746	37.323405	-82.9975683
534 QUICKSAND RD	JACKSON	KY	41339-9666	37.549481666	-83.37555833
534 RACELAND MEADOWS DR	RACELAND	KY	41169-1085	38.54269367	-82.73826666
534 RACELAND MEADOWS DR HSE METER	RACELAND	KY	41169	38.5425833	-82.73851
534 ROAD CREEK RD	ELKHORN CITY	KY	41522-8417	37.35548408	-82.38364219
534 ROARING BRANCH RD	TOPMOST	KY	41862-8801	37.3614783	-82.8163517
534 ROBINSON RD	JACKSON	KY	41339-8003	37.52838667	-83.35207
534 ROBINSON RD	JACKSON	KY	41339-8003	37.527413333	-83.35341500
534 SEAGRAVES HOLW	OLIVE HILL	KY	41164-8194	38.28951	-83.14350833
534 SPENCER BRANCH RD	HAZARD	KY	41701-8377	37.33393667	-83.272224
534 STATE HIGHWAY 1056	PINSONFORK	KY	41555-7506	37.5615167	-82.2508283
534 STATE HIGHWAY 319	BELFRY	KY	41514-8683	37.636425	-82.25019
534 TRIMBLE BR	PRESTONSBURG	KY	41653-7718	37.6732083	-82.7673117
534 ZEIGLER DR	PIKEVILLE	KY	41501-3135	37.542655	-82.605623
534 ZEIGLER DR GARG	PIKEVILLE	KY	41501-3135	37.54433783	-82.6067975
534 E MAIN ST	STANVILLE	KY	41659-7055	37.560735	-82.64496
534 N 4TH ST	FLATWOODS	KY	41139-1086	38.537395	-82.7120583
534 N LACKEY AVE	LOUISA	KY	41230-1206	38.116405	-82.6115133
534 S MAYO TRL STE 302	PIKEVILLE	KY	41501-1526	37.4510733	-82.5250483
5340 CANNONSBURG RD	CATLETTSBURG	KY	41129-9162	38.401625	-82.649905
5340 HIGHWAY 406	ESSIE	KY	40827	37.0633483	-83.4538983
5340 US HIGHWAY 60	MOREHEAD	KY	40351-8621	38.23447167	-83.36833667
5340 US HIGHWAY 60 GARG	MOREHEAD	KY	40351-8621	38.23441833	-83.36821333
5341 HIGHWAY 1103	HALLIE	KY	41821-9025	37.1023367	-83.0049267
5341 KY HIGHWAY 476	BULAN	KY	41722-8706	37.2971833	-83.171575
5341 LEFT FORK MACES CRK RD	VIPER	KY	41774-8453	37.12659	-83.1351267
5341 LITTLE LEATHERWOOD CRK TRLR	CORNETTSVILLE	KY	41731-8858	37.06649665	-83.06830837
5343 ELKHORN CRK	ELKHORN CITY	KY	41522-7210	37.2702341	-82.4154756
5343 HIGHWAY 315	BOONEVILLE	KY	41314-8917	37.43725833	-83.47162
5343 ZEBULON HWY	PIKEVILLE	KY	41501-3521	37.5402917	-82.468755
53431 STATE HIGHWAY 194 TRLR	ARGO	KY	41568-8816	37.4932717	-82.05692
5344 POOR BOTTOM RD UNIT TEMP	ELKHORN CITY	KY	41522-8102	37.3199225	-82.4745415
5344 W KY HIGHWAY 80	HAZARD	KY	41701-5966	37.23766667	-83.25542716
5345 DURBIN RD TRLR	CATLETTSBURG	KY	41129-9408	38.299935	-82.6384833
5345 KY ROUTE 1426	DANA	KY	41615-9071	37.543605	-82.6696683
5346 HIGHWAY 315	BOONEVILLE	KY	41314-8917	37.435125000	-83.47331500
5346 RACCOON RD	RACCOON	KY	41557-8702	37.475665	-82.4262967
5346 SKYLINE DR APT 1	ASHLAND	KY	41102-5754	38.4396567	-82.672215
5346 THORNTON RD	THORNTON	KY	41855-9054	37.2125985	-82.80525616
5348 CANNONSBURG RD	CATLETTSBURG	KY	41129-9162	38.4017567	-82.6496833
5348 HIGHWAY 1087	MOUSIE	KY	41839-8983	37.417895	-82.8838233
5348 KY HIGHWAY 476	BULAN	KY	41722-8706	37.2975017	-83.1715333
5348 SKYLINE DR APT 2	ASHLAND	KY	41102-5754	38.4396867	-82.6725667
5348 E US HIGHWAY 60 TRLR	RUSH	KY	41168-8804	38.346325	-82.8395167

5349 LOTTS CREEK RD	HAZARD	KY	41701-9019	37.2817083	-83.1131717
535 10TH ST	CATLETTSBURG	KY	41129-1408	38.4356817	-82.61295
535 2ND ST	PAINTSVILLE	KY	41240-1068	37.8149783	-82.8105283
535 ASHANA RD	JACKSON	KY	41339-9067	37.36692533	-83.37416066
535 ASHANA RD	JACKSON	KY	41339-9067	37.36681017	-83.37416516
535 BIG BRANCH BALL RD	EMMALENA	KY	41740-9014	37.3746517	-83.0463283
535 BOND CT	OLIVE HILL	KY	41164-8446	38.32825667	-83.217645
535 BOURBON ST LOT 43	GREENUP	KY	41144-9774	38.6356993	-82.861677
535 BOYD BR	THEALKA	KY	41240-8623	37.8270917	-82.79777
535 CANEY FRK TRLR	TURKEY CREEK	KY	41514-7819	37.6611267	-82.3161083
535 CANEY FRK TRLR	TURKEY CREEK	KY	41514-7819	37.660705	-82.3163633
535 DAVIDSON AND STIDHAM DR	JACKSON	KY	41339	37.366840333	-83.37402316
535 DINKENS HOLW	RUSH	KY	41168-8887	38.36056267	-82.80772133
535 FLEMING BRANCH RD	JENKINS	KY	41537-8179	37.2752633	-82.567435
535 HARMONS BR	PIKEVILLE	KY	41501-3100	37.5439233	-82.5963133
535 HAROLDS BRANCH RD	PIKEVILLE	KY	41501-9360	37.4672818	-82.5040603
535 HENDRIX BRANCH RD	SMILAX	KY	41764	37.0922067	-83.2739083
535 HENRYS BR	LANGLEY	KY	41645-9067	37.5307467	-82.7740933
535 HILLVIEW ST	GRAYSON	KY	41143-1462	38.3271234	-82.9331979
535 HOUSTON AVE	ASHLAND	KY	41102-4218	38.4780933	-82.6858183
535 IVY CRK	IVEL	KY	41642-9433	37.5996233	-82.6601067
535 KATE CAMP BR	FOREST HILLS	KY	41527-8428	37.62598424	-82.30808339
535 KINGS RIDGE RD	JACKSON	KY	41339-9642	37.56122167	-83.39220333
535 KY ROUTE 979	HAROLD	KY	41635-9048	37.53651933	-82.63764116
535 LAKESIDE DR APT	JACKSON	KY	41339-9675	37.56511833	-83.38081667
535 LITTLE MUD LICK RD	STAFFORDSVILLE	KY	41256-8964	37.8346467	-82.8470867
535 LITTLE PERRY RD TRLR	MOREHEAD	KY	40351-7850	38.24768667	-83.35341
535 MCKNIGHT ST	ASHLAND	KY	41102-4344	38.4703417	-82.684615
535 MILL CREEK RD TRLR	LOUISA	KY	41230-7652	37.96518167	-82.53696333
535 OLD GARNER RD	HINDMAN	KY	41822-8646	37.3440217	-82.971565
535 PANBOWL BR	JACKSON	KY	41339-7540	37.58293	-83.36385333
535 PINE VIEW CT	ASHLAND	KY	41102-9425	38.4482567	-82.7044217
535 POND FRK	KIMPER	KY	41539-5845	37.5028567	-82.256915
535 REBECCA LYNN DR TRLR	RUSH	KY	41168-8102	38.2521739	-82.7519459
535 REDBUD CT	ASHLAND	KY	41102-8242	38.438665	-82.7017233
535 RIGHT FORK RED CREEK RD TRLR	PIKEVILLE	KY	41501-6731	37.4422167	-82.457975
535 ROBERT AND MARY ST TRLR	GRAYSON	KY	41143-1139	38.337895	-82.939575
535 ROSE FRK	OLIVE HILL	KY	41164-6170	38.33622733	-83.256407
535 SHORT WHITE OAK RD	RUSSELL	KY	41169-1756	38.50251	-82.704275
535 STAMPER BR	ISOM	KY	41824-9005	37.1983014	-82.9017948
535 SUNSET DR	ASHLAND	KY	41101-2186	38.497535	-82.7016033
535 TOM BIGGS RD	MC ROBERTS	KY	41835-9084	37.2089533	-82.6542183
535 TRIMBLE BR	PRESTONSBURG	KY	41653-7719	37.6735033	-82.7676467
535 WATTS RD TRLR	LOST CREEK	KY	41348-9013	37.45768	-83.31316833
535 ZANESVILLE DR	ASHLAND	KY	41102-4254	38.4770417	-82.687745
535 E 1ST AVE	SOUTH SHORE	KY	41175-8921	38.724907	-82.96655016
535 E MAIN ST	GRAYSON	KY	41143-1444	38.3302183	-82.9385783
535 N LAKE DR	PRESTONSBURG	KY	41653-1278	37.6731133	-82.7770033
535 N MAYO TRL	PIKEVILLE	KY	41501-3897	37.4909683	-82.537385
5350 HIGHWAY 582	PINE TOP	KY	41843-8956	37.273686	-82.87296216
5350 LOTTS CREEK RD	HAZARD	KY	41701-9019	37.28122833	-83.11330933
5350 STATE ROUTE 5	ASHLAND	KY	41102-8512	38.4464783	-82.7095883
5351 CRAFT COLLY RD	ERMINE	KY	41815-9083	37.18745	-82.8025033
5351 GREASY CRK	SHELBIANA	KY	41562-8619	37.3588917	-82.4990517
5351 KY ROUTE 550	GARRETT	KY	41630-8950	37.4873167	-82.83817
5351 LONGFORK RD	VIRGIE	KY	41572-8828	37.303365	-82.6571683
5351 WOLF CREEK RD TRLR	WOOTON	KY	41776-8888	37.0752983	-83.2746983
5351 N MAYO TRL	PIKEVILLE	KY	41501-2913	37.5385467	-82.5814017
5351 N MAYO TRL UNIT CABLE	PIKEVILLE	KY	41501-2913	37.5384175	-82.5814243
5351 N MAYO TRL UNIT SIGN	PIKEVILLE	KY	41501-2913	37.5386265	-82.58127833
5352 CRAFT COLLY RD	ERMINE	KY	41815-9083	37.1874715	-82.80198516
5353 WOLF CREEK RD	YEADISS	KY	41777-8888	37.075535	-83.27379
5354 HIGHWAY 15	WHITESBURG	KY	41858-7177	37.1502017	-82.86172
5354 LEFT FORK MACES CRK RD	VIPER	KY	41774-8453	37.1262883	-83.1345
5354 PAW PAW CRK	PAW PAW	KY	41553-9522	37.425405	-82.137075
5354 W KY HIGHWAY 80	HAZARD	KY	41701-5966	37.237378	-83.25543483
5355 ELKHORN CRK	ELKHORN CITY	KY	41522-7210	37.270033	-82.41531366

5355 HIGHWAY 805	CROMONA	KY	41810	37.1780283	-82.68091
5355 MARROWBONE CREEK RD	ELKHORN CITY	KY	41522-8001	37.3208883	-82.4602283
5355 US HIGHWAY 60	MOREHEAD	KY	40351-8621	38.23364333	-83.36780667
5356 HIGHWAY 7 TRLR	TOPMOST	KY	41862-8911	37.3688178	-82.7888598
5356 STATE HIGHWAY 174	OLIVE HILL	KY	41164-8845	38.2624725	-83.24887916
5357 RIGHT FORK MACES CRK RD	VIPER	KY	41774	37.132815	-83.1849983
5358 BUFFALO HORN RD	LOUISA	KY	41230-5426	37.9570721	-82.5306984
5358 KY HIGHWAY 476	BULAN	KY	41722-8706	37.297515	-83.1716017
5358 KY ROUTE 680	GRETHEL	KY	41631-9080	37.4598283	-82.65822
5358 LONGFORK RD	VIRGIE	KY	41572-8828	37.3036135	-82.65749816
5358 LONGFORK RD	VIRGIE	KY	41572-8828	37.3029467	-82.658295
5358 PAW PAW CRK TRLR	PAW PAW	KY	41553-9522	37.4252217	-82.1375033
5358 SKYLINE DR	ASHLAND	KY	41102-5754	38.4396133	-82.67256
5358 STATE HIGHWAY 194	PIKEVILLE	KY	41501-6321	37.5990767	-82.5074467
5359 COLLINS HWY	PIKEVILLE	KY	41501-6844	37.388977666	-82.53995166
5359 COLLINS HWY	PIKEVILLE	KY	41501-6844	37.3905833	-82.540755
5359 HIGHWAY 931	WHITESBURG	KY	41858-8984	37.0711275	-82.847573
5359 HIGHWAY 931	WHITESBURG	KY	41858-8984	37.0706717	-82.8481167
5359 HIGHWAY 931	WHITESBURG	KY	41858-8984	37.071475	-82.84635
5359 KY HIGHWAY 476	BULAN	KY	41722-8706	37.2971833	-83.17145
5359 KY ROUTE 40	BARNETTS CREEK	KY	41256-8909	37.812555	-82.9042267
5359 ZEBULON HWY	PIKEVILLE	KY	41501-3521	37.5407183	-82.4696
536 2ND ST	PAINTSVILLE	KY	41240-1016	37.814645	-82.8105067
536 44TH ST	ASHLAND	KY	41101-5120	38.44868	-82.6155667
536 ALLEN BR	ERMINE	KY	41815-8911	37.1490333	-82.7867
536 BARRENSHEE CRK	FREEBURN	KY	41528-8525	37.5472433	-82.1366817
536 BEARSKIN HOLW	MOREHEAD	KY	40351-8656	38.23424333	-83.32036167
536 CARNAGIE BRANCH LOOP	HAZARD	KY	41701-8186	37.324345	-83.353315
536 CARNAGIE BRANCH LOOP	HAZARD	KY	41701-8186	37.3230217	-83.3530267
536 CEDAR RDG	EAST POINT	KY	41216-8734	37.711225	-82.85966667
536 CHAPMAN FORK RD	MAJESTIC	KY	41547-8303	37.51914	-82.106615
536 COON BR TRLR	PIKEVILLE	KY	41501-7143	37.4518967	-82.5577317
536 DOGWOOD LN	WEST LIBERTY	KY	41472-1260	37.91414167	-83.25480833
536 DRY CREEK RD	TOPMOST	KY	41862-9604	37.353105	-82.78563
536 GARTRELL ST	ASHLAND	KY	41101-5134	38.4479	-82.615845
536 HOUSTON AVE	ASHLAND	KY	41102-4219	38.4780583	-82.68521
536 LITTLE CRK	PIKEVILLE	KY	41501-6950	37.387815	-82.5152083
536 OLD STAGE RD	ASHLAND	KY	41101-2673	38.473255	-82.6549167
536 OLD TRACE RD	RUSH	KY	41168-8187	38.33056	-82.7479867
536 OLD TRACE RD GARG	RUSH	KY	41168-8187	38.3304467	-82.74804
536 OPEN FRK	PIKEVILLE	KY	41501-4642	37.5824317	-82.3941483
536 RAILROAD ST	JACKSON	KY	41339-8892	37.546305	-83.37641333
536 REBECCA LYNN DR	RUSH	KY	41168-8102	38.2547533	-82.75403
536 SECOND FORK RD	WOOTON	KY	41776-8713	37.1708683	-83.2619383
536 SHELBY DRY FRK	SHELBIANA	KY	41562-8400	37.4182817	-82.4901333
536 STATE ROUTE 784	SOUTH SHORE	KY	41175-9781	38.70458772	-82.9578143
536 STATE ROUTE 827	GREENUP	KY	41144-6835	38.58919	-82.8588017
536 SUNSET DR	ASHLAND	KY	41101-2172	38.4970017	-82.7011
536 TICK RIDGE FRK	OLIVE HILL	KY	41164-8891	38.28091817	-83.1816595
536 TICK RIDGE FRK	OLIVE HILL	KY	41164-8891	38.28104833	-83.181625
536 TICK RIDGE FRK	OLIVE HILL	KY	41164-8891	38.28055	-83.18041333
536 WALTERS RD	PIKEVILLE	KY	41501-9223	37.4879467	-82.4810083
536 ZANESVILLE DR	ASHLAND	KY	41102-4255	38.4769967	-82.687215
536 N LAKE DR	PRESTONSBURG	KY	41653-1278	37.6735183	-82.7767333
536 S MAYO TRL	PIKEVILLE	KY	41501-1526	37.4510817	-82.52514
5360 BIG BRANCH RD	AMBURGEY	KY	41773-8716	37.2647567	-82.9982933
5360 LITTLE LEATHERWOOD CRK	CORNETTSVILLE	KY	41731-8858	37.065645	-83.0673833
5360 LONGFORK RD	VIRGIE	KY	41572-8828	37.303296	-82.657415
5360 STATE HIGHWAY 773 TRLR	HITCHINS	KY	41146-8907	38.26554483	-82.89620016
5360 ZEBULON HWY	PIKEVILLE	KY	41501-3521	37.5406483	-82.4681383
5362 LONGFORK RD	VIRGIE	KY	41572-8828	37.3032883	-82.6588967
5362 RACCOON RD	RACCOON	KY	41557-8702	37.4758067	-82.4257983
5362 THORNTON RD	THORNTON	KY	41855-9054	37.21236548	-82.80708939
5363 COLLINS HWY	PIKEVILLE	KY	41501-6844	37.38773	-82.54014
5363 TOLER CRK	HAROLD	KY	41635-9065	37.459105	-82.6085433
5364 W KY HIGHWAY 80 TRLR	AVAWAM	KY	41713	37.2373285	-83.255618
5365 HODE RD	WARFIELD	KY	41267-9055	37.8968083	-82.4387167

5365 KY HIGHWAY 7	VIPER	KY	41774-8749	37.18431417	-83.11283338
5365 US HIGHWAY 60	MOREHEAD	KY	40351-8621	38.23367833	-83.36758833
5366 HIGHWAY 1087	MOUSIE	KY	41839-8983	37.41795883	-82.88327433
5366 HIGHWAY 805	JENKINS	KY	41537-8878	37.1777467	-82.6803617
5367 WOLF CREEK RD	YEADDISS	KY	41777-8888	37.075550833	-83.27482233
53677 STATE HIGHWAY 194	ARGO	KY	41568-8802	37.488433	-82.056258
5368 KY HIGHWAY 476	BULAN	KY	41722-8706	37.2976467	-83.17145
5369 KY HIGHWAY 476	BULAN	KY	41722-8706	37.297293833	-83.1714195
5369 MARROWBONE CREEK RD	ELKHORN CITY	KY	41522-8001	37.3208367	-82.4609117
5369 MIDDLE FORK RD TRLR	WARBRANCH	KY	40874-7016	36.99421341	-83.44707056
536A KBC MINE RD	JAMBOREE	KY	41553-9053	37.4675933	-82.119507
537 3RD ST	PAINTSVILLE	KY	41240-1015	37.815795	-82.8108583
537 4TH AVE	WORTHINGTON	KY	41183-9428	38.5488833	-82.7386083
537 BRUSHY FRK	JENKINS	KY	41537-8411	37.2673533	-82.622475
537 DEADENING FRK	PIKEVILLE	KY	41501-6926	37.3674383	-82.5143833
537 DOGWOOD DR TRLR	LOUISA	KY	41230-5665	38.05679333	-82.63715667
537 ELKHORN RIDGE RD	HYDEN	KY	41749-7968	37.25303017	-83.447330533
537 GRAYS BR TRLR	JENKINS	KY	41537-8705	37.19142167	-82.67017416
537 GREAT OAK RD	MAYKING	KY	41837-9083	37.1140767	-82.7718217
537 GREAT OAK RD	MAYKING	KY	41837-9083	37.1138333	-82.77192
537 HOOT OWL HOLW	HALLIE	KY	41821-9038	37.1114245	-83.01688916
537 HOOTERVILLE RD	HAZARD	KY	41701-7385	37.357414666	-83.2320715
537 JOHNS CREEK RD	PIKEVILLE	KY	41501-4825	37.563931833	-82.43567016
537 KENWOOD DR	RUSSELL	KY	41169-1411	38.516965	-82.695565
537 KENWOOD DR GARG	RUSSELL	KY	41169-1411	38.5173069	-82.6964165
537 KY ROUTE 1107	VAN LEAR	KY	41265-9056	37.77546	-82.78654
537 KY ROUTE 979	HAROLD	KY	41635-9048	37.5366067	-82.637685
537 LAUREL ST	GREENUP	KY	41144-1021	38.5747783	-82.8381883
537 LICK BR	COMBS	KY	41729	37.2599445	-83.213965
537 LOWER POMPEY RD	SHELBIANA	KY	41562-8130	37.42255917	-82.42439316
537 MAIN ST	PAINTSVILLE	KY	41240-1041	37.81361	-82.8106533
537 MILLARD LN	PIKEVILLE	KY	41501-7855	37.4051017	-82.4448383
537 MILLERS CRK	VAN LEAR	KY	41265-9031	37.769172166	-82.7506595
537 MORRIS DR	ASHLAND	KY	41102-4232	38.474379166	-82.68328166
537 NARROWS BR TRLR	HARDY	KY	41531	37.6106814	-82.2491158
537 NEW CAMP RD	SOUTH WILLIAMSON	KY	41503-4090	37.6598972	-82.2864771
537 OLD GARNER RD TRLR	HINDMAN	KY	41822-8646	37.3441567	-82.9718233
537 PENNINGTON HOLW	SOUTH PORTSMOUTH	KY	41174-8955	38.6967483	-83.0122783
537 RANDELL LN APT 201	PRESTONSBURG	KY	41653-7749	37.673025	-82.777735
537 REDBUD CT	ASHLAND	KY	41102-8242	38.4385417	-82.7019483
537 RIGHT FORK OF BRUSHY RD	VARNEY	KY	41571-9059	37.657085	-82.4785983
537 RIGHT FORK WILLIAMS BR	WITTENSVILLE	KY	41274-9025	37.873115166	-82.806496
537 RIVENDELL RD	ASHLAND	KY	41102-7966	38.4766717	-82.7254417
537 RIVERWOOD DR	GRAYSON	KY	41143-1818	38.3357617	-82.9235633
537 SLATE BRANCH RD	JACKSON	KY	41339-9572	37.57241	-83.29522667
537 SLOES BR	RACCOON	KY	41557-8752	37.48910567	-82.39814883
537 SQUARE LICK RD	OLIVE HILL	KY	41164-8001	38.283309	-83.1268579
537 SQUARE LICK RD BARN	OLIVE HILL	KY	41164-8001	38.284483	-83.1271427
537 STINKING BR	THORNTON	KY	41855-9072	37.202125	-82.81155
537 STONEHENGE DR	PIKEVILLE	KY	41501-1944	37.4990395	-82.5465918
537 TYGART BEND RD	SOUTH SHORE	KY	41175-8008	38.71282965	-82.94209092
537 UPPER STRINGTOWN RD	BURNWELL	KY	41514-7706	37.6192333	-82.2181283
537 WINSTON BR	PIKEVILLE	KY	41501-8115	37.3747045	-82.4404309
537 N 4TH ST	FLATWOODS	KY	41139-1039	38.5373717	-82.7128133
537 N CENTRAL AVE	PRESTONSBURG	KY	41653-7825	37.6734483	-82.776185
537 W MAIN ST	WEST LIBERTY	KY	41472-2004	37.92093883	-83.26067866
5370 HIGHWAY 1098 TRLR	JACKSON	KY	41339-7116	37.52760333	-83.27538333
5370 STATE HIGHWAY 773 TRLR	HITCHINS	KY	41146-8907	38.2660662	-82.89523307
5370 STINSON RD	RUSH	KY	41168-7996	38.31645	-82.8311217
53701 STATE HIGHWAY 194	ARGO	KY	41568-8803	37.488293	-82.055866
5371 CATLETTS CRK	CATLETTSBURG	KY	41129-8401	38.4194133	-82.64452
5371 FALCON RD TRLR	SALYERSVILLE	KY	41465-9136	37.7959933	-82.995055
5372 KY ROUTE 2030	HONAKER	KY	41603-9031	37.5115383	-82.6846183
5372 KY ROUTE 2030	HONAKER	KY	41603-9031	37.511395	-82.6849017
5372 SKYLINE DR	ASHLAND	KY	41102-5754	38.4394933	-82.6725817
53721 STATE HIGHWAY 194	STOPOVER	KY	41568-8803	37.488187	-82.055538
53721 STATE HIGHWAY 194	STOPOVER	KY	41568-8803	37.488187	-82.055538

5373 KY HIGHWAY 451 APT 201	HAZARD	KY	41701-5853	37.2578283	-83.2655383
5373 KY HIGHWAY 451 APT 202	HAZARD	KY	41701-5853	37.25777	-83.265495
5373 N MAYO TRL	PIKEVILLE	KY	41501-2955	37.53873	-82.5817633
5374 LONGFORK RD	VIRGIE	KY	41572-8828	37.3030733	-82.6580783
5374 ROCKHOUSE RD	DAVISPORT	KY	41262-8986	37.81023399	-82.61404324
5374 ROCKHOUSE RD	TOMAHAWK	KY	41262-8986	37.810445	-82.614
5375 ELKHORN CRK	ELKHORN CITY	KY	41522-7210	37.2704417	-82.4154783
5375 GREASY CRK	SHELBIANA	KY	41562-8619	37.3589167	-82.4991283
5375 KY HIGHWAY 28	CHAVIES	KY	41727-9001	37.357608666	-83.3521475
5375 LONGFORK RD TRLR 2	VIRGIE	KY	41572-8828	37.303145	-82.65703
5375 MARROWBONE CREEK RD	ELKHORN CITY	KY	41522-8001	37.3199567	-82.4605383
5375 US HIGHWAY 60	MOREHEAD	KY	40351-8621	38.23379833	-83.367215
5376 CANOE RD	CANOE	KY	41339-9776	37.449871666	-83.44835667
5376 LOST CREEK RD	HAZARD	KY	41701-7953	37.3660467	-83.220935
5377 QUICKSAND CREEK RD	JACKSON	KY	41339-8339	37.563678166	-83.13319666
5377 QUICKSAND CREEK RD	JACKSON	KY	41339		
5377 QUICKSAND CREEK RD	JACKSON	KY	41339-8339	37.56329833	-83.13343833
53779 STATE HIGHWAY 194 TRLR	STOPOVER	KY	41568-8803	37.4888695	-82.05732416
53779 STATE HIGHWAY 194 UNIT PUMP	STOPOVER	KY	41568-8803	37.487829	-82.05463
5378 HIGHWAY 1760 TRLR	LOUISA	KY	41230-7406	37.9940017	-82.7141283
5378 HIGHWAY 460 TRLR	SALYERSVILLE	KY	41465-6652	37.77688667	-83.12475167
5378 HIGHWAY 805	CROMONA	KY	41810	37.1779067	-82.68027
5378 RACCOON RD	RACCOON	KY	41557-8703	37.4761683	-82.4257533
53787 STATE HIGHWAY 194	STOPOVER	KY	41568-8803	37.48853283	-82.05695033
538 BAKER FORK RD	YEADISS	KY	41777-8905	37.0612862	-83.27325179
538 BOX ROCK RD	MAYKING	KY	41837-9103	37.1149115	-82.7605191
538 CAIN ST	ASHLAND	KY	41102-9255	38.4392783	-82.70489
538 CAMP BRANCH RD	TRAM	KY	41663-9019	37.5699567	-82.660345
538 CANEY HWY	PIKEVILLE	KY	41501-3906	37.3499183	-82.5518683
538 CLAY HOLW	RUSH	KY	41168-8835	38.3605817	-82.799225
538 COLWELL FORK RD UNIT CAMPER	BUSY	KY	41723-9029	37.28333733	-83.33376916
538 COMBS RD	HAZARD	KY	41701-6854	37.27781149	-83.20945593
538 HALES BRANCH RD	REDFOX	KY	41847-9034	37.20667617	-82.950927
538 HARRISON NEWSOME BR	PIKEVILLE	KY	41501-3831	37.3494217	-82.5694967
538 HICKORY WITHE BRANCH RD	FISTY	KY	41743-8315	37.3139805	-83.0657236
538 HILTON BR TRLR	GRAYSON	KY	41143-7737	38.1872717	-82.954645
538 JEFFERSON RD	HUEYSVILLE	KY	41640-8764	37.4951267	-82.8362817
538 JET ST	JEFF	KY	41751-8929	37.204222	-83.13889883
538 LICK CREEK RD	lick creek	KY	41540-8121	37.3800458	-82.2976281
538 LICK FRK	JENKINS	KY	41537-8324	37.2634717	-82.6032833
538 LOCK HOLW	ARGILLITE	KY	41121-9018	38.4204567	-82.7807567
538 LONGFORK RD	VIRGIE	KY	41572-8958	37.3378335	-82.59723283
538 MAIN ST	PAINTSVILLE	KY	41240-1046	37.8132383	-82.8107867
538 MARE CRK	STANVILLE	KY	41659-7003	37.5703717	-82.63107
538 MARE CRK UNIT 2	STANVILLE	KY	41659-7003	37.570391	-82.63063366
538 MINK BR	CRAYNOR	KY	41635-8921	37.4416283	-82.6629717
538 MONKEYTOWN RD	VIRGIE	KY	41572-9028	37.3475183	-82.5843783
538 OLD 119 LOOP TRLR	JENKINS	KY	41537-8813	37.1504583	-82.694345
538 OLD 119 LOOP UNIT GARAGE	JENKINS	KY	41537-8813	37.150323	-82.69976266
538 OLD HARDY RD	TOLER	KY	41514-8674	37.6324717	-82.2507467
538 OLD STAGE RD	ASHLAND	KY	41101-2673	38.4731417	-82.6549183
538 OVERLOOK TER	JENKINS	KY	41537-9999	37.1752983	-82.644745
538 POND CREEK RD	HUDDY	KY	41535-8850	37.5927767	-82.274285
538 RAILROAD ST REAR	SOUTH PORTSMOUTH	KY	41174	38.72570617	-83.01200366
538 RIDGEVIEW WAY	HAZARD	KY	41701-8924	37.2871173	-83.226222
538 RIGHT FORK BRYANT BR	HI HAT	KY	41636-6204	37.388148	-82.748607
538 ROCKHOUSE CRK	ELKHORN CITY	KY	41522-7900	37.3316383	-82.46071
538 SUGAR RDG	HAZARD	KY	41701-8964	37.24155633	-83.23294833
538 TOWN MOUNTAIN RD	PIKEVILLE	KY	41501-1617	37.4898983	-82.4970067
538 WENDELL FORD TERMIN RD	CHAVIES	KY	41727-8671	37.372925	-83.2547433
538 WESTMINISTER ST	PRESTONSBURG	KY	41653-7736	37.668795	-82.76805
538 WILLIAMS CRK	RUSH	KY	41168-8871	38.30857083	-82.82368283
538 YONTS FRK	JACKHORN	KY	41825-9096	37.221665	-82.69987
538 YONTS FRK	JACKHORN	KY	41825-9096	37.2216233	-82.6999067
538 N 4TH ST	FLATWOODS	KY	41139-1086	38.537195	-82.7119033
538 N ARNOLD AVE	PRESTONSBURG	KY	41653-1205	37.6730283	-82.7777417
538 N BIG RUN RD	ASHLAND	KY	41102-7734	38.36722067	-82.71377733

538 S HIGHLAND AVE	PRESTONSBURG	KY	41653-1343	37.666375	-82.7657483
5380 KY ROUTE 979 HSE	GRETHEL	KY	41631-6300	37.49176117	-82.65401183
5380 STATE HIGHWAY 773	HITCHINS	KY	41146-8907	38.2660315	-82.89585733
5380 US HIGHWAY 60	MOREHEAD	KY	40351-8621	38.2341765	-83.367713
5380 E SHELBIANA RD	PIKEVILLE	KY	41501-7807	37.4130933	-82.4506383
5381 HIGHWAY 7	WHITESBURG	KY	41858-8298	37.2231283	-82.8566567
5381 HIGHWAY 931	WHITESBURG	KY	41858-8984	37.0712217	-82.8470317
5381 KY ROUTE 979	GRETHEL	KY	41631-6300	37.492625	-82.65341
5381 LEFT FORK MACES CRK RD TRLR	VIPER	KY	41774-8453	37.126385	-83.1354117
5382 FALCON RD	SALYERSVILLE	KY	41465-9136	37.7968583	-82.9937867
53823 STATE HIGHWAY 194	STOPOVER	KY	41568-8804	37.487442	-82.054041
5383 NEW PAINTSVILLE RD TRLR	SALYERSVILLE	KY	41465-8116	37.78491983	-82.95638783
5384 BIG BRANCH RD	VICCO	KY	41773-8716	37.2645733	-82.9986367
5384 COLDWATER RD	INEZ	KY	41224	37.79400833	-82.52463333
5384 ROBINSON CREEK RD	ROBINSON CREEK	KY	41560	37.3865233	-82.5389083
5384 THORNTON RD	THORNTON	KY	41855-9054	37.2124417	-82.806845
5384 THORNTON RD GARG	THORNTON	KY	41855-9054	37.21237127	-82.80759226
5385 BIG BRANCH RD	VICCO	KY	41773-8716	37.264435	-82.997915
5385 E MOUNTAIN PKWY	SALYERSVILLE	KY	41465-8406	37.70761	-82.9683167
5386 HIGHWAY 805	JENKINS	KY	41537-8878	37.1777167	-82.68005
5386 HIGHWAY 828	WEBBVILLE	KY	41180-8523	38.1206367	-82.79536
5386 HIGHWAY 828 TRLR	WEBBVILLE	KY	41180-8523	38.12067	-82.795675
5386 STATE HIGHWAY 773 TRLR	HITCHINS	KY	41146-8907	38.26599757	-82.89501805
5386 STINSON RD TRLR	RUSH	KY	41168-7996	38.3161517	-82.8300933
5387 ZEBULON HWY	PIKEVILLE	KY	41501-3521	37.540935	-82.46893
53876 STATE HIGHWAY 194	STOPOVER	KY	41568-8804	37.487861	-82.054449
5388 HIGHWAY 1087	MOUSIE	KY	41839-8983	37.4179083	-82.8831633
5388 HIGHWAY 160	LITTCARR	KY	41834-9010	37.280946	-82.93851966
5389 HIGHWAY 30	JACKSON	KY	41339-7902	37.565775	-83.30823833
5389 HIGHWAY 30 GARG	JACKSON	KY	41339-7902	37.5656065	-83.3095226
5389 HUNTING CREEK RD	BAYS	KY	41310-9501	37.6547	-83.242367
5389 OLD TRACE CRK	VANCEBURG	KY	41179-5613	38.33707333	-83.32377333
5389 OLD TRACE CRK	VANCEBURG	KY	41179-5613	38.33772333	-83.32342333
5389 N HIGHWAY 201	WEBBVILLE	KY	41180-9090	38.0867717	-82.8457
539 BLACKBURN AVE	ASHLAND	KY	41101-3403	38.46930343	-82.66129934
539 BRUNTY FRK	CANADA	KY	41519-8416	37.61415	-82.3182767
539 CHLOE RD	PIKEVILLE	KY	41501-1585	37.47673	-82.49694
539 COLD FRK	TURKEY CREEK	KY	41514-7921	37.64613	-82.3200867
539 COLDWATER BRANCH RD TRLR	HAROLD	KY	41635-8855	37.5459033	-82.62344
539 DAMRON BR	GRAYSON	KY	41143-7152	38.321845	-82.9140417
539 DAVIS BR	STONE	KY	41567-7037	37.5797433	-82.2820967
539 EDEN PL LOT 17	ASHLAND	KY	41101-5143	38.45072	-82.61638
539 FOUR MILE RD	RUSH	KY	41168-8177	38.3149017	-82.726465
539 FOUR MILE RD	RUSH	KY	41168-8177	38.3147883	-82.727005
539 GAP BR	PIKEVILLE	KY	41501-7560	37.516978666	-82.58456133
539 MAIN ST	SOUTH SHORE	KY	41175-9561	38.718485	-82.9619917
539 MAYS BR	PRESTONSBURG	KY	41653-7811	37.6798917	-82.76992
539 MIKES BR	PIKEVILLE	KY	41501-6432	37.565732	-82.482942
539 MULLEN FRK TRLR	STONE	KY	41567-7004	37.5734817	-82.2758683
539 OHIO RIVER RD APT 1	GREENUP	KY	41144-9783	38.6195425	-82.86510416
539 OHIO RIVER RD APT 2	GREENUP	KY	41144-9783	38.6195967	-82.865275
539 OHIO RIVER RD APT 3	GREENUP	KY	41144-9783	38.6195967	-82.8652517
539 OHIO RIVER RD APT 4	GREENUP	KY	41144-9783	38.61948183	-82.86513
539 PINE VIEW CT	ASHLAND	KY	41102-9425	38.4472933	-82.703715
539 RAILROAD CT	HAZARD	KY	41701-5495	37.227775	-83.1741567
539 RED CREEK RD	PIKEVILLE	KY	41501-6721	37.4349117	-82.4708117
539 RIDGEVIEW WAY	HAZARD	KY	41701-8924	37.2870204	-83.2261002
539 ROARK LN TRLR 3	VICCO	KY	41773-8842	37.1856567	-83.021675
539 SHELBY YARD	SHELBIANA	KY	41562-8348	37.427695	-82.4914783
539 SPEWING CAMP BR	MC DOWELL	KY	41647-6037	37.4267533	-82.72753
539 TRIMBLE BR	PRESTONSBURG	KY	41653-7719	37.6736817	-82.7656483
539 WEBB LN	OLIVE HILL	KY	41164-8248	38.31725	-83.2485417
539 WEBB LN BARN	OLIVE HILL	KY	41164-8248	38.317935	-83.248975
539 WENDOVER RD	HYDEN	KY	41749-8719	37.1416833	-83.3763733
539 WENDOVER RD BLDG 1	HYDEN	KY	41749-8719	37.14123967	-83.37528366
539 E MAIN ST	GRAYSON	KY	41143-1444	38.3302117	-82.9384167
5390 APPLE BLOSSOM LN	ASHLAND	KY	41101-6574	38.4401683	-82.610085

5390 CRAFT COLLY RD	ERMINE	KY	41815-9083	37.1875775	-82.803882
5390 KY ROUTE 3379	GALVESTON	KY	41635-8747	37.43201783	-82.61854816
5390 PAW PAW CRK	PAW PAW	KY	41553-9522	37.4245833	-82.1379433
5390 E SHELBIANA RD	PIKEVILLE	KY	41501-7827	37.41330683	-82.4503275
5390 E SHELBIANA RD GARG	PIKEVILLE	KY	41501-7827	37.4135048	-82.4507264
5390 E SHELBIANA RD TRLR	PIKEVILLE	KY	41501-7827	37.4133315	-82.4503845
5391 DRYHILL RD	HYDEN	KY	41749-8350	37.2055117	-83.3780783
5392 APPLE BLOSSOM LN	ASHLAND	KY	41101-6574	38.4401583	-82.61008
5392 HIGHWAY 315	BOONEVILLE	KY	41314-8917	37.43702667	-83.473275
5392 HIGHWAY 315 GARG	BOONEVILLE	KY	41314-8917	37.4369215	-83.473367
5392 KY ROUTE 40	STAFFORDSVILLE	KY	41256-8909	37.81366	-82.9047017
5392 KY ROUTE 40 BLDG STORAGE	STAFFORDSVILLE	KY	41256-8909	37.81397967	-82.90250016
5392 SKYLINE DR	ASHLAND	KY	41102-5754	38.43915833	-82.67256383
53924 STATE HIGHWAY 194	STOPOVER	KY	41568-8815	37.4878332	-82.0541993
5393 DRYHILL RD	HYDEN	KY	41749-8350	37.2046	-83.3797133
5393 LOTT'S CREEK RD	HAZARD	KY	41701-9019	37.2814733	-83.1126817
5393 STATE ROUTE 503	GREENUP	KY	41144-7313	38.4865967	-82.7607633
5393 E MOUNTAIN PKWY	SALYERSVILLE	KY	41465-8406	37.70703967	-82.968179
5394 APPLE BLOSSOM LN	ASHLAND	KY	41101-6574	38.44008	-82.6100483
53944 STATE HIGHWAY 194 TRLR	STOPOVER	KY	41568-8815	37.488039	-82.05439766
5395 HIGHWAY 1087	MOUSIE	KY	41839-8983	37.4182167	-82.8830783
5395 TOLER CRK	HAROLD	KY	41635-9065	37.4593267	-82.6086517
5395 TOLER CRK	HAROLD	KY	41635-9065	37.4587083	-82.6076067
5395 US HIGHWAY 60	MOREHEAD	KY	40351-8621	38.23403333	-83.36671667
5396 APPLE BLOSSOM LN	ASHLAND	KY	41101-6574	38.4400583	-82.6100233
5398 HIGHWAY 805	CROMONA	KY	41810	37.178044	-82.67989766
5398 KY HIGHWAY 476	BULAN	KY	41722-8706	37.2975817	-83.17082
5398 KY ROUTE 680	GRETHEL	KY	41631-9080	37.460967	-82.657352
5398 E US HIGHWAY 60	RUSH	KY	41168-8804	38.3463583	-82.8394433
53990 KNOX CRK	ARGO	KY	41568	37.48762433	-82.0540465
54 2ND ST	ELKHORN CITY	KY	41522-8195	37.3149033	-82.46634
54 2ND ST	HAROLD	KY	41635	37.53506	-82.62911
54 5TH AVE	SOUTH SHORE	KY	41175-9100	38.721615	-82.9644
54 AIRPORT LN	WAYLAND	KY	41666	37.4564956	-82.8129047
54 ALASKA DR	WENDOVER	KY	41775-8938	37.0976667	-83.3323667
54 ANGELA SUE RD	FLATWOODS	KY	41139-9001	38.51331882	-82.73819662
54 ANTHONY LN	OIL SPRINGS	KY	41238-8988	37.7924098	-82.9486262
54 APPALACHIAN PLZ	SOUTH WILLIAMSON	KY	41503-9400	37.6663725	-82.27392616
54 APPLE HOLLOW RD	LOUISA	KY	41230-8172	38.0296	-82.7151567
54 ASHLEY ST	KIMPER	KY	41539-6070	37.531164	-82.356042
54 BACKWATER LN	MALLIE	KY	41836-8908	37.2202817	-82.915225
54 BEECHTREE LN	ASHLAND	KY	41102-9578	38.4335976	-82.6839295
54 BELLEFONTE RD	RACELAND	KY	41169-1277	38.5264683	-82.730245
54 BIG BLUE DR	LOUISA	KY	41230-7745	38.1115483	-82.596585
54 BIG CARD RD	MOUTHCARD	KY	41548-8208	37.3819667	-82.2576383
54 BLUEGRASS WAY	EMMALENA	KY	41740-9021	37.3690033	-83.0693683
54 BOB LN	WURTLAND	KY	41144-7631	38.5021995	-82.7570185
54 BOB LN	WURTLAND	KY	41144-7631	38.5031733	-82.7568017
54 BONE LICK CIR	OLIVE HILL	KY	41164-6080	38.28796667	-83.08349333
54 BOTANY LN	WURTLAND	KY	41144-6329	38.5446067	-82.7758183
54 BOWENS RD	HELLIER	KY	41534-9029	37.2780517	-82.4804817
54 BRACKETT LN	BYPRO	KY	41612-9028	37.3552283	-82.7062467
54 BRIDGE LOOP	WHITESBURG	KY	41858-9072	37.0983533	-82.85397
54 BROCK HL	SOUTH SHORE	KY	41175-9017	38.7195467	-82.9713883
54 BRONSON DR	HAZARD	KY	41701-6495	37.2001667	-83.22381
54 BRUSHY FRK	JENKINS	KY	41537-8414	37.26773	-82.61391
54 BUCHANAN CHAPEL RD	CATLETTSBURG	KY	41129-8794	38.2120333	-82.6017217
54 BUCHANAN CHAPEL RD	CATLETTSBURG	KY	41129-8794	38.212635	-82.6010683
54 BUENA VISTA DR APT 119	MARTIN	KY	41649-7991	37.5605383	-82.7605967
54 BUENA VISTA DR APT 121	MARTIN	KY	41649-7991	37.5605367	-82.760595
54 BUTTERFLY ST	MC DOWELL	KY	41647-6013	37.4513333	-82.7268333
54 BUTTERFLY ST BLDG 2	MC DOWELL	KY	41647-6013	37.4519967	-82.7271833
54 C HALL RD	LEBURN	KY	41831-9100	37.3417717	-82.935925
54 CALEB FRK	WEEKSBURY	KY	41667-9012	37.3283767	-82.6899617
54 CANNEL COAL GAP	HAGERHILL	KY	41222-9000	37.7642567	-82.78272
54 CANOE RUN TRLR	GRAYSON	KY	41143-7099	38.3098867	-82.9177567
54 CARLISLE HOLLOW RD	IVEL	KY	41642-9403	37.575526	-82.660088

54 CATS LN	BUSY	KY	41723-8001	37.2799267	-83.27027
54 CECIL HALL ST LOT 21	IVEL	KY	41642-9402	37.598616	-82.684446
54 CEDAR ST	GRETHEL	KY	41631-6306	37.4678515	-82.6523315
54 CERAMIC DR	NIPPA	KY	41240-9229	37.8729717	-82.7852067
54 CESSNA LN	SOUTH SHORE	KY	41175-7997	38.7270333	-82.947405
54 CHEROKEE DR	EMMALENA	KY	41740-9025	37.34905	-83.04249
54 CHEROKEE DR	HYDEN	KY	41749-8309	37.1799234	-83.383046
54 CHRISTOPHER HILL RD	HAZARD	KY	41701-5400	37.2333167	-83.1702333
54 CIRCLE DR	SOUTH SHORE	KY	41175-7849	38.726785	-82.9334767
54 CLEO DAVIS ST	HUDDY	KY	41535-8863	37.59326466	-82.274853
54 COAL RIDGE DR LOT 5	HAZARD	KY	41701-7394	37.3427574	-83.25025285
54 CODY SHIRE	HINDMAN	KY	41822-8615	37.3338117	-82.9740233
54 COLBY DR	PIKEVILLE	KY	41501-8081	37.512995	-82.4873067
54 COLEMAN ST	IVEL	KY	41642-9404	37.57497	-82.6621133
54 COLES FORK RD TRLR	HAZARD	KY	41701-7794	37.27058	-83.0953133
54 COLLIER AVE	JACKSON	KY	41339-7300	37.56154167	-83.37293
54 COLLINS HTS	KITE	KY	41828-8871	37.34733	-82.8109017
54 COMBS ST	SALYERSVILLE	KY	41465-8852	37.743355	-83.07563
54 COMMODORE ST	HAZARD	KY	41701-8559	37.298741833	-83.20059116
54 COOKVILLE RD TRLR	WHITESBURG	KY	41858-8398	37.1973083	-82.8258033
54 COON BR TRLR	PIKEVILLE	KY	41501-7148	37.454665	-82.5499817
54 CREAM LN	CUTSHIN	KY	41776-8798	37.0896483	-83.2604967
54 CREEKSIDE DR	INEZ	KY	41224-8758	37.8595893	-82.523368
54 CREEKWOOD ESTS	INEZ	KY	41224-8759	37.82590333	-82.50454667
54 CRIBBS HL	GRAYSON	KY	41143-7916	38.341645	-82.8784333
54 DANIEL BOONE PLZ	HAZARD	KY	41701-5334	37.29753	-83.21594
54 DEATON LOOP TRLR	CHAVIES	KY	41727-9086	37.3477683	-83.3563283
54 DEVORE LN	ALLEN	KY	41601-9048	37.61517267	-82.73310716
54 DILLON BR	IVEL	KY	41642-9421	37.60092367	-82.661268
54 DOGWOOD HTS	INEZ	KY	41224-8763	37.846305	-82.53011667
54 DOGWOOD HTS APT 1	INEZ	KY	41224-8763	37.8463	-82.53016667
54 DOGWOOD VALLEY LN	BUSY	KY	41723-8622	37.24985562	-83.32521835
54 DYE LN	WEST LIBERTY	KY	41472-2097	37.92949833	-83.26299
54 EARLA DR	LANGLEY	KY	41645-6400	37.5285617	-82.78388
54 EIGHTH ST	SOUTH SHORE	KY	41175-7873	38.728335	-82.9137767
54 ELIZABETH LN	SOUTH SHORE	KY	41175-7919	38.725095	-82.9413717
54 ELLIOTT HILLS LN	VIPER	KY	41774-8766	37.1767133	-83.09684
54 FALCON DR	WOOTON	KY	41776-8812	37.1888783	-83.3220233
54 FIRST CREEK LN	BONNYMAN	KY	41719-8863	37.29313133	-83.234482
54 FISH POND BTM	ELKHORN CITY	KY	41522-8233	37.2864983	-82.3687017
54 FORREST WAY	TOMAHAWK	KY	41262-9036	37.84981833	-82.60500667
54 FORREST WAY	TOMAHAWK	KY	41262-9036	37.850055	-82.60504833
54 FRANKS RD	LOST CREEK	KY	41348-9084	37.42481833	-83.29924833
54 FRAZIER AVE	WHITESBURG	KY	41858-7792	37.116665	-82.8145683
54 GARLAND DR	LANGLEY	KY	41645-6409	37.49922	-82.7793317
54 GRACE WAY	LEBURN	KY	41831-8776	37.3419983	-82.9354533
54 GRACIE JO LN TRLR	ARGILLITE	KY	41121-9119	38.4215567	-82.7852033
54 GREEN ACRES DR APT 19	PRESTONSBURG	KY	41653-1816	37.6864	-82.7769767
54 GREEN ACRES DR APT 20	PRESTONSBURG	KY	41653-1816	37.686405	-82.7769767
54 HALL ADDITION	BANNER	KY	41603-9998	37.6041183	-82.7016383
54 HAMMOND AVE	SOUTH SHORE	KY	41175-9094	38.720315	-82.9609783
54 HANEY PL GARG	INEZ	KY	41224-8989	37.857125	-82.539915
54 HANEY PL TRLR	INEZ	KY	41224-8989	37.85815	-82.54027333
54 HAPPY HOLW	VAN LEAR	KY	41265-8617	37.776405	-82.7651917
54 HAPPY HOLW GARG	VAN LEAR	KY	41265-8617	37.7762667	-82.7651867
54 HARRISON NEWSOME BR	PIKEVILLE	KY	41501-3826	37.355705	-82.5708617
54 HAZELWOOD CT	GREENUP	KY	41144-7148	38.5809033	-82.8790683
54 HELTON LN TRLR	WURTLAND	KY	41144	38.5449383	-82.7634033
54 HENRY BRASHEAR RD TRLR	VIPER	KY	41774-8134	37.156775	-83.0742183
54 HILL TOP LN	ROWDY	KY	41367		
54 HILLTOP RIDGE RD	WHITESBURG	KY	41858-7813	37.1298533	-82.774435
54 HODE RD	WARFIELD	KY	41267-8001	37.84501017	-82.41831966
54 HOLDER HOLW	MALLIE	KY	41836-9051	37.284795	-82.9022117
54 HONEYCAMP BR TRLR	BEVINSVILLE	KY	41606-6103	37.3369133	-82.74389
54 HONEYCUTT DR	GRAYSON	KY	41143-7739	38.251045	-82.910905
54 HUDDLE ST	MC CARR	KY	41544-8558	37.6188333	-82.1712183
54 IRENE CT TRLR	PIKEVILLE	KY	41501-8321	37.3837025	-82.4421138



54	IVY HL	BELFRY	KY	41514-7546	37.64692383	-82.26560133
54	J C RATLIFF ST	PIKEVILLE	KY	41501-8027	37.4094783	-82.4276233
54	J C RATLIFF ST	PIKEVILLE	KY	41501-8027	37.40969317	-82.42735066
54	JACK ADAMS SUBDIVSN	SALYERSVILLE	KY	41465-9628	37.7091633	-82.98816
54	JASMINE CT LOT 7	HAZARD	KY	41701-5477	37.289875	-83.20395
54	JASMINE LN	GRAYSON	KY	41143-1554	38.33306333	-82.93975466
54	JAY CONLEY CEM RD	MOUSIE	KY	41839-9042	37.4136767	-82.891995
54	JEFF LN	JEFF	KY	41751-8919	37.213620166	-83.13375
54	JEFF LN	JEFF	KY	41751-8919	37.2133033	-83.1335383
54	JENNYS FRK	PIKEVILLE	KY	41501-6154	37.554093	-82.54830083
54	JETT DR	JACKSON	KY	41339-9620	37.5661567	-83.3687883
54	JIMMIES CREEK RD	REGINA	KY	41559-8919	37.364115	-82.3898433
54	JOHNNA HALEY DR	HAZARD	KY	41701-9090	37.31007	-83.0738367
54	JONES BTM	MELVIN	KY	41650-9013	37.3526763	-82.6974173
54	JOY DR	PREMIUM	KY	41845-8300	37.1460135	-82.89123621
54	JULIE DR	CLAYHOLE	KY	41317-9061	37.464888333	-83.28633833
54	KY HIGHWAY 611	PIKEVILLE	KY	41501-4135	37.31476716	-82.5489503
54	LONDON JUSTICE RD	RACCOON	KY	41557-8745	37.47911817	-82.40956883
54	LAYNESVILLE RD	HAROLD	KY	41635-9076	37.5352133	-82.6285783
54	LEFT FORK JOCKEY HOLW	AUXIER	KY	41602-9237	37.740925	-82.7587417
54	LEWIS LN TRLR	GRAYSON	KY	41143-7963	38.34223636	-82.87281311
54	LILLY PAD LN	VICCO	KY	41773-8946	37.1956383	-83.05882
54	LITTLE DOTY BR	DEMA	KY	41859-9092	37.4149867	-82.78246
54	LITTLE STINNETT RD TRLR	STINNETT	KY	40868-6520	37.0999	-83.3968717
54	LONG BR LOT 2	PIKEVILLE	KY	41501-7240	37.43522133	-82.54551633
54	LORA LN TRLR	HAZARD	KY	41701-8048	37.3573233	-83.2052617
54	LUCILLE LN	GREENUP	KY	41144-6579	38.6456183	-82.8717867
54	LYNNWOOD DR	CORNETTSVILLE	KY	41731-8536	37.1148417	-83.038035
54	LYNNWOOD DR APT	CORNETTSVILLE	KY	41731-8536	37.115075	-83.0380767
54	MAGGIE DR	LOST CREEK	KY	41348-9194	37.413775	-83.2642033
54	MAGNOLIA ST	GARRETT	KY	41630-6950	37.4798267	-82.834125
54	MAIN ST	HINDMAN	KY	41822-8900	37.3351333	-82.9824417
54	MAIN ST APT	HINDMAN	KY	41822-8900	37.3355083	-82.9823517
54	MAIN ST LOWR	HINDMAN	KY	41822-8900	37.3351283	-82.9821733
54	MALTESE DR	WHITESBURG	KY	41858-8045	37.1806135	-82.82453333
54	MARIE LITTLE DR	WHEELWRIGHT	KY	41669	37.327025	-82.7147083
54	MARION LN	VIPER	KY	41774-8059	37.1278017	-83.1335933
54	MARTIN DR	MINNIE	KY	41651-9028	37.468272	-82.751367
54	MAY LN	WOOTON	KY	41776-8874	37.1601133	-83.29846
54	MCCOY ST	BURNWELL	KY	41514-7710	37.62955334	-82.21864699
54	MCCOY ST UNIT PUMP	BURNWELL	KY	41514-7710	37.62955334	-82.21864699
54	MCGINNIS CEMETERY RD	DEBORD	KY	41214-8929	37.79117	-82.59323833
54	MEADOW LN	PHELPS	KY	41553-8473	37.5195417	-82.1553017
54	MEADOW LN APT 1	PHELPS	KY	41553-8473	37.5192367	-82.1551817
54	MEADOW LN APT 2	PHELPS	KY	41553-8473	37.5192367	-82.1551817
54	MEADOW LN APT 3	PHELPS	KY	41553-8473	37.5192983	-82.155205
54	MEADOW LN APT 4	PHELPS	KY	41553-8473	37.5193583	-82.1552267
54	MEADOW LN APT 5	PHELPS	KY	41553-8473	37.51942	-82.15525
54	MEADOW LN APT 6	PHELPS	KY	41553-8473	37.51942	-82.15525
54	MIDDLE FRK	HAGERHILL	KY	41222-9032	37.78239433	-82.82450233
54	MIDDLE FRK HSE PLAY	HAGERHILL	KY	41222	37.7818228	-82.824543
54	MIKE WILLIAMSON RD	TURKEY CREEK	KY	41514-8053	37.6354617	-82.3225017
54	MILDRED AVE	SOUTH SHORE	KY	41175-7920	38.726052166	-82.939911
54	MILDRED AVE	SOUTH SHORE	KY	41175-7920	38.7259483	-82.9396617
54	MOORE CRAYCRAFT RD TRLR	SOUTH SHORE	KY	41175-7703	38.73394	-82.90272
54	NEWBERRY LN TRLR	INEZ	KY	41224-8945	37.86580667	-82.54110167
54	OLD FIELD HOLW	CARRIE	KY	41725-9010	37.3122617	-83.02929
54	OTTAWAY ST	LOUISA	KY	41230	38.1071465	-82.5870985
54	PACK DR	WHITESBURG	KY	41858-8843	37.0762701	-82.8365196
54	PARADISE LN	WHITESBURG	KY	41858-8844	37.1120117	-82.9022183
54	PARADISE LN	WHITESBURG	KY	41858-8844	37.11249665	-82.90216374
54	PARK DR	AUXIER	KY	41602-8300	37.73465183	-82.75797866
54	PEACH DR	COMBS	KY	41729-9026	37.2661717	-83.2137267
54	PEACH ORCHARD DR	PIKEVILLE	KY	41501-9104	37.4793617	-82.5234667
54	PEGGY LN	CHAVIES	KY	41727-9200	37.38200317	-83.249546
54	PIRATE DR	FLEMING NEON	KY	41840-9023	37.1916183	-82.707175
54	PLUM BUSH DR	EAST POINT	KY	41216-8726	37.7104367	-82.8175133

54 PRESTON BR	MEALLY	KY	41234-8000	37.795945	-82.749155
54 RAINBOW DR	WHITESBURG	KY	41858-7901	37.14816	-82.8226983
54 RAINBOW LN	BUSY	KY	41723-8847	37.27116	-83.2625467
54 RAINBOW LN	LOUISA	KY	41230-6718	38.10843867	-82.590017
54 RAINWATER DR	INEZ	KY	41224-8652	37.92962167	-82.527415
54 RED ISON HOLW	LANGLEY	KY	41645-6555	37.54838317	-82.76524583
54 REGENCY LOOP	GRAYSON	KY	41143-6082	38.3380623	-82.9113752
54 REVERE ST	GREENUP	KY	41144-9020	38.6229467	-82.8675583
54 RIGHT FORK GEORGES CRK	LOUISA	KY	41230-6720	37.97483333	-82.70861167
54 RIGHT FORK GEORGES CRK TRLR	LOUISA	KY	41230-6720	37.97475833	-82.70901333
54 RIVER PASS RD APT 1	HAROLD	KY	41635-8301	37.53311067	-82.62858983
54 RIVER PASS RD APT 2	HAROLD	KY	41635-8301	37.533225	-82.6282583
54 RIVERWOOD DR	GRAYSON	KY	41143-1747	38.336775	-82.92052
54 ROAD FRK	PIKEVILLE	KY	41501-7301	37.4325183	-82.5530483
54 RUNNELS BRANCH RD TRLR	LITTCARR	KY	41834-9037	37.26665083	-82.94487633
54 SADDLE TOWN RD	WEBBVILLE	KY	41180-8796	38.139784	-82.821546
54 SCHOOLHOUSE HOLW	VAN LEAR	KY	41265-8407	37.7705533	-82.7534333
54 SCOTTS DR	PIKEVILLE	KY	41501-4710	37.54417033	-82.606542
54 SENG BRANCH RD	ELKHORN CITY	KY	41522-8029	37.3130117	-82.4672033
54 SHADOW DR	FLEMING NEON	KY	41840-8952	37.2110848	-82.72148111
54 SHAG CAMPBELL DR	BANNER	KY	41603-9119	37.6040783	-82.7024033
54 SHILOH LN	GREENUP	KY	41144-7946	38.5059117	-82.8264967
54 SHILOH LN GARG	GREENUP	KY	41144-7946	38.5063817	-82.82683
54 SIX GRAND LOT 31	DWALE	KY	41621-8501	37.634642333	-82.72186683
54 SLIDE DR	ISOM	KY	41824-8916	37.18682461	-82.87950097
54 SLONE ST	PIKEVILLE	KY	41501-7816	37.4137717	-82.451595
54 SPEARS BR	HAROLD	KY	41635-8840	37.46040003	-82.61126614
54 SPRING AVE	HAZARD	KY	41701-5460	37.2871038	-83.2049788
54 STACY ST	WEST LIBERTY	KY	41472-1307	37.9218215	-83.24928283
54 STAFFORD SPGS	STAFFORDSVILLE	KY	41256-9025	37.83712	-82.8489583
54 STERLING LN	NEON	KY	41840-8922	37.215072	-82.727838
54 STEWART LN TRLR	JACKSON	KY	41339-9800	37.55774167	-83.36019167
54 STEWART RD	PAINTSVILLE	KY	41240-8565	37.83341	-82.8273467
54 STONE DR	GREENUP	KY	41144-6183	38.6522283	-82.8759967
54 STONE DR	GREENUP	KY	41144-6183	38.6522283	-82.8759967
54 STREAMWOOD DR	THOUSANDSTICKS	KY	41766-8905	37.18950567	-83.45405383
54 SUNNY DR	PINE TOP	KY	41843-8823	37.274615	-82.896755
54 TAYLOR LOOP DR	PRESTONSBURG	KY	41653-7760	37.6529225	-82.713618
54 TEXAS AVE	WHITESBURG	KY	41858-7766	37.11616883	-82.817419
54 THACKER HOLW TRLR	CANADA	KY	41519-8271	37.5785814	-82.3224469
54 TIBBS DR	EMMALENA	KY	41740-8828	37.35845683	-83.00527568
54 TIMBERLINE CV	HAROLD	KY	41635-7038	37.536445	-82.6247383
54 TOMS BR	ASHCAMP	KY	41512-8549	37.2610817	-82.4516433
54 TOWER RD	ALLEN	KY	41601-9515	37.6083283	-82.7135217
54 TRAVIS BRANCH RD	LOUISA	KY	41230-9170	37.96210333	-82.690705
54 TREVOR LN LOT 5	PRESTONSBURG	KY	41653-8460	37.6515583	-82.7121717
54 TWIN FORK RD	LOUISA	KY	41230-8300	38.1088372	-82.7545716
54 UPPER BURTON	BYPRO	KY	41612-9710	37.3584567	-82.720895
54 VALENTINE LN	GRAYSON	KY	41143-1576	38.3299303	-82.9510035
54 WARM HOLW	MC CARR	KY	41544-8325	37.58287	-82.177495
54 WATER BIRCH RD	BANNER	KY	41603-8042	37.5702583	-82.6935533
54 WEBB BR	LACKEY	KY	41643-9024	37.4588583	-82.8376117
54 WIDOWS BR HSE	HELPS	KY	41553-9419	37.5061883	-82.1332283
54 WILCOX RD	GRAYSON	KY	41143-7532	38.286325	-82.9243667
54 WILCOX RD BARN	GRAYSON	KY	41143	38.2861885	-82.9232607
54 WOLFPEN BRANCH RD	SHELBIANA	KY	41562-8120	37.44182	-82.43004
54 WOLFPIT BRANCH RD TRLR	ELKHORN CITY	KY	41522	37.3531367	-82.4259183
54 YORKSHIRE DR	LOUISA	KY	41230-6258	38.1072433	-82.6301633
54 YOUNG LN TRLR	VIPER	KY	41774-8217	37.163825	-83.1310067
54 E 3RD AVE	SOUTH SHORE	KY	41175-8923	38.7233883	-82.9649333
54 E HARRIS ST	PRESTONSBURG	KY	41653-7835	37.6706267	-82.7810933
54 N CLAY AVE	WEST VAN LEAR	KY	41268-8025	37.787015	-82.7813233
54 N MAYS AVE	PRESTONSBURG	KY	41653-1504	37.66984283	-82.716849
54 S 2ND ST	ALLEN	KY	41601-9403	37.613765	-82.7241217
54 S 3RD ST	ALLEN	KY	41601-9406	37.6134133	-82.7234317
54 S HIGHLAND AVE	PRESTONSBURG	KY	41653-1905	37.6674383	-82.76908
54 S OAK HILL DR	JACKSON	KY	41339-9680	37.56796333	-83.37838167

540 44TH ST	ASHLAND	KY	41101-5120	38.4489743	-82.6158391
540 ACUP RD	HAPPY	KY	41746-9007	37.21812803	-83.1057765
540 ALLEN BR TRLR	ERMINE	KY	41815-8911	37.1493667	-82.7867117
540 ALLEN DR	SALYERSVILLE	KY	41465-9224	37.74741	-83.05719
540 ALLEN DR	SALYERSVILLE	KY	41465-9224	37.7485117	-83.055845
540 ALLEN DR	SALYERSVILLE	KY	41465-9224	37.7487633	-83.0554983
540 ALLEN DR	SALYERSVILLE	KY	41465-9224	37.7479917	-83.05697
540 ALLEN DR GARG	SALYERSVILLE	KY	41465-9224	37.7475533	-83.0574017
540 ALLEN DR UPPR C8LGHTS	SALYERSVILLE	KY	41465-9224	37.7477533	-83.0574467
540 ALLEN DR UPPR LNDYOF	SALYERSVILLE	KY	41465-9224	37.7469867	-83.0576883
540 ALLEN DR UPPR STORAGE	SALYERSVILLE	KY	41465-9224	37.748465	-83.057445
540 BEECH MOUNTAIN RD	CHAVIES	KY	41727	37.35101	-83.3430817
540 BLACKBURN AVE	ASHLAND	KY	41101-3485	38.4692383	-82.66152
540 BRANDY KEG EST	PRESTONSBURG	KY	41653-8132	37.6867673	-82.7309371
540 BROADWAY ST	HAZARD	KY	41701-1428	37.2536933	-83.1917683
540 BRUCE BRANCH RD	MOUSIE	KY	41839-9096	37.4215	-82.8966917
540 CAIN ST	ASHLAND	KY	41102-7409	38.43903	-82.7050183
540 CAM BR	HAROLD	KY	41635-8700	37.4843283	-82.6096717
540 CAMP BRANCH RD	TRAM	KY	41663-9019	37.5693517	-82.6596983
540 CANEY NEWSOME BR	PIKEVILLE	KY	41501-4051	37.3262517	-82.5468067
540 CEDAR CREEK RD	PIKEVILLE	KY	41501-1419	37.4784983	-82.5604
540 CHAVIES DUNRAVEN RD	CHAVIES	KY	41727-8905	37.34104155	-83.3503292
540 CHAVIES DUNRAVEN RD	CHAVIES	KY	41727-8905	37.34019	-83.3512417
540 COLLINS HWY	PIKEVILLE	KY	41501-6747	37.419545	-82.49726
540 DORTON CRK	JENKINS	KY	41537-8202	37.2804167	-82.55651
540 DOTY BR	MC DOWELL	KY	41647-9048	37.4511033	-82.75064
540 EDEN HOLW	MOREHEAD	KY	40351-7855	38.27759033	-83.32657283
540 EDEN PL	ASHLAND	KY	41101-5139	38.45027	-82.6157817
540 ELDORADO DR	VIRGIE	KY	41572-8456	37.36927636	-82.65574063
540 ELISHA FRK	PIKEVILLE	KY	41501-7034	37.4852922	-82.5798287
540 ELSWICKS BR	VIRGIE	KY	41572-8517	37.3097967	-82.57969
540 EVES CT	ASHLAND	KY	41101-5146	38.45151	-82.615855
540 GARTRELL ST	ASHLAND	KY	41101-5134	38.447835	-82.6161467
540 HEATHER CT	FLATWOODS	KY	41139-2041	38.5060133	-82.7158767
540 HILL TOP RD	ROARK	KY	40979	37.030807	-83.4761295
540 JADE MOUNTAIN RD	HYDEN	KY	41749	37.132462	-83.4576726
540 JADE MOUNTAIN RD	HYDEN	KY	41749	37.1327011	-83.4576314
540 JETT DR	JACKSON	KY	41339-9622	37.565900666	-83.36913766
540 JUDGE WILLIAMS RD	SALYERSVILLE	KY	41465-9199	37.77123533	-83.094607
540 KETTLECAMP RD TRLR	ELKHORN CITY	KY	41522-7153	37.2847812	-82.3887146
540 KY HIGHWAY 28	HAZARD	KY	41701-5742	37.3456583	-83.2808817
540 KY HIGHWAY 28	HAZARD	KY	41701-5742	37.3451683	-83.2803817
540 KY ROUTE 1107	VAN LEAR	KY	41265-9056	37.7753283	-82.78631
540 L AND N DR	HAZARD	KY	41701-1389	37.2575333	-83.196775
540 LINDY BR	NIPPA	KY	41240-9011	37.874445	-82.7685333
540 LINDY BR BLDG 1	NIPPA	KY	41240	37.874299666	-82.7686485
540 LITTLE PERRY RD	MOREHEAD	KY	40351-7850	38.24906833	-83.35322833
540 MAIN ST	HINDMAN	KY	41822-8970	37.3312483	-82.9894567
540 MARY NELSON RD	GREENUP	KY	41144-6265	38.552235	-82.8284067
540 MEADOW LARK RD	PINE TOP	KY	41843-9070	37.2694083	-82.8377717
540 NEW CAMP RD	SOUTH WILLIAMSON	KY	41503-4089	37.6579967	-82.2852367
540 NORTHMONTE WOODS	PIKEVILLE	KY	41501-2031	37.48738	-82.535495
540 OAKHURST AVE	HAZARD	KY	41701-1764	37.2489033	-83.1900333
540 OAKWOOD AVE	VICCO	KY	41773-9005	37.22297267	-83.06678666
540 RIGHT FORK OF ISLAND CRK	PIKEVILLE	KY	41501-7104	37.45963	-82.5686983
540 ROCKHOUSE TRACE RD	LOUISA	KY	41230-9404	38.016695	-82.7587017
540 SCOTT FRK	PIKEVILLE	KY	41501-4715	37.5706235	-82.42143483
540 SKYLINE DR	HAZARD	KY	41701-1663	37.2581317	-83.1856983
540 SOUTHSORE DR	SOUTH SHORE	KY	41175-9005	38.7213417	-82.9748833
540 STATE ROUTE 716	ASHLAND	KY	41102-9371	38.4387583	-82.7031867
540 STONECOAL RD	GARRETT	KY	41630-8972	37.477504333	-82.82471133
540 SUNNY FRK	VIRGIE	KY	41572-8285	37.3487883	-82.6505233
540 SUNNY FRK	VIRGIE	KY	41572-8285	37.3489235	-82.650615
540 SUNSET DR	ASHLAND	KY	41101-2172	38.4969483	-82.7008283
540 SUNSET VIEW LOOP BLDG SHED	MAYKING	KY	41837-8941	37.1312919	-82.7544885
540 SUNSET VIEW LOOP TRLR	MAYKING	KY	41837-8941	37.13113	-82.75436
540 TOOTER BR	JEREMIAH	KY	41826-8933	37.1644617	-82.913475

540 TULIP ST	HAZARD	KY	41701-2242	37.240635	-83.177325
540 UPPER STRINGTOWN RD	BURNWELL	KY	41514-7706	37.6189367	-82.217875
540 WASHINGTON ST	GREENUP	KY	41144-1061	38.5760833	-82.8401967
540 WASHINGTON ST	GREENUP	KY	41144-1061	38.576065	-82.8399617
540 YELLOW MOUNTAIN RD TRLR	LEBURN	KY	41831-8836	37.4106967	-82.9615283
540 E MAIN ST	HAZARD	KY	41701-1927	37.2471867	-83.182285
540 E RUSSELL ST	ELKHORN CITY	KY	41522-7089	37.305438	-82.3448725
540 S PATTY LOVELESS DR	ELKHORN CITY	KY	41522-7804	37.30319	-82.3386817
540 S POCAHANTAS ST	LOUISA	KY	41230-7887	38.111957	-82.603325
540 S RIVER RD TRLR	MOUTHCARD	KY	41548-8408	37.3746683	-82.2499983
5400 APPLE BLOSSOM LN	ASHLAND	KY	41101-6573	38.4396267	-82.6103517
5400 CANOE RD	JACKSON	KY	41339-9776	37.44239167	-83.44372333
5400 CANOE RD TRLR	JACKSON	KY	41339-9776	37.442515	-83.443025
5400 KY HIGHWAY 451	HAZARD	KY	41701-5854	37.257775	-83.2655067
5400 KY HIGHWAY 451	HAZARD	KY	41701-5854	37.25726	-83.266255
5400 KY HIGHWAY 451	HAZARD	KY	41701-5854	37.2576867	-83.2658917
5400 KY HIGHWAY 451 APT 1	HAZARD	KY	41701-5854	37.2576917	-83.26604
5400 POPLAR RIDGE DR LOT 3	FLATWOODS	KY	41139-2413	38.5219883	-82.7307633
5400 WOLF CREEK RD	YEADISS	KY	41777-8889	37.0759533	-83.2761533
5401 HIGHWAY 1103 UNIT A	HALLIE	KY	41821-9026	37.114081666	-83.00072416
5401 HIGHWAY 1103 UNIT B	HALLIE	KY	41821-9026	37.114013833	-83.00071666
5401 HIGHWAY 7	WHITESBURG	KY	41858-8299	37.22322733	-82.85687483
5401 HIGHWAY 7	WHITESBURG	KY	41858-8299	37.223725	-82.855986
5401 HILL AVE	ASHLAND	KY	41102-8516	38.449753	-82.70967
5401 WHITES CRK	CATLETTSBURG	KY	41129-8318	38.3177067	-82.64669
5402 APPLE BLOSSOM LN	ASHLAND	KY	41101-6573	38.4399117	-82.6100967
5402 KY ROUTE 3379	HAROLD	KY	41635-8748	37.4320917	-82.61858
5402 LAKE BONITA RD	CATLETTSBURG	KY	41129-8475	38.3863067	-82.640985
5402 ZEBULON HWY	PIKEVILLE	KY	41501-3522	37.5410083	-82.468
54028 STATE HIGHWAY 194 TRLR	ARGO	KY	41568-8814	37.48658	-82.052915
5403 HIGHWAY 1110	SALDEE	KY	41339-7451	37.45609833	-83.37640833
5403 HIGHWAY 15	WHITESBURG	KY	41858-7178	37.14927067	-82.86274233
5403 HILL AVE	ASHLAND	KY	41102-8516	38.4491883	-82.70914
5403 WHITES CRK	CATLETTSBURG	KY	41129-8318	38.3191583	-82.6465117
5404 APPLE BLOSSOM LN	ASHLAND	KY	41101-6573	38.4397967	-82.610155
5404 HILL AVE	ASHLAND	KY	41102-9438	38.4489133	-82.7085467
5404 IRISH CREEK RD	WEBBVILLE	KY	41180-8684	38.1287883	-82.8221467
5405 ELKHORN CRK	ELKHORN CITY	KY	41522-7218	37.2708917	-82.4159933
5405 HURRICANE RD	PIKEVILLE	KY	41501-7649	37.5227267	-82.6134117
5405 ROBERTS DR	ASHLAND	KY	41102-8332	38.44582609	-82.69843704
5405 ROBERTS DR	ASHLAND	KY	41102-8332	38.4465733	-82.6977933
5405 ROBERTS DR	ASHLAND	KY	41102-8332	38.4464383	-82.6987133
5405 ROBERTS DR	ASHLAND	KY	41102-8332	38.446555	-82.697935
5405 ROBERTS DR	ASHLAND	KY	41102-8332	38.4465933	-82.69782
5405 ROBERTS DR	ASHLAND	KY	41102-8332	38.4464867	-82.6982067
5405 ROBERTS DR	ASHLAND	KY	41102-8332	38.4441406	-82.6932619
5405 ROBERTS DR	ASHLAND	KY	41102-8332	38.4465733	-82.6977933
5405 ROBERTS DR STE 3	ASHLAND	KY	41102-8332	38.4465617	-82.697915
5405 ROBERTS DR STE 8	ASHLAND	KY	41102-8332	38.4460825	-82.6984605
5405 ROBERTS DR UNIT 12	ASHLAND	KY	41102-8332	38.4463217	-82.6988717
5405 ROBERTS DR UNIT 2	ASHLAND	KY	41102-8332	38.446575	-82.6982483
5405 ROBERTS DR UNIT 4	ASHLAND	KY	41102-8332	38.446575	-82.6982467
5405 ROBERTS DR UNIT 7	ASHLAND	KY	41102-8332	38.4464983	-82.6982117
5405 ROBERTS DR UNIT 9	ASHLAND	KY	41102-8332	38.446575	-82.6982467
5406 APPLE BLOSSOM LN	ASHLAND	KY	41101-6573	38.43948217	-82.61060816
5406 CANNONSBURG RD	CATLETTSBURG	KY	41129-9163	38.40201	-82.6491767
5406 KY HIGHWAY 476	BULAN	KY	41722-8707	37.2975133	-83.17056
5406 LONGFORK RD	VIRGIE	KY	41572-8830	37.302565	-82.6587883
5407 BYBEE RD	ASHLAND	KY	41102-9263	38.4412733	-82.702465
5407 HIGHWAY 1103 BARN	HALLIE	KY	41821-9026	37.101254	-83.00474683
5407 HIGHWAY 931	WHITESBURG	KY	41858-8985	37.070925	-82.847385
5407 STINSON RD	RUSH	KY	41168-7997	38.3169033	-82.830365
5407 ZEBULON HWY	PIKEVILLE	KY	41501-3522	37.54115	-82.4688733
5408 APPLE BLOSSOM LN	ASHLAND	KY	41101-6573	38.44203883	-82.61085176
5408 HIGHWAY 1087	MOUSIE	KY	41839-8984	37.4178517	-82.8825717
5408 HILL AVE	ASHLAND	KY	41102-9438	38.4487517	-82.708825
54084 STATE HIGHWAY 194 GARG	STOPOVER	KY	41568-8814	37.48582032	-82.05247118

5409 DANIELS FORK RD	ASHLAND	KY	41102-8050	38.45777	-82.7171083
5409 WOODBINE RD TRLR	ASHLAND	KY	41102-8282	38.4423033	-82.7016817
54098 STATE HIGHWAY 194	STOPOVER	KY	41568-8814	37.485857	-82.052455
541 ASHLESS ST	HAZARD	KY	41701-2250	37.239895	-83.1774067
541 BUCK HOLW	SOUTH PORTSMOUTH	KY	41174-9027	38.70467	-82.9922983
541 COURT ST	PAINTSVILLE	KY	41240-1050	37.8144367	-82.8078167
541 DEBORD RD	DEBORD	KY	41214-9092	37.82514	-82.55768416
541 ELSWICKS BR	JONANCY	KY	41538-8010	37.3087667	-82.5804283
541 FLAT BR	JACKSON	KY	41339-9538	37.53264333	-83.32094333
541 GRANNY FORK RD	SMILAX	KY	41764-8981	37.117795	-83.2248383
541 JOHNS BR	LANGLEY	KY	41645-6519	37.5414067	-82.789855
541 KELLY FORK RD	HAZARD	KY	41701-7673	37.2680217	-83.0447133
541 KELLY FORK RD GARG	HAZARD	KY	41701-7673	37.2675933	-83.0446967
541 KENWOOD DR	RUSSELL	KY	41169-1411	38.5169583	-82.69554
541 KNOB LICK BR	STINNETT	KY	40868	37.09015	-83.430845
541 KY HIGHWAY 463	SLEMP	KY	41763-9008	37.0404167	-83.1273867
541 KY ROUTE 993	PAINTSVILLE	KY	41240-8575	37.8614233	-82.7760733
541 LAKESIDE DR	JENKINS	KY	41537-9746	37.1630783	-82.63914
541 OLD 773	GRAYSON	KY	41143-8238	38.284906	-82.9298445
541 OLD HOUSE BR	RANSOM	KY	41558-8517	37.5228283	-82.1954
541 PAINTERS LICK RD	SALYERSVILLE	KY	41465-9138	37.79044733	-82.99014633
541 PAPAW NAPIER RD	HAZARD	KY	41701-7453	37.3278317	-83.2204383
541 PINSONFORK RD	MC ANDREWS	KY	41543-8001	37.5631583	-82.2750967
541 SHAWN CT	ASHLAND	KY	41102-8317	38.4391117	-82.7157267
541 SHAWN CT GARG	ASHLAND	KY	41102-8317	38.43955067	-82.71600966
541 SNOWDEN BRANCH RD	JACKSON	KY	41339-7498	37.53563167	-83.35295833
541 SUGAR CANE HOLW	GRAYSON	KY	41143-5605	38.3847783	-82.8785433
541 SUGAR CANE HOLW	GRAYSON	KY	41143-5605	38.3852015	-82.87775783
541 SYCAMORE LOOP	JEREMIAH	KY	41826-8924	37.16062	-82.9345233
541 TENMILE CREEK RD	CHAVIES	KY	41727-8656	37.3858417	-83.2817
541 UPPER LANE SIDING STA	DRIFT	KY	41619-9016	37.485178166	-82.74018333
5410 APPLE BLOSSOM LN	ASHLAND	KY	41101-6573	38.4397267	-82.6098783
5410 HIGHWAY 460 BARN	SALYERSVILLE	KY	41465-6651	37.7774623	-83.1228678
5410 HIGHWAY 460 TRLR A	SALYERSVILLE	KY	41465-6651	37.77694	-83.12496167
5410 HIGHWAY 7	TOPMOST	KY	41862-8912	37.3681733	-82.7887617
5410 STATE HIGHWAY 773 TRLR	HITCHINS	KY	41146-8906	38.26592043	-82.89468224
54103 STATE HIGHWAY 194 TRLR	STOPOVER	KY	41568-8813	37.48375242	-82.05200442
5411 HIGHWAY 406	ESSIE	KY	40827	37.0619217	-83.4542217
5411 HIGHWAY 542	GUAGE	KY	41339-9529	37.558859833	-83.16384733
5411 LOTTS CREEK RD	HAZARD	KY	41701-9020	37.2813933	-83.1119817
5411 LOTTS CREEK RD	HAZARD	KY	41701-9020	37.2833217	-83.1096117
5411 YELLOW CREEK RD	LOUISA	KY	41230-6642	37.9738115	-82.4710286
5411 YELLOW CREEK RD	LOUISA	KY	41230-6642	37.97339	-82.4707383
54114 STATE HIGHWAY 194	STOPOVER	KY	41568-8813	37.485691	-82.052352
5412 APPLE BLOSSOM LN	ASHLAND	KY	41101-6573	38.4396733	-82.6101383
5412 CATLETTS CRK	CATLETTSBURG	KY	41129-8402	38.4190067	-82.6439617
5412 HELLIER TWO HL	HELLIER	KY	41534	37.2776116	-82.4828288
5412 LAKE BONITA RD	CATLETTSBURG	KY	41129-8475	38.385815	-82.6402967
5412 PAW PAW CRK	PAW PAW	KY	41553-9523	37.424965	-82.1378433
5412 ROCKCASTLE RD	INEZ	KY	41224-8507	37.923045	-82.54648
5412 ROCKCASTLE RD GARG	INEZ	KY	41224-8507	37.92352883	-82.546477
5412 ZEBULON HWY	PIKEVILLE	KY	41501-3522	37.541077333	-82.46771183
5413 BIG BRANCH RD	AMBURGEY	KY	41773-8717	37.18313016	-83.03905076
5413 LAKE BONITA RD	CATLETTSBURG	KY	41129-8475	38.3879567	-82.6394967
5413 WHITES CRK TRLR	CATLETTSBURG	KY	41129-8318	38.31796	-82.6460167
5414 APPLE BLOSSOM LN	ASHLAND	KY	41101-6573	38.4396683	-82.610135
5414 MEDCALF RD	ASHLAND	KY	41102-9436	38.4470917	-82.71012
5415 BYBEE RD	ASHLAND	KY	41102-9263	38.441225	-82.70237
5415 GREENFIELD RD	ASHLAND	KY	41102-5998	38.4355767	-82.6630167
5415 HIGHWAY 160	LITTCARR	KY	41834-9011	37.2818567	-82.9377567
5415 HILL AVE	ASHLAND	KY	41102-8516	38.4490967	-82.7092767
5415 LOTTS CREEK RD	HAZARD	KY	41701-9620	37.281425	-83.1121317
54158 STATE HIGHWAY 194	STOPOVER	KY	41568-8813	37.4854247	-82.0520942
5416 APPLE BLOSSOM LN	ASHLAND	KY	41101-6573	38.4395567	-82.6098083
5416 DANA DR	ASHLAND	KY	41102-9647	38.3797794	-82.6642702
5416 GREENFIELD RD	ASHLAND	KY	41102-5998	38.4356783	-82.66348
5416 KY HIGHWAY 451	HAZARD	KY	41701-5854	37.2577717	-83.2662383

5416 KY HIGHWAY 476	BULAN	KY	41722-8707	37.297871166	-83.17062216
5416 KY ROUTE 3379	GALVESTON	KY	41635-8748	37.4320483	-82.618425
5416 STATE ROUTE 5	ASHLAND	KY	41102-8507	38.446375	-82.71079
5417 DANIELS FORK RD	ASHLAND	KY	41102-8050	38.4564333	-82.7179133
5417 LEFT FORK MACES CRK RD LOT 1	VIPER	KY	41774-8454	37.12603	-83.13577
5418 HILL AVE	ASHLAND	KY	41102-9438	38.4487683	-82.7090417
5418 MEDCALF RD TRLR	ASHLAND	KY	41102-9436	38.4471017	-82.7105117
5418 STATE ROUTE 707	LOUISA	KY	41230	38.22002	-82.6544917
5418 STATE ROUTE 707	LOUISA	KY	41230	38.218815	-82.6571767
5419 HIGHWAY 1087	MOUSIE	KY	41839-8984	37.418446	-82.88207083
5419 LAKE BONITA RD	CATLETTSBURG	KY	41129-8475	38.3861833	-82.639685
542 ALLEGHENY RD	HELLIER	KY	41534-9006	37.28466	-82.4726233
542 BLACKBURN AVE	ASHLAND	KY	41101-3490	38.469175	-82.6614083
542 CAMPBELL CREEK RD TRLR	KRYPTON	KY	41754-9009	37.282517	-83.33856516
542 CEDAR CREEK RD	PIKEVILLE	KY	41501-1419	37.478825	-82.5607967
542 ELISHA FRK	PIKEVILLE	KY	41501-7034	37.4848817	-82.5790767
542 GOLF COURSE LN	WHITESBURG	KY	41858-7819	37.1275383	-82.7717133
542 HAMMER MILL RD	WURLTAND	KY	41144-7799	38.5177915	-82.7920915
542 HARLESS CRK	REGINA	KY	41559-8904	37.3696667	-82.402235
542 HATFIELD WAY	OIL SPRINGS	KY	41238	37.77516633	-82.951843
542 HENPEN BR	MELVIN	KY	41650-9088	37.3435333	-82.6848633
542 HIRAM BAILEY LOOP TRLR	LETCHER	KY	41832-8925	37.1513433	-82.9617167
542 HUNTERS MOON RDG	GRAYSON	KY	41143-9501	38.2768003	-82.9619167
542 INDIAN CREEK RD	VIRGIE	KY	41572-8303	37.34651	-82.599389
542 KY ROUTE 777	LANGLEY	KY	41645-9082	37.53016	-82.7949
542 LICK BR	SHELBIANA	KY	41562-8314	37.4132683	-82.4800817
542 MULLEN FRK TRLR	STONE	KY	41567-7004	37.57353133	-82.27588316
542 OLD LICK CREEK RD	LOUISA	KY	41230-5945	38.09733117	-82.610544
542 OLD OGDEN RD TRLR	HINDMAN	KY	41822-8821	37.3514633	-82.9922483
542 RIVERSIDE DR	PRESTONSBURG	KY	41653-7744	37.66407	-82.7676033
542 SILOAM LN	SOUTH SHORE	KY	41175-7974	38.7400533	-82.8946983
542 SYCAMORE RD	ASHCAMP	KY	41512-8621	37.25749567	-82.48570533
542 VINTAGE DR	HYDEN	KY	41749-8708	37.1292033	-83.4548283
542 WINWRIGHT RD LOT 1	PIKEVILLE	KY	41501-8192	37.3848916	-82.4413245
542 WINWRIGHT RD LOT 2	PIKEVILLE	KY	41501-8192	37.3847284	-82.4411331
542 WINWRIGHT RD LOT 3	PIKEVILLE	KY	41501-8192	37.3848916	-82.4413245
542 WINWRIGHT RD LOT 4	PIKEVILLE	KY	41501-8192	37.3851416	-82.4411762
542 WINWRIGHT RD LOT 5	PIKEVILLE	KY	41501-8192	37.3853781	-82.441566
542 WINWRIGHT RD LOT 6	PIKEVILLE	KY	41501-8192	37.3853781	-82.441566
542 WORKMAN HOLLOW RD TRLR	LOUISA	KY	41230-8724	38.15173	-82.7218617
542 YATESVILLE RD	LOUISA	KY	41230-8730	38.1447883	-82.6812667
542 E LICK BR	SALYERSVILLE	KY	41465-6959	37.7326835	-83.0432965
542 N LAKE DR	PRESTONSBURG	KY	41653-1278	37.67355	-82.77673
542 W ALEXANDER DR	ASHLAND	KY	41102-8336	38.4388433	-82.7163583
5420 APPLE BLOSSOM LN	ASHLAND	KY	41101-6573	38.4396217	-82.6102283
5420 HIGHWAY 7	LETCHER	KY	41832-9089	37.1513367	-82.9484817
5420 KY ROUTE 2030	HONAKER	KY	41603-8975	37.5120325	-82.68426716
5420 MORGAN CT	ASHLAND	KY	41102-7667	38.446305	-82.6992607
5421 BYBEE RD	ASHLAND	KY	41102-9263	38.4406633	-82.7022367
5421 CANNONSBURG RD	CATLETTSBURG	KY	41129-9163	38.4027117	-82.6491517
5421 CANNONSBURG RD GARG	CATLETTSBURG	KY	41129-9163	38.4028387	-82.6482789
5421 GREASY CRK	SHELBIANA	KY	41562-8635	37.35779468	-82.49898332
5421 GREASY CRK	SHELBIANA	KY	41562-8635	37.35824917	-82.49892183
5421 HIGHWAY 160	LITTCARR	KY	41834-9011	37.2818817	-82.9378067
5421 MORGAN CT	ASHLAND	KY	41102-7667	38.446165	-82.699405
5421 WHITES CRK TRLR	CATLETTSBURG	KY	41129-8318	38.31751	-82.6451667
54216 STATE HIGHWAY 194	STOPOVER	KY	41568-8812	37.484565	-82.051872
5422 HIGHWAY 1098	JACKSON	KY	41339-7117	37.5278914	-83.2694284
5422 KY HIGHWAY 476	BULAN	KY	41722-8707	37.2976733	-83.1701233
5422 LOTT'S CREEK RD	HAZARD	KY	41701-9020	37.28014	-83.113575
5422 WHITES CRK	CATLETTSBURG	KY	41129-8318	38.3175095	-82.64577966
5422 WHITES CRK GARG	CATLETTSBURG	KY	41129-8318	38.31752283	-82.64580633
5422 W HIGHWAY 550	CARRIE	KY	41725-9036	37.3353445	-83.0460246
5423 KY HIGHWAY 476	BULAN	KY	41722-8707	37.2976667	-83.1702033
54232 STATE HIGHWAY 194 TRLR	STOPOVER	KY	41568-8812	37.484379	-82.051833
5424 APPLE BLOSSOM LN	ASHLAND	KY	41101-6573	38.4396217	-82.6102767
5424 FALCON RD	SALYERSVILLE	KY	41465-8888	37.7994761	-82.9867562

5424 HIGHWAY 1087	MOUSIE	KY	41839-8984	37.4179295	-82.88198966
5424 HIGHWAY 805	JENKINS	KY	41537-8879	37.1779633	-82.67927
5424 KY ROUTE 3379	GALVESTON	KY	41635-8748	37.430785	-82.6181083
5424 LOTT'S CREEK RD	HAZARD	KY	41701-9020	37.2804875	-83.1128125
5424 STATE ROUTE 5	ASHLAND	KY	41102-8507	38.44635	-82.711205
5425 BIG PERRY RD	MOREHEAD	KY	40351-9579	38.293345	-83.39030667
5425 CANNONSBURG RD	CATLETTSBURG	KY	41129-9163	38.402535	-82.64858
5425 MEDCALF RD	ASHLAND	KY	41102-8572	38.44739017	-82.71071233
5425 N MAYO TRL	PIKEVILLE	KY	41501-2966	37.53905767	-82.582328
5426 HILL AVE TRLR	ASHLAND	KY	41102-9438	38.44872	-82.709395
5426 LOST CREEK RD	HAZARD	KY	41701-7954	37.36580933	-83.22243433
5426 MEDCALF RD	ASHLAND	KY	41102-9436	38.4470617	-82.71061
5426 STINSON RD	RUSH	KY	41168-7997	38.31603467	-82.8297895
54264 STATE HIGHWAY 194	STOPOVER	KY	41568-8812	37.483997	-82.051851
5427 LOTT'S CREEK RD	HAZARD	KY	41701-9020	37.2815983	-83.1114467
5427 MEDCALF RD APT 1	ASHLAND	KY	41102-8572	38.447495	-82.710505
5427 N MAYO TRL	PIKEVILLE	KY	41501-2904	37.5391067	-82.5825133
5428 HIGHWAY 550	GARNER	KY	41817-9067	37.3715483	-82.9103683
5428 UPPER JOHNS CRK	KIMPER	KY	41539-5917	37.4891567	-82.2684733
5429 BYBEE RD	ASHLAND	KY	41102-9263	38.44068	-82.70223
5429 DANA DR	ASHLAND	KY	41102-9647	38.3795867	-82.6664117
5429 DANA DR	ASHLAND	KY	41102-9647	38.3801883	-82.6667883
54297 STATE HIGHWAY 194	STOPOVER	KY	41568-8811	37.481861	-82.054247
543 BLAIR BR	JEREMIAH	KY	41826-8951	37.1703767	-82.9119667
543 CAMP BRANCH RD TRLR	WEBBVILLE	KY	41180-8348	38.1456133	-82.8468567
543 CANE FRK	KIMPER	KY	41539-5976	37.4756483	-82.2497017
543 CHOPPING BR	MC ROBERTS	KY	41835-9075	37.20064983	-82.666209
543 HIGHWAY 2035	WHITESBURG	KY	41858-8763	37.0986977	-82.8345959
543 JEFFERSON RD TRLR	HUEYSVILLE	KY	41640-8764	37.493642	-82.834555
543 KY ROUTE 993	NIPPA	KY	41240-8575	37.8611683	-82.7756583
543 LEFT FORK OF LONG FRK	VIRGIE	KY	41572-8611	37.2808767	-82.658725
543 LICK FRK	MILLSTONE	KY	41838-9059	37.1993583	-82.7358333
543 MIDDLE FRK	HAGERHILL	KY	41222-9037	37.7771574	-82.8308267
543 PEYTON CRK	PIKEVILLE	KY	41501-7736	37.425075	-82.4558117
543 POWELL HOLW	GRAYSON	KY	41143-5610	38.279253	-82.93148883
543 RATLIFF BR	WHITESBURG	KY	41858-8848	37.047895	-82.9046883
543 STAN BR	GRAYSON	KY	41143-7285	38.34020367	-82.99218616
543 STOKER BRANCH RD	WHEELWRIGHT	KY	41669-9017	37.31991	-82.71791
543 WALKER LN	BUSY	KY	41723-9007	37.29010817	-83.32961483
543 WENDOVER RD	HYDEN	KY	41749-8719	37.14246	-83.375315
543 N ARNOLD AVE	PRESTONSBURG	KY	41653-1205	37.6725617	-82.7782
543 N ARNOLD AVE APT 1	PRESTONSBURG	KY	41653-1205	37.67298739	-82.77795533
5430 HILL AVE	ASHLAND	KY	41102-9438	38.44846	-82.7095167
5430 LAKE BONITA RD	CATLETTSBURG	KY	41129-8475	38.38575	-82.6401517
5430 STATE ROUTE 5	ASHLAND	KY	41102-8507	38.446642	-82.71115883
5431 DON RD LOT 10	ASHLAND	KY	41102-8229	38.4418833	-82.6983733
5431 HIGHWAY 931	WHITESBURG	KY	41858-8985	37.0707933	-82.8478183
5431 KY ROUTE 3379	GALVESTON	KY	41635-8748	37.4317233	-82.6186717
5431 LONGFORK RD	VIRGIE	KY	41572-8830	37.30222	-82.6570217
5431 LONGFORK RD	VIRGIE	KY	41572-8830	37.30219	-82.6570017
5431 NEW PAINTSVILLE RD	SALYERSVILLE	KY	41465-8117	37.78476	-82.95529
5431 E SHELBIANA RD	PIKEVILLE	KY	41501-7818	37.4126117	-82.4510667
5431 E SHELBIANA RD	PIKEVILLE	KY	41501-7818	37.4122883	-82.45044
5433 BLACKBURN AVE	ASHLAND	KY	41101-6485	38.4465615	-82.61434566
5433 BULLSKIN RD	SIZEROCK	KY	41762-8934	37.2183783	-83.5014317
5433 HIGHWAY 15	WHITESBURG	KY	41858-7178	37.1490617	-82.8630217
5433 KY ROUTE 122	HUNTER	KY	41655-9092	37.502685	-82.7545367
5433 MEDCALF RD	ASHLAND	KY	41102-8572	38.4475133	-82.71088
5433 MORGAN CT	ASHLAND	KY	41102-7667	38.4460733	-82.699985
5433 YELLOW CREEK RD	LOUISA	KY	41230-6642	37.97406333	-82.47152167
5434 BLACKLOG RD	INEZ	KY	41224-9052	37.83205167	-82.46847667
5434 HIGHWAY 30 TRLR	NOCTOR	KY	41339-8224	37.565285	-83.308085
5434 HIGHWAY 80	WOOTON	KY	41776-9708	37.16913	-83.3063333
5434 LAKE BONITA RD	CATLETTSBURG	KY	41129-8475	38.38492347	-82.6384091
5434 LEFT FORK MACES CRK RD LOT 2	VIPER	KY	41774-8454	37.1255383	-83.135335
5434 MEDCALF RD	ASHLAND	KY	41102-9436	38.447221	-82.71094416
5435 HIGHWAY 160	ROXANA	KY	41848	37.11149117	-82.93506416

5435 LAKE BONITA RD	CATLETTSBURG	KY	41129-8475	38.3863083	-82.639135
5435 MARROWBONE CREEK RD	ELKHORN CITY	KY	41522-8018	37.3195417	-82.4598083
5436 HIGHWAY 160	ROXANA	KY	41848	37.1112833	-82.9308417
5436 HIGHWAY 160 BLDG GUARD	ROXANA	KY	41848		
5436 HIGHWAY 805	JENKINS	KY	41537-8879	37.17827133	-82.6794515
5436 HILL AVE	ASHLAND	KY	41102-9438	38.448245	-82.7098
5436 HILL AVE GARG	ASHLAND	KY	41102-9438	38.4483183	-82.709995
5436 KY HIGHWAY 476 APT 1	BULAN	KY	41722-8707	37.297645	-83.17005
5436 LAKE BONITA RD	CATLETTSBURG	KY	41129-8475	38.384875	-82.6401017
5436 PAW PAW CRK	PAW PAW	KY	41553-9523	37.4252233	-82.1383417
5436 STATE HIGHWAY 773	HITCHINS	KY	41146-8906	38.26577719	-82.89435039
5436 STATE HIGHWAY 773 CATV	HITCHINS	KY	41146-8906	38.26577719	-82.89435039
5436 YELLOW CREEK RD	LOUISA	KY	41230-6642	37.97447333	-82.47238333
5437 HILL AVE	ASHLAND	KY	41102-8516	38.448655	-82.709975
5437 HILL AVE	ASHLAND	KY	41102-8516	38.4487917	-82.7100767
5438 DANA DR	ASHLAND	KY	41102-9647	38.3808583	-82.6662717
5438 DANA DR GARG	ASHLAND	KY	41102-9647	38.3811952	-82.6667408
5438 DON RD	ASHLAND	KY	41102-9226	38.4417733	-82.6993
5438 HIGHWAY 30	JACKSON	KY	41339-8224	37.565570166	-83.30606783
5438 KY ROUTE 40	STAFFORDSVILLE	KY	41256-8915	37.8132967	-82.90584
5438 N MILO RD	TOMAHAWK	KY	41262-8912	37.911415	-82.55277333
5438 N MILO RD	TOMAHAWK	KY	41262-8912	37.911637	-82.55206
5439 DON RD	ASHLAND	KY	41102-8229	38.4419183	-82.69841
5439 MEDCALF RD	ASHLAND	KY	41102-8572	38.447575	-82.7110083
5439 UPPER JOHNS CRK	KIMPER	KY	41539-5917	37.4890733	-82.2676967
5439 ZEBULON HWY LOT #1	PIKEVILLE	KY	41501-3522	37.541702	-82.468471
54391 STATE HIGHWAY 194	STOPOVER	KY	41568-8810	37.481548	-82.055538
544 BLANKENSHIP HOLW	LOUISA	KY	41230-9467	37.958055	-82.49412
544 BOWLING HOLW	WOOTON	KY	41776	37.2069033	-83.2911933
544 BOWLING RD	JACKSON	KY	41339-9190	37.431076	-83.3947661
544 BOWLING RD	SALDEE	KY	41339-9190	37.43117667	-83.39436167
544 BRUCE BRANCH RD	MOUSIE	KY	41839-9096	37.4218067	-82.8963983
544 BRUCE BRANCH RD	MOUSIE	KY	41839-9096	37.4209467	-82.89766
544 CEDAR CREEK RD	PIKEVILLE	KY	41501-1419	37.479015	-82.56073
544 CEDAR RDG	EAST POINT	KY	41216-8734	37.71191667	-82.85739333
544 CEDAR RDG BARN	EAST POINT	KY	41216-8734	37.71222283	-82.858813
544 CIRCLE DR	WHITESBURG	KY	41858-7660	37.1128383	-82.80891
544 DOTSON BR	SALYERSVILLE	KY	41465-7388	37.70069083	-82.98684983
544 ESCO RD	PIKEVILLE	KY	41501-3704	37.371345	-82.5486883
544 FROZEN CRK	RACCOON	KY	41557-8503	37.4993033	-82.4550383
544 GARTRELL ST	ASHLAND	KY	41101-5134	38.44789	-82.6161733
544 HARVEYTON RD	BONNYMAN	KY	41719-8805	37.29765	-83.2299467
544 HORNE BR	STAFFORDSVILLE	KY	41256-9056	37.8010783	-82.8631567
544 JACKSON BRANCH RD HSE 1	ELKHORN CITY	KY	41522-7315	37.2765817	-82.4275717
544 LOWES BR	PIKEVILLE	KY	41501-6313	37.60652	-82.505855
544 MAIN ST	SOUTH SHORE	KY	41175-9560	38.71815533	-82.962244
544 MOORE BR	INEZ	KY	41224-8622	37.83232833	-82.51795167
544 OLD FERRELLS CREEK RD	BELCHER	KY	41513-8515	37.3461233	-82.3665367
544 RACCOON RD	RACCOON	KY	41557-8200	37.5319583	-82.4570617
544 RED CREEK RD	PIKEVILLE	KY	41501-9201	37.434855	-82.471165
544 RIGHT FRK TORCHLIGHT RD	LOUISA	KY	41230	38.04665	-82.62632
544 SALISBURY BRANCH RD	DEMA	KY	41859-9053	37.40304	-82.7726267
544 SHADY GROVE RD	LOUISA	KY	41230-8715	38.15462	-82.7404917
544 SUNSET DR	ASHLAND	KY	41101-2172	38.4973667	-82.70115
544 TRACE FORK RD	CONFLUENCE	KY	41749-7945	37.27692	-83.397655
544 VARNEY BR TRLR	KIMPER	KY	41539-6252	37.5141217	-82.3537417
544 WEBB HOLW	VAN LEAR	KY	41265-8603	37.7845133	-82.7690533
544 E MOUNTAIN PKWY	SALYERSVILLE	KY	41465-9400	37.738325	-83.0415383
544 N ARNOLD AVE	PRESTONSBURG	KY	41653-1205	37.6731267	-82.77774
544 N CENTRAL AVE	PRESTONSBURG	KY	41653-7826	37.674045	-82.7758383
544 S LAKE DR	PRESTONSBURG	KY	41653-1299	37.6650267	-82.7678733
5440 APPLE BLOSSOM LN	ASHLAND	KY	41101-6573	38.4392583	-82.6109067
5440 CANNONSBURG RD TRLR	CATLETTSBURG	KY	41129-9163	38.40234509	-82.64825531
5440 GILLIUM CEMETARY RD	ASHLAND	KY	41102-8181	38.3710083	-82.8028833
5440 LAKE BONITA RD	CATLETTSBURG	KY	41129-8475	38.38500883	-82.63848587
5440 MEDCALF RD	ASHLAND	KY	41102-9436	38.4471833	-82.7113783
5441 STINSON RD TRLR	RUSH	KY	41168-7997	38.31634434	-82.83005243



54412 STATE HIGHWAY 194	STOPOVER	KY	41568-8809	37.481862	-82.053966
5442 HIGHWAY 1103 TRLR	HALLIE	KY	41821-9026	37.100935	-83.0045133
5442 RACCOON RD	RACCOON	KY	41557-8704	37.4760783	-82.4246533
5442 RACCOON RD TRLR	RACCOON	KY	41557-8704	37.4761167	-82.42497
5442 RIDGE LINE RD	RACCOON	KY	41557-8928	37.4561767	-82.3968693
5443 CRAFT COLLY RD	ERMINE	KY	41815-9084	37.1887417	-82.80347
5443 CRAFT COLLY RD TRLR	ERMINE	KY	41815-9084	37.18885417	-82.80361316
5443 HIGHWAY 315	BOONEVILLE	KY	41314-9542	37.43601333	-83.47284667
5443 HILL AVE	ASHLAND	KY	41102-8516	38.4492967	-82.71031
5443 HILL AVE GARG	ASHLAND	KY	41102-8516	38.44922417	-82.71005083
5443 MARROWBONE CREEK RD TRLR	ELKHORN CITY	KY	41522-8018	37.3192517	-82.4603433
5443 E MOUNTAIN PKWY	SALYERSVILLE	KY	41465-8407	37.7064167	-82.967415
5444 POOR BOTTOM RD	ELKHORN CITY	KY	41522-8101	37.3194617	-82.473575
5444 STINSON RD	RUSH	KY	41168-7997	38.3160267	-82.82945
5445 CANNONSBURG RD	CATLETTSBURG	KY	41129-9163	38.4034733	-82.6473983
5445 CANNONSBURG RD GARG	CATLETTSBURG	KY	41129-9163	38.40335	-82.6477233
5445 PAW PAW CRK	PAW PAW	KY	41553-9523	37.4253117	-82.1385833
5445 N MAYO TRL	PIKEVILLE	KY	41501-2904	37.5394367	-82.5825467
54458 STATE HIGHWAY 194	STOPOVER	KY	41568-8809	37.48192867	-82.0548815
5446 DORTON JENKINS HWY	JENKINS	KY	41537-8536	37.21236967	-82.556619
5446 HODE RD	WARFIELD	KY	41267-9056	37.8975433	-82.4399933
5446 KY ROUTE 680	GRETHEL	KY	41631-9081	37.461095	-82.6567167
5446 UPPER JOHNS CRK	KIMPER	KY	41539-5917	37.489365	-82.2682383
5446 ZEBULON HWY	PIKEVILLE	KY	41501-3522	37.541501	-82.46746983
54468 STATE HIGHWAY 194	STOPOVER	KY	41568-8809	37.481736	-82.053969
54468 STATE HIGHWAY 194	STOPOVER	KY	41568-8809	37.481553	-82.054871
5447 KY HIGHWAY 476	BULAN	KY	41722-8707	37.2974017	-83.1700467
5448 GILLIUM CEMETARY RD	ASHLAND	KY	41102-8181	38.37021	-82.8024133
5449 KY ROUTE 3379	GALVESTON	KY	41635-8748	37.4312033	-82.618485
545 ALTRO RD	JACKSON	KY	41339-9012	37.38090294	-83.38207923
545 ALTRO RD GARG	JACKSON	KY	41339-9012	37.38090293	-83.3820792
545 CHARLIE CORNETT RD	WHITESBURG	KY	41858-8425	37.1633983	-82.8462917
545 CRUM BR	DEBORD	KY	41214-9038	37.82173235	-82.54894908
545 EDEN PL	ASHLAND	KY	41101-5143	38.4509483	-82.6161867
545 GARTRELL ST	ASHLAND	KY	41101-5133	38.4481867	-82.6162217
545 GLENN AVE	WEST LIBERTY	KY	41472-1123	37.92063317	-83.254027
545 GRANNY FORK RD	SMILAX	KY	41764-8981	37.1176717	-83.22383
545 GRAVEL RD	MOREHEAD	KY	40351-7013	38.2457601	-83.3384678
545 HIGHWAY 7	RAVEN	KY	41861-8904	37.418335	-82.785948
545 ISOM DR	ISOM	KY	41824-9016	37.1873217	-82.899
545 ISOM DR	ISOM	KY	41824-9016	37.1873283	-82.8990033
545 ISOM DR APT UPPER	ISOM	KY	41824-9016	37.18721383	-82.89893633
545 JOE SKAGGS RD	OLIVE HILL	KY	41164-4902	38.24093833	-83.16240667
545 JOE SKAGGS RD BARN	OLIVE HILL	KY	41164-4902	38.24015233	-83.15773466
545 KRESTVIEW DR	GRAYSON	KY	41143-6915	38.3257983	-82.9372083
545 KY ROUTE 1750	EAST POINT	KY	41216-8821	37.7679083	-82.8135567
545 KY ROUTE 3379	GRETHEL	KY	41631-8917	37.48991	-82.6452967
545 LAKESIDE DR	JACKSON	KY	41339-9675	37.56421833	-83.38154667
545 LEFT FORK OF LONG FRK	VIRGIE	KY	41572-8611	37.2811617	-82.6582217
545 MAIN ST	HAZARD	KY	41701-1702	37.2492833	-83.19518
545 OLD ABBOTT MOUNTAIN RD	PRESTONSBURG	KY	41653-1827	37.6925067	-82.7903233
545 PINE HILL RD	LOUISA	KY	41230-8307	38.11174633	-82.62020333
545 POPLAR HOLLOW RD	MOREHEAD	KY	40351-7060	38.33806833	-83.40938167
545 RIGHT FORK ROCKHOUSE RD	PIKEVILLE	KY	41501-4108	37.3007817	-82.5321567
545 RIVERSIDE DR	PRESTONSBURG	KY	41653-1346	37.6647367	-82.7678833
545 ROLLING HLS	ASHLAND	KY	41102-8394	38.4542833	-82.7481483
545 ROLLING HLS BARN	ASHLAND	KY	41102-8394	38.453775333	-82.74905433
545 SHEPHERD BRANCH RD	LOUISA	KY	41230-7056	38.24828	-82.7072317
545 SOLOMAN ST	EMMALENA	KY	41725	37.357789	-83.0421949
545 WESTMINISTER ST	PRESTONSBURG	KY	41653-7737	37.6692883	-82.7683833
545 ZEIGLER DR	PIKEVILLE	KY	41501-3135	37.54420217	-82.60642983
545 E LICK BR TRLR	SALYERSVILLE	KY	41465-6959	37.733025	-83.0431333
545 N MAYO TRL	PAINTSVILLE	KY	41240-1810	37.8248817	-82.8215183
545 W SOOKEYS CRK	PIKEVILLE	KY	41501-3600	37.3972383	-82.53487
545 W SOOKEYS CRK	PIKEVILLE	KY	41501-3600	37.39687	-82.5357683
545 W SOOKEYS CRK	PIKEVILLE	KY	41501-3600	37.39724	-82.535795
545 W SOOKEYS CRK	PIKEVILLE	KY	41501-3600	37.3965267	-82.535775

545 W SOOKEYS CRK	PIKEVILLE	KY	41501-3600	37.3968233	-82.5349217
5450 CANNONSBURG RD	CATLETTSBURG	KY	41129-9163	38.4025767	-82.6473
5450 DURBIN RD GARG	CATLETTSBURG	KY	41129-9409	38.3011567	-82.6382583
5450 DURBIN RD HSE	CATLETTSBURG	KY	41129-9409	38.3014017	-82.63853
5450 THORNTON RD TRLR	THORNTON	KY	41855-9055	37.21215733	-82.80869228
5450 E KY HIGHWAY 80	HAZARD	KY	41701-6918	37.33731577	-83.1531463
5451 HIGHWAY 1	LOUISA	KY	41230-8947	38.1669589	-82.7723262
5451 HIGHWAY 550 TRLR	GARNER	KY	41817-9067	37.3720383	-82.9098833
5451 KY ROUTE 550	GARRETT	KY	41630-8951	37.486455	-82.8370983
5451 KY ROUTE 550 GARG	GARRETT	KY	41630-8951	37.48638872	-82.83694852
5451 LEFT FORK MACES CRK RD	VIPER	KY	41774-8454	37.1244233	-83.1368467
5451 LEFT FORK MACES CRK RD	VIPER	KY	41774-8454	37.125495	-83.13623
5451 LOTTIS CREEK RD	HAZARD	KY	41701-9020	37.2807683	-83.1116917
5451 WOLF CREEK RD TRLR	YEADDISS	KY	41777-8889	37.0755033	-83.2754817
5451 WOODBINE RD	ASHLAND	KY	41102-8282	38.44118	-82.7007867
5452 HIGHWAY 15	JACKSON	KY	41339-9609	37.5176538	-83.3493847
5452 HIGHWAY 15 LOT 1	JACKSON	KY	41339	37.5099992	-83.3427901
5452 HIGHWAY 15 LOT 1	JACKSON	KY	41339-9609	37.5099992	-83.3427901
5452 HIGHWAY 588	WHITESBURG	KY	41858-8957	37.1146417	-82.909605
5452 STATE ROUTE 503	WURLAND	KY	41144-7314	38.4855783	-82.7607333
5452 STATE ROUTE 503	WURLAND	KY	41144-7314	38.485455	-82.76116
5453 HIGHWAY 1	LOUISA	KY	41230-8947	38.1669589	-82.7723262
5453 JOES CRK	PIKEVILLE	KY	41501-5931	37.564365	-82.5029
5453 POPPY DR	JENKINS	KY	41537-9228	37.1784	-82.6790233
5453 N MAYO TRL	PIKEVILLE	KY	41501-2905	37.5399433	-82.5830317
5454 HIGHWAY 160	LITTCARR	KY	41834-9011	37.2826733	-82.9383767
5455 HIGHWAY 160	LITTCARR	KY	41834-9011	37.2812467	-82.938105
5455 HIGHWAY 550	GARNER	KY	41817-9067	37.3722517	-82.9098467
5455 LAKE BONITA RD TRLR	CATLETTSBURG	KY	41129-8475	38.385475	-82.638465
5455 LONG BRANCH RD	TURKEY CREEK	KY	41514-8018	37.65272	-82.3431283
5455 WOODBINE RD	ASHLAND	KY	41102-8282	38.4414683	-82.7009283
5457 GREASY CRK	SHELBIANA	KY	41562-8635	37.3570567	-82.4993733
5457 KY ROUTE 680	GRETHEL	KY	41631-9081	37.4613245	-82.65724883
5457 LITTLE CAT FORK RD	LOUISA	KY	41230-7170	38.1823933	-82.8071633
5457 LITTLE CAT FORK RD BARN	LOUISA	KY	41230-7170	38.1831567	-82.8081167
5457 MARROWBONE CREEK RD	ELKHORN CITY	KY	41522-8018	37.319345	-82.45956
5458 HIGHWAY 1	LOUISA	KY	41230-9112	38.166971833	-82.7707795
5458 HIGHWAY 1 GARG	LOUISA	KY	41230		
5459 HIGHWAY 1	LOUISA	KY	41230		
546 ALTRO RD	JACKSON	KY	41339-9012	37.3809327	-83.384907
546 BIG CARD RD	MOUTHCARD	KY	41548-8210	37.375921833	-82.26052233
546 BILLY COMPTON BR	PIKEVILLE	KY	41501-7305	37.425805	-82.5620783
546 HIGHWAY 1937	CATLETTSBURG	KY	41129-8518	38.2559117	-82.64069
546 HIRAM BAILEY LOOP	LETCHER	KY	41832-8925	37.1512417	-82.9620133
546 HIRAM BAILEY LOOP TRLR	LETCHER	KY	41832-8925	37.151405	-82.9627583
546 LAKESIDE DR	JACKSON	KY	41339-9675	37.56509167	-83.38082167
546 MEADOW BR	GRAYSON	KY	41143-6861	38.2095383	-82.9596417
546 MEATSCAFFOLD RD	JACKSON	KY	41339-7750	37.590235	-83.26733667
546 MUDLICK RD	ROUSSEAU	KY	41366-8006	37.6241937	-83.2358314
546 OLD BEEFHIDE RD TRLR	JENKINS	KY	41537-8495	37.2405227	-82.6265595
546 OLD HOUSE BRANCH RD	ROARK	KY	40979	37.03374543	-83.51364897
546 PERT CREEK RD	WHITESBURG	KY	41858-8548	37.1101017	-82.7949917
546 PERT CREEK RD	WHITESBURG	KY	41858-8548	37.1103581	-82.7940407
546 SMOKEY BR	TEABERRY	KY	41660-6312	37.3888204	-82.6264013
546 SOLOMON LN	EMMALENA	KY	41740-9139	37.3579563	-83.0427449
546 SPRING BR	PIKEVILLE	KY	41501-7626	37.5155817	-82.6172267
546 WESTMINISTER ST	PRESTONSBURG	KY	41653-7736	37.669185	-82.7678383
546 S PATTY LOVELESS DR	ELKHORN CITY	KY	41522-7872	37.3029767	-82.3390283
5460 HIGHWAY 542	JACKSON	KY	41339-9529	37.558206666	-83.16350500
5460 HIGHWAY 828	WEBBVILLE	KY	41180-8524	38.11996133	-82.793716
5460 THORNTON RD TRLR	THORNTON	KY	41855-9055	37.21270517	-82.8073995
5461 KY HIGHWAY 451	HAZARD	KY	41701-5854	37.2585817	-83.2666133
5461 KY HIGHWAY 451	HAZARD	KY	41701-5854	37.2579467	-83.2669017
5461 N HIGHWAY 3	LOUISA	KY	41230-6251	38.1703567	-82.6781683
5461 N HIGHWAY 3	LOUISA	KY	41230-6251	38.1722543	-82.6553304
5461 N HIGHWAY 3	LOUISA	KY	41230-6251	38.1683017	-82.6762967
5461 N HIGHWAY 3	LOUISA	KY	41230-6251	38.17473117	-82.67345233

5461 N HIGHWAY 3	LOUISA	KY	41230-6251	38.17012	-82.67943
5461 N HIGHWAY 3	LOUISA	KY	41230-6251	38.1701	-82.6790867
5461 N HIGHWAY 3	LOUISA	KY	41230-6251	38.17143133	-82.67756233
5461 N HIGHWAY 3 BARN	LOUISA	KY	41230-6251	38.1722055	-82.6768527
5461 N HIGHWAY 3 GARG	LOUISA	KY	41230-6251	38.1709879	-82.678416
5462 HIGHWAY 550	GARNER	KY	41817-9067	37.3712274	-82.9135068
5462 KY HIGHWAY 476 TRLR	BULAN	KY	41722-8707	37.29855	-83.169275
5462 E US HIGHWAY 60	RUSH	KY	41168-8825	38.34687667	-82.83802433
5462 E US HIGHWAY 60	RUSH	KY	41168-8825	38.3457267	-82.838475
5462 N HIGHWAY 3	LOUISA	KY	41230-9420	38.1697995	-82.6762726
5463 HIGHWAY 582	PINE TOP	KY	41843-8957	37.2745867	-82.8709633
5464 CRAFT COLLY RD	ERMINE	KY	41815-9084	37.1886467	-82.802795
5464 HIGHWAY 588	WHITESBURG	KY	41858-8957	37.1175367	-82.9087433
5464 HIGHWAY 588 TRLR	WHITESBURG	KY	41858-8957	37.115879	-82.914913
5465 BIG BRANCH RD TRLR	AMBURGEY	KY	41773-8717	37.2631383	-82.9979133
5465 DRYHILL RD	HYDEN	KY	41749-8351	37.2059317	-83.3771233
5465 DRYHILL RD GARG	HYDEN	KY	41749-8351	37.20571767	-83.37744883
5465 KY ROUTE 550	GARRETT	KY	41630-8951	37.4864183	-82.83662
5465 KY ROUTE 550	HUEYSVILLE	KY	41640	37.500328166	-82.83460616
5465 KY ROUTE 550	HUEYSVILLE	KY	41640	37.4864983	-82.8366983
5465 LONGFORK RD	VIRGIE	KY	41572-8830	37.3002983	-82.6552067
5465 E SHELBIANA RD	PIKEVILLE	KY	41501-7818	37.4113283	-82.4514983
5465 E SHELBIANA RD	PIKEVILLE	KY	41501-7818	37.4114367	-82.4511233
5465 E SHELBIANA RD	PIKEVILLE	KY	41501-7818	37.41217683	-82.45041666
5465 W HIGHWAY 550	CARRIE	KY	41725-9036	37.334845	-83.04603
5465 W HIGHWAY 550 APT 2	CARRIE	KY	41725-9036	37.3352133	-83.0463283
5467 PAW PAW CRK TRLR	PAW PAW	KY	41553-9523	37.424425	-82.1389233
5467 N KY HIGHWAY 15 TRLR	HAZARD	KY	41701-5643	37.3134333	-83.2469583
5469 MULLINS ADDITION DR	PIKEVILLE	KY	41501	37.5401217	-82.58321
5469 WOLF CREEK RD	YEADDISS	KY	41777-8889	37.075822166	-83.27714166
547 BIG DOUBLES BR	MALLIE	KY	41836-8917	37.2397682	-82.90539746
547 BIGGS BR TRLR 2	PIKEVILLE	KY	41501-8145	37.3930367	-82.4234583
547 BONE BR	HELPS	KY	41553-9327	37.5151733	-82.138605
547 BREEDING CREEK RD	REDFOX	KY	41847-9005	37.223485	-82.93932
547 BUCKLEY RD	ASHLAND	KY	41102-4208	38.4744917	-82.6795767
547 BURNING FORK RD	PIKEVILLE	KY	41501-3404	37.5076517	-82.472765
547 CALLAHAN HOLLOW RD	VIPER	KY	41774-8295	37.15573593	-83.13591493
547 CASSIUS MOORE RD	PILGRIM	KY	41250-9024	37.7568883	-82.4980617
547 CASSIUS MOORE RD	PILGRIM	KY	41250-9024	37.7564833	-82.498405
547 CEDAR CREEK RD	PIKEVILLE	KY	41501-1439	37.4795803	-82.562111
547 CEDAR CREEK RD UNIT A2	PIKEVILLE	KY	41501-1439	37.4795803	-82.562111
547 CEDAR CREEK RD UNIT A3	PIKEVILLE	KY	41501-1439	37.4795803	-82.562111
547 DICKS FRK	STEELE	KY	41566-8416	37.4179833	-82.18733
547 GORMAN HOLLOW RD APT 217	HAZARD	KY	41701-2306	37.235926	-83.1979751
547 GORMAN HOLLOW RD APT 218	HAZARD	KY	41701-2306	37.2375017	-83.1986583
547 GORMAN HOLLOW RD APT 219	HAZARD	KY	41701-2306	37.2373583	-83.1986517
547 GORMAN HOLLOW RD APT 220	HAZARD	KY	41701-2306	37.23667909	-83.19792333
547 GORMAN HOLLOW RD APT 221	HAZARD	KY	41701-2306	37.2374517	-83.198705
547 GORMAN HOLLOW RD APT 222	HAZARD	KY	41701-2306	37.2376883	-83.19857
547 GORMAN HOLLOW RD APT 223	HAZARD	KY	41701-2306	37.2374517	-83.198705
547 GORMAN HOLLOW RD APT 224	HAZARD	KY	41701-2306	37.2377	-83.1985817
547 GORMAN HOLLOW RD APT 225	HAZARD	KY	41701-2306	37.2374517	-83.198705
547 GORMAN HOLLOW RD APT 226	HAZARD	KY	41701-2306	37.2377	-83.1985817
547 GORMAN HOLLOW RD APT 227	HAZARD	KY	41701-2306	37.2374517	-83.198705
547 GORMAN HOLLOW RD APT 228	HAZARD	KY	41701-2306	37.2377	-83.1985817
547 GORMAN HOLLOW RD APT 229	HAZARD	KY	41701-2306	37.2374567	-83.1987033
547 GORMAN HOLLOW RD APT 230	HAZARD	KY	41701-2306	37.23667909	-83.19792333
547 GORMAN HOLLOW RD APT 231	HAZARD	KY	41701-2306	37.2374633	-83.1986967
547 GORMAN HOLLOW RD APT 232	HAZARD	KY	41701-2306	37.2377	-83.198585
547 HAROLDS BRANCH RD	PIKEVILLE	KY	41501-9360	37.46734	-82.5051917
547 HOLLYBUSH RD	HOLLYBUSH	KY	41844-8980	37.3454217	-82.858315
547 HUNTS FRK	DANA	KY	41615-9005	37.55569	-82.6824083
547 KY ROUTE 3379	GRETHEL	KY	41631-8917	37.4895917	-82.6451133
547 KY ROUTE 466	MELVIN	KY	41650-9026	37.3436617	-82.6938617
547 KY ROUTE 466	MELVIN	KY	41650-9026	37.3435783	-82.6937267
547 KY ROUTE 466 HSE	MELVIN	KY	41650-9026	37.3435083	-82.69412
547 LOST HLS	OLIVE HILL	KY	41164-8969	38.2530221	-83.2582949

547	MCKAY RD	GREENUP	KY	41144-6588	38.6051367	-82.8854083
547	MILLERS CRK	VAN LEAR	KY	41265-9031	37.7690533	-82.75046
547	MILLSTONE RD	MILLSTONE	KY	41838-9006	37.17388	-82.7518767
547	MILLSTONE RD	MILLSTONE	KY	41838-9006	37.1743237	-82.7512605
547	OLD ABBOTT MOUNTAIN RD	PRESTONSBURG	KY	41653-1827	37.6924683	-82.7905883
547	OLD FERRELLS CREEK RD	BELCHER	KY	41513-8515	37.345605	-82.366165
547	PERRY BR	VANCEBURG	KY	41179-5905	38.339413	-83.2480132
547	PERRY BR GARG	VANCEBURG	KY	41179-5905	38.340075	-83.24906483
547	PIGEON ROOST RD TRLR	PILGRIM	KY	41250-8953	37.777435	-82.4446633
547	PLANTATION DR	GRAYSON	KY	41143-8517	38.3336167	-82.918445
547	PLANTATION DR	GRAYSON	KY	41143-8517	38.33368	-82.91847
547	POND BR	LEBURN	KY	41831-8986	37.3894983	-82.99353
547	RATLIFF CREEK RD	PIKEVILLE	KY	41501-2155	37.4992983	-82.5222767
547	RIGHT FORK WILLIAMS BR	WITTENSVILLE	KY	41274-9025	37.8735283	-82.8065317
547	SMITH BRANCH RD	GREENUP	KY	41144-6460	38.6058267	-82.8703567
547	STATE HIGHWAY 319	BELFRY	KY	41514-8683	37.6365983	-82.253495
547	STONEHENGE DR	PIKEVILLE	KY	41501-1944	37.4988887	-82.5473955
547	STORE HOLLOW RD	BETSY LAYNE	KY	41605-9020	37.563415	-82.621975
547	TAYLOR FRK	TURKEY CREEK	KY	41514-7814	37.669755	-82.315885
547	TOWN MOUNTAIN RD	PIKEVILLE	KY	41501-1616	37.49044	-82.496005
547	UPPER RIVER CANEY RD	LOST CREEK	KY	41348-9028	37.390035	-83.33807667
547	UPPER RIVER CANEY RD	LOST CREEK	KY	41348-9028	37.39004833	-83.337085
547	UPPER RIVER CANEY RD	LOST CREEK	KY	41348-9028	37.39001667	-83.33686167
547	WALTERS RD	PIKEVILLE	KY	41501-9223	37.489315	-82.4817933
547	WILL MAY BRANCH RD	SALYERSVILLE	KY	41465-8359	37.76514	-83.1011983
547	WILSON CRK	LANGLEY	KY	41645-6569	37.5322617	-82.8113683
547	N CENTRAL AVE	PRESTONSBURG	KY	41653-7825	37.6736833	-82.7762367
547	N MAYO TRL	PIKEVILLE	KY	41501-3897	37.49091	-82.536985
5470	KY ROUTE 40	STAFFORDSVILLE	KY	41256-8915	37.8131167	-82.9066467
54708	STATE HIGHWAY 194	STOPOVER	KY	41568-8808	37.48107367	-82.05854883
5471	HIGHWAY 550	GARNER	KY	41817-9067	37.372325	-82.909865
5473	KY HIGHWAY 28 TRLR	CHAVIES	KY	41727-9002	37.350485	-83.3559883
5474	HIGHWAY 550	GARNER	KY	41817-9067	37.3718733	-82.9087567
5474	HIGHWAY 805	CROMONA	KY	41810	37.17829167	-82.67802
5475	E US HIGHWAY 60	RUSH	KY	41168-8825	38.345445	-82.838755
5476	HIGHWAY 1087	MOUSIE	KY	41839-8984	37.41736	-82.88146
5476	PAW PAW CRK TRLR	PAW PAW	KY	41553-9523	37.4253567	-82.1404967
5476	STINSON RD	RUSH	KY	41168-7997	38.3159283	-82.828995
5476	UPPER JOHNS CRK	KIMPER	KY	41539-5917	37.489805	-82.2680967
5476	N MAYO TRL	PIKEVILLE	KY	41501-2957	37.540645	-82.5809517
54764	STATE HIGHWAY 194 TRLR	STOPOVER	KY	41568-8808	37.481077	-82.059977
5477	HIGHWAY 1103	HALLIE	KY	41821-9026	37.100215	-83.004275
5477	HIGHWAY 805	JENKINS	KY	41537-8879	37.1784383	-82.6788833
5478	POOR BOTTOM RD	ELKHORN CITY	KY	41522-8101	37.3198017	-82.47296
5478	STATE HIGHWAY 773	HITCHINS	KY	41146-8906	38.26559027	-82.89378953
5479	RACCOON RD	RACCOON	KY	41557-8704	37.475735	-82.4240217
548	41ST ST	ASHLAND	KY	41101-5153	38.4537133	-82.6161917
548	41ST ST REAR	ASHLAND	KY	41101-5153	38.45371	-82.6162017
548	ANDERSON BRANCH RD	SHELBY GAP	KY	41563-8334	37.22885	-82.5496017
548	ANDERSON BRANCH RD	SHELBY GAP	KY	41563-8334	37.2292483	-82.549975
548	ANDERSON BRANCH RD BARN	SHELBY GAP	KY	41563-8334	37.22806683	-82.54904366
548	CHAPMAN FORK RD	MAJESTIC	KY	41547-8303	37.5190533	-82.1067483
548	COLWELL FORK RD	BUSY	KY	41723-9029	37.2826183	-83.33673727
548	COON BR	PIKEVILLE	KY	41501-7143	37.4518183	-82.5579
548	GARTRELL ST APT	ASHLAND	KY	41101-5134	38.4480367	-82.6165183
548	GARTRELL ST HSE	ASHLAND	KY	41101-5134	38.448035	-82.6164767
548	GLENN AVE	WEST LIBERTY	KY	41472-1124	37.92005083	-83.2531055
548	HAROLDS BRANCH RD	PIKEVILLE	KY	41501-9360	37.4668483	-82.504985
548	HARRISON NEWSOME BR TRLR	PIKEVILLE	KY	41501-3831	37.3491867	-82.5702917
548	HENDRIX BRANCH RD	SMILAX	KY	41764	37.09401133	-83.27304168
548	HUNTS FRK	DANA	KY	41615-9005	37.5568983	-82.6817517
548	NOSBEN FRK	TURKEY CREEK	KY	41514-7810	37.673935	-82.3220233
548	OLD LICK CREEK RD	LOUISA	KY	41230-5945	38.096235	-82.61179167
548	PETERS FORK RD	BONNYMAN	KY	41719-9085	37.285040666	-83.2575985
548	RAILROAD ST	JACKSON	KY	41339-8892	37.54638	-83.37620333
548	SPURLOCK FRK	DANA	KY	41615-9031	37.54679	-82.69894
548	STAMPER BR	HINDMAN	KY	41822	37.3803933	-82.9630533

548	STATE HIGHWAY 1910	GRAYSON	KY	41143		
548	STATE HIGHWAY 1910	GRAYSON	KY	41143-7993	38.344895	-82.9135733
548	STATE ROUTE 716	ASHLAND	KY	41102-9371	38.43862467	-82.70316466
548	STORE HOLLOW RD	BETSY LAYNE	KY	41605-9020	37.5628483	-82.6206433
548	TULIP ST	HAZARD	KY	41701-2242	37.2406117	-83.17684
548	UPPER RIVER CANEY RD	LOST CREEK	KY	41348-9028	37.389495	-83.33820833
548	WILSON CRK	LANGLEY	KY	41645-6569	37.53256	-82.809265
548	N BYPASS RD	PIKEVILLE	KY	41501-1322	37.4836345	-82.51442966
5480	HIGHWAY 160	LITTCARR	KY	41834-9011	37.2806867	-82.93917
5480	HIGHWAY 582	PINE TOP	KY	41843-8947	37.2744767	-82.8702333
5480	HIGHWAY 582	PINE TOP	KY	41843-8947	37.2723405	-82.86720566
5480	KY ROUTE 2030	HONAKER	KY	41603-8975	37.5123633	-82.6832833
5480	POOR BOTTOM RD	ELKHORN CITY	KY	41522-8101	37.3188317	-82.472775
5480	TARPIN RDG	CATLETTSBURG	KY	41129-6521	38.3798885	-82.6639563
5481	KY HIGHWAY 451	HAZARD	KY	41701-5854	37.2576033	-83.2668867
5481	LONGFORK RD	VIRGIE	KY	41572-8830	37.301835	-82.6557383
5482	KY ROUTE 2030	HONAKER	KY	41603-8975	37.5125733	-82.68309
5482	US HIGHWAY 23	IVEL	KY	41642-9073	37.59271	-82.6772183
5483	MORGAN CT	ASHLAND	KY	41102-7667	38.44607833	-82.70065166
5483	STINSON RD TRLR	RUSH	KY	41168-7997	38.3164717	-82.8287267
5484	COON CREEK RD	WOOTON	KY	41776-8669	37.079166333	-83.30667316
5484	HIGHWAY 160	WHITESBURG	KY	41848	37.1110133	-82.9358883
5484	HIGHWAY 588	WHITESBURG	KY	41858-8957	37.11503233	-82.91024666
5485	HIGHWAY 160	LITTCARR	KY	41834-9011	37.2809717	-82.93823
5485	MARROWBONE CREEK RD	ELKHORN CITY	KY	41522-8018	37.3191567	-82.4595083
5485	US HIGHWAY 60	MOREHEAD	KY	40351-7141	38.23477833	-83.36496833
5486	STATE ROUTE 503	WURLTAND	KY	41144-7314	38.48524	-82.7603183
5486	UPPER JOHNS CRK	KIMPER	KY	41539-5917	37.4901383	-82.26798
5488	KY ROUTE 122	HUNTER	KY	41655-9092	37.5024933	-82.7562633
5488	KY ROUTE 122	HUNTER	KY	41655-9092	37.5026583	-82.75625
5488	KY ROUTE 122	PRINTER	KY	41655-9092	37.5022867	-82.75553
5489	KY ROUTE 680 APT 1	GRETHEL	KY	41631-9081	37.46183949	-82.65672839
5489	KY ROUTE 680 APT 2	GRETHEL	KY	41631-9081	37.46183949	-82.65672839
5489	KY ROUTE 680 APT 3	GRETHEL	KY	41631-9081	37.46171283	-82.65706466
5489	KY ROUTE 680 APT 4	GRETHEL	KY	41631-9081	37.4616825	-82.65691933
5489	KY ROUTE 680 APT 5	GRETHEL	KY	41631-9081	37.46150483	-82.65704
5489	KY ROUTE 680 APT 6	GRETHEL	KY	41631-9081	37.46183949	-82.65672839
549	ANTLER DR	HAZARD	KY	41701-8606	37.33360217	-83.14772166
549	ASHLESS ST	HAZARD	KY	41701-2250	37.23996	-83.177345
549	BRUSHY FRK	JENKINS	KY	41537-8411	37.267744333	-82.62247633
549	CEDGAP RD	LOUISA	KY	41230-8018	38.06223075	-82.69880941
549	CHAPEL RD	LOUISA	KY	41230-8035	38.1210645	-82.6589776
549	CORB REED RD	SALYERSVILLE	KY	41465-9118	37.7696783	-83.077905
549	CURRY BR	PIKEVILLE	KY	41501-5166	37.6729867	-82.4798867
549	FALLS RD	STAFFORDSVILLE	KY	41256-8310	37.84203	-82.8497717
549	GARTRELL ST	ASHLAND	KY	41101-5133	38.4481067	-82.6165183
549	GREEN BR	WEBBVILLE	KY	41180-8913	38.1909783	-82.9040117
549	GREENUP AVE	RACELAND	KY	41169-1161	38.54279683	-82.73135166
549	HAMBLEY BLVD	PIKEVILLE	KY	41501-3799	37.4857267	-82.5236033
549	HAMBLEY BLVD	PIKEVILLE	KY	41501-3799	37.48520976	-82.52400133
549	HAMBLEY BLVD TRLR 2	PIKEVILLE	KY	41501-3799	37.4857667	-82.5234933
549	KENDRICK FRK	PIKEVILLE	KY	41501-6610	37.4557283	-82.4543917
549	KINGS RIDGE RD	JACKSON	KY	41339-9642	37.560905	-83.39202
549	KY HIGHWAY 610	VIRGIE	KY	41572-8379	37.342343333	-82.59306366
549	KY ROUTE 172	STAFFORDSVILLE	KY	41256-9004	37.8411583	-82.8590083
549	KY ROUTE 3380	TEABERRY	KY	41660-6314	37.4102617	-82.6389667
549	MARION MOUNTAIN DR TRLR	CHAVIES	KY	41727	37.3403717	-83.3257933
549	MARION MOUNTAIN DR TRLR	CHAVIES	KY	41727	37.3404533	-83.3251183
549	MEATHOUSE RD	KIMPER	KY	41539-6566	37.5294242	-82.36182156
549	OLD BUCKLEY RD	ASHLAND	KY	41102-4208	38.47396	-82.6800833
549	OLD US HIGHWAY 23	SOUTH SHORE	KY	41175	38.731585	-82.911175
549	RACCOON CREEK RD	HAZARD	KY	41701-6148	37.2306717	-83.1500783
549	SILOAM LN	SOUTH SHORE	KY	41175-7974	38.7406967	-82.89586
549	STINKING BR TRLR	THORNTON	KY	41855-9072	37.201655	-82.8105017
549	SUGAR CAMP RD LOT 4	SALYERSVILLE	KY	41465-9679	37.73864	-83.07968716
549	TAYLOR FRK TRLR	TURKEY CREEK	KY	41514-7814	37.6674434	-82.3168952
5490	STATE HIGHWAY 773 TRLR	HITCHINS	KY	41146-8906	38.265242	-82.8932185

5490 US HIGHWAY 23	ULYSSES	KY	41264-8955	37.960425	-82.666725
5491 LONG BRANCH RD	TURKEY CREEK	KY	41514-8018	37.6517048	-82.3452754
5491 LONG BRANCH RD	TURKEY CREEK	KY	41514-8018	37.6526417	-82.3428267
5491 UPPER JOHNS CRK	KIMPER	KY	41539-5917	37.48984	-82.2670533
5491 E SHELBIANA RD	PIKEVILLE	KY	41501-7818	37.4111733	-82.450795
5491 E SHELBIANA RD	PIKEVILLE	KY	41501-7818	37.41161883	-82.45003233
5494 HIGHWAY 931	WHITESBURG	KY	41858-8985	37.0711183	-82.8510783
5494 HIGHWAY 931	WHITESBURG	KY	41858-8985	37.069815	-82.8509067
5494 PAW PAW CRK TRLR	PAW PAW	KY	41553-9523	37.4251967	-82.1397783
5494 STATE HIGHWAY 773 TRLR	HITCHINS	KY	41146-8906	38.2655025	-82.8934361
5494 TOLER CRK	HAROLD	KY	41635-9065	37.45792	-82.6066917
5495 E SHELBIANA RD	PIKEVILLE	KY	41501-7818	37.4111017	-82.4514
5496 HIGHWAY 931	WHITESBURG	KY	41858-8985	37.0701	-82.8509433
5498 KY HIGHWAY 28	CHAVIES	KY	41727-9002	37.35043	-83.3544633
5498 ROCKHOUSE RD TRLR	DAVISPORT	KY	41262-8987	37.81039333	-82.61603667
5499 LEFT FORK MACES CRK RD TRLR	VIPER	KY	41774-8454	37.1251367	-83.1372567
5499 MORGAN CT	ASHLAND	KY	41102		
5499 MORGAN CT	ASHLAND	KY	41102-7667	38.4458487	-82.7012668
549A SHORT HOLLOW RD	FLATWOODS	KY	41139	38.5086217	-82.7316533
55 1ST ST	ALLEN	KY	41601-9400	37.6139967	-82.72432
55 ALLEGHENY RD	HELLIER	KY	41534-9000	37.2923517	-82.47065
55 ALLEN DR	HAZARD	KY	41701-7071	37.397225	-83.20798167
55 ANDREA ST	RACELAND	KY	41169-9002	38.5446167	-82.7573017
55 ARCH ROCK HOLW	PINE TOP	KY	41843	37.27287	-82.8753117
55 ASHLOG BR TRLR	PILGRIM	KY	41250-9000	37.7665117	-82.4896967
55 ASTER RICE LN	BUCKHORN	KY	41721-7800	37.24784363	-83.5009815
55 BACK ST	WAYLAND	KY	41666-6807	37.4455667	-82.8047567
55 BAILEY DR	KRYPTON	KY	41754-9000	37.28573568	-83.34034956
55 BARBER LN	WURLTAND	KY	41144-7615	38.50283667	-82.75515516
55 BEAVER JUNCTION RD	DWALE	KY	41621-9000	37.6239967	-82.730685
55 BEAVERDAM RD	WHITESBURG	KY	41858-8166	37.228413	-82.83164033
55 BEAVERDAM RD TRLR	WHITESBURG	KY	41858-8166	37.22918817	-82.83140966
55 BEETREE BR	PREMIUM	KY	41845-9029	37.1388915	-82.8890415
55 BELCHER DR	ELKHORN CITY	KY	41522-7065	37.2999317	-82.3321783
55 BELLEFONTE RD	RACELAND	KY	41169-1271	38.527285	-82.73015
55 BELLEW ST	GRAYSON	KY	41143-1400	38.3259751	-82.9281866
55 BEN SLONE CEMETARY RD	GARNER	KY	41817-8002	37.348457	-82.904176
55 BESSIE DR	PINE TOP	KY	41843-9000	37.2784517	-82.831675
55 BESSIE DR	PINE TOP	KY	41843-9000	37.2788505	-82.8322029
55 BESSIE DR GARG	PINE TOP	KY	41843-9000	37.27857667	-82.83125033
55 BEVERLY LN	BULAN	KY	41722	37.30104633	-83.15023016
55 BIG BLUE DR	LOUISA	KY	41230-7745	38.111773	-82.596107
55 BILLIES LN TRLR	PIKEVILLE	KY	41501	37.5053233	-82.5537417
55 BILLIPS LN	PIKEVILLE	KY	41501-5969	37.505984	-82.554103
55 BIRCH CT	HELPS	KY	41553-8647	37.5031417	-82.1761583
55 BLACKBURN HOLW	CANADA	KY	41519-8333	37.5737528	-82.3350915
55 BOARDTREE ST	HELPS	KY	41553-8517	37.53857533	-82.16272433
55 BOGGS LN	HAZARD	KY	41701		
55 BOOTH HL	SOUTH WILLIAMSON	KY	41503-4094	37.65189183	-82.27047
55 BOULDER	PIKEVILLE	KY	41501-3493	37.51563183	-82.4869385
55 BOULDER DR	RACELAND	KY	41169-1700	38.5305233	-82.7363867
55 BOULDER DR	RACELAND	KY	41169-1700	38.530934166	-82.736412
55 BRACHS LN	HAZARD	KY	41701-6014	37.2610183	-83.16828
55 BRANDI LN	MARTIN	KY	41649	37.55167	-82.7500517
55 BRANHAM HTS	PIKEVILLE	KY	41501-6700	37.4151867	-82.4951283
55 BRIDGE LN	VICCO	KY	41773-8938	37.1978083	-83.0644067
55 BROOKSIDE DR	MOREHEAD	KY	40351-8467	38.33088833	-83.40235167
55 BROWN LN REAR	GREENUP	KY	41144-8382	38.6165167	-82.8643267
55 BUCKHORN RD	BEAVER	KY	41604-6301	37.391675	-82.6681683
55 BURCHWELL LN	WEST LIBERTY	KY	41472-8991	37.90299833	-83.24234
55 BURNETTE RD	PIKEVILLE	KY	41501-3517	37.535555	-82.46287
55 BURTON HOLLOW LN TRLR	VIPER	KY	41774-8548	37.17418033	-83.05675909
55 BURTON MDWS	GRAYSON	KY	41143-8746	38.2877333	-82.92134
55 CABIN FRK	JENKINS	KY	41537-8171	37.2955984	-82.5672534
55 CALDWELL LN	PIKEVILLE	KY	41501-7601	37.5293767	-82.6155633
55 CAMP CREEK RD	STOPOVER	KY	41568-9000	37.4791776	-82.0662028
55 CAMEL DR	WHITESBURG	KY	41858-7812	37.131067	-82.7737745

55 CAUDILL LN	BEVINSVILLE	KY	41606-8001	37.3652317	-82.73223
55 CESSNA LN	SOUTH SHORE	KY	41175-7997	38.7277367	-82.948655
55 CESSNA LN GARG	SOUTH SHORE	KY	41175-7997	38.72736946	-82.94739989
55 CHADWICK RD	HARDY	KY	41531-8717	37.6182333	-82.2416717
55 CHEROKEE DR	LOUISA	KY	41230		
55 CHURCH FRK	INEZ	KY	41224-8425	37.918225	-82.50232
55 CHURCH ST	GREENUP	KY	41144-9002	38.621245	-82.8675967
55 CLETIS WEBB RD	PHYLLIS	KY	41554-8833	37.4554233	-82.28671
55 COAL RIDGE DR TRLR 35	HAZARD	KY	41701-7394	37.342711	-83.250279
55 COLEMAN RD	TOLER	KY	41514-8663	37.6392267	-82.2594583
55 COLLINS BRANCH RD TRLR	PINE TOP	KY	41843-9002	37.2690483	-82.8591683
55 COLT LN	LOUISA	KY	41230-7520	37.97292833	-82.66648667
55 COLT LN TRLR	LOUISA	KY	41230-7520	37.97289167	-82.66693
55 COMET DR	WHITESBURG	KY	41858-8479	37.1315783	-82.8283367
55 CONLEY DR	VAN LEAR	KY	41265-8614	37.7754067	-82.778205
55 CORNETT RD TRLR	DWARF	KY	41739-8001	37.32318746	-83.12078702
55 CROSSING RD	LOUISA	KY	41230-8552	38.02063333	-82.623214
55 DALE EARNHARDT DR	WEST LIBERTY	KY	41472-8881	37.93441333	-83.23315966
55 DANGE CRK	ALTRO	KY	41339-8500	37.3645017	-83.3991017
55 DANIELS BR	WHITESBURG	KY	41858-7257	37.20744	-82.88088
55 DANITA LN	VIPER	KY	41774-7949	37.14065878	-83.11246759
55 DAWSON BRANCH RD	HINDMAN	KY	41822-8642	37.3315	-82.9880933
55 DEADENING FRK	PIKEVILLE	KY	41501-6958	37.373316833	-82.51758633
55 DEADENING FRK TRLR	HAROLD	KY	41635-8722	37.464305	-82.6075783
55 DEADFALL BR	MEALLY	KY	41234-8701	37.791065	-82.7420883
55 DESKINS DR	PIKEVILLE	KY	41501-3140	37.536055	-82.6048183
55 DOUGLAS DR TRLR 12	HAZARD	KY	41701-5439	37.22661	-83.1720617
55 DRY RDG	GRAYSON	KY	41143-7026	38.21394667	-82.90451333
55 DUDLEY DR	PIKEVILLE	KY	41501-3113	37.538245	-82.6060867
55 EDGARS LN	BULAN	KY	41722-9046	37.3185667	-83.1686117
55 EDGARS LN	BULAN	KY	41722-9046	37.3183709	-83.1692375
55 EDMONDS HOLW	PIKEVILLE	KY	41501-2135	37.5011317	-82.50732
55 ELM ST	WHEELWRIGHT	KY	41669-9057	37.3333517	-82.7202867
55 ENGLE FORK RD TRLR	DWARF	KY	41739-8007	37.3287167	-83.1282983
55 ESTILL BTM LOT 11	ESTILL	KY	41666-6841	37.453587166	-82.81659266
55 EVA LN	LEBURN	KY	41831-8761	37.404642	-82.923623
55 EVA LN	LEBURN	KY	41831-9135	37.404642	-82.923623
55 EVANS LN	GRETHEL	KY	41631-8902	37.4535067	-82.653175
55 FALCON HL TRLR	JENKINS	KY	41537	37.1556533	-82.7099833
55 FANNIN FAMILY CEM RD	RUSH	KY	41168-8914	38.330585	-82.8041233
55 FARMINGTON DR	THOUSANDSTICKS	KY	41766-9039	37.1883862	-83.4521411
55 FIREHOUSE LN	WARFIELD	KY	41267	37.84302133	-82.41947533
55 FLINT SPUR	SALYERSVILLE	KY	41465-7610	37.753745	-83.0672867
55 FORDS BRANCH RD	FORDS BRANCH	KY	41526	37.43428	-82.5118883
55 FOUCH HOLW TRLR	WHITESBURG	KY	41858-9011	37.0907717	-82.812415
55 FOX LN	HYDEN	KY	41749-8655	37.13957	-83.3365067
55 FOX TRL	GREENUP	KY	41144-6120	38.5433383	-82.7627517
55 FRAZIER DR	BETSY LAYNE	KY	41605-7047	37.55001517	-82.630835
55 FREEL TACKETT DR	GRETHEL	KY	41631-6305	37.4871317	-82.6524333
55 FROZEN CRK	RACCOON	KY	41557-8323	37.5048617	-82.45095
55 GALLOP DR	WHITESBURG	KY	41858-7097	37.12084333	-82.87818
55 GAYSMILL LOOP	BUCKHORN	KY	41721-8627	37.2699583	-83.5286133
55 GB LN	JACKSON	KY	41339-8622	37.51583	-83.34442333
55 GENE WHITE LN	MOREHEAD	KY	40351-9584	38.23699167	-83.37775167
55 GENE WHITE LN	MOREHEAD	KY	40351-9584	38.23687667	-83.37735
55 GEORGIA LN	ROARK	KY	40979-8301	37.024975	-83.52066
55 GLENN LN	DELPHIA	KY	41735-8911	37.0339383	-83.093555
55 GOBLE LN	PRESTONSBURG	KY	41653-8822	37.6695017	-82.7180167
55 GREEN BTM TRLR	INEZ	KY	41224	37.86799667	-82.54947833
55 GREER ST	PRESTONSBURG	KY	41653-1412	37.6666083	-82.7351567
55 HACKNEY HOLW	MC ANDREWS	KY	41543-8048	37.5413217	-82.2947183
55 HAMMOND AVE	SOUTH SHORE	KY	41175-9094	38.7199933	-82.9613367
55 HANNAH ST	KIMPER	KY	41539-6069	37.530777	-82.35706
55 HARDINVILLE RD	INEZ	KY	41224-9000	37.85744	-82.52244833
55 HARRISON BR	ISOM	KY	41824-9076	37.1832017	-82.8676333
55 HAWG DR	HINDMAN	KY	41822-8301	37.3156867	-82.94682
55 HAYNES VLG	PIKEVILLE	KY	41501-6122	37.5469817	-82.556595

55 HENSON HOLW	LOST CREEK	KY	41348-9026	37.39059167	-83.33342167
55 HIDDEN HOLW	GREENUP	KY	41144-8113	38.523688	-82.822287
55 HIDDEN HOLW	GREENUP	KY	41144-8113	38.5238925	-82.82247283
55 HIDDEN LN	LOUISA	KY	41230-7548	38.09014	-82.6518867
55 HILLCREST DR	PIKEVILLE	KY	41501-4879	37.5574483	-82.425525
55 HOBSON RD	PIKEVILLE	KY	41501-6018	37.5413367	-82.5662683
55 HOLLY FORK RD	JACKSON	KY	41339-8222	37.59188667	-83.27024
55 HOLLY FORK RD GARG	JACKSON	KY	41339-8222	37.59578666	-83.27065833
55 HOLLY FRK GARG	MOREHEAD	KY	40351-7647	38.29240333	-83.38839667
55 HOLLY FRK HSE	MOREHEAD	KY	40351-7647	38.293315	-83.38867167
55 HOLLY HILLS VILLA RD	HINDMAN	KY	41822-8661	37.3145833	-82.94137
55 HUNTER RIDGE LN	VIPER	KY	41774-8857	37.1684283	-83.1751333
55 INDIANOLA AVE	SOUTH SHORE	KY	41175-8019	38.721013	-82.953836
55 ISABELLA ST	SOUTH PORTSMOUTH	KY	41174-9091	38.7258853	-83.0158335
55 J MULLINS CEM RD	AMBURGEY	KY	41773-8620	37.26061	-82.998992
55 JAMES BR	JACKSON	KY	41339-9516	37.5377682	-83.2846969
55 JENT LN	VICCO	KY	41773-9035	37.21920701	-83.05866272
55 JESSIE DR	WHITESBURG	KY	41858-7002	37.1220205	-82.78135533
55 JIM JOHNSON DR	HI HAT	KY	41636-9046	37.3917833	-82.7420067
55 JOHN Q HOLW	WHITESBURG	KY	41858-8814	37.084585	-82.83255116
55 JOHNSON LN	PHYLLIS	KY	41554-8501	37.440245	-82.362435
55 JOSEPHINE LN TRLR	WURTLAND	KY	41144-7513	38.4698083	-82.7621917
55 KAYLAS LN	JACKSON	KY	41339-9289	37.532905	-83.38711667
55 KELLY DR	NIPPA	KY	41240-8701	37.861215	-82.77633
55 KINNIKINNICK LN	PIKEVILLE	KY	41501-3006	37.54170383	-82.58113316
55 KONA DR	WHITESBURG	KY	41858-7854	37.1577267	-82.7406017
55 KONA DR	WHITESBURG	KY	41858-7854	37.1561945	-82.73915033
55 LAFAYETTE DR	MOREHEAD	KY	40351-7828	38.23544167	-83.36153667
55 LAFAYETTE DR	MOREHEAD	KY	40351-7828	38.23546	-83.36257667
55 LAFAYETTE DR	MOREHEAD	KY	40351-7828	38.235595	-83.36159667
55 LANDON JUSTICE RD	RACCOON	KY	41557-8745	37.479395	-82.4094367
55 LAUREN LN	CORNETTSSVILLE	KY	41731-8620	37.09395067	-83.1055945
55 LEFT FORK JOCKEY HOLW	AUXIER	KY	41602-9237	37.7408783	-82.7587283
55 LEFT FORK OF BEAR FRK	PIKEVILLE	KY	41501-7523	37.515163166	-82.5991415
55 LIBERTY RD	SASSAFRAS	KY	41759-9073	37.2430673	-83.02603187
55 LINDSEY LN	HAZARD	KY	41701-7707	37.28599	-83.14229
55 LITTLE BEAR LN	HAZARD	KY	41701-7128	37.35076521	-83.1181879
55 LOCUST ST	HYDEN	KY	41749-8861	37.1609317	-83.3727517
55 LONESOME DOVE	MC ROBERTS	KY	41835	37.2194983	-82.679645
55 LORENE LN	CHAVIES	KY	41727-8300	37.3819545	-83.25141033
55 MAHOGANY LN	STINNETT	KY	40868	37.0915192	-83.4227658
55 MAIN CAMP BR	THEALKA	KY	41240-8643	37.835875	-82.7922417
55 MAIN ST TRLR	INEZ	KY	41224	37.8672856	-82.5508866
55 MANITOU DR	CORNETTSSVILLE	KY	41731-8728	37.098895	-83.064175
55 MANITOU DR	CORNETTSSVILLE	KY	41731-8728	37.0981117	-83.0648733
55 MANITOU DR TRLR	CORNETTSSVILLE	KY	41731-8728	37.0986467	-83.0648133
55 MAPLE ST	LOVELY	KY	41231-7807	37.83204033	-82.40413016
55 MARCH LOOP	PIPPA PASSES	KY	41844-8815	37.3529375	-82.85760483
55 MARROWBONE CREEK RD	ELKHORN CITY	KY	41522-8527	37.3266383	-82.43239
55 MARY BELLE LN APT 1	HINDMAN	KY	41822	37.33615017	-82.982104
55 MARY BELLE LN APT 2	HINDMAN	KY	41822	37.33621467	-82.982061
55 MARY BELLE LN APT 3	HINDMAN	KY	41822	37.33612617	-82.98216366
55 MARY BELLE LN APT 4	HINDMAN	KY	41822	37.336157	-82.98221566
55 MATTHEW DR	GRAYSON	KY	41143-1519	38.3386183	-82.9584033
55 MAUDE RD	INEZ	KY	41224-9124	37.8695322	-82.5266475
55 MAY ST	AUXIER	KY	41602-9242	37.732882	-82.75513716
55 MCCOY ST	BURNWELL	KY	41514-7710	37.62964904	-82.2187176
55 MCKINNEY LN	HAROLD	KY	41635-8914	37.52368283	-82.6433075
55 MEADE HOLW	WURTLAND	KY	41144-7548	38.5171133	-82.7862017
55 MEADOWVIEW LN TRLR	LOUISA	KY	41230	38.099769	-82.60222583
55 MEREDA BR TRLR 3	PHELPS	KY	41553-9432	37.509355	-82.136175
55 MEREDA BR TRLR 5	PHELPS	KY	41553-9432	37.5093833	-82.13624
55 MEREDA BR TRLR 6	PHELPS	KY	41553-9432	37.508841666	-82.1358345
55 MEREDA BR TRLR 7	PHELPS	KY	41553-9432	37.509365	-82.1360717
55 MEREDA BR TRLR 8	PHELPS	KY	41553-9432	37.5092517	-82.1359717
55 MEREDA BR TRLR 9	PHELPS	KY	41553-9432	37.5094167	-82.1358067
55 MIDDLE FRK	HAGERHILL	KY	41222-9032	37.78237967	-82.8251625



55 MILLER HL	LOST CREEK	KY	41348-9608	37.4663762	-83.2961081
55 MILLERS CRK	VAN LEAR	KY	41265-9998	37.77071	-82.7574683
55 MOCKINGBIRD LN	HAZARD	KY	41701-6382	37.1982617	-83.2212217
55 MOSSY BOTTOM FIRST ST	PIKEVILLE	KY	41501-2928	37.5299617	-82.5796683
55 MOUNTAIN VIEW AVE	WHITESBURG	KY	41858-7781	37.1147417	-82.815605
55 MULBERRY AVE	LOUISA	KY	41230-7942	38.10238333	-82.60770833
55 MURPHY BOTTOM RD	BELFRY	KY	41514-7300	37.61517	-82.27336
55 MUSIC DR	AUXIER	KY	41602-9244	37.739559666	-82.76278866
55 MUSIC DR LOT 1	AUXIER	KY	41602-9244	37.7393425	-82.76298983
55 MUSIC DR LOT 3	AUXIER	KY	41602-9244	37.739455	-82.7631283
55 MUSIC DR LOT 5	AUXIER	KY	41602-9244	37.7396267	-82.763395
55 MUSIC DR TRLR 6	AUXIER	KY	41602-9244	37.7396967	-82.762585
55 NEW CAMP LOOP	SOUTH WILLIAMSON	KY	41503-4082	37.6661828	-82.2862635
55 NEWCOMBE LN	LOUISA	KY	41230-5705	38.2186095	-82.6994465
55 NEWSOME CEMETARY RD	VIRGIE	KY	41572-8464	37.37513717	-82.639157
55 NIGHTINGALE LN	PIKEVILLE	KY	41501-7028	37.46610783	-82.56063716
55 OAKWOOD BR	LEBURN	KY	41831-8919	37.3900251	-82.9294576
55 OLD BRIDGE RD	STAFFORDSVILLE	KY	41256-8500	37.834075	-82.8696033
55 OPALS LN	MALLIE	KY	41836	37.2988583	-82.9001267
55 OPEN FORK LN	JACKSON	KY	41339-9407	37.59496333	-83.28053
55 OSBORNE FORK RD	VIRGIE	KY	41572-8227	37.3362733	-82.6413633
55 OSCARS LN	MALLIE	KY	41836-8878	37.21885482	-82.91663686
55 OWENS BRANCH RD	SLEMP	KY	41763-8871	37.0798717	-83.111695
55 OWL BR	JENKINS	KY	41537-8103	37.2606733	-82.571835
55 PATTON BRANCH RD	DEMA	KY	41859-9041	37.3863067	-82.7874683
55 PENCE LN	VIPER	KY	41774-8231	37.16269433	-83.1296315
55 PENN HILL RD	GREENUP	KY	41144-6178	38.5837717	-82.863865
55 PIPER CT	SOUTH SHORE	KY	41175-6905	38.734156333	-82.9484465
55 PLUM LN	LOUISA	KY	41230-5748	38.0962183	-82.6441867
55 POPLAR ST APT 2	PRESTONSBURG	KY	41653-1474	37.6685017	-82.7416617
55 PRESTON EST	PAINTSVILLE	KY	41240-8616	37.8033533	-82.7619817
55 PRIDEMORE LN	HINDMAN	KY	41822-8901	37.3011967	-82.9209
55 RACCOON CREEK RD	HAZARD	KY	41701-6143	37.2272717	-83.15615
55 RAINBOW SPRINGS LN	BONNYMAN	KY	41719-8757	37.27674	-83.25453
55 RAMBO DR TRLR	LOST CREEK	KY	41348-9099	37.389611833	-83.343285
55 RATCLIFF LN	SOUTH SHORE	KY	41175-7826	38.7266267	-82.94206
55 REED HUDSON DR TRLR	CLAYHOLE	KY	41317-9064	37.46537333	-83.28673
55 REPUBLICAN DR	INEZ	KY	41224-9140	37.86819833	-82.52232167
55 RIGHT FORK NARROWS BR	HARDY	KY	41531	37.581745	-82.2486533
55 RIGHT FORK NARROWS BR	HARDY	KY	41531	37.5822233	-82.2495867
55 RIVER RD	DRAFFIN	KY	41522-8326	37.34038	-82.3961183
55 RIVERSIDE APARTMENTS DR	WARFIELD	KY	41267-9028	37.8683583	-82.4119583
55 ROARK LN	WHITESBURG	KY	41858-8849	37.06597	-82.91714
55 ROBINSON DR	PAINTSVILLE	KY	41240-9063	37.8429017	-82.8257767
55 ROBINSON LN	JACKSON	KY	41339-9254	37.545605	-83.37526833
55 ROCKHOUSE ST	ELKHORN CITY	KY	41522-8050	37.3288917	-82.45447
55 ROLLING HILL RD	LOUISA	KY	41230-7892	38.1290717	-82.675665
55 ROSE BUD LN UNIT CAMPER	EMMALENA	KY	41740-8973	37.350996333	-83.054887
55 ROSILAND ST	PIKEVILLE	KY	41501-8022	37.4107183	-82.4268133
55 RULE BR	STAFFORDSVILLE	KY	41256-8966	37.8369983	-82.8458017
55 RUPPS WAY	GREENUP	KY	41144-6434	38.6256933	-82.8657933
55 RV MAY DR APT 5	PRESTONSBURG	KY	41653-1811	37.68412717	-82.7773725
55 RV MAY DR APT 6	PRESTONSBURG	KY	41653-1811	37.68414317	-82.77737466
55 SARVIS RD	ERMINE	KY	41815-9073	37.1556467	-82.7955983
55 SAWMILL RD	VIPER	KY	41774-8835	37.1690767	-83.1664783
55 SAWMILL RD	VIPER	KY	41774-8835	37.1695633	-83.1661983
55 SAWPIT BR	HINDMAN	KY	41822-8957	37.31499717	-82.93878366
55 SCHOOL HOUSE DR TRLR	PIKEVILLE	KY	41501-7248	37.43501498	-82.54799013
55 SCHOOLHOUSE BR	MOREHEAD	KY	40351-9022	38.237235	-83.35494333
55 SCOTT HL	HARDY	KY	41531-8810	37.5991917	-82.2479233
55 SEABOARD DR	WHITESBURG	KY	41858-7464	37.11965	-82.8519467
55 SEE CHAPEL RD	LOUISA	KY	41230-7675	38.1083117	-82.5952733
55 SENECA DR LOT 30	LOUISA	KY	41230-5027	38.10703883	-82.58665816
55 SHANNON DR	DRIFT	KY	41619-9005	37.48083683	-82.749191
55 SHEPHERDS LN	SLEMP	KY	41763-9056	37.0589117	-83.1180367
55 SHILOH DR	BLACKKEY	KY	41804-9085	37.1217933	-82.97093
55 SHORT ST	PHELPS	KY	41553-8663	37.50489912	-82.15973385

55 SMITH CEMETERY RD	SIDNEY	KY	41564-8544	37.6212833	-82.35499
55 SOUTHWOOD RD	LOST CREEK	KY	41348-9068	37.477745	-83.3200945
55 SPRING LN	BELFRY	KY	41514-8983	37.75491	-82.3225417
55 STAFFORD ST	WEST VAN LEAR	KY	41268-7800	37.7878183	-82.7830117
55 STAMPER DR	DWARF	KY	41739	37.3417367	-83.11549
55 STATE HIGHWAY 1910	GRAYSON	KY	41143-7989	38.33832117	-82.91242033
55 STEPP BTM	INEZ	KY	41224-8536	37.8520589	-82.5207873
55 SUNNY LN	HAGERHILL	KY	41222-2000	37.7674192	-82.7877884
55 SUNRISE LN	LOUISA	KY	41230-6381	38.13566733	-82.65395566
55 SUNSET DR	GRAYSON	KY	41143-8944	38.3111067	-82.9495417
55 SUNSET DR	PIKEVILLE	KY	41501-3122	37.5366183	-82.61012
55 SUTTON BOTTOM LEFT ST	SHELBIANA	KY	41562-8235	37.4167467	-82.4569
55 SWIFT LN	LOUISA	KY	41230-6795	38.0737733	-82.6585967
55 SYCAMORE MOUNTAIN RD	PIKEVILLE	KY	41501-5230	37.6307183	-82.5442183
55 SYKES BLVD	PIKEVILLE	KY	41501-2842	37.5309383	-82.5813717
55 TIDEWATER LN TRLR	AMBURGEY	KY	41773-8633	37.2595224	-83.00874428
55 TIM LN	HAZARD	KY	41701-8525	37.28613133	-83.1440575
55 TOMMY DYER ST UNIT 19A	SALYERSVILLE	KY	41465-7430	37.71664	-83.01615
55 TRINITY LN	GRAYSON	KY	41143-6090	38.338242666	-82.91055216
55 TRIPPLE A DR TRLR	MAYKING	KY	41837-8900	37.1145683	-82.7697583
55 TROOPER LN	WEST LIBERTY	KY	41472-1282	37.913455	-83.2578
55 TROUT TOWN LN	STONE	KY	41567-7069	37.5849133	-82.2713467
55 TURKEY CRK	LANGLEY	KY	41645-6403	37.5294033	-82.7880167
55 VERNAL DIALS LN	INEZ	KY	41224-8965	37.796195	-82.470455
55 VERNE HORNE DR	STAFFORDSVILLE	KY	41256-9067	37.8076983	-82.8622417
55 VIRGINIA ST TRLR	LOVELY	KY	41231	37.8344733	-82.4079633
55 WABACO CIR TRLR	HAZARD	KY	41701-6622	37.27211149	-83.19052496
55 WALNUT ST	JENKINS	KY	41537-0775	37.1693667	-82.6318617
55 WALTER LN	LOST CREEK	KY	41348-9095	37.43941	-83.31145333
55 WATSON DR TRLR	PINE TOP	KY	41843-9099	37.265023	-82.864368
55 WILCOX BR	WITTENSVILLE	KY	41274-9012	37.85763067	-82.8047735
55 WILLIAMS BR APT 2A	WITTENSVILLE	KY	41274-9035	37.8637167	-82.8028383
55 WILLIAMS BR APT 2B	WITTENSVILLE	KY	41274-9035	37.8637133	-82.802845
55 WILLIAMS BR APT 2C	WITTENSVILLE	KY	41274-9035	37.8637133	-82.8028417
55 WILLIAMS BR APT 2D	WITTENSVILLE	KY	41274-9035	37.8637117	-82.8028483
55 WILLIAMS BR APT 2E	WITTENSVILLE	KY	41274-9035	37.8637117	-82.8028517
55 WILLIAMS BR APT 2F	WITTENSVILLE	KY	41274-9035	37.8637033	-82.8028667
55 WILLIAMS BR APT 2G	WITTENSVILLE	KY	41274-9035	37.8637083	-82.8028567
55 WILLIAMS BR APT 2H	WITTENSVILLE	KY	41274-9035	37.8636417	-82.8029617
55 WILLIAMS DR	GREENUP	KY	41144-6622	38.62627959	-82.86626151
55 WILLOW CT	IVEL	KY	41642-9458	37.5823255	-82.66110083
55 WINDING RIVER LN	DRYHILL	KY	41749	37.2170183	-83.3725283
55 WINTER LN	WOOTON	KY	41776-8733	37.17201	-83.2624283
55 WINTERGREEN CT	BANNER	KY	41603-8997	37.60097067	-82.6979835
55 YATES ST	HONAKER	KY	41603-9019	37.514783	-82.6802317
55 ZION LN TRLR	KIMPER	KY	41539-6280	37.52828933	-82.36969983
55 E 2ND AVE	SOUTH SHORE	KY	41175-7518	38.72532	-82.9639267
55 E AND R RD TRLR	ELKHORN CITY	KY	41522	37.2731167	-82.4017667
55 N BACK ST	PIKEVILLE	KY	41501-7720	37.42107	-82.4667767
55 N MAYNARD ST	PIKEVILLE	KY	41501-7813	37.4131467	-82.4522817
55 N ROBERTS DR TRLR 2	PRESTONSBURG	KY	41653-1507	37.6692595	-82.71779316
55 S JOHNSON BOTTOM RD	FREEBURN	KY	41528-8724	37.55499917	-82.15234683
55 W 2ND AVE	SOUTH SHORE	KY	41175-8912	38.7231417	-82.9673917
55 W 3RD AVE	SOUTH SHORE	KY	41175-9595	38.72207167	-82.96643683
55 W BACK ST	EAST MC DOWELL	KY	41647-6040	37.452435	-82.7293083
55 W KY HIGHWAY 80 TRLR	AVAWAM	KY	41713	37.263535	-83.2488333
550 ASH BRANCH RD	LOUISA	KY	41230-8180	38.0188017	-82.7210183
550 AUSTIN BRANCH RD	LOUISA	KY	41230-8754	38.170145	-82.6666433
550 BARTESTA BR	WHITESBURG	KY	41858-9060	37.08338933	-82.82293916
550 BEECH BOTTOM RD	WOOTON	KY	41776-9037	37.09739295	-83.25621082
550 BIG BRANCH HOLLOW RD	HONAKER	KY	41603-8918	37.52287	-82.6852767
550 BLACKBURN AVE	ASHLAND	KY	41101-3490	38.4689433	-82.6612033
550 BLEVINS FORK RD	LOUISA	KY	41230-7513	37.99866667	-82.67650333
550 BOX ROCK RD TRLR	MAYKING	KY	41837-9103	37.1142	-82.76167
550 CABIN FRK	JENKINS	KY	41537-8133	37.28937	-82.57044
550 CAMPBELL LN	KRYPTON	KY	41754-8994	37.2686783	-83.3578617
550 CHESTNUT RDG	HINDMAN	KY	41822	37.4168085	-82.9352705

550 DOGWOOD LN	WEST LIBERTY	KY	41472-1260	37.91319167	-83.25692667
550 DRY BRANCH RD	MOREHEAD	KY	40351-8144	38.31385167	-83.38336333
550 DRY BRANCH RD GARG	MOREHEAD	KY	40351-8144	38.31381333	-83.38277167
550 DUNHAM RD	JENKINS	KY	41537-8562	37.19394794	-82.64545103
550 EDEN PL	ASHLAND	KY	41101-5139	38.4501883	-82.6160733
550 GRASSY BRANCH RD	ESSIE	KY	40827-7015	37.0736	-83.43903
550 GREASY CRK	SHELBIANA	KY	41562-8232	37.4109967	-82.4568567
550 HARDWOOD DR	HYDEN	KY	41749	37.1446171	-83.3345703
550 HAROLDS BRANCH RD	PIKEVILLE	KY	41501-9360	37.4670483	-82.505065
550 HENSLEY RD	HADDIX	KY	41339-9108	37.46322456	-83.38853808
550 HIGHWAY 1087	LEBURN	KY	41831-9125	37.4015833	-82.9419383
550 HIGHWAY 931	WHITESBURG	KY	41858-8614	37.1184783	-82.85496
550 HILL TOP RD	ROARK	KY	40979	37.02931	-83.476185
550 HORNE BR	STAFFORDSVILLE	KY	41256-9056	37.800795	-82.8631067
550 HURRICANE BRANCH RD	BUSY	KY	41723-8530	37.249241	-83.29443166
550 IVY FORK RD	PIKEVILLE	KY	41501-6638	37.4700517	-82.464405
550 KENDRICK FRK	PIKEVILLE	KY	41501-6610	37.4570067	-82.4536417
550 KRESTVIEW DR	GRAYSON	KY	41143-6915	38.3254617	-82.9367517
550 KY HIGHWAY 28	HAZARD	KY	41701-5742	37.24763602	-83.17770688
550 KY HIGHWAY 463 TRLR	SLEMP	KY	41763-9008	37.04015	-83.1266433
550 LIZZIE FRK	PIKEVILLE	KY	41501-4012	37.3170017	-82.56164
550 LONG FORK RD	KIMPER	KY	41539-5930	37.47814817	-82.28756966
550 MEADOW FRK	MILLSTONE	KY	41838-9071	37.2143133	-82.73753
550 MEATSCAFFOLD RD	JACKSON	KY	41339-7750	37.59057833	-83.26783333
550 OLD BUCKLEY RD	ASHLAND	KY	41102-4209	38.4743783	-82.6794883
550 OVERLOOK TER	JENKINS	KY	41537-8661	37.1752833	-82.644585
550 OWENS BRANCH RD	HINDMAN	KY	41822-8980	37.3534317	-82.9749067
550 PARKER RD BARN	OLIVE HILL	KY	41164-7324	38.26599167	-83.12003667
550 PARKER RD TRLR	OLIVE HILL	KY	41164-7324	38.264335	-83.12103
550 PLEASANT VALLEY RD	BUSY	KY	41723-8980	37.24156233	-83.35227483
550 POND CREEK RD	HUDDY	KY	41535-8850	37.5927067	-82.2741717
550 PROMISE LAND DR	GRAYSON	KY	41143-8667	38.31482	-82.9513267
550 RIVER HURRICANE BR	RACCOON	KY	41557-8942	37.459515	-82.37575
550 ROCKHOUSE RD	PIKEVILLE	KY	41501-4108	37.30831	-82.53619
550 SEXTON BRANCH RD	VIPER	KY	41774-8223	37.1668567	-83.1257533
550 SKYLINE DR	HAZARD	KY	41701-1663	37.2588183	-83.1853967
550 SMOOT CRK	WHITESBURG	KY	41858-8051	37.1596533	-82.8682167
550 STATE HIGHWAY 319	BELFRY	KY	41514-8683	37.63753	-82.2521267
550 TORCHLIGHT RD	LOUISA	KY	41230-6274	38.04953833	-82.62930167
550 TORCHLIGHT RD	LOUISA	KY	41230-6274	38.04941833	-82.62950833
550 TORCHLIGHT RD	LOUISA	KY	41230-6274	38.04971533	-82.628868
550 TRIPLE L RD	MOREHEAD	KY	40351-8661	38.26234	-83.36070333
550 TRIPLE L RD BARN	MOREHEAD	KY	40351-8661	38.26234515	-83.36223268
550 US HIGHWAY 23	STAFFORDSVILLE	KY	41256-9141	37.814284	-82.84029983
550 WALTERS FRK	HATFIELD	KY	41514-8625	37.64282	-82.40901
550 WALTERS FRK	HATFIELD	KY	41514-8625	37.64308146	-82.40935572
550 WEDDINGTON BRANCH RD	PIKEVILLE	KY	41501-3278	37.5289433	-82.5557717
550 WEDDINGTON BRANCH RD	PIKEVILLE	KY	41501-3278	37.5300535	-82.5544243
550 WEDDINGTON BRANCH RD LOT 62	PIKEVILLE	KY	41501-3281	37.5290466	-82.5584517
550 WEDDINGTON BRANCH RD TRLR 35	PIKEVILLE	KY	41501-3280	37.52761	-82.563555
550 WEDDINGTON BRANCH RD TRLR 36	PIKEVILLE	KY	41501-3278	37.5279833	-82.5626533
550 WEDDINGTON BRANCH RD TRLR 37	PIKEVILLE	KY	41501-3280	37.52787	-82.5626817
550 WEDDINGTON BRANCH RD TRLR 38	PIKEVILLE	KY	41501	37.52801	-82.5624733
550 WEDDINGTON BRANCH RD TRLR 39	PIKEVILLE	KY	41501-3278	37.52823	-82.561805
550 WEDDINGTON BRANCH RD TRLR 40	PIKEVILLE	KY	41501-3280	37.528155	-82.5617633
550 WEDDINGTON BRANCH RD TRLR 41	PIKEVILLE	KY	41501-3280	37.5282317	-82.5617633
550 WEDDINGTON BRANCH RD TRLR 43	PIKEVILLE	KY	41501-3280	37.52870491	-82.55990337
550 WEDDINGTON BRANCH RD TRLR 44	PIKEVILLE	KY	41501-3280	37.528	-82.561605
550 WEDDINGTON BRANCH RD TRLR 45	PIKEVILLE	KY	41501-3280	37.5283633	-82.5609583
550 WEDDINGTON BRANCH RD TRLR 46	PIKEVILLE	KY	41501-3280	37.5281983	-82.5609117
550 WEDDINGTON BRANCH RD TRLR 47	PIKEVILLE	KY	41501-3280	37.5281417	-82.56093
550 WEDDINGTON BRANCH RD TRLR 48	PIKEVILLE	KY	41501-3280	37.528065	-82.56091
550 WEDDINGTON BRANCH RD TRLR 49	PIKEVILLE	KY	41501-3280	37.5283383	-82.560945
550 WEDDINGTON BRANCH RD TRLR 50	PIKEVILLE	KY	41501-3280	37.5281817	-82.5609183
550 WEDDINGTON BRANCH RD TRLR 51	PIKEVILLE	KY	41501-3278	37.52815	-82.560925
550 WEDDINGTON BRANCH RD TRLR 52	PIKEVILLE	KY	41501-3281	37.5280617	-82.5609167
550 WEDDINGTON BRANCH RD TRLR 53	PIKEVILLE	KY	41501-3281	37.52847	-82.5601617

550 WEDDINGTON BRANCH RD TRLR 55	PIKEVILLE	KY	41501-3281	37.52827917	-82.5604805
550 WEDDINGTON BRANCH RD TRLR 56	PIKEVILLE	KY	41501-3281	37.52815	-82.5601433
550 WEDDINGTON BRANCH RD TRLR 58	PIKEVILLE	KY	41501-3281	37.5283183	-82.5601633
550 WEDDINGTON BRANCH RD TRLR 59	PIKEVILLE	KY	41501-3281	37.52822	-82.5601417
550 WEDDINGTON BRANCH RD TRLR 60	PIKEVILLE	KY	41501-3278	37.528185	-82.56005
550 WEDDINGTON BRANCH RD TRLR 61	PIKEVILLE	KY	41501-3281	37.5285383	-82.5594083
550 WEDDINGTON BRANCH RD TRLR 63	PIKEVILLE	KY	41501-3281	37.5283333	-82.5593817
550 WEDDINGTON BRANCH RD TRLR 64	PIKEVILLE	KY	41501-3281	37.52852633	-82.559073
550 WEDDINGTON BRANCH RD TRLR 65	PIKEVILLE	KY	41501-3281	37.528405	-82.5593833
550 WEDDINGTON BRANCH RD TRLR 66	PIKEVILLE	KY	41501-3290	37.5285683	-82.5586533
550 WEDDINGTON BRANCH RD TRLR 67	PIKEVILLE	KY	41501-3290	37.528475	-82.5586417
550 WEDDINGTON BRANCH RD TRLR 68	PIKEVILLE	KY	41501-3290	37.5285133	-82.5582817
550 WEDDINGTON BRANCH RD TRLR 69	PIKEVILLE	KY	41501-3290	37.5287367	-82.5581783
550 WEDDINGTON BRANCH RD TRLR 70	PIKEVILLE	KY	41501-3290	37.52870491	-82.55990337
550 WEDDINGTON BRANCH RD TRLR 71	PIKEVILLE	KY	41501-3290	37.5287567	-82.55732
550 WEDDINGTON BRANCH RD TRLR 72	PIKEVILLE	KY	41501-3290	37.5288417	-82.5573133
550 WEDDINGTON BRANCH RD TRLR 73	PIKEVILLE	KY	41501-3290	37.5286367	-82.5573133
550 WEDDINGTON BRANCH RD TRLR 74	PIKEVILLE	KY	41501-3290	37.5287433	-82.5573217
550 WEDDINGTON BRANCH RD TRLR 76	PIKEVILLE	KY	41501-3290	37.528945	-82.5572933
550 WEDDINGTON BRANCH RD TRLR 77	PIKEVILLE	KY	41501-3290	37.52857	-82.5565383
550 WEDDINGTON BRANCH RD TRLR 79	PIKEVILLE	KY	41501-3290	37.52886	-82.556565
550 WEDDINGTON BRANCH RD TRLR 80	PIKEVILLE	KY	41501-3290	37.52895	-82.5565833
550 WEDDINGTON BRANCH RD TRLR 82	PIKEVILLE	KY	41501-3292	37.52875	-82.5565383
550 WEDDINGTON BRANCH RD TRLR 84	PIKEVILLE	KY	41501-3292	37.528965	-82.5565667
550 WEDDINGTON BRANCH RD TRLR 85	PIKEVILLE	KY	41501-3292	37.5286567	-82.5558067
550 WEDDINGTON BRANCH RD TRLR 86	PIKEVILLE	KY	41501-3292	37.5288167	-82.5558033
550 WEDDINGTON BRANCH RD TRLR 87	PIKEVILLE	KY	41501-3292	37.5298162	-82.5550148
550 WEDDINGTON BRANCH RD TRLR 89	PIKEVILLE	KY	41501-3292	37.5286967	-82.555795
550 WEDDINGTON BRANCH RD TRLR 92	PIKEVILLE	KY	41501-3292	37.5290467	-82.5557783
550 WELLS FORK RD	VIPER	KY	41774-8993	37.1531367	-83.2015033
550 WILSON BR TRLR	OLIVE HILL	KY	41164-7204	38.28195	-83.26763167
550 E RUSSELL ST	ELKHORN CITY	KY	41522-7089	37.3052667	-82.3446967
550 N LAKE DR	PRESTONSBURG	KY	41653-1278	37.6742017	-82.7768383
550 S MAYO TRL	PIKEVILLE	KY	41501	37.4494883	-82.525355
550 S MAYO TRL	PIKEVILLE	KY	41501-1526	37.4495517	-82.52571
550 S MAYO TRL	PIKEVILLE	KY	41501-1526	37.4490533	-82.5251533
550 S MAYO TRL	PIKEVILLE	KY	41501-1526	37.4497533	-82.52547
550 W MAIN ST	WEST LIBERTY	KY	41472-2004	37.9206855	-83.25966016
550 W MAIN ST	WEST LIBERTY	KY	41472-2004	37.921017	-83.26003099
5500 GREENFIELD RD	ASHLAND	KY	41102-6666	38.43445	-82.66379
5500 HIGHWAY 707 GARG	LOUISA	KY	41230-9205	38.224235	-82.65346633
5500 OHIO RIVER RD	GREENUP	KY	41144-9608	38.6509567	-82.874875
5500 POPLAR RIDGE DR	FLATWOODS	KY	41139-2414	38.52231412	-82.7304163
5500 SKYLINE DR	ASHLAND	KY	41102-5786	38.4357617	-82.67286
5500 STATE HIGHWAY 773	HITCHINS	KY	41146-8940	38.26500133	-82.89236883
5500 STATE ROUTE 3	CATLETTSBURG	KY	41129-9350	38.3709317	-82.6513
5500 STATE ROUTE 3	CATLETTSBURG	KY	41129-9350	38.3712333	-82.65078
5500 STATE ROUTE 707	LOUISA	KY	41230	38.2228486	-82.6529906
5500 STINSON RD	RUSH	KY	41168-9623	38.31589983	-82.828224
5500 WHITES CRK TRLR	CATLETTSBURG	KY	41129-8319	38.31678817	-82.64462033
5500 WOODLAND TERRACE CT	CATLETTSBURG	KY	41129-8821	38.436855	-82.6239883
5501 GREENFIELD RD	ASHLAND	KY	41102-6665	38.4326033	-82.6654917
5501 KY HIGHWAY 28	CHAVIES	KY	41727-9003	37.35064833	-83.3553795
5501 WOODLAND TERRACE CT	CATLETTSBURG	KY	41129-8821	38.43666267	-82.62405316
5502 BLACKBURN AVE	ASHLAND	KY	41101-6486	38.4461583	-82.6135567
5502 CATLETTS CRK	CATLETTSBURG	KY	41129-8403	38.4197233	-82.6421533
5502 HIGHWAY 1760	LOUISA	KY	41230-7408	37.992	-82.71201
5502 VEST TALCUM RD	TALCUM	KY	41722-9098	37.394695	-83.0703783
5503 DANIELS FORK RD	ASHLAND	KY	41102-8051	38.4561033	-82.7188117
5503 MEDCALF RD	ASHLAND	KY	41102-8524	38.4477033	-82.7111667
5503 STATE HIGHWAY 292 TRLR	LOVELY	KY	41231	37.800955	-82.3715733
5504 COLLINS HWY	PIKEVILLE	KY	41501-6846	37.3883317	-82.541895
5504 COLLINS HWY	PIKEVILLE	KY	41501-6846	37.3882817	-82.5423183
5504 MEDCALF RD	ASHLAND	KY	41102-9436	38.447265	-82.7115567
5505 BLACKBURN AVE	ASHLAND	KY	41101-6479	38.44677	-82.6137117
5505 COLLINS HWY	PIKEVILLE	KY	41501-6846	37.38825	-82.5422567
5505 MEDCALF RD	ASHLAND	KY	41102-8524	38.4477117	-82.7113483

5505 MORGAN CT	ASHLAND	KY	41102-7668	38.446845	-82.7012167
5505 STATE HIGHWAY 773	HITCHINS	KY	41146-8940	38.26554072	-82.89327563
5505 STINSON RD	RUSH	KY	41168-9623	38.3164617	-82.827965
5506 BLACKBURN AVE	ASHLAND	KY	41101-6486	38.44659983	-82.61337416
5506 KY ROUTE 2030 TRLR	BANNER	KY	41603-8976	37.5129765	-82.68272366
5506 WOODLAND TERRACE CT	CATLETTSBURG	KY	41129-8821	38.4367367	-82.6237267
5507 CANNONSBURG RD	CATLETTSBURG	KY	41129-8219	38.4037433	-82.6478867
5507 DURBIN RD TRLR	CATLETTSBURG	KY	41129-9410	38.3009683	-82.637745
5507 KY ROUTE 3379	GALVESTON	KY	41635-6312	37.43081464	-82.61613471
5508 HIGHWAY 421	HELTON	KY	40840-5514	36.9846695	-83.3979748
5508 UPPER JOHNS CRK	KIMPER	KY	41539-5918	37.49036	-82.2675783
5508 WOODLAND TERRACE CT	CATLETTSBURG	KY	41129-8821	38.4366683	-82.623495
5509 CATLETTS CRK TRLR	CATLETTSBURG	KY	41129	38.420115	-82.6418183
5509 HIGHWAY 721	HAZARD	KY	41701-7197	37.2735083	-83.0749867
5509 HIGHWAY 721	HAZARD	KY	41701-7197	37.273068	-83.076165
5509 HIGHWAY 931	WHITESBURG	KY	41858-8986	37.070155	-82.848455
5509 HURRICANE RD LOT 2	PIKEVILLE	KY	41501-7618	37.5234583	-82.61604
5509 HURRICANE RD LOT 3	PIKEVILLE	KY	41501-7618	37.52308	-82.6156067
5509 WOODLAND TERRACE CT	CATLETTSBURG	KY	41129-8821	38.436685	-82.62362
551 ALLEGHENY RD	HELLIER	KY	41534-9006	37.28395691	-82.47240735
551 AROUND THE MOUNTAIN RD	MAYKING	KY	41837-7200	37.1192267	-82.7686767
551 BEATTYVILLE RD TRLR	SOUTH PORTSMOUTH	KY	41174-9018	38.72564	-83.01311
551 BUCKFIELD RD	PIKEVILLE	KY	41501-6806	37.4053583	-82.52727
551 BURGETT BR	BELFRY	KY	41514-8839	37.7024683	-82.3385617
551 CRUM BR	DEBORD	KY	41214-9038	37.8210891	-82.5490193
551 ELSWICKS BR	JONANCY	KY	41538-8010	37.3076183	-82.5822583
551 FOREST HILLS RD	FOREST HILLS	KY	41527-8322	37.6423233	-82.2731467
551 GARRISON HOLLOW RD	STINNETT	KY	40868-6545	37.08207	-83.4649317
551 GRAYS BR	JENKINS	KY	41537-8705	37.192395	-82.6662283
551 GRAYS BR BARN	JENKINS	KY	41537-8705	37.19205	-82.667835
551 HAMBLEY BLVD	PIKEVILLE	KY	41501-3798	37.4854217	-82.5238033
551 HAMBLEY BLVD STE 51	PIKEVILLE	KY	41501-3798	37.4854233	-82.5237933
551 INDIAN TRAIL RD	MOZELLE	KY	40858-5010	37.01556384	-83.40532241
551 IRON FURNACE RD	WURLAND	KY	41144-9269	38.5230533	-82.7918883
551 JAMES HOLW	OLIVE HILL	KY	41164-5007	38.30445833	-83.12002667
551 KY ROUTE 2275	STAFFORDSVILLE	KY	41256-9035	37.8375917	-82.8670033
551 KY ROUTE 2275	STAFFORDSVILLE	KY	41256-9035	37.83705	-82.868775
551 KY ROUTE 2275	STAFFORDSVILLE	KY	41256-9035	37.8373883	-82.8668817
551 KY ROUTE 3380	TEABERRY	KY	41660-6314	37.410085	-82.6394783
551 LAKEWOOD DR	GRAYSON	KY	41143-9677	38.3122117	-82.9468383
551 LONG FRK	DEANE	KY	41812-8932	37.25034734	-82.73370456
551 MIKES BR	PIKEVILLE	KY	41501-6432	37.5655783	-82.4838533
551 RABBIT RD	WHITESBURG	KY	41858-9445	37.19652033	-82.87661683
551 RED BRANCH RD TRLR 1	LOUISA	KY	41230-5963	38.0735602	-82.6568404
551 RIGHT FORK RED CREEK RD	PIKEVILLE	KY	41501-6731	37.4420483	-82.4577317
551 RUNYON BRANCH RD	PINSONFORK	KY	41555-7405	37.5471467	-82.2732067
551 TAYLOR FRK	TURKEY CREEK	KY	41514-7814	37.6688517	-82.316535
551 E 1ST AVE	SOUTH SHORE	KY	41175-8921	38.7247117	-82.96683
551 N MAYO TRL	PIKEVILLE	KY	41501-3897	37.4917033	-82.5364267
551 S MAIN ST	TRAM	KY	41663-8901	37.5688417	-82.64786
5511 BLACKBURN AVE HSE A	ASHLAND	KY	41101-6479	38.44657	-82.6135
5511 BLACKBURN AVE HSE B	ASHLAND	KY	41101-6479	38.4469833	-82.6140417
5511 JOES CRK	PIKEVILLE	KY	41501-5930	37.56485	-82.503075
5511 JOES CRK GARG	PIKEVILLE	KY	41501-5930	37.56522883	-82.50319083
5511 MEDCALF RD	ASHLAND	KY	41102-8524	38.4477283	-82.7115567
5511 RACCOON RD	RACCOON	KY	41557-8705	37.4751433	-82.42343
5511 E MOUNTAIN PKWY TRLR	SALYERSVILLE	KY	41465-8408	37.7057433	-82.966645
5511 E SHELBIANA RD	PIKEVILLE	KY	41501-7819	37.411535	-82.4500583
5511 E SHELBIANA RD STE 1	PIKEVILLE	KY	41501-7819	37.4112667	-82.4499867
5511 E SHELBIANA RD UNIT 3	PIKEVILLE	KY	41501-7819	37.411485	-82.4500933
5511 E SHELBIANA RD UNIT 3A	PIKEVILLE	KY	41501-7819	37.41151933	-82.45014416
5511 E SHELBIANA RD UNIT 4	PIKEVILLE	KY	41501-7819	37.4115017	-82.4500817
5511 E US HIGHWAY 60	RUSH	KY	41168-8824	38.345265	-82.8380317
5512 CATLETTS CRK	CATLETTSBURG	KY	41129-8403	38.4197383	-82.6421233
5512 MEDCALF RD	ASHLAND	KY	41102-9436	38.44733	-82.71177
5512 UPPER JOHNS CRK	KIMPER	KY	41539-5918	37.4907533	-82.2677933
5513 BYBEE RD	ASHLAND	KY	41102-9260	38.43965	-82.7013817

5513 HIGHWAY 1087	MOUSIE	KY	41839-8985	37.417925333	-82.88116366
5513 HILL AVE	ASHLAND	KY	41102-8530	38.44847	-82.7106033
5513 LONG BRANCH RD	TURKEY CREEK	KY	41514-8033	37.6526417	-82.3428267
55131 STATE HIGHWAY 194	STOPOVER	KY	41568-8805	37.480168	-82.06497883
5514 E US HIGHWAY 60	RUSH	KY	41168-8824	38.3456683	-82.8374733
5515 DANA DR	ASHLAND	KY	41102-9647	38.3807333	-82.667385
5515 LOTTS CREEK RD	HAZARD	KY	41701-9021	37.2799766	-83.1099793
5515 VEST TALCUM RD	BULAN	KY	41722-9098	37.3946867	-83.0703133
5516 BLACKBURN AVE	ASHLAND	KY	41101-6486	38.4467217	-82.6131083
5516 DANIELS FORK RD	ASHLAND	KY	41102-8051	38.4556967	-82.7191117
5516 HIGHWAY 160	WHITESBURG	KY	41848-0011	37.0486199	-82.8808631
5516 HIGHWAY 805	JENKINS	KY	41537-8880	37.1786767	-82.6772533
5516 PAW PAW CRK	PAW PAW	KY	41553-9524	37.4246517	-82.1388767
5516 WOODLAND TERRACE CT	CATLETTSBURG	KY	41129-8821	38.43659	-82.6231983
5517 LEFT FORK MACES CRK RD	VIPER	KY	41774-8455	37.1245917	-83.1370183
5517 MEDCALF RD	ASHLAND	KY	41102-8524	38.4476333	-82.7116217
5518 DON RD	ASHLAND	KY	41102-9226	38.441125	-82.6998133
5518 HIGHWAY 1098	JACKSON	KY	41339-7118	37.52758067	-83.271624
5518 HIGHWAY 1098 TRLR	JACKSON	KY	41339-7118	37.52736	-83.27089667
5518 HILL AVE	ASHLAND	KY	41102-8104	38.4481433	-82.7106783
5519 DON RD	ASHLAND	KY	41102-8229	38.4414417	-82.7000633
5519 LAKEWOOD VILLAGE DR	CATLETTSBURG	KY	41129-9662	38.352015	-82.6588017
5519 TARPIN RDG	CATLETTSBURG	KY	41129-9774	38.3815517	-82.6610633
552 BILL MOORE BR	WHITESBURG	KY	41858-7876	37.16493396	-82.70997808
552 BLACK BOTTOM RD	JEREMIAH	KY	41826-9015	37.1736917	-82.92659
552 BRANDY LN	BUSY	KY	41723-8860	37.265745	-83.2575133
552 CAVE BRANCH RD	HINDMAN	KY	41822-9077	37.31522286	-82.96582051
552 CEDAR CREEK RD LOT 5	PIKEVILLE	KY	41501-1419	37.4798323	-82.5621225
552 COAL BRANCH RD	SALYERSVILLE	KY	41465-9429	37.76001233	-83.07142083
552 COMBS DR	WITTENSVILLE	KY	41274-9003	37.86374167	-82.79165016
552 COTTONWOOD RD	LOUISA	KY	41230	38.13200391	-82.66171614
552 DIX FRK	SIDNEY	KY	41564-8800	37.6067783	-82.3458033
552 FIRST ST	CHAVIES	KY	41727-9094	37.351505	-83.3577433
552 FOXCROFT LN	PIKEVILLE	KY	41501-1857	37.450787	-82.500908
552 GOLF COURSE RD	WHEELWRIGHT	KY	41669-9005	37.3416217	-82.710445
552 INDIAN TRAIL RD	MOZELLE	KY	40858-5010	37.01559712	-83.40529409
552 ISOM DR	ISOM	KY	41824-9016	37.1880617	-82.898325
552 JOCKEY HOLW	AUXIER	KY	41602-9286	37.7441667	-82.754845
552 JONES BR	OLIVE HILL	KY	41164-8962	38.23572333	-83.29657833
552 LICK CREEK RD	lick creek	KY	41540-8121	37.3795667	-82.29715
552 MATTIE RD	LOUISA	KY	41230-7817	38.0265117	-82.7209833
552 ORCHARD BR	BANNER	KY	41603-9098	37.565961	-82.70225716
552 POUNDING MILL RD	FREEBURN	KY	41528-8662	37.5710133	-82.14383
552 POWELLS CRK	PIKEVILLE	KY	41501-7934	37.4011983	-82.4232367
552 SHAWN CT	ASHLAND	KY	41102-8317	38.438955	-82.7162333
552 STINKING BR	THORNTON	KY	41855-9072	37.2010983	-82.8100667
552 THORNTON RD	THORNTON	KY	41855-9006	37.1590467	-82.7654383
552 THREE D RD TRLR	LOUISA	KY	41230-6387	38.1698683	-82.6883867
552 UPPER CHLOE CRK	PIKEVILLE	KY	41501-6604	37.456242	-82.469642
552 WALTERS BR	ISOM	KY	41824-8933	37.18320715	-82.89724819
552 WALTERS BR	ISOM	KY	41824-8933	37.1819783	-82.8961583
552 WENDELL FORD TERMIN RD	CHAVIES	KY	41727-8671	37.37312	-83.25485
552 N ARNOLD AVE	PRESTONSBURG	KY	41653-1205	37.6731867	-82.77787
552 S HIGHWAY 3	LOUISA	KY	41230-6684	38.1090105	-82.59579666
552 S PATTY LOVELESS DR	ELKHORN CITY	KY	41522-7872	37.302565	-82.3389483
5520 HICKS RD	ASHLAND	KY	41102-7810	38.4458633	-82.7085233
5522 LOTTS CREEK RD	HAZARD	KY	41701-9021	37.2807433	-83.1118683
5522 UPPER JOHNS CRK	KIMPER	KY	41539-5918	37.4903967	-82.2675467
5523 BLACKBURN AVE	ASHLAND	KY	41101-6479	38.4473467	-82.6137183
5523 GILLIUM CEMETARY RD TRLR	ASHLAND	KY	41102-8182	38.3696217	-82.80288
5523 MEDCALF RD	ASHLAND	KY	41102-8524	38.44776	-82.7118383
5523 MEDCALF RD GARG	ASHLAND	KY	41102-8524	38.4479974	-82.7117758
5524 CALLAHAN RDG	CATLETTSBURG	KY	41129-9609	38.3517433	-82.6591367
5524 DANA DR	ASHLAND	KY	41102-9647	38.3813883	-82.6671467
5524 DANIELS FORK RD	ASHLAND	KY	41102-8051	38.4567667	-82.72199
5524 HIGHWAY 1087	MOUSIE	KY	41839-8985	37.4177567	-82.8806483
5524 HILL AVE	ASHLAND	KY	41102-8104	38.4481367	-82.7111817

5524 RIGHT FORK OF BRUSHY RD	VARNEY	KY	41571-9085	37.6039633	-82.445005
5524 WOODLAND TERRACE CT LOT 11	CATLETTSBURG	KY	41129-8821	38.436335	-82.6227317
5524 N HIGHWAY 201	WEBBVILLE	KY	41180-9092	38.087875	-82.8475083
5525 BIG PERRY RD	MOREHEAD	KY	40351-8954	38.29373667	-83.39199167
5525 DOG FORK LAUREL RD	CATLETTSBURG	KY	41129-9012	38.3409	-82.6703117
5525 STATE ROUTE 3	CATLETTSBURG	KY	41129-9350	38.370795	-82.6501
5526 STINSON RD	RUSH	KY	41168-9623	38.31596817	-82.82813133
5527 BLACKBURN AVE	ASHLAND	KY	41101-6479	38.44744117	-82.6126365
5527 BYBEE RD	ASHLAND	KY	41102-9260	38.4394	-82.7010283
5527 HIGHWAY 160	LITTCARR	KY	41834-9012	37.2805133	-82.93826
5527 HIGHWAY 160	LITTCARR	KY	41834-9012	37.2804467	-82.938515
5527 SOUTHLAND DR	ASHLAND	KY	41102-7092	38.44758	-82.6988867
5528 BYBEE RD	ASHLAND	KY	41102-9228	38.4398283	-82.7004683
5528 HILL AVE	ASHLAND	KY	41102-8104	38.4481367	-82.71118
5528 E MOUNTAIN PKWY TRLR 1	SALYERSVILLE	KY	41465-8408	37.71226067	-82.9730105
5529 HICKS RD	ASHLAND	KY	41102-8316	38.44524	-82.7092233
5529 HIGHWAY 1087	MOUSIE	KY	41839-8985	37.4180017	-82.8808683
5529 MEDCALF RD	ASHLAND	KY	41102-8524	38.44744119	-82.71124483
5529 SOUTHLAND DR	ASHLAND	KY	41102-7092	38.4481867	-82.6983383
553 BIG VALLEY RD	DRYHILL	KY	41749-8239	37.21052604	-83.40989111
553 BLACKBURN AVE	ASHLAND	KY	41101-3486	38.4687683	-82.661225
553 BOARD FRK	MC CARR	KY	41544-8227	37.586835	-82.1865483
553 BOARD FRK GARG	MC CARR	KY	41544-8227	37.585732	-82.1856249
553 CHOPPING BR	MC ROBERTS	KY	41835-9075	37.20048733	-82.66597466
553 ELSWICKS BR	JONANCY	KY	41538-8010	37.30431	-82.5861817
553 HOGG HOLW	FLEMING NEON	KY	41840-8949	37.19620217	-82.72230083
553 HURRICANE CRK TRLR	STOPOVER	KY	41568-8915	37.4937967	-82.06802
553 JOHN YOUNG BR	VARNEY	KY	41571-9032	37.6385117	-82.4117333
553 LAUREL MOUNTAIN RD	BUSY	KY	41723-9068	37.2722033	-83.3119617
553 LAUREL MOUNTAIN RD	BUSY	KY	41723-9068	37.27315567	-83.31124516
553 LAUREL MOUNTAIN RD GARG	BUSY	KY	41723-9068	37.27343933	-83.31205666
553 MEADOW BROOK HOLW	DWARF	KY	41739	37.3371005	-83.11423666
553 OAK ST	JENKINS	KY	41537-9748	37.1642567	-82.6354183
553 RED OAK BR	SASSAFRAS	KY	41759-8908	37.2223467	-83.0337883
553 SHELBY YARD	SHELBIANA	KY	41562-8348	37.427695	-82.4914783
553 STATE HIGHWAY 1626	OLIVE HILL	KY	41164-8817	38.28123317	-83.24603233
553 TOWNHILL PLZ	GREENUP	KY	41144-6155	38.5752567	-82.8414133
553 TURKEY CREEK RD	TURKEY CREEK	KY	41514-7956	37.66930067	-82.3156705
5530 BIG PERRY RD TRLR	MOREHEAD	KY	40351-8954	38.29382833	-83.39185833
5530 THORNTON RD	THORNTON	KY	41855-9056	37.21171355	-82.81002907
5530 THORNTON RD	THORNTON	KY	41855-9056	37.211691	-82.81001399
5530 WHITES CRK	CATLETTSBURG	KY	41129-8319	38.3163967	-82.6438117
5530 E MOUNTAIN PKWY	SALYERSVILLE	KY	41465-8408	37.715025	-82.97472
5531 DANA DR	ASHLAND	KY	41102-9647	38.3807617	-82.6684833
5531 POOR BOTTOM RD	ELKHORN CITY	KY	41522-8149	37.3189117	-82.4728117
5531 RIVER FRONT RD	LOVELY	KY	41231-9085	37.80117	-82.3716767
5532 BYBEE RD	ASHLAND	KY	41102-9228	38.4396567	-82.7004
5532 DOG FORK LAUREL RD	CATLETTSBURG	KY	41129-9012	38.3416783	-82.6719417
5532 HILL AVE	ASHLAND	KY	41102-8104	38.4481233	-82.71165
5532 PINE TOP LN	PINE TOP	KY	41843	37.2744833	-82.8696633
5532 WOODLAND TERRACE CT	CATLETTSBURG	KY	41129-8821	38.436495	-82.6228583
5532 ZEBULON HWY	PIKEVILLE	KY	41501-3525	37.5429983	-82.46785
5533 CANNONSBURG RD	CATLETTSBURG	KY	41129-8219	38.4031833	-82.6459017
5533 DON RD	ASHLAND	KY	41102-8229	38.44076	-82.7003117
5533 JOES CRK	PIKEVILLE	KY	41501-5930	37.5653417	-82.50327
5533 WOODLAND TERRACE CT	CATLETTSBURG	KY	41129-8821	38.4361717	-82.6227367
5534 STATE ROUTE 3	CATLETTSBURG	KY	41129-9350	38.3709583	-82.6512933
5534 WOODLAND TERRACE CT	CATLETTSBURG	KY	41129-8821	38.4352617	-82.6221033
5534 WOODLAND TERRACE CT	CATLETTSBURG	KY	41129-8821	38.43567	-82.62266
5534 WOODMAN CREEK RD	STOPOVER	KY	41568-8758	37.52221917	-82.05000233
5535 BYBEE RD	ASHLAND	KY	41102-9260	38.439185	-82.7005733
5535 STATE HIGHWAY 194	PIKEVILLE	KY	41501-6319	37.5997183	-82.5104567
5536 DANA DR	ASHLAND	KY	41102-9647	38.38081245	-82.66693796
5536 DANIELS FORK RD	ASHLAND	KY	41102-8051	38.454453	-82.71935
5536 DANIELS FORK RD	ASHLAND	KY	41102-8051	38.455025	-82.7197517
5536 STATE HIGHWAY 773	HITCHINS	KY	41146-8940	38.2612834	-82.8901256
5537 DANA DR	ASHLAND	KY	41102-9647	38.3812883	-82.6679117

5537 HIGHWAY 160	LITTCARR	KY	41834-9012	37.2801767	-82.9386733
5537 HIGHWAY 160 APT 2	LITTCARR	KY	41834-9012	37.2800717	-82.939545
5537 HIGHWAY 931 TRLR	WHITESBURG	KY	41858-8986	37.068458	-82.847925
5537 HILL AVE	ASHLAND	KY	41102-8530	38.44857	-82.7116533
5537 STINSON RD	RUSH	KY	41168-9623	38.31602	-82.8263483
5537 WOODBINE RD	ASHLAND	KY	41102-8282	38.4405117	-82.7006783
5538 BLACKBURN AVE	ASHLAND	KY	41101-6486	38.4474417	-82.612415
5538 FALCON RD	SALYERSVILLE	KY	41465-8887	37.7980667	-82.9904417
5538 HILL AVE	ASHLAND	KY	41102-8104	38.448285	-82.7116167
5538 E US HIGHWAY 60	RUSH	KY	41168-8824	38.3456883	-82.83706
5539 LOTT'S CREEK RD	HAZARD	KY	41701-9021	37.2797733	-83.1103133
554 BENTLEY LOOP	JENKINS	KY	41537-9005	37.1504583	-82.670295
554 BOBCAT BLVD	STANVILLE	KY	41659-7010	37.5634435	-82.63778083
554 BOBCAT BLVD	STANVILLE	KY	41659-7010	37.5638417	-82.6360933
554 BOBCAT BLVD	STANVILLE	KY	41659-7010	37.56348025	-82.63780048
554 BOBCAT BLVD	STANVILLE	KY	41659-7010	37.5444847	-82.627367
554 BOBCAT BLVD	STANVILLE	KY	41659-7010	37.5444847	-82.627367
554 BRANDY LN	BUSY	KY	41723-8860	37.264838	-83.258074
554 COAL BRANCH RD	SALYERSVILLE	KY	41465-9429	37.7556533	-83.0686333
554 COOTS HOLLOW RD	VIPER	KY	41774-8017	37.13805188	-83.12396958
554 CRIBBS HL GARG	GRAYSON	KY	41143-7920	38.3449815	-82.87097366
554 CRIBBS HL TRLR	GRAYSON	KY	41143-7920	38.3451633	-82.8706817
554 DIXIE AVE	SALYERSVILLE	KY	41465-9436	37.7452083	-83.074165
554 DIXIE AVE GARG	SALYERSVILLE	KY	41465-9436	37.745455166	-83.07326083
554 FLAT GAP RD TRLR	BONNYMAN	KY	41719-9031	37.29564433	-83.26477262
554 FOREST HILL CIR	JENKINS	KY	41537-9012	37.1832167	-82.6166967
554 FOXFIRE MTN	GRAYSON	KY	41143-8366	38.27788572	-82.93552421
554 GOOSE CREEK RD	NEON	KY	41840-8913	37.2111283	-82.719875
554 GORMAN HOLLOW RD APT 621	HAZARD	KY	41701-2327	37.237545	-83.1977183
554 HARVEYTON RD TRLR	BONNYMAN	KY	41719-8805	37.2979767	-83.229865
554 HICKORY FLTS	OLIVE HILL	KY	41164-9501	38.25514167	-83.25113
554 HIGH ST	HAZARD	KY	41701-1714	37.2497633	-83.195335
554 ISOM DR	ISOM	KY	41824-9016	37.18766883	-82.898419
554 ISON RD GARG 2	GRAYSON	KY	41143-7962	38.3306367	-82.889605
554 ISON RD TRLR	GRAYSON	KY	41143-7962	38.3298567	-82.8895217
554 KISER FORK RD	OLIVE HILL	KY	41164-7904	38.28526667	-83.10146667
554 KISER FORK RD	OLIVE HILL	KY	41164-7904	38.28537	-83.10138667
554 KY ROUTE 1107	VAN LEAR	KY	41265-9056	37.775405	-82.7860583
554 LAKEWOOD DR	GRAYSON	KY	41143-9677	38.31174742	-82.94715671
554 LITTLE CARD RD TRLR 1	MOUTHCARD	KY	41548-8105	37.3908567	-82.2663833
554 NORTHMONTE WOODS	PIKEVILLE	KY	41501-2031	37.4865333	-82.5351433
554 OHIO RIVER RD	GREENUP	KY	41144-6786	38.6199533	-82.86459
554 PARKWAY DR	SALYERSVILLE	KY	41465-9248	37.747044	-83.0610055
554 POSSUM TROT RD	LEBURN	KY	41831-8926	37.355375	-82.9586967
554 RUNNELLS BRANCH RD	LITTCARR	KY	41834-9042	37.272645	-82.9477492
554 SHADY LN	WITTENSVILLE	KY	41274-9045	37.860066	-82.823921
554 SPRING BR	PIKEVILLE	KY	41501-7626	37.51418	-82.6157817
554 SQUIRE LN	TOPMOST	KY	41862-9024	37.37152978	-82.78665614
554 SQUIRE LN	TOPMOST	KY	41862-9024	37.370973	-82.78735516
554 SYCAMORE RD	ASHCAMP	KY	41512-8621	37.2568567	-82.4872067
554 TOWN MOUNTAIN RD	PIKEVILLE	KY	41501-1629	37.4898967	-82.4959517
554 TRIMBLE BR	PRESTONSBURG	KY	41653-7718	37.6733817	-82.76598
554 TRIMBLE BR BLDG SHOP	PRESTONSBURG	KY	41653-7718	37.6735033	-82.7676467
5540 HIGHWAY 542	JACKSON	KY	41339-9529	37.5582	-83.1617167
5540 PERKINS MADDEN RD	VICCO	KY	41773-8757	37.2601606	-82.98698415
5541 KY HIGHWAY 7	VIPER	KY	41774-8751	37.18217641	-83.11463137
5541 KY HIGHWAY 7 GARG	VIPER	KY	41774-8751	37.1825067	-83.1144433
5541 KY ROUTE 3379	GALVESTON	KY	41635-6312	37.43124283	-82.61605033
5543 HILL AVE	ASHLAND	KY	41102-8530	38.448713	-82.711914
5543 KY ROUTE 3379	GALVESTON	KY	41635-6312	37.4313117	-82.61607
5543 KY ROUTE 3379	GALVESTON	KY	41635-6312	37.4311067	-82.6156467
5543 LONG BRANCH RD	TURKEY CREEK	KY	41514-8033	37.65302	-82.3429517
5544 HURRICANE RD	PIKEVILLE	KY	41501-7617	37.5246067	-82.613665
5544 PAW PAW CRK	PAW PAW	KY	41553-9526	37.42495	-82.1408
5545 HIGHWAY 721	HAZARD	KY	41701-7197	37.2728667	-83.0767483
5545 LONGFORK RD	VIRGIE	KY	41572-8835	37.3004283	-82.657125
5545 STATE HIGHWAY 194	PIKEVILLE	KY	41501-6319	37.5997117	-82.5104517



5547 HIGHWAY 1087	MOUSIE	KY	41839-8985	37.4184567	-82.8800933
5547 HILL AVE	ASHLAND	KY	41102-8530	38.4495964	-82.7108608
5547 E SHELBIANA RD	PIKEVILLE	KY	41501-7819	37.4107117	-82.4498767
5548 JOES CRK	PIKEVILLE	KY	41501-5930	37.566275	-82.5022817
5548 PAW PAW CRK	PAW PAW	KY	41553-9526	37.4250817	-82.1409867
5548 TARPIN RDG	CATLETTSBURG	KY	41129-9773	38.3809767	-82.6602133
5548 ZEBULON HWY	PIKEVILLE	KY	41501-3525	37.5430206	-82.4672981
5549 BRANHAM CRK	GALVESTON	KY	41635	37.430793	-82.615868
5549 TARPIN RDG	CATLETTSBURG	KY	41129-9774	38.3797805	-82.6631323
555 BELLS TRACE RD TRLR	WEBBVILLE	KY	41180-8591	38.1984567	-82.881065
555 BIG ROCK RD	YEADDISS	KY	41777-8927	37.042508	-83.2080265
555 BLACK HAWK RD	HAPPY	KY	41746-9057	37.199295	-83.10723
555 BUFFALO BR	MOREHEAD	KY	40351-8641	38.23557167	-83.33833667
555 BUFFALO BR TRLR	MOREHEAD	KY	40351-8641	38.23492833	-83.33841333
555 CAMPBELL BR	MOREHEAD	KY	40351-8152	38.297915	-83.34863667
555 COMBS ST	JACKSON	KY	41339-8608	37.55376667	-83.39117833
555 COON BR	PIKEVILLE	KY	41501-7143	37.45115833	-82.55725966
555 COURT ST	PAINTSVILLE	KY	41240-1050	37.81911	-82.807085
555 CRUM BR	DEBORD	KY	41214-9038	37.8225094	-82.5485554
555 CRUM BR TRLR	DEBORD	KY	41214-9038	37.82120667	-82.54866
555 DANIEL BRANCH RD TRLR	ESSIE	KY	40827-7053	37.081387333	-83.432926
555 DANIELS BR	WHITESBURG	KY	41858-9135	37.2148967	-82.8817633
555 ENTERTAINMENT DR	BONNYMAN	KY	41719	37.30649	-83.2478333
555 FRONTAGE RD TRLR	GRAYSON	KY	41143-7397	38.3246683	-83.0238083
555 HARLESS CRK	REGINA	KY	41559-8904	37.36968	-82.40235
555 KY ROUTE 1107	VAN LEAR	KY	41265-9056	37.7758867	-82.7857917
555 KY ROUTE 1559	NIPPA	KY	41240-9223	37.8725417	-82.7887917
555 MAIN ST	SOUTH SHORE	KY	41175-9561	38.718875	-82.96312
555 MAYS BR	PRESTONSBURG	KY	41653-7811	37.6797367	-82.7969683
555 MEATHOUSE RD LOT 10	KIMPER	KY	41539-6576	37.529415666	-82.35874433
555 MEATHOUSE RD LOT 5	KIMPER	KY	41539-6572	37.5292417	-82.3594533
555 MOTLEY RD	FEDSCREEK	KY	41524-8438	37.4014683	-82.2231733
555 PRESTONSBURG ST	WEST LIBERTY	KY	41472-1141	37.92155433	-83.25412083
555 RAILROAD CT	HAZARD	KY	41701-5495	37.2276517	-83.1740317
555 RATLIFF BRANCH RD	PIKEVILLE	KY	41501-3270	37.5197133	-82.5542133
555 REEVES LN	OLIVE HILL	KY	41164-8493	38.30436667	-83.26384333
555 RIDGEVIEW WAY	HAZARD	KY	41701-8924	37.2870953	-83.2260396
555 ROARK LN TRLR	VICCO	KY	41773-8842	37.1856025	-83.02173116
555 SHAWN CT	ASHLAND	KY	41102-8317	38.4396333	-82.7163117
555 SHORT CREEK RD	HYDEN	KY	41749-8450	37.138935	-83.389145
555 SHORT WHITE OAK RD	RUSSELL	KY	41169-1756	38.500345	-82.7073717
555 SIXTEENMILE TRACE BR	HAZARD	KY	41701-7423	37.3322133	-83.221895
555 SIXTEENMILE TRACE BR UNIT TRLR	HAZARD	KY	41701-7423	37.3325967	-83.2222717
555 SOURWOOD DR	LOUISA	KY	41230-7693	38.071725	-82.56553667
555 SPRING BR	PIKEVILLE	KY	41501-7626	37.51402567	-82.61508466
555 STATE ROUTE 503	WURTLAND	KY	41144-7465	38.5422367	-82.7872683
555 STATE ROUTE 784	SOUTH SHORE	KY	41175-9781	38.7044017	-82.95833
555 TEAKWOOD DR	RACELAND	KY	41169-1171	38.5377833	-82.7396733
555 TRIANGLE LN	OLIVE HILL	KY	41164-8701	38.27239	-83.19968
555 UPPER BRANCH RD	ELKHORN CITY	KY	41522-7285	37.2990117	-82.3278867
555 WELLS FORK RD	VIPER	KY	41774-8993	37.153335	-83.199105
555 WILEY FORK RD	LEBURN	KY	41831-8850	37.389565	-82.9340133
555 WILL MAY BRANCH RD	SALYERSVILLE	KY	41465-8359	37.76522283	-83.100615
555 WINNS BR	PIKEVILLE	KY	41501-6517	37.5435517	-82.4529517
555 WOODSON BRANCH RD	HYDEN	KY	41749	37.1552074	-83.4085444
555 YOUNG ST	HAZARD	KY	41701-1266	37.2621657	-83.1820589
555 N ARNOLD AVE	PRESTONSBURG	KY	41653-1205	37.67281	-82.7782517
555 N CENTRAL AVE	PRESTONSBURG	KY	41653-7825	37.6737667	-82.77636
555 S PATTY LOVELESS DR	ELKHORN CITY	KY	41522-7872	37.30259347	-82.33920639
5550 HIGHWAY 1087	MOUSIE	KY	41839-8985	37.41727	-82.8802433
5550 LITTLE LEATHERWOOD CRK	CORNETTSVILLE	KY	41731-8860	37.0598072	-83.06641
5550 LITTLE LEATHERWOOD CRK	CORNETTSVILLE	KY	41731-8860	37.060564	-83.065074
5550 UPPER JOHNS CRK	KIMPER	KY	41539-5918	37.490672	-82.267013
5550 US HIGHWAY 60 TRLR	MOREHEAD	KY	40351-7820	38.23575667	-83.36429667
5551 US HIGHWAY 23	IVEL	KY	41642-9002	37.5945967	-82.6762833
5552 BIG PERRY RD	MOREHEAD	KY	40351-8954	38.293944166	-83.39301783
5553 MARROWBONE CREEK RD	ELKHORN CITY	KY	41522-8019	37.3176964	-82.4592706

5553 E SHELBIANA RD	PIKEVILLE	KY	41501-7819	37.410115	-82.4508133
5554 STATE ROUTE 207	WURLTAND	KY	41144-7438	38.4994517	-82.78693
5555 CHAVIES DUNRAVEN RD	KRYPTON	KY	41754-8833	37.31498891	-83.31626506
5555 JOES CRK	PIKEVILLE	KY	41501-5930	37.5657333	-82.5044883
5555 KY ROUTE 80	MARTIN	KY	41649-8067	37.56695183	-82.76159166
5555 KY ROUTE 80 GARG	MARTIN	KY	41649-8067	37.567351	-82.76199416
5555 RIGHT FORK MACES CRK RD	VIPER	KY	41774	37.1310533	-83.183555
5556 STATE HIGHWAY 773	HITCHINS	KY	41146-8940	38.264987	-82.892394
5556 ZEBULON HWY	PIKEVILLE	KY	41501-3525	37.5431767	-82.4676383
5557 KY HIGHWAY 476	BULAN	KY	41722-8708	37.2980167	-83.1679
5557 KY HIGHWAY 476 APT 1	BULAN	KY	41722-8708	37.29806	-83.1678783
5557 KY HIGHWAY 476 APT 2	BULAN	KY	41722-8708	37.2980817	-83.167855
5557 KY HIGHWAY 476 APT 3	BULAN	KY	41722-8708	37.2976263	-83.1680344
5557 KY HIGHWAY 476 APT 4	BULAN	KY	41722-8708	37.2976263	-83.1680344
5557 KY HIGHWAY 476 APT 5	BULAN	KY	41722-8708	37.2979534	-83.1678446
5557 KY ROUTE 3379	GALVESTON	KY	41635-6312	37.43075532	-82.61583355
5557 ROBINSON CREEK RD UNIT 1	ROBINSON CREEK	KY	41560	37.388175	-82.54332
5557 W KY HIGHWAY 80	HAZARD	KY	41701-5969	37.236463	-83.25919566
5558 HIGHWAY 1496 TRLR	LOUISA	KY	41230-9434	38.2180943	-82.8144557
5558 HIGHWAY 160 TRLR	WHITESBURG	KY	41858	37.111275	-82.9369083
5558 RIVER FRONT RD	LOVELY	KY	41231-9085	37.8004425	-82.37135333
5559 PAW PAW CRK	PAW PAW	KY	41553-9526	37.424575	-82.1403533
556 ARNOLD FORK RD	KITE	KY	41828-9067	37.2969233	-82.7505017
556 BAILEY BRANCH RD	VIPER	KY	41774-8950	37.1436467	-83.2092883
556 BEECH HOLW	FOREST HILLS	KY	41527-8364	37.63477954	-82.28396471
556 BLACKBURN AVE	ASHLAND	KY	41101-3490	38.46866708	-82.66119358
556 EAGLE TRACE BLVD	HAROLD	KY	41635-8716	37.5372883	-82.6199867
556 HARLESS CRK	REGINA	KY	41559-8904	37.3696817	-82.4023017
556 HARLESS CRK	REGINA	KY	41559-8904	37.369665	-82.40226
556 HIRAM BAILEY LOOP GARG	LETCHER	KY	41832-8925	37.15137	-82.962465
556 KELLY FORK RD TRLR	HAZARD	KY	41701-7673	37.26759	-83.0444583
556 KY ROUTE 825	HAGERHILL	KY	41222-8813	37.7807367	-82.81121
556 LICK BRANCH TALBERT RD	TALBERT	KY	41339-7583	37.41621333	-83.46705
556 MARION BRANCH RD	PIKEVILLE	KY	41501-9330	37.452887	-82.526462
556 MOUNTAIN BREEZE RD APT 301	JENKINS	KY	41537-8621	37.1943733	-82.606575
556 MOUNTAIN BREEZE RD APT 302	JENKINS	KY	41537-8621	37.1943733	-82.6065683
556 MOUNTAIN BREEZE RD APT 303	JENKINS	KY	41537-8621	37.1941133	-82.6060417
556 MOUNTAIN BREEZE RD APT 304	JENKINS	KY	41537-8621	37.1942817	-82.60624
556 MOUNTAIN BREEZE RD APT 305	JENKINS	KY	41537-8621	37.194385	-82.6066033
556 MOUNTAIN BREEZE RD APT 306	JENKINS	KY	41537-8621	37.1943783	-82.60659
556 MOUNTAIN BREEZE RD APT 307	JENKINS	KY	41537-8621	37.1942817	-82.60624
556 MOUNTAIN BREEZE RD APT 308	JENKINS	KY	41537-8621	37.1942817	-82.60624
556 MOUNTAIN BREEZE RD APT 309	JENKINS	KY	41537-8621	37.1944767	-82.6066833
556 MOUNTAIN BREEZE RD APT 310	JENKINS	KY	41537-8621	37.1945083	-82.6066733
556 MOUNTAIN BREEZE RD APT 311	JENKINS	KY	41537-8621	37.1944783	-82.6066817
556 MOUNTAIN BREEZE RD APT 312	JENKINS	KY	41537-8621	37.1944767	-82.6066833
556 MOUNTAIN BREEZE RD APT 313	JENKINS	KY	41537-8621	37.1946483	-82.6064717
556 MULLEN FRK	STONE	KY	41567-7004	37.5731617	-82.2756517
556 PENNINGTON LN	GRAYSON	KY	41143-8529	38.1920333	-82.9554033
556 RIDGEVIEW WAY	HAZARD	KY	41701-8924	37.2871666	-83.2261881
556 SIXTEENMILE TRACE BR	HAZARD	KY	41701-7423	37.3321783	-83.2214
556 STANLEY FRK LOT B	VARNEY	KY	41571-9096	37.60625942	-82.43813579
556 STANLEY FRK TRLR A	VARNEY	KY	41571-9096	37.60636	-82.4379833
556 TRACE CANEY RD	PIPPA PASSES	KY	41844-9065	37.32103	-82.878102
556 WESTMINISTER ST	PRESTONSBURG	KY	41653-7736	37.669116666	-82.7679485
5560 BIG PERRY RD TRLR	MOREHEAD	KY	40351-8954	38.294090000	-83.39070667
5560 HIGHWAY 1087	MOUSIE	KY	41839-8985	37.4170683	-82.8798633
5560 LOTTS CREEK RD	HAZARD	KY	41701-9021	37.2736913	-83.0758077
5560 US HIGHWAY 60	MOREHEAD	KY	40351-7820	38.2355372	-83.3645472
5562 LEFT FORK MACES CRK RD TRLR	VIPER	KY	41774-8455	37.1255667	-83.1357617
5562 ZEBULON HWY	PIKEVILLE	KY	41501-3525	37.54362419	-82.46779255
5563 VEST TALCUM RD	TALCUM	KY	41722-9098	37.394195	-83.0715817
5564 RIGHT FORK MACES CRK RD TRLR	VIPER	KY	41774-9055	37.1313233	-83.1821233
5564 SOUTHLAND DR	ASHLAND	KY	41102-7092	38.44809	-82.6972367
55645 STATE HIGHWAY 194	STOPOVER	KY	41568-8807	37.47279	-82.06445
5565 SOUTHLAND DR	ASHLAND	KY	41102-7092	38.448345	-82.6981233
5565 US HIGHWAY 60	MOREHEAD	KY	40351-7820	38.23543667	-83.364105

5565 US HIGHWAY 60 GARG	MOREHEAD	KY	40351-7820	38.2353944	-83.3636259
5567 N KY HIGHWAY 15	HAZARD	KY	41701-5644	37.3155123	-83.2476386
5568 NEW PAINTSVILLE RD	SALYERSVILLE	KY	41465-8118	37.78461583	-82.95312383
5568 THORNTON RD	THORNTON	KY	41855-9056	37.21203	-82.8098767
5569 HIGHWAY 828	WEBBVILLE	KY	41180-8525	38.1218533	-82.7922733
5569 HIGHWAY 828	WEBBVILLE	KY	41180-8525	38.12165117	-82.7921875
5569 LONGFORK RD	VIRGIE	KY	41572-8835	37.2998667	-82.6575333
5569 LONGFORK RD GARG	VIRGIE	KY	41572-8835	37.30015267	-82.6573
557 ABBOTT MTN	PRESTONSBURG	KY	41653-9167	37.693875	-82.7945167
557 ARROWWOOD DR	HAPPY	KY	41746-9038	37.20000767	-83.1079985
557 BIG FRK	LANGLEY	KY	41645-6505	37.5439317	-82.8165617
557 BLAINE CREEK RD	LOUISA	KY	41230-8761	38.18533983	-82.61514966
557 BRUSHY FORK RD	CATLETTSBURG	KY	41129-8572	38.24463719	-82.65175003
557 BRUSHY FORK RD BARN	CATLETTSBURG	KY	41129-8572	38.2446835	-82.6493644
557 DAMRON BR	GRAYSON	KY	41143-7152	38.3201983	-82.9146867
557 ELSWICKS BR	JONANCY	KY	41538-8010	37.3084117	-82.580235
557 GIN FRK	VARNEY	KY	41571-8955	37.657325	-82.4589733
557 GOLF COURSE LN	MAYKING	KY	41837	37.1274483	-82.7733967
557 GORMAN HOLLOW RD APT 202	HAZARD	KY	41701-2305	37.2372083	-83.1986783
557 GORMAN HOLLOW RD APT 204	HAZARD	KY	41701-2305	37.2372133	-83.1985883
557 GORMAN HOLLOW RD APT 205	HAZARD	KY	41701-2305	37.237185	-83.1985733
557 GORMAN HOLLOW RD APT 206	HAZARD	KY	41701-2305	37.235744	-83.1979545
557 GORMAN HOLLOW RD APT 207	HAZARD	KY	41701-2305	37.2371967	-83.198575
557 GORMAN HOLLOW RD APT 208	HAZARD	KY	41701-2305	37.2372067	-83.1987083
557 GORMAN HOLLOW RD APT 209	HAZARD	KY	41701-2305	37.2372033	-83.1985767
557 GORMAN HOLLOW RD APT 210	HAZARD	KY	41701-2305	37.23721	-83.1987283
557 GORMAN HOLLOW RD APT 211	HAZARD	KY	41701-2305	37.23721	-83.1985767
557 GORMAN HOLLOW RD APT 212	HAZARD	KY	41701-2305	37.2372133	-83.1987383
557 GORMAN HOLLOW RD APT 213	HAZARD	KY	41701-2305	37.2372133	-83.1985817
557 GORMAN HOLLOW RD APT 214	HAZARD	KY	41701-2305	37.2372283	-83.198745
557 GORMAN HOLLOW RD APT 215	HAZARD	KY	41701-2305	37.2372133	-83.1985867
557 GORMAN HOLLOW RD APT 216	HAZARD	KY	41701-2305	37.2372317	-83.19874
557 HAMBLEY BLVD	PIKEVILLE	KY	41501-3751	37.4853533	-82.5235767
557 HAROLDS BRANCH RD	PIKEVILLE	KY	41501-9360	37.4673	-82.5036133
557 HEWLET BRANCH RD	LOUISA	KY	41230-8683	38.1630483	-82.6535383
557 HEWLET BRANCH RD	LOUISA	KY	41230-8683	38.1630017	-82.6536117
557 HIGHWAY 7	WHITESBURG	KY	41858-8250	37.19471633	-82.89008816
557 HURRICANE CRK TRLR	ARGO	KY	41568-8915	37.4932267	-82.0679933
557 KRYPTON NAPFOR RD GARG	KRYPTON	KY	41754-8905	37.31162938	-83.33508189
557 KRYPTON NAPFOR RD TRLR	KRYPTON	KY	41754-8905	37.3114783	-83.3351667
557 KY ROUTE 1428	HAGERHILL	KY	41222-8600	37.7943583	-82.79611
557 MIDDLE FORK MACES CR RD	VIPER	KY	41774	37.1656483	-83.15071
557 MIDDLE FORK MACES CR RD	VIPER	KY	41774-8305	37.1630433	-83.153585
557 MILLERS CRK	VAN LEAR	KY	41265-9031	37.76906383	-82.75040033
557 MILLERS CRK UNIT SHED	VAN LEAR	KY	41265-9031	37.7688666	-82.7502976
557 MULLEN FRK	STONE	KY	41567-7004	37.57337461	-82.27607198
557 NEDS FRK	MC DOWELL	KY	41647-9027	37.4248483	-82.695805
557 NOBLES LNDG	CLAYHOLE	KY	41317-9070	37.4637038	-83.2692947
557 RATLIFF BRANCH RD	PIKEVILLE	KY	41501-3270	37.5189983	-82.555425
557 RATLIFF BRANCH RD GARG	PIKEVILLE	KY	41501-3270	37.5191555	-82.55527266
557 RATLIFF SCHOOL RD	LEBURN	KY	41831-8992	37.390829	-82.91209916
557 ROCKHOUSE RD	TOMAHAWK	KY	41262-8938	37.86209167	-82.59552667
557 SHORT CREEK RD	HYDEN	KY	41749-8450	37.13926683	-83.388557
557 SLASH BRANCH RD	GREENUP	KY	41144-6446	38.62244067	-82.87611783
557 SUKEY FRK	TURKEY CREEK	KY	41514-8008	37.6300067	-82.3332817
557 WALTERS RD	PIKEVILLE	KY	41501-9223	37.4893383	-82.4817583
5570 HUNTING CREEK RD	BAYS	KY	41310-9501	37.660173	-83.238287
5570 HUNTING CREEK RD	BAYS	KY	41310-9501	37.660273	-83.238803
5571 COLLINS HWY UNIT 2	PIKEVILLE	KY	41501-6846	37.388	-82.5432583
5571 HIGHWAY 30 GARG	NOCTOR	KY	41339-7903	37.5662083	-83.3057433
5571 HIGHWAY 30 HSE	NOCTOR	KY	41339-7903	37.56605833	-83.30599333
5571 JOES CRK	PIKEVILLE	KY	41501-5930	37.566389	-82.5042462
5571 RIVER FRONT RD	LOVELY	KY	41231-9085	37.80116	-82.3717233
5572 ZEBULON HWY	PIKEVILLE	KY	41501-3525	37.5433667	-82.4673583
5572 N WOLF CRK TRLR	LOVELY	KY	41231-8963	37.821755	-82.407755
5573 S KY ROUTE 321	HAGERHILL	KY	41222-8611	37.7665183	-82.7877367
5574 KY ROUTE 40	MEALLY	KY	41234-9722	37.8081217	-82.7296383

5575 DANA DR	ASHLAND	KY	41102-9647	38.38180467	-82.66697233
5575 GREASY CRK	SHELBIANA	KY	41562-8620	37.356275	-82.4990983
5575 GREASY CRK GARG	SHELBIANA	KY	41562-8620	37.3558467	-82.4992367
5575 HIGHWAY 406 TRLR	ESSIE	KY	40827-7064	37.059555	-83.4566483
5575 JOES CRK	PIKEVILLE	KY	41501-5930	37.5659083	-82.5037967
5575 KY HIGHWAY 7	VIPER	KY	41774-8751	37.1822467	-83.1147683
5575 E SHELBIANA RD	PIKEVILLE	KY	41501-7819	37.4100633	-82.4498733
5576 HIGHWAY 30	NOCTOR	KY	41339-7903	37.56552333	-83.30558833
5576 RIVER FRONT RD	LOVELY	KY	41231-9085	37.80054383	-82.37122133
5576 ZEBULON HWY APT 1	PIKEVILLE	KY	41501-3525	37.543275	-82.4666817
5577 KY ROUTE 80	MARTIN	KY	41649	37.56695183	-82.76159166
5578 RIGHT FORK MACES CRK RD	VIPER	KY	41774	37.131935	-83.18028783
5579 RACCOON RD	RACCOON	KY	41557-8705	37.4753983	-82.4224568
558 ASHLESS ST	HAZARD	KY	41701-2202	37.2399833	-83.1777083
558 CRAFT COLLY RD	ERMINE	KY	41815-9005	37.126995	-82.7965
558 DELONG BRANCH RD	LOUISA	KY	41230-8642	38.1821533	-82.6771517
558 DOTY BR	MC DOWELL	KY	41647-9048	37.4509167	-82.751095
558 FIFTY EIGHT BR	RACCOON	KY	41557-8637	37.4896767	-82.4224533
558 HANCOCK DR	WHITESBURG	KY	41858-8477	37.1202845	-82.8904125
558 HURRICANE CRK	STOPOVER	KY	41568-8915	37.4931917	-82.0679217
558 KY ROUTE 3379	GRETHEL	KY	41631-8917	37.4892083	-82.64532
558 LITTLE ROBINSON CRK	VIRGIE	KY	41572-8322	37.370405	-82.5913067
558 MEMORY MOUNTAIN LN	HAZARD	KY	41701-6795	37.340985	-83.1386667
558 MORRIS DR	ASHLAND	KY	41102-4233	38.4737883	-82.6823033
558 MUDDY GUT BR	MELVIN	KY	41650-8922	37.33963	-82.687135
558 NOBLES LNDG	CLAYHOLE	KY	41317-9070	37.46456	-83.26926167
558 PIGEONROOST RD	CANADA	KY	41519-8359	37.6045142	-82.3216399
558 RIVERSIDE DR	PRESTONSBURG	KY	41653-7744	37.6640767	-82.7676017
558 ROUND BTM TRLR	JACKSON	KY	41339-9557	37.56365333	-83.32634
558 SCHULER BR	DEANE	KY	41812-8905	37.2548167	-82.77476
558 SHORT WHITE OAK RD	RUSSELL	KY	41169-8912	38.50068017	-82.7080895
558 STATE HIGHWAY 59	OLIVE HILL	KY	41164-8345	38.33122333	-83.21848667
558 STATE HIGHWAY 59	OLIVE HILL	KY	41164-8345	38.3311915	-83.21835883
558 STATE HIGHWAY 59	OLIVE HILL	KY	41164-8345	38.33098	-83.21856167
558 TEAKWOOD DR	RACELAND	KY	41169	38.537365	-82.739005
558 TOM FRAZIER WAY	SALYERSVILLE	KY	41465		
558 TOMS FRK	HALO	KY	41606-6102	37.3081167	-82.7398083
558 TRACE CANEY RD	PIPPA PASSES	KY	41844-9065	37.32357415	-82.87880514
558 TRACE FRK	PHYLLIS	KY	41554-8603	37.4594033	-82.3197367
558 TRACE FRK	PHYLLIS	KY	41554-8603	37.4588683	-82.32009
558 TWO MILE CRK	LOUISA	KY	41230-7732	38.1071807	-82.651486
558 UPPER BLACKBERRY RD	RANSOM	KY	41558-8705	37.54414	-82.21737
558 UPPER CHLOE CRK	PIKEVILLE	KY	41501-6604	37.4568017	-82.46973
558 E RUSSELL ST	ELKHORN CITY	KY	41522-7089	37.3051917	-82.3447183
558 S HIGHWAY 3	LOUISA	KY	41230-6684	38.1090654	-82.5957554
558 W PIKE ST	LOUISA	KY	41230-1232	38.114872	-82.6090276
5580 COLLINS HWY	PIKEVILLE	KY	41501-6846	37.3871317	-82.5434517
5581 KY ROUTE 2030	HONAKER	KY	41603-8976	37.513663	-82.682807
5581 LOST CREEK RD	HAZARD	KY	41701-7955	37.3664217	-83.225335
5581 LOST CREEK RD	HAZARD	KY	41701-7955	37.3661067	-83.22383
5581 STATE ROUTE 503	GREENUP	KY	41144-7315	38.4842733	-82.758815
5582 RACCOON RD	RACCOON	KY	41557-8705	37.475701333	-82.4223385
5583 PAW PAW CRK TRLR	PAW PAW	KY	41553-9526	37.4248283	-82.1413517
5583 TARPIN RDG UNIT 721B	CATLETTSBURG	KY	41129-9774	38.3810833	-82.66001
5584 HIGHWAY 1087	MOUSIE	KY	41839-8985	37.418165	-82.8797117
5584 STATE HIGHWAY 1056	RANSOM	KY	41558-8416	37.56335667	-82.19160816
5584 W KY HIGHWAY 80	HAZARD	KY	41701-5969	37.2359267	-83.258955
5584 W KY HIGHWAY 80 APT	HAZARD	KY	41701-5969	37.2359383	-83.2589583
5586 US HIGHWAY 23	EAST POINT	KY	41216-9003	37.7689734	-82.7871983
5587 HIGHWAY 1087	MOUSIE	KY	41839-8985	37.41806	-82.879775
5587 HIGHWAY 582	PINE TOP	KY	41843-8958	37.2741683	-82.8680583
5587 STATE ROUTE 207	GREENUP	KY	41144-7438	38.49878	-82.7876917
5587 ZEBULON HWY	PIKEVILLE	KY	41501-3525	37.5438496	-82.46781034
5588 HIGHWAY 160 TRLR	LITTCARR	KY	41834-9012	37.2797	-82.93959
559 BATES FRK	HALLIE	KY	41821-9006	37.0811933	-83.0314117
559 BIG BRANCH HOLLOW RD	HONAKER	KY	41603-8918	37.52217488	-82.6861115
559 BIG SHELBY CRK	JENKINS	KY	41537-7925	37.21906	-82.5724433

559	BILL MOORE BR	WHITESBURG	KY	41858-7876	37.1632717	-82.709765
559	CHEROKEE RD	RACELAND	KY	41169-1225	38.53486817	-82.71913372
559	CHEROKEE RD GARG	RACELAND	KY	41169-1225	38.53455083	-82.72047466
559	COMBS DR	WITTENSVILLE	KY	41274-9003	37.8639267	-82.7917183
559	COMBS DR GARG	WITTENSVILLE	KY	41274-9003	37.86394733	-82.79209333
559	DICKS FRK	STEELE	KY	41566-8416	37.4179836	-82.1875735
559	DINWOOD RD	MARTIN	KY	41649-7821	37.56121	-82.76864
559	DRY RDG HSE	GRAYSON	KY	41143-7886	38.209735	-82.911295
559	FLAT BR	JACKSON	KY	41339-9538	37.53220167	-83.320295
559	HORSE PEN	FALCON	KY	41465	37.78098033	-83.00254716
559	LEFT FORK OF ABNER FRK	BELCHER	KY	41513-8427	37.3743283	-82.3395
559	MEATHOUSE RD HSE WHITE	KIMPER	KY	41539-6566	37.52896	-82.359345
559	MUDDY BR	FLATWOODS	KY	41139-9052	38.47748361	-82.73583021
559	RATLIFF BRANCH RD	PIKEVILLE	KY	41501-3270	37.5202483	-82.5556053
559	RIVERSIDE DR	WEST LIBERTY	KY	41472-1048	37.9214675	-83.26129183
559	RUNNELLS BRANCH RD	LITTCARR	KY	41834-9042	37.272795	-82.9486333
559	SHADY LN	WITTENSVILLE	KY	41274-9045	37.8594284	-82.8241563
559	SNOWDEN BRANCH RD	JACKSON	KY	41339-7498	37.53571167	-83.35294333
559	TEAKWOOD DR	RACELAND	KY	41169-1171	38.538085	-82.7388817
559	TOLER CRK	HAROLD	KY	41635-9057	37.5185183	-82.6388817
559	TORI DR	HAZARD	KY	41701-6665	37.2749385	-83.2387495
559	TURKEY CRK	HALLIE	KY	41821-9065	37.09343	-83.0133817
559	WEDDINGTON BRANCH RD LOT 185	PIKEVILLE	KY	41501-3230	37.529986	-82.5490662
559	WHITAKER FORK RD	HAZARD	KY	41701-6339	37.2109783	-83.2564333
559	WINDROCK HOLW	HAZARD	KY	41701-6763	37.25651816	-83.1537825
559	YELLOW FLTS	WEEKSBURY	KY	41667-9011	37.31435	-82.68423
559	ZEIGLER DR	PIKEVILLE	KY	41501-3135	37.5444033	-82.6073617
559	ZEIGLER DR GARG	PIKEVILLE	KY	41501-3135	37.54449784	-82.60615812
559	N MAYO TRL	PIKEVILLE	KY	41501-3897	37.491635	-82.53616
559	S HIGHLAND AVE	PRESTONSBURG	KY	41653-1301	37.6666583	-82.76531
559	S LAKE DR	PRESTONSBURG	KY	41653-1299	37.6654783	-82.7681517
5590	PAW PAW CRK	PAW PAW	KY	41553-9526	37.42475	-82.1418233
5591	STATE HIGHWAY 1496	GRAYSON	KY	41143-7688	38.2081933	-82.9226533
5591	STATE HIGHWAY 1496 BARN	GRAYSON	KY	41143-7688	38.208495	-82.92177
5591	E US HIGHWAY 60	RUSH	KY	41168-8824	38.3448733	-82.8367117
5591	S KY ROUTE 321	HAGERHILL	KY	41222-8611	37.7666533	-82.786575
5591	W KY HIGHWAY 80	HAZARD	KY	41701-5969	37.2364875	-83.2594955
5592	HIGHWAY 805	JENKINS	KY	41537-8880	37.1792818	-82.6759729
5592	STATE ROUTE 207	WURTLAND	KY	41144-7438	38.4998033	-82.7885517
5592	STATE ROUTE 207	WURTLAND	KY	41144-7438	38.4995267	-82.7883583
5592	STINSON RD	RUSH	KY	41168-9623	38.3153533	-82.8271467
5592	STINSON RD	RUSH	KY	41168-9623	38.3153683	-82.8268517
5593	US HIGHWAY 23	ULYSSES	KY	41264-8956	37.96108333	-82.66963667
5593	S KY ROUTE 321	HAGERHILL	KY	41222-8611	37.7664983	-82.7870583
5593	W KY HIGHWAY 80 TRLR	HAZARD	KY	41701-5969	37.2364717	-83.259515
5594	US HIGHWAY 23	ULYSSES	KY	41264-8956	37.96135167	-82.66818667
5595	COLLINS HWY	PIKEVILLE	KY	41501-6846	37.3875533	-82.543885
5595	KY ROUTE 40	STAFFORDSVILLE	KY	41256-8997	37.812815	-82.907785
5595	E SHELBIANA RD	PIKEVILLE	KY	41501-7819	37.4099417	-82.44977
5595	E SHELBIANA RD	PIKEVILLE	KY	41501-7819	37.409361	-82.448475
5595	S KY ROUTE 321 APT A	HAGERHILL	KY	41222-8611	37.7666483	-82.78638
5595	S KY ROUTE 321 APT B	HAGERHILL	KY	41222-8611	37.76700683	-82.7863095
5596	FALCON RD	SALYERSVILLE	KY	41465-8887	37.7982617	-82.99401
5596	FALCON RD	SALYERSVILLE	KY	41465-8887	37.7982405	-82.995054
5596	FALCON RD TRLR RV	SALYERSVILLE	KY	41465	37.80026033	-82.99462716
5596	SOUTHLAND DR	ASHLAND	KY	41102-7092	38.450065	-82.6972567
5596	THORNTON RD	THORNTON	KY	41855-9056	37.2117717	-82.810065
5597	W KY HIGHWAY 80	HAZARD	KY	41701-5969	37.23602733	-83.26006966
5598	ZEBULON HWY	PIKEVILLE	KY	41501-3525	37.5446881	-82.4673793
5599	KY ROUTE 40	STAFFORDSVILLE	KY	41256-8997	37.812705	-82.9081583
5599	S KY ROUTE 321	HAGERHILL	KY	41222-8611	37.7666267	-82.7872083
56	3RD ST	HAROLD	KY	41635-8912	37.5273133	-82.6237417
56	ADAMS HOLW	GRAYSON	KY	41143-9526	38.192579333	-82.92364583
56	AIRPORT LN	WAYLAND	KY	41666-6857	37.45487383	-82.814473
56	AIRPORT LN GARG	WAYLAND	KY	41666-6857	37.4553633	-82.813645
56	ALBERT HALL RD	HAZARD	KY	41701-6009	37.2614067	-83.17557
56	ALLIE DR	ARY	KY	41712-8859	37.384244333	-83.12531416

56 ALLSPICE DR	JENKINS	KY	41537-8707	37.18445817	-82.66430333
56 AMYNAE LN	VICCO	KY	41773-8848	37.1929117	-83.0349217
56 ARROWOOD DR	DRIFT	KY	41619-9002	37.4831717	-82.7561083
56 ATKINS BELCHER RD	ELKHORN CITY	KY	41522-7226	37.26837	-82.4109567
56 AVERY MURPHY RD	PHYLLIS	KY	41554-8813	37.45538	-82.2863183
56 B ST	LOUISA	KY	41230-5644	38.0921098	-82.6029872
56 BEAR BR	VIRGIE	KY	41572-8286	37.3867833	-82.5790633
56 BELLEFONTE RD	RACELAND	KY	41169-1271	38.5274383	-82.7302
56 BIGGS BR	PIKEVILLE	KY	41501-8132	37.3944533	-82.4320133
56 BIRCH CT	HELPS	KY	41553-8647	37.50364	-82.1756767
56 BLAKEMOOR FLTS APT 10	DEBORD	KY	41214-8806	37.79479833	-82.57213
56 BLAKEMOOR FLTS APT 11	DEBORD	KY	41214-8806	37.79474833	-82.57214833
56 BLAKEMOOR FLTS APT 12	DEBORD	KY	41214-8806	37.794595	-82.57213833
56 BLAKEMOOR FLTS APT 13	DEBORD	KY	41214-8806	37.79476667	-82.57238833
56 BLAKEMOOR FLTS APT 8	DEBORD	KY	41214-8806	37.79470833	-82.57187667
56 BLAKEMOOR FLTS APT 9	DEBORD	KY	41214-8806	37.794635	-82.57199833
56 BLUE BIRD RD TRLR	SASSAFRAS	KY	41759	37.24581	-83.0599267
56 BNW LN	PRESTONSBURG	KY	41653-1809	37.6982133	-82.7666467
56 BOBBY LN	PIKEVILLE	KY	41501-3878	37.3589233	-82.57115
56 BONE BR	HELPS	KY	41553-9320	37.5113767	-82.1460183
56 BOYD ST LOT 2	PIKEVILLE	KY	41501-2818	37.5379715	-82.58953333
56 BRANDED DR	WHITESBURG	KY	41858-7811	37.128365	-82.7779633
56 BRANDED DR	WHITESBURG	KY	41858-7811	37.1281433	-82.7784717
56 BUCK TACKETT RD	VIRGIE	KY	41572-8805	37.305295	-82.63886
56 BUZZARD ROCK	ISOM	KY	41824-8500	37.1849417	-82.83882
56 CABIN CREEK RD	WILLIAMSPORT	KY	41271-8508	37.83405	-82.7209017
56 CABLE HOLLOW CRK	JENKINS	KY	41537-8005	37.2484767	-82.5624883
56 CANADA BTM TRLR	VARNEY	KY	41571-9027	37.6305267	-82.421105
56 CANNEL COAL GAP	HAGERHILL	KY	41222-9000	37.7622983	-82.78392
56 CANOE RUN	GRAYSON	KY	41143-7099	38.30823633	-82.918402
56 CANOE RUN BLDG CHKCOOP	GRAYSON	KY	41143-7099	38.30761933	-82.92014283
56 CARROLL LN TRLR REAR	HAROLD	KY	41635-8911	37.530733	-82.64238416
56 CERAMIC DR APT A	NIPPA	KY	41240-9229	37.8728867	-82.785465
56 CERAMIC DR APT B	NIPPA	KY	41240-9229	37.872855	-82.7855267
56 CHOWNING WAY	HAZARD	KY	41701-8966	37.21668167	-83.22139483
56 CLAYTON BRANCH RD	LOUISA	KY	41230-6024	38.08090333	-82.64087833
56 CLAYTON ST	GREENUP	KY	41144-7640	38.5047014	-82.8050388
56 COTTONWOOD RD	LOUISA	KY	41230-8046		
56 COW HOLLOW RD TRLR	DRIFT	KY	41619-9087	37.4823167	-82.7609067
56 CREEDS XING	JENKINS	KY	41537-9103	37.1505033	-82.7008117
56 CREEDS XING	JENKINS	KY	41537-9103	37.1502717	-82.7003667
56 CRESCENT DR	ULYSSES	KY	41264-9107	37.93163167	-82.68748333
56 CRESTVIEW DR TRLR	LOUISA	KY	41230-6039	38.06637	-82.63400667
56 CRIMSON LN	HYDEN	KY	41749-8618	37.1438167	-83.3419017
56 CROSS CREEK LN TRLR	HYDEN	KY	41749-8924	37.1347767	-83.441055
56 CROSSING RD	LOUISA	KY	41230-8552	38.02205038	-82.62181372
56 CROSSROCK CT	PIKEVILLE	KY	41501-8941	37.53949102	-82.59531893
56 CROW RD	GRAYSON	KY	41143-9198	38.29903618	-82.9142119
56 DAMRON LN	VIRGIE	KY	41572-8367	37.3707567	-82.592075
56 DANIELS LN	HAZARD	KY	41701-8104	37.27072	-83.2782683
56 DAVIDSON HL	SIDNEY	KY	41564	37.6473083	-82.35875
56 DEE ST	SOUTH SHORE	KY	41175-6900	38.72415	-82.9436117
56 DINGUS BTM	MARTIN	KY	41649-7934	37.5636217	-82.75999
56 DONNIE BANKS RD	WHITESBURG	KY	41858-9004	37.1013667	-82.83702
56 DOYLE MTN	HUDDY	KY	41535-8931	37.6006917	-82.27278
56 DREAM WAY	SOUTH PORTSMOUTH	KY	41174-9039	38.70957217	-82.98219083
56 DRIFT HL	DRIFT	KY	41619-9030	37.4809067	-82.755135
56 DUCHESS LN	OLIVE HILL	KY	41164-4325	38.292048666	-83.287456
56 DURHAM DR	BURDINE	KY	41537-5608	37.1927017	-82.5969967
56 EARLA DR	LANGLEY	KY	41645-6400	37.527175	-82.78597
56 EDGEWATER RD	HELLIER	KY	41534-9043	37.2908717	-82.4688483
56 ELDER LN APT 1	PIKEVILLE	KY	41501-3119	37.5367583	-82.6119
56 ELDER LN APT 2	PIKEVILLE	KY	41501-3119	37.536745	-82.6119567
56 ENDICOTT DR	INEZ	KY	41224-8034	37.81389033	-82.5067525
56 ENDICOTT DR GARG	INEZ	KY	41224-8034	37.8127445	-82.5062561
56 ENGLE HOLW	HAZARD	KY	41701-7800	37.3329517	-83.1858383
56 ENTERTAINMENT DR	HAZARD	KY	41701-7245	37.31285	-83.24608

56 ENTERTAINMENT DR	HAZARD	KY	41701-7245	37.3128883	-83.24611
56 FALL DR	THORNTON	KY	41855-9077	37.199635	-82.81135
56 FALL DR GARG	THORNTON	KY	41855-9077	37.20014317	-82.81118833
56 FOX RUN RD TRLR	SALYERSVILLE	KY	41465-8484	37.75442	-83.0555267
56 GARNIE HALL RD	PINE TOP	KY	41843-9017	37.278265	-82.8300467
56 GAS PLANT RD	DENTON	KY	41132-8801	38.251055666	-82.836799
56 GEORGE HOLLOW LN	VIPER	KY	41774-8544	37.17353097	-83.08413588
56 GERANIUM DR TRLR	WHITESBURG	KY	41858-9470	37.14772	-82.8441467
56 GINGERBREAD LN	VICCO	KY	41773-8804	37.2103567	-83.0515667
56 GLENS TRAILER CT	PINE TOP	KY	41843	37.259036166	-82.90889
56 GOBLE LN	PRESTONSBURG	KY	41653-8822	37.6695017	-82.71801
56 GREEN PERRY CEMETARY RD	LEBURN	KY	41831	37.327923	-82.92529533
56 HAGER HILL LOOP	HAGERHILL	KY	41222-8820	37.775759	-82.80228916
56 HALE AVE	LOVELY	KY	41231-9019	37.8269133	-82.4005767
56 HALE DR	WHITESBURG	KY	41858-7728	37.1138614	-82.824246
56 HALE DR GARG 1	WHITESBURG	KY	41858	37.11482234	-82.82463526
56 HAPPY HOLW GARG	PRESTONSBURG	KY	41653-1169	37.67093	-82.7851433
56 HAPPY HOLW HSE	PRESTONSBURG	KY	41653-1169	37.6707933	-82.7851
56 HARRIS HOLW	HELPS	KY	41553-9317	37.515245	-82.1409367
56 HAYES ST	LOUISA	KY	41230-8073	38.111575	-82.604203
56 HAYS AVE	JACKSON	KY	41339-9207	37.54586167	-83.37605333
56 HEATHER LN	PRESTONSBURG	KY	41653-1916	37.6929067	-82.7694067
56 HIGH AVE	PRESTONSBURG	KY	41653-1162	37.6719317	-82.78387
56 HIGHWAY 32	LOUISA	KY	41230-8950	38.05883	-82.6968083
56 HILLCREST DR	HAZARD	KY	41701-8336	37.3441293	-83.2737189
56 HITCHCOCK DR	SOUTH SHORE	KY	41175-7929	38.72735967	-82.93262716
56 HONEY LN	CINDA	KY	41777-8806	37.094	-83.2866133
56 HONEYCAMP BR	BEVINSVILLE	KY	41606-6103	37.3387983	-82.74637
56 ISON LN TRLR	CORNETTSVILLE	KY	41731-8724	37.0930883	-83.0632217
56 IVYTON RD	SALYERSVILLE	KY	41465-9457	37.707845	-82.97935
56 JANICE FORD WAY	PIKEVILLE	KY	41501-6032	37.5538945	-82.55304166
56 JETT DR	JACKSON	KY	41339-9620	37.5595821	-83.3718906
56 JIM CASE LN	EAST MC DOWELL	KY	41647-6001	37.4503183	-82.7239517
56 JIM HARMON CIR	PILGRIM	KY	41250-9078	37.7844732	-82.4177219
56 JOHN ST	JACKSON	KY	41339-9657	37.53028333	-83.36235333
56 JOHNSON FRK	PREMIUM	KY	41845-9012	37.1288617	-82.91712
56 KANSAS AVE	WHITESBURG	KY	41858-7187	37.1159325	-82.813114
56 KENT LN	RACCOON	KY	41557-8230	37.5252667	-82.4592733
56 KINGS RIDGE RD	JACKSON	KY	41339-8631	37.5601317	-83.39291
56 KINGS RIDGE RD APT 1	JACKSON	KY	41339-8632	37.56008167	-83.39308833
56 KINGS RIDGE RD APT 10	JACKSON	KY	41339-8632	37.56028167	-83.39281167
56 KINGS RIDGE RD APT 11	JACKSON	KY	41339-8632	37.56057333	-83.39301
56 KINGS RIDGE RD APT 12	JACKSON	KY	41339-8632	37.56021	-83.39276
56 KINGS RIDGE RD APT 13	JACKSON	KY	41339-8632	37.55948667	-83.39260167
56 KINGS RIDGE RD APT 14	JACKSON	KY	41339-8632	37.56039333	-83.39283833
56 KINGS RIDGE RD APT 15	JACKSON	KY	41339-8632	37.559991	-83.3926855
56 KINGS RIDGE RD APT 16	JACKSON	KY	41339-8632	37.56013333	-83.39272833
56 KINGS RIDGE RD APT 17	JACKSON	KY	41339-8633	37.56000333	-83.3924
56 KINGS RIDGE RD APT 18	JACKSON	KY	41339-8633	37.56027833	-83.39232167
56 KINGS RIDGE RD APT 19	JACKSON	KY	41339-8633	37.56109167	-83.39300833
56 KINGS RIDGE RD APT 2	JACKSON	KY	41339-8632	37.56021	-83.39297333
56 KINGS RIDGE RD APT 20	JACKSON	KY	41339-8633	37.56017833	-83.39214333
56 KINGS RIDGE RD APT 21	JACKSON	KY	41339-8633	37.56109167	-83.39300833
56 KINGS RIDGE RD APT 22	JACKSON	KY	41339-8633	37.56027333	-83.39229167
56 KINGS RIDGE RD APT 23	JACKSON	KY	41339-8633	37.560105	-83.39230167
56 KINGS RIDGE RD APT 24	JACKSON	KY	41339-8633	37.56033667	-83.392275
56 KINGS RIDGE RD APT 3	JACKSON	KY	41339-8632	37.55924333	-83.39359833
56 KINGS RIDGE RD APT 4	JACKSON	KY	41339-8632	37.56018833	-83.39298667
56 KINGS RIDGE RD APT 5	JACKSON	KY	41339-8632	37.56004667	-83.39312
56 KINGS RIDGE RD APT 6	JACKSON	KY	41339-8632	37.560225	-83.39301667
56 KINGS RIDGE RD APT 7	JACKSON	KY	41339-8632	37.56009333	-83.39313167
56 KINGS RIDGE RD APT 8	JACKSON	KY	41339-8632	37.56024667	-83.392995
56 KINGS RIDGE RD APT 9	JACKSON	KY	41339-8632	37.56023	-83.392845
56 KINGSLEY DR	HAROLD	KY	41635-9100	37.4804067	-82.614845
56 KRYPTON NAPFOR RD TRLR	KRYPTON	KY	41754-8900	37.3098303	-83.33865285
56 KY ROUTE 850	DAVID	KY	41616-8322	37.6028255	-82.86333233
56 LONDON DR TRLR	JEREMIAH	KY	41826-9089	37.16972	-82.912405

56 LARA LN	LOUISA	KY	41230-8617	38.09320667	-82.59978833
56 LEAKE BR TRLR	STAFFORDSVILLE	KY	41256-9211	37.8426083	-82.84976
56 LEATHERWOOD LN	DANA	KY	41615-9047	37.5360933	-82.6674983
56 LEFT FORK OF BEVINS BR	PIKEVILLE	KY	41501-4863	37.5570683	-82.4125967
56 LILLIAN DR	HAZARD	KY	41701-6757	37.2709967	-83.154105
56 LILLIAN DR GARG	HAZARD	KY	41701-6757	37.2712625	-83.1543805
56 LITTLE STINNETT RD	STINNETT	KY	40868-6520	37.10007	-83.3961733
56 LITTLE STINNETT RD	STINNETT	KY	40868-6520	37.1000583	-83.3961717
56 LOCUST AVE APT 1	LOUISA	KY	41230-7928	38.1059967	-82.609985
56 LORENE LN	CHAVIES	KY	41727-8300	37.38184333	-83.25143316
56 LOST HLS	OLIVE HILL	KY	41164-8968	38.25582833	-83.26456667
56 LULU DR	WHITESBURG	KY	41858-8090	37.17226483	-82.86394333
56 LUTHER HATFIELD RD	PINSONFORK	KY	41555-7434	37.561135	-82.2613283
56 LYDIA MARIE LN	GREENUP	KY	41144-8048	38.5217667	-82.8307717
56 MAGNOLIA ST	GARRETT	KY	41630-6950	37.47982	-82.8340167
56 MARROWBONE ST	ELKHORN CITY	KY	41522-8515	37.36605	-82.4134167
56 MAY VILLAGE RD	ALLEN	KY	41601-9444	37.61472948	-82.71470793
56 MCCOY BR	BURNWELL	KY	41514-7727	37.6304029	-82.2225671
56 MEADOWBROOK RD	HAZARD	KY	41701-5466	37.2851483	-83.2041333
56 MEREDA BR	HELPS	KY	41553-9432	37.50953283	-82.13617383
56 MERIDA HOLLOW RD TRLR 2	SIZEROCK	KY	41762-8935	37.22255	-83.50421
56 MISTY MOUNTAIN FARM	LEBURN	KY	41831-9121	37.3857067	-82.93414
56 MOUNTAIN DR	BULAN	KY	41722-8813	37.3042183	-83.16432
56 MULLINS ADDITION DR	PIKEVILLE	KY	41501-2906	37.5389983	-82.5826833
56 MUNCY DR	ROWDY	KY	41367-9002	37.414751666	-83.20661333
56 NAPIER DR TRLR	HAZARD	KY	41701-7078	37.397036666	-83.20641167
56 NATS BRANCH RD	CORNETTSVILLE	KY	41731-8870	37.0789117	-83.0730433
56 NIGHTINGALE LN	PIKEVILLE	KY	41501-7028	37.4661517	-82.5602883
56 OLD HAROLD RD	HAROLD	KY	41635-9036	37.5364217	-82.63441
56 OSCAR LN	WEST LIBERTY	KY	41472-7342	37.927115	-83.26220333
56 PACK DR	WHITESBURG	KY	41858-8843	37.0770717	-82.83645
56 PEONY DR TRLR	EMMALENA	KY	41740-8961	37.3485933	-83.0464983
56 PLUM BUSH DR	EAST POINT	KY	41216-8726	37.7104367	-82.817465
56 POND RD	MC DOWELL	KY	41647-6035	37.4585917	-82.7430983
56 PORTYS LN	TRAM	KY	41663-9008	37.5718685	-82.644649
56 RACE TRACK HOLW	WHITESBURG	KY	41858-9106	37.19547133	-82.88590916
56 RACE TRACK HOLW	WHITESBURG	KY	41858-9106	37.19342583	-82.88554316
56 RAILROAD ST	NEON	KY	41840-8996	37.1890883	-82.71464
56 RAILROAD ST	NEON	KY	41840-8996	37.189095	-82.7145933
56 RAMEY FRK	EAST POINT	KY	41216-8814	37.751508	-82.80128933
56 RAMSEY DR	MC DOWELL	KY	41647-6052	37.432505	-82.7127733
56 RITCHIE DR	EMMALENA	KY	41740-8965	37.3660583	-83.021475
56 ROADIE LN	WHITESBURG	KY	41858-9601	37.15630248	-82.82238232
56 ROCKGATE RD	FLATWOODS	KY	41139-9081	38.4981333	-82.7308233
56 ROSA DR	GREENUP	KY	41144-9197	38.6071983	-82.8627283
56 ROSA DR LOT CAMPER	GREENUP	KY	41144-9197	38.6071795	-82.86303133
56 ROSE PETAL LN	PIPPA PASSES	KY	41844-8877	37.3104117	-82.8931067
56 ROSE RD	WHITESBURG	KY	41858-9383	37.153285	-82.84034533
56 ROSE ST	PIKEVILLE	KY	41501-7518	37.5188067	-82.600565
56 RUBY LN HSE	HYDEN	KY	41749	37.1365352	-83.3206351
56 RUNNELLS BRANCH RD TRLR	LITTCARR	KY	41834-9037	37.2686033	-82.9478133
56 RUPPS WAY	GREENUP	KY	41144-6434	38.62545	-82.8654683
56 RUSSELLS DR	PAYNE GAP	KY	41537-8807	37.153555	-82.6738133
56 SAMS BRANCH RD TRLR	WARBRANCH	KY	40874-7024	37.0002905	-83.44196933
56 SAUL MUD LICK BR	BUCKHORN	KY	41721-8559	37.2725733	-83.49391
56 SCOTTS BOTTOM LEFT	VIRGIE	KY	41572-8701	37.290695	-82.6650967
56 SEVENTH ST	SOUTH SHORE	KY	41175-7871	38.72903	-82.9145117
56 SHARED DR	SOUTH SHORE	KY	41175-9164	38.71162	-82.9520933
56 SHAWHAN LN	RUSH	KY	41168-9130	38.3348517	-82.8022967
56 SHORT ST	CHAVIES	KY	41727-9085	37.3477983	-83.3569683
56 SILK STOCKING RD	THEALKA	KY	41240-8608	37.82463017	-82.79446216
56 SMITH CAMP RD TRLR	WOOTON	KY	41776-8725	37.163799166	-83.30655416
56 SNOWBIRD LN	ROARK	KY	40979	37.0223483	-83.4768533
56 SPARKS RD	WEBBVILLE	KY	41180-8438	38.1705083	-82.8978467
56 SPARKS RD GARG	WEBBVILLE	KY	41180-8438	38.17049733	-82.89781066
56 SPARROW DR	WHITESBURG	KY	41858-8368	37.1429717	-82.822075
56 SPEARS CEMETERY RD LOT 3	HAROLD	KY	41635-9124	37.46132267	-82.61474633



56 SPICEWOOD LN	IVEL	KY	41642-9445	37.60074783	-82.647563
56 ST LEWIS DR	ISOM	KY	41824		
56 STACY RD	WARFIELD	KY	41267-9093	37.83190767	-82.42701316
56 STACY RD GARG	WARFIELD	KY	41267-9093	37.83185717	-82.42708266
56 STATE HIGHWAY 1122	GRAYSON	KY	41143-6800	38.21261	-82.94902
56 STEELE ROGERS LN	BETSY LAYNE	KY	41605-7042	37.550463	-82.629995
56 STEPP BTM	INEZ	KY	41224-8536	37.8503568	-82.5200099
56 STEVE SUMNER LN	VICCO	KY	41773-8941	37.1953133	-83.0607133
56 STRAIGHT FORK RD	CORNETTSVILLE	KY	41731-8700	37.0814483	-83.0636983
56 SUGAR MAPLE LN	HAROLD	KY	41635	37.5419362	-82.6366743
56 SUMAC AVE	HAZARD	KY	41701-5456	37.286795	-83.204065
56 SUNSET LN	WARFIELD	KY	41267-9098	37.8865	-82.4254217
56 SUNSET ST	HINDMAN	KY	41822-8918	37.3308733	-82.973375
56 SYCAMORE DR	WAYLAND	KY	41666-6810	37.4424283	-82.7932383
56 TAYLOR RD	MALLIE	KY	41836-9048	37.2962633	-82.8985433
56 THOMAS HOLW	RUSH	KY	41168-8854	38.3551467	-82.7797683
56 THOMPSON BR	PIKEVILLE	KY	41501-3530	37.5449415	-82.46840783
56 TIGER RD	DEANE	KY	41812	37.25003809	-82.73766036
56 TOLER RD	TOLER	KY	41514-8694	37.6360633	-82.25745
56 TOM RD	WURLTAND	KY	41144-7325	38.5039367	-82.7493583
56 TUG RIVER RD	LOUISA	KY	41230-7697	38.1041167	-82.588285
56 TWIN ENGINE DR	CHAVIES	KY	41727-8672	37.3783833	-83.25622
56 TWIN ENGINE DR GARG	CHAVIES	KY	41727-8672	37.378320333	-83.256909
56 UPPER BURTON	BYPRO	KY	41612-9710	37.358535	-82.721065
56 VERNA DR	RUSSELL	KY	41169-1650	38.5057433	-82.705895
56 VICTORY LN	AMBURGEY	KY	41773-8631	37.2664317	-82.9996933
56 VIRGIE HOLW	VIRGIE	KY	41572-9036	37.3350467	-82.57854
56 VIRGIE HOLW	VIRGIE	KY	41572-9036	37.334894	-82.57796166
56 VIRGINIA LN GARG	BETSY LAYNE	KY	41605-7039	37.5542373	-82.6230969
56 WAGNER STA	PIKEVILLE	KY	41501-2939	37.5251	-82.57832
56 WALTER LN	LOST CREEK	KY	41348-9095	37.43971167	-83.31199667
56 WET DR	JENKINS	KY	41537-8995	37.1557683	-82.6567883
56 WIDOWS BR TRLR	HELPS	KY	41553-9419	37.5064867	-82.1335983
56 WILLIES RD	TEABERRY	KY	41660-6501	37.429743	-82.64491766
56 WINTERGREEN CT	BANNER	KY	41603-8997	37.60096033	-82.69798166
56 WOLFEN BRANCH LN	HYDEN	KY	41749-8135	37.188653	-83.408103
56 WREN LN	TOPMOST	KY	41862-9025	37.371917333	-82.768817
56 YELLOW HILL RD	ELKHORN CITY	KY	41522-8458	37.3557983	-82.4080633
56 YELLOW HILL SPUR	ELKHORN CITY	KY	41522-8463	37.35727	-82.407025
56 ZACHARY DR	FISTY	KY	41743-8318	37.33822013	-83.0973012
56 E CLAYTON LN	LOUISA	KY	41230-6047	38.0961302	-82.6129997
56 E OAK ST	FREEBURN	KY	41528-8631	37.5637117	-82.1395267
56 N POINT DR	SALYERSVILLE	KY	41465-6943	37.80943333	-83.16153566
56 N RIVER ST	MARTIN	KY	41649-7944	37.578448	-82.749076
56 W 2ND AVE	SOUTH SHORE	KY	41175-8912	38.72304	-82.9677983
560 ABE FRK	WEEKSBURY	KY	41667-9059	37.2949983	-82.7100967
560 AUSTIN BRANCH RD	LOUISA	KY	41230-8754	38.170155	-82.6655083
560 BOATHOUSE HL	OLIVE HILL	KY	41164-8908	38.27073333	-83.25889833
560 BOYD BR	PAINTSVILLE	KY	41240-8623	37.827415	-82.79697
560 BUCKS BR	MARTIN	KY	41649-9038	37.5773067	-82.7701367
560 CANEY HWY	PIKEVILLE	KY	41501-3906	37.349638	-82.551712
560 DETOUR RD	GRAYSON	KY	41143	38.2168567	-82.910425
560 DOGWOOD DR	PRINTER	KY	41655-8907	37.51172	-82.75382
560 DOTSON BRANCH RD	SALYERSVILLE	KY	41465-9440	37.7011083	-82.985725
560 DRYHILL RD	HYDEN	KY	41749-8322	37.16911783	-83.36758416
560 ELKINS FRK	HATFIELD	KY	41514-8600	37.657605	-82.4043783
560 FULLERS RIDGE RD TRLR	LOUISA	KY	41230-6212	38.1370383	-82.6557817
560 HAGER BR	EAST POINT	KY	41216-8769	37.73330168	-82.79794413
560 HAGER BR	EAST POINT	KY	41216-8769	37.73395633	-82.79719083
560 HARRISON NEWSOME BR	PIKEVILLE	KY	41501-3831	37.3493	-82.5699
560 HIGHWAY 805	KONA	KY	41858-7860	37.1565505	-82.7373236
560 HOOTERVILLE RD	HAZARD	KY	41701-7385	37.3574133	-83.2314567
560 HOPKINS FRK	PIKEVILLE	KY	41501-4037	37.323764	-82.526547
560 KINGS RIDGE RD	JACKSON	KY	41339-9642	37.56090833	-83.39272
560 KY ROUTE 3188	LANGLEY	KY	41645-8912	37.55187	-82.7634167
560 LEFT FORK TOLER CRK TRLR 2	HAROLD	KY	41635-8879	37.5003583	-82.614805
560 MAIN ST	HAZARD	KY	41701-1775	37.2488267	-83.1962

560 MIDDLE FRK TRLR	HATFIELD	KY	41514-8611	37.6466417	-82.3930917
560 MIDDLEFORK RD	ASHER	KY	40858	37.0451383	-83.410995
560 MUDDY GUT BR UNIT CAMPER	MELVIN	KY	41650-8922	37.339815666	-82.68706466
560 MUDLICK BRANCH RD	LOUISA	KY	41230-7018	38.242145	-82.692588
560 OLD MILL RIDGE HL	BONNYMAN	KY	41719-8846	37.29792833	-83.23437167
560 OLD MILL RIDGE HL	BONNYMAN	KY	41719-8846	37.2966417	-83.2349017
560 OTTER CREEK RD TRLR	BUCKHORN	KY	41721-8745	37.310199666	-83.5276195
560 PECCO HOLW	BELFRY	KY	41514-7204	37.6112483	-82.2826467
560 PETERS FORK RD	BONNYMAN	KY	41719-9085	37.28556867	-83.25714366
560 PLANK CHAPEL RD	MOREHEAD	KY	40351-9507	38.32621833	-83.39604
560 POTATO BRANCH RD	TOPMOST	KY	41862-8977	37.350746	-82.796722
560 RAVEN ROCK FORK RD	LOUISA	KY	41230-8861	38.1352469	-82.71201041
560 RIGHT FORK OF ISLAND CRK	PIKEVILLE	KY	41501-7104	37.459695	-82.5690933
560 ROAD CREEK RD	ELKHORN CITY	KY	41522-8417	37.3556233	-82.3802817
560 STATE HIGHWAY 486 TRLR	WEBBVILLE	KY	41180-8907	38.1911267	-82.89033
560 TOLER CRK TRLR 1	HAROLD	KY	41635-9057	37.50035	-82.6150567
560 TOWN MOUNTAIN RD	PIKEVILLE	KY	41501-1629	37.4899117	-82.4956667
560 UPPER BRANCH RD	ELKHORN CITY	KY	41522-7285	37.299397	-82.329034
560 UPPER CHLOE CRK	PIKEVILLE	KY	41501-6604	37.45747	-82.4696033
560 WALNUT GROVE RDG	VANCEBURG	KY	41179-5556	38.33064667	-83.29851167
560 WARCO RD TRLR	LANGLEY	KY	41645-6572	37.544681	-82.780489
560 WELLS HILL LN	WEST LIBERTY	KY	41472-2063	37.92891333	-83.26325167
560 ZEIGLER DR	PIKEVILLE	KY	41501-3135	37.542736	-82.605525
560 N ARNOLD AVE	PRESTONSBURG	KY	41653-1205	37.6748083	-82.7788867
560 S MAYO TRL	PIKEVILLE	KY	41501-1526	37.4490767	-82.5262017
560 W KY HIGHWAY 80	COMBS	KY	41729-9040	37.264945	-83.213025
5600 BIG PERRY RD	MOREHEAD	KY	40351-9578	38.294035	-83.39342167
5600 POPLAR RIDGE DR	FLATWOODS	KY	41139-2415	38.52240417	-82.73045716
5600 SMALL BLVD	ASHLAND	KY	41102-9437	38.4490683	-82.7120483
5600 SOUTHLAND DR	ASHLAND	KY	41102-9558	38.4496767	-82.69778
5600 WOODS POINT DR	CATLETTSBURG	KY	41129-8810	38.435045	-82.6222983
5601 ROBERTS DR	ASHLAND	KY	41102-8360	38.44500936	-82.70164532
5602 WHITES CRK	CATLETTSBURG	KY	41129-8320	38.3162817	-82.6428883
5602 WHITES CRK	CATLETTSBURG	KY	41129-8320	38.31601	-82.641775
5603 BYBEE RD	ASHLAND	KY	41102-9262	38.4390067	-82.69982
5603 N WOLF CRK	LOVELY	KY	41231-8964	37.8217852	-82.4075747
5603 S KY ROUTE 321	HAGERHILL	KY	41222-8611	37.7665183	-82.7877367
5604 DURBIN RD	CATLETTSBURG	KY	41129-9411	38.3003583	-82.6365267
5604 DURBIN RD BARN	CATLETTSBURG	KY	41129-9411	38.3004233	-82.6355933
5604 E US HIGHWAY 60	RUSH	KY	41168-8823	38.3454483	-82.8361833
5605 BYBEE RD	ASHLAND	KY	41102-9262	38.4391267	-82.6997333
5605 GREASY CRK TRLR	SHELBIANA	KY	41562-8621	37.355535	-82.49933
5605 JOES CRK	PIKEVILLE	KY	41501-5929	37.5665125	-82.50348816
5605 KY ROUTE 1428	EAST POINT	KY	41216	37.7435517	-82.7945317
5606 HICKS RD TRLR	ASHLAND	KY	41102-7856	38.4451183	-82.7086433
5607 DANA DR	ASHLAND	KY	41102-9647	38.382015	-82.667295
5607 LONGFORK RD	VIRGIE	KY	41572-8834	37.298935	-82.6576233
5607 SMALL BLVD	ASHLAND	KY	41102-8525	38.4488433	-82.7123483
5607 STATE ROUTE 1760	LOUISA	KY	41230-7409	37.9917783	-82.7107733
5607 WHITES CRK	CATLETTSBURG	KY	41129-8320	38.316335	-82.642285
5608 NEW PAINTSVILLE RD	SALYERSVILLE	KY	41465-8119	37.78526667	-82.95177233
5608 NEW PAINTSVILLE RD	SALYERSVILLE	KY	41465-8119	37.7797467	-82.95174
5608 POND CREEK RD	MCVEIGH	KY	41555-8563	37.53375033	-82.25064
5608 W KY HIGHWAY 80	AVAWAM	KY	41713	37.23544867	-83.259585
5608 W KY HIGHWAY 80	AVAWAM	KY	41713	37.2355417	-83.2595967
5609 HODE RD	HODE	KY	41267-9058	37.8989717	-82.4421617
5609 POOR BOTTOM RD	ELKHORN CITY	KY	41522-8100	37.31893	-82.4728283
5609 POOR BOTTOM RD	ELKHORN CITY	KY	41522-8100	37.31732767	-82.47056516
5609 SMALL BLVD	ASHLAND	KY	41102-8525	38.44853883	-82.71211683
5609 WOODBINE RD	ASHLAND	KY	41102-8283	38.440225	-82.7002233
5609 ZEBULON HWY	PIKEVILLE	KY	41501-3537	37.544005	-82.46798
561 ARMORY DR	JACKSON	KY	41339-9232	37.5470333	-83.37507
561 BLACKBURN AVE	ASHLAND	KY	41101-3486	38.4682983	-82.6609683
561 BOWLING BRANCH RD	THOUSANDSTICKS	KY	41766-9046	37.19288607	-83.44398645
561 BOWLING BRANCH RD TRLR	THOUSANDSTICKS	KY	41766-9046	37.1932633	-83.4443767
561 BUCKFIELD RD	PIKEVILLE	KY	41501-6806	37.40490865	-82.52647039
561 CULLER HOLW	AFLEX	KY	41514-7620	37.657866	-82.246473

561	CULLER HOLW UNIT 1	AFLEX	KY	41514-7620	37.658114	-82.24530916
561	DEBORD RD	DEBORD	KY	41214-9092	37.82506167	-82.55820667
561	HAROLDS BRANCH RD	PIKEVILLE	KY	41501-9360	37.46701	-82.5037667
561	HYLTON CHURCH RD	SHELBY GAP	KY	41563-8435	37.235435	-82.5211483
561	JOHN YOUNG BR	VARNEY	KY	41571-9032	37.637937	-82.409548
561	JUDGE WILLIAMS RD	SALYERSVILLE	KY	41465-9199	37.7630417	-83.0894883
561	KY ROUTE 777	LANGLEY	KY	41645-9082	37.5325815	-82.7897517
561	MAIN ST	HAZARD	KY	41701-1774	37.2494583	-83.1950767
561	MIMOSA DR	HAROLD	KY	41635-7049	37.534275	-82.62006
561	NOSBEN FRK	TURKEY CREEK	KY	41514-7810	37.67389383	-82.32314366
561	OLD 773	GRAYSON	KY	41143-8238	38.28492363	-82.92860655
561	OLD 773	GRAYSON	KY	41143-8238	38.28505517	-82.9290465
561	PINSONFORK RD	MC ANDREWS	KY	41543-8001	37.5629283	-82.2753067
561	RATLIFF BRANCH RD	PIKEVILLE	KY	41501-3270	37.52131783	-82.55142616
561	RIVER RD	BANNER	KY	41603-9081	37.601955	-82.6903633
561	RIVER RD BARN 1	BANNER	KY	41603	37.6022117	-82.6910333
561	SEXTON BRANCH RD	VIPER	KY	41774-8223	37.16595	-83.1256833
561	SHANTY BR	RUSH	KY	41168-9055	38.321395	-82.8249267
561	SMITH FORK RD	PHELPS	KY	41553-8804	37.4800333	-82.1846567
561	SMITH FORK RD	PHELPS	KY	41553-8804	37.4803217	-82.1844733
561	STATE ROUTE 1043	GREENUP	KY	41144-6494	38.6830267	-82.8929117
561	TURKEY CRK	LANGLEY	KY	41645-9004	37.522155	-82.7878933
561	WENDELL FORD TERMIN RD	CHAVIES	KY	41727-8671	37.3734017	-83.2541817
561	YOUNGS FORK RD	HAZARD	KY	41701-7664	37.27259433	-83.0621225
561	N LAKE DR	PRESTONSBURG	KY	41653-1278	37.673405	-82.7773267
561	S MAIN ST TRLR	TRAM	KY	41663-8901	37.5688033	-82.647745
5610	HIGHWAY 1087	MOUSIE	KY	41839-8986	37.4182033	-82.8793183
5610	POPLAR DR	CATLETTSBURG	KY	41129-9582	38.432265	-82.6225067
5610	RACCOON RD	RACCOON	KY	41557-8706	37.4753717	-82.4216417
5611	HICKS RD	ASHLAND	KY	41102-8318	38.445225	-82.708725
5611	KY ROUTE 40	WILLIAMSPORT	KY	41271	37.8076067	-82.7298883
5612	HIGHWAY 160	ROXANA	KY	41848	37.1110133	-82.9358883
5612	WOODBINE RD	ASHLAND	KY	41102-9227	38.440735	-82.6997883
5613	N WOLF CRK	LOVELY	KY	41231-8964	37.82244	-82.4081483
5613	N WOLF CRK BLDG A	LOVELY	KY	41231-8964	37.82244	-82.4081483
5614	HIGHWAY 80	WOOTON	KY	41776-8837	37.1712233	-83.3057083
5614	RACCOON RD	RACCOON	KY	41557-8706	37.475605	-82.4216617
5615	DANIELS FORK RD	ASHLAND	KY	41102-8051	38.4545067	-82.7203317
5615	FALCON RD	SALYERSVILLE	KY	41465-8886	37.7976633	-82.9915883
5615	HIGHWAY 721	HAZARD	KY	41701-7198	37.2728	-83.0788283
5616	LAKEWOOD VILLAGE DR	CATLETTSBURG	KY	41129-9608	38.35097	-82.6572
5616	POPLAR DR	CATLETTSBURG	KY	41129-9582	38.4308867	-82.62315
5616	POPLAR DR GARG	CATLETTSBURG	KY	41129-9582	38.4308817	-82.623135
5617	BULLSKIN RD	SIZEROCK	KY	41762-8913	37.22255	-83.50421
5617	FALCON RD	SALYERSVILLE	KY	41465-8886	37.79791767	-82.9915535
5617	PAW PAW CRK TRLR	PAW PAW	KY	41553-9527	37.4247567	-82.1413833
5617	RIVER FRONT RD	LOVELY	KY	41231-9086	37.80115033	-82.3705915
5618	HIGHWAY 406	STINNETT	KY	40868-6514	37.06032183	-83.45667583
5619	KY ROUTE 40	MEALLY	KY	41234-9740	37.8075267	-82.7299
5619	SMALL BLVD	ASHLAND	KY	41102-8525	38.4481883	-82.712405
562	ABE FRK	WEEKSBURY	KY	41667-9059	37.29482	-82.7099567
562	ALLEGHENY RD	HELLIER	KY	41534-9006	37.2843067	-82.4725
562	BIG HACKNEYS CRK	MOUTHCARD	KY	41548-8415	37.3716883	-82.22223
562	CARBON GLOW TRLR	LETCHER	KY	41832-9006	37.1605683	-82.9494417
562	CRACKER BOTTOM RD	MARTIN	KY	41649-7954	37.5801867	-82.7527767
562	DRY CREEK RD	TOPMOST	KY	41862-9604	37.353035	-82.7852233
562	GABRIEL BR TRLR	KIMPER	KY	41539-6025	37.4970417	-82.3133667
562	GOODWATER ST	JENKINS	KY	41537		
562	GRIGSBY BRANCH RD	HAZARD	KY	41701-7720	37.29105151	-83.13282436
562	HIGH ST	HAZARD	KY	41701-1714	37.2495683	-83.1953217
562	HIGH ST	HAZARD	KY	41701-1714	37.24957	-83.1953217
562	HIGH ST APT 3	HAZARD	KY	41701-1714	37.249555	-83.195335
562	LEE MORGAN RD	ESSIE	KY	40827-7026	37.069772	-83.425848
562	LEE MORGAN RD	ESSIE	KY	40827-7026	37.07089467	-83.42640133
562	MARTIN BRANCH RD	MOUSIE	KY	41839-8997	37.39759833	-82.87017366
562	MEADES BRANCH RD	LOUISA	KY	41230-6861	37.99411333	-82.67002833
562	MIDDLEFORK RD	ASHER	KY	40858	37.0456133	-83.4106583

562 MUDDY GUT BR	MELVIN	KY	41650-8922	37.3399017	-82.6863917
562 PICNIC HILL RD	JACKSON	KY	41339-9351	37.552410000	-83.37713667
562 PICNIC HILL RD	JACKSON	KY	41339-9351	37.552410000	-83.37713667
562 PROMISE LAND DR	GRAYSON	KY	41143-8667	38.31476	-82.951055
562 SMOOT CRK	WHITESBURG	KY	41858-8051	37.1598567	-82.8678967
562 STATE HIGHWAY 486	WEBBVILLE	KY	41180-8907	38.190545	-82.8933617
562 SUGAR CAMP RD APT 2	SALYERSVILLE	KY	41465-9679	37.737377166	-83.08028866
562 TOMS CRK	IVEL	KY	41642-9045	37.583881	-82.6499075
562 TOMS CRK BLDG PUMP	IVEL	KY	41642-9045	37.5840217	-82.6497767
562 UPPER BLACKBERRY RD	RANSOM	KY	41558-8705	37.5443517	-82.21715
562 N ARNOLD AVE	PRESTONSBURG	KY	41653-1205	37.6733683	-82.7780317
562 W KY HIGHWAY 80 HSE	COMBS	KY	41729-9040	37.2649383	-83.2129667
5620 HICKS RD TRLR	ASHLAND	KY	41102-7856	38.4446867	-82.7078567
5620 KY HIGHWAY 699	SLEMP	KY	41763-9029	37.06904164	-83.12026307
5620 ROBINSON CREEK RD	ROBINSON CREEK	KY	41560-8553	37.3868317	-82.5439067
5621 DANA DR	ASHLAND	KY	41102-9647	38.3816183	-82.66659
5621 DURBIN RD	CATLETTSBURG	KY	41129-9411	38.30129	-82.6347983
5621 FALCON RD	SALYERSVILLE	KY	41465-8886	37.7981583	-82.9902967
5621 HIGHWAY 1690	LOUISA	KY	41230-8467	38.01184	-82.59234167
5621 POPLAR DR	CATLETTSBURG	KY	41129-9582	38.43012	-82.6231717
5622 DURBIN RD	CATLETTSBURG	KY	41129-9411	38.3003267	-82.635235
5622 N WOLF CRK	LOVELY	KY	41231-8964	37.82259	-82.4078367
5623 KY ROUTE 40	STAFFORDSVILLE	KY	41256-8998	37.8132417	-82.90866
5623 ZEBULON HWY	PIKEVILLE	KY	41501-3537	37.5441217	-82.468915
5623 E US HIGHWAY 60	RUSH	KY	41168-8823	38.344534	-82.83532883
5624 DURBIN RD	CATLETTSBURG	KY	41129-9411	38.3002633	-82.635205
5624 HICKORY CT	ASHLAND	KY	41102-9224	38.4408017	-82.6987867
5625 HICKORY CT	ASHLAND	KY	41102-9224	38.440905	-82.6987083
5625 KY ROUTE 40	STAFFORDSVILLE	KY	41256-8998	37.8120417	-82.9088383
5625 KY ROUTE 40 GARG	STAFFORDSVILLE	KY	41256-8998	37.8117217	-82.908875
5625 LONG BRANCH RD TRLR	TURKEY CREEK	KY	41514-8019	37.6556686	-82.3445291
5625 SMALL BLVD	ASHLAND	KY	41102-8525	38.4481533	-82.7123983
5626 HIGHWAY 550	GARNER	KY	41817-9069	37.373149	-82.9059904
5626 STATE HIGHWAY 1056	RANSOM	KY	41558-8415	37.563995	-82.1916233
5626 STATE ROUTE 503	WURLAND	KY	41144-7316	38.4834133	-82.7594783
5628 HICKORY CT	ASHLAND	KY	41102-9224	38.440485	-82.6988767
5628 STATE ROUTE 3	CATLETTSBURG	KY	41129-9351	38.3721017	-82.6494117
5629 HICKORY CT	ASHLAND	KY	41102-9224	38.4406383	-82.698435
5629 LONGFORK RD	VIRGIE	KY	41572-8834	37.2997217	-82.6583017
5629 WOODBINE RD	ASHLAND	KY	41102-8283	38.4398733	-82.699665
563 ACUP RD	HAPPY	KY	41746-9007	37.2184983	-83.1055517
563 BURNING FRK TRLR	SALYERSVILLE	KY	41465-7663	37.7402343	-83.0005318
563 CASSIUS MOORE RD TRLR	PILGRIM	KY	41250-9024	37.75665	-82.4990717
563 CHOPPING BR	MC ROBERTS	KY	41835-9075	37.2002983	-82.66574
563 EVERMANS CRK	GRAYSON	KY	41143-8798	38.35087317	-82.98249033
563 GLENN AVE	WEST LIBERTY	KY	41472-1123	37.920281	-83.25314633
563 HAWKENSMTTH RD TRLR	OLIVE HILL	KY	41164-8482	38.3251633	-83.2348867
563 HOOTERVILLE RD	HAZARD	KY	41701-7385	37.356949333	-83.232014
563 ISOM DR	ISOM	KY	41824-9016	37.1873333	-82.8990633
563 ISOM DR	ISOM	KY	41824-9016	37.187489166	-82.89876183
563 IVY FORK RD	PIKEVILLE	KY	41501-6638	37.46997	-82.4646983
563 KY ROUTE 680	MC DOWELL	KY	41647-8903	37.453798	-82.73120916
563 LITTLE MUD LICK RD	STAFFORDSVILLE	KY	41256-8964	37.83472	-82.8479467
563 LOWER POMPEY RD	SHELBIANA	KY	41562-8130	37.423015	-82.4249817
563 LOWER POMPEY RD	SHELBIANA	KY	41562-8130	37.422665	-82.4248617
563 MULLEN FRK	STONE	KY	41567-7004	37.5734365	-82.27598566
563 NOBLE LN	HAZARD	KY	41701-7823	37.3212367	-83.21386
563 RAVEN ROCK FORK RD	LOUISA	KY	41230-8861	38.1347633	-82.7132367
563 SHEAS FRK	MC ROBERTS	KY	41835-9006	37.20977083	-82.682386
563 SMITH FRK	META	KY	41501-4704	37.5798867	-82.4353333
563 TEAKWOOD DR	RACELAND	KY	41169-1171	38.5380033	-82.7383383
563 E 1ST AVE	SOUTH SHORE	KY	41175-8921	38.724911833	-82.967009
5630 DORTON JENKINS HWY	JENKINS	KY	41537-8538	37.2089878	-82.5653259
5630 HURRICANE RD TRLR	PIKEVILLE	KY	41501-7615	37.525915	-82.6136033
5630 RACCOON RD	RACCOON	KY	41557-8706	37.4755417	-82.42141
5630 THORNTON RD	THORNTON	KY	41855-9057	37.21172017	-82.810256
5630 ZEBULON HWY	PIKEVILLE	KY	41501-3526	37.54394	-82.4666217

5631 GREASY CRK	SHELBIANA	KY	41562-8621	37.3550483	-82.4990917
5631 HIGHWAY 1110 TRLR	SALDEE	KY	41339-7453	37.453695	-83.3805
5631 SMALL BLVD	ASHLAND	KY	41102-8525	38.44772	-82.7124033
5632 ROBINSON CREEK RD TRLR	ROBINSON CREEK	KY	41560-8553	37.38631283	-82.54413983
5633 BYBEE RD	ASHLAND	KY	41102-9262	38.4392933	-82.69867
5633 DANIELS FORK RD	ASHLAND	KY	41102-8051	38.454315	-82.7204767
5633 KY HIGHWAY 476	BULAN	KY	41722-8709	37.298831	-83.16724233
5633 KY HIGHWAY 476	BULAN	KY	41722-8709	37.2988535	-83.16722866
5633 KY HIGHWAY 476 APT 1	BULAN	KY	41722-8709	37.29915568	-83.16694435
5634 HIGHWAY 931	WHITESBURG	KY	41858-8987	37.19087024	-82.82820505
5634 RACCOON RD	RACCOON	KY	41557-8706	37.4756967	-82.4214517
5634 N WOLF CRK	LOVELY	KY	41231-8964	37.822891	-82.407116
5635 BRUSHY RD UNIT 1	VARNEY	KY	41571-8919	37.6482533	-82.4356333
5635 HIGHWAY 160 APT 1	LITTCARR	KY	41834-9013	37.2800817	-82.9395467
5635 US HIGHWAY 60	MOREHEAD	KY	40351-9030	38.23543667	-83.36308667
5636 HIGHWAY 1	LOUISA	KY	41230-8949	38.1694583	-82.7722783
5636 SOUTHLAND DR	ASHLAND	KY	41102-9558	38.44887	-82.6986217
5636 STATE ROUTE 3	CATLETTSBURG	KY	41129-9351	38.3725183	-82.6489183
5637 HICKS RD	ASHLAND	KY	41102-8318	38.444225	-82.707445
5637 RIVER FRONT RD	LOVELY	KY	41231-9086	37.8011965	-82.37043716
5637 STATE HIGHWAY 174	OLIVE HILL	KY	41164-7899	38.26027667	-83.25194833
5638 CRAFT COLLY RD	ERMINE	KY	41815-9086	37.1909317	-82.8012417
5638 HIGHWAY 931	WHITESBURG	KY	41858-8338	37.189745166	-82.82778716
5638 KY ROUTE 40	MEALLY	KY	41234-9740	37.80856383	-82.7312515
5638 PAW PAW CRK TRLR	PAW PAW	KY	41553-9527	37.4249917	-82.1416917
5638 WOODBINE RD	ASHLAND	KY	41102-9227	38.4398683	-82.6986283
5638 ZEBULON HWY APT 1	PIKEVILLE	KY	41501-4084	37.5445633	-82.4674733
5638 ZEBULON HWY APT 3	PIKEVILLE	KY	41501-4084	37.54457	-82.46749
5638 ZEBULON HWY APT 4	PIKEVILLE	KY	41501-4084	37.5444405	-82.46735183
5639 CATLETTS CRK	CATLETTSBURG	KY	41129-8404	38.42078	-82.641
5639 SMALL BLVD	ASHLAND	KY	41102-8525	38.4476383	-82.7123633
564 BIGGS BR	PIKEVILLE	KY	41501-8145	37.3928083	-82.423275
564 BLACKBURN AVE	ASHLAND	KY	41101-3490	38.468315	-82.6612717
564 BLAZE BR	JENKINS	KY	41537-8120	37.2573233	-82.5816667
564 BUCK BR	LOVELY	KY	41231-9017	37.8231733	-82.4224717
564 CHANDLER CREEK RD	BEAR BRANCH	KY	41714-8918	37.1739	-83.5194117
564 COON CREEK RD	WOOTON	KY	41776-8960	37.080975	-83.3042567
564 EAGLE TRACE BLVD TRLR	HAROLD	KY	41635-8716	37.5374633	-82.61976
564 FOX RUN RD	GRAYSON	KY	41143-8819	38.31395081	-82.9070287
564 FOX RUN RD	GRAYSON	KY	41143-8819	38.31395081	-82.9070287
564 HAMBLEY BLVD	PIKEVILLE	KY	41501-3746	37.483935	-82.5231333
564 HILLVIEW DR	JACKSON	KY	41339-6567	37.636857166	-83.1716575
564 JONES BR	OLIVE HILL	KY	41164-8962	38.23541167	-83.29790167
564 KETTLECAMP RD	ELKHORN CITY	KY	41522-7153	37.28452317	-82.389106
564 KRYPTON LICK BRANCH RD	HAZARD	KY	41701-6459	37.3114383	-83.362545
564 KY ROUTE 680	MC DOWELL	KY	41647-8903	37.4536495	-82.7313365
564 LICK FORK RD TRLR	WEBBVILLE	KY	41180-8714	38.0871917	-82.8630733
564 LITTLE MUD LICK RD	STAFFORDSVILLE	KY	41256-8964	37.83461717	-82.84674011
564 MARIE ROBERTS RD	LOST CREEK	KY	41348-9010	37.47225833	-83.32372833
564 MILLERS CRK COT	VAN LEAR	KY	41265-9031	37.7698167	-82.7505867
564 MOUNT PLEASANT RD TRLR	LOUISA	KY	41230-5728	38.127805666	-82.6400295
564 MOUNT ZION RD TRLR	HAZARD	KY	41701-7447	37.3370883	-83.2059517
564 MUDDY BRANCH RD	MARTIN	KY	41649-9088	37.5644117	-82.77117
564 OLD RIVER RD	LOUISA	KY	41230-7646	38.097745	-82.5918433
564 PHOENIX PLACE BLVD LOT 72	HAZARD	KY	41701-8229	37.34837917	-83.1167925
564 PINE CREEK RD	MAYKING	KY	41837-9039	37.13007567	-82.75461633
564 POSSUM TROT RD TRLR	LEBURN	KY	41831-8926	37.3554717	-82.958585
564 PREMIER SUBDIVISION TRLR	JENKINS	KY	41537-8761	37.1787967	-82.6447183
564 RAILROAD ST	JACKSON	KY	41339-8892	37.54621833	-83.37578
564 RAILROAD ST APT	JACKSON	KY	41339-8892	37.54611333	-83.37588833
564 RIVENDELL RD	ASHLAND	KY	41102-7966	38.4759733	-82.7253
564 STATE HIGHWAY 1444 TRLR	GRAYSON	KY	41143-7658	38.2796633	-82.9388467
564 TACKETT BR	HAGERHILL	KY	41222-8806	37.7825817	-82.836055
564 TEAKWOOD DR LOT 33	RACELAND	KY	41169-1170	38.5378717	-82.73775
564 TOWN MOUNTAIN RD	PIKEVILLE	KY	41501-1629	37.4901283	-82.49553
564 TURKEY CRK	LANGLEY	KY	41645-9004	37.5218317	-82.7879617
5640 BIG PERRY RD TRLR	MOREHEAD	KY	40351-9578	38.29390833	-83.394255

5640	POND CREEK RD	PINSONFORK	KY	41555-8563	37.533109	-82.2512188
5640	SWANSON DR	ASHLAND	KY	41102-9299	38.4381383	-82.69518
5640	TOLER CRK TRLR	HAROLD	KY	41635-9065	37.4565333	-82.6046317
5640	US HIGHWAY 23	IVEL	KY	41642-9003	37.5923817	-82.6752583
5640	US HIGHWAY 23	IVEL	KY	41642-9003	37.5925383	-82.6747367
5640	US HIGHWAY 60	MOREHEAD	KY	40351-9030	38.236275	-83.363055
5641	SWANSON DR	ASHLAND	KY	41102-8289	38.4378783	-82.6951867
5642	HICKORY CT	ASHLAND	KY	41102-9224	38.43992	-82.6977883
5642	RACCOON RD	RACCOON	KY	41557-8706	37.4751528	-82.4215332
5642	US ROUTE 60	ASHLAND	KY	41102-9502	38.43836	-82.68099
5642	WHITES CRK	CATLETTSBURG	KY	41129-8320	38.31624515	-82.64208072
5644	POOR BOTTOM RD	ELKHORN CITY	KY	41522-8100	37.3175353	-82.4700936
5644	POOR BOTTOM RD	ELKHORN CITY	KY	41522-8100	37.3171276	-82.4709683
5644	POOR BOTTOM RD	ELKHORN CITY	KY	41522-8100	37.31697017	-82.46979116
5645	JOES CRK	PIKEVILLE	KY	41501-5929	37.5669867	-82.50282
5645	RIGHT FORK OF BRUSHY RD	VARNEY	KY	41571-9086	37.60280544	-82.44702683
5645	US HIGHWAY 60	MOREHEAD	KY	40351-9030	38.2358943	-83.3623579
5646	BULLSKIN RD	SIZEROCK	KY	41762-8913	37.22255	-83.50421
5646	DORTON JENKINS HWY	JENKINS	KY	41537-8538	37.212282	-82.559761
5646	SOUTHLAND DR	ASHLAND	KY	41102-9558	38.4493817	-82.6985
5646	UPPER BLACKBERRY RD HSE 1	RANSOM	KY	41531	37.563995	-82.1916233
5647	BULLSKIN RD	SIZEROCK	KY	41762-8913	37.221635	-83.50363
5647	ROCKHOUSE RD TRLR	DAVISPORT	KY	41262-8989	37.80853	-82.61809667
5648	HIGHWAY 80	WOOTON	KY	41776-8837	37.1719	-83.3050217
5648	RACCOON RD	RACCOON	KY	41557-8706	37.47568	-82.4210917
5649	RIGHT FORK OF BRUSHY RD	VARNEY	KY	41571-9086	37.6009982	-82.4502937
5649	RIGHT FORK OF BRUSHY RD	VARNEY	KY	41571-9086	37.6019439	-82.4482659
565	ALLEGHENY RD	HELLIER	KY	41534-9006	37.28448	-82.4724033
565	ANTLER DR	HAZARD	KY	41701-8606	37.33338274	-83.14768623
565	ASH LICK FRK	HELPS	KY	41553-8827	37.4747383	-82.2012383
565	ASHER BRANCH RD TRLR	HYDEN	KY	41749-8302	37.1829294	-83.3911644
565	BAKER BR	TUTOR KEY	KY	41263-9005	37.8631117	-82.7532733
565	BEECH SPG	BEAVER	KY	41604-9054	37.385001	-82.659099
565	BLUE CEDAR LN	EMERSON	KY	41135-9006	38.3537089	-83.2703432
565	BLUE CEDAR LN UNIT A	EMERSON	KY	41135-9006	38.3537089	-83.2703432
565	BUCK BR TRLR	LOVELY	KY	41231-9017	37.8231733	-82.4224717
565	CALLAHAN HOLLOW RD	VIPER	KY	41774-8295	37.1567433	-83.13586
565	CHLOE RD	PIKEVILLE	KY	41501-1585	37.4774817	-82.496065
565	COLDWATER RD TRLR	INEZ	KY	41224-8704	37.8469313	-82.5176856
565	EDEN HOLW TRLR	MOREHEAD	KY	40351-7855	38.27758	-83.327705
565	GARDNER FRK	SHELBIANA	KY	41562-8522	37.371685	-82.474795
565	GREASY CRK	SHELBIANA	KY	41562-8232	37.4106983	-82.4574083
565	HAROLDS BRANCH RD	PIKEVILLE	KY	41501-9360	37.4671876	-82.5026505
565	HARRISON NEWSOME BR	PIKEVILLE	KY	41501-3831	37.3495867	-82.569195
565	HIGHWAY 1937	CATLETTSBURG	KY	41129-8518	38.2564283	-82.6419317
565	HILLMAN HOLW	OLIVE HILL	KY	41164-9656	38.27403167	-83.22423667
565	JOHN YOUNG BR	VARNEY	KY	41571-9032	37.63823	-82.4099733
565	KIDD FRK TRLR	BANNER	KY	41603-9006	37.529692	-82.68412333
565	KY ROUTE 581	PAINTSVILLE	KY	41240-8629	37.8218583	-82.7892583
565	KY ROUTE 993	NIPPA	KY	41240-8575	37.8619083	-82.7755933
565	LEFT FORK OF LONG FRK	VIRGIE	KY	41572-8611	37.28063	-82.6588167
565	MAIN ST	VICCO	KY	41773-9021	37.21931517	-83.05941883
565	MEATHOUSE RD UNIT 2-1	KIMPER	KY	41539-6577	37.5294667	-82.3597467
565	MEATHOUSE RD UNIT 2-2	KIMPER	KY	41539-6577	37.5294933	-82.3597733
565	MEATHOUSE RD UNIT 2-3	KIMPER	KY	41539-6577	37.5294933	-82.359775
565	MEATHOUSE RD UNIT 2-4	KIMPER	KY	41539-6577	37.52984907	-82.35950223
565	MEATHOUSE RD UNIT 2-5	KIMPER	KY	41539-6577	37.52984907	-82.35950223
565	MEATHOUSE RD UNIT 2-6	KIMPER	KY	41539-6577	37.52984907	-82.35950223
565	MILLERS FORK RD	STEELE	KY	41566-8409	37.4025067	-82.1848717
565	RIGHT FORK MACES CRK RD	VIPER	KY	41774	37.1761	-83.1549467
565	RUNYON BRANCH RD	PINSONFORK	KY	41555-7405	37.546895	-82.2736817
565	SALTWELL RD UNIT B	INEZ	KY	41224-8822	37.84699667	-82.55426
565	SERGEANT RD	WHITESBURG	KY	41858-7837	37.1477883	-82.7701033
565	STATE HIGHWAY 1444	GRAYSON	KY	41143-7658	38.2794767	-82.9384083
565	STATE HIGHWAY 486 TRLR	WEBBVILLE	KY	41180-8907	38.190245	-82.8933717
565	STATE HIGHWAY 773	GRAYSON	KY	41143-8400	38.307525	-82.953985
565	STATE ROUTE 3117	SOUTH SHORE	KY	41175-9662	38.73163513	-82.91122524

565 TAYLOR FRK TRLR 6	TURKEY CREEK	KY	41514-7814	37.6696433	-82.3159817
565 TEAKWOOD DR	RACELAND	KY	41169-1171	38.5381333	-82.738175
565 TOLER CRK	HAROLD	KY	41635-9057	37.5182883	-82.63891
565 WOODVILLE LOOP TRLR	GRAYSON	KY	41143-1950	38.32145471	-82.92099953
565 YOUNG ST	HAZARD	KY	41701-1266	37.2618233	-83.18213
565 E RUSSELL ST	ELKHORN CITY	KY	41522-7089	37.3049267	-82.344505
565 N CENTRAL AVE	PRESTONSBURG	KY	41653-7825	37.6737817	-82.77637
565 W MAIN ST	WEST LIBERTY	KY	41472-2004	37.92115	-83.2602733
5650 KY HIGHWAY 699	SLEMP	KY	41763-9029	37.068885	-83.117615
5650 KY HIGHWAY 699 GARG	SLEMP	KY	41763-9029	37.0687683	-83.1178583
5651 FALCON RD	SALYERSVILLE	KY	41465-8886	37.7990667	-82.990015
5651 STATE HIGHWAY 174 TRLR 1	OLIVE HILL	KY	41164-7899	38.26000333	-83.25248
5652 HIGHWAY 1690 TRLR	LOUISA	KY	41230-8467	38.01131217	-82.59361483
5653 GREASY CRK	SHELBIANA	KY	41562-8621	37.3545845	-82.49924016
5653 HIGHWAY 160	LITTCARR	KY	41834-9013	37.2794433	-82.9393983
5653 HIGHWAY 160 APT	LITTCARR	KY	41834-9013	37.2793783	-82.9394383
5653 KY ROUTE 1426	DANA	KY	41615-8005	37.54	-82.6688833
5653 KY ROUTE 40	STAFFORDSVILLE	KY	41256-8998	37.8117861	-82.9088518
5654 HIGHWAY 1690	LOUISA	KY	41230-8467	38.01093833	-82.59394
5655 LONGFORK RD TRLR	VIRGIE	KY	41572-8834	37.299326	-82.658692
5655 ROBINSON CREEK RD	ROBINSON CREEK	KY	41560-8553	37.3869735	-82.54509133
5655 STATE ROUTE 207 TRLR	GREENUP	KY	41144-7439	38.49928	-82.7889717
5655 W KY HIGHWAY 80	AVAWAM	KY	41713	37.23566	-83.2604817
5656 US ROUTE 60	ASHLAND	KY	41102-9502	38.43832	-82.6822983
5656 US ROUTE 60	ASHLAND	KY	41102-9502	38.437535	-82.68182
5656 US ROUTE 60	ASHLAND	KY	41102-9502	38.4376133	-82.681595
5657 OWLS NEST RD	HYDEN	KY	41749-8419	37.19782653	-83.34693889
5657 ZEBULON HWY	PIKEVILLE	KY	41501-3526	37.5449367	-82.46791
5658 UPPER BLACKBERRY RD	RANSOM	KY	41531	37.5642217	-82.1917217
5659 HODE RD HSE -	HODE	KY	41267	37.89954	-82.4426233
566 BUCKSAW JCT	GRAYSON	KY	41143-8701	38.2936317	-82.9386117
566 CANE HOLW	WHITESBURG	KY	41858-8213	37.21502	-82.82883
566 COON BR	PIKEVILLE	KY	41501-7143	37.451635	-82.55811
566 CORN FRK	PRESTONSBURG	KY	41653-8102	37.677515	-82.7198167
566 CORN FRK	PRESTONSBURG	KY	41653-8102	37.67763	-82.7192617
566 CORN FRK GARG	PRESTONSBURG	KY	41653-8102	37.67819565	-82.71913962
566 DIX FRK	SIDNEY	KY	41564-8800	37.60591	-82.34647
566 ELK CREEK RD	SALYERSVILLE	KY	41465-7549	37.7625533	-83.0891819
566 GLANCY FRK	DENTON	KY	41132-9040	38.2685225	-82.8553734
566 HAROLDS BRANCH RD	PIKEVILLE	KY	41501-9360	37.46705576	-82.50427019
566 HAUS BR	BANNER	KY	41603-8967	37.588365833	-82.70705816
566 HAUS BR	BANNER	KY	41603-8967	37.5885083	-82.7073517
566 HIGHWAY 899	HINDMAN	KY	41822-8955	37.3134417	-82.9368667
566 HIGHWAY 899 UNIT SIGN	HINDMAN	KY	41822	37.313641	-82.9366424
566 INDIAN CREEK RD	VIRGIE	KY	41572-8303	37.3466117	-82.6002467
566 IRISH CREEK RD	WEBBVILLE	KY	41124-9503	38.083975	-82.8076283
566 KLENCO RD	CORNETTSVILLE	KY	41731-8937	37.13264933	-83.0683605
566 KLENCO RD	CORNETTSVILLE	KY	41731-8937	37.1330533	-83.0685833
566 KY HIGHWAY 610	VIRGIE	KY	41572-8379	37.3426367	-82.59222
566 KY HIGHWAY 610	VIRGIE	KY	41572-8379	37.342535	-82.592045
566 LICK FORK RD	WEBBVILLE	KY	41180-8714	38.0867833	-82.86344
566 LICK FORK RD BARN	WEBBVILLE	KY	41180-8714	38.0865533	-82.8634233
566 OLD BURNING FRK	SALYERSVILLE	KY	41465-7461	37.737960333	-83.03423233
566 OLD RIVER RD TRLR 2	LOUISA	KY	41230-7646	38.09766746	-82.59183745
566 POND CREEK RD	HUDDY	KY	41535-8850	37.5926467	-82.2740583
566 RASTORFER RD	OLIVE HILL	KY	41164-8807	38.2578452	-83.2319564
566 ROCKHOUSE RD TRLR 2	PIKEVILLE	KY	41501-4108	37.30882567	-82.53532911
566 TOWN MOUNTAIN RD	PIKEVILLE	KY	41501-1629	37.4902133	-82.4953467
566 UPPER CHLOE CRK	PIKEVILLE	KY	41501-6604	37.4565835	-82.46958433
566 WENDELL FORD TERMIN RD	CHAVIES	KY	41727-8671	37.3731417	-83.2548983
566 WESTMINISTER ST TRLR	PRESTONSBURG	KY	41653-7736	37.6693533	-82.7676533
566 WOODMAN CREEK RD TRLR	MAJESTIC	KY	41547-8415	37.55392383	-82.09435816
566 S MAYO TRL	PIKEVILLE	KY	41501-1526	37.4488417	-82.525445
5660 KY ROUTE 40	STAFFORDSVILLE	KY	41256-8998	37.8125083	-82.9104817
5661 KY ROUTE 404	DAVID	KY	41616-8368	37.6026283	-82.8742317
5661 RIVER FRONT RD	LOVELY	KY	41231-9086	37.8011055	-82.3700304
5662 COON CREEK RD	WOOTON	KY	41776-8633	37.07761417	-83.30774116

5662	HIGHWAY 421 TRLR	HELTON	KY	40840-5515	36.9848817	-83.397675
5662	HIGHWAY 645	INEZ	KY	41224	37.8544689	-82.5506244
5662	HIGHWAY 805	CROMONA	KY	41810	37.1790733	-82.6755
5662	KY ROUTE 40	BARNETTS CREEK	KY	41256-8998	37.813155	-82.90987
5664	ELKHORN CRK	ELKHORN CITY	KY	41522-7322	37.2723	-82.41918
5664	HIGHWAY 50	EMMALENA	KY	41725	37.3359533	-83.0462083
5664	PAW PAW CRK	PAW PAW	KY	41553-9527	37.42448	-82.1418033
5664	RIVER FRONT RD	LOVELY	KY	41231-9086	37.8001984	-82.3696743
5664	SOUTHLAND DR	ASHLAND	KY	41102-9558	38.4494483	-82.6981717
5665	CANOE RD	JACKSON	KY	41339-9776	37.44195167	-83.43889667
5668	DORTON JENKINS HWY	JENKINS	KY	41537-8538	37.21263	-82.5597433
5668	RACCOON RD	RACCOON	KY	41557-8706	37.47452317	-82.42173083
5669	CANEY CREEK RD	PIKEVILLE	KY	41501-6221	37.5848183	-82.5423733
5669	CANEY CREEK RD BARN	PIKEVILLE	KY	41501-6221	37.585235	-82.541925
5669	HIGHWAY 80 TRLR 2	WOOTON	KY	41776-8837	37.1717517	-83.3058583
5669	RIVER FRONT RD	LOVELY	KY	41231-9086	37.8009583	-82.369605
567	ASHWORTH HILL RD	HAPPY	KY	41746-9045	37.19655302	-83.10296585
567	ASHWORTH HILL RD BARN	HAPPY	KY	41746-9045	37.19655302	-83.10296585
567	BIG WILLARD RD	BUSY	KY	41723		
567	BURNING FORK RD	PIKEVILLE	KY	41501-3404	37.50738	-82.472745
567	CANE FORK RD TRLR	HYDEN	KY	41749-8915	37.153443	-83.46305599
567	COUCH LOOP	BUCKHORN	KY	41721-8673	37.2571017	-83.5168917
567	DORTON CRK	JENKINS	KY	41537-8202	37.2798017	-82.5560617
567	GREGORY BRANCH RD	HAZARD	KY	41701-5408	37.2392267	-83.1632433
567	HALDEMAN RD	MOREHEAD	KY	40351-9097	38.24352667	-83.33716333
567	HALL BRANCH RD	TOPMOST	KY	41862-9095	37.3481183	-82.8194217
567	HALL BRANCH RD GARG 1	TOPMOST	KY	41862-9095	37.3480967	-82.8192633
567	HAROLDS BRANCH RD	PIKEVILLE	KY	41501-9360	37.4670717	-82.5027604
567	JIM ARNETT BRANCH RD	SALYERSVILLE	KY	41465-9402	37.7032233	-83.01046
567	KRESTVIEW DR	GRAYSON	KY	41143-6915	38.3255733	-82.9372683
567	KY HIGHWAY 7	VIPER	KY	41774-8701	37.2048433	-83.1390133
567	LAKESIDE DR	JACKSON	KY	41339-7484	37.56488667	-83.38139333
567	LESLIE RD	RUSH	KY	41168-8918	38.3229067	-82.8075467
567	LESLIE RD GARG	RUSH	KY	41168-8918	38.322845	-82.8075367
567	LITTLE LAUREL CRK	LOUISA	KY	41230-5436	37.94722819	-82.55064721
567	MUNCY CREEK RD TRLR	STINNETT	KY	40868-6503	37.1054467	-83.401175
567	OLD 773 GARG	GRAYSON	KY	41143-8238	38.28288498	-82.94801396
567	OLD 773 REAR	GRAYSON	KY	41143-8238	38.285625	-82.9297217
567	POLLY BRANCH RD TRLR	MAYKING	KY	41837	37.1369467	-82.7762517
567	RACCOON CREEK RD	HAZARD	KY	41701-6148	37.2305967	-83.1494217
567	RATLIFF CREEK RD	PIKEVILLE	KY	41501-2155	37.4992833	-82.5218833
567	RIGHT FORK THREE MIL RD	JENKINS	KY	41537-8018	37.2513967	-82.5461367
567	SEXTON BRANCH RD	VIPER	KY	41774-8223	37.16633567	-83.125615
567	STAMPER BR	ISOM	KY	41824-9005	37.19524	-82.9010017
567	STATE HIGHWAY 1959	GRAYSON	KY	41143-9102	38.3524333	-82.956525
567	STRAIGHT FORK RD	CORNETTSVILLE	KY	41731-8705	37.07552	-83.058675
567	TAYLOR FRK	TURKEY CREEK	KY	41514-7814	37.66906267	-82.3159465
567	TEAKWOOD DR	RACELAND	KY	41169-1171	38.5381217	-82.7376933
567	THOMPSON BR	PIKEVILLE	KY	41501-3534	37.54839137	-82.47709034
567	THREE D RD TRLR 3	LOUISA	KY	41230-6387	38.1698533	-82.6878683
567	TURKEY CRK TRLR	HALLIE	KY	41821-9065	37.0934133	-83.0130217
567	WALTERS RD	PIKEVILLE	KY	41501-9223	37.48995	-82.481475
567	WINWRIGHT RD	PIKEVILLE	KY	41501-8171	37.38516583	-82.4424665
567	E MAPLE ST UNIT 1	SALYERSVILLE	KY	41465-7657	37.755085	-83.0593833
567	N ARNOLD AVE	PRESTONSBURG	KY	41653-1205	37.67321	-82.7784567
5670	FALCON RD	SALYERSVILLE	KY	41465-8886	37.79937	-82.9886217
5670	FALCON RD	SALYERSVILLE	KY	41465-8886	37.7988517	-82.9891367
5670	FALCON RD GARG	SALYERSVILLE	KY	41465-8886	37.798823333	-82.9890525
5670	HIGHWAY 160 TRLR	LITTCARR	KY	41834-9013	37.2785783	-82.9401117
5670	STATE HIGHWAY 292	BELFRY	KY	41514-9130	37.7169733	-82.3120533
5670	US HIGHWAY 23	HAGERHILL	KY	41222-8611	37.7678483	-82.7866917
5671	STATE HIGHWAY 174 BLDG STORAGE	OLIVE HILL	KY	41164	38.26036333	-83.25346167
5671	STATE HIGHWAY 174 HSE	OLIVE HILL	KY	41164-7899	38.259806	-83.2532173
5672	KY ROUTE 40 TRLR	STAFFORDSVILLE	KY	41256-8998	37.8127283	-82.91039
5672	LITTLE LEATHERWOOD CRK	CORNETTSVILLE	KY	41731	37.062670666	-83.0690835
5672	STATE HIGHWAY 1056	RANSOM	KY	41558-8415	37.5645017	-82.192
5672	UPPER BLACKBERRY RD	RANSOM	KY	41558	37.5638033	-82.1926883



5672 UPPER BLACKBERRY RD	RANSOM	KY	41558	37.56383	-82.1927983
5672 UPPER RIVER RD	VIPER	KY	41774-8675	37.18104	-83.11236
5673 HIGHWAY 1087	MOUSIE	KY	41839-8986	37.4188917	-82.878785
5673 SOUTHLAND DR	ASHLAND	KY	41102-9558	38.4481183	-82.6997783
5673 SOUTHLAND DR	ASHLAND	KY	41102-9558	38.4482733	-82.6979917
5673 SOUTHLAND DR	ASHLAND	KY	41102-9558	38.4496817	-82.6977433
5673 ZEBULON HWY LOT 1	PIKEVILLE	KY	41501-3580	37.54539	-82.4672667
5673 ZEBULON HWY LOT 10	PIKEVILLE	KY	41501-3580	37.5455533	-82.4678867
5673 ZEBULON HWY LOT 11	PIKEVILLE	KY	41501-3580	37.54535	-82.4678167
5673 ZEBULON HWY LOT 12	PIKEVILLE	KY	41501-3580	37.54534	-82.4678917
5673 ZEBULON HWY LOT 13	PIKEVILLE	KY	41501-3590	37.5456504	-82.4670712
5673 ZEBULON HWY LOT 14	PIKEVILLE	KY	41501-3590	37.5452567	-82.46797
5673 ZEBULON HWY LOT 15	PIKEVILLE	KY	41501-3590	37.5459069	-82.4676797
5673 ZEBULON HWY LOT 2	PIKEVILLE	KY	41501-3580	37.545435	-82.4672217
5673 ZEBULON HWY LOT 3	PIKEVILLE	KY	41501-3580	37.5588935	-82.4627636
5673 ZEBULON HWY LOT 4	PIKEVILLE	KY	41501-3580	37.5453883	-82.46715
5673 ZEBULON HWY LOT 5	PIKEVILLE	KY	41501-3580	37.5456504	-82.4670712
5673 ZEBULON HWY LOT 6	PIKEVILLE	KY	41501-3580	37.545105	-82.4674467
5673 ZEBULON HWY LOT 8	PIKEVILLE	KY	41501-3580	37.545673	-82.46747416
5673 ZEBULON HWY LOT 9	PIKEVILLE	KY	41501-3580	37.545642	-82.4675515
5674 HIGHWAY 80	WOOTON	KY	41776-8837	37.17232	-83.3054367
5675 STATE HIGHWAY 194	PIKEVILLE	KY	41501	37.6006983	-82.5128733
5675 US HIGHWAY 60	MOREHEAD	KY	40351-9030	38.23585333	-83.36246667
5676 HIGHWAY 7	WHITESBURG	KY	41858-8101	37.225225	-82.8522617
5678 HIGHWAY 828	WEBBVILLE	KY	41180-8526	38.1207917	-82.7917433
5678 RACCOON RD	RACCOON	KY	41557-8706	37.4754683	-82.42052
5678 RACCOON RD GARG	RACCOON	KY	41557-8706	37.4753922	-82.4195343
5679 POND CREEK RD	MCVEIGH	KY	41555-8563	37.532704833	-82.25116366
5679 POND CREEK RD APT	MCVEIGH	KY	41555-8563	37.5327185	-82.2512225
5679 STATE ROUTE 207	WURLTAND	KY	41144-7439	38.4994533	-82.7893533
568 BOYD BR	PAINTSVILLE	KY	41240-8623	37.82750883	-82.79726433
568 BRIDGE ST	ELKHORN CITY	KY	41522-9051	37.3045433	-82.3491917
568 CANE FRK	KIMPER	KY	41539-5976	37.4760235	-82.24909833
568 CANE FRK GARG	KIMPER	KY	41539-5976	37.4763201	-82.2495609
568 CAVE BRANCH RD	HINDMAN	KY	41822-9077	37.3136233	-82.9632283
568 CHAPEL LN	OLIVE HILL	KY	41164-8545	38.26884833	-83.15978833
568 COLD FRK	TURKEY CREEK	KY	41514-7921	37.6452567	-82.3212483
568 DRILLER LN	ARGILLITE	KY	41121-8903	38.437852	-82.78461709
568 FLINTFIELD BR TRLR	LINEFORK	KY	41833-9107	37.0585683	-82.944455
568 GILLIAM BRANCH RD	EMERSON	KY	41135-9015	38.36482333	-83.25523
568 GOSE HOLW	MAYKING	KY	41837-9033	37.1498817	-82.7477217
568 HAMBLEY BLVD	PIKEVILLE	KY	41501-3746	37.4840567	-82.5223267
568 HAMBLEY BLVD REAR	PIKEVILLE	KY	41501-3746	37.4838967	-82.52185
568 HIGHWAY 317	NEON	KY	41840-9085	37.18572333	-82.7162495
568 HIGHWAY 317 TRLR	NEON	KY	41840-9085	37.1867667	-82.7160967
568 HIGHWAY 32	LOUISA	KY	41230-7551	38.107504	-82.62331916
568 HIGHWAY 32 COT	LOUISA	KY	41230-7551	38.1076768	-82.623566
568 HIGHWAY 7	RAVEN	KY	41861-8904	37.4171933	-82.7855283
568 HIGHWAY 805	WHITESBURG	KY	41858-7860	37.1574517	-82.7392017
568 HURRICANE BRANCH RD	BUSY	KY	41723-8530	37.24978974	-83.29509879
568 KY HIGHWAY 463 TRLR	SLEMP	KY	41763-9008	37.03959	-83.12651
568 LITTLE ROBINSON CRK	VIRGIE	KY	41572-8322	37.3706767	-82.5926837
568 LONGFORK RD	VIRGIE	KY	41572-8958		
568 MAIN ST	HINDMAN	KY	41822-8970	37.3428017	-82.97986
568 MARSHALLS BR	JENKINS	KY	41537-7958	37.2071683	-82.5829583
568 MILLERS CRK	VAN LEAR	KY	41265-9031	37.76978	-82.7501867
568 MILLERS CRK	VAN LEAR	KY	41265-9031	37.7696867	-82.7491767
568 MOUNTAIN BREEZE RD	JENKINS	KY	41537-8090	37.19499533	-82.60698983
568 MOUNTAIN BREEZE RD APT 314	JENKINS	KY	41537-8624	37.1945533	-82.6068
568 MOUNTAIN BREEZE RD APT 315	JENKINS	KY	41537-8622	37.1945417	-82.6068
568 MOUNTAIN BREEZE RD APT 316	JENKINS	KY	41537-8622	37.19466	-82.6064733
568 MOUNTAIN BREEZE RD APT 317	JENKINS	KY	41537-8622	37.19465	-82.60647
568 MOUNTAIN BREEZE RD APT 318	JENKINS	KY	41537-8622	37.194525	-82.606795
568 MOUNTAIN BREEZE RD APT 319	JENKINS	KY	41537-8622	37.1945117	-82.6067917
568 MOUNTAIN BREEZE RD APT 320	JENKINS	KY	41537-8622	37.1946733	-82.60648
568 MOUNTAIN BREEZE RD APT 321	JENKINS	KY	41537-8622	37.1946817	-82.6064867
568 MOUNTAIN BREEZE RD APT 322	JENKINS	KY	41537-8622	37.19505	-82.60657

568	MOUNTAIN BREEZE RD APT 323	JENKINS	KY	41537-8622	37.1950483	-82.60657
568	MOUNTAIN BREEZE RD APT 324	JENKINS	KY	41537-8622	37.1951267	-82.6063217
568	MOUNTAIN BREEZE RD APT 325	JENKINS	KY	41537-8622	37.1952	-82.606435
568	MOUNTAIN BREEZE RD APT 326	JENKINS	KY	41537-8622	37.1950483	-82.6065717
568	MOUNTAIN BREEZE RD APT 327	JENKINS	KY	41537-8622	37.1950183	-82.60658
568	MOUNTAIN BREEZE RD APT 328	JENKINS	KY	41537-8622	37.195145	-82.606405
568	MOUNTAIN BREEZE RD APT 329	JENKINS	KY	41537-8622	37.1950733	-82.606365
568	NEDS FRK	MC DOWELL	KY	41647-9027	37.42298	-82.692735
568	NOSBEN FRK	TURKEY CREEK	KY	41514-7810	37.674035	-82.3224267
568	OLD HARDY RD	TOLER	KY	41514-8674	37.63179	-82.2493683
568	OLD HOUSE BRANCH RD	TOPMOST	KY	41862-9008	37.3734517	-82.7760417
568	OTTER CREEK RD	BUCKHORN	KY	41721-8745	37.30968667	-83.52703667
568	PARKER RD	OLIVE HILL	KY	41164-7324	38.263615	-83.117625
568	PARKER RD	OLIVE HILL	KY	41164-7324	38.26350667	-83.11662167
568	PARKER RD BLDG 2	OLIVE HILL	KY	41164-7324	38.261426833	-83.11547516
568	RED BRANCH RD	LOUISA	KY	41230-5963	38.07182	-82.6579333
568	RIGHT FORK SYCAMORE CRK TRLR	ASHCAMP	KY	41512-8645	37.26327867	-82.495216
568	SMITH BRANCH RD	GREENUP	KY	41144-6460	38.6056783	-82.86949
568	SPURLOCK FRK	DANA	KY	41615-9031	37.54657	-82.699545
568	TACKETT FRK	BEAVER	KY	41604-6200	37.39036	-82.6520267
568	WILD CHERRY CIR	RACELAND	KY	41169-1177	38.53793376	-82.73624389
568	N CENTRAL AVE	PRESTONSBURG	KY	41653-7826	37.67425	-82.77591
568	S HIGHWAY 3 LOT 14	LOUISA	KY	41230-6684	38.108809333	-82.595771
5680	COON CREEK RD	WOOTON	KY	41776-8633	37.077176	-83.308164
5680	HIGHWAY 931	WHITESBURG	KY	41858-8987	37.0690717	-82.8522217
5680	KY HIGHWAY 699	SLEMP	KY	41763-9029	37.068795	-83.1180183
5680	US HIGHWAY 60 GARG 1	MOREHEAD	KY	40351	38.23651667	-83.36269833
5680	US HIGHWAY 60 TRLR	MOREHEAD	KY	40351-9030	38.23631667	-83.362915
5681	HIGHWAY 1110	SALDEE	KY	41339-7453	37.4537067	-83.3804933
5681	LONG BRANCH RD	TURKEY CREEK	KY	41514-8019	37.65439	-82.34342
5681	ROBINSON CREEK RD	ROBINSON CREEK	KY	41560-8553	37.38677467	-82.5455425
5681	THORNTON RD TRLR	THORNTON	KY	41855-9057	37.21064684	-82.81242416
5682	HURRICANE RD	PIKEVILLE	KY	41501-7615	37.5262383	-82.6150733
5683	HIGHWAY 805	JENKINS	KY	41537-8881	37.1796833	-82.6754867
5683	STATE ROUTE 207	WURLAND	KY	41144-7439	38.4991717	-82.7893283
5684	ELKHORN CRK	ELKHORN CITY	KY	41522-7322	37.272055	-82.4191667
5684	S KY ROUTE 321	HAGERHILL	KY	41222-8611	37.7681033	-82.7853333
5685	FALCON RD	SALYERSVILLE	KY	41465-8886	37.799338	-82.98918716
5685	E MOUNTAIN PKWY	SALYERSVILLE	KY	41465-8409	37.7036317	-82.9654033
5686	ROBINSON CREEK RD	ROBINSON CREEK	KY	41560-8553	37.3858283	-82.5453383
5686	STATE ROUTE 207	GREENUP	KY	41144-7439	38.5000383	-82.789485
5686	STATE ROUTE 503	GREENUP	KY	41144-7316	38.48276151	-82.75895731
5686	STATE ROUTE 503 GARG	GREENUP	KY	41144-7316	38.48276151	-82.75895731
5687	JOES CRK	PIKEVILLE	KY	41501-5929	37.5674283	-82.5025633
5687	E US HIGHWAY 60	RUSH	KY	41168-8823	38.3447517	-82.8352267
5688	RIVER FRONT RD TRLR	LOVELY	KY	41231-9086	37.8001984	-82.3696743
5689	HODE RD	WARFIELD	KY	41267-9058	37.90001117	-82.4430815
5689	KY ROUTE 404	DAVID	KY	41616-8368	37.6027433	-82.8750417
569	BALL FRK	PINSONFORK	KY	41555-7515	37.5538617	-82.247225
569	BALL FRK TRLR	PINSONFORK	KY	41555-7515	37.552115	-82.2486967
569	BEAR FORK RD	MYRA	KY	41537-8425	37.2536083	-82.62885
569	BEAR FRK	JENKINS	KY	41537-8425	37.2533683	-82.62871
569	BEETREE FRK	WEBBVILLE	KY	41180-6002	38.199053333	-82.84327033
569	BENTLEY HONAKER RD	PIKEVILLE	KY	41501-6918	37.3614417	-82.522895
569	BILL MOORE BR	WHITESBURG	KY	41858-7876	37.1641733	-82.7098367
569	BLACKBURN AVE	ASHLAND	KY	41101-3486	38.468185	-82.66105
569	BLACKBURN AVE	ASHLAND	KY	41101-3486	38.468335	-82.660485
569	BLACKBURN AVE REAR	ASHLAND	KY	41101-3486	38.46827	-82.6601567
569	BRANDY KEG EST	PRESTONSBURG	KY	41653-8132	37.6711367	-82.72378
569	BROADHEAD HOLW	TOLER	KY	41514-8661	37.63597	-82.2446333
569	CAMP BR	INEZ	KY	41224-8871	37.83914627	-82.52538697
569	CHLOE RD	PIKEVILLE	KY	41501-1585	37.476973833	-82.4956085
569	DAMRON MAYO RD	GRAYSON	KY	41143-7927	38.3468733	-82.8949883
569	HATFIELD BR TRLR	MC CARR	KY	41544-8255	37.5833536	-82.1934127
569	KONA DR	KONA	KY	41858	37.1640883	-82.73486
569	KY ROUTE 201	WITTENSVILLE	KY	41274-9024	37.85559	-82.833025
569	KY ROUTE 201 APT 1	WITTENSVILLE	KY	41274-9024	37.8553983	-82.833495

569 MIDDLE FORK RD	INEZ	KY	41224	37.8596233	-82.54006223
569 MUNCY CREEK RD TRLR	STINNETT	KY	40868-6503	37.1066517	-83.4004683
569 NEW FAIRGROUND RD	WEST LIBERTY	KY	41472-9455	37.92757167	-83.24158833
569 OLD BURNING FRK	SALYERSVILLE	KY	41465-7461	37.7376867	-83.0343117
569 OLD HOUSE BR	RANSOM	KY	41558-8517	37.5225017	-82.195645
569 PREMIER SUBDIVISION LOT 21	JENKINS	KY	41537-9757	37.1787717	-82.6447117
569 RED CREEK RD	PIKEVILLE	KY	41501-6721	37.43504	-82.4701833
569 RICEVILLE RD	SWAMP BRANCH	KY	41240-8706	37.7348383	-82.9250633
569 SUGAR CAMP RD	ROBINSON CREEK	KY	41560-8514	37.3993733	-82.56679
569 TEAKWOOD DR LOT 16	RACELAND	KY	41169-1171	38.5381367	-82.7376167
569 THOMPSON RD	PIKEVILLE	KY	41501-1663	37.4992933	-82.5353767
569 TURKEY CREEK RD	TURKEY CREEK	KY	41514-7956	37.6712833	-82.3080283
569 WALTERS FRK	HATFIELD	KY	41514-8625	37.6427967	-82.4091967
569 S HIGHLAND AVE	PRESTONSBURG	KY	41653-1301	37.6666167	-82.765185
5690 HODE RD	HODE	KY	41267-9058	37.90063872	-82.44320919
5690 PAW PAW CRK TRLR	PAW PAW	KY	41553-9527	37.4242267	-82.142005
5691 LONGFORK RD	VIRGIE	KY	41572-8834	37.2985217	-82.6579433
5691 UPPER JOHNS CRK	KIMPER	KY	41539-5919	37.4905517	-82.2661
5692 HIGHWAY 721	HAZARD	KY	41701-7198	37.2738417	-83.0798317
5692 HIGHWAY 721	HAZARD	KY	41701-7198	37.274165	-83.0796967
5693 HIGHWAY 160	LITTCARR	KY	41834-9013	37.278369	-82.939961
5693 POND CREEK RD	MCVEIGH	KY	41555-8563	37.532552	-82.2509345
5693 STATE HIGHWAY 194	PIKEVILLE	KY	41501-6306	37.600835	-82.5128917
5694 LITTLE CAT FORK RD	LOUISA	KY	41230-7172	38.182975	-82.8113067
5695 UPPER JOHNS CRK	KIMPER	KY	41539-5919	37.492025	-82.2649517
5695 US HIGHWAY 60	MOREHEAD	KY	40351-9030	38.23607167	-83.36203667
5696 ROBINSON CREEK RD	ROBINSON CREEK	KY	41560-8553	37.387215	-82.54536916
5697 RIVER FRONT RD	LOVELY	KY	41231-9086	37.8004483	-82.36966
5698 KY ROUTE 1426	DANA	KY	41615-8005	37.5389533	-82.669385
57 1ST ST	HAROLD	KY	41635-9001	37.5285383	-82.6234383
57 2ND ST	BYPRO	KY	41612-9701	37.3600883	-82.72703
57 ADKINS RD	GREENUP	KY	41144-7607	38.50528	-82.817065
57 ALLEN BR	HELPS	KY	41553-9010	37.4569767	-82.1551983
57 ALPIKE ST LOT 14	IVEL	KY	41642-9457	37.5986417	-82.6848767
57 AMBER WAY	HAZARD	KY	41701-6612	37.275275	-83.194105
57 ANDERSON BRANCH RD	SHELBY GAP	KY	41563-8329	37.223105	-82.5456433
57 APPLE BLOSSOM LN	PINE TOP	KY	41843-8939	37.26046	-82.92055
57 APPLETREE LN	GRAYSON	KY	41143-7999	38.3215	-82.8949583
57 AUSTIN CV TRLR 2	LOUISA	KY	41230-9330	38.1713817	-82.6672667
57 AUSTIN HTS	HAZARD	KY	41701	37.291026666	-83.1691285
57 AUSTIN HTS APT	HAZARD	KY	41701-7966	37.2908233	-83.1696683
57 B BALL DR	MC ROBERTS	KY	41835-9099	37.2030483	-82.6808467
57 BALDWIN ST	PRESTONSBURG	KY	41653-1149	37.6727417	-82.7824033
57 BALL PARK RD	MC ROBERTS	KY	41835	37.2032583	-82.6805183
57 BEAR WALLER DR	HAZARD	KY	41701-9081	37.29401	-83.061055
57 BEARS LN	VIPER	KY	41774-8876	37.169722	-83.18922383
57 BECKWITH BR	GRAYSON	KY	41143-8725	38.337044	-82.89579533
57 BELLEFONTE RD	RACELAND	KY	41169-1271	38.5275133	-82.7301783
57 BELLEFONTE RD APT A	RACELAND	KY	41169-1271	38.52755	-82.7303217
57 BNW LN	PRESTONSBURG	KY	41653-1809	37.6981533	-82.7665167
57 BOOMERANG DR	BETSY LAYNE	KY	41605-7003	37.55721	-82.6329133
57 BROAD HOLLOW RD	MARTIN	KY	41649-9617	37.5750333	-82.7668633
57 BRYANT BR	HI HAT	KY	41636-6219	37.39446	-82.743035
57 BRYNMOR DR	OLIVE HILL	KY	41164-6444	38.31733667	-83.33496667
57 BUCKHORN CLINIC RD	BUCKHORN	KY	41721-8936	37.34631333	-83.47017667
57 BURTON ST	SOUTH SHORE	KY	41175-7824	38.72571	-82.9402717
57 CALDWELL ST	BETSY LAYNE	KY	41605-7004	37.5542283	-82.6323167
57 CALHOUN LN	PRESTONSBURG	KY	41653-9118	37.6973883	-82.76522
57 CANNEL COAL GAP	HAGERHILL	KY	41222-9000	37.76485833	-82.78991766
57 CARR LN	GREENUP	KY	41144-7256	38.579755	-82.9212933
57 CARROLL LN	HAROLD	KY	41635-8911	37.5312067	-82.6434383
57 CASCADE HLS	ESSIE	KY	40827-7054	37.0679001	-83.4338405
57 CECIL ROBBINS AVE	SOUTH SHORE	KY	41175-9039	38.7246396	-82.96518599
57 CEDAR CREST DR	HINDMAN	KY	41822-9081	37.3231067	-82.9612233
57 CEDAR LN TRLR	WOOTON	KY	41776-8957	37.17114	-83.305725
57 CHARLES DESKINS ST TRLR	MC ANDREWS	KY	41543-8063	37.56766	-82.268225
57 CHERRY HILL LN	HAGERHILL	KY	41222-8627	37.782535	-82.7933333

57 CHERRY HL	HUDDY	KY	41535-8875	37.6006274	-82.2732164
57 CHESTNUT DR	TURKEY CREEK	KY	41514-8059	37.633575	-82.3191317
57 CHICK JR LN LOT 5	VIRGIE	KY	41572-8540	37.31651883	-82.58574083
57 CHILDERS LN	JACKSON	KY	41339-9686	37.52742667	-83.35789167
57 CHRISTOPHER HILL RD TRLR	HAZARD	KY	41701-5400	37.2325633	-83.1711417
57 CHURCH ST	BETSY LAYNE	KY	41605-7008	37.5507365	-82.6343645
57 CHURCH ST UNIT 2	BETSY LAYNE	KY	41605-7008	37.55018	-82.63374
57 CLARK CEM RD	OLIVE HILL	KY	41164-6744	38.25815167	-83.28963333
57 CLAY TREE BRANCH RD	BONNYMAN	KY	41719-8746	37.2848183	-83.23901
57 CONTRARY HOLW	JENKINS	KY	41537-7945	37.22023926	-82.56296903
57 CORNELIA AVE	WHITESBURG	KY	41858-7795	37.1167367	-82.8167983
57 COUNTRY RD TRLR	CORNETTSVILLE	KY	41731-8000	37.085965	-83.1017683
57 CROSSROCK CT LOT 21	PIKEVILLE	KY	41501-8941	37.54103247	-82.59604223
57 CUSTOM DR	WHITESBURG	KY	41858-8183	37.2468233	-82.8304117
57 DAISY KNOB RD	WEST LIBERTY	KY	41472-2071	37.9197433	-83.267765
57 DALE EARNHARDT DR	WEST LIBERTY	KY	41472-8881	37.93356833	-83.23224
57 DANDELYON LN	MOZELLE	KY	40858-7003	37.0084122	-83.3987556
57 DAVIN ST	PIKEVILLE	KY	41501-3497	37.5132345	-82.51816583
57 DAVIS BRANCH RD LOT 3	DEBORD	KY	41214-9728	37.82606833	-82.56418333
57 DENNIS SANDLIN MD CV	HAZARD	KY	41701-1552	37.2741206	-83.2302258
57 DEVYNS LN	GREENUP	KY	41144		
57 DOGWOOD DR	ERMINE	KY	41815-8938	37.1413367	-82.7932183
57 DONNELLY DR	WHITESBURG	KY	41858-8044	37.16167533	-82.8791185
57 DUNAWAY LN	SOUTH SHORE	KY	41175-7705	38.7342067	-82.9081383
57 DWIGHT ST	FLATWOODS	KY	41139-9024	38.50891467	-82.74286283
57 DYE LN TRLR	WEST LIBERTY	KY	41472-2097	37.92978167	-83.26256667
57 EDUCATION LN	HINDMAN	KY	41822-8614	37.334665	-82.97473833
57 ELM ST	JENKINS	KY	41537-8641	37.163675	-82.6361717
57 ELSIE DR	DEMA	KY	41859	37.418207166	-82.79533283
57 ENGLE FORK RD	DWARF	KY	41739-8007	37.328657666	-83.12830366
57 ENTERPRISE LN	OLIVE HILL	KY	41164-7683	38.2598298	-83.25455621
57 FIRE FLY RD	WHITESBURG	KY	41858-9266	37.06467	-82.8602583
57 FOOTHILL DR	DAVID	KY	41616-8351	37.60423883	-82.87953116
57 FORKED MOUTH BRANCH RD UNIT 2	BUSY	KY	41723-8700	37.2793117	-83.3213
57 FRANCIS SUBDIVISION TRLR	BELFRY	KY	41514-9049	37.7335967	-82.337945
57 FROGTOWN RD	PIKEVILLE	KY	41501-3940	37.3349417	-82.5571733
57 GARDIE LN	SLEMP	KY	41763-9067	37.0790867	-83.1144383
57 GARDIE LN	SLEMP	KY	41763-9067	37.0827633	-83.1069767
57 GARLAND SPENCE DR	INEZ	KY	41224-8779	37.90747333	-82.54611667
57 GEORGE B BR	WHITESBURG	KY	41858-9082	37.10469	-82.8597567
57 GEORGE B BR	WHITESBURG	KY	41858-9082	37.104535	-82.8598067
57 GINSENG DR	JENKINS	KY	41537-9604	37.1762633	-82.62719
57 GOBLE LN	PRESTONSBURG	KY	41653-8822	37.66893417	-82.716578
57 GOLDENROD DR	STINNETT	KY	40868	37.0821667	-83.439505
57 GOLDENROD LN	PIKEVILLE	KY	41501-3263	37.51984	-82.565165
57 GOODY RD UNIT RSM	SOUTH WILLIAMSON	KY	41503-4060	37.660855	-82.2747933
57 GRASSY FRK	JACKHORN	KY	41825-8913	37.2232567	-82.6976233
57 GREENAPPLE RD	LOUISA	KY	41230-7761	38.1061417	-82.5944017
57 GROSS HOLW	PIKEVILLE	KY	41501-5966	37.57682	-82.5007317
57 H SLONE BR TRLR	MALLIE	KY	41836	37.3016117	-82.9088017
57 HALE AVE	LOVELY	KY	41231-9019	37.8278683	-82.4009533
57 HAZARD DUKE DR	CHAVIES	KY	41727-8674	37.3822267	-83.2472017
57 HICKORY ST	HYDEN	KY	41749-8943	37.16407	-83.375415
57 HIGHBOTTOM CT LOT 7	LOUISA	KY	41230-5632	38.1055365	-82.606578
57 HIGHWAY 80	HINDMAN	KY	41822-8846	37.355843999	-82.990463
57 HILL DR	CHAVIES	KY	41727-9081	37.3472	-83.3560883
57 HIRAMS DR	HAZARD	KY	41701-7438	37.3348275	-83.2211925
57 HIRAMS DR	HAZARD	KY	41701-7438	37.3347017	-83.2214083
57 HONEY LN TRLR	WOOTON	KY	41776	37.0940267	-83.2867417
57 HOPSON ST	AUXIER	KY	41602-9220	37.7369733	-82.76927
57 HUNTS BRANCH RD	BIGGS	KY	41524-8568	37.4428933	-82.2667533
57 HUTCH LN	JACKSON	KY	41339-8678	37.52481833	-83.34450333
57 IRON FURNACE RD	WURLAND	KY	41144-9346	38.5197267	-82.7853767
57 IVY HILL DR	LEBURN	KY	41831	37.3583683	-82.9559367
57 J MULLINS CEM RD TRLR	AMBURGEY	KY	41773-8620	37.260278	-82.99929
57 JANICE FORD WAY	PIKEVILLE	KY	41501-6032	37.55406317	-82.5530585
57 JUSTICE MUNCY CMTRY LN TRLR	INEZ	KY	41224-8601	37.912265	-82.54280167

57 KAYLA LN	LITTCARR	KY	41834	37.2681515	-82.9466215
57 KEETON AVE	WEST LIBERTY	KY	41472-8645	37.916725	-83.25420833
57 KENDRICK FRK HSE	PIKEVILLE	KY	41501-6606	37.4589396	-82.4615017
57 LAFFERTY JOHNSON LN	BULAN	KY	41722-8658	37.39089733	-83.075478
57 LEFT FORK JOCKEY HOLW	AUXIER	KY	41602-9237	37.7407733	-82.758935
57 LEFT FORK TOLER CRK TRLR	HAROLD	KY	41635-8874	37.49834	-82.6237067
57 LEVISA LN	LOUISA	KY	41230-5939	38.110446	-82.60014233
57 LILLIE ENGLE RD TRLR	SMILAX	KY	41764-8802	37.112395	-83.2807683
57 LITTLE HILL RD	SLEMP	KY	41763-9070	37.0760267	-83.112485
57 LOCUST ST	LOVELY	KY	41231	37.8330217	-82.4061417
57 LONNIE MAYNARD DR UNIT RV	INEZ	KY	41224-8463	37.8963925	-82.4710918
57 LUCY BR	SHELBIANA	KY	41562-8247	37.4059967	-82.4693083
57 LYNN HOLW UNIT 1	JACKSON	KY	41339-6102	37.41751667	-83.44241333
57 LYNN HOLW UNIT 2	JACKSON	KY	41339-6102	37.41758333	-83.44223333
57 MALLARD DR	OLIVE HILL	KY	41164-8984	38.259728	-83.2512932
57 MASON ST	STAFFORDSVILLE	KY	41256-9037	37.8266417	-82.8460333
57 MAY DR	ALLEN	KY	41601-9041	37.6315033	-82.719755
57 MAYNARD HL	BURNWELL	KY	41514-7726	37.6305983	-82.2227917
57 MCCRAY LN UNIT CAMPER	MILLSTONE	KY	41838		
57 MEGLEX LN	HALLIE	KY	41821-8917	37.1038917	-83.0213817
57 MELISSA BRANCH RD	ARY	KY	41712-8716	37.36672	-83.15223666
57 MEMORY LN TRLR	VIPER	KY	41774-8812	37.1537733	-83.1946533
57 MILLERS FORK RD	STEELE	KY	41566-8441	37.4054867	-82.191865
57 MISTY BR	FLEMING NEON	KY	41840-9070	37.1731817	-82.7252967
57 MONTROSE DR	RACCOON	KY	41557-8249	37.5309383	-82.4558133
57 MOUND PARK	GREENUP	KY	41144-6169	38.6076617	-82.8636117
57 MOUND ST	SOUTH SHORE	KY	41175-7695	38.725105	-82.94446
57 MOUNTAIN PEAK LN TRLR 2	SCUDDY	KY	41760-9066	37.20369283	-83.07926383
57 MURPHYS LN	LOVELY	KY	41231-7802	37.830762666	-82.402751
57 MURPHYS LN BLDG 1	LOVELY	KY	41231-7802	37.8299094	-82.4015037
57 OAK ST	LOUISA	KY	41230-9527	38.1054833	-82.6063083
57 OAKMONT DR	SOUTH SHORE	KY	41175-7851	38.7265167	-82.9291883
57 OLD DWALE SCHOOL RD	DWALE	KY	41621-9029	37.622201	-82.722375
57 OLD DWALE SCHOOL RD	DWALE	KY	41621-9029	37.6221833	-82.723155
57 OLDFIELD LN LOT 19	WEST LIBERTY	KY	41472-7971	37.86888217	-83.20492116
57 OLLIE JAMES RD	PIKEVILLE	KY	41501-5401	37.646638	-82.57465066
57 PARK HILL BLVD	WEST LIBERTY	KY	41472-7364	37.9207455	-83.24852233
57 PARK RD	FREEBURN	KY	41528-8702	37.555111	-82.15161416
57 PASO LN TRLR	JACKSON	KY	41339-8671	37.524155	-83.348315
57 PAYNE GAP DR	JENKINS	KY	41537-8590	37.1555983	-82.6581567
57 PEARL LN	LOUISA	KY	41230-6705	38.0943967	-82.6450967
57 PENWOOD DR	ERMINE	KY	41815-8301	37.144371333	-82.79602983
57 PLEASANT LN	BULAN	KY	41722-8501	37.323395	-83.1673033
57 POSSUM HOLW	VAN LEAR	KY	41265-8605	37.77159	-82.7576917
57 RACCOON RD	RACCOON	KY	41557-8201	37.53469583	-82.46506466
57 RAILROAD ST	SHELBIANA	KY	41562-8253	37.4165967	-82.45845
57 RAINBOW DR	SMILAX	KY	41764	37.1405067	-83.2993867
57 RAYBURN CEMETARY RD	OLIVE HILL	KY	41164	38.2697267	-83.221845
57 RAYS BR	PIKEVILLE	KY	41501-7403	37.4312017	-82.5868733
57 RAYS BR BLDG 1	PIKEVILLE	KY	41501-7403	37.431790333	-82.58701066
57 REBECCA LN	HAGERHILL	KY	41222-8673	37.76769217	-82.790075
57 RED MORG BR	TEABERRY	KY	41660-6325	37.42758	-82.64198
57 REEVES LN	OLIVE HILL	KY	41164-8492	38.29810833	-83.261805
57 REEVES LN	OLIVE HILL	KY	41164-8492	38.29810167	-83.26184333
57 RESORT RD	SASSAFRAS	KY	41759-8918	37.2243433	-83.0249983
57 REVERE ST	GREENUP	KY	41144-9020	38.6230733	-82.8680883
57 RIGHT FORK OF COWPEN RD TRLR	PIKEVILLE	KY	41501-6102	37.5450133	-82.5607367
57 RIGHT FORK ROCKHOUSE CRK	ELKHORN CITY	KY	41522-7914	37.3394267	-82.4779733
57 RIVER ST	PIKEVILLE	KY	41501-2240	37.4315267	-82.4831667
57 ROSE FARM RDG	JENKINS	KY	41537-7839	37.2071469	-82.6022634
57 ROSE FARM RDG LOT 2	JENKINS	KY	41537-7839	37.2072326	-82.6013439
57 ROZEBOOM RD	NEON	KY	41840-8928	37.2052717	-82.7144167
57 RUNNELS BRANCH RD	LITTCARR	KY	41834-9037	37.26689819	-82.94531723
57 RUSSELL CEM RD	OLIVE HILL	KY	41164-7891	38.2627905	-83.15886283
57 SAWMILL RD	OLIVE HILL	KY	41164-7380	38.27239	-83.12105333
57 SCHOOL HOUSE BRANCH RD	BUCKHORN	KY	41721-8814	37.345868	-83.47667166
57 SCHOOL HOUSE DR	PIKEVILLE	KY	41501-7248	37.4346383	-82.5480133

57 SEE CHAPEL RD	LOUISA	KY	41230-7675	38.1082867	-82.5953483
57 SEVENTH ST	SOUTH SHORE	KY	41175-7871	38.72904	-82.9145483
57 SHEEP ROCK RD TRLR	JACKHORN	KY	41825-9703	37.2258983	-82.6911133
57 SHORT LEAF LN TRLR	CATLETTSBURG	KY	41129-9082	38.2264917	-82.6127983
57 SILK STOCKING RD	THEALKA	KY	41240-8608	37.8248167	-82.794625
57 SIZEMORE RD	MINNIE	KY	41651-9003	37.469833	-82.762848
57 SKY HARBOR LN TRLR	HAGERHILL	KY	41222-8621	37.745795	-82.7808483
57 STEWART RD	PAINTSVILLE	KY	41240-8565	37.8329883	-82.8274283
57 STRAIGHT ROW	JENKINS	KY	41537-8684	37.19912	-82.639765
57 SUNNY DR	PINE TOP	KY	41843-8823	37.2750157	-82.8954782
57 SUNNY DR UNIT DBLWDE	PINE TOP	KY	41843	37.2749195	-82.89620433
57 TACKETT BRANCH CT	VIRGIE	KY	41572-8972	37.32915133	-82.60249033
57 TACKETT HOLW	VIRGIE	KY	41572-8904	37.336245	-82.5961233
57 TAN YARD HOLW	WHITESBURG	KY	41858-8384	37.1757533	-82.82473
57 THOMPSON HOLW	FOREST HILLS	KY	41527-8353	37.6319527	-82.2923687
57 THREE TREES LN	HAZARD	KY	41701-6734	37.2736067	-83.1804067
57 TOM FLEMING DR	FLATWOODS	KY	41139	38.5256167	-82.7345317
57 TYPO TUNNEL LN	BONNYMAN	KY	41719-8760	37.2780017	-83.255425
57 VANOVER DR APT V	ISOM	KY	41824	37.2032483	-82.8785517
57 VELOCITY BTM	BETSY LAYNE	KY	41605-7044	37.5515	-82.63378
57 VERNA DR	RUSSELL	KY	41169-1649	38.5068265	-82.7055179
57 VERNA DR	RUSSELL	KY	41169-1649	38.50633	-82.7059633
57 WALLACE RD	ELKHORN CITY	KY	41522-8036	37.31638	-82.4615317
57 WATERMELON RD	LOUISA	KY	41230-6288	38.079470000	-82.61554667
57 WATERMELON RD	LOUISA	KY	41230-6288	38.07967833	-82.61544667
57 WATERMELON RD	LOUISA	KY	41230-6288	38.07911833	-82.61624167
57 WATERMELON RD	LOUISA	KY	41230-6288	38.07922917	-82.61610183
57 WELCH LN	GREENUP	KY	41144-6377	38.5405883	-82.816005
57 WELL HOLW	THEALKA	KY	41240-9074	37.82743	-82.8004767
57 WESTEND DR	WHITESBURG	KY	41858-7084	37.1236699	-82.8374247
57 WHITE CREEK DR TRLR	HAZARD	KY	41701-8315	37.3492983	-83.292625
57 WILFORD RD	WHITESBURG	KY	41858-8037	37.1662367	-82.8757417
57 WILFORD RD	WHITESBURG	KY	41858-8037	37.1661583	-82.8757033
57 WILLIAMS PARK RD	VIPER	KY	41774-6700	37.1631	-83.18176
57 WILLIAMS SPUR TRLR	HODE	KY	41267-8908	37.896045	-82.444115
57 ZANE DR	HINDMAN	KY	41822	37.314285	-82.9408417
57 ZANE DR LOT 52	HINDMAN	KY	41822-8661	37.314104	-82.9407005
57 ZEIGLER DR	PIKEVILLE	KY	41501-3111	37.5382033	-82.604465
57 E MAIN ST	WHITESBURG	KY	41858-7350	37.11782917	-82.82381066
57 E MAIN ST	WHITESBURG	KY	41858-7350	37.11786533	-82.82391716
57 E MAIN ST APT 1	WHITESBURG	KY	41858-7350	37.11748	-82.8234217
57 N BUCKINGHAM AVE	WEST VAN LEAR	KY	41268-8014	37.7874617	-82.78047
57 N OAK HILL DR	JACKSON	KY	41339-9681	37.56930333	-83.37799167
57 S CARDINAL DR	PRESTONSBURG	KY	41653-1409	37.66734	-82.7415533
57 S FRONT ST	PIKEVILLE	KY	41501-7725	37.4200017	-82.4647267
57 S MAYS AVE	PRESTONSBURG	KY	41653-1546	37.668456166	-82.715409
570 ARROWWOOD DR	HAPPY	KY	41746-9038	37.1998917	-83.10773
570 BIG BRANCH HOLLOW RD	HONAKER	KY	41603-8918	37.522305	-82.6872983
570 BIG HACKNEYS CRK	MOUTHCARD	KY	41548-8415	37.3720133	-82.2217367
570 BUCK BR	LOVELY	KY	41231-9017	37.82368534	-82.4227189
570 BUCK BR	LOVELY	KY	41231-9017	37.8241183	-82.4235283
570 CAVE BRANCH RD	HINDMAN	KY	41822-9077	37.3133667	-82.9634783
570 CHEROKEE RD	RACELAND	KY	41169-1274	38.5337517	-82.71947
570 COOTS HOLLOW RD	VIPER	KY	41774-8017	37.13789385	-83.1238859
570 DIXIE AVE	SALYERSVILLE	KY	41465-9436	37.7451283	-83.0744117
570 DIXIE AVE GARG	SALYERSVILLE	KY	41465-9436	37.744732666	-83.07500616
570 DRY FRK TRLR	OLIVE HILL	KY	41164-7672	38.30718833	-83.07819833
570 FLINTFIELD BR	LINEFORK	KY	41833-9107	37.0584067	-82.9444167
570 GLANCY FRK	DENTON	KY	41132-9040	38.26873333	-82.85337216
570 HIGHWAY 32	LOUISA	KY	41230-7551	38.10657	-82.622645
570 KELLY DR	NIPPA	KY	41240	37.860625	-82.77429
570 KY ROUTE 1107	VAN LEAR	KY	41265-9056	37.77579333	-82.785967
570 LESLIE RD	RUSH	KY	41168-8918	38.322588666	-82.807074
570 LEVISA DR	LOUISA	KY	41230-9355	38.1056645	-82.598202
570 LICKING ROCK BR	ERMINE	KY	41815-8917	37.15733193	-82.78641605
570 LOCK HOLW	ARGILLITE	KY	41121-9018	38.42022	-82.780345
570 MEATHOUSE FRK TRLR	CANADA	KY	41519-8203	37.6015967	-82.3300283

570	MIDDLE FORK RD	WARBRANCH	KY	40874-7043	37.0447083	-83.4116783
570	MONKEYTOWN RD	VIRGIE	KY	41572-9028	37.3475167	-82.5843683
570	OATS HL	GRAHN	KY	41142	38.27871	-83.0664367
570	OSBORNE FORK RD	VIRGIE	KY	41572-8231	37.3418067	-82.64804
570	RIGHT FORK OF ISLAND CRK	PIKEVILLE	KY	41501-7104	37.4600472	-82.5683951
570	SECO DR	SECO	KY	41849-5018	37.177365	-82.7338767
570	SILOAM LN	SOUTH SHORE	KY	41175-7974	38.7398767	-82.8945983
570	STABLE FORK RD	GAYS CREEK	KY	41745-9024	37.3323726	-83.4217589
570	STATE HIGHWAY 1626 TRLR	OLIVE HILL	KY	41164-8817	38.28195333	-83.24675
570	SUNSHINE LN	KIMPER	KY	41539-6449	37.5213367	-82.372805
570	SYCAMORE RD	ASHCAMP	KY	41512-8621	37.25706	-82.4882867
570	TRACE FRK	TOMAHAWK	KY	41262		
570	TYPO RD	BONNYMAN	KY	41719	37.2878873	-83.2409244
570	TYPO RD	BONNYMAN	KY	41719-8719	37.285385	-83.239725
570	UPPER MASH FRK	SALYERSVILLE	KY	41465-7432	37.76813167	-82.97305167
570	WILD CHERRY CIR	RACELAND	KY	41169-1177	38.53758917	-82.736128
570	WINTER WAY UNIT CAMPER	HAZARD	KY	41701-5607	37.3088705	-83.1872745
570	N ARNOLD AVE	PRESTONSBURG	KY	41653-1205	37.67355	-82.77808
570	W RUSSELL ST	ELKHORN CITY	KY	41522-9028	37.3051267	-82.3442767
5700	HIGHWAY 1098 TRLR	JACKSON	KY	41339-9517	37.52780833	-83.27023667
5700	KY ROUTE 550	GARRETT	KY	41630-8954	37.4845367	-82.83325
5700	POPLAR RIDGE DR	FLATWOODS	KY	41139-2416	38.52291	-82.7304917
5700	US HIGHWAY 60 TRLR	MOREHEAD	KY	40351-7875	38.23640833	-83.36260167
5700	WHITES CRK GARG APT	CATLETTSBURG	KY	41129-8711	38.31643892	-82.64105723
5700	WHITES CRK TRLR	CATLETTSBURG	KY	41129-8711	38.31599283	-82.64132366
5701	CATLETTS CRK	CATLETTSBURG	KY	41129-8405	38.4210967	-82.639535
5701	KY HIGHWAY 699	SLEMP	KY	41763-9030	37.0695983	-83.1186067
5703	HIGHWAY 1087	MOUSIE	KY	41839-8987	37.419	-82.878325
5703	HIGHWAY 1087 APT 1	MOUSIE	KY	41839-8987	37.418689	-82.878551
5703	KY ROUTE 1100	EAST POINT	KY	41216-9006	37.74566816	-82.7938935
5703	STATE HIGHWAY 194	PIKEVILLE	KY	41501-6305	37.6009683	-82.5129667
5704	BYBEE RD	ASHLAND	KY	41102-9264	38.4400733	-82.69798
5704	HICKS RD TRLR	ASHLAND	KY	41102-7857	38.4440767	-82.7071917
5704	ROBINSON CREEK RD	ROBINSON CREEK	KY	41560-8554	37.3858483	-82.5457
5704	ROBINSON CREEK RD APT B	ROBINSON CREEK	KY	41560-8554	37.386034666	-82.54569266
5704	TARPIN RDG	CATLETTSBURG	KY	41129-9775	38.38199423	-82.65830038
5705	LEFT FORK MACES CRK RD	VIPER	KY	41774-8457	37.1229683	-83.1397717
5705	POOR BOTTOM RD TRLR	ELKHORN CITY	KY	41522-8147	37.3189167	-82.4728233
5705	ROCKHOUSE RD	TOMAHAWK	KY	41262-8990	37.80830167	-82.61955833
5706	HURRICANE RD	PIKEVILLE	KY	41501-7616	37.5264517	-82.615245
5706	STATE ROUTE 5	ASHLAND	KY	41102-9435	38.4466333	-82.7122133
5707	KY ROUTE 3379	GALVESTON	KY	41635-8983	37.4300133	-82.61382
5707	LONGFORK RD	VIRGIE	KY	41572-8833	37.298275	-82.65827
5707	STATE HIGHWAY 194	PIKEVILLE	KY	41501-6305	37.60053	-82.5134117
5708	E MOUNTAIN PKWY	SALYERSVILLE	KY	41465-8410	37.7149	-82.9581933
5708	W KY HIGHWAY 80	AWAWAM	KY	41713	37.234565	-83.2605167
5709	KY HIGHWAY 699	SLEMP	KY	41763-9030	37.0695283	-83.1186167
571	ARROWWOOD DR	HAPPY	KY	41746-9038	37.1998633	-83.1076283
571	BIG PERRY RD	MOREHEAD	KY	40351-9582	38.239742	-83.38003316
571	CEDAR CREEK RD	PIKEVILLE	KY	41501-1433	37.47919	-82.561871
571	CEDAR CREEK RD UNIT B1	PIKEVILLE	KY	41501-1433	37.4791416	-82.5619069
571	CEDAR CREEK RD UNIT B2	PIKEVILLE	KY	41501-1433	37.480227	-82.5626769
571	CEDAR CREEK RD UNIT B3	PIKEVILLE	KY	41501-1433	37.480227	-82.5626769
571	CEDAR CREEK RD UNIT B4	PIKEVILLE	KY	41501-1433	37.480227	-82.5626769
571	CEDAR CREEK RD UNIT B5	PIKEVILLE	KY	41501-1433	37.480227	-82.5626769
571	CEDAR CREEK RD UNIT B6	PIKEVILLE	KY	41501-1433	37.480227	-82.5626769
571	CEDAR CREEK RD UNIT C1	PIKEVILLE	KY	41501-1433	37.480227	-82.5626769
571	CHALMER GULLETT RD	SALYERSVILLE	KY	41465-6721	37.7508845	-83.12763566
571	DAIRY HOLW	JENKINS	KY	41537-8925	37.1695733	-82.6553067
571	FLEMING FRK	OLIVE HILL	KY	41164-7338	38.29727833	-83.29672167
571	GREASY CRK	SHELBIANA	KY	41562-8232	37.4092051	-82.4586611
571	HARLESS CRK	REGINA	KY	41559-8904	37.3702633	-82.4019967
571	HAROLDS BRANCH RD	PIKEVILLE	KY	41501-9360	37.46707783	-82.50412733
571	HIGHWAY 803	MILLSTONE	KY	41838-9027	37.1873333	-82.7483883
571	HIGHWAY 803	MILLSTONE	KY	41838-9027	37.1874483	-82.7482167
571	IVY CRK	IVEL	KY	41642-9052	37.6054229	-82.6683745
571	KY ROUTE 825	HAGERHILL	KY	41222-8813	37.7799733	-82.8117867

571	LEATHERWOOD RD	LOST CREEK	KY	41348	37.435648666	-83.31418483
571	LEFT FORK BLACKBERRY RD	RANSOM	KY	41558-8528	37.5455367	-82.2006333
571	OAKLAWN EST	HAGERHILL	KY	41222-9027	37.75348	-82.7707667
571	OHIO RIVER RD	GREENUP	KY	41144-6786	38.6200267	-82.8656233
571	OLD WAGNER STATION RD	PIKEVILLE	KY	41501-2922	37.52281	-82.5755167
571	PARKWAY DR	SALYERSVILLE	KY	41465-9248	37.7464967	-83.0612133
571	PARKWAY DR	SALYERSVILLE	KY	41465-9248	37.745455	-83.0610183
571	PETER FORK RD	MC CARR	KY	41544-8335	37.5852333	-82.1659283
571	PINE RDG	HAROLD	KY	41635-8906	37.532765	-82.6235383
571	RATLIFF CREEK RD	PIKEVILLE	KY	41501-2155	37.4995233	-82.521835
571	SOLOMON RD	WHITESBURG	KY	41858-7206	37.1264067	-82.8186633
571	TAYLOR FRK	TURKEY CREEK	KY	41514-7814	37.6696433	-82.3159817
571	TEAKWOOD DR	RACELAND	KY	41169-1171	38.53821717	-82.73735983
571	TURKEY CRK	LANGLEY	KY	41645-9004	37.5219067	-82.7878967
571	WILD CHERRY CIR	RACELAND	KY	41169-1178	38.5375633	-82.7363817
571	E LICK BR	SALYERSVILLE	KY	41465-6959	37.7324067	-83.0396178
571	N CENTRAL AVE	PRESTONSBURG	KY	41653-7825	37.674055	-82.7765817
571	N MAYO TRL	PIKEVILLE	KY	41501-3897	37.4916117	-82.5361533
571	S LAKE DR	PRESTONSBURG	KY	41653-1299	37.66572	-82.76815
571	S PATTY LOVELESS DR	ELKHORN CITY	KY	41522-7872	37.3020983	-82.3393717
5710	HIGHWAY 7	WHITESBURG	KY	41858-8102	37.225128333	-82.852133
5711	STATE HIGHWAY 194	PIKEVILLE	KY	41501-6305	37.60083	-82.5131283
5712	BYBEE RD	ASHLAND	KY	41102-9264	38.43978	-82.6977917
5712	NEW PAINTSVILLE RD	SALYERSVILLE	KY	41465-8120	37.78622533	-82.95074166
5713	BYBEE RD	ASHLAND	KY	41102-9223	38.4395	-82.698185
5713	HICKS RD	ASHLAND	KY	41102-8318	38.44368633	-82.70751983
5713	HICKS RD TRLR	ASHLAND	KY	41102-8318	38.443235	-82.7069983
5713	NEW PAINTSVILLE RD	SALYERSVILLE	KY	41465-8120	37.7871733	-82.951805
5714	POND CREEK RD	MCVEIGH	KY	41555-8535	37.5322	-82.2507283
5715	STATE HIGHWAY 194	PIKEVILLE	KY	41501-6305	37.6007633	-82.5135
5715	STATE ROUTE 207	GREENUP	KY	41144-7440	38.4995605	-82.78947416
5716	HODE RD	WARFIELD	KY	41267-9059	37.900805	-82.4422433
5717	STATE HIGHWAY 194	PIKEVILLE	KY	41501-6305	37.600685	-82.5138117
5717	W KY HIGHWAY 80	AVAWAM	KY	41701-5909	37.23521267	-83.261674
5718	DANIELS FORK RD	ASHLAND	KY	41102-8052	38.45353	-82.721525
5718	HIGHWAY 805	JENKINS	KY	41537-8882	37.1796083	-82.674265
5718	HIGHWAY 805	JENKINS	KY	41537-8882	37.17932067	-82.673802
5718	HIGHWAY 805	JENKINS	KY	41537-8882	37.17961617	-82.674314
5718	WHITES CRK TRLR	CATLETTSBURG	KY	41129-8711	38.316345	-82.6409667
5719	BYBEE RD	ASHLAND	KY	41102-9223	38.4389933	-82.6967917
5719	DANIELS FORK RD TRLR	ASHLAND	KY	41102-8052	38.45461183	-82.72122183
5719	HIGHWAY 1087	MOUSIE	KY	41839-8987	37.41937	-82.8781967
572	AUXIER BRANCH RD	SALYERSVILLE	KY	41465-9403	37.7404733	-83.07531
572	AUXIER BRANCH RD TRLR	SALYERSVILLE	KY	41465-9403	37.740645	-83.0753367
572	BIG LICK RD	INEZ	KY	41224-8852	37.911314666	-82.53914766
572	CAVE BRANCH RD	HINDMAN	KY	41822-9077	37.319214833	-82.96055666
572	DIXIE AVE	SALYERSVILLE	KY	41465-9436	37.7453249	-83.0742654
572	HIGHWAY 1496	LOUISA	KY	41230-7450	38.2246133	-82.7414967
572	JIM ARNETT BR	SALYERSVILLE	KY	41465-7474	37.7040283	-83.0090167
572	MORTON BLVD	HAZARD	KY	41701-9473	37.276325	-83.2245567
572	MORTON BLVD UNIT 102	HAZARD	KY	41701-9473	37.27631	-83.22458
572	MOTLEY RD TRLR	FEDSCREEK	KY	41524-8438	37.4019267	-82.22314
572	OLD OGDEN RD	HINDMAN	KY	41822-8821	37.3434617	-83.0001667
572	RIDGEVIEW WAY	HAZARD	KY	41701-8924	37.2872303	-83.2261549
572	RIVERSIDE DR	PRESTONSBURG	KY	41653-7744	37.6645035	-82.7672405
572	SLONES BR	RACCOON	KY	41557-8752	37.4900983	-82.3984467
572	SPRADLIN BR	PRESTONSBURG	KY	41653-1839	37.6905183	-82.7630817
572	TEAKWOOD DR	RACELAND	KY	41169-1170	38.5378717	-82.73775
572	UPPER BLACKBERRY RD	RANSOM	KY	41558-8705	37.5449067	-82.217095
572	VINTAGE DR	HYDEN	KY	41749-8708	37.128307	-83.4541425
572	WATTS RD	LOST CREEK	KY	41348-9013	37.45775833	-83.31322
572	WENDELL FORD TERMIN RD APT 1	CHAVIES	KY	41727-8671	37.373212	-83.25577166
572	WENDELL FORD TERMIN RD APT 2	CHAVIES	KY	41727	37.37322017	-83.25572716
572	WENDELL FORD TERMIN RD APT 3	CHAVIES	KY	41727	37.37322417	-83.25580483
572	WILD CHERRY CIR	RACELAND	KY	41169-1177	38.5376617	-82.7359967
572	WOLFPIT BRANCH RD	ELKHORN CITY	KY	41522-7605	37.34888883	-82.43278066
5720	BYBEE RD	ASHLAND	KY	41102-9264	38.4395883	-82.697455



5720 DOG FORK LAUREL RD TRLR	CATLETTSBURG	KY	41129-9012	38.33924	-82.6701933
5720 SWANSON DR	ASHLAND	KY	41102-7223	38.439105	-82.6955367
5720 TOLER CRK	HAROLD	KY	41635-9065	37.455595	-82.6024433
5721 CATLETTS CRK	CATLETTSBURG	KY	41129-8405	38.4222667	-82.6383183
5721 DOG FORK LAUREL RD	CATLETTSBURG	KY	41129-9012	38.338041	-82.66969299
5721 JOES CRK	PIKEVILLE	KY	41501-5928	37.5685817	-82.5021433
5721 KY ROUTE 404	DAVID	KY	41616-8301	37.602555	-82.8753983
5721 STATE ROUTE 5	ASHLAND	KY	41102-9435	38.4474667	-82.7127317
5723 DANIELS FORK RD	ASHLAND	KY	41102-8052	38.4535617	-82.7216217
5723 KY HIGHWAY 699 HSE 2	SLEMP	KY	41731	37.0697333	-83.1186883
5723 KY ROUTE 40	STAFFORDSVILLE	KY	41256-9117	37.8121683	-82.9111133
5723 STATE HIGHWAY 194	PIKEVILLE	KY	41501-6305	37.60114	-82.513335
5723 STATE ROUTE 3	CATLETTSBURG	KY	41129-9352	38.3735083	-82.648815
5724 ROBINSON CREEK RD	ROBINSON CREEK	KY	41560-8554	37.386018	-82.546171
5724 STATE ROUTE 5	ASHLAND	KY	41102-9435	38.446885	-82.7133317
5725 BIG PERRY RD	MOREHEAD	KY	40351-9578	38.293545	-83.39407667
5725 BYBEE RD	ASHLAND	KY	41102-9223	38.4385167	-82.697065
5725 DANIELS FORK RD TRLR	ASHLAND	KY	41102-8052	38.4537817	-82.72092
5725 ELKHORN CRK	ASHCAMP	KY	41512	37.2718317	-82.4178117
5725 ELKHORN CRK	ASHCAMP	KY	41512	37.2716714	-82.4192439
5725 MOLESBURGER RD	ASHLAND	KY	41102-8365	38.446495	-82.714515
5725 POND CREEK RD	MCVEIGH	KY	41555-8535	37.5320933	-82.2507933
5725 POND CREEK RD GARG	MCVEIGH	KY	41555-8535	37.5320933	-82.2507933
5725 ROBERTS DR	ASHLAND	KY	41102-8361	38.4443733	-82.70431
5725 US HIGHWAY 60	MOREHEAD	KY	40351-7875	38.23632	-83.3615
5726 BYBEE RD	ASHLAND	KY	41102-9264	38.43958247	-82.6976265
5726 HIGHWAY 160	LITTCARR	KY	41834-9014	37.2774967	-82.9405417
5726 MOLESBURGER RD	ASHLAND	KY	41102-8365	38.446467	-82.7130539
5726 ROBERTS DR	ASHLAND	KY	41102-8361	38.4435767	-82.7014633
5726 ROCKWOOD DR	CATLETTSBURG	KY	41129-8807	38.4360717	-82.6330617
5726 ROCKWOOD DR GARG	CATLETTSBURG	KY	41129-8807	38.43581967	-82.633262
5726 STATE HIGHWAY 292	LOVELY	KY	41231	37.7826967	-82.3398817
5727 GREASY CRK	SHELBIANA	KY	41562-8637	37.3535467	-82.4992967
5728 DRYHILL RD TRLR	DRYHILL	KY	41749-8353	37.20903767	-83.3721835
5728 THORNTON RD	THORNTON	KY	41855-9058	37.2109995	-82.81241583
5729 VEST TALCUM RD BLDG STORAGE	TALCUM	KY	41722-8973	37.39334217	-83.07187266
5729 VEST TALCUM RD TRLR 1	TALCUM	KY	41722-8973	37.3929021	-83.0733361
573 ASHLESS ST	HAZARD	KY	41701-2250	37.2402367	-83.177155
573 BIG ELK RD	BEAUTY	KY	41203-9023	37.8463167	-82.44187
573 CANE HOLW TRLR	WHITESBURG	KY	41858-8213	37.21385083	-82.8309625
573 CRESCENT VALLEY DR	JACKSON	KY	41339-6518	37.57193	-83.383755
573 DEAD MANS BR	LITTCARR	KY	41834	37.2626674	-82.9360201
573 DEAD MANS BR GARG	LITTCARR	KY	41834	37.26191883	-82.93532316
573 DEADENING FRK	PIKEVILLE	KY	41501-6926	37.3668817	-82.51412
573 DEADENING FRK	PIKEVILLE	KY	41501-6926	37.3667183	-82.5139517
573 DRY BR	PIKEVILLE	KY	41501-6405	37.578975	-82.467635
573 ENGLE FORK RD	DWARF	KY	41739-8002	37.3226472	-83.135268
573 FRALEY BR	GRAYSON	KY	41143-7724	38.27298183	-82.9268855
573 HIGHWAY 3399 TRLR	LOUISA	KY	41230-7223	38.2043133	-82.68126
573 HIGHWAY 828 HSE	LOUISA	KY	41230-8958	38.1538493	-82.7498995
573 HURRICANE CRK TRLR	ARGO	KY	41568-8915	37.49365233	-82.06852166
573 JOHNS RUN	GRAYSON	KY	41143-6988	38.22928467	-82.91012316
573 KY ROUTE 1107	VAN LEAR	KY	41265-9056	37.77593	-82.7856583
573 LONG FORK RD	GARNER	KY	41817-8001	37.37238	-82.892155
573 MARE CRK	STANVILLE	KY	41659-7003	37.57089777	-82.63008949
573 MOUNT ZION RD	HAZARD	KY	41701-7447	37.33718017	-83.20572433
573 NORRIS FORK RD	LOUISA	KY	41230-6885	37.9968583	-82.720965
573 RATLIFF SCHOOL RD	LEBURN	KY	41831-8992	37.3912614	-82.9109208
573 RATLIFF SCHOOL RD TRLR	LEBURN	KY	41831-8992	37.3906017	-82.9113683
573 SMITH RUN	OLIVE HILL	KY	41164-6710	38.29122667	-83.23267
573 SPURLOCK FRK	DANA	KY	41615-9031	37.54639433	-82.69912
573 TEAKWOOD DR LOT 14	RACELAND	KY	41169-1171	38.53838	-82.7371517
573 UPPER MASH FRK	SALYERSVILLE	KY	41465	37.76813167	-82.97305167
573 WATER BIRCH RD	BANNER	KY	41603-8042	37.5772267	-82.694115
573 WICKERFIELD RD	INEZ	KY	41224-8972	37.8676655	-82.531013
573 WILD CHERRY CIR LOT 54	RACELAND	KY	41169-1178	38.5377183	-82.7360267
573 E MAIN ST	INEZ	KY	41224-8932	37.86774167	-82.529185

573 N ARNOLD AVE	PRESTONSBURG	KY	41653-1205	37.667977	-82.774337
573 N MAYO TRL	PIKEVILLE	KY	41501-3897	37.49162517	-82.53594366
5730 DRYHILL RD	DRYHILL	KY	41749-8353	37.2101833	-83.371825
5730 DRYHILL RD GARG	DRYHILL	KY	41749-8353	37.20908433	-83.37194133
5730 HIGHWAY 160	LITTCARR	KY	41834-9014	37.2773067	-82.9408967
5730 STATE HIGHWAY 1056 TRLR	RANSOM	KY	41558-8404	37.5653133	-82.19299
5730 SWANSON DR	ASHLAND	KY	41102-7223	38.4393167	-82.69554
5731 HIGHWAY 1	LOUISA	KY	41230-9222	38.1691767	-82.77302
5731 HIGHWAY 721	HAZARD	KY	41701-7199	37.2714683	-83.08141
5731 HIGHWAY 721	HAZARD	KY	41701-7199	37.2725667	-83.07966
5731 VEST TALCUM RD TRLR 2	TALCUM	KY	41722-8973	37.3929649	-83.0739617
5732 ELKHORN CRK	ELKHORN CITY	KY	41522-7311	37.2710417	-82.4193017
5733 DORTON JENKINS HWY	JENKINS	KY	41537-8539	37.2123533	-82.562505
5734 HURRICANE RD	PIKEVILLE	KY	41501-7616	37.5267183	-82.6153833
5734 N WOLF CRK	LOVELY	KY	41231-8965	37.8230701	-82.4052503
5735 BYBEE RD	ASHLAND	KY	41102-9223	38.438665	-82.697135
5735 DANIELS FORK RD	ASHLAND	KY	41102-8052	38.4534867	-82.7221817
5735 KY HIGHWAY 476	BULAN	KY	41722-8710	37.300445	-83.16606
5735 KY HIGHWAY 476 TRLR	BULAN	KY	41722-8710	37.2999067	-83.166435
5735 KY HIGHWAY 699	SLEMP	KY	41763-9030	37.0700167	-83.119195
5735 US HIGHWAY 60	MOREHEAD	KY	40351-7875	38.23671167	-83.36071933
5735 ZEBULON HWY	PIKEVILLE	KY	41501-3527	37.5460283	-82.4671833
5736 DANIELS FORK RD	ASHLAND	KY	41102-8052	38.4534717	-82.72238
5736 DANIELS FORK RD HSE	ASHLAND	KY	41102-8052	38.45347	-82.7223767
5736 SWANSON DR	ASHLAND	KY	41102-7223	38.4394567	-82.6947033
5736 VEST TALCUM RD	TALCUM	KY	41722-8973	37.3924683	-83.0739517
5736 VEST TALCUM RD GARG	TALCUM	KY	41722-8973	37.3931902	-83.0736868
5737 RIGHT FORK OF BRUSHY RD	VARNEY	KY	41571-9087	37.6009633	-82.4462067
5737 SWANSON DR	ASHLAND	KY	41102-8280	38.4396367	-82.6951583
5737 YELLOW CREEK RD TRLR	LOUISA	KY	41230-6645	37.97371833	-82.47677333
5738 HICKS RD	ASHLAND	KY	41102	38.4434667	-82.7062967
5738 HIGHWAY 931	WHITESBURG	KY	41858-8339	37.192287	-82.828226
5738 HODE RD	HODE	KY	41267-9059	37.9006833	-82.4429867
5738 LOST CREEK RD	HAZARD	KY	41701-7957	37.3640833	-83.2266817
5738 LOST CREEK RD	HAZARD	KY	41701-7957	37.36468455	-83.22645476
5738 LOST CREEK RD	HAZARD	KY	41701-7957	37.3647017	-83.225935
5738 LOST CREEK RD	HAZARD	KY	41701-7957	37.364222	-83.22684966
5738 LOST CREEK RD BARN	HAZARD	KY	41701-7957	37.36517567	-83.22647783
5738 LOST CREEK RD TRLR	HAZARD	KY	41701-7957	37.36517167	-83.22570833
5739 DANIELS FORK RD	ASHLAND	KY	41102-8052	38.4536183	-82.7224683
5739 RIGHT FORK MACES CRK RD	VIPER	KY	41774-9057	37.1286217	-83.1827483
5739 STATE ROUTE 5	ASHLAND	KY	41102-9435	38.447915	-82.7132033
5739 YELLOW CREEK RD	LOUISA	KY	41230-6645	37.97363	-82.4759283
574 ASHLESS ST	HAZARD	KY	41701-2202	37.2403933	-83.1773183
574 CARPENTERS WAY	GRAYSON	KY	41143-9546	38.37301	-82.830233
574 CEDAR CREEK RD	PIKEVILLE	KY	41501-1419	37.479345	-82.561844
574 CRUM BR	DEBORD	KY	41214-9038	37.82093167	-82.5487195
574 DOTSON BR TRLR	SALYERSVILLE	KY	41465-7388	37.7009583	-82.9860633
574 EAGLE TRACE BLVD LOT 19	HAROLD	KY	41635-8716	37.53781	-82.619955
574 GARDNER TRL	SALYERSVILLE	KY	41465-9742	37.7413817	-83.0710267
574 GRASSY BR	RACCOON	KY	41557-8339	37.5147917	-82.439675
574 HAUS BR	BANNER	KY	41603-8967	37.588215	-82.7072133
574 ISOM DR	ISOM	KY	41824-9016	37.18790317	-82.89912266
574 KY HIGHWAY 611	PIKEVILLE	KY	41501-4130	37.3174383	-82.5391583
574 LAKESIDE DR	ASHLAND	KY	41102-8492	38.46717	-82.7316233
574 LAKESIDE DR	JACKSON	KY	41339-7484	37.56476333	-83.38068667
574 LAKESIDE DR GARG	ASHLAND	KY	41102-8492	38.465896333	-82.73406133
574 LEFT FORK OF JOES CRK BLDG STG	PIKEVILLE	KY	41501-5944	37.552324	-82.49570233
574 MIDDLE FRK	HAGERHILL	KY	41222-9037	37.776515	-82.8304183
574 ROCKHOUSE CRK	ELKHORN CITY	KY	41522-7900	37.3315167	-82.4614417
574 SCOTT FRK	PIKEVILLE	KY	41501-4715	37.5703433	-82.4214217
574 STEER FORK RD	MALLIE	KY	41836-8811	37.2580883	-82.8986017
574 TOWN MOUNTAIN RD	PIKEVILLE	KY	41501-1629	37.4900883	-82.4951967
574 UPPER CAMP BR	PHYLLIS	KY	41554	37.4611333	-82.2961283
574 WENDELL FORD TERMIN RD	CHAVIES	KY	41727-8671	37.37346467	-83.25587766
574 WILD CHERRY CIR	RACELAND	KY	41169-1177	38.5379317	-82.7359683
574 WINTER WAY	HAZARD	KY	41701-5607	37.30872883	-83.18749983

574 YONTS FRK	JACKHORN	KY	41825-9096	37.2217915	-82.6998015
574 E BRANCH RD	WARBRANCH	KY	40874-7005	36.948552	-83.494255
574 W SOOKEYS CRK	PIKEVILLE	KY	41501-3600	37.3982	-82.5348583
5740 WALLACE RD	ELKHORN CITY	KY	41522	37.3154867	-82.4604417
5741 HIGHWAY 1760	LOUISA	KY	41230-7410	37.990175	-82.7112383
5742 MARROWBONE CREEK RD TRLR	ELKHORN CITY	KY	41522	37.3154483	-82.4609483
5742 ROCKHOUSE RD	TOMAHAWK	KY	41262-8990	37.80922833	-82.61966833
5742 STATE HIGHWAY 1496	GRAYSON	KY	41143-7689	38.2098383	-82.9215817
5742 STATE HIGHWAY 1496 APT	GRAYSON	KY	41143		
5742 STATE HIGHWAY 1496 GARG	GRAYSON	KY	41143-7689	38.209149666	-82.922708
5742 SWANSON DR	ASHLAND	KY	41102-7223	38.4395017	-82.6945
5742 W KY HIGHWAY 80	AWAWAM	KY	41713	37.23474883	-83.26120066
5743 HIGHWAY 721	HAZARD	KY	41701-7199	37.2725717	-83.0799617
5743 KY ROUTE 1100	EAST POINT	KY	41216-9006	37.7455033	-82.7928383
5743 STATE HIGHWAY 194	PIKEVILLE	KY	41501-6305	37.60328758	-82.5188472
5743 ZEBULON HWY	PIKEVILLE	KY	41501-3527	37.5460833	-82.4670933
5744 CANNONSBURG RD	CATLETTSBURG	KY	41129-8221	38.4022542	-82.64408
5745 STATE HIGHWAY 194 GARG	PIKEVILLE	KY	41501-6305	37.60121537	-82.51312703
5747 LEFT FORK MACES CRK RD	VIPER	KY	41774-8457	37.1223567	-83.1395933
5748 HIGHWAY 160 TRLR	LITTCARR	KY	41834-9014	37.2772617	-82.9404117
5749 HIGHWAY 805	CROMONA	KY	41810	37.1810206	-82.6746863
5749 JUNE DR	CATLETTSBURG	KY	41129	38.38862	-82.6584973
5749 JUNE DR	CATLETTSBURG	KY	41129-9701	38.38828583	-82.660196
5749 KY HIGHWAY 699	SLEMP	KY	41763-9030	37.0694667	-83.11929
575 ABNER FORK RD	BELCHER	KY	41513-8421	37.362365	-82.33838
575 BARN BR TRLR	MOREHEAD	KY	40351-8148	38.363945	-83.39942833
575 CARPENTERS WAY BLDG ADMIN	GRAYSON	KY	41143-9546	38.37301783	-82.830227
575 CHLOE RD	PIKEVILLE	KY	41501-1585	37.4771583	-82.4956333
575 CHLOE RD	PIKEVILLE	KY	41501-1585	37.4772633	-82.4956117
575 CHOPPING BR	MC ROBERTS	KY	41835-9075	37.20127677	-82.66667882
575 CHOPPING BR BARN	MC ROBERTS	KY	41835-9075	37.20127677	-82.66667882
575 CLEAR FORK BR TRLR	HAZARD	KY	41701-6484	37.340575	-83.2863017
575 COLLEGE ST	PAINTSVILLE	KY	41240-1178	37.816455	-82.8063317
575 COMBS ST	JACKSON	KY	41339-8608	37.55383667	-83.39200167
575 DAISY KNOB RD	WEST LIBERTY	KY	41472-2076	37.91471983	-83.27296166
575 DRY RDG	GRAYSON	KY	41143-7886	38.2090767	-82.9117167
575 EAGLE TRACE BLVD	HAROLD	KY	41635-8716	37.53764	-82.6203283
575 GARDNER TRL	SALYERSVILLE	KY	41465-9742	37.7416717	-83.072105
575 GARNER MOUNTAIN RD	ISOM	KY	41824	37.19817	-82.913485
575 GRASSY BR	RACCOON	KY	41557-8339	37.5141483	-82.4392983
575 GRASSY BR	RACCOON	KY	41557-8339	37.5143867	-82.4391633
575 GRAYS BR	JENKINS	KY	41537-8705	37.1909545	-82.67026966
575 HIGHWAY 721	HAZARD	KY	41701-7397	37.3273633	-83.1008933
575 HIGHWAY 721	HAZARD	KY	41701-7397	37.3274667	-83.1011817
575 HURRICANE CRK	KIMPER	KY	41539-6205	37.495107833	-82.36164483
575 IVY FORK RD	PIKEVILLE	KY	41501-6638	37.4698833	-82.464585
575 JOE LITTLE FORK RD	JACKSON	KY	41339-8477	37.45758	-83.44806833
575 JOHNSON BTM	INEZ	KY	41224-9007	37.925525	-82.5463
575 KNACK BR GARG	JACKSON	KY	41339-9149	37.52498167	-83.36856167
575 KY ROUTE 3379	GRETHEL	KY	41631-8917	37.4897965	-82.64479366
575 LITTLE MUD LICK RD	STAFFORDSVILLE	KY	41256-8964	37.8353	-82.848495
575 MAIN ST	SOUTH SHORE	KY	41175-9561	38.7182117	-82.9616117
575 MAY RD	MOREHEAD	KY	40351-8609	38.2559123	-83.3461074
575 MAYS BR	PRESTONSBURG	KY	41653-7811	37.6798167	-82.7690267
575 MEATHOUSE RD HSE GRAY	KIMPER	KY	41539-6566	37.5296083	-82.3594
575 MORGAN LN	JACKHORN	KY	41825-9077	37.2284567	-82.7196583
575 MUDLICK RD	HARDY	KY	41531-8902	37.5986983	-82.2333717
575 PECAN ST	HAZARD	KY	41701-2149	37.2389617	-83.1782933
575 RED BRANCH RD	LOUISA	KY	41230-5963	38.072765	-82.6567383
575 RIVENDELL RD	ASHLAND	KY	41102-7966	38.47603	-82.7249617
575 RIVER HURRICANE BR	RACCOON	KY	41557-8942	37.459175	-82.3761533
575 STEELE CRK	WAYLAND	KY	41666-9058	37.4331433	-82.7793533
575 STEEP FIELD FRK	AWAWAM	KY	41713	37.2166617	-83.2724883
575 STURGILL BR	WHITESBURG	KY	41858-8683	37.0751517	-82.860555
575 TEAKWOOD DR	RACELAND	KY	41169-1171	38.5390383	-82.7370283
575 THOMPSON RD	PIKEVILLE	KY	41501-1663	37.4992333	-82.5353467
575 THREE MILE RD	JENKINS	KY	41537-8021	37.2554017	-82.5525833

575 THREE MILE RD	JENKINS	KY	41537-8021	37.2542033	-82.553025
575 UPPER DUNHAM RD	JENKINS	KY	41537-8503	37.20952375	-82.63745797
575 WEBB HOLW	VAN LEAR	KY	41265-8603	37.78439	-82.769285
575 WELLS RD	GRAYSON	KY	41143	38.302825	-82.9391183
575 WENDOVER RD TRLR	HYDEN	KY	41749-8719	37.1410183	-83.37494
575 N CAROL MALONE BLVD	GRAYSON	KY	41143-1121	38.3369767	-82.944355
575 S PATTY LOVELESS DR	ELKHORN CITY	KY	41522-7872	37.30207	-82.3393767
5750 HIGHWAY 1110	JACKSON	KY	41339-7454	37.45304167	-83.38085
5750 HIGHWAY 1110 GARG	JACKSON	KY	41339-7454	37.452525	-83.3802567
5750 JUNE DR	CATLETTSBURG	KY	41129-9701	38.387865	-82.6601933
5750 ROCKWOOD DR	CATLETTSBURG	KY	41129-8807	38.4361	-82.6326233
5750 STATE ROUTE 207 TRLR	GREENUP	KY	41144-7440	38.5003083	-82.79057
5750 N MAYO TRL	PIKEVILLE	KY	41501-3012	37.543335	-82.5857983
5751 CANNONSBURG RD	CATLETTSBURG	KY	41129-8221	38.402071	-82.64239733
5751 STATE ROUTE 5	ASHLAND	KY	41102-9435	38.449095	-82.7152467
5752 BRUSHY RD	VARNEY	KY	41571-8920	37.64984366	-82.43334398
5753 FRIEL CT	ASHLAND	KY	41102-6633	38.4366667	-82.6789133
5753 KY ROUTE 404	DAVID	KY	41616-8301	37.6024833	-82.876075
5753 STATE ROUTE 503	GREENUP	KY	41144-7317	38.48175481	-82.7584853
5754 HIGHWAY 421 TRLR	HELTON	KY	40840-5515	36.985995	-83.396037
5754 HURRICANE RD	PIKEVILLE	KY	41501-7612	37.5269517	-82.6152483
5754 STATE ROUTE 503	GREENUP	KY	41144-7317	38.481465	-82.758895
5755 KY HIGHWAY 451	HAZARD	KY	41701-5857	37.2592983	-83.2673967
5755 KY ROUTE 3379	GALVESTON	KY	41635-8983	37.4295833	-82.6132733
5756 HODE RD	HODE	KY	41267-9059	37.9012917	-82.4429317
5756 HODE RD BLDG 1	WARFIELD	KY	41267-9059	37.90234706	-82.44547321
5756 ROCKWOOD DR UNIT TOWER	CATLETTSBURG	KY	41129-8807	38.4358106	-82.6325395
5756 US ROUTE 60	ASHLAND	KY	41102-9508	38.438205	-82.68326
5757 JOES CRK	PIKEVILLE	KY	41501-5928	37.5679517	-82.5025233
5757 RIGHT FORK OF BRUSHY RD	VARNEY	KY	41571-9087	37.6014917	-82.4463033
5757 US HIGHWAY 60	MOREHEAD	KY	40351-7875	38.23673167	-83.36031167
576 ARNOLD FORK RD	KITE	KY	41828-9067	37.2963383	-82.750175
576 FROZEN MILL RD	VICCO	KY	41773-8606	37.2647567	-82.97439
576 GRANNY FORK RD	SMILAX	KY	41764-8981	37.1181767	-83.22616
576 GRANNY FORK RD GARG	SMILAX	KY	41764-8981	37.118335	-83.2255333
576 HARVEYTON RD	BONNYMAN	KY	41719-8805	37.298055	-83.22966
576 HIGHWAY 1496	LOUISA	KY	41230-7450	38.2235483	-82.7416833
576 HIGHWAY 1496	LOUISA	KY	41230-7450	38.224504	-82.74133666
576 HIGHWAY 1496	LOUISA	KY	41230-7450	38.22164183	-82.74225983
576 HIGHWAY 1496 BARN	LOUISA	KY	41230-7450	38.22318733	-82.74101916
576 IVY CRK APT 1	IVEL	KY	41642-9424	37.6002683	-82.6594933
576 IVY CRK APT 2	IVEL	KY	41642-9424	37.6006373	-82.65942885
576 IVY CRK APT 3	IVEL	KY	41642-9424	37.60026	-82.6594967
576 IVY CRK APT 4	IVEL	KY	41642-9424	37.6002633	-82.6595
576 JOE SKAGGS RD	OLIVE HILL	KY	41164-4902	38.24013333	-83.161815
576 KISER BR	OLIVE HILL	KY	41164-6646	38.29239133	-83.10396133
576 KY ROUTE 2275 UNIT 2	STAFFORDSVILLE	KY	41256-9035	37.8385183	-82.86665
576 LITTLE PAINT CRK	EAST POINT	KY	41216-8500	37.7199233	-82.8002333
576 LONG FORK MARSHALLS BR	VIRGIE	KY	41572-8858	37.298345	-82.6740417
576 LOWER RIVER CANEY RD	LOST CREEK	KY	41348-9149	37.38991833	-83.33346667
576 MIDDLE FRK	HATFIELD	KY	41514-8611	37.64552194	-82.39478192
576 OHIO RIVER RD	GREENUP	KY	41144-6786	38.620325	-82.8648917
576 ORCHARD BR	BANNER	KY	41603-9098	37.5657583	-82.7026083
576 OVERLOOK TER	JENKINS	KY	41537-8661	37.1752933	-82.6445083
576 OWENS BRANCH RD	HINDMAN	KY	41822-8980	37.35236579	-82.97553632
576 OWENS BRANCH RD	HINDMAN	KY	41822-8980	37.3535083	-82.9748467
576 PAULEY HOLW	SASSAFRAS	KY	41759-9099	37.19928277	-82.99447684
576 RAILROAD ST	JACKSON	KY	41339-8892	37.54630833	-83.375805
576 TOMO RD BARN	OLIVE HILL	KY	41164-6665	38.32161	-83.27252167
576 TOMO RD TRLR	OLIVE HILL	KY	41164-6665	38.32018167	-83.27769667
576 UPPER MCINTOSH RD	WOOTON	KY	41776-8935	37.2000583	-83.2821883
576 WARD DR	EAST POINT	KY	41216-8842	37.7614383	-82.8095983
576 WENDELL FORD TERMIN RD APT A	CHAVIES	KY	41727-8200	37.37331033	-83.2559055
576 WENDELL FORD TERMIN RD APT B	CHAVIES	KY	41727-8725	37.373279	-83.25593616
576 WENDELL FORD TERMIN RD APT C	CHAVIES	KY	41727-8725	37.37333533	-83.255916
576 WICKERFIELD RD	INEZ	KY	41224-8972	37.86743167	-82.53071333
576 WICKERFIELD RD	INEZ	KY	41224-8972	37.86764483	-82.53044516

576 WILD CHERRY CIR	RACELAND	KY	41169-1177	38.537875	-82.7361567
576 E LICK BR	SALYERSVILLE	KY	41465-6959	37.7321767	-83.042495
576 E LICK BR GARG	SALYERSVILLE	KY	41465-6959	37.73182	-83.0425532
576 W SOOKEYS CRK	PIKEVILLE	KY	41501-3600	37.3979517	-82.5349367
5760 HIGHWAY 805	JENKINS	KY	41537-8882	37.1799395	-82.7082792
5760 ROBINSON CREEK RD	ROBINSON CREEK	KY	41560-8554	37.3858367	-82.546345
5761 POND CREEK RD	MCVEIGH	KY	41555-8535	37.53183	-82.2508883
5761 VEST TALCUM RD	TALCUM	KY	41722-8973	37.39219	-83.0737617
5761 VEST TALCUM RD	TALCUM	KY	41722-8973	37.39238	-83.073245
5761 ZEBULON HWY	PIKEVILLE	KY	41501-3527	37.5462317	-82.4664717
5762 DAKOTA DR	CATLETTSBURG	KY	41129-7801	38.338758	-82.6710419
5763 KY ROUTE 1100 TRLR	EAST POINT	KY	41216-9006	37.7461167	-82.7921917
5765 HIGHWAY 406	ESSIE	KY	40827-7000	37.05905	-83.4548317
5766 CANNONSBURG RD	CATLETTSBURG	KY	41129-8221	38.4013621	-82.64188956
5766 HIGHWAY 931 TRLR	WHITESBURG	KY	41858-8339	37.1914683	-82.8277183
5767 CUTSHIN RD TRLR	SMILAX	KY	41764	37.1088783	-83.2768683
5767 KY HIGHWAY 699 HSE 2	SLEMP	KY	41763	37.069607833	-83.1197935
5768 HODE RD	WARFIELD	KY	41267-9059	37.9013167	-82.4435083
5768 STATE HIGHWAY 1056	RANSOM	KY	41558-8404	37.5653133	-82.19299
5769 HURRICANE RD	PIKEVILLE	KY	41501-7612	37.5266717	-82.6158183
577 BAKER BR	TUTOR KEY	KY	41263-9005	37.8646417	-82.75275
577 BEECH CRK TRLR	PHELPS	KY	41553-9017	37.4815933	-82.1426367
577 COLDWATER BRANCH RD	HAROLD	KY	41635-8855	37.5459933	-82.622835
577 COLDWATER BRANCH RD GARG	HAROLD	KY	41635-8855	37.54580083	-82.62290808
577 COLLINS CRK TRLR	WARFIELD	KY	41267-9009	37.8365867	-82.417535
577 DICEY FRK	MEALLY	KY	41234-9015	37.78688	-82.756485
577 DIXIE AVE	SALYERSVILLE	KY	41465-9436	37.744745	-83.0736483
577 GORMAN HOLLOW RD APT 201	HAZARD	KY	41701-2304	37.2371533	-83.1985583
577 GORMAN HOLLOW RD APT 203	HAZARD	KY	41701-2304	37.2371533	-83.1985567
577 HAROLDS BRANCH RD	PIKEVILLE	KY	41501-9360	37.466705	-82.50374
577 JOHNS RUN	GRAYSON	KY	41143-6988	38.22928467	-82.91012316
577 KY ROUTE 3379	GRETHEL	KY	41631-8917	37.4896717	-82.645035
577 LAUREL CREEK RD	LOUISA	KY	41230-7796	37.98002167	-82.54763333
577 LONG BR	KIMPER	KY	41539-6412	37.52253	-82.3437167
577 MARY BR	DENTON	KY	41132-8934	38.2379666	-82.8202913
577 POWELLS CRK	PIKEVILLE	KY	41501-7934	37.4006217	-82.4222983
577 RIGHT FORK OF BEAVER CRK	ELKHORN CITY	KY	41522-8614	37.3243	-82.3170133
577 SHORT WHITE OAK RD	RUSSELL	KY	41169-1756	38.5003517	-82.7071217
577 STURGILL BR	HAROLD	KY	41635-8836	37.496375	-82.6315383
577 STURGILL BR	HAROLD	KY	41635-8836	37.4943933	-82.631695
577 STURGILL BR	HAROLD	KY	41635-8836	37.49552133	-82.6318305
577 TACKETT FRK	BEAVER	KY	41604-6200	37.39006	-82.6515883
577 TAYLOR MORGAN RD	HYDEN	KY	41749-8478	37.1258783	-83.3705233
577 TEAKWOOD DR LOT 12	RACELAND	KY	41169-1171	38.5384483	-82.7362317
577 TRIMBLE LN	WEST LIBERTY	KY	41472-6521	37.92138117	-83.26064166
577 WEBB BR	JENKINS	KY	41537-8819	37.15551475	-82.70107627
577 WELLS RD	GRAYSON	KY	41143-7531	38.30311	-82.94031
577 E 1ST AVE	SOUTH SHORE	KY	41175-8921	38.724757333	-82.9673845
577 E MAIN ST	INEZ	KY	41224-8932	37.86783	-82.52869667
577 N MAYO TRL	PIKEVILLE	KY	41501-3897	37.491765	-82.5358817
577 W MAIN ST	WEST LIBERTY	KY	41472-2004	37.921393	-83.26056266
5770 HIGHWAY 7	TOPMOST	KY	41862-8915	37.3645	-82.7929667
5770 KY ROUTE 40	WILLIAMSPORT	KY	41271-9000	37.80831333	-82.73391183
5771 BIG BRANCH RD	VICCO	KY	41773-8720	37.18331157	-83.03843137
5771 CUTSHIN RD TRLR	SMILAX	KY	41764	37.10889927	-83.2737747
5771 HURRICANE RD	PIKEVILLE	KY	41501-7612	37.52693583	-82.61588033
5771 POND CREEK RD	MCVEIGH	KY	41555-8535	37.53183	-82.2508883
5772 WHITES CRK TRLR 2	CATLETTSBURG	KY	41129-8711	38.31675295	-82.63983242
5774 HIGHWAY 476	CLAYHOLE	KY	41317-9035	37.47334167	-83.26967
5774 HURRICANE RD	PIKEVILLE	KY	41501-7612	37.52742	-82.6153617
5774 N HIGHWAY 201	WEBBVILLE	KY	41180-9094	38.0922285	-82.84657666
5774 N WOLF CRK	LOVELY	KY	41231-8965	37.8230701	-82.4052503
5775 KY HIGHWAY 699 TRLR	SLEMP	KY	41763-9030	37.06923	-83.1198783
5775 KY HIGHWAY 699 TRLR	SLEMP	KY	41763-9030	37.0693367	-83.119905
5775 LITTLE LEATHERWOOD CRK TRLR	CORNETTSVILLE	KY	41731-8862	37.0611733	-83.0702933
5775 N WOLF CRK GARG	LOVELY	KY	41231-8965	37.82464583	-82.40552933
5775 N WOLF CRK TRLR	LOVELY	KY	41231-8965	37.8251117	-82.4039733

5776 FRIEL CT	ASHLAND	KY	41102-6633	38.43676	-82.6789383
5776 ROCKWOOD DR	CATLETTSBURG	KY	41129-8807	38.4361217	-82.6322083
5776 N MAYO TRL	PIKEVILLE	KY	41501-3012	37.543505	-82.5861383
5777 POND CREEK RD TRLR	MCVEIGH	KY	41555-8535	37.5314517	-82.2509867
5778 KY ROUTE 2030	BANNER	KY	41603-8978	37.514285	-82.6793683
5778 KY ROUTE 979	GRETHEL	KY	41631-6300	37.4879483	-82.652015
5779 HIGHWAY 805	JENKINS	KY	41537-8882	37.1806733	-82.6744767
5779 POND CREEK RD TRLR	MCVEIGH	KY	41555-8535	37.531275	-82.25101
578 AKERS BR	BANNER	KY	41603-8904	37.5560733	-82.69913
578 CANOE RUN	GRAYSON	KY	41143-7003	38.31077686	-82.90880893
578 CANOE RUN	GRAYSON	KY	41143-7003	38.3106605	-82.909276
578 CAVE BRANCH RD	HINDMAN	KY	41822-9077	37.313994	-82.963068
578 CEDAR RIFFLE RD	GREENUP	KY	41144-8283	38.5279883	-82.832695
578 COLLINS BRANCH RD	PINE TOP	KY	41843-9007	37.26885476	-82.85571321
578 FLAT GAP RD TRLR	BONNYMAN	KY	41719-9031	37.29576	-83.2648433
578 HARLESS CRK	REGINA	KY	41559-8904	37.3702	-82.40156
578 HEABERLIN RD	WURTLAND	KY	41144-1420	38.539598	-82.774374
578 JOHNSON BTM	INEZ	KY	41224-9007	37.925476333	-82.54630933
578 LEFT FORK LWR PIGEON RD TRLR	ASHCAMP	KY	41512-8733	37.246525	-82.4871667
578 MAIN ST	SASSAFRAS	KY	41759-8737	37.21908	-83.05999
578 MIKES BR	PIKEVILLE	KY	41501-6432	37.5653183	-82.482805
578 MIKES BR	PIKEVILLE	KY	41501-6432	37.56511	-82.483235
578 MINK BR	CRAYNOR	KY	41635-8921	37.4414817	-82.6633483
578 MUDDY GUT BR	MELVIN	KY	41650-8922	37.33984	-82.6861117
578 PINE CREEK RD	MAYKING	KY	41837-9039	37.12985	-82.75476316
578 POSSUM TROT RD	LEBURN	KY	41831-8926	37.3560067	-82.9589117
578 POWELLS CRK	PIKEVILLE	KY	41501-7934	37.4009083	-82.4216967
578 SIXTEENMILE TRACE BR	HAZARD	KY	41701-7423	37.33298	-83.2207033
578 SIXTEENMILE TRACE BR	HAZARD	KY	41701-7423	37.33409883	-83.22147416
578 STATE HIGHWAY 1056	PINSONFORK	KY	41555-7506	37.5619917	-82.2503383
578 WELLS RD	GRAYSON	KY	41143-7531	38.3019	-82.9407867
578 WHICK LICK BRANCH RD	SALDEE	KY	41339-9039	37.438305	-83.39483667
578 WHIPPOORWILL RD	NIPPA	KY	41240-9116	37.85913	-82.7873517
578 WHIPPOORWILL RD	PAINTSVILLE	KY	41240-9116	37.85893	-82.78699
578 WILD CHERRY CIR	RACELAND	KY	41169-1177	38.5380267	-82.7363883
578 WOODVILLE LOOP	GRAYSON	KY	41143-1950	38.321245	-82.920862
578 N ARNOLD AVE	PRESTONSBURG	KY	41653-1205	37.673413666	-82.7781425
578 N LAKE DR	PRESTONSBURG	KY	41653-1278	37.6786633	-82.7801883
578 S HIGHWAY 3 LOT 13	LOUISA	KY	41230-6684	38.1086617	-82.5958033
5781 FRIEL CT	ASHLAND	KY	41102-6633	38.4364517	-82.679135
5781 JOES CRK	PIKEVILLE	KY	41501-5928	37.56894	-82.5017317
5781 KY ROUTE 3379 TRLR	GALVESTON	KY	41635-8983	37.42912783	-82.61318016
5782 KY ROUTE 1100	EAST POINT	KY	41216-9006	37.7460133	-82.7917917
5782 KY ROUTE 3379	GALVESTON	KY	41635-8983	37.4288633	-82.6126517
5783 HIGHWAY 160	LITTCARR	KY	41834	37.2764433	-82.939615
5783 HURRICANE RD	PIKEVILLE	KY	41501-7612	37.5272833	-82.6160683
5783 MOLESBURGER RD	ASHLAND	KY	41102	38.44627023	-82.71421839
5785 POND CREEK RD	MCVEIGH	KY	41555-8535	37.531275	-82.25101
5788 HURRICANE RD	PIKEVILLE	KY	41501-7612	37.5276733	-82.6155133
5788 ZEBULON HWY	PIKEVILLE	KY	41501-3527	37.5453567	-82.4654617
5788 ZEBULON HWY GARG	PIKEVILLE	KY	41501-3527	37.5456515	-82.46568333
5789 KY ROUTE 404	DAVID	KY	41616-8301	37.6028152	-82.87588974
5789 LITTLE LEATHERWOOD CRK	CORNETTSVILLE	KY	41731-8862	37.060555	-83.0705017
5789 WOLF CREEK RD	YEADDISS	KY	41777-8892	37.078345	-83.2818817
579 AKERS BR	BANNER	KY	41603-8904	37.555645	-82.6992417
579 BEAR HOLW	EAST POINT	KY	41216-8802	37.7420567	-82.8008567
579 BIG FRK	LANGLEY	KY	41645-6505	37.5442417	-82.8158783
579 BROOKEFIELD FARM RD	ASHLAND	KY	41102-8782	38.44654	-82.7688817
579 BUZZARD FORK RD	JACKSON	KY	41339-8498	37.44442333	-83.422555
579 CHAPEL LN	OLIVE HILL	KY	41164-8545	38.26771667	-83.159005
579 COMBS BRANCH RD TRLR	HINDMAN	KY	41822-8930	37.3334233	-82.9604633
579 DEFENDERS OF FREEDOM WAY	EMMALENA	KY	41740-9146	37.360153	-83.0485488
579 ELISHA FRK	PIKEVILLE	KY	41501-7034	37.4846865	-82.57997866
579 HOLLYBUSH RD	HOLLYBUSH	KY	41844-8980	37.3451667	-82.8582367
579 HOLLYBUSH RD TRLR	HOLLYBUSH	KY	41844-8980	37.345095	-82.8584317
579 KELLY MOUNTAIN RD	SHELBY GAP	KY	41563-8344	37.2167817	-82.5357933
579 KELLY MOUNTAIN RD	SHELBY GAP	KY	41563-8344	37.2169767	-82.5353067

579 KENDRICK FRK	PIKEVILLE	KY	41501-6610	37.45562	-82.45421
579 LEFT FORK TOLER CRK	HAROLD	KY	41635-8879	37.5003433	-82.61441
579 LEFT FORK TOLER CRK REAR	HAROLD	KY	41635-8879	37.49997941	-82.6144031
579 OLD MIDDLE FRK	INEZ	KY	41224-8999	37.85954167	-82.54005167
579 RACCOON CREEK RD	HAZARD	KY	41701-6148	37.230956	-83.1495335
579 RACCOON CREEK RD	HAZARD	KY	41701-6148	37.2306567	-83.14984
579 RUNNELLS BRANCH RD	LITTCARR	KY	41834-9042	37.27194908	-82.94818493
579 RUNNELLS BRANCH RD	LITTCARR	KY	41834-9042	37.2729567	-82.9485467
579 SHOP BR	STANVILLE	KY	41659-9046	37.576005	-82.6139467
579 SLONES BR	SHELBIANA	KY	41562-8012	37.4170433	-82.436635
579 STAGGERWEED FRK	PHELPS	KY	41553-8903	37.4755668	-82.1866812
579 STATE ROUTE 1043	GREENUP	KY	41144-6494	38.68347067	-82.89282833
579 TEAKWOOD DR LOT 11	RACELAND	KY	41169-1171	38.53858	-82.7361517
579 TERMINAL RD	WORTHINGTON	KY	41183	38.5479858	-82.7302319
579 TERMINAL RD	WORTHINGTON	KY	41183	38.54492417	-82.71797716
579 TURKEY PEN RD	VIRGIE	KY	41572-8210	37.32809	-82.63419
579 WICKS BRANCH RD	VIPER	KY	41774-8279	37.1509117	-83.130565
5790 ROBINSON CREEK RD	ROBINSON CREEK	KY	41560-8554	37.3846995	-82.54683816
5792 KY ROUTE 1426	DANA	KY	41615-8005	37.5379167	-82.66851
5792 KY ROUTE 979	GRETHEL	KY	41631-6300	37.48522	-82.6552883
5793 KY HIGHWAY 699	SLEMP	KY	41763-9030	37.0692667	-83.1199217
5794 DALEZY MDWS	ROBINSON CREEK	KY	41560	37.3848233	-82.5464933
5794 KY ROUTE 2030	HONAKER	KY	41603-8978	37.514255	-82.679355
5794 ROBINSON CREEK RD	ROBINSON CREEK	KY	41560-8554	37.38485	-82.5456233
5795 ELKHORN CRK	ELKHORN CITY	KY	41522-7311	37.270475	-82.4186283
5795 HIGHWAY 15 TRLR	JACKSON	KY	41339-8854	37.5068233	-83.34429
5795 ROCKHOUSE RD	TOMAHAWK	KY	41262-8990	37.80897372	-82.61983877
5795 STATE HIGHWAY 174	OLIVE HILL	KY	41164-8847	38.26142	-83.256515
5795 STATE HIGHWAY 174	OLIVE HILL	KY	41164-8847	38.25923	-83.25460333
5795 STATE HIGHWAY 174	OLIVE HILL	KY	41164-8847	38.25927333	-83.254525
5796 HIGHWAY 406	ESSIE	KY	40827-7000	37.0583967	-83.4562767
5797 BIG SINKING RD	OLIVE HILL	KY	41164-8284	38.26937333	-83.04754667
5797 BIG SINKING RD	OLIVE HILL	KY	41164-8284	38.26943667	-83.04761667
5797 POND CREEK RD	MCVEIGH	KY	41555-8535	37.5311017	-82.25104
5797 VEST TALCUM RD	BULAN	KY	41722-8973	37.3920833	-83.0738617
5797 VEST TALCUM RD GARG	BULAN	KY	41722-8973		
5797 WHITES CRK	CATLETTSBURG	KY	41129-9679	38.31754217	-82.63948683
5797 WHITES CRK BARN	CATLETTSBURG	KY	41129-9679	38.3169662	-82.6408188
58 1ST ST	LOUISA	KY	41230-8150	38.1062633	-82.6045117
58 2ND ST	PRESTONSBURG	KY	41653-1524	37.670355	-82.7187783
58 AIRPORT LN	ESTILL	KY	41666-6857	37.45543	-82.8134667
58 ANDERSON ST	JENKINS	KY	41537-9747	37.1622	-82.639825
58 ANDREA ST	WURLAND	KY	41144-6283	38.54379	-82.7573883
58 ANNIES LN	MARTIN	KY	41649-7854	37.5650117	-82.7596417
58 ANT HILL RD	FLATWOODS	KY	41139-9708	38.51256165	-82.73979094
58 ANTIQUE AVE	WHITESBURG	KY	41858-7490	37.1187965	-82.84970983
58 ARCHIE DR	ISOM	KY	41824	37.2047467	-82.8804983
58 ARLAND HTS	HAGERHILL	KY	41222-8826	37.776468	-82.80441199
58 ATKINS BELCHER RD	ELKHORN CITY	KY	41522-7226	37.2681	-82.41005
58 AUGUSTUS CT	HAZARD	KY	41701-7135	37.34713017	-83.13161283
58 BAPTIST ST	STONE	KY	41567-7076	37.58697876	-82.27166042
58 BARGER BTM	ROWDY	KY	41367-9035	37.389202	-83.24573
58 BARN WOOD RD	PRICE	KY	41636-6231	37.4121833	-82.75006
58 BARNETT CT	MARTIN	KY	41649-7937	37.56302	-82.7582183
58 BEAR FRK	PIKEVILLE	KY	41501-7524	37.5173225	-82.59940583
58 BELLEFONTE RD	RACELAND	KY	41169-1271	38.5275717	-82.730325
58 BIBLE LN	MALLIE	KY	41836-8910	37.2439622	-82.9297842
58 BIG ROCK LN	HAZARD	KY	41701-7728	37.2862533	-83.1352367
58 BLACKBERRY RD	MAYKING	KY	41837-8961	37.121785	-82.7536817
58 BLACKCAT LN	AUXIER	KY	41602-7002	37.7307648	-82.75574937
58 BLEVINS RD	TRAM	KY	41663-9002	37.5729283	-82.6463483
58 BLUEGRASS DR	ISOM	KY	41824-8961	37.1839717	-82.84783
58 BLUEGRASS WAY	EMMALENA	KY	41740-9021	37.3691983	-83.069375
58 BRANDEN DR	MOUSIE	KY	41839-9089	37.4043817	-82.9086617
58 BUCKFIELD RD	PIKEVILLE	KY	41501-6808	37.40332667	-82.51860183
58 BURKE ST	GREENUP	KY	41144-6759	38.6519183	-82.87615
58 BURNETT ST	JACKSON	KY	41339-9204	37.54665433	-83.379099

58 BURNETTE RD	PIKEVILLE	KY	41501-3517	37.5357498	-82.4638481
58 CALEB FRK	WEEKSBURY	KY	41667-9012	37.32777	-82.6898633
58 CARPENTERS LN	BLACKKEY	KY	41804-9064	37.13198	-83.0356317
58 CASSELL C BR	WHITESBURG	KY	41858-9051	37.09456893	-82.82451134
58 CASSELL C BR	WHITESBURG	KY	41858-9051	37.09407783	-82.82544833
58 CEDAR CREST LN	WEST LIBERTY	KY	41472-6055	37.92995667	-83.238045
58 CEDAR CREST LN BLDG 1	WEST LIBERTY	KY	41472-6055	37.93109983	-83.2389285
58 CERAMIC DR	PAINTSVILLE	KY	41240-9229	37.87275	-82.7855767
58 CHICK JUNIOR LN TRLR	JONANCY	KY	41538	37.3164155	-82.58561516
58 CLEARVIEW CT	PIKEVILLE	KY	41501-8323	37.4723355	-82.510489
58 COAL BANK DR	SASSAFRAS	KY	41759-9065	37.219635	-83.0282217
58 COAL BANK DR UPPR 1	SASSAFRAS	KY	41759-9065	37.219635	-83.0282217
58 COAL CP	HITCHINS	KY	41146-8922	38.27825183	-82.9073065
58 COBURN HOLW	HUDDY	KY	41535-8813	37.59517	-82.27589
58 COCONUT DR	WHITESBURG	KY	41858-7226	37.1250864	-82.8204364
58 COLDWATER BRANCH RD LOT 5	HAROLD	KY	41635-8850	37.5445267	-82.6313683
58 COLONIAL DR	HAZARD	KY	41701-6620	37.272985833	-83.19153416
58 COMBS HILL RD	HAZARD	KY	41701-5313	37.27427	-83.20903933
58 CONNELLEY ST TRLR 2	SALYERSVILLE	KY	41465-6963	37.739439	-83.064862
58 CONNELLY SUBDIVISION HSE 1	SALYERSVILLE	KY	41465	37.7503583	-83.0864217
58 COPPER LN	CINDA	KY	41776-8638	37.0977517	-83.3037683
58 COWAN ST	WHITESBURG	KY	41858-7723	37.1166867	-82.82417
58 COWAN ST GARG	WHITESBURG	KY	41858-7723	37.1161085	-82.82473133
58 COWPEN RD	PIKEVILLE	KY	41501-6000	37.530686	-82.57453766
58 CREEKBIRD LN TRLR	ASHER	KY	40803-8326	37.043960833	-83.443962
58 CURT TACKETT DR	HAROLD	KY	41635-6353	37.494466	-82.6512883
58 DAMRON RD	PIKEVILLE	KY	41501-3949	37.3495367	-82.5571583
58 DEBORAH DR	SCUDDY	KY	41760-9011	37.2056606	-83.0823672
58 DEWBERRY DR	JENKINS	KY	41537-8806	37.1547233	-82.663055
58 DEWBERRY DR GARG	JENKINS	KY	41537-8806	37.1544883	-82.6630633
58 DEWEY DR	BULAN	KY	41722-8934	37.2964	-83.1610483
58 DIXON SPARKMAN LN	SLEMP	KY	41763-8838	37.0899533	-83.1393183
58 DOGWOOD HTS	LANGLEY	KY	41645-6508	37.53236	-82.7916783
58 DOT DOT LN	CUTSHIN	KY	41776-8602	37.0764367	-83.2473617
58 DRIFTWOOD LOOP	WHITESBURG	KY	41858-7486	37.12066641	-82.85055492
58 DRUMMERS PATH RD	SMILAX	KY	41764-8920	37.0999944	-83.2741579
58 DRY CREEK RD	TOPMOST	KY	41862-9036	37.3593183	-82.7903417
58 ELSWICK FORK RD	LICK CREEK	KY	41540-8110	37.3856483	-82.30063
58 EMMANUAL DR	JENKINS	KY	41537-8949	37.15339	-82.6723783
58 ENGLE ST	COMBS	KY	41729	37.26502	-83.2135917
58 ENTERTAINMENT DR	HAZARD	KY	41701-7245	37.31259	-83.2457933
58 ENTERTAINMENT DR TRLR	HAZARD	KY	41701-7245	37.312765	-83.2458133
58 ESQUIRE CT	GARRETT	KY	41630-6909	37.4848533	-82.8402267
58 EVERETT RD	BEAUTY	KY	41203-9032	37.829115666	-82.43927616
58 FALCON LN TRLR	GRAYSON	KY	41143-9320	38.2552933	-82.94561
58 FIFTH ST	SOUTH SHORE	KY	41175-7866	38.7259683	-82.9191517
58 FORD PL TRLR	TOMAHAWK	KY	41262-7800	37.861415	-82.59831
58 FREEMAN LN TRLR	HAZARD	KY	41701-6153	37.22951	-83.155485
58 FROGTOWN LN	PRINTER	KY	41655-9050	37.5371617	-82.7397233
58 GALAXY LN LOT 1	GRAYSON	KY	41143-1638	38.328714666	-82.9142495
58 GAMBILL DR	HAZARD	KY	41701-8346	37.3484083	-83.2681067
58 GOBLE LN	PRESTONSBURG	KY	41653-8822	37.6689095	-82.7165795
58 GOBLE LN	VAN LEAR	KY	41265-8615	37.7768798	-82.7812541
58 GREEN MEADOW LN	PIKEVILLE	KY	41501-3105	37.5381017	-82.6037467
58 GREEN MEADOW LN	PIKEVILLE	KY	41501-3105	37.53806	-82.603925
58 GREENAPPLE RD	LOUISA	KY	41230-7761	38.10661167	-82.59423333
58 GREER ST	PRESTONSBURG	KY	41653-1413	37.6663433	-82.7357067
58 GUM AVE	HAZARD	KY	41701-9803	37.2882717	-83.205385
58 HACK DR	ELKHORN CITY	KY	41522-7260	37.271205	-82.40807
58 HAGER HILL LOOP	HAGERHILL	KY	41222-8820	37.77601	-82.8021517
58 HALE CEMETERY RD	MALLIE	KY	41836-8984	37.2210767	-82.91231
58 HALL BRANCH RD	TOPMOST	KY	41862-9090	37.3515883	-82.8126433
58 HAYES DR	BETSY LAYNE	KY	41605-7072	37.55008	-82.6338833
58 HAZARD DUKE DR	CHAVIES	KY	41727-8674	37.3822917	-83.2479083
58 HENSLEY HOLW	STONE	KY	41567-7062	37.5810967	-82.27006
58 HERITAGE DR	KITE	KY	41828-8932	37.3341217	-82.8039217
58 HEWITT AVE	LOVELY	KY	41231-9020	37.8270567	-82.3995167



58 HIDDEN HOLW	GREENUP	KY	41144-8113	38.524033	-82.822252
58 HIGHWAY 80 STE 2	HINDMAN	KY	41822-8846	37.3559133	-82.99232
58 HOLDEN SPUR	DEBORD	KY	41214-8900	37.7935005	-82.57015266
58 HOLDER HOLW	MALLIE	KY	41836-9051	37.2857783	-82.9021267
58 HOLLY HILLS MALL RD	HINDMAN	KY	41822-9121	37.3142067	-82.9410017
58 HOLLY HILLS MALL RD	HINDMAN	KY	41822-9121	37.3139783	-82.944025
58 HONEYCAMP BR	BEVINSVILLE	KY	41606-6103	37.3368283	-82.74483
58 HOWARD DR	MOUSIE	KY	41839-8915	37.400155	-82.8725883
58 HOWE RD TRLR	OLIVE HILL	KY	41164-9059	38.28533583	-83.2439395
58 HUSTLER BARTLEY RD	ASHCAMP	KY	41512-8562	37.259005	-82.4542783
58 IMPROVEMENT HL	JENKINS	KY	41537-9101	37.19820467	-82.64425216
58 INDIANOLA AVE	SOUTH SHORE	KY	41175-8019	38.7208015	-82.953824
58 IRIS LN	STINNETT	KY	40868-6507	37.08135	-83.43406
58 IRON FURNACE RD	WURLTAND	KY	41144-9346	38.5200433	-82.7852267
58 ISAAC LN	KITE	KY	41828-8884	37.311156	-82.789096
58 ISAAC LN	KITE	KY	41828-8884	37.3111117	-82.7894733
58 JACOBS LN	WARFIELD	KY	41267-9021	37.89715	-82.4365433
58 JARRETT TRAILER PARK LOT 9	DEBORD	KY	41214-8819	37.826274	-82.56437833
58 JIM BANKS RD	JENKINS	KY	41537-8993	37.1552217	-82.657225
58 JIM STEELE LN	HAROLD	KY	41635-2000	37.53542034	-82.63568786
58 JUDY BR	BLACKKEY	KY	41804-9092	37.1221467	-82.972435
58 KG ESTATES RD	LOUISA	KY	41230-5874	37.96229667	-82.52921667
58 KISER RD	GRAYSON	KY	41143-6710	38.3356383	-82.9860067
58 LEE AKERS RD	GRETHEL	KY	41631-6331	37.474460833	-82.6406025
58 LEFT FORK UPPER CHLO TRLR 2	PIKEVILLE	KY	41501-6656	37.46754	-82.4551567
58 LEMON DROP LN	WURLTAND	KY	41144-9209	38.5359894	-82.7936881
58 LEN ST	VAN LEAR	KY	41265-8452	37.77136	-82.7589833
58 LITTLE MUD LICK RD	STAFFORDSVILLE	KY	41256-9016	37.83887433	-82.849829
58 LITTLE MUD LICK RD	STAFFORDSVILLE	KY	41256-9016	37.8388783	-82.8494683
58 LOCUST ST LOT 314	LOVELY	KY	41231	37.83338	-82.4058333
58 LONESOME CEDAR LN	PIKEVILLE	KY	41501-6012	37.5353017	-82.5677167
58 LONESOME CEDAR LN	PIKEVILLE	KY	41501-6012	37.536115	-82.567506
58 LOWER COAL HOLW	MELVIN	KY	41650-9006	37.3550967	-82.6648583
58 LUSTER LN TRLR	PILGRIM	KY	41250-9094	37.7815326	-82.45410094
58 LYNN LN TRLR	RACCOON	KY	41557-8755	37.4772983	-82.4067567
58 MADALINE ST TRLR	SOUTH PORTSMOUTH	KY	41174-8943	38.724490833	-83.0154875
58 MAIN ST	SASSAFRAS	KY	41759-9087	37.2194717	-83.0516067
58 MAIN ST UNIT MAIN HS	SASSAFRAS	KY	41759-9087	37.2194567	-83.0516
58 MAMAW ROSE PL	GRAYSON	KY	41143-1585	38.32657017	-82.94184266
58 MANN DR	INEZ	KY	41224-8464	37.88205989	-82.45819304
58 MARTIN TURNER RD	JACKSON	KY	41339-8584	37.42048317	-83.45529516
58 MARY DR	INEZ	KY	41224-9156	37.851505	-82.52123167
58 MAY ST	AUXIER	KY	41602-9242	37.73251	-82.7550483
58 MCKENZIE AVE	AUXIER	KY	41602-9243	37.74141866	-82.76888139
58 MCKENZIE LN	OLIVE HILL	KY	41164-8985	38.28529667	-83.2382333
58 MONTROSE DR	RACCOON	KY	41557-8249	37.53077767	-82.45706983
58 MOONSHINE LN	SOUTH PORTSMOUTH	KY	41174-8945	38.70236417	-82.96607716
58 MORRIS BTM	SIDNEY	KY	41564-8844	37.601901	-82.34385366
58 MORRIS DR	BUSY	KY	41701-8119	37.2651133	-83.2747833
58 MOUNTAIN DR	GARNER	KY	41817	37.352335	-82.9396533
58 MOUNTAIN DR	GARNER	KY	41817	37.352335	-82.9396533
58 NEWSOME RD TRLR	DEBORD	KY	41214-8957	37.815275	-82.56845
58 NORTHWOOD DR	PIKEVILLE	KY	41501-3214	37.5185133	-82.5674583
58 NUMBER TWO BTM	JENKINS	KY	41537-5406	37.1900633	-82.6026617
58 OAKLAND CT	RACELAND	KY	41169-1287	38.52636	-82.7312883
58 OHIO ST	WHITESBURG	KY	41858-7549	37.1215633	-82.8343
58 OLD SHOE HOLW	FREEBURN	KY	41528-8547	37.55304217	-82.13823266
58 OLDFIELD DR LOT 12	WEST LIBERTY	KY	41472-7524	37.86889333	-83.20526167
58 OLDFIELD LN	WEST LIBERTY	KY	41472-7971	37.86868667	-83.20469
58 ORCHARD FRK	BEVINSVILLE	KY	41606-6105	37.355425	-82.7328583
58 OTTIS HL	META	KY	41501-4813	37.5589733	-82.4254867
58 PEAVLEY ST TRLR 3	HAZARD	KY	41701-6627	37.2712183	-83.190305
58 PENNY AVE	WHITESBURG	KY	41858-7822	37.12516	-82.77561
58 PERKINS BR	BLACKKEY	KY	41804-9084	37.1526517	-82.9361117
58 PERRY RD	OLIVE HILL	KY	41164-8992	38.258709	-83.2539844
58 PERRY RD	OLIVE HILL	KY	41164-8992	38.258355	-83.255554
58 PERRY STANLEY RD TRLR	HARDY	KY	41531-8722	37.6286583	-82.2491367

58 PINE RIDGE RD	LOUISA	KY	41230-9450	38.0951867	-82.6358133
58 PINEBROOK RD	HAZARD	KY	41701-8110	37.2668883	-83.2778317
58 PIPE MUDD RD	TALBERT	KY	41339-8585	37.42734	-83.45612667
58 POOL RD	NEON	KY	41840-9074	37.17277	-82.7240783
58 POPLAR LN	YERKES	KY	41778-8308	37.277455	-83.3006833
58 POSSUM	NEON	KY	41840	37.17836516	-82.71791566
58 POWER DR	PIKEVILLE	KY	41501-3311	37.5148867	-82.561125
58 POWER DR UNIT BOWLING	PIKEVILLE	KY	41501-3311	37.5157104	-82.5606559
58 PROMISE CT	SOUTH SHORE	KY	41175-9163	38.72660717	-82.91611233
58 QUAIL HOLW APT 135	INEZ	KY	41224-8010	37.87116	-82.54390333
58 QUAIL HOLW APT 136	INEZ	KY	41224-8010	37.87114833	-82.54384667
58 QUAIL HOLW APT 137	INEZ	KY	41224-8010	37.87120333	-82.54390667
58 QUAIL HOLW APT 138	INEZ	KY	41224-8010	37.87120167	-82.54393167
58 QUAIL HOLW APT 139	INEZ	KY	41224-8010	37.87118	-82.54386667
58 QUAIL HOLW APT 140	INEZ	KY	41224-8010	37.87118833	-82.54391667
58 RABBIT LN TRLR	CATLETTSBURG	KY	41129-9078	38.2326533	-82.6147367
58 RACCOON LN	RACCOON	KY	41557-8236	37.5287583	-82.4594267
58 RACETRACK HL APT 1	RACELAND	KY	41169-1054	38.5419885	-82.75572333
58 RACETRACK HL APT 2	RACELAND	KY	41169-1054	38.5419015	-82.75577016
58 RACETRACK HL APT 3	RACELAND	KY	41169-1054	38.5423557	-82.75568672
58 RACETRACK HL APT 4	RACELAND	KY	41169-1054	38.5419165	-82.75587666
58 RAILROAD ST APT 103	VICCO	KY	41773-9014	37.2153233	-83.0624433
58 RATLIFF HL	ELKHORN CITY	KY	41522-7483	37.32498134	-82.48569828
58 RATLIFF RD	PIKEVILLE	KY	41501-2900	37.5378767	-82.57896
58 RESORT RD	SASSAFRAS	KY	41759-8918	37.223029166	-83.02490916
58 RESORT RD TRLR	SASSAFRAS	KY	41759-8918	37.222855	-83.0252217
58 RITCHIE DR	EMMALENA	KY	41740-8965	37.3662367	-83.022125
58 RITCHIE LN TRLR	JACKSON	KY	41339-9569	37.59140833	-83.27165333
58 RIVER RD	BANNER	KY	41603-9076	37.60111181	-82.69976922
58 RIVER RD APT 1	BANNER	KY	41603-9076	37.6006833	-82.6989167
58 ROBERT BLEVINS RD	HAGERHILL	KY	41222-8609	37.7899383	-82.8080983
58 ROCKY HILL CIR	HAZARD	KY	41701-7736	37.27717	-83.12788
58 ROSE PETAL LN	PIPPA PASSES	KY	41844-8877	37.3103517	-82.8931883
58 ROTC DR	NEON	KY	41840-8976	37.1916	-82.7090667
58 ROZEBOOM RD	NEON	KY	41840-8928	37.2055167	-82.7147317
58 RUBY DR	HAZARD	KY	41701-6619	37.2743317	-83.1917967
58 RUSH FORK LN	WITTENSVILLE	KY	41274-9064	37.86560117	-82.79690883
58 SAND LICK RD	DEBORD	KY	41214-8964	37.78865333	-82.58680667
58 SENATE CIR	ASHLAND	KY	41102-7981	38.47854633	-82.72590616
58 SHADOW CAT ALY	PRESTONSBURG	KY	41653-8457	37.64589583	-82.703371
58 SHANNON DR	DRIFT	KY	41619-9005	37.4807833	-82.7496233
58 SHINGLE BR	PIKEVILLE	KY	41501-7410	37.430245	-82.5901733
58 SHORT LN TRLR	HINDMAN	KY	41822	37.3019533	-82.9256717
58 SHUCKY BEAN HOLW	BONNYMAN	KY	41719-8855	37.2957833	-83.2347683
58 SILVER LN	SMILAX	KY	41764-8844	37.10991688	-83.28061368
58 SIMPSON BR	MC DOWELL	KY	41647-6045	37.4584562	-82.7424166
58 SLONE HTS	BETSY LAYNE	KY	41605-7067	37.5542362	-82.61111351
58 SMOKEY HOLW	PAINTSVILLE	KY	41240-8607	37.8278033	-82.7956317
58 SNOWBIRD LN TRLR	ROARK	KY	40979	37.022115	-83.4768417
58 STACY ST	WEST LIBERTY	KY	41472-1307	37.92179183	-83.24929833
58 STAFFORD ST	WEST VAN LEAR	KY	41268-7800	37.7872717	-82.7828917
58 STEEL BRIDGE RD	BLACKKEY	KY	41804-8728	37.1381217	-82.993835
58 STEGALL RD	OLIVE HILL	KY	41164-9128	38.283605	-83.17925
58 STRAWBERRY CT	CATLETTSBURG	KY	41129-8795	38.21593	-82.6031133
58 SUGAR CAMP BR	HARDY	KY	41531-8300	37.5869603	-82.2503787
58 SUGAR MAPLE LN	WEST LIBERTY	KY	41472-1302	37.912185	-83.25709167
58 TACKETT FRK	BEAVER	KY	41604-6326	37.3965683	-82.65386
58 TACKETT HOLW	VIRGIE	KY	41572-8904	37.3363833	-82.5959617
58 TAD RIGHT RD	LOUISA	KY	41230-5844	37.98036	-82.64475
58 TAYLOR LOOP DR	PRESTONSBURG	KY	41653-7760	37.6531	-82.713145
58 TAYLOR RD	MALLIE	KY	41836-9048	37.2965983	-82.8985617
58 TEABERRY DR	LOUISA	KY	41230-9302	38.1142038	-82.7476303
58 THORPE RD	HADDIX	KY	41339-9051	37.483415	-83.33907833
58 TOM BIGGS RD	MC ROBERTS	KY	41835-9079	37.2107	-82.661705
58 TOM RD	WURTLAND	KY	41144-7325	38.5033467	-82.7488383
58 TOOTER BR TRLR	JEREMIAH	KY	41826-8928	37.16909033	-82.9115685
58 TREY CIR	HAZARD	KY	41701-5700	37.3165283	-83.25169

58 TRINITY LN TRLR	GRAYSON	KY	41143-6090	38.33858883	-82.91084066
58 TUNNEL BR	JENKINS	KY	41537-8370	37.28676	-82.5942183
58 TURKEY RD	BEAR BRANCH	KY	41714-8997	37.1615083	-83.5107333
58 TWIN OAKS HL	ESSIE	KY	40827	37.06985	-83.4382883
58 TWIN OAKS HL GARG	ESSIE	KY	40827	37.0697717	-83.4384367
58 VALLEYVIEW RD	GRAYSON	KY	41143-6843	38.3444717	-82.9114283
58 VAN BUREN AVE	WURLAND	KY	41144-6238	38.5457	-82.75942
58 VINEWOOD LN	HITCHINS	KY	41146-8953	38.281181166	-82.92187866
58 VIRGINIA LN	IVEL	KY	41642-9078	37.573175	-82.6593533
58 WALNUT GAP	WHITESBURG	KY	41858-9054	37.0891505	-82.81780616
58 WATER TOWER RD	PRESTONSBURG	KY	41653-7931	37.669495	-82.7688833
58 WELLS FORK RD	VIPER	KY	41774-8988	37.15524	-83.192635
58 WESTMONT DR	LOUISA	KY	41230-6000	38.092075	-82.63011316
58 WHEELER ST	SOUTH SHORE	KY	41175-9096	38.7194	-82.9585317
58 WHITE LIGHTNING WAY	HYDEN	KY	41749-9069	37.2662267	-83.39633
58 WIDOWS BR	PHELPS	KY	41553-9419	37.5049189	-82.1223083
58 WILDER BRANCH RD	CONFLUENCE	KY	41749	37.26372867	-83.40887533
58 WILDERNESS WAY	BONNYMAN	KY	41719-8834	37.31356	-83.2017867
58 WILLIAMS CRK	RUSH	KY	41168-8954	38.3159467	-82.81981
58 WILLIAMS CRK	RUSH	KY	41168-8954	38.3157267	-82.8198867
58 WILLIAMS ST	JENKINS	KY	41537-9077	37.1694255	-82.641128
58 WILLOW DR	SALYERSVILLE	KY	41465-7407	37.7222867	-83.0171933
58 WINNS SECOND ST TRLR	PIKEVILLE	KY	41501-6562	37.5470467	-82.4567667
58 WOLFORD ST	PHELPS	KY	41553-8479	37.51370017	-82.1552655
58 WOODS LN TRLR	HAZARD	KY	41701-5576	37.23944117	-83.25244916
58 N 2ND ST APT 201	ALLEN	KY	41601-9402	37.6153	-82.7226967
58 N CIRCLE DR	PRESTONSBURG	KY	41653-1365	37.671525	-82.7478633
58 W 1ST AVE APT 3	SOUTH SHORE	KY	41175-6906	38.7236955	-82.97037933
580 APPLE RIDGE LN	HAZARD	KY	41701-6891	37.29002508	-83.21728878
580 BAILEY BRANCH RD	VIPER	KY	41774-8950	37.14357733	-83.21009233
580 BIG BRANCH HOLLOW RD	HONAKER	KY	41603-8918	37.5221033	-82.6876333
580 BILLIPS DR	PIKEVILLE	KY	41501-5972	37.5039557	-82.5537215
580 BLAIR BR	JEREMIAH	KY	41826-8951	37.1701067	-82.9115617
580 BROADHEAD HOLW	TOLER	KY	41514-8661	37.6367065	-82.2422976
580 FRONT ST	GARRETT	KY	41630	37.476265	-82.8349067
580 HIGHWAY 721	HAZARD	KY	41701-7397	37.32740217	-83.10172933
580 HIGHWAY 721	HAZARD	KY	41701-7397	37.3268383	-83.1017717
580 HIGHWAY 721 BLDG	HAZARD	KY	41701-7397	37.326675	-83.1013583
580 HIGHWAY 803	MILLSTONE	KY	41838-9027	37.18704	-82.7477433
580 HOOTERVILLE RD	HAZARD	KY	41701-7385	37.357102	-83.23203816
580 JESSIES BR	ELKHORN CITY	KY	41522-9208	37.3361283	-82.3805883
580 KNACK BR	JACKSON	KY	41339-9149	37.52652333	-83.3657
580 KRESTVIEW DR	GRAYSON	KY	41143-6915	38.3251617	-82.9368067
580 KY ROUTE 306	WHEELWRIGHT	KY	41669-9026	37.346185	-82.7171867
580 LAKESIDE DR	JENKINS	KY	41537-9746	37.1664417	-82.6337833
580 LAKEWOOD DR	GRAYSON	KY	41143-9677	38.3116917	-82.946885
580 LICK CREEK RD	WEBBVILLE	KY	41180-8319	38.1772633	-82.89718
580 LITTLE CRK	PIKEVILLE	KY	41501-6931	37.3876	-82.5148683
580 MARIE ROBERTS RD	LOST CREEK	KY	41348-9010	37.47205333	-83.323945
580 MIDDLE FORK RD	JACKSON	KY	41339-9787	37.449731666	-83.44652000
580 MONKEYTOWN RD	VIRGIE	KY	41572-9028	37.34414733	-82.58283233
580 MORRIS DR	ASHLAND	KY	41102-4233	38.4744167	-82.6829917
580 NEDS FRK	MC DOWELL	KY	41647-9027	37.4225567	-82.6924117
580 NEDS FRK	MC DOWELL	KY	41647-9027	37.42245	-82.69237
580 OLD FERRELLS CREEK RD	BELCHER	KY	41513-8515	37.3461883	-82.3662467
580 OLD FERRELLS CREEK RD	BELCHER	KY	41513-8515	37.3462467	-82.365805
580 PLANK CHAPEL RD TRLR	MOREHEAD	KY	40351-9507	38.33020833	-83.396585
580 POND CREEK RD	HUDDY	KY	41535-8851	37.592760333	-82.27380816
580 RACETRACK HL	RACELAND	KY	41169-9025	38.53666944	-82.75647417
580 RED CREEK RD	PIKEVILLE	KY	41501-6721	37.437087	-82.46994449
580 RIGHT FORK WILLIAMS BR	WITTENSVILLE	KY	41274-9025	37.87825667	-82.80181283
580 RIGHT FORK WILLIAMS BR	WITTENSVILLE	KY	41274-9025	37.8766617	-82.8037117
580 RIGHT FORK WILLIAMS BR	WITTENSVILLE	KY	41274-9025	37.8736733	-82.8048833
580 RIVERSIDE DR	WEST LIBERTY	KY	41472-1047	37.921216333	-83.26117766
580 SARKS RD	ARGILLITE	KY	41121-8881	38.4130417	-82.8037633
580 SARKS RD	ARGILLITE	KY	41121-8881	38.41321	-82.8035683
580 SILVER FOX DR	LOUISA	KY	41230-5997	38.06870333	-82.62259833

580 STACY RD	MOREHEAD	KY	40351-8949	38.38143833	-83.426445
580 UPPER CHLOE CRK	PIKEVILLE	KY	41501-6604	37.45670983	-82.46971166
580 VILLAGE LN HSE	HAZARD	KY	41701-9410	37.2774875	-83.23259016
580 WENDELL FORD TERMIN RD	CHAVIES	KY	41727-8671	37.37314017	-83.25593416
580 S PATTY LOVELESS DR	ELKHORN CITY	KY	41522-7872	37.301351	-82.338662
5800 BROWN LN	CATLETTSBURG	KY	41129-9650	38.379315	-82.6509833
5800 DURBIN RD	CATLETTSBURG	KY	41129-9413	38.2989833	-82.632865
5800 POPLAR RIDGE DR	FLATWOODS	KY	41139-2417	38.52280483	-82.7302855
5800 ROBINSON CREEK RD TRLR	ROBINSON CREEK	KY	41560-8557	37.385709	-82.5475785
5801 CATLETTS CRK TRLR	CATLETTSBURG	KY	41129-8406	38.4225975	-82.63850933
5801 CLINE DR	ASHLAND	KY	41102-8227	38.4381333	-82.699455
5801 HIGHWAY 476	CLAYHOLE	KY	41317-9035	37.47185167	-83.26829667
5801 KY HIGHWAY 476	BULAN	KY	41722-8711	37.3010483	-83.1658933
5801 KY HIGHWAY 476	BULAN	KY	41722-8711	37.30044683	-83.16613883
5802 BROWN LN	CATLETTSBURG	KY	41129-9650	38.378515	-82.64536
5802 PAW PAW CRK	PHELPS	KY	41553-9562	37.42340878	-82.14417149
5803 PARKVIEW DR	ASHLAND	KY	41102-9269	38.4395167	-82.693945
5803 E US HIGHWAY 60	RUSH	KY	41168-8858	38.345418	-82.83293799
5804 BUCKHAVEN CT	CATLETTSBURG	KY	41129-9770	38.3867017	-82.6484683
5804 CALLAHAN RDG	CATLETTSBURG	KY	41129-9632	38.3548283	-82.6550683
5804 CALLAHAN RDG	CATLETTSBURG	KY	41129-9632	38.3551567	-82.655685
5804 HIGHWAY 1760	LOUISA	KY	41230-7411	37.9878847	-82.7096396
5804 ROCKWOOD DR	CATLETTSBURG	KY	41129-8807	38.43617904	-82.63130086
5804 ROCKWOOD DR	CATLETTSBURG	KY	41129-8807	38.4358917	-82.6315633
5804 ROCKWOOD DR	CATLETTSBURG	KY	41129-8807	38.4345627	-82.6298835
5804 STINSON RD	RUSH	KY	41168-7800	38.3150943	-82.8231428
5804 SWANSON DR	ASHLAND	KY	41102-9222	38.4394017	-82.6943933
5805 CALLAHAN RDG	CATLETTSBURG	KY	41129-9633	38.356128	-82.65580383
5805 POND CREEK RD	MCVEIGH	KY	41555-8536	37.5311017	-82.25104
5805 STATE ROUTE 3	CATLETTSBURG	KY	41129-9353	38.3744217	-82.6493267
5805 VEST TALCUM RD	BULAN	KY	41722-8974	37.39174183	-83.07432766
5807 BYBEE RD	ASHLAND	KY	41102-9223	38.4388783	-82.6967683
5807 CLINE DR	ASHLAND	KY	41102-8227	38.4387383	-82.699115
5807 JOES CRK	PIKEVILLE	KY	41501-5927	37.56923	-82.5014233
5807 KY HIGHWAY 699	SLEMP	KY	41763-9031	37.0693667	-83.1206683
5807 KY ROUTE 3379	GALVESTON	KY	41635-8984	37.4287933	-82.6124717
5807 LAKEWOOD VILLAGE DR	CATLETTSBURG	KY	41129-9662	38.34952	-82.65481
5808 BUCKHAVEN CT	CATLETTSBURG	KY	41129-9770	38.3863717	-82.6472417
5808 BYBEE RD	ASHLAND	KY	41102-9264	38.4391867	-82.6964567
5808 KY ROUTE 979	GRETHEL	KY	41631-6300	37.4875233	-82.6518283
5808 KY ROUTE 979	GRETHEL	KY	41631-6300	37.4874467	-82.6527667
5808 NEW PAINTSVILLE RD	SALYERSVILLE	KY	41465-9602	37.786505	-82.9500367
5808 NEW PAINTSVILLE RD	SALYERSVILLE	KY	41465-9602	37.7871283	-82.9493
5808 STATE ROUTE 5	ASHLAND	KY	41102-8068	38.447215	-82.7142333
5809 KY ROUTE 1100	EAST POINT	KY	41216-8773	37.7455017	-82.79116
581 BENTLEY LOOP	JENKINS	KY	41537-9005	37.1515811	-82.6698706
581 BIG SHELBY CRK	JENKINS	KY	41537-7925	37.2188867	-82.573045
581 BIG WILLARD RD	BUSY	KY	41723-8753	37.26961066	-83.2918965
581 BLACK HAWK RD	HAPPY	KY	41746-9057	37.19947	-83.107405
581 BUCKLICK HOLLOW RD	BULAN	KY	41722-8638	37.34544083	-83.16017433
581 CEDAR CREEK RD GARG C3	PIKEVILLE	KY	41501-1439	37.478891	-82.56222633
581 CEDAR CREEK RD UNIT C2	PIKEVILLE	KY	41501-1439	37.480227	-82.5626769
581 CEDAR CREEK RD UNIT C3	PIKEVILLE	KY	41501-1439	37.4804965	-82.5629127
581 CEDAR CREEK RD UNIT C4	PIKEVILLE	KY	41501-1439	37.4804965	-82.5629127
581 CEDAR CREEK RD UNIT C5	PIKEVILLE	KY	41501-1439	37.480227	-82.5626769
581 CHLOE RD	PIKEVILLE	KY	41501-1585	37.4772183	-82.4949867
581 CLEARWATER RD	WAYLAND	KY	41666-6835	37.444047333	-82.8093615
581 GARNER RD	JEREMIAH	KY	41826-8828	37.1995517	-82.9140383
581 HAMBLEY BLVD APT 1	PIKEVILLE	KY	41501-1863	37.48459583	-82.52230033
581 HAMBLEY BLVD APT 2	PIKEVILLE	KY	41501-1863	37.48467433	-82.522374
581 HAMBLEY BLVD APT 3	PIKEVILLE	KY	41501-1863	37.485059	-82.522918
581 HAMBLEY BLVD APT 4	PIKEVILLE	KY	41501-1863	37.4850265	-82.52294216
581 HIGHWAY 1498	KITE	KY	41828-8852	37.3016556	-82.7571439
581 HIGHWAY 3399	LOUISA	KY	41230-7223	38.2065834	-82.6834056
581 HIGHWAY 3399 TRLR	LOUISA	KY	41230-7223	38.2053117	-82.68186
581 KY ROUTE 3379	GRETHEL	KY	41631-8917	37.4897333	-82.64506
581 KY ROUTE 680	GRETHEL	KY	41631-9037	37.4535983	-82.73103

581	LITTLE CRK	PIKEVILLE	KY	41501-6931	37.387495	-82.5141267
581	LITTLE CRK	PIKEVILLE	KY	41501-6931	37.38771	-82.5139033
581	LITTLE CRK BLDG 1	PIKEVILLE	KY	41501-6931	37.3875783	-82.5138317
581	MEADOW BRANCH RD	KRYPTON	KY	41754-8942	37.300398	-83.31656216
581	MEADOW BRANCH RD BARN	KRYPTON	KY	41754-8942	37.300762333	-83.31695566
581	OHIO RIVER RD	GREENUP	KY	41144-6786	38.6201883	-82.865685
581	OTTER CREEK RD	BUCKHORN	KY	41721-8745	37.30859167	-83.52732167
581	PRITCHARD FRK	KIMPER	KY	41539-6058	37.5085617	-82.3081483
581	REDBUD SUBDIVISON RD	LOUISA	KY	41230-5660	38.05879	-82.63258667
581	RIVERSIDE DR	PRESTONSBURG	KY	41653-7745	37.6646783	-82.7673617
581	SEBASTIAN BRANCH RD TRLR	BOONEVILLE	KY	41314-9505	37.43596833	-83.48326667
581	SHORT BRANCH RD	VIPER	KY	41774-8911	37.11431	-83.1849617
581	STEELE CRK	WAYLAND	KY	41666-9058	37.4339633	-82.7801117
581	TURKEY CRK	HALLIE	KY	41821-9065	37.09295207	-83.01341669
581	N MAYO TRL	PIKEVILLE	KY	41501-3897	37.4918367	-82.5358283
581	S HIGHLAND AVE	PRESTONSBURG	KY	41653-1301	37.6665633	-82.7648867
5810	COON CREEK RD	WOOTON	KY	41776	37.07371473	-83.30613236
5810	STATE ROUTE 3	CATLETTSBURG	KY	41129-9353	38.3778667	-82.6449683
5810	STATE ROUTE 3	CATLETTSBURG	KY	41129-9353	38.3778567	-82.6449683
5810	TARPIN RDG TRLR	CATLETTSBURG	KY	41129-9775	38.3849183	-82.6589583
5811	KY HIGHWAY 476	BULAN	KY	41722-8711	37.3013283	-83.1658583
5812	CANEY CREEK RD	PIKEVILLE	KY	41501-6223	37.585085	-82.5394683
5812	HURRICANE RD	PIKEVILLE	KY	41501-7611	37.527914	-82.61585216
5812	SWANSON DR	ASHLAND	KY	41102-9222	38.4393717	-82.6944083
5813	DOG FORK LAUREL RD	CATLETTSBURG	KY	41129-9012	38.3377733	-82.668825
5813	DOG FORK LAUREL RD	CATLETTSBURG	KY	41129-9012	38.3379117	-82.6692867
5813	HICKS RD	ASHLAND	KY	41102-8320	38.4429767	-82.7056283
5813	LONGFORK RD	VIRGIE	KY	41572-8831	37.29732764	-82.66048761
5814	HIGHWAY 550	LARKSLANE	KY	41817-9071	37.3740233	-82.9030333
5815	LAKEWOOD VILLAGE DR	CATLETTSBURG	KY	41129-9662	38.3489867	-82.6542233
5815	PARKVIEW DR	ASHLAND	KY	41102-9269	38.4386683	-82.6936
5815	TOLER CRK	HAROLD	KY	41635-9065	37.4553817	-82.6017017
5816	BYBEE RD	ASHLAND	KY	41102-9264	38.4390467	-82.6963
5816	MAIN ST	SOUTH SHORE	KY	41175-9709	38.7263967	-82.939185
5817	LITTLE CAT FORK RD	LOUISA	KY	41230-7174	38.1821367	-82.8131617
5818	ROBERTS DR	ASHLAND	KY	41102-8362	38.4422917	-82.7056833
5818	ROBERTS DR	ASHLAND	KY	41102-8362	38.44218	-82.7049983
5819	CANNONSBURG RD	CATLETTSBURG	KY	41129-8222	38.40227117	-82.6433015
5819	POND CREEK RD	MCVEIGH	KY	41555-8537	37.5309283	-82.25107
582	CEDAR CREEK RD	PIKEVILLE	KY	41501-1419	37.4795067	-82.561495
582	COLLINS HWY	PIKEVILLE	KY	41501-6747	37.4191533	-82.496965
582	GLANCY FRK TRLR 3	DENTON	KY	41132-9040	38.26876817	-82.85335233
582	GLENN AVE	WEST LIBERTY	KY	41472-1124	37.91993	-83.25352667
582	GOLDEN CONN RD	OLIVE HILL	KY	41164-5101	38.240895	-83.18049
582	HARDY LN	HARDY	KY	41531	37.63179	-82.2493683
582	HARLESS CRK	REGINA	KY	41559-8904	37.3701783	-82.4016117
582	HIGHWAY 1937	CATLETTSBURG	KY	41129-8518	38.2571067	-82.6409083
582	HIGHWAY 2036	LETCHER	KY	41832-9017	37.1409083	-82.9524467
582	HIGHWAY 343	NEON	KY	41840-9006	37.191791666	-82.70348783
582	JASMINE CT LOT 42	HAZARD	KY	41701-5573	37.29143417	-83.20379016
582	JET ST	JEFF	KY	41751-8929	37.20425238	-83.13848561
582	JET ST	JEFF	KY	41751-8929	37.2039783	-83.13971
582	KY HIGHWAY 463 TRLR	SLEMP	KY	41763-9008	37.03989683	-83.12682016
582	KY ROUTE 1100	EAST POINT	KY	41216-8782	37.731053	-82.786341
582	L AND N DR	HAZARD	KY	41701-1389	37.2582867	-83.1971633
582	MALLET FORK RD TRLR	PINE TOP	KY	41843-8995	37.2805433	-82.8886983
582	MILLSEED RD	HAPPY	KY	41746	37.216034	-83.09694716
582	MULLEN FRK	STONE	KY	41567-7004	37.57324333	-82.2763225
582	OWENS FRK	STOPOVER	KY	41568-9028	37.46742483	-82.09026333
582	PERT CREEK RD	WHITESBURG	KY	41858-8548	37.10967	-82.794175
582	PLUM GROVE RD	GREENUP	KY	41144-8088	38.5353183	-82.8246733
582	POMP HOLLOW RD TRLR	BUSY	KY	41723-8610	37.2613167	-83.30683
582	RIGHT FORK ROCKHOUSE CRK	ELKHORN CITY	KY	41522-7947	37.34653033	-82.4742815
582	ROE CREEK RD	CATLETTSBURG	KY	41129-8893	38.21337717	-82.61536966
582	SALTWELL RD	INEZ	KY	41224-8822	37.84777017	-82.55507883
582	SMOKEY BR	TEABERRY	KY	41660-6312	37.389183	-82.62660483
582	SOURWOOD DR	LOUISA	KY	41230-7693	38.070475	-82.56767167

582 STATE ROUTE 716 APT 1	ASHLAND	KY	41102-9373	38.43805383	-82.702544
582 TOWN MOUNTAIN RD	PIKEVILLE	KY	41501-1629	37.490165	-82.4947033
582 UPPER BLACKBERRY RD	RANSOM	KY	41558-8705	37.5446833	-82.2180367
582 WB HOLW	JENKINS	KY	41537-9147	37.1793717	-82.707235
582 WEBB HOLW	VAN LEAR	KY	41265-8603	37.7853383	-82.7704967
582 N WOLF CRK	PILGRIM	KY	41250-8885	37.78537317	-82.44371816
582 N WOLF CRK	PILGRIM	KY	41250-8885	37.7861768	-82.4431919
582 N WOLF CRK LOT PRSHLT	PILGRIM	KY	41250-8885	37.784322333	-82.44442333
5820 CANNONSBURG RD	CATLETTSBURG	KY	41129-8222	38.4008617	-82.64187
5820 LAKE BONITA RD	CATLETTSBURG	KY	41129-8479	38.3829483	-82.6330967
5820 LAKE BONITA RD	CATLETTSBURG	KY	41129-8479	38.3831467	-82.6331133
5820 SWANSON DR	ASHLAND	KY	41102-9222	38.43864736	-82.69450783
5820 WHITES CRK TRLR	CATLETTSBURG	KY	41129-8711	38.31662	-82.6377367
5821 CLINE DR	ASHLAND	KY	41102-8227	38.4379583	-82.69934
5821 COON CREEK RD	WOOTON	KY	41776	37.0758767	-83.3056833
5821 SWANSON DR LOT 10	ASHLAND	KY	41102-8280	38.438295	-82.694705
5821 S HIGHWAY 3	LOUISA	KY	41230-6537	38.0595085	-82.5483482
5822 KY ROUTE 122	DRIFT	KY	41619-9085	37.5000317	-82.760395
5822 KY ROUTE 404	DAVID	KY	41616-8302	37.60331	-82.8770567
5823 KY HIGHWAY 699	SLEMP	KY	41763-9031	37.069278333	-83.12064566
5823 MARROWBONE CREEK RD	ELKHORN CITY	KY	41522-8000	37.3153467	-82.4616533
5823 MARROWBONE CREEK RD GARG	ELKHORN CITY	KY	41522-8000	37.3153785	-82.46136
5823 S HIGHWAY 3	LOUISA	KY	41230-6537	38.05268167	-82.54465333
5824 BYBEE RD LOT 87	ASHLAND	KY	41102-9264	38.4387083	-82.69594
5824 GREASY CRK	SHELBIANA	KY	41562-8622	37.352594833	-82.49755366
5824 HIGHWAY 1760 TRLR	LOUISA	KY	41230-7411	37.9879717	-82.7097233
5824 HIGHWAY 1760 TRLR 2	LOUISA	KY	41230-7411	37.9889633	-82.7158017
5825 DANIELS FORK RD	ASHLAND	KY	41102-9419	38.453769	-82.72321466
5825 LONGFORK RD	VIRGIE	KY	41572-8831	37.2968117	-82.6600267
5825 PARKVIEW DR	ASHLAND	KY	41102-9269	38.439095	-82.69299
5826 GREASY CRK	SHELBIANA	KY	41562-8622	37.3531833	-82.49788
5827 HICKS RD GARG	ASHLAND	KY	41102-8320	38.4423656	-82.7061521
5827 RIGHT FORK OF BRUSHY RD	VARNEY	KY	41571-9088	37.60068	-82.446195
5828 DANIELS FORK RD	ASHLAND	KY	41102-9419	38.4537315	-82.7241102
5828 GREASY CRK	SHELBIANA	KY	41562-8622	37.3522983	-82.4980867
5828 GREASY CRK	SHELBIANA	KY	41562-8622	37.35272467	-82.49835616
5828 GREASY CRK GARG	SHELBIANA	KY	41562	37.3521746	-82.4983665
5828 STATE HIGHWAY 194	PIKEVILLE	KY	41501-6304	37.6022833	-82.51476
5829 HICKS RD HSE	ASHLAND	KY	41102-8320	38.4425183	-82.70691
5829 SWANSON DR	ASHLAND	KY	41102-7206	38.438265	-82.6943633
5829 VEST TALCUM RD TRLR	TALCUM	KY	41722-8974	37.3917467	-83.074685
583 ANDERSON RD	PHYLLIS	KY	41554-8414	37.4637617	-82.358505
583 BIG BRANCH SOUTH FRK RD	JACKSON	KY	41339-7209	37.53368333	-83.33674833
583 BLACK HAWK RD	HAPPY	KY	41746-9057	37.19951933	-83.10731783
583 BOB HOLLOW RD	CORNETTSVILLE	KY	41731-8646	37.08606505	-83.10317075
583 BUFFALO BR	MOREHEAD	KY	40351-8641	38.23469467	-83.33834766
583 CHLOE RD	PIKEVILLE	KY	41501-1585	37.4773933	-82.495225
583 DINKENS HOLW	RUSH	KY	41168-8887	38.360886666	-82.80673616
583 DORTON CRK	JENKINS	KY	41537-8202	37.2797067	-82.5560683
583 ELLIJAY RD	GREENUP	KY	41144-7174	38.6336533	-82.8831117
583 ELLIJAY RD	GREENUP	KY	41144-7174	38.6336583	-82.882685
583 GEORGE RD	BETSY LAYNE	KY	41605-7015	37.5490383	-82.63273
583 GOOSE CRK	OLIVE HILL	KY	41164-8128	38.29978667	-83.11193167
583 HURRICANE CRK	KIMPER	KY	41539-6205	37.4947867	-82.362
583 KY ROUTE 1559	NIPPA	KY	41240-9223	37.8723533	-82.7894867
583 KY ROUTE 680	MC DOWELL	KY	41647-8903	37.45416	-82.7307067
583 KY ROUTE 993	NIPPA	KY	41240-8575	37.8620317	-82.7752617
583 LICK BRANCH ARMORY RD	JACKSON	KY	41339-8026	37.528835	-83.372785
583 LOWER POMPEY RD	SHELBIANA	KY	41562-8130	37.42332774	-82.42477788
583 LOWER POMPEY RD	SHELBIANA	KY	41562-8130	37.423245	-82.4252867
583 MOTLEY RD	FEDSCREEK	KY	41524-8438	37.4014067	-82.2228967
583 PAMELA DR	ASHLAND	KY	41102-9023	38.431845	-82.7193317
583 PETER FORK RD	MC CARR	KY	41544-8335	37.5857833	-82.1659433
583 PIGEONROOST RD	BULAN	KY	41722-9021	37.3346733	-83.1617133
583 PIGEONROOST RD GARG	BULAN	KY	41722-9021	37.3348485	-83.1603302
583 RIDGEVIEW WAY	HAZARD	KY	41701-8924	37.28600792	-83.22731937
583 SILOAM LN	SOUTH SHORE	KY	41175-7974	38.7404383	-82.8967283

583 SLEEPY HOLW	PIKEVILLE	KY	41501-7419	37.4267517	-82.5763117
583 SPAULDING BRANCH RD TRLR	LOUISA	KY	41230-5794	37.973418833	-82.67809316
583 STATE HIGHWAY 1056 TRLR	PINSONFORK	KY	41555-7506	37.5618267	-82.2503583
583 SYCAMORE LOOP	JEREMIAH	KY	41826-8924	37.160465	-82.9341717
583 SYCAMORE LOOP GARG 1	JEREMIAH	KY	41826-8924	37.16047617	-82.933397
583 TEAKWOOD DR	RACELAND	KY	41169-1171	38.5380483	-82.7355367
583 THOMPSON RD	PIKEVILLE	KY	41501-1663	37.4989317	-82.5352833
583 TRIMBLE LN	WEST LIBERTY	KY	41472-6521	37.92137233	-83.2606485
583 N CENTRAL AVE	PRESTONSBURG	KY	41653-7825	37.67407	-82.7764567
583 W MAIN ST	WEST LIBERTY	KY	41472-2004	37.92139983	-83.26058516
5830 US HIGHWAY 60 APT 1	MOREHEAD	KY	40351-9031	38.237522833	-83.359676
5830 N WOLF CRK	LOVELY	KY	41231-8966	37.82493333	-82.405083
5831 BYBEE RD	ASHLAND	KY	41102-9223	38.4378633	-82.69614
5831 BYBEE RD GARG	ASHLAND	KY	41102-9223	38.4379233	-82.69602
5831 CLINE DR	ASHLAND	KY	41102-8227	38.4377467	-82.6993367
5832 US ROUTE 60	ASHLAND	KY	41102-9508	38.4364317	-82.6864917
5833 BRUSHY RD	VARNEY	KY	41571-8921	37.651025	-82.4344483
5834 FALCON RD	SALYERSVILLE	KY	41465-9136	37.79945517	-82.98702233
5834 RACCOON RD	RACCOON	KY	41557-8708	37.4758717	-82.4176883
5834 STATE ROUTE 5	ASHLAND	KY	41102-8068	38.447125	-82.7154067
5834 STATE ROUTE 5	ASHLAND	KY	41102-8068	38.4469917	-82.7157117
5836 BULLSKIN RD	SIZEROCK	KY	41762	37.22320125	-83.50539031
5836 CLINE DR TRLR	ASHLAND	KY	41102-9234	38.4377417	-82.6990883
5836 KY ROUTE 40	STAFFORDSVILLE	KY	41256-9117	37.8134233	-82.91215
5836 LOTTS CREEK RD	HAZARD	KY	41701-9024	37.2736283	-83.1067333
5836 ROCKWOOD DR	CATLETTSBURG	KY	41129-8807	38.4357033	-82.6314467
5836 SWANSON DR	ASHLAND	KY	41102-9222	38.438245	-82.6943083
5836 THORNTON RD	THORNTON	KY	41855-9059	37.21034267	-82.81391066
5837 ELKHORN CRK	ELKHORN CITY	KY	41522-7324	37.2691	-82.41897
5837 LOTTS CREEK RD	HAZARD	KY	41701-9024	37.2764483	-83.107235
5837 LOTTS CREEK RD	HAZARD	KY	41701-9024	37.2759131	-83.1060352
5837 LOTTS CREEK RD	HAZARD	KY	41701-9600	37.2770367	-83.11077
5837 LOTTS CREEK RD	HAZARD	KY	41701-9024	37.2764483	-83.107225
5837 LOTTS CREEK RD	HAZARD	KY	41701-9024	37.2763883	-83.1074717
5837 LOTTS CREEK RD	HAZARD	KY	41701-9024	37.2759131	-83.1060352
5837 SWANSON DR	ASHLAND	KY	41102-8288	38.4381683	-82.6948433
5838 POOR BOTTOM RD	ELKHORN CITY	KY	41522-8148	37.3158467	-82.4677067
5838 S HIGHWAY 3	LOUISA	KY	41230-6537	38.05247167	-82.54673333
5839 BYBEE RD	ASHLAND	KY	41102-9223	38.4379917	-82.696435
5839 HICKS RD	ASHLAND	KY	41102-8320	38.4417217	-82.7063683
5839 KY HIGHWAY 699 TRLR	SLEMP	KY	41763-9031	37.06920633	-83.1207975
5839 STATE ROUTE 5	ASHLAND	KY	41102-8068	38.4480067	-82.7156167
584 BIG BRANCH HOLLOW RD TRLR	HONAKER	KY	41603-8918	37.5215283	-82.688135
584 CHANDLER CREEK RD	BEAR BRANCH	KY	41714-8918	37.174395	-83.5188767
584 CHAPMAN FORK RD	MAJESTIC	KY	41547-8303	37.518935	-82.1069283
584 CORN FRK	PRESTONSBURG	KY	41653-8102	37.6780933	-82.7195067
584 CORN FRK	PRESTONSBURG	KY	41653-8102	37.6778883	-82.7190533
584 DOUGLAS HOLW	OLIVE HILL	KY	41164-8595	38.27382	-83.29718333
584 HARRISON NEWSOME BR	PIKEVILLE	KY	41501-3831	37.3485867	-82.569705
584 ISOM DR	ISOM	KY	41824-9013	37.1877317	-82.8990383
584 MATTIE RD	LOUISA	KY	41230-7817	38.0278745	-82.72284016
584 MEATSCAFFOLD RD TRLR	JACKSON	KY	41339-7750	37.59107833	-83.26914667
584 MILL BRANCH RD	CATLETTSBURG	KY	41129-8613	38.1977	-82.6142783
584 MILLERS CRK	VAN LEAR	KY	41265-9031	37.7691667	-82.7519583
584 NORTHMONTE WOODS	PIKEVILLE	KY	41501-2031	37.4853667	-82.5352767
584 PERRY BR	VANCEBURG	KY	41179-5905	38.340075	-83.24906483
584 PERT CREEK RD	WHITESBURG	KY	41858-8548	37.109615	-82.7943683
584 PIGEONROOST RD	BULAN	KY	41722-9021	37.33501777	-83.16126636
584 SOUTHSORE DR	SOUTH SHORE	KY	41175-9005	38.72150917	-82.9751955
584 STATE HIGHWAY 194	PIKEVILLE	KY	41501-6449	37.5641567	-82.4652867
584 TRIMBLE BR	PRESTONSBURG	KY	41653-7718	37.67384	-82.7656483
584 UPPER CHLOE CRK	PIKEVILLE	KY	41501-6604	37.4571267	-82.4699017
584 WOLFEN HOLW	WURLAND	KY	41144-7349	38.5117133	-82.7681717
584 N ARNOLD AVE	PRESTONSBURG	KY	41653-1205	37.67371	-82.7780733
584 N CENTRAL AVE	PRESTONSBURG	KY	41653-7826	37.6745583	-82.77621
584 S WOLF CRK	PILGRIM	KY	41250-8833	37.7823117	-82.4582033
584 S WOLF CRK	PILGRIM	KY	41250-8833	37.7814783	-82.4582733

584 S WOLF CRK	PILGRIM	KY	41250-8833	37.78132	-82.4584667
584 S WOLF CRK GARG	PILGRIM	KY	41250-8833	37.78216117	-82.45823683
5840 DANIELS FORK RD	ASHLAND	KY	41102-9419	38.4537433	-82.724105
5840 SWANSON DR	ASHLAND	KY	41102-9222	38.43803	-82.69426
5841 CLINE DR	ASHLAND	KY	41102-8227	38.43744	-82.69947
5841 HIGHWAY 160	LITTCARR	KY	41834-9015	37.275981	-82.939314
5841 HIGHWAY 160	LITTCARR	KY	41834-9015	37.275536	-82.93947699
5841 LOTTS CREEK RD	HAZARD	KY	41701-9024	37.27691167	-83.10792883
5841 PINETREE CT	ASHLAND	KY	41102-9232	38.4389	-82.6971517
5841 ROCKHOUSE RD	TOMAHAWK	KY	41262-8991	37.80930667	-82.62169
5841 SWANSON DR	ASHLAND	KY	41102-8288	38.43805	-82.6948633
5842 KY ROUTE 2030	HONAKER	KY	41603-8979	37.51449	-82.678245
5842 LONGFORK RD	VIRGIE	KY	41572-8831	37.29714	-82.6609455
5843 KY ROUTE 1100	EAST POINT	KY	41216-8773	37.74585867	-82.790827
5843 LOTTS CREEK RD	HAZARD	KY	41701-9024	37.2772533	-83.1082067
5843 MARROWBONE CREEK RD	ELKHORN CITY	KY	41522-8000	37.315367166	-82.462112
5843 SWANSON DR	ASHLAND	KY	41102-8288	38.4379383	-82.6948117
5844 UPPER JOHNS CRK	KIMPER	KY	41539-5921	37.4954138	-82.2643027
5844 UPPER RIVER RD	VIPER	KY	41774-8677	37.1802583	-83.1127083
5846 TOLER CRK	HAROLD	KY	41635-9065	37.454965	-82.6015733
5848 POOR BOTTOM RD	ELKHORN CITY	KY	41522-8148	37.315483	-82.4685025
5848 S HIGHWAY 3 BARN	LOUISA	KY	41230-6537	38.05229	-82.547978
585 ABBOTT MTN	PRESTONSBURG	KY	41653-9167	37.6936067	-82.794145
585 BARN BR	MOREHEAD	KY	40351-8148	38.364205	-83.39949667
585 BEAVERDAM RD	WHITESBURG	KY	41858		
585 BIG BR	PILGRIM	KY	41250	37.8023683	-82.4343967
585 BIG BRANCH RD	ELKHORN CITY	KY	41522-8158	37.29342	-82.3679033
585 BIG BRANCH RD TRLR	ELKHORN CITY	KY	41522-8158	37.2931417	-82.368885
585 BIG CARD RD	MOUTHCARD	KY	41548-8210	37.3755817	-82.26017
585 BLACK HAWK RD	HAPPY	KY	41746-9057	37.1988203	-83.1057975
585 BLACK HOLW	GRAYSON	KY	41143-6066	38.2001633	-82.9284067
585 BLACK HOLW TRLR	GRAYSON	KY	41143-6066	38.2000217	-82.9284617
585 C HILL RD	CORNETTSVILLE	KY	41731-9061	37.11602383	-83.03418816
585 DIALS BR	RANSOM	KY	41558-8410	37.5657717	-82.2011317
585 GLO HOLW	WAYLAND	KY	41666-6815	37.45026367	-82.8196435
585 GRASSY BRANCH RD	ESSIE	KY	40827-7015	37.073595	-83.4383467
585 HALDEMAN RD	MOREHEAD	KY	40351-9097	38.24358	-83.33696667
585 HAMMOND LOOP	INEZ	KY	41224-9532	37.9428109	-82.540695
585 HIGHWAY 721	HAZARD	KY	41701-7397	37.32722917	-83.10097633
585 HOOPWOOD BR	PIKEVILLE	KY	41501-7110	37.46466	-82.5782233
585 IVY FORK RD	PIKEVILLE	KY	41501-6638	37.4704365	-82.4649795
585 JACKSON BRANCH RD	ELKHORN CITY	KY	41522-7315	37.27529533	-82.42757483
585 KY ROUTE 1498	BEVINSVILLE	KY	41606-6115	37.3562383	-82.7336483
585 LEFT FORK OF LONG FRK	ETTY	KY	41572-8611	37.2800767	-82.6581733
585 LEFT FORK OF LONG FRK	VIRGIE	KY	41572-8611	37.28034	-82.6583333
585 LEVI BRANCH RD	SMILAX	KY	41764-8995	37.1079117	-83.2638117
585 MAY RD	MOREHEAD	KY	40351-8609	38.25301667	-83.34433667
585 MAYS BR	PRESTONSBURG	KY	41653-7811	37.6802233	-82.7707717
585 MAYS BR	PRESTONSBURG	KY	41653-7811	37.680214	-82.770286
585 MAYS BR	PRESTONSBURG	KY	41653-7811	37.6798504	-82.7679175
585 NEW CAMP RD	SOUTH WILLIAMSON	KY	41503-4090	37.6595381	-82.2862927
585 OLD BURNING FRK	SALYERSVILLE	KY	41465-7461	37.72566	-83.0186133
585 OSBORNE RD	BEAUTY	KY	41203	37.8489683	-82.4644133
585 RHUBENS BR TRLR	LOUISA	KY	41230-5611	38.05092833	-82.653375
585 RIVER RD	MC CARR	KY	41544-8505	37.6184701	-82.1786028
585 RIVER RD	MC CARR	KY	41544-8505	37.6176383	-82.1783083
585 RIVER RD UNIT 1AMP;	MC CARR	KY	41544-8505	37.617760166	-82.17805283
585 RIVER RD UNIT 1BTIFF	MC CARR	KY	41544-8505	37.6172869	-82.1784684
585 RIVER RD UNIT 2BRENT	MC CARR	KY	41544-8505	37.6180049	-82.1774474
585 RIVER RD UNIT BATHHSE	MC CARR	KY	41544	37.6183857	-82.1789566
585 RIVER RD UNIT CAMP2	MC CARR	KY	41544-8505	37.6184246	-82.1793996
585 RIVER RD UNIT CAMP3	MC CARR	KY	41544-8505	37.6201795	-82.18087383
585 RIVER RD UNIT CAMP4	MC CARR	KY	41544-8505	37.61774	-82.17848866
585 RIVER RD UNIT CAMP5	MC CARR	KY	41544-8505	37.6193463	-82.1795012
585 RIVER RD UNIT CAMPER	MC CARR	KY	41544	37.619142333	-82.17880316
585 RIVER RD UNIT PMPHSE	MC CARR	KY	41544-8505	37.618175833	-82.17872233
585 ROE CREEK RD	CATLETTSBURG	KY	41129-8893	38.212805	-82.6122283



585 SMILEY FRK	PIKEVILLE	KY	41501-9616	37.4320283	-82.5239433
585 STRAIGHT FORK RD	CORNETTSVILLE	KY	41731-8705	37.0753633	-83.0586417
585 TEAKWOOD DR LOT 8	RACELAND	KY	41169-1171	38.5378317	-82.73529
585 TUNNEL CUT LOOP	MOREHEAD	KY	40351-8647	38.25436517	-83.31826683
585 VARNEY BR	KIMPER	KY	41539-6252	37.5138146	-82.35479622
585 WALTERS FRK	HATFIELD	KY	41514-8625	37.64313594	-82.40994729
585 WILD CAT DR	PINE TOP	KY	41843-9000	37.278934166	-82.8314585
585 WILLIAMS BRANCH RD	HAZARD	KY	41701-7056	37.391645	-83.1578833
585 WOLF BRANCH RD	HAZARD	KY	41701-6355	37.2015433	-83.2411
585 W SOOKEYS CRK	PIKEVILLE	KY	41501-3600	37.3973	-82.53593
5850 HIGHWAY 805	JENKINS	KY	41537-8883	37.1807383	-82.6738283
5850 STATE HIGHWAY 174 TRLR	OLIVE HILL	KY	41164-6401	38.2595517	-83.2560115
5850 US ROUTE 60	ASHLAND	KY	41102-9516	38.436475	-82.6845183
5850 US ROUTE 60	ASHLAND	KY	41102-9516	38.4374033	-82.6841
5850 US ROUTE 60	ASHLAND	KY	41102-9516	38.43692367	-82.6842175
5850 US ROUTE 60	ASHLAND	KY	41102-9516	38.43642583	-82.68562616
5850 US ROUTE 60	ASHLAND	KY	41102-9516	38.4375483	-82.6845233
5850 US ROUTE 60 STE D2	ASHLAND	KY	41102-9516	38.436555	-82.6857067
5850 US ROUTE 60 STE O	ASHLAND	KY	41102-9516	38.43698	-82.6859767
5850 US ROUTE 60 UNIT 2	ASHLAND	KY	41102-9516	38.437450166	-82.68593166
5850 US ROUTE 60 UNIT A1	ASHLAND	KY	41102-9516	38.4366267	-82.6845117
5850 US ROUTE 60 UNIT A2	ASHLAND	KY	41102-9516	38.4364817	-82.6850283
5850 US ROUTE 60 UNIT E	ASHLAND	KY	41102-9516	38.4364517	-82.68591
5850 US ROUTE 60 UNIT F	ASHLAND	KY	41102-9516	38.4369767	-82.685995
5850 US ROUTE 60 UNIT G	ASHLAND	KY	41102-9516	38.43698	-82.686
5850 US ROUTE 60 UNIT H	ASHLAND	KY	41102-9516	38.43698	-82.685995
5850 US ROUTE 60 UNIT I	ASHLAND	KY	41102-9516	38.4369833	-82.685985
5850 US ROUTE 60 UNIT J	ASHLAND	KY	41102-9516	38.43698	-82.68599
5850 US ROUTE 60 UNIT K	ASHLAND	KY	41102-9516	38.436995	-82.686
5850 US ROUTE 60 UNIT L	ASHLAND	KY	41102-9516	38.436985	-82.6859583
5850 US ROUTE 60 UNIT M	ASHLAND	KY	41102-9516	38.4369817	-82.6859583
5850 US ROUTE 60 UNIT N	ASHLAND	KY	41102-9516	38.43698	-82.68597
5852 HIGHWAY 931	WHITESBURG	KY	41858-8632	37.0680533	-82.8550417
5853 LONGFORK RD	VIRGIE	KY	41572-8831	37.296375	-82.6604117
5854 KY ROUTE 1426	DANA	KY	41615-8005	37.5368717	-82.6678567
5854 KY ROUTE 1426	DANA	KY	41615-8005	37.5362867	-82.6675167
5854 KY ROUTE 1426	DANA	KY	41615-8005	37.536935999	-82.667506
5856 RACCOON RD	RACCOON	KY	41557-8708	37.47688	-82.416735
5857 WILSON CREEK RD	GRAYSON	KY	41143-7834	38.3544267	-82.859855
5857 WILSON CREEK RD BARN .	GRAYSON	KY	41143	38.354355	-82.859215
5857 WILSON CREEK RD TRLR	GRAYSON	KY	41143-7834	38.35422383	-82.85863983
5858 LONGFORK RD	VIRGIE	KY	41572-8831	37.2970733	-82.6608183
5858 TOLER CRK	HAROLD	KY	41635-9065	37.4547833	-82.6013283
5859 HURRICANE RD	PIKEVILLE	KY	41501-7611	37.5278667	-82.6166267
5859 HURRICANE RD BLDG OUT	PIKEVILLE	KY	41501-7611	37.52794133	-82.61659916
586 BEATTYVILLE RD TRLR	SOUTH PORTSMOUTH	KY	41174-9018	38.7251933	-83.014175
586 COAL BRANCH RD TRLR	SALYERSVILLE	KY	41465-9429	37.7602045	-83.0708351
586 DRY CREEK RD	TOPMOST	KY	41862-9604	37.3530783	-82.7845833
586 FLINTFIELD BR	LINEFORK	KY	41833-9107	37.0584967	-82.943945
586 GOLF COURSE LN	JENKINS	KY	41537-8475	37.1729975	-82.648721
586 GOLF COURSE LN	JENKINS	KY	41537-8475	37.17211078	-82.64896209
586 GOLF COURSE LN	JENKINS	KY	41537-8475	37.17352862	-82.6584168
586 GOLF COURSE LN	JENKINS	KY	41537-8475	37.1798417	-82.6510117
586 GOLF COURSE LN	JENKINS	KY	41537-8475	37.169689666	-82.6496985
586 GOLF COURSE LN	JENKINS	KY	41537-8475		
586 HAGER BR	EAST POINT	KY	41216-8769	37.73321	-82.7986133
586 HAMMOND LOOP	INEZ	KY	41224-9532	37.93849667	-82.54238167
586 HAMMOND LOOP	INEZ	KY	41224-9532	37.9441446	-82.5373418
586 HAMMOND LOOP	INEZ	KY	41224-9532	37.93832333	-82.54225833
586 HIGHWAY 1087	LEBURN	KY	41831-9125	37.4017617	-82.9412683
586 HIGHWAY 119	WHITESBURG	KY	41858-7944	37.11616017	-82.79226266
586 HORNE BR	STAFFORDSVILLE	KY	41256-9056	37.8002283	-82.8626
586 HORNE BR	STAFFORDSVILLE	KY	41256-9056	37.8002067	-82.8617567
586 KNOB LICK BR	STINNETT	KY	40868	37.0906117	-83.4311867
586 LAKE RD	PRESTONSBURG	KY	41653-8459	37.6777317	-82.7303767
586 LIGON CAMP RD	LIGON	KY	41604-9703	37.3669167	-82.6711433
586 MORGAN DR	HAZARD	KY	41701-6753	37.27859	-83.165515

586 RIVERSIDE DR	PRESTONSBURG	KY	41653-7744	37.664615	-82.766815
586 SLEEPY HOLW	PIKEVILLE	KY	41501		
586 SNOWDEN BRANCH RD	JACKSON	KY	41339-7498	37.53581	-83.35259667
586 STATE ROUTE 784	SOUTH SHORE	KY	41175-9781	38.7042267	-82.95942
586 VILLAGE LN	HAZARD	KY	41701-9410	37.2770917	-83.2335933
586 WOLFPEN CREEK RD	MALLIE	KY	41836-8852	37.231841	-82.91960183
586 S PATTY LOVELESS DR	ELKHORN CITY	KY	41522-7872	37.301169	-82.33839616
5860 POOR BOTTOM RD	ELKHORN CITY	KY	41522-8148	37.3152167	-82.46784
5861 HIGHWAY 160	LITTCARR	KY	41834-9015	37.27623383	-82.9394335
5861 STATE HIGHWAY 292	TURKEY CREEK	KY	41514-9132	37.720065	-82.3169717
5862 KY ROUTE 40	WILLIAMSPORT	KY	41271-9001	37.811396	-82.733952
5864 HIGHWAY 421 GARG	HELTON	KY	40840-5515	36.987535	-83.3932
5864 LOST CREEK RD	HAZARD	KY	41701-7958	37.3633483	-83.2283267
5864 US HIGHWAY 60	MOREHEAD	KY	40351-9031	38.23785833	-83.35942167
5865 DRYHILL RD	HYDEN	KY	41749-8354	37.210645	-83.3727383
5865 HIGHWAY 460	SALYERSVILLE	KY	41465-6658	37.77822233	-83.13151416
5865 KY ROUTE 40	WILLIAMSPORT	KY	41271-9001	37.8116925	-82.7327023
5866 ROBINSON CREEK RD	ROBINSON CREEK	KY	41560-8557	37.385957666	-82.54877966
5866 ROCKCASTLE RD TRLR	INEZ	KY	41224-8511	37.9262508	-82.5379491
5868 STATE HIGHWAY 1496	GRAYSON	KY	41143-7690	38.2116183	-82.9206867
5868 STATE HIGHWAY 1496	GRAYSON	KY	41143-7690	38.2112083	-82.9209567
587 ANDERSON BRANCH RD	SHELBY GAP	KY	41563-8334	37.2291883	-82.5506033
587 ANDERSON BRANCH RD	SHELBY GAP	KY	41563-8334	37.2291833	-82.5506067
587 AUSTIN BRANCH RD	LOUISA	KY	41230-8754	38.17041	-82.6652733
587 BARRENSHEE CRK	FREEBURN	KY	41528-8525	37.5446602	-82.1359411
587 BEATTYVILLE RD	SOUTH PORTSMOUTH	KY	41174-9018	38.72489	-83.01314566
587 BEE HIVE RD	SLEMP	KY	41763-8905	37.0745567	-83.1030883
587 BIG ELK RD	BEAUTY	KY	41203-9023	37.8489717	-82.4402033
587 BOND HOLW	OLIVE HILL	KY	41164-8448	38.301285	-83.25219333
587 BOND HOLW	OLIVE HILL	KY	41164-8448	38.30132	-83.25214167
587 BRANDY LN	BUSY	KY	41723-8860	37.2662067	-83.2569383
587 BROWNS FORK RD	HAZARD	KY	41701-6536	37.24265682	-83.23926867
587 CHISSOM RD	JEREMIAH	KY	41826-9041	37.18725333	-82.94687366
587 CHISSOM RD TRLR	JEREMIAH	KY	41826-9041	37.1853	-82.9449983
587 DOGWOOD LN	WEST LIBERTY	KY	41472-1267	37.91544167	-83.25232667
587 ELK CREEK RD	BEAUTY	KY	41203	37.84919	-82.4399983
587 FORT BRANCH RD	VIPER	KY	41774-8105	37.1633917	-83.0673667
587 HAMBLEY BLVD	PIKEVILLE	KY	41501-1261	37.4849817	-82.5221017
587 HAROLDS BRANCH RD	PIKEVILLE	KY	41501-9360	37.46681398	-82.5034311
587 KY ROUTE 1107	VAN LEAR	KY	41265-9056	37.7761	-82.7855417
587 MESSER BRANCH RD TRLR	HAZARD	KY	41701-6564	37.23604017	-83.21011283
587 PINE RDG	HAROLD	KY	41635-8906	37.5327633	-82.6240633
587 POSSUM TROT RD	LEBURN	KY	41831-8926	37.3562467	-82.9596983
587 RED CREEK RD	PIKEVILLE	KY	41501-6721	37.4355417	-82.470555
587 ROE CREEK RD	CATLETTSBURG	KY	41129-8893	38.21212	-82.6121167
587 SHANTY BR	RUSH	KY	41168-9055	38.32154	-82.8251267
587 STATE ROUTE 3117	SOUTH SHORE	KY	41175-9662	38.7316972	-82.91088868
587 STURGILL BR TRLR	WHITESBURG	KY	41858-8683	37.0745433	-82.8595267
587 TEAKWOOD DR	RACELAND	KY	41169-1171	38.537765	-82.7351467
587 TYLER MOUNTAIN RD	MARTIN	KY	41649	37.5782606	-82.7636606
587 UPPER BRANCH RD TRLR	ELKHORN CITY	KY	41522-7285	37.2987133	-82.3276983
587 WENDELL FORD TERMIN RD	CHAVIES	KY	41727-8671	37.37350067	-83.25447616
587 WHITT BR	SALYERSVILLE	KY	41465-6927	37.81254833	-83.163705
587 WOLFPEN HOLW	WURLAND	KY	41144-7349	38.5120417	-82.7684367
587 N ARNOLD AVE	PRESTONSBURG	KY	41653-1205	37.67358	-82.7786617
587 N LAKE DR	PRESTONSBURG	KY	41653-1278	37.6740533	-82.7778783
587 N MAYO TRL	PIKEVILLE	KY	41501-3897	37.4918567	-82.535805
587 N MAYO TRL	PIKEVILLE	KY	41501-3897	37.4918717	-82.5358267
587 N MAYO TRL	PIKEVILLE	KY	41501-3897	37.4918667	-82.5358183
587 S LAKE DR	PRESTONSBURG	KY	41653-1299	37.6655083	-82.7676283
5870 GREASY CRK	SHELBIANA	KY	41562-8622	37.3520417	-82.497345
5870 GREASY CRK HSE HOUSE	SHELBIANA	KY	41562	37.3523032	-82.49790903
5870 GREASY CRK TRLR B	SHELBIANA	KY	41562-8622	37.35221	-82.4969767
5870 HIGHWAY 1110	SALDEE	KY	41339-7455	37.45167167	-83.37988833
5870 HIGHWAY 1760	LOUISA	KY	41230-7411	37.9876433	-82.7091017
5870 KY ROUTE 40	STAFFORDSVILLE	KY	41256-9117	37.813505	-82.9127533
5870 KY ROUTE 40 BLDG STORAGE	STAFFORDSVILLE	KY	41256-9117	37.8139576	-82.9127606

5870 POOR BOTTOM RD	ELKHORN CITY	KY	41522-8148	37.315275	-82.4673967
5870 US HIGHWAY 60	MOREHEAD	KY	40351-9031	38.23760667	-83.35951333
5871 KY HIGHWAY 699 TRLR	SLEMP	KY	41763-9031	37.06849153	-83.12185066
5872 KY ROUTE 404	DAVID	KY	41616-8302	37.6030783	-82.8783483
5872 E US HIGHWAY 60	RUSH	KY	41168-8858	38.3457383	-82.83161
5873 STATE HIGHWAY 1496	GRAYSON	KY	41143-7690	38.2124467	-82.9213767
5874 HIGHWAY 931 TRLR	WHITESBURG	KY	41858-8340	37.1932	-82.828135
5874 POND CREEK RD	MCVEIGH	KY	41555-8537	37.530295	-82.2512783
5874 S STATE HIGHWAY 1 HSE	GRAYSON	KY	41143-6969	38.25087	-82.9122883
5876 KY ROUTE 40	STAFFORDSVILLE	KY	41256-9117	37.8135115	-82.913034
5876 US ROUTE 60	ASHLAND	KY	41102-9508	38.43683	-82.6868167
5877 TOLER CRK	HAROLD	KY	41635-9065	37.4550583	-82.6012583
5877 TOLER CRK	HAROLD	KY	41635-9065	37.45499367	-82.600989
5877 N HIGHWAY 3	LOUISA	KY	41230-6255	38.1746967	-82.6740517
5877 N HIGHWAY 3	LOUISA	KY	41230-6255	38.175035	-82.6744833
5878 BLACKLOG RD	INEZ	KY	41224-9056	37.83053833	-82.4617
5878 LOST CREEK RD	HAZARD	KY	41701-7958	37.3628533	-83.2286667
5878 ROBINSON CREEK RD	ROBINSON CREEK	KY	41560-8555	37.3850633	-82.54895
5879 MARROWBONE CREEK RD	ELKHORN CITY	KY	41522-8000	37.31545	-82.4624933
5879 MARROWBONE CREEK RD	ELKHORN CITY	KY	41522-8000	37.31521	-82.4621483
5879 STATE HIGHWAY 1496	GRAYSON	KY	41143-7690	38.2113267	-82.92095
588 ALLBURN HOLW	MC CARR	KY	41544-8415	37.604725	-82.1785683
588 BARNEY BR HSE	GREENUP	KY	41144-9161	38.5920133	-82.90172
588 BIG BRANCH RD TRLR	JACKSON	KY	41339-8398	37.503315166	-83.33379216
588 BRUSHY FRK	JENKINS	KY	41537-8411	37.268062166	-82.62263566
588 CARNAGIE BRANCH LOOP	HAZARD	KY	41701-8186	37.32314145	-83.35077256
588 ELSWICK FORK RD	LICK CREEK	KY	41540-8115	37.3848433	-82.3102317
588 FROZEN CRK	RACCOON	KY	41557-8503	37.4982517	-82.4542
588 GIFFORD RD	GIFFORD	KY	41465	37.7542963	-83.1347166
588 GIFFORD RD	GIFFORD	KY	41465	37.7530025	-83.13529283
588 GLENN AVE	WEST LIBERTY	KY	41472-1124	37.91979833	-83.25279167
588 GOLF COURSE LN UNIT TEMP	JENKINS	KY	41537-8475	37.1790793	-82.6516083
588 HIDDEN HOLW TRLR	GREENUP	KY	41144-8118	38.5217867	-82.8318917
588 HIGHWAY 1933	JACKSON	KY	41339-7237	37.394265	-83.40621833
588 HIGHWAY 1933 GARG	JACKSON	KY	41339-7237	37.39423333	-83.40652
588 INDIAN CREEK RD	VIRGIE	KY	41572-8303	37.346725	-82.6008117
588 JIM MAYNARD BR	STANVILLE	KY	41659-7016	37.5788302	-82.625397
588 JIM MAYNARD BR	STANVILLE	KY	41659-7016	37.5784467	-82.6247417
588 KELLY FORK RD	HAZARD	KY	41701-7673	37.267225	-83.0442383
588 KNOB LICK BR	STINNETT	KY	40868	37.0915018	-83.4320759
588 LEFT FORK LITTLE PNT CRK	EAST POINT	KY	41216	37.7096383	-82.8147217
588 LEFT FORK LITTLE PNT CRK	EAST POINT	KY	41216-8015	37.7093633	-82.8147367
588 LEFT FORK LITTLE PNT CRK	EAST POINT	KY	41216	37.7092017	-82.8146617
588 LITTLE BRUSHY RD TRLR	PIKEVILLE	KY	41501-5564	37.5975667	-82.5459067
588 LOWES BR	PIKEVILLE	KY	41501-6313	37.6071233	-82.5055117
588 LUCE ANGEL CEMETERY RD	BUCKHORN	KY	41721-8843	37.3199	-83.54397
588 MILL BRANCH RD	PAINTSVILLE	KY	41240-1706	37.8105111	-82.8200224
588 MORGAN DR	HAZARD	KY	41701-6753	37.2790517	-83.1638633
588 MORGAN DR	HAZARD	KY	41701-6753	37.27740633	-83.16666633
588 MUNCY CREEK RD	STINNETT	KY	40868-6503	37.10767	-83.4004317
588 PHOENIX PLACE BLVD	HAZARD	KY	41701-8229	37.34838817	-83.117415
588 PINE CREEK RD	MAYKING	KY	41837-9039	37.12994	-82.7543783
588 PUSH BACK BR	HINDMAN	KY	41822-8746	37.3229367	-82.9965167
588 RIGHT FORK ROAD CRK	ELKHORN CITY	KY	41522-8471	37.3546235	-82.3697545
588 ROARING BRANCH RD	TOPMOST	KY	41862-8801	37.36237	-82.8167467
588 ROCKCASTLE CREEK RD	LOUISA	KY	41230-6296	38.002883	-82.52804916
588 ROCKGATE RD	FLATWOODS	KY	41139-9086	38.4935067	-82.73807
588 SOLOMON RD TRLR	WHITESBURG	KY	41858-7216	37.1262717	-82.818245
588 STATE HIGHWAY 1626	OLIVE HILL	KY	41164-8817	38.28174083	-83.24707366
588 STATE ROUTE 716 APT 3	ASHLAND	KY	41102-9371	38.4380633	-82.7025517
588 STATE ROUTE 716 LOT 2	ASHLAND	KY	41102-9371	38.43796066	-82.70245116
588 STATE ROUTE 716 TRLR LOT 1	ASHLAND	KY	41102-9371	38.43802733	-82.7024855
588 STINKING BR	THORNTON	KY	41855-9072	37.2017133	-82.80954
588 TRACE FRK	PHYLLIS	KY	41554-8603	37.4597767	-82.3196167
588 TYPO RD	BONNYMAN	KY	41719-8719	37.2853333	-83.24019
588 YONTS FRK	JACKHORN	KY	41825-9096	37.2219433	-82.6997383
588 S STATE HIGHWAY 207	RUSH	KY	41168-8928	38.3389835	-82.831382

588 W PIGEON COURT DR TRLR	WHITESBURG	KY	41858	37.11751	-82.9016117
5880 HIGHWAY 1690	LOUISA	KY	41230-8469	38.0080267	-82.5927383
5880 LITTLE CAT FORK RD	LOUISA	KY	41230-7174	38.1829874	-82.8120026
5882 TOLER CRK	HAROLD	KY	41635-9065	37.4547517	-82.6011833
5882 TOLER CRK	HAROLD	KY	41635-9065	37.45431006	-82.59997208
5883 HIGHWAY 1760	LOUISA	KY	41230-7411	37.9874441	-82.7076771
5884 STINSON RD	RUSH	KY	41168-7800	38.31511133	-82.82212416
5884 N WOLF CRK	LOVELY	KY	41231-8966	37.8219667	-82.408065
5886 KY ROUTE 2030	HONAKER	KY	41603-8979	37.514924	-82.677345
5886 KY ROUTE 40	WILLIAMSPORT	KY	41271-9001	37.8116333	-82.7334367
5886 POND CREEK RD	MCVEIGH	KY	41555-8537	37.530295	-82.2512783
5887 KY ROUTE 40	STAFFORDSVILLE	KY	41256-9117	37.81291617	-82.91355966
5887 STINSON RD	RUSH	KY	41168-7800	38.31535	-82.82206
5888 KY ROUTE 1426	DANA	KY	41615-8006	37.5367065	-82.66740133
5888 POOR BOTTOM RD	ELKHORN CITY	KY	41522-8148	37.3150384	-82.4681785
5889 HIGHWAY 721	HAZARD	KY	41701-7044	37.271675	-83.082015
589 ASH LICK FRK TRLR	PHELPS	KY	41553-8827	37.47436	-82.2016433
589 BARK CAMP BRANCH RD	DELPHIA	KY	41735-9058	37.022435	-83.08606
589 BIG CAT FORK RD	LOUISA	KY	41230-9066	38.1531483	-82.695535
589 BOARD FRK	MC CARR	KY	41544-8227	37.5875883	-82.18674
589 CLEVINGER BR	PIKEVILLE	KY	41501	37.5439067	-82.525315
589 CLEVINGER BR BARN	PIKEVILLE	KY	41501-5805	37.5431833	-82.52504
589 DAMRON MAYO RD	GRAYSON	KY	41143-7927	38.345874	-82.89520766
589 ELSWICKS BR	JONANCY	KY	41538-8010	37.3081083	-82.58029
589 HOOPWOOD BR	PIKEVILLE	KY	41501-7110	37.4660195	-82.57795733
589 HYLTON CHURCH RD	SHELBY GAP	KY	41563-8435	37.23549	-82.5208367
589 ISOM DR	ISOM	KY	41824-9016	37.1875083	-82.8992217
589 KELLY BRANCH RD	SALYERSVILLE	KY	41465-9459	37.7115744	-82.9825192
589 KY ROUTE 1100	EAST POINT	KY	41216-8782	37.731165	-82.7865583
589 KY ROUTE 993	PAINTSVILLE	KY	41240-8575	37.8621067	-82.7755483
589 LAKE RD	PRESTONSBURG	KY	41653-8459	37.677365	-82.7290517
589 LITTLE PAINT CRK	EAST POINT	KY	41216-8500	37.7188083	-82.7997167
589 MAIN ST	VICCO	KY	41773-9021	37.21951633	-83.05926316
589 MARION BRANCH RD	PIKEVILLE	KY	41501-9330	37.45216283	-82.52692116
589 MEATHOUSE RD	KIMPER	KY	41539-6566	37.53002478	-82.35910719
589 MEATHOUSE RD LOT 10	KIMPER	KY	41539-6566	37.5296417	-82.3591467
589 MEATHOUSE RD UNIT 3-1	KIMPER	KY	41539-6566	37.529836	-82.359045
589 MEATHOUSE RD UNIT 3-2	KIMPER	KY	41539-6566	37.53002478	-82.35910719
589 MEATHOUSE RD UNIT 3-3	KIMPER	KY	41539-6566	37.5293117	-82.3593483
589 MILL BRANCH RD	PAINTSVILLE	KY	41240-1706	37.80996808	-82.81946627
589 MILL BRANCH RD	PAINTSVILLE	KY	41240-1706	37.8112733	-82.8247017
589 MUDLICK RD TRLR	HARDY	KY	41531-8902	37.60018883	-82.233402
589 NEARWAY BRANCH RD	BONNYMAN	KY	41719-8712	37.29197882	-83.2444116
589 PEYTON CRK	PIKEVILLE	KY	41501-7736	37.42548967	-82.4554435
589 RACETRACK HL	RACELAND	KY	41169-9025	38.53651831	-82.75643372
589 RACETRACK HL BARN	RACELAND	KY	41169-9025	38.537672166	-82.75538383
589 ROCKY LN	LOUISA	KY	41230	37.93843733	-82.63221433
589 SHORT FORK RD	PIPPA PASSES	KY	41844-9043	37.31302783	-82.889462
589 SHORT FORK RD TRLR	PIPPA PASSES	KY	41844-9043	37.313315	-82.8892683
589 SUGAR CAMP RD	ROBINSON CREEK	KY	41560-8514	37.399469	-82.56758383
589 TEAKWOOD DR LOT 6	RACELAND	KY	41169-1171	38.5376983	-82.735095
589 THOMPSON RD	PIKEVILLE	KY	41501-1663	37.4986517	-82.5351333
589 THREE MILE CRK	LOUISA	KY	41230-9610	38.05424667	-82.587325
589 YELLOW CREEK RD	LOUISA	KY	41230-7094	37.998035	-82.511625
589 E 1ST AVE	SOUTH SHORE	KY	41175-8921	38.72489271	-82.96682388
589 E MAIN ST	INEZ	KY	41224-8932	37.86774333	-82.52893833
589 W 1ST AVE	SOUTH SHORE	KY	41175	38.7245917	-82.967305
5890 KY ROUTE 3379	GALVESTON	KY	41635-8961	37.42771859	-82.6119626
5890 LEFT FORK MACES CRK RD	VIPER	KY	41774-8458	37.1197567	-83.13792
5890 E US HIGHWAY 60	RUSH	KY	41168-8858	38.34762	-82.8312317
5891 HIGHWAY 721	HAZARD	KY	41701-7044	37.27135	-83.08246
5891 KY ROUTE 404	DAVID	KY	41616-8302	37.60294517	-82.8784455
5892 STATE HIGHWAY 194	PIKEVILLE	KY	41501-6304	37.6026983	-82.5158017
5893 KY HIGHWAY 476	BULAN	KY	41722-8711	37.302495	-83.1654967
5895 ELKHORN CRK TRLR	ELKHORN CITY	KY	41522-7324	37.26986859	-82.41986887
5895 HIGHWAY 721	HAZARD	KY	41701-7044	37.27011108	-83.08504177
5895 POOR BOTTOM RD	ELKHORN CITY	KY	41522-8148	37.3145519	-82.4689354

5895 US HIGHWAY 60	MOREHEAD	KY	40351-9031	38.23730333	-83.35854667
5896 BRUSHY RD	VARNEY	KY	41571-8921	37.6515617	-82.4334617
5896 HURRICANE RD	PIKEVILLE	KY	41501-7611	37.5283967	-82.6174017
5896 RACCOON RD	RACCOON	KY	41557-8708	37.4756233	-82.4170267
5897 HIGHWAY 805 TRLR	JENKINS	KY	41537-8883	37.18232	-82.67413
5898 BRANHAM CRK	GALVESTON	KY	41660	37.4275383	-82.61136
5898 HIGHWAY 119	WHITESBURG	KY	41858-7997	37.1552017	-82.7281167
5898 KY ROUTE 3379	GALVESTON	KY	41635-8961	37.42746	-82.6112967
5899 KY ROUTE 40	WILLIAMSPORT	KY	41271-9001	37.8120624	-82.7328174
58B BALL PARK RD	MC ROBERTS	KY	41835	37.202961833	-82.68013983
59 5TH ST	WHITESBURG	KY	41858-7757	37.1155417	-82.8195183
59 AKERS BR	HAROLD	KY	41635-8846	37.523255	-82.6442517
59 ALBERTS WAY APT 2	VICCO	KY	41773-9014	37.2153267	-83.0624317
59 ALICE BRANCH HOLW	ARY	KY	41712-8830	37.3856567	-83.13446
59 ALS CIRCLE RD	STINNETT	KY	40868	37.094007	-83.4275083
59 ANTHONY COLEMAN RD	ELKHORN CITY	KY	41522-8109	37.3268283	-82.4874833
59 APPLE TREE BR	DEANE	KY	41812-8912	37.2397217	-82.764375
59 ARLENE WAY TRLR	BUCKHORN	KY	41721-8829	37.33282	-83.48491333
59 AUTUMN RIDGE DR	PAINTSVILLE	KY	41240-1826	37.8273818	-82.8286333
59 AVERY MURPHY RD	PHYLLIS	KY	41554-8813	37.4554332	-82.2853697
59 BARRENSHEE CRK TRLR	FREEBURN	KY	41528-8518	37.55328	-82.136605
59 BEAUTY RD	VIRGIE	KY	41572-8842	37.3080183	-82.6371583
59 BEAVER AVE	ALLEN	KY	41601-9417	37.6109967	-82.7295783
59 BEECH HOLW	FOREST HILLS	KY	41527-8346	37.6406333	-82.2859267
59 BELLEFONTE RD	RACELAND	KY	41169-1271	38.528145	-82.7305
59 BENTLEY BR	JENKINS	KY	41537-8950	37.14912	-82.673795
59 BENTLEY BR GARG	JENKINS	KY	41537-8950	37.1494585	-82.67453483
59 BERMA RD	LETCHER	KY	41832-8927	37.151645	-82.9505817
59 BIGE LEWIS LN	SMILAX	KY	41764-8918	37.101155	-83.2707417
59 BOGAR DR	PIKEVILLE	KY	41501-8182	37.38201867	-82.43569983
59 BOGAR DR	PIKEVILLE	KY	41501-8182	37.3817767	-82.4353733
59 BOW TIE RD	INEZ	KY	41224-8597	37.926540333	-82.48700833
59 BOWLING RD	MC CARR	KY	41544-8500	37.6187735	-82.16837933
59 BOYD LN	IVEL	KY	41642-9037	37.57645	-82.6601167
59 BOYD ST	PIKEVILLE	KY	41501-2818	37.5375433	-82.59003
59 BREEDING CREEK RD TRLR	REDFOX	KY	41847-9000	37.216455	-82.94268
59 BROOK DR	KRYPTON	KY	41754-8931	37.3127133	-83.3385833
59 BROOK LN	JENKINS	KY	41537-5400	37.1882317	-82.6020983
59 BUCKS RDG	PIKEVILLE	KY	41501-2334	37.4473183	-82.4814233
59 BUFFALO ST	FLEMING NEON	KY	41840-8977	37.19499367	-82.71721166
59 BURGRAFF RD	MC ANDREWS	KY	41543-8061	37.568184	-82.269316
59 C VANHOOSE RD	WITTENSVILLE	KY	41274-9022	37.8589633	-82.8085783
59 CABINCREEK RD	GRAYSON	KY	41143-9267	38.322795	-82.947925
59 CARAMEL DR	WHITESBURG	KY	41858-7812	37.1311683	-82.7741983
59 CARL BURK RD	VIRGIE	KY	41572-8372	37.358895	-82.589175
59 CASCADE HLS	ESSIE	KY	40827-7054	37.068815	-83.43385533
59 CHANCE WAY	BONNYMAN	KY	41719-8303	37.293162166	-83.27477883
59 CHEROKEE ROSE LN	STINNETT	KY	40868-6517	37.08768752	-83.39090994
59 CHEROKEE ROSE LN	STINNETT	KY	40868-6517	37.08768752	-83.39090994
59 CLARK CEMETERY RD LOT 6-3	PRESTONSBURG	KY	41653-1922	37.69326167	-82.77110966
59 CLARK CEMETERY RD LOT 7	PRESTONSBURG	KY	41653-1922	37.6933625	-82.77068883
59 CLAUDE ALLEN RD	SALYERSVILLE	KY	41465-7900	37.7302134	-82.9894124
59 COAL BRANCH RD	LOUISA	KY	41230-9084	38.16063	-82.766705
59 COCONUT DR GARG 1	WHITESBURG	KY	41858-7225	37.1237883	-82.82116
59 CODY LN	REDFOX	KY	41847-9063	37.22424	-82.974895
59 COLE LN	JACKSON	KY	41339-8992	37.54607333	-83.37708833
59 COLE LN	JACKSON	KY	41339-8992	37.54589	-83.377035
59 COLLINS ST	PIKEVILLE	KY	41501-6815	37.3991867	-82.5210767
59 COMBS BR	LOST CREEK	KY	41348-9073	37.43059067	-83.30333183
59 COMBS DR	PIKEVILLE	KY	41501-3312	37.5132783	-82.55668
59 COOL BUSH LN	MOUSIE	KY	41839	37.42196	-82.873895
59 CORKWOOD LN TRLR DBLWD	MAYKING	KY	41837-8926	37.1325565	-82.7636015
59 CORVETTE LN TRLR 3	HAZARD	KY	41701-6497	37.209926	-83.23875983
59 COWTOWN RD	HINDMAN	KY	41822-9120	37.3297083	-82.9887683
59 COWTOWN RD	HINDMAN	KY	41822-9120	37.33023923	-82.98756396
59 CRAB APPLE DR	BLACKKEY	KY	41804-9051	37.1346017	-83.008735
59 CRANE RD	LOUISA	KY	41230-7757	38.1041767	-82.586835

59 DAMRON ST	TRAM	KY	41663-9024	37.5731533	-82.6478933
59 DAVIS BR	STONE	KY	41567-7032	37.5773017	-82.2743633
59 DEAN ST	PIKEVILLE	KY	41501-8018	37.4116183	-82.427675
59 DINGO RD	ERMINE	KY	41815	37.1868333	-82.7998167
59 DINGO RD BLDG 1	ERMINE	KY	41815	37.1871686	-82.8005875
59 DOC ALLEN BR	LANGLEY	KY	41645-6506	37.5385917	-82.7928533
59 DOCIA DR	BONNYMAN	KY	41719-8839	37.31258	-83.2024883
59 DOCIA DR GARG	BONNYMAN	KY	41719-8839	37.312545	-83.20477
59 DOGWOOD DR	ERMINE	KY	41815-8938	37.14118	-82.7932283
59 DOGWOOD DR TRLR	HUNTER	KY	41655-8902	37.50748183	-82.7549905
59 DONNIE BANKS RD	WHITESBURG	KY	41858-9004	37.1008233	-82.837475
59 DOTY CRK TRLR	JEREMIAH	KY	41826-9050	37.1752533	-82.9307633
59 DRIFT HL	DRIFT	KY	41619-9030	37.480665	-82.75446
59 DRILLER LN	ARGILLITE	KY	41121-9098	38.434574	-82.7780392
59 ELMA LN	HAZARD	KY	41701-5438	37.2266429	-83.1724865
59 FALCON MOTEL ST APT 1	PHELPS	KY	41553-8449	37.5135467	-82.1534467
59 FALCON MOTEL ST APT 2	PHELPS	KY	41553-8449	37.5135633	-82.15344
59 FALCON MOTEL ST APT 3	PHELPS	KY	41553-8449	37.5135467	-82.1534467
59 FALCON MOTEL ST APT 4	PHELPS	KY	41553-8449	37.5135633	-82.15344
59 FALCON MOTEL ST APT 5	PHELPS	KY	41553-8449	37.51366	-82.1530467
59 FALCON MOTEL ST APT 6	PHELPS	KY	41553-8449	37.51356	-82.1534417
59 FELTNER LN	HAZARD	KY	41701-7708	37.28678817	-83.14062033
59 FIVCO CT	GRAYSON	KY	41143-6107	38.4049725	-82.79468966
59 FROGTOWN LN GARG	HAZARD	KY	41701-5308	37.27354433	-83.20750133
59 GAS FORK RD	ALLEN	KY	41601-9432	37.6077183	-82.7314417
59 GAUNTLET GO DR	LEBURN	KY	41831-9113	37.39827	-82.9612817
59 GOBLE LN	PRESTONSBURG	KY	41653-8822	37.66892317	-82.7165805
59 GOBLE LN TRLR	VAN LEAR	KY	41265-8615	37.7771658	-82.7815213
59 GRANDVIEW DR	TRAM	KY	41663-9009	37.57197217	-82.64430966
59 GRANDVIEW DR APT 2	TRAM	KY	41663-9009	37.5717217	-82.6443
59 GREEN MEADOW LN	PIKEVILLE	KY	41501-3105	37.538015	-82.6031383
59 GREEN MEADOW LN	PIKEVILLE	KY	41501-3105	37.53778883	-82.60278516
59 HAMMER MILL RD LOT 10	WURTLAND	KY	41144-7795	38.5192983	-82.7864383
59 HELLIER ONE HL	HELLIER	KY	41534-9057	37.278575	-82.480755
59 HENRY GOBLE RD	INEZ	KY	41224-7001	37.85331667	-82.50911833
59 HIBISCUS CT	PRESTONSBURG	KY	41653-1849	37.693815	-82.7777583
59 HIBISCUS CT	PRESTONSBURG	KY	41653-1849	37.6938583	-82.777365
59 HIGHWAY 15	JACKSON	KY	41339-9600	37.55616	-83.3825467
59 HIGHWAY 2036	LETCHER	KY	41832-8940	37.1430558	-82.9605288
59 HIGHWAY 931	WHITESBURG	KY	41858-7459	37.0653367	-82.8594183
59 HINER RD	BULAN	KY	41722-9048	37.31501	-83.1667283
59 HOMEPLACE DR	THORNTON	KY	41855-8005	37.153875	-82.7633933
59 HONEST FORK RD	LOUISA	KY	41230-8406	38.07489667	-82.587505
59 HONEY FRK	BELCHER	KY	41513-8517	37.348895	-82.353945
59 HORSESHOE DR	PIKEVILLE	KY	41501-2139	37.497635	-82.5138083
59 HOWELL RD	WARFIELD	KY	41267-9080	37.8345233	-82.4251533
59 HUDSON DR	BULAN	KY	41722-8815	37.3040034	-83.1620319
59 HUDSON DR	BULAN	KY	41722-8815	37.3049533	-83.1610367
59 HUMPHREY LN	GREENUP	KY	41144-8952	38.57939597	-82.84758645
59 HYLTON CHURCH RD	SHELBY GAP	KY	41563-8429	37.2291817	-82.5220633
59 J MULLINS CEM RD	VICCO	KY	41773-8620	37.26043567	-82.99888
59 JACK RIVEL WAY	CHAVIES	KY	41727-8722	37.3824555	-83.24875866
59 JOHN RITCHIE BR	HAZARD	KY	41701-9601	37.312285	-83.0839117
59 JOHNSON LN	PHYLLIS	KY	41554-8501	37.440855	-82.3612433
59 JOSEPH LN	JACKSON	KY	41339-9088	37.48234472	-83.34093515
59 JOSEPH LN	YEADDISS	KY	41777-9005	37.0437117	-83.2678467
59 KATE HOLW TRLR	WHITESBURG	KY	41858-9625	37.170705	-82.82371
59 KEL PATTON RD	SALYERSVILLE	KY	41465-8059	37.7225233	-83.015165
59 KENTUCKY DR	HINDMAN	KY	41822-8945	37.3433817	-82.98052
59 KNOB FORK RD	PIKEVILLE	KY	41501-3539	37.532225	-82.4739283
59 KY ROUTE 1101	DRIFT	KY	41619-9027	37.48225	-82.75509
59 KY ROUTE 2039	HAGERHILL	KY	41222-9067	37.8163733	-82.8475267
59 LACE DR	ISOM	KY	41824-8950	37.18439	-82.8652167
59 LACE DR	ISOM	KY	41824-8950	37.1828658	-82.8678063
59 LAKEVIEW DR TRLR	IVEL	KY	41642-9000	37.5891795	-82.6746135
59 LAUREN PAIGE LN	HAZARD	KY	41701-5486	37.2936542	-83.2060757
59 LAUREN PAIGE LN	HAZARD	KY	41701-5486	37.29124594	-83.20454463

59 LEATHERWOOD SOUTHFRK RD	JACKSON	KY	41339-9554	37.51779333	-83.23548167
59 LEATHERWOOD SOUTHFRK RD	JACKSON	KY	41339-9554	37.517905	-83.235635
59 LEE WAL MNR	PRESTONSBURG	KY	41653-1859	37.6808	-82.763115
59 LEFT FORK BEAR HOLW	EAST POINT	KY	41216-8712	37.7398533	-82.8017967
59 LEFT FORK MACES CRK RD	VIPER	KY	41774-8400	37.1795633	-83.1490867
59 LEFT FORK TOLER CRK	HAROLD	KY	41635-8874	37.4982517	-82.6234683
59 LEMON LIME DR	TOPMOST	KY	41862-9100	37.3545633	-82.811115
59 LITTLE DAVIS LN	CROMONA	KY	41810	37.1883033	-82.6955233
59 LONG FRK	DEANE	KY	41812-8927	37.24504117	-82.73789616
59 LOWER CALEB FRK	WEEKSBURY	KY	41667-9004	37.3256767	-82.6860617
59 MAIN CAMP BR	PAINTSVILLE	KY	41240-8643	37.8364662	-82.79150233
59 MAIN ST	WHITESBURG	KY	41858-1164	37.11898	-82.8276783
59 MAIN ST APT B	WHITESBURG	KY	41858-7313	37.1189833	-82.8276417
59 MAMAW ROSE PL	GRAYSON	KY	41143-1585	38.32580783	-82.9416085
59 MARBLE LN TRLR	LOUISA	KY	41230-6811	37.99586	-82.65778
59 MEADOWBROOK RD	HAZARD	KY	41701-5466	37.2852883	-83.2036833
59 MENDOTA VLG	HAGERHILL	KY	41222-9018	37.7517467	-82.7840683
59 MIMOSA RD	LOUISA	KY	41230-6344	38.1256033	-82.62483
59 MINERVA LN	WEEKSBURY	KY	41667-9006	37.32075	-82.698255
59 MINIX DR	JACKSON	KY	41339-8660	37.5605383	-83.394385
59 MOUNT VIEW DR	PIKEVILLE	KY	41501-5826	37.5449683	-82.5269217
59 MUDLICK RD TRLR	DAVELLA	KY	41214-8939	37.79410667	-82.57459
59 MULLINS SECOND ST	PIKEVILLE	KY	41501-2914	37.5366017	-82.5808283
59 MUSICAL LOOP	MOUSIE	KY	41839-8872	37.41844	-82.8801133
59 NUMBER TWO BTM	JENKINS	KY	41537-5406	37.18983	-82.6026233
59 NURSERY DR	RUSH	KY	41168-8986	38.3527583	-82.77937
59 OAK MOUNTAIN LN HSE	BONNYMAN	KY	41719	37.2978353	-83.26702942
59 OAK MOUNTAIN LN TRLR	BONNYMAN	KY	41719-9033	37.29809617	-83.2662285
59 OAKWOOD LN	WEST LIBERTY	KY	41472-1236	37.913	-83.251265
59 OFFICIAL HOLW	DAVID	KY	41616-8318	37.5988467	-82.8875583
59 ORCHARD RD	WHITESBURG	KY	41858-8564	37.1142383	-82.8542817
59 PANE DR	JEREMIAH	KY	41826-9095	37.1806367	-82.9330567
59 PATRICK HILL RD	LOUISA	KY	41230-6704	38.03836833	-82.651135
59 PATTY LN	MALLIE	KY	41836-8996	37.2382417	-82.9238083
59 PENNY LN	MOREHEAD	KY	40351-7001	38.232115	-83.37469333
59 PERRYS TOWN RD	GARNER	KY	41817-9100	37.3608967	-82.9236817
59 PETTY FORK RD	VIRGIE	KY	41572-8649	37.2649917	-82.6544933
59 PHILIPS WAY TRLR	LOST CREEK	KY	41348	37.46524667	-83.31917
59 PIPE FRK TRLR	CANADA	KY	41519-8417	37.6196725	-82.32729416
59 POLLS CREEK RD	SMILAX	KY	41764-8805	37.1357	-83.2819467
59 POPLAR AVE	HAZARD	KY	41701-5462	37.28751	-83.2045167
59 POPLAR ST APT 3	PRESTONSBURG	KY	41653-1474	37.6685033	-82.7416633
59 QUEENS DR	VICCO	KY	41773-8787	37.2855583	-82.981875
59 RAILROAD ST APT 1	VICCO	KY	41773-9014	37.2153317	-83.06242
59 RAILROAD ST APT 104	VICCO	KY	41773-9014	37.21532	-83.0624567
59 RATLIFF SCHOOL RD UNIT CAMPER	LEBURN	KY	41831		
59 RECALL RD TRLR	TURKEY CREEK	KY	41514-7933	37.6362383	-82.3146917
59 RIDGEWOOD LN	HAZARD	KY	41701-8132	37.25408468	-83.25620895
59 RIGHT FORK NOSBEN FRK	TURKEY CREEK	KY	41514	37.675555	-82.3234367
59 ROBERTA LN LOT 2	GREENUP	KY	41144-8028	38.63372	-82.8696633
59 ROSE PETAL LN	PIPPA PASSES	KY	41844-8877	37.31035933	-82.892871
59 ROSEWOOD DR TRLR	WOOTON	KY	41776-8898	37.1788933	-83.2948383
59 RUDY ST	SOUTH PORTSMOUTH	KY	41174-8961	38.724835	-83.0139567
59 RUSSELL CEM RD	OLIVE HILL	KY	41164-7891	38.262985	-83.1573467
59 SAINT KITTS AVE	HAZARD	KY	41701-5348	37.34849754	-83.11434739
59 SANDY DR TRLR	HARDSHELL	KY	41348-9110	37.44538	-83.25001167
59 SANSOM DR	INEZ	KY	41224-8528	37.91177167	-82.53271333
59 SCHOOL ST	FREEBURN	KY	41528-8635	37.5646083	-82.1397517
59 SERIELDA LN TRLR	LOUISA	KY	41230-5049	38.075175	-82.62471
59 SHADY GROVE RD	HAZARD	KY	41701-8080	37.3846883	-83.1737
59 SHADY OAKS FARM RD	FLATWOODS	KY	41139-8100	38.491295	-82.724382
59 SHARPEY DR LOT 7	HAZARD	KY	41701-5311	37.27551067	-83.208288
59 SHOP BR	DENTON	KY	41132-8937	38.2663199	-82.8672827
59 SILVER FOX DR TRLR	LOUISA	KY	41230-5992	38.07395161	-82.62009252
59 SIZEMORE RD	MINNIE	KY	41651-9003	37.470037	-82.762366
59 SMITH BTM	PIKEVILLE	KY	41501-5932	37.5631533	-82.5027283
59 SPILLMAN HL	FLATWOODS	KY	41139-8979	38.481629	-82.733008

59 STEPP BTM	INEZ	KY	41224-8536	37.8521401	-82.5208178
59 STONE ST	MARTIN	KY	41649-7993	37.57246667	-82.756602
59 STURGILL BR	HAROLD	KY	41635-8831	37.49812	-82.62559
59 SUGAR MAPLE LN	HAROLD	KY	41635-9132	37.5411341	-82.6362898
59 SUNSET ACRES DR TRLR	LOUISA	KY	41230-5626	38.090025	-82.64820167
59 SWIFT RIVER RD TRLR DW	JENKINS	KY	41537-9062	37.1990867	-82.5883267
59 SYCAMORE LN	RUSH	KY	41168-8917	38.3505641	-82.7997759
59 TACKETT RD	JONANCY	KY	41538	37.31348	-82.5976483
59 TEACHER LN	SALYERSVILLE	KY	41465-8490	37.75286	-83.0269633
59 THACKER RD STE 1	PIKEVILLE	KY	41501-3021	37.5412083	-82.58375
59 THACKER RD STE 2	PIKEVILLE	KY	41501-3021	37.5412267	-82.5840533
59 THACKER RD STE 3	PIKEVILLE	KY	41501-3021	37.5411967	-82.5837333
59 THACKER RD STE 4	PIKEVILLE	KY	41501-3021	37.5411867	-82.5837167
59 THORNTON RD UNIT CABLE	THORNTON	KY	41855-9001	37.151822833	-82.76432483
59 TOM BIGGS RD	MC ROBERTS	KY	41835-9079	37.2110167	-82.6676683
59 TOM BIGGS RD TRLR	MC ROBERTS	KY	41835-9079	37.210795	-82.6623933
59 TONI DR	FLATWOODS	KY	41139-8963	38.5006	-82.715175
59 TOWN HOUSE FRK	ROBINSON CREEK	KY	41560-8519	37.39989967	-82.56709733
59 TOWN HOUSE FRK	ROBINSON CREEK	KY	41560-8519	37.40005	-82.5669467
59 UPPER GRASSY BRANCH RD TRLR	ESSIE	KY	40827-7023	37.07597702	-83.43477819
59 VALLEY OAK CIR	HAZARD	KY	41701-5448	37.2277733	-83.1729583
59 VERA DR	PIKEVILLE	KY	41501-1923	37.5046883	-82.5426367
59 VERNA DR	RUSSELL	KY	41169-1649	38.506245	-82.7059717
59 VERNA HEIGHTS	JENKINS	KY	41537-8592	37.20058379	-82.58182193
59 VILLAGE DR TRLR	THOUSANDSTICKS	KY	41766	37.185145	-83.43368
59 WATERMELON RD	LOUISA	KY	41230-6288	38.07964167	-82.61574333
59 WATERWORKS ST	SALYERSVILLE	KY	41465-7435	37.75139667	-83.075023
59 WELLS ST TRLR 2	COMBS	KY	41729-9036	37.26569083	-83.2110385
59 WEST RD	CANADA	KY	41519-8429	37.6029733	-82.3003433
59 WHISPERING HLS	PIKEVILLE	KY	41501-3879	37.3556883	-82.574365
59 WHITE OAK DR	PIKEVILLE	KY	41501	37.564817166	-82.45918316
59 WILCOX BR	WITTENSVILLE	KY	41274-9012	37.8569717	-82.8051383
59 WILCOX BR UNIT BUILDIN	WITTENSVILLE	KY	41274-9012	37.8577665	-82.80489366
59 WILLIAMS BR	MCVEIGH	KY	41555-8559	37.5284683	-82.25183
59 WILLIAMS ST	JENKINS	KY	41537-9077	37.1696333	-82.64096
59 WILLIAMSON RD	VARNEY	KY	41571-9026	37.6275083	-82.4193083
59 WOLFPEN BRANCH RD	SHELBIANA	KY	41562-8120	37.4414717	-82.4304733
59 WOLFPEN CREEK RD	MALLIE	KY	41836-8847	37.23895	-82.922
59 WOODEN PEG LN	AMBURGEY	KY	41773-8632	37.2616049	-82.99863204
59 WOODLANDS DR	LOUISA	KY	41230-7739	38.058435	-82.6983483
59 ZACH LN	HARDSHELL	KY	41348-9106	37.44244667	-83.247845
59 ZAPH RD	SOUTH SHORE	KY	41175-9334	38.7102983	-82.9499483
59 E AND R RD	ELKHORN CITY	KY	41522-7298	37.2720717	-82.4021717
59 E CLAYTON LN TRLR	LOUISA	KY	41230-6047	38.096875	-82.613883
59 E MAIN ST	HAZARD	KY	41701-1938	37.2459983	-83.1915067
59 N CIRCLE DR	PRESTONSBURG	KY	41653-1374	37.67172333	-82.7481015
59 N CIRCLE DR GARG	PRESTONSBURG	KY	41653-1374	37.67190783	-82.74822116
59 N PATTON ST TRLR	PIKEVILLE	KY	41501-7809	37.4130467	-82.4524817
59 S BURGLAR HOLW	WEST VAN LEAR	KY	41268-8002	37.7846967	-82.7822133
590 ABE FRK	WEEKSBURY	KY	41667-9059	37.2943325	-82.70976983
590 ABE FRK BLDG 1	WEEKSBURY	KY	41667-9059	37.2932593	-82.710641
590 ARMORY DR	JACKSON	KY	41339-9232	37.54697283	-83.37492933
590 BAKER BR	TUTOR KEY	KY	41263-9005	37.86283	-82.7522067
590 BARRENSHEE CRK TRLR	FREEBURN	KY	41528-8525	37.545915	-82.1361433
590 BEECH NUT LN	BUSY	KY	41723-8653	37.2414733	-83.3073617
590 BEECH OAK RD TRLR	BUSY	KY	41723-8635	37.24291	-83.311645
590 BENTLEY LOOP	JENKINS	KY	41537-9005	37.150905	-82.669315
590 BUFFALO RD TRLR	MEALLY	KY	41234-9742	37.8028217	-82.72143
590 CAMP CREEK RD	WENDOVER	KY	41775-8902	37.1208175	-83.35135098
590 CAMP CREEK RD UNIT A	WENDOVER	KY	41775-8902	37.12088917	-83.35268833
590 CANEY FRK TRLR	TURKEY CREEK	KY	41514-7819	37.66002834	-82.31638819
590 COMBS BRANCH RD	DWARF	KY	41739-8011	37.32837	-83.12460633
590 COOTS HOLLOW RD	VIPER	KY	41774-8017	37.13770474	-83.1236968
590 FLINTFIELD BR TRLR	LINFORK	KY	41833	37.0590565	-82.94431433
590 GANDERBILL BRANCH RD	LOST CREEK	KY	41348-8816	37.43678167	-83.294395
590 GAS PLANT RD	DENTON	KY	41132-8802	38.2438291	-82.8372636
590 GEORGE B BR TRLR	WHITESBURG	KY	41858-9083	37.09701	-82.8592767



590 GORMAN HOLLOW RD APT 623	HAZARD	KY	41701-2326	37.2371867	-83.197525
590 HIGHWAY 721	HAZARD	KY	41701-7397	37.3265467	-83.1013433
590 HILLMAN HOLW	OLIVE HILL	KY	41164-9656	38.274330000	-83.22368833
590 HOPEWOOD DR BARN	GRAYSON	KY	41143-8341	38.3050118	-82.8891439
590 HORSE PEN RD	FALCON	KY	41426	37.7810043	-83.00287
590 JIM ARNETT BR	SALYERSVILLE	KY	41465-7474	37.7004616	-83.012442
590 JONES FRK	STEELE	KY	41566-8413	37.4097267	-82.1798183
590 KRYPTON LICK BRANCH RD	HAZARD	KY	41701-6459	37.31183683	-83.36374566
590 KRYPTON LICK BRANCH RD	HAZARD	KY	41701-6459	37.3119983	-83.363715
590 KY ROUTE 3188	LANGLEY	KY	41645-8912	37.55163	-82.7629033
590 LEVISA DR	LOUISA	KY	41230-9355	38.1061698	-82.5978401
590 LITTLE BIG BRANCH RD	LOOKOUT	KY	41542	37.311204	-82.48632683
590 MINK BR	HAROLD	KY	41635-8921	37.4410238	-82.6631273
590 MONKEYTOWN RD	VIRGIE	KY	41572-9028	37.344214	-82.58264116
590 MUNCY CREEK RD	STINNETT	KY	40868-6503	37.1073917	-83.3993833
590 OLD OGDEN RD TRLR #2	HINDMAN	KY	41822-8821	37.3525317	-82.9919817
590 PIGEONROOST RD	BULAN	KY	41722-9021	37.33501497	-83.16116338
590 PRESTONSBURG ST	WEST LIBERTY	KY	41472-1142	37.920529	-83.25260233
590 PROMISE LAND DR	GRAYSON	KY	41143-8667	38.3147917	-82.9503683
590 SCUDDY BRANCH RD	SCUDDY	KY	41760-9046	37.1958183	-83.088095
590 SCUDDY BRANCH RD	SCUDDY	KY	41760	37.19603567	-83.0877945
590 SHOP BR	STANVILLE	KY	41659-9046	37.57615	-82.6134683
590 STATE HIGHWAY 1626 TRLR	OLIVE HILL	KY	41164-8817	38.282078166	-83.24599283
590 STATE HIGHWAY 1910	GRAYSON	KY	41143-7993	38.34488	-82.9143667
590 STATE ROUTE 716	ASHLAND	KY	41102-9371	38.4378967	-82.7025783
590 UPPER CHLOE CRK	PIKEVILLE	KY	41501-6604	37.45700533	-82.46966966
590 WHICK LICK BRANCH RD	SALDEE	KY	41339-9039	37.4389624	-83.3957023
590 WOLFPEN BR	VAN LEAR	KY	41265	37.7690017	-82.7509983
590 S RIVER RD	MOUTHCARD	KY	41548-8408	37.3738633	-82.2500133
590 W RUSSELL ST	ELKHORN CITY	KY	41522-9028	37.304355	-82.3509683
5900 CALLAHAN RDG	CATLETTSBURG	KY	41129-9632	38.356065	-82.6544683
5900 CLINE DR	ASHLAND	KY	41102-9234	38.4374833	-82.6987117
5900 DOG FORK LAUREL RD HSE MAIN	CATLETTSBURG	KY	41129-9012	38.3360817	-82.6709017
5900 HIGHWAY 1690	LOUISA	KY	41230-8470	38.0082	-82.59139167
5900 POPLAR RIDGE DR	FLATWOODS	KY	41139-2418	38.52307667	-82.73014966
5900 US ROUTE 60	ASHLAND	KY	41102-9508	38.4366825	-82.68714683
5900 US ROUTE 60 STE B	ASHLAND	KY	41102-9508	38.43732343	-82.68761488
5900 US ROUTE 60 STE C	ASHLAND	KY	41102-9508	38.43676017	-82.6871045
5900 ZEBULON HWY	PIKEVILLE	KY	41501-3579	37.5452233	-82.46401
5901 PINE FOREST DR	CATLETTSBURG	KY	41129-9060	38.3350583	-82.66947
5901 N WOLF CRK	LOVELY	KY	41231-8967	37.82584717	-82.40432283
5902 WILSON CREEK RD	GRAYSON	KY	41143-8369	38.35373533	-82.85898166
5902 WILSON CREEK RD	GRAYSON	KY	41143-8369	38.3535833	-82.85881
5903 BYBEE RD	ASHLAND	KY	41102-7224	38.4373933	-82.6959333
5903 FAIR LAWN DR	CATLETTSBURG	KY	41129-9504	38.40027	-82.64319
5903 KY HIGHWAY 28	CHAVIES	KY	41727-9007	37.3456483	-83.35519
5903 KY HIGHWAY 28	CHAVIES	KY	41727-9007	37.34599	-83.353485
5903 MARROWBONE CREEK RD	ELKHORN CITY	KY	41522-8024	37.3155467	-82.462705
5905 CATLETTS CRK	CATLETTSBURG	KY	41129-8407	38.42477	-82.6375767
5905 CATLETTS CRK	CATLETTSBURG	KY	41129-8407	38.4252817	-82.638205
5905 DEE CT	ASHLAND	KY	41102-8383	38.4447983	-82.712955
5905 PARKVIEW DR	ASHLAND	KY	41102-9220	38.4380667	-82.693125
5906 CALLAHAN RDG	CATLETTSBURG	KY	41129-9632	38.3564483	-82.6535083
5906 CALLAHAN RDG	CATLETTSBURG	KY	41129-9632	38.356589999	-82.654206
5906 CLINE DR TRLR	ASHLAND	KY	41102-9234	38.4369267	-82.698505
5906 KY HIGHWAY 28	CHAVIES	KY	41727-9007	37.346049333	-83.35436716
5906 KY ROUTE 2030	HONAKER	KY	41603-8980	37.5151971	-82.67708247
5906 ROCKHOUSE RD	TOMAHAWK	KY	41262-8992	37.810038	-82.62311
5907 HURRICANE RD	PIKEVILLE	KY	41501-7610	37.5279483	-82.6177333
5907 KY HIGHWAY 476	BULAN	KY	41722-8712	37.302625	-83.165475
5907 STATE ROUTE 5	ASHLAND	KY	41102-8067	38.4480733	-82.7160533
5907 STATE ROUTE 5 GARG	ASHLAND	KY	41102-8067	38.4481367	-82.7158933
5907 N HIGHWAY 201	WEBBVILLE	KY	41180-9096	38.0919217	-82.8507467
5907 S KY HIGHWAY 15	JEFF	KY	41751-9016	37.213495	-83.1348433
5908 LONGFORK RD	VIRGIE	KY	41572-8829	37.297241	-82.66153783
5908 PINETREE CT	ASHLAND	KY	41102-9232	38.4373	-82.69689
5908 PINETREE CT BLDG 3	ASHLAND	KY	41102-9232	38.4369517	-82.6967867

5908 PINETREE CT UNIT 1	ASHLAND	KY	41102-9232	38.4367567	-82.6967433
5908 PINETREE CT UNIT 2	ASHLAND	KY	41102-9232	38.436785	-82.6966433
5909 CLINE DR	ASHLAND	KY	41102-8227	38.4371	-82.69952
5909 DEE CT	ASHLAND	KY	41102-8383	38.4443467	-82.7132017
5909 HIGHWAY 805 TRLR	JENKINS	KY	41537-8884	37.1824867	-82.67411
5909 SONGBIRD TRL	CATLETTSBURG	KY	41129-9704	38.396994	-82.661039
591 BIG FORK RD	LOUISA	KY	41230-7507	37.965146	-82.753361
591 BIG FORK RD	LOUISA	KY	41230-7507	37.965573333	-82.75269333
591 BIG SHELBY CRK	JENKINS	KY	41537-7925	37.21917067	-82.57316966
591 BLAINE CREEK RD	LOUISA	KY	41230-8761	38.18549	-82.6158133
591 BRUSHY FRK	JENKINS	KY	41537-8411	37.2676167	-82.622435
591 COLLINS CRK	WARFIELD	KY	41267-9009	37.8362067	-82.4176483
591 COMBS DR	WITTENSVILLE	KY	41274-9003	37.8639083	-82.7912833
591 COON BR	PIKEVILLE	KY	41501-7143	37.4512033	-82.558655
591 DIAMOND RD	LEBURN	KY	41831-8766	37.37162216	-82.93205283
591 HAMBLEY BLVD	PIKEVILLE	KY	41501-1261	37.484495	-82.5222
591 HAROLDS BRANCH RD	PIKEVILLE	KY	41501-9360	37.46694	-82.5028717
591 HATFIELD BR	MC CARR	KY	41544-8255	37.5841733	-82.195755
591 HICKORY WITHE BRANCH RD	FISTY	KY	41743-8315	37.314052	-83.0665412
591 JOES BR	JENKINS	KY	41537-8795	37.190783	-82.617473
591 KRESTVIEW DR	GRAYSON	KY	41143-6915	38.325385	-82.937145
591 LEFT FORK OF LONG FRK	VIRGIE	KY	41572-8611	37.2802633	-82.6587017
591 LICK BR	PAW PAW	KY	41553-9534	37.4474533	-82.1089133
591 LICK FRK	JENKINS	KY	41537-8324	37.263095	-82.6039883
591 LOW GAP BR TRLR	ISOM	KY	41824-8974	37.1918217	-82.8558817
591 MONTGOMERY CREEK RD	VICCO	KY	41773-9049	37.2101833	-83.0542933
591 RATLIFF CREEK RD	PIKEVILLE	KY	41501-2155	37.4993333	-82.52171
591 RIGHT FORK OF BRUSHY RD TRLR	VARNEY	KY	41571-9059	37.6556667	-82.4800417
591 RIVERSIDE DR	PRESTONSBURG	KY	41653-7745	37.66463	-82.767305
591 ROME NAPIER RD	HAZARD	KY	41701-7337	37.3370133	-83.2521417
591 SALTWELL RD	INEZ	KY	41224-8822	37.84686833	-82.55519
591 SEBASTIAN BRANCH RD	BOONEVILLE	KY	41314-9505	37.43626	-83.48329167
591 SHORT CREEK RD HSE 3	HYDEN	KY	41749-8450	37.13864883	-83.38970766
591 SILVER FOX DR	LOUISA	KY	41230-5997	38.06759333	-82.62162833
591 SMITH FORK RD	PHELPS	KY	41553-8804	37.480287	-82.18467483
591 SPRING BR	PIKEVILLE	KY	41501-7626	37.5136917	-82.6154267
591 TACKETT FRK	BEAVER	KY	41604-6200	37.3896017	-82.65235
591 TEAKWOOD DR LOT 5	RACELAND	KY	41169-1171	38.5373933	-82.734705
591 TICK RIDGE FRK	OLIVE HILL	KY	41164-8891	38.28046	-83.182525
591 WENDOVER RD	HYDEN	KY	41749-8719	37.14167211	-83.37738423
591 YELLOW MOUNTAIN RD	LEBURN	KY	41831-8836	37.41133719	-82.96134935
591 YELLOW MOUNTAIN RD	LEBURN	KY	41831-8836	37.4113617	-82.9617717
591 YELLOW MOUNTAIN RD GARG	LEBURN	KY	41831-8836	37.4121809	-82.9610453
591 N CENTRAL AVE	PRESTONSBURG	KY	41653-7825	37.6741517	-82.7765467
5910 KY ROUTE 404	DAVID	KY	41616-8302	37.6030833	-82.8792583
5910 KY ROUTE 404	DAVID	KY	41616-8302	37.6033033	-82.87849
5910 STATE ROUTE 5	ASHLAND	KY	41102-8067	38.4468667	-82.7168617
5911 BYBEE RD	ASHLAND	KY	41102-7224	38.437275	-82.69631
5911 HURRICANE RD LOWR	PIKEVILLE	KY	41501-7610	37.52782	-82.6179717
5911 HURRICANE RD UPPR	PIKEVILLE	KY	41501-7610	37.527956	-82.61811516
5911 LYNNWOOD CT	CATLETTSBURG	KY	41129-9665	38.3481483	-82.65454
5911 PARKVIEW DR	ASHLAND	KY	41102-9220	38.4379567	-82.69308
5911 TARPIN RDG	CATLETTSBURG	KY	41129-9776	38.3797473	-82.6471966
5911 TARPIN RDG	CATLETTSBURG	KY	41129-9776	38.38444567	-82.66103316
5912 CLINE DR FRNT	ASHLAND	KY	41102-9234	38.4370933	-82.6989333
5912 DOG FORK LAUREL RD	CATLETTSBURG	KY	41129-9670	38.3352583	-82.671625
5912 DOG FORK LAUREL RD GARG	CATLETTSBURG	KY	41129-9670	38.3353626	-82.6718821
5912 HIGHWAY 460	SALYERSVILLE	KY	41465-6658	37.7781611	-83.1322636
5912 KY ROUTE 1426	DANA	KY	41615-8006	37.5360267	-82.6676
5913 CANOE RD TRLR	CANOE	KY	41339-7200	37.44047167	-83.43600167
5913 HIGHWAY 476	CLAYHOLE	KY	41317-9035	37.47086167	-83.26726667
5913 PINETREE CT	ASHLAND	KY	41102-9232	38.4376205	-82.6974175
5913 WOLF CREEK RD	YEADISS	KY	41777-8893	37.079435	-83.2821917
5914 BYBEE RD	ASHLAND	KY	41102-7203	38.4373283	-82.694725
5914 CLINE DR	ASHLAND	KY	41102-9234	38.43709	-82.698845
5914 DAKOTA DR	CATLETTSBURG	KY	41129-7801	38.3401933	-82.6733311
5914 DOG FORK LAUREL RD	CATLETTSBURG	KY	41129-9670	38.3367383	-82.671825

5914 FRIENDSHIP RD TRLR	CATLETTSBURG	KY	41129-8305	38.326435	-82.6377583
5914 KY HIGHWAY 476	BULAN	KY	41722-8712	37.3027767	-83.165565
5914 KY ROUTE 3379	GALVESTON	KY	41635-8962	37.4283867	-82.6115017
5914 LAKE BONITA RD	CATLETTSBURG	KY	41129-8480	38.3820933	-82.63132
5914 RACCOON RD	RACCOON	KY	41557-8709	37.475745	-82.4169267
5914 ROBERTS DR	ASHLAND	KY	41102-8362	38.4414683	-82.7062117
5915 CLINE DR	ASHLAND	KY	41102-8227	38.4370067	-82.6993933
5915 FRIENDSHIP RD	CATLETTSBURG	KY	41129-8305	38.3267233	-82.6387567
5915 HIGHWAY 476 TRLR	CLAYHOLE	KY	41317-9035	37.475541666	-83.27091833
5915 HIGHWAY 805	JENKINS	KY	41537-8884	37.1826133	-82.6737567
5915 HURRICANE RD	PIKEVILLE	KY	41501-7610	37.527755	-82.6181617
5915 PINETREE CT	ASHLAND	KY	41102-9232	38.4372683	-82.6971267
5915 N HIGHWAY 3	LOUISA	KY	41230-7305	38.1751483	-82.6739133
5916 CALLAHAN RDG	CATLETTSBURG	KY	41129-9632	38.3569233	-82.65325
5916 FEDERAL CIR	ASHLAND	KY	41102-9236	38.4367767	-82.70021
5916 POOR BOTTOM RD	ELKHORN CITY	KY	41522-8150	37.31454	-82.4671333
5917 BYBEE RD	ASHLAND	KY	41102-7224	38.43727	-82.695925
5917 DORTON JENKINS HWY	JENKINS	KY	41537-8541	37.2116767	-82.56419
5917 HICKS RD	ASHLAND	KY	41102-8390	38.44157052	-82.70677059
5917 MOLESBURGER RD TRLR	ASHLAND	KY	41102-9465	38.4431217	-82.7150167
5917 PARKVIEW DR	ASHLAND	KY	41102-9220	38.4374133	-82.6932067
5917 STATE ROUTE 5	ASHLAND	KY	41102-8067	38.4478883	-82.7164533
5917 TARPIN RDG	CATLETTSBURG	KY	41129-9776	38.3846583	-82.6629767
5917 US HIGHWAY 60	MOREHEAD	KY	40351-8622	38.23752	-83.35813733
5918 BYBEE RD	ASHLAND	KY	41102-7203	38.4376633	-82.6957233
5918 CANEY CREEK RD	PIKEVILLE	KY	41501-6224	37.5876033	-82.538605
5918 HIGHWAY 1690 TRLR	LOUISA	KY	41230-8470	38.00760333	-82.59112167
5918 KY HIGHWAY 451 TRLR	HAZARD	KY	41701-5859	37.260845	-83.2690317
5919 BYBEE RD	ASHLAND	KY	41102-7224	38.437035	-82.69632
5919 DRYHILL RD	DRYHILL	KY	41749-8355	37.2109733	-83.3734817
5919 LEFT FORK MACES CRK RD	VIPER	KY	41774-8459	37.1186917	-83.1389967
5919 LEFT FORK MACES CRK RD BARN	VIPER	KY	41774-8459	37.1192933	-83.1378317
592 BIG FORK RD	LOUISA	KY	41230-7507	37.9656	-82.75236833
592 BIG LICK RD	SALYERSVILLE	KY	41465-8320	37.690749333	-82.96179816
592 CEDAR CREEK RD	PIKEVILLE	KY	41501-1419	37.4795467	-82.5615817
592 CEDAR CREEK RD	PIKEVILLE	KY	41501-1419	37.47941717	-82.56193483
592 DANIELS BR	WHITESBURG	KY	41858-9135	37.21464	-82.8807183
592 DARRELL RD	PREMIUM	KY	41845-9103	37.1461067	-82.9146283
592 GOSE HOLW TRLR	MAYKING	KY	41837-9033	37.1500283	-82.7478467
592 JOHN CC MAYO AVE	AUXIER	KY	41602-9234	37.7365617	-82.75846
592 LOCK HOLW	ARGILLITE	KY	41121-9018	38.420032	-82.779782
592 LOCK HOLW	ARGILLITE	KY	41121-9018	38.41990269	-82.78002139
592 MEATHOUSE FRK TRLR	CANADA	KY	41519-8203	37.6005367	-82.3297283
592 MIDDLEFORK RD	ASHER	KY	40874-7043	37.0448383	-83.4123167
592 MUNCY CREEK RD	STINNETT	KY	40868-6503	37.1071267	-83.4005117
592 MUNCY CREEK RD GARG	STINNETT	KY	40868-6503	37.10702467	-83.40046733
592 OLD GARNER RD	HINDMAN	KY	41822-8646	37.34386933	-82.97160266
592 OLD HARDY RD TRLR	TOLER	KY	41514-8674	37.63179	-82.2493683
592 PERKINS BR	NED	KY	41348-9090	37.4068619	-83.2809645
592 PREACHERS FORK RD	HYDEN	KY	41749	37.132843	-83.332855
592 PREMIER SUBDIVISION	JENKINS	KY	41537-8761	37.1787917	-82.6447133
592 RAILROAD ST	JACKSON	KY	41339-7363	37.54619667	-83.37546667
592 ROCKY RD	PIKEVILLE	KY	41501-8033	37.408045	-82.4283317
592 SILVER FOX DR	LOUISA	KY	41230-5997	38.0690314	-82.6228132
592 SPRUCE PINE RD	GARNER	KY	41817-9005	37.3520867	-82.9186283
592 STATE ROUTE 716	ASHLAND	KY	41102-9371	38.4376933	-82.7023633
592 STRINGTOWN CT TRLR	BURNWELL	KY	41514	37.618945	-82.2172217
592 UPPER STRINGTOWN RD	BURNWELL	KY	41514-7706	37.619205	-82.2174
592 E LICK BR	SALYERSVILLE	KY	41465-6959	37.73067067	-83.04127766
592 E LICK BR	SALYERSVILLE	KY	41465-6959	37.7316533	-83.04209
592 S LAKE DR	PRESTONSBURG	KY	41653-1299	37.665135	-82.7677233
5920 DRYHILL RD	DRYHILL	KY	41749-8355	37.2106167	-83.3724033
5920 FEDERAL CIR	ASHLAND	KY	41102-9236	38.4365983	-82.6998883
5920 ROBERTS DR	ASHLAND	KY	41102-8362	38.4412783	-82.70616
5920 WILSON CREEK RD	GRAYSON	KY	41143-8369	38.35367517	-82.85856133
5921 BYBEE RD	ASHLAND	KY	41102-7224	38.43719	-82.6960133
5921 DANIELS FORK RD	ASHLAND	KY	41102-9419	38.454375	-82.7249133

5921 DORTON JENKINS HWY	JENKINS	KY	41537-8541	37.2121717	-82.564625
5921 FEDERAL CIR	ASHLAND	KY	41102-9236	38.43657	-82.7005133
5921 LAKE BONITA RD	CATLETTSBURG	KY	41129-8480	38.3831017	-82.6324
5922 CLINE DR	ASHLAND	KY	41102-9234	38.4367233	-82.6988033
5922 HIGHWAY 7 LOT POLE	WHITESBURG	KY	41858	37.22435683	-82.84877183
5922 KY ROUTE 40	STAFFORDSVILLE	KY	41256-9117	37.8138733	-82.9143583
5923 CATLETTS CRK	CATLETTSBURG	KY	41129-8407	38.4247467	-82.6364283
5923 CATLETTS CRK TRLR	CATLETTSBURG	KY	41129-8407	38.424655	-82.63631
5923 HICKS RD TRLR	ASHLAND	KY	41102-8390	38.440935	-82.707275
5923 HIGHWAY 80	WOOTON	KY	41776-8840	37.17548	-83.30517
5924 KY HIGHWAY 451 TRLR	HAZARD	KY	41701-5859	37.26151	-83.2688517
5924 KY ROUTE 2030	HONAKER	KY	41603-8980	37.5151333	-82.6770933
5924 KY ROUTE 2030 GARG	HONAKER	KY	41603-8980	37.515038	-82.6767515
5924 STATE ROUTE 5	ASHLAND	KY	41102-8067	38.4470767	-82.7172133
5924 US ROUTE 60	ASHLAND	KY	41102-9508	38.43660733	-82.68755733
5925 PARKVIEW DR	ASHLAND	KY	41102-9220	38.4376	-82.6929567
5925 SWANSON DR	ASHLAND	KY	41102-8288	38.43722317	-82.69453
5926 LAKE BONITA RD	CATLETTSBURG	KY	41129-8480	38.382745	-82.6311633
5926 ROBERTS DR	ASHLAND	KY	41102-8362	38.4408367	-82.70631
5926 STATE HIGHWAY 174	OLIVE HILL	KY	41164-7812	38.258570333	-83.2568365
5927 BYBEE RD	ASHLAND	KY	41102-7224	38.43727	-82.6961017
5927 DORTON JENKINS HWY	JENKINS	KY	41537-8541	37.2117367	-82.5648583
5927 FEDERAL CIR	ASHLAND	KY	41102-9236	38.436335	-82.7004483
5927 HICKS RD	ASHLAND	KY	41102-8390	38.4413917	-82.707035
5927 N WOLF CRK	LOVELY	KY	41231-8967	37.8251067	-82.4010767
5928 HIGHWAY 160	LITTCARR	KY	41834-9016	37.27504144	-82.9393789
5928 POOR BOTTOM RD	ELKHORN CITY	KY	41522-8150	37.314343166	-82.46704133
5928 US HIGHWAY 60 TRLR 2	MOREHEAD	KY	40351-7863	38.238100833	-83.358716
5928 US HIGHWAY 60 TRLR 3	MOREHEAD	KY	40351-7863	38.23814667	-83.35899667
5928 US HIGHWAY 60 TRLR 4	MOREHEAD	KY	40351-7863	38.23816833	-83.35903333
5928 US HIGHWAY 60 TRLR 5	MOREHEAD	KY	40351-7863	38.23830167	-83.35905333
5928 US HIGHWAY 60 TRLR 6	MOREHEAD	KY	40351-7863	38.23836833	-83.35916333
5928 US HIGHWAY 60 TRLR 7	MOREHEAD	KY	40351-7863	38.238505	-83.35927
5928 US HIGHWAY 60 TRLR 8	MOREHEAD	KY	40351-7863	38.238505	-83.359365
5929 DORTON JENKINS HWY BARN	JENKINS	KY	41537-8541	37.213759	-82.5639781
5929 DORTON JENKINS HWY UNIT PUMP	JENKINS	KY	41537-8541	37.2120646	-82.5658391
593 ADAMS RD	PIKEVILLE	KY	41501-3438	37.51492233	-82.51949416
593 ANTLER DR	HAZARD	KY	41701-8606	37.33426983	-83.14781166
593 BEAVER JUNCTION RD	DWALE	KY	41621-9006	37.6209333	-82.7256483
593 BLAINE CREEK RD	LOUISA	KY	41230-8761	38.18552583	-82.615824
593 HIGHWAY 1933	JACKSON	KY	41339-7237	37.39366	-83.40803
593 KELLY FORK RD	HAZARD	KY	41701-7673	37.267699	-83.0439856
593 KY HIGHWAY 611	PIKEVILLE	KY	41501-4130	37.31739583	-82.5392095
593 LICK CREEK RD	LICK CREEK	KY	41540-8121	37.37972	-82.2976433
593 MAPLE ST	LANGLEY	KY	41645-9079	37.5244267	-82.79359
593 MUDLICK RD	AWAWAM	KY	41713	37.2102617	-83.2779083
593 NORTHMONTE WOODS	PIKEVILLE	KY	41501-2032	37.4850333	-82.5347433
593 OHIO RIVER RD	LLOYD	KY	41144-6786	38.6208083	-82.864795
593 OLD 119 LOOP	JENKINS	KY	41537-8813	37.1507533	-82.693715
593 OLD LONG FORK RD	VIRGIE	KY	41572-8953	37.3393483	-82.59717
593 OLD MIDDLE FRK	INEZ	KY	41224-8999	37.859395	-82.53992833
593 ORCHARD BR	BANNER	KY	41603-8044	37.5654517	-82.7027333
593 POWELL HOLW	GRAYSON	KY	41143-5610	38.2787217	-82.928555
593 PREMIER SUBDIVISION	JENKINS	KY	41537-8761	37.17877	-82.644705
593 TEAKWOOD DR LOT 4	RACELAND	KY	41169-1171	38.5373683	-82.7346933
593 TURKEY CRK	LANGLEY	KY	41645-9004	37.5216083	-82.78771
593 WELLS FORK RD	FARLER	KY	41774-8993	37.1536017	-83.2033283
5930 CALLAHAN RDG	CATLETTSBURG	KY	41129-9632	38.3566367	-82.652505
5930 HIGHWAY 160	WHITESBURG	KY	41858	37.1174217	-82.91794
5930 TARPIN RDG	CATLETTSBURG	KY	41129-9775	38.3854733	-82.662815
5930 TARPIN RDG GARG	CATLETTSBURG	KY	41129-9775	38.3847839	-82.6602309
5930 US HIGHWAY 60 GARG	MOREHEAD	KY	40351-8622	38.240375	-83.36042167
5931 FEDERAL CIR	ASHLAND	KY	41102-9236	38.4360533	-82.700405
5931 TARPIN RDG	CATLETTSBURG	KY	41129-9776	38.385344	-82.6628265
5931 TARPIN RDG GARG	CATLETTSBURG	KY	41129-9776	38.38567167	-82.66302516
5932 DOG FORK LAUREL RD	CATLETTSBURG	KY	41129-9670	38.33464017	-82.6713545
5932 FEDERAL CIR	ASHLAND	KY	41102-9236	38.4361683	-82.6998133

5932 ROBERTS DR	ASHLAND	KY	41102-8362	38.4409333	-82.7060667
5932 ROBERTS DR	ASHLAND	KY	41102-8362	38.4406254	-82.7068244
5932 US HIGHWAY 60	MOREHEAD	KY	40351-8622	38.24073	-83.35963
5932 E MOUNTAIN PKWY	SALYERSVILLE	KY	41465-8412	37.70884	-82.9691583
5933 CANOE RD	JACKSON	KY	41339-7200	37.44042433	-83.43576183
5933 TOLER CRK	HAROLD	KY	41635-9065	37.4548333	-82.6003917
5934 CALLAHAN RDG	CATLETTSBURG	KY	41129-9632	38.356705	-82.6522767
5934 FAIR LAWN DR	CATLETTSBURG	KY	41129-9504	38.39962	-82.6443483
5934 HIGHWAY 7	TOPMOST	KY	41862-8917	37.3635783	-82.7926783
5934 US HIGHWAY 60	MOREHEAD	KY	40351-8622	38.239685	-83.35996833
5935 HIGHWAY 80	WOOTON	KY	41776-8840	37.17610033	-83.3052495
5935 KY HIGHWAY 476 TRLR	BULAN	KY	41722-8712	37.3027667	-83.1651067
5935 KY ROUTE 1426	DANA	KY	41615-8006	37.537315	-82.665575
5935 KY ROUTE 2030	HONAKER	KY	41603-8980	37.5156617	-82.6772417
5935 KY ROUTE 2030	HONAKER	KY	41603-8980	37.51548	-82.6767483
5935 KY ROUTE 2030	HONAKER	KY	41603-8980	37.51541317	-82.67788783
5935 KY ROUTE 2030	HONAKER	KY	41603-8980	37.51633839	-82.67714407
5935 KY ROUTE 2030 TRLR	HONAKER	KY	41603-8980	37.5152635	-82.67782483
5935 ROBINSON CREEK RD	ROBINSON CREEK	KY	41560-8556	37.386695	-82.5486283
5935 ROBINSON CREEK RD	ROBINSON CREEK	KY	41560-8556	37.38688	-82.54933
5936 HIGHWAY 721 TRLR	HAZARD	KY	41701-7045	37.271905	-83.082975
5936 HIGHWAY 805	JENKINS	KY	41537-8884	37.1825283	-82.67331
5936 SWANSON DR OFC UPPER	ASHLAND	KY	41102-7239	38.436875	-82.69393
5936 US HIGHWAY 60	MOREHEAD	KY	40351-8622	38.24139167	-83.36060833
5937 HIGHWAY 931	WHITESBURG	KY	41858-8341	37.1934717	-82.8291633
5937 STATE ROUTE 5	ASHLAND	KY	41102-8067	38.44837	-82.7168167
5938 LAKE BONITA RD	CATLETTSBURG	KY	41129-8480	38.38268533	-82.63076866
5939 JOHN CALDWELL CT	CATLETTSBURG	KY	41129-8170	38.383355	-82.63156
5939 STATE ROUTE 5	ASHLAND	KY	41102-8067	38.44823017	-82.71753866
594 ABES BR	JAMBOREE	KY	41553-9007	37.4974617	-82.1261933
594 ANDERSON BRANCH RD	SHELBY GAP	KY	41563-8334	37.228629	-82.549608
594 BEECH NUT LN	BUSY	KY	41723-8653	37.2414733	-83.3073617
594 BUFFALO BR TRLR 6	MOREHEAD	KY	40351-8641	38.23477717	-83.337851
594 CANEY HWY	PIKEVILLE	KY	41501-3906	37.3492483	-82.550775
594 COAL BRANCH RD UNIT CAMPER	SALYERSVILLE	KY	41465		
594 COLLINS BRANCH RD	PINE TOP	KY	41843-9007	37.267862833	-82.85349683
594 DIX FRK	SIDNEY	KY	41564-8800	37.6060533	-82.345685
594 DUCK PUDDLE RD	GREENUP	KY	41144-7104	38.57378	-82.87858516
594 DUCK PUDDLE RD BARN	GREENUP	KY	41144-7104	38.574489	-82.87866383
594 EK MINES BR	GRAYSON	KY	41143-7706	38.2405583	-82.8885417
594 EK MINES BR	GRAYSON	KY	41143-7706	38.2406467	-82.8883517
594 HAYES BR	LANGLEY	KY	41645-6401	37.50015833	-82.7897535
594 HAYES BR BLDG 1	LANGLEY	KY	41645-6401	37.5002265	-82.78968066
594 HENRYS BR	LANGLEY	KY	41645-9067	37.5286833	-82.77719
594 HOOPWOOD BR	PIKEVILLE	KY	41501-7110	37.4637867	-82.5813783
594 JIMMIES CREEK RD	REGINA	KY	41559-8931	37.3615783	-82.3969217
594 LICK FRK	JENKINS	KY	41537	37.262905	-82.6015867
594 MAPLE ST	LANGLEY	KY	41645-9079	37.52442	-82.794365
594 MEATHOUSE FRK	CANADA	KY	41519-8203	37.60052267	-82.32923666
594 MIDDLE FRK	HAGERHILL	KY	41222-9037	37.77664717	-82.83055316
594 NEW CAMP RD	SOUTH WILLIAMSON	KY	41503	37.6597795	-82.28564566
594 OLD FERRELLS CREEK RD	BELCHER	KY	41513-8515	37.346225	-82.3655967
594 PIGEONROOST RD	BULAN	KY	41722-9021	37.33636717	-83.16215866
594 PIGEONROOST RD	BULAN	KY	41722-9021	37.3371867	-83.1625917
594 PINSONFORK RD	MC ANDREWS	KY	41543-8001	37.5621817	-82.2762317
594 RACETRACK HL	RUSSELL	KY	41169-9025	38.5361583	-82.7570167
594 ROCKCASTLE RD	INEZ	KY	41224-8658	37.8713378	-82.5482388
594 SLATERS BR	TURKEY CREEK	KY	41514-9237	37.6887383	-82.31277
594 SPRADLIN BR	PRESTONSBURG	KY	41653-1839	37.69041	-82.7626767
594 SPRADLIN BR UNIT OUTBLDG	PRESTONSBURG	KY	41653-1839	37.69038117	-82.762365
594 STEPHENS MEADE RD	ASHLAND	KY	41102-8967	38.41867617	-82.7185685
594 UPPER BLACKBERRY RD	RANSOM	KY	41558-8705	37.5443817	-82.21802
594 WENDOVER RD TRLR	HYDEN	KY	41749-8719	37.1411683	-83.3746983
594 WESTMINISTER ST	PRESTONSBURG	KY	41653-7736	37.6694133	-82.7673533
594 E MAPLE ST	SALYERSVILLE	KY	41465-9469	37.75484	-83.0587733
5940 DEE CT	ASHLAND	KY	41102-8383	38.443515	-82.7120967
5940 HIGHWAY 1110	SALDEE	KY	41339-7456	37.44892333	-83.37916667

5940 POND CREEK RD	MCVEIGH	KY	41555-8538	37.5293633	-82.2516033
5940 POND CREEK RD	MCVEIGH	KY	41555-8535	37.5322	-82.2507283
5940 POND CREEK RD	MCVEIGH	KY	41555-8538	37.5298083	-82.2514483
5940 ROBINSON CREEK RD	ROBINSON CREEK	KY	41560-8556	37.38650783	-82.5493765
5940 ROCKCASTLE RD	INEZ	KY	41224-8512	37.9267269	-82.5377908
5940 US HIGHWAY 60	MOREHEAD	KY	40351-8622	38.238168	-83.35829966
5940 W KY HIGHWAY 80	AVAWAM	KY	41713	37.2336633	-83.2646
5941 CATLETTS CRK	CATLETTSBURG	KY	41129-8407	38.4251683	-82.63577
5941 STATE ROUTE 5	ASHLAND	KY	41102-8067	38.4483083	-82.7177217
5942 LAKE BONITA RD	CATLETTSBURG	KY	41129-8480	38.383055	-82.6304767
5942 US ROUTE 60	ASHLAND	KY	41102-9508	38.4366267	-82.68867
5943 DEE CT	ASHLAND	KY	41102-8383	38.44357	-82.7128217
5943 HIGHWAY 80	WOOTON	KY	41776-8840	37.17575633	-83.30470366
5943 LYNNWOOD CT	CATLETTSBURG	KY	41129-9665	38.3474817	-82.6541133
5944 JOHN CALDWELL CT LOT 4	CATLETTSBURG	KY	41129-8170	38.382856666	-82.63202483
5945 HIGHWAY 721 TRLR	HAZARD	KY	41701-7045	37.2710083	-83.0831567
5946 THORNTON RD	THORNTON	KY	41855-9060	37.20784607	-82.81574301
5946 THORNTON RD BARN 1	THORNTON	KY	41855-9060	37.20784607	-82.81574301
5947 BULLSKIN RD	SIZEROCK	KY	41762	37.22531405	-83.50599182
5947 DORTON JENKINS HWY	JENKINS	KY	41537-8541	37.21108	-82.564303
5948 JOHN CALDWELL CT	CATLETTSBURG	KY	41129-8170	38.383356	-82.632455
5949 JOHN CALDWELL CT	CATLETTSBURG	KY	41129-8170	38.3835533	-82.631855
595 ALLEGHENY RD	HELLIER	KY	41534-9006	37.283915	-82.47229
595 BIG ROCK RD	YEADDISS	KY	41777-8927	37.041845	-83.2085933
595 BLACKBERRY RD	DEBORD	KY	41214	37.8172475	-82.55983633
595 BONE BR	PHELPS	KY	41553-9327	37.5151817	-82.13813
595 BUCKLICK HOLLOW RD	BULAN	KY	41722-8638	37.34507317	-83.1589215
595 CHARLIE CORNETT RD	WHITESBURG	KY	41858-8425	37.1639633	-82.8453867
595 COAL BR	SALYERSVILLE	KY	41465-7444	37.7607433	-83.0716117
595 COMBS DR	WITTENSVILLE	KY	41274-9003	37.8638783	-82.7910167
595 CRIBBS HL	GRAYSON	KY	41143-7920	38.34526	-82.8716483
595 DEADENING FRK	PIKEVILLE	KY	41501-6926	37.366575	-82.5138817
595 EAGLE TRACE BLVD	HAROLD	KY	41635-8716	37.53784	-82.62065
595 EASTVIEW ST	GRAYSON	KY	41143-8902	38.3238483	-82.9351883
595 FALLSBURG RD	LOUISA	KY	41230-6330	38.1722274	-82.6540297
595 GORMAN HOLLOW RD APT 133	HAZARD	KY	41701-2307	37.236575	-83.1985367
595 GORMAN HOLLOW RD APT 134	HAZARD	KY	41701-2307	37.236515	-83.1985583
595 GORMAN HOLLOW RD APT 135	HAZARD	KY	41701-2307	37.2365917	-83.19853
595 GORMAN HOLLOW RD APT 136	HAZARD	KY	41701-2307	37.236545	-83.1985483
595 GORMAN HOLLOW RD APT 137	HAZARD	KY	41701-2307	37.2350741	-83.1979262
595 GORMAN HOLLOW RD APT 138	HAZARD	KY	41701-2307	37.236775	-83.1983833
595 GORMAN HOLLOW RD APT 139	HAZARD	KY	41701-2307	37.23617611	-83.19789522
595 GORMAN HOLLOW RD APT 140	HAZARD	KY	41701-2307	37.2367917	-83.1983733
595 GORMAN HOLLOW RD APT 141	HAZARD	KY	41701-2307	37.23691	-83.1982467
595 GORMAN HOLLOW RD APT 142	HAZARD	KY	41701-2307	37.23689	-83.19828
595 GORMAN HOLLOW RD APT 143	HAZARD	KY	41701-2307	37.2369083	-83.1982533
595 GORMAN HOLLOW RD APT 144	HAZARD	KY	41701-2307	37.2369033	-83.19826
595 HAMBLEY BLVD	PIKEVILLE	KY	41501-1261	37.484525	-82.5222567
595 HIGHWAY 1110	HADDIX	KY	41339-7428	37.48700932	-83.34698041
595 HIGHWAY 1110 TRLR	HADDIX	KY	41339-7428	37.4878996	-83.3538075
595 HUFFS RUN	GRAYSON	KY	41143-7749	38.2574567	-82.954235
595 IVYTON RD	SALYERSVILLE	KY	41465-9458	37.7011617	-82.9789567
595 KATY BR	HITCHINS	KY	41146-8932	38.2755208	-82.8771798
595 MAPLE ST	LANGLEY	KY	41645-9079	37.5255683	-82.793415
595 MAPLE ST	LANGLEY	KY	41645-9079	37.524685	-82.7931233
595 MUDLICK RD	HARDY	KY	41531-8902	37.5993817	-82.2335167
595 MULLEN FRK	STONE	KY	41567-7004	37.5728083	-82.27638
595 NEW CAMP RD	SOUTH WILLIAMSON	KY	41503-4090	37.65969283	-82.28572316
595 OLD 773	GRAYSON	KY	41143-8238	38.28556	-82.9271417
595 OLD BURNING FRK	SALYERSVILLE	KY	41465-7461	37.73788	-83.0347183
595 POLLY BRANCH RD	MAYKING	KY	41837	37.1374317	-82.7762017
595 RIGHT FORK OF COWPEN RD	PIKEVILLE	KY	41501-6107	37.5450467	-82.5513233
595 SECOND FORK RD	WOOTON	KY	41776-8713	37.1703785	-83.26007383
595 SHOP BR	DENTON	KY	41132-8973	38.2739487	-82.8661125
595 SHOP BR BARN	DENTON	KY	41132-8973	38.2725363	-82.86424149
595 SHOP FORK ST	WHEELWRIGHT	KY	41669-9059	37.32768417	-82.7139375
595 SNOWDEN BRANCH RD	JACKSON	KY	41339-7498	37.53497	-83.35321

595 TACKETT FRK	BEAVER	KY	41604-6200	37.3899567	-82.6509367
595 TEAKWOOD DR	RACELAND	KY	41169-1171	38.5372033	-82.734605
595 WICKERFIELD RD	INEZ	KY	41224-8972	37.86818167	-82.53103667
595 N CENTRAL AVE	PRESTONSBURG	KY	41653-7825	37.6742483	-82.7767483
595 N HIGHWAY 3	LOUISA	KY	41230-6433	38.126932	-82.63948266
595 W MAIN ST	WEST LIBERTY	KY	41472-2004	37.921661	-83.25994799
595 W STEVENS RD	ASHLAND	KY	41101	38.46036133	-82.68735483
5950 FAIR LAWN DR	CATLETTSBURG	KY	41129-9504	38.39953	-82.6435183
5950 HIGHWAY 1110	JACKSON	KY	41339-7456	37.4499705	-83.37965266
5950 HIGHWAY 1690	LOUISA	KY	41230-8470	38.0074038	-82.5905285
5950 HIGHWAY 1690	LOUISA	KY	41230-8470	38.0074038	-82.5905285
5950 HIGHWAY 1690 TRLR	LOUISA	KY	41230-8470	38.00730383	-82.5904115
5950 HIGHWAY 931	WHITESBURG	KY	41858-8988	37.0673567	-82.8561683
5950 JOHN CALDWELL CT	CATLETTSBURG	KY	41129-8170	38.3830367	-82.63208
5950 ROBINSON CREEK RD	ROBINSON CREEK	KY	41560-8556	37.3866467	-82.5499767
5951 ROBINSON CREEK RD	ROBINSON CREEK	KY	41560-8556	37.3870833	-82.54942
5952 HIGHWAY 317 TRLR	JACKHORN	KY	41825-9044	37.24197233	-82.7245375
5952 JOHN CALDWELL CT	CATLETTSBURG	KY	41129-8170	38.38328367	-82.63251
5952 N HIGHWAY 3	LOUISA	KY	41230-7305	38.175715	-82.6734733
5952 N HIGHWAY 3 APT 2	LOUISA	KY	41230-7305	38.17574833	-82.6736315
5953 ELKHORN CRK	ELKHORN CITY	KY	41522-7325	37.26961	-82.421245
5953 STATE ROUTE 503	WURLAND	KY	41144-7319	38.47930433	-82.760596
5953 STATE ROUTE 503	WURLAND	KY	41144-7319	38.4792	-82.760647
5954 HIGHWAY 1110	SALDEE	KY	41339-7456	37.45009167	-83.37964667
5954 HURRICANE RD	PIKEVILLE	KY	41501-7610	37.5287867	-82.6171967
5954 ROBINSON CREEK RD	ROBINSON CREEK	KY	41560-8556	37.3866467	-82.5499017
5955 DORTON JENKINS HWY	JENKINS	KY	41537-8541	37.2112433	-82.5640917
5955 DORTON JENKINS HWY	JENKINS	KY	41537-8541	37.21047233	-82.56455733
5955 HIGHWAY 30	JACKSON	KY	41339-8226	37.5697265	-83.3016824
5955 KY HIGHWAY 28 LOT 2	CHAVIES	KY	41727-9007	37.3446667	-83.353918
5955 KY HIGHWAY 476	BULAN	KY	41722-8712	37.3029817	-83.16451
5955 E KY HIGHWAY 80	HAZARD	KY	41701-6984	37.33979267	-83.14398516
5955 N WOLF CRK TRLR	LOVELY	KY	41231-8967	37.8251067	-82.4010767
5955 W KY HIGHWAY 80	AWAWAM	KY	41713	37.2339207	-83.2661378
5956 HURRICANE RD	PIKEVILLE	KY	41501-7610	37.528315	-82.6166133
5956 RACCOON RD	PIKEVILLE	KY	41501-3579	37.4768067	-82.4168533
5956 ROBINSON CREEK RD	ROBINSON CREEK	KY	41560-8556	37.3862383	-82.550145
5956 STATE HIGHWAY 174	OLIVE HILL	KY	41164-7812	38.258445	-83.257465
5957 CUTSHIN RD	SMILAX	KY	41764-8950	37.1074717	-83.2723417
5957 JOHN CALDWELL CT	CATLETTSBURG	KY	41129-8170	38.3836067	-82.63176
5958 W KY HIGHWAY 80 TRLR	AWAWAM	KY	41713	37.23368117	-83.26488216
5959 CUTSHIN RD	SMILAX	KY	41764-8950	37.107127333	-83.273412
5959 CUTSHIN RD	SMILAX	KY	41764-8950	37.107345	-83.2729967
5959 FAIR LAWN DR LOT 1	CATLETTSBURG	KY	41129-9504	38.39980609	-82.64405044
5959 HIGHWAY 160	ROXANA	KY	41848	37.1078364	-82.9420445
5959 HIGHWAY 160 BARN	ROXANA	KY	41848	37.108005166	-82.94325016
5959 HIGHWAY 1760	LOUISA	KY	41230-7412	37.98682	-82.7076083
5959 HIGHWAY 80	WOOTON	KY	41776-8840	37.1762683	-83.3052433
5959 HIGHWAY 80	WOOTON	KY	41776-8840	37.1762733	-83.3052817
5959 KY HIGHWAY 28	CHAVIES	KY	41727-9007	37.34518817	-83.35395766
5959 KY HIGHWAY 28	CHAVIES	KY	41727-9007	37.3451167	-83.3541983
5959 KY ROUTE 3379	GALVESTON	KY	41635-8962	37.426475	-82.6119867
5959 STATE HIGHWAY 194	PIKEVILLE	KY	41501-6303	37.60290783	-82.51698383
5959 S STATE HIGHWAY 1	GRAYSON	KY	41143-7635	38.2494167	-82.9105267
596 ADAMS BR TRLR	ELKHORN CITY	KY	41522-7246	37.2831117	-82.4028883
596 ANVIL ROCK RD	GREENUP	KY	41144-6642	38.671259	-82.880387
596 ANVIL ROCK RD GARG	GREENUP	KY	41144-6642	38.6711217	-82.8807733
596 ARNOLD FORK RD	KITE	KY	41828-9067	37.2960367	-82.7493417
596 BEETREE BR	PREMIUM	KY	41845-9034	37.1464267	-82.891835
596 BENTWOOD CIR	RACELAND	KY	41169	38.53701333	-82.73666166
596 BOWLING BRANCH RD	THOUSANDSTICKS	KY	41766-9046	37.1917167	-83.4432683
596 BOYD BR	THEALKA	KY	41240-8623	37.8279197	-82.7976274
596 CHAPEL HOLW	GREENUP	KY	41144-9129	38.51186	-82.81094
596 CHEROKEE RD LOT 33	RACELAND	KY	41169-1274	38.5344717	-82.7194433
596 DAVEYS RUN	GRAYSON	KY	41143-7865	38.259205	-82.9061417
596 EAGLE TRACE BLVD	HAROLD	KY	41635-8716	37.538115	-82.620155
596 ELKHORN AVE	JENKINS	KY	41537-7981	37.170075	-82.6402117

596 GREGORY BRANCH RD TRLR	HAZARD	KY	41701-5408	37.2393317	-83.1630567
596 HAMMER MILL RD	WURLTAND	KY	41144-7799	38.5182967	-82.7936633
596 HANCOCK DR	WHITESBURG	KY	41858-8477	37.12060649	-82.89019487
596 LEFT FORK OF ISLAND CRK	PIKEVILLE	KY	41501-7215	37.44239606	-82.54232988
596 LICK BR TRLR	HATFIELD	KY	41514-9057	37.73677	-82.353925
596 LICK BRANCH ARMORY RD	JACKSON	KY	41339-8026	37.52998333	-83.37249833
596 LONG FRK	PIKEVILLE	KY	41501-5337	37.6285117	-82.4957817
596 MAPLE ST	LANGLEY	KY	41645-9079	37.524722	-82.7951405
596 MEADES BRANCH RD	LOUISA	KY	41230-6861	37.99311833	-82.66875333
596 OLD HOUSE BRANCH RD	ROARK	KY	40979	37.031480833	-83.51433583
596 POND CREEK RD	HUDDY	KY	41535-8851	37.5926167	-82.273865
596 RIGHT FORK RED CREEK RD	PIKEVILLE	KY	41501-6721	37.44267	-82.457415
596 RIGHT FORK THREE MIL RD	JENKINS	KY	41537-8019	37.2523017	-82.5455567
596 ROBERT AND MARY ST	GRAYSON	KY	41143-1140	38.338183833	-82.93669283
596 ROBERT AND MARY ST	GRAYSON	KY	41143-1140	38.334680833	-82.9378285
596 ROBERT AND MARY ST	GRAYSON	KY	41143-1140	38.3351985	-82.93695116
596 ROBERT AND MARY ST	GRAYSON	KY	41143-1140	38.3391255	-82.93545116
596 ROBERT AND MARY ST	GRAYSON	KY	41143-1140	38.337509166	-82.93650783
596 ROBERT AND MARY ST	GRAYSON	KY	41143-1140	38.335295833	-82.93722866
596 ROBERT AND MARY ST	GRAYSON	KY	41143-1140	38.336988333	-82.93564416
596 RUPERT LN	GRAYSON	KY	41143-1146	38.3386795	-82.94137233
596 SOUTHSORE DR	SOUTH SHORE	KY	41175-9005	38.7213417	-82.9758517
596 SYCAMORE RD	ASHCAMP	KY	41512-8621	37.2566317	-82.488625
596 SYCAMORE RD	ASHCAMP	KY	41512-8621	37.2562917	-82.4884367
596 SYCAMORE RD	ASHCAMP	KY	41512-8621	37.2559383	-82.4887683
596 UPPER RIVER RD	VIPER	KY	41774-7501	37.201835166	-83.1402345
596 WINSTON BR	PIKEVILLE	KY	41501-8115	37.373325	-82.44036
596 E MAPLE ST	SALYERSVILLE	KY	41465		
5960 ROBINSON CREEK RD LOT 3	ROBINSON CREEK	KY	41560-8556	37.38629	-82.5502967
5960 US HIGHWAY 60	MOREHEAD	KY	40351-8622	38.23847667	-83.358395
5960 US HIGHWAY 60 TRLR	MOREHEAD	KY	40351-8622	38.238475	-83.358395
5960 S STATE HIGHWAY 1	GRAYSON	KY	41143-7635	38.24963	-82.9121233
5961 HIGHWAY 828	WEBBVILLE	KY	41180-8529	38.12547	-82.7904417
5962 ROBINSON CREEK RD	ROBINSON CREEK	KY	41560-8556	37.386655	-82.5498933
5962 STATE HIGHWAY 1056	RANSOM	KY	41558-8403	37.5655517	-82.189285
5962 STATE ROUTE 503	WURLTAND	KY	41144-7319	38.48064217	-82.76067716
5962 STRAIGHT HOLW	MCVEIGH	KY	41555-8511	37.5294033	-82.2509717
5963 STATE HIGHWAY 1056	RANSOM	KY	41558-8403	37.5655517	-82.189285
5964 KY HIGHWAY 476	BULAN	KY	41722-8712	37.3032317	-83.1649933
5965 STATE HIGHWAY 174 TRLR	OLIVE HILL	KY	41164-7812	38.25778117	-83.2570495
5965 N HIGHWAY 3	LOUISA	KY	41230-7305	38.17569	-82.6738317
5966 JOHN CALDWELL CT LOT 9	CATLETTSBURG	KY	41129-8170	38.3837726	-82.632038
5966 WILSON CREEK RD	GRAYSON	KY	41143-8369	38.3538776	-82.8571574
5967 DORTON JENKINS HWY	JENKINS	KY	41537-8541	37.2103467	-82.56468
5968 N BIG CREEK RD	HATFIELD	KY	41514-8731	37.68780983	-82.37646416
5969 HIGHWAY 721	HAZARD	KY	41701-7045	37.2706933	-83.0832517
5969 LITTLE LEATHERWOOD CRK	CORNETTSVILLE	KY	41731-8864	37.0598333	-83.07123
5969 LITTLE LEATHERWOOD CRK	CORNETTSVILLE	KY	41731-8864	37.0586833	-83.07202
5969 LITTLE LEATHERWOOD CRK	CORNETTSVILLE	KY	41731-8864	37.05953389	-83.07140837
5969 LITTLE LEATHERWOOD CRK TRLR	CORNETTSVILLE	KY	41731-8864	37.05949	-83.071615
597 BIG BR	LOVELY	KY	41231-9006	37.8024267	-82.4341683
597 DAVEYS RUN	GRAYSON	KY	41143-7865	38.2613185	-82.9067405
597 DORTON JENKINS HWY	JENKINS	KY	41537-8276	37.2725245	-82.57643716
597 HAMBLEY BLVD	PIKEVILLE	KY	41501-1261	37.4843517	-82.521645
597 HAUS BR	BANNER	KY	41603-8967	37.5881217	-82.707075
597 IVY FORK RD	PIKEVILLE	KY	41501-6634	37.4704333	-82.46484
597 KEATHLEY BR	HAROLD	KY	41635-8866	37.452895	-82.6120833
597 LITTLE HUFFS RUN	GRAYSON	KY	41143-7792	38.2607933	-82.9383783
597 LITTLE MUD LICK RD	STAFFORDSVILLE	KY	41256-8964	37.835515	-82.8473083
597 MAGGARD HOLLOW RD	VIPER	KY	41774-8568	37.1763517	-83.03232
597 MAGGARD HOLLOW RD GARG	VIPER	KY	41774-8568	37.1763506	-83.03294645
597 MAIN ST	VICCO	KY	41773-9021	37.2197817	-83.0588533
597 MAIN ST	VICCO	KY	41773-9021	37.2199617	-83.0587267
597 MAYS BR	PRESTONSBURG	KY	41653-7811	37.6798183	-82.7688533
597 MEMORIAL DR	HAZARD	KY	41701-1400	37.2521583	-83.193965
597 NEWCOMBE HOLLOW RD	LOUISA	KY	41230-7869	38.0131693	-82.7395293
597 NEWCOMBE HOLLOW RD	LOUISA	KY	41230-7869	38.0142483	-82.7401267



597	NEWCOMBE HOLLOW RD	LOUISA	KY	41230-7869	38.01346767	-82.74018883
597	OHIO RIVER RD	GREENUP	KY	41144-6786	38.62035	-82.8657183
597	POWELLS CRK	PIKEVILLE	KY	41501-7934	37.400415	-82.4223867
597	PRESTONSBURG ST	WEST LIBERTY	KY	41472-1141	37.92091533	-83.252741
597	RACCOON CREEK RD	HAZARD	KY	41701-6148	37.23086683	-83.1492995
597	RATLIFF CREEK RD	PIKEVILLE	KY	41501-2155	37.5001133	-82.5216117
597	RIDGEVIEW WAY LOT 25	HAZARD	KY	41701-8924	37.2872625	-83.2259523
597	SAMMONS HOLW	OLIVE HILL	KY	41164-7377	38.29655333	-83.14970667
597	SAMMONS HOLW BARN	OLIVE HILL	KY	41164-7377	38.29592667	-83.14891167
597	SAMMONS HOLW BARN 2	OLIVE HILL	KY	41164-7377	38.29531333	-83.14907667
597	SCUDDY BRANCH RD	SCUDDY	KY	41760-9046	37.1962717	-83.0884783
597	SMOKEY BR	TEABERRY	KY	41660-6312	37.3885167	-82.62647
597	SMOKEY BR GARG	TEABERRY	KY	41660-6312	37.3883517	-82.6266
597	SPEARS BR	HAROLD	KY	41635-8898	37.46125169	-82.61815092
597	STATE HIGHWAY 1444	GRAYSON	KY	41143-7658	38.27842433	-82.93787533
597	STATE HIGHWAY 1444 BARN	GRAYSON	KY	41143-7658	38.27861517	-82.93778016
597	TEAKWOOD DR	RACELAND	KY	41169-1171	38.53696	-82.7345467
597	THOMPSON RD	PIKEVILLE	KY	41501-1663	37.49841	-82.5353217
597	TUNNEL CUT LOOP	MOREHEAD	KY	40351-8647	38.25452833	-83.318545
597	WOODROCK TRLR	BLACKKEY	KY	41804-9080	37.13941697	-82.97294141
597	S LAKE DR	PRESTONSBURG	KY	41653-1299	37.665628333	-82.76745233
5970	ROBINSON CREEK RD	ROBINSON CREEK	KY	41560-8556	37.38694383	-82.549997
5970	US HIGHWAY 60	MOREHEAD	KY	40351-8622	38.23829	-83.35790833
5970	N HIGHWAY 3	LOUISA	KY	41230-7305	38.176025	-82.673805
5971	HIGHWAY 476	CLAYHOLE	KY	41317-9036	37.470181666	-83.26709116
5971	JOHN CALDWELL CT TRLR 10	CATLETTSBURG	KY	41129-8170	38.3837583	-82.6318917
5971	POOR BOTTOM RD	ELKHORN CITY	KY	41522-8150	37.31391967	-82.46964
5971	US HIGHWAY 60	MOREHEAD	KY	40351-8622	38.23776833	-83.35740333
5972	JOES CRK	PIKEVILLE	KY	41501-5926	37.5714911	-82.4999037
5972	LONGFORK RD	VIRGIE	KY	41572-8829	37.2973283	-82.6626983
5972	ROBINSON CREEK RD	ROBINSON CREEK	KY	41560-8556	37.3865667	-82.5502367
5972	US ROUTE 60	ASHLAND	KY	41102-9508	38.43637933	-82.689567
5973	GREASY CRK	SHELBIANA	KY	41562-8623	37.3506317	-82.4966333
5973	HIGHWAY 805	JENKINS	KY	41537-8884	37.1832667	-82.6730733
5973	ROBINSON CREEK RD	ROBINSON CREEK	KY	41560-8556	37.3872433	-82.5497517
5975	HIGHWAY 721	HAZARD	KY	41701-7045	37.27085816	-83.0835545
5975	STATE HIGHWAY 1056 TRLR	RANSOM	KY	41558-8403	37.5655517	-82.189285
5975	STATE HIGHWAY 194	PIKEVILLE	KY	41501-6303	37.6028483	-82.5175167
5975	US ROUTE 60	ASHLAND	KY	41102-9503	38.4372033	-82.6905667
5976	KY ROUTE 40	WILLIAMSPORT	KY	41271-9002	37.8083633	-82.7322533
5976	KY ROUTE 40 TRLR	MEALLY	KY	41234-9736	37.80839717	-82.7328845
5976	STRAIGHT HOLW	MCVEIGH	KY	41555-8511	37.5298333	-82.250355
5977	HIGHWAY 931	WHITESBURG	KY	41858-8341	37.19460783	-82.8289035
5978	N HIGHWAY 3	LOUISA	KY	41230-7305	38.1759533	-82.6740267
5978	N HIGHWAY 3 APT	LOUISA	KY	41230-7305	38.1759883	-82.673995
5979	GREASY CRK	SHELBIANA	KY	41562-8623	37.350322	-82.4967273
5979	KY ROUTE 40	STAFFORDSVILLE	KY	41256-9117	37.8133483	-82.9155567
5979	KY ROUTE 40	STAFFORDSVILLE	KY	41256-9117	37.8131083	-82.9158717
598	BARRETT SCHOOL RD	VIPER	KY	41774-7930	37.1401317	-83.1114283
598	DOTY BR	MC DOWELL	KY	41647-9048	37.4504083	-82.751175
598	HARLESS CRK GARG	REGINA	KY	41559-8904	37.37031917	-82.401485
598	KLENCO RD	CORNETTSVILLE	KY	41731-8937	37.1332167	-83.0665583
598	KLENCO RD	CORNETTSVILLE	KY	41731-8937	37.1330783	-83.06856
598	LAKEWOOD DR	GRAYSON	KY	41143-9677	38.31126	-82.9472867
598	LEATHERWOOD RD	LOST CREEK	KY	41348-9016	37.4325437	-83.317112
598	MIMOSA RD TRLR	LOUISA	KY	41230-6349	38.1301917	-82.622435
598	OLD RIVER RD TRLR 3	LOUISA	KY	41230-7646	38.097035	-82.5920117
598	PRESTONSBURG ST	WEST LIBERTY	KY	41472-1142	37.9207767	-83.2525783
598	PRESTONSBURG ST	WEST LIBERTY	KY	41472-1142	37.920552	-83.25266
598	PUNCHEON CAMP RD	CORNETTSVILLE	KY	41731-8632	37.0914567	-83.117535
598	SAND LICK RD	DEBORD	KY	41214-8969	37.7792815	-82.5884299
598	SECO DR	SECO	KY	41849-5018	37.1778683	-82.7337033
598	SEE BRANCH RD	LOUISA	KY	41230-5988	38.06412	-82.64513
598	SLEEPY HOLW	PIKEVILLE	KY	41501-7419	37.4259873	-82.5763837
598	SLONES BR	RACCOON	KY	41557-8752	37.4904433	-82.3985717
598	SQUIRE LN	TOPMOST	KY	41862-9024	37.3706783	-82.7858283
598	TRIMBLE BR	PRESTONSBURG	KY	41653-7718	37.6737883	-82.7654583

598 TWO MILE CRK	LOUISA	KY	41230-7732	38.1074917	-82.6520533
598 WOLFPEN HOLW	WURLAND	KY	41144-7349	38.5117017	-82.7680683
598 E RIVER RD APT A	GRAYSON	KY	41143-1804	38.3287217	-82.93436
598 N CENTRAL AVE	PRESTONSBURG	KY	41653-7826	37.6747117	-82.776275
598 S PATTY LOVELESS DR	ELKHORN CITY	KY	41522-7872	37.3007417	-82.3381017
5980 KY HIGHWAY 476	BULAN	KY	41722-8712	37.30340683	-83.16454133
5980 ROBINSON CREEK RD	ROBINSON CREEK	KY	41560-8556	37.386945	-82.5501783
5980 US HIGHWAY 60	MOREHEAD	KY	40351-8622	38.238355	-83.35771
5981 JOHN CALDWELL CT	CATLETTSBURG	KY	41129-8170	38.3840367	-82.6320483
5981 WILSON CREEK RD	GRAYSON	KY	41143-8369	38.35443	-82.8571933
5982 KY ROUTE 40	WILLIAMSPORT	KY	41271-9002	37.8113967	-82.7332483
5982 LOST CREEK RD	HAZARD	KY	41701-7959	37.363211166	-83.23084733
5982 THORNTON RD	THORNTON	KY	41855-9060	37.20744221	-82.8160987
5983 KY ROUTE 40	WILLIAMSPORT	KY	41271-9002	37.8114783	-82.733215
5983 UPPER BLACKBERRY RD	RANSOM	KY	41558	37.5655517	-82.189285
5983 N WOLF CRK	LOVELY	KY	41231-8967	37.8257867	-82.40119
5984 LONGFORK RD	VIRGIE	KY	41572-8829	37.2974483	-82.6631809
5984 MARROWBONE CREEK RD	ELKHORN CITY	KY	41522-8025	37.314749	-82.46241633
5984 MARROWBONE CREEK RD GARG	ELKHORN CITY	KY	41522-8025	37.3146476	-82.4626821
5984 ROBINSON CREEK RD	ROBINSON CREEK	KY	41560-8556	37.3864967	-82.55043
5984 ROBINSON CREEK RD LOT 6	ROBINSON CREEK	KY	41560-8556	37.3868633	-82.5502117
5984 STRAIGHT HOLW	MCVEIGH	KY	41555-8511	37.5298333	-82.250355
5984 STRAIGHT HOLW GARG	MCVEIGH	KY	41555		
5984 W KY HIGHWAY 80	HAZARD	KY	41701-5913	37.2333433	-83.2652133
5985 HIGHWAY 80	WOOTON	KY	41776-8840	37.1763583	-83.3042783
5985 KY ROUTE 1426	DANA	KY	41615-8007	37.53703417	-82.66725466
5985 TOLER CRK	HAROLD	KY	41635-9065	37.454312	-82.599752
5986 ROBINSON CREEK RD LOT 9	ROBINSON CREEK	KY	41560-8556	37.3866683	-82.550515
5986 ROCKHOUSE RD	TOMAHAWK	KY	41262-8992	37.80982	-82.622945
5986 ZEBULON HWY	PIKEVILLE	KY	41501-3579	37.54611	-82.4623017
5987 FALCON RD	SALYERSVILLE	KY	41465-8883	37.8014517	-82.98491
5987 KY HIGHWAY 451	HAZARD	KY	41701-5859	37.2625767	-83.2679217
5987 STATE HIGHWAY 1056	RANSOM	KY	41558-8403	37.5655517	-82.189285
5988 BROWN LN	CATLETTSBURG	KY	41129-9650	38.37916933	-82.64725466
5988 RACCOON RD	RACCOON	KY	41557-8709	37.4763483	-82.41593
5988 VEST TALCUM RD	TALCUM	KY	41722-8975	37.3899983	-83.076855
5988 W HIGHWAY 550 TRLR	CARRIE	KY	41725	37.3418683	-83.0458133
5989 OLD MILLARD HWY TRLR	PIKEVILLE	KY	41501-8047	37.407441166	-82.44266716
5989 SONGBIRD TRL	CATLETTSBURG	KY	41129-9704	38.3973233	-82.6596983
599 BENTLEY HONAKER RD	PIKEVILLE	KY	41501-6918	37.3610267	-82.5229767
599 BIG DOUBLES BR	MALLIE	KY	41836-8917	37.2377283	-82.9027317
599 BIG DOUBLES BR TRLR	MALLIE	KY	41836-8917	37.2378433	-82.902845
599 BRICKYARD RD GARG	MOREHEAD	KY	40351-7865	38.24933667	-83.31065167
599 BRICKYARD RD TRLR	MOREHEAD	KY	40351-7865	38.249375	-83.31059833
599 BURNING FORK RD	PIKEVILLE	KY	41501-3404	37.5070733	-82.4727817
599 GEORGES BRANCH RD	VICCO	KY	41773-8916	37.2018329	-83.06744725
599 HAMPTON BR	WHITESBURG	KY	41858-9168	37.0885817	-82.8542133
599 HIGHWAY 7	WHITESBURG	KY	41858-8250	37.19508	-82.8888683
599 HIGHWAY 80	HINDMAN	KY	41822-8851	37.3455133	-82.9873033
599 JIMMIES CREEK RD TRLR	REGINA	KY	41559-8931	37.36177267	-82.39687016
599 KRYPTON LICK BRANCH RD	HAZARD	KY	41701-6459	37.3125683	-83.36408
599 KRYPTON LICK BRANCH RD GARG	HAZARD	KY	41701-6459	37.3122525	-83.36405533
599 LAKESIDE DR	JACKSON	KY	41339-7484	37.565075	-83.38152167
599 LITTLE CARD RD	MOUTHCARD	KY	41548-8105	37.389905	-82.2690733
599 MAGGARD HOLLOW RD	VIPER	KY	41774-8568	37.1764635	-83.0322455
599 ONION BLADE BR	PIPPA PASSES	KY	41844-8822	37.3501833	-82.8771183
599 ONION BLADE BR HSE 2	PIPPA PASSES	KY	41844-8822	37.3502983	-82.8770583
599 SANDLICK BRANCH RD TRLR	EMMALENA	KY	41740-8980	37.3644783	-83.0622733
599 SILVER FOX DR	LOUISA	KY	41230-5997	38.06748333	-82.62173
599 STONECOAL RD	GARRETT	KY	41630	37.477913	-82.82368783
599 STONECOAL RD GARG	GARRETT	KY	41630	37.477745833	-82.82481033
599 SUKEY FRK	TURKEY CREEK	KY	41514-8008	37.6299117	-82.333165
599 TEAKWOOD DR LOT 1	RACELAND	KY	41169-1171	38.5368467	-82.7341967
599 UNIVERSITY DR GARG	PRESTONSBURG	KY	41653-1802	37.685916333	-82.78231233
599 WEBB HOLW	VAN LEAR	KY	41265-8603	37.7861233	-82.7706417
599 YATESVILLE RD	LOUISA	KY	41230-8730	38.144545	-82.6826083
599 E RIVER RD	WEST LIBERTY	KY	41472-8733	37.893535	-83.23418667

599 N CAROL MALONE BLVD	GRAYSON	KY	41143-1121	38.3370383	-82.944555
5990 FAIR LAWN DR	CATLETTSBURG	KY	41129-9504	38.3996817	-82.6445683
5990 ROBINSON CREEK RD LOT 8	ROBINSON CREEK	KY	41560-8556	37.3867317	-82.5505
5991 CANOE RD	JACKSON	KY	41339-7200	37.440412166	-83.43395866
5992 HIGHWAY 80	WOOTON	KY	41776-8840	37.17667283	-83.303858
5992 KY ROUTE 3379	GALVESTON	KY	41635-8962	37.42607517	-82.61205583
5992 PINKERMAN LN TRLR	CATLETTSBURG	KY	41129-6512	38.38324617	-82.63266966
5993 ELKHORN CRK	ELKHORN CITY	KY	41522-7325	37.26924617	-82.42207
5993 ZEBULON HWY	PIKEVILLE	KY	41501-3579	37.5466317	-82.46257
5994 CUTSHIN RD	SMILAX	KY	41764	37.10676	-83.2742083
5994 HIGHWAY 80	WOOTON	KY	41776-8840	37.17739	-83.30305
5994 STATE ROUTE 503	WURLAND	KY	41144-7319	38.4797967	-82.76141
5995 CUTSHIN RD	SMILAX	KY	41764-8950	37.106102	-83.2737376
5995 HIGHWAY 1110	JACKSON	KY	41339-7456	37.449485	-83.37950333
5995 HIGHWAY 721	HAZARD	KY	41701-7045	37.27078	-83.0837
5995 KY HIGHWAY 28 LOT 1	CHAVIES	KY	41727-9007	37.34507738	-83.3536725
5995 KY HIGHWAY 28 LOT 3	CHAVIES	KY	41727-9007	37.34507738	-83.3536725
5995 KY HIGHWAY 28 LOT 4	CHAVIES	KY	41727-9007	37.3446696	-83.3538175
5995 ROBINSON CREEK RD	ROBINSON CREEK	KY	41560-8556	37.3874017	-82.5503867
5996 HIGHWAY 80	WOOTON	KY	41776-8840	37.176085	-83.30262883
5996 E MOUNTAIN PKWY	SALYERSVILLE	KY	41465-8412	37.7276617	-82.9959833
5997 HIGHWAY 550	LARKSLANE	KY	41817-9072	37.3753933	-82.901495
5997 STATE HIGHWAY 1496	GRAYSON	KY	41143-8424	38.210895	-82.91883001
5997 STATE HIGHWAY 1496	GRAYSON	KY	41143-8424	38.2118617	-82.919235
5998 KY ROUTE 550	GARRETT	KY	41630-6931	37.4833017	-82.8320134
5999 HIGHWAY 721	HAZARD	KY	41701-7045	37.2702167	-83.0847417
5999 KY ROUTE 1100	EAST POINT	KY	41216-8774	37.7447217	-82.787665
6 5461 N HIGHWAY 3 BLDG 1	LOUISA	KY	41230	38.1711143	-82.6767144
6 5TH AVE	SOUTH SHORE	KY	41175-9100	38.7219133	-82.9636517
6 AMOS NEWSOME LN	VIRGIE	KY	41572-8501	37.3839317	-82.577145
6 ANGEL LN	LOUISA	KY	41230-7744	38.107445	-82.5947
6 ANGEL LN GARG	LOUISA	KY	41230-7744	38.10759	-82.5946967
6 ANGELA ST	PIKEVILLE	KY	41501-6515	37.5469967	-82.4574383
6 ANTIGUA TRL	HAZARD	KY	41701-8273	37.344977	-83.117292
6 B ST	LOUISA	KY	41230-5644	38.09235833	-82.60354167
6 BENTLEY BR	JENKINS	KY	41537-8950	37.1492533	-82.6747467
6 BILLS HL	DANA	KY	41615-9072	37.535095	-82.664355
6 BOBWHITE RD	LOUISA	KY	41230-8006	38.1048483	-82.640555
6 BROADWAY ST	WHITESBURG	KY	41858-7344	37.1175833	-82.8273383
6 CAMP BR	INEZ	KY	41224-8866	37.84522667	-82.51891
6 CHEROKEE DR TRLR	HYDEN	KY	41749-8309	37.1790383	-83.3820983
6 CHURCH FRK	INEZ	KY	41224-8425	37.91808833	-82.50178333
6 CHURCH FRK	INEZ	KY	41224-8425	37.918425	-82.50237733
6 DUBE RD	LOST CREEK	KY	41348-9005	37.45223833	-83.31442833
6 EAGLE CREEK DR	WHITESBURG	KY	41858-9080	37.1166433	-82.8747867
6 EH WITT RD	WOOTON	KY	41776-8807	37.1640633	-83.298895
6 ELDEEN STUMP RD	LICK CREEK	KY	41540-8155	37.3806283	-82.3211983
6 ELIZABETH LN	SOUTH SHORE	KY	41175-7919	38.725035	-82.9406067
6 ESTEP CT	VAN LEAR	KY	41265-8613	37.7754083	-82.7766933
6 FITCH CEMETERY RD	INEZ	KY	41224-8777	37.93842833	-82.52993667
6 FRALEY BR	GRAYSON	KY	41143-8388	38.2741817	-82.92162
6 FRED STEWART LN	JACKSON	KY	41339-7009	37.591670000	-83.27220167
6 GENE COMBS PARK	HAZARD	KY	41701-8335	37.345566	-83.278095
6 GENE COMBS PARK TRLR	HAZARD	KY	41701-8335	37.3454467	-83.2785433
6 GILLIAM ST	PIKEVILLE	KY	41501-5615	37.5058667	-82.55194
6 GOBLE LN	PRESTONSBURG	KY	41653-8822	37.6699083	-82.7186867
6 GRAND AVE LOT 1	DWALE	KY	41621-9039	37.632997	-82.72263466
6 GUADALOUPE WAY	HAZARD	KY	41701-8275	37.34517233	-83.11691683
6 HARRY HALL RD	PRINTER	KY	41655-9120	37.492889833	-82.68943883
6 HAYES ST	WHITESBURG	KY	41858-7244	37.1181783	-82.8246033
6 HAYS ST	HINDMAN	KY	41822-8921	37.3306117	-82.972565
6 HAZELNUT DR	JENKINS	KY	41537-8664	37.1694967	-82.6322117
6 HILLTOP DR	YERKES	KY	41778-8302	37.2774306	-83.3039878
6 HILLTOP DR	YERKES	KY	41778-8302	37.2769017	-83.304205
6 IMPROVEMENT BR	JENKINS	KY	41537-8740	37.1963617	-82.642905
6 JAKE GOBLE BR	DWALE	KY	41621-9015	37.62400056	-82.72575692
6 JIM CASE LN TRLR	EAST MC DOWELL	KY	41647-6001	37.4504733	-82.7254133

6 JUSTICE LN LOT 1	GRAYSON	KY	41143-6091	38.337784	-82.9102347
6 KITCHEN RD HSE	FLATWOODS	KY	41139-9037	38.5096805	-82.75642966
6 LARRY AND ELIZABETH DR	JACKSON	KY	41339-9754	37.52855	-83.373415
6 LARRY AND ELIZABETH DR GARG	JACKSON	KY	41339-9754	37.52866167	-83.373035
6 LARRY AND ELIZABETH DR TRLR	JACKSON	KY	41339-9754	37.5281135	-83.3732313
6 LICK CREEK CT TRLR	LOUISA	KY	41230-5650	38.093505	-82.60852
6 LIGHTHOUSE DR	PRESTONSBURG	KY	41653-8824	37.6801117	-82.71234
6 LYNN LN	RACCOON	KY	41557-8755	37.4781615	-82.40714283
6 MAPLE ST	WHITESBURG	KY	41858-7497	37.12094	-82.8423617
6 MIDDLE FORK RD	INEZ	KY	41224	37.8661017	-82.5393783
6 MINISTRY LN	WHITESBURG	KY	41858-9345	37.21243	-82.8815533
6 MOSSY BOTTOM LN	PIKEVILLE	KY	41501-2934	37.530705	-82.5790367
6 MUDLICK BRANCH RD	LOUISA	KY	41230-7013	38.2425675	-82.688868
6 NIGHT HAWK DR	CONFLUENCE	KY	41749-7921	37.2455533	-83.383525
6 OLIVE RD TRLR	WHITESBURG	KY	41858-8430	37.14749	-82.8461183
6 OTTIS HL	PIKEVILLE	KY	41501-4813	37.5582683	-82.4250417
6 PEACH ORCHARD RD	CONFLUENCE	KY	41749-8207	37.2496683	-83.3854933
6 PEARL LN	HAZARD	KY	41701-6357	37.2043133	-83.2257683
6 RABURN RD	HUEYSVILLE	KY	41640-6618	37.497563	-82.835537
6 ROSEMONT LN	SIZE ROCK	KY	41762-8933	37.21506183	-83.49378066
6 ROTC DR	NEON	KY	41840-8976	37.19172367	-82.70925933
6 RUGER DR TRLR	GRAYSON	KY	41143-9204	38.3030517	-82.8546067
6 SAFFRON ST TRLR	ROARK	KY	40868-6510	37.0204367	-83.4803083
6 SAND RIDGE DR	HAZARD	KY	41701-8269	37.34190733	-83.15626583
6 SANTA RD	WHITESBURG	KY	41858-8850	37.04711483	-82.88428533
6 SCENIC VIEW DR	GRETHEL	KY	41631-8920	37.4764996	-82.66147553
6 SCHULER BR	DEANE	KY	41812-8900	37.25001347	-82.77020462
6 SOFT SHELL LN	LEBURN	KY	41831-8840	37.3912973	-82.9454509
6 SOFT SHELL LN	LEBURN	KY	41831-8840	37.3923983	-82.9445067
6 SOFT SHELL LN BLDG 1	LEBURN	KY	41831		
6 STEPP BR	PIKEVILLE	KY	41501-6300	37.6036567	-82.517935
6 STINE LN	JACKSON	KY	41339-8592	37.434973	-83.3831505
6 SUGAR RUN RD	WHITESBURG	KY	41858-8202	37.2083483	-82.8388317
6 SUNNY VALLEY RD	LETCHER	KY	41832-8910	37.1519083	-82.9410517
6 SUNRISE LN	LOUISA	KY	41230-6381	38.1352133	-82.654815
6 SUNRISE LN GARG 1	LOUISA	KY	41230-6381	38.1342	-82.6549117
6 SUNSET LN LOT 15	DWALE	KY	41621-9041	37.6277103	-82.7250796
6 SWAN LN	LOUISA	KY	41230-7696	38.109545	-82.59463
6 THE OAKS DR	ASHLAND	KY	41101-3662	38.4650667	-82.6525333
6 TOM BIGGS RD	MC ROBERTS	KY	41835-9079	37.2104913	-82.6633632
6 TWIN AVE	PIKEVILLE	KY	41501-3642	37.3920467	-82.53681
6 VIEW DR TRLR 1	WEST LIBERTY	KY	41472-7346	37.93102833	-83.26041
6 WOODMAN CREEK RD	MAJESTIC	KY	41547-8409	37.5520633	-82.1029817
6 WOODMAN CREEK RD GARG	MAJESTIC	KY	41547-8409	37.55168	-82.1029133
6 N FRONT ST	PIKEVILLE	KY	41501-7704	37.420692833	-82.46613283
6 N FRONT ST	PIKEVILLE	KY	41501-7704	37.4208355	-82.46605083
6 S FRONT ST	PIKEVILLE	KY	41501-7724	37.4206815	-82.4657502
6 S RIVERVIEW LN	PRESTONSBURG	KY	41653-1421	37.66733	-82.742475
6 W COURT ST APT B	PRESTONSBURG	KY	41653-1219	37.667803	-82.773568
6 W COURT ST APT D	PRESTONSBURG	KY	41653-1219	37.66782	-82.773575
60 1ST ST	LOVELY	KY	41231-7801	37.82775583	-82.40055466
60 2ND ST	LOUISA	KY	41230-8152	38.1058833	-82.604845
60 ADAMS COLLINS RD	PIKEVILLE	KY	41501-6664	37.4699941	-82.4629295
60 ADAMS HOLW	GRAYSON	KY	41143-9526	38.1942033	-82.9243517
60 ADELINE LN	MC DOWELL	KY	41647-6003	37.45602	-82.7387533
60 AKERS LN	MELVIN	KY	41650-8919	37.3392825	-82.692951
60 AL & SUSIE LN	HYDEN	KY	41749	37.131906	-83.41388116
60 AMOS NEWSOME LN	VIRGIE	KY	41572-8501	37.38094867	-82.57888966
60 AMOS NEWSOME LN	VIRGIE	KY	41572-8501	37.3803217	-82.5793417
60 ANDREA ST	WURTLAND	KY	41144-6283	38.543765	-82.7571567
60 ARLINGTON CIR	JENKINS	KY	41537-7501	37.1730313	-82.6530101
60 ARROWHEAD ESTATES SPUR	STAFFORDSVILLE	KY	41256-9204	37.822715	-82.8488
60 ARTJO DR	SOUTH SHORE	KY	41175-7722	38.7350333	-82.895115
60 ASH LICK FRK	HELPS	KY	41553-8814	37.4728567	-82.1928067
60 AUNTIE WILMA DR	EMMALENA	KY	41740-8879	37.32989733	-83.057144
60 B ST	LOUISA	KY	41230-5644	38.0928667	-82.60252333
60 BALDWIN RD TRLR	MOREHEAD	KY	40351-8561	38.23356667	-83.36647833

60 BALL FRK	PINSONFORK	KY	41555-7509	37.557975	-82.2542867
60 BARN RD	HUEYSVILLE	KY	41640-6601	37.4984767	-82.842785
60 BEAGLE DR	TOMAHAWK	KY	41262-9004	37.81087833	-82.60830333
60 BEETREE FORK RD	VIPER	KY	41774-8055	37.11702	-83.1364817
60 BEGLEY CROSSING	COMBS	KY	41729	37.2598035	-83.21393066
60 BELLEFONTE RD	RACELAND	KY	41169-1271	38.5287683	-82.7311767
60 BENGE DR	SECO	KY	41849	37.1697117	-82.73505
60 BERLIN S DR	THORNTON	KY	41855-8012	37.1571367	-82.76491
60 BERRYWOOD DR TRLR	GRAYSON	KY	41143-7245	38.2905917	-82.9480483
60 BEVINS ST	PRESTONSBURG	KY	41653-1403	37.66710545	-82.73379536
60 BILLIPS LN	PIKEVILLE	KY	41501-5969	37.5065817	-82.5540083
60 BILLY RILEY RD	BOONEVILLE	KY	41314-9550	37.3692055	-83.49202666
60 BLEVINS RD	TRAM	KY	41663-9002	37.5728617	-82.6461533
60 BOBBY LN	PIKEVILLE	KY	41501-3878	37.3590183	-82.5710033
60 BOWLING DR	GRAYSON	KY	41143-7854	38.2178667	-82.8405717
60 BOWLING RD	SALDEE	KY	41339-9128	37.43718833	-83.39008167
60 BOYD DR	BETSY LAYNE	KY	41605-7070	37.55335	-82.6296133
60 BRANDEN DR	MOUSIE	KY	41839-9089	37.4038617	-82.9091833
60 BRICKYARD HL	JENKINS	KY	41537-0702	37.1748533	-82.62793
60 BROOKLAWN DR	HYDEN	KY	41749-8908	37.1442467	-83.47125
60 BUCK BRANCH RD	SALYERSVILLE	KY	41465-8497	37.78092	-83.138065
60 BUCKHORN RD	BOONEVILLE	KY	41314-9526	37.36901667	-83.489915
60 BURK TACKETT RD	VIRGIE	KY	41572-8840	37.30708	-82.63558
60 BUSH DR	WHITESBURG	KY	41858-8480		
60 BUSH HL	HAZARD	KY	41701-7274	37.315249	-83.374256
60 C VANHOOSE RD	WITTENSVILLE	KY	41274-9022	37.85945	-82.8083083
60 C VANHOOSE RD	WITTENSVILLE	KY	41274-9022	37.859281	-82.808609
60 CAMDEN	JENKINS	KY	41537-8773	37.1819133	-82.6212667
60 CAMPBELL LN	ROWDY	KY	41367-9001	37.41754667	-83.20592
60 CANNIE LN	BUCKHORN	KY	41721-8964	37.347965	-83.47082333
60 CARDINAL ESTS	INEZ	KY	41224-8880	37.86304483	-82.52908516
60 CARPENTER BRANCH RD TRLR	JACKSON	KY	41339-8204	37.5704	-83.33100167
60 CARVER PL	WEST LIBERTY	KY	41472-2043	37.916885	-83.26730333
60 CECIL HALL ST LOT 22	IVEL	KY	41642-9402	37.5986983	-82.6844883
60 CEDAR HILL RD	ELKHORN CITY	KY	41522-7174	37.31399967	-82.36072566
60 CENTER CREEK RD	ELKHORN CITY	KY	41522-8716	37.3024917	-82.3115433
60 CHANDLER DR	HALLIE	KY	41821-9022	37.0981233	-83.0037283
60 CHESHIRE LN	ASHLAND	KY	41102-7405	38.43773	-82.6455767
60 CHESTNUT LN	BYPRO	KY	41612-9712	37.3544983	-82.71694
60 CHEVY DR	JENKINS	KY	41537-8091	37.154583	-82.67620783
60 CIRCLE DR	THOUSANDSTICKS	KY	41766-9018	37.1688733	-83.4412467
60 CLIFFORD LOOP	SOUTH SHORE	KY	41175-7756	38.7399783	-82.8916417
60 CLYDEAN DR	LEBURN	KY	41831-8702	37.4003583	-82.9562417
60 COLT LN TRLR	LOUISA	KY	41230-7520	37.97232833	-82.66631333
60 COMMUNICATION LN	HINDMAN	KY	41822-8506	37.345125	-82.9762867
60 COOK DR	DEBORD	KY	41214-9031	37.806824	-82.55679516
60 COOL BUSH LN	MOUSIE	KY	41839	37.42196	-82.873895
60 COOLEY ST	PRESTONSBURG	KY	41653-1469	37.666215	-82.7365517
60 COOTS HOLW	YEADDISS	KY	41777-8600	37.0821567	-83.2069617
60 COURT ST	ALLEN	KY	41601-9438	37.6152	-82.7219667
60 COVE AVE	JENKINS	KY	41537-9617	37.172425	-82.630995
60 COW BRANCH RD	LOST CREEK	KY	41348-9003	37.46223	-83.314655
60 CRUM RD	PRESTONSBURG	KY	41653-1166	37.6704278	-82.7806309
60 DAHLIA COURT DR APT 1	JACKSON	KY	41339-7096	37.54534667	-83.37506167
60 DAHLIA COURT DR APT 2	JACKSON	KY	41339-7096	37.54537833	-83.37511833
60 DAHLIA COURT DR APT 3	JACKSON	KY	41339-7096	37.54532833	-83.37505667
60 DAHLIA COURT DR APT 4	JACKSON	KY	41339-7096	37.54536833	-83.37507167
60 DAVIN ST	PIKEVILLE	KY	41501-3497	37.512757	-82.51864766
60 DAVIS BR	EAST POINT	KY	41216-8704	37.71888	-82.81674
60 DEER LICK BRANCH RD	LOUISA	KY	41230-7525	38.071537666	-82.67245116
60 DICKS FRK	STEELE	KY	41566-8444	37.4116067	-82.19025
60 DILL MUNCY RD	WARBRANCH	KY	40874-7026	37.0066	-83.4312483
60 DINAH BLAIR RD	WHITESBURG	KY	41858-9199	37.07875	-82.8349567
60 DINKENS HOLW	RUSH	KY	41168-8880	38.3566383	-82.80221
60 DOROTHY LN	HYDEN	KY	41749-8624	37.13122038	-83.33204555
60 DOTY BR	MC DOWELL	KY	41647-9043	37.456465	-82.7468033
60 DREWSAM RD	WHITESBURG	KY	41858-7833	37.1512967	-82.7656833

60 DRYHILL RD	HYDEN	KY	41749-8928	37.16326	-83.37355883
60 DYSARD RD	GREENUP	KY	41144-8292	38.5318033	-82.8193
60 EAGLE CREEK DR	WHITESBURG	KY	41858-9080	37.1165533	-82.8749467
60 EASTERN ST	STONE	KY	41567-7077	37.5878485	-82.27078433
60 EDEN DR	WHITESBURG	KY	41858-7586	37.1243333	-82.8380183
60 EIGHTH ST	SOUTH SHORE	KY	41175-7873	38.7283083	-82.9137733
60 ELIZABETH CHILDERS HOLW	ELKHORN CITY	KY	41522-8193	37.3228883	-82.45978
60 ELWOOD LN	JONANCY	KY	41538-8015	37.3236683	-82.579855
60 EMILY LN	FLATWOODS	KY	41139-8000	38.5103817	-82.7256917
60 FAIRVIEW DR	WHITESBURG	KY	41858-7928	37.1213083	-82.79203
60 FIELDS LN	BUSY	KY	41723-8849	37.271309	-83.2612625
60 FITZ GILBERT RD	HAZARD	KY	41701-5336	37.2947049	-83.2156967
60 FLORENCE HALL ESTS	ALLEN	KY	41601-9527	37.6167685	-82.71934666
60 FORDS BR	PIKEVILLE	KY	41501-3662	37.433506666	-82.509286
60 FOREST CREEK RD	HAZARD	KY	41701-9088	37.2675583	-83.0249717
60 FORKED MOUTH BRANCH RD	BUSY	KY	41723-8700	37.279545	-83.3210883
60 FRALEY DR	INEZ	KY	41224-7302	37.8491891	-82.5172
60 FRANCE RD	PIKEVILLE	KY	41501-3914	37.356225	-82.5560933
60 GANDER DR	BLACKKEY	KY	41804-8747	37.1200017	-82.9920883
60 GARDEN ST	LOUISA	KY	41230-6064	38.101215	-82.59857
60 GLENWOOD HOLW	MOREHEAD	KY	40351-9065	38.266585	-83.33623167
60 GOBLE LN	PRESTONSBURG	KY	41653-8822	37.668934	-82.7165845
60 GOLD HOWARD LOOP	EASTERN	KY	41622-6905	37.5177267	-82.80644
60 GOLF LN	LOUISA	KY	41230-5600	37.973502	-82.6666961
60 GOLF LN GARG	LOUISA	KY	41230-5600	37.973502	-82.6666961
60 GRAND AVE TRLR 2	STINNETT	KY	40868	37.098199	-83.397417
60 GREENLAWN CEMETERY RD	LOUISA	KY	41230-9090	38.10648661	-82.61366024
60 HAGER HILL LOOP	HAGERHILL	KY	41222-8820	37.776135	-82.8015117
60 HAMILTON RD	MOREHEAD	KY	40351-8681	38.23755167	-83.36325167
60 HANCOCK BR	PRINTER	KY	41655-9009	37.5058283	-82.719535
60 HAROLD CONN	STANVILLE	KY	41659-9058	37.5646417	-82.645955
60 HAZELNUT LN	TALCUM	KY	41722-8653	37.389805	-83.0844583
60 HEBERT KISER RD TRLR #2	PIKEVILLE	KY	41501-3891	37.3597133	-82.5638517
60 HELLIER FIRST ST	HELLIER	KY	41534-9056	37.2922383	-82.470735
60 HICKORY FLT	PRESTONSBURG	KY	41653-8141	37.679035	-82.6974417
60 HICKORY FLT TRLR	PRESTONSBURG	KY	41653-8141	37.67893	-82.6965267
60 HIDDEN VIEW DR	HAROLD	KY	41635-7004	37.5435317	-82.637845
60 HIGGINS RD	HATFIELD	KY	41514-8706	37.6653983	-82.3873683
60 HIGHLAND BR	CROMONA	KY	41810-7800	37.18304	-82.688565
60 HIGHWAY 2035	WHITESBURG	KY	41858-9016	37.0956217	-82.8424283
60 HIGHWAY 2035	WHITESBURG	KY	41858-9016	37.0955083	-82.8420267
60 HILLMAN HOLW	OLIVE HILL	KY	41164		
60 HILLMAN HOLW TRLR	OLIVE HILL	KY	41164-6272	38.26755833	-83.22093667
60 HOMINY MILL RD	HAZARD	KY	41701-6876	37.2847539	-83.1933535
60 HUNTER RIDGE LN	VIPER	KY	41774-8857	37.1688317	-83.17601
60 HURT LN TRLR	LOST CREEK	KY	41348-9101	37.41942167	-83.31408167
60 HYDRA DR	WHITESBURG	KY	41858	37.11712483	-82.90079034
60 ISOM MOORE BR	MINNIE	KY	41651-9052	37.465062	-82.757072
60 IVY LN TRLR	LOUISA	KY	41230-6952	38.0759933	-82.6593833
60 J PHILLIPS DR TRLR	SOUTH SHORE	KY	41175-9058	38.70614788	-82.94683221
60 JACKSON ST	PRESTONSBURG	KY	41653-1011	37.6815883	-82.7801317
60 JASMINE DR	JENKINS	KY	41537-8778	37.1895967	-82.6282567
60 JASMINE DR	JENKINS	KY	41537-8778	37.18975783	-82.62804116
60 JEREMIAHS CT	GREENUP	KY	41144-6277	38.5550883	-82.8166617
60 JERRY RICE LN	SALYERSVILLE	KY	41465-7414	37.71157	-83.0099567
60 JERRY RICE LN TRLR	SALYERSVILLE	KY	41465-7414	37.7117117	-83.0098383
60 JERRY RICE LN TRLR	SALYERSVILLE	KY	41465-7414	37.7114183	-83.009505
60 JIM ARMS BR	HAGERHILL	KY	41222-8821	37.7887783	-82.844015
60 JOE MCCOY RD	PHELPS	KY	41553-8561	37.5467817	-82.165445
60 JOE PIGMAN DR	HINDMAN	KY	41822-9083	37.318491	-82.9508207
60 JOE STANLEY RD STE 1	PIKEVILLE	KY	41501-3260	37.518935	-82.564345
60 JOHNNY HALL HOLW	VIRGIE	KY	41572-8932	37.31409	-82.631765
60 JOHNSON BR	HAGERHILL	KY	41222-8805	37.785625	-82.8030817
60 JONANCY BTM	VIRGIE	KY	41572-8520	37.3158783	-82.5871017
60 JOSEPH LN	INEZ	KY	41224-9071	37.8447956	-82.5008333
60 JOSEPH LN	YEADISS	KY	41777-9005	37.0435683	-83.2672117
60 JUSTICE BTM	PHELPS	KY	41553-8405	37.5311267	-82.1597

60 JUSTICEVILLE HL	PIKEVILLE	KY	41501-7821	37.4159617	-82.45146
60 KEATHLEY BR	HAROLD	KY	41635		
60 KISER CEM RD	OLIVE HILL	KY	41164-8963	38.276295	-83.17779833
60 KOUNS RD	HITCHINS	KY	41146-8000	38.282045	-82.924565
60 KRYPTON NAPFOR RD TRLR	KRYPTON	KY	41754-8900	37.3097533	-83.3384167
60 KY HIGHWAY 451	HAZARD	KY	41701-5800	37.246545	-83.195385
60 KY HIGHWAY 451 RM STILE	HAZARD	KY	41701	37.24684203	-83.19571839
60 KY HIGHWAY 611	PIKEVILLE	KY	41501-4135	37.31519	-82.548075
60 KY ROUTE 172	STAFFORDSVILLE	KY	41256-9002	37.83529	-82.85705
60 KY ROUTE 1750	EAST POINT	KY	41216-8820	37.7664033	-82.80684
60 KY ROUTE 201	WITTENSVILLE	KY	41274-9052	37.8536417	-82.823925
60 KY ROUTE 3379	GRETHEL	KY	41631-8913	37.44926217	-82.63460116
60 KY ROUTE 3380	TEABERRY	KY	41660-9024	37.4128583	-82.64745
60 LAUREL FRK	JENKINS	KY	41537-8825	37.15008167	-82.70621533
60 LEATHERWOOD BR TRLR	OLIVE HILL	KY	41164-7906	38.24667333	-83.23189667
60 LEFT FORK MARSHALLS BR	JENKINS	KY	41537-8513	37.212915	-82.5938517
60 LEFT FORK OF JACKSON BR	ELKHORN CITY	KY	41522-7343	37.2883372	-82.4399182
60 LEFT FORK REED BR	HUEYSVILLE	KY	41640-6611	37.5019983	-82.8302883
60 LERITA ST	GREENUP	KY	41144-6769	38.6306267	-82.86712
60 LERITA ST GARG	GREENUP	KY	41144-6769	38.630844	-82.86695716
60 LICK BR TRLR	PIKEVILLE	KY	41501-3838	37.3608333	-82.55423
60 LICK FORK LN	HAPPY	KY	41746-9080	37.23073267	-83.09318216
60 LITTLE BR HAMILTON BR	GRETHEL	KY	41631-9026	37.4499745	-82.682837
60 LITTLE BR HAMILTON BR	GRETHEL	KY	41631-9026	37.449897	-82.6843296
60 LOOKOOUT ST	ELKHORN CITY	KY	41522-8034	37.3152833	-82.46389
60 LOUISE DR	WHITESBURG	KY	41858-7441	37.1230267	-82.8467617
60 LUKE VARNEY HOLW	RACCOON	KY	41557-8443	37.5177483	-82.4167917
60 LYNBREE LN	SOUTH SHORE	KY	41175-9451	38.701855	-82.957735
60 LYNNWOOD DR	CORNETTSVILLE	KY	41731-8536	37.1149367	-83.0380383
60 MADDEN DR	GRAYSON	KY	41143-6922	38.351255	-82.89377
60 MADDEN ST	GREENUP	KY	41144-6772	38.6340267	-82.86856
60 MAGGARD HOLLOW RD	VIPER	KY	41774-8563	37.1761883	-83.041735
60 MAIN ST	SASSAFRAS	KY	41759-9087	37.2194617	-83.051755
60 MAIN ST	WHITESBURG	KY	41858-7318	37.11806	-82.8279
60 MAPLE ST	SOUTH SHORE	KY	41175-7835	38.7264233	-82.9360833
60 MARLOWE RD TRLR	WHITESBURG	KY	41858-7578	37.1251529	-82.83661
60 MARROWBONE DRY FRK	ELKHORN CITY	KY	41522-7834	37.3301283	-82.4324133
60 MARY CT TRLR	RUSH	KY	41168-9222	38.3335633	-82.73214
60 MARY PERRY DR	TOMAHAWK	KY	41262	37.830585166	-82.60266583
60 MATTHEW MTN TRLR	HAZARD	KY	41701-8085	37.340388	-83.25136466
60 MAY RD	WHITESBURG	KY	41858-8025	37.189656333	-82.854685
60 MAY RD	WHITESBURG	KY	41858-8025	37.1901533	-82.8548917
60 MAYO LN	HITE	KY	41649-7989	37.5597117	-82.7441367
60 MEADOW LARK LN	INEZ	KY	41224-8024	37.92433833	-82.482625
60 MEADOW RD	RUSH	KY	41168-8924	38.3372967	-82.7897383
60 MEADOWVIEW LN	LOUISA	KY	41230-9334	38.10002667	-82.60243167
60 MERIDA HOLLOW RD TRLR	SIZEROCK	KY	41762-8935	37.222655	-83.502617
60 MIDDLEFORK RD	ASHER	KY	40858	37.044223	-83.402335
60 MIDDLETON LN	SOUTH SHORE	KY	41175-8952	38.70153	-82.956105
60 MONROE DR	RUSSELL	KY	41169-1635	38.5070267	-82.7079683
60 MONROES PL	HAPPY	KY	41746-8927	37.22686431	-83.083811
60 MOORE BR	BEAVER	KY	41604-6310	37.3801165	-82.6689685
60 MORNING GLORY LN	STINNETT	KY	40868-6548	37.0877533	-83.3888583
60 MOSQUITO DR	MC ROBERTS	KY	41835-9095	37.20872	-82.6720017
60 MOSSY BOTTOM LN	PIKEVILLE	KY	41501-2931	37.5300767	-82.5784967
60 MOUNTAIN SHADOW DR	HYDEN	KY	41749-8023	37.1408751	-83.3249034
60 MOUNTAIN VIEW RD	HUDDY	KY	41535-9001	37.6039783	-82.27269
60 MOUNTAIN VIEW RD	HUDDY	KY	41535-9001	37.6043233	-82.272115
60 MT OLIVE CHURCH RD	GARNER	KY	41817	37.3488367	-82.8992283
60 MT OLIVE CHURCH RD GARG	GARNER	KY	41817	37.34903	-82.8982067
60 MULLINS SCHOOL ST	PIKEVILLE	KY	41501-2911	37.5381833	-82.5821383
60 MUSIC BR	VAN LEAR	KY	41265-8636	37.7683033	-82.7525233
60 MUTTER ST	ELKHORN CITY	KY	41522-7221	37.2701967	-82.4076
60 NAPIER FARM LN	HYDEN	KY	41749-8865	37.145975	-83.4175683
60 NAPIER FARM LN	HYDEN	KY	41749-8865	37.1457183	-83.4173267
60 NIGHT HAWK DR	CONFLUENCE	KY	41749-7921	37.24528	-83.38361
60 NOBLE LN TRLR	HAZARD	KY	41701-7454	37.3274217	-83.2106267

60 OAK HILLS CIR TRLR B	OLIVE HILL	KY	41164-9174	38.27722783	-83.31549016
60 OAK ST	HAROLD	KY	41635-7030	37.52971	-82.6282217
60 OLD BAPTIST DR	MOUSIE	KY	41839-8920	37.415775	-82.8788783
60 OLD SUNSHINE RD TRLR	SOUTH SHORE	KY	41175-9660	38.715855	-82.9596467
60 OLD WAGNER STATION RD	PIKEVILLE	KY	41501-2924	37.52959	-82.5799183
60 ORANGE LN	LOUISA	KY	41230-7946	38.101945	-82.60606333
60 ORCHARD LN	WURLTAND	KY	41144-9301	38.51404234	-82.76059778
60 OZONE RD	WHITESBURG	KY	41858-7287	37.0456167	-82.8887733
60 PARADISE VLY	HAGERHILL	KY	41222-8812	37.7791583	-82.7962167
60 PATRICK SPUR RD TRLR	LOUISA	KY	41230-5862	38.01804	-82.52763833
60 PATTON BRANCH RD	DEMA	KY	41859-9041	37.38669183	-82.78765983
60 PEACOCK DR	BEAR BRANCH	KY	41714-8877	37.1649517	-83.5192367
60 PHILLIPS BRANCH RD	JAMBOREE	KY	41553-9061	37.495365	-82.1377933
60 PHILLIPS BRANCH RD	JAMBOREE	KY	41553-9061	37.495475	-82.1366867
60 PHILLIPS BRANCH RD	JAMBOREE	KY	41553-9061	37.4958467	-82.1370067
60 PINE GROVE RD TRLR	MOREHEAD	KY	40351-9505	38.289485	-83.392499
60 PINE HILL LN	ROARK	KY	40979	37.0193333	-83.4865117
60 PINEHURST DR	HAZARD	KY	41701-6848	37.2844463	-83.1972595
60 PINEVIEW ST	GRAYSON	KY	41143-8912	38.32517	-82.9360417
60 PM LN	MARTIN	KY	41649-7984	37.55564333	-82.74664667
60 PONDEROSA DR	PAINTSVILLE	KY	41240-8554	37.8146367	-82.7859
60 POPLAR ST	LOUISA	KY	41230-7890	38.1039867	-82.60880033
60 PRIMROSE DR TRLR	LOUISA	KY	41230-5854	37.94408333	-82.613235
60 PROFESSIONAL PARK DR	LOUISA	KY	41230-9644	38.092285	-82.6067583
60 RAILROAD ST	AUXIER	KY	41602-9252	37.7375517	-82.759425
60 RAQUEL BR BARN	RUSH	KY	41168-8974	38.35485	-82.8013833
60 RATLIFF ST	PIKEVILLE	KY	41501-3223	37.51563	-82.5613017
60 RED CREEK ST	PIKEVILLE	KY	41501-9803	37.431125	-82.47823
60 RED MORG BR	TEABERRY	KY	41660-6325	37.42694	-82.6421083
60 RED MORG BR GARG	TEABERRY	KY	41660-6325	37.4265787	-82.6437272
60 REDBERRY FRK	OLIVE HILL	KY	41164-9116	38.27623167	-83.267105
60 REDBUD SUBDIVISION RD	LOUISA	KY	41230-5969	38.05616167	-82.63625667
60 RENNE DR	PIKEVILLE	KY	41501-8904	37.5367317	-82.59074
60 RESERVOIR LN	INEZ	KY	41224-8204	37.87481333	-82.51825667
60 RESORT RD	SASSAFRAS	KY	41759-8918	37.2239875	-83.02577866
60 RESORT RD	SASSAFRAS	KY	41759-8918	37.223492	-83.02543683
60 RIDDLE RD	VIRGIE	KY	41572-8918	37.321925	-82.61689
60 RIDGE RUN	PRESTONSBURG	KY	41653-7852	37.6790133	-82.7704683
60 RIGHT FORK GEORGES CRK	LOUISA	KY	41230-6720	37.9752176	-82.70869
60 RIGHT FORK OF GREASY CRK	SHELBIANA	KY	41562-8607	37.3820667	-82.4740817
60 RIGHT FORK OF LYKINS CRK	PIKEVILLE	KY	41501-5626	37.5039733	-82.55188
60 RIGHT FORK SYCAMORE CRK	ASHCAMP	KY	41512-8640	37.2566367	-82.4916067
60 RIVER BEND DR	PAINTSVILLE	KY	41240-9336	37.8074367	-82.774115
60 RIVER CT	ELKHORN CITY	KY	41522-8324	37.3403283	-82.3960567
60 RIVER ST	PIKEVILLE	KY	41501-2240	37.4316833	-82.483115
60 ROAD FRK	PIKEVILLE	KY	41501-7301	37.43229	-82.5531367
60 ROAD FRK	PIKEVILLE	KY	41501-7301	37.432345	-82.5531683
60 ROAD FRK	PIKEVILLE	KY	41501-7301	37.432045	-82.5534383
60 ROGER COMBS BLVD TRLR	HINDMAN	KY	41822-8660	37.3559867	-82.9926667
60 ROLLING HILL RD	LOUISA	KY	41230-7892	38.129931	-82.67447383
60 ROWDY HOLW	SASSAFRAS	KY	41759-8978	37.2227283	-83.0451383
60 ROY MILLER LN	HAZARD	KY	41701-7967	37.3362717	-83.2507817
60 SCHOOL HOUSE HOLW	DAVID	KY	41616-8320	37.598678833	-82.89118783
60 SCOTTS BOTTOM LEFT	VIRGIE	KY	41572-8701	37.29060317	-82.66584416
60 SEABOARD DR	WHITESBURG	KY	41858-7462	37.1196967	-82.852175
60 SECO DR	SECO	KY	41849-5024	37.1728414	-82.7306187
60 SECO DR HSE	SECO	KY	41849-5024	37.1730017	-82.730785
60 SERENITY LN	GREENUP	KY	41144-6252	38.5384883	-82.817345
60 SEXTON LN	RUSH	KY	41168-8878	38.3589123	-82.7974162
60 SHADY LN	WITTENSVILLE	KY	41274-9040	37.85490734	-82.81881116
60 SHEPHERD BRANCH RD	LOUISA	KY	41230-7051	38.2467035	-82.70175666
60 SHULTZ LN	SOUTH SHORE	KY	41175-8942	38.7030434	-82.95776297
60 SLATERS BR	TURKEY CREEK	KY	41514	37.6885117	-82.3145617
60 SLATERS BR	TURKEY CREEK	KY	41514-9234	37.6894467	-82.313475
60 SLATERS BR BLDG SHED	TURKEY CREEK	KY	41514-9234	37.6882321	-82.3151074
60 SLONES BR	SHELBIANA	KY	41562-8002	37.4105833	-82.4322217
60 SNOWBIRD LN TRLR	ROARK	KY	40979	37.022105	-83.4768417



60 SPA CT	ELKHORN CITY	KY	41522-7222	37.27022	-82.4079017
60 SPEARS BR	HAROLD	KY	41635-8840	37.46059	-82.6115983
60 ST LUCIA LN	HAZARD	KY	41701	37.351048166	-83.11135233
60 STEEP FIELD FRK	AWAWAM	KY	41713	37.2229695	-83.27506116
60 STINNETT GAP RD	STINNETT	KY	40868-6521	37.0973533	-83.395985
60 STOREHOUSE HOLW	VAN LEAR	KY	41265-8425	37.7741	-82.7283017
60 SUNNY FRK HSE	VIRGIE	KY	41572-8279	37.3430717	-82.65133
60 SUNRISE TER	HAZARD	KY	41701-6786	37.352797	-83.113039
60 SUNSET DR	PIKEVILLE	KY	41501-3122	37.5367417	-82.610795
60 SWAN LN	LOUISA	KY	41230		
60 SYCAMORE RD	HATFIELD	KY	41514-8973	37.6912359	-82.3694048
60 TACKETT HOLW	VIRGIE	KY	41572-8904	37.3363433	-82.5956033
60 TANYARD HOLW	BANNER	KY	41603-9021	37.5365017	-82.65205
60 TANYARD HOLW BLDG BLUE	BANNER	KY	41603-9021	37.536637833	-82.65217683
60 TANYARD HOLW GARG	BANNER	KY	41603-9021	37.536266	-82.6515362
60 TANYARD HOLW TRLR	BANNER	KY	41603-9021	37.5364185	-82.6518625
60 TARTAN LN	HAZARD	KY	41701-5424	37.2255783	-83.1691783
60 THUNDER RD	LITTCARR	KY	41834	37.2549517	-82.9422167
60 TIGER LN	WOOTON	KY	41776-8931	37.20105633	-83.28701633
60 TOLER RD	TOLER	KY	41514-8694	37.636052166	-82.25793916
60 TOLLIVER MOUNTAIN RD	LITTCARR	KY	41834-9095	37.2653425	-82.945349
60 TOLLIVER MOUNTAIN RD LOWR	LITTCARR	KY	41834-9095	37.2650333	-82.9450517
60 TOM FLEMING DR	FLATWOODS	KY	41139-1382	38.52572	-82.7348
60 TOOTSIE DR	SOUTH SHORE	KY	41175-8014	38.7274367	-82.9300433
60 TOWNHOUSE LN APT 1	WEST LIBERTY	KY	41472-2124	37.92293167	-83.27388667
60 TOWNHOUSE LN APT 10	WEST LIBERTY	KY	41472-2124	37.92299833	-83.27396167
60 TOWNHOUSE LN APT 2	WEST LIBERTY	KY	41472-2124	37.92294333	-83.27392667
60 TOWNHOUSE LN APT 3	WEST LIBERTY	KY	41472-2124	37.923025	-83.27369
60 TOWNHOUSE LN APT 4	WEST LIBERTY	KY	41472-2124	37.923	-83.27360833
60 TOWNHOUSE LN APT 5	WEST LIBERTY	KY	41472-2124	37.92300333	-83.27379
60 TOWNHOUSE LN APT 6	WEST LIBERTY	KY	41472-2124	37.92305833	-83.27383167
60 TOWNHOUSE LN APT 7	WEST LIBERTY	KY	41472-2124	37.92304833	-83.27383833
60 TOWNHOUSE LN APT 8	WEST LIBERTY	KY	41472-2124	37.92307667	-83.27379667
60 TOWNHOUSE LN APT 9	WEST LIBERTY	KY	41472-2124	37.92302167	-83.27384
60 TRAILER LN LOT 7	GREENUP	KY	41144-6318	38.6449383	-82.872025
60 TREASURE CHEST DR	LOUISA	KY	41230-6280	38.079423	-82.649093
60 TREASURE CHEST DR TRLR	LOUISA	KY	41230-6280	38.079074	-82.64936116
60 TURKEY RIDGE RD	HAZARD	KY	41701-8568	37.341436	-83.12376999
60 TWILIGHT DR	NEON	KY	41840	37.20188867	-82.71253316
60 TWIN OAKS HL TRLR	ESSIE	KY	40827	37.0712633	-83.438715
60 UPPER MILL CREEK RD	LEBURN	KY	41831-8801	37.3467883	-82.9487267
60 VANCE MTN	PINE TOP	KY	41843	37.2735	-82.8871633
60 VERNA DR	RUSSELL	KY	41169-1650	38.50558	-82.7058383
60 VIRGINIA AVE	WHITESBURG	KY	41858-7785	37.1150967	-82.8163283
60 WAGON TRAIL LN	HELTON	KY	40840-8301	36.9731767	-83.404165
60 WALKER RD	WURLAND	KY	41144-1709	38.54594	-82.7588667
60 WALNUT HOLW	BELFRY	KY	41514-8619	37.638112	-82.40142816
60 WEDDINGTON LN	FLATWOODS	KY	41139-1588	38.52018483	-82.734098
60 WELCH LN	GREENUP	KY	41144-6377	38.5403	-82.8162417
60 WELLS FORK RD	VIPER	KY	41774-8988	37.1549097	-83.1933906
60 WELLS FORK RD APT 1	VIPER	KY	41774-8988	37.1549097	-83.1933906
60 WELLS FORK RD APT 2	VIPER	KY	41774-8988	37.1549097	-83.1933906
60 WESTFALL DR	IVEL	KY	41642-9452	37.575215	-82.6624817
60 WILDCAT DR	HAPPY	KY	41746	37.1961283	-83.089285
60 WISHBONE LN TRLR	HAZARD	KY	41701-8544	37.2120417	-83.25322
60 WOODSIDE LN	HAZARD	KY	41701-6391	37.3600767	-83.2387033
60 WREN LN	WOOTON	KY	41776-8781	37.1800217	-83.302065
60 WRIGHTS RD	DRIFT	KY	41619-9083	37.48094083	-82.744419
60 ZEIGLER DR	PIKEVILLE	KY	41501-3111	37.538315	-82.6052233
60 E 2ND AVE	SOUTH SHORE	KY	41175-7518	38.72542883	-82.96391266
60 E 2ND AVE	SOUTH SHORE	KY	41175-7518	38.725585	-82.9636667
60 S BUCKINGHAM AVE	WEST VAN LEAR	KY	41268-8013	37.7862417	-82.779275
60 S DEPOT ST	WEEKSBURY	KY	41667-9009	37.3272617	-82.6935283
60 S EVERGREEN LN	PRESTONSBURG	KY	41653-1484	37.6661883	-82.73503
60 S HALL ALY	PRESTONSBURG	KY	41653-7879	37.6810983	-82.781515
60 S ROBERTS DR	PRESTONSBURG	KY	41653-1500	37.6681183	-82.716305
600 29TH ST	ASHLAND	KY	41101-3016	38.4672	-82.626495

600 29TH ST	ASHLAND	KY	41101-3016	38.4673283	-82.62646
600 ADENA ST	WURTLAND	KY	41144-1404	38.547475	-82.7771717
600 AMANDA FURNACE DR	ASHLAND	KY	41101-2104	38.4985867	-82.69486
600 BELLEFONTE PRINCESS RD	ASHLAND	KY	41101-2182	38.4926587	-82.6869468
600 BELLEVIEW DR	RUSSELL	KY	41169-1704	38.5050967	-82.70475
600 BOYD BR	PAINTSVILLE	KY	41240-8623	37.8278417	-82.7981083
600 BROADHEAD HOLW	TOLER	KY	41514-8662	37.6371476	-82.2423188
600 BROADWAY ST	HAZARD	KY	41701-1430	37.25375867	-83.19146683
600 BROWN ST	RACELAND	KY	41169-1104	38.5408067	-82.7329683
600 CAMPBELL BR TRLR	MOREHEAD	KY	40351-8153	38.297364166	-83.34907383
600 CANEY NEWSOME BR	PIKEVILLE	KY	41501-4052	37.32767	-82.5457467
600 CARBON GLOW TRLR	LETCHER	KY	41832-9007	37.1614183	-82.9493667
600 CAVE BRANCH RD	HINDMAN	KY	41822-9078	37.312715	-82.963625
600 CENTER AVE	WURTLAND	KY	41144-1413	38.548815	-82.7783283
600 CENTER AVE	WURTLAND	KY	41144-1413	38.548735	-82.77859
600 CENTER AVE	WURTLAND	KY	41144-1413	38.5488967	-82.778265
600 CHEROKEE RD	RACELAND	KY	41169-1228	38.534545	-82.7189417
600 CHEROKEE RD	RACELAND	KY	41169-1228	38.534885	-82.7187067
600 CHINN ST	RACELAND	KY	41169-1112	38.5416117	-82.7324817
600 CHURCH RDG	OLIVE HILL	KY	41164-9024	38.270625	-83.059255
600 CLARK ST APT 1	ASHLAND	KY	41102-3264	38.479295	-82.6775217
600 COMBS VALLEY DR	BONNYMAN	KY	41719-9066	37.3048819	-83.2621275
600 DIXIE AVE	SALYERSVILLE	KY	41465-9437	37.7456617	-83.0724617
600 EAST ST	WURTLAND	KY	41144-1506	38.54737	-82.77616
600 ELITA LN	FLATWOODS	KY	41139-2104	38.5157267	-82.7085167
600 EUCLID AVE APT 1	PAINTSVILLE	KY	41240-1195	37.8144933	-82.7959833
600 EUCLID AVE APT 10	PAINTSVILLE	KY	41240-1195	37.8145967	-82.7954117
600 EUCLID AVE APT 2	PAINTSVILLE	KY	41240-1195	37.8149177	-82.79604466
600 EUCLID AVE APT 3	PAINTSVILLE	KY	41240-1195	37.8144583	-82.795965
600 EUCLID AVE APT 4	PAINTSVILLE	KY	41240-1195	37.8144583	-82.7959633
600 EUCLID AVE APT 5	PAINTSVILLE	KY	41240-1195	37.8144583	-82.7959633
600 EUCLID AVE APT 6	PAINTSVILLE	KY	41240-1195	37.8144583	-82.7959633
600 EUCLID AVE APT 7	PAINTSVILLE	KY	41240-1195	37.8145733	-82.7956067
600 EUCLID AVE APT 8	PAINTSVILLE	KY	41240-1195	37.81468	-82.795445
600 EUCLID AVE APT 9	PAINTSVILLE	KY	41240-1195	37.8146667	-82.7954267
600 EUNICE ST	SOUTH SHORE	KY	41175-9624	38.7195567	-82.9664133
600 FRANZ DR	WORTHINGTON	KY	41183-9509	38.551505	-82.7543617
600 FRASURE CRK GARG	EAST MC DOWELL	KY	41647-9006	37.44206333	-82.72584283
600 FULTON AVE	WURTLAND	KY	41144-1416	38.5481633	-82.778615
600 GARTRELL ST	ASHLAND	KY	41101-5136	38.4480383	-82.61672
600 GARTRELL ST	ASHLAND	KY	41101-5136	38.4480333	-82.6166633
600 GEM LN	LOUISA	KY	41230-8601	38.1599765	-82.6529337
600 GENE WILSON BLVD	LOUISA	KY	41230-9649	38.095625	-82.60252167
600 GLENWOOD HOLW	MOREHEAD	KY	40351-9066	38.27206833	-83.33727333
600 HALES BRANCH RD TRLR	REDFOX	KY	41847-9035	37.2058875	-82.95131116
600 HEABERLIN RD	WURTLAND	KY	41144-1422	38.5481867	-82.7799733
600 HIGH ST LOWR B101	HAZARD	KY	41701-1310	37.2496367	-83.1953233
600 HIGH ST STE 101	HAZARD	KY	41701-1310	37.249645	-83.195275
600 HIGH ST STE 202	HAZARD	KY	41701-1310	37.2496417	-83.1952933
600 HIGHWAY 3408	BLACKKEY	KY	41804-8962	37.1470533	-82.9879067
600 HILLVIEW DR	JACKSON	KY	41339-6567	37.637080666	-83.172744
600 HOOVER ST	ASHLAND	KY	41101-4428	38.46762	-82.6636
600 HOWLAND AVE	RACELAND	KY	41169-1125	38.5428483	-82.7310367
600 HULL SCHOOL RD	HAZARD	KY	41701-7241	37.3144767	-83.2349683
600 JOHNSON BTM	INEZ	KY	41224-9068	37.92534667	-82.54592667
600 KENTUCKY BLVD	HAZARD	KY	41701-2014	37.2480571	-83.1775608
600 KINKEAD ST	ASHLAND	KY	41101-4430	38.4667467	-82.664775
600 KLENCO RD	CORNETTSVILLE	KY	41731-8938	37.1323633	-83.0675717
600 KY HIGHWAY 610	VIRGIE	KY	41572-8380	37.3413417	-82.5905433
600 LA GAR ST	FLATWOODS	KY	41139-2118	38.5163033	-82.7078733
600 LAKESIDE DR	JACKSON	KY	41339-7485	37.56505167	-83.38045833
600 LEAF CT LOT 25	ASHLAND	KY	41101-5149	38.451865	-82.616505
600 LICK FRK	JENKINS	KY	41537-8323	37.2628267	-82.6012867
600 LITTLE LAUREL LN	INEZ	KY	41224	37.947225	-82.55345833
600 LITTLE LICK FRK	EAST POINT	KY	41216-9051	37.7674267	-82.8280233
600 LONGFORK RD	VIRGIE	KY	41572-8903	37.337464333	-82.59705916
600 LONGHORN BRANCH RD	FISTY	KY	41743-8332		

600 MAIN ST	HAZARD	KY	41701-1383	37.2495333	-83.1961017
600 MAIN ST APT 1	HAZARD	KY	41701-1392	37.2487317	-83.1961583
600 MAIN ST APT 2	HAZARD	KY	41701-1392	37.2487333	-83.196175
600 MILL CRK	WAYLAND	KY	41666-9042	37.4367467	-82.8128683
600 MILL CRK TRLR	WAYLAND	KY	41666-9042	37.436314	-82.8133535
600 MIMOSA RD	LOUISA	KY	41230-6350	38.13055817	-82.6222475
600 MISSOURI BR	MCCOMBS	KY	41501-5407	37.6509025	-82.5940315
600 MISSOURI BR TRLR	PIKEVILLE	KY	41501-5407	37.6505867	-82.593345
600 MOTLEY RD	FEDSCREEK	KY	41524-8439	37.401413	-82.224277
600 MOTLEY RD	FEDSCREEK	KY	41524-8439	37.4020317	-82.222825
600 NEWSOME AVE	ASHLAND	KY	41102-4279	38.4789883	-82.6803183
600 OAKHURST AVE	HAZARD	KY	41701-1766	37.24892	-83.1897783
600 ORCHARD BR	BANNER	KY	41603-8044	37.56605	-82.70321
600 OVERLOOK TER	JENKINS	KY	41537-8662	37.1747867	-82.6425233
600 PARADISE CT	PAINTSVILLE	KY	41240-1443	37.80797	-82.7961933
600 PARKWAY DR	SALYERSVILLE	KY	41465-9249	37.74657	-83.060135
600 PECAN ST	HAZARD	KY	41701-2234	37.23957183	-83.17828016
600 PERRY PARK RD LOT D	HAZARD	KY	41701-5319	37.2791195	-83.2074118
600 PERRY PARK RD UNIT B	HAZARD	KY	41701-5319	37.2795912	-83.2076852
600 PERRY ST	GREENUP	KY	41144-1046	38.576335	-82.83587
600 PERRY ST	GREENUP	KY	41144-1046	38.576335	-82.83587
600 RAILROAD ST	JACKSON	KY	41339-7364	37.546255	-83.37533833
600 RAMS BLVD	RACELAND	KY	41169-1196	38.5411715	-82.734012
600 RAMS BLVD	RACELAND	KY	41169-1196	38.5407533	-82.73321
600 RAMS BLVD	RACELAND	KY	41169-1196	38.54156811	-82.73362879
600 RAMS BLVD	RACELAND	KY	41169-1196	38.541625	-82.733345
600 RAMS BLVD	RACELAND	KY	41169-1196	38.5421118	-82.7373145
600 RAMS BLVD	RACELAND	KY	41169-1196	38.5423483	-82.7354733
600 RAMS BLVD	RACELAND	KY	41169	38.5408433	-82.735685
600 RAMS BLVD	RACELAND	KY	41169-1196	38.5413066	-82.7393148
600 RAMS BLVD	RACELAND	KY	41169-1196	38.54317467	-82.73426533
600 RIGHT FORK ROAD CRK	ELKHORN CITY	KY	41522-8457	37.3546983	-82.369785
600 RIGHT FORK THREE MIL RD	JENKINS	KY	41537-8052	37.25188333	-82.54481466
600 RIVER RD	DRAFFIN	KY	41522-8329	37.348265	-82.3944833
600 SAINT CHRISTOPHER DR	ASHLAND	KY	41101-7026	38.50851	-82.6939733
600 SILVER FOX DR	LOUISA	KY	41230-5998	38.0674074	-82.6240337
600 STATE HIGHWAY 1444	GRAYSON	KY	41143-7659	38.279565	-82.938755
600 STEWART AVE	WORTHINGTON	KY	41183-9322	38.548265	-82.7267517
600 STINSON CRK TRLR	GRAYSON	KY	41143-8302	38.3026133	-82.8659917
600 STRATTON BRANCH RD	STANVILLE	KY	41659-9035	37.5724297	-82.6015712
600 SUNSET DR	ASHLAND	KY	41101-2174	38.4981	-82.7032717
600 TAYLOR BR TRLR	GRAYSON	KY	41143-7515	38.2261733	-82.8785633
600 TRUMBO RD TRLR	MOREHEAD	KY	40351-9006	38.26479667	-83.312835
600 TUNNEL CUT LOOP TRLR	MOREHEAD	KY	40351-8647	38.25523	-83.31699667
600 UNRUE ST	ASHLAND	KY	41102-3254	38.4818283	-82.6758667
600 UPPER CAMP BR	PHYLLIS	KY	41554	37.4620833	-82.29644
600 UPPER SECOND CREEK RD	HAZARD	KY	41701-6709	37.2756503	-83.1890356
600 US HIGHWAY 23	STAFFORDSVILLE	KY	41256-9140	37.8134133	-82.8404783
600 VENTERS LN TRLR	PIKEVILLE	KY	41501-3013	37.54414467	-82.59565966
600 VIRGINIA AVE	SOUTH WILLIAMSON	KY	41503-4141	37.669745	-82.28579
600 WALNUT ST	HAZARD	KY	41701-1860	37.2480633	-83.190195
600 WATTS RD	LOST CREEK	KY	41348-9013	37.45706667	-83.31307
600 WELLS HILL LN	WEST LIBERTY	KY	41472-2064	37.9291167	-83.26384
600 WENDELL FORD TERMIN RD LOT 27	CHAVIES	KY	41727	37.373845	-83.2552433
600 WHEATLEY RD	ASHLAND	KY	41101-2346	38.484655	-82.6710483
600 WHEATLEY RD	ASHLAND	KY	41101-2346	38.484495	-82.6712717
600 WHIPPOORWILL RD	NIPPA	KY	41240-9117	37.8594667	-82.7864333
600 WILLIAM RILEY RD	BUCKHORN	KY	41721-8906	37.34842333	-83.45393333
600 WOOTON RD	WOOTON	KY	41776-8741	37.1778105	-83.29389716
600 E MAIN ST	GRAYSON	KY	41143-1420	38.3307117	-82.9346117
600 N BIG RUN RD TRLR	ASHLAND	KY	41102-7705	38.367779	-82.71294266
600 S RIVER RD LOT 8	MOUTHCARD	KY	41548-8407	37.3734317	-82.249875
600 S STATE HIGHWAY 1 TRLR	GRAYSON	KY	41143-7966	38.3229983	-82.9321567
600 W MADISON ST	LOUISA	KY	41230	38.11235	-82.6071517
600 W OLD BUCKLEY RD	ASHLAND	KY	41102-8843	38.47543233	-82.68132133
6000 GREENFIELD RD	ASHLAND	KY	41102-6806	38.4279683	-82.663355
6000 KY HIGHWAY 451	BUSY	KY	41701-5860	37.2597267	-83.2735433

6000 KY HIGHWAY 451	HAZARD	KY	41701-5860	37.2621917	-83.2697017
6000 POPLAR RIDGE DR	FLATWOODS	KY	41139-2407	38.52264183	-82.73030866
6000 ROBINSON CREEK RD	ROBINSON CREEK	KY	41560-8523	37.3867217	-82.5505617
6000 STATE HIGHWAY 1056	RANSOM	KY	41558-8402	37.5655517	-82.189285
6000 US HIGHWAY 60	MOREHEAD	KY	40351-8623	38.23856167	-83.35711167
6001 CRIDER DR	CATLETTSBURG	KY	41129-8863	38.38812	-82.6059683
6001 CRIDER DR	CATLETTSBURG	KY	41129-8863	38.3880967	-82.6059833
6001 FRIENDSHIP RD	CATLETTSBURG	KY	41129-8306	38.32725383	-82.6376255
6001 STATE HIGHWAY 174	OLIVE HILL	KY	41164-8849	38.257495	-83.25795833
6001 STATE HIGHWAY 194	PIKEVILLE	KY	41501-6302	37.6031867	-82.5178667
6001 STATE ROUTE 3 TRLR	CATLETTSBURG	KY	41129-9355	38.37578	-82.6472833
6001 WOODS POINT DR	CATLETTSBURG	KY	41129-8957	38.4293317	-82.6247233
6001 N BIG CREEK RD	HATFIELD	KY	41514-8704	37.688101	-82.37581483
6002 RACCOON RD	RACCOON	KY	41557-8710	37.476345	-82.4156983
6002 ZEBULON HWY	PIKEVILLE	KY	41501-3528	37.5461167	-82.4622283
6003 CANEY CREEK RD	PIKEVILLE	KY	41501-6225	37.5887067	-82.5388167
6003 CENTERLINE DR	CATLETTSBURG	KY	41129-9083	38.3879233	-82.6048033
6003 HARRIS RD	ASHLAND	KY	41102-8238	38.4391133	-82.7038233
6003 HIGHWAY 160	LITTCARR	KY	41834-9017	37.2749	-82.93853
6003 HIGHWAY 160	LITTCARR	KY	41834-9017	37.27519	-82.9388383
6003 HIGHWAY 805	JENKINS	KY	41537-8885	37.1834245	-82.67288066
6004 KY ROUTE 122	DRIFT	KY	41619-9085	37.4968433	-82.75928
6004 LOST CREEK RD	HAZARD	KY	41701-7960	37.36356287	-83.23092757
6005 LOST CREEK RD	HAZARD	KY	41701-7960	37.36374	-83.230684
6005 RIGHT FORK MACES CRK RD TRLR	VIPER	KY	41774	37.12489	-83.18171
6005 US HIGHWAY 60 UNIT RV	MOREHEAD	KY	40351-8623	38.237895166	-83.35683983
6006 HURRICANE RD	PIKEVILLE	KY	41501-7650	37.5294667	-82.6164183
6006 HURRICANE RD	PIKEVILLE	KY	41501-7650	37.5291667	-82.6164783
6006 ROBINSON CREEK RD	ROBINSON CREEK	KY	41560-8523	37.3948729	-82.565049
6006 US HIGHWAY 60 TRLR	MOREHEAD	KY	40351-8623	38.23861667	-83.35693167
6007 DANIELS FORK RD APT 1	ASHLAND	KY	41102-8113	38.4551517	-82.725605
6007 DANIELS FORK RD APT 2	ASHLAND	KY	41102-8113	38.4551317	-82.7256433
6007 DANIELS FORK RD APT 3	ASHLAND	KY	41102-8113	38.45508	-82.725795
6007 DANIELS FORK RD APT 4	ASHLAND	KY	41102-8113	38.4551033	-82.7257483
6007 DANIELS FORK RD APT 5	ASHLAND	KY	41102-8113	38.4545985	-82.72587983
6007 DANIELS FORK RD APT 6	ASHLAND	KY	41102-8113	38.4551267	-82.725705
6007 DANIELS FORK RD APT 7	ASHLAND	KY	41102	38.4551183	-82.7257333
6007 DANIELS FORK RD APT 8	ASHLAND	KY	41102-8113	38.45512	-82.7257317
6007 WHITES CRK	CATLETTSBURG	KY	41129-8712	38.31871	-82.636235
6008 HARRIS RD	ASHLAND	KY	41102-7202	38.43851	-82.7039883
6008 KY ROUTE 40	WILLIAMSPORT	KY	41271-9003	37.8114733	-82.7331867
6009 DEE CT	ASHLAND	KY	41102-8343	38.44287433	-82.71283516
6009 US ROUTE 60	ASHLAND	KY	41102-8620	38.43648767	-82.69159266
6009 WOODS POINT DR	CATLETTSBURG	KY	41129-8957	38.4289967	-82.6249083
601 28TH ST	ASHLAND	KY	41101-3001	38.467945	-82.6274733
601 ADENA ST	WURLTAND	KY	41144-1403	38.5473467	-82.7765417
601 AMANDA FURNACE DR	ASHLAND	KY	41101-2103	38.4985133	-82.6936683
601 AMILS MOUNTAIN RD	EMMALENA	KY	41740-1204	37.3731183	-83.068195
601 ASHLESS ST	HAZARD	KY	41701-2203	37.2403233	-83.17699
601 BOSTICK LN	ASHLAND	KY	41101-3487	38.4682733	-82.6601367
601 BROWN ST	RACELAND	KY	41169-1103	38.5414683	-82.732585
601 BURTON HL TRLR	LETCHER	KY	41832-9041	37.14843833	-82.94580016
601 CAMPBELL CREEK RD	KRYPTON	KY	41754-9010	37.2819735	-83.3371435
601 CANE HOLW	WHITESBURG	KY	41858-9126	37.21410167	-82.830482
601 CANE HOLW LOT A	WHITESBURG	KY	41858-9126	37.214416	-82.831032
601 CENTRAL AVE	ASHLAND	KY	41101-7472	38.48161	-82.652785
601 CENTRAL AVE TRLR	SOUTH WILLIAMSON	KY	41503-4124	37.6699883	-82.2858833
601 CHINN ST	RACELAND	KY	41169-1111	38.542271	-82.73197916
601 CLARK ST	ASHLAND	KY	41102-3263	38.47915	-82.6780933
601 ELITA LN	FLATWOODS	KY	41139-2103	38.51602	-82.70818
601 ELK CRK	BLACKKEY	KY	41804-9055	37.1614117	-82.9732667
601 EMERY ST	ASHLAND	KY	41101-5152	38.4502897	-82.61673516
601 FLORIDA ST	ASHLAND	KY	41101-2590	38.4797067	-82.6538183
601 FLORIDA ST GARG	ASHLAND	KY	41101-2590	38.4796865	-82.65399666
601 FLORIDA ST UNIT GATE	ASHLAND	KY	41101	38.4785956	-82.6524686
601 FRASURE BR	GRETHEL	KY	41631-8907	37.4776267	-82.6665433
601 FRASURE BR	GRETHEL	KY	41631-8907	37.477683	-82.666038

601 GARTRELL ST	ASHLAND	KY	41101-5135	38.4482783	-82.61661
601 GENE WILSON BLVD	LOUISA	KY	41230-9649	38.09567	-82.60256667
601 GORMAN HOLLOW RD	HAZARD	KY	41701-2331	37.23995	-83.1974433
601 HAMBLEY BLVD	PIKEVILLE	KY	41501-1262	37.4844367	-82.5214433
601 HIGH ST	HAZARD	KY	41701-1309	37.25015386	-83.19513088
601 HIGH ST	RUSSELL	KY	41169-1351	38.5313833	-82.6977267
601 HIGHWAY 476	LOST CREEK	KY	41348-8992	37.48426833	-83.31440833
601 HIGHWAY 476 UNIT TRLR	LOST CREEK	KY	41348-8992	37.4838544	-83.3142179
601 HOLCOMB ST	GRAYSON	KY	41143-1219	38.332605	-82.9566417
601 HUNTS FRK	DANA	KY	41615-9006	37.557077166	-82.680839
601 JEFFERSON AVE	JACKSON	KY	41339-1105	37.553893	-83.38041716
601 JEFFERSON AVE	JACKSON	KY	41339-1105	37.5545333	-83.3808767
601 JEFFERSON AVE	JACKSON	KY	41339-1105	37.5546583	-83.3818733
601 JEFFERSON AVE	JACKSON	KY	41339-1105	37.55522333	-83.38126833
601 KENTUCKY BLVD	HAZARD	KY	41701-2013	37.2474583	-83.1759783
601 KENWOOD DR	RUSSELL	KY	41169-1519	38.51676	-82.6955583
601 KNOB FORK RD	PIKEVILLE	KY	41501-3547	37.5329767	-82.4798167
601 KY ROUTE 201	WITTENSVILLE	KY	41274-9024	37.8559127	-82.8323149
601 KY ROUTE 466	MELVIN	KY	41650-9027	37.3430283	-82.6938117
601 KY ROUTE 466 GARG	MELVIN	KY	41650-9027	37.3434883	-82.69444167
601 L O DAVIS DR	HAZARD	KY	41701-1754	37.2503833	-83.1888383
601 LA GAR ST	FLATWOODS	KY	41139-2117	38.51658	-82.7079633
601 LANDSDOWNE AVE	GRAYSON	KY	41143-1083	38.3385933	-82.9490567
601 LEAF CT	ASHLAND	KY	41101-5149	38.4529133	-82.6156833
601 LITTLE STINNETT RD	STINNETT	KY	40868-6520	37.09766533	-83.41869233
601 LONG ST	ASHLAND	KY	41101-3488	38.471855	-82.6591467
601 MAIN ST	HAZARD	KY	41701-1382	37.2496617	-83.1955817
601 MCCLURE ST	ASHLAND	KY	41102-3285	38.480975	-82.6737833
601 MCCLURE ST	ASHLAND	KY	41102-3285	38.481025	-82.6738567
601 MCKNIGHT ST	ASHLAND	KY	41102-4346	38.4708883	-82.6852217
601 MEMORIAL DR APT A	HAZARD	KY	41701-1343	37.25244083	-83.194081
601 MEMORIAL DR APT B	HAZARD	KY	41701-1343	37.252435	-83.194075
601 MONTGOMERY CREEK RD	VICCO	KY	41773-9050	37.2101833	-83.0538683
601 MUNCY ST	ASHLAND	KY	41101-6524	38.4446417	-82.6143517
601 OAKHURST AVE	HAZARD	KY	41701-1765	37.2498141	-83.1883832
601 OAKWOOD AVE	VICCO	KY	41773-9006	37.2218485	-83.0646099
601 OLD CEMETERY RD	LEATHERWOOD	KY	41731	37.0471317	-83.1334917
601 OLD MARE CREEK RD	STANVILLE	KY	41659-7031	37.569155	-82.634853
601 OMEGA RIDGE RD	JEFF	KY	41751-8959	37.2156467	-83.1224783
601 PECAN ST	HAZARD	KY	41701-2233	37.2377783	-83.1774033
601 PINE GROVE CT	ASHLAND	KY	41101-2155	38.500299	-82.690269
601 POLLARD RD	ASHLAND	KY	41101-2544	38.4736083	-82.6543083
601 POND RUN RD UNIT GYM	RACELAND	KY	41169-1151	38.5390817	-82.728415
601 POWELL HOLW	GRAYSON	KY	41143-5619	38.27885	-82.9279817
601 POWELL HOLW GARG	GRAYSON	KY	41143-5619	38.2784325	-82.928877
601 PUNCHEONCAMP RD	HYDEN	KY	41749-8879	37.138736666	-83.44843166
601 RED CREEK RD	PIKEVILLE	KY	41501-6722	37.4354033	-82.4700917
601 ROBERT AND MARY ST	GRAYSON	KY	41143-1141	38.33815	-82.9387917
601 SHORT WHITE OAK RD	RUSSELL	KY	41169-1723	38.5005883	-82.706215
601 SPURLOCK FRK	DANA	KY	41615-9032	37.5465704	-82.6989241
601 STATE HIGHWAY 194	PIKEVILLE	KY	41501-4810	37.5579705	-82.435273
601 STINKING BR	THORNTON	KY	41855-9073	37.202065	-82.809565
601 STOVALL LN	GRAYSON	KY	41143-1479	38.3233383	-82.9346383
601 STRATTON BRANCH RD	STANVILLE	KY	41659-9035	37.5718867	-82.5999883
601 SUGAR RDG	HAZARD	KY	41701-8965	37.2419391	-83.2306401
601 SUNSET DR	ASHLAND	KY	41101-2173	38.49751	-82.7030617
601 TARKILN RD	OLIVE HILL	KY	41164-7017	38.25739167	-83.16803
601 WALNUT ST	HAZARD	KY	41701-1859	37.24817	-83.190325
601 WESTVIEW DR	ASHLAND	KY	41102-3331	38.47473	-82.6766767
601 WESTVIEW DR REAR	ASHLAND	KY	41102-3331	38.4744917	-82.6766067
601 WHEATLEY RD	ASHLAND	KY	41101-2345	38.48396333	-82.67195266
601 WINCHESTER AVE	ASHLAND	KY	41101-7335	38.4848783	-82.6503383
601 WOODROCK	BLACKKEY	KY	41804-9079	37.139004333	-82.97311083
601 WOODVILLE LOOP	GRAYSON	KY	41143-1951	38.32130267	-82.92023433
601 YATESVILLE RD	LOUISA	KY	41230-8731	38.14456	-82.6826217
601 E MAIN ST	HAZARD	KY	41701-1928	37.2471533	-83.1822183
601 E MAIN ST	HAZARD	KY	41701-1928	37.24670667	-83.18271083

601 E MAIN ST	HAZARD	KY	41701-1928	37.2474483	-83.181285
601 E MAPLE ST	SALYERSVILLE	KY	41465-9470	37.75278	-83.0641917
601 N ARNOLD AVE	PRESTONSBURG	KY	41653-1258	37.67368	-82.7786567
601 N CAROL MALONE BLVD	GRAYSON	KY	41143-1558	38.337575	-82.9443183
601 N CAROL MALONE BLVD BLDG 3	GRAYSON	KY	41143-1558	38.3375904	-82.9443197
601 N CAROL MALONE BLVD UNIT 1	GRAYSON	KY	41143-1558	38.33752133	-82.94435633
601 N CAROL MALONE BLVD UNIT 2	GRAYSON	KY	41143-1558	38.33756517	-82.944362
601 N LOCK AVE	LOUISA	KY	41230-1027	38.1183783	-82.6076733
601 N MAYO TRL	PAINTSVILLE	KY	41240-1821	37.8255167	-82.8218283
6010 COON CREEK RD	WOOTON	KY	41776-8627	37.0712713	-83.3064264
6010 HIGHWAY 828	WEBBVILLE	KY	41180-8530	38.12466217	-82.790053
6010 KY ROUTE 40	STAFFORDSVILLE	KY	41256-9117	37.8144248	-82.9159473
6010 STATE ROUTE 3	CATLETTSBURG	KY	41129-9355	38.376506	-82.64608383
6010 STATE ROUTE 5	ASHLAND	KY	41102-9433	38.4476117	-82.7182633
6010 THORNTON RD	THORNTON	KY	41855-9061	37.208205333	-82.81566916
6011 ROCKWOOD DR	CATLETTSBURG	KY	41129-9675	38.43590417	-82.62770366
6011 STATE ROUTE 5	ASHLAND	KY	41102-9433	38.448355	-82.7181283
6012 COON CREEK RD	WOOTON	KY	41776-8627	37.07313	-83.3073695
6012 HARRIS RD	ASHLAND	KY	41102-7202	38.4386533	-82.704345
6012 KY ROUTE 40	WILLIAMSPORT	KY	41271-9003	37.8114633	-82.7332583
6012 KY ROUTE 40 BLDG 1	WILLIAMSPORT	KY	41271-9003	37.81194683	-82.73367566
6012 LAKE BONITA RD	CATLETTSBURG	KY	41129-9743	38.3822983	-82.629985
6013 CATLETTS CRK	CATLETTSBURG	KY	41129-8408	38.42566467	-82.63516916
6013 HARRIS RD	ASHLAND	KY	41102-8238	38.43923	-82.7043533
6014 BROWN LN	CATLETTSBURG	KY	41129-9650	38.3794183	-82.647105
6014 DEE CT	ASHLAND	KY	41102-8343	38.4427233	-82.7121567
6014 LOST CREEK RD	HAZARD	KY	41701-7960	37.3633783	-83.2313717
6014 SUNRISE LN	ASHLAND	KY	41102-8329	38.4416383	-82.711159
6015 HIGHWAY 476	CLAYHOLE	KY	41317-8904	37.46950333	-83.266785
6015 HIGHWAY 805	JENKINS	KY	41537-8885	37.1837483	-82.67266
6015 JOES CRK	PIKEVILLE	KY	41501-5925	37.5720183	-82.5005933
6015 JOES CRK	PIKEVILLE	KY	41501-5925	37.5723083	-82.50132
6015 KY HIGHWAY 451	HAZARD	KY	41701-5860	37.2622667	-83.2689333
6015 LOST CREEK RD	HAZARD	KY	41701-7960	37.3637317	-83.2313833
6015 STATE HIGHWAY 1056 TRLR	RANSOM	KY	41558-8402	37.5655517	-82.189285
6015 US ROUTE 60	ASHLAND	KY	41102-8620	38.4358433	-82.6917367
6015 WOODWARD DR	CATLETTSBURG	KY	41129-8815	38.4362083	-82.6267933
6016 LAKE BONITA RD	CATLETTSBURG	KY	41129-9743	38.38227433	-82.62965883
6016 STRAIGHT HOLW TRLR	MCVEIGH	KY	41555-8512	37.5282307	-82.2504665
6017 ROBINSON CREEK RD	ROBINSON CREEK	KY	41560-8523	37.38733967	-82.55025216
6017 STATE ROUTE 5	ASHLAND	KY	41102-9433	38.44862	-82.718435
6017 TOLER CRK	HAROLD	KY	41635-9065	37.4544183	-82.598605
6018 KY ROUTE 40 TRLR	WILLIAMSPORT	KY	41271-9003	37.81112	-82.73318199
6019 HIGHWAY 931	WHITESBURG	KY	41858-8342	37.19528983	-82.82911666
6019 RACHELS WAY	ASHLAND	KY	41102-5791	38.427185	-82.66494
6019 TARPIN RDG	CATLETTSBURG	KY	41129-9778	38.38585644	-82.66313235
602 25TH ST	ASHLAND	KY	41101-2914	38.4698433	-82.630465
602 AMANDA FURNACE DR	ASHLAND	KY	41101-2104	38.4983817	-82.6947717
602 BELLEFONTE PRINCESS RD	ASHLAND	KY	41101-2182	38.4924983	-82.6881233
602 BLAZE BR	JENKINS	KY	41537-8121	37.25676683	-82.58221933
602 BROWN ST	RACELAND	KY	41169-1104	38.541155	-82.7325433
602 BUFFALO RD	MEALLY	KY	41234-9742	37.802920833	-82.721614
602 CEDAR CREEK RD LOT 9	PIKEVILLE	KY	41501-1432	37.4800033	-82.5618783
602 CENTRAL AVE	SOUTH WILLIAMSON	KY	41503-4125	37.66977	-82.2857983
602 CHINN ST	RACELAND	KY	41169-1112	38.5416217	-82.7322233
602 CLARK ST APT 2	ASHLAND	KY	41102-3264	38.4793033	-82.6775267
602 CORB REED RD	SALYERSVILLE	KY	41465-8131	37.7701567	-83.07531
602 CORB REED RD	SALYERSVILLE	KY	41465-8131	37.7697117	-83.0771867
602 CORB REED RD	SALYERSVILLE	KY	41465-8131	37.76958	-83.0760717
602 CORB REED RD	SALYERSVILLE	KY	41465-8131	37.76966133	-83.07723616
602 COUNTRY CLUB DR	ASHLAND	KY	41101-2146	38.49935807	-82.69641632
602 EAST ST	WURLTAND	KY	41144-1506	38.546955	-82.7758267
602 EK RAILROAD DR APT 1	GRAYSON	KY	41143-8395	38.3373233	-82.943475
602 EK RAILROAD DR APT 10	GRAYSON	KY	41143-8395	38.337295	-82.943515
602 EK RAILROAD DR APT 4	GRAYSON	KY	41143-8395	38.3372783	-82.9434633
602 EK RAILROAD DR APT 7	GRAYSON	KY	41143-8395	38.337265	-82.9434683
602 EK RAILROAD DR APT 9	GRAYSON	KY	41143-8395	38.3373867	-82.9432083

602 ELITA LN LOT 12	FLATWOODS	KY	41139-2104	38.51564892	-82.70833498
602 GENE WILSON BLVD	LOUISA	KY	41230-9649	38.09569	-82.60258667
602 GREENHILL RD	ASHLAND	KY	41102-6919	38.4412955	-82.71490116
602 HAMPTON BR	WHITESBURG	KY	41858-9169	37.08946	-82.854375
602 HARVEYTON RD	BONNYMAN	KY	41719-8806	37.29824033	-83.2294235
602 HIGHWAY 805 TRLR	KONA	KY	41858-7136	37.15665	-82.7386683
602 HOLCOMB ST	GRAYSON	KY	41143-1220	38.332684	-82.95639616
602 HOWLAND AVE	RACELAND	KY	41169-1125	38.54276	-82.7311383
602 HUNTS FRK	DANA	KY	41615-9006	37.5571267	-82.6804817
602 LA GAR ST	FLATWOODS	KY	41139-2118	38.5163883	-82.7081867
602 LAUREL MOUNTAIN RD	BUSY	KY	41723-9069	37.272739	-83.311977
602 LIMESTONE BRANCH RD TRLR	SALYERSVILLE	KY	41465-9465	37.74320862	-83.01769857
602 MAGNOLIA LN	ERMINE	KY	41815-9067	37.17882	-82.8087967
602 MAIN ST	GREENUP	KY	41144-1036	38.57665583	-82.83528766
602 MOUNTAINSIDE LN TRLR	HYDEN	KY	41749-8591	37.1160717	-83.372845
602 NAZERENE HOLW GARG	OLIVE HILL	KY	41164-9352	38.291950833	-83.07425416
602 NAZERENE HOLW HSE	OLIVE HILL	KY	41164	38.29254167	-83.07403833
602 PARADISE CT LOT 6	PAINTSVILLE	KY	41240-1443	37.80795	-82.7961833
602 PINE GROVE CT	ASHLAND	KY	41101-2156	38.5006183	-82.6909933
602 POWELL LN	FLATWOODS	KY	41139-1746	38.517705	-82.7080733
602 PRICHARD ST	GRAYSON	KY	41143-1136	38.3391083	-82.9373383
602 RIVER BEND WAY	GRAYSON	KY	41143-1726	38.340785	-82.92269
602 RIVERSIDE DR	PRESTONSBURG	KY	41653-7747	37.6644067	-82.76686
602 RUPERT LN	GRAYSON	KY	41143-1148	38.3389017	-82.94133
602 RUPERT LN TRLR 2	GRAYSON	KY	41143-1148	38.338985	-82.9407917
602 SHARON DR	WURTLAND	KY	41144-1434	38.5475745	-82.77808683
602 SHOP FORK ST	WHEELWRIGHT	KY	41669	37.327458	-82.71412
602 STATE HIGHWAY 1626	OLIVE HILL	KY	41164-8818	38.28273	-83.24936333
602 STATE HIGHWAY 194	PIKEVILLE	KY	41501-4810	37.5579883	-82.4346
602 STRATTON BRANCH RD	STANVILLE	KY	41659-9035	37.5746033	-82.5997009
602 TYPO RD	BONNYMAN	KY	41719-8720	37.28534	-83.2401883
602 TYPO RD HSE	BONNYMAN	KY	41719-8720	37.285333333	-83.24084866
602 VIRGINIA AVE	SOUTH WILLIAMSON	KY	41503-4141	37.66976	-82.285795
602 WASHINGTON AVE TWNH 1	PAINTSVILLE	KY	41240	37.81164625	-82.80205218
602 WASHINGTON AVE TWNH 10	PAINTSVILLE	KY	41240	37.8114435	-82.80144066
602 WASHINGTON AVE TWNH 11	PAINTSVILLE	KY	41240	37.811467	-82.80144
602 WASHINGTON AVE TWNH 12	PAINTSVILLE	KY	41240	37.81146683	-82.801447
602 WASHINGTON AVE TWNH 13	PAINTSVILLE	KY	41240	37.811474	-82.801467
602 WASHINGTON AVE TWNH 14	PAINTSVILLE	KY	41240	37.81146233	-82.8014505
602 WASHINGTON AVE TWNH 2	PAINTSVILLE	KY	41240	37.81145617	-82.8014245
602 WASHINGTON AVE TWNH 3	PAINTSVILLE	KY	41240	37.8114835	-82.80145733
602 WASHINGTON AVE TWNH 4	PAINTSVILLE	KY	41240	37.81146233	-82.8014185
602 WASHINGTON AVE TWNH 5	PAINTSVILLE	KY	41240	37.811421	-82.80143866
602 WASHINGTON AVE TWNH 6	PAINTSVILLE	KY	41240	37.8114445	-82.80145016
602 WASHINGTON AVE TWNH 7	PAINTSVILLE	KY	41240	37.81144016	-82.80142616
602 WASHINGTON AVE TWNH 8	PAINTSVILLE	KY	41240	37.81146083	-82.80146383
602 WASHINGTON AVE TWNH 9	PAINTSVILLE	KY	41240	37.81147017	-82.80145283
602 WATER ST	GREENUP	KY	41144-1053	38.5773833	-82.8341883
602 WESTVIEW DR	ASHLAND	KY	41102-3332	38.4756967	-82.6779267
602 N CAROL MALONE BLVD	GRAYSON	KY	41143-1160	38.3373867	-82.9432083
602 N CAROL MALONE BLVD	GRAYSON	KY	41143-1160	38.337305	-82.9435
602 N CAROL MALONE BLVD	GRAYSON	KY	41143-1160	38.337295	-82.943515
602 N CAROL MALONE BLVD APT 2	GRAYSON	KY	41143-1160	38.3373167	-82.9434833
602 N CAROL MALONE BLVD APT 5	GRAYSON	KY	41143-1160	38.337345	-82.9434467
602 N CAROL MALONE BLVD APT 6	GRAYSON	KY	41143-1160	38.3372783	-82.9434633
602 N CAROL MALONE BLVD APT 8	GRAYSON	KY	41143-1160	38.3372717	-82.9434667
602 N LOCK AVE	LOUISA	KY	41230-1028	38.11901283	-82.60754133
602 S COPELAND	JACKSON	KY	41339-7419	37.45466	-83.37831167
602 S HIGHWAY 3	LOUISA	KY	41230-6685	38.1085367	-82.595275
602 W HOLLOW RD	GREENUP	KY	41144-1245	38.5481583	-82.827305
602 W PIKE ST	LOUISA	KY	41230-1234	38.1138933	-82.6100067
6020 FAIR LAWN DR	CATLETTSBURG	KY	41129-9621	38.3995567	-82.6429567
6020 FAIR LAWN DR	CATLETTSBURG	KY	41129-9621	38.399305	-82.6428767
6020 LONGFORK RD	VIRGIE	KY	41572-8832	37.297235	-82.66413
6020 ROBINSON CREEK RD	ROBINSON CREEK	KY	41560-8523	37.387025	-82.5508333
6020 STATE ROUTE 3	CATLETTSBURG	KY	41129-9355	38.3764683	-82.6452967
6020 STATE ROUTE 5	ASHLAND	KY	41102-9433	38.44775	-82.7187717

6020 UPPER JOHNS CRK	KIMPER	KY	41539-5923	37.49643	-82.26217
6020 US HIGHWAY 60	MOREHEAD	KY	40351-8623	38.23858333	-83.35636
6021 HARRIS RD	ASHLAND	KY	41102-8238	38.438995	-82.7047417
6021 KY HIGHWAY 28	CHAVIES	KY	41727-9008	37.34474992	-83.35346834
6021 RIVER RD	HYDEN	KY	41749	37.2112817	-83.3739617
6021 WOODS POINT DR	CATLETTSBURG	KY	41129-8957	38.42877	-82.6249333
6022 FRIENDSHIP RD	CATLETTSBURG	KY	41129-8306	38.3273883	-82.6361317
6022 HIGHWAY 7	LETCHER	KY	41832-9095	37.14793	-82.9544083
6022 STATE HIGHWAY 174	OLIVE HILL	KY	41164-8849	38.25826	-83.259325
6023 HIGHWAY 421	HELTON	KY	40840-5516	36.9895583	-83.3926567
6023 KY ROUTE 2030	HONAKER	KY	41603-8981	37.51659	-82.677155
6023 SPRUCE PINE BR	HONAKER	KY	41603	37.516005	-82.6769233
6023 SUNRISE LN	ASHLAND	KY	41102-8329	38.4412067	-82.7116217
6024 LAKE BONITA RD	CATLETTSBURG	KY	41129-9743	38.38219533	-82.6289645
6024 STATE HIGHWAY 1056	RANSOM	KY	41558-8402	37.565563833	-82.18935166
6024 THORNTON RD	THORNTON	KY	41855-9061	37.207855	-82.8155167
6025 KY HIGHWAY 451 TRLR	BUSY	KY	41701-5860	37.262517833	-83.26939633
6025 KY ROUTE 3379	HAROLD	KY	41635-8963	37.42596623	-82.61179576
6025 MARGARET ST	ASHLAND	KY	41102-7514	38.441015	-82.7089867
6025 ROBINSON CREEK RD	ROBINSON CREEK	KY	41560-8523	37.3872517	-82.5506883
6025 WOODS POINT DR	CATLETTSBURG	KY	41129-8957	38.4283933	-82.6248
6025 N HIGHWAY 3	LOUISA	KY	41230-7306	38.1757083	-82.675385
6026 GREASY CRK	SHELBIANA	KY	41562-8624	37.3499783	-82.4952183
6026 HIGHWAY 1690	LOUISA	KY	41230-8471	38.006125	-82.58952167
6028 GREASY CRK TRLR	SHELBIANA	KY	41562-8624	37.349915	-82.4957483
6029 DEE CT LOT 9	ASHLAND	KY	41102-8343	38.442525	-82.713335
6029 HIGHWAY 7	TOPMOST	KY	41862-8918	37.3635783	-82.7926783
603 ABBOTT MTN	PRESTONSBURG	KY	41653-9190	37.693475	-82.7945217
603 BEAR FORK RD	MOUSIE	KY	41839-9055	37.4188525	-82.8615835
603 BRADLEY ST	ASHLAND	KY	41101-4409	38.4679933	-82.6621433
603 BUFFALO BR	MOREHEAD	KY	40351-9048	38.23428	-83.33833167
603 BUFFALO RUN TRLR	HAZARD	KY	41701-6206	37.19064725	-83.20917875
603 CENTRAL AVE	SOUTH WILLIAMSON	KY	41503-4124	37.6699883	-82.2858833
603 CLARK ST	ASHLAND	KY	41102-3263	38.47954083	-82.678209
603 CLAYTON BRANCH RD	LOUISA	KY	41230-6030	38.08834667	-82.637945
603 COPPERHEAD RD	ERMINE	KY	41815-9095	37.140115	-82.8022983
603 COUNTRY CLUB DR	ASHLAND	KY	41101-2145	38.49755983	-82.69605233
603 ELITA LN	FLATWOODS	KY	41139-2103	38.51605	-82.70817
603 FRASURE CRK	EAST MC DOWELL	KY	41647-9006	37.4425933	-82.7247917
603 FRAZIER RD	OLIVE HILL	KY	41164-8382	38.2650705	-83.17161883
603 GENE WILSON BLVD	LOUISA	KY	41230-9649	38.09564167	-82.60255333
603 GLOMAWR STORMKING RD	HAZARD	KY	41701-6125	37.2241917	-83.1558867
603 GORMAN HOLLOW RD	HAZARD	KY	41701-2331	37.23995	-83.1974417
603 GREENHILL RD	ASHLAND	KY	41102-6919	38.4412133	-82.71499
603 HAGAN CT	ASHLAND	KY	41101-2518	38.479195	-82.64827
603 HEABERLIN RD	WURTLAND	KY	41144-1421	38.54800883	-82.77902283
603 HICKORY WITHE BRANCH RD	FISTY	KY	41743-8315	37.31513567	-83.06487533
603 HICKS BRANCH RD	DAISY	KY	41731-8606	37.1147645	-83.101664
603 HIDDEN HOLW	GREENUP	KY	41144-8119	38.52169	-82.8314133
603 HIGHWAY 119	WHITESBURG	KY	41858-9329	37.103239833	-82.80376233
603 HOLLYBUSH RD	HOLLYBUSH	KY	41844-8981	37.344875	-82.858555
603 HURRICANE CRK	KIMPER	KY	41539-6206	37.4949275	-82.36225166
603 KELLY LN	GRAYSON	KY	41143-1808	38.3232567	-82.9337967
603 LA GAR ST	FLATWOODS	KY	41139-2117	38.5165417	-82.7081067
603 LEFT FORK OF LONG FRK	VIRGIE	KY	41572-8615	37.2800717	-82.6587667
603 LEFT WILDER RD	CONFLUENCE	KY	41749-7917	37.2584467	-83.4112983
603 LICK FRK	MILLSTONE	KY	41838-9060	37.2003583	-82.734485
603 LONG FORK RD BARN	MARTIN	KY	41649-8048	37.57502133	-82.79273433
603 MCCLURE ST	ASHLAND	KY	41102-3285	38.4805217	-82.67386
603 MILLERS CRK	VAN LEAR	KY	41265-9032	37.768979666	-82.74947666
603 MOTLEY RD	FEDSCREEK	KY	41524-8439	37.401367	-82.222977
603 MOUNTAIN BREEZE RD HSE	JENKINS	KY	41537-8608	37.1949817	-82.6071467
603 OHIO RIVER RD	GREENUP	KY	41144-6787	38.6206033	-82.865635
603 PARK CT	PAINTSVILLE	KY	41240-1339	37.808835	-82.805108
603 PIGEONROOST RD	BULAN	KY	41722-9022	37.3352475	-83.16030466
603 PINE GROVE CT	ASHLAND	KY	41101-2155	38.5007833	-82.6907933
603 RIVERSIDE BLVD	WURTLAND	KY	41144-1525	38.5511183	-82.77757



603 RIVERSIDE BLVD GARG	WURLAND	KY	41144-1525	38.550737833	-82.77773666
603 RIVERSIDE DR	PRESTONSBURG	KY	41653-7746	37.6646567	-82.7668417
603 SAMMONS HOLW	OLIVE HILL	KY	41164-5612	38.29657233	-83.15102283
603 SHOP BR	STANVILLE	KY	41659-9037	37.576185	-82.6141683
603 SMITH FORK RD TRLR	HELPS	KY	41553-8805	37.4805161	-82.1846066
603 SPARKY DR TRLR	JENKINS	KY	41537		
603 SYCAMORE ST	GREENUP	KY	41144-1137	38.5730867	-82.8391383
603 THORNSBERRY BRANCH RD	LOUISA	KY	41230-9421	38.234	-82.7595383
603 TURKEY CRK TRLR	HALLIE	KY	41821-9066	37.092925	-83.0129667
603 UNION RD	INEZ	KY	41224	37.8923356	-82.5102824
603 UNION RD GARG	INEZ	KY	41224	37.8942836	-82.5131658
603 WINDSOR LN	FLATWOODS	KY	41139-2174	38.5135483	-82.710445
603 E MAIN ST STE A	GRAYSON	KY	41143-1553	38.3294317	-82.9341883
603 E MAIN ST STE B	GRAYSON	KY	41143-1553	38.3296333	-82.9342567
603 E MAIN ST STE C	GRAYSON	KY	41143-1553	38.3295917	-82.9342433
603 E MAIN ST STE D	GRAYSON	KY	41143-1553	38.3295733	-82.9342383
603 E MAIN ST STE E	GRAYSON	KY	41143-1553	38.3295817	-82.9342383
603 N LOCK AVE	LOUISA	KY	41230-1027	38.1185715	-82.60799483
603 N MAYO TRL	PAINTSVILLE	KY	41240-1821	37.82565617	-82.82304316
603 S MAYO TRL	PAINTSVILLE	KY	41240-1250	37.809675	-82.801575
603 S STATE HIGHWAY 1	GRAYSON	KY	41143-8956	38.322455	-82.9308801
603 W MAIN ST	GRAYSON	KY	41143-1268	38.3330633	-82.9574333
603 W MAIN ST APT 1	GRAYSON	KY	41143-1268	38.33318417	-82.95752883
603 W MAIN ST APT 2	GRAYSON	KY	41143-1268	38.3328417	-82.9576683
603 W MAIN ST APT 3	GRAYSON	KY	41143-1268	38.3330617	-82.9574
603 W MAIN ST APT 4	GRAYSON	KY	41143-1268	38.3331327	-82.95583441
6030 HIGHWAY 160	LITTCARR	KY	41834-9017	37.273455	-82.9393833
6030 LONGFORK RD	VIRGIE	KY	41572-8832	37.2974133	-82.6647117
6030 MARGARET ST	ASHLAND	KY	41102-7513	38.4403683	-82.7085167
6030 ROCKHOUSE FORK RD	SALYERSVILLE	KY	41465-8053	37.7680903	-82.9573246
6030 STATE ROUTE 5	ASHLAND	KY	41102-9433	38.447645	-82.7195417
6031 DANIELS FORK RD	ASHLAND	KY	41102-9419	38.45508	-82.7273617
6031 PAW PAW CRK TRLR	HELPS	KY	41553-9510	37.4195367	-82.145905
6032 DURBIN RD	CATLETTSBURG	KY	41129-9415	38.29572	-82.6306683
6032 INDIAN TRL	CATLETTSBURG	KY	41129-9652	38.3705283	-82.6459317
6032 LAKE BONITA RD	CATLETTSBURG	KY	41129-9743	38.3822833	-82.62894
6032 ROCKWOOD DR	CATLETTSBURG	KY	41129-9675	38.4353633	-82.627755
6032 ZEBULON HWY	PIKEVILLE	KY	41501-3528	37.546664	-82.4612908
6034 STATE ROUTE 3	CATLETTSBURG	KY	41129-9355	38.3757633	-82.6440733
6034 STATE ROUTE 3	CATLETTSBURG	KY	41129-9355	38.3767517	-82.6449533
6035 CALLAHAN RDG	CATLETTSBURG	KY	41129-8201	38.35902117	-82.65439466
6035 SUNRISE LN GARG APT	ASHLAND	KY	41102	38.441230666	-82.71081733
6036 HARRIS RD	ASHLAND	KY	41102-9251	38.438595	-82.70525
6036 MOLESBURGER RD	ASHLAND	KY	41102-8366	38.4414	-82.7166367
6036 STATE HIGHWAY 292 TRLR	BELFRY	KY	41514-9134	37.7204317	-82.317145
6037 CUTSHIN RD	SMILAX	KY	41764-8951	37.105573	-83.2739039
6037 GREENFIELD RD LOT 5	ASHLAND	KY	41102-6806	38.427614	-82.66382316
6037 KY HIGHWAY 451	HAZARD	KY	41701-5860	37.2629117	-83.2697667
6037 LYNNWOOD CT	CATLETTSBURG	KY	41129-9665	38.3471517	-82.654215
6038 LYNNWOOD CT	CATLETTSBURG	KY	41129-9665	38.3462767	-82.6527867
6038 RACCOON RD	RACCOON	KY	41557-8710	37.4771595	-82.41554333
6038 ROBINSON CREEK RD	ROBINSON CREEK	KY	41560-8523	37.3871217	-82.55122
6038 STATE ROUTE 5	ASHLAND	KY	41102-9433	38.447655	-82.71954
6039 HIGHWAY 7	TOPMOST	KY	41862-8918	37.3625145	-82.789656
6039 WOLF CREEK RD	YEADDISS	KY	41777-8894	37.08180498	-83.2834935
604 10TH ST	ASHLAND	KY	41101-2508	38.479205	-82.6483483
604 14TH ST	ASHLAND	KY	41101-2624	38.4766965	-82.644381
604 ADOLPHUS ST	ASHLAND	KY	41102-4432	38.46469	-82.6693867
604 AMANDA FURNACE DR	ASHLAND	KY	41101-2104	38.4987033	-82.6947967
604 ANDERSON FORK RD	VIRGIE	KY	41572-8294	37.3449183	-82.6259967
604 ANDERSON FORK RD	VIRGIE	KY	41572-8294	37.34673083	-82.62485816
604 ARROWWOOD DR	HAPPY	KY	41746-9039	37.20114659	-83.10823384
604 BECKWITH BR	GRAYSON	KY	41143-9790	38.3425417	-82.9021017
604 BELLEFONTE RD	ASHLAND	KY	41102	38.48385367	-82.672261
604 BLACKBURN AVE	ASHLAND	KY	41101-4404	38.467995	-82.6611633
604 BLEVINS DR	PAINTSVILLE	KY	41240-9210	37.82436	-82.8078167
604 BRADLEY ST	ASHLAND	KY	41101-4410	38.467825	-82.6622867

604 BROWN ST	RACELAND	KY	41169-1104	38.54105167	-82.73232366
604 CHESAPEAKE AVE	GREENUP	KY	41144-1102	38.5764967	-82.8368133
604 COMBS BRANCH RD	DWARF	KY	41739-8011	37.3278233	-83.1261633
604 COMBS DR	COMBS	KY	41729	37.265050833	-83.2140915
604 COMBS DR	COMBS	KY	41729	37.2656533	-83.2136933
604 COMBS DR GARG	COMBS	KY	41729	37.26493	-83.21446483
604 EAST ST	WURLAND	KY	41144-1506	38.5467417	-82.7758667
604 EK RD	GREENUP	KY	41144-1333	38.5420367	-82.8168733
604 ELITA LN	FLATWOODS	KY	41139-2104	38.5156783	-82.7084867
604 ELM ST	GREENUP	KY	41144-1168	38.573525	-82.8390767
604 FRANZ DR REAR	WORTHINGTON	KY	41183-9509	38.5511633	-82.7545667
604 FRONT ST	GREENUP	KY	41144-1053	38.5772533	-82.833985
604 GARTRELL ST	ASHLAND	KY	41101-5136	38.4480333	-82.6169417
604 GENE WILSON BLVD	LOUISA	KY	41230-9649	38.09561167	-82.602515
604 GEORGE BR	EAST POINT	KY	41216-9073	37.724955	-82.7966667
604 GLENN AVE	WEST LIBERTY	KY	41472-1126	37.91970833	-83.25262167
604 GORMAN HOLLOW RD	HAZARD	KY	41701-2331	37.2399567	-83.197435
604 GREASY BR	SALYERSVILLE	KY	41465-6848	37.77073667	-83.13423333
604 GREENUP AVE APT 1	RACELAND	KY	41169-1192	38.542465	-82.7318517
604 GREENUP AVE APT 2	RACELAND	KY	41169-1192	38.5424683	-82.7318533
604 HARLESS CRK	REGINA	KY	41559-8918	37.3704133	-82.40117
604 HARRISON NEWSOME BR	PIKEVILLE	KY	41501-3832	37.3486883	-82.56962
604 HEABERLIN RD	WURLAND	KY	41144-1422	38.5489617	-82.7791983
604 HEABERLIN RD	WURLAND	KY	41144-1422	38.5482483	-82.7803883
604 HICKS BRANCH RD	LEBURN	KY	41831-9038	37.3823083	-82.931475
604 HIGHWAY 644 TRLR	LOUISA	KY	41230-7781	38.08126	-82.59023667
604 HOOVER ST	ASHLAND	KY	41101-4428	38.466945	-82.6634067
604 HORSESHOE BEND RD	REDFOX	KY	41847-9095	37.20752516	-82.91654894
604 HOWLAND AVE	RACELAND	KY	41169-1125	38.5428967	-82.7309933
604 JAMES TRIMBLE BLVD OFC 2	PAINTSVILLE	KY	41240-1528	37.814232	-82.81096183
604 JAMES TRIMBLE BLVD STE 1	PAINTSVILLE	KY	41240-1528	37.81425717	-82.8109755
604 JAMES TRIMBLE BLVD STE 3	PAINTSVILLE	KY	41240-1528	37.81424767	-82.8109455
604 JEFFERSON ST	GREENUP	KY	41144-1108	38.5729867	-82.8352583
604 KELLY LN	GRAYSON	KY	41143-1807	38.322885	-82.9334033
604 KINGS ADDITION LN	SOUTH SHORE	KY	41175-7822	38.7290117	-82.9528183
604 KINKEAD ST	ASHLAND	KY	41101-4430	38.4667867	-82.6645017
604 KY HIGHWAY 550	HAZARD	KY	41701-7166	37.3417417	-83.1195367
604 KY ROUTE 1100	EAST POINT	KY	41216-8752	37.7314617	-82.786175
604 LA GAR ST	FLATWOODS	KY	41139-2118	38.5163567	-82.7082233
604 LAUREL FRK	STEELE	KY	41566-8433	37.3918	-82.200945
604 LEE MORGAN RD	ESSIE	KY	40827-7033	37.07079	-83.4261617
604 LESLIE RD	RUSH	KY	41168-8919	38.32331728	-82.80732183
604 LINCOLN AVE	PAINTSVILLE	KY	41240-1344	37.807355	-82.80151
604 LINCOLN AVE APT	PAINTSVILLE	KY	41240-1344	37.807355	-82.801475
604 LITTLE CRK	PIKEVILLE	KY	41501-6901	37.3871783	-82.5151467
604 MAIN ST	GREENUP	KY	41144-1036	38.576485	-82.8351033
604 MESSER BRANCH RD TRLR	HAZARD	KY	41701-6525	37.23544483	-83.2098435
604 MUDTOWN HL	JENKINS	KY	41537-9613	37.1696233	-82.6396033
604 MULLEN FRK TRLR BOX 160	STONE	KY	41567-0160	37.57277	-82.2764967
604 NEWSOME AVE	ASHLAND	KY	41102-4279	38.4792367	-82.6805583
604 OAK TERRACE DR	ASHLAND	KY	41102-7600	38.4310767	-82.7184117
604 PARADISE CT LOT 7	PAINTSVILLE	KY	41240-1443	37.8077333	-82.7963283
604 PARKS ST	WHITESBURG	KY	41858-7542	37.1200762	-82.8310151
604 PARKS ST	WHITESBURG	KY	41858-7542	37.120145	-82.8316633
604 PAULEY HOLW	SASSAFRAS	KY	41759-8900	37.1989312	-82.99426455
604 PECCO HOLW	BELFRY	KY	41514-7205	37.6112583	-82.2827033
604 PERT CREEK RD	WHITESBURG	KY	41858-8549	37.1096817	-82.7941283
604 PINE GROVE CT	ASHLAND	KY	41101-2156	38.501055	-82.6913433
604 POUNDING MILL RD	FREEBURN	KY	41528-8663	37.5713017	-82.1446683
604 PRICHARD ST	ASHLAND	KY	41102-3352	38.4774567	-82.6781267
604 PRICHARD ST TRLR 2	GRAYSON	KY	41143-1136	38.3391267	-82.9373067
604 ROSE RDG	OLIVE HILL	KY	41164-6808	38.335825	-83.24397833
604 STEEP FIELD FRK	AWAWAM	KY	41713	37.2157063	-83.2727791
604 SUNSET DR	ASHLAND	KY	41101-2174	38.4982883	-82.7026
604 SYCAMORE ST TRLR	GREENUP	KY	41144	38.5726267	-82.8394583
604 TYPO RD	BONNYMAN	KY	41719-8720	37.2852883	-83.24074
604 UNRUE ST	ASHLAND	KY	41102-3254	38.4820317	-82.6760517

604 UPPER RIVER CANEY RD	LOST CREEK	KY	41348-9028	37.38979667	-83.33693816
604 WHEATLEY RD	ASHLAND	KY	41101-2346	38.4845483	-82.6712533
604 WILLIAMS AVE	RACELAND	KY	41169-1142	38.5390183	-82.73044
604 WURLAND AVE	WURLAND	KY	41144-1550	38.550105	-82.7778367
604 ZANESVILLE DR	ASHLAND	KY	41102-4257	38.4773233	-82.68674
604 E MAIN ST	GRAYSON	KY	41143-1420	38.3306033	-82.9343967
604 S HIGHWAY 3	LOUISA	KY	41230-6685	38.1085567	-82.5943267
604 W ARROWHEAD DR	ASHLAND	KY	41102-9050	38.4255167	-82.7265617
6040 HARRIS RD	ASHLAND	KY	41102-9251	38.4385367	-82.70547
6040 HIGHWAY 160	LITTCARR	KY	41834-9017	37.2733017	-82.9393
6040 HIGHWAY 160 APT	LITTCARR	KY	41834-9017	37.27335	-82.939355
6040 HIGHWAY 160 APT 1	LITTCARR	KY	41834-9017	37.2731733	-82.9393367
6040 HIGHWAY 160 APT 1	LITTCARR	KY	41834-9017	37.2731667	-82.939335
6040 HIGHWAY 160 APT 4	LITTCARR	KY	41834-9017	37.2731617	-82.9393333
6041 HARRIS RD	ASHLAND	KY	41102-8238	38.43879	-82.7053883
6041 HARRIS RD	ASHLAND	KY	41102-8238	38.4386133	-82.7061317
6041 HIGHWAY 805 TRLR	JENKINS	KY	41537-8885	37.183795	-82.6724
6041 SUNRISE LN	ASHLAND	KY	41102-8329	38.4403067	-82.7117583
6041 WOLF CREEK RD	CINDA	KY	41776-9015	37.122520333	-83.302304
6041 WOLF CREEK RD	YEADDISS	KY	41777-8894	37.0810033	-83.2834683
6041 N HIGHWAY 3	LOUISA	KY	41230-7306	38.1758567	-82.6755833
6042 CANNONSBURG RD	CATLETTSBURG	KY	41129-8224	38.399570833	-82.63934383
6042 CANNONSBURG RD	CATLETTSBURG	KY	41129-8224	38.3993983	-82.6399483
6042 ZEBULON HWY	PIKEVILLE	KY	41501-3528	37.5466167	-82.4615317
6043 HIGHWAY 805	JENKINS	KY	41537-8885	37.18348983	-82.67232083
6043 ROBINSON CREEK RD	ROBINSON CREEK	KY	41560-8523	37.3878167	-82.5513217
6043 WOLF CREEK RD	YEADDISS	KY	41777		
6044 HIGHWAY 805	JENKINS	KY	41537-8885	37.1834467	-82.671615
6044 HIGHWAY 899 TRLR	PIPPA PASSES	KY	41844-8927	37.33939	-82.8686967
6044 KY ROUTE 2030	HONAKER	KY	41603-8981	37.51684	-82.6768533
6044 STRAIGHT HOLW	PINSONFORK	KY	41555-8512	37.52782	-82.250375
6045 BULLSKIN RD	SIZEROCK	KY	41762	37.22754983	-83.50614333
6045 DEE CT	ASHLAND	KY	41102-8343	38.4425417	-82.7133733
6045 HIGHWAY 476	CLAYHOLE	KY	41317-8904	37.46699552	-83.26731141
6045 HIGHWAY 931	WHITESBURG	KY	41858-8342	37.195855	-82.8285683
6045 HIGHWAY 931 TRLR	WHITESBURG	KY	41858-8342	37.1956167	-82.8283917
6045 WOLF CREEK RD	YEADDISS	KY	41777-8894	37.0812267	-83.2840033
6046 VEST TALCUM RD	BULAN	KY	41722-8976	37.389425	-83.07679
6046 N KY HIGHWAY 15	HAZARD	KY	41701-5649	37.3221583	-83.250165
6047 HIGHWAY 7	TOPMOST	KY	41862-8918	37.36263	-82.7894383
6047 KY ROUTE 40	STAFFORDSVILLE	KY	41256-9117	37.813835	-82.916615
6048 FAIR LAWN DR	CATLETTSBURG	KY	41129-9621	38.40034029	-82.64490298
6048 THORNTON RD	THORNTON	KY	41855-9061	37.2093783	-82.8146205
6049 FAIR LAWN CT	CATLETTSBURG	KY	41129-9505	38.399	-82.6428767
6049 HIGHWAY 7 GARG	TOPMOST	KY	41862-8918	37.3625	-82.789647
6049 TOLER CRK	HAROLD	KY	41635-9065	37.4539567	-82.5981367
6049 WILSON CREEK RD TRLR	GRAYSON	KY	41143-8370	38.354505	-82.856395
605 10TH ST UNIT RV	CATLETTSBURG	KY	41129-1410	38.436180833	-82.61338216
605 28TH ST	ASHLAND	KY	41101-3001	38.4676933	-82.627865
605 ABNER FORK RD	BELCHER	KY	41513-8447	37.363095	-82.3389417
605 ADENA ST	WURLAND	KY	41144-1403	38.546715	-82.7765483
605 BELLEFONTE PRINCESS RD	ASHLAND	KY	41101-2181	38.49176	-82.687052
605 BELLEFONTE PRINCESS RD BARN	ASHLAND	KY	41101-2181	38.4920233	-82.6860783
605 BIG LICK RD	INEZ	KY	41224-8853	37.91269667	-82.53891
605 BIG LICK RD BLDG SHOP	INEZ	KY	41224-8853	37.9116875	-82.53855216
605 BIG LICK RD GARG	INEZ	KY	41224-8853	37.91230567	-82.53873233
605 BLEVINS DR	PAINTSVILLE	KY	41240-9209	37.824355	-82.806895
605 BOOKER FRK	PIKEVILLE	KY	41501-3921	37.33243	-82.56004
605 BRADLEY ST	ASHLAND	KY	41101-4409	38.4677933	-82.6618917
605 BROADWAY ST UNIT 13PHAS	PAINTSVILLE	KY	41240-1367	37.81117216	-82.80196983
605 BROWN ST	RACELAND	KY	41169-1103	38.5412583	-82.732335
605 BURNING FRK	SALYERSVILLE	KY	41465-7470	37.7260594	-83.0186516
605 CENTER AVE	WURLAND	KY	41144-1412	38.5492967	-82.778015
605 CHINN ST	RACELAND	KY	41169-1111	38.5420717	-82.7319517
605 CHINN ST	RACELAND	KY	41169-1111	38.541945	-82.731845
605 CHINNS BR	WURLAND	KY	41144-6338	38.5439133	-82.76406
605 CHLOE RD	PIKEVILLE	KY	41501-1587	37.4775933	-82.494035

605 CLARK ST	ASHLAND	KY	41102-3263	38.4795133	-82.6785983
605 COUNTRY CLUB DR	ASHLAND	KY	41101-2145	38.4982417	-82.6964633
605 COURT ST	PAINTSVILLE	KY	41240-1067	37.8178083	-82.80753
605 DORTON CRK	JENKINS	KY	41537-8201	37.279575	-82.5558983
605 EDEN PL	ASHLAND	KY	41101-5142	38.4510333	-82.61659
605 ELITA LN LOT 10	FLATWOODS	KY	41139-2103	38.51581383	-82.70864066
605 FERRY AVE	WORTHINGTON	KY	41183-5000	38.5489783	-82.727895
605 FM STAFFORD AVE	PAINTSVILLE	KY	41240-1231	37.808455	-82.8022283
605 FULTON AVE	WURLAND	KY	41144-1415	38.5485383	-82.778335
605 GAP BR TRLR	PIKEVILLE	KY	41501-7510	37.515778	-82.58543683
605 GENE WILSON BLVD	LOUISA	KY	41230-9649	38.09566333	-82.60257333
605 GLENN AVE	WEST LIBERTY	KY	41472-1125	37.9199017	-83.2523967
605 GORMAN HOLLOW RD	HAZARD	KY	41701-2302	37.23965283	-83.197609
605 GRASSY BR	RACCOON	KY	41557-8340	37.514495	-82.4389083
605 GREASY CREEK RD	HOSKINSTON	KY	40844	37.0763567	-83.3835583
605 GREASY CREEK RD	HOSKINSTON	KY	40844	37.0762317	-83.38373
605 HAMBLEY BLVD APT A	PIKEVILLE	KY	41501-1213	37.4843183	-82.5213683
605 HAMBLEY BLVD APT B	PIKEVILLE	KY	41501-1213	37.4843183	-82.5213683
605 HAROLDS BRANCH RD	PIKEVILLE	KY	41501-9332	37.46630817	-82.5029445
605 HARRISON ST	FLATWOODS	KY	41139-2183	38.5116533	-82.7115033
605 HEABERLIN RD	WURLAND	KY	41144-1421	38.54746	-82.7789083
605 HEABERLIN RD GARG	WURLAND	KY	41144-1421	38.54736	-82.7786333
605 HIGH ST	RUSSELL	KY	41169-1351	38.5313833	-82.697915
605 HIGHLAND AVE	PAINTSVILLE	KY	41240-1191	37.8170076	-82.7933755
605 HILL TOP DR APT B	FLATWOODS	KY	41139-2113	38.51156693	-82.71139704
605 HOLCOMB ST	GRAYSON	KY	41143-1219	38.3324483	-82.9571383
605 HUNT ST	ASHLAND	KY	41101-6461	38.44639786	-82.61565358
605 JEFFERSON AVE	JACKSON	KY	41339-1105	37.5542367	-83.3813333
605 JEFFERSON AVE	JACKSON	KY	41339-1105	37.554136	-83.3814345
605 KELLY LN	GRAYSON	KY	41143-1808	38.3228167	-82.9341133
605 KENWOOD DR	RUSSELL	KY	41169-1519	38.51613	-82.695555
605 KIDD FRK	HONAKER	KY	41603-9006	37.52822741	-82.68265491
605 KISER BR	GRAHN	KY	41142	38.29174667	-83.10290333
605 KISER BR	OLIVE HILL	KY	41164-7437	38.29144167	-83.10349667
605 KISER BR	OLIVE HILL	KY	41164-7437	38.29173	-83.10280333
605 KY ROUTE 1107	VAN LEAR	KY	41265-9057	37.77621	-82.7854833
605 KY ROUTE 777	LANGLEY	KY	41645-9083	37.5297233	-82.7961283
605 LA GAR ST	FLATWOODS	KY	41139-2117	38.5167033	-82.7081983
605 LICK BRANCH RD	CARRIE	KY	41725-9033	37.3403067	-83.03363
605 LOWER POMPEY RD	SHELBIANA	KY	41562-8129	37.4234617	-82.42519
605 LOWER POMPEY RD	SHELBIANA	KY	41562-8129	37.4234333	-82.4252233
605 MCCLURE ST	ASHLAND	KY	41102-3285	38.4807383	-82.6743017
605 MCCLURE ST	ASHLAND	KY	41102-3285	38.4809583	-82.6739717
605 MCKNIGHT ST	ASHLAND	KY	41102-4346	38.4709117	-82.685455
605 NEW CAMP RD	SOUTH WILLIAMSON	KY	41503-4092	37.6595335	-82.285766
605 NEWSOME AVE	ASHLAND	KY	41102-4278	38.47926	-82.680495
605 OLD MILL RIDGE HL	BONNYMAN	KY	41719-8847	37.2977589	-83.23422556
605 PARK CT	PAINTSVILLE	KY	41240-1339	37.80812	-82.805995
605 PERRY ST REAR	GREENUP	KY	41144-1045	38.5763267	-82.834445
605 PETER FORK RD LOT 14	MC CARR	KY	41544-8336	37.5857417	-82.1657467
605 PINE GROVE CT	ASHLAND	KY	41101-2155	38.5008083	-82.69058
605 PINSONFORK RD	MC ANDREWS	KY	41543-8002	37.5621915	-82.27606366
605 POWELL LN	FLATWOODS	KY	41139-1798	38.5178533	-82.707945
605 POWELL LN APT 301	FLATWOODS	KY	41139-1773	38.51824	-82.7083433
605 POWELL LN APT 302	FLATWOODS	KY	41139-1773	38.5182383	-82.7083633
605 POWELL LN APT 303	FLATWOODS	KY	41139-1773	38.518245	-82.708335
605 POWELL LN APT 304	FLATWOODS	KY	41139-1773	38.5182367	-82.708355
605 POWELL LN APT 305	FLATWOODS	KY	41139-1773	38.51793	-82.7083583
605 POWELL LN APT 306	FLATWOODS	KY	41139-1773	38.5181417	-82.7082967
605 POWELL LN APT 307	FLATWOODS	KY	41139-1773	38.517915	-82.708345
605 POWELL LN APT 308	FLATWOODS	KY	41139-1773	38.518145	-82.7082933
605 POWELL LN APT 401	FLATWOODS	KY	41139-1774	38.5181083	-82.70823
605 POWELL LN APT 402	FLATWOODS	KY	41139-1774	38.5182417	-82.7081883
605 POWELL LN APT 403	FLATWOODS	KY	41139-1774	38.5181183	-82.7082483
605 POWELL LN APT 404	FLATWOODS	KY	41139-1774	38.5182533	-82.7083833
605 POWELL LN APT 405	FLATWOODS	KY	41139-1774	38.5181233	-82.70827
605 POWELL LN APT 406	FLATWOODS	KY	41139-1774	38.5179117	-82.70749

605 POWELL LN APT 407	FLATWOODS	KY	41139-1774	38.5182483	-82.708375
605 POWELL LN APT 408	FLATWOODS	KY	41139-1774	38.5182383	-82.7080767
605 POWELL LN APT 501	FLATWOODS	KY	41139-1774	38.5179083	-82.7074917
605 POWELL LN APT 502	FLATWOODS	KY	41139-1774	38.51805633	-82.707832
605 POWELL LN APT 503	FLATWOODS	KY	41139-1774	38.5182217	-82.7075983
605 POWELL LN APT 504	FLATWOODS	KY	41139-1774	38.5181533	-82.7073933
605 POWELL LN APT 505	FLATWOODS	KY	41139-1774	38.51791	-82.7074867
605 POWELL LN APT 506	FLATWOODS	KY	41139-1774	38.5181533	-82.7074083
605 POWELL LN APT 507	FLATWOODS	KY	41139-1774	38.51791	-82.7074867
605 POWELL LN APT 508	FLATWOODS	KY	41139-1774	38.518006166	-82.70782866
605 PRESTONSBURG ST	WEST LIBERTY	KY	41472-1143	37.9211336	-83.2519301
605 ROBERT AND MARY ST	GRAYSON	KY	41143-1141	38.3381283	-82.9385433
605 ROCKHOUSE FRK	SALYERSVILLE	KY	41465-7465	37.736095	-83.01236
605 ROSE FRK	OLIVE HILL	KY	41164-6171	38.33670183	-83.25682033
605 SCOTT ST	WORTHINGTON	KY	41183-9408	38.5523217	-82.7382583
605 SMITH FRK	RANSOM	KY	41558-8714	37.5461416	-82.2338912
605 STATE HIGHWAY 319	TOLER	KY	41514-8684	37.6365983	-82.253495
605 STATE HIGHWAY 319	TOLER	KY	41514-8684	37.6365983	-82.253495
605 SUNSET DR	ASHLAND	KY	41101-2173	38.4978267	-82.702075
605 TARKILN RD	OLIVE HILL	KY	41164-7017	38.25653	-83.16599333
605 TORCHLIGHT RD	LOUISA	KY	41230-6275	38.05096833	-82.63286667
605 TOWN BRANCH RD	GRAYSON	KY	41143-1281	38.333227333	-82.95685433
605 TURKEY CRK	INEZ	KY	41224-8318	37.87172731	-82.52003089
605 WALNUT AVE	PAINTSVILLE	KY	41240-1227	37.8125305	-82.8020423
605 WASHINGTON AVE	PAINTSVILLE	KY	41240-1269	37.8117793	-82.802024
605 WH DIXON BLVD	PAINTSVILLE	KY	41240-9208	37.8240667	-82.806925
605 WINDSOR LN	FLATWOODS	KY	41139-2174	38.51334	-82.7097917
605 WOLFPEN CREEK RD	MALLIE	KY	41836-8853	37.23152248	-82.91890504
605 ZANESVILLE DR	ASHLAND	KY	41102-4256	38.4771033	-82.687265
605 N JEFFERSON ST	LOUISA	KY	41230-1020	38.1182567	-82.6099533
605 N LAKE DR	PRESTONSBURG	KY	41653-1067	37.6741367	-82.7776567
605 N LAKE DR STE 1	PRESTONSBURG	KY	41653-1067	37.674078833	-82.77806816
605 N LOCK AVE	LOUISA	KY	41230-1027	38.11871317	-82.60817466
605 W MAIN ST	GRAYSON	KY	41143-1252	38.333095	-82.95776
605 W OAKLEAF CT	ASHLAND	KY	41102-7602	38.4333483	-82.7189283
6050 FALCON RD	SALYERSVILLE	KY	41465-9137	37.7950487	-82.9970048
6050 HIGHWAY 1110 TRLR	JACKSON	KY	41339-7457	37.4489	-83.37971833
6050 LOTTS CREEK RD	HAZARD	KY	41701-9026	37.276175	-83.1101333
6050 STATE HIGHWAY 292 TRLR	TURKEY CREEK	KY	41514-9134	37.72188	-82.3177267
6051 HIGHWAY 7	TOPMOST	KY	41862-8918	37.3626083	-82.7893617
6051 KY ROUTE 2030	HONAKER	KY	41603-8981	37.517066	-82.67722033
6051 RACHELS WAY	ASHLAND	KY	41102-5791	38.42681717	-82.66436516
6053 BRUSHY RD	VARNEY	KY	41571-8923	37.6531533	-82.4354417
6053 KY ROUTE 40	STAFFORDSVILLE	KY	41256-9117	37.8127883	-82.9188767
6053 POTTERS FRK TRLR	CROMONA	KY	41810	37.1838217	-82.671895
6053 ZEBULON HWY	PIKEVILLE	KY	41501-3528	37.5470633	-82.461615
6054 JOES CRK	PIKEVILLE	KY	41501-5925	37.5725167	-82.50072
6054 KY ROUTE 2030	BANNER	KY	41603-8981	37.51718	-82.6767283
6054 RACCOON RD	RACCOON	KY	41557-8710	37.4777017	-82.415445
6054 STATE HIGHWAY 194	PIKEVILLE	KY	41501-6301	37.603724	-82.518603
6055 STATE HIGHWAY 174	OLIVE HILL	KY	41164-8849	38.25726833	-83.25913333
6055 STATE HIGHWAY 194	PIKEVILLE	KY	41501-6301	37.60281	-82.5184833
6057 ZEBULON HWY	PIKEVILLE	KY	41501-3528	37.5468533	-82.4620967
6058 GREENFIELD RD	ASHLAND	KY	41102-6806	38.4275267	-82.66396
6058 KY HIGHWAY 451	HAZARD	KY	41701-5860	37.26238367	-83.26975616
6058 STATE HIGHWAY 194	PIKEVILLE	KY	41501-6301	37.60356817	-82.519089
605A KY ROUTE 777	LANGLEY	KY	41645-9083	37.52993733	-82.79645616
606 28TH ST	ASHLAND	KY	41101-3002	38.4674733	-82.6274167
606 39TH ST	ASHLAND	KY	41101-3134	38.455065	-82.6163317
606 ADENA ST	WURLTAND	KY	41144-1404	38.546935	-82.7772483
606 ALLBURN HOLW	MC CARR	KY	41544-8416	37.6045167	-82.1790167
606 ALLEN BR	ERMINE	KY	41815-8912	37.1494383	-82.7855617
606 AMANDA FURNACE DR	ASHLAND	KY	41101-2104	38.4988267	-82.69414
606 AVERY CT	FLATWOODS	KY	41139-2164	38.5121633	-82.7115517
606 BEACH RD	LOUISA	KY	41230	38.111278666	-82.69949516
606 BEACH RD	LOUISA	KY	41230	38.11019	-82.6987813
606 BEACH RD COT 1	LOUISA	KY	41230		

606 BEACH RD COT 3	LOUISA	KY	41230		
606 BEACH RD FRNT GATE	LOUISA	KY	41230		
606 BENTON FRK	CANADA	KY	41519-8267	37.5723481	-82.3189643
606 BLEVINS DR	PAINTSVILLE	KY	41240-9210	37.824645	-82.8077367
606 BROWN ST	RACELAND	KY	41169-1104	38.5406967	-82.732245
606 CENTER AVE	WURLAND	KY	41144-1413	38.5489133	-82.777783
606 CHINN ST	RACELAND	KY	41169-1112	38.5416667	-82.7318767
606 CLARK ST	ASHLAND	KY	41102-3264	38.4799217	-82.6781683
606 COCKRELLS TRACE RD	HAZARD	KY	41701-7472	37.3138925	-83.10525683
606 COMPTON BTM	GOODY	KY	41514-7509	37.64993106	-82.26199696
606 COUNTRY CLUB DR	ASHLAND	KY	41101-2146	38.4970733	-82.69689
606 EAST ST	WURLAND	KY	41144-1506	38.5464117	-82.776535
606 EAST ST	WURLAND	KY	41144-1506	38.5466167	-82.7765817
606 ELITA LN	FLATWOODS	KY	41139-2104	38.5156033	-82.7089983
606 FORT PARKER BR	ASHER	KY	40874	37.047485	-83.429565
606 FROZEN CRK	RACCOON	KY	41557-8504	37.4980767	-82.4543283
606 GENE WILSON BLVD	LOUISA	KY	41230-9649	38.09563333	-82.60252
606 GOLF COURSE RD	WHEELWRIGHT	KY	41669-9006	37.3412933	-82.7102767
606 GOOSE CREEK RD	NEON	KY	41840-8914	37.2116267	-82.720535
606 GOOSE CREEK RD GARG POOL	FLEMING NEON	KY	41840-8914	37.2109267	-82.7199317
606 GORMAN HOLLOW RD APT	HAZARD	KY	41701-2330	37.2395017	-83.1975017
606 GREENUP AVE APT 1	RACELAND	KY	41169-0366	38.542342166	-82.73157916
606 GREENUP AVE APT 2	RACELAND	KY	41169-0366	38.54231317	-82.73186
606 GREENUP AVE APT 3	RACELAND	KY	41169-0366	38.542226	-82.73199666
606 HAROLDS BRANCH RD	PIKEVILLE	KY	41501-9332	37.465978	-82.50231933
606 HIGH ST LOWR B102	HAZARD	KY	41701-1310	37.249605	-83.1953267
606 HOLCOMB ST	GRAYSON	KY	41143-1220	38.332815	-82.9568367
606 IVY CRK APT 5	IVEL	KY	41642-9425	37.6004783	-82.659115
606 IVY CRK APT 6	IVEL	KY	41642-9425	37.60099556	-82.65889522
606 IVY CRK APT 7	IVEL	KY	41642-9425	37.6004767	-82.6590917
606 IVY CRK APT 8	IVEL	KY	41642-9425	37.600475	-82.6590967
606 KELLY LN	GRAYSON	KY	41143-1807	38.3222633	-82.933665
606 LA GAR ST	FLATWOODS	KY	41139-2118	38.5163583	-82.70851
606 LINCOLN AVE	PAINTSVILLE	KY	41240-1470	37.8076517	-82.8014967
606 LINCOLN AVE APT 1	PAINTSVILLE	KY	41240-1470	37.8076133	-82.801435
606 LINCOLN AVE APT 10	PAINTSVILLE	KY	41240-1470	37.80763	-82.801465
606 LINCOLN AVE APT 11	PAINTSVILLE	KY	41240-1470	37.80764	-82.8014783
606 LINCOLN AVE APT 12	PAINTSVILLE	KY	41240-1470	37.8076467	-82.8014883
606 LINCOLN AVE APT 2	PAINTSVILLE	KY	41240-1470	37.8076167	-82.8014383
606 LINCOLN AVE APT 3	PAINTSVILLE	KY	41240-1470	37.8076183	-82.8014433
606 LINCOLN AVE APT 4	PAINTSVILLE	KY	41240-1470	37.8076217	-82.8014517
606 LINCOLN AVE APT 5	PAINTSVILLE	KY	41240-1470	37.8076233	-82.8014567
606 LINCOLN AVE APT 6	PAINTSVILLE	KY	41240-1470	37.807625	-82.8014583
606 LINCOLN AVE APT 7	PAINTSVILLE	KY	41240-1470	37.8076283	-82.8014633
606 LINCOLN AVE APT 8	PAINTSVILLE	KY	41240-1470	37.807635	-82.80147
606 LINCOLN AVE APT 9	PAINTSVILLE	KY	41240-1470	37.80763	-82.8014667
606 MIKES BR	PIKEVILLE	KY	41501-6433	37.564357	-82.483603
606 NATS CREEK RD	LOUISA	KY	41230-8280	37.925525	-82.626105
606 OLD FERRELLS CREEK RD	BELCHER	KY	41513-8516	37.3460683	-82.3650733
606 OLD HARDY RD	TOLER	KY	41514-8675	37.63179	-82.2493683
606 OLD HOUSE BRANCH RD	TOPMOST	KY	41862-9009	37.3732483	-82.7748133
606 OLD HOUSE BRANCH RD	TOPMOST	KY	41862-9009	37.37318	-82.7744217
606 OMEGA RIDGE RD	JEFF	KY	41751-8959	37.21341615	-83.12104713
606 PINE GROVE CT	ASHLAND	KY	41101-2156	38.5012833	-82.69111
606 PIPEYARD HOLW HSE	CANADA	KY	41519-8410	37.61791267	-82.32763066
606 POWELL LN	FLATWOODS	KY	41139-1746	38.517545	-82.7080517
606 PRICHARD ST APT 1	GRAYSON	KY	41143-1533	38.3392983	-82.9370183
606 PRICHARD ST APT 2	GRAYSON	KY	41143-1533	38.339265	-82.9370367
606 PRICHARD ST APT 3	GRAYSON	KY	41143-1533	38.3392467	-82.937055
606 PRICHARD ST APT 4	GRAYSON	KY	41143-1533	38.33924	-82.93707
606 RAMS BLVD	RACELAND	KY	41169-1196	38.5419767	-82.733215
606 RAMS BLVD	RACELAND	KY	41169-1196	38.5419865	-82.7332385
606 RIDGEVIEW WAY	HAZARD	KY	41701-8925	37.2873707	-83.2260802
606 RILEY BRANCH RD TRLR	CLAYHOLE	KY	41317-9098	37.47359333	-83.28882
606 ROCKHOUSE FORK RD	SALYERSVILLE	KY	41465-9489	37.7344383	-83.01896
606 SOLOMON LN	EMMALENA	KY	41740-9140	37.3577911	-83.0439625
606 SOUTHERN CAMP RD	HUEYSVILLE	KY	41640-6603	37.5059375	-82.84324083

606 SOUTHERN CAMP RD GARG	HUEYSVILLE	KY	41640-6603	37.50577	-82.8434835
606 TALENT BR	CORNETTSVILLE	KY	41731-8552	37.14143	-83.0215867
606 TAYLOR HOLW	OLIVE HILL	KY	41164-8053	38.29610167	-83.04528667
606 TWO MILE CRK	LOUISA	KY	41230-7733	38.10689	-82.65198
606 WALTERS BR	LOUISA	KY	41230-9400	38.1487733	-82.64899
606 WILLIAMS AVE	RACELAND	KY	41169-1142	38.5389083	-82.7304967
606 WINNS BR	PIKEVILLE	KY	41501-6518	37.5433567	-82.451885
606 WINNS BR	PIKEVILLE	KY	41501-6518	37.54349	-82.4514233
606 WOLF RD	MALLIE	KY	41836-8846	37.252325	-82.89199
606 WURLAND AVE	WURLAND	KY	41144-1550	38.550175	-82.7774183
606 S RIVER RD	MOUTHCARD	KY	41548-8407	37.37335383	-82.25019566
6060 FELLOWSHIP DR LOT 1	ASHLAND	KY	41102-7830	38.4456733	-82.7221667
6060 PAW PAW CRK	PAW PAW	KY	41553-9510	37.4194083	-82.145535
6060 US HIGHWAY 60	MOREHEAD	KY	40351		
6060 US HIGHWAY 60	MOREHEAD	KY	40351-8623	38.23869667	-83.35651667
6061 CRIDER DR	CATLETTSBURG	KY	41129-8863	38.38427467	-82.603496
6062 HIGHWAY 7	LETCHER	KY	41832-9095	37.1472817	-82.954905
6062 HIGHWAY 721	HAZARD	KY	41701-7094	37.270415	-83.0854217
6063 KY ROUTE 2030	HONAKER	KY	41603-8981	37.5172967	-82.677205
6064 DORTON JENKINS HWY	JENKINS	KY	41537-8542	37.2098883	-82.5642233
6064 HIGHWAY 7	TOPMOST	KY	41862-8918	37.36215	-82.78964
6064 HIGHWAY 7 GARG	TOPMOST	KY	41862-8918	37.362101	-82.789353
6065 CANOE RD	JACKSON	KY	41339-7201	37.44003833	-83.43337333
6065 CANOE RD TRLR	JACKSON	KY	41339-7201	37.44024667	-83.43303167
6065 HIGHWAY 15	WHITESBURG	KY	41858-7906	37.1510967	-82.8729817
6065 HIGHWAY 15 STE A	WHITESBURG	KY	41858-7906	37.15156317	-82.87277916
6065 HIGHWAY 30	NOCTOR	KY	41339-8227	37.49647071	-83.46808142
6065 HIGHWAY 550	EMMALENA	KY	41740-9067	37.336337	-83.04718
6065 ROBINSON CREEK RD	ROBINSON CREEK	KY	41560-8523	37.387915	-82.5515067
6067 HIGHWAY 460	SALYERSVILLE	KY	41465-6653	37.77816333	-83.13569333
6067 KY ROUTE 40	STAFFORDSVILLE	KY	41256-9117	37.8144417	-82.9164733
6067 KY ROUTE 40	STAFFORDSVILLE	KY	41256-9117	37.81439	-82.9168617
6068 HIGHWAY 476	CLAYHOLE	KY	41317-8904	37.46784167	-83.26698
6068 HIGHWAY 476 GARG	CLAYHOLE	KY	41317-8904	37.468898333	-83.267041
6068 HIGHWAY 931 TRLR	WHITESBURG	KY	41858-8633	37.0672633	-82.85845
6068 KY ROUTE 1426	DANA	KY	41615-8007	37.5348233	-82.6647667
6068 ROBINSON CREEK RD	ROBINSON CREEK	KY	41560-8523	37.387687	-82.552173
6069 RACHELS WAY	ASHLAND	KY	41102-5791	38.42615233	-82.66410845
6069 RIGHT FORK MACES CRK RD	VIPER	KY	41774	37.124071166	-83.18122633
6069 RIGHT FORK MACES CRK RD TRLR	VIPER	KY	41774-9060	37.1232767	-83.1812083
607 25TH ST	ASHLAND	KY	41101-2913	38.4700483	-82.6309817
607 AIRPORT DR	HAGERHILL	KY	41222-8700	37.74397667	-82.776075
607 BONE BR	PHELPS	KY	41553-9328	37.5152233	-82.1379833
607 BROADWAY ST	PAINTSVILLE	KY	41240-1367	37.8111589	-82.801593
607 BROADWAY ST	PAINTSVILLE	KY	41240-1367	37.8111589	-82.801593
607 BROWNS FORK RD	BROWNS FORK	KY	41701-6537	37.24221	-83.2395
607 CHINN ST	RACELAND	KY	41169-1111	38.5417333	-82.7317667
607 COLLINS CRK	WARFIELD	KY	41267-9010	37.8362067	-82.4176483
607 COON BR	PIKEVILLE	KY	41501-7141	37.45114	-82.55894966
607 DOUGLAS HOLW	OLIVE HILL	KY	41164-8459	38.27431333	-83.29726833
607 ELITA LN	FLATWOODS	KY	41139-2103	38.51596817	-82.70875616
607 ELM ST TRLR	GREENUP	KY	41144-1188	38.5732917	-82.8389567
607 FULTON AVE	WURLAND	KY	41144-1415	38.5485467	-82.77808
607 HATFIELD BR	MC CARR	KY	41544-8256	37.58359917	-82.19534833
607 HOPKINS FRK	PIKEVILLE	KY	41501-4038	37.3246017	-82.5249683
607 KELLY LN	GRAYSON	KY	41143-1808	38.32254	-82.9341883
607 KELLY LN GARG	GRAYSON	KY	41143-1808	38.32235767	-82.93397433
607 KRYPTON LICK BRANCH RD	HAZARD	KY	41701-6460	37.31335133	-83.36280666
607 KY HIGHWAY 463 TRLR	SLEMP	KY	41763-9009	37.0399533	-83.1277433
607 LICK BRANCH RD TRLR	CARRIE	KY	41725-9033	37.34042	-83.0335517
607 LITTLE GARNER RD	ASHLAND	KY	41102-7507	38.434655	-82.718245
607 LOTTS CREEK RD	HAZARD	KY	41701-7606	37.2833967	-83.16961
607 LOTTS CREEK RD BARN	HAZARD	KY	41701-7606	37.28314367	-83.1690005
607 LOTTS CREEK RD GARG	HAZARD	KY	41701-7606	37.2835267	-83.1697233
607 LYNNTROUGH BR	MAJESTIC	KY	41547-8315	37.528585	-82.1110883
607 MAIN ST	GREENUP	KY	41144-1035	38.576885	-82.834245
607 NARROWS BR	HARDY	KY	41531-8832	37.6100777	-82.2497261

607	NEW BUCKLEY RD	ASHLAND	KY	41102	38.4656117	-82.6807733
607	OLD HOUSE BR TRLR	RANSOM	KY	41558-8518	37.5217617	-82.1960517
607	PIN OAK DR	ASHLAND	KY	41102-9449	38.4474617	-82.7055917
607	PINE GROVE CT	ASHLAND	KY	41101-2155	38.501255	-82.690295
607	RATLIFF CREEK RD	PIKEVILLE	KY	41501-2154	37.50057616	-82.5216445
607	RAVEN ROCK FORK RD	LOUISA	KY	41230-8862	38.13467133	-82.71424016
607	RIVERSIDE BLVD	WURLAND	KY	41144-1525	38.5508217	-82.7769533
607	ROBERT BRASHEAR RD	VIPER	KY	41774-8047	37.1391667	-83.145155
607	ROBERT BRASHEAR RD	VIPER	KY	41774-8047	37.13880139	-83.14711213
607	STATE ROUTE 3117	SOUTH SHORE	KY	41175-9663	38.7317717	-82.9100883
607	STRATTON FRK	CANADA	KY	41519-8348	37.5998188	-82.3392936
607	SUGAR CAMP RD	SALYERSVILLE	KY	41465-9680	37.73782967	-83.08026433
607	SWIFT LN	LOUISA	KY	41230-6482	38.07276	-82.661215
607	THREE D RD TRLR 9	LOUISA	KY	41230-5733	38.16962167	-82.68899666
607	TWIST N SOURWOOD RD	SIZEROCK	KY	41762-8947	37.22193167	-83.519515
607	WALNUT AVE	PAINTSVILLE	KY	41240-1227	37.8125333	-82.8020137
607	WINDSOR LN	FLATWOODS	KY	41139-2174	38.51313	-82.70978
607	E MAIN ST	GRAYSON	KY	41143-1419	38.329375	-82.9337483
607	E MAIN ST	GRAYSON	KY	41143-1419	38.3292183	-82.9331717
607	N LOCK AVE	LOUISA	KY	41230-1027	38.11873533	-82.60813083
607	S MAYO TRL STE A	PAINTSVILLE	KY	41240-1250	37.80913167	-82.80093916
607	S MAYO TRL STE B	PAINTSVILLE	KY	41240-1250	37.80907	-82.800931
607	W ALEXANDER DR	ASHLAND	KY	41102-8376	38.439145	-82.714865
607	W MAIN ST	WEST LIBERTY	KY	41472-2005	37.921961	-83.259878
607	W MAIN ST APT 1	GRAYSON	KY	41143-1292	38.3329617	-82.9582367
607	W MAIN ST APT 2	GRAYSON	KY	41143-1292	38.33296	-82.9582367
6070	ROBINSON CREEK RD	ROBINSON CREEK	KY	41560-8523	37.3874167	-82.5516983
6070	ROBINSON CREEK RD	ROBINSON CREEK	KY	41560-8523	37.387385	-82.5513233
6070	STRAIGHT HOLW	PINSONFORK	KY	41555-8512	37.5275133	-82.25037
6071	FAIR LAWN CT	CATLETTSBURG	KY	41129-9505	38.3992733	-82.64203
6071	FAIR LAWN CT	CATLETTSBURG	KY	41129-9505	38.3985267	-82.639905
6071	FAIR LAWN CT	CATLETTSBURG	KY	41129-9505	38.3980317	-82.639965
6071	FAIR LAWN DR	CATLETTSBURG	KY	41129-9621	38.3986533	-82.6419
6071	HIGHWAY 315	BOONEVILLE	KY	41314-9500	37.416956666	-83.47008833
6071	LEFT FORK MACES CRK RD	VIPER	KY	41774-8460	37.1175733	-83.136725
6071	ROBINSON CREEK RD	ROBINSON CREEK	KY	41560-8523	37.3878533	-82.5517767
6071	STATE HIGHWAY 292 TRLR	TURKEY CREEK	KY	41514-9134	37.7223317	-82.317895
6071	STATE HIGHWAY 773	HITCHINS	KY	41146-8943	38.26608817	-82.88333416
6071	STATE HIGHWAY 773	HITCHINS	KY	41146-8943	38.26536817	-82.88365233
6072	HURRICANE RD	PIKEVILLE	KY	41501-7607	37.532027666	-82.61526833
6072	HURRICANE RD	PIKEVILLE	KY	41501-7607	37.53098	-82.6161017
6072	HURRICANE RD	PIKEVILLE	KY	41501-7607	37.5324117	-82.614945
6072	N HIGHWAY 3	LOUISA	KY	41230-7306	38.1789685	-82.6735249
6072	N HIGHWAY 3	LOUISA	KY	41230-7306	38.1791765	-82.67310866
6072	N HIGHWAY 3	LOUISA	KY	41230-7306	38.17837633	-82.673204
6072	N HIGHWAY 3	LOUISA	KY	41230-7306	38.1763667	-82.6754183
6072	N HIGHWAY 3	LOUISA	KY	41230-7306	38.17785217	-82.67644383
6072	N HIGHWAY 3	LOUISA	KY	41230-7306	38.1786333	-82.6738583
6072	N HIGHWAY 3	LOUISA	KY	41230-7306	38.179663	-82.6732375
6073	FAIR LAWN DR	CATLETTSBURG	KY	41129-9621	38.4010367	-82.6452983
6074	KY ROUTE 2030	HONAKER	KY	41603-8981	37.5173867	-82.676895
6075	DRYHILL RD TRLR	DRYHILL	KY	41749-8356	37.21126	-83.3741
6075	DRYHILL RD UNIT BLDG	DRYHILL	KY	41749-8356	37.21126	-83.3741
6075	KY ROUTE 3379	HAROLD	KY	41635-8963	37.4244483	-82.6120633
6075	STATE HIGHWAY 194	PIKEVILLE	KY	41501-6301	37.6031917	-82.5192367
6076	HIGHWAY 315	BOONEVILLE	KY	41314-9500	37.42721333	-83.47481167
6077	FALCON RD	SALYERSVILLE	KY	41465-9137	37.80123083	-82.98427716
6078	HIGHWAY 160	LITTCARR	KY	41834-9017	37.27281	-82.939345
6078	HIGHWAY 550	GARNER	KY	41817-9073	37.3761483	-82.8999767
6079	KY ROUTE 2030	HONAKER	KY	41603-8981	37.517615	-82.677335
6079	KY ROUTE 3379	GALVESTON	KY	41635-8963	37.4241683	-82.6112617
6079	US ROUTE 60	ASHLAND	KY	41102-8620	38.4354833	-82.6924917
608	10TH ST	ASHLAND	KY	41101-2508	38.4790717	-82.6484567
608	17TH ST	ASHLAND	KY	41101-2784	38.4754117	-82.64032
608	17TH ST REAR	ASHLAND	KY	41101-2784	38.475095	-82.6396217
608	1ST ST	WORTHINGTON	KY	41183-9417	38.5497983	-82.73927
608	26TH ST	ASHLAND	KY	41101-2920	38.4690233	-82.6295567



608 ADAMS RD	PIKEVILLE	KY	41501-3430	37.5153005	-82.5184492
608 BEAVER CREEK RD	ELKHORN CITY	KY	41522-8706	37.3163767	-82.3493167
608 BELLEFONTE RD	ASHLAND	KY	41102-2316	38.48388	-82.672585
608 BENTLEY LOOP	JENKINS	KY	41537-9006	37.151195	-82.66998
608 BENTLEY LOOP	JENKINS	KY	41537-9006	37.1510525	-82.67040633
608 BLACKBURN AVE	ASHLAND	KY	41101-4404	38.4678917	-82.660945
608 BLEVINS DR	PAINTSVILLE	KY	41240-9210	37.8243815	-82.8073982
608 BROADWAY ST	HAZARD	KY	41701-1430	37.2537283	-83.1914483
608 BROWN ST	RACELAND	KY	41169-1104	38.540635	-82.7321683
608 CENTER AVE	WURTLAND	KY	41144-1413	38.5491017	-82.7766367
608 CHINN ST	RACELAND	KY	41169-1112	38.54135233	-82.731969
608 CLARK ST	ASHLAND	KY	41102-3264	38.47997	-82.6782667
608 DAWAHARE DR	HAZARD	KY	41701-9426	37.28170317	-83.23303483
608 DOTY BR	MC DOWELL	KY	41647-9049	37.4509367	-82.7514417
608 EAST ST	WURTLAND	KY	41144-1506	38.5461117	-82.7763
608 EDEN PL LOT 12	ASHLAND	KY	41101-5141	38.4502967	-82.6161883
608 ELITA LN	FLATWOODS	KY	41139-2104	38.51567455	-82.7084119
608 ELK FORK RD	HAZARD	KY	41701-7744	37.273215	-83.1218783
608 ELM ST	GREENUP	KY	41144-1168	38.5731583	-82.838545
608 FRANZ DR	WORTHINGTON	KY	41183-9509	38.5509833	-82.75449
608 FULTON AVE	WURTLAND	KY	41144-1416	38.5481533	-82.7779583
608 GARTRELL ST	ASHLAND	KY	41101-5136	38.4480583	-82.61696
608 GORMAN HOLLOW RD	HAZARD	KY	41701-2330	37.2395017	-83.1975017
608 GOSE HOLW	MAYKING	KY	41837-9033	37.150585	-82.7478983
608 HIGH ST	HAZARD	KY	41701-1310	37.24977467	-83.19561383
608 HIGHWAY 32	LOUISA	KY	41230-7552	38.1067533	-82.62396
608 HOLCOMB ST	GRAYSON	KY	41143-1220	38.3327917	-82.9570783
608 HOOVER ST	ASHLAND	KY	41101-4428	38.466925	-82.6633867
608 HOWLAND AVE	RACELAND	KY	41169-1125	38.542935	-82.7306567
608 HURRICANE BRANCH RD	BUSY	KY	41723-8531	37.2483317	-83.2939117
608 KELLY LN	GRAYSON	KY	41143-1807	38.32247	-82.933555
608 KELLY LN	GRAYSON	KY	41143-1807	38.3223933	-82.9335167
608 KINKEAD ST	ASHLAND	KY	41101-4430	38.46668	-82.6643267
608 KY HIGHWAY 610	VIRGIE	KY	41572-8380	37.3420283	-82.590945
608 KY HIGHWAY 611	PIKEVILLE	KY	41501-4129	37.317735	-82.5390867
608 KY ROUTE 680	GRETHEL	KY	41631-9038	37.4531583	-82.7302917
608 LA GAR ST	FLATWOODS	KY	41139-2118	38.5166133	-82.7088067
608 LINCOLN AVE	PAINTSVILLE	KY	41240-1344	37.8072617	-82.8018067
608 LITTLE GARNER RD	ASHLAND	KY	41102-7507	38.4365043	-82.6957355
608 LOWER POMPEY RD	SHELBIANA	KY	41562-8129	37.4239317	-82.4246833
608 MAPLE ST	HAZARD	KY	41701	37.24523	-83.1862417
608 MAY CT	ASHLAND	KY	41101-2952	38.4692488	-82.6289361
608 MCCLURE ST	ASHLAND	KY	41102-3286	38.4809917	-82.6741
608 MCCLURE ST	ASHLAND	KY	41102-3286	38.480975	-82.6739983
608 MUDDY GUT BR	MELVIN	KY	41650-8923	37.339835	-82.6861433
608 NEW CAMP RD	SOUTH WILLIAMSON	KY	41503-4091	37.6582567	-82.2852833
608 PARADISE CT LOT 8	PAINTSVILLE	KY	41240-1443	37.8077383	-82.7963083
608 PECAN ST	HAZARD	KY	41701-2234	37.23949	-83.1778567
608 PINE GROVE CT	ASHLAND	KY	41101-2156	38.5016767	-82.69097
608 POND CREEK RD TRLR	HUDDY	KY	41535-8852	37.5925483	-82.2738967
608 PRICHARD ST APT 1	GRAYSON	KY	41143-1534	38.3393967	-82.9369283
608 PRICHARD ST APT 2	GRAYSON	KY	41143-1534	38.3394067	-82.9369183
608 PRICHARD ST APT 3	GRAYSON	KY	41143-1534	38.3394167	-82.93691
608 PRICHARD ST APT 4	GRAYSON	KY	41143-1534	38.3394267	-82.9369017
608 RED STAR RD	CORNETTSVILLE	KY	41731-8543	37.1308383	-83.0151117
608 RIGHT FORK MACES CRK RD TRLR	VIPER	KY	41774	37.175515	-83.1546283
608 ROGERS AVE	RACELAND	KY	41169-1132	38.53899453	-82.72972449
608 RUPERT LN	GRAYSON	KY	41143-1148	38.339375	-82.941215
608 SUNSET DR	ASHLAND	KY	41101-2174	38.4983167	-82.7023017
608 SWIFT LN	LOUISA	KY	41230-6482	38.0727133	-82.6618083
608 TOLBY BR	HALLIE	KY	41821-8987	37.10496371	-82.99125991
608 WALNUT AVE	PAINTSVILLE	KY	41240-1270	37.8123997	-82.8019682
608 WATER ST	GREENUP	KY	41144-1053	38.5771683	-82.8338917
608 WATER ST	GREENUP	KY	41144-1053	38.5769333	-82.8342333
608 WH DIXON BLVD	PAINTSVILLE	KY	41240-9206	37.8236083	-82.807205
608 WHEATLEY RD	ASHLAND	KY	41101-2346	38.484595	-82.671475
608 WURTLAND AVE	WURTLAND	KY	41144-1550	38.5499717	-82.7772833

608 ZANESVILLE DR	ASHLAND	KY	41102-4257	38.4767083	-82.68632
608 E MAIN ST	GRAYSON	KY	41143-1420	38.330525	-82.9336617
608 N ARNOLD AVE	PRESTONSBURG	KY	41653-1258	37.6749235	-82.778976
608 N CAROL MALONE BLVD	GRAYSON	KY	41143-2116	38.33763	-82.9429367
608 N CAROL MALONE BLVD	GRAYSON	KY	41143-2116	38.3378217	-82.9432383
608 N LOCK AVE	LOUISA	KY	41230-1054	38.11899217	-82.60811733
608 S WOLF CRK	PILGRIM	KY	41250-8834	37.78138067	-82.45836833
6080 KY ROUTE 40	BARNETTS CREEK	KY	41256-9117	37.8147967	-82.9168817
6080 PAW PAW CRK	PAW PAW	KY	41553-9510	37.41874	-82.1467483
6083 HIGHWAY 7	TOPMOST	KY	41862-8918	37.3627898	-82.7896963
6083 KY ROUTE 40	STAFFORDSVILLE	KY	41256-9117	37.814302	-82.91756916
6084 HIGHWAY 160	LITTCARR	KY	41834-9017	37.2728217	-82.9393833
6084 HIGHWAY 160 TRLR	LITTCARR	KY	41834-9017	37.2726033	-82.9398017
6084 HODE RD	WARFIELD	KY	41267-9062	37.90153	-82.4437167
6084 LONGFORK RD	VIRGIE	KY	41572-8832	37.2967867	-82.6654233
6084 STATE HIGHWAY 194 TRLR	PIKEVILLE	KY	41501-6301	37.603454833	-82.51908966
6085 HIGHWAY 805	JENKINS	KY	41537-8885	37.184035	-82.6718883
6086 KY HIGHWAY 451 HSE	HAZARD	KY	41701-5860	37.2628417	-83.2706817
6086 KY HIGHWAY 451 TRLR	HAZARD	KY	41701-5860	37.26308917	-83.27099666
6087 FRIENDSHIP RD TRLR	CATLETTSBURG	KY	41129-8306	38.32755	-82.63588466
6088 HIGHWAY 30 UNIT 1	NOCTOR	KY	41339-8227	37.56891	-83.29953333
6088 RACCOON RD	RACCOON	KY	41557-8710	37.4777167	-82.4148083
6088 ZEBULON HWY	PIKEVILLE	KY	41501-3528	37.5470083	-82.4609717
6089 KY ROUTE 550	GARRETT	KY	41630-6932	37.479005	-82.83356883
609 25TH ST	ASHLAND	KY	41101-2913	38.46997883	-82.63129933
609 27TH ST	ASHLAND	KY	41101-2969	38.46825409	-82.62870833
609 29TH ST	ASHLAND	KY	41101-3015	38.46719	-82.6271483
609 3RD ST	PAINTSVILLE	KY	41240-1057	37.816155	-82.811495
609 43RD ST	ASHLAND	KY	41101-5111	38.4501283	-82.6172517
609 ACADEMY HOLW	GREENUP	KY	41144-6190	38.564805	-82.840005
609 ACADEMY HOLW	GREENUP	KY	41144-6190	38.5644617	-82.840015
609 ADENA ST	WURLAND	KY	41144-1403	38.54613	-82.7765983
609 ARMORY DR	JACKSON	KY	41339-9232	37.54656883	-83.37472816
609 AVERY CT	FLATWOODS	KY	41139-2164	38.51273983	-82.71158133
609 BEAR FORK RD	MOUSIE	KY	41839-9055	37.41848026	-82.86065044
609 BEECH HOLW	FOREST HILLS	KY	41527-8370	37.63369017	-82.2830735
609 BLEVINS DR	PAINTSVILLE	KY	41240-9209	37.824215	-82.8066833
609 BRADLEY ST	ASHLAND	KY	41101-4409	38.4677083	-82.66188
609 BRANHAM CREEK RD	GRETHEL	KY	41631	37.4895933	-82.6441383
609 BROADWAY ST	PAINTSVILLE	KY	41240-1367	37.81117366	-82.80196333
609 BROWN ST	RACELAND	KY	41169-1103	38.541235	-82.7321633
609 CENTRAL AVE APT A	SOUTH WILLIAMSON	KY	41503-4124	37.66995	-82.28605
609 CENTRAL AVE APT B	SOUTH WILLIAMSON	KY	41503-4124	37.6699883	-82.2858833
609 CHINN ST	RACELAND	KY	41169-1111	38.54197	-82.7316417
609 CLARK ST	ASHLAND	KY	41102-3263	38.4800217	-82.6788017
609 COURT ST	PAINTSVILLE	KY	41240-1067	37.8178233	-82.807525
609 CRIBBS HL	GRAYSON	KY	41143-7921	38.34693183	-82.87068383
609 ELITA LN	FLATWOODS	KY	41139-2103	38.5157242	-82.70838487
609 ELK RUN	HAZARD	KY	41701	37.33292596	-83.15669117
609 FORDS GAP RD	AUXIER	KY	41602-9213	37.735815	-82.7733467
609 FOREST HILLS RD	FOREST HILLS	KY	41527-8306	37.6421233	-82.2761133
609 GORMAN HOLLOW RD	HAZARD	KY	41701-2329	37.238995	-83.1975167
609 GREENUP AVE	RACELAND	KY	41169-1159	38.54239	-82.730575
609 HAGAN CT	ASHLAND	KY	41101-2518	38.478965	-82.6482617
609 HAMPTON BR	WHITESBURG	KY	41858-9169	37.0890733	-82.85427
609 HIGH ST	RUSSELL	KY	41169-1351	38.5315317	-82.6979567
609 HIGHWAY 1185	LOUISA	KY	41230-7953	38.1359867	-82.6740933
609 HIGHWAY 1410	WHITESBURG	KY	41858-8220	37.2286609	-82.863095
609 HIGHWAY 1410 BLDG 2	WHITESBURG	KY	41858-8220	37.2291933	-82.86358
609 HIGHWAY 2036	LETCHER	KY	41832-9057	37.14137	-82.9524683
609 HIGHWAY 7	JEREMIAH	KY	41826-9070	37.179759	-82.91279333
609 HOOVER ST	ASHLAND	KY	41101-4427	38.4673183	-82.6633033
609 HUNT ST	ASHLAND	KY	41101-6461	38.446392	-82.615832
609 HUNTS FRK	DANA	KY	41615-9006	37.55667	-82.68024
609 JAMES TRIMBLE BLVD	PAINTSVILLE	KY	41240-1055	37.8151917	-82.8118683
609 KELLY LN	GRAYSON	KY	41143-1808	38.32228117	-82.93390716
609 KENWOOD DR	RUSSELL	KY	41169-1519	38.51602	-82.6954367

609 KENWOOD DR	RUSSELL	KY	41169-1519	38.5157733	-82.6955
609 L O DAVIS DR	HAZARD	KY	41701-1754	37.25037	-83.1888283
609 LAKEWOOD DR	GRAYSON	KY	41143-9677	38.3109983	-82.946485
609 LEAF CT	ASHLAND	KY	41101-5149	38.4518867	-82.6166667
609 LIMESTONE BRANCH RD TRLR	SALYERSVILLE	KY	41465-9465	37.74324548	-83.01772217
609 LINCOLN AVE APT 1	PAINTSVILLE	KY	41240-1530	37.8076283	-82.8012617
609 LINCOLN AVE APT 2	PAINTSVILLE	KY	41240-1530	37.8076783	-82.8012067
609 LINCOLN AVE APT 3	PAINTSVILLE	KY	41240-1530	37.807675	-82.8012233
609 LONG ST	ASHLAND	KY	41101-3488	38.4714917	-82.65943
609 MAIN ST	WHEELWRIGHT	KY	41669	37.3460567	-82.7171867
609 MCKNIGHT ST	ASHLAND	KY	41102-4346	38.47115	-82.6857883
609 MEMORIAL DR APT 2FL	HAZARD	KY	41701-1343	37.25290183	-83.1941465
609 MONTGOMERY CREEK RD	EMMALENA	KY	41740-8932	37.35132867	-83.0394895
609 MONTGOMERY CREEK RD TRLR	EMMALENA	KY	41740-8932	37.3514967	-83.0393517
609 MULLINS BRANCH RD	KITE	KY	41828-9005	37.3247267	-82.8138383
609 OAKHURST AVE	HAZARD	KY	41701-1765	37.249075	-83.1892717
609 PARK CT	PAINTSVILLE	KY	41240-1339	37.8080483	-82.8059067
609 PARKWAY DR	SALYERSVILLE	KY	41465-9249	37.747003666	-83.0613885
609 PIGEONROOST RD	BULAN	KY	41722-9022	37.3351807	-83.16103405
609 PINE CREEK RD UNIT A	MAYKING	KY	41837-8002	37.1304117	-82.7539167
609 PINE CREEK RD UNIT B	MAYKING	KY	41837-8002	37.1303933	-82.7539033
609 PINE CREEK RD UNIT C	MAYKING	KY	41837-8002	37.13037	-82.75388
609 PINE GROVE CT	ASHLAND	KY	41101-2155	38.5014367	-82.6906133
609 PINEBROOK RD	HAZARD	KY	41701-8200	37.262035	-83.2831167
609 POSSUM TROT RD TRLR	LEBURN	KY	41831-8927	37.3566583	-82.959305
609 RATLIFF CREEK RD	PIKEVILLE	KY	41501-2154	37.499775	-82.5206467
609 RIGHT FORK OF BEAVER CRK	ELKHORN CITY	KY	41522-8607	37.3244083	-82.3168867
609 RIGHT FORK OF GREASY CRK	SHELBIANA	KY	41562-8611	37.35659	-82.5086567
609 RIVERSIDE BLVD	WURLAND	KY	41144-1525	38.5509967	-82.77662
609 RIVERSIDE DR	WORTHINGTON	KY	41183-9401	38.5485833	-82.738215
609 SCOTT ST	WORTHINGTON	KY	41183-9408	38.55263	-82.7388233
609 SEBASTIAN BRANCH RD	BOONEVILLE	KY	41314-9587	37.43660833	-83.48341
609 SHORT WHITE OAK RD	RUSSELL	KY	41169-1723	38.49993	-82.7079467
609 STEWART AVE	WORTHINGTON	KY	41183-9323	38.5480817	-82.7270883
609 STEWART AVE UPPR	WORTHINGTON	KY	41183-9323	38.5478517	-82.7273767
609 STIDHAM DANIELS RD	KRYPTON	KY	41754	37.3072276	-83.3126878
609 STOVALL LN	GRAYSON	KY	41143-1479	38.323555	-82.9341017
609 STRAIGHT FORK RD	CORNETTSVILLE	KY	41731-8706	37.0748767	-83.0584033
609 TOWN BRANCH RD APT A	GRAYSON	KY	41143-1281	38.3328767	-82.9571283
609 TOWN BRANCH RD APT B	GRAYSON	KY	41143-1281	38.3328783	-82.9571283
609 WALNUT AVE	PAINTSVILLE	KY	41240-1227	37.8125361	-82.8019851
609 WASHINGTON AVE	PAINTSVILLE	KY	41240-1269	37.812005	-82.80182
609 WH DIXON BLVD	PAINTSVILLE	KY	41240-9208	37.824235	-82.806855
609 WINDSOR LN	FLATWOODS	KY	41139-2174	38.5132233	-82.7101383
609 N CAROL MALONE BLVD	GRAYSON	KY	41143-1123	38.33808333	-82.94456733
609 N CAROL MALONE BLVD	GRAYSON	KY	41143-1123	38.33735824	-82.94401439
609 N LOCK AVE	LOUISA	KY	41230-1027	38.1188783	-82.6081983
609 N MAYO TRL	PAINTSVILLE	KY	41240-1821	37.825749	-82.8229928
609 W MAIN ST APT 2	GRAYSON	KY	41143-1241	38.33306583	-82.95909483
609 W MAIN ST APT 3	GRAYSON	KY	41143-1241	38.33315617	-82.95692183
609 W MAIN ST APT 4	GRAYSON	KY	41143-1241	38.33306317	-82.958964
609 W MAIN ST APT 5	GRAYSON	KY	41143-1241	38.33310533	-82.959093
609 W MAIN ST APT A1	GRAYSON	KY	41143-1241	38.333108	-82.9584485
6090 HURRICANE RD	PIKEVILLE	KY	41501-7607	37.5319167	-82.615755
6090 LONGFORK RD	VIRGIE	KY	41572-8832	37.296344	-82.66485716
6090 THORNTON RD	THORNTON	KY	41855-9061	37.20726	-82.8168783
6090 THORNTON RD	THORNTON	KY	41855-9061	37.2074783	-82.8167633
6090 W KY HIGHWAY 80	HAZARD	KY	41701-5914	37.232298666	-83.26674683
6091 RACHELS WAY	ASHLAND	KY	41102-5791	38.42578425	-82.66376382
6094 IRISH CREEK RD	WEBBVILLE	KY	41180-8690	38.13211383	-82.81875316
6095 E US HIGHWAY 60	RUSH	KY	41168-8822	38.34729	-82.8265583
6095 E US HIGHWAY 60	RUSH	KY	41168-8822	38.347085	-82.826785
6096 CUTSHIN RD	SMILAX	KY	41764-8951	37.1044594	-83.2740609
6096 HIGHWAY 550	EMMALENA	KY	41740-9709	37.3429533	-83.04783
6097 KY HIGHWAY 451	HAZARD	KY	41701-5860	37.2636983	-83.27091
6097 LOST CREEK RD	HAZARD	KY	41701-7960	37.3637317	-83.2313833
6097 WHITES CRK	CATLETTSBURG	KY	41129-8712	38.3185685	-82.63394416

6097 WILSON CREEK RD	GRAYSON	KY	41143-8370	38.354522	-82.855869
6098 WILSON CREEK RD	GRAYSON	KY	41143-8370	38.35413372	-82.85540808
6099 KY ROUTE 40	STAFFORDSVILLE	KY	41256-9117	37.814505	-82.9171867
61 1ST ST	LOUISA	KY	41230-8150	38.1059133	-82.6046083
61 ALICE BRANCH HOLW	ARY	KY	41712-8830	37.38533417	-83.134319
61 APPLE ORCHARD RD	INEZ	KY	41224-8843	37.81685833	-82.50601167
61 ARTJO DR TRLR	SOUTH SHORE	KY	41175-7722	38.73516517	-82.8955605
61 BARNETT HTS	MARTIN	KY	41649-7816	37.5785125	-82.7875083
61 BARTLEY HL	ASHCAMP	KY	41512-8560	37.2563183	-82.4657933
61 BEAUTY RD	VIRGIE	KY	41572-8842	37.3079667	-82.6374033
61 BELLEFONTE RD	RACELAND	KY	41169-1271	38.5290417	-82.7315433
61 BENT BRANCH RD	CORNETTSVILLE	KY	41731-8731	37.100785	-83.0622117
61 BETHANY DR	PRINTER	KY	41655-9057	37.52217681	-82.75075656
61 BEVINS ST	PRESTONSBURG	KY	41653-1402	37.6670867	-82.7331933
61 BIG SANDY SHRINE RD GARG	HAGERHILL	KY	41222-8807	37.77895067	-82.82077816
61 BIG SANDY SHRINE RD TRLR	HAGERHILL	KY	41222-8807	37.7792817	-82.8213717
61 BIKINI BTM HSE	PIKEVILLE	KY	41501-2848	37.529563	-82.594999
61 BLACK WALNUT RD	LOUISA	KY	41230	37.9946484	-82.5838925
61 BOGGS HOLW	WHITESBURG	KY	41858-9063	37.0685083	-82.9216783
61 BOWLING TRL	HAZARD	KY	41701-7807	37.325035333	-83.1813415
61 BRANDI LN	MARTIN	KY	41649	37.5518567	-82.7499967
61 BRANDI LN GARG	MARTIN	KY	41649	37.552065	-82.7498155
61 BRIAR PATCH LN	GREENUP	KY	41144-9166	38.5988715	-82.89934316
61 BROADWAY ST	SALYERSVILLE	KY	41465-9404	37.7521967	-83.0653383
61 BULLHOLE RD	MAYKING	KY	41837-9100	37.1047717	-82.7730017
61 BURGESS ST	GREENUP	KY	41144-9001	38.6201167	-82.8644
61 CALHOUN LN	PRESTONSBURG	KY	41653-9118	37.6968467	-82.7647483
61 CANEY LITTLE FRK	PIKEVILLE	KY	41501-4117	37.3155033	-82.51863139
61 CASSADY AVE	INEZ	KY	41224-9009	37.86670833	-82.52981667
61 CAVALIER LN LOT 4	DANA	KY	41615-7000	37.54505517	-82.6921445
61 CEDAR LN	DRIFT	KY	41619-9021	37.4824117	-82.7543633
61 CEMETERY ROAD LOOP	ALLEN	KY	41601-9529	37.6181533	-82.7203867
61 CENTER ST	HINDMAN	KY	41822-9605	37.3345333	-82.97857
61 CHARLES BR	RACCOON	KY	41557-8524	37.49769383	-82.45460116
61 CHEROKEE ROSE LN	STINNETT	KY	40868-6517	37.0874517	-83.3896617
61 CHEROKEE ROSE LN TRLR	STINNETT	KY	40868-6517	37.0874783	-83.3904533
61 CHISSOM RD	JEREMIAH	KY	41826-9037	37.1834461	-82.9363136
61 CHURCH ST	WHEELWRIGHT	KY	41669	37.3429067	-82.7205867
61 CINNAMON LN	ASHER	KY	40803	37.04513733	-83.406228
61 CIRCLE DR	SOUTH SHORE	KY	41175-7849	38.7272567	-82.9332517
61 CIRCLE DR	SOUTH SHORE	KY	41175-7849	38.7270817	-82.9330417
61 CLEARBROOK RD GARG	STOPOVER	KY	41568-8625	37.5108033	-82.10534
61 CLEARBROOK RD TRLR	STOPOVER	KY	41568-8625	37.5107917	-82.1057267
61 CLEO DAVIS ST	HUDDY	KY	41535-8863	37.5929867	-82.2747783
61 COAL BR	JENKINS	KY	41537-8267	37.275938166	-82.54952266
61 COAL BR	SALYERSVILLE	KY	41465-7449	37.753295	-83.0680775
61 COBURN HOLW	HUDDY	KY	41535-8800	37.59561	-82.2762833
61 COMMODORE ST	HAZARD	KY	41701-8559	37.29932283	-83.20102766
61 COMMUNITY DR	CROMONA	KY	41810-9000	37.1789567	-82.6782233
61 COOL BUSH LN	MOUSIE	KY	41839	37.42116683	-82.871625
61 CORN FIELD DR TRLR	NEON	KY	41840-9068	37.172323	-82.725278
61 DALLAS CRUM CEMETARY RD	INEZ	KY	41224-8564	37.87407602	-82.45058491
61 DAVIS BR	EAST POINT	KY	41216-8704	37.7186017	-82.8168483
61 DAVIS BR REAR	EAST POINT	KY	41216-8704	37.71783093	-82.81573523
61 DEFIANCE CIR	HAPPY	KY	41746-9063	37.2046783	-83.0890917
61 DEREK DR	PRESTONSBURG	KY	41653-9014	37.6739416	-82.7287389
61 DEREK DR	PRESTONSBURG	KY	41653-9014	37.6733617	-82.7295333
61 DEWEY ST	PRESTONSBURG	KY	41653-8070	37.682891	-82.77912133
61 DOGWOOD LN	PIKEVILLE	KY	41501-6767	37.4154883	-82.4963817
61 DONNELLY DR	WHITESBURG	KY	41858-8044	37.1627315	-82.87887016
61 DOT DOT LN	WOOTON	KY	41776-8602	37.07687797	-83.24632758
61 DRY BR	TEABERRY	KY	41660-6307	37.43746467	-82.6516395
61 DRY BR	TEABERRY	KY	41660-6307	37.4376617	-82.6511533
61 DRY BR	TEABERRY	KY	41660-6307	37.43699	-82.6511883
61 DUDES DR TRLR	HALLIE	KY	41821-9020	37.09564	-82.99878
61 DUMONT RDG	JACKSON	KY	41339-8005	37.5268687	-83.3501097
61 DUMONT RDG	JACKSON	KY	41339-8005	37.52819167	-83.35068667

61 EAGLE TRACE BLVD	HAROLD	KY	41635-8711	37.5375133	-82.6219917
61 ENOS LN	VIPER	KY	41774-8004	37.1474033	-83.1217483
61 FALLS CREEK DR	LOUISA	KY	41230-6323	38.1253317	-82.6272817
61 FAWN CT	LOUISA	KY	41230-5884	38.16686	-82.679285
61 FIR ST	SOUTH SHORE	KY	41175-7823	38.72575696	-82.94819907
61 FISH POND RD	HADDIX	KY	41339-9053	37.4845381	-83.3393801
61 FLETCHER HL	SECO	KY	41849-5000	37.17038067	-82.7349655
61 FORDS BRANCH ST	FORDS BRANCH	KY	41526	37.4324862	-82.5088994
61 FRANKIE SCALF RD	SIDNEY	KY	41564-8536	37.6157217	-82.3567717
61 FREEMAN LN	HAZARD	KY	41701-6153	37.2300483	-83.1555433
61 FRIDAYS BR STE A	WHITESBURG	KY	41858-7095	37.125324	-82.78601416
61 FRONT ST	GARRETT	KY	41630-6913	37.4833125	-82.83308483
61 GAP BR	MILLSTONE	KY	41838-9021	37.1889867	-82.7642067
61 GOBLE LN	PRESTONSBURG	KY	41653-8822	37.66892633	-82.7165625
61 GOLD HOWARD LOOP	EASTERN	KY	41622-6905	37.5175417	-82.8068067
61 GREENBERRY HALL DR	MC DOWELL	KY	41647-9081	37.4333483	-82.7139817
61 GROUNDHOG HOLW	BULAN	KY	41722-8955	37.3027467	-83.1329983
61 HANNAHS BR	MARTIN	KY	41649-7700	37.54672	-82.7409533
61 HENRY BRASHEAR RD	VIPER	KY	41774-8134	37.1566217	-83.075235
61 HENRY BRASHEAR RD	VIPER	KY	41774-8134	37.1563867	-83.0751817
61 HIGHBOTTOM CT TRLR LOT6	LOUISA	KY	41230-5632	38.1054155	-82.60608516
61 HIGHWAY 1103	CORNETTSVILLE	KY	41731-8512	37.1267233	-83.0536217
61 HIGHWAY 707	LOUISA	KY	41230-7252	38.185441	-82.687791
61 HILLCREST AVE	BELFRY	KY	41514-7221	37.6208717	-82.26962
61 HOLBROOK LN	GRAYSON	KY	41143-7738	38.21074	-82.8958783
61 HOLLY AVE TRLR	SOUTH SHORE	KY	41175-9021	38.7230267	-82.9693083
61 HOWARD WILBURN RD	HAROLD	KY	41635-7057	37.495405	-82.62402
61 HUNT PL	INEZ	KY	41224-9066	37.82277333	-82.46589
61 JAMES LN TRLR	HAZARD	KY	41701-7811	37.29444267	-83.18599883
61 JASMINE CT LOT 28	HAZARD	KY	41701-5477	37.29046683	-83.20426716
61 JETTIE LN TRLR	ASHER	KY	40858	37.0431033	-83.40285
61 JONES LN	BULAN	KY	41722-9100	37.31390517	-83.15549533
61 JOSEPH RD	PREMIUM	KY	41845-9024	37.13014399	-82.91245022
61 JUDE HOLW	PILGRIM	KY	41250-9082	37.7913964	-82.4327516
61 JUDE HOLW GARG	PILGRIM	KY	41250-9082	37.78596817	-82.44532433
61 JUSTICE MUNCY CMTRY LN	INEZ	KY	41224-8601	37.91252333	-82.54305667
61 JUSTICE MUNCY CMTRY LN TRLR	INEZ	KY	41224-8601	37.91307483	-82.54324133
61 JUSTIN DR TRLR	STINNETT	KY	40868-6505	37.1094533	-83.383325
61 KALAKAON DR	HAZARD	KY	41701-8136	37.2404033	-83.2516717
61 KG ESTATES RD	LOUISA	KY	41230-5874	37.96181667	-82.52941833
61 KG ESTATES RD	LOUISA	KY	41230-5874	37.9619013	-82.529004
61 KY ROUTE 680	GRETHEL	KY	41631-9032	37.4545517	-82.7394533
61 KY ROUTE 680	GRETHEL	KY	41631-9032	37.4553517	-82.73962
61 KY ROUTE 680	GRETHEL	KY	41631-9032	37.4537156	-82.7395316
61 KY ROUTE 680	GRETHEL	KY	41631-9032	37.4543617	-82.7397983
61 LANDRUM RD	JACKSON	KY	41339-9560	37.56050333	-83.323105
61 LANGDON LN	BUSY	KY	41723-9013	37.28913566	-83.33076477
61 LAWSON BTM	PRICE	KY	41636-6229	37.4199533	-82.7477067
61 LAWSON BTM	PRICE	KY	41636-6229	37.4195983	-82.7476
61 LEFT FORK BARRENSHEE CRK	FREEBURN	KY	41528-8510	37.5353083	-82.12419
61 LEFT FORK ROBINSON DR	PAINTSVILLE	KY	41240-9002	37.8427967	-82.8250817
61 LEFT PENHOOK RD	HAROLD	KY	41635-7001	37.534835	-82.625645
61 LEFT SHORT BR UNIT 14	EAST MC DOWELL	KY	41647-6030	37.4512067	-82.6970217
61 LIBERTY LN	DANA	KY	41615-8037	37.5584233	-82.6889583
61 LITTLE DRY FRK	WHITESBURG	KY	41858-8585	37.1421	-82.857305
61 LOGAN DR	WHITESBURG	KY	41858-9307	37.2348767	-82.8688783
61 LONE OAK CT	TRAM	KY	41663-8000	37.572605	-82.6453683
61 LORA LN	MALLIE	KY	41836-8868	37.2563317	-82.8930617
61 LOWER PIGEON RD	ASHCAMP	KY	41512-8740	37.2422067	-82.4865767
61 LUCKY LN TRLR	PIKEVILLE	KY	41501-7678	37.51828	-82.6123817
61 MAGNOLIA LN	ERMINE	KY	41815-9061	37.1721117	-82.8053617
61 MAJESTIC DR	GRAYSON	KY	41143-9206	38.22477067	-82.90291133
61 MAJESTIC DR BLDG BARN	GRAYSON	KY	41143-9206	38.22440033	-82.90278133
61 MAPLE ST	HYDEN	KY	41749-8862	37.1633483	-83.3755867
61 MARGARET ST	SOUTH SHORE	KY	41175-9585	38.7288817	-82.9162717
61 MARGARET ST GARG	SOUTH SHORE	KY	41175-9585	38.73043933	-82.91426516
61 MARROWBONE BTM	REGINA	KY	41559	37.36585567	-82.41019633

61	MARYS DR	HAZARD	KY	41701-9079	37.3105883	-83.0881383
61	MCALLISTER TRL	FLATWOODS	KY	41139-8801	38.50824763	-82.74274391
61	MCALLISTER TRL GARG	FLATWOODS	KY	41139-8801	38.508221	-82.7430245
61	MCCOY BTM	HELPS	KY	41553-8509	37.5436017	-82.1627883
61	MEADOW GLEN LN	HAZARD	KY	41701-5474	37.28832	-83.2032467
61	MILLERS CRK	VAN LEAR	KY	41265-8436	37.77037	-82.757655
61	MOORE CRAYCRAFT RD	SOUTH SHORE	KY	41175-7703	38.733925	-82.9031483
61	MULLINS HL	PIKEVILLE	KY	41501-2903	37.53924	-82.5792767
61	MURPHY LN	DEMA	KY	41859-9099	37.4105733	-82.7762967
61	NAPLES VALLEY DR	ASHLAND	KY	41102-8371	38.44091603	-82.76111498
61	NARROWS FRK	SWAMP BRANCH	KY	41240-8901	37.733555	-82.9247017
61	NARROWS FRK	SWAMP BRANCH	KY	41240-8901	37.7331317	-82.9248817
61	NUMBER ONE HL	BURDINE	KY	41537-5601	37.1883283	-82.5976433
61	OAKWOOD BR TRLR	LEBURN	KY	41831-8919	37.39094	-82.9293267
61	OLD CEMETERY RD TRLR	LEATHERWOOD	KY	41731-9007	37.0471033	-83.1357867
61	OLD FERRELLS CREEK LN	BELCHER	KY	41513-8404	37.35569767	-82.33097066
61	ORCHARD RD	WHITESBURG	KY	41858-8564	37.1135167	-82.8539117
61	OSBORNE ST	GREENUP	KY	41144-6616	38.6319667	-82.86742
61	OSCAR LN	HAZARD	KY	41701-8463	37.3477383	-83.3391117
61	PACK HILL DR	PAINTSVILLE	KY	41240-8666	37.8146467	-82.7827433
61	PARADISE LN	HYDEN	KY	41749-8869	37.1380417	-83.44084
61	PAULEY HOLW	FOREST HILLS	KY	41527-8349	37.6381917	-82.2942833
61	PAW PAW LN	EMMALENA	KY	41740-9149	37.3507939	-83.0390563
61	PEACEFUL RIVER DR	GRAYSON	KY	41143-1811	38.3273667	-82.9421833
61	PERRY STANLEY RD TRLR	HARDY	KY	41531-8722	37.6286583	-82.2491367
61	PETERS BR	ROBINSON CREEK	KY	41560-8521	37.387035	-82.5519583
61	PEYTON CRK HSE	PIKEVILLE	KY	41501-7740	37.4204655	-82.46208533
61	PEYTON CRK LOT C	PIKEVILLE	KY	41501-7740	37.42039933	-82.4620875
61	PEYTON CRK TRLR B	PIKEVILLE	KY	41501-7740	37.4205267	-82.4624033
61	PHILLIPS HL	RANSOM	KY	41558-8557	37.570560333	-82.20374716
61	PINE HILL LN	ROARK	KY	40979	37.0194717	-83.4862767
61	POLLS CREEK RD	SMILAX	KY	41764-8805	37.136526	-83.28155216
61	PONDEROSA DR TRLR	PAINTSVILLE	KY	41240-8554	37.8139717	-82.7852083
61	POPLAR LN	YERKES	KY	41778-8308	37.2774633	-83.30067
61	PORTER RD	GRAYSON	KY	41143-7613	38.1864217	-82.9598517
61	PORTER RD BARN	GRAYSON	KY	41143-7613	38.18583917	-82.9598115
61	POST OFFICE AVE	GRAHN	KY	41142-9998	38.28377333	-83.07467667
61	PRICE LOOP	OLIVE HILL	KY	41164-8995	38.262995	-83.294765
61	PUTTER HOLLOW RD	HAROLD	KY	41635-7005	37.5326983	-82.6249317
61	QUAIL LN	LOUISA	KY	41230-5651	38.09005167	-82.61127333
61	QUAIL LN	LOUISA	KY	41230-5651	38.08981667	-82.61111333
61	QUIET ROW	JENKINS	KY	41537-8733	37.199051333	-82.639752
61	RAMPART LN	VIPER	KY	41774-8133	37.15851767	-83.07887916
61	RASPBERRY LN	OLIVE HILL	KY	41164-8806	38.25608667	-83.266065
61	RAVENWOOD RD	HAROLD	KY	41635-9121	37.5429367	-82.6369417
61	REDWOOD LN	STINNETT	KY	40868	37.089295	-83.4301717
61	RIDDLE RD TRLR	VIRGIE	KY	41572-8918	37.3209945	-82.616574
61	ROBERT PATRICK BR	SALYERSVILLE	KY	41465-7425	37.7099883	-82.9880467
61	ROBIN RUN TRLR	BONNYMAN	KY	41719-8770	37.30816	-83.2492083
61	ROBINSON LN	PIKEVILLE	KY	41501-4000	37.3335717	-82.5583267
61	ROCKY BR	CRAYNOR	KY	41635-6355	37.4376655	-82.67001983
61	ROSE ST	PIKEVILLE	KY	41501-7518	37.51855733	-82.60096983
61	SAINT CROIX WAY	HAZARD	KY	41701-5344	37.3476315	-83.117137
61	SCOTT ADDITION DR	PIKEVILLE	KY	41501-3323	37.510255	-82.5522167
61	SEE CHAPEL RD	LOUISA	KY	41230-7675	38.10830067	-82.5956615
61	SHADY DR	WHITESBURG	KY	41858-7378	37.116465	-82.8098933
61	SHADY LN TRLR	LITTCARR	KY	41834-9057	37.2757333	-82.9374083
61	SHELTON HOLLOW RD	MARTIN	KY	41649-7810	37.5739517	-82.77635
61	SHINGLE BR	PIKEVILLE	KY	41501-7410	37.4301633	-82.59055
61	SLONE ST	PIKEVILLE	KY	41501-7816	37.41346	-82.451725
61	SMITH CEMETERY RD TRLR	SIDNEY	KY	41564-8544	37.622482	-82.35508666
61	SMOKEY HOLW TRLR	THEALKA	KY	41240-8607	37.82817	-82.7956883
61	STILL RIVER RD	JACKHORN	KY	41825-9085	37.2159025	-82.70438366
61	STRONG BRANCH RD	HAZARD	KY	41701-7406	37.3494	-83.222805
61	STRONG BRANCH RD	HAZARD	KY	41701-7406	37.348805	-83.22189
61	STRONG BRANCH RD GARG	HAZARD	KY	41701-7406	37.348895	-83.2227767
61	SUNNY LN	PIKEVILLE	KY	41501-3142	37.5392133	-82.6028317

61 SUNRISE TER	HAZARD	KY	41701-6786	37.351839	-83.113068
61 SUNRISE TER	HAZARD	KY	41701-6786	37.26258321	-83.28405047
61 SUSAN COOK DR	WHITESBURG	KY	41858-7431	37.1216517	-82.843445
61 TAMMY AKER DR	NEON	KY	41840	37.1906717	-82.71292
61 TODD DR	JACKSON	KY	41339-8055	37.52177167	-83.30693333
61 TOLER CRK	HAROLD	KY	41635-9056	37.52373683	-82.64258233
61 TOWER MOUNTAIN RD	ASHER	KY	40858	37.0401117	-83.4018917
61 TREE TOP RD	SECO	KY	41849-5016	37.1712633	-82.7363067
61 TREY CIR	HAZARD	KY	41701-5700	37.316572166	-83.251892
61 TULIP LN TRLR	WHITESBURG	KY	41858-8863	37.1096183	-82.86543
61 TWIN ENGINE DR	CHAVIES	KY	41727-8672	37.3788317	-83.2568717
61 TWIN OAKS DR	INEZ	KY	41224-9172	37.86564333	-82.534235
61 TWIST N SOURWOOD RD	SIZEROCK	KY	41762-8948	37.2287367	-83.5230408
61 UPPER BIBLE AVE	VICCO	KY	41773-9041	37.2175583	-83.058385
61 UPPER GRASSY BRANCH RD	ESSIE	KY	40827-7023	37.07735417	-83.43309233
61 UPPER JOHNS CRK	KIMPER	KY	41539-6115	37.4964717	-82.3481217
61 VANSICKLE LN	SOUTH SHORE	KY	41175-7779	38.735905	-82.8962733
61 VILLAGE ST	PIKEVILLE	KY	41501-3266	37.5154933	-82.561715
61 VINE ST	SOUTH SHORE	KY	41175-7802	38.726425	-82.94901
61 WALTERS LN	BULAN	KY	41722-8818	37.3038467	-83.162815
61 WARD AVE LOT 14	AUXIER	KY	41602-9271	37.7452545	-82.7885458
61 WATTS FORK RD TRLR	GARNER	KY	41817-8913	37.3524583	-82.9218817
61 WEBB BR	LACKEY	KY	41643-9024	37.458815	-82.837255
61 WEBB LN	OLIVE HILL	KY	41164-7089	38.31804333	-83.24183667
61 WHEATON HOLW	JENKINS	KY	41537-8635	37.16923883	-82.63315383
61 WHITE VALLEY LN	HAZARD	KY	41701-7436	37.33087026	-83.22531104
61 WHITLEY DR	HINDMAN	KY	41822-9143	37.3360295	-82.9534235
61 WILLOWTREE LN	VIPER	KY	41774-8834	37.169664	-83.16728616
61 WOLFPEN CREEK RD	MALLIE	KY	41836-8847	37.2386	-82.921945
61 WOODLAND DR	TOLER	KY	41514-7683	37.63117	-82.2605567
61 WORLEY RD	HUDDY	KY	41535-8938	37.6007767	-82.272145
61 E 3RD AVE	SOUTH SHORE	KY	41175-8923	38.7224567	-82.9654617
61 E GRAHAM ST	PRESTONSBURG	KY	41653-1993	37.6662667	-82.77049
61 N BRIDGE ST	PIKEVILLE	KY	41501-2805	37.5352	-82.5950233
61 N RIVER ST	AUXIER	KY	41602-9261	37.737494166	-82.75917583
61 N RIVER ST	AUXIER	KY	41602-9261	37.7372917	-82.7593833
61 N US HIGHWAY 23	PAINTSVILLE	KY	41240-8687	37.8293683	-82.8260417
61 S CROSS RD	ALLEN	KY	41601-9040	37.6138933	-82.7263383
61 S HARKINS AVE	PRESTONSBURG	KY	41653-7882	37.66993	-82.7819817
610 10TH ST	ASHLAND	KY	41101-2508	38.4793167	-82.64855
610 1ST ST	WORTHINGTON	KY	41183-9417	38.55063483	-82.73974116
610 25TH ST	ASHLAND	KY	41101-2914	38.469945	-82.6308245
610 26TH ST	ASHLAND	KY	41101-2920	38.4688517	-82.6295383
610 5TH AVE	WORTHINGTON	KY	41183	38.55006867	-82.73936016
610 5TH AVE	WORTHINGTON	KY	41183	38.55052883	-82.73997066
610 5TH AVE	WORTHINGTON	KY	41183-9417	38.5500467	-82.740315
610 8TH ST	ASHLAND	KY	41101-2582	38.4803367	-82.6504283
610 AMANDA FURNACE DR	ASHLAND	KY	41101-2104	38.4990533	-82.693775
610 AVERY CT	FLATWOODS	KY	41139-2164	38.5122867	-82.7114117
610 BATES HOLW	GREENUP	KY	41144-7622	38.4706667	-82.7615017
610 BILLIPS DR	PIKEVILLE	KY	41501-5971	37.5036083	-82.5550517
610 BOWLING RD	JACKSON	KY	41339-9191	37.431194	-83.395388
610 BOWLING RD TRLR	JACKSON	KY	41339-9191	37.429625000	-83.39374500
610 BRANHAMS CREEK RD	GRETHEL	KY	41631	37.4897117	-82.6443267
610 BRANHAMS CREEK RD TRLR	MALLIE	KY	41836-9004	37.3003983	-82.9077217
610 BROWN ST	RACELAND	KY	41169-1104	38.54087617	-82.73171283
610 BUFFALO RUN	HAZARD	KY	41701-6206	37.1909567	-83.20932
610 BUFFALO RUN	HAZARD	KY	41701-6206	37.190845333	-83.209225
610 CALLAHAN BR	KIMPER	KY	41539		
610 CAMPBELL LN	KRYPTON	KY	41754-8995	37.26882	-83.35754
610 CAMPBELL LN TRLR	KRYPTON	KY	41754-8995	37.268355	-83.3580467
610 CEDAR CREEK RD	PIKEVILLE	KY	41501-1432	37.4800783	-82.5619317
610 CENTER AVE	WURLAND	KY	41144-1413	38.5489283	-82.7774533
610 CENTRAL AVE	SOUTH WILLIAMSON	KY	41503-4125	37.6699786	-82.2853881
610 CHINN ST	RACELAND	KY	41169-1112	38.541565	-82.7316717
610 CLARK ST	ASHLAND	KY	41102-3264	38.4802467	-82.67865
610 DOTY BR	MC DOWELL	KY	41647-9049	37.4511167	-82.7514567

610 DRY FRK TRLR	OLIVE HILL	KY	41164-7673	38.3076	-83.07952167
610 ELITA LN	FLATWOODS	KY	41139-2104	38.5156831	-82.70843754
610 FM STAFFORD AVE	PAINTSVILLE	KY	41240-1230	37.807895	-82.8015933
610 FRANZ DR	WORTHINGTON	KY	41183-9509	38.5505017	-82.7543917
610 FROG POND RD	INEZ	KY	41224-9063	37.7971583	-82.4525533
610 GORMAN HOLLOW RD	HAZARD	KY	41701-2329	37.238995	-83.1975167
610 HENSON HOLW TRLR	LOST CREEK	KY	41348-9039	37.47821000	-83.32218833
610 HICKORY WITHE BRANCH RD	FISTY	KY	41743-8315	37.3154883	-83.0621483
610 HIDDEN HOLW	GREENUP	KY	41144-8119	38.5210015	-82.8330295
610 HIGHWAY 1	LOUISA	KY	41230-9099	38.1770005	-82.7184156
610 HIGHWAY 30 TRLR	NOCTOR	KY	41339-8599	37.5452868	-83.3408879
610 HIGHWAY 32	LOUISA	KY	41230-7552	38.1068467	-82.623995
610 HOLCOMB ST	GRAYSON	KY	41143-1220	38.33261883	-82.9574095
610 JACKSON BRANCH RD	ELKHORN CITY	KY	41522-7300	37.2766567	-82.4278083
610 KELLY LN	GRAYSON	KY	41143-1807	38.32238	-82.9336567
610 KY ROUTE 1107	VAN LEAR	KY	41265-9057	37.7761767	-82.7851117
610 KY ROUTE 302 HSE	WEST VAN LEAR	KY	41268-8007	37.786315	-82.7804767
610 LA GAR ST	FLATWOODS	KY	41139-2118	38.5167033	-82.7089817
610 LEAF CT	ASHLAND	KY	41101-5149	38.4518567	-82.6168717
610 MARIE ROBERTS RD	LOST CREEK	KY	41348-9131	37.47160667	-83.32579
610 MIDDLE FRK	HAGERHILL	KY	41222-9038	37.77665	-82.8310567
610 MILL BRANCH RD TRLR	CATLETTSBURG	KY	41129-8614	38.19795267	-82.61470466
610 NATS CREEK RD	LOUISA	KY	41230-8280	37.92502333	-82.626315
610 NATS CREEK RD GARG	LOUISA	KY	41230-8280	37.924165	-82.626635
610 OMEGA RIDGE RD LOT 5	JEFF	KY	41751-8959	37.2136017	-83.124615
610 PARADISE CT	PAINTSVILLE	KY	41240-1443	37.8076233	-82.7963417
610 PHILLIPS BRANCH RD	JAMBOREE	KY	41553-9068	37.4920667	-82.1442233
610 PIN OAK DR LOT 20	ASHLAND	KY	41102-9449	38.4478717	-82.7060033
610 POWELL LN	FLATWOODS	KY	41139-1768	38.517665	-82.7092283
610 RAILROAD ST	JACKSON	KY	41339-7364	37.54601333	-83.37511333
610 RAMEY FRK	CROMONA	KY	41810	37.169095	-82.680275
610 RIVERSIDE BLVD	WURTLAND	KY	41144-1549	38.5505933	-82.7763333
610 SAMS BRANCH RD	WARBRANCH	KY	40874-7024	37.00279	-83.4504083
610 SOUTHERN CAMP RD	HUEYSVILLE	KY	41640-8300	37.50571	-82.8431367
610 SOUTHERN CAMP RD	HUEYSVILLE	KY	41640-8300	37.5057917	-82.8427867
610 SOUTHERN CAMP RD	HUEYSVILLE	KY	41640-8300	37.50573933	-82.84359616
610 STEEP FIELD FRK	AVAWAM	KY	41713	37.2159503	-83.2726885
610 SUNSET DR	ASHLAND	KY	41101-2174	38.4981417	-82.7019333
610 TICK RIDGE FRK	OLIVE HILL	KY	41164-8892	38.28003	-83.18264667
610 TRACE CANEY RD	PIPPA PASSES	KY	41844-9066	37.31535883	-82.8775645
610 TRUS JOIST LN	CHAVIES	KY	41727-8669	37.3634524	-83.2688377
610 TRUS JOIST LN	CHAVIES	KY	41727-8669	37.3633775	-83.2688736
610 TRUS JOIST LN	CHAVIES	KY	41727-8669	37.363686	-83.268592
610 TRUS JOIST LN	CHAVIES	KY	41727-8669	37.3671843	-83.2694647
610 TRUS JOIST LN	CHAVIES	KY	41727-8669	37.368547	-83.2645099
610 TRUS JOIST LN	CHAVIES	KY	41727-8669	37.3671843	-83.2694647
610 TRUS JOIST LN	CHAVIES	KY	41727-8669	37.3635848	-83.2687203
610 TRUS JOIST LN UNIT SCALES	CHAVIES	KY	41727-8669	37.363082	-83.26734199
610 TUNNEL CUT LOOP	MOREHEAD	KY	40351-8647	38.25501367	-83.31806216
610 UPPER CAMP BR	PHYLLIS	KY	41554	37.4630633	-82.2957517
610 WALNUT ST APT 1	HAZARD	KY	41701-1860	37.2478883	-83.1899633
610 WALNUT ST APT 2	HAZARD	KY	41701-1860	37.2478817	-83.1899617
610 WESTVIEW DR	ASHLAND	KY	41102-3332	38.475145	-82.67635
610 WINDSOR LN	FLATWOODS	KY	41139-2171	38.51348	-82.7103217
610 WURTLAND AVE	WURTLAND	KY	41144-1550	38.5497333	-82.7771417
610 YONTS FRK	JACKHORN	KY	41825-9097	37.22235	-82.69955
610 N ARNOLD AVE	PRESTONSBURG	KY	41653-1258	37.6749431	-82.7789875
610 S STATE HIGHWAY 1	GRAYSON	KY	41143-7975	38.3225533	-82.9319283
610 W ALEXANDER DR	ASHLAND	KY	41102-8377	38.4396267	-82.71536
6100 CALLAHAN RDG	CATLETTSBURG	KY	41129-8202	38.3584933	-82.6534267
6100 CANNONSBURG RD	CATLETTSBURG	KY	41129-8225	38.3980333	-82.6394067
6100 HIGHWAY 550 APT 2	EMMALENA	KY	41740-9068	37.3428533	-83.04764
6100 HIGHWAY 7	TOPMOST	KY	41862-9998	37.362045	-82.7892033
6100 HIGHWAY 899	PIPPA PASSES	KY	41844-8928	37.34434729	-82.86691545
6100 LAKE BONITA RD	CATLETTSBURG	KY	41129-9273	38.38214	-82.6276567
6100 LAKE BONITA RD APT A	CATLETTSBURG	KY	41129-9274	38.38214	-82.6276567
6100 LOWER MCINTOSH RD	HYDEN	KY	41749-8204	37.2137852	-83.3722549



6100 POPLAR RIDGE DR	FLATWOODS	KY	41139-2420	38.52316001	-82.72991861
6100 RIDGELINE RD TRLR	PHYLLIS	KY	41554-8428	37.467515	-82.3736817
6100 US HIGHWAY 60	MOREHEAD	KY	40351-8624	38.23875667	-83.35568167
6100 W HIGHWAY 550 APT 3	CARRIE	KY	41725	37.3429033	-83.047735
6101 CATLETTS CRK	CATLETTSBURG	KY	41129-8409	38.42585067	-82.634432
6101 CATLETTS CRK BARN	CATLETTSBURG	KY	41129-8409	38.4212417	-82.6418633
6101 HIGHWAY 30 TRLR	NOCTOR	KY	41339-8228	37.568738333	-83.29930667
6101 HOENIG DR	ASHLAND	KY	41102-8391	38.43982	-82.7077967
6101 STATE HIGHWAY 1496	GRAYSON	KY	41143-7691	38.21081367	-82.91724833
6101 WOODS POINT DR	CATLETTSBURG	KY	41129-8680	38.4286617	-82.62444
6101 ZEBULON HWY	PIKEVILLE	KY	41501-3529	37.547615	-82.4614067
6101 ZEBULON HWY	PIKEVILLE	KY	41501-3529	37.5479017	-82.4609217
6101 ZEBULON HWY	PIKEVILLE	KY	41501-3529	37.5476217	-82.4614317
6101 ZEBULON HWY	PIKEVILLE	KY	41501-3529	37.5476217	-82.4614417
6102 LAKE BONITA RD LOT 6	CATLETTSBURG	KY	41129-8481	38.38178	-82.6280233
6103 KY ROUTE 1426	DANA	KY	41615-8008	37.5359267	-82.6638833
6103 STATE ROUTE 5	ASHLAND	KY	41102-9429	38.4487517	-82.7199017
6103 STATE ROUTE 5	ASHLAND	KY	41102-9429	38.4483783	-82.7198017
6104 BRUSHY RD	VARNEY	KY	41571-8924	37.6537667	-82.4361217
6104 BRUSHY RD	VARNEY	KY	41571-8924	37.6534283	-82.4355067
6104 DORTON JENKINS HWY	JENKINS	KY	41537-8849	37.20908	-82.564975
6104 MARGARET ST	ASHLAND	KY	41102-7515	38.440475	-82.709015
6104 STATE HIGHWAY 1496	GRAYSON	KY	41143-7691	38.210544833	-82.91672383
6104 WOOTON RD	WOOTON	KY	41776-8774	37.1745967	-83.2244383
6104 N HIGHWAY 201	WEBBVILLE	KY	41180		
6104 N HIGHWAY 201 TRLR	WEBBVILLE	KY	41180-9098	38.0947967	-82.84957
6105 HARRIS RD	ASHLAND	KY	41102-8238	38.4389667	-82.7057917
6105 HOENIG DR	ASHLAND	KY	41102-8391	38.439582	-82.707982
6105 STATE HIGHWAY 1496 TRLR	GRAYSON	KY	41143-7691	38.2108233	-82.9168233
6106 KY HIGHWAY 476 TRLR	BULAN	KY	41722-8714	37.304645	-83.1626183
6106 LOST CREEK RD	HAZARD	KY	41701-7961	37.3637467	-83.2329283
6107 HOENIG DR LOT 4	ASHLAND	KY	41102-8391	38.4394217	-82.7081383
6108 BERTHA ST APT 1	ASHLAND	KY	41102-9359	38.4347167	-82.6964283
6108 BERTHA ST APT 2	ASHLAND	KY	41102-9359	38.43589091	-82.6968156
6108 BERTHA ST APT 3	ASHLAND	KY	41102-9359	38.4346783	-82.6964617
6108 BERTHA ST APT 4	ASHLAND	KY	41102-9359	38.434815	-82.6963433
6108 BERTHA ST APT 5	ASHLAND	KY	41102-9359	38.4347767	-82.6963767
6108 BERTHA ST APT 6	ASHLAND	KY	41102-9359	38.4347567	-82.6963933
6108 HIGHWAY 460	SALYERSVILLE	KY	41465-6654	37.77895333	-83.13648333
6108 LAKE BONITA RD	CATLETTSBURG	KY	41129-8481	38.38245133	-82.62794833
6108 STATE HIGHWAY 319 TRLR	MC CARR	KY	41544-8244	37.5818983	-82.1905217
6108 STATE HIGHWAY 319 TRLR 2	MC CARR	KY	41544-8244	37.58264258	-82.19231307
6108 STRAIGHT HOLW	MCVEIGH	KY	41555-8500	37.5268917	-82.2508817
6108 N KY HIGHWAY 15	HAZARD	KY	41701-5650	37.32279	-83.2498133
6108 N KY HIGHWAY 15	HAZARD	KY	41701-5650	37.32277167	-83.2499485
6109 FRIENDSHIP RD TRLR	CATLETTSBURG	KY	41129-8307	38.328158833	-82.63481583
6109 STATE ROUTE 5	ASHLAND	KY	41102-9429	38.4484233	-82.7202433
6109 STATE ROUTE 5 UNIT GARAGE	ASHLAND	KY	41102-9429	38.44837	-82.7202467
611 27TH ST	ASHLAND	KY	41101-2969	38.468335	-82.6286633
611 AVERY CT LOT 38	FLATWOODS	KY	41139-2164	38.5127283	-82.7120517
611 BEE HIVE RD	SLEMP	KY	41763-8906	37.0745117	-83.1031167
611 BEECH HOLW	FOREST HILLS	KY	41527-8370	37.63402708	-82.28379833
611 BELLEFONTE RD	FLATWOODS	KY	41139-2182	38.5112433	-82.7122483
611 BELLS TRACE RD	WEBBVILLE	KY	41180-8592	38.1982767	-82.880605
611 BENT BR	STAFFORDSVILLE	KY	41256-9190	37.829126	-82.862009
611 BENTLEY HONAKER RD	PIKEVILLE	KY	41501-6919	37.36185773	-82.52243003
611 BLAINE CREEK RD	LOUISA	KY	41230-8762	38.185908833	-82.61605983
611 BREEDING CREEK RD	REDFOX	KY	41847-9006	37.22405371	-82.9387543
611 BROWN ST	RACELAND	KY	41169-1103	38.5410633	-82.7319233
611 BRUSHY FRK	JENKINS	KY	41537-8410	37.26758	-82.6227167
611 CAMP BR	INEZ	KY	41224-8872	37.83867385	-82.52570677
611 CHAPMAN FORK RD	MAJESTIC	KY	41547-8304	37.51958521	-82.10700236
611 CHINN ST	RACELAND	KY	41169-1111	38.541835	-82.7315117
611 ELITA LN	FLATWOODS	KY	41139-2103	38.51608	-82.7087967
611 GORMAN HOLLOW RD	HAZARD	KY	41701-2329	37.2390483	-83.1976317
611 GREENUP AVE	RACELAND	KY	41169-1159	38.5423683	-82.7304317
611 HALL BRANCH RD	TOPMOST	KY	41862-9096	37.3477417	-82.8196083

611 HAMBLEY BLVD	PIKEVILLE	KY	41501-1217	37.4842067	-82.521295
611 HAMBLEY BLVD UNIT 3	PIKEVILLE	KY	41501-1217	37.4842083	-82.5213117
611 HAROLDS BRANCH RD	PIKEVILLE	KY	41501-9332	37.4660292	-82.501623
611 HEABERLIN RD	WURLTAND	KY	41144-1421	38.547255	-82.77878
611 HIGHWAY 805	CROMONA	KY	41810	37.182265	-82.6886033
611 HOLCOMB ST	GRAYSON	KY	41143-1219	38.3323567	-82.957475
611 JOHNSON FRK	PREMIUM	KY	41845-9015	37.1361133	-82.9163417
611 KITCHEN HOLW	GRAYSON	KY	41143-6913	38.19815694	-82.89645786
611 KY ROUTE 302	WEST VAN LEAR	KY	41268-8007	37.7861117	-82.7810317
611 KY ROUTE 302	WEST VAN LEAR	KY	41268-8007	37.785885333	-82.78115583
611 KY ROUTE 680	GRETHEL	KY	41631-9038	37.45352317	-82.73033833
611 LOTTS CREEK RD TRLR	SASSAFRAS	KY	41759-8716	37.2290183	-83.0576933
611 MCKNIGHT ST	ASHLAND	KY	41102-4346	38.4701667	-82.6862367
611 MCKNIGHT ST HSE	ASHLAND	KY	41102-4346	38.4704833	-82.6860017
611 MCKNIGHT ST TRLR	ASHLAND	KY	41102-4346	38.470215	-82.6859867
611 MEMORIAL DR	HAZARD	KY	41701-1343	37.25282983	-83.19403
611 MILLSTONE RD	MILLSTONE	KY	41838-9007	37.17454833	-82.7511055
611 NEW BUCKLEY RD TRLR	ASHLAND	KY	41102-8826	38.4653333	-82.6803583
611 OHIO RIVER RD	GREENUP	KY	41144-6787	38.62085	-82.8649033
611 PHOENIX PLACE BLVD	HAZARD	KY	41701-8230	37.3488469	-83.11733258
611 PRICHARD ST TRLR 1	GRAYSON	KY	41143-1166	38.33961	-82.9377067
611 PRICHARD ST TRLR 2	GRAYSON	KY	41143-1166	38.3396417	-82.9379667
611 RIVER BEND WAY	GRAYSON	KY	41143-1729	38.3410505	-82.923873
611 RIVER BR	PIKEVILLE	KY	41501-5433	37.643685	-82.5783917
611 ROBERT AND MARY ST TRLR	GRAYSON	KY	41143-1141	38.33853	-82.938378
611 SAM CAMPBELL BRANCH RD	HAZARD	KY	41701-5712	37.3167883	-83.2548317
611 SPAWS CREEK RD	WEST LIBERTY	KY	41472-8179	37.91632333	-83.22970333
611 STACY RD	MOREHEAD	KY	40351-8180	38.38060833	-83.427655
611 STACY RD	MOREHEAD	KY	40351-8180	38.38069833	-83.42716333
611 STAMPER BR	VEST	KY	41772	37.38049	-82.961075
611 STAMPER BR COT	ISOM	KY	41824-9006	37.19703737	-82.90157773
611 STAMPER BR UNIT STORAGE	ISOM	KY	41824-9006	37.196776	-82.901625
611 SUGAR RDG	HAZARD	KY	41701-8965	37.24105417	-83.23041716
611 SUMMITT RD	ASHLAND	KY	41102-8272	38.4366517	-82.7010283
611 SUN VALLEY RD	BEAR BRANCH	KY	41714	37.1959409	-83.5349449
611 SUNSET DR	ASHLAND	KY	41101-2173	38.49763	-82.7025283
611 THOUSANDSTICKS BR RD	HYDEN	KY	41749-8694	37.1692098	-83.4266248
611 TOWN BRANCH RD	GRAYSON	KY	41143-1281	38.3329117	-82.957855
611 TYPO RD	BONNYMAN	KY	41719-8720	37.2850717	-83.2407517
611 WALNUT AVE	PAINTSVILLE	KY	41240-1227	37.8125389	-82.8019564
611 WILLIAMS AVE	RACELAND	KY	41169-1141	38.5387367	-82.7306467
611 WILLIAMS BR	WITTENSVILLE	KY	41274-9005	37.86952	-82.8092567
611 WILLIAMS BR BARN	WITTENSVILLE	KY	41274-9005	37.86954	-82.80914266
611 WILLIAMS BR GARG	WITTENSVILLE	KY	41274-9005	37.86973317	-82.8093575
611 WILLIS ST TRLR	GRAYSON	KY	41143-1155	38.3391067	-82.9399767
611 WINDSOR LN	FLATWOODS	KY	41139-2174	38.5127367	-82.7100767
611 WOODMAN SUMMER RD	STOPOVER	KY	41568-8787	37.53482748	-82.05076028
611 WOODVILLE LOOP TRLR	GRAYSON	KY	41143-1951	38.32078667	-82.9205095
611 ZANESVILLE DR	ASHLAND	KY	41102-4256	38.47662	-82.6866383
611 N LOCK AVE	LOUISA	KY	41230-1027	38.1189	-82.6082233
611 N MAYO TRL	PAINTSVILLE	KY	41240-1821	37.824974	-82.8228554
611 S MAIN ST GARG	TRAM	KY	41663-8905	37.5687545	-82.64790683
611 S MAIN ST TRLR	TRAM	KY	41663-8905	37.568905	-82.6479533
611 S STATE HIGHWAY 7	GRAYSON	KY	41143-6970	38.32424838	-82.94974308
611 W OAKLEAF CT	ASHLAND	KY	41102-7602	38.4334067	-82.7190533
6110 HIGHWAY 160	LITTCARR	KY	41834-9018	37.27245	-82.9397283
6110 HIGHWAY 160	LITTCARR	KY	41834-9018	37.2724	-82.93977
6110 HIGHWAY 550	GARNER	KY	41817-8914	37.3768617	-82.8997533
6110 HIGHWAY 931	WHITESBURG	KY	41858-8989	37.0671	-82.8593133
6110 STATE ROUTE 3 TRLR	CATLETTSBURG	KY	41129-9642	38.37764417	-82.64455383
6110 STATE ROUTE 3 UNIT CAMPER	CATLETTSBURG	KY	41129-9642	38.3776	-82.64463
6110 STATE ROUTE 5	ASHLAND	KY	41102-9429	38.447675	-82.72027
6110 TWELVE OAKS DR	ASHLAND	KY	41102-9432	38.4490883	-82.72016
6110 UPPER JOHNS CRK	KIMPER	KY	41539-5800	37.4969217	-82.2606217
6110 US HIGHWAY 60	MOREHEAD	KY	40351-8624	38.23941667	-83.35524167
6111 MARGARET ST	ASHLAND	KY	41102-7516	38.4401633	-82.709085
6111 W KY HIGHWAY 80	AVAWAM	KY	41713	37.2323511	-83.2674484

6112 MARGARET ST	ASHLAND	KY	41102-7515	38.4401517	-82.7086733
6112 STATE HIGHWAY 1056	RANSOM	KY	41558-8401	37.56647	-82.1882883
6112 US ROUTE 60	ASHLAND	KY	41102-9517	38.4348333	-82.6904967
6112 US ROUTE 60	ASHLAND	KY	41102-9517	38.43486	-82.6905133
6112 US ROUTE 60	ASHLAND	KY	41102-9517	38.434975	-82.69057
6112 US ROUTE 60	ASHLAND	KY	41102-9517	38.4348467	-82.6905267
6112 WILSON CREEK RD	GRAYSON	KY	41143-7835	38.35408051	-82.85519083
6113 DANIELS FORK RD	ASHLAND	KY	41102-9419	38.4545833	-82.7280767
6113 OHARA DR LOT 9	ASHLAND	KY	41102-9498	38.4506383	-82.7202183
6113 WILSON CREEK RD	GRAYSON	KY	41143-7835	38.3544567	-82.85448
6113 WOODS POINT DR	CATLETTSBURG	KY	41129-8680	38.4284033	-82.6235867
6114 BERTHA ST	ASHLAND	KY	41102-9248	38.43429	-82.6963217
6114 DURBIN RD	CATLETTSBURG	KY	41129-9416	38.29487	-82.6336917
6114 DURBIN RD	CATLETTSBURG	KY	41129-9416	38.29519	-82.6298267
6114 LAKEWOOD VILLAGE DR	CATLETTSBURG	KY	41129-9399	38.345505	-82.654455
6114 E US HIGHWAY 60	RUSH	KY	41168-8821	38.3477867	-82.8275133
6115 HOENIG DR	ASHLAND	KY	41102-8391	38.4389817	-82.7079933
6116 STATE ROUTE 3	CATLETTSBURG	KY	41129-9642	38.37741	-82.6432033
6116 STRAIGHT HOLW	MCVEIGH	KY	41555-8500	37.52506887	-82.25048977
6116 US ROUTE 60	ASHLAND	KY	41102-9517	38.435025	-82.6907983
6116 W KY HIGHWAY 80 TRLR	AVAWAM	KY	41713	37.23204667	-83.26718733
6117 BROWN LN	CATLETTSBURG	KY	41129-9650	38.3780933	-82.6444083
6117 FAIR LAWN DR	CATLETTSBURG	KY	41129-9506	38.4008277	-82.6455063
6117 FAIR LAWN DR	CATLETTSBURG	KY	41129-9506	38.4011	-82.6467
6117 FAIR LAWN DR GARG	CATLETTSBURG	KY	41129-9506	38.4010367	-82.6452983
6117 MARGARET ST	ASHLAND	KY	41102-7516	38.4399467	-82.7094783
6117 STATE ROUTE 5	ASHLAND	KY	41102-9429	38.448236	-82.720199
6118 CALLAHAN RDG	CATLETTSBURG	KY	41129-8202	38.35977	-82.6529967
6118 KY ROUTE 3379	GALVESTON	KY	41635-8964	37.4243517	-82.611755
6118 LOTTS CREEK RD	HAZARD	KY	41701-9027	37.2720133	-83.1073683
6118 LOTTS CREEK RD	HAZARD	KY	41701-9027	37.269648	-83.069898
6118 MARGARET ST	ASHLAND	KY	41102-7515	38.4397667	-82.7090933
6118 OAKLEY ST	ASHLAND	KY	41102-9253	38.4389433	-82.7063733
6118 ROBINSON CREEK RD	ROBINSON CREEK	KY	41560-8524	37.38788483	-82.5522375
6118 US ROUTE 60	ASHLAND	KY	41102-9517	38.4349717	-82.6901783
6118 US ROUTE 60 TRLR	ASHLAND	KY	41102-9517	38.4346667	-82.6900683
6119 OHIO RIVER RD	GREENUP	KY	41144-9789	38.6587417	-82.8759433
6119 STATE ROUTE 5	ASHLAND	KY	41102-9429	38.448304	-82.72058033
612 10TH ST	ASHLAND	KY	41101-2508	38.4792867	-82.648655
612 25TH ST	ASHLAND	KY	41101-2914	38.4696267	-82.6307233
612 26TH ST	ASHLAND	KY	41101-2920	38.4686917	-82.6297517
612 33RD ST	ASHLAND	KY	41101-3110	38.4640883	-82.6214217
612 AVERY CT	FLATWOODS	KY	41139-2164	38.5125133	-82.7120617
612 BARK CAMP BRANCH RD	DELPHIA	KY	41735-9059	37.022595	-83.0846167
612 BLACK BOTTOM RD	JEREMIAH	KY	41826		
612 BLACKBURN AVE	ASHLAND	KY	41101-4404	38.4677467	-82.660895
612 BLEVINS DR	PAINTSVILLE	KY	41240-9210	37.8247217	-82.8071217
612 BRADLEY ST	ASHLAND	KY	41101-4410	38.467225	-82.6621717
612 BROWN ST	RACELAND	KY	41169-1104	38.5406683	-82.7317633
612 BUFFALO RD	MEALLY	KY	41234-9742	37.8028267	-82.7214367
612 BURNING FRK	SALYERSVILLE	KY	41465-7470	37.7252217	-83.0191267
612 CENTER AVE	WURTLAND	KY	41144-1413	38.5489467	-82.7773283
612 CENTRAL AVE	ASHLAND	KY	41101-7452	38.481965	-82.65221
612 CHESAPEAKE AVE	GREENUP	KY	41144-1102	38.5764967	-82.836815
612 CHINN ST	RACELAND	KY	41169-1112	38.5415867	-82.731665
612 CRACKER BOTTOM RD	MARTIN	KY	41649-7954	37.58055665	-82.75254412
612 DANIELS BR TRLR	PIKEVILLE	KY	41501-8170	37.3810483	-82.423675
612 DEEPHOLE BRANCH RD	LOUISA	KY	41230-8068	38.11235083	-82.67747466
612 DIXIE AVE	SALYERSVILLE	KY	41465-9437	37.74566	-83.0730017
612 EUCLID AVE	PAINTSVILLE	KY	41240-1168	37.8144933	-82.795105
612 FERRY AVE	WORTHINGTON	KY	41183-9312	38.54853	-82.7284617
612 FERRY AVE	WORTHINGTON	KY	41183-9312	38.5484517	-82.728385
612 FIELDS BR TRLR	GRAYSON	KY	41143-7718	38.24645279	-82.91827791
612 FIFTY EIGHT BR	RACCOON	KY	41557-8638	37.4903217	-82.421665
612 FULTON AVE	WURTLAND	KY	41144-1416	38.5480517	-82.7775783
612 GABRIEL BR	KIMPER	KY	41539-6026	37.4970517	-82.3127983
612 GARTRELL ST	ASHLAND	KY	41101-5136	38.44816017	-82.61733433

612 GEARHEART BR	MC DOWELL	KY	41647-5912	37.4263867	-82.717125
612 GORMAN HOLLOW RD APT 612	HAZARD	KY	41701-2329	37.2390733	-83.1976883
612 GRASSY CRK TRLR	JAMBOREE	KY	41553-9046	37.4436233	-82.1526917
612 GREENHILL RD	ASHLAND	KY	41102-6919	38.44114	-82.7151317
612 HALES BRANCH RD	REDFOX	KY	41847-9035	37.20566805	-82.95114498
612 HARVEYTON RD UNIT RV	BONNYMAN	KY	41719-8806	37.29929245	-83.22908614
612 HIGHWAY 317	NEON	KY	41840-9086	37.18667	-82.7160333
612 HOLCOMB ST	GRAYSON	KY	41143-1220	38.33257283	-82.95723233
612 HOWLAND AVE	RACELAND	KY	41169-1125	38.542885	-82.730545
612 KY HIGHWAY 610	VIRGIE	KY	41572-8380	37.3423133	-82.5914217
612 LA GAR ST	FLATWOODS	KY	41139-2118	38.5166983	-82.7095833
612 LINCOLN AVE UNIT 4	PAINTSVILLE	KY	41240-1344	37.8071233	-82.8017183
612 MAIN ST	GREENUP	KY	41144-1036	38.5761883	-82.8350433
612 MAIN ST	HAZARD	KY	41701-1355	37.24949	-83.1967975
612 MAIN ST APT	GREENUP	KY	41144-1036	38.5761883	-82.8350417
612 MAIN ST UNIT SHED	HAZARD	KY	41701-1355	37.2491564	-83.1964354
612 MALLET FORK RD	PINE TOP	KY	41843-8996	37.2814433	-82.88662
612 MALLET FORK RD	PINE TOP	KY	41843-8996	37.28166355	-82.88589385
612 MALLET FORK RD	PINE TOP	KY	41843		
612 MIDDLE FRK	SALYERSVILLE	KY	41465-8655	37.7458583	-83.092785
612 MIDDLE FRK GARG	SALYERSVILLE	KY	41465-8655	37.7458983	-83.0926083
612 MILL BRANCH RD TRLR	CATLETTSBURG	KY	41129-8614	38.1992933	-82.6149083
612 MOORE DR	PRICE	KY	41647	37.4242033	-82.7426817
612 NATS CREEK RD	LOUISA	KY	41230-8280	37.92355667	-82.62677833
612 OPEN FRK	PIKEVILLE	KY	41501-4612	37.5818985	-82.39416583
612 OWL BR	JENKINS	KY	41537-8108	37.2624867	-82.5624083
612 PARADISE CT	PAINTSVILLE	KY	41240-1443	37.807565	-82.7964267
612 POLLARD RD ANNX HM/POOL	ASHLAND	KY	41101-2578	38.4736617	-82.6541183
612 POLLARD RD APT 1	ASHLAND	KY	41101-2578	38.473555	-82.65412
612 POLLARD RD APT 2	ASHLAND	KY	41101-2578	38.4735883	-82.6541233
612 POLLARD RD APT 3	ASHLAND	KY	41101-2578	38.47359	-82.6541217
612 POLLARD RD APT 4	ASHLAND	KY	41101-2578	38.4736233	-82.654115
612 POLLARD RD APT 5	ASHLAND	KY	41101-2578	38.4735517	-82.6541267
612 RIGHT FORK SYCAMORE CRK	ASHCAMP	KY	41512	37.26373	-82.495075
612 RUPERT LN	GRAYSON	KY	41143-1164	38.3398033	-82.9409317
612 THOUSANDSTICKS BR RD	HYDEN	KY	41749-8694	37.1692375	-83.4267935
612 TOMS CRK	IVEL	KY	41642-9046	37.58418552	-82.64952175
612 WALNUT AVE	PAINTSVILLE	KY	41240-1270	37.8124052	-82.801911
612 WATER ST	GREENUP	KY	41144-1053	38.5769417	-82.833575
612 WH DIXON BLVD	PAINTSVILLE	KY	41240-9206	37.823775	-82.8074833
612 WHEATLEY RD	ASHLAND	KY	41101-2346	38.4846383	-82.67198
612 WINDSOR LN	FLATWOODS	KY	41139-2171	38.5132967	-82.7105067
612 WOLF RD TRLR	MALLIE	KY	41836-8846	37.25305	-82.8921633
612 WURLAND AVE	WURLAND	KY	41144-1550	38.55024463	-82.77763054
612 ZANESVILLE DR	ASHLAND	KY	41102-4257	38.4769017	-82.68604
612 N ARNOLD AVE	PRESTONSBURG	KY	41653-1258	37.6749626	-82.778999
612 N CAROL MALONE BLVD	GRAYSON	KY	41143-1124	38.33822	-82.9432
612 N CAROL MALONE BLVD	GRAYSON	KY	41143-1124	38.33822	-82.9432
612 W PIKE ST APT 1	LOUISA	KY	41230-1061	38.11441	-82.6095017
612 W PIKE ST APT 2	LOUISA	KY	41230-1061	38.1144017	-82.6095183
612 W PIKE ST APT 3	LOUISA	KY	41230-1061	38.1144	-82.6095283
612 W PIKE ST APT 4	LOUISA	KY	41230-1061	38.1143967	-82.6095383
6120 BERTHA ST TRLR	ASHLAND	KY	41102-8223	38.43413	-82.696385
6120 LOST CREEK RD HSE	HAZARD	KY	41701-7961	37.3635065	-83.2330997
6120 STATE HIGHWAY 1056	RANSOM	KY	41558-8401	37.56628	-82.1892233
6120 US HIGHWAY 60	MOREHEAD	KY	40351-8624	38.23931833	-83.35499167
6120 US HIGHWAY 60	MOREHEAD	KY	40351-8624	38.239075	-83.354665
6120 US HIGHWAY 60 UNIT 2	MOREHEAD	KY	40351-8624	38.23936167	-83.35511
6120 US ROUTE 60	ASHLAND	KY	41102-9517	38.4350483	-82.689625
6120 WOODS POINT DR	CATLETTSBURG	KY	41129-8680	38.4285533	-82.62328
6121 HIGHWAY 30 TRLR	NOCTOR	KY	41339-8228	37.56847333	-83.29910167
6121 HOENIG DR	ASHLAND	KY	41102-8391	38.43884633	-82.7078615
6121 KY ROUTE 122	DRIFT	KY	41619-9085	37.4962133	-82.7587267
6121 WOODS POINT DR	CATLETTSBURG	KY	41129-8680	38.428785	-82.6249533
6122 BERTHA ST TRLR 35	ASHLAND	KY	41102-8223	38.43411	-82.69648116
6122 HIGHWAY 7	TOPMOST	KY	41862-8919	37.361175	-82.7890567
6122 HIGHWAY 7	TOPMOST	KY	41862-8919	37.361545	-82.78892

6122	HIGHWAY 721 BARN	HAZARD	KY	41701-7095	37.2707192	-83.0843997
6122	HIGHWAY 721 TRLR	HAZARD	KY	41701-7095	37.2699383	-83.086415
6122	OHARA DR	ASHLAND	KY	41102-9431	38.4499183	-82.7203667
6123	HIGHWAY 30 TRLR	JACKSON	KY	41339-8228	37.56840333	-83.29856
6123	SKYLINE DR	ASHLAND	KY	41102-8209	38.4323133	-82.677465
6123	SKYLINE DR	ASHLAND	KY	41102-8209	38.4324417	-82.677435
6123	STATE ROUTE 5	ASHLAND	KY	41102-9429	38.4487567	-82.72134
6124	BERTHA ST TRLR L31	ASHLAND	KY	41102-8223	38.43399333	-82.6965035
6124	HIGHWAY 582	PINE TOP	KY	41843-8964	37.27337681	-82.86074846
6124	LAKE BONITA RD	CATLETTSBURG	KY	41129-8481	38.38229	-82.6278267
6124	STATE ROUTE 5	ASHLAND	KY	41102-9429	38.447695	-82.720555
6125	MARGARET ST	ASHLAND	KY	41102-7516	38.4397983	-82.7094717
6125	PAW PAW CRK	PHELPS	KY	41553-9528	37.41863367	-82.14642733
6126	BERTHA ST LOT 38	ASHLAND	KY	41102-8223	38.4340467	-82.6964383
6126	MARGARET ST	ASHLAND	KY	41102-7515	38.4397633	-82.7087767
6126	STATE HIGHWAY 1056	RANSOM	KY	41558-8401	37.5664067	-82.189415
6126	STATE HIGHWAY 194	PIKEVILLE	KY	41501-6251	37.60318	-82.5198617
6126	STATE HIGHWAY 194 BARN	PIKEVILLE	KY	41501-6251	37.6034733	-82.5194633
6127	BROWN LN	CATLETTSBURG	KY	41129-9650	38.3782817	-82.6442317
6127	KY ROUTE 550	GARRETT	KY	41630-6932	37.47944	-82.832605
6127	ROCKHOUSE RD	TOMAHAWK	KY	41262-8994	37.8094	-82.62524333
6128	KY HIGHWAY 451	HAZARD	KY	41701-5861	37.2632683	-83.2703833
6128	KY HIGHWAY 451	HAZARD	KY	41701-5861	37.28825781	-82.85601059
6128	OAKLEY ST	ASHLAND	KY	41102-8240	38.4395933	-82.7060483
6128	SKYLINE DR APT 1	ASHLAND	KY	41102-9209	38.4326933	-82.67711
6128	SKYLINE DR APT 2	ASHLAND	KY	41102-9209	38.43264	-82.67713
6128	SKYLINE DR APT 3	ASHLAND	KY	41102-9209	38.4325533	-82.677125
6128	SKYLINE DR APT 4	ASHLAND	KY	41102-9209	38.432545	-82.6772333
6128	SKYLINE DR APT 5	ASHLAND	KY	41102-9209	38.43255	-82.677215
6128	SKYLINE DR APT 6	ASHLAND	KY	41102-9209	38.4325633	-82.6771317
6129	HOENIG DR	ASHLAND	KY	41102-8391	38.43863	-82.7084667
6129	WOODS POINT DR	CATLETTSBURG	KY	41129-8680	38.428195	-82.622845
613	13TH ST	ASHLAND	KY	41101-2617	38.4770967	-82.645985
613	14TH ST	ASHLAND	KY	41101-2623	38.4768017	-82.645045
613	27TH ST	ASHLAND	KY	41101-2969	38.4681667	-82.6289833
613	3RD ST	PAINTSVILLE	KY	41240-1071	37.81630733	-82.811756
613	AIRPORT DR	HAGERHILL	KY	41222-8700	37.7438996	-82.776162
613	AVERY CT	FLATWOODS	KY	41139-2164	38.5128433	-82.71231
613	BALL FRK	PINSONFORK	KY	41555-7516	37.55163	-82.2488817
613	BROWN ST	RACELAND	KY	41169-1103	38.54128733	-82.73176066
613	BRUSHY FRK	JENKINS	KY	41537-8410	37.267525	-82.622855
613	CENTER AVE	WURLAND	KY	41144-1412	38.549405	-82.77709
613	CHAPEL RD	LOUISA	KY	41230-8036	38.11951333	-82.65951
613	CHAPEL RD BARN	LOUISA	KY	41230-8036	38.117895	-82.65747
613	CHINN ST	RACELAND	KY	41169-1111	38.541775	-82.73132
613	CLAY JACK RD	RUSH	KY	41168-8126	38.2737775	-82.7195555
613	COMBS BRANCH RD	CHAVIES	KY	41727-8932	37.35588499	-83.34876976
613	COURT ST	PAINTSVILLE	KY	41240-1067	37.8183317	-82.808045
613	ELITA LN	FLATWOODS	KY	41139-2103	38.5161817	-82.70912
613	FORDS GAP RD	AUXIER	KY	41602-9213	37.73519	-82.7739333
613	GARTRELL ST	ASHLAND	KY	41101-5135	38.4484433	-82.6175317
613	GORMAN HOLLOW RD	HAZARD	KY	41701-2328	37.23848	-83.1975567
613	GRAYS BR	JENKINS	KY	41537-8706	37.19223316	-82.66861707
613	GREASY CRK	OLIVE HILL	KY	41164-8480	38.28336833	-83.31252667
613	HIGHWAY 343	FLEMING NEON	KY	41840-9007	37.1920917	-82.70352
613	HIGHWAY 343	FLEMING NEON	KY	41840-9007	37.1919317	-82.70332
613	HOLCOMB ST APT 1	GRAYSON	KY	41143-2102	38.3321633	-82.9580483
613	HOLCOMB ST APT 2	GRAYSON	KY	41143-2102	38.332165	-82.9580483
613	HOLCOMB ST APT 3	GRAYSON	KY	41143-2102	38.3321633	-82.9580483
613	HOLCOMB ST APT 4	GRAYSON	KY	41143-2102	38.3321633	-82.9580483
613	HOOVER ST	ASHLAND	KY	41101-4427	38.4673483	-82.6630217
613	KINKEAD ST	ASHLAND	KY	41101-4429	38.467015	-82.6643367
613	KY HIGHWAY 463	SLEMP	KY	41763-9009	37.0398283	-83.1280267
613	KY ROUTE 3379	GRETHEL	KY	41631-8918	37.48930883	-82.64431083
613	MAIN ST	GREENUP	KY	41144-1035	38.5764383	-82.83406
613	MAIN ST	PAINTSVILLE	KY	41240-1042	37.813385	-82.811505
613	MAY CT	ASHLAND	KY	41101-2951	38.4688683	-82.6293267

613 MCKNIGHT ST	ASHLAND	KY	41102-4346	38.4714033	-82.68616
613 MCKNIGHT ST	ASHLAND	KY	41102-4346	38.4708583	-82.6858583
613 PARK CT	PAINTSVILLE	KY	41240-1339	37.8078233	-82.805975
613 ROGERS AVE	RACELAND	KY	41169-1131	38.5380833	-82.7298417
613 SLONES BR	SHELBIANA	KY	41562-8011	37.4175517	-82.43672
613 SLONES BR BARN	SHELBIANA	KY	41562-8011	37.41759467	-82.436601
613 STOKER BRANCH RD	WHEELWRIGHT	KY	41669-9018	37.319005	-82.7172467
613 STORE HOLLOW RD	BETSY LAYNE	KY	41605-9021	37.56451383	-82.6210225
613 STRAIGHT FORK RD	CORNETTSVILLE	KY	41731-8706	37.074902	-83.05803966
613 WASHINGTON AVE	PAINTSVILLE	KY	41240-1269	37.81194	-82.801675
613 WH DIXON BLVD	PAINTSVILLE	KY	41240-9208	37.8239283	-82.8063533
613 WILLIAMS AVE	RACELAND	KY	41169-1141	38.538575	-82.7307717
613 WILLIS ST TRLR	GRAYSON	KY	41143-1180	38.3391033	-82.9399733
613 WINDSOR LN	FLATWOODS	KY	41139-2174	38.51255	-82.710185
613 WORTHINGTON AVE	WORTHINGTON	KY	41183-9305	38.5491617	-82.7288433
613 N JEFFERSON ST	LOUISA	KY	41230-1020	38.1185067	-82.610125
613 N LOCK AVE	LOUISA	KY	41230-1027	38.1191067	-82.6086967
6130 STATE ROUTE 503	ARGILLITE	KY	41121-8797	38.47836233	-82.76310683
6130 STATE ROUTE 503 APT	ARGILLITE	KY	41121-8797	38.47837183	-82.76314416
6130 TOLER CRK	HAROLD	KY	41635-8733	37.4528583	-82.597405
6131 HIGHWAY 160	LITTCARR	KY	41834-9018	37.2720467	-82.9388417
6131 LAKEWOOD VILLAGE DR	CATLETTSBURG	KY	41129-9399	38.34564817	-82.65349533
6131 OAKLEY ST	ASHLAND	KY	41102-8241	38.4387167	-82.707415
6131 STATE HIGHWAY 773 BARN	HITCHINS	KY	41146-8944	38.26559887	-82.88254873
6132 CALLAHAN RDG	CATLETTSBURG	KY	41129-8202	38.359855	-82.6527033
6132 CALLAHAN RDG BARN	CATLETTSBURG	KY	41129-8202	38.3611517	-82.652995
6132 LAKE BONITA RD	CATLETTSBURG	KY	41129-8481	38.3822867	-82.6275783
6132 STATE ROUTE 168	CATLETTSBURG	KY	41129-8928	38.4339683	-82.6284617
6133 DURBIN RD	CATLETTSBURG	KY	41129-9416	38.2949967	-82.629065
6133 HIGHWAY 160	LITTCARR	KY	41834-9018	37.2719667	-82.9385567
6133 HIGHWAY 931	WHITESBURG	KY	41858-8989	37.065965	-82.8580667
6133 N HIGHWAY 3	LOUISA	KY	41230-7307	38.177615	-82.6777067
6134 FRIENDSHIP RD	CATLETTSBURG	KY	41129-8307	38.32794077	-82.63381169
6134 HIGHWAY 460	SALYERSVILLE	KY	41465-6654	37.778945	-83.13710667
6134 KY ROUTE 404	DAVID	KY	41616-8303	37.6002483	-82.88617
6134 MARGARET ST	ASHLAND	KY	41102-7515	38.439175	-82.7090433
6134 UPPER JOHNS CRK	KIMPER	KY	41539-5801	37.4970633	-82.2599733
6134 UPPER JOHNS CRK	KIMPER	KY	41539-5801	37.4963832	-82.2600494
6135 CATLETTS CRK	CATLETTSBURG	KY	41129-8409	38.4272383	-82.6333017
6135 LEFT FORK MACES CRK RD	VIPER	KY	41774-8461	37.11904939	-83.13758901
6135 MARGARET ST	ASHLAND	KY	41102-7516	38.4394367	-82.7094983
6135 ROBINSON CREEK RD	ROBINSON CREEK	KY	41560-8524	37.3876633	-82.5521633
6135 ROBINSON CREEK RD GARG	ROBINSON CREEK	KY	41560-8524	37.388482	-82.55261116
6135 STATE HIGHWAY 319 TRLR	MC CARR	KY	41544-8244	37.58236706	-82.19197056
6136 SKYLINE DR	ASHLAND	KY	41102-8208	38.432435	-82.6769033
6136 STATE HIGHWAY 1056	RANSOM	KY	41558-8401	37.5664067	-82.189415
6137 DANIELS FORK RD	ASHLAND	KY	41102-9419	38.4541667	-82.7285967
6137 HOENIG DR	ASHLAND	KY	41102-8391	38.4386533	-82.70853
6137 OAKLEY ST	ASHLAND	KY	41102-8241	38.4395067	-82.7059417
6138 STATE ROUTE 5	ASHLAND	KY	41102-9429	38.446547	-82.721558
6138 VEST TALCUM RD	BULAN	KY	41722	37.387553333	-83.07681133
6139 CANNONSBURG RD	CATLETTSBURG	KY	41129-8225	38.4006083	-82.6374133
6139 OAKLEY ST	ASHLAND	KY	41102-8241	38.4398	-82.70607
614 10TH ST	ASHLAND	KY	41101-2508	38.4791567	-82.648645
614 14TH ST	ASHLAND	KY	41101-2624	38.476425	-82.644125
614 15TH ST	ASHLAND	KY	41101-2704	38.4758333	-82.64342
614 25TH ST	ASHLAND	KY	41101-2914	38.469535	-82.6307517
614 26TH ST	ASHLAND	KY	41101-2920	38.4689133	-82.62986
614 ALLEGHENY RD	HELLIER	KY	41534-9007	37.2836417	-82.4732467
614 AMANDA FURNACE DR	ASHLAND	KY	41101-2104	38.4996067	-82.6932717
614 AMILS MOUNTAIN RD	EMMALENA	KY	41740-1204	37.3749978	-83.0678335
614 AVERY CT	FLATWOODS	KY	41139-2164	38.5129	-82.71228
614 CENTER AVE	WURTLAND	KY	41144-1413	38.5489617	-82.7771217
614 CENTER AVE APT 1	WURTLAND	KY	41144-1413	38.5490967	-82.7766483
614 CENTER AVE APT 2	WURTLAND	KY	41144-1413	38.54865633	-82.77705466
614 CHINN ST	RACELAND	KY	41169-1112	38.5416017	-82.7313867
614 COON BR	PIKEVILLE	KY	41501-7141	37.451425	-82.559215

614 DRIFT BR	PIKEVILLE	KY	41501-5206	37.6277723	-82.5702894
614 FLANNERY CEMETERY RD	OLIVE HILL	KY	41164-6730	38.28447517	-83.2042175
614 GARTRELL ST	ASHLAND	KY	41101-5136	38.44807456	-82.61712068
614 GORMAN HOLLOW RD	HAZARD	KY	41701-2328	37.2384767	-83.1975483
614 GRAYS BR	JENKINS	KY	41537-8706	37.191942166	-82.66768783
614 GREASY CRK	SHELBIANA	KY	41562-8231	37.409146	-82.45663683
614 GREENUP AVE	RACELAND	KY	41169-1167	38.5423333	-82.7311183
614 HICKS ADDITION	SOUTH SHORE	KY	41175-9748	38.7034533	-82.947185
614 HOWLAND AVE	RACELAND	KY	41169-1125	38.5429033	-82.730435
614 HURRICANE CRK	ARGO	KY	41568-8916	37.493315	-82.0698233
614 JIM ARNETT BR	SALYERSVILLE	KY	41465-7474	37.7037133	-83.0096583
614 JIMMIES CREEK RD	REGINA	KY	41559-8920	37.3616883	-82.395835
614 KY ROUTE 302 APT	WEST VAN LEAR	KY	41268-8007	37.78631	-82.7803883
614 KY ROUTE 777	LANGLEY	KY	41645-9083	37.53042267	-82.7961955
614 LA GAR ST	FLATWOODS	KY	41139-2118	38.5166483	-82.7094967
614 LEFT FORK OF ISLAND CRK	PIKEVILLE	KY	41501-7214	37.4419617	-82.542605
614 LEFT FORK OF ISLAND CRK APT 2	PIKEVILLE	KY	41501-7214	37.4420083	-82.5423033
614 LEFT FORK OF ISLAND CRK TRLR	PIKEVILLE	KY	41501-7214	37.4422117	-82.5421217
614 LIMEVILLE HOLW	SOUTH SHORE	KY	41175-7793	38.7046283	-82.8907933
614 LITTLE CRK	PIKEVILLE	KY	41501-6901	37.3874567	-82.5156667
614 LIZZIE FRK	PIKEVILLE	KY	41501-4011	37.3160333	-82.56171
614 MAIN ST	GREENUP	KY	41144-1036	38.57618	-82.835045
614 PANBOWL RD	JACKSON	KY	41339-7550	37.56514167	-83.38314167
614 PARKS ST	WHITESBURG	KY	41858-7542	37.12007	-82.831615
614 POWELL LN	FLATWOODS	KY	41139-1768	38.51747183	-82.70941
614 REBECCA LYNN DR TRLR	RUSH	KY	41168-9212	38.2546617	-82.75439
614 RIVERSIDE DR	PRESTONSBURG	KY	41653-7747	37.664355	-82.7667717
614 ROCKHOUSE RD	PIKEVILLE	KY	41501-4107	37.309425	-82.536705
614 RUNYON BRANCH RD	PINSONFORK	KY	41555-7406	37.546895	-82.2736817
614 RUPERT LN	GRAYSON	KY	41143-1164	38.3399633	-82.9409583
614 SMOOT CRK	WHITESBURG	KY	41858-8052	37.1599917	-82.8672417
614 STEPHENS MEADE RD	ASHLAND	KY	41102-8969	38.4184483	-82.7188583
614 WILLIS ST	GRAYSON	KY	41143-1179	38.3393917	-82.939345
614 WINDSOR LN	FLATWOODS	KY	41139-2171	38.5129533	-82.71081
614 WURLAND AVE	WURLAND	KY	41144-1550	38.54973667	-82.77697266
614 N CAROL MALONE BLVD	GRAYSON	KY	41143-1124	38.3387517	-82.94294
614 N JEFFERSON ST	LOUISA	KY	41230-1021	38.1189567	-82.6099783
614 N JEFFERSON ST	LOUISA	KY	41230-1021	38.1187733	-82.6105083
614 S LAKE DR	PRESTONSBURG	KY	41653-1339	37.6650333	-82.76729
6140 LAKEWOOD VILLAGE DR LOT 5	CATLETTSBURG	KY	41129-9399	38.3453117	-82.6532017
6140 MARGARET ST	ASHLAND	KY	41102-7515	38.439125	-82.709285
6140 US HIGHWAY 60	MOREHEAD	KY	40351-8624	38.23911233	-83.354823
6140 US HIGHWAY 60	MOREHEAD	KY	40351-8624	38.23931833	-83.35504167
6140 US HIGHWAY 60 BLDG 1	MOREHEAD	KY	40351-8624	38.23952167	-83.35517
6141 HIGHWAY 160	ROXANA	KY	41848	37.1094183	-82.9494183
6141 MARGARET ST	ASHLAND	KY	41102-7516	38.43929	-82.7095217
6141 STATE ROUTE 3	CATLETTSBURG	KY	41129-9642	38.37884	-82.6431583
6142 HIGHWAY 160	LITTCARR	KY	41834-9018	37.27198	-82.940475
6142 HIGHWAY 460	SALYERSVILLE	KY	41465-6654	37.77940167	-83.13734833
6142 SKYLINE DR	ASHLAND	KY	41102-8208	38.4320633	-82.6765467
6142 STATE ROUTE 5	ASHLAND	KY	41102-9429	38.4474267	-82.721465
6143 DANIELS FORK RD TRLR	ASHLAND	KY	41102-9419	38.45415283	-82.72914583
6144 KY ROUTE 1426	DANA	KY	41615-8008	37.5340167	-82.6628783
6144 STATE ROUTE 5 CATV	ASHLAND	KY	41102-9429	38.4474683	-82.7218033
6145 KY ROUTE 40	STAFFORDSVILLE	KY	41256-9117	37.81445	-82.9180033
6145 STATE ROUTE 5	ASHLAND	KY	41102-8100	38.447925	-82.721795
6145 E MOUNTAIN PKWY TRLR 1	SALYERSVILLE	KY	41465-9729	37.7060817	-82.9669433
6146 HIGHWAY 1110 TRLR	JACKSON	KY	41339-7458	37.44646667	-83.37952833
6146 HIGHWAY 1110 UNIT SHED	JACKSON	KY	41339	37.4466334	-83.3794199
6146 KY ROUTE 3379	GALVESTON	KY	41635-8964	37.4241667	-82.61281
6146 MARGARET ST	ASHLAND	KY	41102-7515	38.438765	-82.7087867
6147 HURRICANE RD	PIKEVILLE	KY	41501-7653	37.530678	-82.618146
6147 MARGARET ST	ASHLAND	KY	41102-7516	38.43919	-82.70961
6148 ROBINSON CREEK RD	ROBINSON CREEK	KY	41560-8524	37.3882617	-82.55288
6148 STATE HIGHWAY 1056	RANSOM	KY	41558-8401	37.566435	-82.188715
6148 STRAIGHT HOLW	MCVEIGH	KY	41555-8500	37.5268917	-82.2508817
6148 WOODWARD DR	CATLETTSBURG	KY	41129-8814	38.4366083	-82.6250417

6148 WOOTON RD	WOOTON	KY	41776-8774	37.1752417	-83.2246033
615 16TH ST APT 10	ASHLAND	KY	41101-2764	38.4758031	-82.6424789
615 16TH ST REAR	ASHLAND	KY	41101-2764	38.4752883	-82.6426217
615 17TH ST	ASHLAND	KY	41101-2707	38.4748467	-82.64145
615 22ND ST	ASHLAND	KY	41101-2824	38.47410433	-82.63561683
615 29TH ST	ASHLAND	KY	41101-3015	38.4671517	-82.62718
615 AMANDA FURNACE DR	ASHLAND	KY	41101-2103	38.4988833	-82.6933183
615 BIG CARD RD	MOUTHCARD	KY	41548-8211	37.37518	-82.2604417
615 BRADLEY ST LOWR	ASHLAND	KY	41101-4409	38.46778891	-82.66215807
615 BROWN ST	RACELAND	KY	41169-1103	38.5410333	-82.731635
615 BRUSHY FRK	JENKINS	KY	41537-8410	37.2663833	-82.623955
615 CANEY LITTLE FRK	PIKEVILLE	KY	41501-4191	37.3083967	-82.5158817
615 CHINN ST	RACELAND	KY	41169-1111	38.5417817	-82.7314283
615 CRACKER BOTTOM RD	MARTIN	KY	41649-7954	37.5814767	-82.752975
615 DOTY BR	MC DOWELL	KY	41647-9049	37.450685	-82.7522683
615 GARDNER TRL APT 10	SALYERSVILLE	KY	41465-8500	37.7408767	-83.070985
615 GARDNER TRL APT 11	SALYERSVILLE	KY	41465-8500	37.7408833	-83.0709767
615 GARDNER TRL APT 2	SALYERSVILLE	KY	41465-8500	37.7409317	-83.0709617
615 GARDNER TRL APT 3	SALYERSVILLE	KY	41465-8500	37.7408667	-83.071155
615 GARDNER TRL APT 5	SALYERSVILLE	KY	41465-8500	37.74095	-83.0709517
615 GARDNER TRL APT 6	SALYERSVILLE	KY	41465-8500	37.7409117	-83.0710517
615 GARDNER TRL APT 7	SALYERSVILLE	KY	41465-8500	37.740875	-83.0709867
615 GARDNER TRL APT 8	SALYERSVILLE	KY	41465-8500	37.7408767	-83.070985
615 GORMAN HOLLOW RD APT 125	HAZARD	KY	41701-2313	37.236215	-83.1982833
615 GORMAN HOLLOW RD APT 126	HAZARD	KY	41701-2313	37.236205	-83.1982817
615 GORMAN HOLLOW RD APT 127	HAZARD	KY	41701-2313	37.2362233	-83.1982867
615 GORMAN HOLLOW RD APT 128	HAZARD	KY	41701-2313	37.2361867	-83.19828
615 GORMAN HOLLOW RD APT 129	HAZARD	KY	41701-2313	37.2363567	-83.1983217
615 GORMAN HOLLOW RD APT 130	HAZARD	KY	41701-2313	37.2363567	-83.198315
615 GORMAN HOLLOW RD APT 131	HAZARD	KY	41701-2313	37.2363567	-83.1983267
615 GORMAN HOLLOW RD APT 132	HAZARD	KY	41701-2313	37.2363467	-83.1983167
615 GORMAN HOLLOW RD APT 615	HAZARD	KY	41701-2313	37.2384717	-83.1975367
615 GRAYS BR	JENKINS	KY	41537-8706	37.192525	-82.6677033
615 HAGAN CT	ASHLAND	KY	41101-2518	38.4787467	-82.648395
615 HALDEMAN RD	MOREHEAD	KY	40351-9098	38.24430167	-83.33575833
615 HICKORY CT	ASHLAND	KY	41102-8115	38.447075	-82.7058167
615 HIGH ST	HAZARD	KY	41701-1309	37.2501667	-83.1951683
615 HIGH ST	RUSSELL	KY	41169-1351	38.53177	-82.698735
615 HIGHLAND DR	HAZARD	KY	41701-9401	37.27143068	-83.22358728
615 HIGHWAY 15	JACKSON	KY	41339-7368	37.5583967	-83.3932583
615 HOLCOMB ST	GRAYSON	KY	41143-1219	38.33217	-82.9580483
615 HOLLYBUSH RD	HOLLYBUSH	KY	41844-8981	37.34473	-82.8587517
615 IVY FORK RD	PIKEVILLE	KY	41501-6635	37.4705983	-82.4648483
615 KRESTVIEW DR	GRAYSON	KY	41143-6916	38.3249633	-82.93745
615 LEAF CT	ASHLAND	KY	41101-5149	38.4519255	-82.61635045
615 LICK CREEK RD	WEBBVILLE	KY	41180-8320	38.1761917	-82.89704
615 LICK CREEK RD	WEBBVILLE	KY	41180-8320	38.17649845	-82.89746078
615 LITTLE BUCKHORN RD	CLAYHOLE	KY	41317-9008	37.442285	-83.20705333
615 MAIN ST	VICCO	KY	41773-9022	37.2197433	-83.0588967
615 MARROWBONE DRY FRK	ELKHORN CITY	KY	41522-7815	37.323525	-82.43807
615 MILLERS CRK	VAN LEAR	KY	41265-9032	37.769073	-82.74950316
615 MILLSEED RD	HAPPY	KY	41746-9088	37.215685	-83.09632
615 NEW CAMP RD	SOUTH WILLIAMSON	KY	41503-4092	37.6588	-82.28579
615 PATRICIA ST	ASHLAND	KY	41102-4479	38.4658883	-82.6680167
615 PERRY BR	VANCEBURG	KY	41179-5906	38.33949	-83.2485
615 POLLY BRANCH RD	MAYKING	KY	41837	37.1375283	-82.7762433
615 RACCOON CREEK RD GARG	HAZARD	KY	41701-6149	37.2308267	-83.1486483
615 ROCKY RD	PIKEVILLE	KY	41501-8030	37.4068167	-82.4262433
615 SHOP BR TRLR	STANVILLE	KY	41659-9037	37.57642	-82.6143967
615 SHORT WHITE OAK RD	RUSSELL	KY	41169	38.4977633	-82.7114602
615 SMITH FORK RD	PHELPS	KY	41553-8805	37.4802927	-82.1848501
615 SPAWS CREEK RD	WEST LIBERTY	KY	41472-8179	37.91622867	-83.22819566
615 WASHINGTON AVE	PAINTSVILLE	KY	41240-1269	37.8117803	-82.801881
615 WESTVIEW DR	ASHLAND	KY	41102-3331	38.4752783	-82.678225
615 WHEATLEY RD UNIT A	ASHLAND	KY	41101-2300	38.4841067	-82.6725617
615 WHEATLEY RD UNIT B	ASHLAND	KY	41101-2300	38.4840717	-82.672555
615 WHEATLEY RD UNIT C	ASHLAND	KY	41101-2300	38.48399	-82.67231



615 WHEATLEY RD UNIT D	ASHLAND	KY	41101-2300	38.483945	-82.6721867
615 WINDSOR LN LOT 35	FLATWOODS	KY	41139-2174	38.5124033	-82.71029
615 WOODVILLE LOOP TRLR	GRAYSON	KY	41143-1951	38.3205755	-82.92066683
615 E MOUNTAIN PKWY	SALYERSVILLE	KY	41465-8376	37.7379433	-83.0403833
615 N ARNOLD AVE	PRESTONSBURG	KY	41653-1258	37.67403	-82.77887
615 N JEFFERSON ST	LOUISA	KY	41230-1020	38.1184467	-82.61045
615 N MAYO TRL	PAINTSVILLE	KY	41240-1821	37.82654333	-82.82279133
6150 SKYLINE DR	ASHLAND	KY	41102-8208	38.4320583	-82.6759683
6150 STATE HIGHWAY 773 TRLR	HITCHINS	KY	41146-8944	38.26574567	-82.88102
6150 TARPIN RDG	CATLETTSBURG	KY	41129-9779	38.3875267	-82.663685
6150 E MOUNTAIN PKWY	SALYERSVILLE	KY	41465-9729	37.705665	-82.9658483
6151 DRYHILL RD	DRYHILL	KY	41749-8357	37.212275	-83.37485
6152 E MOUNTAIN PKWY	SALYERSVILLE	KY	41465-8421	37.6987033	-82.9592383
6153 HIGHWAY 160	LITTCARR	KY	41834-9018	37.2717167	-82.9390067
6153 INDY CT	CATLETTSBURG	KY	41129-6533	38.3932319	-82.6455775
6153 WHITES CRK	CATLETTSBURG	KY	41129-8712	38.3189495	-82.6337653
6153 WHITES CRK BARN	CATLETTSBURG	KY	41129-8712	38.3190476	-82.6332845
6154 MARROWBONE CREEK RD	ELKHORN CITY	KY	41522-8027	37.313455	-82.466355
6154 RACCOON RD	RACCOON	KY	41557-8711	37.4781583	-82.4136967
6154 STATE HIGHWAY 1056	RANSOM	KY	41558-8401	37.5669894	-82.1891484
6155 HIGHWAY 460	SALYERSVILLE	KY	41465-6654	37.778385	-83.13747833
6155 HIGHWAY 582	PINE TOP	KY	41843-8964	37.275105	-82.8606433
6155 HURRICANE RD	PIKEVILLE	KY	41501-7653	37.53154	-82.61953
6155 HURRICANE RD BLDG 1	PIKEVILLE	KY	41501-7653	37.5316785	-82.6192835
6155 ROBINSON CREEK RD	ROBINSON CREEK	KY	41560-8524	37.388255	-82.5526583
6155 N HIGHWAY 201	WEBBVILLE	KY	41180-9098	38.0956597	-82.8507964
6156 HIGHWAY 80	WOOTON	KY	41776-8842	37.1785317	-83.3026333
6156 KY HIGHWAY 451 TRLR	HAZARD	KY	41701-5861	37.2632883	-83.27125
6156 KY ROUTE 1426	DANA	KY	41615-8008	37.5344567	-82.6638567
6157 KY ROUTE 550	GARRETT	KY	41630-6933	37.4790383	-82.8328283
6157 ZEBULON HWY TRLR	PIKEVILLE	KY	41501-3529	37.5482183	-82.4609
6159 KY ROUTE 550	GARRETT	KY	41630-6933	37.4788818	-82.8331251
6159 ROCKHOUSE RD	TOMAHAWK	KY	41262-8994	37.80914	-82.62592833
616 10TH ST	ASHLAND	KY	41101-2508	38.4790933	-82.648665
616 10TH ST	CATLETTSBURG	KY	41129-1411	38.4365067	-82.613685
616 15TH ST	ASHLAND	KY	41101-2704	38.4757967	-82.6433867
616 28TH ST	ASHLAND	KY	41101-3002	38.4672767	-82.6276717
616 AMANDA FURNACE DR	ASHLAND	KY	41101-2104	38.499595	-82.6932467
616 BARRENSHEE CRK	FREEBURN	KY	41528-8526	37.545825	-82.1361033
616 BARWICK RD	ALTRO	KY	41339-9014	37.36577067	-83.36633633
616 BEAVER JUNCTION RD	DWALE	KY	41621-9007	37.62167217	-82.72455
616 BLACKBURN AVE	ASHLAND	KY	41101-4404	38.467745	-82.6608933
616 BLEVINS DR LOT 57	PAINTSVILLE	KY	41240-9210	37.825195	-82.8069317
616 BROWN ST	RACELAND	KY	41169-1104	38.54054	-82.7314383
616 BUFFALO RD TRLR	MEALLY	KY	41234-9742	37.8034083	-82.72013
616 CENTER AVE	WURTLAND	KY	41144-1413	38.54901	-82.7767133
616 CENTRAL AVE	ASHLAND	KY	41101-7452	38.4819883	-82.6522183
616 CHINN ST	RACELAND	KY	41169-1112	38.54132	-82.7314083
616 COLDWATER BRANCH RD	HAROLD	KY	41635-8856	37.5457467	-82.6213733
616 FERRY AVE	WORTHINGTON	KY	41183-9312	38.5484517	-82.7283833
616 FRANZ DR GARG	WORTHINGTON	KY	41183-9509	38.550494	-82.7555675
616 FULTON AVE	WURTLAND	KY	41144-1416	38.5482233	-82.77706
616 GREENUP AVE APT 2	RACELAND	KY	41169-2115	38.54219	-82.7310767
616 HARLESS CRK	REGINA	KY	41559-8918	37.3703483	-82.4009967
616 HAROLDS BRANCH RD	PIKEVILLE	KY	41501-9332	37.4658914	-82.5016719
616 HILLMAN HOLW	OLIVE HILL	KY	41164-7406	38.274645	-83.22382667
616 HOOVER ST	ASHLAND	KY	41101-4428	38.4667683	-82.6635133
616 LANDSDOWNE AVE	GRAYSON	KY	41143-1092	38.3396067	-82.94842
616 LEFT FORK OF ABNER FRK	BELCHER	KY	41513-8435	37.37532	-82.3387933
616 LINCOLN AVE UNIT 3	PAINTSVILLE	KY	41240-1344	37.8071667	-82.801765
616 LITTLE PAINT CRK	EAST POINT	KY	41216-8740	37.7194767	-82.800575
616 LONGHORN BRANCH RD	FISTY	KY	41743-8332	37.3224517	-83.089595
616 MAIN ST	SASSAFRAS	KY	41759	37.2200083	-83.0590933
616 MAIN ST TRLR	SASSAFRAS	KY	41759	37.2201	-83.0589867
616 MAY CT	ASHLAND	KY	41101-2952	38.46835	-82.628935
616 NEWSOME AVE	ASHLAND	KY	41102-4279	38.479575	-82.6803933
616 OAKHURST AVE	HAZARD	KY	41701-1766	37.2491117	-83.189645

616 PARADISE CT TRLR	PAINTSVILLE	KY	41240-1443	37.807435	-82.7961083
616 PECAN ST	HAZARD	KY	41701-2234	37.239585	-83.17698
616 PERRY ST	GREENUP	KY	41144-1046	38.5758283	-82.8354667
616 PERRY ST GARG	GREENUP	KY	41144-1046	38.57560217	-82.83557683
616 PIN OAK DR	ASHLAND	KY	41102-9449	38.4481567	-82.7067867
616 ROAD FRK	PIKEVILLE	KY	41501-7310	37.42522	-82.5504867
616 SCIP BRANCH RD	KITE	KY	41828-8840	37.27253	-82.766555
616 STORE HOLLOW RD TRLR 2	BETSY LAYNE	KY	41605-9021	37.564072	-82.621154
616 SUNSET DR	ASHLAND	KY	41101-2174	38.4981933	-82.7017167
616 WALNUT AVE	PAINTSVILLE	KY	41240-1270	37.8124108	-82.8018538
616 WESTVIEW DR	ASHLAND	KY	41102-3332	38.47509	-82.6761333
616 WH DIXON BLVD	PAINTSVILLE	KY	41240-9207	37.823465	-82.8063517
616 WHEATLEY RD	ASHLAND	KY	41101-2346	38.4845867	-82.6721483
616 WILLIS ST	GRAYSON	KY	41143-1179	38.3394233	-82.9393233
616 WOODLAND WAY	GRAYSON	KY	41143-8141	38.33197308	-82.92644565
616 WURLAND AVE	WURLAND	KY	41144-1550	38.5499283	-82.7765767
616 WURLAND AVE REAR	WURLAND	KY	41144-1550	38.54963767	-82.776715
616 YELLOW FLTS	WEEKSBURY	KY	41667-9011	37.3152393	-82.6843558
616 E 1ST AVE	SOUTH SHORE	KY	41175-8922	38.724345	-82.968505
616 N BYPASS RD	PIKEVILLE	KY	41501-1322	37.48040783	-82.51471566
616 W PIKE ST APT	LOUISA	KY	41230-1234	38.1137733	-82.6099667
616 W PIKE ST HSE	LOUISA	KY	41230-1234	38.11419	-82.6100017
6160 HIGHWAY 582	PINE TOP	KY	41843-8964	37.27430283	-82.85964833
6160 HIGHWAY 582 TRLR	PINE TOP	KY	41843-8964	37.2748833	-82.8601667
6160 HIGHWAY 582 TRLR	PINE TOP	KY	41843-8964	37.2743683	-82.8597583
6160 HIGHWAY 721 TRLR	HAZARD	KY	41701-7095	37.269821	-83.08552
6160 HIGHWAY 931	WHITESBURG	KY	41858-8989	37.0660567	-82.8591583
6160 JOES CRK	PIKEVILLE	KY	41501-5924	37.573945	-82.5015867
6160 KY ROUTE 1426	DANA	KY	41615-8008	37.5341817	-82.6635517
6160 THORNTON RD	THORNTON	KY	41855-9062	37.2064567	-82.8175317
6160 TOLER CRK	HAROLD	KY	41635-8733	37.452745	-82.5975517
6160 E US HIGHWAY 60	RUSH	KY	41168	38.348078	-82.82486683
6160 W KY HIGHWAY 80	AVAWAM	KY	41713	37.2315067	-83.2673633
6161 KY ROUTE 40	STAFFORDSVILLE	KY	41256-9117	37.8148133	-82.91832
6162 ZEBULON HWY	PIKEVILLE	KY	41501-3529	37.54768083	-82.46055
6162 W KY HIGHWAY 80	HAZARD	KY	41701-5915	37.23161533	-83.26749266
6162 W KY HIGHWAY 80 APT B	HAZARD	KY	41701-5915	37.23142	-83.26748
6163 CHEROKEE RD	WEBBVILLE	KY	41180	38.0987633	-82.8538
6163 HIGHWAY 931	WHITESBURG	KY	41858-8343	37.197345	-82.8277033
6163 HIGHWAY 931	WHITESBURG	KY	41858-8343	37.2115017	-82.84333
6163 HIGHWAY 931	WHITESBURG	KY	41858-8343	37.211545	-82.8430233
6163 MARGARET ST	ASHLAND	KY	41102-7516	38.4389067	-82.7093383
6164 STRAIGHT HOLW	MCVEIGH	KY	41555-8500	37.52554	-82.25054966
6165 HIGHWAY 1690	LOUISA	KY	41230-8472	38.00631167	-82.58725333
6165 HIGHWAY 931	WHITESBURG	KY	41858-8989	37.06575	-82.85917
6167 HIGHWAY 1690	LOUISA	KY	41230-8472	38.00649833	-82.58670833
6168 DRYHILL RD	DRYHILL	KY	41749-8357	37.2137483	-83.3747117
6168 STATE HIGHWAY 1056	RANSOM	KY	41558-8401	37.566435	-82.188715
6169 KY ROUTE 1428	ALLEN	KY	41601-9509	37.6193517	-82.7204983
6169 KY ROUTE 3379	GALVESTON	KY	41635-8964	37.4247283	-82.6131067
6169 SPANKEM BRANCH RD	LOUISA	KY	41230-6171	38.1314583	-82.7427083
617 16TH ST APT 1	ASHLAND	KY	41101-2755	38.475225	-82.6430367
617 16TH ST APT 2	ASHLAND	KY	41101-2755	38.4752133	-82.6430117
617 16TH ST APT 3	ASHLAND	KY	41101-2755	38.475195	-82.6429733
617 16TH ST APT 4	ASHLAND	KY	41101-2755	38.475335	-82.642615
617 16TH ST APT 5	ASHLAND	KY	41101-2755	38.47567896	-82.6420239
617 16TH ST APT 6	ASHLAND	KY	41101-2755	38.4753267	-82.6426233
617 27TH ST	ASHLAND	KY	41101-2969	38.4681667	-82.6289367
617 3RD ST GARG	PAINTSVILLE	KY	41240-1071	37.8159583	-82.81247
617 43RD ST	ASHLAND	KY	41101-5111	38.44944317	-82.6171125
617 AMANDA FURNACE DR	ASHLAND	KY	41101-2103	38.499255	-82.6928917
617 BARRENSHEE CRK	FREEBURN	KY	41528-8526	37.5451817	-82.1365533
617 BIG WILLARD RD	BUSY	KY	41723-8754	37.26925759	-83.2927072
617 BLACKBURN AVE	ASHLAND	KY	41101-4403	38.4676633	-82.660465
617 BLAIR BR	JEREMIAH	KY	41826-9023	37.16986993	-82.91029322
617 BRADLEY ST UPPR	ASHLAND	KY	41101-4409	38.4673385	-82.66195516
617 BROWN ST	RACELAND	KY	41169-1103	38.5409183	-82.7316067

617 CENTER AVE	WURLAND	KY	41144-1412	38.5493933	-82.776605
617 CHINN ST	RACELAND	KY	41169-1111	38.5415065	-82.7310415
617 CHINN ST	RACELAND	KY	41169-1111	38.54166	-82.7312133
617 FAIRVIEW AVE	ASHLAND	KY	41102-3232	38.47961	-82.6778733
617 FORESTDALE RD	ASHLAND	KY	41102-9480	38.4524683	-82.6991683
617 GARTRELL ST	ASHLAND	KY	41101-5135	38.448265	-82.6174867
617 GORMAN HOLLOW RD	HAZARD	KY	41701-2302	37.242498833	-83.19910916
617 HAROLDS BRANCH RD	PIKEVILLE	KY	41501-9332	37.46637317	-82.50215216
617 HARRISON NEWSOME BR	PIKEVILLE	KY	41501-3832	37.3485483	-82.5689633
617 HARRISON NEWSOME BR HSE 2	PIKEVILLE	KY	41501-3832	37.3493677	-82.56945328
617 HICKORY CT	ASHLAND	KY	41102-8115	38.4472017	-82.7065483
617 HIGHWAY 2034	WHITESBURG	KY	41858-7692	37.118715	-82.7970867
617 HOOVER ST	ASHLAND	KY	41101-4427	38.4671783	-82.6631983
617 KENWOOD DR	RUSSELL	KY	41169-1519	38.5158733	-82.6952867
617 L O DAVIS DR	HAZARD	KY	41701-1754	37.25037	-83.1888233
617 LEE MORGAN RD TRLR	ESSIE	KY	40827-7033	37.0679617	-83.424915
617 LOGGY HOLW	WHITESBURG	KY	41858-8417	37.1543983	-82.857005
617 LONG ST	ASHLAND	KY	41101-3489	38.471425	-82.6593617
617 LOWER RIVER CANEY RD	LOST CREEK	KY	41348-9150	37.3942855	-83.35493683
617 MAIN ST	PAINTSVILLE	KY	41240-1042	37.8135083	-82.8114933
617 MASH FRK	SALYERSVILLE	KY	41465-7454	37.7562383	-83.0421183
617 MASH FRK GARG 1	SALYERSVILLE	KY	41465-7454	37.7564267	-83.041735
617 MAY CT	ASHLAND	KY	41101-2951	38.4687633	-82.6297033
617 OAKHURST AVE	HAZARD	KY	41701-1765	37.249255	-83.189045
617 PARK CT	PAINTSVILLE	KY	41240-1339	37.8078083	-82.8059517
617 ROBERT AND MARY ST	GRAYSON	KY	41143-1141	38.338675	-82.9376983
617 SLONES BR	RACCOON	KY	41557-8753	37.49039	-82.3993517
617 SPAULDING BRANCH RD	LOUISA	KY	41230-5795	37.97340833	-82.67912833
617 SPAULDING BRANCH RD TRLR	LOUISA	KY	41230-5795	37.97375482	-82.6802755
617 SPICER BRANCH CANOE RD TRLR 1	JACKSON	KY	41339-9769	37.45294667	-83.45593333
617 STAMPER BR	ISOM	KY	41824-9006	37.197095	-82.902695
617 STATE HIGHWAY 1444	GRAYSON	KY	41143-7659	38.2789233	-82.9385517
617 STATE HIGHWAY 1626	OLIVE HILL	KY	41164-8818	38.2815	-83.24736033
617 STATE ROUTE 3117	SOUTH SHORE	KY	41175-9663	38.7321967	-82.90794
617 WALTERS BR TRLR	ISOM	KY	41824-8934	37.1823018	-82.8930448
617 WASHINGTON AVE	PAINTSVILLE	KY	41240-1269	37.81187	-82.8012983
617 WH DIXON BLVD	PAINTSVILLE	KY	41240-9208	37.8239283	-82.8063233
617 WINDSOR LN	FLATWOODS	KY	41139-2174	38.5123783	-82.71056
617 N CAROL MALONE BLVD	GRAYSON	KY	41143-1123	38.3396183	-82.9477833
617 N LAKE DR APT BACK	PRESTONSBURG	KY	41653-1280	37.6741317	-82.77759
617 N LAKE DR APT UPPER	PRESTONSBURG	KY	41653-1280	37.6741217	-82.77761
617 S STATE HIGHWAY 1	GRAYSON	KY	41143-7975	38.32185633	-82.93179083
617 W ARROWHEAD DR	ASHLAND	KY	41102-9051	38.426175	-82.7268933
6170 MARROWBONE CREEK RD	ELKHORN CITY	KY	41522-8027	37.31375767	-82.46739716
6170 MARROWBONE CREEK RD GARG -	ELKHORN CITY	KY	41522		
6170 STATE HIGHWAY 292 TRLR	TURKEY CREEK	KY	41514-9135	37.723285	-82.318245
6170 STATE ROUTE 503	ARGILLITE	KY	41121-8797	38.477805333	-82.7640965
6171 HIGHWAY 160	LITTCARR	KY	41834-9018	37.2713817	-82.9400817
6171 HIGHWAY 160	LITTCARR	KY	41834-9018	37.2718433	-82.93956
6171 HIGHWAY 160	LITTCARR	KY	41834-9018	37.27154	-82.9390383
6171 HIGHWAY 160 TRLR	LITTCARR	KY	41834-9018	37.271465	-82.939235
6172 HIGHWAY 721	HAZARD	KY	41701-7095	37.2694833	-83.0866433
6172 HIGHWAY 721 TRLR	HAZARD	KY	41701-7095	37.2694633	-83.087325
6172 MARROWBONE CREEK RD	ELKHORN CITY	KY	41522-8027	37.3136583	-82.46684
6172 THORNTON RD TRLR	THORNTON	KY	41855-9062	37.20157997	-82.79069284
6173 STATE ROUTE 503	ARGILLITE	KY	41121		
6175 WOLF CREEK RD	YEADDISS	KY	41777-8895	37.0826683	-83.28562
6178 HIGHWAY 80	WOOTON	KY	41776-8842	37.1788833	-83.3021233
6178 MARROWBONE CREEK RD	ELKHORN CITY	KY	41522-8027	37.3137767	-82.467235
6178 TOLER CRK	HAROLD	KY	41635-8733	37.4525967	-82.597495
618 15TH ST	ASHLAND	KY	41101-2704	38.4758	-82.6433783
618 AMANDA FURNACE DR	ASHLAND	KY	41101-2104	38.4997617	-82.6928433
618 BILLIPS DR	PIKEVILLE	KY	41501-5971	37.5030367	-82.5550433
618 CEDAR CREEK RD	PIKEVILLE	KY	41501-1432	37.4804435	-82.56219
618 CEDAR CREEK RD LOT 11	PIKEVILLE	KY	41501-1432	37.4803617	-82.562335
618 DRY CREEK RD	TOPMOST	KY	41862-9604	37.3526933	-82.7843917
618 DRY CREEK RD	TOPMOST	KY	41862-9604	37.3527767	-82.78447

618 FULTON AVE	WURLAND	KY	41144-1416	38.5478733	-82.7770233
618 GLANCY FRK TRLR 2	DENTON	KY	41132-8983	38.26873317	-82.85270016
618 GREENUP AVE	RACELAND	KY	41169-1167	38.5422167	-82.7310617
618 HICKS ADDITION	SOUTH SHORE	KY	41175-9748	38.703145	-82.9474467
618 HOLCOMB ST APT 1	GRAYSON	KY	41143-1258	38.3326383	-82.9577517
618 HOLCOMB ST APT 2	GRAYSON	KY	41143-1258	38.33254266	-82.957948
618 HOLCOMB ST APT 3	GRAYSON	KY	41143-1258	38.33253283	-82.95793
618 HOLCOMB ST APT 4	GRAYSON	KY	41143-1258	38.33251583	-82.95733483
618 HOLCOMB ST APT 5	GRAYSON	KY	41143-1258	38.332470833	-82.9573255
618 HOLCOMB ST APT 6	GRAYSON	KY	41143-1258	38.33259145	-82.95682212
618 HOLCOMB ST APT 7	GRAYSON	KY	41143-1258	38.332522	-82.9577055
618 HOOPWOOD BR	PIKEVILLE	KY	41501-7152	37.4643645	-82.57888516
618 HOOT OWL HOLW	HALLIE	KY	41821-8960	37.1119817	-83.0165833
618 HOWLAND AVE	RACELAND	KY	41169-1125	38.5429267	-82.73022
618 HYLTON CHURCH RD	SHELBY GAP	KY	41563-8436	37.23585	-82.5196267
618 KY HIGHWAY 484	BUCKHORN	KY	41721-8506	37.26246017	-83.51209816
618 KY ROUTE 993	NIPPA	KY	41240-8576	37.8627933	-82.775555
618 L O DAVIS DR	HAZARD	KY	41701-1754	37.2503717	-83.1888433
618 LESTER ST	FLATWOODS	KY	41139	38.52885	-82.710625
618 LITTLE LICK RD	INEZ	KY	41224-9157	37.91966833	-82.530245
618 MUNCY ST	ASHLAND	KY	41101-6525	38.44417	-82.6149583
618 ORCHARD FRK	MELVIN	KY	41650-8911	37.35744	-82.68942
618 PARKWAY DR	SALYERSVILLE	KY	41465-9249	37.74614104	-83.05984901
618 PERRY ST	GREENUP	KY	41144-1046	38.5757767	-82.8350533
618 PERRY ST	GREENUP	KY	41144-1046	38.5754417	-82.8354233
618 PINE CREEK RD	MAYKING	KY	41837-9040	37.12823209	-82.74762583
618 PINE CREEK RD HSE	MAYKING	KY	41837-9040	37.1298733	-82.75427
618 RIGHT FORK GEORGES CRK TRLR	LOUISA	KY	41230-6726	37.97428	-82.71792833
618 SEATON AVE	GREENUP	KY	41144-1126	38.5739117	-82.8376633
618 SLONES BR	RACCOON	KY	41557-8753	37.49032	-82.3984067
618 STATE ROUTE 716	ASHLAND	KY	41102-7076	38.4365445	-82.7011036
618 STATE ROUTE 716 BLDG B	ASHLAND	KY	41102	38.4365445	-82.7011036
618 STATE ROUTE 716 BLDG B2	ASHLAND	KY	41102		
618 STATE ROUTE 716 BLDG B3	ASHLAND	KY	41102		
618 STATE ROUTE 716 BLDG B4	ASHLAND	KY	41102		
618 THREE D RD	LOUISA	KY	41230-5733	38.1697933	-82.68903
618 WATTS FORK RD	GARNER	KY	41817-8980	37.3456467	-82.919305
618 WELLS RD	GRAYSON	KY	41143-8356	38.30254	-82.939475
618 WESTVIEW DR	ASHLAND	KY	41102-3332	38.4748267	-82.67596
618 WHEATLEY RD	ASHLAND	KY	41101-2346	38.4845817	-82.672125
618 WILLIS ST	GRAYSON	KY	41143-1179	38.33963	-82.9392367
618 WURLAND AVE	WURLAND	KY	41144-1550	38.549905	-82.7762517
618 N CAROL MALONE BLVD	GRAYSON	KY	41143-1124	38.3389867	-82.94268
618 N LAKE DR	PRESTONSBURG	KY	41653-1280	37.6745683	-82.7772317
618 N LOCK AVE APT 103-3	LOUISA	KY	41230-1073	38.1194517	-82.6081
618 N LOCK AVE APT 4	LOUISA	KY	41230-1080	38.1194517	-82.6081
618 N LOCK AVE APT 5	LOUISA	KY	41230-1080	38.119475	-82.6081
618 N LOCK AVE GARG APT	LOUISA	KY	41230-1073	38.119745	-82.60795
618 N LOCK AVE HSE	LOUISA	KY	41230-1073	38.1195467	-82.6080967
618 N LOCK AVE LOT 1	LOUISA	KY	41230-1080	38.1202283	-82.6082267
618 N LOCK AVE LOT 11	LOUISA	KY	41230-1080	38.1204417	-82.6074367
618 N LOCK AVE LOT 16	LOUISA	KY	41230-1081	38.1197817	-82.607815
618 N LOCK AVE LOT 17	LOUISA	KY	41230-1081	38.1200005	-82.607671
618 N LOCK AVE LOT 18	LOUISA	KY	41230-1081	38.11983	-82.6079733
618 N LOCK AVE LOT 19	LOUISA	KY	41230-1081	38.119995	-82.6078583
618 N LOCK AVE LOT 2	LOUISA	KY	41230-1080	38.1201917	-82.6083817
618 N LOCK AVE LOT 4	LOUISA	KY	41230-1080	38.1200133	-82.6085533
618 N LOCK AVE LOT 6	LOUISA	KY	41230-1080	38.1204517	-82.60811
618 N LOCK AVE LOT 7	LOUISA	KY	41230-1080	38.12046	-82.6080117
618 N LOCK AVE LOT 9	LOUISA	KY	41230-1080	38.1204683	-82.6076483
618 N LOCK AVE TRLR 10	LOUISA	KY	41230-1080	38.1204667	-82.607475
618 N LOCK AVE TRLR 13	LOUISA	KY	41230-1081	38.120405	-82.607285
618 N LOCK AVE TRLR 14	LOUISA	KY	41230-1081	38.120395	-82.6072833
618 N LOCK AVE TRLR 3	LOUISA	KY	41230-1080	38.120085	-82.6083167
618 N LOCK AVE TRLR 5	LOUISA	KY	41230-1080	38.12030333	-82.60841166
618 W PIKE ST	LOUISA	KY	41230-1234	38.114165	-82.61026
6180 DORTON JENKINS HWY	JENKINS	KY	41537-8849	37.2083167	-82.5662817

6180 E US HIGHWAY 60	RUSH	KY	41168-8821	38.349392333	-82.82593016
6180 E US HIGHWAY 60	RUSH	KY	41168-8821	38.34942917	-82.825275
6181 HIGHWAY 160 TRLR	WHITESBURG	KY	41848	37.10874933	-82.946092
6181 HIGHWAY 1690	LOUISA	KY	41230-8472	38.00558333	-82.58684833
6181 KY ROUTE 3379	GALVESTON	KY	41635-8964	37.4239683	-82.613105
6181 STATE HIGHWAY 194	KIMPER	KY	41539-6541	37.537236	-82.369502
6181 STATE HIGHWAY 194	KIMPER	KY	41539-6541	37.535135	-82.3771733
6183 JOES CRK	PIKEVILLE	KY	41501-5924	37.574115	-82.502345
6183 TOLER CRK	HAROLD	KY	41635-8733	37.452258	-82.596932
6184 W KY HIGHWAY 80	HAZARD	KY	41701-5915	37.2317075	-83.267954
6185 BERTHA ST LOT 10	ASHLAND	KY	41102-8224	38.433965	-82.6975133
6186 ROBINSON CREEK RD	ROBINSON CREEK	KY	41560-8524	37.388195	-82.5533717
6186 STATE HIGHWAY 292	TURKEY CREEK	KY	41514-9135	37.723285	-82.318245
6187 HIGHWAY 317	DEANE	KY	41812-9050	37.2395633	-82.727495
6188 KY ROUTE 3379	GALVESTON	KY	41635-8964	37.42419433	-82.61321516
6188 KY ROUTE 40	STAFFORDSVILLE	KY	41256-9117	37.8154415	-82.91867216
6188 KY ROUTE 40	WILLIAMSPORT	KY	41271	37.8125117	-82.7336783
6189 HIGHWAY 931	WHITESBURG	KY	41858-8989	37.0654667	-82.8595
6189 POTTERS FRK	CROMONA	KY	41810	37.1850067	-82.6653115
619 15TH ST	ASHLAND	KY	41101-2703	38.4759117	-82.6436933
619 27TH ST	ASHLAND	KY	41101-2969	38.468215	-82.6289433
619 29TH ST	ASHLAND	KY	41101-3015	38.4669917	-82.62739
619 AMANDA FURNACE DR	ASHLAND	KY	41101-2103	38.499305	-82.6927283
619 BILL MOORE BR	WHITESBURG	KY	41858-7877	37.1647533	-82.7102667
619 BROWN ST	RACELAND	KY	41169-1103	38.5408317	-82.73152
619 BURNING FORK RD	PIKEVILLE	KY	41501-3405	37.50710179	-82.47232933
619 COMBS BRANCH RD	DWARF	KY	41739-8011	37.327005	-83.1261517
619 COMBS BRANCH RD	DWARF	KY	41739-8011	37.3273583	-83.126545
619 DIVISION ST	RUSSELL	KY	41169-1328	38.533725	-82.6938933
619 DIVISION ST	RUSSELL	KY	41169-1328	38.5340183	-82.6939567
619 DRYHILL RD	HYDEN	KY	41749-8323	37.169204	-83.36818833
619 EDEN PL LOT 13	ASHLAND	KY	41101-5142	38.4511567	-82.6173617
619 FULTON AVE	WURLTAND	KY	41144-1415	38.5484617	-82.7768317
619 GLENN AVE	WEST LIBERTY	KY	41472-1125	37.92004033	-83.25203766
619 GLOMAWR STORMKING RD	HAZARD	KY	41701-6125	37.22389	-83.1557633
619 GORMAN HOLLOW RD	HAZARD	KY	41701-2327	37.2375517	-83.19771
619 GRASSY BRANCH RD	ESSIE	KY	40827-7016	37.072855	-83.438915
619 GREENHILL RD	ASHLAND	KY	41102-6919	38.4410483	-82.71567
619 GREENUP AVE	RACELAND	KY	41169-1159	38.542675	-82.7312017
619 HARRISON ST	FLATWOODS	KY	41139-2182	38.511215	-82.7123117
619 HARVEYTON RD	BONNYMAN	KY	41719-8806	37.2990245	-83.22883583
619 HIGHWAY 1148	ISOM	KY	41824-9040	37.1861867	-82.8785883
619 HINDMAN BYP UNIT FUNERAL	HINDMAN	KY	41822-8668	37.34579	-82.9876883
619 HINDMAN BYP UNIT WAREHSE	HINDMAN	KY	41822-8668	37.3456683	-82.988675
619 HOLCOMB ST	GRAYSON	KY	41143-1219	38.332375	-82.95832
619 KINKEAD ST	ASHLAND	KY	41101-4429	38.4666	-82.66434
619 KITCHEN HOLW	GRAYSON	KY	41143-6913	38.1971167	-82.8987733
619 LEFT FORK LWR PIGEON RD	ASHCAMP	KY	41512-8734	37.247075	-82.4863617
619 MARROWBONE DRY FRK TRLR	ELKHORN CITY	KY	41522-7815	37.323788	-82.437636
619 MILLSEED RD	HAPPY	KY	41746-9088	37.215795	-83.0961517
619 MINK BR	CRAYNOR	KY	41635-8922	37.4406617	-82.66358
619 MUNCY ST APT 1	ASHLAND	KY	41101-6578	38.445	-82.6149333
619 MUNCY ST APT 2	ASHLAND	KY	41101-6578	38.4446167	-82.6149517
619 MUNCY ST APT 3	ASHLAND	KY	41101-6578	38.4450917	-82.6150083
619 MUNCY ST APT 4	ASHLAND	KY	41101-6578	38.4446017	-82.6149633
619 MUNCY ST APT 5	ASHLAND	KY	41101-6578	38.444485	-82.6146183
619 MUNCY ST APT 6	ASHLAND	KY	41101-6578	38.4446133	-82.6146317
619 MUNCY ST APT 7	ASHLAND	KY	41101-6578	38.444585	-82.614975
619 MUNCY ST APT 8	ASHLAND	KY	41101-6578	38.4448967	-82.61463
619 OWLS NEST RD	HYDEN	KY	41749-8598	37.1646517	-83.3719733
619 PERRY ST	GREENUP	KY	41144-1077	38.5751767	-82.8355017
619 PEYTON CRK	PIKEVILLE	KY	41501-7735	37.4260333	-82.454865
619 PEYTON CRK	PIKEVILLE	KY	41501-7735	37.4257067	-82.4549733
619 PIN OAK DR	ASHLAND	KY	41102-9449	38.4475333	-82.7064217
619 SPARKY DR	JENKINS	KY	41537	37.177502166	-82.62862583
619 SPRING BR	PIKEVILLE	KY	41501-7632	37.5130633	-82.6157983
619 STADIUM VIEW DR	SOUTH SHORE	KY	41175	38.7263241	-82.9146405

619 SUNSET DR	ASHLAND	KY	41101-2173	38.4977633	-82.70189
619 WALNUT AVE	PAINTSVILLE	KY	41240-1227	37.81265733	-82.80133
619 WENDELL FORD TERMIN RD	CHAVIES	KY	41727-8673	37.37391983	-83.25439083
619 WENDELL FORD TERMIN RD GARG	CHAVIES	KY	41727-8673	37.373932	-83.254396
619 WILSON CRK	LANGLEY	KY	41645-6569	37.5323083	-82.8117567
619 W ALEXANDER DR	ASHLAND	KY	41102-8376	38.439595	-82.7146983
619 W PIKE ST	LOUISA	KY	41230-1264	38.1144117	-82.6106167
6190 CUTSHIN RD	SMILAX	KY	41764-8952	37.105345	-83.2737533
6190 CUTSHIN RD	SMILAX	KY	41764-8952	37.1035771	-83.2750736
6190 HIGHWAY 1103	HALLIE	KY	41821-8934	37.08261019	-82.98463242
6190 KY HIGHWAY 451	HAZARD	KY	41701-5861	37.2638367	-83.27182
6193 BERTHA ST	ASHLAND	KY	41102-8224	38.4337833	-82.6979483
6193 KY ROUTE 550	GARRETT	KY	41630-6934	37.4791417	-82.8329267
6194 CUTSHIN RD	SMILAX	KY	41764-8952	37.1035217	-83.2742533
6195 STEPHENS BRANCH RD	MARTIN	KY	41649	37.5594167	-82.7672267
6196 STATE ROUTE 503	ARGILLITE	KY	41121-8797	38.47756547	-82.76392152
6197 FRIENDSHIP RD TRLR	CATLETTSBURG	KY	41129-8307	38.3274283	-82.6365633
6197 STATE ROUTE 503	ARGILLITE	KY	41121-8797	38.4775083	-82.7634233
6197 E US HIGHWAY 60	RUSH	KY	41168-8821	38.348759	-82.8250884
6198 KY ROUTE 1428 APT 101	ALLEN	KY	41601-9509	37.6192183	-82.7215433
6198 KY ROUTE 1428 APT 201	ALLEN	KY	41601-9509	37.6192115	-82.721525
6198 STATE HIGHWAY 174	OLIVE HILL	KY	41164-7200	38.25734317	-83.2617055
6199 ROBINSON CREEK RD	ROBINSON CREEK	KY	41560-8524	37.3889617	-82.5535833
6199 STATE HIGHWAY 1496 TRLR	GRAYSON	KY	41143-7691	38.2106017	-82.9168133
62 2ND AVE	DWALE	KY	41621-9010	37.619355	-82.72451
62 4TH ST	LOUISA	KY	41230-8157	38.1042817	-82.6049833
62 ALLEGHENY RD	HELLIER	KY	41534-9000	37.29089	-82.470915
62 ALPIKE ST APT 7	IVEL	KY	41642-9457	37.598905	-82.685235
62 ALPINE HL	GRAYSON	KY	41143-8181	38.33939	-82.98727
62 AMBER WAY	HAZARD	KY	41701-6612	37.2753766	-83.1941622
62 ANITA ST LOT 68	GREENUP	KY	41144-6757	38.6322483	-82.8672633
62 ARROWWOOD DR	HAPPY	KY	41746-9033	37.2066733	-83.10881
62 AUTUMN RIDGE DR	PAINTSVILLE	KY	41240-1826	37.8272865	-82.8285755
62 BEGLEY DR	BUSY	KY	41723-9087	37.2449033	-83.3526283
62 BELLEFONTE RD	RACELAND	KY	41169-1271	38.5298383	-82.73141
62 BINGHAM ST	PRESTONSBURG	KY	41653-1405	37.6666385	-82.734563
62 BISH PATRICK LN	SALYERSVILLE	KY	41465-7374	37.7094917	-83.0067483
62 BLACK GEM RD	TOLER	KY	41514-7510	37.64600083	-82.266063
62 BLUE SKY DR	CHAVIES	KY	41727-8308	37.376388	-83.2446944
62 BOX ROCK RD	MAYKING	KY	41837-9096	37.1172633	-82.76854
62 BREEDING CREEK RD	REDFOX	KY	41847-9000	37.2170817	-82.9418217
62 BREWER LN	BULAN	KY	41722-8851	37.2968583	-83.17136
62 BRICK ST	JENKINS	KY	41537-9057	37.1742767	-82.62952
62 BROOKLYN RD	HAGERHILL	KY	41222-8300	37.76575717	-82.784574
62 BROWNS DR	HAZARD	KY	41701-6508	37.236325	-83.2315033
62 BULAN HINER RD	BULAN	KY	41722-8800	37.30379531	-83.16560827
62 CABINCREEK RD	GRAYSON	KY	41143-9267	38.32195	-82.9472833
62 CEDGAP RD	LOUISA	KY	41230-8013	38.058937	-82.69731933
62 CENTRAL AVE	ALLEN	KY	41601-9423	37.6144417	-82.7237117
62 CHARLIE CHAPMAN RD	RACCOON	KY	41557-8773	37.4808633	-82.3960967
62 CHURCH HILL DR	WAYLAND	KY	41666	37.4472983	-82.80694
62 CHURCH HILL DR	WAYLAND	KY	41666	37.44242221	-82.80782328
62 COLDWATER BRANCH RD LOT 6	HAROLD	KY	41635-8850	37.5445233	-82.631335
62 COLWELL DR	YERKES	KY	41778-8307	37.27758033	-83.30190833
62 COLWELL DR	YERKES	KY	41778-8307	37.27737	-83.3017233
62 COMBS DR	PIKEVILLE	KY	41501-3312	37.5133317	-82.55714
62 COMFORT DR	JENKINS	KY	41537-8955	37.1514033	-82.6693133
62 CONNELLY LOOP	SALYERSVILLE	KY	41465-8736	37.754902	-83.0565539
62 COOK DR	LITTCARR	KY	41834	37.2773417	-82.9397017
62 COTTAGE ROW	JENKINS	KY	41537		
62 COUNTRY OAKS LN	BANNER	KY	41603-9032	37.530045	-82.6625
62 COURT ST	ALLEN	KY	41601-9438	37.61533192	-82.72163708
62 CREEKSIDE DR	HI HAT	KY	41636-8300	37.3912367	-82.7364033
62 CROSSOVER RD	MAYKING	KY	41837-8939	37.120243	-82.752435
62 CROSSOVER RD GARG	MAYKING	KY	41837-8939	37.12076733	-82.752579
62 CURTIS HICK RD	CARRIE	KY	41725-9035	37.3425133	-83.0304717
62 DAVIS ST	HAZARD	KY	41701-5436	37.2257383	-83.1694783

62 DEAL BR	GRETHEL	KY	41631-6308	37.4840017	-82.6410733
62 DEAN TOWN LN	HAZARD	KY	41701-6300	37.23049083	-83.25684966
62 DEAN TOWN LN BLDG 1	HAZARD	KY	41701-6300	37.230223666	-83.2573005
62 DEATON LOOP	CHAVIES	KY	41727-9086	37.3479967	-83.35643
62 DEER LICK BRANCH RD	LOUISA	KY	41230-7525	38.0714783	-82.67137
62 DEPOT STATION LN	SASSAFRAS	KY	41759-9071	37.2211117	-83.0566267
62 DOC ALLEN BR	LANGLEY	KY	41645-6506	37.538625	-82.7928783
62 DOGWOOD ST	HYDEN	KY	41749-8927	37.1624633	-83.3761917
62 DOROTHY LN	HYDEN	KY	41749-8624	37.1307333	-83.3324567
62 DRAGON FLY LN	WURLAND	KY	41144-9112	38.5047133	-82.8150667
62 DUDLEY DR	PIKEVILLE	KY	41501-3113	37.5385867	-82.6063433
62 EAGLE CREEK LN	BULAN	KY	41722	37.3015992	-83.140485
62 ELDER LN	PIKEVILLE	KY	41501-3119	37.5365333	-82.6120433
62 ELIZABETH LN	PIKEVILLE	KY	41501-2967	37.52938817	-82.57918566
62 ELM DR	PINE TOP	KY	41843-8945	37.27848667	-82.89032866
62 FAIRVIEW LN	VIPER	KY	41774-8580	37.1422233	-83.1913876
62 FAITH LN	SMILAX	KY	41764-8974	37.10801083	-83.27402366
62 FERN BRANCH RD	MOUSIE	KY	41839-9702	37.4169712	-82.8615531
62 FISHTRAP HL	STAFFORDSVILLE	KY	41256-9043	37.8359233	-82.8647283
62 FLINT SPUR TRLR	SALYERSVILLE	KY	41465-7610	37.7536383	-83.0668067
62 FRANCIS SUBDIVISION	BELFRY	KY	41514-9049	37.733018	-82.337628
62 FROZEN CRK	RACCOON	KY	41557-8323	37.50377667	-82.45188502
62 GALLEY ST	HAZARD	KY	41701-6110	37.2274453	-83.1620492
62 GIZMO LN	SMILAX	KY	41764-9000	37.1345865	-83.2714225
62 GLADYS DR LOT 3	LITTCARR	KY	41834-9038	37.2675317	-82.9437567
62 GLADYS WAY	VICCO	KY	41773-9025	37.215335	-83.0626633
62 GLADYS WAY UNIT LOWER	VICCO	KY	41773-9025	37.2153033	-83.0626483
62 GOBLE LN	PRESTONSBURG	KY	41653-8822	37.66889917	-82.71657933
62 GRAND AVE	STINNETT	KY	40868	37.09777	-83.3970417
62 GRAYSTONE DR	TRAM	KY	41663-8300	37.5709483	-82.643405
62 GREENBRIAR DR	GRAYSON	KY	41143-1758	38.3378567	-82.9182533
62 HAGER HILL LOOP	HAGERHILL	KY	41222-8820	37.774885	-82.802035
62 HAMMOND AVE	SOUTH SHORE	KY	41175-9094	38.72020699	-82.96104257
62 HANSHAW RD TRLR	OLIVE HILL	KY	41164-7332	38.26207167	-83.22445333
62 HARVE VARNEY RD	PINSONFORK	KY	41555-7552	37.562805	-82.249862
62 HENRY HUTTON RD	NEON	KY	41840-9025	37.193350666	-82.70247316
62 HILLCREST DR	MC CARR	KY	41544-8260	37.5681967	-82.1857417
62 HOLLY AVE	SOUTH SHORE	KY	41175-9021	38.722827	-82.96956616
62 HOLLY HILLS MALL RD	HINDMAN	KY	41822-9121	37.3142017	-82.9432533
62 ISOM ST	HAZARD	KY	41701-5441	37.2267917	-83.1717317
62 J C RATLIFF RD	ELKHORN CITY	KY	41522	37.2644167	-82.4269633
62 JASMINE CT LOT 8	HAZARD	KY	41701-5477	37.290095	-83.20408416
62 JEFFERSON ST	BLACKKEY	KY	41804-8748	37.1383017	-82.9804917
62 JOE STANLEY RD	PIKEVILLE	KY	41501-3260	37.5189333	-82.56434
62 JOHN MORGAN MEMORIAL RD	HOSKINSTON	KY	40844	37.0684183	-83.4084033
62 JOSEPH LN	JACKSON	KY	41339-9088	37.48205167	-83.34005833
62 JUSTICE LN	PHYLLIS	KY	41554-8400	37.449525166	-82.354609
62 KENNY ALLEN DR	ASHLAND	KY	41102-9019	38.4491	-82.7479567
62 KENNY HARLESS DR	INEZ	KY	41224	37.84466	-82.561105
62 KENTUCKY ST	SALYERSVILLE	KY	41465-7630	37.748684166	-83.07289866
62 KENTUCKY ST UNIT GARAGE	SALYERSVILLE	KY	41465	37.7483255	-83.07246066
62 KING DR	RACCOON	KY	41557-8346	37.51790117	-82.45230733
62 KIRK PLZ	INEZ	KY	41224-6501	37.844115	-82.54388833
62 KY ROUTE 306	BYPRO	KY	41612-9706	37.3528025	-82.7166939
62 LANDSLIDE LN GARG	BONNYMAN	KY	41719-8754	37.27935	-83.24133
62 LANDSLIDE LN TRLR	BONNYMAN	KY	41719-8754	37.27935	-83.24133
62 LAUREL DR	BONNYMAN	KY	41719-8974	37.3009833	-83.2512867
62 LEFT FORK SANSOM FRK	DANA	KY	41615-8004	37.5311217	-82.6960867
62 LEFT FORK TACKETT FRK	BEAVER	KY	41604-6308	37.3927167	-82.6495567
62 LITTLE BR HAMILTON BR	GRETHEL	KY	41631-9026	37.44951367	-82.68118733
62 LITTLE LAUREL CRK	LOUISA	KY	41230-5431	37.95011	-82.54399833
62 LITTLE ROBINSON CRK BTM	VIRGIE	KY	41572-8366	37.36966267	-82.58613
62 LOCUST AVE	LOUISA	KY	41230-7928	38.105265	-82.6091617
62 LONG AVE	WHITESBURG	KY	41858-7330	37.120505	-82.828785
62 LONG BR LOT 5	PIKEVILLE	KY	41501-7240	37.435395	-82.5453317
62 MALLARD DR	LOUISA	KY	41230-7787	38.1102725	-82.5956785
62 MALLARD DR GARG	LOUISA	KY	41230-7787	38.1111075	-82.594874

62	MAPLEWOOD VLG	BANNER	KY	41603-8025	37.5831633	-82.6922033
62	MARIGOLD LN LOT 23	GRAYSON	KY	41143-1574	38.333085	-82.9386117
62	MARTHA LN	HAZARD	KY	41701-8382	37.3390067	-83.2661667
62	MARTHA LN	HAZARD	KY	41701-8382	37.3392833	-83.2656233
62	MATTHEW ST	GREENUP	KY	41144-6773	38.6302983	-82.8655633
62	MCCOY HOLW	RACCOON	KY	41557-8654	37.4943833	-82.4415083
62	MEADOWLARK LN TRLR	RUSH	KY	41168-8983	38.36606976	-82.8379797
62	MERIDA HOLLOW RD TRLR	SIZEROCK	KY	41762-8935	37.222736	-83.50246699
62	MEXICO HOLW	BULAN	KY	41722-8971	37.3013967	-83.1241138
62	MEXICO HOLW	BULAN	KY	41722-8971	37.30138295	-83.12390376
62	MIMOSA HL	HAPPY	KY	41746-8924	37.2043967	-83.0909367
62	MIMOSA HL	HAPPY	KY	41746-8924	37.2038583	-83.090605
62	MOOSE RUN TRLR	GREENUP	KY	41144-7069	38.5802767	-82.8714733
62	MORTON ST	SOUTH SHORE	KY	41175-9092	38.7185433	-82.96066
62	MOUNTAIN DR	BULAN	KY	41722-8813	37.3039633	-83.163585
62	MUDDY BR	FLATWOODS	KY	41139-9047	38.4820383	-82.7303817
62	MULLINS LN	PIKEVILLE	KY	41501-3806	37.3619717	-82.5539167
62	NATALIE SHAE LN	BONNYMAN	KY	41719	37.31144733	-83.24206933
62	OAK HILL LN	PIKEVILLE	KY	41501-3875	37.30924917	-82.533371
62	OAK HILL LN	PIKEVILLE	KY	41501-3875	37.30917	-82.5331483
62	OFFICIAL HOLW	DAVID	KY	41616-8318	37.59905067	-82.8879075
62	OLD GODSEY PL	HAPPY	KY	41746	37.206495	-83.0890915
62	ORINOCO HOLW	BELFRY	KY	41514-7314	37.61770013	-82.26846216
62	PANHEAD DR TRLR	INEZ	KY	41224-9165	37.87001167	-82.51898333
62	PARKWAY HOLW	SALYERSVILLE	KY	41465-7515	37.7317574	-83.0083119
62	PAUL LAYNE RD	HAROLD	KY	41635-8905	37.53342	-82.6200783
62	PEACH LN	CUTSHIN	KY	41776-8612	37.09059677	-83.25876635
62	PEACHTREE DR	YERKES	KY	41778-8303	37.277795	-83.3055383
62	PENIX ST	SOUTH SHORE	KY	41175-7531	38.7408333	-82.89211
62	PERRY PINES RUN	HAZARD	KY	41701-8047	37.3578633	-83.201005
62	PERRY PINES RUN BLDG 1	HAZARD	KY	41701-8047	37.35803933	-83.19937466
62	PERRY PINES RUN BLDG 2	HAZARD	KY	41701-8047	37.358070333	-83.19931733
62	PIGEONROOST RD TRLR	BULAN	KY	41722-9016	37.332065	-83.16368
62	PIKE FLOYD HOLW	BETSY LAYNE	KY	41605-7025	37.5570783	-82.62592
62	PINEBROOK RD	HAZARD	KY	41701-8110	37.266825	-83.27791
62	PINSONFORK RD	MC ANDREWS	KY	41543-8027	37.5673433	-82.26855
62	PINSONFORK RD	MC ANDREWS	KY	41543-8027	37.5673417	-82.2685367
62	POPLAR AVE	HAZARD	KY	41701-5462	37.2878017	-83.2047317
62	POWELLS CRK	PIKEVILLE	KY	41501-7904	37.4009867	-82.4316217
62	QUAIL RUN	GREENUP	KY	41144-7083	38.57843	-82.8992383
62	RACCOON RD	RACCOON	KY	41557-8201	37.53497783	-82.46479116
62	RAILROAD HL	JENKINS	KY	41537-9177	37.1859767	-82.6069167
62	RAINBOW LN	BUSY	KY	41723-8847	37.27114	-83.262235
62	RALPH MOORE LN	INEZ	KY	41224-8953	37.7977083	-82.4709017
62	RAYVILLE RD	BONNYMAN	KY	41719-8814	37.3073767	-83.2206417
62	REBECCA LN	HAGERHILL	KY	41222-8673	37.76814583	-82.79023116
62	RED CREEK RD	PIKEVILLE	KY	41501-6764	37.431025	-82.478225
62	RICH LAND HOLLOW RD	VIPER	KY	41774-8160	37.1609333	-83.1204338
62	ROBINSON DR	PAINTSVILLE	KY	41240-9063	37.842465	-82.826245
62	ROBINSON DR	PAINTSVILLE	KY	41240-9063	37.842615	-82.8261517
62	ROLLING HILL RD	LOUISA	KY	41230-7892	38.1306183	-82.6756733
62	ROLLING ST	ISOM	KY	41824-8966	37.18705	-82.8991917
62	ROOSTER LN	LITTCARR	KY	41834-9054	37.2690215	-82.94846383
62	ROSE ST	PAINTSVILLE	KY	41240-1492	37.812978	-82.78175899
62	ROSS CHAPEL CEM RD	OLIVE HILL	KY	41164-6245	38.25778	-83.14580333
62	RUFUS REED ST	LOVELY	KY	41231-8927	37.826715	-82.400105
62	SACKIE LN	LOUISA	KY	41230-9371	38.10741717	-82.59695633
62	SALEM CHURCH RD	HAROLD	KY	41635-9079	37.53725733	-82.645125
62	SAMMIES LN	WURTLAND	KY	41144-7409	38.4958267	-82.76875
62	SAMPSON HL	GREENUP	KY	41144-6907	38.61880858	-82.86898181
62	SANDPIPER LN	ROARK	KY	40979	37.01763	-83.4894167
62	SCHOOL HOUSE HOLW	DAVID	KY	41616-8320	37.5988267	-82.8914067
62	SENECA DR	LOUISA	KY	41230-5027	38.1069965	-82.58667316
62	SHADLE FLETCHER LN TRLR	DEBORD	KY	41214-8989	37.82753055	-82.55369389
62	SILVER LN	SMILAX	KY	41764-8844	37.1095956	-83.2809331
62	SIX GRAND LOT 32	DWALE	KY	41621-8501	37.634853	-82.721913
62	SIZEMORE DR	PREMIUM	KY	41845-9089	37.14415867	-82.88979638



62 SMITH BR	GRAYSON	KY	41143-7261	38.3278617	-83.0211867
62 SPARROW DR	LOUISA	KY	41230-6784	38.1063667	-82.6129267
62 SPIRIT DR TRLR	JACKHORN	KY	41825-8911	37.2261817	-82.6898833
62 STAFFORD SPGS	STAFFORDSVILLE	KY	41256-9025	37.8387067	-82.8499767
62 STATE HIGHWAY 1056	PINSONFORK	KY	41555-7501	37.5592733	-82.2579633
62 SUGAR BR HSE	REDFOX	KY	41847-8956	37.2142233	-82.95528
62 SUGAR BR UNIT SHOP	REDFOX	KY	41847-8956	37.214	-82.9553767
62 SUNSHINE LN	LOST CREEK	KY	41348-9700	37.44516167	-83.30833167
62 SUSAN COOK DR	WHITESBURG	KY	41858-7433	37.122054	-82.843556
62 TANDY ST	ALLEN	KY	41601-9455	37.61023667	-82.72917783
62 TENNESSEE AVE	WHITESBURG	KY	41858-7774	37.1142733	-82.81734
62 THACKER RD	HATFIELD	KY	41514-8552	37.645455	-82.358575
62 TREVOR LN	PRESTONSBURG	KY	41653-8460	37.6514867	-82.7124067
62 UPPER VANOVER BR	JENKINS	KY	41537-8057	37.2296267	-82.5678183
62 UPPER VANOVER BR HSE	JENKINS	KY	41537-8057	37.2308515	-82.5660617
62 URIAH RD	WHITESBURG	KY	41858-8185	37.2232395	-82.81524616
62 VALLEY LN	OLIVE HILL	KY	41164-8253	38.29071667	-83.25048
62 VALLEY LN GARG	OLIVE HILL	KY	41164-8253	38.29096167	-83.25051833
62 VARNEY RD	BELFRY	KY	41514-7436	37.6284433	-82.2603983
62 VAUGHN HTS	HAZARD	KY	41701-5525	37.2849083	-83.199405
62 VICTORY LN	LOUISA	KY	41230-7735	38.0990983	-82.65738
62 VIOLET RD	BETSY LAYNE	KY	41605-7073	37.55545967	-82.63635783
62 WAGON TRAIL LN	HELTON	KY	40840-8301	36.97307872	-83.40437465
62 WALNUT ST	JENKINS	KY	41537-8665	37.1692367	-82.6321217
62 WEHRLEY LN	BUSY	KY	41723-8615	37.25700567	-83.29989
62 WELLS ST	COMBS	KY	41729-9036	37.26582317	-83.21134633
62 WHEATON HOLW	JENKINS	KY	41537-8635	37.16917883	-82.63334566
62 WHIPPOORWILL RD	NIPPA	KY	41240-9111	37.8651167	-82.782225
62 WHIPPOORWILL RD	NIPPA	KY	41240-9111	37.8649867	-82.7820883
62 WHISPERING HLS GARG	PIKEVILLE	KY	41501-3879	37.35597417	-82.5744755
62 WHISPERING HLS TRLR	PIKEVILLE	KY	41501-3879	37.3559933	-82.5746867
62 WHITE ROCK LN	BONNYMAN	KY	41719-9023	37.29366149	-83.26343928
62 WHITEY LN	BUSY	KY	41723-8955	37.27183533	-83.269153
62 WILLOW DR STE 1	AUXIER	KY	41602-9259	37.729359	-82.75605583
62 WINDCHIMES LN TRLR	FLATWOODS	KY	41139-9021	38.47281	-82.7284533
62 WINTER HAVEN LN	GRAYSON	KY	41143-6204	38.287445333	-82.94432866
62 WOLFPEN BR	STONE	KY	41567	37.563608	-82.28823283
62 E DORTON BLVD	STAFFORDSVILLE	KY	41256-9009	37.8274433	-82.846225
62 N RAILROAD ST	HUDDY	KY	41535-8927	37.6026117	-82.2730333
62 N RAILROAD ST UNIT SHED	HUDDY	KY	41535-8927	37.602416	-82.273202
62 S LANE F B	PIKEVILLE	KY	41501-3590	37.4329917	-82.5083526
62 S MAY ST	LANGLEY	KY	41645-6549	37.5309715	-82.79041783
62 S SIDE LOOP RD	LOUISA	KY	41230-6262	38.0863467	-82.61518
62 S WILLOW LN	PRESTONSBURG	KY	41653-1472	37.66759	-82.7409883
62 W CRETCHER ST	GRAYSON	KY	41143-7817	38.3462617	-82.9123133
62 W MAIN ST	INEZ	KY	41224-9123	37.867135	-82.53974667
62 W MAUDE RD	INEZ	KY	41224-9102	37.8696467	-82.52491
620 14TH ST	ASHLAND	KY	41101-2624	38.4763767	-82.64472
620 16TH ST	ASHLAND	KY	41101-2765	38.4750767	-82.6421183
620 29TH ST	ASHLAND	KY	41101-3016	38.4668817	-82.6274317
620 33RD ST	ASHLAND	KY	41101-3110	38.4639875	-82.62163666
620 9TH ST	ASHLAND	KY	41101-2502	38.47947233	-82.64916833
620 AMANDA FURNACE DR	ASHLAND	KY	41101-2104	38.50001	-82.6924283
620 BELLEFONTE RD	ASHLAND	KY	41102-2316	38.48389	-82.6731667
620 BLEVINS DR LOT 58	PAINTSVILLE	KY	41240-9210	37.82514	-82.807035
620 BROADWAY ST	PAINTSVILLE	KY	41240-1366	37.81046	-82.8014517
620 BUCKS BR	MARTIN	KY	41649-9039	37.5768183	-82.7714633
620 BYPASS RD APT 2	PIKEVILLE	KY	41501-1867	37.48022667	-82.51465766
620 BYPASS RD APT 3	PIKEVILLE	KY	41501-1867	37.48018783	-82.51463666
620 CENTRAL AVE	ASHLAND	KY	41101-7452	38.48212566	-82.65237915
620 CHAVIES DUNRAVEN RD	CHAVIES	KY	41727-8906	37.3397783	-83.35071
620 CHINN ST	RACELAND	KY	41169-1112	38.5413917	-82.730945
620 CHINN ST UPPR	RACELAND	KY	41169-1112	38.54122	-82.7311517
620 CONN ST	IVEL	KY	41642-9408	37.57782	-82.66178
620 DRUSILLA DR	LOUISA	KY	41230	38.13899	-82.6791033
620 EUCLID AVE	PAINTSVILLE	KY	41240-1168	37.81454283	-82.79490516
620 FLACKEY BRANCH RD	HYDEN	KY	41749	37.1480925	-83.32938783

620 FULTON AVE	WURTLAND	KY	41144-1416	38.5479967	-82.7769817
620 FULTON AVE BLDG 1	WURTLAND	KY	41144-1416	38.5480725	-82.7767735
620 GARTRELL ST	ASHLAND	KY	41101-5136	38.4479217	-82.6176867
620 GORMAN HOLLOW RD	HAZARD	KY	41701-2327	37.2375467	-83.197715
620 GREENUP AVE	RACELAND	KY	41169-1167	38.542195	-82.7307967
620 HAGAN CT	ASHLAND	KY	41101-2519	38.47828	-82.648375
620 HENRYS BR	LANGLEY	KY	41645-9068	37.52784383	-82.77759966
620 HOLCOMB ST	GRAYSON	KY	41143-1220	38.3326883	-82.9578617
620 IVY CRK APT 10	IVEL	KY	41642-9426	37.60058	-82.6589667
620 IVY CRK APT 11	IVEL	KY	41642-9426	37.60058	-82.6589633
620 IVY CRK APT 12	IVEL	KY	41642-9426	37.6005767	-82.658965
620 IVY CRK APT 9	IVEL	KY	41642-9426	37.6005783	-82.6589667
620 JEFFERSON AVE	PAINTSVILLE	KY	41240-1349	37.8094617	-82.8006717
620 KRESTVIEW DR	GRAYSON	KY	41143-6916	38.32477	-82.9366983
620 KY HIGHWAY 610	VIRGIE	KY	41572-8380	37.341805	-82.59136
620 LAKESIDE DR	JENKINS	KY	41537-9161	37.1674167	-82.6340767
620 LEAF CT	ASHLAND	KY	41101-5149	38.4518417	-82.61712
620 LINCOLN AVE UNIT 2	PAINTSVILLE	KY	41240-1344	37.807115	-82.8016667
620 LONG FORK MARSHALLS BR	VIRGIE	KY	41572-8859	37.2987867	-82.6750717
620 MAIN ST FL 1	HAZARD	KY	41701-1355	37.2653633	-83.1920117
620 MAY CT	ASHLAND	KY	41101-2952	38.468475	-82.62904
620 MAYNARD FRK	PIKEVILLE	KY	41501-5316	37.630055	-82.5135533
620 MCGINNIS RD	GRAYSON	KY	41143-7799	38.203033	-82.94431825
620 MCINTOSH RD	LOST CREEK	KY	41348-9022	37.41488667	-83.318925
620 MUNCY ST	ASHLAND	KY	41101-6525	38.4440683	-82.614675
620 NEW CAMP RD	SOUTH WILLIAMSON	KY	41503-4091	37.65797	-82.2852317
620 OHIO RIVER RD	GREENUP	KY	41144-6787	38.6585875	-82.875675
620 PARADISE CT	PAINTSVILLE	KY	41240-1443	37.8081368	-82.7975061
620 PENNY ST LOT 1	PIKEVILLE	KY	41501-3817	37.3612417	-82.5673717
620 PENNY ST LOT 3	PIKEVILLE	KY	41501-3817	37.36098833	-82.56750516
620 PIN OAK DR	ASHLAND	KY	41102-9449	38.4480265	-82.70686316
620 PIPEYARD HOLW	CANADA	KY	41519-8410	37.618831	-82.327039
620 POLLARD RD APT 1	ASHLAND	KY	41101-2556	38.4733933	-82.6537567
620 POLLARD RD APT 10	ASHLAND	KY	41101-2556	38.473135	-82.653565
620 POLLARD RD APT 11	ASHLAND	KY	41101-2556	38.47315	-82.6535833
620 POLLARD RD APT 12	ASHLAND	KY	41101-2556	38.4731433	-82.6535617
620 POLLARD RD APT 2	ASHLAND	KY	41101-2556	38.4733667	-82.6537717
620 POLLARD RD APT 3	ASHLAND	KY	41101-2556	38.4733467	-82.6537633
620 POLLARD RD APT 4	ASHLAND	KY	41101-2556	38.4733183	-82.6537417
620 POLLARD RD APT 5	ASHLAND	KY	41101-2556	38.47329	-82.6537217
620 POLLARD RD APT 6	ASHLAND	KY	41101-2556	38.4732617	-82.6537
620 POLLARD RD APT 7	ASHLAND	KY	41101-2556	38.4732183	-82.65367
620 POLLARD RD APT 8	ASHLAND	KY	41101-2556	38.4731867	-82.6536367
620 POLLARD RD APT 9	ASHLAND	KY	41101-2556	38.473155	-82.6536017
620 PREACHERS FORK RD	HYDEN	KY	41749-8434	37.13109267	-83.33044166
620 RAILROAD ST	JACKSON	KY	41339-7364	37.546125	-83.374935
620 RIDGEVIEW WAY	HAZARD	KY	41701-8925	37.2874245	-83.2260459
620 SEATON AVE APT 1	GREENUP	KY	41144-1126	38.57424	-82.837635
620 SEATON AVE APT 2	GREENUP	KY	41144-1126	38.5741317	-82.83726
620 SEATON AVE APT 3	GREENUP	KY	41144-1126	38.5742033	-82.83757
620 SEATON AVE APT 4	GREENUP	KY	41144-1126	38.5740717	-82.8373583
620 SEATON AVE APT 5	GREENUP	KY	41144-1126	38.57411	-82.83728
620 SEATON AVE APT 6	GREENUP	KY	41144-1126	38.574225	-82.8375967
620 STATE ROUTE 716	ASHLAND	KY	41102-9372	38.4365445	-82.7011036
620 STEPHENS MEADE RD	ASHLAND	KY	41102-8969	38.41815	-82.7184083
620 STEPHENS MEADE RD	ASHLAND	KY	41102-8969	38.4178667	-82.7187
620 STRAIGHT FRK	PIKEVILLE	KY	41501-6935	37.380643	-82.50802483
620 STRAIGHT FRK	PIKEVILLE	KY	41501-6935	37.3811414	-82.5077928
620 STRONGS BRANCH RD	ALTRO	KY	41339-7130	37.3514483	-83.3775517
620 STRONGS BRANCH RD	ALTRO	KY	41339-7130	37.3518233	-83.3783883
620 SUNSET DR	ASHLAND	KY	41101-2174	38.4979867	-82.7012983
620 TOLER CRK	HAROLD	KY	41635-9057	37.5177233	-82.6389533
620 VENTERS LN LOT 1	PIKEVILLE	KY	41501-3072	37.5441267	-82.5955117
620 VENTERS LN LOT 10	PIKEVILLE	KY	41501-3074	37.5451767	-82.5944517
620 VENTERS LN LOT 11	PIKEVILLE	KY	41501-3074	37.5451767	-82.59445
620 VENTERS LN LOT 12	PIKEVILLE	KY	41501-3074	37.5453	-82.5943483
620 VENTERS LN LOT 13	PIKEVILLE	KY	41501-3074	37.5452733	-82.59435

620 VENTERS LN LOT 14	PIKEVILLE	KY	41501-3074	37.54368817	-82.595682
620 VENTERS LN LOT 15	PIKEVILLE	KY	41501-3074	37.54545	-82.59428
620 VENTERS LN LOT 17	PIKEVILLE	KY	41501-3074	37.5455567	-82.5941217
620 VENTERS LN LOT 18	PIKEVILLE	KY	41501-3074	37.545575	-82.5940017
620 VENTERS LN LOT 2	PIKEVILLE	KY	41501-3072	37.54419	-82.59552
620 VENTERS LN LOT 3	PIKEVILLE	KY	41501-3072	37.54432467	-82.59543766
620 VENTERS LN LOT 4	PIKEVILLE	KY	41501-3072	37.5445117	-82.59556
620 VENTERS LN LOT 6	PIKEVILLE	KY	41501-3074	37.5446117	-82.5955217
620 VENTERS LN LOT 7	PIKEVILLE	KY	41501-3072	37.54395439	-82.59542705
620 VENTERS LN LOT 8	PIKEVILLE	KY	41501-3072	37.544715	-82.595345
620 VENTERS LN LOT 9	PIKEVILLE	KY	41501-3072	37.5448283	-82.5952983
620 WALNUT AVE	PAINTSVILLE	KY	41240-1270	37.812145	-82.8009767
620 WATER BRANCH RD TRLR	ELKHORN CITY	KY	41522-7146	37.27326	-82.3932967
620 WATER BRANCH RD UNIT CAMPER	ELKHORN CITY	KY	41522-7146	37.273435166	-82.39326966
620 WESTVIEW DR	ASHLAND	KY	41102-3332	38.4754417	-82.67787
620 WHEATLEY RD	ASHLAND	KY	41101-2346	38.4844167	-82.67191
620 WILLIS ST	GRAYSON	KY	41143-1179	38.3399067	-82.9392
620 E MAIN ST	GRAYSON	KY	41143-6467	38.3306133	-82.9328367
620 E MAPLE ST	SALYERSVILLE	KY	41465-7539	37.75339	-83.0640817
620 N BYPASS RD APT 1	PIKEVILLE	KY	41501-1322	37.480179	-82.5144487
620 N BYPASS RD APT 4	PIKEVILLE	KY	41501-1322	37.48053633	-82.51465316
620 N BYPASS RD APT 5	PIKEVILLE	KY	41501-1322	37.4805585	-82.51470266
620 N BYPASS RD APT 6	PIKEVILLE	KY	41501-1322	37.480515	-82.5147
620 N JEFFERSON ST	LOUISA	KY	41230-1021	38.1188433	-82.6106533
620 N LOCK AVE	LOUISA	KY	41230-1054	38.1196817	-82.609015
620 S POCAHANTAS ST	LOUISA	KY	41230-7888	38.11048083	-82.602733
620 W MAIN ST	GRAYSON	KY	41143-1273	38.33330833	-82.95964516
620 W PIKE ST	LOUISA	KY	41230-1234	38.1139383	-82.610415
620 W SUMMITT RD	ASHLAND	KY	41102-7524	38.4446467	-82.7095533
6200 HOENIG DR	ASHLAND	KY	41102-8321	38.4360283	-82.7088683
6200 LAKE BONITA RD	CATLETTSBURG	KY	41129-9745	38.38204	-82.6254783
6200 LAKE BONITA RD APT 1	CATLETTSBURG	KY	41129-9745	38.3820433	-82.6256817
6200 LAKE BONITA RD APT 2	CATLETTSBURG	KY	41129-9745	38.3820433	-82.6256317
6200 LAKE BONITA RD APT 3	CATLETTSBURG	KY	41129-9745	38.3820417	-82.62559
6200 LAKE BONITA RD APT 4	CATLETTSBURG	KY	41129-9745	38.38204	-82.6255533
6200 LAKE BONITA RD APT 5	CATLETTSBURG	KY	41129-9745	38.3820367	-82.6255
6200 LAKE BONITA RD APT 6	CATLETTSBURG	KY	41129-9745	38.3820367	-82.6254733
6200 ROBINSON CREEK RD	ROBINSON CREEK	KY	41560-8525	37.388385	-82.55363
6200 STATE HIGHWAY 1056	RANSOM	KY	41558-8400	37.5671883	-82.1882517
6200 STATE HIGHWAY 1056 BLDG 1	RANSOM	KY	41558-8400	37.568585	-82.1882817
6200 STRAIGHT HOLW	MCVEIGH	KY	41555-8501	37.52564767	-82.25053166
6200 TARPIN RDG	CATLETTSBURG	KY	41129-9779	38.3881235	-82.6636907
6200 US HIGHWAY 60	MOREHEAD	KY	40351-7874	38.23995667	-83.353255
6201 WOODS POINT DR	CATLETTSBURG	KY	41129-8681	38.4281083	-82.622685
6201 N HIGHWAY 3	LOUISA	KY	41230-7301	38.1783855	-82.6764027
6202 BERTHA ST	ASHLAND	KY	41102-9243	38.4339733	-82.69702
6202 DORTON JENKINS HWY APT	JENKINS	KY	41537-8850	37.207825	-82.5666267
6202 DORTON JENKINS HWY TRLR	JENKINS	KY	41537-8850	37.2079683	-82.5664433
6202 GILLUM ST	ASHLAND	KY	41102-9252	38.4388067	-82.7064417
6202 KYLE CT	ASHLAND	KY	41102-8392	38.4377483	-82.713095
6202 LAKEWOOD VILLAGE DR	CATLETTSBURG	KY	41129-9400	38.3450767	-82.6529533
6203 BERTHA ST	ASHLAND	KY	41102-8225	38.43356	-82.69779
6203 DANIELS FORK RD TRLR	ASHLAND	KY	41102-9419	38.4535133	-82.7289633
6203 STATE ROUTE 5	ASHLAND	KY	41102-9473	38.4475617	-82.7220883
6203 S STATE HIGHWAY 1	GRAYSON	KY	41143-7637	38.246035	-82.9118283
6204 BERTHA ST	ASHLAND	KY	41102-9243	38.4337517	-82.6971317
6204 FRIENDSHIP RD TRLR	CATLETTSBURG	KY	41129-8308	38.328109	-82.63254983
6204 HIGHWAY 317 TRLR	DEANE	KY	41812-9051	37.239925	-82.727745
6205 STATE ROUTE 207	WURLTAND	KY	41144-7445	38.500205	-82.7989167
6206 CATLETTS CRK	CATLETTSBURG	KY	41129-8410	38.427815	-82.6327283
6206 WOODS POINT DR	CATLETTSBURG	KY	41129-8681	38.4281967	-82.6224267
6207 AE LEWIS ST	ASHLAND	KY	41102-8222	38.4395	-82.7064433
6207 CATLETTS CRK BARN	CATLETTSBURG	KY	41129-8410	38.42745913	-82.63316469
6207 CATLETTS CRK HSE	CATLETTSBURG	KY	41129-8410	38.4276733	-82.6329633
6207 EMILY ST	ASHLAND	KY	41102-8385	38.4383795	-82.71471116
6207 LAKE BONITA RD	CATLETTSBURG	KY	41129-8482	38.3832233	-82.6256617
6207 TARPIN RDG	CATLETTSBURG	KY	41129-9780	38.38794	-82.6644983

6208 W KY HIGHWAY 80	HAZARD	KY	41701-5916	37.23137	-83.268637
6209 FAIR LAWN DR	CATLETTSBURG	KY	41129-9680	38.4008277	-82.6455063
6209 HIGHWAY 1690	LOUISA	KY	41230-8473	38.00526	-82.58640667
6209 ZEBULON HWY	PIKEVILLE	KY	41501-3581	37.54836683	-82.46047133
621 14TH ST	ASHLAND	KY	41101-2623	38.4763167	-82.644735
621 29TH ST	ASHLAND	KY	41101-3015	38.466965	-82.6274167
621 29TH ST	ASHLAND	KY	41101-3015	38.466955	-82.6274883
621 AMANDA FURNACE DR	ASHLAND	KY	41101-2103	38.4995033	-82.6922667
621 BRINEGAR RD	OLIVE HILL	KY	41164-6003	38.249865	-83.28457
621 BROWN ST	RACELAND	KY	41169-1103	38.5408567	-82.7313317
621 CENTER AVE	WURLTAND	KY	41144-1412	38.549016	-82.77643466
621 CHAPEL HOLW	GREENUP	KY	41144-9130	38.51264482	-82.81122315
621 CRIBBS HL	GRAYSON	KY	41143-7921	38.346105	-82.8709467
621 DICEY FRK	MEALLY	KY	41234-9016	37.7862933	-82.755195
621 EAGLE TRACE BLVD	HAROLD	KY	41635-8717	37.5382383	-82.620845
621 EUCLID AVE	PAINTSVILLE	KY	41240-1174	37.815355	-82.7943433
621 FULTON AVE TRLR	WURLTAND	KY	41144-1415	38.548505	-82.7768433
621 GARTRELL ST	ASHLAND	KY	41101-5135	38.4482667	-82.6174733
621 GEARHEART BR	MC DOWELL	KY	41647-5912	37.4263683	-82.7171283
621 GREENUP AVE	RACELAND	KY	41169-1159	38.5425167	-82.7309833
621 HAGAN CT	ASHLAND	KY	41101-2518	38.47857	-82.6483533
621 HALL MOUNTAIN RD	VIPER	KY	41774-8270	37.1606517	-83.1160883
621 HALL RD	WARBRANCH	KY	40874	37.0005883	-83.4408417
621 HAROLDS BRANCH RD	PIKEVILLE	KY	41501-9332	37.46615	-82.5015033
621 HICKS BRANCH RD TRLR	LEBURN	KY	41831-9038	37.3817367	-82.9297183
621 JESSIES BR TRLR	DRAFFIN	KY	41522-9208	37.335788	-82.382201
621 KENWOOD DR	RUSSELL	KY	41169-1519	38.51526867	-82.69532516
621 LEFT FORK LWR PIGEON RD	ASHCAMP	KY	41512-8734	37.24642	-82.4864567
621 LITTLE MUD LICK RD	STAFFORDSVILLE	KY	41256-8965	37.8358117	-82.84755
621 LOWER RIVER CANEY RD	LOST CREEK	KY	41348-9150	37.3942855	-83.35493683
621 MAIN ST	VICCO	KY	41773-9022	37.2199599	-83.0588366
621 MARTIN LUTHER KING J BLVD	ASHLAND	KY	41101	38.4778157	-82.6472419
621 MAY CT	ASHLAND	KY	41101-2951	38.4688967	-82.62965
621 NEALY CREEK RD	PINE TOP	KY	41843-9080	37.2808933	-82.8635967
621 OAKHILL RD	WEBBVILLE	KY	41180-8496	38.0971662	-82.7923673
621 OLD WAGNER STATION RD	PIKEVILLE	KY	41501-2921	37.52242	-82.575725
621 ORCHARD BR TRLR	BANNER	KY	41603-8044	37.56570742	-82.70291552
621 PEBBLE CREEK RD	THOUSANDSTICKS	KY	41766	37.19172705	-83.43747044
621 PERRY ST	GREENUP	KY	41144-1077	38.575105	-82.835425
621 PETER FORK RD LOT 15	MC CARR	KY	41544-8336	37.5853633	-82.1660917
621 PINE VALLEY RD	HAZARD	KY	41701-8945	37.34264387	-83.15429756
621 STURGILL BR	WHITESBURG	KY	41858-8860	37.07469233	-82.8594905
621 SUGAR RDG	HAZARD	KY	41701-8965	37.24125517	-83.23055733
621 WASHINGTON AVE	PAINTSVILLE	KY	41240-1269	37.811935	-82.8012733
621 WENDOVER RD TRLR	HYDEN	KY	41749-8720	37.14142	-83.37461
621 WESTVIEW DR	ASHLAND	KY	41102-3331	38.475195	-82.6779667
621 WINCHESTER AVE	ASHLAND	KY	41101-7335	38.48432	-82.6494133
621 WOLFPIIT BRANCH RD	ELKHORN CITY	KY	41522-7606	37.3490383	-82.4345167
621 W ARROWHEAD DR	ASHLAND	KY	41102		
6210 BERTHA ST	ASHLAND	KY	41102-9243	38.433585	-82.69718
6210 GILLUM ST	ASHLAND	KY	41102-9252	38.4389383	-82.7066633
6210 KY ROUTE 1426	DANA	KY	41615-8009	37.5337033	-82.6628367
6210 KYLE CT	ASHLAND	KY	41102-8392	38.4376267	-82.7136683
6210 STATE HIGHWAY 292	TURKEY CREEK	KY	41514-9136	37.72395	-82.3184867
6211 DURBIN RD	CATLETTSBURG	KY	41129-9417	38.29444317	-82.62784366
6211 HIGHWAY 1690	LOUISA	KY	41230-8473	38.00518333	-82.58643333
6212 BERTHA ST	ASHLAND	KY	41102-9243	38.4336183	-82.69709
6212 DURBIN RD	CATLETTSBURG	KY	41129-9417	38.29386783	-82.62841966
6212 DURBIN RD	CATLETTSBURG	KY	41129-9417	38.2933767	-82.6286617
6212 LOST CREEK RD	HAZARD	KY	41701-7962	37.3641767	-83.2345783
6213 AE LEWIS ST	ASHLAND	KY	41102-8222	38.4395167	-82.7065833
6213 BERTHA ST	ASHLAND	KY	41102-8225	38.4334633	-82.6973967
6213 GILLUM ST	ASHLAND	KY	41102-8237	38.4392167	-82.7067317
6213 KY ROUTE 1426	DANA	KY	41615-8009	37.5338467	-82.6628317
6213 POTTERS FRK	CROMONA	KY	41810	37.184655	-82.6689117
6213 STATE ROUTE 3	CATLETTSBURG	KY	41129-9643	38.379285	-82.6433017
6214 EMILY ST LOT 33	ASHLAND	KY	41102-8385	38.4378533	-82.7144233

6215 KYLE CT	ASHLAND	KY	41102-8392	38.4374067	-82.7138083
6216 GILLUM ST	ASHLAND	KY	41102-9252	38.43888	-82.70692
6216 LAKE BONITA RD	CATLETTSBURG	KY	41129-8482	38.3828233	-82.6245433
6217 GILLUM ST	ASHLAND	KY	41102-8237	38.4392933	-82.7069967
6217 HIGHWAY 1760	LOUISA	KY	41230-7415	37.9840033	-82.7060883
6217 HIGHWAY 1760	LOUISA	KY	41230-7415	37.98530167	-82.7062605
6217 STATE ROUTE 5	ASHLAND	KY	41102-9473	38.4476967	-82.72268
6217 STATE ROUTE 5 GARG	ASHLAND	KY	41102-9473	38.44765133	-82.722625
6217 TARPIN RDG TRLR	CATLETTSBURG	KY	41129-9780	38.3880283	-82.6661183
6218 DANIELS FORK RD TRLR	ASHLAND	KY	41102-9419	38.453215	-82.7290683
6219 AE LEWIS ST	ASHLAND	KY	41102-8222	38.439545	-82.706925
6219 STATE ROUTE 5	ASHLAND	KY	41102-9473	38.44818	-82.7234333
6219 STATE ROUTE 503	ARGILLITE	KY	41121-8798	38.476935	-82.7640183
622 28TH ST	CATLETTSBURG	KY	41129-1106	38.4154467	-82.6030233
622 9TH ST	ASHLAND	KY	41101-2502	38.4792983	-82.6491583
622 ADAMS RD	PIKEVILLE	KY	41501-3430	37.51514417	-82.51822
622 AMANDA FURNACE DR	ASHLAND	KY	41101-2104	38.5000617	-82.6924167
622 ASH BRANCH RD GARG	LOUISA	KY	41230-8181	38.01769667	-82.721023
622 ASH BRANCH RD LOT 2	LOUISA	KY	41230-8181	38.0175367	-82.7212433
622 BLACK HAWK RD	KITE	KY	41828-8926	37.2951667	-82.79464
622 BOAT GUNNEL	MEALLY	KY	41234-9745	37.78987	-82.7667183
622 CENTER AVE	WURTLAND	KY	41144-1413	38.548935	-82.7763083
622 DAVIDSON BRANCH RD	HAZARD	KY	41701-8208	37.359535	-83.2973967
622 DIX FRK	SIDNEY	KY	41564-8801	37.606035	-82.3457867
622 DOTY BR	MC DOWELL	KY	41647-9049	37.450335	-82.7522383
622 EK RD	GREENUP	KY	41144-1377	38.54015	-82.8177333
622 FOUR MILE RD	RUSH	KY	41168-8178	38.3140567	-82.72492
622 GORMAN HOLLOW RD	HAZARD	KY	41701-2327	37.2375433	-83.1977233
622 GREENHILL RD	ASHLAND	KY	41102-6919	38.44001824	-82.71613495
622 GREENUP AVE APT A	RACELAND	KY	41169-1162	38.542175	-82.7314417
622 HALL RD	WARBRANCH	KY	40874	37.0011933	-83.44086
622 HULL SCHOOL RD	HAZARD	KY	41701-7241	37.31437	-83.23477
622 ISON RD	GRAYSON	KY	41143-8550	38.3287033	-82.8863917
622 ISON RD BARN 2	GRAYSON	KY	41143-8550	38.3287033	-82.8878667
622 JOHNSON BTM	INEZ	KY	41224-9068	37.92542833	-82.54565667
622 LIMEVILLE HOLW TRLR	SOUTH SHORE	KY	41175-7793	38.704585	-82.8910633
622 LOWRY AVE	PAINTSVILLE	KY	41240-8659	37.823705	-82.806445
622 OLD FERRELLS CREEK RD	BELCHER	KY	41513-8516	37.3460767	-82.364945
622 PARADISE LN BARN	OLIVE HILL	KY	41164-6548	38.26473333	-83.273275
622 POWELL LN	FLATWOODS	KY	41139-1768	38.5177833	-82.7094933
622 RIGHT FORK OF ISLAND CRK	PIKEVILLE	KY	41501-7112	37.459565	-82.57059
622 STATE ROUTE 716	ASHLAND	KY	41102-9372	38.4365445	-82.7011036
622 WARREN ST	ASHLAND	KY	41102-9238	38.4293167	-82.698655
622 WELLS RD	GRAYSON	KY	41143-8356	38.30202483	-82.9397435
622 WESTVIEW DR	ASHLAND	KY	41102-3332	38.475399666	-82.67775716
622 WURTLAND AVE	WURTLAND	KY	41144-1550	38.5498017	-82.7760033
622 N ARNOLD AVE	PRESTONSBURG	KY	41653-1258	37.6742383	-82.77825
622 S LAKE DR	PRESTONSBURG	KY	41653-1339	37.665955	-82.7642733
622 S LAKE DR APT B	PRESTONSBURG	KY	41653-1339	37.6659567	-82.76427
622 W ALEXANDER DR	ASHLAND	KY	41102-8377	38.4399017	-82.7150533
622 W OAKLEAF CT	ASHLAND	KY	41102-7602	38.4333517	-82.7194183
622 W OAKLEAF CT APT	ASHLAND	KY	41102-7602	38.4330233	-82.7205967
6220 BERTHA ST APT A	ASHLAND	KY	41102-9243	38.4334317	-82.6973717
6220 EMILY ST	ASHLAND	KY	41102-8385	38.4378683	-82.7145483
6220 LOST CREEK RD	HAZARD	KY	41701-7962	37.364568	-83.23493
6221 BERTHA ST LOT 6	ASHLAND	KY	41102-8225	38.4333767	-82.6977783
6221 GILLUM ST	ASHLAND	KY	41102-8237	38.43897142	-82.70648604
6221 KYLE CT	ASHLAND	KY	41102-8392	38.43806	-82.7138883
6221 ROCKCASTLE RD	INEZ	KY	41224-8515	37.9330661	-82.5418349
6221 WHITES CRK	CATLETTSBURG	KY	41129-8712	38.319699	-82.63221233
6222 BERTHA ST APT B	ASHLAND	KY	41102-9243	38.4329217	-82.6972367
6222 STATE ROUTE 5	ASHLAND	KY	41102-9473	38.4469433	-82.7227883
6222 STRAIGHT HOLW	MCVEIGH	KY	41555-8501	37.5255033	-82.250635
6223 BIG BRANCH RD	AMBURGEY	KY	41773-8725	37.2542133	-82.99948
6224 HIGHWAY 160	LITTCARR	KY	41834-9019	37.2711467	-82.9400917
6224 KYLE CT LOT 46	ASHLAND	KY	41102-8392	38.437125	-82.7143167
6224 ROBINSON CREEK RD TRLR	ROBINSON CREEK	KY	41560-8525	37.38857	-82.5541967

6224 RUCKER RD	ASHLAND	KY	41102-7533	38.4343215	-82.69592
6225 AE LEWIS ST	ASHLAND	KY	41102-8222	38.4395783	-82.70708
6225 HIGHWAY 1110	JACKSON	KY	41339-7459	37.44604	-83.37911833
6225 LOST CREEK RD TRLR	HAZARD	KY	41701-7962	37.3650817	-83.2345733
6226 DURBIN RD	CATLETTSBURG	KY	41129-9417	38.29413347	-82.62760566
6226 HIGHWAY 30	NOCTOR	KY	41339-8229	37.56647167	-83.29790667
6226 HIGHWAY 7	TOPMOST	KY	41862-8920	37.36091233	-82.78872766
6227 BRUSHY RD	VARNEY	KY	41571-8925	37.6549817	-82.4384883
6227 BRUSHY RD	VARNEY	KY	41571-8925	37.6545017	-82.4381933
6227 EMILY ST	ASHLAND	KY	41102-8385	38.4379467	-82.7155
6227 KYLE CT	ASHLAND	KY	41102-8392	38.437975	-82.714075
6227 STATE ROUTE 5	ASHLAND	KY	41102-9473	38.4475833	-82.7231783
6227 STATE ROUTE 5 GARG	ASHLAND	KY	41102-9473	38.4478233	-82.7236367
6228 EMILY ST	ASHLAND	KY	41102-8385	38.4377717	-82.7149583
6228 HIGHWAY 30	NOCTOR	KY	41339-8229	37.56608833	-83.29764167
6229 BERTHA ST	ASHLAND	KY	41102-8225	38.43334	-82.6977717
6229 CUTSHIN RD	SMILAX	KY	41764-8953	37.10297331	-83.27357767
6229 MOLESBURGER RD	ASHLAND	KY	41102-9466	38.44085	-82.71976
6229 TOLER CRK	HAROLD	KY	41635-8734	37.45154661	-82.59517599
623 27TH ST	ASHLAND	KY	41101-2969	38.46810783	-82.62881216
623 AARON BRANCH RD	LOUISA	KY	41230-8164	38.05099	-82.7244917
623 AMANDA FURNACE DR	ASHLAND	KY	41101-2103	38.499605	-82.692055
623 ASH LICK FRK TRLR	PHELPS	KY	41553-8826	37.4740533	-82.2015667
623 AUSTIN BRANCH RD	LOUISA	KY	41230-8755	38.1699283	-82.66411
623 BENTLEY HONAKER RD	PIKEVILLE	KY	41501-6919	37.36037	-82.5232133
623 BIG VALLEY RD	HYDEN	KY	41749-8114	37.208755	-83.4078617
623 BURNING FORK RD	PIKEVILLE	KY	41501-3405	37.50652383	-82.47251916
623 COAL BRANCH RD	SALYERSVILLE	KY	41465-8002	37.7613267	-83.0715367
623 DOG FRK BARN POLE	PIKEVILLE	KY	41501	37.4853105	-82.5899545
623 DOG FRK TRLR	PIKEVILLE	KY	41501-7030	37.48540433	-82.59006116
623 HICKORY BRANCH RD	HAZARD	KY	41701-9601	37.3157433	-83.0640883
623 JEFFERSON AVE UNIT 1	PAINTSVILLE	KY	41240	37.80983	-82.8006183
623 KATY BR TRLR	HITCHINS	KY	41146-8933	38.27590967	-82.8769525
623 KENNEDY RD TRLR	HAZARD	KY	41701-8367	37.3434067	-83.26788
623 KY HIGHWAY 28	HAZARD	KY	41701-5743	37.346925	-83.282195
623 KY HIGHWAY 28 GARG	HAZARD	KY	41701-5743	37.3469945	-83.2824515
623 KY HIGHWAY 28 TRLR	HAZARD	KY	41701-5743	37.3466667	-83.2816217
623 KY HIGHWAY 611	PIKEVILLE	KY	41501-4129	37.3175117	-82.5387167
623 KY HIGHWAY 611	PIKEVILLE	KY	41501-4129	37.317485	-82.53874
623 LEFT FORK TOLER CRK	HAROLD	KY	41635-8880	37.5003	-82.6142133
623 LEFT FORK TOLER CRK	HAROLD	KY	41635-8880	37.50022	-82.6138833
623 LITTLE GARNER RD GARG	ASHLAND	KY	41102-7507	38.4352933	-82.7194683
623 LITTLE GARNER RD HSE	ASHLAND	KY	41102-7507	38.4347417	-82.7192567
623 MARY ELLEN DR LOT 16	FLATWOODS	KY	41139-1701	38.5207017	-82.7074617
623 OLD GARNER RD	HINDMAN	KY	41822-8001	37.3437267	-82.9709333
623 OWL BR	JENKINS	KY	41537-8108	37.262585	-82.5618483
623 SMITH BRANCH RD	GREENUP	KY	41144-6461	38.60537567	-82.87074283
623 SMITH BRANCH RD GARG	GREENUP	KY	41144-6461	38.60507	-82.871205
623 SMOOT CRK	WHITESBURG	KY	41858-8052	37.1616317	-82.8674217
623 STATE ROUTE 503	WURLAND	KY	41144-7466	38.54212233	-82.7879135
623 STURGILL BR	WHITESBURG	KY	41858-8860	37.0747615	-82.8594725
623 TURKEY PEN RD	VIRGIE	KY	41572-8211	37.3274033	-82.63497
623 TYPO RD TRLR	BONNYMAN	KY	41719-8720	37.2853317	-83.24115
623 US 60 HWY	ASHLAND	KY	41102-7749	38.38829	-82.726585
623 WALNUT AVE	PAINTSVILLE	KY	41240-1227	37.8125556	-82.8017847
623 WENDOVER RD	HYDEN	KY	41749-8720	37.1417467	-83.3739833
623 WESTVIEW DR	ASHLAND	KY	41102-3331	38.475135	-82.677805
623 WINWRIGHT RD	PIKEVILLE	KY	41501-8173	37.3860517	-82.4425583
6230 BERTHA ST	ASHLAND	KY	41102-9243	38.4328549	-82.6969994
6230 HIGHWAY 1103 TRLR	HALLIE	KY	41821-9029	37.0982333	-82.99907
6230 KY ROUTE 40	WILLIAMSPORT	KY	41271-9005	37.81285083	-82.73096283
6230 STATE HIGHWAY 174	OLIVE HILL	KY	41164-7261	38.25730633	-83.26226983
6230 US HIGHWAY 60	MOREHEAD	KY	40351-7874	38.23957833	-83.35323167
6230 WHITES CRK	CATLETTSBURG	KY	41129-8711	38.3118233	-82.6288983
6231 KY ROUTE 122	DRIFT	KY	41619-9000	37.493195	-82.757685
6231 LOST CREEK RD	HAZARD	KY	41701-7962	37.364734	-83.23454516
6231 WILLIS BR	DEANE	KY	41812	37.239315	-82.7282867

6232 KYLE CT	ASHLAND	KY	41102-8392	38.4369733	-82.7145867
6232 LAKE BONITA RD	CATLETTSBURG	KY	41129-8482	38.3826867	-82.6249783
6232 STATE HIGHWAY 292	TURKEY CREEK	KY	41514-9136	37.7245167	-82.3186183
6233 KY HIGHWAY 476	BULAN	KY	41722-8715	37.3054983	-83.1609867
6233 KYLE CT	ASHLAND	KY	41102-8392	38.4374767	-82.7146883
6234 CALLAHAN RDG	CATLETTSBURG	KY	41129-8203	38.36185483	-82.65283883
6234 CANEY CREEK RD	PIKEVILLE	KY	41501-6227	37.5911767	-82.53571
6234 CATLETTS CRK	CATLETTSBURG	KY	41129-8410	38.4284617	-82.6318817
6234 EMILY ST	ASHLAND	KY	41102-8385	38.4376017	-82.7151067
6234 KY ROUTE 40	WILLIAMSPORT	KY	41271-9005	37.8118917	-82.7285817
6234 MOLESBURGER RD	ASHLAND	KY	41102-9466	38.4408033	-82.7188017
6234 RUCKER RD	ASHLAND	KY	41102-7533	38.4338117	-82.6980783
6235 CALLAHAN RDG	CATLETTSBURG	KY	41129-8203	38.3623017	-82.653545
6235 CANOE RD TRLR	JACKSON	KY	41339-9778	37.438821	-83.43117633
6235 HIGHWAY 15	JACKSON	KY	41339-9409	37.504884	-83.34935299
6235 ZEBULON HWY	PIKEVILLE	KY	41501-3581	37.5490283	-82.4600367
6236 RIGHT FORK MACES CRK RD	VIPER	KY	41774-9062	37.1217317	-83.1804417
6238 DANIELS FORK RD	ASHLAND	KY	41102-9419	38.4526395	-82.729305
6238 HIGHWAY 610	MYRA	KY	41537	37.3025756	-82.6087433
6238 HIGHWAY 899	PIPPA PASSES	KY	41844-8929	37.34470542	-82.86730839
6238 US HIGHWAY 60	MOREHEAD	KY	40351-7874	38.23964	-83.35297167
6238 W KY HIGHWAY 80 TRLR	AVAWAM	KY	41713	37.2310485	-83.26847933
6238 W KY HIGHWAY 80 TRLR	AVAWAM	KY	41713	37.2306517	-83.2693
6239 BERTHA ST TRLR 4	ASHLAND	KY	41102-8225	38.43405583	-82.69634333
6239 CANOE RD	JACKSON	KY	41339-9778	37.43909467	-83.43066966
6239 STATE ROUTE 5	ASHLAND	KY	41102-9473	38.447155	-82.7235783
6239 ZEBULON HWY	PIKEVILLE	KY	41501-3581	37.54869867	-82.45904233
624 28TH ST	CATLETTSBURG	KY	41129-1106	38.4152283	-82.6032433
624 AMANDA FURNACE DR	ASHLAND	KY	41101-2104	38.5001217	-82.691785
624 BROADWAY ST	HAZARD	KY	41701-1430	37.2537117	-83.19127
624 BUFFALO BR TRLR	MOREHEAD	KY	40351-9048	38.23320831	-83.33761028
624 CAMP CREEK RD TRLR HUD	STOPOVER	KY	41568-9003	37.47702	-82.07666
624 CANEY NEWSOME BR	PIKEVILLE	KY	41501-4052	37.32909117	-82.545274
624 CENTRAL AVE	SOUTH WILLIAMSON	KY	41503-4125	37.6686267	-82.2864567
624 CHLOE RD	PIKEVILLE	KY	41501-1588	37.4769467	-82.49339
624 COAL RIDGE DR TRLR 24	HAZARD	KY	41701	37.3432785	-83.2488845
624 COLLINS HWY	PIKEVILLE	KY	41501-6748	37.41889	-82.4963633
624 DIXIE AVE	SALYERSVILLE	KY	41465-9437	37.744295	-83.0748983
624 ELKHORN CRK	ASHCAMP	KY	41512-8622	37.2619867	-82.4857
624 FOREST HILLS RD	FOREST HILLS	KY	41527-8306	37.6421233	-82.2761133
624 FOREST HILLS RD TRLR	FOREST HILLS	KY	41527-8306	37.6421233	-82.2761133
624 GORMAN HOLLOW RD	HAZARD	KY	41701-2325	37.2371833	-83.19752
624 HICKS ADDITION	SOUTH SHORE	KY	41175-9748	38.70339	-82.9469017
624 HIGHWAY 80 TRLR	HINDMAN	KY	41822-8852	37.3595133	-82.98122
624 JAMES TRIMBLE BLVD	PAINTSVILLE	KY	41240-1026	37.814595	-82.8133467
624 JAMES TRIMBLE BLVD	PAINTSVILLE	KY	41240-1026	37.814595	-82.8133467
624 JAMES TRIMBLE BLVD	PAINTSVILLE	KY	41240-1026	37.815315	-82.8161817
624 JEFFERSON AVE	PAINTSVILLE	KY	41240-1349	37.80967	-82.8007667
624 KY ROUTE 306	WHEELWRIGHT	KY	41669-9027	37.34583	-82.7172767
624 LINCOLN AVE UNIT 1	PAINTSVILLE	KY	41240-1344	37.80761115	-82.80171403
624 LITTLE MUD LICK RD	STAFFORDSVILLE	KY	41256-8965	37.8358583	-82.8471867
624 MALLET FORK RD	PINE TOP	KY	41843-8996	37.28252633	-82.88413133
624 MAY CT	ASHLAND	KY	41101-2952	38.468425	-82.6292533
624 PARADISE CT	PAINTSVILLE	KY	41240-1443	37.8073467	-82.7960967
624 PARADISE LN	OLIVE HILL	KY	41164-6548	38.264815	-83.272635
624 PENNY ST	PIKEVILLE	KY	41501-3817	37.360455	-82.566785
624 RAN DAY HOLW	WHITESBURG	KY	41858-9194	37.080345666	-82.85205516
624 STATE HIGHWAY 1620	OLIVE HILL	KY	41164-8563	38.25892167	-83.19614833
624 STATE HIGHWAY 1620 TRLR	OLIVE HILL	KY	41164-8563	38.25872833	-83.19639
624 STATE ROUTE 716	ASHLAND	KY	41102-9372	38.4365445	-82.7011036
624 SUN VALLEY TER	HAZARD	KY	41701-1656	37.252155	-83.1790433
624 WESTVIEW DR	ASHLAND	KY	41102-3332	38.4748517	-82.6753217
624 WHEATLEY RD	ASHLAND	KY	41101-2346	38.4846683	-82.6720133
624 N CENTRAL AVE	PRESTONSBURG	KY	41653-7827	37.67498685	-82.77679969
624 S CLAY AVE	WEST VAN LEAR	KY	41268	37.78605	-82.7803733
624 S HIGHWAY 3	LOUISA	KY	41230-6685	38.1084317	-82.5942583
624 W ARROWHEAD DR TRLR	ASHLAND	KY	41102-9050	38.42604	-82.727505

6240 RUCKER RD	ASHLAND	KY	41102-7533	38.433725	-82.6983017
6241 KY ROUTE 550	GARRETT	KY	41630-6934	37.4778983	-82.8333933
6241 STATE ROUTE 503 TRLR	ARGILLITE	KY	41121-8798	38.47673	-82.7638083
6241 WOODS POINT DR	CATLETTSBURG	KY	41129-8681	38.4273983	-82.6215883
6242 EMILY ST	ASHLAND	KY	41102-8385	38.43809	-82.7145133
6242 HIGHWAY 119	WHITESBURG	KY	41858-7801	37.1579917	-82.7231767
6242 HIGHWAY 1690 TRLR	LOUISA	KY	41230-8473	38.00382333	-82.58627333
6242 HIGHWAY 805	JENKINS	KY	41537-8887	37.20708	-82.5679933
6242 HIGHWAY 805	JENKINS	KY	41537-8887	37.2079233	-82.5686817
6242 HIGHWAY 931	WHITESBURG	KY	41858-8344	37.1975283	-82.8261733
6242 KY HIGHWAY 451	HAZARD	KY	41701-5862	37.26456341	-83.27265419
6242 LAKEWOOD VILLAGE DR	CATLETTSBURG	KY	41129-9400	38.344635	-82.6514967
6242 TARPIN RDG	CATLETTSBURG	KY	41129-9779	38.389115	-82.6645117
6244 KY HIGHWAY 476	BULAN	KY	41722-8715	37.30592	-83.1606133
6244 MOLESBURGER RD	ASHLAND	KY	41102-9466	38.4406233	-82.71876
6244 ROBINSON CREEK RD	ROBINSON CREEK	KY	41560-8525	37.3885833	-82.55417
6244 STATE ROUTE 5	ASHLAND	KY	41102-9473	38.44732766	-82.72277775
6245 KY ROUTE 40	OIL SPRINGS	KY	41238-9148	37.8154783	-82.9194417
6245 SKYLINE DR	ASHLAND	KY	41102-8211	38.4311033	-82.67663
6246 LAKE BONITA RD	CATLETTSBURG	KY	41129-8482	38.382525	-82.6236633
6247 BERTHA ST LOT 3	ASHLAND	KY	41102-8225	38.4331217	-82.697725
6247 RUCKER RD LOT 11C	ASHLAND	KY	41102-7533	38.4342037	-82.6980785
6248 HIGHWAY 582 GARG	PINE TOP	KY	41843-8965	37.2745817	-82.8586333
6248 HIGHWAY 582 TRLR	PINE TOP	KY	41843-8965	37.2747267	-82.8594233
6248 LEFT FORK MACES CRK RD	VIPER	KY	41774-8462	37.1171383	-83.13585
6249 HIGHWAY 15	JACKSON	KY	41339-9409	37.497611666	-83.35315167
6249 HODE RD	HODE	KY	41267-9064	37.9058917	-82.4496983
6249 STATE ROUTE 207	GREENUP	KY	41144-7445	38.5003283	-82.799565
6249 ZEBULON HWY	PIKEVILLE	KY	41501-3581	37.5488983	-82.459375
624A N ARNOLD AVE	PRESTONSBURG	KY	41653-1251	37.6742983	-82.778515
624B N ARNOLD AVE	PRESTONSBURG	KY	41653-1251	37.674091	-82.77854916
625 14TH ST	ASHLAND	KY	41101-2623	38.4763733	-82.64476
625 ADAMS BR	ELKHORN CITY	KY	41522-7247	37.2829417	-82.4055883
625 AMANDA FURNACE DR	ASHLAND	KY	41101-2103	38.499935	-82.6917283
625 BEE HIVE RD	SLEMP	KY	41763-8906	37.07448	-83.1031217
625 BELLEFONTE RD	ASHLAND	KY	41102-2315	38.4837783	-82.6729083
625 BLACK BOTTOM RD	JEREMIAH	KY	41826-8950	37.17332	-82.9274167
625 BOBCAT RIDGE RD	LOUISA	KY	41230-6308	38.16795	-82.667985
625 BROADWAY ST APT 1	PAINTSVILLE	KY	41240-1495	37.810956	-82.80138933
625 BROADWAY ST APT 2	PAINTSVILLE	KY	41240-1495	37.81123317	-82.80126116
625 BROADWAY ST APT 3	PAINTSVILLE	KY	41240-1495	37.81133467	-82.8012135
625 BROADWAY ST BLDG 348	PAINTSVILLE	KY	41240-1493	37.81093367	-82.80140316
625 CAM BR	HAROLD	KY	41635-8706	37.48514923	-82.61239268
625 CAMPBELL LN TRLR	KRYPTON	KY	41754-8995	37.2674717	-83.3588467
625 CENTER AVE	WURLTAND	KY	41144-1412	38.5493083	-82.775995
625 CENTRAL AVE	SOUTH WILLIAMSON	KY	41503-4124	37.66983312	-82.2856809
625 DEPOT RD	PAINTSVILLE	KY	41240-1425	37.8084333	-82.7936617
625 DRY BRANCH RD	MOREHEAD	KY	40351-8452	38.31321	-83.38170167
625 ELK CRK	SALYERSVILLE	KY	41465-7637	37.7641317	-83.088465
625 FLAX PATCH RD TRLR	AMBURGEY	KY	41773-8775	37.24248021	-82.98621131
625 FORD MOUNTAIN RD	PIKEVILLE	KY	41571	37.57379	-82.4500683
625 FORD MOUNTAIN RD	PIKEVILLE	KY	41571	37.575019	-82.449855
625 FOREST HILLS RD	FOREST HILLS	KY	41527-8306	37.642325	-82.2731533
625 FOREST HILLS RD	FOREST HILLS	KY	41527-8306	37.642325	-82.2731533
625 FOUR MILE RD TRLR	RUSH	KY	41168-8178	38.3146533	-82.7246133
625 FRANZ DR	WORTHINGTON	KY	41183-9510	38.5512967	-82.7560133
625 FRASURE CRK	MC DOWELL	KY	41647-9006	37.44199	-82.725545
625 GAP BR TRLR	PIKEVILLE	KY	41501-7510	37.51544	-82.5856767
625 GARTRELL ST	ASHLAND	KY	41101-5135	38.4483983	-82.6176933
625 GORMAN HOLLOW RD	HAZARD	KY	41701-2326	37.2371717	-83.1975067
625 HARRISON ST	FLATWOODS	KY	41139-2182	38.5108482	-82.7112211
625 HATFIELD BR	MC CARR	KY	41544-8256	37.5834233	-82.19512
625 HICKS BRANCH RD BLDG 1	CORNETTSVILLE	KY	41731-8606	37.114652	-83.101302
625 HICKS BRANCH RD TRLR	CORNETTSVILLE	KY	41731-8606	37.11479883	-83.10163233
625 JAMES TRIMBLE BLVD	PAINTSVILLE	KY	41240-1055	37.815587	-82.8122515
625 JAMES TRIMBLE BLVD RM MEETING	PAINTSVILLE	KY	41240-1055	37.8163883	-82.81383
625 JAMES TRIMBLE BLVD UNIT STORAGE	PAINTSVILLE	KY	41240-1055	37.8164033	-82.813275



625 JETT DR LOT 29	JACKSON	KY	41339-7000	37.548112	-83.381353
625 JETT DR LOT 32	JACKSON	KY	41339-7000	37.56758	-83.37082833
625 JETT DR LOT 35	JACKSON	KY	41339-7000	37.56699	-83.37044
625 JETT DR TRLR 30	JACKSON	KY	41339-7000	37.56768333	-83.37060333
625 JETT DR TRLR 34	JACKSON	KY	41339-7000	37.5668317	-83.3709917
625 JOHN CC MAYO AVE	AUXIER	KY	41602-9235	37.7369117	-82.7589817
625 KENWOOD DR	RUSSELL	KY	41169-1519	38.5155	-82.6945833
625 KY HIGHWAY 2022	BUCKHORN	KY	41721-8851	37.33918833	-83.47926167
625 KY HIGHWAY 610	VIRGIE	KY	41572-8380	37.34180383	-82.59229433
625 KY ROUTE 1101	DRIFT	KY	41619-9067	37.48018092	-82.74502325
625 KY ROUTE 302	WEST VAN LEAR	KY	41268-8007	37.7856617	-82.7808483
625 KY ROUTE 680	MC DOWELL	KY	41647-8904	37.4487635	-82.7154003
625 L O DAVIS DR	HAZARD	KY	41701-1754	37.2503717	-83.1887933
625 LEFT BEAVER RD	HITE	KY	41649	37.5582483	-82.75383
625 LINDY BR	NIPPA	KY	41240-9012	37.8753633	-82.7676
625 MAIN ST	HINDMAN	KY	41822-8971	37.342983333	-82.978831
625 MAIN ST	PAINTSVILLE	KY	41240-1021	37.8142217	-82.8128417
625 MAIN ST	PAINTSVILLE	KY	41240-1021	37.81354	-82.8126933
625 MAY CT	ASHLAND	KY	41101-2951	38.4687917	-82.6296283
625 MEMORIAL DR	HAZARD	KY	41701-1380	37.25336	-83.194055
625 MEMORIAL DR	HAZARD	KY	41701-1380	37.25314	-83.1940417
625 MEMORIAL DR	HAZARD	KY	41701-1380	37.2532167	-83.1938917
625 MEMORIAL DR STE 201	HAZARD	KY	41701-1398	37.25327	-83.193965
625 OAKHURST AVE	HAZARD	KY	41701-1765	37.2492367	-83.1890133
625 OLD LONG FORK RD	VIRGIE	KY	41572-8901	37.3387583	-82.59683
625 PARADISE CT LOT 19	PAINTSVILLE	KY	41240-1444	37.8069467	-82.7971583
625 PIN OAK DR	ASHLAND	KY	41102-9449	38.4472267	-82.7068733
625 PRESTONSBURG ST	WEST LIBERTY	KY	41472-1143	37.92083533	-83.25192316
625 PRESTONSBURG ST	WEST LIBERTY	KY	41472-1143	37.9208025	-83.25190916
625 RED CREEK RD	PIKEVILLE	KY	41501-6722	37.435677	-82.47033
625 RED CREEK RD	PIKEVILLE	KY	41501-6722	37.4359533	-82.469965
625 RIDGEVIEW WAY	HAZARD	KY	41701-8925	37.2873663	-83.2258908
625 RILEYS BR	BEVINSVILLE	KY	41606-9006	37.3674883	-82.7213417
625 RILEYS BR	BEVINSVILLE	KY	41606-9006	37.367325	-82.7218017
625 RIVERSIDE DR	RUSSELL	KY	41169-1360	38.5339683	-82.6934567
625 SANSOM FRK	DANA	KY	41615-9016	37.543737666	-82.69198166
625 SANSOM FRK GARG	DANA	KY	41615-9016	37.5443373	-82.6918204
625 SHANTY BR	RUSH	KY	41168-9056	38.3218733	-82.82589
625 SHORT WHITE OAK RD	RUSSELL	KY	41169-1723	38.4980583	-82.710525
625 SLEEPY HOLW	PIKEVILLE	KY	41501-7420	37.4259983	-82.57679
625 SUGAR CAMP RD	ROBINSON CREEK	KY	41560-8504	37.3996433	-82.5684
625 TOMS CRK UNIT MELVIN	IVEL	KY	41642-9046	37.584379	-82.6489775
625 TRUMBO RD	MOREHEAD	KY	40351-9006	38.26471	-83.31351167
625 TRUMBO RD	MOREHEAD	KY	40351-9006	38.26424167	-83.31363167
625 TRUMBO RD	MOREHEAD	KY	40351-9006	38.2590509	-83.3000177
625 WASHINGTON AVE	PAINTSVILLE	KY	41240-1269	37.811689	-82.8011625
625 WENDELL FORD TERMIN RD	CHAVIES	KY	41727-8673	37.37390967	-83.25439016
625 WESTVIEW DR	ASHLAND	KY	41102-3331	38.47508	-82.6776233
625 WH DIXON BLVD	PAINTSVILLE	KY	41240-9208	37.82395	-82.805965
625 WHEATLEY RD STE A	ASHLAND	KY	41101-2345	38.4843065	-82.6719118
625 WHEATLEY RD STE B	ASHLAND	KY	41101-2345	38.4843065	-82.6719118
625 W ALEXANDER DR	ASHLAND	KY	41102-8376	38.4398517	-82.7145017
6250 ELKHORN CRK	ASHCAMP	KY	41522-7329	37.2667833	-82.426055
6250 ELKHORN CRK	ASHCAMP	KY	41512-0056	37.2678367	-82.4266617
6250 ELKHORN CRK BARN	ASHCAMP	KY	41512-0056	37.2681267	-82.4264983
6250 RACCOON RD	RACCOON	KY	41557-8712	37.4789783	-82.4117317
6250 RUCKER RD LOT 14	ASHLAND	KY	41102-7533	38.43368783	-82.69843516
6251 HIGHWAY 582	PINE TOP	KY	41843-8965	37.27553	-82.8597083
6251 N KY HIGHWAY 15	HAZARD	KY	41701-5684	37.325365	-83.248415
6251 N KY HIGHWAY 15 APT 100	HAZARD	KY	41701-5684	37.3252867	-83.2483983
6251 N KY HIGHWAY 15 APT 101	HAZARD	KY	41701-5684	37.325315	-83.2484033
6251 N KY HIGHWAY 15 APT 102	HAZARD	KY	41701-5684	37.32527	-83.248395
6251 N KY HIGHWAY 15 APT 103	HAZARD	KY	41701-5684	37.325335	-83.2484033
6251 N KY HIGHWAY 15 APT 104	HAZARD	KY	41701-5684	37.3252417	-83.2483933
6251 N KY HIGHWAY 15 APT 105	HAZARD	KY	41701-5684	37.3253233	-83.2484033
6251 N KY HIGHWAY 15 APT 106	HAZARD	KY	41701-5684	37.3252217	-83.2483867
6251 N KY HIGHWAY 15 APT 107	HAZARD	KY	41701-5684	37.325355	-83.24841

6251 N KY HIGHWAY 15 APT 108	HAZARD	KY	41701-5684	37.325305	-83.2484017
6251 N KY HIGHWAY 15 APT 109	HAZARD	KY	41701-5684	37.3253483	-83.2484067
6251 N KY HIGHWAY 15 APT 110	HAZARD	KY	41701-5684	37.3252517	-83.248395
6251 N KY HIGHWAY 15 APT 111	HAZARD	KY	41701-5684	37.3253433	-83.248405
6252 HIGHWAY 160	LITTCARR	KY	41834-9019	37.27051	-82.9401733
6252 STATE HIGHWAY 174	OLIVE HILL	KY	41164-7261	38.25746667	-83.26264667
6253 BERTHA ST LOT 2	ASHLAND	KY	41102-8225	38.4329183	-82.6976883
6253 VEST TALCUM RD	TALCUM	KY	41722-8978	37.3862417	-83.0765533
6254 STATE ROUTE 503	ARGILLITE	KY	41121-8798	38.4776367	-82.7650017
6254 STATE ROUTE 503	ARGILLITE	KY	41121-8798	38.4770817	-82.7650917
6255 HIGHWAY 30	JACKSON	KY	41339-8229	37.567745	-83.29764167
6255 HIGHWAY 30	JACKSON	KY	41339-8229	37.56711667	-83.29734667
6257 HIGHWAY 931	WHITESBURG	KY	41858-8344	37.19808383	-82.82674783
6258 CUTSHIN RD TRLR	SMILAX	KY	41764-8953	37.10151	-83.2738367
6258 HIGHWAY 582	PINE TOP	KY	41843-8965	37.2751083	-82.8584133
6258 HIGHWAY 805	JENKINS	KY	41537-8887	37.2078483	-82.5675633
6258 HIGHWAY 899	PIPPA PASSES	KY	41844-8929	37.34211017	-82.8660275
6258 RIGHT FORK MACES CRK RD TRLR	VIPER	KY	41774	37.1218965	-83.180893
6258 STATE HIGHWAY 773	HITCHINS	KY	41146-8905	38.26649284	-82.88042648
6258 ZEBULON HWY	PIKEVILLE	KY	41501-6513	37.54906832	-82.45843865
6258 W KY HIGHWAY 80	AVAWAM	KY	41713	37.2310575	-83.2692595
626 3C RD	ASHCAMP	KY	41512-8606	37.2597617	-82.4836283
626 ADAMS RD	PIKEVILLE	KY	41501-3430	37.514952	-82.51750166
626 AMANDA FURNACE DR	ASHLAND	KY	41101-2104	38.49987	-82.691685
626 ASHLESS ST TRLR	HAZARD	KY	41701-2249	37.2412033	-83.1767767
626 BOWLING RD	JACKSON	KY	41339-9191	37.43126167	-83.39731966
626 BOWLING RD	SALDEE	KY	41339-9191	37.431695	-83.39722167
626 BUCKSAW JCT	GRAYSON	KY	41143-8741	38.29528	-82.9390983
626 BYPASS RD APT 10	PIKEVILLE	KY	41501-1870	37.479846666	-82.51472616
626 BYPASS RD APT 7	PIKEVILLE	KY	41501-1869	37.479812833	-82.51475833
626 BYPASS RD APT 8	PIKEVILLE	KY	41501-1869	37.479748333	-82.514742
626 BYPASS RD APT 9	PIKEVILLE	KY	41501-1870	37.479861	-82.51472416
626 CANOE RUN	GRAYSON	KY	41143	38.310450166	-82.90803733
626 CEDAR CREEK RD	PIKEVILLE	KY	41501-1432	37.4804767	-82.5624667
626 CENTER AVE	WURLAND	KY	41144-1413	38.54851317	-82.7764375
626 CHOPPING BR	MC ROBERTS	KY	41835-9076	37.2001018	-82.6662261
626 ENGLE FORK RD	DWARF	KY	41739-8002	37.3215933	-83.1330967
626 EUCLID AVE APT 1	PAINTSVILLE	KY	41240-1186	37.81484	-82.7945533
626 EUCLID AVE APT 2	PAINTSVILLE	KY	41240-1186	37.814775	-82.794615
626 EUCLID AVE APT 3	PAINTSVILLE	KY	41240-1186	37.8147467	-82.79463
626 EUCLID AVE APT 4	PAINTSVILLE	KY	41240-1186	37.81468	-82.79463
626 EUCLID AVE APT 5	PAINTSVILLE	KY	41240-1186	37.814625	-82.7946233
626 FRANZ DR	WORTHINGTON	KY	41183-9509	38.55157	-82.7552783
626 FRANZ DR	WORTHINGTON	KY	41183-9509	38.5514733	-82.7552983
626 FRASURE CRK	MC DOWELL	KY	41647-9006	37.44271817	-82.72589966
626 FROZEN CRK	RACCOON	KY	41557-8505	37.4977883	-82.4543233
626 FULTON AVE	WURLAND	KY	41144-1416	38.5478417	-82.77627
626 GORMAN HOLLOW RD	HAZARD	KY	41701-2326	37.2371683	-83.1975017
626 GREENBRIAR RD	LOUISA	KY	41230-7907	38.099835	-82.6474583
626 HAROLDS BRANCH RD	PIKEVILLE	KY	41501-9332	37.465812	-82.50203283
626 HIGHWAY 3399	LOUISA	KY	41230-7224	38.2073419	-82.6825875
626 JANE BROWN BR	PRESTONSBURG	KY	41653-9208	37.6804617	-82.7640867
626 KY ROUTE 201	WITTENSVILLE	KY	41274-9024	37.85681	-82.8324267
626 KY ROUTE 201 BLDG A	WITTENSVILLE	KY	41274-9024	37.8569067	-82.83261
626 LAKESIDE DR	JACKSON	KY	41339-7485	37.56564667	-83.38055833
626 LITTLE PAINT CRK	EAST POINT	KY	41216-8740	37.7197083	-82.8012617
626 LOST HLS	OLIVE HILL	KY	41164-8974	38.25070301	-83.26006069
626 LOWER WHITE OAK RD	SOUTH PORTSMOUTH	KY	41174-8921	38.70092	-82.9672683
626 LOWER WHITE OAK RD TRLR	SOUTH PORTSMOUTH	KY	41174-8921	38.7011783	-82.9669817
626 LOWER WHITE OAK RD UNIT 2	SOUTH PORTSMOUTH	KY	41174-8921	38.6983401	-82.9684863
626 LYKINS CRK	PIKEVILLE	KY	41501-5608	37.500895	-82.549515
626 MILL BRANCH RD	CATLETTSBURG	KY	41129-8614	38.1983783	-82.61501
626 MORGAN LN	HYDEN	KY	41749-8582	37.143505	-83.3588617
626 OLD HARDY RD TRLR	TOLER	KY	41514-8675	37.63152	-82.24926
626 PARADISE CT LOT 14	PAINTSVILLE	KY	41240-1443	37.8073267	-82.795905
626 PIN OAK DR	ASHLAND	KY	41102-9449	38.4475667	-82.7075317
626 POWELL LN	FLATWOODS	KY	41139-1768	38.5179133	-82.709675

626 ROARING BRANCH RD	TOPMOST	KY	41862-8802	37.3629117	-82.8174367
626 SLATERS BR	BELFRY	KY	41514-9212	37.68904	-82.3135417
626 STATE ROUTE 716	ASHLAND	KY	41102-9372	38.4365445	-82.7011036
626 WOOTON RD TRLR	WOOTON	KY	41776-8741	37.1773667	-83.293855
6260 HIGHWAY 582 TRLR	PINE TOP	KY	41843-8965	37.27467	-82.858285
6260 HIGHWAY 899	PIPPA PASSES	KY	41844-8929	37.3419967	-82.865655
6260 YELLOW CREEK RD TRLR	LOUISA	KY	41230-6650	37.97146	-82.48689333
6261 BERTHA ST	ASHLAND	KY	41102-8225	38.43292	-82.697695
6261 ROBINSON CREEK RD	ROBINSON CREEK	KY	41560-8525	37.38922	-82.5542283
6261 STATE HIGHWAY 1056	MC CARR	KY	41544-8207	37.568585	-82.1882817
6262 BULLSKIN RD	SIZEROCK	KY	41762	37.2290469	-83.50723761
6262 HIGHWAY 899	PIPPA PASSES	KY	41844-8929	37.3420785	-82.86593616
6264 HIGHWAY 582 TRLR	PIPE TOP	KY	41843-8965	37.27503	-82.858348
6265 HIGHWAY 1760	LOUISA	KY	41230-7415	37.9827883	-82.7066617
6265 HIGHWAY 1760 GARG	LOUISA	KY	41230-7415	37.9830105	-82.706305
6265 KY ROUTE 40	OIL SPRINGS	KY	41238-9148	37.81561	-82.91937
6266 HIGHWAY 931	WHITESBURG	KY	41858-8344	37.19787583	-82.82634633
6266 ROBINSON CREEK RD	ROBINSON CREEK	KY	41560-8525	37.38878	-82.554845
6267 E US HIGHWAY 60	RUSH	KY	41168-9062	38.3477215	-82.81989316
6268 LEFT FORK MACES CRK RD	VIPER	KY	41774-8462	37.11574433	-83.13372316
6268 THORNTON RD	THORNTON	KY	41855-9063	37.205240833	-82.81741783
6269 HIGHWAY 119	WHITESBURG	KY	41858-7801	37.1576083	-82.7225183
6269 HIGHWAY 119	WHITESBURG	KY	41858-7801	37.157619333	-82.72220066
6269 HIGHWAY 119 BLDG 2	WHITESBURG	KY	41858-7801	37.156901	-82.721566
627 43RD ST	ASHLAND	KY	41101-5111	38.4490417	-82.6158983
627 AMANDA FURNACE DR	ASHLAND	KY	41101-2103	38.4997533	-82.6909683
627 BELLEFONTE RD	FLATWOODS	KY	41139-2160	38.51144	-82.71312
627 BRUSHY FRK	JENKINS	KY	41537-8410	37.267255	-82.62372
627 BUFFALO RUN	HAZARD	KY	41701-6206	37.1903783	-83.209265
627 DORTON CRK	JENKINS	KY	41537-8201	37.279294166	-82.55568783
627 EK RD GARG 1	GREENUP	KY	41144	38.53924	-82.8169933
627 FALLSBURG RD TRLR 1	LOUISA	KY	41230-6331	38.172455	-82.65485
627 FRANZ DR	WORTHINGTON	KY	41183-9510	38.55039	-82.7546533
627 FRANZ DR	WORTHINGTON	KY	41183-9510	38.551734	-82.75549333
627 FULTON AVE	WURLAND	KY	41144-1415	38.5482783	-82.7765317
627 GORMAN HOLLOW RD	HAZARD	KY	41701-2325	37.23665	-83.1977617
627 HAMBLEY BLVD	PIKEVILLE	KY	41501-1218	37.4839083	-82.5207517
627 HAMBLEY BLVD APT 1	PIKEVILLE	KY	41501-1218	37.4839935	-82.52080566
627 LITTLE PAINT CRK	EAST POINT	KY	41216-8740	37.719135	-82.8005683
627 LOWER POMPEY RD	SHELBIANA	KY	41562-8129	37.42415	-82.4255083
627 MARY ELLEN DR	FLATWOODS	KY	41139-1701	38.5207017	-82.7074617
627 MILLERS CRK	VAN LEAR	KY	41265-9032	37.768975	-82.7492117
627 MINK BR	CRAYNOR	KY	41635-8922	37.44073383	-82.664142
627 MONKEYTOWN RD	VIRGIE	KY	41572-9044	37.34387633	-82.58253966
627 MUDLICK RD	HARDY	KY	41531-8903	37.59922216	-82.23346277
627 MUNCY ST	ASHLAND	KY	41101-6524	38.443855	-82.6151183
627 NARROWS BR	HARDY	KY	41531-8832	37.6094217	-82.2496567
627 PARADISE CT	PAINTSVILLE	KY	41240-1444	37.807755	-82.7965683
627 PINSONFORK RD	MC ANDREWS	KY	41543-8002	37.56234	-82.2759967
627 PINSONFORK RD TRLR	MC ANDREWS	KY	41543-8002	37.5621817	-82.2762317
627 RAVEN ROCK FORK RD	LOUISA	KY	41230-8862	38.133975	-82.7154333
627 ROAD CREEK RD	ELKHORN CITY	KY	41522-8416	37.355205	-82.3792733
627 ROCKY RD	PIKEVILLE	KY	41501-8030	37.408085	-82.4280133
627 SMITH FORK RD TRLR	PHELPS	KY	41553-8805	37.4799317	-82.1848683
627 STATE HIGHWAY 486	WEBBVILLE	KY	41180-8906	38.18946333	-82.88755616
627 WALNUT AVE	PAINTSVILLE	KY	41240-1227	37.8125612	-82.8017275
627 WEST FRK	KITE	KY	41828-2002	37.2840955	-82.75010783
627 WESTVIEW DR	ASHLAND	KY	41102-3331	38.475285	-82.6772967
627 WOLF BRANCH RD	HAZARD	KY	41701-6356	37.2080195	-83.2356295
627 YELLOW FLTS	WEEKSBURY	KY	41667-9011	37.3147681	-82.6844812
6270 HIGHWAY 931	WHITESBURG	KY	41858-8990	37.06514	-82.8610067
6270 STATE ROUTE 503	ARGILLITE	KY	41121-8798	38.4765733	-82.765135
6271 SKYLINE DR	ASHLAND	KY	41102-8211	38.4309567	-82.67686
6272 FRIENDSHIP RD	CATLETTSBURG	KY	41129-8308	38.3268367	-82.63185
6272 HIGHWAY 160	LITTCARR	KY	41834-9019	37.27012	-82.9401067
6272 KY ROUTE 979	GRETHEL	KY	41631-6302	37.4844583	-82.6575483
6272 STATE ROUTE 503	ARGILLITE	KY	41121-8798	38.4697365	-82.7666686

6273 E US HIGHWAY 60	RUSH	KY	41168-9062	38.3484833	-82.82386
6275 LOST CREEK RD	ROWDY	KY	41367-8800	37.3654067	-83.2344917
6275 OLD MILLARD HWY	PIKEVILLE	KY	41501-8051	37.4079633	-82.4389483
6276 RACCOON RD	RACCOON	KY	41557-8712	37.4787317	-82.4113083
6276 RIGHT FORK MACES CRK RD UNIT 2	VIPER	KY	41774-8462	37.1216	-83.1810767
6278 CANEY CREEK RD	PIKEVILLE	KY	41501-6227	37.591849	-82.535178
6279 KY HIGHWAY 451	HAZARD	KY	41701-5862	37.264555	-83.272165
6279 KY HIGHWAY 451 TRLR	HAZARD	KY	41701-5862	37.26453	-83.2721583
628 10TH ST	CATLETTSBURG	KY	41129-1411	38.4365333	-82.614685
628 AMANDA FURNACE DR	ASHLAND	KY	41101-2104	38.5003583	-82.69143
628 CANEY NEWSOME BR	PIKEVILLE	KY	41501-4052	37.3295033	-82.5452033
628 COUNTY GARAGE RD	WEST LIBERTY	KY	41472-7110	37.90356833	-83.249865
628 DEADENING FRK	HAROLD	KY	41635-8728	37.4647017	-82.59889
628 FRONTAGE RD	GRAYSON	KY	41143-7398	38.32459	-83.0217083
628 FRONTAGE RD	GRAYSON	KY	41143-7398	38.3250133	-83.0223933
628 GARTRELL ST	ASHLAND	KY	41101-5136	38.4481217	-82.6179217
628 GORMAN HOLLOW RD	HAZARD	KY	41701-2325	37.2366633	-83.197765
628 HARLESS CRK GARG	REGINA	KY	41559-8918	37.37079433	-82.40112466
628 HAROLDS BRANCH RD	PIKEVILLE	KY	41501-9332	37.46457789	-82.49819273
628 HARRISON NEWSOME BR	PIKEVILLE	KY	41501-3832	37.34794	-82.56967
628 HIGHWAY 2034	ERMINE	KY	41815-8946	37.11816483	-82.795334
628 JAMES TRIMBLE BLVD UNIT TRUCK	PAINTSVILLE	KY	41240		
628 JEFFERSON AVE	PAINTSVILLE	KY	41240-1471	37.80977	-82.8006683
628 KY HIGHWAY 611	PIKEVILLE	KY	41501-4129	37.3177567	-82.5401
628 KY ROUTE 1107	VAN LEAR	KY	41265-9057	37.7761983	-82.7850583
628 KY ROUTE 680	MC DOWELL	KY	41647-8904	37.4534783	-82.7299117
628 MASH FRK	SALYERSVILLE	KY	41465-7454	37.75531667	-83.04176583
628 MASH FRK GARG	SALYERSVILLE	KY	41465-7454	37.7545824	-83.0425554
628 NEW CAMP RD	SOUTH WILLIAMSON	KY	41503-4091	37.65797	-82.2852317
628 NEWBERRY HOLW	SOUTH SHORE	KY	41175-7954	38.7249267	-82.895815
628 NEWBERRY LOOP TRLR	BUCKHORN	KY	41721-8551	37.25401794	-83.50186175
628 PARKS ST	WHITESBURG	KY	41858-7542	37.1200367	-82.8314617
628 PLUM GROVE RD	GREENUP	KY	41144-8089	38.5348867	-82.8249667
628 PLUM GROVE RD	GREENUP	KY	41144-8089	38.53429217	-82.82566733
628 PREMIER SUBDIVISION TRLR	JENKINS	KY	41537-8762	37.1788683	-82.6451667
628 RIDGEVIEW WAY	HAZARD	KY	41701-8925	37.2874553	-83.2260264
628 RIGHT FORK RED CREEK RD	PIKEVILLE	KY	41501-6733	37.4430667	-82.4565117
628 ROAD FRK	PIKEVILLE	KY	41501-7310	37.4251667	-82.5506367
628 SAND LICK RD	DEBORD	KY	41214-8970	37.78092	-82.589465
628 SCOTT LN	PRESTONSBURG	KY	41653-7705	37.674961833	-82.77688616
628 SPRADLIN BR	PRESTONSBURG	KY	41653-1840	37.690235	-82.762035
628 SUNSHINE LN	KIMPER	KY	41539-6450	37.52059	-82.37317
628 WASHINGTON AVE APT A	PAINTSVILLE	KY	41240-1523	37.81165124	-82.80166315
628 WASHINGTON AVE APT B	PAINTSVILLE	KY	41240-1523	37.81165124	-82.80166315
628 WASHINGTON AVE APT C	PAINTSVILLE	KY	41240-1523	37.811582	-82.80106116
628 WASHINGTON AVE APT D	PAINTSVILLE	KY	41240-1523	37.81165124	-82.80166315
628 WOLFPEN HOLW TRLR	WURTLAND	KY	41144-7350	38.51184883	-82.76774783
628 W ALEXANDER DR LOT 19	ASHLAND	KY	41102-8377	38.43986	-82.7147617
6280 BEAUTY RD	BEAUTY	KY	41203-9002	37.82862197	-82.45477492
6280 HIGHWAY 828	WEBBVILLE	KY	41180-8532	38.1267483	-82.7872583
6280 HIGHWAY 828 APT 1	WEBBVILLE	KY	41180-8532	38.1267495	-82.78724816
6280 KY ROUTE 1426	DANA	KY	41615-8009	37.533415	-82.66182
6280 LOST CREEK RD	ROWDY	KY	41367-8800	37.3649883	-83.2344883
6280 ROBINSON CREEK RD	ROBINSON CREEK	KY	41560-8525	37.3881367	-82.5557417
6281 RUCKER RD	ASHLAND	KY	41102-7533	38.434425	-82.69891
6282 RUCKER RD	ASHLAND	KY	41102-7533	38.4342117	-82.6991383
6282 ZEBULON HWY	PIKEVILLE	KY	41501-6513	37.5489583	-82.4587617
6282 ZEBULON HWY	PIKEVILLE	KY	41501-6513	37.5490033	-82.458665
6283 HIGHWAY 931	WHITESBURG	KY	41858-8344	37.199883	-82.827037
6283 STATE ROUTE 207	GREENUP	KY	41144-7445	38.50078253	-82.79958655
6284 INHERITANCE DR	ASHLAND	KY	41102-7070	38.4434906	-82.7199221
6284 JOES CRK	PIKEVILLE	KY	41501-5923	37.5757495	-82.501985
6285 TOLER CRK	HAROLD	KY	41635-8734	37.45216667	-82.59529833
6286 KY HIGHWAY 451	HAZARD	KY	41701	37.2650233	-83.2735017
6286 RACCOON RD	RACCOON	KY	41557-8712	37.4790883	-82.41162
6287 KY HIGHWAY 476	BULAN	KY	41722-8715	37.30634167	-83.16006183
6287 KY ROUTE 40	OIL SPRINGS	KY	41238-9148	37.8155217	-82.9216467

6287 RUCKER RD	ASHLAND	KY	41102-7533	38.4345233	-82.698925
6287 UPPER JOHNS CRK	KIMPER	KY	41539-5802	37.4953717	-82.25786
6287 WILSON CREEK RD	GRAYSON	KY	41143-7836	38.3542333	-82.8517483
6287 WILSON CREEK RD	GRAYSON	KY	41143-7836	38.35412	-82.8520417
6288 HIGHWAY 1110	JACKSON	KY	41339-7459	37.445635	-83.38048833
6288 LEFT FORK MACES CRK RD	VIPER	KY	41774-8462	37.115835	-83.1336567
6288 STATE ROUTE 503	ARGILLITE	KY	41121-8798	38.4763683	-82.7650767
6289 KY ROUTE 122	DRIFT	KY	41619-9000	37.4917067	-82.7584833
629 28TH ST	CATLETTSBURG	KY	41129-1105	38.41553	-82.6023417
629 28TH ST	CATLETTSBURG	KY	41129-1105	38.41478033	-82.60347801
629 29TH ST	ASHLAND	KY	41101-3015	38.4669783	-82.6274067
629 3RD ST	PAINTSVILLE	KY	41240-1071	37.8161833	-82.8129383
629 AMILS MOUNTAIN RD	EMMALENA	KY	41740-1204	37.244025	-83.17519716
629 AUXIER BRANCH RD TRLR	SALYERSVILLE	KY	41465-9403	37.739915	-83.07538
629 BELLEFONTE RD	ASHLAND	KY	41102-2315	38.4839733	-82.6733067
629 BIG SHELBY CRK	JENKINS	KY	41537-7924	37.2190583	-82.57351
629 BONE HOLLOW RD	BEAUTY	KY	41203	37.835915	-82.4517833
629 BROADWAY ST	PAINTSVILLE	KY	41240-1485	37.811225	-82.8010917
629 BROADWAY ST STE C	PAINTSVILLE	KY	41240-1485	37.8112133	-82.8010983
629 C HILL RD	CORNETTSVILLE	KY	41731-9062	37.11572542	-83.03938054
629 COOTS HOLW	YEADDISS	KY	41777-9601	37.0812367	-83.200375
629 CRAM CREEK RD TRLR 2	MAYKING	KY	41837-9006	37.12594633	-82.7698745
629 DOTY CRK	JEREMIAH	KY	41826-9056	37.181852	-82.93529583
629 EUCLID AVE	PAINTSVILLE	KY	41240-1174	37.815385	-82.79356
629 FULTON AVE	WURLAND	KY	41144-1415	38.5498117	-82.7739167
629 GORMAN HOLLOW RD	HAZARD	KY	41701-2325	37.236655	-83.1977633
629 HIGHWAY 721	HAZARD	KY	41701-7398	37.32713509	-83.10112911
629 HIGHWAY 80	HINDMAN	KY	41822-8852	37.360874166	-82.9831055
629 HIGHWAY 80	HINDMAN	KY	41822-8852	37.3610105	-82.98345983
629 HIGHWAY 80	HINDMAN	KY	41822-8852	37.3599808	-82.9846284
629 HOLDERBY BR	SALYERSVILLE	KY	41465-6851	37.7503395	-83.1101496
629 HOLDERBY BR	SALYERSVILLE	KY	41465-6851	37.7480083	-83.10771
629 KY ROUTE 466	MELVIN	KY	41650-9027	37.3432983	-82.694415
629 LITTLE FORK RD GARG	VIRGIE	KY	41572-8326	37.361570333	-82.60777
629 MONTGOMERY CREEK RD TRLR	VICCO	KY	41773-9050	37.21056467	-83.05270608
629 NEW BUCKLEY RD	ASHLAND	KY	41102-8826	38.4654925	-82.68168933
629 NEW BUCKLEY RD LOT 2	ASHLAND	KY	41102-8826	38.4655133	-82.681355
629 OLD 773	GRAYSON	KY	41143-7609	38.28405017	-82.9287275
629 PARKWAY DR	SALYERSVILLE	KY	41465-9249	37.746655	-83.059195
629 PERRY TABERNACLE RD TRLR	OLIVE HILL	KY	41164-7329	38.3132373	-83.2044996
629 POND CRK	DRAFFIN	KY	41522-8306	37.3360267	-82.3985833
629 RATLIFF CREEK RD LOT 1	PIKEVILLE	KY	41501-2169	37.4992717	-82.5213283
629 RATLIFF CREEK RD LOT 10	PIKEVILLE	KY	41501-2169	37.5001333	-82.5208167
629 RATLIFF CREEK RD LOT 11	PIKEVILLE	KY	41501-2169	37.4997815	-82.52076133
629 RATLIFF CREEK RD LOT 12	PIKEVILLE	KY	41501-2169	37.5001133	-82.520805
629 RATLIFF CREEK RD LOT 13	PIKEVILLE	KY	41501-2170	37.499905	-82.5214733
629 RATLIFF CREEK RD LOT 14	PIKEVILLE	KY	41501-2170	37.5001333	-82.5210867
629 RATLIFF CREEK RD LOT 16	PIKEVILLE	KY	41501-2170	37.500172	-82.52146033
629 RATLIFF CREEK RD LOT 17	PIKEVILLE	KY	41501-2170	37.50016	-82.5213517
629 RATLIFF CREEK RD LOT 18	PIKEVILLE	KY	41501-2169	37.50075383	-82.521674
629 RATLIFF CREEK RD LOT 2	PIKEVILLE	KY	41501-2169	37.49913	-82.5212317
629 RATLIFF CREEK RD LOT 21	PIKEVILLE	KY	41501-2170	37.50117	-82.5220483
629 RATLIFF CREEK RD LOT 3	PIKEVILLE	KY	41501-2169	37.499075	-82.5211267
629 RATLIFF CREEK RD LOT 4	PIKEVILLE	KY	41501-2169	37.49958233	-82.52094183
629 RATLIFF CREEK RD LOT 5	PIKEVILLE	KY	41501-2169	37.4989567	-82.5207917
629 RATLIFF CREEK RD LOT 7	PIKEVILLE	KY	41501-2169	37.5005895	-82.52173216
629 RATLIFF CREEK RD LOT 8	PIKEVILLE	KY	41501-2169	37.499768	-82.521057
629 RATLIFF CREEK RD TRLR 15	PIKEVILLE	KY	41501-2170	37.49934491	-82.52050532
629 SEBASTIAN BRANCH RD	BOONEVILLE	KY	41314	37.4367529	-83.4849583
629 SLONES BR	SHELBIANA	KY	41562-8011	37.4176967	-82.4369783
629 STATE ROUTE 3117	SOUTH SHORE	KY	41175-9663	38.73181568	-82.91024615
629 WASHINGTON AVE	PAINTSVILLE	KY	41240-1269	37.8117467	-82.8009017
629 WHEATLEY RD	ASHLAND	KY	41101-2345	38.4849283	-82.6731
629 W MAIN ST	WEST LIBERTY	KY	41472-2005	37.922606	-83.259925
6290 HIGHWAY 7	WHITESBURG	KY	41858-8107	37.22411	-82.8433
6290 HIGHWAY 7 GARG	WHITESBURG	KY	41858-8107	37.22391	-82.842875
6290 HIGHWAY 80 APT 1	WOOTON	KY	41776-8843	37.180205	-83.3016017

6290 HIGHWAY 80 APT 2	WOOTON	KY	41776-8843	37.1801967	-83.3016467
6290 HIGHWAY 80 APT 3	WOOTON	KY	41776-8843	37.1801833	-83.3017133
6290 HIGHWAY 80 APT 4	WOOTON	KY	41776-8843	37.1802383	-83.3018233
6290 STATE HIGHWAY 194	KIMPER	KY	41539-6542	37.53528	-82.3708817
6290 US HIGHWAY 60	MOREHEAD	KY	40351-7874	38.23974833	-83.35247
6290 US HIGHWAY 60	MOREHEAD	KY	40351-7874	38.23986167	-83.35208167
6291 HIGHWAY 1760	LOUISA	KY	41230-7415	37.98197533	-82.70649816
6291 HIGHWAY 542	GUAGE	KY	41339-9530	37.56276833	-83.15697667
6291 RUCKER RD	ASHLAND	KY	41102-7533	38.4344417	-82.699075
6294 BEAUTY RD	BEAUTY	KY	41203-9002	37.82816	-82.45425
6294 HIGHWAY 550	EMMALENA	KY	41740-9069	37.339421	-83.045894
6294 KY ROUTE 1426	DANA	KY	41615-8009	37.533555	-82.6614117
6295 KY HIGHWAY 476	BULAN	KY	41722-8715	37.305261333	-83.15941866
6295 KY ROUTE 550 TRLR	GARRETT	KY	41630-6935	37.47715573	-82.83382967
6295 RIDGELINE RD	PHYLLIS	KY	41554-8430	37.464602	-82.374305
6296 FALCON RD TRLR	SALYERSVILLE	KY	41465-9137	37.801125	-82.97882
6296 ROBINSON CREEK RD	ROBINSON CREEK	KY	41560-8525	37.3896283	-82.5550567
6297 HIGHWAY 1690	LOUISA	KY	41230-8473	38.00380833	-82.58589667
6297 HIGHWAY 721	HAZARD	KY	41701-7096	37.2685967	-83.0882767
6297 HIGHWAY 721 GARG	HAZARD	KY	41701-7096	37.26847183	-83.08831483
6298 HIGHWAY 15	WHITESBURG	KY	41858-7908	37.155435	-82.8730733
6298 HIGHWAY 15	WHITESBURG	KY	41858-7908	37.155141	-82.87320066
6298 KY ROUTE 1426	DANA	KY	41615-8009	37.5335567	-82.661395
6298 RUCKER RD	ASHLAND	KY	41102-7533	38.434015	-82.6991183
6298 WOLF CREEK RD	YEADISS	KY	41777-8896	37.08333117	-83.28671983
6298 WOLF CREEK RD	YEADISS	KY	41777-8896	37.08333117	-83.28671983
6299 HIGHWAY 1760	LOUISA	KY	41230-7415	37.9819905	-82.70587983
6299 OLD MILLARD HWY	PIKEVILLE	KY	41501-8051	37.40757	-82.4389133
6299 STATE HIGHWAY 1056	MC CARR	KY	41544-8207	37.5688317	-82.187695
63 1ST ST	LOWER BURTON	KY	41669	37.35944	-82.7261783
63 2ND ST	BYPRO	KY	41612-9701	37.3602133	-82.72743
63 ALTAWOOD RD	RACELAND	KY	41169-9000	38.54498	-82.75599
63 ANDERSON HL	PHYLLIS	KY	41554-8416	37.4607533	-82.3586333
63 ANNIES LN	MARTIN	KY	41649-7854	37.5651817	-82.7601367
63 APPLE ORCHARD DR	MELVIN	KY	41650-8912	37.3515917	-82.69314
63 APPLE ORCHARD DR GARG	MELVIN	KY	41650-8912	37.3517965	-82.69277516
63 ARIZONA AVE	WHITESBURG	KY	41858-7545	37.1194367	-82.8328733
63 ARLEN LN	INEZ	KY	41224-8553	37.8687761	-82.5271298
63 AUSTIN RD	CROMONA	KY	41810	37.1870883	-82.6971083
63 BARTESTA BR	WHITESBURG	KY	41858-9056	37.08173	-82.8316567
63 BEAR FORK RD	MOUSIE	KY	41839-9049	37.42225	-82.8681417
63 BEECH SPG	BEAVER	KY	41604-9049	37.388515	-82.6536583
63 BELLEFONTE RD	RACELAND	KY	41169-1272	38.529385	-82.73181
63 BINGHAM ST	PRESTONSBURG	KY	41653-1404	37.666995	-82.73413
63 BIRCH CT	PHELPS	KY	41553-8647	37.5043233	-82.17538
63 BLACKBERRY RD	MAYKING	KY	41837-8961	37.12155967	-82.75441616
63 BOB HOLLOW RD	CORNETTSVILLE	KY	41731-8624	37.08380618	-83.10631637
63 BomBER DR TRLR	HAZARD	KY	41701-6614	37.27524	-83.1923533
63 BONE BR	PHELPS	KY	41553-9320	37.5113833	-82.1455867
63 BOWLING RD TRLR	MC CARR	KY	41544-8500	37.6190667	-82.1677067
63 BOYD LN	IVEL	KY	41642-9037	37.576465	-82.65961
63 BRANHAM HL	BETSY LAYNE	KY	41605-7059	37.5495538	-82.6313998
63 BURKE RD	VIRGIE	KY	41572-8880	37.31828517	-82.6230245
63 BURL SHEPHERD BLVD APT 113	HAROLD	KY	41635-6335	37.4971367	-82.65058
63 BURL SHEPHERD BLVD APT 114	HAROLD	KY	41635-6335	37.49714	-82.6505783
63 BURL SHEPHERD BLVD APT 115	HAROLD	KY	41635-6335	37.4971433	-82.65058
63 BURL SHEPHERD BLVD APT 116	HAROLD	KY	41635-6335	37.49709185	-82.65047911
63 CANE HOLW	WHITESBURG	KY	41858-8208	37.207665	-82.8363817
63 CAREW DR	HINDMAN	KY	41822-8656	37.3370067	-82.9833483
63 CARVER PL	WEST LIBERTY	KY	41472-2043	37.91627333	-83.26757333
63 CARVER PL	WEST LIBERTY	KY	41472-2043	37.91654167	-83.26781333
63 CENTRAL AVE	ALLEN	KY	41601-9423	37.6147067	-82.723575
63 CENTRAL AVE ANNX	ALLEN	KY	41601-9423	37.615016666	-82.72208466
63 CHAPMAN FORK HL	MAJESTIC	KY	41547-8331	37.52033	-82.1075217
63 CHARLES DESKINS ST	MC ANDREWS	KY	41543-8063	37.567072	-82.26752616
63 CHINABERRY LN	YEADISS	KY	41777-8947	37.04421267	-83.2642005
63 CHOWNING WAY	HAZARD	KY	41701-8966	37.21702717	-83.22176683

63 CHRISTOPHER DR	SOUTH SHORE	KY	41175-9447	38.723625	-82.9325017
63 CLEARBROOK RD	STOPOVER	KY	41568-8625	37.5111533	-82.1065167
63 CLIFFSIDE DR	WHITESBURG	KY	41858-7395	37.11899	-82.8201133
63 COAL AVE	FLEMING NEON	KY	41840-9022	37.19187	-82.708655
63 COAL AVE TRLR 1	FLEMING NEON	KY	41840-9022	37.1921583	-82.70868
63 CODY RD	GREENUP	KY	41144-7262	38.5906317	-82.8575317
63 COLEMAN WAY	PIKEVILLE	KY	41501-7812	37.4122733	-82.4517
63 COLLINS CT APT 3	RACCOON	KY	41557-8243	37.5265483	-82.4591933
63 COLLINS CT APT 3	RACCOON	KY	41557-8243	37.52632669	-82.45944582
63 COLLINS LN	GREENUP	KY	41144-6341	38.5425333	-82.81493
63 COMBS DR	WITTENSVILLE	KY	41274-9003	37.8631383	-82.800555
63 COMPTON RD	HARDY	KY	41531-8920	37.6034483	-82.208715
63 CORNETT DR	HAPPY	KY	41746-9061	37.2204733	-83.1036633
63 CRACKER BOTTOM RD	MARTIN	KY	41649-7952	37.57560561	-82.75724266
63 CROW RD	GRAYSON	KY	41143-9198	38.299475	-82.91489883
63 DEE ST	SOUTH SHORE	KY	41175-6900	38.7245983	-82.9436717
63 DOG FRK	PIKEVILLE	KY	41501-7000	37.4948267	-82.585825
63 DORIS LN	SOUTH SHORE	KY	41175-9591	38.7306783	-82.91674
63 DRY MEADOW DR	ADAMS	KY	41201-9022	38.073067	-82.7213762
63 DRY MEADOW DR GARG 1	ADAMS	KY	41201-9022	38.073114	-82.7216807
63 DUANE MTN TRLR	BULAN	KY	41722-8655	37.3199533	-83.1505517
63 DUCE LN	WHITESBURG	KY	41858-7045	37.097505	-82.7931862
63 DUCE LN GARG	WHITESBURG	KY	41858-7045	37.097368	-82.79425233
63 DUKES BRANCH RD	HINDMAN	KY	41822-8602	37.336042	-82.982795
63 DUNDEE DR REAR	GREENUP	KY	41144-6191	38.5699467	-82.8351233
63 DYE ADDITION	WHITESBURG	KY	41858-6904	37.1339133	-82.7659183
63 EDGEWOOD LN	SHELBIANA	KY	41562-8255	37.38787	-82.473805
63 ELISHA B LN	MAYKING	KY	41837	37.1390367	-82.76517
63 ELISHA B LN GARG	MAYKING	KY	41837	37.1390133	-82.7649983
63 ELKINS LN	GREENUP	KY	41144-9149	38.6102267	-82.859805
63 ELM CREEK LN	VIPER	KY	41774-8476	37.1394183	-83.1560567
63 FALCON DR	LOUISA	KY	41230-6060	38.077214166	-82.63549916
63 FARGO ST TRLR	SOUTH SHORE	KY	41175-7829	38.7261117	-82.938885
63 FIREHOUSE LN	KRYPTON	KY	41754-8867	37.312525	-83.3376967
63 FORD LN TRLR	ISOM	KY	41824	37.1960033	-82.8818033
63 FOURTH ST	SOUTH SHORE	KY	41175-7863	38.7259817	-82.9196383
63 FRANK ADKINS RD	GRETHEL	KY	41631-8001	37.4659415	-82.6297665
63 FROGTOWN RD	HINDMAN	KY	41822-8914	37.3342317	-82.972695
63 GOBLE LN	PRESTONSBURG	KY	41653-8822	37.66890567	-82.71660083
63 GUM AVE	HAZARD	KY	41701-5464	37.288185	-83.20509
63 H HALE DR	EAST POINT	KY	41216-8804	37.76859	-82.81429
63 HANNAHS BR	MARTIN	KY	41649-7700	37.547005	-82.7408617
63 HAPPY CIR	HAPPY	KY	41746-9074	37.20432	-83.0981533
63 HARDINVILLE RD	INEZ	KY	41224-9000	37.85744	-82.52244833
63 HENROOST FRK	STEELE	KY	41566-8418	37.4175483	-82.1866
63 HENROOST FRK GARG	STEELE	KY	41566-8418	37.417982666	-82.18722716
63 HENRY BRASHEAR RD TRLR	VIPER	KY	41774-8134	37.15648172	-83.07446602
63 HENRYS BR	LANGLEY	KY	41645-9062	37.5349165	-82.781596
63 HILL VIEW CT	WEST LIBERTY	KY	41472-2102	37.92316333	-83.27233667
63 HILLTOP DR	YERKES	KY	41778-8302	37.276849	-83.304504
63 HIRAM LN	EMMALENA	KY	41740-9132	37.35929667	-83.04301866
63 HITCHCOCK DR	SOUTH SHORE	KY	41175-7929	38.72732	-82.9322433
63 HUNTER BRANCH RD	HUNTER	KY	41655-9040	37.506626	-82.75500333
63 HUNTER CHURCH RD	HAZARD	KY	41701-8043	37.3594833	-83.2032067
63 HUNTER CHURCH RD GARG	HAZARD	KY	41701-8043	37.3594467	-83.2034733
63 HUNTERS LN	JACKHORN	KY	41825-9000	37.21650546	-82.70368268
63 INDIAN WOODS CP	SOUTH SHORE	KY	41175-8947	38.70245	-82.9535567
63 IVINGTON DR	STAFFORDSVILLE	KY	41256-9209	37.80790567	-82.86803483
63 IVINGTON DR GARG	STAFFORDSVILLE	KY	41256-9209	37.80797317	-82.868466
63 J C RATLIFF RD	ELKHORN CITY	KY	41522-7310	37.2645233	-82.42739
63 JERRY BOTTOM RD APT 1	HUDDY	KY	41535-8918	37.6019683	-82.2731433
63 JERRY BOTTOM RD APT 2	HUDDY	KY	41535-8918	37.6019683	-82.2731433
63 JERRY BOTTOM RD APT 3	HUDDY	KY	41535-8918	37.6019683	-82.2731433
63 JERRY BOTTOM RD APT 4	HUDDY	KY	41535-8918	37.6019683	-82.2731433
63 JESSE JAMES LN	TEABERRY	KY	41660-6313	37.436531	-82.64503483
63 JIM DR	WOOTON	KY	41776	37.12817983	-83.302913
63 JOHN CORNETE RD UNIT 1	PIKEVILLE	KY	41501-2937	37.53834683	-82.579366

63 JOHN CORNETE RD UNIT 2	PIKEVILLE	KY	41501-2937	37.53833017	-82.57931283
63 JONANCY LN	VIRGIE	KY	41572-8522	37.3156183	-82.5872067
63 JOSEPH LN TRLR	INEZ	KY	41224-9071	37.84435333	-82.50091667
63 KEL PATTON RD BARN	SALYERSVILLE	KY	41465-8060	37.72237017	-83.01505883
63 KEL PATTON RD TRLR	SALYERSVILLE	KY	41465-8059	37.72241517	-83.01495216
63 KENEVA RD TRLR	CHAVIES	KY	41727-9063	37.3436667	-83.3659767
63 KNOB FORK ST	PIKEVILLE	KY	41501-3540	37.5318283	-82.4716983
63 KRIS LN	MARTIN	KY	41649	37.5604917	-82.7448883
63 KY ROUTE 306	BYPRO	KY	41612-9706	37.353268	-82.716699
63 LANCE DR	MC ROBERTS	KY	41835-9077	37.21093	-82.6624933
63 LANCREST LN	PRESTONSBURG	KY	41653-8133	37.6770115	-82.72370983
63 LAWSON LN	HAROLD	KY	41635-8894	37.5316117	-82.6230967
63 LAZY K FARM RD BARN	ARGILLITE	KY	41121-8974	38.4238767	-82.7839417
63 LAZY K FARM RD TRLR	ARGILLITE	KY	41121-8974	38.4238917	-82.783935
63 LEFT FORK BEAR HOLW	EAST POINT	KY	41216-8712	37.73922	-82.8015667
63 LEFT FORK BLACKBERRY RD	RANSOM	KY	41558-8525	37.5509317	-82.20165
63 LEFT FORK OF BEVINS RD	HATFIELD	KY	41514-8545	37.6548517	-82.3689183
63 LEFT GREASY CAMP ST TRLR	SHELBIANA	KY	41562-8461	37.383903	-82.474028
63 LEFT SHORT BR LOT 10	MC DOWELL	KY	41647-6030	37.451145	-82.696875
63 LEMON LIME DR	TOPMOST	KY	41862-9100	37.3543633	-82.8112633
63 LETCHER DR	JEREMIAH	KY	41826-9090	37.1553833	-82.933985
63 LOST WILLOW DR	HAZARD	KY	41701-8042	37.3576917	-83.2073117
63 LOVES BR	WHITESBURG	KY	41858	37.224862666	-82.8153355
63 LOWER BRANCH RD	ELKHORN CITY	KY	41522-7181	37.3067	-82.3414
63 LOWER BRANCH RD	ELKHORN CITY	KY	41522-7181	37.3067	-82.3414
63 LOWER MILL CREEK RD	CARRIE	KY	41725-9004	37.3307733	-83.0331367
63 LUKE VARNEY HOLW	RACCOON	KY	41557-8443	37.51777497	-82.41699288
63 MAPLE DR	VICCO	KY	41773-9030	37.2107267	-83.0553883
63 MAPLE ST	ALLEN	KY	41601-9442	37.61628	-82.72391
63 MARCUM RD	GRAYSON	KY	41143-7795	38.27982	-82.9535033
63 MAY ST	AUXIER	KY	41602-9242	37.7328433	-82.7549133
63 MAYOR RDG	FLATWOODS	KY	41139-9043	38.4722817	-82.7321367
63 MEADOWVIEW LN	LOUISA	KY	41230-9334	38.0997095	-82.6024295
63 META LN	META	KY	41501-6542	37.571115	-82.438462
63 MORNIE LN	WURLAND	KY	41144-6179	38.51526	-82.7820117
63 MOSSY BOTTOM LN	PIKEVILLE	KY	41501-2931	37.5298383	-82.57886
63 MOSSY BOTTOM LN BLDG B AND C	PIKEVILLE	KY	41501-2931	37.5299147	-82.5787707
63 MOSSY BOTTOM SECOND ST	PIKEVILLE	KY	41501-2929	37.529415	-82.578975
63 MURPHY BOTTOM RD	BELFRY	KY	41514-7300	37.616385	-82.2729917
63 NORTHSIDE DR	JEREMIAH	KY	41826-8800	37.1702783	-82.920695
63 OHIO RIVER RD	GREENUP	KY	41144-6781	38.61316	-82.8631983
63 OLDFIELD DR LOT 20	WEST LIBERTY	KY	41472-7524	37.86886416	-83.20486966
63 OPEN FORK RD	VICCO	KY	41773-8942	37.1966161	-83.0637745
63 ORINOCO HOLW	BELFRY	KY	41514-7314	37.6186117	-82.2670733
63 OUTLOOK DR	WHITESBURG	KY	41858-8841	37.0465617	-82.889345
63 PARK AVE	BELFRY	KY	41514-7219	37.619485	-82.269205
63 PARTRIDGE RD	LOUISA	KY	41230-7873	38.1051383	-82.6418833
63 PARTRIDGE RD	LOUISA	KY	41230-7873	38.1050967	-82.64216
63 PAUL RD	WEST LIBERTY	KY	41472-7801	37.904351	-83.24033433
63 PECAN LN	WOOTON	KY	41776-8643	37.102	-83.2693767
63 PETERS BR	MARTIN	KY	41649-7886	37.56116733	-82.795215
63 PETERS BR ANNEX	MARTIN	KY	41649-7886	37.5618212	-82.794089
63 PETERS BR UNIT BLDG	MARTIN	KY	41649-7886	37.5617696	-82.7949558
63 PINE ST	GREENUP	KY	41144-9630	38.6146117	-82.8608933
63 PONDEROSA DR	JEFF	KY	41751-9042	37.20635	-83.1358283
63 POPLAR ST APT 4	PRESTONSBURG	KY	41653-1474	37.668508	-82.741663
63 PRICE LOOP	OLIVE HILL	KY	41164-8995	38.263165	-83.294415
63 RACCOON RD	RACCOON	KY	41557-8201	37.534655	-82.4648833
63 RAMEY FRK	EAST POINT	KY	41216-8814	37.75202617	-82.80128102
63 RED BUD LN	ELKHORN CITY	KY	41522-8403	37.3543717	-82.4049517
63 RED OAK BR	SASSAFRAS	KY	41759-8903	37.2226183	-83.0427833
63 RED OAK BR	SASSAFRAS	KY	41759-8903	37.22258167	-83.04334166
63 RED OAK BR	SASSAFRAS	KY	41759-8903	37.2223805	-83.0429074
63 RIVERWOOD DR	GRAYSON	KY	41143-1747	38.336175	-82.9205383
63 ROBINSON LN	JACKSON	KY	41339-9254	37.545446333	-83.37493816
63 ROCKY HORSE DR	RAVEN	KY	41861-9080	37.3976695	-82.83310916
63 ROSE ST	PAINTSVILLE	KY	41240-1492	37.81264	-82.782055



63 ROSEANNE WHITE HOLW TRLR	HAZARD	KY	41701-8368	37.3393989	-83.2702297
63 ROWE CAMP RD	FEDSCREEK	KY	41524-8456	37.40396	-82.2451083
63 ROYHILL RD	HINDMAN	KY	41822-8639	37.32904	-82.9901033
63 ROZEBOOM RD	NEON	KY	41840-8928	37.205455	-82.714715
63 RYAN RIDGE DR	BUSY	KY	41723-9091	37.2505067	-83.3196917
63 SAMMONS LN	INEZ	KY	41224-8473	37.89464761	-82.46435721
63 SCHOOLHOUSE HOLW	HUNTER	KY	41655-9041	37.5093983	-82.75935
63 SCOTTS BOTTOM RIGHT	VIRGIE	KY	41572-8702	37.2912683	-82.66574
63 SEE CHAPEL RD TRLR	LOUISA	KY	41230-7675	38.1080517	-82.59563
63 SERGENT RD HSE 2	WHITESBURG	KY	41858-7832	37.1440733	-82.7648033
63 SETSER RD	INEZ	KY	41224-8530	37.81979833	-82.49702333
63 SETSER RD GARG	INEZ	KY	41224-8530	37.8193757	-82.4979083
63 SHADES BR	PHELPS	KY	41553-9303	37.5076317	-82.1477533
63 SHADES BR	PHELPS	KY	41553-9303	37.5074217	-82.1473967
63 SHORT BR	GREENUP	KY	41144-6918	38.566788	-82.85261583
63 SHORT HOLW	MC ROBERTS	KY	41835-9012	37.213585	-82.68271
63 SKATE RD	EAST POINT	KY	41216-8031	37.75348717	-82.80048283
63 SMITH RD	KIMPER	KY	41539-5979	37.4664283	-82.2662417
63 SMITH RD GARG	KIMPER	KY	41539-5979	37.466655	-82.2660533
63 SMITH ST	PHELPS	KY	41553-8909	37.4662717	-82.19427
63 SNAKE BR	PHELPS	KY	41553-9437	37.5101017	-82.137185
63 STACY FORK RD TRLR	HYDEN	KY	41749-8700	37.1540567	-83.4679967
63 STOKER BRANCH RD	WHEELWRIGHT	KY	41669-9012	37.3261417	-82.7217767
63 STRATTON ST	IVEL	KY	41642-8300	37.5915617	-82.6643717
63 STRATTON ST GARG	IVEL	KY	41642-8300	37.591765	-82.6646633
63 SWAN LN	LOUISA	KY	41230-7696	38.11027	-82.5940783
63 SYCAMORE ST	PHELPS	KY	41553-8477	37.514005	-82.1553333
63 TACKETT BR	VIRGIE	KY	41572-8457	37.329405	-82.6022833
63 TENNESSEE AVE	WHITESBURG	KY	41858-7773	37.1150283	-82.8175033
63 TEXAS AVE	WHITESBURG	KY	41858-7763	37.1162283	-82.8173117
63 TOMS CRK	IVEL	KY	41642-9040	37.58204	-82.6588167
63 TRACE CANEY RD	PIPPA PASSES	KY	41844-9060	37.32698417	-82.88165433
63 TRAVIS GRAY LN	HAZARD	KY	41701-6322	37.22030283	-83.25347683
63 TURTLE LN	BETSY LAYNE	KY	41605	37.5494617	-82.6346883
63 UPPER BURTON	BYPRO	KY	41612-9710	37.358695	-82.7211783
63 VERNA DR	RUSSELL	KY	41169-1649	38.5061283	-82.7070067
63 VETERANS BLVD	MC ROBERTS	KY	41835	37.20436	-82.6754017
63 VILLAGE LN	LICK CREEK	KY	41540-8000	37.365975	-82.30502
63 VILLAGE LN	LICK CREEK	KY	41540-8000	37.366035	-82.3047817
63 WELLS FORK RD	VIPER	KY	41774-8988	37.1547983	-83.1936883
63 WILSON DR	SOUTH WILLIAMSON	KY	41503-3959	37.6756533	-82.299665
63 WOLFPEN BR TRLR	THOUSANDSTICKS	KY	41766	37.19237	-83.4081583
63 E LICK BR	SALYERSVILLE	KY	41465-7569	37.73874167	-83.04508866
63 E RASNICK BTM LOT 4	ELKHORN CITY	KY	41522-8422	37.35345	-82.40373
63 N 3RD ST	ALLEN	KY	41601-9405	37.6147817	-82.7219683
63 S 2ND ST	ALLEN	KY	41601-9403	37.61363333	-82.7240335
63 S BLACKBURN BTM TRLR	PIKEVILLE	KY	41501-4872	37.5595483	-82.41957
63 S FRONT ST	LANGLEY	KY	41645-6517	37.531075	-82.7898583
63 S OLD CLIFF RD TRLR	PRESTONSBURG	KY	41653-1945	37.6910883	-82.77867
63 W KY HIGHWAY 80	HAZARD	KY	41701-5970	37.269145	-83.20794566
630 10TH ST	CATLETTSBURG	KY	41129-1411	38.4363117	-82.6146483
630 ADAMS RD	PIKEVILLE	KY	41501-3430	37.5168033	-82.518045
630 ADAMS RD	PIKEVILLE	KY	41501-3430	37.50887421	-82.51981801
630 AMANDA FURNACE DR	ASHLAND	KY	41101-2104	38.5004067	-82.6911
630 AMILS MOUNTAIN RD	EMMALENA	KY	41740-1204	37.3753414	-83.0679775
630 BIGGS BR	PIKEVILLE	KY	41501-8144	37.39255	-82.422185
630 BIGGS BR	PIKEVILLE	KY	41501-8144	37.392835	-82.4226517
630 BILLUPS FRK	GREENUP	KY	41144-6657	38.61751647	-82.88117473
630 BLAZE BR	JENKINS	KY	41537-8121	37.256633	-82.582137
630 CANE FRK	KIMPER	KY	41539-5977	37.476605	-82.2486167
630 CENTER AVE	WURTLAND	KY	41144-1413	38.5489967	-82.77594
630 DETOUR RD TRLR	GRAYSON	KY	41143-8327	38.21603	-82.9093317
630 DRY CREEK RD	TOPMOST	KY	41862-9604	37.35275	-82.7837133
630 ELK LICK RD	MOREHEAD	KY	40351-9504	38.324985	-83.38967833
630 EUCLID AVE APT 10	PAINTSVILLE	KY	41240-1187	37.8145383	-82.794105
630 EUCLID AVE APT 11	PAINTSVILLE	KY	41240-1187	37.8144983	-82.7941167
630 EUCLID AVE APT 12	PAINTSVILLE	KY	41240-1187	37.814475	-82.794045

630 EUCLID AVE APT 6	PAINTSVILLE	KY	41240-1187	37.8144467	-82.7942517
630 EUCLID AVE APT 7	PAINTSVILLE	KY	41240-1187	37.8144683	-82.7944217
630 EUCLID AVE APT 8	PAINTSVILLE	KY	41240-1187	37.8144983	-82.7943167
630 EUCLID AVE APT 9	PAINTSVILLE	KY	41240-1187	37.81456	-82.7941583
630 FLEMING FRK	OLIVE HILL	KY	41164-8472	38.29957833	-83.29682667
630 FULTON AVE	WURLAND	KY	41144-1416	38.5478633	-82.776055
630 GAP BR	PIKEVILLE	KY	41501-7510	37.5158617	-82.586265
630 GARTRELL ST	ASHLAND	KY	41101-5136	38.4481417	-82.61823
630 GOLF COURSE RD	WHEELWRIGHT	KY	41669-9006	37.34012	-82.710295
630 GOOSE CRK	OLIVE HILL	KY	41164-8129	38.29997833	-83.11289833
630 GORMAN HOLLOW RD	HAZARD	KY	41701-2325	37.2366683	-83.197765
630 GRASSY CRK	STAFFORDSVILLE	KY	41256-9111	37.80758267	-82.91778033
630 HIGHWAY 119	WHITESBURG	KY	41858-9329	37.0999145	-82.80283283
630 HIGHWAY 160 GARG	PREMIUM	KY	41845-9066	37.145697	-82.878338
630 HIGHWAY 160 TRLR	PREMIUM	KY	41845-9066	37.146665	-82.87963
630 HIGHWAY 2036 HSE	LETCHER	KY	41832-9057	37.14095483	-82.95136966
630 JAMES TRIMBLE BLVD	PAINTSVILLE	KY	41240-1026	37.8144783	-82.8136733
630 JAMES TRIMBLE BLVD	PAINTSVILLE	KY	41240-1026	37.8139867	-82.8134517
630 KINGDOM COME CRK	WHITESBURG	KY	41858-8816	37.1101517	-82.8994283
630 KNOB LICK BR TRLR	STINNETT	KY	40868	37.0913583	-83.4317183
630 KY HIGHWAY 610	VIRGIE	KY	41572-8380	37.3414633	-82.591345
630 LEWIS HOLLOW RD	VIPER	KY	41774-8037	37.13918817	-83.137437
630 MEATHOUSE FRK	CANADA	KY	41519-8204	37.60006767	-82.32927816
630 MOTLEY RD	FEDSCREEK	KY	41524-8439	37.4018833	-82.2221333
630 NEBO RD	CATLETTSBURG	KY	41129-8581	38.2220883	-82.6616783
630 NEWBERRY LOOP	BUCKHORN	KY	41721-8551	37.25399469	-83.50186548
630 PINE VALLEY RD	HAZARD	KY	41701-8945	37.34209783	-83.15490283
630 PINE VALLEY RD	HAZARD	KY	41701-8945	37.342072166	-83.15494883
630 POND CREEK RD TRLR	HUDDY	KY	41535-8852	37.5922883	-82.27309
630 POUNDING MILL RD	FREEBURN	KY	41528-8664	37.5719517	-82.1447267
630 PRESTONSBURG ST	WEST LIBERTY	KY	41472-1144	37.92060133	-83.2511585
630 ROSE RDG	OLIVE HILL	KY	41164-6808	38.33533	-83.24458667
630 ROSE RDG GARG	OLIVE HILL	KY	41164-6808	38.33531233	-83.2443315
630 SMITH BRANCH RD	GREENUP	KY	41144-6461	38.60646	-82.8707417
630 STATE HIGHWAY 194	PIKEVILLE	KY	41501-4810	37.55790533	-82.4343815
630 TUNNEL CUT LOOP	MOREHEAD	KY	40351-8647	38.25615167	-83.31793833
630 WASHINGTON AVE	PAINTSVILLE	KY	41240-1268	37.8116447	-82.8016511
630 WOLFEN HOLW	WURLAND	KY	41144-7350	38.5119383	-82.7673617
630 E MOUNTAIN PKWY	SALYERSVILLE	KY	41465-8376	37.73791067	-83.03980383
630 E MOUNTAIN PKWY	SALYERSVILLE	KY	41465-8376	37.737959	-83.03983716
630 E MOUNTAIN PKWY	SALYERSVILLE	KY	41465-8376	37.7379085	-83.0398945
630 E MOUNTAIN PKWY APT	SALYERSVILLE	KY	41465-8376	37.737901	-83.039842
630 E MOUNTAIN PKWY APT 4	SALYERSVILLE	KY	41465-8376	37.7379125	-83.03983783
630 N CAROL MALONE BLVD	GRAYSON	KY	41143-1124	38.3388225	-82.94171566
630 W 6TH ST	ELKHORN CITY	KY	41522	37.3011417	-82.3479683
630 W GARRETT RD TRLR	GARRETT	KY	41630-6930	37.48564433	-82.84163416
630 W SUMMITT RD	ASHLAND	KY	41102-7524	38.444919	-82.709411
6300 HIGHWAY 828	WEBBVILLE	KY	41180-8533	38.126925166	-82.78743483
6300 KY ROUTE 2030	HONAKER	KY	41603-9117	37.520457	-82.676617
6300 POPLAR RIDGE DR LOT 14	FLATWOODS	KY	41139-2422	38.52345364	-82.72976244
6301 CATLETTS CRK	CATLETTSBURG	KY	41129-8411	38.42868	-82.63174
6301 HIGHWAY 1103	HALLIE	KY	41821-9030	37.0970883	-82.9985167
6301 HIGHWAY 805	CROMONA	KY	41810	37.1847933	-82.667905
6301 RUCKER RD	ASHLAND	KY	41102-7534	38.434142166	-82.69907966
6301 STATE ROUTE 3	CATLETTSBURG	KY	41129-9643	38.3803167	-82.6422183
6302 DANIELS FORK RD	ASHLAND	KY	41102-9471	38.45234	-82.7296755
6302 LAKEWOOD VILLAGE DR LOT 1	CATLETTSBURG	KY	41129-9663	38.3447617	-82.6514667
6303 HIGHWAY 15	WHITESBURG	KY	41858-7909	37.1552067	-82.8748233
6304 STATE ROUTE 5	ASHLAND	KY	41102-9427	38.446484	-82.723443
6304 ZEBULON HWY	PIKEVILLE	KY	41501-6512	37.5493433	-82.4580583
6305 HIGHWAY 1110	SALDEE	KY	41339-7460	37.44787833	-83.38440167
6305 SKYLINE DR	ASHLAND	KY	41102-8295	38.4301717	-82.6763617
6306 DANIELS FORK RD	ASHLAND	KY	41102-9471	38.4522733	-82.7298783
6306 LAKEWOOD VILLAGE DR	CATLETTSBURG	KY	41129-9663	38.345395	-82.6518783
6306 TARPIN RDG LOT 4	CATLETTSBURG	KY	41129-9779	38.3891667	-82.664005
6307 HIGHWAY 119	JENKINS	KY	41537-9072	37.1579283	-82.721505
6307 LAKEVIEW DR	CATLETTSBURG	KY	41129-9668	38.34523643	-82.65137803

6307 MOLESBURGER RD	ASHLAND	KY	41102-7526	38.440092	-82.719328
6308 LAKEVIEW DR	CATLETTSBURG	KY	41129-9667	38.3455045	-82.65120516
6308 STATE ROUTE 168	CATLETTSBURG	KY	41129-8943	38.4331467	-82.6289983
6309 LAKEWOOD VILLAGE DR	CATLETTSBURG	KY	41129-9663	38.3449967	-82.6507167
6309 RUCKER RD	ASHLAND	KY	41102-7534	38.43442	-82.6995267
6309 STATE ROUTE 3	CATLETTSBURG	KY	41129-9643	38.3805383	-82.642045
631 AMANDA FURNACE DR	ASHLAND	KY	41101-2192	38.5000317	-82.690405
631 BIG CARD RD	MOUTHCARD	KY	41548-8211	37.3752767	-82.2602
631 BOYD BR	THEALKA	KY	41240-8623	37.8278333	-82.7994117
631 BURNING FORK RD	PIKEVILLE	KY	41501-3405	37.506345	-82.4727583
631 HAMBLEY BLVD UNIT A	PIKEVILLE	KY	41501-1262	37.483725	-82.52046233
631 HAMBLEY BLVD UNIT B	PIKEVILLE	KY	41501-1262	37.483792	-82.52058166
631 JESSIES BR	DRAFFIN	KY	41522-9208	37.335858	-82.382143
631 KNOB FORK RD	PIKEVILLE	KY	41501-3547	37.5329083	-82.479645
631 LAKE MARY CAROL RD	ASHLAND	KY	41102-9003	38.432975	-82.719285
631 LITTLE BUCKHORN RD	CLAYHOLE	KY	41317-9008	37.44242833	-83.20629833
631 LONGFORK RD	VIRGIE	KY	41572-8903	37.3369333	-82.5965567
631 LOWES BR	PIKEVILLE	KY	41501-6314	37.6077133	-82.5048533
631 MARY ELLEN DR LOT 18	FLATWOODS	KY	41139-1701	38.5213433	-82.7077583
631 MONTGOMERY CREEK RD TRLR	VICCO	KY	41773-9050	37.2102267	-83.052755
631 OAK TERRACE DR	ASHLAND	KY	41102-7600	38.4311	-82.719955
631 OAK TERRACE DR GARG	ASHLAND	KY	41102-7600	38.43111	-82.7198083
631 PEACH ORCHARD RD	HYDEN	KY	41749-8210	37.2513865	-83.39759133
631 SALUTED CRK	WHITESBURG	KY	41858-8243	37.2264	-82.87007
631 WALNUT AVE	PAINTSVILLE	KY	41240-1227	37.8125667	-82.8016703
631 WARREN ST	ASHLAND	KY	41102-8281	38.429635	-82.69866
631 WH DIXON BLVD	PAINTSVILLE	KY	41240-9208	37.823851	-82.80615
631 E MAIN ST	INEZ	KY	41224-8933	37.8666367	-82.5290033
631 E MAIN ST	INEZ	KY	41224-8933	37.86728	-82.528075
631 N BIG RUN RD	ASHLAND	KY	41102-9649	38.3686317	-82.7126117
631 N MAYO TRL	PAINTSVILLE	KY	41240-1821	37.8264583	-82.8242783
631 S LAKE DR	PRESTONSBURG	KY	41653-1339	37.6655612	-82.7670535
631 W ALEXANDER DR LOT 18A	ASHLAND	KY	41102-8376	38.4401683	-82.7142017
631 W MAIN ST	WEST LIBERTY	KY	41472-2005	37.922626	-83.260097
631 W OAKLEAF CT	ASHLAND	KY	41102-7602	38.4334183	-82.7196783
631 W SOOKEYS CRK	PIKEVILLE	KY	41501-3619	37.3975733	-82.536705
6310 KY ROUTE 979	GRETHEL	KY	41631-6302	37.4820833	-82.65633
6310 LAKEWOOD VILLAGE DR LOT 15	CATLETTSBURG	KY	41129-9663	38.34504301	-82.65123779
6310 ROBINSON CREEK RD	ROBINSON CREEK	KY	41560-8526	37.38814	-82.5561883
6310 TARPIN RDG LOT 3	CATLETTSBURG	KY	41129-9779	38.3894433	-82.66371
6311 HIGHWAY 160	ROXANA	KY	41848	37.1088917	-82.9480917
6311 LAKEWOOD VILLAGE DR	CATLETTSBURG	KY	41129-9663	38.34509697	-82.65123779
6311 STATE ROUTE 207	GREENUP	KY	41144-7446	38.5011683	-82.80082
6311 STATE ROUTE 5	ASHLAND	KY	41102-9427	38.44719	-82.72461
6311 TARPIN RDG	CATLETTSBURG	KY	41129-9780	38.3898517	-82.664325
6312 HIGHWAY 160	ROXANA	KY	41848	37.1094765	-82.94834916
6312 KY HIGHWAY 451	BUSY	KY	41701	37.2649233	-83.273495
6312 STATE ROUTE 5	ASHLAND	KY	41102-9427	38.446395	-82.7241217
6313 HIGHWAY 931	WHITESBURG	KY	41858-8345	37.197870666	-82.8267355
6313 LAKEWOOD VILLAGE DR	CATLETTSBURG	KY	41129-9663	38.3455633	-82.6495533
6313 US ROUTE 60	ASHLAND	KY	41102-8667	38.4348383	-82.6927217
6314 BEAUTY RD	BEAUTY	KY	41203-9003	37.828025	-82.454225
6314 DANIELS FORK RD	ASHLAND	KY	41102-9471	38.452165	-82.7301767
6314 HIGHWAY 582 TRLR	PINE TOP	KY	41843-8966	37.27483	-82.8568017
6314 TARPIN RDG APT 1	CATLETTSBURG	KY	41129-8288	38.38988967	-82.66353666
6314 TARPIN RDG APT 2	CATLETTSBURG	KY	41129-8288	38.389585	-82.66383
6314 TARPIN RDG APT 3	CATLETTSBURG	KY	41129-8288	38.38969667	-82.663342
6315 BEAVER CREEK RD	LICK CREEK	KY	41540-8020	37.3641698	-82.2947859
6315 BEAVER CREEK RD	LICK CREEK	KY	41540-8020	37.36406033	-82.295037
6315 LAKEVIEW DR	CATLETTSBURG	KY	41129-9668	38.3457767	-82.6509467
6315 LAKEWOOD VILLAGE DR TRLR	CATLETTSBURG	KY	41129-9663	38.3451967	-82.6507383
6316 BEAVER CREEK RD	LICK CREEK	KY	41540-8020	37.36425683	-82.29448166
6316 RUCKER RD	ASHLAND	KY	41102-7534	38.433925	-82.6994067
6317 RUCKER RD	ASHLAND	KY	41102-7534	38.4340283	-82.6996917
6317 STATE ROUTE 3	CATLETTSBURG	KY	41129-9643	38.380685	-82.64185
6318 HIGHWAY 582	PINE TOP	KY	41843-8966	37.275553	-82.859607
6318 S STATE HIGHWAY 1	GRAYSON	KY	41143-8969	38.24435	-82.913035

6318 S STATE HIGHWAY 1	GRAYSON	KY	41143-8969	38.2441983	-82.91296
6318 S STATE HIGHWAY 1	GRAYSON	KY	41143-8969	38.2442367	-82.912665
6318 S STATE HIGHWAY 1	GRAYSON	KY	41143-8969	38.2442383	-82.9126317
6319 CALLAHAN RDG	CATLETTSBURG	KY	41129-9603	38.3628435	-82.65415883
6319 HIGHWAY 317	DEANE	KY	41812-9048	37.2391317	-82.7297117
6319 STRAIGHT HOLW	MCVEIGH	KY	41555-8508	37.52481	-82.2506683
632 28TH ST	CATLETTSBURG	KY	41129-1106	38.415065	-82.60327
632 ABE FRK	WEEKSBURY	KY	41667-9060	37.2940767	-82.7098333
632 ADAMS RD	PIKEVILLE	KY	41501-3430	37.5150402	-82.5178894
632 ARMORY DR TRLR	JACKSON	KY	41339-9232	37.54701	-83.37417167
632 ASHLESS ST	HAZARD	KY	41701-2249	37.24128	-83.1766483
632 BANNER RD TRLR	SOUTH SHORE	KY	41175-7738	38.7415917	-82.9036217
632 BLACK HOLW TRLR	GRAYSON	KY	41143-6067	38.2004383	-82.9280583
632 BLEVINS DR	PAINTSVILLE	KY	41240-9210	37.8262067	-82.8067267
632 BOYD BR	THEALKA	KY	41240-8623	37.828205	-82.7991517
632 BROADHEAD HOLW	TOLER	KY	41514-8662	37.6372795	-82.24178266
632 BROADWAY ST	HAZARD	KY	41701-1430	37.25423317	-83.19103033
632 BROADWAY ST APT 2	HAZARD	KY	41701-1430	37.2548374	-83.191046
632 BROWNS FORK RD	HAZARD	KY	41701-6537	37.2421817	-83.2390267
632 BRUSHY FRK TRLR	JENKINS	KY	41537-8410	37.2681183	-82.6234317
632 CANEY HWY	PIKEVILLE	KY	41501-3905	37.3486583	-82.5506183
632 CENTRAL AVE	ASHLAND	KY	41101-7452	38.4811158	-82.6487574
632 FULTON AVE	WURLTAND	KY	41144-1416	38.5477517	-82.775785
632 GOOSE CREEK RD	NEON	KY	41840-8914	37.2126733	-82.7199683
632 GREENHILL RD	ASHLAND	KY	41102-6919	38.4404783	-82.7154317
632 HIDDEN VALLEY LAKE DR	ARGILLITE	KY	41121-8953	38.42953567	-82.80685533
632 HIGHWAY 119	WHITESBURG	KY	41858-9329	37.0996976	-82.80315674
632 HIGHWAY 2036	LETCHER	KY	41832-9057	37.14073	-82.951005
632 HIGHWAY 2036 GARG	LETCHER	KY	41832-9057	37.14072	-82.9512317
632 HIGHWAY 644	LOUISA	KY	41230-7781	38.08085283	-82.5905475
632 ISOM DR	ISOM	KY	41824-8918	37.188225	-82.899965
632 KILLEN HOLW	SOUTH PORTSMOUTH	KY	41174-9010	38.7033333	-83.0202733
632 KNOB LICK BR	STINNETT	KY	40868	37.0915733	-83.43189
632 KNOB LICK BR GARG 1	STINNETT	KY	40868	37.0911283	-83.4319917
632 LITTLE PETER CAVE RD	LOVELY	KY	41231-9029	37.817533166	-82.43564116
632 LIZZIE FRK	PIKEVILLE	KY	41501-4011	37.314995	-82.5608517
632 MEETINGHOUSE BRANCH RD	WOOTON	KY	41776-8877	37.1917017	-83.31038
632 MUDDY GUT BR	MELVIN	KY	41650-8923	37.33979267	-82.68601466
632 PARADISE CT LOT 15	PAINTSVILLE	KY	41240-1443	37.8073117	-82.7958983
632 PIN OAK DR	ASHLAND	KY	41102-9449	38.4475517	-82.70758
632 PLUM GROVE RD TRLR	GREENUP	KY	41144-8089	38.5354857	-82.8251525
632 PREMIER SUBDIVISION LOT 4	JENKINS	KY	41537-8762	37.1793533	-82.6455867
632 RACETRACK HL	RUSSELL	KY	41169-9026	38.5355967	-82.7568683
632 SEE BRANCH RD	LOUISA	KY	41230-5989	38.0644385	-82.64391333
632 SHELBY DRY FRK	SHELBIANA	KY	41562-8433	37.4171767	-82.4898267
632 SOLOMON RD	WHITESBURG	KY	41858-7217	37.1267183	-82.8175417
632 SPRING BR	JEREMIAH	KY	41826-8909	37.1654033	-82.9224683
632 SUN VALLEY TER	HAZARD	KY	41701-1656	37.2519079	-83.1795844
632 TAYLOR BR TRLR	GRAYSON	KY	41143-7515	38.2271733	-82.87898
632 UPPER CHLOE CRK	PIKEVILLE	KY	41501-6644	37.457369166	-82.468798
632 WH DIXON BLVD	PAINTSVILLE	KY	41240-9207	37.8235033	-82.80631
632 E MOUNTAIN PKWY	SALYERSVILLE	KY	41465-8376	37.73784	-83.039795
632 S RIVER RD	MOUTHCARD	KY	41548-8407	37.3728567	-82.2501267
6320 LAKEVIEW DR LOT 19	CATLETTSBURG	KY	41129-9667	38.3459467	-82.651075
6320 STATE ROUTE 5	ASHLAND	KY	41102-9427	38.44658976	-82.72417186
6320 US HIGHWAY 60 TRLR	MOREHEAD	KY	40351-8672	38.240175666	-83.35156833
6321 S STATE HIGHWAY 1 TRLR	GRAYSON	KY	41143-8969	38.2440685	-82.91164166
6322 SPANKEM BRANCH RD	LOUISA	KY	41230-6173	38.1281517	-82.7468767
6323 KY ROUTE 1426	DANA	KY	41615-8009	37.5330267	-82.6609917
6324 DANIELS FORK RD	ASHLAND	KY	41102-9471	38.451995	-82.7308083
6324 DURBIN RD	CATLETTSBURG	KY	41129-9418	38.2929467	-82.6263217
6324 HIGHWAY 582	PINE TOP	KY	41843-8966	37.2758067	-82.8578617
6326 HIGHWAY 15	JACKSON	KY	41339-8855	37.50379933	-83.35280933
6327 RUCKER RD	ASHLAND	KY	41102-7534	38.4341867	-82.6999033
6328 CANNONSBURG RD	CATLETTSBURG	KY	41129-8227	38.398705	-82.63488
6328 HIGHWAY 15	JACKSON	KY	41339-8855	37.503684	-83.35271816
6328 OWLS NEST RD	HYDEN	KY	41749	37.2012515	-83.3383762

6329 CANNONSBURG RD	CATLETTSBURG	KY	41129-8227	38.39926649	-82.63426069
6329 HIGHWAY 1690 TRLR	LOUISA	KY	41230-8474	38.00378667	-82.58554833
6329 S HIGHWAY 3	LOUISA	KY	41230-6542	38.046905	-82.54049333
633 ABES BR TRLR	JAMBOREE	KY	41553-9008	37.496315	-82.1256933
633 ALMA DR	GREENUP	KY	41144-7371	38.5876717	-82.9174817
633 AMANDA FURNACE DR	ASHLAND	KY	41101-2192	38.5001817	-82.6899417
633 APPLE TREE BR UNIT SHED	DEANE	KY	41812-8918	37.246566333	-82.758719
633 BELLEFONTE RD	ASHLAND	KY	41102-2315	38.48399	-82.6733183
633 BROADWAY ST	PAINTSVILLE	KY	41240-1367	37.8111817	-82.80089
633 COLLINS BR	INEZ	KY	41224-8757	37.82134833	-82.49649667
633 COLORADO DR	LOUISA	KY	41230-6319	38.15085	-82.6702517
633 COPPERHEAD RD	ERMINE	KY	41815-9095	37.1402717	-82.8030283
633 COW BR	PHELPS	KY	41553	37.47459517	-82.20184483
633 DRY BR	PIKEVILLE	KY	41501-6406	37.5793217	-82.4667283
633 ELISHA FRK	PIKEVILLE	KY	41501-7024	37.4840652	-82.5791309
633 FLINTFIELD BR	LINEFORK	KY	41833-9108	37.05885995	-82.94452282
633 GOOSE CRK TRLR	OLIVE HILL	KY	41164-8129	38.29956667	-83.112295
633 KENWOOD DR	RUSSELL	KY	41169-1519	38.5152583	-82.6945117
633 KY HIGHWAY 2022	BUCKHORN	KY	41721-8851	37.33903	-83.47888
633 KY ROUTE 777	LANGLEY	KY	41645-9083	37.53033985	-82.79654773
633 MEADES BRANCH RD	LOUISA	KY	41230-6862	37.99183333	-82.66860667
633 MUDLICK RD	HARDY	KY	41531-8903	37.599208	-82.23377716
633 NEW CAMP RD	SOUTH WILLIAMSON	KY	41503-4092	37.6588	-82.28579
633 OAKHURST AVE	HAZARD	KY	41701-1765	37.2498917	-83.1881337
633 OWL BR	JENKINS	KY	41537-8108	37.2628567	-82.561795
633 PARKWAY DR HSE	SALYERSVILLE	KY	41465-9249	37.7463296	-83.06036428
633 PRESTONSBURG ST UNIT A	WEST LIBERTY	KY	41472-1143	37.9208565	-83.25072416
633 PRESTONSBURG ST UNIT B	WEST LIBERTY	KY	41472-1143	37.920839833	-83.25071083
633 RIGHT FORK OF BRUSHY RD	VARNEY	KY	41571-9060	37.6545767	-82.4791
633 RIGHT FORK OF COWPEN RD	PIKEVILLE	KY	41501-6108	37.5450083	-82.550605
633 RIVERSIDE DR	PRESTONSBURG	KY	41653-7746	37.6646967	-82.7666717
633 STATE HIGHWAY 486	WEBBVILLE	KY	41180-8906	38.1887968	-82.8863875
633 STATE HIGHWAY 486	WEBBVILLE	KY	41180-8906	38.18924567	-82.88630833
633 WASHINGTON AVE UNIT A	PAINTSVILLE	KY	41240-1269	37.8119067	-82.8008033
633 WASHINGTON AVE UNIT B	PAINTSVILLE	KY	41240-1269	37.81194833	-82.80080816
633 WENDOVER RD	HYDEN	KY	41749-8720	37.1414783	-83.3734833
633 YELLOW MOUNTAIN RD	LEBURN	KY	41831-8837	37.4120983	-82.961395
6330 CALLAHAN RDG	CATLETTSBURG	KY	41129-9603	38.36282	-82.6533467
6330 CALLAHAN RDG GARG	CATLETTSBURG	KY	41129-9603	38.36306967	-82.65375583
6330 HIGHWAY 15	JACKSON	KY	41339-8855	37.50403833	-83.35309333
6330 HIGHWAY 550	EMMALENA	KY	41740-9070	37.3421733	-83.0512733
6330 HIGHWAY 550	EMMALENA	KY	41740-9070	37.34021	-83.045764
6330 RACCOON RD	RACCOON	KY	41557-8713	37.478805	-82.410585
6330 TARPIN RDG	CATLETTSBURG	KY	41129-9779	38.3898633	-82.66311
6331 STATE ROUTE 3	CATLETTSBURG	KY	41129-9643	38.381205	-82.6416367
6332 DANIELS FORK RD	ASHLAND	KY	41102-9471	38.45196	-82.731005
6332 FALCON RD TRLR	SALYERSVILLE	KY	41465-9137	37.8011183	-82.978115
6332 ZEBULON HWY UNIT MWD SHP	PIKEVILLE	KY	41501-6512	37.5500333	-82.457645
6333 KY ROUTE 1428	ALLEN	KY	41601-9457	37.61662	-82.7225167
6333 KY ROUTE 1428 UNIT TEMP	ALLEN	KY	41601-9457	37.6168195	-82.7223675
6333 KY ROUTE 2030	BANNER	KY	41603-9117	37.5189005	-82.6787825
6333 KY ROUTE 2030 UNIT CABIN	BANNER	KY	41603-9117	37.518301	-82.67831333
6334 STATE HIGHWAY 194	PIKEVILLE	KY	41501-6249	37.6002417	-82.521265
6335 MEATHOUSE RD	PILGRIM	KY	41250-8908	37.7362233	-82.497385
6335 WILSON CREEK RD	GRAYSON	KY	41143-7837	38.3535733	-82.85104
6335 WILSON CREEK RD BARN 1	GRAYSON	KY	41143-7837	38.35354	-82.85163
6336 CUTSHIN RD	SMILAX	KY	41764-8954	37.102039	-83.273454
6336 HIGHWAY 315	BOONEVILLE	KY	41314-9501	37.42752	-83.4699183
6337 KY ROUTE 40	BARNETTS CREEK	KY	41256-9117	37.8163	-82.921175
6337 S KY HIGHWAY 15	JEFF	KY	41751-9020	37.208555	-83.1345417
6338 DURBIN RD	CATLETTSBURG	KY	41129-9418	38.2928133	-82.62585
6338 TARPIN RDG LOT 1	CATLETTSBURG	KY	41129-9779	38.3900517	-82.6629233
6339 STATE HIGHWAY 1056	MC CARR	KY	41544-8206	37.5686667	-82.18659
6339 STATE ROUTE 3	CATLETTSBURG	KY	41129-9643	38.3811967	-82.6411383
6339 STATE ROUTE 5	ASHLAND	KY	41102-9427	38.43963585	-82.70394792
634 AMANDA FURNACE DR	ASHLAND	KY	41101-2191	38.50035	-82.689735
634 APPLE TREE BR	DEANE	KY	41812-8918	37.24657417	-82.75811116

634	APPLE TREE BR GARG	DEANE	KY	41812-8918	37.2468786	-82.7579644
634	BOWLING FORK RD	ELKHORN CITY	KY	41522-7519	37.3010083	-82.4852283
634	CENTRAL AVE	SOUTH WILLIAMSON	KY	41503-4125	37.66966497	-82.28567654
634	CLEARWATER RD	WAYLAND	KY	41666-6835	37.4435367	-82.8093483
634	COLD FRK	TURKEY CREEK	KY	41514-7922	37.6444917	-82.3215383
634	DRIFT BR	PIKEVILLE	KY	41501-5206	37.6276967	-82.570635
634	EAGLE TRACE BLVD	HAROLD	KY	41635-8717	37.5386	-82.620035
634	ELK LN	LOUISA	KY	41230-5787	38.00534733	-82.71592816
634	EUCLID AVE APT 17	PAINTSVILLE	KY	41240-1196	37.8146183	-82.7936367
634	EUCLID AVE APT 18	PAINTSVILLE	KY	41240-1196	37.814615	-82.7935917
634	EUCLID AVE APT 21	PAINTSVILLE	KY	41240-1196	37.8149517	-82.7935433
634	EUCLID AVE APT 22	PAINTSVILLE	KY	41240-1196	37.8149583	-82.7935367
634	EUCLID AVE APT 23	PAINTSVILLE	KY	41240-1196	37.8149583	-82.7935317
634	EUCLID AVE APT 24	PAINTSVILLE	KY	41240-1196	37.8149283	-82.7935917
634	EUCLID AVE APT 25	PAINTSVILLE	KY	41240-1196	37.8149017	-82.793855
634	EUCLID AVE APT 26	PAINTSVILLE	KY	41240-1196	37.814935	-82.7939517
634	EUCLID AVE APT 27	PAINTSVILLE	KY	41240-1196	37.814955	-82.793955
634	EUCLID AVE APT 28	PAINTSVILLE	KY	41240-1196	37.8149683	-82.7939617
634	EUCLID AVE APT 29	PAINTSVILLE	KY	41240-1196	37.8150233	-82.7940333
634	EUCLID AVE APT 30	PAINTSVILLE	KY	41240-1196	37.81498	-82.7940767
634	GARTRELL ST	ASHLAND	KY	41101-5136	38.448255	-82.6182583
634	HAROLDS BRANCH RD	PIKEVILLE	KY	41501-9332	37.4656517	-82.50163
634	HARVEY LN TRLR	HAZARD	KY	41701	37.32188	-83.25002
634	KY HIGHWAY 550	HAZARD	KY	41701-7166	37.3422167	-83.118945
634	LITTLE GARNER RD	ASHLAND	KY	41102-7507	38.434345	-82.719725
634	OLD WAGNER STATION RD	PIKEVILLE	KY	41501-2921	37.519405	-82.5723633
634	OWENS BRANCH RD	SLEMP	KY	41763-8851	37.0802267	-83.12194
634	PECCO HOLW	BELFRY	KY	41514-7205	37.6094267	-82.283485
634	PRUITT HOLLOW RD	SOUTH PORTSMOUTH	KY	41174	38.6890083	-83.000825
634	RIGHT FORK MACES CRK RD TRLR	VIPER	KY	41774	37.1748317	-83.1548433
634	RIVERSIDE DR	PRESTONSBURG	KY	41653-7747	37.6642833	-82.76651
634	SANSOM FRK	DANA	KY	41615-9016	37.54466117	-82.6924175
634	SMOOT CRK	WHITESBURG	KY	41858-8052	37.16084829	-82.86724679
634	SPRUCE PINE RD TRLR	GARNER	KY	41817-9006	37.35238	-82.9174983
634	STATE ROUTE 3117	SOUTH SHORE	KY	41175-9663	38.73172222	-82.91014198
634	VINTAGE DR	HYDEN	KY	41749-8709	37.12925	-83.4539183
634	WILEY FORK RD	LEBURN	KY	41831-8851	37.389439	-82.93378199
634	WILLIAMS CRK	RUSH	KY	41168-8904	38.3078067	-82.82457
634	WILLIAMS CRK	RUSH	KY	41168-8904	38.3078617	-82.8241633
634	S MAYO TRL	PIKEVILLE	KY	41501-1528	37.443255	-82.5236267
634	S STATE HIGHWAY 207	RUSH	KY	41168-8929	38.3402483	-82.8306217
6340	KY ROUTE 2030	HONAKER	KY	41603-9117	37.5188183	-82.675885
6340	KY ROUTE 2030	HONAKER	KY	41603-9117	37.521857	-82.676702
6340	STATE ROUTE 5	ASHLAND	KY	41102-9427	38.44605	-82.7251217
6340	STATE ROUTE 5	ASHLAND	KY	41102-9427	38.4462017	-82.725135
6341	HIGHWAY 317 TRLR	DEANE	KY	41812-9048	37.239915	-82.729875
6341	KY ROUTE 1426	DANA	KY	41615-8009	37.5333583	-82.6603033
6341	LAFAYETTE DR	MOREHEAD	KY	40351	38.23946	-83.35148167
6341	STATE ROUTE 5	ASHLAND	KY	41102-9427	38.4464867	-82.7256067
6341	STATE ROUTE 5 HSE	ASHLAND	KY	41102-9427	38.44627	-82.7249133
6342	HIGHWAY 931	WHITESBURG	KY	41858-8634	37.0650483	-82.8622567
6342	KY ROUTE 979	GRETHEL	KY	41631-6302	37.4840967	-82.6577267
6343	HIGHWAY 80	WOOTON	KY	41776-8844	37.18114	-83.3020533
6344	FALCON RD	SALYERSVILLE	KY	41465-9137	37.8013167	-82.9778117
6344	HIGHWAY 160	LITTCARR	KY	41834-9020	37.2695717	-82.941795
6344	HIGHWAY 476	CLAYHOLE	KY	41317-8907	37.46573167	-83.269965
6344	STATE ROUTE 5	ASHLAND	KY	41102-9427	38.445915	-82.72512
6344	TARPIN RDG	CATLETTSBURG	KY	41129-9779	38.3903867	-82.6627033
6344	TARPIN RDG	CATLETTSBURG	KY	41129-9779	38.39035333	-82.66271333
6344	UPPER RIVER RD	VIPER	KY	41774-8682	37.1796727	-83.1125112
6345	DANIELS FORK RD	ASHLAND	KY	41102-9471	38.4520283	-82.7315283
6345	HIGHWAY 315	BOONEVILLE	KY	41314-9501	37.4274235	-83.46897783
6345	W KY HIGHWAY 80	AWAMAM	KY	41713	37.2307317	-83.2709083
6346	BEAVER CREEK RD	LICK CREEK	KY	41540-8020	37.3640079	-82.2935436
6346	HIGHWAY 476 TRLR	CLAYHOLE	KY	41317-8907	37.46567667	-83.270105
6346	STATE ROUTE 207	GREENUP	KY	41144-7446	38.5002967	-82.79789
6347	HIGHWAY 1103 TRLR	HALLIE	KY	41821-9030	37.0965367	-82.99882

6347	ROBINSON CREEK RD	ROBINSON CREEK	KY	41560-8526	37.38956318	-82.55611764
6348	BEAVER CREEK RD	LICK CREEK	KY	41540-8020	37.363281	-82.2931854
6348	BEAVER CREEK RD	LICK CREEK	KY	41540-8020	37.363684	-82.2933423
6348	MEATHOUSE RD	PILGRIM	KY	41250-8908	37.7358383	-82.4987433
635	ALTRO RD	JACKSON	KY	41339-9012	37.38107495	-83.38026966
635	ALTRO RD	JACKSON	KY	41339-9012	37.38107495	-83.38026966
635	ALTRO RD GARG	JACKSON	KY	41339-9012	37.38107495	-83.38026966
635	AMANDA FURNACE DR	ASHLAND	KY	41101-2192	38.4995817	-82.689875
635	ANVIL ROCK RD	GREENUP	KY	41144-6643	38.6714533	-82.8810617
635	BEEFHIDE CRK	JENKINS	KY	41537-8331	37.2869433	-82.6045433
635	BIG BRANCH RD TRLR	VIPER	KY	41774-8512	37.1754433	-83.081195
635	BUFFALO BR	MOREHEAD	KY	40351-9048	38.23404500	-83.33805167
635	CARBON GLOW	LETCHER	KY	41832-9007	37.16168	-82.950305
635	DIXIE AVE	SALYERSVILLE	KY	41465-9437	37.7441755	-83.074264
635	DIXIE AVE	SALYERSVILLE	KY	41465-9437	37.743633	-83.074448
635	GARTRELL ST	ASHLAND	KY	41101-5135	38.44828	-82.618185
635	GRASSY BR TRLR	RACCOON	KY	41557-8340	37.51468	-82.4380983
635	HARRISON ST APT A	FLATWOODS	KY	41139-2184	38.5115433	-82.71316
635	HARRISON ST APT B	FLATWOODS	KY	41139-2184	38.5114967	-82.7132017
635	HARRISON ST APT C	FLATWOODS	KY	41139-2184	38.51159267	-82.71338233
635	HARRISON ST APT D	FLATWOODS	KY	41139-2184	38.511851	-82.71377266
635	HARRISON ST BLDG STORAGE	FLATWOODS	KY	41139-2185	38.51167317	-82.71340866
635	HIGHWAY 2035	WHITESBURG	KY	41858-9020	37.0990783	-82.83304
635	JOHNS RUN	GRAYSON	KY	41143-8208	38.2289933	-82.91122
635	JONES BR	OLIVE HILL	KY	41164-6508	38.23537667	-83.29606
635	JONES BR TRLR	JACKSON	KY	41339-9563	37.513575	-83.24411667
635	KY ROUTE 466	MELVIN	KY	41650-9027	37.3432683	-82.6943233
635	KY ROUTE 466	MELVIN	KY	41650-9027	37.3426817	-82.6938933
635	LAKESIDE DR	JACKSON	KY	41339-7485	37.5670597	-83.380477
635	LITTLE PETER CAVE RD	LOVELY	KY	41231-9029	37.8167833	-82.4359183
635	MARY ELLEN DR	FLATWOODS	KY	41139-1701	38.52140917	-82.70807316
635	MAYS BR	PRESTONSBURG	KY	41653-7812	37.6798517	-82.7679467
635	MUDLICK RD	YEADISS	KY	41777-8627	37.086185	-83.2212817
635	OLD WAGNER STATION RD	PIKEVILLE	KY	41501-2921	37.52227733	-82.57514266
635	PARADISE CT	PAINTSVILLE	KY	41240-1444	37.806855	-82.7965933
635	RACE TRACK HOLW	WHITESBURG	KY	41858-9113	37.19533	-82.8776233
635	RACE TRACK HOLW	WHITESBURG	KY	41858-9113	37.194405	-82.87782
635	RANSDELL LN	PRESTONSBURG	KY	41653-7849	37.6743783	-82.77847
635	RIGHT FORK OF GREASY CRK	SHELBIANA	KY	41562-8611	37.3559467	-82.5088733
635	SALISBURY BRANCH RD UNIT 1	DEMA	KY	41859-9054	37.4020496	-82.7717327
635	STATE HIGHWAY 1910	GRAYSON	KY	41143-7993	38.3444517	-82.9146567
635	STATE HIGHWAY 1910 TRLR	GRAYSON	KY	41143-7993	38.3445467	-82.9152467
635	STINKING BR	THORNTON	KY	41855-9073	37.2030133	-82.8088633
635	TORCHLIGHT RD	LOUISA	KY	41230-6275	38.05103772	-82.63221177
635	UNIVERSITY DR	PRESTONSBURG	KY	41653-1801	37.6867267	-82.7822083
635	VINTAGE DR	HYDEN	KY	41749-8709	37.1294733	-83.454435
635	WINCHESTER AVE	ASHLAND	KY	41101-7335	38.4841167	-82.6499633
635	WINCHESTER AVE	ASHLAND	KY	41101-7335	38.4851017	-82.64973
635	WINTER HAVEN LN	GRAYSON	KY	41143-6210	38.28100133	-82.94842516
635	WOODROCK	BLACKKEY	KY	41804-9079	37.1383	-82.9738417
635	E MOUNTAIN PKWY	SALYERSVILLE	KY	41465-8376	37.73775	-83.0390183
635	N HAPPY RDG	FLATWOODS	KY	41139	38.4791937	-82.7428997
635	S PATTY LOVELESS DR	ELKHORN CITY	KY	41522-7873	37.2996467	-82.33815
6350	BEAVER CREEK RD	LICK CREEK	KY	41540-8020	37.362861	-82.29298766
6350	BEAVER CREEK RD GARG	LICK CREEK	KY	41540-8020	37.3631423	-82.2931923
6350	BEAVER CREEK RD GARG 2	LICK CREEK	KY	41540		
6350	JOES CRK	PIKEVILLE	KY	41501-5922	37.5770566	-82.502448
6351	HIGHWAY 23	LOUISA	KY	41230-6900	37.9719933	-82.6687417
6351	STATE ROUTE 5	ASHLAND	KY	41102-9427	38.4466383	-82.7241567
6352	BEAVER CREEK RD	LICK CREEK	KY	41540-8020	37.3630849	-82.2934748
6352	HIGHWAY 32	LOUISA	KY	41201-8932	38.0603067	-82.6908433
6352	STATE HIGHWAY 773	HITCHINS	KY	41146-8945	38.26730365	-82.87923793
6353	STATE ROUTE 503 TRLR	ARGILLITE	KY	41121-8799	38.4756817	-82.7641067
6353	US ROUTE 60	ASHLAND	KY	41102-8667	38.434011	-82.692593
6354	HIGHWAY 1690	LOUISA	KY	41230-8474	38.00300667	-82.58576167
6354	KY HIGHWAY 476 TRLR	BULAN	KY	41722		
6355	KY ROUTE 40	OIL SPRINGS	KY	41238-9148	37.8158867	-82.9216967

6356 OWLS NEST RD	HYDEN	KY	41749-8420	37.2040933	-83.3376833
6357 BEAUTY RD TRLR	BEAUTY	KY	41203-9003	37.82812833	-82.453045
6357 ROBINSON CREEK RD	ROBINSON CREEK	KY	41560-8526	37.3897683	-82.5558783
6357 S KY HIGHWAY 15	JEFF	KY	41751-9020	37.2083	-83.1349917
6358 HIGHWAY 1760	LOUISA	KY	41230-7416	37.9815242	-82.7079066
6358 STATE HIGHWAY 773	DENTON	KY	41132-9801	38.267564333	-82.87875283
6358 E MOUNTAIN PKWY	SALYERSVILLE	KY	41465-8415	37.69783617	-82.955484
636 AMANDA FURNACE DR	ASHLAND	KY	41101-2191	38.5001867	-82.68961
636 BELLEFONTE RD	ASHLAND	KY	41102-2316	38.4842517	-82.6735133
636 BLEVINS DR	PAINTSVILLE	KY	41240-9210	37.8263383	-82.80701
636 BURTON HL	BLACKKEY	KY	41804-8914	37.1489657	-82.9451684
636 CLEAR FORK RD	HAZARD	KY	41701-7759	37.3387983	-83.2844533
636 DORTON JENKINS HWY	JENKINS	KY	41537-8277	37.2719683	-82.5757917
636 EASTPARK DR	GRAYSON	KY	41143-9606	38.37717233	-82.81939566
636 EASTPARK DR	GRAYSON	KY	41143-9606	38.3780833	-82.8223317
636 EASTPARK DR UNIT 2	GRAYSON	KY	41143-9606	38.3772525	-82.81941016
636 GEORGE BR	EAST POINT	KY	41216-9073	37.7250581	-82.7977626
636 GEORGE BR	EAST POINT	KY	41216-9073	37.724965	-82.7973817
636 HARLESS CRK	REGINA	KY	41559-8918	37.370947	-82.40094083
636 HARRISON NEWSOME BR	PIKEVILLE	KY	41501-3832	37.34764667	-82.5700135
636 HIGHWAY 3406	MAYKING	KY	41837-9006		
636 HIGHWAY 3406	MAYKING	KY	41837-9006	37.137925	-82.73765
636 JEFFERSON AVE UNIT 4	PAINTSVILLE	KY	41240-1349	37.809865	-82.8005583
636 KY ROUTE 993	NIPPA	KY	41240-8576	37.8628483	-82.77509
636 LAKEWOOD DR	GRAYSON	KY	41143-9677	38.31055697	-82.94657827
636 LEFT BEAVER RD APT B	MARTIN	KY	41649-9007	37.5579667	-82.753735
636 LITTLE CRK	PIKEVILLE	KY	41501-6901	37.38706	-82.5153
636 LITTLE DRY FRK	WHITESBURG	KY	41858-8591	37.1447733	-82.8480967
636 LONG FORK MARSHALLS BR	VIRGIE	KY	41572-8859	37.2991433	-82.675165
636 MARSHALLS BR	JENKINS	KY	41537-7902	37.2089717	-82.5866817
636 MCINTOSH RD	LOST CREEK	KY	41348		
636 MULLINS BRANCH RD	KITE	KY	41828-9005	37.32611333	-82.81580433
636 ORCHARD BR	BANNER	KY	41603-8044	37.565962	-82.70351166
636 PARKS ST	WHITESBURG	KY	41858-7542	37.1201883	-82.8313233
636 PEPPER RD	BUSY	KY	41723-8974	37.2428483	-83.334875
636 PIN OAK DR	ASHLAND	KY	41102-9449	38.4471067	-82.7075
636 POLLARD RD APT A	ASHLAND	KY	41101-2545	38.4737	-82.6530017
636 QUICKSAND RD	JACKSON	KY	41339-9666	37.54903951	-83.37385584
636 SOURWOOD DR	LOUISA	KY	41230-5861	38.07068167	-82.56611167
636 STEPHENS MEADE RD	ASHLAND	KY	41102-8969	38.4176367	-82.7185333
636 STORE HOLLOW RD TRLR	BETSY LAYNE	KY	41605-9021	37.5642917	-82.6207083
636 UPPER BLACKBERRY RD	RANSOM	KY	41558-8706	37.5445783	-82.2180233
636 WATERSIDE DR	OLIVE HILL	KY	41164-8893	38.29334	-83.178455
636 WESTVIEW DR	ASHLAND	KY	41102-3332	38.475132	-82.676472
636 WHIPPOORWILL RD	NIPPA	KY	41240-9117	37.857805	-82.7881533
636 WOODSON BRANCH RD	HYDEN	KY	41749	37.157022	-83.4090995
636 YONTS FRK	JACKHORN	KY	41825-9097	37.22261733	-82.6992975
636 W ALEXANDER DR	ASHLAND	KY	41102-8377	38.4405583	-82.714505
6360 HIGHWAY 15	JACKSON	KY	41339-8855	37.50384383	-83.35339666
6361 KY ROUTE 40	WILLIAMSPORT	KY	41271-9006	37.8120067	-82.7282433
6361 US ROUTE 60	ASHLAND	KY	41102-8667	38.43453864	-82.69214587
6362 DANIELS FORK RD UNIT RV	ASHLAND	KY	41102-9471	38.4514813	-82.7307063
6362 HIGHWAY 15 UNIT CAMPER	JACKSON	KY	41339	37.503706833	-83.35315866
6362 JOES CRK	PIKEVILLE	KY	41501-5921	37.5766833	-82.5015517
6362 JOES CRK TRLR	PIKEVILLE	KY	41501-5921	37.576650666	-82.502001
6362 STATE ROUTE 503	ARGILLITE	KY	41121-8799	38.4751583	-82.7656283
6362 E US HIGHWAY 60	RUSH	KY	41168-8805	38.3506067	-82.8242833
6363 KY ROUTE 1428	ALLEN	KY	41601-9457	37.61595083	-82.72282266
6364 HIGHWAY 15	JACKSON	KY	41339-8855	37.50378	-83.35369333
6364 HIGHWAY 160	ROXANA	KY	41858	37.10935883	-82.949379
6364 KY ROUTE 40	STAFFORDSVILLE	KY	41256-9117	37.8187967	-82.9200933
6364 TOLER CRK	HAROLD	KY	41635-8735	37.4511167	-82.5945733
6365 CALLAHAN RDG	CATLETTSBURG	KY	41129-9603	38.3635515	-82.654454
6365 HIGHWAY 1690	LOUISA	KY	41230-8474	38.00290167	-82.58482167
6365 HIGHWAY 1690 GARG 1	LOUISA	KY	41230	38.00325333	-82.58472
6365 LONGFORK RD TRLR	VIRGIE	KY	41572-8738	37.292647333	-82.6641235
6365 STATE ROUTE 503	ARGILLITE	KY	41121-8799	38.4754383	-82.76449



6365 US HIGHWAY 23	IVEL	KY	41642-9010	37.593095	-82.6621767
6366 BEAUTY RD	BEAUTY	KY	41203-9003	37.827936666	-82.45357167
6366 HIGHWAY 899	PIPPA PASSES	KY	41844-8930	37.343988	-82.86594066
6366 KY ROUTE 40	WILLIAMSPORT	KY	41271-9006	37.8118917	-82.7285817
6366 VEST TALCUM RD TRLR	TALCUM	KY	41722-8979	37.3865517	-83.07916
6367 HIGHWAY 160	ROXANA	KY	41848	37.10896967	-82.94959816
6367 HIGHWAY 1760	LOUISA	KY	41230-7416	37.9808817	-82.7067283
6367 KY ROUTE 40	WILLIAMSPORT	KY	41271-9006	37.8107814	-82.7283381
6367 US HIGHWAY 23 STE 201	IVEL	KY	41642-9454	37.5974983	-82.6358883
6368 HIGHWAY 160	WHITESBURG	KY	41858	37.1094183	-82.9494183
6368 HIGHWAY 32 TRLR	ADAMS	KY	41201-8932	38.06028	-82.6911133
6368 KY ROUTE 550	GARRETT	KY	41630-6937	37.476074	-82.83401666
6369 BRUSHY RD	VARNEY	KY	41571-8926	37.6557367	-82.4408133
6369 HIGHWAY 160 TRLR 1	ROXANA	KY	41848	37.1086232	-82.9488166
6369 HIGHWAY 805	JENKINS	KY	41537-8888	37.1855417	-82.6648417
6369 HIGHWAY 805 GARG	JENKINS	KY	41537-8888	37.184564333	-82.665591
6369 ROBINSON CREEK RD	ROBINSON CREEK	KY	41560-8526	37.3900183	-82.55519
6369 S HIGHWAY 3	LOUISA	KY	41230-6542	38.0461	-82.53966667
637 AMANDA FURNACE DR	ASHLAND	KY	41101-2192	38.4994983	-82.68938
637 BEE HIVE RD	SLEMP	KY	41763-8906	37.0738567	-83.102645
637 BELLEFONTE RD LOT 1	ASHLAND	KY	41102-2315	38.4841133	-82.6737433
637 BIG DOUBLES BR	MALLIE	KY	41836-8918	37.2373283	-82.9022867
637 BIG FORK RD	YEADDISS	KY	41777-8918	37.0463383	-83.2602017
637 BURNING FRK	SALYERSVILLE	KY	41465	37.7253917	-83.0184017
637 DAVIDSON BRANCH RD	HAZARD	KY	41701-8208	37.35959785	-83.29680069
637 FORESTDALE RD	ASHLAND	KY	41102-9480	38.4523583	-82.7007333
637 GLENN AVE	WEST LIBERTY	KY	41472-1125	37.9199245	-83.25141483
637 GREAT OAK RD	MAYKING	KY	41837-9084	37.1135175	-82.77301533
637 HURRICANE BR	WHITESBURG	KY	41858-8377	37.15540334	-82.81111233
637 IVY CREEK RD	IVEL	KY	41642-9053	37.601292	-82.6590701
637 IVY CREEK RD BARN	IVEL	KY	41642-9053	37.601292	-82.6590701
637 JONES BR	OLIVE HILL	KY	41164-6508	38.23548367	-83.2970495
637 KENWOOD DR	RUSSELL	KY	41169-1519	38.5154767	-82.69427
637 KY HIGHWAY 611	PIKEVILLE	KY	41501-4129	37.3174533	-82.5380133
637 KY ROUTE 1107	VAN LEAR	KY	41265-9057	37.7768317	-82.7853067
637 KY ROUTE 3380	TEABERRY	KY	41660-6314	37.40938	-82.6392233
637 MAIN ST	SOUTH SHORE	KY	41175-9563	38.717665	-82.960945
637 MAIN ST	VICCO	KY	41773-9022	37.220082	-83.0585889
637 MAY BR	SALYERSVILLE	KY	41465-6708	37.7657185	-83.10019883
637 MILL ST	PAINTSVILLE	KY	41240	37.81924567	-82.80926666
637 MINK BR	CRAYNOR	KY	41635-8922	37.4403383	-82.6640583
637 MORTON BLVD	HAZARD	KY	41701-9474	37.2765733	-83.2259783
637 MORTON BLVD	HAZARD	KY	41701-9474	37.27736727	-83.2261539
637 NARROWS BR	HARDY	KY	41531-8832	37.60921527	-82.24920042
637 NARROWS BR	HARDY	KY	41531-8832	37.6091117	-82.2499
637 OLD GARNER RD	HINDMAN	KY	41822-8001	37.3437267	-82.9707517
637 OLD HOUSE BR	RANSOM	KY	41558-8518	37.52156	-82.196395
637 SPAULDING BRANCH RD	LOUISA	KY	41230-5795	37.97328833	-82.67998833
637 STACY RD	MOREHEAD	KY	40351-8180	38.38281333	-83.430855
637 TYPO RD	BONNYMAN	KY	41719-8720	37.2854533	-83.24128
637 WESTVIEW DR	ASHLAND	KY	41102-3331	38.47451	-82.67596
637 WH DIXON BLVD	PAINTSVILLE	KY	41240-9208	37.823815	-82.805145
637 N ARNOLD AVE	PRESTONSBURG	KY	41653-1258	37.6742417	-82.7790433
637 N LAKE DR	PRESTONSBURG	KY	41653-1280	37.6747667	-82.7778867
637 W MAIN ST	WEST LIBERTY	KY	41472-2005	37.92290333	-83.25967333
6370 HIGHWAY 23	LOUISA	KY	41230-6900	37.97142583	-82.66790666
6370 HIGHWAY 899	PIPPA PASSES	KY	41844-8930	37.3437267	-82.8660983
6371 HIGHWAY 317	DEANE	KY	41812-9048	37.24064919	-82.73091392
6373 HELL FOR CERTAIN RD	HYDEN	KY	41762	37.212255	-83.462215
6373 KY HIGHWAY 476	BULAN	KY	41722-8716	37.30713	-83.1588167
6373 STATE HIGHWAY 1056	MC CARR	KY	41544-8206	37.5686667	-82.18659
6373 W KY HIGHWAY 80	AVAWAM	KY	41713	37.2302005	-83.27101966
6374 HIGHWAY 7	TOPMOST	KY	41862-8921	37.3611983	-82.79226
6374 HIGHWAY 899	PIPPA PASSES	KY	41844-8930	37.3437783	-82.8662967
6374 STATE ROUTE 503	ARGILLITE	KY	41121-8799	38.47487967	-82.766015
6375 BEAUTY RD	BEAUTY	KY	41203-9003	37.82813667	-82.452685
6375 HIGHWAY 160	LITTCARR	KY	41834-9020	37.2692733	-82.9408417

6376 KY ROUTE 2030	HONAKER	KY	41603-9117	37.52131833	-82.677153
6377 E MOUNTAIN PKWY	SALYERSVILLE	KY	41465-8415	37.699906	-82.96068833
6378 HIGHWAY 7	TOPMOST	KY	41862-8921	37.3610283	-82.7927167
6378 STATE HIGHWAY 773	HITCHINS	KY	41146-8945	38.26740158	-82.87881584
638 BENTON FRK	CANADA	KY	41519-8267	37.56485	-82.3188983
638 BENTON FRK UNIT B	CANADA	KY	41519-8267	37.56368333	-82.31994416
638 BIG FORK RD	YEADDISS	KY	41777-8918	37.0460883	-83.2610133
638 CAMP BRANCH RD BLDG 1	WEBBVILLE	KY	41180-8349	38.14662133	-82.84460666
638 CAMP BRANCH RD TRLR	WEBBVILLE	KY	41180-8349	38.14594	-82.8471167
638 CHANDLER CREEK RD TRLR	BEAR BRANCH	KY	41714-8919	37.1752	-83.5183433
638 CHAPEL LN	OLIVE HILL	KY	41164-8546	38.267702333	-83.16009733
638 COLLINS HWY	PIKEVILLE	KY	41501-6748	37.4184517	-82.4959433
638 CORN FRK	PRESTONSBURG	KY	41653-8102	37.6780617	-82.71865
638 COTTONWOOD RD	LOUISA	KY	41230-8052	38.1308933	-82.6649783
638 EUCLID AVE APT 13	PAINTSVILLE	KY	41240-1194	37.8145633	-82.7939417
638 EUCLID AVE APT 14	PAINTSVILLE	KY	41240-1194	37.814679	-82.79414033
638 EUCLID AVE APT 15	PAINTSVILLE	KY	41240-1194	37.8145983	-82.7937883
638 EUCLID AVE APT 16	PAINTSVILLE	KY	41240-1194	37.8146117	-82.7937183
638 EUCLID AVE APT 19	PAINTSVILLE	KY	41240-1194	37.8146117	-82.7935217
638 EUCLID AVE APT 20	PAINTSVILLE	KY	41240-1194	37.81466567	-82.79349133
638 FEDSCREEK RD	FEDSCREEK	KY	41524-8423	37.4004483	-82.2377433
638 GARTRELL ST	ASHLAND	KY	41101-5136	38.4484183	-82.61818
638 GLENN AVE	WEST LIBERTY	KY	41472-1126	37.91957833	-83.25095167
638 GOOSE CRK	OLIVE HILL	KY	41164-8129	38.29908167	-83.11299
638 GOOSE CRK GARG	OLIVE HILL	KY	41164-8129	38.29934833	-83.11307667
638 HAUS BR	BANNER	KY	41603-8968	37.5876133	-82.7079383
638 HIDDEN VALLEY LAKE DR	ARGILLITE	KY	41121-8953	38.42872669	-82.80590476
638 HIGHWAY 3401	WHITESBURG	KY	41858-8459	37.1240383	-82.8699317
638 INDIAN CREEK RD	VIRGIE	KY	41572-8304	37.346215	-82.601615
638 KINGS BRANCH RD	JACKSON	KY	41339-9210	37.540641666	-83.38195167
638 LAKE MARY CAROL RD	ASHLAND	KY	41102-9003	38.432615	-82.719495
638 LITTLE PETER CAVE RD	LOVELY	KY	41231-9029	37.8165367	-82.4350767
638 MAYNARD FRK	PIKEVILLE	KY	41501-5316	37.6301583	-82.5157483
638 MIDDLE FRK	HATFIELD	KY	41514-8612	37.6456383	-82.394795
638 MONTGOMERY CREEK RD TRLR	VICCO	KY	41773-9050	37.2105583	-83.0536617
638 OLD WAGNER STATION RD	PIKEVILLE	KY	41501-2921	37.5193167	-82.5723083
638 PERT CREEK RD	WHITESBURG	KY	41858-8549	37.10192174	-82.78570152
638 PINE VALLEY RD	HAZARD	KY	41701-8945	37.34239177	-83.15450424
638 PIPEYARD HOLW	CANADA	KY	41519-8410	37.61564417	-82.32881966
638 POLLY BRANCH RD	MAYKING	KY	41837	37.13779383	-82.775919
638 POND FRK	KIMPER	KY	41539-5847	37.5042065	-82.255286
638 PREMIER SUBDIVISION LOT #5	JENKINS	KY	41537-8762	37.178546	-82.645835
638 ROSS CHAPEL TRLR	OLIVE HILL	KY	41164-7372	38.25235167	-83.15714333
638 WENDOVER RD TRLR	HYDEN	KY	41749-8720	37.1410567	-83.3737917
638 E MAIN ST	INEZ	KY	41224-8933	37.8669683	-82.529075
638 E MAIN ST	INEZ	KY	41224-8933	37.867375	-82.52829833
638 N CENTRAL AVE	PRESTONSBURG	KY	41653-7827	37.6750167	-82.776615
638 W STEVENS RD	ASHLAND	KY	41102-9162	38.4586133	-82.6889267
638 W STEVENS RD GARG	ASHLAND	KY	41102-9162	38.4588277	-82.6895637
6380 HIGHWAY 899	PIPPA PASSES	KY	41844-8930	37.3440333	-82.8663433
6380 HIGHWAY 899	PIPPA PASSES	KY	41844-8930	37.3441867	-82.8662383
6380 STATE HIGHWAY 174	OLIVE HILL	KY	41164-7242	38.25728	-83.26428667
6381 STATE HIGHWAY 1056	MC CARR	KY	41544-8206	37.568330166	-82.18645066
6382 FALCON RD	SALYERSVILLE	KY	41465-9137	37.800685	-82.976905
6383 HIGHWAY 805	CROMONA	KY	41810	37.1847667	-82.6659783
6383 STATE ROUTE 207	GREENUP	KY	41144-7446	38.5017295	-82.80047983
6383 UPPER JOHNS CRK	KIMPER	KY	41539-5803	37.4948633	-82.255855
6384 RACCOON RD	RACCOON	KY	41557-8713	37.47869683	-82.40931883
6384 RACCOON RD	RACCOON	KY	41557-8713	37.478798166	-82.40825883
6384 STATE ROUTE 207	GREENUP	KY	41144-7446	38.5025867	-82.8001167
6385 HIGHWAY 15	JACKSON	KY	41339-8855	37.50283333	-83.35366333
6385 HIGHWAY 610	MYRA	KY	41537	37.2976483	-82.6080767
6385 HIGHWAY 80	WOOTON	KY	41776-8844	37.1814783	-83.3021233
6385 HIGHWAY 80	WOOTON	KY	41776-8844	37.1812543	-83.30213411
6385 ROBINSON CREEK RD	ROBINSON CREEK	KY	41560-8526	37.38987971	-82.55696947
6387 HIGHWAY 1103	HALLIE	KY	41821-9030	37.09611	-82.9991667
6387 HIGHWAY 1103	HALLIE	KY	41821-9030	37.095855	-82.9992983

6387 HODE RD	HODE	KY	41267-9065	37.9069533	-82.4511717
6387 STRAIGHT HOLW	MCVEIGH	KY	41555-8502	37.52373	-82.2499783
6388 KY HIGHWAY 476	BULAN	KY	41722-8716	37.3066469	-83.1604361
6389 KY ROUTE 404	DAVID	KY	41616-8304	37.5995183	-82.8940033
6389 LONGFORK RD	VIRGIE	KY	41572-8903	37.2923717	-82.6642233
639 AMANDA FURNACE DR	ASHLAND	KY	41101-2192	38.4997767	-82.6886933
639 ANTLER DR	HAZARD	KY	41701-8255	37.33434247	-83.14774111
639 BIG DOUBLES BR	MALLIE	KY	41836-8918	37.23714283	-82.90253516
639 BROADWAY ST	WEST LIBERTY	KY	41472-1107	37.9223055	-83.25861783
639 CANEY FRK TRLR	TURKEY CREEK	KY	41514-7820	37.659355	-82.3167733
639 CLARK HOLW	OLIVE HILL	KY	41164	38.2652707	-83.2880752
639 DEADENING FRK	PIKEVILLE	KY	41501-6928	37.3660217	-82.5134017
639 EUCLID AVE	PAINTSVILLE	KY	41240-1174	37.8154445	-82.792822
639 GARTRELL ST	ASHLAND	KY	41101-5135	38.44834	-82.6182817
639 GORMAN HOLLOW RD APT 117	HAZARD	KY	41701-2312	37.2357583	-83.1981933
639 GORMAN HOLLOW RD APT 118	HAZARD	KY	41701-2312	37.2356917	-83.1981717
639 GORMAN HOLLOW RD APT 119	HAZARD	KY	41701-2312	37.23576	-83.1981967
639 GORMAN HOLLOW RD APT 120	HAZARD	KY	41701-2312	37.2356817	-83.19817
639 GORMAN HOLLOW RD APT 121	HAZARD	KY	41701-2312	37.2359667	-83.1982833
639 GORMAN HOLLOW RD APT 122	HAZARD	KY	41701-2312	37.2359183	-83.1982833
639 GORMAN HOLLOW RD APT 123	HAZARD	KY	41701-2312	37.23571505	-83.19786944
639 GORMAN HOLLOW RD APT 124	HAZARD	KY	41701-2312	37.2359033	-83.1982833
639 GREASY CRK	SHELBIANA	KY	41562-8231	37.4097367	-82.4578333
639 JONES BR	OLIVE HILL	KY	41164-6508	38.234442	-83.29810133
639 JONES BR	OLIVE HILL	KY	41164-6508	38.23429667	-83.29818
639 LEFT FORK OF ABNER FRK	BELCHER	KY	41513-8435	37.37554	-82.339585
639 LEMASTER LN	OLIVE HILL	KY	41164-7328	38.25092333	-83.21424333
639 LITTLE BIG BRANCH RD	LOOKOUT	KY	41542	37.3122284	-82.4861655
639 LOGGY HOLW	WHITESBURG	KY	41858-8417	37.15526	-82.8571667
639 LOST CREEK RD	HAZARD	KY	41701-7906	37.32199747	-83.17809553
639 MALLIE RD	MALLIE	KY	41836-9064	37.291675	-82.9163683
639 MEFF RD	PRESTONSBURG	KY	41653-7508	37.69553414	-82.75529539
639 OLD TRACE RD TRLR	RUSH	KY	41168-8188	38.3315083	-82.7502833
639 ROCKHOUSE RD	PIKEVILLE	KY	41501-4107	37.308475	-82.5337917
639 ROWDY HOLW	SASSAFRAS	KY	41759-8984	37.2313783	-83.046435
639 SHOP BR	STANVILLE	KY	41659-9037	37.5775521	-82.6142622
639 SHOP BR	STANVILLE	KY	41659-9037	37.57650809	-82.61396077
639 SHOP BR HSE	STANVILLE	KY	41659-9037	37.57649233	-82.61408966
639 SMITH FORK RD	HELPS	KY	41553-8805	37.47956	-82.1846517
639 STATE HIGHWAY 1959	GRAYSON	KY	41143-7138	38.3532967	-82.9561883
639 TIMBER RDG	GRAYSON	KY	41143	38.3281355	-82.893379
639 TURKEY CREEK RD	TURKEY CREEK	KY	41514-7900	37.6688133	-82.3074917
639 TURKEY CREEK RD UNIT GARAGE	TURKEY CREEK	KY	41514-7900	37.6687433	-82.3074033
639 UPPER LAUREL FORK RD	CLAYHOLE	KY	41317-8938	37.43878167	-83.20508333
639 E MAPLE ST	SALYSVILLE	KY	41465-9470	37.7532067	-83.0633633
639 W MAIN ST	WEST LIBERTY	KY	41472-2005	37.92286833	-83.25969167
6390 TOLER CRK	HAROLD	KY	41635-8735	37.450855	-82.5943067
6392 LOST CREEK RD	ROWDY	KY	41367-8801	37.366049333	-83.23758033
6393 ELKHORN CRK	ELKHORN CITY	KY	41522-7330	37.2652983	-82.4260883
6394 HIGHWAY 721	HAZARD	KY	41701-7097	37.26777	-83.09069
6394 HIGHWAY 721 TRLR	HAZARD	KY	41701-7097	37.26821	-83.0901267
6394 N HIGHWAY 201 TRLR	WEBBVILLE	KY	41180-8973	38.0958405	-82.8520705
6396 LOST CREEK RD	ROWDY	KY	41367-8801	37.3662976	-83.2373351
6396 UPPER RIVER RD	VIPER	KY	41774-8682	37.1779033	-83.1044767
6396 ZEBULON HWY	PIKEVILLE	KY	41501-6512	37.55012	-82.457755
6397 LONGFORK RD	VIRGIE	KY	41572-8738	37.29205017	-82.66480233
6397 RIVER FRONT RD	LOVELY	KY	41231-9093	37.793870333	-82.36193533
6398 HIGHWAY 805 TRLR	JENKINS	KY	41537-8888	37.1844017	-82.6646917
6398 PINKERMAN LN	CATLETTSBURG	KY	41129-6511	38.390365	-82.6345817
6398 N HIGHWAY 201	WEBBVILLE	KY	41180-8973	38.0974083	-82.8535833
6398 N HIGHWAY 201 GARG	WEBBVILLE	KY	41180-8973	38.0979306	-82.8538001
6399 HIGHWAY 1760	LOUISA	KY	41230-7416	37.98055467	-82.707042
6399 HIGHWAY 582	PINE TOP	KY	41843-8966	37.277315	-82.8557
64 1ST ST	ALLEN	KY	41601-9400	37.6137967	-82.72454
64 1ST ST	BYPRO	KY	41612-9700	37.359325166	-82.72562383
64 2ND ST	HAROLD	KY	41635-9005	37.5277017	-82.6234817
64 7TH ST	GRAYSON	KY	41143-8900	38.3219267	-82.93331

64 AMMO DR	WHITESBURG	KY	41858-8397	37.187774	-82.828501
64 ANNIES LN	MARTIN	KY	41649-7854	37.5652917	-82.7597667
64 APACHE DR	HAGERHILL	KY	41222-8612	37.7864767	-82.790165
64 ARROWWOOD DR	HAPPY	KY	41746-9033	37.20668	-83.1088183
64 ARTIS DR	LETCHER	KY	41832	37.1421267	-82.9615217
64 ARZIE JONES DR	YEADDISS	KY	41777-9014	37.084875	-83.2911733
64 ASHWOOD CT	MC CARR	KY	41544-8474	37.620475	-82.1686617
64 BAILEY ST TRLR	COMBS	KY	41729-9000	37.2658867	-83.208495
64 BARTLEY HOLW	PIKEVILLE	KY	41501-3816	37.3606867	-82.5659367
64 BARWICK RD	CHAVIES	KY	41727-9073	37.3455433	-83.3618683
64 BARWICK RD GARG	CHAVIES	KY	41727-9073	37.34475787	-83.36061071
64 BEECH ST TRLR	PHELPS	KY	41553-8645	37.5058209	-82.1592682
64 BELLEFONTE RD	RACELAND	KY	41169-1272	38.5293367	-82.7322217
64 BIG BRANCH BALL RD	EMMALENA	KY	41740-9009	37.3709133	-83.0544217
64 BIRCH DR	BANNER	KY	41603-8050	37.5911333	-82.6904117
64 BOB CAMPBELL DR	GARRETT	KY	41630-6907	37.4767783	-82.8275333
64 BOBCAT RD	GRAYSON	KY	41143-8650	38.27179217	-82.92786166
64 BRANHAM DR	JACKHORN	KY	41825-8919	37.2273267	-82.7204067
64 BROOKSIDE LN	HYDEN	KY	41749-8909	37.14751588	-83.40635584
64 BURL SHEPHERD BLVD APT 105	HAROLD	KY	41635-6333	37.4971067	-82.650595
64 BURL SHEPHERD BLVD APT 106	HAROLD	KY	41635-6333	37.4971083	-82.6505967
64 BURL SHEPHERD BLVD APT 107	HAROLD	KY	41635-6333	37.49709696	-82.65054692
64 BURL SHEPHERD BLVD APT 108	HAROLD	KY	41635-6333	37.4971133	-82.6505967
64 BURNETTE RD	PIKEVILLE	KY	41501-3517	37.5360015	-82.46541066
64 CANARY DR	MILLSTONE	KY	41838-8923	37.168275	-82.7507967
64 CANDY LN	GRAYSON	KY	41143-7909	38.3349067	-82.9084033
64 CANE HOLW	WHITESBURG	KY	41858-8208	37.2072917	-82.8367567
64 CARDINAL DR	FISTY	KY	41701-7819	37.3090783	-83.07444
64 CEMETERY ROAD LOOP	ALLEN	KY	41601-9529	37.6179883	-82.72012
64 CHARLIE IVA DR	GRETHEL	KY	41631-8302	37.4568567	-82.6711133
64 CHESTNUT BR	FREEBURN	KY	41528-8550	37.5389383	-82.124945
64 CHURCH HOUSE DR	SHELBY GAP	KY	41563-8439	37.2306317	-82.5210233
64 CHURCH HOUSE DR	SHELBY GAP	KY	41563-8439	37.22956	-82.521635
64 CLARK BR	HAROLD	KY	41635-6347	37.51011	-82.65152
64 CLAUDE ALLEN RD	SALYERSVILLE	KY	41465-7900	37.7297683	-82.9913217
64 CLEAR FORK RD	HAZARD	KY	41701-7793	37.3453033	-83.2887783
64 CLICK CEMETERY RD	MOREHEAD	KY	40351-7008	38.230289	-83.336791
64 COAL RIDGE DR TRLR 4	HAZARD	KY	41701-7394	37.3430665	-83.249421
64 COATES BRANCH RD	HAZARD	KY	41701-7004	37.3707417	-83.1430717
64 COMBS DR	WITTENSVILLE	KY	41274-9003	37.8629417	-82.80022
64 COMMERCE DR	HAZARD	KY	41701-8093	37.2961629	-83.21617656
64 COMPANY BR	ERMINE	KY	41815-8918	37.1601883	-82.7981333
64 COMPTON LN	WURLTAND	KY	41144-6144	38.543165	-82.7643017
64 CONDY LN	HAZARD	KY	41701-7224	37.3136367	-83.2390533
64 CREEKWOOD LN	LEATHERWOOD	KY	41731-9098	37.0459815	-83.15424983
64 CRICKETT LN	GRAYSON	KY	41143-1760	38.3372567	-82.9232617
64 CRIST CEMETERY RD	OLIVE HILL	KY	41164	38.23882167	-83.28528167
64 CROSS RD TRLR	JEREMIAH	KY	41826-9048	37.1738383	-82.928915
64 CROSSOVER RD	MAYKING	KY	41837-8939	37.12657514	-82.74527046
64 CROWS LN	BULAN	KY	41722-9087	37.311235	-83.156135
64 CRUM RD	HITCHINS	KY	41146	38.28578017	-82.91748233
64 CRYSTAL LN TRLR	VIPER	KY	41774	37.1596	-83.1894083
64 CURRY LN	OLIVE HILL	KY	41164-7776	38.32435833	-83.19881167
64 CUTTER DR	GRAYSON	KY	41143-9192	38.344745	-82.90794
64 DAMRON ST	TRAM	KY	41663-9024	37.573469	-82.647236
64 DARRELL LN	KRYPTON	KY	41754-9067	37.30952452	-83.33916903
64 DICKS BR	DEANE	KY	41812	37.2364917	-82.771815
64 DICKS BR	DEANE	KY	41812	37.236335	-82.7717683
64 DICKS BR TRLR	DEANE	KY	41812	37.2366983	-82.7714483
64 DOCTORS ROW	CHAVIES	KY	41727-8951	37.37944883	-83.24608083
64 DOLLAR ST	WHITESBURG	KY	41858-7570	37.1229867	-82.835565
64 DRY FRK	PIKEVILLE	KY	41501-6723	37.4360483	-82.4696467
64 DUDES DR	HALLIE	KY	41821-9020	37.0950017	-82.99881
64 DUDES DR GARG	HALLIE	KY	41821-9020	37.09555629	-82.99897902
64 DUET DR	LETCHER	KY	41832-8924	37.1436317	-82.9568483
64 EARLA DR	LANGLEY	KY	41645-6400	37.5274867	-82.785265
64 ELIZABETH LN	PIKEVILLE	KY	41501-2967	37.5292205	-82.57913083

64 EVANS RD	OLIVE HILL	KY	41164-8599	38.291795166	-83.31251066
64 FATBOY DR	GRETHEL	KY	41631-8924	37.47732	-82.6427367
64 FIELDSVILLE LN TRLR	HAZARD	KY	41701-8134	37.2453483	-83.254305
64 FORDS BRANCH RD	FORDS BRANCH	KY	41526	37.4326833	-82.5133517
64 FORDS BRANCH RD BLDG 1	FORDS BRANCH	KY	41526	37.43270517	-82.51359483
64 FORREST AVE	SOUTH SHORE	KY	41175-7840	38.7241	-82.933615
64 FORT BISHOP RD TRLR	LOUISA	KY	41230-6062	38.1078283	-82.61163
64 FRANKS DR	RUSH	KY	41168-9209	38.2512617	-82.7557033
64 FRASURE BR	GRETHEL	KY	41631-9086	37.475076	-82.657311
64 FRAZIER AVE	WHITESBURG	KY	41858-7792	37.116821333	-82.81450016
64 FRAZIER LN	HI HAT	KY	41636-9000	37.4062683	-82.7489167
64 GILLISPIE BR	SHELBIANA	KY	41562-8214	37.4002417	-82.4701867
64 GLIDER AVE	HAZARD	KY	41701-5475	37.28802014	-83.20386938
64 GOBLE LN	PRESTONSBURG	KY	41653-8822	37.66889433	-82.71658416
64 GRAND BABY DR	HINDMAN	KY	41822-7800	37.311155166	-83.0120125
64 GRASSY BRANCH RD	ESSIE	KY	40827-7041	37.0799	-83.4347467
64 GRAYSTONE WAY	HAZARD	KY	41701-5578	37.3401203	-83.1582422
64 GRIZZLY HOLW	WHITESBURG	KY	41858-9012	37.090905	-82.8064733
64 GRUBB RD TRLR	GREENUP	KY	41144-6111	38.53957283	-82.76559433
64 HAGER HILL LOOP	HAGERHILL	KY	41222-8820	37.7762874	-82.8021485
64 HALLS DR	ALTRO	KY	41339-9147	37.3740304	-83.3901975
64 HAMILTON LN	HAZARD	KY	41701-6375	37.1970467	-83.2245483
64 HANCOCK BR TRLR	PRINTER	KY	41655-9009	37.5055925	-82.7197
64 HAWK RD	LOUISA	KY	41230-7542	38.0842583	-82.656925
64 HAYWARD RD TRLR	OLIVE HILL	KY	41164-8396	38.257055	-83.28055333
64 HEALTH DEPT LN	HINDMAN	KY	41822-8767	37.3316417	-82.9936183
64 HIGHLAND BR TRLR	CROMONA	KY	41810-7800	37.1831933	-82.6883883
64 HILLTOP DR	GRAYSON	KY	41143-7734	38.283955	-82.920205
64 IRONWOOD DR	CORNETTSVILLE	KY	41731-9064	37.1109483	-83.024895
64 IVY LN	GRAYSON	KY	41143-9103	38.3271	-82.9098683
64 JAKES FORK RD	BULAN	KY	41722-8930	37.2963967	-83.162415
64 JASMINE LN	GRAYSON	KY	41143-1554	38.3328116	-82.9404307
64 JEFFERSON AVE	AUXIER	KY	41602-9223	37.7413533	-82.7668933
64 JETT LN TRLR	HAZARD	KY	41701-7150	37.3606283	-83.1365233
64 JOCKEY HOLW	AUXIER	KY	41602-9224	37.74030672	-82.75814691
64 JOHN GRIFFITH DR TRLR	BOONEVILLE	KY	41314-9578	37.4346341	-83.485748
64 JOHN MORGAN MEMORIAL RD	HOSKINSTON	KY	40844	37.0682282	-83.4093987
64 JORDAN LN TRLR	WHITESBURG	KY	41858-7188	37.2247117	-82.8515
64 JOSEPH DR	AVAWAM	KY	41713-9999	37.2318765	-83.2665305
64 JUSTICE BTM	HELPS	KY	41553-8405	37.5311267	-82.1597
64 KATHERINE LN	HAZARD	KY	41701-8194	37.21178851	-83.24520296
64 KATHERINE LN	HAZARD	KY	41701-8194	37.211467	-83.24648716
64 KATHERINE LN	HAZARD	KY	41701-8194	37.2113517	-83.2465983
64 KATHERINE LN TRLR	HAZARD	KY	41701-8194	37.211770833	-83.246147
64 KAYLEE LN	STINNETT	KY	40868	37.1143383	-83.4048175
64 KENNEDY ST	MC ANDREWS	KY	41543-8128	37.5749283	-82.2680967
64 KINGS ADDITION LN	SOUTH SHORE	KY	41175-7816	38.7251433	-82.9468917
64 KINNIKINNICK RD UNIT A	PIKEVILLE	KY	41501-3025	37.5414533	-82.5822817
64 LEFT FORK COW HOLLOW RD	DRIFT	KY	41619	37.4822867	-82.7608333
64 LEFT FORK ORCHARD BR	BANNER	KY	41603-8047	37.5651717	-82.7027617
64 LEFT TURKEY TOE BR	HARDY	KY	41531-8954	37.5985433	-82.2038967
64 LICKING ROCK BR	ERMINE	KY	41815-9055	37.15383	-82.7924633
64 LILY LN TRLR	LOUISA	KY	41230-5833	38.02281667	-82.61858167
64 LINCOLN BLVD	WURLAND	KY	41144-6356	38.5446333	-82.7596833
64 LINDY BR	NIPPA	KY	41240-9006	37.872284	-82.77317399
64 LINNEMAN LN	SOUTH SHORE	KY	41175-9289	38.71782533	-82.92675033
64 LITTLE BIGGS RD	MC ROBERTS	KY	41835-9085	37.21018833	-82.65439116
64 LITTLE CAMDEN RD	JENKINS	KY	41537-8694	37.1825133	-82.6194217
64 LITTLE RD	VIRGIE	KY	41572-8922	37.32099	-82.6215467
64 LOCKARD ST	HARDY	KY	41531-8720	37.625112	-82.247085
64 MADISON AVE	PRESTONSBURG	KY	41653-1560	37.67077282	-82.71845263
64 MAGNOLIA DR	BETSY LAYNE	KY	41605-8300	37.55709	-82.6328617
64 MAYO HOLW	PRESTONSBURG	KY	41653-1326	37.677285	-82.731315
64 MAYOR RDG	FLATWOODS	KY	41139-9043	38.4732083	-82.7304583
64 MEGAN LN UNIT PERM	INEZ	KY	41224-9158	37.7939633	-82.524765
64 META LN	META	KY	41501-6542	37.57075283	-82.43701416
64 MICHAEL ST	HELPS	KY	41553-8474	37.51622	-82.1535617

64 MILLARD CHURCH RD	SHELBIANA	KY	41562-8030	37.4173185	-82.425118
64 MINERVA LN	WEEKSBURY	KY	41667-9006	37.3211055	-82.6977685
64 MOLLETT BR	TOMAHAWK	KY	41262-8917	37.8454155	-82.602828
64 MONROE DR	RUSSELL	KY	41169-1635	38.5070317	-82.7078333
64 MORRIS RD	WHITESBURG	KY	41858-7846	37.147885	-82.77089
64 NARROWS BR	HARDY	KY	41531-8827	37.6154817	-82.2441283
64 NATALIE SHAE LN	BONNYMAN	KY	41719	37.3114965	-83.24200866
64 NELSON DR	DWALE	KY	41621-9024	37.624595	-82.7265583
64 NEW TRIBES RD	CORNETTSVILLE	KY	41731-8946	37.13339217	-83.07883333
64 NOAH DR TRLR	LETCHER	KY	41832-8932	37.1738596	-82.9270374
64 OAK DR	HINDMAN	KY	41822-9605	37.3326867	-82.9709183
64 OKEY SMITH RD	PINSONFORK	KY	41555-7430	37.5532167	-82.2636967
64 OLD HAROLD RD	HAROLD	KY	41635-9036	37.53636333	-82.63452666
64 OLD OGDEN RD	HINDMAN	KY	41822-8816	37.3379667	-83.0054867
64 OLD RAILROAD ST	MARTIN	KY	41649-7963	37.57185	-82.7564217
64 OLDFIELD LN LOT 32	WEST LIBERTY	KY	41472-7971	37.868795	-83.20467167
64 OPAL LN TRLR	MALLIE	KY	41836	37.298376	-82.89992533
64 ORCHARD BR	BANNER	KY	41603-9093	37.5722483	-82.6988233
64 ORIOLE DR TRLR	WHITESBURG	KY	41858-9294	37.1931767	-82.8732567
64 OSCARS LN	MALLIE	KY	41836-8878	37.2186067	-82.9173767
64 OWENS BRANCH RD	SLEMP	KY	41763-8871	37.0793017	-83.1122383
64 PARADISE LN	WURTLAND	KY	41144-7565	38.541119	-82.78787666
64 PARGAS HOLW	BUSY	KY	41723-9043	37.2812367	-83.3212933
64 PARK DR	AUXIER	KY	41602-8300	37.734621	-82.75797083
64 PINE LN TRLR	GRAYSON	KY	41143-7970	38.3462835	-82.894304
64 PINE TREE HOLW TRLR	LARKSLANE	KY	41817-9077	37.381183	-82.8841435
64 PIPE MUDD RD	TALBERT	KY	41339-8585	37.42168167	-83.45601
64 PLAZA DR	SOUTH SHORE	KY	41175-6500	38.7217633	-82.9605917
64 POODLE CREEK RD	HAZARD	KY	41701-7390	37.354865	-83.2409267
64 PROCTOR WARD	ELKHORN CITY	KY	41522-7270	37.3226267	-82.340365
64 RAMSEY DR	GREENUP	KY	41144-9172	38.488883	-82.7687061
64 REBECCA DR	PIKEVILLE	KY	41501	37.383025	-82.442346
64 REBECCA DR	PRESTONSBURG	KY	41653-1331	37.6706267	-82.720795
64 RESOURCE CT	PRESTONSBURG	KY	41653-7850	37.6927367	-82.7792383
64 RIGHT FORK MACES CRK RD	VIPER	KY	41774	37.180434	-83.149839
64 RIGHT FORK OF SCOTT FRK	PIKEVILLE	KY	41501-4788	37.5129117	-82.6173933
64 RIGHT FORK OF SCOTT FRK	PIKEVILLE	KY	41501-4788	37.51272	-82.617255
64 RIVERSIDE TRAILER CT LOT 8	WHITESBURG	KY	41858-9299	37.11057866	-82.85504183
64 ROBERT BRASHEAR RD	VIPER	KY	41774-8041	37.13469	-83.152939
64 ROCKY HILL RD	MELVIN	KY	41650-8300	37.35563821	-82.66526572
64 ROCKY LOOP	PIKEVILLE	KY	41501-8015	37.4118767	-82.4266317
64 ROLLING HLS	HAGERHILL	KY	41222-8636	37.7816467	-82.7903933
64 SAINT CROIX WAY	HAZARD	KY	41701-5344	37.34787145	-83.11658215
64 SAINT MARTINS LN	HAZARD	KY	41701-5346	37.34778317	-83.11500666
64 SALLEE RD TRLR	LOUISA	KY	41230-5477	37.95232167	-82.52297
64 SCHOOL HOUSE BRANCH RD	BUCKHORN	KY	41721-8814	37.34542	-83.476455
64 SHELBY DRY FRK	SHELBIANA	KY	41562-8300	37.3865083	-82.49233
64 SLATE RD	MOZELLE	KY	40858-5019	37.00135	-83.3982683
64 SOLID ROCK RD	WOOTON	KY	41776-9014	37.11216723	-83.29756904
64 SPRUCE PINE BR HSE 2	HONAKER	KY	41603-9022	37.515575	-82.675155
64 SPY ROCK DR	WHITESBURG	KY	41858-8033	37.20346	-82.88372
64 STATE HIGHWAY 1654 TRLR	RUSH	KY	41168-8827	38.31697	-82.8175867
64 STATE ROUTE 693 TRLR	WURTLAND	KY	41144-8023	38.5430917	-82.7653383
64 STRAIGHT ROW	JENKINS	KY	41537-8684	37.1992583	-82.6395883
64 SULPHUR SPRINGS HOLW	PIKEVILLE	KY	41501-2276	37.44559	-82.48032
64 SUTTON BOTTOM LEFT ST	SHELBIANA	KY	41562-8235	37.41689	-82.45631
64 TALL PINE RDG	SCUDDY	KY	41760-9074	37.204925	-83.0811217
64 TANDY ST	ALLEN	KY	41601-9455	37.6106317	-82.72905
64 TIMBERWOOD BR	HAZARD	KY	41701-7417	37.3482033	-83.21863
64 TIN CAN HOLW	BURDINE	KY	41517	37.1904367	-82.5944183
64 TOMAHAWK DR	LOUISA	KY	41230-5008	38.1051483	-82.589055
64 TRACE CANEY RD	PIPPA PASSES	KY	41844-9060	37.3268533	-82.8824267
64 TURKEY PEN RD	VIRGIE	KY	41572-8207	37.33504	-82.6347633
64 TWIN OAKS LN	HAZARD	KY	41701-7702	37.2882517	-83.151165
64 TWIN OAKS LN TRLR	HAZARD	KY	41701-7702	37.2882817	-83.15119
64 VICTORY LN	LOUISA	KY	41230-7735	38.09963	-82.6564317
64 VILLAGE ST	PIKEVILLE	KY	41501-3266	37.5155633	-82.5628233

64 WALNUT GRV	OLIVE HILL	KY	41179-9706	38.33101167	-83.28971833
64 WALNUT GRV GARG	VANCEBURG	KY	41179-8906	38.33117783	-83.29004383
64 WALNUT ST	HELPS	KY	41553-8478	37.5142867	-82.1551217
64 WALTER HOLLIDAY DR	HAZARD	KY	41701-7141	37.34780433	-83.13067083
64 WATSON DR TRLR	PINE TOP	KY	41843	37.265305	-82.8644983
64 WILLIAM HILL LN	JEFF	KY	41751-9050	37.2191367	-83.1418533
64 WIREMAN DR	MALLIE	KY	41836-8501	37.2811516	-82.925566
64 WRIGHTS HOLLOW LOOP	JENKINS	KY	41537-8638	37.1750295	-82.62646033
64 E POTTER RD	NEON	KY	41840-8998	37.18915	-82.714845
64 S 5TH ST	ALLEN	KY	41601-9517	37.6128167	-82.7219717
64 S RIVER ST	AUXIER	KY	41602-9263	37.7368117	-82.7571083
640 AMANDA FURNACE DR	ASHLAND	KY	41101-2191	38.5002267	-82.6893067
640 BLEVINS DR	PAINTSVILLE	KY	41240-9210	37.82663	-82.8069317
640 BROADWAY ST	HAZARD	KY	41701-1430	37.2544633	-83.1912533
640 BROADWAY ST	WEST LIBERTY	KY	41472-1108	37.9224933	-83.2583283
640 CENTRAL AVE	ASHLAND	KY	41101-7452	38.4818433	-82.65137
640 COLD FRK	TURKEY CREEK	KY	41514-7922	37.644865	-82.3212583
640 COMBS RD	HAZARD	KY	41701-6855	37.27933	-83.21051
640 DOTY CRK	JEREMIAH	KY	41826-9056	37.1818217	-82.934955
640 DRY BREAD RD	SALYERSVILLE	KY	41465-9441	37.71767117	-82.96450883
640 ELK CRK	BLACKKEY	KY	41804-9055	37.1618667	-82.9723767
640 FLAT GAP RD	BONNNYMAN	KY	41719-9032	37.29584	-83.264855
640 FLAT GAP RD	BONNNYMAN	KY	41719-9032	37.295605	-83.2655383
640 FRASURE CRK	EAST MC DOWELL	KY	41647-9006	37.4416317	-82.7251067
640 GREENHILL RD	ASHLAND	KY	41102-6919	38.4402117	-82.7154867
640 GREENUP AVE	RACELAND	KY	41169-1167	38.5420133	-82.7305967
640 HAROLDS BRANCH RD	PIKEVILLE	KY	41501-9332	37.4656533	-82.5016267
640 HIGHWAY 160	HINDMAN	KY	41822-9032	37.33383638	-82.97189144
640 HIGHWAY 7	JEREMIAH	KY	41826-9070	37.1800433	-82.913705
640 HIGHWAY 7 APT	JEREMIAH	KY	41826-9070	37.127570166	-82.853046
640 HURRICANE CRK	STOPOVER	KY	41568-8916	37.493345	-82.06985
640 JEFFERSON AVE UNIT 6	PAINTSVILLE	KY	41240-1349	37.8099283	-82.80038
640 KRESTVIEW DR	GRAYSON	KY	41143-6916	38.324367	-82.937104
640 KY ROUTE 1086	WAYLAND	KY	41666-6809	37.443019	-82.795497
640 KY ROUTE 3188	LANGLEY	KY	41645-8913	37.5494483	-82.7626767
640 KY ROUTE 680	HAROLD	KY	41635-8305	37.536146	-82.6399016
640 KY ROUTE 680	MC DOWELL	KY	41647-8904	37.453385	-82.7297817
640 LITTLE ROBINSON CRK	VIRGIE	KY	41572-8321	37.3710817	-82.59365
640 LITTLE ROBINSON CRK	VIRGIE	KY	41572-8321	37.3707217	-82.6231017
640 MAIN ST	VICCO	KY	41773-9022	37.21995	-83.058515
640 MARE CRK	STANVILLE	KY	41659-9000	37.570865	-82.6298933
640 NICHOLS BRANCH RD TRLR	LOUISA	KY	41230-9475	37.97141833	-82.74591333
640 OLD FERRELLS CREEK RD	BELCHER	KY	41513-8516	37.3463733	-82.3648417
640 OLD FERRELLS CREEK RD	BELCHER	KY	41513-8516	37.346465	-82.3639517
640 OLD GARNER RD TRLR	HINDMAN	KY	41822-8001	37.343545	-82.9705867
640 OLD TRACE RD TRLR	RUSH	KY	41168-8188	38.3310283	-82.7503367
640 PENNY ST	PIKEVILLE	KY	41501-3817	37.3618983	-82.568145
640 PROMISE LAND DR	GRAYSON	KY	41143-8668	38.31472	-82.94960083
640 RIGHT FORK OF ISLAND CRK TRLR	PIKEVILLE	KY	41501-7112	37.4595517	-82.5706833
640 RIGHT FORK SYCAMORE CRK	ASHCAMP	KY	41512	37.26404	-82.4952033
640 ROCK CREEK RD TRLR	LOUISA	KY	41230-7670	37.98407833	-82.53779833
640 SCOTT LN	PRESTONSBURG	KY	41653-7705	37.6750267	-82.7770033
640 SCUTTLE HOLE GAP RD	WHITESBURG	KY	41858-9243	37.05980583	-82.86310533
640 SOLOMON LN	EMMALENA	KY	41740-9140	37.35739633	-83.043443
640 SPRADLIN BR	PRESTONSBURG	KY	41653-1840	37.6897417	-82.76161
640 SUGAR RDG	HAZARD	KY	41701-8965	37.241982166	-83.23158066
640 SUMMITT RD	ASHLAND	KY	41102-8271	38.435823	-82.7008494
640 SUN VALLEY TER	HAZARD	KY	41701-1656	37.25156067	-83.17979433
640 THOUSANDSTICKS BR RD	HYDEN	KY	41749-8694	37.1689189	-83.4268783
640 THOUSANDSTICKS BR RD GARG	HYDEN	KY	41749-8694	37.1689189	-83.4268783
640 TURKEY KNOB ST	PAINTSVILLE	KY	41240-1428	37.8080517	-82.7952333
640 UPPER BLACKBERRY RD	RANSOM	KY	41558-8706	37.5449133	-82.2192283
640 UPPER BLACKBERRY RD GARG A	RANSOM	KY	41558-8706	37.5451033	-82.219445
640 WESTVIEW DR	ASHLAND	KY	41102-3332	38.4752617	-82.6768783
640 WHEATLEY RD GARG	ASHLAND	KY	41101-2346	38.48451678	-82.67215504
640 N BIG RUN RD	ASHLAND	KY	41102-9649	38.3681517	-82.7122817
6400 DANIELS FORK RD	ASHLAND	KY	41102-9471	38.4519033	-82.7317983

6400	HODE RD	HODE	KY	41267-9066	37.9073617	-82.451375
6400	HOENIG DR	ASHLAND	KY	41102-8324	38.4353467	-82.70805
6400	POPLAR RIDGE DR	FLATWOODS	KY	41139-2423	38.52306833	-82.730127
6400	STATE ROUTE 168	CATLETTSBURG	KY	41129-8944	38.4318595	-82.62994316
6400	US HIGHWAY 60	MOREHEAD	KY	40351-9039	38.240595	-83.35075833
6401	HIGHWAY 160 TRLR	LITTCARR	KY	41834-9021	37.26861419	-82.94191781
6401	HIGHWAY 582	PINE TOP	KY	41843-8967	37.2775767	-82.8554183
6401	HIGHWAY 582	PINE TOP	KY	41843-8967	37.277665	-82.8555083
6401	ROCKCASTLE RD	INEZ	KY	41224-8517	37.9329945	-82.5416513
6401	SPANKEM BRANCH RD	LOUISA	KY	41230-6174	38.12718233	-82.74762966
6401	STATE HIGHWAY 194	PIKEVILLE	KY	41501-6248	37.5990733	-82.5209233
6401	STATE ROUTE 168	CATLETTSBURG	KY	41129-8944	38.4309467	-82.6294667
6401	STATE ROUTE 168	CATLETTSBURG	KY	41129-8944	38.43128	-82.6294017
6402	HIGHWAY 460	SALYERSVILLE	KY	41465-6656	37.78178667	-83.14083333
6404	HIGHWAY 707	CATLETTSBURG	KY	41129-8533	38.2302501	-82.6509142
6404	HIGHWAY 707 APT	CATLETTSBURG	KY	41129-8533	38.23043	-82.6513683
6404	LAKEVIEW DR	CATLETTSBURG	KY	41129-9401	38.346685	-82.6512533
6404	STATE ROUTE 503	ARGILLITE	KY	41121-8600	38.47445	-82.7641933
6404	STATE ROUTE 503 UNIT STORAGE	ARGILLITE	KY	41121-8600	38.47472383	-82.7640915
6405	HOENIG DR	ASHLAND	KY	41102-8324	38.4352333	-82.70895
6405	LAKEWOOD VILLAGE DR	CATLETTSBURG	KY	41129-9664	38.3460825	-82.64840533
6405	STATE ROUTE 3	CATLETTSBURG	KY	41129-9643	38.38148	-82.640805
6406	LAKEVIEW DR	CATLETTSBURG	KY	41129-9401	38.346674	-82.651006
6406	STATE ROUTE 5	ASHLAND	KY	41102-8053	38.4457783	-82.7255467
6407	HICKORY HILLS DR	ASHLAND	KY	41102-9283	38.428415	-82.6764683
6407	LODGE LN	CATLETTSBURG	KY	41129-9666	38.345873	-82.65002416
6407	ROBINSON CREEK RD	ROBINSON CREEK	KY	41560-8527	37.3904235	-82.55666433
6408	HICKORY HILLS DR	ASHLAND	KY	41102-9207	38.4279067	-82.676995
6408	HIGHWAY 80	WOOTON	KY	41776-8845	37.1810555	-83.30157833
6408	HIGHWAY 80	WOOTON	KY	41776-8845	37.1808455	-83.30119966
6409	CANNONSBURG RD	CATLETTSBURG	KY	41129-8228	38.3997933	-82.6342283
6409	HIGHWAY 317	DEANE	KY	41812-9052	37.2406635	-82.73141066
6409	TARPIN RDG	CATLETTSBURG	KY	41129-9780	38.39098054	-82.66274358
641	10TH ST	CATLETTSBURG	KY	41129-1410	38.435275	-82.6143595
641	28TH ST	CATLETTSBURG	KY	41129-1105	38.41491	-82.6033467
641	AMANDA FURNACE DR	ASHLAND	KY	41101-2192	38.5000967	-82.688595
641	AMILS MOUNTAIN RD	EMMALENA	KY	41740-1204	37.3750525	-83.0688907
641	ANTLER RD	WEST LIBERTY	KY	41472-6956	37.940242833	-83.24346033
641	BELLS TRACE RD	WEBBVILLE	KY	41180-8592	38.17687217	-82.8270485
641	BREEDING CREEK RD	REDFOX	KY	41847-9006	37.22700167	-82.939342
641	BREEDING CREEK RD	REDFOX	KY	41847-9006	37.22484	-82.9377483
641	BREEDING CREEK RD	REDFOX	KY	41847-9006	37.22430379	-82.93832101
641	BREEDING CREEK RD APT 5	REDFOX	KY	41847-9006	37.22488	-82.9380383
641	BREEDING CREEK RD GARG	REDFOX	KY	41847-9006	37.2270469	-82.9371183
641	BROADWAY ST	HAZARD	KY	41701-1405	37.2543633	-83.19095
641	BROADWAY ST	HAZARD	KY	41701-1405	37.2543633	-83.19095
641	BROADWAY ST	HAZARD	KY	41701-1405	37.2544317	-83.1908633
641	COAL BRANCH RD	SALYERSVILLE	KY	41465-8002	37.7566983	-83.0692733
641	COLEMAN BR	EAST POINT	KY	41216-8816	37.73685	-82.847378
641	DAVIDSON FORK RD	THOUSANDSTICKS	KY	41766-9006	37.181455	-83.4319033
641	DRY BREAD RD TRLR	SALYERSVILLE	KY	41465-9441	37.7159217	-82.9639067
641	HATFIELD BR TRLR	MC CARR	KY	41544-8256	37.58339433	-82.19488083
641	JONES BR	JACKSON	KY	41339-9563	37.5118365	-83.2408492
641	KENWOOD DR	RUSSELL	KY	41169-1519	38.5146283	-82.6939167
641	KY ROUTE 302	WEST VAN LEAR	KY	41268-8007	37.7856733	-82.7804467
641	LAUREL CREEK RD	LOUISA	KY	41230-7797	37.97890167	-82.54732
641	MEETINGHOUSE BRANCH RD TRLR	WOOTON	KY	41776-8877	37.1915133	-83.3097633
641	MEMORIAL DR	HAZARD	KY	41701-1330	37.2536917	-83.1941517
641	PHOENIX PLACE BLVD	HAZARD	KY	41701-8230	37.3489555	-83.1183
641	POPLAR FRK	BEAUTY	KY	41203-9058	37.843125	-82.45197
641	RIVERSIDE DR	WEST LIBERTY	KY	41472-1046	37.922943	-83.2609285
641	RIVERSIDE DR	WEST LIBERTY	KY	41472-1046	37.9231445	-83.26212466
641	ROARING BRANCH RD	TOPMOST	KY	41862-8802	37.3626	-82.8177367
641	RUSH CREEK RD	CATLETTSBURG	KY	41129-9500	38.25214132	-82.61058167
641	SPEEDWAY RD	BONNYMAN	KY	41719-8943	37.30372407	-83.25336394
641	STATE ROUTE 503	WURTLAND	KY	41144-7466	38.5421	-82.78798
641	SUGAR CAMP BR	VIRGIE	KY	41572-8839	37.2966	-82.647705



641 TARK HILL RD	GRAYSON	KY	41143-7813	38.3344733	-82.8724617
641 TYGART BEND RD	SOUTH SHORE	KY	41175-8009	38.71298	-82.941765
641 WELLS FORK RD	FARLER	KY	41774-8959	37.1532033	-83.2033217
641 WELLS FORK RD	VIPER	KY	41774-8959	37.1533145	-83.2018627
641 WHEATLEY RD	ASHLAND	KY	41101-2345	38.4843867	-82.67336
641 YOUNGS FORK RD	HAZARD	KY	41701-7665	37.2735517	-83.0626717
641 YOUNGS FORK RD TRLR REAR	HAZARD	KY	41701-7665	37.2736867	-83.0625217
641 E MAIN ST	HAZARD	KY	41701-1928	37.2469667	-83.1835983
641 N BIG CREEK RD	SIDNEY	KY	41564-8563	37.62681317	-82.35686016
641 N MAIN ST	HAZARD	KY	41701-1354	37.2652117	-83.1904467
641 W CLAYTON LN	LOUISA	KY	41230-5031	38.09356333	-82.62393167
641 W KY HIGHWAY 80	COMBS	KY	41729-9023	37.266427	-83.21545
6410 SKYLINE DR	ASHLAND	KY	41102-6182	38.42863	-82.6554267
6411 STATE ROUTE 3	CATLETTSBURG	KY	41129-9643	38.3814967	-82.6408267
6412 HICKORY HILLS DR	ASHLAND	KY	41102-9207	38.4281633	-82.677645
6412 STATE ROUTE 5	ASHLAND	KY	41102-8053	38.4453117	-82.7257033
6413 HICKORY HILLS DR	ASHLAND	KY	41102-9283	38.4291483	-82.6772733
6413 KY HIGHWAY 451	HAZARD	KY	41701-5864	37.2660617	-83.2750033
6414 HIGHWAY 1850	WARBRANCH	KY	40874-7071	36.986766	-83.52159116
6414 LAKEVIEW DR	CATLETTSBURG	KY	41129-9401	38.34655617	-82.65069566
6414 LEFT FORK MACES CRK RD	VIPER	KY	41774-8464	37.1141167	-83.1313583
6414 LEFT FORK MACES CRK RD	VIPER	KY	41774-8464	37.11447	-83.13173
6414 STATE HIGHWAY 292	TURKEY CREEK	KY	41514-9108	37.7266083	-82.31863
6415 SKIVIEW DR	CATLETTSBURG	KY	41129-9673	38.3452333	-82.6500833
6416 KY ROUTE 40	STAFFORDSVILLE	KY	41256-9117	37.8175667	-82.921855
6416 ROBINSON CREEK RD	ROBINSON CREEK	KY	41560-8527	37.38979717	-82.55712216
6417 DANIELS FORK RD	ASHLAND	KY	41102-9471	38.4523467	-82.7322233
6417 JOES CRK	PIKEVILLE	KY	41501-5920	37.5764567	-82.5022217
6417 JOHNSONS FORK RD	CATLETTSBURG	KY	41129-8431	38.420695	-82.6383317
6417 MOLESBURGER RD	ASHLAND	KY	41102-7517	38.4386767	-82.71967
6417 US ROUTE 60	ASHLAND	KY	41102-8661	38.43353	-82.6937033
6418 LAKEVIEW DR LOT 5	CATLETTSBURG	KY	41129-9401	38.3464133	-82.6504083
6418 RIGHT FORK MACES CRK RD	VIPER	KY	41774-9064	37.1218817	-83.1841167
6418 STATE HIGHWAY 292 TRLR	TURKEY CREEK	KY	41514-9108	37.7266083	-82.31863
6419 HIGHWAY 80	WOOTON	KY	41776-8845	37.18163628	-83.30201689
6419 STATE ROUTE 3	CATLETTSBURG	KY	41129-9643	38.3820133	-82.64059
642 10TH ST	CATLETTSBURG	KY	41129-1424	38.4349433	-82.61429
642 AKERS BR	GRETHEL	KY	41631	37.45548683	-82.63949183
642 ASH BRANCH RD	LOUISA	KY	41230-8181	38.01712867	-82.72089303
642 ASH BRANCH RD BARN	LOUISA	KY	41230-8181	38.01773167	-82.72168083
642 BEE HIVE RD	SLEMP	KY	41763-8906	37.07354204	-83.10248849
642 BEE HIVE RD	SLEMP	KY	41763-8906	37.0733633	-83.101945
642 BEECH CRK TRLR	JAMBOREE	KY	41553-9018	37.4812145	-82.1443885
642 BOYD BR	PAINTSVILLE	KY	41240-9077	37.8283967	-82.7991983
642 BUCKS BR	MARTIN	KY	41649-9039	37.57695583	-82.77180533
642 CENTRAL AVE	SOUTH WILLIAMSON	KY	41503-4160	37.6686267	-82.2864567
642 COLEMAN BR	EAST POINT	KY	41216-8816	37.735245	-82.8478217
642 GARTRELL ST	ASHLAND	KY	41101-5136	38.4483617	-82.61887
642 GLENN AVE	WEST LIBERTY	KY	41472-1126	37.91975333	-83.25056
642 HIGHWAY 899 APT 1	HINDMAN	KY	41822-8956	37.313225	-82.9368667
642 HIGHWAY 899 APT 3	HINDMAN	KY	41822-8956	37.3131617	-82.93682
642 HIGHWAY 899 APT 4	HINDMAN	KY	41822-8956	37.3131433	-82.93685
642 HIGHWAY 899 APT 5	HINDMAN	KY	41822-8956	37.3131483	-82.9368467
642 HIGHWAY 899 APT 6	HINDMAN	KY	41822-8956	37.3131533	-82.936855
642 HILLMAN HOLW	OLIVE HILL	KY	41164-7406	38.275610000	-83.22372500
642 HURRICANE BRANCH RD	BUSY	KY	41723-8531	37.24823817	-83.293719
642 JACK CASSADY BR	INEZ	KY	41224-9130	37.807715	-82.50132333
642 MAYNARD BRANCH RD	LOUISA	KY	41230-7601	38.02331333	-82.54074333
642 MAYNARD BRANCH RD GARG	LOUISA	KY	41230-7601	38.022705	-82.54005167
642 MESSER BRANCH RD	HAZARD	KY	41701-6525	37.2352467	-83.2093433
642 MIDDLE FRK	SALYERSVILLE	KY	41465-8655	37.7450117	-83.0929284
642 RACCOON CREEK RD TRLR	HAZARD	KY	41701-6149	37.2310183	-83.1486683
642 STINKING BR	THORNTON	KY	41855-9073	37.2022367	-82.8088467
642 UPPER CHLOE CRK	PIKEVILLE	KY	41501-6644	37.4579083	-82.4691167
642 UPPER CHLOE CRK GARG	PIKEVILLE	KY	41501-6644	37.45697283	-82.46856133
642 VEST TALCUM RD	VEST	KY	41772-9006	37.40115233	-83.01522083
642 WHEATLEY RD	ASHLAND	KY	41101-2346	38.4850767	-82.6724967

642 WILEY FORK RD	SOFT SHELL	KY	41831-8851	37.3893483	-82.9326733
642 WILLIAMS CRK	RUSH	KY	41168-8904	38.30722	-82.82468
642 N WOLF CRK HSE 642	PILGRIM	KY	41250	37.7870636	-82.4426545
6420 55TH ST	CATLETTSBURG	KY	41129-8776	38.4359367	-82.62024
6420 HOENIG DR UNIT 704B	ASHLAND	KY	41102-8324	38.4439695	-82.6785894
6420 STATE ROUTE 3	CATLETTSBURG	KY	41129-9643	38.38133017	-82.64031233
6420 US HIGHWAY 60	MOREHEAD	KY	40351-9039	38.240488	-83.34980199
6421 BULLSKIN RD	SIZEROCK	KY	41762	37.2296933	-83.5107717
6421 HOENIG DR	ASHLAND	KY	41102-8324	38.4345683	-82.709525
6421 HOENIG DR	ASHLAND	KY	41102-8324	38.4346733	-82.7089117
6422 BEAVER CREEK RD	LICK CREEK	KY	41540-8021	37.3658233	-82.2946772
6422 DORTON JENKINS HWY	JENKINS	KY	41537-8852	37.209008	-82.56965583
6422 HIGHWAY 160	ROXANA	KY	41848	37.10915117	-82.94955033
6422 HIGHWAY 542	JACKSON	KY	41339-9530	37.56136	-83.15449
6422 LAKEWOOD VILLAGE DR	CATLETTSBURG	KY	41129-9664	38.34585	-82.6493583
6423 LODGE LN	CATLETTSBURG	KY	41129-9666	38.3459717	-82.6490183
6423 STATE ROUTE 3	CATLETTSBURG	KY	41129-9643	38.3818633	-82.6386867
6424 CATLETTS CRK	CATLETTSBURG	KY	41129-8412	38.43013783	-82.63028283
6424 KY ROUTE 1428	ALLEN	KY	41601-9460	37.61632308	-82.72204146
6424 STATE ROUTE 168	CATLETTSBURG	KY	41129-8944	38.4309683	-82.6296533
6425 55TH ST	CATLETTSBURG	KY	41129-8776	38.4355033	-82.6211417
6425 HIGHWAY 582	PINE TOP	KY	41843-8967	37.27683	-82.85472
6425 STATE ROUTE 168	CATLETTSBURG	KY	41129-8944	38.4301083	-82.6292667
6426 KY ROUTE 2030	HONAKER	KY	41603-9033	37.52196224	-82.67700394
6426 KY ROUTE 2030 TRLR 2	HONAKER	KY	41603-9033	37.522145	-82.6764283
6426 LAKEVIEW DR	CATLETTSBURG	KY	41129-9401	38.3462633	-82.650105
6426 STATE ROUTE 5	ASHLAND	KY	41102-8053	38.445253	-82.72654383
6426 WOODWARD DR	CATLETTSBURG	KY	41129-8816	38.43605	-82.620955
6427 DANIELS FORK RD	ASHLAND	KY	41102-9471	38.45233133	-82.73223833
6427 HIGHWAY 1103	HALLIE	KY	41821-9031	37.0958117	-82.9995283
6427 STATE HIGHWAY 174	OLIVE HILL	KY	41164-8850	38.25633333	-83.26496333
6427 STATE ROUTE 5	ASHLAND	KY	41102-8053	38.4454617	-82.726785
6428 FRIENDSHIP RD	CATLETTSBURG	KY	41129-8310	38.32724383	-82.63063516
6428 TARPIN RDG	CATLETTSBURG	KY	41129-9779	38.3913967	-82.662005
6429 BEAUTY RD TRLR	BEAUTY	KY	41203-9004	37.82777667	-82.45219167
643 28TH ST	CATLETTSBURG	KY	41129-1105	38.414732	-82.60360316
643 AMANDA FURNACE DR	ASHLAND	KY	41101-2192	38.5003067	-82.6886783
643 AMELIA RD TRLR	MALLIE	KY	41836-8905	37.2190867	-82.9033117
643 BEEFHIDE CRK	JENKINS	KY	41537-8331	37.2830133	-82.6083367
643 BENTLEY LOOP TRLR	JENKINS	KY	41537-9006	37.1511683	-82.6707583
643 BURNING FRK	SALYERSVILLE	KY	41465-7470	37.7251083	-83.017935
643 DAMRON BR	GRAYSON	KY	41143-7153	38.3218833	-82.9143083
643 DEFENDERS OF FREEDOM WAY	EMMALENA	KY	41740-9147	37.3594245	-83.0473475
643 EAGLE TRACE BLVD	HAROLD	KY	41635-8717	37.5384217	-82.62095
643 FRASURE BR	GRETHEL	KY	41631-8907	37.477893	-82.66771799
643 GARTRELL ST	ASHLAND	KY	41101-5135	38.4485967	-82.6184467
643 HIGHWAY 1081	WEST LIBERTY	KY	41472-8474	37.83107333	-83.19018833
643 JONES FRK	DEBORD	KY	41214-8924	37.80202167	-82.56098
643 KY ROUTE 122	MARTIN	KY	41649-9010	37.55738683	-82.75393716
643 KY ROUTE 122 APT 2	MARTIN	KY	41649-9010	37.5573267	-82.7541467
643 KY ROUTE 40	STAFFORDSVILLE	KY	41256-9223	37.8248667	-82.837975
643 LEFT BEAVER RD	MARTIN	KY	41649-9007	37.5579717	-82.7534233
643 LOGGY HOLW	WHITESBURG	KY	41858-8417	37.1568317	-82.85735
643 MEETINGHOUSE BRANCH RD TRLR	WOOTON	KY	41776-8877	37.19158	-83.30941
643 PINSONFORK RD	MC ANDREWS	KY	41543-8002	37.561824833	-82.2763165
643 POWELLS CRK	PIKEVILLE	KY	41501-7933	37.39970317	-82.42013216
643 SCUTTLE HOLE GAP RD	WHITESBURG	KY	41858-9243	37.06004363	-82.86123312
643 SECO DR	SECO	KY	41849-5026	37.1787833	-82.734725
643 SILVER FOX DR	LOUISA	KY	41230-5998	38.06664667	-82.62225283
643 STATE HIGHWAY 194	PIKEVILLE	KY	41501-4810	37.557635	-82.4353333
643 TACKETT FRK	BEAVER	KY	41604-6328	37.3895017	-82.6525417
6430 KY ROUTE 1428	ALLEN	KY	41601-9460	37.6151467	-82.7232233
6430 ROBINSON CREEK RD	ROBINSON CREEK	KY	41560-8527	37.3893663	-82.5566405
6430 STATE ROUTE 503	ARGILLITE	KY	41121-8600	38.47505	-82.7650117
6431 BEAVER CREEK RD	LICK CREEK	KY	41540-8021	37.3644654	-82.2954195
6431 CANNONSBURG RD	CATLETTSBURG	KY	41129-8228	38.3995783	-82.6336883
6431 DANIELS FORK RD	ASHLAND	KY	41102-9471	38.451922	-82.73205799

6431 HIGHWAY 80	WOOTON	KY	41776-8845	37.1824567	-83.3017967
6431 KY ROUTE 404 HSE	DAVID	KY	41616-8304	37.59975783	-82.88740033
6431 KY ROUTE 979	GRETHEL	KY	41631-6302	37.480315	-82.655075
6431 KY ROUTE 979 GARG	GRETHEL	KY	41631-6302	37.480882	-82.655183
6431 ROBINSON CREEK RD	ROBINSON CREEK	KY	41560-8527	37.39044417	-82.557345
6431 TARPIN RDG	CATLETTSBURG	KY	41129-9780	38.3914275	-82.6627831
6432 LONGFORK RD	VIRGIE	KY	41572-8739	37.29225917	-82.66499683
6433 BEAVER CREEK RD	LICK CREEK	KY	41540-8021	37.3649427	-82.295884
6433 HIGHWAY 317	DEANE	KY	41812-9052	37.24115372	-82.73157984
6433 TARPIN RDG	CATLETTSBURG	KY	41129-9780	38.39134333	-82.66336667
6434 LAKEVIEW DR	CATLETTSBURG	KY	41129-9401	38.3461667	-82.649885
6434 PAW PAW CRK	PHELPS	KY	41553-9567	37.41444167	-82.14519016
6435 HIGHWAY 721	HAZARD	KY	41701-7098	37.2678217	-83.0905467
6435 KY ROUTE 979	GRETHEL	KY	41631-6302	37.4816517	-82.655105
6435 PAW PAW CRK	PAW PAW	KY	41553-9567	37.4150033	-82.1450583
6436 KY ROUTE 1428	ALLEN	KY	41601-9460	37.6162746	-82.7223326
6436 KY ROUTE 1428	ALLEN	KY	41601-9460	37.6150867	-82.7233417
6436 STATE ROUTE 5	ASHLAND	KY	41102-8053	38.4447967	-82.726885
6436 W KY HIGHWAY 80	AVAWAM	KY	41713	37.22893933	-83.2717045
6437 DANIELS FORK RD	ASHLAND	KY	41102-9471	38.452395	-82.7328183
6437 HIGHWAY 542 TRLR	JACKSON	KY	41339-9530	37.562222833	-83.15396233
6437 STATE ROUTE 168	CATLETTSBURG	KY	41129-8944	38.430515	-82.6284333
6439 HICKORY HILLS DR	ASHLAND	KY	41102-9283	38.42952	-82.6789167
6439 HOENIG DR	ASHLAND	KY	41102-8324	38.4341683	-82.7082367
643B KY ROUTE 40	STAFFORDSVILLE	KY	41256-9223	37.82433	-82.8371267
644 10TH ST	CATLETTSBURG	KY	41129-1424	38.4350133	-82.6142083
644 28TH ST	CATLETTSBURG	KY	41129-1106	38.4147317	-82.6037667
644 ADAMS RD	PIKEVILLE	KY	41501-3430	37.51609183	-82.51758933
644 AMANDA FURNACE DR	ASHLAND	KY	41101-2191	38.5004033	-82.6890667
644 BUFFALO RD	MEALLY	KY	41234-9742	37.803582	-82.72004016
644 CENTRAL AVE	SOUTH WILLIAMSON	KY	41503-4160	37.6686267	-82.2864567
644 CHEROKEE RD	RACELAND	KY	41169-1228	38.5353233	-82.718325
644 CHISSOM RD	JEREMIAH	KY	41826-9042	37.1862333	-82.9452967
644 CLEARWATER RD	WAYLAND	KY	41666-6835	37.4436183	-82.8094833
644 CLEVINGER BR	PIKEVILLE	KY	41501-5806	37.5453583	-82.5255183
644 COLEMAN BR	EAST POINT	KY	41216-8816	37.73666	-82.8474083
644 DORTON CRK	JENKINS	KY	41537-8201	37.2794767	-82.5545767
644 ELK LN	LOUISA	KY	41230-5787	38.0067533	-82.7175783
644 HIGHWAY 1087	LEBURN	KY	41831-9126	37.4017517	-82.940325
644 HIGHWAY 1087	LEBURN	KY	41831-9126	37.401195	-82.9395217
644 HIGHWAY 1087	LEBURN	KY	41831-9126	37.402545	-82.940166
644 HIGHWAY 2034	WHITESBURG	KY	41858-7699	37.117529	-82.793664
644 HIGHWAY 2034 LOT 1	WHITESBURG	KY	41858-7699	37.11768317	-82.7938595
644 HIGHWAY 2034 LOT 11	WHITESBURG	KY	41858-7699	37.1179832	-82.7930498
644 HIGHWAY 2034 LOT 3	WHITESBURG	KY	41858-7699	37.1185765	-82.79459666
644 HIGHWAY 931 BLDG STORAGE	WHITESBURG	KY	41858	37.1173123	-82.8556158
644 KNIPP BR	GRAYSON	KY	41143-8695	38.23462	-82.861315
644 KY ROUTE 122	MARTIN	KY	41649-9010	37.557335	-82.7540967
644 KY ROUTE 122	MARTIN	KY	41649-9010	37.55743567	-82.7538665
644 KY ROUTE 302	WEST VAN LEAR	KY	41268-8007	37.7860267	-82.7799183
644 KY ROUTE 993	NIPPA	KY	41240-8576	37.8635683	-82.77451
644 MIDDLE FRK	HATFIELD	KY	41514-8612	37.6452983	-82.3953233
644 OWL BR	JENKINS	KY	41537-8108	37.262995	-82.5619233
644 RAILROAD ST	JACKSON	KY	41339-7364	37.54578667	-83.37449333
644 SHADY RIDGE DR	HAZARD	KY	41701-8354	37.34804	-83.25691
644 SHADY RIDGE DR	HAZARD	KY	41701-8354	37.3478983	-83.2569567
644 SILOAM LN	SOUTH SHORE	KY	41175-7975	38.7418067	-82.8953817
644 SMITH FRK	META	KY	41501-4705	37.581015	-82.4348767
644 STATE HIGHWAY 194	PIKEVILLE	KY	41501-4810	37.5576483	-82.4345733
644 STORE HOLLOW RD TRLR 3	BETSY LAYNE	KY	41605-9021	37.56459033	-82.62047766
644 VINCENT HOLW	OLIVE HILL	KY	41164-7209	38.26741667	-83.302105
644 WILLIAMS CRK	RUSH	KY	41168-8904	38.3085783	-82.82787
644 WINTER WAY	HAZARD	KY	41701-8259	37.30846533	-83.1880855
644 WOODS BRANCH RD	WEBBVILLE	KY	41180-8575	38.1692483	-82.7941583
6440 JOES CRK	PIKEVILLE	KY	41501-5920	37.5772233	-82.503405
6440 TARPIN RDG	CATLETTSBURG	KY	41129-9779	38.3915867	-82.6619717
6440 US HIGHWAY 23	ULYSSES	KY	41264	37.97215717	-82.667657

6440 US HIGHWAY 23	ULYSSES	KY	41264	37.9721315	-82.66764883
6441 JOES CRK	PIKEVILLE	KY	41501-5920	37.57476	-82.5023433
6441 KY ROUTE 979	GRETHEL	KY	41631-6302	37.47995	-82.6547483
6441 STATE ROUTE 5	ASHLAND	KY	41102-8053	38.4456533	-82.7271617
6443 STATE ROUTE 5	ASHLAND	KY	41102-8053	38.4456033	-82.727235
6444 FALCON RD	SALYERSVILLE	KY	41465-9135	37.80081	-82.975995
6444 LOTTS CREEK RD	HAZARD	KY	41701-9030	37.270615	-83.0993067
6444 STATE HIGHWAY 292	TURKEY CREEK	KY	41514-9108	37.7266083	-82.31863
6445 KY HIGHWAY 451	BUSY	KY	41701-5864	37.2666817	-83.275755
6445 KY ROUTE 3379	GALVESTON	KY	41635-8967	37.4201867	-82.61356
6445 STATE ROUTE 503	ARGILLITE	KY	41121-8600	38.4740667	-82.7652017
6446 CANEY CREEK RD	PIKEVILLE	KY	41501-6229	37.5933217	-82.5318333
6448 BEAVER CREEK RD	LICK CREEK	KY	41540-8021	37.3656856	-82.294564
6448 BEAVER CREEK RD GARG	LICK CREEK	KY	41540-8021	37.36488433	-82.29483666
6448 KY ROUTE 2030	HONAKER	KY	41603-9033	37.5221167	-82.6762583
6448 STRAIGHT HOLW	MCVEIGH	KY	41555-8503	37.52143111	-82.24909219
6448 STRAIGHT HOLW	MCVEIGH	KY	41555-8503	37.52375	-82.249995
645 28TH ST	CATLETTSBURG	KY	41129-1105	38.41468744	-82.60363668
645 43RD ST	ASHLAND	KY	41101-5111	38.448955	-82.6176967
645 BALLS FORK RD	ARY	KY	41712-8806	37.385731	-83.13901583
645 BEAVER CREEK RD	ELKHORN CITY	KY	41522-8706	37.3244117	-82.31637
645 BIG BR	LOVELY	KY	41231-9007	37.8024267	-82.4341683
645 BIG FORK RD	YEADDISS	KY	41777-8918	37.0457083	-83.2604533
645 BREEDING CREEK RD APT 6	REDFOX	KY	41847-9100	37.22488	-82.9380383
645 BREEDING CREEK RD APT 7	REDFOX	KY	41847-9100	37.22488	-82.9380383
645 BREEDING CREEK RD APT 8	REDFOX	KY	41847-9100	37.22436707	-82.93813337
645 CABIN FRK	JENKINS	KY	41537-8172	37.2910933	-82.5689583
645 CABIN FRK TRLR	JENKINS	KY	41537-8172	37.2913183	-82.5688667
645 CHEROKEE RD	RACELAND	KY	41169-1227	38.53499	-82.7198333
645 COLLINS BR	INEZ	KY	41224-8757	37.8213967	-82.4968283
645 COLLINS CRK	WARFIELD	KY	41267-9010	37.83594	-82.4195583
645 COLLINS CRK	WARFIELD	KY	41267-9010	37.83604967	-82.41974216
645 COTTONWOOD RD	LOUISA	KY	41230-8052	38.1309883	-82.6638817
645 DIX FRK	SIDNEY	KY	41564-8801	37.60665322	-82.34560592
645 FOREST HILLS RD	FOREST HILLS	KY	41527-8306	37.6421217	-82.2763283
645 GARDNER FRK	SHELBIANA	KY	41562-8523	37.3701283	-82.4743233
645 GARTRELL ST	ASHLAND	KY	41101-5135	38.4485633	-82.6184983
645 HAMBLEY BLVD	PIKEVILLE	KY	41501-1262	37.483185	-82.518595
645 HIGHWAY 2034	WHITESBURG	KY	41858-7692	37.1182405	-82.79525333
645 INTERSTATE DR	GRAYSON	KY	41143-1704	38.344056166	-82.93362833
645 KENWOOD DR	RUSSELL	KY	41169-1519	38.5144033	-82.693755
645 LAKE MARY CAROL RD	ASHLAND	KY	41102-9003	38.4329117	-82.7197133
645 LEFT BEAVER RD APT A	MARTIN	KY	41649-9007	37.5579383	-82.7538267
645 LEFT FORK HICKS BR RD	CORNETTSVILLE	KY	41731-8613	37.107962166	-83.10385483
645 LEFT FORK TOLER CRK	HAROLD	KY	41635-8880	37.500175	-82.6137583
645 LONGFORK RD	VIRGIE	KY	41572-8903	37.3367067	-82.5964017
645 MOUNTAIN BREEZE RD	JENKINS	KY	41537-8608	37.1955717	-82.6076833
645 MULLINS ST	FLATWOODS	KY	41139-1380	38.52567217	-82.71456233
645 NEW CAMP RD	SOUTH WILLIAMSON	KY	41503-4092	37.6588	-82.28579
645 OLD WILSON CRK	GRAYSON	KY	41143-7968	38.3634983	-82.8643233
645 OPEN FRK	PIKEVILLE	KY	41501-4612	37.5810783	-82.393615
645 OWL BR	JENKINS	KY	41537-8108	37.264088	-82.559426
645 PINE VALLEY RD LOT 12	HAZARD	KY	41701-8945	37.34322133	-83.1536175
645 POND CRK	DRAFFIN	KY	41522-8306	37.335725	-82.39872
645 POWELLS CRK	PIKEVILLE	KY	41501-7933	37.4002083	-82.421365
645 PROMISE LAND DR	GRAYSON	KY	41143-8668	38.3156249	-82.9500029
645 RIGHT FORK MACES CRK RD	VIPER	KY	41774	37.17486215	-83.15548479
645 RIGHT FORK MACES CRK RD	VIPER	KY	41774-9006	37.17486215	-83.15548479
645 STRAIGHT FORK RD	CORNETTSVILLE	KY	41731-8706	37.07371	-83.05685
645 TURKEY CRK	HALLIE	KY	41821-9066	37.092575	-83.0130083
645 TURKEY CRK TRLR	HALLIE	KY	41821-9066	37.0922717	-83.0131033
645 WEBB HOLW	VAN LEAR	KY	41265-8603	37.7851417	-82.770435
645 WOLFPIT BRANCH RD	ELKHORN CITY	KY	41522-7606	37.349065	-82.434505
645 N MAIN ST	HAZARD	KY	41701-1354	37.25417	-83.1945767
645 N MAIN ST FL 1	HAZARD	KY	41701-1354	37.254165	-83.19458
645 S HERITAGE DR	JENKINS	KY	41537-8848	37.259745	-82.610445
645 W MAIN ST	INEZ	KY	41224-8614	37.860841	-82.54808033

6450 CANEY CREEK RD	PIKEVILLE	KY	41501-6229	37.5945617	-82.5323967
6450 CANEY CREEK RD UNIT GATE	PIKEVILLE	KY	41501-6229	37.593837	-82.53425016
6450 MARROWBONE CREEK RD	ELKHORN CITY	KY	41522-8121	37.3133183	-82.4719117
6450 ROBINSON CREEK RD	ROBINSON CREEK	KY	41560-8527	37.3898226	-82.5571174
6450 STATE ROUTE 503	ARGILLITE	KY	41121-8600	38.4743015	-82.764884
6451 BEAVER CREEK RD	LICK CREEK	KY	41540-8021	37.3649427	-82.295884
6451 KY HIGHWAY 476	BULAN	KY	41722-8717	37.30836	-83.158345
6451 ZEBULON HWY LOT 1	PIKEVILLE	KY	41501-6565	37.55071	-82.45833
6451 ZEBULON HWY LOT 10	PIKEVILLE	KY	41501-6565	37.5509633	-82.4583117
6451 ZEBULON HWY LOT 11	PIKEVILLE	KY	41501-6565	37.55112267	-82.45797566
6451 ZEBULON HWY LOT 12	PIKEVILLE	KY	41501-6565	37.5511105	-82.4580565
6451 ZEBULON HWY LOT 14	PIKEVILLE	KY	41501-6565	37.550858166	-82.45807666
6451 ZEBULON HWY LOT 15	PIKEVILLE	KY	41501-6565	37.5513633	-82.4581967
6451 ZEBULON HWY LOT 16	PIKEVILLE	KY	41501-6565	37.55071672	-82.45777203
6451 ZEBULON HWY LOT 17	PIKEVILLE	KY	41501-6564	37.55104516	-82.45832966
6451 ZEBULON HWY LOT 18	PIKEVILLE	KY	41501-6564	37.55092083	-82.45854166
6451 ZEBULON HWY LOT 19	PIKEVILLE	KY	41501-6564	37.5516483	-82.4580583
6451 ZEBULON HWY LOT 20	PIKEVILLE	KY	41501-6564	37.551507666	-82.45818216
6451 ZEBULON HWY LOT 21	PIKEVILLE	KY	41501-6564	37.5518267	-82.4579683
6451 ZEBULON HWY LOT 22	PIKEVILLE	KY	41501-6564	37.5518817	-82.4579317
6451 ZEBULON HWY LOT 23	PIKEVILLE	KY	41501-6564	37.5514452	-82.4581678
6451 ZEBULON HWY LOT 24	PIKEVILLE	KY	41501	37.552032166	-82.45795616
6451 ZEBULON HWY LOT 25	PIKEVILLE	KY	41501-6564	37.5520483	-82.4577633
6451 ZEBULON HWY LOT 26	PIKEVILLE	KY	41501-6564	37.55226	-82.45754
6451 ZEBULON HWY LOT 3	PIKEVILLE	KY	41501-6565	37.55156533	-82.45792216
6451 ZEBULON HWY LOT 7	PIKEVILLE	KY	41501-6565	37.5506433	-82.4580383
6451 ZEBULON HWY LOT 9	PIKEVILLE	KY	41501-6565	37.5508683	-82.4583217
6451 W KY HIGHWAY 80 APT 101	AVAWAM	KY	41713	37.22928683	-83.27212533
6452 HODE RD	HODE	KY	41267-9066	37.9079583	-82.4523583
6452 KY ROUTE 40	WILLIAMSPORT	KY	41271-9007	37.8135833	-82.7306617
6452 STATE ROUTE 207	WURTLAND	KY	41144-7447	38.50328	-82.8004617
6453 KY ROUTE 979	GRETHEL	KY	41631-6302	37.4833267	-82.6565417
6453 KY ROUTE 979 UNIT CAMPER	GRETHEL	KY	41631-6302	37.4833032	-82.6564666
6454 HIGHWAY 160	LITTCARR	KY	41834-9021	37.268625	-82.9424967
6455 E US HIGHWAY 60	GRAYSON	KY	41143	38.3509317	-82.8220733
6455 E US HIGHWAY 60	GRAYSON	KY	41143	38.35009	-82.8207583
6455 E US HIGHWAY 60 TRLR	GRAYSON	KY	41143	38.350401	-82.82142216
6459 HIGHWAY 317	DEANE	KY	41812-9052	37.2417	-82.731895
6459 HIGHWAY 542	GUAGE	KY	41339-9530	37.56261167	-83.15405167
6459 HIGHWAY 542 GARG	GUAGE	KY	41339-9530	37.56713471	-83.14499492
646 10TH ST	CATLETTSBURG	KY	41129-1424	38.4347767	-82.614065
646 AMANDA FURNACE DR	ASHLAND	KY	41101-2191	38.500729	-82.68890683
646 AMILS MOUNTAIN RD	EMMALENA	KY	41740-1204	37.375518	-83.0681034
646 BEAVER CREEK RD HSE	ELKHORN CITY	KY	41522-8706	37.3163533	-82.349555
646 CHEROKEE RD	RACELAND	KY	41169-1228	38.5354683	-82.718575
646 COLEMAN BR	EAST POINT	KY	41216-8816	37.7364967	-82.847815
646 DORTON CRK	JENKINS	KY	41537-8201	37.2799245	-82.55518466
646 DUMMITT BR TRLR	VANCEBURG	KY	41179-6455	38.40192167	-83.27689667
646 FOREST HILLS RD	FOREST HILLS	KY	41527-8306	37.64254622	-82.27495788
646 GARTRELL ST	ASHLAND	KY	41101-5136	38.4484883	-82.618725
646 GLENN AVE	WEST LIBERTY	KY	41472-1126	37.91967	-83.25036667
646 HAROLDS BRANCH RD	PIKEVILLE	KY	41501-9332	37.4656583	-82.50162
646 HAWK RD	PIPPA PASSES	KY	41844-8904	37.335647166	-82.84749
646 HIGHWAY 66	ROARK	KY	40979-8600	37.03371933	-83.531717
646 LINDY BR	NIPPA	KY	41240-9093	37.874965	-82.7667933
646 LONG FORK RD	GARNER	KY	41817-8007	37.3731717	-82.892705
646 MAIN ST	VICCO	KY	41773-9022	37.2200633	-83.058725
646 MALLET FORK RD	PINE TOP	KY	41843-8996	37.2822883	-82.8849517
646 MALLET FORK RD	PINE TOP	KY	41843-8996	37.2816183	-82.8862367
646 MULLEN FRK	STONE	KY	41567-7017	37.5725083	-82.2771833
646 NEWBERRY LOOP TRLR	BUCKHORN	KY	41721-8551	37.25389103	-83.50191734
646 OSBORNE FORK RD	VIRGIE	KY	41572-8233	37.3419033	-82.6492683
646 RATLIFF BRANCH RD	PIKEVILLE	KY	41501-3257	37.5213083	-82.5540883
646 SUGAR RDG	HAZARD	KY	41701-8965	37.241979	-83.231721
646 WILLIAMS CRK	RUSH	KY	41168-8904	38.30735	-82.8254067
6460 MARROWBONE CREEK RD	ELKHORN CITY	KY	41522-8121	37.3131533	-82.472105
6460 UPPER JOHNS CRK	KIMPER	KY	41539-5804	37.4952467	-82.2544817

6460 US HIGHWAY 60	MOREHEAD	KY	40351-9039	38.24111	-83.34965
6460 US HIGHWAY 60	MOREHEAD	KY	40351-9039	38.2396615	-83.352171
6460 US HIGHWAY 60 GARG	MOREHEAD	KY	40351-9039	38.24113667	-83.34936333
6462 FALCON RD	SALYERSVILLE	KY	41465-9135	37.8011083	-82.9759733
6465 BEAVER CREEK RD TRLR	LICK CREEK	KY	41540-8021	37.3651085	-82.2960433
6465 CANEY CREEK RD	PIKEVILLE	KY	41501-6229	37.59446733	-82.5340665
6465 ELKHORN CRK	ELKHORN CITY	KY	41522-7332	37.2646583	-82.42801
6465 ELKHORN CRK	ELKHORN CITY	KY	41522-7332	37.2647833	-82.4279817
6465 ELKHORN CRK UNIT SHOP	ELKHORN CITY	KY	41522-7332	37.2647567	-82.42814
6465 KY ROUTE 979	GRETHEL	KY	41631-6302	37.4825517	-82.6566117
6466 DORTON JENKINS HWY	JENKINS	KY	41537-8852	37.2086667	-82.5697367
6466 HIGHWAY 317	JACKHORN	KY	41825-9049	37.2421583	-82.73215
6468 HIGHWAY 1690	LOUISA	KY	41230-8475	38.001740833	-82.58522933
6468 HIGHWAY 7	TOPMOST	KY	41862-8922	37.3602983	-82.7937
6468 HIGHWAY 899 TRLR	PIPPA PASSES	KY	41844-8931	37.345125	-82.86721
6469 HIGHWAY 476	CLAYHOLE	KY	41317-8908	37.46242749	-83.26962683
6469 ROCKCASTLE RD	INEZ	KY	41224-8517	37.9346203	-82.5411439
647 28TH ST	CATLETTSBURG	KY	41129-1105	38.414345	-82.603965
647 28TH ST GARG METAL	CATLETTSBURG	KY	41129-1105	38.414395	-82.60405
647 BIG FORK RD	YEADDISS	KY	41777-8918	37.045875	-83.259855
647 BILLUPS FRK TRLR	GREENUP	KY	41144-6657	38.6171783	-82.8828967
647 BLANKENSHIP HOLW	LOUISA	KY	41230-9468	37.9574805	-82.49555233
647 BUTCHER HOLW	VAN LEAR	KY	41265-8403	37.7824483	-82.709
647 CONN ST	IVEL	KY	41642-9409	37.573587	-82.6574095
647 FANNY CLARK DR	PILGRIM	KY	41250-9067	37.786373	-82.436404
647 FLAT HOLW	SOUTH PORTSMOUTH	KY	41174-9052	38.71934	-82.9930583
647 FLY BY HAZARD RD	CHAVIES	KY	41727-9113	37.37838433	-83.246725
647 FLY BY HAZARD RD BLDG STORE	CHAVIES	KY	41727-9113	37.37838433	-83.246725
647 GREEN BR	WEBBVILLE	KY	41180-8915	38.1913883	-82.9055067
647 HORSESHOE BEND RD	REDFOX	KY	41847-9095	37.205775333	-82.9179305
647 JOHN CC MAYO AVE	AUXIER	KY	41602-9236	37.7370967	-82.7586017
647 JONICAN RD	RACCOON	KY	41557	37.447914333	-82.39257466
647 LONG BRANCH RD	SALYERSVILLE	KY	41465-8310	37.76912767	-83.11580166
647 LOWER SECOND CREEK RD	BONNYMAN	KY	41719-8906	37.2962617	-83.2524533
647 LOWER SECOND CREEK RD	BONNYMAN	KY	41719-8906	37.2966983	-83.2522933
647 MEADOW BRANCH RD	KRYPTON	KY	41754-8943	37.301061166	-83.3158235
647 MEATHOUSE RD	KIMPER	KY	41539-6567	37.52995	-82.3580433
647 MUDLICK RD	HARDY	KY	41531-8903	37.599222	-82.2336325
647 MUDLICK RD	HARDY	KY	41531-8903	37.5994383	-82.2334517
647 OHIO RIVER RD	GREENUP	KY	41144-6787	38.6208317	-82.8662167
647 PETER FORK RD	MC CARR	KY	41544-8336	37.5866743	-82.1638669
647 PIGEONROOST RD	BULAN	KY	41722-9022	37.3359417	-83.1609017
647 PINE VALLEY RD	HAZARD	KY	41701-8945	37.34270983	-83.15412066
647 POLLS CREEK RD	SMILAX	KY	41764-8809	37.1336917	-83.2714833
647 ROARK LN	VICCO	KY	41773-8843	37.18465383	-83.02145066
647 SEE BRANCH RD	LOUISA	KY	41230-5989	38.061895	-82.64484333
647 W MAIN ST	INEZ	KY	41224-8614	37.86709167	-82.54969833
6470 DORTON JENKINS HWY	JENKINS	KY	41537-8852	37.207065	-82.57072
6471 BEAVER CREEK RD	LICK CREEK	KY	41540-8021	37.3656948	-82.2956279
6472 STATE HIGHWAY 292 TRLR	TURKEY CREEK	KY	41514-9108	37.7283017	-82.318785
6472 STATE ROUTE 503	ARGILLITE	KY	41121-8600	38.47409	-82.76492
6473 PIGEON ROOST RD	PILGRIM	KY	41250		
6474 DORTON JENKINS HWY	JENKINS	KY	41537-8852	37.206887	-82.570789
6474 DORTON JENKINS HWY GARG	JENKINS	KY	41537-8852	37.207005	-82.5712683
6474 DORTON JENKINS HWY GARG 2	JENKINS	KY	41537-8852	37.206396166	-82.57179
6474 HIGHWAY 805	JENKINS	KY	41537-8889	37.18514238	-82.66252568
6474 KY ROUTE 2030	HONAKER	KY	41603-9033	37.5224267	-82.6759267
6474 ROBINSON CREEK RD	ROBINSON CREEK	KY	41560-8527	37.389801	-82.5576618
6475 KY ROUTE 2030	HONAKER	KY	41603-9033	37.522555	-82.6760895
6476 CANEY CREEK RD	PIKEVILLE	KY	41501-6229	37.59400367	-82.533968
6476 CANEY CREEK RD	PIKEVILLE	KY	41501-6229	37.5940333	-82.5342233
6476 DORTON JENKINS HWY	JENKINS	KY	41537-8852	37.2065983	-82.57121
6476 MEATHOUSE RD TRLR	PILGRIM	KY	41250-8909	37.73403	-82.4992883
6477 N KY HIGHWAY 15	HAZARD	KY	41701-5653	37.32844428	-83.25136725
6477 N KY HIGHWAY 15 GARG	HAZARD	KY	41701-5653	37.3279017	-83.2501167
6479 CANEY CREEK RD	PIKEVILLE	KY	41501-6229	37.593947	-82.534921
6479 HIGHWAY 542 TRLR	JACKSON	KY	41339-9530	37.562675	-83.1538

6479 RIVER FRONT RD	LOVELY	KY	41231-9094	37.7932783	-82.3595483
648 ADAMS RD	PIKEVILLE	KY	41501-3430	37.5140367	-82.5171292
648 ADAMS RD	PIKEVILLE	KY	41501-3430	37.5156983	-82.5172367
648 ADAMS RD STE 3	PIKEVILLE	KY	41501-3430	37.515573	-82.51760666
648 AMANDA FURNACE DR	ASHLAND	KY	41101-2191	38.501115	-82.688795
648 BLAIR BR TRLR	JEREMIAH	KY	41826-9023	37.1696733	-82.9107383
648 BOYD BR	PAINTSVILLE	KY	41240-9077	37.82845017	-82.79958616
648 BROADWAY ST APT 1	HAZARD	KY	41701-1430	37.2547233	-83.1911733
648 CAMP BR	INEZ	KY	41224-8872	37.83887	-82.5263717
648 CEDAR CREEK RD	PIKEVILLE	KY	41501-1432	37.48074317	-82.56301633
648 DORTON CRK	JENKINS	KY	41537-8201	37.2810683	-82.5549717
648 HENPEN BR	MELVIN	KY	41650-9089	37.3439917	-82.683205
648 HURRICANE BR	WHITESBURG	KY	41858-8377	37.15540938	-82.81089445
648 JEFFERSON RD	HUEYSVILLE	KY	41640-8765	37.495073	-82.835117
648 JEFFERSON RD GARG	HUEYSVILLE	KY	41640-8765	37.49506333	-82.83553566
648 LAKESIDE DR	JACKSON	KY	41339-7485	37.56698333	-83.38083667
648 LEFT FORK TOLER CRK TRLR	HAROLD	KY	41635-8880	37.4999967	-82.61324
648 LOST HLS	OLIVE HILL	KY	41164-8974	38.25004667	-83.25883167
648 LOWER SECOND CREEK RD TRLR	BONNYMAN	KY	41719-8906	37.2961833	-83.2519033
648 MEATHOUSE FRK TRLR	CANADA	KY	41519-8204	37.5999717	-82.3294283
648 MIDDLE FRK	HATFIELD	KY	41514-8612	37.6442535	-82.39504216
648 MILL BRANCH RD	PAINTSVILLE	KY	41240-1706	37.80958	-82.8212233
648 REID ST	FLATWOODS	KY	41139-9068	38.499935	-82.7423567
648 RHUBENS BR	LOUISA	KY	41230-5612	38.051585	-82.65414167
648 RIVERSIDE DR	WEST LIBERTY	KY	41472-1045	37.922995	-83.25976833
648 SANSOM FRK	DANA	KY	41615-9016	37.54402267	-82.692515
648 SHACKLE RUN RD	GREENUP	KY	41144-7930	38.537715	-82.8361633
648 SOUTHSORE DR	SOUTH SHORE	KY	41175-9006	38.7218611	-82.9782703
648 SPANKEM BRANCH RD	LOUISA	KY	41230-8845	38.17566033	-82.68617616
648 STONEHENGE DR	PIKEVILLE	KY	41501-1945	37.4984125	-82.5486697
648 TYPO RD	BONNYMAN	KY	41719-8720	37.2848733	-83.2412267
648 TYPO RD GARG	BONNYMAN	KY	41719-8720	37.284783	-83.24129916
648 UPPER CHLOE CRK	PIKEVILLE	KY	41501-6644	37.4576633	-82.4685633
648 WINNS BR	PIKEVILLE	KY	41501-6518	37.5430867	-82.450835
6480 BEAVER CREEK RD	LICK CREEK	KY	41540-8021	37.3660244	-82.2949692
6480 FRIENDSHIP RD TRLR	CATLETTSBURG	KY	41129-8310	38.3271883	-82.629445
6480 HIGHWAY 1098	JACKSON	KY	41339-9517	37.53306433	-83.26224483
6480 HIGHWAY 1098 BARN	JACKSON	KY	41339-9517	37.531871666	-83.28142667
6480 KY ROUTE 40	WILLIAMSPORT	KY	41271-9007	37.81381	-82.731905
6481 KY HIGHWAY 476	BULAN	KY	41722-8717	37.3086967	-83.158445
6481 KY ROUTE 979	GRETHEL	KY	41631-6302	37.478875	-82.6544167
6481 ROCKCASTLE RD	INEZ	KY	41224-8517	37.934437	-82.5405968
6483 HELL FOR CERTAIN RD TRLR	HYDEN	KY	41762-9503	37.21316	-83.466555
6483 HIGHWAY 7	TOPMOST	KY	41862-8922	37.36004333	-82.7929005
6483 HIGHWAY 7	TOPMOST	KY	41862-8922	37.3603933	-82.7923017
6484 HIGHWAY 1098	JACKSON	KY	41339-9517	37.531993333	-83.28145167
6484 KY ROUTE 40	STAFFORDSVILLE	KY	41256-9117	37.8177283	-82.9230067
6484 MARROWBONE CREEK RD	ELKHORN CITY	KY	41522-8121	37.31372417	-82.4726075
6485 FALCON RD	SALYERSVILLE	KY	41465-9135	37.8014583	-82.9755183
6485 HIGHWAY 1690	LOUISA	KY	41230-8475	38.0015528	-82.5841456
6485 HIGHWAY 550	EMMALENA	KY	41740-9071	37.34004433	-83.05340283
6485 KY ROUTE 979	GRETHEL	KY	41631-6302	37.47915717	-82.65443516
6486 KY ROUTE 1428	ALLEN	KY	41601-9462	37.615759666	-82.72342933
6487 KY HIGHWAY 476	BULAN	KY	41722-8717	37.30873	-83.1579233
6487 KY HIGHWAY 476 BARN	BULAN	KY	41722-8717	37.30854419	-83.15874146
6488 LOTTS CREEK RD	HAZARD	KY	41701-9030	37.2707133	-83.0992567
6488 STATE ROUTE 503 TRLR	ARGILLITE	KY	41121-8600	38.4710573	-82.765492
6489 BEAUTY RD TRLR	BEAUTY	KY	41203-9004	37.826985	-82.45111167
6489 HIGHWAY 582	PINE TOP	KY	41843-8967	37.27678067	-82.8560275
649 BIG LICK RD TRLR	SALYERSVILLE	KY	41465-8321	37.6903567	-82.9612517
649 BUFFALO BR TRLR 5	MOREHEAD	KY	40351-9048	38.23542833	-83.33825167
649 BURNING FORK RD	PIKEVILLE	KY	41501-3405	37.506215	-82.472585
649 CHURCH FRK	INEZ	KY	41224-8431	37.915665	-82.51568833
649 CHURCH FRK	INEZ	KY	41224-8431	37.9164617	-82.5131883
649 CHURCH FRK TRLR	INEZ	KY	41224-8431	37.91555683	-82.515861
649 CHURCH FRK TRLR 1	INEZ	KY	41224-8431	37.91625833	-82.51513833
649 COPPERHEAD RD	ERMINE	KY	41815-9095	37.1404833	-82.802245

649 FLEMING BRANCH RD	JENKINS	KY	41537-8179	37.2752617	-82.565745
649 FREEDOM RD TRLR	RAVEN	KY	41861-9018	37.3933217	-82.8062567
649 HAMBLEY BLVD	PIKEVILLE	KY	41501-1262	37.48350917	-82.51970033
649 HAMBLEY BLVD	PIKEVILLE	KY	41501-1262	37.4831633	-82.51862
649 KEATHLEY BR	HAROLD	KY	41635-8867	37.45211333	-82.6118295
649 KENWOOD DR	RUSSELL	KY	41169-1519	38.5141967	-82.6938917
649 KY ROUTE 1107	VAN LEAR	KY	41265-9057	37.77696	-82.7851633
649 KY ROUTE 122 TRLR 1	MARTIN	KY	41649-9010	37.55779	-82.7532717
649 LAFAYETTE DR	MOREHEAD	KY	40351-7833	38.2396303	-83.3511444
649 LEFT FORK TOLER CRK	HAROLD	KY	41635-8880	37.5003867	-82.6137533
649 LONG FRK	GULNARE	KY	41501-5336	37.6288417	-82.4945383
649 LOWER SECOND CREEK RD	BONNYMAN	KY	41719-8906	37.2961325	-83.2522315
649 MILLSEED RD	HAPPY	KY	41746-9088	37.21586	-83.0951
649 MOUNTAINSIDE LN	HYDEN	KY	41749-8591	37.1166883	-83.3733317
649 OLD LONG FORK RD	VIRGIE	KY	41572-8901	37.338315	-82.59657
649 PARKWAY DR	SALYERSVILLE	KY	41465-9249	37.7461117	-83.0586183
649 STATE HIGHWAY 194	PIKEVILLE	KY	41501-6445	37.56373838	-82.46652541
649 STATE ROUTE 784	SOUTH SHORE	KY	41175-9788	38.703905	-82.95901
649 THOMPSON FORK RD	LOUISA	KY	41230-6492	37.9977905	-82.73243946
649 TOLER CRK	HAROLD	KY	41635-9057	37.517252833	-82.63794716
649 WILSON CRK	LANGLEY	KY	41645-6569	37.5317867	-82.8136033
649 WILSON CRK	LANGLEY	KY	41645-6569	37.5317867	-82.8136033
649 WILSON CRK GARG	LANGLEY	KY	41645-6569	37.5318305	-82.81386433
649 N LAKE DR	PRESTONSBURG	KY	41653-1280	37.6748	-82.7783317
6490 HIGHWAY 610	MYRA	KY	41537	37.2967917	-82.6058683
6490 HIGHWAY 610 APT 2	MYRA	KY	41549	37.2968235	-82.60573066
6491 BEAVER CREEK RD	LICK CREEK	KY	41540-8021	37.3659445	-82.29611383
6491 HIGHWAY 1760	LOUISA	KY	41230-7417	37.9781898	-82.7077624
6492 FRIENDSHIP RD	CATLETTSBURG	KY	41129-8310	38.32694	-82.6286567
6492 TOLER CRK	HAROLD	KY	41635-8736	37.4501255	-82.59243683
6493 HIGHWAY 582	PINE TOP	KY	41843-8967	37.2768617	-82.8551717
6493 STATE ROUTE 207	GREENUP	KY	41144-7447	38.50384683	-82.801726
6494 HIGHWAY 899	PIPPA PASSES	KY	41844-8931	37.345368666	-82.86744916
6495 SPANKEM BRANCH RD TRLR	LOUISA	KY	41230-6174	38.12632	-82.7485183
6495 W KY HIGHWAY 80	AVAWAM	KY	41713	37.229145	-83.2723317
6496 TOLER CRK	HAROLD	KY	41635-8736	37.449945	-82.59288
6497 FRIENDSHIP RD	CATLETTSBURG	KY	41129-8310	38.3274483	-82.62887
6497 JOES CRK	PIKEVILLE	KY	41501-5920	37.5766444	-82.503751
6497 TOLER CRK	HAROLD	KY	41635-8736	37.45062	-82.5917367
6497 TOLER CRK	HAROLD	KY	41635-8736	37.4508433	-82.5919967
6498 TOLER CRK	HAROLD	KY	41635-8736	37.45019833	-82.59274333
6499 KY ROUTE 1428	ALLEN	KY	41601-9463	37.6148283	-82.7250917
64A ROGER COMBS BLVD	HINDMAN	KY	41822-8660	37.35606	-82.99285
64C ROGER COMBS BLVD	HINDMAN	KY	41822-8660	37.356055	-82.9928583
65 19TH ST	PAINTSVILLE	KY	41240-8001	37.80063233	-82.77455483
65 2ND AVE	DWALE	KY	41621-9010	37.61967858	-82.7242929
65 2ND ST	HAROLD	KY	41635-9718	37.5281283	-82.6235383
65 2ND ST	HAROLD	KY	41635	37.52804	-82.6236233
65 7TH ST	GRAYSON	KY	41143-8900	38.322025	-82.9329483
65 ADAMS CREEK DR	HAZARD	KY	41701-8953	37.2178167	-83.2256067
65 ADAMS CREEK DR BLDG 1	HAZARD	KY	41701	37.2177195	-83.22530783
65 ALBERT HALL RD	HAZARD	KY	41701-6009	37.2613033	-83.1761083
65 ALLEN BANNER RD	ALLEN	KY	41601-9411	37.6108533	-82.7265633
65 ALOWAY DR TRLR	HAZARD	KY	41702-6715	37.2742172	-83.1736701
65 ALS CIRCLE RD	STINNETT	KY	40868	37.0935467	-83.4264867
65 ANGEL RD	ERMINE	KY	41815-8900	37.1474133	-82.7922767
65 APPLE LN	HAZARD	KY	41701-7969	37.26631733	-83.27721466
65 ARLAND HTS	HAGERHILL	KY	41222-8826	37.7760683	-82.80452
65 AUDREY LN TRLR	PIKEVILLE	KY	41501-2844	37.5352183	-82.5895283
65 BABE DELONG RD	DEBORD	KY	41214-9007	37.80630833	-82.57303
65 BARGE ST	GREENUP	KY	41144-6195	38.5635883	-82.814925
65 BARTLEYTOWN RD	ASHCAMP	KY	41512-8500	37.2586133	-82.4662667
65 BEAD RD LOT 1	SOUTH SHORE	KY	41175-8941	38.70734456	-82.95111344
65 BEASLEY LN	MAJESTIC	KY	41547-8364	37.5589833	-82.10283
65 BELLEFONTE RD	RACELAND	KY	41169-1272	38.52944	-82.732565
65 BELLIARE DR	JENKINS	KY	41537-7970	37.153315	-82.6634367
65 BENTLEY AVE	WHITESBURG	KY	41858-7340	37.1194617	-82.8270583



65 BERT HALL LN	HAROLD	KY	41635-8758	37.4376417	-82.6296683
65 BEVINS BR	PIKEVILLE	KY	41501-4820	37.55657	-82.413595
65 BISON LN	HAZARD	KY	41701-6216	37.18955	-83.2086333
65 BLACKBURN TRAILER PARK LOT 3	DEBORD	KY	41214-9021	37.82753117	-82.56291766
65 BLUE SKY DR	CHAVIES	KY	41727-8308	37.377575333	-83.24668116
65 BOARD FRK	MC CARR	KY	41544-8221	37.58191	-82.1811417
65 BOATWRIGHT DR	WHITESBURG	KY	41858-9293	37.11763	-82.8763033
65 BONEY BANKS CEMETERY RD	WHITESBURG	KY	41858-9069	37.1179033	-82.8698583
65 BOWLING BRANCH RD HSE	THOUSANDSTICKS	KY	41766-9041	37.18659	-83.4400467
65 BRIDGETT ST	PIKEVILLE	KY	41501-8021	37.4105883	-82.4274183
65 BUCKHORN RD TRLR B	BOONEVILLE	KY	41314-9526	37.387218	-83.49379566
65 BURKE AVE	PRESTONSBURG	KY	41653-1043	37.680704	-82.7819687
65 BURKE AVE	PRESTONSBURG	KY	41653-1043	37.680875	-82.7821
65 BURL ABSHIRE RD	PHYLLIS	KY	41554-8832	37.45671317	-82.27218483
65 BUZZARD BRANCH RD	BUSY	KY	41723-8537	37.246975	-83.2917467
65 CABLE HOLLOW CRK TRLR	JENKINS	KY	41537-8005	37.2481017	-82.5632833
65 CAMELOT CIR	JENKINS	KY	41537-5611	37.1893835	-82.60437966
65 CAMPBELL BR	MOREHEAD	KY	40351-9575	38.3047488	-83.3441227
65 CANDY LN	GRAYSON	KY	41143-7909	38.33476633	-82.90838683
65 CANEY DR	PIKEVILLE	KY	41501-4064	37.3278167	-82.559685
65 CANEY DR TRLR	PIKEVILLE	KY	41501-4064	37.32786683	-82.55966266
65 CASEY DR	KITE	KY	41828-7500	37.29355767	-82.81513033
65 CECIL CIR	VIPER	KY	41774-8000	37.1534463	-83.1179199
65 CENTER DR	WHITESBURG	KY	41858-7825	37.1255333	-82.7731667
65 CHAPMAN RD	WURLTAND	KY	41144-7639	38.5320017	-82.7916217
65 CHARLIE MAYNARD RD	BEAUTY	KY	41203-9030	37.828625	-82.45577833
65 CHURCH ST	PIKEVILLE	KY	41501-3219	37.5155633	-82.5644083
65 CHURCH ST BLDG POOL	PIKEVILLE	KY	41501-3219	37.515934	-82.564209
65 CLARK CEMETERY RD	PRESTONSBURG	KY	41653-1922	37.69325	-82.770778
65 CLIFTON HACKNEY RD	MOUTHCARD	KY	41548-8206	37.3743117	-82.2770583
65 COAL RIDGE DR LOT 8	HAZARD	KY	41701-7394	37.342784	-83.250038
65 COAL RUN HL	PIKEVILLE	KY	41501-5616	37.5063	-82.548975
65 COLEMAN RD	ELKHORN CITY	KY	41522-7864	37.330895	-82.440895
65 COMMUNITY DR TRLR	CROMONA	KY	41810-9000	37.1791733	-82.6783967
65 COMPTON DR	PIKEVILLE	KY	41501-3625	37.3919221	-82.5349351
65 CONLEY SLOAN DR	HINDMAN	KY	41822-9714	37.3320567	-83.0064133
65 CORN FIELD DR	HINDMAN	KY	41822-8891	37.3144233	-83.0137683
65 CORNETT RD	RACCOON	KY	41557-8446	37.5115633	-82.4016
65 COUCHTOWN RD TRLR 2	BUSY	KY	41723-8800	37.26858553	-83.24638506
65 COUNTRY OAKS LN	HONAKER	KY	41603-9032	37.5299617	-82.6624017
65 COVE AVE	JENKINS	KY	41537-9617	37.173088	-82.63058766
65 CRAFT LN	HINDMAN	KY	41822-9092	37.3005133	-82.9227067
65 CRAWFORD VALLEY DR	HAZARD	KY	41701-6800	37.290965	-83.22717
65 CREEKSIDE CT LOT 12	SALYERSVILLE	KY	41465-7386	37.7569975	-83.05024633
65 CREEKSIDE DR	JENKINS	KY	41537-8181	37.2579667	-82.6115067
65 CROSSROCK CT	PIKEVILLE	KY	41501-8941	37.5409369	-82.59604145
65 DAVIS LN	WEST LIBERTY	KY	41472-2103	37.92499167	-83.2741
65 DICEY FRK	MEALLY	KY	41234-9010	37.793845	-82.75536
65 DOCTORS ROW	CHAVIES	KY	41727-8951	37.3792624	-83.24594982
65 DORTON CRK HSE 2	JENKINS	KY	41537	37.2794283	-82.5767617
65 DREW VILLAGE RD	ELKHORN CITY	KY	41522-7054	37.2917383	-82.36598
65 DRY BREAD RD	SALYERSVILLE	KY	41465-8290	37.7123483	-82.9715617
65 DUCKEYE RD	GRAYSON	KY	41143-7890	38.2281267	-82.91019
65 DUET DR	LETCHER	KY	41832-8924	37.143785	-82.95700766
65 DYE BTM	PILGRIM	KY	41250-9029	37.76819	-82.48763
65 DYER RD	HINDMAN	KY	41822-9714	37.3418717	-82.9824767
65 EASTERN ST	STONE	KY	41567-7077	37.5880617	-82.2716017
65 ELLIJAY RD	GREENUP	KY	41144-7169	38.640665	-82.8811683
65 ENTERPRISE LN	OLIVE HILL	KY	41164-7683	38.260446	-83.2540525
65 ENTERPRISE LN	OLIVE HILL	KY	41164-7683	38.26033333	-83.25420167
65 EXPLORER DR	MAYKING	KY	41837	37.13235567	-82.7710285
65 FIELDBROOK DR	HI HAT	KY	41636-9035	37.3819067	-82.70742
65 FLATLAND PL	HYDEN	KY	41749-8654	37.1511517	-83.3947783
65 FOX RUN RD	GRAYSON	KY	41143-9233	38.313305	-82.9099583
65 FRANCIS HOLLOW SPUR	HINDMAN	KY	41822-8904	37.30307126	-82.94759059
65 FRIDAY LN	SMILAX	KY	41764-8976	37.1360717	-83.2624967
65 FROGTOWN RD	PIKEVILLE	KY	41501-3940	37.3356117	-82.5564367

65 FROZEN FRK	HALO	KY	41606-9027	37.315925	-82.7399317
65 FROZEN FRK	HALO	KY	41606-9027	37.3155617	-82.7394967
65 FULLERTON AVE	SOUTH SHORE	KY	41175-9664	38.72303117	-82.96872266
65 GEORGE FRANCIS HOLW	HUDDY	KY	41535-8803	37.595135	-82.2787667
65 GIBSON BOTTOM CT	ELKHORN CITY	KY	41522-7110	37.2773083	-82.3829
65 GLENN RD TRLR	INEZ	KY	41224-8781	37.792625	-82.52379833
65 GOBLE LN	PRESTONSBURG	KY	41653-8822	37.6682917	-82.7159517
65 GRANNYS BR	JACKSON	KY	41339-9073	37.49458167	-83.341375
65 GRASSY BRANCH RD	ESSIE	KY	40827-7041	37.0803205	-83.43407416
65 GREEN HALL BR	BANNER	KY	41603-8062	37.587557166	-82.68957266
65 GREENBRIAR DR	GRAYSON	KY	41143-1758	38.3377133	-82.91855
65 GRIZZLY HOLW	WHITESBURG	KY	41858-9012	37.090405	-82.8057417
65 HAGER HILL LOOP	HAGERHILL	KY	41222-8820	37.775925	-82.80242
65 HAGER ST	AUXIER	KY	41602-9217	37.731829166	-82.75532216
65 HAGER ST	AUXIER	KY	41602-9217	37.7322167	-82.7544717
65 HALL OLD HOME PL TRLR	HAZARD	KY	41701-6672	37.263965	-83.2486133
65 HAMMOND AVE	SOUTH SHORE	KY	41175-9094	38.7199417	-82.9614467
65 HAMPTON HILLS CT LOT 6	ASHLAND	KY	41102-8453	38.463095	-82.67447
65 HARGIS ST	JACKSON	KY	41339-9213	37.544477166	-83.3708085
65 HARRIS ST	WARFIELD	KY	41267	37.84315	-82.4145333
65 HARRISON NEWSOME BR	PIKEVILLE	KY	41501-3826	37.35561867	-82.56984383
65 HATFIELD DR TRLR	WHITESBURG	KY	41858-7157	37.11880533	-82.88688266
65 HAYNES VLG LOT 4	PIKEVILLE	KY	41501-6122	37.547045	-82.5566067
65 HICKORY DR	LOUISA	KY	41230-6451	38.13007612	-82.63543834
65 HIDDEN VALLEY DR	BEAR BRANCH	KY	41714-8933	37.1774583	-83.4822917
65 HIGHLAND AVE	RACELAND	KY	41169-9015	38.5460367	-82.7557933
65 HIGHWAY 1081	WEST LIBERTY	KY	41472-8468	37.83743167	-83.19255
65 HILLCREST HTS	PIKEVILLE	KY	41501-2157	37.4976217	-82.5237467
65 HILLCREST RD	PRESTONSBURG	KY	41653-8567	37.6212017	-82.7355117
65 HILLSIDE DR	PRESTONSBURG	KY	41653-1465	37.6666817	-82.73888
65 HOBSON RD HSE	PIKEVILLE	KY	41501-6018	37.542025	-82.565855
65 HOLDEN SPUR	DEBORD	KY	41214-8900	37.79354233	-82.57018783
65 HOOTIE LN	HITCHINS	KY	41146	38.2871867	-82.918245
65 HORNET LN	GRAYSON	KY	41143-6027	38.2861267	-82.9191367
65 HOWARD DR	SALYERSVILLE	KY	41465-9456	37.7148483	-83.0087933
65 HOWARD DR TRLR	SALYERSVILLE	KY	41465-9456	37.7149717	-83.0085067
65 HUNT ST HSE	KIMPER	KY	41539-5945	37.4848583	-82.2886383
65 HURRICANE CRK BLDG 1	ELKHORN CITY	KY	41522-7347	37.2682022	-82.4251267
65 HURRICANE CRK TRLR	ELKHORN CITY	KY	41522-7347	37.26781983	-82.42432766
65 IRIS HL TRLR	BLACKKEY	KY	41804-8727	37.13804983	-82.98037166
65 IVYTON RD	SALYERSVILLE	KY	41465-9457	37.703595	-82.9804167
65 IVYTON RD	SALYERSVILLE	KY	41465-9457	37.7030683	-82.9793167
65 JACK CASSADY BR TRLR	INEZ	KY	41224-9525	37.81595833	-82.502375
65 JANE LN	GRAYSON	KY	41143-9751	38.3248417	-82.9383517
65 JERRY BOTTOM RD	HUDDY	KY	41535-8918	37.5995733	-82.2751017
65 JIM TACKETT DR	BEAVER	KY	41604-6303	37.38044917	-82.70647816
65 JOHN CABLE HOLW	DORTON	KY	41537	37.2473975	-82.563819
65 JOHN CORNETE RD	PIKEVILLE	KY	41501-2937	37.538448	-82.579476
65 JOHNS BRANCH RD TRLR	FLEMING NEON	KY	41840	37.193656166	-82.71313883
65 JOHNSON LN	VIRGIE	KY	41572-7800	37.32033641	-82.58253767
65 JONES HOLW	RUSH	KY	41168-8915	38.3532833	-82.8072683
65 JORDAN LN TRLR	WHITESBURG	KY	41858-7188	37.224494333	-82.85151966
65 K Z RATLIFF LN	SOUTH SHORE	KY	41175-9454	38.7197567	-82.9599483
65 KENTUCKY DR	HINDMAN	KY	41822-8945	37.3438717	-82.9806083
65 KINGSWAY DR	SOUTH SHORE	KY	41175-7933	38.7275	-82.9311267
65 KY ROUTE 1428	PRESTONSBURG	KY	41653-1571	37.6699767	-82.72909
65 KY ROUTE 302	HAGERHILL	KY	41222-9120	37.78744233	-82.78978366
65 KY ROUTE 3188	LANGLEY	KY	41645-8907	37.5568867	-82.7693683
65 KY ROUTE 3188	LANGLEY	KY	41645-8907	37.5563417	-82.7695967
65 KY ROUTE 321	PAINTSVILLE	KY	41240-9040	37.83012	-82.82739
65 LAUREN LN	CORNETTSSVILLE	KY	41731-8620	37.0917655	-83.106697
65 LAUREN LN GARG	CORNETTSSVILLE	KY	41731-8620	37.09270083	-83.10680983
65 LAWSON LN	HAZARD	KY	41701-1460	37.251941	-83.19276483
65 LEFT FORK NECK BR TRLR 5	GALVESTON	KY	41635-8750	37.4427367	-82.6242217
65 LEFT FORK OF GRASSY BR	RACCOON	KY	41557-8461	37.5197867	-82.4342817
65 LEFT SHORT BR LOT 2	MC DOWELL	KY	41647-6030	37.4510983	-82.696785
65 LEMASTER DR	SALYERSVILLE	KY	41465	37.7439717	-83.0686267

65 LEMASTER DR	SALYERSVILLE	KY	41465	37.743615	-83.06841183
65 LEMON LIME DR	TOPMOST	KY	41862-9100	37.3538833	-82.8118083
65 LOCUST ST	PHELPS	KY	41553-8465	37.51497	-82.1534783
65 LOCUST ST GARG	PHELPS	KY	41553-8465	37.51493	-82.1535017
65 LOWER HOLW	BETSY LAYNE	KY	41605-7020	37.557255	-82.629425
65 LYNN BR	EAST POINT	KY	41216-8715	37.726655	-82.7930017
65 MADISON AVE	PRESTONSBURG	KY	41653-1563	37.6711467	-82.71926
65 MAIN ST	WHITESBURG	KY	41858-7313	37.1186633	-82.8275117
65 MAIN ST	WHITESBURG	KY	41858-7313	37.1187233	-82.827495
65 MAIN ST APT	WHITESBURG	KY	41858-7313	37.1187533	-82.8274767
65 MAPLE ST	HYDEN	KY	41749-8862	37.16349	-83.3758817
65 MAPLEWOOD VLG LOT L12	BANNER	KY	41603-8025	37.5829067	-82.6917633
65 MARCUM MOORE LN	INEZ	KY	41224-9160	37.837805	-82.51178333
65 MAY APPLE LN	HAZARD	KY	41701-7144	37.3491939	-83.12822784
65 MAY RD	MOREHEAD	KY	40351-9023	38.24854667	-83.345435
65 MAY RD	MOREHEAD	KY	40351-9023	38.24854667	-83.345435
65 MCKENZIE ADDITION	VAN LEAR	KY	41265-8604	37.7760217	-82.7750533
65 MEADOW LN	BEAUTY	KY	41203-8301	37.8843883	-82.4609067
65 MIDDLE FRK	HAGERHILL	KY	41222-9032	37.7826125	-82.82536166
65 MONROE DR	RUSSELL	KY	41169-1635	38.5064317	-82.707865
65 MOONSHINE LN	SOUTH PORTSMOUTH	KY	41174-8945	38.7017167	-82.9661
65 MOORE DR	VIPER	KY	41774-8560	37.1764717	-83.0368817
65 MOORE DR	VIPER	KY	41774-8560	37.1763183	-83.03703
65 MOORE LN	HYDEN	KY	41749-8578	37.1431233	-83.3372617
65 MOSSY BOTTOM FIRST ST	PIKEVILLE	KY	41501-2928	37.530098	-82.57993783
65 MULLINS HL	PIKEVILLE	KY	41501-2903	37.537921	-82.578569
65 NARROWS FRK	PAINTSVILLE	KY	41240-8901	37.733035	-82.9257367
65 NEW CAMP LOOP	SOUTH WILLIAMSON	KY	41503-4082	37.6667933	-82.2886483
65 NORTH DR	BUSY	KY	41723-8612	37.26256483	-83.29879533
65 NUMBER ONE BTM	JENKINS	KY	41537-8678	37.1922319	-82.5969244
65 OAK POINT LN	BONNYMAN	KY	41719-9078	37.29453439	-83.2625602
65 OAKIE SHEPHERD DR	LANGLEY	KY	41645-6410	37.52437333	-82.78668183
65 OCTAVIA LOOP	MC ANDREWS	KY	41543-8057	37.5654233	-82.27059
65 OLD RAILROAD LN	SHELBIANA	KY	41562-8032	37.41852793	-82.42722065
65 OLDFIELD DR LOT 5	WEST LIBERTY	KY	41472-7524	37.86902	-83.20569333
65 OLDFIELD DR LOT 6	WEST LIBERTY	KY	41472-7524	37.8691783	-83.2056517
65 OLE BLUE DR	DEBORD	KY	41214-8958	37.82678217	-82.55653916
65 OLLIE DR	INEZ	KY	41224-8806	37.86015833	-82.54121333
65 OLLIE DR	INEZ	KY	41224-8806	37.859995	-82.541515
65 OTTO DR	INEZ	KY	41224-8807	37.8454117	-82.5430017
65 OUTER REEF DR	CHAVIES	KY	41727-9102	37.3820567	-83.246435
65 PACK HILL DR	PAINTSVILLE	KY	41240-8666	37.814625	-82.7828167
65 PAPS DR	OLIVE HILL	KY	41164-6411	38.27487333	-83.27719333
65 PARK HILL BLVD	WEST LIBERTY	KY	41472-7364	37.921534	-83.24829466
65 PEBBLE DR	WOOTON	KY	41776-8884	37.165791166	-83.311521
65 PICKLE BEAN HOLW	RANSOM	KY	41558-8725	37.530955	-82.2285633
65 PICKLE BEAN HOLW	RANSOM	KY	41558-8725	37.53099083	-82.2288505
65 PINEHURST DR	HAZARD	KY	41701-6848	37.28390733	-83.19759016
65 PINEVIEW ST	GRAYSON	KY	41143-8912	38.3248717	-82.9361983
65 POTTER LN	HAZARD	KY	41701-7222	37.3157733	-83.2313733
65 RABURN RD	HUEYSVILLE	KY	41640-6618	37.4969867	-82.833745
65 RAILROAD ST	VICCO	KY	41773-9014	37.21513517	-83.06229116
65 RATLIFF ST	PIKEVILLE	KY	41501-3223	37.5149667	-82.5614567
65 RED BIRD LN	HAROLD	KY	41635-9033	37.53966578	-82.64377997
65 RETRIEVER RD	WHITESBURG	KY	41858-9634	37.17173733	-82.825945
65 REYNOLDS FRK TRLR	MALLIE	KY	41836-9097	37.30895	-82.9124
65 RIFFE HOLW TRLR	RUSH	KY	41168-8908	38.3446683	-82.8379933
65 RIGHT FORK BRYANT BR	HI HAT	KY	41636-6213	37.39082333	-82.744389
65 RIGHT FORK MACES CRK RD	VIPER	KY	41774	37.1807167	-83.1501167
65 RIPLEY BR	SHELBIANA	KY	41562-8540	37.3825583	-82.472335
65 RIVER OAKS LN	LOUISA	KY	41230-9465	38.090961	-82.597594
65 ROBINSON DR	PAINTSVILLE	KY	41240-9063	37.84271633	-82.82544333
65 ROCKY HOLW	JENKINS	KY	41537-9084	37.187515	-82.6030017
65 ROSEBERRY RD	OLIVE HILL	KY	41164-7986	38.31702833	-83.29771667
65 RUNWAY DR LOT 6	JEFF	KY	41751-9044	37.205547	-83.1340935
65 SAINT MARTINS LN	HAZARD	KY	41701-5346	37.34773024	-83.11565791
65 SANSOM FRK	DANA	KY	41615-8022	37.5522183	-82.6917783

65 SAWMILL RD	PRESTONSBURG	KY	41653-1568	37.6667083	-82.728855
65 SCHOOL HOUSE BRANCH RD	BUCKHORN	KY	41721-8814	37.34547167	-83.477375
65 SEVEN TREE LN	TOPMOST	KY	41862-8808	37.3208783	-82.7612783
65 SHADY LN	SOUTH SHORE	KY	41175-7761	38.7404317	-82.89671
65 SHADY LN UNIT CAMPER	WITTENSVILLE	KY	41274-9040	37.8546735	-82.8188667
65 SHADY LN UNIT GARAGE	WITTENSVILLE	KY	41274-9040	37.854618666	-82.81854066
65 SHARPEY DR TRLR 6	HAZARD	KY	41701-5311	37.2757533	-83.20816
65 SHRINERS CLUB RD	SALYERSVILLE	KY	41465-7428	37.716405	-83.0160067
65 SILK STOCKING RD	PAINTSVILLE	KY	41240-8608	37.8246717	-82.7948333
65 SILVER LN	SMILAX	KY	41764-8844	37.10876	-83.2799867
65 SKAGGS HOLW	GREENUP	KY	41144-8997	38.57539933	-82.85314666
65 SKAGGS HOLW	GREENUP	KY	41144-8997	38.575445	-82.85302
65 SLONE LOOP	KIMPER	KY	41539-6558	37.53016017	-82.36262083
65 SNOWDEN BRANCH RD	JACKSON	KY	41339-7493	37.52921833	-83.35716833
65 SOGGY BTM	CARRIE	KY	41725-9029	37.3341611	-83.0433836
65 SPRING ST	MC CARR	KY	41544-8517	37.6190683	-82.1677033
65 STACY FORK RD TRLR	HYDEN	KY	41749-8700	37.154335	-83.4677617
65 STAMPER BRANCH RD	WAYLAND	KY	41666-6827	37.4451017	-82.7900417
65 STANLEY LN	CANADA	KY	41519-8342	37.5779833	-82.3346533
65 STATE DR TRLR	JACKSON	KY	41339-9650	37.551275	-83.37603667
65 STINE LN	JACKSON	KY	41339-8592	37.43504167	-83.38188333
65 SUGAR RUN RD	WHITESBURG	KY	41858-8202	37.20767133	-82.83959833
65 SUMMER ST	HAZARD	KY	41701-5458	37.28915	-83.2038217
65 SUNNY LN	HAGERHILL	KY	41222-2000	37.7894568	-82.7836956
65 SUNSET ST	HINDMAN	KY	41822-8918	37.3317467	-82.9725083
65 TIMBERLINE CV	HAROLD	KY	41635-7038	37.5360167	-82.62516
65 TIMBERLINE CV APT	HAROLD	KY	41635-7038	37.5360925	-82.624984
65 TOM FLEMMING DR LOT 8	FLATWOODS	KY	41139-1382	38.525887	-82.73465966
65 TUNNEL MILL RD	HAZARD	KY	41701-7124	37.33857283	-83.1274105
65 TWIN AVE LOT 11	PIKEVILLE	KY	41501-3642	37.39138735	-82.53691033
65 TWINS LN	WOOTON	KY	41776-9031	37.182755	-83.2997133
65 UTOPIA LN	JENKINS	KY	41537-8993	37.1548617	-82.6559683
65 VALLEY VW	ESSIE	KY	40827-7030	37.07029683	-83.44057083
65 VILLAGE ST	PIKEVILLE	KY	41501-3266	37.5153433	-82.5621917
65 WARREN TURNER RD TRLR	BOONEVILLE	KY	41314-9589	37.408485	-83.533
65 WATSON RD	FLATWOODS	KY	41139-8964	38.5128095	-82.741365
65 WEDDINGTON BRANCH RD	PIKEVILLE	KY	41501-3203	37.52307	-82.5691717
65 WILLIAMSON RD	CANADA	KY	41519-8418	37.6120233	-82.3319267
65 WINDWARD LN	PIKEVILLE	KY	41501-3317	37.5116	-82.55504
65 WINDY HILL DR	LOUISA	KY	41230-6291	38.07956	-82.63001833
65 WR LOOP	OLIVE HILL	KY	41164-4520	38.28590115	-83.23745434
65 YANKEES LN	GREENUP	KY	41144-9026	38.61626	-82.8646745
65 YOUNG DR	HAPPY	KY	41746	37.2164232	-83.0949152
65 ZAPH RD	SOUTH SHORE	KY	41175-9334	38.710295	-82.9502683
65 E 2ND AVE	SOUTH SHORE	KY	41175-7518	38.7252317	-82.9638367
65 E CLAYTON LN	LOUISA	KY	41230-6047	38.09666	-82.61396333
65 N 2ND RIVER ST	WAYLAND	KY	41666-6803	37.4442183	-82.80708
65 N WEBB ST	WHITESBURG	KY	41858-7196	37.1192133	-82.826555
65 S 2ND ST	ALLEN	KY	41601-9403	37.6136033	-82.72381
65 S CARDINAL DR	PRESTONSBURG	KY	41653-1409	37.66743	-82.741065
65 S HIGHWAY 3	LOUISA	KY	41230-6679	38.1155567	-82.5989567
65 S RIVERVIEW LN	PRESTONSBURG	KY	41653-1492	37.6670867	-82.741585
65 W OAK ST APT #3	FREEBURN	KY	41528-8634	37.5636233	-82.1379133
65 W OAK ST APT 1	FREEBURN	KY	41528-8634	37.5636633	-82.1379617
65 W OAK ST APT 2	FREEBURN	KY	41528-8634	37.563625	-82.1379033
65 W OAK ST APT 4	FREEBURN	KY	41528-8634	37.56368083	-82.13843014
650 ABES BR	JAMBOREE	KY	41553-9008	37.4973067	-82.1255467
650 AMANDA FURNACE DR	ASHLAND	KY	41101-2191	38.5012015	-82.68876266
650 BELLEFONTE ST	RUSSELL	KY	41169	38.533005	-82.69595
650 CAMP BRANCH RD HSE 1	TRAM	KY	41663	37.56846617	-82.6602845
650 CAMP BRANCH RD HSE 2	TRAM	KY	41663	37.5686867	-82.6601083
650 COOTS HOLW	YEADDISS	KY	41777-8603	37.08046983	-83.198792
650 ELK CRK	BLACKKEY	KY	41804-9055	37.16216288	-82.97265203
650 GAP BR	PIKEVILLE	KY	41501-7510	37.51580017	-82.5859075
650 GARTRELL ST	ASHLAND	KY	41101-5136	38.44855	-82.6188383
650 GRASSY CRK TRLR	BARNETTS CREEK	KY	41256-9111	37.8074283	-82.9197533
650 HAMPTON BR	WHITESBURG	KY	41858-9169	37.0887733	-82.8551383

650 HAWK RD	PIPPA PASSES	KY	41844-8904	37.33463774	-82.84652926
650 HIGHWAY 15	JACKSON	KY	41339-7368	37.5590383	-83.3921117
650 HIGHWAY 15 APT	JACKSON	KY	41339-7368	37.559055	-83.39220333
650 HIGHWAY 160	HINDMAN	KY	41822-9032	37.333680999	-82.971816
650 HIGHWAY 160 TRLR	HINDMAN	KY	41822-9032	37.34612417	-82.98539766
650 HIGHWAY 66	ROARK	KY	40979-8600	37.0343322	-83.5312754
650 HIGHWAY 66	ROARK	KY	40979-8600	37.0340283	-83.5320233
650 HIGHWAY 80	HINDMAN	KY	41822-8852	37.3575088	-83.0176838
650 HIGHWAY 80	HINDMAN	KY	41822-8852	37.35881033	-83.01770533
650 HIGHWAY 80 GARG	HINDMAN	KY	41822-8852	37.35386533	-83.02022016
650 HIGHWAY 80 HSE	HINDMAN	KY	41822-8852	37.353873	-83.020247
650 HIGHWAY 80 TRLR	HINDMAN	KY	41822-8852	37.358859	-82.98309399
650 IVY CRK APT 13	IVEL	KY	41642-9427	37.6010417	-82.6583783
650 IVY CRK APT 14	IVEL	KY	41642-9427	37.6010883	-82.6583383
650 IVY CRK APT 15	IVEL	KY	41642-9427	37.6011183	-82.65829
650 IVY CRK APT 16	IVEL	KY	41642-9427	37.6011067	-82.6583133
650 KY ROUTE 993 APT 1	NIPPA	KY	41240-8576	37.8629717	-82.774505
650 KY ROUTE 993 APT B	NIPPA	KY	41240-8576	37.862975	-82.77451
650 LEFT FORK HICKS BR RD	CORNETTSVILLE	KY	41731-8613	37.1072217	-83.105485
650 LICK BR TRLR	HATFIELD	KY	41514-9058	37.7375933	-82.3541417
650 LICK FORK RD	ELKHORN CITY	KY	41522-7563	37.29092	-82.4884733
650 LINDY BR	NIPPA	KY	41240-9093	37.8748917	-82.7670817
650 LINDY BR TRLR B	NIPPA	KY	41240-9093	37.8744762	-82.7675386
650 LITTLE MUD LICK RD	STAFFORDSVILLE	KY	41256-8965	37.83643	-82.8471017
650 LOWER MILL CREEK RD	CARRIE	KY	41725-9004	37.32271166	-83.03463256
650 LOWER SECOND CREEK RD	BONNYMAN	KY	41719-8906	37.29618	-83.252175
650 MAIN ST	VICCO	KY	41773-9022	37.2201217	-83.0589333
650 ORCHARD BR	BANNER	KY	41603-8044	37.56607	-82.7035717
650 OSBORNE FORK RD	VIRGIE	KY	41572-8233	37.34178044	-82.64931253
650 OWLS NEST RD	HYDEN	KY	41749-8598	37.1636283	-83.3714967
650 PARKER RD	OLIVE HILL	KY	41164-7355	38.2622175	-83.11815383
650 PARKS ST	WHITESBURG	KY	41858-7542	37.1199499	-82.8309439
650 PECCO HOLW	BELFRY	KY	41514-7205	37.6094267	-82.283485
650 PERRY PARK RD LOT C	HAZARD	KY	41701-5319	37.2791195	-83.2074118
650 PERRY PARK RD UNIT A	HAZARD	KY	41701-5319	37.2795912	-83.2076852
650 POPLAR HOLLOW RD	MOREHEAD	KY	40351-7061	38.33800667	-83.41044333
650 PUNCHEON CAMP RD	CORNETTSVILLE	KY	41731-8633	37.09129	-83.1174683
650 RACETRACK HL	RACELAND	KY	41169-9026	38.5353933	-82.7570483
650 ROAD FRK	PIKEVILLE	KY	41501-7310	37.4251633	-82.5503633
650 SCOTT LN	PRESTONSBURG	KY	41653-7705	37.6751217	-82.7771167
650 SHANTY BR	RUSH	KY	41168-9056	38.3229083	-82.8262017
650 SMITH FRK	RANSOM	KY	41558-8714	37.5473267	-82.2301267
650 SMOKEY BR	TEABERRY	KY	41660-6312	37.3882267	-82.62696
650 SPAWS CREEK RD	WEST LIBERTY	KY	41472-8179	37.91545667	-83.22805833
650 STRAIGHT FRK	PIKEVILLE	KY	41501-6935	37.3798617	-82.5076433
650 TOLER CRK	HAROLD	KY	41635-9057	37.51682868	-82.63829221
650 TRACE BRANCH RD	KRYPTON	KY	41754	37.2847765	-83.34736066
650 US HIGHWAY 119	PIKEVILLE	KY	41501-3336	37.50737373	-82.52102822
650 WALKER LN	BUSY	KY	41723-9008	37.29131367	-83.33080716
650 WALKER LN	BUSY	KY	41723-9008	37.2912386	-83.33021662
650 WESTVIEW DR	ASHLAND	KY	41102-3332	38.4755767	-82.6775183
650 WOOTON RD TRLR	WOOTON	KY	41776-8741	37.17606	-83.29404
650 W MAIN ST	WEST LIBERTY	KY	41472-2005	37.92285333	-83.25924283
650 W MAIN ST	WEST LIBERTY	KY	41472-2005	37.922777	-83.25917433
650 W MAIN ST STE 2	WEST LIBERTY	KY	41472-2005	37.92272317	-83.25933983
650 W MAIN ST STE C	WEST LIBERTY	KY	41472-2005	37.9229745	-83.258893
6500 BEAVER CREEK RD	LICK CREEK	KY	41540-8022	37.36660733	-82.29570566
6500 FRIENDSHIP RD	CATLETTSBURG	KY	41129-8311	38.32657517	-82.627663
6500 HIGHWAY 645 STE 110	INEZ	KY	41224	37.8471967	-82.5421667
6500 HIGHWAY 645 STE 110	INEZ	KY	41224	37.8471967	-82.5421667
6500 HIGHWAY 645 UNIT SIGN	INEZ	KY	41224	37.8481217	-82.5407733
6500 HOENIG DR	ASHLAND	KY	41102-8325	38.4339667	-82.7085983
6500 OWLS NEST RD	HYDEN	KY	41749-8421	37.20333377	-83.33893956
6500 POPLAR RIDGE DR LOT 13	FLATWOODS	KY	41139-2424	38.52380114	-82.7298248
6500 ROBINSON CREEK RD	ROBINSON CREEK	KY	41560-9998	37.390275	-82.55844
6500 TOLER CRK	HAROLD	KY	41635-8737	37.4498833	-82.592175
6501 FRIENDSHIP RD TRLR	CATLETTSBURG	KY	41129-8311	38.3273117	-82.6279883

6501 HIGHWAY 15	JACKSON	KY	41339-8856	37.50212667	-83.35539333
6501 UPPER JOHNS CRK	KIMPER	KY	41539-5805	37.4942083	-82.254005
6502 ROCKCASTLE RD	INEZ	KY	41224-8518	37.9345758	-82.5399175
6502 ROCKCASTLE RD UNIT STORAGE	INEZ	KY	41224-8518	37.934145833	-82.53989616
6502 THURBURY RD	ASHLAND	KY	41102-7518	38.4348433	-82.7096767
6504 FRIENDSHIP RD TRLR	CATLETTSBURG	KY	41129-8311	38.326375	-82.62722
6504 LOTTS CREEK RD	HAZARD	KY	41701-9031	37.2702917	-83.09944
6504 ROBINSON CREEK RD	ROBINSON CREEK	KY	41560-8528	37.39015	-82.5585233
6505 HIGHWAY 7	TOPMOST	KY	41862-8923	37.3601183	-82.7936983
6505 KY ROUTE 1426	DANA	KY	41615-8010	37.53448733	-82.65830536
6505 KY ROUTE 1426	DANA	KY	41615-8010	37.5344983	-82.6587383
6505 STRAIGHT HOLW	MCVEIGH	KY	41555-8508	37.5215667	-82.2490567
6505 N BIG CREEK RD	HATFIELD	KY	41514-8702	37.690698	-82.369116
6506 HOENIG DR	ASHLAND	KY	41102-8325	38.43371817	-82.7086925
6506 STATE HIGHWAY 1056	MC CARR	KY	41544-8213	37.56857045	-82.18627515
6507 HIGHWAY 582	PINE TOP	KY	41843-8968	37.2764683	-82.8549317
6507 STATE HIGHWAY 1056 TRLR	MC CARR	KY	41544-8213	37.567825	-82.1841517
6507 UPPER BLACKBERRY RD	RANSOM	KY	41558	37.5687267	-82.18343
6508 KY ROUTE 979	GRETHEL	KY	41631-6302	37.479305	-82.65498
6508 TARPIN RDG	CATLETTSBURG	KY	41129-9779	38.3922467	-82.6616867
6509 KY ROUTE 1428 APT 202	ALLEN	KY	41601-9463	37.6153005	-82.7229465
6509 KY ROUTE 1428 LOWR	ALLEN	KY	41601-9463	37.615269	-82.7231475
6509 KY ROUTE 1428 UPPR	ALLEN	KY	41601-9463	37.615247	-82.7230965
6509 STANLEY LN	CATLETTSBURG	KY	41129-9649	38.38264	-82.6393433
650A RICHARD ADAMS RD	MAYKING	KY	41837-9101	37.1317117	-82.7272467
650B RICHARD ADAMS RD	MAYKING	KY	41837-9101	37.1314617	-82.7258217
650C RICHARD ADAMS RD	MAYKING	KY	41837-9101	37.13174685	-82.7270761
651 3RD ST	PAINTSVILLE	KY	41240-1072	37.81984	-82.8110167
651 ABNER FORK RD	BELCHER	KY	41513-8447	37.3634317	-82.338515
651 ARMORY DR UNIT ARMORY	JACKSON	KY	41339-9232	37.5468433	-83.3734383
651 BIG HACKNEYS CRK	MOUTHCARD	KY	41548	37.3713233	-82.2213267
651 BROADWAY ST	WEST LIBERTY	KY	41472-1107	37.92264833	-83.25873833
651 COLEMAN BR	EAST POINT	KY	41216-8816	37.7347074	-82.8476791
651 FLAT GAP RD	BONNYMAN	KY	41719-9032	37.2963124	-83.2659239
651 FROG POND RD	INEZ	KY	41224-9063	37.79787	-82.45339
651 FROG POND RD	INEZ	KY	41224-9063	37.79830517	-82.453291
651 GARTRELL ST	ASHLAND	KY	41101-5135	38.44852	-82.6188083
651 HOLLYBUSH RD	HOLLYBUSH	KY	41844-8981	37.3441717	-82.8589983
651 HURTS BR	PIKEVILLE	KY	41501-5509	37.62109	-82.56395
651 KY ROUTE 122	MARTIN	KY	41649-9010	37.55785	-82.75345716
651 LANDSDOWNE AVE	GRAYSON	KY	41143-1083	38.3411383	-82.9494517
651 LEFT FORK TOLER CRK	HAROLD	KY	41635-8880	37.5003017	-82.6132667
651 LONG BRANCH RD	SALYERSVILLE	KY	41465-8310	37.7695183	-83.1155767
651 NARROWS BR	HARDY	KY	41531-8833	37.6084933	-82.2503883
651 OLD OGDEN RD	HINDMAN	KY	41822-8822	37.35304983	-82.99230433
651 PARKWAY DR	SALYERSVILLE	KY	41465-9249	37.7470156	-83.0605802
651 PARKWAY DR	SALYERSVILLE	KY	41465-9249	37.74589682	-83.05949462
651 PINE VALLEY RD	HAZARD	KY	41701-8945	37.3423668	-83.15477958
651 RIVER HURRICANE BR	RACCOON	KY	41557-8943	37.4584791	-82.3759905
651 ROCKY RD	PIKEVILLE	KY	41501-8030	37.4079183	-82.4274367
651 SHANTY BR TRLR	RUSH	KY	41168-9056	38.32195	-82.8262017
651 SKYLINE DR	HAZARD	KY	41701-1664	37.257475	-83.1884517
651 STORE HOLLOW RD	BETSY LAYNE	KY	41605-9021	37.5646633	-82.6205417
651 THOMPSON FORK RD	LOUISA	KY	41230-6492	37.9975367	-82.7322533
651 WALKER BRANCH RD	HAZARD	KY	41701-6027	37.261275	-83.1735567
651 WILLIAMS BRANCH RD	HAZARD	KY	41701-7057	37.39249676	-83.15730832
651 S CAROL MALONE BLVD	GRAYSON	KY	41143	38.32172133	-82.95015183
651 S POCAHANTAS ST GARG 1	LOUISA	KY	41230-7888	38.110845	-82.603209
651 S POCAHANTAS ST TRLR	LOUISA	KY	41230-7888	38.1111906	-82.6027327
6510 HIGHWAY 32 TRLR	LOUISA	KY	41201-8934	38.0602133	-82.6935467
6510 HIGHWAY 32 UNIT SHED	LOUISA	KY	41201	38.060165333	-82.6938375
6510 ROBINSON CREEK RD	ROBINSON CREEK	KY	41560-8528	37.39017	-82.558575
6510 ROBINSON CREEK RD	ROBINSON CREEK	KY	41560-8528	37.3899217	-82.5588633
6510 ROBINSON CREEK RD	ROBINSON CREEK	KY	41560-8528	37.3901833	-82.5585717
6511 BEAVER CREEK RD	LICK CREEK	KY	41540-8022	37.36614567	-82.29612466
6511 ELKHORN CRK	ASHCAMP	KY	41512-8567	37.265055	-82.4289817
6511 HOENIG DR	ASHLAND	KY	41102-8326	38.4338433	-82.708915

6511 KY HIGHWAY 476	BULAN	KY	41722-8718	37.3084733	-83.1571517
6511 KY HIGHWAY 476	BULAN	KY	41722-8718	37.3087433	-83.1576383
6511 KY ROUTE 1428 STE 201	ALLEN	KY	41601-9463	37.6150483	-82.7234533
6511 KY ROUTE 979	GRETHEL	KY	41631-6302	37.48008567	-82.65768916
6511 KY ROUTE 979 BLDG #2	GRETHEL	KY	41631-6302	37.4806317	-82.6570183
6511 RACCOON RD	RACCOON	KY	41557-8717	37.4782117	-82.4073067
6511 RACCOON RD	RACCOON	KY	41557-8717	37.4785317	-82.4067717
6511 THURBURY RD LOT 2	ASHLAND	KY	41102-7518	38.43466	-82.70973
6511 N BIG CREEK RD	HATFIELD	KY	41514-8702	37.69085917	-82.36935083
6512 HIGHWAY 80	WOOTON	KY	41776-8913	37.1827517	-83.3003083
6512 HIGHWAY 80	WOOTON	KY	41776-8913	37.18279392	-83.30077299
6513 PAW PAW CRK TRLR	PAW PAW	KY	41553-9577	37.414755	-82.1448967
6513 ROBINSON CREEK RD	ROBINSON CREEK	KY	41560-8528	37.39062967	-82.55836566
6513 ROBINSON CREEK RD GARG	ROBINSON CREEK	KY	41560-8528	37.39084083	-82.55815533
6513 US ROUTE 60	ASHLAND	KY	41102-9604	38.4331567	-82.69365
6513 US ROUTE 60	ASHLAND	KY	41102-9604	38.4331567	-82.6938533
6514 HIGHWAY 610	MYRA	KY	41537	37.29649	-82.6058433
6514 HOENIG DR	ASHLAND	KY	41102-8325	38.43358	-82.70816
6514 RACCOON RD	RACCOON	KY	41557-8717	37.4785233	-82.4067567
6514 RACCOON RD GARG	RACCOON	KY	41557-8717	37.4791505	-82.4070385
6514 STANLEY LN	CATLETTSBURG	KY	41129-9649	38.382985	-82.63877
6515 CANNONSBURG RD	CATLETTSBURG	KY	41129-8229	38.3997217	-82.6314733
6515 JOES CRK	PIKEVILLE	KY	41501-5916	37.5764433	-82.504285
6515 KY ROUTE 2030	HONAKER	KY	41603-9033	37.5226617	-82.6755767
6515 KY ROUTE 2030 UNIT CABLE	HONAKER	KY	41603-9033	37.523019	-82.6759326
6515 US ROUTE 60	ASHLAND	KY	41102-9604	38.4326817	-82.6942033
6516 HIGHWAY 931 APT 2	WHITESBURG	KY	41858-8991	37.0635083	-82.8649533
6517 THURBURY RD LOT 1	ASHLAND	KY	41102-7518	38.4346733	-82.70975
6517 ZEBULON HWY	PIKEVILLE	KY	41501-6566	37.5524565	-82.45770216
6517 ZEBULON HWY APT 1	PIKEVILLE	KY	41501-6566	37.5524617	-82.457545
6517 ZEBULON HWY APT 2	PIKEVILLE	KY	41501-6566	37.5524333	-82.4575117
6517 ZEBULON HWY APT 3	PIKEVILLE	KY	41501-6566	37.5521717	-82.45741276
6517 ZEBULON HWY APT 4	PIKEVILLE	KY	41501-6566	37.5525017	-82.45765
6518 HIGHWAY 476	CLAYHOLE	KY	41317-8909	37.46326167	-83.2708
6518 HIGHWAY 582	PINE TOP	KY	41843-8968	37.27596633	-82.85547733
6518 LAKEVIEW DR	CATLETTSBURG	KY	41129-9402	38.3464195	-82.64864633
6519 CANNONSBURG RD	CATLETTSBURG	KY	41129-8229	38.3995833	-82.6331583
6519 DURBIN RD	CATLETTSBURG	KY	41129-9420	38.2930067	-82.6237017
6519 LAKE BONITA RD	CATLETTSBURG	KY	41129-8485	38.38198933	-82.6188355
6519 LAKE BONITA RD UNIT STORAGE	CATLETTSBURG	KY	41129-8485	38.3764554	-82.6122276
652 AMANDA FURNACE DR	ASHLAND	KY	41101-2191	38.5014183	-82.68858
652 BUFFALO BR TRLR	MOREHEAD	KY	40351-9048	38.23557667	-83.33796333
652 COATES BRANCH RD	HAZARD	KY	41701-7010	37.3705233	-83.13129
652 CONN ST	IVEL	KY	41642-9409	37.57782	-82.6617283
652 DRY CREEK RD	TOPMOST	KY	41862-9604	37.3525867	-82.7833567
652 GLENN AVE	WEST LIBERTY	KY	41472-1126	37.91988717	-83.25029766
652 HIGHWAY 1148	ISOM	KY	41824-9040	37.18542	-82.87902
652 HIGHWAY 15	JACKSON	KY	41339-7368	37.55973	-83.39199833
652 HIGHWAY 317	NEON	KY	41840-9086	37.18771217	-82.7160075
652 HIGHWAY 3400	JENKINS	KY	41537-8940	37.15347833	-82.672478
652 HUNTS FRK	DANA	KY	41615-9006	37.55715415	-82.67960275
652 HUNTS FRK	DANA	KY	41615-9006	37.5569733	-82.6793067
652 MILL CRK	LEBURN	KY	41831-9601	37.3422633	-82.9399567
652 MILL CRK UNIT BLDG	LEBURN	KY	41831-9601	37.342315	-82.9407817
652 OWLS NEST RD	HYDEN	KY	41749-8598	37.1640117	-83.3713433
652 PHOENIX PLACE BLVD	HAZARD	KY	41701-8230	37.34877555	-83.11815217
652 PLUM GROVE RD	GREENUP	KY	41144-8089	38.53487	-82.8252633
652 POND CREEK RD	HUDDY	KY	41535-8852	37.5922417	-82.2726867
652 POND CREEK RD	HUDDY	KY	41535-8852	37.5922883	-82.27309
652 PREECE RD	INEZ	KY	41224-8862	37.8290084	-82.5379362
652 SOLOMON RD	WHITESBURG	KY	41858-7217	37.1266783	-82.817245
652 VINCENT HOLW	OLIVE HILL	KY	41164-7209	38.26807	-83.30229
652 VINCENT HOLW GARG	OLIVE HILL	KY	41164-7209	38.2675885	-83.3006964
652 WESTVIEW DR	ASHLAND	KY	41102-3332	38.4751367	-82.67689
652 WH DIXON BLVD	PAINTSVILLE	KY	41240-9207	37.8235	-82.805095
652 YELLOW FLTS	WEEKSBURY	KY	41667-9011	37.31475983	-82.68425433
652 E MAPLE ST	SALYERSVILLE	KY	41465-7339	37.75483	-83.05739516

652 E MOUNTAIN PKWY	SALYERSVILLE	KY	41465-8376	37.737615	-83.03916716
6520 BEAVER CREEK RD	LICK CREEK	KY	41540-8022	37.36651133	-82.2958415
6520 HIGHWAY 23	LOUISA	KY	41230-6902	37.9738	-82.66688833
6520 HIGHWAY 610 TRLR 1	MYRA	KY	41537	37.2966733	-82.6051983
6520 RIVER FRONT RD	LOVELY	KY	41231-9095	37.78379667	-82.339862
6521 STATE HIGHWAY 1496 HSE 2	GRAYSON	KY	41143	38.2125	-82.91071016
6521 TARPIN RDG	CATLETTSBURG	KY	41129-9780	38.3927683	-82.6624933
6521 WILSON CREEK RD	GRAYSON	KY	41143-7838	38.3512117	-82.84874
6521 N BIG CREEK RD	HATFIELD	KY	41514-8702	37.690655	-82.367675
6522 HIGHWAY 899	PIPPA PASSES	KY	41844-8932	37.34572017	-82.86785633
6523 HOENIG DR	ASHLAND	KY	41102-8326	38.43314	-82.7090017
6523 KY HIGHWAY 476	BULAN	KY	41722-8718	37.30911539	-83.1582829
6523 US ROUTE 60	ASHLAND	KY	41102-9604	38.43282	-82.6946833
6523 N KY HIGHWAY 15	HAZARD	KY	41701-5654	37.3287267	-83.250905
6523 N KY HIGHWAY 15 TRLR	HAZARD	KY	41701-5654	37.328225	-83.25019
6524 GARDEN LN	CATLETTSBURG	KY	41129-8822	38.4287317	-82.6309467
6524 GARDEN LN BLDG 1	CATLETTSBURG	KY	41129-8822	38.42874617	-82.63098133
6524 HIGHWAY 32	LOUISA	KY	41201-8934	38.06068867	-82.69443233
6524 KY ROUTE 2030	HONAKER	KY	41603-9033	37.52283883	-82.67531533
6524 MARROWBONE CREEK RD	ELKHORN CITY	KY	41522-8123	37.3136983	-82.47319
6524 SECOND ST	SOUTH SHORE	KY	41175	38.7294933	-82.91732
6525 DANIELS FORK RD	ASHLAND	KY	41102-8074	38.45323433	-82.73337916
6525 HIGHWAY 1690	LOUISA	KY	41230-8476	38.00067667	-82.58546333
6525 HIGHWAY 7	TOPMOST	KY	41862-8923	37.35956517	-82.79377916
6525 US ROUTE 60	ASHLAND	KY	41102-9604	38.43244	-82.6947817
6526 HIGHWAY 317	DEANE	KY	41812-9047	37.2421483	-82.7321283
6526 KY HIGHWAY 451	HAZARD	KY	41701-5865	37.26681	-83.2769233
6527 FALCON RD	SALYERSVILLE	KY	41465-9157	37.8008183	-82.9742817
6527 HIGHWAY 7	TOPMOST	KY	41862-8923	37.35955	-82.7938383
6527 HODE RD	WARFIELD	KY	41267-9067	37.90735892	-82.4552812
6527 KY ROUTE 1426	DANA	KY	41615-8010	37.534159	-82.65860083
6527 KY ROUTE 1428	ALLEN	KY	41601-9463	37.61520751	-82.72394064
6527 KY ROUTE 40	OIL SPRINGS	KY	41238-9169	37.801545	-82.97445
6527 STATE ROUTE 5	ASHLAND	KY	41102-8054	38.4464183	-82.7288083
6527 STATE ROUTE 5	ASHLAND	KY	41102-8054	38.4448083	-82.72786
6527 US ROUTE 60 LOT 14	ASHLAND	KY	41102-9604	38.4326633	-82.69544
6527B HODE RD	WARFIELD	KY	41267-9067	37.906638	-82.454341
6528 HOENIG DR	ASHLAND	KY	41102-8325	38.4330683	-82.70862
6528 LOTTS CREEK RD	HAZARD	KY	41701-9031	37.270095	-83.0992217
6529 HATCHERY RD	ASHLAND	KY	41102-9017	38.43378	-82.7074983
6529 HIGHWAY 899	PIPPA PASSES	KY	41844-8932	37.34549451	-82.86820086
6529 SKIVIEW DR	CATLETTSBURG	KY	41129-9673	38.347015	-82.64839
6529 STATE ROUTE 5	ASHLAND	KY	41102-8054	38.44507067	-82.72815183
653 28TH ST	CATLETTSBURG	KY	41129-1105	38.4145717	-82.6037617
653 BERRY BRANCH RD	LOUISA	KY	41230-8196	38.0444717	-82.7430167
653 BIG BEAR RD	SALYERSVILLE	KY	41465-6858	37.79578167	-83.13911667
653 CAMP BR TRLR	INEZ	KY	41224-8872	37.838103	-82.525355
653 FLINTFIELD BR TRLR	LINEFORK	KY	41833-9108	37.0594683	-82.9435117
653 GOOSE CREEK RD	FLEMING NEON	KY	41840-8914	37.2115333	-82.72162
653 HALL MOUNTAIN RD	VIPER	KY	41774-8270	37.1609853	-83.116746
653 HARDY BR TRLR	GRAYSON	KY	41143-7093	38.2426933	-82.9021917
653 HICKORY ST	HYDEN	KY	41749-8948	37.1686167	-83.3824383
653 KY ROUTE 122	MARTIN	KY	41649-9010	37.55817667	-82.7535095
653 LANDSDOWNE AVE	GRAYSON	KY	41143-1083	38.3404483	-82.9506883
653 LITTLE FORK RD	VIRGIE	KY	41572-8326	37.36165533	-82.6080275
653 LITTLE ROCKCASTLE RD	INEZ	KY	41224-9094	37.82249	-82.469115
653 LITTLE ROCKCASTLE RD BLDG 1	INEZ	KY	41224-9094	37.82264833	-82.46929167
653 MIDDLE FORK MACES CR RD	VIPER	KY	41774	37.164575	-83.151865
653 MIDDLE FORK RD	INEZ	KY	41224	37.85871333	-82.54057167
653 MINE BRANCH RD	LEBURN	KY	41831-8905	37.40924981	-82.93675306
653 NEWBERRY LOOP	BUCKHORN	KY	41721-8551	37.25375273	-83.50204307
653 OLD HOUSE BR TRLR	RANSOM	KY	41558-8518	37.521575	-82.1964183
653 PIGEONROOST RD	BULAN	KY	41722-9022	37.336542	-83.1610265
653 PINE VALLEY RD	HAZARD	KY	41701-8945	37.34234899	-83.15481221
653 RIDGEVIEW WAY	HAZARD	KY	41701-8925	37.2874299	-83.225816
653 RIVERSIDE DR	PRESTONSBURG	KY	41653-1310	37.664605	-82.7663917
6530 ROBINSON CREEK RD	ROBINSON CREEK	KY	41560-8528	37.39038	-82.5594267



6530 STATE HIGHWAY 194	PIKEVILLE	KY	41501-6247	37.5982733	-82.5229
6530 STATE ROUTE 5	ASHLAND	KY	41102-8054	38.4444233	-82.7281067
6530 STATE ROUTE 5 GARG	ASHLAND	KY	41102-8054	38.4441567	-82.727655
6530 US HIGHWAY 60	MOREHEAD	KY	40351-8676	38.24147833	-83.348585
6530 US HIGHWAY 60 GARG	MOREHEAD	KY	40351-8676	38.24146833	-83.34837833
6530 WILSON CREEK RD	GRAYSON	KY	41143-7838	38.3509267	-82.850155
6531 DURBIN RD	CATLETTSBURG	KY	41129-9420	38.29235283	-82.62251733
6531 N BIG CREEK RD	HATFIELD	KY	41514-8702	37.690655	-82.367675
6532 UPPER JOHNS CRK	KIMPER	KY	41539-5805	37.49451767	-82.253462
6533 ROBINSON CREEK RD	ROBINSON CREEK	KY	41560-8528	37.3909167	-82.5587917
6534 HIGHWAY 7	WHITESBURG	KY	41858-8110	37.22515	-82.8403167
6535 TARPIN RDG	CATLETTSBURG	KY	41129-9780	38.39308617	-82.662406
6536 DANIELS FORK RD	ASHLAND	KY	41102-8074	38.4529933	-82.7346133
6536 MARROWBONE CREEK RD	ELKHORN CITY	KY	41522-8123	37.3136667	-82.47318
6536 STANLEY LN GARG APT	CATLETTSBURG	KY	41129-9649	38.382979	-82.6386665
6537 CALLAHAN RDG	CATLETTSBURG	KY	41129-9603	38.3649533	-82.65163
6537 CALLAHAN RDG	CATLETTSBURG	KY	41129-9603	38.3649533	-82.65163
6537 DANIELS FORK RD	ASHLAND	KY	41102-8074	38.453482	-82.734337
6537 HATCHERY RD TRLR	ASHLAND	KY	41102-9017	38.433695	-82.7077833
6537 ROBINSON CREEK RD TRLR	ROBINSON CREEK	KY	41560-8528	37.39106083	-82.55859183
6537 W KY HIGHWAY 80 TRLR	AVAWAM	KY	41713	37.228315	-83.2731
6537 W KY HIGHWAY 80 TRLR	AVAWAM	KY	41713	37.22836	-83.2731083
6539 HIGHWAY 7	TOPMOST	KY	41862-8923	37.3595317	-82.7939533
654 10TH ST	CATLETTSBURG	KY	41129-1424	38.4345683	-82.6137717
654 BRUCE BRANCH RD	MOUSIE	KY	41839-9097	37.420924	-82.898433
654 DEPOT ST	PAINTSVILLE	KY	41240-1459	37.806985	-82.79464
654 EAGLE TRACE BLVD	HAROLD	KY	41635-8717	37.5388017	-82.62019
654 GARTRELL ST	ASHLAND	KY	41101-5136	38.44860867	-82.61906416
654 HAROLDS BRANCH RD	PIKEVILLE	KY	41501-9332	37.46535083	-82.500815
654 HIGHWAY 803	MILLSTONE	KY	41838-9028	37.1877217	-82.746905
654 HIGHWAY 803	MILLSTONE	KY	41838-9028	37.1872933	-82.746265
654 HINDMAN BYP	HINDMAN	KY	41822-8668	37.346726	-82.98630016
654 KY HIGHWAY 610	VIRGIE	KY	41572-8970	37.3417883	-82.59116
654 LICK FRK	JENKINS	KY	41537-8323	37.2617433	-82.6027533
654 LITTLE CARD RD	MOUTHCARD	KY	41548-8106	37.3898717	-82.2695167
654 LONG FRK	GULNARE	KY	41501-5336	37.6292167	-82.4953917
654 MCNALLY LN	PRESTONSBURG	KY	41653-7829	37.66496	-82.766465
654 MIDDLE FRK	HAGERHILL	KY	41222-9038	37.7723133	-82.83274166
654 MILL BRANCH RD	PAINTSVILLE	KY	41240-1706	37.8098945	-82.82092366
654 MILL BRANCH RD	PAINTSVILLE	KY	41240-1706	37.81011517	-82.82015866
654 MILL BRANCH RD GARG 2	PAINTSVILLE	KY	41240-1706	37.80980817	-82.820852
654 RIDGEVIEW WAY	HAZARD	KY	41701-8925	37.2874936	-83.2258523
654 SPRADLIN BR	PRESTONSBURG	KY	41653-1840	37.689628	-82.76155366
654 SPURLOCK FRK	DANA	KY	41615-9032	37.5454145	-82.6999485
654 STINKING BR	THORNTON	KY	41855-9073	37.2023117	-82.808925
654 TRACE BRANCH RD	DWARF	KY	41739	37.35519	-83.1027833
654 WRIGHT BR	GRAYSON	KY	41143-8378	38.1854467	-82.934775
654 E RIVER RD	WEST LIBERTY	KY	41472-8734	37.8965628	-83.2336748
654 E RIVER RD BARN	WEST LIBERTY	KY	41472-8734	37.8956664	-83.2357065
6540 CUTSHIN RD ANNX	SMILAX	KY	41764-8956	37.101505	-83.2690067
6540 MIDLAND TRAIL RD	ASHLAND	KY	41102-9286	38.4320717	-82.69293
6540 STATE HIGHWAY 194	KIMPER	KY	41539-6545	37.534735	-82.3690933
6540 STATE HIGHWAY 194	META	KY	41501	37.534395	-82.369425
6540 STATE HIGHWAY 194	META	KY	41501-6247	37.53450833	-82.36960483
6541 HATCHERY RD TRLR	ASHLAND	KY	41102-9017	38.43354733	-82.7076195
6541 ZEBULON HWY TRLR 1	PIKEVILLE	KY	41501-6510	37.5520017	-82.456665
6542 HIGHWAY 80	WOOTON	KY	41776-8913	37.1827933	-83.2997333
6542 RIVER FRONT RD	LOVELY	KY	41231-9095	37.7927867	-82.3573
6542 TOLER CRK	HAROLD	KY	41635-8737	37.450005	-82.59178
6543 KY ROUTE 404	DAVID	KY	41616-8306	37.599505	-82.8892983
6543 ZEBULON HWY LOT 3	PIKEVILLE	KY	41501-6510	37.552582333	-82.4577195
6544 HIGHWAY 931	WHITESBURG	KY	41858-8991	37.0636783	-82.86543
6546 SPANKEM BRANCH RD	LOUISA	KY	41230-6175	38.1286267	-82.751015
6548 LOTTS CREEK RD	HAZARD	KY	41701-9031	37.2700567	-83.0985983
6548 MOLESBURGER RD	ASHLAND	KY	41102	38.4355941	-82.7187291
6548 TOLER CRK	HAROLD	KY	41635-8737	37.4500295	-82.591613
6549 HIGHWAY 805	CROMONA	KY	41810	37.1853883	-82.6627333

6549 KY ROUTE 1428	ALLEN	KY	41601-9463	37.6153867	-82.724205
6549 MARROWBONE CREEK RD	ELKHORN CITY	KY	41522-8123	37.3139983	-82.4748817
655 10TH ST	CATLETTSBURG	KY	41129-1410	38.43489	-82.613655
655 3RD ST	PAINTSVILLE	KY	41240-1072	37.8218783	-82.8107417
655 3RD ST	PAINTSVILLE	KY	41240-1072	37.82004	-82.8112817
655 ABBOTT MTN	PRESTONSBURG	KY	41653-9190	37.6935117	-82.7943183
655 ASHLESS ST	HAZARD	KY	41701-2203	37.2423083	-83.17566
655 BEE HIVE RD	SLEMP	KY	41763-8906	37.0625633	-83.1025217
655 BEEFHIDE CRK	JENKINS	KY	41537-8331	37.286655	-82.6046133
655 CAMPBELL BR	MOREHEAD	KY	40351-8153	38.2978837	-83.3481655
655 COCKRELL FORK RD	LOST CREEK	KY	41348-9168	37.4143015	-83.26158933
655 COTTONWOOD RD	LOUISA	KY	41230-8052	38.1306567	-82.663845
655 EVERMANS CRK	GRAYSON	KY	41143-7038	38.3515733	-82.9837283
655 FANNIN HOLW	RUSH	KY	41168-8220	38.26120583	-82.80148683
655 FANNIN HOLW	RUSH	KY	41168-8220	38.2604925	-82.80222583
655 FLEMING BRANCH RD	JENKINS	KY	41537-8179	37.2750395	-82.56443016
655 FOREST HILLS RD	FOREST HILLS	KY	41527-8306	37.6415067	-82.2771533
655 FRASURE CRK	EAST MC DOWELL	KY	41647-9006	37.44145	-82.7259567
655 GARTRELL ST	ASHLAND	KY	41101-5135	38.4485567	-82.6188717
655 HICKORY ST	HYDEN	KY	41749-8948	37.1692283	-83.3829817
655 HURRICANE CRK	KIMPER	KY	41539-6206	37.4940333	-82.3630067
655 HURRICANE CRK	KIMPER	KY	41539-6206	37.49429417	-82.3627355
655 KRESTVIEW DR	GRAYSON	KY	41143-6916	38.3241167	-82.9377333
655 MAIN ST	HAZARD	KY	41701-1354	37.2503933	-83.1963033
655 MILLERS CRK	VAN LEAR	KY	41265-9032	37.76902	-82.7484717
655 MINE BRANCH RD	LEBURN	KY	41831-8905	37.4106905	-82.93423866
655 MINK BR	CRAYNOR	KY	41635-8922	37.4402867	-82.6642383
655 MORGAN FRK	PRINTER	KY	41655-8502	37.49463	-82.6984883
655 MOUNTAIN VIEW DR	ASHLAND	KY	41102-4274	38.4779833	-82.680625
655 NEW CAMP RD	SOUTH WILLIAMSON	KY	41503-4092	37.6588	-82.28579
655 PECCO HOLW	BELFRY	KY	41514-7205	37.6093183	-82.2834467
655 SAUL MUD LICK BR	BUCKHORN	KY	41721-8565	37.26625573	-83.48859703
655 SCHULER BR	DEANE	KY	41812-8906	37.255795	-82.7754217
655 SHOP BR	PRINTER	KY	41655-9118	37.5234183	-82.7483383
655 SM ROBERSON DR	SOUTH SHORE	KY	41175-9010	38.72007005	-82.97251511
655 SPAWS CREEK RD	WEST LIBERTY	KY	41472-8179	37.915785	-83.22787167
655 STATE HIGHWAY 1626 TRLR	OLIVE HILL	KY	41164-8818	38.28117517	-83.248249
655 STATE HIGHWAY 486	WEBBVILLE	KY	41180-8906	38.18734417	-82.89326083
655 STATE HIGHWAY 486	WEBBVILLE	KY	41180-8906	38.187393833	-82.893218
655 STRATTON BRANCH RD	STANVILLE	KY	41659-9035	37.5726903	-82.5962227
655 STRATTON BRANCH RD GARG	STANVILLE	KY	41659-9035	37.5726067	-82.5973077
655 TYPO RD	BONNYMAN	KY	41719-8720	37.2849333	-83.2413
655 WILDER BRANCH RD	CONFLUENCE	KY	41749-7950	37.269605	-83.3930567
655 WINDROCK HOLW TRLR	HAZARD	KY	41701-8566	37.252381	-83.150114
655 WINDROCK HOLW TRLR 1	HAZARD	KY	41701-8566	37.253238	-83.151448
655 E MAIN ST	HAZARD	KY	41701-1928	37.25082	-83.1958883
6550 CANEY CREEK RD	PIKEVILLE	KY	41501-6230	37.59528017	-82.53317433
6550 HIGHWAY 550 TRLR	EMMALENA	KY	41740-9072	37.3388583	-83.05426
6550 HIGHWAY 550 TRLR	EMMALENA	KY	41740-9072	37.3390395	-83.05398516
6550 ROBINSON CREEK RD	ROBINSON CREEK	KY	41560-8528	37.3904	-82.5596367
6550 E US HIGHWAY 60 TRLR	RUSH	KY	41168-8860	38.352005	-82.82244699
6552 HIGHWAY 7	WHITESBURG	KY	41858-8110	37.2253483	-82.8399417
6553 HIGHWAY 899	PIPPA PASSES	KY	41844-8932	37.3458467	-82.86876
6553 STATE ROUTE 207	GREENUP	KY	41144-7448	38.5038583	-82.8024783
6553 STATE ROUTE 207 BLDG 1	GREENUP	KY	41144-7448	38.50435144	-82.80228863
6555 ZEBULON HWY TRLR 2	PIKEVILLE	KY	41501-6510	37.55311324	-82.45616889
6555 W KY HIGHWAY 80 TRLR	AWAWAM	KY	41713	37.2283567	-83.2736017
6556 HIGHWAY 931	WHITESBURG	KY	41858-8991	37.06344783	-82.865616
6556 E US HIGHWAY 60	RUSH	KY	41168-8860	38.3531017	-82.82131
6556 E US HIGHWAY 60	RUSH	KY	41168-8860	38.3539483	-82.822455
6557 KY HIGHWAY 476	BULAN	KY	41722-8718	37.30972	-83.1573883
6557 KY ROUTE 404	DAVID	KY	41616-8306	37.5994617	-82.889555
6558 HIGHWAY 1760	LOUISA	KY	41230-7418	37.9787328	-82.7081902
6559 HIGHWAY 582	PINE TOP	KY	41843-8968	37.2767817	-82.85404
6559 HIGHWAY 582	PINE TOP	KY	41843-8968	37.2763717	-82.8515867
656 BAKER FORK RD	YEADDISS	KY	41777-8906	37.06030963	-83.27469307
656 DEADENING FRK TRLR	HAROLD	KY	41635-8728	37.4650117	-82.5976017

656 GREASY CRK TRLR	SHELBIANA	KY	41562-8231	37.40913	-82.457775
656 GUNNELL BR	BANNER	KY	41603-9090	37.5829235	-82.70241333
656 HAWK RD TRLR	HOLLYBUSH	KY	41844-8904	37.3352017	-82.846735
656 KY ROUTE 122	MARTIN	KY	41649-9010	37.557105	-82.7535517
656 LIMEVILLE HOLW	SOUTH SHORE	KY	41175-7793	38.7046283	-82.8907933
656 LITTLE LAUREL CRK TRLR	LOUISA	KY	41230-5437	37.94710333	-82.55344833
656 LOGGY HOLW	WHITESBURG	KY	41858-8417	37.1543183	-82.855625
656 MILL BRANCH RD	CATLETTSBURG	KY	41129-8614	38.198365	-82.6153233
656 POWELLS CRK TRLR	PIKEVILLE	KY	41501-7933	37.40086	-82.42084
656 RHUBENS BR	LOUISA	KY	41230-5612	38.05160333	-82.65487833
656 STONE BR	VANCEBURG	KY	41179-5805	38.42441667	-83.25780333
656 STONE BR	VANCEBURG	KY	41179-5805	38.42443	-83.25445667
656 SUGAR RDG	HAZARD	KY	41701-8965	37.24214967	-83.2326965
656 TARK HILL RD	GRAYSON	KY	41143-7813	38.33244232	-82.87393948
656 WEBB BR	JENKINS	KY	41537-8820	37.15610387	-82.70028253
656 WHIPPOORWILL RD TRLR	NIPPA	KY	41240-9117	37.8575817	-82.7876783
656 WILLIAMS CRK TRLR	RUSH	KY	41168-8904	38.3067045	-82.82544183
656 S COMMERCE DR	GRAYSON	KY	41143	38.3964097	-82.7950444
656 S POCAHANTAS ST	LOUISA	KY	41230-7888	38.11031	-82.6023417
6560 UPPER JOHNS CRK	KIMPER	KY	41539-5805	37.4944967	-82.25305
6561 HIGHWAY 15	JACKSON	KY	41339-8857	37.50137833	-83.35635333
6561 HIGHWAY 1760	LOUISA	KY	41230-7418	37.9786833	-82.7082433
6561 HIGHWAY 7	TOPMOST	KY	41862-8923	37.35951433	-82.79454483
6563 HELL FOR CERTAIN RD	HYDEN	KY	41762-9503	37.213584	-83.468984
6563 HIGHWAY 30	JACKSON	KY	41339-8319	37.564225	-83.29283167
6564 LOTTS CREEK RD	HAZARD	KY	41701-9031	37.27012583	-83.09886
6564 ROBINSON CREEK RD	ROBINSON CREEK	KY	41560-8528	37.390375	-82.5596217
6565 HIGHWAY 899	PIPPA PASSES	KY	41844-8932	37.3461383	-82.8686333
6565 STATE HIGHWAY 174	OLIVE HILL	KY	41164-8851	38.256498	-83.26792
65667 KY ROUTE 550 UPPR 3	LACKEY	KY	41643	37.4714767	-82.8293633
6567 E MOUNTAIN PKWY	SALYERSVILLE	KY	41465-8416	37.7016	-82.96461
6567 E MOUNTAIN PKWY	SALYERSVILLE	KY	41465-8416	37.70137183	-82.96724533
6567 E MOUNTAIN PKWY UNIT TRUCK	SALYERSVILLE	KY	41465-8416	37.70157483	-82.9663735
6568 ZEBULON HWY	PIKEVILLE	KY	41501-6510	37.5524517	-82.457145
6568 E US HIGHWAY 60	RUSH	KY	41168-8860	38.3524383	-82.82183
6569 KY HIGHWAY 476	BULAN	KY	41722-8718	37.30988	-83.1575017
6569 KY HIGHWAY 476 APT 1	BULAN	KY	41722-8718	37.3098633	-83.1574583
657 ABBS CREEK RD	WEBBVILLE	KY	41180-8700	38.0974875	-82.86543025
657 ABBS CREEK RD GARG	WEBBVILLE	KY	41180-8700	38.0987317	-82.865005
657 ARGO RD	STOPOVER	KY	41568-8822	37.480868	-82.0632187
657 AUXIER BRANCH RD	SALYERSVILLE	KY	41465-9403	37.73992217	-83.07575766
657 BEECH GROVE RD	JACKSON	KY	41339-6058	37.4616606	-83.4586615
657 BROTHERS LN TRLR	HOSKINSTON	KY	40844	37.0766183	-83.3828833
657 DIALS BR	RANSOM	KY	41558-8411	37.56510383	-82.1992898
657 DIX FRK TRLR	SIDNEY	KY	41564-8801	37.60455	-82.34541
657 FANNY CLARK DR TRLR	PILGRIM	KY	41250-9067	37.78606	-82.4355183
657 GRASSY CRK	JAMBOREE	KY	41553-9046	37.4438733	-82.1519867
657 HICKORY FLTS	OLIVE HILL	KY	41164-9502	38.2565865	-83.25237216
657 HIGHWAY 721 TRLR	HAZARD	KY	41701-7398	37.3262567	-83.099765
657 HOLLY THICKET RD	VIPER	KY	41774-8356	37.1532764	-83.17188925
657 HOLLY THICKET RD	VIPER	KY	41774-8356	37.1528467	-83.1731467
657 IVY FORK RD	PIKEVILLE	KY	41501-6635	37.4713383	-82.465295
657 KNOB FORK RD	PIKEVILLE	KY	41501-3547	37.5329317	-82.4803333
657 LICK BR UNIT CAMPER	HATFIELD	KY	41514		
657 LOWER POMPEY RD	SHELBIANA	KY	41562-8129	37.42422	-82.42577
657 LOWER POMPEY RD	SHELBIANA	KY	41562-8129	37.4242783	-82.4255867
657 MARION BRANCH RD	ASHCAMP	KY	41512-8558	37.2675633	-82.465575
657 OLD WILSON CRK	GRAYSON	KY	41143-7968	38.363524	-82.86362333
657 OWENS BRANCH RD	HINDMAN	KY	41822-8981	37.3543633	-82.97531
657 SUGARLOAF BR BARN	PRESTONSBURG	KY	41653-8420	37.662979666	-82.7047185
657 WARCO RD	LANGLEY	KY	41645-6572	37.543936333	-82.7829375
657 WOLFPEN CREEK RD	MALLIE	KY	41836-8853	37.23077287	-82.91879302
657 N ARNOLD AVE	PRESTONSBURG	KY	41653-1258	37.6746583	-82.779155
657 S STATE HIGHWAY 207	RUSH	KY	41168-8929	38.3395433	-82.8305717
6571 KY ROUTE 404	DAVID	KY	41616-8306	37.5995567	-82.8896333
6572 MIDLAND TRAIL RD	ASHLAND	KY	41102-9286	38.431677666	-82.69314533
6572 MIDLAND TRAIL RD	ASHLAND	KY	41102-9286	38.4318733	-82.6936317

6572 MIDLAND TRAIL RD	ASHLAND	KY	41102-9286	38.431635	-82.6927883
6573 HIGHWAY 899	PIPPA PASSES	KY	41844	37.3463615	-82.8678147
6573 KY HIGHWAY 28	CHAVIES	KY	41727-9013	37.345015	-83.3613533
6573 LITTLE ROCKCASTLE RD	INEZ	KY	41224	37.93417	-82.53856333
6573 ROBINSON CREEK RD	ROBINSON CREEK	KY	41560-8528	37.3910367	-82.5594867
6574 KY ROUTE 40	WILLIAMSPORT	KY	41271-9008	37.8140167	-82.7321017
6574 KY ROUTE 40	WILLIAMSPORT	KY	41271-9008	37.8140167	-82.7321017
6574 KY ROUTE 40	WILLIAMSPORT	KY	41271-9008	37.814015	-82.7321117
6576 HIGHWAY 1850	WARBRANCH	KY	40874-7071	36.990115	-83.5213283
6577 HIGHWAY 805	JENKINS	KY	41537-8890	37.185705333	-82.66223316
6578 RACCOON RD	RACCOON	KY	41557-8717	37.4796133	-82.4066433
6578 UPPER JOHNS CRK	KIMPER	KY	41539-5805	37.4936718	-82.2519824
6579 UPPER JOHNS CRK	KIMPER	KY	41539-5805	37.4934683	-82.2525183
6579 VEST TALCUM RD	TALCUM	KY	41722-8981	37.3880617	-83.0809167
658 10TH ST	CATLETTSBURG	KY	41129-1424	38.4343517	-82.61365
658 BAILEY BRANCH RD	VIPER	KY	41774-8951	37.1429317	-83.21049
658 BAKER FORK RD TRLR	YEADDISS	KY	41777-8906	37.060928	-83.27730666
658 BERRY BRANCH RD	LOUISA	KY	41230-8196	38.044297833	-82.7438275
658 BOYD BR	PAINTSVILLE	KY	41240-9077	37.828635	-82.7994783
658 BYPASS RD	PIKEVILLE	KY	41501-1686	37.4795397	-82.5151348
658 CEDAR CREEK RD	PIKEVILLE	KY	41501-1432	37.481445	-82.56327
658 COLLINS BRANCH RD TRLR	PINE TOP	KY	41843-9008	37.2671683	-82.8521817
658 FEDSCREEK RD	FEDSCREEK	KY	41524-8423	37.40028	-82.23775
658 FEDSCREEK RD	FEDSCREEK	KY	41524-8423	37.4001	-82.2378483
658 GARDNER TRL	SALYERSVILLE	KY	41465-9785	37.7404667	-83.0704967
658 GARDNER TRL RM MUSIC	SALYERSVILLE	KY	41465-9785	37.74011233	-83.07023716
658 GARDNER TRL TRLR A	SALYERSVILLE	KY	41465-9785	37.739611333	-83.07003416
658 GARTRELL ST	ASHLAND	KY	41101-5136	38.4487667	-82.61913
658 HAYES BRANCH RD TRLR	LOST CREEK	KY	41348-8828	37.49085167	-83.30557
658 IVY GAP RD	KRYPTON	KY	41754-7900	37.2729866	-83.3490698
658 LESLIE RD	RUSH	KY	41168-8919	38.32414	-82.8072267
658 LITTLE CRK	PIKEVILLE	KY	41501-6901	37.3871632	-82.5151173
658 MAY BR TRLR	SALYERSVILLE	KY	41465-6708	37.76598	-83.0984517
658 MIDDLE FORK DAVIS BR TRLR	DEBORD	KY	41214-8936	37.82628667	-82.57323167
658 OLD DIXON RD TRLR	BLACKKEY	KY	41804-9010	37.1239533	-82.9949317
658 ORCHARD BR	BANNER	KY	41603-8044	37.566055	-82.704132
658 PREMIER SUBDIVISION LOT 6	JENKINS	KY	41537-8762	37.1788633	-82.64631
658 RIGHT FORK OF ISLAND CRK	PIKEVILLE	KY	41501-7112	37.459505	-82.5711267
658 ROCKGATE RD	FLATWOODS	KY	41139-9087	38.4922533	-82.7370633
658 ROCKY RD	PIKEVILLE	KY	41501-8031	37.4084517	-82.42784
658 SCOTT LN	PRESTONSBURG	KY	41653-7705	37.6753733	-82.77728
658 SLATERS BR	TURKEY CREEK	KY	41514-9212	37.68825717	-82.31420216
658 SMILEY FRK	PIKEVILLE	KY	41501-9616	37.4309433	-82.5233117
658 N CENTRAL AVE	PRESTONSBURG	KY	41653-8190	37.675245	-82.7769583
658 N CENTRAL AVE APT 1	PRESTONSBURG	KY	41653-8190	37.6752417	-82.7769617
658 N CENTRAL AVE APT 3	PRESTONSBURG	KY	41653-8190	37.6752417	-82.7769383
6580 KY HIGHWAY 476	BULAN	KY	41722-8718	37.3101783	-83.15787
6580 KY ROUTE 2030	HONAKER	KY	41603-9033	37.52402	-82.67467
6580 KY ROUTE 2030 REAR	HONAKER	KY	41603-9033	37.52390167	-82.6745565
6581 HIGHWAY 582	PINE TOP	KY	41843-8968	37.276637	-82.85322
6581 KY ROUTE 3379	HAROLD	KY	41635-8968	37.41796	-82.6122067
6581 N HIGHWAY 201	WEBBVILLE	KY	41180-8975	38.1011683	-82.8551417
6583 KY ROUTE 404	DAVID	KY	41616-8306	37.599505	-82.8899783
6584 HIGHWAY 460	SALYERSVILLE	KY	41465-6657	37.78307	-83.14183333
6584 HIGHWAY 460	SALYERSVILLE	KY	41465	37.782693166	-83.14162566
6584 S STATE HIGHWAY 1	GRAYSON	KY	41143-8408	38.2400117	-82.913115
6584 S STATE HIGHWAY 1 GARG	GRAYSON	KY	41143-8408	38.23975617	-82.91333
6585 RIVER FRONT RD	LOVELY	KY	41231-9095	37.7927867	-82.3573
6586 ROBINSON CREEK RD	ROBINSON CREEK	KY	41560-8528	37.3905517	-82.560155
6587 CUTSHIN RD	SMILAX	KY	41764-8956	37.10219	-83.26764
6587 STATE HIGHWAY 174	OLIVE HILL	KY	41164-8851	38.25596333	-83.26865833
6587 N MAYO TRL UNIT TEMP	PIKEVILLE	KY	41501-3066	37.5363575	-82.5981463
6588 KY ROUTE 2030	HONAKER	KY	41603-9033	37.5243317	-82.6751133
659 28TH ST REAR	CATLETTSBURG	KY	41129-1105	38.414	-82.6042783
659 BAILEYS MTN	CONFLUENCE	KY	41749-8486	37.2587585	-83.40584083
659 DAVEYS RUN	GRAYSON	KY	41143-7866	38.2616167	-82.9053783
659 DORTON CRK	JENKINS	KY	41537-8201	37.279025	-82.555225

659 GARDNER DR APT 1	WEST LIBERTY	KY	41472-1201	37.92075167	-83.25001633
659 GARDNER DR APT 2	WEST LIBERTY	KY	41472-1201	37.92104833	-83.24999033
659 HALL MOUNTAIN RD TRLR	VIPER	KY	41774-8270	37.16139	-83.1155
659 HICKORY FLTS	OLIVE HILL	KY	41164-9502	38.25771833	-83.25182667
659 HICKORY FLTS BARN	OLIVE HILL	KY	41164-9502	38.2585131	-83.2495797
659 HIGHWAY 2035	WHITESBURG	KY	41858-9020	37.0993233	-82.83261
659 HOLLY THICKET RD	VIPER	KY	41774-8356	37.1529617	-83.1729633
659 LEFT FORK TOLER CRK	HAROLD	KY	41635-8880	37.49984	-82.613425
659 LITTLE CARD RD	MOUTHCARD	KY	41548-8106	37.389585	-82.2700383
659 MEATHOUSE RD APT A	KIMPER	KY	41539-6567	37.5299283	-82.35791
659 MEATHOUSE RD APT B	KIMPER	KY	41539-6567	37.5299317	-82.35792
659 MOUNTAIN VIEW DR	ASHLAND	KY	41102-4274	38.4783967	-82.68115
659 PHOENIX PLACE BLVD	HAZARD	KY	41701-8230	37.34887951	-83.11824333
659 POND CRK	DRAFFIN	KY	41522-8306	37.3357067	-82.3987567
659 QUEENSLAND LN	LOUISA	KY	41230-5327	38.22689533	-82.7024035
659 QUEENSLAND LN BARN	LOUISA	KY	41230-5327	38.228097666	-82.70281816
659 RATLIFF CREEK RD	PIKEVILLE	KY	41501-2154	37.4995917	-82.5205583
659 RED CREEK RD	PIKEVILLE	KY	41501-6722	37.437643	-82.470212
659 SCHULER BR	DEANE	KY	41812-8906	37.2563783	-82.774945
659 WALTERS BR	ISOM	KY	41824-8934	37.1810067	-82.8948867
659 WEDDINGTON BRANCH RD OFC	PIKEVILLE	KY	41501-2854	37.5259417	-82.574775
659 WEDDINGTON BRANCH RD TRLR 143	PIKEVILLE	KY	41501-2855	37.52855267	-82.5538925
659 WEDDINGTON BRANCH RD TRLR 144	PIKEVILLE	KY	41501-2855	37.52832383	-82.55338366
659 WEDDINGTON BRANCH RD TRLR 145	PIKEVILLE	KY	41501-2855	37.52836767	-82.55341783
659 WEDDINGTON BRANCH RD TRLR 147	PIKEVILLE	KY	41501-2855	37.52859533	-82.553357
659 WEDDINGTON BRANCH RD TRLR 148	PIKEVILLE	KY	41501-2855	37.527933	-82.55286266
659 WEDDINGTON BRANCH RD TRLR 150	PIKEVILLE	KY	41501-2861	37.5290284	-82.5525002
659 WEDDINGTON BRANCH RD TRLR 152	PIKEVILLE	KY	41501-2855	37.52848683	-82.55259733
659 WEDDINGTON BRANCH RD TRLR 153	PIKEVILLE	KY	41501-2855	37.52798617	-82.552698
659 WEDDINGTON BRANCH RD TRLR 155	PIKEVILLE	KY	41501-2855	37.52834983	-82.5525765
659 WEDDINGTON BRANCH RD TRLR 157	PIKEVILLE	KY	41501-2855	37.52856217	-82.5525165
659 WEDDINGTON BRANCH RD TRLR 158	PIKEVILLE	KY	41501-2855	37.5291027	-82.5515741
659 WEDDINGTON BRANCH RD TRLR 160	PIKEVILLE	KY	41501-2860	37.528488	-82.55253333
659 WEDDINGTON BRANCH RD TRLR 162	PIKEVILLE	KY	41501-2855	37.528707	-82.5525275
659 WEDDINGTON BRANCH RD TRLR 163	PIKEVILLE	KY	41501-2855	37.5291027	-82.5515741
659 WEDDINGTON BRANCH RD TRLR 167	PIKEVILLE	KY	41501-2856	37.528883833	-82.55183516
659 WEDDINGTON BRANCH RD TRLR 172	PIKEVILLE	KY	41501-2856	37.52889633	-82.551695
659 WEDDINGTON BRANCH RD TRLR 173	PIKEVILLE	KY	41501-2856	37.5294283	-82.5505102
659 WEDDINGTON BRANCH RD TRLR 175	PIKEVILLE	KY	41501-2858	37.528897	-82.55172866
659 WEDDINGTON BRANCH RD TRLR 177	PIKEVILLE	KY	41501-2854	37.528724166	-82.5505385
659 WEDDINGTON BRANCH RD TRLR 180	PIKEVILLE	KY	41501-2859	37.52898233	-82.55092783
659 WEDDINGTON BRANCH RD TRLR 181	PIKEVILLE	KY	41501-2863	37.528685333	-82.55055716
659 WEDDINGTON BRANCH RD TRLR 183	PIKEVILLE	KY	41501-2858	37.52908667	-82.5501615
659 WEDDINGTON BRANCH RD TRLR 184	PIKEVILLE	KY	41501-2858	37.52913333	-82.55026483
659 WEDDINGTON BRANCH RD TRLR 186	PIKEVILLE	KY	41501-2858	37.529173666	-82.54982166
659 WEDDINGTON BRANCH RD TRLR 187	PIKEVILLE	KY	41501-2858	37.529203	-82.54951616
659 WEDDINGTON BRANCH RD UNIT CAMP	PIKEVILLE	KY	41501-2854	37.52804117	-82.55328733
659 WHITT BR	SALYERSVILLE	KY	41465-6928	37.81240333	-83.16392667
659 WILLIAMS BR	WITTENSVILLE	KY	41274-9005	37.86989683	-82.81007533
659 WOODS RD	ARGILLITE	KY	41121-8506	38.4996369	-82.8166132
6590 HIGHWAY 7	WHITESBURG	KY	41858-8110	37.22549	-82.8396417
6590 ROBINSON CREEK RD	ROBINSON CREEK	KY	41560-8528	37.39025	-82.5605017
6590 ROBINSON CREEK RD BLDG 1	ROBINSON CREEK	KY	41560-8528	37.3902051	-82.5596817
6592 STATE HIGHWAY 1056	MC CARR	KY	41544-8213	37.56913	-82.183935
6593 W KY HIGHWAY 80	AWAWAM	KY	41713	37.2584067	-83.2545833
6594 HIGHWAY 119 TRLR	JENKINS	KY	41537-8956	37.15635	-82.716065
6594 ROBINSON CREEK RD	ROBINSON CREEK	KY	41560-8528	37.3903596	-82.5600144
6594 TOLER CRK	HAROLD	KY	41635-8737	37.4494483	-82.5900067
6595 RIVER FRONT RD	LOVELY	KY	41231-9095	37.79338667	-82.3570925
6597 KY HIGHWAY 476	BULAN	KY	41722-8718	37.310125	-83.1573867
6597 KY ROUTE 404	DAVID	KY	41616-8306	37.5996367	-82.8901017
6597 LOTTS CREEK RD TRLR	HAZARD	KY	41701-9031	37.2701067	-83.09788
6598 HIGHWAY 931	WHITESBURG	KY	41858-8991	37.0638667	-82.8664617
6598 HIGHWAY 931	WHITESBURG	KY	41858-8991	37.06367	-82.8671917
6599 HIGHWAY 805	JENKINS	KY	41537-8890	37.185505	-82.66244
6599 MARROWBONE CREEK RD	ELKHORN CITY	KY	41522-8123	37.3137867	-82.4751683
6599 ROBINSON CREEK RD	ROBINSON CREEK	KY	41560-8528	37.3910591	-82.5590785

66 1ST ST	ALLEN	KY	41601-9400	37.6139167	-82.724885
66 ADAMS RIDGE RD	HAZARD	KY	41701-9419	37.274896333	-83.21525983
66 ADAMS ST	SALYERSVILLE	KY	41465-7575	37.74583367	-83.0738625
66 ADAMS ST	SALYERSVILLE	KY	41465-7575	37.7465067	-83.074005
66 AIL FARLEY CRK TRLR 1	MC CARR	KY	41544-8361	37.5926033	-82.17195
66 AKC DR	CARRIE	KY	41725	37.3415817	-83.0306433
66 ALBERT PINSON RD	INEZ	KY	41224	37.83240667	-82.46733333
66 ALLEN BR	JAMBOREE	KY	41553-9010	37.4568517	-82.1547483
66 ANDY BR	TEABERRY	KY	41660-9020	37.4098667	-82.637985
66 ARCHER PARK DR	PRESTONSBURG	KY	41653-7917	37.66757	-82.78513283
66 ARCHER PARK DR	PRESTONSBURG	KY	41653-7917	37.6661144	-82.7851938
66 ARCHER PARK DR	PRESTONSBURG	KY	41653-7917	37.663953166	-82.78374516
66 ARCHER PARK DR	PRESTONSBURG	KY	41653-7917	37.6640625	-82.78411366
66 ARCHER PARK DR	PRESTONSBURG	KY	41653-7917	37.6671317	-82.7836183
66 ARCHER PARK DR UNIT OFFICE	PRESTONSBURG	KY	41653-7917	37.6680833	-82.7841
66 ARCHER PARK DR UNIT PLAYGRD	PRESTONSBURG	KY	41653	37.6680834	-82.7833997
66 ARCHER PARK DR UNIT POOLS	PRESTONSBURG	KY	41653-7917	37.6675033	-82.7852033
66 ARCHER PARK DR UNIT STAGE	PRESTONSBURG	KY	41653-7917	37.6680834	-82.7833997
66 ARNOLD MCCOY RD	PIKEVILLE	KY	41501		
66 ARNOLD MCCOY RD	PIKEVILLE	KY	41501-3507	37.5301717	-82.4683967
66 BAKER DR	JACKSON	KY	41339-9090	37.353424	-83.4043656
66 BANK LN	PHELPS	KY	41553-8444	37.520525	-82.1556817
66 BARNETT DR	HAZARD	KY	41701-7971	37.2627317	-83.087355
66 BASCUM MULLINS RD	ELKHORN CITY	KY	41522-7056	37.288885	-82.36832
66 BASIL ALFORD LN	SHELBIANA	KY	41562	37.3701017	-82.4909281
66 BELLEFONTE RD	RACELAND	KY	41169-1272	38.529681	-82.73299366
66 BELLEFONTE RD GARG	RACELAND	KY	41169-1272	38.529482666	-82.73302733
66 BEN ALLEN HOLW	STOPOVER	KY	41568-8614	37.5136183	-82.1147383
66 BEN ALLEN HOLW BARN	STOPOVER	KY	41568-8614	37.5134767	-82.1146867
66 BLAZE BR	JENKINS	KY	41537-8116	37.262105	-82.5759433
66 BLEVINS RD	TRAM	KY	41663-9002	37.5728517	-82.6459017
66 BLOSSOM LN	WHEELWRIGHT	KY	41669	37.330455	-82.712425
66 BOARDTREE ST TRLR	PHELPS	KY	41553-8517	37.5389667	-82.16321
66 BOATWRIGHT DR	WHITESBURG	KY	41858-9293	37.1179867	-82.8761083
66 BOGAR DR	PIKEVILLE	KY	41501-8182	37.3820933	-82.43505
66 BONNIE LN	SOUTH SHORE	KY	41175-8955	38.69411	-82.9586267
66 BONNIE LN BLDG OUT	SOUTH SHORE	KY	41175-8955	38.6941867	-82.9586017
66 BOWLING AVE	EAST POINT	KY	41216-8721	37.7251583	-82.7873017
66 BROWN LN	RACCOON	KY	41557-8609	37.502875	-82.4448
66 BURGESS RD	LOUISA	KY	41230-7753	38.1135717	-82.5971133
66 C ST	LOUISA	KY	41230-6023	38.09156833	-82.60261167
66 CAM BR	HAROLD	KY	41635-8701	37.486834	-82.615628
66 CECIL DR	GREENUP	KY	41144-6669	38.6261583	-82.8897967
66 CEMETARY RD	STINNETT	KY	40868	37.10196	-83.4025017
66 CENTER CREEK RD	ELKHORN CITY	KY	41522-8716	37.3027083	-82.31205
66 CHARLES ST LOT 112	GREENUP	KY	41144-6761	38.6319867	-82.8662233
66 CHARLIE MORGAN TRL	ESSIE	KY	40827-7017	37.0728083	-83.4377517
66 CHESTNUT DR	LOUISA	KY	41230-6312	38.130292	-82.6360582
66 CHILDERS RD	ELKHORN CITY	KY	41522-8151	37.3135067	-82.473635
66 CHURCH HOUSE HOLW	BELFRY	KY	41514-7423	37.6297917	-82.2600383
66 CHURCH HOUSE HOLW UNIT POOL	BELFRY	KY	41514-7423	37.62917	-82.2611065
66 CLEARWATER DR	CROMONA	KY	41810	37.1803383	-82.6848767
66 COATES BRANCH RD	HAZARD	KY	41701-7004	37.3709667	-83.1423283
66 COLLINS RD	SALYERSVILLE	KY	41465-9618	37.7654283	-83.0480002
66 COMBS DR	WITTENSVILLE	KY	41274-9003	37.8630583	-82.799345
66 CORNELIA AVE	WHITESBURG	KY	41858-7793	37.1163783	-82.8164367
66 COUNTRY HAVEN RD	HAZARD	KY	41701-7887	37.286885	-83.104625
66 CRANBERRY DR	LOUISA	KY	41230-6037	38.103485	-82.5989617
66 CREEKWOOD ESTS LOT 9	INEZ	KY	41224-8759	37.82517	-82.50424
66 CRUM HL TRLR	HATFIELD	KY	41514-9047	37.73676	-82.3398167
66 CRUM HL TRLR	HATFIELD	KY	41514-9047	37.7366967	-82.3398083
66 DAISY LN	OLIVE HILL	KY	41164-6402	38.269705	-83.28930833
66 DANGE CRK	ALTRO	KY	41339-8500	37.363745	-83.3994283
66 DANIEL BOONE PLZ	HAZARD	KY	41701-5334	37.2975883	-83.2158867
66 DART BTM	PHELPS	KY	41553-8407	37.5303383	-82.15726
66 DAVIDSON DR	CARRIE	KY	41725	37.3125867	-83.0308433
66 DAVIS BRANCH RD	DEBORD	KY	41214-9728	37.826223833	-82.56486283

66 DAY RD	GRAYSON	KY	41143-7881	38.248955	-82.8890383
66 DEATON PARK DR	HAZARD	KY	41701-8468	37.352035	-83.3343283
66 DIXON ST	STAFFORDSVILLE	KY	41256-9039	37.826565	-82.848625
66 DOROTHY LN	HYDEN	KY	41749-8624	37.13119715	-83.33197879
66 DOTTY LN	JENKINS	KY	41537-8670	37.1728467	-82.63342
66 DOVE LN	MILLSTONE	KY	41838-8914	37.1671955	-82.7519501
66 DREW LN	TOPMOST	KY	41862-9034	37.3496167	-82.815815
66 EC DR	FLATWOODS	KY	41139-8992	38.510485	-82.742476
66 EDDIES LN TRLR	MALLIE	KY	41836-9101	37.29932	-82.9025233
66 EIGHTH ST	SOUTH SHORE	KY	41175-7873	38.7285283	-82.9138733
66 ELIZABETH LN	PIKEVILLE	KY	41501-2967	37.529304	-82.57920233
66 ELLIOTT TURNER LN	BOONEVILLE	KY	41314-9562	37.42249833	-83.46881833
66 EMERALD DR	GRAYSON	KY	41143-7803	38.270564	-82.947562
66 EVER RIDGE RD	BULAN	KY	41722-8645	37.3543061	-83.1118348
66 EVERGREEN LN	PIKEVILLE	KY	41501-2151	37.5007633	-82.5169833
66 FERRELL RD TRLR	STOPOVER	KY	41568-8602	37.515185	-82.08585
66 FIR ST	SOUTH SHORE	KY	41175-7823	38.725605	-82.9491183
66 FIRST ST	SOUTH SHORE	KY	41175-7936	38.72948583	-82.92099283
66 FISH POND BTM	ELKHORN CITY	KY	41522-8233	37.2866983	-82.3690283
66 FLOYD ST	WARFIELD	KY	41267	37.8437285	-82.417024
66 FORDS BR	PIKEVILLE	KY	41501-3684	37.434245	-82.5119233
66 FULLERTON AVE	SOUTH SHORE	KY	41175-9664	38.7227917	-82.9688933
66 FULLERTON AVE GARG	SOUTH SHORE	KY	41175-9664	38.72301633	-82.9691765
66 GALAXY LN	GRAYSON	KY	41143-1638	38.3286098	-82.9137923
66 GINSENG DR	JENKINS	KY	41537-9604	37.1762667	-82.6269117
66 GOBLE LN	PRESTONSBURG	KY	41653-8822	37.6682883	-82.7159483
66 GOLDENROD LN	VICCO	KY	41773-8954	37.18707433	-83.058235
66 GOLDENROD LN BLDG 1	VICCO	KY	41773-8954	37.18732305	-83.05808768
66 GRACE MOUNTAIN LN	HYDEN	KY	41749	37.1207407	-83.3256799
66 HACKNEY HOLW	MC ANDREWS	KY	41543-8048	37.5413217	-82.2947183
66 HALE AVE	LOVELY	KY	41231-9019	37.82694933	-82.40039266
66 HAYES ST	LOUISA	KY	41230-8073	38.1112967	-82.6042117
66 HAYMOND HL	CROMONA	KY	41810	37.1866925	-82.69841366
66 HAYNES DR	HINDMAN	KY	41822-9024	37.30789	-82.974165
66 HAYWARD RD TRLR	OLIVE HILL	KY	41164-8396	38.25737667	-83.27978333
66 HAYWARD RD TRLR	OLIVE HILL	KY	41164-8396	38.2571491	-83.2803372
66 HIGH ST	MARTIN	KY	41649-7946	37.5784885	-82.750182
66 HIGH ST	WHITESBURG	KY	41858-7438	37.1216217	-82.8443783
66 HIGHLAND AVE	RACELAND	KY	41169-9015	38.545505	-82.755575
66 HIGHLAND AVE GARG	RACELAND	KY	41169-9015	38.5452045	-82.755936
66 HIGHWAY 2034	WHITESBURG	KY	41858-7685	37.1124283	-82.802295
66 HIGHWAY 80	HINDMAN	KY	41822-8846	37.355531	-82.98941283
66 HILLCREST DR	PIKEVILLE	KY	41501-4879	37.5574933	-82.4255
66 HILLTOP RIDGE RD	WHITESBURG	KY	41858-7813	37.1295083	-82.774545
66 HILLVIEW DR	PIKEVILLE	KY	41501-8063	37.4100533	-82.4254483
66 HONEY BEAR LN	LOUISA	KY	41230-5641	38.1041267	-82.5995417
66 HONEYSUCKLE LN TRLR	DEBORD	KY	41214-8600	37.80693833	-82.57365167
66 HUDDLE ST	MC CARR	KY	41544-8558	37.6185383	-82.17088
66 HUMBLE HL	JENKINS	KY	41537-8086	37.1762	-82.625885
66 HUNTERS LN	JACKHORN	KY	41825-9000	37.2162735	-82.7029789
66 INDIANOLA AVE	SOUTH SHORE	KY	41175-8019	38.72065	-82.95389
66 JACKS BRANCH RD	HAZARD	KY	41701-6362	37.1982967	-83.221975
66 JERRY COMBS LN TRLR	EMMALENA	KY	41740-8911	37.3377	-83.080635
66 JETT DR	JACKSON	KY	41339-9620	37.55953833	-83.37173833
66 JOHNNA HALEY DR TRLR	HAZARD	KY	41701-9090	37.310255	-83.073665
66 JOHNNY HALL HOLW	VIRGIE	KY	41572-8932	37.31444	-82.6317917
66 JOHNS BR	RACCOON	KY	41557-8330	37.50812	-82.45088066
66 JOHNS BR GARG	RACCOON	KY	41557-8330	37.50824067	-82.45083816
66 JOSHUA LN	WOOTON	KY	41776-8846	37.1643083	-83.2985717
66 JUSTICE HOLW	FREEBURN	KY	41528	37.5483885	-82.137886
66 KANEY BR	PIKEVILLE	KY	41501-3426	37.51795267	-82.47621783
66 KANEY BR GARG	PIKEVILLE	KY	41501-3426	37.51783833	-82.47609366
66 KING DR	STAFFORDSVILLE	KY	41256-9062	37.83832	-82.8500883
66 LEE ADAMS RD	ELKHORN CITY	KY	41522-7113	37.2798083	-82.3947883
66 LEFT FORK SPRADLIN BR	PRESTONSBURG	KY	41653-1841	37.69382167	-82.76866766
66 LEFT FORK SPRADLIN BR	PRESTONSBURG	KY	41653-1841	37.693645	-82.7689133
66 LEWIS DR	ALTRO	KY	41339-8832	37.3818249	-83.4477875

66 LEWIS DR	ALTRO	KY	41339-8832	37.3826333	-83.4473383
66 LEWIS DR UNIT BLDG	ALTRO	KY	41339-8832	37.38254533	-83.44763
66 LIBERTY HEIGHTS CT	WEST LIBERTY	KY	41472-1211	37.92215667	-83.25013333
66 LITTLE BR HAMILTON BR	GRETHEL	KY	41631-9026	37.4493817	-82.680455
66 LONE OAK CT	TRAM	KY	41663-8000	37.572325	-82.6448833
66 LONGMEADOW DR APT 1	SOUTH SHORE	KY	41175-9319	38.7240017	-82.93757
66 LONGMEADOW DR APT 2	SOUTH SHORE	KY	41175-9319	38.7239983	-82.9375667
66 LONGMEADOW DR APT 3	SOUTH SHORE	KY	41175-9319	38.7239933	-82.9375667
66 LONGMEADOW DR APT 4	SOUTH SHORE	KY	41175-9319	38.7239083	-82.937465
66 LONGMEADOW DR APT 6	SOUTH SHORE	KY	41175-9319	38.7238933	-82.9374633
66 LONGMEADOW DR APT 7	SOUTH SHORE	KY	41175-9319	38.7238983	-82.9374667
66 LUKE KID LN	HAROLD	KY	41635	37.5346418	-82.6616656
66 LUSTER LN TRLR	PILGRIM	KY	41250-9094	37.781745	-82.45336
66 M & D TRAILER CT TRLR 13	AUXIER	KY	41602-8301	37.74049	-82.7642917
66 MADALINE ST	SOUTH PORTSMOUTH	KY	41174-8943	38.72451833	-83.01544316
66 MARTIN ST	ALLEN	KY	41601-9443	37.610385	-82.73016
66 MAYNARD DR	RACCOON	KY	41557-8458	37.5183983	-82.43713
66 MAYNARD DR BARN	RACCOON	KY	41557-8458	37.5194917	-82.43759
66 MAYS LN APT A	CANADA	KY	41519-8375	37.6081783	-82.3299283
66 MAYS LN APT B	CANADA	KY	41519-8375	37.6081933	-82.329915
66 MAYS LN APT C	CANADA	KY	41519-8375	37.6081933	-82.329915
66 MAYS LN APT D	CANADA	KY	41519-8375	37.608219	-82.33012
66 MCCOY LN	RACCOON	KY	41557-8238	37.5334317	-82.458975
66 MELVIN LN TRLR	WARFIELD	KY	41267-9089	37.9002867	-82.44135
66 MISTY LN TRLR	LOUISA	KY	41230-6878	37.99511	-82.65700833
66 MITCH DR	JEREMIAH	KY	41826-9093	37.1785217	-82.9243883
66 MOUNTAIN VIEW RD	WHITESBURG	KY	41858-7113	37.04825004	-82.88253822
66 MUSIC LN	INEZ	KY	41224-8467	37.8917183	-82.4673283
66 MUSIC LN	INEZ	KY	41224-8467	37.8916575	-82.46737033
66 NEWSOME BR	GRETHEL	KY	41631-9082	37.46548	-82.6540567
66 NICHOLS ST	INEZ	KY	41224-8031	37.87092666	-82.54464500
66 OAKIE SHEPHERD DR	LANGLEY	KY	41645-6410	37.5242667	-82.78739
66 OLD RIVER RD TRLR	LOUISA	KY	41230-7641	38.1038567	-82.5900233
66 OLDFIELD DR LOT 14	WEST LIBERTY	KY	41472-7524	37.86923967	-83.20531216
66 ORCHARD BLOSSOM RD	SALYERSVILLE	KY	41465-6949	37.756511	-83.10068366
66 OTTIS HL	PIKEVILLE	KY	41501-4813	37.5594733	-82.4254933
66 OTTIS RD	WHITESBURG	KY	41858-8080	37.1697333	-82.8530733
66 OUTER REEF DR	CHAVIES	KY	41727-9102	37.3819267	-83.24679
66 PANTHER BR	VARNEY	KY	41571-9031	37.64214141	-82.42264777
66 PARK HILL BLVD	WEST LIBERTY	KY	41472-7365	37.9214045	-83.2480675
66 PARK PLACE STE 101	INEZ	KY	41224-7007	37.868745	-82.54721333
66 PARK PLACE STE 104	INEZ	KY	41224-7007	37.8687233	-82.5471567
66 PARK PLACE STE 105	INEZ	KY	41224-7007	37.86868167	-82.54719667
66 PARK PLACE STE 2	INEZ	KY	41224-7007	37.8687267	-82.5471567
66 PINE RIDGE RD	STINNETT	KY	40868	37.1120365	-83.40392116
66 PINE ST	GREENUP	KY	41144-9017	38.6147683	-82.8602083
66 PINSONFORK RD	MC ANDREWS	KY	41543-8027	37.5673883	-82.268485
66 PINTAIL RD	LOUISA	KY	41230-7789	38.1097417	-82.5956433
66 PLUM ST	SASSAFRAS	KY	41759-8901	37.22051	-83.0532067
66 RAILROAD CIR	BETSY LAYNE	KY	41605-7033	37.5560367	-82.6345933
66 RICH LAND HOLLOW RD	VIPER	KY	41774-8160	37.16280433	-83.117081
66 RIGHT FORK TRACK RD	HAROLD	KY	41635-9068	37.53838	-82.6316667
66 RIGHT ST	KIMPER	KY	41539-6154	37.4984655	-82.34308783
66 RIVER ELK RD TRLR	ARGO	KY	41568-8819	37.49476	-82.0555367
66 RIVER ELK RD TRLR	ARGO	KY	41568-8819	37.49407	-82.0561783
66 RIVER RUN TRLR	ALLEN	KY	41601-9520	37.61305	-82.72457
66 ROAD FRK	PIKEVILLE	KY	41501-7301	37.43279	-82.5522783
66 SADIE BEVINS RD	SIDNEY	KY	41564-8541	37.6202833	-82.351945
66 SAINT BARTS DR	HAZARD	KY	41701-5350	37.23856389	-83.21453476
66 SAMMONS LN	INEZ	KY	41224-8473	37.89470569	-82.46433201
66 SAMONS BR	BANNER	KY	41603-8041	37.5723933	-82.6972717
66 SAND STONE WAY	HAZARD	KY	41701-8602	37.34136034	-83.156507
66 SEAGRAVES LN	GRAYSON	KY	41143-7259	38.33854	-82.9885817
66 SHAELYN ACRES	HITCHINS	KY	41146		
66 SHAG CAMPBELL DR	BANNER	KY	41603-9119	37.6040033	-82.7026317
66 SHAG CAMPBELL DR UNIT SHOP	BANNER	KY	41603-9119	37.604023	-82.70242866
66 SHELTON HOLLOW RD	MARTIN	KY	41649-7810	37.5741867	-82.7757067



66 SLONE CT	KIMPER	KY	41539-6556	37.5307183	-82.36525
66 SMITH RD	JACKSON	KY	41339-9085	37.52883833	-83.34719
66 STAFFORD LN	MARTIN	KY	41649-7889	37.5744383	-82.7740383
66 STAGGERS FORK RD	PIKEVILLE	KY	41501-6949	37.38796	-82.5134
66 STANLEY FRK	VARNEY	KY	41571-9006	37.60557133	-82.430691
66 STATE HIGHWAY 194	PIKEVILLE	KY	41501-4829	37.5642917	-82.4405
66 STEEP HILL RD	PAINTSVILLE	KY	41240-9003	37.84036	-82.826465
66 SUGAR CAMP BR	VIRGIE	KY	41572-8813	37.3011733	-82.645915
66 SUNSHINE LN	SOUTH SHORE	KY	41175-9075	38.7121017	-82.9444533
66 TAYLORS CT	LOVELY	KY	41231	37.8314267	-82.4028583
66 TIM LN	HAZARD	KY	41701-8525	37.286266333	-83.14422483
66 TOLLIVER RD TRLR 1	WHITESBURG	KY	41858-8611	37.1455033	-82.86047
66 TOLLIVER RD TRLR 7	WHITESBURG	KY	41858-8611	37.1458683	-82.8609517
66 TOMO RD TRLR	OLIVE HILL	KY	41164-8353	38.32298	-83.276405
66 TURKEY CRK	LANGLEY	KY	41645-6403	37.52859	-82.787755
66 TURKEY CRUM BR	INEZ	KY	41224-8365	37.910515	-82.488955
66 VALLEY VW BARN	ESSIE	KY	40827-7030	37.05973256	-83.44736869
66 VARNEY ST	PINSONFORK	KY	41555-7521	37.5606767	-82.2590133
66 WALNUT ST	WHITESBURG	KY	41858-7742	37.1150067	-82.823115
66 WARRIOR RD	THORNTON	KY	41855-9065	37.20488779	-82.79400239
66 WATER BIRCH RD	BANNER	KY	41603-8042	37.5701283	-82.6926033
66 WHITE ROCK LN	BONNYMAN	KY	41719-9023	37.293601166	-83.26319616
66 WHITESBURG PLZ	WHITESBURG	KY	41858-7501	37.11594	-82.79553
66 WILLIAMS DR TRLR	GREENUP	KY	41144-6622	38.62633883	-82.8664035
66 WILLIAMSON LN	CANADA	KY	41519-8269	37.5713083	-82.3155233
66 WILLIAMSON LN	CANADA	KY	41519-8269	37.570009166	-82.3143125
66 WILLIAMSON RD TRLR	CANADA	KY	41519-8418	37.61340067	-82.33170156
66 WILLIE BEVINS RD	SIDNEY	KY	41564	37.6200818	-82.3568088
66 WOLFPIT BRANCH RD	ELKHORN CITY	KY	41522-7600	37.3530117	-82.4260917
66 WOODCREST RD	GRAYSON	KY	41143-1933	38.3248833	-82.9212333
66 N CHURCH ST	SALYERSVILLE	KY	41465	37.7532967	-83.0686833
66 N LEVISA RD	MOUTHCARD	KY	41548-8115	37.3837883	-82.2543167
66 N RAILROAD ST	HUDDY	KY	41535-8927	37.6026117	-82.2730333
66 N RAILROAD ST	HUDDY	KY	41535-8927	37.6023317	-82.2729517
66 S MAY ST	LANGLEY	KY	41645-6549	37.5309733	-82.7902817
66 S RIVERVIEW LN	PRESTONSBURG	KY	41653-1491	37.6671733	-82.7415383
66 S STATE HIGHWAY 207	RUSH	KY	41168-8968	38.34602173	-82.83367131
660 BRENTWOOD LN	EMERSON	KY	41135-9101	38.345285	-83.31034833
660 BRENTWOOD LN BARN	EMERSON	KY	41135-9101	38.34508833	-83.31007167
660 BURNING FRK	SALYERSVILLE	KY	41465-7470	37.724425	-83.0193667
660 COTTONWOOD RD	LOUISA	KY	41230-8052	38.130615	-82.6646133
660 CRIBBS HL UNIT RV	GRAYSON	KY	41143-7921	38.3454291	-82.8696769
660 DEER VALLEY RD	GREENUP	KY	41144-6142	38.4656767	-82.7526967
660 DEER VALLEY RD BARN	GREENUP	KY	41144-6142	38.4655417	-82.7522083
660 DIX FRK	SIDNEY	KY	41564-8801	37.6053467	-82.3456833
660 DIX FRK GARG	SIDNEY	KY	41564-8801	37.6058833	-82.345765
660 DIXIE AVE	SALYERSVILLE	KY	41465-9437	37.7438246	-83.0747117
660 DOTY CRK	JEREMIAH	KY	41826-9056	37.1825867	-82.93503
660 ELSWICKS BR	JONANCY	KY	41538-8010	37.307305	-82.579545
660 GABRIEL BR	KIMPER	KY	41539-6026	37.4978583	-82.3124217
660 GABRIEL BR GARG	KIMPER	KY	41539-6026	37.49759	-82.3122467
660 GARNER RD	JEREMIAH	KY	41826-8829	37.20025117	-82.9141505
660 GLENN AVE	WEST LIBERTY	KY	41472-1126	37.919775	-83.25002667
660 HAGER BR	EAST POINT	KY	41216-8710	37.7331583	-82.7990317
660 HARLESS CRK TRLR	REGINA	KY	41559-8918	37.3709917	-82.40088
660 HIGHWAY 3400	JENKINS	KY	41537-8940	37.1533983	-82.671765
660 INDIAN TRAIL RD	MOZELLE	KY	40858-5009	37.01693949	-83.40522821
660 KNOTTY POPLAR RD	LOUISA	KY	41230-7108	38.2034617	-82.8162417
660 LIBERTY RD	WEST LIBERTY	KY	41472-2051	37.9222887	-83.2656973
660 LITTLE HACKNEYS CRK	MOUTHCARD	KY	41548-8315	37.3604167	-82.2526933
660 LITTLE PAINT CRK	EAST POINT	KY	41216-8740	37.71961	-82.8016517
660 LITTLE ROBINSON CRK	VIRGIE	KY	41572-8321	37.371335	-82.5936583
660 LIZZIE FRK	PIKEVILLE	KY	41501-4011	37.3149783	-82.5612683
660 MAIN ST	HINDMAN	KY	41822-8971	37.3428417	-82.9778083
660 MIDDLE FRK TRLR	HAGERHILL	KY	41222-9038	37.7766765	-82.83228583
660 MUNCY CREEK RD	STINNETT	KY	40868-6503	37.1076033	-83.40111717
660 NEW FOREST RD	MOZELLE	KY	40858	37.0002333	-83.4133083

660 OSBORNE FORK RD	THOUSANDSTICKS	KY	41766-9025	37.186530666	-83.44290083
660 POND CRK	ELKHORN CITY	KY	41522-8306	37.33565	-82.3981217
660 POUNDING MILL RD	FREEBURN	KY	41528-8664	37.5719183	-82.1447883
660 RIGHT TURKEY TOE BR	HARDY	KY	41531-8937	37.589705	-82.212185
660 STATE HIGHWAY 1626	OLIVE HILL	KY	41164-8818	38.28132167	-83.248585
660 STINKING BR	THORNTON	KY	41855-9073	37.2018683	-82.8084817
660 TURTLE BRANCH RD	LARKSLANE	KY	41817-8904	37.394945	-82.8914833
660 UPPER BLACKBERRY RD	RANSOM	KY	41558-8706	37.543745	-82.219025
660 US HIGHWAY 23	HAGERHILL	KY	41222-8831	37.804015	-82.8369067
660 YELLOW CREEK RD TRLR	LOUISA	KY	41230-7095	37.99665	-82.51084667
660 YONTS FRK TRLR	JACKHORN	KY	41825-9097	37.22279	-82.6988967
6600 GARDEN LN	CATLETTSBURG	KY	41129-8822	38.4286983	-82.6300217
6600 KY ROUTE 979	GRETHEL	KY	41631-6302	37.4804565	-82.65688733
6600 LAKEVIEW DR LOT 2	CATLETTSBURG	KY	41129-9671	38.34649	-82.64821
6600 POPLAR RIDGE DR	FLATWOODS	KY	41139-2409	38.52384304	-82.72991555
6601 CANOE RD	CANOE	KY	41339-9778	37.43640167	-83.42470667
6601 GARDEN LN TRLR	CATLETTSBURG	KY	41129-8822	38.4287667	-82.630195
6601 KY HIGHWAY 7 HSE	VIPER	KY	41774-8761	37.1775033	-83.1014567
6601 STATE ROUTE 503	WURLTAND	KY	41144	38.472463833	-82.7643835
6601 STATE ROUTE 503 BARN	WURLTAND	KY	41144-9316	38.472615	-82.76374
6602 HIGHWAY 1760	LOUISA	KY	41230-7419	37.977986	-82.7082492
6602 ROBINSON CREEK RD	ROBINSON CREEK	KY	41560-8529	37.3909233	-82.5604333
6602 ROBINSON CREEK RD	ROBINSON CREEK	KY	41560	37.3905683	-82.5604217
6603 STATE HIGHWAY 773	HITCHINS	KY	41146-8901	38.2674326	-82.874544
6603 STATE HIGHWAY 773	HITCHINS	KY	41146-8901	38.26695217	-82.87380233
6604 CUTSHIN RD	SMILAX	KY	41764-8957	37.107313	-83.27324516
6604 KY ROUTE 550	GARRETT	KY	41630-6938	37.478495	-82.833355
6604 LOTTS CREEK RD	HAZARD	KY	41701	37.269954333	-83.09826733
6604 US ROUTE 60	ASHLAND	KY	41102-9529	38.43106583	-82.69365316
6605 HIGHWAY 1760	LOUISA	KY	41230-7419	37.97808167	-82.70750833
6605 STATE ROUTE 207	GREENUP	KY	41144-7449	38.504404	-82.803439
6605 US ROUTE 60	ASHLAND	KY	41102-8622	38.4321617	-82.695515
6605 US ROUTE 60	ASHLAND	KY	41102-8622	38.43148017	-82.69490366
6606 FRIENDSHIP RD	CATLETTSBURG	KY	41129-8312	38.325785	-82.6264033
6606 HIGHWAY 610	MYRA	KY	41537	37.296208	-82.60456033
6606 LAKEVIEW DR	CATLETTSBURG	KY	41129-9671	38.3465483	-82.6479733
6607 HIGHWAY 1690	LOUISA	KY	41230-8477	37.99987	-82.58562667
6609 KY HIGHWAY 476 TRLR	BULAN	KY	41722-8719	37.3102683	-83.15707
6609 ROCKCASTLE RD	INEZ	KY	41224-8519	37.93362833	-82.537955
6609 STATE ROUTE 5	ASHLAND	KY	41102-8056	38.44458233	-82.7290465
661 3RD ST	PAINTSVILLE	KY	41240-1072	37.8203595	-82.810733
661 AMILS MOUNTAIN RD	EMMALENA	KY	41740-1204	37.3755296	-83.0688794
661 BURNING FORK RD	PIKEVILLE	KY	41501-3405	37.506115	-82.4729067
661 BURNING FORK RD	PIKEVILLE	KY	41501-3405	37.506135	-82.4728183
661 BURTON HL	LETCHER	KY	41832-9041	37.1489533	-82.9458317
661 CRIBBS HL	GRAYSON	KY	41143-7921	38.3462433	-82.87032
661 CRIBBS HL GARG	GRAYSON	KY	41143-7921	38.346405	-82.870285
661 DIXIE AVE	SALYERSVILLE	KY	41465-9437	37.743675	-83.0745883
661 HARDBURLY RD	BULAN	KY	41722-8906	37.2974433	-83.1576533
661 HICKORY ST	HYDEN	KY	41749-8948	37.1696067	-83.38252
661 HIGHWAY 317	NEON	KY	41840-9086	37.1881183	-82.716205
661 KY HIGHWAY 611	PIKEVILLE	KY	41501-4129	37.3183183	-82.5377083
661 KY ROUTE 466	MELVIN	KY	41650-9027	37.3420683	-82.6947817
661 MEADOW BR	GRAYSON	KY	41143-8520	38.20847	-82.9608217
661 MOTLEY RD	FEDSCREEK	KY	41524-8402	37.4010917	-82.2215417
661 OLD LONG FORK RD	VIRGIE	KY	41572-8901	37.3380231	-82.5962996
661 ORCHARD BR TRLR 1	BANNER	KY	41603-8044	37.5656733	-82.7037367
661 POPLAR HOLLOW RD	MOREHEAD	KY	40351-7061	38.3369208	-83.4113193
661 REGINA BELCHER HWY	BELCHER	KY	41513	37.3377367	-82.3805167
661 ROE CREEK RD TRLR	CATLETTSBURG	KY	41129-8894	38.21157617	-82.6128665
661 SHORT WHITE OAK RD	RUSSELL	KY	41169-1723	38.49976733	-82.7092745
661 SMITH FORK RD	PHELPS	KY	41553-8805	37.479473166	-82.18495733
661 STEPHENS BRANCH RD	MARTIN	KY	41649-7844	37.5562455	-82.78052216
661 TOWN HILL RD	LOUISA	KY	41230-6394	38.1062633	-82.61921
661 VENTERS LN	PIKEVILLE	KY	41501-3013	37.54524567	-82.594026
661 E BRANCH RD HSE	WARBRANCH	KY	40874-7005	36.9476383	-83.4928133
661 E RIVER RD	GRAYSON	KY	41143-1809	38.32959	-82.9356033

661 E RIVER RD APT 1	GRAYSON	KY	41143-1809	38.32959	-82.9356033
661 E RIVER RD APT 2	GRAYSON	KY	41143-1809	38.32959	-82.9356033
661 E RIVER RD APT 3	GRAYSON	KY	41143-1809	38.32959	-82.9356033
661 E RIVER RD APT 4	GRAYSON	KY	41143-1809	38.32959	-82.9356033
661 W MAIN ST	WEST LIBERTY	KY	41472-2005	37.9228883	-83.2598317
6610 LAKE BONITA RD TRLR	CATLETTSBURG	KY	41129-8486	38.382925	-82.6172733
6610 LAKEVIEW DR	CATLETTSBURG	KY	41129-9671	38.34648	-82.6476183
6610 MIDLAND TRAIL RD	ASHLAND	KY	41102-9287	38.4314867	-82.6931917
6610 OLD US HIGHWAY 23	SOUTH SHORE	KY	41175	38.7307417	-82.917105
6611 KY ROUTE 3379	HAROLD	KY	41635-8969	37.41836	-82.6131067
6611 LAKE BONITA RD	CATLETTSBURG	KY	41129-8486	38.3831633	-82.61797
6611 US ROUTE 60	ASHLAND	KY	41102-8622	38.4315417	-82.6959833
6611 US ROUTE 60	ASHLAND	KY	41102-8622	38.429426666	-82.697329
6611 US ROUTE 60	ASHLAND	KY	41102-8622	38.431676	-82.69620133
6612 GARDEN LN	CATLETTSBURG	KY	41129-8822	38.42875367	-82.62975183
6613 HENRY CLAY ST	ELKHORN CITY	KY	41522	37.3135817	-82.4754033
6613 HIGHWAY 582	PINE TOP	KY	41843-8969	37.2765583	-82.8528817
6613 KY ROUTE 404	DAVID	KY	41616-8306	37.5995855	-82.8905545
6613 STATE HIGHWAY 292	LOVELY	KY	41231	37.7925583	-82.3567517
6613 TARPIN RDG	CATLETTSBURG	KY	41129-9782	38.3939283	-82.6620467
6614 HIGHWAY 582	PINE TOP	KY	41843-8969	37.27590517	-82.85329866
6614 LAKEWOOD VILLAGE DR LOT 5	CATLETTSBURG	KY	41129	38.3466933	-82.6473117
6615 DANIELS FORK RD	ASHLAND	KY	41102-8074	38.454084833	-82.73586733
6615 DANIELS FORK RD	ASHLAND	KY	41102-8074	38.453891666	-82.73577666
6615 WHITES CRK	CATLETTSBURG	KY	41129-8323	38.32138	-82.625655
6616 FRIENDSHIP RD	CATLETTSBURG	KY	41129-8312	38.3255533	-82.62618
6616 ZEBULON HWY	PIKEVILLE	KY	41501-6509	37.5526983	-82.455675
6616 ZEBULON HWY LOT 2	PIKEVILLE	KY	41501-6509	37.55256817	-82.455191
6616 ZEBULON HWY LOT 3	PIKEVILLE	KY	41501-6509	37.5529095	-82.45546066
6616 S KY HIGHWAY 15	JEFF	KY	41751-9023	37.20388667	-83.13088016
6617 STATE ROUTE 5	ASHLAND	KY	41102-8056	38.4449217	-82.72971
6617 STATE ROUTE 5	ASHLAND	KY	41102-8056	38.4442717	-82.7296983
6618 DANIELS FORK RD TRLR	ASHLAND	KY	41102-8074	38.4529633	-82.7351633
6619 RIVER FRONT RD	LOVELY	KY	41231-9096	37.7925583	-82.3567517
6619 S HIGHWAY 3 TRLR	LOUISA	KY	41230-6545	38.043485	-82.53789333
662 BEAVER JUNCTION RD	DWALE	KY	41621-9007	37.6199485	-82.72525816
662 BEAVER JUNCTION RD	DWALE	KY	41621-9007	37.6200333	-82.72592
662 BLAIR BR	JEREMIAH	KY	41826-9023	37.1695033	-82.91015
662 DAWAHARE DR	HAZARD	KY	41701-9426	37.28284954	-83.23233446
662 DOTSON BRANCH RD	SALYERSVILLE	KY	41465-9440	37.69950917	-82.988241
662 HALL MOUNTAIN RD	VIPER	KY	41774-8270	37.162085	-83.1158167
662 HENRYS BR	LANGLEY	KY	41645-9068	37.5284717	-82.777105
662 HENRYS BR	LANGLEY	KY	41645-9068	37.5268683	-82.77642
662 HENRYS BR GARG	LANGLEY	KY	41645-9068	37.52791167	-82.7773495
662 HIGHWAY 1110 TRLR	JACKSON	KY	41339-7429	37.48710675	-83.34714975
662 HIGHWAY 2034	WHITESBURG	KY	41858-7699	37.1180367	-82.7943683
662 HUNTER BRANCH RD	HUNTER	KY	41655-9099	37.50596868	-82.74565542
662 INDIAN CREEK RD	VIRGIE	KY	41572-8304	37.34603767	-82.60204616
662 KY ROUTE 466	MELVIN	KY	41650-9027	37.342239333	-82.69559866
662 LAKEWOOD DR	GRAYSON	KY	41143-9677	38.3103142	-82.94627791
662 LOWER CAMP BR	PHYLLIS	KY	41554-8843	37.4600105	-82.3048657
662 MUDDY BR	FLATWOODS	KY	41139-9053	38.4772925	-82.73645983
662 PERSIMMON FORK RD	YEADISS	KY	41777-9015	37.0200435	-83.20281933
662 PERSIMMON FORK RD BLDG 1	YEADISS	KY	41777-9015	37.02170867	-83.20537483
662 RED CREEK RD	PIKEVILLE	KY	41501-6722	37.437633	-82.470227
662 RIGHT FORK OF GREASY CRK	SHELBIANA	KY	41562-8611	37.35577	-82.509065
662 RIGHT FORK RED CREEK RD TRLR	PIKEVILLE	KY	41501-6733	37.4432617	-82.456425
662 SHOP BR	PRINTER	KY	41655-9118	37.5238167	-82.7487467
662 TALENT BR	CORNETTSVILLE	KY	41731-8552	37.1407833	-83.0223767
662 TWO MILE CRK	LOUISA	KY	41230-7733	38.1066133	-82.6529183
6620 KY ROUTE 40	WILLIAMSPORT	KY	41271-9009	37.814015	-82.7321117
6620 LAKEVIEW DR	CATLETTSBURG	KY	41129-9671	38.3468567	-82.6470367
6620 LOTTS CREEK RD	HAZARD	KY	41701-9032	37.2706083	-83.09929
6621 CUTSHIN RD	CUTSHIN	KY	41776-9022	37.1017	-83.2678017
6621 HIGHWAY 805	JENKINS	KY	41537-8891	37.18625596	-82.66053024
6621 MARROWBONE CREEK RD	ELKHORN CITY	KY	41522-8125	37.31329767	-82.47508516
6621 E US HIGHWAY 60	RUSH	KY	41168-8820	38.3518283	-82.8215133

6622	HIGHWAY 899	PIPPA PASSES	KY	41844-8933	37.3467617	-82.8681633
6622	KY ROUTE 40	WILLIAMSPORT	KY	41271-9009	37.814015	-82.7321117
6623	LONGFORK RD	VIRGIE	KY	41572-8735	37.2897133	-82.6639917
6623	LONGFORK RD GARG	VIRGIE	KY	41572-8735	37.28947217	-82.66401333
6623	UPPER JOHNS CRK	KIMPER	KY	41539-5806	37.4934333	-82.2520467
6623	E US HIGHWAY 60 TRLR	RUSH	KY	41168-8820	38.35212	-82.820815
6624	MIDLAND TRAIL RD	ASHLAND	KY	41102-9287	38.43078	-82.69338
6624	MIDLAND TRAIL RD APT	ASHLAND	KY	41102-9287	38.431415	-82.6932133
6624	RACCOON RD TRLR *	RACCOON	KY	41557	37.4794417	-82.4059683
6625	HIGHWAY 119	JENKINS	KY	41537-8957	37.1576583	-82.7159967
6625	HIGHWAY 119 GARG	JENKINS	KY	41537-8957	37.1576033	-82.7155817
6625	SKYLINE DR	ASHLAND	KY	41102-8201	38.4255233	-82.6742517
6625	STATE HIGHWAY 194	META	KY	41501-6246	37.5332233	-82.36985
6626	LAKEVIEW DR	CATLETTSBURG	KY	41129-9671	38.34691	-82.6467767
6626	ZEBULON HWY	PIKEVILLE	KY	41501-6509	37.55284983	-82.455491
6626	ZEBULON HWY LOT 2	PIKEVILLE	KY	41501-6509	37.55296867	-82.4554115
6627	HIGHWAY 7	TOPMOST	KY	41862-8924	37.3587767	-82.795985
6627	JOES CRK	PIKEVILLE	KY	41501-5915	37.578713	-82.505882
6628	US ROUTE 60	ASHLAND	KY	41102-9529	38.430575	-82.693985
6628	US ROUTE 60	ASHLAND	KY	41102-9529	38.4302795	-82.69479466
6628	W HIGHWAY 550 TRLR	CARRIE	KY	41725	37.3384333	-83.0542083
6629	HICKORY HILLS DR	ASHLAND	KY	41102-9283	38.42769302	-82.68122259
6629	ROBINSON CREEK RD	ROBINSON CREEK	KY	41560-8529	37.3913867	-82.5601517
6629	TARPIN RDG	CATLETTSBURG	KY	41129-9782	38.3946217	-82.66237
663	ABE FRK	WEEKSBURY	KY	41667-9060	37.2942767	-82.709465
663	ANTLER DR	HAZARD	KY	41701-8255	37.33530967	-83.14754333
663	BARRENSHEE CRK	FREEBURN	KY	41528-8526	37.545345	-82.1369067
663	BARRENSHEE CRK GARG	FREEBURN	KY	41528-8526	37.5443933	-82.1357917
663	BEEFHIDE CRK	JENKINS	KY	41537-8331	37.2827267	-82.6082733
663	BIG BR	LOVELY	KY	41231-9007	37.8024267	-82.4341683
663	BOWLING BRANCH RD	THOUSANDSTICKS	KY	41766-9047	37.1935083	-83.44517
663	DEPOT ST	PAINTSVILLE	KY	41240-1460	37.8062717	-82.7942267
663	EDEN HOLW	MOREHEAD	KY	40351-8606	38.27843333	-83.32904833
663	FLY BY HAZARD RD	CHAVIES	KY	41727-9113	37.3785805	-83.2471271
663	HIGHWAY 3400	JENKINS	KY	41537-8940	37.15386	-82.6720917
663	IVYTON RD	SALYERSVILLE	KY	41465-8012	37.700275	-82.9804017
663	JACKSON BRANCH RD	ELKHORN CITY	KY	41522	37.2764883	-82.4286633
663	KY ROUTE 302	WEST VAN LEAR	KY	41268-8007	37.7853133	-82.7799633
663	OLD HIGHWAY 172	WEST LIBERTY	KY	41472-7945	37.92884	-83.24411667
663	OLD HIGHWAY 172 GARG	WEST LIBERTY	KY	41472-7945	37.92911467	-83.24402666
663	PARKWAY DR	SALYERSVILLE	KY	41465-9249	37.746734	-83.06058816
663	ROCKHOUSE FRK	SALYERSVILLE	KY	41465-7465	37.7366333	-83.0115
663	SHORT CREEK RD HSE	HYDEN	KY	41749-8451	37.1380267	-83.390055
663	SLASH BRANCH RD	GREENUP	KY	41144-6447	38.62310583	-82.8773455
663	SPRUCE PINE RD	GARNER	KY	41817-9006	37.35244	-82.9161817
663	STATE ROUTE 693	WURTLAND	KY	41144-9009	38.5361367	-82.76117
663	STATE ROUTE 693	WURTLAND	KY	41144-9009	38.5361717	-82.7612033
663	WALLER BRANCH RD	LOUISA	KY	41230-7088	38.14824	-82.65043
663	WALNUT GRV	OLIVE HILL	KY	41164-7050	38.32939	-83.30050167
663	WOLFPIT BRANCH RD	ELKHORN CITY	KY	41522-7606	37.3490733	-82.435045
663	N BIG CREEK RD	SIDNEY	KY	41564-8563	37.62674617	-82.35680366
6630	CUTSHIN RD	SMILAX	KY	41764-8957	37.1014017	-83.2674033
6630	KY ROUTE 3379	HAROLD	KY	41635-8969	37.4178767	-82.6128194
6630	KY ROUTE 404	DAVID	KY	41616-8306	37.5997565	-82.891035
6630	LAKEVIEW DR LOT 9	CATLETTSBURG	KY	41129-9671	38.34701867	-82.64614183
6630	ROBINSON CREEK RD	ROBINSON CREEK	KY	41560-8529	37.3899333	-82.5606233
6630	STATE HIGHWAY 1056	MC CARR	KY	41544-8215	37.56913933	-82.183954
6631	HIGHWAY 582	PINE TOP	KY	41843-8969	37.2760667	-82.8524433
6631	HIGHWAY 582 APT A	PINE TOP	KY	41843-8969	37.2760245	-82.85259983
6631	HIGHWAY 582 APT B	PINE TOP	KY	41843-8969	37.2760433	-82.8524183
6631	HIGHWAY 582 APT C	PINE TOP	KY	41843-8969	37.2760633	-82.8524333
6631	HIGHWAY 582 APT D	PINE TOP	KY	41843-8969	37.2760617	-82.85251
6631	MILLARD HWY	PIKEVILLE	KY	41501-7900	37.4035533	-82.4364233
6632	CUTSHIN RD	CUTSHIN	KY	41776-9022	37.1013267	-83.2672333
6632	MIDLAND TRAIL RD	ASHLAND	KY	41102-9287	38.4307817	-82.6933617
6633	MOCKING BIRD TRL	CATLETTSBURG	KY	41129-8149	38.3720183	-82.62901
6633	STATE ROUTE 5	ASHLAND	KY	41102-8056	38.4441533	-82.7299917

6634 WHITES CRK	CATLETTSBURG	KY	41129-8323	38.3216667	-82.62453
6636 DORTON JENKINS HWY	JENKINS	KY	41537-8854	37.296486	-82.6039435
6636 DORTON JENKINS HWY GARG	JENKINS	KY	41537-8854	37.296575333	-82.6037115
6636 HICKORY HILLS DR	ASHLAND	KY	41102-7200	38.427759	-82.680523
6636 HIGHWAY 610	MYRA	KY	41537	37.2965433	-82.6040833
6636 HIGHWAY 610	MYRA	KY	41537	37.2965683	-82.604765
6636 WILSON CREEK RD	GRAYSON	KY	41143-7839	38.3495867	-82.8502633
6637 STATE ROUTE 5	ASHLAND	KY	41102-8056	38.4483254	-82.7220432
6638 LOST CREEK RD	ROWDY	KY	41367-8804	37.36911339	-83.23711904
6639 STATE HIGHWAY 1496	GRAYSON	KY	41143-7693	38.213975	-82.9097217
6639 STRAIGHT HOLW	MCVEIGH	KY	41555-8504	37.5202817	-82.2481767
6639 S STATE HIGHWAY 1	GRAYSON	KY	41143-7638	38.2396367	-82.9112833
664 BARRENSHEE CRK TRLR	FREEBURN	KY	41528-8526	37.544658833	-82.13605516
664 BEECH CRK	JAMBOREE	KY	41553-9018	37.4816017	-82.14515
664 BIG BR	HALLIE	KY	41821-8904	37.0696233	-82.97876
664 BIG BR TRLR 1	HALLIE	KY	41821-8904	37.0682516	-82.9791453
664 BUCKS BR	MARTIN	KY	41649-9039	37.576785	-82.771935
664 COLDWATER BRANCH RD	HAROLD	KY	41635-8856	37.546075	-82.620975
664 CRASES BR	LETCHER	KY	41832-9701	37.1530117	-82.96412
664 DANIELS BR	PIKEVILLE	KY	41501-8170	37.3812783	-82.4228517
664 DEPOT ST	PAINTSVILLE	KY	41240-1459	37.8064267	-82.794115
664 EASTVIEW ST	GRAYSON	KY	41143-8906	38.3229483	-82.9347067
664 GLANCY FRK	DENTON	KY	41132-8983	38.2690199	-82.8516984
664 GOOSE CREEK RD TRLR	NEON	KY	41840-8914	37.212595	-82.7222717
664 IVY CRK APT 17	IVEL	KY	41642-9428	37.6010317	-82.658465
664 IVY CRK APT 18	IVEL	KY	41642-9428	37.6010217	-82.6584767
664 IVY CRK APT 19	IVEL	KY	41642-9428	37.60103	-82.6584117
664 IVY CRK APT 20	IVEL	KY	41642-9428	37.6010317	-82.6584567
664 KRESTVIEW DR	GRAYSON	KY	41143-6916	38.324025	-82.9374133
664 KY ROUTE 321	PAINTSVILLE	KY	41240-9104	37.83711	-82.8267567
664 LAKESIDE DR	JACKSON	KY	41339-7485	37.56714833	-83.38080833
664 LAUREL MOUNTAIN RD TRLR	BUSY	KY	41723-9069	37.2714018	-83.3123754
664 MAGGARD HOLLOW RD TRLR DW	VIPER	KY	41774-8569	37.17605183	-83.03153916
664 MARE CRK	STANVILLE	KY	41659-9000	37.569482	-82.6330039
664 RUNYON BRANCH RD	PINSONFORK	KY	41555-7406	37.545412	-82.27495919
664 SCOTT LN	PRESTONSBURG	KY	41653-7705	37.6754333	-82.7772983
664 SPRINGS BR	PINE TOP	KY	41843-8901	37.264109	-82.86444
664 STATE HIGHWAY 1444	GRAYSON	KY	41143-7659	38.27845283	-82.94149766
664 US HIGHWAY 23	HAGERHILL	KY	41222-8831	37.8033583	-82.8365217
664 S HIGHWAY 3	LOUISA	KY	41230-6685	38.1077517	-82.59453
664 S PATTY LOVELESS DR	ELKHORN CITY	KY	41522-7873	37.2994083	-82.3372067
6640 HIGHWAY 610	MYRA	KY	41537	37.2960891	-82.6038195
6640 KY ROUTE 80	LANGLEY	KY	41645-6575	37.5508617	-82.76781
6641 HIGHWAY 1760	LOUISA	KY	41230-7419	37.977535	-82.70791333
6641 HIGHWAY 476 TRLR	CLAYHOLE	KY	41317-8910	37.46180667	-83.26974167
6642 HIGHWAY 32	LOUISA	KY	41201-8947	38.059048	-82.6959055
6642 KY ROUTE 40	WILLIAMSPORT	KY	41271-9009	37.8140117	-82.7321233
6643 HIGHWAY 1103	HALLIE	KY	41821-9032	37.0931233	-82.9960683
6643 HIGHWAY 1103 GARG A	HALLIE	KY	41821	37.09357	-82.9962717
6644 THORNTON RD	THORNTON	KY	41858	37.1973183	-82.8266383
6645 HIGHWAY 315	BOONEVILLE	KY	41314-8006	37.42642833	-83.46418333
6646 HIGHWAY 7 TRLR	WHITESBURG	KY	41858-8111	37.225192833	-82.84293516
6647 KY HIGHWAY 7 TRLR	VIPER	KY	41774-8761	37.1782733	-83.1005283
6648 KY ROUTE 979	GRETHEL	KY	41631-6302	37.48049	-82.6570017
665 3RD ST	PAINTSVILLE	KY	41240-1533	37.82124467	-82.81135766
665 3RD ST BLDG SHOP	PAINTSVILLE	KY	41240-1533	37.821761	-82.810668
665 BLACK BOTTOM RD	JEREMIAH	KY	41826-8950	37.1731617	-82.928745
665 BRANHAMS CREEK RD	MALLIE	KY	41836-9004	37.3007533	-82.90698
665 BROADWAY ST	WEST LIBERTY	KY	41472-1107	37.92265505	-83.25850369
665 CLYDE HOLLOW RD	ASHER	KY	40803-8330	37.0278567	-83.4168625
665 COLDWATER BRANCH RD	HAROLD	KY	41635-8856	37.5455841	-82.6227399
665 COON BR	PIKEVILLE	KY	41501-7141	37.4508717	-82.55991
665 DAWAHARE DR	HAZARD	KY	41701-9426	37.282145	-83.2331967
665 DICEY FRK	MEALLY	KY	41234-9016	37.78585567	-82.75448466
665 EASTVIEW ST	GRAYSON	KY	41143-8906	38.3227883	-82.935095
665 GARDNER FRK	SHELBIANA	KY	41562-8523	37.3697833	-82.4747317
665 GORMAN HOLLOW RD APT 100	HAZARD	KY	41701-2302	37.2353717	-83.1981667

665	GORMAN HOLLOW RD APT 100	HAZARD	KY	41701-2302	37.235645	-83.198175
665	HIGHWAY 15	JACKSON	KY	41339-9635	37.55863483	-83.3935525
665	LAKEWOOD DR	GRAYSON	KY	41143-9677	38.3101667	-82.9458317
665	LAKEWOOD DR	GRAYSON	KY	41143-9677	38.31027	-82.94557
665	LONGFORK RD	VIRGIE	KY	41572-8905	37.3359667	-82.596465
665	LOWES BR	PIKEVILLE	KY	41501-6314	37.6079867	-82.5044283
665	POND CRK	DRAFFIN	KY	41522-8306	37.3354917	-82.39888
665	RIGHT FRK MONTGOMERY RD	VICCO	KY	41773	37.19166	-83.0351867
665	SHORT CREEK RD	HYDEN	KY	41749-8451	37.140181	-83.38874733
665	SOLOMON RD	WHITESBURG	KY	41858-7207	37.1272733	-82.8174333
665	TRANQUILITY TRL	OLIVE HILL	KY	41164-7611	38.309392833	-83.25935433
665	WEBB HOLW	VAN LEAR	KY	41265-8603	37.7850183	-82.771675
665	WILEY FORK RD	LEBURN	KY	41831-8851	37.3897017	-82.9326
6650	ELKHORN CRK	ELKHORN CITY	KY	41522-7334	37.2662747	-82.4306412
6650	HIGHWAY 1110	SALDEE	KY	41339-7463	37.44166333	-83.38418667
6650	PIGEON ROOST RD TRLR	PILGRIM	KY	41250-8719	37.7083783	-82.4254557
6650	ROBINSON CREEK RD	ROBINSON CREEK	KY	41560-8529	37.3909617	-82.5611383
6650	STATE HIGHWAY 1056 TRLR	RANSOM	KY	41544-8215	37.56970283	-82.18403316
6650	US HIGHWAY 60	MOREHEAD	KY	40351-9033	38.24298167	-83.34666333
6651	LONGFORK RD	VIRGIE	KY	41572-8735	37.289334	-82.663973
6653	RIVER FRONT RD	LOVELY	KY	41231-9096	37.7936233	-82.355745
6653	STATE ROUTE 207	GREENUP	KY	41144-7449	38.50453083	-82.8040325
6654	BULLSKIN RD	SIZEROCK	KY	41762	37.22991	-83.51525
6654	TARPIN RDG	CATLETTSBURG	KY	41129		
6655	KY HIGHWAY 7 TRLR	VIPER	KY	41774-8761	37.1775133	-83.1009317
6655	ROBINSON CREEK RD	ROBINSON CREEK	KY	41560-8529	37.3917117	-82.5608067
6655	W KY HIGHWAY 80	AVAWAM	KY	41713	37.227026	-83.27449333
6655	W KY HIGHWAY 80 UNIT CABIN	AVAWAM	KY	41713	37.2273802	-83.2749497
6656	HIGHWAY 476	CLAYHOLE	KY	41317-8910	37.46006213	-83.26704954
6656	STATE ROUTE 503	ARGILLITE	KY	41121-8602	38.4712383	-82.7658933
6657	HIGHWAY 7	TOPMOST	KY	41862-8924	37.35879	-82.7959817
6661	JOES CRK	PIKEVILLE	KY	41501-5915	37.5791467	-82.5060767
6662	BEAUTY RD	BEAUTY	KY	41203-9006	37.82607167	-82.448215
6662	HIGHWAY 317	DEANE	KY	41812-9055	37.2438467	-82.7337583
6662	ROBINSON CREEK RD REAR	ROBINSON CREEK	KY	41560-8529	37.3906333	-82.5614467
6663	HIGHWAY 931	WHITESBURG	KY	41858-8636	37.062305	-82.8672183
6663	HIGHWAY 931 GARG	WHITESBURG	KY	41858-8636	37.0625	-82.8667917
6664	HIGHWAY 7	WHITESBURG	KY	41858-8111	37.2260883	-82.838415
6665	HIGHWAY 15	JACKSON	KY	41339-8857	37.50057	-83.35667
6665	W KY HIGHWAY 80	AVAWAM	KY	41713	37.22529483	-83.27449433
6668	HIGHWAY 317	DEANE	KY	41812-9055	37.2437117	-82.7328383
6668	HIGHWAY 899	PIPPA PASSES	KY	41844-8933	37.3474983	-82.8680717
6668	KY HIGHWAY 7	VIPER	KY	41774-8761	37.174501166	-83.11160166
6668	RACCOON RD	RACCOON	KY	41557-8718	37.47944	-82.405965
6668	TOLER CRK	HAROLD	KY	41635-9093	37.44908633	-82.589675
667	3RD ST APT A	PAINTSVILLE	KY	41240-1533	37.8193317	-82.81129
667	BECKWITH BR	GRAYSON	KY	41143-9790	38.34297983	-82.9035975
667	BYPASS RD	PIKEVILLE	KY	41501-1686	37.478895	-82.5152143
667	CALF CRK	INEZ	KY	41224-8411	37.916915	-82.500615
667	CALLAHAN BR	KIMPER	KY	41539-6419	37.540273	-82.3539139
667	CASSIUS MOORE RD	PILGRIM	KY	41250-9025	37.756775	-82.50055
667	DAMRON MAYO RD	GRAYSON	KY	41143-7017	38.346745	-82.8949333
667	DEADENING FRK	PIKEVILLE	KY	41501-6928	37.3655733	-82.5134683
667	DEPOT ST	PAINTSVILLE	KY	41240-1460	37.8063083	-82.7938333
667	DOTY BR	MC DOWELL	KY	41647-9049	37.4503117	-82.7526483
667	GEORGE BR	EAST POINT	KY	41216-9073	37.72446	-82.7980767
667	HAMBLEY BLVD	PIKEVILLE	KY	41501-1262	37.4832584	-82.51896
667	KY ROUTE 1107	VAN LEAR	KY	41265-9057	37.777075	-82.7849967
667	KY ROUTE 3380 TRLR	TEABERRY	KY	41660-9029	37.40866017	-82.63846016
667	LAKESIDE DR	JACKSON	KY	41339-7485	37.56713167	-83.38046833
667	LITTLE FORK RD	VIRGIE	KY	41572-8326	37.3616067	-82.608355
667	LONGFORK RD	VIRGIE	KY	41572-8905	37.3358933	-82.595675
667	MIDDLE BR LOT 1	MC DOWELL	KY	41647-6033	37.458685	-82.7213015
667	MIDDLE BR LOT 4	MC DOWELL	KY	41647-6033	37.458878	-82.721265
667	MIDDLE BR LOT 5	MC DOWELL	KY	41647-6033	37.458637166	-82.72090883
667	MIDDLE FORK RD	INEZ	KY	41224	37.85833333	-82.54086
667	NEW CAMP RD	SOUTH WILLIAMSON	KY	41503-4092	37.6588	-82.28579

667 OHIO RIVER RD	GREENUP	KY	41144-6787	38.621025	-82.8662267
667 POWELLS CRK	PIKEVILLE	KY	41501-7933	37.400175	-82.4208083
667 RACCOON RD	HUEYSVILLE	KY	41640-6623	37.493308	-82.840397
667 RIDGEVIEW WAY	HAZARD	KY	41701-8925	37.2874666	-83.2257558
667 RIVERSIDE DR	PRESTONSBURG	KY	41653-7746	37.664795	-82.7663883
667 SHACKLE RUN RD TRLR	GREENUP	KY	41144-7930	38.537715	-82.8361633
667 STEWART FORK RD	LEBURN	KY	41831	37.3932194	-82.9749385
667 THICKET BR	ERMINE	KY	41815-8931	37.13957901	-82.78469754
667 N ARNOLD AVE	PRESTONSBURG	KY	41653-1258	37.67464	-82.7793733
667 N LAKE DR	PRESTONSBURG	KY	41653-1280	37.6751533	-82.7783783
667 W MAIN ST	WEST LIBERTY	KY	41472-2005	37.92338833	-83.25969333
6670 BROTHERS LN TRLR	HOSKINSTON	KY	40844	37.02368	-83.3515267
6670 HIGHWAY 1690	LOUISA	KY	41230-8477	37.9994391	-82.5858111
6670 KY HIGHWAY 7	VIPER	KY	41774-8761	37.1725833	-83.1119065
6670 KY ROUTE 40	WILLIAMSPORT	KY	41271-9009	37.8140117	-82.7321233
6670 US HIGHWAY 60	MOREHEAD	KY	40351-9033	38.24272167	-83.34634333
6671 HIGHWAY 1760	LOUISA	KY	41230-7419	37.977125333	-82.70770466
6673 KY ROUTE 404	DAVID	KY	41616-8307	37.5995217	-82.891605
6674 N HIGHWAY 3 TRLR	LOUISA	KY	41230-7312	38.18139	-82.6772717
6675 CANOE RD	CANOE	KY	41339-9778	37.43496667	-83.42184
6675 US HIGHWAY 60	MOREHEAD	KY	40351-9033	38.24236333	-83.34580167
6675 US HIGHWAY 60	MOREHEAD	KY	40351-9033	38.24237833	-83.345755
6676 STATE ROUTE 503	ARGILLITE	KY	41121-8602	38.4711783	-82.7660133
6678 MIDLAND TRAIL RD	ASHLAND	KY	41102-9287	38.43007017	-82.693719
6678 N HIGHWAY 3	LOUISA	KY	41230-7312	38.1814	-82.677285
6679 HIGHWAY 7	TOPMOST	KY	41862-8924	37.35859	-82.7963317
6679 MILLARD HWY	PIKEVILLE	KY	41501-7900	37.4030283	-82.435645
668 BIG BRANCH BALL RD	EMMALENA	KY	41740-9015	37.3735717	-83.04379
668 BRUSHY FRK	JENKINS	KY	41537-8410	37.2683467	-82.6234783
668 CEDAR CREEK RD LOT 17	PIKEVILLE	KY	41501-1432	37.481535	-82.5633067
668 DEPOT ST	PAINTSVILLE	KY	41240-1459	37.8064033	-82.7937833
668 DRY RIDGE RD	LOUISA	KY	41201-9010	38.0636283	-82.7192367
668 FIVE FORKS RD	LOUISA	KY	41230-8083	38.1113533	-82.6420817
668 GREASY CRK	SHELBIANA	KY	41562-8231	37.408875	-82.4580567
668 HALES BRANCH RD	REDFOX	KY	41847-9035	37.20490712	-82.95115316
668 HALES BRANCH RD TRLR	REDFOX	KY	41847-9035	37.204777333	-82.95123433
668 HOLLY THICKET RD TRLR	VIPER	KY	41774-8356	37.1515733	-83.17084
668 LICK BR	SHELBIANA	KY	41562-8315	37.4126833	-82.4788767
668 LIMESTONE BRANCH RD	SALYERSVILLE	KY	41465-9465	37.74364	-83.0179433
668 LONGHORN BRANCH RD	FISTY	KY	41743-8332	37.3234433	-83.0899283
668 MAYNARD FRK	PIKEVILLE	KY	41501-5316	37.63042	-82.5139483
668 MIDDLE FRK	SALYERSVILLE	KY	41465-8655	37.744985	-83.0929617
668 PUNCHEON RD	KITE	KY	41828-9036	37.3038167	-82.7900267
668 RIDGEVIEW WAY	HAZARD	KY	41701-8925	37.2874936	-83.2258523
668 RILEYS BR	BEVINSVILLE	KY	41606-9006	37.36789706	-82.72059242
668 ROAD FRK	PIKEVILLE	KY	41501-7310	37.4243733	-82.5499533
668 STEER FORK RD TRLR	MALLIE	KY	41836-8812	37.25929	-82.8978267
668 TADPOLE RD TRLR	LOUISA	KY	41230-8122	37.96693217	-82.632929
668 THICKET BR	ERMINE	KY	41815-8931	37.1405283	-82.7837917
668 US HIGHWAY 23	HAGERHILL	KY	41222-8831	37.803245	-82.8363617
668 S STATE HIGHWAY 207 TRLR	RUSH	KY	41168-8929	38.339325	-82.830385
6680 ROBINSON CREEK RD	ROBINSON CREEK	KY	41560-8529	37.3909767	-82.5617217
6680 STATE HIGHWAY 1056	MC CARR	KY	41544-8215	37.5709817	-82.1837367
6680 STATE HIGHWAY 1056	MC CARR	KY	41544-8215	37.5704033	-82.18422
6682 BEAUTY RD	BEAUTY	KY	41203-9006	37.82661833	-82.448335
6682 HIGHWAY 931	WHITESBURG	KY	41858-8636	37.0628983	-82.8676717
6685 US HIGHWAY 60	MOREHEAD	KY	40351-9033	38.24269	-83.34605667
6686 LOTTS CREEK RD TRLR	HAZARD	KY	41701-9032	37.2694433	-83.0968583
6688 BLACKBERRY LN TRLR	ASHLAND	KY	41102-8040	38.4442717	-82.7296983
6688 HIGHWAY 7 TRLR	WHITESBURG	KY	41858-8111	37.2266333	-82.8380517
6688 RACCOON RD	RACCOON	KY	41557-8718	37.48105	-82.405545
6689 UPPER JOHNS CRK	KIMPER	KY	41539-5806	37.4930714	-82.2501011
669 AUXIER BR	SALYERSVILLE	KY	41465-6955	37.73966883	-83.0758435
669 GRAVEL RD	MOREHEAD	KY	40351-7013	38.2444253	-83.3391833
669 HIGHWAY 7	WHITESBURG	KY	41858-8251	37.19504	-82.8880733
669 HIGHWAY 7 GARG UNIT	WHITESBURG	KY	41858	37.19504	-82.887755
669 KY HIGHWAY 610	VIRGIE	KY	41572-8970	37.340655	-82.5909217

669	KY ROUTE 825	HAGERHILL	KY	41222-8813	37.7803483	-82.8133283
669	LONGFORK RD	VIRGIE	KY	41572-8905	37.3351717	-82.596075
669	RACE TRACK HOLW	WHITESBURG	KY	41858-9113	37.1943467	-82.8775117
669	RACE TRACK HOLW	WHITESBURG	KY	41858-9113	37.19447583	-82.87699683
669	RIGHT FORK SYCAMORE CRK	ASHCAMP	KY	41512-0005	37.2644067	-82.4966583
669	RIGHT FORK SYCAMORE CRK	ASHCAMP	KY	41512-0005	37.2656233	-82.49703
669	ROAD FRK	PIKEVILLE	KY	41501-7310	37.42369	-82.54961
669	SAUL MUD LICK BR	BUCKHORN	KY	41721-8565	37.26609487	-83.48852425
669	SHANTY BR	RUSH	KY	41168-9056	38.3223033	-82.8272533
669	STAGGERWEED FRK	PHELPS	KY	41553-8952	37.4643467	-82.184245
669	STEWARTS RD	BLACKKEY	KY	41804-9003	37.1512983	-83.00432
6690	US HIGHWAY 60	MOREHEAD	KY	40351-9033	38.27316	-83.3207017
6690	US HIGHWAY 60	MOREHEAD	KY	40351-9033	38.243175	-83.345965
6691	55TH ST GARG	CATLETTSBURG	KY	41129-8817	38.43512133	-82.6180455
6691	55TH ST TRLR	CATLETTSBURG	KY	41129-8817	38.434335	-82.61714
6691	CUTSHIN RD	SMILAX	KY	41764-8957	37.10195467	-83.26478016
6691	HIGHWAY 119	JENKINS	KY	41537-8957	37.15788	-82.714665
6691	HIGHWAY 931	WHITESBURG	KY	41858-8636	37.0625983	-82.8676533
6691	KY ROUTE 3379	GALVESTON	KY	41635-8969	37.4172033	-82.6120483
6691	LONGFORK RD	VIRGIE	KY	41572-8735	37.2884617	-82.6635233
6691	RIVER FRONT RD	LOVELY	KY	41231-9096	37.7936233	-82.355745
6693	HIGHWAY 707	CATLETTSBURG	KY	41129-8535	38.2329617	-82.6468683
6693	KY ROUTE 404	DAVID	KY	41616-9998	37.59963	-82.8921333
6694	HIGHWAY 610	MYRA	KY	41537	37.2965183	-82.60306
6694	WILSON CREEK RD	GRAYSON	KY	41143-7839	38.3491833	-82.8502383
6695	HIGHWAY 582	PINE TOP	KY	41843-8969	37.276925	-82.8510967
6695	US HIGHWAY 60 APT A	MOREHEAD	KY	40351-9033	38.2433347	-83.3447017
6695	US HIGHWAY 60 APT B	MOREHEAD	KY	40351-9033	38.24270833	-83.34547333
6698	HIGHWAY 1110 TRLR	JACKSON	KY	41339-7463	37.44103333	-83.38453833
66B	MOSSY BOTTOM LN APT 2	PIKEVILLE	KY	41501-2931	37.537597	-82.5807717
67	1ST ST	HAROLD	KY	41635-9001	37.52875	-82.623305
67	ALASKA DR	WENDOVER	KY	41775-8938	37.0992117	-83.332385
67	ALPINE DR TRLR	VICCO	KY	41773-9094	37.2511483	-82.9968883
67	APRIL LN	HYDEN	KY	41749-8900	37.1454517	-83.3214833
67	ARTIS DR	LETCHER	KY	41832	37.1423167	-82.9616167
67	AUGUSTA RD	JENKINS	KY	41537		
67	BEACH ST TRLR	GRAYSON	KY	41143-7905	38.3470083	-82.9103483
67	BEAR FORK RD	MOUSIE	KY	41839-9049	37.4217583	-82.8681117
67	BELLEFONTE RD	RACELAND	KY	41169-1272	38.5298917	-82.733265
67	BIRCH LN	EMMALENA	KY	41740-9019	37.35569483	-83.03764766
67	BISH PATRICK LN	SALYERSVILLE	KY	41465-7374	37.7095517	-83.00661
67	BLOOMINGTON LOOP	SALYERSVILLE	KY	41465-6938	37.809832	-83.1604902
67	BOB WHITE DR	SECO	KY	41849-8000	37.1733535	-82.7326145
67	BOWEN MCGINNIS RD	DAVISPORT	KY	41262-8023	37.8399462	-82.6098998
67	BOYD RD	DANA	KY	41615-8025	37.5565267	-82.6819867
67	BRANHAM ST APT 10B	WHEELWRIGHT	KY	41669	37.328195	-82.7227083
67	BRANHAM ST APT 11A	WHEELWRIGHT	KY	41669	37.3280517	-82.7239317
67	BRANHAM ST APT 11B	WHEELWRIGHT	KY	41669	37.3281483	-82.722815
67	BRANHAM ST APT 12A	WHEELWRIGHT	KY	41669	37.32807	-82.7239217
67	BRANHAM ST APT 12B	WHEELWRIGHT	KY	41669	37.3281867	-82.7227467
67	BRANHAM ST APT 1A	WHEELWRIGHT	KY	41669	37.3282583	-82.7233167
67	BRANHAM ST APT 1B	WHEELWRIGHT	KY	41669	37.328155	-82.723145
67	BRANHAM ST APT 2A	WHEELWRIGHT	KY	41669	37.328215	-82.7231267
67	BRANHAM ST APT 2B	WHEELWRIGHT	KY	41669	37.3281	-82.723215
67	BRANHAM ST APT 3A	WHEELWRIGHT	KY	41669	37.328202	-82.723494
67	BRANHAM ST APT 3B	WHEELWRIGHT	KY	41669	37.328155	-82.723145
67	BRANHAM ST APT 4A	WHEELWRIGHT	KY	41669	37.3282367	-82.7232217
67	BRANHAM ST APT 4B	WHEELWRIGHT	KY	41669	37.3281	-82.723215
67	BRANHAM ST APT 5A	WHEELWRIGHT	KY	41669	37.3280917	-82.7239017
67	BRANHAM ST APT 5B	WHEELWRIGHT	KY	41669	37.328205	-82.7226683
67	BRANHAM ST APT 6A	WHEELWRIGHT	KY	41669	37.3280917	-82.7239017
67	BRANHAM ST APT 7B	WHEELWRIGHT	KY	41669	37.3282067	-82.72267
67	BRANHAM ST APT 8A	WHEELWRIGHT	KY	41669	37.3280917	-82.7239017
67	BRANHAM ST APT 8B	WHEELWRIGHT	KY	41669	37.3282083	-82.7226717
67	BRANHAM ST APT 9B	WHEELWRIGHT	KY	41669	37.3281483	-82.722815
67	BRAWLEY ST	MARTIN	KY	41649-7900	37.5695867	-82.75728
67	BROWN HOWARD CEMETER	SALYERSVILLE	KY	41465-6859	37.79301167	-83.15712333



67 BUENA VISTA DR APT 114	MARTIN	KY	41649-7991	37.56041033	-82.761958
67 BUENA VISTA DR APT 116	MARTIN	KY	41649-7991	37.560575	-82.7605967
67 BURNING FORK RD	PIKEVILLE	KY	41501-3400	37.5240767	-82.47057
67 BUSH DR	WHITESBURG	KY	41858-8480	37.1327555	-82.826813
67 BUSH HL	HAZARD	KY	41701-7274	37.3152975	-83.374043
67 BUTTREY LN	ISOM	KY	41824-8962	37.1809983	-82.8603667
67 C ST	LOUISA	KY	41230-6023	38.091585	-82.60280667
67 CABIN KNOLL FRK	PIKEVILLE	KY	41501-4723	37.5779933	-82.4189483
67 CALLAHAN BR	KIMPER	KY	41539-6413	37.53164082	-82.35526115
67 CHAPEL CUT RD	GRAYSON	KY	41143-7857	38.26983017	-82.9187525
67 CHEROKEE HILLS CIR APT 439	HAZARD	KY	41701-6557	37.264505	-83.2062983
67 CHEROKEE HILLS CIR APT 440	HAZARD	KY	41701-6557	37.2645133	-83.2063083
67 CHEROKEE HILLS CIR APT 441	HAZARD	KY	41701-6557	37.2645233	-83.206325
67 CHEROKEE HILLS CIR APT 442	HAZARD	KY	41701-6557	37.2645183	-83.2063167
67 CHEROKEE HILLS CIR APT 443	HAZARD	KY	41701-6557	37.26477	-83.2070067
67 CHEROKEE HILLS CIR APT 444	HAZARD	KY	41701-6557	37.26478	-83.207
67 CHEROKEE HILLS CIR APT 445	HAZARD	KY	41701-6557	37.264785	-83.2070067
67 CHEROKEE HILLS CIR APT 446	HAZARD	KY	41701-6557	37.2647867	-83.2070067
67 CHICK JR LN LOT 2	VIRGIE	KY	41572-8540	37.31626367	-82.58550966
67 CHICK JR LN LOT 3	VIRGIE	KY	41572-8540	37.31592435	-82.58446308
67 CHICK JR LN LOT 4	VIRGIE	KY	41572-8540	37.3164405	-82.58588333
67 CLINCHFIELD RD	AVAWAM	KY	41713	37.23796834	-83.25552227
67 COATES BRANCH RD TRLR	HAZARD	KY	41701-7004	37.3706883	-83.141375
67 COBURN HOLW	HUDDY	KY	41535-8800	37.5951917	-82.2760467
67 COLDWATER BRANCH RD	HAROLD	KY	41635-8850	37.5446783	-82.6306267
67 COLDWATER BRANCH RD UNIT SEWER	HAROLD	KY	41635-8850	37.5440276	-82.6292804
67 COUNTS FRK TRLR	OLIVE HILL	KY	41164-8453	38.29203167	-83.28454667
67 CRESTVIEW DR	LOUISA	KY	41230-6039	38.06649333	-82.63361
67 CRIBBS HL	GRAYSON	KY	41143-7916	38.3423186	-82.8775322
67 CROWS LN	BULAN	KY	41722-9087	37.31112	-83.15644
67 CRYSTAL LN	WHITESBURG	KY	41858-9466	37.2144933	-82.881465
67 DAMRON RATLIFF RD	REGINA	KY	41559-8947	37.366645	-82.40362
67 DARK HOLW	DEMA	KY	41859-8901	37.3806983	-82.785415
67 DAVID ST	PIKEVILLE	KY	41501-6768	37.4147617	-82.4954017
67 DEATON LN	JACKSON	KY	41339-9687	37.53005	-83.35926833
67 DEATON LOOP	CHAVIES	KY	41727-9086	37.348105	-83.3561633
67 DIAMOND DR TRLR	WHITESBURG	KY	41858-8184	37.2441267	-82.8318067
67 DICEY FRK	MEALLY	KY	41234-9010	37.79411	-82.7567717
67 DICEY FRK	MEALLY	KY	41234-9010	37.7942183	-82.75638
67 DICEY FRK	MEALLY	KY	41234-9010	37.79411	-82.7567717
67 DRIFTWOOD LN	HYDEN	KY	41749-8179	37.1739783	-83.4386083
67 DRY FRK	PIKEVILLE	KY	41501-6723	37.4360067	-82.469565
67 DUSTY LN	GRAYSON	KY	41143-9168	38.3381158	-82.9857973
67 EAGLE RD	WHITESBURG	KY	41858-8388	37.1772933	-82.826905
67 ELK FORK RD	HAZARD	KY	41701-7738	37.27931001	-83.12379538
67 FAIRVIEW DR	HYDEN	KY	41749-8756	37.1531417	-83.3595267
67 FAIRVIEW DR	HYDEN	KY	41749-8756	37.1534767	-83.3590867
67 FERNWOOD DR	HAZARD	KY	41701-7346	37.3330017	-83.253285
67 FERNWOOD DR	HAZARD	KY	41701-7346	37.332805	-83.2537767
67 FERNWOOD DR	HAZARD	KY	41701-7346	37.3332567	-83.2534
67 FERRIS AVE	BELFRY	KY	41514-7005	37.6213483	-82.2711933
67 FIFTEENMILE BRANCH RD TRLR	HAZARD	KY	41701-7302	37.3383033	-83.2558683
67 FIFTH ST	SOUTH SHORE	KY	41175-7866	38.7254667	-82.9188683
67 FITZPATRICK DR	INEZ	KY	41224-8440	37.87082	-82.451025
67 FLATLAND PL TRLR	HYDEN	KY	41749-8654	37.1510633	-83.3948867
67 FLETCHER BR	INEZ	KY	41224-8988	37.8327426	-82.544084
67 FLETCHER BR TRLR	INEZ	KY	41224-8988	37.83294	-82.54460167
67 FOOTHILL DR	DAVID	KY	41616-8351	37.6041433	-82.8795633
67 FORDS BRANCH RD	FORDS BRANCH	KY	41526	37.43428	-82.5118883
67 FROGTOWN LN	HAZARD	KY	41701-5308	37.27352	-83.20759
67 FULLERS RIDGE RD	LOUISA	KY	41230-6207	38.13032	-82.655
67 GEARHEART RD	HAROLD	KY	41635-7051	37.508485	-82.63109
67 GEIGER LN TRLR	RUSH	KY	41168-9028	38.3386467	-82.7880333
67 GILLUM BR HSE	RUSH	KY	41168-9622	38.35417025	-82.79360341
67 GOBLE LN	PRESTONSBURG	KY	41653-8822	37.6682883	-82.71594
67 GODSEY TER	HAPPY	KY	41746-8301	37.20665383	-83.0904355
67 GOLF COURSE RD	WHEELWRIGHT	KY	41669-9000	37.3459765	-82.7148476

67 GREER ST	PRESTONSBURG	KY	41653-1412	37.66645	-82.7351833
67 GRIZZELL RD	GRAYSON	KY	41143-9342	38.2329967	-82.90779
67 GROUNDHOG LN	ROBINSON CREEK	KY	41560-8536	37.399212	-82.56293
67 HAGER HILL LOOP	HAGERHILL	KY	41222-8820	37.7755417	-82.8024967
67 HALL ST	ALLEN	KY	41601-9435	37.6161367	-82.724485
67 HANNAHS BR	MARTIN	KY	41649-7700	37.5470333	-82.7408683
67 HANNAHS BR UNIT POND	MARTIN	KY	41649-7700	37.546378	-82.742026
67 HARDWOOD DR	HYDEN	KY	41749	37.1442447	-83.3392546
67 HARRIS LOOP	WHITESBURG	KY	41858-7726	37.114518	-82.82370066
67 HAYS ST	HINDMAN	KY	41822-8921	37.33018	-82.9709083
67 HERON DR	LOUISA	KY	41230-7762	38.104855	-82.5885317
67 HIGH ST	JENKINS	KY	41537-8668	37.17167	-82.6327217
67 HILL TOP RD	WEST LIBERTY	KY	41472-9039	37.941605833	-83.22906883
67 HILL TOP RD	WEST LIBERTY	KY	41472-9039	37.9418735	-83.22911666
67 JOE FIELDS LN	HAZARD	KY	41701-9101	37.26585068	-83.02721252
67 JOHN CORNETE RD	PIKEVILLE	KY	41501-2937	37.5386433	-82.5791483
67 JOHNNY HALL HOLW	VIRGIE	KY	41572-8932	37.3138728	-82.63162909
67 JUSTICE ST	GREENUP	KY	41144-9005	38.6200483	-82.8639017
67 KAGAN LN TRLR	VIPER	KY	41774-8137	37.1569767	-83.075485
67 KEEL DR	MILLSTONE	KY	41838-8904	37.16754017	-82.74640666
67 KELLY MOUNTAIN RD	SHELBY GAP	KY	41563-8339	37.2172	-82.5435783
67 KENNY ALLEN DR	ASHLAND	KY	41102-9385	38.4490267	-82.747515
67 KENTUCKY OIL VLG	BETSY LAYNE	KY	41605-7016	37.5591133	-82.6469617
67 KENTUCKY ST	SALYERSVILLE	KY	41465-7630	37.7480433	-83.0732233
67 KIDD FRK	HONAKER	KY	41603-9003	37.52432	-82.6783267
67 KIWANIS PL	WEST LIBERTY	KY	41472-1121	37.91859	-83.253935
67 KLENCO RD	CORNETTSVILLE	KY	41731-8932	37.129365	-83.05237
67 KY ROUTE 1107	VAN LEAR	KY	41265-8602	37.7704667	-82.7905233
67 L N DR	WHITESBURG	KY	41858-9377	37.1076133	-82.8605817
67 LARKIN LEWIS CEMETRY RD	SMILAX	KY	41764-8990	37.1149133	-83.2797367
67 LEADINGHAM LOOP	OLIVE HILL	KY	41164-8108	38.294616666	-83.09191500
67 LEE ST	TRAM	KY	41663-9012	37.572955	-82.6515483
67 LEWIS HOLLOW RD TRLR	VIPER	KY	41774-8031	37.13697833	-83.1321285
67 LEWIS LN	GREENUP	KY	41144-6771	38.6361683	-82.8707817
67 LFT FK LWR STRATTON BR	IVEL	KY	41642-9074	37.5909317	-82.6724433
67 LIMA AVE	WHITESBURG	KY	41858-7823	37.1256767	-82.7757667
67 LIMA AVE	WHITESBURG	KY	41858-7823	37.125595	-82.77612
67 LINCOLN BLVD	WURLAND	KY	41144-6356	38.544355	-82.7593467
67 LITTLE MUD	PRINTER	KY	41655-9010	37.5077033	-82.685595
67 LOCUST ST	LOVELY	KY	41231	37.8333155	-82.40595183
67 LONESOME CEDAR LN	PIKEVILLE	KY	41501-6012	37.5345	-82.5673167
67 LONESOME CEDAR LN	PIKEVILLE	KY	41501-6012	37.5327583	-82.5727083
67 LONESOME CEDAR LN	PIKEVILLE	KY	41501-6012	37.534666	-82.56872166
67 LONESOME CEDAR LN	PIKEVILLE	KY	41501-6012	37.53493067	-82.56841566
67 LONESOME CEDAR LN	PIKEVILLE	KY	41501-6012	37.535012	-82.567543
67 LONESOME CEDAR LN UNIT IESEL	PIKEVILLE	KY	41501-6012	37.5351129	-82.5657602
67 LONGFIELD CIR	SCUDDY	KY	41760-9037	37.20589283	-83.07808583
67 LONGLEAF DR	LOUISA	KY	41230-6336	38.131385	-82.6561383
67 LONGLEAF DR TRLR	LOUISA	KY	41230-6336	38.1313865	-82.6563795
67 LOU E LN	SOUTH SHORE	KY	41175-9172	38.7445333	-82.89209
67 LOUISE LN	BUCKHORN	KY	41721-8986	37.34896833	-83.47248667
67 LOVINS LN TRLR	BULAN	KY	41722-8857	37.3289417	-83.1443033
67 LUCILLE LN TRLR	SECO	KY	41849-8001	37.1785533	-82.7336033
67 LYKINS CRK	PIKEVILLE	KY	41501-5600	37.50614254	-82.54811892
67 LYNN FORK RD	SLEMP	KY	41763-9053	37.039136	-83.12866033
67 MAGGIE DR	LOST CREEK	KY	41348-9194	37.414075	-83.2621617
67 MALLARD DR	LOUISA	KY	41230-7787	38.11100283	-82.59577233
67 MARCUM MOORE LN TRLR	INEZ	KY	41224-9160	37.83716167	-82.51267
67 MAYO BR BRANDY KEG	PRESTONSBURG	KY	41653-8143	37.6771067	-82.7316817
67 MAYOR ST	EMMALENA	KY	41740-8923	37.3408967	-83.04701
67 MIDDLE FRK	HAGERHILL	KY	41222-9032	37.7821705	-82.82532433
67 MIDDLETON LN	SOUTH SHORE	KY	41175-8952	38.7015983	-82.9562367
67 MITCHELLVILLE LN	BEAVER	KY	41604-6302	37.40845483	-82.65193633
67 MITCHELLVILLE LN	BEAVER	KY	41604-6302	37.407715	-82.6519383
67 MORGAN MOUNTAIN RD	BUSY	KY	41701	37.26960783	-83.2776735
67 MOSSY BOTTOM LN	PIKEVILLE	KY	41501-2931	37.5294683	-82.5791367
67 MULBERRY RD	CINDA	KY	41728	37.12826183	-83.32152066

67 MULLINS LN	PIKEVILLE	KY	41501-3806	37.3615033	-82.553625
67 NEWBERRY LOOP	BUCKHORN	KY	41721-8545	37.2645028	-83.5068469
67 NIGHTOWL LN TRLR	HAZARD	KY	41701-7877	37.2888683	-83.1492733
67 OLD HARDY LN	TOLER	KY	41514-8668	37.632292	-82.252416
67 OSBORNE FORK RD	VIRGIE	KY	41572-8227	37.33638067	-82.64165383
67 OTTO DR	INEZ	KY	41224-8807	37.845595	-82.54274
67 PARK AVE	BELFRY	KY	41514-7219	37.619335	-82.2698167
67 PEACH ORCHARD DR	PIKEVILLE	KY	41501-9099	37.4796033	-82.5231567
67 PEARL LN	HAZARD	KY	41701-6357	37.2037515	-83.22490316
67 PECKS BR TRLR	PHELPS	KY	41553-8662	37.5137417	-82.15727
67 PIEDMONT DR	WHITESBURG	KY	41858-7668	37.11233	-82.8097633
67 PINEY POINT WAY	ULYSSES	KY	41264-9100	37.94269667	-82.67802333
67 POLKBERRY DR	GRAYSON	KY	41143-9611	38.2877833	-82.945395
67 PUMP STATION HOLW	DEMA	KY	41859-9077	37.40013233	-82.789084
67 QUILTING LN	GREENUP	KY	41144-6422	38.6063117	-82.8622233
67 QUILTING LN GARG	GREENUP	KY	41144		
67 RABBITERY RD	WURLTAND	KY	41144-7589	38.5362433	-82.790605
67 RATCLIFF LN TRLR	SOUTH SHORE	KY	41175-7826	38.726975	-82.94186
67 RAY & KAY LN	HYDEN	KY	41749	37.1403831	-83.3859355
67 RAY BR	VARNEY	KY	41571-9025	37.6215917	-82.4138483
67 RAYMONDS BR	WHITESBURG	KY	41858-8434	37.1395483	-82.8621267
67 REED HOLW	SIDNEY	KY	41564-8608	37.5844767	-82.369835
67 RIGHT FORK ROCKHOUSE CRK	ELKHORN CITY	KY	41522-7914	37.3394633	-82.4777617
67 RIGSBEEES RD	GRAYSON	KY	41143-8837	38.31299484	-82.90671535
67 RIVERVIEW DR LOT 24	DWALE	KY	41621-9040	37.6350514	-82.7224657
67 ROBERTA LN TRLR	GREENUP	KY	41144-8028	38.6335889	-82.8695212
67 ROBINSON LN	PIKEVILLE	KY	41501-4000	37.33426821	-82.55912711
67 ROCKY BR	SOUTH SHORE	KY	41175-7601	38.6860483	-82.88395
67 ROSE ST	GREENUP	KY	41144-9023	38.6141067	-82.862185
67 SCOTT AVE APT 10	SALYERSVILLE	KY	41465-7443	37.7552733	-83.0678817
67 SCOTT AVE APT 12	SALYERSVILLE	KY	41465-7443	37.755285	-83.06784
67 SCOTT AVE APT 9	SALYERSVILLE	KY	41465-7443	37.7553567	-83.06762
67 SHADY CRK	LEBURN	KY	41831-8500	37.40279164	-82.92068441
67 SHEPHERDS LN	SLEMP	KY	41763-9056	37.0592467	-83.1177867
67 SHORT FORK RD	PIPPA PASSES	KY	41844-9038	37.320763	-82.8904463
67 SLAVEN CIR TRLR	VIPER	KY	41774-8212	37.166255	-83.14072
67 SMITH RD	JACKSON	KY	41339-9085	37.52948	-83.34618333
67 SPA ST	ELKHORN CITY	KY	41522-7224	37.269865	-82.4078117
67 SPRING AVE	HAZARD	KY	41701-5460	37.2870656	-83.2047838
67 STATE HIGHWAY 1626	OLIVE HILL	KY	41164-8813	38.28485833	-83.239325
67 STATE ROUTE 3307	GREENUP	KY	41144-8801	38.5839	-82.8473133
67 STATE ROUTE 3307 TRLR 1	GREENUP	KY	41144-8801	38.5836106	-82.8469573
67 STORE HOLLOW RD	BETSY LAYNE	KY	41605-9015	37.557125	-82.625815
67 STRAIGHT FRK	PIKEVILLE	KY	41501-6932	37.3867767	-82.5124533
67 SUGAR HOLLOW DR	HAZARD	KY	41701-8955	37.23902317	-83.23573733
67 SUMMER RIDGE DR	JACKSON	KY	41339-6517	37.564942	-83.392233
67 SUTTON BOTTOM RD	SHELBIANA	KY	41562-9753	37.417564	-82.45932966
67 SUTTON BOTTOM RIGHT ST	SHELBIANA	KY	41562-8237	37.417355	-82.4591433
67 TARA CT	GRAYSON	KY	41143-8699	38.3433917	-82.89509
67 TAYLOR FRK APT	TURKEY CREEK	KY	41514-7802	37.6711533	-82.307855
67 TAYLOR RD	PIKEVILLE	KY	41501-3553	37.5215767	-82.475205
67 TAYLORS CT TRLR	LOVELY	KY	41231	37.8313683	-82.4033283
67 THORNSBERRY LN	CHAVIES	KY	41727-8720	37.38192567	-83.2494305
67 TRACEY ST	PIKEVILLE	KY	41501-7519	37.5179867	-82.6010383
67 TRENT RD TRLR	HAZARD	KY	41701	37.2668267	-83.0558
67 TURNIP BR	JAMBOREE	KY	41553-8782	37.4578033	-82.15404
67 TWILIGHT DR	NEON	KY	41840	37.20167117	-82.71247216
67 TYPO TUNNEL LN	BONNYMAN	KY	41719-8760	37.2777983	-83.2558233
67 UNION RD	INEZ	KY	41224-9111	37.88839667	-82.49978833
67 VALLEY VW	ESSIE	KY	40827-7030	37.06977117	-83.44109383
67 VALLEYVIEW DR	FLATWOODS	KY	41139-8814	38.5272117	-82.7350333
67 VICTORY LN	VIPER	KY	41774-8813	37.1563733	-83.1905183
67 WALKER BRANCH RD	HAZARD	KY	41701-6053	37.26514	-83.1831967
67 WALNUT ST	LOVELY	KY	41231	37.83227067	-82.40507983
67 WARRIOR RD	THORNTON	KY	41855-9065	37.20502783	-82.79349783
67 WHITLEY DR	HINDMAN	KY	41822-9143	37.33591101	-82.95356048
67 WILCOX RD TRLR	GRAYSON	KY	41143-7532	38.28633	-82.9213567

67 WILDERNESS LNDG	STANVILLE	KY	41659-7015	37.5751683	-82.6284433
67 WILDERNESS LNDG	STANVILLE	KY	41659-7015	37.5751683	-82.6284433
67 WILLIAMSON RD	VARNEY	KY	41571-9026	37.6277433	-82.4192733
67 WITTEN LN	WITTENSVILLE	KY	41274-9010	37.8583833	-82.8064333
67 YELLOW HILL LN	ELKHORN CITY	KY	41522-8466	37.356715	-82.4068483
67 E CRETCHER ST	GRAYSON	KY	41143-7935	38.345705	-82.908915
67 E MAIN ST	HAZARD	KY	41701-1938	37.2460883	-83.1911
67 N ABDOO ST	FLEMING NEON	KY	41840-8966	37.19057	-82.71559
67 N ARNOLD AVE	PRESTONSBURG	KY	41653-1209	37.6695583	-82.7755583
670 BARRETT SCHOOL RD	VIPER	KY	41774-7931	37.140885	-83.11178
670 BIG CAT FORK RD	LOUISA	KY	41230-9067	38.1549233	-82.696075
670 BIG CAT FORK RD	LOUISA	KY	41230-9067	38.15576	-82.6957633
670 BILLIPS DR	PIKEVILLE	KY	41501-5971	37.5057133	-82.5542461
670 BURNING FRK TRLR	SALYERSVILLE	KY	41465-7470	37.7234475	-83.020425
670 CAMPBELL HOLW	HITCHINS	KY	41146-8948	38.278010333	-82.89522616
670 COLDWATER RD	INEZ	KY	41224-8705	37.805935	-82.50024333
670 COLLINS HWY	PIKEVILLE	KY	41501-6748	37.4182417	-82.495475
670 FOREST HILLS RD	FOREST HILLS	KY	41527-8306	37.6421233	-82.2761133
670 GLOMAWR STORMKING RD	HAZARD	KY	41701-6125	37.2231667	-83.1551517
670 HATFIELD BR	MC CARR	KY	41544-8256	37.58332	-82.1946217
670 HICKORY FLTS	OLIVE HILL	KY	41164		
670 JENNYS CRK	STAFFORDSVILLE	KY	41256	37.8027183	-82.8365567
670 LEE MORGAN RD	ESSIE	KY	40827-7033	37.068593	-83.425958
670 LICK BRANCH RD	ELKHORN CITY	KY	41522-7860	37.3390645	-82.4440736
670 LITTLE DRY FRK	WHITESBURG	KY	41858-8591	37.1448229	-82.8472944
670 MCCLURE BRANCH RD	LOUISA	KY	41230-6819	38.036055	-82.64165833
670 MILLARD LN	PIKEVILLE	KY	41501-7856	37.405876	-82.447221
670 MINE BRANCH RD	LEBURN	KY	41831-8905	37.4096983	-82.9351833
670 MINE BRANCH RD	LEBURN	KY	41831-8905	37.4090154	-82.9370212
670 MULLINS BRANCH RD	KITE	KY	41828-9005	37.3263067	-82.8152117
670 OLD OGDEN RD TRLR 3	HINDMAN	KY	41822-8822	37.3530583	-82.9919733
670 OSBORNE FORK RD	VIRGIE	KY	41572-8233	37.34198	-82.64955
670 PERKINS MADDEN RD TRLR	HINDMAN	KY	41822-9006	37.3160967	-82.9740617
670 PERKINS MADDEN RD TRLR 2	HINDMAN	KY	41822-9006	37.3160625	-82.97435883
670 RACCOON CREEK RD	HAZARD	KY	41701-6149	37.2314583	-83.1481067
670 RIGHT FORK WILLIAMS BR	WITTENSVILLE	KY	41274	37.8799203	-82.814093
670 SHORT WHITE OAK RD	RUSSELL	KY	41169-8913	38.500045	-82.709455
670 SNATCH CREEK RD	BUSY	KY	41723-8950	37.2733367	-83.2692867
670 SNATCH CREEK RD TRLR	BUSY	KY	41723-8950	37.2728833	-83.2690383
670 STINSON RD	GRAYSON	KY	41143-9784	38.32103	-82.899635
670 STRATTON FRK TRLR	CANADA	KY	41519-8348	37.5990233	-82.3390483
670 STUART LN	GREENUP	KY	41144-6251	38.55601	-82.8365917
670 WENDOVER RD TRLR	HYDEN	KY	41749-8720	37.1411017	-83.3734783
670 N ARNOLD AVE	PRESTONSBURG	KY	41653-1258	37.67487001	-82.77904955
670 S PATTY LOVELESS DR	ELKHORN CITY	KY	41522-7873	37.2990417	-82.33754
670 S STATE HIGHWAY 7	GRAYSON	KY	41143-6970	38.3210317	-82.9478983
6700 FALCON RD HSE FRONT	SALYERSVILLE	KY	41465	37.8012817	-82.969005
6700 HIGHWAY 550	EMMALENA	KY	41740-9074	37.33743	-83.0548817
6700 HIGHWAY 899	PIPPA PASSES	KY	41844-8934	37.34798	-82.8670817
6700 HIGHWAY 899	PIPPA PASSES	KY	41844-8934	37.34767	-82.867915
6700 ROBINSON CREEK RD	ROBINSON CREEK	KY	41560-8530	37.3910617	-82.5618217
6700 ROBINSON CREEK RD	ROBINSON CREEK	KY	41560-8530	37.390675	-82.561795
6700 SKYLINE DR	ASHLAND	KY	41102	38.425015	-82.672705
6701 HIGHWAY 899	PIPPA PASSES	KY	41844-8934	37.34814062	-82.86797171
6701 JOES CRK	PIKEVILLE	KY	41501-5914	37.578265	-82.5062733
6701 JOHNSONS FORK RD	CATLETTSBURG	KY	41129-8434	38.4205662	-82.6390598
6701 KY ROUTE 550	GARRETT	KY	41630-6938	37.4774	-82.8341483
6702 COUNTRYSIDE DR APT 1	ASHLAND	KY	41102-7623	38.4318483	-82.7084733
6702 COUNTRYSIDE DR APT 2	ASHLAND	KY	41102-7623	38.431845	-82.7084717
6702 COUNTRYSIDE DR APT 3	ASHLAND	KY	41102-7623	38.4318317	-82.7084633
6702 COUNTRYSIDE DR APT 4	ASHLAND	KY	41102-7623	38.43188	-82.7085517
6702 COUNTRYSIDE DR APT 5	ASHLAND	KY	41102-7623	38.4318783	-82.7085283
6702 COUNTRYSIDE DR APT 6	ASHLAND	KY	41102-7623	38.4318783	-82.708505
6702 LOTTS CREEK RD	HAZARD	KY	41701-9033	37.2697617	-83.0964933
6702 ZEBULON HWY	PIKEVILLE	KY	41501-6508	37.552885	-82.4544067
6702 ZEBULON HWY	PIKEVILLE	KY	41501-6508	37.5555533	-82.4537733
6704 BLACKBERRY LN	ASHLAND	KY	41102-6129	38.4442683	-82.7296967

6704	STATE ROUTE 5	ASHLAND	KY	41102-8540	38.440955	-82.7301283
6705	ALLEY BR	CATLETTSBURG	KY	41129-8901	38.3652683	-82.65054
6705	STATE ROUTE 5	ASHLAND	KY	41102-8540	38.44396	-82.7306733
6706	COUNTRYSIDE DR APT 10	ASHLAND	KY	41102-7659	38.4318033	-82.7084533
6706	COUNTRYSIDE DR APT 11	ASHLAND	KY	41102-7659	38.431795	-82.7084517
6706	COUNTRYSIDE DR APT 12	ASHLAND	KY	41102-7659	38.432043	-82.708827
6706	COUNTRYSIDE DR APT 14	ASHLAND	KY	41102-7659	38.431745	-82.708605
6706	COUNTRYSIDE DR APT 7	ASHLAND	KY	41102-7659	38.4317633	-82.7084967
6706	COUNTRYSIDE DR APT 8	ASHLAND	KY	41102-7659	38.4317583	-82.7085083
6706	COUNTRYSIDE DR APT 9	ASHLAND	KY	41102-7659	38.4317533	-82.7085267
6706	STATE ROUTE 5	ASHLAND	KY	41102-8540	38.443865	-82.73099
6707	HIGHWAY 7	TOPMOST	KY	41862-8925	37.3582767	-82.7970183
6707	N BIG CREEK RD	HATFIELD	KY	41514-8701	37.6894833	-82.365975
6708	COUNTRYSIDE DR	ASHLAND	KY	41102-7616	38.4317867	-82.7085917
6708	ROBINSON CREEK RD	ROBINSON CREEK	KY	41560-8530	37.3908833	-82.5625283
6708	STATE ROUTE 5	ASHLAND	KY	41102-8540	38.4438283	-82.7310983
6708	N BIG CREEK RD TRLR	HATFIELD	KY	41514-8701	37.6897033	-82.366335
6708	N HIGHWAY 3	LOUISA	KY	41230-7313	38.1812067	-82.6777133
671	BIG VALLEY RD	HYDEN	KY	41749		
671	BOND CT	OLIVE HILL	KY	41164-7766	38.32774333	-83.21901833
671	COLDWATER BRANCH RD	HAROLD	KY	41635-8856	37.54610978	-82.62189723
671	CORN FRK TRLR	PRESTONSBURG	KY	41653-8102	37.6788	-82.717685
671	CORN FRK UNIT SHED	PRESTONSBURG	KY	41653-8102	37.678729833	-82.71785316
671	DEPOT ST	PAINTSVILLE	KY	41240-1460	37.8062033	-82.7936633
671	DORTON JENKINS HWY	JENKINS	KY	41537-8277	37.271205	-82.5763217
671	DRY FRK	OLIVE HILL	KY	41164-7673	38.30788333	-83.08008833
671	DRY FRK TRLR	OLIVE HILL	KY	41164-7673	38.30722667	-83.08034
671	FOREST HILLS RD	FOREST HILLS	KY	41527-8306	37.6415067	-82.2771533
671	GOOSE CRK	OLIVE HILL	KY	41164-8129	38.299085	-83.11278816
671	HIGHWAY 160	PREMIUM	KY	41845-9066	37.146135	-82.87919
671	HIGHWAY 30	JACKSON	KY	41339-8599	37.54274383	-83.34170733
671	HIGHWAY 406 HSE 1	STINNETT	KY	40868	37.0928579	-83.40523
671	HIGHWAY 899	HINDMAN	KY	41822-8956	37.31345107	-82.93560188
671	HURRICANE CRK	KIMPER	KY	41539-6206	37.4941465	-82.36325533
671	LITTLE PAINT CRK	EAST POINT	KY	41216-8740	37.7191333	-82.8020283
671	LITTLE PAINT CRK REAR	EAST POINT	KY	41216-8740	37.71874183	-82.8010025
671	LITTLE PAINT CRK UNIT TV/CABL	EAST POINT	KY	41216-8740	37.718875166	-82.80209933
671	LONG BRANCH RD	CUTSHIN	KY	41776-8609	37.088695	-83.2333083
671	LONGFORK RD	VIRGIE	KY	41572-8905	37.33615	-82.5967567
671	MEATHOUSE FRK TRLR	CANADA	KY	41519-8204	37.5997183	-82.329235
671	MOUNTAIN VIEW DR	ASHLAND	KY	41102-4274	38.4791567	-82.6811717
671	MUDLICK RD	HARDY	KY	41531-8903	37.5994433	-82.2334767
671	MUDLICK RD GARG	HARDY	KY	41531-8903	37.5987627	-82.23332958
671	NORRIS FORK RD	LOUISA	KY	41230-6886	37.9959417	-82.7224217
671	OLD LONG FORK RD	VIRGIE	KY	41572-8901	37.33722763	-82.59634693
671	OLD OGDEN RD	HINDMAN	KY	41822-8822	37.3455117	-82.99703651
671	PARKWAY DR	SALYERSVILLE	KY	41465-9249	37.74607	-83.0593383
671	PEACH ORCHARD RD TRLR	CONFLUENCE	KY	41749-8210	37.252035	-83.39356516
671	PICKLE BEAN HOLW	RANSOM	KY	41558-8745	37.5239983	-82.231495
671	PREMIER SUBDIVISION LOT 23	JENKINS	KY	41537-8762	37.1788517	-82.6465183
671	RATLIFF CREEK RD	PIKEVILLE	KY	41501-2154	37.499505	-82.5200833
671	ROAD CREEK RD	ELKHORN CITY	KY	41522-8416	37.3551133	-82.378415
671	ROAD CREEK RD	ELKHORN CITY	KY	41522-8416	37.35518	-82.3781067
671	SHORT CREEK RD	HYDEN	KY	41749-8451	37.13762022	-83.39089425
671	SLOAN DR	LOUISA	KY	41230-7684	38.08057	-82.57738333
671	SLOAN DR	LOUISA	KY	41230-7684	38.08099333	-82.578465
671	SLONES BR	SHELBIANA	KY	41562-8011	37.4187367	-82.437105
671	TYGART BEND RD	SOUTH SHORE	KY	41175-8009	38.7141167	-82.9404967
671	UPPER STRINGTOWN RD UNIT PWRSPLY	BURNWELL	KY	41514-7707	37.617392333	-82.21662583
671	S STATE HIGHWAY 7	GRAYSON	KY	41143-6970	38.321345	-82.9503333
671	S STATE HIGHWAY 7	GRAYSON	KY	41143-6970	38.321743	-82.95064983
6710	HIGHWAY 7	TOPMOST	KY	41862-8925	37.3589217	-82.796875
6710	JOHNSONS FORK RD	CATLETTSBURG	KY	41129-8434	38.4202867	-82.6383817
6710	KY HIGHWAY 476	BULAN	KY	41722-8720	37.3125233	-83.15754
6710	US HIGHWAY 60	MOREHEAD	KY	40351-9035	38.24323333	-83.34602983
6711	KY HIGHWAY 451	HAZARD	KY	41701-5867	37.2687233	-83.2771667
6712	DURBIN RD TRLR	CATLETTSBURG	KY	41129-9422	38.29116	-82.6191833

6712 HIGHWAY 7	WHITESBURG	KY	41858-8112	37.2269683	-82.8379
6712 HIGHWAY 707	CATLETTSBURG	KY	41129-8536	38.2323015	-82.6461115
6712 STATE ROUTE 5	ASHLAND	KY	41102-8540	38.4438283	-82.7310983
6713 STATE ROUTE 5	ASHLAND	KY	41102-8540	38.443745	-82.73126
6715 KY ROUTE 404	DAVID	KY	41616-8339	37.59987	-82.892635
6715 MILLARD HWY	PIKEVILLE	KY	41501-7940	37.4027145	-82.43577283
6715 STATE ROUTE 207 APT	WURLAND	KY	41144-7450	38.504972	-82.80516133
6715 STATE ROUTE 207 TRLR	WURLAND	KY	41144-7450	38.50491767	-82.80517166
6716 HIGHWAY 1110	JACKSON	KY	41339-7464	37.44072167	-83.38428167
6716 HIGHWAY 931	WHITESBURG	KY	41858-8992	37.0621433	-82.86886
6716 JOHNSONS FORK RD	CATLETTSBURG	KY	41129-8434	38.4199467	-82.6381317
6716 N KY HIGHWAY 15	HAZARD	KY	41701	37.3314481	-83.2536307
6716 N KY HIGHWAY 15 APT 3	HAZARD	KY	41701-5656	37.3313467	-83.2532617
6716 N KY HIGHWAY 15 APT 4	HAZARD	KY	41701-5656	37.3313617	-83.2533
6716 N KY HIGHWAY 15 UNIT 1	HAZARD	KY	41701-5656	37.3313	-83.253145
6717 BEAUTY RD	BEAUTY	KY	41203-9007	37.82663333	-82.44761167
6717 HIGHWAY 582	PINE TOP	KY	41843-8970	37.275855	-82.8509167
6717 STATE ROUTE 5	ASHLAND	KY	41102-8540	38.44377	-82.73118
6717 W KY HIGHWAY 80 TRLR	AVAWAM	KY	41713	37.2260183	-83.274475
6718 ELKHORN CRK	ASHCAMP	KY	41512	37.2651867	-82.432115
6718 ELKHORN CRK	ASHCAMP	KY	41512	37.2654183	-82.431615
6718 ELKHORN CRK	ASHCAMP	KY	41512	37.26542839	-82.43200116
6718 HIGHWAY 476	CLAYHOLE	KY	41317-8911	37.46102167	-83.26857833
6718 JOHNSONS FORK RD	CATLETTSBURG	KY	41129-8434	38.4198667	-82.6383083
6718 KY ROUTE 40	WILLIAMSPORT	KY	41271-9010	37.81464217	-82.73362283
6718 PIGEON ROOST RD TRLR	PILGRIM	KY	41250-8720	37.7083783	-82.4254557
6718 TARPIN RDG	CATLETTSBURG	KY	41129-9781	38.39669199	-82.66231651
6718 VEST TALCUM RD	TALCUM	KY	41722-8983	37.3895833	-83.0814417
6719 COUNTRYSIDE DR	ASHLAND	KY	41102-7616	38.4313683	-82.7092933
672 ARMORY DR UNIT FMS6	JACKSON	KY	41339-9232	37.5459483	-83.3721867
672 BECKWITH BR	GRAYSON	KY	41143-9790	38.3429383	-82.90294
672 BIG DOUBLES BR	MALLIE	KY	41836-8918	37.23642531	-82.90140233
672 BIRCH BRANCH RD	SALYERSVILLE	KY	41465-9412	37.709175	-83.01678
672 COUNTY GARAGE RD	WEST LIBERTY	KY	41472-7110	37.90292667	-83.251475
672 COUNTY GARAGE RD BARN	WEST LIBERTY	KY	41472-7110	37.90268833	-83.25176
672 DEPOT ST	PAINTSVILLE	KY	41240-1459	37.8064367	-82.793795
672 FROZEN CRK	RACCOON	KY	41557-8505	37.49713	-82.4535867
672 GLENN AVE	WEST LIBERTY	KY	41472-1126	37.91983117	-83.249919
672 HURRICANE CRK TRLR	ARGO	KY	41568-8916	37.4934617	-82.069895
672 LICK BR	SHELBIANA	KY	41562-8315	37.4124017	-82.4782783
672 MCKAY RD	GREENUP	KY	41144-6589	38.6076317	-82.88878
672 MILLSTONE RD	MILLSTONE	KY	41838-9007	37.17535926	-82.75054965
672 MOTLEY RD	FEDSCREEK	KY	41524-8402	37.402075	-82.221492
672 OLD GARNER RD	HINDMAN	KY	41822-8001	37.3435133	-82.9698067
672 SANSOM FRK	DANA	KY	41615-9016	37.5433933	-82.6927733
672 STATE HIGHWAY 1444	GRAYSON	KY	41143-7659	38.279245	-82.9394183
672 STATE HIGHWAY 1444	GRAYSON	KY	41143-7659	38.2790517	-82.9402333
672 STINKING BR	THORNTON	KY	41855-9073	37.20181	-82.80776933
672 STINKING BR	THORNTON	KY	41855-9073	37.2024083	-82.8071455
672 UPPER RIVER CANEY RD	LOST CREEK	KY	41348-9028	37.38971167	-83.33574667
672 S WOLF CRK	PILGRIM	KY	41250-8834	37.7811083	-82.458995
672 W MAIN ST	WEST LIBERTY	KY	41472-2005	37.92312	-83.259055
6720 DURBIN RD TRLR	CATLETTSBURG	KY	41129-9422	38.2909167	-82.6188367
6722 KY ROUTE 404	DAVID	KY	41616-8339	37.6000233	-82.8926217
6724 HIGHWAY 1760	LOUISA	KY	41230-7420	37.976365	-82.70750333
6724 KY ROUTE 40	WILLIAMSPORT	KY	41271-9010	37.814770833	-82.733499
6725 HIGHWAY 899	PIPPA PASSES	KY	41844-8934	37.3487717	-82.8684783
6725 UPPER JOHNS CRK	KIMPER	KY	41539-5807	37.493146166	-82.25009666
6725 WHITES CRK	CATLETTSBURG	KY	41129-8324	38.32276	-82.624855
6726 STATE HIGHWAY 174	OLIVE HILL	KY	41164-8970	38.256334	-83.271632
6727 COUNTRYSIDE DR	ASHLAND	KY	41102-7616	38.4310883	-82.7091383
6727 KY ROUTE 404	DAVID	KY	41616-8339	37.600005	-82.8926483
6727 STATE HIGHWAY 174	OLIVE HILL	KY	41164-8970	38.25595667	-83.26991167
6727 STATE HIGHWAY 174	OLIVE HILL	KY	41164-8970	38.2561716	-83.2705393
6727 STATE HIGHWAY 174 TRLR	OLIVE HILL	KY	41164-8970	38.255855	-83.26961
6727 STATE HIGHWAY 174 TRLR 2	OLIVE HILL	KY	41164-8970	38.2559	-83.27037333
6727 N BIG CREEK RD	HATFIELD	KY	41514-8701	37.69022	-82.3670967

6728 COUNTRYSIDE DR	ASHLAND	KY	41102-7628	38.4315617	-82.7088317
6728 STRAIGHT HOLW	MCVEIGH	KY	41555-8505	37.5191867	-82.24735
6728 WILSON CREEK RD	GRAYSON	KY	41143-7840	38.3486	-82.8496983
6728 ZEBULON HWY	PIKEVILLE	KY	41501-6507	37.5530717	-82.4536133
6729 HIGHWAY 899	PIPPA PASSES	KY	41844-8934	37.34929841	-82.86700188
6729 JOHNSONS FORK RD	CATLETTSBURG	KY	41129-8434	38.4199167	-82.6386217
6729 W KY HIGHWAY 80	AVAWAM	KY	41713	37.2256167	-83.2747467
673 BENTLEY LOOP TRLR	JENKINS	KY	41537-9006	37.15168	-82.6710117
673 BIG VALLEY RD	HYDEN	KY	41749-8114	37.2101317	-83.408785
673 BYPASS RD	PIKEVILLE	KY	41501-1686	37.4783395	-82.51524683
673 CHAPMAN FORK RD	MAJESTIC	KY	41547-8304	37.5192883	-82.1081267
673 COLEMAN BR	EAST POINT	KY	41216-8816	37.7345183	-82.8482917
673 DRY RIDGE RD	LOUISA	KY	41201-9010	38.0640467	-82.72034
673 GOLF COURSE LN	WHITESBURG	KY	41858-7820	37.1290517	-82.7724183
673 GOLF COURSE LN	WHITESBURG	KY	41858-7820	37.1292433	-82.7722117
673 HAUS BR	BANNER	KY	41603-8968	37.5869583	-82.7082933
673 HOLDERBY BR	SALYERSVILLE	KY	41465-6851	37.750235	-83.1068017
673 LICK BR TRLR	HATFIELD	KY	41514-9058	37.73781367	-82.35450833
673 LICK CREEK RD	LICK CREEK	KY	41540-8120	37.380763	-82.297442
673 LICK CREEK RD	LICK CREEK	KY	41540-8120	37.37964	-82.2972
673 LITTLE STINNETT RD TRLR	STINNETT	KY	40868-6520	37.0986233	-83.418635
673 MINK BR	CRAYNOR	KY	41635-8922	37.440075	-82.66427
673 PRITCHARD FRK	KIMPER	KY	41539-6059	37.5105683	-82.3073883
673 RIGHT FRK MONTGOMERY RD	VICCO	KY	41773	37.19003517	-83.03930883
673 RIGHT FRK TORCHLIGHT RD TRLR	LOUISA	KY	41230	38.04560333	-82.628985
673 RIVER HURRICANE BR	RACCOON	KY	41557-8943	37.457725	-82.3753767
673 STRAIGHT FORK RD	CORNETTSVILLE	KY	41731-8706	37.074245	-83.0573783
673 STRAIGHT FORK RD	CORNETTSVILLE	KY	41731-8706	37.0736683	-83.0567117
6730 DURBIN RD	CATLETTSBURG	KY	41129-9422	38.2907467	-82.6183633
6730 HIGHWAY 610	MYRA	KY	41537	37.29646	-82.6023617
6730 ROBINSON CREEK RD	ROBINSON CREEK	KY	41560-8530	37.3909617	-82.5622333
6731 HIGHWAY 7	TOPMOST	KY	41862-8925	37.3578923	-82.7985217
6731 STATE ROUTE 5	ASHLAND	KY	41102-8540	38.4435683	-82.7318267
6732 ELKHORN CRK	ASHCAMP	KY	41512	37.2660433	-82.4322567
6732 ELKHORN CRK	ASHCAMP	KY	41512	37.2655983	-82.43154
6732 KY ROUTE 40	OIL SPRINGS	KY	41238-9169	37.8165933	-82.9271733
6732 ROBINSON CREEK RD	ROBINSON CREEK	KY	41560-8530	37.391175	-82.5623467
6732 STATE HIGHWAY 1056	MC CARR	KY	41544-8204	37.5709817	-82.183735
6732 STATE ROUTE 5	ASHLAND	KY	41102-8540	38.44353	-82.732025
6733 ALLEY BR	CATLETTSBURG	KY	41129-8901	38.3649383	-82.6484283
6733 MILLARD HWY LOT 4	PIKEVILLE	KY	41501-7940	37.402495	-82.4357633
6734 KY ROUTE 40	WILLIAMSPORT	KY	41271-9010	37.813934166	-82.73438416
6734 RACCOON RD	RACCOON	KY	41557-8719	37.4811983	-82.4052883
6734 ZEBULON HWY	PIKEVILLE	KY	41501-6507	37.55301	-82.45331
6735 HIGHWAY 931 TRLR	WHITESBURG	KY	41858-8992	37.062025	-82.8675933
6735 KY ROUTE 550	GARRETT	KY	41630-6939	37.477005	-82.83399
6736 CANEY CREEK RD	PIKEVILLE	KY	41501-6232	37.59729417	-82.53135316
6737 HICKORY HILLS DR	ASHLAND	KY	41102-9283	38.42613053	-82.6826811
6737 HICKORY HILLS DR	ASHLAND	KY	41102-9283	38.4265433	-82.6829817
6737 ZEBULON HWY	PIKEVILLE	KY	41501-6541	37.55371167	-82.454136
6737 ZEBULON HWY APT 1	PIKEVILLE	KY	41501-6541	37.55370283	-82.45419583
6737 ZEBULON HWY APT 2	PIKEVILLE	KY	41501-6541	37.553768	-82.45428266
6737 ZEBULON HWY APT 3	PIKEVILLE	KY	41501-6541	37.55387822	-82.45370077
6737 ZEBULON HWY APT 4	PIKEVILLE	KY	41501-6541	37.5537305	-82.4542145
6738 HIGHWAY 1760	LOUISA	KY	41230-7420	37.97608833	-82.70773167
6738 STATE ROUTE 5	ASHLAND	KY	41102-8540	38.4435017	-82.7321083
6738 WOLF CREEK RD TRLR	YEADDISS	KY	41777-8710	37.08653709	-83.29054651
6739 DURBIN RD	CATLETTSBURG	KY	41129-9422	38.291058	-82.61802116
6739 MILLARD HWY	PIKEVILLE	KY	41501-7940	37.4026117	-82.4350133
6739 RIVER FRONT RD	LOVELY	KY	41231-9097	37.792065	-82.35529
6739 STATE ROUTE 5	ASHLAND	KY	41102-8540	38.4434533	-82.7320317
674 AMILS MOUNTAIN RD	EMMALENA	KY	41740-1204	37.3762851	-83.0680194
674 BOOKER FRK	PIKEVILLE	KY	41501-3921	37.32712	-82.5677117
674 CONN ST	IVEL	KY	41642-9414	37.5771717	-82.6619017
674 CRUM BR TRLR	DEBORD	KY	41214-9039	37.8201432	-82.5469157
674 DIXIE AVE	SALYERSVILLE	KY	41465-9437	37.743513	-83.07460516
674 DORTON JENKINS HWY	JENKINS	KY	41537-8277	37.27118	-82.5762733

674 GRASSY BR	RACCOON	KY	41557-8340	37.515235	-82.4383017
674 HIGHWAY 1081	WEST LIBERTY	KY	41472-8474	37.82992667	-83.19295
674 HIGHWAY 1081	WEST LIBERTY	KY	41472-8474	37.82906667	-83.19327167
674 HIGHWAY 7	JEREMIAH	KY	41826-9070	37.1789883	-82.913905
674 HIGHWAY 803	MILLSTONE	KY	41838-9028	37.1866467	-82.745445
674 HIGHWAY 899	HINDMAN	KY	41822-8956	37.313211	-82.9357045
674 HURRICANE BR GARG	TURKEY CREEK	KY	41514-9162	37.69958	-82.315975
674 LONG FORK MARSHALLS BR	VIRGIE	KY	41572-8859	37.2991567	-82.6756467
674 MINE BRANCH RD	LEBURN	KY	41831-8905	37.411772	-82.93479516
674 PARKWAY DR	SALYERSVILLE	KY	41465-9249	37.7463	-83.0586083
674 PEYTON CRK	PIKEVILLE	KY	41501-7735	37.42633	-82.45409
674 POSSUM TROT RD TRLR	LEBURN	KY	41831-8927	37.3563407	-82.9581739
674 RACE TRACK HOLW	WHITESBURG	KY	41858-9113	37.1941617	-82.8776817
674 ROBIN RUN	GRAYSON	KY	41143-9197	38.2967829	-82.9133221
674 ROCKY RD	PIKEVILLE	KY	41501-8028	37.4085633	-82.427465
674 ROLLING HLS	ASHLAND	KY	41102-9535	38.4530933	-82.7500617
674 SMITH BRANCH RD	GREENUP	KY	41144-6461	38.6063617	-82.8719333
674 SMITH BRANCH RD GARG	GREENUP	KY	41144-6461	38.60644517	-82.87199266
674 SOLOMON RD	WHITESBURG	KY	41858-7217	37.12715	-82.8169733
674 WOODLAND WAY	GRAYSON	KY	41143-8141	38.33200567	-82.92965666
674 YONTS FRK	JACKHORN	KY	41825-9097	37.2223084	-82.6983058
674 W ARROWHEAD DR	ASHLAND	KY	41102-9050	38.42602444	-82.72722827
6740 HIGHWAY 7	TOPMOST	KY	41862-8925	37.3588417	-82.7976883
6740 HIGHWAY 7	TOPMOST	KY	41862-8925	37.3583217	-82.797865
6740 HIGHWAY 899	PIPPA PASSES	KY	41844-8934	37.3486767	-82.8668233
6740 LOTTS CREEK RD	HAZARD	KY	41701-9033	37.2690317	-83.0958
6740 LOTTS CREEK RD TRLR	HAZARD	KY	41701-9033	37.2724865	-83.09368183
6740 US HIGHWAY 60	MOREHEAD	KY	40351-9035	38.24371117	-83.34576666
6740 S STATE HIGHWAY 1	GRAYSON	KY	41143-7639	38.2386367	-82.9116767
6740 S STATE HIGHWAY 1	GRAYSON	KY	41143-7639	38.2386417	-82.9116667
6741 COUNTRYSIDE DR	ASHLAND	KY	41102-7628	38.430985	-82.709125
6741 KY ROUTE 979	GRETHEL	KY	41631-6302	37.4784133	-82.6568233
6742 DANIELS FORK RD	ASHLAND	KY	41102-9415	38.4521917	-82.7379883
6742 DANIELS FORK RD GARG 1	ASHLAND	KY	41102-9415	38.45194083	-82.73790383
6744 STATE HIGHWAY 1056 TRLR	MC CARR	KY	41544-8204	37.570815	-82.1836617
6745 STATE HIGHWAY 194	PIKEVILLE	KY	41501-6244	37.5966467	-82.525095
6746 KY ROUTE 40	WILLIAMSPORT	KY	41271-9010	37.8130367	-82.7352933
6746 KY ROUTE 40	WILLIAMSPORT	KY	41271-9010	37.8111886	-82.7379705
6746 STATE HIGHWAY 773 TRLR	DENTON	KY	41132-9503	38.2662127	-82.8720747
6747 MILLARD HWY	PIKEVILLE	KY	41501-7940	37.4021283	-82.4353717
6747 STATE HIGHWAY 174	OLIVE HILL	KY	41164-8970	38.255855666	-83.271354
6747 STATE ROUTE 207	GREENUP	KY	41144-7450	38.505085	-82.80558
6748 JORDAN DR	ASHLAND	KY	41102-9564	38.45050133	-82.7362145
6748 STATE ROUTE 503	ARGILLITE	KY	41121-8603	38.469685	-82.7662483
6748 ZEBULON HWY	PIKEVILLE	KY	41501-6507	37.5534142	-82.4531841
6749 DRYHILL RD	HYDEN	KY	41749-8362	37.2215117	-83.377515
6749 HIGHWAY 119	JENKINS	KY	41537-8958	37.157405	-82.713505
6749 HIGHWAY 451	HAZARD	KY	41701-5867	37.27011976	-83.27703836
6749 KY HIGHWAY 451	HAZARD	KY	41701-5867	37.2695067	-83.2768833
6749 MILLARD HWY TRLR	PIKEVILLE	KY	41501-7940	37.400677	-82.433176
675 ALLEN BR	ERMINE	KY	41815-8912	37.1500267	-82.7850467
675 AUXIER BR	SALYERSVILLE	KY	41465-6955	37.739055	-83.0765083
675 BALL FRK TRLR	PINSONFORK	KY	41555-7516	37.55066	-82.248535
675 BEAVER JUNCTION RD	DWALE	KY	41621-9007	37.619634166	-82.725558
675 BIG BRANCH RD TRLR	JACKSON	KY	41339-8399	37.50301167	-83.33283167
675 BIG PERRY RD	MOREHEAD	KY	40351-9582	38.24041367	-83.38015183
675 BLACKBERRY RD	DEBORD	KY	41214-9015	37.81694167	-82.56412
675 BONE BR	PHELPS	KY	41553-9328	37.5158033	-82.137595
675 BONE BR	PHELPS	KY	41553-9328	37.515964	-82.136804
675 BROADWAY ST	WEST LIBERTY	KY	41472-1107	37.92313433	-83.258959
675 BUTCHER HOLW	VAN LEAR	KY	41265-8403	37.78255	-82.7086083
675 CANE FRK	KIMPER	KY	41539-5977	37.4769	-82.2485767
675 CRESLEY BRANCH RD	ULYSSES	KY	41264-9017	37.94331333	-82.68901
675 DEADENING FRK	PIKEVILLE	KY	41501-6928	37.365031	-82.513193
675 DEPOT ST	PAINTSVILLE	KY	41240-1460	37.8061083	-82.7935683
675 FLAT BR	JACKSON	KY	41339-9454	37.53142	-83.319245
675 FOREST HILLS RD	FOREST HILLS	KY	41527-8306	37.6415067	-82.2771533



675 FRASURE BR	GRETHEL	KY	41631-8907	37.477700666	-82.667544
675 GARDNER FRK TRLR	SHELBIANA	KY	41562-8523	37.36973683	-82.47533516
675 GREAT OAK RD	MAYKING	KY	41837-9084	37.1132347	-82.7731723
675 HIGHWAY 2035 TRLR	WHITESBURG	KY	41858-9020	37.0987728	-82.8311122
675 HUFFS RUN CATV	GRAYSON	KY	41143	38.2527517	-82.935415
675 KY HIGHWAY 2022	BUCKHORN	KY	41721-8851	37.33826833	-83.47873
675 LEFT FORK LWR PIGEON RD	ASHCAMP	KY	41512-8734	37.2477033	-82.4870017
675 LOWER MCINTOSH RD	HYDEN	KY	41749	37.20952944	-83.30979342
675 LOWER MCINTOSH RD	HYDEN	KY	41749	37.20850917	-83.30670433
675 MARROWBONE DRY FRK TRLR	ELKHORN CITY	KY	41522-7815	37.3234533	-82.4379217
675 MIDDLE FORK MACES CR RD	VIPER	KY	41774	37.16402617	-83.15190133
675 MILLER LN	GRAYSON	KY	41143-7603	38.20323983	-82.889383
675 MUDLICK RD	AWAWAM	KY	41713	37.2092483	-83.276955
675 OLD 773	GRAYSON	KY	41143-7609	38.283975	-82.9278383
675 OLD WAGNER STATION RD TRLR	PIKEVILLE	KY	41501-2921	37.522505	-82.5762233
675 PARADISE LN TRLR 1	OLIVE HILL	KY	41164-6548	38.2636138	-83.2737492
675 PINE VALLEY RD	HAZARD	KY	41701-8945	37.34212571	-83.15515518
675 RATLIFF CREEK RD	PIKEVILLE	KY	41501-2154	37.50003	-82.5201183
675 RIGHT FRK MONTGOMERY RD	VICCO	KY	41773-8821	37.1915683	-83.0347967
675 ROWDY HOLW	SASSAFRAS	KY	41759-8984	37.22693302	-83.04526082
675 SAM CAMPBELL BRANCH RD	HAZARD	KY	41701-5712	37.31473	-83.2523033
675 SAM CAMPBELL BRANCH RD BLDG 1	HAZARD	KY	41701-5712	37.317749	-83.25595566
675 SPENCER FORK RD	CHAVIES	KY	41727-8303	37.3427833	-83.3435017
675 SPENCER FORK RD	HAZARD	KY	41701-8441	37.3436333	-83.332195
675 STINSON CRK	GRAYSON	KY	41143-8302	38.30690717	-82.86459783
675 STRATTON FORK RD TRLR	VIPER	KY	41774-8918	37.1143067	-83.1801367
675 TURKEY CREEK RD	BELFRY	KY	41514-7900	37.66863167	-82.30707533
675 VINCENT HOLW	OLIVE HILL	KY	41164-7209	38.26920833	-83.304425
675 N LAKE DR	PRESTONSBURG	KY	41653-1280	37.6751567	-82.77838
675 S STATE HIGHWAY 1	GRAYSON	KY	41143-7975	38.320745	-82.9335833
675 W MAIN ST	INEZ	KY	41224-8614	37.86721167	-82.54976
6750 HIGHWAY 476	CLAYHOLE	KY	41317-8911	37.46114767	-83.26812033
6750 HIGHWAY 476	CLAYHOLE	KY	41317-8911	37.461009666	-83.26811216
6750 RIVER FRONT RD	LOVELY	KY	41231-9097	37.792107	-82.35436416
6751 CUTSHIN RD TRLR 3	SMILAX	KY	41764-8958	37.0999	-83.26462
6751 KY HIGHWAY 451	HAZARD	KY	41701-5867	37.270015	-83.2768433
6751 UPPER JOHNS CRK	KIMPER	KY	41539-5808	37.4930817	-82.249805
6751 WILSON CREEK RD	GRAYSON	KY	41143-7840	38.3478783	-82.849075
6752 HIGHWAY 931	WHITESBURG	KY	41858-8349	37.203735	-82.82936
6752 STATE HIGHWAY 1056 TRLR	MC CARR	KY	41544-8204	37.5708017	-82.183635
6753 KY ROUTE 1428 TRLR	ALLEN	KY	41601-9464	37.6118	-82.7269767
6753 LOTT'S CREEK RD TRLR	HAZARD	KY	41701-9033	37.2697717	-83.095785
6753 MILLARD HWY	PIKEVILLE	KY	41501-7940	37.40241	-82.4348017
6755 HIGHWAY 931	WHITESBURG	KY	41858-8349	37.20332183	-82.82961466
6755 STRAIGHT HOLW	MCVEIGH	KY	41555-8505	37.5191867	-82.24735
6756 HIGHWAY 30	JACKSON	KY	41339-8232	37.56280167	-83.292485
6756 ROBINSON CREEK RD	ROBINSON CREEK	KY	41560-8530	37.3912733	-82.5630083
6756 N HIGHWAY 3 TRLR	LOUISA	KY	41230-7313	38.181145	-82.67854
6757 CUTSHIN RD	SMILAX	KY	41764-8958	37.1004133	-83.2649567
6758 CUTSHIN RD	SMILAX	KY	41764-8958	37.10086	-83.2661483
6758 US HIGHWAY 23 STE 7	PIKEVILLE	KY	41501-3724	37.37287317	-82.54325083
6758 US HIGHWAY 23 STE 9	PIKEVILLE	KY	41501-3724	37.37210715	-82.54376948
6759 N KY HIGHWAY 15	HAZARD	KY	41701-5656	37.3315035	-83.25219283
676 CALLAHAN HOLLOW RD	VIPER	KY	41774-8296	37.1549517	-83.1358133
676 CEDAR CREEK RD	PIKEVILLE	KY	41501-1432	37.4831335	-82.5656681
676 CHAPMAN FORK RD	MAJESTIC	KY	41547-8304	37.5186767	-82.1097317
676 COAL BR	SALYERSVILLE	KY	41465-7444	37.7616083	-83.0711867
676 DEPOT ST	PAINTSVILLE	KY	41240-1459	37.8065117	-82.7935017
676 FRASURE CRK	MC DOWELL	KY	41647-9006	37.4414233	-82.7258233
676 HIGHWAY 2034	WHITESBURG	KY	41858-7699	37.118225	-82.7939083
676 ISSAC PARK RD TRLR	LOUISA	KY	41230-5930	38.0807213	-82.6513562
676 KISER BR	OLIVE HILL	KY	41164-7437	38.29288067	-83.10505933
676 LITTLE CARD RD	MOUTHCARD	KY	41548-8106	37.390185	-82.2702683
676 LOWER PIGEON RD	ASHCAMP	KY	41512-8747	37.2475583	-82.4872933
676 MAGNOLIA LN	ERMINE	KY	41815-9067	37.1798667	-82.8096033
676 MARSHALLS BR	JENKINS	KY	41537-7902	37.2087044	-82.5879124
676 POLLY BRANCH RD	MAYKING	KY	41837	37.138495	-82.7765683

676 PREACHERS FORK RD	HYDEN	KY	41749-8434	37.131563	-83.32970299
676 RIGHT FORK OF ISLAND CRK	PIKEVILLE	KY	41501-7112	37.4594117	-82.5713283
676 SCOTT LN	PRESTONSBURG	KY	41653-7705	37.6756033	-82.77741
676 SOLOMON LN	EMMALENA	KY	41740-9140	37.361326666	-83.04902216
676 STATE ROUTE 1	GREENUP	KY	41144-6387	38.5589883	-82.8220533
676 US HIGHWAY 23	HAGERHILL	KY	41222-8831	37.802415	-82.8364017
6760 JORDAN DR	ASHLAND	KY	41102-9564	38.4510577	-82.7359104
6761 BRUSHY RD	VARNEY	KY	41571-8930	37.65906883	-82.4462075
6764 KY ROUTE 40	OIL SPRINGS	KY	41238-9169	37.81644	-82.9277017
6765 KY HIGHWAY 451	HAZARD	KY	41701-5867	37.270025	-83.2768483
6765 KY ROUTE 404	DAVID	KY	41616-8339	37.59989667	-82.89334266
6766 STATE HIGHWAY 1056	MC CARR	KY	41544-8204	37.5723233	-82.1822683
6767 BEAUTY RD	BEAUTY	KY	41203-9007	37.82703833	-82.44640667
6767 BEAUTY RD HSE	BEAUTY	KY	41203-9007	37.82711833	-82.44606167
6767 KY ROUTE 3379	HAROLD	KY	41635-8970	37.4158533	-82.6117
6769 ELKHORN CRK	ASHCAMP	KY	41512	37.2657083	-82.4331983
6769 HIGHWAY 931	WHITESBURG	KY	41858-8349	37.20360242	-82.83155286
677 BEETREE BR TRLR	PREMIUM	KY	41845-9001	37.146793	-82.89291233
677 BIG DOUBLES BR	MALLIE	KY	41836-8918	37.236795	-82.9020667
677 BOWLINGS CREEK RD TRLR	ALTRO	KY	41339-8843	37.36079	-83.418985
677 BUFFALO BR TRLR	MOREHEAD	KY	40351-9048	38.23276297	-83.33744076
677 CRESLEY BRANCH RD	ULYSSES	KY	41264-9017	37.9431925	-82.68932066
677 DORTON CRK	JENKINS	KY	41537-8201	37.27855	-82.5544183
677 FANNY CLARK DR TRLR	PILGRIM	KY	41250-9067	37.78683217	-82.43424666
677 LITTLE BR TRLR	ELKHORN CITY	KY	41522-7234	37.2797333	-82.416275
677 MIDDLE FRK	HAGERHILL	KY	41222-9038	37.77786	-82.8327383
677 MIDDLE FRK	HAGERHILL	KY	41222-9038	37.7779333	-82.8328983
677 MILLSEED RD	HAPPY	KY	41746-9088	37.215335	-83.0954733
677 PANBOWL BR	JACKSON	KY	41339-7541	37.58510781	-83.36163287
677 RACCOON CREEK RD	HAZARD	KY	41701-6149	37.2310333	-83.1483333
677 RACCOON RD	HUEYSVILLE	KY	41640-6623	37.49344	-82.8409967
677 SAUL MUD LICK BR	BUCKHORN	KY	41721-8565	37.26574567	-83.48892316
677 SOLOMON RD	WHITESBURG	KY	41858-7207	37.1276867	-82.8168183
677 TINCAMP LN	BUSY	KY	41723-9023	37.29386621	-83.32844194
677 TYPO RD	BONNYMAN	KY	41719-8720	37.2848917	-83.2416767
677 VINCENT HOLW	OLIVE HILL	KY	41164-7209	38.26858	-83.30653833
677 WILSON CRK TRLR	LANGLEY	KY	41645-6569	37.5333933	-82.8118567
677 W MAIN ST	WEST LIBERTY	KY	41472-2005	37.92342833	-83.25988333
6770 RIVER FRONT RD	LOVELY	KY	41231-9097	37.792165	-82.3552567
6770 STATE HIGHWAY 174	OLIVE HILL	KY	41164-8970	38.25623333	-83.27238667
6770 STATE ROUTE 503	ARGILLITE	KY	41121-8603	38.46971	-82.76646
6770 US HIGHWAY 60	MOREHEAD	KY	40351-9035	38.24406667	-83.34562833
6771 KY ROUTE 3379	GALVESTON	KY	41635-8970	37.4156117	-82.6118583
6771 KY ROUTE 550 TRLR	GARRETT	KY	41630-6939	37.4716167	-82.829165
6775 HIGHWAY 7	BLACKKEY	KY	41804-8846	37.1433034	-82.9643403
6775 KY ROUTE 1428	ALLEN	KY	41601-9464	37.6117133	-82.7271633
6775 E US HIGHWAY 60	RUSH	KY	41168-8819	38.3532667	-82.8184133
6775 W KY HIGHWAY 80	AVAWAM	KY	41713	37.22540667	-83.27468833
6776 ALLEY BR	CATLETTSBURG	KY	41129-8901	38.36435333	-82.64859016
6776 HIGHWAY 899	PIPPA PASSES	KY	41844-8934	37.3481575	-82.8651775
6776 WILSON CREEK RD	GRAYSON	KY	41143-7840	38.3476183	-82.849435
6777 STATE ROUTE 207	WURTLAND	KY	41144-7450	38.5052417	-82.8060683
6778 ROBINSON CREEK RD	ROBINSON CREEK	KY	41560	37.3913663	-82.5635368
6778 N HIGHWAY 3	LOUISA	KY	41230-7313	38.1810567	-82.6789917
678 BIG BLUE SPRINGS RD	RANSOM	KY	41558-8500	37.5477983	-82.1899833
678 BURNING FRK	SALYERSVILLE	KY	41465-7470	37.7248283	-83.0186217
678 FEDSCREEK RD	FEDSCREEK	KY	41524-8423	37.399925	-82.237245
678 HIGHWAY 317	NEON	KY	41840-9086	37.1884383	-82.71582
678 HIGHWAY 3410	MAYKING	KY	41837-9061	37.1251083	-82.7701283
678 HIGHWAY 542 TRLR	GUAGE	KY	41339-9503	37.578733333	-83.19760667
678 HOOPWOOD BR	PIKEVILLE	KY	41501-7152	37.46469	-82.577858
678 L AND N DR	HAZARD	KY	41701-1390	37.25841	-83.19678
678 LIMESTONE BRANCH RD TRLR	SALYERSVILLE	KY	41465-9465	37.7435785	-83.01733316
678 LITTLE LAUREL LN TRLR	INEZ	KY	41224	37.946945	-82.55392333
678 LONG FORK MARSHALLS BR	VIRGIE	KY	41572-8859	37.2993783	-82.6756733
678 MUDDY BR	FLATWOODS	KY	41139-9053	38.137482	-82.5901725
678 POPLAR HOLLOW RD	MOREHEAD	KY	40351-7061	38.33836367	-83.41161716

678 RANDELL LN	PRESTONSBURG	KY	41653-7848	37.6751567	-82.7786933
678 RATLIFF BRANCH RD	PIKEVILLE	KY	41501-3257	37.5219917	-82.5531583
678 RIGHT FORK OF GREASY CRK	SHELBIANA	KY	41562-8611	37.3556046	-82.5090978
678 SMOOT CRK TRLR	WHITESBURG	KY	41858-8052	37.16109417	-82.86660266
678 SPENCER FORK RD	HAZARD	KY	41701-8441	37.3436433	-83.332215
678 STATE HIGHWAY 1444 TRLR	GRAYSON	KY	41143-7659	38.2791955	-82.9397526
678 STEER FORK RD	MALLIE	KY	41836-8812	37.257969	-82.897299
678 THREE MILE RD	JENKINS	KY	41537-8054	37.256331	-82.552552
678 UPPER MILL CREEK RD	LEBURN	KY	41831-8807	37.34204	-82.939905
678 WELLS FORK RD	FARLER	KY	41774-8959	37.15219017	-83.20362716
6780 N HIGHWAY 3 TRLR	LOUISA	KY	41230-7313	38.1809517	-82.6790533
6780 S STATE HIGHWAY 1	GRAYSON	KY	41143-7639	38.2376	-82.9118267
6782 ROBINSON CREEK RD	ROBINSON CREEK	KY	41560-8530	37.3915133	-82.5631967
6782 ROBINSON CREEK RD	ROBINSON CREEK	KY	41560-8530	37.39162933	-82.563144
6783 VINCENT CT	CATLETTSBURG	KY	41129-9528	38.39321817	-82.660052
6784 HIGHWAY 7	TOPMOST	KY	41862-8925	37.358477	-82.79862283
6784 WOLF CREEK RD	YEADISS	KY	41777-8710	37.0883433	-83.291065
6784 W KY HIGHWAY 80	AWAWAM	KY	41713	37.22493983	-83.274089
6785 HIGHWAY 119	JENKINS	KY	41537-8958	37.157365	-82.7127733
6785 HIGHWAY 421	MOZELLE	KY	40858-6024	36.998285	-83.3926433
6785 ROBINSON CREEK RD	ROBINSON CREEK	KY	41560-8530	37.39211783	-82.563324
6785 US HIGHWAY 60	MOREHEAD	KY	40351-9035	38.24379667	-83.344615
6786 RACCOON RD	RACCOON	KY	41557-8719	37.4811983	-82.4053017
6786 STATE HIGHWAY 292	TURKEY CREEK	KY	41514-9140	37.7316967	-82.3190133
6786 WOLF CREEK RD	YEADISS	KY	41777-8710	37.0889983	-83.2908683
6786 E US HIGHWAY 60	RUSH	KY	41168-8819	38.3546383	-82.8178867
6786 E US HIGHWAY 60	RUSH	KY	41168-8819	38.3554093	-82.8181396
6787 BULLSKIN RD	SIZEROCK	KY	41762	37.2298133	-83.5182433
6787 HIGHWAY 421	MOZELLE	KY	40858-6024	36.9982367	-83.3925633
6787 HIGHWAY 931	WHITESBURG	KY	41858-8349	37.2033983	-82.8303033
6787 KY HIGHWAY 7	VIPER	KY	41774-8762	37.17775	-83.0993833
6787 E US HIGHWAY 60	RUSH	KY	41168-8819	38.3521417	-82.81769
6788 KY ROUTE 1426	DANA	KY	41615-8010	37.5343667	-82.6529567
6788 STATE ROUTE 503	ARGILLITE	KY	41121		
6789 KY ROUTE 404	DAVID	KY	41616-8339	37.59992867	-82.88647
6789 KY ROUTE 979	GRETHEL	KY	41631-9998	37.4778267	-82.656885
679 CRESLEY BRANCH RD	ULYSSES	KY	41264-9017	37.9431	-82.69026
679 DEADENING FRK	HAROLD	KY	41635-8728	37.4648783	-82.5985233
679 DEPOT ST	PAINTSVILLE	KY	41240-1460	37.8061917	-82.793505
679 DEPOT ST GARG	PAINTSVILLE	KY	41240-1460	37.806249	-82.7938187
679 DIXIE AVE	SALYERSVILLE	KY	41465-9437	37.743098	-83.074627
679 FLEMING FRK	OLIVE HILL	KY	41164-8472	38.29769333	-83.29801833
679 HURRICANE CRK	KIMPER	KY	41539-6206	37.494015	-82.363005
679 IVY FORK RD GARG	PIKEVILLE	KY	41501-6635	37.4721065	-82.4650705
679 IVY FORK RD HSE	PIKEVILLE	KY	41501-6635	37.4716817	-82.465065
679 JOHNSON LN	SOUTH SHORE	KY	41175-7890	38.7357617	-82.918195
679 JOHNSON LN	SOUTH SHORE	KY	41175-7890	38.73488	-82.912825
679 JOHNSON LN	SOUTH SHORE	KY	41175-7890	38.73627067	-82.91764366
679 JOHNSON LN	SOUTH SHORE	KY	41175-7890	38.73721385	-82.91666818
679 JOHNSON LN	SOUTH SHORE	KY	41175-7890	38.7340245	-82.91279433
679 MUDDY GUT BR	MELVIN	KY	41650-8923	37.340845	-82.685815
679 NARROWS BR	HARDY	KY	41531-8833	37.6090933	-82.24887
679 ORCHARD BR	BANNER	KY	41603-8044	37.56590952	-82.70366794
679 OWENS BRANCH RD TRLR	HINDMAN	KY	41822-8981	37.3546317	-82.97567
679 REBECCA LYNN DR	RUSH	KY	41168-9212	38.25546583	-82.75441633
679 RIGHT FORK ROUGH HOLW	SHELBY GAP	KY	41563	37.2359504	-82.5183219
679 STATE ROUTE 784	SOUTH SHORE	KY	41175	38.70278	-82.958405
679 TOLER CRK	HAROLD	KY	41635-9058	37.515905	-82.6383767
679 WOLFPIT BRANCH RD	ELKHORN CITY	KY	41522-7606	37.3491433	-82.4351083
679 N LEVISA RD	MOUTHCARD	KY	41548-8121	37.3916967	-82.25796
6790 US HIGHWAY 60	MOREHEAD	KY	40351-9035	38.24417167	-83.34536167
6791 CUTSHIN RD	SMILAX	KY	41764-8958	37.0999	-83.26462
6792 KY ROUTE 40	WILLIAMSPORT	KY	41271-9010	37.816041	-82.733891
6793 KY HIGHWAY 476	BULAN	KY	41722-8720	37.3120133	-83.155155
6794 ELKHORN CRK	ASHCAMP	KY	41512	37.266315	-82.4332217
6794 HIGHWAY 931	WHITESBURG	KY	41858-8349	37.20360283	-82.83008183
6794 UPPER JOHNS CRK	KIMPER	KY	41539-5808	37.5314567	-82.3688533

6794 US HIGHWAY 460	OIL SPRINGS	KY	41238-9092	37.7894738	-82.9257427
6797 HATCHERY RD	ASHLAND	KY	41102-7635	38.4309883	-82.7076417
6797 HATCHERY RD	ASHLAND	KY	41102-7635	38.431175	-82.70769
6799 KY HIGHWAY 7	VIPER	KY	41774-8762	37.17801	-83.0988217
6799 KY ROUTE 979	GRETHEL	KY	41631-6324	37.47586	-82.6574333
6799 KY ROUTE 979	GRETHEL	KY	41631-6324	37.47572867	-82.65703983
6799 KY ROUTE 979	GRETHEL	KY	41631-6324	37.4753767	-82.6568233
6799 STATE HIGHWAY 174	OLIVE HILL	KY	41164-8970	38.2557275	-83.27200483
6799 US HIGHWAY 23	PIKEVILLE	KY	41501-3724	37.3728367	-82.543815
6799 US HIGHWAY 23 STE 2	PIKEVILLE	KY	41501-3724	37.3728383	-82.5437517
68 AIL BR GARG	MC CARR	KY	41544-8301	37.59337983	-82.17271316
68 AIL BR TRLR	MC CARR	KY	41544-8301	37.592915	-82.1730667
68 ALLEY WAY APT 1	BANNER	KY	41603-8022	37.60377383	-82.7016285
68 ALLEY WAY APT 2	BANNER	KY	41603-8022	37.60382383	-82.70163733
68 ALLEY WAY APT 3	BANNER	KY	41603-8022	37.60377583	-82.70163816
68 ALLEY WAY APT 4	BANNER	KY	41603-8022	37.6038145	-82.70164133
68 ALLEY WAY APT 5	BANNER	KY	41603-8022	37.60378567	-82.70167116
68 ALOWAY DR	HAZARD	KY	41702	37.273195333	-83.17370466
68 ARCHIE DR	WHITESBURG	KY	41858-8031	37.205005	-82.8810367
68 ASTER LN	ESSIE	KY	40827-7055	37.0813333	-83.4358117
68 BALL FRK	PINSONFORK	KY	41555-7509	37.557975	-82.2542883
68 BARBER LN	WURTLAND	KY	41144-7615	38.50294924	-82.75549398
68 BARN HOLW	FREEBURN	KY	41528-8626	37.5618867	-82.1360133
68 BARNETT CT	MARTIN	KY	41649-7937	37.5634767	-82.7582717
68 BARTLEYTOWN RD HSE	ASHCAMP	KY	41512-8500	37.2588	-82.465735
68 BEECH CRK TRLR	JAMBOREE	KY	41553-9012	37.47512891	-82.16317186
68 BELLEFONTE RD	RACELAND	KY	41169-1272	38.5295033	-82.7334717
68 BIG BLUE DR	LOUISA	KY	41230-7745	38.1116733	-82.5962567
68 BIG BLUE DR GARG .	LOUISA	KY	41230	38.1118333	-82.5961283
68 BIG BRANCH RD	VIPER	KY	41774-8506	37.173682	-83.09077
68 BILL CORNETT RD TRLR 1	WHITESBURG	KY	41858-8410	37.1532995	-82.83995516
68 BILL CORNETT RD TRLR 2	WHITESBURG	KY	41858-8410	37.15344983	-82.83943366
68 BIRCH BRANCH RD	SALYERSVILLE	KY	41465-7372	37.717402	-83.014661
68 BIRCH DR TRLR	BANNER	KY	41603-8050	37.59064	-82.6900067
68 BLOSSOM LN	MILLSTONE	KY	41838-8301	37.1672033	-82.750465
68 BOURBON ST	GREENUP	KY	41144-8730	38.630295	-82.86456
68 BOW BRANCH RD	LOUISA	KY	41230-8500	38.02157917	-82.58971066
68 BOYD WARD RD	TOMAHAWK	KY	41262-9008	37.8359938	-82.6086826
68 BRANDED DR TRLR	WHITESBURG	KY	41858-7811	37.1278517	-82.7788
68 BUCKHORN RD	BEAVER	KY	41604-6301	37.3914633	-82.6677083
68 BURKE AVE	PRESTONSBURG	KY	41653-1003	37.6812217	-82.7819333
68 BURNING FRK	SALYERSVILLE	KY	41465-7469	37.732725	-83.023425
68 BURNING FRK	SALYERSVILLE	KY	41465-7469	37.7332633	-83.0243067
68 CAKE LN	INEZ	KY	41224-9128	37.845195	-82.52035667
68 CAMP BR	MARTIN	KY	41649-7850	37.5607117	-82.79632
68 CANE HOLW	WHITESBURG	KY	41858-8208	37.2078767	-82.8363083
68 CANE HOLW HSE	WHITESBURG	KY	41858-8208	37.207965	-82.8361667
68 CARMEL RD	ROWDY	KY	41367-8003	37.404695	-83.20893167
68 CARPENTER BRANCH RD	JACKSON	KY	41339-8204	37.57052333	-83.33151167
68 CARR CREEK HL	REDFOX	KY	41847-9019	37.230695	-82.9691367
68 CASEY DR	KITE	KY	41828-7500	37.2940233	-82.8148833
68 CASTLE DR	THEALKA	KY	41240-9250	37.8343767	-82.7885383
68 CATS LN	BUSY	KY	41723-8001	37.2798733	-83.2700567
68 CATS LN GARG	BUSY	KY	41723-8001	37.2798083	-83.2703617
68 CAUDILL LN	BEVINSVILLE	KY	41606-8001	37.3652317	-82.73223
68 CAYWOOD LN	PIKEVILLE	KY	41501-4111	37.3136217	-82.5482533
68 CEDAR CREEK LN HSE	VIPER	KY	41774-8928	37.13734617	-83.189371
68 CHAPMAN RD	WURTLAND	KY	41144	38.531902	-82.791224
68 CHAPMAN RD TRLR 0	FREEBURN	KY	41528-8623	37.55671033	-82.13567983
68 CHILDERS RD APT 4	WHITESBURG	KY	41858-7312	37.11323	-82.8042483
68 CHILDERS RD APT 5-I	WHITESBURG	KY	41858-7312	37.1132317	-82.804245
68 CHILDERS RD APT E	WHITESBURG	KY	41858-7312	37.1132317	-82.804245
68 CHILDERS RD APT F	WHITESBURG	KY	41858-7312	37.113443	-82.804117
68 CHILDERS RD APT G	WHITESBURG	KY	41858-7312	37.11311	-82.80404
68 CHURCH WAY GARG	RACCOON	KY	41557-8329	37.5032983	-82.4533233
68 CHURCH WAY HSE 1	RACCOON	KY	41557-8329	37.5039083	-82.4540883
68 CHURCH WAY TRLR	RACCOON	KY	41557-8329	37.50324	-82.4532167

68 CINNAMON LN	OLIVE HILL	KY	41164-7883	38.33187067	-83.22866833
68 COLEMAN LN	HAZARD	KY	41701-6390	37.1987117	-83.223715
68 COLUMBUS PREECE RD	INEZ	KY	41224-9114	37.860033	-82.51296716
68 COLUMBUS PREECE RD APT GARAGE	INEZ	KY	41224-9114	37.859881	-82.51278733
68 COMBS LN APT 101	HAZARD	KY	41701-8572	37.2886445	-83.209989
68 COMBS LN APT 102	HAZARD	KY	41701-8572	37.28868483	-83.20996583
68 COMBS LN APT 103	HAZARD	KY	41701-8572	37.288670666	-83.20999766
68 COMBS LN APT 104	HAZARD	KY	41701-8572	37.2886385	-83.21003533
68 COMBS LN APT 105	HAZARD	KY	41701-8572	37.288598	-83.21004233
68 COMBS LN APT 106	HAZARD	KY	41701-8572	37.288622833	-83.21001666
68 COMBS LN APT 201	HAZARD	KY	41701-8573	37.288627166	-83.20998766
68 COMBS LN APT 202	HAZARD	KY	41701-8573	37.28860033	-83.2099395
68 COMBS LN APT 203	HAZARD	KY	41701-8573	37.288623	-83.20991583
68 COMBS LN APT 204	HAZARD	KY	41701-8573	37.288621333	-83.2100465
68 COMBS LN APT 205	HAZARD	KY	41701-8573	37.28865833	-83.21001166
68 COMBS LN APT 206	HAZARD	KY	41701-8573	37.288651833	-83.21000283
68 COMBS LN HSE MTR	HAZARD	KY	41701	37.288660333	-83.2099715
68 COW BR	PHELPS	KY	41553-8819	37.4741533	-82.20205
68 CRAWFORD MOUNTAIN RD	HAZARD	KY	41701-6814	37.2873417	-83.2157917
68 CRIMSON ST	HAROLD	KY	41635-9073	37.5417133	-82.6334767
68 CROOKED HILL DR	LOUISA	KY	41230-7521	38.087744	-82.65252366
68 DAMRON ST TRLR	GRAYSON	KY	41143-7933	38.31303189	-82.9179668
68 DEAD END RD	CORNETTSVILLE	KY	41731-8577	37.116801	-83.03247366
68 DEWEY LN GARG	CHAVIES	KY	41727	37.3441183	-83.3300983
68 DOCK BENTLEY RD	NEON	KY	41840-8997	37.18731	-82.714745
68 DOUGLAS DR TRLR	HAZARD	KY	41701-5439	37.2266617	-83.1714517
68 DRY CREEK RD	TOPMOST	KY	41862-9036	37.3581983	-82.7893067
68 DYE BTM	PILGRIM	KY	41250-9029	37.7681283	-82.48804
68 EASTERN ST	STONE	KY	41567-7077	37.587925	-82.2704733
68 EDGEWOOD DR	GARNER	KY	41817-9101	37.3631845	-82.9210477
68 ELKINS FRK TRLR	HATFIELD	KY	41514-8627	37.6574133	-82.39136
68 ELKINS FRK TRLR	HATFIELD	KY	41514-8627	37.6574133	-82.39136
68 EQUESTRIAN CT HSE LOG	HINDMAN	KY	41822-8722	37.3019367	-82.9920917
68 ESTEPP RD	MOREHEAD	KY	40351-8167	38.31114833	-83.39508667
68 FISH POND BTM	ELKHORN CITY	KY	41522-8233	37.2862567	-82.3697917
68 FLATWOODS	DORTON	KY	41537	37.2862233	-82.5533717
68 FRANKLIN BR	ERMINE	KY	41815-8902	37.1488917	-82.79655
68 FRASURE CRK	EAST MC DOWELL	KY	41647-9000	37.4498583	-82.7262283
68 GINGER BREAD RD	HAZARD	KY	41701-7870	37.28997443	-83.16359092
68 GLANCY FRK	DENTON	KY	41132-8948	38.26507786	-82.86163977
68 GOBLE LN	PRESTONSBURG	KY	41653-8822	37.6682883	-82.7159383
68 GOLDENROD LN	PIKEVILLE	KY	41501-3263	37.519875	-82.5657467
68 GORDON HOLW	BEAUTY	KY	41203	37.8393372	-82.4324016
68 GRAND VIEW RD	WHITESBURG	KY	41858-9084	37.0501767	-82.8804633
68 GRANDVIEW DR	TRAM	KY	41663-9009	37.5718585	-82.64390383
68 GRASSY BR	RACCOON	KY	41557-9998	37.5123817	-82.4477067
68 GUM AVE	HAZARD	KY	41701-5464	37.2883233	-83.2052883
68 GUNNELL BR	BANNER	KY	41603-9084	37.58993	-82.7010483
68 HADDOCK FORK RD	HAZARD	KY	41701-8481	37.356815	-83.3199
68 HALEY LN	GRAYSON	KY	41143-9153	38.335885	-82.9865883
68 HAPPY LN	JACKSON	KY	41339-4500	37.53332167	-83.36349833
68 HARDINVILLE RD	INEZ	KY	41224-9000	37.85781	-82.52174833
68 HARRISON NEWSOME BR	PIKEVILLE	KY	41501-3826	37.3556217	-82.5711433
68 HARRY HALL RD TRLR	PRINTER	KY	41655-9120	37.491853	-82.6899025
68 HAYWARD RD	OLIVE HILL	KY	41164-8396	38.257395	-83.27907167
68 HEAVENS FIELD RD	LOUISA	KY	41230-9283	38.1724617	-82.671325
68 HENNECKE LN TRLR	ASHLAND	KY	41102-8595	38.4346383	-82.7703233
68 HERALD LN	PRESTONSBURG	KY	41653-1550	37.6665283	-82.7150333
68 HICKORY RD	PREMIUM	KY	41845-9097	37.13209	-82.9129217
68 HICKORY RD TRLR	PREMIUM	KY	41845-9097	37.13125467	-82.91257033
68 HIGH AVE	PRESTONSBURG	KY	41653-1162	37.6719655	-82.78456783
68 HOLDER HOLW	MALLIE	KY	41836-9051	37.2872865	-82.90101983
68 HOLLOW LN	WEST LIBERTY	KY	41472-8774	37.91673	-83.25902833
68 HUNT BR	PHELPS	KY	41553-8402	37.5215767	-82.1533667
68 HUNTER CHURCH RD	HAZARD	KY	41701-8043	37.3591967	-83.2049333
68 HURRICANE BR	VARNEY	KY	41571-9030	37.6451267	-82.434055
68 IRENE CT	PIKEVILLE	KY	41501-8321	37.3840369	-82.4423277

68 ISOM MOORE BR	MINNIE	KY	41651-9052	37.465018	-82.757175
68 J C RATLIFF ST	PIKEVILLE	KY	41501-8027	37.4096267	-82.427775
68 JACKSON BR	SALYERSVILLE	KY	41465-7410	37.74875767	-82.9760725
68 JACKSON BR	SALYERSVILLE	KY	41465-7410	37.7483967	-82.9769667
68 JACKSON BR GARG 1	SALYERSVILLE	KY	41465-7410	37.7486283	-82.97574
68 JAMES DR	PIKEVILLE	KY	41501-8902	37.543691	-82.607112
68 JENNIE LN	AUXIER	KY	41602-9279	37.7312083	-82.757575
68 JIMMIES CREEK RD	REGINA	KY	41559-8919	37.3641233	-82.3898217
68 JOHN CORNETE RD	PIKEVILLE	KY	41501-2937	37.5385383	-82.5786917
68 JORDANS FRK	DANA	KY	41615-8029	37.5395483	-82.6819233
68 JORDANS FRK GARG	DANA	KY	41615-8029	37.54017812	-82.68291551
68 JUSTICE BTM TRLR	PHELPS	KY	41553-8405	37.5311267	-82.1597
68 JUSTICE LN	PIKEVILLE	KY	41501-8032	37.4088583	-82.4289067
68 KEN CARTER LN	GREENUP	KY	41144-8953	38.5811833	-82.847365
68 KENTLAND DR	THORNTON	KY	41855-9085	37.2101367	-82.7969867
68 KY HIGHWAY 2167	PIKEVILLE	KY	41501-6897	37.386105	-82.54223
68 LAKEVIEW CIR	GRAYSON	KY	41143-8948	38.308835	-82.950965
68 LAURA LN	WOOTON	KY	41776-9005	37.1907533	-83.2893683
68 LEES WAY	LOVELY	KY	41231-7806	37.8289683	-82.40275
68 LEFT GREASY CAMP ST	SHELBIANA	KY	41562-8461	37.3837017	-82.4740617
68 LEFT SHORT BR	MC DOWELL	KY	41647-6030	37.4511917	-82.6966117
68 LICK BR	PIKEVILLE	KY	41501-3838	37.359385	-82.5539133
68 LITTLE CRK	PIKEVILLE	KY	41501-6900	37.3921433	-82.5222588
68 LITTLE HACKNEYS CRK GARG	MOUTHCARD	KY	41548-8309	37.3678257	-82.2467174
68 LONE OAK CT	TRAM	KY	41663-8000	37.57256383	-82.645102
68 LOWER PIGEON RD	ASHCAMP	KY	41512-8740	37.24946	-82.4903983
68 LOWER PIGEON RD	ASHCAMP	KY	41512-8740	37.24943	-82.490915
68 MADISONS FRK	DANA	KY	41615-8028	37.5394017	-82.6843517
68 MAHOGANY HILL DR BLDG SHED	HAZARD	KY	41701-8059	37.34468467	-83.189012
68 MAHOGANY HILL DR TRLR	HAZARD	KY	41701-8059	37.34474875	-83.18912701
68 MAPLE LN	PIKEVILLE	KY	41501-6473	37.5663767	-82.46004
68 MAPLE ST	LOVELY	KY	41231-7807	37.83206267	-82.40415866
68 MAYKING BTM	MAYKING	KY	41837	37.13661	-82.7644933
68 MCKAY RD	GREENUP	KY	41144-6583	38.604538	-82.878876
68 MCKAY RD BARN	GREENUP	KY	41144-6583	38.60447889	-82.87913002
68 MCKAY RD TRLR	GREENUP	KY	41144-6583	38.6045517	-82.8785533
68 MILL RD	JENKINS	KY	41537-8003	37.239675	-82.567305
68 MINK BR	CRAYNOR	KY	41635-8916	37.4452465	-82.656741
68 MONROE DR	RUSSELL	KY	41169-1635	38.5068983	-82.70771
68 MORTON ST	SOUTH SHORE	KY	41175-9092	38.7184417	-82.9606867
68 MOUND ST	SOUTH SHORE	KY	41175-7695	38.72625	-82.9438883
68 MOUNT VIEW DR	PIKEVILLE	KY	41501-5826	37.5445183	-82.5263517
68 NAUTILUS DR	HAZARD	KY	41701-8604	37.29762567	-83.2002425
68 NEACE DR	GAYS CREEK	KY	41745-9080	37.3483867	-83.4197583
68 OAKWOOD AVE	VICCO	KY	41773-9000	37.218	-83.0619667
68 OAKWOOD AVE	VICCO	KY	41773-9000	37.21799	-83.0619583
68 OAKWOOD AVE GARG	VICCO	KY	41773	37.2177145	-83.06108916
68 OAKWOOD LN	WEST LIBERTY	KY	41472-1235	37.91270833	-83.25219667
68 ORCHARD LN	ESSIE	KY	40827	37.0671367	-83.45582
68 PARSON DR TRLR	VIPER	KY	41774-8980	37.1366767	-83.11619
68 PATH RD	WHITESBURG	KY	41858-8541	37.10530866	-82.7854005
68 PAULEY HOLW	FOREST HILLS	KY	41527-8349	37.638615	-82.29369
68 PEACH ORCHARD DR	PIKEVILLE	KY	41501-9104	37.4796033	-82.5231567
68 PENNY LN	HAZARD	KY	41701-7727	37.303365	-83.07665
68 PIATT ST	SOUTH SHORE	KY	41175-7937	38.729355	-82.919965
68 PINWOOD PL	LOUISA	KY	41230-5975	38.076045	-82.61705833
68 PINSON RD TRLR	BELFRY	KY	41514-8677	37.63718	-82.2533917
68 PIRATE DR	FLEMING NEON	KY	41840-9023	37.1914517	-82.7068367
68 PLEASURE COVE LN	HAZARD	KY	41701-7705	37.2849983	-83.1487683
68 POSSUM TRL	BLACKKEY	KY	41804-8934	37.1398812	-83.0194517
68 POWERHOUSE HL	FREEBURN	KY	41528-8728	37.556335	-82.14913
68 PRICE AVE	ELKHORN CITY	KY	41522-7007	37.2945217	-82.36437
68 QUAIL HOLW APT 131	INEZ	KY	41224-8009	37.87130167	-82.54378667
68 QUAIL HOLW APT 132	INEZ	KY	41224-8009	37.87127667	-82.54373
68 QUAIL HOLW APT 134	INEZ	KY	41224-8009	37.871271666	-82.54372833
68 RACHEL CT	PIKEVILLE	KY	41501-9614	37.393125	-82.537715
68 RAILROAD ST	ELKHORN CITY	KY	41522-7743	37.3287917	-82.4546917

68 RAISIN LN	HAZARD	KY	41701-8390	37.338801	-83.25825683
68 RAY SLONE LN	VIPER	KY	41774-7972	37.1593517	-83.0989567
68 RAY SLONE LN GARG	VIPER	KY	41774-7972	37.15911	-83.0995
68 RAY SLONE LN TRLR	VIPER	KY	41774-7972	37.1594817	-83.099085
68 REDNECK RD	JACKSON	KY	41339-5309	37.531088333	-83.31538333
68 REYNOLDS RD	LIGON	KY	41604-9055	37.3784583	-82.6885383
68 REYNOLDS RD	LIGON	KY	41604-9055	37.3791833	-82.689245
68 RICHMOND AVE	AUXIER	KY	41602-9258	37.735562	-82.7550002
68 RIDGE TER	WURLAND	KY	41144-7403	38.500515	-82.788535
68 RIGHT FORK MACES CRK RD	VIPER	KY	41774-9703	37.1804517	-83.1502217
68 RITCHIE DR	EMMALENA	KY	41740-8965	37.3666629	-83.0203546
68 RIVERFRONT RD APT 4	WARFIELD	KY	41267-9101	37.8442483	-82.4163533
68 ROMANS BTM	HATFIELD	KY	41514-8807	37.692565	-82.359785
68 ROSE RD TRLR	WHITESBURG	KY	41858-9383	37.153275	-82.84032
68 ROSILAND ST	PIKEVILLE	KY	41501-8022	37.411577	-82.42703566
68 RUNWAY AVE	HAZARD	KY	41701-5454	37.28709	-83.20524
68 RUNWAY AVE LOT 1	HAZARD	KY	41701-5454	37.2869745	-83.2053245
68 SAW BRANCH RD TRLR	WOOTON	KY	41776-8704	37.1618523	-83.29557784
68 SCALF DR	STANVILLE	KY	41659-7014	37.5715383	-82.62963
68 SCALF RD	BETSY LAYNE	KY	41605	37.5570083	-82.638285
68 SCHOOL HOUSE BRANCH RD	BUCKHORN	KY	41721-8814	37.34522167	-83.47684333
68 SCHOOL HOUSE HOLW	PILGRIM	KY	41250-8816	37.70534136	-82.49880993
68 SECO DR TRLR	SECO	KY	41849-5024	37.17236683	-82.7310775
68 SEMINOLE LN	WHITESBURG	KY	41858-7864	37.1544017	-82.7329133
68 SHACKS LN	JACKSON	KY	41339-7603	37.5699835	-83.398762
68 SHACKS LN	JACKSON	KY	41339-7603	37.569631833	-83.400377
68 SHACKS LN	JACKSON	KY	41339-7603	37.56981833	-83.39990167
68 SHADY LN	WITTENSVILLE	KY	41274-9040	37.85398333	-82.81865167
68 SHARPEY DR	HAZARD	KY	41701-5311	37.2747355	-83.2080155
68 SHINGLE BR	PIKEVILLE	KY	41501-7410	37.4308433	-82.5906783
68 SIZEMORE ST	GREENUP	KY	41144-6619	38.6291367	-82.8669367
68 SKYVIEW DR APT 1	TURKEY CREEK	KY	41514-9246	37.68723983	-82.30065566
68 SKYVIEW DR APT 2	TURKEY CREEK	KY	41514-9246	37.687225666	-82.30048766
68 SKYVIEW DR APT 3	TURKEY CREEK	KY	41514-9246	37.68717	-82.300435
68 SNAKE VALLEY DR	HUEYSVILLE	KY	41640-6640	37.4982206	-82.8305855
68 SNOWDEN BRANCH RD	JACKSON	KY	41339-7493	37.534415	-83.35173667
68 SOL LN	JACKSON	KY	41339-8646	37.49751833	-83.35059
68 SPRING BRANCH CT	PIKEVILLE	KY	41501-7625	37.5159917	-82.6137217
68 SPRING ST	MC CARR	KY	41544-8517	37.61948	-82.1689533
68 STANLEY FRK	VARNEY	KY	41571-9006	37.6105367	-82.4446267
68 STONE COAL BRANCH RD	MOZELLE	KY	40858-5005	37.00056	-83.3998417
68 STONE MASON RD	PIPPA PASSES	KY	41844-8859	37.3592551	-82.8556245
68 STONECOAL RD	GARRETT	KY	41630-8967	37.4768233	-82.8327417
68 SUGAR RUN RD	WHITESBURG	KY	41858-8202	37.2074483	-82.8398583
68 SUNNY FRK TRLR	VIRGIE	KY	41572-8279	37.3455467	-82.6519183
68 SUNSET SPUR	HODE	KY	41267-9097	37.8865	-82.4254217
68 SUPERIOR RD	SALYERSVILLE	KY	41465-9104	37.73946767	-83.069469
68 TERRIER LN	ROXANA	KY	41848	37.10852	-82.948055
68 THORNSBERRY LN	CHAVIES	KY	41727-8720	37.38142733	-83.24914266
68 TINA JEAN DR	HARDSHELL	KY	41348-8932	37.45239833	-83.26333167
68 TOLER RD	TOLER	KY	41514-8694	37.63718	-82.2533917
68 TONI DR	FLATWOODS	KY	41139-8963	38.5008833	-82.7148933
68 VERONICA LN	FLATWOODS	KY	41139-1895	38.5152833	-82.7340183
68 VETERANS BLVD	MC ROBERTS	KY	41835-9087	37.20421	-82.67501
68 VILLA DR	RUSH	KY	41168-9125	38.35213	-82.7981633
68 WABACO CIR APT 1	HAZARD	KY	41701-6622	37.2723917	-83.1904883
68 WABACO CIR APT 2	HAZARD	KY	41701-6622	37.2723483	-83.1906333
68 WABACO CIR TRLR	HAZARD	KY	41701-6622	37.2722533	-83.1905167
68 WET DR	JENKINS	KY	41537-8995	37.1559067	-82.656615
68 WHITE OAK DR	PIKEVILLE	KY	41501-6478	37.5645433	-82.4587933
68 WILLOWTREE HOLW	ELKHORN CITY	KY	41522-7639	37.3576317	-82.4227283
68 WILLOWTREE HOLW	ELKHORN CITY	KY	41522-7639	37.357659	-82.4230185
68 WINDMILL RD	VEST	KY	41772-8933	37.3950617	-83.052525
68 WOLF BRANCH RD	HAZARD	KY	41701-6350	37.2061483	-83.236325
68 WOLF RD	MALLIE	KY	41836-8840	37.245765	-82.89517
68 WOOTEN BRANCH RD	LOUISA	KY	41230-8216	37.97918	-82.63934833
68 WRIGHTS RD	DRIFT	KY	41619-9083	37.48117633	-82.7445525

68 E 3RD AVE	SOUTH SHORE	KY	41175-8923	38.72355	-82.9645933
68 E CLAYTON LN	LOUISA	KY	41230-6047	38.096005	-82.61305333
68 N MAYNARD ST UNIT 2	PIKEVILLE	KY	41501-7813	37.413645	-82.4521517
68 S CHURCH ST	SALYERSVILLE	KY	41465	37.7505117	-83.067775
68 S DEPOT ST	WEEKSBURY	KY	41667-9009	37.3269717	-82.6934117
68 S DEPOT ST BLDG 1	WEEKSBURY	KY	41667-9009	37.3256956	-82.6948872
68 W 2ND AVE	SOUTH SHORE	KY	41175-8912	38.7228333	-82.9680633
680 BUCKHORN RD	BOONEVILLE	KY	41314-9526	37.3782156	-83.4936396
680 BUCKHORN RD	BOONEVILLE	KY	41314-9526	37.37894333	-83.49338167
680 CORNETT RD	HINDMAN	KY	41822-8877	37.307003166	-83.012848
680 DEADENING FRK TRLR	HAROLD	KY	41635-8728	37.4639333	-82.5974617
680 DOTSON BR	SALYERSVILLE	KY	41465-7482	37.69782534	-82.98851819
680 EASTVIEW ST	GRAYSON	KY	41143-8906	38.3224233	-82.9351983
680 EDEN HOLW GARG	MOREHEAD	KY	40351-8606	38.279055833	-83.32880266
680 EDEN HOLW TRLR	MOREHEAD	KY	40351-8606	38.27903	-83.32818167
680 GLENN AVE	WEST LIBERTY	KY	41472-1126	37.91976667	-83.24974333
680 GRANT COMBS RD	HAZARD	KY	41701-2078	37.2417095	-83.16866116
680 HALES BRANCH RD TRLR	REDFOX	KY	41847-9035	37.20454117	-82.9511075
680 HAMBLEY BLVD	PIKEVILLE	KY	41501-3805	37.48277731	-82.51941397
680 HAMBLEY BLVD APT 101	PIKEVILLE	KY	41501-3803	37.4818867	-82.51923
680 HAMBLEY BLVD APT 102	PIKEVILLE	KY	41501-3803	37.4818883	-82.51923
680 HAMBLEY BLVD APT 103	PIKEVILLE	KY	41501-3803	37.4818883	-82.51923
680 HAMBLEY BLVD APT 104	PIKEVILLE	KY	41501-3803	37.4818867	-82.51923
680 HAMBLEY BLVD APT 106	PIKEVILLE	KY	41501-3803	37.481885	-82.51923
680 HAMBLEY BLVD APT 108	PIKEVILLE	KY	41501-3803	37.4818833	-82.5192267
680 HAMBLEY BLVD APT 201	PIKEVILLE	KY	41501-3803	37.481865	-82.5192633
680 HAMBLEY BLVD APT 202	PIKEVILLE	KY	41501-3803	37.4818933	-82.5192233
680 HAMBLEY BLVD APT 203	PIKEVILLE	KY	41501-3803	37.48189	-82.519225
680 HAMBLEY BLVD APT 204	PIKEVILLE	KY	41501-3803	37.4818583	-82.5192483
680 HAMBLEY BLVD APT 205	PIKEVILLE	KY	41501-3803	37.48186	-82.5192467
680 HAMBLEY BLVD APT 206	PIKEVILLE	KY	41501-3803	37.481845	-82.5192883
680 HAMBLEY BLVD APT 207	PIKEVILLE	KY	41501-3803	37.4818533	-82.5192783
680 HAMBLEY BLVD APT 208	PIKEVILLE	KY	41501-3803	37.481855	-82.5192567
680 HAMBLEY BLVD APT 209	PIKEVILLE	KY	41501-3803	37.48249687	-82.51918542
680 HAMBLEY BLVD APT 210	PIKEVILLE	KY	41501-3803	37.4818783	-82.5192417
680 HAMBLEY BLVD APT 211	PIKEVILLE	KY	41501-3803	37.4818567	-82.5192533
680 HAMBLEY BLVD APT 301	PIKEVILLE	KY	41501-3803	37.4818583	-82.5192583
680 HAMBLEY BLVD APT 302	PIKEVILLE	KY	41501-3803	37.4818783	-82.5192267
680 HAMBLEY BLVD APT 303	PIKEVILLE	KY	41501-3803	37.4818633	-82.5192517
680 HAMBLEY BLVD APT 304	PIKEVILLE	KY	41501-3803	37.4818783	-82.5192233
680 HAMBLEY BLVD APT 305	PIKEVILLE	KY	41501-3803	37.48187	-82.5192417
680 HAMBLEY BLVD APT 306	PIKEVILLE	KY	41501-3803	37.48187	-82.5192283
680 HAMBLEY BLVD APT 307	PIKEVILLE	KY	41501-3803	37.4818667	-82.5192317
680 HAMBLEY BLVD APT 308	PIKEVILLE	KY	41501-3803	37.481865	-82.5192367
680 HAMBLEY BLVD APT 309	PIKEVILLE	KY	41501-3803	37.481875	-82.5192217
680 HAMBLEY BLVD APT 310	PIKEVILLE	KY	41501-3803	37.4818767	-82.5192317
680 HAMBLEY BLVD APT 311	PIKEVILLE	KY	41501-3803	37.4818733	-82.5192233
680 HAMBLEY BLVD APT 401	PIKEVILLE	KY	41501-3803	37.4818533	-82.5192733
680 HAMBLEY BLVD APT 402	PIKEVILLE	KY	41501-3803	37.48155783	-82.51898633
680 HAMBLEY BLVD APT 403	PIKEVILLE	KY	41501-3803	37.4818517	-82.5192733
680 HAMBLEY BLVD APT 404	PIKEVILLE	KY	41501-3804	37.4819	-82.51922
680 HAMBLEY BLVD APT 405	PIKEVILLE	KY	41501-3804	37.4818533	-82.5192733
680 HAMBLEY BLVD APT 406	PIKEVILLE	KY	41501-3804	37.481895	-82.519225
680 HAMBLEY BLVD APT 407	PIKEVILLE	KY	41501-3804	37.481885	-82.51924
680 HAMBLEY BLVD APT 408	PIKEVILLE	KY	41501-3804	37.4818917	-82.5192283
680 HAMBLEY BLVD APT 409	PIKEVILLE	KY	41501-3804	37.48189	-82.5192283
680 HAMBLEY BLVD APT 410	PIKEVILLE	KY	41501-3804	37.4818867	-82.5192317
680 HAMBLEY BLVD APT 411	PIKEVILLE	KY	41501-3804	37.481865	-82.5192517
680 HAMBLEY BLVD APT 501	PIKEVILLE	KY	41501-3804	37.4818083	-82.5193067
680 HAMBLEY BLVD APT 502	PIKEVILLE	KY	41501-3804	37.481855	-82.519285
680 HAMBLEY BLVD APT 503	PIKEVILLE	KY	41501-3804	37.481855	-82.5192783
680 HAMBLEY BLVD APT 504	PIKEVILLE	KY	41501-3804	37.4818183	-82.5192983
680 HAMBLEY BLVD APT 505	PIKEVILLE	KY	41501-3804	37.481865	-82.5193067
680 HAMBLEY BLVD APT 506	PIKEVILLE	KY	41501-3804	37.48249687	-82.51918542
680 HAMBLEY BLVD APT 507	PIKEVILLE	KY	41501-3804	37.4818033	-82.51931
680 HAMBLEY BLVD APT 508	PIKEVILLE	KY	41501-3804	37.4818533	-82.5192967
680 HAMBLEY BLVD APT 509	PIKEVILLE	KY	41501-3804	37.4818533	-82.5192733



680 HAMBLEY BLVD APT 510	PIKEVILLE	KY	41501-3804	37.481855	-82.5192767
680 HAMBLEY BLVD APT 511	PIKEVILLE	KY	41501-3804	37.4818533	-82.5192733
680 HAMBLEY BLVD APT 601	PIKEVILLE	KY	41501-3804	37.4817917	-82.5193083
680 HAMBLEY BLVD APT 602	PIKEVILLE	KY	41501-3804	37.4818033	-82.5193083
680 HAMBLEY BLVD APT 603	PIKEVILLE	KY	41501-3804	37.4818	-82.5193067
680 HAMBLEY BLVD APT 604	PIKEVILLE	KY	41501-3804	37.4818033	-82.51931
680 HAMBLEY BLVD APT 605	PIKEVILLE	KY	41501-3804	37.4818817	-82.5192183
680 HAMBLEY BLVD APT 606	PIKEVILLE	KY	41501-3804	37.48181	-82.5192583
680 HAMBLEY BLVD APT 607	PIKEVILLE	KY	41501-3804	37.4817817	-82.5193133
680 HAMBLEY BLVD APT 608	PIKEVILLE	KY	41501-3804	37.4817983	-82.5193067
680 HAMBLEY BLVD APT 609	PIKEVILLE	KY	41501-3804	37.4818833	-82.5192167
680 HAMBLEY BLVD APT 610	PIKEVILLE	KY	41501-3804	37.4818833	-82.5192167
680 HAMBLEY BLVD APT 611	PIKEVILLE	KY	41501-3804	37.48177	-82.51931
680 HAROLDS BRANCH RD	PIKEVILLE	KY	41501-9332	37.4656667	-82.5016117
680 HIGHWAY 1185	LOUISA	KY	41230-7953	38.1366267	-82.6753733
680 HIGHWAY 160	PREMIUM	KY	41845-9066	37.14624	-82.8798133
680 HIGHWAY 160	PREMIUM	KY	41845-9066	37.152075	-82.87371199
680 INDIAN CREEK RD	VIRGIE	KY	41572-8304	37.34556	-82.6021633
680 IVY FORK RD	PIKEVILLE	KY	41501-6635	37.4707117	-82.4646917
680 JOE LITTLE FORK RD TRLR	JACKSON	KY	41339-8478	37.45777833	-83.447185
680 KRESTVIEW DR	GRAYSON	KY	41143-6916	38.3237667	-82.9371167
680 KY ROUTE 680	MC DOWELL	KY	41647-8904	37.45308	-82.7293917
680 LIBERTY RD	WEST LIBERTY	KY	41472-2051	37.922457166	-83.26597033
680 LITTLE CRK	PIKEVILLE	KY	41501-6901	37.3865533	-82.5156
680 MORRIS FRK	BOONEVILLE	KY	41314-9533	37.38558583	-83.5154755
680 MORRIS FRK	BOONEVILLE	KY	41314-9533	37.365416666	-83.53290333
680 MORRIS FRK	BOONEVILLE	KY	41314-9533	37.365416666	-83.53290333
680 MULLINS BRANCH RD	KITE	KY	41828-9005	37.326145	-82.81591
680 NICHOLS BRANCH RD	LOUISA	KY	41230-9475	37.97180333	-82.74641833
680 PHOENIX PLACE BLVD	HAZARD	KY	41701-8230	37.34874451	-83.11849542
680 PUNCHEON CAMP RD	CORNETTSTVILLE	KY	41731-8633	37.09201	-83.1181817
680 RILEYS BR	BEVINSVILLE	KY	41606-9006	37.3673433	-82.72026
680 SERGENT RD	WHITESBURG	KY	41858-7838	37.149535	-82.7709167
680 SERGENT RD REAR 1	WHITESBURG	KY	41858-7838	37.1497967	-82.7709783
680 SOUTHSORE DR APT UPPR	SOUTH SHORE	KY	41175-9006	38.72173917	-82.9774045
680 STACY RD	MOREHEAD	KY	40351-8180	38.38173167	-83.42834333
680 SUNSHINE LN	KIMPER	KY	41539-6450	37.5199983	-82.3738083
680 WATTS FORK RD	GARNER	KY	41817-8940	37.3444783	-82.9191767
680 WATTS FORK RD	GARNER	KY	41817-8940	37.3449333	-82.919195
680 YATESVILLE RD	LOUISA	KY	41230-8731	38.125135	-82.6935333
680 N ARNOLD AVE	PRESTONSBURG	KY	41653-1258	37.6750467	-82.7789
6800 COUNTRYSIDE DR LOT 19	ASHLAND	KY	41102-7617	38.43094	-82.7087133
6800 HIGHWAY 476	CLAYHOLE	KY	41317-8912	37.459985	-83.26749167
6800 KY ROUTE 40	OIL SPRINGS	KY	41238-9169	37.8160917	-82.9283517
6800 MIDLAND TRAIL RD	ASHLAND	KY	41102-9345	38.4293783	-82.69309
6800 MIDLAND TRAIL RD	ASHLAND	KY	41102-9345	38.4293983	-82.6933833
6800 STATE ROUTE 168	CATLETTSBURG	KY	41129-8802	38.42995	-82.6297733
6800 TARPIN RDG	CATLETTSBURG	KY	41129-9783	38.398305	-82.66217
6800 TWIN FORK DR	CATLETTSBURG	KY	41129-9029	38.4074883	-82.6302533
6800 TWIN FORK DR BARN	CATLETTSBURG	KY	41129-9029	38.408228666	-82.62963233
6800 US HIGHWAY 23	PIKEVILLE	KY	41501-3701	37.37239167	-82.54402233
6800 US HIGHWAY 23 STE 1	PIKEVILLE	KY	41501-3701	37.37232983	-82.54428316
6800 US HIGHWAY 23 STE 2	PIKEVILLE	KY	41501-3701	37.37230783	-82.54398516
6800 US HIGHWAY 23 STE 3	PIKEVILLE	KY	41501-3701	37.372365	-82.5442817
6800 US HIGHWAY 23 STE 4	PIKEVILLE	KY	41501-3701	37.372905	-82.5442767
6800 US HIGHWAY 23 STE 5	PIKEVILLE	KY	41501-3701	37.3728167	-82.54428
6800 US HIGHWAY 23 STE 6	PIKEVILLE	KY	41501-3701	37.3729033	-82.5442733
6801 CANNONSBURG RD	CATLETTSBURG	KY	41129-8232	38.4006917	-82.6302867
6801 HIGHWAY 160	LITTCARR	KY	41834-9025	37.26338342	-82.94408463
6801 STATE ROUTE 168	CATLETTSBURG	KY	41129-8802	38.42985267	-82.629055
6802 DANIELS FORK RD	ASHLAND	KY	41102-9474	38.452405	-82.7378367
6803 COUNTRYSIDE DR	ASHLAND	KY	41102-7617	38.4307067	-82.7091583
6803 KY HIGHWAY 451	HAZARD	KY	41701-5868	37.27072668	-83.27734323
6803 STATE ROUTE 168	CATLETTSBURG	KY	41129	38.4264759	-82.6267546
6803 STATE ROUTE 168	CATLETTSBURG	KY	41129-8802	38.4259587	-82.6266607
6803 STATE ROUTE 168	CATLETTSBURG	KY	41129-8802	38.42706526	-82.62760463
6804 ELKHORN CRK	ASHCAMP	KY	41512-9998	37.2661483	-82.4337167

6804	MOCKING BIRD TRL	CATLETTSBURG	KY	41129-8151	38.3696817	-82.6324467
6804	STATE HIGHWAY 174	OLIVE HILL	KY	41164-8852	38.256355	-83.27248
6804	STATE HIGHWAY 174 TRLR	OLIVE HILL	KY	41164-8852	38.25624	-83.27256667
6804	STATE ROUTE 5	ASHLAND	KY	41102-9424	38.443335	-82.732625
6804	STATE ROUTE 5 TRLR	ASHLAND	KY	41102-9424	38.4432372	-82.7318893
6805	CANNONSBURG RD	CATLETTSBURG	KY	41129-8232	38.401535	-82.627755
6805	DORTON JENKINS HWY	JENKINS	KY	41537-8856	37.2063267	-82.57531
6805	ROBINSON CREEK RD	ROBINSON CREEK	KY	41560-8531	37.392315	-82.5626467
6805	STATE ROUTE 168 UNIT A	CATLETTSBURG	KY	41129-8802	38.42706484	-82.62760434
6806	ROBINSON CREEK RD	ROBINSON CREEK	KY	41560-8531	37.3914883	-82.5632317
6807	HIGHWAY 160	LITTCARR	KY	41834-9025	37.2627483	-82.9437217
6807	MOCKING BIRD TRL	CATLETTSBURG	KY	41129-8151	38.3697783	-82.632225
6807	WHITES CRK	CATLETTSBURG	KY	41129-8325	38.3237583	-82.62565
6808	WHITES CRK	CATLETTSBURG	KY	41129-8325	38.323055666	-82.62406383
6809	JOHNSONS FORK RD	CATLETTSBURG	KY	41129-8435	38.4190483	-82.6392317
6809	TARPIN RDG	CATLETTSBURG	KY	41129-9784	38.3961367	-82.6624933
6809	N MAYO TRL	PIKEVILLE	KY	41501-3123		
681	BLAIR BR	JEREMIAH	KY	41826-9023	37.16992003	-82.90921577
681	BREEDING CREEK RD APT 1	REDFOX	KY	41847-9062	37.2248483	-82.9377467
681	BREEDING CREEK RD APT 2	REDFOX	KY	41847-9062	37.224845	-82.9377517
681	BREEDING CREEK RD APT 3	REDFOX	KY	41847-9062	37.224855	-82.9377483
681	BREEDING CREEK RD APT 4	REDFOX	KY	41847-9062	37.2248367	-82.9377633
681	BUFFALO BR	MOREHEAD	KY	40351-9048	38.23256833	-83.33901833
681	CEDAR CREEK RD UNIT TEMP	PIKEVILLE	KY	41501		
681	CUTSHIN RD	SMILAX	KY	41764	37.107323	-83.273288
681	DEADENING FRK	PIKEVILLE	KY	41501-6928	37.3656867	-82.5130433
681	DIX FRK TRLR	SIDNEY	KY	41564-8801	37.6041517	-82.344895
681	DRY BR	PIKEVILLE	KY	41501-6406	37.579122833	-82.46672833
681	GARDNER DR	WEST LIBERTY	KY	41472-1201	37.92073535	-83.2494502
681	HIGHWAY 3408	BLACKKEY	KY	41804-8962	37.1485083	-82.9878183
681	JONES FRK	DEBORD	KY	41214-8924	37.80214	-82.56099167
681	LITTLE CARD RD	MOUTHCARD	KY	41548-8106	37.388386	-82.270134
681	LOWER STRINGTOWN RD	BURNWELL	KY	41514-7719	37.6287067	-82.2285817
681	MAYNARD FRK	PIKEVILLE	KY	41501		
681	MUDLICK RD	HARDY	KY	41531-8903	37.5994417	-82.2335067
681	ROCKHOUSE RD	PIKEVILLE	KY	41501-4107	37.30827	-82.5337267
681	ROCKHOUSE RD GARG	PIKEVILLE	KY	41501-4107	37.3082383	-82.5337467
681	SENG BRANCH RD	ELKHORN CITY	KY	41522-8038	37.30723	-82.45999083
681	SEXTON BRANCH RD	VIPER	KY	41774-8224	37.167905	-83.1244533
681	SHORT WHITE OAK RD	RUSSELL	KY	41169-1723	38.4974332	-82.712375
681	SNOWDEN BRANCH RD	JACKSON	KY	41339-8629	37.53622	-83.35296
681	SNOWDEN BRANCH RD	JACKSON	KY	41339-8629	37.53622	-83.35296
681	STATE ROUTE 784	SOUTH SHORE	KY	41175-9788	38.703145	-82.958725
681	STINNETT WENDOVER RD	STINNETT	KY	40868-6524	37.0916433	-83.387235
681	SUTTON MEMORIAL DR REAR	VEST	KY	41772	37.41006483	-82.991104
681	ZELDA LOOP RD HSE	CATLETTSBURG	KY	41129-8625	38.214285	-82.6016633
681	S STATE HIGHWAY 1	GRAYSON	KY	41143-7975	38.321465	-82.9321233
6810	COUNTRYSIDE DR	ASHLAND	KY	41102-7617	38.43077	-82.7087383
6810	DANIELS FORK RD	ASHLAND	KY	41102-9474	38.4527867	-82.7383333
6810	HIGHWAY 7	TOPMOST	KY	41862-8926	37.35903	-82.7988383
6810	STATE HIGHWAY 194	KIMPER	KY	41539-6428	37.53144683	-82.368989
6811	HIGHWAY 1760 TRLR	LOUISA	KY	41230-7421	37.97531667	-82.70743833
6811	STATE ROUTE 5	ASHLAND	KY	41102-9424	38.443255	-82.7328
6811	TARPIN RDG	CATLETTSBURG	KY	41129-9784	38.39642	-82.6627617
6811	TARPIN RDG UNIT GARAGE	CATLETTSBURG	KY	41129-9784	38.3965783	-82.6626383
6812	KY ROUTE 321	PRESTONSBURG	KY	41653-9202	37.7404425	-82.75958366
6812	STATE HIGHWAY 174 TRLR	OLIVE HILL	KY	41164-8852	38.25611167	-83.272905
6813	DANIELS FORK RD	ASHLAND	KY	41102-9474	38.452705	-82.7384433
6813	HIGHWAY 15 TRLR	WHITESBURG	KY	41858-7914	37.1607317	-82.878215
6813	KY HIGHWAY 451	HAZARD	KY	41701-5868	37.2719595	-83.27764783
6813	WHITES CRK	CATLETTSBURG	KY	41129-8325	38.3238133	-82.6241317
6814	HALL RDG	ASHLAND	KY	41102-9022	38.43173	-82.7116383
6814	HALL RDG	ASHLAND	KY	41102-9022	38.4317717	-82.711875
6814	HALL RDG	ASHLAND	KY	41102-9022	38.4317133	-82.71164
6814	STATE ROUTE 5	ASHLAND	KY	41102-9424	38.4432	-82.7330433
6814	STATE ROUTE 5 APT	ASHLAND	KY	41102-9424	38.4430375	-82.733112
6814	STATE ROUTE 503 TRLR	ARGILLITE	KY	41121-8604	38.4688048	-82.7669213

6815 ALLEY BR	CATLETTSBURG	KY	41129-8901	38.3643933	-82.6479833
6815 STATE HIGHWAY 194	PIKEVILLE	KY	41501-6243	37.597845	-82.5256567
6815 STATE ROUTE 5	ASHLAND	KY	41102-9424	38.443115	-82.73325
6815 STATE ROUTE 5	ASHLAND	KY	41102-9424	38.443267	-82.73336483
6815 N MAYO TRL	PIKEVILLE	KY	41501	37.53568	-82.60332
6816 HIGHWAY 931 TRLR	WHITESBURG	KY	41858-8993	37.0614017	-82.869145
6816 LOTTS CREEK RD	HAZARD	KY	41701-9034	37.26853	-83.094885
6816 LOTTS CREEK RD GARG	HAZARD	KY	41701-9034	37.2686483	-83.0951367
6817 COUNTRYSIDE DR	ASHLAND	KY	41102-7617	38.4305283	-82.7090467
6817 HIGHWAY 1760	LOUISA	KY	41230-7421	37.97507167	-82.70716667
6817 JOHNSONS FORK RD	CATLETTSBURG	KY	41129-8435	38.4188717	-82.6394917
6817 KY ROUTE 1428	ALLEN	KY	41601-9465	37.611115	-82.72676
6818 HIGHWAY 160	LITTCARR	KY	41834-9025	37.2646641	-82.9450554
6818 KY ROUTE 2030	HONAKER	KY	41603-9033	37.5169017	-82.676905
6818 RACCOON RD	RACCOON	KY	41557-8720	37.4821267	-82.4040333
682 ACUP RD	HAPPY	KY	41746-9008	37.22018517	-83.10608233
682 BEECH CRK	JAMBOREE	KY	41553-9018	37.481525	-82.144785
682 BEECH CRK TRLR	JAMBOREE	KY	41553-9018	37.4813517	-82.1445883
682 BEECH CRK TRLR	JAMBOREE	KY	41553-9018	37.48065	-82.1450183
682 BROADWAY ST	WEST LIBERTY	KY	41472-1108	37.92301167	-83.25822833
682 HIGHWAY 3400	JENKINS	KY	41537-8940	37.1535633	-82.671475
682 JIM ARNETT BR	SALYERSVILLE	KY	41465-7474	37.70294	-83.0108283
682 KY ROUTE 825	HAGERHILL	KY	41222-8813	37.780965	-82.8134867
682 LEFT FORK ISLAND CK RD	PIKEVILLE	KY	41501	37.4421086	-82.5424174
682 NEBO RD TRLR	CATLETTSBURG	KY	41129-8581	38.22281733	-82.66162183
682 OLD WILSON CRK	GRAYSON	KY	41143-7968	38.36109233	-82.86107883
682 OLD WILSON CRK	GRAYSON	KY	41143-7968	38.3609767	-82.8611517
682 OLD WILSON CRK	GRAYSON	KY	41143-7968	38.3615484	-82.8604228
682 OLD WILSON CRK	GRAYSON	KY	41143-7968	38.36137	-82.8612833
682 OLD WILSON CRK	GRAYSON	KY	41143-7968	38.3627083	-82.857225
682 OLD WILSON CRK BARN	GRAYSON	KY	41143-7968	38.3632733	-82.86156
682 OSBORNE FORK RD	VIRGIE	KY	41572-8233	37.3422817	-82.64963
682 PINE TREE HOLW	LARKSLANE	KY	41817-9083	37.3724217	-82.87691
682 SCOTT LN	PRESTONSBURG	KY	41653-7705	37.6756733	-82.7774483
682 UPPER CHLOE CRK TRLR 3	PIKEVILLE	KY	41501-6668	37.4574933	-82.468055
682 UPPER CHLOE CRK TRLR 4	PIKEVILLE	KY	41501-6668	37.457404	-82.46790703
682 UPPER CHLOE CRK TRLR 5	PIKEVILLE	KY	41501-6668	37.4574933	-82.46833
682 UPPER CHLOE CRK TRLR 6	PIKEVILLE	KY	41501-6668	37.457894	-82.4680995
682 UPPER CHLOE CRK TRLR 8	PIKEVILLE	KY	41501-6668	37.4591917	-82.4701883
682 E MOUNTAIN PKWY LOT 2	SALYERSVILLE	KY	41465-8376	37.73733683	-83.03950966
682 N CENTRAL AVE	PRESTONSBURG	KY	41653-7827	37.6761583	-82.7772283
6820 CANEY CREEK RD	PIKEVILLE	KY	41501-6233	37.5983277	-82.5305682
6820 COUNTRYSIDE DR	ASHLAND	KY	41102-7617	38.43060117	-82.70904683
6820 HIGHWAY 582	PINE TOP	KY	41843-8971	37.2744717	-82.8489867
6820 HIGHWAY 7	TOPMOST	KY	41862-8926	37.35883	-82.7990917
6820 KENT DR	CATLETTSBURG	KY	41129-9731	38.3957567	-82.6639317
6820 KY HIGHWAY 451	HAZARD	KY	41701-5868	37.2698533	-83.27755
6820 STATE HIGHWAY 319	MC CARR	KY	41544-8210	37.58075	-82.1817933
6820 STATE ROUTE 5	ASHLAND	KY	41102-9424	38.4430533	-82.7335083
6821 ELKHORN CRK UNIT 3	ASHCAMP	KY	41512-8511	37.2648733	-82.4338033
6821 HALL RDG	ASHLAND	KY	41102-9086	38.43205	-82.7121817
6821 HIGHWAY 707	CATLETTSBURG	KY	41129-8537	38.23281967	-82.64514533
6821 JOHNSONS FORK RD	CATLETTSBURG	KY	41129-8435	38.4190117	-82.6391967
6821 OWLS NEST RD	HYDEN	KY	41749-8422	37.2050917	-83.34501
6822 ZEBULON HWY TRLR	PIKEVILLE	KY	41501-6506	37.554681166	-82.45355933
6824 HIGHWAY 7	TOPMOST	KY	41862-8926	37.358815	-82.7991683
6824 LOTTS CREEK RD	HAZARD	KY	41701-9034	37.26838	-83.0952667
6825 CANNONSBURG RD	CATLETTSBURG	KY	41129-8232	38.40163183	-82.62677966
6825 MILLARD HWY LOT 0	PIKEVILLE	KY	41501-7946	37.401633	-82.4342955
6825 MILLARD HWY LOT 2	PIKEVILLE	KY	41501-7943	37.401702	-82.43418016
6825 MILLARD HWY LOT 5	PIKEVILLE	KY	41501-7943	37.401405	-82.4350983
6825 MILLARD HWY TRLR 3	PIKEVILLE	KY	41501-7943	37.40157	-82.434469
6825 MILLARD HWY TRLR 6	PIKEVILLE	KY	41501-7901	37.4012767	-82.4346433
6826 HIGHWAY 707	CATLETTSBURG	KY	41129-8537	38.233405	-82.6430767
6826 HIGHWAY 707	CATLETTSBURG	KY	41129-8537	38.2342858	-82.6420519
6826 ROBINSON CREEK RD	ROBINSON CREEK	KY	41560-8531	37.3910017	-82.5641017
6826 ZEBULON HWY	PIKEVILLE	KY	41501-6506	37.5546283	-82.4530717

6826 E US HIGHWAY 60	RUSH	KY	41168-8818	38.3540767	-82.8175133
6827 BAUGESS DR	ASHLAND	KY	41102-9468	38.4517483	-82.738095
6827 BAUGESS DR BLDG A	ASHLAND	KY	41102-9468	38.451745	-82.738075
6827 HIGHWAY 931 TRLR	WHITESBURG	KY	41858-8350	37.2032517	-82.8305883
6827 STATE ROUTE 168	CATLETTSBURG	KY	41129-8802	38.42523	-82.627485
6828 BAUGESS DR	ASHLAND	KY	41102-9416	38.451585	-82.7381367
6828 DUBBIN RD	CATLETTSBURG	KY	41129-9423	38.2886333	-82.615285
6828 DUBBIN RD	CATLETTSBURG	KY	41129-9423	38.2882217	-82.6148133
6828 HIGHWAY 582	PINE TOP	KY	41843-8971	37.27482	-82.849335
6828 KY ROUTE 40	OIL SPRINGS	KY	41238-9169	37.81593	-82.92863
6828 STATE HIGHWAY 194	KIMPER	KY	41539-6428	37.5310267	-82.3693433
6828 ZEBULON HWY	PIKEVILLE	KY	41501-6506	37.5546383	-82.4524067
6829 DANIELS FORK RD	ASHLAND	KY	41102-9474	38.4542	-82.73956
6829 STATE ROUTE 207	GREENUP	KY	41144-7451	38.5049633	-82.80683
6829 STATE ROUTE 207 GARG	GREENUP	KY	41144-7451	38.50516017	-82.80727033
683 AIRPORT DR	HAGERHILL	KY	41222-8700	37.74317433	-82.77487083
683 ALL HORN BRANCH RD	DENTON	KY	41132-9010	38.2268846	-82.8047952
683 ALL HORN BRANCH RD	DENTON	KY	41132-9010	38.226550166	-82.80413066
683 ALL HORN BRANCH RD BARN	DENTON	KY	41132-9010	38.2253967	-82.8059033
683 COLLINS BR	INEZ	KY	41224-8757	37.821935	-82.49582066
683 DEPOT ST	PAINTSVILLE	KY	41240-1460	37.80622	-82.7932583
683 DICKS FRK	STEELE	KY	41566-8449	37.4193467	-82.18605
683 ELISHA FRK	PIKEVILLE	KY	41501-7024	37.48303383	-82.58089016
683 ELK CREEK RD TRLR	SALYERSVILLE	KY	41465-9117	37.764348	-83.08811583
683 KNOB FORK RD HSE 2	PIKEVILLE	KY	41501-3547	37.5326683	-82.4811683
683 KY ROUTE 979	HAROLD	KY	41635-9049	37.535815	-82.639415
683 LONG FORK RD	LOUISA	KY	41230-7938	38.0051	-82.7447733
683 MALLIE RD	MALLIE	KY	41836-9064	37.2913867	-82.9173317
683 MIDDLE BR	MC DOWELL	KY	41647-6033	37.458675	-82.7204533
683 MUDDY GUT BR	MELVIN	KY	41650-8923	37.34078	-82.6858933
683 ORCHARD BR	BANNER	KY	41603-8044	37.5659233	-82.704345
683 RATLIFF CREEK RD	PIKEVILLE	KY	41501-2154	37.4998183	-82.5204733
683 RATLIFF CREEK RD	PIKEVILLE	KY	41501-2154	37.499655	-82.5204767
683 RIDGEVIEW WAY	HAZARD	KY	41701-8925	37.2874836	-83.2257198
683 RIGHT FRK MONTGOMERY RD	VICCO	KY	41773-8821	37.191175	-83.0350533
683 RIGHT FRK MONTGOMERY RD	VICCO	KY	41773	37.19149994	-83.03498659
683 RIGHT FRK MONTGOMERY RD BARN	VICCO	KY	41773	37.19149994	-83.03498659
683 RIVERSIDE DR	PRESTONSBURG	KY	41653-7746	37.66485	-82.7662617
683 ROCKHOUSE RD	PIKEVILLE	KY	41501-4107	37.300705	-82.5300633
683 ROCKHOUSE RD GARG	PIKEVILLE	KY	41501-4107	37.301066666	-82.53026233
683 SKULL FRK	WEEKSBURY	KY	41667-9010	37.2979457	-82.7213436
683 STORE HOLLOW RD TRLR	BETSY LAYNE	KY	41605-9021	37.5648933	-82.62019
683 TOLER CRK	HAROLD	KY	41635-9058	37.5167883	-82.6379
683 TRACE CANEY RD TRLR	PIPPA PASSES	KY	41844-9066	37.32263291	-82.8785903
683 UPPER LAUREL FORK RD	CLAYHOLE	KY	41317-8938	37.4443517	-83.2127917
683 VARNEY BR	KIMPER	KY	41539-6253	37.51352	-82.35134116
683 WILLOWTREE HOLW	ELKHORN CITY	KY	41522-7057	37.359945	-82.4326533
683 E MOUNTAIN PKWY	SALYERSVILLE	KY	41465-8376	37.7377517	-83.0390117
6830 ASHCAMP RD	ASHCAMP	KY	41512	37.26619	-82.4340883
6830 COUNTRYSIDE DR LOT 22	ASHLAND	KY	41102-7617	38.4308096	-82.70894569
6830 DUBBIN RD TRLR	CATLETTSBURG	KY	41129-9423	38.289915	-82.6174567
6830 HIGHWAY 160	WHITESBURG	KY	41858-8902	37.1049483	-82.9464867
6830 HIGHWAY 160	WHITESBURG	KY	41858-8902	37.104575	-82.946615
6830 HIGHWAY 160	WHITESBURG	KY	41858-8902	37.10506617	-82.95193333
6830 HIGHWAY 160	WHITESBURG	KY	41858-8902	37.1043417	-82.9515117
6830 HIGHWAY 931	WHITESBURG	KY	41858-8993	37.06125267	-82.86983716
6830 MIDLAND TRAIL RD	ASHLAND	KY	41102-9345	38.42875333	-82.69360583
6830 US HIGHWAY 60	MOREHEAD	KY	40351-8625	38.24503667	-83.34495667
6830 ZEBULON HWY	PIKEVILLE	KY	41501-6506	37.5548557	-82.4537011
6830 W KY HIGHWAY 80	AVAWAM	KY	41713	37.2243975	-83.27482933
6831 HIGHWAY 15	WHITESBURG	KY	41858-7914	37.1612167	-82.8775533
6832 DANIELS FORK RD TRLR	ASHLAND	KY	41102-9474	38.453075	-82.7391833
6832 DUBBIN RD	CATLETTSBURG	KY	41129-9423	38.28975	-82.6170117
6832 KY ROUTE 321	PRESTONSBURG	KY	41653-9202	37.7409567	-82.7598383
6833 BRUSHY RD	VARNEY	KY	41571-8931	37.6591617	-82.4469783
6833 DUBBIN RD	CATLETTSBURG	KY	41129-9423	38.2904383	-82.6155767
6833 HIGHWAY 315	BOONEVILLE	KY	41314-9000	37.420436666	-83.46731833

6833 STATE ROUTE 5	ASHLAND	KY	41102-9424	38.44296	-82.73374
6835 KY ROUTE 1428	ALLEN	KY	41601-9465	37.61155333	-82.7281045
6835 KY ROUTE 979	GRETHEL	KY	41631-6324	37.4777083	-82.65621
6835 KY ROUTE 979	GRETHEL	KY	41631-6324	37.47709	-82.6562617
6835 WILSON CREEK RD	GRAYSON	KY	41143-7841	38.34556	-82.848885
6835 ZEBULON HWY	PIKEVILLE	KY	41501-6506	37.554477	-82.45406833
6835 N KY HIGHWAY 15	HAZARD	KY	41701-5657	37.3324067	-83.2520467
6836 HALL RDG	ASHLAND	KY	41102-9022	38.43168783	-82.71192666
6836 HIGHWAY 805	JENKINS	KY	41537-8893	37.1870283	-82.6585567
6836 KY ROUTE 321	PRESTONSBURG	KY	41653-9202	37.7412805	-82.75961516
6836 KY ROUTE 40	WILLIAMSPORT	KY	41271-9011	37.81681	-82.733745
6836 WILSON CREEK RD	GRAYSON	KY	41143-7841	38.3468483	-82.8495617
6836 WILSON CREEK RD GARG	GRAYSON	KY	41143-7841	38.3468483	-82.8495617
6838 STATE HIGHWAY 773	DENTON	KY	41132-8954	38.26620314	-82.87188819
6839 KY ROUTE 404	DAVID	KY	41616-8339	37.599785166	-82.8944885
6839 STATE HIGHWAY 194	PIKEVILLE	KY	41501-6243	37.59797	-82.5257117
684 BIG BRANCH HOLLOW RD	HONAKER	KY	41603-8919	37.521455	-82.6880533
684 BOAT GUNNEL	MEALLY	KY	41234-9745	37.78922833	-82.766714
684 BOAT GUNNEL	MEALLY	KY	41234-9745	37.7889683	-82.76676
684 BOAT GUNNEL	MEALLY	KY	41234-9745	37.78909967	-82.76674816
684 CEDAR CREEK RD	PIKEVILLE	KY	41501-1432	37.4820867	-82.563645
684 COLD FRK	TURKEY CREEK	KY	41514-7922	37.6444317	-82.3213417
684 CRACKER BOTTOM RD	MARTIN	KY	41649-7955	37.581725	-82.7515667
684 DICKS FRK	STEELE	KY	41566-8449	37.4196167	-82.1863983
684 DIXIE AVE	SALYERSVILLE	KY	41465-9437	37.7435183	-83.0746917
684 GLOMAWR STORMKING RD	HAZARD	KY	41701-6125	37.222915	-83.1552083
684 GLOMAWR STORMKING RD	HAZARD	KY	41701-6125	37.2239	-83.1557117
684 LICK FRK	JENKINS	KY	41537-8323	37.2633417	-82.6029967
684 LITTLE PAINT CRK	EAST POINT	KY	41216-8740	37.7192583	-82.8021983
684 LONG BRANCH RD TRLR	GIFFORD	KY	41465-8310	37.7703033	-83.1141817
684 MALLIE RD TRLR	MALLIE	KY	41836-9064	37.291203666	-82.91869483
684 MARROWBONE CREEK RD	ELKHORN CITY	KY	41522-8537	37.359605	-82.4163333
684 NEBO RD TRLR	CATLETTSBURG	KY	41129-8581	38.2223259	-82.66349107
684 POND FRK	KIMPER	KY	41539-5848	37.5047933	-82.2544567
684 PREMIER SUBDIVISION	JENKINS	KY	41537-8762	37.178505	-82.647029
684 RAILROAD ST	JACKSON	KY	41339-7364	37.54557667	-83.373675
684 RIDGEVIEW WAY	HAZARD	KY	41701-8925	37.2876211	-83.2257189
684 SILOAM LN	SOUTH SHORE	KY	41175-7975	38.74288517	-82.89540166
684 STORM KING RD	HAZARD	KY	41701-9724	37.2244475	-83.15606716
684 TYPO RD TRLR	BONNYMAN	KY	41719-8720	37.2848217	-83.2413683
684 UPPER STRINGTOWN RD	BURNWELL	KY	41514-7707	37.618945	-82.2172217
6840 COUNTRYSIDE DR LOT 23	ASHLAND	KY	41102-7617	38.430225	-82.70893
6840 HIGHWAY 1110	JACKSON	KY	41339-7465	37.43867167	-83.38439333
6840 KY HIGHWAY 451	HAZARD	KY	41701-5868	37.27007167	-83.27725366
6840 S STATE HIGHWAY 1	WEBBVILLE	KY	41180-9001	38.1605883	-82.78849
6841 HIGHWAY 160	WHITESBURG	KY	41858-8902	37.1049383	-82.9462583
6841 STATE HIGHWAY 1496	GRAYSON	KY	41143-9067	38.21577483	-82.90812766
6841 STATE ROUTE 5	ASHLAND	KY	41102-9424	38.44284	-82.7340733
6841 W KY HIGHWAY 80	AVAWAM	KY	41713	37.224045	-83.2753333
6842 ALLEY BR	CATLETTSBURG	KY	41129-8901	38.3634467	-82.6470633
6842 LITTLE CAT FORK RD	WEBBVILLE	KY	41180-8341	38.1709933	-82.8195983
6843 JOHNSONS FORK RD	CATLETTSBURG	KY	41129-8435	38.419265	-82.638815
6843 KY ROUTE 404	DAVID	KY	41616-8339	37.599561	-82.894696
6843 ROBINSON CREEK RD	ROBINSON CREEK	KY	41560-8531	37.3924883	-82.5641333
6844 HODE RD	HODE	KY	41267-9070	37.90853	-82.4590633
6845 HIGHWAY 899	PIPPA PASSES	KY	41844-8935	37.350527333	-82.86569566
6845 ROBINSON CREEK RD	ROBINSON CREEK	KY	41560-8531	37.3929967	-82.56418
6845 STATE ROUTE 5	ASHLAND	KY	41102-9424	38.4432491	-82.7340644
6846 ELKHORN CRK	ASHCAMP	KY	41512-8512	37.266175	-82.4346683
6846 ELKHORN CRK	ASHCAMP	KY	41512-8512	37.266175	-82.4346683
6846 MARROWBONE CREEK RD	ELKHORN CITY	KY	41522-8128	37.3110633	-82.4771717
6846 MARROWBONE CREEK RD	ELKHORN CITY	KY	41522-8128	37.310915	-82.4766917
6846 MARROWBONE CREEK RD UNIT SHED	ELKHORN CITY	KY	41522-8128	37.31063367	-82.47735416
6846 ZEBULON HWY	PIKEVILLE	KY	41501-6506	37.55478	-82.4534233
6847 N HIGHWAY 3	LOUISA	KY	41230-7314	38.1805093	-82.6783666
6848 STATE HIGHWAY 194	PIKEVILLE	KY	41501-6243	37.5983467	-82.5251233
6848 VEST TALCUM RD	TALCUM	KY	41722-8984	37.3894733	-83.0841667

6849 ALLEY BR TRLR 2	CATLETTSBURG	KY	41129-8901	38.36396267	-82.64632016
685 ANTLER DR	HAZARD	KY	41701-8255	37.335863	-83.147417
685 BIG SHELBY CRK	JENKINS	KY	41537-7924	37.2196317	-82.5739033
685 COLDWATER RD	INEZ	KY	41224-8705	37.8446539	-82.5172123
685 CRESCENT VALLEY DR	JACKSON	KY	41339-6518	37.56866000	-83.40039833
685 CRESTWOOD DR LOT 28	PRESTONSBURG	KY	41653-8037	37.68061	-82.7565983
685 DAMRON BR TRLR	GRAYSON	KY	41143-7153	38.318945	-82.9151267
685 DEADENING FRK	HAROLD	KY	41635-8728	37.4653333	-82.5966433
685 EASTVIEW ST	GRAYSON	KY	41143-8906	38.3226233	-82.9351183
685 FREEDOM RD	RAVEN	KY	41861-9018	37.3928367	-82.8058433
685 FREEDOM RD	RAVEN	KY	41861-9018	37.3925865	-82.8052318
685 HAMBLEY BLVD	PIKEVILLE	KY	41501-1460	37.4823567	-82.518515
685 HAMBLEY BLVD	PIKEVILLE	KY	41501-1460	37.4820317	-82.51886
685 HAMBLEY BLVD	PIKEVILLE	KY	41501-1460	37.4823417	-82.5185083
685 HAMBLEY BLVD	PIKEVILLE	KY	41501-1460	37.482365	-82.5185117
685 HAMBLEY BLVD SIDE LEFT	PIKEVILLE	KY	41501-1460	37.482375	-82.5185067
685 HAMBLEY BLVD STE 2B	PIKEVILLE	KY	41501-1460	37.482335	-82.51852
685 HARDBURLY RD	BULAN	KY	41722-8906	37.297805	-83.1573983
685 HOWARDS CREEK RD TRLR	JACKSON	KY	41339-7136	37.46813333	-83.39139
685 KRESTVIEW DR	GRAYSON	KY	41143-6916	38.3236967	-82.937965
685 KRYPTON NAPFOR RD	KRYPTON	KY	41754-8906	37.309125	-83.333845
685 KRYPTON NAPFOR RD	KRYPTON	KY	41754-8906	37.31014928	-83.33391674
685 KY ROUTE 122	MARTIN	KY	41649-9010	37.5572433	-82.7531783
685 LEFT BEAVER RD GARG	MARTIN	KY	41649	37.5569445	-82.7532875
685 LITTLE CARD RD	MOUTHCARD	KY	41548-8106	37.3881467	-82.26991
685 LITTLE FORK RD	VIRGIE	KY	41572-8326	37.3616517	-82.6090983
685 LONGFORK RD TRLR	VIRGIE	KY	41572-8905	37.33593883	-82.59710566
685 MAYS BR	PRESTONSBURG	KY	41653-7812	37.67983	-82.7675667
685 MEATHOUSE FRK	CANADA	KY	41519-8204	37.5991383	-82.3289583
685 MUDLICK RD	HARDY	KY	41531-8903	37.5986233	-82.2337633
685 NEW CAMP RD	SOUTH WILLIAMSON	KY	41503-4092	37.6578033	-82.2854083
685 NEWSOME BR GARG	VIRGIE	KY	41572-8473	37.36357083	-82.63728883
685 PERT CREEK RD	WHITESBURG	KY	41858-8549	37.1101817	-82.7929533
685 PERT CREEK RD HSE POOL	WHITESBURG	KY	41858-8549	37.1097633	-82.79352
685 PINEBROOK RD	HAZARD	KY	41701-8200	37.2625484	-83.28196892
685 ROCKHOUSE FRK	SALYERSVILLE	KY	41465-7465	37.736669833	-83.0120915
685 SCHOOLHOUSE LN	SHELBIANA	KY	41562	37.4289783	-82.4907767
685 SLABTOWN HOLLOW RD	VIPER	KY	41774-8608	37.1899217	-83.1610067
685 STATE ROUTE 503	WURLTAND	KY	41144-7466	38.541555	-82.7886767
685 STINSON CRK	GRAYSON	KY	41143-8302	38.3215333	-82.8996383
685 STRAIGHT FORK RD GARG	CORNETTSVILLE	KY	41731-8706	37.074495	-83.057495
685 N MAYO TRL	PIKEVILLE	KY	41501-3898	37.4948583	-82.5326567
685 N MAYO TRL STE 2	PIKEVILLE	KY	41501-3898	37.494795	-82.5326833
6850 COUNTRYSIDE DR	ASHLAND	KY	41102-7617	38.4300883	-82.70889
6850 HIGHWAY 610	MYRA	KY	41537	37.29551	-82.6003283
6850 HIGHWAY 7	BLACKKEY	KY	41804-8847	37.14327133	-82.9667885
6850 HIGHWAY 7	BLACKKEY	KY	41804-8847	37.143365	-82.9639717
6850 HIGHWAY 7	TOPMOST	KY	41862-8926	37.3573666	-82.7971581
6850 ROBINSON CREEK RD	ROBINSON CREEK	KY	41560-8531	37.3919077	-82.5648709
6850 ROBINSON CREEK RD	ROBINSON CREEK	KY	41560-8531	37.3918107	-82.5644684
6850 TWIN FORK DR	CATLETTSBURG	KY	41129-9029	38.4085233	-82.6297983
6850 WILSON CREEK RD	GRAYSON	KY	41143-7841	38.346295	-82.8491983
6851 ELKHORN CRK	ASHCAMP	KY	41512-8512	37.2650367	-82.4343283
6851 KY ROUTE 979	GRETHEL	KY	41631-9000	37.4771201	-82.6557266
6851 TWIN FORK DR	CATLETTSBURG	KY	41129-9029	38.40811467	-82.629532
6852 HIGHWAY 7	WHITESBURG	KY	41858-8113	37.2276633	-82.8363367
6852 STATE HIGHWAY 319	MC CARR	KY	41544-8211	37.580796833	-82.18097216
6853 STATE HIGHWAY 174	OLIVE HILL	KY	41164-8852	38.255641833	-83.27294766
6853 W KY HIGHWAY 80	AWAWAM	KY	41713	37.2242067	-83.275465
6854 STATE HIGHWAY 174	OLIVE HILL	KY	41164-8852	38.25628167	-83.27320167
6855 BEAUTY RD	BEAUTY	KY	41203-9008	37.827202	-82.445175
6856 STATE HIGHWAY 773	DENTON	KY	41132-8954	38.2660107	-82.87032813
6856 STATE HIGHWAY 773	DENTON	KY	41132-8954	38.2660107	-82.87032813
6857 CANEY HWY	PIKEVILLE	KY	41501	37.3725833	-82.5457583
6857 HIGHWAY 805	JENKINS	KY	41537-8893	37.187606	-82.65837033
6857 STATE ROUTE 207 HSE	GREENUP	KY	41144-7451	38.5050767	-82.8073833
6857 WOLF CREEK RD TRLR	YEADDISS	KY	41777-8898	37.0899033	-83.29178

6858	MOCKING BIRD TRL	CATLETTSBURG	KY	41129-8151	38.3685483	-82.631385
6858	VEST TALCUM RD	TALCUM	KY	41722-8984	37.3891617	-83.0849067
6859	KY ROUTE 404	DAVID	KY	41616-8339	37.5997567	-82.8948467
6859	E US HIGHWAY 60	RUSH	KY	41168-8818	38.3534505	-82.81686816
686	BEETREE BR TRLR	PREMIUM	KY	41845-9001	37.1467605	-82.8920025
686	COAL BRANCH RD	GREENUP	KY	41144	38.5879	-82.8610217
686	CRACKER BOTTOM RD	MARTIN	KY	41649-7955	37.581805	-82.7513
686	HIGHWAY 3399	LOUISA	KY	41230-7224	38.2143568	-82.6838355
686	HIGHWAY 7	ISOM	KY	41824	37.1942567	-82.8880983
686	HIGHWAY 721	HAZARD	KY	41701-7398	37.3263233	-83.1013617
686	KY HIGHWAY 610	VIRGIE	KY	41572-8970	37.34074749	-82.59018727
686	LEFT FORK MORGANS CR RD	LOUISA	KY	41230	38.1340183	-82.69406
686	LYNN BR	WHITESBURG	KY	41858-9152	37.0837367	-82.9119783
686	MOORE BR	INEZ	KY	41224-8623	37.83013667	-82.518885
686	MORGANS CREEK RD	LOUISA	KY	41230-8813	38.1343917	-82.69324
686	OWENS BRANCH RD	HINDMAN	KY	41822-8981	37.354865	-82.975325
686	PAULEY HOLW	SASSAFRAS	KY	41759-8900	37.19789693	-82.99433096
686	RED CREEK RD	PIKEVILLE	KY	41501-6722	37.43742898	-82.46987324
686	RIGHT FORK OF BEAVER CRK	ELKHORN CITY	KY	41522-8607	37.32415733	-82.31545533
686	RIVERSIDE DR	PRESTONSBURG	KY	41653-7747	37.6643883	-82.76575
686	SUGAR CAMP RD	SALYERSVILLE	KY	41465-9680	37.73597524	-83.08208337
686	TURKEY CREEK RD TRLR	TURKEY CREEK	KY	41514-7900	37.6685917	-82.30719
686	WILL COLLINS RD	PRINTER	KY	41655-9018	37.48062	-82.703165
686	N LAKE DR	PRESTONSBURG	KY	41653-1280	37.6756667	-82.7777467
6860	COUNTRYSIDE DR	ASHLAND	KY	41102-7617	38.4298567	-82.7088
6860	HIGHWAY 7	TOPMOST	KY	41862-8926	37.359365	-82.8002433
6860	HIGHWAY 7 GARG	TOPMOST	KY	41862-8926	37.357882	-82.80141
6861	KY ROUTE 979	GRETHEL	KY	41631-9000	37.4765833	-82.6568967
6861	STATE HIGHWAY 194	PIKEVILLE	KY	41501-6243	37.598185	-82.5254833
6862	HIGHWAY 7	TOPMOST	KY	41862-8926	37.3583033	-82.7999667
6863	ROBINSON CREEK RD	ROBINSON CREEK	KY	41560-8531	37.39242	-82.56478
6864	STATE HIGHWAY 1056	MC CARR	KY	41544-8216	37.5732702	-82.1820465
6864	STATE HIGHWAY 174	OLIVE HILL	KY	41164-8852	38.25625	-83.27382833
6864	STATE HIGHWAY 174	OLIVE HILL	KY	41164-8852	38.25628833	-83.273725
6865	STATE HIGHWAY 174	OLIVE HILL	KY	41164-8852	38.25570833	-83.27323
6865	STATE HIGHWAY 174	OLIVE HILL	KY	41164-8852	38.25578	-83.27425
6866	STATE HIGHWAY 1056	MC CARR	KY	41544	37.5729645	-82.18055266
6866	STATE HIGHWAY 319	MC CARR	KY	41544-8211	37.5808933	-82.1807033
6867	HIGHWAY 899 TRLR	PIPPA PASSES	KY	41844-8935	37.3503467	-82.8658383
6867	HIGHWAY 931	WHITESBURG	KY	41858-8350	37.203395	-82.83102
6867	ROBINSON CREEK RD	ROBINSON CREEK	KY	41560-8531	37.37316527	-82.64209553
6868	HIGHWAY 7	WHITESBURG	KY	41858-8113	37.22904304	-82.83588817
6868	HIGHWAY 7	WHITESBURG	KY	41858-8113	37.2277067	-82.8350667
6868	HIGHWAY 7 TRLR	WHITESBURG	KY	41858-8113	37.2277567	-82.83449
6868	HIGHWAY 7 TRLR 136	WHITESBURG	KY	41858-8113	37.22813	-82.8351196
6868	HIGHWAY 7 TRLR TRLR	WHITESBURG	KY	41858-8113	37.227761	-82.83497183
6868	KY ROUTE 979	GRETHEL	KY	41631-9000	37.4765833	-82.6568967
6868	LOTTS CREEK RD	HAZARD	KY	41701-9034	37.2684417	-83.094465
6869	HIGHWAY 315	BOONEVILLE	KY	41314-9000	37.42281833	-83.467345
6869	N HIGHWAY 3	FALLSBURG	KY	41230-7314	38.17997	-82.680325
6869	W KY HIGHWAY 80	AVAWAM	KY	41713	37.22417783	-83.27541766
687	ABNER FORK RD	BELCHER	KY	41513-8447	37.363975	-82.3383967
687	ADAMS LN TRLR	STINNETT	KY	40868-8300	37.0914267	-83.435125
687	BIG BRANCH RD TRLR	CINDA	KY	41776	37.1266783	-83.312745
687	BLACKBERRY RD	DEBORD	KY	41214-9015	37.81618667	-82.56451167
687	BROADWAY ST	WEST LIBERTY	KY	41472-1107	37.923195	-83.25845
687	BUFFALO BR TRLR	MOREHEAD	KY	40351-9048	38.232524166	-83.33968433
687	BURNING FORK RD	PIKEVILLE	KY	41501-3405	37.50573667	-82.47210033
687	CEDGAP RD	LOUISA	KY	41230-8019	38.06204	-82.70097716
687	COMBS BRANCH RD	HINDMAN	KY	41822-8931	37.33604583	-82.95520515
687	DRUSILLA DR	LOUISA	KY	41230-9803	38.1388633	-82.6806567
687	FOREST HILLS RD	FOREST HILLS	KY	41527-8306	37.6415067	-82.2771533
687	GREGORY BRANCH RD	HAZARD	KY	41701-5409	37.2408183	-83.161135
687	LICK BR	COMBS	KY	41729	37.2579617	-83.21317
687	LITTLE ROCKCASTLE RD	INEZ	KY	41224-9094	37.821985	-82.46888833
687	MALLIE RD	MALLIE	KY	41836-9064	37.2911967	-82.9176383
687	MEADOW LARK RD	PINE TOP	KY	41843-9071	37.2685717	-82.8362483

687 MUDLICK RD	HARDY	KY	41531-8903	37.59837891	-82.23324725
687 OHIO RIVER RD	GREENUP	KY	41144-6787	38.6212383	-82.8664033
687 OPEN FRK	PIKEVILLE	KY	41501-4612	37.58046	-82.3932817
687 OWL BR	JENKINS	KY	41537-8108	37.2628717	-82.5608017
687 ROAD FRK	PIKEVILLE	KY	41501-7310	37.42449233	-82.55005383
687 SM ROBERSON DR	SOUTH SHORE	KY	41175-9010	38.720025	-82.9729333
687 SM ROBERSON DR	SOUTH SHORE	KY	41175-9010	38.719995	-82.972955
687 TRACE CANEY RD	PIPPA PASSES	KY	41844-9066	37.319394	-82.87581
687 WILEY FORK RD TRLR	LEBURN	KY	41831-8851	37.389355	-82.932565
687 N BIG CREEK RD TRLR	SIDNEY	KY	41564-8563	37.627000166	-82.35620383
687 W MAIN ST	WEST LIBERTY	KY	41472-2005	37.92369833	-83.25959167
6870 COUNTRYSIDE DR	ASHLAND	KY	41102-7617	38.4296167	-82.708715
6870 HIGHWAY 899	PIPPA PASSES	KY	41844-8935	37.35046483	-82.86467866
6870 HIGHWAY 899	PIPPA PASSES	KY	41844-8935	37.3495083	-82.8651767
6870 HIGHWAY 899	PIPPA PASSES	KY	41844-8935	37.349615	-82.8646933
6870 KY ROUTE 40	OIL SPRINGS	KY	41238-9169	37.814915	-82.9291817
6870 KY ROUTE 40	OIL SPRINGS	KY	41238-9169	37.814755	-82.92923
6870 STATE ROUTE 168	CATLETTSBURG	KY	41129-8802	38.42469	-82.6273583
6870 US HIGHWAY 60	MOREHEAD	KY	40351-8625	38.24481167	-83.34430167
6871 W KY HIGHWAY 80	AWAWAM	KY	41713	37.22405067	-83.275361
6871 W KY HIGHWAY 80 TRLR .	HAZARD	KY	41701-5977	37.2238785	-83.275634
6872 HIGHWAY 315	BOONEVILLE	KY	41314-9000	37.42329333	-83.467025
6872 KY ROUTE 40	WILLIAMSPORT	KY	41271-9011	37.81681	-82.733745
6872 KY ROUTE 40	WILLIAMSPORT	KY	41271-9011	37.81681	-82.733745
6872 KY ROUTE 40	WILLIAMSPORT	KY	41271-9011	37.815475	-82.7346317
6873 HODE RD	HODE	KY	41267-9070	37.90868867	-82.4602855
6874 STATE HIGHWAY 194	PIKEVILLE	KY	41501-6243	37.5996	-82.5245917
6875 CANNONSBURG RD	CATLETTSBURG	KY	41129-8232	38.40202717	-82.6247115
6875 KY HIGHWAY 476	BULAN	KY	41722-8721	37.31376	-83.1546917
6875 KY HIGHWAY 476	BULAN	KY	41722-8721	37.3131617	-83.1547217
6875 KY HIGHWAY 7	VIPER	KY	41774-8763	37.17794	-83.0981083
6875 KY ROUTE 1428	ALLEN	KY	41601-9467	37.6110683	-82.7270733
6875 KY ROUTE 1428 GARG	ALLEN	KY	41601-9467	37.6112985	-82.727223
6875 US HIGHWAY 23	PIKEVILLE	KY	41501-3725	37.372326166	-82.54559283
6876 LOTT'S CREEK RD	HAZARD	KY	41701-9034	37.2684417	-83.094465
6876 LOTT'S CREEK RD	HAZARD	KY	41701-9034	37.2681067	-83.093635
6876 LOTT'S CREEK RD	HAZARD	KY	41701-9034	37.2681133	-83.0936317
6876 LOTT'S CREEK RD	HAZARD	KY	41701-9034	37.2681183	-83.09363
6876 RACCOON RD	RACCOON	KY	41557-8720	37.4825395	-82.40185666
6876 WOLF CREEK RD TRLR	YEADISS	KY	41777-8898	37.0897667	-83.2907033
6878 HIGHWAY 160	LITTCARR	KY	41834-9025	37.2625283	-82.9442583
6878 STATE HIGHWAY 773	DENTON	KY	41132-8954	38.26597055	-82.86986284
6878 STATE HIGHWAY 773	DENTON	KY	41132-8954	38.26597055	-82.86986284
6879 HIGHWAY 421	HELTON	KY	40858-6023	36.99851	-83.3935417
688 BIG FORK RD	YEADISS	KY	41777-8918	37.0459867	-83.261195
688 CRACKER BOTTOM RD	MARTIN	KY	41649-7955	37.58179891	-82.75171528
688 D C TOWER RD	WITTENSVILLE	KY	41236	37.862516333	-82.786816
688 DIAMOND RD	LEBURN	KY	41831	37.3698433	-82.9310667
688 DRY CREEK RD	TOPMOST	KY	41862-9604	37.352425	-82.7832917
688 FRASURE CRK	MC DOWELL	KY	41647-9006	37.4411683	-82.7258683
688 GOLF COURSE RD	WHEELWRIGHT	KY	41669-9006	37.3397733	-82.709575
688 GRASSY BR	RACCOON	KY	41557-8340	37.515355	-82.4383817
688 GRASSY BR	RACCOON	KY	41557-8340	37.5157033	-82.4383333
688 HENPEN BR	MELVIN	KY	41650-9089	37.3445933	-82.6821667
688 HIGHWAY 7	WHITESBURG	KY	41858-8251	37.1942567	-82.8880983
688 HIGHWAY 7	WHITESBURG	KY	41858-8251	37.19446083	-82.88770833
688 KY ROUTE 777	LANGLEY	KY	41645-9083	37.5303033	-82.798125
688 KY ROUTE 825	HAGERHILL	KY	41222-8813	37.7814726	-82.8129788
688 LOWER STRATTON BR	IVEL	KY	41642-9440	37.5883983	-82.6754867
688 MULLEN FRK	STONE	KY	41567-7017	37.571773	-82.277338
688 OLD WAGNER STATION RD	PIKEVILLE	KY	41501-2921	37.522045	-82.575665
688 PERRY BR	VANCEBURG	KY	41179-5906	38.338575	-83.25014667
688 POSSUM TROT RD	LEBURN	KY	41831-8927	37.35735	-82.9582683
688 POWELLS CRK TRLR	PIKEVILLE	KY	41501-7930	37.4008033	-82.4206933
688 ROCKHOUSE FRK	VIRGIE	KY	41572-8715	37.27687267	-82.69676266
688 ROCKHOUSE FRK	VIRGIE	KY	41572-8715	37.27595547	-82.69878921
688 ROCKHOUSE FRK BARN	VIRGIE	KY	41572-8715	37.27595547	-82.69878921



688 SAGE DR TRLR	HYDEN	KY	41749-9006	37.1396833	-83.3416633
688 SLASH BRANCH RD	GREENUP	KY	41144	38.6236467	-82.8782733
688 STATE HIGHWAY 194	PIKEVILLE	KY	41501-6445	37.5649933	-82.4655467
688 STATE HIGHWAY 194	PIKEVILLE	KY	41501-6445	37.56516	-82.46553
688 STATE HIGHWAY 194	PIKEVILLE	KY	41501-6445	37.5650067	-82.4655333
688 S STATE HIGHWAY 207	RUSH	KY	41168-8929	38.33948533	-82.83007166
6880 STATE HIGHWAY 194 LOT 1	KIMPER	KY	41539-6474	37.53142483	-82.36946383
6880 STATE HIGHWAY 194 LOT 10	KIMPER	KY	41539-6476	37.530807833	-82.37002483
6880 STATE HIGHWAY 194 LOT 11	KIMPER	KY	41539	37.530758833	-82.37002283
6880 STATE HIGHWAY 194 LOT 12	KIMPER	KY	41539-6474	37.53124	-82.369863
6880 STATE HIGHWAY 194 LOT 13	KIMPER	KY	41539-6475	37.5304449	-82.3701562
6880 STATE HIGHWAY 194 LOT 3	KIMPER	KY	41539-6474	37.531125	-82.369531
6880 STATE HIGHWAY 194 LOT 7	KIMPER	KY	41539-6474	37.5308167	-82.36958
6880 STATE HIGHWAY 194 LOT 8	KIMPER	KY	41539-6474	37.530864333	-82.36923233
6880 S STATE HIGHWAY 1	GRAYSON	KY	41143-6854	38.2361583	-82.9116617
6881 HIGHWAY 421	MOZELLE	KY	40858-6023	36.9990417	-83.3933667
6881 STATE HIGHWAY 194	PIKEVILLE	KY	41501-6243	37.59860267	-82.52578616
6883 HIGHWAY 160	LITTCARR	KY	41834-9025	37.2624833	-82.9438117
6883 HIGHWAY 1760	LOUISA	KY	41230-7421	37.9748367	-82.706275
6883 HIGHWAY 1760 TRLR	LOUISA	KY	41230-7421	37.974604666	-82.70627816
6883 MILLARD HWY STE 1	PIKEVILLE	KY	41501-7945	37.40107	-82.4338083
6883 MILLARD HWY UNIT 3	PIKEVILLE	KY	41501-7945	37.40105617	-82.43378316
6883 MILLARD HWY UNIT 4	PIKEVILLE	KY	41501-7945	37.4009283	-82.4337033
6883 MILLARD HWY UNIT 5	PIKEVILLE	KY	41501-7945	37.4008183	-82.433675
6883 MILLARD HWY UNIT 6	PIKEVILLE	KY	41501-7945	37.4008	-82.4336633
6884 STATE HIGHWAY 319	MC CARR	KY	41544-9998	37.5807017	-82.1803483
6884 VINCENT CT	CATLETTSBURG	KY	41129-9529	38.3920167	-82.657495
6885 CANEY CREEK RD	PIKEVILLE	KY	41501-6233	37.59853583	-82.53199866
6886 N MAYO TRL	PIKEVILLE	KY	41501-3104	37.5375105	-82.60288683
6887 N MAYO TRL	PIKEVILLE	KY	41501-3123	37.53595183	-82.60361
6887 N MAYO TRL	PIKEVILLE	KY	41501-3123	37.53568	-82.60332
6887 N MAYO TRL	PIKEVILLE	KY	41501-3123	37.535475	-82.60404
6887 N MAYO TRL UPPR	PIKEVILLE	KY	41501-3123	37.5353517	-82.604075
6888 TWIN FORK DR	CATLETTSBURG	KY	41129-9029	38.41039	-82.62791
6888 W KY HIGHWAY 80	HAZARD	KY	41701-5977	37.2236067	-83.2749317
6888 W KY HIGHWAY 80 TRLR	HAZARD	KY	41701-5977	37.34659184	-83.13038214
6889 HODE RD TRLR	HODE	KY	41267-9070	37.9091317	-82.4606333
689 BARRENSHEE CRK	FREEBURN	KY	41528-8527	37.544465	-82.136075
689 BIG ROCKY BR	SOUTH SHORE	KY	41175-9739	38.6931667	-82.8894967
689 BLACK BOTTOM RD	JEREMIAH	KY	41826-8950	37.1731735	-82.92846416
689 COLWELL FORK RD	BUSY	KY	41723-9030	37.2833422	-83.33784
689 CORNETT RD	HINDMAN	KY	41822-8877	37.30995447	-83.01278319
689 GARDNER FRK	SHELBIANA	KY	41562-8523	37.3697083	-82.4744967
689 HIGHWAY 1812 TRLR	JACKSON	KY	41339-9314	37.558061666	-83.37000833
689 HURRICANE CRK	KIMPER	KY	41539-6206	37.493935	-82.3633467
689 MALLIE RD	MALLIE	KY	41836-9064	37.2912083	-82.9176283
689 MIDDLE FORK RD	INEZ	KY	41224	37.85793833	-82.54129167
689 MUDDY GUT BR	MELVIN	KY	41650-8923	37.3406009	-82.684358
689 MUDDY RIDGE RD	LOUISA	KY	41201-9115	38.0653517	-82.7285417
689 POND CRK	DRAFFIN	KY	41522-8306	37.335295	-82.398845
689 ROWDY HOLW	SASSAFRAS	KY	41759-8984	37.2312183	-83.047
689 SMITH BRANCH RD TRLR	JACKSON	KY	41339-8062	37.525055	-83.30915667
689 SUGAR RDG	HAZARD	KY	41701-8965	37.242480333	-83.231308
689 SUTTON MEMORIAL DR	VEST	KY	41772	37.408637666	-82.99279033
689 S STATE HIGHWAY 1	GRAYSON	KY	41143-7975	38.3203467	-82.9323233
6890 HIGHWAY 1098 TRLR	JACKSON	KY	41339-9517	37.52927333	-83.25841833
6890 KY ROUTE 1426	DANA	KY	41615-8010	37.5346367	-82.6527883
6890 KY ROUTE 979	GRETHEL	KY	41631-9000	37.4764033	-82.6569467
6890 STATE HIGHWAY 174	OLIVE HILL	KY	41164-8852	38.25632	-83.274545
6890 STATE HIGHWAY 174	OLIVE HILL	KY	41164-8852	38.2600922	-83.2546462
6890 STATE HIGHWAY 174 BARN	OLIVE HILL	KY	41164-8852	38.25711167	-83.275325
6893 W KY HIGHWAY 80 TRLR	AWAWAM	KY	41713	37.223803	-83.275734
6894 FALCON RD	SALYERSVILLE	KY	41465-9227	37.800645	-82.967205
6894 LOTTS CREEK RD	HAZARD	KY	41701-9034	37.2678233	-83.09382
6894 RIGHT FORK MACES CRK RD	VIPER	KY	41774-9070	37.11944	-83.1897933
6894 N HIGHWAY 3	LOUISA	KY	41230-7314	38.1805417	-82.6807567
6895 KY ROUTE 404	DAVID	KY	41616-8339	37.599862	-82.891482

6896 ZEBULON HWY	PIKEVILLE	KY	41501-6506	37.555936	-82.4550512
6897 CUTSHIN RD TRLR	SMILAX	KY	41764-8959	37.0993117	-83.26466
6897 MOCKING BIRD TRL	CATLETTSBURG	KY	41129-8151	38.3688633	-82.62942
6897 STRAIGHT HOLW	MCVEIGH	KY	41555-8506	37.5174	-82.246825
6898 HALL RDG	ASHLAND	KY	41102-9022	38.431451	-82.71371899
6898 MILLARD HWY	PIKEVILLE	KY	41501-7901	37.4007967	-82.432905
6898 ZEBULON HWY TRLR	PIKEVILLE	KY	41501		
6899 CUTSHIN RD TRLR	SMILAX	KY	41764-8959	37.0988567	-83.2649217
68B CEDAR CREEK LN	VIPER	KY	41774-8928	37.13814333	-83.18858283
69 1ST ST	HAROLD	KY	41635-9001	37.5293392	-82.6233535
69 9TH AVE	SOUTH SHORE	KY	41175-9098	38.719305	-82.9514067
69 ABBY BR	PHELPS	KY	41553-8616	37.50096	-82.1829817
69 ACORN DR	WOOTON	KY	41776-8900	37.2047487	-83.2925145
69 ADAMS LN TRLR	REDFOX	KY	41847-8964	37.211895	-82.9234483
69 ADKINS SWORD RD	PIKEVILLE	KY	41501-3037	37.5433383	-82.5808517
69 ALLIES LN	GREENUP	KY	41144-9000	38.6234717	-82.865085
69 ANGELIC LN	LEBURN	KY	41831-8893	37.3965883	-82.9462767
69 ARLENE WAY	BUCKHORN	KY	41721-8829	37.33345	-83.48477333
69 BARRENSHEE CRK	FREEBURN	KY	41528-8518	37.55323633	-82.13633933
69 BEAGLE RD	WHITESBURG	KY	41858-8478	37.1278933	-82.83255
69 BEAR FRK	PIKEVILLE	KY	41501-7524	37.5165367	-82.5993683
69 BELLEFONTE RD	RACELAND	KY	41169-1276	38.5297165	-82.7334535
69 BENT BRANCH RD	CORNETTSTVILLE	KY	41731-8731	37.101085	-83.0615667
69 BENT OAK DR	LOUISA	KY	41230-9386	38.101603	-82.664558
69 BICYCLE LN	WHITESBURG	KY	41858-9429	37.127485	-82.836931
69 BIG BRANCH RD	ELKHORN CITY	KY	41522-8153	37.2938217	-82.373775
69 BLACKSMITH RD	OLIVE HILL	KY	41164-4789	38.263885	-83.16650833
69 BRANDON LEE RD	WHITESBURG	KY	41858-8613	37.2143333	-82.847685
69 BRANHAM ST APT 10A	WHEELWRIGHT	KY	41669	37.3280767	-82.7239167
69 BRANHAM ST APT 7A	WHEELWRIGHT	KY	41669	37.32788043	-82.72314667
69 BRICK ST	JENKINS	KY	41537-9057	37.174953833	-82.62939383
69 BUCKINGHAM BOTTOM RD	BUCKINGHAM	KY	41606	37.3693955	-82.7455235
69 BURGRAFF RD	MC ANDREWS	KY	41543-8061	37.5680633	-82.268995
69 BURL ABSHIRE RD	PHYLLIS	KY	41554-8832	37.4573283	-82.2712983
69 BURNETTE RD	PIKEVILLE	KY	41501-3517	37.536445	-82.46581
69 BURNS RD TRLR	WHITESBURG	KY	41858-8087	37.1737683	-82.8593583
69 CABIN FRK	JENKINS	KY	41537-8171	37.2829267	-82.5718
69 CHEROKEE CREEK RD	HI HAT	KY	41636-6203	37.4189533	-82.7499933
69 CHEROKEE CREEK RD	PRICE	KY	41636-6203	37.4180317	-82.7496983
69 CHURCH DR	OLIVE HILL	KY	41164-8164	38.2878117	-83.23231
69 CINNAMON LN TRLR	ASHER	KY	40858	37.0452435	-83.4063945
69 COLLINS DR	WAYLAND	KY	41666	37.4414351	-82.7768591
69 COOTS HOLLOW RD	VIPER	KY	41774-8012	37.14222	-83.1233583
69 CORNETT HILL DR	HAZARD	KY	41701-5444	37.22697	-83.1704733
69 CRESTON LN	GREENUP	KY	41144-8288	38.51021142	-82.82083722
69 CRESTON LN	GREENUP	KY	41144-8288	38.5102016	-82.82077937
69 CRICKETT LN	GRAYSON	KY	41143-1760	38.3366683	-82.9230133
69 CRIPPLE CREEK RD	WHITESBURG	KY	41858-7284	37.0999267	-82.8614983
69 CRISP LN	MARTIN	KY	41649-7951	37.58172	-82.751443
69 DAMRON ST TRLR	GRAYSON	KY	41143-7933	38.313332	-82.91763866
69 DARRELL RD	PREMIUM	KY	41845-9004	37.13927	-82.914875
69 DEATON LN	JACKSON	KY	41339-9687	37.53004833	-83.35903167
69 DELONG RD	LOUISA	KY	41230	38.177464	-82.67299833
69 DICEY FRK	MEALLY	KY	41234-9010	37.793775	-82.7557883
69 DICEY FRK	MEALLY	KY	41234-9010	37.7938783	-82.7564067
69 DOGWOOD DR	ERMINE	KY	41815-8938	37.1411417	-82.7931067
69 DUNCAN DR	WHITESBURG	KY	41858-9481	37.11249	-82.8535933
69 ELDER LN	PIKEVILLE	KY	41501-3119	37.536715	-82.6117233
69 ELK FORK RD	HAZARD	KY	41701-7738	37.2804467	-83.123325
69 FIELDSTONE CT	GREENUP	KY	41144-6303	38.63883904	-82.87456588
69 FIRST ST	SOUTH SHORE	KY	41175-7936	38.7291533	-82.9208167
69 FORREST AVE	SOUTH SHORE	KY	41175-7840	38.72461	-82.9338767
69 FOURTH ST	SOUTH SHORE	KY	41175-7863	38.7263215	-82.91967933
69 FRANKIE FORK RD	REGINA	KY	41559-8915	37.3762317	-82.39765
69 GARDNER TRL	SALYERSVILLE	KY	41465-9741	37.7475683	-83.0671267
69 GOBLE LN	PRESTONSBURG	KY	41653-8822	37.6682333	-82.7158167
69 GOOSE CRK	OLIVE HILL	KY	41164-7529	38.3026987	-83.10425

69	GOOSE CRK BARN	OLIVE HILL	KY	41164-7529	38.3026987	-83.10425
69	GRANVILLE LN	OLIVE HILL	KY	41164-7399	38.3286493	-83.2478001
69	HALEY LN	GRAYSON	KY	41143-9153	38.3357083	-82.9865233
69	HALL LN	BEVINSVILLE	KY	41606-9076	37.3681045	-82.74295766
69	HARDBURLY RD	BULAN	KY	41722-8900	37.297535	-83.1671733
69	HENRY ARNETT RD	SALYERSVILLE	KY	41465-9660	37.7594919	-83.0692141
69	HERRINGTON DR	LACKEY	KY	41643-9999	37.46481	-82.8247183
69	HIGH ST	WHITESBURG	KY	41858-7436	37.121175	-82.8444367
69	HOMEMADE HOLW	MCVEIGH	KY	41555-8551	37.53361	-82.2489267
69	HOSPITAL ST UNIT 2	MARTIN	KY	41649-7978	37.568055	-82.7602967
69	HOT SHOT LN	SOUTH SHORE	KY	41175-8953	38.700405	-82.9564217
69	HURRICANE CRK	ELKHORN CITY	KY	41522-7347	37.2669167	-82.423215
69	INDIANOLA AVE	SOUTH SHORE	KY	41175-8019	38.7207488	-82.95367212
69	JACKSON ST UNIT A	PRESTONSBURG	KY	41653-1010	37.68135033	-82.78030766
69	JACKSON ST UNIT B	PRESTONSBURG	KY	41653-1010	37.6815585	-82.7800975
69	JASMINE CT LOT 29	HAZARD	KY	41701-5477	37.290424	-83.20440333
69	JAY HINKLE DR	BEAUTY	KY	41203-9039	37.84251617	-82.451074
69	JENNYS ST	MARTIN	KY	41649-7927	37.579835	-82.750365
69	JESS STAMPER DR TRLR	BUCKHORN	KY	41721-8981	37.35825833	-83.50343833
69	JOHN HOLLOW RD	BUCKHORN	KY	41721-8774	37.30683333	-83.52525667
69	KEENE VILLAGE DR LOT 15	RACCOON	KY	41557-8363	37.5140783	-82.45007
69	KENNEDY RD TRLR A	HAZARD	KY	41701-8361	37.3407233	-83.2656067
69	KY ROUTE 306	BYPRO	KY	41612-9706	37.3532767	-82.7162917
69	LAMBLIN DR	SOUTH SHORE	KY	41175-7883	38.72877283	-82.91083833
69	LARKIN LEWIS CEMETRY RD	SMILAX	KY	41764	37.1152437	-83.27919153
69	LAWSON RD	ELKHORN CITY	KY	41522-7748	37.34065	-82.4276583
69	LICK CREEK RD	LICK CREEK	KY	41540-8145	37.3730117	-82.297225
69	LICK CREEK RD TRLR	LICK CREEK	KY	41540-8145	37.3731545	-82.297246
69	LICK FRK	TURKEY CREEK	KY	41514-7830	37.66510664	-82.32361901
69	LITTLE CRK	PIKEVILLE	KY	41501-6900	37.39172	-82.521765
69	LITTLE MOUNTAIN DR TRLR	LITTCARR	KY	41834	37.2893654	-82.9376131
69	LITTLE OAK ST	JENKINS	KY	41537-8546	37.1620567	-82.6363983
69	MADALINE ST	SOUTH PORTSMOUTH	KY	41174-8943	38.72450283	-83.01528466
69	MADDEN ST	GREENUP	KY	41144-6772	38.6343583	-82.867845
69	MAGGIE LN	WHITESBURG	KY	41858-9220	37.1227	-82.7777017
69	MAGNOLIA ST	MC DOWELL	KY	41647-6031	37.4567767	-82.7379633
69	MAIN STREET LOOP	BLACKKEY	KY	41804-8720	37.1406975	-82.97889616
69	MAPLE ST	SOUTH SHORE	KY	41175-7835	38.7267683	-82.9362767
69	MARBLE DR	WHITESBURG	KY	41858-8838	37.0859433	-82.8353533
69	MARCH LN	WOOTON	KY	41776-8872	37.1660783	-83.3056
69	MAYKING LOOP	WHITESBURG	KY	41858-7806	37.1277317	-82.7775483
69	MIDDLE FRK	HAGERHILL	KY	41222-9032	37.78237967	-82.82536083
69	MIDDLE FRK	RANSOM	KY	41558-8747	37.5428017	-82.22241
69	MILLERS CRK	VAN LEAR	KY	41265-8436	37.770885	-82.7580117
69	MOCKINGBIRD LN	HAZARD	KY	41701-6382	37.1981867	-83.22058
69	MOUNTAIN BRANCH RD	ELKHORN CITY	KY	41522-7219	37.2724533	-82.407635
69	MOUNTAIN VIEW RD	HUDDY	KY	41535-9001	37.604665	-82.27237
69	NARCO DR	SOUTH SHORE	KY	41175-8908	38.72072141	-82.95673141
69	NARCO DR	SOUTH SHORE	KY	41175-8908	38.719719	-82.957428
69	NAVAJO TRL LOT 6	OLIVE HILL	KY	41164-9653	38.253528333	-83.18557167
69	NICHOLS ST	INEZ	KY	41224-8031	37.870785	-82.54497833
69	NICHOLS ST	INEZ	KY	41224-8031	37.870795	-82.54492667
69	OHIO ST	WHITESBURG	KY	41858-7552	37.1216533	-82.8337517
69	PARADISE VLY	HAGERHILL	KY	41222-8812	37.7795583	-82.7965
69	PEACH DR TRLR	ERMINE	KY	41815-8952	37.1636367	-82.806135
69	PENNY AVE	WHITESBURG	KY	41858-7822	37.12535	-82.775585
69	PEYTON CRK	PIKEVILLE	KY	41501-7740	37.4207883	-82.4623167
69	PIATT ST	SOUTH SHORE	KY	41175-7937	38.729575	-82.9194317
69	RACCOON CREEK RD	HAZARD	KY	41701-6143	37.2275467	-83.1558117
69	RAILROAD CIR	BETSY LAYNE	KY	41605-7033	37.5566633	-82.6343683
69	RB RD	LETCHER	KY	41832-8919	37.14302	-82.95844
69	REBECCA LN	HAGERHILL	KY	41222-8673	37.76807167	-82.79035883
69	REUBEN RD TRLR	OLIVE HILL	KY	41164-7350	38.26299	-83.24960833
69	REYNOLDS RD	BEAVER	KY	41604-9055	37.4014783	-82.6527933
69	RIGHT FORK OF BEAVER CRK	ELKHORN CITY	KY	41522-8647	37.32502	-82.3255583
69	RIVER RD	DRAFFIN	KY	41522-8326	37.3405433	-82.3961167
69	RIVER ST	PIKEVILLE	KY	41501-2240	37.4315317	-82.4831683

69 ROMEO RDG UNIT CAMPER	ARGILLITE	KY	41121-8398	38.4592878	-82.7680904
69 ROUGH BR	MC DOWELL	KY	41647-6068	37.4506983	-82.7232383
69 RV MAY DR APT 7	PRESTONSBURG	KY	41653-1811	37.6863333	-82.7769667
69 RV MAY DR APT 8	PRESTONSBURG	KY	41653-1811	37.6863333	-82.7769683
69 SALLEES DR	FLATWOODS	KY	41139-9106	38.5043267	-82.7328367
69 SALLEES DR	FLATWOODS	KY	41139-9106	38.5040532	-82.7342784
69 SHADES BR TRLR	PHELPS	KY	41553-9303	37.5090717	-82.1459383
69 SILVER FROST LN	ROWDY	KY	41367-9016	37.391802	-83.25751099
69 SIZEMORE ST	GREENUP	KY	41144-6619	38.6295417	-82.86682
69 SMITH BOTTOM LOOP	SIDNEY	KY	41564-8548	37.6328067	-82.35767
69 STAMPER HLS	HINDMAN	KY	41822-9099	37.2972083	-82.946345
69 STATE HIGHWAY 1626	OLIVE HILL	KY	41164-8813	38.28436833	-83.23892
69 STEELE CRK	WAYLAND	KY	41666-6703	37.44115	-82.7810017
69 STURGILL BR TRLR	HAROLD	KY	41635-8831	37.4979117	-82.62622
69 SUESAMJE VW	WOOTON	KY	41776-8687	37.075453666	-83.24800266
69 TAYLOR COMBS HOLW	HAPPY	KY	41746-8945	37.2054767	-83.11063
69 TONY DR	ASHLAND	KY	41102-7983	38.4779833	-82.7253767
69 TRACE FRK	ELKHORN CITY	KY	41522-8040	37.3231236	-82.2908722
69 TURNER DR	JACKSON	KY	41339-9661	37.52973	-83.36108333
69 UK CATS LN	SOUTH SHORE	KY	41175-9073	38.7081033	-82.946695
69 VARNEY RD	BELFRY	KY	41514-7436	37.62827	-82.26037
69 VAUGHN DR	LOST CREEK	KY	41348-9158	37.393043333	-83.35306416
69 WALKER BRANCH RD	HAZARD	KY	41701-6053	37.2652967	-83.18327
69 WARREN G JUDE RD	PILGRIM	KY	41250-8819	37.779615	-82.45892
69 WEBSTER WAY	PIKEVILLE	KY	41501-3315	37.5124033	-82.556735
69 WEBSTER WAY APT 1	PIKEVILLE	KY	41501-3315	37.511425	-82.556425
69 WEDDINGTON BRANCH RD	PIKEVILLE	KY	41501-3203	37.52307	-82.56916
69 WHITLEY DR	HINDMAN	KY	41822-9143	37.33587843	-82.95361103
69 WILLIAMS TRAILER CT RD	JACKSON	KY	41339-9685	37.52760167	-83.35846333
69 WILLIAMSONS GROCERY RD	MC ANDREWS	KY	41543-8132	37.5749283	-82.2680967
69 WILLOW DR	SALYERSVILLE	KY	41465-7407	37.7220983	-83.017775
69 WINDMILL RD	VEST	KY	41772-8933	37.395752166	-83.053457
69 WOLFPEN BRANCH RD	SHELBIANA	KY	41562-8120	37.4414867	-82.4304883
69 YELLOW HILL SPUR	ELKHORN CITY	KY	41522-8463	37.3558667	-82.4051683
69 YONTS FRK	JACKHORN	KY	41825-9091	37.216225	-82.7046267
69 E AND R RD	ELKHORN CITY	KY	41522-7298	37.27309	-82.4017783
69 E HELENA AVE	PIKEVILLE	KY	41501-4800	37.5708733	-82.4360217
69 N HERITAGE DR	JENKINS	KY	41537-8840	37.2651617	-82.61277
69 N RALPHS RD	GARRETT	KY	41630-8960	37.4747433	-82.83445
69 S BACK ST	PIKEVILLE	KY	41501-7723	37.4197683	-82.4648033
69 S BUCKINGHAM AVE	WEST VAN LEAR	KY	41268-8013	37.7855	-82.7788717
69 S MAIN ST	TRAM	KY	41663-9006	37.571916833	-82.64579033
69 W 2ND AVE	SOUTH SHORE	KY	41175-8912	38.7229167	-82.9677167
69 W 3RD AVE	SOUTH SHORE	KY	41175-9595	38.72207	-82.967015
69 W DORTON BLVD LOT 79B	STAFFORDSVILLE	KY	41256-9015	37.827845	-82.8483283
69 W MEEKS DR	ASHLAND	KY	41102-9555	38.4564375	-82.6914545
690 ABE FRK	WEEKSBURY	KY	41667-9060	37.317	-82.6999567
690 ABE FRK	WEEKSBURY	KY	41667-9060	37.293555	-82.7094333
690 AMILS MOUNTAIN RD	EMMALENA	KY	41740-1204	37.3762851	-83.0680194
690 ARNOLD FORK RD	KITE	KY	41828-9068	37.3035895	-82.75575866
690 BARTLEYTOWN RD	ASHCAMP	KY	41512-8504	37.2551633	-82.4751283
690 BIG BRANCH RD	JACKSON	KY	41339-8399	37.50168833	-83.33222667
690 BIG BRANCH RD	JACKSON	KY	41339-8399	37.50201667	-83.33271333
690 BIG BRANCH RD	VIPER	KY	41774-8512	37.1763467	-83.080565
690 CLEARWATER RD	WAYLAND	KY	41666-6835	37.4432283	-82.8092867
690 CONN ST	IVEL	KY	41642-9414	37.5769825	-82.66172583
690 DRIFT BR HSE	PIKEVILLE	KY	41501-5206	37.62746	-82.5710167
690 DRIFT BR TRLR 2	PIKEVILLE	KY	41501-5206	37.627585	-82.5708733
690 ELK LICK RD	MOREHEAD	KY	40351-9504	38.32590333	-83.38826
690 GANDERBILL BRANCH RD	LOST CREEK	KY	41348-8817	37.43630583	-83.29262383
690 HIGH ST TRLR	RACELAND	KY	41169-9047	38.526505	-82.7282033
690 HIGHLAND AVE	PAINTSVILLE	KY	41240-1190	37.81656	-82.79307
690 HIGHWAY 3410	MAYKING	KY	41837-9061	37.12496	-82.76999
690 HOLLY THICKET RD	VIPER	KY	41774-8356	37.152477	-83.172233
690 INDIAN CREEK RD	VIRGIE	KY	41572-8304	37.3456183	-82.6029867
690 JONES BR GARG	OLIVE HILL	KY	41164-6508	38.2355229	-83.2998557
690 KY ROUTE 825	HAGERHILL	KY	41222-8813	37.781025	-82.81375

690	LITTLE ROBINSON CRK	VIRGIE	KY	41572-8321	37.3704417	-82.5943317
690	LONG BRANCH RD TRLR	GIFFORD	KY	41465-8310	37.7701483	-83.1148117
690	MAIN ST UNIT WRHSE 3	INEZ	KY	41224-6009	37.86601833	-82.52866
690	MCCOWAN ST	FLATWOODS	KY	41139-2056	38.50673	-82.7168767
690	MELISSA BRANCH RD	ARY	KY	41712-8722	37.3649533	-83.16142
690	MOTLEY RD	FEDSCREEK	KY	41524-8402	37.402088	-82.221493
690	MUDDY RIDGE RD	LOUISA	KY	41201-9115	38.0664411	-82.7270592
690	PETERS BRANCH RD	YEADISS	KY	41777-8841	37.0707017	-83.2858117
690	POUNDING MILL RD	FREEBURN	KY	41528-8664	37.5712676	-82.14426276
690	PRESS HOWARD FRK TRLR	JACKSON	KY	41339-9507	37.541600000	-83.24223667
690	RAMBLERS RD	HAZARD	KY	41701-8582	37.2592429	-83.2097675
690	SLONES BR	SHELBIANA	KY	41562-8011	37.41867	-82.43641
690	STOKER BRANCH RD	WHEELWRIGHT	KY	41669-9018	37.3179367	-82.7172883
690	TANYARD HOLW	GREENUP	KY	41144-6370	38.5571417	-82.83188
690	TANYARD HOLW GARG	GREENUP	KY	41144-6370	38.55702183	-82.83193366
690	TAYLOR FRK TRLR	TURKEY CREEK	KY	41514-7861	37.6674183	-82.31707
690	WINNS BR	PIKEVILLE	KY	41501-6518	37.5432817	-82.4504583
690	E MOUNTAIN PKWY	SALYERSVILLE	KY	41465-8376	37.73766533	-83.03911133
690	S STATE HIGHWAY 1	GRAYSON	KY	41143-7975	38.3204133	-82.9323483
6900	DURBIN RD	CATLETTSBURG	KY	41129-9424	38.28921	-82.6142383
6900	KY ROUTE 40	WILLIAMSPORT	KY	41271-9012	37.817218	-82.73322799
6900	KY ROUTE 40 TRLR	OIL SPRINGS	KY	41238-9128	37.814625	-82.9291033
6900	MARROWBONE CREEK RD	ELKHORN CITY	KY	41522-7526	37.3104033	-82.4776733
6900	MIDLAND TRAIL RD	ASHLAND	KY	41102-9289	38.4280933	-82.6939217
6900	STATE ROUTE 168	CATLETTSBURG	KY	41129-8803	38.424661333	-82.6274745
6900	TWIN FORK DR TRLR	CATLETTSBURG	KY	41129-9030	38.4109017	-82.6273167
6900	US ROUTE 60	ASHLAND	KY	41102-9519	38.42886	-82.694895
6900	S STATE HIGHWAY 1	GRAYSON	KY	41143-7640	38.2338833	-82.9124833
6901	RIGHT FORK MACES CRK RD	VIPER	KY	41774	37.1200367	-83.191395
6901	STATE ROUTE 207 TRLR	WURLAND	KY	41144-7452	38.5052617	-82.8083
6901	UPPER JOHNS CRK	KIMPER	KY	41539-5810	37.492565	-82.247145
6901	US HIGHWAY 23	PIKEVILLE	KY	41501-3703	37.37181	-82.5459733
6902	HIGHWAY 315	BOONEVILLE	KY	41314-9001	37.4232	-83.46721
6902	KY ROUTE 1428	ALLEN	KY	41601-9468	37.6115983	-82.72784
6903	CANEY CREEK RD	PIKEVILLE	KY	41501-6234	37.598922	-82.53236
6903	CANEY CREEK RD GARG	PIKEVILLE	KY	41501-6234	37.5992476	-82.5320847
6904	HALL RDG	ASHLAND	KY	41102-9087	38.4313017	-82.7130367
6904	WILSON CREEK RD	GRAYSON	KY	41143-7842	38.3459783	-82.8493433
6905	HIGHWAY 550	LARKSLANE	KY	41817-8922	37.3821583	-82.8877
6905	KY ROUTE 1428	ALLEN	KY	41601-9468	37.611193666	-82.72794516
6905	MIDLAND TRAIL RD	ASHLAND	KY	41102-9290	38.42804833	-82.6948435
6906	KY ROUTE 1426	DANA	KY	41615-8010	37.535355	-82.6515867
6906	US HIGHWAY 460	OIL SPRINGS	KY	41238-9094	37.7896158	-82.9254991
6906	N HIGHWAY 3	LOUISA	KY	41230-7315	38.1804483	-82.6811983
6906	N MAYO TRL	PIKEVILLE	KY	41501-3103	37.5376333	-82.6031417
6907	STATE ROUTE 5	ASHLAND	KY	41102-8055	38.4427833	-82.7342283
6908	COUNTRYSIDE DR	ASHLAND	KY	41102-7618	38.429465	-82.7087217
6909	BEAUTY RD	BEAUTY	KY	41203-9009	37.82763667	-82.44407333
6909	HIGHWAY 160	LITTCARR	KY	41834-9026	37.2623417	-82.943715
6909	JOHNSONS FORK RD	CATLETTSBURG	KY	41129-8436	38.4181683	-82.6402633
6909	STATE HIGHWAY 194	PIKEVILLE	KY	41501-6242	37.5990567	-82.5253967
6909	STATE ROUTE 5 TRLR	ASHLAND	KY	41102-8055	38.4427767	-82.7342433
691	AMILS MOUNTAIN RD	EMMALENA	KY	41740-1204	37.376038833	-83.06896283
691	BEECH CRK	PHELPS	KY	41553-9018	37.48057695	-82.14460115
691	BIG LICK RD	INEZ	KY	41224-8853	37.91035	-82.53701667
691	BLEVINS FORK RD	LOUISA	KY	41230-7514	37.99988333	-82.67896667
691	BOWLING FORK RD	ELKHORN CITY	KY	41522-7519	37.3009119	-82.4851253
691	COAL BRANCH RD	SALYERSVILLE	KY	41465-8002	37.7573433	-83.06957
691	CORN FRK	PRESTONSBURG	KY	41653-8102	37.67898	-82.7174433
691	DORTON JENKINS HWY	JENKINS	KY	41537-8277	37.27086	-82.5763433
691	DORTON JENKINS HWY	JENKINS	KY	41537-8277	37.270845	-82.5763217
691	FRASURE BR TRLR	GRETHEL	KY	41631-8907	37.4773709	-82.6676968
691	GARDNER DR	WEST LIBERTY	KY	41472-1201	37.92088167	-83.249241
691	GORMAN HOLLOW RD APT 115	HAZARD	KY	41701-2302	37.2353683	-83.1981417
691	GORMAN HOLLOW RD APT 116	HAZARD	KY	41701-2302	37.2353667	-83.1981417
691	HURRICANE CRK TRLR	STOPOVER	KY	41568-8916	37.493055	-82.0708917
691	JOHNSON FRK	PREMIUM	KY	41845-9015	37.1370783	-82.915495

691 KY ROUTE 3379	GRETHEL	KY	41631-9091	37.488535	-82.6431583
691 KY ROUTE 3379	GRETHEL	KY	41631-9091	37.4886617	-82.6427767
691 MAIN ST	INEZ	KY	41224-6009	37.86609333	-82.528385
691 MUDLICK RD	HARDY	KY	41531-8903	37.5985983	-82.2338067
691 OHIO RIVER RD	GREENUP	KY	41144-6787	38.6217333	-82.86569
691 OLD LONG FORK RD	VIRGIE	KY	41572-8901	37.337835	-82.5961867
691 POPLAR FRK	BEAUTY	KY	41203-9058	37.843193	-82.4526635
691 REBECCA LYNN DR	RUSH	KY	41168	38.256526	-82.75429783
691 SLONES BR	SHELBIANA	KY	41562-8011	37.4189367	-82.4366433
691 SMITH FORK RD	PHELPS	KY	41553-8805	37.4789883	-82.1849183
691 SPENCER FORK RD	HAZARD	KY	41701-8441	37.3438917	-83.331185
691 SPENCER FORK RD	HAZARD	KY	41701-8441	37.3434167	-83.3325417
691 SPENCER FORK RD	HAZARD	KY	41701-8441	37.343035	-83.3318367
691 SPENCER FORK RD	HAZARD	KY	41701-8441	37.3425133	-83.3317667
691 SUGAR CAMP RD	ROBINSON CREEK	KY	41560-8504	37.399905	-82.5686517
691 SYCAMORE RD	PIKEVILLE	KY	41501-5307	37.628545	-82.5390533
691 SYCAMORE RD GARG	PIKEVILLE	KY	41501-5307	37.628964	-82.538199
691 TOLER CRK	HAROLD	KY	41635-9058	37.5162067	-82.6380967
691 TURKEY KNOB ST	PAINTSVILLE	KY	41240-1430	37.8071733	-82.79546345
691 E 5TH ST	GRAYSON	KY	41143	38.3347083	-82.939895
691 N ARNOLD AVE	PRESTONSBURG	KY	41653-1258	37.67502	-82.7796883
6910 STATE HIGHWAY 194	KIMPER	KY	41539-6429	37.5304	-82.36927
6911 DANIELS FORK RD	ASHLAND	KY	41102-9418	38.45321	-82.740375
6911 HALL RDG	ASHLAND	KY	41102-9088	38.43182	-82.7134617
6911 TARPIN RDG	CATLETTSBURG	KY	41129-9786	38.397915	-82.6628983
6911 UPPER JOHNS CRK	KIMPER	KY	41539-5810	37.492475	-82.24711
6911 S STATE HIGHWAY 1	GRAYSON	KY	41143-7640	38.2357683	-82.9104733
6912 BLACKBERRY LN	ASHLAND	KY	41102-6131	38.446891	-82.73033599
6912 TWIN FORK DR	CATLETTSBURG	KY	41129-9030	38.41058267	-82.62655666
6912 UPPER JOHNS CRK	KIMPER	KY	41539-5810	37.49348883	-82.24612083
6913 KY ROUTE 1426	DANA	KY	41615-8010	37.5361133	-82.6540683
6913 KY ROUTE 1428	ALLEN	KY	41601-9468	37.6110583	-82.7279967
6914 MIDLAND TRAIL RD	ASHLAND	KY	41102-9289	38.4276783	-82.6942167
6916 RIDGEWAY CT	ASHLAND	KY	41102-5770	38.42489493	-82.68423529
6916 STATE ROUTE 5 TRLR	ASHLAND	KY	41102-8055	38.442175	-82.735581
6916 US HIGHWAY 460	OIL SPRINGS	KY	41238-9094	37.7885367	-82.9260183
6916 US HIGHWAY 460	OIL SPRINGS	KY	41238-9094	37.7892733	-82.923505
6917 ELKHORN CRK	ASHCAMP	KY	41512-8513	37.265295	-82.4353117
6917 JORDAN DR	ASHLAND	KY	41102-9494	38.4517967	-82.7394333
6917 STATE ROUTE 5	ASHLAND	KY	41102-8055	38.4426167	-82.7347417
6917 US ROUTE 60	ASHLAND	KY	41102-8659	38.43053	-82.69722
6917 US ROUTE 60	ASHLAND	KY	41102-8659	38.4303083	-82.6969683
6917 US ROUTE 60 GARG	ASHLAND	KY	41102-8659	38.4292333	-82.69763
6918 COUNTRYSIDE DR LOT 27	ASHLAND	KY	41102-7618	38.4293367	-82.7088033
6918 HIGHWAY 1103	HALLIE	KY	41821-9033	37.09022	-82.99759
6918 KY ROUTE 1426	DANA	KY	41615-8010	37.535022	-82.65236883
6918 KY ROUTE 40	WILLIAMSPORT	KY	41271-9012	37.81681	-82.733745
692 BURTON HL	LETCHER	KY	41832-9705	37.1491117	-82.9451383
692 DEEPHOLE BRANCH RD	LOUISA	KY	41230-8068	38.1121283	-82.675915
692 DORTON JENKINS HWY	JENKINS	KY	41537-8277	37.2711467	-82.5760567
692 FOREST HILLS RD	FOREST HILLS	KY	41527-8306	37.6421233	-82.2761133
692 FROZEN CRK	RACCOON	KY	41557-8505	37.49718	-82.4535233
692 GREASY CRK	SHELBIANA	KY	41562-8231	37.4092067	-82.4581467
692 HEMP PATCH BR	PIPPA PASSES	KY	41844-8961	37.3566426	-82.8458842
692 HIGHWAY 805	KONA	KY	41858-7136	37.1584483	-82.7373467
692 JARRELLS BR	BEAUTY	KY	41203	37.8992267	-82.4614311
692 MAYNARD FRK	GULNARE	KY	41501-5316	37.630765	-82.513925
692 MCCOWAN ST	FLATWOODS	KY	41139-2056	38.5070283	-82.7172933
692 ORCHARD BR TRLR	BANNER	KY	41603-8044	37.56629	-82.704585
692 PIGEONROOST RD	CANADA	KY	41519-8360	37.601505	-82.317075
692 PIGEONROOST RD	CANADA	KY	41519-8360	37.601555	-82.3176
692 RACETRACK HL	RACELAND	KY	41169-9026	38.5349983	-82.75728
692 RACETRACK HL	RACELAND	KY	41169-9026	38.53489867	-82.75686916
692 RAILROAD ST	JACKSON	KY	41339-7364	37.54539667	-83.37390667
692 TOP OF THE WORLD DR	LOUISA	KY	41201	38.0492033	-82.7679983
6920 HIGHWAY 582	PINE TOP	KY	41843-8972	37.2739883	-82.84802
6920 HIGHWAY 610	MYRA	KY	41537	37.2949717	-82.599545

6920 KY ROUTE 1428 UNIT 4	ALLEN	KY	41601-9468	37.6116283	-82.7283083
6920 STRAIGHT HOLW TRLR	MCVEIGH	KY	41555-8513	37.517005	-82.2466167
6921 JOHNSONS FORK RD APT 1	CATLETTSBURG	KY	41129-7400	38.417905	-82.6407117
6921 JOHNSONS FORK RD APT 2	CATLETTSBURG	KY	41129-7400	38.417841833	-82.64076783
6921 JOHNSONS FORK RD APT 3	CATLETTSBURG	KY	41129-7400	38.4179	-82.6406683
6923 HIGHWAY 1103 TRLR	HALLIE	KY	41821-9033	37.0900333	-82.997215
6923 HIGHWAY 550	LACKEY	KY	41643-8501	37.4690769	-82.829299
6924 KY ROUTE 40	WILLIAMSPORT	KY	41271-9012	37.817412	-82.733023
6925 STATE HIGHWAY 319	MC CARR	KY	41544-8202	37.58042767	-82.17991716
6925 US HIGHWAY 60	MOREHEAD	KY	40351-8626	38.2471692	-83.3407397
6925 US HIGHWAY 60	MOREHEAD	KY	40351-8626	38.2472002	-83.3394174
6925 US HIGHWAY 60 LOT 2	MOREHEAD	KY	40351-8626	38.2473185	-83.3407148
6926 HIGHWAY 1690	LOUISA	KY	41230-8480	37.99592433	-82.58558616
6926 KY ROUTE 2030	HONAKER	KY	41603-8998	37.52643318	-82.66877694
6926 KY ROUTE 2030 GARG	BANNER	KY	41603-8998	37.526105	-82.671226
6926 US ROUTE 60	ASHLAND	KY	41102-9519	38.4283367	-82.6960633
6926 US ROUTE 60	ASHLAND	KY	41102-9519	38.4286017	-82.6959683
6926 WILSON CREEK RD TRLR	GRAYSON	KY	41143-7842	38.3454367	-82.848635
6927 HALL RDG	ASHLAND	KY	41102-9088	38.4318017	-82.714485
6928 COUNTRYSIDE DR LOT 29	ASHLAND	KY	41102-7618	38.4289233	-82.70891
6928 MIDLAND TRAIL RD	ASHLAND	KY	41102-9289	38.4272067	-82.6946217
6928 W KY HIGHWAY 80	AVAWAM	KY	41713	37.22319167	-83.27579716
6929 STATE HIGHWAY 194	PIKEVILLE	KY	41501-6242	37.5991817	-82.5256233
6929 STATE HIGHWAY 194	PIKEVILLE	KY	41501-6242	37.5996817	-82.525775
6929 STATE ROUTE 5	ASHLAND	KY	41102-8055	38.4422917	-82.7354967
693 AIRPORT DR	HAGERHILL	KY	41222-8700	37.74340356	-82.77484483
693 ARGO RD	STOPOVER	KY	41568-8822	37.48110722	-82.06290947
693 BILLY COMPTON BR	PIKEVILLE	KY	41501-7327	37.4238783	-82.5634983
693 CALF CRK	INEZ	KY	41224-8411	37.916353333	-82.50010333
693 CLEARWATER RD	WAYLAND	KY	41666-6835	37.4432217	-82.8093467
693 EMILY CRK	PILGRIM	KY	41250-9036	37.78908782	-82.41897661
693 FOX RUN RD	GRAYSON	KY	41143-8819	38.316731	-82.90767316
693 GOOSE CREEK RD	FLEMING NEON	KY	41840-8914	37.2115467	-82.72246
693 HAROLDS BRANCH RD	PIKEVILLE	KY	41501-9332	37.46478221	-82.49805997
693 HIGHWAY 3400	JENKINS	KY	41537-8940	37.153844	-82.6717325
693 HILLMAN HOLW	OLIVE HILL	KY	41164-7406	38.27632	-83.22499667
693 HULL SCHOOL RD	HAZARD	KY	41701-7241	37.3143583	-83.2338933
693 HULL SCHOOL RD TRLR	HAZARD	KY	41701-7241	37.3153817	-83.2348717
693 KY HIGHWAY 611	PIKEVILLE	KY	41501-4129	37.31782033	-82.53748966
693 KY HIGHWAY 611	PIKEVILLE	KY	41501-4129	37.3173217	-82.5380567
693 KY ROUTE 302	WEST VAN LEAR	KY	41268-8007	37.785012	-82.77966
693 LAKE RD	PRESTONSBURG	KY	41653-8117	37.6792283	-82.7292933
693 LICK CREEK RD	LICK CREEK	KY	41540-8120	37.3810845	-82.2970017
693 LICK CREEK RD	LICK CREEK	KY	41540-8120	37.38126	-82.29874
693 LIMEVILLE HOLW TRLR	SOUTH SHORE	KY	41175-7793	38.70415067	-82.89262633
693 MAY BRANCH RD	WEST LIBERTY	KY	41472-9408	37.85718	-83.21623
693 MAY BRANCH RD GARG	WEST LIBERTY	KY	41472-9408	37.85728983	-83.21632666
693 PARADISE LN TRLR 2	OLIVE HILL	KY	41164-6548	38.2654221	-83.2723392
693 RATLIFF CREEK RD	PIKEVILLE	KY	41501-2154	37.499915	-82.519695
693 ROCKHOUSE FRK	SALYERSVILLE	KY	41465-7465	37.7370883	-83.0124983
693 ROCKY RD	PIKEVILLE	KY	41501-8028	37.4082217	-82.4266783
693 SAMS BRANCH RD	WARBRANCH	KY	40874-7024	37.002435	-83.4524567
693 STINSON CRK	GRAYSON	KY	41143-8302	38.32113	-82.8993383
693 N MAYO TRL	PIKEVILLE	KY	41501-3898	37.49508	-82.53242
6930 DURBIN RD	CATLETTSBURG	KY	41129-9424	38.28948738	-82.61421096
6930 HIGHWAY 707	CATLETTSBURG	KY	41129-8538	38.2334917	-82.6428517
6930 HIGHWAY 707	CATLETTSBURG	KY	41129-8538	38.2435755	-82.6541808
6930 US HIGHWAY 60	MOREHEAD	KY	40351-8626	38.24597533	-83.34430933
6931 HIGHWAY 1690	LOUISA	KY	41230-8480	37.995325	-82.58445333
6931 JOHNSONS FORK RD	CATLETTSBURG	KY	41129-8436	38.41709	-82.640905
6931 UPPER JOHNS CRK	KIMPER	KY	41539-5810	37.4924467	-82.2465267
6933 JOHNSONS FORK RD	CATLETTSBURG	KY	41129-8436	38.416815	-82.64126
6934 HALL RDG	ASHLAND	KY	41102-9087	38.43099683	-82.7146685
6934 JOES CRK	PIKEVILLE	KY	41501-5912	37.5818067	-82.5053667
6934 UPPER JOHNS CRK	KIMPER	KY	41539-5810	37.4928433	-82.2461883
6934 E US HIGHWAY 60	RUSH	KY	41168-8817	38.352645	-82.81447
6935 HIGHWAY 15	WHITESBURG	KY	41858-7915	37.163405	-82.87863

6936	MOCKING BIRD TRL LOT 11	CATLETTSBURG	KY	41129-8152	38.367685	-82.6291667
6937	CUTSHIN RD	CUTSHIN	KY	41776-9006	37.0982183	-83.2653417
6937	MEATHOUSE RD	PILGRIM	KY	41250-8914	37.7303767	-82.492505
6937	ZEBULON HWY	PIKEVILLE	KY	41501-6505	37.5558733	-82.454775
6938	COUNTRYSIDE DR	ASHLAND	KY	41102-7618	38.428865	-82.70887
6938	LITTLE CREEK RD	JACKSON	KY	41339	37.44110333	-83.363465
6938	US ROUTE 60	ASHLAND	KY	41102-9519	38.4291583	-82.69539
6939	STATE HIGHWAY 174	OLIVE HILL	KY	41164		
694	ACUP RD TRLR	HAPPY	KY	41746-9008	37.220085	-83.1056783
694	ACUP RD UNIT SHED	HAPPY	KY	41746-9008	37.2201194	-83.1049006
694	AUSTIN BRANCH RD	LOUISA	KY	41230-8755	38.1692917	-82.6641033
694	BIG FORK RD	YEADDISS	KY	41777-8918	37.04597	-83.26183016
694	BOOKER FRK	PIKEVILLE	KY	41501-3921	37.3266433	-82.5679183
694	CANOE RD	JACKSON	KY	41339-9120	37.47848333	-83.48127333
694	CRACKER BOTTOM RD	MARTIN	KY	41649-7955	37.58228	-82.7510433
694	DAMRON BR	GRAYSON	KY	41143-7153	38.3196483	-82.9153817
694	HAROLDS BRANCH RD	PIKEVILLE	KY	41501-9332	37.465735	-82.50158
694	HIGHWAY 2034 LOT 1	WHITESBURG	KY	41858-6515	37.1192759	-82.7930321
694	HIGHWAY 2034 LOT 2	WHITESBURG	KY	41858-6515	37.1187964	-82.7926936
694	HIGHWAY 2034 LOT 3	WHITESBURG	KY	41858-6515	37.1185031	-82.7927578
694	HIGHWAY 2034 LOT 4	WHITESBURG	KY	41858-6515	37.1183326	-82.7929287
694	HIGHWAY 2034 LOT 5	WHITESBURG	KY	41858-6515	37.1181732	-82.7929469
694	HIGHWAY 2034 LOT 6	WHITESBURG	KY	41858-6515	37.1179832	-82.7930498
694	HIGHWAY 644	LOUISA	KY	41230-7781	38.080665	-82.591945
694	HIGHWAY 805	KONA	KY	41858-7136	37.1582717	-82.73755
694	KY HIGHWAY 550	HAZARD	KY	41701-7166	37.343	-83.1185161
694	KY ROUTE 3379	GRETHEL	KY	41631-9091	37.488275	-82.6427567
694	KY ROUTE 993	NIPPA	KY	41240-8576	37.8630483	-82.774485
694	KY ROUTE 993	PAINTSVILLE	KY	41240-8576	37.8625683	-82.7737983
694	LOWER STRATTON BR	IVEL	KY	41642-9440	37.5886767	-82.6752083
694	MOTLEY RD	FEDSCREEK	KY	41524-8402	37.4026433	-82.2214583
694	MUDDY RIDGE RD	LOUISA	KY	41201-9115	38.065328	-82.72836366
694	OWLS NEST RD	HYDEN	KY	41749-8598	37.164674	-83.370647
694	PRESS HOWARD FRK	JACKSON	KY	41339-9507	37.541950000	-83.24212000
694	RAN DAY HOLW	WHITESBURG	KY	41858-9194	37.08067633	-82.85244583
694	SARKS RD	ARGILLITE	KY	41121-8882	38.41126	-82.80278
694	TOM ADKINS RD TRLR	SHELBIANA	KY	41562-8359	37.42690391	-82.47817074
694	WINTER WAY	HAZARD	KY	41701-8259	37.30775717	-83.18917516
694	N LACKEY AVE	LOUISA	KY	41230-1292	38.1162483	-82.6120217
6940	KY ROUTE 122	DRIFT	KY	41619-9000	37.4842133	-82.75696
6940	KY ROUTE 122 APT	DRIFT	KY	41619-9000	37.4839617	-82.75724
6940	STATE ROUTE 5	ASHLAND	KY	41102-8055	38.4425067	-82.7351033
6940	US HIGHWAY 60 APT 1	MOREHEAD	KY	40351-8626	38.2461683	-83.3440358
6940	US HIGHWAY 60 APT 2	MOREHEAD	KY	40351-8626	38.2461683	-83.3440358
6940	WOLF CREEK RD TRLR	YEADDISS	KY	41777-8899	37.0903633	-83.290445
6941	BAUGESS DR	ASHLAND	KY	41102-7056	38.45023267	-82.73935266
6941	HALL RDG	ASHLAND	KY	41102-9088	38.4315267	-82.71473
6942	RACCOON RD	RACCOON	KY	41557-8722	37.4831767	-82.4016483
6942	STATE HIGHWAY 1056	MC CARR	KY	41544-8217	37.58044	-82.1797667
6943	STATE HIGHWAY 194	PIKEVILLE	KY	41501-6242	37.5996017	-82.5255383
6944	ZEBULON HWY	PIKEVILLE	KY	41501-6505	37.556355	-82.454607
6945	HIGHWAY 160	LITTCARR	KY	41834-9026	37.261276	-82.94378799
6945	KY ROUTE 979	GRETHEL	KY	41631-9001	37.4765617	-82.6555583
6946	KY HIGHWAY 451	HAZARD	KY	41701-5869	37.27195	-83.27857
6946	WILSON CREEK RD	GRAYSON	KY	41143-7842	38.3453617	-82.848455
6946	N BIG CREEK RD	HATFIELD	KY	41514-8700	37.6855167	-82.3633117
6946	N BIG CREEK RD GARG	HATFIELD	KY	41514-8700	37.686602	-82.364148
6947	HIGHWAY 315 TRLR	BOONEVILLE	KY	41314-9001	37.42271833	-83.46684333
6948	BEAUTY RD	BEAUTY	KY	41203-9009	37.8270655	-82.4434336
6949	KY ROUTE 40	OIL SPRINGS	KY	41238-9128	37.81391033	-82.92919966
695	AIRPORT DR	HAGERHILL	KY	41222-8700	37.74312483	-82.7749285
695	AUSTIN BRANCH RD TRLR	LOUISA	KY	41230-8755	38.1692467	-82.6636783
695	BARTLEYTOWN RD	ASHCAMP	KY	41512-8504	37.25469167	-82.474553
695	BIG BR TRLR	LOVELY	KY	41231-9007	37.8024267	-82.4341683
695	BROADWAY ST	WEST LIBERTY	KY	41472-1107	37.923475	-83.25852833
695	BURNING FORK RD	PIKEVILLE	KY	41501-3405	37.5055567	-82.4728717
695	CHAPEL RD	LOUISA	KY	41230-8036	38.11948747	-82.6596928



695 COMBS BRANCH RD	DWARF	KY	41739-8011	37.326914	-83.1262635
695 COMBS RD GARG	HAZARD	KY	41701-6855	37.2798717	-83.21059
695 ELK CREEK RD	SALYERSVILLE	KY	41465-9117	37.7642017	-83.088525
695 ELK CRK	BLACKKEY	KY	41804-9055	37.16275817	-82.97273266
695 EUCLID AVE UNIT A	PAINTSVILLE	KY	41240-1174	37.81516295	-82.79298661
695 EUCLID AVE UNIT B	PAINTSVILLE	KY	41240-1174	37.8157465	-82.79242366
695 FROG POND RD TRLR	INEZ	KY	41224-9063	37.7987167	-82.4535783
695 GARDNER DR	WEST LIBERTY	KY	41472-1201	37.92121617	-83.249682
695 GARNER MOUNTAIN RD	ISOM	KY	41824	37.2020483	-82.91728
695 GRANT COMBS RD	HAZARD	KY	41701-2077	37.24157867	-83.1687635
695 HIGHWAY 15	JACKSON	KY	41339-7005	37.5582717	-83.393825
695 HIGHWAY 15	JACKSON	KY	41339-7005	37.558275	-83.393815
695 HIGHWAY 15	JACKSON	KY	41339-7005	37.55908667	-83.394035
695 HIGHWAY 15 APT A	JACKSON	KY	41339-7006	37.558415	-83.39478167
695 HIGHWAY 15 APT B	JACKSON	KY	41339-7006	37.558345	-83.39477667
695 HIGHWAY 15 APT C	JACKSON	KY	41339-7006	37.55844333	-83.39472833
695 HIGHWAY 15 STE 3	JACKSON	KY	41339-7005	37.5585417	-83.3945783
695 HIGHWAY 343	FLEMING NEON	KY	41840-9007	37.1929683	-82.7022517
695 KY ROUTE 1750	EAST POINT	KY	41216-8821	37.7666217	-82.8164033
695 KY ROUTE 3380	TEABERRY	KY	41660-9029	37.4088083	-82.63807
695 LAKESIDE DR	JACKSON	KY	41339-7485	37.56636	-83.38139833
695 LEFT FORK MACES CRK RD TRLR	VIPER	KY	41774-8406	37.1450693	-83.1119974
695 NEWSOME AVE	ASHLAND	KY	41102-4278	38.4796033	-82.680815
695 PARKWAY DR TRLR	SALYERSVILLE	KY	41465-9249	37.74567985	-83.05895827
695 ROAD CREEK RD	ELKHORN CITY	KY	41522-8416	37.355115	-82.3776933
695 SYCAMORE RD	PIKEVILLE	KY	41501-5307	37.6278667	-82.5387967
695 TURKEY CREEK RD	BELFRY	KY	41514-7900	37.6685933	-82.30719
695 TWO MILE CRK	LOUISA	KY	41230-7733	38.1059983	-82.6541533
695 TYGART BEND RD	SOUTH SHORE	KY	41175-8009	38.71504	-82.9397167
6950 US HIGHWAY 60	MOREHEAD	KY	40351-8626	38.2458272	-83.3441842
6951 HATCHERY RD	ASHLAND	KY	41102-9020	38.42866133	-82.7085005
6951 KY HIGHWAY 7	VIPER	KY	41774-8764	37.177705	-83.0970217
6951 KY HIGHWAY 7 APT	VIPER	KY	41774-8764	37.17801	-83.0965133
6951 W KY HIGHWAY 80	AWAWAM	KY	41713	37.22332	-83.27630716
6952 PINKERMAN LN	CATLETTSBURG	KY	41129-6514	38.39246	-82.6351667
6952 PINKERMAN LN	CATLETTSBURG	KY	41129-6514	38.39246517	-82.63529266
6952 PINKERMAN LN	CATLETTSBURG	KY	41129-6514	38.392095	-82.6350217
6954 MEATHOUSE RD	PILGRIM	KY	41250-8914	37.72738347	-82.49458976
6954 MOCKING BIRD TRL	CATLETTSBURG	KY	41129-8152	38.367640166	-82.628688
6954 US HIGHWAY 60	MOREHEAD	KY	40351-8626	38.24636	-83.34434333
6955 MILLARD HWY	PIKEVILLE	KY	41501-7902	37.39990933	-82.43369516
6955 MILLARD HWY GARG	PIKEVILLE	KY	41501-7902	37.4001333	-82.4330767
6955 MILLARD HWY HSE	PIKEVILLE	KY	41501-7902	37.3999467	-82.4334617
6955 STATE HIGHWAY 194	PIKEVILLE	KY	41501-6242	37.5996917	-82.5255733
6956 KY ROUTE 1428	ALLEN	KY	41601-9468	37.61101	-82.7287883
6957 WILSON CREEK RD TRLR	GRAYSON	KY	41143-7842	38.3453583	-82.8476183
6959 KY ROUTE 1428	ALLEN	KY	41601-9468	37.6109767	-82.7282783
696 BATES FRK	HALLIE	KY	41821-9007	37.08186967	-83.03451333
696 BATES FRK TRLR	HALLIE	KY	41821-9007	37.0817717	-83.033835
696 BEECH SPG	BEAVER	KY	41604	37.3884867	-82.6527967
696 BIG FORK RD	YEADDISS	KY	41777-8918	37.0463067	-83.2612533
696 CEDAR CREEK RD	PIKEVILLE	KY	41501-1432	37.4824833	-82.564215
696 CEDAR CREEK RD GARG	PIKEVILLE	KY	41501-1432	37.4825333	-82.5637317
696 GOLF COURSE RD	WHEELWRIGHT	KY	41669-9006	37.3393233	-82.71026
696 GOLF COURSE RD GARG 0	WHEELWRIGHT	KY	41669-9006	37.3395333	-82.7102167
696 HENPEN BR	MELVIN	KY	41650-9089	37.34472	-82.681445
696 HIGHWAY 931	WHITESBURG	KY	41858-8615	37.116775	-82.8554517
696 LITTLE PAINT CRK	EAST POINT	KY	41216-8740	37.7192683	-82.8020383
696 LONG FORK MARSHALLS BR	VIRGIE	KY	41572-8859	37.2996483	-82.6768167
696 MAYS BR	PRESTONSBURG	KY	41653-7812	37.68067	-82.766125
696 MCCOWAN ST	FLATWOODS	KY	41139-2056	38.5072217	-82.7174133
696 NEW CAMP RD	SOUTH WILLIAMSON	KY	41503-4091	37.65797	-82.2852317
696 NEW FOREST RD	MOZELLE	KY	40858	37.0009833	-83.4140217
696 NEWSOME AVE	ASHLAND	KY	41102-4279	38.47992467	-82.680324
696 OWLS NEST RD	HYDEN	KY	41749-8598	37.16505583	-83.37037966
696 RACCOON RD	RACCOON	KY	41557-8211	37.5296527	-82.4570468
696 RACCOON RD GARG	RACCOON	KY	41557-8211	37.529535	-82.4570983

696 RIGHT FORK OF ISLAND CRK	PIKEVILLE	KY	41501-7112	37.4594183	-82.5713733
696 SNOWDEN BRANCH RD	JACKSON	KY	41339-8629	37.53631833	-83.35263167
696 SPURLOCK FRK	DANA	KY	41615-9032	37.54446683	-82.70018483
696 SPURLOCK FRK GARG	DANA	KY	41615-9032	37.54470217	-82.7007815
696 UPPER BLACKBERRY RD	RANSOM	KY	41558-8706	37.5440967	-82.2197217
696 WATTS FORK RD	GARNER	KY	41817-8940	37.34543268	-82.91883687
6960 HIGHWAY 1760 HSE 2	LOUISA	KY	41230	37.97393467	-82.7057015
6960 KY ROUTE 1426	DANA	KY	41615-8011	37.5352683	-82.6504733
6960 KY ROUTE 1426 APT 101	DANA	KY	41615-8011	37.53564834	-82.65145168
6960 KY ROUTE 1426 APT 202	DANA	KY	41615-8011	37.53564834	-82.65145168
6960 KY ROUTE 1426 APT 204	DANA	KY	41615-8011	37.5352583	-82.6504983
6960 US HIGHWAY 60	MOREHEAD	KY	40351-8626	38.2461013	-83.3447028
6961 KY ROUTE 979	GRETHEL	KY	41631-9001	37.4741017	-82.6568283
6962 KY ROUTE 1426 TRLR	DANA	KY	41615-8011	37.535408333	-82.65063183
6963 NEKIRK RD	ASHLAND	KY	41102-7671	38.42752486	-82.71062052
6963 STATE ROUTE 503	ARGILLITE	KY	41121-8605	38.4667383	-82.766535
6963 STATE ROUTE 503	ARGILLITE	KY	41121-8605	38.4669133	-82.7664617
6964 RACCOON RD	RACCOON	KY	41557-8722	37.4823867	-82.400745
6964 US HIGHWAY 460	OIL SPRINGS	KY	41238-9094	37.7876699	-82.92549457
6964 N MAYO TRL	PIKEVILLE	KY	41501-3108	37.5389115	-82.5976356
6965 HIGHWAY 1103	HALLIE	KY	41821-9033	37.0897017	-82.997575
6966 W KY HIGHWAY 80 TRLR	AVAWAM	KY	41713	37.22288467	-83.27639233
6967 HIGHWAY 315	BOONEVILLE	KY	41314-9001	37.4212545	-83.46716783
6967 HIGHWAY 828	LOUISA	KY	41230-9041	38.120987166	-82.77847016
6967 KY HIGHWAY 1110	WHICK	KY	41390-9000	37.43750833	-83.38253
6967 KY ROUTE 979	GRETHEL	KY	41631-9001	37.4737167	-82.6568117
6968 US HIGHWAY 460	OIL SPRINGS	KY	41238-9094	37.7871183	-82.9257763
6969 HIGHWAY 1690 TRLR	LOUISA	KY	41230-8480	37.99449833	-82.584895
6969 HIGHWAY 315	BOONEVILLE	KY	41314-9001	37.421969	-83.4663175
697 AIRPORT DR	HAGERHILL	KY	41222-8700	37.74335723	-82.77467667
697 AUSTIN BRANCH RD	LOUISA	KY	41230-8755	38.16948633	-82.66292516
697 BEAR FORK RD	MOUSIE	KY	41839-9055	37.4177117	-82.859145
697 BLACK HOLW	WILLARD	KY	41143-6067	38.19978	-82.9301817
697 BLUE HEAD RD	ELKHORN CITY	KY	41522-7112	37.2859717	-82.3562783
697 CHEROKEE HILLS RD	HAZARD	KY	41729	37.2640517	-83.2063967
697 CHIMNEY ROCK RD TRLR	LEBURN	KY	41831-8927	37.3579067	-82.9578167
697 COLEMAN BR BLDG 1	EAST POINT	KY	41216-8816	37.7350317	-82.8489267
697 COUCH LOOP	BUCKHORN	KY	41721-8674	37.256622	-83.51629933
697 COUCH LOOP	BUCKHORN	KY	41721-8674	37.2569633	-83.5161
697 COWPEN RD	PIKEVILLE	KY	41501-6014	37.537405	-82.5681067
697 CRUM BR TRLR	DEBORD	KY	41214-9039	37.8201233	-82.5468193
697 GORMAN HOLLOW RD APT 113	HAZARD	KY	41701-2302	37.2350717	-83.1981933
697 GORMAN HOLLOW RD APT 114	HAZARD	KY	41701-2302	37.2351067	-83.198185
697 GRASSY CRK	JAMBOREE	KY	41553-9046	37.4433633	-82.1509483
697 JOHNSON LN BLDG LAMELLA	SOUTH SHORE	KY	41175-7890	38.7298021	-82.9129667
697 LICK BRANCH MACES CR RD TRLR	VIPER	KY	41774	37.14080096	-83.16354721
697 LITTLE STINNETT RD	STINNETT	KY	40868-6520	37.099122	-83.4195105
697 NEW CAMP RD	SOUTH WILLIAMSON	KY	41503-4092	37.6575217	-82.2853183
697 NEWSOME AVE	ASHLAND	KY	41102-4278	38.4790517	-82.6804583
697 POWELLS CRK	PIKEVILLE	KY	41501-7930	37.4001033	-82.42049
697 SLONES BR	RACCOON	KY	41557-8753	37.4915033	-82.3989567
697 STRAIGHT FORK RD	CORNETTSVILLE	KY	41731-8706	37.0741498	-83.0559408
697 S HIGHWAY 3	LOUISA	KY	41230-6685	38.1077617	-82.5938217
6970 KY ROUTE 1426	DANA	KY	41615-8011	37.5352267	-82.6504267
6970 MARROWBONE CREEK RD	ELKHORN CITY	KY	41522-7526	37.3097733	-82.477745
6971 BEAUTY RD	BEAUTY	KY	41203-9009	37.82778167	-82.44306
6971 HIGHWAY 160	LITTCARR	KY	41834-9026	37.259334	-82.943768
6971 HIGHWAY 315	BOONEVILLE	KY	41314-9001	37.42202833	-83.46575667
6971 HIGHWAY 7	WHITESBURG	KY	41858-8114	37.2294683	-82.8353417
6971 KY ROUTE 979	GRETHEL	KY	41631-9001	37.4748333	-82.65593
6974 N MAYO TRL	PIKEVILLE	KY	41501-3108	37.538065	-82.60449
6975 HIGHWAY 7	WHITESBURG	KY	41858-8114	37.2288583	-82.8341433
6977 ELKHORN CRK	ASHCAMP	KY	41512-8513	37.2653633	-82.436335
6977 KY HIGHWAY 451 HSE	HAZARD	KY	41701-5869	37.273101	-83.27811583
6977 KY HIGHWAY 451 TRLR	HAZARD	KY	41701-5869	37.2735756	-83.2784699
6977 KY ROUTE 1428	ALLEN	KY	41601-9469	37.6107967	-82.7282033
6977 STATE HIGHWAY 194	PIKEVILLE	KY	41501-6242	37.60015	-82.5254283

6979 W KY HIGHWAY 80	AVAWAM	KY	41713	37.22310033	-83.276581
698 BIG FORK RD	YEADDISS	KY	41777-8918	37.0463617	-83.2611283
698 BIG FORK RD	YEADDISS	KY	41777-8918	37.04661	-83.2607133
698 BUNKER HL	LITTCARR	KY	41834-9076	37.2830917	-82.9429883
698 CANOE RUN RD	GRAYSON	KY	41143-7004	38.3103306	-82.9059763
698 COLLINS CRK	WARFIELD	KY	41267-9010	37.836205	-82.4197
698 DIX FRK	SIDNEY	KY	41564-8801	37.6041517	-82.344895
698 FLAT FRK	OLIVE HILL	KY	41164-8467	38.3180167	-83.323915
698 GORMAN HOLLOW RD TRLR	HAZARD	KY	41701-2339	37.2351117	-83.1972033
698 KY ROUTE 3380	TEABERRY	KY	41660-9029	37.4084483	-82.6378283
698 KY ROUTE 581	THEALKA	KY	41240-8630	37.82432	-82.7891767
698 KY ROUTE 825	HAGERHILL	KY	41222-8813	37.78137	-82.8138517
698 LINDY BR	NIPPA	KY	41240-9093	37.87512	-82.7657817
698 LITTLE CAT FORK RD	LOUISA	KY	41230-7122	38.19001041	-82.73318035
698 LITTLE ROBINSON CRK	VIRGIE	KY	41572-8321	37.3716117	-82.5940033
698 MAIN ST	INEZ	KY	41224-6009	37.865985	-82.52877
698 MAIN ST	VICCO	KY	41773-9022	37.2205583	-83.057445
698 MCCOWAN ST	FLATWOODS	KY	41139-2056	38.5071283	-82.7180317
698 PHILLIPS BRANCH RD	JAMBOREE	KY	41553-9068	37.491599833	-82.1460455
698 PHILLIPS BRANCH RD	JAMBOREE	KY	41553-9068	37.4913412	-82.1455551
698 RIGHT FORK OF GREASY CRK	SHELBIANA	KY	41562-8611	37.3554383	-82.5093833
698 SALTWELL RD	INEZ	KY	41224-8823	37.84738333	-82.55698333
698 SMITH ST	FLATWOODS	KY	41139-1778	38.5194983	-82.71128
698 UPPER MCINTOSH RD	WOOTON	KY	41776-8667	37.199577	-83.281938
698 WINNS BR	PIKEVILLE	KY	41501-6518	37.5427933	-82.4504083
6980 STATE ROUTE 3	CATLETTSBURG	KY	41129-9644	38.3768067	-82.630915
6980 STATE ROUTE 3	CATLETTSBURG	KY	41129-9644	38.3785628	-82.6296163
6981 KY ROUTE 40	OIL SPRINGS	KY	41238-9128	37.81334567	-82.92938316
6981 REED ST	DRIFT	KY	41619-9089	37.484755	-82.757562
6981 ROCKCASTLE RD	INEZ	KY	41224-8522	37.935015	-82.53368
6981 ROCKCASTLE RD	INEZ	KY	41224-8522	37.93560333	-82.53393833
6981 ROCKCASTLE RD	INEZ	KY	41224-8522	37.93472333	-82.5337
6983 HIGHWAY 119	JENKINS	KY	41537-8960	37.15526	-82.709835
6984 E US HIGHWAY 60	RUSH	KY	41168-8817	38.3534867	-82.8137583
6985 HIGHWAY 315	BOONEVILLE	KY	41314-9001	37.42187	-83.46687
6985 KY HIGHWAY 1110	WHICK	KY	41390-9000	37.43751667	-83.38232667
6985 KY HIGHWAY 476	BULAN	KY	41722-8722	37.3154867	-83.153705
6985 KY HIGHWAY 7 TRLR	VIPER	KY	41774-8764	37.17768	-83.0959567
6985 YELLOW CREEK RD	LOUISA	KY	41230-6657	37.96272833	-82.4843
6985 E MOUNTAIN PKWY	SALYERSVILLE	KY	41465-8420	37.69913983	-82.95999616
6985 E MOUNTAIN PKWY BLDG 1	SALYERSVILLE	KY	41465-8420	37.697513	-82.96082233
6985 N BIG CREEK RD	BELFRY	KY	41514-8812	37.686665	-82.36368
6985 N BIG CREEK RD LOT 2	BELFRY	KY	41514-8812	37.6865511	-82.363014
6987 KY ROUTE 207	WURLTAND	KY	41144-9312	38.50532417	-82.81028566
6987 MILLARD HWY	PIKEVILLE	KY	41501-7903	37.399684	-82.434118
6988 STATE ROUTE 503	ARGILLITE	KY	41121-8605	38.4667017	-82.7671683
6989 E US HIGHWAY 60	RUSH	KY	41168-8817	38.352543333	-82.81382433
6989 E US HIGHWAY 60	RUSH	KY	41168-8817	38.3525685	-82.81392666
699 BLAZE BR	JENKINS	KY	41537-8121	37.25536783	-82.582732
699 BONE BR	PHELPS	KY	41553-9328	37.516168	-82.1365
699 BUFFALO BR	MOREHEAD	KY	40351-9048	38.2331717	-83.3422214
699 CALEB FRK	WEEKSBURY	KY	41667-9044	37.32141317	-82.6824635
699 CHAPEL LN	OLIVE HILL	KY	41164-8546	38.26708667	-83.159825
699 COLLINS CRK	WARFIELD	KY	41267-9010	37.8361733	-82.41967
699 DEADENING FRK	PIKEVILLE	KY	41501-6928	37.3655683	-82.5122567
699 DICEY FRK	MEALLY	KY	41234-9016	37.7855267	-82.7546867
699 DIXIE AVE	SALYERSVILLE	KY	41465-9437	37.74305833	-83.074566
699 DIXIE AVE GARG	SALYERSVILLE	KY	41465-9437	37.74288267	-83.07435733
699 GEORGE BR	EAST POINT	KY	41216-9073	37.7245	-82.798375
699 GREASY CRK	SHELBIANA	KY	41562-8231	37.4082493	-82.4613735
699 HAROLDS BRANCH RD	PIKEVILLE	KY	41501-9332	37.46530067	-82.49650366
699 HAROLDS BRANCH RD GARG	PIKEVILLE	KY	41501-9332	37.46479095	-82.4980438
699 HIGHWAY 2034	ERMINE	KY	41815-8946	37.118702	-82.794887
699 HURRICANE CRK TRLR	STOPOVER	KY	41568-8916	37.493175	-82.0707633
699 KY ROUTE 1100	EAST POINT	KY	41216-8752	37.73223	-82.7866433
699 LIMESTONE BRANCH RD	SALYERSVILLE	KY	41465-9465	37.7449805	-83.0193235
699 LONGS CREEK RD HSE	BOONEVILLE	KY	41314-9529	37.38958333	-83.50655167

699 LONGS CREEK RD SIDE	BOONEVILLE	KY	41314-9529	37.3918185	-83.5138299
699 NEWSOME AVE TRLR	ASHLAND	KY	41102-4278	38.4799083	-82.6811483
699 PHOENIX PLACE BLVD	HAZARD	KY	41701-8230	37.3487005	-83.11896783
699 PREMIER SUBDIVISION	JENKINS	KY	41537-8762	37.178875	-82.6465
699 QUARRY BR	LOUISA	KY	41230-7045	38.2475517	-82.69486
699 RANCH RD	OLIVE HILL	KY	41164-7035	38.32451833	-83.218885
699 RIVERSIDE BLVD	WURTLAND	KY	41144-1525	38.552775	-82.7744283
699 RIVERSIDE BLVD	WURTLAND	KY	41144-1525	38.55265433	-82.77402433
699 ROCKY RD	PIKEVILLE	KY	41501-8002	37.40868	-82.4267883
699 SHORT WHITE OAK RD	RUSSELL	KY	41169-1723	38.4978232	-82.7127725
699 STATE ROUTE 716	ASHLAND	KY	41102-9372	38.4323016	-82.7043698
699 STATE ROUTE 716	ASHLAND	KY	41102-9372	38.4334617	-82.7000633
699 STATE ROUTE 716	ASHLAND	KY	41102-9372	38.436534	-82.69106133
699 STATE ROUTE 716	ASHLAND	KY	41102-9372	38.43057	-82.702715
699 STATE ROUTE 716	ASHLAND	KY	41102-9372	38.435	-82.73905
699 TURKEY PEN RD	VIRGIE	KY	41572-8211	37.3266733	-82.63638
699 E MAPLE ST	SALYERSVILLE	KY	41465-9470	37.7530583	-83.06269
699 N MAYO TRL	PIKEVILLE	KY	41501-3898	37.4952717	-82.5325233
6990 HIGHWAY 80	HINDMAN	KY	41822	37.3658323	-83.106496
6990 KY ROUTE 3379	GRETHEL	KY	41631	37.414064666	-82.61535283
6991 ELKHORN CRK	ASHCAMP	KY	41512-8513	37.26514	-82.4364517
6991 WILSON CREEK RD	GRAYSON	KY	41143-7842	38.34499	-82.84785
6991 WILSON CREEK RD GARG	GRAYSON	KY	41143-7842	38.34499	-82.84785
6993 NEKIRK RD	ASHLAND	KY	41102-7671	38.42752486	-82.71062052
6993 STATE ROUTE 503	ARGILLITE	KY	41121-8605	38.4664833	-82.7665633
6994 RIGHT FORK MACES CRK RD	VIPER	KY	41774-8924	37.11834267	-83.19124566
6994 WILSON CREEK RD	GRAYSON	KY	41143-7842	38.3451217	-82.8481517
6997 STATE HIGHWAY 194	PIKEVILLE	KY	41501-6242	37.6000817	-82.52529
6998 S STATE HIGHWAY 1	GRAYSON	KY	41143-7640	38.2344733	-82.910705
7 1ST ST	ALLEN	KY	41601-9400	37.6144733	-82.72414
7 ABBY LN TRLR 3	AUXIER	KY	41602-7001	37.73130217	-82.75564266
7 ADAMS LN LOT 7	SALYERSVILLE	KY	41465		
7 ANGEL LN	LOUISA	KY	41230-7744	38.1070333	-82.595365
7 ANGLE DR	JACKSON	KY	41339-6573	37.611627833	-83.17712966
7 ANTIGUA TRL	HAZARD	KY	41701-8273	37.3449805	-83.11758216
7 AUSTIN BRANCH RD	LOUISA	KY	41230-8749	38.1764367	-82.6716517
7 BEAR LN	LOUISA	KY	41230-6300	38.1291267	-82.6448667
7 BEGLEY CROSSING	COMBS	KY	41729	37.2598133	-83.213485
7 BIGPINE DR	BONNYMAN	KY	41719-8854	37.2991583	-83.2360917
7 BOARDWALK ST	FREEBURN	KY	41528-8627	37.5636267	-82.1370383
7 CARDINAL CT	SALYERSVILLE	KY	41465-9114	37.7449117	-83.0674183
7 CARLS LN TRLR	SOUTH SHORE	KY	41175-7723	38.7365983	-82.9009583
7 CARTER LN	GRAYSON	KY	41143-7913	38.3393417	-82.90188
7 CHERRY BLOSSOM LN	HAZARD	KY	41701-6013	37.26047	-83.1689617
7 CHURCH ST	GREENUP	KY	41144-9002	38.62040867	-82.86750866
7 CHURCH ST	NEON	KY	41840	37.1914317	-82.7130833
7 CLINIC DR	MARTIN	KY	41649-7967	37.5673317	-82.75919
7 CLINIC DR	MARTIN	KY	41649-7967	37.56728	-82.7591433
7 CLINIC DR	MARTIN	KY	41649-7967	37.56752383	-82.75905716
7 CLINIC DR	MARTIN	KY	41649-7967	37.5673317	-82.75919
7 COAL CP	HITCHINS	KY	41146-8922	38.2776567	-82.9082783
7 COLUMBUS DR	GARNER	KY	41817	37.350110833	-82.90558233
7 COMBS DR	COMBS	KY	41729-9014	37.26522233	-83.211982
7 COPPERLINE DR LOT 3	HAROLD	KY	41635-0135	37.535065	-82.6239667
7 CRESTVIEW DR	LOUISA	KY	41230-6039	38.067195	-82.63405167
7 CRESTVIEW DR TRLR	LOUISA	KY	41230-6039	38.06733833	-82.63408
7 CUNDIFF RD	OLIVE HILL	KY	41164-6523	38.26535667	-83.29927833
7 CURTIS HICK RD	CARRIE	KY	41725-9035	37.3415867	-83.0315717
7 DEER TRAIL DR	STINNETT	KY	40868	37.1069967	-83.4120083
7 FRANCIS BRANCH RD TRLR	ROWDY	KY	41367-9050	37.3920077	-83.2496117
7 GEIGER LN	RUSH	KY	41168-9028	38.33929783	-82.78542916
7 GENE COMBS PARK	HAZARD	KY	41701-8335	37.345304166	-83.27810983
7 GEORGE RD	BETSY LAYNE	KY	41605-7012	37.556592	-82.63042
7 GEORGE RILEY DR	BOONEVILLE	KY	41314-9571	37.37926167	-83.51846833
7 GINGER ST LOT 1	LOUISA	KY	41230-8072	38.1051483	-82.60868
7 GOBLE LN	PRESTONSBURG	KY	41653-8822	37.6699083	-82.7186867
7 GOLDENROD LN	VICCO	KY	41773-8954	37.1859333	-83.057955

7 GORDON MAYNARD RD	INEZ	KY	41224-8782	37.918751666	-82.5459875
7 GRANDMA LN	WEBBVILLE	KY	41180-8625	38.1050467	-82.804695
7 GRAY BRANCH RD	LOUISA	KY	41230-5897	38.1878342	-82.7499577
7 GREENHOUSE RD	SOUTH SHORE	KY	41175-7730	38.7332783	-82.9023983
7 GREENLAWN CEMETERY RD	LOUISA	KY	41230-9090	38.1055445	-82.61325688
7 HADDIX RDG	HAZARD	KY	41701-8947	37.2717533	-83.19201
7 HAMMOND AVE	SOUTH SHORE	KY	41175-9094	38.720387166	-82.96039483
7 HARVEY BEND RD	CLAYHOLE	KY	41317-9004	37.45341	-83.24791333
7 HATCHER ST	BELFRY	KY	41514-7312	37.62048462	-82.26774237
7 HAZELNUT DR	JENKINS	KY	41537-8664	37.1695017	-82.6323517
7 HENPEN BR	MELVIN	KY	41650-9004	37.345245	-82.6923883
7 HENPEN BR	MELVIN	KY	41650-9004	37.3452517	-82.69241
7 HILTON CAMP LN TRLR	HAZARD	KY	41701-6728	37.2772367	-83.1905867
7 HOLBROOK LN LOT 7	WEST LIBERTY	KY	41472-2066	37.92993	-83.26062167
7 IVY FORK RD	PIKEVILLE	KY	41501-6631	37.4702283	-82.4650217
7 J WISE ALLEN LN	JACKSON	KY	41339-6522	37.52377	-83.30877667
7 JOHN BAYS BR	AUXIER	KY	41602-9208	37.738135	-82.76884
7 JONES BTM	MELVIN	KY	41650-9013	37.3542217	-82.700615
7 JOSEPHINE LN TRLR	WURLTAND	KY	41144-7513	38.469935	-82.7619733
7 KELLY RD	PIKEVILLE	KY	41501-3008	37.54229	-82.5831383
7 LAMB LN	LOUISA	KY	41230-7111	38.2473233	-82.704515
7 LIBERTY LN	DANA	KY	41615-8037	37.55816	-82.6898233
7 LOIS LN TRLR	BULAN	KY	41722-8965	37.3009833	-83.1278683
7 LOUISE DR	WHITESBURG	KY	41858-7440	37.12341377	-82.84563726
7 MAIN ST	VICCO	KY	41773-9016	37.2144875	-83.06563833
7 MAIN ST REAR	VICCO	KY	41773-9016	37.21452017	-83.06575583
7 MATILDA AVE	SOUTH SHORE	KY	41175-8939	38.72003383	-82.9628145
7 MAY HL	CANADA	KY	41519-8315	37.581456	-82.308437
7 MUNCY CREEK RD	STINNETT	KY	40868-6503	37.101501	-83.39405916
7 MUSIC DR	AUXIER	KY	41602-9244	37.73984333	-82.76240933
7 OAK HILLS CIR	OLIVE HILL	KY	41164-9174	38.27683333	-83.3158065
7 OLD DWALE SCHOOL RD	DWALE	KY	41621-9029	37.6228183	-82.7224583
7 PASO LN	JACKSON	KY	41339-8671	37.524136166	-83.34802533
7 PEARLIE FORK RD	TALBERT	KY	41339-8157	37.411285	-83.4238
7 PENNY LN	HAZARD	KY	41701-7727	37.2872083	-83.1333267
7 PERT CREEK RD	WHITESBURG	KY	41858-8543	37.1086867	-82.8030483
7 PITINO DR	EMMALENA	KY	41740-8963	37.3577233	-83.0125733
7 POND RUN RD	RACELAND	KY	41169-1210	38.5354317	-82.7313633
7 RAILROAD ST	VICCO	KY	41773-9014	37.2151267	-83.063575
7 RAYMOND TERRY DR	MOUSIE	KY	41839-8930	37.417625	-82.8886967
7 REBEL LN	KITE	KY	41828-8845	37.29313	-82.816175
7 RIGHT FORK OF GREASY CRK	SHELBIANA	KY	41562-8607	37.36061	-82.499075
7 ROBIN LN	KRYPTON	KY	41754-9018	37.291613	-83.341183
7 ROUND TREE LN TRLR	MOZELLE	KY	40858-5012	36.9983133	-83.4025067
7 RUSH CREEK RD	CATLETTSBURG	KY	41129-8593	38.2499967	-82.6066267
7 SOUTH FORK RD	ALLEN	KY	41601	37.6308244	-82.7189827
7 SOUTH FORK RD	ALLEN	KY	41601	37.6290063	-82.7195288
7 SOUTH FORK RD GARG	ALLEN	KY	41601	37.62970583	-82.72001216
7 STACY ST	HAROLD	KY	41635-7031	37.529365	-82.6383017
7 STACY ST GARG	HAROLD	KY	41635-7031	37.52949722	-82.63801349
7 STAFFORD ST	WEST VAN LEAR	KY	41268-7800	37.7871965	-82.78351483
7 STILL RIVER RD	JACKHORN	KY	41825-9085	37.2159943	-82.7036725
7 TACKETT FRK	BEAVER	KY	41604-6326	37.3960467	-82.6534267
7 THE OAKS DR	ASHLAND	KY	41101-3661	38.46561	-82.6517483
7 TRENT DR	WHITESBURG	KY	41858-9053	37.11468683	-82.85585866
7 TWIN OAKS RD	LOUISA	KY	41230-9124	38.17825	-82.6613567
7 UPPER BURTON	BYPRO	KY	41612-9710	37.357515	-82.719715
7 VALHALLA AVE	JENKINS	KY	41537-9244	37.1729118	-82.6536768
7 VETERAN BROTHERS LN	ROUSSEAU	KY	41366-8300	37.611675	-83.237975
7 VILLAGE LN	WHEELWRIGHT	KY	41669-8300	37.3300367	-82.721265
7 WAGON WHEEL DR TRLR	BONNYMAN	KY	41719-8923	37.2960055	-83.2519785
7 WALKER CORNETT RD	HAZARD	KY	41701-8538	37.26981	-83.1887917
7 WALNUT ST	PHELPS	KY	41553-8478	37.5139633	-82.1559917
7 WIGEAU RD	VIPER	KY	41774-8625	37.20696	-83.1416533
7 WOLF CREEK RD	YEADDISS	KY	41777-8855	37.0536833	-83.2128517
7 WOODVILLE LOOP LOT 203	GRAYSON	KY	41143-1901	38.3252067	-82.9204133
7 WOODY LN	PRINTER	KY	41655-9052	37.5258333	-82.7486183

7 YELLOW BIRD LN TRLR	OLIVE HILL	KY	41164-6132	38.2810218	-83.1216492
7 N FRONT ST UPPR	DWALE	KY	41621-9023	37.622855	-82.7231783
7 N HERITAGE DR	JENKINS	KY	41537-8840	37.2665033	-82.6127467
7 N MAYNARD ST	PIKEVILLE	KY	41501-7814	37.4123683	-82.4521533
7 S CARDINAL DR	PRESTONSBURG	KY	41653-1408	37.66791	-82.7421533
7 S FRONT ST	LANGLEY	KY	41645-6516	37.5318467	-82.7901267
70 1ST AVE	AUXIER	KY	41602-9200	37.73329567	-82.75542216
70 4TH JOURNEY LN TRLR	HALLIE	KY	41821-9000	37.1064183	-83.0301817
70 5TH AVE	SOUTH SHORE	KY	41175-9100	38.7216145	-82.964944
70 ADAMS BR	JEREMIAH	KY	41826-9000	37.17624	-82.9235867
70 ADAMS COLLINS RD	PIKEVILLE	KY	41501-6664	37.4702383	-82.4628167
70 AFLEX CEMETERY RD	AFLEX	KY	41514-7605	37.6588117	-82.24397
70 AKERS DR	DRIFT	KY	41619-9008	37.48080293	-82.75101302
70 ALICE BRANCH HOLW	ARY	KY	41712-8830	37.3825783	-83.13368
70 ANGELA SUE RD	FLATWOODS	KY	41139-9001	38.51290217	-82.73932666
70 ANNIES LN	HAGERHILL	KY	41222-9020	37.7460867	-82.773795
70 ANNIES LN	HAGERHILL	KY	41222-9020	37.7459583	-82.7739533
70 ANNIES LN	MARTIN	KY	41649-7854	37.5654933	-82.7599367
70 ASTER LN	ESSIE	KY	40827-7055	37.08062	-83.4363183
70 AUSTIN BRANCH RD	LOUISA	KY	41230-8749	38.1755017	-82.6712933
70 B ST	LOUISA	KY	41230-5644	38.09227167	-82.60221833
70 BANK LN	PHELPS	KY	41553-8444	37.51973	-82.155705
70 BEAR BR	VIRGIE	KY	41572-8286	37.3403633	-82.6553033
70 BEAUTY RD	BEAUTY	KY	41203	37.839105	-82.4388267
70 BEECH GRV	GRAYSON	KY	41143-7906	38.3071983	-82.9280783
70 BEECH SPG	BEAVER	KY	41604-9049	37.3889833	-82.6536933
70 BELLEFONTE RD	RACELAND	KY	41169-1276	38.5299167	-82.7339883
70 BENTWOOD RD TRLR	ULYSSES	KY	41264-9105	37.93217167	-82.68332833
70 BETHANY DR	PRINTER	KY	41655-9057	37.5221533	-82.7502333
70 BETHANY DR HSE	PRINTER	KY	41655-9057	37.5222533	-82.7501167
70 BIG BRANCH RD	HINDMAN	KY	41822-8899	37.3259483	-83.0141467
70 BILL SULLIVAN RD	FEDSCREEK	KY	41524-8454	37.402892	-82.218298
70 BILLY DOTSON BR	PHELPS	KY	41553-8548	37.5417915	-82.16361716
70 BILLY DOTSON BR TRLR 2	PHELPS	KY	41553-8548	37.541734	-82.163564
70 BINGHAM ST	PRESTONSBURG	KY	41653-1405	37.66642	-82.734505
70 BLACKBURN LN	PIKEVILLE	KY	41501-6800	37.40474	-82.51455
70 BLUE BIRD RD	SASSAFRAS	KY	41759-9060	37.24684903	-83.06158522
70 BLUE HALL AVE	OLIVE HILL	KY	41164-6765	38.261548166	-83.3044335
70 BOBBY SLONE DR	GARNER	KY	41817	37.348730666	-82.89615933
70 BONNYMAN CIR	BONNYMAN	KY	41719-8871	37.2962817	-83.24214
70 BONNYMAN CIR	BONNYMAN	KY	41719-8871	37.2957017	-83.2429167
70 BRIDGE HOLLOW RD TRLR	JACKSON	KY	41339-9649	37.55199167	-83.37928183
70 BRIDGE LOOP	WHITESBURG	KY	41858-9072	37.0980917	-82.8540383
70 BROOKE LN	RUSH	KY	41168-9114	38.36202959	-82.80636119
70 BROTHERS LN	PINE TOP	KY	41843-8843	37.2666206	-82.8503645
70 BUENA VISTA DR APT 115	MARTIN	KY	41649-7991	37.5605467	-82.7605967
70 BUENA VISTA DR APT 117	MARTIN	KY	41649-7991	37.5605417	-82.7605967
70 C ST	LOUISA	KY	41230-6023	38.09164333	-82.60237
70 CABIN CREEK LN	HAZARD	KY	41701-6575	37.24695	-83.2320783
70 CABIN CREEK RD	WILLIAMSPORT	KY	41271-8508	37.8336383	-82.7212317
70 CALEB FRK	WEEKSBURY	KY	41667-9012	37.32782	-82.6896333
70 CANNEL COAL GAP	HAGERHILL	KY	41222-9000	37.7645433	-82.7835033
70 CANNEL COAL GAP	HAGERHILL	KY	41222-9000	37.7642817	-82.7834433
70 CARDINAL RD	LOUISA	KY	41230-6310	38.1061867	-82.616665
70 CARMEN LN	GREENUP	KY	41144-7636	38.50073	-82.7767617
70 CAYWOOD LN	PIKEVILLE	KY	41501-4111	37.3137383	-82.54816
70 CEMETARY RD	MARTIN	KY	41649-7959	37.574425	-82.75642
70 CESENA WAY	CHAVIES	KY	41727	37.3759926	-83.2440622
70 CHARLES LN	PHELPS	KY	41553-8551	37.53785	-82.1623483
70 CHARLES LN	VIPER	KY	41774	37.13233	-83.1225886
70 CHARLEY HOLLOW RD TRLR	LOUISA	KY	41230-5788	37.97780833	-82.70905333
70 CHASE LN	HINDMAN	KY	41822-8934	37.33645833	-82.9542515
70 CHEATA TRACKS TRLR	SOUTH PORTSMOUTH	KY	41174	38.7070533	-82.9800667
70 CHERRY HL TRLR	HUDDY	KY	41535-8875	37.6006433	-82.2728117
70 CHESHIRE LN	ASHLAND	KY	41102-7405	38.4373967	-82.645295
70 CHESTNUT DR	LOUISA	KY	41230-6312	38.13133333	-82.63628616
70 CHURCH ST	HUDDY	KY	41535-8854	37.59583967	-82.27342666

70 CLAY RD	LIGON	KY	41604-9048	37.3802141	-82.6853334
70 COPPERHEAD RD	EMMALENA	KY	41740-9028	37.3530483	-83.036915
70 COWAN ST	WHITESBURG	KY	41858-7723	37.1162633	-82.82492
70 COY DR TRLR	HAZARD	KY	41701-7353	37.33656217	-83.2503725
70 CRITES LN	ASHLAND	KY	41102-8748	38.4507972	-82.74749
70 DANIEL BRANCH RD	ESSIE	KY	40827-7009	37.045715	-83.5112466
70 DANIEL BRANCH RD	ESSIE	KY	40827-7009	37.04927252	-83.51211214
70 DAUGHERTY BR	FREEBURN	KY	41528-8713	37.5588083	-82.1499917
70 DIABLOCK RD	HAZARD	KY	41701-5425	37.2292767	-83.17152
70 DICKS BR	DEANE	KY	41812	37.2364717	-82.7720067
70 DRY RIDGE RD TRLR	LOUISA	KY	41201-9004	38.0581583	-82.7199117
70 DUCHESS LN	OLIVE HILL	KY	41164-4325	38.292028833	-83.28744016
70 DUNHAM RD	JENKINS	KY	41537-9232	37.18855833	-82.64732546
70 EAGLE TRACE BLVD	HAROLD	KY	41635-8711	37.537265	-82.6215417
70 ELDERBERRY DR	MAYKING	KY	41837	37.1420133	-82.7654383
70 ELMWOOD DR	ULYSSES	KY	41264-9009	37.93904833	-82.68031667
70 ELSTER ROBINSON RD	ROBINSON CREEK	KY	41560-8539	37.3926883	-82.56421
70 ELSWICK LEEDY HL	CANADA	KY	41519-8213	37.588439333	-82.32414566
70 ENGLE BRANCH RD	HAZARD	KY	41701-6385	37.2229633	-83.166505
70 ENGLE ST TRLR	COMBS	KY	41729-9015	37.2653883	-83.2136883
70 ESCORT DR	WHITESBURG	KY	41858-7222	37.13000017	-82.81535733
70 FAIRWAY DR LOT 7	JENKINS	KY	41537-8918	37.1705517	-82.65712
70 FALL DR	THORNTON	KY	41855-9077	37.1996117	-82.8112767
70 FARRIS DR	MALLIE	KY	41836-9037	37.2844556	-82.9022526
70 FIRE STATION RD	KIMPER	KY	41539-6274	37.4979483	-82.348425
70 FOX TRL	WURLTAND	KY	41144-6120	38.5434983	-82.763275
70 FRANKLIN LN TRLR	MALLIE	KY	41836-9040	37.2800717	-82.9009733
70 FRIENDSHIP LN	HAZARD	KY	41701-7829	37.3462	-83.3114783
70 FROSTY DR TRLR	PIPPA PASSES	KY	41844-9100	37.316035	-82.890425
70 GIBSON BOTTOM CT	ELKHORN CITY	KY	41522-7110	37.27796283	-82.38315316
70 GIBSON BOTTOM CT UNIT DWIDE	ELKHORN CITY	KY	41522-7110	37.27743	-82.38341
70 GILLIAM ST	PIKEVILLE	KY	41501-5615	37.506775	-82.5510167
70 GLEN MILES LN	WHITESBURG	KY	41858	37.064965	-82.8592283
70 GLEN MILES LN TRLR	WHITESBURG	KY	41858	37.0649067	-82.8594017
70 GLENWOOD HOLW	MOREHEAD	KY	40351-9065	38.26690667	-83.33704167
70 GLIDER AVE	HAZARD	KY	41701-5475	37.2875981	-83.2035734
70 GOBLE LN	PRESTONSBURG	KY	41653-8822	37.6682333	-82.7158217
70 GOODWATER ST	JENKINS	KY	41537-9749	37.163115	-82.6389833
70 GRASSY FRK TRLR	JACKHORN	KY	41825-8913	37.22337332	-82.69750689
70 GREEN ACRES DR APT 21	PRESTONSBURG	KY	41653-1816	37.6864083	-82.7769783
70 GREEN ACRES DR APT 22	PRESTONSBURG	KY	41653-1816	37.68641	-82.7769783
70 GREEN MEADOW LN	PIKEVILLE	KY	41501-3105	37.5384717	-82.6031983
70 GREER ST	PRESTONSBURG	KY	41653-1413	37.666175	-82.73563
70 HALDEMAN CIR	MOREHEAD	KY	40351-7157	38.245235	-83.32140333
70 HALE RD	HAROLD	KY	41635-9022	37.53866	-82.6340233
70 HANNA DR	ISOM	KY	41824-8964	37.1854967	-82.8486167
70 HAPPY CIR	HAPPY	KY	41746-9074	37.20429	-83.0978267
70 HARVEY HORN DR	INEZ	KY	41224	37.88383833	-82.50994167
70 HAYS AVE TRLR	JACKSON	KY	41339-9207	37.54549	-83.376175
70 HEMLOCK DR	LOUISA	KY	41230-5640	38.11713517	-82.61551966
70 HENPEN BR	MELVIN	KY	41650-9004	37.3442483	-82.6928717
70 HEWITT AVE	LOVELY	KY	41231-9020	37.8271733	-82.3995283
70 HICKORY ST	HYDEN	KY	41749-8943	37.164343833	-83.37565733
70 HIGH ST	VIRGIE	KY	41572-8010	37.3352783	-82.5803067
70 HIGHWAY 23	LOUISA	KY	41230	38.1184083	-82.618535
70 HIGHWAY 23	LOUISA	KY	41230	38.11731	-82.61966
70 HIGHWAY 23	LOUISA	KY	41230	38.1172883	-82.619635
70 HIGHWAY 7	JEREMIAH	KY	41826-9067	37.18521067	-82.90816783
70 HILLCREST DR	JACKSON	KY	41339-9694	37.56543167	-83.379695
70 HILLCREST HTS	PIKEVILLE	KY	41501-2157	37.498035	-82.5241933
70 HILLSIDE DR	SOUTH SHORE	KY	41175-7710	38.7316567	-82.9022233
70 HILLTOP RD	HAROLD	KY	41635-7025	37.53466	-82.62231
70 HINDMAN HILLS RD APT 11	HINDMAN	KY	41822-8756	37.3330317	-82.9836683
70 HINDMAN HILLS RD APT 12	HINDMAN	KY	41822-8756	37.3330283	-82.9836817
70 HINDMAN HILLS RD APT 13	HINDMAN	KY	41822-8756	37.3330267	-82.98368
70 HINDMAN HILLS RD APT 14	HINDMAN	KY	41822-8756	37.33303	-82.9836767
70 HINDMAN HILLS RD APT 15	HINDMAN	KY	41822-8756	37.33303	-82.98367

70 HINDMAN HILLS RD APT 16	HINDMAN	KY	41822-8756	37.3330283	-82.98369
70 HINDMAN HILLS RD APT 17	HINDMAN	KY	41822-8756	37.3330083	-82.9836967
70 HINDMAN HILLS RD APT 18	HINDMAN	KY	41822-8756	37.33303	-82.9836733
70 HINDMAN HILLS RD APT 19	HINDMAN	KY	41822-8756	37.33303	-82.9836683
70 HINDMAN HILLS RD APT 20	HINDMAN	KY	41822-8756	37.3330283	-82.9836867
70 HITCHCOCK DR	SOUTH SHORE	KY	41175-7929	38.7270933	-82.9326083
70 HOLLY AVE	SOUTH SHORE	KY	41175-9021	38.722561333	-82.969256
70 HOLLY FRK	MOREHEAD	KY	40351-7647	38.29498167	-83.38893167
70 HOLLY HILLS MALL RD	HINDMAN	KY	41822-9121	37.3142233	-82.9432483
70 HOLLY LN	ESSIE	KY	40827-7022	37.07572617	-83.43816516
70 HONEY FORK ST TRLR	PHYLLIS	KY	41554-8552	37.449815	-82.323005
70 HUMBLE HL	JENKINS	KY	41537-8086	37.17588	-82.6263533
70 HUMMINGBIRD LN	JENKINS	KY	41537-8633	37.153975	-82.71054
70 HUNTERS RD	TOMAHAWK	KY	41262-9056	37.8399736	-82.6101777
70 INDIAN BEND DR	HAZARD	KY	41701-6600	37.282255	-83.1946083
70 J W RD	KIMPER	KY	41539-5961	37.4657117	-82.2476533
70 JACOBS ST	STANVILLE	KY	41659-7001	37.5628133	-82.6428217
70 JASMINE CT LOT 9	HAZARD	KY	41701-5477	37.2896933	-83.204075
70 JC DR	WHITESBURG	KY	41858-9049	37.0951167	-82.8421583
70 JC DR TRLR	WHITESBURG	KY	41858-9049	37.09461	-82.84189
70 JENNYS CREEK SUBDIV	EAST POINT	KY	41216-8811	37.7422267	-82.8321983
70 JET DR	JACKHORN	KY	41825	37.2073433	-82.710465
70 JIM BANKS RD TRLR	JENKINS	KY	41537-8993	37.15537294	-82.65744415
70 JOE MCCOY RD TRLR	FREEBURN	KY	41528	37.5467117	-82.16551
70 JOE STANLEY RD	PIKEVILLE	KY	41501-3260	37.518885	-82.56435
70 JOHNSON LICK BR	VEST	KY	41772-9098	37.401045	-83.0551983
70 JOHNSON RD	MC DOWELL	KY	41647-6022	37.457455	-82.73928
70 JONES BR TRLR	OLIVE HILL	KY	41164-8960	38.23538167	-83.30053167
70 JORDAN RD	GRAYSON	KY	41143-8613	38.3464783	-82.86147
70 JORDON HILL DR	HAZARD	KY	41701-7233	37.310527166	-83.24257333
70 KAYLEE LN	STINNETT	KY	40868	37.11147633	-83.40491616
70 KEENE VILLAGE DR	RACCOON	KY	41557-8363	37.514365	-82.44934
70 KEITH ST	SOUTH SHORE	KY	41175-7837	38.7263783	-82.9366017
70 KELLY DR	PAINTSVILLE	KY	41240-8701	37.8603567	-82.7760967
70 KING RD	ASHCAMP	KY	41512-8750	37.2467533	-82.4974917
70 KITE HOLW	MEALLY	KY	41234-9020	37.80141	-82.7307817
70 KY ROUTE 306 UNIT 1	BYPRO	KY	41612-9706	37.35324383	-82.71623216
70 KY ROUTE 306 UNIT 2	BYPRO	KY	41612-9706	37.35320633	-82.7163565
70 KY ROUTE 850	DAVID	KY	41616-8322	37.60235127	-82.86327319
70 KY ROUTE 850 TRLR	DAVID	KY	41616-8322	37.6027916	-82.8646363
70 LANDON DR	JEREMIAH	KY	41826-9089	37.170015	-82.9129133
70 LEE ADAMS RD	ELKHORN CITY	KY	41522-7113	37.2797519	-82.3939563
70 LEFT FORK OLD HOUSE BR	RANSOM	KY	41558-8516	37.5231967	-82.193275
70 LICK BR	PIKEVILLE	KY	41501-3838	37.3608167	-82.5528567
70 LICK BR HSE	PIKEVILLE	KY	41501-3838	37.36069	-82.5539617
70 LILLIE ENGLE RD	SMILAX	KY	41764-8802	37.112854	-83.281087
70 LITTLE BEAR LN	HAZARD	KY	41701-7128	37.35115767	-83.11698883
70 LYKINS CRK	PIKEVILLE	KY	41501-5600	37.5066083	-82.5481333
70 MAGGARD RIDGE RD	HAZARD	KY	41701-8242	37.3221733	-83.35587
70 MAGNOLIA ST	GARRETT	KY	41630-6950	37.479678	-82.834375
70 MARROWBONE ST	ELKHORN CITY	KY	41522-8515	37.36561	-82.4135867
70 MAY ST	AUXIER	KY	41602-9242	37.7326533	-82.7548983
70 MAYKING LOOP	WHITESBURG	KY	41858-7806	37.128369333	-82.77674766
70 MILLER DR	JACKSON	KY	41339-9143	37.55756167	-83.36136333
70 MORRIS DR	WHITESBURG	KY	41858-8378	37.15148567	-82.81854133
70 MORTON BLVD	HAZARD	KY	41701-9447	37.2801133	-83.2180633
70 MOSSY BOTTOM LN	PIKEVILLE	KY	41501-2931	37.529895	-82.5783083
70 MULBERRY LN	HAZARD	KY	41701-9075	37.24058814	-83.18000462
70 MULBERRY LN	HAZARD	KY	41701-9075	37.240588	-83.180005
70 NETTIES LN	MALLIE	KY	41836-9082	37.25897	-82.9074317
70 NEW CAMP RD LOT 1	SOUTH WILLIAMSON	KY	41503-4028	37.6669535	-82.2869875
70 NEW CAMP RD LOT 2	SOUTH WILLIAMSON	KY	41503-4028	37.6731285	-82.282796
70 NEW CAMP RD LOT 3	SOUTH WILLIAMSON	KY	41503-4028	37.6733104	-82.2831135
70 NEW CAMP RD LOT 4	SOUTH WILLIAMSON	KY	41503-4028	37.6667855	-82.28679683
70 NEW CAMP RD LOT 5	SOUTH WILLIAMSON	KY	41503-4028	37.6668447	-82.2862081
70 NOBLES COCKRELL FRK	ROWDY	KY	41367-9014	37.40330667	-83.21143
70 NOBLES COCKRELL FRK	ROWDY	KY	41367-9014	37.40333	-83.21149



70 OLD CLIFF RD	PRESTONSBURG	KY	41653-1843	37.6924433	-82.7772267
70 OLD PENNY RD GARG	VIRGIE	KY	41572-8392	37.345022	-82.581846
70 OLD PENNY RD TRLR	VIRGIE	KY	41572-8392	37.345524	-82.58316
70 OSCAR LN	HAZARD	KY	41701-8463	37.3467267	-83.3377167
70 P K DR	ALLEN	KY	41601-9474	37.614784	-82.732676
70 PACK DR TRLR	WHITESBURG	KY	41858-8843	37.0771517	-82.8361633
70 PANBOWL BR	JACKSON	KY	41339-7535	37.5767583	-83.36089
70 PANE DR	JEREMIAH	KY	41826-9095	37.180114	-82.93302566
70 PARK HILL BLVD	WEST LIBERTY	KY	41472-7365	37.92139583	-83.2480685
70 PARKER RD	OLIVE HILL	KY	41164-7322	38.27024	-83.120895
70 PARKER RD TRLR	OLIVE HILL	KY	41164-7322	38.26858167	-83.11884333
70 PEACH TREE LN	JACKSON	KY	41339		
70 PEBBLE DR	WOOTON	KY	41776-9708	37.166375	-83.3121033
70 PERRY STANLEY RD	BELFRY	KY	41514-8764	37.628655	-82.2481617
70 PINE TREE DR	MELVIN	KY	41650-9009	37.354315	-82.66808
70 PINEBROOK RD UNIT 1	HAZARD	KY	41701-8110	37.26740544	-83.27843967
70 PINECONE RD	CONFLUENCE	KY	41749-7977	37.263305	-83.3845467
70 PIT RD	SOUTH SHORE	KY	41175-9055	38.7059617	-82.9504083
70 PIT RD	SOUTH SHORE	KY	41175-9055	38.7060467	-82.9503817
70 POLLS CREEK RD	SMILAX	KY	41764-8805	37.1354283	-83.2809733
70 POPLAR LN TRLR	YERKES	KY	41778-8308	37.2770567	-83.2999783
70 POPPY DR HSE	ASHLAND	KY	41102-7955	38.4836267	-82.7229467
70 PORTER RD	GRAYSON	KY	41143-7613	38.18641	-82.9598867
70 POUNDING MILL RD	FREEBURN	KY	41528-8656	37.5728247	-82.1523074
70 QUEENSDALE RD UNIT Q52	BEVERLY	KY	40913-9607	37.010265	-83.5278917
70 RB RD	LETCHER	KY	41832-8919	37.143285	-82.9581067
70 REBEL YELL RD	JEREMIAH	KY	41826-8955	37.179635	-82.90971
70 RECALL RD BLDG 1	TURKEY CREEK	KY	41514		
70 RECALL RD TRLR	TURKEY CREEK	KY	41514-7933	37.6362567	-82.314835
70 RED BUD LN	ELKHORN CITY	KY	41522-8403	37.3543683	-82.4051683
70 RED CREEK ST	PIKEVILLE	KY	41501-6724	37.4312683	-82.4774083
70 REDBERRY FRK	OLIVE HILL	KY	41164-9116	38.27557167	-83.26652333
70 RESERVOIR LN	INEZ	KY	41224-8204	37.874635	-82.51822333
70 RIDGETOP DR	GRAYSON	KY	41143-8294	38.2738867	-82.942675
70 RIGHT TURKEY TOE BR	HARDY	KY	41531-8935	37.5981733	-82.20722
70 ROCKY HOLW	JENKINS	KY	41537-9084	37.187305	-82.60328
70 ROLLING STONE BR	TEABERRY	KY	41660-6326	37.4097205	-82.64307
70 ROTC DR	NEON	KY	41840-8976	37.191635	-82.709023
70 RUSSELLS DR	JENKINS	KY	41537-8807	37.15342233	-82.673325
70 SCHOOL HOUSE BRANCH RD	BUCKHORN	KY	41721-8814	37.345368166	-83.47678133
70 SCHOOL HOUSE DR	PIKEVILLE	KY	41501-7248	37.434575	-82.5474283
70 SEXTON BRANCH RD	VIPER	KY	41774-8218	37.1627483	-83.13254
70 SEYMOUR HOLW	STOPOVER	KY	41568-8952	37.4914117	-82.0905617
70 SHADE MOUNTAIN RD	EMMALENA	KY	41740	37.3395867	-83.0884067
70 SHADES BR	PHELPS	KY	41553-9303	37.50955067	-82.1463345
70 SHADOW CAT ALY	PRESTONSBURG	KY	41653-8457	37.64549	-82.7032733
70 SLUSHER DR	HYDEN	KY	41749-8469	37.13270533	-83.41308566
70 SNAKE BR GARG	PHELPS	KY	41553-9437	37.510331	-82.13692383
70 SOL LN	JACKSON	KY	41339	37.4975	-83.35062333
70 SOLID ROCK RD TRLR	CINDA	KY	41776-9014	37.1117733	-83.2983783
70 SOPHIA DR	MAYKING	KY	41837-8000	37.119665	-82.7630167
70 SOUTHSORE DR	SOUTH SHORE	KY	41175-9000	38.72094	-82.96587
70 SPRUCE ALY	SOUTH PORTSMOUTH	KY	41174-8966	38.7257283	-83.012065
70 SPURLOCK CHURCH RD	PRINTER	KY	41655-9023	37.502975	-82.7179833
70 STABLES LN	VIPER	KY	41774-7954	37.1374317	-83.1155033
70 STATE HIGHWAY 1056	PINSONFORK	KY	41555-7501	37.559315	-82.2579917
70 STATE ROUTE 854	RUSH	KY	41168-8851	38.3497167	-82.7802633
70 STILL HOUSE BRANCH RD TRLR	HAZARD	KY	41701-6735	37.271889	-83.1772421
70 STOKER BRANCH RD	WHEELWRIGHT	KY	41669-9012	37.3261967	-82.7226567
70 STOKER BRANCH RD	WHEELWRIGHT	KY	41669-9012	37.3259217	-82.72289
70 SUGAR CAMP BRANCH LN	VIPER	KY	41774-8005	37.14675	-83.1226383
70 SUGAR CAMP BTM TRLR	VIRGIE	KY	41572-8878	37.301995333	-82.649383
70 SUGAR CAMP RD	MOUSIE	KY	41839-9102	37.41063117	-82.8576885
70 SYCAMORE LN	EMMALENA	KY	41740		
70 TABATHA LN	LEBURN	KY	41831-9105	37.40961233	-82.93732833
70 THOMAS ST	AUXIER	KY	41602-9269	37.7359333	-82.76162
70 THOMAS ST HSE	AUXIER	KY	41602-9269	37.7365717	-82.7607017

70 TIMBER LOOP	WHITESBURG	KY	41858-9417	37.17292033	-82.70015133
70 TIMBERLINE CV	HAROLD	KY	41635-7038	37.5368083	-82.62483
70 TURNER DR	JACKSON	KY	41339-9661	37.5297779	-83.3616248
70 VATES BR	WHITESBURG	KY	41858-7842	37.1464767	-82.770235
70 VERA DR	PIKEVILLE	KY	41501-1923	37.505075	-82.5428283
70 VERMILLION DR TRLR	BULAN	KY	41722-8942	37.3010417	-83.1533117
70 VICTORY LN	AMBURGEY	KY	41773-8631	37.266295	-82.99978
70 VILLAGE DR TRLR	HAZARD	KY	41701-8386	37.3376281	-83.2605176
70 VINE ST	SOUTH SHORE	KY	41175-7802	38.7268683	-82.9495183
70 WAGNER DR	BLACKKEY	KY	41804	37.1355317	-83.0162833
70 WALLEN DR	VAN LEAR	KY	41265-9044	37.7745483	-82.7890233
70 WALTERS FRK	HATFIELD	KY	41514-8620	37.64016178	-82.40283849
70 WALTON MOUNTAIN LN	HAZARD	KY	41701-7370	37.33065967	-83.2531285
70 WHISPERING HLS	PIKEVILLE	KY	41501-3879	37.355805333	-82.57456416
70 WHISPERING HLS UNIT DW	PIKEVILLE	KY	41501-3879	37.355897833	-82.57458583
70 WILDER DR	LETCHER	KY	41832-8901	37.14977394	-82.95941899
70 WILLIAMSON DR	HUDDY	KY	41535-8936	37.60131	-82.2716617
70 WOOTS DR	VEST	KY	41772	37.3999783	-83.0256983
70 WOOTS DR	VEST	KY	41772	37.3999967	-83.02608
70 YELLOW HILL LN	ELKHORN CITY	KY	41522-8466	37.356675	-82.4059017
70 YELLOW HILL SPUR	ELKHORN CITY	KY	41522-8463	37.3565917	-82.4060333
70 N BUCKINGHAM AVE	WEST VAN LEAR	KY	41268-8014	37.787755	-82.7802433
70 N DOUGLAS CT	PIKEVILLE	KY	41501-6877	37.386525	-82.5429
70 N ROBERTS DR	PRESTONSBURG	KY	41653-1503	37.6696833	-82.7175433
70 S 2ND RIVER ST	WAYLAND	KY	41666	37.44413	-82.8075
70 S FLOYD HOLW	HAROLD	KY	41635-8843	37.486375	-82.599535
70 S FRONT ST	LANGLEY	KY	41645-6517	37.5309867	-82.7899667
70 S RIVER RD	MOUTHCARD	KY	41548-8450	37.380535	-82.253393
70 W 3RD AVE	SOUTH SHORE	KY	41175-9596	38.7222417	-82.9674967
70 W DORTON BLVD	STAFFORDSVILLE	KY	41256-9015	37.8282217	-82.84825
700 13TH ST	ASHLAND	KY	41101-2620	38.47625	-82.64596
700 29TH ST	ASHLAND	KY	41101-3018	38.46652	-82.627076
700 6TH ST	PAINTSVILLE	KY	41240-1334	37.80747	-82.80742
700 6TH ST	PAINTSVILLE	KY	41240-1334	37.8079783	-82.8071317
700 AMANDA FURNACE DR	ASHLAND	KY	41101-2106	38.501625	-82.6876267
700 AVERY CT LOT 27	FLATWOODS	KY	41139-2101	38.512595	-82.71247
700 BEAVERDAM RD	WHITESBURG	KY	41858-8173	37.23852	-82.8321317
700 BEAVERDAM RD BARN	WHITESBURG	KY	41858-8173	37.23767833	-82.83151683
700 BELLEFONTE RD	ASHLAND	KY	41102-2318	38.4840833	-82.67396
700 BELLEVIEW DR LOT 7	RUSSELL	KY	41169-1710	38.50491	-82.70421
700 BLACKBURN AVE	ASHLAND	KY	41101-4406	38.4672883	-82.6608767
700 BLAZE BR TRLR	JENKINS	KY	41537-8122	37.25469483	-82.58303633
700 BROWN ST	RACELAND	KY	41169-1106	38.5405017	-82.7313717
700 BRUSHY FRK	JENKINS	KY	41537-8406	37.2683367	-82.62457
700 BUFFALO RD TRLR	MEALLY	KY	41234-9742	37.80338	-82.7201183
700 BURTON BR	MOREHEAD	KY	40351-9545	38.3032844	-83.365007
700 CAMP CREEK RD	STOPOVER	KY	41568-9004	37.4764905	-82.0762275
700 CHAVIES DUNRAVEN RD	CHAVIES	KY	41727-8907	37.33914034	-83.35134618
700 CHAVIES DUNRAVEN RD	CHAVIES	KY	41727-8907	37.33914034	-83.35134618
700 CHAVIES DUNRAVEN RD GARG	CHAVIES	KY	41727-8907	37.33914034	-83.35134618
700 CHERRY LN	ASHLAND	KY	41102-4369	38.4685683	-82.6725283
700 COATES BRANCH RD	HAZARD	KY	41701-7011	37.3702267	-83.1318883
700 COUNTRY CLUB DR	ASHLAND	KY	41101-8007	38.5008117	-82.6958933
700 COURT ST	PAINTSVILLE	KY	41240-1085	37.8185391	-82.8072364
700 EDEN HOLW	MOREHEAD	KY	40351-8606	38.28152167	-83.32796333
700 EDEN HOLW GARG APT	MOREHEAD	KY	40351-8606	38.28170833	-83.32810833
700 ELITA LN LOT 6	FLATWOODS	KY	41139-2106	38.5162433	-82.7097483
700 ELKHORN CRK	ASHCAMP	KY	41512-8623	37.2557383	-82.48965
700 EUCLID AVE	PAINTSVILLE	KY	41240-1189	37.8155783	-82.79162
700 FIFTY EIGHT BR	RACCOON	KY	41557-8640	37.4910433	-82.421595
700 FRANKLIN AVE	RACELAND	KY	41169-1180	38.5388667	-82.7299317
700 GARTRELL CT	ASHLAND	KY	41101-5140	38.4501617	-82.6180633
700 GENE WILSON BLVD	LOUISA	KY	41230-9650	38.09562333	-82.60254667
700 GORMAN HOLLOW RD	HAZARD	KY	41701-2300	37.2352015	-83.19751516
700 GORMAN HOLLOW RD	HAZARD	KY	41701-2300	37.2350917	-83.1975733
700 GOSE HOLW	MAYKING	KY	41837-9033	37.15146933	-82.749377
700 GRAYS BR	JENKINS	KY	41537-8627	37.19231023	-82.66831097

700 GREENUP AVE APT A	RACELAND	KY	41169-1156	38.5418467	-82.7305467
700 HIGHLAND AVE	ASHLAND	KY	41102-5244	38.46265	-82.6699333
700 INDIAN CREEK RD	VIRGIE	KY	41572-8336	37.34564833	-82.60277333
700 KENTUCKY BLVD	HAZARD	KY	41701-2016	37.2478867	-83.1765683
700 KENWOOD DR	RUSSELL	KY	41169-1522	38.5133167	-82.6938583
700 KY HIGHWAY 610	VIRGIE	KY	41572-8971	37.3410067	-82.59028
700 LITTLE CRK	PIKEVILLE	KY	41501-6902	37.3863517	-82.5159917
700 LOGGY HOLW	WHITESBURG	KY	41858-8418	37.15473	-82.85524
700 LOST HLS	OLIVE HILL	KY	41164-6504	38.25003333	-83.25795
700 MAIN ST	GREENUP	KY	41144-1110	38.57569	-82.8357433
700 MAIN ST REAR	GREENUP	KY	41144-1110	38.5753867	-82.8354167
700 MASHFORK RD	SALYERSVILLE	KY	41465-9478	37.7553033	-83.041315
700 MAY CT	ASHLAND	KY	41101-2954	38.46897217	-82.63044933
700 MILLS RD	PIKEVILLE	KY	41501-4900	37.6473933	-82.533265
700 MUDDY RIDGE RD	LOUISA	KY	41201-9116	38.0668835	-82.7272445
700 OSBORNE FORK RD	VIRGIE	KY	41572-8234	37.342245	-82.6503717
700 PAMELA DR	ASHLAND	KY	41102-9002	38.4317317	-82.71995
700 PECCO HOLW TRLR	BELFRY	KY	41514-7202	37.6093233	-82.2834567
700 POND CREEK RD	HUDDY	KY	41535-8853	37.5920283	-82.272135
700 RACCOON CREEK RD	HAZARD	KY	41701-6150	37.2314483	-83.1478417
700 RACE TRACK HOLW	WHITESBURG	KY	41858-9114	37.1941467	-82.877685
700 RATCLIFF LN	SOUTH SHORE	KY	41175-9724	38.7266267	-82.94206
700 RED BIRD MSN	BEVERLY	KY	40913	37.0152067	-83.5261233
700 RED DEVIL LN	FLATWOODS	KY	41139	38.51316	-82.7067917
700 RED DEVIL LN	FLATWOODS	KY	41139	38.513325	-82.7062317
700 RIDGEVIEW WAY	HAZARD	KY	41701-8926	37.2876261	-83.2256324
700 RIVERSIDE BLVD	WURLTAND	KY	41144-1526	38.5506033	-82.77573
700 ROAD FRK	PIKEVILLE	KY	41501-7315	37.424139	-82.54914683
700 ROBIN CT	FLATWOODS	KY	41139-2124	38.5174717	-82.7104133
700 SAINT CHRISTOPHER DR	ASHLAND	KY	41101-7062	38.5084767	-82.6937733
700 SAINT CHRISTOPHER DR	ASHLAND	KY	41101-7062	38.5084183	-82.6938867
700 SAINT CHRISTOPHER DR	ASHLAND	KY	41101-7062	38.5084117	-82.6937383
700 SAINT CHRISTOPHER DR STE 101	ASHLAND	KY	41101-7061	38.50834	-82.6938033
700 SAINT CHRISTOPHER DR STE 101	ASHLAND	KY	41101-7061	38.5083433	-82.6938017
700 SAINT CHRISTOPHER DR STE 104	ASHLAND	KY	41101-7061	38.508405	-82.69374
700 SAINT CHRISTOPHER DR STE 105	ASHLAND	KY	41101-7061	38.50844	-82.6937467
700 SAINT CHRISTOPHER DR STE 202	ASHLAND	KY	41101-7061	38.5084217	-82.6937367
700 SAINT CHRISTOPHER DR UNIT 102	ASHLAND	KY	41101-7061	38.508345	-82.6937933
700 SAINT CHRISTOPHER DR UNIT 102	ASHLAND	KY	41101-7061	38.508345	-82.6937983
700 SCOTT ST	WORTHINGTON	KY	41183-9409	38.552515	-82.7382967
700 SIXTEENMILE TRACE BR	HAZARD	KY	41701-7425	37.3307683	-83.221605
700 STATE ROUTE 503	WURLTAND	KY	41144-7467	38.5417932	-82.787384
700 STEWART AVE	WORTHINGTON	KY	41183-9382	38.5474433	-82.7276583
700 SUMMERBROOK	LOUISA	KY	41230	38.12475083	-82.6264475
700 SUN VALLEY TER	HAZARD	KY	41701-1658	37.2523267	-83.1802433
700 SUNSHINE LN	KIMPER	KY	41539-6451	37.5197483	-82.3741817
700 SYCAMORE ST	GREENUP	KY	41144-1164	38.5722233	-82.8385017
700 THORNTON RD	THORNTON	KY	41855-9008	37.1599283	-82.76719
700 TUNNEL CUT LOOP	MOREHEAD	KY	40351-9019	38.25256533	-83.31896216
700 WHEATLEY RD	ASHLAND	KY	41101-2348	38.4851767	-82.6729733
700 WHIPPOORWILL RD TRLR	NIPPA	KY	41240-9118	37.85811689	-82.78784669
700 WILLIAMS AVE	RACELAND	KY	41169-1165	38.5387117	-82.7308567
700 WINCHESTER AVE	ASHLAND	KY	41101-7443	38.4833383	-82.6495433
700 WINCHESTER AVE	ASHLAND	KY	41101-7443	38.4837133	-82.6498617
700 WINTERS DR	RACELAND	KY	41169-1254	38.536815	-82.7265867
700 WORTHINGTON AVE	WORTHINGTON	KY	41183-9302	38.5487067	-82.7291483
700 N 4TH ST	FLATWOODS	KY	41139-1044	38.53699	-82.711885
700 N LACKEY AVE	LOUISA	KY	41230-1208	38.1164933	-82.6125367
7000 KY HIGHWAY 476	BULAN	KY	41722-8723	37.3145033	-83.1551667
7000 KY HIGHWAY 476 GARG 1	BULAN	KY	41722	37.3149633	-83.15427
7000 US HIGHWAY 60	MOREHEAD	KY	40351-8627	38.24629166	-83.34391583
7000 W KY HIGHWAY 80	HAZARD	KY	41701-8700	37.2226783	-83.276585
7000 W KY HIGHWAY 80 GARG	HAZARD	KY	41701-8700	37.2227484	-83.2769827
7001 US HIGHWAY 23	PIKEVILLE	KY	41501-3726	37.37171633	-82.546372
7001 US HIGHWAY 23	PIKEVILLE	KY	41501-3726	37.372018833	-82.54664583
7002 COUNTRYSIDE DR	ASHLAND	KY	41102-7619	38.428625	-82.708995
7003 KY ROUTE 2030	HONAKER	KY	41603-8983	37.527059	-82.6696555

7004 KY ROUTE 2030	HONAKER	KY	41603-8983	37.5260167	-82.66906
7004 MIDLAND TRAIL RD	ASHLAND	KY	41102-9291	38.4263367	-82.695405
7004 VEST TALCUM RD GARG	TALCUM	KY	41722-8986	37.3868717	-83.0862967
7004 VEST TALCUM RD TRLR	TALCUM	KY	41722-8986	37.3872667	-83.086115
7005 RIGHT FORK MACES CRK RD	VIPER	KY	41774-9070	37.1175667	-83.1921983
7006 CHRISTINA DR	CATLETTSBURG	KY	41129-8812	38.4282	-82.6217417
7006 COUNTRYSIDE DR	ASHLAND	KY	41102-7619	38.4285617	-82.7089833
7006 HIGHWAY 421 TRLR	MOZELLE	KY	40858-6021	36.99974	-83.396625
7006 MIDLAND TRAIL RD BLDG 706A	ASHLAND	KY	41102-9291	38.42641	-82.696005
7006 TWIN FORK DR	CATLETTSBURG	KY	41129-9031	38.412563	-82.626835
7007 HALL RDG	ASHLAND	KY	41102-9097	38.4315417	-82.715375
7007 RIGHT FORK MACES CRK RD	VIPER	KY	41774	37.1178233	-83.1919067
7007 RIGHT FORK MACES CRK RD HSE RENTAL	VIPER	KY	41774-9070	37.117635	-83.1918383
7007 STATE HIGHWAY 174	OLIVE HILL	KY	41164-8853	38.25584833	-83.27570667
7008 DURBIN RD	CATLETTSBURG	KY	41129-9425	38.28908	-82.6126117
7008 HIGHWAY 1760	LOUISA	KY	41230-7422	37.97337	-82.70472667
7008 JOES CRK	PIKEVILLE	KY	41501-5911	37.583755	-82.50555
7008 JOHNSONS FORK RD	CATLETTSBURG	KY	41129-8437	38.41615	-82.6406483
7008 KY HIGHWAY 451	HAZARD	KY	41701-5870	37.273485	-83.2783917
7008 STATE HIGHWAY 1496	GRAYSON	KY	41143-9069	38.21436317	-82.90528566
7008 STATE ROUTE 207	GREENUP	KY	41144	38.50583	-82.811155
7009 JOES CRK	PIKEVILLE	KY	41501-5911	37.584129	-82.506179
701 14TH ST	ASHLAND	KY	41101-2645	38.47623	-82.64528
701 27TH ST	ASHLAND	KY	41101-2968	38.46770826	-82.62910219
701 29TH ST	ASHLAND	KY	41101-3017	38.4667717	-82.6274533
701 43RD ST	ASHLAND	KY	41101-5113	38.4495217	-82.6181017
701 6TH ST	PAINTSVILLE	KY	41240-1363	37.8083683	-82.8070083
701 ARTHURS LOOP	JEREMIAH	KY	41826-9006	37.1715933	-82.89722
701 ASHLESS ST	HAZARD	KY	41701-2205	37.2419933	-83.175665
701 BELLEFONTE PRINCESS RD	ASHLAND	KY	41101-2183	38.491485	-82.6879433
701 BIG ROCK RD	YEADDISS	KY	41777-8929	37.04148991	-83.20978046
701 BIG ROCK RD UNIT CAMPER	YEADDISS	KY	41777-8929	37.04148991	-83.20978046
701 BLACKBURN AVE	ASHLAND	KY	41101-4405	38.4676467	-82.6604117
701 BRANHAMS CREEK RD	MALLIE	KY	41836-9005	37.3005133	-82.9062233
701 BURNING FORK RD	PIKEVILLE	KY	41501-3406	37.5055517	-82.4726467
701 CAMP CREEK RD	WENDOVER	KY	41775-8904	37.1205067	-83.350005
701 CARTER AVE	ASHLAND	KY	41101-7415	38.4830617	-82.6498817
701 CARTER AVE	ASHLAND	KY	41101-7415	38.4828533	-82.6500483
701 CARTER AVE	ASHLAND	KY	41101-7415	38.4827033	-82.64971
701 CLEARWATER RD	WAYLAND	KY	41666-6835	37.4422983	-82.80748
701 COMBS BRANCH RD	DWARF	KY	41739	37.326560166	-83.12622566
701 COURT ST	PAINTSVILLE	KY	41240-1086	37.8184183	-82.80777433
701 DOTSON BR TRLR	SALYERSVILLE	KY	41465-7482	37.6986672	-82.9881864
701 ELITA LN	FLATWOODS	KY	41139-2105	38.5161517	-82.7091517
701 FRANKLIN AVE	RACELAND	KY	41169-1122	38.539415	-82.72983
701 FULLERS RIDGE RD	LOUISA	KY	41230-6214	38.1394773	-82.6563459
701 GENE WILSON BLVD	LOUISA	KY	41230-9650	38.095635	-82.60254333
701 GREENUP AVE	RACELAND	KY	41169-1157	38.5421467	-82.7294617
701 HIGH ST	HAZARD	KY	41701-1311	37.2505017	-83.1948583
701 HIGHLAND AVE	GREENUP	KY	41144-1139	38.5732083	-82.8384317
701 HIGHWAY 707 TRLR	LOUISA	KY	41230-7259	38.18865267	-82.68103916
701 KENWOOD DR	RUSSELL	KY	41169-1521	38.51401	-82.693315
701 KY ROUTE 1101	DRIFT	KY	41619-9068	37.4797395	-82.7441956
701 KY ROUTE 3379 HSE 2	GRETHEL	KY	41631-9092	37.4881433	-82.6429717
701 LA GAR ST	FLATWOODS	KY	41139-2119	38.5170333	-82.709435
701 LINDA LN	ASHLAND	KY	41102-4224	38.4763567	-82.6796367
701 MARTIN BRANCH RD	MOUSIE	KY	41839-8999	37.39686233	-82.86379766
701 MAY CT	ASHLAND	KY	41101-2953	38.4683783	-82.6296933
701 MCCOWAN ST	RUSSELL	KY	41139-3639	38.5080917	-82.7179917
701 MINK BR	CRAYNOR	KY	41635-8923	37.439895	-82.6646733
701 MORGAN LN	JACKHORN	KY	41825-9003	37.2301917	-82.7209383
701 NEW BUCKLEY RD	ASHLAND	KY	41102-8827	38.4654433	-82.6825533
701 NEWSOME AVE	ASHLAND	KY	41102-4280	38.4802067	-82.6814683
701 NORRIS FORK RD	LOUISA	KY	41230-6887	37.9961767	-82.7229817
701 OAK ST	GRAYSON	KY	41143-1411	38.3282567	-82.9295433
701 OAKHURST AVE	HAZARD	KY	41701-1767	37.2500081	-83.1875918
701 OLD 773	GRAYSON	KY	41143-7610	38.2834783	-82.929115

701 PECAN ST	HAZARD	KY	41701-2235	37.238995	-83.1775333
701 PEPPER RD	BUSY	KY	41723-8975	37.24198	-83.33471716
701 RIVERSIDE DR	PRESTONSBURG	KY	41653-7853	37.66469333	-82.7657955
701 RIVERSIDE DR	RUSSELL	KY	41169-1361	38.53423	-82.6936683
701 RIVERSIDE DR	WORTHINGTON	KY	41183-9501	38.5493267	-82.74231
701 RIVERSIDE DR	WORTHINGTON	KY	41183-9501	38.549525	-82.7424633
701 ROBIN CT	FLATWOODS	KY	41139-2123	38.5180083	-82.7103267
701 ROBIN CT	FLATWOODS	KY	41139-2123	38.5177283	-82.7104167
701 ROGERS AVE	RACELAND	KY	41169-1133	38.5380217	-82.7300067
701 SADDLE RDG TRLR A	ASHLAND	KY	41102-7084	38.4841789	-82.6748178
701 SCOTT ST	WORTHINGTON	KY	41183-9410	38.55269	-82.73969
701 SPANKEM BRANCH RD	LOUISA	KY	41230-8846	38.17533128	-82.68729346
701 STOVALL LN	GRAYSON	KY	41143-1481	38.322965	-82.93342
701 SYCAMORE RD	PIKEVILLE	KY	41501-5306	37.628668	-82.5386405
701 TRIPLE S RD	DAVID	KY	41616-9025	37.6117783	-82.8843317
701 WASHINGTON AVE	JACKSON	KY	41339-1115	37.55699	-83.3811933
701 WHEATLEY RD	ASHLAND	KY	41101-2347	38.4848	-82.67386
701 WILLIAMS AVE	RACELAND	KY	41169-1143	38.5385183	-82.73061
701 WINCHESTER AVE	ASHLAND	KY	41101-7442	38.4839217	-82.6491533
701 WINCHESTER AVE	ASHLAND	KY	41101	38.4839	-82.6491933
701 WINTERS DR	RACELAND	KY	41169-1253	38.5365633	-82.72608
701 N 1ST ST	FLATWOODS	KY	41139-1037	38.534625	-82.7079083
701 N LACKEY AVE	LOUISA	KY	41230-1207	38.11640633	-82.61198983
701 N LOCK AVE	LOUISA	KY	41230-1029	38.119175	-82.6088117
7010 CANNONSBURG RD GARG	CATLETTSBURG	KY	41129-8234	38.4014267	-82.6239683
7010 CANNONSBURG RD TRLR	CATLETTSBURG	KY	41129-8234	38.4014367	-82.6239683
7010 COUNTRYSIDE DR	ASHLAND	KY	41102-7619	38.4281117	-82.70928
7010 HIGHWAY 160	LITTCARR	KY	41834-9027	37.25930183	-82.944102
7010 KY ROUTE 2030	HONAKER	KY	41603-8983	37.5259733	-82.6689817
7010 STATE ROUTE 3	CATLETTSBURG	KY	41129-9644	38.380335	-82.632585
7011 DANIELS FORK RD	ASHLAND	KY	41102-9476	38.452585	-82.7414517
7011 DURBIN RD TRLR	CATLETTSBURG	KY	41129-9425	38.2897333	-82.6140233
7011 STATE ROUTE 5	ASHLAND	KY	41102-8541	38.4417567	-82.7362683
7011 STATE ROUTE 5	ASHLAND	KY	41102-8541	38.442115666	-82.73671816
7011 N HIGHWAY 3	LOUISA	KY	41230-7316	38.18015	-82.68303
7012 KY ROUTE 2030	HONAKER	KY	41603-8983	37.5257033	-82.6689617
7012 STATE ROUTE 5	ASHLAND	KY	41102-8541	38.441755	-82.7363217
7012 S HIGHWAY 3	LOUISA	KY	41230-6549	38.037345	-82.54023
7013 E MOUNTAIN PKWY	SALYERSVILLE	KY	41465-8421	37.69516	-82.9612667
7014 COUNTRYSIDE DR	ASHLAND	KY	41102-7619	38.4284283	-82.7093283
7014 DURBIN RD	CATLETTSBURG	KY	41129-9425	38.28869	-82.6116633
7014 STATE HIGHWAY 194	PIKEVILLE	KY	41501-6241	37.60019	-82.5249083
7014 S HIGHWAY 3	LOUISA	KY	41230-6549	38.03727	-82.53894
7015 ELKHORN CRK	ASHCAMP	KY	41512-8514	37.2647567	-82.436725
7015 KY ROUTE 122	DRIFT	KY	41619-9000	37.484496833	-82.75703016
7015 REED ST	DRIFT	KY	41619-9022	37.48440917	-82.75706966
7016 HIGHWAY 160	LITTCARR	KY	41834-9027	37.260888	-82.943808
7016 KY HIGHWAY 476	BULAN	KY	41722-8723	37.31528108	-83.15429824
7016 KY ROUTE 2030	HONAKER	KY	41603-8983	37.5257033	-82.6695367
7016 TWIN FORK DR	CATLETTSBURG	KY	41129-9031	38.411845	-82.6270467
7017 HALL RDG	ASHLAND	KY	41102-9097	38.4312483	-82.715745
7017 MILLARD HWY	PIKEVILLE	KY	41501-8100	37.3992695	-82.43379133
7017 STATE HIGHWAY 292	BELFRY	KY	41514-9143	37.7344883	-82.3232967
7017 TWIN FORK DR	CATLETTSBURG	KY	41129-9031	38.412805	-82.62680799
7018 COUNTRYSIDE DR	ASHLAND	KY	41102-7619	38.4280683	-82.70943
7018 JOHNSONS FORK RD	CATLETTSBURG	KY	41129-8437	38.418526	-82.63963599
7018 KY ROUTE 1428	ALLEN	KY	41601-9469	37.6101267	-82.728125
7018 STATE HIGHWAY 773	DENTON	KY	41132-8921	38.26591167	-82.86721833
7018 E MOUNTAIN PKWY	SALYERSVILLE	KY	41465-8421	37.6975267	-82.9445883
7019 HIGHWAY 931	WHITESBURG	KY	41858-8995	37.05875	-82.8724317
702 10TH ST	CATLETTSBURG	KY	41129-1413	38.4355667	-82.6152117
702 33RD ST	ASHLAND	KY	41101-3166	38.4633533	-82.6214767
702 6TH ST	PAINTSVILLE	KY	41240-1334	37.80742	-82.8074117
702 AARON BRANCH RD	LOUISA	KY	41230-8165	38.0507683	-82.7254567
702 AVERY CT	FLATWOODS	KY	41139-2101	38.5131567	-82.7126533
702 BELLEFONTE PRINCESS RD	ASHLAND	KY	41101-2184	38.49149	-82.6890133
702 BLAZE BR TRLR 2	JENKINS	KY	41537-8122	37.2546433	-82.583475

702 BROWN ST	RACELAND	KY	41169-1106	38.5405083	-82.731165
702 BUCKS BR	MARTIN	KY	41649-9040	37.5762867	-82.7725783
702 BUCKS BR TRLR	MARTIN	KY	41649-9040	37.5759867	-82.7727333
702 BUTCHER HOLW	VAN LEAR	KY	41265-8403	37.782585	-82.707845
702 CARTER AVE	ASHLAND	KY	41101-7416	38.48258317	-82.651231
702 CEDAR CREEK RD	PIKEVILLE	KY	41501-1416	37.48263	-82.56439
702 CHINN ST	RACELAND	KY	41169-1114	38.54102	-82.7302633
702 ELITA LN	FLATWOODS	KY	41139-2106	38.5160817	-82.71012
702 ELM ST	GRAYSON	KY	41143-1404	38.3287367	-82.9308083
702 FRONTAGE RD	GRAYSON	KY	41143-7399	38.324495166	-83.02099916
702 GAIL DR	ASHLAND	KY	41102-9240	38.431755	-82.699065
702 GARDNER TRL	SALYERSVILLE	KY	41465-9786	37.73974917	-83.06987833
702 GARDNER TRL UNIT 2	SALYERSVILLE	KY	41465-9786	37.73940733	-83.069807
702 GARTRELL CT	ASHLAND	KY	41101-5140	38.44973	-82.618175
702 GENE WILSON BLVD	LOUISA	KY	41230-9650	38.09561667	-82.60255167
702 GREENUP AVE	RACELAND	KY	41169-1156	38.5418067	-82.7305633
702 HAROLDS BRANCH RD	PIKEVILLE	KY	41501-9339	37.4646201	-82.49902664
702 HIGHLAND AVE	FLATWOODS	KY	41139-1122	38.52354	-82.7059917
702 HIGHLAND AVE	PAINTSVILLE	KY	41240	37.8166583	-82.7935183
702 HOLCOMB ST	GRAYSON	KY	41143-1222	38.3325717	-82.9586267
702 JIM ARNETT BR	SALYERSVILLE	KY	41465-7668	37.702577166	-83.011478
702 KILGORE DR	ASHLAND	KY	41101-3101	38.46199	-82.6197483
702 LA GAR ST	FLATWOODS	KY	41139-2120	38.5167633	-82.7095283
702 LEFT FORK OF ABNER FRK	BELCHER	KY	41513-8434	37.3767233	-82.3388483
702 LITTLE CARD RD	MOUTHCARD	KY	41548-8107	37.3900783	-82.2705983
702 MEADE HOLW	WURTLAND	KY	41144-7555	38.518118	-82.796585
702 MEATHOUSE FRK	CANADA	KY	41519-8205	37.599005	-82.3287283
702 MILL BRANCH RD	PAINTSVILLE	KY	41240-1706	37.8102517	-82.8215117
702 MOTLEY RD	FEDSCREEK	KY	41524-8403	37.4023317	-82.2212433
702 MUDLICK RD	AVAWAM	KY	41713	37.209447666	-83.276731
702 NARROWS FRK	SWAMP BRANCH	KY	41240-8901	37.7250915	-82.930311
702 POPLAR FRK	BEAUTY	KY	41203-9059	37.8436667	-82.4520133
702 POWELL LN	FLATWOODS	KY	41139-1748	38.51832	-82.7100233
702 RIVERSIDE BLVD	WURTLAND	KY	41144-1526	38.55023	-82.77557
702 RUNYON BRANCH RD	PINSONFORK	KY	41555-7407	37.544494	-82.275754
702 SANDLICK BRANCH RD	EMMALENA	KY	41740-8982	37.3621433	-83.0610267
702 SANDLICK BRANCH RD	EMMALENA	KY	41740-8982	37.36255	-83.0617283
702 STATE ROUTE 3117	SOUTH SHORE	KY	41175-7940	38.7311333	-82.907755
702 TARK HILL RD BARN	GRAYSON	KY	41143-7814	38.3324017	-82.8733633
702 TARK HILL RD HSE	GRAYSON	KY	41143-7814	38.3315153	-82.8727874
702 WATER ST	GREENUP	KY	41144-1163	38.5764593	-82.8337755
702 WILLIAMS AVE	RACELAND	KY	41169-1165	38.5385567	-82.7312217
702 WINTERS DR	RACELAND	KY	41169-1254	38.53658917	-82.726473
702 E MAIN ST APT A	GRAYSON	KY	41143-1495	38.33065	-82.9321683
702 E MAIN ST APT B	GRAYSON	KY	41143-1495	38.3306017	-82.9326817
702 E MAIN ST APT C	GRAYSON	KY	41143-1495	38.32998155	-82.93289035
702 E MAPLE ST	SALYERSVILLE	KY	41465-9472	37.755331	-83.05687083
702 N 4TH ST	FLATWOODS	KY	41139-1044	38.5367717	-82.71221
7020 BULLSKIN RD TRLR	SIZEROCK	KY	41762	37.2297665	-83.5227987
7020 CHRISTINA DR LOT 18	CATLETTSBURG	KY	41129-8812	38.4281053	-82.62173135
7020 HIGHWAY 1103	HALLIE	KY	41821-9034	37.088344	-82.99773566
7020 KY ROUTE 2030	BANNER	KY	41603-8983	37.525935	-82.66865
7020 W KY HIGHWAY 80	HAZARD	KY	41701-8700	37.222446	-83.276698
7021 DAWN CT	CATLETTSBURG	KY	41129-9106	38.41819553	-82.62037355
7022 BULLSKIN RD TRLR	SIZEROCK	KY	41762	37.2296624	-83.5232225
7022 COUNTRYSIDE DR	ASHLAND	KY	41102-7619	38.4277867	-82.7095033
7022 W KY HIGHWAY 80	HAZARD	KY	41701-8700	37.22277783	-83.27702483
7023 CANTRELL LN	CATLETTSBURG	KY	41129-8909	38.36434433	-82.645013
7023 HIGHWAY 7	WHITESBURG	KY	41858-8115	37.22809	-82.83361
7023 MIDLAND TRAIL RD	ASHLAND	KY	41102-9292	38.4268333	-82.6961017
7023 MIDLAND TRAIL RD UNIT B	ASHLAND	KY	41102-9292	38.42640633	-82.696415
7023 MILLARD HWY	PIKEVILLE	KY	41501-8100	37.3989117	-82.433805
7023 STATE ROUTE 5	ASHLAND	KY	41102-8541	38.44135	-82.73676
7023 US ROUTE 60	ASHLAND	KY	41102-7236	38.428185	-82.6979233
7023 US ROUTE 60	ASHLAND	KY	41102-7236	38.4281917	-82.6978967
7023 US ROUTE 60	ASHLAND	KY	41102-7236	38.4278583	-82.6979867
7023 US ROUTE 60	ASHLAND	KY	41102-7236	38.42761933	-82.6982605

7023 US ROUTE 60	ASHLAND	KY	41102-7236	38.4278467	-82.698
7023 US ROUTE 60 BLDG E	ASHLAND	KY	41102-7236	38.4278408	-82.6980601
7023 US ROUTE 60 UNIT D	ASHLAND	KY	41102-7236	38.42852066	-82.69805783
7024 DAWN CT TRLR	CATLETTSBURG	KY	41129-9106	38.4177433	-82.6204533
7024 STATE ROUTE 3	CATLETTSBURG	KY	41129-9644	38.3795617	-82.63055
7024 W KY HIGHWAY 80	HAZARD	KY	41701-8700	37.22226217	-83.27713216
7025 DAWN CT TRLR	CATLETTSBURG	KY	41129-9106	38.4180517	-82.6207517
7025 LOTTS CREEK RD	HAZARD	KY	41701-9036	37.2671817	-83.0913783
7025 LOTTS CREEK RD	HAZARD	KY	41701-9036	37.267222	-83.0911904
7026 COUNTRYSIDE DR	ASHLAND	KY	41102-7619	38.42797	-82.7094517
7027 MILLARD HWY	PIKEVILLE	KY	41501-8100	37.3991333	-82.4337967
7028 CANNONSBURG RD	CATLETTSBURG	KY	41129-8234	38.4042204	-82.6229986
7028 HIGHWAY 315	BOONEVILLE	KY	41314-9002	37.42145	-83.46748667
7028 STATE HIGHWAY 194	PIKEVILLE	KY	41501-6241	37.60047	-82.5246983
7029 KY ROUTE 979 TRLR	GRETHEL	KY	41631-9002	37.473886	-82.65554083
7029 LANEY LN	ASHLAND	KY	41102-8233	38.4333797	-82.742931
7029 MILLARD HWY	PIKEVILLE	KY	41501-8100	37.39905217	-82.43362566
703 16TH ST	ASHLAND	KY	41101-2762	38.4747467	-82.6424583
703 27TH ST	ASHLAND	KY	41101-2968	38.46773367	-82.62902583
703 39TH ST	ASHLAND	KY	41101-3135	38.4549605	-82.6181865
703 6TH ST	PAINTSVILLE	KY	41240-1363	37.8083583	-82.8070317
703 ANTLER DR	HAZARD	KY	41701-8264	37.33515016	-83.14760988
703 ASHLESS ST TRLR	HAZARD	KY	41701-2205	37.2416883	-83.17568
703 BELLEFONTE PRINCESS RD	ASHLAND	KY	41101-2183	38.4908733	-82.688155
703 BREEDING CREEK RD UNIT 9	REDFOX	KY	41847-9007	37.2247957	-82.93721428
703 BRUCE ST	FLATWOODS	KY	41139-1182	38.525045	-82.7060767
703 CALF CRK TRLR	INEZ	KY	41224-8412	37.91628	-82.49898
703 CRESTWOOD DR	PRESTONSBURG	KY	41653-8038	37.6805765	-82.7565085
703 EDC DR	WURLAND	KY	41144-1739	38.553175	-82.7743117
703 EDC DR	WURLAND	KY	41144-1739	38.5531	-82.774315
703 EDC DR	WURLAND	KY	41144-1739	38.55367583	-82.7738885
703 EDC DR	WURLAND	KY	41144-1739	38.55388267	-82.7732155
703 ELISHA FRK	PIKEVILLE	KY	41501-7023	37.4824367	-82.5807133
703 ELITA LN	FLATWOODS	KY	41139-2105	38.5163933	-82.71018
703 FEB FORK RD	GAYS CREEK	KY	41745-9067	37.345372833	-83.42713183
703 FOREST HILLS RD	FOREST HILLS	KY	41527-8305	37.64158	-82.2770333
703 GAIL DR TRLR	ASHLAND	KY	41102-8231	38.43207	-82.69918
703 GARTRELL CT	ASHLAND	KY	41101-5140	38.45008	-82.6181333
703 GENE WILSON BLVD	LOUISA	KY	41230-9650	38.09563967	-82.60232916
703 HIGHLAND AVE	FLATWOODS	KY	41139-1101	38.52364	-82.7058
703 HIGHWAY 1760	LOUISA	KY	41230-7976	38.04695	-82.7117633
703 HOLCOMB ST	GRAYSON	KY	41143-1221	38.3322	-82.958805
703 HURRICANE BR	WHITESBURG	KY	41858-9124	37.1563517	-82.80981
703 HURRICANE BR	WHITESBURG	KY	41858-9124	37.1564317	-82.8096483
703 IVY FORK RD	PIKEVILLE	KY	41501-6633	37.47227	-82.4652817
703 LAKE MARY CAROL RD	ASHLAND	KY	41102-9004	38.4327417	-82.7198067
703 LIZZIE FRK	PIKEVILLE	KY	41501-4010	37.31346936	-82.56203573
703 MARROWBONE DRY FRK	ELKHORN CITY	KY	41522-7816	37.322625	-82.4381933
703 MARROWBONE DRY FRK GARG 1	ELKHORN CITY	KY	41522-7816	37.3229817	-82.4383133
703 MORTON BLVD	HAZARD	KY	41701-9469	37.27805517	-83.22648033
703 MOTLEY RD	FEDSCREEK	KY	41524-8403	37.4020883	-82.2208483
703 NEWSOME AVE	ASHLAND	KY	41102-4280	38.480205	-82.6814667
703 OAK ST	GRAYSON	KY	41143-1411	38.3282875	-82.9291295
703 OLD HORSEFORD RD	LOUISA	KY	41230	38.1860467	-82.6560683
703 PATRICIA ST	ASHLAND	KY	41102-4465	38.4659967	-82.6676083
703 POND RUN RD	RACELAND	KY	41169-1149	38.5382133	-82.7294567
703 PROMISE LAND DR	GRAYSON	KY	41143-8669	38.31445348	-82.95191181
703 ROBERT AND MARY ST TRLR	GRAYSON	KY	41143-1143	38.3389917	-82.9374617
703 SUGAR RDG	HAZARD	KY	41701-8967	37.2426285	-83.2313805
703 WENDOVER RD	HYDEN	KY	41749-8721	37.14122217	-83.37237083
703 WINTERS DR	RACELAND	KY	41169-1253	38.5363767	-82.726265
703 WOLFPEN CREEK RD	MALLIE	KY	41836-8854	37.23020021	-82.91837983
703 E MAIN ST	GRAYSON	KY	41143-1421	38.32970117	-82.93235533
703 N 4TH ST	FLATWOODS	KY	41139-1043	38.5367033	-82.712465
703 N LOCK AVE	LOUISA	KY	41230-1029	38.1192333	-82.6094517
7030 CUTSHIN RD	CUTSHIN	KY	41776-8783	37.1006983	-83.2650683
7030 CUTSHIN RD TRLR 1	SMILAX	KY	41764-8908	37.097549	-83.2663475

7030 HIGHWAY 160	LITTCARR	KY	41834-9027	37.26068567	-82.94415316
7030 HIGHWAY 160 TRLR	LITTCARR	KY	41834-9027	37.260697	-82.943809
7030 KY ROUTE 40	OIL SPRINGS	KY	41238-9128	37.8135817	-82.9309367
7030 US HIGHWAY 60	MOREHEAD	KY	40351-8627	38.246178333	-83.34349167
7031 MOCKING BIRD TRL	CATLETTSBURG	KY	41129-8153	38.3680533	-82.6269533
7031 ZEBULON HWY	PIKEVILLE	KY	41501-6504	37.5572167	-82.456265
7032 KY ROUTE 1428	ALLEN	KY	41601-9469	37.6098917	-82.728245
7032 KY ROUTE 1428 APT 2	ALLEN	KY	41601-9469	37.6100033	-82.72812
7032 KY ROUTE 1428 UPPR	ALLEN	KY	41601-9469	37.6103845	-82.7282055
7033 HIGHWAY 582	PINE TOP	KY	41843-8973	37.275	-82.8456233
7033 HIGHWAY 582 BARN	PINE TOP	KY	41843-8973	37.27460166	-82.84512788
7033 JOES CRK	PIKEVILLE	KY	41501-5911	37.58371	-82.506602
7034 HIGHWAY 899	PIPPA PASSES	KY	41844-8937	37.35076	-82.86289
7035 KY ROUTE 1426	DANA	KY	41615-8011	37.53579883	-82.65001116
7035 NEKIRK RD	ASHLAND	KY	41102-9006	38.4278083	-82.71391
7035 STATE ROUTE 5	ASHLAND	KY	41102-8541	38.441245	-82.7368683
7036 NEKIRK RD	ASHLAND	KY	41102-9006	38.4260783	-82.713505
7037 KY HIGHWAY 645	INEZ	KY	41224		
7038 KY ROUTE 1428	ALLEN	KY	41601	37.6099316	-82.7280264
7039 KY ROUTE 404	DAVID	KY	41616-8308	37.5981433	-82.896875
7039 MARROWBONE CREEK RD	ELKHORN CITY	KY	41522-7525	37.30859	-82.4773817
7039 MARROWBONE CREEK RD	ELKHORN CITY	KY	41522-7525	37.308686	-82.47738083
7039 NEKIRK RD	ASHLAND	KY	41102-9006	38.4280367	-82.7144633
704 10TH ST	CATLETTSBURG	KY	41129-1413	38.4358817	-82.6152067
704 26TH ST	ASHLAND	KY	41101-2922	38.4666105	-82.62973083
704 6TH ST	PAINTSVILLE	KY	41240-1334	37.8074017	-82.80742
704 BARRENSHEE CRK	FREEBURN	KY	41528-8527	37.544345	-82.136123
704 BELLEFONTE PRINCESS RD	ASHLAND	KY	41101-2184	38.4914333	-82.6891383
704 BELLEFONTE RD	ASHLAND	KY	41102-2318	38.4842183	-82.6737783
704 BROADWAY ST	PAINTSVILLE	KY	41240-1482	37.810445	-82.8005067
704 BROADWAY ST	PAINTSVILLE	KY	41240-1482	37.81043	-82.8005117
704 BROADWAY ST STE B	PAINTSVILLE	KY	41240-1482	37.8104567	-82.8004833
704 BROADWAY ST STE C	PAINTSVILLE	KY	41240-1482	37.8103945	-82.79999683
704 BROADWAY ST STE C	PAINTSVILLE	KY	41240-1482	37.81043	-82.80051
704 BROADWAY ST UNIT A	PAINTSVILLE	KY	41240-1482	37.810465	-82.8004617
704 CIRCLE DR	GRAYSON	KY	41143-1402	38.327745	-82.9304
704 CLAY JACK RD	RUSH	KY	41168-8127	38.2743767	-82.7179967
704 CLEARWATER RD	WAYLAND	KY	41666-6835	37.44231	-82.808785
704 COURT ST	PAINTSVILLE	KY	41240-1085	37.81827	-82.8071083
704 EDEN HOLW LOT 1	MOREHEAD	KY	40351-8606	38.28093067	-83.32774766
704 ELITA LN	FLATWOODS	KY	41139-2106	38.51638	-82.7103067
704 ELM ST	GRAYSON	KY	41143-1404	38.3285783	-82.93064
704 ELSWICKS BR	VIRGIE	KY	41572-8518	37.30673	-82.57894833
704 FRONTAGE RD	GRAYSON	KY	41143-7399	38.324475	-83.0207117
704 GAYSMILL LOOP	BUCKHORN	KY	41721-8634	37.27278	-83.5246367
704 GAYSMILL LOOP	BUCKHORN	KY	41721-8634	37.27374591	-83.52710123
704 GAYSMILL LOOP	BUCKHORN	KY	41721-8634	37.2724517	-83.5250233
704 GENE WILSON BLVD	LOUISA	KY	41230-9650	38.095625	-82.60251167
704 HAMILTON AVE TRLR	ASHLAND	KY	41102-4217	38.479155	-82.6842583
704 HARLESS CRK	REGINA	KY	41559-8905	37.3715117	-82.40031
704 HEMP PATCH BR	PIPPA PASSES	KY	41844-8962	37.35575	-82.844455
704 HIGHLAND AVE	GREENUP	KY	41144-1105	38.5723	-82.83826
704 HIGHLAND AVE GARG	GREENUP	KY	41144-1105	38.5724417	-82.8382817
704 HIGHWAY 644	LOUISA	KY	41230-7782	38.07997333	-82.59186333
704 KENWOOD DR	RUSSELL	KY	41169-1522	38.5132317	-82.6938017
704 KY ROUTE 302	WEST VAN LEAR	KY	41268-8006	37.7852283	-82.7792
704 LAKE MARY CAROL RD	ASHLAND	KY	41102-9004	38.432365	-82.719605
704 LAUREL FRK	STEELE	KY	41566-8425	37.3929617	-82.1996417
704 LEFT FORK OF ISLAND CRK TRLR	PIKEVILLE	KY	41501-7237	37.4418798	-82.5422812
704 LINCOLN AVE	PAINTSVILLE	KY	41240-1360	37.8074117	-82.8008933
704 MARROWBONE CREEK RD	ELKHORN CITY	KY	41522-8538	37.3594433	-82.416465
704 MAY CT	ASHLAND	KY	41101-2954	38.4682917	-82.6293783
704 MONTGOMERY CREEK RD	EMMALENA	KY	41740-8933	37.351255	-83.0403033
704 MURRAY AVE LOT 14	PAINTSVILLE	KY	41240-9213	37.82375	-82.80913
704 NASH ST	FLATWOODS	KY	41139-2122	38.517275	-82.709
704 NEW CAMP RD	SOUTH WILLIAMSON	KY	41503-4098	37.6576833	-82.2851817
704 OLD HIGHWAY 172	WEST LIBERTY	KY	41472-7946	37.92890167	-83.243015



704 QUICKSAND RD	JACKSON	KY	41339-9666	37.54854167	-83.37294333
704 RIVERSIDE BLVD	WURLAND	KY	41144-1526	38.5497152	-82.7422137
704 RIVERSIDE BLVD	WURLAND	KY	41144-1526	38.5506583	-82.77566253
704 RIVERSIDE DR	PRESTONSBURG	KY	41653-1345	37.6645667	-82.7654983
704 SCOTT ST	WORTHINGTON	KY	41183-9409	38.5532867	-82.7395033
704 SEATON AVE	GREENUP	KY	41144-1127	38.5737567	-82.8375817
704 SPRADLIN BR	PRESTONSBURG	KY	41653-1840	37.690115	-82.7607733
704 STATE ROUTE 1	GREENUP	KY	41144-6388	38.5586717	-82.820935
704 STEPHENS BRANCH RD	MARTIN	KY	41649-7844	37.5570567	-82.7823067
704 TRICIA LN	WURLAND	KY	41144-1572	38.54476	-82.7769233
704 UNRUE ST	ASHLAND	KY	41102-3256	38.48253	-82.6766583
704 WALNUT AVE	PAINTSVILLE	KY	41240-1263	37.8125458	-82.8004781
704 WATER ST	GREENUP	KY	41144-1163	38.5767533	-82.8331583
704 WILLIAMS AVE	RACELAND	KY	41169-1165	38.539075	-82.7323333
704 WILLIAMS AVE	RACELAND	KY	41169-1165	38.53865717	-82.73131516
704 WINNS BR	PIKEVILLE	KY	41501-6519	37.5444533	-82.4499917
704 WINTERS DR	RACELAND	KY	41169-1254	38.5362233	-82.72674
704 WOLFPEN HOLW	WURLAND	KY	41144-7351	38.51244133	-82.76594116
704 E MAIN ST	GRAYSON	KY	41143-1422	38.3309533	-82.93215
704 W ALEXANDER CT	ASHLAND	KY	41102-8334	38.44082	-82.7141633
704 W OAKLEAF CT	ASHLAND	KY	41102-7629	38.433345	-82.720165
704 W OAKLEAF CT GARG 1	ASHLAND	KY	41102-7629	38.4333317	-82.72017
7040 BROWN HILL DR	ASHLAND	KY	41102-8166	38.44123367	-82.73768716
7040 CUTSHIN RD	SMILAX	KY	41764-9996	37.0973	-83.2664933
7040 HIGHWAY 30	NOCTOR	KY	41339-8235	37.55909667	-83.29151333
7040 KY HIGHWAY 7	VIPER	KY	41774-8765	37.17796983	-83.0948045
7040 US HIGHWAY 60 TRLR	MOREHEAD	KY	40351-8627	38.24720283	-83.343406
7041 BROWN HILL DR	ASHLAND	KY	41102-8166	38.441065	-82.7371983
7042 JOES CRK	PIKEVILLE	KY	41501-5911	37.58406	-82.5058467
7042 N MAYO TRL	PIKEVILLE	KY	41501-3112	37.5377683	-82.605825
7043 ALLEY BR	CATLETTSBURG	KY	41129-8902	38.3631383	-82.642685
7043 CANTRELL LN	CATLETTSBURG	KY	41129-8909	38.3651717	-82.6437033
7043 KY HIGHWAY 451	BUSY	KY	41701	37.27481	-83.2788883
7043 KY ROUTE 122	DRIFT	KY	41619-9000	37.483465	-82.756165
7043 KY ROUTE 122	DRIFT	KY	41619-9000	37.4840217	-82.756875
7043 OVERLOOK DR	ASHLAND	KY	41102-7664	38.4279317	-82.7185517
7043 OVERLOOK DR GARG	ASHLAND	KY	41102-7664	38.42792067	-82.718882
7043 PICKLESIMER DR	ASHLAND	KY	41102-9561	38.4289475	-82.6919956
7045 CANEY CREEK RD	PIKEVILLE	KY	41501-6235	37.6011105	-82.53090766
7045 MILLARD HWY	PIKEVILLE	KY	41501-8100	37.3986333	-82.4339517
7047 W KY HIGHWAY 80	HAZARD	KY	41701-8700	37.222495	-83.27753016
7048 CANNONSBURG RD	CATLETTSBURG	KY	41129-8234	38.4034533	-82.6234717
7048 EDISON LN	CATLETTSBURG	KY	41129-8803	38.4149833	-82.62306
7048 EDISON LN	CATLETTSBURG	KY	41129-8871	38.41446679	-82.62274937
7048 KY ROUTE 2030	BANNER	KY	41603-8983	37.526681	-82.66694
7049 KY HIGHWAY 7	VIPER	KY	41774-8765	37.1773617	-83.09531
7049 KY ROUTE 122	DRIFT	KY	41619-9000	37.482808	-82.7554
705 6TH ST	PAINTSVILLE	KY	41240-1363	37.8083383	-82.8070733
705 BALDWIN RD	MOREHEAD	KY	40351-7615	38.22803167	-83.37423333
705 BALDWIN RD	MOREHEAD	KY	40351-7615	38.227455	-83.37428333
705 BARGE CREEK RD	CLAYHOLE	KY	41317-9000	37.461229666	-83.2800365
705 BELLEFONTE PRINCESS RD	ASHLAND	KY	41101-2183	38.4909883	-82.6881667
705 BELLEFONTE RD LOT 8	ASHLAND	KY	41102-2317	38.4836467	-82.6748583
705 BELLEVIEW DR	RUSSELL	KY	41169-1707	38.5050067	-82.7041833
705 BIG BRANCH RD	JACKSON	KY	41339-8670	37.50275867	-83.33239783
705 BROADWAY ST STE 1	PAINTSVILLE	KY	41240-1514	37.8109801	-82.8004708
705 BROADWAY ST UNIT C	PAINTSVILLE	KY	41240-1513	37.8109801	-82.8004708
705 BROWN ST	RACELAND	KY	41169-1105	38.54054076	-82.73070755
705 COMBS BRANCH RD	DWARF	KY	41739	37.3265865	-83.12619033
705 COURT ST	PAINTSVILLE	KY	41240-1086	37.81873	-82.8075517
705 ELITA LN	FLATWOODS	KY	41139-2105	38.5163167	-82.7101583
705 ELM ST	GRAYSON	KY	41143-1425	38.3285667	-82.9289017
705 FLINTFIELD BR	LINEFORK	KY	41833-9109	37.0598433	-82.9425
705 FM STAFFORD AVE	PAINTSVILLE	KY	41240-1505	37.8086967	-82.8004417
705 GENE WILSON BLVD	LOUISA	KY	41230-9650	38.09562	-82.60251667
705 GREASY CRK	OLIVE HILL	KY	41164-7352	38.28302833	-83.313645
705 GREASY CRK	OLIVE HILL	KY	41164-7352	38.28288833	-83.313745

705 GREENUP AVE	RACELAND	KY	41169-1157	38.5423617	-82.7299517
705 HALLS CT APT 1	FLATWOODS	KY	41139-2140	38.5139733	-82.7136383
705 HALLS CT APT 2	FLATWOODS	KY	41139-2140	38.51327825	-82.71312923
705 HIGHLAND AVE	FLATWOODS	KY	41139-1101	38.52379	-82.7058117
705 HIGHLAND AVE	GREENUP	KY	41144-1139	38.5727815	-82.83820966
705 HIGHWAY 1812	JACKSON	KY	41339-9314	37.56762	-83.36789167
705 HOLCOMB ST	GRAYSON	KY	41143-1221	38.3323133	-82.958815
705 JOHNSON PL	ASHLAND	KY	41102-4263	38.4793067	-82.6836533
705 JOHNSON PL TRLR	ASHLAND	KY	41102-4263	38.47935	-82.6837333
705 KENWOOD DR	RUSSELL	KY	41169-1521	38.5134883	-82.6937133
705 LYNN BR	WHITESBURG	KY	41858-9153	37.0836433	-82.9114917
705 MAIN ST	INEZ	KY	41224-6010	37.86611167	-82.52834167
705 MAY CT	ASHLAND	KY	41101-2953	38.4683133	-82.6299717
705 MILL BR	ASHCAMP	KY	41512-8572	37.25778	-82.4275233
705 MURRAY AVE	PAINTSVILLE	KY	41240-9214	37.8241083	-82.80916
705 NEWSOME AVE	ASHLAND	KY	41102-4280	38.4803583	-82.681755
705 OAK ST	GRAYSON	KY	41143-1411	38.328535	-82.928635
705 OLD HOUSE BR	RANSOM	KY	41558-8519	37.5206683	-82.196605
705 PATRICIA ST	ASHLAND	KY	41102-4465	38.4654033	-82.6673467
705 POSSUM TROT RD	LEBURN	KY	41831-8928	37.35814504	-82.95769527
705 RED DEVIL LN	RUSSELL	KY	41169-1561	38.510865	-82.7063767
705 RIVERSIDE DR	RUSSELL	KY	41169-1361	38.534195	-82.69371
705 ROAD CREEK RD	ELKHORN CITY	KY	41522-8434	37.3555167	-82.37734
705 ROBIN CT LOT 2	FLATWOODS	KY	41139-2123	38.51784	-82.710505
705 ROGERS AVE GARG	RACELAND	KY	41169-1133	38.5378567	-82.73023
705 SUGARLOAF BR	PRESTONSBURG	KY	41653-8421	37.66007414	-82.70051993
705 US 60 HWY	ASHLAND	KY	41102-7792	38.3881433	-82.7259783
705 VIRGINIA ST	WURLAND	KY	41144-1537	38.54622	-82.7727283
705 WALNUT AVE	PAINTSVILLE	KY	41240-1228	37.8126821	-82.8004962
705 WASHINGTON AVE APT A	PAINTSVILLE	KY	41240-1267	37.8119217	-82.8004883
705 WHEATON HOLW	JENKINS	KY	41537-9051	37.1698217	-82.6305667
705 WILLIAMS AVE	RACELAND	KY	41169-1143	38.5382483	-82.7311217
705 WINTERS DR	RACELAND	KY	41169-1253	38.5358283	-82.7264567
705 WINTERS DR	RACELAND	KY	41169-1253	38.5359917	-82.7261233
705 N 1ST ST	FLATWOODS	KY	41139-1037	38.53444	-82.7078883
705 N 4TH ST	FLATWOODS	KY	41139-1043	38.5365983	-82.712505
705 S CLAY AVE	WEST VAN LEAR	KY	41268	37.7849683	-82.7797983
705 W ALEXANDER CT	ASHLAND	KY	41102-8334	38.440645	-82.7135717
705 W OAKLEAF CT	ASHLAND	KY	41102-7629	38.43349967	-82.72032933
7050 HIGHWAY 160 TRLR	LITTCARR	KY	41834-9027	37.260052	-82.943866
7050 JESSE STUART BRIDGE ST	GREENUP	KY	41144-9689	38.6464271	-82.877357
7050 US HIGHWAY 60	MOREHEAD	KY	40351-8627	38.24637333	-83.34339667
7051 MILLARD HWY	PIKEVILLE	KY	41501-8100	37.39846	-82.4338367
7052 BROWN HILL DR	ASHLAND	KY	41102-8166	38.4413383	-82.7379817
7053 BEAUTY RD	BEAUTY	KY	41203-9010	37.82866833	-82.44194167
7056 ELKHORN CRK	ASHCAMP	KY	41512-8514	37.264605	-82.43759
7056 KY HIGHWAY 7 TRLR	VIPER	KY	41774-8765	37.17780883	-83.09458466
7056 KY ROUTE 122	DRIFT	KY	41619-9001	37.4829517	-82.7554067
7056 KY ROUTE 122	DRIFT	KY	41619-9001	37.4825083	-82.7550017
7056 MOCKING BIRD TRL TRLR	CATLETTSBURG	KY	41129-8153	38.3675417	-82.62427
7057 ELKHORN CRK	ASHCAMP	KY	41512-8514	37.26439233	-82.4369685
7058 APPLEWOOD DR	CATLETTSBURG	KY	41129-9278	38.421525	-82.62676
7058 KY ROUTE 1428	ALLEN	KY	41601-9019	37.6094883	-82.7282483
7059 MILLARD HWY	PIKEVILLE	KY	41501-8100	37.398225	-82.43401
706 15TH ST	ASHLAND	KY	41101-2718	38.4752883	-82.6437467
706 23RD ST	ASHLAND	KY	41101-2832	38.4697417	-82.6335083
706 23RD ST	ASHLAND	KY	41101-2832	38.4697317	-82.6334783
706 23RD ST	ASHLAND	KY	41101-2832	38.4697383	-82.6337533
706 6TH ST	PAINTSVILLE	KY	41240-1334	37.8068567	-82.80747
706 9TH ST	PAINTSVILLE	KY	41240-1210	37.8078233	-82.8018583
706 ABNER FORK RD GARG	BELCHER	KY	41513-8448	37.3641785	-82.33768216
706 AVERY CT LOT 24	FLATWOODS	KY	41139-2101	38.5128667	-82.7128533
706 BELLEFONTE PRINCESS RD	ASHLAND	KY	41101-2184	38.4912217	-82.6890417
706 BIG BRANCH HOLLOW RD	HONAKER	KY	41603-8920	37.521892	-82.688391
706 BIG HACKNEYS CRK	MOUTHCARD	KY	41548-8417	37.3718133	-82.2205417
706 BISHOP KNOB RD	WEBBVILLE	KY	41180-8555	38.1373867	-82.8046933
706 BOGGS HOLW	WHITESBURG	KY	41858-9067	37.0593933	-82.9258483

706 BOGGS HOLW	WHITESBURG	KY	41858-9067	37.0592483	-82.9256167
706 BOGGS HOLW	WHITESBURG	KY	41858-9067	37.058461	-82.92540616
706 CIRCLE DR	GRAYSON	KY	41143-1402	38.3277167	-82.93011
706 COMBS VALLEY DR	BONNYMAN	KY	41719-9067	37.3073883	-83.259575
706 ELITA LN	FLATWOODS	KY	41139-2106	38.5163383	-82.7107983
706 FEDSCREEK RD	FEDSCREEK	KY	41524-8424	37.399202	-82.237307
706 GARTRELL CT	ASHLAND	KY	41101-5140	38.4496683	-82.6182117
706 GENE WILSON BLVD	LOUISA	KY	41230-9650	38.095575	-82.60251333
706 GRASSY BR	RACCOON	KY	41557-8402	37.5159983	-82.4382517
706 GREENUP AVE	RACELAND	KY	41169-1156	38.541865	-82.730015
706 HAMMER MILL RD	WURLTAND	KY	41144-8418	38.5196367	-82.7935067
706 HIGHLAND AVE	FLATWOODS	KY	41139-1183	38.523944166	-82.70600266
706 HIGHWAY 32	LOUISA	KY	41230-7553	38.1067983	-82.6253817
706 HIGHWAY 32	LOUISA	KY	41230-7553	38.1059283	-82.6252867
706 HIGHWAY 3400 TRLR	JENKINS	KY	41537-8941	37.1529533	-82.670815
706 HOLCOMB ST	GRAYSON	KY	41143-1222	38.33262	-82.958985
706 HURRICANE BRANCH RD	BUSY	KY	41723-8532	37.2473367	-83.29245
706 HURRICANE BRANCH RD	BUSY	KY	41723-8532	37.2484033	-83.2937733
706 IVY CRK APT 21	IVEL	KY	41642-9429	37.60125	-82.6578217
706 IVY CRK APT 22	IVEL	KY	41642-9429	37.601175	-82.658095
706 IVY CRK APT 23	IVEL	KY	41642-9429	37.60135	-82.6578133
706 IVY CRK APT 24	IVEL	KY	41642-9429	37.6013517	-82.657815
706 JONES ST	FLATWOODS	KY	41139-1134	38.5192	-82.7110183
706 JONES ST	FLATWOODS	KY	41139-1134	38.5192117	-82.7110217
706 KY HIGHWAY 463	SLEMP	KY	41763-9010	37.03984	-83.1273517
706 KY HIGHWAY 463	SLEMP	KY	41763-9010	37.0383717	-83.1264433
706 KY HIGHWAY 550	HAZARD	KY	41701-7167	37.3425683	-83.1183717
706 LA GAR ST	FLATWOODS	KY	41139-2120	38.5170983	-82.7099567
706 LAKEWOOD DR	GRAYSON	KY	41143-9677	38.30972	-82.9467333
706 LEFT FORK OF ABNER FRK	BELCHER	KY	41513-8434	37.364335	-82.3374933
706 MAIN ST	GREENUP	KY	41144-1110	38.575745833	-82.8340805
706 MAIN ST TRLR	INEZ	KY	41224-6010	37.86586	-82.52877333
706 MCCOWAN ST	FLATWOODS	KY	41139-2027	38.507335	-82.71803
706 NASH ST	FLATWOODS	KY	41139-2122	38.5174825	-82.70981816
706 RIGHT FRK MONTGOMERY CRK	VICCO	KY	41773	37.1913883	-83.0348667
706 RIVERSIDE BLVD	WURLTAND	KY	41144-1526	38.5504283	-82.7743333
706 ROGERS AVE	RACELAND	KY	41169-1131	38.5388483	-82.7296667
706 ROSE FRK GARG	OLIVE HILL	KY	41164-7311	38.33760234	-83.25639514
706 ROSE FRK UNIT SHED	OLIVE HILL	KY	41164-7311	38.3400796	-83.2563723
706 SPRING BR	JEREMIAH	KY	41826-8910	37.1650383	-82.9225467
706 SPRING BR	JEREMIAH	KY	41826-8910	37.1650833	-82.9225767
706 STAVE BR	STAFFORDSVILLE	KY	41256-9001	37.835585	-82.8382367
706 TOWN HILL RD	LOUISA	KY	41230-6395	38.10652	-82.6202133
706 VIRGINIA ST	WURLTAND	KY	41144-1538	38.5466283	-82.773295
706 WILSON BR	OLIVE HILL	KY	41164-7867	38.283052	-83.2700295
706 WINTERS DR	RACELAND	KY	41169-1254	38.5360383	-82.7269917
706 N 4TH ST	FLATWOODS	KY	41139-1044	38.536335	-82.7121183
706 N STATE HIGHWAY 207	RUSH	KY	41168-8902	38.3526251	-82.8299295
706 N STATE HIGHWAY 207	RUSH	KY	41168-8902	38.3571337	-82.8296922
7060 RIGHT FORK MACES CRK RD TRLR	VIPER	KY	41774	37.11133201	-83.19309982
7061 N HIGHWAY 3	LOUISA	KY	41230-7316	38.1802983	-82.6841133
7061 N HIGHWAY 3	LOUISA	KY	41230-7316	38.1803717	-82.6843567
7062 OVERLOOK DR	ASHLAND	KY	41102-7664	38.427785	-82.7180133
7062 RIGHT FORK MACES CRK RD	VIPER	KY	41774	37.11132574	-83.19310318
7062 N HIGHWAY 3	LOUISA	KY	41230-7316	38.18079	-82.6832133
7063 HIGHWAY 931	WHITESBURG	KY	41858-8352	37.20406	-82.8345733
7065 HIGHWAY 707	CATLETTSBURG	KY	41129-8539	38.2349517	-82.6425883
7065 HIGHWAY 707 TRLR	CATLETTSBURG	KY	41129-8539	38.2336383	-82.642665
7065 MARROWBONE CREEK RD	ELKHORN CITY	KY	41522-7525	37.3082667	-82.4774867
7066 HIGHWAY 550	EMMALENA	KY	41740-9077	37.3339267	-83.05847
7066 HIGHWAY 550	EMMALENA	KY	41740-9077	37.33408567	-83.05808566
7066 E MOUNTAIN PKWY GARG	SALYERSVILLE	KY	41465-8421	37.6972883	-82.9442017
7067 DELAWDER DR	ASHLAND	KY	41102-6510	38.4287567	-82.7148795
7067 KLAIBER LN	ASHLAND	KY	41102-7108	38.43054037	-82.71547913
7067 W KY HIGHWAY 80	AWAWAM	KY	41713	37.222448833	-83.2782445
7068 BOB O LINK TRL	CATLETTSBURG	KY	41129-9510	38.368354333	-82.62779316
7068 MILLARD HWY	PIKEVILLE	KY	41501-8100	37.3984083	-82.4329367

7068 W KY HIGHWAY 80	AVAWAM	KY	41713	37.22203	-83.2783433
707 14TH ST	ASHLAND	KY	41101-2645	38.47606	-82.6454267
707 15TH ST	ASHLAND	KY	41101-2717	38.47576	-82.6438817
707 16TH ST	ASHLAND	KY	41101-2762	38.4747433	-82.642505
707 27TH ST	ASHLAND	KY	41101-2968	38.46764	-82.6291483
707 2ND ST	FLATWOODS	KY	41139	38.524085	-82.705915
707 6TH ST	PAINTSVILLE	KY	41240-1363	37.8082917	-82.8071467
707 BEEFHIDE CRK	JENKINS	KY	41537-8332	37.2824044	-82.6077504
707 BELLEFONTE PRINCESS RD	ASHLAND	KY	41101-2183	38.4906717	-82.6882817
707 BIG BRANCH RD	VIPER	KY	41774-8513	37.1756217	-83.0806267
707 BLACKBERRY RD	DEBORD	KY	41214-9016	37.81546833	-82.56514333
707 BROWN ST	RACELAND	KY	41169-1105	38.5405485	-82.73042866
707 BRUSHY FORK RD	CATLETTSBURG	KY	41129-8574	38.245082666	-82.6510325
707 BURNING FRK	SALYERSVILLE	KY	41465-7470	37.72429217	-83.01815533
707 CANEY FRK	TURKEY CREEK	KY	41514-7822	37.6582255	-82.31676
707 CIRCLE DR	GRAYSON	KY	41143-1448	38.327387166	-82.92924516
707 CLEAR FORK BR TRLR	HAZARD	KY	41701-6486	37.338485	-83.2835417
707 CLEARWATER RD	WAYLAND	KY	41666-6835	37.442895	-82.8084817
707 CLEARWATER RD GARG 1	WAYLAND	KY	41666-6835	37.44297367	-82.808797
707 ELITA LN	FLATWOODS	KY	41139-2105	38.5163567	-82.7102983
707 ELM ST	GRAYSON	KY	41143-1425	38.328715	-82.9286417
707 GARTRELL CT	ASHLAND	KY	41101-5140	38.45002033	-82.6177835
707 GREENUP AVE	RACELAND	KY	41169-1157	38.5423233	-82.7295783
707 GUNNELL BR	BANNER	KY	41603-9091	37.5820633	-82.7022083
707 HAMILTON AVE	ASHLAND	KY	41102-4216	38.478855	-82.6842333
707 HAMILTON AVE GARG	ASHLAND	KY	41102		
707 HIGHLAND AVE	FLATWOODS	KY	41139-1101	38.5240833	-82.7057383
707 HIGHWAY 3406	MAYKING	KY	41837-9007	37.1385167	-82.7371217
707 HIGHWAY 7	JEREMIAH	KY	41826-8977	37.1782785	-82.91442233
707 HOLCOMB ST	GRAYSON	KY	41143-1221	38.3324755	-82.95921983
707 KENWOOD DR	RUSSELL	KY	41169-1521	38.5131933	-82.6935617
707 KISER BR GARG APT	OLIVE HILL	KY	41164-7439	38.29147667	-83.10598
707 KISER BR HSE	OLIVE HILL	KY	41164-7439	38.29151167	-83.10619167
707 KY ROUTE 1107	VAN LEAR	KY	41265-8601	37.77735	-82.783685
707 KY ROUTE 122	MARTIN	KY	41649-9011	37.556895	-82.7528783
707 KY ROUTE 979	HAROLD	KY	41635-9050	37.5350967	-82.64005
707 LA GAR ST	FLATWOODS	KY	41139-2119	38.51701	-82.709825
707 LEFT FORK OF ISLAND CRK	PIKEVILLE	KY	41501-7237	37.4410317	-82.5415667
707 LOWER MILL CREEK RD	CARRIE	KY	41725-9004	37.321545	-83.0350433
707 MILLER LN	GRAYSON	KY	41143-7604	38.2008233	-82.89064
707 NEW BUCKLEY RD	ASHLAND	KY	41102-8827	38.46508283	-82.68342233
707 NEW CAMP RD TRLR	SOUTH WILLIAMSON	KY	41503-4097	37.6575217	-82.2853183
707 OAK ST	GRAYSON	KY	41143-1411	38.328615	-82.9284033
707 OHIO RIVER RD	GREENUP	KY	41144-6788	38.62181	-82.866115
707 PATRICIA ST	ASHLAND	KY	41102-4465	38.4657417	-82.66699
707 PHILLIPS BRANCH RD	JAMBOREE	KY	41553-9069	37.4913412	-82.1455551
707 PHILLIPS BRANCH RD	PHELPS	KY	41553	37.4911515	-82.14586983
707 PHILLIPS BRANCH RD TRLR	JAMBOREE	KY	41553-9069	37.491335	-82.14511
707 POND RUN RD	RACELAND	KY	41169-1149	38.5378625	-82.72959616
707 RATLIFF CREEK RD	PIKEVILLE	KY	41501-2153	37.499897	-82.51927916
707 RED DEVIL LN	RUSSELL	KY	41169-1561	38.5107717	-82.7047317
707 RIGHT FORK MACES CRK RD	VIPER	KY	41774-9703	37.1737017	-83.1561667
707 SLABTOWN HOLLOW RD	VIPER	KY	41774-8609	37.1908689	-83.1608336
707 SMITH FORK RD	PHELPS	KY	41553-8806	37.4784933	-82.1849667
707 STATE ROUTE 503	WURLTAND	KY	41144-7467	38.541507833	-82.789391
707 WALKER BRANCH RD	HAZARD	KY	41701-6028	37.2612433	-83.1725133
707 WOLF CREEK RD	ROUSSEAU	KY	41366-9515	37.607375000	-83.20612000
707 E MAIN ST	GRAYSON	KY	41143-1421	38.3294783	-82.9324733
707 E MAIN ST TRLR	GRAYSON	KY	41143-1421	38.3295	-82.9315717
7070 BROWN HILL DR	ASHLAND	KY	41102-8541	38.441065	-82.7371983
7070 HIGHWAY 550	LARKSLANE	KY	41817-8923	37.381445	-82.8838417
7071 KY ROUTE 1428	ALLEN	KY	41601-9019	37.60964083	-82.72632166
7072 HERITAGE HEIGHTS RD	ASHLAND	KY	41102-9804	38.42454	-82.6931833
7073 KY ROUTE 1428	ALLEN	KY	41601-9019	37.6096917	-82.7274183
7075 ELKHORN CRK	ASHCAMP	KY	41512-8514	37.2640683	-82.4368333
7075 KY ROUTE 1428	ALLEN	KY	41601-9019	37.60973	-82.7270917
7075 OVERLOOK DR	ASHLAND	KY	41102-7664	38.4272867	-82.7183833

7075 STATE ROUTE 5	ASHLAND	KY	41102-8541	38.4443942	-82.7440714
7075 STATE ROUTE 5 FRNT GATE	ASHLAND	KY	41102		
7076 HIGHWAY 315	BOONEVILLE	KY	41314-9002	37.421045	-83.46740667
7076 WOLF CREEK RD	YEADDIS	KY	41777-8700	37.0923883	-83.289315
7077 MILLARD HWY	PIKEVILLE	KY	41501-8100	37.3983183	-82.433705
7078 HIGHWAY 550	LARKSLANE	KY	41817-8923	37.3808383	-82.883885
7079 HIGHWAY 30	JACKSON	KY	41339-8235	37.55901167	-83.28867333
7079 HIGHWAY 30 GARG	JACKSON	KY	41339-8235	37.5586165	-83.28881233
7079 KY HIGHWAY 1110	WHICK	KY	41390-9001	37.43553	-83.38140333
708 10TH ST	CATLETTSBURG	KY	41129-1413	38.4350817	-82.6152033
708 13TH ST	ASHLAND	KY	41101-2620	38.4760433	-82.6463033
708 14TH ST	ASHLAND	KY	41101-2646	38.475725	-82.6450633
708 6TH ST	PAINTSVILLE	KY	41240-1334	37.8068367	-82.8074817
708 9TH ST	ASHLAND	KY	41101-2504	38.4790383	-82.6497433
708 ARGILLITE RD	FLATWOODS	KY	41139-1006	38.53374	-82.7071033
708 BATES ADD APT 1	GREENUP	KY	41144-1329	38.5397267	-82.8194183
708 BATES ADD APT 2	GREENUP	KY	41144-1329	38.539715	-82.8194717
708 BELLEFONTE PRINCESS RD	ASHLAND	KY	41101-2184	38.491075	-82.68914
708 BELLEFONTE PRINCESS RD	ASHLAND	KY	41101-2184	38.4916472	-82.6882861
708 BLACKBURN AVE	ASHLAND	KY	41101-4406	38.4673067	-82.6604017
708 BOWLING FORK RD	ELKHORN CITY	KY	41522-7518	37.301253	-82.485153
708 CIRCLE DR	GRAYSON	KY	41143-1402	38.3276567	-82.92982
708 COLDWATER BRANCH RD	HAROLD	KY	41635-8857	37.5464383	-82.619845
708 COURT ST	PAINTSVILLE	KY	41240-1085	37.8188733	-82.80726
708 CUMBERLAND RD	WHITESBURG	KY	41858	37.11084	-82.8041583
708 CUTSHIN RD TRLR	WOOTON	KY	41776-8969	37.1810617	-83.31139
708 DICEY FRK	MEALLY	KY	41234-9017	37.78542	-82.754695
708 DICEY FRK GARG	MEALLY	KY	41234-9017	37.785805	-82.754295
708 DIVISION ST	RUSSELL	KY	41169-1331	38.5340533	-82.6940133
708 DRYHILL RD GARG A	HYDEN	KY	41749-8324	37.2333067	-83.3762983
708 EAGLE TRACE BLVD	HAROLD	KY	41635-8718	37.5389967	-82.621325
708 EDEN HOLW	MOREHEAD	KY	40351-8606	38.28226	-83.33164
708 ELITA LN	FLATWOODS	KY	41139-2106	38.5163967	-82.7108083
708 ELM ST	GRAYSON	KY	41143-1404	38.3287933	-82.9298267
708 ELSWICK FORK RD	LICK CREEK	KY	41540-8138	37.3838917	-82.3120067
708 FROZEN CRK	RACCOON	KY	41557-8506	37.49694	-82.45317
708 GREENUP AVE	RACELAND	KY	41169-1156	38.5420033	-82.7297217
708 HAMILTON AVE	ASHLAND	KY	41102-4217	38.4790267	-82.6839267
708 HAMMER MILL RD	WURLTAND	KY	41144-8418	38.51990883	-82.79315283
708 HAROLDS BRANCH RD	PIKEVILLE	KY	41501-9339	37.46469781	-82.4979707
708 HIGHLAND AVE	FLATWOODS	KY	41139-1183	38.524475	-82.7060483
708 HIGHWAY 1185	LOUISA	KY	41230-7954	38.1354183	-82.6772217
708 HOLCOMB ST	GRAYSON	KY	41143-1222	38.332565	-82.95934
708 JOHNSON PL	ASHLAND	KY	41102-4263	38.4797	-82.683555
708 JOHNSON PL	ASHLAND	KY	41102-4263	38.479505	-82.6825533
708 KENWOOD DR	RUSSELL	KY	41169-1522	38.512955	-82.69354
708 KY HIGHWAY 611	PIKEVILLE	KY	41501-4128	37.3182333	-82.5369933
708 KY HIGHWAY 611	PIKEVILLE	KY	41501-4128	37.31815648	-82.53721562
708 KY ROUTE 581 GARG	THEALKA	KY	41240-8630	37.82465217	-82.78855066
708 LA GAR ST	FLATWOODS	KY	41139-2120	38.51709	-82.7099633
708 LAUREL MOUNTAIN RD	BUSY	KY	41723-9070	37.2713917	-83.3123017
708 LITTLE ROBINSON CRK	VIRGIE	KY	41572-8323	37.370253	-82.59472683
708 LIZZIE FRK	PIKEVILLE	KY	41501-4010	37.3146867	-82.5616917
708 MCINTIER BRANCH RD	CATLETTSBURG	KY	41129-8507	38.2553217	-82.6690783
708 MCINTIER BRANCH RD BARN	CATLETTSBURG	KY	41129	38.254613833	-82.66748133
708 MULLINS FORK RD TRLR	STONE	KY	41567	37.570915	-82.2781183
708 MURRAY AVE	PAINTSVILLE	KY	41240-9213	37.8237633	-82.809685
708 OAKHURST AVE	HAZARD	KY	41701-1768	37.2495583	-83.1886133
708 OSBORNE FORK RD	THOUSANDSTICKS	KY	41766-9026	37.186418	-83.44359883
708 POWELL LN	FLATWOODS	KY	41139-1748	38.518405	-82.7107233
708 RED CREEK RD	PIKEVILLE	KY	41501-6741	37.437613	-82.470235
708 RIGHT FORK RED CREEK RD TRLR	PIKEVILLE	KY	41501-6741	37.4433917	-82.455945
708 RIVER RD	HYDEN	KY	41749-9404	37.2335133	-83.3764283
708 ROBIN CT	FLATWOODS	KY	41139-2124	38.517815	-82.7109433
708 ROGERS AVE	RACELAND	KY	41169-1193	38.537645	-82.7309
708 SEATON AVE TRLR	GREENUP	KY	41144-1127	38.5735967	-82.8374167
708 STATE HIGHWAY 194	PIKEVILLE	KY	41501-6444	37.5656233	-82.4655833

708 STINKING BR	THORNTON	KY	41855-9074	37.2023917	-82.8078317
708 UHLAN BRANCH RD	WURLAND	KY	41144-1439	38.54711583	-82.784638
708 UNRUE ST	ASHLAND	KY	41102-3256	38.4823617	-82.6766767
708 WALNUT AVE	PAINTSVILLE	KY	41240-1263	37.8125526	-82.800414
708 WINTERS DR	RACELAND	KY	41169-1297	38.53583	-82.72722
708 WOODS RD	ARGILLITE	KY	41121-8507	38.49928838	-82.81580582
708 WOODSON BRANCH RD	HYDEN	KY	41749	37.1577925	-83.41059066
708 YATESVILLE DAM RD	LOUISA	KY	41230-9336	38.125445	-82.6952167
708 YATESVILLE DAM RD	LOUISA	KY	41230-9336	38.12716452	-82.69249344
708 YATESVILLE DAM RD	LOUISA	KY	41230-9336	38.125725	-82.69324
708 E MAIN ST	GRAYSON	KY	41143-1422	38.330428166	-82.93203666
708 E MAIN ST GARG	GRAYSON	KY	41143-1422	38.3304115	-82.9318445
708 N 1ST ST	FLATWOODS	KY	41139-1038	38.5341233	-82.7078267
708 S MAYO TRL	PAINTSVILLE	KY	41240-1239	37.8073233	-82.7997917
7081 MOCKING BIRD TRL	CATLETTSBURG	KY	41129-8153	38.367815	-82.6257233
7081 STATE ROUTE 207	WURLAND	KY	41144-7453	38.50578	-82.8118483
7083 EDISON LN TRLR	CATLETTSBURG	KY	41129-8871	38.41477	-82.6233967
7083 KY ROUTE 2030	HONAKER	KY	41603-8983	37.5268165	-82.6679825
7084 KY ROUTE 979 TRLR	GRETHEL	KY	41631-9002	37.4733067	-82.65672
7084 OVERLOOK DR	ASHLAND	KY	41102-7664	38.4275067	-82.7178717
7088 SPEIGHT RD	VIRGIE	KY	41572-8703	37.2839933	-82.6661967
7088 W KY HIGHWAY 80	HAZARD	KY	41701-8700	37.222035	-83.2783217
7089 MARROWBONE CREEK RD	ELKHORN CITY	KY	41522-7525	37.30797	-82.47718
709 15TH ST	ASHLAND	KY	41101-2717	38.475295	-82.644345
709 16TH ST	ASHLAND	KY	41101-2762	38.4746917	-82.6426233
709 6TH ST	PAINTSVILLE	KY	41240-1363	37.8080883	-82.8074683
709 ADAMS ST	LOUISA	KY	41230-1001	38.118825	-82.609505
709 ARGILLITE RD	FLATWOODS	KY	41139-1005	38.5337633	-82.7077667
709 ASHLESS ST	HAZARD	KY	41701-2205	37.2421567	-83.1755367
709 BEETREE FRK	WEBBVILLE	KY	41180-6004	38.199065333	-82.8432595
709 BELLEFONTE PRINCESS RD	ASHLAND	KY	41101-2183	38.4902867	-82.6880817
709 BRUSHY FRK	JENKINS	KY	41537-8406	37.26857	-82.62501
709 CARBON GLOW	LETCHER	KY	41832-9047	37.162235	-82.9495967
709 CIRCLE DR	GRAYSON	KY	41143-1448	38.3280367	-82.930115
709 CLIFF RD	PRESTONSBURG	KY	41653-1848	37.6943467	-82.7776467
709 COURT ST	PAINTSVILLE	KY	41240-1086	37.8186133	-82.8071333
709 ELM ST	GRAYSON	KY	41143-1425	38.3288783	-82.9281167
709 EMRID LN	GRAYSON	KY	41143-1435	38.32514	-82.9302067
709 ERNESTINE ST	ASHLAND	KY	41102-4437	38.465306333	-82.6679025
709 FLAT HOLW TRLR	SOUTH PORTSMOUTH	KY	41174-9053	38.7183783	-82.99206
709 FLY BY HAZARD RD	CHAVIES	KY	41727-9114	37.37925983	-83.24679466
709 FM STAFFORD AVE	PAINTSVILLE	KY	41240-1505	37.8084067	-82.80003
709 HAMILTON AVE	ASHLAND	KY	41102-4216	38.4788683	-82.6841983
709 HAMMER MILL RD	WURLAND	KY	41144-8418	38.52050333	-82.79453966
709 HAROLDS BRANCH RD	PIKEVILLE	KY	41501-9339	37.464882	-82.49840883
709 HIGH ST	HAZARD	KY	41701-1311	37.2505383	-83.1947767
709 HOLCOMB ST	GRAYSON	KY	41143-1221	38.3325267	-82.9593983
709 HOLLINS FORK RD	BEAR BRANCH	KY	41714-8942	37.1774083	-83.4864917
709 HOUSTON AVE	ASHLAND	KY	41102-4220	38.477933	-82.68506
709 JOHNSON AVE	ASHLAND	KY	41102-4263	38.4791783	-82.6835217
709 KELLY LN APT 1	PRESTONSBURG	KY	41653-7904	37.6662317	-82.7659183
709 KELLY LN APT 2	PRESTONSBURG	KY	41653-7904	37.66622	-82.7659483
709 KELLY LN APT 3	PRESTONSBURG	KY	41653-7904	37.6661933	-82.7659667
709 KELLY LN APT 4	PRESTONSBURG	KY	41653-7904	37.6661783	-82.7659967
709 KENTUCKY BLVD	HAZARD	KY	41701-2015	37.2472317	-83.1757117
709 KY ROUTE 122	MARTIN	KY	41649-9011	37.55731325	-82.75334783
709 KY ROUTE 680	MC DOWELL	KY	41647-8905	37.4528883	-82.7289433
709 LA GAR ST	FLATWOODS	KY	41139-2119	38.51737	-82.709965
709 LAKESIDE DR	JACKSON	KY	41339-7486	37.56679833	-83.38128833
709 LESLIE RD	RUSH	KY	41168-8920	38.3246683	-82.8081833
709 LONG ST	ASHLAND	KY	41101-3428	38.4711217	-82.6591883
709 MARROWBONE CREEK RD	ELKHORN CITY	KY	41522-8538	37.359195	-82.4172317
709 MCINTIER BRANCH RD	CATLETTSBURG	KY	41129-8507	38.2553217	-82.6690783
709 MIKES BR	PIKEVILLE	KY	41501-6434	37.5639567	-82.4849933
709 MIKES BR GARG	PIKEVILLE	KY	41501-6434	37.5772861	-82.4738112
709 MINK BR	CRAYNOR	KY	41635	37.4395883	-82.6648917
709 MURRAY AVE LOT 27	PAINTSVILLE	KY	41240-9214	37.8239017	-82.8087983

709 PINSONFORK RD TRLR	MC ANDREWS	KY	41543-8032	37.56142114	-82.27720603
709 POWELL LN	FLATWOODS	KY	41139-1747	38.5185404	-82.7106342
709 RED DEVIL LN	FLATWOODS	KY	41139	38.5119867	-82.7054267
709 RED DEVIL LN	RUSSELL	KY	41169-1561	38.511516166	-82.704901
709 RED DEVIL LN	RUSSELL	KY	41169-1561	38.5120967	-82.7052567
709 RED DEVIL LN	RUSSELL	KY	41169-1561	38.512555	-82.7062267
709 RED DEVIL LN UNIT ORBRD	RUSSELL	KY	41169-1561	38.51108	-82.707575
709 RIVERSIDE DR	RUSSELL	KY	41169-1361	38.5341683	-82.6937383
709 ROBIN CT	FLATWOODS	KY	41139-2123	38.5179133	-82.7110233
709 ROBIN CT GARG	FLATWOODS	KY	41139-2123	38.51794017	-82.7101945
709 SCOTT ST	WORTHINGTON	KY	41183-9410	38.5529383	-82.739635
709 SHEAS FRK TRLR	MC ROBERTS	KY	41835-9008	37.2121567	-82.6827317
709 SMITH RUN	OLIVE HILL	KY	41164-8315	38.29432	-83.23317833
709 SMITH RUN	OLIVE HILL	KY	41164-8315	38.29299167	-83.23288833
709 STOVALL LN	GRAYSON	KY	41143-1481	38.3229733	-82.932865
709 TOM ADKINS RD	SHELBIANA	KY	41562-8354	37.426733	-82.477052
709 TURKEY CRK	INEZ	KY	41224-8319	37.87254833	-82.51926167
709 TURLEY AVE	FLATWOODS	KY	41139-1166	38.5272695	-82.70438033
709 UNRUE ST TRLR	ASHLAND	KY	41102-3255	38.4827017	-82.677125
709 WALNUT AVE	PAINTSVILLE	KY	41240-1228	37.8126889	-82.8004322
709 WASHINGTON AVE	PAINTSVILLE	KY	41240-1267	37.8118683	-82.80026
709 WINCHESTER AVE	ASHLAND	KY	41101	38.4839333	-82.64907
709 WINTERS DR	RACELAND	KY	41169-1253	38.5357117	-82.7274367
709 E MAIN ST	GRAYSON	KY	41143-1421	38.3296733	-82.9315967
709 S MAYO TRL	PAINTSVILLE	KY	41240-1216	37.8075106	-82.8008049
709 W MAIN ST	WEST LIBERTY	KY	41472-2006	37.92411317	-83.25949133
709 W MAIN ST	WEST LIBERTY	KY	41472-2006	37.92408983	-83.25908066
7090 N MAYO TRL	PIKEVILLE	KY	41501-3114	37.537885	-82.6068533
7091 MILLARD HWY	PIKEVILLE	KY	41501-8100	37.39786	-82.43365
7091 MILLARD HWY BARN	PIKEVILLE	KY	41501-8100	37.3979233	-82.4345917
7093 HIGHWAY 15	JACKSON	KY	41339-8645	37.49807333	-83.35211667
7094 KY ROUTE 40	OIL SPRINGS	KY	41238-9128	37.8164805	-82.9272399
7095 KY HIGHWAY 451	HAZARD	KY	41701-5870	37.2747567	-83.2789917
7095 KY HIGHWAY 451 TRLR	HAZARD	KY	41701-5870	37.2750867	-83.279005
7095 KY ROUTE 122	DRIFT	KY	41619-9001	37.482975	-82.7542467
7096 HIGHWAY 550	GARNER	KY	41817-8923	37.3822967	-82.8832833
7096 HIGHWAY 550 UNIT A	GARNER	KY	41817-8923	37.382044166	-82.88366266
7096 KY ROUTE 122	DRIFT	KY	41619-9001	37.482115	-82.7551167
7096 KY ROUTE 122 GARG	DRIFT	KY	41619-9001	37.4819365	-82.754504
7096 STRAIGHT HOLW	MCVEIGH	KY	41555-8507	37.513725166	-82.244333
7097 BEAUTY RD	BEAUTY	KY	41203-9010	37.82898167	-82.44099167
7097 KY ROUTE 1428	ALLEN	KY	41601-9019	37.6092133	-82.7272383
7097 KY ROUTE 1428 OFC 1	ALLEN	KY	41601-9019	37.609438	-82.7270377
7097 KY ROUTE 1428 UNIT STORAGE	ALLEN	KY	41601-9019	37.609289166	-82.72720833
7098 HIGHWAY 421	MOZELLE	KY	40858-6021	36.9998005	-83.39712683
7098 KY HIGHWAY 1110	WHICK	KY	41390-9001	37.43562	-83.382175
7098 STATE HIGHWAY 174	OLIVE HILL	KY	41164-8853	38.25616667	-83.27659167
7099 STATE HIGHWAY 174	OLIVE HILL	KY	41164-8853	38.25627833	-83.27756167
7099 N BIG CREEK RD	HATFIELD	KY	41514-8813	37.6868575	-82.361525
7099 S KY ROUTE 321	HAGERHILL	KY	41222-8613	37.757124333	-82.77531216
71 1ST ST	BYPRO	KY	41612-9700	37.359435	-82.7255383
71 1ST ST	LOUISA	KY	41230-8150	38.10595383	-82.60517916
71 1ST ST FOXBOTTOM	HAROLD	KY	41635-9001	37.5289733	-82.6230517
71 2ND ST	LOUISA	KY	41230-8152	38.10532	-82.60503
71 3RD ST TRLR 1	PRESTONSBURG	KY	41653-1564	37.6689917	-82.7176867
71 ADAMS CREEK DR	HAZARD	KY	41701-8953	37.2178683	-83.2250783
71 ADAMS HILL RD	PRESTONSBURG	KY	41653-8200	37.6481567	-82.7042767
71 ALLEN LANE DR	MARTIN	KY	41649-9089	37.572625	-82.7498317
71 ALLEY WAY APT 101	BANNER	KY	41603-8034	37.60380833	-82.70164583
71 ALLISON HTS	FOREST HILLS	KY	41527-8343	37.6413717	-82.2859417
71 AMBA LN	HAROLD	KY	41635-8308	37.53042975	-82.64364627
71 ANDERSON FORK RD TRLR	HAZARD	KY	41701-5414	37.2388	-83.1615567
71 APPLE ORCHARD DR	MELVIN	KY	41650-8912	37.351575	-82.69311033
71 AUDREY LN	PIKEVILLE	KY	41501-2844	37.5344517	-82.5897017
71 AUXIER AVE	AUXIER	KY	41602-9203	37.7326262	-82.7569621
71 BAILEY DR TRLR	KRYPTON	KY	41754-9000	37.2855375	-83.34046963
71 BANK LN	PHELPS	KY	41553-8444	37.519585	-82.1545917

71 BARK CAMP BRANCH RD	DELPHIA	KY	41735-9053	37.02968	-83.0898933
71 BEAGLE RUN	GRETHEL	KY	41631-8903	37.4848333	-82.6567633
71 BEETREE BR TRLR	PREMIUM	KY	41845-9029	37.1391567	-82.889235
71 BELLEFONTE RD	RACELAND	KY	41169-1276	38.5300667	-82.7341617
71 BELLEFONTE RD APT A	RACELAND	KY	41169-1276	38.530255	-82.7343717
71 BEN SLONE CEMETARY RD	GARNER	KY	41817-8002	37.348378	-82.90404783
71 BEVINS ST	PRESTONSBURG	KY	41653-1402	37.667065	-82.733265
71 BIG SANDY SHRINE RD	HAGERHILL	KY	41222-8807	37.7785083	-82.8193833
71 BIGE LEWIS LN	SMILAX	KY	41764-8918	37.1011133	-83.27131
71 BLUE BIRD LN	CORNETTSTVILLE	KY	41731-8729	37.0989167	-83.0652617
71 BLUE BIRD LN	CORNETTSTVILLE	KY	41731-8729	37.0988733	-83.0655167
71 BLUEJAY LN	LOVELY	KY	41231-7805	37.783084	-82.34962833
71 BOBWHITE RD	LOUISA	KY	41230-8006	38.10273133	-82.64242283
71 BOURBON ST LOT 34	GREENUP	KY	41144-8730	38.6315417	-82.8646683
71 BRACHS LN	HAZARD	KY	41701-6014	37.26077	-83.1685017
71 BRANDON PL	INEZ	KY	41224-8599	37.9094	-82.49173833
71 BROWN BRANCH RD TRLR	SIDNEY	KY	41564-8806	37.596895	-82.3484867
71 BURNETTE RD	PIKEVILLE	KY	41501-3517	37.53607667	-82.465448
71 BUTCHER CEMETERY RD	WILLIAMSPORT	KY	41271-8701	37.8163635	-82.73535816
71 CAMP FRK	ELKHORN CITY	KY	41522-8317	37.3130033	-82.4082917
71 CEDAR LN TRLR	WOOTON	KY	41776-8957	37.1710233	-83.3054867
71 CENTER ST	HINDMAN	KY	41822	37.3342274	-82.9774477
71 CHAMPION HILL DR	HAZARD	KY	41701-9801	37.2321317	-83.257425
71 CHAMPION HILL DR GARG	HAZARD	KY	41701-8917	37.23236733	-83.25774266
71 CHANEY LN APT 1	HAZARD	KY	41701-6846	37.2838067	-83.200665
71 CHANEY LN APT 2	HAZARD	KY	41701-6846	37.28384	-83.2006633
71 CHAPLIN RD	LOUISA	KY	41230-7754	38.1072117	-82.5951667
71 CHARLES LN	INEZ	KY	41224	37.8341833	-82.5115067
71 CHEROKEE DR TRLR	LOUISA	KY	41230-9083	38.1401617	-82.6947317
71 CHILDERS DR	LOOKOUT	KY	41522-8151	37.3137233	-82.4735967
71 CHILDERS ST	KIMPER	KY	41539-6162	37.4998467	-82.3447733
71 CHRISTOPHER LN TRLR 4	GRAYSON	KY	41143-8840	38.3095983	-82.8750733
71 CHURCH OF CHRIST RD TRLR	TURKEY CREEK	KY	41514-7935	37.6594617	-82.3045883
71 CIRCLE DR TRLR	THOUSANDSTICKS	KY	41766-9018	37.1686083	-83.4413333
71 CLARK AVE	SOUTH SHORE	KY	41175-9045	38.719655	-82.9642133
71 CLAY TREE BRANCH RD	BONNYMAN	KY	41719-8746	37.284805	-83.239
71 COLLEGE LN	PRESTONSBURG	KY	41653-1203	37.6688233	-82.7729583
71 COLLIER AVE	JACKSON	KY	41339-7300	37.56192667	-83.373425
71 COLONIAL DR	HAZARD	KY	41701-6620	37.2727967	-83.19149
71 CONN ST	IVEL	KY	41642-9406	37.5851267	-82.6609733
71 COOK BTM	MC CARR	KY	41544-8540	37.62061617	-82.16917733
71 COOLEY ST	PRESTONSBURG	KY	41653-1423	37.6663	-82.7359583
71 CORN FRK	PRESTONSBURG	KY	41653-8100	37.6792367	-82.727605
71 CORN FRK BLDG 1	PRESTONSBURG	KY	41653-8100	37.6795467	-82.727255
71 CORNELIA AVE	WHITESBURG	KY	41858-7795	37.1167233	-82.8165383
71 COUNTRY SIDE LN	STINNETT	KY	40868-6526	37.0831467	-83.4491
71 CREEKSIDE FARM RD	PRINTER	KY	41655-9024	37.5356	-82.742695
71 CRIMSON ST	HAROLD	KY	41635-9073	37.541877833	-82.63340583
71 CRYSTAL LN	LOUISA	KY	41230-7523	37.99368333	-82.65679333
71 CRYSTAL LN GARG	LOUISA	KY	41230	37.993680833	-82.65713666
71 CURT TACKETT RD	VIRGIE	KY	41572-8382	37.337164	-82.6385575
71 DAISY LN	OLIVE HILL	KY	41164-6402	38.26881	-83.290605
71 DAY HOLLOW RD	WHITESBURG	KY	41858-7445	37.12287583	-82.84590016
71 DOTSON RD	PHELPS	KY	41553-8655	37.5062417	-82.158235
71 DOVE LN	OLIVE HILL	KY	41164-6157	38.24812691	-83.23626824
71 DRY FORK RD	WEBBVILLE	KY	41180-8888	38.13060067	-82.85369116
71 DUDLEY DR	PIKEVILLE	KY	41501-3113	37.5383933	-82.6061417
71 DUKE ST	FLATWOODS	KY	41139-9023	38.5086765	-82.7406075
71 EDISON RD	GRAYSON	KY	41143-7892	38.26818	-82.9515117
71 ELK FORK RD	HAZARD	KY	41701-7738	37.282685	-83.1207917
71 ELK FORK RD GARG	HAZARD	KY	41701-7738	37.2826833	-83.1207917
71 ELM ST	JENKINS	KY	41537-8641	37.1639467	-82.6361767
71 EVER RIDGE RD	BULAN	KY	41722-8645	37.3556285	-83.112001
71 EVERGREEN DR TRLR	HYDEN	KY	41749-8630	37.14139	-83.3274183
71 GAMBILL DR	HAZARD	KY	41701-8346	37.34829	-83.2670933
71 GEARHEART BR	MC DOWELL	KY	41647-5910	37.433555	-82.717818
71 GEARL VALLEY DR	ROWDY	KY	41367-9033	37.3869417	-83.2428767



71 GIBSON BR	RAVEN	KY	41861-9022	37.3976883	-82.8344
71 GILLUM BR TRLR	RUSH	KY	41168-9622	38.3544633	-82.7943117
71 GLENN RD TRLR	INEZ	KY	41224-8781	37.79293	-82.52436333
71 GOBBIE KNOB LN	HAPPY	KY	41746-9072	37.20768593	-83.10961136
71 GOBBIE KNOB LN	HAPPY	KY	41746-9072	37.2084967	-83.1096467
71 GOBLE LN	PRESTONSBURG	KY	41653-8822	37.6682317	-82.71581
71 GRANVILLE LN	OLIVE HILL	KY	41164-7399	38.32944255	-83.24899288
71 GREAT OAK RD TRLR	MAYKING	KY	41837-9078	37.118725	-82.7666267
71 GRIST MILL LOOP	CHAVIES	KY	41727-8636	37.376405	-83.259425
71 HALL BRANCH RD	TOPMOST	KY	41862-9090	37.3516817	-82.8125417
71 HALL CEMETERY RD	TALBERT	KY	41339-8575	37.42187817	-83.46216516
71 HALO RD	WHITESBURG	KY	41858-8162	37.2255117	-82.842085
71 HALO RD	WHITESBURG	KY	41858-8162	37.2255533	-82.8420717
71 HAY COR	LOUISA	KY	41230-6066	38.09506167	-82.61550833
71 HAYNES VLG	PIKEVILLE	KY	41501-6123	37.5482003	-82.5560142
71 HEMLOCK DR	HYDEN	KY	41749-8661	37.14265517	-83.32889066
71 HERALD LN	PRESTONSBURG	KY	41653-1550	37.6666733	-82.714775
71 HERBERT KISER RD	PIKEVILLE	KY	41501-9802	37.3597667	-82.563845
71 HERRINGTON DR	LACKEY	KY	41643	37.464795	-82.8247383
71 HERSHELL STACY RD	HAZARD	KY	41701-6755	37.272495	-83.16083
71 HIGHWAY 119	WHITESBURG	KY	41858-9998	37.109715	-82.80310299
71 HIGHWAY 2035	WHITESBURG	KY	41858-9016	37.09637	-82.84194
71 HILLTOP DR TRLR	GRAYSON	KY	41143-7734	38.2839683	-82.9207533
71 HIMLerville RD	BEAUTY	KY	41203-8300	37.839476166	-82.43902033
71 HIRAM BAILEY LOOP	LETCHER	KY	41832-9013	37.1484583	-82.9592333
71 HIRAM BAILEY LOOP	LETCHER	KY	41832-9013	37.15118398	-82.96167953
71 HITCHCOCK LOOP	VAN LEAR	KY	41265-8900	37.7708	-82.7343967
71 HONEY SUCKLE RIDGE RD	VIPER	KY	41774-7914	37.133175	-83.117755
71 HURRICANE CREEK RD	HYDEN	KY	41749-8664	37.1400567	-83.3320483
71 ICE RD	WHITESBURG	KY	41858-8810	37.1086367	-82.8635633
71 ICE RD	WHITESBURG	KY	41858-8810	37.109075833	-82.86293
71 INDIANA AVE	WHITESBURG	KY	41858-7753	37.1164233	-82.8201733
71 J SLONE THACKER CEM RD TRLR	GARNER	KY	41817-9035	37.3520317	-82.9092667
71 JACK RIVEL WAY	CHAVIES	KY	41727-8722	37.38328933	-83.249318
71 JAGUAR DR	YEADDISS	KY	41777-8809	37.09468383	-83.28651116
71 JARRETT TRAILER PARK LOT 3	DEBORD	KY	41214-8819	37.82591333	-82.56421333
71 JEFF MARTIN LN TRLR	HAPPY	KY	41746-9072	37.20768593	-83.10961136
71 JET DR TRLR	JACKHORN	KY	41825	37.2073083	-82.7103567
71 JORDON HILL DR	HAZARD	KY	41701-7233	37.309977	-83.24248766
71 JOSEPHINE LN	WURTLAND	KY	41144-7513	38.468916	-82.76246083
71 JUSTICE BR	DANA	KY	41615-9050	37.5459783	-82.6848883
71 KEATHLEY FRK	PIKEVILLE	KY	41501-7503	37.5027167	-82.5864267
71 KENNY HARLESS DR	INEZ	KY	41224-9125	37.844525	-82.55930833
71 KING DR	STAFFORDSVILLE	KY	41256-9062	37.838115	-82.8502617
71 KINGDOM COME CRK	WHITESBURG	KY	41858-8658	37.1149983	-82.9059267
71 KINSEY DR	PIKEVILLE	KY	41501-7674	37.5185367	-82.610825
71 KY ROUTE 306	BYPRO	KY	41612-9706	37.3533533	-82.71594
71 KY ROUTE 306 GARG	BYPRO	KY	41612-9706	37.353305	-82.715985
71 L N DR	WHITESBURG	KY	41858-9377	37.10548	-82.86195716
71 L N DR TRLR	WHITESBURG	KY	41858-9377	37.1055183	-82.8617
71 LARA LN APT 12	LOUISA	KY	41230-8617	38.09299667	-82.59897333
71 LAWSON RD	ELKHORN CITY	KY	41522-7748	37.3403633	-82.42778
71 LEFT BEAVER RD APT 1	MARTIN	KY	41649-7993	37.5611483	-82.7610233
71 LEFT FORK CLEVINGER BR	PIKEVILLE	KY	41501-5811	37.546136666	-82.52743083
71 LEMON LIME DR	TOPMOST	KY	41862-9100	37.3551467	-82.8107383
71 LOCKARD ST	HARDY	KY	41531-8720	37.62495317	-82.2469525
71 LONG FORK RD	KIMPER	KY	41539-5925	37.484615	-82.29069
71 LORA LN	HAZARD	KY	41701-8048	37.3572017	-83.20578
71 LOVE RD	PIKEVILLE	KY	41501-2902	37.5370267	-82.5790417
71 LOWER TWIN HOLLOW RD TRLR	CORNETTSVILLE	KY	41731-8877	37.08198	-83.0698133
71 LUBERT DR	VICCO	KY	41773-9090	37.2829783	-83.00019
71 LUKE ST	FLATWOODS	KY	41139-8999	38.50870628	-82.73947263
71 LYNN FORK RD TRLR	SLEMP	KY	41763-9053	37.038687	-83.12883893
71 MAGNOLIA LN	ERMINE	KY	41815-9061	37.1721	-82.80539
71 MAIN ST LOT 16	AUXIER	KY	41602	37.7452545	-82.7885458
71 MARTIN BR	ESTILL	KY	41666-9065	37.4535233	-82.814435
71 MCKINLEY CIR	BULAN	KY	41722-8861	37.3255817	-83.1473317

71 MEADOW GLEN LN TRLR	HAZARD	KY	41701-5474	37.2881567	-83.2032267
71 MEGAN LN	INEZ	KY	41224-9158	37.793135	-82.52477
71 MEMORY LN	BUCKINGHAM	KY	41636	37.37093317	-82.74430683
71 MIDDLE FORK RD	INEZ	KY	41224	37.86158	-82.54275
71 MIMOSA HL	HAPPY	KY	41746-8924	37.20428953	-83.09118231
71 MINK BR	CRAYNOR	KY	41635-8916	37.4440267	-82.6557883
71 MONROE DR	RUSSELL	KY	41169-1635	38.5063933	-82.7076733
71 MORGAN DR	HAZARD	KY	41701-6748	37.27726067	-83.16574333
71 MOUNTAIN DR	BULAN	KY	41722-8813	37.3043417	-83.1638133
71 MOUNTAIN TOP LN	BUCKHORN	KY	41721-8300	37.26594	-83.5214283
71 MOUTH OF LITTLE ELK	HODE	KY	41267	37.8865833	-82.4250117
71 MULLINS BRANCH RD	KITE	KY	41828-9000	37.333470333	-82.8110645
71 MURPHY BOTTOM RD	BELFRY	KY	41514-7300	37.6149882	-82.2720101
71 MURRAY RD	INEZ	KY	41224-8944	37.85995333	-82.528055
71 MUSHROOM RD	BLACKKEY	KY	41804-9014	37.15087693	-82.98465611
71 NEDS FRK HSE	MC DOWELL	KY	41647-8906	37.4252533	-82.7036983
71 NETTIES LN	MALLIE	KY	41836-9082	37.2585633	-82.9083733
71 NEWSOME BR	GRETHEL	KY	41631-9082	37.46482	-82.653855
71 NIBBIT DR	PIKEVILLE	KY	41501-3693	37.429245	-82.514108
71 NOAH SIZEMORE HILL RD	HAZARD	KY	41701-5481	37.2881417	-83.2006633
71 NORMAN ST	HARDY	KY	41531-8862	37.6114267	-82.2327817
71 NUMBER TWO BTM	JENKINS	KY	41537-5406	37.190025	-82.6028117
71 OFFICIAL HOLW	DAVID	KY	41616-8318	37.5980562	-82.886876
71 OGDEN BR	HINDMAN	KY	41822-8995	37.3382667	-83.0059467
71 OLD BAPTIST DR APT RNT	MOUSIE	KY	41839-8920	37.41539	-82.878595
71 OLD LICK CREEK RD	LOUISA	KY	41230-7620	38.10274333	-82.61266667
71 OLD LICK CREEK RD APT 101	LOUISA	KY	41230-6779	38.10318333	-82.61247
71 OLD LICK CREEK RD APT 102	LOUISA	KY	41230-6779	38.103175	-82.61255333
71 OLD LICK CREEK RD APT 103	LOUISA	KY	41230-6779	38.103245	-82.61248667
71 OLD LICK CREEK RD APT 104	LOUISA	KY	41230-6779	38.1032267	-82.6124533
71 OLD LICK CREEK RD APT 105	LOUISA	KY	41230-6779	38.10324	-82.61247333
71 OLD LICK CREEK RD APT 106	LOUISA	KY	41230-6779	38.10326667	-82.61247833
71 OLD LICK CREEK RD APT 107	LOUISA	KY	41230-6779	38.1032283	-82.6124483
71 OLD LICK CREEK RD APT 108	LOUISA	KY	41230-6779	38.10129333	-82.61322833
71 OLD LICK CREEK RD APT 109	LOUISA	KY	41230-6779	38.10321	-82.61246667
71 OLD LICK CREEK RD APT 110	LOUISA	KY	41230-6779	38.10318333	-82.61248333
71 OLD LICK CREEK RD APT 111	LOUISA	KY	41230-6779	38.103235	-82.61241833
71 OLD LICK CREEK RD APT 112	LOUISA	KY	41230-6779	38.10322167	-82.61246833
71 OLD LICK CREEK RD APT 113	LOUISA	KY	41230-7617	38.102715	-82.61265333
71 OLD LICK CREEK RD APT 114	LOUISA	KY	41230-7617	38.102755	-82.61260167
71 OLD LICK CREEK RD APT 115	LOUISA	KY	41230-7617	38.10262	-82.612545
71 OLD LICK CREEK RD APT 116	LOUISA	KY	41230-7617	38.102738333	-82.61256833
71 OLD LICK CREEK RD APT 117	LOUISA	KY	41230-7617	38.10275833	-82.61253833
71 OLD LICK CREEK RD APT 118	LOUISA	KY	41230-7617	38.10267	-82.61257333
71 OLD LICK CREEK RD APT 119	LOUISA	KY	41230-7617	38.10271667	-82.61259167
71 OLD LICK CREEK RD APT 120	LOUISA	KY	41230-7617	38.10209933	-82.61296935
71 OLD LICK CREEK RD APT 121	LOUISA	KY	41230-7617	38.102736666	-82.61257000
71 OLD LICK CREEK RD APT 122	LOUISA	KY	41230-7617	38.10278167	-82.61254333
71 OLD LICK CREEK RD APT 123	LOUISA	KY	41230-7617	38.10274667	-82.61254667
71 OLD LICK CREEK RD APT 124	LOUISA	KY	41230-7617	38.10271833	-82.61251167
71 OLD LICK CREEK RD APT 125	LOUISA	KY	41230-7618	38.10272833	-82.612685
71 OLD LICK CREEK RD APT 126	LOUISA	KY	41230-7618	38.10273	-82.61267833
71 OLD LICK CREEK RD APT 127	LOUISA	KY	41230-7618	38.10272667	-82.61270167
71 OLD LICK CREEK RD APT 128	LOUISA	KY	41230-7618	38.10273667	-82.61269
71 OLD LICK CREEK RD APT 129	LOUISA	KY	41230-7618	38.10274	-82.61269333
71 OLD LICK CREEK RD APT 130	LOUISA	KY	41230-7618	38.102725	-82.61267833
71 OLD LICK CREEK RD APT 131	LOUISA	KY	41230-7618	38.10209933	-82.61296935
71 OLD LICK CREEK RD APT 132	LOUISA	KY	41230-7618	38.10209933	-82.61296935
71 OLD LICK CREEK RD APT 133	LOUISA	KY	41230-7618	38.10269667	-82.61268833
71 OLD LICK CREEK RD APT 134	LOUISA	KY	41230-7618	38.10277667	-82.61267333
71 OLD LICK CREEK RD APT 135	LOUISA	KY	41230-7618	38.10276167	-82.61269333
71 OLD LICK CREEK RD APT 136	LOUISA	KY	41230-7618	38.102725	-82.612735
71 OSBORNE RD	BEAUTY	KY	41203-9044	37.8499317	-82.4646967
71 PANTHER DR	LOUISA	KY	41230-7028	38.1801533	-82.6733867
71 PEACH ORCHARD BR	PIKEVILLE	KY	41501-7318	37.4337	-82.5548283
71 PEACH TREE LN	MOUSIE	KY	41839-9702	37.420185	-82.8674033
71 PEGGY LN	CHAVIES	KY	41727-9200	37.38210367	-83.25036166

71 PENNINGTON DR	TURKEY CREEK	KY	41514-9242	37.68641333	-82.29781516
71 PIN HOOK DR	ULYSSES	KY	41264-9007	37.92959717	-82.6867655
71 PINE GROVE RD TRLR	JACKSON	KY	41339-9074	37.53164833	-83.359585
71 PLUMBORD BRANCH RD	VIPER	KY	41774-7971	37.1874033	-83.139005
71 POPLAR AVE TRLR	HAZARD	KY	41701-5462	37.287845	-83.2045817
71 POPPY DR APT	ASHLAND	KY	41102-7955	38.4836067	-82.7229533
71 POSSUM HOLW	VAN LEAR	KY	41265-8605	37.7720102	-82.7573326
71 PUNKIN LN	WHITESBURG	KY	41858-9411	37.1183317	-82.902755
71 RACCOON LN	RACCOON	KY	41557-8236	37.5276333	-82.4596283
71 RACHEL FRK	PIKEVILLE	KY	41501-5624	37.4961867	-82.556075
71 RALPHS RUN	PRESTONSBURG	KY	41653-1860	37.679145	-82.7730033
71 RANDY CAUDILL MEM LOOP	MARTIN	KY	41649	37.570152	-82.75281033
71 RANDY CAUDILL MEM LOOP	MARTIN	KY	41649	37.579645	-82.7471142
71 REDTOWN	BETSY LAYNE	KY	41605-7037	37.5553317	-82.6231383
71 REYNOLDS BRANCH RD	BEAVER	KY	41604-9000	37.4014883	-82.6527683
71 RIVERFRONT RD	WARFIELD	KY	41267-9101	37.844715	-82.41629
71 ROBINSON LN	JACKSON	KY	41339-9254	37.54554	-83.37468833
71 ROCKY HILL RD	STAFFORDSVILLE	KY	41256-9045	37.8371017	-82.8593433
71 ROSA ASHER LN	YEADISS	KY	41777-8851	37.0934267	-83.2895467
71 RUNYON BRANCH RD	PINSONFORK	KY	41555-7400	37.5505233	-82.2674633
71 RUSSELL GOBLE LN TRLR	DEBORD	KY	41214-8961	37.79058	-82.60102
71 RYE STRAW RD	VARNEY	KY	41571-9034	37.637175	-82.4226633
71 SALEM CHURCH RD	HAROLD	KY	41635-9079	37.5382833	-82.6427617
71 SCHOOL ST	BETSY LAYNE	KY	41605-7035	37.5560067	-82.6317333
71 SCHOOL ST	HYDEN	KY	41749-8887	37.1655317	-83.3802167
71 SCOTT ADDITION CT	PIKEVILLE	KY	41501-3322	37.511115	-82.5517767
71 SERENITY LN	HAZARD	KY	41701-6254	37.2117733	-83.1920417
71 SHADY LN TRLR	LOUISA	KY	41230-7899	38.09705	-82.6423667
71 SHILOH DR	LOUISA	KY	41230-7700	38.1092783	-82.6398483
71 SHORT FORK RD	YEADISS	KY	41777-7801	37.0405367	-83.2023833
71 SISTER RD	CLAYHOLE	KY	41317-9009	37.47450667	-83.26821667
71 SLATELICK BRANCH RD	LOUISA	KY	41230-8211	38.00646167	-82.59083
71 SMITH BOTTOM LOOP TRLR	SIDNEY	KY	41564-8548	37.63578	-82.3565017
71 STACY HL	INEZ	KY	41224-8956	37.8589891	-82.5249909
71 STARLING DR	LOUISA	KY	41230-5834	38.00668833	-82.58730667
71 STEPHENSON CEMETERY RD	WURTLAND	KY	41144-6242	38.5401133	-82.76439
71 STEPHENSON CEMETERY RD	WURTLAND	KY	41144-6242	38.5406333	-82.763075
71 STEPP ST	HATFIELD	KY	41514-8551	37.642435	-82.3553817
71 STEPP ST TRLR	HATFIELD	KY	41514-8551	37.6414847	-82.3533944
71 STONEHEARTH CT	WURTLAND	KY	41144-7605	38.5178217	-82.786465
71 SULPHUR GAP RD	JACKSON	KY	41339-8513	37.43569667	-83.38253833
71 SUMAC AVE	HAZARD	KY	41701-5456	37.2868883	-83.2035767
71 SWIFT BR TRLR	JACKSON	KY	41339-9518	37.52747333	-83.27105
71 TALL PINE RDG	SCUDDY	KY	41760-9074	37.2044683	-83.0808383
71 TALL PINE RDG	SCUDDY	KY	41760-9074	37.2041417	-83.0810683
71 TANGO RD	WHITESBURG	KY	41858-8010	37.2018033	-82.8594617
71 TIN CAN HOLW	BURDINE	KY	41517	37.1908565	-82.59434083
71 TOWN BR	PRESTONSBURG	KY	41653-8503	37.65765133	-82.77270333
71 TRACTOR LN TRLR	BEAR BRANCH	KY	41714-8992	37.1697467	-83.5251133
71 TRANQUILITY LN	LETCHER	KY	41832-8300	37.1415135	-82.9618947
71 TROUBLESOME LN TRLR	HAZARD	KY	41701-7081	37.3845483	-83.1721083
71 TURKEY RD	BEAR BRANCH	KY	41714-8997	37.16176933	-83.51054316
71 UNICORN DR TRLR	NEON	KY	41840-9100	37.1909667	-82.7064283
71 UPPER BURTON	BYPRO	KY	41612-9710	37.3586383	-82.7213833
71 VALLEY VIEW ESTS	LANGLEY	KY	41645-6419	37.53649667	-82.78736683
71 VERNA DR	RUSSELL	KY	41169-1649	38.506195	-82.7069583
71 VEST TALCUM RD	VEST	KY	41772-8932	37.3970017	-83.0076867
71 WALKER BRANCH RD	HAZARD	KY	41701-6053	37.2643867	-83.1836733
71 WALKER BRANCH RD	HAZARD	KY	41701-6053	37.26568683	-83.183079
71 WALNUT LN	JEFF	KY	41751	37.21499	-83.1367417
71 WELL DIGGER HOLW	TURKEY CREEK	KY	41514-9240	37.68973367	-82.31105383
71 WELLS ST	AUXIER	KY	41602-9275	37.7345883	-82.7553983
71 WHITT RD	INEZ	KY	41224-8548	37.92255	-82.55061667
71 WILCOX RD BLDG 1	GRAYSON	KY	41143-7532	38.28599383	-82.92183483
71 WILSON BR	LINEFORK	KY	41833-9061	37.0351533	-83.015065
71 WINDBURN LN	GRAYSON	KY	41143-8827	38.3540517	-82.9581183
71 WINDY CRK	GRAYSON	KY	41143-6850	38.3536367	-82.9568517

71 WINDY CRK APT	GRAYSON	KY	41143-6850	38.3536267	-82.9569767
71 WOODBINE LN	HAZARD	KY	41701-6610	37.2813218	-83.1941065
71 WOODLAND EST	PAINTSVILLE	KY	41240-8604	37.8028433	-82.76705
71 ZACK BRANCH RD	TALCUM	KY	41722-8752	37.3853608	-83.093082
71 ZANE DR	HINDMAN	KY	41822-8953	37.3141867	-82.9404667
71 N 2ND RIVER ST	WAYLAND	KY	41666-6803	37.44388	-82.80769
71 N PATTON ST	PIKEVILLE	KY	41501-7809	37.41325	-82.452685
71 N RIVER ST	AUXIER	KY	41602-9261	37.73791983	-82.75920383
71 S STANLEY AVE	PRESTONSBURG	KY	41653-7700	37.6709315	-82.78100683
71 S STONEY BROOK DR	BETSY LAYNE	KY	41605-7048	37.55275	-82.6118767
710 10TH ST	CATLETTSBURG	KY	41129-1413	38.43495	-82.61541
710 10TH ST GARG	CATLETTSBURG	KY	41129-1413	38.43483983	-82.615521
710 14TH ST	ASHLAND	KY	41101-2646	38.4755317	-82.6447817
710 25TH ST	ASHLAND	KY	41101-2916	38.468875	-82.6313567
710 27TH ST	ASHLAND	KY	41101-2967	38.46758785	-82.62906844
710 6TH ST	PAINTSVILLE	KY	41240-1334	37.80697	-82.807845
710 9TH ST	ASHLAND	KY	41101-2504	38.47876917	-82.64937033
710 BELLEFONTE PRINCESS RD	ASHLAND	KY	41101-2184	38.49083	-82.6887217
710 BRUSHY FORK RD	CATLETTSBURG	KY	41129-8574	38.24503	-82.65178
710 BUFFALO BR TRLR	MOREHEAD	KY	40351-9048	38.23312167	-83.33726667
710 CIRCLE DR	GRAYSON	KY	41143-1402	38.3280683	-82.9295483
710 CLEAR FORK RD	HAZARD	KY	41701-7760	37.286212833	-83.108593
710 COMBS RD	HAZARD	KY	41701-6856	37.2801825	-83.2107655
710 CRUM BR	DEBORD	KY	41214-9040	37.8197123	-82.5471372
710 CUTSHIN RD	WOOTON	KY	41776-8969	37.1824083	-83.3118633
710 EDEN HOLW	MOREHEAD	KY	40351-8606	38.28162833	-83.32693167
710 ELM ST	GRAYSON	KY	41143-1404	38.3288017	-82.9293483
710 FLAT FRK	OLIVE HILL	KY	41164-8468	38.32028833	-83.32082333
710 FRONT ST	ASHLAND	KY	41101-7430	38.4849417	-82.6478283
710 GARTRELL CT	ASHLAND	KY	41101-5140	38.4499333	-82.6184483
710 GORMAN HOLLOW RD	HAZARD	KY	41701-2300	37.234875	-83.197575
710 HIGHLAND AVE	FLATWOODS	KY	41139-1183	38.5248883	-82.705665
710 HIGHLAND AVE	GREENUP	KY	41144-1105	38.57217333	-82.83815566
710 HOLCOMB ST	GRAYSON	KY	41143-1222	38.3331317	-82.959855
710 HURRICANE BR	BARNETTS CREEK	KY	41256-9155	37.8213	-82.9033583
710 HURRICANE BR	BARNETTS CREEK	KY	41256-9155	37.824634	-82.90270099
710 LAKE RD	PRESTONSBURG	KY	41653-8117	37.67797	-82.7284783
710 LAKESIDE DR	JACKSON	KY	41339-7486	37.56645667	-83.38039
710 LEWIS ST GARG	YEADDISS	KY	41777-8820	37.0538917	-83.2232133
710 LONG FRK	PIKEVILLE	KY	41501-5340	37.6293133	-82.4941633
710 MEADOW BR	HINDMAN	KY	41822-9715	37.299025	-82.9831317
710 MILLERS CRK	VAN LEAR	KY	41265-8440	37.768055	-82.7479033
710 MOTLEY RD	FEDSCREEK	KY	41524-8403	37.4026933	-82.22139
710 ORCHARD BR	BANNER	KY	41603-8044	37.5661817	-82.7038583
710 OSBORNE FORK RD	THOUSANDSTICKS	KY	41766-9026	37.1866233	-83.4438217
710 POSSUM TROT RD	LEBURN	KY	41831-8928	37.35770073	-82.95811446
710 PREECE RD	INEZ	KY	41224-8863	37.8290084	-82.5379362
710 PUNCHEON RD TRLR	KITE	KY	41828-9037	37.30372	-82.7895767
710 RED DEVIL LN	RUSSELL	KY	41169-1560	38.51096	-82.7064967
710 RED DEVIL LN	RUSSELL	KY	41169	38.511825	-82.7085717
710 RED DEVIL LN	RUSSELL	KY	41169-1560	38.51152036	-82.70740435
710 REID ST	FLATWOODS	KY	41139-9069	38.4989183	-82.7418517
710 RIVERSIDE BLVD	WURLAND	KY	41144-1526	38.55065	-82.7734983
710 ROCKHOUSE FRK	VIRGIE	KY	41572-8716	37.27675	-82.6972533
710 ROGERS AVE	RACELAND	KY	41169-1193	38.5377833	-82.7312417
710 SCOTT ST	WORTHINGTON	KY	41183-9409	38.5531633	-82.7395767
710 SHORT CREEK RD	HYDEN	KY	41749-8452	37.1378375	-83.3908829
710 SPURLOCK FRK TRLR	DANA	KY	41615-9033	37.544265	-82.70051
710 WENDOVER RD	HYDEN	KY	41749		
710 WINTERS DR	RACELAND	KY	41169-1297	38.535815	-82.727645
710 E MAIN ST	GRAYSON	KY	41143-1422	38.3302033	-82.9312517
710 N 4TH ST	FLATWOODS	KY	41139-1044	38.5358067	-82.7116867
710 N ARNOLD AVE	PRESTONSBURG	KY	41653-1267	37.675425	-82.77923
710 N CAROL MALONE BLVD	GRAYSON	KY	41143-1126	38.340395	-82.94132
710 N CAROL MALONE BLVD STE B	GRAYSON	KY	41143-1126	38.3403383	-82.9412883
710 S STATE HIGHWAY 1	GRAYSON	KY	41143-7976	38.320435	-82.9326433
710 W ALEXANDER CT	ASHLAND	KY	41102-8334	38.44089	-82.71372

710 W WALLACE DR	ASHLAND	KY	41102-7609	38.4261617	-82.728095
7100 CANNONSBURG RD	CATLETTSBURG	KY	41129-8846	38.403785	-82.6237367
7100 CHAVIES DUNRAVEN RD	KRYPTON	KY	41754-8849	37.31904	-83.293205
7100 HIGHWAY 315	BOONEVILLE	KY	41314-9003	37.420175	-83.46689167
7100 HIGHWAY 476	CLAYHOLE	KY	41317-8915	37.4567717	-83.2637367
7100 KY HIGHWAY 7	VIPER	KY	41774-8766	37.1774867	-83.0938333
7100 KY HIGHWAY 7	VIPER	KY	41774-8766	37.17722	-83.09430666
7100 MOCKING BIRD TRL	CATLETTSBURG	KY	41129-8154	38.3672267	-82.62386
7100 STATE ROUTE 168	CATLETTSBURG	KY	41129-8675	38.4208633	-82.6301217
7100 US HIGHWAY 460	OIL SPRINGS	KY	41238-9096	37.7869533	-82.928685
7100 US HIGHWAY 460	OIL SPRINGS	KY	41238-9096	37.7868783	-82.9292067
7100 US ROUTE 60	ASHLAND	KY	41102-9519	38.4277183	-82.6964833
7101 CHRISTINA DR LOT 3	CATLETTSBURG	KY	41129-8813	38.4289567	-82.621925
7101 NEW VISTA DR	ASHLAND	KY	41102-8203	38.42537	-82.6923867
7101 STATE ROUTE 5	ASHLAND	KY	41102-8057	38.44085	-82.7372683
7101 TWIN FORK DR TRLR	CATLETTSBURG	KY	41129-9032	38.4134333	-82.6257417
7102 DURBIN RD	CATLETTSBURG	KY	41129-9426	38.2889567	-82.6116383
7102 NEW VISTA DR	ASHLAND	KY	41102-8202	38.4252217	-82.6914767
7102 S HIGHWAY 3	LOUISA	KY	41230-6550	38.035885	-82.53916
7103 HIGHWAY 931 TRLR	WHITESBURG	KY	41858-8353	37.2047067	-82.835365
7103 TWIN FORK DR	CATLETTSBURG	KY	41129-9032	38.4141333	-82.6268017
7104 CHRISTINA DR	CATLETTSBURG	KY	41129-8812	38.42898	-82.62181
7104 N MAYO TRL	PIKEVILLE	KY	41501-3150	37.5378545	-82.60694133
7105 STATE HIGHWAY 292	TURKEY CREEK	KY	41514-9144	37.7346867	-82.3239733
7106 MOCKING BIRD TRL	CATLETTSBURG	KY	41129-8154	38.366905	-82.6231217
7107 KENEVA RD	CHAVIES	KY	41727	37.34055	-83.3696633
7107 LOST CREEK RD	ROWDY	KY	41367-8809	37.3749833	-83.2356083
7107 LOST CREEK RD	ROWDY	KY	41367-8809	37.37531	-83.2357033
7107 NEW VISTA DR	ASHLAND	KY	41102-8203	38.42431	-82.6924833
7107 RACCOON RD	RACCOON	KY	41557-8724	37.4808	-82.3990417
7107 RACCOON RD	RACCOON	KY	41557		
7108 DURBIN RD	CATLETTSBURG	KY	41129-9426	38.2890333	-82.6123667
7108 MIDLAND TRAIL RD	ASHLAND	KY	41102-9217	38.4248317	-82.6966217
7108 MIDLAND TRAIL RD	ASHLAND	KY	41102-9217	38.4250467	-82.69662
7109 CHRISTINA DR	CATLETTSBURG	KY	41129-8813	38.4291133	-82.621855
7109 MIDLAND TRAIL RD LOT 8	ASHLAND	KY	41102-9293	38.425765	-82.6968967
7109 MIDLAND TRAIL RD LOT 9	ASHLAND	KY	41102-9293	38.425685	-82.696885
7109 MILLARD HWY LOT 3	PIKEVILLE	KY	41501-8101	37.39766	-82.4341417
7109 WHITES CRK	CATLETTSBURG	KY	41129-8328	38.324325	-82.6168783
7109 WHITES CRK BARN	CATLETTSBURG	KY	41129-8328	38.32449	-82.6176867
7109 N MAYO TRL	PIKEVILLE	KY	41501-3152	37.5368117	-82.6065967
711 12TH ST	ASHLAND	KY	41101-2668	38.476255	-82.6491633
711 12TH ST	ASHLAND	KY	41101-2668	38.4776567	-82.65028
711 12TH ST	ASHLAND	KY	41101-2668	38.4778567	-82.6503033
711 12TH ST	ASHLAND	KY	41101-2668	38.4758917	-82.64828
711 12TH ST	ASHLAND	KY	41101-2668	38.47829	-82.6483833
711 12TH ST	ASHLAND	KY	41101-2668	38.4769133	-82.6494217
711 12TH ST	ASHLAND	KY	41101-2668	38.4777667	-82.6499667
711 12TH ST	ASHLAND	KY	41101-2668	38.47691383	-82.6476215
711 12TH ST STE 120	ASHLAND	KY	41101-2668	38.475905	-82.64832
711 12TH ST STE 125	ASHLAND	KY	41101-2668	38.47592	-82.6483183
711 12TH ST STE 150	ASHLAND	KY	41101-2668	38.476999	-82.64959933
711 12TH ST STE 160	ASHLAND	KY	41101-2668	38.4768612	-82.6493602
711 16TH ST	ASHLAND	KY	41101-2762	38.4745967	-82.6427367
711 17TH ST	ASHLAND	KY	41101-2756	38.4740167	-82.6418983
711 17TH ST APT 1	ASHLAND	KY	41101-2756	38.4743233	-82.6418733
711 17TH ST APT 2	ASHLAND	KY	41101-2756	38.4739467	-82.6418317
711 17TH ST APT 3	ASHLAND	KY	41101-2756	38.47398	-82.64186
711 17TH ST APT 4	ASHLAND	KY	41101-2756	38.4743283	-82.64188
711 6TH ST	PAINTSVILLE	KY	41240-1363	37.8078465	-82.8077605
711 9TH ST	ASHLAND	KY	41101-2503	38.4793067	-82.64934
711 BARRENSHEE CRK	FREEBURN	KY	41528-8527	37.54376	-82.136305
711 BELLEFONTE PRINCESS RD	ASHLAND	KY	41101-2183	38.4901517	-82.6885217
711 BIG CARD RD	MOUTHCARD	KY	41548-8212	37.3739217	-82.2585267
711 BLACKBURN AVE	ASHLAND	KY	41101-4405	38.4673133	-82.6606067
711 BROWN ST	RACELAND	KY	41169-1105	38.5406767	-82.7301567
711 CHINN ST	RACELAND	KY	41169-1785	38.54139	-82.7293683

711 CHINN ST	RACELAND	KY	41169-1785	38.5415033	-82.7297383
711 CHINN ST REAR	RACELAND	KY	41169-1785	38.5414067	-82.7294217
711 CHLOE RD	PIKEVILLE	KY	41501-1590	37.475635	-82.4874017
711 CIRCLE DR	GRAYSON	KY	41143-1401	38.3276317	-82.9294733
711 CLEMONS FORK RD	CLAYHOLE	KY	41317-9003	37.45441167	-83.16254833
711 CLEMONS FORK RD	CLAYHOLE	KY	41317-9003	37.46172708	-83.15515142
711 CLEMONS FORK RD	CLAYHOLE	KY	41317-9003	37.460545	-83.15762
711 DIVISION ST	RUSSELL	KY	41169-1330	38.5344533	-82.6945067
711 ELM ST TRLR	GRAYSON	KY	41143-1425	38.328805	-82.9280083
711 FORESTDALE RD	ASHLAND	KY	41102-9482	38.45212	-82.7004217
711 FROG POND RD	INEZ	KY	41224-9064	37.7986983	-82.4546467
711 GARTRELL CT	ASHLAND	KY	41101-5140	38.4502133	-82.6179933
711 HARLESS CRK	REGINA	KY	41559-8905	37.371679	-82.4006905
711 HIGHWAY 2565	LOUISA	KY	41230-6098	38.078307	-82.618588
711 HIGHWAY 2565 GARG	LOUISA	KY	41230-6098	38.0782612	-82.6188032
711 HURRICANE CRK TRLR	STOPOVER	KY	41568-8910	37.493065	-82.0709383
711 KY HIGHWAY 463 TRLR	SLEMP	KY	41763-9010	37.0374033	-83.126265
711 KY ROUTE 1498	BEVINSVILLE	KY	41606-9043	37.3562417	-82.734165
711 KY ROUTE 777	LANGLEY	KY	41645-9084	37.5298033	-82.798125
711 LINDA LN	ASHLAND	KY	41102-4224	38.4762283	-82.6799433
711 LITTLE CARD RD	MOUTHCARD	KY	41548-8107	37.3895133	-82.270495
711 LITTLE GARNER RD	ASHLAND	KY	41102-7508	38.4352367	-82.719285
711 MAIN ST	GREENUP	KY	41144-1109	38.5762683	-82.8336817
711 MAIN ST	GREENUP	KY	41144-1109	38.575585	-82.83312
711 MARTIN LUTHER KING J BLVD	ASHLAND	KY	41101-2668	38.4776183	-82.64816
711 MARTIN LUTHER KING J BLVD	ASHLAND	KY	41101-2668	38.4768983	-82.649465
711 MARTIN LUTHER KING J BLVD	ASHLAND	KY	41101-2668	38.4764989	-82.6477229
711 MARTIN LUTHER KING J BLVD STE 150	ASHLAND	KY	41101-2668	38.476915	-82.6494383
711 MILL BR	ASHCAMP	KY	41512-8572	37.2573283	-82.4275967
711 MUDLICK RD	HARDY	KY	41531-8904	37.59804647	-82.23314336
711 NARROWS BR	HARDY	KY	41531-8803	37.608335	-82.248835
711 POND RUN RD	RACELAND	KY	41169-1149	38.5377433	-82.729655
711 POWELL LN	FLATWOODS	KY	41139-1791	38.51851033	-82.710128
711 RACE TRACK HOLW	WHITESBURG	KY	41858-9114	37.19447	-82.8768883
711 RILEYS BR	BEVINSVILLE	KY	41606-9007	37.3680817	-82.7198617
711 RIVER RD	BANNER	KY	41603-9083	37.60042	-82.68952766
711 ROGERS AVE	RACELAND	KY	41169-1133	38.5374333	-82.7307433
711 SADDLE RDG TRLR B	ASHLAND	KY	41102-7084	38.4841789	-82.6748178
711 STATE HIGHWAY 1626	OLIVE HILL	KY	41164-7206	38.2807	-83.24909
711 STATE HIGHWAY 1959	GRAYSON	KY	41143-7139	38.354395	-82.956215
711 TENMILE CREEK RD	CHAVIES	KY	41727-8658	37.383426166	-83.2829435
711 WALNUT ST APT 2	HAZARD	KY	41701-1861	37.2475967	-83.190145
711 WEBB HOLW	VAN LEAR	KY	41265-8603	37.7858667	-82.77104
711 WILLIAMS BR	WITTENSVILLE	KY	41274-9005	37.8700085	-82.81172516
711 WILLIAMS BR	WITTENSVILLE	KY	41274		
711 WILLIAMS BR GARG	WITTENSVILLE	KY	41274		
711 E MAIN ST	GRAYSON	KY	41143-1421	38.3296617	-82.9311067
711 E MAIN ST	GRAYSON	KY	41143-1421	38.3297133	-82.93107
711 N 1ST ST	FLATWOODS	KY	41139-1037	38.53453398	-82.70775486
711 W ALEXANDER CT	ASHLAND	KY	41102-8334	38.440795	-82.7137333
711 W GARRETT RD	GARRETT	KY	41630-6930	37.4859575	-82.84299416
7110 HIGHWAY 1760	LOUISA	KY	41230-7433	37.97296	-82.7031683
7110 JAYS CT LOT 7	ASHLAND	KY	41102-9514	38.425725	-82.6968317
7110 MOCKING BIRD TRL	CATLETTSBURG	KY	41129-8154	38.366595	-82.6222817
7110 SPEIGHT RD	VIRGIE	KY	41572-8704	37.28388	-82.667107
7110 STATE ROUTE 5	ASHLAND	KY	41102-8057	38.4407917	-82.73728
7110 US HIGHWAY 60	MOREHEAD	KY	40351-9036	38.24695833	-83.34311167
7110 US ROUTE 60	ASHLAND	KY	41102-9519	38.4272267	-82.6961233
7110 N KY HIGHWAY 15	HAZARD	KY	41701-5660	37.335842	-83.25309433
7111 JAYS CT LOT 1	ASHLAND	KY	41102-9514	38.42532267	-82.69670816
7111 KY HIGHWAY 7	VIPER	KY	41774-8766	37.1768467	-83.0941917
7111 OVERLOOK DR	ASHLAND	KY	41102-7665	38.4269033	-82.7181317
7112 CHRISTINA DR	CATLETTSBURG	KY	41129-8812	38.42924	-82.62181
7112 DURBIN RD	CATLETTSBURG	KY	41129-9426	38.288893	-82.61209733
7112 DURBIN RD UNIT GARAGE	CATLETTSBURG	KY	41129		
7112 HIGHWAY 119	JENKINS	KY	41537-8962	37.152945	-82.70818
7112 STATE HIGHWAY 194	PIKEVILLE	KY	41501-6240	37.6021517	-82.5242867

7113 JAYS CT LOT 2	ASHLAND	KY	41101	38.42503	-82.6967533
7113 JAYS CT LOT 4	ASHLAND	KY	41102-9514	38.42559517	-82.69659416
7113 JAYS CT LOT 6	ASHLAND	KY	41102-9514	38.425693	-82.69692333
7113 TWIN FORK DR TRLR	CATLETTSBURG	KY	41129-9032	38.4134367	-82.6257233
7114 MOCKING BIRD TRL	CATLETTSBURG	KY	41129-8154	38.366169333	-82.62062316
7114 VEST TALCUM RD	TALCUM	KY	41722-8987	37.3857733	-83.0870567
7115 HIGHWAY 1690	LOUISA	KY	41230-8482	37.9933446	-82.5865415
7115 SPEIGHT RD	VIRGIE	KY	41572-8704	37.2833433	-82.6664767
7116 BRUSHY CREEK RD TRLR	LOUISA	KY	41230-9169	37.97557333	-82.74387667
7116 HIGHWAY 30	NOCTOR	KY	41339-8286	37.557531	-83.288538
7116 MOCKING BIRD TRL TRLR	CATLETTSBURG	KY	41129-8154	38.3661867	-82.621135
7116 WHITES CRK TRLR	CATLETTSBURG	KY	41129-8328	38.323565	-82.6166867
7117 CANNONSBURG RD	CATLETTSBURG	KY	41129-8846	38.4043733	-82.6235967
7117 STATE HIGHWAY 292	TURKEY CREEK	KY	41514-9144	37.73400233	-82.32436966
7117 STATE ROUTE 5	ASHLAND	KY	41102		
7117 N HIGHWAY 3	LOUISA	KY	41230-7317	38.1812017	-82.6851317
7118 CANNONSBURG RD TRLR	CATLETTSBURG	KY	41129	38.4044033	-82.6228217
7118 MOCKING BIRD TRL	CATLETTSBURG	KY	41129-8154	38.3659917	-82.62041
7118 STATE ROUTE 5	ASHLAND	KY	41102-8057	38.4402567	-82.7376217
7119 ELKHORN CRK	ASHCAMP	KY	41512-8515	37.263725	-82.437625
7119 HIGHWAY 1690	LOUISA	KY	41230-8482	37.99192783	-82.5881145
712 14TH ST	ASHLAND	KY	41101-2646	38.475455	-82.6448917
712 16TH ST	ASHLAND	KY	41101-2763	38.47448	-82.6427533
712 6TH ST	PAINTSVILLE	KY	41240-1334	37.8067433	-82.8080533
712 9TH ST	ASHLAND	KY	41101-2504	38.47886	-82.649735
712 BELLEFONTE PRINCESS RD	ASHLAND	KY	41101-2184	38.49058	-82.6892517
712 BELLEFONTE RD	ASHLAND	KY	41102-2318	38.484215	-82.6745333
712 BLAZE BR	JENKINS	KY	41537-8122	37.2543517	-82.5834983
712 BROADWAY ST	WEST LIBERTY	KY	41472-1110	37.92367667	-83.25797667
712 CHINN ST	RACELAND	KY	41169-1114	38.5408705	-82.72903116
712 CHINN ST	RACELAND	KY	41169-1114	38.5405967	-82.72771
712 CHINN ST	RACELAND	KY	41169-1114	38.54104063	-82.72958653
712 CHINN ST	RACELAND	KY	41169		
712 COALSTONE RD	ARY	KY	41712-8742	37.3536333	-83.1478633
712 COURT ST	PAINTSVILLE	KY	41240-1085	37.8188767	-82.8072333
712 CURRY BR	PIKEVILLE	KY	41501-5112	37.673645	-82.4780983
712 DOWN CUTSHIN CREEK RD	WOOTON	KY	41776-8994	37.182055	-83.311595
712 DOWN CUTSHIN CREEK RD	WOOTON	KY	41776-8994	37.1824467	-83.312045
712 ELM ST	GRAYSON	KY	41143-1404	38.3288367	-82.9293067
712 GAIL DR	ASHLAND	KY	41102-9240	38.432065	-82.6986833
712 GAIL DR	ASHLAND	KY	41102-9240	38.431805	-82.6986017
712 GILLISPIE BR	SHELBIANA	KY	41562-8220	37.397255	-82.48052
712 GILLISPIE BR	SHELBIANA	KY	41562-8220	37.3932083	-82.48021
712 GORMAN HOLLOW RD	HAZARD	KY	41701-2300	37.2349933	-83.1975517
712 GREENUP AVE	RACELAND	KY	41169-1156	38.5419467	-82.7296333
712 HAMILTON AVE	ASHLAND	KY	41102-4217	38.4792467	-82.6837667
712 HAMILTON AVE	ASHLAND	KY	41102-4217	38.479305	-82.6837083
712 HIDDEN HOLW	GREENUP	KY	41144-8120	38.520265	-82.8337233
712 HIGHLAND AVE	FLATWOODS	KY	41139-1183	38.52432106	-82.70611553
712 IVY FORK RD	PIKEVILLE	KY	41501-6633	37.472665	-82.465355
712 JOHNSON PL	ASHLAND	KY	41102-4263	38.47947	-82.68286
712 LAKE MARY CAROL RD	ASHLAND	KY	41102-9004	38.432655	-82.72021
712 LEWIS ST TRLR	YEADDISS	KY	41777-8820	37.0543333	-83.2238967
712 LINCOLN AVE	PAINTSVILLE	KY	41240-1360	37.8069417	-82.8002817
712 LONG BRANCH RD	CUTSHIN	KY	41776-8610	37.0878	-83.23321
712 LOW GAP BR	WHITESBURG	KY	41858-8019	37.1934117	-82.8550783
712 MILLERS CRK	VAN LEAR	KY	41265-8440	37.76691	-82.7485867
712 MULLEN FRK	STONE	KY	41567-7005	37.5712133	-82.2776417
712 NEWSOME AVE	ASHLAND	KY	41102-4281	38.480395	-82.68105
712 OHIO RIVER RD	GREENUP	KY	41144-6788	38.6222017	-82.8656583
712 OSBORNE FORK RD TRLR	THOUSANDSTICKS	KY	41766-9026	37.186455	-83.4443317
712 RAILROAD ST	JACKSON	KY	41339-7365	37.54537017	-83.37385166
712 RIGHT FORK OF ISLAND CRK	PIKEVILLE	KY	41501-7113	37.4592933	-82.5720217
712 RIVERSIDE BLVD	WURLTAND	KY	41144-1526	38.55037	-82.77336
712 SCOTT ST	WORTHINGTON	KY	41183-9409	38.5532233	-82.740035
712 SMITH ST	FLATWOODS	KY	41139-1796	38.5195633	-82.7112633
712 SMOKEY BR	TEABERRY	KY	41660-6312	37.3868167	-82.626935

712 STATE HIGHWAY 59 TRLR	OLIVE HILL	KY	41164-8346	38.330282333	-83.22056733
712 SUGAR CAMP BRANCH RD	THOUSANDSTICKS	KY	41766-9077	37.198955	-83.425525
712 TOM ADKINS RD	SHELBIANA	KY	41562-8354	37.426163666	-82.477031
712 UNRUE ST	ASHLAND	KY	41102-3256	38.482625	-82.67698
712 WALNUT AVE	PAINTSVILLE	KY	41240-1263	37.8125593	-82.80035
712 WEBB HOLW	VAN LEAR	KY	41265-8603	37.7861833	-82.7710867
712 WINCHESTER AVE	ASHLAND	KY	41101-7443	38.4831433	-82.6496383
712 WINTERS DR	RACELAND	KY	41169-1297	38.5356	-82.727675
712 E MAIN ST	GRAYSON	KY	41143-1422	38.3302183	-82.9305883
712 E MAIN ST GARG	GRAYSON	KY	41143-1422	38.33010967	-82.9302335
712 N 1ST ST	FLATWOODS	KY	41139-1038	38.5343483	-82.708075
712 W WALLACE DR	ASHLAND	KY	41102-7609	38.426605	-82.728285
712 W WALLACE DR UNIT A	ASHLAND	KY	41102-7609	38.4264002	-82.72790089
7120 MOCKING BIRD TRL	CATLETTSBURG	KY	41129-8154	38.3657367	-82.6199933
7120 OVERLOOK DR	ASHLAND	KY	41102-7665	38.42691333	-82.717613
7120 US ROUTE 60 STE B	ASHLAND	KY	41102-9519	38.4270183	-82.6965867
7120 S KY ROUTE 321	HAGERHILL	KY	41222-8661	37.75623	-82.7748633
7120 S KY ROUTE 321	HAGERHILL	KY	41222-8661	37.75665383	-82.77499066
7121 HIGHWAY 1690	LOUISA	KY	41230-8482	37.9925493	-82.5874141
7121 MIDLAND TRAIL RD	ASHLAND	KY	41102-9293	38.425176333	-82.697031
7121 TWIN FORK DR TRLR	CATLETTSBURG	KY	41129-9032	38.4136655	-82.625343
7122 HIGHWAY 931	WHITESBURG	KY	41858-8353	37.205195	-82.8356033
7122 HIGHWAY 931	WHITESBURG	KY	41858-8353	37.205745	-82.8352033
7122 KY ROUTE 40	WILLIAMSPORT	KY	41271-9014	37.81949	-82.73004533
7122 STATE ROUTE 5	ASHLAND	KY	41102-8057	38.4402183	-82.7376417
7122 STRAIGHT HOLW	MCVEIGH	KY	41555-8514	37.5134633	-82.244035
7123 KY ROUTE 122	DRIFT	KY	41619-9001	37.4830017	-82.7542183
7123 NEW VISTA DR	ASHLAND	KY	41102-8203	38.42399	-82.69197466
7124 HICKORY HILLS DR	ASHLAND	KY	41102-9709	38.4211367	-82.68368
7124 HIGHWAY 315 TRLR	BOONEVILLE	KY	41314-9003	37.41970434	-83.46717622
7124 HIGHWAY 550	LARKSLANE	KY	41817-8924	37.382395	-82.8830767
7124 KY HIGHWAY 7	VIPER	KY	41774-8766	37.177220833	-83.09412
7124 KY HIGHWAY 7 TRLR	VIPER	KY	41774-8766	37.1776917	-83.1051283
7124 US HIGHWAY 460	OIL SPRINGS	KY	41238-9096	37.78635	-82.92925
7125 BOB O LINK TRL	CATLETTSBURG	KY	41129-9511	38.3686567	-82.6296733
7125 BOB O LINK TRL	CATLETTSBURG	KY	41129-9511	38.3572733	-82.6325183
7125 KY ROUTE 1428	ALLEN	KY	41601-9020	37.60904	-82.7270467
7125 STATE ROUTE 168	CATLETTSBURG	KY	41129-8675	38.421825	-82.625565
7126 HIGHWAY 550	LARKSLANE	KY	41817-8924	37.38306419	-82.88295298
7126 LOTT'S CREEK RD	HAZARD	KY	41701-9037	37.26456	-83.0917083
7126 LOTT'S CREEK RD BLDG STORAGE	HAZARD	KY	41701-9037	37.264961	-83.0927987
7126 LOTT'S CREEK RD GARG	HAZARD	KY	41701-9037	37.26483283	-83.0915585
7126 MIDLAND TRAIL RD	ASHLAND	KY	41102-9217	38.4247517	-82.6967417
7126 MIDLAND TRAIL RD	ASHLAND	KY	41102-9217	38.4247383	-82.6966967
7127 CHRISTINA DR	CATLETTSBURG	KY	41129-8813	38.4297233	-82.6216617
7128 LOTT'S CREEK RD	HAZARD	KY	41701-9037	37.264965	-83.0921833
7128 RIDGEWAY CT	ASHLAND	KY	41102-5770	38.42315751	-82.68644329
7128 SKYLINE DR LOT 13	CATLETTSBURG	KY	41129-8413	38.4200083	-82.66626
7128 TWIN FORK DR TRLR	CATLETTSBURG	KY	41129-9032	38.4137283	-82.6243667
7129 CANNONSBURG RD	CATLETTSBURG	KY	41129-8846	38.4048233	-82.6232233
7129 KY HIGHWAY 7	VIPER	KY	41774-8766	37.1764267	-83.0935983
7129 MILLARD HWY	PIKEVILLE	KY	41501-8101	37.3976333	-82.4336733
7129 MILLARD HWY REAR	PIKEVILLE	KY	41501-8101	37.3975917	-82.4339733
7129 SKYLINE DR	CATLETTSBURG	KY	41129-8413	38.4191233	-82.6663483
713 10TH ST TRLR	CATLETTSBURG	KY	41129-1412	38.43484	-82.615405
713 12TH ST	ASHLAND	KY	41101-2605	38.4756433	-82.6482017
713 15TH ST	ASHLAND	KY	41101-2717	38.4749067	-82.6443317
713 6TH ST	PAINTSVILLE	KY	41240-1363	37.807915	-82.8076317
713 BATES HOLW TRLR	GREENUP	KY	41144-7623	38.4694417	-82.7613283
713 BELLEFONTE PRINCESS RD	ASHLAND	KY	41101-2183	38.4900333	-82.6884883
713 BLACK BOTTOM RD	JEREMIAH	KY	41826-9016	37.1731067	-82.9287367
713 BROADWAY ST	PAINTSVILLE	KY	41240-1465	37.811161	-82.79992983
713 BROADWAY ST STE 101	PAINTSVILLE	KY	41240-1465	37.81109617	-82.79984016
713 BROADWAY ST STE 102	PAINTSVILLE	KY	41240-1465	37.81122433	-82.79989516
713 BROADWAY ST STE 103	PAINTSVILLE	KY	41240-1465	37.81106767	-82.7998775
713 BROADWAY ST STE 201	PAINTSVILLE	KY	41240-1612	37.81112	-82.79973783
713 BROADWAY ST STE 202	PAINTSVILLE	KY	41240-1612	37.8110715	-82.79978016



713 BROADWAY ST STE 301	PAINTSVILLE	KY	41240-1613	37.81109033	-82.7998335
713 BROADWAY ST STE 301A	PAINTSVILLE	KY	41240-1465	37.811076	-82.799831
713 BROADWAY ST STE 301B	PAINTSVILLE	KY	41240-1465	37.81110433	-82.79987
713 BUFFALO BR TRLR	MOREHEAD	KY	40351-9048	38.2329133	-83.3379128
713 CHEEK AVE UNIT A	ASHLAND	KY	41102-3222	38.4812283	-82.6804033
713 CHEEK AVE UNIT B	ASHLAND	KY	41102-3222	38.4812783	-82.6804017
713 CHINN ST	RACELAND	KY	41169-1113	38.54138	-82.7290783
713 COURT ST	PAINTSVILLE	KY	41240-1086	37.81918	-82.8071067
713 DEPOT RD	PAINTSVILLE	KY	41240-1426	37.8058267	-82.7929533
713 DIX FRK TRLR	SIDNEY	KY	41564-8802	37.6041517	-82.344895
713 EUCLID AVE	PAINTSVILLE	KY	41240-1182	37.81527849	-82.79237183
713 FM STAFFORD AVE	PAINTSVILLE	KY	41240-1505	37.808395	-82.7997483
713 GAIL DR	ASHLAND	KY	41102	38.4324367	-82.69888
713 GAIL DR	ASHLAND	KY	41102-8231	38.4323583	-82.6986167
713 GARDNER TRL	SALYERSVILLE	KY	41465-9786	37.7407767	-83.0706667
713 GARDNER TRL GARG	SALYERSVILLE	KY	41465-9786	37.74023367	-83.070118
713 GOBBLERS KNOB RD	LOUISA	KY	41230-9464	38.1149897	-82.748939
713 HALL MOUNTAIN RD TRLR	VIPER	KY	41774-8271	37.1621083	-83.11486
713 HIGHLAND AVE	FLATWOODS	KY	41139-1101	38.5237567	-82.70576
713 HIGHLAND AVE	GREENUP	KY	41144-1139	38.572575	-82.8379583
713 HIGHWAY 3408	BLACKKEY	KY	41804-8963	37.1540527	-82.9829461
713 HOLCOMB ST	GRAYSON	KY	41143-1221	38.3324633	-82.9598317
713 HOUSTON AVE	ASHLAND	KY	41102-4220	38.477635	-82.6843267
713 INDIAN CREEK RD	WHITESBURG	KY	41858-8199	37.2222533	-82.7874767
713 JEFFERSON AVE	PAINTSVILLE	KY	41240-1358	37.8104933	-82.8000067
713 JOHNSON PL TRLR 2	ASHLAND	KY	41102-4263	38.4789083	-82.6826683
713 LAKE MARY CAROL RD	ASHLAND	KY	41102-9004	38.4326333	-82.720215
713 LICK BR TRLR	HATFIELD	KY	41514-9059	37.7386767	-82.3545883
713 LICK FRK	MILLSTONE	KY	41838-9061	37.201265	-82.732905
713 LIMESTONE BRANCH RD	SALYERSVILLE	KY	41465-8024	37.74371787	-83.01820198
713 LOWER RIVER CANEY RD	LOST CREEK	KY	41348-9151	37.39464667	-83.35676167
713 PINEBROOK RD	HAZARD	KY	41701-8201	37.26257008	-83.28146736
713 PINEBROOK RD	HAZARD	KY	41701-8201	37.26169567	-83.28147533
713 PINEBROOK RD GARG	HAZARD	KY	41701-8201	37.26257008	-83.28146736
713 RIVER HURRICANE BR	RACCOON	KY	41557-8944	37.4576533	-82.3752267
713 SPAWS CREEK RD	WEST LIBERTY	KY	41472-8180	37.915715	-83.22740667
713 STAMPER BR	ISOM	KY	41824-9007	37.1986067	-82.9022683
713 STATE ROUTE 716	ASHLAND	KY	41102-8250	38.4358717	-82.7003217
713 STOVALL LN	GRAYSON	KY	41143-1481	38.3229217	-82.932595
713 TYPO RD	BONNYMAN	KY	41719-8721	37.28431	-83.242075
713 TYPO RD TRLR	BONNYMAN	KY	41719-8721	37.284257	-83.242032
713 WALNUT AVE	PAINTSVILLE	KY	41240-1228	37.8126956	-82.8003681
713 WALNUT ST APT 4	HAZARD	KY	41701-1861	37.2475933	-83.190145
713 WASHINGTON AVE	PAINTSVILLE	KY	41240-1267	37.8118533	-82.80021
713 WHEATLEY RD	ASHLAND	KY	41101-2347	38.4846917	-82.673305
713 WHEATLEY RD	ASHLAND	KY	41101-2347	38.484594666	-82.67345916
713 N LOCK AVE TRLR	LOUISA	KY	41230-1029	38.119495	-82.60916533
713 S LAKE DR ANNEX	PRESTONSBURG	KY	41653-1340	37.6649183	-82.76638
713 W OAKLEAF CT	ASHLAND	KY	41102-7629	38.4334233	-82.720335
7130 CHRISTINA DR LOT 14	CATLETTSBURG	KY	41129-8812	38.4298717	-82.62156
7130 HIGHWAY 421	MOZELLE	KY	40858-6044	37.0003267	-83.3980133
7130 KY ROUTE 979	GRETHEL	KY	41631-9003	37.4716233	-82.6585572
7130 SKYLINE DR	CATLETTSBURG	KY	41129-8413	38.419655	-82.666285
7130 US HIGHWAY 60	MOREHEAD	KY	40351-9036	38.24715333	-83.34301667
7130 US ROUTE 60 GARG	ASHLAND	KY	41102-9519	38.4266935	-82.6965468
7131 HICKORY HILLS DR	ASHLAND	KY	41102-9792	38.420825	-82.6842583
7131 HIGHWAY 80 TRLR	WOOTON	KY	41776-8915	37.153468	-83.318644
7131 TWIN FORK DR	CATLETTSBURG	KY	41129-9032	38.41393817	-82.62430516
7132 HIGHWAY 160 TRLR	LITTCARR	KY	41834-9028	37.2585099	-82.9437072
7132 STATE ROUTE 5	ASHLAND	KY	41102-8057	38.4398183	-82.7378683
7132 E US HIGHWAY 60	RUSH	KY	41168-8816	38.352634666	-82.811131
7133 CHRISTINA DR	CATLETTSBURG	KY	41129-8813	38.4300817	-82.62147
7133 HATCHERY RD	ASHLAND	KY	41102-7636	38.4262017	-82.7101517
7133 HIGHWAY 15 TRLR	JACKSON	KY	41339-8645	37.49824167	-83.35128333
7133 MIDLAND TRAIL RD	ASHLAND	KY	41102-9293	38.4249033	-82.6985283
7133 MIDLAND TRAIL RD	ASHLAND	KY	41102-9293	38.42485983	-82.697843
7133 NEKIRK RD	ASHLAND	KY	41102-7624	38.42804417	-82.7148165

7134 CANNONSBURG RD	CATLETTSBURG	KY	41129-8846	38.4042933	-82.62238
7134 CANNONSBURG RD	CATLETTSBURG	KY	41129-8846	38.404215	-82.6224483
7134 PICKLESIMER DR BLDG 1	ASHLAND	KY	41102-9562	38.42933	-82.6895117
7134 PICKLESIMER DR BLDG 2	ASHLAND	KY	41102-9562	38.42938	-82.6884833
7135 NEKIRK RD TRLR	ASHLAND	KY	41102-7624	38.4281617	-82.715265
7135 OVERLOOK DR	ASHLAND	KY	41102-7665	38.4265433	-82.7178333
7136 CHRISTINA DR LOT 13	CATLETTSBURG	KY	41129-8812	38.4300517	-82.621455
7136 HERITAGE HEIGHTS RD	ASHLAND	KY	41102-9214	38.424	-82.6931683
7136 HIGHWAY 1110	JACKSON	KY	41339-7468	37.4358024	-83.3813063
7136 STATE HIGHWAY 194	PIKEVILLE	KY	41501-6240	37.60223	-82.52389
7136 STATE ROUTE 5	ASHLAND	KY	41102-8057	38.43969033	-82.73778016
7137 ELKHORN CRK	ASHCAMP	KY	41512-8515	37.2633983	-82.438085
7137 KLAIBER LN HSE	ASHLAND	KY	41102-7126	38.43062	-82.7159217
7137 KY ROUTE 979	GRETHEL	KY	41631-9003	37.4726783	-82.6559533
7137 NEW VISTA DR	ASHLAND	KY	41102-8204	38.4235983	-82.69236
7137 STATE ROUTE 5	ASHLAND	KY	41102-8057	38.4400283	-82.7377683
7138 STATE ROUTE 5 GARG	ASHLAND	KY	41102-8057	38.4395233	-82.737815
7138 STATE ROUTE 5 UNIT STORAGE	ASHLAND	KY	41102-8057	38.43900183	-82.73800516
7139 BAUGESS DR	ASHLAND	KY	41102-9470	38.4492883	-82.7427633
7139 CHRISTINA DR	CATLETTSBURG	KY	41129-8813	38.4301583	-82.62144
7139 NEKIRK RD	ASHLAND	KY	41102-7624	38.4280017	-82.7156417
714 10TH ST	CATLETTSBURG	KY	41129-1413	38.434975	-82.61589
714 14TH ST APT 1	ASHLAND	KY	41101-2658	38.4754217	-82.645265
714 14TH ST APT 2	ASHLAND	KY	41101-2658	38.4755467	-82.6450133
714 14TH ST APT 3	ASHLAND	KY	41101-2658	38.4755567	-82.6450217
714 14TH ST APT 4	ASHLAND	KY	41101-2658	38.4754083	-82.64527
714 15TH ST	ASHLAND	KY	41101-2718	38.475015	-82.6437933
714 15TH ST LOWR	ASHLAND	KY	41101-2718	38.47492	-82.64386
714 16TH ST	ASHLAND	KY	41101-2763	38.47431	-82.6426317
714 16TH ST	ASHLAND	KY	41101-2763	38.474275	-82.6425467
714 24TH ST	ASHLAND	KY	41101-2908	38.468485	-82.6332633
714 6TH ST	PAINTSVILLE	KY	41240-1334	37.807601	-82.8068839
714 9TH ST	ASHLAND	KY	41101-2504	38.4790283	-82.6495183
714 BELLEFONTE PRINCESS RD	ASHLAND	KY	41101-2184	38.4900935	-82.68933283
714 BRUSHY FORK RD	CATLETTSBURG	KY	41129-8574	38.2442733	-82.6521133
714 CEDAR CREEK RD LOT 22	PIKEVILLE	KY	41501-1416	37.482593	-82.565149
714 COLDWATER RD	INEZ	KY	41224-8706	37.8439803	-82.5191876
714 COLDWATER RD	INEZ	KY	41224-8706	37.8437375	-82.5182238
714 CRESTWOOD CT	FLATWOODS	KY	41139	38.5270683	-82.7101833
714 ELM ST	GRAYSON	KY	41143-1404	38.3288933	-82.929455
714 FRASURE CRK	MC DOWELL	KY	41647-9007	37.440629833	-82.7257465
714 FRONT ST	GREENUP	KY	41144-1163	38.5764983	-82.83302
714 GARTRELL CT	ASHLAND	KY	41101-5140	38.449995	-82.618795
714 GRASSY BR	RACCOON	KY	41557-8402	37.5160233	-82.4382567
714 GREENUP AVE	RACELAND	KY	41169-1156	38.54176	-82.7293983
714 GREENUP AVE	RACELAND	KY	41169-1156	38.5419467	-82.7291733
714 HALES BRANCH RD	REDFOX	KY	41847-9036	37.20401383	-82.95110666
714 HALL BRANCH RD	TOPMOST	KY	41862-9097	37.34691317	-82.82127866
714 HAMILTON AVE	ASHLAND	KY	41102-4217	38.47937	-82.6836017
714 HIGHWAY 2034	WHITESBURG	KY	41858-7500	37.118935	-82.7939317
714 HIGHWAY 3400	JENKINS	KY	41537-8941	37.1534267	-82.6711317
714 HOUSTON AVE	ASHLAND	KY	41102-4221	38.477969	-82.68412066
714 IVY FORK RD	PIKEVILLE	KY	41501-6633	37.47365	-82.46479
714 JENKINS RD	WHITESBURG	KY	41858-7189	37.115445	-82.8108317
714 JENKINS RD ANNX	WHITESBURG	KY	41858-7189	37.1154433	-82.810835
714 JENKINS RD APT 1	WHITESBURG	KY	41858-7189	37.1130848	-82.80434292
714 JENKINS RD APT 2	WHITESBURG	KY	41858-7189	37.11548	-82.810835
714 JENKINS RD APT 3	WHITESBURG	KY	41858-7189	37.11543	-82.8108015
714 JENKINS RD APT 4	WHITESBURG	KY	41858-7189	37.115385	-82.81080466
714 JENKINS RD APT 5	WHITESBURG	KY	41858-7189	37.115653	-82.810447
714 JOHNSON PL	ASHLAND	KY	41102-4263	38.4790633	-82.6824083
714 LAKE RD	PRESTONSBURG	KY	41653-8117	37.6777617	-82.7280433
714 LEFT FORK LITTLE PNT CRK	EAST POINT	KY	41216-8017	37.7095083	-82.8175883
714 LICK BR	HATFIELD	KY	41514-9059	37.7384933	-82.354535
714 LITTLE LAUREL CRK	LOUISA	KY	41230-5438	37.9460478	-82.5541976
714 LITTLE LAUREL CRK BLDG 2	LOUISA	KY	41230-5438	37.94680833	-82.55432333
714 LITTLE PETER CAVE RD	LOVELY	KY	41231-9030	37.8059383	-82.4260017

714 MIDDLE FRK	SALYERSVILLE	KY	41465-8656	37.7445211	-83.0932043
714 MIDDLETOWN AVE	ASHLAND	KY	41102-4231	38.4771817	-82.6851467
714 OLD HIGHWAY 172	WEST LIBERTY	KY	41472-7946	37.929139	-83.24265683
714 OLD LICK CREEK RD	LOUISA	KY	41230-5947	38.09488333	-82.60852833
714 OSBORNE FORK RD	THOUSANDSTICKS	KY	41766-9026	37.186348	-83.44424966
714 POWELL LN	FLATWOODS	KY	41139-1748	38.5186283	-82.7114683
714 ROBERT AND MARY ST	GRAYSON	KY	41143-1178	38.3406167	-82.93325
714 SECO DR	SECO	KY	41849-5025	37.17915733	-82.734609
714 SERGEANT RD	WHITESBURG	KY	41858-7839	37.14947	-82.7721733
714 TOWN BRANCH RD	GRAYSON	KY	41143-1282	38.3331667	-82.9595633
714 TOWN BRANCH RD	GRAYSON	KY	41143-1282	38.3327917	-82.9593967
714 UPPER LAUREL FORK RD	CLAYHOLE	KY	41317-8939	37.4388147	-83.2052568
714 WEBB HOLW	VAN LEAR	KY	41265-8603	37.7863783	-82.7714433
714 WILSON BR	HOLLYBUSH	KY	41844-8872	37.32030517	-82.86724833
714 E MAIN ST	GRAYSON	KY	41143-1422	38.3300417	-82.9298483
714 N LOCK AVE TRLR	LOUISA	KY	41230-1030	38.1193217	-82.6093717
714 S HIGHWAY 3	LOUISA	KY	41230-6686	38.1072733	-82.5938483
7140 HIGHWAY 550	LARKSLANE	KY	41817-8924	37.3837311	-82.8818915
7140 JOHNSONS FORK RD	CATLETTSBURG	KY	41129-8438	38.4142967	-82.6392633
7140 N HIGHWAY 3 TRLR	LOUISA	KY	41230-7317	38.18175	-82.6858683
7140 S HIGHWAY 3	LOUISA	KY	41230-6550	38.03619167	-82.53860833
7141 CHRISTINA DR	CATLETTSBURG	KY	41129-8813	38.4305883	-82.6212917
7141 HERITAGE HEIGHTS RD	ASHLAND	KY	41102-9214	38.424225	-82.694105
7141 HIGHWAY 30	NOCTOR	KY	41339-8286	37.55801167	-83.288145
7141 HIGHWAY 30	NOCTOR	KY	41339-8286	37.55793	-83.28838
7142 OVERLOOK DR TRLR	ASHLAND	KY	41102-7665	38.4268233	-82.7171483
7142 STATE ROUTE 207	WURTLAND	KY	41144-7454	38.506325	-82.81313
7143 CHRISTINA DR	CATLETTSBURG	KY	41129-8813	38.4306367	-82.62137
7143 HICKORY HILLS DR	ASHLAND	KY	41102-9792	38.420645	-82.6838583
7143 JOES CRK	PIKEVILLE	KY	41501-5910	37.5852617	-82.5064167
7143 STATE HIGHWAY 174	OLIVE HILL	KY	41164-8854	38.256485	-83.27836333
7143 N HIGHWAY 3	LOUISA	KY	41230-7317	38.18108317	-82.68547266
7144 CHRISTINA DR	CATLETTSBURG	KY	41129-8812	38.4306267	-82.6211467
7144 S KY ROUTE 321	HAGERHILL	KY	41222-8661	37.75627	-82.775355
7145 STATE HIGHWAY 174	OLIVE HILL	KY	41164-8854	38.255865	-83.28013333
7145 N MAYO TRL	PIKEVILLE	KY	41501-3152	37.5374405	-82.60694613
7145 N MAYO TRL GARG	PIKEVILLE	KY	41501-3152	37.53694767	-82.60860133
7146 JORDAN DR	ASHLAND	KY	41102-9400	38.4477375	-82.74388033
7146 JORDAN DR	ASHLAND	KY	41102-9400	38.44812133	-82.74363983
7146 WOLF CREEK RD TRLR	YEADDISS	KY	41777-8701	37.0931867	-83.288685
7147 BOB O LINK TRL	CATLETTSBURG	KY	41129-9511	38.368685	-82.628805
7147 CHRISTINA DR	CATLETTSBURG	KY	41129-8813	38.43102	-82.6211383
7147 ELKHORN CRK	ASHCAMP	KY	41512-8515	37.263288	-82.4380912
7148 E US HIGHWAY 60	RUSH	KY	41168-8816	38.3522467	-82.8110233
7149 HIGHWAY 931	WHITESBURG	KY	41858-8353	37.2057683	-82.8365633
7149 HIGHWAY 931 GARG	WHITESBURG	KY	41858-8353	37.206758	-82.836836
7149 N HIGHWAY 3	LOUISA	KY	41230-7317	38.1812383	-82.6864133
715 14TH ST	ASHLAND	KY	41101-2645	38.475828	-82.64575416
715 15TH ST	ASHLAND	KY	41101-2717	38.4746483	-82.64438
715 16TH ST	ASHLAND	KY	41101-2762	38.47449133	-82.6430135
715 16TH ST	ASHLAND	KY	41101-2762	38.4745083	-82.64292
715 17TH ST	ASHLAND	KY	41101-2708	38.4740733	-82.64199
715 39TH ST	ASHLAND	KY	41101-3135	38.455134	-82.6181045
715 43RD ST	ASHLAND	KY	41101-5113	38.4494217	-82.6183633
715 6TH ST	PAINTSVILLE	KY	41240-1363	37.80789	-82.8076417
715 ABNER FORK RD	BELCHER	KY	41513-8448	37.3647683	-82.3382367
715 ADAMS ST	LOUISA	KY	41230-1001	38.11904	-82.609775
715 ASHER BRANCH RD	HYDEN	KY	41749-8304	37.1797217	-83.3925267
715 BEECH OAK RD	BUSY	KY	41723-8637	37.2414917	-83.3134917
715 BIG PERRY RD	MOREHEAD	KY	40351-9582	38.2412	-83.38075333
715 BIG PERRY RD LOT 2	MOREHEAD	KY	40351-9582	38.24159833	-83.38079333
715 BIRCH ST	ASHLAND	KY	41101-6402	38.4457717	-82.6170833
715 BLAINE CREEK RD TRLR	LOUISA	KY	41230-8763	38.187075	-82.6173133
715 BOOKER FRK	PIKEVILLE	KY	41501-3922	37.327365	-82.5683067
715 BRUCE ST	FLATWOODS	KY	41139-1182	38.525455	-82.7055133
715 BUFFALO RUN	HAZARD	KY	41701-6207	37.190315	-83.20819166
715 BURNING FORK RD	PIKEVILLE	KY	41501-3406	37.5054	-82.4729467

715 CLEAR CREEK RD	HAZARD	KY	41701-7558	37.3041433	-83.0664817
715 COTTONWOOD RD	LOUISA	KY	41230-8053	38.1301983	-82.6640433
715 DIXIE AVE	SALYERSVILLE	KY	41465-9438	37.744975	-83.0743067
715 DORTON CRK	JENKINS	KY	41537-8210	37.27834867	-82.554148
715 DORTON JENKINS HWY	JENKINS	KY	41537-8278	37.2707317	-82.5761817
715 ELLINGTON RUN CT	ASHLAND	KY	41102-9656	38.35901	-82.7125183
715 EMRID LN	GRAYSON	KY	41143-1435	38.3257467	-82.9295733
715 ERNESTINE ST	ASHLAND	KY	41102-4437	38.46499715	-82.66764995
715 FEB FORK RD	GAYS CREEK	KY	41745-9067	37.34513383	-83.42776733
715 FERRY AVE	WORTHINGTON	KY	41183-9311	38.5481033	-82.7289767
715 FLEMING BRANCH RD	JENKINS	KY	41537-8179	37.27489	-82.5649817
715 GARTRELL CT	ASHLAND	KY	41101-5140	38.4502583	-82.61848
715 GREENUP AVE	ASHLAND	KY	41101-7434	38.484985	-82.6481933
715 GREENUP AVE	RACELAND	KY	41169-1166	38.542429	-82.7283265
715 HIGHLAND AVE	FLATWOODS	KY	41139-1101	38.52486	-82.7060317
715 HOLLY FRK TRLR	MOREHEAD	KY	40351-8150	38.29420333	-83.37720333
715 HOLLYBUSH RD	HOLLYBUSH	KY	41844-8982	37.34315234	-82.86002848
715 HOLLYBUSH RD	HOLLYBUSH	KY	41844-8982	37.3433367	-82.8597567
715 HOUSTON AVE	ASHLAND	KY	41102-4220	38.4777217	-82.6841883
715 KENTUCKY BLVD	HAZARD	KY	41701-2015	37.2473083	-83.1757717
715 KY ROUTE 1498	BEVINSVILLE	KY	41606-9043	37.3562417	-82.734165
715 LAWHORN HOLW	ASHLAND	KY	41102-8369	38.4868133	-82.7078033
715 LAWHORN HOLW GARG	ASHLAND	KY	41102-8369	38.4861908	-82.7063568
715 LITTLE CRK	PIKEVILLE	KY	41501-6902	37.3859867	-82.5156083
715 MALLIE RD	MALLIE	KY	41836-9065	37.291130833	-82.91805566
715 MOUNTAIN VIEW DR TRLR	ASHLAND	KY	41102-4275	38.4802067	-82.6822267
715 MURRAY AVE	PAINTSVILLE	KY	41240-9214	37.8243417	-82.8089917
715 PARKWAY DR	SALYERSVILLE	KY	41465-9740	37.745845666	-83.0600645
715 PERRY TABERNACLE RD	OLIVE HILL	KY	41164-7330	38.31417833	-83.20663333
715 SLONES BR	SHELBIANA	KY	41562-8010	37.4194967	-82.4370467
715 SLONES BR	SHELBIANA	KY	41562-8010	37.4193367	-82.4367783
715 SPRADLIN BR	PRESTONSBURG	KY	41653-1840	37.6897967	-82.7599283
715 STATE ROUTE 784	SOUTH SHORE	KY	41175-9789	38.7025533	-82.9582083
715 STRATTON FORK RD	VIPER	KY	41774-8976	37.1135283	-83.1799017
715 TRACE FRK	ELKHORN CITY	KY	41522-8044	37.315593833	-82.286443
715 TRACE FRK TRLR	TOMAHAWK	KY	41262-8708	37.83086333	-82.617795
715 TWIN OAK DR	PAINTSVILLE	KY	41240-1080	37.819055	-82.8073933
715 TYGART BEND RD	SOUTH SHORE	KY	41175-8010	38.7143383	-82.9397367
715 UNRUE ST	ASHLAND	KY	41102-3255	38.4827717	-82.6774933
715 WALNUT ST	HAZARD	KY	41701-1861	37.2476067	-83.190125
715 WHEATLEY RD	ASHLAND	KY	41101-2347	38.4848317	-82.6738417
715 WILLIAMS AVE	RACELAND	KY	41169-1143	38.5387233	-82.7313983
715 E MAIN ST	GRAYSON	KY	41143-1421	38.3295417	-82.930925
715 N ARNOLD AVE	PRESTONSBURG	KY	41653-1267	37.6754317	-82.7797183
715 N BIG CREEK RD	SIDNEY	KY	41564-8564	37.6268467	-82.3570067
715 N LACKEY AVE	LOUISA	KY	41230-1207	38.116695	-82.6124483
715 N LOCK AVE	LOUISA	KY	41230-1029	38.119805	-82.6097733
7150 HIGHWAY 610	MYRA	KY	41537	37.2916833	-82.6004167
7150 HIGHWAY 931	WHITESBURG	KY	41858-8353	37.20682724	-82.83676307
7150 KY HIGHWAY 7	VIPER	KY	41774-8766	37.1764717	-83.093035
7151 HAMILTON BR	GRETHEL	KY	41631	37.472805	-82.6561067
7151 HIGHWAY 30	JACKSON	KY	41339-8286	37.557525	-83.28754333
7151 HIGHWAY 30	NOCTOR	KY	41339-8286	37.55781833	-83.28686667
7151 STATE HIGHWAY 292	BELFRY	KY	41514-9144	37.7344985	-82.3243785
7151 STATE ROUTE 5	ASHLAND	KY	41102-8057	38.4390319	-82.7388781
7153 KY ROUTE 979	GRETHEL	KY	41631-9003	37.47278	-82.65604
7154 HIGHWAY 7	BLACKKEY	KY	41804-9095	37.1416367	-82.97144
7154 HIGHWAY 7 TRLR TRLR	BLACKKEY	KY	41804-9095	37.1422933	-82.9718283
7154 N HIGHWAY 3	LOUISA	KY	41230-7317	38.1816933	-82.6853833
7155 STATE HIGHWAY 292	TURKEY CREEK	KY	41514-9144	37.733715	-82.3267233
7157 HIGHWAY 1760	LOUISA	KY	41230-7433	37.97341667	-82.70169
7158 HIGHWAY 1760	LOUISA	KY	41230-7433	37.97269167	-82.70221167
7158 HIGHWAY 1760	LOUISA	KY	41230-7433	37.97297683	-82.70270533
7158 VEST TALCUM RD	TALCUM	KY	41722-8987	37.384855	-83.0877783
7158 WOLF CREEK RD	YEADDISS	KY	41777-8701	37.0933867	-83.2883967
716 15TH ST	ASHLAND	KY	41101-2718	38.475035	-82.6440983
716 15TH ST	ASHLAND	KY	41101-2718	38.474925	-82.6439183

716 27TH ST	ASHLAND	KY	41101-2971	38.4673367	-82.628925
716 39TH ST	ASHLAND	KY	41101-3136	38.4549433	-82.61791
716 6TH ST	PAINTSVILLE	KY	41240-1334	37.8065267	-82.8083817
716 BATH AVE	ASHLAND	KY	41101-2513	38.48083	-82.65088
716 BELLEFONTE RD	ASHLAND	KY	41102-2318	38.484395	-82.6746017
716 BIG FORK RD	YEADDISS	KY	41777-8919	37.0461883	-83.2620033
716 BLACKBURN AVE	ASHLAND	KY	41101-4406	38.4670067	-82.6604333
716 BLACKBURN AVE REAR	ASHLAND	KY	41101-4406	38.46672733	-82.66071
716 BROADWAY ST	PAINTSVILLE	KY	41240-1357	37.81065	-82.7995433
716 BUCKHORN RD	BEAVER	KY	41604-6301	37.3891817	-82.676005
716 CANEY FRK TRLR	TURKEY CREEK	KY	41514-7822	37.65797	-82.3171017
716 CENTRAL AVE	ASHLAND	KY	41101-7453	38.4813767	-82.650885
716 CHEEK AVE	ASHLAND	KY	41102-3227	38.48081103	-82.68043315
716 COURT ST	PAINTSVILLE	KY	41240-1085	37.818885	-82.806535
716 CRAFT COLLY RD TRLR	ERMINE	KY	41815-9007	37.1283917	-82.7946467
716 ELLINGTON RUN CT	ASHLAND	KY	41102-9656	38.3592133	-82.7130567
716 ELM ST	GRAYSON	KY	41143-1404	38.3291217	-82.9286933
716 FAIRVIEW AVE	ASHLAND	KY	41102-3235	38.4813675	-82.67966666
716 FULLERS RIDGE RD	LOUISA	KY	41230-6214	38.1390418	-82.6550075
716 GILLEY ST	FLATWOODS	KY	41139-2158	38.515645	-82.7146317
716 GORMAN HOLLOW RD	HAZARD	KY	41701-2300	37.234556	-83.19802333
716 HAYES BRANCH RD	LOST CREEK	KY	41348-8829	37.49085333	-83.305495
716 HIGHWAY 15	JACKSON	KY	41339-9635	37.5603417	-83.3943817
716 HIGHWAY 931	WHITESBURG	KY	41858-9044	37.1161317	-82.8559067
716 JIMMIES CREEK RD	REGINA	KY	41559-8921	37.3622383	-82.3948233
716 KENTUCKY BLVD	HAZARD	KY	41701-2016	37.248065	-83.1756133
716 KY HIGHWAY 550 HSE A	HAZARD	KY	41701-7167	37.342565	-83.1182067
716 KY HIGHWAY 550 HSE B	HAZARD	KY	41701	37.3420267	-83.117645
716 MIDDLETOWN AVE	ASHLAND	KY	41102-4231	38.4771833	-82.6851467
716 MURRAY AVE LOT 17	PAINTSVILLE	KY	41240-9213	37.8239617	-82.8093867
716 NEW CAMP RD	SOUTH WILLIAMSON	KY	41503-4098	37.6563983	-82.2849517
716 NEWSOME AVE	ASHLAND	KY	41102-4281	38.4808133	-82.6814233
716 OAKHURST AVE	HAZARD	KY	41701-1768	37.2495767	-83.1886417
716 PERT CREEK RD	WHITESBURG	KY	41858-8550	37.1099467	-82.7924933
716 POSSUM TROT RD	LEBURN	KY	41831-8928	37.357895	-82.9585183
716 STATE ROUTE 716	ASHLAND	KY	41102-9235	38.4357517	-82.700225
716 STEPHENS MEADE RD	ASHLAND	KY	41102-8971	38.4168117	-82.71798
716 STEPHENS MEADE RD TRLR 1	ASHLAND	KY	41102-8971	38.416164	-82.7174165
716 TOWN BRANCH RD TRLR	GRAYSON	KY	41143-1282	38.333065	-82.960365
716 UPPER TWIN BR	VANCEBURG	KY	41179-5731	38.40840033	-83.25280966
716 WALNUT AVE	PAINTSVILLE	KY	41240-1263	37.8125661	-82.8002859
716 WALNUT AVE COT	PAINTSVILLE	KY	41240-1263	37.81210267	-82.79993566
716 WALNUT ST	HAZARD	KY	41701-1862	37.2479167	-83.1899867
716 WOLFEN CREEK RD TRLR	MALLIE	KY	41836-8854	37.2299333	-82.91876
716 E MAIN ST	GRAYSON	KY	41143-1422	38.3301417	-82.9293017
716 E MAPLE ST	SALYERSVILLE	KY	41465-9472	37.75544	-83.0562483
716 N 1ST ST	FLATWOODS	KY	41139-1038	38.533885	-82.7085133
7160 HIGHWAY 1760	LOUISA	KY	41230-7433	37.97239	-82.70266167
7160 N MAYO TRL	PIKEVILLE	KY	41501-3151	37.5380583	-82.6081067
7160 W KY HIGHWAY 80	AVAWAM	KY	41713	37.2214667	-83.2791483
7161 BLOOMINGTON RD	SALYERSVILLE	KY	41465-9591	37.81032167	-83.15767667
7161 BLOOMINGTON RD	SALYERSVILLE	KY	41465-9591	37.81088317	-83.15718816
7161 BLOOMINGTON RD GARG	SALYERSVILLE	KY	41465-9591	37.81045167	-83.158115
7161 HIGHWAY 1690	LOUISA	KY	41230-8482	37.99018217	-82.58771383
7161 SPEIGHT RD	VIRGIE	KY	41572-8704	37.2834183	-82.666835
7161 ZEBULON HWY	PIKEVILLE	KY	41501-6503	37.55773	-82.4580317
7162 KY ROUTE 122 APT 101	DRIFT	KY	41619-8500	37.481485	-82.7541967
7162 KY ROUTE 122 APT 201	DRIFT	KY	41619-8500	37.4817892	-82.7545324
7163 STATE HIGHWAY 1496	GRAYSON	KY	41143-7694	38.2078433	-82.892785
7167 HIGHWAY 931	WHITESBURG	KY	41858-8353	37.2057433	-82.8359817
7168 STATE ROUTE 207	WURLAND	KY	41144-7454	38.5061767	-82.81335
7169 ELKHORN CRK	ASHCAMP	KY	41512-8515	37.2634483	-82.438715
7169 MILLARD HWY	PIKEVILLE	KY	41501-8101	37.39702	-82.43437
717 16TH ST	ASHLAND	KY	41101-2762	38.4743833	-82.6430217
717 17TH ST	ASHLAND	KY	41101-2708	38.4738417	-82.6418633
717 6TH ST	PAINTSVILLE	KY	41240-1363	37.8075817	-82.8077767
717 ASHLESS ST	HAZARD	KY	41701-2205	37.2421733	-83.175555

717 CEDAR CREEK RD	PIKEVILLE	KY	41501-1416	37.482895	-82.5660991
717 CHLOE RD	PIKEVILLE	KY	41501-1590	37.47674	-82.4892183
717 CHLOE RD REAR	PIKEVILLE	KY	41501-1590	37.476788	-82.48966833
717 CRESCENT VALLEY DR	JACKSON	KY	41339-6518	37.568660000	-83.40039833
717 CRESCENT VALLEY DR GARG	JACKSON	KY	41339-6518	37.575233333	-83.38292667
717 ELISHA FRK	PIKEVILLE	KY	41501-7023	37.4829328	-82.5783982
717 ELISHA FRK GARG	PIKEVILLE	KY	41501-7023	37.48257573	-82.5785334
717 EMRID LN	GRAYSON	KY	41143-1435	38.325435	-82.929565
717 FM STAFFORD AVE	PAINTSVILLE	KY	41240-1505	37.808485	-82.7996283
717 FORESTDALE RD	ASHLAND	KY	41102-9482	38.4521033	-82.7009433
717 FRALEY BR	GRAYSON	KY	41143-7725	38.27246	-82.9291483
717 GREENUP AVE	ASHLAND	KY	41101-7434	38.484803	-82.64786033
717 HICKORY HL GARG	TURKEY CREEK	KY	41514-7869	37.673415	-82.3189317
717 HIGH ST LOWR	HAZARD	KY	41701-1311	37.250655	-83.1947417
717 HIGH ST UPPR	HAZARD	KY	41701-1311	37.2506983	-83.194865
717 HIGHWAY 476 TRLR 1	LOST CREEK	KY	41348-8993	37.48355	-83.311905
717 JEFFERSON AVE	PAINTSVILLE	KY	41240-1358	37.8103617	-82.79986
717 JENKINS RD UNIT B	WHITESBURG	KY	41858		
717 JOHNSON PL	ASHLAND	KY	41102-4263	38.478797	-82.683155
717 KENTUCKY BLVD	HAZARD	KY	41701-2015	37.2479567	-83.17531
717 KILLEN HOLW	SOUTH PORTSMOUTH	KY	41174-9011	38.7019767	-83.0206783
717 KY ROUTE 3379	GRETHEL	KY	41631-9092	37.4880233	-82.6429667
717 KY ROUTE 680	MC DOWELL	KY	41647-8905	37.45228183	-82.72911766
717 MOUNTAIN VIEW DR	ASHLAND	KY	41102-4275	38.4797933	-82.6820883
717 NEW CAMP RD	SOUTH WILLIAMSON	KY	41503-4097	37.6575217	-82.2853183
717 NEWSOME AVE	ASHLAND	KY	41102-4280	38.4803033	-82.68225
717 OAKHURST AVE	HAZARD	KY	41701-1767	37.2498067	-83.1881767
717 POND RUN RD	RACELAND	KY	41169-1149	38.537485	-82.72976
717 POWELL LN	FLATWOODS	KY	41139-1791	38.51869492	-82.71085154
717 STOVALL LN	GRAYSON	KY	41143-1481	38.32322033	-82.93217716
717 WALNUT AVE	PAINTSVILLE	KY	41240-1228	37.8127024	-82.8003041
717 WALNUT ST APT 3	HAZARD	KY	41701-1861	37.24820452	-83.19035627
717 WASHINGTON AVE	PAINTSVILLE	KY	41240-1267	37.811885	-82.7999167
717 WEBB BR TRLR	JENKINS	KY	41537-8821	37.15659818	-82.69967053
717 WOLFPIT BRANCH RD	ELKHORN CITY	KY	41522-7607	37.34948333	-82.43600333
717 WOODROCK	BLACKKEY	KY	41804-9078	37.138395	-82.9737883
717 ZANESVILLE DR	ASHLAND	KY	41102-4258	38.475975	-82.685535
717 ZANESVILLE DR	ASHLAND	KY	41102-4258	38.4762717	-82.6854817
717 E MAIN ST	GRAYSON	KY	41143-1421	38.32967	-82.9302983
717 N BIG RUN RD	ASHLAND	KY	41102-9649	38.369495	-82.7127167
717 N LACKEY AVE	LOUISA	KY	41230-1207	38.1167417	-82.612485
7170 HIGHWAY 160 TRLR	LITTCARR	KY	41834-9028	37.25826017	-82.94376233
7170 RIVER FRONT RD	LOVELY	KY	41231-8901	37.7850445	-82.3483366
7171 S KY ROUTE 321	HAGERHILL	KY	41222-8661	37.7565947	-82.7769245
7175 KY HIGHWAY 451 TRLR	HAZARD	KY	41701-5871	37.2757467	-83.2797767
7175 PICKLESIMER DR	ASHLAND	KY	41102-9562	38.4298135	-82.68971766
7176 KY HIGHWAY 1110	WHICK	KY	41390-9002	37.4349383	-83.3800917
7177 HIGHWAY 160 TRLR	LITTCARR	KY	41834-9028	37.258875	-82.9434983
7177 KY HIGHWAY 1110	WHICK	KY	41390-9002	37.435425	-83.38003667
7178 KY ROUTE 2030	HONAKER	KY	41603-8984	37.5261117	-82.6665217
7179 ZEBULON HWY	PIKEVILLE	KY	41501-6503	37.5576933	-82.45847
718 16TH ST	ASHLAND	KY	41101-2763	38.4745667	-82.6429633
718 AMILS MOUNTAIN RD	EMMALENA	KY	41740-1206	37.3707879	-83.072633
718 BUCK HOLW APT	SOUTH PORTSMOUTH	KY	41174-9029	38.70731	-82.9934317
718 BUCK HOLW TRLR	SOUTH PORTSMOUTH	KY	41174-9029	38.7073633	-82.99377
718 CONN ST TRLR	IVEL	KY	41642-9414	37.5766883	-82.6620783
718 EMERY ST	ASHLAND	KY	41101-5132	38.450605	-82.6171333
718 FLINTFIELD BR TRLR	LINEFORK	KY	41833-9109	37.0596667	-82.9400133
718 FOREST HILLS RD	FOREST HILLS	KY	41527-8305	37.6421233	-82.2761133
718 FORESTDALE RD	ASHLAND	KY	41102-9481	38.4514467	-82.7009383
718 HIGHLAND AVE	GREENUP	KY	41144-1105	38.5717067	-82.8379933
718 HIGHWAY 1395	LOUISA	KY	41230-8693	38.23146	-82.78074
718 HORSESHOE BEND RD	REDFOX	KY	41847-9096	37.2056805	-82.91786833
718 INGRAM CRK	LINEFORK	KY	41833-9046	37.0600317	-82.940715
718 JOHNSON PL	ASHLAND	KY	41102-4263	38.478855	-82.6821633
718 JOHNSON PL REAR	ASHLAND	KY	41102-4263	38.47867617	-82.6821585
718 JOSEPHINE LN TRLR	WURTLAND	KY	41144-7520	38.4691233	-82.76147

718 LITTLE PAINT CRK	EAST POINT	KY	41216-8741	37.71915096	-82.80161038
718 MAIN ST	INEZ	KY	41224-6010	37.86578	-82.52874
718 MIDDLETOWN AVE	ASHLAND	KY	41102-4231	38.477415	-82.6848617
718 NEWSOME AVE	ASHLAND	KY	41102-4281	38.4813333	-82.6817567
718 NEWSOME AVE BARN	ASHLAND	KY	41102-4281	38.48040388	-82.68136906
718 PEYTON CRK	PIKEVILLE	KY	41501-7734	37.42678	-82.4535067
718 RIVERSIDE DR	PRESTONSBURG	KY	41653-7854	37.6645	-82.7654067
718 SCOTT ST	WORTHINGTON	KY	41183-9409	38.553175	-82.74041
718 SEATON AVE TRLR	GREENUP	KY	41144-1127	38.5734533	-82.8374517
718 SILVER FOX DR TRLR	LOUISA	KY	41230-5999	38.06575833	-82.62565
718 SILVER FOX DR TRLR 2	LOUISA	KY	41230-5999	38.06629667	-82.62597833
718 N LACKEY AVE	LOUISA	KY	41230-1208	38.1172033	-82.6124417
718 W OLD BUCKLEY RD	ASHLAND	KY	41102-8845	38.474325	-82.6839283
7180 BULLSKIN RD	SIZEROCK	KY	41762-8931	37.2297217	-83.5246183
7180 STATE HIGHWAY 194	PIKEVILLE	KY	41501-6240	37.6028417	-82.5246967
7182 HIGHWAY 160	LITTCARR	KY	41834-9028	37.2579633	-82.9441417
7182 KY ROUTE 2030	HONAKER	KY	41603-8984	37.526281	-82.66644266
7183 HIGHWAY 931	WHITESBURG	KY	41858-8353	37.2059483	-82.8361933
7183 LOST CREEK RD TRLR	ROWDY	KY	41367-8809	37.3765633	-83.2357217
7185 S KY ROUTE 321	HAGERHILL	KY	41222-8661	37.7565183	-82.77672
7186 E US HIGHWAY 60	RUSH	KY	41168-9606	38.3521583	-82.81044
7187 KY HIGHWAY 7	VIPER	KY	41774-8766	37.1761867	-83.0934217
7187 N HIGHWAY 3	LOUISA	KY	41230-7317	38.18168	-82.6859383
7189 MILLARD HWY	PIKEVILLE	KY	41501-8185	37.3969717	-82.4340633
7189 MILLARD HWY	PIKEVILLE	KY	41501-8185	37.3968433	-82.4347117
7189 MILLARD HWY LOT 1	PIKEVILLE	KY	41501	37.39627	-82.43336416
7189 MILLARD HWY LOT 10	PIKEVILLE	KY	41501-8180	37.39632	-82.434515
7189 MILLARD HWY LOT 11	PIKEVILLE	KY	41501-8180	37.3969667	-82.4334117
7189 MILLARD HWY LOT 12	PIKEVILLE	KY	41501-8180	37.39706	-82.4335667
7189 MILLARD HWY LOT 13	PIKEVILLE	KY	41501-8180	37.3970467	-82.43368
7189 MILLARD HWY LOT 14	PIKEVILLE	KY	41501-8180	37.3970183	-82.4338167
7189 MILLARD HWY LOT 15	PIKEVILLE	KY	41501-8180	37.3970083	-82.4339267
7189 MILLARD HWY LOT 17	PIKEVILLE	KY	41501-8181	37.3969683	-82.4341283
7189 MILLARD HWY LOT 18	PIKEVILLE	KY	41501-8181	37.3969233	-82.43436
7189 MILLARD HWY LOT 19	PIKEVILLE	KY	41501-8181	37.3968817	-82.4344767
7189 MILLARD HWY LOT 2	PIKEVILLE	KY	41501-8180	37.3963783	-82.4334483
7189 MILLARD HWY LOT 20	PIKEVILLE	KY	41501		
7189 MILLARD HWY LOT 3	PIKEVILLE	KY	41501-8180	37.39644	-82.4335717
7189 MILLARD HWY LOT 4	PIKEVILLE	KY	41501-8180	37.3964317	-82.4336517
7189 MILLARD HWY LOT 5	PIKEVILLE	KY	41501-8180	37.3963783	-82.4338833
7189 MILLARD HWY LOT 6	PIKEVILLE	KY	41501-8180	37.3963617	-82.433985
7189 MILLARD HWY LOT 7	PIKEVILLE	KY	41501-8180	37.3963483	-82.4341683
7189 MILLARD HWY LOT 8	PIKEVILLE	KY	41501-8180	37.3963367	-82.4342467
7189 MILLARD HWY LOT 9	PIKEVILLE	KY	41501-8180	37.396325	-82.43439
719 15TH ST	ASHLAND	KY	41101-2717	38.475095	-82.6441783
719 16TH ST	ASHLAND	KY	41101-2762	38.47477183	-82.64277396
719 17TH ST	ASHLAND	KY	41101-2708	38.4739167	-82.6421417
719 39TH ST	ASHLAND	KY	41101-3135	38.4549883	-82.6178933
719 6TH ST	PAINTSVILLE	KY	41240-1363	37.80756	-82.807785
719 BELLEFONTE RD	ASHLAND	KY	41102-2317	38.4835883	-82.6753267
719 CLEARWATER RD	WAYLAND	KY	41666-6835	37.4419867	-82.8073167
719 CLEARWATER RD BARN	WAYLAND	KY	41666-6835	37.44212233	-82.80781766
719 DRY BR	PIKEVILLE	KY	41501-6407	37.5799333	-82.4652483
719 EMRID LN TRLR	GRAYSON	KY	41143-1435	38.32658117	-82.930288
719 FM STAFFORD AVE	PAINTSVILLE	KY	41240-1505	37.80848	-82.7996217
719 FOREST HILLS RD	FOREST HILLS	KY	41527-8305	37.64219172	-82.27592309
719 FRASURE BR	GRETHEL	KY	41631-6311	37.4778917	-82.66886
719 GAIL DR	ASHLAND	KY	41102-8231	38.4322267	-82.6986683
719 GILLEY ST	FLATWOODS	KY	41139-2157	38.517865	-82.71994
719 GREENUP AVE	RACELAND	KY	41169-1166	38.54192705	-82.72865987
719 HIGH ST	HAZARD	KY	41701-1311	37.25091134	-83.19512475
719 HIGHWAY 7	WHITESBURG	KY	41858-8252	37.1953417	-82.886855
719 HOUSTON AVE	ASHLAND	KY	41102-4220	38.4777567	-82.6833567
719 JOHNSON PL	ASHLAND	KY	41102-4263	38.4786067	-82.6827133
719 LICK CREEK RD	lick creek	KY	41540-8119	37.3818817	-82.298365
719 PEACAN DR	CORNETTSVILLE	KY	41731-8540	37.12836217	-83.05115233
719 PEYTON CRK	PIKEVILLE	KY	41501-7734	37.4264611	-82.4544253

719 PEYTON CRK	PIKEVILLE	KY	41501-7734	37.4267967	-82.45384
719 POND RUN RD	RACELAND	KY	41169-1149	38.5373467	-82.72982
719 POWELL LN	FLATWOODS	KY	41139-1758	38.5187	-82.711105
719 POWELL LN	FLATWOODS	KY	41139-1758	38.5187267	-82.7111583
719 ROCKHOUSE RD	PIKEVILLE	KY	41501-4170	37.30827	-82.5337267
719 ROUND BTM	JACKSON	KY	41339-8881	37.56537833	-83.328055
719 SALISBURY BRANCH RD	DEMA	KY	41859-9055	37.4015317	-82.770525
719 SEXTON BRANCH RD TRLR	VIPER	KY	41774-8225	37.1683817	-83.1239367
719 SHORT WHITE OAK RD	RUSSELL	KY	41169-1769	38.4972374	-82.7129179
719 SLEEPY HOLW	PIKEVILLE	KY	41501-7421	37.4249317	-82.5777183
719 SLONES BR	RACCOON	KY	41557-8754	37.4916283	-82.3991033
719 TAYLOR FRK TRLR	TURKEY CREEK	KY	41514-7824	37.66747	-82.3169667
719 THICKET BR TRLR	ERMINE	KY	41815-8932	37.1410515	-82.7835405
719 TWIN OAK DR	PAINTSVILLE	KY	41240-1080	37.8196783	-82.80752
719 UNIVERSITY DR UNIT BSECC	PRESTONSBURG	KY	41653-1801	37.68393083	-82.77906183
719 UPPER LAUREL FORK RD	CLAYHOLE	KY	41317-8939	37.438255	-83.20368
719 WASHINGTON AVE	JACKSON	KY	41339-1115	37.55538833	-83.38067
719 WINNS BR	PIKEVILLE	KY	41501-6519	37.543015	-82.4501183
719 ZANESVILLE DR	ASHLAND	KY	41102-4258	38.47651	-82.685915
719 E MAIN ST	GRAYSON	KY	41143-1421	38.3295433	-82.9299033
719 W ALEXANDER CT	ASHLAND	KY	41102-8334	38.4407517	-82.7133133
719 W OLD BUCKLEY RD	ASHLAND	KY	41102-8846	38.474417	-82.684185
7190 HIGHWAY 421	MOZELLE	KY	40858-6044	37.0039267	-83.3942317
7190 OVERLOOK DR	ASHLAND	KY	41102-7665	38.42650383	-82.71675916
7191 STATE ROUTE 207	WURLTAND	KY	41144-7454	38.50621	-82.8126167
7192 HIGHWAY 160	LITTCARR	KY	41834-9028	37.2578883	-82.9441967
7192 KY ROUTE 2030	HONAKER	KY	41603-8984	37.5261117	-82.6662867
7193 KY ROUTE 1428	ALLEN	KY	41601-9020	37.6083317	-82.72631
7194 KY ROUTE 2030	HONAKER	KY	41603-8984	37.526445	-82.6660017
7194 KY ROUTE 40	WILLIAMSPORT	KY	41271-8509	37.82156	-82.72883199
7195 STRAIGHT HOLW	MCVEIGH	KY	41555-8514	37.5130717	-82.2438367
7195 ZEBULON HWY	PIKEVILLE	KY	41501-6503	37.5576717	-82.4586917
7195 E US HIGHWAY 60 TRLR	RUSH	KY	41168-8816	38.3518867	-82.8105433
7199 HIGHWAY 931 TRLR	WHITESBURG	KY	41858-8353	37.2060317	-82.8362717
7199 KY ROUTE 80	LANGLEY	KY	41645-6576	37.5455533	-82.77323
7199 STATE ROUTE 503	ARGILLITE	KY	41121-8607	38.46342	-82.765805
71C BELLEFONTE RD	RACELAND	KY	41169-1276	38.5305533	-82.734315
72 3RD ST	HAROLD	KY	41635	37.52719717	-82.62376333
72 ABNER FORK RD	BELCHER	KY	41513-8418	37.3555217	-82.3375133
72 ACHERS FORK RD	ESSIE	KY	40827-7011	37.0297083	-83.48119
72 ADKINS VLG	HONAKER	KY	41603-9016	37.51891017	-82.67642671
72 ALICE ST	GREENUP	KY	41144-6758	38.6300033	-82.866865
72 ALLIES LN LOT 8	GREENUP	KY	41144-9000	38.6233233	-82.8646017
72 ANDERSON FORK RD TRLR	HAZARD	KY	41701-5414	37.2395033	-83.1622117
72 APPLE ORCHARD DR TRLR	WOOTON	KY	41776-8939	37.13665878	-83.31780562
72 ARLAND HTS LOT 11	HAGERHILL	KY	41222-8826	37.7771933	-82.80505
72 ARNOLDS RD	BLACKKEY	KY	41804-9076	37.1407861	-82.98951757
72 BEAR FORK ST	VIRGIE	KY	41572-8385	37.3867683	-82.5786883
72 BELLEFONTE RD	RACELAND	KY	41169-1276	38.5305633	-82.7342767
72 BENTLEY AVE	WHITESBURG	KY	41858-7341	37.1194667	-82.8276083
72 BIG BRANCH RD	VIPER	KY	41774-8506	37.1740795	-83.090989
72 BLACKLOG RD	INEZ	KY	41224	37.8543267	-82.5151367
72 BLACKLOG RD	INEZ	KY	41224	37.85479417	-82.51548666
72 BLAIRTOWN RD	PIKEVILLE	KY	41501-3009	37.54386	-82.5843183
72 BLUE SKY DR	CHAVIES	KY	41727		
72 BLUE SKY DR	CHAVIES	KY	41727		
72 BOYD DR	BETSY LAYNE	KY	41605-7070	37.5528133	-82.629435
72 BRADFORD ST	SOUTH SHORE	KY	41175-9246	38.72964	-82.9185033
72 BRIAN LN TRLR	HAZARD	KY	41701-8388	37.3384183	-83.257205
72 BRICKYARD HL	JENKINS	KY	41537-9622	37.1746967	-82.6278933
72 BRIDGE HOLLOW RD TRLR	JACKSON	KY	41339-9649	37.55211333	-83.379075
72 BUCKHORN CLINIC RD	BUCKHORN	KY	41721-8936	37.3462017	-83.469345
72 BUCKHORN RD	BEAVER	KY	41604-6301	37.3915583	-82.6676117
72 BUCKSAW JCT	GRAYSON	KY	41143-7855	38.2959633	-82.9457017
72 BUCKSAW JCT	GRAYSON	KY	41143-7855	38.2957833	-82.9458917
72 BURNS RD TRLR	WHITESBURG	KY	41858-8087	37.1733533	-82.8591033
72 CAMELOT HILL DR	HAZARD	KY	41701-5496	37.2343167	-83.14426



72 CANADA BTM	VARNEY	KY	41571-9027	37.630155	-82.42078
72 CANARY DR	MILLSTONE	KY	41838-8923	37.16823	-82.75114
72 CARPENTER BRANCH RD	JACKSON	KY	41339-8204	37.57027167	-83.33207833
72 CAVE BRANCH RD	HINDMAN	KY	41822-9072	37.319318	-82.9632388
72 CAVE BRANCH RD	HINDMAN	KY	41822-9072	37.3165225	-82.9617595
72 CEDAR LN TRLR	WOOTON	KY	41776-8957	37.171215	-83.3043183
72 CHARLEY HOLLOW RD	LOUISA	KY	41230-5788	38.050371	-82.713161
72 CHINNS BR	GREENUP	KY	41144-6332	38.53491	-82.76174
72 CIRCLE ST	WHEELWRIGHT	KY	41669-9011	37.3296067	-82.720485
72 COLLINS DR	WITTENSVILLE	KY	41274-9021	37.854565	-82.813885
72 COLLINS DR	WITTENSVILLE	KY	41274-9021	37.8545567	-82.8138883
72 COMBS ST	SALYERSVILLE	KY	41465-8852	37.74314633	-83.07546066
72 CONLEY DR TRLR	VAN LEAR	KY	41265-8614	37.775115	-82.77804
72 CONN ST	IVEL	KY	41642-9406	37.585095	-82.6610183
72 CUTSHIN RD	WOOTON	KY	41776-8963	37.1653833	-83.3064033
72 DAMRON LN	PIKEVILLE	KY	41501-7608	37.5299815	-82.61857116
72 DARCAS BR	WHITESBURG	KY	41858-7200	37.1210067	-82.8196067
72 DARK HOLW	DEMA	KY	41859-8901	37.3807167	-82.7862317
72 DAY SPRING HTS	CANADA	KY	41519-9000	37.609165	-82.3175533
72 DONNIE BANKS RD	WHITESBURG	KY	41858-9004	37.10129	-82.8372367
72 DRAGON FLY LN	WURLTAND	KY	41144-9112	38.5047917	-82.8149417
72 DUNDEE DR	GREENUP	KY	41144-6191	38.57017	-82.8350483
72 EDMONDS HL	RACCOON	KY	41557-8242	37.5325733	-82.45846
72 FLORA ST	PIKEVILLE	KY	41501-3221	37.516085	-82.5627133
72 FOOTHILLS RD	WHITESBURG	KY	41858-9007	37.1079083	-82.803365
72 FREEDOM WAY	FLATWOODS	KY	41139-2066	38.513783	-82.73882286
72 GOBLE LN	PRESTONSBURG	KY	41653-8822	37.66823	-82.7158083
72 GOODWATER CIR	JENKINS	KY	41537-8547	37.16273	-82.6386533
72 GRAHN RD	OLIVE HILL	KY	41164-6829	38.283535	-83.078075
72 GRAND VUE PLZ	HAZARD	KY	41701-6841	37.2887483	-83.2092967
72 GRAY CT	PRESTONSBURG	KY	41653		
72 GREENAPPLE RD	LOUISA	KY	41230-7761	38.10659242	-82.59437319
72 GREENAPPLE RD	LOUISA	KY	41230-7761	38.1068017	-82.5948033
72 GRIZZLY HOLW	WHITESBURG	KY	41858-9012	37.08975488	-82.80551201
72 HAGER DR	BELFRY	KY	41514-7517	37.640645	-82.2580633
72 HALL ADDITION	BANNER	KY	41603-8021	37.6043483	-82.7014767
72 HALL ADDITION	BANNER	KY	41603-8021	37.6041967	-82.7017833
72 HAMMOND AVE	SOUTH SHORE	KY	41175-9094	38.7202067	-82.9611733
72 HANNAH ST	KIMPER	KY	41539-6069	37.530699	-82.35691
72 HAVENS MOUNTAIN RD TRLR	WHITESBURG	KY	41858-9268	37.0634883	-82.8638267
72 HENRY CLAY ST	ELKHORN CITY	KY	41522-8175	37.314185	-82.4754317
72 HERSHELL STACY RD	HAZARD	KY	41701-6755	37.2724767	-83.16037
72 HICKORY DR	LOUISA	KY	41230-6451	38.13014865	-82.63536279
72 HIGHWAY 30	JACKSON	KY	41339-8593	37.53871667	-83.34679333
72 HILL DR	CHAVIES	KY	41727-9081	37.3463917	-83.3559133
72 HILL VIEW CT	WEST LIBERTY	KY	41472-2102	37.92297333	-83.27282167
72 HILTON BR	GRAYSON	KY	41143-8056	38.1862517	-82.9476333
72 HODE RD	WARFIELD	KY	41267-8001	37.8451367	-82.4186167
72 HOPKINS FRK	PIKEVILLE	KY	41501-4028	37.31988	-82.5332983
72 HUFFS LN	GRAYSON	KY	41143-7742	38.2647035	-82.95236983
72 HURRICANE BR	VARNEY	KY	41571-9030	37.645043	-82.43398516
72 IMPROVEMENT BR	JENKINS	KY	41537-8740	37.1968917	-82.64383
72 INHERITANCE HILL LN	VIPER	KY	41774-8843	37.17203	-83.1561517
72 ISOM DR	ISOM	KY	41824-9011	37.1881917	-82.89017
72 J D HOWARD RD	SALYERSVILLE	KY	41465	37.8276921	-83.1709402
72 JACKS CREEK CENTER RD	ROARK	KY	40979-8603	37.0242433	-83.5172583
72 JD RD	ALTRO	KY	41339-9071	37.36402	-83.4216933
72 JEFF MARTIN LN	HAPPY	KY	41746	37.207223	-83.1090457
72 JENT DR	BLACKKEY	KY	41804-9103	37.15981067	-82.974542
72 JETT DR	JACKSON	KY	41339-9620	37.55958	-83.37175167
72 JIM STEELE LN TRLR	HAROLD	KY	41635-2000	37.53540567	-82.63546366
72 JOY KEN LN	KRYPTON	KY	41754-9070	37.28524725	-83.34147487
72 JUSTICE AUTO RD GARG	PIKEVILLE	KY	41501	37.415235	-82.4505017
72 KAYLEE LN	STINNETT	KY	40868	37.1114409	-83.4065049
72 KINGSWAY DR	SOUTH SHORE	KY	41175-7933	38.7271133	-82.93169
72 KY HIGHWAY 2022	BUCKHORN	KY	41721		
72 KY HIGHWAY 2022 GARG	BUCKHORN	KY	41721-8845	37.345452	-83.47598

72 KY ROUTE 2040	WILLIAMSPORT	KY	41271-8500	37.837956	-82.72011433
72 KY ROUTE 825	HAGERHILL	KY	41222-8813	37.7783733	-82.8052667
72 KY ROUTE 850	DAVID	KY	41616-8322	37.60235127	-82.86327319
72 LAKEVIEW VILLAGE DR	JACKSON	KY	41339-6020	37.56375167	-83.38377667
72 LAUREL DR	BONNYMAN	KY	41719-8974	37.30107	-83.25123
72 LEFT FORK LITTLE PNT CRK	EAST POINT	KY	41216-8739	37.71493	-82.8095633
72 LEFT FORK SUNNY FRK	VIRGIE	KY	41572-8276	37.345937333	-82.65247466
72 LEFT FORK TWO MILE RD	WILLIAMSPORT	KY	41271-9021	37.830065	-82.72322
72 LIMA AVE	WHITESBURG	KY	41858-7823	37.1256683	-82.7752233
72 LINDEN BR	STANVILLE	KY	41659-7018	37.5719667	-82.637665
72 LITTLE ROBINSON CRK	VIRGIE	KY	41572-8315	37.369432	-82.583655
72 LONAS WAY	FLATWOODS	KY	41139-8983	38.4881217	-82.7320233
72 LOOKOOUT ST	ELKHORN CITY	KY	41522-8034	37.3153617	-82.4639083
72 LOWER CALEB FRK	WEEKSBURY	KY	41667-9004	37.32552767	-82.6858495
72 MAPLE ST	LANGLEY	KY	41645-9074	37.52752467	-82.79892533
72 MAPLE ST	LANGLEY	KY	41645-9074	37.525397	-82.799584
72 MARROWBONE BTM	ELKHORN CITY	KY	41522-8514	37.3659467	-82.4103
72 MATTIE RD TRLR	LOUISA	KY	41230-7812	38.0287917	-82.71532
72 MEADE BR UNIT CAMPER	HAROLD	KY	41635-9032	37.5166045	-82.6367285
72 MILL BRANCH LN	HAZARD	KY	41701-7839	37.3381417	-83.1495367
72 MILL BRANCH LN	HAZARD	KY	41701-7839	37.3378511	-83.1488319
72 MILL BRANCH LN	HAZARD	KY	41701-7839	37.3382333	-83.1495333
72 MISS EDNA LN	HAZARD	KY	41701-1529	37.27584717	-83.2303775
72 MONROE DR	RUSSELL	KY	41169-1635	38.5069883	-82.707755
72 MULLINS LN	VIPER	KY	41774-8570	37.18023	-83.043068
72 MUSIC LN	RUSH	KY	41168-8926	38.3084133	-82.8248983
72 MUSIC LN	RUSH	KY	41168-8926	38.308465	-82.824965
72 NELROY RD	SOUTH SHORE	KY	41175-9028	38.72660113	-82.95697642
72 NELSON BRANCH RD	HYDEN	KY	41749-8206	37.1776783	-83.3769133
72 NELSON BRANCH RD	HYDEN	KY	41749-8206	37.177685	-83.3769817
72 NELSON BRANCH RD GARG	HYDEN	KY	41749-8206	37.1772417	-83.3765783
72 NEWMAN RD	MELVIN	KY	41650-8903	37.354244	-82.70313433
72 OHIO RIVER RD	GREENUP	KY	41144-6781	38.6130583	-82.86238
72 OLD 15 LOOP	REDFOX	KY	41847-9097	37.2152917	-82.9550433
72 OLD DIXON RD	BLACKKEY	KY	41804-8933	37.1279183	-83.0035567
72 OLD DWALE RD	ALLEN	KY	41601-9479	37.61264083	-82.7317475
72 OPAL DR	WURTLAND	KY	41144-7562	38.5252533	-82.7858567
72 OPAL LN BLDG 100	LOUISA	KY	41230-9158	38.15878867	-82.6459055
72 OPAL LN TRLR	LOUISA	KY	41230-9158	38.158515	-82.645625
72 PANTHER DR TRLR	LOUISA	KY	41230-7028	38.1799417	-82.6734667
72 PATRICK BRANCH RD TRLR	SALYERSVILLE	KY	41465-8963	37.70635	-82.9945983
72 PEACH ST	IVEL	KY	41642-9444	37.5934733	-82.6798333
72 PINE VALLEY RD	SALYERSVILLE	KY	41465-6939	37.81213167	-83.16064167
72 PINE VALLEY RD	SALYERSVILLE	KY	41465-6939	37.81275833	-83.15912
72 PINEBROOK RD	HAZARD	KY	41701-8110	37.26726	-83.278475
72 PINSONFORK RD	MC ANDREWS	KY	41543-8027	37.5673733	-82.268595
72 POLLS CREEK RD	SMILAX	KY	41764-8805	37.1348417	-83.2800667
72 PRATER DR	STOPOVER	KY	41568-8864	37.51022497	-82.07450092
72 RAINBOW LN	HATFIELD	KY	41514-8967	37.72545	-82.3531817
72 RATLIFF RD	PIKEVILLE	KY	41501-2900	37.5379217	-82.5787933
72 RATLIFF RD UNIT 2	PIKEVILLE	KY	41501-2900	37.53791	-82.5786633
72 RAY & KAY LN	HYDEN	KY	41749	37.14032633	-83.38656966
72 RED SAND HL	HAROLD	KY	41635-7006	37.53635333	-82.6270145
72 RED SAND HL	HAROLD	KY	41635-7006	37.536305	-82.6263717
72 RICHMOND ST	WEST VAN LEAR	KY	41268	37.7854767	-82.77979
72 RICHMOND ST	WEST VAN LEAR	KY	41268	37.78554083	-82.7796645
72 RIGHT FORK OF MILL BR	PAINTSVILLE	KY	41240-1708	37.8107183	-82.823955
72 RIVER RD	MC CARR	KY	41544-8519	37.6203333	-82.168965
72 RIVERBEND DR	TRAM	KY	41663-9010	37.5705417	-82.6431017
72 ROSEWOOD LN	VIPER	KY	41774-8862	37.1445783	-83.1259433
72 ROUGH BR	MC DOWELL	KY	41647-6068	37.4506567	-82.7233317
72 ROUGH HOLW	SHELBY GAP	KY	41563-8427	37.23608	-82.5187117
72 RUSH FORK LN	WITTENSVILLE	KY	41274-9064	37.8656033	-82.7968633
72 SADIE BEVINS RD	SIDNEY	KY	41564-8541	37.6202833	-82.351945
72 SAINT KITTS AVE	HAZARD	KY	41701-5348	37.34832195	-83.11430312
72 SALTBOX LN	LOST CREEK	KY	41348-9237	37.4770165	-83.3173008
72 SAND LICK RD	DEBORD	KY	41214-8964	37.78859667	-82.58675833

72 SANDSTONE RD	MAYKING	KY	41837-8003	37.11403983	-82.766637
72 SAUL JOHNSON BR	PIKEVILLE	KY	41501-7137	37.4597167	-82.5506867
72 SCOTT HL TRLR	HARDY	KY	41531-8810	37.5991983	-82.2481983
72 SERIELDA LN TRLR	LOUISA	KY	41230-5049	38.07572833	-82.62269667
72 SEWELL ST	JACKSON	KY	41339-9656	37.5500251	-83.3840346
72 SHADOW CAT ALY	PRESTONSBURG	KY	41653-8457	37.6453017	-82.7029917
72 SHOEMAKE DR	WHITESBURG	KY	41858-9381	37.1176767	-82.8294484
72 SHOP BR	WAYLAND	KY	41666-9000	37.4425683	-82.79496
72 SHORT BR	GREENUP	KY	41144-6918	38.5669483	-82.8525683
72 SHULTZ LN	SOUTH SHORE	KY	41175-8942	38.7035383	-82.9566367
72 SIX GRAND LOT 33	DWALE	KY	41621-8501	37.634913833	-82.7219335
72 SPENCER HL	BONNYMAN	KY	41719-8301	37.29697467	-83.24781033
72 SPRADLIN ST	AUXIER	KY	41602-9267	37.7315383	-82.7567767
72 SPRING ST	SOUTH SHORE	KY	41175-9035	38.7246317	-82.9560867
72 STAN BR TRLR	GRAYSON	KY	41143-7280	38.3365517	-82.985725
72 SUGAR CAMP BR	VIRGIE	KY	41572-8813	37.3024575	-82.64666783
72 SUGAR CAMP RD TRLR	SALYERSVILLE	KY	41465	37.921124833	-83.26122433
72 SUGAR HL	MAJESTIC	KY	41547-8500	37.5574217	-82.117845
72 SUMAC AVE	HAZARD	KY	41701-5456	37.28709	-83.2036917
72 SUMMER ST	HAZARD	KY	41701-5458	37.2891933	-83.203835
72 SUTTON BOTTOM RIGHT ST	SHELBIANA	KY	41562-8237	37.41752137	-82.458805
72 SYCAMORE HL	FREEBURN	KY	41528-8730	37.5616767	-82.14535
72 TACKETT BTM	SALYERSVILLE	KY	41465-9562	37.76804	-83.0378017
72 TACKETT BTM GARG	SALYERSVILLE	KY	41465-9562	37.7677633	-83.0372767
72 TAYLORS CT LOT 14	LOVELY	KY	41231	37.8313833	-82.403045
72 TEA RD	ISOM	KY	41824-9017	37.174885	-82.8780933
72 TIMBERLINE CV	HAROLD	KY	41635-7038	37.5366767	-82.62419
72 TRACTOR LN	BEAR BRANCH	KY	41714-8992	37.1699033	-83.52428
72 TRAM LN TRLR	SOUTH SHORE	KY	41175-9052	38.705555	-82.9490933
72 TYLER KYLE DR	HOSKINSTON	KY	40844	37.0728183	-83.37868
72 UPPER CHLOE CRK	PIKEVILLE	KY	41501-6600	37.452018166	-82.47590816
72 UPPER CHLOE CRK	PIKEVILLE	KY	41501-6600	37.4524317	-82.4756267
72 VALHALLA LN	HAZARD	KY	41701-8100	37.275449	-83.27824883
72 VELOCITY BTM	BETSY LAYNE	KY	41605-7044	37.5517083	-82.6331167
72 WALNUT GROVE ST	PIKEVILLE	KY	41501-8025	37.4101533	-82.4271683
72 WALNUT ST	JENKINS	KY	41537-8665	37.1690767	-82.63243
72 WALTERS LN BARN	GRAYSON	KY	41143-7182	38.3183844	-82.933558
72 WHITESBURG PLZ	WHITESBURG	KY	41858-7024	37.115845	-82.7958133
72 WILDCAT DR	PREMIUM	KY	41845-8901	37.1409503	-82.8900044
72 WILDCAT DR	PREMIUM	KY	41845-8901	37.13990383	-82.88928366
72 WILDFLOWER DR	INEZ	KY	41224-8837	37.858255	-82.54268667
72 WILLOW CT	IVEL	KY	41642-9458	37.582695	-82.661
72 WILSHIRE RDG	FLATWOODS	KY	41139-8968	38.510385	-82.73084333
72 WINDY HILL DR BARN	LOUISA	KY	41230-6291	38.0778281	-82.6301957
72 WINDY HILL DR HSE	LOUISA	KY	41230	38.077676166	-82.63013383
72 WINTER HAVEN LN	GRAYSON	KY	41143-6204	38.28724733	-82.94484016
72 WOODMILL DR	GRAYSON	KY	41143-7297	38.32338283	-82.936672
72 YANKEES LN BLDG 1	GREENUP	KY	41144-9026	38.616763	-82.86456216
72 YANKEES LN REAR	GREENUP	KY	41144-9026	38.6170183	-82.8651383
72 E RASNICK BTM	ELKHORN CITY	KY	41522-8422	37.35364417	-82.40395333
72 N RIVER ST	AUXIER	KY	41602-9261	37.7381233	-82.7591883
72 S MAIN ST	TRAM	KY	41663-9006	37.5726117	-82.6447233
72 S MAIN ST LOT 10	TRAM	KY	41663-9006	37.571855	-82.6450567
72 S WILLOW LN	PRESTONSBURG	KY	41653-1472	37.6676083	-82.740705
720 15TH ST	ASHLAND	KY	41101-2718	38.4750767	-82.6441
720 15TH ST	ASHLAND	KY	41101-2718	38.47505	-82.6440783
720 29TH ST	ASHLAND	KY	41101-3018	38.46649	-82.6271192
720 43RD ST	ASHLAND	KY	41101-5114	38.4490817	-82.6184833
720 BARRENSHEE CRK	FREEBURN	KY	41528-8527	37.5443183	-82.1361117
720 BATH AVE	ASHLAND	KY	41101-2513	38.4808317	-82.65077
720 BEARVILLE RD	EMMALENA	KY	41740-9150	37.3780567	-83.0640433
720 BEARVILLE RD	EMMALENA	KY	41740-9150	37.378573333	-83.06571616
720 BEECH HOLW	FOREST HILLS	KY	41527-8367	37.63548983	-82.28303116
720 BIG FORK RD	YEADDISS	KY	41777-8919	37.0457617	-83.2622933
720 BLACKBURN AVE	ASHLAND	KY	41101-4406	38.4667533	-82.6606017
720 BRUCE ST	FLATWOODS	KY	41139-1181	38.52558	-82.70586
720 BURNING FORK RD	PIKEVILLE	KY	41501-3406	37.5052767	-82.472225

720 CANE FRK	KIMPER	KY	41539-5978	37.476295	-82.2485784
720 CHEEK AVE	ASHLAND	KY	41102-3227	38.4813083	-82.6806867
720 COURT ST	PAINTSVILLE	KY	41240-1085	37.8190033	-82.8064883
720 DIAMOND RIDGE RD	WEBBVILLE	KY	41180-8755	38.1255083	-82.802265
720 DOTY CRK	JEREMIAH	KY	41826-8971	37.1828933	-82.9354017
720 DRY BREAD RD TRLR	SALYERSVILLE	KY	41465-9200	37.71548	-82.9621133
720 ELLINGTON RUN CT	ASHLAND	KY	41102-9656	38.3595783	-82.71339
720 ELM ST APT A	GRAYSON	KY	41143-1404	38.3292467	-82.9283433
720 ELM ST APT B	GRAYSON	KY	41143-1404	38.3292467	-82.9283333
720 FAIRVIEW AVE	ASHLAND	KY	41102-3235	38.481825	-82.6800083
720 FM STAFFORD AVE	PAINTSVILLE	KY	41240-1504	37.8080533	-82.7993467
720 FRASURE CRK	MC DOWELL	KY	41647-9007	37.44084317	-82.7251585
720 GOOSE CREEK RD	FLEMING NEON	KY	41840-8915	37.2123783	-82.7222617
720 GOSE HOLW	MAYKING	KY	41837-9033	37.1516383	-82.7497517
720 GREENUP AVE	ASHLAND	KY	41101-7435	38.483975	-82.6490983
720 GREENUP AVE	RACELAND	KY	41169-1156	38.5418217	-82.7289733
720 HALL MOUNTAIN RD	VIPER	KY	41774-8271	37.1623617	-83.1147917
720 HIGHLAND AVE	FLATWOODS	KY	41139-1183	38.524735	-82.7062883
720 HIGHWAY 15	JACKSON	KY	41339-9816	37.55722	-83.3692683
720 JOE HUGHES RD	MARTIN	KY	41649	37.5722894	-82.7780645
720 LEATHERWOOD RD TRLR	LOST CREEK	KY	41348-9602	37.43340167	-83.31697333
720 LFT FK LITTLE BLAINE RD	LOUISA	KY	41230-6963	38.0552615	-82.686248
720 MAIN ST	GREENUP	KY	41144-1110	38.5753917	-82.83371
720 MEADES BRANCH RD	LOUISA	KY	41230-6863	37.992023166	-82.6697975
720 MURRAY AVE LOT 18	PAINTSVILLE	KY	41240-9213	37.824455	-82.8094883
720 PREMIER SUBDIVISION	JENKINS	KY	41537-8763	37.1788167	-82.647205
720 PRESS HOWARD FRK TRLR	JACKSON	KY	41339-9507	37.541565000	-83.24066667
720 RATLIFF BRANCH RD	PIKEVILLE	KY	41501-3256	37.5219105	-82.5532234
720 RATLIFF CREEK RD	PIKEVILLE	KY	41501-2153	37.500035	-82.5185183
720 RATLIFF CREEK RD	PIKEVILLE	KY	41501-2153	37.4997765	-82.51872333
720 RIGHT FORK ROAD CRK	ELKHORN CITY	KY	41522-8469	37.3550333	-82.369155
720 RIGHT FORK THREE MIL RD	JENKINS	KY	41537	37.252359333	-82.5432505
720 STATE HIGHWAY 1626	OLIVE HILL	KY	41164-7206	38.28084	-83.24934333
720 STEER FORK RD	MALLIE	KY	41836-8813	37.2573667	-82.89686
720 TRUMBO RD	MOREHEAD	KY	40351-7835	38.26415333	-83.31215167
720 TRUMBO RD	MOREHEAD	KY	40351-7835	38.26473333	-83.31250833
720 VINE ALY	RACELAND	KY	41169-1783	38.54288817	-82.72796916
720 WASHINGTON AVE	PAINTSVILLE	KY	41240-1265	37.8113333	-82.7990617
720 WASHINGTON AVE	PAINTSVILLE	KY	41240-1265	37.811295	-82.799045
720 WASHINGTON AVE	PAINTSVILLE	KY	41240-1265	37.8112733	-82.7996167
720 WINNS BR	PIKEVILLE	KY	41501-6519	37.54334	-82.4497483
720 E MAIN ST	GRAYSON	KY	41143-1422	38.3309767	-82.9292383
720 N ARNOLD AVE	PRESTONSBURG	KY	41653-1267	37.675545	-82.779345
720 N LACKEY AVE HSE 1	LOUISA	KY	41230-1208	38.1174117	-82.6124217
720 N MAYO TRL	PIKEVILLE	KY	41501-3472	37.49504667	-82.53053333
720 S CLAY AVE	WEST VAN LEAR	KY	41268	37.7852167	-82.7792017
720 S MAYO TRL	PIKEVILLE	KY	41501-1530	37.4428183	-82.5190933
720 S STATE HIGHWAY 1	GRAYSON	KY	41143-7976	38.32027	-82.9327617
720 W ARROWHEAD DR	ASHLAND	KY	41102-9052	38.42691908	-82.72742938
720 W OLD BUCKLEY RD	ASHLAND	KY	41102-8845	38.4740067	-82.6836383
720 W WALLACE DR	ASHLAND	KY	41102-7609	38.426225	-82.7283483
7200 HICKORY HILLS DR	ASHLAND	KY	41102-9709	38.4206683	-82.68368
7200 KY ROUTE 2030	HONAKER	KY	41603-8985	37.526045	-82.6658383
7200 KY ROUTE 979	GRETHEL	KY	41631-9004	37.4697	-82.6550317
7200 PONDVIEW CT GARG	CATLETTSBURG	KY	41129-8908	38.36210567	-82.644551
7200 POPLAR DR	CATLETTSBURG	KY	41129-8862	38.4343733	-82.6226817
7200 US HIGHWAY 23 APT	HAGERHILL	KY	41222-8614	37.756645	-82.7766417
7201 DURBIN RD BARN	CATLETTSBURG	KY	41129-8724	38.2901083	-82.6116717
7201 DURBIN RD TRLR	CATLETTSBURG	KY	41129-8724	38.290605	-82.6120433
7201 JOHNSONS FORK RD	CATLETTSBURG	KY	41129-8439	38.4139983	-82.6397
7201 MIDLAND TRAIL RD GARG	ASHLAND	KY	41102-7215	38.4243933	-82.6973167
7201 NEKIRK RD	ASHLAND	KY	41102-9026	38.42827	-82.7163417
7201 STATE ROUTE 168	CATLETTSBURG	KY	41129-8676	38.4213467	-82.624485
7201 N HIGHWAY 3 TRLR	LOUISA	KY	41230-7318	38.1817167	-82.6865083
7201 W KY HIGHWAY 80	AWAWAM	KY	41713-9998	37.221135	-83.2800517
7204 CANNONSBURG RD	CATLETTSBURG	KY	41129-8212	38.4048467	-82.6216583
7204 CANNONSBURG RD BLDG STORAGE	CATLETTSBURG	KY	41129-8212	38.405185	-82.6214517

7204 EDGEWOOD DR	ASHLAND	KY	41102-9708	38.41941561	-82.68185369
7204 MCCONNELL RD	CATLETTSBURG	KY	41129-9135	38.3882533	-82.61163
7204 NEKIRK RD	ASHLAND	KY	41102-9026	38.428145	-82.7165933
7204 E MOUNTAIN PKWY	SALYERSVILLE	KY	41465-8423	37.6998417	-82.9543583
7205 DURBIN RD	CATLETTSBURG	KY	41129-8724	38.2890183	-82.6095667
7205 MIDLAND TRAIL RD	ASHLAND	KY	41102-7215	38.4241367	-82.6976833
7205 NEKIRK RD	ASHLAND	KY	41102-9026	38.42815	-82.7165883
7205 PONDVIEW CT	CATLETTSBURG	KY	41129-8908	38.3628867	-82.645015
7206 DURBIN RD	CATLETTSBURG	KY	41129-8724	38.28867467	-82.61074966
7206 HIGHWAY 1690	LOUISA	KY	41230-8483	37.99310167	-82.58979167
7206 MARROWBONE CREEK RD	ELKHORN CITY	KY	41522-7524	37.30627	-82.4750517
7207 CANNONSBURG RD	CATLETTSBURG	KY	41129-8212	38.404793	-82.62234583
7207 DURBIN RD	CATLETTSBURG	KY	41129-8724	38.2891983	-82.61041
7208 DURBIN RD	CATLETTSBURG	KY	41129-8724	38.288825	-82.61096
7208 KY ROUTE 2030	BANNER	KY	41603-8985	37.525495	-82.6659683
7208 US HIGHWAY 460	OIL SPRINGS	KY	41238-9097	37.786185	-82.9302683
7208 US HIGHWAY 460	OIL SPRINGS	KY	41238-9097	37.7859817	-82.9308667
7209 PONDVIEW CT HSE	CATLETTSBURG	KY	41129-8908	38.36321	-82.6447833
721 14TH ST	ASHLAND	KY	41101-2645	38.4757083	-82.6455517
721 16TH ST	ASHLAND	KY	41101-2762	38.474435	-82.6436367
721 16TH ST	ASHLAND	KY	41101-2762	38.4744333	-82.64364
721 16TH ST APT C	ASHLAND	KY	41101-2762	38.47425	-82.643265
721 17TH ST	ASHLAND	KY	41101-2708	38.474036833	-82.6419835
721 6TH ST	PAINTSVILLE	KY	41240-1363	37.80739	-82.8078983
721 ARGO RD TRLR	STOPOVER	KY	41568-8829	37.48115116	-82.06336049
721 BATH AVE	ASHLAND	KY	41101-2512	38.48083	-82.650825
721 BEAR FORK RD	MOUSIE	KY	41839-9056	37.417315	-82.8593383
721 BELLEFONTE RD	FLATWOODS	KY	41139-2001	38.5122517	-82.7149133
721 BIG BR TRLR	LOVELY	KY	41231-9008	37.80224067	-82.43687302
721 BIRCH ST	ASHLAND	KY	41101-6402	38.4462783	-82.61769
721 CENTRAL AVE	SOUTH WILLIAMSON	KY	41503-4126	37.6690667	-82.2863917
721 COPPER LN	WOOTON	KY	41776	37.096734	-83.314597
721 COURT ST	PAINTSVILLE	KY	41240-1086	37.8192417	-82.8064433
721 CUTSHIN RD	WOOTON	KY	41776-8969	37.180825	-83.3116667
721 DUMMITT BR	VANCEBURG	KY	41179-6456	38.39904167	-83.278235
721 EMRID LN	GRAYSON	KY	41143-1435	38.32652049	-82.93003297
721 FORDS GAP RD	AUXIER	KY	41602-9213	37.7359333	-82.775775
721 GOOSE CREEK RD	FLEMING NEON	KY	41840-8915	37.2125225	-82.72264033
721 HAMILTON AVE	ASHLAND	KY	41102-4216	38.4789283	-82.68386
721 HARDBURLY RD TRLR	BULAN	KY	41722-8907	37.29829	-83.1573217
721 HIGHWAY 343	NEON	KY	41840-9008	37.19339017	-82.70200933
721 HIGHWAY 721	HAZARD	KY	41701-7399	37.3253767	-83.1011267
721 HURRICANE CRK	KIMPER	KY	41539-6207	37.4934167	-82.364155
721 HURRICANE CRK BARN	KIMPER	KY	41539-6207	37.4929733	-82.3638583
721 JOHNSON AVE	ASHLAND	KY	41102-4263	38.4786	-82.6824617
721 KY HIGHWAY 550	HAZARD	KY	41701-7167	37.3417167	-83.1173535
721 KY HIGHWAY 550	HAZARD	KY	41701-7167	37.3419163	-83.1169967
721 LONGFORK RD	VIRGIE	KY	41572-8906	37.3354867	-82.5972917
721 MAIN ST	SOUTH SHORE	KY	41175-9581	38.7170483	-82.959515
721 MCINTOSH RD	LOST CREEK	KY	41348-9022	37.41455	-83.31999333
721 MEADOWS BR	PRESTONSBURG	KY	41653-1595	37.6656617	-82.7214017
721 MONTGOMERY AVE	ASHLAND	KY	41101-2520	38.4803817	-82.6512767
721 OWENS BRANCH RD	HINDMAN	KY	41822-8982	37.355595	-82.976205
721 PETER CAVE BR	INEZ	KY	41224-8642	37.92721167	-82.52422333
721 POND CRK	DRAFFIN	KY	41522-8307	37.334616	-82.399166
721 STINSON CRK	GRAYSON	KY	41143-7804	38.3022031	-82.8676694
721 TOM ADKINS RD	SHELBIANA	KY	41562-8354	37.4263817	-82.4771067
721 TURKEY PEN RD	VIRGIE	KY	41572-8212	37.3268567	-82.6365267
721 UNIVERSITY DR	PRESTONSBURG	KY	41653-1801	37.6845217	-82.779775
721 WALNUT AVE	PAINTSVILLE	KY	41240-1228	37.8127091	-82.80024
721 WASHINGTON AVE	JACKSON	KY	41339-1115	37.55519667	-83.38049
721 WASHINGTON AVE	PAINTSVILLE	KY	41240-1267	37.8117908	-82.8002368
721 WILSON CRK	LANGLEY	KY	41645-6569	37.53322	-82.8114783
721 WINCHESTER AVE	ASHLAND	KY	41102	38.4833283	-82.6487767
721 E MAIN ST	GRAYSON	KY	41143-1421	38.32964	-82.9297717
721 N 1ST ST	FLATWOODS	KY	41139-1037	38.5338783	-82.7087317
721 N BIG RUN RD	ASHLAND	KY	41102-9649	38.3700133	-82.7127833

721 N LACKEY AVE	LOUISA	KY	41230-1207	38.1173967	-82.61315
7210 COUNTRY BROOKE DR	ASHLAND	KY	41102-9367	38.4239917	-82.7094767
7210 OVERLOOK DR	ASHLAND	KY	41102-7666	38.4261155	-82.7163985
7210 US HIGHWAY 23 BLDG 2	HAGERHILL	KY	41222	37.75553417	-82.77527683
7210 S KY ROUTE 321	HAGERHILL	KY	41222-8662	37.7551367	-82.7772
7211 NEW VISTA DR LOT 19	ASHLAND	KY	41102-9213	38.4233983	-82.6915883
7211 US ROUTE 60	ASHLAND	KY	41102-8672	38.4267983	-82.6985
7212 DURBIN RD BLDG CHURCH	CATLETTSBURG	KY	41129-8724	38.2883483	-82.6091367
7212 DURBIN RD BLDG HALL	CATLETTSBURG	KY	41129-8724	38.2884033	-82.609235
7212 HERITAGE HEIGHTS RD	ASHLAND	KY	41102-9214	38.4236617	-82.6940867
7212 HICKORY HILLS DR	ASHLAND	KY	41102-9709	38.420155	-82.6839467
7212 NEKIRK RD TRLR	ASHLAND	KY	41102-9026	38.4284767	-82.7171067
7212 NEW VISTA DR	ASHLAND	KY	41102-8200	38.4230417	-82.6915083
7212 PONDVIEW CT	CATLETTSBURG	KY	41129-8908	38.3612533	-82.6436467
7212 SKYLINE DR	CATLETTSBURG	KY	41129-8414	38.4191817	-82.66559
7212 STATE ROUTE 3	CATLETTSBURG	KY	41129-9644	38.3795608	-82.6261014
7212 STATE ROUTE 3	CATLETTSBURG	KY	41129-9644	38.3778558	-82.6252134
7213 HICKORY HILLS DR	ASHLAND	KY	41102-9792	38.420285	-82.683925
7213 TWIN FORK DR	CATLETTSBURG	KY	41129-9033	38.41413767	-82.62400266
7214 HIGHWAY 15	WHITESBURG	KY	41858-7167	37.1669817	-82.8764317
7214 N MAYO TRL	PIKEVILLE	KY	41501-3117	37.537871	-82.6091205
7215 POPLAR DR	CATLETTSBURG	KY	41129-8862	38.4346967	-82.620945
7215 STATE ROUTE 5	ASHLAND	KY	41102-8058	38.439055	-82.7381767
7215 ZEBULON HWY	PIKEVILLE	KY	41501-6502	37.5578067	-82.4588617
7216 PONDVIEW CT	CATLETTSBURG	KY	41129-8908	38.363335	-82.6440167
7216 US ROUTE 60	ASHLAND	KY	41102-9519	38.4260017	-82.697705
7216 US ROUTE 60	ASHLAND	KY	41102-9519	38.427015	-82.6976233
7216 US ROUTE 60	ASHLAND	KY	41102-9519	38.4252267	-82.6984933
7217 JOHNSONS FORK RD	CATLETTSBURG	KY	41129-8439	38.41384567	-82.639526
7218 KY ROUTE 2030	HONAKER	KY	41603-8985	37.525725	-82.66565
7219 MILLARD HWY	PIKEVILLE	KY	41501-8102	37.3959817	-82.4335417
7219 PONDVIEW CT	CATLETTSBURG	KY	41129-8908	38.3630367	-82.64331
7219 RACCOON RD	RACCOON	KY	41557-8725	37.4800233	-82.3974483
7219 N KY HIGHWAY 15	HAZARD	KY	41701-5661	37.338	-83.2540217
722 BANNER RD	SOUTH SHORE	KY	41175		
722 BARK CAMP BRANCH RD TRLR	DELPHIA	KY	41735-9060	37.0215583	-83.083265
722 BOOKER FRK	PIKEVILLE	KY	41501-3922	37.326315	-82.567776
722 BROADWAY ST	PAINTSVILLE	KY	41240-1357	37.8103667	-82.7991617
722 BRUCE ST	FLATWOODS	KY	41139-1181	38.5255133	-82.706045
722 CEDAR CREEK RD	PIKEVILLE	KY	41501-1416	37.48296	-82.56477
722 CRACKER BOTTOM RD	MARTIN	KY	41649-7956	37.5819717	-82.7510317
722 DIAMOND RIDGE RD	WEBBVILLE	KY	41180-8755	38.12603233	-82.80262866
722 DIXIE AVE	SALYERSVILLE	KY	41465-9438	37.74283483	-83.07486916
722 DRIFT BR	PIKEVILLE	KY	41501-5207	37.626875	-82.5715117
722 FEDSCREEK RD	FEDSCREEK	KY	41524-8424	37.3990117	-82.2367767
722 FLAT GAP RD	BONNYMAN	KY	41719-9033	37.29651117	-83.266681
722 GARDNER TRL	SALYERSVILLE	KY	41465-9786	37.73865454	-83.07169442
722 GREENUP AVE	RACELAND	KY	41169-1156	38.541635	-82.728895
722 HIGHWAY 2034	WHITESBURG	KY	41858-7500	37.118878	-82.79383
722 HIGHWAY 66	ROARK	KY	40979-8600	37.035295	-83.5321883
722 KY HIGHWAY 2022	BUCKHORN	KY	41721-8852	37.337635	-83.4785
722 KY ROUTE 2039	HAGERHILL	KY	41222-9074	37.8074267	-82.84587
722 KY ROUTE 777 TRLR	LANGLEY	KY	41645-9084	37.5309717	-82.7985683
722 LONG BR	LOVELY	KY	41231-9045	37.79279382	-82.37194713
722 MARROWBONE CREEK RD	ELKHORN CITY	KY	41522-8538	37.3587717	-82.4164783
722 MIDDLETOWN AVE	ASHLAND	KY	41102-4231	38.47752683	-82.6843295
722 OWENS BRANCH RD	SLEMP	KY	41763-8852	37.0811277	-83.1232258
722 OWENS BRANCH RD BLDG STORAGE	SLEMP	KY	41763-8852	37.08146533	-83.12301916
722 PADDLEFOOT RD TRLR	SALYERSVILLE	KY	41465-6719	37.7484233	-83.145455
722 PECCO HOLW GARG	BELFRY	KY	41514-7202	37.609014	-82.2841109
722 PECCO HOLW TRLR -	BELFRY	KY	41514	37.6093233	-82.2834567
722 POLLARD RD	ASHLAND	KY	41101-2546	38.4738733	-82.65192
722 POND CREEK RD	HUDDY	KY	41535-8853	37.592003333	-82.2711845
722 STEPHENS BRANCH RD	MARTIN	KY	41649-7844	37.5565717	-82.7826717
722 STRATTON FRK	CANADA	KY	41519-8349	37.597564333	-82.33967116
722 STRATTON FRK TRLR 2	CANADA	KY	41519-8349	37.59777417	-82.33957633
722 UPPER BLACKBERRY RD	RANSOM	KY	41558-8707	37.5434117	-82.2194317

722 UPPER CHLOE CRK	PIKEVILLE	KY	41501-6643	37.4582478	-82.4672069
722 VILLA AVE	THOUSANDSTICKS	KY	41766-9102	37.185276	-83.4490823
722 WILDER DR	LETCHER	KY	41832-9031	37.1577867	-82.9555545
722 E MAIN ST	GRAYSON	KY	41143-1422	38.3308633	-82.9296717
722 N LACKEY AVE	LOUISA	KY	41230-1208	38.1172533	-82.6125733
722 N LACKEY AVE	LOUISA	KY	41230-1208	38.1174417	-82.61244
7220 SKYLINE DR	CATLETTSBURG	KY	41129-8414	38.4188267	-82.6651017
7220 N MAYO TRL	PIKEVILLE	KY	41501-3117	37.5385333	-82.60908
7220 N MAYO TRL	PIKEVILLE	KY	41501-3117	37.5384083	-82.6094167
7221 US ROUTE 60	ASHLAND	KY	41102-8672	38.42635	-82.698725
7222 KY ROUTE 2030	HONAKER	KY	41603-8985	37.525959333	-82.66586416
7222 NEW VISTA DR	ASHLAND	KY	41102-8200	38.4230055	-82.69153733
7223 JOHNSONS FORK RD TRLR	CATLETTSBURG	KY	41129-8439	38.413485	-82.639235
7223 MIDLAND TRAIL RD	ASHLAND	KY	41102-7215	38.42352	-82.6975367
7223 US HIGHWAY 23	IVEL	KY	41642-9020	37.5798217	-82.659675
7223 N KY HIGHWAY 15	HAZARD	KY	41701-5661	37.338625	-83.25643
7225 ADEN RD	OLIVE HILL	KY	41164-9177	38.28274	-83.07160333
7225 ALLEY BR	CATLETTSBURG	KY	41129-8902	38.3622033	-82.6420883
7225 HATCHERY RD	ASHLAND	KY	41102-7637	38.4245533	-82.709895
7225 HICKORY HILLS DR	ASHLAND	KY	41101	38.4196383	-82.6839983
7225 KY ROUTE 1428	ALLEN	KY	41601-9021	37.6079083	-82.7258033
7225 SKYLINE DR	CATLETTSBURG	KY	41129-8414	38.4187133	-82.665455
7226 HICKORY HILLS DR	ASHLAND	KY	41102-9709	38.4197617	-82.684025
7227 CANNONSBURG RD	CATLETTSBURG	KY	41129-8212	38.40554	-82.62146
7227 CANNONSBURG RD TRLR	CATLETTSBURG	KY	41129-8212	38.405405	-82.6224317
7227 US HIGHWAY 60 TRLR	MOREHEAD	KY	40351-8628	38.2490793	-83.341982
7228 CANNONSBURG RD	CATLETTSBURG	KY	41129-8212	38.4053217	-82.6213617
7228 HIGHWAY 160	LITTCARR	KY	41834-9029	37.257018	-82.943579
7228 HIGHWAY 707 TRLR A	CATLETTSBURG	KY	41129-8541	38.24267	-82.64100583
7228 KY ROUTE 40	OIL SPRINGS	KY	41238-9128	37.812673666	-82.93183083
7228 KY ROUTE 40	OIL SPRINGS	KY	41238-9128	37.812563	-82.9318973
7229 MCCONNELL RD	CATLETTSBURG	KY	41129-9135	38.3908317	-82.6102317
7229 NEW VISTA DR	ASHLAND	KY	41102-9213	38.422625	-82.6923967
7229 NEW VISTA DR	ASHLAND	KY	41102-9213	38.422575	-82.6924033
7229 STATE ROUTE 168	CATLETTSBURG	KY	41129-8676	38.4209667	-82.6239233
7229 UPPER JOHNS CRK	KIMPER	KY	41539-5813	37.490418	-82.24194083
723 17TH ST	ASHLAND	KY	41101-2708	38.47377	-82.6419083
723 39TH ST	ASHLAND	KY	41101-3135	38.455043	-82.61836283
723 6TH ST	PAINTSVILLE	KY	41240-1363	37.8073683	-82.8079083
723 AUXIER BRANCH RD	SALYERSVILLE	KY	41465-9403	37.7391017	-83.076495
723 BROOKEFIELD FARM RD	ASHLAND	KY	41102-8784	38.445885	-82.7714767
723 COLEMAN BR	EAST POINT	KY	41216-8040	37.734245	-82.8468217
723 ELISHA FRK	PIKEVILLE	KY	41501-7023	37.4828634	-82.578354
723 HAMILTON AVE	ASHLAND	KY	41102-4216	38.478375	-82.6836783
723 HAMILTON AVE GARG	ASHLAND	KY	41102-4216	38.4793693	-82.68466376
723 HIGHWAY 15	JACKSON	KY	41339-9635	37.5585883	-83.39514
723 KY HIGHWAY 610	VIRGIE	KY	41572-8940	37.3405035	-82.59048033
723 KY ROUTE 3379	GRETHEL	KY	41631-9092	37.488065	-82.6423267
723 KY ROUTE 3379 TRLR	GRETHEL	KY	41631-9092	37.487944833	-82.64269866
723 LAKE MARY CAROL RD	ASHLAND	KY	41102-9004	38.432895	-82.72057
723 MEADES BRANCH RD TRLR	LOUISA	KY	41230-6863	37.992143333	-82.6697025
723 OHIO RIVER RD	GREENUP	KY	41144-6788	38.6221633	-82.8661517
723 OLD WAGNER STATION RD	PIKEVILLE	KY	41501-2958	37.5220833	-82.57683
723 PARKWAY DR	SALYERSVILLE	KY	41465-9740	37.7456617	-83.05829
723 ROCKY RD	PIKEVILLE	KY	41501-8003	37.408855	-82.42645
723 SAN BRANCH RD	LOUISA	KY	41230-8894	38.115852	-82.770428
723 STAVE BR	STAFFORDSVILLE	KY	41256-9001	37.8353083	-82.8340417
723 WASHINGTON AVE	JACKSON	KY	41339-1115	37.555125	-83.38047333
723 WINNS BR	PIKEVILLE	KY	41501-6519	37.542485	-82.4492817
723 N 1ST ST	FLATWOODS	KY	41139-1037	38.533915	-82.70898
723 N LACKEY AVE	LOUISA	KY	41230-1207	38.118175	-82.61464
723 S LAKE DR	PRESTONSBURG	KY	41653-1340	37.666116833	-82.76674666
723 W ARROWHEAD DR	ASHLAND	KY	41102-9053	38.4273017	-82.726395
7230 HIGHWAY 805	JENKINS	KY	41537-8567	37.1872933	-82.65641
7230 HIGHWAY 805 GARG	JENKINS	KY	41537-8567	37.187392	-82.65592383
7230 KY HIGHWAY 1110	WHICK	KY	41390	37.43450833	-83.37938167
7230 KY HIGHWAY 1110 TRLR B	WHICK	KY	41390-9003	37.43450833	-83.37938167

7230 SPANKEM BRANCH RD TRLR	LOUISA	KY	41230-6182	38.1304269	-82.7607589
7230 E US HIGHWAY 60	RUSH	KY	41168-8815	38.3520367	-82.8097583
7231 RACCOON RD	RACCOON	KY	41557-8725	37.4795017	-82.39668
7231 US HIGHWAY 60	MOREHEAD	KY	40351-8628	38.25020833	-83.34127667
7231 US HIGHWAY 60	MOREHEAD	KY	40351-8628	38.24921333	-83.34235667
7231 W KY HIGHWAY 80	AWAWAM	KY	41713	37.220625	-83.279815
7232 KY ROUTE 40	WILLIAMSPORT	KY	41271-8509	37.8212267	-82.7290983
7232 STATE HIGHWAY 292	LOVELY	KY	41231	37.7866667	-82.349295
7233 HIGHWAY 421	MOZELLE	KY	40858-6018	37.0011983	-83.3991233
7233 HIGHWAY 828	LOUISA	KY	41230-9044	38.1193817	-82.772545
7234 EDGEWOOD DR	ASHLAND	KY	41102-9708	38.4191426	-82.6815405
7234 EDGEWOOD DR	ASHLAND	KY	41102-9708	38.4196767	-82.6818633
7234 NEKIRK RD	ASHLAND	KY	41102-9026	38.428315	-82.7180283
7234 RIDGEWAY CT	ASHLAND	KY	41102-5757	38.4227835	-82.68647183
7234 N MAYO TRL	PIKEVILLE	KY	41501-3117	37.53821	-82.6092867
7235 CANNONSBURG RD	CATLETTSBURG	KY	41129-8212	38.4076967	-82.62173
7235 CANNONSBURG RD	CATLETTSBURG	KY	41129-8212	38.407355	-82.6219617
7235 CANNONSBURG RD	CATLETTSBURG	KY	41129-8212	38.4066533	-82.6212933
7235 HIGHWAY 421	MOZELLE	KY	40858-6018	37.0014933	-83.399005
7235 KY HIGHWAY 1110	WHICK	KY	41390-9003	37.435095	-83.37949833
7235 MCCONNELL RD	CATLETTSBURG	KY	41129-9135	38.3898683	-82.611655
7235 MCCONNELL RD	CATLETTSBURG	KY	41129-9135	38.3896467	-82.61163
7235 NEKIRK RD	ASHLAND	KY	41102-9026	38.428595	-82.718115
7235 ROCKCASTLE RD	INEZ	KY	41224-8525	37.93726	-82.536245
7235 STATE ROUTE 5	ASHLAND	KY	41102-8058	38.438335	-82.7385183
7235 STATE ROUTE 5 UNIT CAMPER	ASHLAND	KY	41102-8058	38.4377514	-82.7385356
7236 STATE ROUTE 5 UNIT BLDG	ASHLAND	KY	41102-8058	38.437896	-82.738534
7237 ADEN RD	OLIVE HILL	KY	41164-9177	38.28324833	-83.072245
7238 SKYLINE DR	CATLETTSBURG	KY	41129-8414	38.418675	-82.664485
7239 BEAUTY RD	BEAUTY	KY	41203-9012	37.82998	-82.43984167
7239 STATE ROUTE 168	CATLETTSBURG	KY	41129-8676	38.420635	-82.62349
7239 US HIGHWAY 23	HAGERHILL	KY	41222-8614	37.75641	-82.7772983
724 BATH AVE	ASHLAND	KY	41101-2513	38.48065	-82.65078
724 BEECH CRK TRLR	JAMBOREE	KY	41553-9019	37.4806133	-82.145085
724 BELLEFONTE RD	ASHLAND	KY	41102-2318	38.4843733	-82.674835
724 BIG FORK RD	YEADDISS	KY	41777-8919	37.0453883	-83.2621417
724 BIRCH ST	ASHLAND	KY	41101-6402	38.4461767	-82.61824
724 BLACKBERRY RD	DEBORD	KY	41214-9016	37.81604333	-82.565765
724 BURTON HL	LETCHER	KY	41832-9003	37.149941833	-82.94508933
724 DIEDERICH BLVD	RUSSELL	KY	41169	38.50436325	-82.68794786
724 DIX FRK	SIDNEY	KY	41564-8802	37.6026933	-82.3438667
724 GAIL DR	ASHLAND	KY	41102-9240	38.43199	-82.69829
724 GIFFORD RD	SALYERSVILLE	KY	41465-6715	37.7516317	-83.132005
724 GREENUP AVE	ASHLAND	KY	41101-7435	38.48408	-82.6489717
724 GREENUP AVE	RACELAND	KY	41169-1156	38.54157	-82.7284717
724 HAMILTON AVE	ASHLAND	KY	41102-4217	38.479015	-82.6830683
724 HIGHLAND AVE	FLATWOODS	KY	41139	38.52498	-82.7062967
724 KNOB LICK BR	STINNETT	KY	40868	37.0924372	-83.4323282
724 KRESTVIEW DR	GRAYSON	KY	41143-6917	38.3229267	-82.9372217
724 KY HIGHWAY 550 HSE	HAZARD	KY	41701-7167	37.342295	-83.1177933
724 LEFT FORK BEAR HOLW	EAST POINT	KY	41216-8712	37.7362367	-82.8109683
724 MEADE HOLW	WURTLAND	KY	41144-7555	38.518315	-82.79679
724 OAKHURST AVE	HAZARD	KY	41701-1768	37.249835	-83.18835
724 PATRICIA ST	ASHLAND	KY	41102-4466	38.4653467	-82.667185
724 SLONES BR	RACCOON	KY	41557-8754	37.491415	-82.39863
724 SMITH BR	GRAYSON	KY	41143	38.334464166	-83.02691083
724 STINSON CRK	GRAYSON	KY	41143-7804	38.303075	-82.8646033
724 WALNUT ST	HAZARD	KY	41701-1862	37.2479133	-83.1899233
724 E MAIN ST	GRAYSON	KY	41143-1422	38.3296483	-82.928655
724 E MAIN ST	GRAYSON	KY	41143-1422	38.3297017	-82.92872
724 N LACKEY AVE	LOUISA	KY	41230-1208	38.117634	-82.613133
724 N LACKEY AVE TRLR	LOUISA	KY	41230-1208	38.1174633	-82.61287
724 N LAKE DR	PRESTONSBURG	KY	41653-1283	37.68347917	-82.77835533
7240 CANNONSBURG RD	CATLETTSBURG	KY	41129-8212	38.40550267	-82.6209845
7240 HIGHWAY 15 APT 1	JACKSON	KY	41339-8379	37.49770833	-83.34943667
7240 HIGHWAY 15 APT 2	JACKSON	KY	41339-8379	37.49761	-83.34956833
7240 HIGHWAY 550	EMMALENA	KY	41740-9079	37.3319433	-83.0595633



7240 KY HIGHWAY 476	BULAN	KY	41722-8725	37.31786078	-83.15465444
7240 KY ROUTE 2030	HONAKER	KY	41603-8985	37.52578	-82.6652067
7240 NEKIRK RD	ASHLAND	KY	41102-9026	38.42843545	-82.7173301
7240 RIDGEWAY CT	ASHLAND	KY	41102-5757	38.4217165	-82.6867101
7240 US HIGHWAY 60	MOREHEAD	KY	40351-8628	38.25023	-83.341735
7241 CANNONSBURG RD	CATLETTSBURG	KY	41129-8212	38.4059233	-82.6211683
7241 STATE ROUTE 5 TRLR 1	ASHLAND	KY	41102-8058	38.4379483	-82.7387017
7241 N MAYO TRL APT 1	PIKEVILLE	KY	41501-3153	37.5362169	-82.6102006
7241 N MAYO TRL BLDG B	PIKEVILLE	KY	41501-3153	37.5365417	-82.6099017
7241 N MAYO TRL STE 1	PIKEVILLE	KY	41501-3153	37.5364749	-82.6105931
7242 ELKHORN CRK	ASHCAMP	KY	41512-8516	37.2644067	-82.4393033
7242 HIGHWAY 1760	LOUISA	KY	41230-7424	37.9717561	-82.7019039
7242 KY ROUTE 40	OIL SPRINGS	KY	41238-9128	37.81161	-82.9327517
7242 KY ROUTE 40 APT	OIL SPRINGS	KY	41238-9128	37.81199	-82.9321
7242 MCCONNELL RD TRLR	CATLETTSBURG	KY	41129-9135	38.3879383	-82.6103533
7242 STATE ROUTE 5	ASHLAND	KY	41102-8058	38.4377833	-82.738825
7243 RACCOON RD	RACCOON	KY	41557-8725	37.480045	-82.3967233
7246 HIGHWAY 119 TRLR 1	JENKINS	KY	41537-8963	37.15197217	-82.70735416
7246 KY ROUTE 2030	HONAKER	KY	41603-8985	37.52585333	-82.66495816
7247 HIGHWAY 119	JENKINS	KY	41537-8963	37.151977	-82.707155
7247 KY HIGHWAY 1110	WHICK	KY	41390-9003	37.43485167	-83.37901333
7247 MILLARD HWY	PIKEVILLE	KY	41501-8102	37.395725	-82.4338283
7247 OVERLOOK DR	ASHLAND	KY	41102-7666	38.4254417	-82.7165333
7248 COUNTRY BROOKE DR	ASHLAND	KY	41102-9367	38.4241233	-82.70988
7248 MILLARD HWY	PIKEVILLE	KY	41501-8102	37.39585	-82.43317
7248 OVERLOOK DR	ASHLAND	KY	41102-7666	38.4256583	-82.71623
7248 RIDGEWAY CT	ASHLAND	KY	41102-5757	38.42161637	-82.68674499
7249 HATCHERY RD	ASHLAND	KY	41102-7637	38.4235133	-82.70938
7249 UPPER JOHNS CRK	KIMPER	KY	41539-5813	37.4900233	-82.2418767
725 14TH ST	ASHLAND	KY	41101-2645	38.4756917	-82.6456983
725 17TH ST	ASHLAND	KY	41101-2708	38.4737317	-82.641975
725 6TH ST	PAINTSVILLE	KY	41240-1363	37.8077154	-82.8079459
725 ARGILLITE RD	FLATWOODS	KY	41139-1005	38.5330317	-82.70842
725 ASHLESS ST	HAZARD	KY	41701-2205	37.24034868	-83.17717683
725 BATH AVE	ASHLAND	KY	41101-2512	38.4808983	-82.6505967
725 BELLEFONTE RD	FLATWOODS	KY	41139-2001	38.51222029	-82.71572055
725 BELLEFONTE RD UNIT 1	FLATWOODS	KY	41139-2001	38.512347	-82.71515416
725 BELLEFONTE RD UNIT 2	FLATWOODS	KY	41139-2001	38.5123259	-82.7149966
725 BIRCH ST	ASHLAND	KY	41101-6402	38.4463033	-82.618035
725 BLACKBURN AVE	ASHLAND	KY	41101-4488	38.466935	-82.6597167
725 BLAZE BR	JENKINS	KY	41537-8122	37.255138	-82.582651
725 BUFFALO BR TRLR 10	MOREHEAD	KY	40351-9048	38.23261	-83.33782667
725 CARTER AVE	ASHLAND	KY	41101-7415	38.4829089	-82.6497074
725 COLDWATER RD TRLR	INEZ	KY	41224-8706	37.8419205	-82.51488833
725 COLE RD	OLIVE HILL	KY	41164-8922	38.24426183	-83.26607266
725 COMBS RD	HAZARD	KY	41701-6856	37.280115	-83.2106817
725 COURT ST	PAINTSVILLE	KY	41240-1086	37.8194283	-82.8065017
725 DEADENING FRK	PIKEVILLE	KY	41501-6927	37.3655333	-82.51204
725 EDEN HOLW	MOREHEAD	KY	40351-8606	38.280045	-83.32958333
725 ELLINGTON RUN CT	ASHLAND	KY	41102-9656	38.3597917	-82.7123033
725 GLANCY FRK	DENTON	KY	41132-8946	38.2693541	-82.8506411
725 GORMAN HOLLOW RD APT 101	HAZARD	KY	41701-2311	37.234725	-83.1982017
725 GORMAN HOLLOW RD APT 102	HAZARD	KY	41701-2311	37.2347267	-83.1981933
725 GORMAN HOLLOW RD APT 103	HAZARD	KY	41701-2311	37.2330356	-83.199333
725 GORMAN HOLLOW RD APT 104	HAZARD	KY	41701-2311	37.2347283	-83.198185
725 GORMAN HOLLOW RD APT 105	HAZARD	KY	41701-2311	37.2347333	-83.1981783
725 GORMAN HOLLOW RD APT 106	HAZARD	KY	41701-2311	37.2348617	-83.1981983
725 GORMAN HOLLOW RD APT 107	HAZARD	KY	41701-2311	37.2347333	-83.1981617
725 GORMAN HOLLOW RD APT 108	HAZARD	KY	41701-2311	37.2330356	-83.199333
725 GORMAN HOLLOW RD APT 109	HAZARD	KY	41701-2311	37.2348117	-83.1982217
725 GORMAN HOLLOW RD APT 110	HAZARD	KY	41701-2311	37.2348367	-83.19822
725 GORMAN HOLLOW RD APT 111	HAZARD	KY	41701-2311	37.234865	-83.1982
725 GORMAN HOLLOW RD APT 112	HAZARD	KY	41701-2311	37.2348517	-83.1982083
725 GRASSY BRANCH RD TRLR	ESSIE	KY	40827-7016	37.0724983	-83.438595
725 HAMILTON AVE	ASHLAND	KY	41102-4216	38.4781133	-82.6833983
725 HIGHLAND AVE	FLATWOODS	KY	41139-1184	38.52544	-82.7067167
725 HUNTING CREEK RD	ROUSSEAU	KY	41366-9504	37.60134	-83.22621

725 LICK BRANCH NOCTOR RD	JACKSON	KY	41339-7224	37.581365000	-83.30287000
725 LONG BRANCH RD	CUTSHIN	KY	41776	37.0886717	-83.232625
725 MAYS BR	PRESTONSBURG	KY	41653-7813	37.6798383	-82.7675617
725 MAYS BR GARG	PRESTONSBURG	KY	41653-7813	37.680382833	-82.7670515
725 MCKAY RD	GREENUP	KY	41144-6590	38.60799217	-82.88967533
725 NOBLE RD	LOST CREEK	KY	41348-9009	37.4278606	-83.2976776
725 POWELL LN	FLATWOODS	KY	41139-1758	38.5187333	-82.7111683
725 RED OAK BR	SASSAFRAS	KY	41759-8905	37.2205883	-83.031915
725 RIVERSIDE DR UNIT 1	PRESTONSBURG	KY	41653-7853	37.66468366	-82.76552772
725 ROSEBERRY RD	OLIVE HILL	KY	41164-6864	38.325873833	-83.30240383
725 SAUL MUD LICK BR	BUCKHORN	KY	41721-8566	37.26564333	-83.489199
725 SAW BRANCH RD	WOOTON	KY	41776	37.157577166	-83.28554933
725 SHORT WHITE OAK RD	RUSSELL	KY	41169-1769	38.499857	-82.710584
725 STATE ROUTE 716	ASHLAND	KY	41102-8251	38.436265	-82.6998183
725 STINNETT WENDOVER RD	STINNETT	KY	40868-6524	37.09542657	-83.38171207
725 SUGAR CAMP RD	ROBINSON CREEK	KY	41560-8515	37.4002	-82.57002
725 SYCAMORE RD	PIKEVILLE	KY	41501-5306	37.6276467	-82.538345
725 TAYLOR HOLW	OLIVE HILL	KY	41164-6981	38.29886333	-83.04439
725 TOWN MOUNTAIN RD	PIKEVILLE	KY	41501-1620	37.49368983	-82.49119966
725 TWIN OAK DR	PAINTSVILLE	KY	41240-1080	37.8197683	-82.8069183
725 WALNUT AVE	PAINTSVILLE	KY	41240-1228	37.8127159	-82.8001759
725 WASHINGTON AVE	PAINTSVILLE	KY	41240-1267	37.8117912	-82.8001759
725 WIDOWS BR TRLR	PHELPS	KY	41553-9404	37.5045983	-82.1218467
725 WILDER BRANCH RD TRLR	CONFLUENCE	KY	41749-7951	37.26869	-83.3944183
725 E MAIN ST	GRAYSON	KY	41143-1421	38.3295017	-82.9285633
725 W MAIN ST	WEST LIBERTY	KY	41472-2006	37.92435167	-83.25925667
725 W MAIN ST	WEST LIBERTY	KY	41472-2006	37.92422883	-83.25913216
7250 N MAYO TRL	PIKEVILLE	KY	41501-3117	37.5359019	-82.6106198
7250 S STATE HIGHWAY 1	GRAYSON	KY	41143-6824	38.23096417	-82.90633333
7250 S STATE HIGHWAY 1 CATV	GRAYSON	KY	41143-6824	38.2310917	-82.90645
7251 STATE HIGHWAY 1056	MC CARR	KY	41544-8220	37.576547666	-82.18176233
7251 ZEBULON HWY	PIKEVILLE	KY	41501-6502	37.55792	-82.459365
7252 OVERLOOK DR	ASHLAND	KY	41102-7666	38.4243456	-82.7161952
7255 HIGHWAY 931	WHITESBURG	KY	41858-8354	37.2070017	-82.8373967
7255 ROBINSON CREEK RD	VIRGIE	KY	41572-8504	37.389988	-82.570876
7256 KY ROUTE 40	OIL SPRINGS	KY	41238-9128	37.81127633	-82.93360416
7258 WOLF CREEK RD	YEADDISS	KY	41777-8702	37.094615	-83.28727
7259 HIGHWAY 15	WHITESBURG	KY	41858-7918	37.167541166	-82.87722683
726 43RD ST	ASHLAND	KY	41101-5114	38.44888	-82.6183833
726 AMILS MOUNTAIN RD	EMMALENA	KY	41740-1206	37.3765897	-83.0687494
726 BELLEFONTE RD	ASHLAND	KY	41102-2318	38.4844583	-82.6752217
726 BLAIR BR	JEREMIAH	KY	41826-9024	37.1696983	-82.9095867
726 BLAIR BR	JEREMIAH	KY	41826-9024	37.1696617	-82.90946
726 BRANHAMS CREEK RD	MALLIE	KY	41836-9005	37.2999317	-82.9056417
726 COMBS BR	ERMINE	KY	41815-8915	37.133975	-82.80677
726 COMBS BRANCH RD	DWARF	KY	41739	37.326303	-83.1261165
726 COTTAGE ROW	JENKINS	KY	41537-8723	37.196775	-82.64215
726 DIX FRK	SIDNEY	KY	41564-8802	37.60380267	-82.34466766
726 EMERY ST	ASHLAND	KY	41101-5132	38.4508233	-82.6177817
726 GREENUP AVE	ASHLAND	KY	41101-7435	38.4839333	-82.648685
726 HIGHLAND AVE	FLATWOODS	KY	41139-1183	38.5251783	-82.7064967
726 HIGHWAY 15	JACKSON	KY	41339-8601	37.56022	-83.3940517
726 HIGHWAY 15	JACKSON	KY	41339-8601	37.56029	-83.3940317
726 HIGHWAY 15	JACKSON	KY	41339-8601	37.5609	-83.3949583
726 HIGHWAY 15 STE 1	JACKSON	KY	41339-8601	37.56019	-83.3936083
726 HIGHWAY 15 STE 1	JACKSON	KY	41339-8601	37.5599517	-83.393555
726 HIGHWAY 15 STE 1	JACKSON	KY	41339-8601	37.56005	-83.3936867
726 HIGHWAY 15 STE 2	JACKSON	KY	41339-8601	37.56027	-83.3940317
726 HIGHWAY 15 STE 3	JACKSON	KY	41339-8601	37.5602517	-83.3940383
726 HIGHWAY 15 STE 5	JACKSON	KY	41339-8601	37.5603467	-83.3940367
726 HIGHWAY 15 STE 6	JACKSON	KY	41339-8601	37.560315	-83.394035
726 HIGHWAY 2034	WHITESBURG	KY	41858-7500	37.1194283	-82.7940933
726 KIDD FRK	HONAKER	KY	41603-9006	37.53004	-82.68425
726 KY HIGHWAY 610	VIRGIE	KY	41572-8971	37.3409	-82.5901067
726 PAMELA DR	ASHLAND	KY	41102-9002	38.431815	-82.7194617
726 POSSUM TROT RD TRLR	LEBURN	KY	41831-8928	37.3580983	-82.9575233
726 RIGHT FORK OF BEAVER CRK	ELKHORN CITY	KY	41522-8608	37.3244233	-82.314585

726 SERGEANT RD	WHITESBURG	KY	41858-7839	37.14925733	-82.77128116
726 UPPER RIVER CANEY RD	LOST CREEK	KY	41348-9028	37.38983667	-83.33569
726 E MAIN ST	GRAYSON	KY	41143-1422	38.3299933	-82.92813
726 E MAIN ST	INEZ	KY	41224-8934	37.86550833	-82.52864167
726 E MAIN ST UNIT TOBHUT	INEZ	KY	41224-8934	37.8653945	-82.5288029
726 N LACKEY AVE TRLR	LOUISA	KY	41230-1208	38.1179983	-82.6141683
726 N LAKE DR	PRESTONSBURG	KY	41653-1283	37.67603207	-82.77852833
7260 COUNTRY BROOKE DR	ASHLAND	KY	41102-9367	38.42485	-82.7105567
7260 PICKLESIMER DR	ASHLAND	KY	41102-7105	38.43088491	-82.68776116
7262 KY HIGHWAY 451 TRLR	HAZARD	KY	41701-5872	37.2759767	-83.28088
7263 STATE HIGHWAY 1496	GRAYSON	KY	41143-7695	38.208825	-82.8910817
7263 STATE HIGHWAY 1496	GRAYSON	KY	41143-7695	38.2088917	-82.8910283
7263 UPPER JOHNS CRK	KIMPER	KY	41539-5813	37.4901633	-82.2418667
7265 BEAUTY RD	BEAUTY	KY	41203-9012	37.830395	-82.44004667
7265 COUNTRY BROOKE DR	ASHLAND	KY	41102-9367	38.42498	-82.70976
7265 COUNTRY BROOKE DR GARG	ASHLAND	KY	41102-9367	38.42517783	-82.71001866
7266 HIGHWAY 119 TRLR 2	JENKINS	KY	41537-8963	37.1523215	-82.70751683
7266 HIGHWAY 550	LARKSLANE	KY	41817-8925	37.384245	-82.88166
7266 HIGHWAY 582	PINE TOP	KY	41843-8975	37.2752983	-82.842045
7267 KY HIGHWAY 451	BUSY	KY	41723-8900	37.27627783	-83.281087
7267 KY HIGHWAY 451 GARG	BUSY	KY	41723-8900	37.2764367	-83.2811017
7268 ADEN RD	OLIVE HILL	KY	41164-9177	38.28356333	-83.07235833
7268 E US HIGHWAY 60	RUSH	KY	41168-8815	38.3520083	-82.8092017
7269 ADEN RD	OLIVE HILL	KY	41164-9177	38.283225	-83.07314333
7269 HIGHWAY 610	MYRA	KY	41537	37.28966	-82.5999833
7269 HIGHWAY 610	MYRA	KY	41549	37.2895033	-82.6001367
7269 MILLARD HWY	PIKEVILLE	KY	41501-8102	37.39560833	-82.43385983
727 14TH ST	ASHLAND	KY	41101-2645	38.4757317	-82.64585
727 17TH ST	ASHLAND	KY	41101-2708	38.47381	-82.64228
727 6TH ST	PAINTSVILLE	KY	41240-1363	37.80721	-82.8080717
727 BOBCAT RIDGE RD	LOUISA	KY	41230-6309	38.16889617	-82.66988033
727 BROADWAY ST	WEST LIBERTY	KY	41472-1109	37.92396167	-83.258355
727 BUFFALO RUN	HAZARD	KY	41701-6207	37.1914067	-83.2064267
727 DOTY BR	MC DOWELL	KY	41647-9050	37.4501717	-82.7539017
727 DRYHILL RD	HYDEN	KY	41749-8324	37.17000435	-83.3668604
727 GATEWAY INDUSTRIAL PARK	JENKINS	KY	41537	37.1623872	-82.64972345
727 HAMILTON AVE	ASHLAND	KY	41102-4216	38.47806	-82.6833433
727 HAMILTON AVE GARG	ASHLAND	KY	41102-4216	38.47934602	-82.68463614
727 HEMALATA LN	HAZARD	KY	41701	37.276425	-83.220862
727 HIGH ST	HAZARD	KY	41701-1311	37.2508033	-83.1951583
727 JEFFERSON AVE	PAINTSVILLE	KY	41240-1358	37.8103533	-82.7991467
727 JEFFERSON AVE	PAINTSVILLE	KY	41240-1358	37.81005	-82.796945
727 KEATHLEY BR	HAROLD	KY	41635-8868	37.4513583	-82.6111767
727 KY HIGHWAY 28	HAZARD	KY	41701-5744	37.3466117	-83.2849333
727 LAKESIDE DR	JACKSON	KY	41339-7486	37.567115	-83.38117
727 LICK BR	COMBS	KY	41729	37.2576433	-83.2123517
727 LITTLE MUD LICK RD	STAFFORDSVILLE	KY	41256-9018	37.83744	-82.84811
727 LITTLE ROBINSON CRK	VIRGIE	KY	41572-8323	37.370707	-82.595368
727 LYKINS CRK TRLR	PIKEVILLE	KY	41501-5609	37.4987667	-82.5510233
727 MILLER LN	GRAYSON	KY	41143-7604	38.200445	-82.8910517
727 MILLER LN	GRAYSON	KY	41143-7604	38.2002867	-82.8901667
727 RIGHT FORK GEORGES CRK TRLR	LOUISA	KY	41230-6727	37.97362167	-82.71979833
727 RIVERSIDE DR UNIT 2	PRESTONSBURG	KY	41653-7853	37.664692	-82.765303
727 ROCKY RD	PIKEVILLE	KY	41501-8003	37.4090439	-82.4269636
727 SCIP BRANCH RD TRLR	KITE	KY	41828-8841	37.2710533	-82.7667367
727 SNOWDEN BRANCH RD	JACKSON	KY	41339-8629	37.53645167	-83.35264833
727 TURLEY AVE LOT 75	FLATWOODS	KY	41139-1166	38.52564739	-82.70343308
727 WASHINGTON AVE	JACKSON	KY	41339-1115	37.55479333	-83.38033667
727 E MAIN ST	GRAYSON	KY	41143-1421	38.3292633	-82.9280917
727 N LACKEY AVE	LOUISA	KY	41230-1207	38.1192117	-82.6154633
727 N LAKE DR	PRESTONSBURG	KY	41653-1283	37.6756717	-82.7788917
727 N LAKE DR REAR	PRESTONSBURG	KY	41653-1283	37.67553183	-82.7787925
727 N LEVISA RD	MOUTHCARD	KY	41548-8122	37.391985	-82.2582067
7270 HERITAGE HEIGHTS RD LOT 6&7	ASHLAND	KY	41102-9214	38.4229017	-82.6946983
7270 KY ROUTE 122	DRIFT	KY	41619-9001	37.4808217	-82.75328
7272 HIGHWAY 1690	LOUISA	KY	41230-8483	37.9925	-82.59048167
7272 HIGHWAY 32	LOUISA	KY	41201-9050	38.05609	-82.7062

7272 HIGHWAY 32 BLDG A	LOUISA	KY	41201-9050	38.056548	-82.706092
7272 KY ROUTE 122	DRIFT	KY	41619-9001	37.481	-82.754135
7274 HIGHWAY 707	CATLETTSBURG	KY	41129-8541	38.2385267	-82.6414517
7274 HIGHWAY 707 TRLR B	CATLETTSBURG	KY	41129-8541	38.2388767	-82.64173
7274 KY ROUTE 122	DRIFT	KY	41619-9001	37.48215183	-82.75295066
7275 COUNTRY BROOKE DR	ASHLAND	KY	41102-9367	38.425605	-82.7101117
7275 HIGHWAY 707	CATLETTSBURG	KY	41129-8541	38.238365	-82.6388333
7276 HIGHWAY 707 TRLR	CATLETTSBURG	KY	41129-8541	38.23818	-82.640975
7276 US HIGHWAY 60	MOREHEAD	KY	40351-8628	38.2494974	-83.3424932
7277 BEEFHIDE CRK	MYRA	KY	41537	37.2894133	-82.6003633
7278 COUNTRY BROOKE DR	ASHLAND	KY	41102-9367	38.4257133	-82.71099
7279 HIGHWAY 15	WHITESBURG	KY	41858-7918	37.1676333	-82.8777633
7279 HIGHWAY 707	CATLETTSBURG	KY	41129-8541	38.2368417	-82.6402767
7279 HIGHWAY 707	CATLETTSBURG	KY	41129-8541	38.237	-82.6403467
7279 HIGHWAY 931	WHITESBURG	KY	41858-8354	37.2069683	-82.8371583
7279 US HIGHWAY 23	HAGERHILL	KY	41222-8614	37.75591017	-82.77810333
7279 US HIGHWAY 23	HAGERHILL	KY	41222	37.7563798	-82.7791795
7279 US HIGHWAY 23	HAGERHILL	KY	41222-8614	37.7562967	-82.77873
7279 N HIGHWAY 201	WEBBVILLE	KY	41180-8982	38.1112033	-82.8577417
7279 N HIGHWAY 201	WEBBVILLE	KY	41180-8982	38.1110717	-82.85776
7279 N HIGHWAY 201	WEBBVILLE	KY	41180-8982	38.1109402	-82.8606227
728 13TH ST	ASHLAND	KY	41101-2620	38.4756567	-82.6463517
728 14TH ST	ASHLAND	KY	41101-2646	38.4753217	-82.6452283
728 BATH AVE	ASHLAND	KY	41101-2513	38.4804135	-82.6509745
728 BIG HACKNEYS CRK	MOUTHCARD	KY	41548-8417	37.3720817	-82.220365
728 BROADWAY ST	PAINTSVILLE	KY	41240-1357	37.8106167	-82.7990417
728 CHAPEL LN	OLIVE HILL	KY	41164-7603	38.26804	-83.15963333
728 CHAPEL LN	OLIVE HILL	KY	41164-7603	38.26804	-83.15963333
728 CRACKER BOTTOM RD	MARTIN	KY	41649-7956	37.5821633	-82.7510717
728 ELLINGTON RUN CT	ASHLAND	KY	41102-9656	38.3601633	-82.71292
728 GREASY CRK	SHELBIANA	KY	41562-8230	37.4083417	-82.4590383
728 GREENUP AVE	ASHLAND	KY	41101-7435	38.4839383	-82.6487083
728 HENRYS BR	LANGLEY	KY	41645-9069	37.5259467	-82.7769133
728 HIGHLAND AVE	FLATWOODS	KY	41139-1183	38.5255033	-82.707445
728 HIGHLAND AVE APT	FLATWOODS	KY	41139-1183	38.5257033	-82.7066817
728 JOE LITTLE FORK RD TRLR	JACKSON	KY	41339-8479	37.45828833	-83.44649167
728 JOHNSON RD	MC DOWELL	KY	41647-9085	37.46541	-82.7435615
728 KY HIGHWAY 550	HAZARD	KY	41701-7167	37.34354	-83.11618
728 LINDA LN	ASHLAND	KY	41102-4225	38.4768083	-82.6800433
728 LITTLE RIVER RD	GRAYSON	KY	41143-6919	38.30804304	-82.94286898
728 LITTLE RIVER RD GARG	GRAYSON	KY	41143-6919	38.308776166	-82.94318083
728 OASIS FRK REAR	DEANE	KY	41812-8926	37.252900666	-82.71256966
728 OASIS FRK TRLR	DEANE	KY	41812-8926	37.2527967	-82.71293
728 QUICKSAND RD	JACKSON	KY	41339-9666	37.54825333	-83.37236
728 RIGHT FORK RED CREEK RD TRLR	PIKEVILLE	KY	41501-6732	37.4437467	-82.45536
728 STRATTON FORK RD	VIPER	KY	41774-8976	37.11401102	-83.1795726
728 TRIPLE S RD	DAVID	KY	41616-9025	37.61242084	-82.88417821
728 TUNNEL CUT LOOP TRLR	MOREHEAD	KY	40351-9019	38.2513837	-83.3185526
728 TURLEY AVE	FLATWOODS	KY	41139-1165	38.5272533	-82.7057967
728 WILDER BRANCH RD TRLR	CONFLUENCE	KY	41749-7951	37.2687367	-83.395085
728 E MAIN ST TRLR 1	GRAYSON	KY	41143-1422	38.32969914	-82.92849031
728 W ALEXANDER CT	ASHLAND	KY	41102-8334	38.441125	-82.71337
728 W ALEXANDER CT GARG	ASHLAND	KY	41102-8334	38.44105783	-82.71310383
7280 HIGHWAY 1690	LOUISA	KY	41230-8483	37.99293333	-82.58984333
7280 KY HIGHWAY 1110	WHICK	KY	41390-9004	37.43403667	-83.37891833
7280 US HIGHWAY 60	MOREHEAD	KY	40351-8628	38.25056	-83.34153833
7280 US HIGHWAY 60 TRLR	MOREHEAD	KY	40351-8628	38.25032417	-83.34156866
7281 DRYHILL RD	HYDEN	KY	41749-8365	37.228946333	-83.37507733
7281 PICKLESIMER DR	ASHLAND	KY	41102-7105	38.43067817	-82.688433
7283 E US HIGHWAY 60	RUSH	KY	41168-8815	38.35192	-82.808895
7283 N MAYO TRL UNIT 2	PIKEVILLE	KY	41501-3153	37.5376635	-82.6101242
7284 KY ROUTE 40	WILLIAMSPORT	KY	41271-8509	37.82133917	-82.72889633
7285 DANIELS FORK RD	ASHLAND	KY	41102-9302	38.4511967	-82.74847
7285 US HIGHWAY 60	MOREHEAD	KY	40351-8628	38.250275	-83.34091333
7287 STATE HIGHWAY 1496	GRAYSON	KY	41143-7695	38.20908	-82.8906917
7288 BEAUTY RD	BEAUTY	KY	41203-9012	37.83081333	-82.43930167
7288 ROCKCASTLE RD	INEZ	KY	41224-8525	37.93832667	-82.53616167

7289 US HIGHWAY 60	MOREHEAD	KY	40351-8628	38.250615	-83.34081167
729 17TH ST	ASHLAND	KY	41101-2708	38.4737867	-82.6423133
729 6TH ST	PAINTSVILLE	KY	41240-1363	37.806915	-82.8083717
729 ABNER FORK RD	BELCHER	KY	41513-8448	37.36476	-82.338055
729 BATH AVE	ASHLAND	KY	41101-2512	38.4805967	-82.6508817
729 BEAVERDAM RD	WHITESBURG	KY	41858-8173	37.23762733	-82.83174516
729 BEAVERDAM RD TRLR	WHITESBURG	KY	41858-8173	37.2380667	-82.8320217
729 BELLEFONTE RD	FLATWOODS	KY	41139-2001	38.51248	-82.7160117
729 BOBCAT RIDGE RD TRLR	LOUISA	KY	41230		
729 CANE FRK	KIMPER	KY	41539-5978	37.478342	-82.24861716
729 CHAPEL LN	OLIVE HILL	KY	41164-7603	38.26688167	-83.15931833
729 CLEVINGER BR	PIKEVILLE	KY	41501-5807	37.5483837	-82.525233
729 COURT ST	PAINTSVILLE	KY	41240-1086	37.819445	-82.8063167
729 ELLINGTON RUN CT	ASHLAND	KY	41102-9656	38.3601217	-82.71328
729 GAIL DR	ASHLAND	KY	41102-8231	38.4325933	-82.6984733
729 GAIL DR	ASHLAND	KY	41102-8231	38.432335	-82.69804
729 HIGHLAND AVE	FLATWOODS	KY	41139-1184	38.5254583	-82.7067333
729 HIGHWAY 803	MILLSTONE	KY	41838-9029	37.18815	-82.745885
729 HIGHWAY 803	MILLSTONE	KY	41838-9029	37.18801	-82.7455967
729 LAUREL FRK	STEELE	KY	41566-8425	37.39192017	-82.19870583
729 MUDLICK RD	HARDY	KY	41531-8904	37.597965	-82.23354
729 PARKWAY DR	SALYERSVILLE	KY	41465-9740	37.7452083	-83.0586083
729 PARKWAY DR UNIT 2	SALYERSVILLE	KY	41465-9740	37.74501867	-83.05867566
729 PARKWAY DR UNIT 3	SALYERSVILLE	KY	41465-9740	37.74551453	-83.05854311
729 PREACHERS FORK RD	HYDEN	KY	41749	37.13327567	-83.327854
729 REID ST	FLATWOODS	KY	41139-9069	38.4986917	-82.7414817
729 RIVERSIDE DR UNIT 3	PRESTONSBURG	KY	41653-7853	37.66468672	-82.76548236
729 STATE HIGHWAY 1444	GRAYSON	KY	41143-7660	38.27847	-82.940245
729 STATE HIGHWAY 194	PIKEVILLE	KY	41501-6444	37.56602533	-82.46581516
729 SUGARCAMP RD	GREENUP	KY	41144-6896	38.5735945	-82.93480466
729 SWIFT LN	LOUISA	KY	41230-6483	38.0746365	-82.66079683
729 TURKEY CREEK RD	TURKEY CREEK	KY	41514-7901	37.6685917	-82.30719
729 WASHINGTON AVE	JACKSON	KY	41339-1115	37.554595	-83.38015667
729 WASHINGTON AVE	PAINTSVILLE	KY	41240-1267	37.8117916	-82.8001151
729 E 4TH ST	ELKHORN CITY	KY	41522	37.3023617	-82.3500983
729 E MAIN ST	INEZ	KY	41224-8934	37.86565333	-82.52839833
729 N LACKEY AVE	LOUISA	KY	41230-1207	38.1187917	-82.6153883
729 W MAIN ST	INEZ	KY	41224-6010	37.8682684	-82.5505489
7290 STATE HIGHWAY 1496 TRLR	GRAYSON	KY	41143-7695	38.20903633	-82.89053716
7292 HODE RD	HODE	KY	41267-9074	37.9137767	-82.4633533
7293 MILLARD HWY	PIKEVILLE	KY	41501-8102	37.3951617	-82.4333783
7294 STATE HIGHWAY 292	LOVELY	KY	41231		
7294 STATE HIGHWAY 292	LOVELY	KY	41231	37.78568	-82.34824
7295 HIGHWAY 610	MYRA	KY	41537	37.2896117	-82.5998667
7295 STATE HIGHWAY 773	DENTON	KY	41132-8922	38.26479483	-82.86258633
7295 US HIGHWAY 60	MOREHEAD	KY	40351-8628	38.250905	-83.34067167
7295 US HIGHWAY 60	MOREHEAD	KY	40351-8628	38.25066667	-83.34034667
7296 BEAUTY RD TRLR	BEAUTY	KY	41203-9012	37.83128	-82.43921833
7297 HIGHWAY 582	PINE TOP	KY	41843-8975	37.27639883	-82.84203833
7297 HIGHWAY 931	WHITESBURG	KY	41858-8354	37.2071467	-82.837395
7298 KY ROUTE 40	OIL SPRINGS	KY	41238-8979	37.81068283	-82.9344185
7298 STATE HIGHWAY 773	DENTON	KY	41132-8922	38.264636	-82.86281183
7299 HIGHWAY 931	WHITESBURG	KY	41858-8354	37.2071283	-82.8372483
73 1ST ST	BYPRO	KY	41612-9700	37.359505	-82.7253167
73 AARON ST	INEZ	KY	41224	37.85252167	-82.51213833
73 ADKINS RD	GREENUP	KY	41144-7607	38.504568	-82.8171035
73 ALTAWOOD RD	RACELAND	KY	41169-9000	38.5449217	-82.7554167
73 AMBA LN	HAROLD	KY	41635-8308	37.5308583	-82.644135
73 ANDYS XING	HAZARD	KY	41701	37.38456	-83.2476217
73 BALDWIN ST	PRESTONSBURG	KY	41653-1149	37.6726133	-82.78281
73 BANK ST TRLR	PHELPS	KY	41553-8442	37.52029	-82.155995
73 BEECHWOOD DR	PHELPS	KY	41553-9037	37.4833383	-82.1349017
73 BEETREE FORK RD	VIPER	KY	41774-8055	37.1156683	-83.1379667
73 BIG BRANCH SOUTH FRK RD TRLR	JACKSON	KY	41339-9805	37.53347817	-83.329238
73 BLACKBERRY RD	MAYKING	KY	41837-8961	37.1229555	-82.7531745
73 BLACKBURN ST	BETSY LAYNE	KY	41605-7000	37.5513217	-82.6326133
73 BOULDER	PIKEVILLE	KY	41501-3493	37.5156365	-82.48648633

73 BOYD WARD RD TRLR	TOMAHAWK	KY	41262-9008	37.83561167	-82.60774667
73 BRANDON LN	CHAVIES	KY	41727-8634	37.3659567	-83.2582367
73 BRICKYARD HL	JENKINS	KY	41537-9622	37.1746165	-82.6277265
73 BUCKEYE BR TRLR	MOUTHCARD	KY	41548	37.352291	-82.234909
73 BUTLER RD	WHITESBURG	KY	41858-9262	37.0811967	-82.8522183
73 BUTTER POINT RD	JACKSON	KY	41339-9784	37.44435667	-83.454175
73 BUZZARD ROCK	ISOM	KY	41824-8500	37.185203166	-82.8390035
73 CANEY FRK	TURKEY CREEK	KY	41514-7815	37.666746	-82.31617733
73 CARGO LN	JENKINS	KY	41537-8991	37.1526933	-82.6665883
73 CARVER PL	WEST LIBERTY	KY	41472-2043	37.91638333	-83.26717833
73 CEDAR LN	WOOTON	KY	41776-8957	37.1715233	-83.30404
73 CHARLES ST	VIRGIE	KY	41572		
73 CHARLIE BROWN RD TRLR	INEZ	KY	41224-8423	37.88873792	-82.46445165
73 CHARLIE IVA DR	GRETHEL	KY	41631-8302	37.4567467	-82.6716333
73 CHERRY HILL LN	HAGERHILL	KY	41222-8627	37.7824918	-82.7924764
73 CHERRY HILL LN	HAGERHILL	KY	41222-8627	37.78278	-82.79253
73 CHESTNUT LN	BYPPO	KY	41612-9712	37.35412167	-82.71696483
73 CHLOE LN	GRAYSON	KY	41143-9228	38.2552817	-82.948665
73 CLARK HOLW	OLIVE HILL	KY	41164-8918	38.2558723	-83.2857331
73 CLAY RD	HYDEN	KY	41749-8473	37.1527935	-83.34889383
73 CLIFF VIEW LN	HAZARD	KY	41701-6103	37.2257833	-83.162735
73 CLIFFORD LOOP	SOUTH SHORE	KY	41175-7756	38.7401317	-82.8917333
73 COAL CP	HITCHINS	KY	41146-8922	38.2782383	-82.907475
73 COAL RIDGE DR LOT 10	HAZARD	KY	41701-7394	37.34281624	-83.24987268
73 COCHRAN LN	PIKEVILLE	KY	41501-5766	37.535101	-82.532094
73 CODYS LN	HYDEN	KY	41749-8617	37.1726767	-83.337865
73 COLLINS RD TRLR	SALYERSVILLE	KY	41465-9618	37.7650383	-83.048825
73 COMMUNITY DR	CROMONA	KY	41810-9000	37.18002367	-82.674941
73 CONLEY DR	VAN LEAR	KY	41265-8614	37.7751267	-82.7781483
73 CONNIE LN	CROMONA	KY	41810-7803	37.1898667	-82.69975
73 CREEKSIDE LN LOT 18	MINNIE	KY	41651-9055	37.46075633	-82.753219
73 CREEKSIDE LN LOT 20	MINNIE	KY	41651-9055	37.4606237	-82.7535654
73 CREEKSIDE LN LOT 22	MINNIE	KY	41651-9055	37.460501	-82.752913
73 DAHLIA COURT DR APT 1	JACKSON	KY	41339-7097	37.54511833	-83.37543833
73 DAHLIA COURT DR APT 2	JACKSON	KY	41339-7097	37.545155	-83.375595
73 DAHLIA COURT DR APT 3	JACKSON	KY	41339-7097	37.54514	-83.37560833
73 DAHLIA COURT DR APT 4	JACKSON	KY	41339-7097	37.54515833	-83.37555833
73 DAMRON LN	PIKEVILLE	KY	41501-7608	37.5299233	-82.6185067
73 DESIRE DR	WHITESBURG	KY	41858-7223	37.1261167	-82.8201533
73 DIXON RD	DELPHIA	KY	41735-8909	37.0164183	-83.0729733
73 DIXON ST	STAFFORDSVILLE	KY	41256-9039	37.82665433	-82.84927783
73 DOUGLAS DR TRLR 12	HAZARD	KY	41701-5439	37.2266115	-83.1720645
73 DRY RDG	GRAYSON	KY	41143-7026	38.2002011	-82.9155473
73 EAGLE CREEK DR TRLR	WHITESBURG	KY	41858-9080	37.11618224	-82.87520386
73 EAGLE HALL CEM RD GARG	OLIVE HILL	KY	41164-6442	38.2565	-83.29587667
73 EAGLE HALL RD	OLIVE HILL	KY	41164-8928	38.25679333	-83.29574333
73 EDMONDS HOLW	PIKEVILLE	KY	41501-2135	37.50139	-82.5072933
73 EDMONDS HOLW GARG	PIKEVILLE	KY	41501-2135	37.50135	-82.5073517
73 ELM DR	PINE TOP	KY	41843-8945	37.2785717	-82.8907433
73 ELPASO DR	WHITESBURG	KY	41858-8452	37.1281467	-82.863365
73 FIREHOUSE LN	GREENUP	KY	41144-9183	38.61928	-82.8663217
73 FLAT HOLW	INEZ	KY	41224-8441	37.87178	-82.52019833
73 FORD PL	TOMAHAWK	KY	41262-7800	37.86125	-82.5984294
73 FOREST LN TRLR 1	SCUDDY	KY	41760-9017	37.19452	-83.089174
73 FRONT ST	IVEL	KY	41642-9417	37.5942267	-82.67921
73 FUGATE HL TRLR	HAZARD	KY	41701-6658	37.2662217	-83.2417467
73 GLADYS DR LOT 73	LITTCARR	KY	41834	37.26758317	-82.94392866
73 GOBLE LN BLDG K3	PRESTONSBURG	KY	41653-8822	37.669825	-82.718225
73 GOLF LN	LOUISA	KY	41230-5600	37.973295	-82.666625
73 GRANDVIEW DR	TRAM	KY	41663-9009	37.572075	-82.6440133
73 GUNSTOCK BR	PRINTER	KY	41655-9006	37.5180167	-82.7188283
73 HAMILTON ST	PRESTONSBURG	KY	41653-7976	37.6659117	-82.7390067
73 HAPPY HOLW	VAN LEAR	KY	41265-8617	37.7770817	-82.7650267
73 HIGHWAY 803	MILLSTONE	KY	41838-9022	37.181705	-82.7531883
73 HIGHWAY 803	MILLSTONE	KY	41838-9022	37.18191	-82.752985
73 HILL DR	DWALE	KY	41621-9011	37.62449683	-82.73087566
73 HILLCREST DR	PIKEVILLE	KY	41501-4879	37.55754	-82.425755

73 HILLCREST LN	DANA	KY	41615-8035	37.5361583	-82.668625
73 HILLSIDE DR	FOREST HILLS	KY	41527-8408	37.618397	-82.29826266
73 HOBARTS BOTTOM RD TRLR	JEREMIAH	KY	41826-9047	37.1709367	-82.9308617
73 HOBARTS BOTTOM RD TRLR	JEREMIAH	KY	41826-9047	37.171005	-82.93084
73 HOLBROOK RD	OLIVE HILL	KY	41164-8556	38.25881333	-83.19477167
73 HORSE PEN	FALCON	KY	41465-9506	37.7826833	-83.011195
73 HOWELLS RD	PIKEVILLE	KY	41501-7125	37.4493067	-82.58405
73 HUNTER DR	CHAVIES	KY	41727-9095	37.34585829	-83.35293771
73 HYLTON CHURCH RD GARG	SHELBY GAP	KY	41563-8429	37.229306833	-82.52172283
73 HYLTON CHURCH RD TRLR	SHELBY GAP	KY	41563-8429	37.228997	-82.52185666
73 JOHNSON BR	HAGERHILL	KY	41222-8805	37.7852917	-82.83478
73 JUSTIN AVE	CHAVIES	KY	41727-8670	37.372855	-83.252355
73 KATE CAMP BR	FOREST HILLS	KY	41527-8405	37.6256967	-82.30089
73 KAY ST	PHELPS	KY	41553-8463	37.5115867	-82.146335
73 KAYTEE LN	WURTLAND	KY	41144-6239	38.5428517	-82.76382
73 KELSEY DR	RAVEN	KY	41861-8910	37.4092117	-82.8038217
73 KENNEDY AVE	WURTLAND	KY	41144-6271	38.5461483	-82.7609833
73 LANTERN DR TRLR	WHITESBURG	KY	41858	37.13204683	-82.90422516
73 LARA LN APT 11	LOUISA	KY	41230-8617	38.09299167	-82.59897167
73 LAWSON LN	HAZARD	KY	41701-1460	37.25209883	-83.19305066
73 LERITA ST LOT 51	GREENUP	KY	41144-6769	38.631205	-82.8670667
73 LITTLE BLUE SPRINGS RD	RANSOM	KY	41558-8420	37.55664508	-82.18988537
73 LONGS CREEK RD	BOONEVILLE	KY	41314-9528	37.38828283	-83.496009
73 LOUISE DR TRLR	WHITESBURG	KY	41858-7440	37.122923	-82.8464855
73 LYNN BR	EAST POINT	KY	41216-8715	37.7271533	-82.7931317
73 MAIN CAMP BR	PAINTSVILLE	KY	41240-8643	37.8366803	-82.7917611
73 MAIN CAMP BR	PAINTSVILLE	KY	41240-8643	37.835945	-82.7922233
73 MAIN ST TRLR	SASSAFRAS	KY	41759-9087	37.219025	-83.052255
73 MAPLE DR	HINDMAN	KY	41822-8776	37.29344836	-82.98897612
73 MATTHEW MTN	HAZARD	KY	41701-8085	37.34020517	-83.25183066
73 MAY HL TRLR	CANADA	KY	41519-8315	37.5807567	-82.3067867
73 MEADOWVIEW LN	LOUISA	KY	41230-9334	38.099761833	-82.60250716
73 MENDOTA VLG	HAGERHILL	KY	41222-9018	37.7514717	-82.7845167
73 MIDDLE ST	PIKEVILLE	KY	41501-3220	37.516117166	-82.56395866
73 MILL BR	LETCHER	KY	41832	37.13194	-82.9393233
73 MILL BR	LETCHER	KY	41832	37.1315015	-82.9390485
73 MORRIS DR	BUSY	KY	41701-8119	37.2650967	-83.2745417
73 MOSSY BOTTOM LN	PIKEVILLE	KY	41501-2931	37.5297633	-82.578815
73 MOTION RD	WHITESBURG	KY	41858	37.1705617	-82.8620267
73 MOUNTAIN VIEW RD TRLR 1	HUDDY	KY	41535-9001	37.6035917	-82.2721933
73 MULLEN FRK	STONE	KY	41567-7000	37.5789133	-82.271135
73 MUSIC LN	INEZ	KY	41224-8467	37.891195	-82.4668683
73 NUMBER ONE HL	BURDINE	KY	41537-5601	37.1896367	-82.597435
73 OAK POINT LN	BONNYMAN	KY	41719-9078	37.2948533	-83.2616717
73 OAKIE DR	INEZ	KY	41224-8468	37.922415	-82.499525
73 OLD DIXON RD	BLACKKEY	KY	41804-8933	37.12819385	-83.00167804
73 OLD OGDEN RD TRLR	HINDMAN	KY	41822-8816	37.34615	-82.99601
73 OLD SCHOOL RD	SOUTH PORTSMOUTH	KY	41174	38.7217083	-83.0120833
73 OLD SCHOOL RD	SOUTH PORTSMOUTH	KY	41174	38.72175	-83.0122083
73 OLD SCHOOL RD	SOUTH PORTSMOUTH	KY	41174	38.7217933	-83.0114433
73 OLD SCHOOL RD	SOUTH PORTSMOUTH	KY	41174	38.7221029	-83.0117608
73 OLDFIELD DR LOT 7	WEST LIBERTY	KY	41472-7524	37.86925	-83.205535
73 OVERHILL RD TRLR	LOUISA	KY	41230-7786	38.00717333	-82.51956833
73 PATRICK BRANCH RD	SALYERSVILLE	KY	41465-8963	37.7063367	-82.994135
73 PATRICK BRANCH RD	SALYERSVILLE	KY	41465-8963	37.7064583	-82.9941917
73 PATRICK DR LOT 4	SALYERSVILLE	KY	41465-9111	37.74639617	-83.0665335
73 PAW PAW LN	EMMALENA	KY	41740-9149	37.3507567	-83.0398083
73 PEARL LN	LOUISA	KY	41230-6705	38.0947583	-82.64482
73 PEPPER DR	GRAYSON	KY	41143-9750	38.3416117	-82.91296
73 PENNINGTON LN	EAST POINT	KY	41216	37.7011767	-82.7938883
73 PENNY LN GARG	HAZARD	KY	41701-7727	37.28769117	-83.13274033
73 PENNY LN TRLR	HAZARD	KY	41701-7727	37.2878233	-83.1321833
73 PETERS BR	ROBINSON CREEK	KY	41560-8521	37.38688	-82.55141
73 PIEDMONT DR	WHITESBURG	KY	41858-7668	37.1135033	-82.808975
73 PIEDMONT DR UNIT TRASH	WHITESBURG	KY	41858-7668	37.114693166	-82.808958
73 PIN HOOK DR	ULYSSES	KY	41264-9007	37.93005667	-82.68678333
73 PINE GROVE RD	JACKSON	KY	41339-9074	37.53185667	-83.35935

73 PINE GROVE RD	LOUISA	KY	41230-7029	38.2037067	-82.8144167
73 POLLARD CIR	HAZARD	KY	41701-7460	37.3263217	-83.212385
73 POND RUN RD	RACELAND	KY	41169-1291	38.5323817	-82.7333317
73 POND RUN RD	RACELAND	KY	41169-1291	38.5331783	-82.734155
73 POND RUN RD	RACELAND	KY	41169-1291	38.53309	-82.7336767
73 POND RUN RD	RACELAND	KY	41169-1291	38.5326267	-82.73344
73 POPPY LN	LANGLEY	KY	41645-6529	37.532741	-82.80916933
73 POPPY LN GARG	LANGLEY	KY	41645-6529	37.533029	-82.8091285
73 PRESTON EST	PAINTSVILLE	KY	41240-8616	37.80381	-82.7617933
73 PRESTON EST GARG	PAINTSVILLE	KY	41240-8616	37.80385083	-82.76209383
73 RALEIGH RD TRLR	CHAVIES	KY	41727-9049	37.3298233	-83.3928533
73 RED BIRD LN	TOPMOST	KY	41862-8991	37.3477033	-82.8209167
73 RED OAK DR	INEZ	KY	41224-9135	37.84265167	-82.56686833
73 RESERVOIR LN	INEZ	KY	41224-8204	37.8769949	-82.5160776
73 RIFFE HOLW	RUSH	KY	41168-8908	38.344283	-82.838404
73 RIFFE HOLW GARG	RUSH	KY	41168-8908	38.3440815	-82.83869766
73 RIVERBEND DR	TRAM	KY	41663-9010	37.5716583	-82.642515
73 ROCKY HOLW	JENKINS	KY	41537-9084	37.187495	-82.6029783
73 SANDY DR	HARDSHELL	KY	41348-9110	37.445205	-83.24983333
73 SHARPEY DR	HAZARD	KY	41701-5311	37.27572	-83.2081383
73 SHAWNEE HILL DR	JACKSON	KY	41339-7377	37.56175667	-83.37426667
73 SHILOH DR	LOUISA	KY	41230-7700	38.1087817	-82.6391917
73 SLONE ST	PIKEVILLE	KY	41501-7816	37.4139317	-82.4520583
73 SMITH FRK	RANSOM	KY	41558-8708	37.5432717	-82.22132
73 SPICEWOOD LN	IVEL	KY	41642-9445	37.6004467	-82.6477883
73 SPRING BR	HATFIELD	KY	41514-8811	37.68532967	-82.362973
73 SPRING BR	JEREMIAH	KY	41826-8809	37.169544	-82.92993233
73 SPRINGFIELD DR	WAYLAND	KY	41666-8714	37.4460433	-82.8058683
73 STAGGERWEED FRK	HELPS	KY	41553-8900	37.4702133	-82.1907367
73 SUTTON BOTTOM LEFT ST	SHELBIANA	KY	41562-8235	37.4165633	-82.4563217
73 THOMPSON RD	RACCOON	KY	41557-8237	37.535287	-82.46400583
73 TOOTSIE DR	SOUTH SHORE	KY	41175-8014	38.72776	-82.930025
73 TOWN HOUSE FRK	ROBINSON CREEK	KY	41560-8519	37.4001617	-82.5666333
73 UPPER PIGEON RD	SHELBY GAP	KY	41563-8424	37.239985	-82.517425
73 UPPER STRINGTOWN RD	BURNWELL	KY	41514-7701	37.6265933	-82.2178167
73 VILLAGE ST	PIKEVILLE	KY	41501-3266	37.5153383	-82.5621983
73 WAGON LN	LITTCARR	KY	41834-9047	37.26855317	-82.948048
73 WALK RD	ERMINE	KY	41815-8950	37.1867383	-82.8006933
73 WALKER BRANCH RD	HAZARD	KY	41701-6053	37.265083	-83.182838
73 WE DR	PRESTONSBURG	KY	41653-8799	37.6565817	-82.7139733
73 WE DR	PRESTONSBURG	KY	41653-8799	37.6555233	-82.71316
73 WEDDINGTON BRANCH RD	PIKEVILLE	KY	41501-3203	37.5231033	-82.5691167
73 WEDDINGTON HOLW	PIKEVILLE	KY	41501-5761	37.5352933	-82.5067867
73 WENDELL FORD TERMIN RD	CHAVIES	KY	41727-8684	37.3717617	-83.2539133
73 WHEATON HOLW	JENKINS	KY	41537-8635	37.1691917	-82.6332717
73 WHITLEY DR	HINDMAN	KY	41822-9143	37.3359375	-82.95338783
73 WILDCAT DR TRLR	PREMIUM	KY	41845-8901	37.1407667	-82.890525
73 WILLIAMSON DR	HUDDY	KY	41535-8936	37.6012	-82.2715333
73 WILLOW LN	SOUTH SHORE	KY	41175-8944	38.70086	-82.9530667
73 WINDROCK HOLW	HAZARD	KY	41701-6758	37.26136307	-83.15049509
73 WOLFEN RD TRLR	ARY	KY	41712-8730	37.354105	-83.163075
73 WOODEN PEG LN	AMBURGEY	KY	41773-8632	37.2620867	-82.9982433
73 WREN LN	WOOTON	KY	41776-8781	37.1798467	-83.3022767
73 E JENKINS HL	JENKINS	KY	41537-9061	37.18583083	-82.608078
73 N MAYNARD ST	PIKEVILLE	KY	41501-7813	37.4136067	-82.4525817
73 S CIRCLE DR	PRESTONSBURG	KY	41653-1376	37.6705283	-82.7465467
73 S JOHNSON BOTTOM RD	FREEBURN	KY	41528-8724	37.5545967	-82.15144
73 W CRETCHER ST	GRAYSON	KY	41143-7817	38.34605	-82.9122917
73 W CRETCHER ST	GRAYSON	KY	41143-7817	38.3458483	-82.9120517
730 6TH ST	PAINTSVILLE	KY	41240-1368	37.805915	-82.8076417
730 APPALACHIAN DR	WHITESBURG	KY	41858	37.1208217	-82.8124883
730 BARTLEYTOWN RD	ASHCAMP	KY	41512-8508	37.2549817	-82.47581
730 BARTON LN	VIPER	KY	41774-8397	37.132935	-83.17063
730 BELLEFONTE RD	ASHLAND	KY	41102-2318	38.484365	-82.6755983
730 BROADWAY ST	WEST LIBERTY	KY	41472-1110	37.92374667	-83.25776333
730 CHAPEL LN	OLIVE HILL	KY	41164-7603	38.2662792	-83.156374
730 COLD FRK	TURKEY CREEK	KY	41514-7923	37.6626879	-82.3058217



730 COLEMAN BR	EAST POINT	KY	41216-8040	37.73452033	-82.845371
730 COLEMAN BR	EAST POINT	KY	41216-8040	37.734343	-82.846303
730 ELM ST TRLR	GRAYSON	KY	41143-1404	38.3291633	-82.9273733
730 GREENUP AVE	ASHLAND	KY	41101-7435	38.4840105	-82.64885533
730 HENRYS BR	LANGLEY	KY	41645-9069	37.5268435	-82.7762375
730 HOLLY THICKET RD	VIPER	KY	41774-8357	37.1536717	-83.1732333
730 HOLLY THICKET RD TRLR	VIPER	KY	41774-8357	37.1522717	-83.1734083
730 HUNTS FRK	DANA	KY	41615-9007	37.5571533	-82.6785117
730 INDIAN CREEK RD	VIRGIE	KY	41572-8336	37.345655	-82.603115
730 JOHNSON RD	MC DOWELL	KY	41647-9085	37.45982367	-82.74988433
730 LEES PL	ASHLAND	KY	41102-6519	38.4414617	-82.7571683
730 LEFT DRY CRK	TOPMOST	KY	41862-8961	37.3412867	-82.7690167
730 LIMESTONE BRANCH RD	SALYERSVILLE	KY	41465-8024	37.74562	-83.0181883
730 LITTLE FORK RD	VIRGIE	KY	41572-8327	37.361815	-82.609475
730 OHIO RIVER RD	GREENUP	KY	41144-6788	38.6223567	-82.8656117
730 PARK ST	FLATWOODS	KY	41139-1670	38.525215833	-82.70850683
730 PARK ST	FLATWOODS	KY	41139-1670	38.52534817	-82.7080755
730 PARK ST	FLATWOODS	KY	41139-1670	38.52538383	-82.708084
730 PHOENIX PLACE BLVD	HAZARD	KY	41701-8256	37.34835835	-83.11890365
730 PRESS HOWARD FRK TRLR	JACKSON	KY	41339-9507	37.541923333	-83.23997500
730 RAN DAY HOLW	WHITESBURG	KY	41858-9195	37.080673	-82.85381083
730 RIGHT TURKEY TOE BR	HARDY	KY	41531-8938	37.5897	-82.2121733
730 RIVERSIDE DR	PRESTONSBURG	KY	41653-7854	37.6643833	-82.7650433
730 RUNYON BRANCH RD	PINSONFORK	KY	41555-7407	37.5452267	-82.2748367
730 SALLIE DR GARG	ASHLAND	KY	41102-9241	38.4311717	-82.6983233
730 SALLIE DR TRLR	ASHLAND	KY	41102-9241	38.4317233	-82.697705
730 SMITH FRK	RANSOM	KY	41558-8756	37.5479035	-82.23140733
730 STATE ROUTE 784	SOUTH SHORE	KY	41175-9789	38.70185	-82.95761
730 STORE HOLLOW RD	BETSY LAYNE	KY	41605-9022	37.565235	-82.6177767
730 STORE HOLLOW RD	BETSY LAYNE	KY	41605-9022	37.56508067	-82.61946833
730 SUN VALLEY TER	HAZARD	KY	41701-1658	37.2511827	-83.1808097
730 TACKETT FRK	BEAVER	KY	41604-6323	37.3839319	-82.6587579
730 TAYLOR BR	GRAYSON	KY	41143-7516	38.228185	-82.8793383
730 TRUMBO RD	MOREHEAD	KY	40351-7835	38.26370988	-83.31226628
730 TURTLE BRANCH RD	LARKSLANE	KY	41817-8905	37.39381	-82.8900883
730 WALNUT GROVE RDG	VANCEBURG	KY	41179-5558	38.33466167	-83.29503333
730 WALNUT GROVE RDG	VANCEBURG	KY	41179-5558	38.33115167	-83.298365
730 WALTERS BR	ISOM	KY	41824-8935	37.18162215	-82.89576001
730 WHITE OAK RD	PILGRIM	KY	41250-8712	37.7839825	-82.41671816
730 E MOUNTAIN PKWY	SALYERSVILLE	KY	41465	37.737110833	-83.03884683
730 N CAROL MALONE BLVD	GRAYSON	KY	41143-1126	38.3407233	-82.94214
730 N HIGHWAY 3	LOUISA	KY	41230-6435	38.1309033	-82.6420033
730 N HIGHWAY 3	LOUISA	KY	41230-6435	38.1282333	-82.6408767
730 S CLAY AVE	WEST VAN LEAR	KY	41268	37.784595	-82.7795533
730 S HIGHWAY 3	LOUISA	KY	41230-6686	38.10697	-82.593715
730 S PATTY LOVELESS DR	ELKHORN CITY	KY	41522-7874	37.2976817	-82.3367383
730 W ARROWHEAD DR	ASHLAND	KY	41102-9052	38.42715668	-82.72736615
730 W WALLACE DR	ASHLAND	KY	41102-7609	38.4268417	-82.7286333
7300 ADEN RD	OLIVE HILL	KY	41164-9178	38.28401	-83.07291667
7300 RIDGEWAY CT	ASHLAND	KY	41102-9206	38.4207817	-82.6870633
7300 US HIGHWAY 60	MOREHEAD	KY	40351-8629	38.25085167	-83.34127667
7301 HERITAGE HEIGHTS RD	ASHLAND	KY	41102-9214	38.423	-82.6952667
7301 MIDLAND TRAIL RD	ASHLAND	KY	41102-7216	38.4230867	-82.6986983
7301 TWIN FORK DR	CATLETTSBURG	KY	41129-9034	38.41401717	-82.622923
7301 E MOUNTAIN PKWY GARG	SALYERSVILLE	KY	41465-8424	37.6973283	-82.9548183
7302 HERITAGE HEIGHTS RD	ASHLAND	KY	41102-9214	38.4227483	-82.6950483
7302 JORDAN DR	ASHLAND	KY	41102-9417	38.4498367	-82.7439717
7302 MIDLAND TRAIL RD	ASHLAND	KY	41102-9294	38.4227583	-82.698025
7302 PICKLESIMER DR	ASHLAND	KY	41102-7109	38.4307695	-82.68792083
7303 JOHNSONS FORK RD	CATLETTSBURG	KY	41129-8440	38.4120402	-82.6395028
7303 STATE HIGHWAY 773	DENTON	KY	41132-8916	38.26462188	-82.86246571
7304 CANNONSBURG RD	CATLETTSBURG	KY	41129-8213	38.4054	-82.6208
7304 SKYLINE DR	CATLETTSBURG	KY	41129-8415	38.4183267	-82.664135
7304 TWIN FORK DR UNIT GARG	CATLETTSBURG	KY	41129-9034	38.4142168	-82.6211232
7305 KY ROUTE 40	WILLIAMSPORT	KY	41271-8509	37.8216717	-82.7286317
7305 MILLARD HWY APT 1	PIKEVILLE	KY	41501-8188	37.3950583	-82.433385
7305 MILLARD HWY APT 2	PIKEVILLE	KY	41501-8188	37.39494049	-82.43318607

7306 HIGHWAY 317	DEANE	KY	41812-9082	37.24169	-82.74451
7306 JOHNSONS FORK RD	CATLETTSBURG	KY	41129-8440	38.4121767	-82.6400283
7306 KY ROUTE 40 APT	OIL SPRINGS	KY	41238-8980	37.8106367	-82.9343567
7307 POND CREEK RD	MC ANDREWS	KY	41543	37.5720267	-82.26741
7307 STATE ROUTE 5	ASHLAND	KY	41102-8059	38.437569	-82.7390155
7307 N MAYO TRL	PIKEVILLE	KY	41501-3178	37.5370517	-82.6106367
7307 N MAYO TRL	PIKEVILLE	KY	41501-3178	37.5370467	-82.6106367
7307 N MAYO TRL	PIKEVILLE	KY	41501-3178	37.5370267	-82.610635
7308 HIGHWAY 119 TRLR 2	JENKINS	KY	41537-8964	37.15152967	-82.7069235
7308 KY ROUTE 15	JACKSON	KY	41339	37.49795667	-83.3462
7309 HIGH POINT CT	ASHLAND	KY	41102-9710	38.4188833	-82.6841517
7309 JOHNSONS FORK RD TRLR	CATLETTSBURG	KY	41129-8440	38.41146783	-82.63967033
7309 NEW VISTA DR	ASHLAND	KY	41102-9213	38.421975	-82.6925617
731 6TH ST	PAINTSVILLE	KY	41240-1363	37.8068917	-82.8083883
731 ASHLESS ST	HAZARD	KY	41701-2205	37.2425967	-83.1752683
731 BROWNS FORK RD	HAZARD	KY	41701-6538	37.2413617	-83.2388767
731 GRAPEVINE CREEK RD	HAZARD	KY	41701-7361	37.3304067	-83.2414033
731 HIGHWAY 2565	LOUISA	KY	41230-6098	38.0784307	-82.6189288
731 INDUSTRIAL PARK	HAGERHILL	KY	41222-8607	37.7598083	-82.7766417
731 KELLEYS CIR	ASHLAND	KY	41102-2306	38.4841817	-82.6745667
731 LINDA LN	ASHLAND	KY	41102-4224	38.4763883	-82.6803517
731 MAIN ST	SOUTH SHORE	KY	41175-9581	38.7200017	-82.9641467
731 MEEK ST UNIT PWRSPLY	WEST VAN LEAR	KY	41268-8300	37.784702	-82.778896
731 MINK BR	CRAYNOR	KY	41635-8923	37.4395083	-82.6648267
731 OLD HOUSE BR	RANSOM	KY	41558-8519	37.5202	-82.1966667
731 OTTER CREEK RD	BUCKHORN	KY	41721-8747	37.30789833	-83.526555
731 OTTER CREEK RD	BUCKHORN	KY	41721-8747	37.30802817	-83.5262195
731 PEAK VW	GRAYSON	KY	41143-1581	38.32646117	-82.92903033
731 PERT CREEK RD	WHITESBURG	KY	41858-8550	37.110307	-82.791877
731 RATLIFF CREEK RD	PIKEVILLE	KY	41501-2153	37.5000733	-82.51894
731 ROCKY RD	PIKEVILLE	KY	41501-8024	37.4090886	-82.4269235
731 SPRADLIN BR	PRESTONSBURG	KY	41653-1840	37.6897717	-82.7600817
731 SUGAR CAMP RD	SALYERSVILLE	KY	41465-9499	37.73627	-83.0817233
731 SYCAMORE RD	PIKEVILLE	KY	41501-5306	37.620700666	-82.53848616
731 SYCAMORE RD	PIKEVILLE	KY	41501-5306	37.627245	-82.5383217
731 TOM ADKINS RD	SHELBIANA	KY	41562-8354	37.426573	-82.476709
731 UPPER BULL CREEK RD	THOUSANDSTICKS	KY	41766-9062	37.1763017	-83.4363017
731 UPPER BULL CREEK RD	THOUSANDSTICKS	KY	41766-9062	37.1765483	-83.4360033
731 VINCENT HOLW	OLIVE HILL	KY	41164-7207	38.26955333	-83.30279833
731 VINCENT HOLW	OLIVE HILL	KY	41164-7207	38.269445	-83.30261167
731 WASHINGTON AVE	JACKSON	KY	41339-1115	37.55416333	-83.37999
731 WINNS BR	PIKEVILLE	KY	41501-6519	37.54254	-82.4493017
731 WOLFPIT BRANCH RD	ELKHORN CITY	KY	41522-7607	37.3497083	-82.43651
731 E MAIN ST TRLR	GRAYSON	KY	41143-1421	38.3294983	-82.9264833
731 N HIGHWAY 3	LOUISA	KY	41230-6435	38.1305117	-82.6417383
7310 CANNONSBURG RD	CATLETTSBURG	KY	41129-8213	38.4058417	-82.6205683
7310 CANNONSBURG RD GARG	CATLETTSBURG	KY	41129-8213	38.405505333	-82.6206265
7310 RIDGEWAY CT	ASHLAND	KY	41102-9206	38.4202983	-82.6871417
7310 STATE HIGHWAY 194 TRLR	PIKEVILLE	KY	41501-6238	37.603705	-82.5265917
7310 WHITES CRK	CATLETTSBURG	KY	41129-8330	38.32316917	-82.61336666
7311 BEAUTY RD	BEAUTY	KY	41203-9013	37.83129167	-82.440035
7311 HATCHERY RD APT 1	ASHLAND	KY	41102-9016	38.4227083	-82.7083617
7311 HATCHERY RD APT 2	ASHLAND	KY	41102-9016	38.42191	-82.70832
7311 HATCHERY RD APT 3	ASHLAND	KY	41102-9016	38.4231383	-82.7087433
7311 HATCHERY RD APT 4	ASHLAND	KY	41102-9016	38.4232615	-82.70864066
7311 HIGHWAY 30	JACKSON	KY	41339-7907	37.55675633	-83.28696866
7311 OVERLOOK CIR	ASHLAND	KY	41102-9028	38.426125	-82.7167917
7311 STATE HIGHWAY 1056	MC CARR	KY	41544-8203	37.576895	-82.18203
7311 STATE ROUTE 168	CATLETTSBURG	KY	41129-8677	38.421055	-82.6230683
7311 STATE ROUTE 168	CATLETTSBURG	KY	41129-8677	38.4209833	-82.6231817
7311 STATE ROUTE 5	ASHLAND	KY	41102-8059	38.437675	-82.7388267
7312 JOHNSONS FORK RD	CATLETTSBURG	KY	41129-8440	38.40850017	-82.63813766
7312 STATE ROUTE 5	ASHLAND	KY	41102-8059	38.4372633	-82.7389733
7314 EDGEWOOD DR	ASHLAND	KY	41102-9708	38.4188367	-82.6821567
7314 KY ROUTE 40	WILLIAMSPORT	KY	41271-8509	37.8218783	-82.7289967
7314 KY ROUTE 40 REAR	WILLIAMSPORT	KY	41271-8509	37.82199417	-82.7289515
7315 CANNONSBURG RD	CATLETTSBURG	KY	41129-8213	38.4060133	-82.6204733

7315 CANNONSBURG RD GARG	CATLETTSBURG	KY	41129-8213	38.40573641	-82.62044082
7315 STATE ROUTE 503	ARGILLITE	KY	41121-8609	38.46193595	-82.76651
7315 STATE ROUTE 503	ARGILLITE	KY	41121-8609	38.46122	-82.764704
7316 HIGHWAY 119 TRLR 5	JENKINS	KY	41537-8964	37.1512367	-82.706985
7316 HIGHWAY 931	WHITESBURG	KY	41858-8355	37.2077967	-82.8370567
7316 HIGHWAY 931	WHITESBURG	KY	41858-8355	37.2078117	-82.83714
7317 HERITAGE HEIGHTS RD	ASHLAND	KY	41102-9214	38.42257683	-82.695464
7317 KY ROUTE 40	OIL SPRINGS	KY	41238-8980	37.8101633	-82.93416
7317 KY ROUTE 40 HSE 2	OIL SPRINGS	KY	41238-8980	37.80990567	-82.9345675
7317 NEKIRK RD	ASHLAND	KY	41102-9008	38.428512	-82.718784
7317 STATE HIGHWAY 1496	GRAYSON	KY	41143-7696	38.209665	-82.8905833
7318 CANNONSBURG RD	CATLETTSBURG	KY	41129-8213	38.40542	-82.6199433
7318 HIGHWAY 119 TRLR 4	JENKINS	KY	41537-8964	37.1511283	-82.70671
7319 SKYLINE DR	CATLETTSBURG	KY	41129-8415	38.4174933	-82.6649733
732 39TH ST	ASHLAND	KY	41101-3136	38.4545733	-82.6186567
732 43RD ST	ASHLAND	KY	41101-5114	38.44888	-82.618565
732 APPALACHIAN DR	WHITESBURG	KY	41858	37.12012283	-82.81250816
732 BALLS FORK RD	ARY	KY	41712-8807	37.3868425	-83.13885033
732 BATH AVE	ASHLAND	KY	41101-2513	38.4805883	-82.6508967
732 BELLEFONTE RD	FLATWOODS	KY	41139-2002	38.51124117	-82.71474616
732 BIG LICK RD	INEZ	KY	41224-8854	37.90978667	-82.53764333
732 COMBS BRANCH RD	HINDMAN	KY	41822-8932	37.33556939	-82.9564605
732 DOTY BR TRLR	MC DOWELL	KY	41647-9050	37.4502183	-82.7538033
732 DOUGLAS HOLW	OLIVE HILL	KY	41164-8460	38.27372333	-83.29485
732 FORESTDALE RD	ASHLAND	KY	41102-9481	38.4514983	-82.701185
732 FROZEN CRK	RACCOON	KY	41557-8506	37.49653483	-82.45288516
732 HALL MOUNTAIN RD UPPR	VIPER	KY	41774-8271	37.1623305	-83.11479516
732 KATY BR	HITCHINS	KY	41146-8917	38.27758917	-82.87708983
732 KENTUCKY BLVD	HAZARD	KY	41701-2016	37.2475017	-83.1748883
732 LAKESIDE DR	JACKSON	KY	41339-7486	37.56690833	-83.38022
732 LINDA LN	ASHLAND	KY	41102-4225	38.4767467	-82.6806167
732 LITTLE ROBINSON CRK	VIRGIE	KY	41572-8323	37.37058	-82.5948333
732 MCINTOSH RD	LOST CREEK	KY	41348-9022	37.41357667	-83.32164167
732 MEEK ST	WEST VAN LEAR	KY	41268-8300	37.7847967	-82.7790983
732 OAKHURST AVE	HAZARD	KY	41701-1768	37.249925	-83.1881433
732 OLD LICK CREEK RD	LOUISA	KY	41230-5947	38.094675	-82.60862
732 OSBORNE FORK RD	VIRGIE	KY	41572-8234	37.3423167	-82.6506233
732 PREMIER SUBDIVISION LOT #9	JENKINS	KY	41537-8763	37.17882	-82.6472
732 RED CREEK RD	PIKEVILLE	KY	41501-6741	37.437593	-82.470242
732 RILEY BRANCH RD TRLR	CLAYHOLE	KY	41317-9099	37.47561667	-83.29041667
732 SALLIE DR TRLR	ASHLAND	KY	41102-9241	38.4317733	-82.6975283
732 STATE HIGHWAY 1444	GRAYSON	KY	41143		
732 STRATTON FRK	CANADA	KY	41519-8349	37.5990233	-82.3390483
732 STRONGS BRANCH RD	ALTRO	KY	41339-7131	37.35187	-83.3761767
732 STRONGS BRANCH RD	ALTRO	KY	41339-7131	37.3508133	-83.3798083
732 SUNSHINE LN	KIMPER	KY	41539-6451	37.5194033	-82.37409
732 SUNSHINE LN	KIMPER	KY	41539-6451	37.52024689	-82.37297139
732 S STATE HIGHWAY 1	GRAYSON	KY	41143-7976	38.320565	-82.9327733
7320 HIGHWAY 119 TRLR 20	JENKINS	KY	41537-8964	37.1512433	-82.706545
7320 HIGHWAY 1690	LOUISA	KY	41230-8484	37.992385	-82.59099833
7320 NEKIRK RD	ASHLAND	KY	41102-9008	38.42838294	-82.71914807
7320 NEKIRK RD	ASHLAND	KY	41102-9008	38.4281467	-82.7187117
7321 CANNONSBURG RD	CATLETTSBURG	KY	41129-8213	38.40579162	-82.62033969
7321 CANNONSBURG RD	CATLETTSBURG	KY	41129-8213	38.4060667	-82.6197783
7321 DRYHILL RD	HYDEN	KY	41749-8366	37.2295067	-83.37523
7321 HIGHWAY 931	WHITESBURG	KY	41858-8355	37.2076083	-82.837805
7321 NEW VISTA DR	ASHLAND	KY	41102-9213	38.4214533	-82.692715
7321 ROCKCASTLE RD	INEZ	KY	41224-8526	37.93413833	-82.53651
7321 SKYLINE DR	CATLETTSBURG	KY	41129-8415	38.4178567	-82.6643383
7321 US HIGHWAY 23	IVEL	KY	41642-9021	37.5789517	-82.6587717
7322 CANNONSBURG RD	CATLETTSBURG	KY	41129-8213	38.4051467	-82.6199067
7324 HALL RDG	ASHLAND	KY	41102-7639	38.4294333	-82.71957
7324 HALL RDG TRLR	ASHLAND	KY	41102-7639	38.4294	-82.7196483
7324 HIGH POINT CT	ASHLAND	KY	41102-9710	38.41813	-82.6840833
7324 NEKIRK RD	ASHLAND	KY	41102-9008	38.4279517	-82.7186117
7325 GREGORY DR	ASHLAND	KY	41102-9014	38.4305083	-82.72361
7325 GREGORY DR BLDG 1	ASHLAND	KY	41102-9014	38.430349	-82.72358133

7325 HIGHWAY 828	LOUISA	KY	41230-9045	38.12144783	-82.77663533
7325 OVERLOOK CIR	ASHLAND	KY	41102-9028	38.426055	-82.7180017
7325 SKYLINE DR	CATLETTSBURG	KY	41129-8415	38.4181167	-82.6637733
7325 TWIN FORK DR	CATLETTSBURG	KY	41129-9034	38.4147333	-82.621675
7326 STATE ROUTE 5	ASHLAND	KY	41102-8059	38.437045	-82.7389917
7326 STATE ROUTE 80	LACKEY	KY	41643-9801	37.4702933	-82.8287883
7327 BRUSHY CREEK RD	LOUISA	KY	41230-9172	37.97273167	-82.73900333
7327 KY HIGHWAY 451	BUSY	KY	41723-8901	37.2767283	-83.2832633
7327 STATE ROUTE 5	ASHLAND	KY	41102-8059	38.43689033	-82.74242883
7328 HIGHWAY 421	MOZELLE	KY	40858-6019	37.0026033	-83.397755
7328 RIDGEWAY CT	ASHLAND	KY	41102-9206	38.4198633	-82.6870667
7328 WHITES CRK	CATLETTSBURG	KY	41129-8330	38.3231025	-82.6134735
7329 HIGH POINT CT	ASHLAND	KY	41102-9710	38.41825	-82.6841033
7329 NEKIRK RD	ASHLAND	KY	41102-9008	38.4286967	-82.7192617
7329 WHITES CRK BARN	CATLETTSBURG	KY	41129-8330	38.3229467	-82.6121983
7329 WHITES CRK HSE	CATLETTSBURG	KY	41129-8330	38.32342	-82.61248
733 6TH ST	PAINTSVILLE	KY	41240-1363	37.8066467	-82.8085817
733 BATH AVE	ASHLAND	KY	41101-2512	38.48074551	-82.65073082
733 BELLEFONTE RD	FLATWOODS	KY	41139-2001	38.5125817	-82.7162033
733 BELLEFONTE RD	FLATWOODS	KY	41139-2001	38.51261	-82.7159167
733 BELLEFONTE RD	FLATWOODS	KY	41139-2001	38.512605	-82.7159183
733 BELLEFONTE RD APT 2	FLATWOODS	KY	41139-2001	38.5126033	-82.715925
733 BROADWAY ST	WEST LIBERTY	KY	41472-1109	37.92386167	-83.25798833
733 BURTON HL	LETCHER	KY	41832-9003	37.1499167	-82.9453983
733 BURTON HL TRLR	LETCHER	KY	41832-9003	37.150115	-82.9456233
733 CALLAHAN BR	KIMPER	KY	41539-6420	37.54083	-82.3539033
733 COURT ST	PAINTSVILLE	KY	41240-1086	37.8192583	-82.8057283
733 DORTON JENKINS HWY	JENKINS	KY	41537-8278	37.2705217	-82.5764683
733 DRYHILL RD	HYDEN	KY	41749-8324	37.1692633	-83.3661883
733 ELISHA FRK TRLR	PIKEVILLE	KY	41501-7023	37.4812867	-82.5798767
733 FOUR MILE RD	RUSH	KY	41168-8179	38.3142083	-82.7233317
733 HAROLDS BRANCH RD	PIKEVILLE	KY	41501-9339	37.46484043	-82.49795219
733 HIGHLAND AVE	FLATWOODS	KY	41139-1184	38.5257917	-82.706895
733 HIGHWAY 119	WHITESBURG	KY	41858-9013	37.10222	-82.801755
733 HIGHWAY 343	NEON	KY	41840-9008	37.19354	-82.70195
733 KATY BR	HITCHINS	KY	41146-8917	38.2780408	-82.8788428
733 KENTUCKY BLVD	HAZARD	KY	41701-2015	37.24737	-83.17589
733 KNIPP BR	GRAYSON	KY	41143-7781	38.23510205	-82.86141074
733 KY ROUTE 1107	VAN LEAR	KY	41265-8601	37.7776	-82.7831717
733 LICK BRANCH MACES CR RD	VIPER	KY	41774	37.14035527	-83.16376299
733 LOWER POMPEY RD	SHELBIANA	KY	41562-8128	37.425235	-82.4262167
733 MAGGARD ST	ASHLAND	KY	41102-3238	38.4832033	-82.6783983
733 MEETINGHOUSE BRANCH RD	WOOTON	KY	41776-8878	37.1911833	-83.3089383
733 MOUNTAIN BREEZE RD LOT 14	JENKINS	KY	41537-8609	37.196445	-82.607805
733 MUDLICK RD	AWAWAM	KY	41713	37.2084967	-83.2761267
733 NEW BUCKLEY RD	ASHLAND	KY	41102-8827	38.464965	-82.684255
733 OWENS BRANCH RD	SLEMP	KY	41763-8852	37.0817133	-83.1235167
733 RED BRANCH RD TRLR	LOUISA	KY	41230-5965	38.0711	-82.654375
733 SMITH FORK RD	PHELPS	KY	41553-8806	37.4780817	-82.1853833
733 SMITH FORK RD GARG	PHELPS	KY	41553-8806	37.4781017	-82.1855317
733 SOLOMON RD	WHITESBURG	KY	41858-7208	37.1278983	-82.8162683
733 STATE ROUTE 716	ASHLAND	KY	41102-8251	38.4359067	-82.6995567
733 TURKEY CRK	INEZ	KY	41224-8319	37.87305833	-82.51902333
733 WASHINGTON AVE	JACKSON	KY	41339-1115	37.55482497	-83.38055131
733 WASHINGTON AVE	PAINTSVILLE	KY	41240-1267	37.8117919	-82.8000542
7330 CHAVIES DUNRAVEN RD	KRYPTON	KY	41754-8851	37.3172667	-83.2910367
7330 EDGEWOOD DR	ASHLAND	KY	41102-9708	38.4178067	-82.6825733
7330 HIGHWAY 160	LITTCARR	KY	41834-9030	37.2563167	-82.9441883
7330 HIGHWAY 315	BOONEVILLE	KY	41314-9005	37.41777333	-83.46878333
7330 JORDAN DR	ASHLAND	KY	41102-9417	38.4503267	-82.7429317
7330 JORDAN DR	ASHLAND	KY	41102-9417	38.4499899	-82.7433887
7330 US HIGHWAY 23	HAGERHILL	KY	41222-8614	37.754545	-82.7779017
7330 US HIGHWAY 60 TRLR	MOREHEAD	KY	40351-8629	38.25109833	-83.34104833
7330 WHITES CRK TRLR	CATLETTSBURG	KY	41129-8330	38.3227183	-82.6122083
7330 S KY ROUTE 321	HAGERHILL	KY	41222-8663	37.7545467	-82.77789
7330 S KY ROUTE 321 APT A	HAGERHILL	KY	41222-8663	37.7545483	-82.7778783
7330 S KY ROUTE 321 APT B	HAGERHILL	KY	41222-8663	37.75458	-82.7778517

7331 JORDAN DR	ASHLAND	KY	41102-9495	38.4503267	-82.7429317
7331 MIDLAND TRAIL RD	ASHLAND	KY	41102-7216	38.4213617	-82.6996983
7331 VEST TALCUM RD	TALCUM	KY	41722-8989	37.38352367	-83.08925974
7332 HERITAGE HEIGHTS RD	ASHLAND	KY	41102-9214	38.4214567	-82.69557
7332 HERITAGE HEIGHTS RD BARN	ASHLAND	KY	41102-9214	38.4220581	-82.6944949
7332 HIGHWAY 119 TRLR 6	JENKINS	KY	41537-8964	37.1509317	-82.7068683
7332 RIVER FRONT RD	LOVELY	KY	41231-8903	37.7849617	-82.3486367
7332 STATE ROUTE 5	ASHLAND	KY	41102-8059	38.4367817	-82.7390017
7333 HALL RDG	ASHLAND	KY	41102-7640	38.4291667	-82.7209417
7333 HERITAGE HEIGHTS RD LOT 1	ASHLAND	KY	41102-9214	38.4216617	-82.6959883
7333 OVERLOOK CIR	ASHLAND	KY	41102-9028	38.4255483	-82.7174733
7333 STATE HIGHWAY 1496	GRAYSON	KY	41143-7696	38.20993	-82.8900283
7333 STATE ROUTE 5	ASHLAND	KY	41102-8059	38.4367633	-82.7389583
7334 GREGORY DR	ASHLAND	KY	41102-9014	38.43022	-82.7234483
7334 NEKIRK RD	ASHLAND	KY	41102-9008	38.4282367	-82.71952
7334 OVERLOOK CIR	ASHLAND	KY	41102-9028	38.4260083	-82.71755
7335 KY ROUTE 850	HUEYSVILLE	KY	41640-6665	37.51582517	-82.836102
7336 HIGH POINT CT	ASHLAND	KY	41102-9710	38.4177383	-82.6842617
7336 RACCOON RD	RACCOON	KY	41557-8727	37.4807933	-82.3954683
7336 RIDGEWAY CT	ASHLAND	KY	41102-9206	38.4205115	-82.68701866
7337 CANNONSBURG RD	CATLETTSBURG	KY	41129-8213	38.4060917	-82.61919
7337 OVERLOOK CIR	ASHLAND	KY	41102	38.4260783	-82.7177817
7338 EDGEWOOD DR	ASHLAND	KY	41102-9708	38.417275	-82.68282
7339 STATE ROUTE 5	ASHLAND	KY	41102-8059	38.4365183	-82.738965
734 BARWICK RD HSE	ALTRO	KY	41339-9014	37.3531583	-83.394505
734 BROADWAY ST	WEST LIBERTY	KY	41472-1110	37.92399667	-83.25760333
734 CARTER AVE	ASHLAND	KY	41101-7416	38.4823583	-82.6496233
734 CARTER AVE	ASHLAND	KY	41101-7416	38.4818515	-82.64975533
734 CHAVIES DUNRAVEN RD	CHAVIES	KY	41727-8907	37.3386893	-83.35146711
734 ELK FORK RD APT	HAZARD	KY	41701-7745	37.2707533	-83.1225983
734 FORDS GAP RD	AUXIER	KY	41602-9213	37.7363683	-82.7743233
734 HALES BRANCH RD	REDFOX	KY	41847-9036	37.20401475	-82.95093751
734 HAYES BRANCH RD	LOST CREEK	KY	41348-8829	37.49101333	-83.30539
734 HIDDEN HOLW	GREENUP	KY	41144-8120	38.520341	-82.833822
734 HIGHWAY 317	FLEMING NEON	KY	41840-9087	37.19154	-82.70424
734 HIGHWAY 317	NEON	KY	41840-9087	37.1891667	-82.7155367
734 HOOT OWL HOLW	HALLIE	KY	41821-9039	37.1120817	-83.01451
734 IVY CRK APT 25	IVEL	KY	41642-9430	37.6017567	-82.6572717
734 IVY CRK APT 26	IVEL	KY	41642-9430	37.6017483	-82.657275
734 IVY CRK APT 27	IVEL	KY	41642-9430	37.6018483	-82.657205
734 IVY CRK APT 28	IVEL	KY	41642-9430	37.60184	-82.6572117
734 IVY CRK APT 29	IVEL	KY	41642-9430	37.6017683	-82.6572683
734 JESSE BRANCH RD	BOONEVILLE	KY	41314-9508	37.39948333	-83.49624167
734 LOW GAP BR	ISOM	KY	41824-8974	37.193212166	-82.85540433
734 PIGEONROOST RD	YEADDISS	KY	41777-8849	37.08156571	-83.19352921
734 POLLARD RD	ASHLAND	KY	41101-2546	38.473709666	-82.65157566
734 STORE HOLLOW RD TRLR	BETSY LAYNE	KY	41605-9022	37.56472	-82.6168833
734 SUGAR CAMP RD	SALYERSVILLE	KY	41465-9499	37.73644	-83.0819517
734 N ARNOLD AVE	PRESTONSBURG	KY	41653-1267	37.67575502	-82.77958658
7340 HIGHWAY 582	PINE TOP	KY	41843-8976	37.276005	-82.840795
7340 KY ROUTE 40	OIL SPRINGS	KY	41238-8980	37.81027	-82.934725
7340 STATE HIGHWAY 1056	MC CARR	KY	41544-8203	37.5774817	-82.1830883
7340 STATE ROUTE 503 TRLR	ARGILLITE	KY	41121-8609	38.4617433	-82.76661
7340 TWIN FORK DR	CATLETTSBURG	KY	41129-9034	38.41454	-82.6208433
7340 US HIGHWAY 60	MOREHEAD	KY	40351-8629	38.251375	-83.34097833
7341 BRUSHY RD	VARNEY	KY	41571-8936	37.66474167	-82.45226533
7341 NEKIRK RD	ASHLAND	KY	41102-9008	38.4284067	-82.7188233
7341 TWIN FORK DR	CATLETTSBURG	KY	41129-9034	38.4147183	-82.62169
7342 BEAUTY RD	BEAUTY	KY	41203-9013	37.831925	-82.43941167
7342 STATE ROUTE 5	ASHLAND	KY	41102-8059	38.436355	-82.7388235
7342 STEWART LN UNIT GARAGE	CATLETTSBURG	KY	41129-6000	38.2539018	-82.694631
7342 TWIN FORK DR	CATLETTSBURG	KY	41129-9034	38.4144567	-82.62077
7343 MILLARD HWY APT 1	PIKEVILLE	KY	41501-8151	37.394468	-82.433255
7343 NEW VISTA DR	ASHLAND	KY	41102-9213	38.4210867	-82.6923133
7345 ELKHORN CRK	ASHCAMP	KY	41512-8517	37.2651967	-82.44134
7345 HIGH POINT CT	ASHLAND	KY	41102-9710	38.4175583	-82.684315
7345 KY ROUTE 40	OIL SPRINGS	KY	41238-8980	37.8100633	-82.9340617

7346 HIGHWAY 421	MOZELLE	KY	40858-6011	37.00313	-83.397595
7347 US ROUTE 60	ASHLAND	KY	41102-9605	38.4255933	-82.700005
7349 US ROUTE 60	ASHLAND	KY	41102-9605	38.425595	-82.7000017
7349 WOODMAN CREEK RD	STOPOVER	KY	41568-8777	37.50690133	-82.06056
735 39TH ST	ASHLAND	KY	41101-3135	38.4550533	-82.618805
735 6TH ST	PAINTSVILLE	KY	41240-1363	37.8073367	-82.8086
735 ASHLESS ST	HAZARD	KY	41701-2205	37.24268	-83.1751983
735 BIG BRANCH RD	VIPER	KY	41774-8513	37.175715	-83.0800383
735 BURNING FORK RD	PIKEVILLE	KY	41501-3406	37.50573306	-82.47230957
735 CENTRAL AVE	ASHLAND	KY	41101-7473	38.4815783	-82.64922
735 CHLOE RD	PIKEVILLE	KY	41501-1590	37.4762635	-82.48865033
735 COLLINS BR	INEZ	KY	41224-8757	37.822435	-82.49555167
735 DAMRON MAYO RD	GRAYSON	KY	41143-7928	38.347665	-82.894745
735 HIGH ST	HAZARD	KY	41701-1311	37.2509067	-83.1950667
735 HIGHWAY 2035	WHITESBURG	KY	41858-9021	37.098662	-82.831312
735 HORSE PEN	FALCON	KY	41465	37.7807733	-83.00156
735 HUNTS FRK	DANA	KY	41615-9007	37.5572	-82.6783617
735 HURRICANE BR	STAFFORDSVILLE	KY	41256-9155	37.8246733	-82.902895
735 HURRICANE CRK TRLR	STOPOVER	KY	41568-8910	37.4931233	-82.071125
735 JEFFERSON RD	HUEYSVILLE	KY	41640-8766	37.4956917	-82.8375367
735 JIMMIES CREEK RD	REGINA	KY	41559-8921	37.3625067	-82.394275
735 KELLY LN	PRESTONSBURG	KY	41653-7993	37.6661267	-82.7660833
735 LICK BRANCH NOCTOR RD TRLR	JACKSON	KY	41339-7224	37.5815387	-83.3033069
735 LICK CREEK RD	LICK CREEK	KY	41540-8119	37.381042	-82.29724033
735 LICK CREEK RD	LICK CREEK	KY	41540-8119	37.3819817	-82.298395
735 LINDA LN	ASHLAND	KY	41102-4224	38.47676567	-82.68080266
735 MAGGARD ST	ASHLAND	KY	41102-3238	38.48331783	-82.67861233
735 MEATHOUSE FRK	CANADA	KY	41519-8205	37.598675	-82.3284117
735 MILL BRANCH RD	PAINTSVILLE	KY	41240-1706	37.8106591	-82.82139741
735 NEW CAMP RD	SOUTH WILLIAMSON	KY	41503-4097	37.65751933	-82.28542016
735 OLD HIGHWAY 172	WEST LIBERTY	KY	41472-7946	37.929808333	-83.2427915
735 STATE HIGHWAY 1626	OLIVE HILL	KY	41164-7206	38.28054017	-83.24928483
735 YONTS FRK	JACKHORN	KY	41825-9098	37.2237517	-82.6992383
735 E MAIN ST	GRAYSON	KY	41143-1421	38.32953515	-82.92554798
735 E MOUNTAIN PKWY	SALYERSVILLE	KY	41465-8377	37.7371633	-83.0386083
735 N KY HIGHWAY 15	HAZARD	KY	41701-5600	37.3381267	-83.2572933
7350 KY HIGHWAY 699 TRLR	SLEMP	KY	41763-9046	37.0512317	-83.124045
7350 STATE HIGHWAY 194	PIKEVILLE	KY	41501-6238	37.60342467	-82.52756433
7351 HIGHWAY 160	LITTCARR	KY	41834-9998	37.25525	-82.9431433
7351 STATE HIGHWAY 773 TRLR	DENTON	KY	41132-8916	38.264061666	-82.86202266
7351 US ROUTE 60	ASHLAND	KY	41102-9605	38.42559	-82.7
7351 N KY HIGHWAY 15	HAZARD	KY	41701-5601	37.3383583	-83.25654
7351 N KY HIGHWAY 15	HAZARD	KY	41701-5601	37.3373799	-83.2561778
7351 N KY HIGHWAY 15 APT 2	HAZARD	KY	41701-5601	37.338085	-83.2563233
7351 N KY HIGHWAY 15 APT 3	HAZARD	KY	41701-5601	37.33805	-83.25626
7351 N KY HIGHWAY 15 APT 4	HAZARD	KY	41701-5601	37.3379667	-83.2562067
7351 N KY HIGHWAY 15 LOT 16	HAZARD	KY	41701-5601	37.3430672	-83.2505192
7351 N KY HIGHWAY 15 LOT 3	HAZARD	KY	41701-5601	37.3424766	-83.2498201
7351 N KY HIGHWAY 15 LOT 30	HAZARD	KY	41701-5601	37.3430672	-83.2505192
7351 N KY HIGHWAY 15 LOT 9	HAZARD	KY	41701-5601	37.3430672	-83.2505192
7353 HIGHWAY 160	LITTCARR	KY	41834-9069	37.2549183	-82.9430817
7353 HIGHWAY 160	LITTCARR	KY	41834-9069	37.2552517	-82.9431567
7353 US ROUTE 60	ASHLAND	KY	41102-9605	38.4255917	-82.6999917
7354 LONG BRANCH RD	BELFRY	KY	41514-8051	37.663101833	-82.350305
7355 ROBINSON CREEK RD	VIRGIE	KY	41572-8505	37.3892033	-82.57257
7355 US HIGHWAY 60	MOREHEAD	KY	40351-8629	38.25107167	-83.34091
7356 KY ROUTE 40	WILLIAMSPORT	KY	41271-8509	37.8220621	-82.7282333
7356 KY ROUTE 40	WILLIAMSPORT	KY	41271-8509	37.8224183	-82.729005
7357 N KY HIGHWAY 15 TRLR	HAZARD	KY	41701-5662	37.3384	-83.257775
7358 ADEN RD	OLIVE HILL	KY	41164-9178	38.28428	-83.07407833
7358 HIGHWAY 1690	LOUISA	KY	41230-8484	37.99244167	-82.591495
7359 S STATE HIGHWAY 1	GRAYSON	KY	41143-7641	38.23081733	-82.90544116
736 10TH ST	CATLETTSBURG	KY	41129-1413	38.434577	-82.61610316
736 APPALACHIAN DR	WHITESBURG	KY	41858	37.1209882	-82.813719
736 APPALACHIAN DR	WHITESBURG	KY	41858	37.120099	-82.81204933
736 APPALACHIAN DR	WHITESBURG	KY	41858	37.12005833	-82.81201883
736 BARN HOLLOW RD	VIPER	KY	41774-8068	37.12487563	-83.12691835

736 BATH AVE	ASHLAND	KY	41101-2513	38.4805867	-82.6505683
736 BELLEFONTE RD	FLATWOODS	KY	41139-2002	38.5113583	-82.7156133
736 BELLEFONTE RD	FLATWOODS	KY	41139-2002	38.5112483	-82.7160867
736 BRICKYARD HL	JENKINS	KY	41537-9622	37.174365	-82.6294233
736 BROOKEFIELD FARM RD	ASHLAND	KY	41102-8784	38.4459383	-82.77161
736 BROOKEFIELD FARM RD BARN	ASHLAND	KY	41102-8784	38.44671617	-82.77041733
736 BURNING FORK RD	PIKEVILLE	KY	41501-3406	37.5050217	-82.4719867
736 CEDAR CREEK RD	PIKEVILLE	KY	41501-1416	37.483255	-82.56515
736 COLDWATER RD	INEZ	KY	41224-8706	37.8437712	-82.5172007
736 CONN ST	IVEL	KY	41642-9410	37.5759817	-82.66186
736 EDDIE LN	HAROLD	KY	41635	37.5303117	-82.6401617
736 ELK FORK RD	HAZARD	KY	41701-9802	37.270885	-83.1229883
736 EMERY ST	ASHLAND	KY	41101-5132	38.45045	-82.61789
736 FIVE FORKS RD	LOUISA	KY	41230-8084	38.1119283	-82.6419283
736 GAIL DR	ASHLAND	KY	41102-9240	38.4319483	-82.697865
736 GORMAN HOLLOW RD TRLR	HAZARD	KY	41701-2300	37.2330317	-83.19924
736 HURRICANE BRANCH RD	BUSY	KY	41723-8532	37.246425	-83.293735
736 INDIAN CREEK RD	VIRGIE	KY	41572-8336	37.3457117	-82.603045
736 KELLEYS CIR	ASHLAND	KY	41102-2306	38.48398	-82.674465
736 KY ROUTE 201	SITKA	KY	41255-9025	37.8581233	-82.8339333
736 KY ROUTE 201 TRLR	SITKA	KY	41255-9025	37.85719	-82.8328533
736 LEFT FORK TOLER CRK	HAROLD	KY	41635		
736 LINDA LN	ASHLAND	KY	41102-4225	38.4767867	-82.6807683
736 MEATHOUSE FRK TRLR	CANADA	KY	41519-8205	37.5982183	-82.328145
736 RACETRACK HL	RACELAND	KY	41169-9027	38.5340283	-82.75748
736 STATE HIGHWAY 59	OLIVE HILL	KY	41164-8346	38.330045	-83.22126167
736 S HIGHWAY 3	LOUISA	KY	41230-6686	38.10826	-82.5943117
736 S STATE HIGHWAY 1	GRAYSON	KY	41143-7976	38.3198183	-82.9331067
7360 HIGHWAY 119	JENKINS	KY	41537-8964	37.1503883	-82.70555
7360 HIGHWAY 119 LOT 7	JENKINS	KY	41537-8964	37.15067	-82.70662
7360 US HIGHWAY 60	MOREHEAD	KY	40351-8629	38.25159667	-83.34064
7361 HIGHWAY 421	MOZELLE	KY	40858-6029	37.00403167	-83.3976055
7363 KY ROUTE 40	OIL SPRINGS	KY	41238-8980	37.8105133	-82.9353433
7364 RACCOON RD	RACCOON	KY	41557-8727	37.4809233	-82.3950067
7365 BRUSHY RD	VARNEY	KY	41571-8936	37.6655235	-82.4525289
7365 BRUSHY RD	VARNEY	KY	41571-8936	37.6652633	-82.4537017
7366 HIGHWAY 15	JACKSON	KY	41339-8380	37.49783167	-83.34714833
7366 ROCKCASTLE RD	INEZ	KY	41224-8526	37.93877833	-82.53674167
7368 HIGHWAY 119 LOT 9	JENKINS	KY	41537-8964	37.1502317	-82.7057417
7369 MARROWBONE CREEK RD	ELKHORN CITY	KY	41522-7502	37.30443	-82.4750583
7369 MILLARD HWY	PIKEVILLE	KY	41501-8103	37.3940367	-82.4334983
737 6TH ST	PAINTSVILLE	KY	41240-1372	37.8070705	-82.8089993
737 BEARSKIN SPUR	MOREHEAD	KY	40351-6137	38.2318129	-83.3183569
737 BEE HIVE RD	SLEMP	KY	41763-8907	37.0614733	-83.10189
737 BELLEFONTE RD	FLATWOODS	KY	41139-2001	38.5113118	-82.7124648
737 BRICKYARD RD	MOREHEAD	KY	40351-7865	38.2510647	-83.3086564
737 COLLINS BR	INEZ	KY	41224-8757	37.82275167	-82.49492
737 COTTONWOOD RD	LOUISA	KY	41230-8053	38.1294883	-82.6647317
737 COURT ST	PAINTSVILLE	KY	41240-1086	37.819835	-82.804235
737 CRACKER BOTTOM RD	MARTIN	KY	41649-7956	37.58172	-82.751443
737 FAIRVIEW AVE	ASHLAND	KY	41102-3234	38.481615	-82.6801765
737 FOUR MILE RD TRLR	RUSH	KY	41168-8179	38.3140467	-82.7226867
737 GREENBRIAR RD	LOUISA	KY	41230-7908	38.0999217	-82.6501317
737 HARDBURLY RD	BULAN	KY	41722-8907	37.2982917	-83.1578083
737 KELLEYS CIR	ASHLAND	KY	41102-2306	38.4840817	-82.6747017
737 KRYPTON LICK BRANCH RD	HAZARD	KY	41701-6461	37.31210284	-83.36650344
737 KRYPTON LICK BRANCH RD	HAZARD	KY	41701-6461	37.3121065	-83.36746266
737 KY ROUTE 680	MC DOWELL	KY	41647-8905	37.452655	-82.72865
737 LITTLE CRK	PIKEVILLE	KY	41501-6902	37.38559283	-82.51588866
737 LOWES BR	PIKEVILLE	KY	41501-6315	37.6075483	-82.5039817
737 MILL BR	ASHCAMP	KY	41512-8572	37.25768	-82.4272
737 MONTGOMERY AVE	ASHLAND	KY	41101-2520	38.4801883	-82.65077
737 NARROWS BR	HARDY	KY	41531-8803	37.608335	-82.248835
737 PINEBROOK RD	HAZARD	KY	41701-8201	37.261122	-83.28116983
737 RACCOON CREEK RD	HAZARD	KY	41701-6150	37.2314183	-83.146785
737 RIGHT FORK OF BEAVER CRK	ELKHORN CITY	KY	41522-8608	37.324495	-82.315625
737 ROCKY RD	PIKEVILLE	KY	41501-8024	37.4088017	-82.4257583

737 STAMPER BR TRLR	ISOM	KY	41824-9007	37.19898	-82.902535
737 STATE ROUTE 716	ASHLAND	KY	41102-8251	38.43584633	-82.699238
737 STATE ROUTE 784	SOUTH SHORE	KY	41175-9789	38.70225	-82.9579467
7370 ADEN RD	OLIVE HILL	KY	41164-9178	38.283745	-83.07421333
7370 HIGHWAY 119 LOT 11	JENKINS	KY	41537-8964	37.15094633	-82.70624083
7370 HIGHWAY 1690	LOUISA	KY	41230-8484	37.9928213	-82.5924086
7370 HIGHWAY 1690 GARG	LOUISA	KY	41230-8484	37.9929296	-82.5921129
7371 STATE ROUTE 503 TRLR	ARGILLITE	KY	41121-8609	38.46133367	-82.7673325
7372 HIGHWAY 582	PINE TOP	KY	41843-8976	37.2766533	-82.8406033
7373 N MAYO TRL	PIKEVILLE	KY	41501-3156	37.5371283	-82.6121617
7374 KY HIGHWAY 451	BUSY	KY	41723-8901	37.2762667	-83.2832683
7375 STATE HIGHWAY 174	OLIVE HILL	KY	41164-8855	38.25568	-83.2816817
7375 STATE HIGHWAY 174 GARG 1	OLIVE HILL	KY	41164	38.25566	-83.281645
7376 HIGHWAY 119 LOT 10	JENKINS	KY	41537-8964	37.150845	-82.7061267
7376 STEWART LN	CATLETTSBURG	KY	41129-6000	38.41063617	-82.64014666
7376 S STATE HIGHWAY 1 BARN	GRAYSON	KY	41143-7641	38.2275245	-82.90366516
7377 LOST CREEK RD	ROWDY	KY	41367-8811	37.3787017	-83.2378383
7377 N KY HIGHWAY 15	HAZARD	KY	41701-5662	37.3377655	-83.2564937
7378 HIGHWAY 119 LOT 8	JENKINS	KY	41537-8964	37.1505233	-82.7062867
738 AMILS MOUNTAIN RD	EMMALENA	KY	41740-1206	37.3765897	-83.0687494
738 BELLEFONTE RD	FLATWOODS	KY	41139-2002	38.5117933	-82.7154133
738 DRY RDG TRLR	GRAYSON	KY	41143-7887	38.207855	-82.9136067
738 ELK FORK RD	HAZARD	KY	41701-7745	37.26875284	-83.12269523
738 ELLINGTON RUN CT	ASHLAND	KY	41102-9656	38.3592967	-82.7129917
738 GOLF COURSE LN	WHITESBURG	KY	41858-7821	37.1293083	-82.7715117
738 HIGHWAY 1110	JACKSON	KY	41339-7430	37.489044	-83.3574541
738 HIGHWAY 1812	JACKSON	KY	41339-9314	37.558265000	-83.36943667
738 HIGHWAY 2034	WHITESBURG	KY	41858-7500	37.1193333	-82.79405
738 LICK BRANCH TALBERT RD	JACKSON	KY	41339-7585	37.41464333	-83.46238167
738 LICK BRANCH TALBERT RD	JACKSON	KY	41339-7585	37.41444833	-83.46285333
738 LOST CREEK RD	HAZARD	KY	41701-7907	37.32244	-83.179305
738 LYNN TROUGH BR	MAJESTIC	KY	41547-8302	37.5272033	-82.1118967
738 MAIN ST	SASSAFRAS	KY	41759	37.2205017	-83.05743
738 OASIS FRK	DEANE	KY	41812-8926	37.252889	-82.7125625
738 PARKWAY DR	SALYERSVILLE	KY	41465-9740	37.7459183	-83.0581967
738 PINE HILL RD	LOUISA	KY	41230-8307	38.1135129	-82.6243306
738 RIGHT FORK OF ISLAND CRK	PIKEVILLE	KY	41501-7113	37.459035	-82.57229
738 SALLIE DR	ASHLAND	KY	41102-9241	38.4316333	-82.69748
738 E MAIN ST	INEZ	KY	41224-8934	37.86533667	-82.528597
7380 WOLF CREEK RD	WOOTON	KY	41776-8670	37.0961821	-83.2885639
7381 STATE HIGHWAY 1496 TRLR 1	GRAYSON	KY	41143-7696	38.210295	-82.8892683
7382 BEAUTY RD	BEAUTY	KY	41203-9013	37.83203667	-82.439805
7382 STATE HIGHWAY 194 TRLR	PIKEVILLE	KY	41501-6238	37.6030183	-82.5285717
7382 UPPER BLACKBERRY RD TRLR	RANSOM	KY	41558	37.5780183	-82.182565
7383 S KY ROUTE 321	HAGERHILL	KY	41222-8663	37.766645	-82.786575
7383 S KY ROUTE 321	HAGERHILL	KY	41222-8663	37.7557733	-82.7797883
7385 MILLARD HWY	PIKEVILLE	KY	41501-8103	37.393742	-82.43340033
7388 KY ROUTE 40	WILLIAMSPORT	KY	41271-8509	37.822925	-82.72906
7388 WOLF CREEK RD	CINDA	KY	41776-8670	37.0970667	-83.288665
7389 ELKHORN CRK	ASHCAMP	KY	41512-8517	37.2661433	-82.4415967
739 6TH ST	PAINTSVILLE	KY	41240-1372	37.8070667	-82.8085383
739 AKERS BR	BANNER	KY	41603-8906	37.55326	-82.7017067
739 ANTLER DR	HAZARD	KY	41701-8264	37.33631233	-83.1478295
739 BIG SHELBY CRK	JENKINS	KY	41537-7923	37.2202467	-82.5749533
739 BIG VALLEY RD	HYDEN	KY	41749-8115	37.210375	-83.4090883
739 CARTER AVE	ASHLAND	KY	41101-7415	38.48255833	-82.64918783
739 DIX FRK	SIDNEY	KY	41564-8802	37.60401	-82.3445217
739 FOREST HILLS RD	FOREST HILLS	KY	41527-8305	37.64163	-82.2772683
739 FORESTDALE RD	ASHLAND	KY	41102-9482	38.451955	-82.70148
739 HARPER BRANCH RD	WEST LIBERTY	KY	41472-9424	37.92399	-83.221495
739 HIGH ST	HAZARD	KY	41701-1311	37.25095	-83.1947367
739 HURRICANE CRK TRLR	STOPOVER	KY	41568-8910	37.4933017	-82.07122
739 JACKSON BRANCH RD	ELKHORN CITY	KY	41522-7301	37.277322	-82.429673
739 OLD LONG FORK RD	VIRGIE	KY	41572-8954	37.3373133	-82.59591
739 ROWDY HOLW	SASSAFRAS	KY	41759-8985	37.23169	-83.047475
739 STATE HIGHWAY 1626	OLIVE HILL	KY	41164-7206	38.28009017	-83.250528
739 STRAY BRANCH RD	JACKSON	KY	41339-9244	37.520588166	-83.37293733



739 STRAY BRANCH RD TRLR	JACKSON	KY	41339-9244	37.520203333	-83.37225667
739 N MAYO TRL	PIKEVILLE	KY	41501-3472	37.496345	-82.5314883
739 S HIGHWAY 3	LOUISA	KY	41230-6686	38.10731567	-82.5932585
739 W ARROWHEAD DR	ASHLAND	KY	41102-9053	38.42781	-82.726795
7390 HIGHWAY 7	BLACKKEY	KY	41804-8851	37.1433915	-82.975542
7392 ROBINSON CREEK RD	VIRGIE	KY	41572-8505	37.3882467	-82.572445
7392 SKYLINE DR TRLR	CATLETTSBURG	KY	41129-8415	38.4175349	-82.6609951
7392 STATE ROUTE 503	ARGILLITE	KY	41121-8609	38.461495	-82.7682017
7392 STATE ROUTE 503	ARGILLITE	KY	41121-8609	38.461655	-82.76816
7393 HIGHWAY 1760	LOUISA	KY	41230-7425	37.97034167	-82.70021667
7393 WOODMAN CREEK RD	WOODMAN	KY	41568-8777	37.5037719	-82.0661325
7394 HIGHWAY 582	PINE TOP	KY	41843-8976	37.2770567	-82.83981
7394 RACCOON RD	RACCOON	KY	41557-8727	37.480945	-82.39467
7395 MILLARD HWY	PIKEVILLE	KY	41501-8103	37.393525	-82.433345
7398 HIGHWAY 317	DEANE	KY	41812-9082	37.2415883	-82.7464033
7398 HIGHWAY 7	TOPMOST	KY	41862-8931	37.3594317	-82.8077983
7399 HIGHWAY 582	PINE TOP	KY	41843-8976	37.2770367	-82.8404267
7399 YELLOW CREEK RD	LOUISA	KY	41230-6661	37.9611583	-82.4781539
7399 YELLOW CREEK RD BLDG 1	LOUISA	KY	41230-6661	37.95996567	-82.47604269
7399 YELLOW CREEK RD BLDG 2	LOUISA	KY	41230-6661	37.95996567	-82.47604269
7399 YELLOW CREEK RD BLDG OFFICE	LOUISA	KY	41230-6661	37.961461	-82.4785175
74 1ST ST	ALLEN	KY	41601-9400	37.6137233	-82.72463
74 2ND AVE	AUXIER	KY	41602-9202	37.73336817	-82.754226
74 2ND AVE	LANGLEY	KY	41645-6553	37.5304433	-82.7909117
74 4TH ST	LOUISA	KY	41230-8157	38.104365	-82.60532
74 ABCOVE HOLLOW RD	STINNETT	KY	40868-6508	37.0818445	-83.43420033
74 ADAMS BR	ELKHORN CITY	KY	41522-7241	37.27905	-82.3981083
74 ADKINS BR TRLR	PIKEVILLE	KY	41501-7537	37.5070617	-82.5899917
74 ALPINE DR TRLR	VICCO	KY	41773-9094	37.250805	-82.9978267
74 ALTAWOOD RD	RACELAND	KY	41169-9000	38.5442267	-82.7553333
74 ANNIES LN	MARTIN	KY	41649-7854	37.5654033	-82.7602733
74 AUGUSTUS CT	HAZARD	KY	41701-7135	37.34697267	-83.1320515
74 BAKER CAGER DR	GAYS CREEK	KY	41745-7300	37.33810667	-83.41374
74 BARK CAMP BRANCH RD	DELPHIA	KY	41735-9053	37.0277017	-83.0877783
74 BARN HOLW	IVEL	KY	41642-8304	37.5950375	-82.6633202
74 BEECH BRANCH RD	HAZARD	KY	41701-8302	37.34968751	-83.31234418
74 BEGO LN	OLIVE HILL	KY	41164-9601	38.26037333	-83.276985
74 BELLIARE DR	JENKINS	KY	41537-7970	37.1532067	-82.66382
74 BEN ALLEN HOLW	STOPOVER	KY	41568-8614	37.5136383	-82.1147517
74 BESSIE DR	PINE TOP	KY	41843-9000	37.2788505	-82.8322029
74 BEVINS LN	PIKEVILLE	KY	41501-3508	37.5284517	-82.470165
74 BIGGS LN	SOUTH SHORE	KY	41175-7846	38.72757	-82.9324367
74 BLACKSMITH RD	LETCHER	KY	41832-8905	37.1399667	-82.9542733
74 BLOSSOM LN	WHEELWRIGHT	KY	41669	37.3307033	-82.7122517
74 BOB CAMPBELL DR	GARRETT	KY	41630-6907	37.4767767	-82.8269483
74 BODY SHOP DR TRLR DBLWDE	WHITESBURG	KY	41858-7054	37.12952933	-82.86025
74 BONNIE LN LOT 26	PIKEVILLE	KY	41501-9615	37.3916	-82.5358017
74 BOYD RD	DANA	KY	41615-8025	37.55606467	-82.68174416
74 BOYD WARD RD	TOMAHAWK	KY	41262-9008	37.836071	-82.6076865
74 BUCK TACKETT RD TRLR	VIRGIE	KY	41572-8805	37.3049515	-82.63830416
74 BUCKHORN RD TRLR	BEAVER	KY	41604-6301	37.3918417	-82.6672267
74 BULLET DR TRLR	JEREMIAH	KY	41826-8954	37.1804467	-82.921855
74 BURKE AVE	PRESTONSBURG	KY	41653-1003	37.6813433	-82.7819683
74 C VANHOOSE RD LOT 3	WITTENSVILLE	KY	41274-9022	37.8594467	-82.8089383
74 CABIN CREEK LN	HAZARD	KY	41701-6575	37.246365	-83.2308733
74 CAMDEN	JENKINS	KY	41537-8773	37.18225	-82.6210767
74 CAMP BR	MARTIN	KY	41649-7850	37.5607167	-82.7967467
74 CAMPBELL LN	PIKEVILLE	KY	41501-6602	37.4546633	-82.4717533
74 CECIL HALL ST LOT 24	IVEL	KY	41642-9402	37.598742	-82.68425234
74 CEDAR CREST DR TRLR	HINDMAN	KY	41822-9081	37.32245183	-82.96122533
74 CEDAR HILL RD	ELKHORN CITY	KY	41522-7174	37.31393533	-82.36086866
74 CEDAR HILL RD	ESSIE	KY	40827-7036	37.0741917	-83.438765
74 CEMETARY RD	HUEYSVILLE	KY	41640-6605	37.499283	-82.841581
74 CEMETARY RD GARG	HUEYSVILLE	KY	41640-6605	37.499275	-82.841532
74 CHARLES RD	COMBS	KY	41729	37.26565267	-83.22890016
74 CHERRY HILL LN	HAGERHILL	KY	41222-8627	37.782845166	-82.792903
74 CHESTNUT LN	GRAYSON	KY	41143-7915	38.3408283	-82.8720217

74 CHILDERS RD	VIRGIE	KY	41572-8495	37.3280633	-82.5887967
74 CHOPPING BR	MC ROBERTS	KY	41835-9070	37.2048783	-82.6724433
74 CIRCLE DR	SOUTH SHORE	KY	41175-7849	38.7267783	-82.9332633
74 CLAY DUMP RD	GRAHN	KY	41142	38.28616833	-83.08232167
74 COOTS HOLLOW RD	VIPER	KY	41774-8012	37.14338117	-83.12447116
74 CORNETT LN	HAZARD	KY	41701-6679	37.24844	-83.23541
74 COTTAGE ROW	JENKINS	KY	41537-8716	37.196915	-82.6421067
74 CREAM LN	CUTSHIN	KY	41776-8798	37.08948	-83.2608717
74 CURRY LN	JENKINS	KY	41537-6500	37.16881483	-82.64056033
74 DANIEL BOONE PLZ	HAZARD	KY	41701-5334	37.2976283	-83.2158717
74 DANITA LN	VIPER	KY	41774-7949	37.1403667	-83.1131483
74 DAVEYS RUN	GRAYSON	KY	41143-7861	38.26385	-82.9097283
74 DAVIS ST	HAZARD	KY	41701-5436	37.2258217	-83.16975
74 DEATON PARK DR LOT 10	HAZARD	KY	41701-8468	37.351945	-83.3344317
74 DELONG FANNIN LN	INEZ	KY	41224-8021	37.93968333	-82.539945
74 DEWEY LN	CHAVIES	KY	41727	37.34536217	-83.33083083
74 DIAMOND LN TRLR	WOOTON	KY	41776-8907	37.206045	-83.29707
74 DOBBER HOLW	HYDEN	KY	41749-8622	37.1451267	-83.4739933
74 DOGWOOD ST TRLR	HYDEN	KY	41749-8927	37.162365	-83.3763
74 DOYLE MTN	HUDDY	KY	41535-8932	37.6017817	-82.272545
74 DUSTY RD	VIPER	KY	41774-8900		
74 EASY ST	EMMALENA	KY	41740-1205	37.3750525	-83.0688907
74 EDDINGTON LN	VIPER	KY	41774-8226	37.16138233	-83.13302516
74 ELDER LN	PIKEVILLE	KY	41501-3119	37.5365117	-82.61136
74 ELPASO DR	WHITESBURG	KY	41858-8452	37.1281967	-82.86375
74 ENTERPRISE LN	OLIVE HILL	KY	41164-7683	38.26022333	-83.254805
74 ENTERPRISE LN	OLIVE HILL	KY	41164-7683	38.26066833	-83.25546667
74 FIELDS CLF	WHITESBURG	KY	41858-7336	37.1191267	-82.8291517
74 FORD RD	PIKEVILLE	KY	41501-3503	37.5236667	-82.47151
74 FRAZIER LN	PRICE	KY	41636-9000	37.40626	-82.7489267
74 FREDERICK LN	WEST LIBERTY	KY	41472-1303	37.9215226	-83.2419214
74 GALAXY LN LOT 3	GRAYSON	KY	41143-1638	38.3287417	-82.9143633
74 GEORGE B BR	WHITESBURG	KY	41858-9082	37.10443	-82.8603167
74 GEORGE B BR	WHITESBURG	KY	41858-9082	37.1043533	-82.8600267
74 GIBSON BRANCH RD	SIZEROCK	KY	41762-8914	37.21800133	-83.49981516
74 GIBSON BRANCH RD	SIZEROCK	KY	41762-8914	37.2181143	-83.49971944
74 GOBLE LN	PRESTONSBURG	KY	41653-8822	37.6698333	-82.7182267
74 GOLD HOWARD LOOP	EASTERN	KY	41622-6905	37.518005	-82.80647
74 GRASSY CRK	BARNETTS CREEK	KY	41256-9110	37.8125517	-82.91316
74 GREENAPPLE RD	LOUISA	KY	41230-7761	38.10658047	-82.59440269
74 HALL ADDITION	BANNER	KY	41603-8021	37.603922	-82.701473
74 HAMPTON HILLS CT LOT #3	ASHLAND	KY	41102-8453	38.4629133	-82.6745583
74 HAUS BR	BANNER	KY	41603-8030	37.59252347	-82.7006405
74 HAUSER AVE	SOUTH SHORE	KY	41175-9023	38.7220883	-82.9698833
74 HEATHER LN	PRESTONSBURG	KY	41653-1916	37.693454	-82.76950066
74 HEMALATA LN	HAZARD	KY	41701-9461	37.27383375	-83.2241944
74 HENRY HUTTON RD	FLEMING NEON	KY	41840-9025	37.1933017	-82.7023717
74 HERALD LN LOT 10	PRESTONSBURG	KY	41653-1550	37.6661667	-82.7149833
74 HIDDEN VALLEY DR	BEAR BRANCH	KY	41714-8933	37.17705	-83.4833617
74 HIGHWAY 3406	MAYKING	KY	41837-9000	37.1421467	-82.74515
74 HIGHWAY 7	JEREMIAH	KY	41826-9067	37.1855517	-82.908025
74 HIGHWAY 931	WHITESBURG	KY	41858-7456	37.12286	-82.8496133
74 HIGHWAY 931	WHITESBURG	KY	41858-7456	37.1232	-82.849975
74 HOLBROOK BR	PAINTSVILLE	KY	41240-1817	37.793975	-82.77809
74 HOLBROOK BR UNIT CEMETER	PAINTSVILLE	KY	41240	37.7923114	-82.7805287
74 HOLLY LN	LOUISA	KY	41230-5517	37.96743167	-82.672715
74 HONEYCUTT LN TRLR	PINE TOP	KY	41843-8847	37.2715667	-82.8838917
74 HOPSON RD	STOPOVER	KY	41568-8624	37.5112717	-82.1056883
74 HUDSON DR	HARDSHELL	KY	41348-9111	37.4438583	-83.2222033
74 HURRICANE BR	WHITESBURG	KY	41858-8371	37.15159133	-82.81987633
74 HURRICANE BR	WHITESBURG	KY	41858-8371	37.15171	-82.81991
74 HURT BRANCH RD	HAZARD	KY	41701-7868	37.2845183	-83.1688233
74 JACKSON BR	SALYERSVILLE	KY	41465-7410	37.748865	-82.9768733
74 JACKSON BR UPPR OUTBLG	SALYERSVILLE	KY	41465-7410	37.7477767	-82.9768283
74 JACKSON BRANCH RD	ELKHORN CITY	KY	41522-7310	37.28867683	-82.43606316
74 JEFF LN	JEFF	KY	41751-8919	37.20957824	-83.13298647
74 JOHN CASSIDY RD	INEZ	KY	41224-8796	37.829315	-82.50454167

74 JUSTIN AVE	CHAVIES	KY	41727-8670	37.37263	-83.25294
74 KAREN LEIGH LN	WHITESBURG	KY	41858-7123	37.1143467	-82.8083033
74 KATELIN BR	GARRETT	KY	41630-6900	37.4897383	-82.83283
74 KINSEY DR	PIKEVILLE	KY	41501-7674	37.5185	-82.611455
74 KLG RD	VANCEBURG	KY	41179-6359	38.353665	-83.25023333
74 KLG RD UNIT CMPR	VANCEBURG	KY	41179-6359	38.353930833	-83.249879
74 KY ROUTE 1498	BEVINSVILLE	KY	41606-6115	37.3637983	-82.7332783
74 LAKE POINTE DR	JACKSON	KY	41339		
74 LAKE POINTE DR	JACKSON	KY	41339-9794	37.562699833	-83.38411233
74 LEWIS LN	GRAYSON	KY	41143-7963	38.3420917	-82.8715
74 LILAC DR	JENKINS	KY	41537-9230	37.18489	-82.6145317
74 LITTLE CAMDEN RD	JENKINS	KY	41537-8694	37.1826183	-82.6192467
74 LITTLE MUDLICK BR	BELFRY	KY	41514-7327	37.61050302	-82.26804814
74 LOWER CALEB FRK	WEEKSBURY	KY	41667-9004	37.3256283	-82.68567
74 LOWER OLD HOUSE BR	MC CARR	KY	41544-8556	37.61762	-82.1804017
74 LOWER STRINGTOWN RD	BURNWELL	KY	41514-7712	37.62905617	-82.22135633
74 LOWES BR	PIKEVILLE	KY	41501-6308	37.60151	-82.5105317
74 MAIN ST UNIT 3	INEZ	KY	41224	37.8675633	-82.54033
74 MARCUMTOWN RD	LOUISA	KY	41230-5446	37.95899	-82.53497
74 MAY VILLAGE RD	ALLEN	KY	41601-9444	37.6144333	-82.7137117
74 MCCRAY LN	MILLSTONE	KY	41838-8921	37.166750333	-82.75251416
74 MCKINNEY RD TRLR	INEZ	KY	41224-8616	37.90761167	-82.54527833
74 MEADOW BROOK TER	HAZARD	KY	41701-6823	37.28805	-83.2150233
74 MIDDLE FRK	RANSOM	KY	41558-8747	37.5424917	-82.2224083
74 MIDDLETON LN	SOUTH SHORE	KY	41175-8952	38.7015983	-82.95607
74 MOLLETT BR	TOMAHAWK	KY	41262-8917	37.842135	-82.60459167
74 MONROE DR	RUSSELL	KY	41169-1635	38.5066783	-82.7072483
74 MUNCY LN	ASHLAND	KY	41102-8370	38.4503533	-82.7726717
74 NATHAN CARROLL DR	GRETHEL	KY	41631-6318	37.463145	-82.62816
74 NEW CIRCLE ST	LOUISA	KY	41230-7859	38.10197	-82.60415
74 NEWTON LN TRLR	BUSY	KY	41723-9041	37.28150967	-83.32367783
74 OHIO ST	WHITESBURG	KY	41858-7549	37.1216017	-82.8341033
74 OLDFIELD DR LOT 15	WEST LIBERTY	KY	41472-7524	37.869111666	-83.20515833
74 PARKWAY PLAZA LOOP	WHITESBURG	KY	41858-7405	37.1232867	-82.8387517
74 PEACH DR	COMBS	KY	41729-9026	37.26619	-83.213705
74 PENNY AVE	WHITESBURG	KY	41858-7822	37.125105	-82.7755733
74 PINE HILL DR	JACKSON	KY	41339-9683	37.56623983	-83.379526
74 PINE ST	WHITESBURG	KY	41858-7246	37.1191633	-82.82453
74 POND BRANCH RD	ELKHORN CITY	KY	41522-7059	37.2905	-82.3656383
74 POND RUN RD	RACELAND	KY	41169-1291	38.533525	-82.7339383
74 PORTER ST	DWALE	KY	41621-9031	37.62391524	-82.72351542
74 PREECE HL	BELFRY	KY	41514-9228	37.692131	-82.30647166
74 PRESTON BR	MEALLY	KY	41234-8000	37.7961467	-82.7491967
74 RADIO HILL ST	MC CARR	KY	41544-8516	37.618215	-82.1663933
74 RAIN WATER DR	WHITESBURG	KY	41858-9427	37.17393604	-82.6978093
74 RAINBOW LN LOT 7	LOUISA	KY	41230-6718	38.10868667	-82.58999333
74 REED ST	DRIFT	KY	41619-9003	37.4845167	-82.7573667
74 RESOURCE DR	PRESTONSBURG	KY	41653-1842	37.6918533	-82.7803017
74 RIGHT GREASY CAMP ST	SHELBIANA	KY	41562-8429	37.3818983	-82.4742
74 RIVERSIDE TRAILER CT LOT 7	WHITESBURG	KY	41858-9299	37.1105	-82.8551533
74 RYANS MOUNTAIN RD	HINDMAN	KY	41822-7801	37.320065	-82.9725567
74 SCHOOL HOUSE HOLW	DAVID	KY	41616-8320	37.598606333	-82.89120833
74 SCOTT ADDITION CT	PIKEVILLE	KY	41501-3322	37.5109483	-82.5512067
74 SCOTT ADDITION CT	PIKEVILLE	KY	41501-3322	37.5107917	-82.551205
74 SCUTTLE HOLE GAP RD	WHITESBURG	KY	41858-8679	37.062155	-82.8670367
74 SEALS HOLW	LITTCARR	KY	41834-9049	37.2717017	-82.9385167
74 SEALS HOLW	LITTCARR	KY	41834-9049	37.2716583	-82.93865
74 SETSER LN	PRESTONSBURG	KY	41653-8114	37.650075	-82.7117917
74 SHADOW CAT ALY UNIT C	PRESTONSBURG	KY	41653-8457	37.645485	-82.70278766
74 SHARON HTS	FOREST HILLS	KY	41527-8340	37.6429583	-82.2825567
74 SHARON HTS	FOREST HILLS	KY	41527-8340	37.6428176	-82.2815597
74 SILK STOCKING RD	THEALKA	KY	41240-8608	37.8244767	-82.7948883
74 SILK STOCKING RD GARG	THEALKA	KY	41240-8608	37.8246805	-82.79463183
74 SPURLOCK CHURCH RD	PRINTER	KY	41655-9023	37.502595	-82.718185
74 STRAIGHT FORK RD TRLR	CORNETTSVILLE	KY	41731-8700	37.081575	-83.063375
74 STRINGTOWN CT	BURNWELL	KY	41514-7709	37.627345	-82.2179467
74 SUKEY FRK	TURKEY CREEK	KY	41514-8005	37.6351483	-82.32806

74 TACKETT HOLW	MELVIN	KY	41650-9011	37.3420383	-82.6964233
74 TEACHER LN	SALYERSVILLE	KY	41465-8490	37.75275	-83.027285
74 THOMAS ST	AUXIER	KY	41602-9269	37.7370967	-82.76065
74 TIMBERLINE CV	HAROLD	KY	41635-7038	37.53713	-82.6243733
74 TRENT LN	SLEMP	KY	41763-8934	37.07983238	-83.10694999
74 TURNER DR	KONA	KY	41840	37.1631267	-82.7353183
74 TWILIGHT DR	NEON	KY	41840	37.20393	-82.7132033
74 UPPER BURTON	BYPRO	KY	41612-9710	37.358665	-82.721415
74 UPPER FLUTY LICK RD	LOUISA	KY	41230-5479	37.936601	-82.509133
74 V BLAIR LN	SOLDIER	KY	41164	38.26498	-83.30557
74 VARNEY RD	BELFRY	KY	41514-7436	37.6287917	-82.2604517
74 WAGNER STA	PIKEVILLE	KY	41501-2939	37.5248217	-82.5787783
74 WAGON WHEEL TRL	HYDEN	KY	41749	37.1461083	-83.472535
74 WATERFALL CRK	GRAYSON	KY	41143-9134	38.309646	-82.8834275
74 WELLS ST	COMBS	KY	41729-9036	37.2660383	-83.2115583
74 WILDCAT RD	MARTIN	KY	41649-7815	37.5736	-82.78758
74 WILLIAMS DR	GREENUP	KY	41144-6622	38.62602	-82.8665667
74 WILLIES WAY LOWR	HAZARD	KY	41701-8948	37.279545	-83.2161083
74 WITTEN LN	WITTESSVILLE	KY	41274-9010	37.8582933	-82.806385
74 WOLFPEN BR	PIKEVILLE	KY	41501-7505	37.508295	-82.5870633
74 WOODEN PEG LN	AMBURGEY	KY	41773-8632	37.262032	-82.99821416
74 N STEFFEY ST TRLR	TRAM	KY	41663-8001	37.571962	-82.64918933
74 S RIVERVIEW LN	PRESTONSBURG	KY	41653-1491	37.6665933	-82.74136
74 W DORTON BLVD	STAFFORDSVILLE	KY	41256-9015	37.8284067	-82.8488
74 W MAIN ST	INEZ	KY	41224-9123	37.8675633	-82.54033
74 W MAIN ST UNIT 2	INEZ	KY	41224-9123	37.86724833	-82.539875
74 W TACKETT DR	TEABERRY	KY	41660-6321	37.4387033	-82.655555
740 ALLEN BANNER RD TRLR	ALLEN	KY	41601-9026	37.6100133	-82.7165133
740 BELLEFONTE RD	FLATWOODS	KY	41139-2002	38.5120767	-82.716395
740 BROADWAY ST	WEST LIBERTY	KY	41472-1110	37.92396	-83.25784833
740 CHEROKEE RD	RACELAND	KY	41169	38.5358633	-82.71809
740 CLARK AVE	SOUTH SHORE	KY	41175-9601	38.719905	-82.9645933
740 COURT ST	PAINTSVILLE	KY	41240-1085	37.819815	-82.80488
740 CRESTWOOD DR	PRESTONSBURG	KY	41653-8038	37.68079333	-82.7567225
740 DEAL ST	ASHLAND	KY	41101	38.4620595	-82.62266483
740 DIXIE AVE	SALYERSVILLE	KY	41465-9438	37.7429633	-83.0750483
740 EDEN HOLW	MOREHEAD	KY	40351-8606	38.2794925	-83.32907616
740 ELK FORK RD	HAZARD	KY	41701-7745	37.269555	-83.122485
740 ELM ST	GRAYSON	KY	41143-1404	38.32890133	-82.92740583
740 FAIRVIEW AVE	ASHLAND	KY	41102-3235	38.4813317	-82.6801967
740 FLAT FRK	OLIVE HILL	KY	41164	38.31278333	-83.32359
740 FLAT FRK BARN	OLIVE HILL	KY	41164-8468	38.313927333	-83.3220895
740 GAIL DR TRLR	ASHLAND	KY	41102-9240	38.43208	-82.6976017
740 HIGHWAY 15	JACKSON	KY	41339-9602	37.557650166	-83.368019
740 HIGHWAY 2036 UNIT A	LETCHER	KY	41832-9058	37.1416467	-82.949025
740 HIGHWAY 2036 UNIT B	LETCHER	KY	41832-9058	37.11148888	-82.95019461
740 HIGHWAY 7 TRLR	WHITESBURG	KY	41858-8252	37.19474	-82.88666
740 HONEY BR INDUSTRIAL PARK	DEBORD	KY	41214-8913	37.76404	-82.641607
740 HONEY BR INDUSTRIAL PARK	DEBORD	KY	41214-8913	37.7638933	-82.6414067
740 HONEY BR INDUSTRIAL PARK	DEBORD	KY	41214-8913	37.76406	-82.6410383
740 HULL SCHOOL RD	HAZARD	KY	41701-7242	37.31525133	-83.23353033
740 HULL SCHOOL RD	HAZARD	KY	41701-7242	37.3155017	-83.23399
740 INDIAN CREEK RD	VIRGIE	KY	41572-8336	37.3456485	-82.60321116
740 KENTUCKY BLVD	HAZARD	KY	41701-2016	37.2474667	-83.1747583
740 KY ROUTE 201	SITKA	KY	41255-9025	37.858545	-82.834439
740 LAKESIDE DR	JENKINS	KY	41537-9162	37.1689938	-82.6337674
740 LITTLE PERRY RD TRLR 2	MOREHEAD	KY	40351-6535	38.250478666	-83.35334983
740 LITTLE PERRY RD TRLR 3	MOREHEAD	KY	40351-6535	38.250082166	-83.3532955
740 LITTLE PERRY RD TRLR 4	MOREHEAD	KY	40351-6535	38.249855	-83.35322
740 MIDDLE FORK MACES CR RD	VIPER	KY	41774	37.16284	-83.1525233
740 MIDDLE FORK MACES CR RD	VIPER	KY	41774	37.162865	-83.1519917
740 NEW CAMP RD	SOUTH WILLIAMSON	KY	41503-4098	37.65668	-82.2850433
740 OAKHURST AVE	HAZARD	KY	41701-1768	37.250005	-83.187915
740 PECCO HOLW TRLR	BELFRY	KY	41514-7202	37.6093233	-82.2834567
740 PREMIER SUBDIVISION LOT 10	JENKINS	KY	41537-8763	37.178575	-82.6475017
740 RACE TRACK HOLW	WHITESBURG	KY	41858-9114	37.1940283	-82.8762167
740 RACE TRACK HOLW	WHITESBURG	KY	41858-9114	37.19384117	-82.876154

740	RAILROAD ST	WEST VAN LEAR	KY	41268	37.7867533	-82.7826683
740	RIGHT FORK BEE HIVE RD	SLEMP	KY	41763-8929	37.0612167	-83.1019283
740	RIGHT FORK BEE HIVE RD	SLEMP	KY	41763-8929	37.0614717	-83.1014583
740	RIGHT FRK MONTGOMERY RD	VICCO	KY	41773	37.19062626	-83.03486126
740	RIGHT FRK MONTGOMERY RD BLDG SHED	VICCO	KY	41773	37.1909002	-83.0354442
740	SECOND FORK RD	WOOTON	KY	41776-8715	37.1702033	-83.259745
740	SMOOT CRK	WHITESBURG	KY	41858-8053	37.16084829	-82.86724679
740	STEPHENS BRANCH RD	MARTIN	KY	41649-7844	37.55629633	-82.78262466
740	SUN VALLEY TER	HAZARD	KY	41701-1658	37.2511622	-83.1809821
740	SWIFT LN	LOUISA	KY	41230-6483	38.07471617	-82.65999733
740	SWIFT LN GARG	LOUISA	KY	41230-6483	38.074645	-82.6601267
740	SYCAMORE RD	ASHCAMP	KY	41512-8623	37.2554067	-82.490105
740	TAYLOR FRK TRLR	TURKEY CREEK	KY	41514-7824	37.6674483	-82.3169017
740	UPPER CARR RD	PINE TOP	KY	41843-8912	37.27226483	-82.81606183
740	US HIGHWAY 23	HAGERHILL	KY	41222-8831	37.79947	-82.83096
740	E MAIN ST	GRAYSON	KY	41143-1422	38.3297217	-82.9262483
740	N LAKE DR	PRESTONSBURG	KY	41653-1283	37.67670483	-82.77815866
740	S PATTY LOVELESS DR	ELKHORN CITY	KY	41522-7874	37.29745	-82.33668
7400	HALL RDG	ASHLAND	KY	41102-9024	38.41887906	-82.72138594
7400	HIGHWAY 119 TRLR 7	JENKINS	KY	41537-8965	37.150194	-82.704408
7400	HIGHWAY 15	JACKSON	KY	41339-8381	37.4978667	-83.3465
7400	HIGHWAY 1690	LOUISA	KY	41230-8485	37.99232333	-82.59193
7400	HIGHWAY 421	MOZELLE	KY	40858-9998	37.013672166	-83.39693466
7400	KY HIGHWAY 451	BUSY	KY	41723-8902	37.2763067	-83.2832433
7400	KY ROUTE 40	OIL SPRINGS	KY	41238-8981	37.8103483	-82.9353833
7400	POPLAR RIDGE DR LOT 27	FLATWOODS	KY	41139-2432	38.52376448	-82.73068801
7400	RAKES LN	CATLETTSBURG	KY	41129-8723	38.29425	-82.598595
7400	SAVAGE BR	CATLETTSBURG	KY	41129-8119	38.3481217	-82.6153133
7400	US HIGHWAY 60	MOREHEAD	KY	40351-7871	38.2521267	-83.3396217
7401	KY ROUTE 40	OIL SPRINGS	KY	41238-8981	37.809845	-82.935705
7401	NEW VISTA DR	ASHLAND	KY	41102-9213	38.4198833	-82.6928017
7401	RAKES LN	CATLETTSBURG	KY	41129-8723	38.294095	-82.5979433
7403	HERITAGE HEIGHTS RD	ASHLAND	KY	41102-7201	38.421635	-82.6959867
7403	KY ROUTE 979	GRETHEL	KY	41631-9006	37.469065	-82.6549667
7404	HIGHWAY 1690	LOUISA	KY	41230-8485	37.99233833	-82.59231833
7404	KY ROUTE 40	OIL SPRINGS	KY	41238-8981	37.8103819	-82.9356622
7404	NEKIRK RD	ASHLAND	KY	41102-9010	38.4282133	-82.7197367
7405	HIGHWAY 7 BARN	TOPMOST	KY	41862-8932	37.358394	-82.807836
7405	LOST CREEK RD	ROWDY	KY	41367-8812	37.37888934	-83.2382624
7405	US ROUTE 60	ASHLAND	KY	41102-8673	38.4245683	-82.7010867
7405	US ROUTE 60	ASHLAND	KY	41102-8673	38.42599333	-82.70284783
7405	US ROUTE 60	ASHLAND	KY	41102-8673	38.42611	-82.70173
7405	US ROUTE 60	ASHLAND	KY	41102-8673	38.424058666	-82.70142766
7405	US ROUTE 60	ASHLAND	KY	41102-8673	38.424693	-82.70043516
7406	HERITAGE HEIGHTS RD	ASHLAND	KY	41102-7201	38.4213483	-82.69557
7406	HERITAGE HEIGHTS RD BSMT	ASHLAND	KY	41102-7201	38.42133	-82.6955967
7406	RIDGEWAY CT	ASHLAND	KY	41102-5771	38.41960065	-82.68700794
7407	MIDLAND TRAIL RD	ASHLAND	KY	41102-7217	38.4220933	-82.6993633
7407	NEKIRK RD TRLR	ASHLAND	KY	41102-9012	38.42821	-82.7200467
7407	STEWART LN	CATLETTSBURG	KY	41129-6014	38.411115	-82.64059
7408	HALL RDG	ASHLAND	KY	41102-9024	38.4350176	-82.7191631
7409	HALL RDG	ASHLAND	KY	41102-9091	38.42872233	-82.72142333
7409	HIGHWAY 32	LOUISA	KY	41201-9052	38.0510306	-82.7092081
7409	HIGHWAY 32	LOUISA	KY	41201-9052	38.0505667	-82.7027467
741	39TH ST	ASHLAND	KY	41101-3135	38.45505217	-82.61901966
741	6TH ST	PAINTSVILLE	KY	41240-1372	37.8070467	-82.808535
741	BARK CAMP BRANCH RD	DELPHIA	KY	41735-9060	37.0210417	-83.0829583
741	BUFFALO BR TRLR	MOREHEAD	KY	40351-9048	38.23198167	-83.3374
741	COURT ST	PAINTSVILLE	KY	41240-1086	37.8198483	-82.8055167
741	ELISHA FRK	PIKEVILLE	KY	41501-7023	37.4826551	-82.5782215
741	FLY BY HAZARD RD	CHAVIES	KY	41727-9114	37.37947817	-83.24645616
741	FROZEN CRK	RACCOON	KY	41557-8506	37.50185375	-82.45365494
741	GAIL DR	ASHLAND	KY	41102-8231	38.4323417	-82.6979133
741	GORMAN HOLLOW RD	HAZARD	KY	41701-2300	37.234196	-83.198965
741	HIGHWAY 3408	BLACKKEY	KY	41804-8963	37.1489483	-82.9869467
741	KELLEYS CIR	ASHLAND	KY	41102-2306	38.4839467	-82.6745633
741	KNOTTY POPLAR RD	LOUISA	KY	41230-7109	38.2033233	-82.8157217

741 KY ROUTE 1101	DRIFT	KY	41619-9068	37.4792115	-82.7434495
741 LINDY BR	NIPPA	KY	41240-9094	37.8763533	-82.7654867
741 MAYS BR	PRESTONSBURG	KY	41653-7813	37.6804033	-82.76705
741 MAYS BR RM POOL	PRESTONSBURG	KY	41653-7813	37.680553166	-82.767011
741 MUDLICK RD	YEADDISS	KY	41777-8628	37.0873983	-83.2222517
741 NEDS FRK	MC DOWELL	KY	41647-9029	37.42269933	-82.6936135
741 QUICKSAND RD	JACKSON	KY	41339-9666	37.54843833	-83.37183
741 ROCKGATE RD	FLATWOODS	KY	41139-9088	38.49225	-82.7370633
741 ROCKHOUSE RD	PIKEVILLE	KY	41501-4170	37.3091483	-82.532405
741 STATE ROUTE 716	ASHLAND	KY	41102-8251	38.4358017	-82.6994333
741 STATE ROUTE 716 TRLR	ASHLAND	KY	41102-8251	38.4365217	-82.6992633
741 WENDOVER RD	HYDEN	KY	41749-8721	37.14114	-83.3717733
7410 TWIN FORK DR	CATLETTSBURG	KY	41129-8721	38.41544417	-82.62048216
7410 TWIN FORK DR GARG	CATLETTSBURG	KY	41129-8721	38.415027	-82.621048
7410 US HIGHWAY 60	MOREHEAD	KY	40351-7871	38.25310833	-83.33923
7410 US HIGHWAY 60	MOREHEAD	KY	40351-7871	38.25284833	-83.33964333
7410 US HIGHWAY 60	MOREHEAD	KY	40351-7871	38.25716417	-83.34251933
7410 US HIGHWAY 60	MOREHEAD	KY	40351-7871	38.2614195	-83.34467533
7410 US HIGHWAY 60 BARN	MOREHEAD	KY	40351-7871	38.255955	-83.34070333
7410 US HIGHWAY 60 BARN	MOREHEAD	KY	40351-7871	38.2544615	-83.3399435
7411 STATE ROUTE 168	CATLETTSBURG	KY	41129-8678	38.41977	-82.6220283
7411 ZEBULON HWY TRLR 2	PIKEVILLE	KY	41501-6500	37.5596717	-82.46205
7412 EDGEWOOD DR	ASHLAND	KY	41102-9708	38.416545	-82.6827267
7412 NEKIRK RD	ASHLAND	KY	41102-9010	38.428465	-82.7201083
7412 STATE ROUTE 5	ASHLAND	KY	41102-8542	38.436065	-82.7390333
7413 N MAYO TRL	PIKEVILLE	KY	41501-3118	37.537595	-82.612755
7415 HIGHWAY 160	LITTCARR	KY	41834-9031	37.254844166	-82.94351383
7415 HIGHWAY 160	LITTCARR	KY	41834-9031	37.2545767	-82.9434517
7416 HERITAGE HEIGHTS RD	ASHLAND	KY	41102-7201	38.42066	-82.6960383
7417 HALL RDG	ASHLAND	KY	41102-9091	38.4286517	-82.7217883
7418 HIGHWAY 421	MOZELLE	KY	40858-6012	37.0041383	-83.397195
7418 STATE HIGHWAY 194	PIKEVILLE	KY	41501-6237	37.603015	-82.52914
7418 STATE ROUTE 3 TRLR	CATLETTSBURG	KY	41129	38.3797483	-82.6225833
7419 US HIGHWAY 23	PIKEVILLE	KY	41501-3705	37.36619767	-82.55065716
742 BARRENSHEE CRK	FREEBURN	KY	41528-8527	37.5437695	-82.136082
742 DORTON JENKINS HWY	JENKINS	KY	41537-8278	37.2706211	-82.5754577
742 HIGH ST	HAZARD	KY	41701-1372	37.2511467	-83.195475
742 HIGHWAY 1110	JACKSON	KY	41339-7430	37.489044	-83.3574541
742 KELLY MOUNTAIN RD	SHELBY GAP	KY	41563-8346	37.218425	-82.5338267
742 KY ROUTE 201	SITKA	KY	41255-9025	37.858575	-82.834457
742 KY ROUTE 201	SITKA	KY	41255-9025	37.858505	-82.83306
742 OLD HIGHWAY 172	WEST LIBERTY	KY	41472-7946	37.92972	-83.24257833
742 PETER FORK RD	MC CARR	KY	41544-8337	37.5842517	-82.1662483
742 ROCKY RD	PIKEVILLE	KY	41501-8024	37.409575	-82.4268833
742 RUNYON BRANCH RD TRLR	PINSONFORK	KY	41555-7407	37.5447333	-82.2750383
742 SLONE MOUNTAIN RD	VICCO	KY	41773	37.1910267	-83.0346317
742 STONE COAL RD	PIKEVILLE	KY	41501-5711	37.5491867	-82.5253517
742 VARNEY BR	KIMPER	KY	41539-6254	37.5139383	-82.3502433
7420 EDGEWOOD DR	ASHLAND	KY	41102-9708	38.416485	-82.6826867
7420 EDGEWOOD DR GARG	ASHLAND	KY	41102-9708	38.416914	-82.6823005
7420 KY ROUTE 122	DRIFT	KY	41619-9001	37.4784365	-82.7503439
7421 HIGHWAY 582	PINE TOP	KY	41843-8977	37.2779033	-82.84005
7421 RIVER FRONT RD	LOVELY	KY	41231-8904	37.7852433	-82.3462417
7421 RIVER FRONT RD BLDG 1	LOVELY	KY	41231-8904	37.7858575	-82.34693166
7422 KY HIGHWAY 610	MYRA	KY	41537-8345	37.288315	-82.596615
7422 KY HIGHWAY 610	MYRA	KY	41537-8345	37.2883217	-82.59648
7422 KY HIGHWAY 699	SLEMP	KY	41763-9047	37.05012742	-83.12504162
7423 HATCHERY RD	ASHLAND	KY	41102-7638	38.42156	-82.708245
7424 US ROUTE 60	ASHLAND	KY	41102		
7425 HALL RDG	ASHLAND	KY	41102-9091	38.4283067	-82.7221033
7425 HIGHWAY 421	MOZELLE	KY	40858-6012	37.0042117	-83.3979267
7425 MARROWBONE CREEK RD	ELKHORN CITY	KY	41522-7501	37.303605	-82.4744033
7425 SPANKEM BRANCH RD	LOUISA	KY	41230-6184	38.1270132	-82.7628983
7425 STATE ROUTE 207 HSE 3	WURTLAND	KY	41144-7457	38.5055983	-82.81786
7425 STEWART LN	CATLETTSBURG	KY	41129-6014	38.4105783	-82.64107
7427 HATCHERY RD	ASHLAND	KY	41102-7638	38.4229667	-82.7080717
7428 NEKIRK RD LOT 2	ASHLAND	KY	41102-9010	38.4281017	-82.7206683

7428 TWIN FORK DR	CATLETTSBURG	KY	41129-8721	38.4157767	-82.619975
7429 DANIELS FORK RD	ASHLAND	KY	41102-9302	38.4493183	-82.748725
7429 HIGHWAY 550	LARKSLANE	KY	41817-8927	37.38643	-82.8819783
7429 WOODMAN CREEK RD	STOPOVER	KY	41568-8778	37.50680533	-82.06214966
7429 E US HIGHWAY 60	RUSH	KY	41168-8862	38.35198	-82.8063517
743 6TH ST	PAINTSVILLE	KY	41240-1372	37.8070383	-82.8085417
743 BELLEFONTE RD	FLATWOODS	KY	41139-2001	38.51257	-82.7161433
743 BELLEFONTE RD	FLATWOODS	KY	41139-2001	38.513139	-82.7168515
743 BONE BR TRLR	HELPS	KY	41553-9329	37.5164967	-82.13597
743 CRAFT COLLY RD TRLR	ERMINE	KY	41815-9007	37.1291967	-82.7946733
743 HIGH ST	HAZARD	KY	41701-1311	37.25086	-83.1948683
743 HIGH ST FL 2	HAZARD	KY	41701-1311	37.2509417	-83.1949067
743 HOLLY THICKET RD	VIPER	KY	41774-8357	37.1532833	-83.173975
743 HONEYGAP RD	HAZARD	KY	41701-8903	37.300235	-83.0882683
743 INDUSTRIAL PARK LOT 1	HAGERHILL	KY	41222-8647	37.7593467	-82.7769267
743 INDUSTRIAL PARK LOT 2	HAGERHILL	KY	41222-8647	37.7591267	-82.7772183
743 INDUSTRIAL PARK LOT 3	HAGERHILL	KY	41222-8647	37.75928552	-82.77674461
743 INDUSTRIAL PARK LOT 4	HAGERHILL	KY	41222-8647	37.75909	-82.77733
743 INDUSTRIAL PARK LOT 5	HAGERHILL	KY	41222-8647	37.7589767	-82.7773533
743 KY ROUTE 40	STAFFORDSVILLE	KY	41256-9071	37.8251383	-82.8382683
743 LINDA LN	ASHLAND	KY	41102-4224	38.47664	-82.6810833
743 MILL BRANCH RD	PAINTSVILLE	KY	41240-1706	37.81143	-82.8215233
743 MILL BRANCH RD	PAINTSVILLE	KY	41240-1706	37.81069934	-82.82141485
743 PARADISE LN TRLR 4	OLIVE HILL	KY	41164-6549	38.26314167	-83.27466167
743 RED OAK BR	SASSAFRAS	KY	41759-8910	37.22095304	-83.03086096
743 SUGAR CAMP RD	SALYERSVILLE	KY	41465-9499	37.73603733	-83.0819185
743 TENMILE CREEK RD	CHAVIES	KY	41727-8658	37.3831033	-83.2834233
743 TURKEY PEN RD	VIRGIE	KY	41572-8212	37.32706	-82.63661
743 WILSON CRK	LANGLEY	KY	41645-6569	37.53381567	-82.81258216
7430 HALL RDG GARG	ASHLAND	KY	41102-9024	38.4291433	-82.7197717
7430 HIGHWAY 1690	LOUISA	KY	41230-8485	37.99210667	-82.59280167
7431 BEAUTY RD	BEAUTY	KY	41203-9014	37.83263	-82.440715
7431 DANIELS FORK RD UNIT B	ASHLAND	KY	41102-9302	38.448715	-82.7496517
7432 NEKIRK RD LOT 1	ASHLAND	KY	41102-9010	38.42807	-82.7208817
7432 SPEIGHT RD	VIRGIE	KY	41572-8733	37.28143817	-82.6698115
7432 SPEIGHT RD	VIRGIE	KY	41572-8733	37.2807883	-82.6702917
7433 KY HIGHWAY 699	SLEMP	KY	41763-9047	37.0510417	-83.1253867
7435 MIDLAND TRAIL RD	ASHLAND	KY	41102-7217	38.4205883	-82.6987967
7435 MIDLAND TRAIL RD TRLR	ASHLAND	KY	41102-7217	38.4205667	-82.6989867
7435 US HIGHWAY 60	MOREHEAD	KY	40351-7871	38.251585	-83.33866667
7435 US HIGHWAY 60 BARN	MOREHEAD	KY	40351-7871	38.25128	-83.339505
7435 S KY ROUTE 321 HSE	HAGERHILL	KY	41222-8614	37.754176	-82.779965
7436 EDGEWOOD DR	ASHLAND	KY	41102-9708	38.4164833	-82.6828333
7436 KY ROUTE 40	WILLIAMSPORT	KY	41271-8509	37.8234917	-82.7291033
7436 NEKIRK RD	ASHLAND	KY	41102-9010	38.4281715	-82.7211785
7437 HIGHWAY 828	LOUISA	KY	41230-9046	38.1205633	-82.7745067
7438 JOHNSONS FORK RD	CATLETTSBURG	KY	41129-8441	38.4099683	-82.6387083
7438 JOHNSONS FORK RD	CATLETTSBURG	KY	41129-8441	38.4103367	-82.6388617
7439 NEW VISTA DR	ASHLAND	KY	41102-9213	38.4201517	-82.6928117
7439 VEST TALCUM RD	TALCUM	KY	41722-8990	37.383802833	-83.090731
7439 N MAYO TRL	PIKEVILLE	KY	41501-3118	37.5373465	-82.61140683
744 APPLE TREE BR	DEANE	KY	41812-8919	37.2470533	-82.756985
744 BLACKBERRY RD TRLR	DEBORD	KY	41214-9016	37.81577833	-82.5659
744 FLEMING BRANCH RD	JENKINS	KY	41537-8179	37.2754383	-82.564045
744 GLADY BR	STINNETT	KY	40868	37.09637133	-83.42763933
744 GLADY BR TRLR	STINNETT	KY	40868	37.0947867	-83.4273883
744 GREASY CRK	SHELBIANA	KY	41562-8230	37.4085117	-82.45946
744 GREASY CRK UNIT 4	SHELBIANA	KY	41562-8230	37.4083267	-82.459255
744 HENPEN BR	MELVIN	KY	41650-9090	37.3449533	-82.6811483
744 HENPEN BR APT 2	MELVIN	KY	41650-9090	37.3447517	-82.6814317
744 LINDA LN	ASHLAND	KY	41102-4225	38.4770383	-82.6809333
744 MILL BRANCH RD	PAINTSVILLE	KY	41240-1706	37.8107283	-82.82212
744 MINK BR TRLR	CRAYNOR	KY	41635-8923	37.43914117	-82.66548933
744 PICKLE BEAN HOLW	RANSOM	KY	41558-8732	37.52361715	-82.23143325
744 POND CRK	DRAFFIN	KY	41522-8307	37.3343933	-82.39868
744 POND CRK GARG	DRAFFIN	KY	41522-8307	37.3342264	-82.3990239
744 POWELL HOLW	GRAYSON	KY	41143-5608	38.27948617	-82.92645216

744 SHORT CREEK RD	HYDEN	KY	41749-8452	37.1371683	-83.3921
744 UPPER CHLOE CRK	PIKEVILLE	KY	41501-6643	37.458115	-82.46707
744 WILL MAY BR TRLR 1	SALYERSVILLE	KY	41465-7434	37.7674967	-83.0595367
744 WILL MAY BR TRLR 2	SALYERSVILLE	KY	41465-7434	37.7682928	-83.0581855
744 WINCHESTER AVE	ASHLAND	KY	41101-7443	38.48322	-82.6492733
744 WINCHESTER AVE	ASHLAND	KY	41101-7443	38.4828583	-82.6492333
744 WINCHESTER AVE	ASHLAND	KY	41101-7443	38.4829517	-82.649045
744 WOLFPEN HOLW	WURTLAND	KY	41144-7351	38.5128117	-82.7657583
744 WOODMAN CREEK RD TRLR	MAJESTIC	KY	41547-8417	37.5341433	-82.0495267
744 N HIGHWAY 3	LOUISA	KY	41230-6435	38.1301783	-82.6416117
7440 DANIELS FORK RD	ASHLAND	KY	41102-9302	38.4489033	-82.7479983
7440 NEW VISTA DR	ASHLAND	KY	41102-8200	38.41972133	-82.692753
7440 RACCOON RD	RACCOON	KY	41557-8728	37.48091633	-82.39396716
7440 VEST TALCUM RD	TALCUM	KY	41722-8990	37.3850983	-83.090765
7440 S KY ROUTE 321	HAGERHILL	KY	41222-8614	37.75264	-82.78137
7441 HIGHWAY 550	LARKSLANE	KY	41817-8927	37.38652	-82.8821183
7441 KY ROUTE 40	OIL SPRINGS	KY	41238-8981	37.8097967	-82.9365517
7441 TWIN FORK DR	CATLETTSBURG	KY	41129-8721	38.415472	-82.62061099
7442 RUBY LN LOT 2	CATLETTSBURG	KY	41129-6526	38.41782017	-82.661014
7442 RUBY LN TRLR	CATLETTSBURG	KY	41129-6526	38.4351894	-82.6275804
7445 US HIGHWAY 23	PIKEVILLE	KY	41501-3705	37.3659383	-82.551515
7446 N KY HIGHWAY 15	HAZARD	KY	41701-5663	37.3378483	-83.258425
7446 N KY HIGHWAY 15	HAZARD	KY	41701-5663	37.33794	-83.25884
7447 HIGHWAY 421	MOZELLE	KY	40858-6012	37.00435	-83.3973883
7447 STATE HIGHWAY 1496 TRLR 2	GRAYSON	KY	41143-9070	38.210777	-82.88847066
7447 STATE ROUTE 207	GREENUP	KY	41144-7457	38.5048083	-82.8180117
7447 STATE ROUTE 207	GREENUP	KY	41144-7457	38.5051517	-82.8180467
7448 KY ROUTE 40	OIL SPRINGS	KY	41238-8981	37.8101467	-82.9367233
7448 E US HIGHWAY 60	RUSH	KY	41168-8862	38.35521767	-82.8064005
7448 E US HIGHWAY 60 UNIT GATE	RUSH	KY	41168	38.3523133	-82.80561
7449 HIGHWAY 15	JACKSON	KY	41339-8381	37.49795667	-83.3462
745 6TH ST	PAINTSVILLE	KY	41240-1372	37.8069417	-82.8086217
745 ANTLER DR	HAZARD	KY	41701-8264	37.3384874	-83.1467971
745 BALLS FORK RD	ARY	KY	41712-8807	37.3866283	-83.1384733
745 BEEFHIDE CRK	JENKINS	KY	41537-8332	37.2816067	-82.6076017
745 BIG BR	LOVELY	KY	41231-9008	37.80213818	-82.4372449
745 BIG PERRY RD	MOREHEAD	KY	40351-9582	38.24091723	-83.37996551
745 CHISSOM RD	JEREMIAH	KY	41826-8966	37.1867555	-82.9463495
745 CHURCH HOUSE HOLW	BELFRY	KY	41514-7431	37.61984867	-82.25641733
745 COLLINS HWY	PIKEVILLE	KY	41501-6749	37.4173033	-82.495325
745 COURT ST	PAINTSVILLE	KY	41240-1086	37.81987	-82.80535
745 GUNNELL BR	BANNER	KY	41603-9091	37.5817	-82.70186
745 HAMBLEY BLVD	PIKEVILLE	KY	41501-9078	37.4855065	-82.527166
745 HIGHLAND AVE	FLATWOODS	KY	41139-1184	38.5262283	-82.707105
745 HIGHWAY 1087	LEBURN	KY	41831-9127	37.40335833	-82.938725
745 HIGHWAY 406	STINNETT	KY	40868-6510	37.09368	-83.4062204
745 KY ROUTE 1107	VAN LEAR	KY	41265-8601	37.777415	-82.783025
745 KY ROUTE 2275	STAFFORDSVILLE	KY	41256-9035	37.8363433	-82.8723583
745 KY ROUTE 2275	STAFFORDSVILLE	KY	41256-9035	37.8364783	-82.872445
745 KY ROUTE 2275	STAFFORDSVILLE	KY	41256-9035	37.8379317	-82.8743033
745 KY ROUTE 2275	STAFFORDSVILLE	KY	41256-9035	37.8376267	-82.8738633
745 KY ROUTE 2275	STAFFORDSVILLE	KY	41256-9035	37.8380517	-82.872825
745 KY ROUTE 2275	STAFFORDSVILLE	KY	41256-9035	37.8378033	-82.8732183
745 KY ROUTE 2275	STAFFORDSVILLE	KY	41256-9035	37.8366734	-82.8732183
745 KY ROUTE 302	WEST VAN LEAR	KY	41268-8006	37.7845183	-82.779735
745 KY ROUTE 777	LANGLEY	KY	41645-9084	37.5299217	-82.7989333
745 LAKESIDE DR	JACKSON	KY	41339-7486	37.56733667	-83.38113167
745 LICK CREEK RD	LICK CREEK	KY	41540-8119	37.3818417	-82.2989833
745 LITTLE MUD LICK RD	STAFFORDSVILLE	KY	41256-9019	37.8375617	-82.8481833
745 LIZZIE FRK	PIKEVILLE	KY	41501-4010	37.31434983	-82.562197
745 MUDLICK RD	HARDY	KY	41531-8904	37.5979467	-82.2334883
745 PEYTON CRK	PIKEVILLE	KY	41501-7734	37.4270867	-82.453405
745 PHILLIPS BRANCH RD	PHELPS	KY	41553-9069	37.491171166	-82.14702333
745 REBEL TRL	HAZARD	KY	41701-8575	37.2590227	-83.2073331
745 ROSE FRK	OLIVE HILL	KY	41164-7311	38.3397804	-83.2560866
745 SLONES BR	SHELBIANA	KY	41562-8010	37.4194583	-82.43721
745 UPPER MILL CREEK RD	LEBURN	KY	41831-8808	37.3425155	-82.938568



745 WENDOVER RD	HYDEN	KY	41749-8721	37.1410317	-83.37129
745 N LAKE DR	PRESTONSBURG	KY	41653-1283	37.67619817	-82.7787268
745 N LEVISA RD	MOUTHCARD	KY	41548-8122	37.39228	-82.2583483
745 N LEVISA RD	MOUTHCARD	KY	41548-8122	37.3925617	-82.258365
745 N LEVISA RD UNIT 2	MOUTHCARD	KY	41548-8122	37.3921085	-82.26105416
745 W GARRETT RD	GARRETT	KY	41630-6942	37.485915	-82.8440583
7450 KY ROUTE 40	WILLIAMSPORT	KY	41271-8509	37.8257083	-82.7289883
7450 KY ROUTE 40 GARG	WILLIAMSPORT	KY	41271-8509	37.8245275	-82.72898583
7451 HIGHWAY 550	EMMALENA	KY	41740-9081	37.33373	-83.0622617
7451 KY ROUTE 979	GRETHEL	KY	41631	37.4686535	-82.65481083
7452 STATE HIGHWAY 194	PIKEVILLE	KY	41501-6237	37.60286	-82.5298217
7454 KY HIGHWAY 1110	WHICK	KY	41390-9006	37.43196167	-83.37743667
7456 HIGHWAY 15	WHITESBURG	KY	41858-7920	37.17078093	-82.87662637
7457 HIGHWAY 550	LARKSLANE	KY	41817-8927	37.3867617	-82.8824883
7457 HIGHWAY 550 HSE 1	LARKSLANE	KY	41817-8927	37.387099	-82.881867
7458 LOTT'S CREEK RD	HAZARD	KY	41701-9040	37.2631867	-83.0868367
7459 VEST TALCUM RD	TALCUM	KY	41722-8990	37.3841767	-83.0910483
746 BEECH BOTTOM RD	CUTSHIN	KY	41776-9039	37.099482	-83.254789
746 CAMPBELL BRANCH RD	VIPER	KY	41774-7945	37.14783741	-83.11323714
746 CHLOE RD	PIKEVILLE	KY	41501-1589	37.4767267	-82.4886967
746 COLDWATER BRANCH RD	HAROLD	KY	41635-8857	37.546587	-82.6191105
746 FULLERS RIDGE RD	LOUISA	KY	41230-6214	38.139301	-82.653689
746 GOLDIE CT	ASHLAND	KY	41102-7506	38.4355617	-82.6990667
746 HURRICANE CREEK RD	HYDEN	KY	41749-8671	37.13353467	-83.33971033
746 KY ROUTE 306	WHEELWRIGHT	KY	41669-9028	37.34433183	-82.7187445
746 KY ROUTE 680	MC DOWELL	KY	41647-8905	37.451937	-82.72879166
746 LITTLE ROBINSON CRK TRLR	VIRGIE	KY	41572-8323	37.370225	-82.5954183
746 MARROWBONE CREEK RD	ELKHORN CITY	KY	41522-8538	37.3582933	-82.4171033
746 MOTLEY RD	FEDSCREEK	KY	41524-8403	37.40234033	-82.22086733
746 MUDLICK RD TRLR	ROUSSEAU	KY	41366-8008	37.62577333	-83.23401333
746 MULLEN FRK	STONE	KY	41567-7005	37.570965	-82.2780083
746 PLEASANT VLY	GREENUP	KY	41144-7580	38.4897617	-82.7816233
746 SALLIE DR	ASHLAND	KY	41102-9241	38.4316183	-82.6970183
746 SANSOM FRK	DANA	KY	41615-9017	37.5428933	-82.692845
746 STINKING BR	THORNTON	KY	41855-9074	37.2031333	-82.8074817
746 TICK RIDGE FRK	OLIVE HILL	KY	41164-8893	38.277995	-83.182275
746 TICK RIDGE FRK TRLR 1	OLIVE HILL	KY	41164-8893	38.27747333	-83.181785
7462 HIGHWAY 1690 TRLR	LOUISA	KY	41230-8485	37.99182	-82.59341
7464 SPEIGHT RD	VIRGIE	KY	41572-8733	37.2813235	-82.66970983
7464 S KY ROUTE 321	HAGERHILL	KY	41222-8614	37.7537583	-82.7802483
7465 MARROWBONE CREEK RD	ELKHORN CITY	KY	41522-7501	37.3030767	-82.4740183
7465 MARROWBONE CREEK RD TRLR 2	ELKHORN CITY	KY	41522-7501	37.3031238	-82.474406
7466 RIVER FRONT RD	LOVELY	KY	41231-8904	37.7855717	-82.3440667
747 39TH ST	ASHLAND	KY	41101-3135	38.4550483	-82.6191967
747 6TH ST	PAINTSVILLE	KY	41240-1372	37.80693	-82.80863
747 ALS CIRCLE RD	STINNETT	KY	40868	37.09470633	-83.42800666
747 ALS CIRCLE RD BARN	STINNETT	KY	40868	37.09468317	-83.4280495
747 BELLEFONTE RD	FLATWOODS	KY	41139-2001	38.5132283	-82.7166983
747 DORTON JENKINS HWY	JENKINS	KY	41537-8278	37.2703333	-82.5762233
747 GORMAN HOLLOW RD TRLR	HAZARD	KY	41701-2300	37.2343333	-83.1990517
747 HARLESS CRK	REGINA	KY	41559-8905	37.3721645	-82.4001555
747 HICKORY ST	HYDEN	KY	41749-8949	37.1708367	-83.3800433
747 HICKS BRANCH RD TRLR	LEBURN	KY	41831-9039	37.380435	-82.9282517
747 HIGHWAY 343	NEON	KY	41840-9008	37.1934967	-82.7014767
747 HURRICANE CRK	KIMPER	KY	41539-6207	37.493555	-82.3645467
747 INDUSTRIAL PARK	HAGERHILL	KY	41222-8607	37.758965	-82.77808
747 LIMESTONE BRANCH RD	SALYERSVILLE	KY	41465-8024	37.7449595	-83.0192865
747 LITTLE CREEK RD	JACKSON	KY	41339-9291	37.43871	-83.36583
747 LITTLE CREEK RD	JACKSON	KY	41339-9291	37.43858833	-83.36684167
747 LITTLE PETER CAVE RD	LOVELY	KY	41231-9030	37.8161267	-82.4367783
747 LOWER RIVER CANEY RD TRLR	LOST CREEK	KY	41348-9151	37.39464667	-83.35676167
747 MORTON BLVD	HAZARD	KY	41701-9469	37.2780905	-83.226476
747 SAUL MUD LICK BR	BUCKHORN	KY	41721-8566	37.265505	-83.4894217
747 SAUL MUD LICK BR	BUCKHORN	KY	41721-8566	37.2651746	-83.48976978
747 SCIP BRANCH RD	KITE	KY	41828-8841	37.27084	-82.76731
747 SHOP BR	DENTON	KY	41132-9043	38.281686	-82.86129
747 SLASH BRANCH RD	GREENUP	KY	41144-6448	38.6238767	-82.879065

747 SLASH BRANCH RD BARN	GREENUP	KY	41144-6448	38.6232283	-82.8785733
747 SQUARE LICK RD	OLIVE HILL	KY	41164-8002	38.28192167	-83.12913167
747 SYCAMORE RD	PIKEVILLE	KY	41501-5306	37.6282833	-82.537805
747 TADPOLE RD	LOUISA	KY	41230-8123	37.96667308	-82.6338302
747 TADPOLE RD GARG	LOUISA	KY	41230-8123	37.96636333	-82.63382667
747 UPPER JOHNS CRK	KIMPER	KY	41539-6139	37.4941767	-82.3386067
747 WHITAKER FORK RD	HAZARD	KY	41701-6341	37.2089887	-83.2608257
747 WILEY FORK RD	LEBURN	KY	41831-8852	37.3898183	-82.93239
747 N ARNOLD AVE	PRESTONSBURG	KY	41653-1267	37.675685	-82.77998
7470 BEAUTY RD	BEAUTY	KY	41203-9014	37.83305333	-82.43996833
7470 KY ROUTE 40	OIL SPRINGS	KY	41238-8981	37.81029	-82.937425
7471 HIGHWAY 542	JACKSON	KY	41339-9531	37.57359333	-83.14751
7471 LOST CREEK RD	ROWDY	KY	41367-8812	37.3797767	-83.2365867
7471 LOST CREEK RD COT	ROWDY	KY	41367-8812	37.3797128	-83.23861943
7472 STATE ROUTE 168	CATLETTSBURG	KY	41129-8678	38.41867	-82.621255
7474 LOST CREEK RD	ROWDY	KY	41367-8812	37.37982	-83.2396733
7475 KY ROUTE 40	OIL SPRINGS	KY	41238-8981	37.809615	-82.9371783
7476 N KY HIGHWAY 15	HAZARD	KY	41701-5663	37.338038	-83.25899516
7479 MARROWBONE CREEK RD	ELKHORN CITY	KY	41522-7501	37.3023717	-82.473215
748 BELLEFONTE RD	FLATWOODS	KY	41139-2002	38.5123185	-82.71619666
748 BRUSHY FORK RD	CATLETTSBURG	KY	41129-8574	38.2444917	-82.652825
748 BURNING FRK	SALYERSVILLE	KY	41465-7470	37.7240733	-83.018445
748 CENTRAL AVE	SOUTH WILLIAMSON	KY	41503-4127	37.66752	-82.28592
748 CLEVINGER BR	PIKEVILLE	KY	41501-5807	37.5497525	-82.5219613
748 COMPTON BTM	GOODY	KY	41514-7551	37.647087	-82.263997
748 CRAFT COLLY RD	ERMINE	KY	41815-9007	37.128925833	-82.79401866
748 ELISHA FRK	PIKEVILLE	KY	41501-7023	37.48296401	-82.57857326
748 GAIL DR	ASHLAND	KY	41102-9240	38.43238	-82.6973217
748 GAIL DR	ASHLAND	KY	41102-9240	38.4319817	-82.69725
748 HAMBLEY BLVD	PIKEVILLE	KY	41501-1155	37.48025	-82.5194717
748 HURRICANE CREEK RD	HYDEN	KY	41749-8671	37.1337333	-83.3397683
748 KELLY FORK RD	HAZARD	KY	41701-7675	37.266855	-83.0410833
748 LAKESIDE DR	JACKSON	KY	41339-7486	37.56733167	-83.38021833
748 LICK BR	HATFIELD	KY	41514-9059	37.73935583	-82.35475883
748 PERKINS MADDEN RD	HINDMAN	KY	41822-9007	37.31483933	-82.97371483
748 PREMIER SUBDIVISION	JENKINS	KY	41537-8763	37.178305	-82.6473233
748 ROAD CREEK RD	ELKHORN CITY	KY	41522-8415	37.3564267	-82.3772133
748 N LAKE DR	PRESTONSBURG	KY	41653-1283	37.67698217	-82.77837833
7481 US HIGHWAY 23	PIKEVILLE	KY	41501-3705	37.3658517	-82.5519667
7484 SPEIGHT RD	VIRGIE	KY	41572-8733	37.2809242	-82.6695177
7484 WHITES CRK	CATLETTSBURG	KY	41129-8918	38.321805	-82.610405
7488 BEAUTY RD HSE 2	BEAUTY	KY	41203-9014	37.8340973	-82.439924
7488 HIGHWAY 1760	LOUISA	KY	41230-7426	37.96776	-82.69979667
7488 N HIGHWAY 201	WEBBVILLE	KY	41180-8984	38.115335	-82.8561617
7489 DRYHILL RD	HYDEN	KY	41749-8367	37.2306605	-83.37703183
749 6TH ST	PAINTSVILLE	KY	41240-1372	37.806765	-82.8087517
749 ANTLER DR	HAZARD	KY	41701-8264	37.3393505	-83.1465848
749 BELLEFONTE RD	FLATWOODS	KY	41139-2001	38.513015	-82.7168817
749 BELLEFONTE RD REAR	FLATWOODS	KY	41139-2001	38.51309233	-82.71674716
749 BOOKER FRK	PIKEVILLE	KY	41501-3922	37.326235	-82.5680217
749 BROADWAY ST	WEST LIBERTY	KY	41472-1109	37.92455	-83.258275
749 CARCASSONNE RD	BLACKKEY	KY	41804-9071	37.1728667	-82.9899983
749 COURT ST	PAINTSVILLE	KY	41240-1086	37.8200933	-82.8050267
749 CRUM BR	DEBORD	KY	41214-9040	37.81901517	-82.546688
749 DANIELS BR	WHITESBURG	KY	41858-9133	37.2169183	-82.882525
749 DIEDERICH BLVD	RUSSELL	KY	41169	38.5049955	-82.6845495
749 GARDNER DR	WEST LIBERTY	KY	41472-1203	37.92050767	-83.24854033
749 GRAHN RD	OLIVE HILL	KY	41164-8181	38.31454	-83.10660167
749 HIGHWAY 15	JACKSON	KY	41339-9602	37.558481	-83.36787616
749 HONEYGAP RD	HAZARD	KY	41701-8903	37.30031483	-83.0882895
749 KATY BR	HITCHINS	KY	41146-8917	38.27871718	-82.87711142
749 RACCOON RD	HUEYSVILLE	KY	41640-6623	37.4925633	-82.8445733
749 ROCKGATE RD	FLATWOODS	KY	41139-9088	38.4922483	-82.737065
749 SNOWDEN BRANCH RD	JACKSON	KY	41339-8629	37.53665667	-83.35292333
749 STINNETT WENDOVER RD	STINNETT	KY	40868-6524	37.09257	-83.3859733
749 WIRELESS BLVD	STANVILLE	KY	41569		
749 YONTS FRK	JACKHORN	KY	41825-9098	37.22386	-82.699252

749 E MAIN ST	INEZ	KY	41224-8934	37.86580167	-82.52833667
749 E MAIN ST TRLR	INEZ	KY	41224-8934	37.86548333	-82.527635
7490 EDGEWOOD DR	ASHLAND	KY	41102-9708	38.4157005	-82.68347621
7491 DRYHILL RD	HYDEN	KY	41749-8367	37.23125	-83.3772667
7492 JOHNSONS FORK RD	CATLETTSBURG	KY	41129-8441	38.40928417	-82.6383405
7492 N KY HIGHWAY 15	HAZARD	KY	41701-5663	37.33805	-83.259235
7492 N KY HIGHWAY 15 GARG	HAZARD	KY	41701-5663	37.33842833	-83.25930145
7494 STATE HIGHWAY 1056	MC CARR	KY	41544-8201	37.5786517	-82.180405
7495 STATE HIGHWAY 773	DENTON	KY	41132-8915	38.26254139	-82.859926
7496 WHITES CRK	CATLETTSBURG	KY	41129-8918	38.321569	-82.610447
7497 ZEBULON HWY	PIKEVILLE	KY	41501-6500	37.560249833	-82.46290033
7497 E US HIGHWAY 60	RUSH	KY	41168-8862	38.352563	-82.803994
75 1ST ST	ALLEN	KY	41601-9400	37.6138017	-82.72495
75 1ST ST	HAROLD	KY	41635-9001	37.5313483	-82.6283883
75 1ST ST	LOVELY	KY	41231-7801	37.8283433	-82.3999317
75 AKERS BR	BANNER	KY	41603-9099	37.55753	-82.69191
75 ANDERSON RD	PHYLLIS	KY	41554-8418	37.4598463	-82.3579792
75 ANTIQUE LOOP TRLR	SOUTH SHORE	KY	41175-9659	38.70725128	-82.88095579
75 ATV DR TRLR	GRAYSON	KY	41143-9416	38.3408733	-82.8727283
75 BACKWOODS DR	PIKEVILLE	KY	41501	37.54925967	-82.52632816
75 BEARSKIN SPUR	MOREHEAD	KY	40351-8685	38.23327833	-83.31928667
75 BEARSKIN SPUR TRLR	MOREHEAD	KY	40351-8685	38.2339667	-83.319455
75 BELCHER DR	ELKHORN CITY	KY	41522-7065	37.29982	-82.33215
75 BERRY BRANCH RD BLDG 1	HYDEN	KY	41749-8107	37.1623067	-83.3932264
75 BESSIE LN TRLR REAR	HAZARD	KY	41701	37.2595695	-83.15200476
75 BIG BRANCH RD	SHELBY GAP	KY	41563-8437	37.2305717	-82.5306533
75 BIG WOOTON FORK RD	VIPER	KY	41774	37.164331333	-83.18870516
75 BLACKBERRY RD	MAYKING	KY	41837-8961	37.122721166	-82.75388
75 BLACKBURN TRAILER PARK	DEBORD	KY	41214-9021	37.82779333	-82.56306667
75 BOBBY SLONE DR	GARNER	KY	41817	37.3491617	-82.8970217
75 BOONES LANDING	LOUISA	KY	41230	38.093145	-82.6768633
75 BOWLING BRANCH RD	THOUSANDSTICKS	KY	41766-9041	37.18712017	-83.43993715
75 BRADY CLINE DR	INEZ	KY	41224-8977	37.8309299	-82.5535853
75 BRETT DR	WHITESBURG	KY	41858-9600	37.1513117	-82.8175733
75 BROADLEAF RD	LOUISA	KY	41230-6006	38.07908067	-82.6388365
75 BRUCE ST	SOUTH SHORE	KY	41175-7853	38.7300817	-82.92137
75 BUCK BRANCH DR	HAZARD	KY	41701-8322	37.3484867	-83.3054617
75 BURGESS ST	GREENUP	KY	41144-9001	38.6201983	-82.864465
75 BURK TACKETT RD	VIRGIE	KY	41572-8840	37.3079167	-82.6347083
75 BUSH HL	HAZARD	KY	41701-7274	37.31526883	-83.37410383
75 C VANHOOSE RD	WITTENSVILLE	KY	41274-9022	37.8596133	-82.8089367
75 CABIN KNOLL FRK	META	KY	41501-4723	37.57801533	-82.41892833
75 CALVIN MORRIS RD	BOONEVILLE	KY	41314-8951	37.373180000	-83.53008833
75 CAMPBELL CIR APT A	JACKSON	KY	41339-6561	37.54436674	-83.35087917
75 CAMPBELL CIR APT B	JACKSON	KY	41339-6561	37.54436674	-83.35087917
75 CAMPBELL CIR APT C	JACKSON	KY	41339-6561	37.5438003	-83.3503665
75 CAMPBELL CIR APT D	JACKSON	KY	41339-6560	37.5438901	-83.350386
75 CAMPBELL CIR GARG	JACKSON	KY	41339-6560	37.54436674	-83.35087917
75 CAMPBELL LN	PIKEVILLE	KY	41501-6602	37.4545852	-82.47120361
75 CARVER STRONG DR	HADDIX	KY	41339-9023	37.45761667	-83.36916333
75 CEDGAP RD GARG	LOUISA	KY	41230-8013	38.05862446	-82.69724473
75 CEDGAP RD TRLR	LOUISA	KY	41230-8013	38.0579033	-82.7006783
75 CENTRAL AVE APT 1	ALLEN	KY	41601-9423	37.6141833	-82.7233417
75 CENTRAL AVE APT 2	ALLEN	KY	41601-9423	37.6143916	-82.7234907
75 CHAPMAN FRK	KIMPER	KY	41539-6456	37.511835	-82.3824117
75 CHEEK CEM	SALYERSVILLE	KY	41465-7384	37.75441733	-83.043555
75 CHESTNUT HOLW	HAPPY	KY	41746-9059	37.22135617	-83.10234083
75 CHESTNUT LN	GRAYSON	KY	41143-7915	38.3402167	-82.870005
75 CHIMNEY RD	HUEYSVILLE	KY	41640-6606	37.4985067	-82.8423133
75 CHISSOM RD	JEREMIAH	KY	41826-9037	37.18398864	-82.9371669
75 CLARK BR	HAROLD	KY	41635-6347	37.5107117	-82.6504617
75 CLEVINGER RD	MOUTHCARD	KY	41548-8404	37.3686267	-82.2438683
75 CLOVER DR TRLR	OLIVE HILL	KY	41164-4584	38.29717483	-83.2971275
75 COLD FRK	TURKEY CREEK	KY	41514-7938	37.6476355	-82.31375316
75 COLD FRK	TURKEY CREEK	KY	41514-7938	37.647685	-82.3130233
75 COLLINS RD	KRYPTON	KY	41754-8962	37.302695	-83.30968
75 COOLEY DR	ESTILL	KY	41666-6818	37.45443933	-82.815318

75 COOLEY DR	ESTILL	KY	41666-6818	37.45449717	-82.81534766
75 COOTS HOLW	YEADDISS	KY	41777-8600	37.08244	-83.2067267
75 CORKWOOD LN	MAYKING	KY	41837-8926	37.1323917	-82.7636683
75 CORN FRK	PRESTONSBURG	KY	41653-8100	37.67948	-82.7265967
75 CORNETT DR	HAPPY	KY	41746-9061	37.2204533	-83.1036717
75 CORVETTE LN TRLR 4	HAZARD	KY	41701-6497	37.20990383	-83.2394445
75 COW HOLLOW RD	DRIFT	KY	41619-9087	37.4822483	-82.7610483
75 CRAWFORD VALLEY DR TRLR 1	HAZARD	KY	41701-6800	37.2908967	-83.2270467
75 CROSSCUTTER DR	BONNYMAN	KY	41719-8756	37.27813167	-83.24077066
75 CUB CT	EAST POINT	KY	41216-8731	37.73650924	-82.80859464
75 D ST	LOUISA	KY	41230-5645	38.09093833	-82.60213667
75 DAKOTA DR	YEADDISS	KY	41777-8975	37.04695474	-83.26071646
75 DAUGHERTY BR	FREEBURN	KY	41528-8713	37.5587533	-82.1499483
75 DAVEYS RUN	GRAYSON	KY	41143-9642	38.26385	-82.9097283
75 DELONG RD TRLR	HAGERHILL	KY	41222-9013	37.7641633	-82.7875533
75 DIANE DR	BULAN	KY	41722-8853	37.2967871	-83.1696208
75 DOCIA DR	BONNYMAN	KY	41719-8839	37.3123783	-83.2020583
75 DONNIE LN	SALYERSVILLE	KY	41465-7387	37.7528355	-83.0278635
75 DOUBLE DEE LN	LEBURN	KY	41831-9028	37.4003868	-82.95095559
75 DOVE LN	LOUISA	KY	41230-7758	38.10922	-82.5936033
75 DUCE LN	WHITESBURG	KY	41858-7045	37.09713217	-82.79423583
75 ELISHA FRK	PIKEVILLE	KY	41501-7018	37.490785	-82.577045
75 ELM SHOAL BRANCH RD	HAZARD	KY	41701-6651	37.2625333	-83.2259386
75 ELSWICKS BR	JONANCY	KY	41538-8008	37.313675	-82.5839017
75 EMILY CRK	PILGRIM	KY	41250-9998	37.799205	-82.4206583
75 EMMANUEL CIR	LOUISA	KY	41230-5601	37.99383333	-82.65789167
75 EVANS LN	GRETHEL	KY	41631-8902	37.45368	-82.6531717
75 EVERGREEN LN	LOUISA	KY	41230-7760	38.04469167	-82.53799
75 FAWN CT	LOUISA	KY	41230-5884	38.1667017	-82.6794117
75 FIELDS CLF	WHITESBURG	KY	41858-7338	37.1197867	-82.8290667
75 FRANCIS DR	NED	KY	41348-8805	37.42123079	-83.29190529
75 FRANCIS RD	TURKEY CREEK	KY	41514-7839	37.672695	-82.3030633
75 FRASURE CRK	MC DOWELL	KY	41647-9000	37.4498867	-82.7256117
75 GAS FORK RD	ALLEN	KY	41601-9432	37.6075583	-82.7317383
75 GEORGE RILEY DR TRLR	BOONEVILLE	KY	41314-9571	37.37814333	-83.51903167
75 GIBSON BOTTOM CT TRLR	ELKHORN CITY	KY	41522-7110	37.278665	-82.3829133
75 GINGERBREAD LN	VICCO	KY	41773-8804	37.2102233	-83.0514267
75 GOBLE LN	PRESTONSBURG	KY	41653-8822	37.669785	-82.7182067
75 GOLF COURSE LN	WHITESBURG	KY	41858-7814	37.1251417	-82.7761917
75 GOLF COURSE LN GARG	WHITESBURG	KY	41858-7814	37.125312333	-82.77623183
75 GRANDPA DR	CARRIE	KY	41725	37.31409	-83.032215
75 GRANT COMBS RD	HAZARD	KY	41701-2076	37.2438417	-83.1744683
75 GRASSY CRK	BARNETTS CREEK	KY	41256-9110	37.81123517	-82.910652
75 GREEN BR TRLR	WEBBVILLE	KY	41180-8911	38.18947	-82.8961483
75 GREENROCK FRK	SWAMP BRANCH	KY	41240-8892	37.7587567	-82.9326383
75 GREENROCK FRK	SWAMP BRANCH	KY	41240-8892	37.759005	-82.9322683
75 GREER BR	EAST POINT	KY	41216-9094	37.740235	-82.8031117
75 GREGORY ST	PHELPS	KY	41553-8454	37.514955	-82.1547267
75 GRIZZLY HOLW	WHITESBURG	KY	41858-9012	37.08983271	-82.80540744
75 HALE DR	WHITESBURG	KY	41858-7727	37.1146183	-82.8250083
75 HAMMOND AVE	SOUTH SHORE	KY	41175-9094	38.719885	-82.9615883
75 HANNAH ST	KIMPER	KY	41539-6069	37.5308595	-82.35635866
75 HAPPY HOLW	PRESTONSBURG	KY	41653-1170	37.6709967	-82.7856883
75 HAPPY HOLW	PRESTONSBURG	KY	41653-1170	37.6705	-82.7857583
75 HAPPY VALLEY RD	SOUTH WILLIAMSON	KY	41503-4007	37.6662567	-82.2840133
75 HARGIS ST	JACKSON	KY	41339-9213	37.545625	-83.3705317
75 HARGIS ST	JACKSON	KY	41339-9213	37.5446096	-83.370272
75 HARRISON NEWSOME BR	PIKEVILLE	KY	41501-3826	37.355595	-82.5702983
75 HATCHER BRANCH RD	ALLEN	KY	41601-9447	37.6131917	-82.730795
75 HATFIELD RD	GREENUP	KY	41144-7685	38.52047	-82.7813133
75 HAUSER AVE	SOUTH SHORE	KY	41175-9023	38.7224133	-82.9695883
75 HAYNES VLG	PIKEVILLE	KY	41501-6123	37.54714677	-82.55609309
75 HAZARD DUKE DR	CHAVIES	KY	41727-8674	37.38272	-83.247315
75 HENRY BRASHEAR RD	VIPER	KY	41774-8134	37.1566233	-83.07524
75 HENRY CLAY HL GARG 2	ELKHORN CITY	KY	41522-8171	37.313324666	-82.475795
75 HENRY CLAY ST	ELKHORN CITY	KY	41522-8175	37.3130267	-82.4757567
75 HENRY CLAY ST GARG	ELKHORN CITY	KY	41522-8175	37.312729	-82.475793

75 HENRY FORK RD	HYDEN	KY	41749-8940	37.15533299	-83.50634041
75 HESTER DR	CORNETTSTVILLE	KY	41731-8511	37.1149633	-83.0265517
75 HIENEMAN RD	GREENUP	KY	41144-7156	38.5804283	-82.9144683
75 HIGHWAY 1185	LOUISA	KY	41230-7947	38.1379617	-82.66653
75 HIGHWAY 32	LOUISA	KY	41230-8950	38.1051267	-82.6130283
75 HILL FORK RD	GRAYSON	KY	41143-7973	38.34319	-82.8936317
75 HILTON CAMP LN TRLR	DARFORK	KY	41701-6728	37.2783883	-83.1908183
75 HOLBROOK LN	SALYERSVILLE	KY	41465-9110	37.7454333	-83.06759
75 HOLLY FRK	MOREHEAD	KY	40351-7647	38.29357833	-83.388475
75 HOLLY LN	GRAYSON	KY	41143-5300	38.320799166	-82.93398533
75 HOLLY LN TRLR	GRAYSON	KY	41143-5300	38.3207304	-82.9341548
75 HONEY FORK RD	PHYLLIS	KY	41554-8513	37.4508117	-82.3225267
75 HONEY FORK ST	PHYLLIS	KY	41554-8552	37.4506633	-82.3231017
75 HOSS CAT LN	HAZARD	KY	41701-7351	37.33166483	-83.2538125
75 HURRICANE CRK	ELKHORN CITY	KY	41522-7347	37.266185	-82.4233283
75 HUTCHINSON LN TRLR	HI HAT	KY	41636-6206	37.4146986	-82.7469105
75 IMPROVEMENT CIR	JENKINS	KY	41537-8747	37.1983115	-82.64528333
75 ISOM DR	ISOM	KY	41824-9011	37.183687	-82.907995
75 JAMES DR	PIKEVILLE	KY	41501-8902	37.5434175	-82.60663216
75 JANE LN	GRAYSON	KY	41143-9751	38.3247667	-82.938905
75 JENNYS CREEK SUBDIV	EAST POINT	KY	41216	37.742400166	-82.83267516
75 JESS FIELDS LN	HAZARD	KY	41701-8125	37.2615183	-83.267
75 JOAN LN	HAZARD	KY	41701-6498	37.33887997	-83.28538628
75 JORBRAY LN	JACKSON	KY	41339-8007	37.52878667	-83.350235
75 JORDAN HOLW	PILGRIM	KY	41250-9081	37.787901833	-82.4203075
75 JOSI LN	HYDEN	KY	41749-8746	37.141835	-83.326185
75 JOSI LN TRLR	HYDEN	KY	41749-8746	37.1420267	-83.3263683
75 JOSIE LN	WOOTON	KY	41776-9708	37.1764433	-83.30419
75 JOYCE ST	VIRGIE	KY	41572-9023	37.3334017	-82.58215
75 KAREN CIR	GRAYSON	KY	41143-9749	38.34381	-82.9136733
75 KATESHIA LN	BUSY	KY	41701-8088	37.2756317	-83.2808383
75 KAYES TRL	BUSY	KY	41723	37.260365	-83.271445
75 KENEVA RD TRLR	CHAVIES	KY	41727-9063	37.3437467	-83.3657683
75 KENTUCKY ST TRLR	SALYERSVILLE	KY	41465-7630	37.74833	-83.0734233
75 KING DR	STAFFORDSVILLE	KY	41256-9062	37.837971333	-82.85038966
75 KY ROUTE 2039	HAGERHILL	KY	41222-9067	37.8153483	-82.8466367
75 KY ROUTE 2039	HAGERHILL	KY	41222-9067	37.8193253	-82.8383939
75 KY ROUTE 680 TRLR	MC DOWELL	KY	41647-6010	37.45601733	-82.73905883
75 LACKEY HOLW	LACKEY	KY	41643-8900	37.4682133	-82.8255983
75 LAFAYETTE DR	MOREHEAD	KY	40351-7828	38.23555833	-83.361405
75 LAKEVIEW LN	HAROLD	KY	41635-9123	37.5440283	-82.6359567
75 LANTERN DR	PREMIUM	KY	41845-8301	37.1317267	-82.904965
75 LARA LN APT 10	LOUISA	KY	41230-8617	38.092941666	-82.59908833
75 LAUREN PAIGE LN	HAZARD	KY	41701-5486	37.29101	-83.2051783
75 LAWRENCE ST	GREENUP	KY	41144-6768	38.63333817	-82.86792105
75 LEFT FORK ELSWICK FRK	LICK CREEK	KY	41540-8160	37.38442767	-82.30520933
75 LEMON DR HSE	JENKINS	KY	41537-8081	37.186315	-82.6102817
75 LEVISA LN	LOUISA	KY	41230-5939	38.1100617	-82.60017
75 LICK BR	PAW PAW	KY	41553-9532	37.44037	-82.1105183
75 LITTLE CAT FORK RD	LOUISA	KY	41230-7116	38.1876367	-82.7501083
75 LIZZIE FRK	PIKEVILLE	KY	41501-4004	37.3228033	-82.5593983
75 LOGANS BND	MINNIE	KY	41651-8900	37.45955232	-82.75175628
75 LOUISE DR GARG	WHITESBURG	KY	41858-7440	37.12359648	-82.8459116
75 LOWER BRANCH RD	ELKHORN CITY	KY	41522-7181	37.3067583	-82.3412133
75 LUCY LN	PAINTSVILLE	KY	41240-9001	37.8388217	-82.8306717
75 MALLIE RD	MALLIE	KY	41836-9058	37.2783081	-82.91940127
75 MARIGOLD LN	GRAYSON	KY	41143-1574	38.333359166	-82.93873816
75 MARROWBONE BTM	REGINA	KY	41559	37.36597	-82.4103783
75 MARY OAK RIDGE DR	BONNYMAN	KY	41719-8704	37.2898917	-83.2341667
75 MARYJANE DR	GRAYSON	KY	41143-9321	38.2495567	-82.9106667
75 MAY ST	AUXIER	KY	41602-9242	37.7329433	-82.7547783
75 MEREDA BR	PHELPS	KY	41553-9432	37.509455	-82.13571
75 MILDRED AVE UNIT A	SOUTH SHORE	KY	41175-7920	38.726055	-82.9391133
75 MINE MADE LN	LEBURN	KY	41831	37.4107399	-82.9879764
75 MINK BR	CRAYNOR	KY	41635-8916	37.4441317	-82.6562533
75 MISTY MEADOW LN APT A	HAZARD	KY	41701-6696	37.249277	-83.239429
75 MITCHELL RD	PIKEVILLE	KY	41501-3627	37.3912967	-82.5363417

75 MOCKINGBIRD LN	GRAYSON	KY	41143-8829	38.3390917	-82.9199967
75 MOCKINGBIRD LN UNIT TELECOM	GRAYSON	KY	41143-8829	38.338886166	-82.91923133
75 MORRIS FRK TRLR	BOONEVILLE	KY	41314-9533	37.387355	-83.50740333
75 MOUNT VIEW DR	PIKEVILLE	KY	41501-5826	37.5443233	-82.5266217
75 MUDLICK RD	AWAWAM	KY	41713	37.2161835	-83.279876
75 MUSIC BR	VAN LEAR	KY	41265-8636	37.76829	-82.7528583
75 NAPIER RIDGE RD	HAZARD	KY	41701-5421	37.227582333	-83.16829633
75 NEACE DR	GAYS CREEK	KY	41745-9080	37.348364	-83.419521
75 NEWSOME BR	VIRGIE	KY	41572-8467	37.369715	-82.6304967
75 NEWTON LN	BUSY	KY	41723-9041	37.281185	-83.3234779
75 OLD 773 TRLR	GRAYSON	KY	41143-7605	38.287684	-82.937015
75 OLD COUNTY DR	HAZARD	KY	41701-8470	37.35229	-83.3327433
75 OLDFIELD DR	WEST LIBERTY	KY	41472-7524	37.86904833	-83.20501
75 OLLIE LN	HAZARD	KY	41701-7076	37.388367	-83.20045983
75 ONEY HOLW	MOREHEAD	KY	40351-9058	38.24924333	-83.35545167
75 OSBORNE ST	GREENUP	KY	41144-6616	38.632115	-82.867035
75 OWENS BRANCH RD	SLEMP	KY	41763-8871	37.07973524	-83.11226736
75 OWENS BRANCH RD	SLEMP	KY	41763-8871	37.0798117	-83.1120433
75 PALM LN	LEBURN	KY	41831-8842	37.3431825	-82.94667933
75 PARK LN	TOPMOST	KY	41862-8815	37.33016433	-82.7724705
75 PARK RD	STAFFORDSVILLE	KY	41256-9093	37.8365481	-82.8488737
75 PARK RD TRLR	FREEBURN	KY	41528-8702	37.5553667	-82.1509483
75 PARSON DR	JACKSON	KY	41339-9615	37.56090667	-83.38661
75 PATTON BRANCH RD	DEMA	KY	41859-9041	37.386555	-82.7878883
75 PENNY LN	MOREHEAD	KY	40351-7001	38.23203167	-83.37447333
75 PERKINS MADDEN RD	HINDMAN	KY	41822-9000	37.322158	-82.96665666
75 PIGEONROOST RD	CANADA	KY	41519-8357	37.6069967	-82.3255567
75 PINE TREE LN	INEZ	KY	41224-9500	37.815655	-82.50620833
75 PIRATE DR	FLEMING NEON	KY	41840	37.192552666	-82.706587
75 PLAIN VIEW DR	HAZARD	KY	41701-7964	37.3174367	-83.250625
75 PLEASANT VALLEY LN	HAZARD	KY	41701	37.347129	-83.24300033
75 POKIE DOT HOLW	JACKSON	KY	41339-9654	37.54701667	-83.36925
75 PONY TRAIL RD	JEREMIAH	KY	41826-8804	37.19107433	-82.9289675
75 POPLAR ST	HYDEN	KY	41749-8428	37.16203	-83.3759217
75 PORTER ST TRLR	DWALE	KY	41621-9031	37.6242133	-82.723215
75 PRATER DR	PIKEVILLE	KY	41501-3473	37.51505167	-82.48513216
75 PRICE AVE	ELKHORN CITY	KY	41522-7007	37.29428867	-82.3646105
75 PUNCHEON CAMP RD	CORNETTSVILLE	KY	41731-8628	37.0904783	-83.1085133
75 QUEENS DR	AMBURGEY	KY	41773-8787	37.28557995	-82.98152921
75 RACHEL CT LOT 24	PIKEVILLE	KY	41501-9614	37.39308	-82.5378783
75 RAINBOW LN	LOUISA	KY	41230-6718	38.108665	-82.5902017
75 RANGER RD	NEON	KY	41840-8700	37.1706534	-82.7218074
75 RANGER RD TRLR	NEON	KY	41840-8700	37.1725533	-82.7212283
75 RATLIFF HL	ELKHORN CITY	KY	41522-7483	37.324744833	-82.48603566
75 RED BIRD LN	PIKEVILLE	KY	41501-7600	37.530415	-82.61501
75 REED ST	GREENUP	KY	41144-9019	38.614675	-82.8615283
75 REEL VIEW DR	JEREMIAH	KY	41826-9094	37.1694474	-82.929023
75 REGENCY LOOP	GRAYSON	KY	41143-6082	38.33845502	-82.91092413
75 RIGHT FORK OF COWPEN RD TRLR	PIKEVILLE	KY	41501-6102	37.5451333	-82.5604433
75 RIGHT FORK STUMBO HOLW	DRIFT	KY	41619-9004	37.49409377	-82.7541826
75 RIVER PASS RD	HAROLD	KY	41635-8301	37.532775	-82.6289433
75 RIVERVIEW DR LOT 23	DWALE	KY	41621-9040	37.63369667	-82.7215185
75 ROCKY HILL RD	STAFFORDSVILLE	KY	41256-9045	37.83716	-82.8597017
75 ROCKY WAY	PIKEVILLE	KY	41501-8070	37.40854	-82.4294233
75 ROSE ST	PAINTSVILLE	KY	41240-1492	37.8129183	-82.781225
75 ROSEBUD LN	PIKEVILLE	KY	41501	37.5203214	-82.6147749
75 ROSEBUD LN UNIT WELL	PIKEVILLE	KY	41501	37.5200282	-82.6138966
75 ROSILAND ST	PIKEVILLE	KY	41501-8022	37.4108717	-82.4271567
75 RUFUS REED ST TRLR	LOVELY	KY	41231-8927	37.826715	-82.400105
75 RUNYON LN	PIKEVILLE	KY	41501-6474	37.5662	-82.4612
75 RUPPS WAY	GREENUP	KY	41144-6434	38.6251817	-82.86544
75 SAINT BARTS DR	HAZARD	KY	41701-5350	37.238685	-83.21454
75 SALLY COMBS DR	HINDMAN	KY	41822	37.3291233	-82.994745
75 SALLY COMBS DR GARG	HINDMAN	KY	41822	37.32918183	-82.994871
75 SAND RIDGE DR	HAZARD	KY	41701-8269	37.34109817	-83.15709299
75 SAWMILL RD	TOPMOST	KY	41862-8804	37.3597983	-82.787915
75 SCOTTS BOTTOM RIGHT	VIRGIE	KY	41572-8702	37.2911733	-82.665865

75 SERENITY LN	GREENUP	KY	41144-6252	38.5388817	-82.81636
75 SERGEANT RD	WHITESBURG	KY	41858-7832	37.151479	-82.76624516
75 SEVEN OAKS	JEREMIAH	KY	41826-8906	37.1715333	-82.9182183
75 SHELBY DRY FRK	SHELBIANA	KY	41562-8300	37.4244917	-82.4934267
75 SILVER MAPLE DR	TALCUM	KY	41722-8760	37.3890233	-83.083885
75 SKY HARBOR LN	HAGERHILL	KY	41222-8621	37.7456033	-82.7820167
75 SLONE FRK	MOUTHCARD	KY	41548-8259	37.3543083	-82.268365
75 SLONES BR TRLR	SHELBIANA	KY	41562-8002	37.4108933	-82.43282
75 SLUSHER DR	HYDEN	KY	41749-8469	37.1330545	-83.412824
75 SOFT SHELL LN	LEBURN	KY	41831-8840	37.3943133	-82.9438617
75 SPENCER ST	EASTERN	KY	41622-6924	37.5179967	-82.8061517
75 SPICEWOOD LN	IVEL	KY	41642-9445	37.6007433	-82.6491733
75 SPICEWOOD LN BARN	IVEL	KY	41642-9445	37.60078	-82.649395
75 SPRING HOLLOW DR TRLR	HAZARD	KY	41701-8356	37.3521417	-83.2649917
75 STACY BR	JACKSON	KY	41339-9585	37.52132133	-83.23089133
75 STACY BR	JACKSON	KY	41339-9585	37.52189833	-83.23058667
75 STAFFORD ST	WEST VAN LEAR	KY	41268-7800	37.7882733	-82.782075
75 STRAWBERRY CT	CATLETTSBURG	KY	41129-8795	38.2157383	-82.6024167
75 SUGAR RUN RD	WHITESBURG	KY	41858-8202	37.2074483	-82.8398583
75 SUNNY LN	HAGERHILL	KY	41222-2000	37.7669359	-82.7886336
75 SWAN LN	LOUISA	KY	41230-7696	38.1102417	-82.5941733
75 SWEETWATER DR	ISOM	KY	41824-9075	37.185619	-82.87533633
75 SWEETWATER DR TRLR	ISOM	KY	41824-9075	37.1862667	-82.8770267
75 SYCAMORE CT	MOREHEAD	KY	40351-8171	38.236325	-83.37658333
75 TACKETT BRANCH RD	VIRGIE	KY	41572-8942	37.3281983	-82.6038267
75 TACKETT HOLW	VIRGIE	KY	41572-8904	37.3360633	-82.5955683
75 TAD RIGHT RD	LOUISA	KY	41230-5844	37.98013621	-82.64450193
75 TANYARD HOLW	GREENUP	KY	41144-6364	38.5585183	-82.8215233
75 TANYARD HOLW BARN	GREENUP	KY	41144-6364	38.55987733	-82.82257216
75 THOMPSON LN	GRAYSON	KY	41143-6139	38.2115417	-82.896885
75 THOMPSON RD	MOUTHCARD	KY	41548-8477	37.36933	-82.2333833
75 THORNTON RD	THORNTON	KY	41855	37.151788333	-82.764363
75 TIPPLE LN TRLR	CHAVIES	KY	41727-9099	37.3421433	-83.3526817
75 TOM BIGGS RD	MC ROBERTS	KY	41835-9079	37.21099317	-82.66183
75 TOMAHAWK TRL	LETCHER	KY	41832-8903	37.1422267	-82.9607833
75 TOWNHOUSE LN	WEST LIBERTY	KY	41472-2123	37.92316167	-83.27317833
75 TOWNHOUSE LN APT 1	WEST LIBERTY	KY	41472-2123	37.92307667	-83.2733
75 TOWNHOUSE LN APT 10	WEST LIBERTY	KY	41472-2123	37.92259	-83.27303833
75 TOWNHOUSE LN APT 2	WEST LIBERTY	KY	41472-2123	37.92291333	-83.27306
75 TOWNHOUSE LN APT 3	WEST LIBERTY	KY	41472-2123	37.92288167	-83.273085
75 TOWNHOUSE LN APT 4	WEST LIBERTY	KY	41472-2123	37.92343833	-83.27378667
75 TOWNHOUSE LN APT 5	WEST LIBERTY	KY	41472-2123	37.92343833	-83.27378667
75 TOWNHOUSE LN APT 6	WEST LIBERTY	KY	41472-2123	37.92283667	-83.27291333
75 TOWNHOUSE LN APT 7	WEST LIBERTY	KY	41472-2123	37.92343833	-83.27378667
75 TOWNHOUSE LN APT 8	WEST LIBERTY	KY	41472-2123	37.92274333	-83.273285
75 TOWNHOUSE LN APT 9	WEST LIBERTY	KY	41472-2123	37.92285333	-83.27300833
75 TREY CIR	HAZARD	KY	41701-5700	37.31674	-83.251645
75 TRIBBEY CAMP RD	BULAN	KY	41722-8947	37.3042667	-83.144765
75 UPPER BURTON	BYPRO	KY	41612-9710	37.3592467	-82.721675
75 VANHOOSE HOLW	LOUISA	KY	41230-5518	37.99888333	-82.66292833
75 VAUGHN HTS	HAZARD	KY	41701-5525	37.2838817	-83.1984767
75 WALTERS LN	GRAYSON	KY	41143-7182	38.3166933	-82.931985
75 WEBB HOLW	VAN LEAR	KY	41265-9048	37.777285	-82.7682767
75 WEBB HOLW GARG .	VAN LEAR	KY	41265	37.7772767	-82.7684083
75 WIGEAU RD	VIPER	KY	41774-8625	37.2064767	-83.1404717
75 WILD ROSE DR	ELKHORN CITY	KY	41522-7714	37.3497333	-82.4246567
75 WILDERNESS RD	LOUISA	KY	41230-9213	38.0952957	-82.6794793
75 WILDERNESS WAY TRLR	BONNYMAN	KY	41719-8834	37.3133883	-83.2014317
75 WILLIAMS BR APT 1A	WITTENSVILLE	KY	41274-9034	37.8645133	-82.8024817
75 WILLIAMS BR APT 1B	WITTENSVILLE	KY	41274-9034	37.86451	-82.8024833
75 WILLIAMS BR APT 1C	WITTENSVILLE	KY	41274-9034	37.864505	-82.802475
75 WILLIAMS BR APT 1D	WITTENSVILLE	KY	41274-9034	37.8645067	-82.80248
75 WINDING WAY	HYDEN	KY	41749-8713	37.131685	-83.4465683
75 WINSTON DR	WHITESBURG	KY	41858-9139	37.2039567	-82.882085
75 WOLFPIT BRANCH RD	ELKHORN CITY	KY	41522-7600	37.35308167	-82.42660116
75 WOODY LN	PRINTER	KY	41655-9052	37.5260567	-82.749805
75 WR LOOP	OLIVE HILL	KY	41164-4520	38.28576	-83.23810167

75 E STOVALL LN	GRAYSON	KY	41143-8916	38.3254083	-82.935885
75 N BACK ST GARG	PIKEVILLE	KY	41501-7720	37.4209975	-82.4668595
75 N CLAY AVE	WEST VAN LEAR	KY	41268-8025	37.7870183	-82.7815633
75 N MAY ST TRLR	LANGLEY	KY	41645-6542	37.5326017	-82.7913817
75 N PANE ST	JENKINS	KY	41537-9219	37.1728135	-82.63163233
75 N PANE ST APT 101	JENKINS	KY	41537-9219	37.17154837	-82.63335006
75 N PANE ST APT 102	JENKINS	KY	41537-9219	37.17154837	-82.63335006
75 N PANE ST APT 103	JENKINS	KY	41537-9219	37.1727525	-82.63163966
75 N PANE ST APT 104	JENKINS	KY	41537-9219	37.171548	-82.63335
75 N PANE ST APT 106	JENKINS	KY	41537-9219	37.17154837	-82.63335006
75 N PANE ST APT 108	JENKINS	KY	41537-9219	37.17154837	-82.63335006
75 N PANE ST APT 109	JENKINS	KY	41537-9219	37.17283067	-82.63139533
75 N PANE ST APT 110	JENKINS	KY	41537-9219	37.17154837	-82.63335006
75 N PANE ST APT 111	JENKINS	KY	41537-9219	37.17154837	-82.63335006
75 N PANE ST APT 112	JENKINS	KY	41537-9219	37.17154837	-82.63335006
75 N PANE ST APT 201	JENKINS	KY	41537-9220	37.17283717	-82.63144683
75 N PANE ST APT 202	JENKINS	KY	41537-9223	37.17274517	-82.63161983
75 N PANE ST APT 203	JENKINS	KY	41537-9223	37.17154837	-82.63335006
75 N PANE ST APT 204	JENKINS	KY	41537-9223	37.17154837	-82.63335006
75 N PANE ST APT 205	JENKINS	KY	41537-9223	37.1728045	-82.63167016
75 N PANE ST APT 206	JENKINS	KY	41537-9223	37.172805333	-82.63169933
75 N PANE ST APT 207	JENKINS	KY	41537-9223	37.17282067	-82.63161816
75 N PANE ST APT 208	JENKINS	KY	41537-9223	37.17282467	-82.631645
75 N PANE ST APT 301	JENKINS	KY	41537-9224	37.172808666	-82.63162866
75 N PANE ST APT 302	JENKINS	KY	41537-9224	37.17278533	-82.6316315
75 N PANE ST APT 303	JENKINS	KY	41537-9224	37.172796	-82.63160966
75 N PANE ST APT 304	JENKINS	KY	41537-9224	37.17281433	-82.63160333
75 N PANE ST APT 305	JENKINS	KY	41537-9224	37.172778	-82.63162366
75 N PANE ST APT 306	JENKINS	KY	41537-9224	37.17285517	-82.63159733
75 N PANE ST APT 307	JENKINS	KY	41537-9224	37.17282167	-82.63164416
75 N PANE ST APT 308	JENKINS	KY	41537-9224	37.1728555	-82.6316875
75 N PANE ST UNIT CCTV	JENKINS	KY	41537-9219	37.17154837	-82.63335006
75 N PANE ST UNIT HOUSE	JENKINS	KY	41537-9219	37.17154837	-82.63335006
75 S BACK ST	PIKEVILLE	KY	41501-7723	37.4210495	-82.46676583
75 W JESSE HOLW	OLIVE HILL	KY	41164-8638	38.28356667	-83.29848167
750 6TH ST	PAINTSVILLE	KY	41240-1368	37.805525	-82.810615
750 ALEXANDER WAY	GRETHEL	KY	41631	37.5019983	-82.6683483
750 ANTLER DR	HAZARD	KY	41701-8264	37.33631233	-83.1478295
750 BRICKYARD RD	MOREHEAD	KY	40351-7865	38.25074333	-83.30871
750 BROADWAY ST	WEST LIBERTY	KY	41472-1110	37.92432833	-83.25779
750 BURTON HL	LETCHER	KY	41832-9003	37.149831	-82.94502716
750 CAVE BRANCH RD	HINDMAN	KY	41822-9079	37.31404464	-82.96295658
750 CENTRAL AVE	SOUTH WILLIAMSON	KY	41503-4127	37.66822825	-82.28693177
750 CENTRAL AVE	SOUTH WILLIAMSON	KY	41503-4127	37.66822825	-82.28693177
750 CHEROKEE RD	RACELAND	KY	41169-1280	38.5360767	-82.7180267
750 CLEVINGER BR	PIKEVILLE	KY	41501-5807	37.549225	-82.523795
750 COCKRELLS TRACE RD	HAZARD	KY	41701	37.312285	-83.1039593
750 COLLEGE ST	HAZARD	KY	41701	37.2554617	-83.18876
750 CRACKER BOTTOM RD	MARTIN	KY	41649-7956	37.582145	-82.7503
750 EAGLE TRACE BLVD	HAROLD	KY	41635-8718	37.5393433	-82.6217017
750 EDEN HOLW	MOREHEAD	KY	40351-8606	38.28038	-83.32978833
750 HALES BRANCH RD	REDFOX	KY	41847-9036	37.2032185	-82.95071083
750 HIGHWAY 7	WHITESBURG	KY	41858-8252	37.1943517	-82.8865283
750 IVY CRK APT 30	IVEL	KY	41642-9431	37.6017583	-82.6571383
750 IVY CRK APT 31	IVEL	KY	41642-9431	37.60190769	-82.65752324
750 IVY CRK APT 32	IVEL	KY	41642-9431	37.6017683	-82.65713
750 IVY CRK APT 33	IVEL	KY	41642-9431	37.60171	-82.6571217
750 IVY CRK APT 34	IVEL	KY	41642-9431	37.6017233	-82.6571267
750 IVY CRK APT 35	IVEL	KY	41642-9431	37.6017467	-82.6571367
750 JOE FORK RD	LOUISA	KY	41230-8231	38.03232667	-82.559245
750 KELLEYS CIR LOT 14	ASHLAND	KY	41102-2306	38.4838335	-82.6746185
750 KRESTVIEW DR	GRAYSON	KY	41143-6917	38.3226317	-82.9375817
750 LAKEWOOD DR	GRAYSON	KY	41143-9677	38.30943	-82.9467283
750 LITTLE LICK FRK TRLR	EAST POINT	KY	41216-9052	37.76500167	-82.83175666
750 LITTLE MUD LICK RD	STAFFORDSVILLE	KY	41256-9019	37.8377383	-82.8477183
750 LITTLE MUD LICK RD	STAFFORDSVILLE	KY	41256-9019	37.83768352	-82.84811751
750 LITTLE MUD LICK RD	STAFFORDSVILLE	KY	41256-9019	37.8405135	-82.8476736



750 MILL BR	LETCHER	KY	41848-9101	37.1386267	-82.9343483
750 MORTON BLVD	HAZARD	KY	41701-9469	37.2783883	-83.2270583
750 MORTON BLVD	HAZARD	KY	41701-9469	37.27855491	-83.22688574
750 MORTON BLVD UNIT SIGN	HAZARD	KY	41701-9469	37.27855491	-83.22688574
750 NARROWS FRK BARN	PAINTSVILLE	KY	41240-8901	37.7236712	-82.9320023
750 PUNCHEON CAMP RD	CORNETTSVILLE	KY	41731-8634	37.09234224	-83.11922814
750 RIGHT FORK RED CREEK RD	PIKEVILLE	KY	41501-6741	37.4439383	-82.4549133
750 STATE HIGHWAY 194	META	KY	41501-4811	37.5562767	-82.4337983
750 STURGILL BR TRLR	WHITESBURG	KY	41858-9170	37.0740217	-82.8586783
750 SUGARLOAF BR	PRESTONSBURG	KY	41653-8421	37.6582983	-82.7001083
750 SUTTON MEMORIAL DR	HINDMAN	KY	41772	37.4077617	-82.9931236
750 SUTTON MEMORIAL DR	VEST	KY	41772	37.40898567	-82.99407483
750 SUTTON MEMORIAL DR	VEST	KY	41772	37.40823433	-82.99317416
750 SUTTON MEMORIAL DR	VEST	KY	41772	37.4090664	-82.993858
750 TOWN MOUNTAIN RD APT 101	PIKEVILLE	KY	41501-1621	37.494611166	-82.49093216
750 TOWN MOUNTAIN RD APT 102	PIKEVILLE	KY	41501		
750 TOWN MOUNTAIN RD APT 103	PIKEVILLE	KY	41501-1621	37.494615333	-82.49096933
750 TOWN MOUNTAIN RD APT 201	PIKEVILLE	KY	41501-1621	37.494608333	-82.49098816
750 US HIGHWAY 23 TRLR	HAGERHILL	KY	41222-8831	37.7986467	-82.830865
750 WEBB HOLW	VAN LEAR	KY	41265-8603	37.787525	-82.771575
750 WOLFPEN BR	PIKEVILLE	KY	41501	37.50983483	-82.580799
750 N CAROL MALONE BLVD	GRAYSON	KY	41143-1126	38.3426117	-82.94145
750 N CAROL MALONE BLVD	GRAYSON	KY	41143-1126	38.3415283	-82.94168
750 S HIGHWAY 3	LOUISA	KY	41230-6686	38.1067017	-82.5930767
750 S PATTY LOVELESS DR	ELKHORN CITY	KY	41522-7874	37.297115	-82.336255
7500 ALLEY BR	CATLETTSBURG	KY	41129-8331	38.3600883	-82.641945
7500 CANNONSBURG RD GARG	CATLETTSBURG	KY	41129-8215	38.4053917	-82.6197767
7500 CANNONSBURG RD OFC	CATLETTSBURG	KY	41129-8215	38.405766	-82.618913
7500 EDGEWOOD DR BLDG 710B	ASHLAND	KY	41102	38.41589	-82.6835
7500 HIGHWAY 30	JACKSON	KY	41339-7909	37.55817833	-83.28468
7500 JORDAN DR TRLR	ASHLAND	KY	41102-9460	38.451485	-82.7408183
7500 KY ROUTE 1426	DANA	KY	41615-8044	37.5362917	-82.6427283
7500 KY ROUTE 1426 APT 1	DANA	KY	41615-8045	37.5362917	-82.6427433
7500 KY ROUTE 1426 APT 2	DANA	KY	41615-8045	37.536382833	-82.64282383
7500 KY ROUTE 1426 APT 3	DANA	KY	41615-8045	37.53634716	-82.64278566
7500 KY ROUTE 1426 APT 4	DANA	KY	41615-8045	37.5362917	-82.6427433
7500 KY ROUTE 1426 APT 5 & 6	DANA	KY	41635	37.5362717	-82.642725
7500 POPLAR RIDGE DR	FLATWOODS	KY	41139-2433	38.52368575	-82.73072494
7500 STATE ROUTE 168	CATLETTSBURG	KY	41129-8679	38.4185733	-82.6204183
7500 TWIN FORK DR	CATLETTSBURG	KY	41129-8722	38.4162817	-82.6201167
7500 US HIGHWAY 23 OFC	HAGERHILL	KY	41222-8614	37.7517467	-82.784055
7500 US HIGHWAY 23 OFC	HAGERHILL	KY	41222-8614	37.7522483	-82.7829417
7500 US HIGHWAY 60	MOREHEAD	KY	40351-9037	38.252855	-83.33874833
7502 RIDGEWAY CT	ASHLAND	KY	41102-5780	38.41772433	-82.687497
7503 HALL RDG	ASHLAND	KY	41102-9089	38.4281933	-82.7220933
7503 OXCART HILL DR	ASHLAND	KY	41102-7614	38.4300883	-82.7220083
7504 BEAUTY RD	BEAUTY	KY	41203-9015	37.833815	-82.44025667
7504 HATCHERY RD	ASHLAND	KY	41102-9044	38.4209783	-82.707145
7504 MARROWBONE CREEK RD	ELKHORN CITY	KY	41522-7500	37.3029517	-82.4732917
7504 MARROWBONE CREEK RD TRLR	ELKHORN CITY	KY	41522-7500	37.3023717	-82.473215
7504 PATRICK RD	ASHLAND	KY	41102-9041	38.4217917	-82.70903
7505 MIDLAND TRAIL RD	ASHLAND	KY	41102-7218	38.4199367	-82.6987117
7505 NEW ROUTE 3	DEBORD	KY	41214	37.7731174	-82.6095546
7505 US HIGHWAY 60	MOREHEAD	KY	40351-9037	38.25261167	-83.33768333
7505 US HIGHWAY 60	MOREHEAD	KY	40351-9037	38.25229833	-83.33804333
7506 HALL RDG	ASHLAND	KY	41102-9029	38.4278733	-82.721845
7506 HALL RDG	ASHLAND	KY	41102-9029	38.4275083	-82.7219267
7507 HERITAGE HEIGHTS RD	ASHLAND	KY	41102-9281	38.42027427	-82.69649809
7507 HIGHWAY 1760	LOUISA	KY	41230-7427	37.9685785	-82.69912916
7508 CUTSHIN RD TRLR	CUTSHIN	KY	41764-8911	37.093515	-83.2639717
7508 HIGHWAY 7	BLACKKEY	KY	41804-9094	37.1432383	-82.9773283
7508 KY ROUTE 40	OIL SPRINGS	KY	41238-8982	37.8099117	-82.9377767
7509 MARROWBONE CREEK RD	ELKHORN CITY	KY	41522-7500	37.3025933	-82.4735283
751 39TH ST	ASHLAND	KY	41101-3135	38.4550317	-82.6196017
751 6TH ST	PAINTSVILLE	KY	41240-1372	37.806765	-82.80874
751 BEECH GROVE RD	JACKSON	KY	41339-6059	37.46149833	-83.45824
751 BELLEFONTE RD	FLATWOODS	KY	41139-2001	38.512965	-82.71713

751	BUFFALO RD	MEALLY	KY	41234-9742	37.80338	-82.7201183
751	CABIN FRK	JENKINS	KY	41537-8173	37.2922	-82.56905
751	CEDAR CREEK RD	PIKEVILLE	KY	41501-1416	37.4828925	-82.56640766
751	CHLOE RD APT 1	PIKEVILLE	KY	41501-1693		
751	CHLOE RD APT 2	PIKEVILLE	KY	41501-1693	37.4753783	-82.487395
751	CHLOE RD APT 3	PIKEVILLE	KY	41501-1693	37.4753867	-82.4873983
751	CHLOE RD TRLR 6	PIKEVILLE	KY	41501-1879	37.475764833	-82.48793516
751	CHLOE RD TRLR 7	PIKEVILLE	KY	41501-8922	37.4766433	-82.4887133
751	COURT ST	PAINTSVILLE	KY	41240-1086	37.8201783	-82.804855
751	CUTSHIN RD	WOOTON	KY	41776-8969	37.16215008	-83.29750351
751	DIEDERICH BLVD	RUSSELL	KY	41169	38.5046483	-82.686385
751	GAIL DR	ASHLAND	KY	41102-8231	38.43254	-82.6976667
751	HIGH ST	HAZARD	KY	41701-1311	37.2508817	-83.1949033
751	HIGHWAY 2565 COT	LOUISA	KY	41230-6098	38.079905	-82.62113667
751	HUNT ST APT 1	ASHLAND	KY	41101-6429	38.447345	-82.61811
751	HUNT ST APT 2	ASHLAND	KY	41101-6429	38.44751	-82.6182817
751	HUNT ST APT 3	ASHLAND	KY	41101-6429	38.4473367	-82.6180833
751	HUNT ST APT 4	ASHLAND	KY	41101-6429	38.447165	-82.6180983
751	KELLEYS CIR LOT 5	ASHLAND	KY	41102-2306	38.4838533	-82.6746533
751	KENDRICK FRK	PIKEVILLE	KY	41501-6612	37.454565	-82.4511717
751	LITTLE CARD RD	MOUTHCARD	KY	41548-8107	37.3894717	-82.2712617
751	LITTLE CRK	PIKEVILLE	KY	41501-6902	37.3854133	-82.5158717
751	OLD HORSEFORD RD	LOUISA	KY	41230	38.1851274	-82.6570961
751	OWL BR	JENKINS	KY	41537-8167	37.2624017	-82.5606683
751	ROCKY RD	PIKEVILLE	KY	41501-8024	37.408695	-82.4254917
751	SHACKLE RUN RD GARG	GREENUP	KY	41144-7931	38.5379	-82.83678
751	SHACKLE RUN RD TRLR	GREENUP	KY	41144-7931	38.5379733	-82.8367417
751	SHOP BR	STANVILLE	KY	41659-9038	37.5776283	-82.61445
751	SMITH FORK RD	PHELPS	KY	41553-8806	37.4780917	-82.185625
751	SPENCER FORK RD	CHAVIES	KY	41727	37.34123017	-83.34270133
751	SPENCER FORK RD GARG	CHAVIES	KY	41727	37.3410605	-83.34237883
751	SQUARE LICK RD	OLIVE HILL	KY	41164-8002	38.28133833	-83.130405
751	SQUARE LICK RD GARG	OLIVE HILL	KY	41164-8002	38.2820835	-83.1302575
751	YEADISS RD	YEADISS	KY	41777-8647	37.07956504	-83.21499409
751	N CAROL MALONE BLVD	GRAYSON	KY	41143-1125	38.341295	-82.9444033
751	N CAROL MALONE BLVD	GRAYSON	KY	41143-1125	38.34115567	-82.94383833
751	N LACKEY AVE	LOUISA	KY	41230-1207	38.10979086	-82.59297464
7510	BULLSKIN RD	SIZEROCK	KY	41762	37.2326533	-83.52848
7510	SPEIGHT RD	VIRGIE	KY	41572-8732	37.2804283	-82.6708833
7510	WHITES CRK TRLR	CATLETTSBURG	KY	41129-8918	38.32183	-82.61016
7511	HALL RDG	ASHLAND	KY	41102-9089	38.42783	-82.722435
7511	MIDLAND TRAIL RD	ASHLAND	KY	41102-7218	38.41929033	-82.69889683
7511	WHITES CRK	CATLETTSBURG	KY	41129-8919	38.3219967	-82.60942
7511	ZEBULON HWY	PIKEVILLE	KY	41501-6467	37.560712166	-82.462716
7512	RAKES LN	CATLETTSBURG	KY	41129-8723	38.2922117	-82.598765
7512	US ROUTE 60	ASHLAND	KY	41102-9532	38.4239467	-82.69943
7513	HIGHWAY 7	BLACKKEY	KY	41804-9094	37.143045	-82.9769267
7513	KY HIGHWAY 476	BULAN	KY	41722-8728	37.32183	-83.151175
7514	RAKES LN	CATLETTSBURG	KY	41129-8723	38.293405	-82.5977033
7514	STATE HIGHWAY 292	TURKEY CREEK	KY	41514-9148	37.73750417	-82.33004416
7515	DANIELS FORK RD	ASHLAND	KY	41102-9302	38.44842878	-82.74887365
7515	HIGHWAY 317 TRLR	DEANE	KY	41812-9084	37.2411633	-82.7486717
7515	HIGHWAY 610	JENKINS	KY	41537	37.287057166	-82.59662883
7515	US HIGHWAY 23	HAGERHILL	KY	41222-8614	37.754575	-82.7828467
7515	N HIGHWAY 3	LOUISA	KY	41230-7321	38.1843067	-82.68907
7515	S KY ROUTE 321	HAGERHILL	KY	41222-8664	37.7550474	-82.7835189
7515	S KY ROUTE 321 TRLR	HAGERHILL	KY	41222-8664	37.75381733	-82.78141833
7516	HERITAGE HEIGHTS RD	ASHLAND	KY	41102-9281	38.41964533	-82.696803
7516	TWIN FORK DR	CATLETTSBURG	KY	41129-8722	38.4167083	-82.6195533
7517	HIGHWAY 7	TOPMOST	KY	41862-8933	37.3575025	-82.80843883
7517	RAKES LN	CATLETTSBURG	KY	41129-8723	38.2920683	-82.5982333
7517	TWIN FORK DR	CATLETTSBURG	KY	41129-8722	38.4167583	-82.62016
7517	N HIGHWAY 3	LOUISA	KY	41230-7321	38.1841	-82.6892817
7518	HIGHWAY 582	PINE TOP	KY	41843-8978	37.2781633	-82.83873
7518	PATRICK RD	ASHLAND	KY	41102-9041	38.4216833	-82.7102067
7519	CUTSHIN RD TRLR	SMILAX	KY	41764-8911	37.0933388	-83.2640157
7519	HALL RDG	ASHLAND	KY	41102-9089	38.4278267	-82.7224533

7519 PATRICK RD	ASHLAND	KY	41102-9007	38.4218033	-82.7102767
752 39TH ST	ASHLAND	KY	41101-3136	38.454735	-82.6189983
752 6TH ST	PAINTSVILLE	KY	41240-1368	37.8055333	-82.8106167
752 BLACKBERRY RD	DEBORD	KY	41214-9016	37.81549333	-82.56599667
752 BUFFALO RD	MEALLY	KY	41234-9742	37.80161533	-82.7178365
752 CHLOE RD	PIKEVILLE	KY	41501-1589	37.4766917	-82.4887133
752 CLEAR FORK BR TRLR	HAZARD	KY	41701-6486	37.3378583	-83.2830967
752 CLEVINGER BR GARG 1	PIKEVILLE	KY	41501-5807	37.549215666	-82.523742
752 COCKRELLS TRACE RD	HAZARD	KY	41701-7473	37.31077	-83.10375
752 DIX FRK	SIDNEY	KY	41564-8802	37.60276	-82.3439533
752 DIXIE AVE	SALYERSVILLE	KY	41465-9438	37.74237	-83.0753867
752 FLINTFIELD BR	LINEFORK	KY	41833-9109	37.05913072	-82.94365511
752 GAIL DR	ASHLAND	KY	41102-9240	38.43244	-82.697095
752 GRAYSBRANCH RD	GREENUP	KY	41144-7144	38.64313283	-82.88416766
752 GRAYSBRANCH RD	GREENUP	KY	41144-7144	38.642895	-82.8842667
752 GRAYSBRANCH RD GARG	GREENUP	KY	41144-7144	38.6429317	-82.8844117
752 HARPER BRANCH RD	WEST LIBERTY	KY	41472-9424	37.923983333	-83.220815
752 HOPKINS FRK	PIKEVILLE	KY	41501-4039	37.3251111	-82.523977
752 LONG BRANCH RD	LOUISA	KY	41230-7182	38.1948567	-82.6915467
752 LONG BRANCH RD GARG	LOUISA	KY	41230-7182	38.1947675	-82.69162516
752 LONGFORK RD	VIRGIE	KY	41572-8906	37.33538907	-82.59786478
752 PREECE RD	INEZ	KY	41224-8863	37.8294716	-82.5359711
752 RAYBURN FORK RD	VANCEBURG	KY	41179-5920	38.346715	-83.26078167
752 WILLIAMS BRANCH RD	HAZARD	KY	41701-7058	37.3941467	-83.155185
752 WILLIAMS BRANCH RD GARG	HAZARD	KY	41701-7058	37.3942283	-83.1551733
752 WOLFEN CREEK RD TRLR	MALLIE	KY	41836-8854	37.2297367	-82.9185017
752 WOODROCK	BLACKKEY	KY	41804-9078	37.1378367	-82.9744683
752 N ARNOLD AVE	PRESTONSBURG	KY	41653-1267	37.6761833	-82.77965
7520 MARROWBONE CREEK RD	ELKHORN CITY	KY	41522-7500	37.3014233	-82.472805
7521 STATE ROUTE 168	CATLETTSBURG	KY	41129-8679	38.4184583	-82.6199767
7521 TWIN FORK DR	CATLETTSBURG	KY	41129-8722	38.4167833	-82.61975
7521 TWIN FORK DR	CATLETTSBURG	KY	41129-8722	38.416775	-82.6197517
7522 DANIELS FORK RD	ASHLAND	KY	41102-9302	38.4488333	-82.7485
7522 DANIELS FORK RD LOT 2	ASHLAND	KY	41102-9302	38.4445667	-82.7503283
7522 PINE ACRES CT LOT 2	CATLETTSBURG	KY	41129-9111	38.4189845	-82.65635466
7523 HATCHERY RD	ASHLAND	KY	41102-9044	38.422425	-82.7078333
7524 JOHNSONS FORK RD	CATLETTSBURG	KY	41129-8442	38.4087783	-82.638045
7524 PATRICK RD	ASHLAND	KY	41102-9041	38.42163117	-82.71027383
7524 STATE HIGHWAY 1056	MC CARR	KY	41544-8200	37.5790133	-82.1797333
7525 CANNONSBURG RD	CATLETTSBURG	KY	41129-8215	38.40478	-82.6163833
7525 PATRICK RD	ASHLAND	KY	41102-9007	38.4214833	-82.7102967
7525 RIVER FRONT RD	LOVELY	KY	41231-8905	37.785995	-82.3441267
7526 HATCHERY RD	ASHLAND	KY	41102-9044	38.4197133	-82.7065283
7526 OXCART HILL DR	ASHLAND	KY	41102-7614	38.4305183	-82.7199367
7528 ALLEY BR	CATLETTSBURG	KY	41129-8331	38.3593817	-82.6403233
7528 HALL RDG	ASHLAND	KY	41102-9029	38.4322648	-82.7328159
7528 HALL RDG	ASHLAND	KY	41102-9029	38.42736733	-82.7222145
7528 KY ROUTE 40	WILLIAMSPORT	KY	41271-8509	37.8250333	-82.7292483
7529 RIDGEWAY CT	ASHLAND	KY	41102-5780	38.4167983	-82.68758
7529 STATE ROUTE 168	CATLETTSBURG	KY	41129-8679	38.4183283	-82.619965
753 6TH ST	PAINTSVILLE	KY	41240-1372	37.80672	-82.8087733
753 BIG BRANCH BALL RD	EMMALENA	KY	41740-9016	37.37419	-83.0424117
753 BRUSHY FRK	JENKINS	KY	41537-8406	37.2688283	-82.6256533
753 DOTSON BRANCH RD	SALYERSVILLE	KY	41465-9529	37.69755617	-82.987505
753 DOTSON BRANCH RD LOT 2	SALYERSVILLE	KY	41465-9529	37.697551166	-82.98766966
753 ELISHA FRK	PIKEVILLE	KY	41501-7023	37.4820533	-82.5790917
753 GOLF COURSE LN	WHITESBURG	KY	41858-7821	37.1293717	-82.772295
753 HUNTS FRK	DANA	KY	41615-9007	37.5573667	-82.6778933
753 HURRICANE CRK	KIMPER	KY	41539-6207	37.493235	-82.3642433
753 KY HIGHWAY 610	VIRGIE	KY	41572-8940	37.3402433	-82.5904317
753 LEFT FORK OF ISLAND CRK	PIKEVILLE	KY	41501-7237	37.440105	-82.5414633
753 LONGFORK RD	VIRGIE	KY	41572-8906	37.33504	-82.5977133
753 LONGFORK RD GARG	VIRGIE	KY	41572-8906	37.33508	-82.5981083
753 MAIN ST	SOUTH SHORE	KY	41175-9581	38.7196967	-82.9637583
753 MUSTANG DR	BEAR BRANCH	KY	41714-8963	37.181648	-83.458408
753 NARROWS BR TRLR	HARDY	KY	41531-8803	37.60732529	-82.24843452
753 RIGHT FORK ROCKHOUSE CRK	ELKHORN CITY	KY	41522-7949	37.34857	-82.47373

753 STATE HIGHWAY 194	PIKEVILLE	KY	41501-6444	37.5664833	-82.4662433
753 TOM ADKINS RD UNIT RV	SHELBIANA	KY	41562-8354	37.426600666	-82.47632216
753 WILEY FORK RD TRLR	LEBURN	KY	41831-8852	37.3899883	-82.931505
753 N HIGHWAY 3	LOUISA	KY	41230-6435	38.1294817	-82.6424383
753 N LEVISA RD	MOUTHCARD	KY	41548-8122	37.3921433	-82.2586333
753 N LONG BR	SALYERSVILLE	KY	41465-8311	37.770369833	-83.11430566
753 N STATE HIGHWAY 207	RUSH	KY	41168-8902	38.3556483	-82.8323233
7530 US HIGHWAY 60	MOREHEAD	KY	40351-9037	38.25361167	-83.3391
7531 HALL RDG	ASHLAND	KY	41102-9089	38.4271667	-82.7226567
7532 HIGHWAY 582	PINE TOP	KY	41843-8978	37.2783633	-82.8379
7532 PATRICK RD	ASHLAND	KY	41102-9041	38.42117917	-82.7101445
7532 TUCKER RD TRLR	ASHLAND	KY	41102-9066	38.42143767	-82.708364
7533 PATRICK RD	ASHLAND	KY	41102-9007	38.4213167	-82.7103583
7533 PINE ACRES CT	CATLETTSBURG	KY	41129-9111	38.4189233	-82.65607
7534 HIGHWAY 7	TOPMOST	KY	41862-8933	37.35660251	-82.80976019
7534 HIGHWAY 828	LOUISA	KY	41230-9059	38.11895933	-82.77346866
7535 HATCHERY RD	ASHLAND	KY	41102-9044	38.4204417	-82.7075483
7536 OXCART HILL DR	ASHLAND	KY	41102-7614	38.4305533	-82.7200017
7536 PINE ACRES CT LOT 4	CATLETTSBURG	KY	41129-9111	38.418975	-82.65583
7536 SPEIGHT RD	VIRGIE	KY	41572-8732	37.280167	-82.6715085
7537 KY ROUTE 122	DRIFT	KY	41619-9001	37.4785792	-82.74867558
7538 HALL RDG	ASHLAND	KY	41102-9029	38.4322648	-82.7328159
7538 HALL RDG	ASHLAND	KY	41102-9029	38.4267183	-82.722385
7538 KY HIGHWAY 476	BULAN	KY	41722	37.3215817	-83.1524867
7539 BROWN HILL DR BARN	ASHLAND	KY	41102-8541	38.4421733	-82.7421505
7539 CANNONSBURG RD	CATLETTSBURG	KY	41129-8215	38.4060033	-82.614365
7539 CANNONSBURG RD	CATLETTSBURG	KY	41129-8215	38.4050717	-82.6151767
7539 CANNONSBURG RD	CATLETTSBURG	KY	41129-8215	38.4046333	-82.6159417
754 6TH ST	PAINTSVILLE	KY	41240-1368	37.8055433	-82.81062
754 ACUP RD	HAPPY	KY	41746-9009	37.2215583	-83.1038817
754 BARWICK RD	ALTRO	KY	41339-9014	37.3685655	-83.3653505
754 BEECH CRK	PHELPS	KY	41553-9019	37.4803233	-82.1463333
754 DAMRON BR	GRAYSON	KY	41143-8506	38.3189867	-82.91472
754 DOG FRK	PIKEVILLE	KY	41501-7031	37.4857621	-82.587127
754 DORTON JENKINS HWY	JENKINS	KY	41537-8278	37.2703317	-82.5754717
754 GARDNER FRK	SHELBIANA	KY	41562-8524	37.368435	-82.47387
754 HIGHWAY 2034	ERMINE	KY	41815-8947	37.119435	-82.7936683
754 HURRICANE CREEK RD TRLR	HYDEN	KY	41749-8671	37.133535	-83.340105
754 IVY GAP RD	KRYPTON	KY	41754	37.2731154	-83.347391
754 KY ROUTE 302	WEST VAN LEAR	KY	41268-8006	37.7842983	-82.7792717
754 KY ROUTE 302	WEST VAN LEAR	KY	41268-8006	37.78372	-82.77904
754 LAKESIDE DR APT A	JENKINS	KY	41537-9162	37.16907	-82.6342767
754 LAKESIDE DR APT B	JENKINS	KY	41537-9162	37.16885603	-82.63429014
754 LEATHERWOOD RD	LOST CREEK	KY	41348-9602	37.43308967	-83.31702216
754 LITTLE LICK FRK	EAST POINT	KY	41216-9052	37.76598183	-82.83141916
754 MAIN ST	HINDMAN	KY	41822-8972	37.34352567	-82.9762695
754 MOTLEY RD	FEDSCREEK	KY	41524-8403	37.4026317	-82.220465
754 ROCKGATE RD TRLR	FLATWOODS	KY	41139-9088	38.4917633	-82.7361217
754 ROSE RDG	OLIVE HILL	KY	41164-8303	38.33474	-83.24887667
754 ROSE RDG GARG	OLIVE HILL	KY	41164	38.334001	-83.2481794
754 STATE ROUTE 827	GREENUP	KY	41144-6837	38.5873717	-82.8615717
754 STATE ROUTE 827 GARG	GREENUP	KY	41144-6837	38.58775267	-82.861337
754 TIMBER RDG	GRAYSON	KY	41143	38.32668417	-82.89337033
754 UPPER CHLOE CRK	PIKEVILLE	KY	41501-6643	37.4583667	-82.4668467
754 WHITT BR	SALYERSVILLE	KY	41465-6929	37.81098667	-83.165365
7540 HALL RDG LOT 7	ASHLAND	KY	41102-9029	38.4266717	-82.7224417
7540 HERITAGE HEIGHTS RD	ASHLAND	KY	41102-9281	38.41982537	-82.69666598
7540 KY ROUTE 40	WILLIAMSPORT	KY	41271-9998	37.82466	-82.72932
7540 PINE ACRES CT LOT 5	CATLETTSBURG	KY	41129-9111	38.4189983	-82.65556
7540 US HIGHWAY 60	MOREHEAD	KY	40351-9037	38.25335333	-83.33818
7541 HIGHWAY 119	JENKINS	KY	41537-8966	37.150275	-82.7028433
7541 KY ROUTE 40 TRLR	WILLIAMSPORT	KY	41271-9015	37.82446	-82.7281867
7541 MIDLAND TRAIL RD APT A	ASHLAND	KY	41102-7232	38.41892733	-82.69887316
7541 MIDLAND TRAIL RD APT B	ASHLAND	KY	41102-7232	38.41879133	-82.69877783
7541 MIDLAND TRAIL RD APT C	ASHLAND	KY	41102-7232	38.4188685	-82.69881983
7541 MIDLAND TRAIL RD APT D	ASHLAND	KY	41102-7232	38.418795	-82.69868
7541 MIDLAND TRAIL RD UNIT LIGHTS	ASHLAND	KY	41102-7231	38.4188105	-82.69882633

7541 ZEBULON HWY TRLR	PIKEVILLE	KY	41501-6467	37.5593717	-82.46143
7542 STATE HIGHWAY 1056	MC CARR	KY	41544-8200	37.5793883	-82.1797833
7542 STATE ROUTE 168	CATLETTSBURG	KY	41129-8679	38.4174133	-82.61974
7542 STATE ROUTE 168	CATLETTSBURG	KY	41129-8679	38.4167933	-82.61934
7543 S KY ROUTE 321 TRLR	HAGERHILL	KY	41222-8664	37.753416	-82.781315
7545 STATE HIGHWAY 174	OLIVE HILL	KY	41164-8856	38.25597	-83.28511167
7547 MIDLAND TRAIL RD LOT 4	ASHLAND	KY	41102-7218	38.41872783	-82.69875783
7547 US HIGHWAY 460	OIL SPRINGS	KY	41238-8910	37.78828767	-82.93526183
7549 STATE HIGHWAY 174	OLIVE HILL	KY	41164-8856	38.255429666	-83.26581716
755 3RD ST	PAINTSVILLE	KY	41240-1076	37.8273717	-82.81903
755 6TH ST	PAINTSVILLE	KY	41240-1372	37.8067067	-82.8087783
755 BIG BRANCH RD TRLR	JACKSON	KY	41339-8670	37.502685	-83.33076667
755 BIG HACKNEYS CRK TRLR	MOUTHCARD	KY	41548-8417	37.3721935	-82.21925
755 COMBS RD	HAZARD	KY	41701-6856	37.2802883	-83.2110283
755 COMBS RD	HAZARD	KY	41701-6856	37.28125117	-83.21151566
755 COMBS RD UNIT PRODUCE	HAZARD	KY	41701-6856	37.28131167	-83.21146783
755 DAMRON MAYO RD TRLR	GRAYSON	KY	41143-7928	38.3472083	-82.8955167
755 DEFENDERS OF FREEDOM WAY	EMMALENA	KY	41740-9151	37.35842433	-83.0459375
755 ELSWICKS BR	JONANCY	KY	41538-8010	37.3060717	-82.579795
755 EMILY CRK	PILGRIM	KY	41250-9037	37.788182	-82.41933
755 GRASSY CRK	JAMBOREE	KY	41553-9047	37.4426683	-82.14998
755 GREAT OAK RD	MAYKING	KY	41837-9085	37.112855	-82.774745
755 HOLLY FRK	MOREHEAD	KY	40351-8150	38.29396167	-83.37671333
755 JOES BR	JENKINS	KY	41537-8797	37.1929	-82.6188983
755 JOES BR TRLR	JENKINS	KY	41537-8797	37.191647	-82.618158
755 KRESTVIEW DR	GRAYSON	KY	41143-6917	38.3223783	-82.938965
755 KY ROUTE 2039	HAGERHILL	KY	41222-9074	37.8080033	-82.8466383
755 KY ROUTE 302	WEST VAN LEAR	KY	41268-8006	37.78414533	-82.77947133
755 LAKESIDE DR	JENKINS	KY	41537-9162	37.1692383	-82.6345683
755 LINDY BR	NIPPA	KY	41240-9094	37.8766367	-82.7650917
755 MAIN ST	SOUTH SHORE	KY	41175-9581	38.7187317	-82.9634067
755 MEATHOUSE FRK	CANADA	KY	41519-8205	37.5980666	-82.3285516
755 MINK BR	CRAYNOR	KY	41635-8923	37.439365	-82.66476
755 MINK BR	CRAYNOR	KY	41635-8923	37.4390117	-82.6651017
755 MORTON BLVD TRLR	HAZARD	KY	41701-9469	37.2785632	-83.22677172
755 OPEN FRK	PIKEVILLE	KY	41501-4613	37.57980367	-82.3925095
755 PEYTON CRK	PIKEVILLE	KY	41501-7734	37.4272683	-82.4537883
755 RHUBENS BR	LOUISA	KY	41230-9128	38.051655	-82.65587
755 SCUDDY BRANCH RD	SCUDDY	KY	41760-9048	37.195097	-83.08931133
755 TOM ADKINS RD TRLR	SHELBIANA	KY	41562-8354	37.426371	-82.476364
7551 HIGHWAY 550	EMMALENA	KY	41740-9082	37.336456	-83.064464
7552 STATE HIGHWAY 194	PIKEVILLE	KY	41501-5533	37.6022317	-82.53106
7552 TUCKER RD	ASHLAND	KY	41102-9066	38.420983	-82.70916566
7552 US HIGHWAY 460 BLDG 1	OIL SPRINGS	KY	41238-8910	37.78714433	-82.93559366
7555 HIGHWAY 931	WHITESBURG	KY	41858-8641	37.0535367	-82.8773833
7555 JOHNSONS FORK RD	CATLETTSBURG	KY	41129-8442	38.4084933	-82.6393667
7555 MIDLAND TRAIL RD	ASHLAND	KY	41102-7218	38.41865433	-82.69858166
7555 US ROUTE 60	ASHLAND	KY	41102-8674	38.4238295	-82.7011335
7556 HIGHWAY 582	PINE TOP	KY	41843-8978	37.27841	-82.8377783
7558 HIGHWAY 421	MOZELLE	KY	40858-6010	37.00557	-83.396955
7558 RIVER FRONT RD	LOVELY	KY	41231-8905	37.785092	-82.3434784
756 6TH ST	PAINTSVILLE	KY	41240-1368	37.8055533	-82.8106233
756 AMILS MOUNTAIN RD	EMMALENA	KY	41740-1206	37.376659166	-83.06956583
756 BLAINE CREEK RD	LOUISA	KY	41230-8763	38.187855	-82.6169185
756 BUFFALO RUN TRLR	HAZARD	KY	41701-6207	37.190395	-83.207385
756 CAMP CREEK RD	STOPOVER	KY	41568-9004	37.47559017	-82.07668433
756 CAMP CREEK RD TRLR	STOPOVER	KY	41568-9004	37.47552133	-82.07668116
756 CRASES BR	LETCHER	KY	41832	37.1534392	-82.9648737
756 DICKS FRK	STEELE	KY	41566-8451	37.42023017	-82.18621833
756 DICKS FRK	STEELE	KY	41566-8451	37.4204725	-82.18630416
756 GOLDIE CT	ASHLAND	KY	41102-7506	38.435515166	-82.69932233
756 HIGHWAY 2034	WHITESBURG	KY	41858-7500	37.1194233	-82.79369
756 JERRY RIFFE RIDGE RD	LOUISA	KY	41230-5510	38.1513699	-82.7092443
756 JERRY RIFFE RIDGE RD	LOUISA	KY	41230-5510	38.1516817	-82.7084836
756 LITTLE ROBINSON CRK	VIRGIE	KY	41572-8323	37.3704983	-82.5954233
756 OLD HIGHWAY 172	WEST LIBERTY	KY	41472-7946	37.929775	-83.24194167
756 OLD LICK CREEK RD TRLR 4	LOUISA	KY	41230-5947	38.09441167	-82.608295

756 OLD WAGNER STATION RD	PIKEVILLE	KY	41501-2958	37.5215533	-82.57667
756 OWENS BRANCH RD	SLEMP	KY	41763-8852	37.080625	-83.123325
756 POLLS CREEK RD	SMILAX	KY	41764		
756 POWELLS CRK	PIKEVILLE	KY	41501-7929	37.4002733	-82.4194033
756 RIGHT TURKEY TOE BR	HARDY	KY	41531-8938	37.5895917	-82.2122483
756 TRACE FRK	TOMAHAWK	KY	41262-8708	37.8310018	-82.6195983
756 E MIDLAND TRL	GRAYSON	KY	41143-1714	38.3405133	-82.9327
756 E MIDLAND TRL	GRAYSON	KY	41143-1714	38.3405733	-82.9325833
7561 BEAUTY RD	BEAUTY	KY	41203-9015	37.8347167	-82.440975
7561 MIDLAND TRAIL RD	ASHLAND	KY	41102-7218	38.41856067	-82.69861383
7562 HIGHWAY 317	DEANE	KY	41812-9084	37.24162483	-82.74950183
7562 HIGHWAY 317 GARG	DEANE	KY	41812-9084	37.24142183	-82.7499285
7562 US HIGHWAY 460	OIL SPRINGS	KY	41238-8910	37.7870767	-82.9355883
7563 HIGHWAY 317	DEANE	KY	41812-9084	37.241345	-82.7500367
7563 HIGHWAY 317	DEANE	KY	41812-9084	37.2417917	-82.7493083
7564 MARROWBONE CREEK RD	ELKHORN CITY	KY	41522-7500	37.30183833	-82.4727565
7564 SPEIGHT RD	VIRGIE	KY	41572-8732	37.2802433	-82.6719833
7565 DRYHILL RD TRLR	HYDEN	KY	41749-8368	37.231635	-83.377455
7565 HATCHERY RD	ASHLAND	KY	41102-9044	38.41997417	-82.70775716
7565 US HIGHWAY 60	MOREHEAD	KY	40351-9037	38.2530105	-83.337628
7568 HIGHWAY 460	SALYERSVILLE	KY	41465-6677	37.79447	-83.15031833
7568 STATE HIGHWAY 1056	MC CARR	KY	41544-8200	37.57937	-82.1796933
7569 BRUSHY CREEK RD	LOUISA	KY	41230-9443	37.9712767	-82.7369717
7569 HIGHWAY 119	JENKINS	KY	41537-8966	37.150145	-82.7024933
7569 MIDLAND TRAIL RD	ASHLAND	KY	41102-7218	38.418066	-82.698825
7569 WOLF CREEK RD	WOOTON	KY	41776-8672	37.0985583	-83.2893617
757 6TH ST	PAINTSVILLE	KY	41240-1372	37.8066067	-82.8089017
757 BELLEFONTE RD	FLATWOODS	KY	41139-2001	38.5133983	-82.7175833
757 BLACK BOTTOM RD	JEREMIAH	KY	41826-9016	37.1725217	-82.92947
757 BLEVINS FORK RD	LOUISA	KY	41230-7515	38.00051333	-82.68092667
757 CRESTWOOD DR	PRESTONSBURG	KY	41653-8038	37.680738	-82.75781133
757 DAMRON BR	GRAYSON	KY	41143-8506	38.318815	-82.915725
757 DAMRON BR	GRAYSON	KY	41143-8506	38.3188667	-82.9155317
757 DICEY FRK	MEALLY	KY	41234-9017	37.78431	-82.75496
757 DOTSON BR	SALYERSVILLE	KY	41465-7482	37.69757147	-82.98899205
757 ELISHA FRK	PIKEVILLE	KY	41501-7023	37.4816983	-82.5788617
757 GORMAN HOLLOW RD TRLR	HAZARD	KY	41701-2300	37.2340825	-83.19909283
757 HARLESS CRK	REGINA	KY	41559-8905	37.3722817	-82.3998217
757 HAUS BR	BANNER	KY	41603-8969	37.5856	-82.70863
757 KRYPTON NAPFOR RD	KRYPTON	KY	41754-8907	37.30874667	-83.3331675
757 LOWER MILL CREEK RD	CARRIE	KY	41725-9004	37.3211067	-83.035235
757 LUM DEROSSETT BR	EAST POINT	KY	41216-8743	37.711921	-82.833843
757 MUDLICK RD TRLR	AWAWAM	KY	41713	37.208545	-83.2759733
757 PINE CREEK RD TRLR	MAYKING	KY	41837-9041	37.12974	-82.751195
757 PREMIER SUBDIVISION LOT 25	JENKINS	KY	41537-8763	37.177479	-82.6479486
757 SECOND FORK RD	WOOTON	KY	41776-8715	37.1709875	-83.2584
757 SHELBY YARD	SHELBIANA	KY	41562-8351	37.42975	-82.4890667
757 STAMPER BR	ISOM	KY	41824-9007	37.19943	-82.9021433
757 TOM ADKINS RD TRLR	SHELBIANA	KY	41562-8354	37.426354	-82.476336
7572 HIGHWAY 7	WHITESBURG	KY	41858-8120	37.2270983	-82.8255083
7572 KY ROUTE 40	WILLIAMSPORT	KY	41271-9015	37.8254233	-82.7290983
7573 STATE HIGHWAY 194 LOT 23	PIKEVILLE	KY	41501-5533	37.6016105	-82.5312895
7574 KY HIGHWAY 699	SLEMP	KY	41763-9048	37.0480417	-83.1262417
7574 KY HIGHWAY 699	SLEMP	KY	41763-9048	37.048225	-83.126245
7574 LOTTS CREEK RD	HAZARD	KY	41701-9041	37.2643485	-83.08488033
7577 HIGHWAY 15	ISOM	KY	41824	37.17184967	-82.87755816
7577 HIGHWAY 15	WHITESBURG	KY	41858-9322	37.1895935	-82.89989383
7578 HIGHWAY 582	PINE TOP	KY	41843-8978	37.2785935	-82.83795
7578 RAKES LN	CATLETTSBURG	KY	41129-8723	38.28899524	-82.59957776
7579 BEAUTY RD	BEAUTY	KY	41203-9015	37.834785	-82.44078
7579 HIGHWAY 7	TOPMOST	KY	41862-8933	37.35663	-82.8092967
7579 HIGHWAY 7	TOPMOST	KY	41862-8933	37.3565217	-82.8094517
758 BRICKYARD RD BARN	MOREHEAD	KY	40351-7865	38.25075833	-83.30960667
758 BRUSHY FRK	JENKINS	KY	41537-8406	37.2692067	-82.6251967
758 CANEY FRK	PILGRIM	KY	41250-9019	37.71823167	-82.43031466
758 CHISSOM RD	JEREMIAH	KY	41826-8966	37.187105	-82.9465033
758 FLINTFIELD BR	LINEFORK	KY	41833-9109	37.060645	-82.9400983

758 FRASURE CRK	MC DOWELL	KY	41647-9007	37.440375	-82.72587083
758 GARDNER TRL	SALYERSVILLE	KY	41465-9786	37.738972	-83.06934233
758 HIGHWAY 1098	JACKSON	KY	41339-9543	37.53161167	-83.33925667
758 HIGHWAY 160	HINDMAN	KY	41822-9033	37.3315067	-82.97014
758 HIGHWAY 2034	WHITESBURG	KY	41858-7500	37.1194233	-82.7936983
758 HIGHWAY 721 TRLR	HAZARD	KY	41701-7399	37.324787833	-83.10184833
758 HUNTS FRK	DANA	KY	41615	37.5573017	-82.6773717
758 INDIAN CREEK RD	VIRGIE	KY	41572-8336	37.3451933	-82.6028483
758 ISSAC PARK RD	LOUISA	KY	41230-5931	38.0805195	-82.644149
758 ISSAC PARK RD	LOUISA	KY	41230-5931	38.0805195	-82.644149
758 ISSAC PARK RD BARN	LOUISA	KY	41230-5931	38.08006967	-82.64464766
758 ISSAC PARK RD TRLR RV	LOUISA	KY	41230-5931	38.0801255	-82.6446555
758 KELLEYS CIR LOT 13	ASHLAND	KY	41102-2306	38.48364567	-82.67487166
758 KELLY MOUNTAIN RD	SHELBY GAP	KY	41563-8346	37.2186883	-82.5345767
758 KY ROUTE 1107	VAN LEAR	KY	41265-8601	37.77736	-82.7828917
758 LAUREL FRK	STEELE	KY	41566-8434	37.3928367	-82.19899
758 LAYNE BR	KIMPER	KY	41539-6125	37.4821633	-82.3335339
758 LEFT FORK OF JOES CRK	PIKEVILLE	KY	41501-5946	37.549445	-82.4957833
758 LEFT FORK OF JOES CRK	PIKEVILLE	KY	41501-5946	37.5494383	-82.4957483
758 LIMESTONE BRANCH RD GARG	SALYERSVILLE	KY	41465-8024	37.745223	-83.018757
758 PREMIER SUBDIVISION	JENKINS	KY	41537-8763	37.17828	-82.64733
758 ROCKHOUSE FRK	VIRGIE	KY	41572-8716	37.2764117	-82.6981517
7580 ROBINSON CREEK RD LOT 1	VIRGIE	KY	41572-8526	37.386404333	-82.57560383
7580 ROBINSON CREEK RD LOT 10	VIRGIE	KY	41572-8526	37.38664	-82.57517
7580 ROBINSON CREEK RD LOT 11	VIRGIE	KY	41572-8526	37.38664433	-82.57500466
7580 ROBINSON CREEK RD LOT 12	VIRGIE	KY	41572-8526	37.3864575	-82.57486116
7580 ROBINSON CREEK RD LOT 13	VIRGIE	KY	41572-8526	37.3863917	-82.57471
7580 ROBINSON CREEK RD LOT 17	VIRGIE	KY	41572-8526	37.387075	-82.5745933
7580 ROBINSON CREEK RD LOT 18	VIRGIE	KY	41572-8526	37.38706	-82.5744767
7580 ROBINSON CREEK RD LOT 19	VIRGIE	KY	41572-8526	37.3869683	-82.574255
7580 ROBINSON CREEK RD LOT 2	VIRGIE	KY	41572-8526	37.38645633	-82.57554266
7580 ROBINSON CREEK RD LOT 21	VIRGIE	KY	41572-8528	37.3864565	-82.57457983
7580 ROBINSON CREEK RD LOT 22	VIRGIE	KY	41572-8528	37.386336666	-82.57451616
7580 ROBINSON CREEK RD LOT 24	VIRGIE	KY	41572-8528	37.38614367	-82.57485016
7580 ROBINSON CREEK RD LOT 26	VIRGIE	KY	41572-8526	37.386071	-82.5752855
7580 ROBINSON CREEK RD LOT 27	VIRGIE	KY	41572-8528	37.3857867	-82.5754433
7580 ROBINSON CREEK RD LOT 3	VIRGIE	KY	41572-8526	37.3867717	-82.5751783
7580 ROBINSON CREEK RD LOT 4	VIRGIE	KY	41572-8526	37.386745	-82.575115
7580 ROBINSON CREEK RD LOT 6	VIRGIE	KY	41572-8526	37.386505	-82.5747833
7580 ROBINSON CREEK RD LOT 7	VIRGIE	KY	41572-8526	37.3864117	-82.5747167
7580 ROBINSON CREEK RD LOT 8	VIRGIE	KY	41572-8526	37.3868695	-82.57519716
7580 ROBINSON CREEK RD LOT 9	VIRGIE	KY	41572-8526	37.3867117	-82.5753067
7580 ROBINSON CREEK RD TRLR 16	VIRGIE	KY	41572-8526	37.38708	-82.57465
7580 ROBINSON CREEK RD TRLR 5	VIRGIE	KY	41572-8526	37.38622383	-82.57516966
7580 US HIGHWAY 119	PIKEVILLE	KY	41501-3698	37.555277666	-82.426453
7580 US HIGHWAY 119	PIKEVILLE	KY	41501-3698	37.5523521	-82.4248757
7580 US HIGHWAY 119	PIKEVILLE	KY	41501-3698	37.555295166	-82.4264815
7580 US HIGHWAY 119 GARG	PIKEVILLE	KY	41501-3698	37.5534006	-82.4266347
7580 US HIGHWAY 460	OIL SPRINGS	KY	41238-8910	37.7883783	-82.9345517
7580 WHITES CRK GARG	CATLETTSBURG	KY	41129-8918	38.316568	-82.61434333
7582 VEST TALCUM RD	TALCUM	KY	41722-8991	37.3852133	-83.0931967
7583 ZEBULON HWY	PIKEVILLE	KY	41501-6462	37.5619267	-82.4626283
7586 US HIGHWAY 460	OIL SPRINGS	KY	41238-8910	37.78951	-82.9341183
7586 US HIGHWAY 460 LOT 1	OIL SPRINGS	KY	41238-8910	37.788622	-82.93469616
7587 ELKHORN CRK	ASHCAMP	KY	41512-8519	37.26717717	-82.44350766
7587 ELKHORN CRK	ASHCAMP	KY	41512-8519	37.267069	-82.443562
7588 KY ROUTE 979	GRETHEL	KY	41631-6304	37.4648633	-82.6548133
7588 MARROWBONE CREEK RD	ELKHORN CITY	KY	41522-7500	37.3015733	-82.4726667
7588 STATE HIGHWAY 292	BELFRY	KY	41514-9148	37.73932387	-82.3322719
759 6TH ST	PAINTSVILLE	KY	41240-1372	37.8066017	-82.808885
759 BEEFHIDE CRK	JENKINS	KY	41537-8332	37.2813783	-82.6068133
759 BEEFHIDE CRK	MYRA	KY	41537-8332	37.28128	-82.60684
759 BIG BLUE SPRINGS RD TRLR	RANSOM	KY	41558-8501	37.5479383	-82.1900433
759 BIG CREEK RD	HAZARD	KY	41701-6407	37.22557617	-83.25638966
759 CABIN FRK	JENKINS	KY	41537-8173	37.2930183	-82.5682717
759 CABIN FRK BARN UNIT	JENKINS	KY	41537	37.2938933	-82.5682933
759 COLDWATER BRANCH RD	HAROLD	KY	41635-8857	37.546948	-82.61833933

759 COLDWATER BRANCH RD	HAROLD	KY	41635-8857	37.5471217	-82.6188883
759 COLLINS HWY	PIKEVILLE	KY	41501-6749	37.417024166	-82.495104
759 DRY BR	PIKEVILLE	KY	41501-6407	37.5805	-82.4646933
759 DRY BR TRLR	PIKEVILLE	KY	41501-6408	37.5804617	-82.464565
759 EDISON RD	GRAYSON	KY	41143-7896	38.2753117	-82.9572433
759 HIGHWAY 2565	LOUISA	KY	41230-6098	38.07971167	-82.61796333
759 HIGHWAY 2565	LOUISA	KY	41230-6098	38.081007	-82.6175603
759 HIGHWAY 2565 HSE	LOUISA	KY	41230-6098	38.07992917	-82.618406
759 HIGHWAY 406	STINNETT	KY	40868-6510	37.09401417	-83.40690866
759 HOLLY THICKET RD TRLR	VIPER	KY	41774-8357	37.1517567	-83.1747167
759 JOHNSON FRK	PREMIUM	KY	41845	37.137503666	-82.9149105
759 KETTLECAMP RD	ELKHORN CITY	KY	41522-7155	37.28641	-82.3913367
759 KY ROUTE 1100	EAST POINT	KY	41216-8781	37.7331381	-82.787095
759 LEFT FORK OF ISLAND CRK	PIKEVILLE	KY	41501-7237	37.4404333	-82.541065
759 MARROWBONE DRY FRK	ELKHORN CITY	KY	41522-7816	37.3216167	-82.437905
759 MARROWBONE DRY FRK	ELKHORN CITY	KY	41522-7816	37.32188	-82.4380367
759 MAYS BR	PRESTONSBURG	KY	41653-7813	37.6808383	-82.76695
759 NEW CAMP RD	SOUTH WILLIAMSON	KY	41503-4097	37.65696	-82.285135
759 RATLIFF CREEK RD	PIKEVILLE	KY	41501-2153	37.50057	-82.5181533
759 SLATERS BR	TURKEY CREEK	KY	41514-9213	37.6872548	-82.3158893
759 SMITH FRK	PIKEVILLE	KY	41501-4758	37.5823467	-82.4350133
759 SOLOMON RD	WHITESBURG	KY	41858-7208	37.128175	-82.81606
759 STAMPER BR	ISOM	KY	41824-9007	37.1993625	-82.90221183
759 E MOUNTAIN PKWY	SALYERSVILLE	KY	41465-8377	37.7374133	-83.0375783
7594 KY ROUTE 40	WILLIAMSPORT	KY	41271-9015	37.825954	-82.7294225
7595 E US HIGHWAY 60	RUSH	KY	41168-8806	38.353035	-82.8028367
7595 N KY HIGHWAY 15 TRLR	HAZARD	KY	41701-5664	37.33892	-83.261064
7597 MARROWBONE CREEK RD	ELKHORN CITY	KY	41522-7500	37.30131083	-82.47316933
7597 RIVERVIEW BLVD	CATLETTSBURG	KY	41129-8832	38.3917417	-82.6027233
7597 ZEBULON HWY	PIKEVILLE	KY	41501-6462	37.5620033	-82.4624233
7599 KY HIGHWAY 699	SLEMP	KY	41763-9048	37.0483767	-83.12697
76 1ST ST	LOUISA	KY	41230-8150	38.1062183	-82.604915
76 3RD ST TRLR	LOUISA	KY	41230-8154	38.10478933	-82.60536216
76 AMOS NEWSOME LN	VIRGIE	KY	41572-8501	37.3826733	-82.578055
76 AMOS RD	CORNETTSVILLE	KY	41731-8500	37.1631708	-83.0195808
76 AMOS RD	CORNETTSVILLE	KY	41731-8500	37.163815	-83.0216717
76 ANCE HATFIELD RD	PINSONFORK	KY	41555-7550	37.5544	-82.2514533
76 ANTLER RD	WEST LIBERTY	KY	41472-7383	37.93398833	-83.23959333
76 ANTLER RD GARG	WEST LIBERTY	KY	41472-7383	37.934193333	-83.239598
76 ARNOLD LN TRLR	CHAVIES	KY	41727-9071	37.345555	-83.363085
76 ARROWHEAD ESTATES SPUR	STAFFORDSVILLE	KY	41256-9204	37.823175	-82.84959
76 ARROWWOOD DR	HAPPY	KY	41746-9033	37.2062767	-83.1081333
76 ASH LN	HYDEN	KY	41749-8600	37.1517433	-83.3568233
76 ASH LN	HYDEN	KY	41749-8600	37.1517417	-83.3568433
76 ASH LN	HYDEN	KY	41749-8600	37.1517517	-83.356805
76 ASHER HL	SASSAFRAS	KY	41759	37.22186667	-83.047893
76 AUSTIN WM NAPIER MEM DR	ESSIE	KY	40827	37.0749833	-83.4213833
76 BACH CT	WHITESBURG	KY	41858-7566	37.1215689	-82.8353489
76 BACK VALLEY DR	HYDEN	KY	41749-8100	37.1716533	-83.4377067
76 BAHAMA PL	HAZARD	KY	41701-5342	37.34830767	-83.11776471
76 BALL PARK ST	ALLEN	KY	41601-9414	37.6150933	-82.7260783
76 BALLOUS MOUNTAIN RD	WHITESBURG	KY	41858-9320	37.1677967	-82.7043183
76 BARN BRANCH RD	HAROLD	KY	41635-9008	37.5379267	-82.6339667
76 BEECHNUT RD	HINDMAN	KY	41822-8897	37.310465	-82.9957183
76 BERE A BLVD	RACELAND	KY	41169-1006	38.5442483	-82.7558417
76 BRANHAM HL	BETSY LAYNE	KY	41605-7059	37.54887767	-82.6310895
76 BRICKLES BR TRLR	VANCEBURG	KY	41179-6419	38.3418633	-83.2640533
76 BULAN HINER RD	BULAN	KY	41722-8800	37.303905	-83.1659233
76 BURKE AVE	PRESTONSBURG	KY	41653-1003	37.6814017	-82.78196
76 BURKE AVE	PRESTONSBURG	KY	41653-1003	37.68133	-82.7814917
76 BUTLER BR	PRINTER	KY	41655-9000	37.531405	-82.744445
76 CALICO LN	LOUISA	KY	41230-7516	38.0097683	-82.6889533
76 CANNEL COAL GAP	HAGERHILL	KY	41222-9000	37.76487353	-82.78366648
76 CARTER BR	PHELPS	KY	41553-8648	37.5044883	-82.1754217
76 CEDAR DR	STANVILLE	KY	41659-7000	37.566147	-82.64241916
76 CHURCH BR	PHELPS	KY	41553-8553	37.54876	-82.1581583
76 COOK FORK RD	JACKSON	KY	41339-9508	37.544119	-83.216329



76 CORKWOOD LN	MAYKING	KY	41837-8926	37.1325283	-82.7638133
76 COVE AVE	JENKINS	KY	41537-9617	37.172735	-82.630445
76 CRIPPLE CREEK RD	JACKSON	KY	41339-7145	37.54909667	-83.38723167
76 CRUM BR	DEBORD	KY	41214-9033	37.827029166	-82.5518635
76 CUMBO RD	DEBORD	KY	41214-9049	37.81387431	-82.56998187
76 CUTTER DR TRLR	GRAYSON	KY	41143-9192	38.344571	-82.90801483
76 DAHLIA COURT DR APT 1	JACKSON	KY	41339-7098	37.54537	-83.37498833
76 DAHLIA COURT DR APT 2	JACKSON	KY	41339-7098	37.54538	-83.375025
76 DAHLIA COURT DR APT 3	JACKSON	KY	41339-7098	37.54539333	-83.37501
76 DAHLIA COURT DR APT 4	JACKSON	KY	41339-7098	37.54534833	-83.37501333
76 DAISY LN	HYDEN	KY	41749-8619	37.1527917	-83.3560333
76 DAWSON BRANCH RD TRLR	HINDMAN	KY	41822-8642	37.3316983	-82.987275
76 DEMPSIE LN	OLIVE HILL	KY	41164-8760	38.320755	-83.20176333
76 DEMPSIE LN	OLIVE HILL	KY	41164-8760	38.320755	-83.20176333
76 DEMPSIE LN TRLR	OLIVE HILL	KY	41164-8760	38.321154	-83.20167916
76 DINGESS RD	HODE	KY	41267-9019	37.88291	-82.422485
76 DIX FORK RD	HAZARD	KY	41701-7698	37.28762109	-83.07313234
76 DOC ALLEN BR	LANGLEY	KY	41645-6506	37.538665	-82.7933933
76 DONAHUE RD	ASHLAND	KY	41102-8199	38.4836967	-82.7247767
76 DOUGLAS HOLW	OLIVE HILL	KY	41164-9345	38.27659167	-83.30545833
76 EARLA DR	LANGLEY	KY	41645-6400	37.527585	-82.7851367
76 ELK CREEK RD	SALYERSVILLE	KY	41465-9197	37.756865	-83.0937267
76 ELWOOD SPUR	VIRGIE	KY	41572-7500	37.3229983	-82.577
76 ENGLEWOOD DR TRLR	HAZARD	KY	41701-6387	37.19512	-83.2245867
76 EVERETT RD	BEAUTY	KY	41203-9032	37.82875	-82.43883
76 EVERGREEN DR	HYDEN	KY	41749-8630	37.1407167	-83.32617
76 EVERGREEN DR GARG	HYDEN	KY	41749-8630	37.1406417	-83.3265683
76 FAITH DR	MILLSTONE	KY	41838-9072	37.1816095	-82.75223066
76 FEB FORK RD	GAYS CREEK	KY	41745-9060	37.349035	-83.4173967
76 FEB FORK RD	GAYS CREEK	KY	41745-9060	37.3491183	-83.417515
76 FIVE FORKS RD	LOUISA	KY	41230-8077	38.105132	-82.63779316
76 FREEMAN FORK RD	BUCKHORN	KY	41721-9083	37.347148333	-83.47696333
76 FROGTOWN RD TRLR	PIKEVILLE	KY	41501-3940	37.335395166	-82.55678533
76 GAMBILL DR	HAZARD	KY	41701-8346	37.3485333	-83.2679383
76 GAMBILL DR TRLR	HAZARD	KY	41701-8346	37.3475117	-83.2683483
76 GEORGE RD	BETSY LAYNE	KY	41605-7013	37.5554615	-82.6294875
76 GEORGE RD	BETSY LAYNE	KY	41605-7013	37.5555817	-82.62953
76 GLIDER AVE	HAZARD	KY	41701-5475	37.28813039	-83.20401551
76 GOBLE LN	PRESTONSBURG	KY	41653-8822	37.66982	-82.7182167
76 GOLF LN	LOUISA	KY	41230-5600	37.97303667	-82.66647333
76 GREENFIELD RD TRLR	VIPER	KY	41774-8800	37.1539167	-83.2031067
76 GRIGSBY LN	HAZARD	KY	41701	37.350990833	-83.30441933
76 GRIGSBY LN TRLR	HAZARD	KY	41701-8300	37.350786	-83.30464583
76 GUYTON RD	INEZ	KY	41224-9166	37.92141	-82.53366
76 HALE DR	WHITESBURG	KY	41858-7728	37.1150683	-82.825355
76 HARDWOOD LN	OLIVE HILL	KY	41164-8394	38.28465	-83.23779333
76 HATFIELD DR	PRESTONSBURG	KY	41653-9139	37.6965387	-82.7721841
76 HAYES BR	HI HAT	KY	41636-6302	37.3856467	-82.72659
76 HAZARD DUKE DR	CHAVIES	KY	41727-8674	37.38239767	-83.24787216
76 HENSLEY LN	HYDEN	KY	41749-8662	37.1397067	-83.3296417
76 HIGHWAY 23 UNIT 3	LOUISA	KY	41230	38.118025	-82.6201533
76 HOBSON RD	PIKEVILLE	KY	41501-6018	37.54178286	-82.56511928
76 HOLBROOK LN	SALYERSVILLE	KY	41465-9110	37.745270833	-83.06777016
76 J C DAUGHERTY RD	JAMBOREE	KY	41553-9050	37.4795667	-82.1544567
76 JACOBS ST	STANVILLE	KY	41659-7001	37.56246917	-82.6427275
76 JANICE FORD WAY LOT 5	PIKEVILLE	KY	41501-6032	37.554066	-82.552767
76 JOHN M STUMBO DR APT 501	LANGLEY	KY	41645-9704	37.5498633	-82.7746633
76 JOHN M STUMBO DR APT 502	LANGLEY	KY	41645-9704	37.5498517	-82.7746683
76 JOHN M STUMBO DR APT 503	LANGLEY	KY	41645-9704	37.5498633	-82.77465
76 JOHN M STUMBO DR APT 504	LANGLEY	KY	41645-9704	37.5498467	-82.7747
76 JOHN M STUMBO DR APT 505	LANGLEY	KY	41645-9704	37.5498417	-82.77471
76 JOHN M STUMBO DR APT 506	LANGLEY	KY	41645-9704	37.54984	-82.7747233
76 JOHN M STUMBO DR APT 507	LANGLEY	KY	41645-9704	37.54984	-82.7747133
76 JOHN M STUMBO DR APT 508	LANGLEY	KY	41645-9704	37.54984	-82.7747217
76 JOYFULL LN	CHAVIES	KY	41727-8716	37.3820783	-83.2647117
76 JUSTIN DR TRLR	STINNETT	KY	40868-6505	37.1086467	-83.383055
76 KEETON AVE	WEST LIBERTY	KY	41472-8645	37.91738833	-83.25460333

76 KENDER RD	MOUTHCARD	KY	41548-8449	37.369142	-82.245413
76 KINGSLEY DR	HAROLD	KY	41635-9100	37.4803983	-82.6139883
76 KY ROUTE 850	DAVID	KY	41616-8322	37.60254	-82.8631017
76 LONDON JUSTICE RD	RACCOON	KY	41557-8745	37.47934	-82.4098233
76 LEADINGHAM RD	GREENUP	KY	41144-7535	38.50564	-82.8153233
76 LEADINGHAM RD	GREENUP	KY	41144-7535	38.5047917	-82.8149583
76 LEFT FORK OF BEVINS BR	PIKEVILLE	KY	41501-4863	37.5570615	-82.41306388
76 LEFT WILDER RD	CONFLUENCE	KY	41749-7912	37.2634483	-83.4078617
76 LESLIE LN	HAROLD	KY	41635-7043	37.5370767	-82.6235517
76 LICK HOLW TRLR	PIKEVILLE	KY	41501-5917	37.57635283	-82.5047955
76 LONE OAK CT	TRAM	KY	41663-8000	37.5725233	-82.6447867
76 LORENE LN	CHAVIES	KY	41727-8300	37.3818625	-83.25182016
76 LOWE GAP BR	PIKEVILLE	KY	41501-7509	37.5171583	-82.5902083
76 LUCY LN	PAINTSVILLE	KY	41240-9001	37.838805	-82.8306617
76 MADDEN ST	GREENUP	KY	41144-6772	38.634045	-82.8672633
76 MAIN ST STE 200	INEZ	KY	41224	37.86609017	-82.5378315
76 MAIN ST UPPR	HINDMAN	KY	41822-8900	37.3351117	-82.98217
76 MAPLE ST	SOUTH SHORE	KY	41175-7835	38.726255	-82.9359083
76 MARIE AND GRANBY LN	HINDMAN	KY	41822	37.2999274	-82.9906891
76 MARIE AND GRANBY LN BLDG FRONT	HINDMAN	KY	41822	37.2995771	-82.990254
76 MASON ST	STAFFORDSVILLE	KY	41256-9037	37.8262283	-82.8457533
76 MATTHEW MTN	HAZARD	KY	41701-8085	37.33999683	-83.25230066
76 MAYO HOLW	PRESTONSBURG	KY	41653-1326	37.6777567	-82.73141
76 MCCRAY LN	MILLSTONE	KY	41838-8921	37.1668567	-82.7525417
76 MICKEY MANTLE DR	GRAYSON	KY	41143-7221	38.3536917	-82.959905
76 MINK BR	CRAYNOR	KY	41635-8916	37.444685	-82.6559133
76 MONUMENT DR	DWALE	KY	41621-9018	37.624014166	-82.7241795
76 MOTLEY RD	FEDSCREEK	KY	41524-8473	37.3987783	-82.23044
76 MOTLEY RD	FEDSCREEK	KY	41524-8473	37.3988067	-82.23018
76 MULBERRY AVE	LOUISA	KY	41230-7942	38.10209	-82.6083617
76 MUSIC RD	WHITESBURG	KY	41858-9270	37.0643817	-82.8655167
76 NAGS HEAD RD	WOOTON	KY	41776-8741	37.1762683	-83.2939417
76 NAPLES VALLEY DR	ASHLAND	KY	41102-8371	38.440595	-82.7619683
76 NUMBER ONE HL	BURDINE	KY	41537-5601	37.1891667	-82.5988133
76 OAKLEY COMBS DR	MALLIE	KY	41836-9042	37.2994367	-82.9073233
76 OLD DWALE SCHOOL RD	DWALE	KY	41621-9029	37.6218317	-82.722375
76 OLD GODSEY PL LOT 3	HAPPY	KY	41746	37.2063795	-83.08896883
76 OLD SUNSHINE RD TRLR	SOUTH SHORE	KY	41175-9660	38.7159917	-82.9591983
76 OSBORNE ST	GREENUP	KY	41144-6616	38.6315467	-82.8672917
76 PATRIOT LN	HINDMAN	KY	41822-9085	37.3228583	-82.971145
76 PATRIOT LN	HINDMAN	KY	41822-9085	37.3229067	-82.9711283
76 PATRIOT LN	HINDMAN	KY	41822-9085	37.32131	-82.9703867
76 PEGGY LN	CHAVIES	KY	41727-9200	37.3824884	-83.2487446
76 PERKINS MADDEN RD	HINDMAN	KY	41822-9000	37.306208166	-82.97509083
76 PHILLIPS HL TRLR	RANSOM	KY	41558-8557	37.57044162	-82.20398651
76 PINE TREE LN	INEZ	KY	41224-9500	37.81629	-82.50635667
76 PIPELINE RD	OLIVE HILL	KY	41164-4109	38.274355	-83.12180333
76 PLUM GROVE RD	GREENUP	KY	41144-6254	38.5404167	-82.8182467
76 POPLAR ST TRLR	LOUISA	KY	41230-7890	38.10337683	-82.609273
76 PRINCE ALBERT RD	WHITESBURG	KY	41858-7931	37.1219167	-82.7796483
76 PUNKIN CTR	WAYLAND	KY	41666-9063	37.460715	-82.8181617
76 RADNOR DR	STAFFORDSVILLE	KY	41256-9162	37.8125933	-82.8567217
76 RAILROAD ST	ELKHORN CITY	KY	41522-7743	37.352625	-82.423215
76 RAILROAD ST TRLR	AUXIER	KY	41602-9252	37.7375167	-82.75976
76 RATLIFF ST	PIKEVILLE	KY	41501-3223	37.5156267	-82.5612867
76 RAY LN BLDG 1	HAZARD	KY	41701-6343	37.21047183	-83.25292233
76 RC DR	WHITESBURG	KY	41858-7898	37.1258277	-82.7788699
76 RICHMOND AVE TRLR	AUXIER	KY	41602-9258	37.7359383	-82.7547467
76 RILES BR	LUCK CREEK	KY	41540-8106	37.390063	-82.297672
76 RIVERVIEW DR	DWALE	KY	41621-9040	37.63373167	-82.72150383
76 ROSE LN	BONNYMAN	KY	41719-8861	37.3005583	-83.2375333
76 ROSE ST	PAINTSVILLE	KY	41240-1492	37.81298117	-82.781236
76 ROUND TREE LN TRLR	MOZELLE	KY	40858-5012	36.9992633	-83.4034033
76 RUNNELS BRANCH RD	LITTCARR	KY	41834-9037	37.267085	-82.945015
76 SEABOARD DR	WHITESBURG	KY	41858-7462	37.1185217	-82.852395
76 SEABOARD DR	WHITESBURG	KY	41858-7462	37.116535	-82.8532767
76 SECOND ST TRLR	SOUTH SHORE	KY	41175-7857	38.7294717	-82.9186083

76 SEVENTH ST	SOUTH SHORE	KY	41175-7871	38.7291817	-82.913445
76 SHADY HILL LN	VIPER	KY	41774-8806	37.15247	-83.1997617
76 SHORT FRK	SALYERSVILLE	KY	41465-7523	37.7281333	-82.9872383
76 SHUCKY BEAN HOLW	BONNYMAN	KY	41719-8855	37.29676617	-83.2344235
76 SILICA BR	OLIVE HILL	KY	41164-9646	38.26719167	-83.24012833
76 SILVER SPUR LN	ASHCAMP	KY	41512	37.24695	-82.4953233
76 SINGING WATERS APT 2	WHITESBURG	KY	41858-9287	37.1116033	-82.799155
76 SINGING WATERS STE A	WHITESBURG	KY	41858-9287	37.111545	-82.79924
76 SLICK ROCK HOLW	HINDMAN	KY	41822-8906	37.300445	-82.94372
76 SMILEY FRK	PIKEVILLE	KY	41501-9616	37.4317433	-82.5164717
76 SMOKEY HOLW	PAINTSVILLE	KY	41240-8607	37.8286267	-82.7954433
76 SOUTHSHORE DR	SOUTH SHORE	KY	41175-9000	38.72099569	-82.966342
76 STANLEY TRL	SIDNEY	KY	41564-8609	37.5717667	-82.37053
76 STATE DR	JACKSON	KY	41339-9650	37.55153167	-83.3768
76 STOKER BRANCH RD	WHEELWRIGHT	KY	41669-9012	37.325659	-82.72251533
76 STOKER BRANCH RD	WHEELWRIGHT	KY	41669-9012	37.32585	-82.722545
76 STONY BROOK DR	VEST	KY	41772-9102	37.39751383	-83.012647
76 SUGAR BR	REDFOX	KY	41847-8956	37.214071833	-82.95548166
76 SULLIVAN ST TRLR	PINSONFORK	KY	41555-7502	37.5579367	-82.2578
76 SUN HILL DR	LOUISA	KY	41230-5628	38.128375	-82.6769167
76 TED STUMBO DR	HAROLD	KY	41635-7022	37.5369133	-82.6269217
76 TEXAS AVE	WHITESBURG	KY	41858-1228	37.1159967	-82.8174717
76 THACKER HOLW	CANADA	KY	41519-8271	37.58291367	-82.32136533
76 TICK LN	STINNETT	KY	40868	37.07467	-83.4311583
76 TOM BIGGS RD HSE 2	MC ROBERTS	KY	41835-9079	37.21083917	-82.66203533
76 TOMAHAWK TRL	LETCHER	KY	41832-8903	37.142365	-82.9614517
76 TREVOR LN	PRESTONSBURG	KY	41653-8460	37.65126883	-82.71280966
76 VAN BUREN AVE	WURLAND	KY	41144	38.5467067	-82.7585467
76 VARNEY ST	PINSONFORK	KY	41555-7521	37.56101	-82.25931
76 VELOCITY BTM TRLR	BETSY LAYNE	KY	41605-7045	37.551484333	-82.63345833
76 VERNA DR	RUSSELL	KY	41169-1652	38.50615	-82.707725
76 VIRGINIA AVE	WHITESBURG	KY	41858-7785	37.1154133	-82.8164683
76 WARD AVE LOT 15	AUXIER	KY	41602-9271	37.7405017	-82.7642783
76 WHEATON HOLW	JENKINS	KY	41537-8635	37.1689167	-82.6333
76 WHITE OAK HL	BONNYMAN	KY	41719-8836	37.313335	-83.20427667
76 WILLIAMS DR	HAZARD	KY	41701-7127	37.34399433	-83.12456945
76 WILLOW DR	OLIVE HILL	KY	41164-7864	38.28388	-83.2986535
76 WINNS SECOND ST	PIKEVILLE	KY	41501-6562	37.5471967	-82.4568883
76 WINTER HAVEN LN	GRAYSON	KY	41143-6204	38.286305	-82.9450067
76 WOODLAND WAY	GRAYSON	KY	41143-8135	38.3353233	-82.9214483
76 WOOTON RD	WOOTON	KY	41776-8736	37.1792215	-83.3011345
76 N FRONT ST	LANGLEY	KY	41645-6511	37.5334183	-82.790535
76 N MAY ST	LANGLEY	KY	41645-6542	37.5328567	-82.79111
76 S CENTRAL AVE	PRESTONSBURG	KY	41653-1951	37.6675767	-82.77136
76 S RAILROAD ST	HUDDY	KY	41535-8923	37.601245	-82.2737367
760 39TH ST	ASHLAND	KY	41101-3136	38.4548483	-82.619295
760 ADAMS BR	ELKHORN CITY	KY	41522-7248	37.2837633	-82.4069883
760 ALLEN BANNER RD	ALLEN	KY	41601-9026	37.6097733	-82.716035
760 APPLE TREE BR	DEANE	KY	41812-8919	37.247045	-82.7570183
760 ARNOLD FORK RD	KITE	KY	41828-9069	37.2963633	-82.7466083
760 BELLEFONTE RD	FLATWOODS	KY	41139-2047	38.51244	-82.71741
760 BIG DOUBLES BR	MALLIE	KY	41836-8919	37.235605	-82.9012517
760 BRUSHY FRK	JENKINS	KY	41537-8406	37.2694233	-82.6252467
760 BUCKSAW JCT HSE	GRAYSON	KY	41143-8742	38.2941633	-82.9413017
760 BUCKSAW JCT UNIT POOLHSE	GRAYSON	KY	41143-8742	38.29409	-82.94138
760 CHEROKEE RD	RACELAND	KY	41169	38.536575	-82.71809
760 CHLOE RD	PIKEVILLE	KY	41501-1589	37.4752833	-82.4880183
760 CLEVINGER BR	PIKEVILLE	KY	41501-5807	37.5469617	-82.52655
760 COLDWATER RD	INEZ	KY	41224-8706	37.84318787	-82.5163621
760 COURT ST	PAINTSVILLE	KY	41240-1085	37.8198083	-82.8047317
760 DANIEL BOONE PKWY	HAZARD	KY	41701-8142	37.2797017	-83.2281183
760 HIGHWAY 2034	WHITESBURG	KY	41858-7500	37.1194267	-82.7937117
760 KELLY FORK RD	HAZARD	KY	41701	37.266939666	-83.04059616
760 KELLY FORK RD TRLR	HAZARD	KY	41701-7675	37.2667583	-83.040765
760 LICK BRANCH ARMORY RD TRLR	JACKSON	KY	41339-8028	37.52785167	-83.373805
760 LICK CREEK RD	LICK CREEK	KY	41540-8119	37.3827533	-82.2978717
760 LITTLE DRY FRK	WHITESBURG	KY	41858-8592	37.1456217	-82.8470367

760	PERT CREEK RD	WHITESBURG	KY	41858-8550	37.1102217	-82.791975
760	ROCKY RD	PIKEVILLE	KY	41501-8024	37.4096543	-82.4266646
760	SANSOM FRK	DANA	KY	41615-9017	37.542711833	-82.69295766
760	SQUARE LICK RD	OLIVE HILL	KY	41164-8002	38.28217217	-83.13122666
760	STAMPER BR	ISOM	KY	41824-9007	37.1994233	-82.9016933
760	STATE HIGHWAY 194	PIKEVILLE	KY	41501-6444	37.5661683	-82.4654217
760	S RIVER RD	MOUTHCARD	KY	41548-8406	37.3715587	-82.2501413
7600	ALLEY BR	CATLETTSBURG	KY	41129-8332	38.3590517	-82.6396867
7600	CRANSTON RD	MOREHEAD	KY	40351-9517	38.28349233	-83.4003635
7600	HERITAGE HEIGHTS RD	ASHLAND	KY	41102-9218	38.41907022	-82.69700518
7600	HIGHWAY 460	SALYERSVILLE	KY	41465-6948	37.79473167	-83.15008167
7600	HIGHWAY 582	PINE TOP	KY	41843-8979	37.2785117	-82.83714
7600	POPLAR RIDGE DR LOT 28	FLATWOODS	KY	41139-2434	38.5238033	-82.73087
7601	GRAYDON HEIGHTS DR	CATLETTSBURG	KY	41129-8240	38.4159783	-82.661535
7601	GRAYDON HEIGHTS DR	CATLETTSBURG	KY	41129-8240	38.4161067	-82.6608683
7601	HERITAGE HEIGHTS RD	ASHLAND	KY	41102-9218	38.41910083	-82.69713957
7601	PATRICK RD	ASHLAND	KY	41102-9065	38.4211417	-82.7103967
7601	STATE HIGHWAY 194 TRLR 9	KIMPER	KY	41539-6437	37.522185	-82.3678167
7602	HIGHWAY 15	WHITESBURG	KY	41858-7137	37.174018	-82.876213
7602	PATRICK RD	ASHLAND	KY	41102-9064	38.4204533	-82.7102767
7603	STATE ROUTE 168	CATLETTSBURG	KY	41129-9018	38.4185335	-82.61879333
7603	STATE ROUTE 168	CATLETTSBURG	KY	41129-9018	38.41859	-82.6190917
7604	KY HIGHWAY 699	SLEMP	KY	41763-9049	37.04782	-83.12615
7604	KY HIGHWAY 699 APT 201	SLEMP	KY	41763-9049	37.04782	-83.12615
7604	STATE HIGHWAY 292 TRLR	BELFRY	KY	41514-9109	37.73814683	-82.33082716
7605	MIDLAND TRAIL RD APT 1	ASHLAND	KY	41102-7229	38.4182467	-82.699465
7605	MIDLAND TRAIL RD APT 2	ASHLAND	KY	41102-7229	38.418316333	-82.69958866
7605	MIDLAND TRAIL RD APT 3	ASHLAND	KY	41102-7229	38.418295	-82.699635
7605	MIDLAND TRAIL RD APT 4	ASHLAND	KY	41102-7229	38.41828917	-82.69957166
7605	MOCKING BIRD TRL	CATLETTSBURG	KY	41129-8159	38.3647867	-82.6180417
7605	PATRICK RD	ASHLAND	KY	41102-9065	38.420828833	-82.710395
7605	ROBINSON CREEK RD	ROBINSON CREEK	KY	41560	37.38712	-82.5753433
7607	KY HIGHWAY 451	BUSY	KY	41723-8904	37.27626325	-83.28717463
7608	HALL RDG	ASHLAND	KY	41102-9049	38.426395	-82.7224533
7608	HERITAGE HEIGHTS RD	ASHLAND	KY	41102-9218	38.41896652	-82.69704366
7608	MOCKING BIRD TRL	CATLETTSBURG	KY	41129-8159	38.3644117	-82.6176517
7608	RIVER FRONT RD	LOVELY	KY	41231-8906	37.7848683	-82.3427983
7608	E MOUNTAIN PKWY	SALYERSVILLE	KY	41465-8427	37.7006967	-82.9515233
7608	E MOUNTAIN PKWY	SALYERSVILLE	KY	41465-8427	37.7007717	-82.9514983
7608	E MOUNTAIN PKWY	SALYERSVILLE	KY	41465-8427	37.70034	-82.9504717
7609	HALL RDG	ASHLAND	KY	41102-7641	38.4264483	-82.7232483
761	6TH ST	PAINTSVILLE	KY	41240-1372	37.806455	-82.8089367
761	BILL MOORE BR	WHITESBURG	KY	41858-7878	37.16746167	-82.70976883
761	BILL MOORE BR TRLR	WHITESBURG	KY	41858-7878	37.1679917	-82.7104
761	BILL MOORE BR TRLR	WHITESBURG	KY	41858-7878	37.1676083	-82.7101417
761	BROOKEFIELD FARM RD	ASHLAND	KY	41102-8784	38.4462233	-82.7723483
761	CANOE RD	JACKSON	KY	41339-9120	37.477145	-83.48039167
761	CEDAR CREEK RD	PIKEVILLE	KY	41501-1416	37.48408383	-82.5666015
761	DAMRON MAYO RD TRLR	GRAYSON	KY	41143-7928	38.34865	-82.8958383
761	EDISON RD	GRAYSON	KY	41143-7896	38.27857	-82.96307
761	ELISHA FRK	PIKEVILLE	KY	41501-7023	37.48100867	-82.57968233
761	FROZEN CRK	RACCOON	KY	41557-8506	37.4964267	-82.4523283
761	GANDERBILL BRANCH RD	LOST CREEK	KY	41348-8818	37.435755000	-83.29144833
761	HENRYS BR	LANGLEY	KY	41645-9069	37.527344	-82.77505083
761	HICKORY ST	HYDEN	KY	41749-8949	37.1709833	-83.3831967
761	HOLLINS FORK RD TRLR	BEAR BRANCH	KY	41714-8942	37.1776683	-83.4856133
761	INDUSTRIAL PARK	HAGERHILL	KY	41222-8607	37.7596	-82.7755417
761	INDUSTRIAL PARK GARG	HAGERHILL	KY	41222-8607	37.7598555	-82.7759225
761	KELLEYS CIR	ASHLAND	KY	41102-2306	38.4837633	-82.674745
761	KY ROUTE 2039	HAGERHILL	KY	41222-9074	37.809125	-82.8474817
761	LICK CREEK RD	LICK CREEK	KY	41540-8119	37.38236867	-82.2983015
761	LITTLE LAUREL CRK	LOUISA	KY	41230-5438	37.946635	-82.555545
761	LITTLE LAUREL LN TRLR	INEZ	KY	41224	37.94687	-82.54976833
761	MIDDLE FORK RD	INEZ	KY	41224	37.84668667	-82.544715
761	MIDDLE FORK RD	INEZ	KY	41224	37.84581333	-82.54465667
761	OAKHURST AVE APT 1	HAZARD	KY	41701-1747	37.2500683	-83.18713
761	OAKHURST AVE APT 2	HAZARD	KY	41701-1747	37.2501183	-83.1870783

761 OAKHURST AVE APT 3	HAZARD	KY	41701-1747	37.2501317	-83.187045
761 OAKHURST AVE APT 4	HAZARD	KY	41701-1747	37.25007	-83.1871283
761 OAKHURST AVE APT 5	HAZARD	KY	41701-1747	37.2501117	-83.1870883
761 OAKHURST AVE APT 6	HAZARD	KY	41701-1747	37.250145	-83.187045
761 OAKHURST AVE APT 7	HAZARD	KY	41701-1747	37.2500667	-83.18713
761 OAKHURST AVE APT 8	HAZARD	KY	41701-1747	37.2500783	-83.1871217
761 ROCKHOUSE RD	FLATWOODS	KY	41139-9094	38.4735933	-82.7348033
761 SAN BRANCH RD TRLR	LOUISA	KY	41230-8894	38.115805	-82.7702417
761 TURKEY CRK	INEZ	KY	41224-8319	37.87347167	-82.51868333
761 WELLS LN	GREENUP	KY	41144-6327	38.663275	-82.8923033
7610 TUCKER RD	ASHLAND	KY	41102-9043	38.4200683	-82.7089733
7611 PATRICK RD	ASHLAND	KY	41102-9065	38.42074	-82.710395
7612 HIGHWAY 15	JACKSON	KY	41339-8383	37.49663333	-83.34341333
7612 HIGHWAY 7	TOPMOST	KY	41862-8934	37.3566083	-82.8104
7612 HIGHWAY 931	WHITESBURG	KY	41858-8358	37.21080767	-82.84097383
7612 HIGHWAY 931 UNIT POOL	WHITESBURG	KY	41858	37.21134	-82.842723
7613 CANNONSBURG RD	CATLETTSBURG	KY	41129-8216	38.4039867	-82.6148
7613 CANNONSBURG RD	CATLETTSBURG	KY	41129-8216	38.4042817	-82.6146783
7613 HIGHWAY 550	MOUSIE	KY	41839	37.3896952	-82.8818408
7613 JOHNSONS FORK RD TRLR	CATLETTSBURG	KY	41129-8443	38.408155	-82.638175
7613 KY HIGHWAY 699 TRLR	SLEMP	KY	41763-9049	37.0480133	-83.12719
7613 ZEBULON HWY	PIKEVILLE	KY	41501-6461	37.5625	-82.461931
7614 HALL RDG	ASHLAND	KY	41102-9049	38.4246833	-82.7225767
7616 CANNONSBURG RD	CATLETTSBURG	KY	41129-8216	38.4035717	-82.61572
7616 RIVERVIEW BLVD	CATLETTSBURG	KY	41129-8841	38.3919483	-82.6024867
7616 STATE ROUTE 168	CATLETTSBURG	KY	41129-9018	38.4182183	-82.6180383
7617 GRAYDON HEIGHTS DR	CATLETTSBURG	KY	41129-8240	38.4157867	-82.660725
7617 JOHNSONS FORK RD	CATLETTSBURG	KY	41129-8443	38.4076683	-82.6381283
7617 PATRICK RD	ASHLAND	KY	41102-9065	38.42035831	-82.71040626
7617 STATE HIGHWAY 194	PIKEVILLE	KY	41501-5534	37.6013067	-82.5321583
7617 STATE ROUTE 168	CATLETTSBURG	KY	41129-9018	38.4185533	-82.61805
7617 UPPER JOHNS CRK	KIMPER	KY	41539-5817	37.4881433	-82.2382167
7617 UPPER JOHNS CRK	KIMPER	KY	41539-5817	37.4874733	-82.235425
7617 ZEBULON HWY	PIKEVILLE	KY	41501-6461	37.562369	-82.46262733
7618 STATE HIGHWAY 1056	MC CARR	KY	41544-8308	37.5803417	-82.179485
7619 HIGHWAY 317	DEANE	KY	41812-9085	37.240725	-82.7509283
7619 HIGHWAY 317	DEANE	KY	41812-9085	37.2410517	-82.7511
7619 KY ROUTE 122	DRIFT	KY	41619-9019	37.4814259	-82.7541249
7619 MCCOMIS DR	CATLETTSBURG	KY	41129-8836	38.389615	-82.605085
7619 ROBINSON CREEK RD	ROBINSON CREEK	KY	41560	37.3867	-82.5761583
762 BEE HIVE RD	SLEMP	KY	41763-8907	37.0727367	-83.1025017
762 BIG HACKNEYS CRK	MOUTHCARD	KY	41548-8417	37.372465	-82.21978
762 BROADWAY ST	WEST LIBERTY	KY	41472-1110	37.92427167	-83.257735
762 BROADWAY ST	WEST LIBERTY	KY	41472-1110	37.9249217	-83.2581167
762 CAMPBELL CREEK RD	KRYPTON	KY	41754-6500	37.2807585	-83.33986033
762 COPPERHEAD RD TRLR	ERMINE	KY	41815-9096	37.142255	-82.8033067
762 DOGWOOD LN TRLR	WEST LIBERTY	KY	41472-1262	37.91515333	-83.25528167
762 EDEN HOLW	MOREHEAD	KY	40351-8606	38.28020833	-83.32954
762 FIELDS BR CATV	GRAYSON	KY	41143-7719	38.24581	-82.921175
762 FIELDS BR TRLR	GRAYSON	KY	41143-7719	38.2458017	-82.92126
762 GRASSY BR	RACCOON	KY	41557-8402	37.516395	-82.4377317
762 GRASSY BR GARG	RACCOON	KY	41557-8402	37.51605367	-82.43780416
762 HOOPWOOD BR	PIKEVILLE	KY	41501-7109	37.4644033	-82.578145
762 HUNTER BRANCH RD	HUNTER	KY	41655-8900	37.50507	-82.743463
762 HUNTER BRANCH RD GARG	HUNTER	KY	41655-8900	37.50523116	-82.74406838
762 INDIAN CREEK RD	VIRGIE	KY	41572-8336	37.3455933	-82.603505
762 MEADOWS BR	PRESTONSBURG	KY	41653-1595	37.6654767	-82.7219933
762 PECCO HOLW	BELFRY	KY	41514-7202	37.6093233	-82.2834567
762 PINE VALLEY RD	HAZARD	KY	41701-8946	37.34091433	-83.15565616
762 RED CREEK RD	PIKEVILLE	KY	41501-6741	37.437975	-82.4697967
762 RIGHT FORK OF BEAVER CRK	ELKHORN CITY	KY	41522-8608	37.32454	-82.3140967
762 SLOES BR	RACCOON	KY	41557-8754	37.49260717	-82.398987
762 SUGARLOAF BR	PRESTONSBURG	KY	41653-8421	37.659145	-82.70036
7620 ALLEY BR TRLR	CATLETTSBURG	KY	41129-8332	38.3589	-82.639455
7620 HIGHWAY 317	DEANE	KY	41812-9085	37.2415333	-82.7500733
7621 BEAUTY RD	BEAUTY	KY	41203-9016	37.8357983	-82.4408633
7621 HALL RDG	ASHLAND	KY	41102-7641	38.4261633	-82.723205

7621	HIGHWAY 707	CATLETTSBURG	KY	41129-8545	38.243275	-82.6405067
7622	CANNONSBURG RD	CATLETTSBURG	KY	41129-8216	38.4036117	-82.6153767
7622	PADDLE CREEK RD	CATLETTSBURG	KY	41129-8453	38.3955733	-82.6202767
7622	US ROUTE 60	ASHLAND	KY	41102-9532	38.4227183	-82.7004383
7623	KY ROUTE 2030	HONAKER	KY	41603-9028	37.5303517	-82.6629967
7623	MCCOMIS DR	CATLETTSBURG	KY	41129-8836	38.3897483	-82.6038067
7623	TUCKER RD	ASHLAND	KY	41102-9043	38.4196083	-82.71028
7624	GRAYDON HEIGHTS DR	CATLETTSBURG	KY	41129-8240	38.41574	-82.6602417
7624	RIVERVIEW BLVD	CATLETTSBURG	KY	41129-8841	38.39096	-82.6018983
7625	OX CART RD	ASHLAND	KY	41102-7615	38.4315917	-82.720925
7625	RIVERVIEW BLVD TRLR	CATLETTSBURG	KY	41129-8842	38.39086	-82.6017983
7625	ROBINSON CREEK RD	VIRGIE	KY	41572-8508	37.38675	-82.5761817
7625	ROMEO RDG	ARGILLITE	KY	41121-8656	38.45717667	-82.76614433
7625	ROMEO RDG UNIT BLDG	ARGILLITE	KY	41121-8656	38.4562283	-82.7651767
7626	HATCHERY RD	ASHLAND	KY	41102-9025	38.418995	-82.70748
7626	KY HIGHWAY 476	BULAN	KY	41722-8729	37.322061166	-83.15141033
7627	BEAUTY RD TRLR	BEAUTY	KY	41203-9016	37.8358067	-82.4409867
7627	US HIGHWAY 23	PIKEVILLE	KY	41501-3706	37.3642867	-82.5542
7629	CANNONSBURG RD	CATLETTSBURG	KY	41129-8216	38.4040983	-82.6153783
7629	GRAYDON HEIGHTS DR	CATLETTSBURG	KY	41129-8240	38.41549	-82.66019
7629	GRAYDON HEIGHTS DR	CATLETTSBURG	KY	41129-8240	38.4153767	-82.6604933
7629	KY ROUTE 979	GRETHEL	KY	41631-6304	37.46585	-82.6536717
7629	KY ROUTE 979	GRETHEL	KY	41631-6304	37.465915	-82.654393
7629	KY ROUTE 979 UNIT SIGN	GRETHEL	KY	41631-6304	37.4655785	-82.6536882
7629	PADDLE CREEK RD	CATLETTSBURG	KY	41129-8453	38.396025	-82.6208067
7629	RIVERVIEW BLVD	CATLETTSBURG	KY	41129-8842	38.3912717	-82.60257
7629	ZEBULON HWY	PIKEVILLE	KY	41501-6461	37.5624655	-82.46254683
763	6TH ST	PAINTSVILLE	KY	41240-1372	37.8064417	-82.808945
763	BIG ELK RD	BEAUTY	KY	41203-9025	37.8486017	-82.4398633
763	BIG ELK RD	BEAUTY	KY	41203-9025	37.8476683	-82.4400083
763	CHLOE RD	PIKEVILLE	KY	41501-1590	37.4757767	-82.4877083
763	CHLOE RD BLDG 1	PIKEVILLE	KY	41501-1590	37.4753433	-82.48738
763	CHURCH RDG	OLIVE HILL	KY	41164-8101	38.27043167	-83.06244833
763	CHURCH RDG GARG REAR	OLIVE HILL	KY	41164-8101	38.2704333	-83.0624083
763	DOTY BR	MC DOWELL	KY	41647-9050	37.4498867	-82.7544767
763	DRIFT BR	PIKEVILLE	KY	41501-5207	37.6265317	-82.572875
763	DRIFT BR	PIKEVILLE	KY	41501-5207	37.62712633	-82.57215133
763	DRIFT BR UNIT 1	PIKEVILLE	KY	41501-5207	37.62662983	-82.57292816
763	GOOSE CREEK RD	NEON	KY	41840-8915	37.2126567	-82.7228017
763	HAMBLEY BLVD APT 101	PIKEVILLE	KY	41501-1143	37.47962767	-82.5192185
763	HAMBLEY BLVD APT 102	PIKEVILLE	KY	41501-1143	37.479591	-82.519204
763	HAMBLEY BLVD APT 103	PIKEVILLE	KY	41501-1143	37.47962817	-82.51926566
763	HAMBLEY BLVD APT 104	PIKEVILLE	KY	41501-1143	37.47964867	-82.51924283
763	HAMBLEY BLVD APT 105	PIKEVILLE	KY	41501-1143	37.47965467	-82.51924166
763	HAMBLEY BLVD APT 106	PIKEVILLE	KY	41501-1143	37.47926983	-82.5194725
763	HAMBLEY BLVD APT 107	PIKEVILLE	KY	41501-1143	37.47964783	-82.51918733
763	HAMBLEY BLVD APT 108	PIKEVILLE	KY	41501-1143	37.4796855	-82.5192055
763	HAMBLEY BLVD APT 201	PIKEVILLE	KY	41501-1145	37.4796815	-82.51921883
763	HAMBLEY BLVD APT 202	PIKEVILLE	KY	41501-1145	37.47967733	-82.51920433
763	HAMBLEY BLVD APT 203	PIKEVILLE	KY	41501-1145	37.479698	-82.519196
763	HAMBLEY BLVD APT 204	PIKEVILLE	KY	41501-1145	37.47966833	-82.51919583
763	HAMBLEY BLVD APT 205	PIKEVILLE	KY	41501-1145	37.47966433	-82.51918016
763	HAMBLEY BLVD APT 206	PIKEVILLE	KY	41501-1145	37.47965683	-82.51919583
763	HAMBLEY BLVD APT 207	PIKEVILLE	KY	41501-1145	37.47963583	-82.51919816
763	HAMBLEY BLVD APT 208	PIKEVILLE	KY	41501-1145	37.4796865	-82.519258
763	HAMBLEY BLVD APT 301	PIKEVILLE	KY	41501-1158	37.4796885	-82.51919616
763	HAMBLEY BLVD APT 302	PIKEVILLE	KY	41501-1158	37.47957633	-82.51962683
763	HAMBLEY BLVD APT 303	PIKEVILLE	KY	41501-1158	37.47973667	-82.51918866
763	HAMBLEY BLVD APT 304	PIKEVILLE	KY	41501-1158	37.47941483	-82.5194125
763	HAMBLEY BLVD APT 305	PIKEVILLE	KY	41501-1158	37.4797285	-82.51919216
763	HAMBLEY BLVD APT 306	PIKEVILLE	KY	41501-1158	37.479717	-82.519182
763	HAMBLEY BLVD APT 307	PIKEVILLE	KY	41501-1158	37.47970217	-82.51918083
763	HAMBLEY BLVD APT 308	PIKEVILLE	KY	41501-1158	37.47968467	-82.51918366
763	HIGHWAY 828	LOUISA	KY	41230-8960	38.152169	-82.752247
763	KY ROUTE 825	HAGERHILL	KY	41222-8813	37.7797	-82.8143483
763	LONGHORN BRANCH RD	FISTY	KY	41743-8332	37.3241317	-83.0902833
763	MUDLICK RD	YEADISS	KY	41777-8628	37.0870733	-83.2225317

763	OLD WAGNER STATION RD	PIKEVILLE	KY	41501-2958	37.5216717	-82.5771083
763	OLD WAGNER STATION RD REAR	PIKEVILLE	KY	41501-2958	37.5220745	-82.576178
763	PINE VALLEY RD	HAZARD	KY	41701-8946	37.3411399	-83.15557036
763	SAN BRANCH RD	LOUISA	KY	41230-8894	38.11440799	-82.76843188
763	SLONES BR	SHELBIANA	KY	41562-8010	37.4199533	-82.4374917
763	STRAIGHT FRK	PIKEVILLE	KY	41501-6862	37.37704817	-82.50815816
763	STRAIGHT FRK GARG	PIKEVILLE	KY	41501-6862	37.37662617	-82.5082415
763	TADPOLE RD	LOUISA	KY	41230-8123	37.966681666	-82.63398833
763	ZELDA LOOP RD	CATLETTSBURG	KY	41129-8626	38.2152383	-82.6035317
763	N ARNOLD AVE	PRESTONSBURG	KY	41653-1267	37.6757867	-82.7800733
763	N LAKE DR	PRESTONSBURG	KY	41653-1283	37.6762583	-82.7791367
7630	HIGHWAY 460	WEST LIBERTY	KY	41472-7671	37.86655167	-83.20658333
7630	STATE HIGHWAY 1056	MC CARR	KY	41544-8308	37.5802867	-82.1793383
7630	STATE ROUTE 168	CATLETTSBURG	KY	41129-9018	38.4182733	-82.61781
7631	JOHNSONS FORK RD	CATLETTSBURG	KY	41129-8443	38.4072367	-82.63755
7631	ZEBULON HWY	PIKEVILLE	KY	41501-6461	37.565395	-82.4591516
7632	KY ROUTE 40	WILLIAMSPORT	KY	41271-9016	37.826275	-82.7293483
7632	RIVER FRONT RD	LOVELY	KY	41231-8906	37.7849733	-82.34272
7632	STATE ROUTE 168	CATLETTSBURG	KY	41129-9018	38.418545	-82.617585
7633	HALL RDG	ASHLAND	KY	41102-7641	38.4258317	-82.7233367
7633	HIGHWAY 7	TOPMOST	KY	41862-8934	37.35603	-82.80994
7633	PADDLE CREEK RD	CATLETTSBURG	KY	41129-8453	38.3958517	-82.6195983
7633	ZEBULON HWY	PIKEVILLE	KY	41501-6461	37.565395	-82.4591516
7634	DALRAY LN TRLR 2	CATLETTSBURG	KY	41129-9108	38.40738083	-82.63624783
7634	GRAYDON HEIGHTS DR	CATLETTSBURG	KY	41129-8240	38.41546	-82.6600233
7635	MARROWBONE CREEK RD	ELKHORN CITY	KY	41522-7529	37.3009317	-82.473425
7635	US HIGHWAY 60	MOREHEAD	KY	40351-9038	38.25368667	-83.33649333
7636	DALRAY LN	CATLETTSBURG	KY	41129-9108	38.4070767	-82.6372567
7636	HIGHWAY 15	JACKSON	KY	41339-8383	37.49632667	-83.34337333
7638	HIGHWAY 7 TRLR	WHITESBURG	KY	41858-8121	37.22687	-82.8248283
7638	STATE HIGHWAY 773 HSE	DENTON	KY	41132-8913	38.26150639	-82.85771153
7638	WOODMAN CREEK RD	STOPOVER	KY	41568-8780	37.504265	-82.06249166
7639	DURBIN RD	CATLETTSBURG	KY	41129-9430	38.2894817	-82.6017733
764	ADAMS RD	PIKEVILLE	KY	41501	37.516593	-82.518008
764	ADAMS RD	PIKEVILLE	KY	41501	37.5149883	-82.5166133
764	BEAVER JUNCTION RD	DWALE	KY	41621-9008	37.6191417	-82.726065
764	BIG BRANCH HOLLOW RD	HONAKER	KY	41603-8920	37.5207183	-82.6888267
764	BIG BRANCH RD	ELKHORN CITY	KY	41522-8160	37.29351	-82.3721133
764	CHAVIES DUNRAVEN RD	CHAVIES	KY	41727-8907	37.3379017	-83.3510233
764	CLEAR FORK BR	HAZARD	KY	41701-6486	37.3380517	-83.2827183
764	CORN FRK	PRESTONSBURG	KY	41653-8102	37.6794383	-82.7161517
764	COTTONWOOD RD	LOUISA	KY	41230-8053	38.1298233	-82.66553
764	DANIEL BOONE PKWY	HAZARD	KY	41701-8142	37.279405	-83.2268183
764	DIXIE AVE	SALYERSVILLE	KY	41465-9438	37.7423367	-83.075345
764	DIXIE AVE GARG	SALYERSVILLE	KY	41465-9438	37.7421686	-83.0755603
764	HENRYS BR	LANGLEY	KY	41645-9069	37.5261733	-82.7756067
764	HIGHWAY 7	WHITESBURG	KY	41858-8252	37.19477	-82.8865983
764	LAKESIDE DR	JACKSON	KY	41339-7486	37.56746167	-83.38018167
764	MILLSEED RD	HAPPY	KY	41746-9089	37.2160045	-83.09589205
764	MILLSEED RD	HAPPY	KY	41746-9089	37.21684	-83.09479
764	NEALY CREEK RD	PINE TOP	KY	41843-9081	37.2858183	-82.8601933
764	OSBORNE FORK RD	VIRGIE	KY	41572-8235	37.34235283	-82.65134633
764	PRITCHARD FRK	KIMPER	KY	41539-6060	37.511145	-82.3060667
764	PUNCHEON CAMP RD	CORNETTSVILLE	KY	41731-8634	37.09249789	-83.11936258
764	REID ST	FLATWOODS	KY	41139-9069	38.4982883	-82.7407483
764	SLICK FORD RD	VIPER	KY	41774-8209	37.173569833	-83.13791483
764	WOLFPEN HOLW	WURTLAND	KY	41144-7351	38.5129383	-82.765545
764	WOLFPEN HOLW	WURTLAND	KY	41144-7351	38.5150739	-82.7624277
764	W MAIN ST	WEST LIBERTY	KY	41472-2006	37.924435	-83.2584467
7640	CRIDER DR	CATLETTSBURG	KY	41129-8853	38.3879233	-82.6047967
7640	LOTTS CREEK RD	HAZARD	KY	41701-9042	37.2647305	-83.08277316
7640	US HIGHWAY 23	EAST POINT	KY	41216	37.7519117	-82.7821933
7641	HALL RDG	ASHLAND	KY	41102-7641	38.4255783	-82.7236517
7641	HIGHWAY 119	JENKINS	KY	41537-8967	37.1500483	-82.70126
7641	HIGHWAY 119 GARG	JENKINS	KY	41537-8967	37.14990017	-82.70173583
7641	HIGHWAY 550	MOUSIE	KY	41839	37.3897283	-82.880865
7641	US HIGHWAY 23	HAGERHILL	KY	41222	37.7540933	-82.7827717

7641 S KY ROUTE 321	HAGERHILL	KY	41222-8605	37.7534333	-82.7829717
7641 S KY ROUTE 321	HAGERHILL	KY	41222-8605	37.75419	-82.7836933
7641 S KY ROUTE 321 APT 1	HAGERHILL	KY	41222-8500	37.7522717	-82.7842567
7641 S KY ROUTE 321 APT 2	HAGERHILL	KY	41222-8501	37.75227	-82.78416
7641 S KY ROUTE 321 LOT 10	HAGERHILL	KY	41222-8603	37.7541567	-82.7837783
7641 S KY ROUTE 321 LOT 11	HAGERHILL	KY	41222-8603	37.7541617	-82.783785
7641 S KY ROUTE 321 LOT 12	HAGERHILL	KY	41222-8603	37.75406	-82.78403
7641 S KY ROUTE 321 LOT 2	HAGERHILL	KY	41222-8603	37.7542817	-82.7836761
7641 S KY ROUTE 321 LOT 3	HAGERHILL	KY	41222-8603	37.7540883	-82.782775
7641 S KY ROUTE 321 LOT 5	HAGERHILL	KY	41222-8603	37.7541217	-82.7827633
7641 S KY ROUTE 321 LOT 6	HAGERHILL	KY	41222	37.75304	-82.7838883
7641 S KY ROUTE 321 LOT 6	HAGERHILL	KY	41222-8603	37.754239666	-82.78313483
7641 S KY ROUTE 321 LOT 7	HAGERHILL	KY	41222-8603	37.754337	-82.78317783
7641 S KY ROUTE 321 LOT 8	HAGERHILL	KY	41222-8603	37.7542461	-82.7846174
7641 S KY ROUTE 321 LOT 9	HAGERHILL	KY	41222-8603	37.7541933	-82.7834067
7641 S KY ROUTE 321 TRLR	HAGERHILL	KY	41222-8605	37.7532183	-82.7840183
7641 S KY ROUTE 321 TRLR 1	HAGERHILL	KY	41222-8605	37.7535665	-82.78310216
7642 HIGHWAY 160	WHITESBURG	KY	41858-8903	37.09999	-82.9343433
7642 WOLF CREEK RD	WOOTON	KY	41776-8634	37.0997233	-83.28865
7642 WOODMAN CREEK RD	STOPOVER	KY	41568-8780	37.5038417	-82.0626583
7643 ELKHORN CRK	ASHCAMP	KY	41512-8520	37.26780133	-82.4439605
7643 GRAYDON HEIGHTS DR	CATLETTSBURG	KY	41129-8240	38.415065	-82.66006
7643 W KY HIGHWAY 80	AVAWAM	KY	41713	37.2174733	-83.281765
7644 KY ROUTE 40 GARG	WILLIAMSPORT	KY	41271-9016	37.827004166	-82.7291725
7644 STEWART LN	CATLETTSBURG	KY	41129-6018	38.40854	-82.6431567
7645 BEAUTY RD APT 1	BEAUTY	KY	41203-9016	37.83593883	-82.44071733
7645 KY ROUTE 1428	ALLEN	KY	41601		
7645 KY ROUTE 1428	ALLEN	KY	41601-9476	37.6020431	-82.7259496
7648 KY ROUTE 979	GRETHEL	KY	41631-6304	37.46384	-82.6553533
765 6TH ST	PAINTSVILLE	KY	41240-1372	37.8061917	-82.8094117
765 BARTLEYTOWN RD	ASHCAMP	KY	41512-8508	37.254774	-82.475427
765 BUFFALO BR	MOREHEAD	KY	40351-9048	38.23205333	-83.33744167
765 CLEAR CREEK RD	HAZARD	KY	41701-7558	37.3036867	-83.06604
765 CRESCENT VALLEY DR	JACKSON	KY	41339-6518	37.568660000	-83.40039833
765 CRESCENT VALLEY DR GARG	JACKSON	KY	41339-6518	37.57329617	-83.38171266
765 ELISHA FRK	PIKEVILLE	KY	41501-7023	37.48198133	-82.5781501
765 EVERGREEN TRL	ASHLAND	KY	41102-8575	38.4630167	-82.7310567
765 FLY BY HAZARD RD	CHAVIES	KY	41727-9114	37.37990267	-83.24623966
765 GANDERBILL BRANCH RD	LOST CREEK	KY	41348-8818	37.43577667	-83.29096167
765 GRASSY CRK	BARNETTS CREEK	KY	41256-9111	37.8083583	-82.9209533
765 HARVEYTON RD	BONNYMAN	KY	41719-8807	37.301167	-83.22631816
765 HIGHWAY 3400	JENKINS	KY	41537-8941	37.1538885	-82.6699995
765 JOHN CC MAYO AVE	AUXIER	KY	41602-9284	37.73401783	-82.7555925
765 KELLEYS CIR LOT 7	ASHLAND	KY	41102-2306	38.4837883	-82.6749183
765 KELLY LN	PRESTONSBURG	KY	41653-7993	37.66594033	-82.76550633
765 KY ROUTE 2039	HAGERHILL	KY	41222-9074	37.8083283	-82.846775
765 KY ROUTE 2039	HAGERHILL	KY	41222-9074	37.8084317	-82.846845
765 KY ROUTE 3380	TEABERRY	KY	41660-9030	37.4079312	-82.6373361
765 LEFT FORK HICKS BR RD	CORNETTSVILLE	KY	41731-8614	37.1068511	-83.1088645
765 LINDY BR	NIPPA	KY	41240-9094	37.8759717	-82.7638783
765 OHIO RIVER RD	GREENUP	KY	41144-6788	38.62271	-82.8664633
765 OHIO RIVER RD	GREENUP	KY	41144-6788	38.6226	-82.866435
765 OLD HOUSE BR TRLR	RANSOM	KY	41558-8519	37.5199283	-82.1965617
765 WALKER BRANCH RD	HAZARD	KY	41701-6028	37.260915	-83.1713367
765 YONTS FRK	JACKHORN	KY	41825-9098	37.2240767	-82.69915
765 N CAROL MALONE BLVD	GRAYSON	KY	41143-1125	38.339926833	-82.94425816
765 N CAROL MALONE BLVD UNIT TEMP	GRAYSON	KY	41143		
765 N MAYO TRL	PIKEVILLE	KY	41501-3472	37.4970917	-82.5314133
7650 US HIGHWAY 60	MOREHEAD	KY	40351-9038	38.25457783	-83.33681283
7650 S STATE HIGHWAY 1	WEBBVILLE	KY	41180-9009	38.159170166	-82.79902633
7651 HIGHWAY 460	WEST LIBERTY	KY	41472-7671	37.86674333	-83.20556667
7651 HIGHWAY 460 TRLR	WEST LIBERTY	KY	41472-7671	37.866	-83.20549667
7651 E US HIGHWAY 60	RUSH	KY	41168-8814	38.352985	-82.8018833
7652 KY ROUTE 122	MINNIE	KY	41651-9060	37.4784117	-82.7501639
7655 HIGHWAY 1690 TRLR	LOUISA	KY	41230-8487	37.989065	-82.59361667
7655 HIGHWAY 828	LOUISA	KY	41230-9062	38.117655	-82.767672
7655 KY HIGHWAY 1110	WHICK	KY	41390-9008	37.4293667	-83.37607



7655 KY HIGHWAY 1110	WHICK	KY	41390-9008	37.429194	-83.37697333
7657 HIGHWAY 194 TS	KIMPER	KY	41539	37.52138317	-82.36738483
7657 HIGHWAY 931	WHITESBURG	KY	41858-8358	37.2105067	-82.841845
7658 KY ROUTE 40	OIL SPRINGS	KY	41238-8983	37.809315	-82.9389917
7658 E US HIGHWAY 60	RUSH	KY	41168-8814	38.3533683	-82.802205
7659 ZEBULON HWY	PIKEVILLE	KY	41501-6461	37.5626617	-82.4620883
766 BARRENSHEE CRK	FREEBURN	KY	41528-8527	37.5440033	-82.1360383
766 BURNING FORK RD	PIKEVILLE	KY	41501-3406	37.5050233	-82.4720033
766 CALF CRK	INEZ	KY	41224-8412	37.9149821	-82.5015218
766 DOUGLAS HOLW	OLIVE HILL	KY	41164-8460	38.27433833	-83.29406167
766 GOLDIE CT	ASHLAND	KY	41102-7506	38.4352717	-82.6988717
766 HOLDERBY BR TRLR	SALYERSVILLE	KY	41465-6852	37.75082817	-83.10689816
766 MINK BR	CRAYNOR	KY	41635-8923	37.43913	-82.6656583
766 OASIS FRK	DEANE	KY	41812-8926	37.25223267	-82.712061
766 OASIS FRK	DEANE	KY	41812-8926	37.2523933	-82.7121167
766 RED BRANCH RD	LOUISA	KY	41230-5965	38.0707854	-82.6559488
766 RIGHT FORK RED CREEK RD TRLR	PIKEVILLE	KY	41501-6732	37.44447	-82.4549633
766 STATE ROUTE 784	SOUTH SHORE	KY	41175-9789	38.7019433	-82.9565017
7660 VEST TALCUM RD TRLR	TALCUM	KY	41722-8992	37.384955	-83.094595
7662 RIVER FRONT RD TRLR	LOVELY	KY	41231-8906	37.7851817	-82.3425633
7662 ZEBULON HWY	PIKEVILLE	KY	41501-6461	37.5624083	-82.4613933
7664 HIGHWAY 160 TRLR	WHITESBURG	KY	41858-8903	37.09949	-82.9343
7664 HIGHWAY 582	PINE TOP	KY	41843-8979	37.2789283	-82.8356067
7664 VEST TALCUM RD TRLR	TALCUM	KY	41722-8992	37.385525	-83.09501
7664 WOODMAN CREEK RD TRLR	STOPOVER	KY	41568-8780	37.503985	-82.063165
7664 S STATE HIGHWAY 1	GRAYSON	KY	41143-7642	38.2271533	-82.90313
7665 US HIGHWAY 23	IVEL	KY	41642-9024	37.575255	-82.6593717
7668 KY ROUTE 40	WILLIAMSPORT	KY	41271-9016	37.8272617	-82.7312817
7668 S STATE HIGHWAY 1 TRLR	GRAYSON	KY	41143-7642	38.2264017	-82.9022
7669 BEAUTY RD UPPR	BEAUTY	KY	41203-9016	37.83634	-82.44101
7669 W KY HIGHWAY 80 TRLR	HAZARD	KY	41701	37.217095	-83.2830083
767 6TH ST	PAINTSVILLE	KY	41240-1372	37.8063867	-82.8093767
767 CRACKER BOTTOM RD	MARTIN	KY	41649-7956	37.58235	-82.7501767
767 DRY RDG TRLR	GRAYSON	KY	41143-7887	38.20750533	-82.91304633
767 FRASURE BR	GRETHEL	KY	41631-6311	37.478155	-82.66927
767 GRASSY CRK	BARNETTS CREEK	KY	41256-9111	37.80883	-82.9209183
767 HIGHWAY 1185	LOUISA	KY	41230-7954	38.1335133	-82.674975
767 HIGHWAY 1812	JACKSON	KY	41339-9314	37.56849667	-83.36793333
767 HIGHWAY 1812	JACKSON	KY	41339-9314	37.56877383	-83.3681945
767 LONG FORK MARSHALLS BR	VIRGIE	KY	41572-8860	37.29952011	-82.67746777
767 POND FRK	KIMPER	KY	41539-5849	37.5055783	-82.25474
767 THICKET BR	ERMINE	KY	41815-8932	37.1417667	-82.783155
767 W MAIN ST	INEZ	KY	41224-6010	37.86871167	-82.55066833
767 W MAIN ST	WEST LIBERTY	KY	41472-2006	37.9247383	-83.2593783
7670 HIGHWAY 15	JACKSON	KY	41339-8383	37.49582667	-83.34314333
7670 KY ROUTE 40	WILLIAMSPORT	KY	41271-9016	37.8270467	-82.7313367
7672 HIGHWAY 160	ROXANA	KY	41848	37.101245	-82.93671
7672 KY ROUTE 40	WILLIAMSPORT	KY	41271-9016	37.827485	-82.7312817
7672 KY ROUTE 40 OFC	WILLIAMSPORT	KY	41271-9016	37.8275283	-82.7312983
7673 STATE HIGHWAY 194 HSE	KIMPER	KY	41539-6437	37.52131083	-82.36711833
7673 S STATE HIGHWAY 1	GRAYSON	KY	41143-7642	38.2290385	-82.9043595
7675 CANNONSBURG RD	CATLETTSBURG	KY	41129-8216	38.4038783	-82.61421
7675 HIGHWAY 550	LARKSLANE	KY	41817-8929	37.3898367	-82.88092
7675 HIGHWAY 550 GARG	LARKSLANE	KY	41817-8929	37.390107	-82.88040466
7675 RIVER FRONT RD	LOVELY	KY	41231-8906	37.78570633	-82.34198116
7676 KY ROUTE 979	GRETHEL	KY	41631-6304	37.4637367	-82.65546
7676 S STATE HIGHWAY 1	GRAYSON	KY	41143-7642	38.226075	-82.90265
7678 US HIGHWAY 23	HAGERHILL	KY	41222	37.7514767	-82.7822167
7679 HIGHWAY 931	WHITESBURG	KY	41858-8358	37.21104217	-82.84232616
7679 E US HIGHWAY 60 TRLR 2	RUSH	KY	41168-8814	38.35308	-82.80199
768 BIG TWO BRANCH RD TRLR	WOOTON	KY	41776-8948	37.13286934	-83.31820409
768 CANE BR	SHELBY GAP	KY	41563-9002	37.218226	-82.5521255
768 CANE BR	SHELBY GAP	KY	41563-9002	37.2261633	-82.559495
768 COMBS BRANCH RD	HINDMAN	KY	41822-8932	37.3376833	-82.9541846
768 CONN ST	IVEL	KY	41642-9410	37.5756617	-82.6620133
768 CRAFT COLLY RD	ERMINE	KY	41815-9007	37.12923	-82.79371
768 FULLERS RIDGE RD	LOUISA	KY	41230-6214	38.139301	-82.653689

768 GUNNELL BR	BANNER	KY	41603-9091	37.581067	-82.70215
768 HIGHWAY 721	HAZARD	KY	41701-7399	37.32402067	-83.10218566
768 KY ROUTE 1107	VAN LEAR	KY	41265-8601	37.7771483	-82.7826833
768 LESLIE RD TRLR	RUSH	KY	41168-8920	38.32574083	-82.80736316
768 OLD LICK CREEK RD TRLR	LOUISA	KY	41230-5947	38.09421	-82.60816833
768 PETERS BR	ROBINSON CREEK	KY	41560-8547	37.378971	-82.56084433
768 POSSUM TROT RD	LEBURN	KY	41831-8928	37.3582617	-82.9571683
768 PREMIER SUBDIVISION LOT 13	JENKINS	KY	41537-8763	37.1783117	-82.6468283
768 RIVERSIDE DR	PRESTONSBURG	KY	41653-7854	37.6646867	-82.7648867
768 WILSON BR	OLIVE HILL	KY	41164-7867	38.283895	-83.27153833
7680 VEST TALCUM RD	TALCUM	KY	41722-8992	37.384375	-83.0949617
7680 VEST TALCUM RD	TALCUM	KY	41722-8992	37.3847167	-83.0954083
7682 KY ROUTE 40	WILLIAMSPORT	KY	41271-9016	37.82726	-82.729195
7685 LOST CREEK RD TRLR	ROWDY	KY	41367-8814	37.3833833	-83.2394967
7686 STATE HIGHWAY 1056	MC CARR	KY	41544-8308	37.581205	-82.178515
769 6TH ST	PAINTSVILLE	KY	41240-1372	37.8062967	-82.8095567
769 ASHER BRANCH RD	HYDEN	KY	41749-8304	37.1813391	-83.3931212
769 CAMPBELL BRANCH RD UNIT TRLR	VIPER	KY	41774	37.148657	-83.11444166
769 COLEMAN BR	EAST POINT	KY	41216-8040	37.73408	-82.8458717
769 FLAT FRK	OLIVE HILL	KY	41164-8468	38.31278333	-83.32359
769 GOLF COURSE RD	WHEELWRIGHT	KY	41669-9007	37.3385783	-82.7096583
769 GUNNELL BR	BANNER	KY	41603-9091	37.58096	-82.7024017
769 HIGHWAY 1081	WEST LIBERTY	KY	41472-9045	37.82877167	-83.189955
769 HURRICANE CRK	KIMPER	KY	41539-6207	37.4930533	-82.3648967
769 KY HIGHWAY 484 BLDG 1	BUCKHORN	KY	41721-8507	37.2628171	-83.5129612
769 LAUREL MOUNTAIN RD	BUSY	KY	41723-9070	37.2700517	-83.3125433
769 LITTLE CRK	PIKEVILLE	KY	41501-6902	37.3850925	-82.51611083
769 LONGFORK RD	VIRGIE	KY	41572-8906	37.33694433	-82.59562233
769 MAYNARD FRK	GULNARE	KY	41501-5313	37.6323883	-82.5128667
7691 STATE HIGHWAY 194	PIKEVILLE	KY	41501-5534	37.6003383	-82.532705
7691 STATE HIGHWAY 194	PIKEVILLE	KY	41501-5534	37.6003367	-82.5329583
7691 ZEBULON HWY	PIKEVILLE	KY	41501-6461	37.5633367	-82.4619417
7692 HIGHWAY 1690 TRLR	LOUISA	KY	41230-8487	37.98868	-82.59433167
7693 ROBINSON CREEK RD	VIRGIE	KY	41572-8508	37.38600417	-82.57787516
7693 STATE HIGHWAY 773	DENTON	KY	41132-8913	38.26105	-82.856852
7693 US HIGHWAY 23	PIKEVILLE	KY	41501-3706	37.3640167	-82.5555917
7694 HIGHWAY 931	WHITESBURG	KY	41858-8996	37.0519675	-82.87905716
7695 ROBINSON CREEK RD	VIRGIE	KY	41572-8508	37.38589683	-82.57722183
7696 DALRAY LN	CATLETTSBURG	KY	41129-9108	38.4071805	-82.63661516
7696 HIGHWAY 15	JACKSON	KY	41339-8383	37.49542333	-83.34325167
7696 HIGHWAY 15	JACKSON	KY	41339-8383	37.49564667	-83.34313167
7696 HIGHWAY 15 APT	JACKSON	KY	41339-8383	37.49530333	-83.34299167
7696 KY HIGHWAY 476	BULAN	KY	41722-8729	37.3230983	-83.1500783
7696 VEST TALCUM RD	TALCUM	KY	41722-8992	37.383913	-83.09506466
7697 HIGHWAY 707 TRLR	CATLETTSBURG	KY	41129-8545	38.2440333	-82.6404683
7697 MARROWBONE CREEK RD TRLR	ELKHORN CITY	KY	41522-7529	37.2993383	-82.4725533
7697 ROBINSON CREEK RD	VIRGIE	KY	41572-8508	37.3865917	-82.5779017
7697 STATE ROUTE 207	GREENUP	KY	41144-7459	38.505725	-82.822405
7697 STATE ROUTE 207 GARG	GREENUP	KY	41144-7459	38.5057217	-82.8224217
7697 WOODMAN CREEK RD	STOPOVER	KY	41568-8780	37.5041055	-82.06380966
7697 E KY HIGHWAY 80	HAZARD	KY	41701-7825	37.3514234	-83.11807207
7697 E KY HIGHWAY 80	HAZARD	KY	41701-7825	37.35254733	-83.11655783
7698 KY HIGHWAY 476	BULAN	KY	41722		
7699 US HIGHWAY 60	MOREHEAD	KY	40351-9038	38.254695	-83.33626
77 3RD ST	LOUISA	KY	41230-8154	38.1047255	-82.60539316
77 47TH ST	ASHLAND	KY	41101-6497	38.4465783	-82.60986
77 AIRPORT LN	WAYLAND	KY	41666-6857	37.45455107	-82.81446651
77 AKERS BR	BANNER	KY	41603-9099	37.557562	-82.69184033
77 AKERS BR	BANNER	KY	41603-9099	37.5578133	-82.691835
77 AKERS BR	BANNER	KY	41603-9099	37.558017	-82.69238733
77 ALICE ST	GREENUP	KY	41144-6758	38.629925	-82.866075
77 ALLMOND AVE	LOST CREEK	KY	41348-9081	37.44312833	-83.30467333
77 ALLMOND AVE TRLR	LOST CREEK	KY	41348-9081	37.44328833	-83.30467
77 ALTAWOOD RD	RACELAND	KY	41169-9000	38.5448933	-82.7552783
77 ANITA ST	GREENUP	KY	41144-6757	38.6327317	-82.86732
77 APARTMENT LN APT A1	SALYERSVILLE	KY	41465-7114	37.7472983	-83.058025
77 APARTMENT LN APT A10	SALYERSVILLE	KY	41465-7114	37.7474117	-83.05722

77 APARTMENT LN APT A11	SALYERSVILLE	KY	41465-7115	37.7474117	-83.0571983
77 APARTMENT LN APT A12	SALYERSVILLE	KY	41465-7115	37.74741	-83.0572133
77 APARTMENT LN APT A13	SALYERSVILLE	KY	41465-7115	37.7474117	-83.0572033
77 APARTMENT LN APT A14	SALYERSVILLE	KY	41465-7115	37.747425	-83.0572817
77 APARTMENT LN APT A2	SALYERSVILLE	KY	41465-7114	37.7472567	-83.057985
77 APARTMENT LN APT A3	SALYERSVILLE	KY	41465-7114	37.74734	-83.0580633
77 APARTMENT LN APT A4	SALYERSVILLE	KY	41465-7114	37.7472367	-83.0579667
77 APARTMENT LN APT A5	SALYERSVILLE	KY	41465-7114	37.74736	-83.0580817
77 APARTMENT LN APT A6	SALYERSVILLE	KY	41465-7114	37.747195	-83.0579283
77 APARTMENT LN APT A7	SALYERSVILLE	KY	41465-7114	37.7474117	-83.0572083
77 APARTMENT LN APT A8	SALYERSVILLE	KY	41465-7114	37.7474117	-83.0572183
77 APARTMENT LN APT A9	SALYERSVILLE	KY	41465-7114	37.7474117	-83.05721
77 ARCHER PARK DR	PRESTONSBURG	KY	41653-7918	37.66761	-82.78403
77 ARLAND HTS	HAGERHILL	KY	41222-8826	37.776385	-82.80503
77 B AND L LN	GRAYSON	KY	41143-7900	38.33826383	-82.89333466
77 B AND L LN	GRAYSON	KY	41143-7900	38.3383067	-82.8934517
77 BACK ST	CROMONA	KY	41810-7802	37.183855	-82.6911867
77 BACK VALLEY DR TRLR	HYDEN	KY	41749	37.1721567	-83.4367483
77 BARK CAMP BRANCH RD	DELPHIA	KY	41735-9053	37.0298517	-83.0902183
77 BEARSKIN SPUR	MOREHEAD	KY	40351-8685	38.2339259	-83.3194391
77 BEARSKIN SPUR	MOREHEAD	KY	40351-8685	38.2342769	-83.3205307
77 BERT HALL LN	HAROLD	KY	41635-8758	37.4377167	-82.6295
77 BESSIE LN	HAZARD	KY	41701-6764	37.2595695	-83.15200476
77 BESSIE LN	HAZARD	KY	41701-6764	37.2590283	-83.1523967
77 BIG BRANCH DR	DICE	KY	41736	37.3752583	-83.23568
77 BILL STEPP BR TRLR	INEZ	KY	41224-9008	37.85991167	-82.52437
77 BLAIR ADKINS ST	ELKHORN CITY	KY	41522-8425	37.360685	-82.40749
77 BLAKEMOOR FLTS APT 1	DEBORD	KY	41214-8804	37.79490833	-82.57168
77 BLAKEMOOR FLTS APT 2	DEBORD	KY	41214-8804	37.79481667	-82.571675
77 BLAKEMOOR FLTS APT 3	DEBORD	KY	41214-8804	37.79478833	-82.57171333
77 BLAKEMOOR FLTS APT 4	DEBORD	KY	41214-8804	37.79458167	-82.57164333
77 BLOOMINGTON LOOP	SALYERSVILLE	KY	41465-6938	37.810220666	-83.16105333
77 BLUE RIDGE PL	FLATWOODS	KY	41139-8970	38.5122333	-82.7308583
77 BOGGS DR TRLR DWIDE	JACKSON	KY	41339-8200	37.557788333	-83.36581783
77 BRAWLEY ST	MARTIN	KY	41649-7900	37.569375833	-82.75687366
77 BREWER DR	INEZ	KY	41224-8402	37.867015	-82.444
77 BUTCHER KNIFE RD	TOPMOST	KY	41862-9031	37.339625	-82.7848583
77 CAMPBELL CREEK RD	KRYPTON	KY	41754-9004	37.2870655	-83.34095486
77 CARE A LOT	BONNYMAN	KY	41719-7800	37.3070467	-83.2498617
77 CAROUSEL DR TRLR	MAYKING	KY	41837-8933	37.125625	-82.7433383
77 CAVALIER LN TRLR	DANA	KY	41615-7000	37.545655833	-82.691973
77 CENTRAL AVE	ALLEN	KY	41601-9423	37.6144617	-82.7232967
77 CHARLES DESKINS ST TRLR	MC ANDREWS	KY	41543-8063	37.567325	-82.2693767
77 CLARK AVE	SOUTH SHORE	KY	41175-9045	38.7196233	-82.9641683
77 CLEAR FORK RD TRLR 1	HAZARD	KY	41701-7793	37.284405	-83.1184933
77 CLINCHFIELD RD	AVAWAM	KY	41713	37.23766283	-83.25580866
77 COBURN ST	ASHLAND	KY	41102-8789	38.46164302	-82.7429604
77 COBURN ST GARG	ASHLAND	KY	41102-8789	38.46164302	-82.7429604
77 COW HOLLOW RD	DRIFT	KY	41619-9087	37.4829217	-82.75743
77 CRAFT COLLY RD BLDG SARVIS	ERMINE	KY	41815-9000	37.155935	-82.7957317
77 CRANE RD	LOUISA	KY	41230-7757	38.10424	-82.5865333
77 DAISY KNOB RD	WEST LIBERTY	KY	41472-2071	37.919085	-83.26844667
77 DALTON LN TRLR	MOZELLE	KY	40858-7000	36.9858967	-83.3913883
77 DANIELS BR	WHITESBURG	KY	41858-7257	37.2074483	-82.8808967
77 DESKINS RD LOT 1	META	KY	41501-4778	37.5642133	-82.4482283
77 DESKINS RD LOT 10	META	KY	41501-4778	37.564705	-82.4491433
77 DESKINS RD LOT 3	META	KY	41501-4778	37.56439032	-82.44769355
77 DESKINS RD LOT 4	PIKEVILLE	KY	41501	37.5646417	-82.4482283
77 DESKINS RD LOT 5	PIKEVILLE	KY	41501-4778	37.564459333	-82.44858216
77 DESKINS RD LOT 6	PIKEVILLE	KY	41501-4778	37.564675	-82.4485133
77 DESKINS RD LOT 7	PIKEVILLE	KY	41501-4778	37.56437	-82.4489183
77 DESKINS RD LOT 9	PIKEVILLE	KY	41501-4778	37.56442	-82.449335
77 DESKINS RD TRLR LOT 2	PIKEVILLE	KY	41501-4778	37.5644933	-82.447785
77 DESKINS RD TRLR LOT 8	META	KY	41501-4778	37.5647033	-82.44891
77 DEVIL SKULL RD	KRYPTON	KY	41754-9047	37.3031885	-83.3329559
77 DIABLOCK RD	HAZARD	KY	41701-5425	37.2293867	-83.17192
77 DIABLOCK RD APT	HAZARD	KY	41701-5425	37.2293933	-83.171905

77 DORTON ST	JENKINS	KY	41537-7966	37.277835	-82.5796983
77 DUKES BRANCH RD	HINDMAN	KY	41822-8602	37.33658167	-82.98347333
77 DUKES BRANCH RD	HINDMAN	KY	41822-8602	37.3363683	-82.9829717
77 DYKES BRANCH RD	VIPER	KY	41774-8233	37.1554917	-83.0904283
77 EASTERLING CEM RD	OLIVE HILL	KY	41164-8122	38.288522666	-83.12761683
77 ELLA LN	BETSY LAYNE	KY	41605-7069	37.5499467	-82.6296967
77 ELM ST	WHEELWRIGHT	KY	41669-9057	37.3331367	-82.7219117
77 EVERGREEN LN	LOUISA	KY	41230-7760	38.04408833	-82.53759167
77 FAIRCHILD BRANCH RD TRLR	SALYERSVILLE	KY	41465-9443	37.759815	-83.0190767
77 FALLS BR	TURKEY CREEK	KY	41514-9205	37.687674833	-82.30138483
77 FANNIN CEMETERY RD	RUSH	KY	41168-9123	38.25701683	-82.80495266
77 FERN HILL DR	HAZARD	KY	41701-7040	37.3858033	-83.178635
77 FIFTEENMILE BRANCH RD	HAZARD	KY	41701-7302	37.33887	-83.2557433
77 FIREHOUSE LN	WARFIELD	KY	41267	37.8439967	-82.4199
77 FORD BTM	PIKEVILLE	KY	41501-3501	37.524528	-82.47070866
77 FOURTH ST	SOUTH SHORE	KY	41175-7863	38.72613	-82.919375
77 FROGTOWN LN	HAZARD	KY	41701-5308	37.2739117	-83.2075483
77 FROGTOWN RD TRLR	PIKEVILLE	KY	41501-3940	37.33511605	-82.55707375
77 GAMBILL DR	HAZARD	KY	41701-8346	37.349185	-83.2671267
77 GLOBE LN	OLIVE HILL	KY	41164-8383	38.28391167	-83.23637
77 GREER BR	EAST POINT	KY	41216-9094	37.7406317	-82.8027383
77 GROUNDHOG HOLW	BULAN	KY	41722-8955	37.3030217	-83.1329567
77 HALEY HOLW	LOST CREEK	KY	41348-7000	37.41200317	-83.3204105
77 HANNAH LN	GREENUP	KY	41144-9361	38.64009817	-82.86957516
77 HARRIS ST	WARFIELD	KY	41267	37.84315	-82.4145333
77 HAZARD DUKE DR	CHAVIES	KY	41727-8674	37.3824133	-83.2472283
77 HICKS BRANCH RD TRLR	LEBURN	KY	41831-9032	37.3881833	-82.9338017
77 HIGHWAY 828	LOUISA	KY	41230-8953	38.157675	-82.7464783
77 HIGHWAY 828 BARN	LOUISA	KY	41230-8953	38.157675	-82.7464783
77 HODE RD	WARFIELD	KY	41267-8001	37.8450767	-82.41897
77 HOLBROOK TOWN RD	MAYKING	KY	41837	37.1403369	-82.7842718
77 HONAKER DR	ASHLAND	KY	41102-8484	38.482595	-82.7002767
77 HOPKINS RD	SHELBIANA	KY	41562-8554	37.3710067	-82.48717
77 HUMMINGBIRD LN	NIPPA	KY	41240-8200	37.8724633	-82.77395
77 HUMMINGBIRD LN GARG	NIPPA	KY	41240-8200	37.87244117	-82.77402383
77 HURRICANE CRK	STOPOVER	KY	41568-8911	38.4979218	-82.0758315
77 HURRICANE CRK TRLR 2	STOPOVER	KY	41568-8911	37.498154	-82.063247
77 INDUSTRIAL DR	DEBORD	KY	41214-9000	37.76552833	-82.639005
77 IRVINE LN	VIPER	KY	41774-8166	37.1726917	-83.0896617
77 JACK ADAMS SUBDIVSN	SALYERSVILLE	KY	41465-9628	37.70956817	-82.988691
77 JOAN LN	HAZARD	KY	41701-6498	37.3384967	-83.2859533
77 JOAN LN	HAZARD	KY	41701-6498	37.3385717	-83.28592
77 JOE FLETCHER RD	INEZ	KY	41224-9154	37.816985	-82.503525
77 JOES LN	HAZARD	KY	41701-8102	37.272745	-83.2789533
77 JONES AVE TRLR C	DWARF	KY	41739-8003	37.32914883	-83.1284365
77 JUSTICE LN	PIKEVILLE	KY	41501-8032	37.4090267	-82.4291083
77 KENDALL LN	ASHLAND	KY	41102-8731	38.4761033	-82.7098141
77 KING DR	STAFFORDSVILLE	KY	41256-9062	37.83770483	-82.85088866
77 KINGSWAY DR	SOUTH SHORE	KY	41175-7933	38.72738	-82.9307233
77 KINNIKINNICK LN	PIKEVILLE	KY	41501-3006	37.5408	-82.582445
77 LARA LN APT 9	LOUISA	KY	41230-8617	38.09283333	-82.59886833
77 LAVENDER LN	OLIVE HILL	KY	41164-7905	38.29684667	-83.23412167
77 LIBERTY LN	DANA	KY	41615-8037	37.5582683	-82.68834
77 LINCOLN BLVD	WURTLAND	KY	41144-1702	38.5441867	-82.75964
77 LITTLE TWO BRANCH RD	WOOTON	KY	41776-8861	37.1833233	-83.2573233
77 LORENE LN	CHAVIES	KY	41727-8300	37.3798951	-83.2512459
77 MAHALA LN	HAZARD	KY	41701-9093	37.2644673	-83.0385794
77 MAJOR DR	SOUTH SHORE	KY	41175-9594	38.720245	-82.952804
77 MAPLE RD	HAROLD	KY	41635-9031	37.5304883	-82.6285183
77 MAPLE ST	WHITESBURG	KY	41858-7494	37.1201417	-82.8427067
77 MARSHALL MNR	LOVELY	KY	41231-8987	37.8291383	-82.4003817
77 MAYFIELD AVE	SOUTH SHORE	KY	41175-7830	38.7267383	-82.9343267
77 MCKENZIE ADDITION	VAN LEAR	KY	41265-8604	37.77617	-82.751135
77 MEGLEX LN	HALLIE	KY	41821-8917	37.1040183	-83.0210617
77 MELVIN LN	WARFIELD	KY	41267-9089	37.90065	-82.4416917
77 MILLARD ALLEN DR	LACKEY	KY	41643-9032	37.466273	-82.829237
77 MILLARD ALLEN DR	LACKEY	KY	41643-9032	37.4662467	-82.82861

77 MILLARD ALLEN DR	LACKEY	KY	41643-9032	37.46628	-82.829243
77 MILLARD ALLEN DR	LACKEY	KY	41643-9032	37.4663333	-82.828765
77 MOCKINGBIRD LN TRLR	HAZARD	KY	41701-6382	37.198375	-83.2200483
77 MONTGOMERY LN	HAZARD	KY	41701-6681	37.2452	-83.2195767
77 MORGAN LN TRLR	JACKHORN	KY	41825-9072	37.223955	-82.713715
77 MORTON ST	SOUTH SHORE	KY	41175-9092	38.7191132	-82.96071923
77 MOUNTAIN VIEW LN	PRESTONSBURG	KY	41653-1276	37.669905	-82.7702383
77 NANAS DR	CHAVIES	KY	41727-8717	37.3587345	-83.2579655
77 NICHOLS ST	INEZ	KY	41224-8031	37.87084833	-82.54507667
77 OAKS LN	JACKSON	KY	41339-9261	37.531864666	-83.38804416
77 OLD HARDY LN	TOLER	KY	41514-8668	37.63284131	-82.25323282
77 OLD MARE CREEK RD	STANVILLE	KY	41659-7025	37.5677817	-82.6417717
77 OLIVE LN	STINNETT	KY	40868	37.10153867	-83.39463216
77 OLLIE JAMES RD TRLR 1	PIKEVILLE	KY	41501-5401	37.6462967	-82.5747567
77 PAUL RD	WEST LIBERTY	KY	41472-7801	37.90454	-83.24010833
77 PEPPERMINT LN TRLR	ISOM	KY	41824	37.177045	-82.87830833
77 PINE HILL DR	JACKSON	KY	41339-9683	37.56634	-83.38004667
77 PISTOL CITY	WHITESBURG	KY	41858-8392	37.190788	-82.8287865
77 PLATO RD	ISOM	KY	41824-8976	37.1939283	-82.9011933
77 PLEASANT VLY	INEZ	KY	41224-8651	37.81403333	-82.50895
77 POPLAR BR	DAVID	KY	41616-9046	37.60692183	-82.88398233
77 PORTYS LN	TRAM	KY	41663-9008	37.5724617	-82.64446
77 QUAIL HOLW APT 101	INEZ	KY	41224-8006	37.871905	-82.54395833
77 QUAIL HOLW APT 102	INEZ	KY	41224-8006	37.872046666	-82.54408500
77 QUAIL HOLW APT 103	INEZ	KY	41224-8006	37.87191333	-82.54398833
77 QUAIL HOLW APT 104	INEZ	KY	41224-8006	37.871836666	-82.54389667
77 QUAIL HOLW OFC	INEZ	KY	41224-8006	37.8715283	-82.544385
77 QUICKSILVER RD	BUSY	KY	41723-8989	37.2450833	-83.3544483
77 QUICKSILVER RD	BUSY	KY	41723-8989	37.2387483	-83.3466033
77 RACE WAY	ULYSSES	KY	41264-9024	37.95568	-82.66937833
77 RAINBOW LN	LOUISA	KY	41230-6718	38.1084867	-82.59035
77 RAINBOW LN	SOUTH SHORE	KY	41175-7694	38.726515	-82.9435683
77 RAINBOW LN TRLR	BUSY	KY	41723-8847	37.2698183	-83.262245
77 RICHMOND AVE	AUXIER	KY	41602-9258	37.73551	-82.7550683
77 RIGHT FORK OF ISLAND CRK	PIKEVILLE	KY	41501-7128	37.4604183	-82.5609433
77 RIVER RD	MC CARR	KY	41544-8519	37.62006867	-82.16885316
77 ROBERTA LN LOT 4	GREENUP	KY	41144-8028	38.63369563	-82.8696072
77 ROCKY RD	PIKEVILLE	KY	41501-8041	37.40830717	-82.43695716
77 ROSEMARY LN TRLR	PINSONFORK	KY	41555-8300	37.565135	-82.2477767
77 SARAH LN	HAPPY	KY	41746-8959	37.224041	-83.10219133
77 SCALF DR	STANVILLE	KY	41659-7014	37.5713	-82.6296383
77 SEE CHAPEL RD TRLR	LOUISA	KY	41230-7675	38.1081333	-82.5961733
77 SHARPEY DR TRLR 4	HAZARD	KY	41701-5311	37.2757917	-83.2083267
77 SHORT HOLW	MC ROBERTS	KY	41835-9012	37.213595	-82.6829217
77 SHORT LN	HITCHINS	KY	41146-8950	38.2769782	-82.9172939
77 SHULTZ LN	SOUTH SHORE	KY	41175-8942	38.70357317	-82.9575665
77 SIDNEY DR TRLR	WHITESBURG	KY	41858-9396	37.2085445	-82.88219116
77 SKY LIGHT DR	HINDMAN	KY	41822-8503	37.3445717	-82.9730467
77 SLONE LOOP	KIMPER	KY	41539-6558	37.53019	-82.3625833
77 SMITH BOTTOM LOOP	SIDNEY	KY	41564-8548	37.6332367	-82.3584267
77 SNAKE VALLEY DR TRLR	HUEYSVILLE	KY	41640-6640	37.4981967	-82.829695
77 SPICEWOOD LN	IVEL	KY	41642-9445	37.6005383	-82.6476
77 STACY ST	WEST LIBERTY	KY	41472-1307	37.92163233	-83.24926183
77 STARLING LN	STINNETT	KY	40868-6520	37.0960848	-83.41017349
77 STATE HIGHWAY 1024	OLIVE HILL	KY	41164-8326	38.312245	-83.29809
77 STATE HIGHWAY 1024	OLIVE HILL	KY	41164-8326	38.29994667	-83.27695833
77 SUNRISE RD	LINEFORK	KY	41833-8958	37.05819533	-82.9466275
77 SWAN LN	LOUISA	KY	41230-7696	38.1102517	-82.5942217
77 SYCAMORE LN	EMMALENA	KY	41740-9712	37.3386017	-83.0484783
77 SYCAMORE LN GARG	EMMALENA	KY	41740-9712	37.33938378	-83.04813669
77 SYCAMORE RD	ASHCAMP	KY	41512-8616	37.256505	-82.4799283
77 SYCAMORE RD GARG BLDG	ASHCAMP	KY	41512	37.25632	-82.479945
77 TAN TROUGH DR	AWAWAM	KY	41713	37.231178	-83.271207
77 TAN TROUGH DR COT	AWAWAM	KY	41713	37.23148738	-83.27165138
77 TAN TROUGH DR REAR	AWAWAM	KY	41713	37.23197833	-83.27315083
77 TEABERRY LN TRLR	MALLIE	KY	41836-8836	37.2400817	-82.9194267
77 THORNSBURY LN	CANADA	KY	41519-8236	37.573376	-82.317621

77 TOLLIVER RD TRLR 2	WHITESBURG	KY	41858-8611	37.1455083	-82.86059
77 TOWN BR	PRESTONSBURG	KY	41653-8503	37.6567667	-82.7717683
77 TURKEY CRK	LANGLEY	KY	41645-6403	37.52885733	-82.786366
77 UPPER HONEYSUCKLE ST	VICCO	KY	41773-9026	37.212737	-83.0596535
77 VANHOOSE HOLW	LOUISA	KY	41230-5518	37.99921833	-82.663695
77 VERNA DR	RUSSELL	KY	41169-1649	38.50667367	-82.707778
77 WALLEN DR	VAN LEAR	KY	41265-9044	37.7748867	-82.78882
77 WALTERS BR	ISOM	KY	41824-8928	37.1865867	-82.9016333
77 WEDDINGTON BRANCH RD UNIT 2	PIKEVILLE	KY	41501-3203	37.5231483	-82.569085
77 WHITE CREEK DR APT	HAZARD	KY	41701-8315	37.34900333	-83.29249266
77 WHITE CREEK DR HSE	HAZARD	KY	41701-8315	37.3489833	-83.2924867
77 WILDERNESS RD	LOUISA	KY	41230-9213	38.0899155	-82.6710809
77 WILDERNESS RD	LOUISA	KY	41230-9213	38.0943259	-82.6706164
77 WILDERNESS RD BLDG PUTT	LOUISA	KY	41230-9213	38.0942023	-82.6784032
77 WILDERNESS RD TS #1	LOUISA	KY	41230	38.0966323	-82.6795275
77 WILDERNESS RD TS #2	LOUISA	KY	41230	38.0983136	-82.6765089
77 WILDERNESS RD UNIT 7	LOUISA	KY	41230-9213	38.0983136	-82.6765089
77 WILDERNESS RD UNIT 8	LOUISA	KY	41230-9213	38.0983426	-82.6763195
77 WILDERNESS RD UNIT 9	LOUISA	KY	41230-9213	38.100527	-82.67833016
77 WILLIAMS BR TRLR	HODE	KY	41267-8910	37.897428	-82.444859
77 WOLFPEN CREEK RD TRLR	MALLIE	KY	41836-8847	37.23886197	-82.92253175
77 WOOTON RD	WOOTON	KY	41776-8736	37.1794283	-83.3004983
77 WOOTON RD GARG	WOOTON	KY	41776-8736	37.1796733	-83.3013217
77 WREN LN	WOOTON	KY	41776-8781	37.1794717	-83.3023317
77 E MAIN ST	WHITESBURG	KY	41858-7358	37.1178333	-82.8237767
77 E MAIN ST APT 1	WHITESBURG	KY	41858-7358	37.1176567	-82.8236033
77 E MAIN ST APT 2	WHITESBURG	KY	41858-7358	37.117835	-82.8237683
77 E MAIN ST APT 3	WHITESBURG	KY	41858-7358	37.1178283	-82.823765
77 E MAIN ST APT 5	WHITESBURG	KY	41858	37.11745309	-82.82330373
77 E MAIN ST APT 6	WHITESBURG	KY	41858-7358	37.1177467	-82.8235967
77 E MAIN ST APT 7	WHITESBURG	KY	41858-7358	37.1177017	-82.8236
77 E RASNICK BTM	ELKHORN CITY	KY	41522-8422	37.353415	-82.4037967
77 N ABDOO ST	FLEMING NEON	KY	41840-8966	37.19078	-82.7155833
77 N BLACKBURN BTM	PIKEVILLE	KY	41501-4875	37.5588367	-82.4205433
77 N BRIDGE ST TRLR	PIKEVILLE	KY	41501-2805	37.5350233	-82.595225
77 N FRONT ST	LANGLEY	KY	41645-6511	37.5331617	-82.7907867
77 N ROBERTS DR	PRESTONSBURG	KY	41653-1518	37.6694967	-82.7180267
77 S 2ND ST	ALLEN	KY	41601-9403	37.6134383	-82.723755
77 S JOHNSON BOTTOM RD	FREEBURN	KY	41528-8724	37.5542783	-82.152415
770 BOYD BR	THEALKA	KY	41240-9078	37.82929817	-82.800066
770 CHEROKEE RD	RACELAND	KY	41169-1280	38.5367733	-82.7182617
770 CHURCH FRK	INEZ	KY	41224-8432	37.91718833	-82.51802333
770 CHURCH FRK	INEZ	KY	41224-8432	37.9160775	-82.5173164
770 CHURCH FRK	INEZ	KY	41224-8432	37.9165069	-82.5156315
770 CHURCH FRK	INEZ	KY	41224-8432	37.916375	-82.51740167
770 CHURCH FRK	INEZ	KY	41224-8432	37.91673167	-82.51553167
770 CHURCH FRK GARG	INEZ	KY	41224-8432	37.91610667	-82.52041416
770 CHURCH FRK TRLR	INEZ	KY	41224-8432	37.91693333	-82.51264
770 DRY BRANCH RD	MOREHEAD	KY	40351-8194	38.313598	-83.37855199
770 FRAZIER RD	OLIVE HILL	KY	41164-8930	38.26585113	-83.17468999
770 GOOSE CRK	OLIVE HILL	KY	41164-8130	38.29889	-83.11443833
770 GRANT COMBS RD	HAZARD	KY	41701-2000	37.2430117	-83.1692217
770 HORN HOLLOW RD	GREENUP	KY	41144-8171	38.5221603	-82.80986322
770 LAKEWOOD DR	GRAYSON	KY	41143-9677	38.30911883	-82.94648116
770 LICK BR	HATFIELD	KY	41514-9059	37.7392283	-82.3547483
770 LICK BR TRLR	HATFIELD	KY	41514-9059	37.739045	-82.354695
770 LICK BRANCH TALBERT RD	TALBERT	KY	41339-7585	37.41365	-83.462285
770 LITTLE FORK RD	VIRGIE	KY	41572-8327	37.3620017	-82.6102383
770 LONG BR	HALLIE	KY	41821-9048	37.1030583	-83.0385583
770 LYNN TROUGH BR	MAJESTIC	KY	41547-8302	37.527067	-82.11241633
770 MEADOW LARK RD	PINE TOP	KY	41843-9072	37.2685117	-82.835975
770 MORGAN LN	JACKHORN	KY	41825-9003	37.230965	-82.7209433
770 MUDDY GUT BR	MELVIN	KY	41650-8924	37.34117	-82.68336
770 NEDS FRK	MC DOWELL	KY	41647-9029	37.4223117	-82.6936967
770 OSBORNE FORK RD	VIRGIE	KY	41572-8235	37.3423617	-82.65204
770 QUICKSAND RD	JACKSON	KY	41339-9666	37.54779	-83.37162167
770 RIGHT FORK OF ISLAND CRK	PIKEVILLE	KY	41501-7113	37.458406	-82.57274666

770 SNOWDEN BRANCH RD	JACKSON	KY	41339-8629	37.53662833	-83.35264167
770 STATE HIGHWAY 194	PIKEVILLE	KY	41501-6444	37.5664967	-82.4655433
770 STATE HIGHWAY 1947	GRAYSON	KY	41143-6871	38.34436117	-82.9537005
770 STINKING BR	THORNTON	KY	41855-9074	37.2033183	-82.807615
770 SUTTON MEMORIAL DR	VEST	KY	41772	37.4081909	-82.9944543
770 TYPO RD	BONNYMAN	KY	41719-8721	37.2840017	-83.24213
770 N ARNOLD AVE	PRESTONSBURG	KY	41653-1267	37.6762067	-82.7798783
7700 HALL RDG	ASHLAND	KY	41102-9090	38.4259167	-82.7226267
7700 HIGHWAY 582	PINE TOP	KY	41843-8980	37.2791317	-82.835005
7700 HIGHWAY 582	PINE TOP	KY	41843-8980	37.27936169	-82.83413189
7700 POPLAR RIDGE DR LOT 25	FLATWOODS	KY	41139-2435	38.52375583	-82.73065633
7700 TUCKER RD	ASHLAND	KY	41102-9067	38.419818	-82.7093095
7700 VEST TALCUM RD TRLR	TALCUM	KY	41722-8993	37.383515	-83.0945283
7701 CUTSHIN RD	WOOTON	KY	41776-8784	37.0915217	-83.261365
7701 HIGHWAY 7	TOPMOST	KY	41862-8935	37.3553847	-82.8097365
7701 HILLCREST DR	CATLETTSBURG	KY	41129-8840	38.3906867	-82.6034783
7703 HALL RDG	ASHLAND	KY	41102-9092	38.4257333	-82.7237467
7704 HIGHWAY 550	LARKSLANE	KY	41817-8930	37.38969	-82.87951
7704 US ROUTE 60	ASHLAND	KY	41102-9532	38.4220517	-82.7006817
7705 KY HIGHWAY 610	JENKINS	KY	41537-8306	37.2853017	-82.5938267
7705 MARROWBONE CREEK RD	ELKHORN CITY	KY	41522-7530	37.299755	-82.472797
7705 N US 23	EAST POINT	KY	41216	37.7221567	-82.7885217
7706 STATE HIGHWAY 1056	MC CARR	KY	41544-8307	37.5815183	-82.1784417
7706 WHITES CRK	CATLETTSBURG	KY	41129-8918	38.3195567	-82.6079233
7707 US ROUTE 60	ASHLAND	KY	41102-9620	38.4223583	-82.7016933
7707 US ROUTE 60 APT	ASHLAND	KY	41102-9620	38.421931	-82.70254383
7708 HALL RDG	ASHLAND	KY	41102-9090	38.4252183	-82.7240833
7709 MCCOMIS DR	CATLETTSBURG	KY	41129-8838	38.3898067	-82.6026833
771 6TH ST	PAINTSVILLE	KY	41240-1372	37.8063	-82.8095817
771 ANDERSON FORK RD	VIRGIE	KY	41572-8295	37.346285	-82.6287017
771 BEAR FORK RD	MOUSIE	KY	41839-9056	37.41695541	-82.85926283
771 BIG BR	LOVELY	KY	41231-9008	37.80168633	-82.438487
771 CHAVIES DUNRAVEN RD	CHAVIES	KY	41727-8907	37.337797	-83.352511
771 CHLOE RD	PIKEVILLE	KY	41501-1397	37.47520379	-82.48751293
771 CHLOE RD APT 201	PIKEVILLE	KY	41501-1836	37.47520379	-82.48751293
771 CHLOE RD APT 2MM	PIKEVILLE	KY	41501-1397	37.47562	-82.487385
771 CHLOE RD APT 301	PIKEVILLE	KY	41501-1836	37.47510717	-82.4868555
771 CHLOE RD APT 3MM	PIKEVILLE	KY	41501-1397	37.47562	-82.4873883
771 CHLOE RD TRLR 10	PIKEVILLE	KY	41501-1836	37.47485733	-82.4863785
771 FORDS GAP RD	AUXIER	KY	41602-9213	37.7364317	-82.775435
771 JEFFERSON RD TRLR	HUEYSVILLE	KY	41640-8766	37.4954315	-82.83748066
771 KY ROUTE 1101	DRIFT	KY	41619		
771 LEFT FORK OF ABNER FRK	BELCHER	KY	41513-8434	37.3765583	-82.3391867
771 LEFT FORK OF ISLAND CRK	PIKEVILLE	KY	41501-7237	37.4398917	-82.5412333
771 MEATHOUSE FRK	CANADA	KY	41519-8205	37.598418666	-82.32827566
771 MIKES BR	PIKEVILLE	KY	41501-6434	37.5629967	-82.4852983
771 MUDLICK RD	HARDY	KY	41531-8904	37.5979683	-82.2329867
771 PARADISE LN TRLR 5	OLIVE HILL	KY	41164-6549	38.263035	-83.27545167
771 PINE CREEK RD APT 2	MAYKING	KY	41837-9041	37.1298	-82.7509683
771 QUICKSAND RD	JACKSON	KY	41339-9666	37.532763333	-83.35179333
771 RUSSELL BRANCH RD	CLAYHOLE	KY	41317-8930	37.48278833	-83.26128167
771 RUSSELL BRANCH RD BARN	CLAYHOLE	KY	41317-8930	37.48175333	-83.26179
771 SMITH FRK	PIKEVILLE	KY	41501-4758	37.582549	-82.43480483
771 TURKEY PEN RD	VIRGIE	KY	41572-8212	37.3265617	-82.6380683
771 TURKEY PEN RD	VIRGIE	KY	41572-8212	37.3262283	-82.636845
771 S HIGHWAY 3	LOUISA	KY	41230-6686	38.1069567	-82.592565
7711 CUTSHIN RD	CUTSHIN	KY	41776-8784	37.0914567	-83.261325
7711 HALL RDG HSE	ASHLAND	KY	41102-9092	38.42537	-82.724035
7711 MCCOMIS DR	CATLETTSBURG	KY	41129-8838	38.389714833	-82.6026385
7711 ROBINSON CREEK RD	VIRGIE	KY	41572-8543	37.386672	-82.577792
7711 ROBINSON CREEK RD	VIRGIE	KY	41572-8543	37.385458	-82.577277
7711 STATE HIGHWAY 194	KIMPER	KY	41539-6438	37.52118167	-82.36643916
7712 HALL RDG	ASHLAND	KY	41102-9090	38.42424	-82.722505
7712 SAVAGE BR	CATLETTSBURG	KY	41129	38.347223	-82.61662683
7712 TUCKER RD	ASHLAND	KY	41102-9067	38.4190133	-82.7086317
7713 HIGHWAY 707	CATLETTSBURG	KY	41129-8546	38.24476917	-82.64055033
7713 ZEBULON HWY	PIKEVILLE	KY	41501-6460	37.563453	-82.46148483

7714 HILLCREST DR	CATLETTSBURG	KY	41129-8839	38.3901833	-82.60239
7714 ROBINSON CREEK RD	VIRGIE	KY	41572-8543	37.38539	-82.5771933
7715 GRAYDON HEIGHTS DR	CATLETTSBURG	KY	41129-8241	38.4144933	-82.6594333
7715 HALL RDG	ASHLAND	KY	41102-9092	38.4252867	-82.7241617
7715 JOHNSONS FORK RD TRLR	CATLETTSBURG	KY	41129-8444	38.40635	-82.6370833
7715 US HIGHWAY 460	OIL SPRINGS	KY	41238-8912	37.787345	-82.93876
7715 US HIGHWAY 60	MOREHEAD	KY	40351-9038	38.25502167	-83.33599667
7715 E US HIGHWAY 60	RUSH	KY	41168-8807	38.3527283	-82.8013683
7716 GRAYDON HEIGHTS DR	CATLETTSBURG	KY	41129-8241	38.414865	-82.659205
7716 MCCOMIS DR	CATLETTSBURG	KY	41129-8837	38.388681666	-82.60256633
7716 ROCKCASTLE RD	LOUISA	KY	41230-5456	37.9528389	-82.5225451
7716 ROSEWOOD DR	ASHLAND	KY	41102-9713	38.4172867	-82.6931683
7717 WOODMAN CREEK RD	STOPOVER	KY	41568-8781	37.50386067	-82.06436616
7717 S KY HIGHWAY 15	JEFF	KY	41751-9034	37.211265	-83.12076
7717 S KY HIGHWAY 15	JEFF	KY	41751-9034	37.21111667	-83.12079233
7717 S KY HIGHWAY 15 BLDG 5	JEFF	KY	41751-9034	37.211451833	-83.1203935
7717 S KY HIGHWAY 15 HSE	JEFF	KY	41751-9034	37.21121833	-83.12127083
7717 S KY HIGHWAY 15 REAR	JEFF	KY	41751-9034	37.21115533	-83.12073066
7718 WHITES CRK	CATLETTSBURG	KY	41129-8918	38.315831	-82.6141841
7719 GRANDVIEW LAKE RD BARN	ASHLAND	KY	41102-9057	38.4311878	-82.7401507
7719 GRANDVIEW LAKE RD GARG APT	ASHLAND	KY	41102-9057	38.4313033	-82.73912
7719 GRANDVIEW LAKE RD HSE	ASHLAND	KY	41102-9057	38.4313017	-82.7391267
7719 MCCOMIS DR	CATLETTSBURG	KY	41129-8838	38.38976	-82.602305
7719 RIVER FRONT RD	LOVELY	KY	41231-8907	37.7853767	-82.3408983
7719 STATE HIGHWAY 194	KIMPER	KY	41539-6438	37.5209785	-82.36639366
772 BIGGS BR TRLR	OLIVE HILL	KY	41164-8498	38.27977833	-83.21422833
772 FIGHTING FRK	GRAYSON	KY	41143-8913	38.3304883	-82.8463467
772 GOLDIE CT LOT 16	ASHLAND	KY	41102-7506	38.4335019	-82.6965084
772 HIGHWAY 317	NEON	KY	41840-9087	37.189595	-82.7162017
772 HIGHWAY 644 TRLR	LOUISA	KY	41230-7782	38.08068	-82.590915
772 LITTLE ROBINSON CRK	VIRGIE	KY	41572-8323	37.3704767	-82.5960033
772 LOWER PIGEONROOST RD	BONNYMAN	KY	41719-9007	37.29174652	-83.27756947
772 MILLSEED RD	HAPPY	KY	41746-9089	37.21736	-83.0951683
772 OLD 119 LOOP	JENKINS	KY	41537-9053	37.150482	-82.69092133
772 RIGHT FORK OF GREASY CRK	SHELBIANA	KY	41562-8631	37.35435567	-82.51036716
772 TAYLOR FRK	TURKEY CREEK	KY	41514-7824	37.6668533	-82.3172433
772 TUNNEL CUT LOOP	MOREHEAD	KY	40351-9019	38.252805	-83.31903333
7720 DISMAL BRANCH RD	LARKSLANE	KY	41817	37.3900267	-82.8802033
7720 GRAYDON HEIGHTS DR	CATLETTSBURG	KY	41129-8241	38.4141929	-82.6574561
7720 GRAYDON HEIGHTS DR GARG	CATLETTSBURG	KY	41129-8241	38.414235	-82.6585833
7720 US HIGHWAY 60	MOREHEAD	KY	40351-9038	38.25513833	-83.33686833
7721 JOHNSONS FORK RD	CATLETTSBURG	KY	41129-8444	38.4059817	-82.6374117
7721 KY ROUTE 80	LANGLEY	KY	41645-6578	37.54149072	-82.77660242
7721 KY ROUTE 80	LANGLEY	KY	41645-6578	37.539368	-82.77856333
7721 KY ROUTE 80	LANGLEY	KY	41645-6578	37.53959	-82.7781517
7722 RIVERVIEW BLVD	CATLETTSBURG	KY	41129-8841	38.3922567	-82.6011433
7722 WOLF CREEK RD TRLR	CINDA	KY	41776-8628	37.1010117	-83.2856333
7722 N KY HIGHWAY 15	HAZARD	KY	41701-5666	37.33897	-83.26337
7723 HIGHWAY 582	PINE TOP	KY	41843-8980	37.2798583	-82.83543
7723 JOHNSONS FORK RD	CATLETTSBURG	KY	41129-8444	38.4062203	-82.636868
7723 ROSEWOOD DR	ASHLAND	KY	41102-9761	38.4167318	-82.69342178
7723 US ROUTE 60	ASHLAND	KY	41102-9620	38.4219133	-82.702895
7724 BEAUTY RD UNIT 1A	BEAUTY	KY	41203-9017	37.83689383	-82.44065583
7724 BEAUTY RD UNIT 2A	BEAUTY	KY	41203-9017	37.83689633	-82.44072133
7724 JOHNSONS FORK RD	CATLETTSBURG	KY	41129-8444	38.4046681	-82.6362054
7724 STONECOAL RD	GARRETT	KY	41630-6977	37.4773167	-82.829095
7725 GRANDVIEW LAKE RD	ASHLAND	KY	41102-9057	38.4306333	-82.7386117
7725 GRANDVIEW LAKE RD	ASHLAND	KY	41102-9057	38.4309217	-82.7385717
7725 GRANDVIEW LAKE RD BARN 2	ASHLAND	KY	41102		
7725 HALL RDG APT 2	ASHLAND	KY	41102-9092	38.425185	-82.7244783
7725 JOHNSONS FORK RD TRLR	CATLETTSBURG	KY	41129-8444	38.406125	-82.636925
7725 US HIGHWAY 23	PIKEVILLE	KY	41501-3800	37.36319	-82.5556033
7726 JOHNSONS FORK RD	CATLETTSBURG	KY	41129-8444	38.405875	-82.6363233
7727 DURBIN RD	CATLETTSBURG	KY	41129-9431	38.28869	-82.60076
7727 HALL RDG APT 1	ASHLAND	KY	41102-9092	38.4251933	-82.7245233
7727 HIGHWAY 931	WHITESBURG	KY	41858-8359	37.2110017	-82.8429117
7727 HIGHWAY 931	WHITESBURG	KY	41858-8359	37.2107617	-82.8427067



7727 US HIGHWAY 60	MOREHEAD	KY	40351-9038	38.253735	-83.335355
7727 US HIGHWAY 60 GARG	MOREHEAD	KY	40351-9038	38.253364	-83.33527733
7728 STATE HIGHWAY 1056	MC CARR	KY	41544-8307	37.5815167	-82.1784367
7729 CANNONSBURG RD	CATLETTSBURG	KY	41129-8217	38.4028433	-82.6133367
7729 HIGHWAY 550	EMMALENA	KY	41740-9084	37.3365923	-83.0667267
7729 HIGHWAY 931 TRLR	WHITESBURG	KY	41858-8997	37.21251819	-82.84554307
7729 STATE HIGHWAY 194 LOT 1	PIKEVILLE	KY	41501-5565	37.6004067	-82.5341683
7729 STATE HIGHWAY 194 LOT 12	PIKEVILLE	KY	41501-5565	37.600095	-82.5331367
7729 STATE HIGHWAY 194 LOT 2	PIKEVILLE	KY	41501-5565	37.6002583	-82.5340017
7729 STATE HIGHWAY 194 LOT 4	PIKEVILLE	KY	41501-5565	37.6000167	-82.5337767
7729 STATE HIGHWAY 194 LOT 5	PIKEVILLE	KY	41501-5565	37.60007333	-82.53348683
7729 STATE HIGHWAY 194 LOT 6	PIKEVILLE	KY	41501-5565	37.5997633	-82.5336317
7729 STATE HIGHWAY 194 LOT 8	PIKEVILLE	KY	41501-5565	37.60035166	-82.53363616
7729 STATE HIGHWAY 194 LOT 9	PIKEVILLE	KY	41501-5565	37.6003095	-82.53371666
7729 US ROUTE 60 TRLR	ASHLAND	KY	41102-9620	38.4218367	-82.7030733
773 6TH ST	PAINTSVILLE	KY	41240-1372	37.80633	-82.8096733
773 CALLAHAN BR	KIMPER	KY	41539-6420	37.5415317	-82.3536833
773 CALLAHAN BR GARG	KIMPER	KY	41539-6420	37.5416536	-82.3539211
773 DORTON CRK	JENKINS	KY	41537-8210	37.27823297	-82.55361732
773 DORTON CRK	JENKINS	KY	41537-8210	37.278135	-82.5545683
773 DORTON CRK TRLR	JENKINS	KY	41537-8210	37.278084	-82.5536285
773 FIGHTING FRK	GRAYSON	KY	41143-8913	38.330985	-82.8490533
773 FIGHTING FRK BLDG 1	GRAYSON	KY	41143-8913	38.330784	-82.84851783
773 FULLERS RIDGE RD	LOUISA	KY	41230-6214	38.14006867	-82.65479016
773 HAMBLEY BLVD	PIKEVILLE	KY	41501-9078	37.4791233	-82.51967
773 HIGHLAND AVE	HAZARD	KY	41701-1239	37.2625088	-83.1908914
773 HURRICANE CRK	KIMPER	KY	41539-6207	37.492905	-82.36473
773 JEFFERSON RD	HUEYSVILLE	KY	41640-8766	37.49530166	-82.83805687
773 KY ROUTE 1107	VAN LEAR	KY	41265-8601	37.7775283	-82.7829433
773 MCKAY RD	GREENUP	KY	41144-6590	38.6085217	-82.8904717
773 MILLS BRANCH RD	ELKHORN CITY	KY	41522-8044	37.2571817	-82.4268233
773 POWELLS CRK	PIKEVILLE	KY	41501-7929	37.3995567	-82.4191667
773 SHELBY YARD	SHELBIANA	KY	41562-8351	37.4297833	-82.4890817
773 SPANKEM CAT FORK RD	LOUISA	KY	41230	38.175845166	-82.70225433
773 TOM ADKINS RD	SHELBIANA	KY	41562-8354	37.426286	-82.475983
773 TURKEY CRK	INEZ	KY	41224-8319	37.87348833	-82.51866333
773 UPPER SECOND CREEK RD TRLR	HAZARD	KY	41701-6710	37.276069166	-83.18661983
7730 KY HIGHWAY 1110	WHICK	KY	41390-9009	37.42854217	-83.37712183
7730 KY HIGHWAY 1110 APT 1	WHICK	KY	41390-9009	37.42854833	-83.37731667
7731 HIGHWAY 931	WHITESBURG	KY	41858-8997	37.05166	-82.8785067
7731 MCCOMIS DR	CATLETTSBURG	KY	41129-8838	38.3901883	-82.6017333
7731 ROSEWOOD DR	ASHLAND	KY	41102-9761	38.41611	-82.6939783
7732 HIGHWAY 1690	LOUISA	KY	41230-8488	37.98771333	-82.59423667
7732 HIGHWAY 317	DEANE	KY	41812-9086	37.24108498	-82.75368308
7732 HIGHWAY 828	LOUISA	KY	41230-6855	38.1171312	-82.7661574
7732 HILLCREST DR	CATLETTSBURG	KY	41129-8839	38.3905033	-82.6017617
7732 STATE ROUTE 168	CATLETTSBURG	KY	41129-9026	38.4196117	-82.6158083
7732 STATE ROUTE 168	CATLETTSBURG	KY	41129-9026	38.4195867	-82.61635
7733 GRAYDON HEIGHTS DR	CATLETTSBURG	KY	41129-8241	38.413865	-82.6592967
7733 HILLCREST DR	CATLETTSBURG	KY	41129-8840	38.3906017	-82.6018267
7733 KY ROUTE 40	WILLIAMSPORT	KY	41271-9017	37.8277867	-82.7281233
7733 LOST CREEK RD TRLR	ROWDY	KY	41367-8845	37.382885	-83.2396267
7734 HIGHWAY 582 TRLR	PINE TOP	KY	41843-8980	37.27965	-82.834365
7734 SAVAGE BR	CATLETTSBURG	KY	41129-8122	38.3472767	-82.6183717
7734 N MAYO TRL	PIKEVILLE	KY	41501-3162	37.537694	-82.612189
7734 N MAYO TRL TRLR	PIKEVILLE	KY	41501-3162	37.5380967	-82.6099717
7735 PADDLE CREEK RD	CATLETTSBURG	KY	41129-8454	38.3951717	-82.6174017
7735 ROBINSON CREEK RD	VIRGIE	KY	41572-8543	37.3853533	-82.577185
7737 JOHNSONS FORK RD	CATLETTSBURG	KY	41129-8444	38.4053885	-82.63696183
7737 RIVER FRONT RD	LOVELY	KY	41231-8907	37.78422	-82.3407833
7737 TUCKER RD	ASHLAND	KY	41102-9067	38.4191467	-82.70941
7738 KY HIGHWAY 451 TRLR	BUSY	KY	41723-8905	37.2768667	-83.2897117
7738 ROCKCASTLE RD	INEZ	KY	41224	37.94319	-82.538915
7738 ROCKCASTLE RD	INEZ	KY	41224	37.942855	-82.53915333
7738 SAVAGE BR	CATLETTSBURG	KY	41129-8122	38.346344	-82.6170865
7738 SAVAGE BR TRLR	CATLETTSBURG	KY	41129-8122	38.3464433	-82.61731
7739 HIGHWAY 582	PINE TOP	KY	41843-8980	37.279555	-82.8348967

7739	JOHNSONS FORK RD TRLR	CATLETTSBURG	KY	41129-8444	38.4120454	-82.6391941
7739	MCCOMIS DR	CATLETTSBURG	KY	41129-8838	38.3900617	-82.6016033
774	AMILS MOUNTAIN RD	EMMALENA	KY	41740-1206	37.376372	-83.06985416
774	BLACKBERRY RD	DEBORD	KY	41214-9016	37.81548333	-82.56618167
774	COLDWATER BRANCH RD	HAROLD	KY	41635-8857	37.5465133	-82.6199933
774	COLLINS CRK	WARFIELD	KY	41267-9011	37.8360017	-82.420155
774	EAGLE TRACE BLVD	HAROLD	KY	41635-8718	37.5395033	-82.622095
774	FRALEY BR	GRAYSON	KY	41143-7725	38.2727383	-82.9304133
774	HALL BRANCH RD	TOPMOST	KY	41862-9097	37.3451809	-82.8229288
774	HARLESS CRK TRLR	REGINA	KY	41559-8905	37.37247022	-82.39964178
774	HIGHWAY 2035	WHITESBURG	KY	41858-9021	37.0975067	-82.83061
774	HIGHWAY 644	LOUISA	KY	41230-7782	38.07973833	-82.59347
774	INGRAM CRK	LINEFORK	KY	41833-9046	37.047575	-82.955767
774	LIBERTY RD	WEST LIBERTY	KY	41472-2052	37.92477267	-83.26602816
774	LITTLE LICK FRK	EAST POINT	KY	41216-9052	37.7658567	-82.8314933
774	MONTGOMERY CREEK RD	EMMALENA	KY	41740-8933	37.3507233	-83.0425767
774	MONTGOMERY CREEK RD GARG	EMMALENA	KY	41740-8933	37.35082367	-83.04283016
774	PINE CREEK RD APT B	MAYKING	KY	41837-9041	37.12934117	-82.751678
774	RACE TRACK HOLW TRLR	WHITESBURG	KY	41858-9114	37.19409	-82.87566
774	RAMEY FRK	RACCOON	KY	41557-8356	37.51236185	-82.42705814
774	SMITH RUN	OLIVE HILL	KY	41164-8315	38.29545667	-83.23253833
774	TRACE BRANCH RD TRLR	HAZARD	KY	41701-7986	37.35452683	-83.10305333
774	UPPER CHLOE CRK	PIKEVILLE	KY	41501-6643	37.45831383	-82.466
774	UPPER CHLOE CRK	PIKEVILLE	KY	41501-6643	37.458505	-82.46585
7740	US HIGHWAY 60	MOREHEAD	KY	40351-9038	38.25561333	-83.33628333
7740	US HIGHWAY 60	MOREHEAD	KY	40351-9038	38.25597167	-83.33586
7741	RIVERVIEW BLVD	CATLETTSBURG	KY	41129-8842	38.3924883	-82.6019817
7741	RIVERVIEW BLVD	CATLETTSBURG	KY	41129-8842	38.3924683	-82.6019283
7741	RIVERVIEW BLVD	CATLETTSBURG	KY	41129-8842	38.3927505	-82.60175466
7741	STATE HIGHWAY 194	PIKEVILLE	KY	41501-5535	37.6001617	-82.5342967
7742	HIGHWAY 460	WEST LIBERTY	KY	41472-7672	37.86480333	-83.20587333
7742	HIGHWAY 550	LARKSLANE	KY	41817-8930	37.39024	-82.8793583
7742	HIGHWAY 931	WHITESBURG	KY	41858-8359	37.2116433	-82.8429017
7742	RUBY LN	CATLETTSBURG	KY	41129	38.4176017	-82.6612183
7742	WRIGHT LN TRLR	ASHLAND	KY	41102-7107	38.4167517	-82.6941583
7743	HIGHWAY 460	WEST LIBERTY	KY	41472-7672	37.86530833	-83.20514333
7745	KY HIGHWAY 1110	WHICK	KY	41390-9009	37.42801833	-83.37727833
7745	LOTTS CREEK RD TRLR	HAZARD	KY	41701-9043	37.2666083	-83.08255
7745	ZEBULON HWY	PIKEVILLE	KY	41501-6460	37.5638417	-82.4614383
7745	ZEBULON HWY	PIKEVILLE	KY	41501-6460	37.56417	-82.4612483
7745	ZEBULON HWY	PIKEVILLE	KY	41501-6460	37.5641483	-82.4612783
7749	KY ROUTE 40	WILLIAMSPORT	KY	41271-9017	37.8278383	-82.727835
7749	WOODMAN CREEK RD	STOPOVER	KY	41568-8781	37.5031283	-82.066335
7749	WOODMAN CREEK RD GARG	STOPOVER	KY	41568-8781	37.50397567	-82.06460016
774A	PINE CREEK RD	MAYKING	KY	41837-9041	37.1294417	-82.75164
775	6TH ST	PAINTSVILLE	KY	41240-1372	37.80632	-82.8096917
775	ANTLER DR	HAZARD	KY	41701-8264	37.3381614	-83.1435172
775	ARMORY DR	JACKSON	KY	41339-9250	37.54582462	-83.37322796
775	BEAR FORK RD	MOUSIE	KY	41839-9056	37.4169221	-82.85921809
775	BLAIR BR	JEREMIAH	KY	41826-9024	37.1697417	-82.9086867
775	BLAIR BR	JEREMIAH	KY	41826		
775	BLAIR BR TRLR TRLR	JEREMIAH	KY	41826-9024	37.1697733	-82.9086817
775	BOWLING FORK RD	ELKHORN CITY	KY	41522-7518	37.3005417	-82.4868117
775	BOWLINGS CREEK RD	ALTRO	KY	41339-8844	37.3625167	-83.42195
775	BURTON HL TRLR	LETCHER	KY	41832-9003	37.1503383	-82.9449683
775	CHAVIES DUNRAVEN RD	CHAVIES	KY	41727-8907	37.33819158	-83.35176473
775	CHAVIES DUNRAVEN RD	CHAVIES	KY	41727-8907	37.33819158	-83.35176473
775	CRESTWOOD DR	PRESTONSBURG	KY	41653-8038	37.68058267	-82.756722
775	DRY BRANCH RD	MOREHEAD	KY	40351	38.313598	-83.37855199
775	DUMMITT BR	VANCEBURG	KY	41179-6456	38.40133667	-83.27877833
775	DUMMITT BR UNIT CAMPER	VANCEBURG	KY	41179-6456	38.4012095	-83.27914416
775	EAGLES NEST RD	EMMALENA	KY	41740-9044	37.32253733	-83.06130366
775	GOLF COURSE RD	WHEELWRIGHT	KY	41669-9007	37.338435	-82.70949
775	HAWK RD TRLR	PIPPA PASSES	KY	41844-8905	37.3345783	-82.84538
775	HIGHLAND AVE	ASHLAND	KY	41102-5243	38.4629617	-82.6699067
775	KELLEYS CIR LOT 9	ASHLAND	KY	41102-2306	38.48358154	-82.67484274
775	LEFT FORK TOLER CRK	HAROLD	KY	41635-8881	37.5000867	-82.61178

775 LITTLE MUD LICK RD	STAFFORDSVILLE	KY	41256-9019	37.8379883	-82.84833
775 LYNN BR	WHITESBURG	KY	41858-9153	37.0832383	-82.91043
775 MAIN ST	SOUTH SHORE	KY	41175-9581	38.7190985	-82.9635684
775 PIGEONROOST RD TRLR	BULAN	KY	41722-9023	37.3373833	-83.1604467
775 PLANTATION DR	GRAYSON	KY	41143-8540	38.33139774	-82.91994649
775 SHELBY DRY FRK	SHELBIANA	KY	41562-8401	37.41528	-82.4888583
775 TOM ADKINS RD TRLR	SHELBIANA	KY	41562-8354	37.4263225	-82.47586966
775 TURKEY CREEK RD	TURKEY CREEK	KY	41514-7901	37.6681767	-82.3075367
775 TURKEY CRK	HALLIE	KY	41821-9067	37.0910917	-83.01281
775 TURKEY CRK	HALLIE	KY	41821-9067	37.090405	-83.012675
775 WALNUT GRV	OLIVE HILL	KY	41164-7051	38.328225	-83.30148
775 WALNUT GRV GARG	OLIVE HILL	KY	41164-7051	38.32846	-83.30103333
775 N LEVISA RD UNIT PUMP	MOUTHCARD	KY	41548-8122	37.392365	-82.25879
7750 HIGHWAY 476 TRLR	CLAYHOLE	KY	41317-9025	37.45821333	-83.25292833
7750 STATE HIGHWAY 1056	MC CARR	KY	41544-8307	37.58133	-82.1773533
7751 ZEBULON HWY BLDG WHITE	PIKEVILLE	KY	41501-6460	37.5638933	-82.460595
7752 DANIELS FORK RD	ASHLAND	KY	41102-9302	38.4445667	-82.7503283
7752 DANIELS FORK RD GARG	ASHLAND	KY	41102-9302	38.4445808	-82.7493219
7753 TUCKER RD	ASHLAND	KY	41102-9067	38.41920233	-82.70921948
7754 HIGHWAY 550	LARKSLANE	KY	41817-8930	37.390469	-82.879936
7754 HIGHWAY 550	LARKSLANE	KY	41817-8930	37.3905383	-82.879245
7755 ROBINSON CREEK RD	VIRGIE	KY	41572-8543	37.3847233	-82.577325
7755 STATE HIGHWAY 194	KIMPER	KY	41539-6438	37.5207517	-82.3659367
7755 US HIGHWAY 60	MOREHEAD	KY	40351-9038	38.25511167	-83.33574333
7756 S KY HIGHWAY 15	JEFF	KY	41751-9034	37.212205	-83.12035
7757 STATE HIGHWAY 194	PIKEVILLE	KY	41501-5535	37.60009983	-82.53515683
7758 GRAPEVINE CREEK RD	HAZARD	KY	41701	37.339085	-83.2635483
7758 HIGHWAY 15	JACKSON	KY	41339-8384	37.4954328	-83.342662
7758 HIGHWAY 15 TRLR	JACKSON	KY	41339-8384	37.49471	-83.34313167
7758 HIGHWAY 550	GARNER	KY	41817-8930	37.3902667	-82.87897
7758 STATE HIGHWAY 1056 TRLR	MC CARR	KY	41544-8307	37.5822617	-82.1783883
7759 HIGHWAY 119	JENKINS	KY	41537-8968	37.149605	-82.698112
7759 HIGHWAY 931	WHITESBURG	KY	41858-8359	37.21099	-82.8435617
7759 KY ROUTE 80	LANGLEY	KY	41645-6578	37.5381065	-82.77943266
776 BEE HIVE RD	SLEMP	KY	41763-8907	37.0728017	-83.1021717
776 BIG FORK RD	YEADDISS	KY	41777-8919	37.044785	-83.2621283
776 BIGGS BR	OLIVE HILL	KY	41164-8498	38.279465	-83.21414333
776 DUMMITT BR	VANCEBURG	KY	41179-6456	38.40171833	-83.27905
776 MIDDLE BR	MC DOWELL	KY	41647-6033	37.4581633	-82.7189583
776 NEDS FRK	MC DOWELL	KY	41647-9029	37.4222367	-82.6930917
776 PHILLIPS BRANCH RD	JAMBOREE	KY	41553-9069	37.49153617	-82.14614883
776 PHILLIPS BRANCH RD	JAMBOREE	KY	41553-9069	37.4910967	-82.1472433
776 PHILLIPS BRANCH RD TRLR	JAMBOREE	KY	41553-9069	37.490968	-82.14697416
776 RIGHT TURKEY TOE BR	HARDY	KY	41531-8938	37.588607	-82.21259333
776 ROAD CREEK RD	ELKHORN CITY	KY	41522-8415	37.356325333	-82.376821
776 SOUTHSORE DR	SOUTH SHORE	KY	41175-9007	38.7221083	-82.9795683
776 SOUTHSORE DR	SOUTH SHORE	KY	41175-9007	38.7221045	-82.97941566
776 SPANKEM BRANCH RD	LOUISA	KY	41230-8846	38.177755	-82.6874533
776 UPPER MCINTOSH RD TRLR	WOOTON	KY	41776-8668	37.19963	-83.280398
776 S HIGHWAY 3	LOUISA	KY	41230-6686	38.106225	-82.592665
7760 ROBINSON CREEK RD	VIRGIE	KY	41572-8543	37.3846333	-82.5771733
7761 HIGHWAY 1760	LOUISA	KY	41230-7429	37.964860000	-82.69835667
7762 RIVER FRONT RD TRLR	LOVELY	KY	41231-8907	37.7837367	-82.34047
7763 KY ROUTE 40	OIL SPRINGS	KY	41238-8984	37.8095267	-82.94251
7764 TUCKER RD LOT 3	ASHLAND	KY	41102-9067	38.4193	-82.709175
7766 HIGHWAY 550	GARNER	KY	41817		
7766 US HIGHWAY 23	HAGERHILL	KY	41222-8617	37.7505183	-82.78185
7766 S KY ROUTE 321	HAGERHILL	KY	41222-8617	37.751155	-82.78178
7767 E US HIGHWAY 60	RUSH	KY	41168-8807	38.3531783	-82.80112
7768 ZEBULON HWY	PIKEVILLE	KY	41501-6460	37.5638933	-82.460595
777 BARRENSHEE CRK TRLR	FREEBURN	KY	41528-8527	37.54281383	-82.1364875
777 BEAVER JUNCTION RD	DWALE	KY	41621-9008	37.61852	-82.726511
777 BIG PERRY RD	MOREHEAD	KY	40351-9582	38.24288167	-83.382485
777 BIG PERRY RD	MOREHEAD	KY	40351-9582	38.24248333	-83.38178
777 BRUSHY BR	HELLIER	KY	41534-9039	37.2934133	-82.4477167
777 CONN ST	IVEL	KY	41642-9411	37.57582	-82.6614117
777 DICEY FRK	MEALLY	KY	41234-9017	37.7842	-82.7549967

777 DORTON JENKINS HWY	JENKINS	KY	41537-8278	37.26994	-82.57576
777 FROZEN CRK	RACCOON	KY	41557-8506	37.49598817	-82.45220933
777 GOOSE CREEK RD	FLEMING NEON	KY	41840-8915	37.2128617	-82.72361
777 GOOSE CREEK RD	FLEMING NEON	KY	41840-8915	37.21280667	-82.723332
777 GRASSY CRK	HELPS	KY	41553-9047	37.4423267	-82.1494567
777 HIGHLAND AVE	HAZARD	KY	41701-1239	37.2614115	-83.19225933
777 HIGHWAY 343	FLEMING NEON	KY	41840-9008	37.1937283	-82.7015283
777 HORN HOLLOW RD	GREENUP	KY	41144-8171	38.5234	-82.8101
777 JOHN HENRY RD	CLAYHOLE	KY	41317-9044	37.46302167	-83.29172
777 JOHNSON FRK	PREMIUM	KY	41845-9054	37.137525	-82.9147567
777 KEN MILLER FARM RD	HAZARD	KY	41701	37.1958543	-83.2360949
777 MORTON BLVD	HAZARD	KY	41701-9469	37.278365	-83.2260367
777 PLANTATION DR	GRAYSON	KY	41143-8540	38.3313217	-82.9189517
777 RIGHT FORK RED CREEK RD TRLR	PIKEVILLE	KY	41501-6741	37.4438083	-82.4542
777 SARAH RD	ASHLAND	KY	41101	38.4885583	-82.6819817
777 SARAH RD	ASHLAND	KY	41101-2228	38.4885483	-82.6819767
777 SARAH RD TRLR	ASHLAND	KY	41101	38.48895	-82.6798333
777 TOM ADKINS RD	SHELBIANA	KY	41562-8354	37.42624083	-82.4760615
7771 HIGHWAY 550	MOUSIE	KY	41839	37.3955842	-82.8782789
7771 KY HIGHWAY 7	VIPER	KY	41774-8772	37.1679033	-83.09304
7771 ROBINSON CREEK RD	VIRGIE	KY	41572-8543	37.3847333	-82.5776567
7771 TUCKER RD	ASHLAND	KY	41102-9067	38.41884	-82.7086883
7771 TUCKER RD GARG	ASHLAND	KY	41102-9067	38.4187733	-82.7084967
7773 KY HIGHWAY 1110	WHICK	KY	41390-9009	37.427555	-83.37743833
7773 KY HIGHWAY 1110 BLDG A	WHICK	KY	41390-9009	37.427995	-83.37732167
7774 HIGHWAY 931	WHITESBURG	KY	41858-8359	37.212653166	-82.84292733
7775 KY ROUTE 979	GRETHEL	KY	41631-6304	37.46442	-82.6551567
7777 BIG BRANCH RD	HINDMAN	KY	41822	37.2321035	-82.99782016
7777 BIG BRANCH RD	HINDMAN	KY	41822	37.2321035	-82.99782016
7777 BIG BRANCH RD	HINDMAN	KY	41822-8706	37.23189428	-82.99687214
7777 BIG BRANCH RD UNIT 2	HINDMAN	KY	41822	37.2317368	-82.9970398
7777 CLOVER FORK RD	LEATHERWOOD	KY	41763	37.047571	-83.12942
7777 ELKHORN CRK	ASHCAMP	KY	41512-8521	37.26662167	-82.44572433
7777 HIGHWAY 1690	LOUISA	KY	41230-8488	37.9876083	-82.593845
7777 HIGHWAY 1690	LOUISA	KY	41230-8488	37.98716667	-82.59402183
7777 HIGHWAY 1690 HSE	LOUISA	KY	41230-8488	37.98654167	-82.594675
7777 LOTTS CREEK RD	HAZARD	KY	41701-9043	37.26523667	-83.08098416
7778 ROBINSON CREEK RD	VIRGIE	KY	41572-8543	37.3844817	-82.5771283
7779 HIGHWAY 7	TOPMOST	KY	41862-8935	37.3545905	-82.8099849
7779 KY ROUTE 40	WILLIAMSPORT	KY	41271-9017	37.8281065	-82.7274785
778 BARRENSHEE CRK	FREEBURN	KY	41528-8527	37.5426133	-82.1352717
778 BIG ELK RD UNIT 3	BEAUTY	KY	41203-9025	37.8467983	-82.441375
778 BIG FRK	LANGLEY	KY	41645-6568	37.54709133	-82.81475266
778 BLANKENSHIP BRANCH RD	LOUISA	KY	41230-5879	37.958211666	-82.49802500
778 BLANKENSHIP HOLW	LOUISA	KY	41230-9469	37.95758333	-82.49743833
778 BLANKENSHIP HOLW TRLR	LOUISA	KY	41230-9469	37.958035	-82.495505
778 BLANKENSHIP HOLW UNIT STORAGE	LOUISA	KY	41230-9469	37.95690833	-82.49847167
778 BOOKER FRK	PIKEVILLE	KY	41501-3922	37.3258633	-82.5680367
778 BROADWAY ST	WEST LIBERTY	KY	41472-1110	37.92473667	-83.25780333
778 BUFFALO RD	MEALLY	KY	41234-9742	37.8057082	-82.7135628
778 CURRY BR	PIKEVILLE	KY	41501-5112	37.67395	-82.4757483
778 DIAMOND RIDGE RD	WEBBVILLE	KY	41180-8755	38.125977166	-82.802194
778 HIGHWAY 1	LOUISA	KY	41230-8900	38.1782867	-82.7218383
778 HIGHWAY 1148	ISOM	KY	41824-9041	37.1850967	-82.8770017
778 HIGHWAY 3400 TRLR	JENKINS	KY	41537-8941	37.15369	-82.6696717
778 JIM ARNETT BRANCH RD	SALYERSVILLE	KY	41465		
778 KNOB LICK BR TRLR	STINNETT	KY	40868	37.0915017	-83.4350633
778 KY ROUTE 2039	HAGERHILL	KY	41222-9074	37.80761	-82.8466117
778 KY ROUTE 3380	TEABERRY	KY	41660-9030	37.4077533	-82.6371467
778 LEFT FORK MACES CRK RD	VIPER	KY	41774-8407	37.1731533	-83.1470767
778 MIDDLE BR	MC DOWELL	KY	41647-6033	37.4586083	-82.7184817
778 OLD LICK CREEK RD TRLR	LOUISA	KY	41230-5947	38.094065	-82.608215
778 RIVER BR	PIKEVILLE	KY	41501-5404	37.64172	-82.5790333
778 RIVER BR LOT RV	PIKEVILLE	KY	41501-5404	37.641446333	-82.578969
778 SCIP BRANCH RD	KITE	KY	41828-8841	37.2709417	-82.7675183
778 SHORT WHITE OAK RD	RUSSELL	KY	41169-8914	38.5001617	-82.7111017
778 TACKETT FRK	BEAVER	KY	41604-6323	37.3875667	-82.65226

778 TWO MILE CRK TRLR	LOUISA	KY	41230-7734	38.10707	-82.6549133
778 UPPER BLACKBERRY RD	RANSOM	KY	41558-8707	37.54351	-82.2186683
778 S LAKE DR	PRESTONSBURG	KY	41653-1340	37.66507667	-82.7655405
7780 HODE RD	WARFIELD	KY	41267-9079	37.9085133	-82.4673383
7780 STATE HIGHWAY 1056 TRLR	MC CARR	KY	41544-8307	37.5822233	-82.1778183
7780 US HIGHWAY 60	MOREHEAD	KY	40351-9038	38.2542397	-83.3373257
7780 US HIGHWAY 60 TRLR	MOREHEAD	KY	40351-9038	38.25561383	-83.33564683
7781 STATE HIGHWAY 194	KIMPER	KY	41539-6438	37.5204633	-82.3653233
7782 HIGHWAY 421	MOZELLE	KY	40858-6039	37.008951	-83.3989305
7782 KY ROUTE 40	WILLIAMSPORT	KY	41271-9017	37.827622	-82.72846983
7782 KY ROUTE 40	WILLIAMSPORT	KY	41271-9017	37.82848	-82.7277133
7783 STATE ROUTE 503	ARGILLITE	KY	41121-8613	38.45593	-82.766905
7783 STATE ROUTE 503 UNIT CAMPER	ARGILLITE	KY	41121-8613	38.45547	-82.7676962
7783 ZEBULON HWY	PIKEVILLE	KY	41501-6460	37.564205	-82.4609567
7783 S KY HIGHWAY 15	JEFF	KY	41751-9034	37.211293333	-83.12030566
7783 S KY ROUTE 321	HAGERHILL	KY	41222-8617	37.7491567	-82.784505
7783 S KY ROUTE 321	HAGERHILL	KY	41222-8617	37.7491583	-82.784475
7784 TUCKER RD	ASHLAND	KY	41102-9067	38.41899748	-82.70869558
7785 BEAUTY RD	BEAUTY	KY	41203-9017	37.838356	-82.4402251
7786 BRUSHY RD	VARNEY	KY	41571-8940	37.66548233	-82.459473
7787 ROBINSON CREEK RD	VIRGIE	KY	41572-8543	37.3846055	-82.577521
7789 E US HIGHWAY 60	RUSH	KY	41168-8807	38.3530567	-82.8010033
779 BARK CAMP BRANCH RD	DELPHIA	KY	41735-9060	37.0215283	-83.0833033
779 BIG LICK RD	SALYERSVILLE	KY	41465-8322	37.6890968	-82.9595371
779 BILLY LOWE BR	PIKEVILLE	KY	41501-5104	37.6515	-82.49759
779 BUCKS BR	MARTIN	KY	41649-9040	37.575627	-82.777471
779 CORNETT RD TRLR	HINDMAN	KY	41822-8878	37.307409	-83.011593
779 DORTON CRK	JENKINS	KY	41537-8210	37.2780883	-82.5536233
779 FAIRCHILD BRANCH RD	SALYERSVILLE	KY	41465-9443	37.7689567	-83.0156567
779 GANDERBILL BRANCH RD	LOST CREEK	KY	41348-8818	37.435535	-83.29090167
779 HARLESS CRK	REGINA	KY	41559-8905	37.3726217	-82.4000133
779 HICKORY ST TRLR	HYDEN	KY	41749-8949	37.1717817	-83.3820817
779 JENKINS RD	WHITESBURG	KY	41858-7617	37.11515	-82.8117067
779 JOHNS RUN	GRAYSON	KY	41143-6987	38.22896	-82.912315
779 LICK BRANCH ARMORY RD TRLR	JACKSON	KY	41339-8028	37.528035	-83.37384167
779 MIDDLE BR TRLR 2	MC DOWELL	KY	41647-6033	37.45863	-82.719745
779 MINK LN UNIT CABIN	LOUISA	KY	41230	38.162003166	-82.67222966
779 OLD HOUSE BR	RANSOM	KY	41558-8519	37.5219089	-82.1950672
7791 ROBINSON CREEK RD	VIRGIE	KY	41572-8543	37.386535	-82.5778983
7792 E US HIGHWAY 60	RUSH	KY	41168-8807	38.353248	-82.8002
7793 KY HIGHWAY 476	BULAN	KY	41722-8730	37.3239967	-83.1487133
7793 S KY HIGHWAY 15 TRLR	JEFF	KY	41751-9034	37.2118067	-83.1192467
7793 S KY ROUTE 321	HAGERHILL	KY	41222-8617	37.7488667	-82.7837383
7793 S KY ROUTE 321 UNIT GARAGE	HAGERHILL	KY	41222-8617	37.7486817	-82.7839967
7793 W KY HIGHWAY 80	AVAWAM	KY	41713	37.21450633	-83.28286233
7795 HIGHWAY 476	CLAYHOLE	KY	41317-9025	37.45844333	-83.252395
7795 ZEBULON HWY	PIKEVILLE	KY	41501-6460	37.5643533	-82.4609133
7796 STATE HIGHWAY 1056	MC CARR	KY	41544-8307	37.5828717	-82.1775867
7797 CANNONSBURG RD	CATLETTSBURG	KY	41129-8217	38.402940833	-82.611893
7797 KY HIGHWAY 7	VIPER	KY	41774-8772	37.1677183	-83.0930533
7798 LOTTS CREEK RD	HAZARD	KY	41701-9043	37.264635	-83.0817767
7799 ROBINSON CREEK RD	VIRGIE	KY	41572-8543	37.384365	-82.5778083
7799 ROBINSON CREEK RD	VIRGIE	KY	41572-8543	37.383875	-82.5778667
7799 ROBINSON CREEK RD	VIRGIE	KY	41572-8543	37.38427	-82.5778283
7799 WOLF CREEK RD	WOOTON	KY	41776-8628	37.1015454	-83.2887242
78 2ND ST	LOUISA	KY	41230-8152	38.105805	-82.6050133
78 ABSHIRE HOLW	PHYLLIS	KY	41554-8830	37.4568033	-82.2725767
78 ACORN AVE	LOUISA	KY	41230-8166	38.1036483	-82.606125
78 ALMA DR	GREENUP	KY	41144-7365	38.5807517	-82.9158967
78 ANCE HATFIELD RD	PINSONFORK	KY	41555-7550	37.55426	-82.251535
78 ANNIES LN	MARTIN	KY	41649-7854	37.565565	-82.7599733
78 AOK DR	JENKINS	KY	41537	37.1874233	-82.6478083
78 AZALEA DR	HYDEN	KY	41749-8902	37.1440967	-83.3233683
78 BACKWATER LN	MALLIE	KY	41836-8908	37.22022	-82.9153717
78 BAILEY BRANCH RD TRLR A	WOOTON	KY	41776-8941	37.1665745	-83.28494
78 BALSAM LN	HAZARD	KY	41701-8960	37.2101617	-83.2405467
78 BASIL ALFORD LN	SHELBIANA	KY	41562	37.370083333	-82.49114716

78 BIG BRANCH BALL RD TRLR	EMMALENA	KY	41740-9009	37.37068101	-83.05233803
78 BIG CAT FORK RD	LOUISA	KY	41230-9057	38.148515	-82.688505
78 BLOSSOM LN	MILLSTONE	KY	41838-8301	37.1671283	-82.750445
78 BOOK DR	MAYKING	KY	41837	37.136448166	-82.76748816
78 BOOKER BR	JENKINS	KY	41537-8464	37.2402491	-82.62056053
78 BOWLING FORK RD	ELKHORN CITY	KY	41522-7503	37.30513417	-82.476629
78 BOYD WARD RD	TOMAHAWK	KY	41262-9008	37.836455	-82.6086404
78 BROOKSIDE DR	MOREHEAD	KY	40351-8467	38.33163333	-83.401985
78 BROWN BRANCH RD	SIDNEY	KY	41564-8806	37.5965633	-82.349165
78 BUCK JOSEPH RD	SALYERSVILLE	KY	41465-5604	37.754005	-83.0242167
78 BULLHOLE RD TRLR	MAYKING	KY	41837-9100	37.10415483	-82.7730735
78 CAROLYN DR	HAPPY	KY	41746-8302	37.216947333	-83.10666333
78 CERAMIC DR	NIPPA	KY	41240-9229	37.8726233	-82.7852
78 CHAPMAN BTM	LOVELY	KY	41231-8990	37.8217283	-82.40728
78 CHAPMAN FORK HL	MAJESTIC	KY	41547-8331	37.5203417	-82.1053517
78 CHAPMAN FORK RD	MAJESTIC	KY	41547-8308	37.525175	-82.1015233
78 CHESTNUT LOG HOLW	ELKHORN CITY	KY	41522-8781	37.3257067	-82.4890817
78 CLEO LOOP TRLR	MAYKING	KY	41837-8942	37.1262783	-82.7360417
78 COAL RIDGE DR TRLR 11	HAZARD	KY	41701-7394	37.34289317	-83.24986066
78 COBURN ST	ASHLAND	KY	41102-8789	38.46177	-82.7433217
78 COLDWATER BRANCH RD LOT 8	HAROLD	KY	41635-8850	37.54452	-82.631275
78 COLT LN	LOUISA	KY	41230-7520	37.97268767	-82.66623666
78 CORNELIA AVE	WHITESBURG	KY	41858-7793	37.11641	-82.816335
78 COURT ST	ALLEN	KY	41601-9438	37.6149067	-82.7218967
78 CREEKWOOD BTM	MAJESTIC	KY	41547-8408	37.555195	-82.0750467
78 DAMRON BR	GRAYSON	KY	41143-1928	38.32742371	-82.91066507
78 DANIEL BOONE PLZ	HAZARD	KY	41701-5334	37.29758	-83.215925
78 DICKS FRK	PHYLLIS	KY	41554-8519	37.443665	-82.3359067
78 DINGUS BTM	MARTIN	KY	41649-7935	37.564525	-82.7602867
78 DOTY BR	MC DOWELL	KY	41647-9043	37.4558883	-82.747095
78 DUDLEY DR	PIKEVILLE	KY	41501-3113	37.538445	-82.606365
78 ELAM ST	SALYERSVILLE	KY	41465-9236	37.740995	-83.0701033
78 ELI CRUM LN	INEZ	KY	41224-8439	37.91065833	-82.50359
78 ELI CRUM LN GARG	INEZ	KY	41224-8439	37.91049	-82.503175
78 ELSWICKS BR	JONANCY	KY	41538-8008	37.3151	-82.58350083
78 EMERSON DR	MAYKING	KY	41837-8903	37.11066767	-82.77850033
78 EVERSOCOOL DR	HAZARD	KY	41701-6327	37.21978933	-83.24826816
78 FRANCE RD	PIKEVILLE	KY	41501-3914	37.35646	-82.556455
78 GAMBILL DR	HAZARD	KY	41701-8346	37.34844	-83.2679725
78 GARDEN LN	ASHLAND	KY	41102-8580	38.4428967	-82.7663433
78 GOLF COURSE LN	WHITESBURG	KY	41858-7814	37.12498183	-82.777014
78 GUM AVE APT 101	HAZARD	KY	41701-5464	37.28876	-83.205545
78 GUM AVE APT 102	HAZARD	KY	41701-5464	37.288915	-83.2055117
78 GUM AVE APT 203	HAZARD	KY	41701-5464	37.28859	-83.2054483
78 GUM AVE APT 204	HAZARD	KY	41701-5464	37.28865	-83.205485
78 GURNEY LN	ROWDY	KY	41367-8002	37.42982167	-83.21613833
78 HADDOCK FORK RD TRLR	HAZARD	KY	41701-8481	37.357505	-83.3198883
78 HALL ST	ALLEN	KY	41601-9435	37.61644	-82.7242517
78 HARDWOOD DR	WHITESBURG	KY	41858-8888	37.11685	-82.9006117
78 HAUS BR	BANNER	KY	41603-8030	37.5940933	-82.7026633
78 HAYNES DR	HINDMAN	KY	41822-9024	37.30789	-82.9741667
78 HAYNES DR	HINDMAN	KY	41822-9024	37.3078733	-82.9742333
78 HAZELWOOD CT	GREENUP	KY	41144-7148	38.58088	-82.8789583
78 HERBERT KISER RD	PIKEVILLE	KY	41501	37.36017733	-82.56339383
78 HICKORY ST	HYDEN	KY	41749-8943	37.1644359	-83.3751904
78 HIDDEN HOLW	GREENUP	KY	41144-8113	38.524095	-82.823395
78 HIGHWAY 7 HSE 2	RAVEN	KY	41861-9099	37.4169383	-82.7948783
78 HINER RD TRLR	BULAN	KY	41722-9048	37.3156783	-83.1668467
78 HOLLAN LN TRLR	HAZARD	KY	41701-7373	37.331385	-83.2516917
78 HOWARD DR	LOVELY	KY	41231	37.811715	-82.4197583
78 ISOM MOORE BR	MINNIE	KY	41651-9052	37.46486	-82.757343
78 JACK RIVEL WAY	CHAVIES	KY	41727-8722	37.382634	-83.24925816
78 JACKS BRANCH RD	HAZARD	KY	41701-6362	37.197625	-83.2222833
78 JASMINE CT LOT 10	HAZARD	KY	41701-5477	37.2900965	-83.20416583
78 JOE MCCOY RD	FREEBURN	KY	41528	37.5566682	-82.150706
78 KED FLETCHER RD TRLR	INEZ	KY	41224-9073	37.791605	-82.4498317
78 KENTUCKY ST	SALYERSVILLE	KY	41465-7630	37.7490083	-83.073365

78 KENTUCKY ST HSE	SALYERSVILLE	KY	41465-7630	37.7489659	-83.07312
78 KING HOLW	PIKEVILLE	KY	41501-3567	37.5407183	-82.470265
78 KINNIKINNICK RD	PIKEVILLE	KY	41501-3025	37.545055	-82.57706
78 KODIAK DR	JACKHORN	KY	41825-9071	37.2211933	-82.6980183
78 KY ROUTE 1498	BEVINSVILLE	KY	41606-6115	37.355425	-82.7328583
78 LAWRENCE ST	GREENUP	KY	41144-6768	38.6334517	-82.8673283
78 LICK BR	SHELBIANA	KY	41562-8309	37.4148767	-82.4879317
78 MADDEN LN	WHITESBURG	KY	41858-9284	37.195439	-82.87096116
78 MAGNOLIA ST	GARRETT	KY	41630-6950	37.4800136	-82.8341061
78 MAPLE RD	HAROLD	KY	41635-9031	37.53063271	-82.62828927
78 MAPLE ST	HYDEN	KY	41749-8862	37.1641317	-83.3759317
78 MARGARET ST	SOUTH SHORE	KY	41175-9585	38.7297967	-82.914345
78 MARTIN ST	ALLEN	KY	41601-9443	37.6103283	-82.729725
78 MCCARTY RD	HAGERHILL	KY	41222	37.79714467	-82.82900883
78 MCCARTY RD GARG	HAGERHILL	KY	41222	37.7970372	-82.8285757
78 MCKENZIE AVE	AUXIER	KY	41602-9243	37.74179	-82.76939
78 MEMORY LN	VICCO	KY	41773-9095	37.2878667	-82.976115
78 MENIFEE RD	GRAYSON	KY	41143-8508	38.2671033	-82.9186633
78 MICHIGAN AVE	WHITESBURG	KY	41858-7718	37.114385	-82.8265933
78 MIDDLE FRK TRLR	HATFIELD	KY	41514-8606	37.6507	-82.3882217
78 MILLERS CRK	VAN LEAR	KY	41265-8436	37.770955	-82.7582583
78 MONROE DR	RUSSELL	KY	41169-1635	38.5068283	-82.708795
78 MOUND ST	SOUTH SHORE	KY	41175-7695	38.7264367	-82.943965
78 MOUNTVIEW DR	ARY	KY	41712-8852	37.3773567	-83.1471283
78 MUDLICK RD	HARDY	KY	41531-8959	37.60631967	-82.22762483
78 MULLINS ADDITION DR	PIKEVILLE	KY	41501-2906	37.53865983	-82.58285883
78 MULLINS SCHOOL ST	PIKEVILLE	KY	41501-2911	37.53788	-82.5821333
78 NAPIER RIDGE RD	HAZARD	KY	41701-5421	37.2281883	-83.1682217
78 NEWBERRY LN	INEZ	KY	41224-8945	37.86604	-82.54116167
78 OAK GROVE DR	HAZARD	KY	41701-8520	37.24073367	-83.23475233
78 OAK HILLS CIR TRLR A	OLIVE HILL	KY	41164-9174	38.27691833	-83.315305
78 OLD OGDEN RD	HINDMAN	KY	41822-8816	37.3380283	-83.00541
78 OLD POPLAR FRK	TALCUM	KY	41722-8771	37.3884532	-83.0571923
78 OLIVE LN	STINNETT	KY	40868	37.10271	-83.3954317
78 OLLIE LN	HAZARD	KY	41701		
78 OSCAR LN	WEST LIBERTY	KY	41472-7342	37.92764167	-83.261735
78 PATTY LN	MALLIE	KY	41836-8996	37.2383183	-82.9236917
78 PEACH TREE LN	MOUSIE	KY	41839-9702	37.4199433	-82.8672667
78 PENNY LN	LETCHER	KY	41832-9701	37.148865	-82.9592567
78 POTTERS GROCERY RD	ASHCAMP	KY	41512-8735	37.2494367	-82.48916
78 POTTERS GROCERY RD GARG	ASHCAMP	KY	41512-8735	37.24956	-82.4890733
78 QUEENDALE CTR UNIT Q24	BEVERLY	KY	40913-9607	37.011985	-83.5310467
78 RIDDLE ST	SOUTH SHORE	KY	41175-7808	38.7274233	-82.95217
78 RIGHT TURKEY TOE BR	HARDY	KY	41531-8935	37.597825	-82.20714
78 ROADIE LN	WHITESBURG	KY	41858-9601	37.1562433	-82.8214483
78 ROBERT BRASHEAR RD	VIPER	KY	41774-8041	37.1356761	-83.1535926
78 ROCKY RD	PIKEVILLE	KY	41501-8041	37.40858	-82.4373133
78 ROSE ST	LOUISA	KY	41230-7896	38.1030633	-82.6053433
78 RUNNELS BRANCH RD TRLR	LITTCARR	KY	41834-9037	37.2672117	-82.9449867
78 RUNYON BRANCH RD	PINSONFORK	KY	41555-7400	37.549985	-82.265855
78 RYANS LN	AWAWAM	KY	41713	37.21983	-83.2794083
78 SAGE LN TRLR	CATLETTSBURG	KY	41129-8887	38.22197	-82.6099767
78 SAMS LN	VIPER	KY	41774-7500	37.2056933	-83.139045
78 SARAH LN	LEBURN	KY	41831		
78 SEABOARD DR TRLR	WHITESBURG	KY	41858-7462	37.11955	-82.85186
78 SHADY DR	WHITESBURG	KY	41858		
78 SHELBY FRK	DEANE	KY	41812-8907	37.26213617	-82.75289566
78 SHOP FORK ST	WHEELWRIGHT	KY	41669-9040	37.33266367	-82.720331
78 SLINGSHOT RD	ERMINE	KY	41815	37.13927906	-82.78653303
78 SQUIRREL DR	OLIVE HILL	KY	41164-4539	38.28332	-83.114955
78 STATE HIGHWAY 1024	OLIVE HILL	KY	41164-8326	38.31474167	-83.29793833
78 STEPP BR TRLR	LOVELY	KY	41231-8931	37.7847183	-82.34872
78 STEVENS FRK	DEANE	KY	41812-8930	37.239435	-82.724215
78 STRAIGHT ROW	JENKINS	KY	41537-8684	37.1993017	-82.6396283
78 SUPERIOR RD	SALYERSVILLE	KY	41465-9104	37.7388717	-83.0703483
78 SUTTON BOTTOM LEFT ST	SHELBIANA	KY	41562-8235	37.4166133	-82.4560617
78 SWAN LN	LOUISA	KY	41230-7696	38.1099633	-82.5938033

78 SYCAMORE ST	HAROLD	KY	41635-9077	37.54171056	-82.63526639
78 SYCAMORE ST	HAROLD	KY	41635-9077	37.541395	-82.6352433
78 TACKETT RD	JONANCY	KY	41538	37.3138733	-82.5986383
78 TERRY DR	TALCUM	KY	41722-8758	37.383685	-83.0872517
78 TERRY DR TRLR	TALCUM	KY	41722-8758	37.3842483	-83.0866967
78 THOMAS HOLW	RUSH	KY	41168-8854	38.356535	-82.77838
78 THUMPER LN	CORNETTSVILLE	KY	41731-8437	37.1165933	-83.050185
78 VARNEY ST	PINSONFORK	KY	41555-7521	37.5610583	-82.259345
78 VERNA DR	RUSSELL	KY	41169-1652	38.505955	-82.7105883
78 VEST TALCUM RD	VEST	KY	41772-8932	37.39702558	-83.00718153
78 WAGON LN	LITTCARR	KY	41834-9047	37.26852	-82.9482117
78 WARD AVE LOT 11	AUXIER	KY	41602-9271	37.7402683	-82.7646183
78 WARD AVE LOT 4	AUXIER	KY	41602-9271	37.7400625	-82.765092
78 WATER PLANT RD TRLR	ELKHORN CITY	KY	41522-8516	37.36655	-82.4158417
78 WELLS HILL LN	WEST LIBERTY	KY	41472-2058	37.92246333	-83.26432833
78 WENDY ST TRLR	WARFIELD	KY	41267-8906	37.89797983	-82.43865316
78 WHITE WATER RD TRLR	PINE TOP	KY	41843-8925	37.268915	-82.8591217
78 WOLFPEN BR	PIKEVILLE	KY	41501-7505	37.50851	-82.58647
78 WORK CAMP DR UNIT Q58	BEVERLY	KY	40913-9625	37.0118733	-83.5311633
78 YELLOW HILL CT	ELKHORN CITY	KY	41522-8467	37.35621205	-82.4062926
78 ZEIGLER DR	PIKEVILLE	KY	41501-3109	37.5387667	-82.6050517
78 N BIG CREEK RD TRLR	HATFIELD	KY	41514	37.7334	-82.3372483
78 S BURGLAR HOLW	WEST VAN LEAR	KY	41268-8002	37.784881	-82.782397
78 S CARDINAL DR	PRESTONSBURG	KY	41653-1432	37.66726	-82.7411133
78 S HARKINS AVE UNIT PARS	PRESTONSBURG	KY	41653-7883	37.6697133	-82.7816517
78 S MAY ST	LANGLEY	KY	41645-6549	37.5312317	-82.7904533
78 W COURT ST	PRESTONSBURG	KY	41653-1256	37.667465	-82.7744017
78 W DORTON BLVD	STAFFORDSVILLE	KY	41256-9015	37.82837	-82.8493617
780 BAKER FORK RD	YEADDISS	KY	41777-8907	37.05963291	-83.27648971
780 BAKER FORK RD	YEADDISS	KY	41777-8907	37.060425	-83.2784
780 CEDAR POINT RD	BUCKHORN	KY	41721-8920	37.33791333	-83.457025
780 CHLOE RD	PIKEVILLE	KY	41501-1589	37.4746717	-82.48745
780 CLAYTON BRANCH RD	LOUISA	KY	41230-6031	38.08767167	-82.63467167
780 COLLINS BRANCH RD	PINE TOP	KY	41843-9009	37.2664617	-82.850275
780 COMPTON BTM	BELFRY	KY	41514-7551	37.6474483	-82.2662967
780 COURT ST	PAINTSVILLE	KY	41240-1085	37.8204883	-82.805405
780 DAMRON MAYO RD	GRAYSON	KY	41143-7928	38.34864	-82.8940683
780 DAMRON MAYO RD TRLR	GRAYSON	KY	41143-7928	38.3486033	-82.8941083
780 DORTON JENKINS HWY	JENKINS	KY	41537-8278	37.2700217	-82.5752083
780 DOTY BR	MC DOWELL	KY	41647-9050	37.449861	-82.75421116
780 EASTVIEW ST	GRAYSON	KY	41143-8907	38.3222267	-82.9351833
780 FAIRVIEW AVE APT A	ASHLAND	KY	41102-3235	38.4823983	-82.679195
780 FAIRVIEW AVE GARG APT	ASHLAND	KY	41102-3235	38.4825977	-82.6795665
780 FLAT GAP RD GARG	BONNYMAN	KY	41719-9033	37.2967575	-83.26735633
780 FLAT GAP RD HSE	BONNYMAN	KY	41719-9033	37.297094	-83.26759616
780 FLAT GAP RD TRLR 2	BONNYMAN	KY	41719-9033	37.29710617	-83.26741283
780 GRANT COMBS RD	HAZARD	KY	41701-2000	37.2428664	-83.1677302
780 HIGHWAY 1148	ISOM	KY	41824-9041	37.1848483	-82.87668
780 HIGHWAY 7	JEREMIAH	KY	41826-8977	37.17819583	-82.91626366
780 HIGHWAY 7	JEREMIAH	KY	41826-8977	37.1771317	-82.916255
780 HIGHWAY 7 TRLR 1	JEREMIAH	KY	41826-8977	37.177451333	-82.91636966
780 HIGHWAY 7 TRLR 2	JEREMIAH	KY	41826-8977	37.17784017	-82.91585433
780 HIGHWAY 7 TRLR 4	JEREMIAH	KY	41826-8977	37.17784367	-82.916559
780 IVY CRK APT 36	IVEL	KY	41642-9432	37.601925	-82.65668
780 IVY CRK APT 37	IVEL	KY	41642-9432	37.6019233	-82.6566833
780 IVY CRK APT 38	IVEL	KY	41642-9432	37.6019233	-82.6566883
780 IVY CRK APT 39	IVEL	KY	41642-9432	37.6019117	-82.65666
780 IVY CRK APT 40	IVEL	KY	41642-9432	37.6019117	-82.6566633
780 IVY CRK APT 41	IVEL	KY	41642-9432	37.6019133	-82.656665
780 KY ROUTE 306	WHEELWRIGHT	KY	41669-9028	37.3440217	-82.719345
780 LAWHORN HOLW	ASHLAND	KY	41102-8369	38.4807233	-82.699965
780 LICK BR	HATFIELD	KY	41514-9059	37.7396783	-82.3549517
780 NOSBEN FRK	TURKEY CREEK	KY	41514-7844	37.6736767	-82.3268883
780 OVERLOOK TER	JENKINS	KY	41537-8663	37.1771483	-82.6447617
780 PAINTERS LICK RD TRLR	SALYERSVILLE	KY	41465-8705	37.7877033	-82.9880033
780 PERT CREEK RD	WHITESBURG	KY	41858-8550	37.1098417	-82.79124
780 PERT CREEK RD	WHITESBURG	KY	41858-8550	37.1098717	-82.79127



780 PIKE FLOYD HOLW	BETSY LAYNE	KY	41605-7030	37.55381	-82.6161933
780 PINE CREEK RD	MAYKING	KY	41837-9041	37.1294917	-82.7512633
780 POPLAR HOLLOW RD	MOREHEAD	KY	40351-7016	38.3387576	-83.4120037
780 PUNCHEON CAMP RD	CORNETTSVILLE	KY	41731-8634	37.09267	-83.1195783
780 REID ST	FLATWOODS	KY	41139-9069	38.4979167	-82.7410267
780 SHELBY DRY FRK	SHELBIANA	KY	41562-8401	37.4153383	-82.48892
780 SPANKEM BRANCH RD	LOUISA	KY	41230-8846	38.1754933	-82.6872717
780 SUTTON MEMORIAL DR	VEST	KY	41772	37.40823433	-82.99317416
780 US HIGHWAY 23	HAGERHILL	KY	41222-8831	37.7968934	-82.8308273
780 US HIGHWAY 23	HAGERHILL	KY	41222-8831	37.79759	-82.83205
780 WATTS FORK RD	GARNER	KY	41817-8941	37.34284	-82.9191333
780 E MAIN ST	GRAYSON	KY	41143-1422	38.3302583	-82.9249317
7800 COOKSEY LN	ASHLAND	KY	41102-9712	38.41895	-82.7015633
7800 HIGHWAY 707	CATLETTSBURG	KY	41129-8547	38.2479572	-82.6379552
7800 HIGHWAY 707	CATLETTSBURG	KY	41129-8547	38.2457867	-82.639705
7800 LOST CREEK RD	ROWDY	KY	41367-8815	37.3840533	-83.2394583
7800 PADDLE CREEK RD	CATLETTSBURG	KY	41129-8455	38.3950433	-82.6172417
7800 RIVERVIEW BLVD	CATLETTSBURG	KY	41129-8841	38.3926683	-82.601535
7800 STATE HIGHWAY 194	KIMPER	KY	41539-6439	37.5209217	-82.364745
7801 ELKHORN CRK	ASHCAMP	KY	41512-8522	37.26590883	-82.44621716
7801 HIGHWAY 931	WHITESBURG	KY	41858-8360	37.2114017	-82.843965
7801 HIGHWAY 931 GARG	WHITESBURG	KY	41858-8360	37.211294166	-82.843881
7801 E US HIGHWAY 60 TRLR	RUSH	KY	41168-8863	38.3518133	-82.7992717
7802 HIGHWAY 707	CATLETTSBURG	KY	41129-8547	38.2479067	-82.63869
7803 US HIGHWAY 23	IVEL	KY	41642-9026	37.5744735	-82.65762483
7803 E US HIGHWAY 60 TRLR	RUSH	KY	41168-8863	38.3526783	-82.79923
7805 ELKHORN CRK	ASHCAMP	KY	41512-8522	37.265781	-82.446086
7805 GRAYDON HEIGHTS DR	CATLETTSBURG	KY	41129-8242	38.413865	-82.6592233
7805 HIGHWAY 15	JACKSON	KY	41339-9072	37.49430833	-83.34192167
7805 KY HIGHWAY 1110	WHICK	KY	41390-9010	37.427115	-83.37758833
7805 RIVERVIEW BLVD	CATLETTSBURG	KY	41129-8842	38.3929683	-82.6013417
7805 SPEIGHT RD	VIRGIE	KY	41572-8700	37.2773633	-82.67355
7806 HIGHWAY 550	LARKSLANE	KY	41817-8931	37.3910767	-82.8788983
7806 HIGHWAY 550	LARKSLANE	KY	41817-8931	37.3910683	-82.8789183
7807 CANNONSBURG RD	CATLETTSBURG	KY	41129-8218	38.4021417	-82.6125217
7807 HIGHWAY 7	TOPMOST	KY	41862-8936	37.3539214	-82.81062
7807 LOST CREEK RD	ROWDY	KY	41367-8815	37.38387	-83.2387133
7807 PADDLE CREEK RD	CATLETTSBURG	KY	41129-8455	38.3950717	-82.6170817
7807 STATE HIGHWAY 194	PIKEVILLE	KY	41501-5536	37.6000833	-82.535365
7807 US ROUTE 60	ASHLAND	KY	41102-9622	38.4215933	-82.7028983
7808 TUCKER RD	ASHLAND	KY	41102-7033	38.41876117	-82.70831466
7809 BEAUTY RD	BEAUTY	KY	41203-9000	37.8383517	-82.4404283
7809 HIGHWAY 7	TOPMOST	KY	41862-8936	37.3545905	-82.8099849
7809 ZEBULON HWY	PIKEVILLE	KY	41501-6459	37.56462	-82.4604017
781 BEAVERDAM RD TRLR	WHITESBURG	KY	41858-8173	37.23852	-82.8321317
781 BIG CARD RD	MOUTHCARD	KY	41548-8212	37.373105	-82.2587667
781 BLAZE BR	JENKINS	KY	41537-8122	37.2543333	-82.5829983
781 BONE BR TRLR	PHELPS	KY	41553-9329	37.5165417	-82.1356233
781 BROADWAY ST	WEST LIBERTY	KY	41472-1109	37.92484	-83.25808333
781 BUCKSAW JCT	GRAYSON	KY	41143-8742	38.2936233	-82.9429967
781 CALVIN MORRIS RD BARN	BOONEVILLE	KY	41314-8958	37.3703874	-83.54817904
781 CALVIN MORRIS RD COT	BOONEVILLE	KY	41314-8958	37.37342831	-83.52916361
781 CALVIN MORRIS RD GARG	BOONEVILLE	KY	41314-8958	37.374776666	-83.54261833
781 CALVIN MORRIS RD GARG 2	BOONEVILLE	KY	41314-8958	37.374408333	-83.54226000
781 CALVIN MORRIS RD HSE	BOONEVILLE	KY	41314-8958	37.374458333	-83.54186333
781 DEEPHOLE BRANCH RD	LOUISA	KY	41230-8069	38.112105	-82.6740133
781 DEEPHOLE BRANCH RD APT	LOUISA	KY	41230-8069	38.113109	-82.67237583
781 DEEPHOLE BRANCH RD BARN	LOUISA	KY	41230-8069	38.111365	-82.6736083
781 FRALEY BR	GRAYSON	KY	41143-7725	38.2723117	-82.9307283
781 HIGHLAND AVE	HAZARD	KY	41701-1239	37.2625369	-83.1908528
781 KY HIGHWAY 484	BUCKHORN	KY	41721-8507	37.263986	-83.50967
781 LEATHERWOOD RD TRLR	LOST CREEK	KY	41348-9602	37.43254217	-83.31675683
781 LICK BR	COMBS	KY	41729	37.2570167	-83.2116267
781 LITTLE LAUREL CRK	LOUISA	KY	41230	37.946635	-82.555545
781 LOWES BR	PIKEVILLE	KY	41501-6315	37.609007	-82.5034164
781 MIDDLE FRK	HATFIELD	KY	41514-8613	37.6435633	-82.3950983
781 MIDDLE FRK	HATFIELD	KY	41514-8613	37.6435633	-82.3950983

781 NARROWS BR	HARDY	KY	41531-8803	37.6078833	-82.2486883
781 RATLIFF CREEK RD	PIKEVILLE	KY	41501-2153	37.5001441	-82.5182461
781 SOURWOOD DR	LOUISA	KY	41230-7704	38.06968833	-82.56442833
781 STRATTON FORK RD	VIPER	KY	41774-8976	37.1126333	-83.1803917
781 VAUGHN RD	LOUISA	KY	41230-6219	38.08947833	-82.62494667
781 N LAKE DR	PRESTONSBURG	KY	41653-1283	37.6764317	-82.7793983
781 S LAKE DR STE 1	PRESTONSBURG	KY	41653-1356	37.665805	-82.76529
781 S LAKE DR STE 2	PRESTONSBURG	KY	41653-1356	37.6658483	-82.7652083
7810 CARLISLE DR	ASHLAND	KY	41102-9766	38.4167083	-82.6990983
7810 ROBINSON CREEK RD	VIRGIE	KY	41572-8542	37.3842233	-82.5773633
7810 ROBINSON CREEK RD TRLR 2	VIRGIE	KY	41572-8542	37.3840583	-82.5773
7810 US ROUTE 60	ASHLAND	KY	41102-9520	38.4207132	-82.7015541
7811 HIGHWAY 30	JACKSON	KY	41339-7912	37.562725	-83.28675667
7811 HIGHWAY 30	JACKSON	KY	41339-7912	37.56304667	-83.28676833
7811 HIGHWAY 30	JACKSON	KY	41339-7912	37.562325	-83.28670333
7812 CANNONSBURG RD TRLR 2	CATLETTSBURG	KY	41129-8218	38.40198	-82.612805
7812 CARLISLE DR	ASHLAND	KY	41102-9730	38.41658	-82.69932
7813 HALL RDG	ASHLAND	KY	41102-7643	38.4245633	-82.725275
7813 KY ROUTE 40	WILLIAMSPORT	KY	41271-9018	37.82849	-82.7269267
7813 KY ROUTE 40	WILLIAMSPORT	KY	41271-9018	37.82847	-82.72668
7814 CANNONSBURG RD	CATLETTSBURG	KY	41129-8218	38.4018317	-82.612495
7814 JOHNSONS FORK RD	CATLETTSBURG	KY	41129-8445	38.4051067	-82.636295
7814 KY ROUTE 40	OIL SPRINGS	KY	41238-8989	37.8105367	-82.9428483
7814 SPANKEM BRANCH RD	LOUISA	KY	41230-5806	38.1230183	-82.7732667
7815 BEAUTY RD	BEAUTY	KY	41203-9998	37.8385367	-82.4401833
7815 DURBIN RD	CATLETTSBURG	KY	41129-8725	38.2882533	-82.59912
7815 HAPPY DR	CATLETTSBURG	KY	41129-6529	38.4038867	-82.6369467
7815 HIGHWAY 460 BARN	WEST LIBERTY	KY	41472-7673	37.86345	-83.20468333
7815 HIGHWAY 460 GARG	WEST LIBERTY	KY	41472-7673	37.864275	-83.20434167
7815 HIGHWAY 460 UNIT HOUSE	WEST LIBERTY	KY	41472-7673	37.86408167	-83.20453167
7815 KY HIGHWAY 1110	WHICK	KY	41390-9010	37.42667333	-83.37802
7815 SPANKEM BRANCH RD	LOUISA	KY	41230-5806	38.12279	-82.7724583
7815 TUCKER RD	ASHLAND	KY	41102-7033	38.4188617	-82.7077667
7815 US HIGHWAY 60	MOREHEAD	KY	40351-8630	38.25655	-83.33495833
7816 CARLISLE DR	ASHLAND	KY	41102-9730	38.41639	-82.6991817
7816 GRAYDON HEIGHTS DR	CATLETTSBURG	KY	41129-8242	38.4139017	-82.6582667
7816 PADDLE CREEK RD	CATLETTSBURG	KY	41129-8455	38.3946083	-82.6162417
7817 STATE ROUTE 5	ASHLAND	KY	41102-8543	38.43326	-82.7425283
7818 CANNONSBURG RD	CATLETTSBURG	KY	41129-8218	38.4015983	-82.6125583
7818 CARLISLE DR	ASHLAND	KY	41102-9730	38.41617	-82.699195
7818 KY ROUTE 979	GRETHEL	KY	41631-6304	37.46234	-82.6557833
7818 STATE HIGHWAY 194	KIMPER	KY	41539-6439	37.520895	-82.36464
7819 CANNONSBURG RD	CATLETTSBURG	KY	41129-8218	38.4019217	-82.6123083
7819 CANNONSBURG RD	CATLETTSBURG	KY	41129-8218	38.4019217	-82.6123133
7819 LONG BRANCH RD	BELFRY	KY	41514-8800	37.6818433	-82.3507633
7819 ZEBULON HWY	PIKEVILLE	KY	41501-6459	37.5648317	-82.4606283
782 ASH BRANCH RD	LOUISA	KY	41230-8182	38.0136867	-82.72413
782 BAKER FORK RD	YEADDISS	KY	41777-8907	37.0599333	-83.2781417
782 CINNAMON DR	WHITESBURG	KY	41858-8071	37.171655	-82.8464683
782 DAWAHARE DR	HAZARD	KY	41701-9426	37.2791667	-83.2333917
782 DIX FRK	SIDNEY	KY	41564-8802	37.6038433	-82.3442367
782 GILLISPIE BR	SHELBIANA	KY	41562-8220	37.39626	-82.4806767
782 GOLDIE CT	ASHLAND	KY	41102-7506	38.43517967	-82.69920216
782 HIGHWAY 317	FLEMING NEON	KY	41840-9087	37.1896317	-82.7152717
782 JIM ARNETT BRANCH RD	SALYERSVILLE	KY	41465-8973	37.7016289	-83.0129495
782 KY ROUTE 1107	VAN LEAR	KY	41265-8601	37.7773183	-82.782485
782 LICK BRANCH TALBERT RD	TALBERT	KY	41339-7585	37.41347833	-83.46264667
782 MINK BR	CRAYNOR	KY	41635-8923	37.4392067	-82.6659783
782 OSBORNE FORK RD	VIRGIE	KY	41572-8235	37.34187	-82.6514633
782 PAINTERS LICK RD	SALYERSVILLE	KY	41465-8705	37.787615	-82.98822
782 PARKWAY DR	SALYERSVILLE	KY	41465-9740	37.7448367	-83.056545
782 POWELLS CRK	PIKEVILLE	KY	41501-7929	37.40923	-82.415837
782 PRESTONSBURG ST	WEST LIBERTY	KY	41472-1224	37.920178	-83.2484155
782 RILEY BRANCH RD	CLAYHOLE	KY	41317-9099	37.475985	-83.29070667
782 SPRINGS BR	PINE TOP	KY	41843-8902	37.261315	-82.86487
782 WATTS FORK RD	GARNER	KY	41817-8941	37.3427717	-82.918625
7820 HIGHWAY 80	HINDMAN	KY	41822	37.355920833	-83.11462566

7820 KY HIGHWAY 1110	WHICK	KY	41390-9010	37.42710333	-83.37813833
7820 RIVERVIEW BLVD	CATLETTSBURG	KY	41129-8841	38.3921633	-82.601215
7820 SAVAGE BR	CATLETTSBURG	KY	41129-8123	38.345155	-82.6167233
7820 N HIGHWAY 201	WEBBVILLE	KY	41180-8988	38.1179	-82.8542867
7820 N HIGHWAY 201	WEBBVILLE	KY	41180-8988	38.11803583	-82.8537885
7821 HIGHWAY 40	BEAUTY	KY	41203	37.83853	-82.440205
7822 HIGHWAY 476	CLAYHOLE	KY	41317-9025	37.45765833	-83.25206167
7822 HIGHWAY 476 TRLR	CLAYHOLE	KY	41317-9025	37.45810333	-83.252505
7822 HIGHWAY 476 TRLR 2	CLAYHOLE	KY	41317-9025	37.45811317	-83.25220433
7822 VEST TALCUM RD	TALCUM	KY	41722-8994	37.38264	-83.0944083
7823 DURBIN RD	CATLETTSBURG	KY	41129-8725	38.2906633	-82.5972617
7824 STATE HIGHWAY 1056	MC CARR	KY	41544-8327	37.5833383	-82.1780767
7824 STATE ROUTE 168	CATLETTSBURG	KY	41129-9027	38.4208617	-82.614635
7825 HALL RDG	ASHLAND	KY	41102-7643	38.423945	-82.72499
7825 PADDLE CREEK RD	CATLETTSBURG	KY	41129-8455	38.3946783	-82.616275
7825 STATE ROUTE 168	CATLETTSBURG	KY	41129-9027	38.420435	-82.6152833
7825 STATE ROUTE 3	CATLETTSBURG	KY	41129-9645	38.37762267	-82.611792
7826 ZEBULON HWY	PIKEVILLE	KY	41501-6459	37.5652917	-82.4602067
7827 BEAUTY RD	BEAUTY	KY	41203-9001	37.83853	-82.4401917
7827 ELKHORN CRK	ASHCAMP	KY	41512-8522	37.2657865	-82.4462295
7827 STATE ROUTE 5	ASHLAND	KY	41102-8543	38.433225	-82.7425917
7828 CARLISLE DR	ASHLAND	KY	41102-9730	38.4160435	-82.699142
7828 MEATHOUSE RD BLDG SHOP	PILGRIM	KY	41250-8923	37.720054166	-82.50132766
7828 MEATHOUSE RD TRLR	PILGRIM	KY	41250-8923	37.72031	-82.5016467
7828 US HIGHWAY 460	OIL SPRINGS	KY	41238-8913	37.78934	-82.939925
7829 ROCKCASTLE RD	LOUISA	KY	41230-5457	37.94428367	-82.53836816
783 BEECH OAK RD	BUSY	KY	41723-8637	37.24032	-83.3151867
783 BEECH OAK RD	BUSY	KY	41723-8637	37.2403583	-83.3149567
783 ELK CRK	SALYERSVILLE	KY	41465-7141	37.7656133	-83.087705
783 ELK CRK TRLR	BLACKKEY	KY	41804-9054	37.1635117	-82.973075
783 JEFFERSON RD	HUEYSVILLE	KY	41640-8766	37.4954583	-82.8390083
783 KELLY LN	PRESTONSBURG	KY	41653-7993	37.6661367	-82.765615
783 KY ROUTE 680	MC DOWELL	KY	41647-6014	37.4520617	-82.7278283
783 KY ROUTE 680 HSE 1	MC DOWELL	KY	41647-6014	37.4523617	-82.7281833
783 KY ROUTE 825	HAGERHILL	KY	41222-8813	37.7804	-82.8146733
783 LICK BRANCH TALBERT RD	JACKSON	KY	41339-7585	37.41309	-83.46205
783 LICK BRANCH TALBERT RD	TALBERT	KY	41339-7585	37.41360833	-83.4619
783 LICK BRANCH TALBERT RD UNIT SHED	JACKSON	KY	41339-7585	37.413314	-83.4640378
783 LICK CREEK RD	LICK CREEK	KY	41540-8119	37.3848496	-82.2988229
783 RICEVILLE RD	PAINTSVILLE	KY	41240-8708	37.7312583	-82.9222
783 SM ROBERSON DR	SOUTH SHORE	KY	41175-9011	38.72016517	-82.97474483
783 SMITH BR	GRAYSON	KY	41143-7265	38.334169333	-83.027699
7830 CANNONSBURG RD	CATLETTSBURG	KY	41129-8218	38.4012383	-82.6120083
7830 CARLISLE DR	ASHLAND	KY	41102-9730	38.4157867	-82.69916
7830 GRAYDON HEIGHTS DR	CATLETTSBURG	KY	41129-8242	38.4134733	-82.6583967
7830 HIGHWAY 80	HINDMAN	KY	41822	37.3674389	-83.118056
7830 NEAL RD	CATLETTSBURG	KY	41129-8843	38.39158	-82.6034533
7830 ROBINSON CREEK RD	VIRGIE	KY	41572-8544	37.3837583	-82.5776817
7831 ROSEWOOD DR BLDG 710A	ASHLAND	KY	41102-9716	38.4100383	-82.6900317
7831 ZEBULON HWY	PIKEVILLE	KY	41501-6459	37.564985	-82.46058
7832 KY ROUTE 979	GRETHEL	KY	41631-9008	37.46205	-82.6563617
7833 BAYLESS HL	CATLETTSBURG	KY	41129-8141	38.414824	-82.669059
7833 BAYLESS HL	CATLETTSBURG	KY	41129-8141	38.4146633	-82.6682617
7833 BAYLESS HL	CATLETTSBURG	KY	41129-8141	38.4146667	-82.668035
7833 BAYLESS HL	CATLETTSBURG	KY	41129-8141	38.4161117	-82.668425
7833 BAYLESS HL	CATLETTSBURG	KY	41129-8141	38.4150033	-82.6690217
7833 DURBIN RD	CATLETTSBURG	KY	41129-8725	38.28887	-82.5979483
7833 RAY DR	ASHLAND	KY	41102-9729	38.41548083	-82.698272
7834 GRANDVIEW LAKE RD	ASHLAND	KY	41102-9001	38.4303271	-82.73819356
7834 GRANDVIEW LAKE RD	ASHLAND	KY	41102-9001	38.42957	-82.73869
7834 GRANDVIEW LAKE RD	ASHLAND	KY	41102-9001	38.4328905	-82.73744766
7834 GRANDVIEW LAKE RD BARN	ASHLAND	KY	41102-9001	38.43029769	-82.73816837
7834 HALL RDG	ASHLAND	KY	41102-7642	38.425085	-82.7247867
7834 HALL RDG	ASHLAND	KY	41102-7642	38.4239517	-82.7245017
7834 HIGHWAY 421	MOZELLE	KY	40858-6039	37.0090817	-83.3990417
7834 ROSEWOOD DR APT 1	ASHLAND	KY	41102	38.41602	-82.6931733
7834 ROSEWOOD DR APT 2	ASHLAND	KY	41102-9715	38.4160283	-82.6931683

7834 ROSEWOOD DR APT 3	ASHLAND	KY	41102	38.41581717	-82.69318466
7834 ROSEWOOD DR APT 4	ASHLAND	KY	41102	38.4160633	-82.69315
7834 ROSEWOOD DR APT 5	ASHLAND	KY	41102	38.4160983	-82.69312
7834 ROSEWOOD DR APT 6	ASHLAND	KY	41102-9715	38.41608	-82.6931433
7834 ROSEWOOD DR LOT 7	ASHLAND	KY	41102-9715	38.4163367	-82.69347
7834 ROSEWOOD DR LOT 8	ASHLAND	KY	41102-9715	38.4159133	-82.6931233
7834 STATE HIGHWAY 1056	MC CARR	KY	41544-8327	37.5831415	-82.17716416
7835 DURBIN RD	CATLETTSBURG	KY	41129-8725	38.289645	-82.598655
7835 GRAYDON HEIGHTS DR	CATLETTSBURG	KY	41129-8242	38.413465	-82.6584017
7837 RAY DR	ASHLAND	KY	41102-9729	38.41563267	-82.69813583
7837 STATE HIGHWAY 194	KIMPER	KY	41539-6439	37.519514	-82.364336
7837 STATE HIGHWAY 194	KIMPER	KY	41539-6439	37.5191417	-82.36433
7837 STATE ROUTE 168	CATLETTSBURG	KY	41129-9027	38.4210567	-82.61519
7838 CANNONSBURG RD	CATLETTSBURG	KY	41129-8218	38.400785	-82.6115767
7838 RAY DR	ASHLAND	KY	41102-9729	38.4154267	-82.6985233
7838 RIVERVIEW BLVD	CATLETTSBURG	KY	41129-8841	38.39172	-82.601145
7838 STATE HIGHWAY 1056	MC CARR	KY	41544-8327	37.58293705	-82.1763325
784 ALLEN BANNER RD	ALLEN	KY	41601-9026	37.6098367	-82.7154733
784 BAKER FORK RD	YEADISS	KY	41777-9708	37.059675	-83.278205
784 BARK CAMP BRANCH RD	DELPHIA	KY	41735-9060	37.02052	-83.0825733
784 BROADWAY ST	WEST LIBERTY	KY	41472-1110	37.92490617	-83.2575905
784 BROWDER LN TRLR	JEFF	KY	41751-9072	37.2046867	-83.121115
784 CANEY HWY	PIKEVILLE	KY	41501-3904	37.34696974	-82.54931958
784 DIEDERICH BLVD	ASHLAND	KY	41101-7010	38.5042017	-82.6891733
784 DIEDERICH BLVD	ASHLAND	KY	41101-7010	38.5040483	-82.6897067
784 DIEDERICH BLVD	ASHLAND	KY	41101-7010	38.5034583	-82.6892783
784 GAYSMILL LOOP	BUCKHORN	KY	41721-8634	37.27416	-83.5243933
784 GAYSMILL LOOP GARG	BUCKHORN	KY	41721-8634	37.274055	-83.524335
784 HURRICANE CREEK RD	HYDEN	KY	41749-8671	37.1324283	-83.339945
784 KY ROUTE 825	HAGERHILL	KY	41222-8813	37.7808317	-82.81514
784 LITTLE FORK RD	VIRGIE	KY	41572-8327	37.3618567	-82.61045
784 MARSHALLS BR	JENKINS	KY	41537-7903	37.2082467	-82.5877567
784 PARKER RD	OLIVE HILL	KY	41164-7676	38.26113367	-83.11842316
784 POWELL HOLW TRLR	GRAYSON	KY	41143-5608	38.2819767	-82.926055
784 ROCKHOUSE CRK	ELKHORN CITY	KY	41522-7931	37.33188283	-82.464884
784 SPANKEM BRANCH RD	LOUISA	KY	41230-8846	38.1755267	-82.6872433
784 TYPO RD	BONNYMAN	KY	41719-8721	37.2834267	-83.24234
784 UPPER CHLOE CRK	PIKEVILLE	KY	41501-6643	37.45974367	-82.465312
784 US HIGHWAY 23	HAGERHILL	KY	41222-8831	37.7979033	-82.8319817
7840 KY ROUTE 40	OIL SPRINGS	KY	41238-8989	37.811135	-82.9437667
7840 KY ROUTE 40	OIL SPRINGS	KY	41238-8989	37.811386	-82.94334666
7840 KY ROUTE 40 UNIT GYM	OIL SPRINGS	KY	41238-8989	37.81138683	-82.9432895
7840 VEST TALCUM RD TRLR	TALCUM	KY	41722-8994	37.38235	-83.0947067
7841 BEAUTY RD	BEAUTY	KY	41203-9001	37.8387517	-82.4402817
7841 HALL RDG	ASHLAND	KY	41102-7643	38.4229767	-82.7247917
7841 KY HIGHWAY 7 TRLR	VIPER	KY	41774-8773	37.1669783	-83.09309
7841 ROSEWOOD DR	ASHLAND	KY	41102-9716	38.4152833	-82.6929183
7842 HIGHWAY 80	WOOTON	KY	41776	37.195055	-83.2866333
7842 HIGHWAY 80 GARG	WOOTON	KY	41776-8689	37.195373	-83.28765566
7842 RIVERVIEW BLVD	CATLETTSBURG	KY	41129-8841	38.3914167	-82.601195
7844 HALL RDG	ASHLAND	KY	41102-7642	38.423335	-82.724795
7844 HIGHWAY 160 TRLR	WHITESBURG	KY	41858-8905	37.0961717	-82.9346517
7844 RIVER FRONT RD	LOVELY	KY	41231-8908	37.7837267	-82.3404217
7844 RIVERVIEW BLVD	CATLETTSBURG	KY	41129-8841	38.39131	-82.6012317
7844 TUCKER RD	ASHLAND	KY	41102-7033	38.41950467	-82.70781366
7844 US HIGHWAY 460	OIL SPRINGS	KY	41238-8913	37.78864	-82.9402933
7844 US HIGHWAY 460	OIL SPRINGS	KY	41238-8913	37.7884467	-82.94004
7845 KY ROUTE 979 TRLR	GRETHEL	KY	41631-9008	37.463105	-82.6554717
7845 STATE HIGHWAY 194	KIMPER	KY	41539-6439	37.5187633	-82.3640683
7846 HIGHWAY 1690	LOUISA	KY	41230-5020	37.986865	-82.5949533
7846 HIGHWAY 1690 APT 3	LOUISA	KY	41230-5020	37.98666167	-82.59530833
7846 HIGHWAY 1690 APT 5	LOUISA	KY	41230-5020	37.986905	-82.594985
7846 HIGHWAY 1690 HSE 8	LOUISA	KY	41230	37.98666333	-82.59475167
7846 HIGHWAY 7	WHITESBURG	KY	41858-8123	37.22411	-82.822415
7846 KY ROUTE 40	OIL SPRINGS	KY	41238-8989	37.8108983	-82.9441783
7846 RIVERVIEW BLVD	CATLETTSBURG	KY	41129-8841	38.3909817	-82.601385
7847 BLOOMINGTON RD	SALYERSVILLE	KY	41465-9598	37.808131833	-83.15107533

7847 KY ROUTE 979	GRETHEL	KY	41631-9008	37.4634067	-82.65613
7847 E US HIGHWAY 60	RUSH	KY	41168-8863	38.352822	-82.798269
7848 HIGHWAY 119	EOLIA	KY	40826-6530	37.0610733	-82.8019417
7848 HIGHWAY 80 TRLR	WOOTON	KY	41776-8689	37.19538	-83.2858467
7848 KY ROUTE 40	OIL SPRINGS	KY	41238-8989	37.81100617	-82.943192
7848 KY ROUTE 979	GRETHEL	KY	41631-9008	37.46358	-82.6568317
7848 RIVERVIEW BLVD	CATLETTSBURG	KY	41129-8841	38.390945	-82.6013983
7849 BEAUTY RD	BEAUTY	KY	41203-9001	37.8389117	-82.4402167
7849 KY ROUTE 979	GRETHEL	KY	41631-9008	37.4631567	-82.656415
785 ALUM CAVE BR	GARNER	KY	41817-8961	37.3418467	-82.9062817
785 BEETREE FRK	WEBBVILLE	KY	41180-6004	38.205205	-82.8378917
785 COLDWATER RD	INEZ	KY	41224-8706	37.843659	-82.5155521
785 CUTSHIN RD TRLR	WOOTON	KY	41776-8969	37.1814467	-83.31214
785 HIGHWAY 119	WHITESBURG	KY	41858-9013	37.11863566	-82.79228609
785 HIGHWAY 3408	BLACKKEY	KY	41804-8963	37.14917	-82.98608
785 HOGSTON CEMETERY RD	WEBBVILLE	KY	41180-8543	38.137355	-82.800025
785 KELLEYS CIR	ASHLAND	KY	41102-2306	38.48353	-82.6749667
785 KY ROUTE 2039	HAGERHILL	KY	41222-9074	37.8081083	-82.8466467
785 MAYS BR	PRESTONSBURG	KY	41653-7813	37.6810983	-82.7668883
785 MEADOW BRANCH RD	KRYPTON	KY	41754-8944	37.3011317	-83.3132317
785 MESSER BRANCH RD	HAZARD	KY	41701-6526	37.2331867	-83.2093383
785 MORGANS CREEK RD	LOUISA	KY	41230-8814	38.1452717	-82.709665
785 PEACH ORCHARD BR	PIKEVILLE	KY	41501-7321	37.4408795	-82.56385933
785 PEACH ORCHARD BR TRLR	PIKEVILLE	KY	41501-7321	37.44073633	-82.563278
785 POPLAR FRK GARG	BEAUTY	KY	41203-9059	37.843007	-82.45420383
785 RUSSELL BRANCH RD	CLAYHOLE	KY	41317-8930	37.48308	-83.26058333
785 SLONES BR	SHELBIANA	KY	41562-8010	37.4202417	-82.43757
785 SMOOT CRK	WHITESBURG	KY	41858-8053	37.16239433	-82.86567133
785 STAMPER BR	ISOM	KY	41824-9007	37.199515	-82.9022933
785 WALKER AVE	RACELAND	KY	41169-1912	38.533375	-82.7226083
785 WILLIAMS BRANCH RD	HAZARD	KY	41701-7058	37.393755	-83.1551267
785 N MAYO TRL	PIKEVILLE	KY	41501-3472	37.498145	-82.5314717
7850 BAYLESS HL	CATLETTSBURG	KY	41129-9132	38.4152983	-82.6658467
7850 BAYLESS HL LOT 2	CATLETTSBURG	KY	41129		
7850 BAYLESS HL TRLR 1	CATLETTSBURG	KY	41129-9132	38.41576793	-82.66525251
7850 CANNONSBURG RD	CATLETTSBURG	KY	41129-8218	38.4006383	-82.6114017
7851 ROSEWOOD DR	ASHLAND	KY	41102-9716	38.41475	-82.6934633
7851 STATE HIGHWAY 174	OLIVE HILL	KY	41164-8857	38.2570988	-83.291128
7851 S KY HIGHWAY 15	JEFF	KY	41751-9035	37.211985	-83.1184167
7852 ROCKCASTLE RD	LOUISA	KY	41230-5457	37.94427333	-82.53722
7853 DANIELS FORK RD	ASHLAND	KY	41102-9302	38.4439417	-82.7519767
7853 DANIELS FORK RD TRLR	ASHLAND	KY	41102-9302	38.4441735	-82.75268033
7855 GRAYDON HEIGHTS DR	CATLETTSBURG	KY	41129-8242	38.4130583	-82.65846
7855 HIGHWAY 931	WHITESBURG	KY	41858-8360	37.21207033	-82.84502066
7855 N BIG CREEK RD	HATFIELD	KY	41514-8806	37.6942817	-82.357955
7856 JOES CRK	PIKEVILLE	KY	41501-5903	37.5934817	-82.5043333
7856 KY ROUTE 2030	HONAKER	KY	41603-9028	37.5306267	-82.6594067
7858 HIGHWAY 931 TRLR	WHITESBURG	KY	41858-8360	37.2116133	-82.8456233
7858 STATE HIGHWAY 773	DENTON	KY	41132-8956	38.2567888	-82.8577281
7859 STATE HIGHWAY 174	OLIVE HILL	KY	41164-8857	38.2561399	-83.2893726
7859 STATE HIGHWAY 174 TRLR	OLIVE HILL	KY	41164-8857	38.25607167	-83.28958333
786 BAKER FORK RD	YEADDISS	KY	41777-8907	37.05959	-83.27813
786 BIGGS BR	OLIVE HILL	KY	41164-8498	38.279455	-83.213535
786 FRASURE CRK	EAST MC DOWELL	KY	41647-9007	37.4398833	-82.725425
786 GARDNER FRK	SHELBIANA	KY	41562-8524	37.3677383	-82.4735996
786 GARDNER FRK GARG	SHELBIANA	KY	41562-8524	37.3679617	-82.4739217
786 GEM LN	LOUISA	KY	41230	38.16005383	-82.65164183
786 GORMAN HOLLOW RD	HAZARD	KY	41701-2300	37.2339967	-83.1978967
786 GRANNY FORK RD	SMILAX	KY	41764-8982	37.11730025	-83.22805776
786 HARLESS CRK	REGINA	KY	41559-8905	37.3726033	-82.3991817
786 HURRICANE BRANCH RD	BUSY	KY	41723-8532	37.24611	-83.2931583
786 JACKSON BRANCH RD	ELKHORN CITY	KY	41522-7301	37.278095	-82.430335
786 KY ROUTE 302	WEST VAN LEAR	KY	41268-8006	37.783845	-82.7788417
786 LIZZIE FRK	PIKEVILLE	KY	41501-4010	37.3136017	-82.5626833
786 LYKINS CRK	PIKEVILLE	KY	41501-5609	37.49891	-82.5520567
786 OLD LICK CREEK RD UNIT 7	LOUISA	KY	41230-5947	38.09394833	-82.60812667
786 PHOENIX PLACE BLVD	HAZARD	KY	41701-8256	37.34828195	-83.11969148

786 PHOENIX PLACE BLVD GARG	HAZARD	KY	41701-8256	37.3481204	-83.1191985
786 ROCKY RD	PIKEVILLE	KY	41501-8024	37.4101017	-82.4265983
786 SPANKEM BRANCH RD	LOUISA	KY	41230-8846	38.175715	-82.687255
786 SPANKEM BRANCH RD GARG	LOUISA	KY	41230-8846	38.17571667	-82.68718066
786 UPPER CHLOE CRK	PIKEVILLE	KY	41501-6643	37.45952383	-82.46518416
786 WILEY FORK RD	LEBURN	KY	41831-8852	37.3899333	-82.9312917
786 WOLFPEN HOLW	WURLTAND	KY	41144-7351	38.5150739	-82.7624277
7860 HIGHWAY 119	JENKINS	KY	41537-8969	37.149467	-82.694947
7860 HIGHWAY 7	TOPMOST	KY	41862-8936	37.35258133	-82.81183883
7860 KY HIGHWAY 451	BUSY	KY	41723-8906	37.27758967	-83.2911875
7861 HIGHWAY 1103	HALLIE	KY	41821-9036	37.0855433	-82.9854933
7862 SPANKEM BRANCH RD	LOUISA	KY	41230-5806	38.12289733	-82.77339883
7863 HIGHWAY 828	LOUISA	KY	41230-5525	38.1170783	-82.76402
7863 S HIGHWAY 3	LOUISA	KY	41230-6557	38.02749	-82.53056333
7865 HIGHWAY 1098	JACKSON	KY	41339-9547	37.5348873	-83.2491099
7865 HIGHWAY 899 TRLR	PIPPA PASSES	KY	41844-8945	37.359155	-82.854429
7865 HIGHWAY 899 TRLR	PIPPA PASSES	KY	41844-8945	37.359155	-82.854429
7865 US HIGHWAY 23	IVEL	KY	41642-9026	37.5750533	-82.6569717
7865 US HIGHWAY 23	IVEL	KY	41642-9026	37.5750533	-82.65697
7866 HIGHWAY 7	BLACKKEY	KY	41804-9093	37.139	-82.9830633
7867 BAYLESS HL	CATLETTSBURG	KY	41129-8141	38.4161383	-82.6658417
7867 SPANKEM BRANCH RD	LOUISA	KY	41230-5806	38.1223833	-82.7738783
7867 US HIGHWAY 23	IVEL	KY	41642-9026	37.57489217	-82.65689316
7867 W KY HIGHWAY 80 TRLR	AWAWAM	KY	41713	37.2143883	-83.28349
7868 HIGHWAY 119	EOLIA	KY	40826-6530	37.061705	-82.8021267
7868 HIGHWAY 931	WHITESBURG	KY	41858-8642	37.0514883	-82.8822883
7868 ROCKCASTLE RD	LOUISA	KY	41230-5457	37.94417833	-82.536865
7869 HIGHWAY 119	JENKINS	KY	41537-8969	37.1500233	-82.6970767
786A ROCKY RD	PIKEVILLE	KY	41501-8024	37.4109967	-82.4256083
787 10TH ST	CATLETTSBURG	KY	41129-8968	38.433735	-82.616855
787 ALUM CAVE BR	GARNER	KY	41817-8961	37.341375	-82.9063
787 BIGGS BR	PIKEVILLE	KY	41501-8142	37.3919685	-82.42009033
787 BOBCAT RIDGE RD	LOUISA	KY	41230-6309	38.1692567	-82.6695017
787 BOBCAT RIDGE RD TRLR	LOUISA	KY	41230-6309	38.16930233	-82.67002583
787 CHEROKEE RD	RACELAND	KY	41169-1225	38.53338	-82.7223533
787 COWPEN RD	PIKEVILLE	KY	41501-6016	37.5383183	-82.5668783
787 COWPEN RD	PIKEVILLE	KY	41501-6016	37.5382433	-82.5670233
787 EMILY CRK	PILGRIM	KY	41250-9037	37.78782863	-82.41959117
787 GREGORY BRANCH RD	HAZARD	KY	41701-5410	37.24146833	-83.16080583
787 HAMBLEY BLVD	PIKEVILLE	KY	41501-9078	37.4787833	-82.5198867
787 HIGHWAY 3400	JENKINS	KY	41537-8941	37.15400117	-82.669994
787 HIGHWAY 3408	BLACKKEY	KY	41804-8963	37.14931717	-82.98618883
787 HURRICANE CREEK RD	HYDEN	KY	41749-8671	37.1325217	-83.338455
787 ISLAND CREEK RD	PIKEVILLE	KY	41501-9348	37.4601883	-82.5323183
787 LAKESIDE DR	JACKSON	KY	41339-7486	37.56842333	-83.38021167
787 MESSER BRANCH RD	HAZARD	KY	41701-6526	37.23365024	-83.20945646
787 OSBORNE FORK RD	THOUSANDSTICKS	KY	41766-9026	37.1854267	-83.4441533
787 POWELL EDITION DR	VAN LEAR	KY	41265-8601	37.7776467	-82.7826833
787 SHELBY DRY FRK	SHELBIANA	KY	41562-8401	37.4146367	-82.4897683
787 WELLS FORK RD	VIPER	KY	41774-8960	37.1519867	-83.204785
787 N ARNOLD AVE	PRESTONSBURG	KY	41653-1267	37.676085	-82.780145
7870 BAYLESS HL	CATLETTSBURG	KY	41129-9132	38.41589134	-82.66493162
7870 HIGHWAY 421	MOZELLE	KY	40858-6039	37.00976	-83.39884
7870 US HIGHWAY 60	MOREHEAD	KY	40351-8630	38.2566907	-83.3347051
7870 US HIGHWAY 60	MOREHEAD	KY	40351-8630	38.25667	-83.334935
7870 US HIGHWAY 60	MOREHEAD	KY	40351-8630	38.25710833	-83.33458333
7870 US HIGHWAY 60 TRLR	MOREHEAD	KY	40351-8630	38.25659667	-83.33536333
7871 DRYHILL RD	HYDEN	KY	41749-8369	37.236379	-83.3809194
7871 DRYHILL RD	HYDEN	KY	41749-8369	37.236379	-83.3809194
7872 HIGHWAY 550	LARKSLANE	KY	41817-8931	37.3920183	-82.8781333
7872 KY ROUTE 2030	BANNER	KY	41603-9028	37.5324033	-82.659765
7873 KY ROUTE 979 TRLR	GRETHEL	KY	41631-9008	37.46282366	-82.6559975
7874 MARROWBONE CREEK RD	ELKHORN CITY	KY	41522-7531	37.2970017	-82.4728633
7874 MARROWBONE CREEK RD GARG 1	ELKHORN CITY	KY	41522-7531	37.297505	-82.47274
7875 KY ROUTE 979 TRLR	GRETHEL	KY	41631-9008	37.46307267	-82.65661783
7876 HIGHWAY 119	JENKINS	KY	41537-8969	37.1491633	-82.6967667
7876 HIGHWAY 7	BLACKKEY	KY	41804-9093	37.1389217	-82.9820533

7876	HIGHWAY 931 TRLR	WHITESBURG	KY	41858-8360	37.2127533	-82.84462
7876	HIGHWAY 931 TRLR	WHITESBURG	KY	41858-8360	37.212915	-82.8440933
7876	KY ROUTE 40	OIL SPRINGS	KY	41238-8989	37.8103117	-82.94547
7877	AKERS DR	CATLETTSBURG	KY	41129-9288	38.4046583	-82.6067883
7877	HIGHWAY 1690	LOUISA	KY	41230-8489	37.985955	-82.59484
7877	HIGHWAY 931	WHITESBURG	KY	41858-8360	37.2116783	-82.845855
7878	HIGHWAY 7	TOPMOST	KY	41862-8936	37.35288	-82.8122733
7879	HIGHWAY 931	WHITESBURG	KY	41858-8360	37.21229633	-82.845146
7879	LITTLE ROCKCASTLE RD	INEZ	KY	41224	37.944825	-82.53753
788	BEAVER FRK	VIRGIE	KY	41572-8719	37.276133	-82.72052866
788	CHLOE RD	PIKEVILLE	KY	41501-1589	37.474565	-82.4868033
788	CRUM BR	DEBORD	KY	41214-9040	37.81917667	-82.54637
788	CURRY BR	PIKEVILLE	KY	41501-5112	37.67456	-82.4759883
788	DEER VALLEY RD	GREENUP	KY	41144	38.4550538	-82.7556204
788	FEDSCREEK RD	FEDSCREEK	KY	41524-8424	37.3985183	-82.23624
788	FEDSCREEK RD	FEDSCREEK	KY	41524-8424	37.398452	-82.236454
788	GRIGSBY BRANCH RD TRLR	HAZARD	KY	41701-7722	37.293357	-83.129756
788	LAKESIDE DR	JACKSON	KY	41339-7486	37.56777833	-83.38010167
788	LIBERTY RD	WEST LIBERTY	KY	41472-2052	37.924092	-83.26601
788	LITTLE ROBINSON CRK	VIRGIE	KY	41572-8323	37.3696333	-82.5962867
788	PARKWAY DR	SALYERSVILLE	KY	41465-9740	37.7446727	-83.0586889
788	POTATO BRANCH RD	TOPMOST	KY	41862-8979	37.3502325	-82.79644683
788	RIGHT FORK OF COWPEN RD	PIKEVILLE	KY	41501-6109	37.5465251	-82.5481666
788	SHORT CREEK RD	HYDEN	KY	41749-8452	37.136495	-83.3926033
788	SPRING BR	JEREMIAH	KY	41826-8910	37.1637417	-82.92152
788	STATE ROUTE 503	WURLTAND	KY	41144-7467	38.5415117	-82.7911867
788	STATE ROUTE 503 GARG	WURLTAND	KY	41144-7467	38.5415033	-82.7914317
788	STEER FORK RD	MALLIE	KY	41836-8813	37.2572733	-82.8966767
788	UPPER CHLOE CRK	PIKEVILLE	KY	41501-6643	37.4596	-82.4650733
788	WOODROCK	BLACKKEY	KY	41804-9078	37.1367883	-82.9747017
788	N ARNOLD AVE	PRESTONSBURG	KY	41653-1267	37.6762417	-82.779995
788	W BRINEGAR RD	OLIVE HILL	KY	41164	38.22422167	-83.28817833
7880	BAYLESS HL	CATLETTSBURG	KY	41129-9132	38.4157367	-82.664085
7880	KY ROUTE 40	OIL SPRINGS	KY	41238-8989	37.8102517	-82.9451383
7881	LOST CREEK RD TRLR	ROWDY	KY	41367-8815	37.3848883	-83.2396367
7881	STATE HIGHWAY 174	OLIVE HILL	KY	41164-8857	38.25705667	-83.29195
7881	N BIG CREEK RD	HATFIELD	KY	41514-8806	37.6949118	-82.3571883
7882	STATE HIGHWAY 1056	MC CARR	KY	41544-8327	37.5840667	-82.1762467
7884	US HIGHWAY 460	OIL SPRINGS	KY	41238-8913	37.78946	-82.9411067
7885	HIGHWAY 1690	LOUISA	KY	41230-8489	37.98578	-82.59483167
7886	STATE HIGHWAY 194	KIMPER	KY	41539-6439	37.5204117	-82.363145
7887	KY ROUTE 40	WILLIAMSPORT	KY	41271-9018	37.82908433	-82.72607066
7887	SPANKEM BRANCH RD	LOUISA	KY	41230-5806	38.1223467	-82.7743267
7888	ROCKCASTLE RD	LOUISA	KY	41230-5457	37.94429167	-82.53654333
7888	US HIGHWAY 60	MOREHEAD	KY	40351-8630	38.25728	-83.33433833
7889	LOST CREEK RD	ROWDY	KY	41367-8815	37.3852702	-83.2400031
789	BAKER BR	TUTOR KEY	KY	41263-9007	37.8657983	-82.7527517
789	BEAR FORK RD	MOUSIE	KY	41839-9056	37.4168083	-82.8583017
789	CANES BR	JENKINS	KY	41537-8786	37.18565	-82.623576
789	CEDGAP RD	LOUISA	KY	41230-8020	38.06279217	-82.70240483
789	CHEROKEE RD	RACELAND	KY	41169-1281	38.5384933	-82.7187633
789	CHEROKEE RD	RACELAND	KY	41169-1281	38.5384267	-82.719205
789	CHEROKEE RD	RACELAND	KY	41169-1281	38.538365	-82.7187517
789	DICEY FRK	MEALLY	KY	41234-9017	37.784475	-82.75538
789	DICEY FRK	MEALLY	KY	41234-9017	37.78339	-82.755435
789	GARDNER DR	WEST LIBERTY	KY	41472-1203	37.92075033	-83.24853766
789	HIGHWAY 80	EMMALENA	KY	41725	37.3572526	-83.0036502
789	JENKINS RD	WHITESBURG	KY	41858-7617	37.1177017	-82.7941183
789	MOUNTAIN BREEZE RD	JENKINS	KY	41537-8609	37.19747667	-82.60778183
789	NEW CAMP RD TRLR	SOUTH WILLIAMSON	KY	41503-4097	37.65668	-82.2850433
789	PICNIC HILL RD	JACKSON	KY	41339-9351	37.551851666	-83.37616000
789	POSSUM TROT RD TRLR	LEBURN	KY	41831-8928	37.3586783	-82.9570933
789	RIGHT FORK GEORGES CRK HSE	LOUISA	KY	41230-6727	37.97304167	-82.72048333
789	SLONES BR	SHELBIANA	KY	41562-8010	37.420325	-82.4375867
789	STATE HIGHWAY 194	PIKEVILLE	KY	41501-6444	37.5666867	-82.4661467
789	STATE ROUTE 3307	GREENUP	KY	41144-8808	38.574773	-82.84775816
789	STATE ROUTE 3307 HSE	GREENUP	KY	41144-8808	38.573955	-82.851435

789 SUGAR CAMP RD	SALYERSVILLE	KY	41465-9499	37.73561883	-83.08246433
789 SUGAR CAMP RD	SALYERSVILLE	KY	41465-9499	37.7357595	-83.08346516
789 SUGAR CAMP RD	SALYERSVILLE	KY	41465-9499	37.735513833	-83.0827205
789 TENMILE CREEK RD	CHAVIES	KY	41727	37.382756666	-83.28386033
789 TRACE BRANCH RD	HAZARD	KY	41701-7986	37.353318	-83.102297
789 WALKER BRANCH RD	HAZARD	KY	41701-6028	37.2614117	-83.171895
789 E MAPLE ST TRLR 2	SALYERSVILLE	KY	41465-7600	37.7562467	-83.0552017
789 N CAROL MALONE BLVD	GRAYSON	KY	41143-1125	38.340685	-82.94373
789 N CAROL MALONE BLVD UNIT A	GRAYSON	KY	41143-1125	38.3406683	-82.9437483
789 N MAYO TRL	PIKEVILLE	KY	41501-3472	37.498925	-82.531446
789 N US HIGHWAY 23	PAINTSVILLE	KY	41240-8694	37.838535	-82.829455
789 W KY HIGHWAY 80	BULAN	KY	41722	37.354416	-83.11357283
7890 KY HIGHWAY 610	JENKINS	KY	41537-8304	37.2829433	-82.59346814
7890 KY ROUTE 2030	HONAKER	KY	41603-9028	37.5325667	-82.6598133
7891 W KY HIGHWAY 80	BULAN	KY	41722-8652	37.3533127	-83.1145872
7891 W KY HIGHWAY 80	BULAN	KY	41722-8652	37.35612	-83.1127965
7892 HIGHWAY 7	BLACKKEY	KY	41804-9093	37.13881617	-82.98181233
7892 KY ROUTE 40	WILLIAMSPORT	KY	41271-9018	37.829375	-82.7263483
7893 KY HIGHWAY 7	VIPER	KY	41774-8773	37.1653567	-83.0918033
7893 STATE HIGHWAY 194	KIMPER	KY	41539-6439	37.5200617	-82.3634767
7894 KY ROUTE 979	GRETHEL	KY	41631-9008	37.4628383	-82.6572517
7895 KY HIGHWAY 7 TRLR	VIPER	KY	41774-8773	37.16575	-83.0919533
7896 HIGHWAY 460	WEST LIBERTY	KY	41472-7673	37.86313167	-83.205745
7896 HIGHWAY 550	LARKSLANE	KY	41817-8931	37.3925217	-82.8783783
7896 MILLARD HWY	PIKEVILLE	KY	41501-8104	37.3871767	-82.4356667
7896 N HIGHWAY 3 TRLR	LOUISA	KY	41230-7324	38.1894083	-82.6941783
7897 STATE HIGHWAY 194	KIMPER	KY	41539-6439	37.5201367	-82.3637933
7899 HAL ROGERS PKWY	BUSY	KY	41723	37.255656999	-83.290124
79 2ND AVE	AUXIER	KY	41602-9202	37.733487	-82.75443033
79 ALLEN DR	SALYERSVILLE	KY	41465-7112	37.7487983	-83.0644583
79 ANDERSON LN	HAZARD	KY	41701-6630	37.2707467	-83.19145
79 APPLE TREE BR	DEANE	KY	41812-8912	37.2396867	-82.764575
79 BARN HL	JENKINS	KY	41537-8713	37.1950783	-82.643415
79 BARTLEY HL	ASHCAMP	KY	41512-8560	37.2571783	-82.465915
79 BILL LEWIS HOLW	KONA	KY	41858-7867	37.1536267	-82.72968
79 BILLUPS FRK	GREENUP	KY	41144-6651	38.6228783	-82.8718633
79 BILLUPS FRK	GREENUP	KY	41144-6651	38.6229217	-82.87193
79 BIOTEX DR	WEBBVILLE	KY	41180-8747	38.1621183	-82.83017
79 BIRD ROCK LN COT	VIPER	KY	41774-8258	37.161915	-83.1145167
79 BLANKENSHIP HOLW TRLR	STOPOVER	KY	41568-8615	37.5128917	-82.0967667
79 BOWLING DR	GRAYSON	KY	41143-7854	38.2177233	-82.8407767
79 BOWLING DR	GRAYSON	KY	41143-7854	38.21626867	-82.8387985
79 BOWLING DR TRLR	GRAYSON	KY	41143-7854	38.21710096	-82.84039453
79 BOYD DR UNIT 2	BETSY LAYNE	KY	41605-7070	37.5527633	-82.6296667
79 BRADY CLINE DR	INEZ	KY	41224-8977	37.831442333	-82.554325
79 BRANCH VW	GREENUP	KY	41144-7397	38.5887167	-82.85815
79 BRANHAM ST	WHEELWRIGHT	KY	41669	37.328374	-82.7227674
79 BROOK DR	KRYPTON	KY	41754-8931	37.312615	-83.3385067
79 BUCHANON ST TRLR	AUXIER	KY	41602-9206	37.73513	-82.75601
79 BUCK CRK	WHITESBURG	KY	41858-8145	37.2261483	-82.8524383
79 BURKE AVE	PRESTONSBURG	KY	41653-1043	37.6810483	-82.78212
79 BURTON ST	SOUTH SHORE	KY	41175-7824	38.725538	-82.94056733
79 CAMP NATHANIEL RD	EMMALENA	KY	41740-8881	37.3362867	-83.0715533
79 CARL CAMPBELL LN	KRYPTON	KY	41754-6500	37.2864424	-83.3415714
79 CARNATION RD TRLR	VAN LEAR	KY	41265-8419	37.77203633	-82.74521833
79 CECIL LN	HINDMAN	KY	41822	37.35864917	-83.04418183
79 CENTER ST APT #1	HINDMAN	KY	41822-9605	37.3347783	-82.9785533
79 CENTER ST APT #2	HINDMAN	KY	41822-9605	37.334775	-82.9785483
79 CENTER ST APT #3	HINDMAN	KY	41822-9605	37.3347717	-82.9785433
79 CENTER ST APT #4	HINDMAN	KY	41822-9605	37.3347683	-82.97854
79 CHARLIE IVA DR	GRETHEL	KY	41631-8302	37.4566267	-82.671975
79 CHIPPEWA LN	RUSH	KY	41168-9103	38.332245	-82.8180967
79 CHURCH DR BLDG FELLOWS	OLIVE HILL	KY	41164-8164	38.28717456	-83.23068208
79 CHURCH DR RM CHURCH	OLIVE HILL	KY	41164-8164	38.2874883	-83.2313417
79 CHURCH HOUSE DR	SHELBY GAP	KY	41563-8439	37.2300283	-82.5213383
79 CLAY RD	LIGON	KY	41604-9048	37.3804623	-82.686033
79 COAL RIDGE DR TRLR 32	HAZARD	KY	41701-7394	37.342882833	-83.24977633



79 COLEMAN RD	TOLER	KY	41514-8663	37.63926	-82.2594567
79 COLEMAN RD UNIT 1	TOLER	KY	41514-8663	37.6392267	-82.2594583
79 COLEMAN ST	IVEL	KY	41642-9404	37.574965	-82.662205
79 COMMUNITY DR	CROMONA	KY	41810-9000	37.18062067	-82.67790433
79 COOKVILLE RD TRLR	WHITESBURG	KY	41858-8398	37.1978317	-82.8250217
79 COPPERHEAD RD	ERMINE	KY	41815-9089	37.1363417	-82.7944733
79 COUNTRY OAKS LN LOT 11	HONAKER	KY	41603-9032	37.5296617	-82.662145
79 CROSSROCK CT	PIKEVILLE	KY	41501-8941	37.54054967	-82.59623688
79 DAVIN ST	PIKEVILLE	KY	41501-3497	37.512859	-82.518829
79 DEADENING FRK	HAROLD	KY	41635-8722	37.46467	-82.60732
79 DEPOT DR	VICCO	KY	41773-8810	37.205725	-83.040446
79 DOUGLAS DR LOT 15	HAZARD	KY	41701-5439	37.22650633	-83.1717425
79 DOVECROSS LN	PINE TOP	KY	41843-8943	37.2746817	-82.896855
79 DREW VILLAGE RD	ELKHORN CITY	KY	41522-7067	37.2915493	-82.366006
79 DREW VILLAGE RD	ELKHORN CITY	KY	41522-7067	37.29152	-82.366095
79 DUMMITT BR	VANCEBURG	KY	41179-6449	38.4013345	-83.2733295
79 DYE BTM	PILGRIM	KY	41250-9029	37.76808333	-82.48750683
79 EDITH DR	JEREMIAH	KY	41826-9065	37.1616167	-82.936075
79 ELLIOT JUSTICE RD	PHYLLIS	KY	41554-8816	37.4567283	-82.2810633
79 FARMER DR	HAZARD	KY	41701-8342	37.3452883	-83.2694317
79 FAWN DR	GRAYSON	KY	41143-9140	38.3454167	-82.8943467
79 FIELDWOOD DR	HINDMAN	KY	41822-8617	37.3316233	-82.96933
79 FIFTH ST	SOUTH SHORE	KY	41175-7866	38.7254383	-82.91898
79 FORD BTM	PIKEVILLE	KY	41501-3501	37.52455	-82.4702917
79 FREEDOM LN	JENKINS	KY	41537-9145	37.17152798	-82.63539148
79 FREEDOM LN	JENKINS	KY	41537-9145	37.1713967	-82.6358783
79 GAZELLE DR	THORNTON	KY	41855-9087	37.16540866	-82.77468413
79 GEIGER LN	RUSH	KY	41168-9028	38.339627	-82.78561216
79 GINSENG DR	JENKINS	KY	41537-9604	37.1763617	-82.62691
79 GRAPEVINE BR	WHITESBURG	KY	41858-8887	37.09076	-82.8404567
79 GRAPEVINE CREEK RD APT 3	HAZARD	KY	41701-7354	37.3235883	-83.2468017
79 GREEN MEADOW LN	PIKEVILLE	KY	41501-3105	37.53829	-82.6028567
79 GREER BR	EAST POINT	KY	41216-9094	37.7401467	-82.8038183
79 HAMPTON HILLS CT	ASHLAND	KY	41102-8453	38.46317367	-82.67330633
79 HAMPTON HILLS CT	ASHLAND	KY	41102-8453	38.4628517	-82.6735317
79 HAPPY VALLEY LN	HAZARD	KY	41701-6809	37.290485	-83.2234433
79 HARRIS LOOP	WHITESBURG	KY	41858-7726	37.114395	-82.8239283
79 HARRISON BR	ISOM	KY	41824-9076	37.18333524	-82.86733128
79 HARVEY LN	HAZARD	KY	41701-7375	37.3253817	-83.2505133
79 HAYNES VILLAGE CT	PIKEVILLE	KY	41501-6168	37.5461033	-82.555465
79 HEARTBREAK RIDGE RD	WHITESBURG	KY	41858-8426	37.1468917	-82.8459867
79 HELLIER TWO HL	HELLIER	KY	41534-9058	37.2774767	-82.4820017
79 HERALD LN TRLR	GREENUP	KY	41144-9004	38.6226033	-82.8665267
79 HIGH KNOB DR	MILLSTONE	KY	41838	37.167325	-82.7507633
79 HIGH ST	DRIFT	KY	41619-9023	37.4815767	-82.7553317
79 HIGH ST	JENKINS	KY	41537-8668	37.171865	-82.6327433
79 HIMLerville RD	BEAUTY	KY	41203-8300	37.839491	-82.4396779
79 HORSE LN	WOOTON	KY	41776-9051	37.2033367	-83.2900633
79 HUFF RD	CONFLUENCE	KY	41749-7910	37.273296	-83.38806516
79 IRICK ST	STONE	KY	41567-7065	37.5877285	-82.27154216
79 IVY FORK RD	PIKEVILLE	KY	41501-6631	37.46426	-82.4598767
79 JANICE DR	PINE TOP	KY	41843		
79 JENNYS CRK	HAGERHILL	KY	41256	37.7813765	-82.8398615
79 JIM BANKS RD	PAYNE GAP	KY	41537-8993	37.15516	-82.6588083
79 JOHN BAYS BR	AUXIER	KY	41602-9208	37.7372217	-82.7686283
79 JOHNNY BEAR DR TRLR	BOONEVILLE	KY	41314-9572	37.4199862	-83.4688353
79 JUSTICE FARM DR	HAGERHILL	KY	41222-8510	37.775643	-82.8365695
79 JUSTICE FARM DR BARN	HAGERHILL	KY	41222-8510	37.77577167	-82.836431
79 KAY GIBSON DR	RAVEN	KY	41861-9022	37.3751	-82.84192
79 KENTUCKY RIVER RD	EMMALENA	KY	41740-8913	37.35961767	-83.03029583
79 KENTUCKY RIVER RD	EMMALENA	KY	41740-8913	37.3591517	-83.0311533
79 KNOB FORK ST	PIKEVILLE	KY	41501-3540	37.5320683	-82.4720467
79 KY ROUTE 2039	HAGERHILL	KY	41222-9067	37.81527117	-82.84650466
79 KYLEIGH LN	HAZARD	KY	41701-6893	37.2856583	-83.2001067
79 LARA LN APT 8	LOUISA	KY	41230-8617	38.09278167	-82.59904333
79 LITTLE GRAPEVINE CRK RD	HAZARD	KY	41701	37.3240667	-83.246525
79 LOG CABIN LN	SIZEROCK	KY	41762-8943	37.2159778	-83.5181778

79 M AND M DR	WHITESBURG	KY	41858-8440	37.0978517	-82.8508567
79 MAGGARD LN	HYDEN	KY	41749	37.1611067	-83.3838217
79 MAIN ST	HINDMAN	KY	41822-8900	37.3344567	-82.98155
79 MALL RD STE A	SOUTH WILLIAMSON	KY	41503-4079	37.6527223	-82.2695451
79 MALL RD STE B	SOUTH WILLIAMSON	KY	41503-4079	37.6515783	-82.2712767
79 MALL RD STE C	SOUTH WILLIAMSON	KY	41503-4079	37.6527223	-82.2695451
79 MALL RD STE D	SOUTH WILLIAMSON	KY	41503-4079	37.6514183	-82.271095
79 MALL RD UNIT SIGN	SOUTH WILLIAMSON	KY	41503-4079	37.6514183	-82.271095
79 MAPLEWOOD VLG LOT L4	BANNER	KY	41603-8025	37.58288	-82.692385
79 MCCOY BTM	HELPS	KY	41553-8509	37.5442283	-82.16294
79 MCCOY BTM BLDG 1	HELPS	KY	41553-8509	37.5437333	-82.16273
79 MCCRAY LN	MILLSTONE	KY	41838-8921	37.1671955	-82.7519501
79 MCKENZIE AVE	AUXIER	KY	41602-9243	37.741645	-82.76946
79 MESSER DR	OLIVE HILL	KY	41164-8489	38.31749667	-83.18975167
79 METHODIST ST	STONE	KY	41567-7080	37.58516	-82.2713433
79 MILL BRANCH RD	HELPS	KY	41553-8701	37.50064	-82.1854367
79 MISSISSIPPI DR	THORNTON	KY	41855-8006	37.1671267	-82.776185
79 MOSSY BOTTOM FIRST ST	PIKEVILLE	KY	41501-2928	37.52975	-82.579635
79 MOUNTAIN VIEW AVE	WHITESBURG	KY	41858-7781	37.1146067	-82.81569
79 NARROWS FRK	PAINTSVILLE	KY	41240-8901	37.7333483	-82.9251833
79 NICOLE DR	JEREMIAH	KY	41826-8850	37.20097983	-82.91266733
79 O J PL	DAVISPORT	KY	41262-8918	37.81151833	-82.62304333
79 OAK POINT RD	GRAYSON	KY	41143-8714	38.3391321	-82.8921123
79 OLD OGDEN RD	HINDMAN	KY	41822-8816	37.34617	-82.9961083
79 OLD WILSON CRK TRLR	GRAYSON	KY	41143-8536	38.3560133	-82.8618917
79 ORINOCO HOLW	BELFRY	KY	41514-7314	37.61818	-82.269081
79 OTTAWAY ST	LOUISA	KY	41230	38.1072865	-82.58770033
79 OTTAWAY ST GARG	LOUISA	KY	41230	38.1074325	-82.5879615
79 OUSLEY DR	EASTERN	KY	41622-6912	37.5156045	-82.80542766
79 PATRICK DR LOT 5	SALYERSVILLE	KY	41465-9111	37.74682061	-83.06765182
79 PATRICK HILL RD	LOUISA	KY	41230-6704	38.03904167	-82.65211833
79 PATRICK RD	SALYERSVILLE	KY	41465-9484	37.70926167	-83.0066415
79 PLEASANT HL	SALYERSVILLE	KY	41465-6703	37.7569932	-83.1008848
79 PLEASANT VLY	WURLTAND	KY	41144-7573	38.49270783	-82.77229166
79 POLLY HOLW	GRAYSON	KY	41143-9557	38.25289833	-82.9197565
79 POND RUN RD	RACELAND	KY	41169-1291	38.5356867	-82.7311133
79 PRICE AVE TRLR	ELKHORN CITY	KY	41522-7007	37.2941101	-82.3642316
79 QUEENS DR	AMBURGEY	KY	41773-8787	37.2856417	-82.9821117
79 RATLIFF ST	PIKEVILLE	KY	41501-3223	37.5149033	-82.56149
79 RIDGE CLIFF DR GARG -	HINDMAN	KY	41822-9714	37.335365	-83.0062617
79 RIDGE CLIFF DR HSE 1	HINDMAN	KY	41822	37.3349833	-83.00577
79 RIDGE CLIFF DR TRLR	HINDMAN	KY	41822-9714	37.334980166	-83.00604266
79 RIVER RD	DRAFFIN	KY	41522-8326	37.340876	-82.39632966
79 ROCKY HILL RD	STAFFORDSVILLE	KY	41256-9045	37.8372025	-82.859538
79 ROLLING HLS	HAGERHILL	KY	41222-8636	37.7808617	-82.7918
79 ROSE ST	PIKEVILLE	KY	41501-7518	37.5185383	-82.601155
79 ROZEBOOM RD	NEON	KY	41840-8928	37.205645	-82.71463
79 RUFUS REED ST	LOVELY	KY	41231-8927	37.826055	-82.401295
79 SACKETT LOOP	WHITESBURG	KY	41858-8026	37.2028417	-82.8835217
79 SAM BACH LN	BLACKKEY	KY	41804-8717	37.1270767	-83.0038533
79 SCOTT AVE APT 7	SALYERSVILLE	KY	41465-9626	37.75502909	-83.06794068
79 SCOTT AVE OFC	SALYERSVILLE	KY	41465-9639	37.7553733	-83.0676517
79 SCOTT BR APT 1	SALYERSVILLE	KY	41465-9626	37.7558267	-83.0668467
79 SCOTT BR APT 11	SALYERSVILLE	KY	41465-9626	37.7553617	-83.0676233
79 SCOTT BR APT 13	SALYERSVILLE	KY	41465-9626	37.7553567	-83.0676217
79 SCOTT BR APT 14	SALYERSVILLE	KY	41465-9626	37.7552733	-83.0678817
79 SCOTT BR APT 15	SALYERSVILLE	KY	41465-9626	37.7553617	-83.0676233
79 SCOTT BR APT 2	SALYERSVILLE	KY	41465-9626	37.7556567	-83.0671483
79 SECOND ST	SOUTH SHORE	KY	41175-7857	38.7289683	-82.9183933
79 SEE CHAPEL RD	LOUISA	KY	41230-7675	38.10818133	-82.59597583
79 SHADOW CREEK DR	ASHLAND	KY	41102-8395	38.4654217	-82.7314417
79 SHADOW CREEK DR LOT GATE	ASHLAND	KY	41102-8395	38.463452666	-82.72935383
79 SHOP FORK ST	WHEELWRIGHT	KY	41669-9040	37.33270083	-82.72033616
79 SIDNEY DR	WHITESBURG	KY	41858-9396	37.2085915	-82.88246183
79 SILVER FOX DR	LOUISA	KY	41230-5992	38.0732461	-82.620069
79 SKY HARBOR LN	HAGERHILL	KY	41222-8621	37.7452417	-82.7810317
79 SLONE FARM RD	CATLETTSBURG	KY	41129-9595	38.219345	-82.6376583

79 SPA CT	ELKHORN CITY	KY	41522-7222	37.26973	-82.407215
79 SPARROW ST	PRESTONSBURG	KY	41653-1336	37.6690983	-82.74554
79 SPARROW ST BLDG 1	PRESTONSBURG	KY	41653-1336	37.67053879	-82.74516743
79 STOLLINGS MT RD	HAZARD	KY	41701	37.2625328	-83.2720358
79 STONECOAL RD	GARRETT	KY	41630-8967	37.4771167	-82.83318
79 STUDEBAKER RD	WURLAND	KY	41144-7634	38.4915633	-82.775515
79 SUNSHINE LN	SOUTH SHORE	KY	41175-9075	38.7123933	-82.9444
79 SYCAMORE LN	EMMALENA	KY	41740-9712	37.341305	-83.0484733
79 SYCAMORE LN	EMMALENA	KY	41740-9712	37.3407067	-83.049285
79 TAL RD	OLIVE HILL	KY	41164	38.2838345	-83.130313
79 TAL RD BARN	OLIVE HILL	KY	41164	38.284725	-83.13044633
79 TENNESSEE AVE REAR	WHITESBURG	KY	41858-7773	37.115115	-82.8171517
79 THACKER BTM TRLR	PIKEVILLE	KY	41501-2292	37.4353583	-82.47853
79 THIRD ST	SOUTH SHORE	KY	41175-9782	38.72815933	-82.91797466
79 THOMAS HOLW	WHITESBURG	KY	41858-7047	37.09118	-82.8061033
79 TRACE FRK	ELKHORN CITY	KY	41522-8040	37.3232221	-82.2909489
79 TROUBLESOME LN	HAZARD	KY	41701-7081	37.384445	-83.1717067
79 TRULAS LNDG TRLR	BYPRO	KY	41612-9714	37.35251183	-82.7170185
79 TRULAS LNDG UNIT 4	BYPRO	KY	41612	37.3536367	-82.7173883
79 TURKEY CREEK RD	TURKEY CREEK	KY	41514-7848	37.6748283	-82.3001917
79 TURKEY RD	BEAR BRANCH	KY	41714-8997	37.161664833	-83.51069616
79 TURNER BR	MINNIE	KY	41651-9027	37.469497	-82.765778
79 TURNIP BR	HELPS	KY	41553-8782	37.4582167	-82.15409
79 TYGART LN	SOUTH SHORE	KY	41175-8017	38.7244445	-82.95485933
79 VALLEY OAK CIR	HAZARD	KY	41701-5448	37.2277333	-83.1730067
79 VALLEYDALE RD	PRESTONSBURG	KY	41653-8110	37.67727	-82.7210417
79 VIOLET LN TRLR	ESSIE	KY	40827	37.0809267	-83.4309583
79 WALNUT ST	LOVELY	KY	41231	37.832635	-82.4052567
79 WELLS ST	COMBS	KY	41729-9036	37.266075	-83.211325
79 WELLS ST APT	COMBS	KY	41729-9036	37.26602733	-83.21084116
79 WHEELER ST	SOUTH SHORE	KY	41175-9096	38.71819	-82.9586417
79 WILCOX RD HSE	GRAYSON	KY	41143-7532	38.28801004	-82.92030125
79 WILCOX RD TRLR	GRAYSON	KY	41143-7532	38.2879833	-82.920175
79 WILL BR	HAZARD	KY	41701-8512	37.36254	-83.211933
79 WILLIAMS BR	MCVEIGH	KY	41555-8559	37.5282517	-82.2518967
79 WILLIAMS CRK	RUSH	KY	41168-8954	38.338495	-82.787315
79 WILLOW CT	IVEL	KY	41642-9458	37.5823317	-82.6613917
79 WILSON CT	TRAM	KY	41663-8301	37.5711567	-82.6561867
79 WOOTON RD	WOOTON	KY	41776-8736	37.17936114	-83.30083099
79 YATES HOLW	SHELBIANA	KY	41562-8516	37.370345	-82.4910417
79 ZEIGLER DR	PIKEVILLE	KY	41501-3109	37.5386	-82.60462
79 N 3RD ST	ALLEN	KY	41601-9405	37.6152083	-82.721965
79 N PATTON ST	PIKEVILLE	KY	41501-7809	37.41333	-82.4527767
79 S BACK ST	PIKEVILLE	KY	41501-7723	37.41979	-82.4647567
79 S RIVER RD	MOUTHCARD	KY	41548-8450	37.371405	-82.24969
79 S WOLF CRK	PILGRIM	KY	41250-8828	37.7853883	-82.4520417
790 BEECH OAK RD	BUSY	KY	41723-8637	37.24085	-83.31309
790 BEYOND YONDER RD REAR	CONFLUENCE	KY	41749-7997	37.26427233	-83.45321416
790 BIG CAT FORK RD	LOUISA	KY	41230-9068	38.15904	-82.699221
790 CAMPBELL BR	MOREHEAD	KY	40351-8153	38.298795	-83.34651667
790 CARCASSONNE RD	BLACKKEY	KY	41804-9071	37.17299267	-82.98910633
790 EAGLE TRACE BLVD	HAROLD	KY	41635-8718	37.5394117	-82.62246
790 ELKHORN CRK	ASHCAMP	KY	41512-8623	37.255965	-82.4909333
790 FULLERS RIDGE RD	LOUISA	KY	41230-6214	38.140305	-82.6543517
790 GOOSE CREEK RD	FLEMING NEON	KY	41840-8915	37.213005	-82.7232717
790 GORDON FORD RD	WEST LIBERTY	KY	41472-8517	37.89062833	-83.24122667
790 GORDON FORD RD	WEST LIBERTY	KY	41472-8517	37.88989333	-83.24138833
790 GRASSY BR	RACCOON	KY	41557-8402	37.5167217	-82.4371517
790 GREASY CRK TRLR	SHELBIANA	KY	41562-8230	37.408029	-82.460736
790 HICKORY ST	HYDEN	KY	41749-8949	37.1691383	-83.38037
790 HIGHWAY 1098	JACKSON	KY	41339-9543	37.53155	-83.33837833
790 HIGHWAY 15	JACKSON	KY	41339-9998	37.5605367	-83.3950867
790 HIGHWAY 2035	WHITESBURG	KY	41858-9021	37.0974783	-82.830825
790 HURRICANE HOLW HSE	GRAYSON	KY	41143-8407	38.27960317	-82.94385466
790 INDIAN CREEK RD	VIRGIE	KY	41572-8336	37.34522	-82.60404
790 INDIAN CREEK RD GARG	VIRGIE	KY	41572-8336	37.3453915	-82.6038765
790 KELLY FORK RD	HAZARD	KY	41701-7675	37.26492496	-83.03748002

790 KY HIGHWAY 610	VIRGIE	KY	41572-8971	37.3404583	-82.589485
790 LAKESIDE DR	JENKINS	KY	41537-9175	37.1690017	-82.6340817
790 MISSOURI BR TRLR	MCCOMBS	KY	41501-5408	37.6507683	-82.5966117
790 MORTON BLVD	HAZARD	KY	41701-9469	37.2792583	-83.22636
790 PARKWAY DR	SALYERSVILLE	KY	41465-9740	37.74525183	-83.05872866
790 PETERS BRANCH RD	YEADDISS	KY	41777	37.0703375	-83.28539579
790 PREMIER SUBDIVISION TRLR	JENKINS	KY	41537-8763	37.1783083	-82.6468183
790 RIGHT FORK GEORGES CRK	LOUISA	KY	41230-6727	37.97376167	-82.721215
790 SHORT CREEK RD	HYDEN	KY	41749-8452	37.1364583	-83.3928083
790 SPRADLIN BR	PRESTONSBURG	KY	41653-1840	37.6891233	-82.7592467
790 SPRADLIN BR	PRESTONSBURG	KY	41653-1840	37.68925417	-82.759427
790 SPRADLIN BR COT	PRESTONSBURG	KY	41653-1840	37.68919533	-82.75929416
790 STATE HIGHWAY 1947	GRAYSON	KY	41143-6871	38.3443867	-82.9558283
790 TUNNEL CUT LOOP	MOREHEAD	KY	40351-9019	38.25256533	-83.31896216
790 TURKEY CREEK RD	BELFRY	KY	41514-7901	37.66760717	-82.308313
790 UPPER MILL CREEK RD	LEBURN	KY	41831-8808	37.34185717	-82.937803
790 WEBB HOLLOW RD	WEBBVILLE	KY	41180-8107	38.0839017	-82.7936567
790 WINSTON BR	PIKEVILLE	KY	41501-8114	37.370503	-82.446375
790 S PATTY LOVELESS DR TRLR	ELKHORN CITY	KY	41522-7874	37.29638	-82.3352483
790 W ARROWHEAD DR	ASHLAND	KY	41102-9052	38.428376	-82.727485
7900 ESTER CT	ASHLAND	KY	41102-9728	38.41543783	-82.69826733
7900 KY HIGHWAY 645	INEZ	KY	41224-8792	37.855486	-82.518586
7900 NEAL RD	CATLETTSBURG	KY	41129-8843	38.3914433	-82.6033933
7900 POPLAR RIDGE DR	FLATWOODS	KY	41139-2428	38.52351717	-82.73089266
7900 RAY DR	ASHLAND	KY	41102-9756	38.4158083	-82.6986367
7900 SAVAGE BR	CATLETTSBURG	KY	41129-8124	38.34467283	-82.61531183
7900 SAVAGE BR	CATLETTSBURG	KY	41129-8124	38.3447767	-82.6153717
7900 SAVAGE BR	CATLETTSBURG	KY	41129-8124	38.34441397	-82.61455421
7900 STATE ROUTE 168	CATLETTSBURG	KY	41129-9028	38.42072	-82.61452
7901 CARLISLE DR	ASHLAND	KY	41102-9737	38.41561	-82.6991967
7901 DANIELS FORK RD	ASHLAND	KY	41102-9302	38.44364367	-82.7535515
7901 HIGHLAND PARK DR	ASHLAND	KY	41102-9032	38.4270983	-82.7314967
7901 NEAL RD	CATLETTSBURG	KY	41129-8844	38.39143	-82.6035433
7901 ROSEWOOD DR	ASHLAND	KY	41102-9716	38.4145533	-82.6936067
7902 HIGHWAY 119	EOLIA	KY	40826-6531	37.0615917	-82.8028533
7902 HIGHWAY 80	WOOTON	KY	41776-8919	37.2134283	-83.2847033
7902 RAY DR	ASHLAND	KY	41102-9756	38.4158867	-82.6980633
7902 STATE HIGHWAY 773	DENTON	KY	41132-8985	38.25918956	-82.85408774
7902 W KY HIGHWAY 80	AVAWAM	KY	41713	37.213622	-83.283948
7903 KY HIGHWAY 7	VIPER	KY	41774-8774	37.1647187	-83.091251
7903 LINDA CIR	CATLETTSBURG	KY	41129-8743	38.25955783	-82.58353684
7904 ROSEWOOD DR	ASHLAND	KY	41102-9781	38.4156033	-82.6925683
7904 ROSEWOOD DR	ASHLAND	KY	41102-9781	38.4156317	-82.692565
7904 STATE HIGHWAY 194	PIKEVILLE	KY	41501-5537	37.60211783	-82.5350485
7904 STATE HIGHWAY 194 GARG	PIKEVILLE	KY	41501-5537	37.60173583	-82.53585083
7904 S KY ROUTE 321	HAGERHILL	KY	41222-8631	37.74917	-82.7810233
7905 NEAL RD	CATLETTSBURG	KY	41129-8844	38.39101583	-82.60356416
7905 STATE ROUTE 168 TRLR	CATLETTSBURG	KY	41129-9028	38.4213117	-82.6148417
7905 STATE ROUTE 5	ASHLAND	KY	41102-8044	38.432904	-82.74341183
7905 STATE ROUTE 5 TRLR 2	ASHLAND	KY	41102-8044	38.4328183	-82.7431017
7906 HIGHWAY 550	GARNER	KY	41817-8932	37.3927233	-82.8778417
7906 RAY DR	ASHLAND	KY	41102-9756	38.415804	-82.697939
7907 GRAYDON HEIGHTS DR	CATLETTSBURG	KY	41129-8243	38.41257	-82.65836
7907 HALL RDG	ASHLAND	KY	41102-9093	38.42303	-82.7248533
7908 ESTER CT	ASHLAND	KY	41102-9728	38.4151133	-82.6986933
7908 HIGHLAND PARK DR	ASHLAND	KY	41102-9032	38.4266717	-82.73215
7908 HIGHWAY 15	JACKSON	KY	41339-9072	37.49255667	-83.343905
7909 HIGHWAY 460	WEST LIBERTY	KY	41472-7525	37.8640829	-83.2036018
7909 HIGHWAY 931	WHITESBURG	KY	41858-8361	37.2123983	-82.8456367
7909 HIGHWAY 931	WHITESBURG	KY	41858-8361	37.2122433	-82.84535
791 BOWLINGS CREEK RD	ALTRO	KY	41339-8844	37.3631067	-83.42268
791 DORTON CRK	JENKINS	KY	41537-8210	37.2777	-82.5534633
791 FLETCHER FRK	ROUSSEAU	KY	41366-9500	37.61625333	-83.25554333
791 HIGHWAY 343	FLEMING NEON	KY	41840-9008	37.19406	-82.701112
791 JOHN HENRY RD	CLAYHOLE	KY	41317-9044	37.46198833	-83.29254333
791 KY ROUTE 7	WAYLAND	KY	41666	37.4644633	-82.8165583
791 MAGNOLIA LN	ERMINE	KY	41815-9068	37.18035	-82.8116033

791 MCPEAKS BR UNIT 2	JENKINS	KY	41537-9095	37.20630733	-82.60040266
791 PINEBROOK RD	HAZARD	KY	41701-8201	37.26140417	-83.27891383
791 RHUBENS BR TRLR	LOUISA	KY	41230-9128	38.05349833	-82.65620167
791 ROCKHOUSE FRK	HATFIELD	KY	41514-8747	37.6013367	-82.3830067
791 SM ROBERSON DR TRLR	SOUTH SHORE	KY	41175-9011	38.7201633	-82.9749183
791 TOM ADKINS RD	SHELBIANA	KY	41562-8354	37.42633	-82.475917
791 TURKEY CRK	INEZ	KY	41224-8319	37.87392333	-82.51847667
791 UPPER MILL CREEK RD TRLR	LEBURN	KY	41831-8808	37.3425692	-82.9369731
791 WATER ROCK RD	PREMIUM	KY	41845	37.1502847	-82.9105792
791 E MAPLE ST	SALYERSVILLE	KY	41465-9426	37.75683267	-83.05550533
7910 RAY DR	ASHLAND	KY	41102-9756	38.41579	-82.69761
7910 US HIGHWAY 60	MOREHEAD	KY	40351-8630	38.25758	-83.33389
7911 AKERS DR	CATLETTSBURG	KY	41129-8868	38.40415917	-82.607053
7911 HIGHWAY 1690	LOUISA	KY	41230-8490	37.98541167	-82.59498
7912 GRAYDON HEIGHTS DR	CATLETTSBURG	KY	41129-8243	38.4123517	-82.6580083
7912 HIGHWAY 7	BLACKKEY	KY	41804-8855	37.1388867	-82.9827533
7912 HIGHWAY 7	TOPMOST	KY	41862-8937	37.35246	-82.8121817
7912 HIGHWAY 7	TOPMOST	KY	41862-8937	37.3524567	-82.8121833
7912 STATE ROUTE 5	ASHLAND	KY	41102-8044	38.43324274	-82.74250306
7913 LINDA CIR	CATLETTSBURG	KY	41129-8743	38.25976316	-82.5834578
7914 ESTER CT	ASHLAND	KY	41102-9728	38.4149117	-82.69876
7914 HALL RDG	ASHLAND	KY	41102-9033	38.4225783	-82.7246017
7914 STATE ROUTE 168	CATLETTSBURG	KY	41129-9028	38.4210095	-82.61421783
7914 STATE ROUTE 5 TRLR	ASHLAND	KY	41102-8044	38.4326017	-82.7431933
7915 ELKHORN CRK	ASHCAMP	KY	41512-8523	37.26582186	-82.44683889
7915 LINDA CIR	CATLETTSBURG	KY	41129-8743	38.25980624	-82.58344488
7915 LINDA CIR TRLR	CATLETTSBURG	KY	41129-8743	38.25980624	-82.58344488
7915 NEAL RD	CATLETTSBURG	KY	41129-8844	38.390715	-82.6035933
7915 STATE HIGHWAY 174	OLIVE HILL	KY	41164-8858	38.25704	-83.29272667
7915 STATE HIGHWAY 174	OLIVE HILL	KY	41164-8858	38.2569317	-83.292155
7916 CANNONSBURG RD	CATLETTSBURG	KY	41129-8847	38.3994583	-82.6115317
7916 HALL RDG APT B	ASHLAND	KY	41102-9033	38.4227767	-82.7248483
7916 HIGHLAND PARK DR	ASHLAND	KY	41102-9032	38.4269667	-82.73038
7916 PADDLE CREEK RD	CATLETTSBURG	KY	41129-8456	38.394105	-82.6149433
7916 RAY DR	ASHLAND	KY	41102-9756	38.4158165	-82.69760683
7917 CANNONSBURG RD	CATLETTSBURG	KY	41129-8847	38.4006967	-82.6099183
7917 HIGHLAND PARK DR	ASHLAND	KY	41102-9032	38.4265717	-82.73142
7917 LAKE BONITA RD	CATLETTSBURG	KY	41129-9716	38.38528982	-82.61035549
7917 LAKE BONITA RD HSE METER	CATLETTSBURG	KY	41129	38.3850435	-82.6096875
7917 STATE HIGHWAY 194	KIMPER	KY	41539-6442	37.5199317	-82.3633383
7917 STATE HIGHWAY 194	KIMPER	KY	41539-6442	37.519825	-82.3634633
7917 STATE ROUTE 168 GARG	CATLETTSBURG	KY	41129-9028	38.422113	-82.614307
7917 STATE ROUTE 168 UNIT 1	CATLETTSBURG	KY	41129-9028	38.4219767	-82.6144067
7918 COOKSEY LN	ASHLAND	KY	41102-9712	38.4193083	-82.7020917
7918 MILLARD HWY	PIKEVILLE	KY	41501-8105	37.3865233	-82.4360383
7918 PADDLE CREEK RD	CATLETTSBURG	KY	41129-8456	38.3943367	-82.6161283
7918 STATE ROUTE 5	ASHLAND	KY	41102-8044	38.4324167	-82.7435533
7919 COOKSEY LN	ASHLAND	KY	41102-9712	38.41996	-82.7022917
7919 GRAYDON HEIGHTS DR	CATLETTSBURG	KY	41129-8243	38.41217	-82.6581567
7919 HALL RDG	ASHLAND	KY	41102-9093	38.422755	-82.7248217
792 BARN HOLLOW RD	VIPER	KY	41774-8068	37.12284767	-83.12685033
792 BECKWITH BR TRLR	GRAYSON	KY	41143-8810	38.344895	-82.9051417
792 BLAINE CREEK RD BARN	LOUISA	KY	41230-8763	38.1878315	-82.61841
792 BRANHAMS CREEK RD	MALLIE	KY	41836-9005	37.29962	-82.9052783
792 BRANHAMS CREEK RD GARG	MALLIE	KY	41836-9005	37.29977947	-82.90456415
792 CONN ST	IVEL	KY	41642-9411		
792 CRACKER BOTTOM RD TRLR	MARTIN	KY	41649-7956	37.58212483	-82.74947933
792 GOLDIE CT LOT 14	ASHLAND	KY	41102-7506	38.43385159	-82.69848656
792 HIGHWAY 160 STE 1	HINDMAN	KY	41822-9033	37.33163	-82.9692167
792 HIGHWAY 160 STE 2	HINDMAN	KY	41822-9033	37.331385	-82.9697067
792 HOLLINS FORK RD GARG	BEAR BRANCH	KY	41714-8942	37.17725318	-83.48610238
792 HOLLINS FORK RD TRLR	BEAR BRANCH	KY	41714-8942	37.1773433	-83.4837533
792 JERRY RIFFE RIDGE RD	LOUISA	KY	41230-5510	38.1510098	-82.7073068
792 LAUREL MOUNTAIN RD	BUSY	KY	41723-9070	37.26972217	-83.31205633
792 LEFT FORK MARSHALLS BR	JENKINS	KY	41537-8520	37.2200417	-82.60236
792 MALLIE RD	MALLIE	KY	41836-9065	37.2912767	-82.9195
792 MARROWBONE CREEK RD	ELKHORN CITY	KY	41522-8538	37.3581583	-82.4191317

792 MARROWBONE CREEK RD	ELKHORN CITY	KY	41522-8538	37.35861	-82.4184983
792 MORTON BLVD	HAZARD	KY	41701-9469	37.27960817	-83.22617283
792 PETER CAVE BR	INEZ	KY	41224-8642	37.92642833	-82.523845
792 PIGEONROOST RD TRLR	CANADA	KY	41519-8303	37.6001283	-82.3161583
792 RACE TRACK HOLW	WHITESBURG	KY	41858-9114	37.1940917	-82.8755017
792 ROCKGATE RD	FLATWOODS	KY	41139-9088	38.4909883	-82.7354817
792 TYGART BEND RD	SOUTH SHORE	KY	41175-8010	38.714865	-82.9384017
7920 ESTER CT	ASHLAND	KY	41102-9728	38.4147467	-82.6983883
7920 KY HIGHWAY 610	JENKINS	KY	41537-8303	37.282765	-82.5931617
7921 NEW RIDGE RD	CATLETTSBURG	KY	41129-8281	38.4077633	-82.6717783
7921 ROSEWOOD DR	ASHLAND	KY	41102-9716	38.4151333	-82.69101
7921 STATE ROUTE 5	ASHLAND	KY	41102-8044	38.4323417	-82.743635
7922 HIGHWAY 550	LARKSLANE	KY	41817-8932	37.39271	-82.87818
7922 LINDA CIR	CATLETTSBURG	KY	41129-8743	38.26137867	-82.58314716
7922 RAY DR	ASHLAND	KY	41102-9756	38.415945	-82.697125
7923 NEAL RD	CATLETTSBURG	KY	41129-8844	38.3907083	-82.6036717
7923 WOLF CREEK RD	WOOTON	KY	41776-8629	37.1019533	-83.28827
7924 HIGHLAND PARK DR	ASHLAND	KY	41102-9032	38.425995	-82.729275
7924 HIGHWAY 119	EOLIA	KY	40826-6531	37.0620417	-82.8044933
7924 KY HIGHWAY 451	BUSY	KY	41723-8907	37.2776183	-83.2919541
7924 KY HIGHWAY 451	YERKES	KY	41723-8907	37.2771528	-83.2917236
7924 KY HIGHWAY 451	YERKES	KY	41723-8907	37.2776183	-83.2919541
7924 KY HIGHWAY 451 LOT 4	BUSY	KY	41723-8907	37.2771528	-83.2917236
7924 KY HIGHWAY 610	JENKINS	KY	41537-8303	37.2826183	-82.5929867
7924 LINDA CIR	CATLETTSBURG	KY	41129-8743	38.261806	-82.58332716
7925 MILLARD HWY	PIKEVILLE	KY	41501-8105	37.3879183	-82.4372117
7926 ESTER CT	ASHLAND	KY	41102-9728	38.4146533	-82.6984833
7927 GRAYDON HEIGHTS DR	CATLETTSBURG	KY	41129-8243	38.4118917	-82.6581783
7927 HIGHWAY 931	WHITESBURG	KY	41858-8998	37.0498983	-82.881685
7927 KY ROUTE 979	GRETHEL	KY	41631-9009	37.462211	-82.656609
7927 NEW RIDGE RD	CATLETTSBURG	KY	41129-8281	38.4078217	-82.66996
7927 E US HIGHWAY 60	RUSH	KY	41168-8813	38.35299	-82.79695
7927 E US HIGHWAY 60	RUSH	KY	41168-8813	38.35286883	-82.797367
7928 HIGHWAY 7	KITE	KY	41828-0000	37.35194	-82.811855
7928 PADDLE CREEK RD	CATLETTSBURG	KY	41129-8456	38.393575	-82.6146633
7928 SPANKEM BRANCH RD	LOUISA	KY	41230-5807	38.123051666	-82.77442716
7928 STATE ROUTE 503	ARGILLITE	KY	41121-8615	38.4548317	-82.76973
7929 HALL RDG	ASHLAND	KY	41102-9093	38.4222683	-82.7245983
7929 HAPPY DR	CATLETTSBURG	KY	41129-6530	38.40327	-82.63454
7929 N HIGHWAY 3 TRLR	LOUISA	KY	41230-7325	38.1884368	-82.6945389
793 BOYD BR	THEALKA	KY	41240-9078	37.830495	-82.8008533
793 BRUSHY RD	PIKEVILLE	KY	41501-4654	37.5890573	-82.4524773
793 BRUSHY RD	PIKEVILLE	KY	41501-4654	37.588365	-82.451245
793 CANEY NEWSOME BR	PIKEVILLE	KY	41501-4053	37.32970523	-82.54242861
793 DRY BR	PIKEVILLE	KY	41501-6407	37.580455	-82.4638433
793 ELSWICKS BR	JONANCY	KY	41538-8010	37.3055717	-82.580065
793 GARDNER DR	WEST LIBERTY	KY	41472-1203	37.920755	-83.24853383
793 INDUSTRIAL PARK APT 2	HAGERHILL	KY	41222-8607	37.7583367	-82.775855
793 KELLEYS CIR	ASHLAND	KY	41102-2306	38.4835033	-82.6751417
793 KLENCO RD	CORNETTSVILLE	KY	41731-8939	37.13040633	-83.067703
793 KY ROUTE 1498	BEVINSVILLE	KY	41606-9043	37.355775	-82.7346683
793 LICK FRK	JENKINS	KY	41537-8322	37.2597017	-82.6028767
793 OWENS BRANCH RD	SLEMP	KY	41763-8852	37.08165	-83.12393
793 RATLIFF CREEK RD	PIKEVILLE	KY	41501-2153	37.5005733	-82.5178767
793 TURKEY PEN RD	VIRGIE	KY	41572-8212	37.3264205	-82.6383468
7930 BAYLESS HL	CATLETTSBURG	KY	41129-9132	38.416575	-82.6630317
7930 PADDLE CREEK RD	CATLETTSBURG	KY	41129-8456	38.3936283	-82.614675
7930 RAY DR	ASHLAND	KY	41102-9756	38.4156667	-82.6967133
7930 E KY HIGHWAY 80 TRLR	HAZARD	KY	41701-7828	37.354410999	-83.11497599
7931 ROSEWOOD DR	ASHLAND	KY	41102-9782	38.414135	-82.6923167
7932 ESTER CT	ASHLAND	KY	41102-9728	38.41422	-82.69868
7932 LOTTS CREEK RD	HAZARD	KY	41701-9045	37.264055	-83.0793833
7932 LOTTS CREEK RD	HAZARD	KY	41701-9045	37.2642183	-83.0797333
7932 LOTTS CREEK RD	HAZARD	KY	41701-9045	37.2631883	-83.0783817
7932 LOTTS CREEK RD TRLR	HAZARD	KY	41701-9045	37.2637767	-83.0799983
7933 BAYLESS HL	CATLETTSBURG	KY	41129-8142	38.41305783	-82.66970816
7933 GRAYDON HEIGHTS DR	CATLETTSBURG	KY	41129-8243	38.41163	-82.6580483

7933 GRAYDON HEIGHTS DR UNIT 712C	CATLETTSBURG	KY	41129-8243	38.4116083	-82.6577783
7933 HIGHWAY 460	WEST LIBERTY	KY	41472	37.862039166	-83.20489716
7933 NEAL RD	CATLETTSBURG	KY	41129-8845	38.390325	-82.6029717
7933 RAY DR	ASHLAND	KY	41102-9778	38.4155483	-82.6982567
7933 ROCKCASTLE RD	LOUISA	KY	41230-5458	37.94510667	-82.53668333
7934 HIGHWAY 460	WEST LIBERTY	KY	41472-7525	37.862235	-83.20575333
7934 HODE RD	INEZ	KY	41224-8200	37.906305	-82.4672333
7934 RAY DR	ASHLAND	KY	41102-9756	38.41556067	-82.6969815
7934 STATE ROUTE 5	ASHLAND	KY	41102-8044	38.42218575	-82.71745601
7934 STATE ROUTE 80	DWARF	KY	41739	37.354725	-83.1164133
7935 US HIGHWAY 60	MOREHEAD	KY	40351-8630	38.25721833	-83.33315333
7936 DURBIN RD TRLR	CATLETTSBURG	KY	41129-9432	38.2863467	-82.5991083
7936 LINDA CIR	CATLETTSBURG	KY	41129-8743	38.26122183	-82.58355516
7936 LINDA CIR TRLR	CATLETTSBURG	KY	41129-8743	38.261415	-82.5839333
7936 NEAL RD	CATLETTSBURG	KY	41129-8843	38.3898333	-82.6035633
7937 HALL RDG	ASHLAND	KY	41102-9093	38.42243	-82.7246667
7937 HIGHWAY 119	EOLIA	KY	40826-6531	37.0610583	-82.8036417
7937 HIGHWAY 119	JENKINS	KY	41537-8970	37.14953702	-82.69321511
7937 HIGHWAY 460	WEST LIBERTY	KY	41472-7525	37.8620147	-83.2048321
7937 NEAL RD	CATLETTSBURG	KY	41129-8845	38.3900067	-82.6031817
7937 STATE HIGHWAY 194	KIMPER	KY	41539-6442	37.51978	-82.36304
7938 DURBIN RD	CATLETTSBURG	KY	41129-9432	38.285865	-82.5987867
7938 DURBIN RD TRLR	CATLETTSBURG	KY	41129-9432	38.2858	-82.5985217
7938 ESTER CT	ASHLAND	KY	41102-9728	38.414055	-82.6986417
7938 HIGHWAY 460	WEST LIBERTY	KY	41472-7525	37.86202667	-83.20566833
7938 KY ROUTE 979	GRETHEL	KY	41631-9009	37.462345	-82.657065
7938 ROSEWOOD DR	ASHLAND	KY	41102-9762	38.41429109	-82.69156451
7939 KY ROUTE 979	GRETHEL	KY	41631-9009	37.4604867	-82.655605
7939 RAY DR	ASHLAND	KY	41102-9778	38.4155483	-82.6977283
794 BRUSHY FORK RD	CATLETTSBURG	KY	41129-8574	38.2441517	-82.652635
794 BRUSHY FORK RD	CATLETTSBURG	KY	41129-8574	38.2441017	-82.6526333
794 BURNING FRK	SALYERSVILLE	KY	41465-7470	37.7229717	-83.0171983
794 CHINNS BRANCH RD	WURLAND	KY	41144-1612	38.53003517	-82.76796866
794 COLDWATER BRANCH RD	HAROLD	KY	41635-8857	37.546843	-82.618606
794 ELISHA FRK	PIKEVILLE	KY	41501-7023	37.4821933	-82.57745
794 FLY BY HAZARD RD	CHAVIES	KY	41727-9114	37.38014467	-83.24673166
794 GORMAN HOLLOW RD	HAZARD	KY	41701-2300	37.2338767	-83.19859
794 GREENBRIAR RD	LOUISA	KY	41230-7908	38.100333833	-82.64996233
794 KELLY FORK RD TRLR	HAZARD	KY	41701-7675	37.2649204	-83.03747627
794 KY HIGHWAY 28	HAZARD	KY	41701-5744	37.3457983	-83.2850233
794 LEFT WILDER RD	CONFLUENCE	KY	41749-7918	37.2575533	-83.4158117
794 LONG FORK RD	KIMPER	KY	41539-5932	37.4757895	-82.28409183
794 LOST CREEK RD	HAZARD	KY	41701-7907	37.3228183	-83.1801167
794 MARE CRK	STANVILLE	KY	41659-9002	37.5699767	-82.6260583
794 MASH FRK	SALYERSVILLE	KY	41465-7455	37.7544883	-83.0391183
794 OLD LICK CREEK RD	LOUISA	KY	41230-5947	38.09386216	-82.60801616
794 QUICKSAND RD	JACKSON	KY	41339-8870	37.54781667	-83.37157667
794 RIGHT TURKEY TOE BR TRLR	HARDY	KY	41531-8938	37.588809	-82.212323
794 STRAY BRANCH RD	JACKSON	KY	41339-9244	37.519743333	-83.37343667
794 SUNSHINE LN	KIMPER	KY	41539-6451	37.51942833	-82.37578016
794 UPPER TWIN BR	VANCEBURG	KY	41179-5731	38.40769333	-83.25187
794 WHIPPOORWILL RD	NIPPA	KY	41240-9118	37.85582	-82.7896333
794 WOLFEN CREEK RD	MALLIE	KY	41836-8854	37.2293617	-82.91878
794 E MAPLE ST	SALYERSVILLE	KY	41465-9426	37.7559317	-83.0554217
794 N HIGHWAY 3	LOUISA	KY	41230-6435	38.1304067	-82.642055
7940 HIGHWAY 7	BLACKKEY	KY	41804-8855	37.1384967	-82.9825067
7940 HIGHWAY 7	TOPMOST	KY	41862-8937	37.3517533	-82.81187
7940 KY ROUTE 979	GRETHEL	KY	41631-9009	37.4626117	-82.6557483
7940 PADDLE CREEK RD	CATLETTSBURG	KY	41129-8456	38.3939433	-82.61416
7940 RAY DR	ASHLAND	KY	41102-9756	38.4158545	-82.6978926
7940 ROSEWOOD DR	ASHLAND	KY	41102-9762	38.41427209	-82.69149829
7941 HIGHWAY 931	WHITESBURG	KY	41858-8361	37.21242	-82.8464133
7941 NEAL RD	CATLETTSBURG	KY	41129-8845	38.3898133	-82.60313
7941 PADDLE CREEK RD	CATLETTSBURG	KY	41129-8456	38.3943167	-82.6137967
7941 STATE HIGHWAY 194	KIMPER	KY	41539-6442	37.5195733	-82.363375
7941 WHITES CRK	CATLETTSBURG	KY	41129-8919	38.3204668	-82.60283158
7942 CANNONSBURG RD	CATLETTSBURG	KY	41129-8847	38.3986517	-82.61015

7942 CANNONSBURG RD	CATLETTSBURG	KY	41129-8847	38.3986867	-82.6109317
7942 ELKHORN CRK	ASHCAMP	KY	41512-8523	37.2650267	-82.4484933
7942 LINDA CIR	CATLETTSBURG	KY	41129-8743	38.26058973	-82.58306641
7942 STATE HIGHWAY 194	PIKEVILLE	KY	41501-5537	37.60238	-82.5351433
7943 GRAYDON HEIGHTS DR	CATLETTSBURG	KY	41129-8243	38.4112883	-82.6576517
7943 KY ROUTE 40	WILLIAMSPORT	KY	41271-9019	37.828955	-82.725035
7944 ROSEWOOD DR	ASHLAND	KY	41102-9762	38.41400633	-82.690479
7946 VEST TALCUM RD	TALCUM	KY	41722-8995	37.3812433	-83.0956917
7947 KY ROUTE 122	MINNIE	KY	41651-9056	37.476225	-82.748478
7947 LOST CREEK RD	ROWDY	KY	41367-8816	37.3856483	-83.2400033
7949 MARROWBONE CREEK RD	ELKHORN CITY	KY	41522-7532	37.296465	-82.4731417
7949 STATE HIGHWAY 194	PIKEVILLE	KY	41501-5537	37.601795	-82.53482
7949 N HIGHWAY 3	LOUISA	KY	41230-7325	38.188689	-82.69481
795 ALTRO RD TRLR	JACKSON	KY	41339-6116	37.3816006	-83.3790005
795 BEAR FORK RD	MOUSIE	KY	41839-9056	37.4153567	-82.8582283
795 BEAR FORK RD	MOUSIE	KY	41839-9056	37.4156	-82.858385
795 BEE HIVE RD	SLEMP	KY	41763-8907	37.072107	-83.102003
795 BLEVINS FORK RD TRLR	LOUISA	KY	41230-7515	38.000175	-82.68170833
795 BOGGS HOLW	WHITESBURG	KY	41858-9067	37.05813517	-82.92517983
795 BUFFALO BR	MOREHEAD	KY	40351-9048	38.23168	-83.33707667
795 CEDAR CREEK RD APT 1	PIKEVILLE	KY	41501-1543	37.48465733	-82.5676445
795 CEDAR CREEK RD APT 2	PIKEVILLE	KY	41501-1543	37.484753	-82.567125
795 CEDAR CREEK RD APT 3	PIKEVILLE	KY	41501-1543	37.484753	-82.567125
795 CEDAR CREEK RD APT 4	PIKEVILLE	KY	41501-1543	37.484753	-82.567125
795 CEDAR CREEK RD APT 5	PIKEVILLE	KY	41501-1543	37.48469883	-82.5675075
795 CEDAR CREEK RD APT 6	PIKEVILLE	KY	41501-1543	37.48472067	-82.56752266
795 CEDAR CREEK RD APT 7	PIKEVILLE	KY	41501-1543	37.484568	-82.567572
795 CEDAR CREEK RD APT 8	PIKEVILLE	KY	41501-1543	37.484753	-82.567125
795 CRUM BR TRLR	DEBORD	KY	41214-9040	37.81900833	-82.54602667
795 DAVIDSON FORK RD	THOUSANDSTICKS	KY	41766-9007	37.179555	-83.431795
795 DEHART RD	OLIVE HILL	KY	41164-9736	38.286078	-83.1598833
795 DINAH BLAIR RD	WHITESBURG	KY	41858-9206		
795 FLY BY HAZARD RD	CHAVIES	KY	41727-9114	37.38041469	-83.24652519
795 GREGORY BRANCH RD	HAZARD	KY	41701-5410	37.2420933	-83.161005
795 HICKORY ST	HYDEN	KY	41749-8949	37.1715383	-83.3817017
795 HUNT ST APT 15	ASHLAND	KY	41101-6488	38.4480133	-82.6189217
795 INDUSTRIAL PARK APT 3	HAGERHILL	KY	41222-8607	37.75863798	-82.7772886
795 JEFFERSON RD	HUEYSVILLE	KY	41640-8766	37.495172	-82.839097
795 KELLEYS CIR	ASHLAND	KY	41102-2306	38.4834017	-82.6749967
795 KINGDOM COME CRK	WHITESBURG	KY	41858-8817	37.108685	-82.8970955
795 KINGDOM COME CRK	WHITESBURG	KY	41858-8817	37.1093267	-82.8968
795 KNIPP BR TRLR	GRAYSON	KY	41143-7781	38.237285	-82.86067116
795 KY HIGHWAY 463	SLEMP	KY	41763-9010	37.0367567	-83.126325
795 LEVI BRANCH RD	SMILAX	KY	41764-8996	37.108665	-83.2601
795 LEVI BRANCH RD GARG	SMILAX	KY	41764-8996	37.108785	-83.260185
795 MALLIE RD	MALLIE	KY	41836-9065	37.2909683	-82.9182933
795 MUDDY BR	FLATWOODS	KY	41139-9054	38.4742633	-82.7348683
795 POINTVIEW CT	PAINTSVILLE	KY	41240-1508	37.80545	-82.7974167
795 RIGHT FORK THREE MIL RD	JENKINS	KY	41537-8099	37.2516995	-82.54191816
795 SHOP BR	STANVILLE	KY	41659-9038	37.5789517	-82.6147683
795 SMITH FORK RD	HELPS	KY	41553-8806	37.4776433	-82.185475
7950 SPEIGHT RD	VIRGIE	KY	41572-8705	37.27766	-82.6766767
7951 HIGHWAY 1690	LOUISA	KY	41230-8490	37.985045	-82.59513
7951 HIGHWAY 1690 GARG	LOUISA	KY	41230-8490	37.98478833	-82.59513
7952 KY ROUTE 122	MINNIE	KY	41651-9056	37.476407	-82.748908
7954 HIGHWAY 931	WHITESBURG	KY	41858-8361	37.2126217	-82.845545
7954 HIGHWAY 931	WHITESBURG	KY	41858-8361	37.212294	-82.84412
7955 HIGHWAY 317	DEANE	KY	41812-9088	37.2402267	-82.75582
7955 HIGHWAY 931 TRLR	WHITESBURG	KY	41858-8361	37.2122717	-82.8462933
7955 US HIGHWAY 60	MOREHEAD	KY	40351-9044	38.25770167	-83.333275
7956 KY HIGHWAY 610	JENKINS	KY	41537-8303	37.2821667	-82.5928333
7959 HIGHWAY 119	JENKINS	KY	41537-8970	37.1498817	-82.6954283
796 BIG BRANCH RD	WOOTON	KY	41776-8948	37.1273817	-83.31306
796 BIG LICK RD TRLR	INEZ	KY	41224-8854	37.90911167	-82.536045
796 DAVIS BRANCH RD	DAVELLA	KY	41214-8005	37.82687833	-82.57529333
796 FRAZIER RD TRLR	OLIVE HILL	KY	41164-8930	38.26615667	-83.17411833
796 LITTLE GRAPEVINE CRK RD	HAZARD	KY	41701	37.331366166	-83.25147733



796 LOW GAP BR	WHITESBURG	KY	41858-8019	37.1944283	-82.8542217
796 PERT CREEK RD	WHITESBURG	KY	41858-8550	37.10961	-82.7912017
796 PINE VALLEY RD	HAZARD	KY	41701-8946	37.34106991	-83.15543969
796 RACETRACK HL	GREENUP	KY	41144	38.533476	-82.75740983
796 SHEAS FRK	MC ROBERTS	KY	41835-9008	37.2133083	-82.6815283
796 STEELE CRK	WAYLAND	KY	41666-9060	37.430688	-82.777645
796 E MAPLE ST TRLR	SALYERSVILLE	KY	41465-9426	37.7559283	-83.0554017
796 S HIGHWAY 3	LOUISA	KY	41230-6686	38.1062	-82.5925417
7960 E US HIGHWAY 60	RUSH	KY	41168-8813	38.3537471	-82.7970606
7961 E US HIGHWAY 60	RUSH	KY	41168-8813	38.3530967	-82.7965467
7962 BLOOMINGTON RD	SALYERSVILLE	KY	41465-9599	37.80832833	-83.15231833
7963 HIGHWAY 707	CATLETTSBURG	KY	41129-8548	38.2486535	-82.6389796
7963 HIGHWAY 707 BARN	CATLETTSBURG	KY	41129-8548	38.24750567	-82.63821816
7963 STATE HIGHWAY 194	KIMPER	KY	41539-6442	37.519305	-82.3629067
7963 STATE HIGHWAY 194	KIMPER	KY	41539-6442	37.5194817	-82.3630417
7964 SPEIGHT RD	VIRGIE	KY	41572-8705	37.27813	-82.6768417
7965 KY HIGHWAY 1110	WHICK	KY	41390-9011	37.404188333	-83.38360667
7968 VEST TALCUM RD	TALCUM	KY	41722-8995	37.38108	-83.0961617
7968 WHITES CRK	CATLETTSBURG	KY	41129-8918	38.3199983	-82.6026283
797 10TH ST	CATLETTSBURG	KY	41129-8968	38.43428458	-82.61657349
797 BRANHAMS CREEK RD	MALLIE	KY	41836-9005	37.30016833	-82.904555
797 BUCKS BR	MARTIN	KY	41649-9040	37.57543333	-82.773784
797 BUFFALO RD HSE	MEALLY	KY	41234-9742	37.8020933	-82.7175583
797 CALLAHAN BR	KIMPER	KY	41539-6420	37.541698	-82.3537885
797 FEB FORK RD	GAYS CREEK	KY	41745-9067	37.3447919	-83.42790755
797 GUNNELL BR	BANNER	KY	41603-9091	37.58191004	-82.70192649
797 HARDBURLY RD	BULAN	KY	41722-8907	37.2989983	-83.156955
797 HARLESS CRK	REGINA	KY	41559-8905	37.3728717	-82.3996367
797 HULL SCHOOL RD TRLR	HAZARD	KY	41701-7242	37.3150417	-83.2325117
797 HUNT ST APT 14	ASHLAND	KY	41101-6488	38.447805	-82.618645
797 HUNTING CREEK RD TRLR	ROUSSEAU	KY	41366-9504	37.6022439	-83.22714879
797 HURRICANE CRK HSE	KIMPER	KY	41539-6207	37.49286	-82.3647683
797 INDUSTRIAL PARK UNIT 4	HAGERHILL	KY	41222-8607	37.7583383	-82.7758483
797 JEFFERSON RD	HUEYSVILLE	KY	41640-8766	37.4957317	-82.8387917
797 JOHNSON LN	SOUTH SHORE	KY	41175-7891	38.731555	-82.9122283
797 KY ROUTE 302	WEST VAN LEAR	KY	41268-9998	37.7840383	-82.7795367
797 KY ROUTE 3380	TEABERRY	KY	41660-9030	37.407735	-82.6368217
797 LITTLE DRY FRK	WHITESBURG	KY	41858-8592	37.13977	-82.8598983
797 LITTLE DRY FRK	WHITESBURG	KY	41858-8592	37.146475	-82.8462283
797 LITTLE DRY FRK	WHITESBURG	KY	41858-8592	37.1459517	-82.846745
797 MANNS RD	JACKSON	KY	41339-9522	37.54832833	-83.34276667
797 MILLS RD	PIKEVILLE	KY	41501-4900	37.6461117	-82.5340033
797 POINTVIEW CT LOT 2	PAINTSVILLE	KY	41240-1508	37.8055283	-82.7974517
797 RATLIFF CREEK RD	PIKEVILLE	KY	41501-2153	37.5002967	-82.518065
797 WILSON CRK	LANGLEY	KY	41645-6569	37.5347375	-82.81292316
797 E MAPLE ST	SALYERSVILLE	KY	41465-9426	37.7534333	-83.0615083
7970 HIGHWAY 119	EOLIA	KY	40826-6531	37.060962	-82.804273
7970 SPEIGHT RD	VIRGIE	KY	41572-8705	37.2774404	-82.6782337
7970 US HIGHWAY 23	HAGERHILL	KY	41222	37.7485783	-82.7803067
7970 VEST TALCUM RD TRLR	TALCUM	KY	41722-8995	37.38135	-83.0965067
7970 E US HIGHWAY 60	RUSH	KY	41168-8813	38.3534435	-82.79633983
7971 HIGHWAY 931 TRLR	WHITESBURG	KY	41858-8361	37.2124917	-82.8466017
7971 ZEBULON HWY UNIT 2	PIKEVILLE	KY	41501-6457	37.5663833	-82.4583867
7973 E US HIGHWAY 60	RUSH	KY	41168-8813	38.3527983	-82.7959233
7973 E US HIGHWAY 60	RUSH	KY	41168-8813	38.35314	-82.79626
7974 HIGHWAY 542 GARG	JACKSON	KY	41339-9531	37.56697167	-83.14473667
7974 MILLARD HWY	PIKEVILLE	KY	41501-8105	37.3865833	-82.4369183
7974 SPEIGHT RD UNIT 3	VIRGIE	KY	41572-8705	37.277805	-82.6769883
7974 E US HIGHWAY 60	RUSH	KY	41168-8813	38.3538717	-82.7955217
7975 ROCKCASTLE RD	LOUISA	KY	41230-5458	37.945805	-82.53740833
7977 JOES CRK	PIKEVILLE	KY	41501-5901	37.59664	-82.5057083
7977 MARROWBONE CREEK RD	ELKHORN CITY	KY	41522-7532	37.29632286	-82.4726737
7978 BAYLESS HL	CATLETTSBURG	KY	41129-9132	38.41668383	-82.66268716
7979 HIGHWAY 119	JENKINS	KY	41537-8970	37.15019	-82.69499
798 BRADLEY DR	ASHLAND	KY	41101-6318	38.4845333	-82.6922983
798 BRADLEY DR BLDG 1	ASHLAND	KY	41101-6318	38.4847997	-82.6922912
798 CALF CRK	INEZ	KY	41224-8412	37.91501333	-82.500995

798	CHEROKEE RD	RACELAND	KY	41169-1280	38.5371933	-82.7180917
798	CLEAR FORK RD	HAZARD	KY	41701-7760	37.2861425	-83.10654783
798	CRAFT COLLY RD	ERMINE	KY	41815-9007	37.129455	-82.7933683
798	DEADENING FRK	HAROLD	KY	41635-8729	37.4651667	-82.5960417
798	DIXIE AVE	SALYERSVILLE	KY	41465-9438	37.7416033	-83.0759517
798	HENPEN BR	MELVIN	KY	41650-9090	37.3451655	-82.68083133
798	JEFFERSON RD	HUEYSVILLE	KY	41640-8766	37.495387	-82.838507
798	JOHN HENRY RD	CLAYHOLE	KY	41317-9044	37.46309833	-83.29236333
798	LONGHORN BRANCH RD	FISTY	KY	41743-8332	37.3249225	-83.088122
798	LONGHORN BRANCH RD	FISTY	KY	41743-8332	37.32499383	-83.08811816
798	MOTLEY RD	FEDSCREEK	KY	41524-8403	37.40279	-82.2196617
798	PENNY HWY	PIKEVILLE	KY	41501-3821	37.3594633	-82.5688483
798	PENNY HWY	PIKEVILLE	KY	41501-3821	37.35954717	-82.56888283
798	PENNY LN	RACELAND	KY	41169-1255	38.53759	-82.7170633
798	STATE HIGHWAY 194	PIKEVILLE	KY	41501-6444	37.567085	-82.4654483
798	THAD BRANCH RD	WOOTON	KY	41776	37.08407383	-83.2766025
798	WOLFEN CREEK RD TRLR	MALLIE	KY	41836-8854	37.2293133	-82.9197767
7980	KY HIGHWAY 610	JENKINS	KY	41537-8303	37.28196017	-82.5929715
7980	RIVER FRONT RD	LOVELY	KY	41231-8909	37.78127017	-82.33988716
7980	S KY ROUTE 321	HAGERHILL	KY	41222-8631	37.748045	-82.77934
7981	HIGHWAY 931 TRLR	WHITESBURG	KY	41858-8361	37.212775333	-82.84678766
7981	RIVER FRONT RD	LOVELY	KY	41231-8909	37.7794583	-82.3398033
7981	ZEBULON HWY	PIKEVILLE	KY	41501-6457	37.566980166	-82.45887566
7983	SAVAGE BR	CATLETTSBURG	KY	41129-8124	38.3439103	-82.61328698
7983	STATE HIGHWAY 194	KIMPER	KY	41539-6442	37.519005	-82.362785
7984	HIGHWAY 160	WHITESBURG	KY	41858-8738	37.0960817	-82.931635
7984	ZEBULON HWY	PIKEVILLE	KY	41501-6457	37.566165	-82.45849
7985	ELKHORN CRK	ASHCAMP	KY	41512-8523	37.26407883	-82.44801383
7985	KY ROUTE 40	WILLIAMSPORT	KY	41271-9019	37.8289883	-82.723975
7986	HIGHWAY 899	PIPPA PASSES	KY	41844-8946	37.36093333	-82.85387766
7987	STATE ROUTE 503	ARGILLITE	KY	41121-8615	38.4549367	-82.7702233
7988	JOES CRK	PIKEVILLE	KY	41501-5901	37.5963133	-82.5056183
7988	MILLARD HWY	PIKEVILLE	KY	41501-8105	37.3864133	-82.4372483
799	BURNING FRK	SALYERSVILLE	KY	41465-7470	37.7233092	-83.0165435
799	BURNING FRK BARN	SALYERSVILLE	KY	41465-7470	37.723867	-83.0163119
799	COAL BRANCH RD	SALYERSVILLE	KY	41465-8003	37.762905	-83.0710117
799	COAL BRANCH RD TRLR	SALYERSVILLE	KY	41465-8003	37.763285	-83.07056
799	FLAT GAP RD	BONNYMAN	KY	41719-9033	37.298052	-83.265372
799	HIGHLAND AVE	ASHLAND	KY	41102-5243	38.46318	-82.6693883
799	HUNT ST APT 13	ASHLAND	KY	41101-6488	38.4478117	-82.6186567
799	KY HIGHWAY 699	CORNETTSVILLE	KY	41731-8752	37.1177317	-83.0897517
799	KY ROUTE 1107	VAN LEAR	KY	41265-8601	37.7777367	-82.7825267
799	LEFT FORK OF ISLAND CRK	PIKEVILLE	KY	41501-7237	37.4393525	-82.54188533
799	LICK CREEK RD	LICK CREEK	KY	41540-8119	37.3826583	-82.2987517
799	SHANTY BR	RUSH	KY	41168-9057	38.32277	-82.8289667
799	SHANTY BR GARG	RUSH	KY	41168-9057	38.3231183	-82.8291417
799	SHEAS FRK	MC ROBERTS	KY	41835-9008	37.2135383	-82.681955
799	STATE HIGHWAY 1947	GRAYSON	KY	41143-6867	38.3437933	-82.9543
799	STATE HIGHWAY 1947	GRAYSON	KY	41143-6867	38.343775	-82.9552333
799	TURKEY CREEK RD	TURKEY CREEK	KY	41514-7901	37.6681767	-82.3075367
799	WALNUT ST	HAZARD	KY	41701-1861	37.2476783	-83.18972
799	WILEY FORK RD TRLR	LEBURN	KY	41831-8852	37.3905217	-82.9311267
799	WOLFEN HOLW	WURTLAND	KY	41144-7351	38.51367083	-82.764812
799	WOODROCK TRLR	BLACKKEY	KY	41804-9078	37.1371567	-82.973985
799	E MAIN ST	GRAYSON	KY	41143-1421	38.3290417	-82.923855
799	E MAIN ST	GRAYSON	KY	41143-1421	38.3290367	-82.9243533
7990	SPANKEM BRANCH RD	LOUISA	KY	41230-5807	38.1229325	-82.7753525
7990	WOLF CREEK RD TRLR	WOOTON	KY	41776-8629	37.1033233	-83.2880883
7992	STATE HIGHWAY 1496	GRAYSON	KY	41143-9000	38.2178004	-82.8787205
7992	STATE HIGHWAY 194	KIMPER	KY	41539-6442	37.51841	-82.362135
7993	HIGHWAY 119	JENKINS	KY	41537-8970	37.1500067	-82.69556
7994	SPEIGHT RD UNIT 1	VIRGIE	KY	41572-8705	37.2777267	-82.6773883
7995	E US HIGHWAY 60	RUSH	KY	41168-8813	38.3530083	-82.79526
7996	STATE HIGHWAY 1056	MC CARR	KY	41544-8328	37.58443	-82.1753683
7997	WOLF CREEK RD	WOOTON	KY	41776-8629	37.10419	-83.28957
7998	KY ROUTE 40	OIL SPRINGS	KY	41238-8987	37.8100215	-82.94569433
7999	ZEBULON HWY	PIKEVILLE	KY	41501-6457	37.56658183	-82.4588105

8 4TH JOURNEY LN	HALLIE	KY	41821-9000	37.1062967	-83.02994
8 4TH ST	LOUISA	KY	41230-8157	38.1040933	-82.6041117
8 5TH AVE	SOUTH SHORE	KY	41175-9100	38.7262133	-82.9183233
8 AIRPORT LN	WAYLAND	KY	41666-6857	37.453801	-82.81375633
8 APPALACHIAN PLZ	SOUTH WILLIAMSON	KY	41503-9400	37.667805	-82.274925
8 APPLE CT	LOUISA	KY	41230-8171	38.10144667	-82.60418333
8 ARROWWOOD DR	HAPPY	KY	41746-9033	37.2067167	-83.1096183
8 ASHLEY LN	ALLEN	KY	41601-9513	37.63057583	-82.7105715
8 BOMBER DR	HAZARD	KY	41701-6614	37.2751417	-83.1935567
8 BRIDGEWOOD DR	GRAYSON	KY	41143-6089	38.337691666	-82.90998266
8 BULLDOG LN	LOUISA	KY	41230-9601	38.09369	-82.60383333
8 BURGESS ST	GREENUP	KY	41144-9001	38.6195217	-82.8637033
8 BURKE ST	GREENUP	KY	41144-6759	38.6511483	-82.8755067
8 BUSH HL	HAZARD	KY	41701-7274	37.31454083	-83.37396416
8 BUSH HL	HAZARD	KY	41701-7274	37.31471024	-83.37335996
8 CACTUS RD	PAINTSVILLE	KY	41240-9038	37.8403167	-82.8287217
8 CANE HOLW	CRAYNOR	KY	41635-9119	37.43217	-82.6703967
8 CHURCH RD	HAROLD	KY	41635-9015	37.5295567	-82.6245683
8 CLARK AVE	SOUTH SHORE	KY	41175-9045	38.72018	-82.9659433
8 CLARK AVE	SOUTH SHORE	KY	41175		
8 CLOVER ST LOT 20	LOUISA	KY	41230-5634	38.1044217	-82.6079117
8 COCA COLA DR	HAROLD	KY	41635-9115	37.4998667	-82.6169817
8 COLLINS DR	THOUSANDSTICKS	KY	41766-9090	37.1864967	-83.448615
8 COLLINS RD	NAPFOR	KY	41754-8962	37.3038333	-83.3102817
8 COON CREEK RD	WOOTON	KY	41776-8958	37.145962	-83.29356183
8 COUNTRY OAKS LN	BANNER	KY	41603-9032	37.5303833	-82.6622867
8 COWTOWN RD	HINDMAN	KY	41822-9120	37.3304	-82.9870233
8 CROSS CREEK LN	HYDEN	KY	41749-8924	37.13491	-83.4415167
8 CROSSROCK CT	PIKEVILLE	KY	41501-8941	37.53909533	-82.59570366
8 CUMMINS ST	MARTIN	KY	41649-7974	37.5678417	-82.7602
8 DETOUR RD	GRAYSON	KY	41143-7883	38.22206369	-82.90425158
8 DOGWOOD ST	HYDEN	KY	41749-8927	37.1625317	-83.37542
8 DORA LEE RD	SALYERSVILLE	KY	41465-9642	37.81014833	-83.15807
8 EDGEWOOD CT LOT 3	HAZARD	KY	41701-9501	37.27688983	-83.16607133
8 EDGEWOOD CT LOT 5	HAZARD	KY	41701-9501	37.27639674	-83.1660304
8 EDGEWOOD LN	SHELBIANA	KY	41562-8255	37.3880083	-82.4727417
8 FAIRCHILD LN	WEST VAN LEAR	KY	41268	37.7875283	-82.788085
8 FORDS BR	PIKEVILLE	KY	41501-3662	37.4342717	-82.511905
8 FOREST HILLS CT	ASHLAND	KY	41101-2233	38.488562	-82.691367
8 FOX RUN RD	SALYERSVILLE	KY	41465-8484	37.7538883	-83.0562833
8 GARDEN ST	LOUISA	KY	41230-6064	38.1014667	-82.5973917
8 GILLIAM ST	PIKEVILLE	KY	41501-5615	37.50618	-82.5520167
8 GLENNIS GRIGSBY LN	BUSY	KY	41723-8561	37.27299267	-83.26455
8 GLOMAWR STORMKING RD TRLR	HAZARD	KY	41701-6119	37.2276283	-83.1639667
8 GOBLE LN	PRESTONSBURG	KY	41653-8822	37.6699067	-82.718685
8 GRAYSTONE DR	TRAM	KY	41663-8300	37.5702983	-82.6436567
8 GUM AVE	HAZARD	KY	41701-5464	37.287595	-83.2061483
8 HAPPY WILLOW LN	VIPER	KY	41774-8467	37.1673683	-83.141705
8 HILL AND DALE DR	HYDEN	KY	41749-8496	37.1483065	-83.4327308
8 HOLLAND DR	HAZARD	KY	41701-6016	37.2564233	-83.16519
8 JACKIE WHITT RD TRLR	LOUISA	KY	41230-5430	37.94875667	-82.51597833
8 JAKES BRANCH RD	WHICK	KY	41390-9712	37.418613	-83.38146916
8 JARVIS LN	PIKEVILLE	KY	41501-8319	37.545723	-82.5545368
8 JOES BR TRLR	JENKINS	KY	41537-8790	37.1853135	-82.61124833
8 JUNIOR NEWSOM RD	HI HAT	KY	41636	37.392978	-82.743311
8 KENTON FURNACE DR	ASHLAND	KY	41101-2149	38.4951217	-82.6917333
8 KEY LN	ALLEN	KY	41601-9534	37.6139133	-82.726725
8 LOST WILLOW DR	HAZARD	KY	41701-8042	37.3582033	-83.206515
8 MARTIN TURNER RD	TALBERT	KY	41339-8584	37.42071667	-83.45589167
8 MAW GRANNY WAY TRLR	BUCKHORN	KY	41721-8002	37.32325333	-83.524065
8 MAYO TRAILER CT	PRESTONSBURG	KY	41653-7804	37.6706383	-82.744625
8 MCCOY TRAILOR PARK	LOVELY	KY	41231-7000	37.8233867	-82.406595
8 MEGAN LN	INEZ	KY	41224-9158	37.79453167	-82.52303
8 MILDRED AVE	GREENUP	KY	41144-1347	38.56483	-82.81502
8 OAK LEAF LN	HAPPY	KY	41746-8930	37.204685	-83.0887583
8 OLGA HOLW HSE 1	MC DOWELL	KY	41647-5906	37.39440536	-82.6873438
8 OLGA HOLW HSE 2	MC DOWELL	KY	41647-5906	37.39443707	-82.68727257

8 PEACHTREE LN	FREEBURN	KY	41528-8640	37.5650717	-82.1420533
8 POSSUM ST	MALLIE	KY	41836-9094	37.3099367	-82.9074517
8 POSSUM TROT RD	LEBURN	KY	41831-8921	37.3483	-82.9565167
8 PREACHERS DR APT 201	BANNER	KY	41603-8020	37.5353267	-82.6524867
8 RED DOG LN	PIKEVILLE	KY	41501-3332	37.51295	-82.5557983
8 REED ST	DRIFT	KY	41619-9003	37.484665	-82.7575667
8 RICHMOND AVE	AUXIER	KY	41602-9257	37.7348267	-82.7543283
8 RICHMOND PLZ APT A	PRESTONSBURG	KY	41653-1608	37.66711	-82.7739083
8 RIDDLE ST	SOUTH SHORE	KY	41175-7808	38.72751	-82.9525467
8 RIGHT FORK TRACK RD	HAROLD	KY	41635-9068	37.5376167	-82.6314933
8 RIGHT FORK TRACK RD GARG	HAROLD	KY	41635-9068	37.537799833	-82.63132283
8 RIGHT PENHOOK RD	HAROLD	KY	41635-7007	37.531625	-82.626465
8 ROCKY HILL CIR	HAZARD	KY	41701-7736	37.27668014	-83.12900222
8 ROSE ST	GREENUP	KY	41144-9023	38.6139517	-82.86064
8 ROSE ST	GREENUP	KY	41144-9023	38.6146783	-82.861375
8 RUPPS WAY	GREENUP	KY	41144-6434	38.6249433	-82.8651633
8 SCOTTS BOTTOM LEFT	VIRGIE	KY	41572-8701	37.291341666	-82.66536516
8 SECOND HILL RD	SHELBIANA	KY	41562-8459	37.3856633	-82.4855617
8 SLONES BR	SHELBIANA	KY	41562-8002	37.40996	-82.4318333
8 SPARKMAN BR TRLR	PIPPA PASSES	KY	41844-9058	37.3238583	-82.8918517
8 STACY FORK LN	BULAN	KY	41722-8866	37.32924	-83.1446133
8 STAFFORD CEMETERY DR	STAFFORDSVILLE	KY	41256-8305	37.8300405	-82.8450415
8 STAN BR	GRAYSON	KY	41143-7280	38.33585	-82.985585
8 STEAMER BR	WEEKSBURY	KY	41667-8900	37.3173635	-82.6989555
8 STERLING LN	NEON	KY	41840-8922	37.21547456	-82.72700736
8 STEVIE DR	HAZARD	KY	41701-6592	37.3405783	-83.2861617
8 STRAIGHT FORK RD	CORNETTSVILLE	KY	41731-8700	37.08191767	-83.06438483
8 SUGAR CAMP BRANCH LN GARG	VIPER	KY	41774-8005	37.14596165	-83.12266187
8 SUGAR CAMP BRANCH LN HSE 2	VIPER	KY	41774-8005	37.1466017	-83.1228083
8 SUGAR CAMP RD	MOUSIE	KY	41839-9102	37.4124683	-82.8573117
8 SUN VALLEY AVE	DAVID	KY	41616-8000	37.59949617	-82.88832
8 TACKETT FRK	BEAVER	KY	41604-6326	37.396885	-82.6546167
8 TARA LN	MOUSIE	KY	41839-8876	37.4176767	-82.8859667
8 TARA LN BLDG 1	MOUSIE	KY	41839-8876	37.4177	-82.8857383
8 TINCAMP LN	BUSY	KY	41723-9017	37.28631353	-83.33038106
8 TURKEY KNOB LN	HAZARD	KY	41701-8261	37.3453965	-83.14379966
8 TWIST N SOURWOOD RD	ONEIDA	KY	40972-6377	37.2275681	-83.5252567
8 VARNEY ST	PINSONFORK	KY	41555-7521	37.5600833	-82.2584067
8 WHITE LIGHTNING WAY	HYDEN	KY	41749-9069	37.26728233	-83.39608466
8 WINNS SECOND ST	PIKEVILLE	KY	41501-6562	37.5461467	-82.4571717
8 YELLOW BIRD LN	OLIVE HILL	KY	41164-6132	38.27849833	-83.12006833
8 E PUBLIC WAY	LOUISA	KY	41230	38.119755	-82.611335
8 N 2ND RIVER ST	WAYLAND	KY	41666-6803	37.4450033	-82.8075783
8 N FRONT AVE	PRESTONSBURG	KY	41653-1204	37.66719	-82.775315
8 N RAILROAD ST	WAYLAND	KY	41666-6820	37.445905	-82.8042083
8 N RIVER ST	AUXIER	KY	41602-9260	37.737634	-82.75798566
8 S LAKE DR	PRESTONSBURG	KY	41653-1912	37.6680267	-82.7328867
8 W COURT ST UNIT CARTY	PRESTONSBURG	KY	41653-1219	37.6680183	-82.7739367
8 W MAUDE RD	INEZ	KY	41224-9102	37.87023167	-82.52659167
80 1ST ST TRLR	LOVELY	KY	41231-7801	37.8279217	-82.3996533
80 AL & SUSIE LN	HYDEN	KY	41749	37.1319097	-83.4134254
80 ALYSSA LN	JACKSON	KY	41339-8833	37.3600017	-83.418275
80 ANDYS XING	CHAVIES	KY	41727-8943	37.38464317	-83.24823583
80 ANGELA SUE RD	FLATWOODS	KY	41139-9001	38.5126085	-82.73843766
80 ANTLER DR	HAZARD	KY	41701-8222	37.33471957	-83.15236794
80 AOK DR	JENKINS	KY	41537-9726	37.1871017	-82.6476117
80 APACHE DR	HAGERHILL	KY	41222-8612	37.7865883	-82.7903233
80 ASHER HL	SASSAFRAS	KY	41759	37.22206767	-83.04845733
80 AUNTIE WILMA DR	EMMALENA	KY	41740-8879	37.3294556	-83.0557595
80 BACK ST	WAYLAND	KY	41666-6807	37.4454483	-82.8043617
80 BAIER RD	GRAYSON	KY	41143-9802	38.25896467	-82.92109216
80 BALL YARD HOLW	WHITESBURG	KY	41858-9000	37.09379962	-82.82107675
80 BALL YARD HOLW UNIT CAMPER	WHITESBURG	KY	41858-9000	37.0929792	-82.8183759
80 BARKCAMP BR	MC ROBERTS	KY	41835-8915	37.21897	-82.6621883
80 BEAVER AVE	ALLEN	KY	41601-9418	37.6116917	-82.7298617
80 BELCHER TURNER RD	BOONEVILLE	KY	41314-9563	37.38776833	-83.47845
80 BEN RILEY DR	WOOTON	KY	41776-8901	37.193215	-83.2917617

80 BENTWOOD RD TRLR	ULYSSES	KY	41264-9105	37.93246217	-82.68325966
80 BIG BRANCH RD	HINDMAN	KY	41822-8899	37.3265183	-83.0161817
80 BIG BRANCH RD	HINDMAN	KY	41822-8899	37.3259483	-83.0141467
80 BIGGS BR	PIKEVILLE	KY	41501-8132	37.3944283	-82.4318017
80 BIGGS BR	PIKEVILLE	KY	41501-8132	37.39440242	-82.43072085
80 BILLY BALL HOLW TRLR	MC ANDREWS	KY	41543-8122	37.57352467	-82.26616333
80 BIRCH RD	LOUISA	KY	41230-8197	38.1331071	-82.6634871
80 BLANTON DR UNIT CAMPER	STAFFORDSVILLE	KY	41256-9057	37.8367722	-82.8616567
80 BLUEJAY BLVD	HYDEN	KY	41749	37.10671	-83.3873567
80 BOARDWALK ST	FREEBURN	KY	41528-8627	37.56330217	-82.13630033
80 BOGGS HOLW TRLR	WHITESBURG	KY	41858-9063	37.068055	-82.9228367
80 BRIARWOOD LN	MALLIE	KY	41836	37.3104435	-82.909743
80 BRIER CT	GRAYSON	KY	41143-8514	38.33546	-82.9177833
80 BRIER CT	GRAYSON	KY	41143-8514	38.3354	-82.91709
80 BRONSON DR	HAZARD	KY	41701-6495	37.1999683	-83.22391
80 BURL SHEPHERD BLVD APT 109	HAROLD	KY	41635-6334	37.497115	-82.650595
80 BURL SHEPHERD BLVD APT 110	HAROLD	KY	41635-6334	37.4971183	-82.6505917
80 BURL SHEPHERD BLVD APT 111	HAROLD	KY	41635-6334	37.4971217	-82.6505867
80 BURL SHEPHERD BLVD APT 112	HAROLD	KY	41635-6334	37.4971283	-82.6505833
80 BUSH CEMETERY RD	BULAN	KY	41722-9006	37.3414317	-83.1632433
80 C ST	LOUISA	KY	41230-6023	38.091665	-82.60227
80 CABIN KNOLL FRK TRLR	META	KY	41501-4723	37.5782483	-82.4183417
80 CALF BR	RANSOM	KY	41558-8430	37.5528833	-82.2065217
80 CANNEL COAL GAP	HAGERHILL	KY	41222-9000	37.7645117	-82.7840933
80 CARDINAL DR	IVEL	KY	41642-9038	37.57714648	-82.66323707
80 CARVER PL	WEST LIBERTY	KY	41472-2043	37.91671833	-83.2666
80 CASTLE DR	MOREHEAD	KY	40351-9002	38.24284667	-83.34741167
80 CASTLE DR	MOREHEAD	KY	40351-9002	38.24288167	-83.34712667
80 CASTLE DR GARG	MOREHEAD	KY	40351-9002	38.2432	-83.3469
80 CECIL HALL ST LOT 25	IVEL	KY	41642-9402	37.59828066	-82.684889
80 CHANDLER DR	HALLIE	KY	41821-9022	37.0989417	-83.0037667
80 CHAPMAN FARM RD	BELFRY	KY	41514		
80 CHARLES FARM LN	RACCOON	KY	41557-8234	37.5329867	-82.45681
80 CHEROKEE GAP RIDGE RD COT	WEBBVILLE	KY	41180-9111	38.12660383	-82.85681666
80 CHEROKEE GAP RIDGE RD TRLR	WEBBVILLE	KY	41180-9111	38.12786	-82.8537033
80 CHESHIRE LN	ASHLAND	KY	41102-7405	38.4372833	-82.6452267
80 CHURCH RD	HAROLD	KY	41635-9016	37.529711	-82.6242282
80 CHURCH RD	HAROLD	KY	41635-9016	37.529142	-82.624305
80 CHURCH ST	GREENUP	KY	41144-9002	38.62189067	-82.86600433
80 CLAYTON BRANCH RD TRLR	LOUISA	KY	41230-6024	38.08136	-82.64070667
80 CLEARWATER DR	CROMONA	KY	41810	37.1805283	-82.6852167
80 CLIFFSIDE CIR APT 61	PRESTONSBURG	KY	41653-1868	37.6955533	-82.77464
80 CLIFFSIDE CIR APT 62	PRESTONSBURG	KY	41653-1868	37.69574489	-82.77560136
80 CLIFFSIDE CIR APT 63	PRESTONSBURG	KY	41653-1868	37.695545	-82.7746333
80 CLIFFSIDE CIR APT 64	PRESTONSBURG	KY	41653-1868	37.6956285	-82.7759805
80 CLIFFSIDE CIR APT 65	PRESTONSBURG	KY	41653-1868	37.6953367	-82.7745133
80 CLIFFSIDE CIR APT 66	PRESTONSBURG	KY	41653-1868	37.6953483	-82.7745267
80 CLIFFSIDE CIR APT 67	PRESTONSBURG	KY	41653-1868	37.6953667	-82.77451
80 CLIFFSIDE CIR APT 68	PRESTONSBURG	KY	41653-1868	37.6953667	-82.77451
80 CLIFFSIDE CIR APT 69	PRESTONSBURG	KY	41653-1868	37.695375	-82.7745333
80 CLIFFSIDE CIR APT 70	PRESTONSBURG	KY	41653-1868	37.6953617	-82.7745117
80 CLIFFSIDE CIR APT 71	PRESTONSBURG	KY	41653-1868	37.6955383	-82.7745667
80 CLIFFSIDE CIR APT 72	PRESTONSBURG	KY	41653-1868	37.695525	-82.7745767
80 CLIFFSIDE CIR APT 73	PRESTONSBURG	KY	41653-1868	37.6955117	-82.7746117
80 CLIFFSIDE CIR APT 74	PRESTONSBURG	KY	41653-1868	37.69552	-82.7746133
80 CLIFFSIDE CIR APT 75	PRESTONSBURG	KY	41653-1868	37.6955083	-82.77461
80 CLIFFSIDE CIR APT 76	PRESTONSBURG	KY	41653-1868	37.6955133	-82.7746033
80 CODIGO LN	CHAVIES	KY	41727-8309	37.3769933	-83.2471548
80 COLEMAN RD	JENKINS	KY	41537-8178	37.2694217	-82.5753217
80 COLEMAN RD	JENKINS	KY	41537-8178	37.2692517	-82.5742317
80 COLLIER RD	DEBORD	KY	41214-9028	37.79847667	-82.57606667
80 COLWELL LN	CHAVIES	KY	41727-8680	37.3750983	-83.262255
80 COMBS BR	LOST CREEK	KY	41348-9073	37.42974167	-83.304675
80 COMBS LN	HAZARD	KY	41701-6835	37.289065	-83.2101783
80 CONCRETE DR	BLACKKEY	KY	41804-9052	37.13295	-82.9985033
80 CROMER RD	MOREHEAD	KY	40351-9024	38.27398167	-83.31956167
80 DARCAS BR	WHITESBURG	KY	41858-7200	37.1216783	-82.818835

80 DEAL BR	GRETHEL	KY	41631-6308	37.4841	-82.6405067
80 DOBSON DR	VEST	KY	41772-9096	37.3989733	-83.0526417
80 DOGWOOD HTS	LANGLEY	KY	41645-6508	37.5327317	-82.791635
80 DREW VILLAGE RD	ELKHORN CITY	KY	41522-7067	37.2912783	-82.3662283
80 DRYHILL RD	HYDEN	KY	41749-8928	37.163495	-83.3742367
80 DURHAM DR	BURDINE	KY	41537-5608	37.1927267	-82.5972317
80 DUSTY LN	GRAYSON	KY	41143-9168	38.3406867	-82.989565
80 DYE ADDITION	WHITESBURG	KY	41858-6904	37.134031	-82.765278
80 EASTERLING BR	GRAYSON	KY	41143-8788	38.3178983	-82.8861933
80 EDISON LN	GRAYSON	KY	41143-7031	38.2795083	-82.95503
80 ELOISE CHURCH RD	LOUISA	KY	41230-6052	38.10193	-82.5982383
80 FAITH DR	ULYSSES	KY	41264-9023	37.95067667	-82.66938667
80 FAITH DR TRLR	ULYSSES	KY	41264-9023	37.94939167	-82.67115116
80 FAMILY FARM DR	LEBURN	KY	41831-9016	37.4129433	-82.9614133
80 FIFTH ST LOT 12	SOUTH SHORE	KY	41175-7866	38.72595	-82.919255
80 FINLAND ST	RACELAND	KY	41169-1768	38.54515967	-82.75553166
80 FIRST ST	SOUTH SHORE	KY	41175-7936	38.72968	-82.9209833
80 FRALEY DR	INEZ	KY	41224-7302	37.8487117	-82.51665
80 FRANCIS RD TRLR	TURKEY CREEK	KY	41514-7839	37.672250166	-82.3020605
80 FRASURE CRK	EAST MC DOWELL	KY	41647-9000	37.44951	-82.7259333
80 FRIENDSHIP LN	HAZARD	KY	41701-7829	37.3459367	-83.3104033
80 FROGTOWN LN	HAZARD	KY	41701-5308	37.2738517	-83.2079783
80 FULTZ LN	ASHLAND	KY	41102-8578	38.4532583	-82.7458133
80 FULTZ LN	ASHLAND	KY	41102-8578	38.4532583	-82.7458133
80 GALAXY LN TRLR 4	GRAYSON	KY	41143-1638	38.32840483	-82.91445533
80 GAMBILL DR	HAZARD	KY	41701-8346	37.3489933	-83.2672217
80 GAMBILL DR APT	HAZARD	KY	41701-8346	37.3489767	-83.2672333
80 GARNER BRANCH RD	VEST	KY	41822-1099	37.395205	-82.9833517
80 GARNER BRANCH RD	VEST	KY	41772	37.3953817	-82.9821967
80 GARNER BRANCH RD GARG	VEST	KY	41772	37.3953433	-82.98351
80 GILLISPIE BR	SHELBIANA	KY	41562-8214	37.4003417	-82.4701783
80 GOODWATER ST	JENKINS	KY	41537-9749	37.162915	-82.6386417
80 GRASSY BRANCH RD	ESSIE	KY	40827-7041	37.0708417	-83.43977
80 GREENLAWN CEMETERY RD	LOUISA	KY	41230-9090	38.10648	-82.6136633
80 GREENLAWN CEMETERY RD GARG	LOUISA	KY	41230-9090	38.10670247	-82.61405527
80 GREGORY LN	SASSAFRAS	KY	41759-8707	37.220365	-83.03013483
80 GULF HILL RD	NEON	KY	41840	37.1905833	-82.7161517
80 GW DR	WHITESBURG	KY	41858-9090	37.12348	-82.87995
80 GW DR GARG	WHITESBURG	KY	41858-9090	37.1231703	-82.87972344
80 HAGER HILL LOOP	HAGERHILL	KY	41222-8820	37.77553	-82.802265
80 HAPPINESS LN	HYDEN	KY	41749-8935	37.1735833	-83.38277
80 HAPPY VALLEY RD	SOUTH WILLIAMSON	KY	41503-4007	37.6664383	-82.28606
80 HARLEY DR	LOUISA	KY	41230-5501	38.101803	-82.59223616
80 HARRIS BRANCH LN	HAZARD	KY	41701-8079	37.3388083	-83.1820083
80 HATFIELD DR TRLR	PRESTONSBURG	KY	41653-9139	37.6969765	-82.77106016
80 HATFIELD DR TRLR	WHITESBURG	KY	41858-7157	37.118974	-82.88694
80 HEAVENS FIELD RD	LOUISA	KY	41230-9283	38.171885	-82.6715367
80 HEMLOCK DR	LOUISA	KY	41230-5640	38.11718	-82.6152767
80 HENROOST FRK	STEELE	KY	41566-8418	37.4184183	-82.1864983
80 HICKS BRANCH RD	LEBURN	KY	41831-9032	37.3888417	-82.9341583
80 HIGHWAY 2035	WHITESBURG	KY	41858-9016	37.0957	-82.8417967
80 HIGHWAY 2035 BLDG CABIN	WHITESBURG	KY	41858	37.0950761	-82.841313
80 HIGHWAY 7 HSE 1	RAVEN	KY	41861-9099	37.417105	-82.792695
80 HILL DR	CHAVIES	KY	41727-9081	37.3469617	-83.356365
80 HILL FORK RD	GRAYSON	KY	41143-7973	38.3419567	-82.893785
80 HILL RD	PIKEVILLE	KY	41501-6662	37.4568433	-82.4433417
80 HILL TOP DR	PINE TOP	KY	41843-8938	37.27623859	-82.8957242
80 HIRAM FRAZIER RD	PREMIUM	KY	41845	37.12451817	-82.92005333
80 HOLDEN SPUR LOT 21	DEBORD	KY	41214-8900	37.793830333	-82.570356
80 HOLLY DR	PIKEVILLE	KY	41501-1904	37.5052067	-82.5443317
80 HOLLY HILLS MALL RD	HINDMAN	KY	41822-9121	37.314195	-82.943315
80 HOMEPLACE WAY	MOREHEAD	KY	40351-9071	38.24263667	-83.34421
80 HORSESHOE BEND LN	ROWDY	KY	41367-9036	37.3902604	-83.2479947
80 HUNTERS LN	JACKHORN	KY	41825-9000	37.2157822	-82.7025417
80 HURRICANE BR	STAFFORDSVILLE	KY	41256-9107	37.8174725	-82.9101761
80 HUSTLER BARTLEY RD UNIT CAMPER	ASHCAMP	KY	41512-8562	37.258543	-82.454394
80 ISON LN	GREENUP	KY	41144-6570	38.6057883	-82.888765

80 J SLONE THACKER CEM RD	GARNER	KY	41817-9035	37.3536483	-82.9089183
80 JARRETT TRAILER PARK	DEBORD	KY	41214-8819	37.826135	-82.56519333
80 JENKINS RD	WHITESBURG	KY	41858-7601	37.11181383	-82.80264983
80 JENKINS RD	WHITESBURG	KY	41858-7601	37.11232217	-82.8027845
80 JERRY BOTTOM RD	HUDDY	KY	41535-8918	37.60057545	-82.27456267
80 JIM BANKS RD	JENKINS	KY	41537-8993	37.1547017	-82.657895
80 JIM HOLLOW RD	STINNETT	KY	40868-6523	37.1040017	-83.3987867
80 JOHN ST	JACKSON	KY	41339-9657	37.53048833	-83.36234167
80 JOHN YOUNG BR	VARNEY	KY	41571-9033	37.63872563	-82.4201832
80 JOHN YOUNG BR GARG	VARNEY	KY	41571-9033	37.63872563	-82.4201832
80 KENNEDY ST APT 223	MARTIN	KY	41649-7990	37.5605617	-82.7606
80 KODIAK DR	JACKHORN	KY	41825-9071	37.22096	-82.6985855
80 KY ROUTE 993	PAINTSVILLE	KY	41240-8705	37.8653817	-82.780005
80 LACE DR TRLR	ISOM	KY	41824-8950	37.1832333	-82.8663417
80 LAFAYETTE DR	MOREHEAD	KY	40351-7828	38.235853666	-83.36135716
80 LAKE POINTE DR	JACKSON	KY	41339-9794	37.56208833	-83.38385
80 LAUREL LN	LOUISA	KY	41230-7785	37.98233333	-82.548935
80 LAUREL LN	LOUISA	KY	41230-7785	37.98220833	-82.54892333
80 LEATHERWOOD SOUTHFRK RD	JACKSON	KY	41339		
80 LEFT FORK MORGANS CR RD	LOUISA	KY	41230-8992	38.141097	-82.695257
80 LEFT FORK ROCKHOUSE CRK	ELKHORN CITY	KY	41522-7905	37.338315	-82.4793433
80 LEFT FORK UPPER CHLO	PIKEVILLE	KY	41501-6656	37.4683384	-82.4555351
80 LEFT GREASY CAMP ST	SHELBIANA	KY	41562-8461	37.3843183	-82.4741417
80 LIGHTNING COVE LN	HAZARD	KY	41701-8243	37.289681	-83.06998799
80 LION DR	WHITESBURG	KY	41858-8439	37.128787	-82.863217
80 LION DR	WHITESBURG	KY	41858-8439	37.128787	-82.863217
80 LITTLE GRAPEVINE CRK RD	HAZARD	KY	41701-5748	37.3221417	-83.2491483
80 LITTLE HUFFS RUN TRLR	GRAYSON	KY	41143-7789	38.2575917	-82.9321783
80 LITTLE ROBINSON CRK	VIRGIE	KY	41572-8315	37.3698067	-82.58655
80 LOCUST ST TRLR	HUDDY	KY	41535-8858	37.5942067	-82.274385
80 LOWER CARTER BR	INEZ	KY	41224	37.84804833	-82.52086
80 LOWER SALTWELL RD	INEZ	KY	41224-8991	37.85419833	-82.54748333
80 LYNN TROUGH BR	MAJESTIC	KY	41547-8311	37.5310267	-82.10191
80 MAGGIE CT	VIPER	KY	41774-7963	37.16913467	-83.14800083
80 MARIGOLD LN	GRAYSON	KY	41143-1574	38.333234666	-82.938354
80 MARROWBONE ST	ELKHORN CITY	KY	41522-8515	37.365194	-82.413481
80 MAUK LN	GREENUP	KY	41144-6431	38.626846	-82.86487533
80 MAYO LN	MARTIN	KY	41649-7989	37.5597782	-82.7441122
80 MCCLAIN DR	REDFOX	KY	41847-8984	37.2140483	-82.9219967
80 MEADE BR	HAROLD	KY	41635-9032	37.5163983	-82.6359367
80 MONROE DR	RUSSELL	KY	41169-1635	38.5065117	-82.70677
80 MURPHY BOTTOM RD APT 2	BELFRY	KY	41514-7362	37.615125	-82.2736283
80 MURPHY BOTTOM RD APT 3	BELFRY	KY	41514-7362	37.615125	-82.2736283
80 MURPHY BOTTOM RD APT 4	BELFRY	KY	41514-7362	37.615125	-82.2736283
80 MURPHY BOTTOM RD APT 7	BELFRY	KY	41514-7362	37.615125	-82.2736283
80 MURPHY BOTTOM RD APT B-1	BELFRY	KY	41514-7362	37.615125	-82.2736283
80 MURPHY BOTTOM RD APT B-5	BELFRY	KY	41514-7362	37.615125	-82.2736283
80 MURPHY BOTTOM RD APT B-6	BELFRY	KY	41514-7362	37.6148217	-82.27409
80 MURPHY BOTTOM RD APT B-8	BELFRY	KY	41514-7362	37.6148217	-82.27409
80 MUSIC LN	INEZ	KY	41224-8467	37.89046329	-82.46791769
80 MUTTER ST	ELKHORN CITY	KY	41522-7221	37.2703983	-82.40784
80 NAOMI LN	ASHLAND	KY	41102-7944	38.47725	-82.7069283
80 NEWTON LN	BUSY	KY	41723-9041	37.28057659	-83.32344787
80 NICHOLS ST	INEZ	KY	41224-8031	37.87092667	-82.54503333
80 OLD DWALE SCHOOL RD	DWALE	KY	41621-9031	37.6217667	-82.7230317
80 OLD SCHOOLHOUSE LN	VIPER	KY	41774-8601	37.189515	-83.14893
80 OLD SHOE HOLW	FREEBURN	KY	41528-8547	37.5529717	-82.1381533
80 OWL BR	JENKINS	KY	41537-8103	37.26113	-82.570195
80 PACIES BR	WHITESBURG	KY	41858-7055	37.0968589	-82.9336702
80 PARSON DR	JACKSON	KY	41339-9615	37.56033	-83.38587833
80 PATH RD TRLR	WHITESBURG	KY	41858-8541	37.105548	-82.78549
80 PATRICK DR APT	SALYERSVILLE	KY	41465-6972	37.746325	-83.067015
80 PERRY LN	MOREHEAD	KY	40351-7082	38.26779317	-83.3139015
80 PETERS BRANCH RD	VIPER	KY	41774-8373	37.1483333	-83.15383
80 PETERS BRANCH RD	VIPER	KY	41774-8373	37.1479767	-83.1533467
80 PHYSICIANS DR	HINDMAN	KY	41822-8611	37.3282267	-83.02053
80 PIKE FLOYD HOLW	BETSY LAYNE	KY	41605-7026	37.555975	-82.62809183

80 PIKE FLOYD HOLW FRNT LIGHT	BETSY LAYNE	KY	41605-7026	37.55652735	-82.62842011
80 PILGRIMS PATH	HAZARD	KY	41701-8328	37.34606	-83.2844583
80 PILGRIMS PATH TRLR	HAZARD	KY	41701-8328	37.3455217	-83.2825333
80 PINE CREST LN	BUCKHORN	KY	41721-8825	37.34285167	-83.47740167
80 PINEVIEW ST	GRAYSON	KY	41143-8912	38.325115	-82.9362017
80 POPLAR LN	YERKES	KY	41778-8308	37.2773017	-83.30091
80 POPPY MOUNTAIN RD	MOREHEAD	KY	40351-6015	38.2595333	-83.3338683
80 POSSUM TROT RD	LEBURN	KY	41831-8921	37.3491033	-82.9564967
80 POWERHOUSE HL	FREEBURN	KY	41528-8728	37.55649967	-82.148996
80 PROCTOR WARD	ELKHORN CITY	KY	41522-7270	37.32216	-82.3408483
80 QUEENSDALE RD UNIT Q51	BEVERLY	KY	40913-9626	37.0103217	-83.5279483
80 RAGWEED RD	WHITESBURG	KY	41858-8200	37.218685666	-82.85737116
80 RALEIGH BRANCH RD HSE 1	WOLF COAL	KY	41339-9061	37.40183	-83.414645
80 RAQUEL BR	RUSH	KY	41168-8974	38.3541783	-82.8165967
80 RAY LN	HAZARD	KY	41701-6343	37.21098767	-83.25234183
80 REBEL TRL	HAZARD	KY	41701	37.2545055	-83.20925616
80 RED CREEK ST	PIKEVILLE	KY	41501-6724	37.431435	-82.4773733
80 RED STAR MTN	HAZARD	KY	41701-4500	37.3442017	-83.1437483
80 RED STAR MTN	HAZARD	KY	41701-4500	37.34435473	-83.14232955
80 REED BR	HUEYSVILLE	KY	41640-6630	37.4982183	-82.8298683
80 REEDS DR	WHICK	KY	41390-8000	37.4369733	-83.3820083
80 RICHMOND DR	HAZARD	KY	41701-8565	37.34111953	-83.14479681
80 RIDDLE RD	VIRGIE	KY	41572-8918	37.3219533	-82.6172183
80 RIDDLE RD COT	VIRGIE	KY	41572-8918	37.32175584	-82.61687337
80 RIDGEVIEW ST	AUXIER	KY	41602-9000	37.737035	-82.7727617
80 RIGHT FORK JACKSON BR	ELKHORN CITY	KY	41522-7352	37.2889117	-82.4355883
80 RIVER CT	DRAFFIN	KY	41522-8324	37.34045	-82.3960567
80 RIVER ROCK RD	GRAHN	KY	41142	38.28330667	-83.07716167
80 ROCKY HORSE DR	RAVEN	KY	41861-9080	37.39783767	-82.83259783
80 ROGERS ST	BLACKKEY	KY	41804-8714	37.138615	-82.9791683
80 ROSE ST	PIKEVILLE	KY	41501-7518	37.518935	-82.6009483
80 RUDY ST	SOUTH PORTSMOUTH	KY	41174-8961	38.724175333	-83.01446316
80 RUSSELL GOBLE LN	DEBORD	KY	41214-8961	37.79073333	-82.59868167
80 SARAH EVERAGE RD	HINDMAN	KY	41822-9147	37.3298983	-82.9870033
80 SCENIC DR	WHITESBURG	KY	41858-7389	37.11621717	-82.8113915
80 SCHOOL HOUSE HOLW	DAVID	KY	41616-8320	37.5987917	-82.8913783
80 SHANNON DR	DRIFT	KY	41619-9005	37.4809667	-82.7492767
80 SHOP FORK ST	WHEELWRIGHT	KY	41669-9998	37.33297	-82.7200817
80 SHORT LN	HINDMAN	KY	41822	37.301744	-82.925977
80 SIX GRAND LOT 34	DWALE	KY	41621-8501	37.63503967	-82.7220115
80 SKIDWAY DR	BLACKKEY	KY	41804	37.13121	-83.0124267
80 SMOKEY BR	TEABERRY	KY	41660-6312	37.39449517	-82.631298
80 SPEAKS ST	GRAYSON	KY	41143-7987	38.3449317	-82.9107667
80 SPRUCE PINE FRK	LOST CREEK	KY	41348-9159	37.41392079	-83.25809531
80 STACY BLVD	ARY	KY	41712-8834	37.38258	-83.13369
80 STAFFORD CEMETERY DR	STAFFORDSVILLE	KY	41256-8305	37.82966	-82.8434983
80 STAN BR	GRAYSON	KY	41143-7280	38.3367583	-82.9859167
80 STATE HIGHWAY 1056	PINSONFORK	KY	41555-7501	37.5594517	-82.2580033
80 STATE HIGHWAY 1122	GRAYSON	KY	41143-6800	38.21221649	-82.94822789
80 SULPHUR SPRINGS HOLW	PIKEVILLE	KY	41501-2276	37.44579683	-82.481297
80 SUNRISE TER	HAZARD	KY	41701-6786	37.263019999	-83.28412
80 SWEETGUM BR TRLR	HINDMAN	KY	41822-8748	37.3096267	-83.0012483
80 SYCAMORE HL	FREEBURN	KY	41528-8730	37.5606567	-82.146115
80 TANYARD HOLW	BANNER	KY	41603-9021	37.536975	-82.6520383
80 TAYLOR HL	PIKEVILLE	KY	41501-6446	37.5634	-82.4660933
80 TAYLOR RD	PIKEVILLE	KY	41501-3553	37.5216683	-82.4751717
80 TIMELESS DR	MC ROBERTS	KY	41835-9013	37.2160083	-82.6779333
80 TOLER RD	TOLER	KY	41514-8694	37.6363667	-82.257025
80 TOMMY FLETCHER RD	BEAUTY	KY	41203-9097	37.835775	-82.4427783
80 TOOTER BR	JEREMIAH	KY	41826-8928	37.168935	-82.9118783
80 TOOTER BR	JEREMIAH	KY	41826-8928	37.168755	-82.9117683
80 TRENT DR	WHITESBURG	KY	41858-9053	37.1160167	-82.8562983
80 TRIPLE LN	TOPMOST	KY	41862-8810	37.35798	-82.7959733
80 UPPER BLACKBERRY RD TRLR	RANSOM	KY	41558-8700	37.5486217	-82.2110217
80 US HIGHWAY 60 LOT L	MOREHEAD	KY	40351	38.262664166	-83.33811633
80 VARNEY HOLW	CANADA	KY	41519-8310	37.5878833	-82.30942
80 VICTORY LN	AMBURGEY	KY	41773-8631	37.26597201	-82.99916829



80 WALNUT GAP	WHITESBURG	KY	41858-9054	37.08922	-82.8180533
80 WARD AVE	AUXIER	KY	41602-9271	37.74058	-82.7644467
80 WATER BIRCH RD	BANNER	KY	41603-8042	37.570457	-82.693595
80 WEBB BR	LACKEY	KY	41643-9024	37.4585317	-82.83721
80 WELCH LN	GREENUP	KY	41144-6377	38.54015	-82.8156767
80 WEST RD GARG	CANADA	KY	41519-8429	37.6029533	-82.3003517
80 WEST RD TRLR	CANADA	KY	41519-8429	37.6029683	-82.3003433
80 WHEELER ST	SOUTH SHORE	KY	41175-9096	38.7192033	-82.958855
80 WHICK LICK BRANCH RD	SALDEE	KY	41339-6044	37.43944883	-83.3860025
80 WHITCO LOOP	WHITESBURG	KY	41858-7478	37.1206201	-82.8515232
80 WHITCO LOOP BLDG 1	WHITESBURG	KY	41858-7478	37.1204104	-82.8518126
80 WILL BLANKENSHIP RD TRLR	STOPOVER	KY	41568-8953	37.4891183	-82.1035367
80 WINDY HILL DR TRLR	LOUISA	KY	41230-6291	38.07861667	-82.63006833
80 YELLOW HILL RD	ELKHORN CITY	KY	41522-8458	37.35612	-82.405615
80 N BIG CREEK RD	SIDNEY	KY	41564-8556	37.6206583	-82.35414
80 N RIVER ST	AUXIER	KY	41602-9261	37.7381267	-82.7592033
80 S CIRCLE DR	PRESTONSBURG	KY	41653-1375	37.6705933	-82.7459217
80 S FRONT ST	PIKEVILLE	KY	41501-7725	37.420005	-82.4646683
80 W 4TH AVE	SOUTH SHORE	KY	41175-8929	38.7216067	-82.9673083
800 13TH ST	ASHLAND	KY	41101-2638	38.4755633	-82.6466333
800 29TH ST	ASHLAND	KY	41101-3020	38.4659933	-82.627675
800 39TH ST	ASHLAND	KY	41101-3138	38.45479	-82.61988
800 ALEXANDER PL	ASHLAND	KY	41101-2924	38.46708	-82.6298383
800 AMELIA RD	MALLIE	KY	41836	37.2144951	-82.902583
800 AMELIA RD	MALLIE	KY	41836-8907	37.2144951	-82.902583
800 BARTLEYTOWN RD	ASHCAMP	KY	41512-8505	37.2551733	-82.4769383
800 BATH AVE	ASHLAND	KY	41101-2515	38.4802433	-82.65041
800 BIG HACKNEYS CRK	MOUTHCARD	KY	41548-8418	37.3725117	-82.21965
800 BIRCH ST	ASHLAND	KY	41101-6404	38.4462983	-82.61866
800 BRADLEY DR	ASHLAND	KY	41101-6320	38.4848867	-82.6928633
800 BUFFALO RUN	HAZARD	KY	41701-6208	37.190415	-83.2067067
800 CAMPBELL ST	RACELAND	KY	41169-1282	38.530615	-82.7235183
800 CAMPBELL ST GARG 1	RACELAND	KY	41169-1282	38.5305817	-82.7232667
800 CANOE RD	JACKSON	KY	41339-9121	37.47733167	-83.48210833
800 CHINN ST	RACELAND	KY	41169-1116	38.5405967	-82.72771
800 CHLOE RD	PIKEVILLE	KY	41501-1592	37.47428	-82.486495
800 CLEAR FORK RD	HAZARD	KY	41701-7761	37.2863867	-83.1065583
800 COLDWATER RD	INEZ	KY	41224-8707	37.84289	-82.5166783
800 COLDWATER RD	INEZ	KY	41224-8707	37.8429133	-82.5167
800 COLLINS AVE	WORTHINGTON	KY	41183-9342	38.54957567	-82.72988066
800 COMMANCHE DR	ASHLAND	KY	41102-4317	38.4716233	-82.6796867
800 COUNTRY CLUB DR	ASHLAND	KY	41101-8005	38.5020383	-82.695025
800 CRACKER BOTTOM RD	MARTIN	KY	41649-7956	37.5823633	-82.7501117
800 DIEDERICH BLVD	RUSSELL	KY	41169-1807	38.5040833	-82.6884317
800 DOTSON BR TRLR	SALYERSVILLE	KY	41465-7482	37.6971771	-82.98950136
800 DOUGLAS HOLW	OLIVE HILL	KY	41164-8461	38.27605167	-83.28928
800 DOUGLAS HOLW	OLIVE HILL	KY	41164-8461	38.27458333	-83.29326167
800 DOUGLAS HOLW	OLIVE HILL	KY	41164-8461	38.27453833	-83.29416833
800 DOUGLAS HOLW	OLIVE HILL	KY	41164-8461	38.27339167	-83.28089167
800 DOUGLAS HOLW	OLIVE HILL	KY	41164-8461	38.2735483	-83.2802617
800 EASTERN AVE	WORTHINGTON	KY	41183-9360	38.5512867	-82.7277383
800 EDGEWOOD AVE	ASHLAND	KY	41102-5236	38.4633552	-82.6679744
800 ELK LICK RD	MOREHEAD	KY	40351-9587	38.32739167	-83.387415
800 ELK LICK RD GARG	MOREHEAD	KY	40351-9587	38.32743	-83.38717333
800 FLAT GAP RD	BONNYMAN	KY	41719-9034	37.29541	-83.2708383
800 FLETCHER FRK	ROUSSEAU	KY	41366-9500	37.615785	-83.25697
800 FOREST HILLS RD	FOREST HILLS	KY	41527-8324	37.64163	-82.2772683
800 FORESTDALE RD	ASHLAND	KY	41102-9481	38.451395	-82.7017517
800 GARTRELL ST	ASHLAND	KY	41101-5138	38.44866283	-82.61904733
800 GENE WILSON BLVD	LOUISA	KY	41230-9651	38.09516833	-82.60223
800 GREASY CREEK RD	HOSKINSTON	KY	40844	37.0752933	-83.3801117
800 GREENUP AVE	RACELAND	KY	41169-1154	38.541712833	-82.72779316
800 HAZARD RD	WHITESBURG	KY	41858-7303	37.122867	-82.83791
800 HIGH ST	HAZARD	KY	41701-1314	37.251185	-83.19521
800 HIGHLAND AVE	FLATWOODS	KY	41139-1126	38.5255533	-82.7075067
800 HIGHWAY 1496 LOWR	LOUISA	KY	41230-7453	38.2227133	-82.74557
800 HIGHWAY 1496 OFC	LOUISA	KY	41230-7453	38.222711	-82.744539

800 HIGHWAY 1496 UNIT POND	LOUISA	KY	41230	38.2310675	-82.7476063
800 HIGHWAY 1496 UPPR	LOUISA	KY	41230-7453	38.226445	-82.7442333
800 HIGHWAY 15	JACKSON	KY	41339-9602	37.5572033	-83.367195
800 HIGHWAY 1812	JACKSON	KY	41339-9314	37.5750951	-83.3644203
800 HOODS CREEK PIKE	ASHLAND	KY	41101-7212	38.49296233	-82.66766033
800 HOODS CREEK PIKE	ASHLAND	KY	41101-7212	38.4933433	-82.66778
800 HOODS CREEK PIKE	ASHLAND	KY	41101-7212	38.4933433	-82.66778
800 HUFFS RUN	GRAYSON	KY	41143-7750	38.25783	-82.950295
800 HUNT ST APT 16	ASHLAND	KY	41101-6410	38.447335	-82.6191717
800 INDUSTRIAL PARK TRLR	HAGERHILL	KY	41222-8607	37.7590983	-82.7752133
800 IVY CREEK RD	ASHLAND	KY	41101-2279	38.4895517	-82.6839983
800 KELLY FORK RD	HAZARD	KY	41701-7676	37.2665275	-83.040157
800 KENTUCKY AVE	WORTHINGTON	KY	41183-9354	38.5507283	-82.7283667
800 KENTUCKY BLVD	HAZARD	KY	41701-2018	37.247795	-83.174715
800 KY HIGHWAY 611	PIKEVILLE	KY	41501-4127	37.3185517	-82.5364717
800 KY HIGHWAY 611	PIKEVILLE	KY	41501-4127	37.3185233	-82.53585
800 KY ROUTE 1086 TRLR	WAYLAND	KY	41666-6833	37.44353167	-82.796259
800 LAKE MARY CAROL RD	ASHLAND	KY	41102-9005	38.4321655	-82.72072333
800 LEFT DRY CRK	TOPMOST	KY	41862-8962	37.34015	-82.7683867
800 LICK FORK RD	ELKHORN CITY	KY	41522-7565	37.2881183	-82.486255
800 LOWER MILL CREEK RD TRLR	CARRIE	KY	41725-9004	37.321545	-83.0350433
800 MAGGARD ST	ASHLAND	KY	41102-3241	38.4831967	-82.6782333
800 MAHLON ST	RACELAND	KY	41169-1955	38.5386967	-82.7222867
800 MARIE ST	GRAYSON	KY	41143-1134	38.3380233	-82.93225
800 MARKET ST UNIT A	WORTHINGTON	KY	41183-9366	38.552025	-82.7269017
800 MARKET ST UNIT B	WORTHINGTON	KY	41183-9366	38.5519767	-82.7268433
800 MAYNARD FRK	GULNARE	KY	41501-5315	37.63183	-82.513065
800 MCCOWAN ST	FLATWOODS	KY	41139-2029	38.5074067	-82.7185217
800 MCCULLOUGH ST	ASHLAND	KY	41102-4450	38.46496	-82.6667417
800 MILLSEED RD	HAPPY	KY	41746-9090	37.21615597	-83.09545054
800 MONTGOMERY AVE	ASHLAND	KY	41101-2523	38.4799483	-82.6507817
800 MORTON BLVD	HAZARD	KY	41701-9475	37.279728	-83.22584866
800 MULLINS BRANCH RD	KITE	KY	41828-9007	37.32531482	-82.8177116
800 OAKHURST AVE	HAZARD	KY	41701-1630	37.2506996	-83.1869125
800 PENNY LN	RACELAND	KY	41169-1232	38.5378417	-82.7169933
800 PINEBROOK RD	HAZARD	KY	41701-8263	37.261621	-83.278845
800 PINEBROOK RD	HAZARD	KY	41701-8263	37.26126231	-83.28054603
800 POINTVIEW CT TRLR LOT 33	PAINTSVILLE	KY	41240-1418	37.80387304	-82.79813713
800 POPLAR HOLLOW RD	MOREHEAD	KY	40351-9567	38.33884667	-83.41263
800 REBECCA LYNN DR TRLR	RUSH	KY	41168-8104	38.26025483	-82.753088
800 RIGHT FORK GEORGES CRK HSE	LOUISA	KY	41230-6728	37.97923333	-82.72257
800 RIGHT FORK OF BRUSHY RD	VARNEY	KY	41571-9062	37.6561033	-82.47527
800 RIVERSIDE DR	WORTHINGTON	KY	41183-9503	38.5507517	-82.74538
800 ROARK BRANCH RD	JACKSON	KY	41339	37.56133667	-83.35286667
800 ROGERS CT	ASHLAND	KY	41101-2963	38.4674417	-82.630525
800 SAINT CHRISTOPHER DR	ASHLAND	KY	41101-7030	38.50835	-82.6936717
800 SAINT CHRISTOPHER DR	ASHLAND	KY	41101-7030	38.50834	-82.6936583
800 SAINT CHRISTOPHER DR	ASHLAND	KY	41101-7030	38.5083783	-82.6936367
800 SAINT CHRISTOPHER DR	ASHLAND	KY	41101-7030	38.508335	-82.693655
800 SALLIE DR TRLR 1	ASHLAND	KY	41102-8248	38.4319833	-82.6966833
800 SCOTT AVE	PIKEVILLE	KY	41501-1230	37.4854183	-82.5227683
800 SCOTT AVE	PIKEVILLE	KY	41501-1230	37.4854233	-82.5228733
800 SEATON AVE	GREENUP	KY	41144-1129	38.5706017	-82.83634
800 SHOP BR	WAYLAND	KY	41666	37.4441725	-82.7976105
800 SPRUCE PINE RD	GARNER	KY	41817-9008	37.35285412	-82.91357115
800 STATE ROUTE 716	ASHLAND	KY	41102-9233	38.435613	-82.69887
800 STOKER BRANCH RD BARN	WHEELWRIGHT	KY	41669-9020	37.31607977	-82.71667115
800 SUTTON MEMORIAL DR BLDG 1	VEST	KY	41772	37.4106432	-82.9904537
800 SUTTON MEMORIAL DR BLDG 2	VEST	KY	41772	37.4095586	-82.9917574
800 SUTTON MEMORIAL DR UNIT CAMPA	VEST	KY	41772	37.4104252	-82.9901364
800 SUTTON MEMORIAL DR UNIT CAMPB	VEST	KY	41772	37.4104252	-82.9901364
800 TACKETT FRK	BEAVER	KY	41604-9076	37.38715167	-82.651675
800 TIMBERLAND AVE	FLATWOODS	KY	41139-1192	38.5274183	-82.7075817
800 TRUMBO RD	MOREHEAD	KY	40351-7834	38.26295	-83.31054667
800 TYPO RD	BONNYMAN	KY	41719-8722	37.28327883	-83.24257916
800 VIRGINIA ST	WURTLAND	KY	41144-1540	38.545875	-82.77337
800 WALNUT ST	GREENUP	KY	41144-1140	38.5753567	-82.8334983

800 WALNUT ST	HAZARD	KY	41701-1864	37.2479417	-83.18987
800 WILLIAMS AVE	RACELAND	KY	41169-1145	38.5381583	-82.7319733
800 WINCHESTER AVE	ASHLAND	KY	41101-7445	38.4828217	-82.64856
800 WINIFRED ST	GREENUP	KY	41144-1160	38.5730433	-82.8352483
800 E US HIGHWAY 60	GRAYSON	KY	41143-1666	38.3299333	-82.9236267
800 N LOCK AVE	LOUISA	KY	41230-1014	38.12006367	-82.60964916
800 N LOCK AVE	LOUISA	KY	41230-1014	38.12004133	-82.6102265
800 N LOCK AVE	LOUISA	KY	41230	38.1203107	-82.6088093
800 S CLAY AVE	WEST VAN LEAR	KY	41268	37.78333	-82.779285
8000 GRAYDON HEIGHTS DR	CATLETTSBURG	KY	41129-9123	38.4115483	-82.6572433
8000 HIGHWAY 160	WHITESBURG	KY	41858-8739	37.0952133	-82.9314333
8000 HIGHWAY 7	TOPMOST	KY	41862-8938	37.3506367	-82.8106633
8000 LOTTS CREEK RD	HAZARD	KY	41701-9046	37.26378333	-83.076651
8000 PADDLE CREEK RD	CATLETTSBURG	KY	41129-8457	38.3941717	-82.6136483
8000 POPLAR RIDGE DR	FLATWOODS	KY	41139-8818	38.52336167	-82.73088483
8000 US 23 HWY	GREENUP	KY	41144-9768	38.6324917	-82.8733383
8001 HIGHWAY 1690	LOUISA	KY	41230-8491	37.98433833	-82.59565
8001 LINDA CIR	CATLETTSBURG	KY	41129-8293	38.26136389	-82.58397
8002 ESTER CT	ASHLAND	KY	41102-9728	38.4140333	-82.69867
8002 KY HIGHWAY 610	JENKINS	KY	41537-8302	37.281525	-82.5928733
8003 HIGHWAY 15	JACKSON	KY	41339-9072	37.491094166	-83.34376566
8003 HIGHWAY 15	JACKSON	KY	41339-9072	37.491235666	-83.34390533
8003 ZEBULON HWY	PIKEVILLE	KY	41501-6455	37.56691	-82.458435
8003 ZEBULON HWY	PIKEVILLE	KY	41501-6455	37.5666817	-82.45881
8005 HIGHWAY 119 TRLR	JENKINS	KY	41537-8971	37.14993	-82.6947583
8006 ESTER CT	ASHLAND	KY	41102-9728	38.41378	-82.69888
8006 HIGHWAY 7	BLACKKEY	KY	41804-8856	37.1378433	-82.983375
8006 PADDLE CREEK RD	CATLETTSBURG	KY	41129-8457	38.3941933	-82.6135367
8006 US HIGHWAY 23	PIKEVILLE	KY	41501-3901	37.35942	-82.55411833
8006 US HIGHWAY 23 BLDG 2	PIKEVILLE	KY	41501-3901	37.360082	-82.55492999
8007 GRAYDON HEIGHTS DR	CATLETTSBURG	KY	41129-8144	38.4112217	-82.6571667
8007 HIGHWAY 931 TRLR	WHITESBURG	KY	41858-8362	37.2125283	-82.8470183
8007 KY HIGHWAY 7	VIPER	KY	41774-8775	37.164805	-83.0917933
8007 US ROUTE 60 UNIT 1	ASHLAND	KY	41102-9695	38.42384917	-82.7008345
8008 MEATHOUSE RD	PILGRIM	KY	41250-8925	37.71966	-82.5041867
801 6TH ST	PAINTSVILLE	KY	41240-1370	37.8061717	-82.8101617
801 ADAMS ST	LOUISA	KY	41230-1003	38.119034	-82.609888
801 ARGILLITE RD	FLATWOODS	KY	41139-1007	38.5328347	-82.70812183
801 ARNETT DR	ASHLAND	KY	41101-2231	38.4855417	-82.6918367
801 BARRENSHEE CRK	FREEBURN	KY	41528-8528	37.5426317	-82.1351367
801 BATH AVE	ASHLAND	KY	41101-2514	38.48053	-82.6505917
801 BEE HIVE RD	SLEMP	KY	41763-8908	37.07176517	-83.10197083
801 BELLEFONTE PRINCESS RD	ASHLAND	KY	41101-2227	38.48960455	-82.68913283
801 BELLEFONTE RD	ASHLAND	KY	41102-2319	38.4836967	-82.6772
801 BIGGS BR	OLIVE HILL	KY	41164-8499	38.27996833	-83.21314833
801 BIRCH ST	ASHLAND	KY	41101-6403	38.44662733	-82.618831
801 BOWLING FORK RD	ELKHORN CITY	KY	41522-7517	37.3000867	-82.4869117
801 CHINN ST	RACELAND	KY	41169-1115	38.5408983	-82.7276733
801 CHIPPEWA ST	ASHLAND	KY	41102-4311	38.47027	-82.6798467
801 CHLOE RD TRLR 8	PIKEVILLE	KY	41501-1591	37.474719	-82.4861195
801 COLLINS AVE	WORTHINGTON	KY	41183-9343	38.54960149	-82.72979749
801 CRESTWOOD DR	PRESTONSBURG	KY	41653-8039	37.68267984	-82.7578019
801 ELIZABETH ST	GREENUP	KY	41144-1103	38.5759833	-82.8329867
801 FORESTDALE RD	ASHLAND	KY	41102-9482	38.4519447	-82.7019835
801 FRAZIER RD	OLIVE HILL	KY	41164-6521	38.26356333	-83.17492
801 FRAZIER RD GARG	OLIVE HILL	KY	41164-6521	38.26426667	-83.17495
801 FREEDOM RD	RAVEN	KY	41861-9020	37.39155733	-82.8066725
801 GAIL DR	ASHLAND	KY	41102-8232	38.4327083	-82.69692
801 GAIL DR	ASHLAND	KY	41102-8232	38.4328033	-82.6969133
801 GENE WILSON BLVD	LOUISA	KY	41230-9651	38.095155	-82.60221833
801 GORMAN HOLLOW RD	HAZARD	KY	41701-2322	37.234	-83.1990767
801 HIGH ST	HAZARD	KY	41701-1313	37.25129024	-83.19508263
801 HIGHLAND AVE	ASHLAND	KY	41102-5245	38.4629483	-82.6692317
801 HIGHLAND AVE	FLATWOODS	KY	41139-1125	38.526475	-82.7074083
801 HIGHLAND AVE	HAZARD	KY	41701-1241	37.26149	-83.1918817
801 HUNT ST APT 12	ASHLAND	KY	41101-6409	38.4480183	-82.6188883
801 HURRICANE CREEK RD TRLR	HYDEN	KY	41749-8672	37.1324583	-83.3401267

801 INDUSTRIAL PARK	HAGERHILL	KY	41222	37.7583317	-82.77593
801 IVY CREEK RD	ASHLAND	KY	41101-2279	38.4895517	-82.6839983
801 JEFFERSON AVE	WURLTAND	KY	41144-1510	38.5480167	-82.774155
801 KENTON STATION RD	MAYSVILLE	KY	41056-8659		
801 KENTON STATION RD	MAYSVILLE	KY	41056-8659		
801 KENTUCKY AVE	WORTHINGTON	KY	41183-9355	38.5507283	-82.7282617
801 KIBBEY ST	GRAYSON	KY	41143-1131	38.33845255	-82.93284729
801 KY HIGHWAY 611	PIKEVILLE	KY	41501-4127	37.3182117	-82.5353967
801 LANDSDOWNE AVE	GRAYSON	KY	41143-2110	38.3411633	-82.949555
801 MARKET ST	WORTHINGTON	KY	41183-9367	38.551905	-82.726735
801 MCCOWAN ST	RUSSELL	KY	41139-3667	38.5081567	-82.7185633
801 MCCOWAN ST	RUSSELL	KY	41139-3667	38.50821	-82.7187333
801 MCCULLOUGH ST	ASHLAND	KY	41102-4449	38.4655433	-82.6668083
801 MEADES BRANCH RD	LOUISA	KY	41230-6864	37.99089833	-82.67032667
801 MONROE ST	WURLTAND	KY	41144-1516	38.5465917	-82.7741267
801 MUDLICK RD	HARDY	KY	41531-8905	37.5972767	-82.2329
801 PARK ST	FLATWOODS	KY	41139-1780	38.525394	-82.70846
801 PARK ST	WORTHINGTON	KY	41183-9525	38.55193	-82.7462133
801 PECAN ST	HAZARD	KY	41701-2237	37.239195	-83.177165
801 POINTVIEW CT	PAINTSVILLE	KY	41240-1419	37.8055883	-82.7974833
801 POWELL HOLW	GRAYSON	KY	41143-5623	38.2804125	-82.9259815
801 POWELL HOLW TRLR	GRAYSON	KY	41143-5623	38.2814817	-82.925835
801 POWELL LN	FLATWOODS	KY	41139-1749	38.5187067	-82.7110833
801 RACELAND AVE	RACELAND	KY	41169-1211	38.536595	-82.7296433
801 RICEVILLE RD UNIT BLDG	PAINTSVILLE	KY	41240-8711	37.73090833	-82.92253183
801 RIGHT FORK OF ISLAND CRK	PIKEVILLE	KY	41501-7114	37.4582717	-82.572725
801 RIGHT FORK OF ISLAND CRK UNIT SHOP	PIKEVILLE	KY	41501	37.4582559	-82.5729225
801 RIVERSIDE DR	RUSSELL	KY	41169-1362	38.53472	-82.6941817
801 ROGERS CT	ASHLAND	KY	41101-2963	38.467625	-82.6308817
801 SCOTT ST	WORTHINGTON	KY	41183-9468	38.5528817	-82.7420233
801 SEATON AVE	GREENUP	KY	41144-1128	38.5727733	-82.8366967
801 SHACKLE RUN RD	GREENUP	KY	41144-7932	38.53786183	-82.837857
801 STATE ROUTE 716	ASHLAND	KY	41102-8252	38.435985	-82.6987433
801 STRONGS BRANCH RD	ALTRO	KY	41339-7132	37.34953183	-83.38052366
801 TYGART BEND RD	SOUTH SHORE	KY	41175-9751	38.7178183	-82.937335
801 UHLAN BRANCH RD TRLR	WURLTAND	KY	41144-1440	38.54683	-82.7846033
801 WILSON BR	HOLLYBUSH	KY	41844-8873	37.3189333	-82.86528
801 WILSON BR GARG	HOLLYBUSH	KY	41844-8873	37.318462666	-82.86581416
801 WINCHESTER AVE	ASHLAND	KY	41101-7454	38.4834	-82.6483417
801 WINCHESTER AVE APT 1	ASHLAND	KY	41101-7454	38.4833583	-82.6483983
801 WINCHESTER AVE APT 2	ASHLAND	KY	41101-7454	38.4833517	-82.64841
801 WINCHESTER AVE APT 3	ASHLAND	KY	41101-7454	38.4834967	-82.64822
801 WINCHESTER AVE APT 4	ASHLAND	KY	41101-7454	38.4834717	-82.6482483
801 WINDSOR CT	ASHLAND	KY	41101-2965	38.467965	-82.63182
801 E MAPLE ST	SALYERSVILLE	KY	41465-7617	37.75378683	-83.06008716
801 N CAROL MALONE BLVD	GRAYSON	KY	41143-1127	38.341585	-82.943415
801 N LOCK AVE TRLR	LOUISA	KY	41230-1031	38.11942	-82.6096367
801 W MAIN ST	WEST LIBERTY	KY	41472-2007	37.92512333	-83.25893
8010 GRAYDON HEIGHTS DR	CATLETTSBURG	KY	41129-9123	38.4112067	-82.6546183
8010 KY ROUTE 40	OIL SPRINGS	KY	41238-8987	37.8094167	-82.9469617
8010 LAKE BONITA RD	CATLETTSBURG	KY	41129-9717	38.38202	-82.6098033
8010 RAY DR	ASHLAND	KY	41102-9757	38.4151367	-82.6972017
8010 ROSEWOOD DR LOT 1	ASHLAND	KY	41102-9719	38.4116767	-82.69116
8011 KY HIGHWAY 7	VIPER	KY	41774-8775	37.164265	-83.091745
8011 RAY DR	ASHLAND	KY	41102-9779	38.4151667	-82.69743
8013 HIGHWAY 317	DEANE	KY	41812-9089	37.2400883	-82.7566917
8014 HALL RDG	ASHLAND	KY	41102-9037	38.421695	-82.72346
8014 HIGHWAY 317	DEANE	KY	41812-9089	37.2403583	-82.7576017
8015 HIGHWAY 1690	LOUISA	KY	41230-8491	37.98408167	-82.59571667
8015 KY HIGHWAY 476	BULAN	KY	41722-8733	37.32630747	-83.14625718
8015 MILLARD HWY	PIKEVILLE	KY	41501-8106	37.3874617	-82.43874
8015 MILLARD HWY	PIKEVILLE	KY	41501-8106	37.38746467	-82.43832233
8016 PADDLE CREEK RD	CATLETTSBURG	KY	41129-8457	38.394585	-82.612265
8016 GRAYDON HEIGHTS DR	CATLETTSBURG	KY	41129-9123	38.41152	-82.6565683
8016 KY HIGHWAY 610	JENKINS	KY	41537-8302	37.2813067	-82.5926883
8016 RAY DR	ASHLAND	KY	41102-9757	38.4149017	-82.697225
8016 STATE HIGHWAY 1056	MC CARR	KY	41544-8329	37.58572	-82.1754067

8016 STATE HIGHWAY 1056	MC CARR	KY	41544-8329	37.584795	-82.175445
8016 VEST TALCUM RD	TALCUM	KY	41722-8996	37.3804117	-83.0963433
8017 GRAYDON HEIGHTS DR	CATLETTSBURG	KY	41129-8144	38.41139239	-82.65690485
8017 KY ROUTE 979	GRETHEL	KY	41631-9010	37.461565	-82.6553367
8017 PADDLE CREEK RD UNIT TEMP	CATLETTSBURG	KY	41129		
8017 STATE ROUTE 503	ARGILLITE	KY	41121-8616	38.454344	-82.7714525
8018 BEAUTY RD TRLR	BEAUTY	KY	41203-9106	37.839592	-82.4366777
8018 HIGHWAY 160	WHITESBURG	KY	41858-8739	37.0951733	-82.9305317
8018 PADDLE CREEK RD	CATLETTSBURG	KY	41129-8457	38.3942717	-82.6128417
8019 DANIELS FORK RD	ASHLAND	KY	41102-9302	38.4433445	-82.753876
8019 PADDLE CREEK RD	CATLETTSBURG	KY	41129-8457	38.3943233	-82.6127633
8019 RAY DR	ASHLAND	KY	41102-9779	38.414695	-82.6974383
8019 S HIGHWAY 3	LOUISA	KY	41230-6559	38.02657167	-82.52842167
802 6TH ST	PAINTSVILLE	KY	41240-1362	37.80537	-82.8106017
802 BELLEFONTE PRINCESS RD	ASHLAND	KY	41101-2240	38.489355	-82.6897617
802 BIGGS BR	PIKEVILLE	KY	41501-8143	37.39117	-82.4195783
802 CLARA ST	ASHLAND	KY	41102-4434	38.464345	-82.667575
802 CLAY ST	FLATWOODS	KY	41139-2063	38.5179869	-82.7066658
802 COMMANCHE DR	ASHLAND	KY	41102-4317	38.4711633	-82.67917
802 COUNTRY CLUB DR	RUSSELL	KY	41169-1805	38.5024633	-82.6943883
802 DORA LN	GREENUP	KY	41144-1187	38.5710117	-82.8363167
802 DORTON JENKINS HWY	JENKINS	KY	41537-8279	37.26924	-82.5753583
802 DORTON JENKINS HWY	JENKINS	KY	41537-8279	37.26924	-82.5753583
802 EAST ST	ASHLAND	KY	41101-6807	38.4445783	-82.6172233
802 FRALEY BR	GRAYSON	KY	41143-7489	38.272289666	-82.93143233
802 GAIL DR	ASHLAND	KY	41102-9242	38.4320083	-82.696545
802 GENE WILSON BLVD	LOUISA	KY	41230-9651	38.09513	-82.60222833
802 HOODS CREEK PIKE	ASHLAND	KY	41101-7212	38.4928317	-82.667845
802 INDUSTRIAL PARK	HAGERHILL	KY	41222-8607	37.7585283	-82.7768283
802 INDUSTRIAL PARK UNIT 1	HAGERHILL	KY	41222-8607	37.7583367	-82.7758617
802 KIBBEY ST	GRAYSON	KY	41143-1132	38.3396883	-82.9346317
802 KY ROUTE 306	WHEELWRIGHT	KY	41669-9029	37.3439	-82.7195733
802 LITTLE FORK RD TRLR	VIRGIE	KY	41572-8328	37.361752166	-82.61094116
802 LONG ST	ASHLAND	KY	41101-3431	38.47052	-82.6590267
802 MADISON AVE	WURLTAND	KY	41144-1513	38.5469933	-82.7741317
802 MAIN ST	GREENUP	KY	41144-1112	38.573875	-82.8346667
802 MARIE ST	GRAYSON	KY	41143-1134	38.3380033	-82.932215
802 MONROE ST	WURLTAND	KY	41144-1517	38.5461533	-82.7737733
802 MUDDY RIDGE RD	LOUISA	KY	41201-9117	38.06605885	-82.72903266
802 OAKHURST AVE	HAZARD	KY	41701-1630	37.25029	-83.1876583
802 OLD LICK CREEK RD LOT 9	LOUISA	KY	41230-5948	38.093705	-82.60802833
802 PENNY LN	RACELAND	KY	41169-1232	38.537965	-82.7167317
802 PENNY LN GARG APT	RACELAND	KY	41169-1232	38.5380017	-82.71664
802 POINTVIEW CT LOT 32	PAINTSVILLE	KY	41240-1418	37.8062483	-82.7970583
802 RACELAND AVE	RACELAND	KY	41169-1212	38.536265	-82.7297017
802 RIVERSIDE DR	WORTHINGTON	KY	41183-9503	38.5513583	-82.7445533
802 ROCKHOUSE FRK	SALYERSVILLE	KY	41465-7465	37.738395	-83.0103867
802 SUNSHINE LN	KIMPER	KY	41539-6452	37.5185133	-82.3749117
802 TRACE FRK	PHYLLIS	KY	41554-8613	37.46271	-82.3192483
802 WASHINGTON AVE	WURLTAND	KY	41144-1542	38.548765	-82.7733133
802 WEBSTER ST	GRAYSON	KY	41143-1152	38.3396967	-82.9330783
802 WILLIAMS AVE	RACELAND	KY	41169-1145	38.5378517	-82.732365
802 WINNS BR	PIKEVILLE	KY	41501-6528	37.5427767	-82.4483433
802 WOLF CREEK RD TRLR	ROUSSEAU	KY	41366-9516	37.6091283	-83.2053067
802 E MOUNTAIN PKWY	SALYERSVILLE	KY	41465-8378	37.73742233	-83.03720616
802 W WALLACE DR	ASHLAND	KY	41102-7610	38.427334833	-82.72939133
8020 KY ROUTE 979	GRETHEL	KY	41631-9010	37.4610667	-82.656005
8020 KY ROUTE 979 APT A	GRETHEL	KY	41631-9010	37.46099	-82.6560717
8021 GRAYDON HEIGHTS DR	CATLETTSBURG	KY	41129-8144	38.4112675	-82.65607516
8021 HIGHWAY 421	MOZELLE	KY	40858-6039	37.0118967	-83.3978817
8022 KY HIGHWAY 1110	WHICK	KY	41390-9012	37.424135	-83.37871
8022 KY ROUTE 122	MINNIE	KY	41651-9056	37.476918	-82.7504
8022 RAY DR	ASHLAND	KY	41102-9757	38.41463	-82.6971633
8022 ROSEWOOD DR LOT 2	ASHLAND	KY	41102-9719	38.41337679	-82.69082512
8023 HALL RDG	ASHLAND	KY	41102-9094	38.4213767	-82.7247767
8023 HIGHWAY 317	DEANE	KY	41812-9089	37.2398233	-82.75708
8023 PADDLE CREEK RD	CATLETTSBURG	KY	41129-8457	38.39435	-82.6126

8024 HIGHWAY 805	JENKINS	KY	41537-8575	37.18539	-82.64512
8024 RIVER FRONT RD	LOVELY	KY	41231-8910	37.77989133	-82.33991016
8025 RAY DR	ASHLAND	KY	41102-9779	38.4146283	-82.6976883
8026 HALL RDG LOT 4	ASHLAND	KY	41102-9037	38.4203167	-82.724115
8026 KY HIGHWAY 610	JENKINS	KY	41537-8302	37.28103766	-82.59278667
8026 RAY DR	ASHLAND	KY	41102-9757	38.414475	-82.6973033
8026 SPEIGHT RD	VIRGIE	KY	41572-8706	37.277785	-82.6780217
8027 HIGHWAY 7 TRLR	BLACKKEY	KY	41804-8856	37.1372317	-82.98365
8027 LINDA CIR	CATLETTSBURG	KY	41129-8293	38.26173829	-82.58452627
8028 KY HIGHWAY 451	BUSY	KY	41723-8908	37.275645	-83.2924375
8028 US HIGHWAY 23	PIKEVILLE	KY	41501-3901	37.3588	-82.5541533
8028 WOLF CREEK RD	WOOTON	KY	41776-8630	37.1048686	-83.2902473
8029 HIGHWAY 1690	LOUISA	KY	41230-8491	37.98367667	-82.59595833
8029 RAY DR	ASHLAND	KY	41102-9779	38.4145967	-82.6976833
8029 ROSEWOOD DR	ASHLAND	KY	41102-9763	38.41369517	-82.69094816
803 6TH ST	PAINTSVILLE	KY	41240-1370	37.8061683	-82.810165
803 ADAMS ST	LOUISA	KY	41230-1003	38.1191633	-82.6099933
803 BARK CAMP BRANCH RD	DELPHIA	KY	41735-9061	37.02039	-83.0828667
803 BUFFALO RUN	HAZARD	KY	41701-6208	37.225076	-83.2561915
803 BURNING FORK RD	PIKEVILLE	KY	41501-3407	37.5039767	-82.4724133
803 CHERRY BIRD LN	GRAYSON	KY	41143-1709	38.3420283	-82.9227933
803 CHERRY BIRD LN	GRAYSON	KY	41143-1709	38.3420233	-82.9226983
803 CHINNS BR	WURLTAND	KY	41144-6340	38.5421767	-82.763735
803 COLLINS CRK	WARFIELD	KY	41267-8953	37.8349717	-82.4217267
803 FORESTDALE CT	ASHLAND	KY	41102-9407	38.4501017	-82.7001983
803 FRASURE CRK	MC DOWELL	KY	41647-9008	37.4403483	-82.7252517
803 GENE WILSON BLVD	LOUISA	KY	41230-9651	38.09513667	-82.60219667
803 HALL BRANCH RD TRLR	TOPMOST	KY	41862-9098	37.34598283	-82.82203333
803 HIGHLAND AVE	FLATWOODS	KY	41139-1125	38.5271883	-82.7083417
803 HIGHWAY 1148	ISOM	KY	41824-9042	37.1853365	-82.87636583
803 HULL SCHOOL RD	HAZARD	KY	41701-7243	37.31587817	-83.230918
803 HUNT ST APT 11	ASHLAND	KY	41101-6409	38.44802	-82.6188783
803 KIBBEY ST	GRAYSON	KY	41143-1131	38.3396967	-82.93377
803 KY ROUTE 306	WHEELWRIGHT	KY	41669-9029	37.343748	-82.719481
803 LANDSDOWNE AVE	GRAYSON	KY	41143-2110	38.341235	-82.9497183
803 MADISON AVE	WURLTAND	KY	41144-1512	38.5473783	-82.7740133
803 MASHFORK RD	SALYERSVILLE	KY	41465-9478	37.7549967	-83.0382167
803 MAYS BR	PRESTONSBURG	KY	41653-7814	37.6812333	-82.767165
803 MAYS BR	PRESTONSBURG	KY	41653-7814	37.681307	-82.767008
803 MEATHOUSE FRK	CANADA	KY	41519-8206	37.5981433	-82.3282667
803 OAKHILL RD	WEBBVILLE	KY	41180	38.091656	-82.7945734
803 PARK ST	FLATWOODS	KY	41139-1780	38.5254	-82.7077817
803 POINTVIEW CT LOT 4	PAINTSVILLE	KY	41240-1419	37.80578	-82.7974467
803 POPLAR FRK	BEAUTY	KY	41203-9060	37.842895	-82.4549083
803 RACCOON RD	HUEYSVILLE	KY	41640-6623	37.4909633	-82.8441367
803 SMITH FORK RD	PHELPS	KY	41553-8807	37.476865	-82.185295
803 STATE HIGHWAY 486	WEBBVILLE	KY	41180-8941	38.187051	-82.89496266
803 STATE HIGHWAY 773	GRAYSON	KY	41143-7506	38.304375	-82.9514233
803 STATE HIGHWAY 773 BARN	GRAYSON	KY	41143-7506	38.3046183	-82.9514617
803 STATE HIGHWAY 773 TRLR	GRAYSON	KY	41143-7506	38.3049655	-82.95174
803 STATE ROUTE 716	ASHLAND	KY	41102-8252	38.4361683	-82.6987383
803 UHLAN BRANCH RD	WURLTAND	KY	41144-1440	38.5465233	-82.7848767
803 WALNUT ST	RACELAND	KY	41169-1251	38.5368017	-82.72784
803 N LOCK AVE	LOUISA	KY	41230-1031	38.11953	-82.6099467
803 N MAYO TRL	PIKEVILLE	KY	41501	37.500095	-82.531743
803 W RUSSELL ST APT 1	ELKHORN CITY	KY	41522-9031	37.296275	-82.35904
803 W RUSSELL ST APT 2	ELKHORN CITY	KY	41522-9031	37.29616	-82.3592467
8030 AKERS DR	CATLETTSBURG	KY	41129-8828	38.402665	-82.6086267
8030 ALLEY BR	CATLETTSBURG	KY	41129-8336	38.3563733	-82.633195
8030 ALLEY BR	CATLETTSBURG	KY	41129-8336	38.3563683	-82.6332
8030 DUBBIN RD	CATLETTSBURG	KY	41129-9433	38.2848633	-82.5981067
8030 LINDA CIR	CATLETTSBURG	KY	41129-8293	38.26242287	-82.5849249
8030 RAY DR	ASHLAND	KY	41102-9757	38.4142217	-82.6976817
8030 US HIGHWAY 60	MOREHEAD	KY	40351-9044	38.2628745	-83.3377995
8030 US HIGHWAY 60	MOREHEAD	KY	40351-9044	38.264635	-83.33776833
8030 US HIGHWAY 60	MOREHEAD	KY	40351-9044	38.264767	-83.34005316
8030 US HIGHWAY 60	MOREHEAD	KY	40351-9044	38.264760666	-83.34005033

8030 US HIGHWAY 60	MOREHEAD	KY	40351-9044	38.264544833	-83.33946866
8030 US HIGHWAY 60	MOREHEAD	KY	40351-9044	38.259455	-83.334
8030 US HIGHWAY 60	MOREHEAD	KY	40351-9044	38.264062833	-83.338311
8030 US HIGHWAY 60	MOREHEAD	KY	40351-9044	38.264083333	-83.33831216
8030 US HIGHWAY 60	MOREHEAD	KY	40351-9044	38.2589615	-83.33664283
8030 US HIGHWAY 60	MOREHEAD	KY	40351-9044	38.264252	-83.3411605
8030 US HIGHWAY 60	MOREHEAD	KY	40351-9044	38.2632035	-83.3416255
8030 US HIGHWAY 60	MOREHEAD	KY	40351-9044	38.260947	-83.33627383
8030 US HIGHWAY 60	MOREHEAD	KY	40351-9044	38.262883666	-83.34010183
8030 US HIGHWAY 60	MOREHEAD	KY	40351-9044	38.264392666	-83.34029333
8030 US HIGHWAY 60	MOREHEAD	KY	40351-9044	38.260637833	-83.3372095
8030 US HIGHWAY 60	MOREHEAD	KY	40351-9044	38.260915	-83.33743667
8030 US HIGHWAY 60 BARN FLATS	MOREHEAD	KY	40351	38.2642015	-83.338579
8030 US HIGHWAY 60 LOT 1	MOREHEAD	KY	40351-9044	38.2608635	-83.33611083
8030 US HIGHWAY 60 LOT 10	MOREHEAD	KY	40351-9044	38.2600615	-83.33664133
8030 US HIGHWAY 60 LOT 11	MOREHEAD	KY	40351-9044	38.2598625	-83.3367295
8030 US HIGHWAY 60 LOT 12	MOREHEAD	KY	40351-9044	38.259789666	-83.33632683
8030 US HIGHWAY 60 LOT 13	MOREHEAD	KY	40351-9044	38.258825833	-83.33649083
8030 US HIGHWAY 60 LOT 14	MOREHEAD	KY	40351-9044	38.258862166	-83.33691966
8030 US HIGHWAY 60 LOT 15	MOREHEAD	KY	40351-9044	38.26012167	-83.33691667
8030 US HIGHWAY 60 LOT 17	MOREHEAD	KY	40351-9044	38.2606955	-83.33757733
8030 US HIGHWAY 60 LOT 18	MOREHEAD	KY	40351-9044	38.2606467	-83.33828
8030 US HIGHWAY 60 LOT 19	MOREHEAD	KY	40351-9044	38.259989666	-83.33835983
8030 US HIGHWAY 60 LOT 2	MOREHEAD	KY	40351-9044	38.260781666	-83.33614416
8030 US HIGHWAY 60 LOT 20	MOREHEAD	KY	40351-9044	38.259664833	-83.33923316
8030 US HIGHWAY 60 LOT 22	MOREHEAD	KY	40351-9044	38.2616465	-83.33800016
8030 US HIGHWAY 60 LOT 23	MOREHEAD	KY	40351-9044	38.261857	-83.33817183
8030 US HIGHWAY 60 LOT 26	MOREHEAD	KY	40351-9044	38.261874	-83.337443
8030 US HIGHWAY 60 LOT 27	MOREHEAD	KY	40351-9044	38.262671833	-83.3376165
8030 US HIGHWAY 60 LOT 28	MOREHEAD	KY	40351-9044	38.262686666	-83.337802
8030 US HIGHWAY 60 LOT 3	MOREHEAD	KY	40351-9044	38.26073933	-83.336134
8030 US HIGHWAY 60 LOT 30	MOREHEAD	KY	40351-9044	38.263685833	-83.33711533
8030 US HIGHWAY 60 LOT 31	MOREHEAD	KY	40351-9044	38.263699333	-83.336989
8030 US HIGHWAY 60 LOT 32	MOREHEAD	KY	40351-9044	38.263531166	-83.3369175
8030 US HIGHWAY 60 LOT 33	MOREHEAD	KY	40351-9044	38.263547333	-83.33687883
8030 US HIGHWAY 60 LOT 34	MOREHEAD	KY	40351-9044	38.263884166	-83.33738283
8030 US HIGHWAY 60 LOT 37	MOREHEAD	KY	40351-9044	38.263012	-83.33959733
8030 US HIGHWAY 60 LOT 38	MOREHEAD	KY	40351-9044	38.2630085	-83.33961083
8030 US HIGHWAY 60 LOT 4	MOREHEAD	KY	40351-9044	38.2608495	-83.33604116
8030 US HIGHWAY 60 LOT 40	MOREHEAD	KY	40351-9044	38.26354167	-83.33831
8030 US HIGHWAY 60 LOT 43	MOREHEAD	KY	40351-9044	38.26418433	-83.33857216
8030 US HIGHWAY 60 LOT 45	MOREHEAD	KY	40351-9044	38.264524833	-83.33949016
8030 US HIGHWAY 60 LOT 49	MOREHEAD	KY	40351-9044	38.264396	-83.3402915
8030 US HIGHWAY 60 LOT 5	MOREHEAD	KY	40351-9044	38.260849166	-83.3360505
8030 US HIGHWAY 60 LOT 51	MOREHEAD	KY	40351-9044	38.264245333	-83.3411655
8030 US HIGHWAY 60 LOT 53	MOREHEAD	KY	40351-9044	38.263273166	-83.34216533
8030 US HIGHWAY 60 LOT 54	MOREHEAD	KY	40351-9044	38.263287	-83.34217916
8030 US HIGHWAY 60 LOT 56	MOREHEAD	KY	40351-9044	38.263180000	-83.34152000
8030 US HIGHWAY 60 LOT 57	MOREHEAD	KY	40351-9044	38.2574856	-83.3374599
8030 US HIGHWAY 60 LOT 58	MOREHEAD	KY	40351-9044	38.2571313	-83.3377264
8030 US HIGHWAY 60 LOT 59	MOREHEAD	KY	40351-9044	38.2568025	-83.338031
8030 US HIGHWAY 60 LOT 6	MOREHEAD	KY	40351-9044	38.26066333	-83.336135
8030 US HIGHWAY 60 LOT 60	MOREHEAD	KY	40351-9044	38.2564972	-83.3375533
8030 US HIGHWAY 60 LOT 7	MOREHEAD	KY	40351-9044	38.260296666	-83.33616833
8030 US HIGHWAY 60 LOT 9	MOREHEAD	KY	40351-9044	38.259861333	-83.33672166
8030 US HIGHWAY 60 LOT F	MOREHEAD	KY	40351-9044	38.261871	-83.33715183
8030 US HIGHWAY 60 UNIT JAMMIN2	MOREHEAD	KY	40351-9044	38.262507833	-83.339562
8030 US HIGHWAY 60 UNIT JAMMIN2	MOREHEAD	KY	40351-9044	38.262509833	-83.33957266
8031 KY ROUTE 122 UNIT SHED	MINNIE	KY	41651-9056	37.4759759	-82.7498432
8031 STATE HIGHWAY 194	KIMPER	KY	41539-6441	37.51828	-82.3633467
8031 STATE HIGHWAY 194 GARG	KIMPER	KY	41539-6441	37.5182522	-82.3631178
8032 DURBIN RD	CATLETTSBURG	KY	41129-9433	38.283885	-82.59745
8032 HALL RDG LOT 2	ASHLAND	KY	41102-9037	38.420305	-82.7239117
8032 LINDA CIR	CATLETTSBURG	KY	41129-8293	38.26247148	-82.58495573
8033 AKERS DR LOT 21	CATLETTSBURG	KY	41129-8828	38.4021417	-82.6089483
8033 DURBIN RD TRLR	CATLETTSBURG	KY	41129-9433	38.2855883	-82.5969633
8033 RAY DR	ASHLAND	KY	41102-9779	38.41481231	-82.69744605

8034 ALLEY BR	CATLETTSBURG	KY	41129-8336	38.3566517	-82.6343317
8034 ROSEWOOD DR LOT 3	ASHLAND	KY	41102-9719	38.4136967	-82.690925
8034 SPEIGHT RD	VIRGIE	KY	41572-8706	37.2774167	-82.67823
8035 BLOOMINGTON RD	SALYERSVILLE	KY	41465-9640	37.80716	-83.1535233
8036 HIGHWAY 7	WHITESBURG	KY	41858		
8036 MARSH HILL CT	ASHLAND	KY	41102-9722	38.40924617	-82.68940966
8036 RAY DR	ASHLAND	KY	41102-9757	38.41409	-82.69783
8036 SPEIGHT RD	VIRGIE	KY	41572-8706	37.2780117	-82.67839
8036 STERGEON LN	CATLETTSBURG	KY	41129-9495	38.35679133	-82.63109783
8036 US HIGHWAY 60	MOREHEAD	KY	40351-9044	38.25997167	-83.33354167
8036 N HIGHWAY 201	WEBBVILLE	KY	41180-8990	38.11423	-82.8550867
8037 BAYLESS HL	CATLETTSBURG	KY	41129-8143	38.4120283	-82.6691183
8037 MARSH HILL CT	ASHLAND	KY	41102-9722	38.40953673	-82.6875483
8037 RAY DR	ASHLAND	KY	41102-9779	38.4141717	-82.6979083
8038 HIGHWAY 7	TOPMOST	KY	41862-8938	37.35057	-82.8104767
8038 KY ROUTE 40	OIL SPRINGS	KY	41238-8987	37.809315	-82.947245
8038 KY ROUTE 40	OIL SPRINGS	KY	41238-8987	37.8084983	-82.94792
8038 MARSH HILL CT	ASHLAND	KY	41102-9722	38.40963533	-82.68698183
8038 STATE ROUTE 5	ASHLAND	KY	41102-8544	38.43112	-82.74526
8038 US HIGHWAY 23 APT A	PIKEVILLE	KY	41501-2970	37.358555	-82.554285
8038 US HIGHWAY 23 APT B	PIKEVILLE	KY	41501-2970	37.3585667	-82.5542783
8038 US HIGHWAY 23 APT C	PIKEVILLE	KY	41501-2970	37.3585917	-82.55427
8038 US HIGHWAY 23 APT D	PIKEVILLE	KY	41501-2970	37.3587083	-82.5541767
8039 AKERS DR	CATLETTSBURG	KY	41129-8828	38.40259	-82.60815
8039 MARSH HILL CT	ASHLAND	KY	41102-9722	38.409532	-82.687572
8039 ROSEWOOD DR TRLR	ASHLAND	KY	41102-9763	38.41299	-82.6910283
804 39TH ST	ASHLAND	KY	41101-3138	38.454932833	-82.619906
804 6TH ST	PAINTSVILLE	KY	41240-1362	37.8053633	-82.810605
804 ALEXANDER PL	ASHLAND	KY	41101-2924	38.4671017	-82.6299467
804 BATH AVE	ASHLAND	KY	41101-2515	38.4802767	-82.650305
804 BIG FORK RD	YEADDISS	KY	41777-8920	37.044265	-83.262595
804 BRADLEY DR	ASHLAND	KY	41101-6320	38.4853567	-82.6927833
804 BUCKHORN DAM RD	BUCKHORN	KY	41721-8808	37.34462	-83.4700083
804 BUCKHORN DAM RD	BUCKHORN	KY	41721-8808	37.34052	-83.468865
804 BUCKHORN DAM RD	BUCKHORN	KY	41721-8808	37.34391	-83.470415
804 CANEY NEWSOME BR	PIKEVILLE	KY	41501-4054	37.329943	-82.54335766
804 CANEY NEWSOME BR	PIKEVILLE	KY	41501-4054	37.32988745	-82.54229207
804 CHERRYWOOD LN	GRAYSON	KY	41143-1712	38.34167	-82.9210433
804 CHINN ST	RACELAND	KY	41169-1116	38.5403767	-82.7271567
804 COLLINS AVE	WORTHINGTON	KY	41183-9342	38.549425	-82.72972
804 COUNTRY CLUB DR	RUSSELL	KY	41169-1805	38.5025167	-82.6941583
804 DANIELS DR	WORTHINGTON	KY	41183-9532	38.55075	-82.7453833
804 DOUGLAS HOLW	OLIVE HILL	KY	41164-8461	38.274566666	-83.29412667
804 EAST ST	ASHLAND	KY	41101-6807	38.4444	-82.61742
804 ENGLAND LN	FLATWOODS	KY	41139-2010	38.5065633	-82.7194133
804 FM STAFFORD AVE	PAINTSVILLE	KY	41240-1252	37.807965	-82.798185
804 GARTRELL ST	ASHLAND	KY	41101-5138	38.44883	-82.619425
804 GENE WILSON BLVD	LOUISA	KY	41230-9651	38.09513	-82.602225
804 HAMBLEY BLVD	PIKEVILLE	KY	41501-9114	37.4791915	-82.5200085
804 HATFIELD BR UNIT CATV	MC CARR	KY	41544-8258	37.5823285	-82.19247083
804 HIGHLAND AVE	FLATWOODS	KY	41139-1126	38.5258783	-82.707465
804 HIGHWAY 1812	JACKSON	KY	41339-9314	37.56901333	-83.36778
804 HONEY FRK TRLR	BELCHER	KY	41513-8505	37.35870817	-82.35111066
804 HUNT ST APT 17	ASHLAND	KY	41101-6410	38.4474983	-82.618895
804 JAMES ST	FLATWOODS	KY	41139-2138	38.5134217	-82.71495
804 JEFFERSON AVE	WURLTAND	KY	41144-1511	38.5477433	-82.7741133
804 KENTUCKY AVE	WORTHINGTON	KY	41183-9354	38.55064	-82.7282233
804 KIBBEY ST HSE	GRAYSON	KY	41143-1132	38.3395867	-82.9341
804 KIBBEY ST UNIT APT	GRAYSON	KY	41143-1132	38.339864	-82.9343289
804 LAKESIDE DR	JENKINS	KY	41537-9163	37.1700833	-82.634645
804 LAUREN ST	FLATWOODS	KY	41139-2600	38.5181817	-82.7129317
804 LONG BRANCH RD	WOOTON	KY	41776-8611	37.0880883	-83.232045
804 LOWER BOWEN CREEK RD	ESSIE	KY	40827-7007	37.0493017	-83.501155
804 MADISON AVE	WURLTAND	KY	41144-1513	38.5470983	-82.77391
804 MARIE ST	GRAYSON	KY	41143-1134	38.3382367	-82.93189
804 MARKET ST	WORTHINGTON	KY	41183-9366	38.5519433	-82.7268033
804 MCCOWAN ST	FLATWOODS	KY	41139-2029	38.5076683	-82.7191233



804 MONROE ST	WURLAND	KY	41144-1517	38.5461533	-82.77347
804 MULLINS BRANCH RD	KITE	KY	41828-9007	37.3254367	-82.8179167
804 OWL BR	JENKINS	KY	41537	37.2636433	-82.560475
804 POINTVIEW CT LOT 31	PAINTSVILLE	KY	41240-1418	37.806425	-82.7972183
804 POWELL LN	FLATWOODS	KY	41139-1899	38.5186917	-82.7114767
804 RACELAND AVE	RACELAND	KY	41169-1212	38.5362183	-82.7301167
804 STEPHENS MEADE RD	ASHLAND	KY	41102-8973	38.4158767	-82.7176533
804 TOWN HILL RD	LOUISA	KY	41230-6396	38.1063333	-82.6215133
804 VENTERS BR	DEBORD	KY	41214-8998	37.80482833	-82.55354167
804 WALNUT AVE	PAINTSVILLE	KY	41240-1262	37.8124708	-82.7989023
804 WALNUT ST	GREENUP	KY	41144-1140	38.5750517	-82.8332267
804 WASHINGTON AVE	PAINTSVILLE	KY	41240-1236	37.8112733	-82.7987833
804 WASHINGTON AVE	WURLAND	KY	41144-1542	38.5490367	-82.7733233
804 WEBSTER ST	GRAYSON	KY	41143-1152	38.339965	-82.9332017
804 WILLIAMS AVE	RACELAND	KY	41169-1145	38.5376533	-82.7330083
804 WINDSOR CT	ASHLAND	KY	41101-2965	38.4676417	-82.6313183
8040 HALL RDG	ASHLAND	KY	41102-9037	38.42020217	-82.72402716
8040 PONDEROSA RDG LOT 101	ASHLAND	KY	41102-9332	38.4220483	-82.7239217
8040 RAY DR	ASHLAND	KY	41102-9757	38.41397	-82.6976417
8041 HIGHWAY 119	JENKINS	KY	41537-8971	37.1503967	-82.69433
8041 RAY DR	ASHLAND	KY	41102-9779	38.41411017	-82.69895983
8042 HIGHWAY 317 TRLR	DEANE	KY	41812-9089	37.23993666	-82.75819357
8042 HIGHWAY 550	LARKSLANE	KY	41817-8933	37.394805	-82.8778233
8042 HIGHWAY 550	LARKSLANE	KY	41817-8933	37.3933525	-82.87744333
8042 KY ROUTE 1428	MARTIN	KY	41649-9414	37.5347217	-82.7814033
8042 MARSH HILL CT	ASHLAND	KY	41102-9722	38.4096383	-82.68687
8043 CARLISLE DR	ASHLAND	KY	41102-9770	38.4141933	-82.69945
8043 HIGHWAY 119	JENKINS	KY	41537-8971	37.1502783	-82.6940217
8044 GRAYDON HEIGHTS DR	CATLETTSBURG	KY	41129-9123	38.41176	-82.6553733
8044 US HIGHWAY 23	PIKEVILLE	KY	41501-3901	37.35832	-82.5540933
8045 ELKHORN CRK	ASHCAMP	KY	41512-8524	37.26395167	-82.4492035
8045 MILLARD HWY APT A	PIKEVILLE	KY	41501-8106	37.3864133	-82.4372483
8045 STATE ROUTE 168	CATLETTSBURG	KY	41129-8036	38.42248183	-82.61203966
8046 ROSEWOOD DR	ASHLAND	KY	41102-9719	38.41234667	-82.69082833
8046 SAVAGE BR	CATLETTSBURG	KY	41129-8125	38.3432067	-82.6139917
8046 STATE HIGHWAY 1056 TRLR	MC CARR	KY	41544-8329	37.58561	-82.1754817
8046 STATE HIGHWAY 773	DENTON	KY	41132-8912	38.258331333	-82.851623
8047 HIGHWAY 805	JENKINS	KY	41537-8575	37.1852983	-82.6445033
8047 VEST TALCUM RD	TALCUM	KY	41722-8996	37.3804217	-83.096325
8048 HALL RDG LOT 1	ASHLAND	KY	41102-9037	38.4201217	-82.7242283
8048 HIGHWAY 160	WHITESBURG	KY	41858-8739	37.0944817	-82.9307867
8048 MARROWBONE CREEK RD	ELKHORN CITY	KY	41522-7534	37.2952533	-82.472345
8049 RYLEE DR	CATLETTSBURG	KY	41129-9138	38.28714767	-82.59956716
8049 STATE HIGHWAY 194	KIMPER	KY	41539-6441	37.5183217	-82.3628733
805 25TH ST	ASHLAND	KY	41101-2917	38.4682367	-82.632475
805 39TH ST	ASHLAND	KY	41101-3137	38.4548667	-82.6196867
805 6TH ST	PAINTSVILLE	KY	41240-1370	37.8061567	-82.8104267
805 ALEXANDER PL	ASHLAND	KY	41101-2923	38.4671483	-82.6302067
805 BATH AVE	ASHLAND	KY	41101-2514	38.4804933	-82.6504633
805 BATH AVE	ASHLAND	KY	41101-2514	38.48084083	-82.6500725
805 BELLEVIEW DR	RUSSELL	KY	41169-1724	38.50486533	-82.70467916
805 BIG BRANCH RD	JACKSON	KY	41339-7469	37.50277	-83.33066
805 BIG BRANCH RD	JACKSON	KY	41339-7469	37.50295333	-83.329985
805 BIG DOUBLES BR	MALLIE	KY	41836	37.2353867	-82.9001883
805 BRADLEY DR	ASHLAND	KY	41101-6319	38.4854317	-82.6928017
805 BROADWAY ST	PAINTSVILLE	KY	41240-1405	37.8111833	-82.7987733
805 BUCKS BR	MARTIN	KY	41649-9041	37.5752967	-82.7740917
805 CHINN ST	RACELAND	KY	41169-1115	38.54088	-82.7276117
805 CHIPPEWA ST LOT #2	ASHLAND	KY	41102-4311	38.470125	-82.6796433
805 CLARA ST	ASHLAND	KY	41102-4433	38.4647406	-82.666638
805 COCKRELL FORK RD	LOST CREEK	KY	41348-9170	37.4140545	-83.260457
805 COMMANCHE DR	ASHLAND	KY	41102-4316	38.4712667	-82.67834
805 CRUM BR	DEBORD	KY	41214-9041	37.81889667	-82.54569833
805 DICEY FRK	MEALLY	KY	41234-9018	37.78326983	-82.75574033
805 DORA LN	GREENUP	KY	41144-1187	38.5704467	-82.8370817
805 EAST ST	ASHLAND	KY	41101-6807	38.444725	-82.61705
805 EASTERN AVE	WORTHINGTON	KY	41183-9361	38.5516583	-82.7263933

805 EASTERN AVE	WORTHINGTON	KY	41183-9361	38.5512917	-82.7274117
805 EDGEWOOD AVE	ASHLAND	KY	41102-5235	38.464045	-82.6677883
805 EUCLID AVE	PAINTSVILLE	KY	41240-1295	37.816355	-82.7885417
805 EUCLID AVE APT A	PAINTSVILLE	KY	41240-1295	37.8160217	-82.7894317
805 EUCLID AVE APT B	PAINTSVILLE	KY	41240-1295	37.816045	-82.7895233
805 EUCLID AVE APT C	PAINTSVILLE	KY	41240-1295	37.8159967	-82.7893617
805 HIGHLAND AVE	FLATWOODS	KY	41139-1125	38.5268383	-82.70779
805 HIGHWAY 160	HINDMAN	KY	41822-9034	37.33163067	-82.96959616
805 HIGHWAY 343	FLEMING NEON	KY	41840-9009	37.1942233	-82.701
805 HIGHWAY 406	STINNETT	KY	40868-6510	37.093935	-83.4072033
805 HOFFMAN AVE	WORTHINGTON	KY	41183-9349	38.5498317	-82.72859
805 HUFFS RUN TRLR	GRAYSON	KY	41143-7750	38.25766	-82.9498567
805 HUNT ST	ASHLAND	KY	41101-6409	38.448025	-82.618855
805 HUNT ST APT 10	ASHLAND	KY	41101-6409	38.4480267	-82.618845
805 JEFFERSON AVE	WURLTAND	KY	41144-1510	38.5479233	-82.7740967
805 KIBBEY ST	GRAYSON	KY	41143-1131	38.3394133	-82.933585
805 LAKEWOOD DR	GRAYSON	KY	41143-9680	38.3077383	-82.9454467
805 LAKEWOOD DR	GRAYSON	KY	41143-9680	38.3077717	-82.9474383
805 LANDSDOWNE AVE	GRAYSON	KY	41143-2110	38.3417833	-82.9500517
805 LEFT FORK LITTLE PNT CRK	EAST POINT	KY	41216	37.70906	-82.8194817
805 LOGGINS RD	BELFRY	KY	41514	37.6102733	-82.2673283
805 MADISON AVE	WURLTAND	KY	41144-1512	38.5473267	-82.7737483
805 MAIN ST	GREENUP	KY	41144-1111	38.5741733	-82.83421
805 MARE CRK	STANVILLE	KY	41659-9003	37.5699033	-82.6243533
805 MARKET ST	WORTHINGTON	KY	41183-9367	38.5517033	-82.72646
805 MCANELLY BR	ARY	KY	41712	37.39643833	-83.17945
805 MCCULLOUGH ST	ASHLAND	KY	41102	38.465355	-82.6667867
805 MONROE ST TRLR	WURLTAND	KY	41144-1516	38.54660565	-82.77420257
805 MONTGOMERY AVE	ASHLAND	KY	41101-2522	38.4802483	-82.65079
805 PARK ST	WORTHINGTON	KY	41183-9525	38.552015	-82.74655
805 PECCO HOLW	BELFRY	KY	41514-7213	37.6085083	-82.2856033
805 PECCO HOLW	BELFRY	KY	41514-7213	37.6085083	-82.2856033
805 PINEBROOK RD	HAZARD	KY	41701	37.262929833	-83.27948733
805 POINTVIEW CT	PAINTSVILLE	KY	41240-1419	37.80596683	-82.7973265
805 RACCOON RD	HUEYSVILLE	KY	41640-6623	37.4924917	-82.843055
805 RACELAND AVE	RACELAND	KY	41169-1211	38.5365083	-82.7294833
805 RIDGEWAY DR	PAINTSVILLE	KY	41240-1381	37.803515	-82.7974217
805 RIDGEWAY DR	PAINTSVILLE	KY	41240-1381	37.8034217	-82.7976017
805 SMITH FRK	PIKEVILLE	KY	41501-4787	37.5831233	-82.43537
805 STATE HIGHWAY 1662	OLIVE HILL	KY	41164-7231	38.302670666	-83.28447966
805 STATE HIGHWAY 1662	OLIVE HILL	KY	41164-7231	38.30244833	-83.28446
805 STATE HIGHWAY 1662 BARN	OLIVE HILL	KY	41164-7231	38.30406722	-83.28308807
805 TURKEY CREEK RD TRLR	BELFRY	KY	41514-7902	37.6681767	-82.3075367
805 WALNUT AVE	PAINTSVILLE	KY	41240-1264	37.8126079	-82.7989006
805 WASHINGTON AVE	PAINTSVILLE	KY	41240-1266	37.8117993	-82.7988511
805 N LOCK AVE	LOUISA	KY	41230-1031	38.1195317	-82.6099267
805 N STONEY BROOK DR	BETSY LAYNE	KY	41605-9026	37.5539315	-82.61446016
805 S PETERS BRANCH RD	HELTON	KY	40840-5523	36.9864583	-83.3926917
8050 HIGHWAY 931 UNIT TEMP	WHITESBURG	KY	41858	37.213186666	-82.84718483
8053 KY HIGHWAY 1110	WHICK	KY	41390-9012	37.42434333	-83.37856333
8053 WOLF CREEK RD	WOOTON	KY	41776-8630	37.1048217	-83.289815
8054 KY HIGHWAY 451	BUSY	KY	41723-8908	37.275958	-83.29343733
8055 HIGHWAY 1690	LOUISA	KY	41230-8491	37.983535	-82.59602833
8055 HIGHWAY 931	WHITESBURG	KY	41858-8362	37.21278	-82.8475183
8055 STATE HIGHWAY 194	KIMPER	KY	41539-6441	37.5180867	-82.36326
8055 WOLF CREEK RD	WOOTON	KY	41776-8630	37.1045717	-83.2899367
8055 S HIGHWAY 3	LOUISA	KY	41230-6559	38.02581	-82.52801333
8057 KY ROUTE 122	MINNIE	KY	41651-9056	37.470428	-82.753977
8057 KY ROUTE 122	MINNIE	KY	41651-9056	37.476203	-82.750363
8058 PONDEROSA RDG LOT 102	ASHLAND	KY	41102-9332	38.42209	-82.7237617
8058 STERGEON LN	CATLETTSBURG	KY	41129-9495	38.356631	-82.630486
8059 HIGHWAY 119	JENKINS	KY	41537-8971	37.1501883	-82.6940083
806 13TH ST STE A	ASHLAND	KY	41101-2638	38.4753417	-82.6469433
806 13TH ST STE B	ASHLAND	KY	41101-2638	38.4755533	-82.646615
806 20TH ST	ASHLAND	KY	41101-2804	38.4713167	-82.6388533
806 25TH ST	ASHLAND	KY	41101-2918		
806 6TH ST	PAINTSVILLE	KY	41240-1362	37.8053217	-82.8107183

806 ASH BRANCH RD	LOUISA	KY	41230-8183	38.015835	-82.72025
806 BERNITA DR	WORTHINGTON	KY	41183-9534	38.5506133	-82.7446033
806 CAMP CREEK RD	ARGO	KY	41568-9005	37.4754909	-82.0775782
806 CENTRAL AVE	ASHLAND	KY	41101-7424	38.48103717	-82.65046633
806 CENTRAL AVE APT	ASHLAND	KY	41101-7424	38.4810667	-82.6504883
806 CHEROKEE RD	RACELAND	KY	41169-1907	38.537365	-82.7177833
806 CHINN ST	RACELAND	KY	41169-1116	38.54078	-82.7274083
806 CHLOE RD	PIKEVILLE	KY	41501-1592	37.4743283	-82.4864183
806 COMMANCHE DR	ASHLAND	KY	41102-4317	38.470535	-82.6792917
806 DICKS FRK	STEELE	KY	41566-8452	37.4210933	-82.1860083
806 DOUGLAS HOLW	OLIVE HILL	KY	41164-8461	38.27419567	-83.291949
806 DOUGLAS HOLW GARG	OLIVE HILL	KY	41164-8461	38.27511	-83.2924585
806 GREENUP AVE	RACELAND	KY	41169-1154	38.54134	-82.7275733
806 HOODS CREEK PIKE	ASHLAND	KY	41101-7212	38.493195	-82.6690233
806 HOODS CREEK PIKE	ASHLAND	KY	41101-7212	38.49342	-82.6697117
806 HOODS CREEK PIKE	ASHLAND	KY	41101-7212	38.4925233	-82.6691417
806 HOODS CREEK PIKE	ASHLAND	KY	41101-7212	38.4928017	-82.670235
806 HOODS CREEK PIKE	ASHLAND	KY	41101-7212	38.4925217	-82.6702083
806 HOODS CREEK PIKE	ASHLAND	KY	41101-7212	38.492075	-82.66798
806 HOODS CREEK PIKE	ASHLAND	KY	41101-7212	38.4925	-82.6687333
806 HOODS CREEK PIKE	ASHLAND	KY	41101-7212	38.4924183	-82.668435
806 HOODS CREEK PIKE	ASHLAND	KY	41101-7212	38.492715	-82.670195
806 HOODS CREEK PIKE TRLR	ASHLAND	KY	41101-7212	38.49251967	-82.66847833
806 JAMES ST	FLATWOODS	KY	41139-2138	38.51359917	-82.71507066
806 KIBBEY ST	GRAYSON	KY	41143-1132	38.33963	-82.9342617
806 KY ROUTE 2039 APT	HAGERHILL	KY	41222-9075	37.8062083	-82.84603
806 KY ROUTE 3380	TEABERRY	KY	41660-9031	37.4071333	-82.637145
806 KY ROUTE 3380	TEABERRY	KY	41660-9031		
806 LAKESIDE DR	JACKSON	KY	41339-7487	37.56795833	-83.37987833
806 LAUREN ST LOT 4	FLATWOODS	KY	41139-2600	38.5178367	-82.713075
806 LEFT FORK TINKER FRK	TEABERRY	KY	41660-6308	37.4031483	-82.61823
806 LITTLE ROBINSON CRK	VIRGIE	KY	41572-8324	37.3702183	-82.5962317
806 LONG BR	LOVELY	KY	41231-9046	37.7910836	-82.3717878
806 MADISON AVE	WURLTAND	KY	41144-1513	38.547099	-82.773865
806 MAIN ST	GREENUP	KY	41144-1112	38.574105	-82.83409
806 MAIN ST	GREENUP	KY	41144-1112	38.57388	-82.8340967
806 MARIE ST	GRAYSON	KY	41143-1134	38.33838467	-82.93197016
806 MCCULLOUGH ST	ASHLAND	KY	41102-4450	38.4650917	-82.6663683
806 OSBORNE FORK RD	VIRGIE	KY	41572-8236	37.34195617	-82.65214333
806 POINTVIEW CT LOT 30	PAINTSVILLE	KY	41240-1418	37.8065767	-82.7968517
806 POND RUN RD	RACELAND	KY	41169-1262	38.536395	-82.73046
806 PRESS HOWARD FRK TRLR	JACKSON	KY	41339-8897	37.541725000	-83.23761000
806 PROSPECT AVE	ASHLAND	KY	41101-2748	38.47399497	-82.64431975
806 QUICKSAND RD	JACKSON	KY	41339-7265	37.532715000	-83.35220667
806 RACELAND AVE	RACELAND	KY	41169-1212	38.5361883	-82.7299217
806 RIGHT FORK MARSHALLS BR	VIRGIE	KY	41572	37.2982617	-82.694125
806 SALLIE DR	ASHLAND	KY	41102-8248	38.4318317	-82.6963383
806 SEATON AVE	GREENUP	KY	41144-1196	38.571365	-82.837055
806 SEATON AVE	GREENUP	KY	41144		
806 SEATON AVE	GREENUP	KY	41144-1196	38.571429	-82.83747883
806 SIGMAN RD	HADDIX	KY	41339-9046	37.486155	-83.35229833
806 SLICK FORD RD	VIPER	KY	41774-8210	37.17419067	-83.1373375
806 STATE ROUTE 3117	SOUTH SHORE	KY	41175-7941	38.7325933	-82.9058417
806 TOWN HILL RD	LOUISA	KY	41230-6396	38.10678467	-82.62080383
806 WEBSTER ST	GRAYSON	KY	41143-1152	38.3398583	-82.9334767
806 WILLIAMS AVE	RACELAND	KY	41169-1145	38.5370783	-82.733275
806 N 4TH ST	FLATWOODS	KY	41139-1046	38.53458367	-82.71308716
8060 KY HIGHWAY 451	BUSY	KY	41723-8908	37.27638317	-83.29471383
8060 N HIGHWAY 3	LOUISA	KY	41230-7326	38.188755	-82.6968817
8061 HIGHWAY 317	DEANE	KY	41812-9089	37.2397033	-82.75757
8061 E US HIGHWAY 60	RUSH	KY	41168-8812	38.3530733	-82.7944467
8062 US HIGHWAY 460	OIL SPRINGS	KY	41238-8915	37.7889233	-82.9440467
8063 NEW ROUTE 3	DEBORD	KY	41214-8926	37.7772	-82.62845667
8064 BLOOMINGTON RD	SALYERSVILLE	KY	41465-9640	37.80887833	-83.153525
8065 HIGHWAY 931 TRLR	WHITESBURG	KY	41858-8362	37.21325933	-82.847571
8065 US HIGHWAY 60	MOREHEAD	KY	40351-9044	38.25938167	-83.33247
8066 HIGHWAY 931	WHITESBURG	KY	41858-8362	37.2133155	-82.84791683

8066 HIGHWAY 931 TRLR	WHITESBURG	KY	41858-8362	37.213315	-82.8479867
8068 KY HIGHWAY 610	JENKINS	KY	41537-8302	37.2810254	-82.5923669
8068 KY HIGHWAY 610	JENKINS	KY	41537-8302	37.2811683	-82.5925167
8068 KY HIGHWAY 610	JENKINS	KY	41537-8302	37.2808367	-82.5924467
8068 KY HIGHWAY 610	JENKINS	KY	41537-8302	37.2809483	-82.59251
8068 KY HIGHWAY 610	JENKINS	KY	41537-8302	37.280685	-82.5924317
8068 KY HIGHWAY 610 UNIT 4	JENKINS	KY	41537-8302	37.281165	-82.59248
8068 STERGEON LN TRLR	CATLETTSBURG	KY	41129-9495	38.356845	-82.6303717
8069 SPANKEM BRANCH RD	LOUISA	KY	41230-9191	38.1227683	-82.7766767
807 22ND ST APT 1	ASHLAND	KY	41101-2862	38.47028	-82.6364883
807 22ND ST APT 2	ASHLAND	KY	41101-2862	38.470301	-82.636654
807 22ND ST APT 3	ASHLAND	KY	41101-2862	38.4702833	-82.6366433
807 22ND ST APT 4	ASHLAND	KY	41101-2862	38.470295	-82.6364983
807 22ND ST APT 5	ASHLAND	KY	41101-2862	38.470066	-82.636625
807 22ND ST APT 6	ASHLAND	KY	41101-2862	38.4703117	-82.6365167
807 6TH ST	PAINTSVILLE	KY	41240-1370	37.806155	-82.8104283
807 ARMORY DR	JACKSON	KY	41339-9250	37.54502833	-83.37171167
807 BELLEFONTE PRINCESS RD	ASHLAND	KY	41101-2227	38.488845	-82.6894367
807 BIRCH ST	ASHLAND	KY	41101-6403	38.4468117	-82.61881
807 BOWEN CREEK RD	ESSIE	KY	40827	37.0488375	-83.5024375
807 CARTER AVE	ASHLAND	KY	41101-7417	38.482566166	-82.6488085
807 COMMANCHE DR LOT 14	ASHLAND	KY	41102-4316	38.47116	-82.678295
807 CORY RD	OLIVE HILL	KY	41164-7638	38.28002067	-83.0939895
807 ELIZABETH ST	GREENUP	KY	41144-1103	38.575925	-82.8326417
807 GARDNER TRL	SALYERSVILLE	KY	41465-9787	37.7397417	-83.07008
807 HIGHWAY 3400	JENKINS	KY	41537-8942	37.1544933	-82.66979
807 HUNT ST APT 9	ASHLAND	KY	41101-6409	38.4481767	-82.6187517
807 JAMES ST	FLATWOODS	KY	41139-2137	38.5136767	-82.714845
807 KY ROUTE 2275	STAFFORDSVILLE	KY	41256-9035	37.8384633	-82.8687683
807 KY ROUTE 2275	STAFFORDSVILLE	KY	41256-9035	37.83827	-82.8689733
807 KY ROUTE 2275	STAFFORDSVILLE	KY	41256-9035	37.84083283	-82.86995616
807 LAUREN ST	FLATWOODS	KY	41139-2603	38.5180883	-82.7128083
807 LOWER POMPEY RD	SHELBIANA	KY	41562-8103	37.42605	-82.4269167
807 NARROWS BR	HARDY	KY	41531-8804	37.6064617	-82.2480367
807 OLD HOUSE BR TRLR	RANSOM	KY	41558-8520	37.5179633	-82.19798
807 PARK ST	FLATWOODS	KY	41139	38.5257	-82.7077967
807 PINE CREEK RD	MAYKING	KY	41837-9042	37.12973	-82.75059
807 POINTVIEW CT LOT #6	PAINTSVILLE	KY	41240-1419	37.8060417	-82.79741
807 RED STAR RD	CORNETTSVILLE	KY	41731-8431	37.1292883	-83.013225
807 RIVERSIDE DR	RUSSELL	KY	41169-1362	38.535165	-82.69427633
807 ROCKGATE RD	FLATWOODS	KY	41139-9089	38.492014166	-82.73486766
807 ROCKLICK BRANCH RD	KRYPTON	KY	41754-8978	37.3021583	-83.3004117
807 ROCKLICK BRANCH RD TRLR	KRYPTON	KY	41754-8978	37.3034955	-83.3026344
807 SEATON AVE	GREENUP	KY	41144-1128	38.5723033	-82.8358567
807 SHELBY DRY FRK TRLR	SHELBIANA	KY	41562-8402	37.414405	-82.4899083
807 SM ROBERSON DR TRLR	SOUTH SHORE	KY	41175-9012	38.72018217	-82.97530583
807 STATE ROUTE 784	SOUTH SHORE	KY	41175-9790	38.7022233	-82.956105
807 WALKER BRANCH RD	HAZARD	KY	41701-6000	37.261212	-83.171035
807 WASHINGTON AVE	WURLAND	KY	41144-1541	38.5492	-82.7731217
807 WILLIAMS AVE	RACELAND	KY	41169-1144	38.53757011	-82.73236118
807 N 4TH ST	FLATWOODS	KY	41139-1045	38.53585762	-82.71232009
807 N LOCK AVE	LOUISA	KY	41230-1031	38.119665	-82.6101933
807 S MAYO TRL	PAINTSVILLE	KY	41240-1215	37.80751	-82.7984783
807 S MAYO TRL	PAINTSVILLE	KY	41240-1215	37.807555	-82.797795
807 W ARROWHEAD DR	ASHLAND	KY	41102-9055	38.4283183	-82.7270217
8070 KY ROUTE 40	WILLIAMSPORT	KY	41271-9020	37.8305967	-82.7238183
8070 US HIGHWAY 23	PIKEVILLE	KY	41501-3901	37.3581233	-82.5541683
8070 E MOUNTAIN PKWY	SALYERSVILLE	KY	41465-9730	37.6984517	-82.941855
8072 SPEIGHT RD	VIRGIE	KY	41572-8706	37.277665	-82.6787567
8073 HIGHWAY 931	WHITESBURG	KY	41858-8362	37.213204	-82.84841466
8073 KY ROUTE 40	OIL SPRINGS	KY	41238-8987	37.8085895	-82.9455945
8074 HODE RD	INEZ	KY	41224-8451	37.9042267	-82.467595
8074 US 23	GREENUP	KY	41144-9769	38.6179833	-82.8654467
8075 STATE ROUTE 503	WURLAND	KY	41144	38.4526835	-82.77042633
8075 US HIGHWAY 60	MOREHEAD	KY	40351-9044	38.25947333	-83.33230833
8076 KY ROUTE 40	WILLIAMSPORT	KY	41271-9020	37.83084233	-82.72365283
8077 HIGHWAY 550	MOUSIE	KY	41839-8833	37.3956	-82.87847

8077 HIGHWAY 707	CATLETTSBURG	KY	41129-8549	38.24926733	-82.63668516
8079 HIGHWAY 1690	LOUISA	KY	41230-8491	37.98324667	-82.59613
808 23RD ST	ASHLAND	KY	41101-2834	38.4692783	-82.634285
808 24TH ST	ASHLAND	KY	41101-2910	38.468485	-82.6332633
808 39TH ST	ASHLAND	KY	41101-3138	38.45499837	-82.61985338
808 6TH ST	PAINTSVILLE	KY	41240-1362	37.805295	-82.8107317
808 ALEXANDER PL	ASHLAND	KY	41101-2924	38.46701	-82.62996
808 BATH AVE	ASHLAND	KY	41101-2515	38.48018	-82.6504117
808 BELLEFONTE PRINCESS RD	ASHLAND	KY	41101-2272	38.4884883	-82.6905333
808 BELLEFONTE PRINCESS RD	ASHLAND	KY	41101-2272	38.4884617	-82.6903567
808 BLACKBURN AVE	ASHLAND	KY	41101-4502	38.46677	-82.660145
808 BOYD BR TRLR	THEALKA	KY	41240-9079	37.8305583	-82.80062
808 BRADLEY DR	ASHLAND	KY	41101-6320	38.4857267	-82.693385
808 CHINN ST	RACELAND	KY	41169-1116	38.54064	-82.7272267
808 COLLINS AVE	WORTHINGTON	KY	41183-9342	38.54896083	-82.72990233
808 COLLINS AVE REAR	WORTHINGTON	KY	41183-9342	38.5490683	-82.72988
808 CRAFT COLLY RD	ERMINE	KY	41815-9008	37.1295717	-82.7932167
808 DANIELS DR LOT 54	WORTHINGTON	KY	41183-9532	38.55059233	-82.7446705
808 DUGAN DR	PAINTSVILLE	KY	41240-9337	37.7954483	-82.79349
808 EDGEWOOD AVE	ASHLAND	KY	41102-5236	38.4629983	-82.6679633
808 EUCLID AVE APT 4	PAINTSVILLE	KY	41240-1185	37.81634	-82.78893
808 EUCLID AVE APT 5	PAINTSVILLE	KY	41240-1185	37.81583	-82.7890367
808 EUCLID AVE UNIT 1	PAINTSVILLE	KY	41240-1185	37.8154033	-82.78953
808 FM STAFFORD AVE	PAINTSVILLE	KY	41240-1252	37.80796	-82.7981817
808 GARDNER TRL	SALYERSVILLE	KY	41465-9787	37.740015	-83.0696467
808 GARTRELL ST	ASHLAND	KY	41101-5138	38.4487633	-82.6197283
808 GARVIN RDG	OLIVE HILL	KY	41164-6513	38.296955	-83.22593
808 HIGHLAND AVE	FLATWOODS	KY	41139-1126	38.5261017	-82.707785
808 HIGHWAY 644	LOUISA	KY	41230-7783	38.08076167	-82.59132333
808 HOWARDS CREEK RD TRLR	HADDIX	KY	41339-7138	37.468845	-83.3923633
808 HUNT ST APT 18	ASHLAND	KY	41101-6410	38.4474983	-82.618895
808 JAMES ST	FLATWOODS	KY	41139-2138	38.5134767	-82.7151783
808 JEFFERSON AVE	WURLTAND	KY	41144-1511	38.5476733	-82.7739083
808 KENTUCKY BLVD	HAZARD	KY	41701-2018	37.24710967	-83.174697
808 KIBBEY ST	GRAYSON	KY	41143-1132	38.339325	-82.9339683
808 KY ROUTE 3380	TEABERRY	KY	41660-9031	37.4067667	-82.6369617
808 LAUREN ST	FLATWOODS	KY	41139-2600	38.5177583	-82.712895
808 LONG ST	ASHLAND	KY	41101-3431	38.4702317	-82.659155
808 LOWER POMPEY RD	SHELBIANA	KY	41562-8103	37.426265	-82.426525
808 LYNNTROUGH BR TRLR	MAJESTIC	KY	41547-8316	37.52686	-82.1129367
808 MADISON AVE	WURLTAND	KY	41144-1513	38.54713	-82.7735217
808 MARKET ST	WORTHINGTON	KY	41183-9366	38.5517833	-82.726585
808 MCCOWAN ST	FLATWOODS	KY	41139-2029	38.5080935	-82.71934083
808 MONTGOMERY AVE	ASHLAND	KY	41101-2523	38.4798783	-82.65064
808 OWL BR	JENKINS	KY	41537-8109	37.264075	-82.5599
808 PECAN ST	HAZARD	KY	41701-2238	37.2393867	-83.1773483
808 POINTVIEW CT LOT 29	PAINTSVILLE	KY	41240-1418	37.8067836	-82.7976473
808 POWELL LN	FLATWOODS	KY	41139-1750	38.51899	-82.7121917
808 PROSPECT AVE	ASHLAND	KY	41101-2748	38.473535	-82.64422
808 RACELAND AVE	RACELAND	KY	41169-1212	38.5362383	-82.7294217
808 ROBIN LN	ASHLAND	KY	41102-8364	38.4397317	-82.7173083
808 ROGERS CT	ASHLAND	KY	41101-2963	38.4673517	-82.6306867
808 SEATON AVE	GREENUP	KY	41144-1196	38.57117	-82.83613
808 SECOND FORK RD	WOOTON	KY	41776-8716	37.170415	-83.2576517
808 SMITH BRANCH RD	GREENUP	KY	41144-6463	38.60521783	-82.87377416
808 SPAWS CREEK RD	WEST LIBERTY	KY	41472-8181	37.91507667	-83.225525
808 STATE ROUTE 827	GREENUP	KY	41144-6838	38.586388	-82.86278166
808 WALNUT AVE	PAINTSVILLE	KY	41240-1262	37.8124704	-82.7988639
808 WALNUT ST	HAZARD	KY	41701-1864	37.2480417	-83.18958
808 WASHINGTON AVE	PAINTSVILLE	KY	41240-1236	37.8114917	-82.7986283
808 WEBSTER ST	GRAYSON	KY	41143-1152	38.33959	-82.9331983
808 WINDSOR CT	ASHLAND	KY	41101-2965	38.4676467	-82.6314217
808 S MAYO TRL	PAINTSVILLE	KY	41240-1384	37.8072883	-82.7998333
808 W ALEXANDER DR	ASHLAND	KY	41102-8389	38.4400933	-82.7136717
8080 HIGHWAY 23	LOUISA	KY	41230-6917	37.99105	-82.66069667
8080 HIGHWAY 931	WHITESBURG	KY	41858-8362	37.213287	-82.84796666
8080 PONDEROSA RDG LOT 103	ASHLAND	KY	41102-9332	38.422210666	-82.72302283

8081 DRYHILL RD	HYDEN	KY	41749-8370	37.2399175	-83.3789135
8082 STATE HIGHWAY 773	DENTON	KY	41132-8912	38.2562945	-82.85276633
8083 BLOOMINGTON BR	SALYERSVILLE	KY	41465-9640	37.80733333	-83.15228
8083 BLOOMINGTON BR	SALYERSVILLE	KY	41465-9640	37.80649383	-83.15313
8083 BLOOMINGTON BR	SALYERSVILLE	KY	41465-9640	37.8075822	-83.1519934
8085 CRANSTON RD LOT 2	MOREHEAD	KY	40351-9517	38.2923714	-83.3970346
8085 HIGHWAY 119	JENKINS	KY	41537-8971	37.1501267	-82.6935683
8085 HIGHWAY 805	JENKINS	KY	41537-8575	37.18469017	-82.64416866
8085 KY ROUTE 40	OIL SPRINGS	KY	41238-8987	37.8083283	-82.947185
8088 KY ROUTE 122 TRLR A	MINNIE	KY	41651-9056	37.476785	-82.751805
8088 KY ROUTE 122 TRLR B	MINNIE	KY	41651-9056	37.4018805	-82.6280102
8088 E US HIGHWAY 60	RUSH	KY	41168-8812	38.3538367	-82.7942617
8088 E US HIGHWAY 60	RUSH	KY	41168-8812	38.3538617	-82.7942717
808A KENTUCKY BLVD APT A	HAZARD	KY	41701-2018	37.2475767	-83.1747117
809 6TH ST	PAINTSVILLE	KY	41240-1370	37.80599	-82.81083
809 ADAMS AVE	WURLTAND	KY	41144-1501	38.54850033	-82.77345116
809 ALEXANDER PL	ASHLAND	KY	41101-2923	38.467055	-82.6303083
809 ARGILLITE RD	FLATWOODS	KY	41139-1007	38.5327333	-82.7089117
809 ARNETT DR	ASHLAND	KY	41101-2231	38.4865217	-82.6918
809 BEAR FORK RD	MOUSIE	KY	41839-9057	37.41647	-82.8583917
809 BOWEN CREEK RD	ESSIE	KY	40827	37.0489533	-83.5034267
809 BOWEN CREEK RD GARG	ESSIE	KY	40827	37.048826	-83.50322
809 BOWLINGS CREEK RD	ALTRO	KY	41339-8845	37.3630583	-83.4228533
809 BRADLEY DR	ASHLAND	KY	41101-6319	38.4859567	-82.6929267
809 CHEEK AVE	ASHLAND	KY	41102-3228	38.4820017	-82.681525
809 CHERRYWOOD LN	GRAYSON	KY	41143-1713	38.3416683	-82.921005
809 CHIPPEWA ST	ASHLAND	KY	41102-4311	38.470075	-82.6793617
809 CLIFF RD	PRESTONSBURG	KY	41653-9131	37.6963517	-82.7747033
809 COCKRELL FORK RD TRLR	LOST CREEK	KY	41348-9170	37.41405	-83.2597283
809 COLLINS AVE	WORTHINGTON	KY	41183-9343	38.549495	-82.7292883
809 DANIELS DR LOT 57	WORTHINGTON	KY	41183-9533	38.5506183	-82.7446533
809 DUMMITT BR	VANCEBURG	KY	41179-6457	38.40121117	-83.2789465
809 EAST ST	ASHLAND	KY	41101-6807	38.4448867	-82.6176
809 ENGLAND LN	FLATWOODS	KY	41139-2009	38.506715	-82.7199133
809 EUCLID AVE	PAINTSVILLE	KY	41240-1183	37.8164933	-82.7896067
809 FIGHTING FRK TRLR	GRAYSON	KY	41143-8914	38.3343967	-82.8492983
809 FREEDOM RD	RAVEN	KY	41861-9020	37.39112	-82.8067667
809 FREEDOM RD TRLR	RAVEN	KY	41861-9020	37.3923483	-82.8058467
809 FREEMAN FORK RD	BUCKHORN	KY	41721-9091	37.35796167	-83.50095167
809 GAIL DR	ASHLAND	KY	41102-8232	38.4326605	-82.6965535
809 GOLF COURSE RD	WHEELWRIGHT	KY	41669-9008	37.338105	-82.709995
809 GOOSE CREEK RD	FLEMING NEON	KY	41840-8916	37.2127517	-82.724205
809 GREAT OAK RD	MAYKING	KY	41837-9086	37.1125583	-82.7755017
809 HAUS BR	BANNER	KY	41603-8970	37.58541783	-82.70902633
809 HIGH ST	HAZARD	KY	41701-1313	37.2512817	-83.1947867
809 HIGHLAND AVE	FLATWOODS	KY	41139-1125	38.52707	-82.7079183
809 HIGHLAND AVE	HAZARD	KY	41701-1241	37.2617883	-83.1912333
809 HOPEWOOD DR	GRAYSON	KY	41143-8345	38.3048062	-82.8890456
809 HUNT ST APT 8	ASHLAND	KY	41101-6409	38.4481867	-82.6187483
809 INDUSTRIAL PARK	HAGERHILL	KY	41222-8607	37.7594195	-82.77592633
809 JACKSON BRANCH RD	ELKHORN CITY	KY	41522-7308	37.278695666	-82.43156333
809 JEFFERSON AVE	WURLTAND	KY	41144-1510	38.54788553	-82.77396751
809 KENTUCKY AVE	WORTHINGTON	KY	41183-9355	38.5505383	-82.7280867
809 KIBBEY ST	GRAYSON	KY	41143-1131	38.339095	-82.9334433
809 KY ROUTE 1498	BEVINSVILLE	KY	41606-9044	37.354585	-82.7367067
809 LINCOLN AVE GARG	JACKSON	KY	41339-1131	37.55493667	-83.37898167
809 LINCOLN AVE LOWR	JACKSON	KY	41339-1131	37.55516167	-83.37902833
809 LINCOLN AVE UPPR	JACKSON	KY	41339-1131	37.55401667	-83.37777667
809 LITTLE GARNER RD	ASHLAND	KY	41102-7508	38.4331833	-82.721595
809 LITTLE HACKNEYS CRK TRLR 1	MOUTHCARD	KY	41548-8317	37.3592967	-82.2530617
809 LITTLE MUD LICK RD	STAFFORDSVILLE	KY	41256-9020	37.8382733	-82.8485217
809 LITTLE MUD LICK RD GARG	STAFFORDSVILLE	KY	41256-9020	37.838225	-82.84867283
809 MARKET ST	WORTHINGTON	KY	41183-9367	38.5518867	-82.7267317
809 MIDDLE FRK	HAGERHILL	KY	41222-9040	37.7760917	-82.83446
809 MONTGOMERY AVE	ASHLAND	KY	41101-2522	38.480075	-82.6502133
809 OLD HOUSE BR TRLR	RANSOM	KY	41558-8520	37.5185483	-82.19759
809 PARK ST	FLATWOODS	KY	41139-1780	38.5261683	-82.7079883

809 PARK ST	WORTHINGTON	KY	41183-9525	38.5514817	-82.74647
809 PETER FORK RD TRLR	MC CARR	KY	41544-8338	37.5827	-82.1663005
809 POINTVIEW CT	PAINTSVILLE	KY	41240-1419	37.8060833	-82.7975133
809 POWELL LN	FLATWOODS	KY	41139-1749	38.5193933	-82.71214
809 RACELAND AVE	RACELAND	KY	41169-1211	38.5361183	-82.7293317
809 RIDGEWAY DR	PAINTSVILLE	KY	41240-1381	37.8031283	-82.7959617
809 ROGERS CT	ASHLAND	KY	41101-2963	38.4674183	-82.6307633
809 SEATON AVE APT 1	GREENUP	KY	41144-1128	38.5723633	-82.8356817
809 SEATON AVE APT 2	GREENUP	KY	41144-1128	38.572135	-82.8356933
809 SEATON AVE APT 3	GREENUP	KY	41144-1128	38.57233	-82.8356667
809 SILOAM LN	SOUTH SHORE	KY	41175-7977	38.74404547	-82.89548204
809 SMITH FORK RD	PHELPS	KY	41553-8807	37.47726683	-82.184961
809 STATE ROUTE 716	ASHLAND	KY	41102-8252	38.4362167	-82.6985283
809 WALNUT AVE	PAINTSVILLE	KY	41240-1264	37.8124701	-82.7988255
809 WASHINGTON AVE	PAINTSVILLE	KY	41240-1266	37.8117997	-82.798791
809 WEBSTER ST	GRAYSON	KY	41143-1151	38.3392567	-82.932165
809 WILLIAMS AVE	RACELAND	KY	41169-1144	38.536805	-82.73311
809 WINDSOR CT	ASHLAND	KY	41101-2965	38.4677567	-82.6315083
809 E MAPLE ST	SALYERSVILLE	KY	41465-7618	37.7539617	-83.0598133
809 E MAPLE ST	SALYERSVILLE	KY	41465-7618	37.7543317	-83.0591633
809 N HIGHWAY 3	LOUISA	KY	41230-6436	38.1289367	-82.6421833
809 N LOCK AVE	LOUISA	KY	41230-1031	38.11967	-82.6103783
8090 HIGHWAY 931 TRLR	WHITESBURG	KY	41858-8362	37.2133817	-82.848325
8090 STATE HIGHWAY 174	OLIVE HILL	KY	41164-7253	38.258035	-83.29580333
8090 E US HIGHWAY 60	RUSH	KY	41168-8812	38.3538933	-82.7936683
8091 ROBINSON CREEK RD	VIRGIE	KY	41572-8547	37.3818867	-82.5818867
8092 PONDEROSA RDG LOT 104	ASHLAND	KY	41102-9332	38.4223167	-82.72296
8094 META HWY	PIKEVILLE	KY	41501-6554	37.5670783	-82.4577333
8094 MOCKING BIRD TRL	CATLETTSBURG	KY	41129-8163	38.3643617	-82.6175983
8095 MOCKING BIRD TRL TRLR	CATLETTSBURG	KY	41129-8163	38.3645133	-82.6174417
8097 MOCKING BIRD TRL TRLR	CATLETTSBURG	KY	41129-8163	38.3642133	-82.6174017
8097 STATE ROUTE 503	ARGILLITE	KY	41121-8616	38.4540917	-82.7723283
8097 STATE ROUTE 503	ARGILLITE	KY	41121-8616	38.455565	-82.7735583
8097 STATE ROUTE 503	ARGILLITE	KY	41121-8616	38.4601017	-82.7750283
8098 SPEIGHT RD	VIRGIE	KY	41572-8706	37.27758	-82.6788833
81 4TH ST	LOUISA	KY	41230-8157	38.1041412	-82.6053757
81 ABES BR	JAMBOREE	KY	41553-9001	37.49789	-82.1361317
81 ALLEN DR	HAZARD	KY	41701-7071	37.397025	-83.208175
81 ANDERSON ST	JENKINS	KY	41537-9747	37.1632667	-82.6401117
81 ARMY TRAIL RD TRLR 2	ASHER	KY	40874	37.04155467	-83.41315516
81 B AND O HL	JENKINS	KY	41537-9242	37.1767967	-82.6256683
81 BAKER BR	TUTOR KEY	KY	41263-9000	37.8582983	-82.7586783
81 BAKER BR GARG	TUTOR KEY	KY	41263-9000	37.8590763	-82.7585568
81 BEAR RD	META	KY	41501-4730	37.5800483	-82.4039333
81 BEECH OAK RD	BUSY	KY	41723-8630	37.24955867	-83.308618
81 BEEFHIDE CRK	JENKINS	KY	41537-8340	37.2896981	-82.6006943
81 BEEFHIDE CRK UNIT 2	JENKINS	KY	41537-8340	37.28857783	-82.60025116
81 BEEHIVE HL	BULAN	KY	41722-8819	37.3028833	-83.163245
81 BELKIN RD	GREENUP	KY	41144-8255	38.521675	-82.8286167
81 BENNIE HATFIELD RD	MCVEIGH	KY	41555-8544	37.5452233	-82.2608033
81 BERT HALL LN	HAROLD	KY	41635-8758	37.43779	-82.6293333
81 BIG SANDY SHRINE RD	HAGERHILL	KY	41222-8807	37.7787717	-82.8187483
81 BIG SANDY SHRINE RD GARG	HAGERHILL	KY	41222-8807	37.778672	-82.819078
81 BILL COLLIER DR TRLR	KONA	KY	41858	37.15889	-82.7385
81 BLANTON DR	STAFFORDSVILLE	KY	41256-9057	37.836025	-82.8612967
81 BLANTON DR	STAFFORDSVILLE	KY	41256-9057	37.83551	-82.8617933
81 BOGGS LN	HAZARD	KY	41701-8002	37.39226333	-83.21435667
81 BOWLING RD	MC CARR	KY	41544-8500	37.6190667	-82.1677067
81 BUCK LICK DR	WHITESBURG	KY	41858-9624	37.1727133	-82.8470467
81 BULAN HINER RD	BULAN	KY	41722-8800	37.3040333	-83.1654583
81 BURKE AVE	PRESTONSBURG	KY	41653-1043	37.6808362	-82.7819938
81 BUTTERFLY DR	WHITESBURG	KY	41858-8431	37.1492455	-82.84695116
81 BUZZARD ROOST RD	ROBINSON CREEK	KY	41560-8520	37.3896583	-82.5508467
81 C ST	LOUISA	KY	41230-6023	38.092085	-82.60218667
81 CASSIE RD	VIPER	KY	41774-8921	37.1215433	-83.1854317
81 CHARLES MALDE LN	HAZARD	KY	41701-8556	37.357935333	-83.3211055
81 CHURCH DR	NIPPA	KY	41240-9236	37.86648583	-82.78829483

81 CHURCH DR	NIPPA	KY	41240-9236	37.8667133	-82.788655
81 CHURCH ST	PIKEVILLE	KY	41501-3219	37.516102	-82.56524716
81 CHURCH ST	PIKEVILLE	KY	41501-3219	37.516113	-82.56424199
81 CHURCH ST	PIKEVILLE	KY	41501-3219	37.5156683	-82.56482
81 CHURCH ST TRLR	HUDDY	KY	41535-8854	37.59606	-82.2734967
81 CLARK HOLLOW SPUR	OLIVE HILL	KY	41164-7266	38.257475	-83.28913833
81 CLAY RD	BEAVER	KY	41604-9048	37.3804623	-82.686033
81 CLAY RD TRLR	BEAVER	KY	41604-9048	37.38115	-82.6868067
81 CLAYTON ST	WURLAND	KY	41144-7640	38.5049217	-82.80607
81 CLIFTON BRANCH RD	SALYERSVILLE	KY	41465	37.76333133	-83.04973666
81 CLOVER FORK RD TRLR 1	LEATHERWOOD	KY	41731-9000	37.0461133	-83.1476233
81 COLD SPRINGS LN TRLR	BULAN	KY	41722-8302	37.302055	-83.1370383
81 COLLINS CT	RACCOON	KY	41557-8243	37.5265817	-82.4598017
81 COLONIAL DR	HAZARD	KY	41701-6620	37.2729083	-83.1908617
81 CORN FIELD DR	FLEMING NEON	KY	41840-9068	37.17226	-82.7248017
81 CORNETT BTM	HAZARD	KY	41701-6373	37.199555	-83.2230567
81 CROOKED HILL DR	LOUISA	KY	41230-7521	38.087764	-82.65241683
81 DAFFODILL LN	SECO	KY	41849-5009	37.1738317	-82.7340233
81 DEVYNS LN	GREENUP	KY	41144-7652	38.50131	-82.7935967
81 DIAMOND RD	LEBURN	KY	41831-8753	37.3732117	-82.9393717
81 DOCIA DR	BONNYMAN	KY	41719-8839	37.3124683	-83.2021333
81 DONAHUE RD TRLR	ASHLAND	KY	41102-8199	38.4843633	-82.7248633
81 DOUGLAS DR LOT 14	HAZARD	KY	41701-5439	37.226567	-83.17175266
81 DREW GODSEY LN	BULAN	KY	41722-9055	37.3196	-83.1523633
81 ELK FORK RD	HAZARD	KY	41701-7738	37.27881	-83.1226717
81 ELK FORK RD UNIT SHED	HAZARD	KY	41701-7738	37.27806067	-83.12254866
81 ELSWICK FORK RD	LICK CREEK	KY	41540-8110	37.3850317	-82.3003367
81 ENGLE FORK RD	DWARF	KY	41739-8007	37.32827933	-83.12938
81 ENTERPRISE DR	DEBORD	KY	41214-9095	37.755894166	-82.6540735
81 EVERGREEN LN	BUSY	KY	41723-9076	37.2729883	-83.309515
81 EVERGREEN LN	BUSY	KY	41723-9076	37.27315717	-83.31027116
81 FERRER LN	GREENUP	KY	41144-6561	38.6500279	-82.8764429
81 FORD BTM	PIKEVILLE	KY	41501-3501	37.524573	-82.47040033
81 GARDEN ST	LOUISA	KY	41230-6064	38.100885	-82.5989183
81 GEORGE FRANCIS HOLW	HUDDY	KY	41535-8803	37.594955	-82.2788117
81 GORDON MAYNARD RD	INEZ	KY	41224-8782	37.921135	-82.54684333
81 GORDON MAYNARD RD	INEZ	KY	41224-8782	37.92087783	-82.5472095
81 GRUBB RD	GREENUP	KY	41144-6111	38.5393467	-82.7657217
81 GRUBB RD	GREENUP	KY	41144-6111	38.5393267	-82.7656983
81 GUM AVE	HAZARD	KY	41701-5582	37.28829	-83.204975
81 GUM AVE	HAZARD	KY	41701-5582	37.2888317	-83.2052217
81 GUYTON RD	INEZ	KY	41224-9166	37.92189167	-82.53376
81 HAGER BR	EAST POINT	KY	41216-8701	37.73597083	-82.79064283
81 HALL ADDITION	BANNER	KY	41603-8021	37.6043412	-82.70127697
81 HAMMOND AVE	SOUTH SHORE	KY	41175-9094	38.719820166	-82.96174316
81 HAPPY HL	BELFRY	KY	41514-7400	37.63340433	-82.2663365
81 HAPPY HOLW	INEZ	KY	41224-8040	37.84086333	-82.493665
81 HEARTBREAK RIDGE RD TRLR	WHITESBURG	KY	41858-8426	37.1468933	-82.8459717
81 HIDDEN DR	JENKINS	KY	41537-9218	37.1594433	-82.645195
81 HILTON CAMP LN	HAZARD	KY	41701-6728	37.27824167	-83.19083233
81 HITCHCOCK LOOP	VAN LEAR	KY	41265-8900	37.7708633	-82.73398
81 HITE RD	MARTIN	KY	41649-7982	37.567209	-82.75826816
81 HOLLY FORK RD TRLR	JACKSON	KY	41339-8222	37.59217333	-83.27026
81 HOLLY HILL DR	VIPER	KY	41774-8841	37.1720883	-83.1623917
81 HOMESTEAD RDG	GREENUP	KY	41144-9418	38.54593	-82.8408325
81 HORSE PEN RD	SALYERSVILLE	KY	41465-9506	37.7826267	-83.0107717
81 HOWELL RD	WARFIELD	KY	41267-9080	37.834685	-82.42561
81 IMPROVEMENT BR	JENKINS	KY	41537-8740	37.19704754	-82.64389239
81 IRISH GREEN LN UNIT TRLR	HAZARD	KY	41701-7022	37.3794942	-83.1502914
81 ISOM DR	ISOM	KY	41824-9011	37.18333	-82.9075267
81 JEN JEN LN TRLR	HINDMAN	KY	41822-8655	37.380867666	-82.96973216
81 JEREMIAHS CT	GREENUP	KY	41144-6277	38.5550967	-82.8162367
81 JOHN M STUMBO DR APT 1202	LANGLEY	KY	41645-9724	37.5494	-82.7741633
81 JOHN M STUMBO DR APT 1204	LANGLEY	KY	41645-9724	37.549405	-82.7741633
81 JOHN M STUMBO DR APT 1206	LANGLEY	KY	41645-9724	37.54941	-82.7741617
81 JOHN M STUMBO DR APT 1208	LANGLEY	KY	41645-9724	37.5494167	-82.7741617
81 JOHNSON HTS	RACCOON	KY	41557-8255	37.5339617	-82.4619717



81 JONES LOOP	MELVIN	KY	41650-9017	37.3539217	-82.701235
81 JUDIE ANN DR TRLR	WURTLAND	KY	41144-6297	38.5420833	-82.7704517
81 K AND D AUCTION RD	SALYERSVILLE	KY	41465-6942	37.81007	-83.16141167
81 KRYPTON NAPFOR RD	KRYPTON	KY	41754-8900	37.31086	-83.3383117
81 KY ROUTE 1750	EAST POINT	KY	41216-8820	37.7680188	-82.8066096
81 LARA LN APT 7	LOUISA	KY	41230-8617	38.09282833	-82.59891333
81 LEFT FORK LITTLE FRK	VIRGIE	KY	41572-8368	37.3588317	-82.6187483
81 LEFT FORK LITTLE FRK BLDG 1	VIRGIE	KY	41572	37.35815167	-82.61957333
81 LITTERAL FORK RD	SALYERSVILLE	KY	41465-8194	37.80233	-82.9779567
81 LITTLE HILL RD	SLEMP	KY	41763-9070	37.0759017	-83.112435
81 LOG BRANCH RD	EMMALENA	KY	41740-8917	37.3725383	-83.0622083
81 LONE OAK CT	TRAM	KY	41663-8000	37.5728683	-82.645155
81 LONZO RD	WHITESBURG	KY	41858-8836	37.0815283	-82.824005
81 LOVES BR	WHITESBURG	KY	41858-9606	37.22532433	-82.81616083
81 LOW GAP BR	ISOM	KY	41824-8923	37.1850933	-82.8550433
81 MACINTOSH LN	OLIVE HILL	KY	41164-6770	38.27470667	-83.28044167
81 MAGNOLIA ST	MC DOWELL	KY	41647-6031	37.45687	-82.7379017
81 MAKARIA HOLW	SOUTH SHORE	KY	41175-7612	38.6846567	-82.8937983
81 MANDOLIN DR	GRAYSON	KY	41143-9318	38.25735983	-82.92772033
81 MAPLE DR	VICCO	KY	41773-9030	37.2105017	-83.05494
81 MAPLE ST	WHITESBURG	KY	41858-7494	37.1202309	-82.8423399
81 MARBLE HL	JENKINS	KY	41537-8269	37.24496	-82.5645283
81 MARIA BR	JAMBOREE	KY	41553-9056	37.4637967	-82.1290367
81 MARY CT	RUSH	KY	41168-9222	38.3337217	-82.7330083
81 MASON ST	STAFFORDSVILLE	KY	41256-9037	37.826635	-82.8457133
81 MEATHOUSE RD	KIMPER	KY	41539-6560	37.531162	-82.3649063
81 MEMORY LN	BUCKINGHAM	KY	41636	37.37109833	-82.74421433
81 MULLIGAN LN	JACKSON	KY	41339-6506	37.57307	-83.31459667
81 MULLIGAN LN UNIT 1	JACKSON	KY	41339-6506	37.572985	-83.31469333
81 MUTTER ST	ELKHORN CITY	KY	41522-7221	37.2703083	-82.407425
81 MYSTICAL LN	LEBURN	KY	41831-8767	37.40333783	-82.95736016
81 NEWMAN RD	MELVIN	KY	41650-8903	37.3535483	-82.7041583
81 NUMBER TWO BTM	JENKINS	KY	41537-5406	37.189965	-82.602835
81 OAKLAND CT TRLR	RACELAND	KY	41169-1287	38.527008	-82.73275
81 OLD BEECHTREE DR	STANVILLE	KY	41659-7050	37.5719233	-82.6308383
81 OLIVE LN	STINNETT	KY	40868	37.1012767	-83.394845
81 PARADISE LN	HYDEN	KY	41749-8869	37.137705	-83.441455
81 PARADISE LN	HYDEN	KY	41749-8869	37.13784	-83.442055
81 PEACEFUL RIVER DR	GRAYSON	KY	41143-1811	38.3273271	-82.94136508
81 PETES LN TRLR	WURTLAND	KY	41144-7572	38.5406817	-82.79247
81 PHILIPS WAY	LOST CREEK	KY	41348	37.46542167	-83.318265
81 PINE FRK	PIKEVILLE	KY	41501-4187	37.3000517	-82.54255
81 PINE POINT ST APT A1	SALYERSVILLE	KY	41465-7133	37.740325	-83.04369483
81 PINE POINT ST APT A2	SALYERSVILLE	KY	41465-7133	37.7403405	-83.04371683
81 PINE POINT ST APT A4	SALYERSVILLE	KY	41465-7133	37.74030583	-83.04370483
81 PINE POINT ST APT A6	SALYERSVILLE	KY	41465-7133	37.740751	-83.0444585
81 PINE POINT ST APT A8	SALYERSVILLE	KY	41465-7133	37.74031783	-83.04370416
81 PINEY POINT WAY	ULYSSES	KY	41264-9100	37.94332333	-82.67676833
81 POLLY HOLW	GRAYSON	KY	41143-9557	38.25307783	-82.92039666
81 POSSUM HOLW	VAN LEAR	KY	41265-8605	37.7721233	-82.757255
81 RABURN RD	HUEYSVILLE	KY	41640-6618	37.49682	-82.83369
81 RAILROAD CIR	BETSY LAYNE	KY	41605-7033	37.5563267	-82.635205
81 RAISIN RD	DEANE	KY	41812-8946	37.24392017	-82.73666093
81 RATLIFF TOWN RD	LOUISA	KY	41230-5453	37.94322167	-82.54218833
81 RATLIFF TOWN RD	LOUISA	KY	41230-5453	37.94291	-82.54156833
81 RATLIFF TOWN RD	LOUISA	KY	41230-5453	37.94334667	-82.54258333
81 REATTA ST	GRAYSON	KY	41143-1597	38.332854	-82.94124216
81 REDWOOD LN	STINNETT	KY	40868	37.0890583	-83.4289633
81 REED HOLW TRLR	SIDNEY	KY	41564-8608	37.5844767	-82.369835
81 RESOURCE CT	PRESTONSBURG	KY	41653-7850	37.69266	-82.779965
81 RESOURCE CT	PRESTONSBURG	KY	41653-7850	37.6924683	-82.7801467
81 RIGHT FORK ROCKHOUSE CRK	ELKHORN CITY	KY	41522-7914	37.3397817	-82.4778083
81 RIVER ST	PIKEVILLE	KY	41501-2240	37.4315367	-82.4831667
81 RIVERWOOD DR	GRAYSON	KY	41143-1747	38.33657892	-82.92078857
81 ROBERTSON DR TRLR	SALYERSVILLE	KY	41465-7186	37.7732967	-83.0248417
81 ROBINSON LN	PIKEVILLE	KY	41501-4000	37.33372067	-82.55864816
81 ROCKHOUSE FRK	VIRGIE	KY	41572-8710	37.2747233	-82.6865683

81 ROCKY HOLW	JENKINS	KY	41537-9084	37.1870867	-82.6028733
81 RODEO WAY	ARGILLITE	KY	41121	38.47818451	-82.76440357
81 ROLLING HLS	HAGERHILL	KY	41222-8636	37.7799267	-82.791385
81 RUDY ST	SOUTH PORTSMOUTH	KY	41174-8961	38.7244483	-83.0141783
81 SECO DR	SECO	KY	41849-5024	37.17451	-82.7346833
81 SECOND FORK RD	WOOTON	KY	41776-9008	37.174636166	-83.26710366
81 SENECA DR	LOUISA	KY	41230-5027	38.10705793	-82.58672967
81 SEVENTH ST	SOUTH SHORE	KY	41175-7871	38.7291117	-82.914215
81 SHELTON LN	NIPPA	KY	41240-8723	37.8659233	-82.78061
81 SHELTON LN	NIPPA	KY	41240-8723	37.865935	-82.7807167
81 SHOP BR	WAYLAND	KY	41666-9000	37.44259883	-82.79478133
81 SILVER MAPLE LN	BUSY	KY	41723-8941	37.27677	-83.2963783
81 SLINGSHOT RD	ERMINE	KY	41815	37.13924626	-82.78666829
81 SPRING BR	BELFRY	KY	41514-8811	37.6857117	-82.3647783
81 STAMPER BRANCH RD	WAYLAND	KY	41666-6827	37.4452433	-82.790085
81 STATUE LN	ONEIDA	KY	40972-6375	37.22790933	-83.5146025
81 STONEYBROOK DR	OLIVE HILL	KY	41164-8348	38.287165	-83.19922667
81 STORMI LN	GREENUP	KY	41144-6888	38.57119459	-82.86889
81 STORMI LN	GREENUP	KY	41144-6888	38.5707733	-82.8688783
81 STUDEBAKER RD	WURLAND	KY	41144-7634	38.490940666	-82.77553183
81 STURGILL BR	WHITESBURG	KY	41858-8682	37.067285	-82.8573967
81 SWORD DR TRLR	WHITESBURG	KY	41858-8862	37.087595	-82.8371033
81 TAYLOR LOOP DR	PRESTONSBURG	KY	41653-7760	37.6526133	-82.7124383
81 TIDEWATER LN	AMBURGEY	KY	41773-8633	37.2591125	-83.0094705
81 TIPPLE LN	CHAVIES	KY	41727-9099	37.34283333	-83.35259716
81 TOMMY DYER ST	SALYERSVILLE	KY	41465-7430	37.7178067	-83.0157883
81 TRANQUILITY LN	HAZARD	KY	41701-8476	37.3580033	-83.3248267
81 TRULAS LNDG	BYPRO	KY	41612-9714	37.3553867	-82.7183583
81 TURKEY CRK	LANGLEY	KY	41645-6403	37.5290617	-82.78682
81 TURKEY FOOT RD	BEAR BRANCH	KY	41714-8993	37.1611217	-83.50798
81 VANOVER RD	JENKINS	KY	41537-8691	37.18584292	-82.60566222
81 VARNEY POST OFFICE LN	VARNEY	KY	41571-9037	37.6399517	-82.423025
81 VIOLA RD TRLR	CHAVIES	KY	41727	37.348285	-83.3382583
81 WALNUT HOLW	BELFRY	KY	41514-8619	37.6388233	-82.40102
81 WALNUT ST	JENKINS	KY	41537-8665	37.16882	-82.63141
81 WEDDINGTON BRANCH RD STE C	PIKEVILLE	KY	41501-3203	37.523205	-82.5690567
81 WHITE DR TRLR	HAZARD	KY	41701-8387	37.338705	-83.26325
81 WILDCAT DR UNIT 1	OIL SPRINGS	KY	41238-9107	37.8106033	-82.9444267
81 WILLIAM CT	SALYERSVILLE	KY	41465		
81 WILLIAMS ST	JENKINS	KY	41537	37.169665	-82.6409917
81 WILLOW DR	MAYKING	KY	41837	37.1381467	-82.764585
81 WILLOW DR GARG	MAYKING	KY	41837	37.13801217	-82.76489766
81 WILLOW DR STE 1	AUXIER	KY	41602-9259	37.72936533	-82.756085
81 WILLOWTREE HOLW TRLR	ELKHORN CITY	KY	41522-7639	37.3582467	-82.4232183
81 WILMAS DR TRLR	CARRIE	KY	41725	37.3365333	-83.0400917
81 WILSON DR UNIT MTRT2	SOUTH WILLIAMSON	KY	41503-3959	37.6755917	-82.299915
81 WITT RD	SMILAX	KY	41764-8851	37.13334	-83.2580517
81 WOLF RIDGE RD	LOUISA	KY	41230-6203	38.1305905	-82.65351633
81 WOLFEN RD	BEVINSVILLE	KY	41606-9063	37.36751587	-82.74490125
81 WRIGHT LN	SOUTH SHORE	KY	41175-7843	38.7257617	-82.9323883
81 YOUNG EST TRLR	INEZ	KY	41224-8551	37.84444667	-82.52042
81 E MAIN ST	STANVILLE	KY	41659-7019	37.5664133	-82.6422567
81 N BLACKBURN BTM	PIKEVILLE	KY	41501-4875	37.558805	-82.4205433
81 N BUCKINGHAM AVE	WEST VAN LEAR	KY	41268-8014	37.7874567	-82.781085
81 N RIVER ST	AUXIER	KY	41602-9261	37.7378017	-82.7596517
81 S CARDINAL DR	PRESTONSBURG	KY	41653-1409	37.6673283	-82.7407133
81 S ROBERTS DR	PRESTONSBURG	KY	41653-1500	37.6681333	-82.715455
810 16TH ST	ASHLAND	KY	41101-2761	38.4735867	-82.64352
810 20TH ST	ASHLAND	KY	41101-2804	38.47123833	-82.63890266
810 25TH ST	ASHLAND	KY	41101-2918	38.46805	-82.6322333
810 6TH ST	PAINTSVILLE	KY	41240-1362	37.8052833	-82.8107467
810 BELLEFONTE PRINCESS RD	ASHLAND	KY	41101-2272	38.4880867	-82.69004
810 BERNITA DR	WORTHINGTON	KY	41183-9534	38.5505583	-82.7442
810 BERNITA DR	WORTHINGTON	KY	41183-9534	38.55136962	-82.74485146
810 BRADLEY DR	ASHLAND	KY	41101-6320	38.485715	-82.6932983
810 BUTCHER HOLW	VAN LEAR	KY	41265-8403	37.78412	-82.7063567
810 CHEEK AVE	ASHLAND	KY	41102-3229	38.4820367	-82.68137

810 CHERRY BLOSSOM LN	GRAYSON	KY	41143-1710	38.34216	-82.9256817
810 CHERRYWOOD LN	GRAYSON	KY	41143-1712	38.341905	-82.920935
810 CHINNS BR TRLR	WURLAND	KY	41144-6340	38.540895	-82.7650783
810 CHIPPEWA ST	ASHLAND	KY	41102-4312	38.4696033	-82.67995
810 CLARA ST	ASHLAND	KY	41102-4434	38.464475	-82.6667117
810 CORY RD TRLR	OLIVE HILL	KY	41164-7638	38.28122333	-83.09398833
810 FAIR FRANZ DR	ASHLAND	KY	41101-3006	38.4662517	-82.6290833
810 FORESTDALE CT	ASHLAND	KY	41102-9407	38.4505033	-82.7008433
810 HAMBLEY BLVD	PIKEVILLE	KY	41501-9114	37.47850433	-82.52030266
810 HOFFMAN AVE	WORTHINGTON	KY	41183-9348	38.5499167	-82.7287133
810 HUNT ST APT 19	ASHLAND	KY	41101-6410	38.4474983	-82.618895
810 HURRICANE CRK	KIMPER	KY	41539-6208	37.49366	-82.365315
810 JAMES ST	FLATWOODS	KY	41139-2138	38.5135983	-82.7153567
810 KIBBEY ST	GRAYSON	KY	41143-1132	38.3390367	-82.9338183
810 KY ROUTE 2039	HAGERHILL	KY	41222-9075	37.80597	-82.846065
810 LINCOLN AVE	JACKSON	KY	41339-1151	37.55515167	-83.379685
810 LONGFORK RD	VIRGIE	KY	41572-8907	37.335309	-82.599042
810 LYKINS CRK	PIKEVILLE	KY	41501-5610	37.4987883	-82.5524967
810 MADISON AVE	WURLAND	KY	41144-1513	38.54702233	-82.77338083
810 MAIN ST	SOUTH SHORE	KY	41175-9582	38.71934	-82.9627183
810 MCCULLOUGH ST	ASHLAND	KY	41102-4450	38.4649983	-82.666285
810 MEATHOUSE RD	KIMPER	KY	41539-6400	37.53070167	-82.35567366
810 PECCO HOLW	BELFRY	KY	41514-7213	37.6085083	-82.2856033
810 PERT CREEK RD	WHITESBURG	KY	41858-8551	37.1097383	-82.79072
810 POINTVIEW CT LOT 28	PAINTSVILLE	KY	41240-1418	37.8067167	-82.79693
810 RACE TRACK HOLW	WHITESBURG	KY	41858-9115	37.194051	-82.87492966
810 RACELAND AVE	RACELAND	KY	41169-1212	38.5358333	-82.7292983
810 RACELAND AVE	RACELAND	KY	41169-1212	38.53601	-82.729475
810 RED CREEK RD	PIKEVILLE	KY	41501-6725	37.4385697	-82.4691002
810 ROWDY HOLW	SASSAFRAS	KY	41759-8986	37.233525	-83.0470883
810 RUNYON BRANCH RD	PINSONFORK	KY	41555-7408	37.54363283	-82.276414
810 SALLIE DR	ASHLAND	KY	41102-8248	38.43183	-82.6962867
810 SEATON AVE	GREENUP	KY	41144-1196	38.5706683	-82.83581
810 STATE HIGHWAY 1626	OLIVE HILL	KY	41164-7222	38.28054333	-83.25092333
810 STATE HIGHWAY 194	PIKEVILLE	KY	41501-6443	37.5674083	-82.4651433
810 WALBRIDGE CT	PAINTSVILLE	KY	41240-9310	37.7995017	-82.7917667
810 WASHINGTON AVE	WURLAND	KY	41144-1542	38.5489733	-82.7728267
810 WEBSTER ST	GRAYSON	KY	41143-1152	38.33944767	-82.93284683
810 WILLIAMS AVE	RACELAND	KY	41169-1145	38.5383483	-82.7342967
810 WOODS DR	GRAYSON	KY	41143-1692	38.3302067	-82.9227317
810 E CAMPBELL BR	MOREHEAD	KY	40351-7502	38.299088	-83.34688083
810 S LAKE DR	PRESTONSBURG	KY	41653-1342	37.665285	-82.764995
810 S PATTY LOVELESS DR	ELKHORN CITY	KY	41522-7875	37.295795	-82.3346183
810 W 2ND AVE GARG	SOUTH SHORE	KY	41175-9512	38.72148	-82.9706383
8100 HALL RDG	ASHLAND	KY	41102-7645	38.4197817	-82.7241617
8100 US ROUTE 60	ASHLAND	KY	41102-9522	38.4158583	-82.7060533
8101 JOHNSONS FORK RD	CATLETTSBURG	KY	41129-8447	38.40180433	-82.63199566
8101 MIDLAND TRAIL RD	ASHLAND	KY	41102-9740	38.4178035	-82.7025925
8101 STATE ROUTE 5	ASHLAND	KY	41102-8024	38.4310617	-82.7458367
8101 STATE ROUTE 5	ASHLAND	KY	41102-8024	38.4310683	-82.745965
8101 US HIGHWAY 60	MOREHEAD	KY	40351-8631	38.259655	-83.33220667
8101 VEST TALCUM RD TRLR	TALCUM	KY	41722-8997	37.3787617	-83.0960333
8101 S KY ROUTE 321	HAGERHILL	KY	41222-8631	37.7470506	-82.7792708
8101 S KY ROUTE 321 UNIT TEMP	HAGERHILL	KY	41222-8631	37.745521	-82.7796846
8102 BLOOMINGTON BR	SALYERSVILLE	KY	41465-9641	37.806239	-83.15382066
8102 GRAYDON HEIGHTS DR	CATLETTSBURG	KY	41129-9126	38.4112117	-82.6546183
8104 HALL RDG TRLR	ASHLAND	KY	41102-7645	38.4192483	-82.7244983
8104 STATE ROUTE 5	ASHLAND	KY	41102-8024	38.4310567	-82.7456333
8104 US ROUTE 60	ASHLAND	KY	41102-9522	38.4161083	-82.7057133
8104 US ROUTE 60 UNIT C	ASHLAND	KY	41102-9522	38.416885	-82.7039767
8105 PADDLE CREEK RD	CATLETTSBURG	KY	41129-8458	38.3953733	-82.6119667
8105 STATE ROUTE 5	ASHLAND	KY	41102-8024	38.431085	-82.7462967
8106 CANNONSBURG RD	CATLETTSBURG	KY	41129-8847	38.402927	-82.60842666
8106 HIGHWAY 931	WHITESBURG	KY	41858-8363	37.2135433	-82.84861
8106 PONDEROSA RDG	ASHLAND	KY	41102-9035	38.4224259	-82.7237565
8106 SPEIGHT RD	VIRGIE	KY	41572-8707	37.278385	-82.6796067
8106 US HIGHWAY 23	PIKEVILLE	KY	41501-3943	37.357395	-82.5543817

8106 US HIGHWAY 23 GARG	PIKEVILLE	KY	41501-3943	37.357886833	-82.55445783
8106 US ROUTE 60 UNIT 4	ASHLAND	KY	41102-9522	38.41742833	-82.70470483
8107 AKERS DR	CATLETTSBURG	KY	41129-8829	38.4023255	-82.60847733
8107 HIGHWAY 931	WHITESBURG	KY	41858-8363	37.2129517	-82.848745
8108 AKERS DR LOT 20	CATLETTSBURG	KY	41129-8829	38.4021067	-82.6090383
8108 CARLISLE DR	ASHLAND	KY	41102	38.413828333	-82.699571
8108 US ROUTE 60 UNIT L	ASHLAND	KY	41102-9522	38.4174417	-82.70338
8109 HIGHWAY 119	JENKINS	KY	41537-8972	37.15026867	-82.69322616
8109 MARSH HILL CT	ASHLAND	KY	41102-9775	38.4096433	-82.687125
811 18TH ST	ASHLAND	KY	41101-2801	38.4725267	-82.6415567
811 25TH ST	ASHLAND	KY	41101-2917	38.4681083	-82.6326433
811 6TH ST	PAINTSVILLE	KY	41240-1370	37.8059767	-82.81084
811 ADAMS ST GARG APT	LOUISA	KY	41230-1004	38.119693833	-82.61044683
811 BIRCH ST	ASHLAND	KY	41101-6403	38.44682	-82.61881
811 BLAZE BR	JENKINS	KY	41537-8123	37.253593	-82.58240316
811 BROOKEFIELD FARM RD	ASHLAND	KY	41102-8785	38.4469183	-82.77311
811 BROOKEFIELD FARM RD	ASHLAND	KY	41102-8785	38.4469767	-82.772965
811 CHERRYWOOD LN	GRAYSON	KY	41143-1713	38.3426825	-82.921219
811 CHEYENNE ST	ASHLAND	KY	41102-4305	38.4688405	-82.67610416
811 CHINN ST	RACELAND	KY	41169-1115	38.5410117	-82.7271083
811 DORTON CRK	JENKINS	KY	41537-8203	37.2774867	-82.5530867
811 DRY RDG	GRAYSON	KY	41143-7888	38.2065733	-82.9136433
811 EDGEWOOD AVE	ASHLAND	KY	41102-5235	38.4635917	-82.6671283
811 ENGLAND LN	FLATWOODS	KY	41139-2009	38.5070067	-82.72052
811 HALBERT ST	ASHLAND	KY	41101-6811	38.44401	-82.6177217
811 HIGHLAND AVE	FLATWOODS	KY	41139-1125	38.527148	-82.70809366
811 HUFFS RUN TRLR	GRAYSON	KY	41143-7750	38.2582233	-82.94911
811 HUNT ST APT 7	ASHLAND	KY	41101-6409	38.44808	-82.61916
811 IRELAND ST	ASHLAND	KY	41101-2740	38.4725667	-82.6419867
811 KNOB LICK BR	STINNETT	KY	40868	37.0935517	-83.4340733
811 KY ROUTE 1750	EAST POINT	KY	41216-8821	37.7661917	-82.8173367
811 KY ROUTE 1750 GARG	EAST POINT	KY	41216-8821	37.7656035	-82.8173253
811 KY ROUTE 306	WHEELWRIGHT	KY	41669-9029	37.3434183	-82.7194733
811 LINCOLN AVE	JACKSON	KY	41339-1109	37.55449	-83.37844333
811 LITTLE HACKNEYS CRK	MOUTHCARD	KY	41548-8317	37.3590583	-82.2532917
811 MAIN ST	GREENUP	KY	41144-1111	38.5740717	-82.83345
811 MINK BR	CRAYNOR	KY	41635-8924	37.43875	-82.666055
811 MINK BR	CRAYNOR	KY	41635-8924	37.44191	-82.6625683
811 NORRIS FORK RD	LOUISA	KY	41230-6802	37.9966229	-82.7245142
811 NORRIS FORK RD	LOUISA	KY	41230-6802	37.993987	-82.7235109
811 PINSONFORK RD	MC ANDREWS	KY	41543-8003	37.5604383	-82.2789533
811 PLANK CHAPEL RD	MOREHEAD	KY	40351-9507	38.3292545	-83.3995029
811 POINTVIEW CT LOT 8	PAINTSVILLE	KY	41240-1419	37.806032333	-82.79735166
811 POWELLS CRK	PIKEVILLE	KY	41501-7928	37.3999517	-82.4186917
811 REEVES LN	OLIVE HILL	KY	41164-7347	38.30775	-83.26341
811 REEVES LN TRLR	OLIVE HILL	KY	41164-7347	38.30812167	-83.26343833
811 RICEVILLE RD	PAINTSVILLE	KY	41240-8711	37.7319017	-82.9206267
811 RIDGEWAY DR	PAINTSVILLE	KY	41240-1380	37.8040433	-82.7972183
811 SEATON AVE	GREENUP	KY	41144-1128	38.5717883	-82.8355367
811 SEATON AVE STE A	GREENUP	KY	41144-1128	38.5717433	-82.8354667
811 SEATON AVE STE B	GREENUP	KY	41144-1128	38.5718183	-82.8353083
811 SMITH FRK	RANSOM	KY	41558-8757	37.5469513	-82.2366812
811 TURLEY AVE	FLATWOODS	KY	41139-1169	38.53091467	-82.70424383
811 WALLBRIDGE CT	PAINTSVILLE	KY	41240-9310	37.7998383	-82.7916017
811 WASHINGTON AVE	WURLTAND	KY	41144-1541	38.5489467	-82.7725433
811 WEBSTER ST	GRAYSON	KY	41143-1151	38.3390283	-82.9319467
811 WILLIAMS AVE	RACELAND	KY	41169-1144	38.5367333	-82.7333567
811 N JEFFERSON ST	LOUISA	KY	41230-1086	38.1192083	-82.6125117
811 N LOCK AVE	LOUISA	KY	41230-1031	38.119695	-82.61036
811 W BRINEGAR RD	OLIVE HILL	KY	41164-8910	38.2238925	-83.28704816
811 W GARRETT RD	GARRETT	KY	41630-6953	37.4862133	-82.8453783
811 W GARRETT RD GARG	GARRETT	KY	41630-6953	37.4862183	-82.8455217
811 W RUSSELL ST	ELKHORN CITY	KY	41522-9031	37.2961483	-82.35922
811 W WALLACE DR	ASHLAND	KY	41102-7610	38.4277267	-82.7294917
8110 CANNONSBURG RD	CATLETTSBURG	KY	41129-8847	38.3991667	-82.6073317
8110 PADDLE CREEK RD	CATLETTSBURG	KY	41129-8458	38.3942217	-82.6112117
8110 US ROUTE 60 LOT 2	ASHLAND	KY	41102-9522	38.4167	-82.704475

8110 US ROUTE 60 LOT 3	ASHLAND	KY	41102-9522	38.4166717	-82.7043983
8111 HIGHWAY 23	LOUISA	KY	41230-6918	37.99234333	-82.66074333
8111 PADDLE CREEK RD	CATLETTSBURG	KY	41129-8458	38.3945233	-82.6111733
8112 CARLISLE DR	ASHLAND	KY	41102-9727	38.4135467	-82.6995883
8112 GRAYDON HEIGHTS DR	CATLETTSBURG	KY	41129-9126	38.4102883	-82.6534767
8112 US ROUTE 60 UNIT J	ASHLAND	KY	41102-9522	38.4168833	-82.7039767
8112 US ROUTE 60 UNIT K	ASHLAND	KY	41102-9522	38.41663981	-82.70563751
8113 ELKHORN CRK	ASHCAMP	KY	41512-8525	37.263012333	-82.44933633
8113 STATE HIGHWAY 773	DENTON	KY	41132-8975	38.2580219	-82.8503792
8114 COUNTRY VIEW DR	ASHLAND	KY	41102-9738	38.4146117	-82.7004567
8114 DANIELS FORK RD	ASHLAND	KY	41102-9302	38.4414383	-82.7550917
8114 GRAYDON HEIGHTS DR	CATLETTSBURG	KY	41129-9126	38.4107417	-82.6543967
8114 RAY DR	ASHLAND	KY	41102-9758	38.41382317	-82.69799416
8115 BLOOMINGTON RD	SALYERSVILLE	KY	41465-9641	37.80982167	-83.15475667
8115 BLOOMINGTON RD	SALYERSVILLE	KY	41465-9641	37.80882167	-83.15509
8115 BLOOMINGTON RD	SALYERSVILLE	KY	41465-9641	37.80905	-83.15435833
8115 CARLISLE DR	ASHLAND	KY	41102-9772	38.4139367	-82.699925
8115 COUNTRY VIEW DR	ASHLAND	KY	41102-9738	38.4148233	-82.7001767
8115 ELKHORN CRK	ASHCAMP	KY	41512-8525	37.262855	-82.4495917
8115 HALL RDG	ASHLAND	KY	41102-7644	38.417405	-82.7261317
8115 KY ROUTE 40	OIL SPRINGS	KY	41238-9130	37.8080133	-82.9474867
8115 KY ROUTE 40 GARG	OIL SPRINGS	KY	41238-9130	37.8077367	-82.9479922
8115 RAY DR	ASHLAND	KY	41102-9780	38.4138233	-82.698225
8115 ROBINSON CREEK RD	VIRGIE	KY	41572-8548	37.3818567	-82.5819583
8115 STERGEON LN	CATLETTSBURG	KY	41129-9496	38.3555633	-82.6310083
8115 STERGEON LN GARG	CATLETTSBURG	KY	41129-9496	38.35655406	-82.63104747
8115 US HIGHWAY 60 TRLR	MOREHEAD	KY	40351-8631	38.2606705	-83.33018416
8116 CARLISLE DR	ASHLAND	KY	41102-9727	38.4135467	-82.6998283
8116 HODE RD	INEZ	KY	41224-8452	37.903765	-82.4677433
8117 AKERS DR LOT 1	CATLETTSBURG	KY	41129-8829	38.4024117	-82.6081183
8117 MARSH HILL CT	ASHLAND	KY	41102-9775	38.4079967	-82.689455
8117 US ROUTE 60	ASHLAND	KY	41102-9507	38.4182767	-82.7052367
8118 COUNTRY VIEW DR	ASHLAND	KY	41102-9738	38.41462183	-82.70054633
8118 GRAYDON HEIGHTS DR	CATLETTSBURG	KY	41129-9126	38.4108117	-82.6544133
8118 PONDEROSA RDG LOT 106	ASHLAND	KY	41102-9035	38.422125	-82.722765
8118 RAY DR	ASHLAND	KY	41102-9758	38.41365	-82.697685
8118 SAVAGE BR	CATLETTSBURG	KY	41129-8126	38.3432283	-82.6125717
8118 STATE HIGHWAY 174	OLIVE HILL	KY	41164-8859	38.25795667	-83.29536167
8118 STATE HIGHWAY 174 TRLR	OLIVE HILL	KY	41164-8859	38.25843	-83.29601167
8118 STATE ROUTE 5	ASHLAND	KY	41102-8024	38.4310767	-82.7461467
8118 US ROUTE 60 LOT 1	ASHLAND	KY	41102-9522	38.4175717	-82.7044067
8118 N HIGHWAY 3 TRLR	LOUISA	KY	41230-7327	38.1886587	-82.697151
8119 ELKHORN CRK	ASHCAMP	KY	41512-8525	37.2627433	-82.4504267
8119 HIGHWAY 550	GARNER	KY	41817-8974	37.3960717	-82.878755
8119 PADDLE CREEK RD	CATLETTSBURG	KY	41129-8458	38.394355	-82.610605
8119 RAY DR	ASHLAND	KY	41102-9780	38.4136783	-82.6982817
8119 STATE HIGHWAY 1056	MC CARR	KY	41544-8304	37.5861633	-82.17425
8119 STATE ROUTE 5	ASHLAND	KY	41102-8024	38.4310833	-82.7463133
8119 US HIGHWAY 60	MOREHEAD	KY	40351-8631	38.25981833	-83.332135
812 16TH ST	ASHLAND	KY	41101-2761	38.4734217	-82.64334
812 17TH ST	ASHLAND	KY	41101-2720	38.47291	-82.6423817
812 21ST ST	ASHLAND	KY	41101-2805	38.4706567	-82.638105
812 23RD ST	ASHLAND	KY	41101-2834	38.4689783	-82.6344667
812 25TH ST	ASHLAND	KY	41101-2918	38.46776	-82.632435
812 39TH ST	ASHLAND	KY	41101-3138	38.45495983	-82.62009966
812 6TH ST	PAINTSVILLE	KY	41240-1362	37.8050717	-82.810945
812 ADAMS AVE	WURLAND	KY	41144-1502	38.5482067	-82.7736633
812 ALEXANDER PL	ASHLAND	KY	41101-2924	38.4666817	-82.6301
812 ARNETT DR	ASHLAND	KY	41101-2232	38.4865967	-82.69202
812 BARRENSHEE CRK TRLR	FREEBURN	KY	41528-8528	37.54233	-82.1347933
812 BATH AVE	ASHLAND	KY	41101-2515	38.4801933	-82.6504133
812 BELLEFONTE PRINCESS RD	ASHLAND	KY	41101-2272	38.4878317	-82.690095
812 BIG LICK RD	INEZ	KY	41224-8855	37.90899167	-82.53673167
812 CHERRY BIRD LN	GRAYSON	KY	41143-1708	38.3426617	-82.9223817
812 CHERRYWOOD LN	GRAYSON	KY	41143-1712	38.34226	-82.9206183
812 CHEYENNE ST	ASHLAND	KY	41102-4306	38.469555	-82.676655
812 CHINN ST	RACELAND	KY	41169-1116	38.5407667	-82.7269417

812 CHINNS BR TRLR	WURTLAND	KY	41144-6340	38.54086	-82.7646467
812 COLEMAN BR TRLR	EAST POINT	KY	41216-8041	37.7340455	-82.84503483
812 COUNTRY CLUB DR	RUSSELL	KY	41169-1805	38.5032267	-82.6942033
812 DANIELS DR	WORTHINGTON	KY	41183-9532	38.5507467	-82.7453883
812 DUGAN DR	PAINTSVILLE	KY	41240-9337	37.7958317	-82.7929733
812 FIFTY EIGHT BR	RACCOON	KY	41557-8641	37.49271	-82.4221717
812 FLY BY HAZARD RD LOT 14	CHAVIES	KY	41727-9115	37.3807805	-83.24680433
812 FM STAFFORD AVE	PAINTSVILLE	KY	41240-1252	37.8079683	-82.7981883
812 GARTRELL ST	ASHLAND	KY	41101-5138	38.44912533	-82.61977133
812 GOLDIE CT	ASHLAND	KY	41102-9246	38.434745	-82.69873
812 GRASSY BR	RACCOON	KY	41557-8400	37.5168583	-82.43735
812 HIGHLAND AVE	ASHLAND	KY	41102-5246	38.4625417	-82.66933
812 HIGHLAND AVE	FLATWOODS	KY	41139-1126	38.526245	-82.7081517
812 HIGHWAY 899	HINDMAN	KY	41822	37.3113867	-82.9349917
812 INDIAN CREEK RD	VIRGIE	KY	41572	37.3451033	-82.6041567
812 IRELAND ST	ASHLAND	KY	41101-2741	38.4725583	-82.64199
812 JAMES ST	FLATWOODS	KY	41139-2138	38.5136133	-82.7154417
812 JEFFERSON AVE	PAINTSVILLE	KY	41240-1353	37.809825	-82.7985117
812 JEFFERSON AVE	WURTLAND	KY	41144-1511	38.5475833	-82.77355
812 KENTUCKY AVE	WORTHINGTON	KY	41183-9354	38.5493933	-82.7265567
812 KIBBEY ST	GRAYSON	KY	41143-1132	38.3388283	-82.93357
812 KY ROUTE 1107	VAN LEAR	KY	41265-8606	37.77742	-82.78184
812 LEFT FORK OF JOES CRK	PIKEVILLE	KY	41501-5948	37.5490783	-82.4942883
812 LINCOLN AVE	JACKSON	KY	41339-1150	37.55402	-83.37777
812 LITTLE GARNER RD	ASHLAND	KY	41102-7508	38.4332595	-82.72155483
812 LONG ST	ASHLAND	KY	41101-3431	38.47023767	-82.65886183
812 MADISON AVE	WURTLAND	KY	41144-1513	38.54839	-82.7788008
812 MAYNARD FRK	GULNARE	KY	41501-5315	37.63204	-82.5127467
812 MEADE HOLW TRLR	WURTLAND	KY	41144-6134	38.51756	-82.7974683
812 MONROE ST	WURTLAND	KY	41144-1517	38.546425	-82.7731183
812 MONTGOMERY AVE	ASHLAND	KY	41101-2523	38.4795033	-82.65064
812 OHIO RIVER RD	GREENUP	KY	41144-9006	38.6235133	-82.8659717
812 OLD LICK CREEK RD TRLR	LOUISA	KY	41230-5948	38.093675	-82.60809333
812 OWL BR	JENKINS	KY	41537-8109	37.2649133	-82.55958
812 PARK ST	WORTHINGTON	KY	41183-9526	38.5511167	-82.7466867
812 PATRICK BRANCH RD	LOUISA	KY	41230-5872	38.00839333	-82.53272
812 PLUM GROVE RD	GREENUP	KY	41144-8091	38.5352883	-82.8272233
812 POINTVIEW CT LOT #27	PAINTSVILLE	KY	41240-1418	37.8067767	-82.796985
812 POND CRK	DRAFFIN	KY	41522-8308	37.333512	-82.39905783
812 POWELL LN	FLATWOODS	KY	41139-1757	38.5191017	-82.712605
812 REED CT REAR	RACELAND	KY	41169-1766	38.53621	-82.7297983
812 RICEVILLE RD	PAINTSVILLE	KY	41240-8711	37.7329	-82.9213267
812 ROGERS CT	ASHLAND	KY	41101-2963	38.4670333	-82.6308733
812 ROSS CHAPEL	OLIVE HILL	KY	41164-7373	38.25127667	-83.15182667
812 SEATON AVE	GREENUP	KY	41144-1196	38.5709033	-82.8354167
812 SHELBY DRY FRK	SHELBIANA	KY	41562-8402	37.4146367	-82.489015
812 SOLOMON RD	WHITESBURG	KY	41858		
812 SPAWS CREEK RD TRLR	WEST LIBERTY	KY	41472-8181	37.91489167	-83.22519167
812 TOWN HILL RD	LOUISA	KY	41230-6396	38.10679033	-82.62216633
812 WALNUT AVE	PAINTSVILLE	KY	41240-1262	37.81214233	-82.79853766
812 WALNUT ST	RACELAND	KY	41169-1252	38.536905	-82.7279267
812 WASHINGTON AVE	PAINTSVILLE	KY	41240-1236	37.811475	-82.7983483
812 WASHINGTON AVE	WURTLAND	KY	41144-1542	38.5487917	-82.772595
812 WEBSTER ST	GRAYSON	KY	41143-1152	38.3391733	-82.932895
812 WINDSOR CT	ASHLAND	KY	41101-2965	38.4676033	-82.6314617
812 N MAYO TRL	PIKEVILLE	KY	41501-1532	37.514195	-82.555815
8120 HIGHWAY 7	BLACKKEY	KY	41804-9025	37.13783	-82.9842183
8120 HIGHWAY 828 UNIT SHESHED	LOUISA	KY	41230	38.114927666	-82.76086666
8120 HIGHWAY 931 TRLR	WHITESBURG	KY	41858-8363	37.21273964	-82.85071894
8120 MARSH HILL CT	ASHLAND	KY	41102-9775	38.40944733	-82.68775483
8120 PONDEROSA RDG LOT 105	ASHLAND	KY	41102-9035	38.42228	-82.7225017
8120 US HIGHWAY 23	PIKEVILLE	KY	41501-3943	37.3573833	-82.5543817
8120 US HIGHWAY 60	MOREHEAD	KY	40351-8631	38.25997167	-83.33354167
8121 AKERS DR LOT 19	CATLETTSBURG	KY	41129-8829	38.402005	-82.609305
8121 GRAYDON HEIGHTS DR	CATLETTSBURG	KY	41129-8145	38.4107117	-82.6544917
8121 KY HIGHWAY 1110	WHICK	KY	41390-9013	37.4232433	-83.37757
8121 KY HIGHWAY 7	VIPER	KY	41774-8776	37.1632033	-83.0905017

8122 AKERS DR	CATLETTSBURG	KY	41129-8829	38.401875	-82.609335
8122 JOHNSONS FORK RD	CATLETTSBURG	KY	41129-8447	38.40392333	-82.63205516
8122 KY ROUTE 979	GRETHEL	KY	41631-9011	37.459803	-82.655725
8122 KY ROUTE 979	GRETHEL	KY	41631-9011	37.4595567	-82.6559117
8122 RAY DR	ASHLAND	KY	41102-9758	38.4117917	-82.69703
8123 COUNTRY VIEW DR	ASHLAND	KY	41102-9738	38.4144467	-82.7002267
8123 HIGHWAY 550	MOUSIE	KY	41839-9028	37.3961233	-82.8785883
8123 HIGHWAY 610	DORTON	KY	41537-8300	37.2800815	-82.59153883
8123 RAY DR	ASHLAND	KY	41102-9780	38.41395509	-82.69794217
8123 E US HIGHWAY 60	RUSH	KY	41168-8811	38.35307	-82.7931633
8123 E US HIGHWAY 60	RUSH	KY	41168-8811	38.3530867	-82.793395
8124 CARLISLE DR	ASHLAND	KY	41102-9727	38.413585	-82.69998
8124 US ROUTE 60 UNIT M	ASHLAND	KY	41102-9522	38.417065	-82.7037133
8125 HODE RD	INEZ	KY	41224-8452	37.903155	-82.46634
8125 MARROWBONE CREEK RD	ELKHORN CITY	KY	41522-7535	37.2945367	-82.47252
8125 US HIGHWAY 60	MOREHEAD	KY	40351-8631	38.26007833	-83.332335
8126 HIGHWAY 7	BLACKKEY	KY	41804-9025	37.1372033	-82.985055
8126 KY ROUTE 979	GRETHEL	KY	41631-9011	37.459455	-82.655225
8126 PONDEROSA RDG LOT 14	ASHLAND	KY	41102-7620	38.42289	-82.72074
8126 PONDEROSA RDG LOT 20	ASHLAND	KY	41102-7620	38.422265	-82.7212933
8126 PONDEROSA RDG LOT 43	ASHLAND	KY	41102-7621	38.4223217	-82.7210067
8126 RAY DR	ASHLAND	KY	41102-9758	38.41328	-82.6981
8126 SAVAGE BR	CATLETTSBURG	KY	41129-8126	38.3426517	-82.612155
8126 SAVAGE BR	CATLETTSBURG	KY	41129-8126	38.342885	-82.61258
8126 N HIGHWAY 3	LOUISA	KY	41230-7327	38.18848	-82.697425
8127 LINDA CIR	CATLETTSBURG	KY	41129-8294	38.26231567	-82.586379
8127 RAY DR	ASHLAND	KY	41102-9780	38.4133367	-82.6986917
8128 COUNTRY VIEW DR	ASHLAND	KY	41102-9738	38.4141983	-82.7009633
8128 KY ROUTE 979	GRETHEL	KY	41631-9011	37.4594183	-82.6547783
8128 KY ROUTE 979 TRLR	GRETHEL	KY	41631-9011	37.4592433	-82.6550767
8129 KY HIGHWAY 1110	WHICK	KY	41390-9013	37.4235581	-83.3778144
8129 LINDA CIR	CATLETTSBURG	KY	41129-8294	38.26300329	-82.58702097
8129 LINDA CIR BLDG 1	CATLETTSBURG	KY	41129-8294	38.26332017	-82.58830833
813 17TH ST	ASHLAND	KY	41101-2719	38.4731833	-82.6427883
813 18TH ST	ASHLAND	KY	41101-2801	38.4723683	-82.6415733
813 18TH ST GARG	ASHLAND	KY	41101-2801	38.472537	-82.641785
813 22ND ST	ASHLAND	KY	41101-2806	38.47003	-82.6366383
813 39TH ST	ASHLAND	KY	41101-3137	38.4553167	-82.62033
813 6TH ST	PAINTSVILLE	KY	41240-1370	37.8059717	-82.810855
813 AARON DR	LOUISA	KY	41230-6193	38.1074368	-82.7559224
813 ALEXANDER PL	ASHLAND	KY	41101-2923	38.4668983	-82.630365
813 BATH AVE	ASHLAND	KY	41101-2514	38.48044983	-82.65021583
813 BIG BLUE SPRINGS RD	RANSOM	KY	41558-8502	37.5451667	-82.1907467
813 BROADWAY ST	PAINTSVILLE	KY	41240-1405	37.8110567	-82.79835
813 BROADWAY ST	PAINTSVILLE	KY	41240-1405	37.8112267	-82.7986233
813 BROADWAY ST	PAINTSVILLE	KY	41240-1405	37.8113733	-82.7981183
813 CEDAR CREEK RD APT 1	PIKEVILLE	KY	41501-1829	37.4850205	-82.56746266
813 CEDAR CREEK RD APT 2	PIKEVILLE	KY	41501-1829	37.485359	-82.567354
813 CEDAR CREEK RD APT 3	PIKEVILLE	KY	41501-1829	37.485359	-82.567354
813 CEDAR CREEK RD APT 4	PIKEVILLE	KY	41501-1829	37.485359	-82.567354
813 CEDAR CREEK RD APT 5	PIKEVILLE	KY	41501-1829	37.485359	-82.567354
813 CEDAR CREEK RD APT 6	PIKEVILLE	KY	41501-1829	37.485359	-82.567354
813 CEDAR CREEK RD APT 7	PIKEVILLE	KY	41501-1829	37.4854405	-82.56797783
813 CEDAR CREEK RD APT 8	PIKEVILLE	KY	41501-1829	37.485359	-82.567354
813 CHEEK AVE	ASHLAND	KY	41102-3228	38.4820817	-82.6812567
813 CHINN ST	RACELAND	KY	41169-1115	38.540795	-82.7267617
813 CHIPPEWA ST LOT 4	ASHLAND	KY	41102-4311	38.4700733	-82.6792767
813 CHLOE RD TRLR B	PIKEVILLE	KY	41501-1591	37.4748067	-82.4862167
813 CORKY LN	RACELAND	KY	41169-1229	38.5398817	-82.7184733
813 COTTONWOOD RD	LOUISA	KY	41230-8054	38.129791	-82.6653314
813 DANIELS DR GARG	WORTHINGTON	KY	41183-9533	38.55082917	-82.74471783
813 DANIELS DR LOT 58	WORTHINGTON	KY	41183-9533	38.5506417	-82.7447667
813 EASTERN AVE	WORTHINGTON	KY	41183-9361	38.5511383	-82.727225
813 EASTERN AVE GARG	WORTHINGTON	KY	41183-9361	38.5514855	-82.72701783
813 EUCLID AVE	PAINTSVILLE	KY	41240-1183	37.81608	-82.7891633
813 FRANZ CIR	ASHLAND	KY	41101-3045	38.4659283	-82.628265
813 GEORGE BR APT 1	EAST POINT	KY	41216-9075	37.725045	-82.8004217

813 GEORGE BR APT 2	EAST POINT	KY	41216-9075	37.72460708	-82.7978507
813 HARLESS CRK	REGINA	KY	41559-8917	37.37306	-82.399445
813 HOFFMAN AVE	WORTHINGTON	KY	41183-9349	38.549515	-82.7281933
813 HOOT OWL HOLW TRLR	HALLIE	KY	41821-9040	37.1132767	-83.0141333
813 HUNT ST APT 6	ASHLAND	KY	41101-6409	38.448245	-82.6187283
813 KENTUCKY AVE	WORTHINGTON	KY	41183-9355	38.5504267	-82.727935
813 KENTUCKY AVE GARG	WORTHINGTON	KY	41183-9355	38.550745666	-82.7275855
813 KIBBEY ST	GRAYSON	KY	41143-1131	38.338945	-82.9330317
813 MARKET ST	WORTHINGTON	KY	41183-9367	38.551585	-82.726285
813 MAYS BR	PRESTONSBURG	KY	41653-7814	37.6814233	-82.7671583
813 MONTGOMERY AVE	ASHLAND	KY	41101-2522	38.4799035	-82.65059733
813 PARK ST	FLATWOODS	KY	41139-1780	38.5262133	-82.70832
813 PARK ST	WORTHINGTON	KY	41183-9525	38.5513967	-82.7465917
813 POINTVIEW CT LOT 9	PAINTSVILLE	KY	41240-1419	37.8061583	-82.7977517
813 POWELL LN	FLATWOODS	KY	41139-1749	38.51935	-82.712565
813 RACELAND AVE	RACELAND	KY	41169-1211	38.5358933	-82.7290367
813 RIVERSIDE DR	RUSSELL	KY	41169-1362	38.5352317	-82.6942833
813 ROGERS CT	ASHLAND	KY	41101-2963	38.4674567	-82.6310167
813 SANDLICK BRANCH RD	EMMALENA	KY	41740-8983	37.362005	-83.0591133
813 TURKEY CREEK RD	TURKEY CREEK	KY	41514-7902	37.666716	-82.306991
813 TWIST N SOURWOOD RD	SIZEROCK	KY	41762-8930	37.2164637	-83.5186693
813 UNRUE ST	ASHLAND	KY	41102-3257	38.4830533	-82.6776417
813 WALNUT AVE	PAINTSVILLE	KY	41240-1264	37.8126071	-82.7988239
813 WASHINGTON AVE	PAINTSVILLE	KY	41240-1266	37.8119583	-82.798295
813 WEBSTER ST	GRAYSON	KY	41143-1151	38.3396033	-82.9324083
813 WEBSTER ST GARG	GRAYSON	KY	41143-1151	38.33983667	-82.93249383
813 WHEATLEY RD	ASHLAND	KY	41101-2251	38.48603133	-82.67371866
813 WINDSOR CT	ASHLAND	KY	41101-2965	38.4678717	-82.6319617
813 WINIFRED ST	GREENUP	KY	41144-1146	38.573615	-82.8349917
813 N LOCK AVE	LOUISA	KY	41230-1031	38.1198433	-82.6104033
813 S RIVER RD	MOUTHCARD	KY	41548-8405	37.3679251	-82.240387
8130 AKERS DR LOT 14	CATLETTSBURG	KY	41129-8829	38.40175	-82.6088283
8130 MANOR DR	ASHLAND	KY	41102-9725	38.4114895	-82.69443583
8130 MANOR DR	ASHLAND	KY	41102-9725	38.41149283	-82.69430766
8130 RAY DR	ASHLAND	KY	41102-9758	38.41304	-82.69846133
8130 US ROUTE 60 UNIT E	ASHLAND	KY	41102-9522	38.41693967	-82.70440033
8131 PADDLE CREEK RD	CATLETTSBURG	KY	41129-8458	38.3941833	-82.6101383
8131 RAY DR	ASHLAND	KY	41102-9780	38.4127383	-82.6988417
8132 HIGHWAY 828	LOUISA	KY	41230-5528	38.1143183	-82.76032
8132 MANOR DR	ASHLAND	KY	41102-9725	38.4110733	-82.694755
8132 N HIGHWAY 3	LOUISA	KY	41230-7327	38.1879933	-82.6981067
8133 COUNTRY VIEW DR LOT 2	ASHLAND	KY	41102-9738	38.4141517	-82.7003617
8133 MIDLAND TRAIL RD	ASHLAND	KY	41102-9771	38.41747	-82.703415
8133 MIDLAND TRAIL RD	ASHLAND	KY	41102-9771	38.4174717	-82.7034017
8133 MIDLAND TRAIL RD APT 3	ASHLAND	KY	41102-9771	38.4173367	-82.702835
8133 MIDLAND TRAIL RD APT 6	ASHLAND	KY	41102-9771	38.4174367	-82.7033867
8133 MIDLAND TRAIL RD UNIT 1	ASHLAND	KY	41102-9771	38.4174021	-82.7032688
8133 MIDLAND TRAIL RD UNIT 5	ASHLAND	KY	41102-9771	38.4174333	-82.70339
8133 MIDLAND TRAIL RD UNIT 7	ASHLAND	KY	41102-9771	38.4173471	-82.703373
8133 US HIGHWAY 23	PIKEVILLE	KY	41501-3943	37.35712066	-82.55529666
8134 RAY DR	ASHLAND	KY	41102-9758	38.41306	-82.6980883
8134 US ROUTE 60 UNIT D	ASHLAND	KY	41102-9522	38.416885	-82.7039767
8135 HIGHWAY 931	WHITESBURG	KY	41858-8363	37.2128867	-82.8490117
8135 JOHNSONS FORK RD	CATLETTSBURG	KY	41129-8447	38.4024633	-82.6300567
8135 RAY DR	ASHLAND	KY	41102-9780	38.4127567	-82.6988817
8135 STATE HIGHWAY 1056	MC CARR	KY	41544-8304	37.5862267	-82.1742933
8136 COUNTRY VIEW DR	ASHLAND	KY	41102-9738	38.41396	-82.701175
8136 MARSH HILL CT	ASHLAND	KY	41102-9775	38.4088717	-82.6892467
8136 US HIGHWAY 23	PIKEVILLE	KY	41501-3943	37.3568217	-82.554455
8136 US ROUTE 60	ASHLAND	KY	41102-9522	38.4167233	-82.704825
8136 US ROUTE 60	ASHLAND	KY	41102-9522	38.41666	-82.70474
8136 US ROUTE 60	ASHLAND	KY	41102-9522	38.4167617	-82.7044767
8136 US ROUTE 60 UNIT F	ASHLAND	KY	41102-9522	38.41688917	-82.7045335
8136 US ROUTE 60 UNIT F-1	ASHLAND	KY	41102-9522	38.4169717	-82.704635
8136 US ROUTE 60 UNIT G	ASHLAND	KY	41102-9522	38.4168183	-82.704285
8136 US ROUTE 60 UNIT H	ASHLAND	KY	41102-9522	38.4171433	-82.704135
8136 US ROUTE 60 UNIT I	ASHLAND	KY	41102-9522	38.4171833	-82.7040333



8137 COUNTRY VIEW DR	ASHLAND	KY	41102-9738	38.4138867	-82.70062
8137 HIGHWAY 119 TRLR	JENKINS	KY	41537-8972	37.1499567	-82.692735
8137 MARSH HILL CT	ASHLAND	KY	41102-9775	38.409213	-82.68824533
8137 PADDLE CREEK RD	CATLETTSBURG	KY	41129-8458	38.39395883	-82.61007216
8137 RIVER FRONT RD	LOVELY	KY	41231-8911	37.7785917	-82.3397583
8138 AKERS DR	CATLETTSBURG	KY	41129-8829	38.4016575	-82.60773433
8139 HIGHWAY 610	DORTON	KY	41537	37.2809467	-82.5925033
8139 NEW RIDGE RD	CATLETTSBURG	KY	41129-8283	38.4083483	-82.672475
8139 RAY DR	ASHLAND	KY	41102-9780	38.41277	-82.6989017
814 18TH ST	ASHLAND	KY	41101-2802	38.47238516	-82.64132717
814 23RD ST	ASHLAND	KY	41101-2834	38.468805	-82.634455
814 24TH ST	ASHLAND	KY	41101-2910	38.468345	-82.6332833
814 39TH ST	ASHLAND	KY	41101-3138	38.4543017	-82.6203117
814 6TH ST	PAINTSVILLE	KY	41240-1362	37.805075	-82.8109433
814 ADAMS AVE	WURTLAND	KY	41144-1502	38.5481383	-82.7731017
814 BEECH NUT LN	BUSY	KY	41723-8656	37.24003267	-83.30714233
814 BERNITA DR	WORTHINGTON	KY	41183-9534	38.5502217	-82.7435467
814 BIG FRK	LANGLEY	KY	41645-6554	37.546775	-82.815049
814 BIG FRK	LANGLEY	KY	41645-6554	37.5457847	-82.81512094
814 BIRCH ST	ASHLAND	KY	41101-6404	38.44652	-82.619165
814 CANEY FRK	TURKEY CREEK	KY	41514-7823	37.6569583	-82.3160717
814 CHLOE RD UNIT A	PIKEVILLE	KY	41501-1592	37.4742683	-82.4860917
814 CHLOE RD UNIT B	PIKEVILLE	KY	41501-1592	37.474105	-82.4859583
814 COTTONWOOD RD	LOUISA	KY	41230-8054	38.1295617	-82.66633
814 CRESTWOOD DR	PRESTONSBURG	KY	41653-8039	37.68286167	-82.75792188
814 EDGEWOOD AVE	ASHLAND	KY	41102-5236	38.4628467	-82.6676
814 FAIR FRANZ DR	ASHLAND	KY	41101-3006	38.4663617	-82.62922
814 GUNNELL BR	BANNER	KY	41603-9092	37.580635	-82.702295
814 HOFFMAN AVE	WORTHINGTON	KY	41183-9348	38.5497483	-82.7285083
814 HUNT ST APT 20	ASHLAND	KY	41101-6410	38.4474983	-82.618895
814 HUNT ST BSMT	ASHLAND	KY	41101-6410	38.4475467	-82.61917
814 IVY CREEK RD	ASHLAND	KY	41101-2279	38.489435	-82.6838
814 JAMES ST	FLATWOODS	KY	41139-2138	38.51383	-82.7156283
814 KIBBEY ST	GRAYSON	KY	41143-1132	38.33871	-82.9334817
814 LIBERTY RD	WEST LIBERTY	KY	41472-2085	37.92405633	-83.26660416
814 LICK BRANCH MACES CR RD	VIPER	KY	41774	37.1387481	-83.1614722
814 LICK FRK	MILLSTONE	KY	41838-9062	37.202455	-82.7313867
814 LICK FRK APT	MILLSTONE	KY	41838-9062	37.202465	-82.7314467
814 OSBORNE FORK RD	VIRGIE	KY	41572-8236	37.341945	-82.652225
814 OWL BR	JENKINS	KY	41537-8109	37.2637317	-82.561715
814 PINSONFORK RD	MC ANDREWS	KY	41543-8003	37.5609154	-82.2781011
814 POINTVIEW CT LOT 26	PAINTSVILLE	KY	41240-1418	37.8068833	-82.7971733
814 RACELAND AVE	RACELAND	KY	41169-1212	38.5357217	-82.72926
814 RIGHT FORK OF GREASY CRK	SHELBIANA	KY	41562-8612	37.3539805	-82.510561
814 ROSS CHAPEL	OLIVE HILL	KY	41164-7373	38.25212833	-83.15129833
814 STEELE CRK TRLR	WAYLAND	KY	41666-9061	37.43000883	-82.7771095
814 THREE MILE RD	JENKINS	KY	41537-8022	37.25732666	-82.551496
814 TIMBERLAND AVE	FLATWOODS	KY	41139-1192	38.5276383	-82.7078033
814 UPPER BLACKBERRY RD	RANSOM	KY	41558-8717	37.54166519	-82.22018339
814 UPPER TWIN BR	VANCEBURG	KY	41179-5732	38.40720333	-83.251535
814 WEBSTER ST	GRAYSON	KY	41143-1152	38.33903317	-82.93246183
814 WOLFPEN HOLW	WURTLAND	KY	41144-7352	38.5132467	-82.7637567
814 WOODS DR	GRAYSON	KY	41143-1692	38.3301083	-82.9224767
814 S MAYO TRL	PAINTSVILLE	KY	41240-1384	37.8055733	-82.7983417
8140 CARLISLE DR	ASHLAND	KY	41102-9727	38.4130883	-82.7007
8140 CRANSTON RD	MOREHEAD	KY	40351-8950	38.2965467	-83.3912183
8140 US ROUTE 60 STE A	ASHLAND	KY	41102-9522	38.4167633	-82.7044733
8141 GRAYDON HEIGHTS DR	CATLETTSBURG	KY	41129-8145	38.4106527	-82.6544471
8141 HIGHWAY 15	ISOM	KY	41824-8907	37.17867928	-82.88328715
8141 ROSEWOOD DR	ASHLAND	KY	41102-9763	38.41130417	-82.690864
8142 COUNTRY VIEW DR	ASHLAND	KY	41102-9738	38.4136483	-82.70132
8142 RAY DR	ASHLAND	KY	41102-9758	38.4126	-82.6984683
8142 US ROUTE 60	ASHLAND	KY	41102	38.41626557	-82.70599843
8142 US ROUTE 60	ASHLAND	KY	41102-9522	38.4165683	-82.7053333
8143 KY HIGHWAY 7	VIPER	KY	41774-8776	37.1630983	-83.0909117
8143 RAY DR	ASHLAND	KY	41102-9780	38.4126333	-82.6989933
8144 JOHNSONS FORK RD	CATLETTSBURG	KY	41129-8447	38.4024633	-82.6300567

8144 PHELPS 632 RD	PHELPS	KY	41553-8732	37.48811433	-82.22567266
8145 KY ROUTE 122 APT A	MINNIE	KY	41651-9008	37.4758117	-82.7514617
8146 HIGHWAY 421	MOZELLE	KY	40858-6005	37.013407333	-83.39687066
8146 KY ROUTE 979	GRETHEL	KY	41631-9011	37.459715	-82.6547217
8146 KY ROUTE 979 UNIT CATV	GRETHEL	KY	41631		
8148 HIGHWAY 15	ISOM	KY	41824-8907	37.1782267	-82.882335
8148 HIGHWAY 421	MOZELLE	KY	40858-6005	37.014275	-83.3968217
8148 MEATHOUSE RD	PILGRIM	KY	41250-8926	37.7140383	-82.50511
8149 KY ROUTE 40 TRLR	OIL SPRINGS	KY	41238-9130	37.8078333	-82.9477383
815 16TH ST	ASHLAND	KY	41101-2760	38.47358533	-82.64370316
815 17TH ST	ASHLAND	KY	41101-2719	38.47295733	-82.64267883
815 20TH ST	ASHLAND	KY	41101-2803	38.4712767	-82.6393167
815 22ND ST	ASHLAND	KY	41101-2806	38.4698733	-82.63652
815 6TH ST	PAINTSVILLE	KY	41240-1370	37.8059733	-82.8108467
815 ASHLAND AVE	ASHLAND	KY	41101-2808	38.4718555	-82.6403509
815 BATES ADD TRLR	GREENUP	KY	41144	38.5387883	-82.8208833
815 BERNITA DR	WORTHINGTON	KY	41183-9535	38.551565	-82.7454383
815 BIG CREEK RD	HAZARD	KY	41701-6408	37.22484667	-83.25581
815 BIG DOUBLES BR	MALLIE	KY	41836-8920	37.235225	-82.9000283
815 BIGGS BR	PIKEVILLE	KY	41501-8143	37.3917217	-82.4193267
815 BILL MOORE BR	WHITESBURG	KY	41858-7879	37.1668083	-82.7091267
815 BIRCH ST	ASHLAND	KY	41101-6403	38.4469017	-82.6193417
815 BLAZE BR	JENKINS	KY	41537-8123	37.253795	-82.5830517
815 BUCKS BR	MARTIN	KY	41649-9041	37.5754867	-82.7740183
815 BUFFALO BR TRLR	MOREHEAD	KY	40351-7269	38.23127167	-83.33706333
815 CANOE RUN	GRAYSON	KY	41143-7005	38.3105867	-82.905915
815 CANOE RUN GARG	GRAYSON	KY	41143-7005	38.31078	-82.9057417
815 CHURCH HOUSE HOLW	BELFRY	KY	41514-7432	37.62082299	-82.25676327
815 CORKY LN	RACELAND	KY	41169-1229	38.5399033	-82.7185017
815 DIXIE AVE	SALYERSVILLE	KY	41465-9438	37.744475	-83.0736885
815 DRY BR	PIKEVILLE	KY	41501-6408	37.5802433	-82.462685
815 DRY BR GARG	PIKEVILLE	KY	41501-6408	37.580120833	-82.46326683
815 DRY BR TRLR	PIKEVILLE	KY	41501-6408	37.580689	-82.4639475
815 ELSWICKS BR	JONANCY	KY	41538-8000	37.3040225	-82.58051183
815 FAIR FRANZ DR	ASHLAND	KY	41101-3005	38.466305	-82.6293383
815 FISHERTOWN BRANCH RD	WEBBVILLE	KY	41180-8739	38.1393283	-82.8372617
815 FLAT GAP RD	BONNYMAN	KY	41719-9034	37.29853	-83.2670083
815 FRANZ CIR	ASHLAND	KY	41101-3045	38.4659533	-82.6286967
815 GAIL DR	ASHLAND	KY	41102-8232	38.4327933	-82.696465
815 HAPPY RDG	ASHLAND	KY	41102-8589	38.4597917	-82.7404467
815 HIGHWAY 343	FLEMING NEON	KY	41840-9009	37.1944283	-82.7008733
815 HIGHWAY 80	HYDEN	KY	41749-8505	37.152479	-83.356875
815 HOOT OWL HOLW	HALLIE	KY	41821-9040	37.11358	-83.0131783
815 HUNT ST APT 5	ASHLAND	KY	41101-6409	38.4480567	-82.619005
815 HUNT ST APT 5 1/2	ASHLAND	KY	41101-6409	38.4481183	-82.6192267
815 KIBBEY ST	GRAYSON	KY	41143-1131	38.3382617	-82.93297
815 KY ROUTE 1107	VAN LEAR	KY	41265-8606	37.7779933	-82.7821983
815 LAUREL MOUNTAIN RD	BUSY	KY	41723-9071	37.27397915	-83.31220623
815 LICK FRK	JENKINS	KY	41537-8309	37.2614867	-82.6030833
815 LINDA LN	ASHLAND	KY	41102	38.47724	-82.6823
815 LOWES BR	PIKEVILLE	KY	41501-6316	37.6094183	-82.502385
815 MCCULLOUGH ST	ASHLAND	KY	41102-4449	38.4654	-82.666065
815 OAKWOOD AVE TRLR	VICCO	KY	41773-9008	37.22606043	-83.06955841
815 OLD HORSEFORD RD	LOUISA	KY	41230	38.1851208	-82.6579186
815 OWL BR	JENKINS	KY	41537-8109	37.2641467	-82.5593833
815 PARK ST	FLATWOODS	KY	41139-1780	38.526565	-82.7087333
815 PIGEONROOST RD TRLR	BULAN	KY	41722-9024	37.337775	-83.1591833
815 POINTVIEW CT LOT 10	PAINTSVILLE	KY	41240-1419	37.8062517	-82.79777
815 REED CT	RACELAND	KY	41169-1766	38.5362133	-82.7297783
815 RIDGEWAY DR	PAINTSVILLE	KY	41240-1380	37.80395	-82.7971333
815 RIGHT TURKEY TOE BR	HARDY	KY	41531-8943	37.58798283	-82.2120075
815 RIVERSIDE DR	RUSSELL	KY	41169-1362	38.5353167	-82.69435
815 ROCKCLICK BRANCH RD	KRYPTON	KY	41754-8978	37.3011745	-83.301118
815 SHORT FORK RD	PIPPA PASSES	KY	41844-9046	37.3112	-82.89194033
815 STATE ROUTE 716 LOT A	ASHLAND	KY	41102-8252	38.4362717	-82.69817
815 STEER FORK RD	MALLIE	KY	41836-8814	37.25733	-82.8947567
815 WASHINGTON AVE	PAINTSVILLE	KY	41240-1266	37.8119817	-82.7982017

815 WHEATLEY RD	ASHLAND	KY	41101-2251	38.4864283	-82.6741333
815 WHEATLEY RD	ASHLAND	KY	41101-2251	38.486275	-82.6736533
815 N JEFFERSON ST	LOUISA	KY	41230-1086	38.1196	-82.6129517
8150 HIGHWAY 15 TRLR	ISOM	KY	41824-8907	37.17927	-82.8831767
8150 KY ROUTE 40	OIL SPRINGS	KY	41238-9130	37.808025	-82.9482683
8150 US HIGHWAY 60	MOREHEAD	KY	40351-8631	38.260835	-83.33305333
8151 KY ROUTE 979	GRETHEL	KY	41631-9011	37.459472	-82.65439
8151 STATE HIGHWAY 194	KIMPER	KY	41539-6165	37.5162633	-82.3626033
8151 STATE HIGHWAY 194	KIMPER	KY	41539-6165	37.51595683	-82.36230916
8151 STATE HIGHWAY 194	KIMPER	KY	41539-6165	37.5179767	-82.36327
8152 HIGHWAY 931	WHITESBURG	KY	41858-8363	37.21364	-82.84934
8152 HIGHWAY 931 TRLR	WHITESBURG	KY	41858-8363	37.2130817	-82.8495317
8152 STATE HIGHWAY 1056	MC CARR	KY	41544-8304	37.5867533	-82.1745317
8152 E US HIGHWAY 60	RUSH	KY	41168-8811	38.3540167	-82.793125
8153 HIGHWAY 119	EOLIA	KY	40826-6531	37.0579633	-82.8039067
8153 KY HIGHWAY 7	VIPER	KY	41774-8776	37.162955	-83.0902133
8153 KY ROUTE 979	GRETHEL	KY	41631-9011	37.459007833	-82.655886
8153 MARROWBONE CREEK RD	ELKHORN CITY	KY	41522-7535	37.29348	-82.47242
8153 RIVER FRONT RD	LOVELY	KY	41231-8911	37.78016356	-82.33965624
8153 RIVER FRONT RD APT	LOVELY	KY	41231-8911	37.7786167	-82.3397417
8155 HIGHWAY 550	MOUSIE	KY	41839	37.3964083	-82.8781167
8155 HIGHWAY 931	WHITESBURG	KY	41858-8363	37.2126633	-82.8495867
8155 ROBINSON CREEK RD	VIRGIE	KY	41572-8548	37.3813333	-82.5822333
8155 ROBINSON CREEK RD BLDG 1	VIRGIE	KY	41572-8548	37.38178517	-82.58196216
8155 STATE HIGHWAY 194	KIMPER	KY	41539-6165	37.51581033	-82.36291716
8155 VEST TALCUM RD	TALCUM	KY	41722-8997	37.3783317	-83.0963717
8155 VEST TALCUM RD	TALCUM	KY	41722-8997	37.378195	-83.09626
8156 MOCKING BIRD TRL	CATLETTSBURG	KY	41129-6525	38.3645133	-82.6174417
8156 MOCKING BIRD TRL GARG	CATLETTSBURG	KY	41129-6525	38.362977166	-82.61677983
8156 PHELPS 632 RD	PHELPS	KY	41553-8732	37.486691	-82.223217
8157 STATE HIGHWAY 1056	MC CARR	KY	41544-8304	37.5867467	-82.17455
8158 HIGHWAY 421	MOZELLE	KY	40858-6005	37.014105	-83.3965667
816 16TH ST	ASHLAND	KY	41101-2761	38.473395	-82.64375
816 17TH ST	ASHLAND	KY	41101-2720	38.472615	-82.64238
816 17TH ST APT UPPER	ASHLAND	KY	41101-2720	38.4728267	-82.642825
816 23RD ST	ASHLAND	KY	41101-2834	38.4688267	-82.6344683
816 6TH ST	PAINTSVILLE	KY	41240-1362	37.8050683	-82.8109483
816 ASHLAND AVE	ASHLAND	KY	41101-2809	38.4719533	-82.6401133
816 BATH AVE	ASHLAND	KY	41101-2515	38.4800083	-82.6502033
816 BOYD BR	PAINTSVILLE	KY	41240-9079	37.8314333	-82.800115
816 CENTRAL AVE	SOUTH WILLIAMSON	KY	41503-4154	37.6683083	-82.2876717
816 CENTRAL AVE	SOUTH WILLIAMSON	KY	41503-4154	37.66715	-82.287595
816 CHERRYWOOD LN	GRAYSON	KY	41143-1712	38.3423617	-82.9202517
816 CHERYL ANN CT	WORTHINGTON	KY	41183-9529	38.549355	-82.7430833
816 CHINN ST	RACELAND	KY	41169-1116	38.540685	-82.7265983
816 COLLINS AVE	WORTHINGTON	KY	41183-9342	38.54920283	-82.7294525
816 COUNTRY CLUB DR	RUSSELL	KY	41169-1805	38.503515	-82.6940817
816 DANIELS DR	WORTHINGTON	KY	41183-9532	38.5507417	-82.745395
816 DANIELS DR	WORTHINGTON	KY	41183-9532	38.550745	-82.7453917
816 DUGAN DR	PAINTSVILLE	KY	41240-9337	37.7954933	-82.7922283
816 DUGAN DR	PAINTSVILLE	KY	41240-9337	37.7954533	-82.7923383
816 FM STAFFORD AVE	PAINTSVILLE	KY	41240-1252	37.8079833	-82.7982117
816 FM STAFFORD AVE HSE ELEV	PAINTSVILLE	KY	41240-1252	37.8079417	-82.7985167
816 FRANZ CT	ASHLAND	KY	41101-2933	38.46690517	-82.62955506
816 FUGATE FORK RD	HARDSHELL	KY	41348	37.4606974	-83.2304604
816 GARTRELL ST	ASHLAND	KY	41101-5138	38.4489733	-82.6199617
816 GOOSE CREEK RD	FLEMING NEON	KY	41840-8916	37.2131767	-82.7238183
816 GRAPEVINE CREEK RD	HAZARD	KY	41701-7362	37.33059	-83.2417317
816 GREENUP AVE	RACELAND	KY	41169-1154	38.5416033	-82.7274083
816 HARDSHELL FUGATE FRK RD	HARDSHELL	KY	41348	37.460145	-83.22874167
816 HARDSHELL FUGATE FRK RD	HARDSHELL	KY	41348	37.46018167	-83.22929667
816 HARLESS CRK	REGINA	KY	41559-8917	37.3727233	-82.399135
816 HIGHLAND AVE	FLATWOODS	KY	41139-1126	38.5263283	-82.7082017
816 HONEY FRK	BELCHER	KY	41513-8505	37.3587933	-82.3503733
816 HUNTER BRANCH RD	HUNTER	KY	41655-8901	37.5050417	-82.743555
816 JAMES ST	FLATWOODS	KY	41139-2138	38.5139767	-82.7156983
816 JEFFERSON AVE	PAINTSVILLE	KY	41240-1353	37.80978	-82.7982683

816 KENTUCKY AVE	WORTHINGTON	KY	41183-9354	38.549455	-82.72664
816 KENTUCKY BLVD	HAZARD	KY	41701-2018	37.2473783	-83.1749017
816 KIBBEY ST	GRAYSON	KY	41143-1132	38.339045	-82.934065
816 LAUREL CREEK RD TRLR	LOUISA	KY	41230-7799	37.97669167	-82.548645
816 LEFT WILDER RD	CONFLUENCE	KY	41749-7919	37.2572434	-83.41519754
816 LONG ST	ASHLAND	KY	41101-3431	38.4701267	-82.65894
816 MAIN ST	GREENUP	KY	41144-1112	38.5738883	-82.83373
816 MAIN ST REAR	SOUTH SHORE	KY	41175-9582	38.7194217	-82.96248
816 MONTGOMERY AVE	ASHLAND	KY	41101-2523	38.4798267	-82.6505367
816 PARK ST	WORTHINGTON	KY	41183-9527	38.551075	-82.746875
816 PECAN ST	HAZARD	KY	41701-2238	37.2395967	-83.17734
816 PINE HILL RD	LOUISA	KY	41230-8307	38.11174633	-82.62020333
816 POINTVIEW CT LOT 25	PAINTSVILLE	KY	41240-1418	37.8068133	-82.7973017
816 POUNDING MILL RD	FREEBURN	KY	41528-8666	37.5723363	-82.1482471
816 RACELAND AVE	RACELAND	KY	41169-1212	38.5363283	-82.7287333
816 REED CT	RACELAND	KY	41169-1766	38.535885	-82.72999616
816 ROGERS CT	ASHLAND	KY	41101-2963	38.4672367	-82.6306067
816 SHELBY DRY FRK	SHELBIANA	KY	41562-8402	37.414665	-82.48853
816 STATE HIGHWAY 1056 TRLR	PINSONFORK	KY	41555-7531	37.5642683	-82.2481667
816 STEELE CRK	WAYLAND	KY	41666-9061	37.4299225	-82.77708133
816 STEELE CRK GARG	WAYLAND	KY	41666-9061	37.4299225	-82.77708133
816 WALNUT AVE	PAINTSVILLE	KY	41240-1262	37.8124697	-82.7987871
816 WALNUT ST	HAZARD	KY	41701-1864	37.24831	-83.1893517
816 WALNUT ST	RACELAND	KY	41169-1252	38.5365833	-82.72773
816 WASHINGTON AVE	PAINTSVILLE	KY	41240-1236	37.8114983	-82.79825
816 WEBSTER ST	GRAYSON	KY	41143-1152	38.3388167	-82.93233
816 WINCHESTER AVE	ASHLAND	KY	41101-7445	38.4824367	-82.6484667
816 WINDSOR CT	ASHLAND	KY	41101-2965	38.4674083	-82.6313133
816 WOODS DR CATV	GRAYSON	KY	41143-1692	38.3299183	-82.9221333
816 N JEFFERSON ST	LOUISA	KY	41230-1070	38.119414	-82.61282016
816 S STATE HIGHWAY 207	RUSH	KY	41168-9043	38.33864	-82.827535
816 W ALEXANDER DR	ASHLAND	KY	41102-8389	38.4401817	-82.7127167
816 W WALLACE DR	ASHLAND	KY	41102-7610	38.4273383	-82.7294533
8160 KY ROUTE 40	OIL SPRINGS	KY	41238-9130	37.8066333	-82.94986
8161 HIGHWAY 931	WHITESBURG	KY	41858-8363	37.2126067	-82.8492383
8161 STATE HIGHWAY 174	OLIVE HILL	KY	41164-8859	38.25813167	-83.29740833
8162 PONDEROSA CT LOT 27	ASHLAND	KY	41102-9447	38.4220267	-82.72092
8163 HIGHWAY 550	MOUSIE	KY	41839-9028	37.396925	-82.8778733
8164 HIGHWAY 931	WHITESBURG	KY	41858-8644	37.0490683	-82.8840583
8164 KY ROUTE 122	MINNIE	KY	41651-9008	37.476397	-82.753065
8164 KY ROUTE 122	MINNIE	KY	41651-9008	37.475805	-82.7536517
8165 HIGHWAY 582	PINE TOP	KY	41843-8984	37.27872	-82.8282067
8165 HIGHWAY 582	PINE TOP	KY	41843-8984	37.27908116	-82.82505709
8167 HIGHWAY 317	DEANE	KY	41812-9090	37.2385425	-82.75887333
8168 KY ROUTE 122	MINNIE	KY	41651-9008	37.475765	-82.753187
8168 KY ROUTE 979	GRETHEL	KY	41631-9011	37.4592083	-82.65465
8169 CUTSHIN RD	CUTSHIN	KY	41776-8639	37.091445	-83.2546617
8169 OAK FOREST LN	CATLETTSBURG	KY	41129-9532	38.41015	-82.6515817
817 16TH ST	ASHLAND	KY	41101-2760	38.473735	-82.6440683
817 17TH ST	ASHLAND	KY	41101-2719	38.47294833	-82.643163
817 6TH ST	PAINTSVILLE	KY	41240-1370	37.8059533	-82.8111383
817 ADAMS AVE	WURLTAND	KY	41144-1501	38.5484967	-82.772975
817 ASHLAND AVE	ASHLAND	KY	41101-2808	38.4717883	-82.6404417
817 BATH AVE	ASHLAND	KY	41101-2514	38.4806283	-82.6500483
817 BIG DOUBLES BR	MALLIE	KY	41836-8920	37.23754097	-82.90290621
817 BYRNE ST	ASHLAND	KY	41101-3147	38.455414166	-82.6226525
817 CHERRYWOOD LN	GRAYSON	KY	41143-1713	38.3421783	-82.9202367
817 COLEMAN BR	EAST POINT	KY	41216-8041	37.7335633	-82.8449133
817 CONN ST	IVEL	KY	41642-9412	37.57528	-82.6611567
817 DANIELS DR	WORTHINGTON	KY	41183-9533	38.5508383	-82.7449
817 EAST ST	ASHLAND	KY	41101-6807	38.4448133	-82.6179667
817 EASTERN AVE	WORTHINGTON	KY	41183-9361	38.55102	-82.7270867
817 ENGLE FORK RD	DWARF	KY	41739-8002	37.3214327	-83.13372099
817 EUCLID AVE	PAINTSVILLE	KY	41240-1183	37.816715	-82.789585
817 FAIR FRANZ DR	ASHLAND	KY	41101-3005	38.46621	-82.6293483
817 FISHERTOWN BRANCH RD TRLR	WEBBVILLE	KY	41180-8739	38.1393767	-82.83692
817 FORESTDALE CT	ASHLAND	KY	41102-9407	38.4501167	-82.701065

817 FRANZ CT	ASHLAND	KY	41101-2933	38.466795	-82.6298833
817 GARTRELL ST APT 1	ASHLAND	KY	41101-5154	38.44929	-82.6199533
817 GARTRELL ST APT 2	ASHLAND	KY	41101-5154	38.4492867	-82.6199533
817 GARTRELL ST APT 3	ASHLAND	KY	41101-5154	38.4492833	-82.6199533
817 HIGHLAND AVE	FLATWOODS	KY	41139-1125	38.52737833	-82.70836266
817 HIGHLAND AVE	FLATWOODS	KY	41139-1125	38.527442	-82.70828383
817 HUNT ST APT 4	ASHLAND	KY	41101-6409	38.4480017	-82.618935
817 INDUSTRIAL PARK	HAGERHILL	KY	41222-8607	37.7589617	-82.7762817
817 INDUSTRIAL PARK	HAGERHILL	KY	41222-8607	37.7589467	-82.7763
817 KY ROUTE 1086	WAYLAND	KY	41666-6833	37.44329	-82.7923305
817 LEES PL	ASHLAND	KY	41102-6519	38.4415364	-82.7596836
817 LITTLE CRK	PIKEVILLE	KY	41501-6903	37.38460433	-82.516129
817 MAIN ST	GREENUP	KY	41144-1111	38.57386	-82.8334117
817 MAIN ST	GREENUP	KY	41144-1111	38.57434283	-82.8333015
817 MARROWBONE DRY FRK	ELKHORN CITY	KY	41522-7821	37.32076017	-82.43839716
817 MARROWBONE DRY FRK GARG	ELKHORN CITY	KY	41522-7821	37.321371	-82.438081
817 MCPEAKS BR	JENKINS	KY	41537-9096	37.2068283	-82.600385
817 MIDDLE FRK	HAGERHILL	KY	41222-9040	37.78027	-82.82974
817 MILL BRANCH RD	PAINTSVILLE	KY	41240-1707	37.8109545	-82.82286316
817 MONTGOMERY AVE	ASHLAND	KY	41101-2522	38.4799083	-82.6507
817 PARK ST	WORTHINGTON	KY	41183-9525	38.551235	-82.7469233
817 PARKWAY DR	SALYERSVILLE	KY	41465-9250	37.743985	-83.05687
817 PARKWAY DR	SALYERSVILLE	KY	41465-9250	37.7446217	-83.0572567
817 PARKWAY DR	SALYERSVILLE	KY	41465-9250	37.74462	-83.0572617
817 PECAN ST	HAZARD	KY	41701-2237	37.2399433	-83.1764817
817 POINTVIEW CT	PAINTSVILLE	KY	41240-1419	37.806408	-82.797546
817 RACELAND AVE	RACELAND	KY	41169-1211	38.53578333	-82.72895016
817 RIVENDELL RD	ASHLAND	KY	41102-7969	38.4762367	-82.7213233
817 ROCKCLICK BRANCH RD	KRYPTON	KY	41754-8978	37.300385	-83.3007767
817 ROGERS CT	ASHLAND	KY	41101-2963	38.4673117	-82.6311867
817 SALYERS FRK TRLR	OIL SPRINGS	KY	41238-8900	37.7753667	-82.9262917
817 STATE ROUTE 716	ASHLAND	KY	41102-8252	38.436852	-82.69823333
817 WALNUT AVE	PAINTSVILLE	KY	41240-1264	37.8126068	-82.7987855
817 WASHINGTON AVE	PAINTSVILLE	KY	41240-1266	37.811925	-82.79817
817 WHITE OAK RD	PILGRIM	KY	41250-8713	37.77716183	-82.42406933
817 WINCHESTER AVE	ASHLAND	KY	41101	38.483205	-82.6479
817 WINCHESTER AVE	ASHLAND	KY	41101-7444	38.483185	-82.6478883
817 WINDSOR CT	ASHLAND	KY	41101-2965	38.46762	-82.6316133
817 N STATE HIGHWAY 207	RUSH	KY	41168-8834	38.35741067	-82.83013833
817 W WALLACE DR	ASHLAND	KY	41102-7610	38.4276083	-82.72986
8170 HIGHWAY 1690	LOUISA	KY	41230-8492	37.981645	-82.59736833
8170 KY ROUTE 979	GRETHEL	KY	41631-9011	37.45870059	-82.65435585
8170 KY ROUTE 979	GRETHEL	KY	41631-9011	37.4591708	-82.6561093
8170 KY ROUTE 979	GRETHEL	KY	41631-9011	37.4592533	-82.65557
8170 LOST CREEK RD	ROWDY	KY	41367-8818	37.3885367	-83.2435616
8170 PHELPS 632 RD	PHELPS	KY	41553-8732	37.4882417	-82.2249133
8171 HIGHWAY 119	JENKINS	KY	41537-8972	37.14999767	-82.6918905
8172 LOTTS CREEK RD	HAZARD	KY	41701-9047	37.265545	-83.0750833
8172 LOTTS CREEK RD BARN	HAZARD	KY	41701-9047	37.265545	-83.0750833
8172 E US HIGHWAY 60 TRLR	RUSH	KY	41168-8811	38.35375	-82.7926517
8173 HIGHWAY 550	MOUSIE	KY	41839-9028	37.39643	-82.8776817
8174 HEAVENLY ACRES	CATLETTSBURG	KY	41129-6503	38.3513595	-82.61390666
8174 HEAVENLY ACRES BARN	CATLETTSBURG	KY	41129-6503	38.350985	-82.6180529
8174 HEAVENLY ACRES GARG	CATLETTSBURG	KY	41129-6503	38.3285185	-82.5856072
8175 CEMETERY RD	CATLETTSBURG	KY	41129-8050	38.3997017	-82.6075333
8175 CRANSTON RD	MOREHEAD	KY	40351-8950	38.29398000	-83.39640833
8175 KY HIGHWAY 7	VIPER	KY	41774-8776	37.1631733	-83.09046
8177 ELKHORN CRK	ASHCAMP	KY	41512-8525	37.26211	-82.4509983
8177 HIGHWAY 7 TRLR	BLACKKEY	KY	41804-9025	37.1368983	-82.9859733
8179 KY ROUTE 979	GRETHEL	KY	41631-9011	37.4572267	-82.6536717
818 13TH ST	ASHLAND	KY	41101-2638	38.4750383	-82.6468883
818 16TH ST	ASHLAND	KY	41101-2761	38.4730783	-82.6436333
818 17TH ST	ASHLAND	KY	41101-2720	38.47292	-82.64269
818 20TH ST	ASHLAND	KY	41101-2804	38.47104	-82.6393
818 6TH ST	PAINTSVILLE	KY	41240-1362	37.805065	-82.8109517
818 ADAMS AVE	WURTLAND	KY	41144-1502	38.5483067	-82.7728083
818 ASHLAND AVE	ASHLAND	KY	41101-2809	38.47171617	-82.64036716

818 BERNITA DR	WORTHINGTON	KY	41183-9534	38.5505617	-82.7442017
818 BIRCH ST	ASHLAND	KY	41101-6404	38.44682783	-82.61942366
818 CANEY HWY	PIKEVILLE	KY	41501-3903	37.34642708	-82.54893539
818 CENTRAL AVE	ASHLAND	KY	41101-7424	38.4810883	-82.6504767
818 CHINN ST	RACELAND	KY	41169-1116	38.5404983	-82.7254333
818 CHINN ST	RACELAND	KY	41169-1116	38.5405033	-82.7256767
818 CHINNS BR	WURTLAND	KY	41144-6340	38.52839996	-82.76831481
818 CHINNS BR GARG	WURTLAND	KY	41144-6340	38.5287542	-82.7686053
818 CONN ST	IVEL	KY	41642-9412	37.5753717	-82.662495
818 DRY RDG TRLR	GRAYSON	KY	41143-7888	38.2072367	-82.9143633
818 EAGLE TRACE BLVD LOT 24	HAROLD	KY	41635-8719	37.5390467	-82.623045
818 FAIR FRANZ DR	ASHLAND	KY	41101-3006	38.46638	-82.6294283
818 FRANZ CT	ASHLAND	KY	41101-2933	38.4666367	-82.629805
818 GREENUP AVE	RACELAND	KY	41169-1154	38.5416333	-82.7271533
818 HALBERT ST	ASHLAND	KY	41101-6810	38.4439167	-82.6177267
818 HIGHLAND AVE	FLATWOODS	KY	41139-1126	38.527355	-82.7084933
818 HIGHLAND AVE	FLATWOODS	KY	41139-1126	38.52759167	-82.70863883
818 JENKINS RD	WHITESBURG	KY	41858-7609	37.1153917	-82.8116567
818 KIBBEY ST	GRAYSON	KY	41143-1132	38.3381567	-82.9327567
818 LITTLE CARD RD	MOUTHCARD	KY	41548-8114	37.389245	-82.272855
818 MEADOW BR TRLR	GRAYSON	KY	41143-7601	38.207425	-82.9637217
818 MILLSEED RD	HAPPY	KY	41746-9090	37.2164232	-83.0949152
818 MULLEN FRK TRLR	STONE	KY	41567-7018	37.5706367	-82.279155
818 OLD HOUSE BR	RANSOM	KY	41558-8520	37.51904117	-82.196756
818 OLD LICK CREEK RD	LOUISA	KY	41230-5948	38.09360167	-82.60806667
818 PIGEONROOST RD TRLR	BULAN	KY	41722-9024	37.3376083	-83.1611317
818 POINTVIEW CT LOT 24	PAINTSVILLE	KY	41240-1418	37.80694	-82.79737
818 RACELAND AVE	RACELAND	KY	41169-1212	38.5363017	-82.7287167
818 RIDGEWAY DR TRLR	PAINTSVILLE	KY	41240-1333	37.806325	-82.7969267
818 RIVER HURRICANE BR	RACCOON	KY	41557-8945	37.45551783	-82.37413637
818 ROBIN LN	ASHLAND	KY	41102-8364	38.43968	-82.7182383
818 STEELE CRK	WAYLAND	KY	41666	37.430391333	-82.77699116
818 STEELE CRK TRLR	WAYLAND	KY	41666-9061	37.43011083	-82.77642516
818 TERRY ST	FLATWOODS	KY	41139-1163	38.5284805	-82.703762
818 UPPER CHLOE CRK	PIKEVILLE	KY	41501-6642	37.458368	-82.465611
818 WALNUT ST	RACELAND	KY	41169-1252	38.536431	-82.727413
818 WEBSTER ST LOT 16	GRAYSON	KY	41143-1152	38.3385917	-82.9322283
818 WICKS BRANCH RD TRLR	VIPER	KY	41774-8282	37.1495267	-83.1316267
818 WOODS DR TRLR	GRAYSON	KY	41143-1692	38.3301633	-82.9214883
818 WURTLAND AVE	WURTLAND	KY	41144-1546	38.5491717	-82.7734717
818 WURTLAND AVE	WURTLAND	KY	41144-1546	38.54914	-82.7733167
818 S MAYO TRL	PAINTSVILLE	KY	41240-1384	37.8061583	-82.7991817
8180 KY HIGHWAY 610	JENKINS	KY	41537-8300	37.27993	-82.5909383
8180 KY HIGHWAY 610	JENKINS	KY	41537-8300	37.2799317	-82.59094
8180 KY HIGHWAY 610 TRLR	JENKINS	KY	41537-8300	37.2809617	-82.59249
8180 MARROWBONE CREEK RD	ELKHORN CITY	KY	41522-7535	37.2933733	-82.471675
8181 HIGHWAY 160	WHITESBURG	KY	41858-8906	37.0943383	-82.9245583
8181 MARROWBONE CREEK RD	ELKHORN CITY	KY	41522-7535	37.2929155	-82.47194366
8182 KY ROUTE 979 TRLR	GRETHEL	KY	41631-9011	37.4572483	-82.6532667
8182 LOST CREEK RD TRLR	ROWDY	KY	41367-8818	37.387725833	-83.24233483
8183 EAGLE HALL RD	OLIVE HILL	KY	41164	38.25772633	-83.29642883
8183 KY ROUTE 979	GRETHEL	KY	41631-9011	37.4569967	-82.6535133
8185 KY HIGHWAY 610	JENKINS	KY	41537-8300	37.2799317	-82.590945
8185 ROBINSON CREEK RD	VIRGIE	KY	41572-8548	37.3811267	-82.5834
8185 ROBINSON CREEK RD	VIRGIE	KY	41572-8548	37.381465	-82.5830617
8186 HIGHWAY 582	PINE TOP	KY	41843-8984	37.2786615	-82.82826623
8187 HIGHWAY 550	MOUSIE	KY	41839-9028	37.39653	-82.8775317
8187 HIGHWAY 931	WHITESBURG	KY	41858-8363	37.2124383	-82.8496783
8187 HIGHWAY 931	WHITESBURG	KY	41858-8363	37.2124383	-82.8496783
8187 KY ROUTE 979	GRETHEL	KY	41631-9011	37.4576317	-82.6530767
8188 SPEIGHT RD	VIRGIE	KY	41572-8707	37.27714	-82.6807817
819 16TH ST	ASHLAND	KY	41101-2760	38.4736567	-82.6441083
819 17TH ST	ASHLAND	KY	41101-2719	38.47283333	-82.64311283
819 24TH ST	ASHLAND	KY	41101-2909	38.4684033	-82.633785
819 29TH ST	ASHLAND	KY	41101-3019	38.465837	-82.62834983
819 6TH ST	PAINTSVILLE	KY	41240-1370	37.805955	-82.8111417
819 AMILS MOUNTAIN RD	EMMALENA	KY	41740-1200	37.3738966	-83.0731285

819 ARGILLITE RD	FLATWOODS	KY	41139-1007	38.5319817	-82.7084267
819 ASHLAND AVE	ASHLAND	KY	41101-2808	38.4716767	-82.6404833
819 BALLS FORK RD TRLR	ARY	KY	41712-8808	37.386543166	-83.13728366
819 BARK CAMP BRANCH RD	DELPHIA	KY	41735-9061	37.0201833	-83.0826617
819 BIRCH ST	ASHLAND	KY	41101-6403	38.4468267	-82.6190233
819 BLAINE CREEK RD TRLR	LOUISA	KY	41230-8764	38.1875933	-82.6186033
819 BOATHOUSE HL	OLIVE HILL	KY	41164-8908	38.26654833	-83.25778167
819 CHERRY BLOSSOM LN	GRAYSON	KY	41143-1711	38.3425283	-82.9254433
819 CLARA ST	ASHLAND	KY	41102-4433	38.4643333	-82.66649
819 COCKRELLS TRACE RD TRLR	HAZARD	KY	41701-7474	37.31163	-83.1032433
819 DUMMITT BR UNIT RV	VANCEBURG	KY	41179-6457	38.4012065	-83.27985883
819 EDGEWOOD AVE	ASHLAND	KY	41102-5235	38.46348	-82.666965
819 FAIR FRANZ DR	ASHLAND	KY	41101-3005	38.4662483	-82.6259535
819 FRANZ CT	ASHLAND	KY	41101-2933	38.4665133	-82.63022
819 GREENUP AVE	RACELAND	KY	41169-1155	38.5421533	-82.7269917
819 HIDDEN HOLW	GREENUP	KY	41144-8121	38.5196985	-82.83336866
819 HIGH ST	HAZARD	KY	41701-1313	37.251425	-83.1951367
819 HULL SCHOOL RD TRLR	HAZARD	KY	41701-7243	37.315045	-83.2322717
819 HUNT ST APT 3	ASHLAND	KY	41101-6409	38.44814	-82.6192667
819 KY HIGHWAY 28	HAZARD	KY	41701-5745	37.346466333	-83.28562266
819 LITTLE PETER CAVE RD	LOVELY	KY	41231-9031	37.8159083	-82.43726
819 LOST HLS	OLIVE HILL	KY	41164-6504	38.25018833	-83.25619
819 MAIN ST	GREENUP	KY	41144-1111	38.57386583	-82.833184
819 MCKAY RD	GREENUP	KY	41144-6591	38.60902204	-82.89112971
819 MIDDLE FORK DAVIS BR	DEBORD	KY	41214-8938	37.82707583	-82.57595633
819 MOUNTAIN BREEZE RD	JENKINS	KY	41537-8610	37.19803517	-82.60785016
819 NEW TRIBES RD	CORNETTSVILLE	KY	41731-8954	37.13906933	-83.0785535
819 ORCHARD BR	BANNER	KY	41603-8044	37.56647048	-82.70546042
819 PECCO HOLW	BELFRY	KY	41514-7213	37.60840167	-82.28853084
819 POINTVIEW CT LOT 12	PAINTSVILLE	KY	41240-1419	37.8065083	-82.7977083
819 PRESTONSBURG ST	WEST LIBERTY	KY	41472-1225	37.92055617	-83.247899
819 RACELAND AVE	RACELAND	KY	41169-1211	38.53579283	-82.72859916
819 RACELAND AVE REAR	RACELAND	KY	41169-1211	38.5359617	-82.7284667
819 RIDGEWAY DR	PAINTSVILLE	KY	41240-1380	37.8040333	-82.7972133
819 ROCKCLICK BRANCH RD	KRYPTON	KY	41754-8978	37.3022267	-83.3005817
819 SALISBURY BRANCH RD	DEMA	KY	41859-9056	37.4004717	-82.7681133
819 SANDLICK BRANCH RD	EMMALENA	KY	41740-8983	37.3611067	-83.0588667
819 SERGENT RD	WHITESBURG	KY	41858-7840	37.150985	-82.7745083
819 SERGENT RD GARG	WHITESBURG	KY	41858-7840	37.150230666	-82.7727815
819 SHOP BR	STANVILLE	KY	41659-9039	37.5795017	-82.6146817
819 SPEWING CAMP BR	MC DOWELL	KY	41647-6037	37.4239	-82.7250183
819 SPEWING CAMP BR	MC DOWELL	KY	41647-6037	37.4235367	-82.7249017
819 STATE HIGHWAY 773	GRAYSON	KY	41143-7506	38.28300583	-82.92513116
819 STATE ROUTE 1	GREENUP	KY	41144-6389	38.557625	-82.8192983
819 STATE ROUTE 716	ASHLAND	KY	41102-8252	38.4368983	-82.6979733
819 TRACE BRANCH RD	DWARF	KY	41739	37.352203833	-83.10244833
819 TRACE FRK	DAVISPORT	KY	41262-8709	37.829505	-82.61955333
819 TURLEY AVE	FLATWOODS	KY	41139-1169	38.5290683	-82.705065
819 YELLOW CREEK RD	SASSAFRAS	KY	41759-8718	37.23073422	-83.05796914
819 W RUSSELL ST	ELKHORN CITY	KY	41522-9031	37.2957033	-82.35902
8190 ROBINSON CREEK RD	VIRGIE	KY	41572-8548	37.38088	-82.582495
8190 US HIGHWAY 60	MOREHEAD	KY	40351-8631	38.2611	-83.33302667
8190 US HIGHWAY 60	MOREHEAD	KY	40351-8631	38.26140667	-83.33366
8191 JOHNSONS FORK RD TRLR	CATLETTSBURG	KY	41129-8447	38.4033867	-82.6305517
8194 HIGHWAY 828 TRLR	LOUISA	KY	41230-5528	38.1141017	-82.759475
8195 KY ROUTE 122	MINNIE	KY	41651-9008	37.475183	-82.753397
8195 KY ROUTE 40	OIL SPRINGS	KY	41238-9130	37.8070867	-82.9486717
8196 HIGHWAY 582	PINE TOP	KY	41843-8984	37.2784733	-82.82687
8196 KY HIGHWAY 610	JENKINS	KY	41537-8300	37.27993	-82.59095
8196 KY ROUTE 122	MINNIE	KY	41651-9008	37.4752	-82.753645
8197 SPEIGHT RD	VIRGIE	KY	41572-8707	37.276505	-82.6807083
8198 HIGHWAY 160	WHITESBURG	KY	41858	37.033348	-82.926886
8198 PONDEROSA RDG LOT 26	ASHLAND	KY	41102-9035	38.4220725	-82.72147166
8199 HIGHWAY 550	MOUSIE	KY	41839-9028	37.3967033	-82.877485
8199 KY ROUTE 40	WILLIAMSPORT	KY	41271-8504	37.83180117	-82.72254233
82 1ST ST	LOUISA	KY	41230-8150	38.1066233	-82.6052933
82 ALLEN DR	SALYERSVILLE	KY	41465-7112	37.7488733	-83.0644883

82 ALLEN DR TRLR	SALYERSVILLE	KY	41465		
82 ALYSSA LN TRLR	JACKSON	KY	41339-8833	37.360025	-83.4175917
82 ARIZONA LN	HAZARD	KY	41701-7220	37.3162717	-83.23435
82 AUBURN DR	HYDEN	KY	41749-8604	37.1436083	-83.3407133
82 BAILEY ST TRLR	COMBS	KY	41729-9000	37.2654917	-83.208825
82 BAMBOO AVE	NEON	KY	41840-8974	37.1927133	-82.7100217
82 BEARS LN	VIPER	KY	41774-8831	37.1649067	-83.1851017
82 BELCHER DR	ELKHORN CITY	KY	41522-7065	37.300105	-82.3316633
82 BIG BRANCH BALL RD	EMMALENA	KY	41740-9009	37.3688958	-83.0526708
82 BIGGS LN	SOUTH SHORE	KY	41175-7846	38.7275817	-82.9324467
82 BIRCH LN	EMMALENA	KY	41740-9019	37.3564967	-83.0374817
82 BIRCH LN BLDG 1	EMMALENA	KY	41740-9019	37.35677983	-83.03812383
82 BLANTON DR	STAFFORDSVILLE	KY	41256-9057	37.8363733	-82.8621517
82 BLUE SKY DR	CHAVIES	KY	41727-8308	37.377435	-83.2445641
82 BO FRK	WHITESBURG	KY	41858-9061	37.0519817	-82.880935
82 BOB WHITE LN	PRESTONSBURG	KY	41653-1828	37.6826083	-82.7756133
82 BOOTHE RIDGE RD	HAZARD	KY	41701-6106	37.224665	-83.163145
82 BRIDGE LOOP	WHITESBURG	KY	41858-9072	37.098015	-82.8538367
82 BRUSHY FRK	PAINTSVILLE	KY	41240-8905	37.728875	-82.9154683
82 BUCKHORN LN	BUCKHORN	KY	41721-9600	37.34884333	-83.47383667
82 BUCKHORN LN	BUCKHORN	KY	41721-9600	37.3487733	-83.4737233
82 CANEY FRK	TURKEY CREEK	KY	41514-7815	37.668945	-82.3159317
82 CARROLL HUNT LN	BELFRY	KY	41514-7433	37.627488	-82.264872
82 CEDAR LN	LOUISA	KY	41230-7517	38.1013183	-82.6386633
82 CERAMIC DR	PAINTSVILLE	KY	41240-9229	37.8723667	-82.7853117
82 CHANCE WAY	BONNYMAN	KY	41719-8303	37.2948065	-83.2739529
82 CHIMNEY ROCK RD TRLR	LEBURN	KY	41831	37.3585417	-82.9586967
82 CINDYS DR	HAZARD	KY	41701-8380	37.3399733	-83.267455
82 CINDYS DR	HAZARD	KY	41701-8380	37.3398333	-83.2668683
82 CLAY RD LOT 51	HYDEN	KY	41749-8473	37.15231	-83.34768
82 COLEMAN HILL RD	ELKHORN CITY	KY	41522	37.3244033	-82.4285783
82 COLLETTSVILLE RD TRLR	ASHER	KY	40803	37.0240805	-83.42047466
82 COLORADO DR	LOUISA	KY	41230-6313	38.15518	-82.6665617
82 COLWELL LN	CHAVIES	KY	41727-8680	37.37424	-83.2621183
82 COWAN ST APT	WHITESBURG	KY	41858-7723	37.1161833	-82.8248
82 COWAN ST APT	WHITESBURG	KY	41858-7723	37.1161967	-82.8248483
82 COWAN ST FL 1	WHITESBURG	KY	41858-7723	37.1162233	-82.8249117
82 CROSBY DR	JENKINS	KY	41537-8595	37.1537867	-82.669955
82 CUMBO RD	DEBORD	KY	41214-9049	37.81419167	-82.56992667
82 CUTTER DR	GRAYSON	KY	41143-9192	38.344743666	-82.90807833
82 DAMRON MAYO RD	GRAYSON	KY	41143-7922	38.3391233	-82.89281
82 DANIEL BOONE PLZ	HAZARD	KY	41701-5334	37.2975917	-83.2158883
82 DART BTM	PHELPS	KY	41553-8407	37.52791483	-82.15898783
82 DEER LICK BRANCH RD	LOUISA	KY	41230-7525	38.07162717	-82.673608
82 DEWEY DR	BULAN	KY	41722-8934	37.2964247	-83.1614099
82 DORTON CRK	JENKINS	KY	41537-8213	37.2805617	-82.56302
82 EASTERN ST	STONE	KY	41567-7077	37.5882132	-82.270418
82 EDGAR LN	OLIVE HILL	KY	41164-7682	38.32625167	-83.289515
82 ELAINE RD	PREMIUM	KY	41845-9116	37.14587922	-82.91626308
82 ELKHORN DR	LANGLEY	KY	41645-6509	37.5402017	-82.776755
82 EVERGREEN LN	PIKEVILLE	KY	41501-2151	37.5009667	-82.5169533
82 FAIRVIEW FARM LN	INEZ	KY	41224-8985	37.83411667	-82.55140333
82 FAIRWAY DR	JENKINS	KY	41537-8918	37.17035	-82.656835
82 FAIRWAY DR BLDG 1	JENKINS	KY	41537-8918	37.17048383	-82.65673166
82 FAMILY CIRCLE DR	EAST POINT	KY	41216-8822	37.7612685	-82.795999
82 FAMILY CIRCLE DR GARG	EAST POINT	KY	41216-8822	37.76161083	-82.79901466
82 FIELDS CEMETERY RD	INEZ	KY	41224-9059	37.854850666	-82.50989483
82 FIELDS RD TRLR	JAMBOREE	KY	41553-9039	37.47666068	-82.16102552
82 FIRST CREEK LN	BONNYMAN	KY	41719-8863	37.2943917	-83.234
82 FIRST HILL RD	SHELBIANA	KY	41562-8457	37.387152	-82.492388
82 FISTY RD	HAZARD	KY	41701-8095	37.3459483	-83.1074983
82 FLACKEY BRANCH RD	HYDEN	KY	41749-8639	37.1458883	-83.339905
82 FLOYD BLACKBURN RD	MC ANDREWS	KY	41543-8127	37.5658333	-82.269935
82 FLOYD BLACKBURN RD	MC ANDREWS	KY	41543-8127	37.5658333	-82.269935
82 FLOYD BLACKBURN RD GARG	MC ANDREWS	KY	41543-8127	37.56582	-82.2699467
82 FRANCE RD	PIKEVILLE	KY	41501-3914	37.35667	-82.5566533
82 FRANK ADKINS RD	GRETHEL	KY	41631-8001	37.46589	-82.629494



82 FRED'S FRK GARG	PRESTONSBURG	KY	41653-1832	37.6795683	-82.76518
82 FRED'S FRK HSE	PRESTONSBURG	KY	41653-1832	37.6795683	-82.7651783
82 GARDEN ST	LOUISA	KY	41230-6064	38.10126	-82.5987967
82 GAYS CREEK RIDGE LN	GAYS CREEK	KY	41745-9077	37.3494883	-83.4064383
82 GAYS CREEK RIDGE LN	GAYS CREEK	KY	41745-9077	37.3495267	-83.4062983
82 GOLDEN CONN RD	OLIVE HILL	KY	41164-5509	38.24364167	-83.178585
82 GOLDEN CONN RD UNIT ODL	OLIVE HILL	KY	41164-5509	38.24346667	-83.178835
82 GRAND DR TRLR	CROMONA	KY	41810	37.1823067	-82.7053167
82 GRAYSTONE DR	TRAM	KY	41663-8300	37.571456833	-82.64324483
82 GREENLAWN CEMETERY RD	LOUISA	KY	41230-9090	38.10672236	-82.61409506
82 GREENTOWN LOOP	PAINTSVILLE	KY	41240-8638	37.8181767	-82.791125
82 HAGER BR	EAST POINT	KY	41216-8701	37.73633177	-82.79059231
82 HALE DR	PILGRIM	KY	41250-9072	37.7622917	-82.4432617
82 HALL LN TRLR	OLIVE HILL	KY	41164-9188	38.30729917	-83.1998825
82 HAMPTON HILLS CT LOT #2	ASHLAND	KY	41102-8453	38.4628883	-82.6740533
82 HEMALATA LN	HAZARD	KY	41701-9461	37.2738431	-83.22414033
82 HEREFORD CT	PRESTONSBURG	KY	41653-7982	37.6870367	-82.7848683
82 HEREFORD CT	PRESTONSBURG	KY	41653-7982	37.6870517	-82.784915
82 HEREFORD CT GARG 1	PRESTONSBURG	KY	41653-7982	37.68723069	-82.78578632
82 HIGHLAND AVE	SOUTH SHORE	KY	41175-9090	38.71820266	-82.9607285
82 HILLSIDE DR	FOREST HILLS	KY	41527-8408	37.618605	-82.2984717
82 HOLLY HILLS LN	GREENUP	KY	41144-1395	38.56124	-82.8165
82 HONEYSUCKLE RD	HAZARD	KY	41701-9011	37.26631133	-83.27437016
82 IMPROVEMENT BR	JENKINS	KY	41537-8740	37.1972417	-82.6436917
82 J C OSBORNE BLVD	HYDEN	KY	41749-7972	37.1503933	-83.3515433
82 J PHILLIPS DR	SOUTH SHORE	KY	41175-9058	38.706555	-82.9462433
82 JAKES FORK RD TRLR	BULAN	KY	41722-8930	37.296435	-83.1622917
82 JASONS MTN	HINDMAN	KY	41822	37.333901	-82.9611802
82 JASONS MTN GARG	HINDMAN	KY	41822	37.333534833	-82.96023916
82 JERRY LN TRLR	HYDEN	KY	41749-8730	37.1439117	-83.412545
82 JOCKEY HOLW	AUXIER	KY	41602-9224	37.74051133	-82.757903
82 JOHNSON HTS	RACCOON	KY	41557-8255	37.532312	-82.463583
82 JONANCY LN	VIRGIE	KY	41572-8522	37.3172717	-82.5879383
82 JUDIE ANN DR	WURTLAND	KY	41144-6297	38.54173117	-82.76995183
82 JULIE DR TRLR	CLAYHOLE	KY	41317-9061	37.46527	-83.28602167
82 JUSTICE HL	PHYLLIS	KY	41554-8403	37.45026	-82.35319
82 KEEL DR	MILLSTONE	KY	41838-8904	37.1676733	-82.74644
82 KING DR	STAFFORDSVILLE	KY	41256-9062	37.8380517	-82.8508133
82 KING RD	ASHCAMP	KY	41512-8750	37.247291833	-82.49776
82 KODIAK DR	JACKHORN	KY	41825-9071	37.220825	-82.697637
82 LAFAYETTE DR	SOUTH SHORE	KY	41175-7507	38.7345433	-82.8982483
82 LANDSLIDE LN	BONNYMAN	KY	41719-8754	37.2789617	-83.2405
82 LEFT FORK COW HOLLOW RD	DRIFT	KY	41619	37.481842166	-82.7611075
82 LEFT FORK OF JOES CRK	PIKEVILLE	KY	41501-5939	37.55689994	-82.50111974
82 LEFT FORK UPPER CHLO	PIKEVILLE	KY	41501-6656	37.4686933	-82.4552017
82 LETCHER AVE	WHITESBURG	KY	41858-7769	37.1148533	-82.818695
82 LICK FORK LN TRLR	HAPPY	KY	41746-9080	37.2312633	-83.0930783
82 LILAC DR	JENKINS	KY	41537-9230	37.184582	-82.61448316
82 LINCOLN BLVD	WURTLAND	KY	41144-6356	38.5445933	-82.7597467
82 LITTLE COLLY RD	ISOM	KY	41824-9034	37.1874017	-82.8879367
82 LITTLE EDEN DR	JEFF	KY	41751-8968	37.20086	-83.1262267
82 LOCUST ST	SOUTH SHORE	KY	41175-7811	38.7274667	-82.9501733
82 LOWE BTM	HATFIELD	KY	41514-8933	37.7093817	-82.3452667
82 LOWE BTM BARN	HATFIELD	KY	41514-8933	37.7087105	-82.34548633
82 LOWER HOLW	BETSY LAYNE	KY	41605-7020	37.55728783	-82.62917866
82 MARGARET LN	HAZARD	KY	41701-6572	37.22908128	-83.25666038
82 MARTHA LN	HAZARD	KY	41701-8382	37.33955394	-83.26584926
82 MARTHA LN	HAZARD	KY	41701-8382	37.338455	-83.2660083
82 MARY CT TRLR	RUSH	KY	41168-9222	38.33386067	-82.73249933
82 MAYNARD HL	BURNWELL	KY	41514-7726	37.6301167	-82.2235583
82 MAYNARD HL TRLR	BURNWELL	KY	41514-7726	37.630245	-82.22366
82 MAYOR ST	EMMALENA	KY	41740-8923	37.3406983	-83.04647
82 MAYOR ST	EMMALENA	KY	41740-8923	37.34016154	-83.0466939
82 MEADE BR	HAROLD	KY	41635-9032	37.51619	-82.635795
82 MILLSTONE RD	MILLSTONE	KY	41838-9001	37.15931035	-82.73821787
82 MUDDY BR	FLATWOODS	KY	41139-9047	38.48249	-82.7300867
82 MUSIC LN	RUSH	KY	41168-8926	38.308415333	-82.82542933

82 NUMBER TWO BTM	JENKINS	KY	41537-5406	37.189845	-82.6028917
82 OAKLAND CT	RACELAND	KY	41169-1287	38.5269017	-82.73233
82 ORCHARD RD TRLR	WHITESBURG	KY	41858-8564	37.11308	-82.853495
82 PATRICK BRANCH RD	SALYERSVILLE	KY	41465-8963	37.7077433	-82.9949767
82 PINE ST	STANVILLE	KY	41659-7004	37.56439	-82.6431283
82 PINEVIEW LN	INEZ	KY	41224-9518	37.81588833	-82.50533167
82 PINTAIL RD	LOUISA	KY	41230-7789	38.109257	-82.59530233
82 PONDEROSA DR	OLIVE HILL	KY	41164-8994	38.28813167	-83.22073833
82 PORTYS LN	TRAM	KY	41663-9008	37.5724467	-82.6440767
82 RADIO RD	PRESTONSBURG	KY	41653-7503	37.696065	-82.7558267
82 RADIO RD	PRESTONSBURG	KY	41653-7503	37.6961083	-82.75574
82 RAILROAD ST	NEON	KY	41840-8996	37.189495	-82.7140467
82 RASPBERRY LN	EMERSON	KY	41135-9100	38.35471736	-83.30672098
82 RED ISON HOLW	LANGLEY	KY	41645-6555	37.547817	-82.76485
82 ROCKPILE RD	MOUSIE	KY	41839-8970	37.41031	-82.9039817
82 RUSH FORK LN	WITTENSVILLE	KY	41274-9064	37.8662233	-82.796895
82 SCHOOL ST	BETSY LAYNE	KY	41605-7035	37.5560933	-82.6322517
82 SEE BRANCH RD TRLR	LOUISA	KY	41230-5983	38.0663018	-82.6357599
82 SMOKEY BR TRLR 2	TEABERRY	KY	41660-6312	37.3939783	-82.6308833
82 STATE HIGHWAY 1626	OLIVE HILL	KY	41164-8813	38.28562667	-83.23958833
82 SULLIVAN ST	PINSONFORK	KY	41555-7502	37.55821783	-82.25780433
82 SWORD BR	GRETHEL	KY	41631-6322	37.48979783	-82.64270633
82 TACKETT RD	JONANCY	KY	41538	37.3137833	-82.5983617
82 TARA LN	MOUSIE	KY	41839-8876	37.4173867	-82.8852633
82 TARA LN BLDG 1	MOUSIE	KY	41839-8876	37.4173417	-82.8851517
82 THOMPSON BR	PIKEVILLE	KY	41501-3530	37.5453517	-82.4682967
82 TIPPLE RD	JEREMIAH	KY	41826-8925	37.1793017	-82.9121617
82 TOM TROUT RD	SIDNEY	KY	41564-8547	37.623126	-82.356786
82 UPPER GRASSY BRANCH RD TRLR	ESSIE	KY	40827-7023	37.0756667	-83.4343683
82 VILLAGE ST	PIKEVILLE	KY	41501-3266	37.5155667	-82.562805
82 WALNUT ST	JENKINS	KY	41537-8665	37.1690033	-82.6315083
82 WIDOWS BR	PHELPS	KY	41553-9419	37.506355	-82.1331883
82 WILLIAMSON DR GARG	INEZ	KY	41224-8549	37.91495667	-82.54517167
82 WILLIAMSON DR HSE	INEZ	KY	41224-8549	37.915105	-82.54526333
82 WILSON LN	RACELAND	KY	41169-9017	38.5339817	-82.7562017
82 WINTER HAVEN LN	GRAYSON	KY	41143-6204	38.2871417	-82.9445283
82 WOODCREST RD	GRAYSON	KY	41143-1933	38.3243517	-82.9211067
82 WOODY LN	HAZARD	KY	41701-9083	37.2773817	-83.1102267
82 E DORTON BLVD	STAFFORDSVILLE	KY	41256-9009	37.8271933	-82.845905
82 E MAIN ST	STANVILLE	KY	41659-7019	37.5666917	-82.6424167
82 N CLAY AVE	WEST VAN LEAR	KY	41268-8025	37.78728	-82.7812983
82 N KAY RDG	LEBURN	KY	41831-8501	37.3499483	-82.94415
82 S BAILEY RD	BETSY LAYNE	KY	41605-7034	37.5563717	-82.636185
82 S BAILEY RD	BETSY LAYNE	KY	41605-7034	37.5562933	-82.635855
82 S BAILEY RD	BETSY LAYNE	KY	41605-7034	37.5561833	-82.6362183
82 S LANE F B	PIKEVILLE	KY	41501-3662	37.43347	-82.5088146
82 W 1ST AVE	SOUTH SHORE	KY	41175-8914	38.723705	-82.96982
82 W 2ND AVE	SOUTH SHORE	KY	41175-8912	38.7227617	-82.9682417
82 W 3RD AVE	SOUTH SHORE	KY	41175-9596	38.7221683	-82.967605
82 W 4TH AVE	SOUTH SHORE	KY	41175-8929	38.7215367	-82.9673067
82 W MAPLE ST	SALYERSVILLE	KY	41465-9650	37.7529633	-83.069395
820 39TH ST	ASHLAND	KY	41101-3138	38.4542433	-82.62087
820 6TH ST	PAINTSVILLE	KY	41240-1362	37.8050517	-82.8109683
820 ALEXANDER PL	ASHLAND	KY	41101-2924	38.4665783	-82.63015
820 ALLEGHENY RD	HELLIER	KY	41534-9009	37.2789017	-82.479715
820 BATH AVE	ASHLAND	KY	41101-2515	38.4800924	-82.6497468
820 BATH AVE	ASHLAND	KY	41101-2515	38.4800924	-82.6497468
820 BEECH NUT LN TRLR	BUSY	KY	41723-8656	37.2388083	-83.307025
820 BELLEFONTE PRINCESS RD	ASHLAND	KY	41101-2272	38.4869117	-82.68981
820 BRADLEY DR	ASHLAND	KY	41101-6320	38.4860883	-82.693495
820 BRADLEY DR	ASHLAND	KY	41101-6320	38.4855133	-82.6939233
820 BRADLEY DR	ASHLAND	KY	41101-6320	38.485525	-82.6939733
820 CHERRY BIRD LN	GRAYSON	KY	41143-1708	38.342745	-82.92221
820 CHERRY BLOSSOM LN	GRAYSON	KY	41143-1710	38.3425717	-82.9253983
820 CHERRY BLOSSOM LN	GRAYSON	KY	41143-1710	38.34178317	-82.92442483
820 CHERRYWOOD LN	GRAYSON	KY	41143-1712	38.34283	-82.91959
820 CHERYL ANN CT	WORTHINGTON	KY	41183-9529	38.549645	-82.7431383

820 CLAY JACK RD	RUSH	KY	41168-8128	38.27758516	-82.7151167
820 COLLINS AVE	WORTHINGTON	KY	41183-9342	38.54879017	-82.72937333
820 CONN ST	IVEL	KY	41642-9412	37.57479	-82.6613733
820 DANIELS DR	WORTHINGTON	KY	41183-9532	38.55074	-82.7454083
820 EDGEWOOD AVE	ASHLAND	KY	41102-5236	38.4628933	-82.6676467
820 FAIR FRANZ DR	ASHLAND	KY	41101-3006	38.46626	-82.6292617
820 FORESTDALE CT	ASHLAND	KY	41102-9407	38.4504817	-82.7007883
820 FRANZ CT	ASHLAND	KY	41101-2933	38.4661167	-82.6299267
820 GREENUP AVE	RACELAND	KY	41169-1154	38.5411233	-82.7263183
820 HIGHWAY 160	HINDMAN	KY	41822-9034	37.33155133	-82.96933
820 HIGHWAY 160 BSMT	HINDMAN	KY	41822-9034	37.331653	-82.96933516
820 HOFFMAN AVE	WORTHINGTON	KY	41183-9348	38.5499583	-82.7287483
820 HOLLINS FORK RD	BEAR BRANCH	KY	41714-8943	37.177425	-83.4835983
820 ISSAC PARK RD UNIT CAT	LOUISA	KY	41230-5932	38.0829348	-82.6461934
820 ISSAC PARK RD UNIT DOG	LOUISA	KY	41230-5932	38.0831883	-82.6454317
820 JEFFERSON AVE	PAINTSVILLE	KY	41240-1353	37.80975	-82.7981967
820 JEFFERSON AVE	WURLTAND	KY	41144-1511	38.5476017	-82.773265
820 JENKINS RD TRLR	WHITESBURG	KY	41858-7609	37.1164	-82.8123017
820 JOE LITTLE FORK RD	JACKSON	KY	41339-8480	37.450088999	-83.44838
820 KENTUCKY AVE REAR	WORTHINGTON	KY	41183-9354	38.549765	-82.7272317
820 LEFT FORK LITTLE PNT CRK	EAST POINT	KY	41216	37.7090683	-82.81959
820 LEFT FORK MACES CRK RD	VIPER	KY	41774-8408	37.1742983	-83.1465767
820 LITTLE CRK	PIKEVILLE	KY	41501-6903	37.38436467	-82.51632383
820 MAGNOLIA LN	ERMINE	KY	41815-9069	37.181235	-82.8114133
820 MARKET ST	WORTHINGTON	KY	41183-9366	38.5513033	-82.7259217
820 MCCARTY BR	HAGERHILL	KY	41222-8809	37.79701867	-82.82715916
820 MCCARTY BR	HAGERHILL	KY	41222-8809	37.7971983	-82.8266583
820 MCCULLOUGH ST	ASHLAND	KY	41102-4450	38.4647333	-82.6658583
820 MINK BR	CRAYNOR	KY	41635-8924	37.4392636	-82.6663051
820 MONTGOMERY AVE	ASHLAND	KY	41101-2523	38.47957233	-82.65063333
820 MUDLICK BRANCH RD	LOUISA	KY	41230-7021	38.24408	-82.6967133
820 OLD HIGHWAY 172	WEST LIBERTY	KY	41472-7947	37.93047167	-83.24154167
820 OLD HIGHWAY 172 TRLR	WEST LIBERTY	KY	41472-7947	37.93100167	-83.241005
820 PARK ST	WORTHINGTON	KY	41183-9527	38.5511367	-82.7475567
820 PERT CREEK RD	WHITESBURG	KY	41858-8551	37.1098683	-82.790405
820 PETERS BR	ROBINSON CREEK	KY	41560-8548	37.378975	-82.5606267
820 PINE VALLEY RD	HAZARD	KY	41701-8962	37.3404765	-83.15552066
820 POINTVIEW CT	PAINTSVILLE	KY	41240-1442	37.80708	-82.7973183
820 RILEY BRANCH RD	CLAYHOLE	KY	41317-8900	37.47631333	-83.291165
820 RIVERVIEW LN	PAINTSVILLE	KY	41240	37.7993567	-82.7924967
820 ROBIN LN	ASHLAND	KY	41102-8364	38.4398633	-82.7176617
820 ROCKHOUSE FRK	SALYERSVILLE	KY	41465-7465	37.738525	-83.0099533
820 ROCKY RD	PIKEVILLE	KY	41501-8023	37.410415	-82.4263167
820 ROGERS CT	ASHLAND	KY	41101-2963	38.46693533	-82.63053966
820 SALYERS FRK	OIL SPRINGS	KY	41238-8900	37.77576533	-82.92650583
820 SANSOM FRK	DANA	KY	41615-9018	37.5419433	-82.693315
820 SHORT CREEK RD	HYDEN	KY	41749-8453	37.13641067	-83.39326316
820 STATE HIGHWAY 194	PIKEVILLE	KY	41501-6443	37.567225	-82.4654633
820 STATE HIGHWAY 194	PIKEVILLE	KY	41501-6443	37.567385	-82.465205
820 TOLBY BR	HALLIE	KY	41821-9059	37.1054717	-82.9878467
820 TRUMBO RD	MOREHEAD	KY	40351-7834	38.26361167	-83.31029333
820 WASHINGTON AVE	PAINTSVILLE	KY	41240-1236	37.8115017	-82.7981467
820 WINDSOR CT	ASHLAND	KY	41101-2965	38.46747	-82.6315767
820 WOODS DR	GRAYSON	KY	41143-1692	38.33	-82.921385
820 WURLTAND AVE	WURLTAND	KY	41144-1546	38.5493817	-82.773105
820 W ROSE RD	ASHLAND	KY	41102-7008	38.455853	-82.695922
8200 BEAUTY RD	BEAUTY	KY	41203-8902	37.8404155	-82.43335083
8200 LOTTS CREEK RD	HAZARD	KY	41701-9048	37.2662404	-83.0741476
8200 PONDEROSA RDG LOT 2	ASHLAND	KY	41102-9047	38.42174723	-82.72088336
8201 PADDLE CREEK RD	CATLETTSBURG	KY	41129-8459	38.394233	-82.60938783
8201 PONDEROSA RDG	ASHLAND	KY	41102-9047	38.4220717	-82.722075
8202 MEADE SPRINGER RD APT 1	ASHLAND	KY	41102-8901	38.4185983	-82.7067867
8202 MEADE SPRINGER RD APT 2	ASHLAND	KY	41102-7658	38.418555	-82.7062817
8202 MEADE SPRINGER RD APT 3	ASHLAND	KY	41102-7658	38.418595	-82.7067783
8202 MEADE SPRINGER RD APT 4	ASHLAND	KY	41102-7658	38.418555	-82.70625
8202 MEADE SPRINGER RD APT 5	ASHLAND	KY	41102-7658	38.4186033	-82.7067933
8202 MEADE SPRINGER RD APT 6	ASHLAND	KY	41102-7658	38.4181133	-82.70728

8203 CARLA DR	ASHLAND	KY	41102-9774	38.4157083	-82.7022767
8203 MEADE SPRINGER RD	ASHLAND	KY	41102-8901	38.418215	-82.706175
8203 MEADE SPRINGER RD	ASHLAND	KY	41102-8901	38.4181133	-82.7072783
8203 MEADE SPRINGER RD	ASHLAND	KY	41102-8901	38.418215	-82.706175
8203 ROSEWOOD DR	ASHLAND	KY	41102-9763	38.41111583	-82.69085772
8204 MANOR DR	ASHLAND	KY	41102-9783	38.41064	-82.6945
8204 MARROWBONE CREEK RD	ELKHORN CITY	KY	41522-7536	37.2932867	-82.47147
8204 ROBINSON CREEK RD	VIRGIE	KY	41572-8549	37.3810417	-82.5829083
8205 CEMETERY RD	CATLETTSBURG	KY	41129-8850	38.39976	-82.6070483
8205 CRANSTON RD	MOREHEAD	KY	40351-9518	38.29451167	-83.396315
8205 MEADE SPRINGER RD	ASHLAND	KY	41102-8901	38.417695	-82.7083967
8205 W ROSE RD	ASHLAND	KY	41101	38.457035	-82.6965167
8206 CARLA DR	ASHLAND	KY	41102-9732	38.415015	-82.7032783
8206 STATE HIGHWAY 1056	MC CARR	KY	41544-8303	37.5886117	-82.1734333
8207 GRANDVIEW LAKE RD	ASHLAND	KY	41102-9061	38.4253567	-82.7383833
8207 GRANDVIEW LAKE RD	ASHLAND	KY	41102-9061	38.4254817	-82.7385017
8207 MANOR DR	ASHLAND	KY	41102-9767	38.4108767	-82.6952867
8208 KY HIGHWAY 610	JENKINS	KY	41537-8301	37.2794833	-82.5890717
8208 MARSH HILL CT	ASHLAND	KY	41102-9775	38.40834215	-82.68891898
8208 RAY DR	ASHLAND	KY	41102-9759	38.4123405	-82.69860733
8208 STATE HIGHWAY 174	OLIVE HILL	KY	41164-6012	38.2588765	-83.29777283
8208 SUNSET RD	CATLETTSBURG	KY	41129-8833	38.3943683	-82.6006833
8209 CARLA DR LOT 66	ASHLAND	KY	41102-9774	38.4150733	-82.7028717
8209 RAY DR	ASHLAND	KY	41102-9759	38.4125455	-82.6994186
821 16TH ST	ASHLAND	KY	41101-2760	38.473365	-82.64416
821 16TH ST APT B	ASHLAND	KY	41101-2760	38.4733733	-82.64416
821 16TH ST HSE	ASHLAND	KY	41101-2760	38.47343133	-82.64495966
821 16TH ST UNIT 3	ASHLAND	KY	41101-2760	38.473695166	-82.64459216
821 17TH ST	ASHLAND	KY	41101-2719	38.47285	-82.6430033
821 18TH ST	ASHLAND	KY	41101-2801	38.4722767	-82.64177
821 6TH ST	PAINTSVILLE	KY	41240-1370	37.80407285	-82.81249397
821 BLACK BOTTOM RD	JEREMIAH	KY	41826-9017	37.171745	-82.9299533
821 BOYD ST	WEST VAN LEAR	KY	41268	37.78419	-82.7803033
821 BOYD ST BARN	WEST VAN LEAR	KY	41268	37.78492	-82.7803235
821 BOYD ST GARG	WEST VAN LEAR	KY	41268	37.784035	-82.78037
821 BUZZARD FORK RD	JACKSON	KY	41339-8354	37.44641833	-83.42248
821 CANEY FRK	TURKEY CREEK	KY	41514-7823	37.65688	-82.31745033
821 CARBON GLOW	LETCHER	KY	41832-9047	37.1641667	-82.9490083
821 CARBON GLOW	LETCHER	KY	41832-9047	37.1655267	-82.9483133
821 CHERRY BIRD LN	GRAYSON	KY	41143-1709	38.3422467	-82.9225417
821 CHERRY BLOSSOM LN	GRAYSON	KY	41143-1711	38.3428367	-82.9254167
821 CHERYL ANN CT	WORTHINGTON	KY	41183-9530	38.5497717	-82.7431467
821 DANIELS DR	WORTHINGTON	KY	41183-9533	38.5508017	-82.7449083
821 DOTY CRK	JEREMIAH	KY	41826-9057	37.1842133	-82.9351367
821 EASTERN AVE	WORTHINGTON	KY	41183-9361	38.5508983	-82.72693
821 EUCLID AVE	PAINTSVILLE	KY	41240-1183	37.81705417	-82.78815866
821 EUCLID AVE	PAINTSVILLE	KY	41240-1183	37.8168917	-82.78884
821 FRENCH BROAD ST	ASHLAND	KY	41101-7111	38.48741	-82.67222
821 GAIL DR	ASHLAND	KY	41102-8232	38.43295283	-82.69598216
821 HALBERT ST	ASHLAND	KY	41101-6811	38.4446733	-82.6178383
821 HIGHLAND AVE	FLATWOODS	KY	41139-1125	38.5276467	-82.7084617
821 HIGHWAY 7	BLACKKEY	KY	41804	37.1383433	-82.9879733
821 HIGHWAY 7	JEREMIAH	KY	41826-9071	37.1774567	-82.9155517
821 HUNT ST APT 2	ASHLAND	KY	41101-6409	38.44812733	-82.6196545
821 KENTUCKY AVE	WORTHINGTON	KY	41183-9355	38.5503517	-82.7278317
821 KY HIGHWAY 699 TRLR	CORNETTSVILLE	KY	41731-8753	37.11781	-83.089875
821 LEFT FORK MACES CRK RD	VIPER	KY	41774-8408	37.1721	-83.14668199
821 LEFT WILDER RD	CONFLUENCE	KY	41749-7919	37.2569317	-83.41437
821 LIMEVILLE HOLW	SOUTH SHORE	KY	41175-7795	38.7038533	-82.8944283
821 MCCULLOUGH ST	ASHLAND	KY	41102-4449	38.46523471	-82.66661657
821 MEATHOUSE FRK	CANADA	KY	41519-8206	37.59755	-82.328105
821 MILL BRANCH RD	PAINTSVILLE	KY	41240-1707	37.8107408	-82.8232433
821 MONTGOMERY AVE	ASHLAND	KY	41101-2522	38.479855	-82.650565
821 OAKHURST AVE APT 1	HAZARD	KY	41701-1600	37.25015533	-83.1869105
821 OAKHURST AVE APT 2	HAZARD	KY	41701-1600	37.25018217	-83.1869365
821 OAKHURST AVE APT 3	HAZARD	KY	41701-1600	37.249955	-83.186745
821 PARK ST LOT 5	WORTHINGTON	KY	41183-9525	38.55109	-82.7472767

821 POINTVIEW CT LOT 13	PAINTSVILLE	KY	41240-1419	37.8065967	-82.7978133
821 REID ST	FLATWOODS	KY	41139-9070	38.498615	-82.7407317
821 RIDGEWAY DR	PAINTSVILLE	KY	41240-1380	37.80452217	-82.79708333
821 ROGERS CT	ASHLAND	KY	41101-2963	38.467078	-82.63097466
821 RUNNELLS BRANCH RD	LITTCARR	KY	41834-9045	37.2748683	-82.95277
821 TAYLOR FRK	TURKEY CREEK	KY	41514-7825	37.666445	-82.3189833
821 WASHINGTON AVE	PAINTSVILLE	KY	41240-1266	37.8120117	-82.79783
821 WILLIAMS BRANCH RD	HAZARD	KY	41701-7059	37.3940817	-83.1544817
821 WINDSOR CT	ASHLAND	KY	41101-2965	38.46757	-82.6319583
821 E MAPLE ST	SALYERSVILLE	KY	41465-7618	37.75442	-83.0594933
821 N STONEY BROOK DR	BETSY LAYNE	KY	41605-9026	37.55375	-82.61576
821 W ALEXANDER DR LOT 15	ASHLAND	KY	41102-8346	38.439645	-82.7138417
821 W BRINEGAR RD	OLIVE HILL	KY	41164-8910	38.22346167	-83.28705667
8210 KY HIGHWAY 1110	WHICK	KY	41390-9015	37.42233	-83.37708167
8211 CEMETERY RD	CATLETTSBURG	KY	41129-8850	38.40024533	-82.6068455
8211 JOHNSONS FORK RD UNIT DBL WD	CATLETTSBURG	KY	41129-8448	38.4035367	-82.63032
8211 KY HIGHWAY 610	JENKINS	KY	41537-8301	37.27959083	-82.590396
8211 KY ROUTE 979	GRETHEL	KY	41631-9012	37.4569967	-82.652965
8211 ROSEWOOD DR	ASHLAND	KY	41102-9763	38.410835	-82.6908217
8212 CARLA DR	ASHLAND	KY	41102-9732	38.414905	-82.7032417
8212 HALL RDG	ASHLAND	KY	41102-9095	38.4174117	-82.7241783
8212 HALL RDG	ASHLAND	KY	41102-9095	38.4173367	-82.72429
8212 MEADE SPRINGER RD	ASHLAND	KY	41102-8901	38.4189917	-82.70676
8212 PONDEROSA RDG	ASHLAND	KY	41102-9047	38.421005	-82.7201283
8213 RAY DR	ASHLAND	KY	41102-9759	38.412257666	-82.69877683
8214 DANIELS FORK RD	ASHLAND	KY	41102-9309	38.4414617	-82.7571683
8214 MARROWBONE CREEK RD	ELKHORN CITY	KY	41522-7536	37.2932025	-82.47120083
8214 NEW RIDGE RD	CATLETTSBURG	KY	41129-8284	38.407909666	-82.673208
8214 PADDLE CREEK RD	CATLETTSBURG	KY	41129-8459	38.39392567	-82.61006016
8214 PADDLE CREEK RD	CATLETTSBURG	KY	41129-8459	38.39341	-82.609055
8214 RAY DR	ASHLAND	KY	41102-9759	38.41328309	-82.6982566
8215 SAVAGE BR	CATLETTSBURG	KY	41129-8127	38.3425748	-82.6044276
8215 SAVAGE BR	CATLETTSBURG	KY	41129-8127	38.3465011	-82.6121343
8217 ALLEY BR	CATLETTSBURG	KY	41129-8338	38.3577767	-82.6315017
8217 PONDEROSA CT LOT 22	ASHLAND	KY	41102-9484	38.42224583	-82.72138966
8217 RAY DR	ASHLAND	KY	41102-9759	38.41208	-82.6991683
8218 CARLA DR	ASHLAND	KY	41102-9732	38.4134848	-82.7021303
8218 HIGHWAY 160 TRLR	WHITESBURG	KY	41858-8907	37.0945233	-82.9272133
8218 MEADE SPRINGER RD APT 1	ASHLAND	KY	41102-9276	38.4188683	-82.7071583
8218 MEADE SPRINGER RD APT 10	ASHLAND	KY	41102-9276	38.418327	-82.706894
8218 MEADE SPRINGER RD APT 2	ASHLAND	KY	41102-9276	38.41831183	-82.70689783
8218 MEADE SPRINGER RD APT 3	ASHLAND	KY	41102-9276	38.4181133	-82.70728
8218 MEADE SPRINGER RD APT 4	ASHLAND	KY	41102-9276	38.4181117	-82.7072817
8218 MEADE SPRINGER RD APT 5	ASHLAND	KY	41102-9276	38.4181117	-82.7072817
8218 MEADE SPRINGER RD APT 6	ASHLAND	KY	41102-9276	38.4181117	-82.70728
8218 MEADE SPRINGER RD APT 7	ASHLAND	KY	41102-9276	38.4183433	-82.7067917
8218 MEADE SPRINGER RD APT 8	ASHLAND	KY	41102-9276	38.4181117	-82.7072817
8218 MEADE SPRINGER RD APT 9	ASHLAND	KY	41102-9276	38.4188139	-82.7064782
8218 MEADE SPRINGER RD HSE	ASHLAND	KY	41102-9276	38.4188667	-82.7071867
8219 KY ROUTE 40	WILLIAMSPORT	KY	41271-8504	37.8324033	-82.722005
8219 ROSEWOOD DR	ASHLAND	KY	41102-9763	38.41071146	-82.6906341
822 13TH ST	ASHLAND	KY	41101-2638	38.4750233	-82.6468717
822 20TH ST	ASHLAND	KY	41101-2804	38.4712267	-82.639165
822 6TH ST	PAINTSVILLE	KY	41240-1362	37.80402276	-82.81244741
822 ASH BRANCH RD	LOUISA	KY	41230-8183	38.0161217	-82.7190767
822 ASH BRANCH RD GARG	LOUISA	KY	41230-8183	38.0150267	-82.7199283
822 BAKER FORK RD TRLR	YEADDISS	KY	41777-8908	37.0591133	-83.27868
822 BIRCH ST	ASHLAND	KY	41101-6404	38.446745	-82.6194717
822 CAMP CREEK RD TRLR	STOPOVER	KY	41568-9005	37.4753283	-82.0777554
822 CENTRAL AVE	ASHLAND	KY	41101-7424	38.4810133	-82.650095
822 CHLOE RD	PIKEVILLE	KY	41501-1592	37.474105	-82.48582
822 CLARA ST	ASHLAND	KY	41102-4434	38.4640317	-82.666865
822 CORY RD	OLIVE HILL	KY	41164-7638	38.28146167	-83.09489833
822 DANLEYTON HSE	ARGILLITE	KY	41121	38.4750217	-82.7640767
822 DOG FRK	PIKEVILLE	KY	41501-7032	37.4845517	-82.58582
822 HALBERT ST	ASHLAND	KY	41101-6810	38.4446033	-82.6174533
822 HIGHLAND AVE	FLATWOODS	KY	41139-1126	38.527195	-82.7087633

822	HIGHWAY 15	JACKSON	KY	41339-8284	37.56083	-83.3958967
822	HIGHWAY 2034	ERMINE	KY	41815-9998	37.11982517	-82.7935145
822	HOFFMAN AVE	WORTHINGTON	KY	41183-9348	38.54939983	-82.72870333
822	HUNTER BRANCH RD	HUNTER	KY	41655-8901	37.50519983	-82.74350883
822	INDIAN CREEK RD	VIRGIE	KY	41572-8305	37.34478493	-82.60408901
822	INDUSTRIAL PARK TRLR	HAGERHILL	KY	41222-8607	37.75883	-82.775805
822	JENNYS CRK	HAGERHILL	KY	41222-8809	37.799935	-82.8282367
822	LICK CREEK RD	LICK CREEK	KY	41540-8118	37.383104	-82.2981765
822	LINDY BR	NIPPA	KY	41240-9095	37.8755917	-82.7640483
822	LITTLE GARNER RD	ASHLAND	KY	41102-7509	38.4330483	-82.7218883
822	MIKES BR	PIKEVILLE	KY	41501-6435	37.562052	-82.48556433
822	PIGEONROOST RD TRLR	BULAN	KY	41722-9024	37.3379983	-83.160555
822	POINTVIEW CT	PAINTSVILLE	KY	41240-1442	37.80707233	-82.79752233
822	SUGAR CAMP RD	ROBINSON CREEK	KY	41560-8505	37.4010133	-82.5701167
822	SUNSHINE LN	KIMPER	KY	41539-6452	37.51827	-82.3752433
822	US 60 HWY	ASHLAND	KY	41102-9691	38.386220333	-82.723028
822	S MAYO TRL	PAINTSVILLE	KY	41240-1384	37.8060567	-82.7991933
822	S STATE HIGHWAY 1	GRAYSON	KY	41143-7977	38.31881	-82.93348
822	W ARROWHEAD DR	ASHLAND	KY	41102-9054	38.4287517	-82.7276817
8220	ALLEY BR	CATLETTSBURG	KY	41129-8338	38.357225	-82.630785
8220	CARLA DR	ASHLAND	KY	41102-9732	38.414605	-82.70317
8220	LOST CREEK RD	ROWDY	KY	41367-8819	37.3885983	-83.2425033
8220	MANOR DR	ASHLAND	KY	41102-9783	38.410089	-82.69471366
8220	RAY DR	ASHLAND	KY	41102-9759	38.41323025	-82.69824664
8220	SUNSET RD	CATLETTSBURG	KY	41129-8833	38.3941683	-82.6006117
8221	CARLA DR	ASHLAND	KY	41102-9774	38.414815	-82.7027517
8221	ELKHORN CRK	ASHCAMP	KY	41512-8526	37.26202	-82.4511317
8221	KY ROUTE 40	OIL SPRINGS	KY	41238-9130	37.8069867	-82.948845
8221	MANOR DR	ASHLAND	KY	41102-9767	38.4102567	-82.695195
8221	PADDLE CREEK RD	CATLETTSBURG	KY	41129-8459	38.39465483	-82.60880983
8222	PONDEROSA CT LOT 42	ASHLAND	KY	41102-9484	38.422515	-82.72109
8222	SAVAGE BR	CATLETTSBURG	KY	41129-8127	38.3416183	-82.610805
8223	BEAUTY RD TRLR	BEAUTY	KY	41203-8902	37.8405267	-82.4329517
8223	ELKHORN CRK	ASHCAMP	KY	41512-8526	37.26312881	-82.45118718
8223	JOHNSONS FORK RD	CATLETTSBURG	KY	41129-8448	38.40382367	-82.62991583
8223	RAY DR	ASHLAND	KY	41102-9759	38.4116317	-82.698605
8223	STATE HIGHWAY 194	KIMPER	KY	41539-6236	37.515829	-82.360787
8224	CARLA DR	ASHLAND	KY	41102-9732	38.4143933	-82.7029717
8224	HIGHWAY 931	WHITESBURG	KY	41858-8999	37.2128901	-82.8506899
8224	MEADE SPRINGER RD	ASHLAND	KY	41102-8901	38.4185533	-82.7071967
8224	PONDEROSA RDG	ASHLAND	KY	41102-9047	38.4209683	-82.719995
8224	SUNSET RD	CATLETTSBURG	KY	41129-8833	38.3939067	-82.60002
8225	HIGHWAY 550	MOUSIE	KY	41839-9029	37.39712733	-82.8769035
8225	NEW RIDGE RD	CATLETTSBURG	KY	41129-8284	38.4082855	-82.6724834
8225	NEW RIDGE RD TRLR	CATLETTSBURG	KY	41129-8284	38.4080893	-82.6725403
8225	PADDLE CREEK RD	CATLETTSBURG	KY	41129-8459	38.3943367	-82.6089617
8225	STATE HIGHWAY 194	PIKEVILLE	KY	41501-5502	37.606345	-82.5348533
8225	US HIGHWAY 60	MOREHEAD	KY	40351-8632	38.26133167	-83.33253667
8226	RAY DR	ASHLAND	KY	41102-9759	38.4118833	-82.6985333
8226	STATE HIGHWAY 194	PIKEVILLE	KY	41501-5502	37.6062617	-82.5344583
8227	MEADE SPRINGER RD	ASHLAND	KY	41102-8901	38.41831796	-82.70637013
8227	PADDLE CREEK RD	CATLETTSBURG	KY	41129-8459	38.3943533	-82.608515
8227	PONDEROSA RDG	ASHLAND	KY	41102-9047	38.4210133	-82.7212467
8227	ROSEWOOD DR	ASHLAND	KY	41102-9768	38.41058092	-82.69055431
8227	STATE ROUTE 503	ARGILLITE	KY	41121-8618	38.453128	-82.774655
8228	CEMETERY RD	CATLETTSBURG	KY	41129-8849	38.4004217	-82.6067017
8228	CEMETERY RD	CATLETTSBURG	KY	41129-8849	38.40141662	-82.60595812
8228	JOHNSONS FORK RD TRLR	CATLETTSBURG	KY	41129-8448	38.4042267	-82.629645
8228	MANOR DR	ASHLAND	KY	41102-9783	38.4099183	-82.6951967
8228	PONDEROSA CT LOT 41	ASHLAND	KY	41102-9484	38.42248967	-82.72124116
8229	RAY DR	ASHLAND	KY	41102-9759	38.4117333	-82.6988967
823	18TH ST	ASHLAND	KY	41101-2801	38.4717925	-82.64171266
823	6TH ST	PAINTSVILLE	KY	41240-1370	37.80560967	-82.811224
823	BIRCH ST	ASHLAND	KY	41101-6403	38.4470433	-82.6196167
823	CUMBERLAND AVE	FLATWOODS	KY	41139-1712	38.5281067	-82.7075483
823	CUMBERLAND AVE GARG	FLATWOODS	KY	41139-1712	38.5283467	-82.70766
823	DYKES BRANCH RD	VIPER	KY	41774-8241	37.1605133	-83.10135

823	FLAT HOLW	SOUTH PORTSMOUTH	KY	41174-9054	38.7184717	-82.99038
823	FLAT HOLW BARN	SOUTH PORTSMOUTH	KY	41174-9054	38.71806736	-82.99015197
823	FRENCH BROAD ST	ASHLAND	KY	41101-7111	38.4868667	-82.671425
823	HIGHLAND AVE	ASHLAND	KY	41102-5245	38.462635	-82.6686767
823	HIGHLAND AVE	FLATWOODS	KY	41139-1125	38.52767	-82.7084633
823	HUNT ST APT 1	ASHLAND	KY	41101-6409	38.448315	-82.6194583
823	INDUSTRIAL PARK	HAGERHILL	KY	41222-8607	37.75892867	-82.7762975
823	KY HIGHWAY 611 TRLR 1	PIKEVILLE	KY	41501-4127	37.3181217	-82.5353533
823	KY ROUTE 825	HAGERHILL	KY	41222-8813	37.7801183	-82.8155267
823	LOWER SECOND CREEK RD	BONNYMAN	KY	41719-8908	37.2942367	-83.25517
823	MAGGARD ST	ASHLAND	KY	41102-3240	38.4824983	-82.6783417
823	POINTVIEW CT LOT 14	PAINTSVILLE	KY	41240-1419	37.8065933	-82.7978133
823	RACELAND AVE	RACELAND	KY	41169-1211	38.535695	-82.7285617
823	RIVERSIDE DR	RUSSELL	KY	41169-1362	38.535205	-82.6945
823	RUNYON BRANCH RD	PINSONFORK	KY	41555-7408	37.5434083	-82.2768417
823	SALLIE DR	ASHLAND	KY	41102-8249	38.4323567	-82.695455
823	SPANKEM BRANCH RD	LOUISA	KY	41230-6118	38.1744383	-82.6867367
823	STATE ROUTE 716	ASHLAND	KY	41102-8252	38.436502	-82.698107
823	STEPHENS MEADE RD	ASHLAND	KY	41102-8974	38.4157317	-82.7162583
823	STINSON CRK	GRAYSON	KY	41143-7805	38.3039973	-82.8617266
823	TARKILN RD	OLIVE HILL	KY	41164-7018	38.25820333	-83.17268833
823	THREE MILE RD	JENKINS	KY	41537-8022	37.2571667	-82.5507033
823	US ROUTE 60	ASHLAND	KY	41102-9691	38.38834	-82.7226917
823	US ROUTE 60	ASHLAND	KY	41102-9691	38.3885183	-82.7225667
823	WINDSOR CT	ASHLAND	KY	41101-2965	38.46737	-82.6318833
823	WINIFRED ST	GREENUP	KY	41144-1146	38.5731983	-82.8342233
823	WINIFRED ST GARG	GREENUP	KY	41144-1146	38.5732101	-82.8339134
823	W KY HIGHWAY 80	AVAWAM	KY	41713	37.208345	-83.27457
8230	CARLA DR	ASHLAND	KY	41102-9732	38.4140933	-82.70241
8231	PONDEROSA RDG	ASHLAND	KY	41102-9047	38.420783	-82.72106983
8231	ROSEWOOD DR	ASHLAND	KY	41102-9763	38.41051152	-82.69050485
8231	STATE HIGHWAY 773	DENTON	KY	41132-8911	38.25679633	-82.84926816
8232	CEMETERY RD	CATLETTSBURG	KY	41129-8849	38.4004367	-82.6066717
8232	HIGHWAY 1690	LOUISA	KY	41230-8493	37.98144333	-82.597915
8232	RAY DR	ASHLAND	KY	41102		
8232	ROBINSON CREEK RD	VIRGIE	KY	41572-8549	37.380418333	-82.58327883
8234	KY HIGHWAY 610	JENKINS	KY	41537-8301	37.2794883	-82.5890783
8234	STATE HIGHWAY 174	OLIVE HILL	KY	41164-6012	38.2590935	-83.29845933
8234	SUNSET RD	CATLETTSBURG	KY	41129-8833	38.3937317	-82.5999833
8235	MARROWBONE CREEK RD	ELKHORN CITY	KY	41522-7536	37.292855	-82.4713867
8235	NEW RIDGE RD	CATLETTSBURG	KY	41129-8284	38.4070533	-82.6736083
8235	US HIGHWAY 60	MOREHEAD	KY	40351-8632	38.262105	-83.33270833
8235	US HIGHWAY 60 TRLR	MOREHEAD	KY	40351-8632	38.26249667	-83.332735
8236	CARLA DR	ASHLAND	KY	41102-9732	38.413965	-82.7026783
8236	PONDEROSA CT LOT 40	ASHLAND	KY	41102-9484	38.4226545	-82.72123216
8236	US HIGHWAY 60	MOREHEAD	KY	40351-8632	38.26195167	-83.33388167
8236	US HIGHWAY 60	MOREHEAD	KY	40351-8632	38.261799	-83.3329154
8237	DRYHILL RD	HYDEN	KY	41749-8371	37.240135	-83.37901
8237	MANOR DR	ASHLAND	KY	41102-9767	38.4096617	-82.6952233
8237	PONDEROSA RDG LOT 18	ASHLAND	KY	41102-9047	38.42138983	-82.72053042
8237	RAY DR	ASHLAND	KY	41102-9759	38.4115783	-82.6988483
8238	MARSH HILL CT TRLR	ASHLAND	KY	41102-9775	38.4077567	-82.6898267
8238	RAY DR	ASHLAND	KY	41102-9759	38.4112885	-82.69849866
8239	DRYHILL RD	CONFLUENCE	KY	41749-8371	37.2409533	-83.3784783
8239	JOHNSONS FORK RD	CATLETTSBURG	KY	41129-8448	38.4037706	-82.6282525
8239	PADDLE CREEK RD	CATLETTSBURG	KY	41129-8459	38.3942383	-82.6083067
824	13TH ST	ASHLAND	KY	41101-2638	38.474655	-82.6471183
824	6TH ST	PAINTSVILLE	KY	41240-1362	37.805035	-82.8109833
824	BATH AVE	ASHLAND	KY	41101-2515	38.4800924	-82.6497468
824	BATH AVE	ASHLAND	KY	41101-2515	38.4800924	-82.6497468
824	BELLEFONTE PRINCESS RD	ASHLAND	KY	41101-2272	38.4862267	-82.6903017
824	CHERYL ANN CT	WORTHINGTON	KY	41183-9529	38.5493133	-82.7437067
824	COMMANCHE DR	ASHLAND	KY	41102-4317	38.47089066	-82.6785647
824	CUMBERLAND AVE	FLATWOODS	KY	41139-1713	38.5279817	-82.7079667
824	DANIELS DR	WORTHINGTON	KY	41183-9532	38.55078	-82.74572
824	DORTON JENKINS HWY	JENKINS	KY	41537-8279	37.2694067	-82.5753367
824	EAST ST	ASHLAND	KY	41101-6807	38.4443317	-82.618355

824	EDGEWOOD AVE	ASHLAND	KY	41102-5236	38.4626717	-82.6674883
824	FM STAFFORD AVE	PAINTSVILLE	KY	41240-1252	37.807975	-82.7981967
824	GARTRELL ST	ASHLAND	KY	41101-5138	38.4490783	-82.6200217
824	GOLDIE CT	ASHLAND	KY	41102-9246	38.43468	-82.6986167
824	GREENUP AVE	ASHLAND	KY	41101-7437	38.483439	-82.647763
824	HENRYS BR	LANGLEY	KY	41645-9070	37.5262198	-82.7752763
824	HIGHLAND AVE	FLATWOODS	KY	41139-1126	38.52762204	-82.70880317
824	HIGHWAY 803	MILLSTONE	KY	41838-9030	37.18706233	-82.744237
824	IVYTON RD	SALYERSVILLE	KY	41465-8014	37.7466983	-83.0796
824	JEFFERSON AVE	PAINTSVILLE	KY	41240-1353	37.809825	-82.7980183
824	JENNYS CRK	HAGERHILL	KY	41222-8809	37.800065	-82.8276183
824	KELSEY E FRIEND BLVD BLDG SHOP	PIKEVILLE	KY	41501	37.547146	-82.59429983
824	KENTUCKY BLVD	HAZARD	KY	41701-2018	37.2465283	-83.1746933
824	KY ROUTE 1107	VAN LEAR	KY	41265-8606	37.777609666	-82.78194283
824	KY ROUTE 306	WHEELWRIGHT	KY	41669-9029	37.3437167	-82.7199
824	LICK FRK	JENKINS	KY	41537-8309	37.2592783	-82.602655
824	LOWER PIGEONROOST RD	BONNYMAN	KY	41719-9008	37.2912867	-83.2784883
824	MILLS BRANCH RD	ELKHORN CITY	KY	41522-8045	37.2570317	-82.4264433
824	MINK BR	CRAYNOR	KY	41635-8924	37.439345	-82.66665
824	MINK BR REAR	CRAYNOR	KY	41635-8924	37.43921	-82.6667883
824	MONTGOMERY AVE	ASHLAND	KY	41101-2523	38.48055333	-82.64945483
824	NEDS FRK	MC DOWELL	KY	41647-9030	37.4206783	-82.6903517
824	OASIS FRK	DEANE	KY	41812-9053	37.252891	-82.71114066
824	PARK ST	WORTHINGTON	KY	41183-9527	38.55075	-82.7476483
824	POINTVIEW CT LOT 21	PAINTSVILLE	KY	41240-1442	37.8071617	-82.7974417
824	POND CREEK RD TRLR	STONE	KY	41567-7046	37.59126	-82.26916
824	POND RUN RD	RACELAND	KY	41169-1262	38.53618	-82.7310367
824	QUICKSAND RD	JACKSON	KY	41339-7265	37.532628333	-83.35226333
824	RACELAND AVE	RACELAND	KY	41169-1212	38.53551	-82.7284583
824	REED CT	RACELAND	KY	41169-1766	38.5356935	-82.72971166
824	ROGERS CT	ASHLAND	KY	41101-2963	38.4668467	-82.63076
824	SPURLOCK FRK	DANA	KY	41615-9034	37.5434017	-82.7008383
824	STRAIGHT FORK RD	CORNETTSVILLE	KY	41731-8708	37.072605	-83.0553533
824	TOLBY BR	HALLIE	KY	41821-9059	37.106585	-82.9872083
824	WALLBRIDGE CT	PAINTSVILLE	KY	41240-9310	37.8009892	-82.7895102
824	WALLBRIDGE CT GARG	PAINTSVILLE	KY	41240-9310	37.798733	-82.79179499
824	WALLER BRANCH RD	LOUISA	KY	41230-5713	38.1487233	-82.6538317
824	WALLER BRANCH RD BLDG 1	LOUISA	KY	41230-5713	38.1483081	-82.6543076
824	WALNUT AVE	PAINTSVILLE	KY	41240-1262	37.812469	-82.7987104
824	WASHINGTON AVE	PAINTSVILLE	KY	41240-1236	37.8115167	-82.79761
824	WINCHESTER AVE	ASHLAND	KY	41101-7445	38.482425	-82.6483183
824	WINDSOR CT	ASHLAND	KY	41101-2965	38.4671283	-82.6317517
824	WOODS DR	GRAYSON	KY	41143-1692	38.330045	-82.9210833
824	S MAYO TRL	PAINTSVILLE	KY	41240-1384	37.805784666	-82.79902433
8240	LOTTS CREEK RD TRLR	HAZARD	KY	41701-9048	37.2665267	-83.0744383
8241	NEW ROUTE 3 TRLR	DEBORD	KY	41214-8956	37.7772	-82.62845667
8242	ROSEWOOD DR	ASHLAND	KY	41102-9764	38.4085767	-82.6893633
8242	SAVAGE BR	CATLETTSBURG	KY	41129-8127	38.34145	-82.6107083
8242	SAVAGE BR	CATLETTSBURG	KY	41129-8127	38.3415383	-82.6100633
8243	LOST CREEK RD	ROWDY	KY	41367-8819	37.3893283	-83.24165
8244	STATE HIGHWAY 1056 TRLR	MC CARR	KY	41544-8303	37.58777	-82.1742983
8245	JOHNSONS FORK RD	CATLETTSBURG	KY	41129-8448	38.4042383	-82.6286017
8245	KY ROUTE 40	OIL SPRINGS	KY	41238-9130	37.80671	-82.9495083
8245	PADDLE CREEK RD	CATLETTSBURG	KY	41129-8459	38.3945133	-82.6088567
8245	PONDEROSA RDG LOT 17	ASHLAND	KY	41102-9047	38.421988833	-82.72143666
8246	KY ROUTE 122	MINNIE	KY	41651-9008	37.475558	-82.75413
8247	CUTSHIN RD	CUTSHIN	KY	41776-8666	37.0901483	-83.255285
8248	LOTTS CREEK RD	HAZARD	KY	41701-9048	37.26680483	-83.07452066
8248	LOTTS CREEK RD	HAZARD	KY	41701-9048	37.26680483	-83.07452066
8249	KY ROUTE 40	WILLIAMSPORT	KY	41271-8504	37.83297	-82.7219083
8249	LOTTS CREEK RD	HAZARD	KY	41701-9048	37.2672481	-83.0740134
8249	SPEIGHT RD	VIRGIE	KY	41572-8708	37.2763367	-82.6814267
8249	E US HIGHWAY 60	RUSH	KY	41168-8810	38.352825	-82.7919767
825	6TH ST APT	PAINTSVILLE	KY	41240-1370	37.8045567	-82.8121617
825	ALEXANDER PL	ASHLAND	KY	41101-2923	38.4666033	-82.630515
825	ARMORY DR TRLR	JACKSON	KY	41339-9250	37.54461	-83.37151667
825	ARNETT DR	ASHLAND	KY	41101-2231	38.4872217	-82.691965



825 BATH AVE	ASHLAND	KY	41101-2514	38.4805333	-82.6497433
825 BLACKLOG RD UNIT FRT SCH	INEZ	KY	41224	37.8564283	-82.5171217
825 BOOKER FRK	PIKEVILLE	KY	41501-3937	37.325195	-82.568075
825 BRUSHY FRK	JENKINS	KY	41537-8407	37.269205	-82.6259867
825 CANOE RD	JACKSON	KY	41339-9121	37.47684	-83.480354
825 CHERRY BIRD LN	GRAYSON	KY	41143-1709	38.3424083	-82.9224833
825 CHERYL ANN CT	WORTHINGTON	KY	41183-9531	38.549735	-82.74363
825 CHINN ST APT A	RACELAND	KY	41169-1115	38.540905	-82.7251633
825 CHINN ST APT B	RACELAND	KY	41169-1115	38.5407967	-82.72528
825 COMMANCHE DR	ASHLAND	KY	41102-4316	38.4709567	-82.6778533
825 COMMANCHE DR GARG	ASHLAND	KY	41102-4316	38.4708274	-82.6784226
825 DANIELS DR	WORTHINGTON	KY	41183-9533	38.5507683	-82.7455367
825 DEER LICK BRANCH RD	LOUISA	KY	41230-7533	38.07898036	-82.67680738
825 FORESTDALE RD	ASHLAND	KY	41102-9482	38.452255	-82.702835
825 GOOSE CREEK RD	NEON	KY	41840-8916	37.2133867	-82.7247633
825 GORMAN HOLLOW RD	HAZARD	KY	41701-2322	37.233765	-83.1992367
825 HIGH ST	HAZARD	KY	41701-1394	37.25140783	-83.195104
825 HIGHWAY 1812 TRLR 1	JACKSON	KY	41339-9314	37.56922333	-83.36830167
825 HIGHWAY 1812 TRLR 2	JACKSON	KY	41339-9314	37.56950167	-83.36846
825 JEFFERSON AVE	WURLTAND	KY	41144-1510	38.54786	-82.7729367
825 KENTUCKY BLVD	HAZARD	KY	41701-2017	37.24686	-83.175255
825 KY ROUTE 680	EAST MC DOWELL	KY	41647-6014	37.4517283	-82.7274267
825 LAKESIDE DR	JENKINS	KY	41537-9163	37.1692667	-82.6349517
825 LAKESIDE DR UNIT 2	JENKINS	KY	41537	37.1702453	-82.6347792
825 MAGGARD ST	ASHLAND	KY	41102-3240	38.4828217	-82.6788083
825 MAHLON ST	RACELAND	KY	41169-1956	38.5389017	-82.7235
825 MIKES BR	PIKEVILLE	KY	41501-6435	37.5625117	-82.4858733
825 MIKES BR	PIKEVILLE	KY	41501-6435	37.5622367	-82.4867083
825 MIKES BR GARG	PIKEVILLE	KY	41501-6435	37.56218933	-82.48621766
825 MONTGOMERY AVE	ASHLAND	KY	41101-2522	38.479925	-82.6502367
825 OAKHURST AVE	HAZARD	KY	41701-1629	37.2501833	-83.1867667
825 OLD 773	GRAYSON	KY	41143	38.2831345	-82.92528933
825 PARK ST LOT 4	WORTHINGTON	KY	41183-9525	38.55100173	-82.74731042
825 PECAN ST	HAZARD	KY	41701-2237	37.2397917	-83.17604
825 POINTVIEW CT LOT #15	PAINTSVILLE	KY	41240-1419	37.8066567	-82.7978217
825 RACELAND AVE	RACELAND	KY	41169-1211	38.5354767	-82.7284583
825 RIDGEWAY DR	PAINTSVILLE	KY	41240-1380	37.8055	-82.7958467
825 ROGERS CT	ASHLAND	KY	41101-2963	38.4668233	-82.6315467
825 SM ROBERSON DR	SOUTH SHORE	KY	41175-9012	38.72010783	-82.9757105
825 SMITH ST	RACELAND	KY	41169-1135	38.538365	-82.72809
825 STATE HIGHWAY 319	TOLER	KY	41514-8686	37.633624	-82.25287066
825 STATE ROUTE 503 TRLR	GREENUP	KY	41144-7468	38.54104	-82.791195
825 VINE ALY	RACELAND	KY	41169-1181	38.542345	-82.72813
825 WALTERS BR	ISOM	KY	41824-8936	37.180758666	-82.89374083
825 WASHINGTON AVE	PAINTSVILLE	KY	41240-1266	37.8120067	-82.797765
825 WINCHESTER AVE	ASHLAND	KY	41101-7444	38.48304	-82.6478117
825 WINCHESTER AVE	ASHLAND	KY	41101-7444	38.4830683	-82.6477917
825 S RAILROAD ST TRLR	WEST VAN LEAR	KY	41268-8056	37.78432	-82.7809583
825 W ROSE RD	ASHLAND	KY	41102	38.456405	-82.695625
8250 E US HIGHWAY 60 TRLR	RUSH	KY	41168-8810	38.3537817	-82.7916867
8251 STATE HIGHWAY 174 TRLR	OLIVE HILL	KY	41164-6012	38.258565	-83.29951833
8252 CEMETERY RD	CATLETTSBURG	KY	41129-8849	38.40086967	-82.606361
8252 KY HIGHWAY 476 HSE	BULAN	KY	41722-8735	37.3289833	-83.143805
8253 LOST CREEK RD	ROWDY	KY	41367-8819	37.38912683	-83.24238683
8254 PONDEROSA RDG LOT 38	ASHLAND	KY	41102-9047	38.4228033	-82.7209417
8254 ROBINSON CREEK RD	VIRGIE	KY	41572-8549	37.3795203	-82.5835051
8255 CRANSTON RD	MOREHEAD	KY	40351-9518	38.29516167	-83.39586
8255 KY HIGHWAY 610	JENKINS	KY	41537-8301	37.27925167	-82.5898325
8255 PONDEROSA RDG	ASHLAND	KY	41102-9047	38.4225967	-82.7212583
8256 CARDINAL LN	CATLETTSBURG	KY	41129-8747	38.263823	-82.586205
8256 KY ROUTE 979	GRETHEL	KY	41631-9012	37.454975	-82.650945
8256 ROBINSON CREEK RD	VIRGIE	KY	41572-8549	37.3804717	-82.5833933
8257 HIGHWAY 119 TRLR	JENKINS	KY	41537-8973	37.15033	-82.6912717
8257 HIGHWAY 805	JENKINS	KY	41537-8577	37.183105	-82.642765
8257 KY ROUTE 40	OIL SPRINGS	KY	41238-9130	37.8066583	-82.949535
8259 HIGHWAY 805	JENKINS	KY	41537-8577	37.1831033	-82.6427383
826 13TH ST	ASHLAND	KY	41101-2638	38.4744933	-82.6471717

826 29TH ST	ASHLAND	KY	41101-3020	38.4652217	-82.6283317
826 6TH ST	PAINTSVILLE	KY	41240-1362	37.80505	-82.8109717
826 BATH AVE	ASHLAND	KY	41101-2515	38.479923	-82.64990633
826 BIRCH ST	ASHLAND	KY	41101-6404	38.4468383	-82.619785
826 CORN FRK TRLR	PRESTONSBURG	KY	41653-8486	37.67960073	-82.71569729
826 EASTPARK DR	GRAYSON	KY	41143-9608	38.3760183	-82.8249383
826 FM STAFFORD AVE	PAINTSVILLE	KY	41240-1252	37.8079935	-82.7970725
826 FORESTDALE CT	ASHLAND	KY	41102-9407	38.4503067	-82.70169
826 JEFFERSON AVE	WURLTAND	KY	41144-1511	38.5476483	-82.773005
826 LAKESIDE DR	JACKSON	KY	41339-7487	37.56829167	-83.38017
826 LEFT DRY CRK	TOPMOST	KY	41862-8962	37.3396417	-82.767785
826 LITTLE ROBINSON CRK	VIRGIE	KY	41572-8324	37.3699617	-82.5965533
826 OSBORNE FORK RD	VIRGIE	KY	41572-8236	37.34187	-82.6524
826 RACELAND AVE	RACELAND	KY	41169-1212	38.5348633	-82.728225
826 SERGEANT RD	WHITESBURG	KY	41858-7840	37.15027326	-82.77246294
826 SMITH BRANCH RD TRLR	JACKSON	KY	41339-8065	37.52281167	-83.30853333
826 SMITH ST	RACELAND	KY	41169-1136	38.53822	-82.72803
826 UPPER CHLOE CRK	PIKEVILLE	KY	41501-6642	37.4588733	-82.4655883
826 WHEATLEY RD	ASHLAND	KY	41101-2252	38.48600517	-82.67338566
826 WHEATLEY RD	ASHLAND	KY	41101-2252	38.4860785	-82.67345183
826 S HIGHWAY 3	LOUISA	KY	41230-6687	38.10479183	-82.59284866
826 S HIGHWAY 3	LOUISA	KY	41230-6687	38.10426	-82.5933767
826 S HIGHWAY 3 GARG	LOUISA	KY	41230-6687	38.104869	-82.59282533
826 S MAYO TRL	PAINTSVILLE	KY	41240-1384	37.8057433	-82.799625
8260 CRANSTON RD	MOREHEAD	KY	40351-9518	38.29454667	-83.39515167
8260 HIGHWAY 1690 TRLR	LOUISA	KY	41230-8493	37.98007333	-82.59731333
8260 HIGHWAY 7	BLACKKEY	KY	41804-9024	37.1384583	-82.98733
8260 HIGHWAY 931	WHITESBURG	KY	41858-8999	37.048215	-82.8856733
8260 LOST CREEK RD	ROWDY	KY	41367-8819	37.3887167	-83.2430217
8260 LOST CREEK RD GARG	ROWDY	KY	41367-8819	37.389035	-83.2430383
8260 ROBINSON CREEK RD	VIRGIE	KY	41572-8549	37.3798833	-82.58341
8261 HIGHWAY 32	ADAMS	KY	41201-9060	38.0560067	-82.7211033
8262 HIGHWAY 931	WHITESBURG	KY	41858-8999	37.0481867	-82.88598
8262 MIDLAND TRAIL RD COT	ASHLAND	KY	41102-9773	38.4160833	-82.7051233
8262 WOLF CREEK RD	YEADDISS	KY	41777-8706	37.10507	-83.2896683
8266 HIGHWAY 23	LOUISA	KY	41230-6919	37.99287	-82.65827333
8266 WOLF CREEK RD	WOOTON	KY	41776-8676	37.1075733	-83.2915233
8267 HIGHWAY 707	CATLETTSBURG	KY	41129-8551	38.249915	-82.633583
8267 KY ROUTE 40	OIL SPRINGS	KY	41238-9130	37.80957	-82.9456667
8267 LOST CREEK RD	ROWDY	KY	41367-8819	37.3891033	-83.2422317
8267 PONDEROSA RDG LOT 16	ASHLAND	KY	41102-9047	38.42109965	-82.72070382
8268 HIGHWAY 23	LOUISA	KY	41230-6919	37.99225333	-82.659105
8268 STATE HIGHWAY 1056	MC CARR	KY	41544-8303	37.5884683	-82.1739967
8269 N HIGHWAY 201	WEBBVILLE	KY	41180-8992	38.124215	-82.854472
8269 N HIGHWAY 201 TRLR	WEBBVILLE	KY	41180-8992	38.124265	-82.854755
827 6TH ST	PAINTSVILLE	KY	41240-1370	37.8057167	-82.81166
827 ABE FRK	WEEKSBURY	KY	41667-9008	37.2907317	-82.7075383
827 CHERRYWOOD LN	GRAYSON	KY	41143-1713	38.344015	-82.9196233
827 CRESCENT VALLEY DR	JACKSON	KY	41339-6518	37.57424167	-83.38122833
827 CRESCENT VALLEY DR GARG	JACKSON	KY	41339-6518	37.5734371	-83.3806095
827 DAMRON MAYO RD	GRAYSON	KY	41143-7929	38.348337333	-82.89465366
827 DAMRON MAYO RD TRLR 1	GRAYSON	KY	41143-7929	38.3488733	-82.89482
827 DRY BR	PIKEVILLE	KY	41501-6408	37.5804867	-82.4632917
827 GREENUP AVE	RACELAND	KY	41169-1155	38.541675	-82.72711
827 HARLESS CRK	REGINA	KY	41559-8917	37.3731083	-82.39944
827 HIGHWAY 1148	ISOM	KY	41824-9042	37.1854	-82.875705
827 HIGHWAY 2033	LOUISA	KY	41230-8392	37.937395	-82.61987
827 HIGHWAY 2034	ERMINE	KY	41815-8949	37.1207017	-82.7935867
827 HIGHWAY 343	FLEMING NEON	KY	41840-9009	37.1944483	-82.7008217
827 KNOTTY POPLAR RD	LOUISA	KY	41230		
827 KY ROUTE 1428	HAGERHILL	KY	41222-8600	37.7911617	-82.7930533
827 LAKESIDE DR	JACKSON	KY	41339-7487	37.567485000	-83.38336833
827 MEADOW BR GARG	GRAYSON	KY	41143-7601	38.20618	-82.9650517
827 MEADOW BR TRLR	GRAYSON	KY	41143-7601	38.20621	-82.964985
827 MIKES BR	PIKEVILLE	KY	41501-6435	37.56070243	-82.48501601
827 POINTVIEW CT LOT 16	PAINTSVILLE	KY	41240-1419	37.8066867	-82.7978167
827 RACELAND AVE	RACELAND	KY	41169-1211	38.5353083	-82.7280583

827 RIVER FRONT RD	LOVELY	KY	41231-8973	37.83645	-82.409505
827 ROBIN LN LOT 11	ASHLAND	KY	41102-8364	38.440455	-82.717915
827 ROGERS CT	ASHLAND	KY	41101-2963	38.4669983	-82.6309867
827 SHORT FORK RD	PIPPA PASSES	KY	41844-9046	37.3111633	-82.89209
827 SIXTEENMILE CREEK RD	HAZARD	KY	41701-7508	37.31978633	-83.20682383
827 SPAULDING BRANCH RD	LOUISA	KY	41230-5797	37.97437167	-82.68290167
827 SPEEDWAY RD	BONNYMAN	KY	41719-8945	37.3021683	-83.2527933
827 SPEEDWAY RD UNIT SHED	BONNYMAN	KY	41719-8945	37.303508166	-83.25309416
827 STATE ROUTE 784	SOUTH SHORE	KY	41175-9790	38.7015033	-82.9573217
827 WENDOVER RD TRLR	HYDEN	KY	41749-9013	37.1410283	-83.370925
827 WHIPPOORWILL RD	NIPPA	KY	41240-9119	37.856	-82.78962
827 YONTS FRK	JACKHORN	KY	41825-9099	37.2250317	-82.6999917
827 YONTS FRK GARG	JACKHORN	KY	41825-9099	37.22491467	-82.6994325
827 W ALEXANDER DR	ASHLAND	KY	41102-8346	38.43955133	-82.71354966
827 W WALLACE DR	ASHLAND	KY	41102-7610	38.42766918	-82.72946873
8270 N KY HIGHWAY 15	HAZARD	KY	41701-5671	37.34300694	-83.27157769
8270 N KY HIGHWAY 15	HAZARD	KY	41701-5671	37.343129166	-83.27199683
8271 BEAUTY RD TRLR	BEAUTY	KY	41203-8902	37.8408333	-82.432755
8271 HIGHWAY 550	MOUSIE	KY	41839-9029	37.397865	-82.8765867
8271 HIGHWAY 7	BLACKKEY	KY	41804-9998	37.1373817	-82.9876817
8274 HIGHWAY 460	WEST LIBERTY	KY	41472-7528	37.85846833	-83.203305
8274 KY ROUTE 122	MINNIE	KY	41651-9008	37.473818	-82.754513
8274 KY ROUTE 122 UNIT 2	MINNIE	KY	41651-9008	37.473892	-82.754592
8275 HIGHWAY 15	ISOM	KY	41824-8908	37.1792933	-82.8848833
8275 HIGHWAY 460	WEST LIBERTY	KY	41472-7528	37.85875083	-83.20318666
8275 PONDEROSA CT	ASHLAND	KY	41102-9484	38.42301217	-82.720741
8276 HIGHWAY 550	MOUSIE	KY	41839-9029	37.3976233	-82.8761783
8277 KY ROUTE 40	OIL SPRINGS	KY	41238-9130	37.8064283	-82.9494033
828 13TH ST	ASHLAND	KY	41101-2638	38.4743617	-82.6471583
828 29TH ST	ASHLAND	KY	41101-3020	38.4649833	-82.6281833
828 39TH ST	ASHLAND	KY	41101-3138	38.454905	-82.6209817
828 6TH ST	PAINTSVILLE	KY	41240-1362	37.80399159	-82.81246495
828 BIG FRK	LANGLEY	KY	41645-6554	37.5472117	-82.8154517
828 CHERYL ANN CT	WORTHINGTON	KY	41183-9529	38.5494483	-82.7438417
828 CHERYL ANN CT	WORTHINGTON	KY	41183	38.5493433	-82.7438733
828 COLDWATER RD	INEZ	KY	41224-8707	37.8431882	-82.5160333
828 DANIELS DR	WORTHINGTON	KY	41183-9532	38.5508017	-82.74592
828 DAVIDSON BRANCH RD	HAZARD	KY	41701-8210	37.360702	-83.294539
828 FM STAFFORD AVE LOT 1	PAINTSVILLE	KY	41240-1252	37.8081793	-82.7980789
828 FORESTDALE RD	ASHLAND	KY	41102-9481	38.45161	-82.7030467
828 FRENCH BROAD ST	ASHLAND	KY	41101-7112	38.487465	-82.672025
828 GRASSY BR	RACCOON	KY	41557-8400	37.51722	-82.4370667
828 HIGHLAND AVE	ASHLAND	KY	41102-5246	38.4622083	-82.668455
828 HIGHLAND AVE	FLATWOODS	KY	41139-1185	38.52794	-82.709005
828 INGRAM CRK GARG	LINEFORK	KY	41833-9047	37.0488933	-82.954715
828 INGRAM CRK TRLR	LINEFORK	KY	41833-9047	37.048397833	-82.9551425
828 JEFFERSON AVE	PAINTSVILLE	KY	41240-1353	37.8099676	-82.7984749
828 KY ROUTE 306	WHEELWRIGHT	KY	41669-9029	37.3433133	-82.7195483
828 LEFT FORK OF ISLAND CRK	PIKEVILLE	KY	41501-7213	37.439052	-82.54269666
828 LITTLE FORK RD TRLR	VIRGIE	KY	41572-8328	37.3617883	-82.61141
828 MEADOWOOD HEIGHTS RD	ASHLAND	KY	41102-9042	38.4228333	-82.7110267
828 MONTGOMERY AVE	ASHLAND	KY	41101-2523	38.4797217	-82.6502567
828 PARK ST	WORTHINGTON	KY	41183-9528	38.5501383	-82.7482817
828 POINTVIEW CT LOT B	PAINTSVILLE	KY	41240-1442	37.8072967	-82.7969783
828 POSSUM TROT RD	LEBURN	KY	41831-8929	37.3587417	-82.956245
828 PUNCHEON CAMP RD	CORNETTSVILLE	KY	41731-8635	37.092985	-83.12014
828 SMITH ST LOWR	RACELAND	KY	41169-1136	38.53765	-82.7279017
828 SMITH ST UPPR	RACELAND	KY	41169-1136	38.5376933	-82.7279167
828 SPEEDWAY RD	BONNYMAN	KY	41719-8945	37.30618267	-83.25457166
828 SPEEDWAY RD GARG	BONNYMAN	KY	41719-8945	37.3048625	-83.25402416
828 STATE HIGHWAY 194	PIKEVILLE	KY	41501-6443	37.5674767	-82.4657
828 TAYLOR FRK	TURKEY CREEK	KY	41514-7825	37.66625	-82.31966
828 TAYLOR FRK UNIT PTAYFK	TURKEY CREEK	KY	41514-7825	37.666445	-82.3189833
828 TURKEY CRK	HALLIE	KY	41821-9068	37.09017	-83.013855
828 S HIGHLAND AVE	PRESTONSBURG	KY	41653-7885	37.66631983	-82.76476516
828 S HIGHWAY 3	LOUISA	KY	41230-6687	38.10572	-82.592265
828 W WALLACE DR	ASHLAND	KY	41102-7610	38.4276133	-82.7301333

8280 HIGHWAY 828 TRLR	LOUISA	KY	41230-5529	38.113485	-82.758175
8283 HIGHWAY 23 BLDG METER1	LOUISA	KY	41230-6919	37.9936833	-82.659585
8283 HIGHWAY 23 BLDG METER2	LOUISA	KY	41230-6919	37.9939926	-82.6592588
8283 HIGHWAY 23 BLDG METER3	LOUISA	KY	41230-6919	37.9939367	-82.659265
8283 HIGHWAY 23 BLDG METER4	LOUISA	KY	41230-6919	37.9927917	-82.6600417
8283 HIGHWAY 7	BLACKKEY	KY	41804-8920	37.13781	-82.9878867
8285 PONDEROSA RDG	ASHLAND	KY	41102-9047	38.422695	-82.7207217
8287 HIGHWAY 160	WHITESBURG	KY	41858-8907	37.0944467	-82.9258367
8288 HIGHWAY 460	WEST LIBERTY	KY	41472-7528	37.858385	-83.20334833
8288 HIGHWAY 476	CLAYHOLE	KY	41317-9025	37.453655	-83.24928167
8288 N KY HIGHWAY 15	HAZARD	KY	41701-5671	37.3432833	-83.2726383
8288 N KY HIGHWAY 15 TRLR 1	HAZARD	KY	41701-5671	37.343305	-83.2726383
8289 HIGHWAY 460	WEST LIBERTY	KY	41472-7528	37.85877	-83.20242167
828A BELLEFONTE PRINCESS RD	ASHLAND	KY	41101-2272	38.4855533	-82.69007
828B BELLEFONTE PRINCESS RD	ASHLAND	KY	41101-2272	38.48501042	-82.68992551
829 6TH ST	PAINTSVILLE	KY	41240-1370	37.80453	-82.81217
829 ABNER FORK RD	BELCHER	KY	41513-8449	37.3662833	-82.337875
829 ASHER BRANCH RD	HYDEN	KY	41749-8305	37.1780683	-83.3928383
829 BATH AVE	ASHLAND	KY	41101-2514	38.480095	-82.6493783
829 BIG BRANCH RD	VIPER	KY	41774-8514	37.176165	-83.078935
829 BIG CARD RD	MOUTHCARD	KY	41548-8213	37.3723517	-82.25856
829 C HALL RD	LEBURN	KY	41831-8809	37.3420567	-82.937155
829 CANOE RD	JACKSON	KY	41339-9121	37.476195	-83.48107
829 CUTSHIN RD	WOOTON	KY	41776	37.1607623	-83.2981638
829 CUTSHIN RD TRLR	WOOTON	KY	41776-8970	37.16011717	-83.2987395
829 DANIELS DR	WORTHINGTON	KY	41183-9533	38.5508135	-82.7459975
829 FRENCH BROAD ST	ASHLAND	KY	41101-7111	38.4879183	-82.6716717
829 HAPPY RDG	ASHLAND	KY	41102-8589	38.459603666	-82.74037883
829 HIGHLAND AVE	ASHLAND	KY	41102-5245	38.462525	-82.6683417
829 HIGHLAND AVE	FLATWOODS	KY	41139-1120	38.5275983	-82.7088967
829 HIGHWAY 3408	BLACKKEY	KY	41804-9039	37.1495367	-82.9860633
829 JEFFERSON AVE	PAINTSVILLE	KY	41240-1355	37.8102675	-82.797391
829 KY ROUTE 3380	TEABERRY	KY	41660-9031	37.4075517	-82.6364
829 LEFT FK OF HURRICANE BR	STAFFORDSVILLE	KY	41256-9210	37.82026467	-82.91325466
829 MIKES BR	PIKEVILLE	KY	41501-6435	37.56067383	-82.48501326
829 OWENS BRANCH RD	SLEMP	KY	41763-8853	37.08166333	-83.124619
829 PARK ST	WORTHINGTON	KY	41183-9525	38.55075	-82.74767
829 PARK ST	WORTHINGTON	KY	41183-9525	38.55087567	-82.74753106
829 PERRYS BR	EMERSON	KY	41135	38.33662833	-83.25129667
829 PINE CREEK RD	MAYKING	KY	41837-9042	37.1295883	-82.750535
829 POINTVIEW CT LOT 17	PAINTSVILLE	KY	41240-1419	37.8068683	-82.797895
829 RIGHT FORK OF BEAVER CRK	ELKHORN CITY	KY	41522-8609	37.325145	-82.3121833
829 ROCKHOUSE RD	TOMAHAWK	KY	41262-8941	37.8596622	-82.5983253
829 TOM ADKINS RD	SHELBIANA	KY	41562-8355	37.425883	-82.47509816
829 TURLEY AVE	FLATWOODS	KY	41139-1169	38.52889567	-82.704805
829 TURLEY AVE	FLATWOODS	KY	41139-1169	38.5287055	-82.70481083
829 WASHINGTON AVE	PAINTSVILLE	KY	41240-1266	37.811735	-82.798175
829 WENDOVER RD	HYDEN	KY	41749-9013	37.1411367	-83.370785
829 WINDSOR CT	ASHLAND	KY	41101-2965	38.46706567	-82.63173533
829 WOODROCK	BLACKKEY	KY	41804-9077	37.1363533	-82.9740567
829 W ARROWHEAD DR	ASHLAND	KY	41102-9055	38.428675	-82.7275183
829 W ARROWHEAD DR	ASHLAND	KY	41102-9055	38.4285883	-82.7276
8291 CUTSHIN RD	CUTSHIN	KY	41776-8666	37.089737	-83.25487816
8291 KY ROUTE 40	OIL SPRINGS	KY	41238-9130	37.80645	-82.949515
8291 SPEIGHT RD	VIRGIE	KY	41572-8708	37.2760883	-82.6822433
8292 HIGHWAY 15	ISOM	KY	41824-8908	37.1800133	-82.88455
8292 HIGHWAY 32	ADAMS	KY	41201-9060	38.05636917	-82.7212505
8292 PONDEROSA CT LOT 35	ASHLAND	KY	41102-9484	38.422785	-82.7209217
8293 MARROWBONE CREEK RD	ELKHORN CITY	KY	41522-7537	37.2919183	-82.470735
8293 PONDEROSA CT LOT 12	ASHLAND	KY	41102-9484	38.421892	-82.72091916
8293 STATE HIGHWAY 174	OLIVE HILL	KY	41164-6012	38.25888617	-83.2993905
8294 ROBINSON CREEK RD	VIRGIE	KY	41572-8549	37.379995	-82.5839167
8294 STATE HIGHWAY 1056	MC CARR	KY	41544-8303	37.58884933	-82.17399533
8294 STATE HIGHWAY 1056	MC CARR	KY	41544-8303	37.588645	-82.1745117
8295 KY HIGHWAY 610	JENKINS	KY	41537-8301	37.2794833	-82.5890683
8295 KY ROUTE 122	MINNIE	KY	41651-9008	37.474417	-82.753926
8295 SPANKEM BRANCH RD	LOUISA	KY	41230-9347	38.1228432	-82.7767736

8298 HIGHWAY 460	WEST LIBERTY	KY	41472-7528	37.858375	-83.202955
8298 HIGHWAY 460 BARN	WEST LIBERTY	KY	41472-7528	37.85773667	-83.20332
8298 STATE HIGHWAY 773	DENTON	KY	41132-8911	38.25560316	-82.84767198
8298 STATE HIGHWAY 773 GARG	DENTON	KY	41132-8911	38.255723166	-82.8482815
83 1ST ST	BYPRO	KY	41612-9700	37.3608533	-82.726805
83 ABNER FORK RD	BELCHER	KY	41513-8418	37.3555967	-82.3381533
83 ALLEY FRK	EAST POINT	KY	41216-8700	37.7142167	-82.7931233
83 APPLE ORCHARD DR	MELVIN	KY	41650-8912	37.351585	-82.693135
83 ARNOLD DR TRLR	VIPER	KY	41774-8229	37.1610983	-83.13245
83 BANDS LOOP	OLIVE HILL	KY	41164-6502	38.27517667	-83.19381833
83 BANDS LOOP GARG	OLIVE HILL	KY	41164-6502	38.27494667	-83.19371833
83 BERNARD DR	WHITESBURG	KY	41858-9001	37.0995117	-82.8380983
83 BIG SANDY SHRINE RD	HAGERHILL	KY	41222-8807	37.778775	-82.8187583
83 BLACKBURNS DR TRLR	MC ANDREWS	KY	41543	37.5658267	-82.2699417
83 BONEY BANKS CEMETERY RD	WHITESBURG	KY	41858-9069	37.1179965	-82.870491
83 BRASS DR	ERMINE	KY	41858-7932	37.1233767	-82.7815017
83 BRIDGE RD	SLEMP	KY	41763-9000	37.062265	-83.1172617
83 BRIDGE ST	STAFFORDSVILLE	KY	41256-9040	37.8273883	-82.8468233
83 BROOKS CONLEY RD	STAFFORDSVILLE	KY	41256-9103	37.819302333	-82.842444
83 BROWNS FORK RD	BROWNS FORK	KY	41701-6531	37.2495065	-83.23862033
83 BROWNS FORK RD	HAZARD	KY	41701-6531	37.24882773	-83.23781457
83 BURGRAFF RD	MC ANDREWS	KY	41543-8061	37.5681533	-82.2687917
83 CHAPMAN ST TRLR	LOUISA	KY	41230-8515	38.02764	-82.61488167
83 CHARITY LN	LEBURN	KY	41831	37.3618117	-82.9526933
83 COLLINS DR	WITTENSVILLE	KY	41274-9021	37.8550717	-82.813945
83 CONNELLEY ST	SALYERSVILLE	KY	41465-6963	37.73968	-83.066235
83 CONNELLEY ST	SALYERSVILLE	KY	41465-6963	37.73973917	-83.06579416
83 COOK RD	MC CARR	KY	41544-8513	37.61952	-82.17065
83 COUCHTOWN RD	BUSY	KY	41723-8800	37.26897517	-83.24651366
83 COUCHTOWN RD TRLR 1	BUSY	KY	41723-8800	37.268376	-83.2466631
83 CREEKSIDE DR	HI HAT	KY	41636-8300	37.3911233	-82.736395
83 CREEKSIDE DR GARG	HI HAT	KY	41636-8300	37.3935604	-82.7360866
83 CRISP LN	MARTIN	KY	41649-7951	37.581718	-82.751442
83 CRISP LN BARN	MARTIN	KY	41649-7951	37.58359783	-82.75298266
83 DEWEY ST	PRESTONSBURG	KY	41653-7923	37.6826317	-82.7795817
83 DOG FRK	PIKEVILLE	KY	41501-7000	37.4944933	-82.5861083
83 DOGWOOD DR	ERMINE	KY	41815-8938	37.1411717	-82.793305
83 DUDLEY DR	PIKEVILLE	KY	41501-3113	37.5383937	-82.6060407
83 EARL C DR	WHITESBURG	KY	41858-8011	37.2025233	-82.8571083
83 EASY ST	EMMALENA	KY	41740-1205	37.37450317	-83.069633
83 ELAINE RD	PREMIUM	KY	41845-9116	37.1471133	-82.9109633
83 ELAM ST	SALYERSVILLE	KY	41465-9236	37.7411733	-83.0697983
83 EVERETT RD	BEAUTY	KY	41203-9032	37.828825	-82.43827667
83 FAITH LN TRLR	SMILAX	KY	41764-8974	37.1085933	-83.27434
83 FIELDSTONE CT	GREENUP	KY	41144-6303	38.6379583	-82.87394
83 FIRE FLY RD	WHITESBURG	KY	41858-9266	37.0640083	-82.8601317
83 FLORA ST	PIKEVILLE	KY	41501-3221	37.5160717	-82.562645
83 FORD BTM	PIKEVILLE	KY	41501-3501	37.5242883	-82.4698133
83 FRALEY DR TRLR	INEZ	KY	41224-7302	37.849215	-82.51674333
83 FRANCIS RD	TURKEY CREEK	KY	41514-7839	37.672695	-82.3030633
83 FRASURE CRK	EAST MC DOWELL	KY	41647-9000	37.449865	-82.7251217
83 FROGTOWN RD	HINDMAN	KY	41822-8914	37.3314333	-82.9723367
83 GARDIE LN	SLEMP	KY	41763-9067	37.07820617	-83.11307366
83 GILLISPIE BR	SHELBIANA	KY	41562-8214	37.4000283	-82.47099
83 GLENN BLACKBURN DR	BETSY LAYNE	KY	41605-8301	37.5554769	-82.6255838
83 GRAPEVINE CREEK RD	HAZARD	KY	41701-7354	37.3352917	-83.25079
83 GRASSY FRK TRLR	JACKHORN	KY	41825-8913	37.2237067	-82.6966817
83 GREAT OAK RD	MAYKING	KY	41837-9078	37.1182467	-82.7667633
83 GREENBERRY HALL DR	MC DOWELL	KY	41647-9081	37.43365933	-82.71434916
83 GREER BR TRLR A	EAST POINT	KY	41216-9094	37.74002	-82.8034717
83 HALL LN	OLIVE HILL	KY	41164		
83 HARBOR DR	WHITESBURG	KY	41858-7101	37.1169515	-82.88039933
83 HAUSER AVE	SOUTH SHORE	KY	41175-9023	38.7223517	-82.9695033
83 HENSLEY LN	HYDEN	KY	41749-8662	37.13963	-83.3285883
83 HERSHELL STACY RD	HAZARD	KY	41701-6755	37.2720783	-83.1609733
83 HIGHLAND AVE	RACELAND	KY	41169-9015	38.5458133	-82.7553683
83 HILL DR	DWALE	KY	41621-9011	37.6244333	-82.73106

83 HOOPWOOD BR	PIKEVILLE	KY	41501-7105	37.4604889	-82.569175
83 HOWARD WILBURN RD	HAROLD	KY	41635-7057	37.495439	-82.62391866
83 HYONNA HILL DR	BUSY	KY	41723-8624	37.2464783	-83.3171883
83 ISABELLE LN	GARNER	KY	41817-8970	37.33474	-82.9119833
83 JOHNSON LN	VIRGIE	KY	41572-7800	37.32054	-82.5819833
83 JUSTICEVILLE HL	PIKEVILLE	KY	41501-7821	37.416345	-82.45127533
83 KEETON AVE	WEST LIBERTY	KY	41472-8645	37.916795	-83.25442167
83 KY ROUTE 466	MELVIN	KY	41650-9021	37.34864467	-82.69377866
83 LAKEVIEW DR	GAYS CREEK	KY	41745-9007	37.326675	-83.4303067
83 LEE PRATER ST	SALYERSVILLE	KY	41465-7576	37.75117	-83.0758167
83 LEE PRATER ST	SALYERSVILLE	KY	41465-7576	37.75064	-83.07589
83 LEFT FORK MACES CRK RD	VIPER	KY	41774-8400	37.1827084	-83.1482427
83 LETCHER DR	JEREMIAH	KY	41826-9090	37.0778867	-82.99204
83 LETCHER DR	JEREMIAH	KY	41826-9090	37.1560133	-82.9340083
83 LOCUST ST	PHELPS	KY	41553-8465	37.5155183	-82.153455
83 LOVINS LN	BULAN	KY	41722-8857	37.3289567	-83.14444
83 LOW GAP HOLW	PHELPS	KY	41553-8832	37.4818517	-82.1814633
83 LOW GAP HOLW GARG	PHELPS	KY	41553-8832	37.48207433	-82.18221683
83 MAIN ST	ALLEN	KY	41601-9473	37.6125283	-82.7289667
83 MAIN ST	DWALE	KY	41621-9016	37.62315	-82.7235033
83 MARCUMTOWN RD TRLR	LOUISA	KY	41230-5446	37.95832333	-82.53522667
83 MARROWBONE CREEK RD	ELKHORN CITY	KY	41522-8527	37.366105	-82.410465
83 MCGINNIS BR	DAVELLA	KY	41214-8927	37.792685	-82.58836667
83 MILLBROOK LN	CORNETTSVILLE	KY	41731-8618	37.09469054	-83.10012271
83 MISTY MOUNTAIN LN	HINDMAN	KY	41822-8002	37.3315883	-82.9866683
83 MORRIS RD	WHITESBURG	KY	41858-7846	37.1474567	-82.7707667
83 MORTON ST	SOUTH SHORE	KY	41175-9092	38.7182967	-82.960015
83 NOAH SIZEMORE HILL RD	HAZARD	KY	41701-5481	37.2884167	-83.2006433
83 OAK RIDGE CT	PRESTONSBURG	KY	41653-8595	37.6903325	-82.7843775
83 OSBORNE FORK RD	VIRGIE	KY	41572-8227	37.3363433	-82.64195
83 OUTER REEF DR LOT 183	CHAVIES	KY	41727-9102	37.3822933	-83.2461917
83 PARK RD	FREEBURN	KY	41528-8702	37.5555517	-82.1507067
83 PINE CONE DR	HAPPY	KY	41746-8934	37.2007933	-83.1090633
83 RACCOON RD	HUEYSVILLE	KY	41640-6620	37.4975367	-82.8327083
83 RED GARDEN LN TRLR	LOUISA	KY	41230-6712	38.059735	-82.6807933
83 REED ST	DRIFT	KY	41619-9003	37.4842717	-82.75728
83 RESORT RD BARN	SASSAFRAS	KY	41759-8918	37.22408036	-83.02616254
83 REVERE ST	GREENUP	KY	41144-9020	38.6232783	-82.8682917
83 RIGHT FORK ALLBURN HOLW	MC CARR	KY	41544-8403	37.6070417	-82.18115
83 RIVERSIDE APARTMENTS DR APT 41	WARFIELD	KY	41267-9702	37.86859	-82.4109
83 RIVERSIDE APARTMENTS DR APT 42	WARFIELD	KY	41267-9702	37.86859	-82.4109
83 RIVERSIDE APARTMENTS DR APT 43	WARFIELD	KY	41267-9702	37.8685983	-82.4108833
83 RIVERSIDE APARTMENTS DR APT 44	WARFIELD	KY	41267-9702	37.8685983	-82.4108833
83 RIVERSIDE APARTMENTS DR APT 45	WARFIELD	KY	41267-9702	37.8686017	-82.4108867
83 RIVERSIDE APARTMENTS DR APT 46	WARFIELD	KY	41267-9702	37.8686067	-82.4109167
83 RIVERSIDE APARTMENTS DR APT 47	WARFIELD	KY	41267-9702	37.8686017	-82.410895
83 RIVERSIDE APARTMENTS DR APT 48	WARFIELD	KY	41267-9702	37.8685983	-82.4108833
83 ROB DAMRON RD	PIKEVILLE	KY	41501-3836	37.3576367	-82.55884
83 SADLER DR	NIPPA	KY	41240-9225	37.8659017	-82.7874217
83 SAINT KITTS AVE	HAZARD	KY	41701-5348	37.34825817	-83.11449699
83 SALEM CHURCH RD	HAROLD	KY	41635-9079	37.5384217	-82.642805
83 SECOND FORK RD	WOOTON	KY	41776-9008	37.174199833	-83.26612533
83 SECOND FORK RD	WOOTON	KY	41776-9008	37.175645	-83.26822
83 SHELTON HOLLOW RD	MARTIN	KY	41649-7810	37.5736467	-82.776575
83 SHORT BLVD TRLR	BONNYMAN	KY	41719-8931	37.3015817	-83.2552117
83 SHORT ST	BETSY LAYNE	KY	41605-7041	37.55134233	-82.63402333
83 SILK STOCKING RD	THEALKA	KY	41240-8608	37.8244083	-82.795005
83 SLATERS BR	TURKEY CREEK	KY	41514-9234	37.69189	-82.304625
83 SLONE ST	PIKEVILLE	KY	41501-7816	37.4139717	-82.4520267
83 SPEAKS ST	GRAYSON	KY	41143-7987	38.3445433	-82.910935
83 STILL HOUSE BRANCH RD	HAZARD	KY	41701-6735	37.2711133	-83.1768067
83 STILL HOUSE BRANCH RD	HAZARD	KY	41701-6735	37.2709733	-83.1767883
83 STONE DR	HAZARD	KY	41701-6594	37.2697317	-83.15507
83 STRAIGHT ROW	JENKINS	KY	41537-8684	37.1996167	-82.6394917
83 STRAWBERRY CT	CATLETTSBURG	KY	41129-8795	38.2155033	-82.6024083
83 SUMAC AVE APT 1	HAZARD	KY	41701-5560	37.287065	-83.20325
83 SUMAC AVE APT 2	HAZARD	KY	41701-5560	37.2870717	-83.20326

83 SUMAC AVE APT 3	HAZARD	KY	41701-5560	37.2870767	-83.2032683
83 SUMAC AVE APT 4	HAZARD	KY	41701-5560	37.2870583	-83.203245
83 SUMMER RIDGE DR	JACKSON	KY	41339-6517	37.5648955	-83.39218616
83 SUMMER ST	HAZARD	KY	41701-5458	37.289235833	-83.20405116
83 SUNSET DR	PIKEVILLE	KY	41501-3122	37.5363683	-82.61036
83 THACKER RD	HATFIELD	KY	41514-8552	37.6442783	-82.356485
83 TIPTON DR	GREENUP	KY	41144-6621	38.626695	-82.8688033
83 TOM SETSER CEMETERY RD	TOMAHAWK	KY	41262-8812	37.81294167	-82.60160833
83 TOMS CRK	IVEL	KY	41642-9040	37.5819567	-82.6590683
83 TRACEY ST	PIKEVILLE	KY	41501-7519	37.51821	-82.601405
83 TREY CIR	HAZARD	KY	41701-5700	37.3169583	-83.2521567
83 TWIN AVE	PIKEVILLE	KY	41501-3642	37.3912167	-82.5370967
83 VANOVER RD	JENKINS	KY	41537-8691	37.2755783	-82.5778083
83 VELOCITY BTM	BETSY LAYNE	KY	41605-7045	37.5519933	-82.6328733
83 VERNA DR	RUSSELL	KY	41169-1649	38.5064133	-82.7085567
83 VILLAGE LN	LICK CREEK	KY	41540-8000	37.366225	-82.3044017
83 VINE ST	SOUTH SHORE	KY	41175-7802	38.72609467	-82.9494015
83 WADE LN	RUSH	KY	41168-9113	38.36036383	-82.80479666
83 WALNUT DR	LOUISA	KY	41201-9040	38.0559155	-82.7671067
83 WALNUT GROVE ST	PIKEVILLE	KY	41501-8025	37.409555	-82.4273417
83 WARD LN	MARTIN	KY	41649-9078	37.5616483	-82.7668183
83 WATER BIRCH RD	BANNER	KY	41603-8042	37.570385	-82.6941283
83 WELL DIGGER HOLW	BELFRY	KY	41514-9240	37.688305	-82.3128233
83 WELL HOLW	PAINTSVILLE	KY	41240-9074	37.8276737	-82.800152
83 WILLIAMS BR APT 3A	WITTENSVILLE	KY	41274-9036	37.8638333	-82.8027733
83 WILLIAMS BR APT 3B	WITTENSVILLE	KY	41274-9036	37.8638167	-82.802775
83 WILLIAMS BR APT 3C	WITTENSVILLE	KY	41274-9036	37.8638217	-82.8027767
83 WILLIAMS BR APT 3D	WITTENSVILLE	KY	41274-9036	37.8638067	-82.802775
83 WILLIAMS BR APT 3E	WITTENSVILLE	KY	41274-9036	37.8638033	-82.802775
83 WILLIAMS BR APT 3F	WITTENSVILLE	KY	41274-9036	37.8637933	-82.8027733
83 WILLIAMS BR APT 3G	WITTENSVILLE	KY	41274-9036	37.8638	-82.8027733
83 WILLIAMS BR APT 3H	WITTENSVILLE	KY	41274-9036	37.8637867	-82.8027733
83 WILLOW CT	IVEL	KY	41642-9458	37.5822883	-82.6616833
83 WINTER LN	WOOTON	KY	41776-8733	37.17225	-83.2636233
83 WOODLAND DR	TOLER	KY	41514-7683	37.631066166	-82.26041133
83 ZION DR	KIMPER	KY	41539-5100	37.52755222	-82.36898165
83 S BLACKBURN BTM	META	KY	41501-4872	37.55982	-82.41859
83 W KY HIGHWAY 80	AWAWAM	KY	41713	37.23170067	-83.26642066
830 29TH ST	ASHLAND	KY	41101-3020	38.4649767	-82.6281767
830 39TH ST	ASHLAND	KY	41101-3138	38.4548917	-82.6210083
830 6TH ST	PAINTSVILLE	KY	41240-1362	37.80472	-82.8110317
830 BROADWAY ST	PAINTSVILLE	KY	41240-1404	37.810305	-82.79774216
830 CANEY HWY	PIKEVILLE	KY	41501-3903	37.346349	-82.54894233
830 CENTRAL AVE	ASHLAND	KY	41101-7424	38.48112324	-82.6497189
830 CENTRAL AVE	ASHLAND	KY	41101-7424	38.48112324	-82.6497189
830 CENTRAL AVE STE C	ASHLAND	KY	41101-7424	38.48072283	-82.64987033
830 CHERRYWOOD LN	GRAYSON	KY	41143-1712	38.3436533	-82.9186317
830 CHERRYWOOD LN	GRAYSON	KY	41143-1712	38.343675	-82.9186533
830 COUNTRY CLUB DR	RUSSELL	KY	41169-1820	38.504545	-82.6962367
830 CRUM BR	DEBORD	KY	41214-9041	37.81799833	-82.54537
830 FRENCH BROAD ST	ASHLAND	KY	41101-7112	38.4875967	-82.6714567
830 HIGHWAY 2035	WHITESBURG	KY	41858-9022	37.0981333	-82.8298167
830 HURRICANE CRK	KIMPER	KY	41539-6208	37.4933583	-82.365615
830 LITTLE MUD	PRINTER	KY	41655-9011	37.49910767	-82.69037083
830 MCCULLOUGH ST	ASHLAND	KY	41102-4450	38.4643283	-82.665075
830 MILLERS CRK	VAN LEAR	KY	41265-8440	37.770185	-82.7467483
830 MUNCY CREEK RD	STINNETT	KY	40868-6503	37.1095575	-83.40285833
830 PINSONFORK RD	MC ANDREWS	KY	41543-8003	37.5593167	-82.2787517
830 PIPEYARD HOLW TRLR	CANADA	KY	41519-8413	37.62003867	-82.32677333
830 PREMIER SUBDIVISION	JENKINS	KY	41537-8764	37.17845	-82.6462083
830 RACE TRACK HOLW TRLR	WHITESBURG	KY	41858-9115	37.19425	-82.8744183
830 RED BRANCH RD	LOUISA	KY	41230-5966	38.0706767	-82.654596
830 RIGHT FORK MACES CRK RD	VIPER	KY	41774	37.1722333	-83.1578333
830 SCIP BRANCH RD	KITE	KY	41828-8842	37.2699733	-82.76766
830 SMITH ST	RACELAND	KY	41169-1136	38.5382517	-82.7277867
830 SMITH ST	RACELAND	KY	41169-1136	38.53822	-82.7280333
830 STATE ROUTE 716	ASHLAND	KY	41102-9233	38.4340817	-82.69817

830 STATE ROUTE 716	ASHLAND	KY	41102-9233	38.4360817	-82.6971967
830 STATE ROUTE 827	GREENUP	KY	41144-6838	38.5863983	-82.8631917
830 TURLEY AVE	FLATWOODS	KY	41139-1170	38.5288317	-82.7050767
830 WOODS DR APT A	GRAYSON	KY	41143-1692	38.3297809	-82.92292471
830 WOODS DR APT B	GRAYSON	KY	41143-1692	38.3300385	-82.92054483
830 WURLAND AVE	WURLAND	KY	41144-1546	38.5492483	-82.7724533
830 N HIGHWAY 3	LOUISA	KY	41230-6436	38.1293045	-82.6426015
830 S MAYO TRL	PAINTSVILLE	KY	41240-1384	37.8057267	-82.79964
8300 CRANSTON RD	MOREHEAD	KY	40351-9518	38.29530833	-83.39515667
8300 LOTTS CREEK RD	HAZARD	KY	41701-9049	37.2670723	-83.0733841
8300 POPLAR RIDGE DR	FLATWOODS	KY	41139-8821	38.5229	-82.7308017
8300 ROBIN LN	CATLETTSBURG	KY	41129-9160	38.38770283	-82.6075925
8300 STATE ROUTE 5	ASHLAND	KY	41102-8546	38.4313833	-82.74917
8301 CARLA DR	ASHLAND	KY	41102-9733	38.41387867	-82.70229833
8301 GRAYDON HEIGHTS DR	CATLETTSBURG	KY	41129-9166	38.4083564	-82.65392028
8301 NEW RIDGE RD LOT 7A	CATLETTSBURG	KY	41129-8285	38.4068833	-82.673685
8301 PONDEROSA CT LOT 11	ASHLAND	KY	41102-9485	38.422475	-82.720725
8301 RAY DR	ASHLAND	KY	41102-9760	38.4109683	-82.6988317
8302 CARLA DR	ASHLAND	KY	41102-9732	38.41388	-82.7025967
8302 META HWY	PIKEVILLE	KY	41501-6558	37.5648683	-82.454
8302 META HWY	PIKEVILLE	KY	41501-6558	37.565695	-82.4555467
8302 META HWY	PIKEVILLE	KY	41501-6558	37.5665917	-82.456355
8302 NEW RIDGE RD TRLR	CATLETTSBURG	KY	41129-8285	38.4070083	-82.6731817
8302 PONDEROSA CT	ASHLAND	KY	41102-9485	38.4225117	-82.72113
8303 HIGHWAY 542	JACKSON	KY	41339-9532	37.570285	-83.14129667
8303 HIGHWAY 7	BLACKKEY	KY	41804-8857	37.1373267	-82.9878883
8304 MIDLAND TRAIL RD	ASHLAND	KY	41102-9773	38.41564367	-82.705641
8304 E US HIGHWAY 60	RUSH	KY	41168-8826	38.35417467	-82.789717
8304 E US HIGHWAY 60 TRLR	RUSH	KY	41168-8826	38.3538683	-82.790125
8305 DURBIN RD	CATLETTSBURG	KY	41129-9436	38.2814717	-82.5957133
8305 DURBIN RD	CATLETTSBURG	KY	41129-9436	38.28105567	-82.59497016
8305 NEW RIDGE RD	CATLETTSBURG	KY	41129-8285	38.406754	-82.67334666
8305 PHELPS 632 RD	PHELPS	KY	41553-8718	37.4860333	-82.2231683
8305 PONDEROSA RDG TRLR	ASHLAND	KY	41102-9048	38.4201517	-82.722035
8305 RAY DR	ASHLAND	KY	41102-9760	38.41097183	-82.698854
8305 ROSEWOOD DR	ASHLAND	KY	41102-9763	38.40966483	-82.689829
8306 ROSEWOOD DR	ASHLAND	KY	41102-9764	38.4099975	-82.68954816
8307 CARLA DR	ASHLAND	KY	41102-9733	38.4139283	-82.7021033
8307 HIGHWAY 7	WHITESBURG	KY	41858-8128	37.22497099	-82.81220852
8308 CARLA DR	ASHLAND	KY	41102-9732	38.4137717	-82.7025533
8308 HIGHWAY 460	WEST LIBERTY	KY	41472-7529	37.85827333	-83.20274
8308 KY HIGHWAY 476	DWARF	KY	41739	37.32910283	-83.1430685
8308 LAKE BONITA RD	CATLETTSBURG	KY	41129-9719	38.38498033	-82.60975383
8308 LAKE BONITA RD	CATLETTSBURG	KY	41129-9719	38.38444	-82.60920016
8308 LAKE BONITA RD STE 101	CATLETTSBURG	KY	41129-9719	38.3855367	-82.6096445
8308 LINDA CIR	CATLETTSBURG	KY	41129-8292	38.26363208	-82.58957519
8308 PADDLE CREEK RD	CATLETTSBURG	KY	41129-8460	38.3943383	-82.6075633
8308 PONDEROSA CT LOT 33	ASHLAND	KY	41102-9485	38.422475	-82.72114
8309 NEW RIDGE RD LOT 9A	CATLETTSBURG	KY	41129-8285	38.40638533	-82.67334283
8309 PADDLE CREEK RD	CATLETTSBURG	KY	41129-8460	38.3944317	-82.607585
8309 PADDLE CREEK RD REAR	CATLETTSBURG	KY	41129-8460	38.3942683	-82.60752
8309 PONDEROSA RDG	ASHLAND	KY	41102-9048	38.4201083	-82.7219817
831 39TH ST	ASHLAND	KY	41101-3137	38.4548833	-82.6216017
831 6TH ST	PAINTSVILLE	KY	41240-1370	37.8044767	-82.8121867
831 BEECH BOTTOM RD	CUTSHIN	KY	41776-9040	37.1001633	-83.2538
831 CHURCH HOUSE HOLW	BELFRY	KY	41514-7432	37.62060372	-82.25683413
831 EUCLID AVE	PAINTSVILLE	KY	41240-1183	37.8170667	-82.7879617
831 FIELDS FORK RD	VIPER	KY	41774-8939	37.140115	-83.20376
831 GREASY CRK	OLIVE HILL	KY	41164-8481	38.282545	-83.315855
831 GREASY CRK APT 1	OLIVE HILL	KY	41164-8481	38.282692333	-83.31686333
831 HAMBLEY BLVD	PIKEVILLE	KY	41501-9115	37.477653	-82.521025
831 JAMES E HANNAH DR	SOUTH SHORE	KY	41175	38.7184467	-82.96287
831 KY ROUTE 1100	EAST POINT	KY	41216-8719	37.73447867	-82.78790866
831 LAUREL FRK	STEELE	KY	41566-8402	37.392498	-82.19713
831 LICK CREEK RD	WEBBVILLE	KY	41180-8322	38.17388308	-82.89881611
831 LITTLE LICK FRK	EAST POINT	KY	41216-9053	37.7653	-82.831269
831 MIKES BR TRLR	PIKEVILLE	KY	41501-6435	37.5628753	-82.4873228



831	MUSHROOM RD	OLIVE HILL	KY	41164-8986	38.26158167	-83.21654167
831	NOSBEN FRK	TURKEY CREEK	KY	41514-7845	37.6736317	-82.3268633
831	NOSBEN FRK	TURKEY CREEK	KY	41514-7845	37.6736317	-82.3268633
831	PIGEONROOST RD	CANADA	KY	41519-8361	37.6000483	-82.3160183
831	POINTVIEW CT LOT 18	PAINTSVILLE	KY	41240-1419	37.8067985	-82.7978937
831	RED BRANCH RD	LOUISA	KY	41230-5966	38.07147	-82.6535183
831	RIDGEWAY DR	PAINTSVILLE	KY	41240-1380	37.80623434	-82.79630526
831	ROAD FRK	SIDNEY	KY	41564-8601	37.595555	-82.37249
831	STAMPER BR	ISOM	KY	41824-9008	37.2000067	-82.902705
831	STATE ROUTE 716	ASHLAND	KY	41102-8252	38.436105166	-82.697647
831	SYCAMORE RD	ASHCAMP	KY	41512-8625	37.2553133	-82.4913917
831	SYCAMORE RD BLDG 1	ASHCAMP	KY	41512-8625	37.255449	-82.49105566
831	THOMPSON FORK RD	LOUISA	KY	41230-9343	37.99677867	-82.7356505
831	E US HIGHWAY 60	GRAYSON	KY	41143-1668	38.3288783	-82.9215067
8310	GOLDENROD DR	CATLETTSBURG	KY	41129-8933	38.32433	-82.5929067
8310	KY HIGHWAY 610	JENKINS	KY	41537-8348	37.2794817	-82.589065
8310	KY HIGHWAY 610 GARG	JENKINS	KY	41537-8348	37.27937667	-82.5890255
8310	STATE HIGHWAY 1056	MC CARR	KY	41544-8302	37.5889905	-82.1741285
8310	US HIGHWAY 23	HAGERHILL	KY	41222-8631	37.7448383	-82.7624633
8311	KY HIGHWAY 1110	WHICK	KY	41390-9016	37.42040833	-83.37953333
8311	KY HIGHWAY 1110 BLDG 1	WHICK	KY	41390-9016	37.41990317	-83.3798795
8311	ROBIN LN	CATLETTSBURG	KY	41129-9161	38.3879533	-82.6079433
8311	E US HIGHWAY 60 TRLR	RUSH	KY	41168-8826	38.3526133	-82.7904083
8312	ALLEY BR	CATLETTSBURG	KY	41129-8339	38.3576433	-82.6297
8312	PADDLE CREEK RD	CATLETTSBURG	KY	41129-8460	38.39432	-82.6073883
8312	N HIGHWAY 201	WEBBVILLE	KY	41180-8993	38.1246777	-82.8514925
8313	NEW RIDGE RD	CATLETTSBURG	KY	41129-8285	38.406133666	-82.67335566
8313	ROBIN LN	CATLETTSBURG	KY	41129-9161	38.38850389	-82.60773252
8314	GOLDENROD DR	CATLETTSBURG	KY	41129-8933	38.3244917	-82.592665
8314	HIGHWAY 15	ISOM	KY	41824-9018	37.1800317	-82.884915
8314	HIGHWAY 550	GARNER	KY	41817-8974	37.3980583	-82.875515
8314	NEW RIDGE RD	CATLETTSBURG	KY	41129-8285	38.40648383	-82.673159
8314	STATE ROUTE 5	ASHLAND	KY	41102-8546	38.4313667	-82.7498517
8315	GOLDENROD DR	CATLETTSBURG	KY	41129-8934	38.325075	-82.5927667
8315	HELL FOR CERTAIN RD TRLR	HYDEN	KY	41762	37.2225033	-83.4863767
8315	ROBIN LN	CATLETTSBURG	KY	41129-9161	38.388508	-82.60771432
8315	S KY ROUTE 321	HAGERHILL	KY	41222-8631	37.744376	-82.773396
8315	S KY ROUTE 321	HAGERHILL	KY	41222-8631	37.7437567	-82.77231
8315	S KY ROUTE 321	HAGERHILL	KY	41222-8631	37.7438133	-82.7724033
8316	ALLEY BR TRLR	CATLETTSBURG	KY	41129-8339	38.3579567	-82.62967
8316	PONDEROSA CT LOT 32	ASHLAND	KY	41102-9485	38.422325833	-82.72075816
8316	STATE HIGHWAY 1056	MC CARR	KY	41544-8302	37.58880833	-82.17391816
8316	STATE HIGHWAY 1056 UNIT 1	MC CARR	KY	41544-8302	37.588938	-82.17402383
8316	STATE ROUTE 5	ASHLAND	KY	41102-8546	38.43138	-82.7496033
8316	N HIGHWAY 201 TRLR 1	WEBBVILLE	KY	41180		
8317	GOLDENROD DR	CATLETTSBURG	KY	41129-8934	38.3259283	-82.59336
8317	PONDEROSA RDG	ASHLAND	KY	41102-9048	38.42228883	-82.72071683
8317	STATE HIGHWAY 174	OLIVE HILL	KY	41164-5506	38.25848	-83.30022167
8318	GOLDENROD DR LOT 15	CATLETTSBURG	KY	41129-8933	38.3254817	-82.592465
8318	ROSEWOOD DR	ASHLAND	KY	41102-9764	38.40920774	-82.68932215
8319	DURBIN RD	CATLETTSBURG	KY	41129-9436	38.283709	-82.59629433
8319	GOLDENROD DR	CATLETTSBURG	KY	41129-8934	38.3253067	-82.5929283
8319	PADDLE CREEK RD	CATLETTSBURG	KY	41129-8460	38.39490983	-82.60726183
8319	ROBIN LN	CATLETTSBURG	KY	41129-9161	38.3889017	-82.6082783
832	6TH ST	PAINTSVILLE	KY	41240-1362	37.80472	-82.811025
832	BELLEFONTE PRINCESS RD	ASHLAND	KY	41101-2272	38.48485	-82.6901983
832	CANEY HWY	PIKEVILLE	KY	41501-3903	37.34572	-82.5482633
832	CENTRAL AVE	SOUTH WILLIAMSON	KY	41503-4154	37.6684767	-82.2877917
832	CHERYL ANN CT	WORTHINGTON	KY	41183-9529	38.5494717	-82.7440467
832	COUNTRY CLUB DR	RUSSELL	KY	41169-1820	38.50430033	-82.6965785
832	DANIELS DR	WORTHINGTON	KY	41183-9532	38.5508183	-82.746055
832	DE ANTOINE LN	SOUTH SHORE	KY	41175-7770	38.7366976	-82.8842442
832	DOTSON BR TRLR	SALYERSVILLE	KY	41465-7482	37.6981267	-82.9886917
832	FRENCH BROAD ST	ASHLAND	KY	41101-7112	38.48742	-82.6717433
832	FROZEN CRK	RACCOON	KY	41557-8507	37.4957167	-82.4519767
832	FROZEN CRK	RACCOON	KY	41557-8507	37.4954817	-82.4518567
832	GREENHILL RD	ASHLAND	KY	41102-6921	38.43832	-82.7160933

832	HIGHWAY 15	JACKSON	KY	41339-8284	37.557826	-83.36736
832	JEFFERSON AVE	PAINTSVILLE	KY	41240-1353	37.8097233	-82.7975533
832	JOE LITTLE FORK RD	JACKSON	KY	41339-8480	37.459115	-83.444825
832	KENTUCKY BLVD	HAZARD	KY	41701-2018	37.2466783	-83.1750033
832	LITTLE FORK RD	VIRGIE	KY	41572-8328	37.3622233	-82.6118967
832	LITTLE RIVER RD	GRAYSON	KY	41143-6920	38.310295	-82.9433683
832	LITTLE RIVER RD HSE	GRAYSON	KY	41143-6920	38.31038	-82.9419183
832	LOTHLORIEN LN	PIKEVILLE	KY	41501-1824	37.510327	-82.486498
832	MEETINGHOUSE BRANCH RD	WOOTON	KY	41776-8879	37.19095011	-83.30832486
832	MONTGOMERY AVE	ASHLAND	KY	41101-2523	38.4796817	-82.65019
832	OPEN FRK TRLR	PIKEVILLE	KY	41501-4643	37.5789333	-82.391195
832	PARK ST	WORTHINGTON	KY	41183-9528	38.550135	-82.7482233
832	POPLAR HOLLOW RD	MOREHEAD	KY	40351-9567	38.338774833	-83.4131715
832	RACE TRACK HOLW	WHITESBURG	KY	41858-9115	37.19430985	-82.8747367
832	RACE TRACK HOLW TRLR	WHITESBURG	KY	41858-9115	37.1942033	-82.87398
832	TRACE FRK	DAVISPORT	KY	41262-8709	37.83021833	-82.62023
832	TURLEY AVE	FLATWOODS	KY	41139-1170	38.5293083	-82.705165
832	WINCHESTER AVE	ASHLAND	KY	41101-7445	38.4823167	-82.6481017
832	W ARROWHEAD DR	ASHLAND	KY	41102-9054	38.4301417	-82.7293967
832	W OLD BUCKLEY RD	ASHLAND	KY	41102-8847	38.4740845	-82.68470166
8320	ALLEY BR	CATLETTSBURG	KY	41129-8339	38.358055	-82.6296867
8320	PADDLE CREEK RD	CATLETTSBURG	KY	41129-8460	38.3943	-82.607055
8320	S KY ROUTE 321	HAGERHILL	KY	41222-8631	37.746548	-82.7739485
8320	S KY ROUTE 321	HAGERHILL	KY	41222-8631	37.7456367	-82.77514
8321	HIGHWAY 7	WHITESBURG	KY	41858-8128	37.22474833	-82.8141475
8322	KY ROUTE 979	GRETHEL	KY	41631-9013	37.457585	-82.6530967
8323	PONDEROSA RDG	ASHLAND	KY	41102-9048	38.4198433	-82.72161
8324	HIGHWAY 1690 TRLR	LOUISA	KY	41230-8494	37.97935833	-82.597365
8324	KY ROUTE 122	MINNIE	KY	41651-9008	37.474075	-82.753989
8324	KY ROUTE 122 UNIT 2	MINNIE	KY	41651-9008	37.474075	-82.753989
8324	PONDEROSA CT LOT 31	ASHLAND	KY	41102-9485	38.4223917	-82.7209783
8324	STATE HIGHWAY 1056	MC CARR	KY	41544-8302	37.58894	-82.1738633
8324	STATE HIGHWAY 1056 GARG	MC CARR	KY	41544-8302	37.5894033	-82.1742517
8325	PADDLE CREEK RD	CATLETTSBURG	KY	41129-8460	38.3943683	-82.6065717
8325	E US HIGHWAY 60	RUSH	KY	41168-8826	38.3529533	-82.79012
8325	E US HIGHWAY 60 TRLR	RUSH	KY	41168-8826	38.3529983	-82.79038
8326	HIGHWAY 931	WHITESBURG	KY	41858-8800	37.0477917	-82.8863783
8326	NEW RIDGE RD	CATLETTSBURG	KY	41129-8285	38.405626166	-82.6732415
8326	PADDLE CREEK RD TRLR	CATLETTSBURG	KY	41129-8460	38.39441	-82.6065817
8326	PONDEROSA RDG	ASHLAND	KY	41102-9048	38.4197917	-82.72161
8327	KY HIGHWAY 476	BULAN	KY	41722-8736	37.32806	-83.1420417
8327	KY HIGHWAY 476	BULAN	KY	41722-8736	37.32851	-83.1422217
8327	NEW RIDGE RD	CATLETTSBURG	KY	41129-8285	38.40569467	-82.67329033
8327	ROBIN LN	CATLETTSBURG	KY	41129-9161	38.388925	-82.6082617
8327	WHITES CRK	CATLETTSBURG	KY	41129-8919	38.322665	-82.5968833
8327	WHITES CRK GARG	CATLETTSBURG	KY	41129-8919	38.32322333	-82.59640016
8328	HIGHWAY 15 TRLR	ISOM	KY	41824-9018	37.1795083	-82.8839
8328	IRENE ST	CATLETTSBURG	KY	41129-9148	38.3953333	-82.603775
8329	HIGHWAY 542	JACKSON	KY	41339-9532	37.571115	-83.14066833
8329	IRENE ST	CATLETTSBURG	KY	41129-9149	38.395254	-82.60416883
8329	JOHNSONS FORK RD	CATLETTSBURG	KY	41129-8449	38.4042667	-82.6278383
8329	MEADE SPRINGER RD	ASHLAND	KY	41102-8907	38.4180017	-82.7079117
8329	STATE HIGHWAY 773	DENTON	KY	41132-8910	38.25528767	-82.84720111
833	29TH ST	ASHLAND	KY	41101-3019	38.46571	-82.6286467
833	6TH ST	PAINTSVILLE	KY	41240-1370	37.805485	-82.811455
833	BIG PERRY RD	MOREHEAD	KY	40351-9582	38.2432096	-83.3818681
833	BURTON HOLLOW RD	SIZEROCK	KY	41762	37.2333274	-83.4508128
833	BUZZARD FORK RD	JACKSON	KY	41339-8354	37.4469455	-83.42197683
833	CHERYL ANN CT	WORTHINGTON	KY	41183-9531	38.5501333	-82.744405
833	COLEMAN BR	EAST POINT	KY	41216-8041	37.73314	-82.84474
833	COUCHTOWN RD	BUSY	KY	41723-8808	37.27426008	-83.25554183
833	COUCHTOWN RD	BUSY	KY	41723-8808	37.27538433	-83.2557635
833	DANIELS DR	WORTHINGTON	KY	41183-9533	38.55084	-82.7461117
833	DOCKS HOLLOW RD TRLR	HAZARD	KY	41701-6746	37.2639633	-83.1645183
833	DUMMITT BR	VANCEBURG	KY	41179-6457	38.40139271	-83.28046522
833	GRAHN RD	OLIVE HILL	KY	41164-8134	38.31363683	-83.10547516
833	HAZARD RD	WHITESBURG	KY	41858-7302	37.1218833	-82.8385933

833 HIGHLAND AVE	FLATWOODS	KY	41139-1120	38.52806	-82.7091867
833 JEFFERSON AVE UNIT A	PAINTSVILLE	KY	41240-1355	37.81022	-82.7973917
833 JEFFERSON AVE UNIT B	PAINTSVILLE	KY	41240-1355	37.8102	-82.7973633
833 KY HIGHWAY 463	SLEMP	KY	41763-9011	37.03846853	-83.12730127
833 KY HIGHWAY 463 TRLR	SLEMP	KY	41763-9011	37.036565	-83.12575
833 LEFT FORK TOLER CRK	HAROLD	KY	41635-8882	37.4997433	-82.610465
833 MCCULLOUGH ST	ASHLAND	KY	41102-4449	38.466055	-82.6659683
833 MEADOW BRANCH RD	KRYPTON	KY	41754-8945	37.301945	-83.3126867
833 MEADOWS BR	PRESTONSBURG	KY	41653-1596	37.6647917	-82.720665
833 MONTGOMERY AVE	ASHLAND	KY	41101-2522	38.47989217	-82.64990433
833 NEDS FRK	MC DOWELL	KY	41647-9030	37.4200219	-82.6897138
833 OLD HIGHWAY 172	WEST LIBERTY	KY	41472-7947	37.93135	-83.24154
833 PARK ST	WORTHINGTON	KY	41183-9525	38.55076104	-82.74779196
833 PINSONFORK RD TRLR	MC ANDREWS	KY	41543-8003	37.5604383	-82.2789533
833 POINTVIEW CT LOT 19	PAINTSVILLE	KY	41240-1419	37.8071717	-82.797785
833 RIGHT FORK OF COWPEN RD	PIKEVILLE	KY	41501-6110	37.5463	-82.5472033
833 RIGHT FORK OF ISLAND CRK APT B	PIKEVILLE	KY	41501-7114	37.45763	-82.5741233
833 SEE BRANCH RD	LOUISA	KY	41230-5991	38.06277717	-82.64749633
833 N MAIN ST	HAZARD	KY	41701-1345	37.2518383	-83.1946283
833 N US HIGHWAY 23	PAINTSVILLE	KY	41240-8695	37.8388705	-82.82936583
833 N WOLF CRK	PILGRIM	KY	41250-8888	37.78831	-82.4397933
8330 HELL FOR CERTAIN RD TRLR	HYDEN	KY	41762	37.2227983	-83.4875767
8330 KY ROUTE 979	GRETHEL	KY	41631-9013	37.4576117	-82.6529183
8330 US HIGHWAY 60	MOREHEAD	KY	40351-8632	38.26316167	-83.33355
8331 MEADE SPRINGER RD BLDG B	ASHLAND	KY	41102-8907	38.4180917	-82.708675
8331 US HWY 23	RACELAND	KY	41169-9002	38.5411367	-82.7459067
8334 HIGHWAY 550	EMMALENA	KY	41740-9998	37.3365817	-83.0761767
8335 CUTSHIN RD	CUTSHIN	KY	41776-8785	37.0893417	-83.2551467
8335 HIGHWAY 476	HARDSHELL	KY	41348	37.4542749	-83.2491183
8335 JOHNSONS FORK RD	CATLETTSBURG	KY	41129-8449	38.404405	-82.6273683
8335 MEADE SPRINGER RD	ASHLAND	KY	41102-8907	38.4176017	-82.7087883
8335 PADDLE CREEK RD	CATLETTSBURG	KY	41129-8460	38.3946583	-82.6065567
8336 ELKHORN CRK	ASHCAMP	KY	41512-8528	37.2621117	-82.4530933
8337 KY ROUTE 40	OIL SPRINGS	KY	41238-9130	37.8055517	-82.9511883
8337 PONDEROSA CT LOT 8	ASHLAND	KY	41102-9485	38.4220867	-82.72083
8337 STATE HIGHWAY 174	SOLDIER	KY	41173-9998	38.259115	-83.300552
8338 JOHNSON ST	CATLETTSBURG	KY	41129-9158	38.3949117	-82.6049567
8338 PADDLE CREEK RD	CATLETTSBURG	KY	41129-8460	38.3941333	-82.6060617
8338 ROSEWOOD DR	ASHLAND	KY	41102-9764	38.4077083	-82.6898117
8339 JOHNSON ST	CATLETTSBURG	KY	41129-9159	38.3950833	-82.6048433
8339 MEADE SPRINGER RD	ASHLAND	KY	41102-8907	38.417595	-82.7089333
8339 PADDLE CREEK RD	CATLETTSBURG	KY	41129-8460	38.394375	-82.606245
8339 E US HIGHWAY 60	RUSH	KY	41168-8826	38.35294	-82.7895433
833A RIGHT FORK OF ISLAND CRK APT A	PIKEVILLE	KY	41501-7114	37.4575533	-82.57425
834 6TH ST	PAINTSVILLE	KY	41240-1362	37.8049633	-82.811275
834 CORN FRK	PRESTONSBURG	KY	41653		
834 DOTY CRK TRLR	JEREMIAH	KY	41826-9057	37.184220833	-82.93505066
834 EAST ST	ASHLAND	KY	41101-6807	38.44407317	-82.61874866
834 FORDS GAP RD	AUXIER	KY	41602-9214	37.73737673	-82.77514336
834 GAIL DR LOT 16	ASHLAND	KY	41102	38.4324567	-82.695735
834 GARDNER FRK TRLR	SHELBIANA	KY	41562-8525	37.36921261	-82.4739474
834 GOLDIE CT	ASHLAND	KY	41102-9246	38.43454	-82.698565
834 HENPEN BR	MELVIN	KY	41650-9091	37.3456933	-82.680025
834 HICKS BRANCH RD	LEBURN	KY	41831-9040	37.3802567	-82.9287017
834 KY ROUTE 306	WHEELWRIGHT	KY	41669-9029	37.3434933	-82.7200917
834 LAKEWOOD DR	GRAYSON	KY	41143-9680	38.309235	-82.9480233
834 LAKEWOOD DR BARN	GRAYSON	KY	41143-9680	38.310085	-82.9493817
834 LINDY BR TRLR	NIPPA	KY	41240-9095	37.8753483	-82.76383
834 MEADOW BRANCH RD	KRYPTON	KY	41754-8945	37.3030817	-83.3124533
834 MILLSEED RD	HAPPY	KY	41746-9090	37.2164232	-83.0949152
834 NEWCOMBE HOLLOW RD	LOUISA	KY	41230-7872	38.0106683	-82.7380783
834 PEACH ORCHARD BR	PIKEVILLE	KY	41501-7319	37.4413017	-82.56342
834 PERT CREEK RD	WHITESBURG	KY	41858-8551	37.10542229	-82.78594982
834 PIGEONROOST RD	YEADISS	KY	41777-8850	37.08079067	-83.19366933
834 ROBIN CT	PAINTSVILLE	KY	41240-9333	37.8174417	-82.788025
834 RUNYON BRANCH RD	PINSONFORK	KY	41555-7408	37.54424	-82.2752417
834 SLICK FORD RD TRLR	VIPER	KY	41774-8210	37.17415767	-83.13929216

834 SPEEDWAY RD	BONNYMAN	KY	41719-8945	37.30687967	-83.2549385
834 WOODS BRANCH RD	WEBBVILLE	KY	41180-8577	38.17021183	-82.79761533
834 N HIGHWAY 3	LOUISA	KY	41230-6436	38.129335	-82.64229
834 N LONG BR	SALYERSVILLE	KY	41465-6725	37.7706467	-83.1137033
834 S LAKE DR	PRESTONSBURG	KY	41653-1398	37.66536	-82.7644317
834 S LAKE DR APT 1	PRESTONSBURG	KY	41653-1417	37.6653867	-82.764495
834 S LAKE DR APT 2	PRESTONSBURG	KY	41653-1417	37.6653683	-82.764435
834 S LAKE DR APT 203	PRESTONSBURG	KY	41653-1422	37.665141	-82.76443683
834 S LAKE DR APT 4	PRESTONSBURG	KY	41653-1398	37.66536	-82.7644317
834 S MAYO TRL	PAINTSVILLE	KY	41240-1384	37.80567	-82.798705
8341 PHELPS 632 RD	PHELPS	KY	41553-8718	37.485735	-82.2230517
8341 PHELPS 632 RD	PHELPS	KY	41553-8718	37.4861717	-82.2229133
8341 SPEIGHT RD	VIRGIE	KY	41572-8709	37.2755317	-82.682845
8343 HIGHWAY 460	WEST LIBERTY	KY	41472-7529	37.85863167	-83.201635
8343 HIGHWAY 460	WEST LIBERTY	KY	41472-7529	37.858565	-83.20179167
8343 HIGHWAY 550	EMMALENA	KY	41740-8878	37.3360917	-83.0772217
8343 HIGHWAY 550	EMMALENA	KY	41740-8878	37.33583	-83.07723
8343 HIGHWAY 550 TRLR	EMMALENA	KY	41740-8878	37.33539	-83.0769283
8343 KY ROUTE 40	OIL SPRINGS	KY	41238-9130	37.8056817	-82.95072
8343 PADDLE CREEK RD	CATLETTSBURG	KY	41129-8460	38.3943983	-82.606125
8343 PADDLE CREEK RD	CATLETTSBURG	KY	41129-8460	38.39421	-82.60555
8344 HIGHWAY 460	WEST LIBERTY	KY	41472-7529	37.85813167	-83.20226833
8345 HIGHWAY 7	WHITESBURG	KY	41858-8128	37.2250017	-82.8137133
8345 HIGHWAY 7	WHITESBURG	KY	41858-8128	37.22511	-82.8132783
8345 PONDEROSA RDG	ASHLAND	KY	41102-9048	38.4177819	-82.7212181
8346 MINNS ST	CATLETTSBURG	KY	41129-8959	38.3957367	-82.6037567
8348 KY HIGHWAY 476	DWARF	KY	41739	37.3294033	-83.14217
8348 PONDEROSA CT LOT 28	ASHLAND	KY	41102-9485	38.422165	-82.7209567
8348 N HIGHWAY 201	WEBBVILLE	KY	41180-8993	38.12576	-82.85279
8349 PONDEROSA CT LOT 1	ASHLAND	KY	41102	38.4220617	-82.72083
8349 ROSEWOOD DR	ASHLAND	KY	41102	38.40808367	-82.68997516
835 39TH ST	ASHLAND	KY	41101-3137	38.45524517	-82.621854
835 6TH ST	PAINTSVILLE	KY	41240-1370	37.8054733	-82.8114317
835 ARMORY DR	JACKSON	KY	41339-9250	37.544395	-83.37159
835 ARMORY DR	JACKSON	KY	41339-9250	37.544505	-83.37133167
835 ARMORY DR	JACKSON	KY	41339-9250	37.54472667	-83.37126333
835 BIG CREEK RD	HAZARD	KY	41701-6408	37.224429	-83.255764
835 BIG LICK RD	INEZ	KY	41224-8855	37.91006487	-82.53686486
835 BUFFALO BR TRLR 15	MOREHEAD	KY	40351-7269	38.23102667	-83.33677
835 CAMP CREEK RD	STOPOVER	KY	41568-9005	37.4745604	-82.077512
835 CARTER AVE	ASHLAND	KY	41101-7417	38.482265	-82.64839
835 CENTRAL AVE	ASHLAND	KY	41101-7423	38.4816467	-82.6492467
835 CENTRAL AVE	SOUTH WILLIAMSON	KY	41503-4157	37.6677083	-82.2882033
835 CHAPEL RD	LOUISA	KY	41230-8038	38.1170347	-82.6600529
835 CHERYL ANN CT	WORTHINGTON	KY	41183-9531	38.549785	-82.7438833
835 CHURCH RDG	OLIVE HILL	KY	41164-8587	38.271029	-83.06364
835 CHURCH RDG GARG 1	OLIVE HILL	KY	41164-8587	38.27096	-83.0641083
835 DEFEATED CRK	REDFOX	KY	41847	37.2183067	-82.96666
835 DORTON CRK	JENKINS	KY	41537-8203	37.2774617	-82.553025
835 EUCLID AVE	PAINTSVILLE	KY	41240-1183	37.81751367	-82.78762983
835 HARLESS CRK	REGINA	KY	41559-8917	37.37351	-82.3993767
835 HIGHWAY 3406	MAYKING	KY	41837-9008	37.1380983	-82.733905
835 HOLLINS FORK RD	BEAR BRANCH	KY	41714-8943	37.1776333	-83.484945
835 HURRICANE CREEK RD	HYDEN	KY	41749-8672	37.1325267	-83.3404983
835 JACKSON BRANCH RD	ELKHORN CITY	KY	41522-7308	37.2784417	-82.4309167
835 JOHNS RUN	GRAYSON	KY	41143-6992	38.2293383	-82.9129983
835 JOHNSON FRK TRLR	PREMIUM	KY	41845-9055	37.1381633	-82.9145783
835 KY ROUTE 825	HAGERHILL	KY	41222-8813	37.77999083	-82.8170865
835 LILLEY CORNETT BR TRLR	HALLIE	KY	41821-9045	37.0952536	-82.9833458
835 LITTLE CAT FORK RD	LOUISA	KY	41230-7124	38.1888833	-82.7347283
835 MAYS BR	PRESTONSBURG	KY	41653-7814	37.6813783	-82.7671683
835 NARROWS BR	HARDY	KY	41531-8804	37.6063583	-82.2479867
835 PETERS BR	ROBINSON CREEK	KY	41560-8548	37.3787183	-82.5607817
835 PIGEONROOST RD TRLR	BULAN	KY	41722-9024	37.338207	-83.15993983
835 POINTVIEW CT LOT #20	PAINTSVILLE	KY	41240-1419	37.8072117	-82.7977367
835 ROAD FRK	SIDNEY	KY	41564-8601	37.595555	-82.37249
835 ROCKY RD	PIKEVILLE	KY	41501-8004	37.4105833	-82.4258983

835 SMITH FORK RD APT	HELPS	KY	41553-8807	37.476955	-82.1850983
835 STATE ROUTE 716	ASHLAND	KY	41102-8252	38.4363983	-82.6972967
835 SUGAR CAMP BRANCH RD	THOUSANDSTICKS	KY	41766-9078	37.1976383	-83.4268017
835 SUGAR CAMP RD	SALYERSVILLE	KY	41465-9681	37.7353917	-83.0826483
835 SUGAR CAMP RD	SALYERSVILLE	KY	41465-9681	37.7352485	-83.083725
835 N HIGHWAY 3	LOUISA	KY	41230-6436	38.1281883	-82.6408633
835 W ALEXANDER DR LOT 13	ASHLAND	KY	41102-8346	38.4394833	-82.7134517
835 W RUSSELL ST	ELKHORN CITY	KY	41522-9031	37.295695	-82.3599833
835 W RUSSELL ST	ELKHORN CITY	KY	41522-9031	37.295895	-82.35981516
835 W WALLACE DR	ASHLAND	KY	41102-7610	38.42750717	-82.7300565
835 W WALLACE DR	ASHLAND	KY	41102-7610	38.4275483	-82.7302917
8350 HIGHWAY 460	SALYERSVILLE	KY	41465-6676	37.801925	-83.15509667
8351 S KY ROUTE 321	HAGERHILL	KY	41222-8631	37.74605	-82.7770767
8353 HIGHWAY 7	KITE	KY	41828-9102	37.343978	-82.811555
8354 HIGHWAY 15	JACKSON	KY	41339-9038	37.488138	-83.34425299
8354 HIGHWAY 15	JACKSON	KY	41339-9038	37.486340000	-83.34414667
8355 CUTSHIN RD TRLR	CUTSHIN	KY	41776-8785	37.0889867	-83.2550533
8355 US HIGHWAY 23	IVEL	KY	41642-9031	37.5999933	-82.6857083
8356 JOHNSONS FORK RD TRLR	CATLETTSBURG	KY	41129-8449	38.4044917	-82.626435
8356 KY HIGHWAY 1110	WHICK	KY	41390-9016	37.42093167	-83.37936167
8356 KY HIGHWAY 476	BULAN	KY	41722-8736	37.3295067	-83.14215
8356 KY ROUTE 122	MINNIE	KY	41651-9008	37.474208	-82.755032
8356 STATE HIGHWAY 1056	MC CARR	KY	41544-8302	37.5894	-82.1742217
8357 HIGHWAY 1098	JACKSON	KY	41339-9547	37.52742667	-83.244835
8357 HIGHWAY 7	KITE	KY	41828-9102	37.34369233	-82.811598
8357 S STATE HIGHWAY 1	GRAYSON	KY	41143-7644	38.2187417	-82.9073517
836 6TH ST	PAINTSVILLE	KY	41240-1362	37.8043367	-82.811365
836 BATH AVE	ASHLAND	KY	41101-2515	38.47984	-82.6495617
836 BUCK HOLW	SOUTH PORTSMOUTH	KY	41174-9030	38.708454166	-82.99534316
836 CHERYL ANN CT	WORTHINGTON	KY	41183-9529	38.5494917	-82.744355
836 CHLOE RD	PIKEVILLE	KY	41501-1592	37.47427	-82.4858717
836 CHLOE RD	PIKEVILLE	KY	41501-1592	37.47413	-82.4858683
836 CHLOE RD	PIKEVILLE	KY	41501-1592	37.4742467	-82.4858567
836 CHLOE RD	PIKEVILLE	KY	41501-1592	37.47418	-82.4858733
836 COLLINS HWY GARG	PIKEVILLE	KY	41501-6717	37.41596583	-82.49407466
836 COLLINS HWY UNIT 3	PIKEVILLE	KY	41501-6717	37.41591	-82.494435
836 DANIELS DR	WORTHINGTON	KY	41183-9532	38.550835	-82.7461717
836 DE ANTOINE LN	SOUTH SHORE	KY	41175-7770	38.7371975	-82.88490416
836 DEER VALLEY RD	GREENUP	KY	41144	38.4550538	-82.7556204
836 DEER VALLEY RD UNIT GATE	GREENUP	KY	41144	38.4572882	-82.7566383
836 DIXIE AVE	SALYERSVILLE	KY	41465-9438	37.7437767	-83.0748917
836 DRY CREEK RD	TOPMOST	KY	41862-9041	37.3508383	-82.7821533
836 DRY CREEK RD	TOPMOST	KY	41862-9041	37.350925	-82.7821267
836 FM STAFFORD AVE	PAINTSVILLE	KY	41240-1252	37.8080833	-82.796805
836 GOLDIE CT LOT 11A	ASHLAND	KY	41102-9246	38.4343203	-82.6986688
836 GOLF COURSE RD	WHEELWRIGHT	KY	41669-9008	37.33699833	-82.7093365
836 GOLF COURSE RD TRLR	WHEELWRIGHT	KY	41669-9008	37.33707567	-82.7093385
836 GRASSY CRK	JAMBOREE	KY	41553-9048	37.4420967	-82.1493783
836 HIGHLAND AVE	ASHLAND	KY	41102-5246	38.46218	-82.6683233
836 HOLLY THICKET RD	VIPER	KY	41774-8358	37.151725	-83.175043
836 HURRICANE BRANCH RD	BUSY	KY	41723-8533	37.2458817	-83.2933317
836 LIBERTY RD	WEST LIBERTY	KY	41472-2085	37.92654667	-83.26657167
836 LONG BRANCH RD	GIFFORD	KY	41465-8312	37.7713667	-83.1134783
836 MEADWOOD HEIGHTS RD	ASHLAND	KY	41102-9042	38.4228	-82.7110067
836 MONTGOMERY AVE	ASHLAND	KY	41101-2523	38.479535	-82.65034
836 PARK ST	WORTHINGTON	KY	41183-9528	38.550159	-82.74835333
836 RIVERSIDE DR	PRESTONSBURG	KY	41653-7855	37.664955	-82.76454
836 RUNNELS BRANCH RD	LITTCARR	KY	41834-9045	37.27495	-82.9521183
836 SAW BRANCH RD TRLR	WOOTON	KY	41776	37.15725661	-83.28547472
836 SHORT CREEK RD	HYDEN	KY	41749-8453	37.1364467	-83.3931683
836 SUGAR CAMP BRANCH RD TRLR	THOUSANDSTICKS	KY	41766-9078	37.1980833	-83.4268867
836 WOODROCK	BLACKKEY	KY	41804-9077	37.1359609	-82.9740306
836 W ALEXANDER DR	ASHLAND	KY	41102-8389	38.4396233	-82.7132233
836 W WALLACE DR TRLR	ASHLAND	KY	41102-7610	38.4272667	-82.7301433
8360 HIGHWAY 460	WEST LIBERTY	KY	41472-7529	37.857925	-83.20211167
8360 HIGHWAY 476	CLAYHOLE	KY	41317-9026	37.454315000	-83.24846000
8360 MEATHOUSE RD TRLR	PILGRIM	KY	41250-8928	37.7143183	-82.504155

8360 SAVAGE BR	CATLETTSBURG	KY	41129-8128	38.3397521	-82.6105944
8360 STATE ROUTE 168	CATLETTSBURG	KY	41129-8801	38.420195	-82.6057867
8362 HIGHWAY 460	WEST LIBERTY	KY	41472-7529	37.85773833	-83.20219
8364 HIGHWAY 582	PINE TOP	KY	41843-8986	37.2790317	-82.8241667
8364 HIGHWAY 582 BLDG 1	PINE TOP	KY	41843-8986	37.278857166	-82.82252833
8365 HIGHWAY 317	DEANE	KY	41812-9092	37.238345	-82.7629267
8365 HIGHWAY 317 GARG	DEANE	KY	41812-9092	37.2385735	-82.762962
8365 STATE ROUTE 168	CATLETTSBURG	KY	41129-8801	38.42046	-82.6052817
8365 STATE ROUTE 168 BLDG 2	CATLETTSBURG	KY	41129-8801	38.42047601	-82.60533991
8367 YELLOW CREEK RD	LOUISA	KY	41230-6671	37.9507204	-82.4801209
8367 S KY HIGHWAY 15	HAPPY	KY	41746-8904	37.2087809	-83.1110191
8368 HIGHWAY 550	MOUSIE	KY	41839-9030	37.3986167	-82.8749817
8368 ROBINSON CREEK RD	VIRGIE	KY	41572-8550	37.37908	-82.58478
8369 STATE HIGHWAY 1496 TRLR	GRAYSON	KY	41143-7626	38.2185615	-82.87624383
8369 S STATE HIGHWAY 1	GRAYSON	KY	41143-7644	38.2184817	-82.907285
8369 S STATE HIGHWAY 1 TRLR	GRAYSON	KY	41143-7644	38.21854	-82.90725
837 6TH ST	PAINTSVILLE	KY	41240-1370	37.8055267	-82.8114483
837 BATH AVE	ASHLAND	KY	41101-2514	38.4801	-82.64956
837 BIG DOUBLES BR TRLR	MALLIE	KY	41836-8920	37.2349467	-82.9002567
837 BIG FORK RD	YEADDISS	KY	41777-8920	37.0432017	-83.2627183
837 BIG FORK RD GARG	YEADDISS	KY	41777-8920	37.043838	-83.26276166
837 BIRCH ST	ASHLAND	KY	41101-6403	38.4470467	-82.6191833
837 BROTHERS LN TRLR	HOSKINSTON	KY	40844	37.076315	-83.3805367
837 CHERRY BIRD LN APT 1	GRAYSON	KY	41143-1709	38.34296667	-82.922867
837 CHERRY BIRD LN APT 2	GRAYSON	KY	41143-1709	38.3431583	-82.92278
837 CHERRY BIRD LN APT 3	GRAYSON	KY	41143-1709	38.3429817	-82.9227833
837 CHERYL ANN CT	WORTHINGTON	KY	41183-9531	38.5500367	-82.7443983
837 FERRY AVE	WORTHINGTON	KY	41183	38.5491083	-82.72697
837 FRENCH BROAD ST	ASHLAND	KY	41101-7111	38.488135	-82.6717417
837 FRENCH BROAD ST	ASHLAND	KY	41101-7111	38.4883283	-82.6714917
837 GAIL DR	ASHLAND	KY	41102-8232	38.43277	-82.6957567
837 GARDNER DR	WEST LIBERTY	KY	41472-1205	37.92058483	-83.2481665
837 GREENUP AVE	ASHLAND	KY	41101-7436	38.4837733	-82.6468667
837 GREENUP AVE	RACELAND	KY	41169-1155	38.54154	-82.725985
837 HIGHLAND AVE	ASHLAND	KY	41102-5245	38.4623783	-82.6678233
837 HOLLINS FORK RD	BEAR BRANCH	KY	41714-8943	37.1776783	-83.4849233
837 IVY CRK	IVEL	KY	41642-9422	37.6030067	-82.6562767
837 IVY CRK GARG	IVEL	KY	41642-9422	37.6028033	-82.65615
837 KY HIGHWAY 610	VIRGIE	KY	41572-9001	37.3394283	-82.5895867
837 LONGFORK RD	VIRGIE	KY	41572-8907	37.334992	-82.599395
837 MONTGOMERY AVE	ASHLAND	KY	41101-2522	38.479595	-82.6496767
837 MUNCY CREEK RD	STINNETT	KY	40868-6503	37.109234	-83.40301533
837 PARK ST	WORTHINGTON	KY	41183-9525	38.550578166	-82.74823433
837 PARKWAY DR	SALYERSVILLE	KY	41465-9250	37.7481706	-83.0644158
837 PLUM GROVE RD	GREENUP	KY	41144-8091	38.5351533	-82.8278117
837 RIDGEWAY DR	PAINTSVILLE	KY	41240-1380	37.8038083	-82.79569
837 RIVERSIDE DR	PRESTONSBURG	KY	41653-7856	37.66536	-82.7644317
837 RIVERSIDE DR REAR	PRESTONSBURG	KY	41653-7856	37.665067	-82.764611
8370 BARBEQUE SPUR	CATLETTSBURG	KY	41129-1377	38.41762217	-82.60874933
8370 CRANSTON RD	MOREHEAD	KY	40351-9518	38.29685167	-83.39473
8371 HIGHWAY 160	WHITESBURG	KY	41858-8908	37.0953433	-82.9236483
8371 MARROWBONE CREEK RD	ELKHORN CITY	KY	41522-7539	37.2920867	-82.4703317
8372 US ROUTE 60	RUSH	KY	41168	38.3547955	-82.7872587
8372 WOLF CREEK RD	WOOTON	KY	41776-8686	37.1079217	-83.2934083
8373 STATE HIGHWAY 194 HSE	PIKEVILLE	KY	41501-5540	37.60833133	-82.53545166
8373 STATE HIGHWAY 194 LOT 1	PIKEVILLE	KY	41501-5540	37.608733	-82.53363
8373 STATE HIGHWAY 194 LOT 2	PIKEVILLE	KY	41501-5540	37.6078317	-82.534306
8374 LOST CREEK RD	ROWDY	KY	41367-8820	37.38924	-83.244605
8377 HIGHWAY 931	WHITESBURG	KY	41858-8800	37.046885	-82.8868467
8377 MARROWBONE CREEK RD	ELKHORN CITY	KY	41522-7539	37.2914333	-82.4699467
8379 STATE ROUTE 168	CATLETTSBURG	KY	41129-8801	38.420365	-82.606635
8379 STATE ROUTE 168	CATLETTSBURG	KY	41129-8801	38.420542	-82.606869
838 6TH ST	PAINTSVILLE	KY	41240-1362	37.804295	-82.8113667
838 ASHLESS ST	HAZARD	KY	41701-2208	37.24296633	-83.175447
838 ASHLESS ST LOT 12	HAZARD	KY	41701-2208	37.24304	-83.17565
838 BARK CAMP BRANCH RD TRLR	DELPHIA	KY	41735-9061	37.0199017	-83.0824133
838 BARNETTS CREEK RD HSE 2	STAFFORDSVILLE	KY	41256-8905	37.82014366	-82.88674571

838 BATH AVE	ASHLAND	KY	41101-2515	38.4800033	-82.6492767
838 BIG CAT FORK RD TRLR	LOUISA	KY	41230-9069	38.1561883	-82.6986983
838 BIGGS BR	OLIVE HILL	KY	41164-8499	38.27976833	-83.21291167
838 BIGGS BR TRLR	OLIVE HILL	KY	41164-8499	38.27915667	-83.21298333
838 CAUDILL FRK	OIL SPRINGS	KY	41238-9114	37.80034	-82.92852
838 DEVILS JUMP RD	HYDEN	KY	41749-8174	37.24352083	-83.4197195
838 DOTY CRK	JEREMIAH	KY	41826-9057	37.18460817	-82.93395866
838 FM STAFFORD AVE TRLR	PAINTSVILLE	KY	41240-1252	37.8080183	-82.7965717
838 FORESTDALE RD	ASHLAND	KY	41102-9481	38.4517817	-82.703885
838 FORESTDALE RD	ASHLAND	KY	41102-9481	38.451885	-82.70321
838 FRENCH BROAD ST	ASHLAND	KY	41101-7112	38.4878333	-82.6713483
838 FRENCH BROAD ST GARG	ASHLAND	KY	41101		
838 KY ROUTE 1428	HAGERHILL	KY	41222-8600	37.7925794	-82.7924293
838 KY ROUTE 680	MC DOWELL	KY	41647-6014	37.4513217	-82.7279783
838 LICK CREEK RD	LICK CREEK	KY	41540-8118	37.3834733	-82.2980167
838 MEATHOUSE RD	KIMPER	KY	41539-6401	37.5309183	-82.3551
838 MINK BR	CRAYNOR	KY	41635-8924	37.4392867	-82.6669883
838 PINSONFORK RD	MC ANDREWS	KY	41543-8003	37.56006	-82.2787967
838 POND RUN RD	RACELAND	KY	41169-1262	38.5357683	-82.7310567
838 SMITH FRK	RANSOM	KY	41558-8757	37.548418	-82.23298466
838 TACKETT FRK	BEAVER	KY	41604-9076	37.38666378	-82.65154839
838 WOODMAN CREEK RD	MAJESTIC	KY	41547-8418	37.5550583	-82.0888983
838 E MAPLE ST LOT 2	SALYERSVILLE	KY	41465-7618	37.75595677	-83.05563323
838 E MAPLE ST TRLR	SALYERSVILLE	KY	41465-7618	37.75592895	-83.05562775
838 N LAKE DR	PRESTONSBURG	KY	41653-1284	37.6773867	-82.7787883
838 S MAYO TRL	PAINTSVILLE	KY	41240-1384	37.805175	-82.7988133
8380 HIGHWAY 550	EMMALENA	KY	41740-8878	37.3370083	-83.0771867
8380 STATE HIGHWAY 1056	MC CARR	KY	41544-8302	37.589355	-82.1740133
8380 US HWY 23	RACELAND	KY	41169-9002	38.542609	-82.747435
8381 HIGHWAY 1103	HALLIE	KY	41821-8948	37.0783717	-82.9836433
8381 RIDGELINE RD	PHYLLIS	KY	41554-8451	37.46256566	-82.3620675
8382 HIGHWAY 550	EMMALENA	KY	41740-8878	37.3375783	-83.0763767
8382 KY ROUTE 40	WILLIAMSPORT	KY	41271	37.834945	-82.7212317
8383 HIGHWAY 317	DEANE	KY	41812-9092	37.23869717	-82.7642955
8388 HIGHWAY 1760	LOUISA	KY	41230-7436	37.96140433	-82.69002366
8389 KY ROUTE 40 TRLR	WILLIAMSPORT	KY	41271-8504	37.834985	-82.7208305
839 6TH ST	PAINTSVILLE	KY	41240-1370	37.8055383	-82.8114783
839 BIRCH ST	ASHLAND	KY	41101-6403	38.447495	-82.6195767
839 BROTHERS LN TRLR	HOSKINSTON	KY	40844	37.0759633	-83.3801067
839 BUCKS BR	MARTIN	KY	41649-9041	37.5753433	-82.77458
839 BURNING FRK	SALYERSVILLE	KY	41465-7532	37.723235	-83.0163933
839 FAIRCHILD BRANCH RD	SALYERSVILLE	KY	41465-9443	37.768485	-83.0167467
839 FAIRCHILD BRANCH RD BLDG 1	SALYERSVILLE	KY	41465-9443	37.7687044	-83.0163828
839 FIELDS BR	GRAYSON	KY	41143-7720	38.2457983	-82.92205
839 FIELDS FORK RD	VIPER	KY	41774-8939	37.14005633	-83.20491583
839 FLY BY HAZARD RD	CHAVIES	KY	41727-9115	37.381274	-83.24700116
839 FORESTDALE RD	ASHLAND	KY	41102-9317	38.4521683	-82.7031417
839 GARDNER FRK	SHELBIANA	KY	41562-8525	37.3674567	-82.474425
839 HOLLINS FORK RD	BEAR BRANCH	KY	41714-8943	37.17770267	-83.4846095
839 JOE LITTLE FORK RD	JACKSON	KY	41339-8480	37.45912367	-83.44508266
839 MAIN ST	INEZ	KY	41224-6011	37.86294667	-82.52796
839 OLD TRACE RD	RUSH	KY	41168-8190	38.3321467	-82.7516117
839 RAYBURN FORK RD	VANCEBURG	KY	41179-5921	38.34553667	-83.26063667
839 ROBIN CT	PAINTSVILLE	KY	41240-9333	37.8175783	-82.7876217
839 SLONES BR	SHELBIANA	KY	41562-8009	37.42063	-82.43763
839 STATE ROUTE 716	ASHLAND	KY	41102-8252	38.4364267	-82.6970717
839 STATE ROUTE 716 TRLR	ASHLAND	KY	41101	38.436425	-82.697065
839 VINE ST	RACELAND	KY	41169-1137	38.5426917	-82.7275283
839 W ALEXANDER DR	ASHLAND	KY	41102-8346	38.439085	-82.71327
8390 STATE HIGHWAY 194	PIKEVILLE	KY	41501-5540	37.60815733	-82.53396983
8394 LOST CREEK RD	ROWDY	KY	41367-8820	37.3893017	-83.24495
8394 LOST CREEK RD GARG	ROWDY	KY	41367-8820	37.38937411	-83.24485061
8395 STATE HIGHWAY 194	PIKEVILLE	KY	41501-5540	37.6078583	-82.5327933
8395 STATE HIGHWAY 194	PIKEVILLE	KY	41501-5540	37.6082483	-82.5331583
84 1ST AVE	AUXIER	KY	41602-9200	37.73341767	-82.75520683
84 1ST ST	ALLEN	KY	41601-9400	37.6137733	-82.7251033
84 1ST ST	HAROLD	KY	41635-9128	37.528725	-82.62299166

84 1ST ST APT 101	HAROLD	KY	41635-9126	37.53184717	-82.62796383
84 1ST ST APT 102	HAROLD	KY	41635-9126	37.5318285	-82.62820966
84 1ST ST APT 103	HAROLD	KY	41635-9126	37.53176117	-82.62824966
84 1ST ST APT 204	HAROLD	KY	41635-9127	37.531798	-82.62824716
84 1ST ST APT 205	HAROLD	KY	41635-9127	37.53178717	-82.62821016
84 1ST ST APT 206	HAROLD	KY	41635-9127	37.53186523	-82.62777378
84 2ND AVE	AUXIER	KY	41602-9202	37.73366	-82.7543183
84 5TH AVE	SOUTH SHORE	KY	41175-9100	38.7213817	-82.9647417
84 AKERS RD TRLR	WURLAND	KY	41144-7608	38.5292083	-82.7895383
84 AMANDA LEE DR	HONAKER	KY	41603-8990	37.5199833	-82.6760067
84 ARIZONA AVE	WHITESBURG	KY	41858-7543	37.119372833	-82.833229
84 ARNOLD FORK RD	KITE	KY	41828-9062	37.3005667	-82.7567083
84 ARNOLDS RD	BLACKKEY	KY	41804-9076	37.1403067	-82.989565
84 ASCOT LN	BANNER	KY	41603-8055	37.5880917	-82.6861367
84 AUTUM RD TRLR	GRAYSON	KY	41143-9162	38.281155	-82.923335
84 BACKWATER LN	MALLIE	KY	41836-8908	37.21956912	-82.91542179
84 BEAUTY RD	VIRGIE	KY	41572-8842	37.30897	-82.6368233
84 BEECH CRK	PHELPS	KY	41553-9012	37.4846667	-82.1352583
84 BEVINS LN	PIKEVILLE	KY	41501-3508	37.528495	-82.47021
84 BIG BRANCH SOUTH FRK RD	JACKSON	KY	41339-7204	37.53379333	-83.32883167
84 BIG CREEK RD TRLR	BEAR BRANCH	KY	41762-9503	37.1626117	-83.5117733
84 BIG ROCK DR TRLR	WHITESBURG	KY	41858-8004	37.2195383	-82.787055
84 BIRCH DR	BANNER	KY	41603-8050	37.5901928	-82.6896586
84 BLAKE DR	JACKSON	KY	41339-9630	37.55967833	-83.38590333
84 BLOSSOM LN	WHEELWRIGHT	KY	41669	37.3307217	-82.712295
84 BOARDTREE ST	PHELPS	KY	41553-8517	37.5385433	-82.1628483
84 BONANZA TRAK	SOUTH PORTSMOUTH	KY	41174-9021	38.7024467	-82.9929317
84 BOONE LEDGE DR	HAZARD	KY	41701-6113	37.21905506	-83.15745657
84 BOWEN LN	INEZ	KY	41224-9544	37.91909333	-82.547765
84 BRANHAM ST APT 6B	WHEELWRIGHT	KY	41669	37.3282083	-82.7226733
84 BRANSON LN TRLR	VIPER	KY	41774-7962	37.1489809	-83.12001616
84 BREEDING CREEK RD	REDFOX	KY	41847-9000	37.2172383	-82.941705
84 BRUSHY FRK TRLR	PAINTSVILLE	KY	41240-8905	37.72886783	-82.915704
84 BUCKINGHAM AVE	WEST VAN LEAR	KY	41268-8014	37.78789	-82.7805183
84 BUFFALO RUN	HAZARD	KY	41701-6200	37.196811666	-83.2145705
84 BUFFALO RUN	HAZARD	KY	41701-6200	37.1971185	-83.2159136
84 BUFFALO RUN TRLR	HAZARD	KY	41701-6200	37.1970867	-83.214665
84 BURNT CABIN RD	HAGERHILL	KY	41222-8638	37.7897417	-82.80917
84 BURNT CABIN RD	HAGERHILL	KY	41222-8638	37.7898933	-82.8101717
84 CAMP BR	MARTIN	KY	41649-7850	37.5610683	-82.797
84 CAMP CREEK RD	STOPOVER	KY	41568-9000	37.4793548	-82.0664975
84 CAMPBELL FORK DR	HAZARD	KY	41701-6566	37.23868249	-83.23762527
84 CARSON LN	GRAYSON	KY	41143-7910	38.3433983	-82.8480417
84 CARTER HOLW	GRAYSON	KY	41143-7013	38.3435233	-82.900125
84 CHARLIE WHITE LN TRLR 1	JENKINS	KY	41537-8834	37.15590217	-82.71859316
84 CHARLIE WHITE LN TRLR 2	JENKINS	KY	41537-8834	37.1558235	-82.71831616
84 CHRISTOPHER DR	SOUTH SHORE	KY	41175-9447	38.72316	-82.932445
84 CHURCH WAY	RACCOON	KY	41557-8329	37.5042233	-82.4531983
84 CLOVER DR	OLIVE HILL	KY	41164-8472	38.29708667	-83.29741333
84 COLEMAN RD	ELKHORN CITY	KY	41522-7864	37.3310333	-82.441735
84 COLEMAN RD	ELKHORN CITY	KY	41522-7864	37.331265	-82.4412517
84 COLWELL FORK RD	BUSY	KY	41723-9024	37.28166037	-83.32742338
84 COLWELL FORK RD	BUSY	KY	41723-9024	37.28171391	-83.32724216
84 COLWELL FORK RD	BUSY	KY	41723-9024	37.28166037	-83.32742338
84 COLWELL FORK RD HSE	BUSY	KY	41723-9024	37.2817897	-83.3272905
84 COOKVILLE RD	WHITESBURG	KY	41858-8398	37.19766291	-82.82554396
84 COON BR	PIKEVILLE	KY	41501-7148	37.454184	-82.5504688
84 COUNTRY LN	LEBURN	KY	41831-9022	37.3796067	-82.920335
84 CREEKSTONE DR	WOOTON	KY	41776-8688	37.106484	-83.29287666
84 CREEKSTONE DR GARG	WOOTON	KY	41776-8688	37.10685783	-83.29245116
84 CYPRUS LN	ARY	KY	41712	37.3848286	-83.1527519
84 DAFFODIL LN	VIRGIE	KY	41572-8530	37.3407933	-82.6454317
84 DAMRON MAYO RD	GRAYSON	KY	41143-7922	38.339795	-82.89205
84 DAMRON RD	PIKEVILLE	KY	41501-3949	37.3496083	-82.5574583
84 DANIEL BOONE PLZ	HAZARD	KY	41701-5334	37.2975933	-83.2158917
84 DAUGHERTY BR	FREEBURN	KY	41528-8713	37.55861	-82.1504467
84 DAUGHERTY BR	FREEBURN	KY	41528-8713	37.5590641	-82.1500816



84 DEADWOOD DR TRLR	MAYKING	KY	41837	37.1276367	-82.7740167
84 DEATON PARK DR LOT 14	HAZARD	KY	41701-8468	37.3524031	-83.33381868
84 DINKY RD	KIMPER	KY	41539-5818	37.494365	-82.2514067
84 DIX FRK	SIDNEY	KY	41564-8700	37.612145	-82.342415
84 EDISON RD	GRAYSON	KY	41143-7892	38.2690683	-82.9526333
84 ELIZABETH LN	SOUTH SHORE	KY	41175-7919	38.7251	-82.9418983
84 ELK CREEK RD	SALYERSVILLE	KY	41465-9197	37.7571067	-83.0935433
84 FAIRCHILD DR	WHITESBURG	KY	41858-9380	37.146165	-82.82304
84 FARLEY LN	MC CARR	KY	41544-8359	37.59466	-82.1706717
84 FERRER LN	GREENUP	KY	41144-6561	38.65047	-82.8758283
84 FLORA ST	PIKEVILLE	KY	41501-3221	37.5160833	-82.562705
84 FONSO STANLEY RD	CANADA	KY	41519-8339	37.5669367	-82.33614
84 FORT BRANCH RD	VIPER	KY	41774-8100	37.1730383	-83.0884317
84 FRANCIS SUBDIVISION	BELFRY	KY	41514-9049	37.7316643	-82.3362827
84 GAYHEART LN	HAZARD	KY	41701-7858	37.286905	-83.1774467
84 GRAYSTONE WAY	HAZARD	KY	41701-5578	37.3400543	-83.1588833
84 GREEN STUMBO HOLW	MC DOWELL	KY	41647-6008	37.4607775	-82.74171733
84 GUNNELL BR	BANNER	KY	41603-9084	37.589446	-82.699831
84 HADS CT	HAZARD	KY	41701-5419	37.227989833	-83.16892466
84 HALES BRANCH RD	REDFOX	KY	41847-9029	37.2125983	-82.951145
84 HAPPY HILL LN TRLR	VIPER	KY	41774-8627	37.2076683	-83.137815
84 HARDINVILLE RD	INEZ	KY	41224-9000	37.85744	-82.52244833
84 HARRIS CT	WEST LIBERTY	KY	41472-7359	37.92876833	-83.26248167
84 HARRIS DR	JENKINS	KY	41537-8683	37.1854267	-82.601555
84 HARRIS HOLW	MELVIN	KY	41650-9001	37.3521	-82.68652
84 HARRISON BR	ISOM	KY	41824-9076	37.1831817	-82.8671017
84 HARRISON NEWSOME BR	PIKEVILLE	KY	41501-3826	37.355675	-82.57116
84 HARVEYS LN	LOST CREEK	KY	41348-9086	37.419575	-83.2883317
84 HENRY HUTTON RD	FLEMING NEON	KY	41840-9025	37.1937583	-82.7021167
84 HIGH ST	DRIFT	KY	41619-9023	37.48185367	-82.75436166
84 HIGH ST	MARTIN	KY	41649-7946	37.578765	-82.749435
84 HIGHWAY 1862	MAYKING	KY	41837	37.1336683	-82.768395
84 HOLLY AVE	SOUTH SHORE	KY	41175-9021	38.7224083	-82.9693783
84 HUDDLE ST TRLR	MC CARR	KY	41544-8558	37.6185383	-82.17088
84 HUFFS LN TRLR	GRAYSON	KY	41143-7742	38.264185	-82.9515617
84 HUMMINGBIRD LN	JENKINS	KY	41537-8633	37.1539383	-82.7103983
84 INDUSTRIAL PARK	HAGERHILL	KY	41222-8640	37.7636117	-82.7765367
84 INDUSTRIAL PARK	HAGERHILL	KY	41222-8640	37.762835	-82.774265
84 J C RATLIFF ST	PIKEVILLE	KY	41501-8027	37.4098883	-82.428115
84 JIM ARMS BR	HAGERHILL	KY	41222-8821	37.788625	-82.8440383
84 JIMS LN	HINDMAN	KY	41822-8601	37.30258589	-82.92607395
84 JOHN BAYS BR	AUXIER	KY	41602-9208	37.73713383	-82.76912533
84 JOHNS FORK RD	GAYS CREEK	KY	41745-9000	37.3221583	-83.4242667
84 JONANCY LN	VIRGIE	KY	41572-8522	37.3163883	-82.587635
84 JUSTICE LN	PIKEVILLE	KY	41501-8032	37.40937783	-82.42896616
84 KEN CARTER LN	GREENUP	KY	41144-8953	38.5807017	-82.8476083
84 LEFT BEAVER CREEK RD APT 17	MINNIE	KY	41651-9012	37.46644	-82.755835
84 LEFT BEAVER CREEK RD APT 18	MINNIE	KY	41651-9012	37.466448	-82.75584
84 LEFT BEAVER CREEK RD APT 19	MINNIE	KY	41651-9012	37.466445	-82.755838
84 LEFT BEAVER CREEK RD APT 20	MINNIE	KY	41651-9012	37.466447	-82.75584
84 LEFT FORK OF GRASSY CRK	STAFFORDSVILLE	KY	41256-9109	37.80897017	-82.91294283
84 LEFT FORK TINKER FRK	TEABERRY	KY	41660-6308	37.401085	-82.6300533
84 LEFT TURKEY TOE BR	HARDY	KY	41531-8954	37.5985033	-82.2038983
84 LEFT TURKEY TOE BR GARG	HARDY	KY	41531-8954	37.5986967	-82.2038233
84 LEONARD AND MILDRED DR	GRETHEL	KY	41631-6335	37.480785	-82.6440883
84 LITTLE CAMDEN RD	JENKINS	KY	41537-8694	37.1826567	-82.6192583
84 LITTLE CRK	PIKEVILLE	KY	41501-6900	37.391195	-82.5219017
84 LONAS WAY	FLATWOODS	KY	41139-8983	38.4895367	-82.7344583
84 LONAS WAY GARG	FLATWOODS	KY	41139-8983	38.4892967	-82.7340433
84 LOWER RIVER CANEY RD	LOST CREEK	KY	41348-9021	37.39233667	-83.345755
84 LOWER RIVER CANEY RD	LOST CREEK	KY	41348-9021	37.3906883	-83.3370617
84 MALLET FORK RD	PINE TOP	KY	41843-8990	37.276615	-82.892625
84 MANDYS MDW	INEZ	KY	41224-8613	37.93770833	-82.53433667
84 MANDYS MDW	INEZ	KY	41224-8613	37.93848	-82.53256833
84 MANN DR	INEZ	KY	41224-8464	37.8817267	-82.4585583
84 MATTHEW ST	GREENUP	KY	41144-6773	38.63050317	-82.86574316
84 MAY DR	ALLEN	KY	41601-9041	37.631802666	-82.71979883

84 MCCOY ST	BURNWELL	KY	41514-7710	37.6295267	-82.2195583
84 MIDDLEFORK RD	ASHER	KY	40858	37.044604	-83.402777
84 MILL RD	JENKINS	KY	41537-8003	37.2395767	-82.5670167
84 MORTON ST FRNT	SOUTH SHORE	KY	41175-9092	38.71808683	-82.9605715
84 MORTON ST REAR	SOUTH SHORE	KY	41175-9092	38.71804867	-82.960557
84 MOSSY DR TRLR	THORNTON	KY	41855-8301	37.15641983	-82.765882
84 MOUNT OLIVE RD	LOUISA	KY	41230-8208	37.94495	-82.63090167
84 MOUNTAIN VIEW DR	HINDMAN	KY	41822-9115	37.3641367	-82.9777833
84 MULLEN FRK	STONE	KY	41567-7000	37.57868	-82.272075
84 MULLINS RD	HAPPY	KY	41746-8928	37.2164232	-83.0949152
84 NORMAN COOK RD	ASHCAMP	KY	41512-8748	37.24459592	-82.50233209
84 NUMBER THREE HL	JENKINS	KY	41537-9013	37.18394	-82.61314
84 NUMBER THREE HL	JENKINS	KY	41537-9013	37.18405	-82.6130333
84 OAKLEY RD	LOUISA	KY	41230-6895	37.97678333	-82.74193167
84 ORCHARD LN	ARY	KY	41712-8846	37.372185	-83.122915
84 ORCHID DR	PINE TOP	KY	41843	37.26964817	-82.87902116
84 ORCHID DR	PINE TOP	KY	41843	37.269667	-82.8787465
84 OUTER REEF DR	CHAVIES	KY	41727-9102	37.382025	-83.2467367
84 PARKWAY PLAZA LOOP UNIT 6D	WHITESBURG	KY	41858-7405	37.123605	-82.838848
84 PATTON BRANCH RD	DEMA	KY	41859-9041	37.3868183	-82.787575
84 PATTON BRANCH RD	DEMA	KY	41859-9041	37.3867817	-82.7875233
84 PEACH ORCHARD RD	REDFOX	KY	41847-8901	37.21083	-82.9356533
84 PETERS BR	ROBINSON CREEK	KY	41560-8533	37.38735983	-82.55382266
84 PETERS BR GARG	ROBINSON CREEK	KY	41560-8533	37.38806333	-82.55417133
84 PONY TRAIL RD	JEREMIAH	KY	41826-8804	37.1907651	-82.92829782
84 PRIMROSE DR	HYDEN	KY	41749-8437	37.1459117	-83.339295
84 PUNCHEONCAMP RD	HYDEN	KY	41749-8876	37.13707	-83.444375
84 RAGWEED RD	WHITESBURG	KY	41858-8200	37.2182383	-82.8568267
84 RAILROAD ST	AUXIER	KY	41602-9252	37.7376183	-82.759705
84 RAILROAD STATION RD	HUEYSVILLE	KY	41640-6629	37.49864	-82.8415617
84 RAYBURN FORK RD	VANCEBURG	KY	41179-5913	38.35448167	-83.25375167
84 RB RD	LETCHER	KY	41832-8919	37.1433667	-82.957885
84 RED OAK BR	SASSAFRAS	KY	41759-8903	37.2221667	-83.0420283
84 RED STAR MTN	HAZARD	KY	41701-4500	37.3448833	-83.1422967
84 REVERE ST	GREENUP	KY	41144-9020	38.6232783	-82.8676533
84 RICHMOND AVE	AUXIER	KY	41602-9258	37.7358483	-82.7547883
84 RIGHT FORK ROE CREEK RD	CATLETTSBURG	KY	41129-9087	38.21596	-82.6200717
84 RIGHT PENHOOK RD	HAROLD	KY	41635-7007	37.5324783	-82.625855
84 RIGHT ST	KIMPER	KY	41539-6154	37.4985867	-82.3430283
84 RIVER RD	MC CARR	KY	41544-8519	37.6203333	-82.168965
84 RIVER ST	PIKEVILLE	KY	41501-2240	37.4315283	-82.4827667
84 RIVERSIDE APARTMENTS DR APT 13	WARFIELD	KY	41267-9702	37.8682283	-82.4107883
84 RIVERSIDE APARTMENTS DR APT 14	WARFIELD	KY	41267-8942	37.8682167	-82.4107867
84 RIVERSIDE APARTMENTS DR APT 15	WARFIELD	KY	41267-9702	37.8682167	-82.4107783
84 RIVERSIDE APARTMENTS DR APT 16	WARFIELD	KY	41267-9702	37.8682167	-82.4107783
84 RIVERSIDE APARTMENTS DR APT 17	WARFIELD	KY	41267-8942	37.8682167	-82.4107783
84 RIVERSIDE APARTMENTS DR APT 18	WARFIELD	KY	41267-9702	37.8682167	-82.4107783
84 RIVERSIDE APARTMENTS DR APT 19	WARFIELD	KY	41267-9702	37.8682267	-82.410785
84 RIVERSIDE APARTMENTS DR APT 20	WARFIELD	KY	41267-9702	37.8682233	-82.4107833
84 RIVERSIDE DR	WHITESBURG	KY	41858-7799	37.11714	-82.8162217
84 RIVERSIDE SCHOOL RD	LOST CREEK	KY	41348-9136	37.4791537	-83.3259181
84 ROCKCASTLE LN	LOUISA	KY	41230-6116	38.0006557	-82.52626249
84 ROCKY HILL CIR	HAZARD	KY	41701-7736	37.2775367	-83.1275183
84 ROLLING HLS	HAGERHILL	KY	41222-8636	37.78075	-82.78999
84 ROME NAPIER RD TRLR	HAZARD	KY	41701-7332	37.3370833	-83.2525483
84 SCHOOLHOUSE LN	SHELBIANA	KY	41562-8328	37.4252067	-82.49306
84 SCOTTS BOTTOM LEFT	VIRGIE	KY	41572-8701	37.29004	-82.6647183
84 SEE CHAPEL RD	LOUISA	KY	41230-7675	38.1084533	-82.5961783
84 SEMINOLE LN	WHITESBURG	KY	41858-7864	37.15436	-82.7328133
84 SERENITY LN	GREENUP	KY	41144-6252	38.5379617	-82.81624
84 SETSER LN	PRESTONSBURG	KY	41653-8114	37.6502917	-82.7118333
84 SHANNON BRANCH RD	LOUISA	KY	41230-6780	38.008375	-82.66741833
84 SKYLINE DR	WEST LIBERTY	KY	41472-7361	37.92239	-83.249055
84 SLONE ST	PIKEVILLE	KY	41501-7816	37.4139515	-82.4517655
84 SMILEY FRK	PIKEVILLE	KY	41501-9616	37.431995	-82.5167217
84 SMITH CEMETERY RD	SIDNEY	KY	41564-8544	37.62185	-82.35507
84 SPIRIT DR TRLR	JACKHORN	KY	41825-8911	37.2264117	-82.6899333

84 SPOTSWOOD HOLW	PHELPS	KY	41553-9089	37.5009867	-82.13773
84 SPRING ST TRLR	MC CARR	KY	41544-8517	37.61948	-82.1689533
84 SQUIRREL RUN	HAZARD	KY	41701-6108	37.22507938	-83.16224406
84 SQUIRREL RUN	HAZARD	KY	41701-6108	37.2243417	-83.1628783
84 STACY ST	WEST LIBERTY	KY	41472-1307	37.92141383	-83.2495545
84 STAMPER HLS	HINDMAN	KY	41822-9099	37.2980167	-82.9463617
84 STANLEY DR	WARFIELD	KY	41267-9096	37.8321017	-82.4282867
84 STATE ROUTE 854	RUSH	KY	41168-8851	38.3472233	-82.7813917
84 STEER FORK	PINE TOP	KY	41843	37.257492	-82.9077008
84 STINKING BR TRLR	THORNTON	KY	41855-9067	37.203755	-82.8168733
84 SUESAMJE VW	WOOTON	KY	41776-8687	37.075925	-83.2480417
84 SUNRISE TER	HAZARD	KY	41701-6786	37.35268117	-83.112773
84 SUNSET DR	SOUTH SHORE	KY	41175-9209	38.74285343	-82.89312567
84 TAYLOR LN	WURLTAND	KY	41144-1680	38.5458267	-82.767255
84 TAYLOR LOOP DR	PRESTONSBURG	KY	41653-7760	37.6525275	-82.71303783
84 TENNESSEE AVE	WHITESBURG	KY	41858-7774	37.1147417	-82.816885
84 TOMMY FLETCHER RD TRLR	BEAUTY	KY	41203-9097	37.8351067	-82.4424283
84 TREVOR LN	PRESTONSBURG	KY	41653-8460	37.651465	-82.7128533
84 UPPER LANE SIDING STA	DRIFT	KY	41619-9011	37.48115417	-82.746566
84 UPPER POMPEY RD	RACCOON	KY	41557-8836	37.4557045	-82.411239
84 VERMILLION AVE	WHITESBURG	KY	41858-7555	37.1235567	-82.8327833
84 VERNE HORNE DR APT 1	STAFFORDSVILLE	KY	41256-9075	37.8075115	-82.86162733
84 VERNE HORNE DR APT 2	STAFFORDSVILLE	KY	41256-9075	37.807575	-82.86167
84 VERNE HORNE DR APT 3	STAFFORDSVILLE	KY	41256-9075	37.80781006	-82.86222484
84 VERNE HORNE DR APT 4	STAFFORDSVILLE	KY	41256-9075	37.8078167	-82.86167
84 VERNE HORNE DR APT 6	STAFFORDSVILLE	KY	41256-9075	37.80781006	-82.86222484
84 VIRGIL MOORE RD HSE 1	LOUISA	KY	41230-5481	37.93969667	-82.508415
84 VIRGIL MOORE RD HSE 2	LOUISA	KY	41230-5481	37.93987167	-82.50847
84 WABACO CIR	HAZARD	KY	41701-6622	37.27238265	-83.18995578
84 WALKER RD	WURLTAND	KY	41144-6373	38.5456533	-82.7587767
84 WALTERS FRK TRLR	HATFIELD	KY	41514-8620	37.64025133	-82.40302242
84 WATER BIRCH RD	BANNER	KY	41603-8042	37.570235	-82.6930083
84 WATERBIRCH DR	HAGERHILL	KY	41222-8403	37.766692	-82.7870925
84 WATERFALL CRK	GRAYSON	KY	41143-9112	38.3090933	-82.88468
84 WATERFALL CRK GARG	GRAYSON	KY	41143-9134	38.308695	-82.8851017
84 WEDDINGTON BRANCH RD	PIKEVILLE	KY	41501-3203	37.5234367	-82.569855
84 WIDOWS HOLW	PHELPS	KY	41553-9440	37.50556749	-82.12265145
84 WILDERNESS RD	HAZARD	KY	41701-8511	37.31426833	-83.210504
84 WILDERNESS RD GARG	HAZARD	KY	41701-8511	37.315498	-83.2115868
84 WILL FARM DR	HINDMAN	KY	41822	37.351075	-82.9461233
84 WILL FARM DR GARG	HINDMAN	KY	41822	37.35133767	-82.94633166
84 WILLIAMS BR	MCVEIGH	KY	41555-8559	37.528685	-82.2517633
84 WOLFPIIT BRANCH RD	ELKHORN CITY	KY	41522-7600	37.35286	-82.4263383
84 WOODCREST RD	GRAYSON	KY	41143-1933	38.3251533	-82.9217133
84 ZOLA DR	EMMALENA	KY	41740-9116	37.34837	-83.0448783
84 E HARRIS ST	PRESTONSBURG	KY	41653-7835	37.67081176	-82.7810909
84 N MAYS AVE	PRESTONSBURG	KY	41653-1513	37.67011017	-82.71710983
84 S BUCKINGHAM AVE	WEST VAN LEAR	KY	41268-8013	37.78578	-82.7787233
84 S EVERGREEN LN APT A	PRESTONSBURG	KY	41653-1484	37.6662035	-82.734862
84 S EVERGREEN LN APT B	PRESTONSBURG	KY	41653-1484	37.66618833	-82.73485533
840 39TH ST	ASHLAND	KY	41101-3138	38.45474	-82.6215367
840 6TH ST	PAINTSVILLE	KY	41240-1362	37.804215	-82.8113717
840 BARRENSHEE CRK	FREEBURN	KY	41528-8528	37.5426483	-82.1353783
840 BATH AVE	ASHLAND	KY	41101-2515	38.480005	-82.6492767
840 BELLEFONTE PRINCESS RD	ASHLAND	KY	41101-2272	38.4844333	-82.6903283
840 BIG BRANCH RD TRLR	VIPER	KY	41774-8514	37.1767833	-83.0790167
840 BIG LICK RD	INEZ	KY	41224-8855	37.9127075	-82.5378616
840 BREEDING CREEK RD TRLR	REDFOX	KY	41847-9008	37.22501	-82.93466833
840 BROADWAY ST	PAINTSVILLE	KY	41240	37.810685	-82.79737
840 CHERYL ANN CT	WORTHINGTON	KY	41183-9529	38.5495583	-82.7445617
840 COLLINS CRK	WARFIELD	KY	41267-8953	37.83407	-82.4239617
840 CRAFT COLLY RD TRLR	ERMINE	KY	41815-9008	37.1303267	-82.7930033
840 DELONG BRANCH RD	LOUISA	KY	41230-8645	38.182310333	-82.68031483
840 DOTY CRK	JEREMIAH	KY	41826-9057	37.18557317	-82.93420683
840 DRY BR	PIKEVILLE	KY	41501-6408	37.580345	-82.46245266
840 EUCLID AVE	PAINTSVILLE	KY	41240-1185	37.81628767	-82.78694516
840 EUCLID AVE	PAINTSVILLE	KY	41240-1185	37.816535	-82.7877367

840 EUCLID AVE	PAINTSVILLE	KY	41240-1185	37.816535	-82.7877367
840 FISHTRAP LAKE RD	PHYLLIS	KY	41554	37.432152	-82.356164
840 FISHTRAP LAKE RD	PHYLLIS	KY	41554	37.43238517	-82.35627866
840 FISHTRAP LAKE RD	PHYLLIS	KY	41554	37.43277317	-82.354239
840 FISHTRAP LAKE RD UNIT 1	PHYLLIS	KY	41554	37.436042833	-82.34769183
840 HIGHLAND AVE	ASHLAND	KY	41102-5246	38.4623633	-82.6684733
840 HIGHWAY 2036	LETCHER	KY	41832-9059	37.142175	-82.94786
840 HIGHWAY 3400	JENKINS	KY	41537-8942	37.1542876	-82.66897223
840 INTERSTATE DR	GRAYSON	KY	41143-1768	38.34065	-82.93379
840 KENTUCKY BLVD	HAZARD	KY	41701-2018	37.246915	-83.17591
840 LITTLE CAT FORK RD	LOUISA	KY	41230-7124	38.18931	-82.7353433
840 LITTLE PERRY RD	MOREHEAD	KY	40351-7853	38.25179833	-83.353955
840 LONG FORK RD	KIMPER	KY	41539-5933	37.474891	-82.283478
840 LOW GAP BR TRLR	WHITESBURG	KY	41858-8020	37.195145	-82.8541917
840 MILLER BRANCH BARWIC RD	JACKSON	KY	41339	37.3525567	-83.3925983
840 MONTGOMERY AVE	ASHLAND	KY	41101-2523	38.4817495	-82.65077483
840 OLD TRACE RD	RUSH	KY	41168-8190	38.3296155	-82.7537636
840 OLD TRACE RD	RUSH	KY	41168-8190	38.331656	-82.75237566
840 PECAN ST	HAZARD	KY	41701-2238	37.24028	-83.17627
840 PLEASANT VALLEY RD	BUSY	KY	41723-8982	37.23916	-83.3535483
840 PLEASANT VALLEY RD GARG	BUSY	KY	41723-8982	37.239336	-83.353509
840 PUNCHEON CAMP RD	CORNETTSVILLE	KY	41731-8635	37.09330572	-83.12014886
840 QUEENSLAND LN HSE	LOUISA	KY	41230-5303	38.2294732	-82.7076492
840 ROCKHOUSE FORK RD	SALYERSVILLE	KY	41465-9489	37.73853	-83.0099967
840 SERGENT RD	WHITESBURG	KY	41858-7840	37.147967833	-82.76867016
840 SERGENT RD APT 1	WHITESBURG	KY	41858-7840	37.14774016	-82.76886966
840 SERGENT RD APT 2	WHITESBURG	KY	41858-7840	37.147698166	-82.76887766
840 SIMPSON BR	DRIFT	KY	41619	37.4771433	-82.7415733
840 STATE ROUTE 3117	SOUTH SHORE	KY	41175-7941	38.7326333	-82.9056183
840 SUNSHINE LN	KIMPER	KY	41539-6452	37.5179783	-82.375645
840 W WALLACE DR	ASHLAND	KY	41102-7610	38.4274733	-82.7307667
8400 HIGHWAY 421	MOZELLE	KY	40858-6006	37.016693	-83.397282
8400 PONDEROSA RDG APT 1	ASHLAND	KY	41102-9360	38.41968161	-82.72160151
8400 PONDEROSA RDG APT 2	ASHLAND	KY	41102-9360	38.4193833	-82.72157
8400 PONDEROSA RDG APT 3	ASHLAND	KY	41102-9360	38.41938	-82.72157
8400 POPLAR RIDGE DR	FLATWOODS	KY	41139-8822	38.52261924	-82.73127103
8400 ROCKCASTLE RD TRLR	LOUISA	KY	41230-5463	37.953867	-82.5342319
8400 STATE HIGHWAY 1056	MC CARR	KY	41544-8319	37.5903567	-82.1735617
8400 N HIGHWAY 201 TRLR	WEBBVILLE	KY	41180-8994	38.12674	-82.852476
8401 CRYSTAL LK	CATLETTSBURG	KY	41129-8748	38.26334	-82.5921967
8401 FLEMING CT	CATLETTSBURG	KY	41129-8831	38.401385	-82.6068167
8401 NEW RIDGE RD	CATLETTSBURG	KY	41129-8286	38.4052483	-82.6734583
8401 PONDEROSA RDG	ASHLAND	KY	41102-9034	38.41866	-82.72198
8401 VEST TALCUM RD	TALCUM	KY	41722-8872	37.3745767	-83.0942183
8402 KY ROUTE 40	OIL SPRINGS	KY	41238-6500	37.80597433	-82.9518785
8403 PADDLE CREEK RD	CATLETTSBURG	KY	41129-9155	38.3941683	-82.605485
8403 N KY HIGHWAY 15 GARG	HAZARD	KY	41701-5673	37.3447833	-83.2706817
8403 N KY HIGHWAY 15 TRLR HAZARD	HAZARD	KY	41701-9718	37.3448283	-83.27061
8404 HIGHWAY 23	LOUISA	KY	41230-6921	37.99541767	-82.65837783
8404 PONDEROSA RDG	ASHLAND	KY	41102-9034	38.4192717	-82.7216317
8405 CEMETERY RD	CATLETTSBURG	KY	41129-8852	38.40189	-82.605745
8405 HIGHWAY 7	WHITESBURG	KY	41858-8129	37.224798	-82.810479
8405 KY ROUTE 80	LANGLEY	KY	41645-6579	37.52364433	-82.782135
8405 MARROWBONE CREEK RD	ELKHORN CITY	KY	41522-7555	37.2910183	-82.469595
8405 PADDLE CREEK RD	CATLETTSBURG	KY	41129-9155	38.39399683	-82.60550366
8406 HIGHWAY 7	WHITESBURG	KY	41858-8129	37.224695	-82.8126833
8406 KY ROUTE 40	OIL SPRINGS	KY	41238-6500	37.8057783	-82.9518233
8406 KY ROUTE 40 TRLR	OIL SPRINGS	KY	41238-6500	37.80556	-82.951632
8406 NEW RIDGE RD TRLR	CATLETTSBURG	KY	41129-8286	38.4053267	-82.6730333
8406 STATE HIGHWAY 174	OLIVE HILL	KY	41164-5507	38.259446666	-83.30081167
8408 BRUSHY RD	VARNEY	KY	41571-8947	37.66484	-82.4673583
8408 PADDLE CREEK RD	CATLETTSBURG	KY	41129-9154	38.39397967	-82.60533
8409 ALLEY BR	CATLETTSBURG	KY	41129-8340	38.3590167	-82.6288367
8409 JOHNSON ST	CATLETTSBURG	KY	41129-9159	38.394888	-82.604498
841 29TH ST	ASHLAND	KY	41101-3019	38.465321333	-82.62851183
841 6TH ST	PAINTSVILLE	KY	41240-1370	37.8055317	-82.8114633
841 BARTLEYTOWN RD	ASHCAMP	KY	41512-8505	37.252475	-82.4776633

841 BATH AVE	ASHLAND	KY	41101-2514	38.480115	-82.64928
841 BROOKEFIELD FARM RD	ASHLAND	KY	41102-8785	38.44723083	-82.77285933
841 CAUDILL FRK	OIL SPRINGS	KY	41238-9114	37.79966	-82.929675
841 CHERYL ANN CT	WORTHINGTON	KY	41183-9531	38.5499017	-82.74462
841 CRIBBS HL TRLR	GRAYSON	KY	41143-7965	38.3467017	-82.8672233
841 DOTY CRK	JEREMIAH	KY	41826-9057	37.1848783	-82.934735
841 GREGORY BRANCH RD	HAZARD	KY	41701-5411	37.2421767	-83.160105
841 HIGHLAND AVE	ASHLAND	KY	41102-5245	38.4623333	-82.6680867
841 KENTUCKY BLVD	HAZARD	KY	41701-2017	37.2461017	-83.1751117
841 KNIPP BR	GRAYSON	KY	41143-7714	38.2406374	-82.8623815
841 LEFT FORK OF LONG FRK	ETTY	KY	41572-8617	37.2768433	-82.65864
841 MEADWOOD HEIGHTS RD	ASHLAND	KY	41102-9098	38.422555	-82.7100817
841 MONTGOMERY AVE	ASHLAND	KY	41101-2522	38.4797917	-82.6498967
841 OAKHURST AVE	HAZARD	KY	41701-1629	37.2502567	-83.1860583
841 PRESTONSBURG ST	WEST LIBERTY	KY	41472-1225	37.92039	-83.24757333
841 RATLIFF CREEK RD	PIKEVILLE	KY	41501-2150	37.5003783	-82.5165883
841 RIGHT FORK MACES CRK RD	VIPER	KY	41774	37.172596	-83.15761116
841 ROCKY RD	PIKEVILLE	KY	41501-8004	37.4104217	-82.4256833
841 SPEEDWAY RD	BONNYMAN	KY	41719-8945	37.30673867	-83.25471716
841 TURKEY CRK	INEZ	KY	41224-8320	37.8739749	-82.5176094
841 VINE ST	RACELAND	KY	41169-1137	38.5426983	-82.7273017
841 N MAIN ST	HAZARD	KY	41701-1345	37.2520067	-83.1949967
841 N MAIN ST UNIT 102	HAZARD	KY	41701	37.2721317	-83.1914067
841 S HIGHWAY 3	LOUISA	KY	41230-6687	38.1060229	-82.5907664
841 S STATE HIGHWAY 7	GRAYSON	KY	41143-6971	38.320485	-82.9515867
841 S STATE HIGHWAY 7	GRAYSON	KY	41143-6971	38.3209036	-82.9508141
8410 JOHNSONS FORK RD	CATLETTSBURG	KY	41129-8450	38.4046033	-82.62588
8410 JOHNSONS FORK RD	CATLETTSBURG	KY	41129-8450	38.4046067	-82.6258733
8410 KY ROUTE 40 TRLR	OIL SPRINGS	KY	41238-6500	37.805524	-82.95238366
8410 KY ROUTE 80	LANGLEY	KY	41645-6579	37.5324533	-82.7868233
8411 JOHNSON ST	CATLETTSBURG	KY	41129-9159	38.394695	-82.603575
8412 ALLEY BR	CATLETTSBURG	KY	41129-8340	38.3585867	-82.6280817
8412 HIGHWAY 1760 GARG 1	LOUISA	KY	41230	37.961465	-82.68958333
8412 ICE DAM HOLW	CATLETTSBURG	KY	41129-8166	38.3992167	-82.6067817
8412 KY ROUTE 40	OIL SPRINGS	KY	41238-6500	37.8058083	-82.9530733
8413 JOHNSON ST TRLR	CATLETTSBURG	KY	41129-9159	38.3948417	-82.6039417
8413 KY ROUTE 80	LANGLEY	KY	41645-6579	37.5313217	-82.785605
8413 MEADE SPRINGER RD	ASHLAND	KY	41102-8907	38.4170817	-82.70972
8413 PADDLE CREEK RD	CATLETTSBURG	KY	41129-9155	38.3940333	-82.6050383
8414 KY HIGHWAY 699 APT 2	LEATHERWOOD	KY	41731-9020	37.0485467	-83.1393967
8415 HIGHWAY 315	BOONEVILLE	KY	41314-9016	37.40866367	-83.47021266
8415 JOHNSON ST TRLR	CATLETTSBURG	KY	41129-9159	38.39479	-82.604191
8415 KY ROUTE 40	OIL SPRINGS	KY	41238-6500	37.8052933	-82.9518883
8415 KY ROUTE 40	OIL SPRINGS	KY	41238-6500	37.80537983	-82.95233083
8415 ROBINSON CREEK RD	VIRGIE	KY	41572-8551	37.378125	-82.5875883
8416 BARBEQUE SPUR	CATLETTSBURG	KY	41129-1378	38.4176485	-82.60878616
8416 FLEMING CT	CATLETTSBURG	KY	41129-8831	38.4013267	-82.6063533
8416 PADDLE CREEK RD	CATLETTSBURG	KY	41129-9154	38.3937733	-82.604785
8416 PONDEROSA RDG	ASHLAND	KY	41102-9034	38.4185433	-82.7215217
8417 BARBEQUE SPUR	CATLETTSBURG	KY	41129-1378	38.4179217	-82.6091483
8417 DURBIN RD	CATLETTSBURG	KY	41129-8726	38.2811483	-82.59447
8417 FLEMING CT LOT 6	CATLETTSBURG	KY	41129-8831	38.400995	-82.6070433
8417 STATE ROUTE 168	CATLETTSBURG	KY	41129-8800	38.422615	-82.6116517
8417 S HIGHWAY 3 TRLR	LOUISA	KY	41230-6563	38.0208217	-82.526575
8418 KY HIGHWAY 699 APT 201	LEATHERWOOD	KY	41731-9020	37.0485367	-83.1393817
8418 KY ROUTE 979	GRETHEL	KY	41631-9014	37.45646	-82.6524767
8419 HIGHWAY 421	MOZELLE	KY	40858-6038	37.017441	-83.397626
8419 PADDLE CREEK RD	CATLETTSBURG	KY	41129-9156	38.3939833	-82.6045517
842 6TH ST	PAINTSVILLE	KY	41240-1362	37.804255	-82.8113683
842 BATH AVE	ASHLAND	KY	41101-2515	38.4796567	-82.6492567
842 BELLEFONTE PRINCESS RD	ASHLAND	KY	41101-2272	38.4840833	-82.6911117
842 COUNTRY CLUB DR	RUSSELL	KY	41169-1820	38.504665	-82.6972917
842 FRENCH BROAD ST	ASHLAND	KY	41101-7112	38.4880733	-82.6714
842 HIGHWAY 15	JACKSON	KY	41339-8284	37.5608383	-83.3958267
842 HIGHWAY 3406	MAYKING	KY	41837-9008	37.1379767	-82.73478
842 LIBERTY RD	WEST LIBERTY	KY	41472-2085	37.924188	-83.2672074
842 LITTLE HACKNEYS CRK	MOUTHCARD	KY	41548-8317	37.358624	-82.25242283

842 MILLERS CRK	VAN LEAR	KY	41265-8440	37.7701867	-82.74667
842 OLD TRACE RD	RUSH	KY	41168-8190	38.3291563	-82.7528551
842 PLEASANT VALLEY RD	BUSY	KY	41723-8982	37.2374167	-83.35305
842 PLEASANT VALLEY RD APT	BUSY	KY	41723-8982	37.23733717	-83.35301866
842 RED CREEK RD	PIKEVILLE	KY	41501-6725	37.4387767	-82.46901
842 ROBIN LN LOT 8	ASHLAND	KY	41102-8364	38.44011461	-82.71763342
842 SPURLOCK FRK	DANA	KY	41615-9034	37.5448976	-82.6996451
842 VINE ST	RACELAND	KY	41169-1138	38.5423367	-82.7272983
842 S HIGHLAND AVE	PRESTONSBURG	KY	41653-7885	37.666332	-82.76473266
842 W ALEXANDER DR	ASHLAND	KY	41102-8389	38.4393683	-82.712635
842 W WALLACE DR	ASHLAND	KY	41102-7610	38.427265	-82.73076
8420 ICE DAM HOLW	CATLETTSBURG	KY	41129-8166	38.3992467	-82.6062083
8420 LINDA CIR	CATLETTSBURG	KY	41129-8744	38.26346033	-82.59050083
8420 STATE HIGHWAY 1056	MC CARR	KY	41544-8319	37.590075	-82.1737517
8420 STATE HIGHWAY 194	PIKEVILLE	KY	41501-5503	37.6088433	-82.5318183
8421 CEMETERY RD	CATLETTSBURG	KY	41129-8852	38.40157567	-82.604967
8421 CRYSTAL LK	CATLETTSBURG	KY	41129-8748	38.2648183	-82.5957583
8421 HIGHWAY 421	MOZELLE	KY	40858-6038	37.017931	-83.397554
8421 HIGHWAY 542	LAMBRIC	KY	41339-9532	37.57140833	-83.14067667
8421 LINDA CIR TRLR	CATLETTSBURG	KY	41129-8744	38.263575333	-82.58983833
8421 PONDEROSA RDG	ASHLAND	KY	41102-9034	38.418335	-82.7220317
8421 PONDEROSA RDG	ASHLAND	KY	41102-9034	38.418433	-82.7217895
8423 US HIGHWAY 23	IVEL	KY	41642-9032	37.5753883	-82.6466667
8424 IRENE ST	CATLETTSBURG	KY	41129-9148	38.3952467	-82.6033417
8424 LINDA CIR	CATLETTSBURG	KY	41129-8744	38.26346007	-82.59074808
8425 IRENE ST	CATLETTSBURG	KY	41129-9149	38.39544	-82.6037333
8425 US HIGHWAY 60	MOREHEAD	KY	40351	38.2646066	-83.3333858
8426 HIGHWAY 7	BLACKKEY	KY	41804-9023	37.1395	-82.98935
8426 JOHNSONS FORK RD	CATLETTSBURG	KY	41129-8450	38.4047533	-82.6256317
8426 MEADE SPRINGER RD	ASHLAND	KY	41102-8907	38.4168	-82.7101983
8426 STATE HIGHWAY 194	PIKEVILLE	KY	41501-5503	37.6075987	-82.5303951
8426 STATE ROUTE 503 BARN	ARGILLITE	KY	41121-8620	38.45180117	-82.77647616
8426 STATE ROUTE 503 TRLR	ARGILLITE	KY	41121-8620	38.451388	-82.77667183
8427 CEMETERY RD	CATLETTSBURG	KY	41129-8852	38.4016717	-82.6046467
8427 FLEMING CT LOT 7	CATLETTSBURG	KY	41129-8831	38.4008467	-82.6071217
8427 PONDEROSA RDG	ASHLAND	KY	41102-9034	38.418395	-82.72195
8429 ICE DAM HOLW TRLR	CATLETTSBURG	KY	41129-8166	38.39872	-82.6065617
8429 PADDLE CREEK RD	CATLETTSBURG	KY	41129-9156	38.3938083	-82.604265
843 BARRENSHEE CRK	FREEBURN	KY	41528-8528	37.5427685	-82.13563066
843 BARTLEYTOWN RD	ASHCAMP	KY	41512-8505	37.254625	-82.4774067
843 BOWLING BRANCH RD	THOUSANDSTICKS	KY	41766-9049	37.194463666	-83.44787433
843 BROADLEAF RD	LOUISA	KY	41230-6014	38.0724682	-82.6452261
843 DOUGLAS HOLW	OLIVE HILL	KY	41164-8461	38.275435	-83.29242833
843 DOUGLAS HOLW TRLR	OLIVE HILL	KY	41164-8461	38.27541833	-83.29250333
843 DRY CREEK RD	TOPMOST	KY	41862-9041	37.35094	-82.7816917
843 GAIL DR	ASHLAND	KY	41102-8232	38.4327983	-82.6956117
843 GREENUP AVE	RACELAND	KY	41169-1155	38.54133	-82.7256767
843 HIGHWAY 317	NEON	KY	41840-9088	37.1905167	-82.7154
843 HIGHWAY 343	FLEMING NEON	KY	41840-9009	37.1952594	-82.6992835
843 HULL SCHOOL RD	HAZARD	KY	41701-7243	37.31546317	-83.23140666
843 KY HIGHWAY 699	CORNETTSTVILLE	KY	41731-8753	37.11781	-83.0904083
843 KY HIGHWAY 699	CORNETTSTVILLE	KY	41763-8753	37.1176533	-83.090645
843 KY HIGHWAY 699	CORNETTSTVILLE	KY	41731-8753	37.11778	-83.0907833
843 KY ROUTE 1107	VAN LEAR	KY	41265-8606	37.77824	-82.7815783
843 OLD HOUSE BR TRLR	RANSOM	KY	41558-8520	37.5186183	-82.19641
843 PENNY HWY TRLR	PIKEVILLE	KY	41501-3858	37.35879	-82.5696117
843 POPLAR FRK BLDG 1	BEAUTY	KY	41203-9060	37.84303467	-82.45544566
843 POPLAR FRK TRLR	BEAUTY	KY	41203-9060	37.8428433	-82.4553183
843 RIVER ELK RD	STOPOVER	KY	41568-8817	37.5013333	-82.06261
843 ROBIN HILL LN	PAINTSVILLE	KY	41240-9333	37.8175917	-82.7876383
843 SASSAFRAS CREEK RD	SASSAFRAS	KY	41759-8806	37.23128	-83.0361733
843 SASSAFRAS CREEK RD UNIT CATV	SASSAFRAS	KY	41759		
843 SHELBY DRY FRK	SHELBIANA	KY	41562-8402	37.4140467	-82.4898683
843 SHELBY YARD	SHELBIANA	KY	41562-8352	37.4307533	-82.4884967
843 WELLS LN	GREENUP	KY	41144-6328	38.6663967	-82.8911833
8430 ALLEY BR	CATLETTSBURG	KY	41129-8340	38.3586967	-82.6267933
8430 ASHCAMP RD	HELLIER	KY	41534	37.2906567	-82.4688333

8430 ICE DAM HOLW	CATLETTSBURG	KY	41129-8166	38.398415	-82.6067883
8430 PADDLE CREEK RD	CATLETTSBURG	KY	41129-9154	38.39377	-82.6042567
8430 STATE HIGHWAY 194	PIKEVILLE	KY	41501-5503	37.608455	-82.5277283
8430 STATE ROUTE 168	CATLETTSBURG	KY	41129-8800	38.4205717	-82.604255
8430 STATE ROUTE 168	CATLETTSBURG	KY	41129-8800	38.4206083	-82.6035517
8431 JOHNSON ST	CATLETTSBURG	KY	41129-9159	38.3946767	-82.603595
8432 ASHCAMP RD	HELLIER	KY	41534	37.2906567	-82.4688333
8432 HIGHWAY 7 TRLR	WHITESBURG	KY	41858-8129	37.2247467	-82.8122233
8432 JOHNSONS FORK RD	CATLETTSBURG	KY	41129-8450	38.404705	-82.6256217
8433 ICE DAM HOLW	CATLETTSBURG	KY	41129-8166	38.397977	-82.6067795
8433 PONDEROSA RDG	ASHLAND	KY	41102-9034	38.41806	-82.7219267
8434 PADDLE CREEK RD	CATLETTSBURG	KY	41129-9154	38.3936517	-82.6040533
8435 CRANSTON RD	MOREHEAD	KY	40351-9598	38.300945000	-83.39457333
8435 CUTSHIN RD	WOOTON	KY	41776-8786	37.0880928	-83.2543952
8435 ICE DAM HOLW	CATLETTSBURG	KY	41129-8166	38.3984717	-82.607015
8435 JOHNSON ST	CATLETTSBURG	KY	41129-9159	38.3946183	-82.6037933
8435 MILLARD HWY GARG	PIKEVILLE	KY	41501-8108	37.3817017	-82.4364433
8435 MILLARD HWY HSE	PIKEVILLE	KY	41501-8108	37.38177	-82.436135
8436 NEW RIDGE RD	CATLETTSBURG	KY	41129-8286	38.4038167	-82.67348
8436 PADDLE CREEK RD	CATLETTSBURG	KY	41129-9154	38.393645	-82.604055
8436 ROSEWOOD DR	ASHLAND	KY	41102-9721	38.4069083	-82.6923983
8437 CEMETERY RD	CATLETTSBURG	KY	41129-8852	38.4015867	-82.60441
8437 FLEMING CT LOT 1	CATLETTSBURG	KY	41129-8831	38.400725	-82.60675
8437 HELL FOR CERTAIN RD TRLR	HYDEN	KY	41762	37.2223235	-83.4892156
8437 HIGHWAY 317	DEANE	KY	41812-9093	37.238495	-82.76448
8437 HIGHWAY 7	BLACKKEY	KY	41804-9023	37.13861	-82.9891283
8437 MEADE SPRINGER RD	ASHLAND	KY	41102-8907	38.416934	-82.71056483
8437 STATE ROUTE 503	ARGILLITE	KY	41121-8620	38.4512533	-82.7762017
8438 CRYSTAL LK TRLR	CATLETTSBURG	KY	41129-8748	38.263802	-82.594142
8438 HELL FOR CERTAIN RD TRLR	HYDEN	KY	41762	37.22243167	-83.4893315
8438 PONDEROSA RDG	ASHLAND	KY	41102-9034	38.4179683	-82.7217317
8439 DRYHILL RD HSE	HYDEN	KY	41749-8222	37.2437333	-83.3751817
8439 DRYHILL RD TRLR	HYDEN	KY	41749-8222	37.2433017	-83.3750933
8439 HIGHWAY 32	LOUISA	KY	41201-9062	38.0554367	-82.7240617
8439 LINDA CIR	CATLETTSBURG	KY	41129-8744	38.263300833	-82.5914875
8439 PONDEROSA RDG LOT 4	ASHLAND	KY	41102-9034	38.417835	-82.7219067
8439 US HIGHWAY 23	IVEL	KY	41642-9032	37.57555	-82.6461417
8439 N KY HIGHWAY 15	HAZARD	KY	41701-5673	37.3463883	-83.270685
844 39TH ST	ASHLAND	KY	41101-3138	38.4548483	-82.621925
844 39TH ST	ASHLAND	KY	41101-3138	38.4547317	-82.6218567
844 6TH ST	PAINTSVILLE	KY	41240-1362	37.8045417	-82.811545
844 ALLEN BANNER RD	ALLEN	KY	41601-9027	37.6011123	-82.7199726
844 ALLEN BANNER RD	ALLEN	KY	41601-9027	37.608415	-82.71439
844 ALLEN BANNER RD GARG	ALLEN	KY	41601-9027	37.60839	-82.7143783
844 BELLEFONTE PRINCESS RD	ASHLAND	KY	41101-2270	38.4837767	-82.69164
844 BROADWAY ST	WEST LIBERTY	KY	41472-1112	37.92557167	-83.25762333
844 CHERYL ANN CT	WORTHINGTON	KY	41183-9529	38.5497617	-82.745125
844 CHLOE RD	PIKEVILLE	KY	41501-1592	37.47392017	-82.4847445
844 CONN ST	IVEL	KY	41642-9412	37.57473161	-82.66102399
844 DOCKS HOLLOW RD BARN	HAZARD	KY	41701-6746	37.2648294	-83.16520601
844 DOCKS HOLLOW RD TRLR	HAZARD	KY	41701-6746	37.26389	-83.1635233
844 FEDSCREEK RD	FEDSCREEK	KY	41524-8425	37.39847	-82.235755
844 FEDSCREEK RD GARG	FEDSCREEK	KY	41524-8425	37.3985033	-82.235725
844 GREASY CRK	SHELBIANA	KY	41562-8229	37.408125	-82.4612267
844 LAKESIDE DR	JACKSON	KY	41339-7487	37.56873333	-83.37990333
844 MEADOW BRANCH RD	KRYPTON	KY	41754-8945	37.3031833	-83.3128183
844 MILL CRK	WAYLAND	KY	41666-9044	37.4354533	-82.8160333
844 MILL CRK	WAYLAND	KY	41666-9044	37.435506	-82.81640816
844 MONTGOMERY AVE	ASHLAND	KY	41101-2523	38.4795533	-82.65001
844 MULLEN FRK	STONE	KY	41567-7018	37.56981	-82.2789883
844 OHIO RIVER RD	GREENUP	KY	41144-9006	38.6240767	-82.8659483
844 OSBORNE FORK RD	VIRGIE	KY	41572-8236	37.34175867	-82.65285683
844 PETER FORK RD	MC CARR	KY	41544-8338	37.582124	-82.1662212
844 PLEASANT VALLEY RD	BUSY	KY	41723-8982	37.237596333	-83.35422633
844 RILEY BRANCH RD	CLAYHOLE	KY	41317-8900	37.476603666	-83.29117666
844 RILEY BRANCH RD TRLR	CLAYHOLE	KY	41317-8900	37.47702	-83.29129167
844 ROCKY RD	PIKEVILLE	KY	41501-8004	37.4111783	-82.4274217

844	ROSE RDG	OLIVE HILL	KY	41164-6809	38.333239833	-83.2463805
844	SAN BRANCH RD	LOUISA	KY	41230-8895	38.114465	-82.7693917
844	SHEAS FRK TRLR	MC ROBERTS	KY	41835-9009	37.2131333	-82.68114
844	SPAWS CREEK RD TRLR	WEST LIBERTY	KY	41472-8181	37.9157	-83.2251017
844	STATE ROUTE 784 TRLR	SOUTH SHORE	KY	41175-9790	38.7009867	-82.9569067
844	UPPER BLACKBERRY RD	RANSOM	KY	41558-8717	37.5418183	-82.2204283
844	VINE ST	RACELAND	KY	41169-1138	38.5424	-82.7273533
844	WHIPPOORWILL RD	NIPPA	KY	41240-9119	37.8557183	-82.788835
8440	ASHCAMP RD	ELKHORN CITY	KY	41522-7400	37.291422	-82.469079
8440	CRANSTON RD	MOREHEAD	KY	40351-9598	38.2980944	-83.3950221
8440	CUTSHIN RD	CUTSHIN	KY	41776-8786	37.0876467	-83.2545883
8440	CUTSHIN RD BARN	CUTSHIN	KY	41776-8786	37.0871167	-83.2542
8440	HIGHWAY 542	JACKSON	KY	41339-9532	37.57204	-83.138685
8441	CEMETERY RD	CATLETTSBURG	KY	41129-8852	38.4015467	-82.60509
8442	STATE HIGHWAY 174	OLIVE HILL	KY	41164-5507	38.25984333	-83.301655
8443	MEADE SPRINGER RD	ASHLAND	KY	41102-8955	38.4164817	-82.7098733
8444	HIGHWAY 30	JACKSON	KY	41339-7918	37.56672417	-83.27967016
8445	CEMETERY RD	CATLETTSBURG	KY	41129-8852	38.4020314	-82.6037606
8445	CEMETERY RD	CATLETTSBURG	KY	41129-8852	38.4017317	-82.6037983
8445	SPEIGHT RD	VIRGIE	KY	41572-8745	37.27479367	-82.68406766
8445	SPEIGHT RD APT 1	VIRGIE	KY	41572-8745	37.2747915	-82.6842643
8445	SPEIGHT RD APT 2	VIRGIE	KY	41572-8745	37.27454733	-82.68439683
8446	KY ROUTE 40	WILLIAMSPORT	KY	41271-8504	37.8368933	-82.7215267
8447	HIGHWAY 160	WHITESBURG	KY	41858-8909	37.0942883	-82.9230917
8448	HIGHWAY 23	LOUISA	KY	41230-6921	37.99607833	-82.65862167
8449	BARBEQUE SPUR	CATLETTSBURG	KY	41129-1378	38.417038	-82.60859683
8449	CEMETERY RD	CATLETTSBURG	KY	41129-8852	38.4020683	-82.6034983
8449	SPEIGHT RD TRLR	VIRGIE	KY	41572-8745	37.274599833	-82.68404933
845	BARTLEYTOWN RD	ASHCAMP	KY	41512-8505	37.2537583	-82.4794467
845	BATH AVE	ASHLAND	KY	41101-2514	38.4801217	-82.649195
845	BEECH OAK RD TRLR	BUSY	KY	41723-8638	37.2399017	-83.3142433
845	BLAIR BR	JEREMIAH	KY	41826-9025	37.1691483	-82.908085
845	BLAZE BR	JENKINS	KY	41537-8123	37.25432508	-82.58291942
845	CAMPBELL ST	RACELAND	KY	41169-1283	38.5311217	-82.725585
845	CHERYL ANN CT	WORTHINGTON	KY	41183-9531	38.5498283	-82.7446217
845	CHLOE RD	PIKEVILLE	KY	41501		
845	COOTS HOLW	YEADDISS	KY	41777-8606	37.08015879	-83.20091129
845	DAWAHARE DR	HAZARD	KY	41701-8935	37.27814	-83.2352417
845	DEAD MANS BR	LITTCARR	KY	41834	37.2621017	-82.93436
845	FISHERTOWN BRANCH RD TRLR	WEBBVILLE	KY	41180-8739	38.13938	-82.835755
845	HOGSTON CEMETERY RD	WEBBVILLE	KY	41180-8544	38.13812	-82.8000983
845	HURRICANE BR	WHITESBURG	KY	41858-9125	37.157055	-82.8087967
845	KATY BR TRLR	DENTON	KY	41146-8916	38.27913433	-82.87688483
845	MONTGOMERY AVE	ASHLAND	KY	41101-2522	38.479615	-82.6500983
845	PEYTON CRK	PIKEVILLE	KY	41501-7733	37.42845	-82.45306
845	RIGHT FORK OF BEAVER CRK	ELKHORN CITY	KY	41522-8609	37.3247017	-82.3126317
845	SASSAFRAS CREEK RD	SASSAFRAS	KY	41759-8806	37.2325267	-83.0350617
845	SHEAS FRK TRLR	MC ROBERTS	KY	41835-9009	37.21352967	-82.68129916
845	SHOP BR	DENTON	KY	41132-8974	38.27562343	-82.86418243
845	SHOP BR BARN	DENTON	KY	41132-8974	38.27562343	-82.86418243
845	SOLOMON RD	WHITESBURG	KY	41858-7209	37.129237833	-82.8151405
845	VINE ST LOWR	RACELAND	KY	41169-1137	38.5425085	-82.72698083
845	WINCHESTER AVE	ASHLAND	KY	41101-7444	38.48332	-82.6474883
845	S STATE HIGHWAY 7 GARG	GRAYSON	KY	41143-6971	38.3191779	-82.9529215
8451	MILLARD HWY	PIKEVILLE	KY	41501-8108	37.3813967	-82.435825
8451	ROBINSON CREEK RD	VIRGIE	KY	41572-8551	37.3778067	-82.58642
8454	CUTSHIN RD	CUTSHIN	KY	41776-8786	37.0874433	-83.2543167
8454	KY ROUTE 979	GRETHEL	KY	41631-9015	37.455951	-82.6508077
8455	HIGHWAY 1760	LOUISA	KY	41230-7437	37.9625433	-82.6889669
8455	HIGHWAY 542 TRLR	GUAGE	KY	41339-9532	37.57227	-83.13867833
8455	MILLARD HWY	PIKEVILLE	KY	41501-8108	37.38121	-82.4360617
8455	YELLOW CREEK RD TRLR	LOUISA	KY	41230-6672	37.94998833	-82.48163667
8456	HIGHWAY 7 TRLR	WHITESBURG	KY	41858-8129	37.224575	-82.81162
8457	HIGHWAY 7	WHITESBURG	KY	41858-8129	37.225473	-82.81206316
8457	SPEIGHT RD TRLR	VIRGIE	KY	41572-8745	37.2744931	-82.684229
8458	ROBINSON CREEK RD	VIRGIE	KY	41572-8551	37.3784617	-82.5855867
8459	HIGHWAY 1098	JACKSON	KY	41339-9547	37.52633833	-83.244425



8459	SPEIGHT RD	VIRGIE	KY	41572-8745	37.2747017	-82.684675
846	6TH ST	PAINTSVILLE	KY	41240-1362	37.804565	-82.8115833
846	BELLEFONTE PRINCESS RD	ASHLAND	KY	41101-2270	38.4840417	-82.69205
846	BRIAR FORK CIRCLE RD	BUSY	KY	41723-8506	37.253922	-83.28012766
846	BRIAR FORK CIRCLE RD TRLR	BUSY	KY	41723-8506	37.25405	-83.2796583
846	COMBS BRANCH RD	HINDMAN	KY	41822-8933	37.33597096	-82.95495265
846	DRY FRK	OLIVE HILL	KY	41164	38.307968333	-83.080988
846	FROZEN CRK	RACCOON	KY	41557-8507	37.49533367	-82.451845
846	GAIL DR LOT 22	ASHLAND	KY	41102-9242	38.43237583	-82.6955715
846	GREENHILL RD	ASHLAND	KY	41102-6921	38.4387217	-82.7155133
846	HIGHWAY 3400	JENKINS	KY	41537-8942	37.1540317	-82.668955
846	HUNTS FRK	DANA	KY	41615-9008	37.557535	-82.6763067
846	HUNTS FRK GARG	DANA	KY	41615-9008	37.557432	-82.67668483
846	LITTLE FORK RD	VIRGIE	KY	41572-8328	37.3621867	-82.6119133
846	MILLS RD	PIKEVILLE	KY	41501-4960	37.6454917	-82.533815
846	MILLS RD GARG	PIKEVILLE	KY	41501-4960	37.6442086	-82.5324646
846	MONTGOMERY CREEK RD	EMMALENA	KY	41740-8934	37.350282	-83.04322433
846	OKLAHOMA HOLW	ALLEN	KY	41601-9446	37.603730666	-82.731222
846	OSBORNE FORK RD TRLR	THOUSANDSTICKS	KY	41766-9027	37.1858517	-83.4469667
846	PRITCHARD FRK	KIMPER	KY	41539-6061	37.5117783	-82.3049167
846	SARKS RD	ARGILLITE	KY	41121-8884	38.41030783	-82.799523
846	SUNSHINE LN	KIMPER	KY	41539-6452	37.51876733	-82.37446302
846	WOLFEN CREEK RD	MALLIE	KY	41836-8855	37.2286433	-82.9185383
846	ZELDA LOOP RD	CATLETTSBURG	KY	41129-8627	38.2167833	-82.6020117
8462	YELLOW CREEK RD	LOUISA	KY	41230-6672	37.950209333	-82.48229516
8465	SPEIGHT RD	VIRGIE	KY	41572-8745	37.2744867	-82.6849067
8466	HIGHWAY 32	LOUISA	KY	41201-9062	38.056225	-82.7256133
8466	HIGHWAY 32 FRNT	ADAMS	KY	41201-9062	38.05587617	-82.72484483
8468	STATE HIGHWAY 174	OLIVE HILL	KY	41164-5507	38.25993	-83.30200167
847	BARTLEYTOWN RD	ASHCAMP	KY	41512-8505	37.25381367	-82.47902933
847	BEEFHIDE CRK	JENKINS	KY	41537-8333	37.28018	-82.6070283
847	C O RD	IVEL	KY	41642	37.5836867	-82.6633683
847	CHIPPEWA ST	ASHLAND	KY	41102-4311	38.46985539	-82.67851318
847	DAWAHARE DR	HAZARD	KY	41701-8935	37.2785483	-83.23599
847	DOUGLAS HOLW	OLIVE HILL	KY	41164-8461	38.27577333	-83.29178167
847	DOUGLAS HOLW APT	OLIVE HILL	KY	41164-8461	38.27589833	-83.292095
847	HARLESS CRK	REGINA	KY	41559-8917	37.3731767	-82.3990733
847	KY HIGHWAY 28	HAZARD	KY	41701-5745	37.3471183	-83.28636
847	LOWER BOWEN CREEK RD	ESSIE	KY	40827-7007	37.0484883	-83.5013917
847	PECCO HOLW	BELFRY	KY	41514-7213	37.6084917	-82.2859383
847	PINE CREEK RD	MAYKING	KY	41837-9042	37.129265	-82.7501167
847	RATLIFF CREEK RD	PIKEVILLE	KY	41501-2150	37.5003133	-82.5165817
847	SASSAFRAS CREEK RD	SASSAFRAS	KY	41759-8806	37.2331	-83.0349517
847	SHADY GROVE RD	LOUISA	KY	41230-8718	38.1519083	-82.743485
847	SMITH FORK RD	PHELPS	KY	41553-8807	37.47663	-82.1851117
847	STONE COAL RD	MOZELLE	KY	40858-5016	36.99437883	-83.405181
847	TOM ADKINS RD	SHELBIANA	KY	41562-8355	37.425589	-82.475069
847	TURKEY CREEK RD	BELFRY	KY	41514-7902	37.666815	-82.305495
847	UPPER CARR RD	PINE TOP	KY	41843-8913	37.2710033	-82.81507
847	WOOTON RD	WOOTON	KY	41776-8742	37.1758805	-83.29062616
8471	ASHCAMP RD	HELLIER	KY	41534	37.291045	-82.4691683
8472	ASHCAMP RD	HELLIER	KY	41534	37.291345	-82.4692667
8473	CEMETERY RD	CATLETTSBURG	KY	41129-6510	38.40191075	-82.60362537
8473	S HIGHWAY 3	LOUISA	KY	41230-6563	38.02054167	-82.52638833
8475	HIGHWAY 542	JACKSON	KY	41339-9532	37.57204	-83.138685
8475	ROCKCASTLE RD	LOUISA	KY	41230-5463	37.950785	-82.54375333
8475	STATE HIGHWAY 773	DENTON	KY	41132-8909	38.25443317	-82.845684
8475	STATE HIGHWAY 773 GARG	DENTON	KY	41132-8909	38.25466233	-82.84619933
8476	HARMON LN	CATLETTSBURG	KY	41129-8758	38.2794667	-82.59409
8476	S KY ROUTE 321 APT 1	HAGERHILL	KY	41222-8678	37.744553	-82.7733295
8476	S KY ROUTE 321 APT 2 LOWER	HAGERHILL	KY	41222-8678	37.74469967	-82.77338366
8476	S KY ROUTE 321 APT 3	HAGERHILL	KY	41222-8678	37.7446315	-82.773304
8476	S KY ROUTE 321 APT 4	HAGERHILL	KY	41222-8678	37.7444475	-82.77327366
8477	S HIGHWAY 3	LOUISA	KY	41230-6563	38.01989667	-82.526625
848	39TH ST	ASHLAND	KY	41101-3138	38.4549217	-82.6212217
848	6TH ST	PAINTSVILLE	KY	41240-1362	37.80458	-82.8116333
848	ACUP RD TRLR	HAPPY	KY	41746-9010	37.2216217	-83.1034883

848 BEECH CRK TRLR	JAMBOREE	KY	41553-9020	37.4798017	-82.1467267
848 CHERYL ANN CT	WORTHINGTON	KY	41183-9529	38.5494133	-82.7452567
848 COMBS BRANCH RD TRLR	HINDMAN	KY	41822-8933	37.3359924	-82.95448071
848 HIGHWAY 80	HYDEN	KY	41749-8505	37.1514983	-83.3572217
848 HURRICANE CRK	KIMPER	KY	41539-6208	37.4935417	-82.3670783
848 KENTUCKY BLVD	HAZARD	KY	41701-2018	37.2466317	-83.1754517
848 KY ROUTE 1107	VAN LEAR	KY	41265-8606	37.77759	-82.7813867
848 LINDY BR	NIPPA	KY	41240-9095	37.87545567	-82.76326
848 LITTLE PAINT CRK	EAST POINT	KY	41216-8741	37.7178917	-82.8046367
848 LITTLE PAINT CRK	EAST POINT	KY	41216-8741	37.7176983	-82.8042783
848 LITTLE PAINT CRK	EAST POINT	KY	41216-8741	37.718977	-82.802205
848 LITTLE PAINT CRK	EAST POINT	KY	41216-8741	37.74242	-82.786893
848 LONG BRANCH RD	SALYERSVILLE	KY	41465-8312	37.771385	-83.113145
848 LONGFORK RD	VIRGIE	KY	41572-8907	37.3354817	-82.5994217
848 MONTGOMERY AVE	ASHLAND	KY	41101-2523	38.4793817	-82.6500617
848 NEBO RD	CATLETTSBURG	KY	41129-8583	38.2224633	-82.664395
848 PLEASANT VLY	GREENUP	KY	41144-7581	38.488995	-82.780715
848 ROCKCASTLE CREEK RD	LOUISA	KY	41230-6299	38.00526833	-82.52955833
848 SPRUCE PINE RD	GARNER	KY	41817-9008	37.35266424	-82.91293166
848 WATTS FORK RD TRLR	GARNER	KY	41817-8942	37.3418633	-82.918065
8480 HIGHWAY 23	LOUISA	KY	41230-6921	37.99644167	-82.65895
8480 KY ROUTE 979	GRETHEL	KY	41631-9015	37.45594	-82.6509967
8480 US HIGHWAY 23	HAGERHILL	KY	41222	37.74454517	-82.77324366
8480 S KY ROUTE 321 TRLR	HAGERHILL	KY	41222-8632	37.74447367	-82.77254783
8482 HIGHWAY 315	BOONEVILLE	KY	41314-9016	37.407965	-83.469005
8482 HIGHWAY 7 TRLR	WHITESBURG	KY	41858-8129	37.224605	-82.81164
8482 LOST CREEK RD TRLR	ROWDY	KY	41367-8821	37.3898033	-83.2467617
8486 HIGHWAY 1110	WHICK	KY	41390-9017	37.4197677	-83.3808295
8489 CEMETERY RD	CATLETTSBURG	KY	41129-6510	38.4022733	-82.603305
849 BARTLEYTOWN RD TRLR	ASHCAMP	KY	41512-8505	37.2526302	-82.4805049
849 BATH AVE	ASHLAND	KY	41101-2514	38.48007	-82.64915
849 CHERYL ANN CT	WORTHINGTON	KY	41183-9531	38.5501367	-82.7451267
849 CRESTWOOD DR	PRESTONSBURG	KY	41653-8039	37.68142667	-82.758683
849 FAIRCHILD BRANCH RD	SALYERSVILLE	KY	41465-9443	37.770805	-83.0168967
849 FIELDS BR	GRAYSON	KY	41143-7720	38.2456183	-82.9219083
849 GAIL DR	ASHLAND	KY	41102-8232	38.43282	-82.6954533
849 HAMBLEY BLVD	PIKEVILLE	KY	41501-9157	37.47656517	-82.52141616
849 JOHNSON FRK	PREMIUM	KY	41845-9055	37.1387383	-82.914455
849 KENTUCKY BLVD	HAZARD	KY	41701-2017	37.2468783	-83.175605
849 LAUREL FRK	STEELE	KY	41566-8402	37.3929583	-82.1975567
849 LITTLE PAINT CRK	EAST POINT	KY	41216-8741	37.7176433	-82.8044383
849 MONTGOMERY AVE	ASHLAND	KY	41101-2522	38.4797725	-82.64978016
849 OLD TRACE CRK	EMERSON	KY	41135-9046	38.38295083	-83.27537
849 OLD TRACE CRK BARN	EMERSON	KY	41135-9046	38.38220833	-83.27569816
849 POWELLS CRK TRLR	PIKEVILLE	KY	41501-7928	37.399715	-82.4174683
849 ROCKHOUSE RD TRLR	TOMAHAWK	KY	41262-8941	37.85842	-82.59895833
849 RUSSELL BRANCH RD	CLAYHOLE	KY	41317-8931	37.48265917	-83.26018166
849 SHADY GROVE RD	LOUISA	KY	41230-8718	38.150375	-82.7434583
849 STATE HIGHWAY 194	PIKEVILLE	KY	41501-6443	37.5681033	-82.46609
849 TURKEY CREEK RD	BELFRY	KY	41514-7902	37.666815	-82.305495
849 VINE ST	RACELAND	KY	41169-1137	38.5425517	-82.726905
849 WINSLOW RD	ASHLAND	KY	41101	38.4547317	-82.67554
849 WINSLOW RD	ASHLAND	KY	41101	38.4549133	-82.675375
849 N MAIN ST APT 1	HAZARD	KY	41701-1345	37.25224	-83.1949333
849 S MAYO TRL	PIKEVILLE	KY	41501		
8490 US HIGHWAY 60	MOREHEAD	KY	40351-9047	38.26561167	-83.33283667
8493 HIDDEN ESTS	ASHLAND	KY	41102-7082	38.4333526	-82.7472523
8494 N HIGHWAY 3	LOUISA	KY	41230-7330	38.1850417	-82.702215
8494 N HIGHWAY 3 TRLR	LOUISA	KY	41230-7330	38.186345	-82.70084
8495 KY HIGHWAY 451	YERKES	KY	41723	37.278504666	-83.30083783
8495 KY HIGHWAY 451	YERKES	KY	41778	37.2787388	-83.3008976
8497 CEMETERY RD	CATLETTSBURG	KY	41129-6510	38.4025283	-82.6028133
8497 HIGHWAY 317	DEANE	KY	41812-9093	37.238624	-82.76507133
8497 HIGHWAY 7	WHITESBURG	KY	41858-8129	37.2251483	-82.8100883
8498 KY ROUTE 122	MINNIE	KY	41651-9008	37.4719333	-82.7542233
8498 US HIGHWAY 23 UNIT 2	IVEL	KY	41642-9032	37.59990667	-82.6830335
8499 ALLEY BR	CATLETTSBURG	KY	41129-8340	38.36015217	-82.626959

85 1ST ST	ALLEN	KY	41601-9400	37.6136135	-82.724846
85 7TH ST	GRAYSON	KY	41143-8900	38.3218	-82.9333083
85 ADAMS LN	REDFOX	KY	41847-8964	37.2125035	-82.923148
85 AKERS BR	GRETHEL	KY	41631-8909	37.4564065	-82.64795633
85 AKERS BR GARG	GRETHEL	KY	41631-8909	37.45485784	-82.64920823
85 ALLBURN ST	MC CARR	KY	41544-8401	37.60980608	-82.17012806
85 ARK ST	LOUISA	KY	41230-9161	38.106245	-82.59015
85 AUTOMART LN	WURLTAND	KY	41144-7612	38.5014133	-82.79361
85 B AND O HL	JENKINS	KY	41537-9242	37.176223	-82.6261806
85 BENT RIDGE RD	ARGILLITE	KY	41121-9009	38.4560983	-82.7727133
85 BERTHA LN	BUSY	KY	41723-9054	37.28214983	-83.32003516
85 BERTHA LN	BUSY	KY	41723-9054	37.2825488	-83.3214914
85 BIRCH LN	JACKSON	KY	41339-9308	37.5879972	-83.3479733
85 BIRCH RD APT 1	LOUISA	KY	41230-9220	38.132197	-82.6649085
85 BIRCH RD APT 2	LOUISA	KY	41230-9220	38.13215933	-82.664889
85 BIRCH RD APT 3	LOUISA	KY	41230-9220	38.132178	-82.66491083
85 BIRCH RD GARG	LOUISA	KY	41230-9208	38.13215517	-82.6648795
85 BLACK GEM RD	BELFRY	KY	41514-7511	37.64474	-82.26519
85 BLACK GEM RD	BELFRY	KY	41514-7511	37.645145	-82.2653383
85 BLACK GEM RD	TOLER	KY	41514-7511	37.6457317	-82.264915
85 BLACKBURN ST	BETSY LAYNE	KY	41605-7001	37.55131	-82.6325717
85 BLACKBURN TRAILER PARK TRLR 5	DEBORD	KY	41214-9021	37.82782333	-82.562895
85 BLUE BIRD RD	SASSAFRAS	KY	41759-9060	37.2460767	-83.060795
85 BLUE SKY DR	CHAVIES	KY	41727-8308	37.377802833	-83.24647966
85 BOB TURNER RD	BOONEVILLE	KY	41314	37.40274833	-83.52821333
85 BOGAR DR	PIKEVILLE	KY	41501-8182	37.3816683	-82.4351433
85 BOYD DR	BETSY LAYNE	KY	41605-7070	37.5528583	-82.629675
85 BOYD ST	PIKEVILLE	KY	41501-2818	37.5378933	-82.5905067
85 BRACKETT LN	MELVIN	KY	41650-9020	37.3551994	-82.7049482
85 BRACKETT LN	MELVIN	KY	41650-9020	37.3551994	-82.7049482
85 BREWER DR	INEZ	KY	41224-8402	37.8674591	-82.4437239
85 BRIAR PATCH LN TRLR	GREENUP	KY	41144-9166	38.5993471	-82.8996601
85 BRIDGETT ST	PIKEVILLE	KY	41501-8021	37.4107667	-82.4272567
85 BRIER CT	GRAYSON	KY	41143-8514	38.335836	-82.91815699
85 BUCK RUN RD TRLR	LOUISA	KY	41230-5514	38.0727883	-82.67638
85 BUCK TACKETT RD	VIRGIE	KY	41572-8805	37.3048117	-82.64003
85 BUENA VISTA DR APT 110	MARTIN	KY	41649-7991	37.56057	-82.7605933
85 BUENA VISTA DR APT 112	MARTIN	KY	41649-7991	37.5605733	-82.760595
85 BURKE ST	GREENUP	KY	41144-6759	38.652095	-82.87625
85 BUSY HOLLOW DR TRLR	WOOTON	KY	41776-8949	37.1650095	-83.30900266
85 CABIN RIDGE RD	LOST CREEK	KY	41348	37.4577639	-83.3143786
85 CALLOWAY DR UNIT TEMP	GRAYSON	KY	41143		
85 CASSADY AVE	INEZ	KY	41224-9009	37.8664	-82.52977167
85 CAUSEY RD TRLR	YEADISS	KY	41777-8944	37.0565233	-83.2783717
85 CECIL ROBBINS AVE	SOUTH SHORE	KY	41175-9039	38.7242	-82.964535
85 CHARITY LN	LEBURN	KY	41831	37.36197	-82.952775
85 CHARLES ST LOT 65	GREENUP	KY	41144-6761	38.63214967	-82.86658383
85 CHURCH FRK TRLR	INEZ	KY	41224-8425	37.91774667	-82.50334
85 CHURCH ST	BETSY LAYNE	KY	41605-7071	37.552175	-82.6343233
85 CLIFFSIDE DR	HYDEN	KY	41749	37.148201	-83.34737316
85 COAL RUN HL	PIKEVILLE	KY	41501-5616	37.506025	-82.549495
85 COLLINS LN	ISOM	KY	41824	37.172885166	-82.8784915
85 COLLINS LN	ISOM	KY	41824	37.171084	-82.876792
85 CORNETT HILL DR	HAZARD	KY	41701-5444	37.2270517	-83.170565
85 CRABAPPLE LN	LOUISA	KY	41230-7756	38.1088133	-82.59328
85 CRAWFORD VALLEY DR	HAZARD	KY	41701-6800	37.291185	-83.2269267
85 CRIMSON LN	OLIVE HILL	KY	41164-6271	38.2974933	-83.3063567
85 CURTIS HICK RD	CARRIE	KY	41725-9035	37.34252	-83.0313683
85 CUSHAW RD	PIKEVILLE	KY	41501-5756	37.53558	-82.5106833
85 DARBY LN	HOSKINSTON	KY	40844	37.0647967	-83.408815
85 DARREN LN	BONNYMAN	KY	41719-9075	37.298149333	-83.28136233
85 DAVIS BR GARG	LOVELY	KY	41231	37.8128547	-82.4215723
85 DAVIS BR TRLR	LOVELY	KY	41231	37.8132567	-82.4204817
85 DAYMOND DR	WHICK	KY	41390-9704	37.42177333	-83.37535
85 DEAN RD TRLR	MOREHEAD	KY	40351-9068	38.25248333	-83.31798333
85 DONNIES LN	MALLIE	KY	41836-8871	37.2391483	-82.8862883
85 DOTY CRK	JEREMIAH	KY	41826-9050	37.1755133	-82.9303533

85 DOUBLE DEE LN APT 1	LEBURN	KY	41831-9147	37.400135	-82.9503433
85 DOUBLE DEE LN APT 3	LEBURN	KY	41831-9015	37.4001183	-82.9503167
85 DOVE LN	LOUISA	KY	41230-7758	38.109285	-82.5931233
85 DOVE RD TRLR	WHITESBURG	KY	41858-8379	37.1691633	-82.8253617
85 DRY HL TRLR	JENKINS	KY	41537-8803	37.156196	-82.654921
85 DUKE ST	FLATWOODS	KY	41139-9023	38.50818	-82.73939793
85 EASY ST	WHITESBURG	KY	41858-7735	37.1143367	-82.8258967
85 EDWARD DR	CARRIE	KY	41725-9037	37.3349608	-83.0435381
85 ELK CREEK RD	SALYERSVILLE	KY	41465-9197	37.757905	-83.0939133
85 ELK CREEK RD GARG	SALYERSVILLE	KY	41465-9197	37.7583695	-83.09327083
85 EMIT AND NAN RD	GRETHEL	KY	41631-9701	37.4868417	-82.6531133
85 ERICA LN	VIPER	KY	41774-8986	37.11936167	-83.19197616
85 ERICA LN TRLR	VIPER	KY	41774-8986	37.11943	-83.192995
85 EVANS RD	OLIVE HILL	KY	41164-8599	38.28413667	-83.31469
85 FRANKIE JANE DR	PIPPA PASSES	KY	41844-9096	37.3465155	-82.8670839
85 FULLERTON AVE	SOUTH SHORE	KY	41175-9664	38.72277	-82.968265
85 GARDNER TRL	SALYERSVILLE	KY	41465-9741	37.7474217	-83.067185
85 GOBBLERS KNOB	ESSIE	KY	40827	37.078085	-83.45764
85 GOBBLERS KNOB	ESSIE	KY	40827	37.077665	-83.45814
85 GOLD HOWARD LOOP	EASTERN	KY	41622-6905	37.51812	-82.80702
85 GOLDENROD RD	INEZ	KY	41262-9011	37.91299167	-82.55061
85 GRANDVIEW DR HSE	TRAM	KY	41663-9009	37.572058	-82.643759
85 GREASY BR	SALYERSVILLE	KY	41465-6846	37.77738833	-83.12916333
85 GREEN HALL BR	BANNER	KY	41603-8062	37.58739	-82.688985
85 HALL ST	SALYERSVILLE	KY	41465	37.754345	-83.0668017
85 HARDINVILLE RD	INEZ	KY	41224-9000	37.85744	-82.52244833
85 HARRIS BRANCH LN TRLR	HAZARD	KY	41701-8079	37.3389527	-83.1820032
85 HAYWOOD LN	GRAYSON	KY	41143-8585	38.3413333	-82.8578583
85 HENRY ISON HOLW	WHITESBURG	KY	41858-8900	37.06452533	-82.86413233
85 HERLIN HALCOMB RD	HINDMAN	KY	41822-8786	37.29518	-82.945333
85 HIGHWAY 7	JEREMIAH	KY	41826-9067	37.1846717	-82.9068
85 HILL ST	HINDMAN	KY	41822	37.33165	-82.9883933
85 HILLSIDE DR	PRESTONSBURG	KY	41653-1490	37.6666567	-82.73908
85 HILTON CAMP LN	DARFORK	KY	41701-6728	37.277192	-83.19087533
85 HILTON CAMP LN	HAZARD	KY	41701-6728	37.27831833	-83.19103333
85 HOLLY HILLS VILLA RD	HINDMAN	KY	41822-8661	37.3144	-82.94174
85 HOLLY THICKET RD	VIPER	KY	41774-8350	37.15888617	-83.16354883
85 HONEY RD	ARGILLITE	KY	41121-8956	38.3930333	-82.8434433
85 HOWARD DR	SALYERSVILLE	KY	41465-9456	37.71421	-83.0085533
85 HUNTERS LN	JACKHORN	KY	41825-9000	37.2169045	-82.70331483
85 JASMINE CT LOT 31	HAZARD	KY	41701-5477	37.29034117	-83.20460366
85 JIM ESTEP WAY	CHAVIES	KY	41727		
85 JONANCY LN	VIRGIE	KY	41572-8522	37.3154917	-82.5877933
85 JONES LOOP	MELVIN	KY	41650-9017	37.3540817	-82.7014517
85 JOSI LN	HYDEN	KY	41749-8746	37.1419667	-83.3264883
85 JOYCE ST	VIRGIE	KY	41572-9023	37.3333233	-82.5825983
85 JUNE APPLE RD TRLR	LOUISA	KY	41230-9415	38.081605	-82.591705
85 KENTUCKY ST	SALYERSVILLE	KY	41465-7630	37.7483167	-83.0735983
85 KINSEY DR TRLR	PIKEVILLE	KY	41501-7674	37.5182667	-82.611245
85 KNIPP RD	MOREHEAD	KY	40351-9064	38.2563783	-83.3309017
85 KY ROUTE 1101	DRIFT	KY	41619-9027	37.482215	-82.75342
85 KY ROUTE 302	HAGERHILL	KY	41222-9120	37.78753117	-82.789653
85 KY ROUTE 850	DAVID	KY	41616-8322	37.602525	-82.86318
85 LAKESHORE RD	AMBURGEY	KY	41773-8621	37.257325	-83.0053217
85 LANDRUM RD	JACKSON	KY	41339-9560	37.560545	-83.322835
85 LAUREL FORK LN	HYDEN	KY	41749-8857	37.134815	-83.4398267
85 LEE ADAMS RD	ELKHORN CITY	KY	41522-7113	37.2798917	-82.395065
85 LEFT FORK CHEROKEE CRK	HI HAT	KY	41636-6207	37.41813583	-82.749675
85 LEFT SHORT BR GARG	EAST MC DOWELL	KY	41647-6030	37.451871	-82.69669233
85 LITTLE PERRY RD	MOREHEAD	KY	40351-9060	38.24176667	-83.35088333
85 LONG BR	HALLIE	KY	41821-8954	37.10667	-83.0265117
85 LORYLA LN	HAZARD	KY	41701-8406	37.3493333	-83.3419217
85 LORYLA LN	HAZARD	KY	41701-8406	37.34986148	-83.34327736
85 LOW GAP HOLW	PHELPS	KY	41553-8832	37.481805	-82.1816217
85 LOWER HOLW	BETSY LAYNE	KY	41605-7020	37.557473	-82.62947416
85 MAIN CAMP BR	THEALKA	KY	41240-8643	37.836815	-82.7919267
85 MAIN ST	HINDMAN	KY	41822-8900	37.33489	-82.982238

85 MAIN ST	HINDMAN	KY	41822-8900	37.3356506	-82.9800908
85 MANDY JO DR	LITTCARR	KY	41834-9061	37.2817233	-82.93712
85 MARGARET ST	SOUTH SHORE	KY	41175-9585	38.728845	-82.91616
85 MAYO BR BRANDY KEG	PRESTONSBURG	KY	41653-8143	37.6771333	-82.7317167
85 MEADOW BRANCH RD	KRYPTON	KY	41754-8937	37.30639685	-83.32007277
85 MIMOSA RD	LOUISA	KY	41230-6344	38.1255467	-82.623815
85 MISSISSIPPI DR	THORNTON	KY	41855-8006	37.16704383	-82.77614416
85 MISTY MOUNTAIN LN	HINDMAN	KY	41822-8002	37.332326166	-82.98683933
85 MOOCHIE DR	HAZARD	KY	41701-8326	37.34707534	-83.2823199
85 MOOCHIE DR	HAZARD	KY	41701-8326	37.34707534	-83.2823199
85 MULLINS ADDITION DR	PIKEVILLE	KY	41501-2906	37.5380717	-82.5830883
85 NAVAJO TRL LOT 16	OLIVE HILL	KY	41164-9653	38.25319333	-83.18570833
85 NEACE RD	BONNYMAN	KY	41719-8933	37.29908448	-83.25271475
85 NEELEY ST	PRESTONSBURG	KY	41653-1026	37.681768	-82.782534
85 NEWBERRY LN TRLR	INEZ	KY	41224-8945	37.865615	-82.54139667
85 NEWSOME LN TRLR	CORNETTSVILLE	KY	41731-8736	37.1130317	-83.0733967
85 NICKS BR	THORNTON	KY	41838	37.1562083	-82.75886
85 NUMBER SIX HOLW	JENKINS	KY	41537-8750	37.1858183	-82.6427733
85 NUMBER THREE HL	JENKINS	KY	41537-9013	37.1841717	-82.6126917
85 OLD SCHOOL HOUSE LN	PIKEVILLE	KY	41501-3661	37.4342883	-82.5118767
85 OLIVER HALL VLG	PRINTER	KY	41655-8000	37.506823666	-82.69998216
85 ORCHARD BR	OIL SPRINGS	KY	41238-9134	37.809685	-82.9331167
85 PAMELA DR	FLATWOODS	KY	41139-8800	38.50903458	-82.74205302
85 PARADISE VLY	HAGERHILL	KY	41222-8812	37.7793117	-82.7960317
85 PARK AVE	BELFRY	KY	41514-7219	37.62000117	-82.27056583
85 PATYLIN DR	SOUTH SHORE	KY	41175-7708	38.7348967	-82.9070567
85 PETER CAVE BR	INEZ	KY	41224-8635	37.92465167	-82.521955
85 PETERS BR	ROBINSON CREEK	KY	41560-8521	37.3866	-82.5510733
85 PEYTON CRK	PIKEVILLE	KY	41501-7740	37.420945	-82.4619
85 PEYTON CRK	PIKEVILLE	KY	41501-7740	37.42089	-82.4621833
85 PONY TRAIL RD	JEREMIAH	KY	41826-8804	37.1910925	-82.92890316
85 POPPY LN	STINNETT	KY	40868	37.097151	-83.42598283
85 PORTER HL	STANVILLE	KY	41659-7013	37.5657117	-82.6416067
85 POTTER LN	HAZARD	KY	41701-7222	37.31612	-83.23153
85 RAVENWOOD RD	HAROLD	KY	41635-9121	37.5431033	-82.63672
85 RED GARDEN LN	LOUISA	KY	41230-6712	38.0602083	-82.68157
85 RED GARDEN LN BLDG *	LOUISA	KY	41230-6712	38.0598967	-82.682355
85 RFK IRISH CREEK RD	WEBBVILLE	KY	41124	38.0789267	-82.8144083
85 RFK IRISH CREEK RD BLDG 1	WEBBVILLE	KY	41124	38.0801983	-82.8141772
85 RIDGE POINT RD	PIKEVILLE	KY	41501-9700	37.551945	-82.5603817
85 RIGHT FORK OF LYKINS CRK LOT 11	PIKEVILLE	KY	41501-5626	37.5037867	-82.55208
85 RIGHT FORK WEBB HOLW	VAN LEAR	KY	41265-8644	37.78481883	-82.76765333
85 ROBERTA LN LOT 5	LLOYD	KY	41144-8028	38.6335717	-82.8701667
85 ROBERTSON ST	COMBS	KY	41729-9032	37.2689722	-83.2108222
85 ROBIN LN	ERMINE	KY	41815-9054	37.14927	-82.79386
85 ROBINSON LN	PIKEVILLE	KY	41501-4000	37.3338967	-82.5582683
85 ROCKY BR	CRAYNOR	KY	41635-6355	37.437724	-82.670362
85 ROLLING RIDGE DR	HAZARD	KY	41701-7464	37.3271233	-83.2066733
85 ROSE ST	LOUISA	KY	41230-7896	38.10282667	-82.60480667
85 ROUGH BR	MC DOWELL	KY	41647-6068	37.4516733	-82.72268
85 RV MAY DR APT 10	PRESTONSBURG	KY	41653-1811	37.6863367	-82.7769717
85 RV MAY DR APT 9	PRESTONSBURG	KY	41653-1811	37.686335	-82.77697
85 SALT LICK CRK	HUEYSVILLE	KY	41640-9998	37.497935	-82.8400367
85 SCHOOL HOUSE HOLW	DAVID	KY	41616-8320	37.5984867	-82.8914133
85 SCHOOL ST	FREEBURN	KY	41528-8635	37.5646733	-82.14033
85 SCOTT AVE APT 16	SALYERSVILLE	KY	41465-7441	37.755285	-83.06784
85 SCOTT AVE APT 3	SALYERSVILLE	KY	41465-7442	37.75587	-83.06676
85 SCOTT AVE APT 4	SALYERSVILLE	KY	41465-7442	37.7555667	-83.0672667
85 SCOTT AVE APT 5	SALYERSVILLE	KY	41465-7442	37.75502909	-83.06794068
85 SCOTT AVE APT 6	SALYERSVILLE	KY	41465-7442	37.75501924	-83.06797023
85 SCOTT AVE APT 8	SALYERSVILLE	KY	41465-7442	37.755755	-83.0669767
85 SCOTTS BOTTOM RIGHT	VIRGIE	KY	41572-8702	37.2910983	-82.6659683
85 SCOTTS BOTTOM RIGHT TRLR	VIRGIE	KY	41572-8702	37.290926	-82.66618683
85 SEAGRAVES LN	GRAYSON	KY	41143-7259	38.3381833	-82.988875
85 SEMINOLE DR	JACKSON	KY	41339-9691	37.56038	-83.37424
85 SENG BRANCH RD	ELKHORN CITY	KY	41522-8029	37.3127283	-82.4671533
85 SERENITY LN	HAZARD	KY	41701-6254	37.2124233	-83.1930633

85 SEVEN TREE LN	TOPMOST	KY	41862-8808	37.319957	-82.76101866
85 SEVEN TREE LN	TOPMOST	KY	41862-8808	37.320569	-82.76157033
85 SHADY LN TRLR	LOUISA	KY	41230-7899	38.097205	-82.6408033
85 SHOP BR	STANVILLE	KY	41659-9041	37.5703083	-82.6189883
85 SHOP BR GARG	STANVILLE	KY	41659-9041	37.5705193	-82.6194846
85 SLONE FRK	MOUTHCARD	KY	41548-8259	37.35477	-82.26982
85 SPIKE DR	JEREMIAH	KY	41826-8908	37.17421	-82.92657
85 SPINNING RD	BEAR BRANCH	KY	41714-8990	37.1657833	-83.5292867
85 SPLENDOR LN	HAZARD	KY	41701-6656	37.2638667	-83.2390833
85 SPRING MEADOWS DR	LOUISA	KY	41230-9276	38.07222	-82.61790667
85 SPRING ST	MC CARR	KY	41544-8517	37.61948	-82.1689533
85 SPRINGDALE DR	LOUISA	KY	41230-5652	38.087085	-82.62586333
85 STATE ROUTE 3307	GREENUP	KY	41144-8801	38.58316667	-82.84755733
85 STORE HL	JENKINS	KY	41537-8710	37.1905683	-82.6485533
85 SUNNY LN	HAGERHILL	KY	41222-2000	37.7669359	-82.7886336
85 SWAN LN TRLR	LOUISA	KY	41230-7696	38.1103117	-82.5932383
85 SWEETWATER LN GARG	GRAYSON	KY	41143-1780	38.3407375	-82.93173916
85 SWEETWATER LN LOT 102	GRAYSON	KY	41143-1780	38.34050087	-82.93055485
85 TADPOLE HOLW	HINDMAN	KY	41822-9152	37.3356833	-82.9710883
85 TARA LN	MOUSIE	KY	41839-8876	37.4173733	-82.88478
85 TAYLOR HOLLOW RD	OLIVE HILL	KY	41164-6976	38.28970519	-83.04856527
85 THACKER BTM TRLR	PIKEVILLE	KY	41501-2292	37.435802	-82.478458
85 THOMAS DR	SMILAX	KY	41764-8849	37.1357667	-83.2771367
85 THOMPSON RD	MOUTHCARD	KY	41548-8477	37.3698083	-82.2329033
85 THORNSBERRY LN	CHAVIES	KY	41727-8720	37.38159783	-83.24978866
85 THORPE RD	HADDIX	KY	41339-9051	37.48347	-83.33927333
85 TOMAHAWK DR	LOUISA	KY	41230-5008	38.1056717	-82.5889233
85 TRACE CANEY RD APT 10	PIPPA PASSES	KY	41844-9060	37.3267933	-82.8811133
85 TRACE CANEY RD APT 11	PIPPA PASSES	KY	41844-9060	37.326805	-82.8811233
85 TULIP ALY APT 1	PIKEVILLE	KY	41501-9021	37.48358567	-82.51958266
85 TULIP ALY APT 2	PIKEVILLE	KY	41501-9021	37.4836317	-82.5196067
85 UPPER DILL BR	HYDEN	KY	41749-8472	37.145022	-83.42883133
85 UPPER HONEYSUCKLE ST	VICCO	KY	41773-9026	37.2123467	-83.059865
85 VALENTINE DR	THOUSANDSTICKS	KY	41766-9091	37.1947283	-83.42202
85 VAN ALPHA DR	VIPER	KY	41774-8346	37.1633283	-83.1592717
85 VANOVER RD LOT 2	JENKINS	KY	41537-8691	37.2755617	-82.5779167
85 WAGON LN TRLR	LITTCARR	KY	41834-9047	37.2683267	-82.9483633
85 WEDDINGTON BRANCH RD	PIKEVILLE	KY	41501-3203	37.5232667	-82.5689867
85 WEDDINGTON BRANCH RD UNIT SIGN	PIKEVILLE	KY	41501-3203	37.5236063	-82.5685389
85 WELCH LN	GREENUP	KY	41144-6377	38.540315	-82.8156533
85 WHEATON HOLW	JENKINS	KY	41537-0143	37.1690883	-82.6330233
85 WILLIE BEVINS RD	SIDNEY	KY	41564-8539	37.61993942	-82.35701923
85 WINTERGREEN DR	MC ROBERTS	KY	41835-9066	37.209172833	-82.670924
85 WINTERGREEN DR	MC ROBERTS	KY	41835-9066	37.2057117	-82.6729683
85 WR LOOP	OLIVE HILL	KY	41164-4520	38.28543167	-83.237405
85 YANKEES LN	GREENUP	KY	41144-9026	38.61667967	-82.8650425
85 YONTS FRK	JACKHORN	KY	41825-9091	37.2163033	-82.704535
85 E 1ST AVE	SOUTH SHORE	KY	41175-8916	38.72587383	-82.95790483
85 E 2ND AVE	SOUTH SHORE	KY	41175-7518	38.7251133	-82.96376
85 E HARRIS ST	PRESTONSBURG	KY	41653-7834	37.67113	-82.7812
85 E RASNICK BTM	ELKHORN CITY	KY	41522-8422	37.360525	-82.4075217
85 S BRIDGE ST	PIKEVILLE	KY	41501-2812	37.5370033	-82.5930567
85 S STANLEY AVE	PRESTONSBURG	KY	41653-1177	37.6706133	-82.78078
85 W DORTON BLVD	STAFFORDSVILLE	KY	41256-9015	37.8279067	-82.8484783
85 W THOMPSON ST	JACKSON	KY	41339-9209	37.54569333	-83.37728333
850 29TH ST	ASHLAND	KY	41101-3020	38.46492483	-82.62859716
850 6TH ST	PAINTSVILLE	KY	41240-1362	37.804565	-82.8116083
850 BOWLINGS CREEK RD	ALTRO	KY	41339-9016	37.36399	-83.423375
850 CAMPBELL ST	RACELAND	KY	41169-1282	38.531225	-82.7253767
850 CENTRAL AVE	ASHLAND	KY	41101-7424	38.4810419	-82.6495952
850 COLDWATER RD	INEZ	KY	41224-8707	37.842884	-82.5160999
850 COLLINS HWY	PIKEVILLE	KY	41501-6716	37.430888	-82.4887933
850 COLLINS HWY	PIKEVILLE	KY	41501-6716	37.415913	-82.494397
850 COMBS BRANCH RD	HINDMAN	KY	41822-8933	37.335766166	-82.95539566
850 DEADENING FRK	PIKEVILLE	KY	41501-6983	37.365546	-82.511252
850 DIEDERICH BLVD	RUSSELL	KY	41169-1807	38.5040167	-82.68983
850 DIEDERICH BLVD	RUSSELL	KY	41169-1807	38.504015	-82.68984

850 DIVISION ST	RUSSELL	KY	41169-1333	38.53558	-82.69612
850 EDISON RD	GRAYSON	KY	41143-7897	38.2758783	-82.9551883
850 GLANCY FRK	DENTON	KY	41132-8966	38.2693991	-82.8483822
850 GREASY CRK	SHELBIANA	KY	41562-8229	37.408067	-82.4613495
850 HIGHWAY 15	JACKSON	KY	41339-9602	37.5574917	-83.3666833
850 HIGHWAY 15	JACKSON	KY	41339-8284	37.557771	-83.366873
850 HIGHWAY 644	LOUISA	KY	41230-7783	38.07981183	-82.594714
850 HOLLINS FORK RD TRLR	BEAR BRANCH	KY	41714-8943	37.1780817	-83.4836233
850 KNOTTY POPLAR RD TRLR	LOUISA	KY	41230-7110	38.20391783	-82.8172155
850 KY HIGHWAY 611	PIKEVILLE	KY	41501-4127	37.3186767	-82.5345083
850 LEFT FORK OF ISLAND CRK	PIKEVILLE	KY	41501-7213	37.4390633	-82.5428517
850 LICK BRANCH ARMORY RD	JACKSON	KY	41339-9218	37.52716954	-83.37525226
850 LITTLE BR	ELKHORN CITY	KY	41522-7236	37.28233117	-82.41934483
850 LITTLE LICK FRK	EAST POINT	KY	41216-9053	37.76472	-82.8354967
850 LONG FORK MARSHALLS BR	VIRGIE	KY	41572-8861	37.2999117	-82.678905
850 LOWER STRATTON BR	IVEL	KY	41642-9440	37.586205	-82.67519
850 MAHLON ST	RACELAND	KY	41169-1955	38.5394133	-82.723485
850 MARTIN BRANCH RD	MOUSIE	KY	41839-8837	37.39585383	-82.86211416
850 MORTON BLVD	HAZARD	KY	41701-9475	37.2800317	-83.225835
850 MORTON BLVD	HAZARD	KY	41701-9475	37.2800333	-83.2258333
850 MOUNTAIN BREEZE RD APT 330	JENKINS	KY	41537-8623	37.1987317	-82.6085017
850 MOUNTAIN BREEZE RD APT 331	JENKINS	KY	41537-8623	37.1986483	-82.60841
850 MOUNTAIN BREEZE RD APT 332	JENKINS	KY	41537-8623	37.1987	-82.6080983
850 MOUNTAIN BREEZE RD APT 333	JENKINS	KY	41537-8623	37.1986567	-82.6081733
850 MOUNTAIN BREEZE RD APT 334	JENKINS	KY	41537-8623	37.19864	-82.6083983
850 MOUNTAIN BREEZE RD APT 335	JENKINS	KY	41537-8623	37.1987167	-82.60853
850 MOUNTAIN BREEZE RD APT 336	JENKINS	KY	41537-8623	37.1989106	-82.6071729
850 MOUNTAIN BREEZE RD APT 337	JENKINS	KY	41537-8623	37.19595559	-82.60891683
850 MOUNTAIN BREEZE RD APT 338	JENKINS	KY	41537-8623	37.198762	-82.608323
850 MOUNTAIN BREEZE RD APT 339	JENKINS	KY	41537-8623	37.19865	-82.6084217
850 MOUNTAIN BREEZE RD APT 340	JENKINS	KY	41537-8623	37.198525	-82.608263
850 MOUNTAIN BREEZE RD APT 341	JENKINS	KY	41537-8623	37.198508	-82.608265
850 MOUNTAIN BREEZE RD APT 342	JENKINS	KY	41537-8623	37.198785	-82.6082033
850 MOUNTAIN BREEZE RD APT 343	JENKINS	KY	41537-8623	37.198775	-82.6082117
850 MOUNTAIN BREEZE RD APT 344	JENKINS	KY	41537-8623	37.1986583	-82.6080067
850 MOUNTAIN BREEZE RD APT 345	JENKINS	KY	41537-8623	37.1986583	-82.6079933
850 MOUNTAIN BREEZE RD APT 346	JENKINS	KY	41537-8625	37.198805	-82.6081917
850 MOUNTAIN BREEZE RD APT 347	JENKINS	KY	41537-8625	37.1989106	-82.6071729
850 MOUNTAIN BREEZE RD APT 348	JENKINS	KY	41537-8625	37.1986567	-82.6080117
850 MOUNTAIN BREEZE RD APT 349	JENKINS	KY	41537-8625	37.1986583	-82.60799
850 MOUNTAIN BREEZE RD APT 350	JENKINS	KY	41537-8625	37.19877	-82.6082167
850 MOUNTAIN BREEZE RD APT 351	JENKINS	KY	41537-8625	37.1987617	-82.60823
850 MOUNTAIN BREEZE RD APT 352	JENKINS	KY	41537-8625	37.1986567	-82.608015
850 MOUNTAIN BREEZE RD APT 353	JENKINS	KY	41537-8625	37.1986483	-82.6079883
850 NEWSOME BR	VIRGIE	KY	41572-8475	37.3617883	-82.63877
850 OWENS BRANCH RD	HINDMAN	KY	41822-8983	37.357645	-82.9757667
850 PINE GROVE RD	MOREHEAD	KY	40351-9505	38.28107167	-83.40071833
850 PINE GROVE RD	MOREHEAD	KY	40351-9505	38.28057833	-83.40043333
850 POPLAR HOLLOW RD	MOREHEAD	KY	40351-9567	38.33880667	-83.414115
850 POWELL HOLW	GRAYSON	KY	41143-5623	38.2815483	-82.9257867
850 RIGHT FORK OF BEAVER CRK	ELKHORN CITY	KY	41522-8609	37.324241	-82.31361216
850 SILVER FOX DR	LOUISA	KY	41230-7920	38.0652872	-82.6238147
850 STATE ROUTE 3307	GREENUP	KY	41144-8809	38.574132	-82.8516835
850 TINKER FRK	TEABERRY	KY	41660	37.40668633	-82.6366705
850 UPPER CHLOE CRK TRLR 2	PIKEVILLE	KY	41501-6642	37.4585916	-82.46518079
850 WOLF CREEK RD	ROUSSEAU	KY	41366-9516	37.61181438	-83.20490523
850 N CAROL MALONE BLVD	GRAYSON	KY	41143-1183	38.3416883	-82.9416767
850 N CAROL MALONE BLVD	GRAYSON	KY	41143-1183	38.3417033	-82.9416883
850 N CAROL MALONE BLVD	GRAYSON	KY	41143-1183	38.34195283	-82.9419025
8500 CRANSTON RD	MOREHEAD	KY	40351-9598	38.298485	-83.39436167
8500 ICE DAM HOLW	CATLETTSBURG	KY	41129-8167	38.3980267	-82.60666
8500 KY HIGHWAY 451	YERKES	KY	41723	37.27743733	-83.302388
8500 POPLAR RIDGE DR	FLATWOODS	KY	41139-8823	38.52272533	-82.73115433
8500 ROBINSON CREEK RD	VIRGIE	KY	41572-8552	37.37767	-82.585635
8501 BIG BRANCH RD	VIRGIE	KY	41572-8722	37.274395	-82.68521
8501 HIGHWAY 1 TRLR	WEBBVILLE	KY	41180-9018	38.1669117	-82.809985
8503 WHITES CRK	CATLETTSBURG	KY	41129-8921	38.32355	-82.591555

8504 CEMETERY RD	CATLETTSBURG	KY	41129-6506	38.4021483	-82.6025317
8505 CEMETERY RD	CATLETTSBURG	KY	41129-6507	38.402675	-82.6028183
8505 CEMETERY RD	CATLETTSBURG	KY	41129-6507	38.40151824	-82.60462009
8505 JOHNSONS FORK RD	CATLETTSBURG	KY	41129-8451	38.404615	-82.6255117
8505 LINDA CIR TRLR	CATLETTSBURG	KY	41129-8745	38.2632689	-82.59171475
8505 STATE ROUTE 503	ARGILLITE	KY	41121-8621	38.450239	-82.77654566
8505 YELLOW CREEK RD TRLR	LOUISA	KY	41230-6673	37.94925167	-82.48278667
8506 ELKHORN CRK TRLR	ASHCAMP	KY	41512-8531	37.25982767	-82.45539033
8506 HIGHWAY 317 TRLR	DEANE	KY	41812-9094	37.238845	-82.7653983
8506 JOHNSONS FORK RD	CATLETTSBURG	KY	41129-8451	38.404129	-82.625242
8506 STATE ROUTE 168	CATLETTSBURG	KY	41129-8800	38.420445	-82.6031033
8507 SAVAGE BR	CATLETTSBURG	KY	41129-8130	38.34234	-82.6061133
8507 SUNSET RD	CATLETTSBURG	KY	41129-9151	38.394742	-82.6021535
8507 UPPER MCINTOSH RD TRLR	WOOTON	KY	41776	37.203625	-83.2924817
8508 HIGHWAY 7	WHITESBURG	KY	41858-8130	37.224712	-82.81116666
8508 HIGHWAY 7 GARG	WHITESBURG	KY	41858-8130	37.2245595	-82.8102235
8508 KY ROUTE 122	MINNIE	KY	41651-9008	37.4716683	-82.7547217
8508 KY ROUTE 40	WILLIAMSPORT	KY	41271-8504	37.8362883	-82.720245
851 6TH ST	PAINTSVILLE	KY	41240-1359	37.8049783	-82.8117567
851 BEETREE BR	PREMIUM	KY	41845-9123	37.14917533	-82.89414566
851 BUCKS BR	MARTIN	KY	41649-9041	37.5751	-82.7746983
851 CLIFF RD	PRESTONSBURG	KY	41653-9132	37.6961575	-82.77396783
851 COLEMAN BR	EAST POINT	KY	41216-8041	37.733205	-82.8448433
851 HARDBURLY RD	BULAN	KY	41722-8908	37.2995917	-83.155695
851 HIGHWAY 1148	ISOM	KY	41824-9042	37.18517	-82.87528
851 HIGHWAY 7	JEREMIAH	KY	41826-9071	37.17686	-82.915925
851 HIGHWAY 7	JEREMIAH	KY	41826-9071	37.1770817	-82.9158667
851 HIGHWAY 7	JEREMIAH	KY	41826-9071	37.176975	-82.9157017
851 HOOPWOOD BR TRLR	PIKEVILLE	KY	41501-7169	37.4621972	-82.5804001
851 MEADOW BRANCH RD TRLR	KRYPTON	KY	41754-8945	37.302331	-83.31011933
851 MEATHOUSE FRK	CANADA	KY	41519-8206	37.5966667	-82.3282867
851 OLD HOUSE BR TRLR	RANSOM	KY	41558-8520	37.5186567	-82.1964867
851 PICKLE BEAN HOLW	RANSOM	KY	41558-8716	37.521819333	-82.23263633
851 SHELBY YARD	SHELBIANA	KY	41562-8352	37.4311167	-82.4884733
851 SPEWING CAMP BR	MC DOWELL	KY	41647-6037	37.4234	-82.72487
851 STATE ROUTE 784	SOUTH SHORE	KY	41175-9790	38.70126417	-82.95652533
851 STRATTON FRK	CANADA	KY	41519-8317	37.5963317	-82.33981
851 TURKEY CREEK RD TRLR	BELFRY	KY	41514-7902	37.6666417	-82.3057883
851 TURKEY CRK TRLR	INEZ	KY	41224-8320	37.87397311	-82.51645724
851 WEBB LN	OLIVE HILL	KY	41164-8640	38.3226845	-83.25298766
851 S MAYO TRL STE 1	PAINTSVILLE	KY	41240-1215	37.8051017	-82.7976217
8510 CRYSTAL LK	CATLETTSBURG	KY	41129-8748	38.264105	-82.594575
8510 CRYSTAL LK	CATLETTSBURG	KY	41129-8748	38.2641083	-82.5945833
8510 CRYSTAL LK	CATLETTSBURG	KY	41129-8748	38.2627745	-82.59184733
8510 HIGHWAY 476	CLAYHOLE	KY	41317-9026	37.45410667	-83.24704833
8510 JOHNSONS FORK RD	CATLETTSBURG	KY	41129-8451	38.4046	-82.6255083
8510 JOHNSONS FORK RD	CATLETTSBURG	KY	41129-8451	38.4040245	-82.62451983
8511 MILLARD HWY	PIKEVILLE	KY	41501-8118	37.3805917	-82.4356633
8511 SUNSET RD	CATLETTSBURG	KY	41129-9151	38.39418	-82.6023633
8512 HIGHWAY 476	CLAYHOLE	KY	41317-9026	37.454895	-83.247085
8512 MEADE SPRINGER RD	ASHLAND	KY	41102-7905	38.41609	-82.71047
8512 N KY HIGHWAY 15	HAZARD	KY	41701-5674	37.3463717	-83.2699783
8513 LYNNWOOD DR LOT 5	CATLETTSBURG	KY	41129-8937	38.3269667	-82.5939517
8513 SUNSET RD	CATLETTSBURG	KY	41129-9151	38.3938717	-82.602235
8513 SUNSET RD	CATLETTSBURG	KY	41129-9151	38.39493	-82.6017933
8514 CEMETERY RD	CATLETTSBURG	KY	41129-6506	38.4025917	-82.60266
8514 STATE HIGHWAY 174	OLIVE HILL	KY	41164-7248	38.25973333	-83.30258667
8514 STATE HIGHWAY 174	OLIVE HILL	KY	41164-7248	38.259865	-83.302965
8514 STATE ROUTE 168	CATLETTSBURG	KY	41129-8800	38.4209633	-82.6031717
8514 N KY HIGHWAY 15	HAZARD	KY	41701-5674	37.346435	-83.270715
8515 CRANSTON RD	MOREHEAD	KY	40351-9598	38.29888	-83.39525
8515 ROBINSON CREEK RD	VIRGIE	KY	41572-8552	37.3777083	-82.58658
8516 SAVAGE BR	CATLETTSBURG	KY	41129-8130	38.3418317	-82.605595
8516 STATE ROUTE 5	ASHLAND	KY	41102-8025	38.4320517	-82.7529183
8517 MEADE SPRINGER RD	ASHLAND	KY	41102-7905	38.416215	-82.7113233
8517 MEADE SPRINGER RD BARN	ASHLAND	KY	41102-7905	38.41629883	-82.712038
8517 STATE HIGHWAY 1056 TRLR	MC CARR	KY	41544-8320	37.59153628	-82.17354207



8518 DANIELS FORK RD	ASHLAND	KY	41102-9300	38.44067487	-82.76229231
8518 HIGHWAY 23	LOUISA	KY	41230-6922	37.99683333	-82.65939667
8518 HIGHWAY 460	SALYERSVILLE	KY	41465-6675	37.804005	-83.158295
8518 LYNNWOOD DR	CATLETTSBURG	KY	41129-8936	38.3270033	-82.595035
8518 MEADE SPRINGER RD	ASHLAND	KY	41102-7905	38.416095	-82.7109817
8518 ROSEWOOD DR TRLR	ASHLAND	KY	41102-9721	38.4055417	-82.6943967
8518 SUNSET RD	CATLETTSBURG	KY	41129-9150	38.3946067	-82.6022917
8519 CEDAR HILL ESTATES CT	ASHLAND	KY	41102-8704	38.41081	-82.71064
8519 STATE ROUTE 168	CATLETTSBURG	KY	41129-8800	38.4209833	-82.6026817
852 BARRENSHEE CRK	FREEBURN	KY	41528-8528	37.5426483	-82.1353783
852 CHERYL ANN CT	WORTHINGTON	KY	41183-9529	38.54983	-82.7457917
852 CONNELLY FARM RD	SALYERSVILLE	KY	41465-9287	37.7516283	-83.0988583
852 DOTSON BRANCH RD BARN	SALYERSVILLE	KY	41465-9529	37.6956633	-82.989875
852 DOTSON BRANCH RD GARG	SALYERSVILLE	KY	41465-9529	37.6958275	-82.98960716
852 DOTSON BRANCH RD GARG	SALYERSVILLE	KY	41465-9529	37.696901166	-82.9911445
852 DOTSON BRANCH RD HSE	SALYERSVILLE	KY	41465-9529	37.69691087	-82.98969737
852 GARDNER DR	WEST LIBERTY	KY	41472-1308	37.92039817	-83.2472645
852 HOPKINS FRK	PIKEVILLE	KY	41501-4040	37.326205	-82.5223933
852 HURRICANE BRANCH RD	BUSY	KY	41723-8533	37.24645066	-83.29356677
852 HURRICANE BRANCH RD GARG	BUSY	KY	41723-8533	37.252864	-83.29385033
852 JACKS BRANCH RD	HAZARD	KY	41701-6370	37.1894415	-83.21765633
852 JONES FRK	STEELE	KY	41566-8467	37.408504	-82.176099
852 MONTGOMERY AVE	ASHLAND	KY	41101-2523	38.4794883	-82.6499733
852 PERT CREEK RD	WHITESBURG	KY	41858-8551	37.1100617	-82.7899033
852 PINSONFORK RD TRLR	MC ANDREWS	KY	41543-8003	37.5597367	-82.27868
852 POWELL HOLW	GRAYSON	KY	41143-5623	38.2813133	-82.9258017
852 RIVERSIDE DR	PRESTONSBURG	KY	41653-8191	37.6648033	-82.7645333
852 ROAD FRK	PIKEVILLE	KY	41501-7314	37.4222617	-82.5481033
852 SERGENT RD	WHITESBURG	KY	41858-7840	37.1508333	-82.773195
852 SLASH BRANCH RD	GREENUP	KY	41144-6449	38.624525	-82.8815817
852 SLASH BRANCH RD GARG	GREENUP	KY	41144-6449	38.62437467	-82.88115983
852 STATE ROUTE 3307	GREENUP	KY	41144-8809	38.5731467	-82.8509
852 N CAROL MALONE BLVD	GRAYSON	KY	41143-1128	38.3424617	-82.9415817
8520 KY ROUTE 979	GRETHEL	KY	41631-9016	37.4555283	-82.6508583
8520 ROBINSON CREEK RD	VIRGIE	KY	41572-8552	37.3775733	-82.5857883
8520 WESTVIEW CT	CATLETTSBURG	KY	41129-8913	38.3299	-82.5940217
8521 ALLEY BR TRLR	CATLETTSBURG	KY	41129-8341	38.360125	-82.6266267
8521 LYNNWOOD DR	CATLETTSBURG	KY	41129-8937	38.3279417	-82.59409
8521 STATE ROUTE 5	ASHLAND	KY	41102	38.4313567	-82.753075
8521 STATE ROUTE 5 TRLR A	ASHLAND	KY	41102-8025	38.43191217	-82.7532875
8522 ALLEY BR	CATLETTSBURG	KY	41129-8341	38.3599917	-82.62626
8523 MEMOSA RD	CATLETTSBURG	KY	41129-8940	38.3252317	-82.5960633
8523 MEMOSA RD	CATLETTSBURG	KY	41129-8940	38.3251467	-82.596045
8523 STATE ROUTE 5	ASHLAND	KY	41102-8025	38.4314775	-82.75296383
8524 CEMETERY RD	CATLETTSBURG	KY	41129-6506	38.40160456	-82.60403761
8524 SUNSET RD TRLR	CATLETTSBURG	KY	41129-9150	38.39461887	-82.60175971
8525 CEMETERY RD	CATLETTSBURG	KY	41129-6507	38.40264967	-82.60267616
8525 STATE ROUTE 503	ARGILLITE	KY	41121-8621	38.4501183	-82.7764533
8526 ELKHORN CRK	ASHCAMP	KY	41512-8531	37.2596367	-82.455255
8527 HARMON LN	CATLETTSBURG	KY	41129-8758	38.27928	-82.5927217
8527 NEW RIDGE RD	CATLETTSBURG	KY	41129-8287	38.4036183	-82.67506
8527 PONDEROSA RDG	ASHLAND	KY	41102-9347	38.4164383	-82.7217267
8527 SAVAGE BR	CATLETTSBURG	KY	41129-8130	38.3424217	-82.6046533
8527 S STATE HIGHWAY 1	WILLARD	KY	41181-9138	38.2170767	-82.9075117
8528 HIGHWAY 160	WHITESBURG	KY	41858-8910	37.0926883	-82.9219583
8528 SANDY CT	CATLETTSBURG	KY	41129-8970	38.32682165	-82.59443341
8528 STATE ROUTE 503	ARGILLITE	KY	41121-8621	38.450175	-82.776905
8529 HIGHWAY 317	DEANE	KY	41812-9094	37.238185	-82.7658333
853 ABNER FORK RD	BELCHER	KY	41513-8449	37.3667233	-82.3376783
853 BIG BRANCH HOLLOW RD TRLR	HONAKER	KY	41603-8921	37.520531	-82.68931816
853 BILLUPS FRK	GREENUP	KY	41144-6659	38.6174283	-82.88504
853 CHERYL ANN CT	WORTHINGTON	KY	41183-9531	38.5501633	-82.745415
853 CHLOE RD	PIKEVILLE	KY	41501-1591	37.4737683	-82.4842333
853 CRESTWOOD DR	PRESTONSBURG	KY	41653-8039	37.68308389	-82.75856294
853 GARDNER FRK TRLR	SHELBIANA	KY	41562-8525	37.3675282	-82.4743349
853 GLANCY FRK BARN	DENTON	KY	41132-8966	38.26953515	-82.84899502
853 GORMAN HOLLOW RD TRLR	HAZARD	KY	41701-2322	37.2333633	-83.1997667

853	GORMAN HOLLOW RD TRLR 2	HAZARD	KY	41701-2322	37.2308653	-83.1995983
853	HIGHWAY 343 HSE 81	NEON	KY	41840-9010	37.1945117	-82.7003267
853	LAKESIDE DR	JENKINS	KY	41537-9163	37.170267	-82.63447466
853	LAKESIDE DR	JENKINS	KY	41537-9163	37.16937917	-82.63514166
853	LAKESIDE DR	JENKINS	KY	41537-9163	37.1706283	-82.63473
853	MIDDLE FORK MACES CR RD	VIPER	KY	41774	37.1631333	-83.15513
853	MIDDLE FORK MACES CR RD BLDG 1	VIPER	KY	41774	37.16271333	-83.1557335
853	MIDDLE FORK MACES CR RD REAR	VIPER	KY	41774	37.163268	-83.15467433
853	MINK BR	CRAYNOR	KY	41635-8924	37.43837	-82.6666683
853	MINK BR	CRAYNOR	KY	41635-8924	37.437882	-82.66767066
853	MONTGOMERY AVE	ASHLAND	KY	41101-2522	38.47952	-82.6497117
853	OLD MAYTOWN RD	LANGLEY	KY	41645-9702	37.5293383	-82.8005617
853	SANSOM FRK	DANA	KY	41615-9018	37.5414717	-82.6943617
853	TURLEY AVE	FLATWOODS	KY	41139-1169	38.530213333	-82.70510116
853	VARNEY BR	KIMPER	KY	41539-6255	37.51417	-82.348075
853	VARNEY BR BLDG 1	KIMPER	KY	41539-6255	37.5139933	-82.34869
853	WALNUT GRV	OLIVE HILL	KY	41164-7052	38.33030667	-83.30346
853	S MAYO TRL STE 2	PAINTSVILLE	KY	41240-1215	37.8050967	-82.7976467
8530	CEDAR HILL ESTATES CT	ASHLAND	KY	41102-8704	38.4101783	-82.710655
8530	ICE DAM HOLW	CATLETTSBURG	KY	41129-8167	38.3979217	-82.6061533
8530	LEFT FORK DURBIN RD	CATLETTSBURG	KY	41129-8727	38.2801083	-82.59987
8530	LEFT FORK DURBIN RD	CATLETTSBURG	KY	41129-8730	38.2793167	-82.59941
8530	LEFT FORK DURBIN RD GARG	CATLETTSBURG	KY	41129-8730	38.279119	-82.599119
8530	LEFT FORK DURBIN RD HSE POOL	CATLETTSBURG	KY	41129	38.27968667	-82.59900666
8531	HIGHWAY 30	JACKSON	KY	41339-7919	37.565458333	-83.27815500
8531	HIGHWAY 30	NOCTOR	KY	41339-7919	37.564005	-83.27429333
8531	STATE ROUTE 5	ASHLAND	KY	41102-8025	38.4318567	-82.7544417
8531	STATE ROUTE 5	ASHLAND	KY	41102-8025	38.4318033	-82.7542817
8531	STATE ROUTE 5 APT B	ASHLAND	KY	41102-8025	38.43222567	-82.7537315
8532	ELKHORN CRK	ASHCAMP	KY	41512-8531	37.2598033	-82.4555833
8532	HARMON LN	CATLETTSBURG	KY	41129-8758	38.2788033	-82.5933817
8532	KY ROUTE 40	WILLIAMSPORT	KY	41271-8504	37.836591833	-82.71992016
8532	MEADE SPRINGER RD	ASHLAND	KY	41102-7905	38.4156367	-82.71129
8533	KY ROUTE 122	MC DOWELL	KY	41651	37.4708545	-82.7536499
8534	DANIELS FORK RD	ASHLAND	KY	41102-9300	38.4403733	-82.7627133
8534	HIDDEN ESTS	ASHLAND	KY	41102-7082	38.43497133	-82.74746116
8534	HIGHWAY 317	DEANE	KY	41812-9094	37.2390017	-82.7658717
8534	KY HIGHWAY 610 TRLR	JENKINS	KY	41537-8139	37.2790435	-82.5849815
8534	KY HIGHWAY 699	LEATHERWOOD	KY	41731-9021	37.048716	-83.14176083
8535	MILLARD HWY TRLR	PIKEVILLE	KY	41501-8118	37.3804317	-82.434865
8535	E US HIGHWAY 60	RUSH	KY	41168-8864	38.3517433	-82.7879683
8536	HIGHWAY 7	WHITESBURG	KY	41858-8130	37.2244533	-82.810345
8537	LYNNWOOD DR	CATLETTSBURG	KY	41129-8937	38.3281967	-82.5946133
8537	STATE ROUTE 5 TRLR	ASHLAND	KY	41102-8025	38.432079	-82.754239
8537	E US HIGHWAY 60	RUSH	KY	41168-9606	38.3512333	-82.7874967
8537	E US HIGHWAY 60 GARG	RUSH	KY	41168-8864	38.351655	-82.785537
8539	LINDA CIR	CATLETTSBURG	KY	41129-8745	38.262032333	-82.59013566
8539	LINDA CIR GARG	CATLETTSBURG	KY	41129-8745	38.2621135	-82.59028933
8539	LINDA CIR STE ML	CATLETTSBURG	KY	41129-8745	38.262123	-82.59029866
854	6TH ST	PAINTSVILLE	KY	41240-1382	37.8042683	-82.8116733
854	BROADWAY ST	WEST LIBERTY	KY	41472-1112	37.92564333	-83.25731
854	CAMPBELL ST	RACELAND	KY	41169-1282	38.53116	-82.7257933
854	CANEY HWY	PIKEVILLE	KY	41501-3903	37.345895	-82.5482783
854	COBURN HOLW	HUDDY	KY	41535-8817	37.595505	-82.28888733
854	CORN FRK TRLR	PRESTONSBURG	KY	41653-8486	37.6797085	-82.715137
854	DRY FRK	ELKHORN CITY	KY	41522-7821	37.3205717	-82.438225
854	FLY BY HAZARD RD	CHAVIES	KY	41727-9115	37.38106767	-83.24689466
854	FOREST HILLS RD	FOREST HILLS	KY	41527-8324	37.64163	-82.2772683
854	HIGHWAY 3408	BLACKKEY	KY	41804-9039	37.1499	-82.9846283
854	IVY CREEK RD	ASHLAND	KY	41101-2279	38.48937383	-82.68341983
854	LICK FRK	JENKINS	KY	41537-8309	37.258935	-82.6025533
854	LITTLE PAINT CRK	EAST POINT	KY	41216-8741	37.71866	-82.80505
854	LITTLE STINNETT RD	STINNETT	KY	40868-6520	37.1001795	-83.41978766
854	MA LAYNE HOLW	KIMPER	KY	41539	37.4959221	-82.368226
854	PEYTON CRK	PIKEVILLE	KY	41501-7733	37.4283283	-82.452715
854	QUICKSAND RD	JACKSON	KY	41339-7265	37.5470773	-83.3711432
854	SPRUCE PINE RD	GARNER	KY	41817-9008	37.35289567	-82.913888

854 VINE ST	RACELAND	KY	41169-1138	38.5420167	-82.7267067
854 WEBB BR	JENKINS	KY	41537-8822	37.15739062	-82.69797682
854 WEBB BR	JENKINS	KY	41537-8822	37.158484666	-82.69661883
8540 BIG BRANCH RD	VIRGIE	KY	41572-8722	37.27420533	-82.68584783
8540 HIGHWAY 542	JACKSON	KY	41339-9472	37.571495	-83.13787833
8540 ROBINSON CREEK RD	VIRGIE	KY	41572-8552	37.3773567	-82.5853733
8540 US HIGHWAY 60	MOREHEAD	KY	40351-9047	38.26586917	-83.331927
8541 CEDAR HILL ESTATES CT	ASHLAND	KY	41102-8704	38.4104767	-82.7099717
8541 HIGHWAY 421	MOZELLE	KY	40858-6037	37.0183476	-83.3974988
8543 ALLEY BR	CATLETTSBURG	KY	41129-8341	38.36031	-82.6261983
8543 LINDA CIR	CATLETTSBURG	KY	41129-8745	38.26303115	-82.59177048
8543 S KY HIGHWAY 15	HAPPY	KY	41746-8906	37.2092619	-83.1109883
8544 HIGHWAY 582	PINE TOP	KY	41843-8988	37.2788233	-82.8208083
8544 HIGHWAY 582 GARG	PINE TOP	KY	41843-8988	37.27898328	-82.82140095
8544 HIGHWAY 7	WHITESBURG	KY	41858-8130	37.22372528	-82.78498634
8545 CRANSTON RD	MOREHEAD	KY	40351-9598	38.29919333	-83.39522
8547 BIG BRANCH RD	VIRGIE	KY	41572-8722	37.27381383	-82.68583683
8547 HIGHWAY 931	WHITESBURG	KY	41858-8801	37.0458	-82.889485
8549 HD HELL FOR CERTAIN RD TRLR	SIZEROCK	KY	41762	37.2204788	-83.4932682
8549 S KY HIGHWAY 15	HAPPY	KY	41746	37.2090105	-83.11107583
855 39TH ST	ASHLAND	KY	41101-3137	38.455055	-82.6218967
855 ASH BRANCH RD	LOUISA	KY	41230-8183	38.01490877	-82.71963957
855 BUCKS BR	MARTIN	KY	41649-9041	37.57481	-82.7743217
855 CENTRAL AVE	ASHLAND	KY	41101-7481	38.4814167	-82.649155
855 COWPEN RD	PIKEVILLE	KY	41501-6017	37.5390517	-82.56696
855 CRUM BR	DEBORD	KY	41214-9041	37.81834833	-82.54474167
855 DRY RDG TRLR	GRAYSON	KY	41143-7888	38.2063167	-82.9142317
855 FEB FORK RD	GAYS CREEK	KY	41745-9068	37.34415256	-83.42840215
855 FOREST HILLS RD	FOREST HILLS	KY	41527-8324	37.64163	-82.2772683
855 GAIL DR	ASHLAND	KY	41102-8232	38.4328467	-82.695325
855 HAROLDS BRANCH RD	PIKEVILLE	KY	41501-9351	37.464966	-82.4968905
855 HIGHWAY 406	STINNETT	KY	40868-6510	37.09402867	-83.40803766
855 HONEY FRK	BELCHER	KY	41513-8505	37.35881673	-82.35097398
855 LITTLE HACKNEYS CRK	MOUTHCARD	KY	41548-8317	37.3589188	-82.2527399
855 MAGGARD ST	ASHLAND	KY	41102-3240	38.4839183	-82.6778
855 OWENS BRANCH RD LOT 2	SLEMP	KY	41763-8853	37.08182	-83.1247517
855 PEACH ORCHARD BR TRLR	PIKEVILLE	KY	41501-7319	37.4420292	-82.5637467
855 RAMEY FRK	CROMONA	KY	41810	37.1667375	-82.68141883
855 RATLIFF CREEK RD	PIKEVILLE	KY	41501-2150	37.500256666	-82.51695183
855 RICEVILLE RD	PAINTSVILLE	KY	41240-8711	37.7319733	-82.920235
855 RIGHT FORK OF ISLAND CRK	PIKEVILLE	KY	41501-7114	37.4568783	-82.5753783
855 ROAD FRK	SIDNEY	KY	41564-8601	37.595555	-82.37249
855 ROCK CREEK RD	LOUISA	KY	41230-9232	37.9820298	-82.5378158
855 ROCKY RD	PIKEVILLE	KY	41501-8057	37.411015	-82.4255783
855 SHORT CREEK RD	HYDEN	KY	41749-8453	37.1355467	-83.393655
855 SM ROBERSON DR	SOUTH SHORE	KY	41175-9012	38.72032783	-82.97588233
855 TURLEY AVE	FLATWOODS	KY	41139-1169	38.53084567	-82.7044245
855 S COPELAND	JACKSON	KY	41339-7421	37.450775	-83.37775333
855 S COPELAND	JACKSON	KY	41339-7421	37.45055217	-83.37775383
855 S LAKE DR APT A	PRESTONSBURG	KY	41653-1342	37.665955	-82.7642733
855 S STATE HIGHWAY 7	GRAYSON	KY	41143-6971	38.32045267	-82.95190066
855 S STATE HIGHWAY 7 UNIT SIGN	GRAYSON	KY	41143	38.3198625	-82.9510365
8550 KY HIGHWAY 451	YERKES	KY	41778-9998	37.27821317	-83.30176566
8550 KY HIGHWAY 451	YERKES	KY	41778-9998	37.27832967	-83.3016015
8550 N KY HIGHWAY 15 TRLR	HAZARD	KY	41701-5674	37.34650433	-83.26942
8551 CUTSHIN RD	WOOTON	KY	41776	37.0870333	-83.2535933
8551 KY HIGHWAY 451 STE 101	YERKES	KY	41778-8309	37.278297	-83.30178
8551 KY HIGHWAY 451 STE 102	YERKES	KY	41778-8309	37.276261	-83.294408
8552 CEMETERY RD	CATLETTSBURG	KY	41129-6506	38.4028133	-82.60187
8554 KY ROUTE 979	GRETHEL	KY	41631-9016	37.455545	-82.6505067
8554 MILLARD HWY	PIKEVILLE	KY	41501-8118	37.380555	-82.4341517
8555 KY HIGHWAY 1110 TRLR	WHICK	KY	41390-9018	37.418203333	-83.38122000
8555 MILLARD HWY	PIKEVILLE	KY	41501-8118	37.3800917	-82.4348333
8555 ROBINSON CREEK RD	VIRGIE	KY	41572-8552	37.37729	-82.586315
8555 US HIGHWAY 23	IVEL	KY	41642-9033	37.5965017	-82.6815567
8555 US HIGHWAY 23	IVEL	KY	41642-9033	37.5970251	-82.6844704
8555 S STATE HIGHWAY 1 TRLR	WILLARD	KY	41181	38.2094728	-82.8894768

8557 HIGHWAY 317	DEANE	KY	41812-9094	37.23805	-82.7662033
8558 HIGHWAY 421	MOZELLE	KY	40858-6007	37.018647	-83.39686299
856 BIG BRANCH RD	VIPER	KY	41774-8514	37.17674	-83.0785083
856 CENTRAL AVE	SOUTH WILLIAMSON	KY	41503-4154	37.66678	-82.2875083
856 CHERYL ANN CT	WORTHINGTON	KY	41183-9529	38.5499167	-82.74606
856 FROZEN CRK	RACCOON	KY	41557-8507	37.495386	-82.4514875
856 GEORGE BR APT 1	EAST POINT	KY	41216-9075	37.7255017	-82.8009883
856 GEORGE BR APT 2	EAST POINT	KY	41216-9075	37.7255033	-82.8009867
856 HITE RD	MARTIN	KY	41649-9035	37.5605	-82.7481367
856 HURRICANE BRANCH RD	BUSY	KY	41723-8533	37.2452967	-83.2932817
856 KENTUCKY BLVD	HAZARD	KY	41701-2018	37.24611	-83.1751833
856 KY ROUTE 306	WHEELWRIGHT	KY	41669-9029	37.3434367	-82.7200683
856 LEFT FORK ISLAND CRK	PHYLIS	KY	41554-8721	37.4344317	-82.2875933
856 LITTLE GRAPEVINE CRK RD TRLR	HAZARD	KY	41701-7362	37.3318067	-83.2505433
856 LITTLE LICK FRK	EAST POINT	KY	41216-9053	37.764975	-82.8342233
856 LITTLE LICK FRK GARG	EAST POINT	KY	41216-9053	37.7649767	-82.8343883
856 LOTT'S CREEK RD	HAZARD	KY	41701-7608	37.2864917	-83.1710033
856 LYNNTROUGH BR	MAJESTIC	KY	41547-8316	37.5265417	-82.1138417
856 MONTGOMERY AVE	ASHLAND	KY	41101-2523	38.4794183	-82.64985
856 MULLEN FRK	STONE	KY	41567-7018	37.570155	-82.2795783
856 OHIO RIVER RD	GREENUP	KY	41144-9006	38.6240883	-82.8659433
856 PREMIER SUBDIVISION	JENKINS	KY	41537-8764	37.1784367	-82.645345
856 RYANS MOUNTAIN RD	HINDMAN	KY	41822	37.325293666	-82.9761615
856 TACKETT FRK	BEAVER	KY	41604-9076	37.386557	-82.65152983
856 TURLEY AVE	FLATWOODS	KY	41139-1186	38.5306167	-82.7051083
8560 BEAUTY RD	BEAUTY	KY	41203	37.8423333	-82.4276883
8560 CEMETERY RD	CATLETTSBURG	KY	41129-6506	38.403045833	-82.60177
8560 MEADE SPRINGER RD	ASHLAND	KY	41102-7905	38.4154933	-82.7117567
8562 ELKHORN CRK	ASHCAMP	KY	41512-8531	37.2599683	-82.45645
8562 ELKHORN CRK UNIT GARAGE	ASHCAMP	KY	41512-8531	37.2597045	-82.45618666
8562 HIGHWAY 160	WHITESBURG	KY	41858-8910	37.09202	-82.9212617
8562 HIGHWAY 160 BLDG STORAGE	WHITESBURG	KY	41858	37.092800666	-82.9224945
8562 KY ROUTE 122	MINNIE	KY	41651-9008	37.476633	-82.75231
8563 STATE HIGHWAY 773	DENTON	KY	41132-8955	38.25286339	-82.84377389
8563 STATE HIGHWAY 773 REAR	DENTON	KY	41132-8955	38.25286339	-82.84377389
8564 HIGHWAY 317	DEANE	KY	41812-9094	37.2385033	-82.7665117
8565 CEMETERY RD	CATLETTSBURG	KY	41129-6507	38.4031367	-82.602035
8565 HIGHWAY 542	LAMBRIC	KY	41339-9472	37.5695925	-83.13657433
8566 HARMON LN	CATLETTSBURG	KY	41129-8758	38.2786833	-82.5930067
8566 HIGHWAY 23	LOUISA	KY	41230-6922	37.99750833	-82.65970333
8566 HIGHWAY 582	PINE TOP	KY	41843-8988	37.2785383	-82.8195467
8566 MEATHOUSE RD TRLR	PILGRIM	KY	41250-8930	37.7118633	-82.503125
8566 STATE HIGHWAY 773	DENTON	KY	41132-8955	38.2527431	-82.84382368
8568 BIG BRANCH RD	VIRGIE	KY	41572-8722	37.27437	-82.6863867
8568 CEDAR HILL ESTATES CT	ASHLAND	KY	41102-8704	38.40964	-82.710155
8568 KY HIGHWAY 476 TRLR	BULAN	KY	41722-8738	37.33203033	-83.140183
8569 CEDAR HILL ESTATES CT	ASHLAND	KY	41102-8704	38.4097917	-82.70973
857 BEAVER CREEK RD	ELKHORN CITY	KY	41522		
857 CHERYL ANN CT	WORTHINGTON	KY	41183-9531	38.5500767	-82.7457483
857 ELKINS FRK	HATFIELD	KY	41514-8601	37.6590147	-82.4071669
857 HONEYSUCKLE RD	HOSKINSTON	KY	40844	37.057507	-83.4181899
857 HURRICANE CRK	STOPOVER	KY	41568-8917	37.493325	-82.0723
857 HURRICANE CRK TRLR	STOPOVER	KY	41568-8917	37.4936267	-82.072585
857 JOES BR	JENKINS	KY	41537-8798	37.19385767	-82.61906383
857 LEECO RD TRLR	WOOTON	KY	41776-8855	37.14571984	-83.31940906
857 LONG BRANCH RD	GIFFORD	KY	41465-8312	37.7715467	-83.1131567
857 MARCUM HTS	JACKSON	KY	41339-1174	37.55512333	-83.36294167
857 MAYS BR	PRESTONSBURG	KY	41653-7814	37.68217	-82.7668667
857 MONTGOMERY AVE	ASHLAND	KY	41101-2522	38.4795083	-82.64984
857 ORCHARD BR	BANNER	KY	41603-8044	37.5676617	-82.707985
857 PAINTERS LICK RD	SALYERSVILLE	KY	41465-8710	37.788532666	-82.98669833
857 PREACHERS FORK RD	HYDEN	KY	41749-8435	37.130842	-83.32647
857 RATLIFF CREEK RD	PIKEVILLE	KY	41501-2150	37.50018283	-82.51689783
857 VINE ST	RACELAND	KY	41169-1137	38.5426383	-82.7267517
857 E CAMPBELL BR	MOREHEAD	KY	40351-7502	38.30772	-83.35517833
857 E CAMPBELL BR	MOREHEAD	KY	40351-7502	38.30757167	-83.35462333
857 N MAIN ST	HAZARD	KY	41701-1345	37.2523583	-83.1950967

857 N MAIN ST OFC	HAZARD	KY	41701-1345	37.252355	-83.1950767
857 N US HIGHWAY 23	PAINTSVILLE	KY	41240-8695	37.83935567	-82.82920133
857 S MAYO TRL	PAINTSVILLE	KY	41240-1215	37.8050983	-82.7976967
8570 S KY ROUTE 321	HAGERHILL	KY	41222-8632	37.7436399	-82.7709068
8574 BIG BRANCH RD	VIRGIE	KY	41572-8722	37.2741417	-82.686355
8574 BIG BRANCH RD GARG	VIRGIE	KY	41572	37.273974666	-82.68619983
8575 MILLARD HWY TRLR	PIKEVILLE	KY	41501-8118	37.38	-82.434665
8576 N HIGHWAY 201	WEBBVILLE	KY	41180-8995	38.1304567	-82.8525183
8577 STATE HIGHWAY 1056	MC CARR	KY	41544-8321	37.591165	-82.17239
8578 BIG BRANCH RD	VIRGIE	KY	41572-8722	37.273745	-82.6862067
8578 PONDEROSA RDG	ASHLAND	KY	41102-9347	38.4154513	-82.7209331
858 6TH ST	PAINTSVILLE	KY	41240-1382	37.8041183	-82.811835
858 COLLINS BRANCH RD TRLR	PINE TOP	KY	41843-9010	37.26428	-82.8508117
858 FEDSCREEK RD	FEDSCREEK	KY	41524-8425	37.3986283	-82.2353817
858 GRANNY FORK RD	SMILAX	KY	41764-8983	37.1157733	-83.2291983
858 GRAPEVINE CREEK RD	HAZARD	KY	41701-7362	37.33074748	-83.23963873
858 GUNNELL BR	BANNER	KY	41603-9092	37.5797167	-82.7028533
858 HIGHWAY 3408	BLACKKEY	KY	41804-9039	37.1499	-82.9846283
858 HURRICANE BRANCH RD	BUSY	KY	41723-8533	37.2446	-83.292485
858 KY ROUTE 1107	VAN LEAR	KY	41265-8606	37.7776767	-82.7810483
858 LICK BRANCH MACES CR RD	VIPER	KY	41774	37.138295	-83.16419933
858 LICK BRANCH MACES CR RD	VIPER	KY	41774	37.138533166	-83.164236
858 LITTLE LICK FRK	EAST POINT	KY	41216-9053	37.7649367	-82.836145
858 LITTLE ROBINSON CRK	VIRGIE	KY	41572-8324	37.3701217	-82.5974467
858 LOVES BR	WHITESBURG	KY	41858-9614	37.2355517	-82.8146517
858 MAGNOLIA LN	ERMINE	KY	41815-9069	37.1820417	-82.8109533
858 MARTIN BRANCH RD	MOUSIE	KY	41839-8837	37.394991	-82.86075733
858 MARTIN BRANCH RD	MOUSIE	KY	41839		
858 MILL BR TRLR 1	ASHCAMP	KY	41512-8573	37.2562917	-82.426575
858 PRESTONSBURG ST	WEST LIBERTY	KY	41472-1226	37.91966167	-83.24598667
858 RIGHT FRK MONTGOMERY RD	VICCO	KY	41773-8823	37.1892267	-83.0343767
858 ROARK LN HSE	VICCO	KY	41773-8845	37.1823883	-83.0191633
858 SMITH FORK RD HSE	HELPS	KY	41553-8807	37.4767517	-82.1849267
858 STATE HIGHWAY 194	PIKEVILLE	KY	41501-6443	37.5674383	-82.4657833
858 STATE ROUTE 503	WURLAND	KY	41144-7468	38.5410217	-82.791965
858 VINE ST	RACELAND	KY	41169-1138	38.5420033	-82.7265417
858 N WOLF CRK	PILGRIM	KY	41250-8888	37.788585	-82.439675
8580 US HIGHWAY 60	MOREHEAD	KY	40351-9047	38.26630667	-83.33187833
8581 HIGHWAY 931	WHITESBURG	KY	41858-8801	37.0457267	-82.890675
8581 HIGHWAY 931 TRLR	WHITESBURG	KY	41858-8801	37.045505	-82.8904733
8583 PONDEROSA RDG	ASHLAND	KY	41102-9347	38.415766	-82.72181716
8584 MILLARD HWY	PIKEVILLE	KY	41501-8118	37.3803317	-82.4338317
8585 CRANSTON RD	MOREHEAD	KY	40351-9598	38.29948067	-83.39550366
8589 PONDEROSA RDG	ASHLAND	KY	41102-9347	38.4153817	-82.7228217
859 6TH ST	PAINTSVILLE	KY	41240-1359	37.8045517	-82.81203
859 CAMP CREEK RD	ARGO	KY	41568-9020	37.47463483	-82.07745483
859 CEDGAP RD	LOUISA	KY	41230-8021	38.06348833	-82.70357183
859 FAIRCHILD BRANCH RD TRLR	SALYERSVILLE	KY	41465-9443	37.7686867	-83.016075
859 HIGHWAY 1812	JACKSON	KY	41339-9314	37.56982167	-83.36862
859 JEFFERSON RD	HUEYSVILLE	KY	41640-8767	37.494453	-82.839543
859 JERRY RIFFE RIDGE RD	LOUISA	KY	41230-5542	38.1510651	-82.7058924
859 LITTLE CRK	PIKEVILLE	KY	41501-6903	37.38401	-82.51625
859 LITTLE CRK GARG	PIKEVILLE	KY	41501-6903	37.3841733	-82.5163367
859 MAIN ST	HINDMAN	KY	41822-8973	37.3444683	-82.9745883
859 MAY BR	SALYERSVILLE	KY	41465-6709	37.76921417	-83.09908116
859 MAY BR BARN	SALYERSVILLE	KY	41465-6709	37.7693283	-83.099045
859 MAY BR TRLR	SALYERSVILLE	KY	41465-6709	37.7684705	-83.09885033
859 NORTHMONTE CT	PIKEVILLE	KY	41501-2034	37.4841983	-82.5367717
859 NORTHMONTE CT UNIT 2	PIKEVILLE	KY	41501-2034	37.4841983	-82.5367717
859 OLD THOMPSON RD	PIKEVILLE	KY	41501-1931	37.5039017	-82.5404067
859 POND CRK	DRAFFIN	KY	41522-8308	37.33342	-82.399925
859 ROAD FRK TRLR	SIDNEY	KY	41564-8601	37.595555	-82.37249
859 SANSOM FRK	DANA	KY	41615-9018	37.54148304	-82.69404918
859 VINE ST	RACELAND	KY	41169-1137	38.5426017	-82.7263433
859 N US HIGHWAY 23	PAINTSVILLE	KY	41240-8695	37.839455	-82.8290967
859 N WOLF CRK	PILGRIM	KY	41250-8888	37.7873017	-82.4384267
859 S HIGHLAND AVE	PRESTONSBURG	KY	41653-7884	37.6665467	-82.763895

859 S MAYO TRL STE 3	PAINTSVILLE	KY	41240-1215	37.805065	-82.7975983
859 S MAYO TRL STE 5	PAINTSVILLE	KY	41240-1215	37.805095	-82.797655
8590 ELKHORN CRK	ASHCAMP	KY	41512-8531	37.2597033	-82.456625
8592 KY ROUTE 979	GRETHEL	KY	41631-9016	37.4549617	-82.651005
8592 KY ROUTE 979 BLDG 1	GRETHEL	KY	41631-9016	37.455108	-82.6501815
8593 KY HIGHWAY 7	VIPER	KY	41774-8780	37.1565867	-83.0881667
8594 BIG BRANCH RD	VIRGIE	KY	41572-8722	37.2737067	-82.6863483
8594 KY ROUTE 40	OIL SPRINGS	KY	41238-6500	37.8033583	-82.9587283
8596 CARR CREEK HL	REDFOX	KY	41847	37.2423227	-82.9474033
8596 ELKHORN CRK	ASHCAMP	KY	41512-8531	37.2599233	-82.4570117
8596 HIGHWAY 23	LOUISA	KY	41230-6922	37.99765167	-82.65978333
8596 S KY ROUTE 321	HAGERHILL	KY	41222-8632	37.74375917	-82.77038183
8596 S KY ROUTE 321 GARG	HAGERHILL	KY	41222-8632	37.74341333	-82.76927916
8598 STATE ROUTE 503	ARGILLITE	KY	41121-8621	38.4487133	-82.777704
8598 STATE ROUTE 503 TRLR	ARGILLITE	KY	41121-8621	38.449225	-82.777575
8599 CEDAR HILL ESTATES CT LOT 5	ASHLAND	KY	41102-8704	38.4095067	-82.7097567
86 3RD ST	HAROLD	KY	41635-8912	37.5272533	-82.6231683
86 4TH ST	LOUISA	KY	41230-8157	38.1044017	-82.6059233
86 ADKINS RD	PIKEVILLE	KY	41501-7512	37.517275	-82.584545
86 ALLEY FRK	EAST POINT	KY	41216-8700	37.714025	-82.793645
86 AMANDA LEE DR	HONAKER	KY	41603-8990	37.52047983	-82.676306
86 APPALACHIAN PLZ	SOUTH WILLIAMSON	KY	41503-9400	37.66758	-82.2746433
86 ARLAND HTS LOT 12	HAGERHILL	KY	41222-8826	37.7763767	-82.804785
86 ARROWHEAD ESTATES CIR	PIKEVILLE	KY	41501-6024	37.5327867	-82.5749067
86 BANK LN	HELPS	KY	41553-8444	37.5203983	-82.1560267
86 BARN HOLW	FREEBURN	KY	41528-8626	37.5618067	-82.1362017
86 BEAVER VALLEY RD	MARTIN	KY	41649-7938	37.5622083	-82.7586383
86 BELCHER TURNER RD	BOONEVILLE	KY	41314-9563	37.3896815	-83.47718066
86 BIG BRANCH BALL RD TRLR	EMMALENA	KY	41740-9009	37.3697517	-83.0532067
86 BIG CREEK RD TRLR	BEAR BRANCH	KY	41714	37.16222026	-83.51191337
86 BIG ROCK DR	WHITESBURG	KY	41858-8004	37.21976	-82.7870083
86 BILL HAMMONDS RD	INEZ	KY	41224-8595	37.88499833	-82.48821
86 BILL HAMMONDS RD	INEZ	KY	41224-8595	37.89171133	-82.4975375
86 BILLS BR	THORNTON	KY	41855-8906	37.201495	-82.8144117
86 BLAZE BR	JENKINS	KY	41537-8116	37.26208	-82.575898
86 BLUE HALL RD	OLIVE HILL	KY	41164-7217	38.2612605	-83.30332683
86 BLUEBIRD LN	HYDEN	KY	41749-8906	37.15458852	-83.40894245
86 BONE BR	HELPS	KY	41553-9321	37.51133	-82.1453033
86 BOX ROCK RD TRLR	MAYKING	KY	41837-9096	37.11686	-82.7691367
86 BRADLEY BR	WAYLAND	KY	41666-6700	37.42103467	-82.80524583
86 BRAWLEY ST	MARTIN	KY	41649-7900	37.56931467	-82.75679216
86 BRIDGE ST	STAFFORDSVILLE	KY	41256-9040	37.82773	-82.8470733
86 BRIDGE ST	WHITESBURG	KY	41858-7328	37.1206033	-82.8283917
86 BROADWAY ST	SALYERSVILLE	KY	41465-9404	37.752281	-83.06566583
86 BROOKWOOD LN	MOREHEAD	KY	40351-8465	38.33221	-83.403125
86 BROOKWOOD LN GARG	MOREHEAD	KY	40351		
86 BUENA VISTA DR APT 111	MARTIN	KY	41649-7991	37.56055	-82.760595
86 BUENA VISTA DR APT 113	MARTIN	KY	41649-7991	37.5605483	-82.760595
86 BUG BARN RD TRLR	FLATWOODS	KY	41139-9019	38.51188317	-82.73925883
86 BURGESS ST	GREENUP	KY	41144-9001	38.620347	-82.86412
86 BURNETTE RD	PIKEVILLE	KY	41501-3517	37.5366533	-82.4660967
86 BURTS LN	ROWDY	KY	41367-9004	37.41398	-83.20671333
86 BURTS LN	ROWDY	KY	41367-9004	37.41388833	-83.20679833
86 CAROL ANN DR	GREENUP	KY	41144-9207	38.5787133	-82.8962933
86 CARROLL HUNT LN	BELFRY	KY	41514-7433	37.627481	-82.264885
86 CASEY DR	KITE	KY	41828-7500	37.294348333	-82.8145665
86 CEDAR HILL RD	ELKHORN CITY	KY	41522-7174	37.3141083	-82.3615617
86 CHESTER DR TRLR	LEBURN	KY	41831	37.3604833	-82.958735
86 CHEYENNE DR	LOUISA	KY	41230-4600	38.10640795	-82.58803544
86 CHILDERS LN LOT SIDE	JACKSON	KY	41339-9686	37.52724514	-83.35835711
86 CHILDERS LN TRLR	JACKSON	KY	41339-9686	37.52726667	-83.35866667
86 CHOPPING BR	MC ROBERTS	KY	41835-9070	37.2044517	-82.6720167
86 CHURCH DR	OLIVE HILL	KY	41164-8164	38.28779667	-83.23081667
86 CLARK DR	BETSY LAYNE	KY	41605-7011	37.549135	-82.6315683
86 CLEO DAVIS ST	HUDDY	KY	41535-8864	37.5933483	-82.2746733
86 CLEVINGER BR	PIKEVILLE	KY	41501-5800	37.54617783	-82.52726583
86 COAL HARBOR LN	HAZARD	KY	41701-8128	37.2585867	-83.2687

86 COLDWATER BRANCH RD LOT 9	HAROLD	KY	41635-8850	37.5444983	-82.6310917
86 COLUMBUS DR	BULAN	KY	41722-9003	37.3468767	-83.1620583
86 COMBS BRANCH RD APT 80	HINDMAN	KY	41822-8962	37.329465	-82.9660067
86 COMMERCE DR	HAZARD	KY	41701-8093	37.29599552	-83.21638351
86 COTTAGE ROW	JENKINS	KY	41537-8716	37.1966633	-82.64204
86 COW BR TRLR	PHELPS	KY	41553-8819	37.473715	-82.20227
86 DANITA LN	VIPER	KY	41774-7949	37.1406383	-83.1131267
86 DAVE HOLW	ELKHORN CITY	KY	41522-7339	37.2804433	-82.43105
86 DISMAL BRANCH RD TRLR	LARKSLANE	KY	41817-9037	37.3915367	-82.87652
86 DIXON ST	STAFFORDSVILLE	KY	41256-9039	37.8266533	-82.85001
86 DOC ALLEN BR	LANGLEY	KY	41645-6506	37.5386685	-82.793651
86 DOCKS HOLLOW RD	HAZARD	KY	41701-6738	37.2742133	-83.168935
86 DOGWOOD LN TRLR	GRAYSON	KY	41143-7025	38.32099	-82.9021233
86 DORTON CRK	JENKINS	KY	41537-8213	37.2817883	-82.5638833
86 DRY BR	TEABERRY	KY	41660-6307	37.436825	-82.6526533
86 DRY FRK	INEZ	KY	41224-8437	37.90619	-82.496495
86 DRY FRK	OLIVE HILL	KY	41164-8118	38.3061419	-83.0691879
86 DULSENA LN	TALBERT	KY	41339-7576	37.41472667	-83.46376333
86 DULSENA LN BLDG WKSHOP	JACKSON	KY	41339-7576	37.414919666	-83.463413
86 DYKES BRANCH RD	VIPER	KY	41774-8233	37.1587633	-83.098405
86 EDUCATION LN	HINDMAN	KY	41822-8614	37.33404033	-82.97519933
86 EL FREIDA	MINNIE	KY	41651	37.47532983	-82.75074933
86 ELAM ST	SALYERSVILLE	KY	41465-9236	37.74067	-83.0699517
86 ELM ST GARG	WHEELWRIGHT	KY	41669-9057	37.33452	-82.7225233
86 ELWOOD LN	VIRGIE	KY	41572-9029	37.3237417	-82.5800167
86 FIELDWOOD DR	HINDMAN	KY	41822-8617	37.331034	-82.969013
86 FLORA ST	PIKEVILLE	KY	41501-3221	37.5160833	-82.5626467
86 FLOYD ST	WARFIELD	KY	41267	37.8441517	-82.4165633
86 FOOTHILLS RD	WHITESBURG	KY	41858-9007	37.1079567	-82.8037667
86 FRANCIS DR TRLR	LOST CREEK	KY	41348-8805	37.4222017	-83.2928533
86 FRONT ST	GARRETT	KY	41630-6914	37.483353666	-82.8326025
86 FROZEN FRK	BEVINSVILLE	KY	41606-9027	37.315525	-82.7393817
86 GARDNER TRL	SALYERSVILLE	KY	41465-9741	37.74771217	-83.067732
86 GLIDER AVE	HAZARD	KY	41701-5475	37.2876917	-83.2037727
86 GRACE AVE	AUXIER	KY	41602-9215	37.7360633	-82.757495
86 GREEN ACRES DR APT 23	PRESTONSBURG	KY	41653-1816	37.686415	-82.77698
86 GREEN ACRES DR APT 24	PRESTONSBURG	KY	41653-1816	37.6864167	-82.77698
86 GUM AVE	HAZARD	KY	41701-5464	37.2888733	-83.205235
86 GUM RD	ERMINE	KY	41815-8951	37.1516533	-82.7839933
86 GUNSTOCK BR	PRINTER	KY	41655-9006	37.51790917	-82.713832
86 GUNSTOCK BR	PRINTER	KY	41655-9006	37.5175189	-82.7138792
86 HAMM LN	MOREHEAD	KY	40351-7631	38.26926467	-83.31271766
86 HAMPTON BR TRLR	WHITESBURG	KY	41858-9091	37.095775	-82.85152
86 HAPPY HOLW	PRESTONSBURG	KY	41653-1169	37.6712633	-82.785685
86 HAYNES VILLAGE PL	PIKEVILLE	KY	41501-6169	37.5468683	-82.5547717
86 HODE RD	WARFIELD	KY	41267-8001	37.8450903	-82.4173173
86 HOGSHEAD HOLW	DENTON	KY	41132-8939	38.2698353	-82.85582635
86 HOPKINS RD	SHELBIANA	KY	41562-8554	37.37097	-82.48654
86 HOWARD DR	SALYERSVILLE	KY	41465-9456	37.753185	-83.0587383
86 HURRICANE CRK	ELKHORN CITY	KY	41522-7347	37.2676717	-82.4237733
86 HURRICANE CRK	ELKHORN CITY	KY	41522		
86 HUTCHINSON DR LOT 8	LOUISA	KY	41230	38.100275	-82.602088
86 IVY LN	FLATWOODS	KY	41139-9035	38.489645	-82.730525
86 JAKE GOBLE BR	DWALE	KY	41621-9015	37.62433945	-82.72509567
86 JASMINE CT LOT 11	HAZARD	KY	41701-5477	37.2895283	-83.2042667
86 JENNIE LN	AUXIER	KY	41602-9279	37.7312167	-82.7574483
86 JIMMIES CREEK RD	REGINA	KY	41559-8919	37.36243	-82.404945
86 JIMMIES CREEK RD BLDG STORAGE	REGINA	KY	41559-8919	37.3623633	-82.4049533
86 JONES RD	HINDMAN	KY	41822-9087	37.3146883	-82.9345483
86 JUNIPER LN TRLR	HAPPY	KY	41746-9078	37.20177933	-83.102611
86 KATY BR TRLR	HITCHINS	KY	41146-8927	38.2684054	-82.8770162
86 KEITH ST	SOUTH SHORE	KY	41175-7837	38.7260883	-82.9369317
86 KEITH ST GARG	SOUTH SHORE	KY	41175-7837	38.9259367	-82.9368233
86 KELLY RD	PIKEVILLE	KY	41501-3008	37.54246865	-82.58229946
86 KELLY RD REAR	PIKEVILLE	KY	41501-3008	37.54246865	-82.58229946
86 KING DR	STAFFORDSVILLE	KY	41256-9062	37.8380717	-82.8516667
86 KING HOLW	CROMONA	KY	41810	37.18311633	-82.693784

86 KODIAK DR	JACKHORN	KY	41825-9071	37.2218583	-82.6991817
86 KY ROUTE 302	HAGERHILL	KY	41222-9120	37.7878	-82.7890433
86 KY ROUTE 850	DAVID	KY	41616-8322	37.6025933	-82.864625
86 LERITA ST	GREENUP	KY	41144-6769	38.6309983	-82.866685
86 LICK FORK RD	WEBBVILLE	KY	41180-8709	38.0889717	-82.8502733
86 LILES LN	GREENUP	KY	41144-6266	38.55220165	-82.83357006
86 LIZZIE FRK	PIKEVILLE	KY	41501-4004	37.3227233	-82.5588783
86 LIZZIE FRK GARG	PIKEVILLE	KY	41501-4004	37.322453	-82.5589357
86 LOG CABIN RD	OLIVE HILL	KY	41164-6314	38.294025	-83.21164167
86 LONG FORK MARSHALLS BR	VIRGIE	KY	41572-8853	37.29634507	-82.66613885
86 LOWER RIVER CANEY RD	LOST CREEK	KY	41348-9021	37.39282	-83.34552
86 LOWER STRATTON BR	IVEL	KY	41642-9438	37.590955	-82.672265
86 MAE BRANCH RD TRLR	TALBERT	KY	41339-8583	37.42106833	-83.45414333
86 MAYO HOLW	PRESTONSBURG	KY	41653-1326	37.677425	-82.7314967
86 MCKENZIE LN TRLR	OLIVE HILL	KY	41164-8985	38.285265	-83.23327833
86 MINYARD FORK RD	HAZARD	KY	41701-6378	37.19514417	-83.22437316
86 MISTY LN	LOUISA	KY	41230-6878	37.99499467	-82.65674466
86 MOORE DR	MOUSIE	KY	41839-9100	37.39766583	-82.90857033
86 MOUNTAIN DR	BULAN	KY	41722-8813	37.3045083	-83.1634467
86 MUSIC DR TRLR #4	AUXIER	KY	41602-9244	37.7395267	-82.7632483
86 OAK ST	JENKINS	KY	41537-9748	37.16504217	-82.63526416
86 OAK ST TRLR	HYDEN	KY	41749-8866	37.16047	-83.3736917
86 OAKLAWN DR LOT 31	HAGERHILL	KY	41222-8606	37.7537267	-82.773875
86 OLD PENNY RD	VIRGIE	KY	41572-8392	37.3475167	-82.58437
86 OPEC DR	BULAN	KY	41722-8864	37.3250317	-83.1476967
86 OPEC DR TRLR	BULAN	KY	41722-8864	37.32547316	-83.14701645
86 PELFREY LN	REDFOX	KY	41847-8907	37.2153483	-82.9380167
86 PERT CREEK RD	WHITESBURG	KY	41858-8543	37.10906	-82.80161
86 PINE ST	GREENUP	KY	41144-9017	38.61475	-82.86034
86 PIRATE DR	FLEMING NEON	KY	41840-9023	37.1915083	-82.7067233
86 PLAZA DR	SOUTH SHORE	KY	41175-6500	38.72119633	-82.96054633
86 PONDEROSA DR TRLR	JEFF	KY	41751-9042	37.206845	-83.13667
86 POWELLS CRK	PIKEVILLE	KY	41501-7904	37.4006667	-82.4312117
86 PRICE AVE	ELKHORN CITY	KY	41522-7007	37.29425633	-82.36456966
86 PRO ST	HINDMAN	KY	41822-9070	37.3212183	-82.9648017
86 PROMISE LN	PIKEVILLE	KY	41501	37.5027635	-82.5561911
86 PROMISE LN GARG	PIKEVILLE	KY	41501	37.5033942	-82.5571688
86 RAGWEED RD	WHITESBURG	KY	41858-8200	37.21860115	-82.85683143
86 RASBERRY LN	PIKEVILLE	KY	41501-7356	37.43306733	-82.56110983
86 RED CREEK RD	PIKEVILLE	KY	41501-6765	37.43138	-82.47694
86 RIGHT FRK TORCHLIGHT RD TRLR	LOUISA	KY	41230-9046	38.05070833	-82.62280667
86 RIVERSIDE TRAILER CT LOT 6	WHITESBURG	KY	41858-9299	37.1103967	-82.8553067
86 ROCKHOUSE FORK RD	SALYERSVILLE	KY	41465-9488	37.740315	-82.99778
86 ROCKYRAIL CIR	BULAN	KY	41722-8823	37.2990983	-83.1676783
86 ROLLING ROCK LN	HYDEN	KY	41749-8882	37.1471733	-83.4089483
86 SEMINOLE DR LOT 7	JACKSON	KY	41339-9691	37.5602236	-83.3747842
86 SHADOW LN	HAZARD	KY	41701-7440	37.332865	-83.2141183
86 SHORT CREEK RD	HYDEN	KY	41749-8445	37.1408842	-83.381416
86 SHORT ST	BETSY LAYNE	KY	41605-7041	37.5514483	-82.63422
86 STIDHAM LN	HAZARD	KY	41701-8357	37.3522033	-83.2622617
86 STILLBRIDGE RD	BLACKKEY	KY	41804-9711	37.1382133	-82.9921767
86 STONE COAL HOLW	WHICK	KY	41390-9717	37.41377083	-83.38505383
86 SUNSET DR	PIKEVILLE	KY	41501-3122	37.53644	-82.6107833
86 THIRD ST	SOUTH SHORE	KY	41175-9782	38.7285067	-82.9181317
86 THOMPSON RD	RACCOON	KY	41557-8237	37.5356633	-82.46317
86 THORNSBURY BR	RAVEN	KY	41861-9088	37.3965883	-82.834295
86 UPPER HONEYSUCKLE ST	VICCO	KY	41773-9026	37.212935	-83.060315
86 VALLEYVIEW DR	FLATWOODS	KY	41139-8814	38.52793	-82.7352667
86 VARNEY RD TRLR	BELFRY	KY	41514-7436	37.6286167	-82.260425
86 VERNA DR	RUSSELL	KY	41169-1637	38.506415	-82.70909
86 WALL ST	JACKSON	KY	41339-9257	37.5479161	-83.3771481
86 WATER PLANT RD	ELKHORN CITY	KY	41522-8516	37.3655467	-82.4164167
86 WATER PLANT RD	ELKHORN CITY	KY	41522-8516	37.3657433	-82.4160067
86 WATSON RD	FLATWOODS	KY	41139-8964	38.51256184	-82.74183876
86 WELLS DR	PRESTONSBURG	KY	41653-1543	37.67023033	-82.71875583
86 WILLIAMS BRANCH RD	ASHER	KY	40858-8300	37.04531167	-83.4074165
86 WIREMAN DR	MALLIE	KY	41836-8501	37.2797735	-82.922959



86 YELLOW CREEK RD	SASSAFRAS	KY	41759-8710	37.22332556	-83.05455487
86 E 2ND AVE TRLR	SOUTH SHORE	KY	41175-7518	38.725055	-82.964195
86 N EAGLE TRACE BLVD	HAROLD	KY	41635-7054	37.5376483	-82.6215333
86 N ROBERTS DR	PRESTONSBURG	KY	41653-1503	37.66998683	-82.71771033
86 S RIVERVIEW LN	PRESTONSBURG	KY	41653-1491	37.6665817	-82.7413617
86 S WILLOW LN	PRESTONSBURG	KY	41653-1472	37.6676233	-82.7404067
860 ABB S CREEK RD	WEBBVILLE	KY	41180-8702	38.0977983	-82.8685567
860 ABB S CREEK RD	WEBBVILLE	KY	41180-8702	38.0971283	-82.8684433
860 BIG BRANCH RD TRLR	CINDA	KY	41776	37.1287917	-83.3151383
860 BLACK HAWK RD	KITE	KY	41828-8928	37.292035	-82.79567
860 BURNT CABIN TOWER RD	HAGERHILL	KY	41222	37.7958735	-82.8010765
860 BURTON HOLLOW RD	SIZEROCK	KY	41762	37.2385617	-83.4474683
860 CHERYL ANN CT	WORTHINGTON	KY	41183-9529	38.5498033	-82.746245
860 CLEVINGER BR	PIKEVILLE	KY	41501-5808	37.5488369	-82.5257983
860 CLEVINGER BR GARG	PIKEVILLE	KY	41501-5808	37.54780183	-82.526044
860 DYKES BRANCH RD	VIPER	KY	41774-8241	37.1604	-83.10161
860 HIGHWAY 15	JACKSON	KY	41339-9602	37.5571867	-83.366285
860 HIGHWAY 15 UNIT 2	JACKSON	KY	41339-9602	37.557766	-83.366076
860 HOLLINS FORK RD	BEAR BRANCH	KY	41714-8943	37.17722475	-83.4850002
860 HURRICANE BRANCH RD	BUSY	KY	41723-8533	37.2449417	-83.2941317
860 JONES BR	OLIVE HILL	KY	41164-4328	38.237275	-83.29917667
860 KY ROUTE 306	WHEELWRIGHT	KY	41669-9029	37.3429591	-82.7204655
860 LICK BRANCH RD TRLR	CARRIE	KY	41725-9033	37.3429833	-83.0292833
860 LITTLE LICK FRK TRLR	EAST POINT	KY	41216-9053	37.76489067	-82.83355666
860 MAGGARD ST	ASHLAND	KY	41102-3241	38.483915	-82.6789017
860 MARROWBONE DRY FRK	ELKHORN CITY	KY	41522-7821	37.32040155	-82.43796733
860 MARTIN BRANCH RD	MOUSIE	KY	41839-8837	37.394678	-82.86013316
860 MONTGOMERY AVE	ASHLAND	KY	41101-2523	38.47926	-82.6498367
860 POWELL HOLW	GRAYSON	KY	41143-5623	38.2818683	-82.9253517
860 POWELL HOLW UNIT TEMP	GRAYSON	KY	41143-5623	38.2813481	-82.9251407
860 RED CREEK RD TRLR	PIKEVILLE	KY	41501-6725	37.4393	-82.4691083
860 STRAIGHT FORK RD	CORNETTSVILLE	KY	41731-8708	37.0723233	-83.0552017
860 SUGAR CAMP RD	ROBINSON CREEK	KY	41560-8505	37.40115017	-82.57139533
860 VINE ST	RACELAND	KY	41169-1138	38.542407166	-82.726347
860 N RIVER RD	MOUTHCARD	KY	41548-8141	37.3920217	-82.25467
860 S PATTY LOVELESS DR	ELKHORN CITY	KY	41522-7875	37.295645	-82.33389
8600 HIGHWAY 194	KIMPER	KY	41539	37.5108225	-82.358124
8600 KY HIGHWAY 610	DORTON	KY	41520-8140	37.27859482	-82.58609606
8600 POPLAR RIDGE DR	FLATWOODS	KY	41139-8824	38.5223517	-82.7315183
8600 N HIGHWAY 3	LOUISA	KY	41230-7332	38.1846667	-82.70356
8601 ROBINSON CREEK RD	VIRGIE	KY	41572-8553	37.3768133	-82.5861083
8603 LYNNWOOD DR	CATLETTSBURG	KY	41129-8939	38.3285733	-82.5943
8603 STATE ROUTE 5	ASHLAND	KY	41102-8548	38.4319633	-82.7548217
8604 HIGHWAY 80	WOOTON	KY	41776-8922	37.2042383	-83.2927867
8604 JOHNDA DR	CATLETTSBURG	KY	41129-8848	38.40195267	-82.611004
8604 LONG BRANCH RD BARN 1	HATFIELD	KY	41514-8861	37.689105	-82.36149
8607 JOHNDA DR	CATLETTSBURG	KY	41129-8848	38.40248	-82.6117083
8607 MEATHOUSE RD	PIILGRIM	KY	41250-8931	37.7114383	-82.5024483
8608 DURBIN RD	CATLETTSBURG	KY	41129-9438	38.2796167	-82.5920783
8608 LONG BRANCH RD	HATFIELD	KY	41514-8861	37.68959317	-82.36091
8608 WHITES CRK	CATLETTSBURG	KY	41129-8920	38.3221867	-82.5907067
8609 MUSTANG LN	CATLETTSBURG	KY	41129-1386	38.4164435	-82.6099575
8609 NORTHVIEW CT	CATLETTSBURG	KY	41129-8916	38.3264383	-82.5890967
8609 SAVAGE BR	CATLETTSBURG	KY	41129-8131	38.3435267	-82.6051783
8609 SAVAGE BR BARN	CATLETTSBURG	KY	41129-8131	38.34255233	-82.60411183
861 BOYD BR	THEALKA	KY	41240-9079	37.83134	-82.8012033
861 BURTON HOLLOW RD	SIZEROCK	KY	41762	37.2378175	-83.44951933
861 CHAVIES DUNRAVEN RD	CHAVIES	KY	41727-8908	37.3367983	-83.3533767
861 CHERYL ANN CT	WORTHINGTON	KY	41183-9531	38.5499333	-82.7455717
861 COLDWATER RD	INEZ	KY	41224-8707	37.8429433	-82.5152333
861 DAVIDSON FORK RD	THOUSANDSTICKS	KY	41766-9008	37.17662911	-83.43431192
861 GAIL DR	ASHLAND	KY	41102-8232	38.4328467	-82.6953267
861 HARDSHELL FUGATE FRK RD	HARDSHELL	KY	41348-9030	37.45996667	-83.22821833
861 HIGHWAY 317	FLEMING NEON	KY	41840-9088	37.19053	-82.7150867
861 HIGHWAY 3400	JENKINS	KY	41537-8942	37.1548633	-82.6690383
861 HIGHWAY 542	JACKSON	KY	41339-6552	37.57785667	-83.19402167
861 IVY CREEK RD	ASHLAND	KY	41101-2279	38.489388	-82.683164

861	LITTLE CARD RD	MOUTHCARD	KY	41548-8114	37.3891067	-82.2728467
861	LITTLE STINNETT RD	STINNETT	KY	40868-6520	37.100845	-83.4215683
861	MEADES BRANCH RD	LOUISA	KY	41230-6864	37.98996833	-82.67069
861	MILL BR	ASHCAMP	KY	41512-8573	37.2562067	-82.4273367
861	MONTGOMERY AVE	ASHLAND	KY	41101-2522	38.4793967	-82.649485
861	MONTGOMERY CREEK RD	EMMALENA	KY	41740-8934	37.3500967	-83.043015
861	MORGANS CREEK RD	LOUISA	KY	41230-8815	38.145315	-82.7121667
861	RACCOON RD	HUEYSVILLE	KY	41640-6623	37.492585	-82.8448483
861	SAUL MUD LICK BR TRLR	BUCKHORN	KY	41721-8567	37.2653167	-83.49354
861	TACKETT BR	HAGERHILL	KY	41222-8806	37.78008	-82.8388167
861	TURKEY PEN RD	VIRGIE	KY	41572-8213	37.326095	-82.6389217
861	N STONEY BROOK DR	BETSY LAYNE	KY	41605-9026	37.5537783	-82.6153733
861	N US HIGHWAY 23	PAINTSVILLE	KY	41240-8695	37.8394883	-82.8290883
861	S HIGHWAY 3	LOUISA	KY	41230-6687	38.105842	-82.59164983
8610	JOHNDA DR	CATLETTSBURG	KY	41129-8848	38.40279	-82.6106133
8611	HIGHWAY 32	LOUISA	KY	41201-9064	38.0533767	-82.729595
8611	HIGHWAY 32 TRLR	ADAMS	KY	41201-9064	38.0837817	-82.6550417
8611	HIGHWAY 32 TRLR	ADAMS	KY	41201-9064	38.05387	-82.726975
8611	STATE HIGHWAY 194	KIMPER	KY	41539-6240	37.5103145	-82.35871866
8611	US ROUTE 60	ASHLAND	KY	41102-9528	38.4145367	-82.7093683
8611	US ROUTE 60 BLDG 2	ASHLAND	KY	41102-9528	38.414523	-82.70996916
8611	US ROUTE 60 UNIT B	ASHLAND	KY	41102-9528	38.41367561	-82.70962601
8612	HIGHWAY 1103	HALLIE	KY	41821-9037	37.0764083	-82.98695
8612	HIGHWAY 1690	LOUISA	KY	41230-8497	37.97702333	-82.59960833
8612	HIGHWAY 1690	LOUISA	KY	41230-8497	37.97692833	-82.59979333
8613	ALLEY BR	CATLETTSBURG	KY	41129-8342	38.360555	-82.6249983
8613	GRAYDON HEIGHTS DR	CATLETTSBURG	KY	41129-9167	38.40401483	-82.65077382
8613	LYNNWOOD DR	CATLETTSBURG	KY	41129-8939	38.32878	-82.593265
8615	DANIELS FORK RD	ASHLAND	KY	41102-9306	38.4408467	-82.76358
8615	KY ROUTE 825	PAINTSVILLE	KY	41240-8751	37.7391	-82.9159433
8615	KY ROUTE 825	PAINTSVILLE	KY	41240-8751	37.7390033	-82.9152167
8615	KY ROUTE 825	PAINTSVILLE	KY	41240-8751	37.7408125	-82.91479083
8615	US HIGHWAY 60	MOREHEAD	KY	40351-9047	38.26758333	-83.328415
8615	US HIGHWAY 60 COT	MOREHEAD	KY	40351-9047	38.266625	-83.330575
8615	S HIGHWAY 3	LOUISA	KY	41230-6565	38.01836867	-82.52629466
8616	DANIELS FORK RD	ASHLAND	KY	41102-9306	38.43959	-82.7630933
8616	DANIELS FORK RD BARN	ASHLAND	KY	41102-9306	38.4395917	-82.7630933
8616	HIGHWAY 1690 TRLR	LOUISA	KY	41230-8497	37.97601583	-82.60134183
8616	KY HIGHWAY 610	JENKINS	KY	41537-8140	37.27857566	-82.58602841
8618	HIGHWAY 160 TRLR	WHITESBURG	KY	41858-8911	37.0920533	-82.921895
8618	ICE DAM HOLW	CATLETTSBURG	KY	41129-8168	38.397925	-82.606175
8618	MEADE SPRINGER RD	ASHLAND	KY	41102-8956	38.41486	-82.7119933
8618	NORTHVIEW CT	CATLETTSBURG	KY	41129-8916	38.326625	-82.5886033
8619	E US HIGHWAY 60	RUSH	KY	41168-8913	38.350985	-82.785795
8619	N BIG CREEK RD	HATFIELD	KY	41514-8808	37.7027733	-82.35494
862	29TH ST APT B	ASHLAND	KY	41101-3020	38.46504567	-82.62833583
862	6TH ST	PAINTSVILLE	KY	41240-1382	37.8041267	-82.812035
862	DRY RDG	GRAYSON	KY	41143-7888	38.2072533	-82.914365
862	GARDNER DR	WEST LIBERTY	KY	41472-1308	37.920391	-83.24726933
862	GRASSY CRK	PHELPS	KY	41553-9048	37.4416917	-82.1493583
862	GUNNELL BR	BANNER	KY	41603-9092	37.579935	-82.7030283
862	HIDDEN HOLW TRLR	GREENUP	KY	41144-8121	38.51952117	-82.83255166
862	HOLLINS FORK RD	BEAR BRANCH	KY	41714-8943	37.1784317	-83.4834267
862	HOLLINS FORK RD TRLR	BEAR BRANCH	KY	41714-8943	37.1782317	-83.48346
862	KY ROUTE 1100	EAST POINT	KY	41216-8719	37.734775	-82.7875683
862	LINDY BR	NIPPA	KY	41240-9095	37.8754533	-82.7628283
862	LINDY BR	NIPPA	KY	41240-9095	37.8753533	-82.7631283
862	LINDY BR TRLR 2	NIPPA	KY	41240-9095		
862	MAIN ST	INEZ	KY	41224-6011	37.86343667	-82.52888333
862	SMITH BRANCH RD	GREENUP	KY	41144-6463	38.6047383	-82.8747283
862	SMITH BRANCH RD GARG	GREENUP	KY	41144-6463	38.604755	-82.8745733
862	SPRING BR	JEREMIAH	KY	41826-8911	37.1632517	-82.9213983
862	STATE ROUTE 827	GREENUP	KY	41144-6838	38.58585	-82.86366
862	UPPER BLACKBERRY RD	RANSOM	KY	41558-8717	37.541415	-82.22008
862	WHIPPOORWILL RD	NIPPA	KY	41240-9119	37.855305	-82.7889783
862	WOODMAN CREEK RD	MAJESTIC	KY	41547-8418	37.5473918	-82.1032973
8620	HIGHWAY 421	MOZELLE	KY	40840		

8620 LYNNWOOD DR	CATLETTSBURG	KY	41129-8939	38.3279033	-82.59404
8621 ALLEY BR	CATLETTSBURG	KY	41129-8342	38.361085	-82.62499
8621 WHITES CRK	CATLETTSBURG	KY	41129-8921	38.3234767	-82.5909467
8621 S STATE HIGHWAY 1	GRAYSON	KY	41143-9138	38.216135	-82.9063783
8621 S STATE HIGHWAY 1	GRAYSON	KY	41143-9138	38.21532	-82.9057383
8622 ELKHORN CRK	ASHCAMP	KY	41512-8532	37.25962	-82.4575483
8622 LYNNWOOD DR	CATLETTSBURG	KY	41129-8938	38.3280717	-82.5933483
8623 SOUTHVIEW CT	CATLETTSBURG	KY	41129-8917	38.3241067	-82.5916483
8624 KY ROUTE 979	GRETHEL	KY	41631-9017	37.4546617	-82.65111
8625 HARMON LN	CATLETTSBURG	KY	41129-8729	38.276671	-82.59198266
8625 HARMON LN TRLR	CATLETTSBURG	KY	41129-8729	38.2773432	-82.5934375
8626 DWARF MTN	DWARF	KY	41739	37.33282817	-83.140011
8626 DWARF MTN	DWARF	KY	41739	37.3340734	-83.1406513
8626 MEADE SPRINGER RD	ASHLAND	KY	41102-8956	38.414572	-82.71241483
8626 MEADE SPRINGER RD	ASHLAND	KY	41102-8956	38.414505	-82.71241
8626 RIDGELINE RD	PHYLLIS	KY	41554-8454	37.4642617	-82.360585
8626 SOUTHVIEW CT	CATLETTSBURG	KY	41129-8917	38.323975	-82.5912117
8626 S HIGHWAY 3 TRLR	LOUISA	KY	41230-6565	38.01775167	-82.52657
8628 DURBIN RD	CATLETTSBURG	KY	41129-9438	38.27965599	-82.59141793
8628 DURBIN RD TRLR	CATLETTSBURG	KY	41129-9438	38.2793217	-82.5908267
8628 HIGHWAY 550	MOUSIE	KY	41839-9033	37.4042983	-82.8777233
8628 KY HIGHWAY 610 TRLR	JENKINS	KY	41537-8140	37.2776183	-82.5812617
8628 SOUTHVIEW CT	CATLETTSBURG	KY	41129-8917	38.3241983	-82.5905833
8629 KY HIGHWAY 7	VIPER	KY	41774-8781	37.1571933	-83.0880983
863 39TH ST	ASHLAND	KY	41101-3137	38.4549317	-82.6218033
863 6TH ST	PAINTSVILLE	KY	41240-1359	37.8043033	-82.81208
863 BAKER BR	TUTOR KEY	KY	41263-9008	37.86657467	-82.75234766
863 BLAZE BR	JENKINS	KY	41537-8103	37.2538468	-82.5825019
863 BROADBOTTOM RD	PIKEVILLE	KY	41501-2832	37.5385017	-82.5859203
863 CHAPEL RD	LOUISA	KY	41230-8038	38.11600304	-82.65977808
863 CHAPEL RD	LOUISA	KY	41230-8038	38.1166055	-82.6599951
863 FRASURE CRK	MC DOWELL	KY	41647-9008	37.4384308	-82.7246238
863 GREASY CRK	SHELBIANA	KY	41562-8229	37.4082183	-82.461355
863 HIGHWAY 3410	MAYKING	KY	41837-9063	37.1226133	-82.7677367
863 HIGHWAY 721 TRLR	FISTY	KY	41743	37.3242949	-83.1010686
863 IVY CRK	IVEL	KY	41642-9422	37.6027662	-82.655935
863 LAKESIDE DR	JACKSON	KY	41339-7487	37.56892667	-83.38072333
863 LITTLE DRY FRK	WHITESBURG	KY	41858-8593	37.1464933	-82.8456333
863 MILL BRANCH RD	PAINTSVILLE	KY	41240-1707	37.8104667	-82.8241967
863 PETERS BR	ROBINSON CREEK	KY	41560-8548	37.3787683	-82.5610533
863 PINSONFORK RD	MC ANDREWS	KY	41543-8003	37.5599265	-82.279265
863 RED BRANCH RD	LOUISA	KY	41230-5966	38.07034	-82.6509683
863 RIGHT FORK OF BRUSHY RD	VARNEY	KY	41571-9062	37.65531933	-82.474859
863 SHELBY DRY FRK	SHELBIANA	KY	41562-8402	37.41397	-82.4900833
863 SOUTH MAYO TRL	HAGERHILL	KY	41222	37.7931553	-82.8034863
863 TURKEY CREEK RD	BELFRY	KY	41514-7902	37.66617783	-82.30623083
863 N US HIGHWAY 23	PAINTSVILLE	KY	41240-8695	37.839535	-82.8290667
863 S MAYO TRL STE 6	PAINTSVILLE	KY	41240-1215	37.8051095	-82.79760066
8630 DURBIN RD TRLR	CATLETTSBURG	KY	41129-9438	38.2799383	-82.5906917
8630 US HIGHWAY 60	MOREHEAD	KY	40351-9047	38.26719667	-83.33097
8631 SOUTHVIEW CT	CATLETTSBURG	KY	41129-8917	38.3244817	-82.59079
8633 HIGHWAY 460	WEST LIBERTY	KY	41472-7532	37.85503783	-83.1979085
8635 ROBINSON CREEK RD	VIRGIE	KY	41572-8553	37.37568479	-82.58603999
8636 HIGHWAY 23	LOUISA	KY	41230-6923	37.99815333	-82.66036833
8636 MILLARD HWY	PIKEVILLE	KY	41501-8158	37.379508	-82.433527
8636 NORTHVIEW CT	CATLETTSBURG	KY	41129-8916	38.3273267	-82.58911
8637 MEADE SPRINGER RD	ASHLAND	KY	41102-8956	38.4143917	-82.7130517
8637 NAPLES RD	ASHLAND	KY	41102-8108	38.4332483	-82.756345
8638 MEADE SPRINGER RD	ASHLAND	KY	41102-8956	38.4145567	-82.7128717
864 6TH ST	PAINTSVILLE	KY	41240-1382	37.80411	-82.8121783
864 BENTON FRK	CANADA	KY	41519-8232	37.561305	-82.3183267
864 BENTON FRK	CANADA	KY	41519-8232	37.56170233	-82.31834533
864 BIG LICK RD	INEZ	KY	41224-8855	37.90926667	-82.53425833
864 BIG LICK RD	INEZ	KY	41224-8855	37.90950167	-82.53373
864 BROADLEAF RD	LOUISA	KY	41230-6014	38.0726121	-82.646167
864 CENTRAL AVE	SOUTH WILLIAMSON	KY	41503-4154	37.66682283	-82.28899083
864 CHERYL ANN CT	WORTHINGTON	KY	41183-9529	38.5501533	-82.7465717

864	CLEAR FORK RD	HAZARD	KY	41701-7761	37.28617	-83.10504
864	CRESTWOOD DR	PRESTONSBURG	KY	41653-8039	37.68326838	-82.758623
864	HUNTS FRK	DANA	KY	41615-9008	37.55727	-82.6760033
864	HUNTS FRK	DANA	KY	41615-9008	37.5574167	-82.676215
864	HUNTS FRK	DANA	KY	41615-9008	37.5575583	-82.67577
864	JIM ARNETT BR	SALYERSVILLE	KY	41465-7477	37.7014067	-83.0124417
864	KENTUCKY BLVD	HAZARD	KY	41701-2018	37.2463683	-83.1763112
864	LEFT FORK ISLAND CK RD	PIKEVILLE	KY	41501	37.4389145	-82.542967
864	LEFT FORK LITTLE PNT CRK	EAST POINT	KY	41216-8713	37.709385	-82.819455
864	LOWES BR	PIKEVILLE	KY	41501-6316	37.60888119	-82.5025599
864	LYKINS CRK	PIKEVILLE	KY	41501-5610	37.49822817	-82.55321683
864	MONTGOMERY AVE	ASHLAND	KY	41101-2523	38.4792583	-82.64967
864	OLD HIGHWAY 172	WEST LIBERTY	KY	41472-7947	37.93130167	-83.24051833
864	PINE TREE HOLW	LARKSLANE	KY	41817-9085	37.3724483	-82.8770233
864	RUNYON BRANCH RD TRLR	PINSONFORK	KY	41555-7408	37.5430373	-82.27698272
864	SOLOMON RD	WHITESBURG	KY	41858-7219	37.1290617	-82.8147117
864	STAMPER BR BLDG 1	VEST	KY	41772	37.3777	-82.96027
864	STAMPER BR HSE	HINDMAN	KY	41822	37.3773113	-82.9600875
864	STATE HIGHWAY 194	PIKEVILLE	KY	41501-6443	37.5681083	-82.4660567
8640	HIGHWAY 899	RAVEN	KY	41861-8909	37.3686218	-82.8482719
8642	N HIGHWAY 3	LOUISA	KY	41230-7332	38.184685	-82.7038033
8643	GRAYDON HEIGHTS DR	CATLETTSBURG	KY	41129-9167	38.40342233	-82.65051233
8643	SOUTHVIEW CT	CATLETTSBURG	KY	41129-8917	38.3246933	-82.5904367
8645	N HIGHWAY 201	WEBBVILLE	KY	41180-8996	38.1304655	-82.852955
8645	N HIGHWAY 201 TRLR	WEBBVILLE	KY	41180-8996	38.1295767	-82.8530133
8647	S KY HIGHWAY 15	HAPPY	KY	41746-8907	37.208855	-83.1110283
865	BISHOP KNOB RD	WEBBVILLE	KY	41180-8556	38.14006833	-82.80233633
865	BLAIR BR	JEREMIAH	KY	41826-9025	37.169665	-82.90758
865	BONE BR	PHELPS	KY	41553-9330	37.517910833	-82.134479
865	BUFFALO RUN	HAZARD	KY	41701-6208	37.1894967	-83.20597
865	CHERYL ANN CT	WORTHINGTON	KY	41183-9531	38.55018083	-82.746396
865	CHLOE RD	PIKEVILLE	KY	41501-1591	37.4720583	-82.4828467
865	CHLOE RD	PIKEVILLE	KY	41501-1591	37.473425	-82.48357
865	DAMRON MAYO RD	GRAYSON	KY	41143-7929	38.34989033	-82.89344966
865	ELSWICK FORK RD	LICK CREEK	KY	41540-8139	37.3823217	-82.3140067
865	ELSWICK FORK RD BARN -	LICK CREEK	KY	41540-8139	37.3821233	-82.31473
865	HALES BRANCH RD	REDFOX	KY	41847-9037	37.20250682	-82.94983886
865	HAROLDS BRANCH RD	PIKEVILLE	KY	41501-9351	37.46587867	-82.4966405
865	HENRY ISON HOLW	WHITESBURG	KY	41858-9276	37.07427812	-82.8697167
865	HIGHWAY 542	GUAGE	KY	41339-6552	37.57878833	-83.19608833
865	IRISHMAN CREEK RD	AMBURGEY	KY	41773-8616	37.2798583	-82.97278
865	IRISHMAN CREEK RD TRLR	AMBURGEY	KY	41773-8616	37.2797633	-82.9734217
865	LIBERTY RD	WEST LIBERTY	KY	41472-2085	37.923605	-83.26761167
865	LITTLE MUD LICK RD	STAFFORDSVILLE	KY	41256-9021	37.8389967	-82.84938
865	LOST CREEK RD TRLR	HAZARD	KY	41701-7908	37.3242433	-83.1804083
865	MEADOWS BR	PRESTONSBURG	KY	41653-1596	37.6640433	-82.7206433
865	MONTGOMERY AVE	ASHLAND	KY	41101-2522	38.4793983	-82.6494967
865	MUDLICK RD	HARDY	KY	41531-8905	37.59709	-82.2326067
865	PIGEONROOST RD	BULAN	KY	41722-9024	37.338225	-83.1605233
865	PIPEYARD HOLW TRLR	CANADA	KY	41519-8413	37.6207	-82.326845
865	POUNDING MILL RD TRLR	FREEBURN	KY	41528-8666	37.5731256	-82.1293149
865	RATLIFF CREEK RD	PIKEVILLE	KY	41501-2150	37.5003417	-82.516265
865	RIVENDELL RD	ASHLAND	KY	41102-7969	38.4766267	-82.7210967
865	SLASH BRANCH RD	GREENUP	KY	41144-6449	38.623955	-82.8812733
865	SLASH BRANCH RD GARG	GREENUP	KY	41144-6449	38.62369317	-82.88000083
865	STATE ROUTE 784	SOUTH SHORE	KY	41175-9790	38.701325	-82.9565333
865	TOM ADKINS RD LOT 7	SHELBIANA	KY	41562-8355	37.42571283	-82.47474783
865	UPPER DILL BR UNIT TRLR	HYDEN	KY	41749	37.15042117	-83.437238
865	N LEVISA RD	MOUTHCARD	KY	41548-8109	37.3930067	-82.260505
865	N MAIN ST	HAZARD	KY	41701-1345	37.252465	-83.1950317
865	N MAIN ST TRLR	HAZARD	KY	41701-1345	37.2714	-83.19056
865	N US HIGHWAY 23	PAINTSVILLE	KY	41240-8695	37.82509741	-82.82226094
865	S MAYO TRL STE 7	PAINTSVILLE	KY	41240-1215	37.8051017	-82.7976217
865	S MAYO TRL STE 7	PAINTSVILLE	KY	41240-1215	37.80509	-82.7976683
865	S MAYO TRL STE 7	PAINTSVILLE	KY	41240-1215	37.8050933	-82.7976883
865	S MAYO TRL STE 7	PAINTSVILLE	KY	41240-1215	37.80509	-82.7976767
865	S MAYO TRL STE 7	PAINTSVILLE	KY	41240-1215	37.8050967	-82.7976933

865 W MAIN ST	WEST LIBERTY	KY	41472-2007	37.92605	-83.25852167
8650 HIGHWAY 160	WHITESBURG	KY	41858-8911	37.0914267	-82.9217817
8650 HIGHWAY 160 GARG	WHITESBURG	KY	41858-8911	37.09128	-82.9218617
8650 ICE DAM HOLW	CATLETTSBURG	KY	41129-8168	38.3979067	-82.60547
8651 ROBINSON CREEK RD	VIRGIE	KY	41572-8553	37.3755233	-82.5862017
8655 HIGHWAY 317	DEANE	KY	41812-9095	37.2376415	-82.76772683
8656 BIG BRANCH RD	VIRGIE	KY	41572-8723	37.2732317	-82.6867867
8656 KY HIGHWAY 1110	WHICK	KY	41390-9019	37.41664	-83.38258167
8656 KY HIGHWAY 1110	WHICK	KY	41390-9019	37.417195	-83.38184833
8656 KY HIGHWAY 1110	WHICK	KY	41390-9019	37.41692833	-83.3821
8656 KY HIGHWAY 1110	WHICK	KY	41390-9019	37.41676833	-83.382325
8656 KY HIGHWAY 7	VIPER	KY	41774-8781	37.1559217	-83.0874367
8658 STATE ROUTE 503	ARGILLITE	KY	41121-8622	38.4484217	-82.7772817
8659 HIGHWAY 317	DEANE	KY	41812-9095	37.2365417	-82.767435
8659 HIGHWAY 317 TRLR	DEANE	KY	41812-9095	37.23797233	-82.76795116
866 6TH ST	PAINTSVILLE	KY	41240-1382	37.8040083	-82.8124183
866 ALLEN BANNER RD	ALLEN	KY	41601-9027	37.60968855	-82.71440421
866 BRUSHY FRK	JENKINS	KY	41537-8407	37.268905	-82.6273217
866 BUCKHORN RD TRLR	BOONEVILLE	KY	41314-9526	37.376139166	-83.4943325
866 CHISSOM RD	JEREMIAH	KY	41826-9043	37.1881817	-82.9481983
866 CORN FRK	PRESTONSBURG	KY	41653-8486	37.6800105	-82.7145065
866 DARB FORK RD	HAZARD	KY	41701-7853	37.29693683	-83.1883405
866 GRAPEVINE CREEK RD	HAZARD	KY	41701-7362	37.330807	-83.239616
866 GREENHILL RD	ASHLAND	KY	41102-6921	38.43798	-82.715705
866 JOE BR	GRAYSON	KY	41143-6144	38.3693265	-82.8570625
866 KY HIGHWAY 463	SLEMP	KY	41763-9011	37.036275	-83.1246367
866 KY ROUTE 3380	TEABERRY	KY	41660-9031	37.4064917	-82.63626
866 LEES PL	ASHLAND	KY	41102-6519	38.442006833	-82.759005
866 LEFT FORK LITTLE PNT CRK	EAST POINT	KY	41216	37.70875	-82.8198667
866 LOW GAP BR	WHITESBURG	KY	41858-8020	37.1954183	-82.8543883
866 MONTGOMERY AVE	ASHLAND	KY	41101-2523	38.4792133	-82.6495383
866 MOTLEY RD	FEDSCREEK	KY	41524-8404	37.4032483	-82.2187717
866 PHOENIX PLACE BLVD	HAZARD	KY	41701-8257	37.3481535	-83.1196618
866 RED BRANCH RD	LOUISA	KY	41230-5966	38.0701933	-82.65379
866 SHACKS BRANCH RD	JACKSON	KY	41339-7601	37.57105667	-83.38622667
8660 HIGHWAY 550	EMMALENA	KY	41740-9093	37.335965	-83.08012
8660 KY HIGHWAY 7	VIPER	KY	41774-8781	37.15621851	-83.08819269
8660 US HIGHWAY 60	MOREHEAD	KY	40351-9047	38.26746	-83.33029667
8660 US HIGHWAY 60	MOREHEAD	KY	40351-9047	38.26695667	-83.331185
8662 KY ROUTE 979	GRETHEL	KY	41631-9017	37.4544133	-82.651415
8663 KY ROUTE 40	OIL SPRINGS	KY	41238-6500	37.8047683	-82.9562283
8665 HIGHWAY 550	MOUSIE	KY	41839-9033	37.4042867	-82.8777283
8665 MILLARD HWY	PIKEVILLE	KY	41501-8119	37.3789717	-82.4340267
8665 MILLARD HWY GARG	PIKEVILLE	KY	41501-8119	37.379083	-82.43418333
8667 HIGHWAY 15	ISOM	KY	41824-9021	37.18489775	-82.88732826
8667 S KY HIGHWAY 15	HAPPY	KY	41746-8907	37.2082417	-83.1110683
8667 S KY HIGHWAY 15	HAPPY	KY	41746-8907	37.208531	-83.11070399
867 6TH ST	PAINTSVILLE	KY	41240-1359	37.804055	-82.8121733
867 BELLS TRACE RD	WEBBVILLE	KY	41180-8594	38.1982322	-82.8758596
867 BIG BRANCH RD	ELKHORN CITY	KY	41522-8162	37.2931867	-82.3738317
867 CABIN FRK	JENKINS	KY	41537-8174	37.2936983	-82.5673567
867 CLIFF RD	PRESTONSBURG	KY	41653-9132	37.69608419	-82.77362617
867 DOTY BR	MC DOWELL	KY	41647-9051	37.4487767	-82.7552767
867 FLEMING FRK	OLIVE HILL	KY	41164-7695	38.2984487	-83.29953516
867 GEORGE BR	EAST POINT	KY	41216-9075	37.725045	-82.8004883
867 HIGHWAY 1148	ISOM	KY	41824-9042	37.184945	-82.8743867
867 HIGHWAY 1148	ISOM	KY	41824-9042	37.1852033	-82.875025
867 HIGHWAY 119	WHITESBURG	KY	41858-8891	37.1004967	-82.8002083
867 HIGHWAY 2035	WHITESBURG	KY	41858-9023	37.0985867	-82.8287133
867 HIGHWAY 2036	LETCHER	KY	41832-9059	37.1427817	-82.9489433
867 HOLLY THICKET RD TRLR	VIPER	KY	41774-8358	37.151953166	-83.17564933
867 KY ROUTE 1107	VAN LEAR	KY	41265-8606	37.7783417	-82.7812767
867 KY ROUTE 3379	GRETHEL	KY	41631-9093	37.48578	-82.642385
867 MIDDLE FRK	HAGERHILL	KY	41222-9040	37.776405	-82.8354
867 RIVER HURRICANE BR	RACCOON	KY	41557-8945	37.45534	-82.3742333
867 ROCKHOUSE FRK	SALYERSVILLE	KY	41465-7465	37.7398583	-83.0095083
867 WILEY FORK RD	LEBURN	KY	41831-8853	37.390705	-82.9301067

867 WILL MAY BRANCH RD	SALYERSVILLE	KY	41465-8801	37.76730183	-83.06044133
867 WOODROCK	BLACKKEY	KY	41804-9077	37.1361683	-82.9743017
867 N LEVISA RD	MOUTHCARD	KY	41548-8109	37.3931533	-82.2608583
867 N US HIGHWAY 23	PAINTSVILLE	KY	41240-8695	37.82507384	-82.82227569
8670 ELKHORN CRK	ASHCAMP	KY	41512-8532	37.25932	-82.4584483
8670 HIGHWAY 542	GUAGE	KY	41339-9533	37.57039333	-83.13746
8671 ROBINSON CREEK RD	ROBINSON CREEK	KY	41560	37.37749	-82.5866617
8672 HIGHWAY 550	MOUSIE	KY	41839-9033	37.4042967	-82.8777267
8674 CUTSHIN RD	CUTSHIN	KY	41776-8787	37.0843717	-83.252805
8674 KY HIGHWAY 476	BULAN	KY	41722-8739	37.3333083	-83.138535
8675 ROBINSON CREEK RD	VIRGIE	KY	41572-8553	37.37491	-82.585943
8676 ELKHORN CRK	ASHCAMP	KY	41512-8532	37.2591783	-82.4584
8679 HIGHWAY 15	JACKSON	KY	41339-9038	37.48309667	-83.34039167
868 29TH ST	ASHLAND	KY	41101-3020	38.4650767	-82.6284967
868 BEECH CRK	JAMBOREE	KY	41553-9020	37.4797217	-82.14682
868 CHERYL ANN CT	WORTHINGTON	KY	41183-9529	38.550005	-82.74675
868 COPPERHEAD RD	ERMINE	KY	41815-9097	37.1432217	-82.80515
868 ELISHA FRK	PIKEVILLE	KY	41501-7035	37.4811659	-82.5771234
868 FIVE FORKS RD TRLR	LOUISA	KY	41230-8085	38.1169025	-82.6411974
868 GRASSY BR	RACCOON	KY	41557-8401	37.517525	-82.436475
868 HARLESS CRK	REGINA	KY	41559-8917	37.373347166	-82.39872633
868 HIGHWAY 15	JACKSON	KY	41339-9602	37.5572017	-83.36626
868 HIGHWAY 317 APT B	NEON	KY	41840-9088	37.19016733	-82.71485616
868 HIGHWAY 3401	WHITESBURG	KY	41858-8461	37.1221967	-82.8736183
868 LEFT FORK ROCKHOUSE CRK	ELKHORN CITY	KY	41522-7910	37.3356733	-82.492845
868 LIMESTONE DR	WHITESBURG	KY	41858-7065	37.08303933	-82.8099925
868 MCKAY RD	GREENUP	KY	41144-6591	38.6096033	-82.8917283
868 PERT CREEK RD TRLR	WHITESBURG	KY	41858-8551	37.1100967	-82.78975
868 RIGHT FORK MARSHALLS BR	VIRGIE	KY	41572-8851	37.29789	-82.6943867
868 RIVER HURRICANE BR	RACCOON	KY	41557-8945	37.45441	-82.3747244
868 STAMPER BR TRLR	ISOM	KY	41824-9008	37.1998917	-82.9017433
868 TAYLOR HOLW	OLIVE HILL	KY	41164-6982	38.30016333	-83.04349167
868 TYGART BEND RD	SOUTH SHORE	KY	41175-9751	38.71526	-82.9373583
868 WALKER BRANCH RD	HAZARD	KY	41701-6000	37.26091933	-83.16935783
868 WILSON BR	HOLLYBUSH	KY	41844-8873	37.317635	-82.8658233
8681 HIGHWAY 931	WHITESBURG	KY	41858-8802	37.0455	-82.8921167
8684 HIGHWAY 550	MOUSIE	KY	41839-9033	37.40374282	-82.87756506
8684 HIGHWAY 80	WOOTON	KY	41776-8922	37.20377644	-83.29280225
8684 KY ROUTE 40	OIL SPRINGS	KY	41238-6500	37.8047517	-82.95623
8686 HIGHWAY 1103	HALLIE	KY	41821-9037	37.07627533	-82.98755433
8689 HIGHWAY 317	DEANE	KY	41812-9095	37.23776	-82.7685183
8689 S KY HIGHWAY 15	HAPPY	KY	41746-8907	37.2081165	-83.11093083
869 CHERYL ANN CT	WORTHINGTON	KY	41183-9531	38.5502883	-82.746635
869 FRASURE BR	GRETHEL	KY	41631-8908	37.47914	-82.670785
869 FULLERS RIDGE RD	LOUISA	KY	41230-6215	38.140453	-82.65601133
869 HAROLDS BRANCH RD	PIKEVILLE	KY	41501-9351	37.4654567	-82.496415
869 KY ROUTE 680	MC DOWELL	KY	41647-6014	37.4513717	-82.7268383
869 KY ROUTE 777	LANGLEY	KY	41645-9085	37.529315	-82.80058
869 LITTLE FORK RD	VIRGIE	KY	41572-8328	37.361495	-82.6120433
869 NORTHMONTE CT UNIT 1	PIKEVILLE	KY	41501-2034	37.4845067	-82.53697
869 ORCHARD BR	BANNER	KY	41603-8044	37.567645	-82.70738
869 RACCOON RD	RACCOON	KY	41557-8215	37.527685	-82.4591483
869 SPRING BR	PIKEVILLE	KY	41501-7629	37.5090533	-82.6158033
869 SQUARE LICK RD	OLIVE HILL	KY	41164-6917	38.280585	-83.13062167
869 VINE ST	RACELAND	KY	41169-1137	38.5424533	-82.7258317
869 WALNUT GRV	OLIVE HILL	KY	41164-7052	38.328825666	-83.303828
869 N US HIGHWAY 23	PAINTSVILLE	KY	41240-8695	37.839675	-82.82904
8690 CRANSTON RD	MOREHEAD	KY	40351-9599	38.30104667	-83.39373333
8692 HIGHWAY 7 TRLR	WHITESBURG	KY	41858-8131	37.2238317	-82.8080517
8692 MILLARD HWY HSE	PIKEVILLE	KY	41501-8119	37.37856833	-82.43347566
8693 HIGHWAY 460 TRLR 35	WEST LIBERTY	KY	41472-7532	37.8543	-83.19784
8693 KY ROUTE 80	LANGLEY	KY	41645-6579	37.5283467	-82.7876
8695 HIGHWAY 160	WHITESBURG	KY	41858-8911	37.0905317	-82.9210483
8695 HURRICANE CRK	KIMPER	KY	41539	37.4640567	-82.3611933
8695 HURRICANE CRK	KIMPER	KY	41539	37.4633033	-82.360035
8695 RIDGE LINE RD	RACCOON	KY	41557	37.4637783	-82.362095
8699 MILLARD HWY	PIKEVILLE	KY	41501-8119	37.378954	-82.433797

8699 N KY HIGHWAY 15	HAZARD	KY	41701-5675	37.3473583	-83.2669
87 ABCOVE HOLLOW RD TRLR	STINNETT	KY	40868-6508	37.0816217	-83.4348683
87 ALLEN AVE	PRESTONSBURG	KY	41653-1168	37.6704917	-82.7857167
87 ANDERSON FORK RD	VIRGIE	KY	41572-8288	37.34181583	-82.61821283
87 ANTIQUE AVE	WHITESBURG	KY	41858-7492	37.1187083	-82.85034
87 ARROWHEAD ESTATES CIR	PIKEVILLE	KY	41501-6024	37.5328783	-82.5753
87 BAHAMA PL	HAZARD	KY	41701-5342	37.34786917	-83.11802616
87 BAKER ST	COMBS	KY	41729-9004	37.26548767	-83.21264616
87 BALL PARK ST	ALLEN	KY	41601-9414	37.6148371	-82.72616679
87 BARTLEYTOWN RD	ASHCAMP	KY	41512-8500	37.2582967	-82.4658317
87 BARTLEYTOWN RD REAR	ASHCAMP	KY	41512-8500	37.258185	-82.4657683
87 BLUE BIRD RD	SASSAFRAS	KY	41759-9060	37.24599667	-83.06048416
87 BOBCAT BLVD	STANVILLE	KY	41659-7046	37.56078864	-82.64378234
87 BRANHAM ST APT 9A	WHEELWRIGHT	KY	41669	37.32825417	-82.72341166
87 BRAWLEY ST	MARTIN	KY	41649-7900	37.569255	-82.7573017
87 BRIDGE HOLLOW RD	JACKSON	KY	41339-9649	37.5525576	-83.3781224
87 BROOKEVIEW HTS APT 1	INEZ	KY	41224-8000	37.847345	-82.50098
87 BROOKEVIEW HTS APT 2	INEZ	KY	41224-8000	37.848325	-82.5012733
87 BROOKEVIEW HTS APT 3	INEZ	KY	41224-8000	37.84741	-82.50108667
87 BROOKEVIEW HTS APT 4	INEZ	KY	41224-8000	37.84761833	-82.50111
87 BRYANT BR	HI HAT	KY	41636-6219	37.3943717	-82.7427783
87 CALLIHAN LN	GREENUP	KY	41144-8262	38.53191	-82.8162883
87 CALLIHAN LN	GREENUP	KY	41144-8262	38.531495	-82.8154383
87 CAMEL DR	WHITESBURG	KY	41858		
87 CARLS LN	SOUTH SHORE	KY	41175-7723	38.7359858	-82.89899764
87 CHURCH RD	HAROLD	KY	41635-9016	37.5291667	-82.6236033
87 CHURCH ST	BETSY LAYNE	KY	41605-7071	37.5505733	-82.6338533
87 CHURCH ST	GREENUP	KY	41144-9002	38.6215283	-82.8678383
87 CIRCLE DR	WHITESBURG	KY	41858-7661	37.11269733	-82.806532
87 CLEAR FORK RD	HAZARD	KY	41701-7793	37.2843583	-83.1185367
87 CLICK CEMETARY RD TRLR	GARNER	KY	41817	37.37009	-82.9162017
87 CLINE BTM HSE	INEZ	KY	41224-8978	37.831412	-82.55310983
87 COCHRAN LN	PIKEVILLE	KY	41501-5766	37.53576	-82.5333717
87 COLLIER AVE	JACKSON	KY	41339-7300	37.56218	-83.373485
87 COLT LN	LOUISA	KY	41230-7520	37.97288167	-82.66639
87 COLT LN GARG	LOUISA	KY	41230-7520	37.97254167	-82.66616167
87 COMBS DR	PIKEVILLE	KY	41501-3312	37.51259	-82.55765
87 COMBS DR	PIKEVILLE	KY	41501-3312	37.5128283	-82.5566517
87 CREEKWOOD ESTS	INEZ	KY	41224-8759	37.82599167	-82.50372667
87 CULVERT RD	LOST CREEK	KY	41348-9071	37.43266667	-83.302135
87 DB HENSON DR	LOST CREEK	KY	41348-9097	37.39181339	-83.34657325
87 DB HENSON DR	LOST CREEK	KY	41348-9097	37.39176017	-83.347146
87 DEADENING FRK	PIKEVILLE	KY	41501-6958	37.37306983	-82.517471
87 DEER LICK BRANCH RD TRLR	LOUISA	KY	41230-7525	38.0713083	-82.67398
87 DOE KNOB DR	LOUISA	KY	41230-5752	38.0749733	-82.6777883
87 DORTON JENKINS HWY	JENKINS	KY	41537-8270	37.2792067	-82.5770267
87 DRIFT HL	DRIFT	KY	41619-9030	37.4803167	-82.7552817
87 EL FREIDA DR	MINNIE	KY	41651	37.47561783	-82.751055
87 ELM ST	WHEELWRIGHT	KY	41669-9057	37.333305	-82.72199
87 FIREHOUSE LN	WARFIELD	KY	41267	37.844205	-82.4199167
87 FLAT HOLW	INEZ	KY	41224-8441	37.87144	-82.52048167
87 GAYHEART RD	HINDMAN	KY	41836	37.3104555	-82.9343637
87 GREGORY ST APT 1	HELPS	KY	41553-8454	37.5149283	-82.15443
87 GRIGSBY BRANCH RD	HAZARD	KY	41701-7715	37.28618982	-83.13661736
87 HALBERT LN	MC DOWELL	KY	41647-6024	37.45501	-82.7384417
87 HALE RD	HAROLD	KY	41635-9022	37.5389167	-82.6346083
87 HAPPY CIR	HAPPY	KY	41746-9074	37.20429	-83.0978267
87 HAYES BRANCH RD	LOST CREEK	KY	41348-9007	37.4846512	-83.3119498
87 HAYES BRANCH RD TRLR	LOST CREEK	KY	41348-9007	37.48525667	-83.31213167
87 HENRY GOBLE RD	INEZ	KY	41224-7001	37.85288667	-82.50918833
87 HIGHWAY 32	LOUISA	KY	41230-8950	38.1049383	-82.6140467
87 HIGHWAY 32	LOUISA	KY	41230-8950	38.10489983	-82.61410066
87 HIGHWAY 3406 APT	MAYKING	KY	41837-9000	37.1426967	-82.74426
87 HIGHWAY 542	GUAGE	KY	41339-9523	37.58433167	-83.188215
87 HIGHWAY 581 OFC	ULYSSES	KY	41264-9030	37.974893333	-82.66747216
87 HITCHCOCK LOOP	VAN LEAR	KY	41265-8900	37.770945	-82.7333717
87 HOMESTEAD DR	LEBURN	KY	41831-8885	37.39781	-82.9685983

87 HURRICANE CRK	ELKHORN CITY	KY	41522-7347	37.267179	-82.423889
87 INDIANOLA AVE	SOUTH SHORE	KY	41175-8019	38.7205267	-82.9532133
87 IRA LN TRLR	MALLIE	KY	41836-9056	37.3011867	-82.9068233
87 IRIS HL	BLACKKEY	KY	41804-8727	37.13792	-82.9794967
87 JACK RIVEL WAY	CHAVIES	KY	41727-8722	37.372140833	-83.253128
87 JEFF JUDE RD TRLR	PILGRIM	KY	41250-9101	37.7758067	-82.47115
87 JEFFS VLY	GREENUP	KY	41144-7259	38.58691083	-82.86065966
87 JERRY BOTTOM RD	HUDDY	KY	41535-8918	37.600649833	-82.2745625
87 JONES LOOP	MELVIN	KY	41650-9017	37.3545683	-82.7019067
87 KANSAS AVE BLDG 1	WHITESBURG	KY	41858-7187	37.1152717	-82.8124783
87 KAREN CIR	GRAYSON	KY	41143-9749	38.3431333	-82.9138667
87 KINNIKINNICK LN	PIKEVILLE	KY	41501-3006	37.54120033	-82.58187966
87 KONA DR	KONA	KY	41858-7854	37.1586683	-82.74169
87 LAKESIDE DR	JENKINS	KY	41537-8913	37.170135	-82.6347683
87 LEE AKERS RD	GRETHEL	KY	41631-6331	37.47389	-82.6405617
87 LEWIS LN	GRAYSON	KY	41143-7963	38.342885	-82.872255
87 LILES LN	GREENUP	KY	41144-6266	38.55236233	-82.8337415
87 LITTLE MUD LICK RD	STAFFORDSVILLE	KY	41256-9016	37.8296933	-82.8426317
87 LITTLE RIVER RD	GRAYSON	KY	41143-6000	38.3028117	-82.9489817
87 LITTLE RIVER RD GARG	GRAYSON	KY	41143-6000	38.30263221	-82.94875712
87 LODGE ST	FREEBURN	KY	41528-8638	37.5649033	-82.1418467
87 LOG CABIN RD	OLIVE HILL	KY	41164-6314	38.29460833	-83.211495
87 LONG BR	KIMPER	KY	41539-6407	37.52865191	-82.34606654
87 MADDEN ST	GREENUP	KY	41144-6772	38.634445	-82.867265
87 MARE CRK	STANVILLE	KY	41659-7002	37.567008	-82.6415975
87 MAURICE CODY LN	AMBURGEY	KY	41773-8626	37.2627967	-82.98734
87 MAY VILLAGE RD TRLR	ALLEN	KY	41601-9444	37.6146617	-82.7137167
87 MAYOR JUSTICE RD	PHYLLIS	KY	41554-8820	37.4566467	-82.2779667
87 MCCOY ST	BURNWELL	KY	41514-7710	37.6293817	-82.2193383
87 MCMILLIAN HL	WHITESBURG	KY	41858-7848	37.1480433	-82.7694983
87 MENDOTA VLG	HAGERHILL	KY	41222-9018	37.75177	-82.7847817
87 MILLERS FORK RD	STEELE	KY	41566-8441	37.4056067	-82.1924133
87 MISTY LN TRLR	LOUISA	KY	41230-6878	37.99547667	-82.657
87 MONTGOMERY CREEK RD	VICCO	KY	41773-9044	37.2146967	-83.06062
87 MOORE CRAYCRAFT RD	SOUTH SHORE	KY	41175-7703	38.7339217	-82.90316
87 MOUND ST	SOUTH SHORE	KY	41175-7695	38.7264467	-82.9441767
87 MULLINS HL	PIKEVILLE	KY	41501-2903	37.5393333	-82.5797883
87 NEEDLEPOINT RD	WHITESBURG	KY	41858-8839	37.0794483	-82.8324
87 OAK HILL LN	PIKEVILLE	KY	41501-3875	37.30936467	-82.53280816
87 OAK RIDGE CT	PRESTONSBURG	KY	41653-8595	37.69038733	-82.784407
87 OFFICIAL HOLW	DAVID	KY	41616-8318	37.5980562	-82.886876
87 OHIO ST	WHITESBURG	KY	41858-7552	37.1216633	-82.8337933
87 OLD COUNTY RD	HAROLD	KY	41635-7024	37.5357267	-82.6288417
87 OLD COUNTY RD BLDG 1	HAROLD	KY	41635-7024	37.53553967	-82.62926633
87 OLD OGDEN RD TRLR 3	HINDMAN	KY	41822-8816	37.3460967	-82.996005
87 ORIOLE LN	CATLETTSBURG	KY	41129-8793	38.2072367	-82.60172
87 PARKVIEW DR	MINNIE	KY	41619	37.4749767	-82.75427
87 PEA VINE BR	VAN LEAR	KY	41265-8461	37.771945	-82.7270717
87 PENIX DR	INEZ	KY	41224	37.86665833	-82.54298333
87 PETER FORK RD	MC CARR	KY	41544-8330	37.5924567	-82.16496
87 PLUM GROVE RD TRLR	GREENUP	KY	41144-6254	38.540125	-82.8183233
87 POPLAR AVE	HAZARD	KY	41701-5462	37.2878133	-83.2044167
87 POPPY LN	STINNETT	KY	40868	37.097151	-83.42598283
87 PUTTER HOLLOW RD HSE	HAROLD	KY	41635-7005	37.53254	-82.6246533
87 RACCOON LN	RACCOON	KY	41557-8236	37.5276333	-82.4596333
87 RACCOON LN	RACCOON	KY	41557-8236	37.5278933	-82.4593983
87 RALEIGH RD	CHAVIES	KY	41727-9049	37.3296383	-83.3927433
87 RATCLIFF LN	SOUTH SHORE	KY	41175-7826	38.72692433	-82.941541
87 RATLIFF BRANCH RD	PIKEVILLE	KY	41501-3253	37.5167933	-82.5596133
87 RATLIFF SCHOOL RD	LEBURN	KY	41831-8987	37.3882933	-82.9194167
87 REATTA ST LOT 19	GRAYSON	KY	41143-1597	38.3328433	-82.941275
87 RESCUE ST	NEON	KY	41840	37.1924533	-82.7129983
87 REUBEN RD	OLIVE HILL	KY	41164-7350	38.26339333	-83.24852833
87 RIDGE ST	RUSSELL	KY	41169	38.5291267	-82.6980833
87 RIVER ST	PIKEVILLE	KY	41501-2240	37.4315417	-82.483165
87 RIVER ST UNIT B	PIKEVILLE	KY	41501-2240	37.431515	-82.48317
87 RIVERFRONT RD	WARFIELD	KY	41267-9101	37.844812333	-82.41569683



87 ROSILAND ST	PIKEVILLE	KY	41501-8022	37.4112517	-82.4273233
87 RT FORK FITCH BR	MEALLY	KY	41234-9729	37.7927767	-82.7285367
87 RUFUS REED ST	LOVELY	KY	41231-8927	37.826715	-82.400105
87 SANDY COVE RD	GREENUP	KY	41144-8992	38.5795033	-82.848655
87 SEABOARD DR	WHITESBURG	KY	41858-7464	37.1192783	-82.8516867
87 SETSER BR	DEBORD	KY	41214-8984	37.79174167	-82.59614667
87 SHAG CAMPBELL DR	BANNER	KY	41603-9119	37.60283	-82.7018
87 SHARPEY DR TRLR 3	HAZARD	KY	41701-5311	37.2758317	-83.2084283
87 SHORT BLVD	BONNYMAN	KY	41719-8931	37.3018067	-83.2548233
87 SIZEMORE BLVD TRLR	AWAWAM	KY	41713	37.221295	-83.28038
87 SMITH CEMETERY RD	SIDNEY	KY	41564-8544	37.622574	-82.3543945
87 SMITH CEMETERY RD	SIDNEY	KY	41564-8544	37.62185	-82.35507
87 SOLOMON RD	WHITESBURG	KY	41858-7201	37.1195337	-82.8208082
87 SOLOMON RD	WHITESBURG	KY	41858-7201	37.119262	-82.820437
87 SPEARS BR	PIKEVILLE	KY	41501-5411	37.65566787	-82.57672178
87 SPY ROCK DR TRLR	WHITESBURG	KY	41858-8033	37.20401617	-82.88360266
87 STAGGERWEED FRK	HELPS	KY	41553-8900	37.47028599	-82.19059357
87 STATE HIGHWAY 1444	GRAYSON	KY	41143-7654	38.28547592	-82.9360297
87 STONECOAL RD TRLR	GARRETT	KY	41630-8967	37.4768217	-82.82623
87 SWIFT RD	ESSIE	KY	40827-7012	37.02759717	-83.48282283
87 SWIFT RD	ROARK	KY	40979	37.0277917	-83.4824683
87 SWIFT RD GARG 1	ROARK	KY	40979	37.0278922	-83.4827816
87 TACKETT BR	VIRGIE	KY	41572-8457	37.3744983	-82.6536367
87 TEACHER LN	SALYERSVILLE	KY	41465-8490	37.7522983	-83.0268283
87 THACKER RD	HATFIELD	KY	41514-8552	37.644306	-82.35843633
87 TOWNHOUSE CT	WEST LIBERTY	KY	41472-2109	37.92258333	-83.27363167
87 TURNER DR	JACKSON	KY	41339-9661	37.52935667	-83.36139167
87 VERNA DR	RUSSELL	KY	41169-1649	38.5064333	-82.7085567
87 VINE ST	SOUTH SHORE	KY	41175-7802	38.7266883	-82.9497717
87 WALL ST	HYDEN	KY	41749-8710	37.1334885	-83.439949
87 WALTER HOLLIDAY DR	HAZARD	KY	41701-7141	37.3480875	-83.12943133
87 WALTERS BR	ISOM	KY	41824-8928	37.1866083	-82.90127
87 WEEPING MOUNTAIN RD	PIKEVILLE	KY	41501-6031	37.541258	-82.56358
87 WILDWOOD LN	BELFRY	KY	41514	37.607675	-82.2735433
87 WILLIAMSONS GROCERY RD	MC ANDREWS	KY	41543-8132	37.5756417	-82.2671367
87 WINNS SECOND ST	PIKEVILLE	KY	41501-6562	37.547506666	-82.45723266
87 WITTEN LN	WITTENSVILLE	KY	41274-9010	37.85864283	-82.80638183
87 WOLFEN CREEK RD	MALLIE	KY	41836-8847	37.2382767	-82.9221367
87 WOOTON RD	WOOTON	KY	41776-8736	37.1750367	-83.2897517
87 E 3RD AVE	SOUTH SHORE	KY	41175-8923	38.7235417	-82.9641417
87 E MAIN ST	INEZ	KY	41224-8927	37.86672	-82.5375583
87 N EAGLE TRACE BLVD	HAROLD	KY	41635-7054	37.5376667	-82.62185
87 S WILLOW LN	PRESTONSBURG	KY	41653-1439	37.66787	-82.7404933
870 39TH ST	ASHLAND	KY	41101-3138	38.454615	-82.6227417
870 6TH ST	PAINTSVILLE	KY	41240-1382	37.8037233	-82.8125283
870 APACHE LN	BEAR BRANCH	KY	41714	37.169956	-83.47308166
870 BARK CAMP BRANCH RD	DELPHIA	KY	41735-9061	37.0200517	-83.0816667
870 BOYD BR	THEALKA	KY	41240-9079	37.8310517	-82.80066
870 CHURCH HOUSE HOLW	BELFRY	KY	41514-7432	37.6132605	-82.25739683
870 COLLINS CRK	WARFIELD	KY	41267-8953	37.8340683	-82.4232467
870 COLLINS CRK TRLR	WARFIELD	KY	41267-8953	37.83448283	-82.4228815
870 ELK LICK RD TRLR	MOREHEAD	KY	40351-9587	38.327825	-83.38749167
870 FORDS GAP RD	AUXIER	KY	41602-9214	37.737845	-82.774885
870 GATEWAY INDUSTRIAL PARK	JENKINS	KY	41537-9154	37.1666185	-82.6577265
870 GATEWAY INDUSTRIAL PARK	JENKINS	KY	41537-9154	37.1658333	-82.65783
870 GORMAN HOLLOW RD TRLR	HAZARD	KY	41701-2321	37.2329767	-83.1987533
870 GREASY CRK	SHELBIANA	KY	41562-8229	37.4080233	-82.4613867
870 HIGHWAY 3410 TRLR	MAYKING	KY	41837-9063	37.122495	-82.76811
870 JONES FRK	STEELE	KY	41566-8467	37.408385	-82.1753867
870 LAKEWOOD DR	GRAYSON	KY	41143-9680	38.308005	-82.9474667
870 LEWIS ST TRLR	YEADISS	KY	41777-8821	37.05376834	-83.22448276
870 LICK BR	SHELBIANA	KY	41562-8360	37.4100417	-82.4772633
870 LITTLE HACKNEYS CRK	MOUTH CARD	KY	41548-8317	37.357129	-82.25216216
870 OASIS FRK TRLR	DEANE	KY	41812-9053	37.2529533	-82.710505
870 PARKWAY DR	SALYERSVILLE	KY	41465-9250	37.7447167	-83.0574283
870 PARKWAY DR	SALYERSVILLE	KY	41465-9740	37.7446883	-83.0576983
870 PARKWAY DR	SALYERSVILLE	KY	41465-9250	37.744645	-83.0575583

870 POPLAR FRK	BEAUTY	KY	41203-9060	37.8437167	-82.456435
870 PRITCHARD FRK	KIMPER	KY	41539-6061	37.5117583	-82.3042683
870 RIVERSIDE DR	PRESTONSBURG	KY	41653-7855	37.6649167	-82.7639767
870 SHORT FORK RD	PIPPA PASSES	KY	41844-9046	37.3113383	-82.8925917
870 SMOOT CRK	WHITESBURG	KY	41858-8054	37.16231567	-82.86367116
870 SPRING BR	PIKEVILLE	KY	41501-7629	37.5097483	-82.6163867
870 STANLEY FRK	VARNEY	KY	41571-9099	37.605272	-82.433087
870 STATE ROUTE 3117	SOUTH SHORE	KY	41175-7941	38.732675	-82.9053767
870 STEPHENS BRANCH RD	MARTIN	KY	41649-7845	37.55568	-82.7848467
870 STONE COAL RD	PIKEVILLE	KY	41501-5712	37.52232	-82.5409483
870 VAUGHN RD	LOUISA	KY	41230-5333	38.08817167	-82.62467333
870 VINE ST	RACELAND	KY	41169-1138	38.5422633	-82.726135
870 WILL MAY BR	SALYERSVILLE	KY	41465-7434	37.76842867	-83.05840466
8700 DURBIN RD	CATLETTSBURG	KY	41129-9439	38.2789233	-82.588315
8700 HIGHWAY 23	LOUISA	KY	41230-6924	37.99919	-82.66093833
8700 KY HIGHWAY 699 APT 1	LEATHERWOOD	KY	41731-9023	37.04819724	-83.14457334
8700 KY HIGHWAY 699 APT 3	LEATHERWOOD	KY	41731-9023	37.0482917	-83.1443483
8700 KY HIGHWAY 699 APT 5	LEATHERWOOD	KY	41731-9023	37.04814367	-83.14451633
8700 POPLAR RIDGE DR	FLATWOODS	KY	41139-8825	38.5223886	-82.7308503
8701 STATE HIGHWAY 174 TRLR	SOLDIER	KY	41164	38.25800333	-83.306105
8702 HIGHWAY 160	WHITESBURG	KY	41858-8912	37.09071483	-82.92194783
8702 SAVAGE BR	CATLETTSBURG	KY	41129-8962	38.34246723	-82.60199686
8702 SAVAGE BR GARG	CATLETTSBURG	KY	41129-8962	38.34253	-82.60264
8703 NAPLES RD GARG	ASHLAND	KY	41102-9423	38.4334917	-82.7565883
8703 NAPLES RD TRLR	ASHLAND	KY	41102-9423	38.4336	-82.756655
8703 TIPTON ROSS RD TRLR	ASHLAND	KY	41102-8703	38.4064933	-82.6970117
8704 BIG BRANCH RD	VIRGIE	KY	41572-8724	37.2729944	-82.6885242
8706 DANIELS FORK RD	ASHLAND	KY	41102-9306	38.4388717	-82.7643467
8706 HIGHWAY 1690 TRLR	LOUISA	KY	41230-8498	37.97576833	-82.60166833
8706 HIGHWAY 80	WOOTON	KY	41776-8923	37.204905	-83.294635
8706 MEADE SPRINGER RD	ASHLAND	KY	41102-8956	38.414035	-82.7128117
8707 DANIELS FORK RD	ASHLAND	KY	41102-9306	38.438685	-82.7646117
8707 GRANDVIEW LAKE RD	ASHLAND	KY	41102-9072	38.4243517	-82.72996
8707 STATE HIGHWAY 773	DENTON	KY	41132-8957	38.2524095	-82.84094183
8708 HIGHWAY 1690 TRLR	LOUISA	KY	41230-8498	37.97688333	-82.60167
8708 KY HIGHWAY 7	CORNETTSSVILLE	KY	41731	37.156254166	-83.08820066
8709 GRANDVIEW LAKE RD	ASHLAND	KY	41102-9072	38.42422	-82.7299783
871 6TH ST	PAINTSVILLE	KY	41240-1359	37.8039067	-82.8124417
871 BIG DOUBLES BR	MALLIE	KY	41836-8920	37.23488933	-82.89599266
871 BUCKS BR	MARTIN	KY	41649-9041	37.575145	-82.77489
871 CANEY HWY	PIKEVILLE	KY	41501-3903	37.3452117	-82.5484517
871 COTTONWOOD RD	LOUISA	KY	41230-8054	38.128355	-82.66644
871 DRY RIDGE RD	LOUISA	KY	41201-9012	38.0653133	-82.7223733
871 DRY RIDGE RD	LOUISA	KY	41201-9012	38.066175	-82.722565
871 FISHTRAP RD	SHELBIANA	KY	41562-8027	37.4131786	-82.4273591
871 GARDNER DR	WEST LIBERTY	KY	41472-1205	37.92078	-83.246965
871 HIGHWAY 1410 TRLR	WHITESBURG	KY	41858-8222	37.23111	-82.8669183
871 KETTLECAMP RD	ELKHORN CITY	KY	41522-7156	37.2884017	-82.3913467
871 KY ROUTE 40	STAFFORDSVILLE	KY	41256-9071	37.82642	-82.8393483
871 KY ROUTE 581 TRLR	THEALKA	KY	41240-8631	37.82637	-82.7903317
871 LILLEY CORNETT BR	HALLIE	KY	41821-9045	37.0950717	-82.9823683
871 LILLEY CORNETT BR HSE 2	HALLIE	KY	41821-9045	37.0949533	-82.982535
871 LITTLE HACKNEYS CRK	MOUTHCARD	KY	41548		
871 LONG FRK	PIKEVILLE	KY	41501-5335	37.6306783	-82.491835
871 PRESTONSBURG ST	WEST LIBERTY	KY	41472-1225	37.9204295	-83.2472865
871 SHOP BR	STANVILLE	KY	41659-9039	37.5797317	-82.6145867
871 SMITH BRANCH RD	JACKSON	KY	41339-8065	37.52308333	-83.30810167
871 SMITH RUN	OLIVE HILL	KY	41164-8316	38.296535	-83.23281833
871 STATE ROUTE 3117	SOUTH SHORE	KY	41175-7941	38.732755	-82.9049033
871 STEPHENS BRANCH RD	MARTIN	KY	41649-7845	37.55518694	-82.78506467
871 SUGAR CAMP RD	SALYERSVILLE	KY	41465-9681	37.7347667	-83.084305
871 SUGAR CAMP RD	SALYERSVILLE	KY	41465-9681	37.735194166	-83.0838525
871 UPPER RIVER CANEY RD	LOST CREEK	KY	41348-9029	37.38916226	-83.33406982
871 N HIGHWAY 3	LOUISA	KY	41230-6436	38.12894617	-82.643332
871 N US HIGHWAY 23	PAINTSVILLE	KY	41240-8695	37.839755	-82.828995
8710 DURBIN RD	CATLETTSBURG	KY	41129-9439	38.27709	-82.6001383
8710 DURBIN RD GARG	CATLETTSBURG	KY	41129-9439	38.2771817	-82.60033

8710 KY HIGHWAY 476	BULAN	KY	41722-8740	37.333406	-83.13854183
8710 LOCKWOOD DR	CATLETTSBURG	KY	41129-8935	38.328675	-82.58648
8710 PHELPS 632 RD	PHELPS	KY	41553-8737		
8710 US HIGHWAY 60	MOREHEAD	KY	40351-9047	38.26753667	-83.32982167
8711 ICE DAM HOLW	CATLETTSBURG	KY	41129-8169	38.39808767	-82.60419283
8711 META HWY	PIKEVILLE	KY	41501-4701	37.5659083	-82.4475433
8712 HIGHWAY 460	SALYERSVILLE	KY	41465-6674	37.80536	-83.15996667
8712 ICE DAM HOLW	CATLETTSBURG	KY	41129-8169	38.39842	-82.6046083
8713 LOCKWOOD DR	CATLETTSBURG	KY	41129-8935	38.3279367	-82.587245
8713 META HWY	PIKEVILLE	KY	41501-4701	37.5659183	-82.4479583
8714 HIGHWAY 828 TRLR	FALLSBURG	KY	41230-5529	38.1095817	-82.75472
8714 KY ROUTE 40	OIL SPRINGS	KY	41238-9131	37.80466667	-82.9570265
8715 ALLEY BR	CATLETTSBURG	KY	41129-8343	38.3614133	-82.6229533
8715 LOCKWOOD DR	CATLETTSBURG	KY	41129-8935	38.3272583	-82.5875517
8716 HIGHWAY 15	HADDIX	KY	41339-9047	37.48197833	-83.34006667
8717 CUTSHIN RD	CUTSHIN	KY	41776	37.0846267	-83.251165
8717 HIGHWAY 15	ISOM	KY	41824-9022	37.185561	-82.8876625
8717 KY HIGHWAY 7	VIPER	KY	41774-8782	37.156655	-83.0885833
8717 KY HIGHWAY 7	VIPER	KY	41774-8782	37.155485	-83.088255
8717 KY HIGHWAY 7	VIPER	KY	41774-8782	37.15457	-83.0883267
8717 KY HIGHWAY 7	VIPER	KY	41774-8782	37.15466	-83.088025
8717 KY HIGHWAY 7	VIPER	KY	41774-8782	37.1554017	-83.08821
8717 KY HIGHWAY 7	VIPER	KY	41774-8782	37.1559933	-83.0887217
8717 KY HIGHWAY 7	VIPER	KY	41774-8782	37.156715	-83.088395
8717 KY HIGHWAY 7	VIPER	KY	41774-8782	37.1562465	-83.0887555
8717 KY HIGHWAY 7	VIPER	KY	41774-8782	37.156095	-83.088806
8717 KY HIGHWAY 7	VIPER	KY	41774-8782	37.15547867	-83.0887575
8717 META HWY	PIKEVILLE	KY	41501-4701	37.5662345	-82.4472423
8717 META HWY BLDG 1	PIKEVILLE	KY	41501-4701	37.56602483	-82.44666133
8717 NAPLES RD	ASHLAND	KY	41102-9423	38.43305678	-82.7210649
8718 BIG BRANCH RD	VIRGIE	KY	41572-8724	37.27249	-82.687725
8718 BIG BRANCH RD TRLR FRONT	VIRGIE	KY	41572-8724	37.272202	-82.68786083
8718 HIGHWAY 460	SALYERSVILLE	KY	41465-6674	37.80641833	-83.16028333
8718 KY ROUTE 979	GRETHEL	KY	41631-9018	37.4539817	-82.6520867
8718 LOCKWOOD DR LOT 5	CATLETTSBURG	KY	41129-8935	38.32572	-82.5880083
8718 META HWY	PIKEVILLE	KY	41501-4701	37.565075	-82.4475033
8719 HIGHWAY 15	ISOM	KY	41824-9022	37.1862995	-82.88885083
8719 KY ROUTE 40	OIL SPRINGS	KY	41238-9131	37.80482083	-82.95642416
872 ADKINS XING	PIKEVILLE	KY	41501-7865	37.4074433	-82.44968
872 ADKINS XING UNIT A	PIKEVILLE	KY	41501-7865	37.4077025	-82.44979583
872 CHERYL ANN CT	WORTHINGTON	KY	41183-9529	38.55006	-82.746985
872 FOREST HILLS RD	FOREST HILLS	KY	41527-8324	37.6426817	-82.2806333
872 GARDNER DR	WEST LIBERTY	KY	41472-1308	37.9204265	-83.247002
872 HIGHWAY 1148	ISOM	KY	41824-9042	37.18465116	-82.87515983
872 HURRICANE CREEK RD	HYDEN	KY	41749-8672	37.1328367	-83.3412483
872 LAKESIDE DR	JACKSON	KY	41339-7487	37.56884667	-83.37984
872 MILLS BRANCH RD TRLR 2	ELKHORN CITY	KY	41522-7470	37.25611	-82.4266567
872 PEYTON CRK	PIKEVILLE	KY	41501-7733	37.42898	-82.452805
872 SMITH RUN	OLIVE HILL	KY	41164-8316	38.297305	-83.22983
872 SMITH RUN GARG	OLIVE HILL	KY	41164-8316	38.2975005	-83.22977266
872 SPRUCE PINE RD	GARNER	KY	41817-9008	37.3524133	-82.9135267
872 STATE HIGHWAY 1626	OLIVE HILL	KY	41164-7222	38.2800309	-83.252104
872 WOODS BRANCH RD TRLR	WEBBVILLE	KY	41180-8577	38.1707233	-82.79809
8720 KY ROUTE 40	OIL SPRINGS	KY	41238-9131	37.8046967	-82.9574283
8720 S STATE HIGHWAY 1	GRAYSON	KY	41143-9138	38.2145717	-82.90503
8721 HIGHWAY 15	ISOM	KY	41824-9022	37.18673717	-82.889124
8721 HIGHWAY 1760 TRLR	LOUISA	KY	41230-7440	37.96213167	-82.68543667
8721 META HWY	PIKEVILLE	KY	41501-4701	37.565523	-82.447088
8723 MILLARD HWY TRLR	PIKEVILLE	KY	41501-8120	37.3782067	-82.43392
8724 HIGHWAY 160 TRLR	WHITESBURG	KY	41858-8912	37.09013333	-82.922006
8725 OAK HILL DR TRLR	ASHLAND	KY	41102-8998	38.40754	-82.7023117
8726 MEATHOUSE RD	PILGRIM	KY	41250-8932	37.71034983	-82.50200566
8726 MEATHOUSE RD	PILGRIM	KY	41250-8932	37.7094067	-82.50159
8728 LINDA DR	CATLETTSBURG	KY	41129-8290	38.261315	-82.5900683
8728 LINDA DR	CATLETTSBURG	KY	41129-8290	38.2613183	-82.5900667
8729 HIGHWAY 317	DEANE	KY	41812-9096	37.2373867	-82.7690583
8729 HIGHWAY 460 TRLR	WEST LIBERTY	KY	41472-7533	37.85412	-83.19777333

873 BUCKS BR	MARTIN	KY	41649-9041	37.57522233	-82.7752135
873 CAMP CREEK RD	WENDOVER	KY	41775-8905	37.119925	-83.3501017
873 CANEY HWY	PIKEVILLE	KY	41501-3903	37.3449733	-82.5480667
873 CANOE RUN	GRAYSON	KY	41143-7005	38.3104605	-82.905417
873 CHERYL ANN CT	WORTHINGTON	KY	41183-9531	38.5502033	-82.7470117
873 CUTSHIN RD	WOOTON	KY	41776-8970	37.1601817	-83.2989
873 HIGHWAY 931	WHITESBURG	KY	41858-9045	37.1138367	-82.8549017
873 HONEY FRK	BELCHER	KY	41513-8505	37.354384	-82.3428145
873 SHEAS FRK	MC ROBERTS	KY	41835-9009	37.2137317	-82.6806217
873 STAMPER BR TRLR	ISOM	KY	41824-9008	37.20084483	-82.90192516
873 STATE HIGHWAY 1444 TRLR	GRAYSON	KY	41143-7699	38.2762783	-82.9409833
873 TOLER CRK	HAROLD	KY	41635-9058	37.4996167	-82.6098217
873 UPPER SECOND CREEK RD	HAZARD	KY	41701-6711	37.27598817	-83.18523783
873 UPPER SECOND CREEK RD UNIT TEMP	HAZARD	KY	41701-6711	37.276201166	-83.18683266
873 ZELDA LOOP RD	CATLETTSBURG	KY	41129-8627	38.2167683	-82.6033267
873 E MIDLAND TRL	GRAYSON	KY	41143	38.34178467	-82.93257166
873 S STATE HIGHWAY 7	GRAYSON	KY	41143-6971	38.3193617	-82.9521417
8730 ELKHORN CRK	ASHCAMP	KY	41512-8533	37.25868883	-82.459226
8730 LOST CREEK RD	ROWDY	KY	41367-8824	37.391693666	-83.24920016
8731 OAK HILL DR TRLR	ASHLAND	KY	41102-8998	38.407241	-82.702265
8732 LINDA DR	CATLETTSBURG	KY	41129-8290	38.2613183	-82.5900667
8733 HIGHWAY 460	WEST LIBERTY	KY	41472-7533	37.85371667	-83.198035
8733 STATE HIGHWAY 1056	MC CARR	KY	41544-8309	37.59342117	-82.17029266
8734 HIGHWAY 550	EMMALENA	KY	41740-9094	37.3370605	-83.0790918
8734 OAK HILL DR	ASHLAND	KY	41102-8914	38.4076367	-82.700765
8735 HIGHWAY 421	MOZELLE	KY	40858-6020	37.020761	-83.39385783
8735 HUNTER RD	CATLETTSBURG	KY	41129-8971	38.3257517	-82.5873517
8735 OAK HILL DR	ASHLAND	KY	41102-8998	38.4068767	-82.7025533
8736 ALLEY BR	CATLETTSBURG	KY	41129-8343	38.3608767	-82.62215
8736 HIGHWAY 582	PINE TOP	KY	41843-8842	37.2821499	-82.8179942
8737 CUTSHIN RD TRLR	CUTSHIN	KY	41776-8640	37.0845183	-83.2511917
8737 MILLARD HWY	PIKEVILLE	KY	41501-8120	37.3779717	-82.4337867
8738 ELKHORN CRK	ASHCAMP	KY	41512-8533	37.2592167	-82.4595317
8738 ELKHORN CRK	ASHCAMP	KY	41512-8533	37.2593683	-82.4593967
8739 S STATE HIGHWAY 1	WILLARD	KY	41181	38.214991166	-82.9044915
874 39TH ST	ASHLAND	KY	41101-3138	38.45471	-82.6228383
874 B AND O HL	JENKINS	KY	41537-9616	37.176505	-82.62619399
874 BIG CREEK RD	HAZARD	KY	41701-6408	37.22410833	-83.2545325
874 BURNING FRK	SALYERSVILLE	KY	41465-7532	37.7390217	-83.0404983
874 C O RD	IVEL	KY	41642	37.577945	-82.6650462
874 CONN ST TRLR 2	IVEL	KY	41642-9412	37.573695	-82.6603033
874 GAIL DR	ASHLAND	KY	41102-9242	38.43263304	-82.69605561
874 HIGHWAY 3406	MAYKING	KY	41837-9008	37.1377867	-82.7344017
874 HIGHWAY 931	WHITESBURG	KY	41858-8490	37.13209167	-82.82796883
874 HURRICANE CREEK RD TRLR	HYDEN	KY	41749-8672	37.132255	-83.341965
874 LEFT FORK MACES CRK RD	VIPER	KY	41774-8408	37.1711317	-83.14596
874 RED BRANCH RD	LOUISA	KY	41230-5966	38.07072546	-82.6547396
874 RIVER BR	PIKEVILLE	KY	41501-5406	37.64039	-82.5799683
874 ROCKHOUSE FRK	VIRGIE	KY	41572-8717	37.275365	-82.69978
874 ROSE RDG	OLIVE HILL	KY	41164-6809	38.33218667	-83.246825
874 ROSE RDG GARG	OLIVE HILL	KY	41164-6809	38.33243667	-83.246885
874 SANSOM FRK	DANA	KY	41615-9018	37.5412017	-82.6943833
874 SHORT WHITE OAK RD	FLATWOODS	KY	41139-8915	38.5004833	-82.712865
874 VINE ST	RACELAND	KY	41169-1138	38.5422817	-82.7258717
874 E MAPLE ST	SALYERSVILLE	KY	41465-7618	37.75608	-83.053735
874 E MAPLE ST	SALYERSVILLE	KY	41465-7618	37.75678133	-83.05273205
8740 HIGHWAY 542	LAMBRIC	KY	41339-9533	37.56913333	-83.13615667
8740 HIGHWAY 542 HSE	LAMBRIC	KY	41339-9533	37.56917667	-83.13598333
8741 TIPTON ROSS RD	ASHLAND	KY	41102-8721	38.4049817	-82.6961767
8742 HIGHWAY 160	LITTCARR	KY	41843	37.229401	-82.96208
8743 TIPTON ROSS RD	ASHLAND	KY	41102-8721	38.40491	-82.695675
8743 WHITES CRK	CATLETTSBURG	KY	41129-8922	38.32321	-82.588375
8744 HEAD OF HELL FOR CER RD	SIZEROCK	KY	41762	37.22095583	-83.4943845
8744 HIGHWAY 1103	HALLIE	KY	41821-8809	37.0754283	-82.988935
8744 HIGHWAY 1103	HALLIE	KY	41821-8809	37.0763933	-82.9893467
8745 CRANSTON RD	MOREHEAD	KY	40351-8100	38.301955	-83.39486833
8746 HELL FOR CERTAIN RD	SIZEROCK	KY	41762	37.221494333	-83.4945655

8746 META HWY	META	KY	41501-4736	37.5647467	-82.44729
8748 HIGHWAY 7 TRLR	WHITESBURG	KY	41858-8132	37.2239433	-82.8066583
875 BUFFALO BR TRLR	MOREHEAD	KY	40351-7269	38.230568	-83.3363
875 BUFFALO RD TRLR	MEALLY	KY	41234-9742	37.80174433	-82.71479
875 CANEY HWY	PIKEVILLE	KY	41501-3903	37.3446733	-82.5479233
875 CHURCH RDG TRLR	OLIVE HILL	KY	41164-8587	38.2713133	-83.0643217
875 CORN FRK	PRESTONSBURG	KY	41653-8486	37.679902	-82.714623
875 DRY CREEK RD	TOPMOST	KY	41862-9041	37.3505983	-82.7812933
875 FLEMING FRK	OLIVE HILL	KY	41164-7695	38.29883167	-83.29998333
875 FLEMING FRK	OLIVE HILL	KY	41164-7695	38.29920167	-83.29952333
875 GARDNER DR	WEST LIBERTY	KY	41472-1205	37.9218502	-83.2461592
875 HALDEMAN RD	MOREHEAD	KY	40351-9098	38.244351	-83.330917
875 HIGHWAY 343	FLEMING NEON	KY	41840-9009	37.194975	-82.70004
875 LEATHERWOOD BR	OLIVE HILL	KY	41164-7465	38.24525	-83.222325
875 LIBERTY RD	WEST LIBERTY	KY	41472-2085	37.923546166	-83.2681815
875 LITTLE CRK	PIKEVILLE	KY	41501-6903	37.38321749	-82.51679903
875 MAIN ST	HINDMAN	KY	41822-8973	37.329995	-82.9949583
875 MAYNARD FRK	GULNARE	KY	41501-5315	37.6327183	-82.5116617
875 MAYS BR	PRESTONSBURG	KY	41653-7814	37.6825217	-82.766605
875 MORTON BLVD	HAZARD	KY	41701-9475	37.27987035	-83.22523552
875 PHILLIPS BRANCH RD	JAMBOREE	KY	41553-9070	37.4911014	-82.14709708
875 ROBIN RUN	GRAYSON	KY	41143-9197	38.2995285	-82.914154
875 SAUL MUD LICK BR TRLR	BUCKHORN	KY	41721-8567	37.264735	-83.492645
875 SCIP BRANCH RD TRLR	KITE	KY	41828-8842	37.27006	-82.7672717
875 SHELBY YARD	SHELBIANA	KY	41562-8352	37.431215	-82.4883183
875 SHELBY YARD UNIT SHOP	SHELBIANA	KY	41562-8352	37.431413333	-82.488159
875 SMITH BRANCH RD	JACKSON	KY	41339-8065	37.52283833	-83.30729833
875 STRONGS BRANCH RD	JACKSON	KY	41339-7132	37.3490617	-83.3810783
875 UPPER CHLOE CRK	PIKEVILLE	KY	41501-6642	37.45846867	-82.465076
875 WENDOVER RD	HYDEN	KY	41749-9013	37.1409967	-83.3701417
875 WILSON CRK	LANGLEY	KY	41645-6569	37.5353917	-82.812535
875 S STATE HIGHWAY 1 TRLR 2	GRAYSON	KY	41143-7977	38.3163012	-82.9361379
8750 TIPTON ROSS RD	ASHLAND	KY	41102-8920	38.40586	-82.6941183
8752 KY HIGHWAY 476	BULAN	KY	41722-8740	37.3337383	-83.137985
8752 KY HIGHWAY 476	BULAN	KY	41722-8740	37.3337283	-83.13767
8752 S KY ROUTE 321	HAGERHILL	KY	41222-8632	37.7435887	-82.7673812
8752 S STATE HIGHWAY 1	GRAYSON	KY	41143	38.2144483	-82.9049617
8753 KY HIGHWAY 476	BULAN	KY	41722-8740	37.33343568	-83.13726345
8754 STATE HIGHWAY 194	KIMPER	KY	41539-6241	37.50886367	-82.35844033
8755 HELL FOR CERTAIN RD	SIZEROCK	KY	41762	37.2204815	-83.4946405
8755 HIGHWAY 160	WHITESBURG	KY	41858-8912	37.0898317	-82.9211183
8756 KY ROUTE 40	OIL SPRINGS	KY	41238-9131	37.8044667	-82.9580083
8758 BIG BRANCH RD TRLR	VIRGIE	KY	41572-8724	37.271498	-82.688414
8758 KY ROUTE 122	MINNIE	KY	41651-9011	37.468815	-82.755935
876 CHERYL ANN CT	WORTHINGTON	KY	41183-9529	38.5500817	-82.747205
876 DRY BR	PIKEVILLE	KY	41501-6408	37.580415	-82.462495
876 FLY BY HAZARD RD	CHAVIES	KY	41727-9115	37.38123817	-83.247408
876 HIGHWAY 931	WHITESBURG	KY	41858-8490	37.1319683	-82.8280933
876 HURRICANE CRK	STOPOVER	KY	41568-8917	37.50176517	-82.102802
876 INGRAM CRK TRLR	LINEFORK	KY	41833-9047	37.0490567	-82.95437
876 KY HIGHWAY 28	HAZARD	KY	41701-5745	37.3469817	-83.28733
876 LYKINS CRK	PIKEVILLE	KY	41501-5610	37.4979333	-82.5538417
876 MEATHOUSE RD	KIMPER	KY	41539-6401	37.530785	-82.3542417
876 MULLINS BRANCH RD	KITE	KY	41828-9007	37.3244753	-82.8192672
876 NOBLES LNDG	CLAYHOLE	KY	41317-9145	37.4648906	-83.2647809
876 POLLS CREEK RD	SMILAX	KY	41764-8811	37.13380967	-83.26807516
876 RED CREEK RD	PIKEVILLE	KY	41501-6725	37.4393317	-82.46919
876 RIGHT FORK OF ISLAND CRK	PIKEVILLE	KY	41501-7114	37.4576	-82.5741233
876 SPANKEM CAT FORK RD	LOUISA	KY	41230-7068	38.18084752	-82.69776066
876 SPANKEM CAT FORK RD	LOUISA	KY	41230-7068	38.1817483	-82.6977733
876 SPANKEM CAT FORK RD	LOUISA	KY	41230-7068	38.1815125	-82.69714483
876 SYCAMORE RD	ASHCAMP	KY	41512-8625	37.2547967	-82.4923883
876 SYCAMORE RD	ASHCAMP	KY	41512-8625	37.25337	-82.494415
876 WILSON CRK	LANGLEY	KY	41645-6569	37.5349675	-82.81364583
876 WILSON CRK	LANGLEY	KY	41645-6569	37.53488	-82.81377
876 S HIGHLAND AVE	PRESTONSBURG	KY	41653-7885	37.6663817	-82.764175
876 S HIGHWAY 3 TRLR	LOUISA	KY	41230-6687	38.1054983	-82.5916733

8760 CRANSTON RD	MOREHEAD	KY	40351-8100	38.30228833	-83.393935
8760 HIGHWAY 160 TRLR	WHITESBURG	KY	41858-8912	37.09014283	-82.92181116
8760 HIGHWAY 7	WHITESBURG	KY	41858-8132	37.2241883	-82.806655
8760 KY ROUTE 122	MINNIE	KY	41651-9011	37.46794	-82.756118
8761 S KY HIGHWAY 15	HAPPY	KY	41746-8908	37.2064433	-83.1106417
8763 HIGHWAY 7	WHITESBURG	KY	41858-8132	37.22468	-82.8063367
8763 HIGHWAY 7 TRLR	WHITESBURG	KY	41858-8132	37.2244667	-82.8066017
8763 MEATHOUSE RD	PILGRIM	KY	41250-8932	37.70905	-82.5004983
8764 STATE HIGHWAY 174	OLIVE HILL	KY	41164	38.25838333	-83.307315
8765 HIGHWAY 707	CATLETTSBURG	KY	41129-8556	38.249135	-82.625585
8765 HIGHWAY 707 GARG	CATLETTSBURG	KY	41129-8556	38.24934833	-82.62623966
8767 HIGHWAY 707	CATLETTSBURG	KY	41129-8556	38.248998666	-82.62456216
8768 ELKHORN CRK	ASHCAMP	KY	41512-8533	37.2577883	-82.459785
8768 ELKHORN CRK BLDG 1	ASHCAMP	KY	41512-8533	37.2582633	-82.4598867
8768 META HWY	PIKEVILLE	KY	41501-4736	37.564445	-82.4467433
876A MOUNTAIN BREEZE RD APT 355	JENKINS	KY	41537-8626	37.1991183	-82.608525
876A MOUNTAIN BREEZE RD APT 356	JENKINS	KY	41537-8626	37.199025	-82.6084483
876A MOUNTAIN BREEZE RD APT 357	JENKINS	KY	41537-8626	37.1991733	-82.608285
876A MOUNTAIN BREEZE RD APT 358	JENKINS	KY	41537-8626	37.199085	-82.6082883
876A MOUNTAIN BREEZE RD APT 359	JENKINS	KY	41537-8626	37.1991917	-82.6085617
876A MOUNTAIN BREEZE RD APT 360	JENKINS	KY	41537-8626	37.199125	-82.608565
876A MOUNTAIN BREEZE RD APT 361	JENKINS	KY	41537-8626	37.198915	-82.6079483
876A MOUNTAIN BREEZE RD APT 362	JENKINS	KY	41537-8554	37.1991733	-82.608285
876A MOUNTAIN BREEZE RD APT 363	JENKINS	KY	41537-8554	37.1992	-82.6085683
876A MOUNTAIN BREEZE RD APT 364	JENKINS	KY	41537-8554	37.19923	-82.6086
876A MOUNTAIN BREEZE RD APT 365	JENKINS	KY	41537-8554	37.199173	-82.608285
876A MOUNTAIN BREEZE RD APT 366	JENKINS	KY	41537-8554	37.19912	-82.6082867
876A MOUNTAIN BREEZE RD APT 367	JENKINS	KY	41537-8554	37.1991283	-82.6084617
876A MOUNTAIN BREEZE RD APT 368	JENKINS	KY	41537-8554	37.19912	-82.608475
876A MOUNTAIN BREEZE RD APT 369	JENKINS	KY	41537-8554	37.1984583	-82.6075217
876A MOUNTAIN BREEZE RD APT 370	JENKINS	KY	41537-8554	37.1984567	-82.60752
876A MOUNTAIN BREEZE RD APT 371	JENKINS	KY	41537-8554	37.1991283	-82.6084617
876A MOUNTAIN BREEZE RD APT 372	JENKINS	KY	41537-8554	37.1991217	-82.6084683
876A MOUNTAIN BREEZE RD APT 373	JENKINS	KY	41537-8554	37.1988767	-82.6078017
876A MOUNTAIN BREEZE RD APT 374	JENKINS	KY	41537-8554	37.1984567	-82.60752
876A MOUNTAIN BREEZE RD APT 375	JENKINS	KY	41537-8554	37.1991283	-82.6084617
876A MOUNTAIN BREEZE RD APT 376	JENKINS	KY	41537-8554	37.199125	-82.608465
876A MOUNTAIN BREEZE RD APT 377	JENKINS	KY	41537-8555	37.19888	-82.6077467
876A MOUNTAIN BREEZE RD APT 378	JENKINS	KY	41537-8555	37.198455	-82.60752
876B MOUNTAIN BREEZE RD APT 379	JENKINS	KY	41537-8556	37.1993367	-82.6084567
876B MOUNTAIN BREEZE RD APT 380	JENKINS	KY	41537-8556	37.1993417	-82.608415
876B MOUNTAIN BREEZE RD APT 381	JENKINS	KY	41537-8556	37.199343666	-82.60869866
876B MOUNTAIN BREEZE RD APT 382	JENKINS	KY	41537-8556	37.198548	-82.608725
876B MOUNTAIN BREEZE RD APT 383	JENKINS	KY	41537-8556	37.1993367	-82.6084567
876B MOUNTAIN BREEZE RD APT 384	JENKINS	KY	41537-8556	37.1993367	-82.6084567
876B MOUNTAIN BREEZE RD APT 385	JENKINS	KY	41537-8556	37.19854	-82.608737
876B MOUNTAIN BREEZE RD APT 386	JENKINS	KY	41537-8556	37.199213	-82.6081056
876C MOUNTAIN BREEZE RD APT 387	JENKINS	KY	41537-8557	37.1993417	-82.6084917
876C MOUNTAIN BREEZE RD APT 388	JENKINS	KY	41537-8557	37.199213	-82.6081056
876C MOUNTAIN BREEZE RD APT 389	JENKINS	KY	41537-8557	37.19943	-82.6084283
876C MOUNTAIN BREEZE RD APT 390	JENKINS	KY	41537-8557	37.1994217	-82.60842
876C MOUNTAIN BREEZE RD APT 391	JENKINS	KY	41537-8557	37.199213	-82.6081056
876C MOUNTAIN BREEZE RD APT 392	JENKINS	KY	41537-8557	37.1993317	-82.6085017
876D MOUNTAIN BREEZE RD APT 393	JENKINS	KY	41537-8558	37.2000625	-82.60844816
876D MOUNTAIN BREEZE RD APT 394	JENKINS	KY	41537-8558	37.200047333	-82.60840766
876D MOUNTAIN BREEZE RD APT 395	JENKINS	KY	41537-8558	37.1999	-82.6080683
876D MOUNTAIN BREEZE RD APT 396	JENKINS	KY	41537-8558	37.1999017	-82.608065
876D MOUNTAIN BREEZE RD APT 397	JENKINS	KY	41537-8558	37.1998983	-82.6080667
876D MOUNTAIN BREEZE RD APT 398	JENKINS	KY	41537-8558	37.1998983	-82.6080717
876D MOUNTAIN BREEZE RD APT 399	JENKINS	KY	41537-8558	37.19608843	-82.60891012
876D MOUNTAIN BREEZE RD APT 400	JENKINS	KY	41537-8558	37.1998967	-82.608075
877 BUFFALO RD	MEALLY	KY	41234-9742	37.8010283	-82.7144383
877 CALEB FRK	WEEKSBURY	KY	41667-9046	37.3189733	-82.683355
877 CAMP CREEK RD TRLR	STOPOVER	KY	41568-9020	37.4746212	-82.0778109
877 CANEY HWY	PIKEVILLE	KY	41501-3903	37.34515	-82.54814483
877 CHERYL ANN CT	WORTHINGTON	KY	41183-9531	38.55029	-82.747515
877 COMBS BRANCH RD	HINDMAN	KY	41822-8933	37.3364585	-82.95558866

877 GAYSMILL LOOP	BUCKHORN	KY	41721-8635	37.27317	-83.5228883
877 GAYSMILL LOOP GARG 1	BUCKHORN	KY	41721-8635	37.2731017	-83.5227617
877 GRAPEVINE CREEK RD	HAZARD	KY	41701-7362	37.33202383	-83.250244
877 HIGHWAY 406	STINNETT	KY	40868-6510	37.09328883	-83.40853933
877 LEFT FORK MACES CRK RD	VIPER	KY	41774-8408	37.1711283	-83.1457833
877 LEFT WILDER RD	CONFLUENCE	KY	41749-7919	37.25689927	-83.41558738
877 LITTLE GRAPEVINE CRK RD TRLR	HAZARD	KY	41701-7362	37.3322067	-83.250465
877 MAIN ST	INEZ	KY	41224-6011	37.8625783	-82.5279633
877 MILL BRANCH RD	LOST CREEK	KY	41348-9025	37.452965	-83.326385
877 MOUNTAIN BREEZE RD	JENKINS	KY	41537-8610	37.1984429	-82.6079034
877 PEYTON CRK	PIKEVILLE	KY	41501-7733	37.4287817	-82.4522583
877 PIPEYARD HOLW	CANADA	KY	41519-8413	37.6265872	-82.3169192
877 RATLIFF CREEK RD	PIKEVILLE	KY	41501-2150	37.5000167	-82.5159683
877 RATLIFF CREEK RD	PIKEVILLE	KY	41501-2150	37.500035	-82.5160217
877 RIVER FRONT RD	LOVELY	KY	41231-8973	37.8352685	-82.4089185
877 RIVER FRONT RD	LOVELY	KY	41231-8973	37.8353933	-82.409205
877 RUNNELS BRANCH RD	LITTCARR	KY	41834-9045	37.275215	-82.95291
8770 HIGHWAY 80	WOOTON	KY	41776-8923	37.204905	-83.294635
8771 STATE HIGHWAY 174	OLIVE HILL	KY	41164	38.258075	-83.30684
8772 HIGHWAY 899	RAVEN	KY	41861-9029	37.3690667	-82.8486383
8773 MEATHOUSE RD	PILGRIM	KY	41250-8932	37.708655	-82.500965
8776 HIGHWAY 80 TRLR	WOOTON	KY	41776-8923	37.20509076	-83.29506757
8777 MILLARD HWY	PIKEVILLE	KY	41501-8120	37.3773617	-82.4334933
8777 MILLARD HWY	PIKEVILLE	KY	41501-8120	37.3773283	-82.433325
8777 S STATE HIGHWAY 1	WEBBVILLE	KY	41180	38.1664967	-82.815805
8777 S STATE HIGHWAY 1 BARN	WEBBVILLE	KY	41180	38.167327333	-82.81506083
8778 LINDA DR	CATLETTSBURG	KY	41129-8290	38.26001083	-82.58765069
878 ANDERSON FORK RD	VIRGIE	KY	41572-8296	37.3484383	-82.6300767
878 DORTON CRK	JENKINS	KY	41537-8203	37.27695633	-82.55180483
878 DOTY BR	MC DOWELL	KY	41647-9051	37.44919683	-82.75546033
878 HIDDEN HOLW	GREENUP	KY	41144-8121	38.51964	-82.8333667
878 HIGHWAY 803	MILLSTONE	KY	41838-9030	37.1872917	-82.7433283
878 HIGHWAY 803	MILLSTONE	KY	41838-9030	37.187685	-82.7438667
878 HIGHWAY 803	MILLSTONE	KY	41838-9030	37.187	-82.7440317
878 HOOT OWL HOLW TRLR	HALLIE	KY	41821-9040	37.1130717	-83.0135017
878 HOOT OWL HOLW TRLR	HALLIE	KY	41821-9040	37.1132383	-83.012635
878 JEFFERSON AVE	WURLAND	KY	41144-1511	38.5474883	-82.77248
878 MOORE BR	GRAYSON	KY	41143-6138	38.21797	-82.93749
878 MORTON BLVD	HAZARD	KY	41701-9475	37.280255	-83.2258267
878 OAKHURST AVE	HAZARD	KY	41701-1630	37.2515633	-83.1849783
878 PRESTONSBURG ST	WEST LIBERTY	KY	41472-1226	37.920049	-83.2473135
878 RIGHT FORK OF BEAVER CRK	ELKHORN CITY	KY	41522-8609	37.3246417	-82.3125633
878 SKULL FRK TRLR	WEEKSBURY	KY	41667-9010	37.2971667	-82.72247
878 STATE HIGHWAY 1947	GRAYSON	KY	41143-6866	38.344475	-82.9560533
878 STATE HIGHWAY 1947	GRAYSON	KY	41143-6866	38.3444367	-82.9558617
878 STATE HIGHWAY 1947 LOT #3	GRAYSON	KY	41143-6866	38.34464	-82.95583
878 STATE HIGHWAY 1947 LOT 11	GRAYSON	KY	41143	38.3451467	-82.9558433
878 STATE HIGHWAY 1947 LOT 16	GRAYSON	KY	41143	38.3451317	-82.9559417
878 STATE HIGHWAY 1947 LOT 20	GRAYSON	KY	41143-6866	38.34452	-82.9561633
878 TARK HILL RD	GRAYSON	KY	41143-9095	38.33117283	-82.8704805
878 TARK HILL RD	GRAYSON	KY	41143-9095	38.33147217	-82.87356466
878 TURKEY CRK	INEZ	KY	41224-8320	37.87317167	-82.51609667
878 WICKS BRANCH RD	VIPER	KY	41774-8282	37.1485217	-83.1323417
878 WICKS BRANCH RD	VIPER	KY	41774-8282	37.14585233	-83.13880883
878 WOODROCK	BLACKKEY	KY	41804-9077	37.136235	-82.9742067
878 WOODROCK	BLACKKEY	KY	41804-9077	37.1362117	-82.9742367
878 WOODROCK HSE 4	BLACKKEY	KY	41804-9077	37.136185	-82.9742683
878 N RIVER RD TRLR	MOUTHCARD	KY	41548-8141	37.391799	-82.25591966
878 S HIGHWAY 3	LOUISA	KY	41230-6687	38.10512	-82.5917583
878 S HIGHWAY 3 GARG	LOUISA	KY	41230-6687	38.1050417	-82.5922233
8782 KY HIGHWAY 1110	WHICK	KY	41390-9020	37.41561833	-83.383435
8783 KY HIGHWAY 7	VIPER	KY	41774-8782	37.154900833	-83.08863233
8783 KY ROUTE 40	OIL SPRINGS	KY	41238-9131	37.8028747	-82.9590064
8783 MEADE SPRINGER RD	ASHLAND	KY	41102-8956	38.41362	-82.71468216
8783 RIDGELINE RD	PHYLLIS	KY	41554-8455	37.4654867	-82.3591683
8784 KY ROUTE 40	OIL SPRINGS	KY	41238-9131	37.80439	-82.95852
8785 HIGHWAY 421	MOZELLE	KY	40858-6047	37.0210917	-83.3936317

8785 N KY HIGHWAY 15	HAZARD	KY	41701-5676	37.34874893	-83.26609315
8786 MILLARD HWY	PIKEVILLE	KY	41501-8120	37.3774317	-82.4328067
8789 STATE HIGHWAY 1056 TRLR	MC CARR	KY	41544-8309	37.5946967	-82.1706783
879 6TH ST	PAINTSVILLE	KY	41240-1359	37.80323	-82.813795
879 BEECH OAK RD	BUSY	KY	41723-8638	37.239906833	-83.31395066
879 BLAZE BR	JENKINS	KY	41537-8123	37.2532167	-82.5837283
879 BOWLINGS CREEK RD	ALTRO	KY	41339-9016	37.36369383	-83.42377283
879 COMBS BRANCH RD	HINDMAN	KY	41822-8933	37.336523	-82.95561683
879 COUCHTOWN RD	BUSY	KY	41723-8808	37.27475909	-83.25557891
879 CRESTVIEW RD	RUSSELL	KY	41169-1471	38.5271067	-82.6977117
879 DAMRON BR	GRAYSON	KY	41143-7155	38.31687	-82.9163283
879 DAMRON BR APT 1	GRAYSON	KY	41143-7155	38.3168683	-82.916325
879 DEER VALLEY RD	GREENUP	KY	41144	38.460395	-82.7565467
879 GRASSY CRK	JAMBOREE	KY	41553-9048	37.4415967	-82.1491667
879 GRASSY CRK	JAMBOREE	KY	41553-9048	37.4416067	-82.1491717
879 HARDBURLY RD	BULAN	KY	41722-8908	37.2994617	-83.155155
879 LICK BRANCH ARMORY RD	JACKSON	KY	41339-9218	37.526735	-83.37492333
879 LOWER POMPEY RD	SHELBIANA	KY	41562-8103	37.4269483	-82.4278667
879 MARE CRK	STANVILLE	KY	41659-9003	37.5696517	-82.6240483
879 MIDDLE FRK	HAGERHILL	KY	41222-9040	37.776005	-82.8359983
879 NEW BUCKLEY RD	ASHLAND	KY	41102-8827	38.46504917	-82.68494816
879 PIGEONROOST RD	CANADA	KY	41519-8361	37.59961	-82.3162667
879 RIVER BR	PIKEVILLE	KY	41501-5406	37.6401583	-82.5803383
879 SLONES BR	SHELBIANA	KY	41562-8009	37.42085	-82.4379783
879 STATE ROUTE 3307	GREENUP	KY	41144-8809	38.5730233	-82.8508717
879 TOLBY BR	HALLIE	KY	41821-9059	37.107145	-82.9872883
879 UPPER BLACKBERRY RD	RANSOM	KY	41558-8717	37.5413983	-82.220105
879 VINE ST	RACELAND	KY	41169-1137	38.5423833	-82.7255117
879 WILSON BR TRLR	OLIVE HILL	KY	41164-7203	38.28464333	-83.27267167
879 N STATE HIGHWAY 207	RUSH	KY	41168-8834	38.3589633	-82.8352483
879 N STONEY BROOK DR	BETSY LAYNE	KY	41605-9026	37.55416	-82.61456
8790 KY HIGHWAY 610	JENKINS	KY	41537-8136	37.27750483	-82.58133816
8791 HIGHWAY 1760	LOUISA	KY	41230-7440	37.96360667	-82.68549833
8791 STATE HIGHWAY 773 TRLR	DENTON	KY	41132-8957	38.252877	-82.838509
8791 S STATE HIGHWAY 1	GRAYSON	KY	41143-9138	38.2148033	-82.9035083
8792 STATE HIGHWAY 773	DENTON	KY	41132-8957	38.2520135	-82.8376864
8793 GRANDVIEW LAKE RD	ASHLAND	KY	41102-9072	38.42333033	-82.728426
8793 HIGHWAY 160 TRLR	WHITESBURG	KY	41858-8912	37.0895117	-82.9207433
8793 KY ROUTE 40	OIL SPRINGS	KY	41238-9131	37.8036683	-82.9583367
8794 HEAD OF HELL FOR CER RD	SIZEROCK	KY	41749	37.221975	-83.49476
8794 HEAD OF HELL FOR CER RD TRLR	SIZEROCK	KY	41749	37.2218383	-83.494965
8795 HIGHWAY 160	WHITESBURG	KY	41858-8912	37.08948	-82.921408
8795 S STATE HIGHWAY 1	GRAYSON	KY	41143-9138	38.2145233	-82.90342
8796 BEAUTY RD	WARFIELD	KY	41267	37.8432433	-82.4240917
8796 HIGHWAY 80 TRLR	WOOTON	KY	41776-8923	37.206035	-83.2955
8796 KY HIGHWAY 610 GARG	JENKINS	KY	41537-8136	37.27739883	-82.58050116
8798 ELKHORN CRK	ASHCAMP	KY	41512-8533	37.25896	-82.460225
8799 HIGHWAY 550	EMMALENA	KY	41740-9094	37.3394	-83.07977433
8799 HIGHWAY 550	EMMALENA	KY	41740-9094	37.3387217	-83.0783567
88 2ND ST	HAROLD	KY	41635-9006	37.527902	-82.6231536
88 3C RD TRLR	ASHCAMP	KY	41512-8600	37.25742	-82.4798883
88 ADAMS BR	JEREMIAH	KY	41826-9000	37.1763767	-82.9223417
88 ADKINS LN	PIKEVILLE	KY	41501-6142	37.5548267	-82.5553767
88 ALICE ST	GREENUP	KY	41144-6758	38.629975	-82.8662533
88 ALPIKE ST LOT 28	IVEL	KY	41642-9457	37.5989585	-82.6854035
88 ANDREWS PL	GREENUP	KY	41144-6635	38.6678683	-82.8774883
88 B AND O HL	JENKINS	KY	41537-9242	37.1765483	-82.6255733
88 BACK ALLEY RD	ESTILL	KY	41666-6859	37.4552417	-82.81903
88 BACKWATER LN	MALLIE	KY	41836-8908	37.2188467	-82.9152983
88 BARNETT HTS	MARTIN	KY	41649-7816	37.5794933	-82.7881483
88 BARNETT HTS	MARTIN	KY	41649-7816	37.57916	-82.78782
88 BEAVER VALLEY RD	MARTIN	KY	41649-7938	37.5625333	-82.75844
88 BEVINS BR TRLR	HATFIELD	KY	41514-8534	37.6546883	-82.3683983
88 BIG BLUE DR	LOUISA	KY	41230-7745	38.1122167	-82.5959467
88 BLACKBERRY RD	DEBORD	KY	41214-9009	37.8242091	-82.5628231
88 BLOSSOM LN	MILLSTONE	KY	41838-8301	37.1667683	-82.7508483
88 BODY SHOP RD	HITCHINS	KY	41146-8903	38.26733583	-82.8944065



88 BODY SHOP RD GARG	HITCHINS	KY	41146-8903	38.26706	-82.8944983
88 BOONE LEDGE DR	HAZARD	KY	41701-6113	37.21899707	-83.15749494
88 BOWLINGS CREEK RD	JACKSON	KY	41339-9068	37.35772097	-83.41524218
88 BOYD ST	PIKEVILLE	KY	41501-2818	37.5383517	-82.590175
88 BRADLEY BR	WAYLAND	KY	41666-6700	37.4209117	-82.805875
88 BRICKYARD HL	JENKINS	KY	41537-9622	37.1748267	-82.6279033
88 BROWN BRANCH RD	SIDNEY	KY	41564-8806	37.5965633	-82.349165
88 BROWN BRANCH RD GARG	SIDNEY	KY	41564-8806	37.5965633	-82.349165
88 BURCHETT LN	STAFFORDSVILLE	KY	41256-7801	37.813025	-82.8541433
88 CALEB FRK	WEEKSBURY	KY	41667-9012	37.32762	-82.6894767
88 CATTAIL CT	GRAYSON	KY	41143-1762	38.3358117	-82.922355
88 CESENA WAY	CHAVIES	KY	41727	37.376269833	-83.24541283
88 CHARBY HOLLOW RD	HITE	KY	41649-7901	37.5581717	-82.7591267
88 CHARLIE PRATER ST	SALYERSVILLE	KY	41465-7383	37.7148517	-83.0178117
88 CHILDERS RD	ELKHORN CITY	KY	41522-8151	37.3134233	-82.4737517
88 CHURCH HOUSE HOLW TRLR 4	BELFRY	KY	41514-7423	37.62802	-82.2627983
88 CHURCH RD APT 1	HAROLD	KY	41635-9016	37.5291583	-82.6234183
88 CHURCH RD APT 2	HAROLD	KY	41635-9016	37.5291633	-82.6235417
88 CHURCH RD STE 1	HAROLD	KY	41635-9016	37.5291633	-82.62351
88 CLIFFSIDE DR TRLR	LOVELY	KY	41231-9063	37.8101733	-82.39432
88 COAL BR	SALYERSVILLE	KY	41465-7449	37.7540533	-83.067935
88 COAL RIDGE DR LOT 13	HAZARD	KY	41701-7394	37.34325	-83.2500233
88 COLLIER AVE	JACKSON	KY	41339-7300	37.56210667	-83.37285
88 COMET DR	WHITESBURG	KY	41858-8479	37.1316417	-82.828095
88 COPPERHEAD RD	LOUISA	KY	41230-5609	38.05100833	-82.63844333
88 CORNER ST	SOUTH SHORE	KY	41175-9051	38.72096183	-82.9776555
88 COUGAR LN	MOUSIE	KY	41839-8911	37.4183345	-82.8610715
88 CRITT LN TRLR	ESSIE	KY	40827-7029	37.0741117	-83.4287767
88 CRITT LN TRLR	ESSIE	KY	40827-7029	37.0737033	-83.429045
88 DANIELS LN	HAZARD	KY	41701-8104	37.2714683	-83.2792133
88 DAY RD	GRAYSON	KY	41143-7881	38.2483917	-82.8896283
88 DELONG RD	HAGERHILL	KY	41222-9013	37.7635417	-82.7881333
88 DIXON SPARKMAN LN TRLR	SLEMP	KY	41763-8838	37.089876333	-83.13954066
88 DONNA LN TRLR	MOZELLE	KY	40858-5014	36.9992917	-83.3941083
88 DOYLE MTN	HUDDY	KY	41535-8932	37.60179917	-82.27171016
88 EAGLE CREEK DR	WHITESBURG	KY	41858-9080	37.1169067	-82.87494
88 ELDER LN	PIKEVILLE	KY	41501-3119	37.536585	-82.611471
88 ELDER LN	PIKEVILLE	KY	41501-3119	37.5363583	-82.6112083
88 ELIZABETH LN	SOUTH SHORE	KY	41175-7919	38.7251083	-82.942015
88 ELLIOTT HILLS LN	VIPER	KY	41774-8504	37.1773067	-83.0980467
88 ELLIOTT HILLS LN GARG	VIPER	KY	41774-8504	37.1774017	-83.0982267
88 ENTERPRISE LN	OLIVE HILL	KY	41164-7683	38.26058667	-83.25336167
88 EVERMANS CRK	GRAYSON	KY	41143-7544	38.3468883	-82.9758867
88 FARLEY BTM	MC CARR	KY	41544-8300	37.5918917	-82.1715883
88 FIELDS MDW	JENKINS	KY	41537-8096	37.21159	-82.62191
88 FIELDS MDW	JENKINS	KY	41537-8096	37.203823	-82.62239033
88 FOREST CT	HI HAT	KY	41636-9100	37.386785	-82.7180867
88 FOREST DR	PIKEVILLE	KY	41501-6172	37.5443638	-82.5604804
88 FOX TRAIL RD	MOZELLE	KY	40858-5008	37.0059117	-83.3980567
88 GALAXY LN TRLR	GRAYSON	KY	41143-1638	38.3286098	-82.9137923
88 GALLEY ST	HAZARD	KY	41701-6110	37.2275383	-83.1616205
88 GAYSMILL LOOP	BUCKHORN	KY	41721-8627	37.2711367	-83.5285783
88 GAYSMILL LOOP GARG	BUCKHORN	KY	41721-8627	37.270736	-83.5290169
88 GOLDENROD LN	VICCO	KY	41773-8954	37.18668717	-83.0579835
88 GRAND VUE PLZ	HAZARD	KY	41701-6841	37.28892	-83.20826
88 HADDIX DEPOT RD	HADDIX	KY	41339-9797	37.4882538	-83.3462972
88 HAGER HILL LOOP	HAGERHILL	KY	41222-8820	37.7756767	-82.8025383
88 HAMMER MILL RD	WURLTAND	KY	41144-7795	38.51923533	-82.78722033
88 HAPPY HOLW	AUXIER	KY	41602-9218	37.735265	-82.7611917
88 HARVEYS LN	LOST CREEK	KY	41348-9086	37.4195367	-83.28841
88 HARVEYS LN	LOST CREEK	KY	41348-9086	37.419225	-83.2891467
88 HAY BRANCH RD	LOUISA	KY	41230-7543	37.96419833	-82.69887667
88 HIGH ST TRLR	WHITESBURG	KY	41858-7438	37.121645	-82.844835
88 HIGHWAY 1103	CORNETTSVILLE	KY	41731-8512	37.1270817	-83.0541067
88 HILLCREST DR	PIKEVILLE	KY	41501-4879	37.55778	-82.4260233
88 INDIANOLA AVE	SOUTH SHORE	KY	41175-8019	38.72054783	-82.9536425
88 ISOM DR	ISOM	KY	41824-9011	37.188285	-82.8909033

88 JENT MTN	HAZARD	KY	41701-5523	37.27137317	-83.15575933
88 JESSE JAMES LN	TEABERRY	KY	41660-6313	37.43684	-82.6441767
88 JONANCY BTM TRLR	VIRGIE	KY	41572-8520	37.3163	-82.5879983
88 JORDAN LN	WHITESBURG	KY	41858-7188	37.2248533	-82.8517617
88 JUNIORS BR TRLR	PIKEVILLE	KY	41501-3690	37.4385117	-82.4813383
88 KAREN CIR	GRAYSON	KY	41143-9749	38.343275	-82.9133017
88 KY ROUTE 1428	PRESTONSBURG	KY	41653-1569	37.6698	-82.72888299
88 KY ROUTE 1428 UNIT SIGN	PRESTONSBURG	KY	41653		
88 KY ROUTE 2039	HAGERHILL	KY	41222-9067	37.8146833	-82.8466383
88 KY ROUTE 466	MELVIN	KY	41650-9021	37.3498533	-82.6950967
88 LAKEWAY PLZ	GRAYSON	KY	41143-9156	38.3168355	-82.95535833
88 LEFT FORK TACKETT FRK	BEAVER	KY	41604-6308	37.3931645	-82.64951716
88 LEROY SMITH RD	CANADA	KY	41519-8216	37.5854383	-82.3239583
88 LICK BRANCH LN	PIKEVILLE	KY	41501-3848	37.3593583	-82.5536333
88 LOGAN DR GARG	JEFF	KY	41751-9038	37.20786367	-83.13638216
88 LONGFORK RD	VIRGIE	KY	41572-8955	37.343115	-82.5937817
88 LOST FORK RD	CORNETTSTVILLE	KY	41731-8865	37.0724017	-83.073275
88 LOWER OLD HOUSE BR	MC CARR	KY	41544-8556	37.61691	-82.179361
88 LOWER RIVER CANEY RD	LOST CREEK	KY	41348-9021	37.39391471	-83.34481037
88 LOWER SALTWELL RD	INEZ	KY	41224-8991	37.85482667	-82.54728
88 LOWER STRATTON BR	IVEL	KY	41642	37.590707333	-82.67210133
88 LYNX RD	WHITESBURG	KY	41858-9050	37.0932583	-82.8036383
88 MADDOX LN	OLIVE HILL	KY	41164-8487	38.30858833	-83.29484
88 MADDOX LN BLDG 1	OLIVE HILL	KY	41164-8487	38.3092883	-83.2951695
88 MAIN ST	HINDMAN	KY	41822-8900	37.3351333	-82.9824917
88 MAPLE LN	PIKEVILLE	KY	41501-6473	37.5661383	-82.4602767
88 MARE CRK	STANVILLE	KY	41659-7002	37.571425	-82.6388517
88 MARTIN ST	ALLEN	KY	41601-9443	37.6101783	-82.72972
88 MCDANIELS HL	HAZARD	KY	41701-6383	37.19524033	-83.2217225
88 MEADOWLARK RD	SOUTH SHORE	KY	41175-7760	38.7395817	-82.8964783
88 MESA DR	BLACKKEY	KY	41804-9001	37.1402967	-82.9746567
88 MILLERS FORK RD	STEELE	KY	41566-8441	37.4060133	-82.1920417
88 MIMOSA LN	TOPMOST	KY	41862-8300	37.3742517	-82.783635
88 MISTY LN	HYDEN	KY	41749-8494	37.14567	-83.4282
88 MOORE CRAYCRAFT RD	SOUTH SHORE	KY	41175-7703	38.7339275	-82.90268583
88 MOORE CRAYCRAFT RD TRLR	SOUTH SHORE	KY	41175-7703	38.73383858	-82.90312345
88 MULLINS HL	PIKEVILLE	KY	41501-2903	37.53922	-82.5802483
88 MURRAY RD	INEZ	KY	41224-8944	37.8597283	-82.5279367
88 MURRAY RD	INEZ	KY	41224-8944	37.86003167	-82.52880833
88 MUSHROOM RD	BLACKKEY	KY	41804-9014	37.1501267	-82.98418
88 NATS BRANCH RD	CORNETTSTVILLE	KY	41731-8870	37.07941	-83.0731967
88 NICHOLS ST	INEZ	KY	41224-8031	37.871215	-82.544905
88 NUMBER ONE HL	BURDINE	KY	41537-5601	37.1890983	-82.5983933
88 OJ FUGATE DR	HADDIX	KY	41339-8150	37.45961	-83.369315
88 OJ FUGATE DR GARG 1	HADDIX	KY	41339-8150	37.4595075	-83.3697285
88 OLD DAM LN	GREENUP	KY	41144-9014	38.6245633	-82.8650667
88 OLD DIXON RD	BLACKKEY	KY	41804-8933	37.1280816	-83.00167006
88 OLD FERRELLS CREEK RD	BELCHER	KY	41513-8510	37.3432833	-82.3736983
88 OLD GODSEY PL	HAPPY	KY	41746	37.2060015	-83.08893016
88 OLD HAROLD RD	HAROLD	KY	41635-9036	37.53627943	-82.63480942
88 PAPA JOHN DR TRLR	VIPER	KY	41774-8558	37.17577	-83.0395333
88 PEAVLEY ST TRLR	HAZARD	KY	41701-6627	37.2712267	-83.1903133
88 PETERS BRANCH RD	VIPER	KY	41774-8373	37.148335	-83.1538883
88 PIN OAK HL TRLR	MAJESTIC	KY	41547-8405	37.558125	-82.10317616
88 PINSONFORK RD	MC ANDREWS	KY	41543-8027	37.5670017	-82.269185
88 POPLAR LN	YERKES	KY	41778-8308	37.277435	-83.3011417
88 POPLAR ST	LOUISA	KY	41230-7890	38.1031167	-82.6092333
88 PORTER CP	LACKEY	KY	41643	37.4558712	-82.8429354
88 PRESTON LN	HAROLD	KY	41635-9125	37.4860154	-82.6089705
88 PRIDEMORE LN	HINDMAN	KY	41822-8901	37.3015433	-82.921705
88 QUAIL HOLW APT 123	INEZ	KY	41224-8008	37.8712726	-82.54435351
88 QUAIL HOLW APT 124	INEZ	KY	41224-8008	37.87173	-82.54328167
88 QUAIL HOLW APT 125	INEZ	KY	41224-8008	37.87176833	-82.543295
88 QUAIL HOLW APT 126	INEZ	KY	41224-8008	37.871803333	-82.54321333
88 QUAIL HOLW APT 127	INEZ	KY	41224-8008	37.871635	-82.543255
88 QUAIL HOLW APT 128	INEZ	KY	41224-8008	37.87168167	-82.54325
88 RAGWEED RD	WHITESBURG	KY	41858-8200	37.2180833	-82.8570533

88 RALPHS RUN	PRESTONSBURG	KY	41653-1860	37.678606166	-82.77381566
88 RATLIFF RD	KIMPER	KY	41539-6272	37.4974067	-82.35173
88 REED LN	WEST LIBERTY	KY	41472-2118	37.915955	-83.27276167
88 RIDGEWOOD LN	HAZARD	KY	41701-8132	37.25284	-83.2564033
88 RIGHT FORK MACES CRK RD	VIPER	KY	41774	37.1801683	-83.1507683
88 RIGHT FORK STUMBO HOLW	DRIFT	KY	41619-9004	37.49409377	-82.7541826
88 RIVER RUN	ALLEN	KY	41601-9520	37.6130567	-82.7242883
88 ROAD BR	PIKEVILLE	KY	41501-3654	37.4082817	-82.5402733
88 ROCKHOUSE FRK	VIRGIE	KY	41572-8710	37.2754433	-82.68643
88 ROCKHOUSE FRK	VIRGIE	KY	41572-8710	37.275445	-82.6863867
88 ROCKY HOLW	JENKINS	KY	41537-9084	37.1870433	-82.6033467
88 ROGERS BR	GALVESTON	KY	41635-8749	37.4339615	-82.620213
88 ROLLING ROCK LN	HYDEN	KY	41749-8882	37.1470375	-83.40884766
88 RULE BR	STAFFORDSVILLE	KY	41256-8966	37.837605	-82.8464367
88 RUSSELLS DR	JENKINS	KY	41537-8807	37.1532167	-82.6727967
88 SAMMONS LN TRLR	FOREST HILLS	KY	41527-8339	37.642325	-82.2731533
88 SASSETTE LN	FLATWOODS	KY	41139-9102	38.494221833	-82.7363215
88 SAWMILL RD	TOPMOST	KY	41862-8804	37.35949	-82.788895
88 SCENIC VW TRLR	SOUTH SHORE	KY	41175-9015	38.7168083	-82.9605383
88 SHACKS LN TRLR	JACKSON	KY	41339-7603	37.57017833	-83.39883167
88 SHUCKY BEAN HOLW	JACKSON	KY	41339-7017	37.54431833	-83.36509667
88 SKYVIEW DR	TURKEY CREEK	KY	41514-9233	37.6872033	-82.3004383
88 SLABTOWN HOLLOW RD	VIPER	KY	41774-8696	37.1905867	-83.1509767
88 SLUSHER DR	HYDEN	KY	41749-8469	37.13327726	-83.41297929
88 SLY BR	DEMA	KY	41859-9080	37.38974245	-82.78248304
88 SORGHUM HOLW	VAN LEAR	KY	41265-8610	37.7677283	-82.760435
88 SPRINGHILL LN	MINNIE	KY	41651-9016	37.466037	-82.768658
88 STACY FORK LN	BULAN	KY	41722-8866	37.330195	-83.1448283
88 STEEP HILL RD	PAINTSVILLE	KY	41240-9003	37.8405133	-82.82615
88 STEPP BR TRLR	LOVELY	KY	41231-8931	37.7846267	-82.34872
88 STRATTON FORK RD	VIPER	KY	41774-8912	37.121655	-83.1799667
88 SULPHUR SPRINGS HOLW	PIKEVILLE	KY	41501-2276	37.445835	-82.4806983
88 SUMAC AVE	HAZARD	KY	41701-5456	37.2873867	-83.2035183
88 SUNLIGHT LN	HAZARD	KY	41701-8116	37.26509	-83.27525
88 SUNRISE RDG	HAZARD	KY	41701	37.27024	-83.233771
88 SUNRISE RDG APT	HAZARD	KY	41701		
88 SUNSET LN	LOUISA	KY	41230-6266	38.07879317	-82.63157166
88 SUTTON BOTTOM RIGHT ST	SHELBIANA	KY	41562-8237	37.4177417	-82.4592783
88 SYCAMORE LN	RUSH	KY	41168-8917	38.3512533	-82.8028933
88 TANYARD HOLW	GREENUP	KY	41144-6364	38.5591783	-82.8239533
88 TAYLOR LN	WURLAND	KY	41144	38.546855	-82.7675667
88 TEABERRY LN TRLR	MALLIE	KY	41836-8836	37.24002333	-82.9201065
88 THORNSBERRY BRANCH RD	LOUISA	KY	41230-7072	38.22725254	-82.75678627
88 TOOTSIE DR	SOUTH SHORE	KY	41175-8014	38.7276267	-82.9293317
88 TOOTSIE DR GARG	SOUTH SHORE	KY	41175-8014	38.7274767	-82.9296333
88 TRENT LN TRLR	SLEMP	KY	41763-8934	37.079285	-83.1066333
88 TUG RIVER RD	LOUISA	KY	41230-7697	38.104386666	-82.5873
88 TURKEY CRK	INEZ	KY	41224-8312	37.86822667	-82.52666833
88 TURNER LN	HAZARD	KY	41701-6826	37.2860717	-83.213005
88 TWIN LICKS RD	WEBBVILLE	KY	41180-8886	38.1447983	-82.8612717
88 WARREN G JUDE RD	PILGRIM	KY	41250-8819	37.779375	-82.4592117
88 WATERBIRCH DR	HAGERHILL	KY	41222-8403	37.76667	-82.7874435
88 WATSON DR	PINE TOP	KY	41843-9099	37.265305	-82.8644983
88 WENDELL CONLEY RD	SALYERSVILLE	KY	41465	37.7372367	-83.039885
88 WEST RD TRLR	CANADA	KY	41519-8429	37.6029133	-82.3003883
88 WHITE PINE DR	HAZARD	KY	41701-5316	37.27547	-83.20967
88 WHITE VALLEY LN	HAZARD	KY	41701-7436	37.3301033	-83.2258017
88 WHITE VALLEY LN	HAZARD	KY	41701-7436	37.329565	-83.2255717
88 WHITESBURG PLZ	WHITESBURG	KY	41858-7501	37.1158417	-82.79582
88 YELLOW CREEK RD	SASSAFRAS	KY	41759-8710	37.22127416	-83.05480516
88 E HARRIS ST	PRESTONSBURG	KY	41653-7835	37.67102633	-82.78087066
88 S CARDINAL DR	PRESTONSBURG	KY	41653-1432	37.6670767	-82.74086
88 W 4TH AVE	SOUTH SHORE	KY	41175-8929	38.7217917	-82.9674417
880 BRUCE BRANCH RD	MOUSIE	KY	41839-9099	37.4225783	-82.902695
880 CANE FORK RD	HYDEN	KY	41749-8916	37.152791666	-83.46126583
880 CENTRAL AVE	ASHLAND	KY	41101-7424	38.4805165	-82.6487247
880 CHEROKEE RD	RACELAND	KY	41169	38.53866433	-82.71756333

880	CHERYL ANN CT	WORTHINGTON	KY	41183-9529	38.550265	-82.747505
880	COLLINS CRK	WARFIELD	KY	41267-8953	37.8349155	-82.42462716
880	FEDSCREEK RD	FEDSCREEK	KY	41524-8425	37.3986567	-82.2351033
880	FROZEN CRK	RACCOON	KY	41557-8507	37.495	-82.4515033
880	KY HIGHWAY 1833	GAYS CREEK	KY	41745-9043	37.3266883	-83.4101917
880	KY ROUTE 3380	TEABERRY	KY	41660-9031	37.4064833	-82.6362883
880	LITTLE LICK FRK	EAST POINT	KY	41216-9053	37.7643783	-82.832275
880	LITTLE ROBINSON CRK	VIRGIE	KY	41572-8324	37.3699617	-82.5975367
880	LOWER PIGEONROOST RD	BONNYMAN	KY	41719-9008	37.29047633	-83.27906716
880	MAIN ST	HINDMAN	KY	41822-8973	37.330895	-82.9941
880	MEETINGHOUSE BRANCH RD TRLR	WOOTON	KY	41776-8879	37.1915433	-83.30754
880	MORGAN LN	JACKHORN	KY	41825	37.2311583	-82.721145
880	OAKHURST AVE	HAZARD	KY	41701-1630	37.2517433	-83.18483
880	RED BRANCH RD	LOUISA	KY	41230-5966	38.06910867	-82.65537683
880	RED OAK BR TRLR	SASSAFRAS	KY	41759-8911	37.2202683	-83.0290933
880	SILOAM LN	SOUTH SHORE	KY	41175-7977	38.745805	-82.8926067
880	SMOOT CRK	WHITESBURG	KY	41858-8054	37.1625417	-82.8636883
880	SOLOMON RD	WHITESBURG	KY	41858-7219	37.12910633	-82.814556
880	SPEWING CAMP BR	MC DOWELL	KY	41647-6037	37.423295	-82.7247533
880	STATE ROUTE 503	WURLAND	KY	41144-7468	38.541035	-82.7929767
880	TACKETT FRK	BEAVER	KY	41604-9076	37.38606817	-82.65134333
8800	CRANSTON RD	MOREHEAD	KY	40351-8100	38.303009333	-83.39323
8800	DURBIN RD	CATLETTSBURG	KY	41129-8727	38.2803083	-82.5879267
8801	MEADE SPRINGER RD	ASHLAND	KY	41102-8956	38.413604	-82.71481
8801	MILLARD HWY	PIKEVILLE	KY	41501-8121	37.3771167	-82.433235
8801	STATE HIGHWAY 194	KIMPER	KY	41539-6242	37.508205	-82.3585433
8802	ELKHORN CRK	ASHCAMP	KY	41512-8534	37.259005	-82.4604633
8804	BEAUTY RD	BEAUTY	KY	41203	37.84313567	-82.42362716
8804	MEADE SPRINGER RD	ASHLAND	KY	41102-8956	38.4126283	-82.7140067
8805	HIGHWAY 317	DEANE	KY	41812-9046	37.23657	-82.7706233
8806	DURBIN RD	CATLETTSBURG	KY	41129-8727	38.2797333	-82.5885967
8807	MEADOWLARK DR	CATLETTSBURG	KY	41129-8746	38.260738	-82.587404
8807	META HWY	PIKEVILLE	KY	41501-4737	37.56523517	-82.44598266
8807	META HWY	PIKEVILLE	KY	41501-4737	37.56487	-82.4459017
8807	META HWY UNIT PRSNAGE	PIKEVILLE	KY	41501-4737	37.56513	-82.445625
8807	OAK HILL DR	ASHLAND	KY	41102-8758	38.40661317	-82.70160316
8807	RIDGELINE RD TRLR	PHYLLIS	KY	41554-8456	37.4656367	-82.3596433
8808	LINDA DR	CATLETTSBURG	KY	41129-8291	38.25985841	-82.58713686
881	BEEFHIDE CRK	JENKINS	KY	41537-8336	37.27969	-82.6068333
881	BUFFALO RD TRLR	MEALLY	KY	41234-9742	37.8038425	-82.7121043
881	GARDNER DR	WEST LIBERTY	KY	41472-1205	37.92172661	-83.24560826
881	GARDNER FRK	SHELBIANA	KY	41562-8525	37.366885	-82.47484
881	HENPEN BR	MELVIN	KY	41650-9091	37.346137	-82.67915533
881	HIGH ROCK RD	HAZARD	KY	41701-6773	37.266439	-83.13863866
881	HIGHWAY 1812	JACKSON	KY	41339-9314	37.5743	-83.367968
881	KY ROUTE 680	MC DOWELL	KY	41631	37.4510933	-82.7268167
881	LAKE SIDE DR	JACKSON	KY	41339-7487	37.57106333	-83.37881
881	LEFT FORK OF LONG FRK	VIRGIE	KY	41572-8617	37.2765917	-82.65883
881	LITTLE MUD LICK RD	STAFFORDSVILLE	KY	41256-9021	37.839035	-82.84892
881	MARROWBONE CREEK RD	ELKHORN CITY	KY	41522-8539	37.3588317	-82.42018
881	MAYNARD BRANCH RD	LOUISA	KY	41230-7630	38.02093333	-82.54251
881	MAYNARD BRANCH RD	LOUISA	KY	41230-7630	38.02101417	-82.54299383
881	NEBO RD	CATLETTSBURG	KY	41129-8583	38.2210917	-82.6642933
881	OHIO RIVER RD	GREENUP	KY	41144-6789	38.6241217	-82.8684333
881	OHIO RIVER RD	GREENUP	KY	41144-6789	38.62429117	-82.86691066
881	OHIO RIVER RD BARN	GREENUP	KY	41144-6789	38.62302	-82.8713417
881	OLD 773	GRAYSON	KY	41143-8787	38.2827483	-82.923445
881	POWELLS CRK	PIKEVILLE	KY	41501-7928	37.399615	-82.417145
881	PRESTONSBURG ST	WEST LIBERTY	KY	41472-1225	37.92036667	-83.2473065
881	SPRING BR	PIKEVILLE	KY	41501-7629	37.5092567	-82.61612
881	STATE HIGHWAY 1947	GRAYSON	KY	41143-6872	38.3436233	-82.9562533
881	STATE ROUTE 784	SOUTH SHORE	KY	41175-9790	38.7011483	-82.9568833
881	WALTERS BR	ISOM	KY	41824-8936	37.17962317	-82.8927505
881	S STATE HIGHWAY 1	GRAYSON	KY	41143-7977	38.317350166	-82.93208266
881	S STATE HIGHWAY 1 TRLR 1	GRAYSON	KY	41143-7977	38.3182505	-82.93280833
8810	ELKHORN CRK	ASHCAMP	KY	41512-8534	37.2583333	-82.4603683
8810	KY HIGHWAY 7	VIPER	KY	41774-8783	37.1543567	-83.0887583

8810 LINDA DR	CATLETTSBURG	KY	41129-8291	38.25984825	-82.5871026
8811 KY ROUTE 40	OIL SPRINGS	KY	41238-9131	37.803415	-82.9587683
8811 S STATE HIGHWAY 1	GRAYSON	KY	41143-9138	38.2146167	-82.9033633
8812 META HWY	META	KY	41501-4737	37.5642117	-82.4457083
8815 CRANSTON RD	MOREHEAD	KY	40351-8100	38.3019981	-83.3940109
8815 CRANSTON RD GARG	MOREHEAD	KY	40351-8100	38.30323833	-83.39538167
8815 MEADOWLARK DR	CATLETTSBURG	KY	41129-8746	38.259559	-82.583955
8815 OAK HILL DR	ASHLAND	KY	41102-8758	38.4066833	-82.70167
8816 STATE ROUTE 5	ASHLAND	KY	41102-8550	38.4299183	-82.75802
8817 N HIGHWAY 201	WEBBVILLE	KY	41180-8998	38.13299417	-82.85149383
8818 ALLEN CT	ASHLAND	KY	41102-8916	38.4064383	-82.7019633
8819 EASTVIEW CT	CATLETTSBURG	KY	41129-8915	38.32509	-82.5876733
8819 STATE HIGHWAY 1056	MC CARR	KY	41544-8310	37.59377824	-82.17029145
882 BIG DOUBLES BR	MALLIE	KY	41836-8920	37.2339633	-82.90084
882 CALF CRK	INEZ	KY	41224-8413	37.9140072	-82.5027652
882 CALF CRK GARG	INEZ	KY	41224-8413	37.91409816	-82.50191666
882 DAWAHARE DR	HAZARD	KY	41701-8935	37.27713	-83.2356583
882 DRY BREAD RD	SALYERSVILLE	KY	41465-8297	37.7158233	-82.9576267
882 EDISON RD	GRAYSON	KY	41143-7897	38.27714118	-82.95473753
882 FLEMING FRK	OLIVE HILL	KY	41164-7695	38.29906167	-83.30083433
882 FLEMING FRK	OLIVE HILL	KY	41164-7695	38.2992405	-83.29991783
882 FLEMING FRK TRLR	OLIVE HILL	KY	41164-7695	38.29939	-83.30071
882 HICKORY ST	HYDEN	KY	41749-8950	37.171965	-83.38283
882 HULL SCHOOL RD	HAZARD	KY	41701-7243	37.3160883	-83.23105
882 KY ROUTE 680	MC DOWELL	KY	41647-6015	37.4508317	-82.72717
882 LICK CREEK RD	lick creek	KY	41540-8118	37.383845	-82.2987
882 LICK FRK	JENKINS	KY	41537-8309	37.2592433	-82.6019767
882 MEADOW BRANCH RD	KRYPTON	KY	41754-8945	37.3028767	-83.3118517
882 ROCKHOUSE FRK	VIRGIE	KY	41572-8717	37.2755015	-82.700193
882 SPRING BR	JEREMIAH	KY	41826-8911	37.1629133	-82.9214683
882 WENDOVER RD	HYDEN	KY	41749-9013	37.1404083	-83.3689867
882 WHIPPOORWILL RD	NIPPA	KY	41240-9119	37.8550267	-82.7893183
8820 ELKHORN CRK	ASHCAMP	KY	41512-8534	37.25825217	-82.4604425
8820 HARMON LN TRLR	CATLETTSBURG	KY	41129-8729	38.276535	-82.59454
8820 KY HIGHWAY 476	BULAN	KY	41722-8741	37.3341085	-83.1365385
8820 US HIGHWAY 60	MOREHEAD	KY	40351-9047	38.26846667	-83.32818667
8821 ALLEN CT	ASHLAND	KY	41102-8916	38.4060033	-82.702445
8821 HIGHWAY 1760	LOUISA	KY	41230-7441	37.964415	-82.684935
8821 HIGHWAY 7	WHITESBURG	KY	41858-8133	37.2243833	-82.80548
8824 ELKHORN CRK	ASHCAMP	KY	41512-8534	37.2582767	-82.4606267
8824 HARMON LN	CATLETTSBURG	KY	41129-8729	38.2762217	-82.5954817
8825 US HIGHWAY 23	PIKEVILLE	KY	41501-3902	37.348375	-82.5496833
8826 ALLEN CT	ASHLAND	KY	41102-8916	38.4058283	-82.70196
8827 ALLEN CT	ASHLAND	KY	41102-8916	38.405815	-82.7022733
8829 BIG BRANCH RD	VIRGIE	KY	41572-8725	37.2708	-82.6883717
8829 LOST CREEK RD	ROWDY	KY	41367-8825	37.39213	-83.250645
883 ABNER FORK RD	BELCHER	KY	41513-8449	37.36668517	-82.33750766
883 BARRENSHEE CRK	FREEBURN	KY	41528-8528	37.5416083	-82.1342533
883 COWPEN RD	PIKEVILLE	KY	41501-6017	37.5395883	-82.5668433
883 DRY BREAD RD	SALYERSVILLE	KY	41465-8297	37.7091283	-82.95611
883 DRY BREAD RD	SALYERSVILLE	KY	41465-8297	37.71508	-82.9575783
883 DRY BREAD RD TRLR	SALYERSVILLE	KY	41465-8297	37.7154483	-82.9569333
883 DRY BREAD RD TRLR 1	SALYERSVILLE	KY	41465-8297	37.71539	-82.95679133
883 FIELDS BR	GRAYSON	KY	41143-7720	38.2450883	-82.922975
883 JEFFERSON RD	HUEYSVILLE	KY	41640-8767	37.4951383	-82.84026
883 JEFFERSON RD GARG	HUEYSVILLE	KY	41640-8767	37.49531726	-82.84000421
883 KY ROUTE 1498	BEVINSVILLE	KY	41606-9044	37.3540455	-82.737173
883 KY ROUTE 306	WHEELWRIGHT	KY	41669-9029	37.34286	-82.7205333
883 KY ROUTE 680	GRETHEL	KY	41631-9040	37.4508217	-82.7267167
883 SOLOMON RD	WHITESBURG	KY	41858-7209	37.1295317	-82.81483
883 STATE HIGHWAY 1620 GARG	OLIVE HILL	KY	41164-6856	38.255585	-83.193495
883 STATE HIGHWAY 1620 TRLR	OLIVE HILL	KY	41164-6856	38.256165	-83.19342833
883 STEWARTS RD	BLACKKEY	KY	41804-8897	37.154655	-83.00613
883 TURKEY CREEK RD	TURKEY CREEK	KY	41514-7902	37.66607	-82.3066333
883 YONTS FRK	JACKHORN	KY	41825-9099	37.22581	-82.6994917
8831 MEADE SPRINGER RD	ASHLAND	KY	41102-8956	38.41295933	-82.714653
8831 MEADE SPRINGER RD	ASHLAND	KY	41102-8956	38.4130817	-82.714765

8831 OAK HILL DR	ASHLAND	KY	41102-8758	38.4060717	-82.701025
8832 EASTVIEW CT	CATLETTSBURG	KY	41129-8915	38.3244017	-82.58827
8834 HIGHWAY 550	EMMALENA	KY	41740-9095	37.3387067	-83.07845
8837 KY ROUTE 80	LANGLEY	KY	41645-6579	37.52741667	-82.78898083
8838 META HWY	PIKEVILLE	KY	41501-4737	37.56406	-82.4452983
8839 OAK HILL DR	ASHLAND	KY	41102-8758	38.404965	-82.70085
8839 STATE HIGHWAY 773	DENTON	KY	41132-8958	38.25229255	-82.83954921
884 ALLEN BANNER RD	ALLEN	KY	41601-9027	37.60953083	-82.7138245
884 BIG HACKNEYS CRK	MOUTHCARD	KY	41548-8418	37.373375	-82.21864
884 INDUSTRIAL PARK	HAGERHILL	KY	41222-8607	37.7583433	-82.7767717
884 JOHNSON LN	SOUTH SHORE	KY	41175-7892	38.730888	-82.913177
884 KY ROUTE 777 TRLR	LANGLEY	KY	41645-9085	37.529395	-82.8013117
884 LIBERTY RD	WEST LIBERTY	KY	41472-2085	37.92514833	-83.26774
884 LICK FRK	JENKINS	KY	41537-8309	37.2593317	-82.601915
884 MARROWBONE DRY FRK	ELKHORN CITY	KY	41522-7821	37.32036262	-82.43875893
884 NARROWS BR TRLR	HARDY	KY	41531-8804	37.605545	-82.2477833
884 PANBOWL BR	JACKSON	KY	41339-7543	37.58666333	-83.35927667
884 PANBOWL BR BARN	JACKSON	KY	41339-7543	37.5866233	-83.35933105
884 PREMIER SUBDIVISION	JENKINS	KY	41537-8764	37.1784667	-82.64534
884 SLONE FARM RD	CATLETTSBURG	KY	41129	38.2246635	-82.64216216
884 STATE HIGHWAY 1620	OLIVE HILL	KY	41164-6856	38.25465	-83.19636333
884 TAYLOR FRK	TURKEY CREEK	KY	41514-7825	37.66625	-82.31966
884 TAYLOR FRK	TURKEY CREEK	KY	41514-7825	37.66625	-82.31966
884 THOMPSON FORK RD	LOUISA	KY	41230-9343	37.99699507	-82.73678842
884 S HIGHWAY 3	LOUISA	KY	41230-6687	38.105445	-82.5915667
8840 LOTTS CREEK RD	HAZARD	KY	41701-9054	37.2676	-83.0677333
8840 LOTTS CREEK RD BLDG OUT	HAZARD	KY	41701-9054	37.243524833	-83.17610616
8840 STATE HIGHWAY 773 BARN	DENTON	KY	41132-8958	38.25219552	-82.83947844
8840 STATE HIGHWAY 773 TRLR	DENTON	KY	41132-8958	38.25219552	-82.83947844
8840 S STATE HIGHWAY 1	WEBBVILLE	KY	41180-9801	38.16868033	-82.81549816
8841 CUTSHIN RD	WOOTON	KY	41776-8788	37.08415462	-83.2508267
8842 KY HIGHWAY 1110 TRLR	WHICK	KY	41390-9021	37.41497667	-83.38416167
8843 US HIGHWAY 23	PIKEVILLE	KY	41501-3902	37.348291166	-82.5497015
8844 BIG BRANCH RD	VIRGIE	KY	41572-8725	37.27097	-82.6890417
8844 LOTTS CREEK RD	HAZARD	KY	41701-9054	37.26718	-83.067415
8844 ROCKCASTLE RD	LOUISA	KY	41230-5467	37.94996533	-82.53597666
8847 HIGHWAY 160	WHITESBURG	KY	41858-8913	37.0887783	-82.9224517
8848 N HIGHWAY 201	WEBBVILLE	KY	41180-8998	38.1284417	-82.8528083
885 6TH ST	PAINTSVILLE	KY	41240-1387	37.80267902	-82.81225437
885 BEAVER CREEK RD	ELKHORN CITY	KY	41522-8722	37.3193467	-82.346405
885 BELLS TRACE RD	WEBBVILLE	KY	41180-8594	38.198452	-82.87557566
885 BLACK BOTTOM RD TRLR	JEREMIAH	KY	41826-9017	37.1710817	-82.929665
885 BURNING FRK TRLR	SALYERSVILLE	KY	41465-7532	37.722305	-83.0163983
885 DOCKS HOLLOW RD	HAZARD	KY	41701-6746	37.26444326	-83.16477069
885 HARDBURLY RD	BULAN	KY	41722-8908	37.29979163	-83.15514115
885 KY ROUTE 2039	HAGERHILL	KY	41222-9075	37.806622833	-82.84669966
885 LAUREL MOUNTAIN RD	BUSY	KY	41723-9071	37.2696667	-83.3127267
885 LAUREL MOUNTAIN RD	BUSY	KY	41723-9071	37.2687317	-83.3124217
885 LICK CREEK RD	WEBBVILLE	KY	41180-8322	38.173014	-82.899468
885 MESSER BRANCH RD	HAZARD	KY	41701-6527	37.232605	-83.2090067
885 MESSER BRANCH RD TRLR	HAZARD	KY	41701-6527	37.2319167	-83.2098367
885 MILL BRANCH RD	PAINTSVILLE	KY	41240-1707	37.8100517	-82.82455
885 RIGHT FORK OF BEAVER CRK	ELKHORN CITY	KY	41522-8609	37.3246883	-82.3121233
885 RILEY BRANCH RD	CLAYHOLE	KY	41317-8900	37.47704349	-83.29154966
885 TOM ADKINS RD	SHELBIANA	KY	41562-8355	37.42523733	-82.4744445
885 WEBB BR	JENKINS	KY	41537-8822	37.15768179	-82.69770883
885 WOLFPEN CREEK RD	MALLIE	KY	41836-8855	37.2282283	-82.917905
885 W KY HIGHWAY 80	HAZARD	KY	41701-5920	37.26719133	-83.218574
885 W KY HIGHWAY 80	HAZARD	KY	41701-5920	37.26680467	-83.21808133
885 W KY HIGHWAY 80	HAZARD	KY	41701-5920	37.26694083	-83.21843983
885 W KY HIGHWAY 80 UNIT 3PH	HAZARD	KY	41701-5920	37.26694083	-83.21843983
8850 CRANSTON RD	MOREHEAD	KY	40351-8100	38.30335167	-83.39330333
8850 HIGHWAY 160	WHITESBURG	KY	41858-8913	37.0889883	-82.9233133
8850 HIGHWAY 542	JACKSON	KY	41339-9533	37.567752	-83.134804
8850 LOTTS CREEK RD	HAZARD	KY	41701-9054	37.266074	-83.067621
8850 US HIGHWAY 23	PIKEVILLE	KY	41501-3902	37.34960533	-82.5474445
8850 VEST TALCUM RD	TALCUM	KY	41722-8876	37.3721983	-83.1016833

8851 STATE HIGHWAY 1056	MC CARR	KY	41544-8310	37.59401233	-82.16885283
8851 E US HIGHWAY 60	RUSH	KY	41168-8865	38.3489017	-82.781805
8852 EASTVIEW CT	CATLETTSBURG	KY	41129-8915	38.3254533	-82.589695
8852 ROCKCASTLE RD	LOUISA	KY	41230-5467	37.94971	-82.53650667
8854 HIGHWAY 550	EMMALENA	KY	41740-9095	37.339845	-83.07905
8854 KY HIGHWAY 610	JENKINS	KY	41537-8163	37.2770917	-82.5792333
8854 KY HIGHWAY 610	JENKINS	KY	41537-8163	37.27707	-82.5792333
8854 KY ROUTE 979	GRETHEL	KY	41631-9019	37.4519317	-82.6522867
8857 META HWY	PIKEVILLE	KY	41501-4776	37.5648833	-82.4444883
8857 S STATE HIGHWAY 1	GRAYSON	KY	41143-9138	38.214665	-82.9021367
8858 US HIGHWAY 23	PIKEVILLE	KY	41501-3902	37.34965683	-82.54713466
886 ALLEN BANNER RD	ALLEN	KY	41601-9027	37.6089483	-82.7140867
886 ALLEN BANNER RD GARG	ALLEN	KY	41601-9027	37.6091295	-82.71409966
886 ALLEY FRK	EAST POINT	KY	41216-8007	37.7091633	-82.8057383
886 COLLINS HWY	PIKEVILLE	KY	41501-6716	37.4153067	-82.49347
886 CRUM BR	DEBORD	KY	41214-9041	37.81788167	-82.545045
886 FOREST HILLS RD	FOREST HILLS	KY	41527-8324	37.6421233	-82.2806617
886 HIGHWAY 3401	WHITESBURG	KY	41858-8461	37.1219645	-82.87389033
886 HIGHWAY 3401 COT	WHITESBURG	KY	41858-8461	37.12198783	-82.87371416
886 LONGFORK RD	VIRGIE	KY	41572-8907	37.335197	-82.60018983
886 LONGFORK RD GARG	VIRGIE	KY	41572-8907	37.335102	-82.60017016
886 LOWES BR	PIKEVILLE	KY	41501-6316	37.609313	-82.50115983
886 MEATHOUSE RD	KIMPER	KY	41539-6401	37.5307132	-82.3542458
886 PLEASANT VLY	WURLAND	KY	41144-7581	38.488165	-82.7805583
886 PLEASANT VLY	WURLAND	KY	41144-7581	38.48778433	-82.78071716
886 RILEYS BR	BEVINSVILLE	KY	41606-9008	37.368453333	-82.7168715
886 SILVER FOX DR	LOUISA	KY	41230-7920	38.06419167	-82.6216285
886 SPRUCE PINE RD	GARNER	KY	41817-9008	37.35233	-82.91345
886 STATE HIGHWAY 1056 TRLR	PINSONFORK	KY	41555-7532	37.564205	-82.2467083
886 STINSON CRK	GRAYSON	KY	41143-7805	38.30317833	-82.86201983
886 SUGARLOAF BR	PRESTONSBURG	KY	41653-8421	37.6576167	-82.6981283
886 TUNNEL CUT LOOP TRLR	MOREHEAD	KY	40351-9019	38.251095	-83.318985
8860 CUTSHIN RD TRLR 1	CUTSHIN	KY	41776-8788	37.082615	-83.2507183
8860 HIGHWAY 315	BOONEVILLE	KY	41314-9020	37.40509667	-83.46691333
8860 KY HIGHWAY 610	JENKINS	KY	41537-8163	37.2770917	-82.5792333
8860 VEST TALCUM RD TRLR	TALCUM	KY	41722-8876	37.3725717	-83.1019367
8861 HEAD OF HELL FOR CER RD	SIZEROCK	KY	41749	37.219446	-83.49538833
8862 CUTSHIN RD	CUTSHIN	KY	41776-8788	37.082295	-83.2503767
8862 ELKHORN CRK BLDG 2	ASHCAMP	KY	41512		
8862 KY HIGHWAY 610	JENKINS	KY	41537-8163	37.277075	-82.5792333
8865 KY ROUTE 40	OIL SPRINGS	KY	41238-9131	37.8030283	-82.9593783
8867 BIG BRANCH RD	VIRGIE	KY	41572-8725	37.27074	-82.6888133
8868 KY ROUTE 40	OIL SPRINGS	KY	41238-9131	37.8035	-82.9598367
8868 STATE HIGHWAY 194	KIMPER	KY	41539-6242	37.50731	-82.357675
8869 HIGHWAY 1760	LOUISA	KY	41230-7441	37.96147667	-82.68372833
8869 HIGHWAY 1760	LOUISA	KY	41230-7441	37.961312833	-82.68419483
8869 US ROUTE 60	RUSH	KY	41168-9330	38.3495383	-82.780895
887 ALTRO RD	JACKSON	KY	41339-9026	37.381511	-83.3797825
887 BUFFALO RD GARG	MEALLY	KY	41234-9742	37.8050022	-82.7116212
887 FIELDS BR	GRAYSON	KY	41143-7720	38.2436732	-82.9197985
887 FIELDS BR	GRAYSON	KY	41143-7720	38.24458	-82.9227383
887 LITTLE ROBINSON CRK	VIRGIE	KY	41572-8324	37.36931	-82.597665
887 MIDDLE BR	MC DOWELL	KY	41647-6033	37.460095	-82.7183967
887 OAKHURST AVE	HAZARD	KY	41701-1629	37.2519983	-83.18436
887 RED CREEK RD	PIKEVILLE	KY	41501-6725	37.439125	-82.4689417
887 RIGHT FORK OF COWPEN RD	PIKEVILLE	KY	41501-6110	37.54631	-82.5466317
887 SHADY GROVE RD	LOUISA	KY	41230-8718	38.15379667	-82.74555167
887 SMITH RUN	OLIVE HILL	KY	41164-8316	38.29689667	-83.23274333
887 SMOOT CRK	WHITESBURG	KY	41858-8054	37.1630517	-82.8655545
887 TRUMBO RD	MOREHEAD	KY	40351-7834	38.26154167	-83.31121
887 WOLFPEN CREEK RD	MALLIE	KY	41836-8855	37.228215	-82.9179767
887 W MAIN ST TRLR	INEZ	KY	41224	37.86951933	-82.550724
8870 MEADOWLARK DR	CATLETTSBURG	KY	41129-8746	38.2591317	-82.5832833
8870 US ROUTE 60	ASHLAND	KY	41102-9525	38.4121653	-82.7104188
8872 META HWY	PIKEVILLE	KY	41501-4737	37.564107833	-82.44475966
8875 KY ROUTE 80	LANGLEY	KY	41645-6579	37.527735	-82.7886283
8875 STATE HIGHWAY 194	KIMPER	KY	41539-6242	37.5071967	-82.3586967

8876 KY ROUTE 979	GRETHEL	KY	41631-9019	37.4515567	-82.6523117
8877 CANEY HWY	PIKEVILLE	KY	41501-3904	37.3478783	-82.54915
8877 HIGHWAY 7 TRLR	KITE	KY	41828-8966	37.33968242	-82.81296613
888 BROWDER LN	JEFF	KY	41751-9073	37.20821914	-83.12351704
888 CONN ST	IVEL	KY	41642-9412	37.573919	-82.660886
888 FEDSCREEK RD	FEDSCREEK	KY	41524-8425	37.3984917	-82.234935
888 FREEDOM RD	RAVEN	KY	41861-9020	37.39030217	-82.8077235
888 GAIL DR	ASHLAND	KY	41102-9242	38.43263895	-82.69588422
888 GRASSY CRK	JAMBOREE	KY	41553-9048	37.4413883	-82.1488483
888 HOLLYBUSH BR	PREMIUM	KY	41845-9081	37.154749	-82.88571433
888 HOLLYBUSH BR	PREMIUM	KY	41845-9081	37.15325	-82.8855
888 HOLLYBUSH BR	PREMIUM	KY	41845-9081	37.158101	-82.88556833
888 JENNYS CRK	HAGERHILL	KY	41222-8809	37.79431083	-82.831314
888 JENNYS CRK	HAGERHILL	KY	41222-8809	37.7943417	-82.8325383
888 JENNYS CRK	HAGERHILL	KY	41222-8809	37.7943917	-82.83408
888 JENNYS CRK	HAGERHILL	KY	41222-8809	37.7937333	-82.8317933
888 LEFT FORK MACES CRK RD	VIPER	KY	41774-8408	37.17110383	-83.146183
888 MAIN ST	WHEELWRIGHT	KY	41669	37.3428767	-82.7204833
888 ROCKY HOWARD RD	SALYERSVILLE	KY	41465-6877	37.7983489	-83.1531638
888 ROCKY HOWARD RD TRLR	SALYERSVILLE	KY	41465-6877	37.7979495	-83.1543722
888 SHADY GROVE RD	LOUISA	KY	41230-8718	38.1540667	-82.7442267
888 SMITH BR	GRAYSON	KY	41143-9221	38.3385067	-83.0298967
888 SMITHBORO RD	SASSAFRAS	KY	41759-8848	37.2339683	-82.9846217
888 SUNSHINE LN	KIMPER	KY	41539-6452	37.51766983	-82.37545283
8880 HIGHWAY 7	WHITESBURG	KY	41858-8133	37.22389	-82.8046767
8880 HIGHWAY 7	WHITESBURG	KY	41858	37.2238655	-82.80479883
8880 HIGHWAY 7	WHITESBURG	KY	41858-8133	37.2241467	-82.8053817
8881 HIGHWAY 160	WHITESBURG	KY	41858-8913	37.088591	-82.92290083
8882 HIGHWAY 542	JACKSON	KY	41339-9533	37.56778383	-83.13471916
8884 HIGHWAY 707	CATLETTSBURG	KY	41129-8557	38.248275	-82.6223933
8885 HIGHWAY 421	MOZELLE	KY	40858-6009	37.0220703	-83.3937843
8885 HIGHWAY 707	CATLETTSBURG	KY	41129-8557	38.2484333	-82.6225317
8885 KY HIGHWAY 2022	BUCKHORN	KY	41721-8607	37.28741171	-83.54412493
8886 META HWY LOT 6	PIKEVILLE	KY	41501-4737	37.563985	-82.4445817
8888 HIGHWAY 550	MOUSIE	KY	41839-9035	37.4051583	-82.8782183
8888 ROBINSON CREEK RD	VIRGIE	KY	41572-8555	37.3733217	-82.5836283
8889 BROWDER LN UNIT POOLHSE	JEFF	KY	41751	37.20471617	-83.12199066
8889 BROWDER LN UNIT PUMP	JEFF	KY	41751	37.2087747	-83.1230887
889 BAKER BR	TUTOR KEY	KY	41263-9008	37.8673567	-82.7516117
889 BROADBOTTOM RD	PIKEVILLE	KY	41501-2832	37.53886	-82.5865183
889 COUCHTOWN RD	BUSY	KY	41723-8808	37.27514933	-83.25581766
889 DOTY CRK	JEREMIAH	KY	41826-9057	37.18503	-82.9344383
889 GAIL DR	ASHLAND	KY	41102-8232	38.4329217	-82.6950567
889 GRASSY CRK TRLR	JAMBOREE	KY	41553-9048	37.4415817	-82.1491733
889 HIGHWAY 3400 TRLR	PAYNE GAP	KY	41537-8942	37.1548117	-82.6679533
889 HOLLYBUSH RD	HOLLYBUSH	KY	41844	37.3411667	-82.8595033
889 LICK BRANCH ARMORY RD TRLR	JACKSON	KY	41339-9218	37.52678833	-83.37504833
889 MAIN ST TRLR	HINDMAN	KY	41822-8973	37.344298	-82.974442
889 SHOP BR TRLR	STANVILLE	KY	41659-9039	37.5799633	-82.6145367
889 TURLEY AVE	FLATWOODS	KY	41139-1169	38.5278912	-82.7035218
889 WICKS BRANCH RD	VIPER	KY	41774-8282	37.1488433	-83.13286
8890 CANEY HWY	PIKEVILLE	KY	41501	37.35099933	-82.54353983
8890 CANEY HWY GARG	PIKEVILLE	KY	41501	37.3510925	-82.5425145
8890 S KY HIGHWAY 15	HAPPY	KY	41746-8909	37.205795	-83.108725
8891 N KY HIGHWAY 15	HAZARD	KY	41701-5677	37.3512817	-83.2640017
8891 N KY HIGHWAY 15 TRLR	HAZARD	KY	41701-5677	37.34955767	-83.26541283
8894 META HWY	PIKEVILLE	KY	41501-4737	37.5639033	-82.4445633
8895 KY ROUTE 40	OIL SPRINGS	KY	41238-9998	37.8030533	-82.9599883
8896 KY HIGHWAY 476	BULAN	KY	41722-8741	37.33431132	-83.13493121
8896 MEATHOUSE RD TRLR	PILGRIM	KY	41250-8933	37.7073633	-82.5006883
8897 HIGHWAY 707	CATLETTSBURG	KY	41129-8557	38.24829167	-82.6224055
8898 KY ROUTE 979	GRETHEL	KY	41631-9019	37.45049435	-82.6520992
88A SYCAMORE LN	RUSH	KY	41168-8917	38.351915	-82.805125
88B SYCAMORE LN	RUSH	KY	41168-8917	38.351915	-82.805125
89 2ND ST	LOUISA	KY	41230-8152	38.1054333	-82.6053167
89 5TH ST	WHITESBURG	KY	41858-7757	37.11537	-82.82004
89 ABES BR	JAMBOREE	KY	41553-9001	37.49766117	-82.1351235



89 ALTAWOOD RD	RACELAND	KY	41169-9000	38.5449217	-82.7549717
89 AMERICA LN	VIPER	KY	41774-7934	37.13226317	-83.12078783
89 AMERICA LN HSE	VIPER	KY	41774-7934	37.1322583	-83.1207833
89 APPLETREE LN	GRAYSON	KY	41143-7999	38.32166783	-82.89482016
89 BECKWITH BR	GRAYSON	KY	41143-8725	38.3373217	-82.8964117
89 BELCHER TURNER RD	BOONEVILLE	KY	41314-9563	37.38748017	-83.47855466
89 BEVERLY HEIGHTS RD	JACKSON	KY	41339-9626	37.5204565	-83.3508235
89 BEVINS BR	HATFIELD	KY	41514-8534	37.6547383	-82.3685667
89 BIGGS BRANCH RD	LOUISA	KY	41230-5751	38.0689017	-82.6650883
89 BLAIRTOWN RD	PIKEVILLE	KY	41501-3009	37.5438867	-82.5840033
89 BLUEGRASS WAY	EMMALENA	KY	41740-9021	37.3687267	-83.0699167
89 BOAT GUNNEL	MEALLY	KY	41234-9735	37.7906367	-82.7566
89 BOAT GUNNEL	MEALLY	KY	41234-9735	37.7907717	-82.75716
89 BRANDY KEG EST	PRESTONSBURG	KY	41653-8108	37.6800517	-82.729825
89 BRANDY KEG EST LOT 1 & 2	PRESTONSBURG	KY	41653-8108	37.6804267	-82.7291783
89 BROADHEAD HOLW	TOLER	KY	41514-8656	37.6370617	-82.251435
89 BROOK DR	KRYPTON	KY	41754-8931	37.3125417	-83.3380467
89 BROWN ST	PIKEVILLE	KY	41501-7838	37.404365	-82.4406517
89 BURNETT ST	JACKSON	KY	41339-9204	37.54652833	-83.37866333
89 CALVIN CAIN RD TRLR 8	SALYERSVILLE	KY	41465-7068	37.7327119	-83.0195079
89 CARL BURK RD	VIRGIE	KY	41572-8372	37.358665	-82.5897767
89 CARNATION RD	VAN LEAR	KY	41265-8419	37.77222283	-82.74529016
89 CHURCH HOUSE HOLW	BELFRY	KY	41514-7423	37.62802	-82.2627983
89 CHURCH ST BLDG 0	BETSY LAYNE	KY	41605-7071	37.5504128	-82.634711
89 CIRCLE DR	SOUTH SHORE	KY	41175-7849	38.7269383	-82.9325433
89 COAL RIDGE DR LOT 31	HAZARD	KY	41701-7394	37.342908	-83.249671
89 COLLINS RD	SHELBIANA	KY	41562-8447	37.4188217	-82.4918883
89 COLLINS RD GARG	SHELBIANA	KY	41562-8447	37.418814	-82.49160433
89 COMPTON LN	WURLTAND	KY	41144-6144	38.5433555	-82.76373383
89 COOTS HOLLOW RD	VIPER	KY	41774-8012	37.14305117	-83.12456433
89 CORNELIA AVE	WHITESBURG	KY	41858-7795	37.1166917	-82.8159767
89 COWAN PARK	WHITESBURG	KY	41858-9375	37.109835	-82.8556667
89 COWAN PARK GARG	WHITESBURG	KY	41858-9375	37.1099167	-82.8554883
89 COWTOWN RD	HINDMAN	KY	41822-9120	37.33	-82.9886717
89 DAGGS BR	CANADA	KY	41519	37.577195	-82.322321
89 DAMRON LN	PIKEVILLE	KY	41501-7608	37.5296867	-82.6184617
89 DAMRON MAYO RD	GRAYSON	KY	41143-7922	38.3387917	-82.8942967
89 DEFIANCE CIR	HAPPY	KY	41746-9063	37.2054483	-83.0918567
89 DEFIANCE CIR UNIT SHOP	HAPPY	KY	41746-9063	37.2055395	-83.09202083
89 DESKINS HOLW	PIKEVILLE	KY	41501-1902	37.5041283	-82.5465067
89 DESPERADO DR	WHITESBURG	KY	41858	37.1151383	-82.8723283
89 DESPERADO DR GARG	WHITESBURG	KY	41858	37.11723618	-82.87438356
89 ELM ST	JENKINS	KY	41537-8641	37.1638533	-82.6361033
89 ELM ST GARG	WHEELWRIGHT	KY	41669-9057	37.3328867	-82.722351
89 EWING DR	ALLEN	KY	41601-9490	37.62949	-82.7083983
89 FARLEY BTM	MC CARR	KY	41544-8300	37.5949133	-82.170525
89 FAT BABY LN	CORNETTSVILLE	KY	41731-9068	37.129859	-83.05312366
89 FIRST ST	SOUTH SHORE	KY	41175-7936	38.7289583	-82.9211167
89 FOX TRAIL RD GARG	MOZELLE	KY	40858-5008	37.00598583	-83.39801666
89 FOX TRAIL RD TRLR	MOZELLE	KY	40858-5008	37.00512	-83.397905
89 FOX TRAIL RD TRLR B	MOZELLE	KY	40858-5008	37.005828	-83.397571
89 FROGTOWN LN TRLR	HAZARD	KY	41701-5308	37.27395	-83.20775
89 FRONT ST	IVEL	KY	41642-9417	37.59399	-82.678925
89 GALE LN	GREENUP	KY	41144-8110	38.51060033	-82.81522816
89 GODSEY TER LOT 3	HAPPY	KY	41746-8301	37.20680217	-83.08984316
89 GRIMES RD	SCUDDY	KY	41760-9019	37.2038225	-83.08478883
89 GROUNDHOG HOLW	BULAN	KY	41722-8955	37.3029883	-83.1331083
89 GUM BR	HITCHINS	KY	41146-6000	38.266771	-82.88746333
89 HALCOMB LN	DELPHIA	KY	41735-8912	37.032805	-83.0929267
89 HALCOMB LN GARG 1	DELPHIA	KY	41735-8912	37.0319067	-83.09158
89 HAMMOND AVE	SOUTH SHORE	KY	41175-9094	38.719685	-82.9618633
89 HAMPTON RD	VIRGIE	KY	41572-8876	37.31458917	-82.62765316
89 HANSFORD LN	HAZARD	KY	41701-8106	37.2747733	-83.2780417
89 HARDBURLY RD	BULAN	KY	41722-8900	37.2973067	-83.166575
89 HENPEN BR	MELVIN	KY	41650-9004	37.3406533	-82.6694467
89 HENPEN BR	MELVIN	KY	41650-9004	37.34053567	-82.66939383
89 HENPEN BR GARG	MELVIN	KY	41650-9004	37.3407805	-82.669369

89 HENSLEY BR	HELPS	KY	41553-8808	37.4755467	-82.1841233
89 HOLLY AVE	SOUTH SHORE	KY	41175-9021	38.72254	-82.96888
89 HUFFTOWN RD TRLR	MOUSIE	KY	41839		
89 JESSE JAMES LN	TEABERRY	KY	41660-6313	37.43667	-82.643705
89 JOE LITTLE FORK RD TRLR	JACKSON	KY	41339-8472	37.45007333	-83.44871667
89 JUSTIN AVE APT A	CHAVIES	KY	41727-8723	37.372848	-83.252884
89 JUSTIN AVE APT B	CHAVIES	KY	41727-8723	37.372848	-83.252884
89 JUSTIN AVE APT C	CHAVIES	KY	41727-8723	37.372848	-83.252884
89 KEITH ST	SOUTH SHORE	KY	41175-7837	38.7260617	-82.93629
89 KURACKA LN	ISOM	KY	41824-8968	37.1895967	-82.8935017
89 LAFFERTY LN	INEZ	KY	41224-8602	37.84814667	-82.52014333
89 LEADBETTER HL	MOREHEAD	KY	40351-9063	38.24786333	-83.31834333
89 LEFT FORK OF KNOB FRK	PIKEVILLE	KY	41501-3542	37.531335	-82.4741817
89 LEFT SHORT BR	EAST MC DOWELL	KY	41647-6030	37.45156	-82.6968583
89 LEONA LN	SOUTH SHORE	KY	41175-7800	38.7294567	-82.945035
89 LONE OAK CT LOT 19	TRAM	KY	41663-8000	37.5729333	-82.645085
89 LORENE LN	CHAVIES	KY	41727-8300	37.382057	-83.25219883
89 LUCY LN	PAINTSVILLE	KY	41240-9001	37.8393183	-82.8304917
89 LYNN HOLW	DANA	KY	41615-8034	37.5538567	-82.6714133
89 MAPLE ST	SOUTH SHORE	KY	41175-7835	38.72675	-82.935875
89 MARCH LOOP	PIPPA PASSES	KY	41844-8815	37.35307183	-82.8576695
89 MARROWBONE ST	ELKHORN CITY	KY	41522-8515	37.3652717	-82.4135383
89 MARTIN BR	WAYLAND	KY	41666-9065	37.453566	-82.81400466
89 MAY ST	AUXIER	KY	41602-9242	37.73290267	-82.75448333
89 MIKES BR	PIKEVILLE	KY	41501-6427	37.5700967	-82.478165
89 MILL BRANCH RD	PAINTSVILLE	KY	41240-1711	37.81223697	-82.80932359
89 MITCHELL ST TRLR	PRESTONSBURG	KY	41653-8785	37.6713754	-82.7290106
89 MORTON ST GARG	SOUTH SHORE	KY	41175-9092	38.71831833	-82.959923
89 MORTON ST HSE	SOUTH SHORE	KY	41175-9092	38.71813	-82.95974
89 MURPHY BOTTOM RD	BELFRY	KY	41514-7300	37.6153498	-82.2730237
89 NICHOLS ST	INEZ	KY	41224-8031	37.870865	-82.54528
89 OAK ST	LOUISA	KY	41230-7943	38.1065523	-82.6059128
89 OGDEN GAP RD TRLR 2	HINDMAN	KY	41822-8504	37.36278598	-82.98660737
89 OLD DWALE SCHOOL RD	DWALE	KY	41621-9029	37.6217283	-82.7227117
89 OLD DWALE SCHOOL RD TRLR 2	DWALE	KY	41621-9029	37.6214558	-82.7225775
89 OLD SHELBIANA RD	PIKEVILLE	KY	41501-7380	37.432285	-82.511176
89 PEACH DR	COMBS	KY	41729-9026	37.267125	-83.2136983
89 PIGEON ROOST BR	GALVESTON	KY	41635-6341	37.4287967	-82.6106383
89 PINE FRK	SHELBIANA	KY	41562-8462	37.39587	-82.492115
89 PITINO DR	EMMALENA	KY	41740-8963	37.3574583	-83.0114017
89 PLEASANT VLY	INEZ	KY	41224-8651	37.81420833	-82.50886
89 PLEASANT VLY	INEZ	KY	41224-8651	37.814115	-82.50846333
89 POLLARD CIR TRLR	HAZARD	KY	41701-7460	37.3258483	-83.2116
89 POUNDING MILL RD TRLR	FREEBURN	KY	41528-8656	37.5642983	-82.1468833
89 RABBIT HUNTER LN	JACKSON	KY	41339-7077	37.5359518	-83.3092031
89 RAINBOW LN	PINE TOP	KY	41843-7900	37.2707233	-82.8832633
89 RALPH MOORE LN	INEZ	KY	41224-8953	37.7973686	-82.47065974
89 RED ISON HOLW	LANGLEY	KY	41645-6556	37.547505	-82.7648933
89 REYNOLDS BRANCH RD	BEAVER	KY	41604-9000	37.401091833	-82.653219
89 RICHMOND AVE	AUXIER	KY	41602-9258	37.73574333	-82.7549405
89 RIDGE POINT RD	PIKEVILLE	KY	41501-9700	37.55137	-82.5610533
89 RIGHT BRANCH SPENCER RD TRLR	CHAVIES	KY	41727	37.348735	-83.3389283
89 RIGHT FORK LOWER ELK CRK	STOPOVER	KY	41568-8725	37.509385	-82.0318433
89 RIGHT FORK LOWER ELK CRK	STOPOVER	KY	41568-8725	37.50934	-82.0320117
89 RIGHT FORK LOWER ELK CRK GARG 1	STOPOVER	KY	41568	37.5101905	-82.031775
89 RIGHT FORK OF BEAVER CRK	ELKHORN CITY	KY	41522-8647	37.32513	-82.3254767
89 RIVER BEND LN	WHITESBURG	KY	41858-7851	37.1545006	-82.73941
89 RIVERBEND LN	JEFF	KY	41751	37.202820166	-83.1456685
89 RIVERBEND LN TRLR	JEFF	KY	41751	37.2025417	-83.14579
89 ROBINETTE HOLW	VARNEY	KY	41571-9029	37.6382633	-82.4121083
89 ROBINETTE HOLW GARG	VARNEY	KY	41571-9029	37.63780783	-82.41110066
89 ROSE BUD LN TRLR 2	EMMALENA	KY	41740-8973	37.35135033	-83.05391283
89 ROSE HLS	GRETHEL	KY	41631-8000	37.45417	-82.6322567
89 SAND RIDGE DR	HAZARD	KY	41701-8269	37.34061467	-83.15705266
89 SOUTHWOOD RD LOT 2	LOST CREEK	KY	41348-9068	37.47781833	-83.31955
89 SPANGLER DR TRLR	JACKSON	KY	41339-6538	37.5440905	-83.3418681
89 STACYVILLE LN	JEFF	KY	41751-9045	37.2103197	-83.1317099

89 STEEP FIELD FRK	AVAWAM	KY	41713	37.22217533	-83.27513516
89 STEWART RD	PAINTSVILLE	KY	41240-8565	37.8325883	-82.8271883
89 STORE HOLLOW RD	BETSY LAYNE	KY	41605-9015	37.5572817	-82.6257567
89 SUTTON BOTTOM RIGHT ST	SHELBIANA	KY	41562-8237	37.4174	-82.4591883
89 SYCAMORE LN	BANNER	KY	41603-8054	37.5590167	-82.6939733
89 TERRY TAYLOR LN	ELKHORN CITY	KY	41522-7637	37.2986083	-82.336265
89 TIBBS DR TRLR	EMMALENA	KY	41740-8828	37.3592567	-83.0060017
89 TOMAHAWK TRL	LETCHER	KY	41832-8903	37.14213767	-82.96082033
89 TOMS CRK	IVEL	KY	41642-9040	37.5816633	-82.6589283
89 TYGART LN	SOUTH SHORE	KY	41175-8017	38.724058	-82.95586
89 UPPER DILL BR	HYDEN	KY	41749-8472	37.1449372	-83.4290572
89 VERNA DR	RUSSELL	KY	41169-1649	38.50687	-82.7088483
89 VIEW PT	ESSIE	KY	40827-7048	37.0703783	-83.424005
89 WEBB HOLW	VAN LEAR	KY	41265-9048	37.77781	-82.7682667
89 WELLS FORK RD	VIPER	KY	41774-8988	37.154946333	-83.19388733
89 WHEELER ST	SOUTH SHORE	KY	41175-9096	38.7180083	-82.9587883
89 WHITE OAK DR TRLR 6	PIKEVILLE	KY	41501-6478	37.5643167	-82.4593133
89 WHITLEY DR	HINDMAN	KY	41822-9143	37.33581431	-82.95393171
89 WILLIAMS CIR	JENKINS	KY	41537-9075	37.169275	-82.64249466
89 WILSON DR UNIT MTRT2	SOUTH WILLIAMSON	KY	41503-3959	37.6759533	-82.2984917
89 WINDMILL ACRES	BLACKKEY	KY	41804-9108	37.121455	-82.9704667
89 N RALPHS RD	GARRETT	KY	41630-8960	37.474855	-82.83436
89 N STATE HIGHWAY 207	RUSH	KY	41168-8976	38.34628267	-82.83365183
89 S BACK ST	PIKEVILLE	KY	41501-7723	37.41984867	-82.4645155
890 6TH ST	PAINTSVILLE	KY	41240-1386	37.800905	-82.8122833
890 ARNOLD FORK RD	KITE	KY	41828-9070	37.29572258	-82.74472291
890 BECKWITH BR TRLR	GRAYSON	KY	41143-8813	38.3459317	-82.90659
890 BEECH CRK	JAMBOREE	KY	41553-9020	37.47935	-82.1476767
890 CHLOE RD	PIKEVILLE	KY	41501-1592	37.4728033	-82.48355
890 CHLOE RD HSE 1	PIKEVILLE	KY	41501-1592	37.47254	-82.4834033
890 CRAFT COLLY RD	ERMINE	KY	41815-9008	37.1308917	-82.7930183
890 FIELDS BR TRLR	GRAYSON	KY	41143-7720	38.2451517	-82.923525
890 FLY BY HAZARD RD	CHAVIES	KY	41727-9115	37.38130933	-83.24747583
890 FRONTAGE RD	GRAYSON	KY	41143-9319	38.32453	-83.0180433
890 FULLERS RIDGE RD BLDG 1	LOUISA	KY	41230-6215	38.14207683	-82.652983
890 GRASSY BR	RACCOON	KY	41557-8401	37.5178433	-82.43604
890 HALDEMAN RD	MOREHEAD	KY	40351-9098	38.24508667	-83.33252333
890 HURRICANE CRK	KIMPER	KY	41539-6208	37.4930017	-82.366785
890 JACKSON BRANCH RD	ELKHORN CITY	KY	41522-7308	37.2792733	-82.43122
890 KNOB FORK RD	PIKEVILLE	KY	41501-3546	37.5289017	-82.4858383
890 KY ROUTE 1100	EAST POINT	KY	41216-8719	37.73475	-82.7876183
890 LAKESIDE DR	JACKSON	KY	41339-7487	37.56916333	-83.37976667
890 LINDY BR	NIPPA	KY	41240-9095	37.8756033	-82.7624283
890 MAC AND NELLY BR	ARY	KY	41712	37.39740183	-83.17790083
890 MCCLAVE ST	GRAYSON	KY	41143	38.3422017	-82.94544
890 MINK BR	CRAYNOR	KY	41635-8924	37.4386417	-82.6672867
890 NOBLE RD TRLR	LOST CREEK	KY	41348-9009	37.42813	-83.29770167
890 OAKWOOD AVE	VICCO	KY	41773-9008	37.2258185	-83.06940133
890 PRESTONSBURG ST	WEST LIBERTY	KY	41472-1226	37.92004133	-83.24735383
890 WICKS BRANCH RD	VIPER	KY	41774-8282	37.14849	-83.1328533
8900 META HWY LOT 3	PIKEVILLE	KY	41501-4738	37.563815	-82.44443
8900 PONDEROSA RDG	ASHLAND	KY	41102-9351	38.4140609	-82.72024166
8900 STATE HIGHWAY 194	KIMPER	KY	41539-6243	37.5068591	-82.3574134
8901 HIGHWAY 32	ADAMS	KY	41201-9067	38.052918	-82.73563816
8901 HIGHWAY 460	SALYERSVILLE	KY	41465-6673	37.80838	-83.16250833
8901 HIGHWAY 460 GARG	SALYERSVILLE	KY	41465-6673	37.808139833	-83.1621325
8901 LINDA DR	CATLETTSBURG	KY	41129-8742	38.25946171	-82.58551107
8901 SCOTT HILL DR	CATLETTSBURG	KY	41129-9787	38.399794666	-82.66345533
8902 S KY HIGHWAY 15	HAPPY	KY	41746-8910	37.2057733	-83.108295
8904 KY HIGHWAY 451	BUSY	KY	41723-8915	37.279615	-83.307625
8904 LINDA DR	CATLETTSBURG	KY	41129-8742	38.25934236	-82.58550952
8904 S STATE HIGHWAY 1 HSE	WILLARD	KY	41181-7646	38.21310767	-82.90378983
8905 SCOTT HILL DR	CATLETTSBURG	KY	41129-9787	38.399775833	-82.6641695
8906 KY HIGHWAY 699	LEATHERWOOD	KY	41731-9025	37.0465617	-83.147805
8906 MEADOWLARK DR	CATLETTSBURG	KY	41129-8746	38.2595967	-82.5841
8907 HIGHWAY 460	WEST LIBERTY	KY	41472-7535	37.851396	-83.196487
8907 HIGHWAY 460 BARN 1	WEST LIBERTY	KY	41472	37.85125267	-83.19709333

8907	HIGHWAY 899	PIPPA PASSES	KY	41861-9031	37.3727167	-82.84843
8908	FORKED MOUTH BRANCH RD	BUSY	KY	41723	37.270954	-83.320751
8908	LINDA DR	CATLETTSBURG	KY	41129-8742	38.25944817	-82.58567016
8908	META HWY TRLR	PIKEVILLE	KY	41501-4738	37.563715	-82.44412
8908	SCOTT HILL DR TRLR	CATLETTSBURG	KY	41129-9787	38.3994083	-82.66377
8909	MEADOWLARK DR	CATLETTSBURG	KY	41129-8746	38.26059883	-82.585059
8909	MEADOWLARK DR	CATLETTSBURG	KY	41129-8746		
8909	META HWY LOT 4	PIKEVILLE	KY	41501-4738	37.5637183	-82.4442983
8909	SCOTT HILL DR	CATLETTSBURG	KY	41129-9787	38.3999067	-82.6646633
891	BOOKER FRK	PIKEVILLE	KY	41501-3937	37.3246067	-82.5682267
891	BRUSHY BRANCH RD	WEBBVILLE	KY	41180-9103	38.15933483	-82.89576666
891	BUFFALO RD	MEALLY	KY	41234-9742	37.8044068	-82.7106687
891	BUFFALO RD GARG	MEALLY	KY	41234-9742	37.8043206	-82.7113403
891	CALEB FRK	WEEKSBURY	KY	41667-9046	37.3152323	-82.6970723
891	CALEB FRK GARG	WEEKSBURY	KY	41667-9046	37.31948	-82.6838717
891	CANOE RUN TRLR	GRAYSON	KY	41143-7005	38.31027562	-82.90287152
891	CANOE RUN TRLR	GRAYSON	KY	41143-7005	38.31045117	-82.90255566
891	HIGHWAY 406	STINNETT	KY	40868-6510	37.0936683	-83.40906
891	INDIAN CREEK RD TRLR	VIRGIE	KY	41572-8305	37.344627	-82.605192
891	KENDRICK FRK	PIKEVILLE	KY	41501-6613	37.4549099	-82.4489917
891	KY ROUTE 2039	HAGERHILL	KY	41222-9075	37.8062767	-82.8468667
891	LEFT FORK MARSHALLS BR	JENKINS	KY	41537-9182	37.2205862	-82.6045658
891	LICK FRK	JENKINS	KY	41537-8309	37.2583767	-82.60288
891	MAYS BR	PRESTONSBURG	KY	41653-7814	37.6827683	-82.76648
891	MEATHOUSE FRK	CANADA	KY	41519-8206	37.5967983	-82.32828
891	MUDLICK RD	HARDY	KY	41531-8905	37.59686	-82.2324483
891	RACCOON RD	HUEYSVILLE	KY	41640-6623	37.4931404	-82.8387213
891	RIGHT FORK OF COWPEN RD	PIKEVILLE	KY	41501-6110	37.5459233	-82.5466517
891	WOLFEN CREEK RD	MALLIE	KY	41836-8855	37.2278567	-82.9178867
891	WOOTON RD	WOOTON	KY	41776-8742	37.1751433	-83.2910483
8910	CRANSTON RD TRLR	MOREHEAD	KY	40351-8101	38.30441667	-83.39398167
8910	HIGHWAY 1098	JACKSON	KY	41339-9547	37.52043667	-83.24007667
8910	KY HIGHWAY 7	VIPER	KY	41774-8784	37.15287967	-83.0898765
8910	KY HIGHWAY 7 HSE 1	VIPER	KY	41774-8784	37.1543933	-83.0891017
8910	LEWIS DR	CATLETTSBURG	KY	41129-9441	38.2750667	-82.6038
8911	HELL FOR CERTAIN RD	SIZEROCK	KY	41749	37.218905	-83.4960633
8911	LEWIS DR	CATLETTSBURG	KY	41129-9441	38.275505	-82.6029433
8912	EASTVIEW CT LOT 19	CATLETTSBURG	KY	41129-8915	38.32426	-82.587735
8912	KY HIGHWAY 451	BUSY	KY	41723-8915	37.279865	-83.3072617
8912	LINDA DR	CATLETTSBURG	KY	41129-8742	38.25929801	-82.58537437
8912	MEADOWLARK DR	CATLETTSBURG	KY	41129-8746	38.260014	-82.58551099
8913	BIG BRANCH RD	VIRGIE	KY	41572-8726	37.2696733	-82.6891167
8914	CRANSTON RD TRLR	MOREHEAD	KY	40351-8101	38.30403	-83.39304
8914	KY HIGHWAY 476	BULAN	KY	41722-8742	37.33435722	-83.1346199
8914	MEADOWLARK DR	CATLETTSBURG	KY	41129-8746	38.260316	-82.58628199
8914	OAK HILL DR	ASHLAND	KY	41102-8914	38.40462	-82.6997633
8914	OAK HILL DR	ASHLAND	KY	41102-8914	38.40444	-82.69925
8915	OAK HILL DR	ASHLAND	KY	41102-8759	38.4051833	-82.7012683
8915	OAK HILL DR	ASHLAND	KY	41102-8759	38.40564	-82.7007633
8916	LINDA DR	CATLETTSBURG	KY	41129-8742	38.25927833	-82.58536933
8916	META HWY LOT 6	META	KY	41501-4738	37.5637033	-82.4442617
8916	ROBINSON CREEK RD	VIRGIE	KY	41572-8556	37.3733133	-82.5827967
8916	STATE HIGHWAY 194	KIMPER	KY	41539-6243	37.5061667	-82.35742
8917	META HWY	PIKEVILLE	KY	41501-4738	37.56525	-82.44243
8918	CRANSTON RD	MOREHEAD	KY	40351-8101	38.3033661	-83.3913351
8918	KY ROUTE 979	GRETHEL	KY	41631-9020	37.4511767	-82.6522167
8918	LEFT FORK DUBBIN RD	CATLETTSBURG	KY	41129-8731	38.2770983	-82.6059933
8918	N HIGHWAY 201	WEBBVILLE	KY	41180-8999	38.133485	-82.8502833
8919	HIGHWAY 7	BLACKKEY	KY	41804-9022	37.135865	-82.995575
892	BAKER FORK RD	YEADISS	KY	41777-8908	37.0591617	-83.2789083
892	BO FRK	WHITESBURG	KY	41858-7105	37.0597605	-82.87996266
892	GOLDIE CT	ASHLAND	KY	41102-9246	38.4335467	-82.6979717
892	HIGHWAY 1148	ISOM	KY	41824-9042	37.1843583	-82.8746767
892	HIGHWAY 644	LOUISA	KY	41230-7783	38.07933	-82.59474
892	HIGHWAY 644 GARG	LOUISA	KY	41230-7783	38.08002833	-82.59447667
892	JENKINS RD	WHITESBURG	KY	41858-7609	37.1170167	-82.812695
892	KY ROUTE 3380	TEABERRY	KY	41660-9031	37.40623	-82.636425

892	LEFT FORK OF JOES CRK	PIKEVILLE	KY	41501-5948	37.54856783	-82.49354833
892	LEFT FORK OF JOES CRK	PIKEVILLE	KY	41501-5948	37.547705	-82.4936217
892	LEFT FORK OF JOES CRK	PIKEVILLE	KY	41501-5948	37.5491067	-82.4939367
892	LITTLE PETER CAVE RD TRLR	LOVELY	KY	41231-9031	37.8166217	-82.440435
892	MAGNOLIA LN TRLR	ERMINE	KY	41815-9069	37.1817783	-82.8122367
892	MCINTIER BRANCH RD	CATLETTSBURG	KY	41129-8508	38.25532467	-82.67127983
892	OSBORNE FORK RD	VIRGIE	KY	41572-8236	37.3411267	-82.6533683
892	STATE HIGHWAY 1626 TRLR	OLIVE HILL	KY	41164-7222	38.279824	-83.251833
892	STROUD CT	CATLETTSBURG	KY	41129-8041	38.31457417	-82.58674016
892	TICK RIDGE FRK	OLIVE HILL	KY	41164-9572	38.27627	-83.18020667
892	YELLOW CREEK RD	LOUISA	KY	41230-7097	37.9927733	-82.5121133
892	YELLOW CREEK RD GARG	LOUISA	KY	41230-7097	37.9930264	-82.5122037
8922	US ROUTE 60	RUSH	KY	41168	38.36125633	-82.77265033
8923	TIPTON ROSS RD	ASHLAND	KY	41102-8723	38.403605	-82.6944517
8924	EASTVIEW CT	CATLETTSBURG	KY	41129-8915	38.3238567	-82.5876167
8924	SCOTT HILL DR	CATLETTSBURG	KY	41129-9787	38.3994067	-82.664295
8925	EASTVIEW CT	CATLETTSBURG	KY	41129-8915	38.3240333	-82.5875733
8925	KY ROUTE 40	OIL SPRINGS	KY	41238-9001	37.802975	-82.9600667
8925	SCOTT HILL DR	CATLETTSBURG	KY	41129-9787	38.401146	-82.6636241
8925	SCOTT HILL DR	CATLETTSBURG	KY	41129-9787	38.4007167	-82.663475
8925	SCOTT HILL DR BARN	CATLETTSBURG	KY	41129-9787	38.39965717	-82.6648335
8926	HIGHWAY 160	WHITESBURG	KY	41858-8914	37.08699324	-82.92247867
8926	HIGHWAY 7	KITE	KY	41828-8967	37.33864967	-82.813309
8928	EASTVIEW CT	CATLETTSBURG	KY	41129-8915	38.32367	-82.58798
8929	HIGHWAY 317	DEANE	KY	41812-9054	37.23761	-82.7729133
893	BURNING FORK RD	PIKEVILLE	KY	41501-3407	37.5031017	-82.4725283
893	CEDGAP RD	LOUISA	KY	41230-8021	38.06363567	-82.70383033
893	CLAYTON BRANCH RD	LOUISA	KY	41230-6032	38.0891117	-82.634735
893	DAMRON BR	GRAYSON	KY	41143-7155	38.3170517	-82.9170417
893	FALLSBURG RD	LOUISA	KY	41230-6333	38.1759892	-82.6570809
893	FISHERTOWN BRANCH RD TRLR	WEBBVILLE	KY	41180-8739	38.1395533	-82.8347267
893	GOLDIE CT	ASHLAND	KY	41102-9246	38.43368933	-82.6986875
893	JIM ARNETT BR GARG	SALYERSVILLE	KY	41465-7477	37.69894256	-83.0130366
893	JIM ARNETT BRANCH RD	SALYERSVILLE	KY	41465-8974	37.69894256	-83.0130366
893	KY ROUTE 2039	HAGERHILL	KY	41222-9075	37.8061083	-82.847385
893	KY ROUTE 40	STAFFORDSVILLE	KY	41256-9071	37.826545	-82.8399267
893	LINDY BR	NIPPA	KY	41240-9095	37.8758667	-82.762285
893	LITTLE DRY FRK TRLR	WHITESBURG	KY	41858-8593	37.146745	-82.84522
893	POND CRK	DRAFFIN	KY	41522-8308	37.33279	-82.4004067
893	TURKEY CREEK RD	TURKEY CREEK	KY	41514-7902	37.66601	-82.307055
893	TYGART BEND RD	SOUTH SHORE	KY	41175		
893	N HIGHWAY 3	LOUISA	KY	41230-6436	38.12901617	-82.64365716
8930	CRANSTON RD	MOREHEAD	KY	40351-8101	38.30470167	-83.39404667
8930	LINDA DR	CATLETTSBURG	KY	41129-8742	38.2590717	-82.5846733
8931	HIGHWAY 317	DEANE	KY	41812-9054	37.2373933	-82.7730433
8931	MEADE SPRINGER RD	ASHLAND	KY	41102-8958	38.4113467	-82.71561
8932	ELKHORN CRK	ASHCAMP	KY	41512-8535	37.2588733	-82.46233
8933	EASTVIEW CT LOT 7	CATLETTSBURG	KY	41129-8915	38.3236133	-82.5873983
8934	HIGHWAY 7	KITE	KY	41828-8967	37.33850333	-82.81291316
8934	MEADE SPRINGER RD	ASHLAND	KY	41102-8958	38.4112383	-82.7148217
8934	STATE HIGHWAY 194	KIMPER	KY	41539-6243	37.506175	-82.35744
8935	DRYHILL RD	CONFLUENCE	KY	41749-7901	37.2441467	-83.3821017
8935	KY ROUTE 825	SWAMP BRANCH	KY	41240-8754	37.7413767	-82.91969
8936	HIGHWAY 7	BLACKKEY	KY	41804-9022	37.135394833	-82.99599083
8936	LINDA DR	CATLETTSBURG	KY	41129-8742	38.2588283	-82.5841683
8936	ROBINSON CREEK RD	VIRGIE	KY	41572-8556	37.373425	-82.5827483
8936	SCOTT HILL DR	CATLETTSBURG	KY	41129-9787	38.3995467	-82.6647333
8937	HIGHWAY 460	SALYERSVILLE	KY	41465-6673	37.80869333	-83.16191
8938	HIGHWAY 160 TRLR	WHITESBURG	KY	41858-8914	37.0874583	-82.9259717
8938	HIGHWAY 7	WHITESBURG	KY	41858-8134	37.2237517	-82.8033417
8938	HIGHWAY 7 TRLR 2	WHITESBURG	KY	41858-8134	37.22543355	-82.79853711
8939	META HWY	PIKEVILLE	KY	41501-4738	37.56445	-82.4432833
894	BAKER FORK RD	YEADISS	KY	41777-8908	37.05961433	-83.27763216
894	BARK CAMP BRANCH RD	DELPHIA	KY	41735-9061	37.0188217	-83.0821233
894	BIG CARD RD	MOUTHCARD	KY	41548-8213	37.37184633	-82.259296
894	BONE BR	PHELPS	KY	41553-9330	37.5181717	-82.1343317
894	BROOKEFIELD FARM RD	ASHLAND	KY	41102-8785	38.447967	-82.77213666

894 BROOKEFIELD FARM RD	ASHLAND	KY	41102-8785	38.4479517	-82.77231
894 GRASSY CRK TRLR	JAMBOREE	KY	41553-9048	37.441425	-82.1488467
894 JIM ARNETT BRANCH RD	SALYERSVILLE	KY	41465-8974	37.6996883	-83.0125317
894 KY ROUTE 3380	TEABERRY	KY	41660-9031	37.4058567	-82.6357167
894 MAYNARD FRK	GULNARE	KY	41501-5315	37.6315953	-82.5119034
894 OAKWOOD AVE	VICCO	KY	41773-9008	37.22688833	-83.07056524
894 PECCO HOLW	BELFRY	KY	41514-7213	37.60818433	-82.28738066
894 PUNCHEON CAMP RD	CORNETTSVILLE	KY	41731-8635	37.09398017	-83.12079866
894 ROCKHOUSE FRK	VIRGIE	KY	41572-8717	37.2767517	-82.70086
894 SLONES BR	SHELBIANA	KY	41562-8009	37.42208	-82.4375083
894 STATE HIGHWAY 1122	GRAYSON	KY	41143-6804	38.201905	-82.9497767
894 UPPER MILL CREEK RD	LEBURN	KY	41831-8809	37.3411983	-82.9366683
894 S STATE HIGHWAY 7	GRAYSON	KY	41143-6971	38.3193617	-82.9521417
8940 CUTSHIN RD TRLR 2	CUTSHIN	KY	41776-9027	37.08225567	-83.25039466
8940 LINDA DR	CATLETTSBURG	KY	41129-8742	38.25877317	-82.58399233
8940 N BIG CREEK RD	BELFRY	KY	41514-8804	37.705165	-82.3525233
8941 HIGHWAY 7	KITE	KY	41828-8967	37.3384433	-82.8126617
8941 KING DR	KITE	KY	41828	37.29288983	-82.76500633
8942 KY ROUTE 825	SWAMP BRANCH	KY	41240-8754	37.7440683	-82.9194567
8942 US ROUTE 60 OFC TRLR	ASHLAND	KY	41102-9530	38.410766	-82.71178283
8944 KY HIGHWAY 476	DWARF	KY	41739	37.3345765	-83.13449633
8944 ROBINSON CREEK RD	VIRGIE	KY	41572-8556	37.3730183	-82.5819167
8945 HIGHWAY 421	MOZELLE	KY	40858-6000	37.0230017	-83.3920767
8946 S STATE HIGHWAY 1	GRAYSON	KY	41143-9138	38.2133917	-82.9012733
8947 HIGHWAY 1760	LOUISA	KY	41230-7442	37.964675	-82.68318333
8948 HIGHWAY 160	WHITESBURG	KY	41858-8914	37.0876483	-82.9232667
895 6TH ST	PAINTSVILLE	KY	41240-1387	37.8035433	-82.8149867
895 BEAVERDAM RD	WHITESBURG	KY	41858-8174	37.2403083	-82.8328183
895 BROOKEFIELD FARM RD	ASHLAND	KY	41102-8785	38.4476967	-82.7734383
895 COUCH BRANCH RD	BONNYMAN	KY	41719-9056	37.29992	-83.28281
895 COUCH BRANCH RD TRLR	BONNYMAN	KY	41719-9056	37.299895	-83.2832317
895 DALEY RD TRLR	SMILAX	KY	41764-8966	37.14846472	-83.23064551
895 DUSTY FORK RD	BUCKHORN	KY	41721-8651	37.2795183	-83.5085017
895 FLEMING FRK	OLIVE HILL	KY	41164-7695	38.29884583	-83.30113016
895 GLENWOOD HOLW	MOREHEAD	KY	40351-9066	38.27465333	-83.34119167
895 HAUS BR TRLR	BANNER	KY	41603-8970	37.584105	-82.709145
895 HIGHWAY 160 TRLR	LITTCARR	KY	41834	37.2625417	-82.93384
895 KY ROUTE 2039	HAGERHILL	KY	41222-9075	37.8058433	-82.8479633
895 LINDY BR	NIPPA	KY	41240-9095	37.8775229	-82.761838
895 LOWER PIGEONROOST RD	BONNYMAN	KY	41719-9008	37.2900185	-83.2795556
895 MINK BR	CRAYNOR	KY	41635-8924	37.4382933	-82.6673767
895 NEBO RD	CATLETTSBURG	KY	41129-8583	38.2217667	-82.6662783
895 NEBO RD	CATLETTSBURG	KY	41129-8583	38.2219283	-82.665245
895 PINE CREEK RD	MAYKING	KY	41837-9042	37.12893	-82.7493267
895 RATLIFF CREEK RD LOT 1	PIKEVILLE	KY	41501-2166	37.5000667	-82.5159183
895 RATLIFF CREEK RD LOT 2	PIKEVILLE	KY	41501-2166	37.4998575	-82.51602483
895 RATLIFF CREEK RD LOT 4	PIKEVILLE	KY	41501-2166	37.5002917	-82.5158533
895 RATLIFF CREEK RD LOT 5	PIKEVILLE	KY	41501-2166	37.50026717	-82.51614533
895 RATLIFF CREEK RD UNIT CATV	PIKEVILLE	KY	41501		
895 RED BRANCH RD	LOUISA	KY	41230-5966	38.07014	-82.6528983
895 ROAD FRK	SIDNEY	KY	41564-8601	37.5947783	-82.37263
895 ROBIN RUN	GRAYSON	KY	41143-9197	38.299765	-82.9133733
895 SECO DR TRLR	SECO	KY	41849-5003	37.1814117	-82.734915
8950 BIG BRANCH RD	VIRGIE	KY	41572-8726	37.26938167	-82.69003733
8951 KY HIGHWAY 476 TRLR	BULAN	KY	41722-8742	37.33395	-83.13475833
8952 HIGHWAY 7	KITE	KY	41828-8967	37.3376817	-82.813235
8954 KY ROUTE 122	MINNIE	KY	41651-9011	37.4651733	-82.7564133
8954 ROBINSON CREEK RD	VIRGIE	KY	41572-8556	37.3728	-82.5828917
8955 KY ROUTE 40	OIL SPRINGS	KY	41238-9001	37.8026	-82.9608317
8955 KY ROUTE 825	SWAMP BRANCH	KY	41240-8754	37.7398915	-82.9254665
8955 KY ROUTE 825	SWAMP BRANCH	KY	41240-8754	37.7407733	-82.924375
8955 KY ROUTE 825 GARG	SWAMP BRANCH	KY	41240-8754	37.74049983	-82.92491416
8955 US HIGHWAY 23	STANVILLE	KY	41659-8300	37.5699472	-82.6391283
8956 STATE HIGHWAY 194	KIMPER	KY	41539-6243	37.5053583	-82.3572
8957 HIGHWAY 119	JENKINS	KY	41537-8980	37.1552817	-82.6798483
8958 N BIG CREEK RD	BELFRY	KY	41514-8804	37.7044617	-82.3496517
8959 YELLOW CREEK RD	LOUISA	KY	41230-6677	37.94610033	-82.4891865

896 BRUSHY FRK UNIT 2	JENKINS	KY	41537-8407	37.2693317	-82.6277667
896 DRY RIDGE RD	LOUISA	KY	41201-9012	38.071725	-82.7178983
896 DUMMITT BR HSE	VANCEBURG	KY	41179-6457	38.40126467	-83.28129066
896 FIFTY EIGHT BR	RACCOON	KY	41557-8641	37.49373693	-82.42141084
896 FIFTY EIGHT BR GARG	RACCOON	KY	41557-8641	37.4941558	-82.4214717
896 HIGHWAY 542	JACKSON	KY	41339-6552	37.578630166	-83.1974425
896 HORN ST	ASHLAND	KY	41101-7189	38.4889833	-82.6700867
896 JOHN HENRY RD	CLAYHOLE	KY	41317-8007	37.46251167	-83.29365833
896 KY ROUTE 306	WHEELWRIGHT	KY	41669-9029	37.342561	-82.720559
896 PHOENIX PLACE BLVD LOT 102	HAZARD	KY	41701-8257	37.34817429	-83.12107036
896 POSSUM TROT RD	LEBURN	KY	41831-8929	37.3595367	-82.95524
896 PRESTONSBURG ST	WEST LIBERTY	KY	41472-1226	37.91996783	-83.24718916
896 RATLIFF CREEK RD	PIKEVILLE	KY	41501-2150	37.4995583	-82.5158267
896 RILEYS BR	BEVINSVILLE	KY	41606-9008	37.36763	-82.717085
896 RIVER ELK RD	STOPOVER	KY	41568-8817	37.5019533	-82.06239
896 STATE HIGHWAY 194	PIKEVILLE	KY	41501-6443	37.5680917	-82.4660783
896 S HIGHWAY 3	LOUISA	KY	41230-6687	38.105055	-82.5912617
896 S HIGHWAY 3 BARN	LOUISA	KY	41230-6687	38.104835	-82.5915683
8960 HIGHWAY 1098	JACKSON	KY	41339-9547	37.51983833	-83.24042667
8960 STATE HIGHWAY 1496	GRAYSON	KY	41143-7697	38.2225217	-82.8715067
8960 STATE HIGHWAY 1496	GRAYSON	KY	41143-7697	38.2233583	-82.87105
8961 KY HIGHWAY 451	BUSY	KY	41723-8915	37.2805917	-83.3080917
8961 YELLOW CREEK RD	LOUISA	KY	41230-6677	37.94670833	-82.48885
8963 KY ROUTE 825	SWAMP BRANCH	KY	41240-8754	37.742106	-82.919072
8965 CRANSTON RD	MOREHEAD	KY	40351-8101	38.306258833	-83.39592566
8965 HIGHWAY 805	JENKINS	KY	41537-8584	37.172665	-82.6410933
8966 KY ROUTE 40	OIL SPRINGS	KY	41238-9001	37.802774	-82.9612496
8966 KY ROUTE 40 BLDG OFFICE	OIL SPRINGS	KY	41238-9001	37.802887	-82.96099933
8966 KY ROUTE 40 GARG	OIL SPRINGS	KY	41238-9001	37.8031	-82.9611075
8966 KY ROUTE 40 UNIT 1	OIL SPRINGS	KY	41238-9001	37.80267117	-82.96113483
8966 RIVER FRONT RD	LOVELY	KY	41231-8919	37.7747083	-82.33016
8966 RIVER FRONT RD GARG	LOVELY	KY	41231-8919	37.77408833	-82.33054116
897 ELKINS FRK	HATFIELD	KY	41514-8601	37.6590429	-82.4078876
897 EMILY CRK	PILGRIM	KY	41250-9038	37.7863255	-82.4184677
897 GORMAN HOLLOW RD	HAZARD	KY	41701-2322	37.23264	-83.2001567
897 GUNNELL BR GARG	BANNER	KY	41603-9092	37.58064014	-82.7023316
897 HARLESS CRK	REGINA	KY	41559-8917	37.374021	-82.398966
897 HARLESS CRK	REGINA	KY	41559-8917	37.3742207	-82.3986115
897 HARLESS CRK GARG	REGINA	KY	41559-8917	37.37408067	-82.39883683
897 HAROLDS BRANCH RD	PIKEVILLE	KY	41501		
897 HIGHWAY 317	FLEMING NEON	KY	41840-9088	37.190985	-82.7150167
897 HIGHWAY 343	NEON	KY	41840-9009	37.19531533	-82.69955366
897 HORN ST	ASHLAND	KY	41101-7190	38.4893683	-82.6703933
897 KLENCO RD	CORNETTSVILLE	KY	41731-8940	37.1303233	-83.0655233
897 KY HIGHWAY 699	CORNETTSVILLE	KY	41731-8753	37.11568167	-83.09233705
897 KY ROUTE 581	PAINTSVILLE	KY	41240-8632	37.829355	-82.790125
897 LEFT FORK OF LONG FRK	VIRGIE	KY	41572-8617	37.2761733	-82.6582683
897 LEFT FORK OF LONG FRK	VIRGIE	KY	41572-8617	37.2759783	-82.6583717
897 OWENS BRANCH RD	SLEMP	KY	41763-8853	37.0820417	-83.125735
897 PLUM GROVE RD TRLR	GREENUP	KY	41144-8091	38.5360883	-82.8278783
897 RIGHT FORK MACES CRK RD TRLR	VIPER	KY	41774	37.1722267	-83.15835
897 STATE HIGHWAY 773	GRAYSON	KY	41143-7506	38.30273169	-82.9505918
897 UPPER RIVER CANEY RD	LOST CREEK	KY	41348-9029	37.388919	-83.333834
897 E RIVER RD	WEST LIBERTY	KY	41472	37.89703	-83.238045
897 N US HIGHWAY 23	PAINTSVILLE	KY	41240-8695	37.8426433	-82.82841
8970 HIGHWAY 315	BOONEVILLE	KY	41314-9021	37.40263833	-83.46819667
8970 KY ROUTE 979	GRETHEL	KY	41631-9020	37.450385	-82.6525833
8972 RIVER FRONT RD	LOVELY	KY	41231-8919	37.7747083	-82.33016
8972 ROBINSON CREEK RD	VIRGIE	KY	41572-8556	37.3732433	-82.580595
8973 KY ROUTE 40	OIL SPRINGS	KY	41238-9001	37.80209183	-82.96120616
8974 BIG BRANCH RD	VIRGIE	KY	41572-8726	37.269236	-82.690444
8978 HIGHWAY 160	WHITESBURG	KY	41858-8914	37.0873217	-82.923185
8978 HIGHWAY 160	WHITESBURG	KY	41858-8914	37.08698283	-82.92292516
8978 HIGHWAY 160	WHITESBURG	KY	41858-8914	37.0874683	-82.9232133
8978 HIGHWAY 160	WHITESBURG	KY	41858-8914	37.087535	-82.923207
8978 KY ROUTE 40	OIL SPRINGS	KY	41238-9001	37.8024033	-82.96137
8979 HIGHWAY 805	JENKINS	KY	41537-8584	37.17228667	-82.6409305

898 BEECH NUT LN	BUSY	KY	41723-8656	37.237592	-83.307118
898 BURTON FRK	SALYERSVILLE	KY	41465-7378	37.7713483	-82.99932
898 CLAYTON BRANCH RD	LOUISA	KY	41230-6032	38.0901868	-82.63468126
898 HENPEN BR	MELVIN	KY	41650-9091	37.3461883	-82.6782783
898 HOOT OWL HOLW TRLR 2	HALLIE	KY	41821-9040	37.1142117	-83.0122767
898 MAIN ST	INEZ	KY	41224-6011	37.8623083	-82.5289783
898 MARE CRK	STANVILLE	KY	41659-9003	37.5696467	-82.6240417
898 MIDDLE FORK MACES CR RD TRLR	VIPER	KY	41774-9706	37.162705	-83.154425
898 MIDDLE FORK RD	VIPER	KY	41774	37.1441967	-83.155125
898 OAKWOOD AVE	VICCO	KY	41773-9008	37.2266333	-83.0706483
898 PRESS HOWARD FRK TRLR	JACKSON	KY	41339-8897	37.54195463	-83.23864594
8981 HIGHWAY 460	SALYERSVILLE	KY	41465-6673	37.80911667	-83.16141
8981 HIGHWAY 460 GARG	SALYERSVILLE	KY	41465-6673	37.8072978	-83.153479
8985 LEFT FORK TINKER FRK	TEABERRY	KY	41660-6308	37.40096766	-82.62979166
8986 LOST CREEK RD	HAZARD	KY	41701-9055	37.391855	-83.24884
8988 N KY HIGHWAY 15	HAZARD	KY	41701-5678	37.3510767	-83.2651517
8989 CRANSTON RD	MOREHEAD	KY	40351-8101	38.305161	-83.3968386
8989 HIGHWAY 317	DEANE	KY	41812-9054	37.2384133	-82.773665
899 BAKER BR GARG	TUTOR KEY	KY	41263-9008	37.867665	-82.751115
899 BIG LICK RD	INEZ	KY	41224-8855	37.91023333	-82.53431667
899 BIG WILLARD RD	BUSY	KY	41723-8756	37.2656767	-83.29509
899 HEREFORD FARM RD	WEBBVILLE	KY	41180	38.1551014	-82.8455108
899 HIGHWAY 317	FLEMING NEON	KY	41840	37.1908683	-82.7148433
899 LAUREL FORK RD	HAZARD	KY	41701-8072	37.333619333	-83.19228766
899 LITTLE FORK RD	VIRGIE	KY	41572-8328	37.3613367	-82.612415
899 MAIN ST	INEZ	KY	41224-6011	37.86331	-82.527595
899 MOUNTAIN BREEZE RD TRLR	JENKINS	KY	41537-8610	37.1981617	-82.6087017
899 MUSTANG DR TRLR	BEAR BRANCH	KY	41714-8875	37.180275	-83.4606117
899 POND RUN RD	RACELAND	KY	41169		
899 POWELLS CRK	PIKEVILLE	KY	41501-7928	37.399725	-82.4164633
899 RACCOON CREEK RD LOT 1	HAZARD	KY	41701-6151	37.23238	-83.143865
899 RACCOON CREEK RD LOT 2	HAZARD	KY	41701-6151	37.2319183	-83.1442483
899 RED CREEK RD	PIKEVILLE	KY	41501-6725	37.4395267	-82.46822
899 RIGHT FORK OF BRUSHY RD	VARNEY	KY	41571-9062	37.654415	-82.4748983
899 SHOP BR	STANVILLE	KY	41659-9039	37.58052	-82.614575
899 SPRING BR	PIKEVILLE	KY	41501-7629	37.5101923	-82.6161236
899 THOROUGHbred LN	RACELAND	KY	41169-1672	38.5322094	-82.7341696
899 TURTLE BRANCH RD	LARKSLANE	KY	41817-8906	37.3917063	-82.89258303
899 WALTERS BR TRLR	ISOM	KY	41824-8936	37.1786583	-82.8919033
899 YONTS FRK	JACKHORN	KY	41825-9099	37.226115	-82.699338
8990 CRANSTON RD	MOREHEAD	KY	40351-8101	38.305403	-83.39429583
8990 KY ROUTE 40	OIL SPRINGS	KY	41238-9001	37.80252	-82.9613917
8992 SCOTT HILL DR TRLR 2	CATLETTSBURG	KY	41129-9787	38.39957	-82.6642413
8994 STATE HIGHWAY 194	PIKEVILLE	KY	41501-5545	37.61442933	-82.53680983
8995 HIGHWAY 7	KITE	KY	41828-8967	37.33683117	-82.81250366
8995 KY ROUTE 825 TRLR	SWAMP BRANCH	KY	41240-8754	37.74169	-82.9201267
8996 US ROUTE 23	EAST POINT	KY	41216	37.7402323	-82.7884102
8996 N KY HIGHWAY 15 TRLR	HAZARD	KY	41701-5678	37.3520633	-83.2649333
8997 HIGHWAY 421	MOZELLE	KY	40858-6016	37.0236217	-83.391895
8997 HIGHWAY 588 BLDG PUMP	ROXANA	KY	41848-9003	37.1136433	-82.9507717
9 ABE COLE DR	JACKSON	KY	41339-8506	37.37555167	-83.39004833
9 ABES BR TRLR	JAMBOREE	KY	41553-9000	37.49768	-82.1362817
9 ACUP RD	HAPPY	KY	41746-9002	37.2162633	-83.1056467
9 ALS CIRCLE RD TRLR	STINNETT	KY	40868	37.094344	-83.42673399
9 ANDYS LN	JEFF	KY	41751-8969	37.21828	-83.139585
9 AUNTIE WILMA DR	EMMALENA	KY	41740-8879	37.33036667	-83.05743583
9 BELLE ST	PHELPS	KY	41553-8445	37.5144733	-82.1541633
9 BESSIE HALL DR	PINE TOP	KY	41843	37.2785865	-82.8318605
9 BOBS BR	VIRGIE	KY	41572-8008	37.27704	-82.67981
9 BOGGS CEM RD	OLIVE HILL	KY	41164-8575	38.25082667	-83.2330705
9 BOGGS CEM RD	OLIVE HILL	KY	41164-8575	38.25078667	-83.23289167
9 BOWLING TRL TRLR	HAZARD	KY	41701-7807	37.32465	-83.18123
9 BULLDOG LN	LOUISA	KY	41230-9601	38.0940683	-82.607095
9 BURKE AVE	PRESTONSBURG	KY	41653-1002	37.6803467	-82.781855
9 CAMPBELL LN	PIKEVILLE	KY	41501-6602	37.4538033	-82.4723033
9 CANNEL COAL GAP	HAGERHILL	KY	41222-9000	37.76456383	-82.78246566
9 CARPENTERS LN	CORNETTSVILLE	KY	41731-8416	37.1323717	-83.0366583



9 CHESTNUT ST	MARTIN	KY	41649-7973	37.5683283	-82.75958
9 CHURCH ST TRLR	GREENUP	KY	41144-9002	38.62036033	-82.8673655
9 CLAY RD	HYDEN	KY	41749-8473	37.15171	-83.34768783
9 CLIFFSIDE CIR	PRESTONSBURG	KY	41653-1850	37.6954217	-82.7746317
9 CLIFFSIDE CIR	PRESTONSBURG	KY	41653-1850	37.6952083	-82.774895
9 CLUB ST	PRESTONSBURG	KY	41653-1381	37.66838533	-82.75776016
9 COLE RD TRLR	OLIVE HILL	KY	41164-8921	38.250169	-83.2597052
9 COMBS DR	COMBS	KY	41729-9014	37.26526733	-83.21180316
9 COMBS DR	COMBS	KY	41729-9014	37.265995	-83.2116917
9 COMET DR	WHITESBURG	KY	41858-8479	37.1316383	-82.828065
9 CUB LN	CATLETTSBURG	KY	41129-8792	38.197813	-82.60517474
9 DIAMOND LN	WOOTON	KY	41776-8907	37.20602575	-83.29714351
9 DIXON ST	STAFFORDSVILLE	KY	41256-9039	37.8272967	-82.8473467
9 DONNA DR	FLATWOODS	KY	41139-2405	38.5236033	-82.7345217
9 DOVE LN	MILLSTONE	KY	41838-8914	37.16743	-82.7521495
9 DUANE MTN	BULAN	KY	41722-8655	37.3209217	-83.152145
9 DYLAN DR	SOUTH SHORE	KY	41175-9312	38.718055	-82.9607883
9 EASY ST	WHITESBURG	KY	41858-7735	37.1153633	-82.82553
9 ELLA MAE LN	VIPER	KY	41774-8478	37.1372933	-83.131035
9 EVANS DR	GRETHEL	KY	41631-8300	37.459745	-82.65879
9 FAMILY DR	MALLIE	KY	41836-9035	37.2986083	-82.9025567
9 FLORA ST	PIKEVILLE	KY	41501-3221	37.5165517	-82.563935
9 FOREST BND	HI HAT	KY	41636-6301	37.3869583	-82.7262817
9 FOREST CT	HI HAT	KY	41636-9100	37.3870267	-82.7195467
9 FROZEN FRK	BEVINSVILLE	KY	41606-9027	37.31644917	-82.74023933
9 GILES LN	AWAWAM	KY	41713	37.2226167	-83.275885
9 GOBLE LN	PRESTONSBURG	KY	41653-8822	37.669905	-82.718685
9 GREENLAWN CEMETERY RD	LOUISA	KY	41230-9090	38.10564267	-82.61379516
9 GRIFFITH BRANCH RD	WEBBVILLE	KY	41180-8729	38.10516	-82.856735
9 HAPPY VIEW RDG	HAZARD	KY	41701-8094	37.2908117	-83.2223817
9 HARRIS BRANCH LN	HAZARD	KY	41701-8079	37.3105267	-83.083185
9 HARRISON BR	ISOM	KY	41824-9076	37.1830717	-82.8682383
9 HENPEN BR	MELVIN	KY	41650-9004	37.345165	-82.6917133
9 HILL TOP DR	JACKSON	KY	41339-9077	37.531155	-83.347855
9 HOLY ST	INEZ	KY	41224-8033	37.865232	-82.541862
9 HOLY ST	INEZ	KY	41224-8033	37.86546667	-82.54133167
9 HOSKINS LN	BONNYMAN	KY	41719	37.3144867	-83.2480717
9 HOWARD WILBURN RD	HAROLD	KY	41635-7057	37.4944817	-82.62343
9 HUNTING CLUB RD	LOUISA	KY	41230-8407	38.06757667	-82.58330333
9 JIM JOHNSON DR	HI HAT	KY	41636-9046	37.3917905	-82.74293283
9 JOES BR	JENKINS	KY	41537-8790	37.1852717	-82.6116217
9 JUSTICE LN	PIKEVILLE	KY	41501-8032	37.408179333	-82.428049
9 JUSTIN EMERY LN	DEMA	KY	41859-8300	37.39734933	-82.7845835
9 KY ROUTE 1101	DRIFT	KY	41619-9027	37.48176033	-82.754031
9 LAURA LN	LOST CREEK	KY	41348-9098	37.45386	-83.31564333
9 LEE ANDERSON DR	KITE	KY	41828-8830	37.318525	-82.8070817
9 LEFT FORK TINKER FRK	TEABERRY	KY	41660-6308	37.4012717	-82.630745
9 LEFT FORK TWO MILE RD	WILLIAMSPORT	KY	41271-9021	37.8307417	-82.72354
9 LEFT STABLE BR	EMMALENA	KY	41740-9110	37.3501917	-83.0553533
9 LICK BRANCH RD TRLR	SALYERSVILLE	KY	41465-9601	37.73936583	-83.04466033
9 MADISON AVE	PRESTONSBURG	KY	41653-1558	37.67031333	-82.718246
9 MADISON AVE TRLR 1	AUXIER	KY	41602	37.73124733	-82.75550066
9 MAIN CAMP BR	PAINTSVILLE	KY	41240-8643	37.8360186	-82.7914791
9 MAPLE ST APT 1	WHEELWRIGHT	KY	41669-8900	37.33166	-82.721315
9 MAPLE ST APT 2	WHEELWRIGHT	KY	41669-8900	37.3316495	-82.72114766
9 MAPLE ST APT 3	WHEELWRIGHT	KY	41669-8900	37.331615	-82.7213317
9 MARGARET LN APT A	HAZARD	KY	41701-6572	37.22914583	-83.25678233
9 MARGARET LN APT B	HAZARD	KY	41701-6572	37.22905	-83.25662
9 MARGARET LN APT C	HAZARD	KY	41701-6572	37.229285	-83.2566067
9 MARGARET LN APT D	HAZARD	KY	41701-6572	37.2294283	-83.256565
9 MARTIN CALHOUN BR	KITE	KY	41828-8879	37.32624833	-82.81450133
9 MAYO HOLW	PRESTONSBURG	KY	41653-1326	37.677427	-82.731497
9 MAYS LN	CANADA	KY	41519-8375	37.6075867	-82.3298667
9 MCCOY TRAILOR PARK	LOVELY	KY	41231-7000	37.8233867	-82.406595
9 MEADOWVIEW LN TRLR	LOUISA	KY	41230-9334	38.0996677	-82.6014547
9 MILDRED AVE	GREENUP	KY	41144-1347	38.5661085	-82.815045
9 MONTGOMERY LN	BELFRY	KY	41514-9081	37.7476383	-82.330135

9 NALU LN APT 1	PRESTONSBURG	KY	41653-1932	37.6931867	-82.76835
9 NALU LN APT 2	PRESTONSBURG	KY	41653-1932	37.6932033	-82.7683767
9 NALU LN APT 3	PRESTONSBURG	KY	41653-1932	37.693205	-82.7683833
9 NEWSOME BTM	TEABERRY	KY	41660-6319	37.43499817	-82.64513783
9 NEWTON LN	BUSY	KY	41723-9041	37.28161	-83.32392716
9 NUTMEG CT TRLR	LOUISA	KY	41230-5633	38.1049117	-82.6074683
9 OAKLAND HL	HI HAT	KY	41636-8302	37.38343	-82.7110683
9 OUTBOARD SHOP DR	HYDEN	KY	41749-8868	37.1383367	-83.467565
9 OWENS FRK UNIT TS	STOPOVER	KY	41568-9011	37.474173666	-82.08607083
9 POND RUN RD	RACELAND	KY	41169-1210	38.53495	-82.7322
9 RAMEY FRK	CROMONA	KY	41810	37.170015	-82.68031167
9 RAMEY FRK	CROMONA	KY	41810	37.17727	-82.6805333
9 RC LN	PRESTONSBURG	KY	41653-8455	37.6633467	-82.709305
9 RED OAK HL	PIKEVILLE	KY	41501-6477	37.5640717	-82.4605117
9 REYNOLDS FRK	MALLIE	KY	41836-9097	37.3072783	-82.9149717
9 RIDGEWOOD LN	HAZARD	KY	41701-8132	37.2549946	-83.2563984
9 RIGHT FORK ALLBURN HOLW TRLR	MC CARR	KY	41544-8403	37.60527	-82.1784867
9 RIGHT FORK FROZEN FRK	HALO	KY	41606-9077	37.31467717	-82.73205783
9 RIVER ST	WAYLAND	KY	41666-6825	37.4453856	-82.80729756
9 RUSH CREEK RD	CATLETTSBURG	KY	41129-8593	38.2502633	-82.6067267
9 SALUTED CRK TRLR	WHITESBURG	KY	41858-8237	37.2276917	-82.862895
9 SHARPEY DR TRLR 16	HAZARD	KY	41701-5311	37.274995	-83.2077817
9 SHAWNEE HILL DR	JACKSON	KY	41339-7377	37.560805	-83.373875
9 SHINGLEPEN DR	BONNYMAN	KY	41719-9015	37.2919217	-83.2778517
9 SHORT ST	HODE	KY	41267-9092	37.8975183	-82.438955
9 STEELE CRK	WAYLAND	KY	41666-6703	37.444455	-82.8070983
9 STILL HOUSE BRANCH RD	HAZARD	KY	41701-6735	37.2726035	-83.17683
9 STRAIGHT FRK	PIKEVILLE	KY	41501-6932	37.3869183	-82.51314
9 STREAMWOOD DR	THOUSANDSTICKS	KY	41766-8905	37.1894367	-83.454105
9 SUNSET LN LOT 20	DWALE	KY	41621-9041	37.63323133	-82.72347666
9 SWAN LN	LOUISA	KY	41230-7696	38.11007117	-82.59524333
9 SWAN LN	LOUISA	KY	41230-7696	38.1101283	-82.5946833
9 TANGER DR	OLIVE HILL	KY	41164-6803	38.29042	-83.219045
9 TANGER DR	OLIVE HILL	KY	41164-6803	38.29031833	-83.21952167
9 TANGLEWOOD DR	HYDEN	KY	41775-8941	37.09427	-83.331755
9 TERRIER LN	WHITESBURG	KY	41858-7046	37.10906233	-82.94702433
9 THE OAKS DR	ASHLAND	KY	41101-3661	38.4657817	-82.6524367
9 THREE MILE RD	JENKINS	KY	41537-8053	37.2462669	-82.606977
9 TINCAMP LN	BUSY	KY	41723-9017	37.28630812	-83.33023935
9 TURKEY KNOB LN TRLR	HAZARD	KY	41701-8261	37.3460667	-83.143215
9 VANHOOSE HOLW	LOUISA	KY	41230-5518	37.9982133	-82.6620667
9 VANHOOSE HOLW ANNX	LOUISA	KY	41230	37.998437833	-82.66176916
9 WALKERS BRANCH RD	CARRIE	KY	41725-9024	37.33272	-83.0235717
9 WHITE OAK LN TRLR	LETCHER	KY	41832-9034	37.1450533	-82.9477183
9 WINDY HILL DR	LOUISA	KY	41230-6291	38.0800183	-82.6304667
9 WINDY OAKS DR	BANNER	KY	41603-8052	37.58135949	-82.6938546
9 WORLEY LN	THORNTON	KY	41855	37.16166425	-82.76970609
9 WRIGHTS HOLW	JENKINS	KY	41537-9620	37.175385	-82.6278167
9 ZACHARY DR	FISTY	KY	41743-8318	37.338005	-83.0992617
9 N 2ND RIVER ST	WAYLAND	KY	41666-6803	37.4448133	-82.8078383
9 N ABDOO ST	NEON	KY	41840-8966	37.190095	-82.715991
9 N HIGHWAY 3	LOUISA	KY	41230-6428	38.1684683	-82.6775917
9 N PATTON ST	PIKEVILLE	KY	41501-7810	37.4123217	-82.4523567
9 N WOLF CRK TRLR	PILGRIM	KY	41250-8880	37.786955	-82.451795
9 S BUCKINGHAM AVE	WEST VAN LEAR	KY	41268-8013	37.78658	-82.779865
9 S CLAY AVE	WEST VAN LEAR	KY	41268-8038	37.78616	-82.7809367
9 S RALPHS RD	GARRETT	KY	41630-8963	37.4736267	-82.8335317
9 S STANLEY AVE	PRESTONSBURG	KY	41653-7700	37.6712386	-82.78186926
9 S WILLOW LN UNIT 10	PRESTONSBURG	KY	41653-1438	37.66834417	-82.7416305
90 1ST ST	ALLEN	KY	41601-9400	37.6136167	-82.724725
90 1ST ST	HAROLD	KY	41635-9001	37.5319383	-82.62865
90 1ST ST UNIT FX BTM	HAROLD	KY	41635-9001	37.5286017	-82.6228517
90 2ND AVE	DWALE	KY	41621-9010	37.61923	-82.7244
90 ALLIES LN	GREENUP	KY	41144-9000	38.62310769	-82.86520223
90 ANNIES LN	HAGERHILL	KY	41222-9020	37.7460683	-82.7735767
90 APPLE LN	WOOTON	KY	41776-8937	37.178465	-83.2986483
90 ARROWHEAD ESTATES SPUR	STAFFORDSVILLE	KY	41256-9204	37.8232283	-82.8499267

90 AUNTIE WILMA DR	EMMALENA	KY	41740-8879	37.3292145	-83.05689333
90 AUNTIE WILMA DR TRLR	EMMALENA	KY	41740-8879	37.3298665	-83.05701129
90 B ST	LOUISA	KY	41230-5644	38.09214333	-82.60213
90 BABE DELONG RD	DEBORD	KY	41214-9007	37.80750167	-82.57467333
90 BAILEY BRANCH RD	WOOTON	KY	41776-8941	37.16596683	-83.28457616
90 BAKER ST	COMBS	KY	41729-9004	37.2654733	-83.2126917
90 BAKERSVILLE RD	WHITESBURG	KY	41858-9403	37.2246183	-82.852855
90 BALDWIN RD TRLR	MOREHEAD	KY	40351-8561	38.23331667	-83.36675667
90 BASS RD	WHITESBURG	KY	41858-7098	37.12443983	-82.835755
90 BATES BRANCH RD	KITE	KY	41828-8885	37.3217933	-82.8023117
90 BATTLE CREEK DR	THOUSANDSTICKS	KY	41766-8912	37.1861817	-83.439185
90 BEACH ST	GRAYSON	KY	41143-7905	38.347095	-82.9102817
90 BEAVER POND RD TRLR	SALYERSVILLE	KY	41465-7317	37.80678	-83.15377833
90 BEAVER VALLEY RD	MARTIN	KY	41649-7938	37.56238329	-82.758498
90 BEEHIVE HL	BULAN	KY	41722-8819	37.302552	-83.164488
90 BELCHER TURNER RD	BOONEVILLE	KY	41314-9563	37.38790833	-83.47788333
90 BENTLEY AVE	WHITESBURG	KY	41858-7341	37.119065	-82.8271517
90 BEVINS BR	PIKEVILLE	KY	41501-4850	37.557325	-82.4124183
90 BIBLE AVE	VICCO	KY	41773-9037	37.2162683	-83.0597817
90 BIG BRANCH RD	HINDMAN	KY	41822-8899	37.32628	-83.018975
90 BIG BRIDGE RD	MC DOWELL	KY	41647-9079	37.44867434	-82.73824595
90 BLACK GEM RD	TOLER	KY	41514-7511	37.6456733	-82.2644933
90 BLACKBERRY LN	TEABERRY	KY	41660	37.4187833	-82.6483883
90 BLUE HEAD RD	ELKHORN CITY	KY	41522-7134	37.2841067	-82.36716
90 BOBBY LN	PIKEVILLE	KY	41501-3878	37.3597715	-82.57090116
90 BOONE LEDGE DR TRLR	HAZARD	KY	41701-6113	37.21847	-83.1573633
90 BOONE RIDGE RD	HAZARD	KY	41701-6829	37.2831583	-83.2141517
90 BOWLING FORK RD	ELKHORN CITY	KY	41522	37.305091333	-82.47684066
90 BRADLEY LN	WEST LIBERTY	KY	41472-7095	37.94341	-83.23092167
90 BRADLEY LN	WEST LIBERTY	KY	41472-7095	37.94203111	-83.23195452
90 BRYANT BR	HI HAT	KY	41636-6219	37.3939617	-82.7429433
90 BUCKEYE DR	WHITESBURG	KY	41858-9075	37.0586067	-82.8743117
90 BURKE AVE	PRESTONSBURG	KY	41653-1003	37.6814033	-82.7819567
90 BURKE LN	HAZARD	KY	41701-8522	37.2756732	-83.130248
90 CAMPBELL HOLW	HITCHINS	KY	41146-8930	38.2724317	-82.8999567
90 CAMPBELL HOLW	HITCHINS	KY	41146-8930	38.272	-82.9001167
90 CAMPBELL LN LOT 2	PIKEVILLE	KY	41501-6675	37.454957333	-82.47150883
90 CAMPBELL LN LOT 3	PIKEVILLE	KY	41501-6675	37.45472217	-82.471281
90 CAMPBELL LN LOT 4	PIKEVILLE	KY	41501-6675	37.454809	-82.471121
90 CAMPBELL LN LOT 5	PIKEVILLE	KY	41501-6675	37.4545567	-82.471455
90 CAMPBELL LN LOT 6	PIKEVILLE	KY	41501-6675	37.45487	-82.4710117
90 CAROL ANN DR	GREENUP	KY	41144-9207	38.578755	-82.89646816
90 CARR CREEK HL	REDFOX	KY	41847-9019	37.2309733	-82.9685767
90 CARROLL HUNT LN	BELFRY	KY	41514-7433	37.6276717	-82.2646083
90 CAYWOOD LN	PIKEVILLE	KY	41501-4111	37.3134867	-82.54837
90 CHEROKEE DR	EMMALENA	KY	41740-9025	37.3493383	-83.0413633
90 CHESHIRE LN	ASHLAND	KY	41102-7405	38.4364617	-82.6450217
90 CHRISTOPHER HILL RD	HAZARD	KY	41701-5400	37.2330083	-83.1709683
90 CHURCH HOUSE HOLW	BELFRY	KY	41514-7423	37.6283367	-82.2619367
90 CINNAMON LN TRLR	OLIVE HILL	KY	41164-7883	38.33072	-83.229345
90 CLIFFSIDE DR	WHITESBURG	KY	41858-7397	37.1173383	-82.8190333
90 COAL RUN HL	PIKEVILLE	KY	41501-5616	37.506765	-82.549993
90 COOK DR	DEBORD	KY	41214-9031	37.80664167	-82.556695
90 COOTER LN	PINE TOP	KY	41843-9015	37.274043	-82.84445616
90 CRANDALL CEMETERY RD	HAZARD	KY	41725	37.31725767	-83.08265033
90 CRESTWOOD CIR	PRESTONSBURG	KY	41653-8103	37.684623	-82.759841
90 CRICKET LN	SCUDDY	KY	41760-9009	37.2021325	-83.08696533
90 CROWN HL	JENKINS	KY	41537-9113	37.166505	-82.634112
90 CROWN HL GARG	JENKINS	KY	41537-9113	37.166318	-82.63378883
90 DAMRON RD	PIKEVILLE	KY	41501-3949	37.349725	-82.5576717
90 DANS BR	EMMALENA	KY	41740-8700	37.370925	-83.0715333
90 DARCAS BR	WHITESBURG	KY	41858-7200	37.12184531	-82.81916866
90 DEMPSEY HOUSING ST APT 26A	WARFIELD	KY	41267-8938	37.8554233	-82.416825
90 DEMPSEY HOUSING ST APT 26B	WARFIELD	KY	41267-8938	37.85542	-82.41683
90 DEMPSEY HOUSING ST APT 26C	WARFIELD	KY	41267-8938	37.855415	-82.4168367
90 DEMPSEY HOUSING ST APT 26D	WARFIELD	KY	41267-8938	37.8554217	-82.41676
90 DEMPSEY HOUSING ST APT 26E	WARFIELD	KY	41267-8938	37.8554183	-82.4167767

90 DEMPSEY HOUSING ST APT 26F	WARFIELD	KY	41267-8938	37.8554267	-82.4168067
90 DESKINS HOLW	PIKEVILLE	KY	41501-1902	37.5036167	-82.54651
90 DOCTORS HL	MC ROBERTS	KY	41835-9103	37.2041158	-82.6829525
90 DOVE RD	WHITESBURG	KY	41858-8379	37.1688867	-82.8253083
90 DREAM DR	LINEFORK	KY	41833-9012	37.03054082	-83.00306597
90 DRIVE IN LN	JACKSON	KY	41339-9818	37.52842167	-83.36090066
90 DURHAM DR	JENKINS	KY	41537-5608	37.193315	-82.5974483
90 DYSARD RD	GREENUP	KY	41144-8292	38.531625	-82.82006
90 EAGLE HALL RD	OLIVE HILL	KY	41164-8928	38.254905	-83.29911333
90 EASY ST	WHITESBURG	KY	41858-7729	37.114351833	-82.82595683
90 ELK LICK RD	MOREHEAD	KY	40351-9503	38.31807183	-83.39120133
90 ELK LICK RD BARN	MOREHEAD	KY	40351-9503	38.3179505	-83.391662
90 ELWOOD RD	VIRGIE	KY	41572-7502	37.323255	-82.57925083
90 EWING DR	ALLEN	KY	41601-9490	37.6289867	-82.7095483
90 FAWN DR TRLR	WOOTON	KY	41776-8908	37.20273117	-83.29523666
90 FIELDSVILLE LN TRLR	HAZARD	KY	41701-8134	37.2450283	-83.2546433
90 FIRE STATION DR	JACKSON	KY	41339-9699	37.55923333	-83.38592833
90 FIRE STATION DR LOT 1	JACKSON	KY	41339-9699	37.55871167	-83.38542667
90 FIRE STATION DR LOT 12	JACKSON	KY	41339-9699	37.5600038	-83.3852394
90 FIRE STATION DR LOT 13	JACKSON	KY	41339-9699	37.55887667	-83.38609667
90 FIRE STATION DR LOT 15	JACKSON	KY	41339-9699	37.55894333	-83.38584667
90 FIRE STATION DR LOT 17	JACKSON	KY	41339-9699	37.55911767	-83.385825
90 FIRE STATION DR LOT 19	JACKSON	KY	41339-9699	37.55922167	-83.385505
90 FIRE STATION DR LOT 2	JACKSON	KY	41339-9699	37.55874167	-83.38536
90 FIRE STATION DR LOT 20	JACKSON	KY	41339-9699	37.5592833	-83.3854267
90 FIRE STATION DR LOT 22	JACKSON	KY	41339-9699	37.560226	-83.3839452
90 FIRE STATION DR LOT 23	JACKSON	KY	41339-9699	37.55948667	-83.38513
90 FIRE STATION DR LOT 24	JACKSON	KY	41339-9699	37.559495	-83.38506667
90 FIRE STATION DR LOT 25	JACKSON	KY	41339-9699	37.55954833	-83.38500833
90 FIRE STATION DR LOT 26	JACKSON	KY	41339-9699	37.55961	-83.38489333
90 FIRE STATION DR LOT 28	JACKSON	KY	41339-9699	37.55868989	-83.38579096
90 FIRE STATION DR LOT 3	JACKSON	KY	41339-9699	37.55878	-83.385325
90 FIRE STATION DR LOT 33	JACKSON	KY	41339-9699	37.55933167	-83.38576667
90 FIRE STATION DR LOT 34	JACKSON	KY	41339-9699	37.559202333	-83.3855785
90 FIRE STATION DR LOT 35	JACKSON	KY	41339-9699	37.5594217	-83.38584
90 FIRE STATION DR LOT 36	JACKSON	KY	41339-9699	37.559537833	-83.38535433
90 FIRE STATION DR LOT 37	JACKSON	KY	41339-9699	37.55954167	-83.38543667
90 FIRE STATION DR LOT 38	JACKSON	KY	41339-9699	37.559635000	-83.38536000
90 FIRE STATION DR LOT 39	JACKSON	KY	41339-6582	37.5595695	-83.38525533
90 FIRE STATION DR LOT 4	JACKSON	KY	41339-9699	37.55884	-83.38517667
90 FIRE STATION DR LOT 41	JACKSON	KY	41339-9699	37.55975833	-83.38514667
90 FIRE STATION DR LOT 42	JACKSON	KY	41339-9699	37.55980833	-83.38502667
90 FIRE STATION DR LOT 43	JACKSON	KY	41339-9699	37.55988833	-83.38498333
90 FIRE STATION DR LOT 44	JACKSON	KY	41339-9699	37.559955	-83.38488833
90 FIRE STATION DR LOT 45	JACKSON	KY	41339-9699	37.56008833	-83.384455
90 FIRE STATION DR LOT 46	JACKSON	KY	41339-9699	37.56012833	-83.384505
90 FIRE STATION DR LOT 47	JACKSON	KY	41339-9699	37.56035667	-83.38444333
90 FIRE STATION DR LOT 48	JACKSON	KY	41339-9699	37.56049167	-83.38441333
90 FIRE STATION DR LOT 49	JACKSON	KY	41339-9699	37.560655	-83.38435333
90 FIRE STATION DR LOT 5	JACKSON	KY	41339-9699	37.55896333	-83.38510167
90 FIRE STATION DR LOT 50	JACKSON	KY	41339-9699	37.56094166	-83.38420167
90 FIRE STATION DR LOT 51	JACKSON	KY	41339-6097	37.56135167	-83.38434167
90 FIRE STATION DR LOT 52	JACKSON	KY	41339-9699	37.56163833	-83.38462833
90 FIRE STATION DR LOT 53	JACKSON	KY	41339-9699	37.56013	-83.38493667
90 FIRE STATION DR LOT 54	JACKSON	KY	41339-9699	37.55868989	-83.38579096
90 FIRE STATION DR LOT 55	JACKSON	KY	41339-9699	37.56027333	-83.38494
90 FIRE STATION DR LOT 56	JACKSON	KY	41339-9699	37.5613453	-83.3841291
90 FIRE STATION DR LOT 57	JACKSON	KY	41339-9699	37.56059667	-83.38489333
90 FIRE STATION DR LOT 58	JACKSON	KY	41339-6583	37.5598705	-83.3851353
90 FIRE STATION DR LOT 59	JACKSON	KY	41339-9699	37.56081	-83.3847005
90 FIRE STATION DR LOT 6	JACKSON	KY	41339-9699	37.55898833	-83.38496833
90 FIRE STATION DR LOT 60	JACKSON	KY	41339-9699	37.56112833	-83.38463333
90 FIRE STATION DR LOT 61	JACKSON	KY	41339-9699	37.56096167	-83.38456667
90 FIRE STATION DR LOT 62	JACKSON	KY	41339-9699	37.561308	-83.3846595
90 FIRE STATION DR LOT 7	JACKSON	KY	41339-9699	37.5592885	-83.38493383
90 FIRE STATION DR LOT 9	JACKSON	KY	41339-9699	37.55919667	-83.38471667
90 FIRE STATION DR TRLR 27	JACKSON	KY	41339-9699	37.55970167	-83.384815

90 FIRE STATION DR TRLR 8	JACKSON	KY	41339-9699	37.55908667	-83.38478833
90 FIVE FORKS RD	LOUISA	KY	41230-8077	38.1054625	-82.63703216
90 FRANCIS HOLW	HINDMAN	KY	41822-8910	37.3030013	-82.9483818
90 FREDDIE MOORE DR	PILGRIM	KY	41250-9068	37.7463083	-82.4487533
90 FRONT ST	SALYERSVILLE	KY	41465-7664	37.7175849	-83.0148172
90 FRONT ST	SALYERSVILLE	KY	41465-7664	37.7182233	-83.01488
90 G BENNETT DR	MAYKING	KY	41837	37.1392283	-82.76033
90 GILKISON RD TRLR	MOREHEAD	KY	40351-9546	38.32553667	-83.39111167
90 GILLIAM ST	PIKEVILLE	KY	41501-5615	37.507155	-82.5506967
90 GOLF COURSE LN	WHITESBURG	KY	41858-7814	37.1247917	-82.7767583
90 HALE RD	HAROLD	KY	41635-9022	37.5389	-82.634185
90 HALL ADDITION	BANNER	KY	41603-8021	37.6038133	-82.7015917
90 HARLAN RD	WHITESBURG	KY	41858-9449	37.19537	-82.8731283
90 HARLOUS LN TRLR	HAZARD	KY	41701-8037	37.38256833	-83.21182167
90 HARRIS HOLW TRLR	PHELPS	KY	41553-9317	37.5154783	-82.1409483
90 HEMALATA LN	HAZARD	KY	41701-9461	37.2754502	-83.222613
90 HENRY CLAY ST HSE	ELKHORN CITY	KY	41522-8175	37.3141267	-82.4751383
90 HERBERT KISER RD	PIKEVILLE	KY	41501-3891	37.3605367	-82.5636983
90 HERBERT KISER RD GARG	PIKEVILLE	KY	41501	37.36055533	-82.56407316
90 HICKORY ST	HYDEN	KY	41749-8943	37.1645217	-83.3758183
90 HIGHLAND HTS	HINDMAN	KY	41822-8781	37.32187441	-82.96291833
90 HOLBROOK RD	KITE	KY	41828-8875	37.2878983	-82.7841833
90 HOLLY DR	PIKEVILLE	KY	41501-1904	37.5049317	-82.5444533
90 HORNET LN	GRAYSON	KY	41143-6027	38.2865683	-82.9198517
90 HOUND DR	WHITESBURG	KY	41858-6800	37.1845333	-82.828215
90 HURT LN	LOST CREEK	KY	41348-9101	37.41942167	-83.31408167
90 ISON LN	CORNETTSVILLE	KY	41731-8724	37.0933817	-83.063935
90 JACK ADAMS SUBDIVSN BLDG 1	SALYERSVILLE	KY	41465	37.7104309	-82.9862262
90 JACK ADAMS SUBDIVSN TRLR	SALYERSVILLE	KY	41465-9628	37.70966	-82.9873733
90 JANICE FORD WAY	PIKEVILLE	KY	41501-6032	37.5540704	-82.5524333
90 JEFFERSON RD	HUEYSVILLE	KY	41640-8759	37.496242	-82.832962
90 JERRY BOTTOM RD	HUDDY	KY	41535-8918	37.6005217	-82.27466
90 JEWEL LN TRLR	PINE TOP	KY	41843-8300	37.27437	-82.842995
90 JOHNSON RD	MC DOWELL	KY	41647-6022	37.4574333	-82.738895
90 JUSTICE AUTO RD	PIKEVILLE	KY	41501-9206	37.4152633	-82.4503783
90 JUSTICE DR	HAZARD	KY	41701-5517	37.2970077	-83.2163415
90 JUSTICE HL	PHYLLIS	KY	41554-8403	37.45029	-82.35312
90 JUSTIN AVE	CHAVIES	KY	41727-8670	37.3727517	-83.25318
90 KEENE VILLAGE DR	RACCOON	KY	41557-8363	37.5140017	-82.4493017
90 KENDALL LN	ASHLAND	KY	41102-8731	38.4761917	-82.7096383
90 KENDALL LN GARG	ASHLAND	KY	41102-8731	38.47618	-82.709644
90 KENDRICK FRK	PIKEVILLE	KY	41501-6606	37.4590633	-82.46163
90 KENTUCKY ST	SALYERSVILLE	KY	41465-7630	37.7490083	-83.073365
90 KINNIKINNICK LN	PIKEVILLE	KY	41501-3006	37.5424217	-82.580985
90 KITCHEN CEMETERY RD	GRAYSON	KY	41143	38.2017273	-82.9077611
90 KITTY LN	GRAYSON	KY	41143-8977	38.33648717	-82.96092533
90 KY HIGHWAY 28	HAZARD	KY	41701-5737	37.24583808	-83.18210847
90 KY HIGHWAY 611	PIKEVILLE	KY	41501-4193	37.3153033	-82.546945
90 KY HIGHWAY 611 TRLR 7	PIKEVILLE	KY	41501-4193	37.31521	-82.54765
90 KY ROUTE 3188	LANGLEY	KY	41645-8907	37.5565383	-82.7691167
90 KY ROUTE 3188	LANGLEY	KY	41645-8907	37.5556589	-82.7689181
90 LAWSON BTM	PRICE	KY	41636-6229	37.4205217	-82.7476033
90 LAWSON BTM GARG	PRICE	KY	41636-6229	37.4206417	-82.7477267
90 LBJ RD	JACKSON	KY	41339		
90 LBJ RD	JACKSON	KY	41339	37.5595692	-83.3704494
90 LEE ST	RACCOON	KY	41557-8410	37.5224183	-82.4275467
90 LEFT FORK OF STANLEY FRK	PIKEVILLE	KY	41501	37.622401833	-82.51052783
90 LEFT FORK OF STANLEY FRK	PIKEVILLE	KY	41501	37.6223517	-82.5104567
90 LILY DR	HINDMAN	KY	41822	37.3615055	-82.9880475
90 LITTLE LICK RD TRLR	JOB	KY	41224-8610	37.92322833	-82.53935333
90 LONE OAK CT	TRAM	KY	41663-8000	37.57278467	-82.64505716
90 LOWER COAL HOLW	MELVIN	KY	41650-9006	37.3550967	-82.6648583
90 LOWER STRATTON BR	IVEL	KY	41642-9438	37.5908417	-82.6718417
90 MAE BRANCH RD	TALBERT	KY	41339-8583	37.421725	-83.453655
90 MAIN ST	SOUTH SHORE	KY	41175-9027	38.7233717	-82.9671467
90 MATHEWS BR TRLR	MOREHEAD	KY	40351-9070	38.25468	-83.33777
90 MAUK LN	GREENUP	KY	41144-6431	38.626771	-82.86478766

90 MAY BR GARG	SALYERSVILLE	KY	41465	37.758236	-83.1020417
90 MAY BR GARG 2	SALYERSVILLE	KY	41465		
90 MAY LN TRLR	WOOTON	KY	41776-8874	37.1597717	-83.2975317
90 MCKNIGHT ST	ASHLAND	KY	41102-4293	38.466611	-82.67241633
90 MEADE BR	HAROLD	KY	41635-9032	37.5153451	-82.636293
90 MEADE HTS	PIKEVILLE	KY	41501-2129	37.5046883	-82.49606
90 MIDDLE PIGEON RD	ASHCAMP	KY	41512-8752	37.2419983	-82.485895
90 MILLARDS LN TRLR	BULAN	KY	41722-9038	37.3214717	-83.1688367
90 MOSSY BOTTOM CT GARG	PIKEVILLE	KY	41501-2932	37.530412	-82.5783235
90 MOTION RD	WHITESBURG	KY	41858	37.172714	-82.866275
90 MURIEL DR	CORNETTSVILLE	KY	41731-8537	37.11883	-83.0280133
90 NORTHSIDE CRK	SOUTH PORTSMOUTH	KY	41174-8949	38.6958867	-82.9954117
90 OLD COUNTY RD	HAROLD	KY	41635-7024	37.535967	-82.6293383
90 OLD WAGNER STATION RD	PIKEVILLE	KY	41501-2924	37.5290067	-82.5796667
90 OLLIE LN TRLR	HAZARD	KY	41701-7076	37.38832022	-83.20080842
90 ORCHARD RD	GRAYSON	KY	41143-7969	38.3451767	-82.8679167
90 ORINOCO HOLW	BELFRY	KY	41514-7314	37.61782636	-82.2682664
90 ORINOCO HOLW BARN	BELFRY	KY	41514-7314	37.619409	-82.2675325
90 PAINTERS LICK RD TRLR	SALYERSVILLE	KY	41465-9138	37.7912283	-82.999875
90 PARADISE HL	GRAYSON	KY	41143-8166	38.33466	-82.960145
90 PARADISE VLY	HAGERHILL	KY	41222-8812	37.7791217	-82.7961783
90 PARADISE VLY BLDG 1	HAGERHILL	KY	41222-8812	37.77919417	-82.7963675
90 PAUL TACKETT RD	VIRGIE	KY	41572-8976	37.3123733	-82.6319983
90 PHILLIPS HL TRLR	RANSOM	KY	41558-8557	37.56912	-82.2036017
90 PINE HILL DR	JACKSON	KY	41339-9683	37.56633167	-83.37901
90 PINSONFORK RD	MC ANDREWS	KY	41543-8027	37.5415633	-82.294455
90 PIT LN	WHITESBURG	KY	41858-7015	37.107629	-82.86072299
90 POMPEY HILL RD TRLR	SHELBIANA	KY	41562-8168	37.458575	-82.4252767
90 POPPY LN TRLR	STINNETT	KY	40868	37.0979883	-83.4236733
90 PORTYS LN HSE 2	TRAM	KY	41663-9008	37.57199413	-82.64460997
90 POST LN TRLR	OLIVE HILL	KY	41164-9491	38.27629433	-83.21031966
90 POUNDING MILL RD	FREEBURN	KY	41528-8656	37.564125	-82.146643
90 PRO ST	HINDMAN	KY	41822-9070	37.32120933	-82.96451866
90 RABBITERY RD	WURTLAND	KY	41144-7589	38.53626	-82.790595
90 RACCOON CREEK RD	HAZARD	KY	41701-6143	37.228355	-83.15521
90 RACE TRACK BR	SALDEE	KY	41339-8508	37.45464667	-83.374475
90 RAILROAD CIR	BETSY LAYNE	KY	41605-7033	37.5563217	-82.634525
90 RAMSEY DR	WURTLAND	KY	41144-9172	38.4894817	-82.770585
90 RAMSEY DR GARG	WURTLAND	KY	41144		
90 RATTLESNAKE BR	KIMPER	KY	41539	37.4991567	-82.3427283
90 RATTLESNAKE BR	KIMPER	KY	41539-6157	37.4994533	-82.3432083
90 RED BUD LN	LOUISA	KY	41230-5968	38.07227	-82.61543667
90 RED SAND HL SIDE	HAROLD	KY	41635-7006	37.53614902	-82.62740516
90 RIDGE RUN	PRESTONSBURG	KY	41653-7852	37.6795183	-82.7691033
90 RIGHT ST	KIMPER	KY	41539-6154	37.49879	-82.342505
90 RIVERSIDE SCHOOL RD	LOST CREEK	KY	41348-9136	37.4797617	-83.325945
90 ROBIN LN	TOPMOST	KY	41862-8943	37.372408	-82.7818446
90 ROCK HOUSE LOOP RD	JACKSON	KY	41339-6105	37.49863833	-83.35548333
90 ROCKGATE RD	FLATWOODS	KY	41139-9081	38.4978033	-82.7316317
90 ROCKHOUSE MILLS RD	TOMAHAWK	KY	41262-8995	37.85474	-82.60123333
90 ROCKHOUSE RD	TOMAHAWK	KY	41262-8933	37.85471	-82.60114167
90 ROCKYRAIL CIR	BULAN	KY	41722-8823	37.299095	-83.1676983
90 ROGER COMBS BLVD STE B	HINDMAN	KY	41822-8660	37.35547233	-82.992591
90 ROGER COMBS BLVD STE C	HINDMAN	KY	41822-8660	37.3557	-82.9928217
90 ROGER COMBS BLVD UNIT A	HINDMAN	KY	41822-8660	37.35571	-82.9927967
90 ROSE ST	GREENUP	KY	41144-9023	38.6146938	-82.8609951
90 ROSILAND ST	PIKEVILLE	KY	41501-8022	37.41141	-82.4275617
90 RUBYS BRANCH LN	EMERSON	KY	41135-9078	38.3492788	-83.3107271
90 RUPPS WAY	GREENUP	KY	41144-6434	38.6260967	-82.8655833
90 RUSSELL SQ	GREENUP	KY	41144		
90 SAFFRON RD TRLR	ROARK	KY	40979	37.0198067	-83.4805883
90 SAMMONS HOLW TRLR	OLIVE HILL	KY	41164-8188	38.29512833	-83.141
90 SAMMONS HOLW TRLR B	OLIVE HILL	KY	41164-8188	38.295462833	-83.141643
90 SAWMILL RD	TOPMOST	KY	41862-8804	37.3594633	-82.7879833
90 SAWMILL RD	TOPMOST	KY	41862-8804	37.35948	-82.78777
90 SHAW DR	JEREMIAH	KY	41826-8805	37.17003696	-82.90817072
90 SHILOH DR	LEBURN	KY	41831-8994	37.4013833	-82.95592

90 SHILOH DR	LEBURN	KY	41831-8994	37.40125	-82.9551
90 SIX GRAND LOT 35	DWALE	KY	41621-8501	37.635118	-82.7216385
90 SIXTEENMILE CREEK RD TRLR	HAZARD	KY	41701-7500	37.338105	-83.2184233
90 SPA CT	ELKHORN CITY	KY	41522-7222	37.2700483	-82.4072567
90 STANLEY FRK	VARNEY	KY	41571-9006	37.6100283	-82.44424
90 STATE DR	JENKINS	KY	41537-9227	37.190377666	-82.67235233
90 STATE HIGHWAY 1056	PINSONFORK	KY	41555-7501	37.5594517	-82.2580033
90 STILL HOUSE BRANCH RD	HAZARD	KY	41701-6735	37.2716052	-83.1772439
90 STRAIGHT ROW	JENKINS	KY	41537-8684	37.1996517	-82.6396567
90 STUMBO CIR	MC DOWELL	KY	41647-9089	37.45566	-82.7473133
90 SUMMER ST TRLR	HAZARD	KY	41701-5458	37.2890924	-83.2042558
90 SUNNY LN	PIKEVILLE	KY	41501-3142	37.5391667	-82.6042583
90 SWEETWATER LN LOT 78	GRAYSON	KY	41143-1781	38.34019	-82.930925
90 SWINEY RD	ELKHORN CITY	KY	41522-8713	37.3033767	-82.3111633
90 TAYLOR HL	PIKEVILLE	KY	41501-6446	37.5633817	-82.4660617
90 THOUSANDSTICKS BR RD	HYDEN	KY	41749-8688	37.174858	-83.42366466
90 TOM BIGGS RD	MC ROBERTS	KY	41835-9079	37.2108433	-82.6615633
90 TOMAHAWK TRL LOT 3	LETCHER	KY	41832-8903	37.142185	-82.9610117
90 TONTO LN	BLACKKEY	KY	41804-8724	37.1548183	-82.937175
90 TOWN HILL RD	LOUISA	KY	41230-6388	38.1126059	-82.6116423
90 TRACY ST	GREENUP	KY	41144-6660	38.624355	-82.8778967
90 TRAVIS BR	EAST POINT	KY	41216-8730	37.711549	-82.795755
90 TRAVIS BR REAR	EAST POINT	KY	41216-8730	37.711897	-82.79555316
90 TRIANGLE ST	MARTIN	KY	41649-7992	37.5611183	-82.7608683
90 TUFTS RD	WURTLAND	KY	41144-7329	38.5371283	-82.792925
90 TUFTS RD GARG	WURTLAND	KY	41144-7329	38.53719651	-82.79319835
90 TUNNEL MILL RD	DWARF	KY	41739	37.338761	-83.12643533
90 TWIN LICKS RD	WEBBVILLE	KY	41180-8886	38.144805	-82.8612767
90 VARNEY RD	BELFRY	KY	41514-7436	37.6287917	-82.2604517
90 VELOCITY BTM	BETSY LAYNE	KY	41605-7045	37.551476	-82.6328377
90 VERNA DR	RUSSELL	KY	41169-1637	38.5064617	-82.7091083
90 WAGNER STA	PIKEVILLE	KY	41501-2939	37.5247633	-82.578865
90 WALLEN DR	VAN LEAR	KY	41265-9044	37.7748667	-82.7888417
90 WATTS LN	HAZARD	KY	41701-6256	37.21466572	-83.18923994
90 WEDDINGTON BRANCH RD	PIKEVILLE	KY	41501-3203	37.525385	-82.5721367
90 WELCH HOLW	NEON	KY	41840-8954	37.1959301	-82.7107225
90 WESTMINISTER ST	PRESTONSBURG	KY	41653-1982	37.66784	-82.770305
90 WHITE OAK LN	VIPER	KY	41774-8694	37.1921133	-83.154155
90 WHITE PINE LN	BUSY	KY	41723-8603	37.26560233	-83.29473616
90 WHITELY LN	JACKSON	KY	41339-8678	37.469997	-83.459459
90 WHITELY LN	JACKSON	KY	41339-8678	37.4697	-83.45875167
90 WHITELY LN TRLR	JACKSON	KY	41339-8678	37.469418333	-83.45847667
90 WILD CAT DR	PINE TOP	KY	41843-8930	37.2807533	-82.830985
90 WILL MAY BRANCH RD	SALYERSVILLE	KY	41465-8355	37.75812017	-83.10258933
90 WILLARD DR	PIKEVILLE	KY	41501-3808	37.3600483	-82.56283
90 WILLIAM HILL LN	JEFF	KY	41751-9050	37.219015	-83.14181
90 WILLIAMS DR	HAZARD	KY	41701-7127	37.3435055	-83.12417216
90 WILLIES WAY	HAZARD	KY	41701-8948	37.278642333	-83.215676
90 WILLIES WAY	HAZARD	KY	41701-8948	37.2790933	-83.2159883
90 WINDING WAY TRLR	HYDEN	KY	41749-8713	37.1316083	-83.44651
90 WINNS SECOND ST	PIKEVILLE	KY	41501-6562	37.54758667	-82.457065
90 WOODLAND DR	GARNER	KY	41817	37.34151	-82.8887033
90 WOOTS DR	VEST	KY	41772	37.40011	-83.026935
90 E 1ST AVE	SOUTH SHORE	KY	41175-8916	38.72707363	-82.95897595
90 E JENKINS HL	JENKINS	KY	41537-9061	37.1857267	-82.607965
90 E MAIN ST	STANVILLE	KY	41659-7019	37.56574	-82.6433317
90 N PANE ST	JENKINS	KY	41537-8667	37.1728617	-82.6313933
90 N RAILROAD ST	HUDDY	KY	41535-8927	37.6039183	-82.272495
900 APPLE RIDGE RD	HARDSHELL	KY	41348	37.474238333	-83.22012167
900 APPLE RIDGE RD UNIT PUMP	HARDSHELL	KY	41348	37.4726506	-83.2216868
900 BAILEY BRANCH RD	WOOTON	KY	41776-8945	37.16362283	-83.27087583
900 BELLEFONTE RD	FLATWOODS	KY	41139-2006	38.51222	-82.7175783
900 BELLEFONTE RD REAR	FLATWOODS	KY	41139-2006	38.5124417	-82.7182283
900 BLACKBURN AVE	ASHLAND	KY	41101-4504	38.4664667	-82.660145
900 BRENDA SUE DR	FLATWOODS	KY	41139-1316	38.5238883	-82.71137
900 BUCKHORN RD TRLR	BOONEVILLE	KY	41314-9526	37.375662666	-83.49379533
900 BUFFALO BR	MOREHEAD	KY	40351-7876	38.2304935	-83.336007

900 BURNT CABIN TOWER RD	HAGERHILL	KY	41222	37.7959467	-82.8010517
900 CARTER AVE	ASHLAND	KY	41101-7420	38.4811817	-82.6479483
900 CARTER AVE	ASHLAND	KY	41101-7420	38.48141	-82.6482633
900 CARTER AVE UNIT SIGN	ASHLAND	KY	41101-7420	38.481203666	-82.64759683
900 CENTER AVE APT 1	WORTHINGTON	KY	41183-9338	38.5481441	-82.7300372
900 CHEROKEE RD BLDG GYM	RACELAND	KY	41169-1273	38.53937	-82.7172383
900 CHESTNUT DR	ASHLAND	KY	41101-2781	38.47399096	-82.64448211
900 CLEVINGER BR	PIKEVILLE	KY	41501-5809	37.54866767	-82.52523866
900 CORN FRK	PRESTONSBURG	KY	41653-8487	37.67991433	-82.714297
900 DAVELLA RD	DEBORD	KY	41214-9059	37.795098	-82.58718
900 DAVELLA RD	DEBORD	KY	41214-9059	37.79552833	-82.58661833
900 DIEDERICH BLVD	RUSSELL	KY	41169-1824	38.5039033	-82.6903767
900 DRIFT BR	PIKEVILLE	KY	41501-5217	37.62418733	-82.573077
900 DRY BREAD RD	SALYERSVILLE	KY	41465-8298	37.714655	-82.9583383
900 FEDERAL WAY	FLATWOODS	KY	41139-1322	38.523025	-82.7104317
900 FLY BY HAZARD RD	CHAVIES	KY	41727	37.381176	-83.2487719
900 FRALEY BR	GRAYSON	KY	41143-7726	38.27208358	-82.93224497
900 FRALEY BR	GRAYSON	KY	41143-7726	38.27204567	-82.93278333
900 FREEMAN FORK RD	BUCKHORN	KY	41721-9092	37.359100000	-83.50247500
900 GENE WILSON BLVD	LOUISA	KY	41230-9652	38.09482	-82.60223833
900 HIGHLAND AVE	ASHLAND	KY	41102-5248	38.4620233	-82.6680067
900 HIGHLAND AVE	JACKSON	KY	41339-1130	37.55197333	-83.38364333
900 HIGHLAND AVE UPPR	JACKSON	KY	41339-1130	37.552000000	-83.38359167
900 HIGHWAY 1850	WARBRANCH	KY	40874-7006	36.9931883	-83.5228633
900 HIGHWAY 1850 TRLR	WARBRANCH	KY	40874-7006	36.99334	-83.5230533
900 HIGHWAY 2033	LOUISA	KY	41230-8393	37.93811067	-82.61733733
900 HIGHWAY 317	FLEMING NEON	KY	41840-9089	37.19072	-82.714155
900 HIGHWAY 803	MILLSTONE	KY	41838-9031	37.18832087	-82.74242042
900 HOGSTON CEMETERY RD	WEBBVILLE	KY	41180-8545	38.1389217	-82.79905
900 HORN ST	ASHLAND	KY	41101-7134	38.4891783	-82.6700033
900 KENTUCKY BLVD	HAZARD	KY	41701-2020	37.2461117	-83.176145
900 KENTUCKY BLVD GARG	HAZARD	KY	41701-2020	37.245895	-83.175885
900 KY HIGHWAY 484 TRLR 1	BUCKHORN	KY	41721-8509	37.2637483	-83.50734
900 LOWER PIGEONROOST RD HSE #2	BONNYMAN	KY	41719	37.2900067	-83.2785917
900 MAIN ST	GREENUP	KY	41144-1114	38.5734083	-82.83327
900 MARY SUE DR	FLATWOODS	KY	41139-1332	38.5227883	-82.7133183
900 MCCOWAN ST	FLATWOODS	KY	41139-2031	38.5077017	-82.7206417
900 MCCOWAN ST APT A	FLATWOODS	KY	41139-2031	38.5079617	-82.7209217
900 MEADWOOD HEIGHTS RD	ASHLAND	KY	41102-9013	38.4225783	-82.710155
900 MIDDLE FORK MACES CR RD	VIPER	KY	41774	37.1630433	-83.153585
900 MIDDLE FORK WOLF CRK RD	DEBORD	KY	41214	37.7679633	-82.6015967
900 MILL BR	ELKHORN CITY	KY	41522-8046	37.25549	-82.4274467
900 MONROE ST	WURLTAND	KY	41144-1519	38.5460422	-82.7719973
900 MONTGOMERY AVE	ASHLAND	KY	41101-2563	38.4793817	-82.6496483
900 MORTON BLVD	HAZARD	KY	41701-9476	37.28024875	-83.22521001
900 NAVAJO TRL LOT 25	FLATWOODS	KY	41139-2058	38.5102867	-82.720385
900 OHIO RIVER RD	GREENUP	KY	41144-6790	38.624801	-82.8661538
900 PINE ST	FLATWOODS	KY	41139-1646	38.5166617	-82.7149683
900 POND FRK	KIMPER	KY	41539-5851	37.5110471	-82.2594167
900 PRITCHARD FRK	KIMPER	KY	41539-6062	37.5122083	-82.3039633
900 PROSPECT AVE	ASHLAND	KY	41101-2759	38.4734217	-82.6444433
900 RACELAND AVE	RACELAND	KY	41169-1214	38.534515	-82.7281033
900 RIGHT FORK MARSHALLS BR	VIRGIE	KY	41572-9605	37.29793691	-82.69423196
900 RIGHT FORK OF ISLAND CRK	PIKEVILLE	KY	41501-7115	37.45733217	-82.57456133
900 RIVERSIDE BLVD	WURLTAND	KY	41144-1530	38.55027	-82.7719633
900 RUNYON BRANCH RD	PINSONFORK	KY	41555-7409	37.542522	-82.27758916
900 RUSH CREEK RD	CATLETTSBURG	KY	41129-9500	38.2568167	-82.61582
900 RUSH CREEK RD	CATLETTSBURG	KY	41129-9500	38.2553567	-82.620175
900 SAINT CHRISTOPHER DR	ASHLAND	KY	41101-7090	38.5081933	-82.6933183
900 SAINT CHRISTOPHER DR RM 202	ASHLAND	KY	41101-7090	38.5081917	-82.69331
900 SAINT CHRISTOPHER DR STE 101	ASHLAND	KY	41101-7090	38.5080017	-82.6930883
900 SAINT CHRISTOPHER DR STE 201	ASHLAND	KY	41101-7090	38.5081917	-82.693315
900 SAW BRANCH RD	WOOTON	KY	41776-8707	37.15665823	-83.28517634
900 SCUTTLE HOLE GAP RD	WHITESBURG	KY	41858-9246	37.0582567	-82.861845
900 SEATON AVE APT A	GREENUP	KY	41144-1130	38.5705233	-82.8352933
900 SEATON AVE APT B	GREENUP	KY	41144-1130	38.5708217	-82.8345867
900 SHORT WHITE OAK RD	FLATWOODS	KY	41139-8916	38.5004483	-82.7130267



900 SMITHBORO RD	SASSAFRAS	KY	41759-8849	37.2339817	-82.9846483
900 STEVENS RIDGE RD	EMERSON	KY	41135-8950	38.358601	-83.27864
900 STRAIGHT FRK	PIKEVILLE	KY	41501-6934	37.37681309	-82.50807966
900 STRONGS BRANCH RD	ALTRO	KY	41339-7133	37.3489733	-83.3815417
900 TRUMBO RD	MOREHEAD	KY	40351-9094	38.26217667	-83.30880833
900 UNION RD	INEZ	KY	41224-9164	37.8953082	-82.5127099
900 US 60 HWY	ASHLAND	KY	41102-7793	38.38646967	-82.72203983
900 VALLANCE ST	FLATWOODS	KY	41139-1676	38.515835	-82.7155367
900 VINE ST	RACELAND	KY	41169-1146	38.5421133	-82.7252633
900 WENDOVER RD TRLR	HYDEN	KY	41749-8722	37.1400733	-83.36951
900 WILLIAMS AVE	RACELAND	KY	41169-1168	38.5367	-82.7352083
900 WILLIAMS CT HSE 1	ASHLAND	KY	41101	38.443975	-82.6193083
900 WINCHESTER AVE	ASHLAND	KY	41101-7447	38.4819667	-82.647565
900 WURLAND AVE	WURLAND	KY	41144-1547	38.54925617	-82.7719295
900 E CAMPBELL BR	MOREHEAD	KY	40351-7502	38.299983	-83.34638683
900 W ROSE RD	ASHLAND	KY	41102-9169	38.4562883	-82.6970783
9000 ALLEY BR	CATLETTSBURG	KY	41129-8346	38.3611633	-82.6179867
9000 CRANSTON RD TRLR	MOREHEAD	KY	40351-8102	38.30569	-83.39402167
9000 MIDLAND TRAIL RD APT G30	ASHLAND	KY	41102-9795	38.4098783	-82.71165
9000 MIDLAND TRAIL RD APT G31	ASHLAND	KY	41102-9795	38.4098833	-82.7116367
9000 MIDLAND TRAIL RD APT G32	ASHLAND	KY	41102-9795	38.4098783	-82.7116467
9000 MIDLAND TRAIL RD APT G-33	ASHLAND	KY	41102-9795	38.4098767	-82.7116467
9000 MIDLAND TRAIL RD APT G34	ASHLAND	KY	41102-9795	38.4098683	-82.7116733
9000 MIDLAND TRAIL RD APT G35	ASHLAND	KY	41102-9795	38.409875	-82.7116617
9000 MIDLAND TRAIL RD APT G36	ASHLAND	KY	41102-9795	38.4098783	-82.7116517
9000 MIDLAND TRAIL RD APT G37	ASHLAND	KY	41102-9795	38.4098783	-82.7116417
9000 MIDLAND TRAIL RD APT G38	ASHLAND	KY	41102-9795	38.4098717	-82.7116683
9000 MIDLAND TRAIL RD APT G39	ASHLAND	KY	41102-9795	38.4098767	-82.7116583
9000 ROBINSON CREEK RD	VIRGIE	KY	41572-8557	37.3724905	-82.581837
9001 ALLEY BR	CATLETTSBURG	KY	41129-8346	38.3606417	-82.61829
9001 ALLEY BR UNIT A	CATLETTSBURG	KY	41129-8346	38.3610855	-82.6177445
9003 ALLEY BR	CATLETTSBURG	KY	41129-8346	38.3618133	-82.6168083
9003 ALLEY BR GARG	CATLETTSBURG	KY	41129-8346	38.361632	-82.61660616
9004 HIGHWAY 1760	LOUISA	KY	41230-7443	37.9633641	-82.6811122
9006 HIGHWAY 707	CATLETTSBURG	KY	41129-8559	38.247575	-82.6209217
9006 LEWIS DR	CATLETTSBURG	KY	41129-8733	38.2742367	-82.6038767
9006 MEATHOUSE RD	PILGRIM	KY	41250-8935	37.7065117	-82.50044
9007 HIGHWAY 315 TRLR	BOONEVILLE	KY	41314-9022	37.402645	-83.46812333
9008 KY ROUTE 40	OIL SPRINGS	KY	41238-9002	37.802695	-82.9612833
9009 LEWIS DR	CATLETTSBURG	KY	41129-8733	38.273865	-82.6033067
901 13TH ST	ASHLAND	KY	41101-2639	38.47438517	-82.648973
901 39TH ST	ASHLAND	KY	41101-3139	38.454895	-82.62256
901 ASHLAND DR	RUSSELL	KY	41169-1833	38.51334	-82.6875867
901 ASHLAND DR	RUSSELL	KY	41169-1833	38.5134267	-82.68844
901 ASHLAND DR	RUSSELL	KY	41169-1833	38.51387433	-82.68860833
901 ASHLAND DR	RUSSELL	KY	41169-1833	38.518454	-82.6856389
901 BELLEFONTE RD	FLATWOODS	KY	41139-2005	38.5135967	-82.718075
901 BLACKBURN AVE	ASHLAND	KY	41101-4503	38.466875	-82.6596933
901 BRENDA SUE DR LOT 17	FLATWOODS	KY	41139-1315	38.5240383	-82.7110417
901 CALEB FRK	WEEKSBURY	KY	41667-9047	37.3189283	-82.683485
901 CAMP CREEK RD TRLR	STOPOVER	KY	41568-9014	37.473989	-82.07773233
901 CENTER AVE	WORTHINGTON	KY	41183-9339	38.5484967	-82.72948
901 CHEEK AVE	ASHLAND	KY	41102-3230	38.48242	-82.6817267
901 COLLINS AVE	WORTHINGTON	KY	41183-9345	38.549135	-82.7289417
901 COMMANCHE DR	ASHLAND	KY	41102-4318	38.4704867	-82.6772417
901 CRAFT COLLY RD	ERMINE	KY	41815-9009	37.1310783	-82.7934067
901 CRESTVIEW RD	RUSSELL	KY	41169-1470	38.5278267	-82.69863
901 CRESTWOOD DR	PRESTONSBURG	KY	41653-8040	37.68205683	-82.75910483
901 DIVISION ST	RUSSELL	KY	41169-1334	38.535525	-82.696045
901 EASTERN AVE	WORTHINGTON	KY	41183-9363	38.5508417	-82.72686
901 EDGEWOOD AVE	ASHLAND	KY	41102-5265	38.4630767	-82.6664783
901 ENGLAND LN	FLATWOODS	KY	41139-2011	38.507285	-82.7210867
901 ENGLAND LN	FLATWOODS	KY	41139-2011	38.50717	-82.7212333
901 FEDERAL WAY	FLATWOODS	KY	41139-1321	38.5228667	-82.710765
901 FITCH BR	MEALLY	KY	41234-9009	37.7918883	-82.72668
901 FRENCH BROAD ST	ASHLAND	KY	41101-7113	38.4887324	-82.6711056
901 GARDNER FRK	SHELBIANA	KY	41562-8526	37.36667873	-82.47478608

901 GENE WILSON BLVD	LOUISA	KY	41230-9652	38.09492667	-82.60198833
901 GLORYLAND WAY	CHAVIES	KY	41727-9060	37.32785486	-83.38199992
901 HEABERLIN RD TRLR	WURLAND	KY	41144-1507	38.5444233	-82.7710783
901 HIGHWAY 1410	WHITESBURG	KY	41858-8223	37.2310467	-82.8672333
901 HONEYSUCKLE LN	CATLETTSBURG	KY	41129-1420	38.4374033	-82.6091817
901 IMPROVEMENT BR	JENKINS	KY	41537-9726	37.1978933	-82.6436217
901 KILGORE DR	ASHLAND	KY	41101-3118	38.4616083	-82.6237333
901 KY ROUTE 979	HAROLD	KY	41635-6343	37.5329983	-82.6409867
901 LEFT FORK TOLER CRK	HAROLD	KY	41635-8883	37.49912567	-82.60926883
901 LICK BRANCH RD TRLR	CARRIE	KY	41725-9033	37.3431117	-83.0293
901 LONG BR	HALLIE	KY	41821-9050	37.1020309	-83.03918417
901 LYNWOOD ST	RACELAND	KY	41169-1430	38.53498	-82.727805
901 MARY SUE DR	FLATWOODS	KY	41139-1331	38.5226283	-82.7128467
901 MEADOW BRANCH RD	KRYPTON	KY	41754-8946	37.30299667	-83.3114525
901 MORTON BLVD	HAZARD	KY	41701-9476	37.28025749	-83.22507265
901 NAVAJO TRL	FLATWOODS	KY	41139-2064	38.5103417	-82.7202
901 NEW BUCKLEY RD	ASHLAND	KY	41102-8828	38.4650917	-82.685695
901 OAKS DR	FLATWOODS	KY	41139-2311	38.5221983	-82.75419
901 OMA DR	FLATWOODS	KY	41139-2028	38.5090217	-82.719535
901 PECAN ST	HAZARD	KY	41701-2239	37.23995321	-83.17658138
901 POWELL LN	FLATWOODS	KY	41139-1655	38.5200267	-82.71225
901 POWELL LN	FLATWOODS	KY	41139-1655	38.51977	-82.7131017
901 POWELL LN APT 1	FLATWOODS	KY	41139-1643	38.5202233	-82.7125717
901 POWELL LN APT 10	FLATWOODS	KY	41139-1644	38.5200483	-82.712425
901 POWELL LN APT 11	FLATWOODS	KY	41139-1644	38.5200267	-82.7122417
901 POWELL LN APT 12	FLATWOODS	KY	41139-1644	38.5200217	-82.71224
901 POWELL LN APT 14	FLATWOODS	KY	41139-1644	38.520045	-82.71242
901 POWELL LN APT 15	FLATWOODS	KY	41139-1644	38.5200417	-82.7124217
901 POWELL LN APT 16	FLATWOODS	KY	41139-1644	38.5199767	-82.712245
901 POWELL LN APT 17	FLATWOODS	KY	41139-1655	38.51997	-82.7122467
901 POWELL LN APT 18	FLATWOODS	KY	41139-1644	38.51996	-82.71225
901 POWELL LN APT 19	FLATWOODS	KY	41139-1644	38.51995	-82.7122517
901 POWELL LN APT 2	FLATWOODS	KY	41139-1643	38.5202233	-82.7125717
901 POWELL LN APT 20	FLATWOODS	KY	41139-1644	38.52003	-82.7124233
901 POWELL LN APT 21	FLATWOODS	KY	41139-1644	38.5199433	-82.7122517
901 POWELL LN APT 22	FLATWOODS	KY	41139-1644	38.5200217	-82.7124267
901 POWELL LN APT 23	FLATWOODS	KY	41139-1644	38.5200167	-82.7124283
901 POWELL LN APT 24	FLATWOODS	KY	41139-1644	38.5200083	-82.712435
901 POWELL LN APT 3	FLATWOODS	KY	41139-1643	38.5202233	-82.712575
901 POWELL LN APT 4	FLATWOODS	KY	41139-1643	38.52031	-82.712615
901 POWELL LN APT 5	FLATWOODS	KY	41139-1643	38.5203367	-82.7126283
901 POWELL LN APT 6	FLATWOODS	KY	41139-1643	38.520215	-82.7125783
901 POWELL LN APT 7	FLATWOODS	KY	41139-1643	38.5202217	-82.712575
901 POWELL LN APT 8	FLATWOODS	KY	41139-1643	38.5203233	-82.712625
901 POWELL LN APT 9	FLATWOODS	KY	41139-1643	38.5200483	-82.7124217
901 SAUL MUD LICK BR	BUCKHORN	KY	41721-8568	37.26424383	-83.49239016
901 SILVER FOX DR TRLR	LOUISA	KY	41230-9448	38.06453167	-82.62128167
901 SUGAR CAMP RD	SALYERSVILLE	KY	41465-8495	37.73511867	-83.0847825
901 TERRY ST	FLATWOODS	KY	41139-1177	38.5271367	-82.7018167
901 THOROUGHbred LN	RACELAND	KY	41169-1673	38.5320627	-82.7338012
901 UPPER CHLOE CRK	PIKEVILLE	KY	41501-6605	37.4590367	-82.4646217
901 UPPER LAUREL FORK RD	CLAYHOLE	KY	41317-8941	37.4353694	-83.2046363
901 VINE ST	RACELAND	KY	41169-1147	38.5422215	-82.7252115
901 WASHINGTON ST	FLATWOODS	KY	41139-1661	38.5177	-82.713945
901 WHEATLEY RD	ASHLAND	KY	41101-2254	38.4862483	-82.6741167
901 WILLIAMS BRANCH RD	HAZARD	KY	41701-7060	37.39396	-83.1554533
901 N MAIN ST	HAZARD	KY	41701-1378	37.25261567	-83.19494466
901 N MAIN ST APT 1	HAZARD	KY	41701-1379	37.252643	-83.194998
901 N MAIN ST APT 2	HAZARD	KY	41701-1376	37.25262567	-83.1950295
901 S HIGHWAY 3	LOUISA	KY	41230-6688	38.10572483	-82.59113366
9011 HIGHWAY 315	BOONEVILLE	KY	41314-9022	37.40271167	-83.46834333
9011 KY HIGHWAY 451	BUSY	KY	41723-8916	37.28065	-83.308925
9011 OAK HILL DR	ASHLAND	KY	41102-8707	38.4038983	-82.702045
9012 BIG BRANCH RD	VIRGIE	KY	41572-8727	37.268633666	-82.69053516
9012 BIG BRANCH RD GARG	VIRGIE	KY	41572-8727	37.268601666	-82.69055516
9012 MIDLAND TRAIL RD	ASHLAND	KY	41102-8617	38.4099	-82.711645
9012 MIDLAND TRAIL RD APT F-26	ASHLAND	KY	41102-8617	38.4096217	-82.7121383

9012 MIDLAND TRAIL RD APT F-27	ASHLAND	KY	41102-8617	38.40962	-82.7121383
9012 MIDLAND TRAIL RD APT F-28	ASHLAND	KY	41102-8617	38.4096233	-82.7121417
9012 MIDLAND TRAIL RD APT F-29	ASHLAND	KY	41102-8617	38.4096233	-82.71214
9014 KY HIGHWAY 1110	WHICK	KY	41390-9709	37.4114998	-83.3850373
9014 MIDLAND TRAIL RD APT D-16	ASHLAND	KY	41102-8618	38.4092333	-82.7120883
9014 MIDLAND TRAIL RD APT D-17	ASHLAND	KY	41102-8618	38.4092583	-82.71207
9014 MIDLAND TRAIL RD APT D-19	ASHLAND	KY	41102-8618	38.4092817	-82.7119667
9014 MIDLAND TRAIL RD APT D-20	ASHLAND	KY	41102-8618	38.4093333	-82.7118483
9014 MIDLAND TRAIL RD APT D-21	ASHLAND	KY	41102-8618	38.4093733	-82.7118217
9015 HIGHWAY 30	JACKSON	KY	41339-7924	37.5657	-83.273435
9015 KY HIGHWAY 1110 TRLR	WHICK	KY	41390-9709	37.41310333	-83.38474
9015 US HIGHWAY 23	STANVILLE	KY	41659	37.56989	-82.6405417
9016 ROBINSON CREEK RD	VIRGIE	KY	41572-8557	37.3718935	-82.58181866
9017 MIDLAND TRAIL RD APT D-18	ASHLAND	KY	41102-8695	38.40936017	-82.71158016
9017 RIVER FRONT RD	LOVELY	KY	41231-8920	37.7753628	-82.3291548
9018 MIDLAND TRAIL RD APT E-22	ASHLAND	KY	41102-8619	38.4094617	-82.7123567
9018 MIDLAND TRAIL RD APT E-23	ASHLAND	KY	41102-8619	38.4094617	-82.7123483
9018 MIDLAND TRAIL RD APT E-24	ASHLAND	KY	41102-8619	38.40946	-82.7123367
9018 MIDLAND TRAIL RD APT E-25	ASHLAND	KY	41102-8619	38.4094617	-82.712345
902 ADAMS AVE	WURTLAND	KY	41144-1504	38.54817483	-82.772074
902 BELLEFONTE ST	RUSSELL	KY	41169-1326	38.5347883	-82.69662
902 BRENDA SUE DR	FLATWOODS	KY	41139-1316	38.5238467	-82.7113883
902 CHARLES ST	FLATWOODS	KY	41139-2008	38.5116733	-82.7202917
902 CHLOE RD	PIKEVILLE	KY	41501-1593	37.472285	-82.4831983
902 DAVEYS RUN	GRAYSON	KY	41143-7868	38.2589233	-82.9017933
902 EDGEWOOD AVE	ASHLAND	KY	41102-5266	38.46279	-82.6667233
902 ENGLAND LN	FLATWOODS	KY	41139-2012	38.5066967	-82.7205333
902 FEDERAL WAY LOT 27	FLATWOODS	KY	41139-1322	38.52273	-82.711085
902 FRENCH BROAD ST	ASHLAND	KY	41101-7114	38.4889383	-82.6708683
902 GENE WILSON BLVD	LOUISA	KY	41230-9652	38.09487	-82.602085
902 GOLDIE CT	ASHLAND	KY	41102	38.43354	-82.6979783
902 GOOSE CREEK RD	NEON	KY	41840-8917	37.2141433	-82.7247567
902 HEABERLIN RD	WURTLAND	KY	41144-1508	38.544265	-82.7717683
902 HIGHLAND AVE	JACKSON	KY	41339-1130	37.55197833	-83.38346833
902 MAIN ST	WHEELWRIGHT	KY	41669	37.34258	-82.7206233
902 MARY SUE DR	FLATWOODS	KY	41139-1332	38.52265617	-82.71328866
902 MCCOWAN ST	FLATWOODS	KY	41139	38.5074117	-82.719915
902 MILTON AVE	ASHLAND	KY	41102-3221	38.483067	-82.679882
902 MILTON AVE TRLR	ASHLAND	KY	41102-3221	38.4840617	-82.6801067
902 NAVAJO TRL	FLATWOODS	KY	41139-2058	38.5102833	-82.7202483
902 NEWSOME BR TRLR	VIRGIE	KY	41572-8529	37.360214	-82.6389823
902 NOSBEN FRK TRLR	TURKEY CREEK	KY	41514-7846	37.673605	-82.32699
902 PECAN ST	HAZARD	KY	41701-2240	37.2408567	-83.17559
902 RACELAND AVE	RACELAND	KY	41169-1214	38.5345067	-82.72804
902 STEPHENS MEADE RD	ASHLAND	KY	41102-8975	38.414015	-82.7171467
902 STEPHENS MEADE RD BARN	ASHLAND	KY	41102-8975	38.41469017	-82.71701783
902 TECHNOLOGY DR	GRAYSON	KY	41143-9500	38.403415	-82.78451
902 TERRY ST	FLATWOODS	KY	41139-1178	38.52756	-82.70344
902 THOROUGHbred LN	RACELAND	KY	41169-1673	38.53355143	-82.73039997
902 TONAWANDA DR	RACELAND	KY	41169-1248	38.534285	-82.7227083
902 US HIGHWAY 23	JENKINS	KY	41537-8154	37.2681067	-82.5755217
902 WILLIAMS CT	ASHLAND	KY	41101-6895	38.4439083	-82.6194083
902 WINIFRED ST	GREENUP	KY	41144-1148	38.5729717	-82.8337667
902 N LAKE DR	PRESTONSBURG	KY	41653-1286	37.6782767	-82.7788633
902 S MAYO TRL	PIKEVILLE	KY	41501-1534	37.4571633	-82.5184383
902 W GLENDALE DR	ASHLAND	KY	41102-9410	38.4511883	-82.7040717
9020 CRANSTON RD TRLR	MOREHEAD	KY	40351-8102	38.305345	-83.393465
9020 HIGHWAY 160	WHITESBURG	KY	41858-8915	37.0867817	-82.9229617
9020 HIGHWAY 160	WHITESBURG	KY	41858-8915	37.08651	-82.92265
9021 KY ROUTE 40	OIL SPRINGS	KY	41238-9002	37.80205817	-82.96159333
9021 TIPTON ROSS RD	ASHLAND	KY	41102-8723	38.4024433	-82.695045
9021 TIPTON ROSS RD	ASHLAND	KY	41102-8723	38.40197717	-82.69500866
9021 N HIGHWAY 201	WEBBVILLE	KY	41180-8800	38.1343717	-82.84974
9022 BIG BRANCH RD	VIRGIE	KY	41572-8727	37.2684933	-82.69369
9022 SCOTT HILL DR	CATLETTSBURG	KY	41129-9787	38.39988	-82.6626167
9022 VEST TALCUM RD	TALCUM	KY	41722-8878	37.3724433	-83.1044717
9023 SCOTT HILL DR	CATLETTSBURG	KY	41129-9787	38.40011517	-82.66225566

9023	STATE ROUTE 5	ASHLAND	KY	41102-8552	38.4286333	-82.75848
9024	HIGHWAY 588	ROXANA	KY	41848-9004	37.1147067	-82.9510517
9024	KY ROUTE 40	OIL SPRINGS	KY	41238-9002	37.8020933	-82.9618233
9026	HIGHWAY 7	WHITESBURG	KY	41858-8135	37.2233417	-82.801465
903	BELLEFONTE RD UNIT A	FLATWOODS	KY	41139-2005	38.5137267	-82.7183533
903	BELLEFONTE RD UNIT B	FLATWOODS	KY	41139		
903	BIG BRANCH RD	CINDA	KY	41776	37.1281133	-83.3159183
903	BRENDA SUE DR LOT 18A	FLATWOODS	KY	41139-1315	38.5240683	-82.710975
903	CHESTNUT DR	ASHLAND	KY	41101-2780	38.4745683	-82.6459083
903	FEDERAL WAY	FLATWOODS	KY	41139-1321	38.5229033	-82.710965
903	GENE WILSON BLVD	LOUISA	KY	41230-9652	38.09491	-82.60199667
903	HIDDEN HOLW	GREENUP	KY	41144-8122	38.5191017	-82.83183
903	HIDDEN HOLW BARN	GREENUP	KY	41144-8122	38.5187145	-82.83027383
903	HONEYSUCKLE LN	CATLETTSBURG	KY	41129-1420	38.437655	-82.60948783
903	HOOPWOOD BR LOT 2	PIKEVILLE	KY	41501-7170	37.463305	-82.581441
903	HULL SCHOOL RD TRLR	HAZARD	KY	41701-7244	37.31571267	-83.23040083
903	ISSAC PARK RD	LOUISA	KY	41230-5933	38.07995	-82.64655
903	IVY CRK	IVEL	KY	41642-9422	37.603186833	-82.65486583
903	JACKSON BRANCH RD	ELKHORN CITY	KY	41522-7302	37.2794467	-82.4326817
903	KELLY MOUNTAIN RD	SHELBY GAP	KY	41563-8348	37.2192917	-82.531035
903	KY ROUTE 581	THEALKA	KY	41240-8632	37.82704	-82.7903517
903	KY ROUTE 581	THEALKA	KY	41240-8632	37.8271917	-82.7903467
903	LICK BRANCH ARMORY RD	JACKSON	KY	41339-8014	37.52675833	-83.37580833
903	MARY SUE DR	FLATWOODS	KY	41139-1331	38.52227	-82.7127167
903	MCCOWAN ST	FLATWOODS	KY	41139-2030	38.5090233	-82.72047
903	MEENACH DR	ASHLAND	KY	41102-8239	38.4352183	-82.6964983
903	MEENACH DR GARG	ASHLAND	KY	41102-8239	38.43586	-82.6958596
903	NAVAJO TRL	FLATWOODS	KY	41139-2064	38.5102033	-82.719835
903	NORRIS FORK RD	LOUISA	KY	41230-6889	37.993793	-82.72443466
903	OHIO RIVER RD	GREENUP	KY	41144-6790	38.6246717	-82.86696
903	PEYTON CRK	PIKEVILLE	KY	41501-7732	37.429275	-82.4525383
903	PINE ST	FLATWOODS	KY	41139-1645	38.5171	-82.7150583
903	PRESTONSBURG ST	WEST LIBERTY	KY	41472-1227	37.91961333	-83.24667167
903	PUBLIC WAY	LOUISA	KY	41230-1059	38.1185917	-82.6110967
903	PUBLIC WAY	LOUISA	KY	41230-1059	38.118315	-82.6112633
903	RACELAND AVE APT B	RACELAND	KY	41169-1213	38.534405	-82.7277517
903	RACELAND AVE UNIT A	RACELAND	KY	41169-1213	38.5344033	-82.727755
903	STEER FORK RD	MALLIE	KY	41836-8815	37.2573083	-82.8941683
903	STEER FORK RD TRLR	MALLIE	KY	41836-8815	37.25751867	-82.89610206
903	TOM ADKINS RD TRLR	SHELBIANA	KY	41562	37.425205	-82.474175
903	TONAWANDA DR	RACELAND	KY	41169-1247	38.5340667	-82.7224033
903	WEBSTER ST	GRAYSON	KY	41143-1153	38.3385967	-82.9315033
903	N LAKE DR	PRESTONSBURG	KY	41653-1286	37.67815917	-82.7797035
903	N MAYO TRL	LOUISA	KY	41230-9438	38.1185183	-82.61186
903	W MAIN ST UNIT 1	WEST LIBERTY	KY	41472-2008	37.9262733	-83.2582583
903	W MAIN ST UNIT 2	WEST LIBERTY	KY	41472-2008	37.92621667	-83.25840667
9030	KY HIGHWAY 1110	WHICK	KY	41390-9709	37.41158	-83.38598667
9030	MIDLAND TRAIL RD APT C10	ASHLAND	KY	41102-9796	38.408765	-82.71273
9030	MIDLAND TRAIL RD APT C11	ASHLAND	KY	41102-9796	38.40881	-82.7127183
9030	MIDLAND TRAIL RD APT C12	ASHLAND	KY	41102-9796	38.4088633	-82.7126383
9030	MIDLAND TRAIL RD APT C13	ASHLAND	KY	41102-9796	38.40886	-82.7126067
9030	MIDLAND TRAIL RD APT C14	ASHLAND	KY	41102-9796	38.408935	-82.7125133
9030	MIDLAND TRAIL RD APT C15	ASHLAND	KY	41102-9796	38.4089267	-82.7124617
9031	DANIELS FORK RD	ASHLAND	KY	41102-9306	38.4340217	-82.7658383
9032	MILLARD HWY	PIKEVILLE	KY	41501-8159	37.37452033	-82.4305205
9032	ROBINSON CREEK RD	VIRGIE	KY	41572-8557	37.3717333	-82.5815683
9033	HIGHWAY 707	CATLETTSBURG	KY	41129-8559	38.248365	-82.6211383
9033	TIPTON ROSS RD	ASHLAND	KY	41102-8723	38.40158	-82.694645
9034	DURBIN RD	CATLETTSBURG	KY	41129-8763	38.2785167	-82.607845
9034	DURBIN RD	CATLETTSBURG	KY	41129-8763	38.2803233	-82.6086767
9034	LEFT FORK DURBIN RD	CATLETTSBURG	KY	41129-8731	38.275845	-82.607905
9034	LEFT FORK DURBIN RD GARG	CATLETTSBURG	KY	41129-8731	38.275655	-82.60771
9035	SCOTT HILL DR	CATLETTSBURG	KY	41129-9787	38.4004267	-82.66202
9035	S STATE HIGHWAY 1 TRLR	GRAYSON	KY	41143-7645	38.212605	-82.8996017
9038	STATE ROUTE 5	ASHLAND	KY	41102-8552	38.4271233	-82.758775
9039	HIGHWAY 7	WHITESBURG	KY	41858-8135	37.2246267	-82.8020967
9039	HIGHWAY 7 UNIT POLE	WHITESBURG	KY	41858	37.22389	-82.8046767

9039 OAK HILL DR	ASHLAND	KY	41102-8707	38.403395	-82.70213
9039 SCOTT HILL DR	CATLETTSBURG	KY	41129-9787	38.399945833	-82.66169366
9039 STATE ROUTE 5	ASHLAND	KY	41102-8552	38.4268833	-82.75834
904 15 MILE CRK	DICE	KY	41736	37.3468117	-83.2459667
904 3RD ST	PAINTSVILLE	KY	41240-1064	37.82567	-82.82740716
904 BLACKBURN AVE	ASHLAND	KY	41101-4504	38.4663083	-82.6599617
904 BONE BR	HELPS	KY	41553-9331	37.5182083	-82.1342333
904 BRENDA SUE DR LOT 3	FLATWOODS	KY	41139-1316	38.523685	-82.7110167
904 CENTER AVE	WORTHINGTON	KY	41183-9338	38.5479383	-82.72976
904 CHARLES ST	FLATWOODS	KY	41139-2008	38.51164	-82.7197483
904 CONN ST	IVEL	KY	41642-9412	37.5741083	-82.6608583
904 COUNTY RD	RACELAND	KY	41169-1909	38.530495	-82.7275683
904 ENGLAND LN	FLATWOODS	KY	41139-2012	38.5070815	-82.721131
904 FEDERAL WAY	FLATWOODS	KY	41139-1322	38.5227867	-82.7112517
904 GILLEY ST	FLATWOODS	KY	41139-1864	38.5156883	-82.7154383
904 HOFFMAN AVE	WORTHINGTON	KY	41183-9350	38.54946	-82.728145
904 HORN ST	ASHLAND	KY	41101-7134	38.4893533	-82.670005
904 JEFFERSON AVE	PAINTSVILLE	KY	41240-1352	37.8098417	-82.79724
904 KENDRICK FRK	PIKEVILLE	KY	41501-6614	37.4549883	-82.4483633
904 KENDRICK FRK GARG	PIKEVILLE	KY	41501-6614	37.4552139	-82.4483745
904 KY HIGHWAY 611	PIKEVILLE	KY	41501-4126	37.31885524	-82.53427483
904 LEFT FORK LITTLE PNT CRK	EAST POINT	KY	41216	37.7088467	-82.8204533
904 LOWER ST LOT 37	PAINTSVILLE	KY	41240-1476	37.803018	-82.79761733
904 MADISON AVE	WURLAND	KY	41144-1515	38.5467833	-82.7720617
904 MAIN ST	GREENUP	KY	41144-1114	38.5736355	-82.8331275
904 MARKET ST	WORTHINGTON	KY	41183-9368	38.55090883	-82.72622183
904 MARKET ST	WORTHINGTON	KY	41183-9368	38.5512317	-82.725835
904 MARY SUE DR	FLATWOODS	KY	41139-1332	38.522425	-82.71312
904 MCCLOUD DR	WORTHINGTON	KY	41183-9519	38.551915	-82.7467067
904 MONTGOMERY AVE	ASHLAND	KY	41101-2563	38.479125	-82.6494417
904 PINE CREEK RD	MAYKING	KY	41837-9043	37.12931161	-82.75058551
904 PINE ST	FLATWOODS	KY	41139-1646	38.516835	-82.7153317
904 RACELAND AVE	RACELAND	KY	41169-1214	38.5345483	-82.727995
904 RIVERSIDE DR	PRESTONSBURG	KY	41653-7858	37.6649083	-82.76362
904 RIVERSIDE DR	PRESTONSBURG	KY	41653-7858	37.6649083	-82.76362
904 SPRUCE PINE RD	GARNER	KY	41817-9009	37.35243606	-82.91218148
904 STATE ROUTE 3117	SOUTH SHORE	KY	41175-7942	38.7328183	-82.90466
904 THOROUGHbred LN	RACELAND	KY	41169-1673	38.53348415	-82.73028124
904 TONAWANDA DR	RACELAND	KY	41169-1296	38.533925	-82.7228067
904 UPPER CARR RD TRLR	PINE TOP	KY	41843-8914	37.2703033	-82.8152083
904 VALLANCE ST	FLATWOODS	KY	41139-1676	38.5150983	-82.7159933
904 WASHINGTON AVE	WURLAND	KY	41144-1544	38.54879817	-82.77189266
904 WENDOVER RD TRLR	HYDEN	KY	41749-8722	37.140005	-83.36947
904 WOODLAND CT	PAINTSVILLE	KY	41240-1318	37.80876567	-82.79692016
904 WURLAND AVE	WURLAND	KY	41144-1547	38.54927586	-82.77044667
904 E MIDLAND TRL	GRAYSON	KY	41143-1716	38.34092233	-82.93226333
904 N JEFFERSON ST APT N	LOUISA	KY	41230-1022	38.1193083	-82.6112467
904 W ROSE RD	ASHLAND	KY	41102-9169	38.4565067	-82.6974717
9040 ASHLAND RD UNIT 1	GREENUP	KY	41144	38.586745	-82.8474283
9043 BIG BRANCH RD UNIT 2	VIRGIE	KY	41572-8727	37.26839	-82.69012
9043 SCOTT HILL DR	CATLETTSBURG	KY	41129-9787	38.400795	-82.6617883
9044 HIGHWAY 1690 BLDG 1	LOUISA	KY	41230-8462	37.97145667	-82.60385667
9044 HIGHWAY 1690 TRLR	LOUISA	KY	41230-8462	37.971825	-82.60357333
9044 MEATHOUSE RD	PILGRIM	KY	41250-8935	37.7059667	-82.5001017
9044 SCOTT HILL DR	CATLETTSBURG	KY	41129-9787	38.4000667	-82.6606983
9046 MILLARD HWY	PIKEVILLE	KY	41501-8159	37.3745617	-82.4300883
9048 HALL RDG TRLR	ASHLAND	KY	41101	38.4163533	-82.728565
9048 HIGHWAY 7	KITE	KY	41828-8968	37.3364267	-82.8132517
9049 SCOTT HILL DR	CATLETTSBURG	KY	41129-9787	38.4013667	-82.6597883
9049 SCOTT HILL DR HSE	CATLETTSBURG	KY	41129-9787	38.4010983	-82.6612967
905 ABBOTT MTN	PRESTONSBURG	KY	41653-9193	37.6897	-82.7951733
905 ADAMS AVE	WURLAND	KY	41144-1503	38.54838517	-82.77186316
905 ARNOLD FORK RD	KITE	KY	41828-9071	37.2957469	-82.7430701
905 ASH LICK FRK BLDG 2	HELPS	KY	41553-8836	37.47616999	-82.18462211
905 BARRENSHEE CRK	FREEBURN	KY	41528-8529	37.5419	-82.1343167
905 BEE HIVE RD	SLEMP	KY	41763-8909	37.07111283	-83.100633
905 BELLEFONTE RD	FLATWOODS	KY	41139-2005	38.5136867	-82.718925

905 BELLEVIEW DR	RUSSELL	KY	41169-1722	38.5051317	-82.7036517
905 BOB MCCULLOUGH DR	ASHLAND	KY	41102-8755	38.4473767	-82.6878633
905 BRENDA SUE DR	FLATWOODS	KY	41139-1315	38.5238767	-82.7106317
905 BROADWAY ST	PAINTSVILLE	KY	41240-1407	37.810485	-82.7986917
905 CENTER AVE	WORTHINGTON	KY	41183-9339	38.548285	-82.7293817
905 COUNTY RD	RACELAND	KY	41169-1910	38.53053167	-82.72678816
905 COURT ST	WORTHINGTON	KY	41183-9375	38.55194667	-82.72451983
905 DESCHUM ST	FLATWOODS	KY	41139-1049	38.534924	-82.7147775
905 DIVISION ST	RUSSELL	KY	41169-1334	38.5356983	-82.696315
905 DOTY BR	MC DOWELL	KY	41647-9052	37.448745	-82.755235
905 DUSTY FORK RD	BUCKHORN	KY	41721-8652	37.27866667	-83.5102805
905 EDGEWOOD AVE	ASHLAND	KY	41102-5265	38.4630667	-82.6664767
905 FEDERAL WAY	FLATWOODS	KY	41139-1321	38.52312	-82.71133
905 FIELDS FORK RD	VIPER	KY	41774-8940	37.13889109	-83.20478887
905 FIELDS FORK RD	VIPER	KY	41774-8940	37.13889109	-83.20478887
905 FIELDS FORK RD	VIPER	KY	41774-8940	37.1392967	-83.2044933
905 GILLEY ST	FLATWOODS	KY	41139-1623	38.51606	-82.7152867
905 GREENUP AVE	ASHLAND	KY	41101-7438	38.4838	-82.6460117
905 GREENUP AVE	RACELAND	KY	41169-1267	38.54142	-82.7257
905 HALL BRANCH RD	TOPMOST	KY	41862-9099	37.3444183	-82.82304
905 HEABERLIN RD HSE	WURTLAND	KY	41144-1507	38.54388733	-82.771534
905 HIGHLAND AVE	JACKSON	KY	41339-1129	37.55234833	-83.383455
905 HONEYSUCKLE LN	CATLETTSBURG	KY	41129-1420	38.437645	-82.6095867
905 HUNTER BRANCH RD	HUNTER	KY	41655-8926	37.5046834	-82.7431192
905 INDIAN CREEK RD	VIRGIE	KY	41572-8306	37.3440433	-82.6052267
905 JEFFERSON AVE	WURTLAND	KY	41144-1553	38.5475483	-82.7719183
905 JIM ARNETT BRANCH RD	SALYERSVILLE	KY	41465-8975	37.699952166	-83.01252466
905 KY ROUTE 1750 HSE 2	EAST POINT	KY	41216-8821	37.7658695	-82.81935733
905 KY ROUTE 825	HAGERHILL	KY	41222-8813	37.78028	-82.8184333
905 LITTLE CREEK RD	JACKSON	KY	41339-9300	37.440655	-83.36509667
905 LITTLE CREEK RD BARN	JACKSON	KY	41339-9300	37.44003433	-83.3649665
905 LITTLE MUD LICK RD	STAFFORDSVILLE	KY	41256-9021	37.8394967	-82.8488633
905 LYNWOOD ST	RACELAND	KY	41169-1430	38.535315	-82.7275367
905 MARKET ST	WORTHINGTON	KY	41183-9369	38.551265	-82.7258667
905 MARY SUE DR	FLATWOODS	KY	41139-1331	38.5224317	-82.7124317
905 MARYLAND CT	FLATWOODS	KY	41139-1630	38.51859	-82.7135983
905 MAYNARD FRK	GULNARE	KY	41501-5319	37.6326483	-82.5116167
905 MCCLOUD DR	WORTHINGTON	KY	41183-9520	38.552235	-82.7468233
905 MEADWOOD HEIGHTS RD	ASHLAND	KY	41102-9045	38.42278	-82.7102567
905 MONROE ST	WURTLAND	KY	41144-1518	38.5464767	-82.7721667
905 NAVAJO TRL	FLATWOODS	KY	41139-2064	38.51028383	-82.71949666
905 STATE HIGHWAY 1947	GRAYSON	KY	41143-8803	38.34396734	-82.95567482
905 STATE HIGHWAY 773	GRAYSON	KY	41143-7543	38.3033467	-82.950515
905 STEER FORK RD	MALLIE	KY	41836-8815	37.25705	-82.893855
905 STRONGS BRANCH RD	JACKSON	KY	41339-7133	37.35029	-83.379805
905 THOROUGHbred LN	RACELAND	KY	41169-1673	38.5323913	-82.7336671
905 TONAWANDA DR	RACELAND	KY	41169-1247	38.53397	-82.7224667
905 UPPER SECOND CREEK RD	HAZARD	KY	41701-6712	37.2763259	-83.1884081
905 VALLANCE ST	FLATWOODS	KY	41139-1675	38.5153567	-82.7154333
905 WHEATLEY RD	ASHLAND	KY	41101-2254	38.4864417	-82.6741183
905 WOODLAND CT	PAINTSVILLE	KY	41240-1318	37.8088017	-82.7969667
905 ZELDA LOOP RD TRLR	CATLETTSBURG	KY	41129-8628	38.2171133	-82.6039883
905 N KY HIGHWAY 15	HAZARD	KY	41701-5610	37.268333333	-83.20243183
905 S HIGHWAY 3	LOUISA	KY	41230-6688	38.1055067	-82.590595
905 W ALEXANDER DR	ASHLAND	KY	41102-8381	38.4388017	-82.7129317
905 W RUSSELL ST	ELKHORN CITY	KY	41522-9032	37.2956883	-82.3599817
9050 ROBINSON CREEK RD	VIRGIE	KY	41572-8557	37.3717167	-82.58154
9050 US 23 HWY	GREENUP	KY	41144-9688	38.586547666	-82.84725616
9050 VEST TALCUM RD	TALCUM	KY	41722-8878	37.37219633	-83.1049635
9050 VEST TALCUM RD	TALCUM	KY	41722-8878	37.37276	-83.1051167
9051 HIGHWAY 315 TRLR	BOONEVILLE	KY	41314-9022	37.40259667	-83.469045
9053 CAMPBELLS BR	CATLETTSBURG	KY	41129-9659	38.3622633	-82.61466
9056 HIGHWAY 315	BOONEVILLE	KY	41314-9022	37.38645187	-83.48173013
906 ADAMS AVE	WURTLAND	KY	41144-1504	38.5479217	-82.7718483
906 ALVIN ST	FLATWOODS	KY	41139-2045	38.5118288	-82.7195493
906 BRENDA SUE DR	FLATWOODS	KY	41139-1316	38.5239167	-82.7110733
906 BROADWAY ST	PAINTSVILLE	KY	41240-1406	37.8102617	-82.796995

906 CHARLES ST	FLATWOODS	KY	41139-2008	38.5117567	-82.71948
906 CHLOE RD	PIKEVILLE	KY	41501-1593	37.4721033	-82.483325
906 CLAY JACK RD	RUSH	KY	41168-8129	38.2767767	-82.7160033
906 CLAY JACK RD BARN 1	RUSH	KY	41168-8129	38.276668	-82.71635433
906 COLLINS AVE	WORTHINGTON	KY	41183-9344	38.5485117	-82.72907
906 FEDERAL WAY	FLATWOODS	KY	41139-1322	38.5227867	-82.7112517
906 FOREST HILLS RD	FOREST HILLS	KY	41527-8325	37.6425333	-82.28074
906 GRASSY BRANCH RD TRLR	ESSIE	KY	40827-7016	37.0683067	-83.440005
906 HIGHLAND AVE	JACKSON	KY	41339-1130	37.55227	-83.38328
906 HONEYSUCKLE LN	CATLETTSBURG	KY	41129-1421	38.4376467	-82.6097267
906 HULL SCHOOL RD	HAZARD	KY	41701-7244	37.316512	-83.229337
906 HURRICANE CREEK RD	HYDEN	KY	41749-8673	37.1320833	-83.342725
906 JOHNSON LN	SOUTH SHORE	KY	41175-7893	38.73051133	-82.91305483
906 LYKINS CRK	PIKEVILLE	KY	41501-5611	37.49738	-82.5541533
906 MAIN ST TRLR	GREENUP	KY	41144-1114	38.5736717	-82.83305
906 MARY SUE DR	FLATWOODS	KY	41139-1332	38.5224217	-82.71219
906 MCCOWAN ST	FLATWOODS	KY	41139-2031	38.5081317	-82.72085
906 MCCOWAN ST	FLATWOODS	KY	41139-2031	38.50854817	-82.72021541
906 MCCOWAN ST	FLATWOODS	KY	41139-2031	38.50854817	-82.72021541
906 MCCOWAN ST BLDG 2	FLATWOODS	KY	41139-2031	38.5075892	-82.720272
906 MEENACH DR	ASHLAND	KY	41102-9249	38.4350217	-82.6959817
906 NAVAJO TRL	FLATWOODS	KY	41139-2058	38.509475	-82.719475
906 OTTER CREEK RD	BUCKHORN	KY	41721-8749	37.306983333	-83.52313500
906 PREMIER SUBDIVISION	JENKINS	KY	41537-8765	37.1783617	-82.6446217
906 TAYLOR FRK	TURKEY CREEK	KY	41514-7826	37.66598	-82.31986
906 THOROUGHNBRED LN	RACELAND	KY	41169-1673	38.5333583	-82.7302083
906 TONAWANDA DR	RACELAND	KY	41169-1296	38.5337083	-82.72259
906 TURKEY CREEK RD	TURKEY CREEK	KY	41514-7903	37.66601	-82.307055
906 WASHINGTON AVE TRLR	WURLTAND	KY	41144-1544	38.548675	-82.7716917
906 WILLIAMS CT	ASHLAND	KY	41101-6895	38.4438533	-82.619875
906 WOODLAND CT	PAINTSVILLE	KY	41240-1318	37.808795	-82.7969767
906 WURLTAND AVE	WURLTAND	KY	41144-1547	38.549115	-82.771455
906 E MOUNTAIN PKWY	SALYERSVILLE	KY	41465-8379	37.7370633	-83.03669
906 E MOUNTAIN PKWY	SALYERSVILLE	KY	41465-8379	37.73691433	-83.03687166
906 E MOUNTAIN PKWY	SALYERSVILLE	KY	41465-8379	37.7369217	-83.0364283
906 E MOUNTAIN PKWY	SALYERSVILLE	KY	41465-8379	37.73691233	-83.03693
906 W ALEXANDER DR	ASHLAND	KY	41102-8389	38.4391833	-82.7124117
906 W MIDLAND TRAIL RD	ASHLAND	KY	41102-7700	38.3805783	-82.75164
9062 CAMDEN RD	JENKINS	KY	41537-0645	37.1827217	-82.6190917
9063 HIGHWAY 421	MOZELLE	KY	40858-6040	37.02420567	-83.39134933
9063 HIGHWAY 588	ROXANA	KY	41848-9004	37.1137083	-82.9526267
9063 HIGHWAY 588	ROXANA	KY	41848-9004	37.113515	-82.952165
9063 KY ROUTE 40	OIL SPRINGS	KY	41238-9002	37.80119983	-82.96233633
9064 YELLOW CREEK RD	LOUISA	KY	41230-6678	37.94678167	-82.49258167
9065 CRANSTON RD	MOREHEAD	KY	40351-8102	38.30692167	-83.39519333
9066 HIGHWAY 160	WHITESBURG	KY	41858-8915	37.03967666	-82.91617109
9066 KY ROUTE 122 HSE	MINNIE	KY	41651-9011	37.463167	-82.755948
9066 PHELPS 632 RD	PHELPS	KY	41553-8740	37.5007197	-82.2270964
9067 BIG BRANCH RD	VIRGIE	KY	41572-8727	37.26800033	-82.6903815
9068 BIG BRANCH RD	VIRGIE	KY	41572-8727	37.2679383	-82.6906267
9068 KY ROUTE 122	MC DOWELL	KY	41651	37.4625333	-82.7556383
9068 KY ROUTE 40	OIL SPRINGS	KY	41238-9002	37.801455	-82.965235
9069 S STATE HIGHWAY 1	GRAYSON	KY	41143-7645	38.21261	-82.8995833
907 ADAMS AVE	WURLTAND	KY	41144-1503	38.5483267	-82.7714517
907 ADAMS ST	LOUISA	KY	41230-1005	38.1197417	-82.6113517
907 ASHLAND AVE	ASHLAND	KY	41101-2851	38.471165	-82.6410733
907 BEE HIVE RD TRLR	SLEMP	KY	41763-8909	37.0709483	-83.1005433
907 BRENDA SUE DR LOT 21	FLATWOODS	KY	41139-1315	38.5238967	-82.710515
907 BURNING FORK RD	PIKEVILLE	KY	41501-3408	37.50252767	-82.47220916
907 CHESTNUT DR	ASHLAND	KY	41101-2780	38.4730183	-82.645905
907 CHISSOM RD	JEREMIAH	KY	41826-9044	37.1878333	-82.9502017
907 FEDERAL WAY	FLATWOODS	KY	41139-1321	38.523155	-82.7114067
907 FOUR MILE RD	RUSH	KY	41168-9316	38.316525	-82.720755
907 FOUR MILE RD BLDG 1	RUSH	KY	41168-9316	38.3170733	-82.7225883
907 GOLDIE CT	ASHLAND	KY	41102-7532	38.433365	-82.6984117
907 GREENUP AVE	RACELAND	KY	41169-1267	38.5412933	-82.7252583
907 HALL BRANCH RD	TOPMOST	KY	41862-9099	37.3441717	-82.82341

907	HULL SCHOOL RD	HAZARD	KY	41701-7244	37.31690568	-83.22845479
907	HULL SCHOOL RD	HAZARD	KY	41701-7244	37.3162233	-83.2296933
907	IROQUOIS AVE	ASHLAND	KY	41102-4563	38.4655933	-82.660125
907	JACKSON BRANCH RD	ELKHORN CITY	KY	41522-7302	37.2790767	-82.43235
907	KY HIGHWAY 611	PIKEVILLE	KY	41501-4126	37.3186183	-82.5335983
907	KY ROUTE 1086	WAYLAND	KY	41666-6833	37.4442017	-82.7912417
907	LOWER ST LOT 41 A	PAINTSVILLE	KY	41240-1441	37.803045	-82.7975067
907	LYNWOOD ST	RACELAND	KY	41169-1430	38.5350317	-82.7273267
907	MAIN ST	GREENUP	KY	41144-1113	38.5737083	-82.8329167
907	MESSER BRANCH RD	HAZARD	KY	41701-6528	37.2317767	-83.2098617
907	NAVAJO TRL	FLATWOODS	KY	41139-2064	38.5105767	-82.719305
907	PINE ST	FLATWOODS	KY	41139-1645	38.517285	-82.7152333
907	PRESTONSBURG ST	WEST LIBERTY	KY	41472-1227	37.92027883	-83.24668966
907	RICEVILLE RD	PAINTSVILLE	KY	41240-8712	37.7315333	-82.9195417
907	SLONES BR TRLR	SHELBIANA	KY	41562-8008	37.4219583	-82.4384267
907	TONAWANDA DR	RACELAND	KY	41169-1247	38.5337233	-82.7225117
907	TURKEY PEN RD	VIRGIE	KY	41572-8214	37.326067166	-82.639949
907	UPPER CHLOE CRK	PIKEVILLE	KY	41501-6605	37.458855	-82.4642733
907	VINE ST	RACELAND	KY	41169-1147	38.5424217	-82.7248917
907	WASHINGTON AVE	WURLTAND	KY	41144-1543	38.5488733	-82.7711033
907	WEBSTER ST	GRAYSON	KY	41143-1153	38.3384533	-82.9313183
907	WHEATLEY RD	ASHLAND	KY	41101-2254	38.4866183	-82.6747817
907	WINCHESTER AVE	ASHLAND	KY	41101-7446	38.4826867	-82.6466883
907	WOODLAND CT	PAINTSVILLE	KY	41240-1318	37.80896777	-82.79578814
907	N STONEY BROOK DR	BETSY LAYNE	KY	41605-9027	37.553525	-82.6126
907	S HIGHLAND AVE	PRESTONSBURG	KY	41653-7887	37.6664217	-82.7636817
9070	ROBINSON CREEK RD	VIRGIE	KY	41572-8557	37.3708867	-82.581975
9071	HIGHWAY 7	KITE	KY	41828-8867	37.3363533	-82.8124583
9073	US HIGHWAY 23	IVEL	KY	41642	37.592425	-82.6765
9074	MIDDLEFORK CRK	PILGRIM	KY	41250-8873	37.7321016	-82.5065265
9074	N KY HIGHWAY 15 TRLR	HAZARD	KY	41701-5679	37.3525883	-83.26409
9078	PHELPS 632 RD	PHELPS	KY	41553-8740	37.5011867	-82.2276817
908	ASHLAND AVE	ASHLAND	KY	41101-2852	38.470935	-82.6411217
908	BIG BRANCH RD	JACKSON	KY	41339-7470	37.501735	-83.32920167
908	BLACKBURN AVE	ASHLAND	KY	41101-4504	38.4663067	-82.6598417
908	BOWLING FORK RD	ELKHORN CITY	KY	41522-7505	37.299695	-82.4889333
908	BYPASS RD	PIKEVILLE	KY	41501-2602	37.4739895	-82.52320216
908	BYPASS RD UNIT A	PIKEVILLE	KY	41501-2602	37.4734833	-82.5234317
908	BYPASS RD UNIT B	PIKEVILLE	KY	41501-2602	37.4735267	-82.52343
908	BYPASS RD UNIT C	PIKEVILLE	KY	41501-2602	37.473766	-82.52348333
908	BYPASS RD UNIT D	PIKEVILLE	KY	41501-2602	37.473505	-82.523405
908	CANNEL COAL GAP	HAGERHILL	KY	41222	37.7655223	-82.7961118
908	CHARLES ST	FLATWOODS	KY	41139-2008	38.5119233	-82.7194933
908	CHERRY LN	ASHLAND	KY	41102-4373	38.4675133	-82.6731067
908	COLDWATER RD	INEZ	KY	41224-8708	37.8495946	-82.520344
908	DE ANTOINE LN	SOUTH SHORE	KY	41175-7771	38.73788055	-82.88546651
908	DEER LICK BRANCH RD	LOUISA	KY	41230-7534	38.080034	-82.676579
908	FEDERAL WAY	FLATWOODS	KY	41139-1322	38.52301	-82.7118033
908	GRASSY BR	RACCOON	KY	41557-8403	37.51814	-82.43587733
908	GRASSY BRANCH RD	ESSIE	KY	40827-7016	37.0674283	-83.4404117
908	GRASSY BRANCH RD GARG	ESSIE	KY	40827-7016	37.0677762	-83.4401033
908	HAWK RD	PIPPA PASSES	KY	41844-8907	37.332545	-82.8448333
908	HEABERLIN RD	WURLTAND	KY	41144-1508	38.543835	-82.7719417
908	HIGHLAND AVE	ASHLAND	KY	41102-5248	38.4618333	-82.6676167
908	HIGHLAND AVE	HAZARD	KY	41701-2508	37.2621833	-83.190555
908	HIGHLAND AVE	JACKSON	KY	41339-1130	37.5524	-83.38319333
908	HIGHWAY 931	WHITESBURG	KY	41858-8491	37.1320433	-82.8279167
908	HIGHWAY 931	WHITESBURG	KY	41858-8491	37.1320433	-82.827895
908	HOFFMAN AVE	WORTHINGTON	KY	41183-9350	38.5492217	-82.7278333
908	JEFFERSON AVE	PAINTSVILLE	KY	41240-1352	37.8098905	-82.79680133
908	JEFFERSON AVE	PAINTSVILLE	KY	41240-1352	37.8096783	-82.797245
908	JEFFERSON AVE	PAINTSVILLE	KY	41240-1352	37.8099815	-82.7972425
908	KENTUCKY BLVD	HAZARD	KY	41701-2020	37.2459067	-83.1760767
908	LICK CREEK RD	LICK CREEK	KY	41540-8117	37.3840567	-82.298815
908	LICK CREEK RD	LICK CREEK	KY	41540-8117	37.38458	-82.29883
908	LOWER ST LOT 38	PAINTSVILLE	KY	41240-1476	37.802725	-82.7975517
908	MARKET ST	WORTHINGTON	KY	41183-9368	38.55114	-82.725715



908	MARY SUE DR LOT 16	FLATWOODS	KY	41139-1332	38.5225017	-82.7125067
908	MARYLAND CT	FLATWOODS	KY	41139-1630	38.518415	-82.7138717
908	MCCOWAN ST	FLATWOODS	KY	41139-2031	38.50816	-82.7194517
908	MIDDLE FRK TRLR	SALYERSVILLE	KY	41465-8657	37.7418433	-83.095005
908	MORRIS FRK	BOONEVILLE	KY	41314-8804	37.3821885	-83.5169855
908	PEYTON CRK	PIKEVILLE	KY	41501-7732	37.4291117	-82.452035
908	PINE ST	FLATWOODS	KY	41139-1646	38.51683	-82.715335
908	POND CREEK RD TRLR	STONE	KY	41567-7048	37.5906605	-82.26836783
908	POWELL LN	FLATWOODS	KY	41139-1610	38.51982767	-82.71407183
908	POWELL LN	FLATWOODS	KY	41139-1610	38.519927	-82.71409916
908	RACELAND AVE	RACELAND	KY	41169-1214	38.5344533	-82.7279967
908	RATLIFF CREEK RD	PIKEVILLE	KY	41501-2148	37.49944	-82.5161867
908	RIVER RD	HYDEN	KY	41749-9418	37.233995	-83.3765967
908	THOROUGHbred LN LOT 5	RACELAND	KY	41169-1673	38.533095	-82.73022
908	TURKEY CRK	INEZ	KY	41224-8321	37.87698833	-82.51609
908	TURKEY CRK	INEZ	KY	41224-8321	37.87668833	-82.51625333
908	VINE ST	RACELAND	KY	41169-1146	38.5420117	-82.7251867
908	WALLER BRANCH RD	LOUISA	KY	41230-5714	38.1485367	-82.65373
908	WASHINGTON AVE	WURLAND	KY	41144-1544	38.5488342	-82.77217062
908	WILLIAMS CT	ASHLAND	KY	41101-6895	38.4438717	-82.619895
908	WOODLAND CT	PAINTSVILLE	KY	41240-1323	37.8085667	-82.7967683
908	WURLAND AVE	WURLAND	KY	41144-1547	38.5489433	-82.771085
908	N JEFFERSON ST	LOUISA	KY	41230-1022	38.1193167	-82.6114283
908	S PATTY LOVELESS DR	ELKHORN CITY	KY	41522-7876	37.29536117	-82.332258
908	W MAIN ST	WEST LIBERTY	KY	41472-2008	37.92607833	-83.257335
9082	CAMPBELLS BR	CATLETTSBURG	KY	41129-9659	38.3613	-82.6149083
9086	MEATHOUSE RD	PILGRIM	KY	41250-8935	37.70556	-82.500985
9087	HIGHWAY 7	KITE	KY	41828-8867	37.33636417	-82.81235966
9087	KY HIGHWAY 7	VIPER	KY	41774-8785	37.150815	-83.0912217
9088	BEAUTY RD	WARFIELD	KY	41267	37.8435344	-82.4225961
909	ADAMS AVE	WURLAND	KY	41144-1503	38.5481833	-82.771215
909	ADAMS ST	LOUISA	KY	41230-1005	38.11974	-82.6113783
909	ARNOLD FORK RD HSE	KITE	KY	41828-9071	37.2955367	-82.74376
909	ARNOLD FORK RD TRLR 1	KITE	KY	41828-9071	37.297965	-82.752365
909	ARNOLD FORK RD TRLR 3	KITE	KY	41828-9071	37.2978117	-82.7512183
909	ASHLAND AVE	ASHLAND	KY	41101-2851	38.4711717	-82.641065
909	BEAVERDAM RD TRLR	WHITESBURG	KY	41858-8175	37.2404783	-82.832895
909	BELLEFORTE RD	FLATWOODS	KY	41139-2005	38.5141022	-82.7190903
909	BIG BR	LOVELY	KY	41231-9010	37.80192979	-82.43991591
909	BIG BR	LOVELY	KY	41231-9010	37.80192979	-82.43991591
909	BLACKBURN AVE	ASHLAND	KY	41101-4503	38.46654317	-82.6597135
909	BRENDA SUE DR	FLATWOODS	KY	41139-1315	38.52408	-82.7102983
909	BROADWAY ST	PAINTSVILLE	KY	41240-1407	37.8105733	-82.796615
909	BYRNE ST	ASHLAND	KY	41101-3149	38.4556317	-82.6228883
909	CHERRY LN	ASHLAND	KY	41102-4374	38.46738	-82.6742567
909	CHESTNUT CT	ASHLAND	KY	41101-2722	38.4734683	-82.644915
909	COLLINS AVE	WORTHINGTON	KY	41183-9345	38.54905933	-82.72831633
909	DIEDRICH DR	FLATWOODS	KY	41139-1607	38.5216217	-82.7129883
909	DRY BRANCH RD	OLIVE HILL	KY	41164-8819	38.279245	-83.25226167
909	EASTERN AVE	WORTHINGTON	KY	41183-9363	38.55083433	-82.726227
909	EUCLID AVE	PAINTSVILLE	KY	41240-1184	37.817285	-82.7871867
909	FEDERAL WAY	FLATWOODS	KY	41139-1321	38.5236083	-82.711785
909	FISHTRAP RD UNIT RVS	SHELBIANA	KY	41562-8028	37.4136381	-82.4268504
909	HEABERLIN RD	WURLAND	KY	41144-1507	38.54244983	-82.77110183
909	HIGHLAND AVE	ASHLAND	KY	41102-5247	38.4622567	-82.66719
909	HIGHLAND AVE	JACKSON	KY	41339-1129	37.55255833	-83.38282833
909	HIGHWAY 317	NEON	KY	41840-9089	37.191183	-82.714658
909	HOFFMAN AVE	WORTHINGTON	KY	41183-9351	38.54943	-82.7280767
909	INGRAM CRK	LINEFORK	KY	41833-9048	37.0497017	-82.954555
909	INGRAM CRK TRLR	LINEFORK	KY	41833-9048	37.0497033	-82.9545317
909	IROQUOIS AVE	ASHLAND	KY	41102-4563	38.4656883	-82.6599733
909	KY ROUTE 1498	BEVINSVILLE	KY	41606-9045	37.354585	-82.7367067
909	LITTLE CRK	PIKEVILLE	KY	41501-6930	37.3834733	-82.5166833
909	LONG BR TRLR	HALLIE	KY	41821-9050	37.1026167	-83.0394283
909	LYNWOOD ST	RACELAND	KY	41169-1430	38.534785	-82.7272133
909	MARKET ST	WORTHINGTON	KY	41183-9369	38.5511733	-82.7257517
909	MARY SUE DR	FLATWOODS	KY	41139-1331	38.522495	-82.71187

909 MARY SUE DR GARG 1	FLATWOODS	KY	41139	38.5223017	-82.7117217
909 MARYLAND CT	FLATWOODS	KY	41139-1630	38.5187267	-82.7138217
909 MAYS BR	PRESTONSBURG	KY	41653	37.683015	-82.7663633
909 MEADWOOD HEIGHTS RD	ASHLAND	KY	41102-9045	38.4219833	-82.7093433
909 MEENACH DR TRLR	ASHLAND	KY	41102-8239	38.4353167	-82.69632
909 MONROE ST	WURLTAND	KY	41144-1518	38.54654	-82.7720733
909 NAVAJO TRL	FLATWOODS	KY	41139-2064	38.510595	-82.7191933
909 NEWMAN DR	WORTHINGTON	KY	41183-9516	38.552385	-82.74728
909 OLD THOMPSON RD	PIKEVILLE	KY	41501-1933	37.504765	-82.54114383
909 POWELL LN	FLATWOODS	KY	41139-1776	38.520087	-82.71330866
909 PRESTONSBURG ST	WEST LIBERTY	KY	41472-1227	37.92006667	-83.24663616
909 ROCKHOUSE CRK	ELKHORN CITY	KY	41522-7928	37.33279933	-82.46728316
909 SHELBY DRY FRK	SHELBIANA	KY	41562-8403	37.4133233	-82.4900817
909 SHELBY DRY FRK	SHELBIANA	KY	41562-8403	37.4138517	-82.4899417
909 SLOES BR	SHELBIANA	KY	41562-8008	37.4220933	-82.4392733
909 WILLIAMS CT	ASHLAND	KY	41101-6895	38.4442417	-82.620035
909 WINCHESTER AVE	ASHLAND	KY	41101-7446	38.4827883	-82.6463867
909 WOODLAND CT	PAINTSVILLE	KY	41240-1324	37.8089833	-82.7966467
9091 KY ROUTE 825	SWAMP BRANCH	KY	41240-8755	37.7439083	-82.9214583
9091 STATE HIGHWAY 174	OLIVE HILL	KY	41174	38.255516666	-83.31076000
9092 N KY HIGHWAY 15 TRLR	HAZARD	KY	41701-5679	37.3526783	-83.26397
9093 HIGHWAY 588	ROXANA	KY	41848-9004	37.1136183	-82.952525
9095 KY HIGHWAY 451	BUSY	KY	41723-8916	37.28004347	-83.31030674
9096 HIGHWAY 160 TRLR	WHITESBURG	KY	41858-8915	37.08603	-82.9221117
9098 BEAUTY RD	WARFIELD	KY	41267	37.8421833	-82.4188533
91 1ST ST	BYPRO	KY	41612-9700	37.360605	-82.7265917
91 2ND AVE	AUXIER	KY	41602-9202	37.73343783	-82.75497616
91 2ND ST TRLR	HAROLD	KY	41635	37.52825467	-82.623057
91 AIRBORNE RD TRLR	WHITESBURG	KY	41858-8244	37.2365783	-82.8715167
91 ALLIES LN	GREENUP	KY	41144-9000	38.623405	-82.8643483
91 ANIMAL DR	WHITESBURG	KY	41858-7890	37.1692483	-82.7058417
91 AUDREY LN	PIKEVILLE	KY	41501-2844	37.5350067	-82.5888067
91 AVERY MURPHY RD	PHYLLIS	KY	41554-8813	37.45582	-82.2858583
91 BAKER LN	HAZARD	KY	41701-7343	37.3365917	-83.2552517
91 BALDWIN ST	PRESTONSBURG	KY	41653-1149	37.67282	-82.7824783
91 BAND MILL RD	MC ROBERTS	KY	41835-9087	37.20454	-82.6749967
91 BARN HL	JENKINS	KY	41537-8713	37.195095	-82.6435967
91 BARNETT HTS	MARTIN	KY	41649-7816	37.5786033	-82.78833
91 BIGGS BRANCH RD TRLR	LOUISA	KY	41230	38.0682367	-82.6645067
91 BISON DR	WEBBVILLE	KY	41180-8626	38.0998383	-82.8155133
91 BLACKBERRY FRK	KIMPER	KY	41539-5836	37.4939783	-82.245605
91 BLACKBERRY LN	BONNYMAN	KY	41719-8955	37.29765	-83.253165
91 BONNIE LN LOT 27	PIKEVILLE	KY	41501-9615	37.39156	-82.535545
91 BRANHAM HL	BETSY LAYNE	KY	41605-7059	37.5489133	-82.6306767
91 BRANHAM ST	WHEELWRIGHT	KY	41669	37.3302135	-82.7225135
91 BREEDING CREEK RD	REDFOX	KY	41847-9000	37.2156583	-82.9381583
91 BRISTOL RD	MOREHEAD	KY	40351-8689	38.23819333	-83.31072167
91 BROOK LAWN DR	MINNIE	KY	41651-9000	37.472471	-82.761447
91 BURK TACKETT RD	VIRGIE	KY	41572-8840	37.30833292	-82.6350297
91 BURKE AVE	PRESTONSBURG	KY	41653-1043	37.681325	-82.7820717
91 BURKE RD	VIRGIE	KY	41572-8880	37.31784	-82.6233817
91 BURNT HOUSE BR	HYDEN	KY	41749-8610	37.10658167	-83.38879233
91 BUTTER POINT RD	JACKSON	KY	41339-9784	37.44442333	-83.45381167
91 BUZZARD ROOST RD	ROBINSON CREEK	KY	41560-8520	37.3896683	-82.55072
91 C VANHOOSE RD LOT 15	WITTENSVILLE	KY	41274-9022	37.8599617	-82.809255
91 CANEY DR	PIKEVILLE	KY	41501-4064	37.327815	-82.5596867
91 CARLISLE HOLLOW RD TRLR	IVEL	KY	41642-9403	37.5766383	-82.6597167
91 CASCADE HLS	ESSIE	KY	40827-7054	37.0687188	-83.432717
91 CATS LN	BUSY	KY	41723-8001	37.2803317	-83.2696433
91 CHARITY LN	HYDEN	KY	41749-8921	37.1394117	-83.468225
91 CHARLEY HOLLOW RD TRLR	LOUISA	KY	41230-5788	37.97761333	-82.70946
91 CHARLIE BROWN RD	INEZ	KY	41224-8423	37.8870316	-82.4647556
91 CHILDERS RD	VIRGIE	KY	41572-8495	37.32826	-82.5887833
91 CHRISTOPHER DR	SOUTH SHORE	KY	41175-9447	38.7232917	-82.9322083
91 CIRCLE DR	WHITESBURG	KY	41858-7661	37.1124233	-82.8063233
91 CLARK HOLW	OLIVE HILL	KY	41164-8918	38.256792833	-83.28611166
91 COLLEGE ST	SALYERSVILLE	KY	41465-6964	37.7404533	-83.06772

91 COLLEGE ST	SALYERSVILLE	KY	41465-6964	37.7404867	-83.0675267
91 COLLEGE ST	SALYERSVILLE	KY	41465-6964	37.7412617	-83.0682
91 COLLEGE ST APT A1	SALYERSVILLE	KY	41465-6969	37.741085	-83.0681083
91 COLLEGE ST APT A10	SALYERSVILLE	KY	41465-6970	37.7410617	-83.0680883
91 COLLEGE ST APT A11	SALYERSVILLE	KY	41465-6970	37.741085	-83.0681083
91 COLLEGE ST APT A2	SALYERSVILLE	KY	41465-6969	37.741085	-83.0681083
91 COLLEGE ST APT A3	SALYERSVILLE	KY	41465-6969	37.741085	-83.0681083
91 COLLEGE ST APT A4	SALYERSVILLE	KY	41465-6969	37.7410617	-83.0680883
91 COLLEGE ST APT A5	SALYERSVILLE	KY	41465-6969	37.74117655	-83.06853818
91 COLLEGE ST APT A6	SALYERSVILLE	KY	41465-6969	37.7410617	-83.0680883
91 COLLEGE ST APT A7	SALYERSVILLE	KY	41465-6969	37.7410617	-83.0680883
91 COLLEGE ST APT A8	SALYERSVILLE	KY	41465-6969	37.7410617	-83.0680883
91 COLLEGE ST APT A9	SALYERSVILLE	KY	41465-6969	37.7410617	-83.0680883
91 COLLEGE ST APT B1	SALYERSVILLE	KY	41465-6971	37.740965	-83.0680317
91 COLLEGE ST APT B10	SALYERSVILLE	KY	41465-6971	37.7409617	-83.068035
91 COLLEGE ST APT B2	SALYERSVILLE	KY	41465-6971	37.74117655	-83.06853818
91 COLLEGE ST APT B3	SALYERSVILLE	KY	41465-6971	37.740975	-83.0680433
91 COLLEGE ST APT B4	SALYERSVILLE	KY	41465-6971	37.74104767	-83.06823966
91 COLLEGE ST APT B5	SALYERSVILLE	KY	41465-6971	37.7409717	-83.0680417
91 COLLEGE ST APT B6	SALYERSVILLE	KY	41465-6971	37.7409667	-83.06804
91 COLLEGE ST APT B7	SALYERSVILLE	KY	41465-6971	37.740975	-83.0680433
91 COLLEGE ST APT B8	SALYERSVILLE	KY	41465-6971	37.740975	-83.0680433
91 COLLEGE ST APT B9	SALYERSVILLE	KY	41465-6971	37.7409733	-83.0680217
91 COLLEGE ST APT C1	SALYERSVILLE	KY	41465-6965	37.7407617	-83.0680133
91 COLLEGE ST APT C10	SALYERSVILLE	KY	41465-6966	37.7407617	-83.0680133
91 COLLEGE ST APT C2	SALYERSVILLE	KY	41465-6965	37.74077	-83.068
91 COLLEGE ST APT C3	SALYERSVILLE	KY	41465-6965	37.7408833	-83.0679467
91 COLLEGE ST APT C5	SALYERSVILLE	KY	41465-6965	37.7407683	-83.0680033
91 COLLEGE ST APT C6	SALYERSVILLE	KY	41465-6965	37.740765	-83.0680083
91 COLLEGE ST APT C7	SALYERSVILLE	KY	41465-6965	37.74077	-83.068
91 COLLEGE ST APT C8	SALYERSVILLE	KY	41465-6965	37.7408833	-83.0679467
91 COLLEGE ST APT C9	SALYERSVILLE	KY	41465-6965	37.7408117	-83.0679817
91 COLLEGE ST APT D1	SALYERSVILLE	KY	41465-6967	37.7404467	-83.0676767
91 COLLEGE ST APT D10	SALYERSVILLE	KY	41465-6968	37.7405417	-83.06781
91 COLLEGE ST APT D2	SALYERSVILLE	KY	41465-6967	37.740445	-83.0676767
91 COLLEGE ST APT D3	SALYERSVILLE	KY	41465-6967	37.7404567	-83.0676967
91 COLLEGE ST APT D4	SALYERSVILLE	KY	41465-6967	37.7404567	-83.0677567
91 COLLEGE ST APT D5	SALYERSVILLE	KY	41465-6967	37.7404333	-83.0676717
91 COLLEGE ST APT D6	SALYERSVILLE	KY	41465-6967	37.7404883	-83.0677417
91 COLLEGE ST APT D7	SALYERSVILLE	KY	41465-6967	37.7404867	-83.0675267
91 COLLEGE ST APT D8	SALYERSVILLE	KY	41465-6967	37.7404867	-83.0675267
91 COLLEGE ST APT D9	SALYERSVILLE	KY	41465-6967	37.740445	-83.0676767
91 COLT LN TRLR	LOUISA	KY	41230-7520	37.97313	-82.66608333
91 COLWELL FORK RD	BUSY	KY	41723-9024	37.2818836	-83.3274718
91 COMMERCE DR	LOUISA	KY	41230-5000	38.100128166	-82.62523683
91 COMPTON BTM TRLR	BELFRY	KY	41514-7502	37.651295	-82.2664383
91 CORNETT MOUNTAIN	ROWDY	KY	41367	37.426702333	-83.21297616
91 COUCHTOWN RD	BUSY	KY	41723-8800	37.26889765	-83.24661568
91 CRAIG CT	LITTCARR	KY	41834-8301	37.263485833	-82.94374416
91 CRIDES BRANCH RD	PRESTONSBURG	KY	41653-8116	37.6803967	-82.73201
91 CRYSTAL LN TRLR	LOUISA	KY	41230-7523	37.99347667	-82.65686667
91 DAFFODILL LN	SECO	KY	41849-5009	37.1739483	-82.734515
91 DAMRON BR	GRAYSON	KY	41143-1928	38.3270433	-82.910735
91 DAVIS BR TRLR	STONE	KY	41567-7032	37.5777483	-82.2744367
91 DELONG RD	HAGERHILL	KY	41222-9013	37.7635767	-82.7873267
91 DOCKS HOLLOW RD	HAZARD	KY	41701-6738	37.27365383	-83.16899733
91 DOCTORS ROW	CHAVIES	KY	41727-8951	37.379373	-83.24509616
91 DORTON CRK	JENKINS	KY	41537-8213	37.2805767	-82.5620167
91 DUDDLESON RD	HUEYSVILLE	KY	41640-6676	37.49392	-82.8562283
91 EAGLE RD TRLR	WHITESBURG	KY	41858-8388	37.17734	-82.8271167
91 EASY ST	WHITESBURG	KY	41858-7735	37.1134602	-82.8264662
91 ECHO LN	THOUSANDSTICKS	KY	41766-9054	37.17916085	-83.44721165
91 ELDER LN	PIKEVILLE	KY	41501-3119	37.53746276	-82.61159883
91 EMORY LN	BLACKKEY	KY	41804-9042	37.17942967	-83.00219133
91 FAIRVIEW LN	FLEMING NEON	KY	41840-8962	37.19088433	-82.71518366
91 FALCON DR	WOOTON	KY	41776-8812	37.18841283	-83.32232816
91 FLACKEY BRANCH RD TRLR	HYDEN	KY	41749-8639	37.14698	-83.3392667

91 FLAT BR	JACKSON	KY	41339-9442	37.53252333	-83.32772333
91 FRANKLIN BR	ERMINE	KY	41815-8902	37.1489104	-82.79654917
91 FRANKLIN BR	ERMINE	KY	41815-8902	37.1487433	-82.7964833
91 FRANKS RD	INEZ	KY	41224-8047	37.82638649	-82.46905079
91 FREEDOM LN	JENKINS	KY	41537-9145	37.17142	-82.6356
91 FRIENDSHIP LN	SOUTH PORTSMOUTH	KY	41174-9080	38.7188695	-82.99404916
91 FRIENDSHIP LN BARN	SOUTH PORTSMOUTH	KY	41174-9080	38.718855	-82.993275
91 FROZEN FRK	HALO	KY	41606-9027	37.3154883	-82.73841
91 GIBSON BOTTOM CT	ELKHORN CITY	KY	41522-7110	37.277665	-82.383815
91 GOODY RD	SOUTH WILLIAMSON	KY	41503-4060	37.6614217	-82.273975
91 GRATE DR	WHITESBURG	KY	41858-9088	37.116777	-82.878712
91 GRAYSTONE WAY	HAZARD	KY	41701-5578	37.33999833	-83.1581785
91 GROUNDHOG LN	ROBINSON CREEK	KY	41560-8536	37.39859283	-82.56410766
91 GUM AVE	HAZARD	KY	41701-5464	37.2886967	-83.2048117
91 HALL OLD HOME PL	HAZARD	KY	41701-6672	37.2641283	-83.2487883
91 HALLS BR	WHITESBURG	KY	41858-9239	37.08904283	-82.80862566
91 HAMILTON RD LOT 1	MOREHEAD	KY	40351-7661	38.23560333	-83.36542667
91 HAMILTON RD LOT 10	MOREHEAD	KY	40351-7661	38.235550166	-83.3662465
91 HAMILTON RD LOT 11	MOREHEAD	KY	40351-7661	38.235152166	-83.36631016
91 HAMILTON RD LOT 12	MOREHEAD	KY	40351-7661	38.2354395	-83.36648266
91 HAMILTON RD LOT 14	MOREHEAD	KY	40351-7661	38.2354073	-83.3658785
91 HAMILTON RD LOT 16	MOREHEAD	KY	40351-7661	38.235057333	-83.36680233
91 HAMILTON RD LOT 17	MOREHEAD	KY	40351	38.235143666	-83.366786
91 HAMILTON RD LOT 19	MOREHEAD	KY	40351-7661	38.2352885	-83.36684883
91 HAMILTON RD LOT 2	MOREHEAD	KY	40351-7661	38.2354765	-83.36581066
91 HAMILTON RD LOT 20	MOREHEAD	KY	40351-7661	38.23542	-83.36693
91 HAMILTON RD LOT 21	MOREHEAD	KY	40351-7661	38.23546	-83.36698833
91 HAMILTON RD LOT 22	MOREHEAD	KY	40351-7661	38.23657357	-83.36319601
91 HAMILTON RD LOT 3	MOREHEAD	KY	40351-7661	38.23590833	-83.36558
91 HAMILTON RD LOT 4	MOREHEAD	KY	40351-7661	38.235911333	-83.36566233
91 HAMILTON RD LOT 6	MOREHEAD	KY	40351-7661	38.2354875	-83.36581583
91 HAMILTON RD LOT 7	MOREHEAD	KY	40351-7661	38.2354073	-83.3658785
91 HAMILTON RD LOT 8	MOREHEAD	KY	40351-7661	38.23553833	-83.366175
91 HAMILTON RD TRLR 15	MOREHEAD	KY	40351-7661	38.23562667	-83.3666265
91 HAMILTON RD TRLR 9	MOREHEAD	KY	40351-7661	38.235610000	-83.36621667
91 HANSHAW RD TRLR 8	OLIVE HILL	KY	41164-7332	38.24119167	-83.17255167
91 HAPPY CIR	HAPPY	KY	41746-9074	37.20414394	-83.09712587
91 HAPPY CIR	HAPPY	KY	41746-9074	37.2036533	-83.0973967
91 HAY COR	LOUISA	KY	41230-6066	38.095312333	-82.615691
91 HENDRIX BRANCH RD	SMILAX	KY	41764-8985	37.0949088	-83.2680648
91 HENROOST FRK	STEELE	KY	41566-8418	37.417925	-82.1860183
91 HERON DR	LOUISA	KY	41230-7762	38.1054583	-82.5880167
91 HIDDEN VIEW DR	HAROLD	KY	41635-7004	37.5434583	-82.638555
91 HIDDEN VIEW DR REAR	HAROLD	KY	41635-7004	37.543282	-82.637924
91 HIGH ST	WHITESBURG	KY	41858-7436	37.121415	-82.8450083
91 HIGHWAY 3409	MC ROBERTS	KY	41835-8920	37.2114633	-82.6673867
91 HIGHWAY 406	STINNETT	KY	40868-6510	37.0908705	-83.397101
91 HILLCREST DR	PIKEVILLE	KY	41501-4879	37.55749	-82.425935
91 HOG BR	JENKINS	KY	41537-8180	37.25593567	-82.58363883
91 HOLLY LN	ESSIE	KY	40827-7022	37.0761517	-83.4392383
91 HOMESTEAD LN TRLR	HAGERHILL	KY	41222-8630	37.7531183	-82.78408
91 HORSESHOE BEND LN	ROWDY	KY	41367-9036	37.3902604	-83.2479947
91 HORSESHOE BEND LN UNIT TEMP	ROWDY	KY	41367-9036	37.3904415	-83.247275
91 HUMMINGBIRD LN UNIT GRNHSE	CUTSHIN	KY	41764	37.0923818	-83.252143
91 HUNTER DR	CHAVIES	KY	41727-9095	37.3458033	-83.3529417
91 HUNTER DR GARG	CHAVIES	KY	41727-9095	37.34602931	-83.35305792
91 HURST RD	GREENUP	KY	41144-6567	38.622084	-82.87704716
91 INDIANA AVE	WHITESBURG	KY	41858-7753	37.1164883	-82.8203333
91 J C OSBORNE BLVD	HYDEN	KY	41749-7972	37.1506167	-83.35201
91 JASMINE CT LOT 32	HAZARD	KY	41701-5477	37.2903367	-83.2046167
91 JENNYS FRK	PIKEVILLE	KY	41501-6154	37.554125	-82.5484583
91 JOHNNY HALL HOLW	VIRGIE	KY	41572-8932	37.3144917	-82.6320933
91 JOHNNY HALL HOLW	VIRGIE	KY	41572-8932	37.314435	-82.6322383
91 KATE CAMP BR	FOREST HILLS	KY	41527-8405	37.625515	-82.30152333
91 KEENE VILLAGE DR	RACCOON	KY	41557-8363	37.5136367	-82.4496967
91 KELLY FORK RD TRLR	HAZARD	KY	41701-7668	37.2675733	-83.0535267
91 KENNEDY AVE	WURTLAND	KY	41144-6271	38.5465483	-82.7596633

91 KING DR	STAFFORDSVILLE	KY	41256-9062	37.83801	-82.8508783
91 KY HIGHWAY 611	PIKEVILLE	KY	41501-4135	37.314425	-82.5476483
91 KY HIGHWAY 611	PIKEVILLE	KY	41501-4135	37.3144933	-82.547435
91 KY ROUTE 2039	HAGERHILL	KY	41222-9067	37.814245	-82.8466433
91 KY ROUTE 306	BYPRO	KY	41612-9706	37.35311433	-82.7164595
91 LARA LN APT 6	LOUISA	KY	41230-8617	38.09275167	-82.59919
91 LARK LN	WHITESBURG	KY	41858-9384	37.1107967	-82.78806
91 LARK LN	WHITESBURG	KY	41858-9384	37.1106417	-82.7882067
91 LEFT BEAVER CREEK RD	MINNIE	KY	41651-9001	37.466853	-82.75479
91 LEFT BEAVER CREEK RD BLDG OCM	MINNIE	KY	41651-9001	37.466418	-82.75528
91 LEFT FORK BARRENSHEE CRK	FREEBURN	KY	41528-8510	37.5354167	-82.1234067
91 LEFT FORK BARRENSHEE CRK	FREEBURN	KY	41528-8510	37.53508	-82.12348
91 LEFT FORK OF BEVINS BR	META	KY	41501-4863	37.5574317	-82.4126117
91 LERITA ST	GREENUP	KY	41144-6769	38.6311333	-82.8668017
91 LERITA ST	GREENUP	KY	41144-6769	38.6311083	-82.8667567
91 LICK CREEK RD	LICK CREEK	KY	41540-8145	37.375413	-82.295522
91 LICK CREEK RD	LICK CREEK	KY	41540-8145	37.373821	-82.296935
91 LILLEY CORNETT BR	HALLIE	KY	41821-8953	37.0774683	-82.9924567
91 LILLEY CORNETT BR	HALLIE	KY	41821-8953	37.08806967	-82.99059316
91 LILLEY CORNETT BR BLDG 1	HALLIE	KY	41821-8953	37.08707183	-82.992757
91 LITTLE EARL RD	JACKSON	KY	41339	37.5819259	-83.3502117
91 LITTLE GRAPEVINE CRK RD	HAZARD	KY	41701	37.323595	-83.246795
91 LITTLE PAINT CHURCH RD	OIL SPRINGS	KY	41238-9141	37.8014517	-82.9399867
91 LONESOME CEDAR LN	PIKEVILLE	KY	41501-6012	37.5338533	-82.5674467
91 LOWER CP	HARDY	KY	41531-8718	37.6246117	-82.2446033
91 MACK DR TRLR	WHITESBURG	KY	41858-7087	37.21052833	-82.86811483
91 MADISON AVE	WHITESBURG	KY	41858-9317	37.1168833	-82.8218633
91 MAIN ST	SOUTH SHORE	KY	41175-9027	38.7236217	-82.9667133
91 MANDOLIN DR TRLR	GRAYSON	KY	41143-9318	38.25714583	-82.92818916
91 MAPLE ST	SOUTH SHORE	KY	41175-7835	38.7263467	-82.934525
91 MAPLEWOOD VLG LOT 11	BANNER	KY	41603-8025	37.58257	-82.6917483
91 MARSHALL MNR	LOVELY	KY	41231-8987	37.8283433	-82.39994
91 MARY DR	INEZ	KY	41224-9156	37.8516796	-82.5216169
91 MASONS LN	EAST POINT	KY	41216-9025	37.7461895	-82.78751016
91 MASONS LN	EAST POINT	KY	41216-9025	37.746058	-82.78738983
91 MEADOWBROOK RD	HAZARD	KY	41701-5466	37.28588	-83.2035967
91 MISTY LN	HYDEN	KY	41749-8494	37.1454767	-83.4294567
91 MOCABEE LN TRLR	OLIVE HILL	KY	41164-7946	38.25279333	-83.29744833
91 MOUNTAIN VIEW AVE	WHITESBURG	KY	41858-7781	37.1145233	-82.8158133
91 MOUNTAIN VIEW RD	WHITESBURG	KY	41858-7113	37.048267	-82.881552
91 MURDOCK RD	FLATWOODS	KY	41139-8965	38.512984	-82.73387116
91 MURPHY BOTTOM RD	BELFRY	KY	41514-7300	37.6166833	-82.272865
91 MURPHY BOTTOM RD	BELFRY	KY	41514-7300	37.61517	-82.27336
91 MUSICAL LOOP	MOUSIE	KY	41839-8872	37.41838767	-82.8797045
91 NEAL RD	WEST LIBERTY	KY	41472-8537	37.9213845	-83.28081433
91 NOAHS LNDG TRLR	LOUISA	KY	41230-5883	38.10714766	-82.59135316
91 NOBLES COCKRELL FRK HSE	ROWDY	KY	41367-9014	37.40408167	-83.21237333
91 NOBLES COCKRELL FRK TRLR	ROWDY	KY	41367-9014	37.40407667	-83.21211667
91 NUMBER ONE BTM	BURDINE	KY	41537-8678	37.19184	-82.5966267
91 OAK RIDGE CT	PRESTONSBURG	KY	41653-8595	37.690604	-82.7842745
91 OAKMONT DR	SOUTH SHORE	KY	41175-7851	38.72691817	-82.92928536
91 OLD FERRELLS CREEK LN	BELCHER	KY	41513-8404	37.35545	-82.33174
91 OLD FERRELLS CREEK LN	BELCHER	KY	41513-8404	37.35577667	-82.33158633
91 OLD LICK CREEK RD LOT 1	LOUISA	KY	41230-7619	38.1023	-82.6128015
91 OLD LICK CREEK RD LOT 2	LOUISA	KY	41230-7619	38.10284	-82.61307
91 OLD LICK CREEK RD LOT 3	LOUISA	KY	41230-7619	38.102588833	-82.6125575
91 OLD LICK CREEK RD LOT 4	LOUISA	KY	41230-7619	38.102612666	-82.6126045
91 OLD LICK CREEK RD LOT 5	LOUISA	KY	41230-7619	38.102636666	-82.612352
91 OLD LICK CREEK RD LOT 6	LOUISA	KY	41230-7619	38.10255417	-82.61231866
91 OLD LICK CREEK RD LOT 7	LOUISA	KY	41230-7619	38.102676833	-82.61214283
91 OLD LICK CREEK RD LOT 8	LOUISA	KY	41230-7619	38.102445	-82.61203
91 OLD RIVER RD	LOUISA	KY	41230-7641	38.10309933	-82.590442
91 ORANGE DR	WHITESBURG	KY	41858-8391	37.191894	-82.828828
91 OSBORNE BR	HI HAT	KY	41636-6308	37.378359	-82.7028905
91 PEAVLEY ST	HAZARD	KY	41701-6627	37.2714	-83.1901783
91 PERRY STANLEY RD	HARDY	KY	41531-8722	37.628655	-82.247975
91 PHILLIPS HL	RANSOM	KY	41558	37.571286666	-82.20418233

91 PITINO DR	EMMALENA	KY	41740-8963	37.35784683	-83.01116333
91 PLUM LN	LOUISA	KY	41230-5748	38.0961517	-82.64404
91 POLLS CREEK RD	SMILAX	KY	41764-8805	37.1358017	-83.280895
91 POPLAR HOLW	REDFOX	KY	41847-8912	37.21237	-82.9305267
91 POPPY LN	LANGLEY	KY	41645-6529	37.5337567	-82.8089483
91 PORTER RD TRLR	LACKEY	KY	41643-9037	37.4541822	-82.8431529
91 PRATER ST	SALYERSVILLE	KY	41465	37.707345333	-82.981157
91 PRESTON EST	PAINTSVILLE	KY	41240-8616	37.8039883	-82.76178
91 PRO ST	HINDMAN	KY	41822-9070	37.3208733	-82.963485
91 RAISIN RD	DEANE	KY	41812-8946	37.24392714	-82.7365673
91 RALPHS RUN	PRESTONSBURG	KY	41653-1860	37.67869583	-82.773402
91 RALPHS RUN	PRESTONSBURG	KY	41653-1860	37.678615	-82.77327
91 RATLIFF HL	ELKHORN CITY	KY	41522-7483	37.3240068	-82.4861481
91 RAY BR	VARNEY	KY	41571-9025	37.6214533	-82.4134983
91 RIDGEVIEW DR	PIKEVILLE	KY	41501-6545	37.5006665	-82.546471
91 RIGHT FORK OF LICK FRK	JENKINS	KY	41537-8351	37.253023	-82.55334233
91 RIVER RD	DRAFFIN	KY	41522-8326	37.3409917	-82.3963533
91 RIVER ST	AUXIER	KY	41602-9261	37.73816867	-82.7596085
91 ROBINSON LN	PIKEVILLE	KY	41501-4000	37.3341067	-82.55822
91 ROCKHOUSE RD	PIKEVILLE	KY	41501-4103	37.30794	-82.5435433
91 ROCKY LOOP	PIKEVILLE	KY	41501-8015	37.4118667	-82.4273033
91 ROCKY WAY	PIKEVILLE	KY	41501-8070	37.4089617	-82.4292083
91 ROLLING ROCK LN	HYDEN	KY	41749-8882	37.146985	-83.4092583
91 ROSE LN	HYDEN	KY	41749-8216	37.1716	-83.3672167
91 ROSE ST	PAINTSVILLE	KY	41240-1492	37.81282533	-82.78200316
91 SAINT MARTINS LN	HAZARD	KY	41701-5346	37.34737881	-83.11558539
91 SALTWELL CEMENTARY RD	INEZ	KY	41224	37.85290833	-82.54372167
91 SCHOOL HOUSE RD	CROMONA	KY	41810	37.1854156	-82.6876469
91 SCOTT ADDITION DR	PIKEVILLE	KY	41501-3320	37.5101767	-82.5527817
91 SETSER BR TRLR	DEBORD	KY	41214-8984	37.791694	-82.59640633
91 SINGER LN TRLR	WURLAND	KY	41144-7411	38.5207883	-82.7826183
91 SKATE RD	EAST POINT	KY	41216-8031	37.7529333	-82.8007067
91 SLAVEN CIR	VIPER	KY	41774-8212	37.16615	-83.1404
91 SLEEPY LN	YERKES	KY	41778-8304	37.2764417	-83.3016517
91 SMITH BOTTOM LOOP COT	SIDNEY	KY	41564-8548	37.6334867	-82.3587
91 SMITH BOTTOM LOOP UNIT HOBBY	SIDNEY	KY	41564-8548	37.6335383	-82.3587483
91 SMITH CEMETERY RD	SIDNEY	KY	41564-8544	37.62185	-82.35507
91 SMITH FARMS BTM	PIKEVILLE	KY	41501-4805	37.5566767	-82.4299967
91 SPA CT	ELKHORN CITY	KY	41522-7222	37.27007	-82.40719
91 SPEARS BR TRLR	PIKEVILLE	KY	41501-5411	37.65579	-82.5769767
91 STATE HIGHWAY 1122 UNIT 2	GRAYSON	KY	41143-6800	38.21234983	-82.94799616
91 STATE ROUTE 2	GREENUP	KY	41144-9446	38.5743317	-82.8413933
91 STEPP BR	LOVELY	KY	41231-8931	37.7842517	-82.3481517
91 STOREHOUSE HOLW	VAN LEAR	KY	41265-8425	37.7744	-82.7288583
91 SUNSET ACRES DR	LOUISA	KY	41230-5626	38.08948	-82.64787
91 SUNSET DR	SALYERSVILLE	KY	41465-6702	37.7574817	-83.1018033
91 SUNSET DR GARG	SALYERSVILLE	KY	41465-6702	37.7572825	-83.10163083
91 SUTTON BOTTOM LEFT ST	SHELBIANA	KY	41562-8235	37.4165967	-82.456205
91 TALBERT CHURCH RD	TALBERT	KY	41339-9122	37.42489333	-83.46316
91 TALBERT CHURCH RD	TALBERT	KY	41339-9122	37.42491833	-83.463485
91 TEABERRY LN	VIPER	KY	41774-8575	37.1768817	-83.071605
91 TIE YARD DR	DWALE	KY	41621-9044	37.6187755	-82.72554716
91 TOM RD	WURLAND	KY	41144-7325	38.5033217	-82.74877
91 TREY CIR	HAZARD	KY	41701-5700	37.31716	-83.2531917
91 TUG RIVER RD	LOUISA	KY	41230-7697	38.1044483	-82.587695
91 TURNIP BR	PHELPS	KY	41553-8782	37.45788817	-82.15428283
91 UPPER CHLOE CRK	PIKEVILLE	KY	41501-6600	37.45153	-82.4754
91 UPPER PIGEON RD	SHELBY GAP	KY	41563-8424	37.24019383	-82.51744
91 WEDDINGTON BRANCH RD	PIKEVILLE	KY	41501-3203	37.5233233	-82.5689567
91 WESTMONT DR	LOUISA	KY	41230-6000	38.09235417	-82.6301425
91 WHITE DR	HAZARD	KY	41701-8387	37.338185	-83.2632033
91 WHITE ROCK LN	BONNYMAN	KY	41719-9023	37.2936133	-83.2639117
91 WILDCAT DR	ROARK	KY	40979	37.0204117	-83.4826533
91 WILDCAT DR	ROARK	KY	40979	37.0203917	-83.482195
91 WILLOWTREE HOLW	ELKHORN CITY	KY	41522-7639	37.358135	-82.4228817
91 WINDWARD LN	PIKEVILLE	KY	41501-3317	37.5113367	-82.5551667
91 WINDY FRK	KITE	KY	41828-9029	37.3246617	-82.8213433

91 WOODBINE LN	STINNETT	KY	40868	37.099734	-83.39097133
91 WOODBINE LN	STINNETT	KY	40868	37.1004143	-83.3912195
91 WOODTIPPLE RD TRLR	WHITESBURG	KY	41858-9424	37.20703	-82.8593467
91 YELLOW HILL CT	ELKHORN CITY	KY	41522-8467	37.357795	-82.40689
91 YORKSHIRE DR	LOUISA	KY	41230-6258	38.1061383	-82.63141
91 YORKSHIRE DR TRLR	LOUISA	KY	41230-6258	38.106175	-82.631065
91 N HIGHWAY 3	LOUISA	KY	41230-6428	38.125979	-82.6299343
91 N PATTON ST	PIKEVILLE	KY	41501-7809	37.4136483	-82.4528317
91 S CARDINAL DR	PRESTONSBURG	KY	41653-1409	37.66723	-82.740585
91 S CHURCH ST	SALYERSVILLE	KY	41465	37.7512743	-83.0678843
91 S RIVER ST	AUXIER	KY	41602-9263	37.73689	-82.7564567
91 S STATE HIGHWAY 207	RUSH	KY	41168-8968	38.3432667	-82.834695
91 S STATE HIGHWAY 207 UNIT SHED	RUSH	KY	41168	38.3436265	-82.8343442
91 W DIXON DR	GARNER	KY	41817	37.353445	-82.93296
910 ADAMS AVE	WURLAND	KY	41144-1504	38.5479033	-82.7715033
910 ALVIN ST	FLATWOODS	KY	41139-2045	38.5124083	-82.719265
910 BEECH CRK	JAMBOREE	KY	41553-9021	37.47947479	-82.14694462
910 BELLEFONTE RD	FLATWOODS	KY	41139-2006	38.5127467	-82.7181967
910 BIG WOOTON FORK RD	VIPER	KY	41774-8830	37.172571	-83.19642166
910 BIG WOOTON FORK RD	VIPER	KY	41774-8830	37.17101828	-83.19685902
910 BLACKBERRY RD	INEZ	KY	41224-8974	37.81424833	-82.56686167
910 BLACKBERRY RD BLDG 1	INEZ	KY	41224-8974	37.81342283	-82.56656066
910 BLACKBURN AVE	ASHLAND	KY	41101-4504	38.46614233	-82.65979666
910 BRENDA SUE DR	FLATWOODS	KY	41139-1316	38.5233883	-82.7105717
910 CEDAR RD	WEST LIBERTY	KY	41472-1042	37.92658333	-83.25660667
910 CHARLES ST	FLATWOODS	KY	41139-2008	38.511955	-82.71945
910 DIEDRICH DR LOT 32	FLATWOODS	KY	41139-1608	38.5212983	-82.7132517
910 DORTON CRK	JENKINS	KY	41537-8209	37.2765517	-82.5512667
910 FEDERAL WAY	FLATWOODS	KY	41139-1322	38.52329	-82.7120467
910 FEDSCREEK RD	FEDSCREEK	KY	41524-8426	37.3983067	-82.23449
910 FOREST HILLS RD	FOREST HILLS	KY	41527-8325	37.6426983	-82.280705
910 GILLEY ST	FLATWOODS	KY	41139-1624	38.51604	-82.7154383
910 GLANCY FRK TRLR	DENTON	KY	41132-8967	38.269096	-82.847333
910 GRANNY FORK RD	SMILAX	KY	41764-8984	37.11538564	-83.22870027
910 HAUS BR	BANNER	KY	41603-8971	37.58381483	-82.7104675
910 HIGHLAND AVE	JACKSON	KY	41339-1130	37.55244133	-83.38308266
910 HIGHWAY 1087	LEBURN	KY	41831-9129	37.404214	-82.93585899
910 HIGHWAY 644	LOUISA	KY	41230-7784	38.079045	-82.59520167
910 HONEYGAP RD	HAZARD	KY	41701-8905	37.3010167	-83.0892483
910 HURRICANE RIGHT FRK	STOPOVER	KY	41568-8946	37.501885	-82.1031817
910 IMPROVEMENT BR	JENKINS	KY	41537-9801	37.1994533	-82.6452417
910 KELLY MOUNTAIN RD	SHELBY GAP	KY	41563-8348	37.21996	-82.5313233
910 LAKESIDE DR	JACKSON	KY	41339-7488	37.56953333	-83.38021167
910 LONG BRANCH RD	LOUISA	KY	41230-7184	38.1963883	-82.6940567
910 LONGFORK RD	VIRGIE	KY	41572-8908	37.33471833	-82.6008005
910 LOWER WHITE OAK RD	SOUTH PORTSMOUTH	KY	41174-8924	38.700895	-82.9723017
910 LYNWOOD ST	RACELAND	KY	41169-1431	38.5343717	-82.7268217
910 MAIN ST	GREENUP	KY	41144-1114	38.5732517	-82.8324
910 MARY SUE DR	FLATWOODS	KY	41139-1332	38.522325	-82.7120233
910 MCCOWAN ST	FLATWOODS	KY	41139-2031	38.508555	-82.7209067
910 MONROE ST	WURLAND	KY	41144-1519	38.545985	-82.7721833
910 OAKWOOD AVE	VICCO	KY	41773-9009	37.22698448	-83.07076387
910 PERT CREEK RD TRLR	WHITESBURG	KY	41858-8552	37.109915	-82.7890483
910 PINE ST	FLATWOODS	KY	41139-1646	38.5168367	-82.71543
910 RACELAND AVE	RACELAND	KY	41169-1214	38.5342267	-82.7279267
910 STATE ROUTE 693	RUSSELL	KY	41169-9032	38.5329867	-82.75828
910 STRAY BRANCH RD	JACKSON	KY	41339-6909	37.518281666	-83.37529833
910 THOROUGHbred LN	RACELAND	KY	41169-1673	38.5340983	-82.731095
910 VALLANCE ST	FLATWOODS	KY	41139-1676	38.5151267	-82.7158467
910 WHEATLEY RD	ASHLAND	KY	41101-2253	38.4866233	-82.6741633
910 WILLIAMS AVE	RACELAND	KY	41169-1168	38.53603	-82.73589
910 WILLIAMS CT	ASHLAND	KY	41101-6895	38.4439033	-82.6203883
910 WOODLAND CT	PAINTSVILLE	KY	41240-1323	37.8085933	-82.7968167
910 E MOUNTAIN PKWY UNIT 3	SALYERSVILLE	KY	41465-8379	37.737015	-83.0366
910 N JEFFERSON ST	LOUISA	KY	41230-1022	38.119425	-82.6117433
9103 MIDLAND TRAIL RD	ASHLAND	KY	41102-9618	38.4093083	-82.7133967
9103 STATE ROUTE 5	ASHLAND	KY	41102-8026	38.4262517	-82.7583867

9104 HIGHWAY 582	PINE TOP	KY	41843	37.28322417	-82.81553533
9105 ALLEY BR	CATLETTSBURG	KY	41129-8347	38.3639983	-82.6165167
9105 KY ROUTE 979	GRETHEL	KY	41631-9022	37.4485283	-82.6505817
9106 ALLEY BR	CATLETTSBURG	KY	41129-8347	38.36389	-82.6159017
9106 HIGHWAY 7	WHITESBURG	KY	41858-8136	37.2248767	-82.8009733
9106 HIGHWAY 7	WHITESBURG	KY	41858-8136	37.224035	-82.8008767
9106 STATE HIGHWAY 773 TRLR	DENTON	KY	41132-8908	38.25194943	-82.83515457
9107 KY ROUTE 122	MINNIE	KY	41651-9061	37.463073	-82.755665
9107 MIDLAND TRAIL RD	ASHLAND	KY	41102-9618	38.4091933	-82.7135867
9107 N HIGHWAY 3	LOUISA	KY	41230-7337	38.178625	-82.7074183
9109 NAPLES RD	ASHLAND	KY	41102-8107	38.4308767	-82.76299
911 ADAMS ST	LOUISA	KY	41230-1005	38.1198417	-82.611575
911 ALVIN ST	FLATWOODS	KY	41139-2044	38.512592	-82.719293
911 ALVIN ST HSE	FLATWOODS	KY	41139-2044	38.51252983	-82.71919883
911 BRENDA SUE DR	FLATWOODS	KY	41139-1315	38.5241883	-82.7105967
911 BYPASS RD	PIKEVILLE	KY	41501-1602	37.47265067	-82.52671366
911 BYPASS RD	PIKEVILLE	KY	41501-1602	37.47282083	-82.52382766
911 BYPASS RD	PIKEVILLE	KY	41501-1602	37.4694083	-82.5220667
911 BYPASS RD	PIKEVILLE	KY	41501-1602	37.4735233	-82.5254633
911 BYPASS RD	PIKEVILLE	KY	41501-1602	37.47263633	-82.52388183
911 BYPASS RD	PIKEVILLE	KY	41501-1602	37.4725717	-82.52437
911 BYPASS RD	PIKEVILLE	KY	41501-1602	37.47104267	-82.5214575
911 BYPASS RD UNIT SIGNAL	PIKEVILLE	KY	41501	37.4729125	-82.5238668
911 CALEB FRK	WEEKSBURY	KY	41667-9047	37.3187	-82.6836283
911 CHARLES ST	FLATWOODS	KY	41139-2007	38.511965	-82.7198667
911 CHERRY LN	ASHLAND	KY	41102-4374	38.4673154	-82.6740252
911 CHESTNUT DR	ASHLAND	KY	41101-2780	38.4743833	-82.645205
911 CHIPPEWA ST	ASHLAND	KY	41102-4313	38.4698483	-82.67743
911 CLAYTON BRANCH RD	LOUISA	KY	41230-6033	38.088005	-82.63567333
911 DIEDRICH DR	FLATWOODS	KY	41139-1607	38.5216983	-82.7130933
911 DRY RIDGE RD	LOUISA	KY	41201-9013	38.0670283	-82.72274
911 EDGEWOOD AVE	ASHLAND	KY	41102-5265	38.463015	-82.6662733
911 FORDS GAP RD	AUXIER	KY	41602-9214	37.7376233	-82.7758283
911 FOUR MILE RD TRLR	RUSH	KY	41168-9316	38.3156383	-82.720255
911 GARDNER TRL	SALYERSVILLE	KY	41465-9793	37.73873533	-83.0691975
911 HARDBURLY RD	BULAN	KY	41722-8909	37.2998117	-83.1545883
911 KY ROUTE 2039	HAGERHILL	KY	41222-9076	37.80577	-82.8492933
911 KY ROUTE 2039	HAGERHILL	KY	41222-9076	37.8053633	-82.8492683
911 KY ROUTE 2039	HAGERHILL	KY	41222-9076	37.8054717	-82.849215
911 KY ROUTE 2039	HAGERHILL	KY	41222-9076	37.80573867	-82.85407066
911 KY ROUTE 2039 BARN	HAGERHILL	KY	41222-9076	37.8053813	-82.8542894
911 LONG FORK MARSHALLS BR	VIRGIE	KY	41572-8862	37.299665	-82.6798267
911 LOWER ST LOT 42	PAINTSVILLE	KY	41240-1441	37.803105	-82.7975933
911 MARY SUE DR	FLATWOODS	KY	41139-1331	38.5219283	-82.7119
911 MARYLAND CT	FLATWOODS	KY	41139-1630	38.5186267	-82.7135817
911 MONTGOMERY AVE	ASHLAND	KY	41101-2562	38.479275	-82.6490083
911 NAVAJO TRL	FLATWOODS	KY	41139-2064	38.5106183	-82.7190017
911 PINE ST	FLATWOODS	KY	41139-1645	38.517265	-82.7154267
911 POWELL LN APT A	FLATWOODS	KY	41139-1383	38.5201767	-82.7135633
911 POWELL LN APT B	FLATWOODS	KY	41139-1383	38.5201783	-82.7135517
911 POWELL LN APT C	FLATWOODS	KY	41139-1383	38.5201717	-82.7135467
911 POWELL LN APT D	FLATWOODS	KY	41139-1383	38.5201733	-82.7135483
911 RACELAND AVE	RACELAND	KY	41169-1213	38.5343017	-82.7277033
911 RATLIFF CREEK RD	PIKEVILLE	KY	41501-2148	37.4997117	-82.5157317
911 RIGHT FORK OF ISLAND CRK	PIKEVILLE	KY	41501-7115	37.454732	-82.573685
911 ROAD CREEK RD	ELKHORN CITY	KY	41522-8414	37.3582067	-82.3756717
911 ROCKHOUSE RD	PIKEVILLE	KY	41501-4172	37.308985	-82.5294867
911 STATE HIGHWAY 1122	GRAYSON	KY	41143-6886	38.2121867	-82.948105
911 STATE HIGHWAY 773	GRAYSON	KY	41143-7543	38.282372333	-82.923134
911 THREE MILE RD	JENKINS	KY	41537-8023	37.2579933	-82.5494517
911 TRUMBO RD	MOREHEAD	KY	40351-9094	38.26214833	-83.30981167
911 TURKEY CREEK RD	BELFRY	KY	41514-7903	37.66601	-82.307055
911 UPPER BLACKBERRY RD	RANSOM	KY	41558-8718	37.541035	-82.2206117
911 VALLANCE ST	FLATWOODS	KY	41139-1675	38.51553	-82.715645
911 WASHINGTON ST	FLATWOODS	KY	41139-1661	38.5178117	-82.7142833
911 WILLIAMS CT LOT 19A	ASHLAND	KY	41101-6895	38.4442733	-82.6202467
911 WOODLAND CT	PAINTSVILLE	KY	41240-1324	37.80899	-82.7966583



911 E MAIN ST	HAZARD	KY	41701-1967	37.245943	-83.17422733
911 E MAPLE ST	SALYERSVILLE	KY	41465-9473	37.754545	-83.0590617
911 E MAPLE ST	SALYERSVILLE	KY	41465-9473	37.7545467	-83.0593083
911 W OLD BUCKLEY RD	ASHLAND	KY	41102-8850	38.473274	-82.68689166
9110 BEAUTY RD	WARFIELD	KY	41267-8302	37.842177	-82.418764
9110 KY HIGHWAY 476	BULAN	KY	41722-8744	37.33516467	-83.13150033
9110 ROBINSON CREEK RD	VIRGIE	KY	41572-8558	37.3711717	-82.5823883
9110 STATE ROUTE 5	ASHLAND	KY	41102-8026	38.42797225	-82.7587579
9110 US HIGHWAY 60	MOREHEAD	KY	40351-9000	38.27126667	-83.32406
9110 US HIGHWAY 60	MOREHEAD	KY	40351-9000	38.27126167	-83.32372333
9111 LEWIS DR	CATLETTSBURG	KY	41129-9443	38.27297767	-82.60411
9111 MIDLAND TRAIL RD	ASHLAND	KY	41102-9618	38.409065	-82.7138233
9111 MIDLAND TRAIL RD GARG	ASHLAND	KY	41102-9618	38.40897167	-82.71364416
9112 HIGHWAY 550	MOUSIE	KY	41839-9038	37.4083633	-82.879905
9112 HIGHWAY 707	CATLETTSBURG	KY	41129-8560	38.2470917	-82.6201917
9112 MIDLAND TRAIL RD APT B-5	ASHLAND	KY	41102-8621	38.4082867	-82.7135233
9112 MIDLAND TRAIL RD APT B-6	ASHLAND	KY	41102-8621	38.408515	-82.71295183
9112 MIDLAND TRAIL RD APT B-7	ASHLAND	KY	41102-8621	38.4083383	-82.7134683
9112 MIDLAND TRAIL RD APT B-8	ASHLAND	KY	41102-8621	38.4084117	-82.7134933
9112 MIDLAND TRAIL RD APT B-9	ASHLAND	KY	41102-8621	38.4084217	-82.7133817
9114 ALLEY BR	CATLETTSBURG	KY	41129-8347	38.3648133	-82.6161533
9114 HIGHWAY 7	KITE	KY	41828-8969	37.3360867	-82.812505
9115 BIG BRANCH RD	VIRGIE	KY	41572-8728	37.262085	-82.69394
9115 BIG BRANCH RD	VIRGIE	KY	41572-8728	37.2671833	-82.6910017
9115 LEWIS DR TRLR	CATLETTSBURG	KY	41129-9443	38.272368333	-82.60429716
9115 OAK HILL DR	ASHLAND	KY	41102-8708	38.4018417	-82.7009433
9117 MIDLAND TRAIL RD	ASHLAND	KY	41102-9618	38.4088383	-82.713985
912 ADAMS AVE	WURLAND	KY	41144-1504	38.5479417	-82.77105
912 BELLEFONTE RD	FLATWOODS	KY	41139-2006	38.5127683	-82.718365
912 BOYD BR	THEALKA	KY	41240-9080	37.83139	-82.8017717
912 BOYD BR	THEALKA	KY	41240-9080	37.8315667	-82.801835
912 BRENDA SUE DR	FLATWOODS	KY	41139-1316	38.5235117	-82.7103883
912 BROADWAY ST	PAINTSVILLE	KY	41240-1406	37.810095	-82.7972617
912 CALF CRK	INEZ	KY	41224-8414	37.9132841	-82.5033394
912 CHARLES ST	FLATWOODS	KY	41139-2008	38.5121067	-82.7196183
912 CHESTNUT CT	ASHLAND	KY	41101-2722	38.47350891	-82.64560107
912 COLLINS AVE	WORTHINGTON	KY	41183-9344	38.5485283	-82.7289367
912 DEAD MANS BR	LITTCARR	KY	41834	37.26239983	-82.933358
912 DEAD MANS BR TRLR	LITTCARR	KY	41834	37.262915	-82.9334683
912 DIEDRICH DR	FLATWOODS	KY	41139-1608	38.52167067	-82.71319783
912 FROZEN CRK	RACCOON	KY	41557-8508	37.4946683	-82.451185
912 GILLEY ST	FLATWOODS	KY	41139-1624	38.516058	-82.71579383
912 GILLEY ST GARG	FLATWOODS	KY	41139-1624	38.5161075	-82.7155017
912 GOOSE CRK	OLIVE HILL	KY	41164-6807	38.29834	-83.11690833
912 HIGHLAND AVE	ASHLAND	KY	41102-5248	38.4619517	-82.667295
912 HIGHLAND AVE	JACKSON	KY	41339-1130	37.55261167	-83.38280833
912 KENTUCKY AVE	WORTHINGTON	KY	41183-9356	38.5497167	-82.727275
912 LEFT FORK OF LONG FRK	VIRGIE	KY	41572-8618	37.275685	-82.6589667
912 LEFT FORK OF LONG FRK	VIRGIE	KY	41572-8618	37.276006166	-82.658844
912 MARKET ST	WORTHINGTON	KY	41183-9368	38.5510817	-82.72564
912 MARY SUE DR LOT 14	FLATWOODS	KY	41139-1332	38.5220833	-82.7121733
912 MARYLAND CT	FLATWOODS	KY	41139-1630	38.51844	-82.7139183
912 MCCLOUD DR	WORTHINGTON	KY	41183-9519	38.5516117	-82.7474067
912 MEATHOUSE RD	KIMPER	KY	41539-6402	37.5305559	-82.3535075
912 MIDDLE FORK MACES CR RD	VIPER	KY	41774	37.1621433	-83.15385
912 MIDDLE FRK	HAGERHILL	KY	41222-9041	37.7748867	-82.8354983
912 MONTGOMERY AVE	ASHLAND	KY	41101-2563	38.4792033	-82.6493
912 NAVAJO TRL	FLATWOODS	KY	41139-2058	38.510275	-82.71801
912 NEWMAN DR	WORTHINGTON	KY	41183-9515	38.55229	-82.74779
912 NICHOLS CT	ASHLAND	KY	41101-6893	38.4438633	-82.6206033
912 PROSPECT AVE	ASHLAND	KY	41101-2759	38.473081	-82.64504466
912 ROAD FRK	PIKEVILLE	KY	41501-7311	37.4213367	-82.5476733
912 SOLOMON RD	WHITESBURG	KY	41858-7220	37.1297617	-82.814435
912 SQUARE LICK RD	OLIVE HILL	KY	41164-8003	38.2826799	-83.1332155
912 SQUARE LICK RD UNIT CAMPER	OLIVE HILL	KY	41164-8003	38.281667833	-83.13264766
912 TRUMBO RD	MOREHEAD	KY	40351-9094	38.26300167	-83.30955333
912 US 60 HWY	ASHLAND	KY	41102-7793	38.3868933	-82.72156

912 VARNEY BR	KIMPER	KY	41539-6256	37.515095	-82.3476483
912 WASHINGTON AVE	WURLAND	KY	41144-1544	38.5485483	-82.7711033
912 WASHINGTON ST	FLATWOODS	KY	41139-1662	38.51736	-82.7144483
912 WASHINGTON ST	FLATWOODS	KY	41139-1662	38.5174133	-82.7145917
912 WHEATLEY RD	ASHLAND	KY	41101-2253	38.4866933	-82.67417
912 WHETSTONE RD	GREENUP	KY	41144-8701	38.5707683	-82.8504367
912 WHETSTONE RD	GREENUP	KY	41144		
912 WOODLAND CT	PAINTSVILLE	KY	41240-1323	37.8091925	-82.79584
912 WURLAND AVE	WURLAND	KY	41144-1547	38.5492867	-82.7707033
912 WURLAND AVE	WURLAND	KY	41144-1547	38.5492867	-82.770705
912 N JEFFERSON ST	LOUISA	KY	41230-1022	38.1195867	-82.61185
912 S LAKE DR	PRESTONSBURG	KY	41653-1343	37.6654667	-82.7634
912 S LAKE DR BLDG 3	PRESTONSBURG	KY	41653-1343	37.66563	-82.7628017
912 W ALEXANDER DR	ASHLAND	KY	41102-8389	38.4392233	-82.71235
9120 DANIELS FORK RD	ASHLAND	KY	41102-9306	38.43264	-82.7661717
9120 DANIELS FORK RD GARG	ASHLAND	KY	41102-9306	38.43317	-82.767495
9120 E US HIGHWAY 60	RUSH	KY	41168-9068	38.3529905	-82.77943283
9121 OAK HILL DR	ASHLAND	KY	41102-8708	38.4018067	-82.7011683
9123 MEADE SPRINGER RD	ASHLAND	KY	41102-8958	38.4094767	-82.7170133
9123 MIDLAND TRAIL RD	ASHLAND	KY	41102-9618	38.4087717	-82.7140667
9124 HIGHWAY 550	MOUSIE	KY	41839-9038	37.40875	-82.8801983
9124 ROCKCASTLE RD	LOUISA	KY	41230-5470	37.953436666	-82.53500000
9124 STATE ROUTE 5	ASHLAND	KY	41102-8026	38.42604217	-82.75721516
9124 STATE ROUTE 5	ASHLAND	KY	41102-8026	38.4260083	-82.7569883
9125 CRANSTON RD TRLR	MOREHEAD	KY	40351-8102	38.30782167	-83.39682667
9125 STATE HIGHWAY 174	OLIVE HILL	KY	41164	38.255306166	-83.31161833
9125 STATE ROUTE 5	ASHLAND	KY	41102-8026	38.4257733	-82.75877
9127 HIGHWAY 550	MOUSIE	KY	41839-9038	37.40862217	-82.88055133
9127 US 23	GREENUP	KY	41144-9601	38.5428483	-82.7602517
9129 BIG BRANCH RD	VIRGIE	KY	41572-8728	37.2672033	-82.6908833
913 ADAMS AVE	WURLAND	KY	41144-1503	38.5481285	-82.77018716
913 ADAMS ST	LOUISA	KY	41230-1005	38.11988367	-82.61168233
913 BIG WILLARD RD	BUSY	KY	41723-8757	37.26562	-83.2953567
913 BOWLING BRANCH RD	THOUSANDSTICKS	KY	41766-9050	37.195295	-83.4488617
913 BRENDA SUE DR LOT 18	FLATWOODS	KY	41139-1315	38.524449	-82.71091133
913 CENTER AVE	WORTHINGTON	KY	41183-9339	38.5481567	-82.7291917
913 CENTER AVE TRLR	WORTHINGTON	KY	41183-9339	38.5483567	-82.729215
913 DEEPHOLE BRANCH RD	LOUISA	KY	41230	38.11196676	-82.674526
913 DIEDRICH DR	FLATWOODS	KY	41139-1607	38.52175	-82.7131917
913 DRY RDG TRLR 0	GRAYSON	KY	41143-7888	38.20551	-82.9149583
913 FOUR MILE RD	RUSH	KY	41168-9316	38.315839	-82.72033316
913 GREENUP AVE	RACELAND	KY	41169-1267	38.5413383	-82.725095
913 HIGHLAND AVE	JACKSON	KY	41339-1129	37.55260667	-83.38275333
913 HIGHWAY 1148	ISOM	KY	41824-9043	37.1855065	-82.8739795
913 HIGHWAY 343	FLEMING NEON	KY	41840-9010	37.1956133	-82.6995333
913 IROQUOIS AVE	ASHLAND	KY	41102-4563	38.46564	-82.6597983
913 KELLY MOUNTAIN RD	SHELBY GAP	KY	41563-8348	37.218995	-82.5304717
913 KELLY MOUNTAIN RD GARG	SHELBY GAP	KY	41563-8348	37.2185572	-82.53321295
913 KNOB LICK BR	STINNETT	KY	40868	37.093035	-83.433745
913 MAYS BR	PRESTONSBURG	KY	41653-7815	37.6830433	-82.7663533
913 MCCLOUD DR	WORTHINGTON	KY	41183-9521	38.5519825	-82.7474035
913 NAVAJO TRL	FLATWOODS	KY	41139-2064	38.5104633	-82.7183683
913 NEWMAN DR	WORTHINGTON	KY	41183-9516	38.5526533	-82.7472367
913 NICHOLS CT	ASHLAND	KY	41101-6893	38.44438	-82.6206333
913 OAKS DR	FLATWOODS	KY	41139-2311	38.5216717	-82.754105
913 PEACH ORCHARD BR	PIKEVILLE	KY	41501		
913 PINE ST	FLATWOODS	KY	41139-1645	38.51737833	-82.71561966
913 PROSPECT AVE	ASHLAND	KY	41101-2749	38.4725317	-82.6455017
913 RIGHT FORK OF ISLAND CRK	PIKEVILLE	KY	41501-7115	37.4570867	-82.5753383
913 RIGHT FORK OF ISLAND CRK	PIKEVILLE	KY	41501-7115	37.4568183	-82.5756717
913 ROE CREEK RD	CATLETTSBURG	KY	41129-8897	38.2123933	-82.61719
913 ROE CREEK RD	CATLETTSBURG	KY	41129-8897	38.21292833	-82.616932
913 SLONES BR	SHELBIANA	KY	41562-8008	37.42228	-82.438015
913 US ROUTE 60	ASHLAND	KY	41102	38.382360333	-82.749495
913 VALLANCE ST	FLATWOODS	KY	41139-1675	38.515335	-82.716005
913 WOODLAND CT	PAINTSVILLE	KY	41240-1324	37.8089867	-82.7965617
913 W KY HIGHWAY 80	COMBS	KY	41719	37.2669447	-83.2185779

9130 CRANSTON RD	MOREHEAD	KY	40351-8102	38.30764	-83.39356667
9130 LEFT FORK DURBIN RD HSE	CATLETTSBURG	KY	41129-8731	38.275805	-82.6084433
9130 ROBINSON CREEK RD	VIRGIE	KY	41572-8558	37.3705625	-82.58212083
9131 DRYHILL RD	HYDEN	KY	41749-8374	37.246465	-83.3839233
9131 DRYHILL RD	HYDEN	KY	41749-8374	37.2465617	-83.3838183
9131 SIZEMORE RD	MINNIE	KY	41647	37.46339383	-82.7555505
9131 TIPTON ROSS RD	ASHLAND	KY	41102-8723	38.4006867	-82.6966083
9131 N KY HIGHWAY 15	HAZARD	KY	41701-5680	37.35276	-83.26214
9132 MIDLAND TRAIL RD APT A1	ASHLAND	KY	41102-8698	38.40793	-82.7139517
9132 MIDLAND TRAIL RD APT A2	ASHLAND	KY	41102-8698	38.4079467	-82.7139217
9132 MIDLAND TRAIL RD APT A3	ASHLAND	KY	41102-8622	38.4080133	-82.7138667
9132 MIDLAND TRAIL RD APT A4	ASHLAND	KY	41102-8698	38.408015	-82.71383
9132 STATE ROUTE 5	ASHLAND	KY	41102-8026	38.4257483	-82.7574533
9132 N HIGHWAY 201	WEBBVILLE	KY	41180-8801	38.1355783	-82.8482533
9134 BEAUTY RD	WARFIELD	KY	41267-8302	37.8424817	-82.417915
9134 DANIELS FORK RD	ASHLAND	KY	41102-9306	38.43207	-82.766635
9135 N KY HIGHWAY 15	HAZARD	KY	41701-5680	37.3531665	-83.26230083
9137 DANIELS FORK RD	ASHLAND	KY	41102-9306	38.433075	-82.7674733
9137 DANIELS FORK RD GARG	ASHLAND	KY	41102-9306	38.43317	-82.767495
9137 NAPLES RD	ASHLAND	KY	41102-8107	38.430599166	-82.76345166
9137 STATE HIGHWAY 773	DENTON	KY	41132-8908	38.25194417	-82.834743
9138 HIGHWAY 7	WHITESBURG	KY	41858-8136	37.22455917	-82.80011283
9138 HIGHWAY 931	WHITESBURG	KY	41858-8649	37.04299717	-82.89728016
9139 CAMPBELLS BR	CATLETTSBURG	KY	41129-8356	38.3620167	-82.6134833
9139 CAMPBELLS BR	CATLETTSBURG	KY	41129-8356	38.3622233	-82.613195
9139 CAMPBELLS BR GARG	CATLETTSBURG	KY	41129-8356	38.36151533	-82.61340016
9139 DANIELS FORK RD	ASHLAND	KY	41102-9306	38.432805	-82.76775
9139 KY HIGHWAY 7	VIPER	KY	41774-8786	37.1507423	-83.0904787
914 ADAMS AVE	WURTLAND	KY	41144-1504	38.5480033	-82.7708
914 ALVIN ST	FLATWOODS	KY	41139-2045	38.5124367	-82.7192933
914 ASHLAND AVE	ASHLAND	KY	41101-2867	38.4707567	-82.6408733
914 ASHLAND AVE APT 1	ASHLAND	KY	41101-2867	38.4707517	-82.640875
914 ASHLAND AVE APT 2	ASHLAND	KY	41101-2867	38.4707783	-82.64086
914 ASHLAND AVE APT 3	ASHLAND	KY	41101-2867	38.4707533	-82.6408733
914 ASHLAND AVE APT 4	ASHLAND	KY	41101-2867	38.4707583	-82.6408717
914 BRENDA SUE DR	FLATWOODS	KY	41139-1316	38.5238883	-82.71031
914 BUCK CRK	WHITESBURG	KY	41858-8154	37.2379633	-82.8514983
914 BUCK CRK TRLR	WHITESBURG	KY	41858-8154	37.2382817	-82.850995
914 CANADA TOWER RD	CANADA	KY	41519	37.622233166	-82.316082
914 CHARLES ST	FLATWOODS	KY	41139-2008	38.51221	-82.7199017
914 CORN FRK	PRESTONSBURG	KY	41653-8487	37.68013667	-82.71283216
914 CRAFT COLLY RD	ERMINE	KY	41815-9009	37.13123	-82.7927317
914 CRESTWOOD DR	PRESTONSBURG	KY	41653-8040	37.6825533	-82.7597017
914 EDGEWOOD AVE	ASHLAND	KY	41102-5266	38.4627	-82.6664967
914 HILTON CT	ASHLAND	KY	41101-2737	38.4745633	-82.6465033
914 MADISON AVE	WURTLAND	KY	41144-1515	38.5467233	-82.772015
914 MALLET FORK RD	PINE TOP	KY	41843-8999	37.2840517	-82.8828117
914 MARY SUE DR LOT 13	FLATWOODS	KY	41139-1332	38.5218967	-82.7119533
914 MEENACH DR	ASHLAND	KY	41102-9249	38.435065	-82.695605
914 MOTLEY RD	FEDSCREEK	KY	41524-8405	37.4037783	-82.2180017
914 NICHOLS CT LOT 8	ASHLAND	KY	41101-6893	38.4439633	-82.6206783
914 OHIO RIVER RD	GREENUP	KY	41144-6790	38.6249767	-82.8663467
914 OWENS FRK	STOPOVER	KY	41568-9007	37.4655954	-82.0975776
914 PERT CREEK RD TRLR	WHITESBURG	KY	41858-8552	37.1099133	-82.7889883
914 PINE ST	FLATWOODS	KY	41139-1646	38.51692	-82.7156617
914 PROSPECT AVE	ASHLAND	KY	41101-2759	38.47295	-82.64520716
914 ROCKY RD	PIKEVILLE	KY	41501-8016	37.4118667	-82.4260417
914 RUSSELL ST	ASHLAND	KY	41101-6469	38.4487733	-82.6207067
914 STAMPER BR	ISOM	KY	41824-9009	37.2013217	-82.9016483
914 STEPHENS BRANCH RD	MARTIN	KY	41649-7845	37.55532133	-82.78526033
914 TURKEY CREEK RD	TURKEY CREEK	KY	41514-7903	37.66601	-82.307055
914 VALLANCE ST	FLATWOODS	KY	41139-1676	38.5152317	-82.7160117
914 WEBB BR	JENKINS	KY	41537-8823	37.15787653	-82.69732868
914 WOODLAND CT	PAINTSVILLE	KY	41240-1323	37.8085667	-82.7967683
914 E MIDLAND TRL	GRAYSON	KY	41143-1716	38.341375	-82.9316683
914 E MOUNTAIN PKWY	SALYERSVILLE	KY	41465-8379	37.737125	-83.03672
914 N JEFFERSON ST	LOUISA	KY	41230-1022	38.1194183	-82.61201

914 S WOLF CRK	PILGRIM	KY	41250-8837	37.7806617	-82.46323
9141 GRANDVIEW LAKE RD	ASHLAND	KY	41102-9076	38.4194133	-82.7261917
9141 GRANDVIEW LAKE RD BARN	ASHLAND	KY	41102-9076	38.4188983	-82.7265383
9142 BIG BRANCH RD	VIRGIE	KY	41572-8728	37.26657	-82.69116
9144 META HWY	PIKEVILLE	KY	41501-4741	37.5662933	-82.4390583
9145 BEAUTY RD	WARFIELD	KY	41267-8302	37.8438983	-82.418585
9145 CRISLIP HOLW TRLR	CATLETTSBURG	KY	41129-9129	38.3755567	-82.6135917
9145 HIGHWAY 931	WHITESBURG	KY	41858-8649	37.111607999	-82.854341
9146 ALLEY BR	CATLETTSBURG	KY	41129-8347	38.3650717	-82.615635
9149 S KY HIGHWAY 15	HAPPY	KY	41746-8912	37.2021417	-83.1067767
9149 S STATE HIGHWAY 1	GRAYSON	KY	41143-7646	38.2115116	-82.8974178
915 13TH ST	ASHLAND	KY	41101-2639	38.4741267	-82.6485667
915 ALVIN ST	FLATWOODS	KY	41139-2044	38.5127633	-82.7191333
915 BELLS TRACE RD	WEBBVILLE	KY	41180-8595	38.17634946	-82.83039886
915 BIG FORK RD	YEADISS	KY	41777-8921	37.0435933	-83.263165
915 BIG FORK RD GARG	YEADISS	KY	41777-8921	37.04382067	-83.26374733
915 BRENDA SUE DR	FLATWOODS	KY	41139-1315	38.5242083	-82.7110833
915 CEDGAP RD	LOUISA	KY	41230-8022	38.06368017	-82.7043685
915 CHESTNUT DR	ASHLAND	KY	41101-2780	38.47417133	-82.64600416
915 CHIPPEWA ST	ASHLAND	KY	41102-4313	38.469885	-82.6774883
915 COMMANCHE DR	ASHLAND	KY	41102-4318	38.470285	-82.6765833
915 DANIELS DR LOT 6	FLATWOODS	KY	41139-1605	38.5213383	-82.71367
915 DIEDRICH DR	FLATWOODS	KY	41139-1607	38.52192	-82.71337
915 DOGWOOD LN	PAINTSVILLE	KY	41240-9330	37.819715	-82.7862433
915 EDGEWOOD AVE	ASHLAND	KY	41102-5265	38.462655	-82.6664317
915 FIRE TRAIL RD	JACKSON	KY	41339-9214	37.51790167	-83.38149333
915 GREENUP AVE	RACELAND	KY	41169-1267	38.5412317	-82.7247533
915 HIGHLAND AVE	ASHLAND	KY	41102-5247	38.462125	-82.667145
915 HIGHLAND AVE	JACKSON	KY	41339-1122	37.55278167	-83.38259333
915 HIGHWAY 1148	ISOM	KY	41824-9043	37.18575883	-82.87455216
915 HIGHWAY 406	STINNETT	KY	40868-6510	37.0936567	-83.4090233
915 HIGHWAY 7	JEREMIAH	KY	41826-9072	37.1766567	-82.9162783
915 HITE RD	MARTIN	KY	41649-9036	37.560305	-82.7465217
915 KY ROUTE 122	MARTIN	KY	41649-9013	37.5573483	-82.7521417
915 KY ROUTE 122	MC DOWELL	KY	41647-6042	37.4384879	-82.7374941
915 LAKESIDE DR	JACKSON	KY	41339-7488	37.56941167	-83.37991333
915 LEFT FORK MACES CRK RD	VIPER	KY	41774-8409	37.17033567	-83.1468745
915 LESLIE RD	RUSH	KY	41168-8981	38.3281967	-82.8065517
915 LIBERTY RD	WEST LIBERTY	KY	41472-2084	37.92319	-83.26933833
915 LIBERTY RD APT 202	WEST LIBERTY	KY	41472-2087	37.92294	-83.268685
915 LIBERTY RD APT 204	WEST LIBERTY	KY	41472-2087	37.92293	-83.26861667
915 LIBERTY RD APT 206	WEST LIBERTY	KY	41472-2087	37.922944	-83.268815
915 LIBERTY RD APT 208	WEST LIBERTY	KY	41472-2087	37.92292333	-83.26865
915 LIBERTY RD APT 210	WEST LIBERTY	KY	41472-2087	37.92294167	-83.268695
915 LIBERTY RD APT 212	WEST LIBERTY	KY	41472-2087	37.92290667	-83.26867167
915 LIBERTY RD APT 214	WEST LIBERTY	KY	41472-2087	37.92292	-83.26867667
915 LIBERTY RD APT 216	WEST LIBERTY	KY	41472-2087	37.92262833	-83.268975
915 LIBERTY RD APT 218	WEST LIBERTY	KY	41472-2087	37.92262833	-83.26899167
915 LIBERTY RD APT 220	WEST LIBERTY	KY	41472-2087	37.92266333	-83.26897667
915 LIBERTY RD APT 222	WEST LIBERTY	KY	41472-2088	37.92262333	-83.26894
915 LIBERTY RD APT 224	WEST LIBERTY	KY	41472-2088	37.92253167	-83.2689
915 LIBERTY RD APT 226	WEST LIBERTY	KY	41472-2088	37.922645	-83.269005
915 LIBERTY RD APT 228	WEST LIBERTY	KY	41472-2088	37.92268	-83.26902333
915 LIBERTY RD APT 230	WEST LIBERTY	KY	41472-2088	37.92258167	-83.26891
915 LIBERTY RD APT 232	WEST LIBERTY	KY	41472-2088	37.92288667	-83.269775
915 LIBERTY RD APT 234	WEST LIBERTY	KY	41472-2088	37.92295833	-83.26981167
915 LIBERTY RD APT 236	WEST LIBERTY	KY	41472-2088	37.922955	-83.26982167
915 LIBERTY RD APT 238	WEST LIBERTY	KY	41472-2088	37.92250567	-83.2693975
915 LIBERTY RD APT 240	WEST LIBERTY	KY	41472-2088	37.92296167	-83.269835
915 LIBERTY RD APT 242	WEST LIBERTY	KY	41472-2088	37.92300833	-83.26984
915 LIBERTY RD APT 244	WEST LIBERTY	KY	41472-2089	37.92254517	-83.269401
915 LIBERTY RD APT 246	WEST LIBERTY	KY	41472-2089	37.92284833	-83.26975667
915 LIBERTY RD APT 248	WEST LIBERTY	KY	41472-2089	37.92287833	-83.26976833
915 LIBERTY RD APT 250	WEST LIBERTY	KY	41472-2089	37.92282667	-83.26976833
915 LIBERTY RD APT 252	WEST LIBERTY	KY	41472-2089	37.92283167	-83.269765
915 LIBERTY RD APT 254	WEST LIBERTY	KY	41472-2089	37.922845	-83.26980667
915 LIBERTY RD APT 256	WEST LIBERTY	KY	41472-2089	37.92287167	-83.26975333

915 LIBERTY RD APT 258	WEST LIBERTY	KY	41472-2089	37.92282833	-83.269755
915 LIBERTY RD APT 260	WEST LIBERTY	KY	41472-2089	37.92281667	-83.26977833
915 LIBERTY RD APT 262	WEST LIBERTY	KY	41472-2089	37.92282167	-83.269805
915 LIBERTY RD APT 264	WEST LIBERTY	KY	41472-2089	37.922845	-83.269755
915 LIBERTY RD UNIT SEWERPL	WEST LIBERTY	KY	41472-2084	37.922575	-83.26894833
915 LITTLE CARD RD	MOUTHCARD	KY	41548-8108	37.3890617	-82.2745533
915 LITTLE GRAPEVINE CRK RD	HAZARD	KY	41701-7363	37.332205	-83.2504633
915 LOWER ST LOT 44	PAINTSVILLE	KY	41240-1441	37.80279183	-82.79743066
915 LYONS DR	PAINTSVILLE	KY	41240-9361	37.820705	-82.7859317
915 MARYLAND CT	FLATWOODS	KY	41139-1630	38.5188533	-82.714235
915 MEENACH DR TRLR	ASHLAND	KY	41102-8239	38.4353533	-82.696295
915 MIDDLE FRK	HAGERHILL	KY	41222-9041	37.7754083	-82.8366183
915 MILLS RD	PIKEVILLE	KY	41501-4961	37.6450733	-82.534425
915 MONTGOMERY AVE	ASHLAND	KY	41101-2562	38.4791683	-82.6489133
915 NOSBEN FRK HSE	BELFRY	KY	41514-7846	37.67377	-82.32915
915 PINE ST	FLATWOODS	KY	41139-1645	38.51718567	-82.715735
915 POND CRK	DRAFFIN	KY	41522-8309	37.332275	-82.4007333
915 PROSPECT AVE	ASHLAND	KY	41101-2749	38.4732933	-82.6440883
915 RIVER HURRICANE BR	RACCOON	KY	41557-8946	37.45483	-82.373805
915 ROCKHOUSE FRK	SALYERSVILLE	KY	41465-7465	37.73949	-83.0097583
915 ROCKHOUSE FRK	SALYERSVILLE	KY	41465-7465	37.74166916	-83.01021434
915 SCUDDY BRANCH RD TRLR	SCUDDY	KY	41760-9050	37.192356	-83.08943383
915 SMITH FORK RD	PHELPS	KY	41553-8809	37.4758967	-82.1860983
915 STATE HIGHWAY 1947	GRAYSON	KY	41143-8803	38.343707	-82.9563155
915 VINE ST	RACELAND	KY	41169-1147	38.5423283	-82.7245867
915 WASHINGTON ST	FLATWOODS	KY	41139-1661	38.517925	-82.714765
915 WHEATLEY RD	ASHLAND	KY	41101-2254	38.48678883	-82.67480683
915 WOODLAND CT	PAINTSVILLE	KY	41240-1324	37.8089867	-82.7965733
915 E MAPLE ST	SALYERSVILLE	KY	41465-9473	37.75671767	-83.05351933
915 N LEVISA RD	MOUTHCARD	KY	41548-8110	37.3935667	-82.2612533
915 W ROSE RD	ASHLAND	KY	41102-8878	38.4571183	-82.6965833
9151 KY ROUTE 122	MINNIE	KY	41651-9061	37.462955	-82.755765
9155 CRANSTON RD TRLR	MOREHEAD	KY	40351-8102	38.30824333	-83.39476167
9155 KY HIGHWAY 28	CHAVIES	KY	41727	37.332108333	-83.3924545
9155 KY ROUTE 122	MC DOWELL	KY	41651	37.4627567	-82.7555867
9155 MEATHOUSE RD TRLR	PILGRIM	KY	41250-8936	37.704905	-82.5024117
9158 BIG BRANCH RD	VIRGIE	KY	41572-8728	37.2661667	-82.6912833
9158 LITTLE ROBINSON CRK	VIRGIE	KY	41572	37.37004	-82.58205
9158 STATE HIGHWAY 773	DENTON	KY	41132-8908	38.2502573	-82.8323463
916 29TH ST	ASHLAND	KY	41101-3075	38.4644067	-82.6284117
916 ADAMS AVE	WURLAND	KY	41144-1504	38.5478367	-82.7701733
916 BAKER FORK RD	YEADDISS	KY	41777-8909	37.0581233	-83.2794917
916 BRENDA SUE DR LOT 9	FLATWOODS	KY	41139-1316	38.5240583	-82.7097817
916 CANE FORK RD TRLR	HYDEN	KY	41749-8917	37.15257887	-83.45987632
916 CHURCH RDG TRLR	OLIVE HILL	KY	41164-8102	38.2719117	-83.064175
916 COLLINS AVE	WORTHINGTON	KY	41183-9344	38.5483967	-82.7287433
916 COLLINS AVE GARG	WORTHINGTON	KY	41183-9344	38.5483883	-82.7288217
916 COMMANCHE DR	ASHLAND	KY	41102-4319	38.4701533	-82.6773517
916 DANIELS DR LOT 23	FLATWOODS	KY	41139-1606	38.5213533	-82.7143217
916 DIEDRICH DR LOT 30	FLATWOODS	KY	41139-1608	38.521675	-82.7132017
916 DOGWOOD LN	PAINTSVILLE	KY	41240-9329	37.81933	-82.7863217
916 DOGWOOD LN REAR STORAGE	PAINTSVILLE	KY	41240-9329	37.8193905	-82.78609416
916 EASTERN AVE	WORTHINGTON	KY	41183-9362	38.5501333	-82.7267967
916 GAIL DR	ASHLAND	KY	41102-9398	38.4331317	-82.6944117
916 GOOSE CREEK RD	NEON	KY	41840-8917	37.2135967	-82.7253433
916 GREAT OAK RD	MAYKING	KY	41837-9087	37.1121233	-82.7771267
916 HIGHLAND AVE	ASHLAND	KY	41102-5248	38.461905	-82.6671717
916 HIGHLAND AVE	HAZARD	KY	41701-2509	37.26235533	-83.19082566
916 HIGHLAND AVE	JACKSON	KY	41339-1123	37.55239633	-83.3826815
916 HIGHLAND AVE APT 1	JACKSON	KY	41339-1180	37.55297167	-83.38160667
916 HIGHLAND AVE APT 2	JACKSON	KY	41339-1180	37.55297167	-83.38160667
916 HIGHLAND AVE APT 3	JACKSON	KY	41339-1180	37.55297167	-83.38160667
916 HIGHLAND AVE APT 4	JACKSON	KY	41339-1180	37.55243167	-83.38257667
916 HIGHLAND AVE APT 5	JACKSON	KY	41339-1180	37.55297167	-83.38160667
916 HIGHLAND AVE APT 6	JACKSON	KY	41339-1180	37.55297167	-83.38160667
916 HIGHLAND AVE APT 7	JACKSON	KY	41339-1180	37.55297167	-83.38160667
916 HIGHLAND AVE APT 8	JACKSON	KY	41339-1180	37.55252333	-83.38218333

916 ISSAC PARK RD	LOUISA	KY	41230-5933	38.0808117	-82.6470433
916 ISSAC PARK RD	LOUISA	KY	41230-5933	38.08146	-82.6471583
916 KENTUCKY BLVD	HAZARD	KY	41701-2020	37.2463933	-83.1761
916 KY ROUTE 3379	GRETHEL	KY	41631-9094	37.4853733	-82.6424217
916 LEFT FK OF HURRICANE BR TRLR	STAFFORDSVILLE	KY	41256-9210	37.8210367	-82.9149333
916 LOTTS CREEK RD	HAZARD	KY	41701-7609	37.2875517	-83.1709083
916 LOWES BR	PIKEVILLE	KY	41501-6317	37.6091217	-82.5004533
916 LYONS DR	PAINTSVILLE	KY	41240-9361	37.82019	-82.7860433
916 LYONS DR GARG	PAINTSVILLE	KY	41240-9361	37.8198593	-82.7857557
916 MARKET ST	WORTHINGTON	KY	41183-9368	38.5510017	-82.725535
916 MARROWBONE CREEK RD	ELKHORN CITY	KY	41522-8540	37.3579383	-82.4200083
916 MARY SUE DR LOT 12	FLATWOODS	KY	41139-1332	38.522	-82.7116667
916 MCCLOUD DR	WORTHINGTON	KY	41183-9519	38.5516	-82.74776
916 MEADOWS BR	PRESTONSBURG	KY	41653-1597	37.6634467	-82.721215
916 MINK BR	CRAYNOR	KY	41635-8925	37.438355	-82.66782
916 MONTGOMERY AVE	ASHLAND	KY	41101-2563	38.47917167	-82.64927247
916 NAVAJO TRL	FLATWOODS	KY	41139-2058	38.5098367	-82.7175583
916 NEW ROUTE 3	INEZ	KY	41224	37.83782333	-82.54793
916 NEWMAN DR	WORTHINGTON	KY	41183-9515	38.552185	-82.7480533
916 NEWMAN DR GARG	WORTHINGTON	KY	41183-9515	38.55245367	-82.74816066
916 NICHOLS CT	ASHLAND	KY	41101-6893	38.44424	-82.62082
916 OLD HOUSE BRANCH RD	TOPMOST	KY	41862-9012	37.3720011	-82.7701317
916 PETER FORK RD	MC CARR	KY	41544-8339	37.5806917	-82.166765
916 PINE CREEK RD	MAYKING	KY	41837-9043	37.12887	-82.749125
916 PINSON FRK	SIDNEY	KY	41564-8773	37.600045	-82.3842867
916 POWELL LN	FLATWOODS	KY	41139-2601	38.5204517	-82.7143067
916 SCUDDY BRANCH RD	SCUDDY	KY	41760-9050	37.19229483	-83.08901466
916 SCUDDY BRANCH RD LOT 2	SCUDDY	KY	41760-9050	37.19251717	-83.08921824
916 SEATON AVE	GREENUP	KY	41144		
916 SEATON AVE	GREENUP	KY	41144-1130	38.5702817	-82.834565
916 WASHINGTON ST	FLATWOODS	KY	41139-1662	38.5173717	-82.714945
916 WILSON CRK	LANGLEY	KY	41645-6534	37.5360333	-82.8146267
916 WINDY HEIGHTS LN	ASHLAND	KY	41102-9266	38.43426017	-82.69558116
916 WOODLAND CT	PAINTSVILLE	KY	41240-1323	37.8085383	-82.7966567
916 WURLAND AVE	WURLAND	KY	41144-1547	38.548835	-82.7699967
916 E MAPLE ST	SALYERSVILLE	KY	41465-9473	37.75643333	-83.053026
916 N BIG RUN RD	ASHLAND	KY	41102-9649	38.3680183	-82.70832
916 N JEFFERSON ST	LOUISA	KY	41230-1022	38.1193717	-82.6121
916 W BRINEGAR RD	OLIVE HILL	KY	41164-8911	38.22358667	-83.28861333
9162 KY HIGHWAY 476 TRLR	BULAN	KY	41722-8744	37.3353333	-83.13067
9165 KY ROUTE 979	GRETHEL	KY	41631-9022	37.44785	-82.6531583
9167 HIGHWAY 7	BLACKKEY	KY	41804-9021	37.1320883	-82.9969867
9167 S STATE HIGHWAY 1	GRAYSON	KY	41143-7646	38.2113417	-82.897715
9168 BEAUTY RD	WARFIELD	KY	41267-8302	37.8428417	-82.4180017
9168 BEAUTY RD BLDG 1	WARFIELD	KY	41267-8302	37.8434529	-82.4158858
9168 HIGHWAY 7	WHITESBURG	KY	41858-8136	37.22498367	-82.79915966
9168 US ROUTE 60	ASHLAND	KY	41102-9526	38.410181166	-82.7118365
917 39TH ST	ASHLAND	KY	41101-3139	38.454623	-82.623372
917 ADAMS AVE	WURLAND	KY	41144-1503	38.54829707	-82.77229435
917 BELLEFONTE RD	FLATWOODS	KY	41139-2005	38.5144567	-82.7196833
917 BIG FORK RD	YEADISS	KY	41777-8921	37.0436217	-83.2635633
917 BROADWAY ST	PAINTSVILLE	KY	41240-1407	37.810335	-82.7963567
917 BROADWAY ST APT B	PAINTSVILLE	KY	41240-1407	37.8103383	-82.7963467
917 BROADWAY ST REAR	PAINTSVILLE	KY	41240-1407	37.81034117	-82.79623533
917 CENTRAL AVE	SOUTH WILLIAMSON	KY	41503-4162	37.6677317	-82.29203
917 CHEROKEE RD	RACELAND	KY	41169-1275	38.540025	-82.7165967
917 CHISSOM RD	JEREMIAH	KY	41826-9044	37.18830027	-82.95148819
917 COLLINS AVE	WORTHINGTON	KY	41183-9345	38.54859117	-82.72816666
917 COMMANCHE DR	ASHLAND	KY	41102-4318	38.4701867	-82.67644
917 DAMRON MAYO RD TRLR	GRAYSON	KY	41143-7930	38.3497217	-82.8918717
917 DANIELS DR	FLATWOODS	KY	41139-1605	38.5212967	-82.7139217
917 DIEDRICH DR	FLATWOODS	KY	41139-1607	38.522135	-82.7135783
917 EASTERN AVE	WORTHINGTON	KY	41183-9363	38.5505433	-82.7264833
917 FIGHTING FRK	GRAYSON	KY	41143-8821	38.331385	-82.8477933
917 GILLEY ST	FLATWOODS	KY	41139-1623	38.5163517	-82.7158867
917 KENTUCKY AVE	WORTHINGTON	KY	41183-9357	38.54973	-82.7269833
917 LITTLE LAUREL LN	INEZ	KY	41224	37.94661667	-82.55778167

917 LOWER ST LOT 45	PAINTSVILLE	KY	41240-1441	37.8028533	-82.79744
917 MAIN ST	GREENUP	KY	41144-1113	38.5734483	-82.8328117
917 MARROWBONE CREEK RD	ELKHORN CITY	KY	41522-8540	37.3587333	-82.4205483
917 MCCLOUD DR	WORTHINGTON	KY	41183-9521	38.5518333	-82.7480183
917 MEADWOOD HEIGHTS RD LOT 8	ASHLAND	KY	41102-9045	38.42164	-82.7087183
917 MIDDLE FRK	SALYERSVILLE	KY	41465-8657	37.741493666	-83.09406216
917 MORTON BLVD OFC	HAZARD	KY	41701-9476	37.2815817	-83.22362
917 NAVAJO TRL	FLATWOODS	KY	41139-2064	38.5105567	-82.7180017
917 NEW BUCKLEY RD	ASHLAND	KY	41102-8828	38.4654483	-82.6865583
917 NEWMAN DR LOT 12	WORTHINGTON	KY	41183-9516	38.5527283	-82.74756
917 OAKS DR	FLATWOODS	KY	41139-2311	38.5217917	-82.75554
917 PERRY PARK RD	HAZARD	KY	41701-5322	37.2827867	-83.2085933
917 PROSPECT AVE	ASHLAND	KY	41101-2749	38.4731733	-82.64522
917 PUNCHEON CAMP RD	CORNETTSVILLE	KY	41731-8636	37.094477	-83.121047
917 REID ST	FLATWOODS	KY	41139-9071	38.500315	-82.7402617
917 SPRING BR	JEREMIAH	KY	41826-8912	37.162315	-82.921285
917 STATE HIGHWAY 1947 GARG	GRAYSON	KY	41143-8803	38.3435533	-82.9563867
917 VALLANCE ST	FLATWOODS	KY	41139-1675	38.51557	-82.7162217
917 WILSON CRK	LANGLEY	KY	41645-6534	37.53543	-82.8145033
917 WOODLAND CT	PAINTSVILLE	KY	41240-1324	37.8090017	-82.7964817
917 N MAIN ST APT 1	HAZARD	KY	41701-1370	37.2525783	-83.1949283
917 N MAIN ST APT 2	HAZARD	KY	41701-1370	37.2526467	-83.1950683
9170 LITTLE ROBINSON CRK	VIRGIE	KY	41560	37.3698665	-82.58213116
9170 YELLOW CREEK RD	LOUISA	KY	41230-5876	37.9469365	-82.49282195
9174 HIGHWAY 7	KITE	KY	41828-8969	37.334355	-82.8124333
9174 HIGHWAY 7	TOPMOST	KY	41862-8949	37.3345167	-82.8125717
9175 HIGHWAY 460	SALYERSVILLE	KY	41465-6672	37.8108875	-83.1571985
9175 ROBINSON CREEK RD	VIRGIE	KY	41572-8559	37.36989083	-82.58299116
9175 US HIGHWAY 60	MOREHEAD	KY	40351-9000	38.26912333	-83.32309
9175 US HIGHWAY 60 BARN	MOREHEAD	KY	40351-9000	38.26958667	-83.32308333
9175 VEST TALCUM RD	TALCUM	KY	41722-8879	37.37111	-83.1069317
9177 HIGHWAY 1690	LOUISA	KY	41230-8301	37.96985167	-82.60431833
9177 HIGHWAY 1690	LOUISA	KY	41230-8301	37.96972833	-82.60470667
9178 HIGHWAY 460	SALYERSVILLE	KY	41465-6672	37.80627167	-83.15956167
918 ALVIN ST	FLATWOODS	KY	41139-2045	38.51261359	-82.72006238
918 BELLEFONTE RD	FLATWOODS	KY	41139-2006	38.5128933	-82.7191633
918 BELLEFONTE RD	FLATWOODS	KY	41139-2006	38.5133883	-82.7196167
918 BLACKBURN AVE	ASHLAND	KY	41101-4504	38.46623833	-82.65956716
918 BRENDA SUE DR	FLATWOODS	KY	41139-1316	38.5242733	-82.7101167
918 CENTER ST	CATLETTSBURG	KY	41129-1415	38.4382133	-82.60978
918 CENTER ST	CATLETTSBURG	KY	41129-1415	38.438344	-82.60858783
918 CHESTNUT CT	ASHLAND	KY	41101-2722	38.47389	-82.6464217
918 CHLOE RD	PIKEVILLE	KY	41501-1593	37.4718633	-82.4827017
918 COALFIELD INDUSTRIAL DR	CHAVIES	KY	41727	37.36334969	-83.27715709
918 COMMANCHE DR	ASHLAND	KY	41102-4319	38.4700067	-82.67711
918 CRESLEY BRANCH RD	ULYSSES	KY	41264-9020	37.9449369	-82.6911355
918 DANIELS DR LOT 22	FLATWOODS	KY	41139-1606	38.52136	-82.7146433
918 DIEDRICH DR	FLATWOODS	KY	41139-1608	38.52193	-82.714085
918 GILLEY ST	FLATWOODS	KY	41139-1624	38.516495	-82.7161167
918 HARRIS ST	CATLETTSBURG	KY	41129-1419	38.4410783	-82.6068517
918 HIGHLAND AVE	JACKSON	KY	41339-1123	37.55270167	-83.38223333
918 HIGHWAY 588	WHITESBURG	KY	41858-8947	37.1139467	-82.8655567
918 ISSAC PARK RD	LOUISA	KY	41230-5933	38.0823267	-82.64723
918 KY ROUTE 680	GRETHEL	KY	41631-9041	37.4510467	-82.7262633
918 KY ROUTE 993	TUTOR KEY	KY	41263-8711	37.8590933	-82.7727633
918 KY ROUTE 993 BLDG 1	TUTOR KEY	KY	41263-8711	37.8600463	-82.7721278
918 LITTLE ROBINSON CRK	VIRGIE	KY	41572-8325	37.369445	-82.598993
918 MARY SUE DR	FLATWOODS	KY	41139-1332	38.52222	-82.7115883
918 MORTON LN	SOUTH SHORE	KY	41175-9572	38.7191367	-82.9607617
918 NAVAJO TRL LOT 16	FLATWOODS	KY	41139-2058	38.5099933	-82.71645
918 NICHOLS CT	ASHLAND	KY	41101-6893	38.4442533	-82.6217033
918 PINE ST	FLATWOODS	KY	41139-1646	38.5172333	-82.7158633
918 RIGHT FORK OF BEAVER CRK	ELKHORN CITY	KY	41522-8610	37.3243817	-82.31146
918 ROCKHOUSE FRK	SALYERSVILLE	KY	41465-7465	37.7390433	-83.00901
918 ROCKHOUSE FRK	SALYERSVILLE	KY	41465-7465	37.739845	-83.0093
918 SEATON AVE	GREENUP	KY	41144-1130	38.5702733	-82.8345967
918 SMOOT CRK	WHITESBURG	KY	41858-8055	37.112435	-82.8535767

918 SMOOT CRK	WHITESBURG	KY	41858-8055	37.16222	-82.86235
918 SMOOT CRK	WHITESBURG	KY	41858-8055	37.1623833	-82.8629
918 SPURLOCK FRK	DANA	KY	41615-9035	37.54174	-82.70096
918 WASHINGTON ST	FLATWOODS	KY	41139-1662	38.51786	-82.7147733
918 WOODLAND CT	PAINTSVILLE	KY	41240-1323	37.8085467	-82.79668
9181 S HIGHWAY 3 HSE 1	LOUISA	KY	41230-6570	38.01008167	-82.52119
9181 S STATE HIGHWAY 1	GRAYSON	KY	41143-7646	38.2113067	-82.8975883
9182 BEAUTY RD	WARFIELD	KY	41267-8302	37.843095	-82.4180917
9183 KY HIGHWAY 7	VIPER	KY	41774-8786	37.1495867	-83.0920817
9184 HIGHWAY 460	SALYERSVILLE	KY	41465-6672	37.809595	-83.15726667
9185 KY HIGHWAY 451 TRLR	BUSY	KY	41723-8917	37.2801967	-83.311385
9185 MEATHOUSE RD TRLR	PILGRIM	KY	41250-8936	37.7045967	-82.5022667
9186 ALLEY BR	CATLETTSBURG	KY	41129-8347	38.365365	-82.615305
9186 KY HIGHWAY 7	VIPER	KY	41774-8786	37.1494317	-83.0923183
9188 HIGHWAY 7	WHITESBURG	KY	41858-8136	37.224635	-82.8000517
9188 META HWY	PIKEVILLE	KY	41501-4741	37.567555	-82.4397575
9189 KY HIGHWAY 699	LEATHERWOOD	KY	41731-9027	37.0463067	-83.1520883
919 ALVIN ST	FLATWOODS	KY	41139-2044	38.5127117	-82.7194833
919 BEAVER CREEK RD	ELKHORN CITY	KY	41522-8721	37.3195917	-82.3461067
919 BLACKBURN AVE	ASHLAND	KY	41101-4503	38.46635	-82.6594717
919 BROOKEFIELD FARM RD	ASHLAND	KY	41102-8786	38.455784	-82.773349
919 COMMANCHE DR	ASHLAND	KY	41102-4318	38.4701033	-82.6761717
919 DANIELS DR	FLATWOODS	KY	41139-1605	38.5213033	-82.7140883
919 DIEDRICH DR	FLATWOODS	KY	41139-1607	38.5221567	-82.7137083
919 DOGWOOD LN	PAINTSVILLE	KY	41240-9330	37.8196267	-82.78608
919 GILLEY ST	FLATWOODS	KY	41139-1623	38.51606773	-82.71541287
919 GOLDIE CT	ASHLAND	KY	41102-7532	38.4331567	-82.698495
919 HIGHLAND AVE	ASHLAND	KY	41102-5247	38.4619067	-82.66722
919 HIGHLAND AVE	JACKSON	KY	41339-1122	37.553045	-83.382435
919 HIGHLAND AVE APT 2FL	JACKSON	KY	41339-1122	37.55315667	-83.38211833
919 HIGHWAY 317	FLEMING NEON	KY	41840		
919 HIGHWAY 317	NEON	KY	41840-9089	37.1912715	-82.7145135
919 HIGHWAY 3400 TRLR	JENKINS	KY	41537-8943	37.15487	-82.6675483
919 LEES PL	ASHLAND	KY	41102-6519	38.4420165	-82.75900483
919 LITTLE BRUSHY RD	PIKEVILLE	KY	41501	37.5988475	-82.54930683
919 LITTLE ROBINSON CRK	VIRGIE	KY	41572-8325	37.36945883	-82.59789766
919 LOWER ST LOT 46	PAINTSVILLE	KY	41240-1441	37.8027667	-82.7972883
919 LYONS DR	PAINTSVILLE	KY	41240-9361	37.820645	-82.78588
919 MONROE ST	WURTLAND	KY	41144-1518	38.5464746	-82.77304785
919 PEYTON CRK	PIKEVILLE	KY	41501-7732	37.4296067	-82.4522217
919 PINE ST	FLATWOODS	KY	41139-1645	38.5175567	-82.715965
919 PRESTONSBURG ST	WEST LIBERTY	KY	41472-1227	37.920649	-83.24467966
919 PRESTONSBURG ST	WEST LIBERTY	KY	41472-1227	37.9198767	-83.24462
919 PRESTONSBURG ST	WEST LIBERTY	KY	41472-1227	37.9195933	-83.2465933
919 PROSPECT AVE	ASHLAND	KY	41101-2749	38.4724133	-82.6455417
919 ROBERT WILEY LN	PAINTSVILLE	KY	41240-9102	37.8190017	-82.7864117
919 ROBERT WILEY LN	PAINTSVILLE	KY	41240-9102	37.81913	-82.78652
919 ROCKHOUSE FRK TRLR	HATFIELD	KY	41514-8749	37.6611295	-82.3914858
919 WASHINGTON ST	FLATWOODS	KY	41139-1661	38.5181567	-82.7147583
919 WOODLAND CT	PAINTSVILLE	KY	41240-1324	37.8090083	-82.7964717
9190 HIGHWAY 707	CATLETTSBURG	KY	41129-8560	38.2442967	-82.6187267
9190 HIGHWAY 707 BARN	CATLETTSBURG	KY	41129-8560	38.2438717	-82.6189917
9190 KY ROUTE 122	MC DOWELL	KY	41651	37.4607367	-82.7549767
9191 RIVER FRONT RD	LOVELY	KY	41231-8921	37.7753885	-82.32601383
9191 RIVER FRONT RD TRLR	LOVELY	KY	41231-8921	37.7751433	-82.3276717
9192 BEAUTY RD	WARFIELD	KY	41267-8302	37.84358633	-82.41760916
9193 ROCKCASTLE RD	LOUISA	KY	41230-5470	37.95494	-82.53517333
9193 ROCKCASTLE RD TRLR	LOUISA	KY	41230-5470	37.9551963	-82.5353799
9194 ELKHORN CRK	ASHCAMP	KY	41512-8538	37.2597567	-82.4655217
9194 HIGHWAY 1	WEBBVILLE	KY	41180-9024	38.1704217	-82.8216583
9194 S HIGHWAY 3	LOUISA	KY	41230-6570	38.01031167	-82.52249833
9195 LOTTS CREEK RD	HAZARD	KY	41701-9057	37.2626917	-83.0632017
9198 BEAUTY RD	WARFIELD	KY	41267-8302	37.84335	-82.4179683
9198 ELKHORN CRK	ELKHORN CITY	KY	41522-7477	37.2600617	-82.4658467
9199 HIGHWAY 7	KITE	KY	41828-8969	37.33485	-82.8118867
92 AL & SUSIE LN	HYDEN	KY	41749	37.1305633	-83.414625
92 ALLEGHENY RD	HELLIER	KY	41534-9000	37.2779033	-82.4804083



92 BAILEY BR	JACKSON	KY	41339	37.5532285	-83.39023666
92 BAILEY BR	JACKSON	KY	41339	37.55213667	-83.389695
92 BAKER LN	HAZARD	KY	41701-7343	37.3359867	-83.2544167
92 BALL BRANCH SCHOOL RD	MOUSIE	KY	41839-9044	37.4069367	-82.902635
92 BALL FRK	PINSONFORK	KY	41555-7509	37.557735	-82.254005
92 BALL PARK ST	ALLEN	KY	41601-9414	37.61509	-82.726545
92 BALLPARK RD	FLEMING NEON	KY	41840	37.2079733	-82.7173733
92 BARGE ST TRLR	GREENUP	KY	41144-6195	38.564272	-82.8141965
92 BEAVER VALLEY RD	MARTIN	KY	41649-7938	37.5621083	-82.7585033
92 BEDROCK DR	MC ROBERTS	KY	41835-8903	37.2035983	-82.68265
92 BELLOWS RD	SALYERSVILLE	KY	41465-7480	37.70895217	-83.0050435
92 BELLOWS RD	SALYERSVILLE	KY	41465-7480	37.70986746	-83.00569655
92 BIG CAT FORK RD TRLR	LOUISA	KY	41230-9057	38.1488717	-82.6886517
92 BILL CORNETT RD	WHITESBURG	KY	41858-8410	37.1537033	-82.8396717
92 BLACKBERRY RD TRLR	DEBORD	KY	41214-9009	37.82392667	-82.563365
92 BLUE SKY DR	CHAVIES	KY	41727-8308	37.3777837	-83.2441866
92 BOARDWALK ST	FREEBURN	KY	41528-8627	37.5631617	-82.13613
92 BONE BR	PHELPS	KY	41553-9321	37.5115367	-82.1451733
92 BOURBON ST	GREENUP	KY	41144-8730	38.6303233	-82.8641883
92 BRADLEY BR	WAYLAND	KY	41666-6700	37.420812166	-82.80487983
92 BREANNA DR	WHITESBURG	KY	41858-7974	37.1695617	-82.8563917
92 BREWER DR	WHITESBURG	KY	41858-8450	37.12732	-82.864735
92 BRIDGE BRANCH RD	ALLEN	KY	41601-9420	37.6145867	-82.7149733
92 BURGESS RD	LOUISA	KY	41230-7753	38.1138917	-82.5972217
92 BURNT HOUSE BR	HYDEN	KY	41749-8610	37.106755	-83.3884417
92 CALEB FRK	WEEKSBURY	KY	41667-9012	37.3274	-82.6893483
92 CALLAHAN HOLLOW RD	VIPER	KY	41774-8290	37.1612017	-83.1308017
92 CANEY NEWSOME BR	PIKEVILLE	KY	41501-4029	37.322725	-82.55258
92 CARROLL HUNT LN	BELFRY	KY	41514-7433	37.62747	-82.264905
92 CECIL HALL ST	IVEL	KY	41642-9402	37.5977683	-82.6850233
92 CHAPLIN RD TRLR	LOUISA	KY	41230-7754	38.10704784	-82.59542744
92 CHURCH WAY	RACCOON	KY	41557-8329	37.5046317	-82.45452
92 CIRCLE DR	SOUTH SHORE	KY	41175-7849	38.7265583	-82.9331217
92 CODY LN	VIPER	KY	41774-8019	37.142315	-83.1276917
92 CONLEY RD TRLR	MOREHEAD	KY	40351-8690	38.24367167	-83.31917
92 CORKWOOD LN	MAYKING	KY	41837-8926	37.13311363	-82.76366886
92 COVE AVE	JENKINS	KY	41537-9617	37.1727083	-82.6304467
92 DALE EARNHARDT DR	WEST LIBERTY	KY	41472-8881	37.933987	-83.23229299
92 DALE EARNHARDT DR TRLR	WEST LIBERTY	KY	41472-8881	37.93421667	-83.2338333
92 DAMRON BR	GRAYSON	KY	41143-1928	38.3273433	-82.9118467
92 DANIEL BOONE PLZ	HAZARD	KY	41701-5334	37.298305	-83.2150833
92 DIAMOND DR	WHITESBURG	KY	41858-8184	37.2457417	-82.8319417
92 DIX FRK	SIDNEY	KY	41564-8712	37.61194593	-82.34271005
92 DORIS LN	SOUTH SHORE	KY	41175-9591	38.72956	-82.9161117
92 DOVE LN	BONNYMAN	KY	41719-9021	37.294905	-83.2643467
92 EDDIES LN	MALLIE	KY	41836-9101	37.2990395	-82.90230233
92 ELOISE CHURCH RD	LOUISA	KY	41230-6052	38.10194	-82.5979017
92 FAWN DR TRLR	WOOTON	KY	41776-8908	37.202734666	-83.29472116
92 FIRST CREEK LN UNIT CAMPER	BONNYMAN	KY	41719-8863	37.295004	-83.233973
92 FIRST ST	SOUTH SHORE	KY	41175-7936	38.72951799	-82.92080578
92 FLAT GAP RD	BONNYMAN	KY	41719-9026	37.29154	-83.2614355
92 GEORGES BRANCH RD	VICCO	KY	41773-8911	37.1964527	-83.05645515
92 GLENS TRAILER CT	PINE TOP	KY	41843	37.2599295	-82.90920466
92 GOLF COURSE RD	WHEELWRIGHT	KY	41669-9000	37.3459683	-82.7152367
92 GRANNY FORK RD	SMILAX	KY	41764-8977	37.12514037	-83.22580074
92 GRASSY BR	RACCOON	KY	41557-8366	37.5123983	-82.44718
92 HALE AVE	LOVELY	KY	41231-9019	37.8271717	-82.400295
92 HARDBURLY RD	BULAN	KY	41722-8900	37.2978133	-83.166345
92 HEATHER DR	OLIVE HILL	KY	41164-6298	38.28786833	-83.24642333
92 HIGH ST	JENKINS	KY	41537-8668	37.173031833	-82.63212616
92 HIGH ST	VIRGIE	KY	41572-8000	37.3350983	-82.5797933
92 HIGHWAY 80	HYDEN	KY	41749-8500	37.15545524	-83.36959649
92 HINER RD	BULAN	KY	41722-9048	37.31551	-83.1663317
92 HITCHCOCK DR	SOUTH SHORE	KY	41175-7929	38.7270367	-82.9318233
92 HOGG HOLW TRLR	FLEMING NEON	KY	41840-8944	37.1935517	-82.71499
92 HOLLY AVE	SOUTH SHORE	KY	41175-9021	38.72241635	-82.96909508
92 HOLLY HILLS MALL RD	HINDMAN	KY	41822-9121	37.3142367	-82.9427383

92 HOLLY HILLS MALL RD	HINDMAN	KY	41822-9121	37.3142333	-82.942675
92 HOLLY HILLS MALL RD	HINDMAN	KY	41822-9121	37.3144833	-82.9445867
92 HOLLY HILLS MALL RD	HINDMAN	KY	41822-9121	37.3142533	-82.9427217
92 HOLLY HILLS MALL RD	HINDMAN	KY	41822-9121	37.314315	-82.9431667
92 HOLLY HILLS MALL RD	HINDMAN	KY	41822-9121	37.3143183	-82.94317
92 HOLLY HILLS MALL RD STE 1	HINDMAN	KY	41822-9121	37.3142383	-82.942685
92 HOLLY HILLS MALL RD STE 7	HINDMAN	KY	41822-9121	37.3143167	-82.94317
92 HOLLY THICKET RD	VIPER	KY	41774-8350	37.15499	-83.1626635
92 HOLLY THICKET RD	VIPER	KY	41774-8350	37.15665627	-83.16320081
92 HOOT OWL HOLW	TUTOR KEY	KY	41263-8706	37.85545833	-82.77021533
92 HOWELL BR	GALVESTON	KY	41635-6315	37.4461217	-82.63344
92 HUNTER CHURCH RD	HAZARD	KY	41701-8043	37.3597383	-83.2039583
92 ISOM MOORE BR	MINNIE	KY	41651-9052	37.46493583	-82.75790166
92 JASMINE CT LOT 12	HAZARD	KY	41701-5477	37.28990217	-83.2045865
92 JD DR	THORNTON	KY	41855-9092	37.213042333	-82.80492816
92 JEFFS VLY	GREENUP	KY	41144-7259	38.586975	-82.86044
92 JENT MTN	HAZARD	KY	41701-5523	37.2713817	-83.155645
92 JONANCY LN	VIRGIE	KY	41572-8522	37.3149283	-82.587095
92 JONES HOLLOW RD	GRAYSON	KY	41143-7955	38.3539783	-82.80829366
92 KY ROUTE 201	WITTENSVILLE	KY	41274-9052	37.85262	-82.8246683
92 L CONLEY CEM RD	MOUSIE	KY	41839-8990	37.4133583	-82.892425
92 LAFFERTY LN TRLR	INEZ	KY	41224-8602	37.84776833	-82.52031667
92 LARGE FARM RD	GREENUP	KY	41144-8191	38.52955	-82.8311033
92 LAWTON LN	OLIVE HILL	KY	41164-8964	38.266687666	-83.21439366
92 LILAC DR	JENKINS	KY	41537-9230	37.184945	-82.614795
92 LINCOLN CT	HI HAT	KY	41636-5400	37.3900675	-82.730882
92 LODGE HALL HOLW TRLR	OLIVE HILL	KY	41164-6404	38.26006217	-83.2959045
92 LOG BRANCH RD	EMMALENA	KY	41740-8917	37.373545	-83.061245
92 LOG BRANCH RD	EMMALENA	KY	41740-8917	37.371925	-83.0619075
92 LOGGY HOLW	WHITESBURG	KY	41858-8411	37.1496817	-82.85908
92 MARCH DR	WHITESBURG	KY	41858	37.2061283	-82.7978717
92 MASONS LN	EAST POINT	KY	41216-9025	37.7459683	-82.7867567
92 MAY BR	SALYERSVILLE	KY	41465-6704	37.7588583	-83.1034817
92 MAY BRANCH RD	WEST LIBERTY	KY	41472-9408	37.86097667	-83.20658667
92 MEMORY LN	WHITESBURG	KY	41858-8091	37.179645	-82.82845
92 MESSER LN	DWARF	KY	41739	37.33484138	-83.1329206
92 MORRIS BTM	SIDNEY	KY	41564-8844	37.6020683	-82.3440767
92 MOUNT ZION RD	STINNETT	KY	40868	37.082215	-83.4351867
92 NAOMI LN	ASHLAND	KY	41102-7944	38.47784	-82.7078217
92 NEEDLEPOINT RD TRLR	WHITESBURG	KY	41858-8839	37.0790933	-82.83247
92 OHIO ST	WHITESBURG	KY	41858-7549	37.12165883	-82.83345116
92 OLD 119 LOOP	JENKINS	KY	41537-8808	37.1501133	-82.7021183
92 OLD COUNTY RD	HAROLD	KY	41635-7024	37.5352383	-82.6292417
92 OLD DIXON RD TRLR	BLACKKEY	KY	41804-8933	37.1275183	-83.002935
92 OLD SUNSHINE RD	SOUTH SHORE	KY	41175-9660	38.7156433	-82.9588917
92 PEACH TREE LN	JACKSON	KY	41339-6580	37.552316833	-83.34076066
92 PEARL LN	LOUISA	KY	41230-6705	38.0951983	-82.6444567
92 PLEASANT HILL RD	PINE TOP	KY	41843	37.25880283	-82.89964366
92 POSSUM TROT RD	LEBURN	KY	41831-8921	37.3492633	-82.9568
92 POWERHOUSE HL	FREEBURN	KY	41528-8728	37.5564167	-82.149085
92 PRAIRIE LN	ESSIE	KY	40827-7061	37.0744833	-83.429255
92 PRATER DR	STOPOVER	KY	41568-8864	37.51009	-82.074397
92 PRATER SUB RD	SALYERSVILLE	KY	41465-7381	37.70799	-82.9809767
92 PRESTON BR	MEALLY	KY	41234-8000	37.7963783	-82.7492283
92 RAINBOW LN	BUSY	KY	41723-8847	37.2708183	-83.2621267
92 RATLIFF ST	PIKEVILLE	KY	41501-3223	37.5156217	-82.5612683
92 RATLIFF ST	PIKEVILLE	KY	41501-3223	37.51562	-82.5612533
92 RATLIFF TOWN RD TRLR	LOUISA	KY	41230-5453	37.94313667	-82.54027167
92 RIDDLE ST	SOUTH SHORE	KY	41175-7808	38.7272683	-82.9521867
92 RIGHT FORK OF LYKINS CRK	PIKEVILLE	KY	41501-5626	37.504095	-82.5523367
92 RIGHT TURKEY TOE BR	HARDY	KY	41531-8935	37.5978	-82.2071467
92 RIVER ST	PIKEVILLE	KY	41501-2240	37.431765	-82.482789
92 ROSE LN TRLR	RAVEN	KY	41861-8915	37.4114433	-82.7971467
92 ROSE ST	PAINTSVILLE	KY	41240-1492	37.81284	-82.7815017
92 RYANS LN	AWAWAM	KY	41713	37.218674	-83.27878166
92 SAFARI DR	MAYKING	KY	41837	37.133091166	-82.77018183
92 SAINT BARTS DR	HAZARD	KY	41701-5350	37.2385853	-83.21466462

92 SAINT BARTS DR UNIT SHED	HAZARD	KY	41701-5350	37.34866133	-83.112513
92 SAINT CROIX WAY	HAZARD	KY	41701-5344	37.3472395	-83.11645716
92 SAINT MARTINS LN	HAZARD	KY	41701-5346	37.34748117	-83.11547116
92 SASSETTE LN TRLR	FLATWOODS	KY	41139-9102	38.494485	-82.7358983
92 SCENIC VIEW DR	GRETHEL	KY	41631-8920	37.4772567	-82.6628617
92 SMITH CEMETERY RD TRLR	SIDNEY	KY	41564-8544	37.62185	-82.35507
92 SPILLMAN HL	FLATWOODS	KY	41139-8979	38.4817717	-82.73271
92 SPRING DR	WOOTON	KY	41776-8727	37.1713583	-83.2574433
92 STAPLETON LN TRLR	SOUTH SHORE	KY	41175-9302	38.705523	-82.95097083
92 STEPP BR	LOVELY	KY	41231-8931	37.784599	-82.34870116
92 STEPP BR	PIKEVILLE	KY	41501-6300	37.60522	-82.5182667
92 STINNETT GAP RD	STINNETT	KY	40868-6521	37.0972285	-83.395634
92 SUKEY FRK	TURKEY CREEK	KY	41514-8005	37.635	-82.328375
92 SUNFLOWER LN	PINE TOP	KY	41843	37.270855	-82.8617283
92 SUNSHINE LN	PIKEVILLE	KY	41501-3136	37.5378833	-82.6068099
92 SYCAMORE HL	FREEBURN	KY	41528-8730	37.5605783	-82.1459917
92 SYKES BLVD	PIKEVILLE	KY	41501-2842	37.5335967	-82.5826883
92 THACKER HOLW	CANADA	KY	41519-8271	37.58233	-82.3219417
92 THOUSANDSTICKS BR RD TRLR	HYDEN	KY	41749-8688	37.1744517	-83.423575
92 TIPTON DR UNIT 2	GREENUP	KY	41144-6621	38.6272717	-82.86897
92 TOLER LN	TOLER	KY	41514-8765	37.6364517	-82.2551067
92 TOLER RD	TOLER	KY	41514-8694	37.63629	-82.2565867
92 TREVOR LN	PRESTONSBURG	KY	41653-8460	37.6516869	-82.7124313
92 TWELVE OAKS DR	PIKEVILLE	KY	41501-1677	37.5445017	-82.52492
92 TWIN LICKS RD	WEBBVILLE	KY	41180-8886	38.14516188	-82.85965333
92 WARREN G JUDE RD	PILGRIM	KY	41250-8819	37.77986626	-82.45931138
92 WATER BURCH ST LOT A	HAGERHILL	KY	41222	37.766641666	-82.78758883
92 WATER BURCH ST LOT B	HAGERHILL	KY	41222	37.766644833	-82.78755
92 WB HOLW	JENKINS	KY	41537-8894	37.1793383	-82.7087933
92 WHITE OAK DR	PIKEVILLE	KY	41501-6478	37.5643267	-82.4588733
92 WILDCAT DR	HAPPY	KY	41746	37.243618333	-83.17605283
92 WILDERNESS DR GARG	OLIVE HILL	KY	41164-4782	38.30859767	-83.21035366
92 WILDERNESS DR TRLR	OLIVE HILL	KY	41164-4782	38.30864667	-83.21004167
92 WILLIAMSON DR	HUDDY	KY	41535-8936	37.6010917	-82.2714067
92 WINDING WAY LN	GRAYSON	KY	41143-7535	38.2840963	-82.91891253
92 WOODLAND EST	PAINTSVILLE	KY	41240-8604	37.803012	-82.767191
92 E MAIN ST TRLR	STANVILLE	KY	41659-7019	37.56574	-82.64355
92 N AUXIER AVE	PIKEVILLE	KY	41501-9112	37.4838967	-82.52185
92 N BUCKINGHAM AVE	WEST VAN LEAR	KY	41268-8014	37.7878017	-82.7806983
92 N BURGLAR HOLW	WEST VAN LEAR	KY	41268-8036	37.785245	-82.7836967
92 N FRONT ST	LANGLEY	KY	41645-6512	37.533395	-82.790525
92 S FRONT ST	LANGLEY	KY	41645-6517	37.5303833	-82.7897367
92 W CRETCHER ST	GRAYSON	KY	41143-7817	38.34609	-82.9124683
920 ADAMS ST	LOUISA	KY	41230-1006	38.1200333	-82.6117983
920 ASHLAND AVE	ASHLAND	KY	41101-2852	38.4706367	-82.64059
920 BARTLEYTOWN RD	ASHCAMP	KY	41512		
920 BLACKBURN AVE	ASHLAND	KY	41101-4504	38.4659883	-82.6593917
920 BRENDA SUE DR LOT 11	FLATWOODS	KY	41139-1316	38.52416	-82.7101033
920 CANOE RUN	GRAYSON	KY	41143-7006	38.31012706	-82.9023973
920 CENTER AVE	WORTHINGTON	KY	41183-9338	38.54767	-82.729285
920 CENTER ST	CATLETTSBURG	KY	41129-1415	38.4379617	-82.60885
920 COMMANCHE DR	ASHLAND	KY	41102-4319	38.4699217	-82.6769367
920 COURT ST	WORTHINGTON	KY	41183-9374	38.551515	-82.7246333
920 DANIELS DR	FLATWOODS	KY	41139-1606	38.521455	-82.7147417
920 DIEDRICH DR	FLATWOODS	KY	41139-1608	38.5219917	-82.713895
920 DORTON HL	JENKINS	KY	41537-8214	37.2941583	-82.5493783
920 DORTON JENKINS HWY	JENKINS	KY	41537-8280	37.2677533	-82.5755
920 DRY BR	PIKEVILLE	KY	41501-6410	37.580235	-82.4615667
920 DYSARD HILL DR	ASHLAND	KY	41101-2728	38.47207245	-82.6447976
920 ELISHA FRK	PIKEVILLE	KY	41501-7036	37.4807783	-82.5744317
920 FRENCH BROAD ST	ASHLAND	KY	41101-7114	38.4891433	-82.671025
920 FRENCH BROAD ST	ASHLAND	KY	41101-7114	38.4891317	-82.6710617
920 GILLEY ST	FLATWOODS	KY	41139-1624	38.516345	-82.7162133
920 HIGHLAND AVE	JACKSON	KY	41339-1123	37.55278167	-83.38192167
920 HIGHWAY 7	JEREMIAH	KY	41826-9072	37.1765133	-82.9172017
920 HOOPWOOD BR LOT 3	PIKEVILLE	KY	41501-7170	37.4634	-82.581726
920 JACKSON BRANCH RD	ELKHORN CITY	KY	41522-7302	37.2797267	-82.43146

920 KENTUCKY AVE	WORTHINGTON	KY	41183-9356	38.5494617	-82.7276317
920 KENTUCKY AVE	WORTHINGTON	KY	41183-9356	38.5497683	-82.7271567
920 KY ROUTE 306	WHEELWRIGHT	KY	41669-9030	37.3418983	-82.7205833
920 LITTLE CARD RD	MOUTHCARD	KY	41548-8108	37.38928	-82.2744067
920 LONGFORK RD	VIRGIE	KY	41572-8908	37.33512016	-82.60106516
920 LYONS DR	PAINTSVILLE	KY	41240-9361	37.8203317	-82.7860867
920 MADISON AVE	WURLAND	KY	41144-1515	38.5468433	-82.7712433
920 MARYLAND CT	FLATWOODS	KY	41139-1630	38.5188117	-82.7148067
920 MEENACH DR	ASHLAND	KY	41102-9249	38.4351433	-82.695735
920 NARROWS BR	HARDY	KY	41531-8805	37.6056424	-82.2477963
920 NARROWS BR	HARDY	KY	41531-8805	37.605175	-82.2475117
920 NAVAJO TRL	FLATWOODS	KY	41139-2058	38.5099867	-82.7169267
920 NEWMAN DR	WORTHINGTON	KY	41183-9515	38.55229	-82.74845
920 NICHOLS CT	ASHLAND	KY	41101-6893	38.4443817	-82.6212
920 OAKWOOD AVE	VICCO	KY	41773-9009	37.2245827	-83.0685761
920 OAKWOOD AVE GARG	VICCO	KY	41773-9009	37.227063166	-83.0709855
920 PARKER LN	OLIVE HILL	KY	41164-6378	38.31455315	-83.32692615
920 PROSPECT AVE	ASHLAND	KY	41101-2759	38.472697	-82.64524916
920 RIVER RD	MC CARR	KY	41544-8527	37.61978004	-82.18147227
920 RIVER RD	MC CARR	KY	41544-8527	37.62063	-82.182347
920 SECO DR	SECO	KY	41849-5002	37.181875	-82.733485
920 SLICK FORD RD	VIPER	KY	41774-8211	37.17403583	-83.1344875
920 STATE HIGHWAY 292	LOVELY	KY	41231	37.835435	-82.4089783
920 STATE ROUTE 1	GREENUP	KY	41144		
920 STATE ROUTE 1 GARG	GREENUP	KY	41144		
920 STEPHENS MEADE RD	ASHLAND	KY	41102-8975	38.4139717	-82.7171267
920 STRONG BRANCH RD	HAZARD	KY	41701-7415	37.3401143	-83.2292989
920 TACKETT FRK	BEAVER	KY	41604-9077	37.385903	-82.651473
920 TAYLOR ST	SOUTH SHORE	KY	41175-9570	38.7196917	-82.9582317
920 TRUMBO RD	MOREHEAD	KY	40351-9094	38.261085	-83.3083
920 TRUMBO RD	MOREHEAD	KY	40351-9094	38.262035	-83.30840833
920 US 60 HWY	ASHLAND	KY	41102-7793	38.38685283	-82.72145383
920 VALLANCE ST	FLATWOODS	KY	41139-1676	38.5153917	-82.7166767
920 WASHINGTON ST	FLATWOODS	KY	41139-1662	38.5177883	-82.71511
920 WELLS MTN	EMMALENA	KY	41740	37.3760903	-83.0651477
920 WILLIAMS AVE	RACELAND	KY	41169-1168	38.5359417	-82.7347083
920 WINDY HEIGHTS LN	ASHLAND	KY	41102-9266	38.434475	-82.6953083
920 WOODLAND CT	PAINTSVILLE	KY	41240-1323	37.8085383	-82.7966583
920 N BIG RUN RD	ASHLAND	KY	41102-9649	38.3675183	-82.7077367
920 N HIGHWAY 3	LOUISA	KY	41230-6437	38.12905	-82.6430583
920 W GLENDALE DR	ASHLAND	KY	41102-9410	38.451242	-82.704795
920 W MAIN ST	WEST LIBERTY	KY	41472-2008	37.92658	-83.25745667
920 W WALLACE DR	ASHLAND	KY	41102-7611	38.4267717	-82.7319983
9200 KY ROUTE 122	MINNIE	KY	41651-9061	37.460107	-82.75449
9200 KY ROUTE 40	OIL SPRINGS	KY	41238-9004	37.801455	-82.965235
9200 KY ROUTE 40	OIL SPRINGS	KY	41238-9004	37.8015383	-82.9652967
9200 KY ROUTE 40 UNIT POOL	OIL SPRINGS	KY	41238-9004	37.80135783	-82.9651605
9200 ROBINSON CREEK RD APT 2UPPER	VIRGIE	KY	41572-8349	37.369397333	-82.5822025
9200 ROBINSON CREEK RD LOWR APT1	VIRGIE	KY	41572-8349	37.369386333	-82.582212
9200 US HIGHWAY 60	MOREHEAD	KY	40351-9000	38.27185	-83.32275
9201 MEATHOUSE RD TRLR	PILGRIM	KY	41250-8937	37.70408	-82.5028433
9202 ELKHORN CRK	ASHCAMP	KY	41512-8539	37.2596033	-82.4671217
9203 GRANDVIEW LAKE RD	ASHLAND	KY	41102-9076	38.4184667	-82.72804
9204 ELKHORN CRK	ASHCAMP	KY	41512-8539	37.2599	-82.4688733
9204 N KY HIGHWAY 15	HAZARD	KY	41701-5681	37.354203	-83.262424
9204 N KY HIGHWAY 15 TRLR	HAZARD	KY	41701-5681	37.3543717	-83.26306
9205 US HIGHWAY 60	MOREHEAD	KY	40351-9000	38.27196167	-83.321575
9205 N KY HIGHWAY 15	HAZARD	KY	41701-5681	37.3538367	-83.2615167
9206 ROBINSON CREEK RD	VIRGIE	KY	41572-8349	37.369263	-82.582438
9206 ROBINSON CREEK RD APT REAR	VIRGIE	KY	41572-8349	37.36928483	-82.58216733
9206 STATE ROUTE 503 LOT 2	ARGILLITE	KY	41121-8628	38.44090467	-82.773724
9208 CAMPBELLS BR GARG	CATLETTSBURG	KY	41129-8357	38.361152	-82.61389183
9208 ELKHORN CRK	ASHCAMP	KY	41512-8539	37.2600449	-82.4706957
9208 STATE HIGHWAY 1496	GRAYSON	KY	41143-7698	38.2259167	-82.8675617
9209 NAPLES RD	ASHLAND	KY	41102-8106	38.4305385	-82.764035
921 ALVIN ST	FLATWOODS	KY	41139-2044	38.5127067	-82.719575
921 BEE HIVE RD	SLEMP	KY	41763-8909	37.0705967	-83.100685

921	BUFFALO RUN	HAZARD	KY	41701-6209	37.1888083	-83.2036957
921	BURGEYS CREEK RD	MALLIE	KY	41836-8938	37.2448067	-82.931425
921	CHIPPEWA ST	ASHLAND	KY	41102-4313	38.4695783	-82.6769933
921	DANIELS DR	FLATWOODS	KY	41139-1605	38.5216517	-82.7147533
921	DIEDRICH DR	FLATWOODS	KY	41139-1607	38.5221833	-82.7142217
921	GARDNER TRL TRLR 3	SALYERSVILLE	KY	41465-9793	37.7457533	-83.068205
921	GRASSY CRK	JAMBOREE	KY	41553-9049	37.4409443	-82.1491704
921	HICKS BRANCH RD	LEBURN	KY	41831-9041	37.37917	-82.9268067
921	HIGHLAND AVE UNIT 1	JACKSON	KY	41339-1122	37.55322333	-83.382025
921	HIGHLAND AVE UNIT 2	JACKSON	KY	41339-1122	37.55318667	-83.38202833
921	HIGHLAND AVE UNIT 3	JACKSON	KY	41339-1122	37.5530162	-83.3817009
921	HIGHWAY 581	ULYSSES	KY	41264-9039	37.97554667	-82.65423066
921	HOFFMAN AVE GARG	WORTHINGTON	KY	41183-9351	38.54948515	-82.72810353
921	JACKS BRANCH RD	HAZARD	KY	41701-6371	37.18931519	-83.21788912
921	MARYLAND CT	FLATWOODS	KY	41139-1630	38.519115	-82.71438
921	MEENACH DR	ASHLAND	KY	41102-8239	38.435375	-82.6958333
921	MUDLICK RD	HARDY	KY	41531-8906	37.5955017	-82.231515
921	NAVAJO TRL	FLATWOODS	KY	41139-2064	38.5104933	-82.7172317
921	NEWMAN DR	WORTHINGTON	KY	41183-9516	38.552515	-82.7478167
921	PRESTONSBURG ST	WEST LIBERTY	KY	41472-1227	37.920771	-83.24510566
921	PROSPECT AVE	ASHLAND	KY	41101		
921	RACCOON RD	HUEYSVILLE	KY	41640-6623	37.4930983	-82.8457233
921	RED BRANCH RD	LOUISA	KY	41230-5967	38.06830567	-82.64981983
921	ROAD FRK	PIKEVILLE	KY	41501-7311	37.421353	-82.54768
921	SECOND FORK RD	WOOTON	KY	41776-8717	37.17058544	-83.25761157
921	STEPHENS MEADE RD	ASHLAND	KY	41102-8976	38.4145915	-82.71634683
921	STEPHENS MEADE RD LOT B	ASHLAND	KY	41102-8976	38.4144652	-82.7157625
921	STRONGS BRANCH RD	ALTRO	KY	41339-7133	37.3485217	-83.381975
921	UPPER CHLOE CRK	PIKEVILLE	KY	41501-6605	37.459015	-82.464305
921	VALLANCE ST	FLATWOODS	KY	41139-1675	38.5155917	-82.71638
921	WINIFRED ST	GREENUP	KY	41144-1147	38.572905	-82.8336167
921	WOLFEN CREEK RD	MALLIE	KY	41836-8856	37.226914333	-82.91751183
921	WOODLAND CT	PAINTSVILLE	KY	41240-1324	37.80896273	-82.79578713
921	S LAKE DR	PRESTONSBURG	KY	41653-1343	37.6661017	-82.76393
921	W WALLACE DR	ASHLAND	KY	41102	38.427755	-82.7326333
9210	HIGHWAY 476	HARDSHELL	KY	41348-8963	37.45529667	-83.23802
9211	US HIGHWAY 23	STANVILLE	KY	41659-9001	37.566625	-82.6429317
9212	ELKHORN CRK	ASHCAMP	KY	41512-8539	37.2611167	-82.4725033
9212	STATE ROUTE 5	ASHLAND	KY	41102-8553	38.42375	-82.7532683
9213	ELKHORN CRK	ASHCAMP	KY	41512-8539	37.2585917	-82.4673667
9213	HIGHWAY 460	WEST LIBERTY	KY	41472-7538	37.84832133	-83.19248683
9215	KY ROUTE 979	GRETHEL	KY	41631-9023	37.4465883	-82.6552267
9215	LEWIS DR	CATLETTSBURG	KY	41129-9444	38.2714067	-82.604325
9215	OAK HILL DR	ASHLAND	KY	41102-8709	38.400385	-82.701735
9216	BRUSHY RD TRLR	VARNEY	KY	41571-9020	37.6641055	-82.48102833
9216	CAMPBELLS BR	CATLETTSBURG	KY	41129-8357	38.36094533	-82.61384816
9216	ELKHORN CRK	ASHCAMP	KY	41512-8539	37.2589533	-82.4677467
9216	STATE ROUTE 5	ASHLAND	KY	41102-8553	38.4237567	-82.753665
9217	MEADE SPRINGER RD	ASHLAND	KY	41102-7906	38.40907	-82.71692
9217	STATE HIGHWAY 1496	GRAYSON	KY	41143-7698	38.2256417	-82.8691967
9218	US ROUTE 60	ASHLAND	KY	41102-8037	38.4097055	-82.7137125
9218	US ROUTE 60 APT 2	ASHLAND	KY	41102-8188	38.40970683	-82.71368083
9218	US ROUTE 60 APT 3	ASHLAND	KY	41102-8188	38.40947	-82.71372
9218	US ROUTE 60 GARG MAIN	ASHLAND	KY	41102-8188	38.4096467	-82.7133933
9218	US ROUTE 60 OFC APT	ASHLAND	KY	41102-8037	38.4095067	-82.7135333
9218	US ROUTE 60 OFC MAIN	ASHLAND	KY	41102-8037	38.4094867	-82.7136533
9219	KY HIGHWAY 7	VIPER	KY	41774-8787	37.1500683	-83.0911367
9219	STATE ROUTE 503 APT	ARGILLITE	KY	41121-8628	38.441055	-82.7727033
922	ADKINS XING	PIKEVILLE	KY	41501-7866	37.4082183	-82.4502583
922	ALVIN ST	FLATWOODS	KY	41139-2045	38.51247	-82.719675
922	BLACKBURN AVE	ASHLAND	KY	41101-4504	38.46594	-82.6594367
922	BRENDA SUE DR LOT 12	FLATWOODS	KY	41139-1316	38.52433733	-82.71059766
922	CRAFT COLLY RD	ERMINE	KY	41815-9009	37.1311517	-82.7925033
922	DANIELS DR	FLATWOODS	KY	41139-1606	38.52172583	-82.71483483
922	DIEDRICH DR LOT 27	FLATWOODS	KY	41139-1608	38.5219517	-82.71359
922	DIX FRK	SIDNEY	KY	41564-8803	37.60150333	-82.34443
922	EDGEWOOD AVE	ASHLAND	KY	41102-5266	38.46185	-82.6661017

922	GOLDIE CT	ASHLAND	KY	41102-7532	38.4333355	-82.69732466
922	HARRIS ST	CATLETTSBURG	KY	41129-1419	38.441215	-82.6069117
922	HIGHLAND AVE	ASHLAND	KY	41102-5248	38.4615917	-82.6671383
922	HIGHWAY 1812	JACKSON	KY	41339-9314	37.57090167	-83.36821167
922	MARY SUE DR	FLATWOODS	KY	41139-1332	38.522235	-82.71158
922	MARYLAND CT	FLATWOODS	KY	41139-1630	38.518885	-82.7149633
922	RIVERSIDE DR	PRESTONSBURG	KY	41653-7858	37.6651817	-82.7633433
922	SANSOM FRK	DANA	KY	41615-9019	37.5408567	-82.6944983
922	SAW BRANCH RD	WOOTON	KY	41776	37.15646529	-83.2851008
922	SHORT CREEK RD TRLR	HYDEN	KY	41749-8454	37.1359433	-83.394935
922	SHORT FORK RD TRLR	PIPPA PASSES	KY	41844-9047	37.3112683	-82.8932083
922	SPURLOCK FRK	DANA	KY	41615-9035	37.5414117	-82.7011
922	STATE ROUTE 3117	SOUTH SHORE	KY	41175-7942	38.73253759	-82.90572027
922	STATE ROUTE 3117 GARG	SOUTH SHORE	KY	41175-7942	38.73253759	-82.90572027
922	STINSON CRK	GRAYSON	KY	41143-8485	38.303375	-82.8611867
922	VALLANCE ST	FLATWOODS	KY	41139-1676	38.51544	-82.71667
922	WELLS MTN	EMMALENA	KY	41740	37.3761375	-83.06489983
922	WINCHESTER AVE	ASHLAND	KY	41101-7447	38.4814533	-82.64658
922	WOODLAND CT	PAINTSVILLE	KY	41240-1323	37.8085367	-82.7966567
922	E MIDLAND TRL	GRAYSON	KY	41143-1716	38.3411917	-82.9312983
922	N BIG RUN RD	ASHLAND	KY	41102-9649	38.3676467	-82.707835
922	N BIG RUN RD GARG	ASHLAND	KY	41102-9649	38.36778417	-82.708087
922	W ALEXANDER DR	ASHLAND	KY	41102-8389	38.4390846	-82.7111093
9220	CAMPBELLS BR HSE	CATLETTSBURG	KY	41129-8357	38.3609667	-82.6133017
9220	CAMPBELLS BR UNIT SHOP	CATLETTSBURG	KY	41129-8357	38.3608333	-82.613475
9220	KY ROUTE 979	GRETHEL	KY	41631-9023	37.447509	-82.653964
9220	KY ROUTE 979 HSE	GRETHEL	KY	41631-9023	37.448285	-82.655045
9220	OAK HILL DR	ASHLAND	KY	41102-8921	38.4001083	-82.7008483
9223	MEADE SPRINGER RD	ASHLAND	KY	41102-7906	38.408815	-82.7190367
9225	MEATHOUSE RD	PILGRIM	KY	41250-8937	37.7042071	-82.5044656
9225	US HIGHWAY 60	MOREHEAD	KY	40351-9000	38.27197167	-83.32116833
9226	ROCKCASTLE RD	LOUISA	KY	41230-5471	37.9547467	-82.5349
9226	US HIGHWAY 23	PIKEVILLE	KY	41501-3942	37.3433967	-82.5476983
9228	LEWIS DR	CATLETTSBURG	KY	41129-9444	38.2736111	-82.604116
9228	LEWIS DR TRLR	CATLETTSBURG	KY	41129-9444	38.2705267	-82.6060317
9229	KY ROUTE 825	SWAMP BRANCH	KY	41240-8757	37.7452933	-82.9230433
923	ALVIN ST	FLATWOODS	KY	41139-2044	38.51257267	-82.71996583
923	BLACKBURN AVE	ASHLAND	KY	41101-4503	38.4661385	-82.6591485
923	BLAZE BR	JENKINS	KY	41537-8124	37.2527317	-82.58404
923	BROADWAY ST APT 1	PAINTSVILLE	KY	41240-1464	37.810305	-82.7962633
923	BROADWAY ST APT 2	PAINTSVILLE	KY	41240-1464	37.810216166	-82.79601183
923	BROADWAY ST APT 3	PAINTSVILLE	KY	41240-1464	37.81031	-82.7962683
923	BROADWAY ST APT 5	PAINTSVILLE	KY	41240-1464	37.810285	-82.796245
923	BUCKS BR	MARTIN	KY	41649-7855	37.5750683	-82.776485
923	CHESTNUT CT	ASHLAND	KY	41101-2722	38.473544	-82.64569797
923	DANIELS DR	FLATWOODS	KY	41139-1605	38.5217367	-82.71491
923	DIEDRICH DR	FLATWOODS	KY	41139-1607	38.522485	-82.714025
923	DOGWOOD LN	PAINTSVILLE	KY	41240-9330	37.8195583	-82.7857117
923	GAIL DR	ASHLAND	KY	41102-9398	38.4330367	-82.694455
923	GILLEY ST	FLATWOODS	KY	41139-1623	38.5165017	-82.7159883
923	HIGHLAND AVE	ASHLAND	KY	41102-5247	38.4618883	-82.6668783
923	HIGHLAND AVE APT 1FL	JACKSON	KY	41339-1122	37.55318667	-83.38207833
923	KY HIGHWAY 699	CORNETTSVILLE	KY	41731-8754	37.117436	-83.090405
923	LICK CREEK RD	LICK CREEK	KY	41540-8117	37.3843217	-82.2993333
923	LYONS DR	PAINTSVILLE	KY	41240-9361	37.8207433	-82.7855117
923	ROBERT WILEY LN	PAINTSVILLE	KY	41240-9102	37.818735	-82.7857267
923	ROCKHOUSE FRK	SALYERSVILLE	KY	41465-7465	37.7398517	-83.009255
923	ROCKHOUSE FRK GARG	SALYERSVILLE	KY	41465-7465	37.739984833	-83.00957833
923	RUSSELL ST	ASHLAND	KY	41101-6468	38.4496133	-82.62135
923	STINSON CRK	GRAYSON	KY	41143-8485	38.3051033	-82.860075
923	TAYLOR DR APT 13	ASHLAND	KY	41102-9333	38.4179417	-82.7115633
923	TAYLOR DR APT 14	ASHLAND	KY	41102-9333	38.41831	-82.7116317
923	TAYLOR DR APT 15	ASHLAND	KY	41102-9333	38.41833	-82.710945
923	TAYLOR DR APT 16	ASHLAND	KY	41102-9333	38.41833	-82.7109533
923	TAYLOR DR APT 17	ASHLAND	KY	41102-9333	38.41831	-82.71095
923	TAYLOR DR APT 18	ASHLAND	KY	41102-9333	38.4184617	-82.7115983
923	TAYLOR DR APT 19	ASHLAND	KY	41102-9333	38.418455	-82.7116233

923 TAYLOR DR APT 20	ASHLAND	KY	41102-9333	38.418555	-82.7113467
923 VALLANCE ST LOT 1	FLATWOODS	KY	41139-1675	38.5155683	-82.716395
923 WATTS FORK RD	GARNER	KY	41817-8943	37.34144683	-82.917709
923 WOODLAND CT	PAINTSVILLE	KY	41240-1324	37.8089867	-82.7962967
9231 HIGHWAY 160 TRLR	WHITESBURG	KY	41858-8916	37.084185	-82.9209783
9231 S KY HIGHWAY 15	HAPPY	KY	41746-8913	37.2018533	-83.1045683
9232 STATE ROUTE 503	ARGILLITE	KY	41121-8628	38.4406317	-82.7732933
9233 HIGHWAY 7	BLACKKEY	KY	41804-8863	37.1317975	-82.99753066
9233 STATE ROUTE 503 TRLR	ARGILLITE	KY	41121-8628	38.4410467	-82.7726883
9234 E US HIGHWAY 60	RUSH	KY	41168-8866	38.354095	-82.7774967
9237 BIG BRANCH RD	VIRGIE	KY	41572-8729	37.265865	-82.6910883
9237 HIGHWAY 707	CATLETTSBURG	KY	41129-8561	38.2465067	-82.617205
9238 HIGHWAY 30	JACKSON	KY	41339-7926	37.56757667	-83.26871667
9238 US HIGHWAY 23 LOWR	PIKEVILLE	KY	41501-3942	37.3430217	-82.5478733
9238 US HIGHWAY 23 UPPR	PIKEVILLE	KY	41501-3942	37.3430983	-82.54779
9239 HIGHWAY 7	KITE	KY	41828-8970	37.33484617	-82.81096933
9239 HIGHWAY 7	KITE	KY	41828-8970	37.3347233	-82.8107467
9239 KY ROUTE 122	MINNIE	KY	41651-9061	37.461755	-82.754845
9239 NAPLES RD	ASHLAND	KY	41102-8106	38.4301683	-82.76553
9239 SIZEMORE RD	MINNIE	KY	41631	37.46139317	-82.75451516
9239 US ROUTE 60	ASHLAND	KY	41102-8685	38.40962	-82.714815
924 ADAMS ST	LOUISA	KY	41230-1006	38.1199595	-82.611174
924 ALVIN ST	FLATWOODS	KY	41139-2045	38.51252	-82.7199417
924 ASHLAND AVE	ASHLAND	KY	41101-2852	38.4705317	-82.6404933
924 BLACKBURN AVE	ASHLAND	KY	41101-4504	38.46570883	-82.65938766
924 BLACKBURN AVE	ASHLAND	KY	41101-4504	38.4662751	-82.65956639
924 BRENDA SUE DR	FLATWOODS	KY	41139-1316	38.5243717	-82.7105767
924 BROADWAY ST	PAINTSVILLE	KY	41240-1411	37.81061152	-82.79705547
924 BUFFALO BR	MOREHEAD	KY	40351-7876	38.23048438	-83.33608607
924 CENTRAL AVE	SOUTH WILLIAMSON	KY	41503-4161	37.66711705	-82.28988421
924 COMMANCHE DR	ASHLAND	KY	41102-4319	38.4699633	-82.6765383
924 DANIELS DR LOT 19	FLATWOODS	KY	41139-1606	38.5215533	-82.71503
924 DEFEATED CRK	LINEFORK	KY	41833-9003	37.0448833	-82.995135
924 DIEDRICH DR	FLATWOODS	KY	41139-1608	38.5220433	-82.7134183
924 DOGWOOD LN	PAINTSVILLE	KY	41240-9329	37.8193783	-82.7859333
924 GILLEY ST	FLATWOODS	KY	41139-1624	38.5165133	-82.716445
924 GRAPEVINE CREEK RD	HAZARD	KY	41701-7363	37.33080487	-83.23896069
924 GREENBRIAR RD	LOUISA	KY	41230-7910	38.103098833	-82.6510385
924 GREENUP AVE	ASHLAND	KY	41101-7439	38.483218	-82.646232
924 HARLESS CRK	REGINA	KY	41559-8906	37.374273	-82.39843
924 HARRIS ST	CATLETTSBURG	KY	41129-1419	38.4405317	-82.6067883
924 HIGHLAND AVE	HAZARD	KY	41701-2512	37.26269	-83.190563
924 HIGHWAY 7	DEMA	KY	41859-9801	37.41356	-82.7827733
924 HITE RD	HITE	KY	41649-9036	37.560145	-82.74558
924 JOHNSON LN	SOUTH SHORE	KY	41175-7893	38.73037179	-82.91304307
924 KY HIGHWAY 611	PIKEVILLE	KY	41501-4126	37.3190817	-82.53324
924 KY ROUTE 466	MELVIN	KY	41650-9030	37.338925	-82.6948433
924 LYONS DR	PAINTSVILLE	KY	41240-9361	37.8202567	-82.78655
924 MARY SUE DR	FLATWOODS	KY	41139-1332	38.522245	-82.711575
924 MCCLOUD DR	WORTHINGTON	KY	41183-9519	38.551065	-82.747985
924 NEWMAN DR LOT 20	WORTHINGTON	KY	41183-9515	38.5520833	-82.7484233
924 NICHOLS CT	ASHLAND	KY	41101-6893	38.4444883	-82.6217867
924 PLUM GROVE RD	GREENUP	KY	41144-8092	38.5370017	-82.8279967
924 RIGHT FORK OF GREASY CRK	SHELBIANA	KY	41562-8613	37.3524867	-82.5110183
924 RIGHT FORK OF GREASY CRK	SHELBIANA	KY	41562-8613	37.350865	-82.51112799
924 SEATON AVE	GREENUP	KY	41144-1130	38.5699867	-82.834175
924 SMITH BRANCH RD	GREENUP	KY	41144-6464	38.60351267	-82.87700316
924 SMITH BRANCH RD	GREENUP	KY	41144-6464	38.60445633	-82.87585283
924 SMITH BRANCH RD BARN	GREENUP	KY	41144-6464	38.604313666	-82.875744
924 STATE HIGHWAY 1626 TRLR	OLIVE HILL	KY	41164-8819	38.2782964	-83.2560519
924 TURKEY CREEK RD	TURKEY CREEK	KY	41514-7903	37.6651475	-82.30702283
924 WASHINGTON ST	FLATWOODS	KY	41139-1662	38.5178	-82.7153267
924 WHEATLEY RD	ASHLAND	KY	41101-2253	38.48795433	-82.6751205
924 WILLOW FARM DR	RACELAND	KY	41169-8300	38.529575	-82.73470016
924 WOODLAND CT	PAINTSVILLE	KY	41240-1323	37.8085967	-82.7963917
924 S MAYO TRL	PIKEVILLE	KY	41501-1603	37.456885	-82.5189383
924 S MAYO TRL APT 1	PIKEVILLE	KY	41501-1630	37.4570909	-82.5185928

924 S MAYO TRL APT 2	PIKEVILLE	KY	41501-1630	37.4570909	-82.5185928
924 S MAYO TRL APT 3	PIKEVILLE	KY	41501-1630	37.4570909	-82.5185928
924 W OLD BUCKLEY RD	ASHLAND	KY	41102-8849	38.473205	-82.687265
9240 KY HIGHWAY 7 TRLR	VIPER	KY	41774-8787	37.1490933	-83.092485
9240 ROBINSON CREEK RD	VIRGIE	KY	41572-8349	37.3689033	-82.5819433
9240 N BIG CREEK RD	HATFIELD	KY	41514-8834	37.706012	-82.346538
9242 PONDEROSA RDG	ASHLAND	KY	41102-9354	38.41149892	-82.72198198
9243 KY HIGHWAY 476	HAZARD	KY	41701-5529	37.3353633	-83.1288267
9245 KY HIGHWAY 7	VIPER	KY	41774-8787	37.1495283	-83.0921433
9248 MILLARD HWY	PIKEVILLE	KY	41501-8161	37.3733483	-82.4269683
925 ASHLAND AVE APT 1	ASHLAND	KY	41101-2851	38.470715	-82.6414367
925 BIG FORK RD	YEADDISS	KY	41777-8921	37.0433083	-83.2635933
925 BLACKBURN AVE	ASHLAND	KY	41101-4503	38.4661167	-82.6593883
925 CAUDILL FRK	OIL SPRINGS	KY	41238-9115	37.8002017	-82.9303383
925 CHIPPEWA ST	ASHLAND	KY	41102-4313	38.46931983	-82.67717166
925 COLDWATER RD	INEZ	KY	41224-8708	37.8411078	-82.51377564
925 COLLINS RD	SALYERSVILLE	KY	41465	37.7657433	-83.0491267
925 DANIELS DR LOT 11	FLATWOODS	KY	41139-1605	38.5216417	-82.7147667
925 DAWAHARE DR	HAZARD	KY	41701-8936	37.278005	-83.23596
925 DIEDRICH DR	FLATWOODS	KY	41139-1607	38.5225183	-82.7140717
925 ELKINS FRK	HATFIELD	KY	41514-8602	37.6590429	-82.4078876
925 FLETCHER FRK TRLR	ROUSSEAU	KY	41366-9500	37.614435	-83.25762833
925 FORESTDALE RD	ASHLAND	KY	41102-9317	38.455228	-82.7037383
925 GARRED ST	PIKEVILLE	KY	41501-1323	37.4844683	-82.526915
925 GREENUP AVE	ASHLAND	KY	41101-7438	38.48369	-82.64575
925 HIGHWAY 3400 TRLR 2	JENKINS	KY	41537-8943	37.15474483	-82.66752166
925 HIGHWAY 7	JEREMIAH	KY	41826-9072	37.1760483	-82.9165283
925 HULL SCHOOL RD	HAZARD	KY	41701-7244	37.3172667	-83.2272517
925 HURRICANE CRK	KIMPER	KY	41539-6209	37.49278943	-82.36716314
925 HURRICANE CRK GARG	KIMPER	KY	41539-6209	37.4926306	-82.3670903
925 LEWIS ST	YEADDISS	KY	41777-8822	37.05352411	-83.22517728
925 LYONS DR	PAINTSVILLE	KY	41240-9361	37.8207883	-82.785525
925 MCCLOUD DR	WORTHINGTON	KY	41183-9521	38.551565	-82.7483133
925 MEADWOOD HEIGHTS RD	ASHLAND	KY	41102-9045	38.4224683	-82.7097583
925 MESSER BRANCH RD	HAZARD	KY	41701-6528	37.23096817	-83.20972383
925 NAVAJO TRL	FLATWOODS	KY	41139-2064	38.5102567	-82.7173383
925 NEWMAN DR	WORTHINGTON	KY	41183-9516	38.5528617	-82.748595
925 NEWMAN DR	WORTHINGTON	KY	41183-9516	38.5524933	-82.74782
925 OAKS DR	FLATWOODS	KY	41139-2311	38.521825	-82.7567217
925 ONTARIO ST	FLATWOODS	KY	41139-2053	38.5155817	-82.7175383
925 OWENS BRANCH RD	SLEMP	KY	41763-8854	37.082405	-83.126255
925 PINE CREEK RD	MAYKING	KY	41837-9043	37.131743	-82.7472705
925 PINE CREEK RD	MAYKING	KY	41837-9043	37.1313982	-82.7462762
925 PINE ST	FLATWOODS	KY	41139-1687	38.5173467	-82.7168267
925 PINE ST GARG APT	FLATWOODS	KY	41139-1687	38.51743944	-82.71644286
925 PROSPECT AVE	ASHLAND	KY	41101-2749	38.47287167	-82.64545616
925 RACCOON CREEK RD TRLR	HAZARD	KY	41701-6152	37.2321105	-83.14430383
925 ROAD FRK	SIDNEY	KY	41564-8602	37.5938093	-82.3720625
925 TAYLOR BR TRLR	GRAYSON	KY	41143-7518	38.2308617	-82.88153
925 TAYLOR FRK	TURKEY CREEK	KY	41514-7826	37.6656583	-82.3209967
925 TURKEY CRK	LANGLEY	KY	41645-9008	37.5172717	-82.7847883
925 WASHINGTON ST	FLATWOODS	KY	41139-1661	38.51818	-82.7150617
925 WINCHESTER AVE	ASHLAND	KY	41101-7446	38.4825967	-82.646425
925 WOODLAND CT	PAINTSVILLE	KY	41240-1324	37.808985	-82.7962567
925 YELLOW CREEK RD TRLR	SASSAFRAS	KY	41759-8719	37.23438	-83.0580483
925 W ROSE RD	ASHLAND	KY	41102-8878	38.4575645	-82.6968665
9250 HIGHWAY 550	MOUSIE	KY	41839-9039	37.40982	-82.8793483
9250 US HIGHWAY 23	PIKEVILLE	KY	41501-3942	37.342545	-82.54805
9251 S KY HIGHWAY 15	HAPPY	KY	41746-8913	37.2023083	-83.1034717
9251 S KY HIGHWAY 15	HAPPY	KY	41746-8913	37.2020133	-83.10424
9251 S KY HIGHWAY 15	HAPPY	KY	41746-8913	37.2014359	-83.1041996
9251 S KY HIGHWAY 15 APT 202	HAPPY	KY	41746-8913	37.202035	-83.10425
9251 S KY HIGHWAY 15 APT 203	HAPPY	KY	41746-8913	37.20203	-83.1042483
9253 ELKHORN CRK	ASHCAMP	KY	41512-8539	37.258425	-82.467725
9253 N BIG CREEK RD TRLR	BELFRY	KY	41514-8834	37.7064367	-82.346015
9255 CRANSTON RD	MOREHEAD	KY	40351-8103	38.30969167	-83.394885
9255 CRANSTON RD TRLR	MOREHEAD	KY	40351-8103	38.30982833	-83.39546833



9259 MEADE SPRINGER RD	ASHLAND	KY	41102-7906	38.40865267	-82.71977733
926 ADAMS ST	LOUISA	KY	41230-1006	38.1200567	-82.6124833
926 BREEDING CREEK RD	REDFOX	KY	41847-9009	37.225665	-82.9335517
926 BROADWAY ST	PAINTSVILLE	KY	41240-1411	37.809517333	-82.7967215
926 COLLINS HWY	PIKEVILLE	KY	41501-6715	37.41404	-82.4949
926 DANIELS DR	FLATWOODS	KY	41139-1606	38.5218433	-82.7154383
926 DIEDRICH DR	FLATWOODS	KY	41139-1608	38.5222233	-82.7142633
926 DIEDRICH DR	FLATWOODS	KY	41139-1608	38.5224067	-82.714305
926 FROZEN CRK	RACCOON	KY	41557-8508	37.494520666	-82.45098883
926 GRASSY BR	RACCOON	KY	41557-8403	37.51855	-82.4355883
926 GRASSY BR GARG	RACCOON	KY	41557-8403	37.51814583	-82.4356935
926 GREASY CREEK RD	HOSKINSTON	KY	40844	37.0743317	-83.3794517
926 HIGHLAND AVE	JACKSON	KY	41339-1123	37.552965	-83.38153
926 HIGHWAY 721	HAZARD	KY	41701-7297	37.3224233	-83.1030717
926 HURRICANE CRK	STOPOVER	KY	41568-8901	37.4937917	-82.074345
926 JIM ARNETT BRANCH RD	SALYERSVILLE	KY	41465-8975	37.6996617	-83.0124367
926 LITTLE ELK HODE RD	WARFIELD	KY	41267-8950	37.8822367	-82.4388417
926 LOWER ELK CRK TRLR	WOODMAN	KY	41568-8709	37.51291	-82.0381117
926 MAIN ST APT 1	HINDMAN	KY	41822-8974	37.3437283	-82.9738783
926 MAIN ST APT 2	HINDMAN	KY	41822-8974	37.343745	-82.973895
926 MAIN ST APT 3	HINDMAN	KY	41822-8974	37.3437867	-82.9739283
926 MARY SUE DR	FLATWOODS	KY	41139-1332	38.52214	-82.7114083
926 MEATSCAFFOLD RD	JACKSON	KY	41339-7754	37.591436666	-83.27435167
926 MEENACH DR	ASHLAND	KY	41102-9249	38.435225	-82.6957633
926 PINE ST	FLATWOODS	KY	41139-1646	38.5173117	-82.71655
926 PREMIER SUBDIVISION LOT 20	JENKINS	KY	41537-8765	37.1783283	-82.644565
926 SANSOM FRK	DANA	KY	41615-9019	37.5401267	-82.694965
926 SHORT WHITE OAK RD	FLATWOODS	KY	41139-8916	38.5001933	-82.7139367
926 STANLEY FRK	VARNEY	KY	41571-8900	37.60506	-82.432345
926 STANLEY FRK GARG	VARNEY	KY	41571-8900	37.604978	-82.432372
926 STATE ROUTE 716	ASHLAND	KY	41102-9231	38.4357633	-82.6966117
926 VALLANCE ST	FLATWOODS	KY	41139-1676	38.5156167	-82.716975
926 WOODLAND CT	PAINTSVILLE	KY	41240-1323	37.8085617	-82.79647
926 N HIGHWAY 3	LOUISA	KY	41230-6437	38.1309633	-82.6459667
926 N HIGHWAY 3 GARG	LOUISA	KY	41230-6437	38.129007	-82.64442733
9260 ROBINSON CREEK RD	VIRGIE	KY	41572-8349	37.3684367	-82.5817633
9261 YELLOW CREEK RD TRLR	LOUISA	KY	41230-5877	37.94734	-82.49441667
9262 HIGHWAY 1690	LOUISA	KY	41230-8302	37.969495	-82.60638833
9262 KY ROUTE 122	MC DOWELL	KY	41651	37.45998317	-82.75413733
9262 STATE HIGHWAY 174 UPPR	OLIVE HILL	KY	41164	38.25444666	-83.31251333
9263 KY ROUTE 979	GRETHEL	KY	41631-9023	37.44567983	-82.65568816
9265 STATE HIGHWAY 1496	GRAYSON	KY	41143-7698	38.2268967	-82.867605
9265 N KY HIGHWAY 15	HAZARD	KY	41701-5681	37.35483555	-83.26175856
9266 US HIGHWAY 23	PIKEVILLE	KY	41501-3942	37.34272	-82.5482683
9267 HIGHWAY 15	ISOM	KY	41824-9027	37.188345	-82.89549
9268 KY ROUTE 40	OIL SPRINGS	KY	41238-9004	37.80111	-82.966295
9268 KY ROUTE 40	OIL SPRINGS	KY	41238-9004	37.8011017	-82.96608
9268 S STATE HIGHWAY 1	GRAYSON	KY	41143-7647	38.21060367	-82.89716283
9268 S STATE HIGHWAY 1	GRAYSON	KY	41143	38.2114883	-82.8967433
9268 S STATE HIGHWAY 1	GRAYSON	KY	41143-7647	38.210495	-82.896815
9268 S STATE HIGHWAY 1	GRAYSON	KY	41143	38.2109483	-82.897025
9268 S STATE HIGHWAY 1 GARG	GRAYSON	KY	41143-7647	38.21072483	-82.89754933
927 BIGGS BR	OLIVE HILL	KY	41164-8368	38.279105	-83.211465
927 BROADWAY ST	PAINTSVILLE	KY	41240-1407	37.8101667	-82.7961583
927 BROTHERS LN	HOSKINSTON	KY	40844	37.074065	-83.3788483
927 CHAVIES DUNRAVEN RD	CHAVIES	KY	41727-8909	37.3360733	-83.3541433
927 CHESTNUT HILL DR	ASHLAND	KY	41101-2772	38.471555	-82.6462933
927 CLAY CP TRLR	HITCHINS	KY	41146-8924	38.2861705	-82.90389033
927 DANIELS DR	FLATWOODS	KY	41139-1605	38.5218033	-82.7150967
927 DIEDRICH DR LOT 5	FLATWOODS	KY	41139-1607	38.5227283	-82.714335
927 DOGWOOD LN	PAINTSVILLE	KY	41240-9330	37.8195017	-82.7853967
927 GILLEY ST	FLATWOODS	KY	41139-1698	38.5164833	-82.7163883
927 GILLEY ST APT 3	FLATWOODS	KY	41139-1698	38.5166983	-82.7162017
927 GRANNY FORK RD TRLR	SMILAX	KY	41764-8984	37.1140033	-83.2291967
927 GRANNY FORK RD TRLR	SMILAX	KY	41764-8984	37.1144717	-83.2288867
927 HAROLDS BRANCH RD	PIKEVILLE	KY	41501-9352	37.467545	-82.4953417
927 KY ROUTE 1750	EAST POINT	KY	41216-8821	37.7640245	-82.818733

927	KY ROUTE 1750	EAST POINT	KY	41216-8821	37.764455	-82.8186817
927	LOWER POMPEY RD	SHELBIANA	KY	41562-8154	37.427385	-82.4289917
927	LYONS DR	PAINTSVILLE	KY	41240-9361	37.8203867	-82.78621
927	MAGNOLIA LN	ERMINE	KY	41815-9070	37.1818817	-82.8138417
927	MONROE ST	WURLAND	KY	41144-1518	38.545545	-82.771315
927	MOUNTAIN BREEZE RD	JENKINS	KY	41537-8611	37.197615	-82.6084483
927	NAVAJO TRL	FLATWOODS	KY	41139-2064	38.5100183	-82.7168733
927	ONTARIO ST	FLATWOODS	KY	41139-2053	38.5152467	-82.7174583
927	PINE ST	FLATWOODS	KY	41139-1687	38.51799	-82.7164167
927	PUNCHEON CAMP RD	CORNETTSVILLE	KY	41731-8636	37.0951283	-83.12099
927	RED CREEK RD	PIKEVILLE	KY	41501-6726	37.439625	-82.4680167
927	ROAD CREEK RD	ELKHORN CITY	KY	41522-8414	37.35841	-82.3755783
927	ROBERT WILEY LN	PAINTSVILLE	KY	41240-9102	37.8185317	-82.7853233
927	STATE ROUTE 716	ASHLAND	KY	41102-8253	38.4360117	-82.6963167
927	STEPHENS MEADE RD	ASHLAND	KY	41102-8976	38.413925	-82.7161383
927	SUMMITT RD	ASHLAND	KY	41102-7204	38.43232	-82.6987035
927	VALLANCE ST	FLATWOODS	KY	41139-1675	38.5157317	-82.71667
927	WASHINGTON ST	FLATWOODS	KY	41139-1661	38.5181117	-82.7153217
927	WINDY HEIGHTS LN	ASHLAND	KY	41102-9266	38.43466	-82.69505
927	WOODLAND CT	PAINTSVILLE	KY	41240-1324	37.8090533	-82.79601
927	S HIGHLAND AVE	PRESTONSBURG	KY	41653-7887	37.66657833	-82.76348766
9273	ELKHORN CRK	ASHCAMP	KY	41512-8539	37.258025	-82.4682583
9274	KY ROUTE 40	OIL SPRINGS	KY	41238-9004	37.7985383	-82.9667643
9275	KY ROUTE 825	SWAMP BRANCH	KY	41240-8757	37.745965	-82.923125
9277	CRANSTON RD TRLR	MOREHEAD	KY	40351-8103	38.30993333	-83.39488
9277	US HIGHWAY 23	PIKEVILLE	KY	41501	37.343034	-82.5491981
9278	ROBINSON CREEK RD	VIRGIE	KY	41572-8349	37.368453666	-82.58207766
9278	ROCKCASTLE RD TRLR	LOUISA	KY	41230-5471	37.95499333	-82.53448833
9278	US HIGHWAY 23	STANVILLE	KY	41659-9001	37.566525	-82.6444117
9279	CRANSTON RD TRLR	MOREHEAD	KY	40351-8103	38.30995167	-83.39526333
928	BRENDA SUE DR	FLATWOODS	KY	41139-1316	38.5244933	-82.7110417
928	BROADWAY ST	PAINTSVILLE	KY	41240-1411	37.8105247	-82.797021
928	CALLAHAN BR	KIMPER	KY	41539-6422	37.5433683	-82.3524233
928	DIEDRICH DR	FLATWOODS	KY	41139-1608	38.5224917	-82.7150133
928	DIEDRICH DR	FLATWOODS	KY	41139-1608	38.5225817	-82.71508
928	DYSARD HILL DR	ASHLAND	KY	41101-2728	38.4722317	-82.6445933
928	FIFTY EIGHT BR	RACCOON	KY	41557-8643	37.49411	-82.4214517
928	FOREST HILLS RD	FOREST HILLS	KY	41527-8325	37.6425333	-82.28074
928	GILLEY ST	FLATWOODS	KY	41139-1624	38.51649	-82.716715
928	HIGHLAND AVE	JACKSON	KY	41339-1123	37.553115	-83.38078333
928	KENDRICK FRK	PIKEVILLE	KY	41501-6614	37.4551067	-82.4480733
928	KENDRICK FRK BLDG 1	PIKEVILLE	KY	41501		
928	KRYPTON LICK BRANCH RD	HAZARD	KY	41701-6463	37.31311333	-83.369686
928	KY ROUTE 3188	LANGLEY	KY	41645-6559	37.5493467	-82.7663733
928	MARY SUE DR	FLATWOODS	KY	41139-1332	38.5225667	-82.711505
928	MIDDLE FORK RD	INEZ	KY	41224	37.8563634	-82.5446615
928	MORTON LN	SOUTH SHORE	KY	41175-9572	38.7190465	-82.96000816
928	NEWMAN DR	WORTHINGTON	KY	41183-9515	38.5521333	-82.7490017
928	POWELLS CRK	PIKEVILLE	KY	41501-7927	37.4003017	-82.4165333
928	RIGHT FRK MONTGOMERY RD	VICCO	KY	41773	37.1889333	-83.0333483
928	RIGHT FRK MONTGOMERY RD BLDG 1	VICCO	KY	41773	37.18788351	-83.03304106
928	SEATON AVE	GREENUP	KY	41144-1130	38.5699933	-82.8340117
928	SLICK FORD RD	VIPER	KY	41774-8211	37.17441843	-83.13773835
928	SPURLOCK FRK	DANA	KY	41615-9035	37.541335	-82.7017033
928	STATE ROUTE 716	ASHLAND	KY	41102-9231	38.4357283	-82.6966567
928	UPPER JOHNS CRK	KIMPER	KY	41539-6142	37.4941617	-82.33647
928	VALLANCE ST	FLATWOODS	KY	41139-1676	38.5153366	-82.7202877
928	WASHINGTON ST	FLATWOODS	KY	41139-1662	38.5179467	-82.71566
928	WINIFRED ST	GREENUP	KY	41144-1148	38.5725633	-82.8336017
928	WOODLAND CT	PAINTSVILLE	KY	41240-1323	37.808615	-82.7963283
928	S HIGHWAY 3	LOUISA	KY	41230-6688	38.104595	-82.5906683
928	W MAIN ST	WEST LIBERTY	KY	41472-2008	37.926715	-83.25744167
9280	HIGHWAY 7	KITE	KY	41828-8970	37.3337967	-82.8104483
9282	HIGHWAY 119	JENKINS	KY	41537-8983	37.152805	-82.6741867
9283	HIGHWAY 15	ISOM	KY	41824-9027	37.18855	-82.8954783
9283	HIGHWAY 15	ISOM	KY	41824-9027	37.18895802	-82.89646852
9283	HIGHWAY 15	ISOM	KY	41824-9027	37.1885717	-82.8954867

9283 HIGHWAY 15	ISOM	KY	41824-9027	37.1885733	-82.89547
9283 HIGHWAY 15 APT 1	ISOM	KY	41824-9027	37.1885467	-82.8954783
9283 MEATHOUSE RD	PILGRIM	KY	41250-8937	37.7040267	-82.5041717
9283 N BIG CREEK RD	HATFIELD	KY	41514-8906	37.70707	-82.34571
9285 US ROUTE 60	ASHLAND	KY	41102-8685	38.4085583	-82.7158133
9286 HIGHWAY 32	LOUISA	KY	41201-9070	38.0589433	-82.7356583
9286 STATE ROUTE 503	ARGILLITE	KY	41121-8628	38.4401033	-82.7726617
9286 STATE ROUTE 503 GARG	ARGILLITE	KY	41121-8628	38.44023	-82.7727383
9287 KY ROUTE 40	OIL SPRINGS	KY	41238-9004	37.8006267	-82.966415
929 29TH ST	ASHLAND	KY	41101-3021	38.464215	-82.6286683
929 BUCK CRK TRLR	WHITESBURG	KY	41858-8154	37.2382217	-82.85167
929 CLIFF RD	PRESTONSBURG	KY	41653-9132	37.69658567	-82.7731235
929 DANIELS DR	FLATWOODS	KY	41139-1605	38.52203333	-82.7152375
929 FULLERS RIDGE RD	LOUISA	KY	41230-6216	38.14095433	-82.65904333
929 GILLEY ST APT 1	FLATWOODS	KY	41139-1658	38.5168367	-82.7161967
929 GILLEY ST APT 2	FLATWOODS	KY	41139-1658	38.5167617	-82.7161983
929 GILLEY ST APT 4	FLATWOODS	KY	41139-1658	38.516605	-82.71627
929 HIGHWAY 3410	MAYKING	KY	41837-9064	37.1217217	-82.7675517
929 KNOB LICK BR	STINNETT	KY	40868	37.0940967	-83.4346783
929 KY ROUTE 1086	WAYLAND	KY	41666-6833	37.4438483	-82.7879633
929 KY ROUTE 1498	BEVINSVILLE	KY	41606-9045	37.35276	-82.7381867
929 LONG FORK MARSHALLS BR	VIRGIE	KY	41572-8862	37.298875	-82.6811417
929 LYONS DR	PAINTSVILLE	KY	41240-9361	37.820115	-82.7848717
929 MINK LN	LOUISA	KY	41230-6364	38.1635627	-82.6739273
929 MUDLICK RD	HARDY	KY	41531-8906	37.5961239	-82.2319998
929 NEALY CREEK RD	PINE TOP	KY	41843-9083	37.28571567	-82.86049183
929 NEW BUCKLEY RD	ASHLAND	KY	41102-8828	38.4655677	-82.6865301
929 NEWMAN DR LOT 9	WORTHINGTON	KY	41183-9516	38.552535	-82.74881
929 OAKS DR	FLATWOODS	KY	41139-2311	38.52209	-82.75677
929 RUSSELL ST	ASHLAND	KY	41101-6468	38.4494167	-82.6213917
929 TUNNEL CUT LOOP TRLR	MOREHEAD	KY	40351	38.25066333	-83.318445
929 VALLANCE ST	FLATWOODS	KY	41139-1675	38.51644833	-82.71653966
929 WINCHESTER AVE	ASHLAND	KY	41101-7446	38.48256	-82.6463233
929 WOODLAND CT	PAINTSVILLE	KY	41240-1324	37.8090533	-82.7960117
929 N LAKE DR	PRESTONSBURG	KY	41653-1286	37.6789733	-82.7796683
929 W ALEXANDER DR	ASHLAND	KY	41102-8381	38.4384133	-82.712475
9290 US HIGHWAY 23	PIKEVILLE	KY	41501-3942	37.34232	-82.5486767
9290 US HIGHWAY 60	MOREHEAD	KY	40351-9000	38.27258	-83.32171
9291 CRANSTON RD LOT 2	MOREHEAD	KY	40351-8103	38.30997167	-83.39432833
9291 CRANSTON RD TRLR	MOREHEAD	KY	40351-8103	38.31019333	-83.39479833
9291 KY ROUTE 122	MINNIE	KY	41651-9061	37.461246	-82.755336
9293 ELKHORN CRK	ASHCAMP	KY	41512-8539	37.2580283	-82.4682783
9293 KY ROUTE 40	OIL SPRINGS	KY	41238-9004	37.79808	-82.9672233
9293 KY ROUTE 40	OIL SPRINGS	KY	41238-9004	37.7995567	-82.9664
9293 KY ROUTE 40 TRLR	OIL SPRINGS	KY	41238-9004	37.8006267	-82.966415
9293 STATE ROUTE 503	ARGILLITE	KY	41121-8628	38.4405367	-82.7722083
9294 US HIGHWAY 23	PIKEVILLE	KY	41501-3942	37.3423233	-82.5486367
9295 ROCKCASTLE RD	LOUISA	KY	41230-5471	37.95527167	-82.53452167
9297 US HIGHWAY 23	STANVILLE	KY	41659-9001	37.5663667	-82.644525
9298 BIG BRANCH RD	VIRGIE	KY	41572-8729	37.264092	-82.692131
9298 STATE HIGHWAY 1056	MC CARR	KY	41544-8438	37.5961617	-82.165065
9299 HIGHWAY 15 APT 1	ISOM	KY	41824-9027	37.188485	-82.89583
9299 HIGHWAY 15 APT 2	ISOM	KY	41824-9027	37.1884285	-82.895922
9299 HIGHWAY 15 APT 3	ISOM	KY	41824-9027	37.187863333	-82.895846
9299 HIGHWAY 15 APT 4	ISOM	KY	41824-9027	37.188459	-82.89580183
93 1ST ST	HAROLD	KY	41635-9001	37.5289733	-82.6229817
93 9TH AVE	SOUTH SHORE	KY	41175-9098	38.719123	-82.9512525
93 ABBY BR	HELPS	KY	41553-8616	37.50183184	-82.1835662
93 AKERS BR	GRETHEL	KY	41631-8909	37.455135	-82.6476633
93 ALLISON HTS	FOREST HILLS	KY	41527-8343	37.6413717	-82.2859417
93 AMBER WAY	HAZARD	KY	41701-6612	37.2745383	-83.1947933
93 ANDREW RD	CLAYHOLE	KY	41317	37.476551333	-83.2690825
93 ANTIQUE LN	BETSY LAYNE	KY	41605-9035	37.557395	-82.6454117
93 BABE DELONG RD	DEBORD	KY	41214-9007	37.80618333	-82.57336
93 BARBER BR	PAINTSVILLE	KY	41240-8636	37.79821367	-82.7781075
93 BEAGLE RD TRLR	WHITESBURG	KY	41858-8478	37.1280117	-82.833345
93 BIG BRANCH SOUTH FRK RD TRLR	JACKSON	KY	41339-7204	37.53317833	-83.32873167

93 BILL SULLIVAN RD	FEDSCREEK	KY	41524-8454	37.40198833	-82.21939266
93 BIRDIE MAY ST	MC ANDREWS	KY	41543-8060	37.564925	-82.2704133
93 BURNETTE RD	PIKEVILLE	KY	41501-3517	37.53624	-82.4655583
93 CATFISH LN	WHITESBURG	KY	41858-7850	37.1171875	-82.852782
93 CEDAR DR TRLR	PIPPA PASSES	KY	41844-9014	37.3200117	-82.8950933
93 CHARLES ST	GREENUP	KY	41144-6761	38.63417	-82.8671033
93 CHURCH ST	PIKEVILLE	KY	41501-3231	37.5165383	-82.5654717
93 CHURCH ST	PIKEVILLE	KY	41501-3231	37.5161733	-82.56456
93 CHURCH ST	PIKEVILLE	KY	41501-3231	37.5158167	-82.5651733
93 CLIFTON BRANCH RD	SALYERSVILLE	KY	41465	37.763347166	-83.049768
93 COLLIER AVE	JACKSON	KY	41339-7300	37.5623217	-83.3734133
93 COLONIAL DR	HAZARD	KY	41701-6620	37.2728722	-83.1919376
93 COLT LN TRLR	LOUISA	KY	41230-7520	37.972965	-82.66596167
93 CRANE RD	LOUISA	KY	41230-7757	38.10441	-82.5862567
93 CUB LN TRLR	CATLETTSBURG	KY	41129-8792	38.198795	-82.605565
93 DEATON LN	JACKSON	KY	41339-9687	37.52980333	-83.35896333
93 DEWEY ST	PRESTONSBURG	KY	41653-7923	37.6824167	-82.779925
93 DIABLOCK RD	HAZARD	KY	41701-5425	37.2290517	-83.17194
93 DICKISON RD	SOUTH SHORE	KY	41175-7701	38.73422	-82.904525
93 DINKY RD	KIMPER	KY	41539-5818	37.49436	-82.2513417
93 EARLA DR	LANGLEY	KY	41645-6400	37.5271717	-82.7859233
93 EDGEWOOD LN TRLR	SHELBIANA	KY	41562-8255	37.3884967	-82.47467
93 EDMONDS HOLW TRLR 2	PIKEVILLE	KY	41501-2135	37.501545	-82.5073533
93 ELKINS LN	GREENUP	KY	41144-9149	38.6098309	-82.8593269
93 ELWOOD RD	VIRGIE	KY	41572-7502	37.3230317	-82.57869
93 ELWOOD RD	VIRGIE	KY	41572-7502	37.32326	-82.5786017
93 FISH POND RD	HADDIX	KY	41339-9053	37.484252833	-83.34011916
93 FORREST AVE	SOUTH SHORE	KY	41175-7840	38.7246133	-82.9332933
93 FOURTH ST	SOUTH SHORE	KY	41175-7863	38.7261567	-82.9192783
93 FREEMAN FORK RD	BUCKHORN	KY	41721-9083	37.366295	-83.49331
93 GLENVIEW DR	PIKEVILLE	KY	41501-2284	37.4304467	-82.502775
93 GRAYS BR	CROMONA	KY	41810	37.1851967	-82.6724367
93 HAMILTON BR TRLR	STOPOVER	KY	41568-8621	37.511285	-82.1012783
93 HANCOCK DR	WHITESBURG	KY	41858-8472	37.11700867	-82.88242816
93 HAZELWOOD CT	GREENUP	KY	41144-7148	38.5809883	-82.8781683
93 HICKS BRANCH RD	CORNETTSVILLE	KY	41731-8600	37.1133883	-83.0942183
93 HICKS BRANCH RD TRLR	CORNETTSVILLE	KY	41731-8600	37.1134633	-83.0941617
93 HIDDEN VALLEY LN	HYDEN	KY	41749-8195	37.22674117	-83.41242116
93 HIGHWAY 7 GARG	RAVEN	KY	41861-9099	37.417097	-82.79471266
93 HILLVIEW DR	PIKEVILLE	KY	41501-8063	37.4090333	-82.425355
93 HOMESTEAD LN	HAGERHILL	KY	41222-8630	37.7529633	-82.78372
93 HONEY RD	ARGILLITE	KY	41121-8956	38.3930333	-82.8434433
93 ISOM DR	ISOM	KY	41824-9011	37.1838433	-82.90802
93 JENNYS CREEK SUBDIV	EAST POINT	KY	41216-8811	37.7420983	-82.8326683
93 JESS FIELDS LN	HAZARD	KY	41701-8125	37.26267	-83.2671533
93 JOHN CABLE HOLW	DORTON	KY	41520	37.24758783	-82.56226283
93 JUSTICE BTM	PHELPS	KY	41553-8405	37.53113	-82.1597033
93 KENNEDY RD	HAZARD	KY	41701-8361	37.34092951	-83.26714637
93 KONA DR TRLR	WHITESBURG	KY	41858-7854	37.1584433	-82.7397183
93 LARA LN APT 5	LOUISA	KY	41230-8617	38.092615	-82.599015
93 LEWIS FAMILY CEMETRY RD	YEADDISS	KY	41777	37.05774	-83.2624833
93 LEWIS FAMILY CEMETRY RD	YEADDISS	KY	41777	37.057485	-83.26276
93 LITTLE BR HAMILTON BR	GRETHEL	KY	41631-9026	37.44971733	-82.6800625
93 LITTLE CRK	PIKEVILLE	KY	41501-6900	37.3915267	-82.521725
93 LONGFIELD CIR	SCUDDY	KY	41760-9037	37.20592	-83.078525
93 LOVE RD	PIKEVILLE	KY	41501-2902	37.5374367	-82.5781617
93 LOWER BURTON	BYPRO	KY	41612-9707	37.3592117	-82.7256267
93 MAIN ST	VICCO	KY	41773-9016	37.219345	-83.0524467
93 MEETINGHOUSE BRANCH RD GARG	WOOTON	KY	41776	37.18753929	-83.31900898
93 MEETINGHOUSE BRANCH RD TRLR	WOOTON	KY	41776	37.18809	-83.3197383
93 MEREDA BR	PHELPS	KY	41553-9432	37.5098483	-82.1353583
93 MILLARDS LN	BULAN	KY	41722-9038	37.322075	-83.168305
93 MOCKINGBIRD LN	IVEL	KY	41642-9442	37.5940783	-82.6803967
93 MYRTLE BLANKENSHIP RD	STOPOVER	KY	41568-8628	37.5108733	-82.1034583
93 NEACE DR	JACKSON	KY	41339-9599	37.5355654	-83.3383207
93 NEEDMORE RD	WEBBVILLE	KY	41180-8855	38.16024	-82.8710417
93 NICHOLAS LN	BOONEVILLE	KY	41314-9511	37.37687833	-83.51789833

93 OLD CLIFF RD	PRESTONSBURG	KY	41653-1843	37.69076	-82.77901
93 OLD CLIFF RD	PRESTONSBURG	KY	41653-1843	37.69066	-82.7791567
93 ORINOCO HOLW	BELFRY	KY	41514-7314	37.618795	-82.267425
93 PAW PAW LN	EMMALENA	KY	41740-9149	37.3505857	-83.0395849
93 PETERS BR	ROBINSON CREEK	KY	41560-8521	37.3867383	-82.5508583
93 PHILLIP MARTIN DR	GARRETT	KY	41630	37.48885533	-82.8354705
93 POPLAR ST	RUSSELL	KY	41169-1440	38.5287983	-82.6999033
93 RAILROAD ST	DWALE	KY	41621-9032	37.6275744	-82.7245121
93 RAMEY BR	RACCOON	KY	41557-8732	37.4741079	-82.4273418
93 REATTA ST LOT 17	GRAYSON	KY	41143-1597	38.332845	-82.941275
93 RED OAK BR	SASSAFRAS	KY	41759-8903	37.222275	-83.041735
93 RICHMOND AVE	AUXIER	KY	41602-9258	37.7365167	-82.7552367
93 RIGHT FORK STUMBO HOLW	DRIFT	KY	41619-9004	37.4941583	-82.7535567
93 RILEY DR TRLR	HYDEN	KY	41749	37.130991833	-83.462602
93 RIVER ST	PIKEVILLE	KY	41501-2240	37.4315233	-82.48317
93 RIVER ST APT S	PIKEVILLE	KY	41501-2240	37.4315267	-82.483135
93 ROSEBUD LN	VICCO	KY	41773-8813	37.2005217	-83.0321417
93 RUNYON LN	PIKEVILLE	KY	41501-6474	37.565943	-82.46164533
93 RUPPS WAY	GREENUP	KY	41144-6434	38.6258533	-82.8657717
93 SCENIC DR	WHITESBURG	KY	41858-7390	37.1160567	-82.8118033
93 SCHOOL HOUSE HOLW	DAVID	KY	41616-8320	37.5982617	-82.8912917
93 SCRAPESHIN BR	ISOM	KY	41824	37.2034317	-82.887395
93 SETSER LN	PRESTONSBURG	KY	41653-8114	37.649765	-82.711265
93 SHANE DR	SASSAFRAS	KY	41759-8838	37.219598666	-83.0561385
93 SIEL LN	DANA	KY	41615-9056	37.5336317	-82.6650833
93 SUNNY LN	HAGERHILL	KY	41222-2000	37.766949666	-82.78902616
93 SUSAN COOK DR TRLR	WHITESBURG	KY	41858-7431	37.1221683	-82.8436133
93 SWEETWATER LN	GRAYSON	KY	41143-1780	38.34047583	-82.93058816
93 SWEETWATER LN APT	GRAYSON	KY	41143-1780	38.34089517	-82.93117333
93 SWIFT RD	ROARK	KY	40979	37.0278567	-83.4819117
93 SWIFT SHOAL BR	EMMALENA	KY	41740-8809	37.338855	-83.0704017
93 TERRY TOWN BR	VIRGIE	KY	41572-8826	37.296392	-82.658292
93 THOMASVILLE LN	ROWDY	KY	41367-9042	37.3965	-83.2609467
93 TIDEWATER LN	AMBURGEY	KY	41773-8633	37.25923785	-83.00969116
93 TOWN HOUSE FRK	ROBINSON CREEK	KY	41560-8519	37.4005483	-82.56668
93 TURKEY CRK	INEZ	KY	41224-8312	37.86817667	-82.52789333
93 VANOVER DR	HYDEN	KY	41749-8479	37.144655	-83.3445367
93 VERNA DR	RUSSELL	KY	41169-1649	38.50709	-82.7091617
93 VILLAGE ST	PIKEVILLE	KY	41501-3266	37.51503	-82.56269
93 VIPERVILLE RD	VIPER	KY	41774-8851	37.17933	-83.14837
93 WABACO CIR TRLR 4	HAZARD	KY	41701-6622	37.272255	-83.18976
93 WELLS HILL LN	WEST LIBERTY	KY	41472-2058	37.92282021	-83.26410113
93 WELLS ST	COMBS	KY	41729-9036	37.2662483	-83.2111967
93 WIGEAU RD	VIPER	KY	41774-8625	37.2070468	-83.14104735
93 WILLIAMS BR	HODE	KY	41267-8910	37.8974341	-82.4448935
93 WILLIAMS BR UNIT CAMPER	HODE	KY	41267-8910	37.89568933	-82.44202816
93 WOODLAND DR	TOLER	KY	41514-7683	37.6311717	-82.2605583
93 N FRONT ST	LANGLEY	KY	41645-6512	37.5333183	-82.7909333
93 N MAY ST	LANGLEY	KY	41645-6543	37.5331267	-82.791615
93 N OAK HILL DR	JACKSON	KY	41339-9681	37.569835	-83.37743
93 S FRONT ST	LANGLEY	KY	41645-6517	37.5310133	-82.7897483
93 S JOHNSON BOTTOM RD TRLR	FREEBURN	KY	41528-8724	37.5542733	-82.15274
930 BIG BRANCH RD	JACKSON	KY	41339-7470	37.50149167	-83.328955
930 BIG FORK RD	YEADDISS	KY	41777-8921	37.0438767	-83.2645183
930 BOWLINGS CREEK RD	ALTRO	KY	41339-8797	37.3648036	-83.4258329
930 BRENDA SUE DR	FLATWOODS	KY	41139-1316	38.5245465	-82.7111143
930 CRESTWOOD DR	PRESTONSBURG	KY	41653-8040	37.682745	-82.7599667
930 DANIELS DR	FLATWOODS	KY	41139-1606	38.5219683	-82.7155367
930 GAYSMILL LOOP UNIT CABIN	BUCKHORN	KY	41721	37.273570333	-83.521989
930 HALDEMAN RD	MOREHEAD	KY	40351-9098	38.24636167	-83.33230833
930 HALL BRANCH RD	TOPMOST	KY	41862-9099	37.344635	-82.823615
930 HIGHLAND AVE	JACKSON	KY	41339-1123	37.55309667	-83.38122833
930 HIGHWAY 1937	CATLETTSBURG	KY	41129-8522	38.2615318	-82.648517
930 HIGHWAY 7	JEREMIAH	KY	41826-9072	37.17637767	-82.91725716
930 HIGHWAY 803	MILLSTONE	KY	41838-9031	37.18795217	-82.74129183
930 JOHN HENRY RD	CLAYHOLE	KY	41317-8008	37.462145	-83.29404667
930 KY ROUTE 3379	GRETHEL	KY	41631-9094	37.4852567	-82.64236

930 KY ROUTE 993	TUTOR KEY	KY	41263-8711	37.8590917	-82.77276
930 LAKESIDE DR	JACKSON	KY	41339-7488	37.56958167	-83.37959667
930 LEFT FORK LITTLE PNT CRK	EAST POINT	KY	41216-8713	37.7084833	-82.8206683
930 LEFT FORK TOLER CRK	HAROLD	KY	41635-8883	37.4992267	-82.6084167
930 LIZZIE FRK	PIKEVILLE	KY	41501-4009	37.311615	-82.5626483
930 LOWER PIGEONROOST RD	BONNYMAN	KY	41719-9009	37.28988167	-83.279058
930 MAIN ST	SOUTH SHORE	KY	41175-7528	38.71816	-82.9617417
930 MORRIS FRK	BOONEVILLE	KY	41314-8804	37.38144833	-83.51746167
930 MORRIS FRK	BOONEVILLE	KY	41314-8804	37.38139833	-83.51726333
930 PIGEONROOST RD	CANADA	KY	41519-8362	37.5978667	-82.31662
930 PINE ST	FLATWOODS	KY	41139-1646	38.5173383	-82.7168133
930 ROCKY RD	PIKEVILLE	KY	41501-8016	37.412175	-82.426
930 ROCKY RD UNIT 1	PIKEVILLE	KY	41501-8016	37.4120489	-82.426496
930 SERGEANT RD	WHITESBURG	KY	41858-7841	37.1514633	-82.7745367
930 STATE ROUTE 1458	FLATWOODS	KY	41139-8934	38.5031867	-82.7277167
930 THOMPSON RD	ASHLAND	KY	41101-2210	38.48829	-82.675705
930 THOMPSON RD	ASHLAND	KY	41101-2210	38.4880517	-82.675395
930 VINE ST	RACELAND	KY	41169-1146	38.5420867	-82.7241333
930 WASHINGTON ST	FLATWOODS	KY	41139-1662	38.5179883	-82.7156783
930 WOODLAND CT	PAINTSVILLE	KY	41240-1323	37.8086317	-82.7962967
930 N BIG RUN RD	ASHLAND	KY	41102-9649	38.3677867	-82.7073817
930 S HIGHLAND AVE	PRESTONSBURG	KY	41653-7886	37.66669117	-82.76322233
9300 HIGHWAY 7	KITE	KY	41828-8971	37.333987	-82.81075
9300 RUNYAN RD	CATLETTSBURG	KY	41129-8753	38.2592517	-82.5806667
9301 OAK HILL DR	ASHLAND	KY	41102-8710	38.3990367	-82.701735
9301 US ROUTE 60	ASHLAND	KY	41102-8686	38.4078467	-82.7163967
9301 YELLOW CREEK RD	LOUISA	KY	41230-6794	37.9469904	-82.4962654
9303 ROCKCASTLE RD	LOUISA	KY	41230-5472	37.955695	-82.53476866
9305 OAK HILL DR	ASHLAND	KY	41102-8710	38.39893	-82.7016517
9306 KY ROUTE 825	SWAMP BRANCH	KY	41240	37.7470035	-82.92230366
9306 OAK HILL DR	ASHLAND	KY	41102-8923	38.3986683	-82.7011483
9306 STATE HIGHWAY 1056	MC CARR	KY	41544-8439	37.5961617	-82.165065
9306 STATE HIGHWAY 1056 GARG	MC CARR	KY	41544-8439	37.5973117	-82.1660983
9306 STATE ROUTE 503	ARGILLITE	KY	41121-8629	38.4398283	-82.7721133
9307 LOST CREEK RD	ROWDY	KY	41367-8830	37.243595166	-83.17539933
9308 ALLEY BR	CATLETTSBURG	KY	41129-8349	38.3672167	-82.614155
9308 CAMPBELLS BR	CATLETTSBURG	KY	41129-8358	38.3602483	-82.612505
9309 CAMPBELLS BR	CATLETTSBURG	KY	41129-8358	38.3610433	-82.6122867
9309 ELKHORN CRK APT A	ASHCAMP	KY	41512-8540	37.25795603	-82.46848492
9309 ELKHORN CRK APT B	ASHCAMP	KY	41512-8540	37.2578483	-82.4681333
9309 ELKHORN CRK APT C	ASHCAMP	KY	41512-8540	37.25795603	-82.46848492
9309 MEADE SPRINGER RD	ASHLAND	KY	41102-8957	38.40806	-82.720795
9309 US ROUTE 60	ASHLAND	KY	41102-8686	38.4079683	-82.71582
931 BUCKS BR	MARTIN	KY	41649-7855	37.57503333	-82.77631833
931 BURNING FORK RD	PIKEVILLE	KY	41501-3408	37.5020783	-82.4723883
931 CEDGAP RD	LOUISA	KY	41230-8022	38.063825	-82.7042533
931 DANIELS DR	FLATWOODS	KY	41139-1605	38.52222	-82.715895
931 DIEDRICH DR	FLATWOODS	KY	41139-1607	38.5228267	-82.7145183
931 DRY CREEK RD	TOPMOST	KY	41862-9042	37.3495317	-82.78113
931 FITCH BR UNIT PUMP	MEALLY	KY	41234-9009	37.7909417	-82.7255377
931 GABRIEL BR	KIMPER	KY	41539-6029	37.5010667	-82.30873
931 GOLDIE CT	ASHLAND	KY	41102-7532	38.4330583	-82.6983783
931 GRAPEVINE CREEK RD TRLR	HAZARD	KY	41701-7363	37.333045	-83.2509567
931 HALDEMAN RD	MOREHEAD	KY	40351-9098	38.251575	-83.31905667
931 HIGH ROCK RD	HAZARD	KY	41701-6774	37.265715	-83.1375817
931 HIGHWAY 15	JACKSON	KY	41339-9636	37.5615783	-83.3989033
931 HUNTS FRK	DANA	KY	41615-9009	37.5575083	-82.67474
931 HUNTS FRK	DANA	KY	41615-9009	37.5575667	-82.674515
931 HURRICANE BRANCH RD	BUSY	KY	41723-8534	37.2440833	-83.295195
931 HURRICANE BRANCH RD	BUSY	KY	41723-8534	37.24419	-83.29525
931 KY ROUTE 993	TUTOR KEY	KY	41263-8711	37.85993	-82.7745117
931 KY ROUTE 993	TUTOR KEY	KY	41263-8711	37.8598092	-82.773785
931 LITTLE CRK	PIKEVILLE	KY	41501-6930	37.3829967	-82.51658
931 LYONS DR	PAINTSVILLE	KY	41240-9361	37.8198083	-82.7847867
931 MARY SUE DR	FLATWOODS	KY	41139-1331	38.5226217	-82.7125217
931 MEENACH DR	ASHLAND	KY	41102-8239	38.4358167	-82.6953483
931 PINE ST	FLATWOODS	KY	41139-1687	38.5173367	-82.7168133

931	POND CRK	DRAFFIN	KY	41522-8309	37.33225	-82.40114
931	RICEVILLE RD	PAINTSVILLE	KY	41240-8712	37.7315333	-82.9195417
931	SHORT FORK RD	PIPPA PASSES	KY	41844-9047	37.310325	-82.89334
931	TAYLOR DR APT 1	ASHLAND	KY	41102-8910	38.418215	-82.711135
931	TAYLOR DR APT 2	ASHLAND	KY	41102-8910	38.4185283	-82.711133
931	TAYLOR DR APT 3	ASHLAND	KY	41102-8910	38.4184183	-82.7113167
931	TAYLOR DR APT 4	ASHLAND	KY	41102-8910	38.41843	-82.7115683
931	TAYLOR DR APT 5	ASHLAND	KY	41102-8910	38.4167994	-82.7108817
931	TAYLOR DR APT 6	ASHLAND	KY	41102-8910	38.418405	-82.7115933
931	TAYLOR DR APT 7	ASHLAND	KY	41102-8910	38.418265	-82.711595
931	TAYLOR DR APT 8	ASHLAND	KY	41102-8910	38.4181383	-82.7115567
931	THOMPSON RD	ASHLAND	KY	41101-2210	38.48875	-82.6765183
931	THREE MILE RD	JENKINS	KY	41537-8023	37.2583933	-82.5500083
931	TOM ADKINS RD	SHELBIANA	KY	41562-8356	37.4248933	-82.4737883
931	TURKEY PEN RD	VIRGIE	KY	41572-8214	37.3256693	-82.6403622
931	TYGART BEND RD	SOUTH SHORE	KY	41175-8011	38.7163935	-82.93942083
931	VALLANCE ST	FLATWOODS	KY	41139-1675	38.51586033	-82.7171595
931	WASHINGTON ST	FLATWOODS	KY	41139-1661	38.518145	-82.7154833
931	WHEATLEY RD	ASHLAND	KY	41101-2208	38.48692679	-82.6745767
931	WOODLAND CT	PAINTSVILLE	KY	41240-1324	37.80906	-82.796005
931	N KY HIGHWAY 15 UNIT 8011	HAZARD	KY	41701-5610	37.26779	-83.2026267
931	N KY HIGHWAY 15 UNIT 8011	HAZARD	KY	41701-5610	37.267885	-83.20239
931	W ROSE RD	ASHLAND	KY	41102-8878	38.44182512	-82.70423444
9310	COLLIER RD	ASHLAND	KY	41102-8010	38.422445	-82.75372
9310	HIGHWAY 460	SALYERSVILLE	KY	41465	37.810554166	-83.155177
9311	CAMPBELLS BR	CATLETTSBURG	KY	41129-8907	38.3619933	-82.611705
9311	CAMPBELLS BR TRLR	CATLETTSBURG	KY	41129	38.3623467	-82.6120383
9312	ALLEY BR	CATLETTSBURG	KY	41129-8349	38.3672483	-82.6142167
9312	KAVANAUGH RD	CATLETTSBURG	KY	41129-8738	38.2485	-82.58386
9313	HIGHWAY 1690 TRLR	LOUISA	KY	41230-8303	37.9679083	-82.6070783
9313	KY HIGHWAY 7 TRLR	VIPER	KY	41774-8788	37.1490233	-83.0927067
9313	STATE ROUTE 503 TRLR	ARGILLITE	KY	41121-8629	38.44038	-82.7716167
9314	ALLEY BR	CATLETTSBURG	KY	41129-8349	38.3676533	-82.6141783
9315	KY HIGHWAY 476	HAZARD	KY	41701-5529	37.3360417	-83.1280817
9315	LEWIS DR	CATLETTSBURG	KY	41129-9445	38.26978	-82.6049033
9315	LEWIS DR TRLR A	CATLETTSBURG	KY	41129-9445	38.26993142	-82.60511307
9315	OAK HILL DR	ASHLAND	KY	41102-8710	38.39888	-82.7015967
9315	RUNYAN RD TRLR	CATLETTSBURG	KY	41129-8753	38.2589983	-82.5804567
9316	ALLEY BR	CATLETTSBURG	KY	41129-8349	38.3676667	-82.6141233
9317	STATE HIGHWAY 194	KIMPER	KY	41539-6248	37.5011783	-82.356845
9318	ALLEY BR	CATLETTSBURG	KY	41129-8349	38.367955	-82.614255
9318	CANEY HWY	PIKEVILLE	KY	41501	37.34199	-82.54948
9318	N HIGHWAY 3	LOUISA	KY	41230-7339	38.1817233	-82.7112933
932	COMBS BRANCH RD	CHAVIES	KY	41727-8935	37.357704166	-83.35223533
932	CONN ST	IVEL	KY	41642-9412	37.57361	-82.6597367
932	DAVELLA RD	DAVELLA	KY	41214-9059	37.79537167	-82.58728833
932	FOREST HILLS RD	FOREST HILLS	KY	41527-8325	37.6426983	-82.280705
932	GILLEY ST	FLATWOODS	KY	41139-1624	38.5165717	-82.7169167
932	GREENBRIAR RD	LOUISA	KY	41230-7910	38.10174908	-82.65068762
932	HIGHLAND AVE	HAZARD	KY	41701-2513	37.26258	-83.1901817
932	HIGHLAND AVE HSE	JACKSON	KY	41339-1123	37.55308	-83.38072667
932	HIGHWAY 3400	JENKINS	KY	41537-8943	37.1541617	-82.667455
932	HIGHWAY 803	MILLSTONE	KY	41838-9031	37.1874183	-82.7409483
932	HONEYGAP RD	HAZARD	KY	41701-8905	37.29863283	-83.089051
932	LITTLE DRY FRK TRLR	WHITESBURG	KY	41858-8594	37.146795	-82.8442083
932	LYKINS CRK	PIKEVILLE	KY	41501-5611	37.497065	-82.55412
932	MARY SUE DR LOT 4	FLATWOODS	KY	41139-1332	38.52255533	-82.712392
932	MCCLOUD DR LOT 51	WORTHINGTON	KY	41183-9519	38.5509233	-82.7487283
932	MEENACH DR	ASHLAND	KY	41102-9249	38.4354183	-82.6955517
932	MIDDLE FRK	SALYERSVILLE	KY	41465		
932	NEWMAN DR	WORTHINGTON	KY	41183-9515	38.5520283	-82.7490583
932	NEWMAN DR	WORTHINGTON	KY	41183-9515	38.5518433	-82.748965
932	OAKS DR	FLATWOODS	KY	41139-2310	38.5216817	-82.7569167
932	OPEN FRK	PIKEVILLE	KY	41501-4614	37.57781217	-82.390641
932	PROSPECT AVE	ASHLAND	KY	41101-2759	38.4720833	-82.6457267
932	SANSOM FRK	DANA	KY	41615-9019	37.5396683	-82.6945667
932	SEATON AVE	GREENUP	KY	41144-1130	38.56992	-82.8340083

932 SEE BRANCH RD	LOUISA	KY	41230-9317	38.064352	-82.646988
932 SOLOMON RD	WHITESBURG	KY	41858-7220	37.13	-82.8136317
932 WINCHESTER AVE	ASHLAND	KY	41101-7447	38.4816267	-82.647735
932 WINCHESTER AVE	ASHLAND	KY	41101-7447	38.4812367	-82.647065
932 E MIDLAND TRL	GRAYSON	KY	41143-1716	38.3414833	-82.9306433
9320 ALLEY BR	CATLETTSBURG	KY	41129-8349	38.36710947	-82.61447817
9320 PONDEROSA RDG	ASHLAND	KY	41102-7662	38.411945	-82.7198367
9320 US HIGHWAY 60 TRLR	MOREHEAD	KY	40351-9001	38.272731666	-83.32092000
9321 HIGHWAY 23	LOUISA	KY	41230-6930	38.00722	-82.66635167
9321 OAK HILL DR	ASHLAND	KY	41102-8710	38.3986333	-82.7017883
9322 BIG BRANCH RD	VIRGIE	KY	41572-8730	37.26454	-82.6918267
9322 NAPLES RD	ASHLAND	KY	41102-9496	38.4301883	-82.76597
9323 HIGHWAY 23	LOUISA	KY	41230-9801	38.00744167	-82.66746667
9323 STATE ROUTE 503	ARGILLITE	KY	41121-8629	38.4405833	-82.7712983
9323 STATE ROUTE 503 TRLR	ARGILLITE	KY	41121-8629	38.4404667	-82.7711033
9324 ALLEY BR	CATLETTSBURG	KY	41129-8349	38.36814933	-82.61423266
9324 N KY HIGHWAY 15	HAZARD	KY	41701-5682	37.3563435	-83.26160733
9328 HIGHWAY 7	BLACKKEY	KY	41804-9020	37.1282875	-83.00553583
9329 S HIGHWAY 3	LOUISA	KY	41230-6572	38.00860167	-82.52080167
933 29TH ST	ASHLAND	KY	41101-3021	38.464816	-82.62883433
933 BEE HIVE RD	SLEMP	KY	41763-8909	37.0705533	-83.1006517
933 BLACKBURN AVE	ASHLAND	KY	41101-4503	38.4662533	-82.6585617
933 BLACKBURN AVE	ASHLAND	KY	41101-4503	38.4662333	-82.6585633
933 BLACKBURN AVE	ASHLAND	KY	41101-4503	38.4662133	-82.6585567
933 CAMP CREEK RD	STOPOVER	KY	41568	37.474564333	-82.07870566
933 CLAYTON BRANCH RD	LOUISA	KY	41230-6033	38.09003117	-82.63481416
933 COMBS BRANCH RD	DWARF	KY	41739	37.3226975	-83.128568
933 CRAFT COLLY RD	ERMINE	KY	41815-9009	37.1316767	-82.7936733
933 DANIELS DR LOT 15	FLATWOODS	KY	41139-1605	38.5221933	-82.7154733
933 DARB FORK RD	HAZARD	KY	41701-7854	37.2976409	-83.1884037
933 DIEDRICH DR	FLATWOODS	KY	41139-1607	38.523015	-82.7149383
933 FOUR MILE RD TRLR	RUSH	KY	41168-9316	38.3163367	-82.7201383
933 GILLEY ST	FLATWOODS	KY	41139-1623	38.516585	-82.7164917
933 JOHNSON LN	SOUTH SHORE	KY	41175-7893	38.7289717	-82.9150867
933 KNOB LICK BR	STINNETT	KY	40868	37.09472217	-83.4353745
933 LONG FORK MARSHALLS BR	VIRGIE	KY	41572-8862	37.29701	-82.6834867
933 MCCLOUD DR	WORTHINGTON	KY	41183-9521	38.55111083	-82.74897616
933 NEWMAN DR	WORTHINGTON	KY	41183-9516	38.552505	-82.7489733
933 OLD HIGHWAY 172	WEST LIBERTY	KY	41472-7948	37.93204	-83.24052167
933 PERRY PARK RD	HAZARD	KY	41701-5322	37.2825717	-83.2092767
933 PEYTON CRK	PIKEVILLE	KY	41501-7732	37.4296083	-82.4523067
933 PROSPECT AVE	ASHLAND	KY	41101-2749	38.4736567	-82.64477
933 STATE ROUTE 716	ASHLAND	KY	41102-8253	38.4364483	-82.6961317
933 UPPER CHLOE CRK	PIKEVILLE	KY	41501-6605	37.459032	-82.46371783
933 VALLANCE ST	FLATWOODS	KY	41139-1675	38.5160883	-82.7172967
933 WASHINGTON ST	FLATWOODS	KY	41139-1661	38.5183467	-82.715955
933 N HIGHWAY 3	LOUISA	KY	41230-6437	38.1289567	-82.6448233
933 N MAIN ST	HAZARD	KY	41701-1370	37.25308	-83.1949333
933 N MAIN ST	HAZARD	KY	41701-1370	37.2527967	-83.1946583
933 N MAIN ST APT 1	HAZARD	KY	41701-1370	37.2531133	-83.194925
933 N MAIN ST APT 2	HAZARD	KY	41701-1370	37.253125	-83.1949217
9330 ALLEY BR	CATLETTSBURG	KY	41129-8349	38.3683567	-82.6141517
9330 ALLEY BR GARG	CATLETTSBURG	KY	41129-8349	38.368262333	-82.613984
9330 KY ROUTE 979	GRETHEL	KY	41631-9024	37.446755	-82.654405
9330 NAPLES RD TRLR	ASHLAND	KY	41102-9496	38.4301717	-82.76599
9330 OAK HILL DR	ASHLAND	KY	41102-8923	38.3982967	-82.7006317
9330 PONDEROSA RDG	ASHLAND	KY	41102-7662	38.409155	-82.721765
9331 RUNYAN RD	CATLETTSBURG	KY	41129-8753	38.259085	-82.578225
9332 ALLEY BR	CATLETTSBURG	KY	41129-8349	38.3685067	-82.6141483
9333 OAK HILL DR	ASHLAND	KY	41102-8710	38.3980383	-82.7017867
9334 OAK HILL DR	ASHLAND	KY	41102-8923	38.3981033	-82.700745
9334 YELLOW CREEK RD	LOUISA	KY	41230-6794	37.94615167	-82.49863667
9335 CRANSTON RD	MOREHEAD	KY	40351-8983	38.31039017	-83.39422933
9335 CRANSTON RD	MOREHEAD	KY	40351-8983	38.3106975	-83.3943865
9335 CRANSTON RD APT A	MOREHEAD	KY	40351-8983	38.31097601	-83.3935621
9335 CRANSTON RD APT B	MOREHEAD	KY	40351-8983	38.310819333	-83.39427183
9335 US HIGHWAY 60	MOREHEAD	KY	40351-9001	38.27222	-83.32011



9337 MILLARD HWY	PIKEVILLE	KY	41501-8123	37.371988	-82.425382
9337 STATE HIGHWAY 194	KIMPER	KY	41539-6248	37.5010933	-82.3566017
9339 CRANSTON RD	MOREHEAD	KY	40351-8983	38.31157	-83.39645167
9339 CRANSTON RD TRLR 2	MOREHEAD	KY	40351-8983	38.31138667	-83.39635833
934 ASHLAND AVE	ASHLAND	KY	41101-2852	38.470269	-82.640096
934 BONE BR	PHELPS	KY	41553-9331	37.5192267	-82.1337717
934 CLEAR CREEK RD	HAZARD	KY	41701-7560	37.3223833	-83.103285
934 COUNTY RD	RACELAND	KY	41169-1909	38.530709	-82.7233781
934 DIEDRICH DR	FLATWOODS	KY	41139-1608	38.52296	-82.7150617
934 DYSARD HILL DR	ASHLAND	KY	41101-2728	38.47132	-82.6441683
934 EUCLID AVE	PAINTSVILLE	KY	41240-1198	37.817935	-82.787085
934 FEDSCREEK RD	FEDSCREEK	KY	41524-8426	37.39843	-82.2345217
934 FLY BY HAZARD RD	CHAVIES	KY	41727-9116	37.38188333	-83.24842066
934 GILLEY ST	FLATWOODS	KY	41139-1624	38.5163367	-82.7170367
934 GOLDIE CT	ASHLAND	KY	41102-7532	38.4330767	-82.697775
934 HALDEMAN RD	MOREHEAD	KY	40351-9098	38.24515167	-83.33242167
934 HIGHLAND AVE	JACKSON	KY	41339-1123	37.5531	-83.38078167
934 KY ROUTE 1086	WAYLAND	KY	41666-6833	37.4444133	-82.7907117
934 LICK BRANCH NOCTOR RD	JACKSON	KY	41339-7226	37.584076666	-83.30254167
934 LITTLE FORK RD	VIRGIE	KY	41572-8329	37.3615517	-82.6130533
934 LOTTS CREEK RD	HAZARD	KY	41701-7609	37.288005	-83.17066
934 MARY SUE DR LOT 3	FLATWOODS	KY	41139-1332	38.5226883	-82.7125567
934 MEATHOUSE RD TRLR	KIMPER	KY	41539-6402	37.5302796	-82.3531871
934 PLUM GROVE RD	GREENUP	KY	41144-8092	38.5369383	-82.8269133
934 SEATON AVE	GREENUP	KY	41144-1130	38.5694117	-82.83299
934 STATE ROUTE 716	ASHLAND	KY	41102-9231	38.43612992	-82.69645507
934 SUGARLOAF BR HSE	PRESTONSBURG	KY	41653-8422	37.657665	-82.6973883
934 THOMPSON RD	ASHLAND	KY	41101-2210	38.4888567	-82.6761933
934 THOMPSON RD BLDG STORAGE	ASHLAND	KY	41101-2210	38.48873698	-82.6762199
934 N WOLF CRK	PILGRIM	KY	41250-8889	37.7879667	-82.439355
934 W ALEXANDER DR	ASHLAND	KY	41102-8389	38.4387483	-82.7116483
934 W BRINEGAR RD	OLIVE HILL	KY	41164-8911	38.22287667	-83.288645
9340 ALLEY BR	CATLETTSBURG	KY	41129-8349	38.3685633	-82.6141667
9340 ALLEY BR	CATLETTSBURG	KY	41129-8349	38.3686215	-82.614195
9340 HIGHWAY 7	WHITESBURG	KY	41858-8138	37.22662383	-82.79728183
9340 RUNYAN RD	CATLETTSBURG	KY	41129-8753	38.2586017	-82.5775517
9340 N BIG CREEK RD	HATFIELD	KY	41514-8907	37.7072183	-82.3451333
9342 ALLEY BR	CATLETTSBURG	KY	41129-8349	38.368885	-82.6137483
9342 HIGHWAY 805	JENKINS	KY	41537-8588	37.17141666	-82.63437356
9342 HIGHWAY 805 STE 2	JENKINS	KY	41537-8588	37.17141666	-82.63437356
9342 HIGHWAY 805 STE 2	JENKINS	KY	41537-8588	37.17066433	-82.63629333
9342 US HIGHWAY 23	PIKEVILLE	KY	41501-3996	37.341875	-82.5498967
9342 US HIGHWAY 23 APT 1	PIKEVILLE	KY	41501-3974	37.341875	-82.5499183
9342 US HIGHWAY 23 APT 2	PIKEVILLE	KY	41501-3995	37.341875	-82.54991
9342 US HIGHWAY 23 APT 3	PIKEVILLE	KY	41501-3997	37.341915	-82.5498733
9342 US HIGHWAY 23 APT 4	PIKEVILLE	KY	41501-3995	37.341945	-82.5498733
9342 US HIGHWAY 23 STE 1	PIKEVILLE	KY	41501-3968	37.341875	-82.549905
9342 US HIGHWAY 23 TRLR	PIKEVILLE	KY	41501-3996	37.342872833	-82.54975383
9342B ALLEY BR	CATLETTSBURG	KY	41129-8349	38.36888	-82.6137567
9344 ALLEY BR	CATLETTSBURG	KY	41129-8349	38.3689217	-82.6137967
9344 ALLEY BR	CATLETTSBURG	KY	41129-8349	38.3689333	-82.6137083
9344 HIGHWAY 7	BLACKKEY	KY	41804-9020	37.1307967	-82.9987867
9345 ALLEY BR TRLR	CATLETTSBURG	KY	41129-8349	38.3689617	-82.6142967
9345 KY ROUTE 122	MINNIE	KY	41647	37.4607233	-82.753905
9345 MEATHOUSE RD TRLR	PILGRIM	KY	41250-8938	37.7038883	-82.5054617
9345 OAK HILL DR	ASHLAND	KY	41102-8710	38.397705	-82.70195
9346 KY ROUTE 979	GRETHEL	KY	41631-9024	37.44655167	-82.65479916
9346 OAK HILL DR	ASHLAND	KY	41102-8923	38.3974417	-82.7012667
9346 US HIGHWAY 60	MOREHEAD	KY	40351-9001	38.27307	-83.31982833
9349 HIGHWAY 460	WEST LIBERTY	KY	41472-7539	37.84595833	-83.19314167
9349 HIGHWAY 805	JENKINS	KY	41537-8588	37.1710133	-82.6363033
935 BAKER BR	TUTOR KEY	KY	41263-9009	37.86784	-82.75127733
935 BROOKEFIELD FARM RD	ASHLAND	KY	41102-8786	38.44844	-82.7731517
935 CENTRAL AVE	SOUTH WILLIAMSON	KY	41503-4162	37.66756967	-82.29001933
935 CENTRAL AVE	SOUTH WILLIAMSON	KY	41503-4162	37.66750783	-82.2899945
935 CLIFF RD	PRESTONSBURG	KY	41653-9132	37.6971415	-82.77257
935 DIEDRICH DR LOT 1	FLATWOODS	KY	41139-1607	38.523245	-82.71532

935 DORTON JENKINS HWY TRLR	JENKINS	KY	41537-8280	37.26766	-82.576285
935 GABRIEL BR	KIMPER	KY	41539-6029	37.501	-82.3087183
935 GILLEY ST	FLATWOODS	KY	41139-1623	38.516895	-82.7169667
935 HENRYS BR	LANGLEY	KY	41645-9071	37.525945	-82.7702833
935 HIGHWAY 1148	ISOM	KY	41824-9043	37.1852933	-82.8734483
935 HIGHWAY 317	NEON	KY	41840-9089	37.1912717	-82.7141833
935 HIGHWAY 317 UPPR	NEON	KY	41840-9089	37.1912633	-82.7141883
935 HULL SCHOOL RD TRLR	HAZARD	KY	41701-7244	37.3167583	-83.2283783
935 JOES BR	JENKINS	KY	41537-8799	37.194905	-82.6198367
935 KRYPTON LICK BRANCH RD	HAZARD	KY	41701-6463	37.31470667	-83.37051
935 LITTLE CREEK RD	JACKSON	KY	41339-9300	37.44186283	-83.36274066
935 MARSHALLS BR TRLR	JENKINS	KY	41537-7960	37.210181	-82.590472
935 MAYS BR	PRESTONSBURG	KY	41653-7815	37.6833983	-82.7661633
935 MUDLICK RD TRLR	HARDY	KY	41531-8906	37.59399	-82.233825
935 MUDLICK RD TRLR	HARDY	KY	41531-8906	37.59388767	-82.233771
935 OWL BR	JENKINS	KY	41537-8110	37.2650617	-82.55759
935 PINE ST LOT 22	FLATWOODS	KY	41139-1687	38.517845	-82.7169417
935 POND FRK	KIMPER	KY	41539-5851	37.5080133	-82.25392
935 PREMIER SUBDIVISION	JENKINS	KY	41537-8765	37.1772067	-82.6434483
935 RATLIFF CREEK RD	PIKEVILLE	KY	41501-2148	37.4996683	-82.5152583
935 RUSSELL ST	ASHLAND	KY	41101-6468	38.4498017	-82.621555
935 SPANKEM BRANCH RD	LOUISA	KY	41230-6119	38.1737975	-82.6890895
935 TOLER CRK	HAROLD	KY	41635-9058	37.5119033	-82.635645
935 WILDER BRANCH RD TRLR	CONFLUENCE	KY	41749-7953	37.26594567	-83.39637633
935 W ALEXANDER DR	ASHLAND	KY	41102-8381	38.43823	-82.7119683
9350 US HIGHWAY 23	STANVILLE	KY	41659-9047	37.5655783	-82.6450567
9350 US HIGHWAY 23 APT 1	STANVILLE	KY	41659-9047	37.5656017	-82.6452233
9350 US HIGHWAY 23 APT 2	STANVILLE	KY	41659-9047	37.5656083	-82.6452183
9350 US HIGHWAY 23 APT 3	STANVILLE	KY	41659-9047	37.5656383	-82.645215
9350 US HIGHWAY 23 APT 4	STANVILLE	KY	41659-9047	37.5656333	-82.645215
9350 US HIGHWAY 23 APT 5	STANVILLE	KY	41659-9047	37.5656217	-82.6452617
9350 US HIGHWAY 23 APT SUITE	STANVILLE	KY	41659-9047	37.5655983	-82.64522
9351 HIGHWAY 30	JACKSON	KY	41339-7927	37.56881467	-83.27065516
9351 MILLARD HWY	PIKEVILLE	KY	41501-8123	37.3726267	-82.4274383
9352 OAK HILL DR	ASHLAND	KY	41102-8923	38.397255	-82.7013517
9353 BIG BRANCH RD	VIRGIE	KY	41572-8730	37.26408	-82.691395
9354 HIGHWAY 32 TRLR	ADAMS	KY	41201-9071	38.058789	-82.735915
9354 MILLARD HWY	PIKEVILLE	KY	41501-8123	37.3723717	-82.42531
9354 US 23 HWY	GREENUP	KY	41144-9013	38.54441811	-82.76442273
9355 N HIGHWAY 201	WEBBVILLE	KY	41180-8803	38.1379767	-82.850755
9355 N HIGHWAY 201 GARG	WEBBVILLE	KY	41180-8803	38.13834967	-82.8509865
9356 STATE HIGHWAY 194	KIMPER	KY	41539-6248	37.50157817	-82.35575416
9356 STATE HIGHWAY 194	KIMPER	KY	41539-6248	37.5016783	-82.3554733
9358 HIGHWAY 421	MOZELLE	KY	40858-6001	37.028705	-83.3893667
9358 HIGHWAY 421	MOZELLE	KY	40858-6001	37.0269083	-83.388205
9359 KY HIGHWAY 476	HAZARD	KY	41701-5529	37.33718867	-83.12817113
936 BOYD BR	THEALKA	KY	41240-9080	37.83173	-82.802065
936 BROADWAY ST	PAINTSVILLE	KY	41240-1411	37.809725	-82.7966983
936 COATES BRANCH RD	HAZARD	KY	41701-7013	37.3685767	-83.1335567
936 COATES BRANCH RD	HAZARD	KY	41701-7013	37.3685233	-83.13328
936 DE ANTOINE LN	SOUTH SHORE	KY	41175-7771	38.7389717	-82.885815
936 DIEDRICH DR LOT 20	FLATWOODS	KY	41139-1608	38.5229483	-82.7156533
936 DRY RDG	GRAYSON	KY	41143-7888	38.20409517	-82.9168655
936 GILLEY ST	FLATWOODS	KY	41139-1624	38.516585	-82.7170183
936 GREENBRIAR RD	LOUISA	KY	41230-7910	38.1022683	-82.6513267
936 GREENBRIAR RD GARG	LOUISA	KY	41230-7910	38.10231983	-82.65109433
936 HIGHLAND AVE	JACKSON	KY	41339-1123	37.553103333	-83.38043667
936 HIGHLAND AVE	SOUTH SHORE	KY	41175	38.71859	-82.9614
936 KY ROUTE 777	LANGLEY	KY	41645-9086	37.528362333	-82.80103516
936 LICK BRANCH NOCTOR RD TRLR	JACKSON	KY	41339-7226	37.58405333	-83.302555
936 LICK FRK	MILLSTONE	KY	41838-9063	37.203145	-82.72941
936 LITTLE GARNER RD	ASHLAND	KY	41102-7510	38.432405	-82.72515
936 MARY SUE DR	FLATWOODS	KY	41139-1374	38.5230167	-82.7128117
936 MCCLOUD DR	WORTHINGTON	KY	41183-9519	38.5508533	-82.7489
936 MORTON ST	SOUTH SHORE	KY	41175-9577	38.7186033	-82.960275
936 NEWMAN DR	WORTHINGTON	KY	41183-9515	38.5518017	-82.7493983
936 NEWMAN DR	WORTHINGTON	KY	41183-9515	38.5516317	-82.7493783

936 OAKS DR LOT 31	FLATWOODS	KY	41139-2310	38.5214083	-82.757135
936 PREMIER SUBDIVISION	JENKINS	KY	41537-8765	37.17686617	-82.643578
936 PROSPECT AVE	ASHLAND	KY	41101-2759	38.4722033	-82.64571
936 RUNNELLS BRANCH RD	LITTCARR	KY	41834-9046	37.275090166	-82.953952
936 STATE ROUTE 716	ASHLAND	KY	41102-9231	38.43614183	-82.69602566
936 N BIG CREEK RD	SIDNEY	KY	41564-8567	37.6296783	-82.3552183
936 W OLD BUCKLEY RD	ASHLAND	KY	41102-8849	38.473274	-82.68689166
9360 US HIGHWAY 60	MOREHEAD	KY	40351-9001	38.27343	-83.31952833
9361 MILLARD HWY	PIKEVILLE	KY	41501-8123	37.3719083	-82.4253383
9361 MILLARD HWY REAR	PIKEVILLE	KY	41501-8123	37.37170633	-82.42532216
9361 STATE HIGHWAY 194	KIMPER	KY	41539-6248	37.500915	-82.3562883
9363 N KY HIGHWAY 15 TRLR	HAZARD	KY	41701-5682	37.3559083	-83.2600783
9365 VEST TALCUM RD	TALCUM	KY	41722-8881	37.3696233	-83.1090317
9365 VEST TALCUM RD	TALCUM	KY	41722-8881	37.3695967	-83.1092817
9365 E US HIGHWAY 60	RUSH	KY	41168-8867	38.35572967	-82.77614533
937 29TH ST	ASHLAND	KY	41101-3021	38.46400983	-82.62895946
937 ALUM CAVE BR	GARNER	KY	41817-8968	37.3408	-82.9057067
937 BO FRK	WHITESBURG	KY	41858-7106	37.060005	-82.879837
937 COWPEN RD	PIKEVILLE	KY	41501-6015	37.5402583	-82.5665917
937 DORTON HL	JENKINS	KY	41537-8214	37.2930533	-82.5502283
937 DORTON HL HSE 2	JENKINS	KY	41537-8214	37.29320867	-82.5504095
937 FEDSCREEK RD	FEDSCREEK	KY	41524-8426	37.3978167	-82.2339383
937 FOUR MILE RD	RUSH	KY	41168-9316	38.316475	-82.71982
937 HARDBURLY RD	BULAN	KY	41722-8909	37.299925	-83.1535933
937 HIGHWAY 343	FLEMING NEON	KY	41840-9010	37.1957117	-82.6993117
937 JACKS BRANCH RD	HAZARD	KY	41701-6371	37.18727367	-83.216423
937 LITTLE MUD LICK RD	STAFFORDSVILLE	KY	41256-9021	37.84036	-82.8492633
937 MARROWBONE DRY FRK	ELKHORN CITY	KY	41522-7820	37.31965483	-82.4394545
937 MEATHOUSE FRK	CANADA	KY	41519-8207	37.595435	-82.3274583
937 OLD HIGHWAY 172	WEST LIBERTY	KY	41472-7948	37.9318745	-83.24051266
937 PUNCHEON CAMP RD TRLR	CORNETTSSVILLE	KY	41731-8636	37.095033	-83.120903
937 SCAGGS ST	FLATWOODS	KY	41139-1694	38.51826	-82.7165183
937 SHELBY DRY FRK	SHELBIANA	KY	41562-8403	37.4130367	-82.4906633
937 SMITH RUN	OLIVE HILL	KY	41164-8317	38.2975015	-83.23259033
937 STATE ROUTE 716	ASHLAND	KY	41102-8253	38.43642	-82.6962233
937 UPPER BLACKBERRY RD	RANSOM	KY	41558-8718	37.5404565	-82.22066716
937 VALLANCE ST	FLATWOODS	KY	41139-1675	38.516	-82.7174117
937 WOLFPIIT BRANCH RD	ELKHORN CITY	KY	41522-7609	37.350075	-82.4382417
937 E MAIN ST	INEZ	KY	41224-8936	37.8628717	-82.52747
937 N BIG CREEK RD	SIDNEY	KY	41564-8567	37.6296783	-82.3552183
9370 US HIGHWAY 60	MOREHEAD	KY	40351-9001	38.273366666	-83.31922033
9371 ELKHORN CRK LOT 1	ASHCAMP	KY	41512-8564	37.25658	-82.4701383
9371 ELKHORN CRK LOT 10	ASHCAMP	KY	41512-8564	37.256770333	-82.46911983
9371 ELKHORN CRK LOT 11	ASHCAMP	KY	41512-8564	37.2568733	-82.4691317
9371 ELKHORN CRK LOT 12	ASHCAMP	KY	41512-8565	37.25727417	-82.4691825
9371 ELKHORN CRK LOT 13	ASHCAMP	KY	41512-8565	37.257214166	-82.46908883
9371 ELKHORN CRK LOT 14	ASHCAMP	KY	41512-8565	37.257207	-82.46915366
9371 ELKHORN CRK LOT 16	ASHCAMP	KY	41512-8565	37.2568217	-82.468975
9371 ELKHORN CRK LOT 21	ASHCAMP	KY	41512-8565	37.25731833	-82.46857866
9371 ELKHORN CRK LOT 4A	ASHCAMP	KY	41512-8564	37.2569217	-82.46951
9371 ELKHORN CRK LOT 6	ASHCAMP	KY	41512-8564	37.2568983	-82.4694897
9371 ELKHORN CRK LOT 7	ASHCAMP	KY	41512-8564	37.2565567	-82.4694967
9371 ELKHORN CRK LOT 8	ASHCAMP	KY	41512-8564	37.2570717	-82.4692967
9371 ELKHORN CRK LOT 9	ASHCAMP	KY	41512-8564	37.25697233	-82.46917233
9371 ELKHORN CRK TRLR 4B	ASHCAMP	KY	41512-8564	37.25681066	-82.46962516
9375 BIG BRANCH RD	VIRGIE	KY	41572-8730	37.2640033	-82.691745
9375 HIGHWAY 1	WEBBVILLE	KY	41180-9026	38.16854633	-82.82330883
9375 KY ROUTE 825	SWAMP BRANCH	KY	41240-8758	37.7477583	-82.924365
9376 CANEY HWY	PIKEVILLE	KY	41501	37.34201967	-82.55028316
9376 CANEY HWY	PIKEVILLE	KY	41501	37.341645	-82.5506267
9377 HIGHWAY 32	ADAMS	KY	41201-9071	38.0593132	-82.73692
9377 HIGHWAY 32 GARG	ADAMS	KY	41201-9071	38.059358833	-82.73726466
9378 STATE HIGHWAY 773	DENTON	KY	41132-8907	38.24985173	-82.8314053
9378 STATE HIGHWAY 773 BARN	DENTON	KY	41132-8907	38.24949617	-82.83128933
938 BIG BRANCH RD TRLR	ELKHORN CITY	KY	41522-8163	37.2915115	-82.3775042
938 BIGGS BR	OLIVE HILL	KY	41164-8368	38.2846111	-83.2047566
938 BIGGS BR	OLIVE HILL	KY	41164-8368	38.277678	-83.21141466

938 BOWLING FORK RD	ELKHORN CITY	KY	41522-7505	37.299775	-82.48972
938 BROADWAY ST	PAINTSVILLE	KY	41240-1411	37.8093217	-82.79694
938 DAMRON BR	GRAYSON	KY	41143-7156	38.3178833	-82.9169933
938 DIEDRICH DR LOT 19	FLATWOODS	KY	41139-1608	38.52303	-82.7158433
938 DORTON JENKINS HWY	JENKINS	KY	41537-8280	37.26776	-82.576077
938 GILLEY ST	FLATWOODS	KY	41139-1624	38.516495	-82.7172033
938 GOLF COURSE RD	WHEELWRIGHT	KY	41669-9009	37.335981	-82.709229
938 GORMAN HOLLOW RD	HAZARD	KY	41701-2323	37.2321033	-83.199725
938 HARRIS ST	CATLETTSBURG	KY	41129-1419	38.439975	-82.6072833
938 HIGHLAND AVE	JACKSON	KY	41339-1123	37.5527767	-83.379895
938 HIGHLAND AVE	JACKSON	KY	41339-1123	37.55309333	-83.38019833
938 HIGHWAY 317	NEON	KY	41840-9089	37.190903	-82.713293
938 HIGHWAY 317 TRLR	NEON	KY	41840-9089		
938 HIGHWAY 3406	MAYKING	KY	41837-9009	37.137905	-82.7327
938 JACKSON BRANCH RD	ELKHORN CITY	KY	41522-7302	37.2799283	-82.431605
938 JOE LITTLE FORK RD	JACKSON	KY	41339-8481	37.45947667	-83.44306
938 KY ROUTE 3188	LANGLEY	KY	41645-6559	37.5493667	-82.766895
938 LITTLE CRK	PIKEVILLE	KY	41501-6930	37.3820467	-82.518075
938 LITTLE GARNER RD	ASHLAND	KY	41102-7510	38.430335	-82.7252017
938 MARY SUE DR	FLATWOODS	KY	41139-1374	38.5230333	-82.7128283
938 OSBORNE FORK RD	VIRGIE	KY	41572-8257	37.34058	-82.6538433
938 PINE ST	FLATWOODS	KY	41139-1646	38.5175	-82.7174267
938 POND CREEK RD TRLR	STONE	KY	41567-7048	37.59029533	-82.26833266
938 RIVER ELK RD	STOPOVER	KY	41568-8839	37.502	-82.0626633
938 SERGENT RD	WHITESBURG	KY	41858-7841	37.15162	-82.7750033
938 SHORT WHITE OAK RD	FLATWOODS	KY	41139-8916	38.5001167	-82.714275
938 SUGARLOAF BR	PRESTONSBURG	KY	41653-8422	37.657625	-82.6967267
938 S HIGHLAND AVE	PRESTONSBURG	KY	41653-7886	37.6664917	-82.7638933
9380 KAVANAUGH RD	CATLETTSBURG	KY	41129-8738	38.24967	-82.5850883
9380 KAVANAUGH RD	CATLETTSBURG	KY	41129-8738	38.24854167	-82.58335466
9381 HIGHWAY 7 TRLR	WHITESBURG	KY	41858-8138	37.2275783	-82.797035
9382 HIGHWAY 805 STE A	JENKINS	KY	41537-9998	37.1705233	-82.6352767
9385 RIVER FRONT RD TRLR	LOVELY	KY	41231-8923	37.77340729	-82.32383864
9387 HIGHWAY 805	JENKINS	KY	41537-8066	37.1711833	-82.6355067
9387 STATE ROUTE 503	ARGILLITE	KY	41121-8629	38.4399533	-82.769795
9387 US HIGHWAY 23	PIKEVILLE	KY	41501-3915	37.3421333	-82.55122
9388 HIGHWAY 421	MOZELLE	KY	40858-6001	37.0282167	-83.3896033
939 BEAVER CREEK RD	ELKHORN CITY	KY	41522-8721	37.3198017	-82.3454467
939 BEEFHIDE CRK	JENKINS	KY	41537-8337	37.2790233	-82.6070883
939 BOLTS FORK RD	RUSH	KY	41168-8035	38.2634683	-82.7144583
939 BRUSHY FRK	JENKINS	KY	41537-8409	37.268529833	-82.628747
939 CHURCH RDG	OLIVE HILL	KY	41164-8102	38.2716425	-83.06467016
939 CLIFF RD	PRESTONSBURG	KY	41653-9132	37.697305166	-82.77225516
939 DIX FRK	SIDNEY	KY	41564-8803	37.6013767	-82.3445167
939 FRASURE CRK	EAST MC DOWELL	KY	41647-9009	37.43767729	-82.72487736
939 GILLEY ST	FLATWOODS	KY	41139-1623	38.5169117	-82.7171833
939 HARRIS ST	CATLETTSBURG	KY	41129-1418	38.4403767	-82.6069833
939 HIGHLAND AVE LOWR	JACKSON	KY	41339-1126	37.554155	-83.37791
939 HIGHLAND AVE UPPR	JACKSON	KY	41339-1126	37.554155	-83.37791
939 HIGHWAY 1812	JACKSON	KY	41339-9314	37.57076167	-83.368695
939 HITE RD	MARTIN	KY	41649-9036	37.56004167	-82.74696167
939 HOLLYBUSH RD	HOLLYBUSH	KY	41844-8984	37.3407033	-82.85879
939 HOLLYBUSH RD	PIPPA PASSES	KY	41844-8984	37.3408833	-82.8589583
939 KY HIGHWAY 610	VIRGIE	KY	41572-9002	37.33874583	-82.58894366
939 LAKESIDE DR	JACKSON	KY	41339-7488	37.57006833	-83.38024667
939 LIBERTY RD APT 1	WEST LIBERTY	KY	41472-2092	37.92379167	-83.268515
939 LIBERTY RD APT 10	WEST LIBERTY	KY	41472-2092	37.92361167	-83.26874833
939 LIBERTY RD APT 11	WEST LIBERTY	KY	41472-2092	37.92360167	-83.26873833
939 LIBERTY RD APT 12	WEST LIBERTY	KY	41472-2092	37.92342683	-83.268571
939 LIBERTY RD APT 13	WEST LIBERTY	KY	41472-2092	37.923505	-83.26881667
939 LIBERTY RD APT 14	WEST LIBERTY	KY	41472-2092	37.9235	-83.26881667
939 LIBERTY RD APT 15	WEST LIBERTY	KY	41472-2092	37.92349667	-83.26878167
939 LIBERTY RD APT 16	WEST LIBERTY	KY	41472-2093	37.92350333	-83.26881833
939 LIBERTY RD APT 17	WEST LIBERTY	KY	41472-2093	37.923335	-83.26860066
939 LIBERTY RD APT 18	WEST LIBERTY	KY	41472-2093	37.92410589	-83.26883291
939 LIBERTY RD APT 19	WEST LIBERTY	KY	41472-2093	37.92338	-83.26901667
939 LIBERTY RD APT 2	WEST LIBERTY	KY	41472-2092	37.92379167	-83.26839

939 LIBERTY RD APT 20	WEST LIBERTY	KY	41472-2093	37.92338833	-83.26902833
939 LIBERTY RD APT 21	WEST LIBERTY	KY	41472-2093	37.923255	-83.26899667
939 LIBERTY RD APT 22	WEST LIBERTY	KY	41472-2093	37.923285	-83.26910167
939 LIBERTY RD APT 23	WEST LIBERTY	KY	41472-2093	37.92334833	-83.26917667
939 LIBERTY RD APT 24	WEST LIBERTY	KY	41472-2093	37.92338833	-83.26924
939 LIBERTY RD APT 25	WEST LIBERTY	KY	41472-2093	37.92322667	-83.26920333
939 LIBERTY RD APT 26	WEST LIBERTY	KY	41472-2093	37.92328167	-83.26929333
939 LIBERTY RD APT 27	WEST LIBERTY	KY	41472-2094	37.92325	-83.269265
939 LIBERTY RD APT 28	WEST LIBERTY	KY	41472-2094	37.92316367	-83.2689435
939 LIBERTY RD APT 29	WEST LIBERTY	KY	41472-2094	37.92316833	-83.26931167
939 LIBERTY RD APT 3	WEST LIBERTY	KY	41472-2092	37.923835	-83.268525
939 LIBERTY RD APT 30	WEST LIBERTY	KY	41472-2094	37.92314333	-83.26933
939 LIBERTY RD APT 31	WEST LIBERTY	KY	41472-2094	37.92317633	-83.26914933
939 LIBERTY RD APT 32	WEST LIBERTY	KY	41472-2094	37.92322333	-83.26943667
939 LIBERTY RD APT 4	WEST LIBERTY	KY	41472-2092	37.92383667	-83.26845167
939 LIBERTY RD APT 5	WEST LIBERTY	KY	41472-2092	37.9237	-83.268455
939 LIBERTY RD APT 6	WEST LIBERTY	KY	41472-2092	37.92375167	-83.268575
939 LIBERTY RD APT 7	WEST LIBERTY	KY	41472-2092	37.9237	-83.26852667
939 LIBERTY RD APT 8	WEST LIBERTY	KY	41472-2092	37.92370667	-83.268575
939 LIBERTY RD APT 9	WEST LIBERTY	KY	41472-2092	37.92360833	-83.26874
939 LITTLE MUD LICK RD	STAFFORDSVILLE	KY	41256-9021	37.83981074	-82.84894396
939 OWL BR	JENKINS	KY	41537-8110	37.265526833	-82.557633
939 RED CREEK RD	PIKEVILLE	KY	41501-6726	37.439875	-82.4679933
939 RIGHT FORK OF ISLAND CRK	PIKEVILLE	KY	41501-7115	37.4567783	-82.5746333
939 SCAGGS ST	FLATWOODS	KY	41139-1694	38.518255	-82.7169867
939 TAYLOR DR APT 10	ASHLAND	KY	41102-8908	38.4181433	-82.7115417
939 TAYLOR DR APT 11	ASHLAND	KY	41102-8908	38.41814	-82.7115517
939 TAYLOR DR APT 12	ASHLAND	KY	41102-8908	38.418145	-82.7115367
939 TAYLOR DR APT 9	ASHLAND	KY	41102-8908	38.41690117	-82.71092842
939 TAYLOR FRK	BELFRY	KY	41514-7826	37.6656583	-82.3209967
939 VALLANCE ST	FLATWOODS	KY	41139-1675	38.5159667	-82.7176467
939 S HIGHLAND AVE	PRESTONSBURG	KY	41653-7887	37.6665033	-82.763135
9390 CRANSTON RD	MOREHEAD	KY	40351-8983	38.311326666	-83.39293833
9390 MILLARD HWY	PIKEVILLE	KY	41501-8123	37.37200833	-82.424933
9390 ROBINSON CREEK RD	VIRGIE	KY	41572-8350	37.366425	-82.5814433
9390 US HIGHWAY 60	MOREHEAD	KY	40351-9001	38.27302667	-83.31812667
9390 US HIGHWAY 60 TRLR	MOREHEAD	KY	40351-9001	38.27290833	-83.31816
9391 HIGHWAY 7	WHITESBURG	KY	41858-8138	37.2275783	-82.7971517
9395 CRANSTON RD TRLR	MOREHEAD	KY	40351-8983	38.31171	-83.39362333
9395 HIGHWAY 550	MOUSIE	KY	41839-9040	37.4109555	-82.8800565
9397 PHELPS 632 RD	PHELPS	KY	41553-8743	37.4849045	-82.20031833
9399 HIGHWAY 421	MOZELLE	KY	40858-6001	37.028776166	-83.39120416
9399 STATE HIGHWAY 194	KIMPER	KY	41539-6248	37.5009755	-82.355888
94 ADAMS COLLINS RD	PIKEVILLE	KY	41501-6664	37.4702967	-82.46236
94 ADAMS ST	SALYERSVILLE	KY	41465-7575	37.7468117	-83.0739217
94 ALLEN DR	MINNIE	KY	41651-8301	37.4733617	-82.75767
94 ALTAWOOD RD	RACELAND	KY	41169-9000	38.5445083	-82.7550183
94 ANITA ST	GREENUP	KY	41144-6757	38.63236	-82.8665583
94 BACK LN	JACKSON	KY	41339-9640	37.55809833	-83.39506333
94 BAKER CEMETERY RD	WURLTAND	KY	41144-7614	38.4986033	-82.763985
94 BAYS BR	EAST POINT	KY	41216-9086	37.72226566	-82.7855385
94 BEE BRANCH LN TRLR	BONNYMAN	KY	41719-8919	37.2967017	-83.2511167
94 BENNY DR	HAZARD	KY	41701-8497	37.31645784	-83.23307154
94 BERRY HOLW	DENTON	KY	41132-8923	38.253117	-82.8350384
94 BIG BRANCH RD	JACKSON	KY	41339-8393	37.50753167	-83.34083333
94 BIG HOLW	VARNEY	KY	41571-9009	37.613885	-82.4463367
94 BIG LICK BR	VARNEY	KY	41571-9007	37.6356867	-82.4643483
94 BILLS BRANCH RD TRLR	YEADDISS	KY	41777-9007	37.0934617	-83.28615
94 BLAKELEE DR	RACELAND	KY	41169-1709	38.53102519	-82.73809347
94 BOARDWALK STE 1	INEZ	KY	41224-7003	37.8693745	-82.54469066
94 BOARDWALK STE 2	INEZ	KY	41224-7003	37.869353	-82.544639
94 BOGGS LN	HAZARD	KY	41701-8002	37.39193333	-83.21388333
94 BRADLEY BR	WAYLAND	KY	41666-6700	37.4211317	-82.804715
94 BROOKS CONLEY RD	STAFFORDSVILLE	KY	41256-9103	37.819795	-82.8426783
94 BUCK BR TRLR 2	PIKEVILLE	KY	41501-2200	37.4481017	-82.4814683
94 BURNING FRK	SALYERSVILLE	KY	41465-7469	37.73271	-83.02339133
94 BURTON ST	SOUTH SHORE	KY	41175-7824	38.7257433	-82.9413133

94 BUTTERNUT DR	LOUISA	KY	41230-6019	38.08273	-82.632585
94 C ST	LOUISA	KY	41230-6023	38.09162833	-82.60202667
94 CANEY LITTLE FRK	PIKEVILLE	KY	41501-4116	37.3154015	-82.51813216
94 CARDINAL ESTS	INEZ	KY	41224-8880	37.83609833	-82.50796833
94 CARL HACKER CEMETERY RD	STINNETT	KY	40868	37.107834	-83.399155
94 CERAMIC DR	PAINTSVILLE	KY	41240-9229	37.8721283	-82.785815
94 CHARLES ST	GREENUP	KY	41144-6761		
94 CHESTNUT BR	FREEBURN	KY	41528-8550	37.539215	-82.1240667
94 CLARK DR	BETSY LAYNE	KY	41605-7011	37.549403	-82.63079366
94 CLAY RD	LIGON	KY	41604-9048	37.380535	-82.6862133
94 COLDWATER RD TRLR	INEZ	KY	41224-8899	37.85197833	-82.52079
94 COLLIER AVE	JACKSON	KY	41339-7300	37.56233333	-83.37259167
94 COLUMBUS DR	BULAN	KY	41722-9003	37.3462667	-83.1618533
94 COMMERCE DR	LOUISA	KY	41230-5000	38.0996667	-82.62468
94 COMMERCIAL DR APT 1	HAZARD	KY	41701-8280	37.29087233	-83.2258025
94 COMMERCIAL DR APT 2	HAZARD	KY	41701-8280	37.2909055	-83.225704
94 COMMERCIAL DR APT 3	HAZARD	KY	41701-8280	37.29088933	-83.2257675
94 COMPANY BR	ERMINE	KY	41815-8918	37.1605683	-82.79791
94 CORNETT HILL DR	HAZARD	KY	41701-5444	37.2266	-83.17105
94 COW BRANCH RD	LOST CREEK	KY	41348-9003	37.46223	-83.314655
94 CREEKSIDE LN	MINNIE	KY	41651-9055	37.460707	-82.753045
94 CRIMSON ST	HAROLD	KY	41635-9073	37.54181367	-82.63343983
94 CROSS RD	JEREMIAH	KY	41826-9048	37.17437417	-82.93043683
94 CURT NAPIER RD	HAZARD	KY	41701-7864	37.2911235	-83.168898
94 CURT TACKETT DR	HAROLD	KY	41635-6353	37.495935	-82.6523683
94 DEBORAH DR	SCUDDY	KY	41760-9011	37.2054333	-83.0831467
94 DIAMOND LN	WOOTON	KY	41776-8907	37.20581488	-83.29592135
94 DOGWOOD HTS APT 2	INEZ	KY	41224-8763	37.8463	-82.53016667
94 DOTTY LN	JENKINS	KY	41537-8670	37.172685	-82.63398
94 DYE ADDITION	WHITESBURG	KY	41858-6904	37.1345044	-82.7654532
94 EASTERN ST TRLR	STONE	KY	41567-7077	37.58819533	-82.27038766
94 EDGEWOOD DR	WHITESBURG	KY	41858	37.17987867	-82.8651985
94 ELDERBERRY DR	MAYKING	KY	41837	37.1426455	-82.765059
94 ELDERBERRY DR	MAYKING	KY	41858	37.1421517	-82.7646467
94 ESQUIRE CT	GARRETT	KY	41630-6909	37.4851367	-82.8408083
94 FAIRGROUND DR	GRAYSON	KY	41143-9520	38.33222794	-82.90340139
94 FAIRGROUND DR	GRAYSON	KY	41143-9520	38.33177933	-82.90406483
94 FAIRGROUND DR	GRAYSON	KY	41143-9520	38.33228183	-82.9041075
94 FLAT HOLLOW RD APT	STINNETT	KY	40868-6518	37.1036683	-83.3961167
94 FLAT HOLLOW RD HSE	STINNETT	KY	40868-6518	37.1037983	-83.39606
94 FLAT HOLW TRLR	INEZ	KY	41224-8441	37.87175167	-82.52067833
94 FLORENCE HALL ESTS	ALLEN	KY	41601-9527	37.61672	-82.7199517
94 FORD RD	PIKEVILLE	KY	41501-3503	37.523495	-82.4718317
94 FORDS BRANCH RD	FORDS BRANCH	KY	41526	37.433194833	-82.50885766
94 FRASURE BR	GRETHEL	KY	41631-9086	37.4759617	-82.6577583
94 FRAZIER LN	HI HAT	KY	41636-9000	37.405625	-82.7488317
94 GARDNER TRL APT B-2	SALYERSVILLE	KY	41465-9741	37.7477	-83.06793566
94 GARNIE HALL RD LOT 4	PINE TOP	KY	41843-9017	37.2780283	-82.829945
94 GARNIE HALL RD TRLR 1	PINE TOP	KY	41843-9017	37.2783183	-82.8299917
94 GARNIE HALL RD TRLR 3	PINE TOP	KY	41843-9017	37.2780767	-82.8299367
94 GAYS CREEK RIDGE LN	GAYS CREEK	KY	41745-9077	37.3496033	-83.4061
94 GERALDINE DR	KITE	KY	41828-8936	37.29023333	-82.8128235
94 GOLD RUSH DR	LOUISA	KY	41230-9444	38.06821083	-82.62038516
94 GRAND VUE PLZ	HAZARD	KY	41701-6841	37.28898133	-83.20893566
94 GRAPEVINE LN	CUTSHIN	KY	41776-8644	37.0783783	-83.249905
94 GRIZZLY HOLW	WHITESBURG	KY	41858-9012	37.0890667	-82.8048517
94 HALE DR	PILGRIM	KY	41250-9072	37.762635	-82.4435517
94 HAMILTON MOBILE HOME PARK LOT 5	HI HAT	KY	41636	37.3963683	-82.7475083
94 HAMPTON HILLS CT	ASHLAND	KY	41102	38.4627767	-82.67319
94 HARMON LN	PILGRIM	KY	41250-9074	37.787775	-82.4043067
94 HARMON LN TRLR	PILGRIM	KY	41250-9074	37.787775	-82.4043067
94 HARVEY BEND RD	CLAYHOLE	KY	41317-9004	37.45286667	-83.24949167
94 HAZARD DUKE DR	CHAVIES	KY	41727-8674	37.3827233	-83.2481667
94 HEATHER LN	PRESTONSBURG	KY	41653-1916	37.692734	-82.769048
94 HEMLOCK DR	HYDEN	KY	41749-8661	37.1420283	-83.3276667
94 HERALD LN	PRESTONSBURG	KY	41653-1550	37.66612033	-82.71478483
94 HIGHWAY 406	STINNETT	KY	40868-6510	37.091715	-83.3968567

94 HIRAM BAILEY LOOP	LETCHER	KY	41832-9013	37.1478125	-82.9570925
94 HOLDEN SPUR LOT 23	DEBORD	KY	41214-8900	37.793986	-82.57050083
94 HOMEPLACE DR	LEBURN	KY	41831	37.372969	-82.941547
94 ISOM MOORE BR	MINNIE	KY	41651-9052	37.464998	-82.757755
94 JOHN MARTIN DR	GRETHEL	KY	41631-8922	37.4905033	-82.6486483
94 JOHNNY HALL HOLW	VIRGIE	KY	41572-8932	37.31464662	-82.63183546
94 KAYLAS DR	CORNETTSVILLE	KY	41731-8647	37.1077483	-83.10693
94 KING DR	KITE	KY	41828-8828	37.29218654	-82.76628302
94 KING DR BLDG 1	KITE	KY	41828-8828	37.29252883	-82.7657585
94 KINSEY DR	PIKEVILLE	KY	41501-7674	37.5177515	-82.6118185
94 KOUNS RD	HITCHINS	KY	41146-8000	38.2818	-82.923892
94 KY HIGHWAY 28	HAZARD	KY	41701-5737	37.24579013	-83.18207462
94 LANE BRANCH RD	CUTSHIN	KY	41776-8679	37.08899	-83.2592983
94 LARGE FARM RD	GREENUP	KY	41144-8191	38.53016917	-82.83204433
94 LEXXI SHAE DR	AMBURGEY	KY	41773-8635	37.2715133	-82.98194
94 LEXXI SHAE DR GARG	AMBURGEY	KY	41773-8635	37.2716655	-82.981201
94 LICK FORK LN	HAPPY	KY	41746-9080	37.2294117	-83.0926783
94 LIMA AVE	WHITESBURG	KY	41858-7823	37.1260667	-82.775005
94 LITTLE ROBINSON CRK	VIRGIE	KY	41572-8315	37.369425	-82.583657
94 LITTLE ROBINSON CRK	VIRGIE	KY	41572-8315	37.36985	-82.5865833
94 LONG VIEW DR	MILLSTONE	KY	41838-9075	37.1635161	-82.74488212
94 LUCKY HL	JENKINS	KY	41537-9212	37.1680867	-82.6336017
94 LUCKY HL	JENKINS	KY	41537-9212	37.1685217	-82.6335633
94 MANNING DR TRLR	JENKINS	KY	41537-8804	37.156695	-82.653085
94 MAPLE RD	HAROLD	KY	41635-9031	37.5308217	-82.6289667
94 MAPLE RD GARG 1	HAROLD	KY	41635-9031	37.5308217	-82.6289783
94 MAUK LN	GREENUP	KY	41144-6431	38.62810067	-82.8651035
94 MAYO HOLW	PRESTONSBURG	KY	41653-1326	37.67099843	-82.74306631
94 MAYO HOLW	PRESTONSBURG	KY	41653-1326	37.6714917	-82.7422067
94 MEADOW BRANCH RD	LOST CREEK	KY	41348-9024	37.42521667	-83.31788833
94 MEADOW BRANCH RD	LOST CREEK	KY	41348-9024	37.424425	-83.31922333
94 MEADOW LN	HYDEN	KY	41749-8742	37.1162883	-83.3815767
94 MIDLAND DR	ISOM	KY	41824-8944	37.1887817	-82.8521367
94 MOCKINGBIRD LN	IVEL	KY	41642-9442	37.5944117	-82.6810233
94 MOORE BR	BEAVER	KY	41604-6310	37.3790944	-82.668054
94 MUD LN	WHITESBURG	KY	41858-7182	37.20507	-82.828475
94 MUD LN	WHITESBURG	KY	41858-7182	37.205015	-82.82874
94 MURPHY BOTTOM RD	BELFRY	KY	41514-7364	37.6150117	-82.2740717
94 MURPHY BOTTOM RD APT 10	BELFRY	KY	41514-7364	37.615685	-82.2742217
94 MURPHY BOTTOM RD APT 13	BELFRY	KY	41514-7364	37.6159567	-82.273845
94 MURPHY BOTTOM RD APT 16	BELFRY	KY	41514-7364	37.6159567	-82.273845
94 MURPHY BOTTOM RD APT 9	BELFRY	KY	41514-7364	37.615685	-82.2742217
94 MURPHY BOTTOM RD APT A-11	BELFRY	KY	41514-7364	37.615685	-82.2742217
94 MURPHY BOTTOM RD APT A-12	BELFRY	KY	41514-7364	37.615685	-82.2742217
94 MURPHY BOTTOM RD APT A-14	BELFRY	KY	41514-7364	37.6159567	-82.273845
94 MURPHY BOTTOM RD APT A-15	BELFRY	KY	41514-7364	37.6159567	-82.273845
94 MURPHY BOTTOM RD UNIT B-L	BELFRY	KY	41514-7364	37.615685	-82.2742217
94 NUMBER TWO BTM	BURDINE	KY	41517-5407	37.18994	-82.603105
94 OAKMONT DR	SOUTH SHORE	KY	41175-7851	38.7267183	-82.9289717
94 OLD DIXON RD	BLACKKEY	KY	41804-8933	37.12784	-83.0029355
94 ORCHARD BR	PRESTONSBURG	KY	41653-8239	37.62173067	-82.59589533
94 PINE HILL DR	JACKSON	KY	41339-9683	37.5665	-83.37974167
94 PLUMBFOORD BRANCH RD	VIPER	KY	41774-7971	37.1852775	-83.13833583
94 POINT VIEW DR	WHITESBURG	KY	41858-7383	37.1161817	-82.81097
94 POND BRANCH RD	ELKHORN CITY	KY	41522-7059	37.290055	-82.3657083
94 POODLE CREEK RD	HAZARD	KY	41701-7390	37.35475	-83.2416267
94 POPLAR AVE	HAZARD	KY	41701-5462	37.2880617	-83.20456
94 POPLAR ST	RUSSELL	KY	41169-1441	38.5294033	-82.699845
94 QUAIL RUN	GREENUP	KY	41144-7083	38.5785517	-82.8999167
94 RAILROAD ST	NEON	KY	41840-8996	37.1896417	-82.71452
94 RAINBOW LN	LOUISA	KY	41230-6718	38.1088183	-82.5897033
94 RICHMOND AVE	AUXIER	KY	41602-9258	37.7362317	-82.754845
94 RIDDLE RD	VIRGIE	KY	41572-8918	37.3215417	-82.6176067
94 RIGHT FORK OF GREASY CRK	SHELBIANA	KY	41562-8607	37.3598517	-82.5004017
94 RIVERFRONT RD	WARFIELD	KY	41267-9101	37.84419417	-82.41623983
94 ROUGH HOLW	SHELBY GAP	KY	41563-8427	37.2358367	-82.5186267
94 SAFARI DR	MAYKING	KY	41837	37.133243	-82.7699005

94 SAMS LN	VIPER	KY	41774		
94 SCOTT ADDITION DR	PIKEVILLE	KY	41501-3320	37.510805	-82.5532433
94 SERGENT RD	WHITESBURG	KY	41858-7832	37.1458807	-82.7653284
94 SILVER MAPLE LN	BLACKKEY	KY	41804-8707	37.1514867	-82.9407833
94 SMITH CAMP RD	WOOTON	KY	41776-8725	37.16413533	-83.30608016
94 SNAKE BR	PHELPS	KY	41553-9437	37.5103383	-82.1370283
94 SPRING AVE	HAZARD	KY	41701-5460	37.2873126	-83.2047131
94 SPRING BRANCH CT	PIKEVILLE	KY	41501-7625	37.5170383	-82.6151967
94 STAFFORD SPGS	STAFFORDSVILLE	KY	41256-9025	37.8381952	-82.8497221
94 STAGGERS FORK RD	PIKEVILLE	KY	41501-6948	37.3883483	-82.5130967
94 STATE DR	JACKSON	KY	41339-9650	37.55146638	-83.3762217
94 STATE HIGHWAY 1959	GRAYSON	KY	41143-7133	38.3452933	-82.9561667
94 STATE ROUTE 3117	SOUTH SHORE	KY	41175-9590	38.7297833	-82.91965
94 STORE HL	JENKINS	KY	41537-8710	37.1910717	-82.64787
94 SUGAR CAMP BTM	VIRGIE	KY	41572-8878	37.30242	-82.6496733
94 SUGAR MAPLE LN	WEST LIBERTY	KY	41472-1302	37.912172	-83.25744333
94 SUNSET LN	LOUISA	KY	41230-6266	38.07911833	-82.63181333
94 SUNSET ST	HINDMAN	KY	41822-8918	37.3314733	-82.9727367
94 TACKETT BRANCH RD	HALO	KY	41606-6124	37.3226067	-82.7437
94 TACKETT RD	JONANCY	KY	41538	37.3137883	-82.598295
94 TERRY TAYLOR LN	ELKHORN CITY	KY	41522-7637	37.29878383	-82.33593933
94 THOMPSON HL	RACCOON	KY	41557-8361	37.5030117	-82.44502
94 TOM TROUT RD	SIDNEY	KY	41564-8547	37.621705	-82.35607
94 TRIVETTE DR	PIKEVILLE	KY	41501-1273	37.48053	-82.515105
94 TUNNEL RD	HI HAT	KY	41636-6228	37.4137483	-82.74854
94 TUNNEL RD	VIRGIE	KY	41572-8498	37.331261	-82.5858615
94 TYGART LN TRLR	SOUTH SHORE	KY	41175-8017	38.7242733	-82.9546183
94 TYLER DR	BUCKHORN	KY	41721-8831	37.33438833	-83.48309833
94 UPPER CHLOE CRK	PIKEVILLE	KY	41501-6600	37.4524417	-82.4756233
94 WALNUT GROVE ST	PIKEVILLE	KY	41501-8025	37.410805	-82.4274667
94 WALNUT GRV	HAROLD	KY	41635-9007	37.5157183	-82.6392267
94 WATER PLANT RD	REGINA	KY	41559	37.36659809	-82.41618256
94 WATTS LN	HAZARD	KY	41701-6256	37.2151617	-83.19054
94 WHEATFIELD HOLLOW RD TRLR	VIPER	KY	41774-8807	37.15492	-83.1974517
94 WHITESBURG PLZ	WHITESBURG	KY	41858-7501	37.115835	-82.795825
94 WHITESBURG PLZ	WHITESBURG	KY	41858-7501	37.1158267	-82.79583
94 WILLIAMS DR	JACKSON	KY	41339-9251	37.54621333	-83.37172833
94 WILLOW RD	BULAN	KY	41722-8840	37.297045	-83.1740983
94 WOLFPIT BRANCH RD	ELKHORN CITY	KY	41522-7600	37.3527683	-82.42648
94 WREN LN	WOOTON	KY	41776-8781	37.17929	-83.3030983
94 WRIGHTS HOLW	JENKINS	KY	41537-9620	37.1750217	-82.625995
94 E MAIN ST	STANVILLE	KY	41659-7019	37.56643917	-82.64227
94 E RASNICK BTM	ELKHORN CITY	KY	41522-8422	37.3533533	-82.4043467
94 S CAGER BTM TRLR	ROWDY	KY	41367-8008	37.40403	-83.20668833
94 S RIVER ST	AUXIER	KY	41602-9263	37.7364067	-82.756855
94 S WILLOW LN	PRESTONSBURG	KY	41653-1472	37.6674917	-82.74026
940 BROADWAY ST	PAINTSVILLE	KY	41240-1411	37.809564	-82.7965965
940 BUTCHER HOLW	VAN LEAR	KY	41265-8403	37.78431	-82.70433
940 DOG FRK	PIKEVILLE	KY	41501-7033	37.48366	-82.586475
940 DYSARD HILL DR	ASHLAND	KY	41101-2728	38.47190047	-82.6449472
940 EAGLES NEST RD	EMMALENA	KY	41740-9046	37.323768	-83.06027799
940 ELISHA FRK	PIKEVILLE	KY	41501-7036	37.48007	-82.5756983
940 ELISHA FRK BARN	PIKEVILLE	KY	41501-7036	37.48010272	-82.57628224
940 FOREST HILLS RD	FOREST HILLS	KY	41527-8325	37.64201823	-82.27853432
940 FREEDOM RD	RAVEN	KY	41861-9021	37.3903267	-82.807025
940 HALL MOUNTAIN RD TRLR	VIPER	KY	41774-8297	37.1630383	-83.11058
940 HICKORY ST	HYDEN	KY	41749-8951	37.1717183	-83.38386
940 HIGHLAND AVE	JACKSON	KY	41339-1124	37.5527117	-83.3795933
940 HOOPWOOD BR	PIKEVILLE	KY	41501-7170	37.463247	-82.582008
940 KY ROUTE 7	WAYLAND	KY	41666-6845	37.4627567	-82.8148967
940 LICK FRK	MILLSTONE	KY	41838-9063	37.20247583	-82.727893
940 LITTLE CARD RD	MOUTHCARD	KY	41548-8108	37.3895583	-82.27504
940 LITTLE FORK RD	VIRGIE	KY	41572-8329	37.36138878	-82.61276299
940 LITTLE MUD LICK RD	STAFFORDSVILLE	KY	41256-9021	37.8402367	-82.8488017
940 MAYS BR	PRESTONSBURG	KY	41653-7815	37.6833983	-82.7661633
940 MCCLOUD DR	WORTHINGTON	KY	41183-9519	38.5509617	-82.74915
940 NEWMAN DR	WORTHINGTON	KY	41183-9515	38.5517017	-82.7496883



940 OAKWOOD AVE	VICCO	KY	41773-9009	37.2272265	-83.07144133
940 PARKWAY DR	SALYERSVILLE	KY	41465-9251	37.7440183	-83.0566983
940 PARKWAY DR	SALYERSVILLE	KY	41465-9251	37.7444605	-83.05620666
940 PRESTONSBURG ST	WEST LIBERTY	KY	41472-1228	37.919203333	-83.24542667
940 PROSPECT AVE	ASHLAND	KY	41101-2759	38.4721867	-82.64572
940 RED OAK BR	SASSAFRAS	KY	41759-8912	37.22027967	-83.02760233
940 RIGHT TURKEY TOE BR	HARDY	KY	41531-8944	37.58704	-82.2127967
940 STAN BR TRLR	GRAYSON	KY	41143-7286	38.3433145	-82.99676516
940 STEPHENS BRANCH RD	MARTIN	KY	41649-7845	37.55524017	-82.78608516
940 TAYLOR FRK	TURKEY CREEK	KY	41514-7826	37.6657583	-82.3206717
940 VALLANCE ST	FLATWOODS	KY	41139-1676	38.5156483	-82.7178233
940 WILLIAMS AVE	RACELAND	KY	41169	38.5356083	-82.7345633
940 E MIDLAND TRL	GRAYSON	KY	41143-1716	38.3414717	-82.9302983
9400 HIGHWAY 421	MOZELLE	KY	40858-6001	37.028625	-83.38961
9400 KY ROUTE 979	GRETHEL	KY	41631-9025	37.4463383	-82.6555867
9400 ROBINSON CREEK RD	VIRGIE	KY	41572-8351	37.366125	-82.5814583
9401 FOX RUN RD	CATLETTSBURG	KY	41129-9713	38.40234929	-82.67765806
9401 HIGHWAY 421	MOZELLE	KY	40858-6001	37.0293017	-83.3924233
9401 RIVER FRONT RD	LOVELY	KY	41231-8924	37.77326509	-82.3238866
9402 ALLEY BR	CATLETTSBURG	KY	41129-8350	38.3697567	-82.6138983
9402 KY ROUTE 122	MC DOWELL	KY	41647-6000	37.459435	-82.754035
9403 HIGHWAY 32	LOUISA	KY	41201-9072	38.0598167	-82.73773
9403 RUNYAN RD	CATLETTSBURG	KY	41129-8753	38.2590267	-82.5779833
9404 ALLEY BR TRLR	CATLETTSBURG	KY	41129-8350	38.3691583	-82.6140033
9404 HIGHWAY 119	JENKINS	KY	41537-8985	37.1525965	-82.67236633
9404 HIGHWAY 119 APT	JENKINS	KY	41537-8985	37.1520717	-82.6715667
9404 HIGHWAY 805 STE B	JENKINS	KY	41537-8182	37.1707567	-82.63471
9405 HIGHWAY 550	MOUSIE	KY	41839-9041	37.4124183	-82.879625
9405 US HIGHWAY 23 STE 1	STANVILLE	KY	41659-9048	37.5645117	-82.644305
9405 US HIGHWAY 23 STE 2	STANVILLE	KY	41659-9048	37.56453	-82.6442883
9406 NAPLES RD	ASHLAND	KY	41102-8078	38.43048338	-82.76675235
9406 ROBINSON CREEK RD	VIRGIE	KY	41572-8351	37.3657917	-82.5820717
9408 NAPLES RD	ASHLAND	KY	41102-8078	38.4302733	-82.7664083
9409 COLLIER RD	ASHLAND	KY	41102-8010	38.4221983	-82.754135
9409 HIGHWAY 1	WEBBVILLE	KY	41180-9027	38.1676317	-82.82458
9409 HIGHWAY 1	WEBBVILLE	KY	41180-9027	38.16817	-82.8236983
9409 HIGHWAY 805	JENKINS	KY	41537-8182	37.171255	-82.6351767
9409 TIPTON ROSS RD	ASHLAND	KY	41102-8723	38.40024317	-82.69926833
941 29TH ST	ASHLAND	KY	41101-3021	38.4648283	-82.6287567
941 3C RD	ASHCAMP	KY	41512-8609	37.259147	-82.488071
941 BLAINE CREEK RD	LOUISA	KY	41230-8765	38.188725	-82.62060633
941 DARB FORK RD	HAZARD	KY	41701-7854	37.2980767	-83.18822
941 HIGHLAND AVE	JACKSON	KY	41339-1126	37.55415667	-83.37790667
941 HIGHWAY 2033	LOUISA	KY	41230-8393	37.93888333	-82.61761833
941 HIGHWAY 2036	LETCHER	KY	41832-9018	37.143299	-82.9478745
941 HIGHWAY 2037	LOUISA	KY	41230-8257	38.01367833	-82.61061667
941 HIGHWAY 3410	MAYKING	KY	41837-9064	37.12184	-82.7664967
941 HIGHWAY 80 APT	HINDMAN	KY	41822-8855	37.3577011	-83.007509
941 HUNTING CREEK RD	ROUSSEAU	KY	41366-9504	37.60289167	-83.22884333
941 HUNTING CREEK RD	ROUSSEAU	KY	41366-9504	37.60315333	-83.22992333
941 LEFT FORK OF LONG FRK	ETTY	KY	41572-8618	37.2751783	-82.6575617
941 LEFT FORK OF LONG FRK	VIRGIE	KY	41572-8618	37.275315	-82.6578583
941 MCCLOUD DR	WORTHINGTON	KY	41183-9521	38.55137	-82.7493233
941 OLD THOMPSON RD	PIKEVILLE	KY	41501-1933	37.50483	-82.5418367
941 OLD THOMPSON RD	PIKEVILLE	KY	41501-1933	37.5048567	-82.5418183
941 POND RUN RD	RACELAND	KY	41169-1623	38.5347533	-82.7323283
941 SERGENT RD	WHITESBURG	KY	41858-7841	37.15104817	-82.774356
941 SMITH FORK RD	HELPS	KY	41553-8809	37.4754667	-82.1858583
941 STEPHENS BRANCH RD	MARTIN	KY	41649-7845	37.55489683	-82.78592333
941 SUMMITT RD LOT 2	ASHLAND	KY	41102-7204	38.43160017	-82.69917966
941 TADPOLE RD APT	LOUISA	KY	41230-8125	37.96922833	-82.63487
941 TADPOLE RD HSE	LOUISA	KY	41230-8125	37.96895667	-82.635405
941 TARK HILL RD BARN	GRAYSON	KY	41143-7815	38.33191767	-82.87047983
941 TARK HILL RD BARN 2	GRAYSON	KY	41143-7815	38.3347919	-82.8667065
941 TARK HILL RD HSE	GRAYSON	KY	41143-7815	38.33311	-82.8687883
941 N MAIN ST	HAZARD	KY	41701-1377	37.2531133	-83.194835
941 N MAIN ST	HAZARD	KY	41701-1377	37.2531467	-83.194985

941 N MAIN ST	HAZARD	KY	41701-1377	37.25317	-83.1949533
941 N MAIN ST	HAZARD	KY	41701-1377	37.25318633	-83.19501716
941 N MAIN ST	HAZARD	KY	41701-1377	37.2532091	-83.1951849
941 N MAIN ST	HAZARD	KY	41701-1377	37.2531517	-83.1949817
941 N MAIN ST STE 101	HAZARD	KY	41701-1385	37.2531633	-83.1949233
941 N MAIN ST STE 102	HAZARD	KY	41701-1391	37.2531217	-83.19497
941 W ALEXANDER DR LOT 5	ASHLAND	KY	41102-8381	38.4383417	-82.7139283
941 W KY HIGHWAY 80	COMBS	KY	41719		
9411 HIGHWAY 23	LOUISA	KY	41230-6903	38.00891667	-82.66607833
9411 KY ROUTE 825	PAINTSVILLE	KY	41240-8759	37.747621666	-82.924109
9411 RUNYAN RD	CATLETTSBURG	KY	41129-8753	38.2593167	-82.5774883
9411 US ROUTE 60	ASHLAND	KY	41102-9512	38.4070383	-82.715295
9412 RUNYAN RD TRLR	CATLETTSBURG	KY	41129-8753	38.2594067	-82.577485
9413 COLLIER RD	ASHLAND	KY	41102-8010	38.42159643	-82.75427895
9414 STATE HIGHWAY 194	KIMPER	KY	41539-9998	37.501175	-82.354925
9415 HIGHWAY 15	JACKSON	KY	41339-9049	37.48261333	-83.326725
9415 HIGHWAY 23	LOUISA	KY	41230-6903	38.00877	-82.6661
9415 HIGHWAY 23	LOUISA	KY	41230-6903	38.01175167	-82.666195
9415 KY HIGHWAY 476	HAZARD	KY	41701-5529	37.33783517	-83.128571
9415 KY ROUTE 825	SWAMP BRANCH	KY	41240-8759	37.7478367	-82.9246583
9415 US HIGHWAY 23	PIKEVILLE	KY	41501-3916	37.34232867	-82.550892
9416 OAK HILL DR	ASHLAND	KY	41102-8925	38.396625	-82.7018767
9416 OAK HILL DR GARG	ASHLAND	KY	41102-8925	38.3961719	-82.7016503
9417 MEADE SPRINGER RD	ASHLAND	KY	41102-8957	38.4078833	-82.72224
9417 MEADE SPRINGER RD	ASHLAND	KY	41102-8957	38.4080985	-82.7221395
9417 RUNYAN RD	CATLETTSBURG	KY	41129-8753	38.2597967	-82.5782033
9418 HIGHWAY 805	JENKINS	KY	41537-8182	37.17094	-82.63475
9418 MEADE SPRINGER RD	ASHLAND	KY	41102-8957	38.4097267	-82.72232
9418 MEADE SPRINGER RD	ASHLAND	KY	41102-8957	38.4091867	-82.72291
9419 MEADE SPRINGER RD	ASHLAND	KY	41102-8957	38.407105	-82.7228733
942 BLACKBURN AVE	ASHLAND	KY	41101-4504	38.4655267	-82.6593983
942 BRIAR FORK CIRCLE RD	BUSY	KY	41723-8507	37.253653	-83.281446
942 DAVEYS RUN	GRAYSON	KY	41143-7868	38.2592717	-82.9010317
942 GREAT OAK RD	MAYKING	KY	41837-9087	37.1110283	-82.7775517
942 GREAT OAK RD BLDG 1	MAYKING	KY	41837-9087	37.11090474	-82.77716055
942 GREAT OAK RD GARG -	MAYKING	KY	41837	37.1115983	-82.7768467
942 HALDEMAN RD	MOREHEAD	KY	40351-9098	38.24481	-83.32987
942 HIGHWAY 721	HAZARD	KY	41701-7297	37.321605	-83.1029117
942 LITTLE PETER CAVE RD	LOVELY	KY	41231-9032	37.8164333	-82.4405667
942 LOTTS CREEK RD	HAZARD	KY	41701-7609	37.2880033	-83.17068
942 PINSONFORK RD TRLR	MC ANDREWS	KY	41543-8004	37.559385	-82.27946
942 POND CREEK RD	STONE	KY	41567-7048	37.5902167	-82.2676217
942 RIGHT FORK OF BEAVER CRK	ELKHORN CITY	KY	41522-8610	37.3242683	-82.31104
942 VALLANCE ST	FLATWOODS	KY	41139-1676	38.5159233	-82.71789
9420 US HIGHWAY 23 UNIT 6	STANVILLE	KY	41659-9048	37.5641467	-82.6450133
9421 HIGHWAY 30	JACKSON	KY	41339-7928	37.57057667	-83.27103167
9421 KY ROUTE 979	GRETHEL	KY	41631-9025	37.4453067	-82.65543
9424 HIGHWAY 119 TRLR	JENKINS	KY	41537-8985	37.15250371	-82.67031819
9424 KOUNS RD	ASHLAND	KY	41102-7904	38.4043015	-82.7217975
9424 KOUNS RD	ASHLAND	KY	41102-7904	38.403995	-82.72035
9424 RUNYAN RD	CATLETTSBURG	KY	41129-8753	38.25839768	-82.5777539
9425 PHELPS 632 RD	PHELPS	KY	41553-8720	37.4842805	-82.20391383
9427 LEWIS DR	CATLETTSBURG	KY	41129-9442	38.26824	-82.6074433
9427 RUNYAN RD TRLR	CATLETTSBURG	KY	41129-8753	38.2591867	-82.5788917
9428 HIGHWAY 805	JENKINS	KY	41537-8182	37.1725	-82.6331733
9428 KOUNS RD TRLR	ASHLAND	KY	41102-7904	38.403985	-82.7206
9429 OAK HILL DR	ASHLAND	KY	41102-8712	38.3967433	-82.7028017
9429 US ROUTE 60	ASHLAND	KY	41102-9512	38.4045817	-82.7191433
9429 US ROUTE 60	ASHLAND	KY	41102-9512	38.40594	-82.7169583
9429 US ROUTE 60 REAR HOUSE	ASHLAND	KY	41102-9512	38.4042317	-82.7172817
943 BAKER FORK RD	YEADDISS	KY	41777-8909	37.0578783	-83.2797683
943 BLAZE BR	JENKINS	KY	41537-8124	37.2525483	-82.5842933
943 BURNING FORK RD TRLR	PIKEVILLE	KY	41501-3408	37.50330299	-82.47213708
943 CENTRAL AVE	SOUTH WILLIAMSON	KY	41503-4162	37.667735	-82.2920483
943 DEER VALLEY RD	GREENUP	KY	41144-6084	38.45992633	-82.75557309
943 DEER VALLEY RD BARN	GREENUP	KY	41144-6084	38.45992633	-82.75557309
943 GOLDIE CT	ASHLAND	KY	41102-7532	38.4336433	-82.698485

943 HARRIS ST	CATLETTSBURG	KY	41129-1418	38.4400933	-82.6071367
943 HIGHLAND AVE	JACKSON	KY	41339-1126	37.55410333	-83.37902
943 KY ROUTE 1086	WAYLAND	KY	41666-6833	37.4435233	-82.79176
943 KY ROUTE 680	EAST MC DOWELL	KY	41647-6016	37.45088	-82.7262283
943 MAIN ST	HINDMAN	KY	41822-8974	37.34384	-82.9732967
943 MINK BR	CRAYNOR	KY	41635-8925	37.4376817	-82.6680833
943 NEW BUCKLEY RD	ASHLAND	KY	41102-8828	38.4655067	-82.68796
943 OWENS BRANCH RD TRLR	SLEMP	KY	41763-8854	37.0824367	-83.1264667
943 PROSPECT AVE	ASHLAND	KY	41101-2749	38.4730333	-82.6452067
943 SPRINGS BR	PINE TOP	KY	41843-8904	37.2600733	-82.8633983
943 THOMPSON RD	ASHLAND	KY	41101-2210	38.4887467	-82.6766633
943 VALLANCE ST	FLATWOODS	KY	41139-1675	38.5159733	-82.717775
943 WOLFPIT BRANCH RD	ELKHORN CITY	KY	41522-7609	37.3513717	-82.43805
943 W SOOKEYS CRK TRLR	PIKEVILLE	KY	41501-3637	37.4015517	-82.533865
9430 US HIGHWAY 23	PIKEVILLE	KY	41501-3916	37.3414933	-82.5515783
9430 US HIGHWAY 23 UNIT 2	PIKEVILLE	KY	41501-3916	37.3932872	-82.5238945
9430 US HIGHWAY 23 UNIT 2	PIKEVILLE	KY	41501-3916	37.3932872	-82.5238945
9430 US ROUTE 60 UNIT 709B	ASHLAND	KY	41102-9527	38.4060883	-82.7162683
9431 COLLIER RD	ASHLAND	KY	41102-8010	38.4208217	-82.7535317
9431 US ROUTE 60	ASHLAND	KY	41102-9512	38.4061617	-82.715605
9431 US ROUTE 60	ASHLAND	KY	41102-9512	38.3793317	-82.7671133
9433 HIGHWAY 805	JENKINS	KY	41537-8182	37.1713633	-82.6347867
9434 HIGHWAY 1098	JACKSON	KY	41339-9548	37.531646666	-83.25440167
9434 STATE HIGHWAY 194	KIMPER	KY	41539-6250	37.5010333	-82.35431
9434 STATE HIGHWAY 194 TRLR 1	KIMPER	KY	41539-6250	37.5009933	-82.3544983
9436 HIGHWAY 7	BLACKKEY	KY	41804-9019	37.1304146	-82.9993121
9437 HIGHWAY 7	CORNETTSVILLE	KY	41731-8531	37.1297672	-82.9988758
9437 OAK HILL DR	ASHLAND	KY	41102-8712	38.396414	-82.702713
9439 COLLIER RD	ASHLAND	KY	41102-8010	38.4224525	-82.75440683
9439 COLLIER RD BARN	ASHLAND	KY	41102-8010	38.4230718	-82.754541
9439 RUNYAN RD TRLR	CATLETTSBURG	KY	41129	38.259895	-82.5772633
944 BARRENSHEE CRK	FREEBURN	KY	41528-8529	37.54159	-82.1342067
944 CANOE RUN TRLR	GRAYSON	KY	41143-7006	38.31018496	-82.90199097
944 FROZEN CRK GARG	RACCOON	KY	41557-8508	37.493561	-82.45056033
944 GABRIEL BR	KIMPER	KY	41539-6029	37.49989717	-82.3093195
944 GILLEY ST	FLATWOODS	KY	41139-1624	38.51688	-82.71768
944 LICK FRK	MILLSTONE	KY	41838-9063	37.201945	-82.7266967
944 LITTLE FORK RD	VIRGIE	KY	41572-8329	37.361495	-82.6141767
944 LOWER ELK CRK TRLR	WOODMAN	KY	41568-8709	37.5128833	-82.03806
944 MARROWBONE DRY FRK	ELKHORN CITY	KY	41522-7820	37.31913783	-82.43954583
944 MULLEN FRK	STONE	KY	41567-7006	37.56916414	-82.28029491
944 NEWMAN DR	WORTHINGTON	KY	41183-9515	38.5518417	-82.749825
944 PETER CAVE BR TRLR	INEZ	KY	41224-8644	37.9234258	-82.5208267
944 POSSUM TROT RD TRLR	LEBURN	KY	41831-8930	37.360055	-82.954865
944 PROSPECT AVE	ASHLAND	KY	41101-2759	38.4721833	-82.6457217
944 RIVERSIDE DR	PRESTONSBURG	KY	41653-7858	37.6652183	-82.7631333
944 SMITH RUN	OLIVE HILL	KY	41164-8317	38.29798	-83.23085
944 TWO MILE CRK	LOUISA	KY	41230	38.1081867	-82.6576433
944 TYGART BEND RD	SOUTH SHORE	KY	41175-8011	38.719105	-82.9319767
944 TYGART BEND RD	SOUTH SHORE	KY	41175-8011	38.7159617	-82.9368283
944 UPPER KINGS ADDITION	SOUTH SHORE	KY	41175	38.72576067	-82.94315883
944 WEBB BR	JENKINS	KY	41537-8823	37.15809392	-82.6970233
944 S HIGHLAND AVE	PRESTONSBURG	KY	41653-7886	37.6665817	-82.7635283
9440 ROBINSON CREEK RD	VIRGIE	KY	41572-8351	37.36578	-82.58237
9442 RUNYAN RD	CATLETTSBURG	KY	41129-8753	38.2592433	-82.5792833
9443 KY ROUTE 979	GRETHEL	KY	41631-9025	37.4477117	-82.6553367
9443 KY ROUTE 979	GRETHEL	KY	41631-9025	37.4477633	-82.654875
9443 MEADE SPRINGER RD	ASHLAND	KY	41102-8957	38.4070333	-82.7233483
9443 OAK HILL DR	ASHLAND	KY	41102-8712	38.3966367	-82.7032017
9443 OAK HILL DR GARG	ASHLAND	KY	41102-8712	38.3962901	-82.7027593
9443 RUNYAN RD	CATLETTSBURG	KY	41129-8753	38.260591833	-82.57741383
9443 STATE ROUTE 5	ASHLAND	KY	41102-8027	38.42306638	-82.7577376
9443 STATE ROUTE 5 APT	ASHLAND	KY	41102-8027	38.4214683	-82.758605
9443 STATE ROUTE 5 BARN	ASHLAND	KY	41102-8027	38.4217617	-82.7588633
9443 TIPTON ROSS RD	ASHLAND	KY	41102-8723	38.400448	-82.6999628
9444 KY ROUTE 979	GRETHEL	KY	41631-9025	37.4472567	-82.6549217
9444 OAK HILL DR	ASHLAND	KY	41102-8711	38.3965433	-82.7032067

9445 KY ROUTE 825	SWAMP BRANCH	KY	41240-8759	37.7478367	-82.9246583
9446 KY HIGHWAY 699	CORNETTSVILLE	KY	41731-9030	37.04615533	-83.15706783
9446 RUNYAN RD	CATLETTSBURG	KY	41129-8753	38.26054767	-82.5769875
9447 KY HIGHWAY 451	BUSY	KY	41723-8920	37.2803333	-83.3148983
9447 KY HIGHWAY 451	BUSY	KY	41723-8920	37.2800933	-83.3146067
9447 RUNYAN RD TRLR	CATLETTSBURG	KY	41129-8753	38.25974514	-82.57739735
9448 HIGHWAY 805 STE 1	JENKINS	KY	41537-8182	37.171221	-82.635305
9448 KY HIGHWAY 7	VIPER	KY	41774-8789	37.1474667	-83.0965917
9448 RUNYAN RD	CATLETTSBURG	KY	41129-8753	38.26080167	-82.57667916
945 29TH ST	ASHLAND	KY	41101-3021	38.464885	-82.62874
945 BARRENSHEE CRK TRLR	FREEBURN	KY	41528-8529	37.54158	-82.1342117
945 BIG ROCK RD	YEADDISS	KY	41777-8930	37.03926961	-83.21283279
945 BILL MOORE BR	WHITESBURG	KY	41858-7880	37.1677317	-82.70654
945 BRUSHY FRK	JENKINS	KY	41537-8409	37.2699783	-82.6282517
945 DAWAHARE DR	HAZARD	KY	41701-8936	37.27756233	-83.23565916
945 FIELDS FORK RD	VIPER	KY	41774-8940	37.1398195	-83.2059905
945 FIFTY EIGHT BR	RACCOON	KY	41557-8643	37.494405	-82.4210733
945 FIFTY EIGHT BR	RACCOON	KY	41557-8643	37.494205	-82.421025
945 GILLEY ST	FLATWOODS	KY	41139-1623	38.5171133	-82.7176317
945 GREASY CRK	SHELBIANA	KY	41562-8228	37.4079383	-82.4631067
945 HARRIS ST	CATLETTSBURG	KY	41129-1418	38.4396867	-82.607435
945 HIGHLAND AVE	JACKSON	KY	41339-1126	37.553935	-83.37872167
945 HOPKINS FRK	PIKEVILLE	KY	41501-4041	37.32644464	-82.52084818
945 KELLY MOUNTAIN RD	SHELBY GAP	KY	41563-8348	37.219485	-82.5301683
945 KY HIGHWAY 611	PIKEVILLE	KY	41501-4125	37.3180383	-82.53339
945 KY HIGHWAY 611 GARG	PIKEVILLE	KY	41501-4125	37.3182	-82.53281916
945 LESLIE RD	RUSH	KY	41168-8981	38.32914367	-82.80574816
945 LITTLE GARNER RD	ASHLAND	KY	41102-7510	38.4336317	-82.7229517
945 MINK LN	LOUISA	KY	41230-6364	38.1641183	-82.674675
945 OATS HILL RD	OLIVE HILL	KY	41164-7950	38.272786	-83.06614083
945 OPEN FRK	PIKEVILLE	KY	41501-4614	37.5769467	-82.391005
945 OWL BR	JENKINS	KY	41537-8110	37.2658267	-82.5570417
945 PETER FORK RD	MC CARR	KY	41544-8339	37.5808233	-82.1668433
945 ROCKHOUSE FRK TRLR	SALYERSVILLE	KY	41465-7465	37.74181	-83.0105467
945 SOLOMON RD	WHITESBURG	KY	41858-7210	37.1301133	-82.81395
945 SUMMITT RD TRLR 1	ASHLAND	KY	41102-7204	38.4315633	-82.6987667
945 TURKEY PEN RD	VIRGIE	KY	41572-8214	37.3265133	-82.6406133
945 VALLANCE ST UNIT A	FLATWOODS	KY	41139-1675	38.51622717	-82.71817666
945 VALLANCE ST UNIT B	FLATWOODS	KY	41139-1675	38.51621717	-82.71814833
945 WICKS BRANCH RD	VIPER	KY	41774-8283	37.1482683	-83.1332833
945 W RUSSELL ST	ELKHORN CITY	KY	41522-9032	37.29591	-82.3613733
945 W RUSSELL ST BLDG 1	ELKHORN CITY	KY	41522-9032	37.29592367	-82.36040683
9451 OAK HILL DR	ASHLAND	KY	41102-8712	38.3966035	-82.70378866
9451 PHELPS 632 RD	PHELPS	KY	41553-8720	37.48457233	-82.20364733
9454 RIVER FRONT RD	LOVELY	KY	41231-8924	37.7711585	-82.3270863
9458 META HWY	META	KY	41501-4744	37.5704867	-82.4426617
946 ASHLAND AVE	ASHLAND	KY	41101-2852	38.4699867	-82.6400367
946 BIG BRANCH RD	JACKSON	KY	41339-7470	37.50155167	-83.32803667
946 BIG DOUBLES BR	MALLIE	KY	41836-8921	37.234399	-82.9008395
946 BIG DOUBLES BR	MALLIE	KY	41836-8921	37.2334717	-82.9006483
946 COPPERHEAD RD	ERMINE	KY	41815-9098	37.1441067	-82.80693
946 DAVIDSON BRANCH RD UNIT HSE	HAZARD	KY	41701-8211	37.36189447	-83.29338263
946 GOLDIE CT	ASHLAND	KY	41102-7532	38.4328733	-82.69777
946 GRASSY BR	RACCOON	KY	41557-8403	37.51851	-82.4355417
946 HIGHWAY 2565	LOUISA	KY	41230-5900	38.08083333	-82.615705
946 JOE LITTLE FORK RD	JACKSON	KY	41339-8481	37.45955	-83.44299667
946 JOHNSON FRK	PREMIUM	KY	41845-9056	37.138905	-82.914015
946 JOHNSON FRK UNIT BLDG	PREMIUM	KY	41845-9056	37.13923	-82.9128
946 KY ROUTE 466	MELVIN	KY	41650-9030	37.3381967	-82.6947217
946 PETER CAVE BR TRLR	INEZ	KY	41224-8644	37.9257615	-82.52337066
946 ROAD FRK	PIKEVILLE	KY	41501-7311	37.4209783	-82.5469417
946 ROAD FRK	PIKEVILLE	KY	41501-7311	37.421085	-82.54695
946 ROCKY RD	PIKEVILLE	KY	41501-8014	37.4123383	-82.4258983
946 ROCKY RD	PIKEVILLE	KY	41501-8014	37.412375	-82.4256867
946 TURKEY PEN RD	VIRGIE	KY	41572-8214	37.3260983	-82.6408933
946 UPPER SECOND CREEK RD	HAZARD	KY	41701-6712	37.2755564	-83.1835198
946 VALLANCE ST	FLATWOODS	KY	41139-1676	38.5160833	-82.7181083

946 VALLANCE ST APT	FLATWOODS	KY	41139-1676	38.5159533	-82.718145
9460 MILLARD HWY	PIKEVILLE	KY	41501-8124	37.3718367	-82.42395
9464 HIGHWAY 805	JENKINS	KY	41537-8182	37.172561666	-82.63237683
9466 KY HIGHWAY 7	VIPER	KY	41774-8789	37.1474667	-83.0965917
9466 KY HIGHWAY 7	VIPER	KY	41774-8789	37.1472833	-83.0965783
9466 KY HIGHWAY 7 TRLR	VIPER	KY	41774-8789	37.147455	-83.09666
9466 US HIGHWAY 23 TRLR 3	PIKEVILLE	KY	41501-3916	37.34153	-82.552165
9468 KY HIGHWAY 7	VIPER	KY	41774-8789	37.1474667	-83.0965917
9469 US HIGHWAY 23	BETSY LAYNE	KY	41659-9048	37.5573091	-82.6360371
9469 US HIGHWAY 23	STANVILLE	KY	41659-9048	37.557334	-82.6384248
947 BIG BRANCH HOLLOW RD	HONAKER	KY	41603-8922	37.5201133	-82.6905167
947 BIG CARD RD	MOUTHCARD	KY	41548-8225	37.3704942	-82.2581203
947 CANEY FRK	TURKEY CREEK	KY	41514-7821	37.6558383	-82.317745
947 ELSWICK FORK RD	LICK CREEK	KY	41540-8113	37.3822183	-82.31592
947 GRASSY CRK	JAMBOREE	KY	41553-9049	37.4403567	-82.148865
947 GRASSY CRK	PHELPS	KY	41553-9049	37.4408017	-82.1486717
947 HARRIS ST	CATLETTSBURG	KY	41129-1418	38.4399	-82.6071333
947 HIGHLAND AVE	JACKSON	KY	41339-1126	37.55356167	-83.3794
947 HIGHWAY 317	JACKHORN	KY	41825	37.2155267	-82.7056983
947 KEN MILLER HOLW	HAZARD	KY	41701	37.19563667	-83.23414233
947 KEN MILLER HOLW GARG	HAZARD	KY	41701	37.1957855	-83.23424483
947 MIDDLE BR	MC DOWELL	KY	41647-6033	37.461255	-82.7176183
947 MORTON LN	SOUTH SHORE	KY	41175-9572	38.718765	-82.95948
947 OLD DIXON RD	BLACKKEY	KY	41804-8744	37.119377	-82.9928633
947 PINSONFORK RD	MC ANDREWS	KY	41543-8004	37.5590783	-82.2798
947 STATE HIGHWAY 1947	GRAYSON	KY	41143-8803	38.3438583	-82.9571167
947 WINCHESTER AVE	ASHLAND	KY	41101-7446	38.4823933	-82.64616
947 S STATE HIGHWAY 7	GRAYSON	KY	41143-7377	38.3181833	-82.9534433
9471 STATE ROUTE 503	ARGILLITE	KY	41121-8630	38.43829	-82.7695767
9471 STATE ROUTE 503 LOT B	ARGILLITE	KY	41121-8630	38.43853	-82.76990966
9472 HIGHWAY 7	BLACKKEY	KY	41804	37.1296068	-82.9990799
9472 HIGHWAY 7	BLACKKEY	KY	41804-9019	37.129569	-82.9993831
9473 PHELPS 632 RD	PHELPS	KY	41553-8720	37.48450816	-82.202995
9477 ELKHORN CRK	ASHCAMP	KY	41512-8541	37.2561033	-82.4708317
9477 ELKHORN CRK	ASHCAMP	KY	41512-8541	37.2563967	-82.4708183
9478 META HWY	META	KY	41501-4744	37.57057	-82.442945
9479 HIGHWAY 550	MOUSIE	KY	41839-9998	37.4133017	-82.8792633
948 29TH ST	ASHLAND	KY	41101-3022	38.4640307	-82.6294927
948 BROADWAY ST	PAINTSVILLE	KY	41240-1445	37.809505	-82.7971233
948 CALEB FRK	WEEKSBURY	KY	41667-9047	37.3182583	-82.6840167
948 FEDSCREEK RD TRLR	FEDSCREEK	KY	41524-8426	37.3984483	-82.234335
948 GILLEY ST	FLATWOODS	KY	41139-1624	38.51684583	-82.71792016
948 HIGHLAND AVE	HAZARD	KY	41701-2516	37.26278	-83.1895117
948 HIGHWAY 1148	ISOM	KY	41824-9043	37.1845133	-82.873955
948 HIGHWAY 1937	CATLETTSBURG	KY	41129-8522	38.2587733	-82.64733
948 LAKESIDE DR	JACKSON	KY	41339-7488	37.569920000	-83.37951333
948 LEFT FORK ROCKHOUSE CRK	ELKHORN CITY	KY	41522-7911	37.33555	-82.4936767
948 MCCLOUD DR	WORTHINGTON	KY	41183-9519	38.5506717	-82.749605
948 NEWMAN DR	WORTHINGTON	KY	41183-9515	38.55153	-82.7501867
948 OHIO RIVER RD	GREENUP	KY	41144-6790	38.625352	-82.866638
948 SHORT WHITE OAK RD	FLATWOODS	KY	41139-8916	38.5000417	-82.71442
948 STATE ROUTE 503	WURLTAND	KY	41144-7469	38.540195	-82.7927167
948 WINNS BR	PIKEVILLE	KY	41501-6527	37.5420133	-82.4460433
9480 HIGHWAY 7	BLACKKEY	KY	41804-9019	37.13003767	-83.00078883
9480 HIGHWAY 805	JENKINS	KY	41537-8182	37.1718133	-82.6331033
9480 RIVER FRONT RD	LOVELY	KY	41231-8924	37.7725	-82.3245017
9482 HIGHWAY 32	ADAMS	KY	41201-9072	38.06116	-82.7368917
9482 HIGHWAY 32	ADAMS	KY	41201-9072	38.0615933	-82.7372883
9482 HIGHWAY 32	ADAMS	KY	41201-9072	38.0609715	-82.73719083
9483 STATE HIGHWAY 1496	GRAYSON	KY	41143-7603	38.22653	-82.8627017
9485 HIGHWAY 119	JENKINS	KY	41537-8985	37.1527417	-82.6708217
9485 HIGHWAY 30	JACKSON	KY	41339-7928	37.57141667	-83.27118167
9485 HIGHWAY 805	JENKINS	KY	41537-8182	37.1721617	-82.634115
9485 US HIGHWAY 60	MOREHEAD	KY	40351-9001	38.27184333	-83.31752
9487 HIGHWAY 550	EMMALENA	KY	41740-8901	37.3395335	-83.08925066
9488 HIGHWAY 32	LOUISA	KY	41201-9072	38.0618933	-82.7374433
9488 HIGHWAY 550	MOUSIE	KY	41839-9043	37.4124717	-82.87785

9489 STATE HIGHWAY 773	DENTON	KY	41132-8992	38.25300167	-82.82893466
949 ASH LICK FRK	HELPS	KY	41553-8836	37.4763833	-82.205875
949 ASH LICK FRK BLDG 1	HELPS	KY	41553-8836	37.4749883	-82.2068367
949 BROADWAY ST	PAINTSVILLE	KY	41240-1409	37.8101633	-82.7961517
949 CANEY HWY	PIKEVILLE	KY	41501-3969	37.3222867	-82.55561
949 CANEY HWY	PIKEVILLE	KY	41501-3969	37.3220378	-82.5554631
949 CEDGAP RD	LOUISA	KY	41230-8022	38.06392133	-82.70505216
949 FIFTY EIGHT BR	RACCOON	KY	41557-8643	37.494695	-82.4208583
949 HIGHLAND AVE	JACKSON	KY	41339-1149	37.55432833	-83.37785167
949 HORSEFORD RD	LOUISA	KY	41230	38.186514333	-82.661158
949 HORSEFORD RD	LOUISA	KY	41230	38.1845896	-82.6624101
949 HORSEFORD RD	LOUISA	KY	41230	38.1845802	-82.6602579
949 LICK FRK	JENKINS	KY	41537-8321	37.2578683	-82.60286
949 LITTLE DRY FRK TRLR	WHITESBURG	KY	41858-8594	37.147365	-82.8449083
949 MCCLOUD DR	WORTHINGTON	KY	41183-9521	38.5512517	-82.7501267
949 MIDDLE BR	MC DOWELL	KY	41647-6033	37.463525	-82.7169183
949 NEWMAN DR	WORTHINGTON	KY	41183-9516	38.5503617	-82.75125
949 OHIO RIVER RD	GREENUP	KY	41144-6790	38.6252717	-82.8671283
949 PEYTON CRK	PIKEVILLE	KY	41501-7732	37.4298432	-82.451995
949 PROSPECT AVE	ASHLAND	KY	41101-2749	38.47226	-82.6460083
949 STRAIGHT FORK RD	CORNETTSVILLE	KY	41731-8709	37.07322033	-83.049457
949 STRAIGHT FORK RD TRLR	CORNETTSVILLE	KY	41731-8709	37.071365	-83.0553983
949 WILLIAMS AVE	RACELAND	KY	41169-1169	38.5364733	-82.7338067
949 S HIGHLAND AVE	PRESTONSBURG	KY	41653-7887	37.666725	-82.763735
949 S HIGHWAY 3	LOUISA	KY	41230-6688	38.1051167	-82.590135
9491 KY ROUTE 825	SWAMP BRANCH	KY	41240-8759	37.748515	-82.9252217
9491 STATE ROUTE 503	ASHLAND	KY	41102-8184	38.438015	-82.7682167
9491 STATE ROUTE 503	ASHLAND	KY	41102-8184	38.437985	-82.7684667
9492 HIGHWAY 15	ISOM	KY	41824-9029	37.1897133	-82.899685
9492 HIGHWAY 15	ISOM	KY	41824-9029	37.189975	-82.8995917
9492 HIGHWAY 32	LOUISA	KY	41201-9072	38.0615367	-82.7382967
9492 HIGHWAY 32 GARG	LOUISA	KY	41201-9072	38.0618605	-82.7380535
9493 HIGHWAY 7	BLACKKEY	KY	41804-9019	37.129569	-82.9993831
9494 CUTSHIN RD	CUTSHIN	KY	41776-8790	37.07830267	-83.2443245
9495 HIGHWAY 15	ISOM	KY	41824-9029	37.18821867	-82.89967783
9495 HIGHWAY 550	MOUSIE	KY	41839-9043	37.413575	-82.8791483
9495 KY HIGHWAY 7 TRLR	VIPER	KY	41774-8789	37.1472783	-83.0967517
9495 US HIGHWAY 60	MOREHEAD	KY	40351-9001	38.27161667	-83.31670833
9496 US HIGHWAY 23	STANVILLE	KY	41659-9048	37.563118	-82.64623283
9497 KY ROUTE 122	MINNIE	KY	41647	37.459078	-82.752228
9497 PHELPS 632 RD TRLR	HELPS	KY	41553-8720	37.4848867	-82.2026467
9498 US HIGHWAY 23	STANVILLE	KY	41659-9048	37.56298391	-82.64548758
9499 HIGHWAY 119	JENKINS	KY	41537-8985	37.1527483	-82.67083
95 2ND ST	HAROLD	KY	41635		
95 ALEXANDRA ST	GREENUP	KY	41144-6631	38.62564054	-82.86532509
95 ARNOLD FORK RD	KITE	KY	41828-9062	37.30174283	-82.7562345
95 AUXIER AVE	AUXIER	KY	41602-9203	37.73286383	-82.75721833
95 AUXIER AVE GARG	AUXIER	KY	41602-9203	37.73263233	-82.75769016
95 AVERY MURPHY RD	PHYLLIS	KY	41554-8813	37.4561683	-82.2859583
95 BAILEY RD	GREENUP	KY	41144-7613	38.51511	-82.7905117
95 BAILEY RD GARG	GREENUP	KY	41144-7613	38.5148467	-82.7903817
95 BAKER ST	COMBS	KY	41729-9004	37.2654883	-83.2126717
95 BALL FRK TRLR	PINSONFORK	KY	41555-7509	37.5582033	-82.2546117
95 BAPTIST ST TRLR	WURLAND	KY	41144-6284	38.5403417	-82.7644767
95 BARGE ST	GREENUP	KY	41144-6195	38.5646917	-82.81387
95 BEAN EYE LN	BUSY	KY	41723-8616	37.25683	-83.3120667
95 BIG CREEK ST	SIDNEY	KY	41564-8504	37.608941	-82.332245
95 BIG HACKNEYS CRK	MOUTHCARD	KY	41548-8410	37.36890683	-82.23072983
95 BIG ROCK DR	WHITESBURG	KY	41858-8004	37.2198733	-82.7866667
95 BLACKBURN TRAILER PARK TRLR 6	DEBORD	KY	41214-9021	37.82789167	-82.56271333
95 BLAIR ADKINS ST	ELKHORN CITY	KY	41522-8425	37.36042	-82.4076533
95 BLAKEMOOR FLTS APT 14	DEBORD	KY	41214-8807	37.79476667	-82.57169167
95 BLAKEMOOR FLTS APT 15	DEBORD	KY	41214-8807	37.79464833	-82.57164333
95 BLAKEMOOR FLTS APT 16	DEBORD	KY	41214-8807	37.79438	-82.57159833
95 BLAKEMOOR FLTS APT 17	DEBORD	KY	41214-8807	37.79438167	-82.57168167
95 BLEVINS HOLW GARG	OLIVE HILL	KY	41164-8222	38.31731833	-83.11610167
95 BLEVINS HOLW TRLR	OLIVE HILL	KY	41164-8222	38.31865667	-83.11547667

95 BOB HOLLOW RD	CORNETTSVILLE	KY	41731-8624	37.08411362	-83.10621368
95 BODY SHOP RD	HITCHINS	KY	41146-8903	38.26660949	-82.89532721
95 BRASS DR	WHITESBURG	KY	41858-7932	37.1232567	-82.7812417
95 BRICKYARD HL	JENKINS	KY	41537-9622	37.1748233	-82.62733
95 BROOK DR	KRYPTON	KY	41754-8931	37.3130715	-83.33820266
95 BROOKSIDE DR	MOREHEAD	KY	40351-8467	38.33062666	-83.40256716
95 BUCKNER BR	MOREHEAD	KY	40351-9568	38.34421167	-83.40666667
95 CAGER BR	HAROLD	KY	41635-9011	37.478015	-82.6164683
95 CAMERON LN	GREENUP	KY	41144-6293	38.5578667	-82.8263
95 CAMP CREEK RD	WENDOVER	KY	41775-8900	37.1220917	-83.36093
95 CAMP FRK TRLR	DRAFFIN	KY	41522-8317	37.31287717	-82.40747283
95 CANARY DR	MILLSTONE	KY	41838-8923	37.167944833	-82.75169566
95 CARLISLE HOLLOW RD	IVEL	KY	41642-9403	37.57676	-82.6591883
95 CASTLE DR	MOREHEAD	KY	40351-9002	38.24219	-83.34760083
95 CEDAR LN	DRIFT	KY	41619-9021	37.482225166	-82.75410616
95 CEMETERY ROAD LOOP	ALLEN	KY	41601-9529	37.6182517	-82.7198783
95 CHARLES DESKINS ST	MC ANDREWS	KY	41543-8063	37.56686012	-82.26729527
95 CHARLES FARM DR	RACCOON	KY	41557-8232	37.533807666	-82.45830666
95 CHESTNUT BR TRLR	FREEBURN	KY	41528-8550	37.539355	-82.1236267
95 CHIMNEY BRANCH RD	VIRGIE	KY	41572-8822	37.3048067	-82.64878
95 CHIMNEY RD	HUEYSVILLE	KY	41640-6606	37.4986733	-82.8426867
95 CLARK AVE	SOUTH SHORE	KY	41175-9045	38.71935774	-82.96438975
95 CLETIS WEBB RD	PHYLLIS	KY	41554-8833	37.4554517	-82.2870367
95 CLEVINGER BR	PIKEVILLE	KY	41501-5800	37.53820321	-82.52702226
95 CLIFTON HACKNEY RD	MOUTHCARD	KY	41548-8206	37.374595	-82.276765
95 CLINIC DR	MARTIN	KY	41649-7969	37.5688083	-82.7584183
95 COLLINS DR	WITTENSVILLE	KY	41274-9048	37.855075	-82.8138233
95 COLONIAL DR APT 101	HAZARD	KY	41701-6620	37.2728743	-83.1919154
95 COLONIAL DR APT 102	HAZARD	KY	41701-6620	37.2728722	-83.1919376
95 COMBS ST	SALYERSVILLE	KY	41465-8852	37.74275133	-83.07563216
95 CROMER RD	MOREHEAD	KY	40351-9024	38.27328667	-83.32112
95 DALTON KYLE AVE	VICCO	KY	41773-8846	37.1937083	-83.03625
95 DAVID ST	PIKEVILLE	KY	41501-6768	37.4148783	-82.4952117
95 DESIRE DR	WHITESBURG	KY	41858-7223	37.1261967	-82.820105
95 DIAMOND LN	WOOTON	KY	41776-8907	37.20603517	-83.297299
95 DOGWOOD HTS	LANGLEY	KY	41645-6508	37.5328933	-82.79279
95 DOGWOOD HTS	LANGLEY	KY	41645-6508	37.53316	-82.7922
95 DRY MEADOW DR TRLR	LOUISA	KY	41201-9022	38.072115	-82.7260417
95 EAGLE CREEK DR	WHITESBURG	KY	41858-9080	37.11632848	-82.87533829
95 ELM ST	WHEELWRIGHT	KY	41669-9057	37.3332717	-82.7221067
95 FIELDS CLF	WHITESBURG	KY	41858-7338	37.1198467	-82.8283567
95 FOURTH ST	SOUTH SHORE	KY	41175-7863	38.72637	-82.91946667
95 FRONT ST	GARRETT	KY	41630-6914	37.4828767	-82.83282
95 GALLEY ST	HAZARD	KY	41701-6110	37.2274258	-83.1614676
95 GAP BR	MILLSTONE	KY	41838-9021	37.1887483	-82.768467
95 GAP BR GARG	MILLSTONE	KY	41838-9021	37.18917883	-82.76747816
95 GARTH HOLLOW RD	HITE	KY	41649-9042	37.5474467	-82.7507783
95 GOODWATER ST	JENKINS	KY	41537-9749	37.1630633	-82.6381583
95 GOSE HOLW	MAYKING	KY	41837-9031	37.1441867	-82.7498533
95 GRAHN RD	OLIVE HILL	KY	41164-8388	38.31746833	-83.11783167
95 GRAY BRANCH RD	LOUISA	KY	41230-5897	38.188477	-82.7501945
95 GREGORY ST	HELPS	KY	41553-8454	37.5152733	-82.154745
95 GUNNELL BR	BANNER	KY	41603-9084	37.5899333	-82.7003583
95 HACKNEY HOLW	MC ANDREWS	KY	41543-8048	37.54132267	-82.2964065
95 HANNAH LN LOT 7	GREENUP	KY	41144-9361	38.64022914	-82.86907671
95 HANNAH ST	KIMPER	KY	41539-6069	37.530843	-82.356792
95 HARVEY LN	HAZARD	KY	41701-7375	37.3255217	-83.25062
95 HAUSER AVE	SOUTH SHORE	KY	41175-9023	38.7221583	-82.96932
95 HAZARD DUKE DR	CHAVIES	KY	41727-8674	37.383215	-83.2474667
95 HEBERT KISER RD	PIKEVILLE	KY	41501-3891	37.360425	-82.5640633
95 HELTON HL	MELVIN	KY	41650-8925	37.340427833	-82.68820416
95 HESTER DR	CORNETTSVILLE	KY	41731-8511	37.1148333	-83.0268783
95 HICKMAN FORK RD	LOUISA	KY	41230-7545	37.98496167	-82.67832833
95 HIGHWAY 2446	ROWDY	KY	41367-8000	37.40491	-83.268585
95 HIRAM BAILEY LOOP	LETCHER	KY	41832-9013	37.1482283	-82.958485
95 HOLLY THICKET RD	VIPER	KY	41774-8350	37.1567745	-83.164366
95 HURRICANE HOLW	GRAYSON	KY	41143-8402	38.2864683	-82.9431

95 JACKSON HTS	JACKSON	KY	41339-6500	37.5553233	-83.3567733
95 JACKSON HTS	JACKSON	KY	41339-6500	37.55382	-83.35799766
95 JACKSON HTS STE 201	JACKSON	KY	41339-6500	37.5542687	-83.3564525
95 JAMES BR	JACKSON	KY	41339-9516	37.536645	-83.28365667
95 JANICE FORD WAY	PIKEVILLE	KY	41501-6032	37.5542	-82.552448
95 JENSEN DR	GRAYSON	KY	41143-9219	38.2846	-82.9406467
95 JOHN M STUMBO DR APT 1101	LANGLEY	KY	41645-9726	37.549175	-82.7742967
95 JOHN M STUMBO DR APT 1102	LANGLEY	KY	41645-9726	37.5491317	-82.7742767
95 JOHN M STUMBO DR APT 1103	LANGLEY	KY	41645-9726	37.5491767	-82.7742967
95 JOHN M STUMBO DR APT 1104	LANGLEY	KY	41645-9726	37.5491767	-82.7742967
95 JOHN M STUMBO DR APT 1105	LANGLEY	KY	41645-9726	37.5491717	-82.7742867
95 JOHN M STUMBO DR APT 1106	LANGLEY	KY	41645-9726	37.5491733	-82.77429
95 JOHN M STUMBO DR APT 1107	LANGLEY	KY	41645-9726	37.5491783	-82.774295
95 JOHN M STUMBO DR APT 1108	LANGLEY	KY	41645-9726	37.5491683	-82.7742817
95 JOYCE ST	VIRGIE	KY	41572-9023	37.3333167	-82.5826183
95 JT DR TRLR	WHEELWRIGHT	KY	41669-9052	37.32959	-82.720475
95 JUNIOR PL	HAZARD	KY	41701-8291	37.32667367	-83.21474483
95 JUNIOR PL	HAZARD	KY	41701-8291	37.3273166	-83.2121059
95 KATHERINE LN	HAZARD	KY	41701-8194	37.2125533	-83.2478233
95 KING HOLW TRLR	CROMONA	KY	41810	37.18372	-82.693545
95 KY HIGHWAY 610	VIRGIE	KY	41572-8374	37.3484483	-82.5928717
95 LAKEVIEW DR TRLR	IVEL	KY	41642-9000	37.589213	-82.67525583
95 LARA LN APT 4	LOUISA	KY	41230-8617	38.092525	-82.59899833
95 LAUREN PAIGE LN	HAZARD	KY	41701-5486	37.2915729	-83.2048878
95 LAVENDER LN	OLIVE HILL	KY	41164-7905	38.29755333	-83.234505
95 LEE AKERS RD	GRETHEL	KY	41631-6331	37.47286733	-82.63968683
95 LEFT FORK OF DRIFT BR	PIKEVILLE	KY	41501-5223	37.6313433	-82.5641867
95 LICK BRANCH NOCTOR RD	JACKSON	KY	41339-7232	37.57524	-83.31009
95 LITTLE EARL RD	JACKSON	KY	41339-9305	37.58156167	-83.35026667
95 LITTLE HILL RD TRLR	SLEMP	KY	41763-9070	37.07548283	-83.11250216
95 LITTLE PERRY RD	MOREHEAD	KY	40351-9060	38.2418433	-83.3517467
95 LOWER HONEYSUCKLE ST	VICCO	KY	41773-9034	37.2142167	-83.06122
95 MADALINE ST	SOUTH PORTSMOUTH	KY	41174-8943	38.72409	-83.0151417
95 MAGNOLIA RD	BURNWELL	KY	41514	37.6571067	-82.2359817
95 MAIN ST	VICCO	KY	41773-9016	37.21470833	-83.063917
95 MAIN ST UNIT A	WHITESBURG	KY	41858-7023	37.1184417	-82.8272933
95 MAIN ST UNIT B	WHITESBURG	KY	41858-7023	37.1189467	-82.8270483
95 MAPLE BRANCH LN	HAZARD	KY	41701-8055	37.34826	-83.1946267
95 MAPLE BRANCH LN	HAZARD	KY	41701-8055	37.3482985	-83.19508416
95 MAPLE RD	HAROLD	KY	41635-9031	37.5303767	-82.628975
95 MAPLE ST	HYDEN	KY	41749-8862	37.1634133	-83.3760467
95 MARTIN ST	ALLEN	KY	41601-9443	37.61032633	-82.72951583
95 MARY BELLE PL	HYDEN	KY	41749-8735	37.13563	-83.4034283
95 MARYLAND DR	WHITESBURG	KY	41858-7652	37.11233533	-82.8049765
95 MAY VILLAGE RD	ALLEN	KY	41601-9444	37.6151083	-82.713395
95 MCKELL LN TRLR	SOUTH SHORE	KY	41175-8905	38.7230867	-82.9463667
95 MEADES BRANCH RD	LOUISA	KY	41230-6856	37.9952	-82.66112167
95 MEADOW LN	HYDEN	KY	41749-8742	37.1161833	-83.3818067
95 MEETINGHOUSE BRANCH RD	WOOTON	KY	41776	37.1882083	-83.318755
95 MEETINGHOUSE BRANCH RD GARG	WOOTON	KY	41776	37.188416166	-83.31969716
95 MENDOTA VLG	HAGERHILL	KY	41222-9018	37.751025	-82.784675
95 MIDLAND AVE	GRAYSON	KY	41143-1706	38.33800979	-82.90981709
95 MINISTRY LN	WHITESBURG	KY	41858-9345	37.2136167	-82.88138
95 MISTY BR	NEON	KY	41840-9070	37.17385	-82.725215
95 MISTY BR UNIT POOL	NEON	KY	41840-9070	37.17412	-82.7248717
95 MITCHELL RD	PIKEVILLE	KY	41501-3627	37.39152	-82.5365883
95 MOUNTS BTM	MAJESTIC	KY	41547-8403	37.5589067	-82.10291
95 NASHVILLE DR	THORNTON	KY	41855-8302	37.205855	-82.7973667
95 NEW COVENANT RD	BLACKKEY	KY	41804-9104	37.17611133	-82.97497233
95 NEWBERRY LN	INEZ	KY	41224-8945	37.865679166	-82.54162766
95 NICKS BR	THORNTON	KY	41838	37.1561667	-82.75883
95 NORMAN COOK RD	ASHCAMP	KY	41512-8748	37.2449617	-82.5016417
95 OAKFIELD BR	JENKINS	KY	41537-8376	37.2834583	-82.5917533
95 OLD CLIFF RD TRLR 8	PRESTONSBURG	KY	41653-1843	37.6923317	-82.7767483
95 OLD HOUSE BRANCH RD BARN	TOPMOST	KY	41862-9003	37.376069	-82.78268199
95 OLD OGDEN RD TRLR 4	HINDMAN	KY	41822-8816	37.346006	-82.995817
95 OLD POST OFFICE RD	FISTY	KY	41743-8311	37.33595	-83.099275



95 OLLIE JAMES RD	PIKEVILLE	KY	41501-5401	37.646579	-82.5743225
95 ORCHARD BR	PRESTONSBURG	KY	41653-8239	37.6216033	-82.59639
95 ORCHARD BR	PRESTONSBURG	KY	41653-8239	37.6215317	-82.5964683
95 ORINOCO HOLW	BELFRY	KY	41514-7314	37.61723	-82.26928
95 OWL BR	JENKINS	KY	41537-8103	37.26111	-82.571125
95 PIGEONROOST RD	CANADA	KY	41519-8357	37.60688683	-82.32590966
95 PINE GROVE RD	MOREHEAD	KY	40351-9505	38.28917333	-83.39180833
95 PIPE FRK	CANADA	KY	41519-8417	37.61944731	-82.32642647
95 PLANK CHAPEL RD	MOREHEAD	KY	40351-9507	38.32011667	-83.39208667
95 PLEASANT VLY	INEZ	KY	41224-8651	37.813995	-82.50837167
95 POPLAR LN TRLR	YERKES	KY	41778-8308	37.2772167	-83.3013883
95 POPLAR ST	HAROLD	KY	41635-9039	37.5281917	-82.624165
95 PORTER LN LOT 1	PIKEVILLE	KY	41501-7676	37.53527	-82.6148483
95 PORTER LN LOT 10	PIKEVILLE	KY	41501-7676	37.5345083	-82.6150383
95 PORTER LN LOT 11	PIKEVILLE	KY	41501-7676	37.53469833	-82.614861
95 PORTER LN LOT 12	PIKEVILLE	KY	41501-7676	37.5348325	-82.61494633
95 PORTER LN LOT 14	PIKEVILLE	KY	41501-7676	37.5348833	-82.6153733
95 PORTER LN LOT 2	PIKEVILLE	KY	41501-7676	37.5351767	-82.6147667
95 PORTER LN LOT 3	PIKEVILLE	KY	41501-7676	37.5351067	-82.6146833
95 PORTER LN LOT 6	PIKEVILLE	KY	41501-7676	37.53486	-82.61438
95 PORTER LN LOT 7	PIKEVILLE	KY	41501	37.5347567	-82.61437
95 PORTER LN LOT 8	PIKEVILLE	KY	41501-7676	37.5343717	-82.6149083
95 PORTER LN LOT 9	PIKEVILLE	KY	41501-7676	37.5344383	-82.61497
95 PORTER LN TRLR LOT 13	PIKEVILLE	KY	41501-7676	37.5347967	-82.6153283
95 POWELLS CREEK ST	PIKEVILLE	KY	41501-7939	37.400819333	-82.4296135
95 PRATER DR	PIKEVILLE	KY	41501-3473	37.5150133	-82.4848717
95 RATCLIFF LN	SOUTH SHORE	KY	41175-7826	38.726925	-82.9414833
95 RED ISON HOLW	LANGLEY	KY	41645-6556	37.5469917	-82.7629967
95 REDBIRD RD	THOUSANDSTICKS	KY	41766-8903	37.18562	-83.4295933
95 REEL VIEW DR	JEREMIAH	KY	41826-9094	37.1691258	-82.928868
95 RICEVILLE RD	SWAMP BRANCH	KY	41240-8895	37.73907309	-82.917043
95 RIGHT FORK NARROWS BR	HARDY	KY	41531	37.582175	-82.2496833
95 RIGHT FORK TACKETT HOLW	MELVIN	KY	41650-9010	37.3435533	-82.6976117
95 RIVER RUN TRLR	ALLEN	KY	41601-9520	37.6133883	-82.723805
95 ROBERTA LN LOT 6	GREENUP	KY	41144-8028	38.63357	-82.8701767
95 ROCK HOUSE RD	HAZARD	KY	41701-7400	37.39712667	-83.20965333
95 ROCKHOUSE RD TRLR B	PIKEVILLE	KY	41501-4103	37.3082683	-82.543085
95 ROCKY HILL RD	STAFFORDSVILLE	KY	41256-9045	37.8375467	-82.8595583
95 ROCKY HORSE DR	RAVEN	KY	41861-9080	37.3980983	-82.8334883
95 ROCKY WAY	PIKEVILLE	KY	41501-8070	37.40872	-82.4293133
95 ROPHIE LN	VIPER	KY	41774-8856	37.1641133	-83.1903783
95 ROPHIE LN	VIPER	KY	41774-8856	37.16453	-83.1900067
95 ROSEMARY LN	PINSONFORK	KY	41555-8300	37.56548	-82.2480467
95 ROSEY LN	BUCKHORN	KY	41721-8645	37.2786717	-83.497835
95 ROUGH HOLW TRLR	SHELBY GAP	KY	41563-8427	37.23556	-82.5187133
95 ROZEBOOM RD	NEON	KY	41840-8928	37.2058133	-82.7147767
95 SCHOOLHOUSE LN	SHELBIANA	KY	41562-8328	37.4252533	-82.4930467
95 SEMINOLE DR TRLR	JACKSON	KY	41339-9691	37.560265	-83.37417333
95 SHARPEY DR LOT 2	HAZARD	KY	41701-5311	37.27591	-83.2084983
95 SHAWNEE HILL DR	JACKSON	KY	41339-7377	37.56168	-83.37467167
95 SHEARER LN	WURTLAND	KY	41144-1642	38.53508033	-82.7631165
95 SHEEP ROCK RD	JACKHORN	KY	41825	37.2264	-82.690315
95 SHOP BR	STANVILLE	KY	41659-9041	37.5704683	-82.6190367
95 SHORT FORK RD	PIPPA PASSES	KY	41844-9038	37.32049604	-82.89067359
95 SHORT ST	BETSY LAYNE	KY	41605-7041	37.55135	-82.6343067
95 SHORT ST	WARFIELD	KY	41267-9092	37.897455	-82.43789
95 SILVER FOX DR	LOUISA	KY	41230-5992	38.07248333	-82.62060516
95 SMITH RD	JACKSON	KY	41339-9085	37.52905667	-83.34642333
95 SMITH RD	JACKSON	KY	41339-9085	37.52905333	-83.34631333
95 STAMPER BRANCH RD	WAYLAND	KY	41666-6827	37.4457517	-82.7901117
95 STAMPER LN	PIKEVILLE	KY	41501-2819	37.5336333	-82.592845
95 STONECOAL RD	GARRETT	KY	41630-8967	37.4775017	-82.83213
95 SUMAC AVE	HAZARD	KY	41701-5456	37.2872983	-83.2032567
95 SUNKIST RDG	BUSY	KY	41723-9080	37.2367517	-83.3439133
95 SUNSHINE DR	WHITESBURG	KY	41858-7262	37.2230417	-82.8576967
95 SWEETWATER LN LOT 100	GRAYSON	KY	41143-1780	38.3407967	-82.930455
95 SWIFT RD	ROARK	KY	40979	37.0293974	-83.4806692

95 SWING CAMP BR	HATFIELD	KY	41514-8938	37.7046883	-82.3558233
95 TACKETT HOLW	MELVIN	KY	41650-9011	37.3430867	-82.697065
95 TAYLOR RD	MALLIE	KY	41836-9048	37.2971367	-82.89805
95 THELMA DR	ALTRO	KY	41339-9154	37.35676	-83.4112533
95 THOMPSON RD	RACCOON	KY	41557-8237	37.535175	-82.463195
95 TOOTSIE DR	SOUTH SHORE	KY	41175-8014	38.72769721	-82.92940723
95 TRACE FRK	ELKHORN CITY	KY	41522-8040	37.32216	-82.2907733
95 TRIBBEY CAMP RD	BULAN	KY	41722-8947	37.3042833	-83.1446983
95 TRIBBEY CAMP RD ANN X 1	BULAN	KY	41722-8947	37.3042933	-83.1448883
95 TROUT TOWN LN	STONE	KY	41567-7070	37.5861333	-82.2712383
95 TURKEY HEN BR	LITTCARR	KY	41834	37.264241	-82.94602
95 TWIN FORK RD	LOUISA	KY	41230-8300	38.1141169	-82.7476759
95 UK CATS LN TRLR	SOUTH SHORE	KY	41175-9073	38.7076867	-82.9469333
95 UPPER JOHNS CRK	KIMPER	KY	41539-6115	37.4971817	-82.34722
95 WATER BIRCH RD	BANNER	KY	41603-8042	37.5706267	-82.6941667
95 WEDDINGTON BRANCH RD	PIKEVILLE	KY	41501-3203	37.52361	-82.56882
95 WHITE OAK DR	GRAYSON	KY	41143-9367	38.34202267	-82.98658683
95 WHITE OAK RD	PILGRIM	KY	41250-8705	37.78407567	-82.41663416
95 WITTEN LN	WITTENSVILLE	KY	41274-9010	37.8590867	-82.8061967
95 YOUNG EST	INEZ	KY	41224-8551	37.84458167	-82.52012
95 ZEIGLER DR	PIKEVILLE	KY	41501-3109	37.5399333	-82.6040433
95 ZION LN TRLR	KIMPER	KY	41539-6280	37.5286133	-82.3709017
95 E CLAYTON LN TRLR	LOUISA	KY	41230-6047	38.09689983	-82.61295283
95 E HELENA AVE	PIKEVILLE	KY	41501-4800	37.57118	-82.4354383
95 E HELENA AVE GARG	META	KY	41501-4800	37.57094	-82.4354533
95 E RASNICK BTM	ELKHORN CITY	KY	41522-8422	37.353463	-82.404445
95 E THOMPSON ST	JACKSON	KY	41339-9208	37.54491158	-83.37460348
95 N BLACKBURN BTM TRLR	PIKEVILLE	KY	41501-4875	37.5587667	-82.4207533
95 S DOUGLAS CT	PIKEVILLE	KY	41501-6879	37.38373133	-82.54170816
950 ASHLAND DR	RUSSELL	KY	41169-1833	38.515859833	-82.686185
950 BROADWAY ST	PAINTSVILLE	KY	41240-1445	37.809571	-82.797263
950 CENTER ST	CATLETTSBURG	KY	41129-1415	38.4378317	-82.6086217
950 CENTRAL AVE	SOUTH WILLIAMSON	KY	41503-4161	37.6666481	-82.2895598
950 COLLINS HWY	PIKEVILLE	KY	41501-6715	37.4143167	-82.494975
950 COLLINS HWY	PIKEVILLE	KY	41501-6715	37.41449931	-82.49515778
950 COLLINS HWY UNIT MCHNSHP	PIKEVILLE	KY	41501-6715	37.4143675	-82.49570433
950 CRESTVIEW RD	RUSSELL	KY	41169-1469	38.5278367	-82.6992983
950 DOCKS HOLLOW RD	HAZARD	KY	41701-6747	37.263095	-83.163155
950 FLAT GAP RD TRLR	BONNYMAN	KY	41719-9035	37.29918917	-83.2694915
950 GILLEY ST	FLATWOODS	KY	41139-1624	38.5168867	-82.7182567
950 GREASY CRK	SHELBIANA	KY	41562-8228	37.4078168	-82.4629294
950 HIGHLAND AVE	JACKSON	KY	41339-1125	37.553990000	-83.37763167
950 HIGHWAY 1690	LOUISA	KY	41230-8419	38.07053	-82.58903833
950 HIGHWAY 2033	LOUISA	KY	41230-8393	37.93879333	-82.61651167
950 KELLY MOUNTAIN RD	SHELBY GAP	KY	41563-8348	37.2207917	-82.530755
950 KENDRICK FRK	PIKEVILLE	KY	41501-6614	37.455305	-82.44731366
950 KENDRICK FRK	PIKEVILLE	KY	41501-6614	37.45512917	-82.44794483
950 KY ROUTE 3188	LANGLEY	KY	41645-6559	37.549219	-82.76684
950 LAKESIDE DR	JACKSON	KY	41339-7488	37.57030167	-83.380045
950 LITTLE CREEK RD	JACKSON	KY	41339-9300	37.440782333	-83.36408666
950 LITTLE CREEK RD	JACKSON	KY	41339-9300	37.4405265	-83.3643685
950 LOWES BR	PIKEVILLE	KY	41501-6317	37.6093117	-82.49958
950 MAIN ST	SOUTH SHORE	KY	41175-7528	38.7178667	-82.9611667
950 MIDDLE BR	MC DOWELL	KY	41647-6033	37.4653417	-82.7152
950 MIDDLE BR	MC DOWELL	KY	41647-6033	37.46547083	-82.715334
950 PETER CAVE BR	INEZ	KY	41224-8644	37.924345	-82.52209167
950 RICEVILLE RD	SWAMP BRANCH	KY	41240-8712	37.7308317	-82.9163017
950 RICEVILLE RD	SWAMP BRANCH	KY	41240-8712	37.730225	-82.91575
950 RIVER RD	DRAFFIN	KY	41522-8330	37.3535317	-82.3923717
950 STEPHENS BRANCH RD	MARTIN	KY	41649-7845	37.5546633	-82.78575
950 STEPHENS BRANCH RD GARG	MARTIN	KY	41649-7845	37.554082	-82.7851604
950 STRAIGHT FRK	PIKEVILLE	KY	41501-6934	37.3755283	-82.5073833
950 TUG RIVER RD	INEZ	KY	41224-8485	37.90834	-82.4751917
950 TURNER RDG	HAZARD	KY	41701-8495	37.26017	-83.2690233
950 TURNER RDG GARG	HAZARD	KY	41701-8495	37.26006467	-83.269223
950 VALLANCE ST	FLATWOODS	KY	41139-1676	38.5162817	-82.7187617
9500 HIGHWAY 805	JENKINS	KY	41537-8183	37.1714267	-82.6334883

9500 HIGHWAY 805 APT	JENKINS	KY	41537-8183	37.1717233	-82.6333417
9500 HIGHWAY 805 APT 1	JENKINS	KY	41537-8183	37.1714317	-82.6334967
9500 HIGHWAY 805 APT 2	JENKINS	KY	41537-8183	37.17143	-82.6334933
9500 HIGHWAY 805 RM STORE	JENKINS	KY	41537	37.1717433	-82.63328
9500 ROBINSON CREEK RD	VIRGIE	KY	41572-8352	37.3648467	-82.5829233
9501 GRANDVIEW LAKE RD	ASHLAND	KY	41102-9077	38.416772166	-82.72935666
9501 HIGHWAY 805	JENKINS	KY	41537-8183	37.1721833	-82.6343017
9501 STATE ROUTE 5	ASHLAND	KY	41102-8555	38.42133567	-82.7589655
9501 STATE ROUTE 5	ASHLAND	KY	41102-8555	38.420905	-82.7588167
9502 META HWY	PIKEVILLE	KY	41501-4745	37.571067	-82.44252
9503 OAK HILL DR	ASHLAND	KY	41102-8713	38.3965383	-82.7040567
9504 HIGHWAY 119	JENKINS	KY	41537-8986	37.1521683	-82.6699983
9505 ALLEY BR	CATLETTSBURG	KY	41129-8351	38.3704017	-82.6143267
9505 HIGHWAY 805 STE A	JENKINS	KY	41537-8183	37.1725017	-82.633715
9505 HIGHWAY 805 STE B	JENKINS	KY	41537-8183	37.172465	-82.6336383
9506 HIGHWAY 315	BOONEVILLE	KY	41314-9027	37.4000389	-83.4737972
9506 HIGHWAY 315	BOONEVILLE	KY	41314-9027	37.38645187	-83.48173013
9506 KY HIGHWAY 451	BUSY	KY	41723-8921	37.2793067	-83.31757
9506 KY HIGHWAY 451 GARG	BUSY	KY	41723-8921	37.2797783	-83.317175
9507 STATE ROUTE 503	ASHLAND	KY	41102-8185	38.437567	-82.77005916
9508 STATE ROUTE 503	ASHLAND	KY	41102-8185	38.437645	-82.7710917
951 ABNER FORK RD	BELCHER	KY	41513-8450	37.3677543	-82.3362738
951 BUFFALO RUN	HAZARD	KY	41701-6209	37.1886983	-83.2053483
951 ELSWICK FORK RD	LICK CREEK	KY	41540-8113	37.38210233	-82.31558683
951 FREEMAN FORK RD	BUCKHORN	KY	41721-9092	37.35906833	-83.50374667
951 GARDNER TRL	SALYERSVILLE	KY	41465-9793	37.73845	-83.0681733
951 GILLEY ST	FLATWOODS	KY	41139-1623	38.5171767	-82.71835
951 GOLF COURSE RD	WHEELWRIGHT	KY	41669-9009	37.3360717	-82.70873
951 GREENUP AVE	RACELAND	KY	41169-1267	38.5407167	-82.7224933
951 HARLESS CRK	REGINA	KY	41559-8906	37.3747333	-82.3981683
951 HIGHLAND AVE	JACKSON	KY	41339-1149	37.55443333	-83.37761833
951 HIGHWAY 1410	WHITESBURG	KY	41858-8223	37.2311517	-82.8676867
951 HOPKINS FRK	PIKEVILLE	KY	41501-4041	37.3268157	-82.5185263
951 KY ROUTE 3380	TEABERRY	KY	41660-9032	37.4064126	-82.6351347
951 KY ROUTE 7	WAYLAND	KY	41666-6845	37.46269117	-82.81489083
951 LICK BRANCH TALBERT RD	TALBERT	KY	41339-7587	37.4128728	-83.4589697
951 LOST CREEK RD	HAZARD	KY	41701-7909	37.32531572	-83.18077836
951 MAYS BR	PRESTONSBURG	KY	41653-7815	37.68388	-82.76576
951 MILLERS CRK	VAN LEAR	KY	41265-8440	37.769651666	-82.7441955
951 MOUNTAIN BREEZE RD	JENKINS	KY	41537-8611	37.19707	-82.60859
951 OAKHURST AVE	HAZARD	KY	41701-1631	37.2521933	-83.1838017
951 OATS HILL RD	OLIVE HILL	KY	41164-7950	38.27229117	-83.065091
951 RICEVILLE RD	PAINTSVILLE	KY	41240-8712	37.731305	-82.9190817
951 STATE ROUTE 784	SOUTH SHORE	KY	41175-9791	38.7000583	-82.9561417
951 SUMMITT RD	ASHLAND	KY	41102-7204	38.43131	-82.698825
951 SUMMITT RD	ASHLAND	KY	41102-7204	38.4315417	-82.69876
951 THOMPSON RD	ASHLAND	KY	41101-2210	38.4892383	-82.67652
951 VALLANCE ST	FLATWOODS	KY	41139-1675	38.51666	-82.7182083
951 VALLANCE ST	FLATWOODS	KY	41139-1675	38.516285	-82.7181683
951 N LEVISA RD	MOUTHCARD	KY	41548-8110	37.394025	-82.2615367
951 W SOOKEYS CRK	PIKEVILLE	KY	41501-3637	37.40161	-82.5333167
951 W SOOKEYS CRK BLDG 1	PIKEVILLE	KY	41501-3637	37.400825166	-82.533863
9510 CRANSTON RD	MOREHEAD	KY	40351-6825	38.31305667	-83.39137333
9510 CRANSTON RD BLDG 1	MOREHEAD	KY	40351-6825	38.31308124	-83.39285107
9511 ROBINSON CREEK RD TRLR	VIRGIE	KY	41572-8352	37.364935	-82.58375
9512 LOTTS CREEK RD TRLR	HAZARD	KY	41701-9061	37.26488	-83.05757
9517 VEST TALCUM RD	TALCUM	KY	41722-8883	37.3688583	-83.1120367
9518 OAK HILL DR	ASHLAND	KY	41102-8927	38.3957767	-82.7038283
952 ABNER FORK RD	BELCHER	KY	41513-8450	37.3670267	-82.3355817
952 ASHLAND AVE	ASHLAND	KY	41101-2852	38.46988	-82.6400367
952 BEECH NUT LN	BUSY	KY	41723-8657	37.236917333	-83.307478
952 BROADWAY ST	PAINTSVILLE	KY	41240-1445	37.809589	-82.797284
952 CALF CRK	INEZ	KY	41224-8414	37.9134	-82.502885
952 CALF CRK TRLR LOT	INEZ	KY	41224-8414	37.9127468	-82.5038962
952 FLAT GAP RD	BONNYMAN	KY	41719-9035	37.2987667	-83.26985
952 HIGHLAND AVE	JACKSON	KY	41339-1125	37.55408333	-83.37721833
952 HIGHWAY 3400	JENKINS	KY	41537-8943	37.1549433	-82.6665017

952	HIGHWAY 3400	JENKINS	KY	41537-8943	37.1546267	-82.667185
952	HIGHWAY 3400	JENKINS	KY	41537-8943	37.154705	-82.6666933
952	LEFT FORK ROCKHOUSE CRK	ELKHORN CITY	KY	41522-7911	37.3351267	-82.4944433
952	MCCLOUD DR LOT 56	WORTHINGTON	KY	41183-9519	38.5506867	-82.749765
952	PROSPECT AVE	ASHLAND	KY	41101-2759	38.4718083	-82.6455033
952	SCUDDY BRANCH RD	SCUDDY	KY	41760	37.191916833	-83.08898766
952	SILOAM LN	SOUTH SHORE	KY	41175-7978	38.74555358	-82.89377595
952	SILOAM LN GARG	SOUTH SHORE	KY	41175-7978	38.74555358	-82.89377595
952	SLATE BRANCH RD	NOCTOR	KY	41339-9572	37.57797333	-83.29390333
952	STATE ROUTE 1458	FLATWOODS	KY	41139-8934	38.5022883	-82.7271367
952	STATE ROUTE 2	GREENUP	KY	41144-7999	38.5748933	-82.8424633
952	VALLANCE ST	FLATWOODS	KY	41139-1676	38.5159267	-82.71845
9520	GRANDVIEW LAKE RD	ASHLAND	KY	41102-9038	38.4166483	-82.72852
9521	KY HIGHWAY 2022	BUCKHORN	KY	41721-8614	37.2688167	-83.5281167
9524	OAK HILL DR	ASHLAND	KY	41102-8927	38.3941317	-82.70324
9525	ELKHORN CRK	ASHCAMP	KY	41512-8542	37.2564272	-82.47235421
9525	FOX RUN RD	CATLETTSBURG	KY	41129-9766	38.4001533	-82.6778567
9525	HIGHWAY 550	MOUSIE	KY	41839-8801	37.41413375	-82.87858489
9525	PHELPS 632 RD TRLR	PHELPS	KY	41553-8721		
9525	US ROUTE 60	ASHLAND	KY	41102-9533	38.4050683	-82.7158733
9525	US ROUTE 60	ASHLAND	KY	41102-9533	38.40674	-82.7149983
9526	HIGHWAY 80	WOOTON	KY	41776	37.2129433	-83.28879
9526	MEATHOUSE RD	PIILGRIM	KY	41250-8940	37.7036017	-82.5086333
9527	KY HIGHWAY 7 TRLR	VIPER	KY	41774-8790	37.1472783	-83.0967517
9527	KY ROUTE 122	MC DOWELL	KY	41647	37.4588833	-82.7512017
9527	KY ROUTE 122 UNIT 1	MC DOWELL	KY	41647	37.4560259	-82.7467476
9528	DURBIN RD	CATLETTSBURG	KY	41129-8763	38.2768533	-82.6150433
9528	STATE HIGHWAY 773	DENTON	KY	41132-8906	38.2485315	-82.8263889
9528	S KY HIGHWAY 15	HAPPY	KY	41746-8916	37.20384	-83.099845
9529	GRANDVIEW LAKE RD	ASHLAND	KY	41102		
9529	GRANDVIEW LAKE RD	ASHLAND	KY	41102		
953	DUMMITT BR TRLR	VANCEBURG	KY	41179-6458	38.40084167	-83.282305
953	FLY BY HAZARD RD	CHAVIES	KY	41727-9116	37.38213077	-83.24819983
953	GREENUP ST	CATLETTSBURG	KY	41129-1345	38.439303	-82.607225
953	HIGHWAY 1410 TRLR	WHITESBURG	KY	41858-8223	37.231002	-82.868555
953	HUFFS RUN	GRAYSON	KY	41143-6900	38.256775	-82.9488467
953	HUFFS RUN CATV	GRAYSON	KY	41143-6900	38.2560233	-82.9480867
953	JACKS BRANCH RD	HAZARD	KY	41701-6371	37.18788017	-83.21728533
953	JOHNSON FRK	PREMIUM	KY	41845	37.138905	-82.914015
953	LOCK HOLW	ARGILLITE	KY	41121-9126	38.41636	-82.7769583
953	MCCLOUD DR	WORTHINGTON	KY	41183-9521	38.55124	-82.7502683
953	NARROWS BR	HARDY	KY	41531-8805	37.6048933	-82.247005
953	NEWMAN DR	WORTHINGTON	KY	41183-9516	38.5520467	-82.7502067
953	OAKLAWN EST	HAGERHILL	KY	41222-9031	37.7541442	-82.7748905
953	OPEN FRK	PIKEVILLE	KY	41501-4614	37.5772617	-82.39053
953	PROSPECT AVE	ASHLAND	KY	41101-2749	38.472245	-82.645665
953	RATLIFF CREEK RD	PIKEVILLE	KY	41501-2148	37.5001455	-82.5148773
953	SERGEANT RD	WHITESBURG	KY	41858-7841	37.15075541	-82.77384704
953	SERGEANT RD	WHITESBURG	KY	41858-7841	37.151365	-82.7752433
953	SNYDER CT	ASHLAND	KY	41102-8747	38.467739	-82.67480316
9530	KOUNS RD TRLR	ASHLAND	KY	41102-7904	38.4030383	-82.7213
9532	STATE ROUTE 503	ASHLAND	KY	41102-8185	38.437201	-82.77050883
9534	KOUNS RD	ASHLAND	KY	41102-7904	38.403475	-82.72093
9535	HIGHWAY 30	JACKSON	KY	41339-7929	37.57195833	-83.27156667
9535	HIGHWAY 406	ROARK	KY	40979	37.0290983	-83.4821483
9536	META HWY	PIKEVILLE	KY	41501-4745	37.57144	-82.4426633
9536	S STATE HIGHWAY 1	GRAYSON	KY	41143-7648	38.208533	-82.89574216
9536	S STATE HIGHWAY 1 COT	GRAYSON	KY	41143-7648	38.2087017	-82.8966083
9536	S STATE HIGHWAY 1 HSE	GRAYSON	KY	41143-7648	38.208475	-82.8961467
9537	BRUSHY RD	PIKEVILLE	KY	41501-5119	37.665805	-82.4841433
9537	OAK HILL DR	ASHLAND	KY	41102-8713	38.3952083	-82.7043083
9538	HIGHWAY 15	ISOM	KY	41824-8955	37.188947	-82.89965116
9538	US HIGHWAY 23	PIKEVILLE	KY	41501	37.341068666	-82.55286716
9539	OAK HILL DR	ASHLAND	KY	41102-8713	38.39576	-82.704655
954	15 MILE CRK GARG	DICE	KY	41736	37.347542	-83.245166
954	29TH ST	ASHLAND	KY	41101-3022	38.4642867	-82.6293867
954	BOOKER FRK	PIKEVILLE	KY	41501-3923	37.323565	-82.5683133

954 BROADWAY ST	PAINTSVILLE	KY	41240-1445	37.8092183	-82.7970767
954 COLLINS CRK	WARFIELD	KY	41267-8954	37.8345683	-82.42271
954 GREENUP ST	CATLETTSBURG	KY	41129-1346	38.439261833	-82.607956
954 HIGHLAND AVE	JACKSON	KY	41339-1125	37.55401	-83.37715167
954 HOPKINS FRK	PIKEVILLE	KY	41501-4041	37.3268933	-82.5201483
954 KY ROUTE 3379	GRETHEL	KY	41631-9094	37.4846533	-82.6422583
954 LITTLE FORK RD	VIRGIE	KY	41572-8329	37.3614883	-82.61363
954 MEADOWS BR	PRESTONSBURG	KY	41653-1597	37.6631533	-82.7213683
954 PERT CREEK RD	WHITESBURG	KY	41858-8552	37.10927517	-82.78874283
954 SOLOMON RD	WHITESBURG	KY	41858-7220	37.1300233	-82.8137117
954 STAMPER BR TRLR	ISOM	KY	41824-9009	37.2021676	-82.9009284
954 STRATTON FRK	CANADA	KY	41519-8318	37.5944415	-82.338028
954 TYPO RD TRLR	BONNYMAN	KY	41719-8723	37.2806467	-83.2410533
9540 S STATE HIGHWAY 1 TRLR	GRAYSON	KY	41143-7648	38.20787	-82.8950117
9543 HIGHWAY 550	MOUSIE	KY	41839-8801	37.41432683	-82.87869216
9547 PHELPS 632 RD TRLR	PHELPS	KY	41553-8721	37.48489417	-82.20171983
955 ABBOTT MTN	PRESTONSBURG	KY	41653-9193	37.6899033	-82.796035
955 ABBOTT MTN BARN	PRESTONSBURG	KY	41653-9193	37.6899033	-82.796035
955 BARK CAMP BRANCH RD	DELPHIA	KY	41735-9062	37.0176083	-83.0824617
955 BEAVER CREEK RD	ELKHORN CITY	KY	41522-8721	37.320235	-82.34529
955 BILL MOORE BR TRLR	KONA	KY	41858-7880	37.1678617	-82.7064283
955 BROADBOTTOM RD	PIKEVILLE	KY	41501-2833	37.5376983	-82.5867367
955 COLDWATER RD	INEZ	KY	41224-8708	37.84201667	-82.514295
955 CRAFT COLLY RD	ERMINE	KY	41815-9009	37.1317828	-82.79303222
955 CUTSHIN RD	WOOTON	KY	41776-8971	37.158675	-83.2991267
955 DOUGLAS HOLW	OLIVE HILL	KY	41164-7667	38.27595167	-83.29076667
955 DOUGLAS HOLW	OLIVE HILL	KY	41164-7667	38.276565	-83.29097
955 FRASURE CRK	MC DOWELL	KY	41647-9009	37.437742166	-82.72464933
955 HIGHWAY 1185	LOUISA	KY	41230-7956	38.1316583	-82.6736633
955 HIGHWAY 1812	JACKSON	KY	41339-9314	37.57147	-83.368635
955 HIGHWAY 317	FLEMING NEON	KY	41840		
955 HIGHWAY 317	JACKHORN	KY	41825	37.2349	-82.7113483
955 HIGHWAY 317	NEON	KY	41840-9089	37.18344702	-82.69130177
955 HURRICANE RIGHT FRK	STOPOVER	KY	41568-8946	37.5010845	-82.1012028
955 KATY BR	HITCHINS	KY	41146-8934	38.28059333	-82.87743716
955 KY ROUTE 1086	WAYLAND	KY	41666-6833	37.443915	-82.7899967
955 LAUREL FRK HSE	STEELE	KY	41566-8435	37.393765	-82.1955733
955 MARE CRK	STANVILLE	KY	41659-9004	37.5696317	-82.6233533
955 MCPEAKS BR	JENKINS	KY	41537-7965	37.2090483	-82.6022042
955 MEADOW BRANCH RD	KRYPTON	KY	41754-8946	37.303766333	-83.31097566
955 OGDEN VEST RD	VEST	KY	41772-8911	37.356133666	-82.99169883
955 PEACH ORCHARD BR	PIKEVILLE	KY	41501-7369	37.4426583	-82.5647867
955 PEACH ORCHARD BR	PIKEVILLE	KY	41501-7369	37.442545	-82.5650567
955 SHADE MOUNTAIN RD	EMMALENA	KY	41740	37.3412017	-83.0886917
955 SILOAM LN	SOUTH SHORE	KY	41175-7978	38.7459117	-82.892545
955 STRATTON FRK	CANADA	KY	41519-8318	37.59631587	-82.33956975
955 TICK RIDGE FRK	OLIVE HILL	KY	41164-8894	38.2754236	-83.1729921
955 UPPER BLACKBERRY RD	RANSOM	KY	41558-8718	37.5409183	-82.220745
955 WOLFPIT BRANCH RD	ELKHORN CITY	KY	41522-7609	37.3509433	-82.4398117
9553 HIGHWAY 707	CATLETTSBURG	KY	41129-8564	38.2438967	-82.6109817
9555 MILLARD HWY	PIKEVILLE	KY	41501-8125	37.370943	-82.422865
9555 MILLARD HWY TRLR	PIKEVILLE	KY	41501-8125	37.3710083	-82.4218567
9557 SIZEMORE RD	MINNIE	KY	41619	37.4590717	-82.7526033
9559 HIGHWAY 707	CATLETTSBURG	KY	41129-8564	38.2450095	-82.612926
9559 KY ROUTE 979	GRETHEL	KY	41631	37.4564267	-82.6717717
956 ASHLAND AVE	ASHLAND	KY	41101-2852	38.4697167	-82.6399883
956 DAVELLA RD	DEBORD	KY	41214-9059	37.79519333	-82.587925
956 DAVEYS RUN	GRAYSON	KY	41143-7868	38.2596433	-82.9001633
956 DYSARD HILL DR	ASHLAND	KY	41101-2728	38.4718283	-82.6442267
956 FROZEN CRK	RACCOON	KY	41557-8508	37.4941833	-82.4508917
956 HIGHLAND AVE	HAZARD	KY	41701-1233	37.2630817	-83.1896783
956 HIGHLAND AVE	JACKSON	KY	41339-1125	37.553935	-83.37669
956 HIGHLAND AVE APT B	JACKSON	KY	41339-1125	37.55393	-83.37683167
956 HIGHWAY 2036	LETCHER	KY	41832-9018	37.1435133	-82.9472317
956 HIGHWAY 3408	BLACKKEY	KY	41804-9038	37.15112	-82.9852433
956 JACKSON BRANCH RD	ELKHORN CITY	KY	41522-7302	37.2801783	-82.432445
956 MCCLOUD DR	WORTHINGTON	KY	41183-9519	38.5506467	-82.7503867

956 MCPEAKS BR	JENKINS	KY	41537-7965	37.2083117	-82.6019183
956 NEWMAN DR	WORTHINGTON	KY	41183-9515	38.55141	-82.7506383
956 PERT CREEK RD	WHITESBURG	KY	41858-8552	37.1091267	-82.7891133
956 PLUM GROVE RD	GREENUP	KY	41144-8092	38.5370667	-82.8283783
956 SLICK FORD RD	VIPER	KY	41774-8211	37.17336367	-83.13395016
956 SNYDER CT	ASHLAND	KY	41102-8747	38.4673383	-82.6747267
956 STINSON CRK	GRAYSON	KY	41143-8485	38.30305317	-82.86052683
956 TOWNHILL PLZ	GREENUP	KY	41144-6159	38.57482767	-82.84241333
956 UPPER RIVER CANEY RD	LOST CREEK	KY	41348-9029	37.388928	-83.333408
9562 HIGHWAY 460	SALYERSVILLE	KY	41465-6669	37.8147832	-83.1547974
9563 STATE HIGHWAY 194	KIMPER	KY	41539-6230	37.499345	-82.3534783
9563 STATE HIGHWAY 194	KIMPER	KY	41539-6230	37.4995167	-82.3532333
9565 US HIGHWAY 23	PIKEVILLE	KY	41501-3917	37.3414733	-82.5524333
9565 US HIGHWAY 23 TRLR	PIKEVILLE	KY	41501-3917	37.3408833	-82.5543883
9567 KY HIGHWAY 451	BUSY	KY	41723-8921	37.2806083	-83.3174217
957 BIRCH BRANCH RD	SALYERSVILLE	KY	41465-7372	37.706175	-83.0178217
957 BURNING FORK RD	PIKEVILLE	KY	41501-3408	37.5020317	-82.4725583
957 COON CREEK RD	WOOTON	KY	41776-8961	37.133695	-83.2993933
957 CUTSHIN RD TRLR	WOOTON	KY	41776-8971	37.1577433	-83.299305
957 FISHTRAP RD	SHELBIANA	KY	41562-8001	37.413884166	-82.42647466
957 FISHTRAP RD HSE	SHELBIANA	KY	41562-8001	37.41429	-82.4257183
957 HURRICANE CRK	KIMPER	KY	41539-6209	37.4923767	-82.367715
957 KY HIGHWAY 611	PIKEVILLE	KY	41501-4125	37.3180917	-82.5331583
957 LIGON CAMP RD	LIGON	KY	41604-9703	37.361998	-82.671787
957 LONG BR TRLR	LOVELY	KY	41231-9047	37.78936	-82.3706067
957 MCCLOUD DR	WORTHINGTON	KY	41183-9521	38.55108	-82.750485
957 MCPEAKS BR	JENKINS	KY	41537-7965	37.20924933	-82.6042285
957 MCPEAKS BR BARN	JENKINS	KY	41537-7965	37.20924933	-82.6042285
957 MIDDLE FRK	HATFIELD	KY	41514-8616	37.642035	-82.3972517
957 NEWMAN DR	WORTHINGTON	KY	41183-9516	38.551705	-82.7505133
957 ROSE RDG	OLIVE HILL	KY	41164-7361	38.33087833	-83.24706167
957 SHORT FORK RD	PIPPA PASSES	KY	41844-9047	37.31055183	-82.8939245
957 SLATE BRANCH RD	NOCTOR	KY	41339-9572	37.5790795	-83.2942315
957 STATE ROUTE 1	GREENUP	KY	41144-6390	38.5563767	-82.8183583
957 STEPHENS BRANCH RD	MARTIN	KY	41649-7845	37.55446	-82.786215
9570 HIGHWAY 160	WHITESBURG	KY	41858-8917	37.0807317	-82.9200617
9571 HIGHWAY 1098 TRLR	JACKSON	KY	41339-9548	37.533343333	-83.25312000
9571 KY HIGHWAY 451 TRLR	BUSY	KY	41723-8921	37.2818827	-83.3200829
9572 HIGHWAY 1098	JACKSON	KY	41339-9548	37.520685	-83.230965
9574 KY ROUTE 979	TEABERRY	KY	41660-9002	37.44395183	-82.65521366
9575 HIGHWAY 1098 TRLR	JACKSON	KY	41339-9548	37.52068333	-83.23065
9575 KY HIGHWAY 7	VIPER	KY	41774-8790	37.1472117	-83.0968383
9575 KY ROUTE 122	MC DOWELL	KY	41647-6043	37.45842	-82.749725
9575 KY ROUTE 122	MC DOWELL	KY	41647-6043	37.4593285	-82.75039666
9575 KY ROUTE 122 STE 3	MC DOWELL	KY	41647-6043	37.4593333	-82.7499833
9575 KY ROUTE 122 STE 4	MC DOWELL	KY	41647-6043	37.4593467	-82.750005
9575 KY ROUTE 122 STE 7	MC DOWELL	KY	41647-6043	37.459105	-82.7497667
9575 KY ROUTE 122 STE 8	MC DOWELL	KY	41647-6043	37.4590183	-82.7496367
9575 KY ROUTE 122 STE 9	MC DOWELL	KY	41647-6043	37.4590167	-82.7496367
9575 KY ROUTE 122 UNIT 10	MC DOWELL	KY	41647-6043	37.4588883	-82.749395
9575 KY ROUTE 122 UNIT SIGN	MC DOWELL	KY	41647-6043	37.45854967	-82.750697
9575 KY ROUTE 825	SWAMP BRANCH	KY	41240-8760	37.74961124	-82.92549169
9575 PHELPS 632 RD	PHELPS	KY	41553-8721	37.4850517	-82.2010167
9576 ROCKCASTLE RD	LOUISA	KY	41230-5474	37.9572187	-82.5318845
958 BROADWAY ST	PAINTSVILLE	KY	41240-1346	37.8092067	-82.79708
958 CONN ST	IVEL	KY	41642-9412	37.573585	-82.659645
958 DOCKS HOLLOW RD	HAZARD	KY	41701-6747	37.26389622	-83.16380402
958 GRASSY BR	RACCOON	KY	41557-8403	37.5186579	-82.4349426
958 GREASY CRK	SHELBIANA	KY	41562-8228	37.4074417	-82.4629467
958 GREENUP ST	CATLETTSBURG	KY	41129-1346	38.4393733	-82.60734
958 HIGHLAND AVE	JACKSON	KY	41339-1125	37.55405667	-83.37687167
958 LEECO RD	WOOTON	KY	41776-8856	37.137952	-83.319138
958 LEFT FORK ROCKHOUSE CRK	ELKHORN CITY	KY	41522-7911	37.3349967	-82.4940283
958 MALLET FORK RD	PINE TOP	KY	41843-8999	37.2851617	-82.882525
958 MARE CRK	STANVILLE	KY	41659-9004	37.56901	-82.6231767
958 MARE CRK BLDG .	STANVILLE	KY	41659	37.5695534	-82.6239052
958 MATTIE RD	LOUISA	KY	41230-7821	38.0276633	-82.729045

958 NEDS FRK	MC DOWELL	KY	41647-9031	37.420715	-82.6917983
958 QUICKSAND RD	JACKSON	KY	41339-7266	37.531941666	-83.35261667
958 RUNYON BRANCH RD	PINSONFORK	KY	41555-7409	37.5422767	-82.27771
958 SLICK FORD RD	VIPER	KY	41774-8211	37.17439373	-83.13821391
958 STATE ROUTE 784	SOUTH SHORE	KY	41175-9791	38.69939	-82.9558733
958 W BRINEGAR RD	OLIVE HILL	KY	41164-8911	38.2233001	-83.2882462
9582 MILLARD HWY	PIKEVILLE	KY	41501-8125	37.3710083	-82.4218567
9585 KY ROUTE 979	TEABERRY	KY	41660-9002	37.44407483	-82.65521433
9585 KY ROUTE 979 GARG	TEABERRY	KY	41660-9002	37.44341787	-82.65529014
9585 PHELPS 632 RD	PHELPS	KY	41553-8721	37.4850333	-82.20069
9585 N HIGHWAY 201	WEBBVILLE	KY	41180-8805	38.1404617	-82.854895
9586 HIGHWAY 707	LOUISA	KY	41230	38.2446923	-82.6117363
9587 HIGHWAY 30	JACKSON	KY	41339-7929	37.57315333	-83.27186
9587 N HIGHWAY 201	WEBBVILLE	KY	41180-8805	38.1400599	-82.8535868
9588 KY ROUTE 122	MC DOWELL	KY	41647-6043	37.457995	-82.7504917
9588 VEST TALCUM RD	TALCUM	KY	41722-8883	37.3704483	-83.1142183
959 BIGGS BR	OLIVE HILL	KY	41164-8368	38.27812065	-83.2100417
959 BIGGS BR	OLIVE HILL	KY	41164-8368	38.278151	-83.2094318
959 BLAINE CREEK RD	LOUISA	KY	41230-8765	38.18877	-82.6213033
959 BLAINE CREEK RD GARG	LOUISA	KY	41230-8765	38.1888475	-82.622426
959 BROADBOTTOM RD	PIKEVILLE	KY	41501-2833	37.53831733	-82.58753083
959 BRUSHY BR TRLR	ELKHORN CITY	KY	41522-7450	37.292665	-82.447316
959 ELK FORK RD TRLR 2	HAZARD	KY	41701-7747	37.26748533	-83.12288333
959 GARDNER FRK TS	SHELBIANA	KY	41562-8526	37.36618683	-82.4750475
959 GREAT OAK RD	MAYKING	KY	41837-9087	37.1112467	-82.7770983
959 HIGHLAND AVE	JACKSON	KY	41339-1149	37.55473167	-83.37673167
959 HIGHWAY 581	ULYSSES	KY	41264	37.9762707	-82.6537899
959 HIGHWAY 80	HINDMAN	KY	41822-8855	37.3578017	-83.0081533
959 HIGHWAY 80	HINDMAN	KY	41822-8855	37.35731	-83.008312
959 KEATHLEY BR	HAROLD	KY	41635-8870	37.447755	-82.6103333
959 KY ROUTE 306	WHEELWRIGHT	KY	41669-9030	37.3416267	-82.720425
959 KY ROUTE 306	WHEELWRIGHT	KY	41669-9030	37.341505	-82.7204283
959 KY ROUTE 306 GARG	WHEELWRIGHT	KY	41669-9030	37.3416178	-82.72014288
959 MCPEAKS BR	JENKINS	KY	41537-7965	37.20765857	-82.6016705
959 MEATHOUSE FRK	CANADA	KY	41519-8207	37.5952417	-82.3275167
959 UPPER CHLOE CRK	PIKEVILLE	KY	41501-6605	37.45878	-82.4634817
959 WILLIAMS AVE	RACELAND	KY	41169-1169	38.5365033	-82.7344467
959 WILSON CRK	LANGLEY	KY	41645-6534	37.5357359	-82.8153699
9590 ALLEY BR	CATLETTSBURG	KY	41129-8351	38.370075	-82.61399
9590 ROBINSON CREEK RD	VIRGIE	KY	41572-8352	37.363857	-82.583345
9590 US HIGHWAY 23	PIKEVILLE	KY	41501-3917	37.3409074	-82.5532002
9591 STATE HIGHWAY 194	KIMPER	KY	41539-6230	37.4992333	-82.352475
9591 STATE HIGHWAY 194 GARG	KIMPER	KY	41539-6230	37.499335	-82.3522533
9595 HIGHWAY 550	MOUSIE	KY	41839-8801	37.4148617	-82.8786133
9596 HIGHWAY 1098	JACKSON	KY	41339-9548	37.52051833	-83.23084
9598 HIGHWAY 119 GARG	JENKINS	KY	41537-8986	37.15252	-82.6691
9598 HIGHWAY 119 HSE	JENKINS	KY	41537-8986	37.1528483	-82.6687817
9598 META HWY TRLR	META	KY	41501-4745	37.5718333	-82.4416383
9599 ALLEY BR	CATLETTSBURG	KY	41129-8351	38.37150869	-82.61325158
9599 HIGHWAY 805	JENKINS	KY	41537-8183	37.1727867	-82.632615
96 1ST ST	ELKHORN CITY	KY	41522-8196	37.2922383	-82.470735
96 ALBERT PINSON RD GARG	INEZ	KY	41224	37.83320667	-82.46772833
96 ALBERT PINSON RD TRLR	INEZ	KY	41224	37.83285333	-82.46756
96 ALLEN AVE	PRESTONSBURG	KY	41653-1168	37.67068991	-82.78593372
96 ALPIKE ST LOT 29	IVEL	KY	41642-9457	37.598654	-82.68531116
96 ANDERSON FORK RD BARN	VIRGIE	KY	41572-8288	37.3434617	-82.6198317
96 ANDERSON FORK RD HSE	VIRGIE	KY	41572-8288	37.3427633	-82.6183283
96 ANVIL ROCK RD	GREENUP	KY	41144-6637	38.66407667	-82.87946733
96 AUGUST DR	SMILAX	KY	41764-8907	37.1334965	-83.26639766
96 BEAN TREE HILL LN	BONNYMAN	KY	41719	37.295237166	-83.24255783
96 BEAN TREE HILL LN TRLR	BONNYMAN	KY	41719	37.29466	-83.2418933
96 BIGGS LN	SOUTH SHORE	KY	41175-7846	38.727815	-82.9322233
96 BILLY DOTSON BR	PHELPS	KY	41553-8549	37.5413633	-82.1642967
96 BLUEBIRD DR	RUSSELL	KY	41169-1585	38.508625	-82.6962683
96 BOWLING RD	JACKSON	KY	41339-9128	37.43662333	-83.39011
96 BOYD ST LOT 20	PIKEVILLE	KY	41501-2818	37.5384983	-82.5903317
96 BRADLEY BR	WAYLAND	KY	41666-6700	37.4210767	-82.80346

96 BRADY CLINE DR	INEZ	KY	41224-8977	37.83196667	-82.55238
96 BROADWAY ST	SALYERSVILLE	KY	41465-9404	37.7519283	-83.06525
96 BUCK BR TRLR	LOVELY	KY	41231-9012	37.820055	-82.4156933
96 BUSH DR	WHITESBURG	KY	41858-8480	37.1320304	-82.8270156
96 CALHOUN LN	PRESTONSBURG	KY	41653-9118	37.6962735	-82.76476916
96 CAROLINE DR	ASHLAND	KY	41101-2205	38.4876483	-82.6880117
96 CAROUSEL DR	MAYKING	KY	41837-8933	37.1254233	-82.7436933
96 CEDAR LN	DRIFT	KY	41619-9021	37.48204	-82.7541983
96 CEMETERY ROAD LOOP	ALLEN	KY	41601-9529	37.61809	-82.7196883
96 CHAPEL RD	LOUISA	KY	41230-8030	38.1261955	-82.6566792
96 COAL RIDGE DR LOT 15	HAZARD	KY	41701-7394	37.3430495	-83.24967283
96 COLES WAY	FLATWOODS	KY	41139-8993	38.4920467	-82.7359033
96 COLONIAL DR	HAZARD	KY	41701-6620	37.2732933	-83.1909983
96 COMBS ST	SALYERSVILLE	KY	41465-8852	37.74279333	-83.07580416
96 COOKVILLE RD	WHITESBURG	KY	41858-8398	37.19783	-82.8247967
96 CROWN HL	JENKINS	KY	41537-9113	37.1663083	-82.6331417
96 CUSTOM DR	WHITESBURG	KY	41858-8183	37.24785483	-82.83082733
96 DAISY LN	PINE TOP	KY	41843	37.28799537	-82.8771247
96 DANIELS CRK	BANNER	KY	41603-9039	37.6040817	-82.697755
96 DANS XING	WHITESBURG	KY	41858-7051	37.1302367	-82.8331483
96 DART BTM	HELPS	KY	41553-8407	37.5283	-82.15799
96 DEBORD RD TRLR	DEBORD	KY	41214-9086	37.8287133	-82.55236
96 EBBS RD	JEREMIAH	KY	41826-9103	37.17888	-82.9239283
96 EDDINGTON LN	VIPER	KY	41774-8226	37.16171422	-83.13300822
96 ELIZABETH LN	SOUTH SHORE	KY	41175-7919	38.7248755	-82.942116
96 FAIRLENA LN	ARY	KY	41712-9002	37.37705	-83.12505133
96 FIELDS MDW	JENKINS	KY	41537-8096	37.211255	-82.6214367
96 GIZMO LN	SMILAX	KY	41764-9000	37.1343867	-83.2738433
96 GLENVIEW DR	PIKEVILLE	KY	41501-2284	37.43016917	-82.50208333
96 GRACE AVE	AUXIER	KY	41602-9215	37.7361583	-82.7571183
96 GRASSY FRK	JACKHORN	KY	41825-8913	37.223675	-82.6967617
96 GREENFIELD RD	VIPER	KY	41774-8800	37.1535123	-83.2026671
96 GREENFIELD RD TRLR	VIPER	KY	41774-8800	37.1545583	-83.20385
96 GROUSE HL	PREMIUM	KY	41845-9029	37.1434883	-82.8874917
96 GUM AVE	HAZARD	KY	41701-5464	37.2888183	-83.2051983
96 HALL ADDITION	BANNER	KY	41603-8021	37.6039533	-82.7011467
96 HAMMOND AVE	SOUTH SHORE	KY	41175-9094	38.7200883	-82.961425
96 HANNAH ST	KIMPER	KY	41539-6069	37.530749	-82.3563915
96 HAPPY CIR	HAPPY	KY	41746-9074	37.2044867	-83.09708
96 HARDWOOD LN	OLIVE HILL	KY	41164-8394	38.2845	-83.23818833
96 HARLAND LN	BUSY	KY	41723-8000	37.256735	-83.3005767
96 HARRISON LN	ROARK	KY	40979	37.027626666	-83.51317666
96 HATFIELD DR	PRESTONSBURG	KY	41653-9139	37.697065	-82.771175
96 HIGHWAY 80	HYDEN	KY	41749-8500	37.15454	-83.3694067
96 HIGHWAY 80	HYDEN	KY	41749-8500	37.154725	-83.3696467
96 HIGHWAY 80 UNIT SIGN	HYDEN	KY	41749	37.1553165	-83.36975466
96 HINDMAN HILLS RD APT 21	HINDMAN	KY	41822-8757	37.3332233	-82.9829783
96 HINDMAN HILLS RD APT 22	HINDMAN	KY	41822-8757	37.333235	-82.9829817
96 HINDMAN HILLS RD APT 23	HINDMAN	KY	41822-8757	37.3332217	-82.9829767
96 HINDMAN HILLS RD APT 24	HINDMAN	KY	41822-8757	37.3332167	-82.9829767
96 HINDMAN HILLS RD APT 25	HINDMAN	KY	41822-8757	37.3332183	-82.9829683
96 HINDMAN HILLS RD APT 26	HINDMAN	KY	41822-8757	37.3332433	-82.9829817
96 HINDMAN HILLS RD APT 27	HINDMAN	KY	41822-8757	37.3332083	-82.9829667
96 HINDMAN HILLS RD APT 28	HINDMAN	KY	41822-8757	37.3332133	-82.9829733
96 HINDMAN HILLS RD APT 29	HINDMAN	KY	41822-8757	37.3331967	-82.9829667
96 HINDMAN HILLS RD APT 30	HINDMAN	KY	41822-8757	37.333215	-82.98297
96 HOLLAN ST	JACKSON	KY	41339-6537	37.553417666	-83.3758335
96 HOLLAND HILL LN	HAZARD	KY	41701-6892	37.2861517	-83.2012167
96 HONEYSUCKLE LN	SALYERSVILLE	KY	41465-7183	37.8020433	-82.97091
96 HONEYSUCKLE LN GARG	SALYERSVILLE	KY	41465-7183	37.8021535	-82.97075783
96 JESSE SPENCER RD	GUAGE	KY	41339-9551	37.57213333	-83.136325
96 JOHN M STUMBO DR APT 601	LANGLEY	KY	41645-9705	37.5495883	-82.7747367
96 JOHN M STUMBO DR APT 602	LANGLEY	KY	41645-9705	37.5496283	-82.7747183
96 JOHN M STUMBO DR APT 603	LANGLEY	KY	41645-9705	37.5495817	-82.774715
96 JOHN M STUMBO DR APT 604	LANGLEY	KY	41645-9705	37.54964	-82.7747233
96 JOHN M STUMBO DR APT 606	LANGLEY	KY	41645-9705	37.5495867	-82.7747317
96 JOHN M STUMBO DR APT 608	LANGLEY	KY	41645-9705	37.5496183	-82.774715



96 KENNEDY ST APT 219	MARTIN	KY	41649-7990	37.5605517	-82.7606017
96 KENNEDY ST APT 221	MARTIN	KY	41649-7990	37.5605567	-82.7606017
96 LAWRENCE ST	GREENUP	KY	41144-6768	38.63339917	-82.86708433
96 LITTLE CREEK RD	JACKSON	KY	41339-9192	37.43476333	-83.376545
96 LITTLE OAK ST	JENKINS	KY	41537-8546	37.1619983	-82.6368717
96 LITTLE RD	VIRGIE	KY	41572-8922	37.3203833	-82.6219283
96 LONG BR	PIKEVILLE	KY	41501-7240	37.4346867	-82.5448767
96 LOWES BR	PIKEVILLE	KY	41501-6308	37.6015695	-82.5109351
96 LYNN BR	EAST POINT	KY	41216-8715	37.7271967	-82.79314
96 LYNN BR	EAST POINT	KY	41216-8715	37.7276617	-82.793155
96 MADALINE ST GARG	SOUTH PORTSMOUTH	KY	41174-8943	38.723972333	-83.01540716
96 MALLARD DR	LOUISA	KY	41230-7787	38.11078683	-82.59509083
96 MAPLE ST	GRETHEL	KY	41631-6307	37.466977	-82.65311
96 MARLOWE RD	WHITESBURG	KY	41858-7578	37.1263092	-82.8365903
96 MAUK LN	GREENUP	KY	41144-6431	38.62859333	-82.86532733
96 MELLOWBROOK LN	HAROLD	KY	41635-7058	37.5308233	-82.64004
96 MOSSY BOTTOM LN	PIKEVILLE	KY	41501-2931	37.52938533	-82.57820516
96 MULLINS SCHOOL ST	PIKEVILLE	KY	41501-2911	37.53791	-82.5825633
96 MUNCY DR TRLR	ROWDY	KY	41367-9002	37.41414167	-83.20715167
96 NAPIER RD	HARDSHELL	KY	41348-9088	37.44234833	-83.22198167
96 NAPIER RD	HARDSHELL	KY	41348-9088	37.442115	-83.221765
96 NEACE DR	JACKSON	KY	41339-9599	37.53406	-83.33814667
96 NEACE MEMORIAL LN	LOST CREEK	KY	41348-8930	37.4100717	-83.2699783
96 NUMBER SIX HOLW	JENKINS	KY	41537-8750	37.1857767	-82.642655
96 NUMBER THREE HL	JENKINS	KY	41537-9013	37.18379	-82.6127867
96 OFFICIAL HOLW	DAVID	KY	41616-8318	37.5981167	-82.8875083
96 OGDEN BR	HINDMAN	KY	41822-8995	37.338445	-83.00574
96 OLD BACK FARM RD	JACKSON	KY	41339-7027	37.55883333	-83.32194
96 OLD HOUSE BRANCH RD BLDG 1	ROARK	KY	40979	37.027546	-83.51278716
96 OLGA HOLW	MC DOWELL	KY	41647-5906	37.3931654	-82.6874705
96 PATRICKS LN	HAROLD	KY	41635-6307	37.541295	-82.632435
96 PIN OAK HL	MAJESTIC	KY	41547-8405	37.55803583	-82.10345016
96 PINE GROVE CIR	HAZARD	KY	41701-7872	37.2919183	-83.1608783
96 PINSONFORK RD	MC ANDREWS	KY	41543-8027	37.5669833	-82.269115
96 POINT OF VIEW DR	PIKEVILLE	KY	41501-2216	37.42916	-82.501125
96 POINT OF VIEW DR GARG	PIKEVILLE	KY	41501-2216	37.42874733	-82.502284
96 POST LN	OLIVE HILL	KY	41164-9491	38.276265	-83.2106605
96 RADIO HILL ST	MC CARR	KY	41544-8516	37.618215	-82.1663933
96 RADIO HILL ST TRLR	MC CARR	KY	41544-8516	37.6180567	-82.1665317
96 RAILROAD ST	ELKHORN CITY	KY	41522-7743	37.3525817	-82.4231333
96 RAY LN TRLR	HAZARD	KY	41701-6343	37.21051	-83.252755
96 REBEL LN TRLR	KITE	KY	41828-8845	37.29267233	-82.81508616
96 REYNOLDS HL	ALLEN	KY	41601-9523	37.6158029	-82.7189317
96 RICE LN GARG	VIPER	KY	41774-9098	37.174215	-83.1573933
96 RICE LN TRLR	VIPER	KY	41774-9098	37.1737883	-83.1573683
96 RIGHT GREASY CAMP ST	SHELBIANA	KY	41562-8429	37.38140567	-82.47444483
96 RILEY HALL DR	ALLEN	KY	41601-9485	37.618865	-82.7220017
96 RILEY HALL DR	ALLEN	KY	41601-9485	37.6185533	-82.72236
96 RIVERSIDE TRAILER CT	WHITESBURG	KY	41858-9299	37.11008313	-82.85536555
96 ROB DAMRON RD	PIKEVILLE	KY	41501-3836	37.3600435	-82.55569766
96 ROSEWOOD DR	GRAYSON	KY	41143-8317	38.339285	-82.9712424
96 ROYAL MELBOURNE LN	JENKINS	KY	41537-7512	37.166623166	-82.64673983
96 SAM CAMPBELL BRANCH RD TRLR	HAZARD	KY	41701-5706	37.313095	-83.249005
96 SCHOOLHOUSE LN	SHELBIANA	KY	41562-8328	37.4254033	-82.49321
96 SCOTT ST	TOLER	KY	41514-8691	37.63641817	-82.2571155
96 SEVENTH ST	SOUTH SHORE	KY	41175-7871	38.7299083	-82.91357
96 SHULTZ LN	SOUTH SHORE	KY	41175-8942	38.7032983	-82.9566167
96 SIERRA DR	WHITESBURG	KY	41858-9602	37.18891	-82.8318583
96 SILK STOCKING RD	THEALKA	KY	41240-8608	37.8243567	-82.795115
96 SIZEMORE ST	GREENUP	KY	41144-6619	38.6291617	-82.8665317
96 SORGHUM HOLW	VAN LEAR	KY	41265-8610	37.7676217	-82.7618867
96 STATE HIGHWAY 1626	OLIVE HILL	KY	41164-8813	38.28562167	-83.23992333
96 SUNSET LN	LOUISA	KY	41230-6266	38.07921167	-82.63194667
96 SWAN LN TRLR	LOUISA	KY	41230-7696	38.1100633	-82.5932583
96 SWIFT RD	ESSIE	KY	40827-7012	37.027095	-83.4825067
96 SYCAMORE LN TRLR	HAZARD	KY	41701-6330	37.21743867	-83.24766116
96 TACKETT BRANCH CT	VIRGIE	KY	41572-8972	37.330515	-82.6021767

96 TEAGAN RD	HINDMAN	KY	41822-8300	37.30891	-82.9742867
96 TOAD RD	CORNETTSVILLE	KY	41731-8555	37.13049	-83.0171117
96 TOMAHAWK DR	LOUISA	KY	41230-5008	38.10563467	-82.58843683
96 TWO MILE CRK	LOUISA	KY	41230-7727	38.1078483	-82.6445833
96 VERMILLION AVE	WHITESBURG	KY	41858-7555	37.12304	-82.833665
96 VERNA DR	RUSSELL	KY	41169-1637	38.5064467	-82.7097833
96 VILLAGE ST	PIKEVILLE	KY	41501-3266	37.515235	-82.5630533
96 WATTS DR TRLR	CORNETTSVILLE	KY	41731-8558	37.128495	-83.05065216
96 WELLS FORK RD	VIPER	KY	41774-8988	37.1546633	-83.1922567
96 WESTMONT DR	LOUISA	KY	41230-6000	38.09267719	-82.63020534
96 WIDOWS BR	HELPS	KY	41553-9419	37.5063117	-82.132615
96 WILLIAMS BR	LEBURN	KY	41831	37.342595	-82.9628017
96 WILLIS MOORE DR	PILGRIM	KY	41250-9103	37.7792217	-82.4459683
96 WOODLAND EST	PAINTSVILLE	KY	41240-8604	37.8028317	-82.7674933
96 YOUNG CIRCLE RD TRLR	WEBBVILLE	KY	41180-8628	38.0831833	-82.8167567
96 YOUNG EST	INEZ	KY	41224-8551	37.844625	-82.5193867
96 S RIVERVIEW LN	PRESTONSBURG	KY	41653-1491	37.6665417	-82.741205
960 3RD ST	PAINTSVILLE	KY	41240-1064	37.8251333	-82.8277233
960 ANDERSON FORK RD	VIRGIE	KY	41572-8297	37.3485025	-82.631496
960 BEECH NUT LN TRLR	BUSY	KY	41723-8657	37.23761675	-83.30727466
960 BROADWAY ST	PAINTSVILLE	KY	41240-1346	37.8091933	-82.7970983
960 CLAYTON BRANCH RD	LOUISA	KY	41230-6033	38.09084177	-82.63461661
960 COCKRELLS TRACE RD	HAZARD	KY	41701-7475	37.3098183	-83.1035167
960 COLLINS BRANCH RD	PINE TOP	KY	41843-9011	37.2636983	-82.8505767
960 DAVELLA RD	DEBORD	KY	41214-9059	37.79488217	-82.587741
960 DIAMOND RIDGE RD	WEBBVILLE	KY	41180-8757	38.12854233	-82.80494883
960 DRY BR	PIKEVILLE	KY	41501-6410	37.58082083	-82.460901
960 DRYHILL RD	HYDEN	KY	41749-8326	37.17444508	-83.36703536
960 FEB FORK RD	GAYS CREEK	KY	41745-9069	37.3421383	-83.43005
960 FEDSCREEK RD	FEDSCREEK	KY	41524-8426	37.3984183	-82.233935
960 GAYSMILL LOOP	BUCKHORN	KY	41721-8636	37.27371604	-83.52695669
960 GAYSMILL LOOP	BUCKHORN	KY	41721-8636	37.2750217	-83.5227083
960 GAYSMILL LOOP GARG 1	BUCKHORN	KY	41721-8636	37.274290166	-83.522004
960 HIGHLAND AVE	JACKSON	KY	41339-1125	37.55439333	-83.376405
960 HIGHWAY 581	ULYSSES	KY	41264-9039	37.975506666	-82.65418500
960 JOHNS RUN	GRAYSON	KY	41143-7769	38.2285195	-82.91722466
960 LEFT FORK OF ISLAND CRK	PIKEVILLE	KY	41501-7212	37.437725	-82.543955
960 LEFT FORK OF JOES CRK	PIKEVILLE	KY	41501-5949	37.5474667	-82.4925667
960 LITTLE DRY FRK	WHITESBURG	KY	41858-8594	37.146795	-82.844135
960 LITTLE DRY FRK	WHITESBURG	KY	41858-8594	37.1468967	-82.8440633
960 LOTTS CREEK RD TRLR	HAZARD	KY	41701-7609	37.2880617	-83.1707533
960 MCCLOUD DR	WORTHINGTON	KY	41183-9519	38.5506983	-82.7507383
960 MEATHOUSE RD	KIMPER	KY	41539-6402	37.530213	-82.3529877
960 MIDDLE FRK	HAGERHILL	KY	41222-9041	37.77433	-82.8357817
960 MINK BR	HAROLD	KY	41635-8925	37.4379767	-82.66844
960 MINK BR GARG	HAROLD	KY	41635-8925	37.43799283	-82.66862866
960 NEDS FRK	MC DOWELL	KY	41647-9031	37.4211593	-82.6908667
960 PIGEONROOST RD	BULAN	KY	41722-9025	37.33857243	-83.16185566
960 STANLEY FRK	VARNEY	KY	41571-8900	37.604658	-82.430933
960 STEVENS RIDGE RD	EMERSON	KY	41135-8950	38.354715	-83.27915667
960 TOWNHILL PLZ	GREENUP	KY	41144-6159	38.5745233	-82.8420283
960 TRAP FRK	KIMPER	KY	41539-6370	37.5274025	-82.32687933
960 TURKEY CRK	INEZ	KY	41224-8321	37.874505	-82.51639833
960 WILLIAMS AVE	RACELAND	KY	41169-1168	38.5354933	-82.7341183
9600 CRANSTON RD	MOREHEAD	KY	40351-9519	38.31672667	-83.39156833
9600 STATE ROUTE 503	ASHLAND	KY	41102-8186	38.4364033	-82.7698267
9602 LOST CREEK RD	ROWDY	KY	41367-8833	37.390815	-83.258075
9603 ALLEY BR	CATLETTSBURG	KY	41129-8352	38.3714733	-82.6135767
9604 ALLEY BR	CATLETTSBURG	KY	41129-8352	38.3712733	-82.6127217
9605 HIGHWAY 406	ROARK	KY	40979	37.0288133	-83.485015
9605 HIGHWAY 406 TRLR	ROARK	KY	40979	37.0290905	-83.4853855
9605 LOTTS CREEK RD	HAZARD	KY	41701-9062	37.2664767	-83.05698
9605 LOTTS CREEK RD GARG	HAZARD	KY	41701-9062	37.2667414	-83.0551566
9605 LOTTS CREEK RD TRLR	HAZARD	KY	41701-9062	37.2668883	-83.0559167
9606 US HIGHWAY 23	STANVILLE	KY	41659-9050	37.562205	-82.6470417
9607 ALLEY BR	CATLETTSBURG	KY	41129-8352	38.37161742	-82.61320993
9609 ELKHORN CRK	ASHCAMP	KY	41512-8543	37.2561333	-82.4756517

9609 ELKHORN CRK GARG	ASHCAMP	KY	41512-8543	37.25615183	-82.473309
9609 NAPLES RD	ASHLAND	KY	41102-9421	38.4326417	-82.7682017
9609 NAPLES RD APT 1	ASHLAND	KY	41102-9421	38.4326417	-82.7682017
9609 STATE ROUTE 5	ASHLAND	KY	41102-8097	38.4193917	-82.7581067
961 BEAVER CREEK RD	ELKHORN CITY	KY	41522	37.3198767	-82.3449683
961 BLAZE BR	JENKINS	KY	41537-8124	37.2519967	-82.58463
961 CANEY HWY	PIKEVILLE	KY	41501-3969	37.33704	-82.5555417
961 FEDSCREEK RD	FEDSCREEK	KY	41524-8426	37.3977417	-82.233695
961 FISHTRAP RD UNIT 2	SHELBIANA	KY	41562-8063	37.4146733	-82.42605
961 GRANNY FORK RD	SMILAX	KY	41764-8984	37.1136783	-83.2292017
961 GRANNY FORK RD	SMILAX	KY	41764-8984	37.1133383	-83.2292433
961 GREASY CRK	OLIVE HILL	KY	41164-7354	38.2794179	-83.322849
961 GREASY CRK BARN	OLIVE HILL	KY	41164-7354	38.2789616	-83.3206879
961 GREENUP AVE TRLR	RACELAND	KY	41169-1267	38.541055	-82.7238917
961 GREENUP ST	CATLETTSBURG	KY	41129-1345	38.4392917	-82.6067817
961 HUNTS FRK	DANA	KY	41615-9009	37.5576633	-82.674295
961 LANGDON LN	BUSY	KY	41723	37.2913533	-83.3391586
961 LAUREL MOUNTAIN RD	BUSY	KY	41723-9072	37.2673733	-83.3119517
961 MARROWBONE CREEK RD LOT #5	ELKHORN CITY	KY	41522-8540	37.358695	-82.4216417
961 MCCLOUD DR	WORTHINGTON	KY	41183-9521	38.5511333	-82.7507683
961 MORTON LN	SOUTH SHORE	KY	41175-9572	38.717615	-82.9592067
961 MORTON ST	SOUTH SHORE	KY	41175-9577	38.7179583	-82.9602117
961 PINE CREEK RD	MAYKING	KY	41837-9043	37.12874	-82.7484417
961 PUNCHEON CAMP RD	CORNETTSTVILLE	KY	41731-8636	37.094757	-83.121527
961 RATLIFF CREEK RD	PIKEVILLE	KY	41501-2148	37.49997	-82.5150717
961 RIGHT FRK MONTGOMERY CRK	VICCO	KY	41773	37.1873342	-83.0332023
961 SIXTEENMILE CREEK RD	HAZARD	KY	41701	37.321356	-83.2071635
961 STATE HIGHWAY 59	OLIVE HILL	KY	41164-8347	38.327985	-83.22618167
961 STATE HIGHWAY 59 GARG	OLIVE HILL	KY	41164-8347	38.328355	-83.2257328
961 STEPHENS BRANCH RD	MARTIN	KY	41649-7845	37.5540867	-82.7869033
961 SUGARCAMP RD	GREENUP	KY	41144-6898	38.5713467	-82.931855
961 TRACE FRK	ELKHORN CITY	KY	41522-8043	37.328715	-82.2896
961 TURKEY PEN RD	VIRGIE	KY	41572-8214	37.32524	-82.6389183
961 TURKEY PEN RD UNIT A	VIRGIE	KY	41572-8214	37.3259383	-82.6403333
961 WICKS BRANCH RD	VIPER	KY	41774-8283	37.1482133	-83.1337567
961 YONTS FRK	JACKHORN	KY	41825-8900	37.226862	-82.699447
961 S HIGHLAND AVE	PRESTONSBURG	KY	41653-7887	37.6667967	-82.7635033
9610 ROBINSON CREEK RD	VIRGIE	KY	41572-8353	37.36337533	-82.58350866
9610 US HIGHWAY 23	STANVILLE	KY	41659-9050	37.561345	-82.6465567
9612 RIVER FRONT RD	LOVELY	KY	41231-8926	37.7713667	-82.3267867
9612 US HIGHWAY 23	PIKEVILLE	KY	41501-3941	37.340624333	-82.55429133
9613 MILLARD HWY	PIKEVILLE	KY	41501-8162	37.370155	-82.4215367
9615 HIGHWAY 421	MOZELLE	KY	40858-6013	37.0298517	-83.3929133
9615 KOUNS RD	ASHLAND	KY	41102-8906	38.404195	-82.723475
9615 S KY HIGHWAY 15 STOP	HAPPY	KY	41746-8917	37.20211817	-83.10316983
9616 S KY HIGHWAY 15	HAPPY	KY	41746-8917	37.204712	-83.098056
9616 S KY HIGHWAY 15 GARG	HAPPY	KY	41746-8917	37.2052168	-83.0981409
9617 HIGHWAY 421	MOZELLE	KY	40858-6013	37.0300117	-83.393135
9617 KY HIGHWAY 451	BUSY	KY	41723-8922	37.2808833	-83.3190283
9617 KY HIGHWAY 451 GARG	BUSY	KY	41723-8922	37.2809667	-83.319065
9618 HIGHWAY 30	JACKSON	KY	41339-7930	37.573115	-83.27180167
962 BROADWAY ST	PAINTSVILLE	KY	41240-1346	37.8091983	-82.7970867
962 CALEB FRK	WEEKSBURY	KY	41667-9047	37.318432	-82.68397833
962 DIX FRK	SIDNEY	KY	41564-8803	37.600855	-82.3448267
962 DIX FRK	SIDNEY	KY	41564-8803	37.6013683	-82.3445483
962 FOREST HILLS RD	FOREST HILLS	KY	41527-8325	37.6425333	-82.28074
962 GREENUP ST	CATLETTSBURG	KY	41129-1346	38.4389033	-82.6076283
962 LITTLE HACKNEYS CRK	MOUTHCARD	KY	41548-8318	37.3571217	-82.2514883
962 LITTLE ROBINSON CRK	VIRGIE	KY	41572-8325	37.369425	-82.59901
962 MAIN ST	WHEELWRIGHT	KY	41669	37.341550666	-82.7202795
962 PRESTONSBURG ST	WEST LIBERTY	KY	41472-1228	37.91971333	-83.24667
962 REBECCA LYNN DR	RUSH	KY	41168-8105	38.2618783	-82.75125
962 REBECCA LYNN DR	RUSH	KY	41168-8105	38.262175	-82.75136833
962 SQUARE LICK RD	OLIVE HILL	KY	41164-8003	38.27967	-83.13159167
962 STATE ROUTE 693	RACELAND	KY	41169-9032	38.53257	-82.75771
962 TOWNHILL PLZ	GREENUP	KY	41144-6159	38.574755	-82.842325
962 WIDOWS BR	PHELPS	KY	41553-9424	37.504769	-82.117024

962 WIDOWS BR GARG	PHELPS	KY	41553-9424	37.504769	-82.117024
962 WIDOWS BR TRLR	PHELPS	KY	41553-9424	37.504015	-82.1180967
962 E MAIN ST	INEZ	KY	41224-8936	37.86257	-82.5280933
962 E MAIN ST	INEZ	KY	41224-8936	37.862515	-82.52802167
962 S STATE HIGHWAY 7	GRAYSON	KY	41143-7377	38.3171755	-82.95181366
9621 KY ROUTE 825	SWAMP BRANCH	KY	41240-8761	37.75044583	-82.9262705
9621 KY ROUTE 979	TEABERRY	KY	41660-9003	37.44357	-82.6543867
9622 ROBINSON CREEK RD	VIRGIE	KY	41572-8353	37.363417	-82.583428
9622 N HIGHWAY 201	WEBBVILLE	KY	41180-8806	38.14124	-82.8536283
9622 N HIGHWAY 201 HSE B	WEBBVILLE	KY	41180	38.1415662	-82.8533547
9623 KY ROUTE 122	MC DOWELL	KY	41647-6043	37.457815	-82.749865
9623 KY ROUTE 122	MC DOWELL	KY	41647-6043	37.4584117	-82.74961
9623 KY ROUTE 122	MC DOWELL	KY	41647-6043	37.45808533	-82.74981566
9623 KY ROUTE 122 APT 1	MC DOWELL	KY	41647-6043	37.4586617	-82.7493983
9623 KY ROUTE 122 APT 2	MC DOWELL	KY	41647-6043	37.4583165	-82.74979783
9624 GRANDVIEW LAKE RD	ASHLAND	KY	41102-9078	38.4156183	-82.7289483
9624 GRANDVIEW LAKE RD	ASHLAND	KY	41102-9078	38.4155367	-82.7296483
9624 GRANDVIEW LAKE RD	ASHLAND	KY	41102-9078	38.4148867	-82.7288417
9624 GRANDVIEW LAKE RD	ASHLAND	KY	41102-9078	38.415235	-82.7281417
9625 KOUNS RD	ASHLAND	KY	41102-8906	38.403975	-82.7243283
9625 STATE ROUTE 5	ASHLAND	KY	41102-8097	38.4186917	-82.7589067
9626 HIGHWAY 1098	JACKSON	KY	41339-9548	37.52024667	-83.23080833
9626 KOUNS RD	ASHLAND	KY	41102-8906	38.4032717	-82.72373
9627 MILLARD HWY	PIKEVILLE	KY	41501-8162	37.370042	-82.42108133
9627 MILLARD HWY	PIKEVILLE	KY	41501-8162	37.3700085	-82.4214775
9628 HIGHWAY 15	LOST CREEK	KY	41348	37.48049783	-83.32469316
9628 KOUNS RD	ASHLAND	KY	41102-8906	38.401765	-82.72385
9628 KY HIGHWAY 7 TRLR	VIPER	KY	41774-8791	37.1472	-83.0968433
9629 HIGHWAY 707	CATLETTSBURG	KY	41129-8565	38.24479	-82.6124633
9629 ROCKCASTLE RD	LOUISA	KY	41230-5475	37.9576551	-82.5318376
963 ANDERSON BRANCH RD	SHELBY GAP	KY	41563-8356	37.231670166	-82.55320183
963 ANDERSON BRANCH RD BARN	SHELBY GAP	KY	41563-8356	37.231115	-82.5529833
963 BEEFHIDE CRK	JENKINS	KY	41537-8337	37.2788799	-82.6068
963 BOWEN CREEK RD	ESSIE	KY	40827	37.0494183	-83.50476
963 BUCKS BR TRLR	MARTIN	KY	41649-7855	37.5757815	-82.776268
963 CANEY FRK	TURKEY CREEK	KY	41514-7821	37.65636256	-82.31749496
963 CANOE RUN	GRAYSON	KY	41143-7006	38.31044967	-82.90150316
963 HIGHWAY 1148	ISOM	KY	41824-9043	37.1847767	-82.8735083
963 HILTON BR	GRAYSON	KY	41143-7736	38.18717183	-82.96352716
963 HILTON BR TRLR	GRAYSON	KY	41143-7736	38.1868667	-82.9637567
963 HURRICANE RIGHT FRK	STOPOVER	KY	41568-8946	37.50184017	-82.1042445
963 KEATHLEY BR	HAROLD	KY	41635-8870	37.447465	-82.6104717
963 KY ROUTE 581	THEALKA	KY	41240-8632	37.8277833	-82.7901467
963 KY ROUTE 581 BLDG 1	THEALKA	KY	41240-8632	37.82836183	-82.78995366
963 KY ROUTE 581 BLDG 2	THEALKA	KY	41240-8632	37.8279117	-82.790075
963 LITTLE CRK	PIKEVILLE	KY	41501-6930	37.382895	-82.5169533
963 LITTLE CRK TRLR 2	PIKEVILLE	KY	41501-6930	37.3829767	-82.5165933
963 MIDDLE FRK	HAGERHILL	KY	41222-9041	37.774302	-82.836082
963 POWELLS CRK	PIKEVILLE	KY	41501-7927	37.3997667	-82.4154667
963 SMITH FORK RD	PHELPS	KY	41553-8809	37.4753567	-82.1860917
963 TOWNHILL PLZ	GREENUP	KY	41144-6159	38.57492017	-82.84263666
9630 CRANSTON RD	MOREHEAD	KY	40351-9519	38.31472167	-83.39133333
9630 CRANSTON RD	MOREHEAD	KY	40351-9519	38.3146	-83.39145333
9630 GRANDVIEW LAKE RD	ASHLAND	KY	41102-9078	38.415415	-82.72878
9630 HIGHWAY 15	LOST CREEK	KY	41348	37.48000967	-83.32488416
9632 KY HIGHWAY 2022	BUCKHORN	KY	41721-8615	37.2681083	-83.5263683
9633 STATE HIGHWAY 194	KIMPER	KY	41539-6278	37.4990133	-82.3523183
9634 KY HIGHWAY 699	LEATHERWOOD	KY	41731-9032	37.0448033	-83.1602267
9634 KY ROUTE 122	MC DOWELL	KY	41647-6043	37.457845	-82.7499017
9634 META HWY	PIKEVILLE	KY	41501-4746	37.5721433	-82.4411783
9635 HIGHWAY 30	NOCTOR	KY	41339-7930	37.574085	-83.272195
9635 HIGHWAY 30 BARN 1	NOCTOR	KY	41339	37.57371833	-83.27196667
9635 HIGHWAY 550	MOUSIE	KY	41839-8802	37.415325	-82.878515
9637 KOUNS RD	ASHLAND	KY	41102-8906	38.4038433	-82.7247233
9637 STATE HIGHWAY 773	DENTON	KY	41132-8905	38.24914827	-82.8271235
9639 STATE ROUTE 503	ARGILLITE	KY	41121-8894	38.4366667	-82.7693883
9639 STATE ROUTE 503	ASHLAND	KY	41102-8186	38.4358983	-82.7696167

9639 S STATE HIGHWAY 1	GRAYSON	KY	41143-7649	38.20642	-82.8917983
9639 S STATE HIGHWAY 1 GARG	GRAYSON	KY	41143-7649	38.206275166	-82.89232416
964 BEAR FORK RD	MOUSIE	KY	41839-9058	37.4136833	-82.8575833
964 BROADWAY ST	PAINTSVILLE	KY	41240-1346	37.8090771	-82.7962803
964 BROADWAY ST	PAINTSVILLE	KY	41240-1346	37.8089924	-82.7962848
964 BROOKEFIELD FARM RD	ASHLAND	KY	41102-8786	38.4493117	-82.7730517
964 DOGWOOD LN	WEST LIBERTY	KY	41472-1264	37.91204	-83.2552
964 DOGWOOD LN BARN	WEST LIBERTY	KY	41472-1264	37.9119712	-83.2545676
964 HIGHLAND AVE	HAZARD	KY	41701-1233	37.2632267	-83.1895283
964 HIGHLAND AVE UNIT TEMP	JACKSON	KY	41339-1125	37.5540056	-83.3764492
964 HIGHWAY 119	WHITESBURG	KY	41858-7948	37.1208417	-82.7914583
964 JOHNSON LN	SOUTH SHORE	KY	41175-7893	38.7291217	-82.9115217
964 MAIN ST	HINDMAN	KY	41822-8974	37.3431783	-82.9730783
964 MCCLOUD DR	WORTHINGTON	KY	41183-9519	38.5507733	-82.7509217
964 OLD HIGHWAY 172	WEST LIBERTY	KY	41472-7948	37.9309223	-83.2389618
964 PROSPECT AVE	ASHLAND	KY	41101-2759	38.471435	-82.6460117
964 RIGHT FORK OF GREASY CRK	SHELBIANA	KY	41562-8613	37.3523617	-82.51097
964 RIVERSIDE DR	PRESTONSBURG	KY	41653-1312	37.6653517	-82.7627833
964 STATE ROUTE 1	GREENUP	KY	41144-6390	38.556165	-82.8184967
964 STATE ROUTE 1	GREENUP	KY	41144-6390	38.5529283	-82.8190233
9640 HIGHWAY 550	MOUSIE	KY	41839-8802	37.4152933	-82.8780033
9640 KY HIGHWAY 7	VIPER	KY	41774-8791	37.14660255	-83.09710874
9640 KY ROUTE 979	CRAYNOR	KY	41635-9097	37.4434617	-82.65524
9640 KY ROUTE 979	CRAYNOR	KY	41635-6331	37.4432933	-82.6556483
9640 MILLARD HWY	PIKEVILLE	KY	41501-8162	37.3705035	-82.42053083
9640 STATE HIGHWAY 773	DENTON	KY	41132-8905	38.2487317	-82.82676
9641 KAVANAUGH RD	CATLETTSBURG	KY	41129-8738	38.2510533	-82.5864133
9641 VEST TALCUM RD TRLR	TALCUM	KY	41722-8884	37.3700017	-83.11459
9642 KY ROUTE 979	TEABERRY	KY	41660-9003	37.4431495	-82.655957
9642 MEATHOUSE RD	PILGRIM	KY	41250-8941	37.7020383	-82.5093517
9642 ROBINSON CREEK RD	VIRGIE	KY	41572-8353	37.363158	-82.583539
9643 MILLARD HWY	PIKEVILLE	KY	41501-8162	37.3700583	-82.4208933
9645 KOUNS RD	ASHLAND	KY	41102-8906	38.40336549	-82.72614791
9648 KOUNS RD	ASHLAND	KY	41102-8906	38.4028783	-82.7256917
9649 PHELPS 632 RD	PHELPS	KY	41553-8722	37.4851317	-82.2008717
965 BREEDING CREEK RD	REDFOX	KY	41847-9009	37.2257533	-82.9322233
965 BROOKEFIELD FARM RD	ASHLAND	KY	41102-8786	38.449235	-82.77354
965 DORTON JENKINS HWY	JENKINS	KY	41537-8280	37.2671617	-82.5764033
965 DYSARD HILL DR	ASHLAND	KY	41101-2728	38.47106533	-82.645119
965 GRANNY FORK RD TRLR	SMILAX	KY	41764-8984	37.11506	-83.2281433
965 HARDBURLY RD	BULAN	KY	41722-8909	37.3002654	-83.1535507
965 HIGHWAY 317	JACKHORN	KY	41825	37.2130217	-82.7051867
965 HIGHWAY 3400	JENKINS	KY	41537-8943	37.1551483	-82.6668517
965 KY HIGHWAY 611	PIKEVILLE	KY	41501-4125	37.31769	-82.532755
965 MEATHOUSE FRK TRLR	CANADA	KY	41519-8207	37.595385	-82.3275483
965 OATS HILL RD	OLIVE HILL	KY	41164-7950	38.273260166	-83.065321
965 OLD HIGHWAY 172	WEST LIBERTY	KY	41472-7948	37.93295167	-83.239445
965 PRESTONSBURG ST	WEST LIBERTY	KY	41472-1227	37.91966333	-83.24413833
965 SHORT FORK RD	PIPPA PASSES	KY	41844-9047	37.3104167	-82.8942217
965 SOLOMON RD	WHITESBURG	KY	41858-7210	37.1301367	-82.8137817
965 SUGAR CAMP RD TRLR DBWD	SALYERSVILLE	KY	41465-8495	37.7351317	-83.0857417
965 SUGAR CAMP RD UNIT CAMPER	SALYERSVILLE	KY	41465-8495	37.73533633	-83.08580833
965 TOWNHILL PLZ	GREENUP	KY	41144-6159	38.57459	-82.842125
965 TURKEY CRK	HALLIE	KY	41821-9069	37.08939	-83.015565
965 W RUSSELL ST	ELKHORN CITY	KY	41522-9032	37.2958517	-82.3617633
9650 CRANSTON RD TRLR	MOREHEAD	KY	40351-9519	38.31572767	-83.39000116
9650 LOTT'S CREEK RD	HAZARD	KY	41701-9062	37.266075	-83.0564767
9650 LOTT'S CREEK RD BARN	HAZARD	KY	41701-9062	37.2656567	-83.0566833
9654 HIGHWAY 550	MOUSIE	KY	41839-8802	37.41572167	-82.87789433
9655 KY HIGHWAY 1110	WHICK	KY	41390-9710	37.40358	-83.38666833
9656 HIGHWAY 805 APT 2	JENKINS	KY	41537-8184	37.173162333	-82.63175183
9656 HIGHWAY 805 SIDE 1	JENKINS	KY	41537-8184	37.17439652	-82.6299939
9656 HIGHWAY 805 SIDE 3	JENKINS	KY	41537-8184	37.17439652	-82.6299939
9656 N HIGHWAY 201	WEBBVILLE	KY	41180-8806	38.1434017	-82.85107
966 BROADWAY ST	PAINTSVILLE	KY	41240-1346	37.80918333	-82.796704
966 CALLAHAN BR	KIMPER	KY	41539-6422	37.5439917	-82.3506033
966 DOTSON BRANCH RD	SALYERSVILLE	KY	41465-9529	37.6948333	-82.9907044

966	HIGHLAND AVE	JACKSON	KY	41339-1125	37.55408	-83.37547833
966	MORRIS FRK	BOONEVILLE	KY	41314-8804	37.380930333	-83.51791166
966	MORTON BLVD	HAZARD	KY	41701-9476	37.28115617	-83.2252525
966	PIGEON ROOST RD	PILGRIM	KY	41250-8957	37.7740149	-82.4485844
966	SHORT CREEK RD	HYDEN	KY	41749-8454	37.13603	-83.395065
966	TOLBY BR	HALLIE	KY	41821-9060	37.108449166	-82.98723833
966	TOLBY BR	HALLIE	KY	41821-9060	37.1086733	-82.9870583
966	TURNER RDG	HAZARD	KY	41701-8495	37.25849883	-83.27134766
9660	CRANSTON RD	MOREHEAD	KY	40351-9519	38.31725333	-83.391045
9660	HIGHWAY 805	JENKINS	KY	41537-8184	37.172975	-82.631395
9660	KY ROUTE 122	MC DOWELL	KY	41647-6043	37.45755517	-82.74923483
9660	KY ROUTE 122	MC DOWELL	KY	41647-6043	37.45758333	-82.7492685
9661	STATE ROUTE 503	ASHLAND	KY	41102-8186	37.7269587	-82.9119329
9662	HIGHWAY 1098	JACKSON	KY	41339-9548	37.51973333	-83.22997167
9664	LOTTS CREEK RD TRLR	HAZARD	KY	41701-9062	37.2662267	-83.0556867
9665	HIGHWAY 707	CATLETTSBURG	KY	41129-8565	38.2444583	-82.6121
9665	HIGHWAY 707 APT 1	CATLETTSBURG	KY	41129-8565	38.2448967	-82.612265
9665	HIGHWAY 707 APT 2	CATLETTSBURG	KY	41129-8565	38.2449433	-82.612245
9666	HIGHWAY 1098 TRLR	JACKSON	KY	41339-9548	37.51976833	-83.22957
9667	BRUSHY RD	PIKEVILLE	KY	41501-5118	37.6678717	-82.48416
9667	HIGHWAY 707	CATLETTSBURG	KY	41129-8565	38.244795	-82.6108117
9668	HIGHWAY 406	ROARK	KY	40979	37.027145	-83.483955
9668	KY ROUTE 122	MC DOWELL	KY	41647-6043	37.4588017	-82.75059
9669	CRANSTON RD	MOREHEAD	KY	40351-9519	38.31621667	-83.39474833
967	BOYD BR TRLR	PAINTSVILLE	KY	41240-9080	37.8314917	-82.8029367
967	COPPERHEAD RD	ERMINE	KY	41815-9098	37.143515	-82.80695
967	HARLESS CRK	REGINA	KY	41559-8906	37.3748983	-82.398065
967	HIGHLAND AVE	JACKSON	KY	41339-1149	37.55452567	-83.37596416
967	KY ROUTE 777	LANGLEY	KY	41645-6566	37.5278367	-82.8013267
967	MONTGOMERY CREEK RD	EMMALENA	KY	41740-8935	37.349954	-83.044356
967	PRATT MOUNTAIN RD	VIPER	KY	41774-7909	37.135945	-83.111108
967	ROCKGATE RD	FLATWOODS	KY	41139-9090	38.49017517	-82.733415
967	ROCKHOUSE FRK	HATFIELD	KY	41514-8708	37.660782	-82.392138
967	STINSON RD	GRAYSON	KY	41143-9785	38.320554	-82.895328
967	WOLFEN CREEK RD	MALLIE	KY	41836-8856	37.226645	-82.9175067
9670	KY HIGHWAY 699	LEATHERWOOD	KY	41731-9032	37.0449133	-83.1614417
9671	CRANSTON RD TRLR	MOREHEAD	KY	40351-9519	38.31661	-83.39404
9671	N KY HIGHWAY 15	CHAVIES	KY	41727-8602	37.3600945	-83.258619
9672	ELKHORN CRK	ASHCAMP	KY	41512-8543	37.25638883	-82.47425183
9672	HIGHWAY 805	JENKINS	KY	41537-8184	37.1730017	-82.6313833
9672	US HIGHWAY 23	STANVILLE	KY	41659-9050	37.56123	-82.6470567
9672	US HIGHWAY 23 TRLR 2	PIKEVILLE	KY	41501-3941	37.340495	-82.5552283
9673	STATE HIGHWAY 194	KIMPER	KY	41539-6231	37.49842	-82.35152
9674	HIGHWAY 1098	JACKSON	KY	41339-9548	37.51958	-83.22933833
9674	HIGHWAY 550	MOUSIE	KY	41839-8802	37.41583033	-82.877989
9674	KY ROUTE 122	MC DOWELL	KY	41647-6043	37.4588367	-82.7503133
9674	KY ROUTE 122	MC DOWELL	KY	41647-6043	37.4584933	-82.7500867
9675	HIGHWAY 542	LAMBRIC	KY	41339-9575	37.570888	-83.119695
9675	VEST TALCUM RD	TALCUM	KY	41722-8884	37.3704085	-83.11469633
9676	META HWY	PIKEVILLE	KY	41501-4746	37.5721333	-82.4410667
9676	US HIGHWAY 23	BETSY LAYNE	KY	41659-9050	37.5605383	-82.6463567
9677	GRANDVIEW LAKE RD	ASHLAND	KY	41102-9079	38.41593	-82.73136
9677	HIGHWAY 550	MOUSIE	KY	41839-8802	37.4159183	-82.8783817
968	BROADWAY ST	PAINTSVILLE	KY	41240-1346	37.80925	-82.796715
968	CONN ST	IVEL	KY	41642-9412	37.57354	-82.659515
968	CORY RD	OLIVE HILL	KY	41164-5624	38.28190667	-83.09654833
968	CRESTWOOD DR	PRESTONSBURG	KY	41653-8040	37.682385	-82.759453
968	DOTY CRK	JEREMIAH	KY	41826-9058	37.186348666	-82.9340165
968	GREENUP ST GARG APT	CATLETTSBURG	KY	41129	38.438771	-82.60778483
968	HIGHLAND AVE	JACKSON	KY	41339-1125	37.55398667	-83.37501333
968	HIGHWAY 644	LOUISA	KY	41230-7784	38.07896733	-82.5956225
968	IRISHMAN CREEK RD	AMBURGEY	KY	41773-8617	37.2801667	-82.971855
968	KATY BR	HITCHINS	KY	41146-8934	38.28104817	-82.87638883
968	LAKESIDE DR	JACKSON	KY	41339-7488	37.57014333	-83.37942167
968	LEFT FORK OF ISLAND CRK	PIKEVILLE	KY	41501-7212	37.43760283	-82.5440545
968	LITTLE HACKNEYS CRK TRLR	MOUTHCARD	KY	41548-8318	37.3565383	-82.2514683
968	MADISON AVE	WURTLAND	KY	41144-1515	38.546835	-82.7708067

968 MADISON AVE UNIT SHED	WURLAND	KY	41144-1515	38.5471837	-82.7709694
968 OAKWOOD AVE	VICCO	KY	41773-9009	37.227655666	-83.07189716
968 OAKWOOD AVE	VICCO	KY	41773-9009	37.22752223	-83.07163574
968 OHIO RIVER RD	GREENUP	KY	41144-6790	38.62571	-82.8666933
968 SERGEANT RD	WHITESBURG	KY	41858-7841	37.1518583	-82.77507
968 SPEWING CAMP BR	MC DOWELL	KY	41647-6037	37.4220933	-82.724315
968 TOM ADKINS RD	SHELBIANA	KY	41562-8356	37.424575	-82.4738783
968 TOWNHILL PLZ	GREENUP	KY	41144-6159	38.5757	-82.8420333
9682 HIGHWAY 805	JENKINS	KY	41537-8184	37.1730283	-82.6313817
9683 CRANSTON RD TRLR	MOREHEAD	KY	40351-9519	38.31674833	-83.39361833
9684 KY HIGHWAY 451	BUSY	KY	41723-8922	37.2806967	-83.31957
9686 HIGHWAY 160	WHITESBURG	KY	41858-8918	37.07838	-82.922175
9686 PHELPS 632 RD	PHELPS	KY	41553-8722	37.4857367	-82.1990433
9687 KY ROUTE 979	TEABERRY	KY	41660-9003	37.442815	-82.6546933
9687 MILLARD HWY	PIKEVILLE	KY	41501-8162	37.3699383	-82.4201267
9687 STATE HIGHWAY 194	KIMPER	KY	41539-6231	37.4982067	-82.3517983
9688 KY ROUTE 122 STE 7	MC DOWELL	KY	41647-6043	37.45919	-82.7498567
9688 KY ROUTE 979 TRLR	TEABERRY	KY	41660-9003	37.442374	-82.655752
9688 N HIGHWAY 3	LOUISA	KY	41230-7342	38.1852917	-82.7134117
969 BOYD BR	PAINTSVILLE	KY	41240-9080	37.8317845	-82.8033918
969 BUCKS BR TRLR	MARTIN	KY	41649-7855	37.5752894	-82.7765008
969 FRASURE CRK	EAST MC DOWELL	KY	41647-9009	37.43753	-82.7246033
969 HUNTS FRK	DANA	KY	41615-9009	37.5575415	-82.67413366
969 HURRICANE RIGHT FRK	STOPOVER	KY	41568-8946	37.5014717	-82.1044083
969 LIBERTY RD	WEST LIBERTY	KY	41472-2053	37.92376	-83.26993167
969 LONGFORK RD	VIRGIE	KY	41572-8908	37.3338667	-82.6010433
969 LOST HLS	OLIVE HILL	KY	41164-8971	38.24813167	-83.25644
969 LOST HLS	OLIVE HILL	KY	41164-8971	38.24811	-83.25629
969 LOST HLS GARG	OLIVE HILL	KY	41164		
969 SHELBY DRY FRK	SHELBIANA	KY	41562-8403	37.41278	-82.4907333
969 SPANKEM BRANCH RD	LOUISA	KY	41230-6119	38.1730213	-82.6900862
969 SPANKEM BRANCH RD	LOUISA	KY	41230-6119	38.172625	-82.6890533
969 SPANKEM BRANCH RD TRLR	LOUISA	KY	41230-6119	38.17322416	-82.689456
969 STATE HIGHWAY 1947	GRAYSON	KY	41143-8803	38.343965	-82.9582733
969 STATE ROUTE 1458	FLATWOODS	KY	41139-8934	38.50147	-82.725545
969 WILLIAMS AVE	RACELAND	KY	41169-1169	38.5359783	-82.7340467
969 W SOOKEYS CRK	PIKEVILLE	KY	41501-3637	37.401925	-82.5331367
9691 HIGHWAY 550	MOUSIE	KY	41839-8802	37.4161117	-82.8786083
9691 KY ROUTE 122	MC DOWELL	KY	41647-6043	37.4578817	-82.748595
9691 ROCKCASTLE RD	LOUISA	KY	41230-5475	37.959422	-82.53395533
9693 KY ROUTE 122	MC DOWELL	KY	41647-6043	37.458075	-82.7480483
9693 LOTT'S CREEK RD	HAZARD	KY	41701-9062	37.2670767	-83.0540467
9693 LOTT'S CREEK RD GARG	HAZARD	KY	41701-9062	37.2668822	-83.0537699
9695 HIGHWAY 30	NOCTOR	KY	41339-7930	37.574025	-83.27223167
9697 KY ROUTE 122	MC DOWELL	KY	41647-6043	37.4578317	-82.7503233
9697 ROCKCASTLE RD	LOUISA	KY	41230-5475	37.9602438	-82.5314983
9697 ROCKCASTLE RD	LOUISA	KY	41230-5475	37.9570721	-82.5306984
9699 CRANSTON RD	MOREHEAD	KY	40351-9519	38.315505	-83.39476167
97 ABES BR	JAMBOREE	KY	41553-9001	37.4979533	-82.1361433
97 AKERS HOLW	VAN LEAR	KY	41265-8424	37.77285	-82.7329667
97 ALTAWOOD RD	RACELAND	KY	41169-9000	38.5446883	-82.7547983
97 ANITA ST	GREENUP	KY	41144-6757	38.63261567	-82.86687783
97 ARROWHEAD ESTATES SPUR	STAFFORDSVILLE	KY	41256-9204	37.822885	-82.8498617
97 AUGUST DR	SMILAX	KY	41764-8907	37.166640166	-83.30764883
97 B AND L LN TRLR	GRAYSON	KY	41143-7900	38.3384883	-82.8927167
97 BACK BOTTOM RD	SHELBIANA	KY	41562-8320	37.4264845	-82.4970298
97 BACK BOTTOM RD	SHELBIANA	KY	41562-8320	37.4297383	-82.4896133
97 BANDS LOOP	OLIVE HILL	KY	41164-6502	38.274155	-83.19435333
97 BEAVERDAM RD	WHITESBURG	KY	41858-8166	37.2298067	-82.831755
97 BEECHWOOD DR	PHELPS	KY	41553-9037	37.483415	-82.135525
97 BENT OAK DR LOT 8	LOUISA	KY	41230-9386	38.10139133	-82.6648145
97 BIG BRANCH RD	ELKHORN CITY	KY	41522-8153	37.30954	-82.4789233
97 BIG LICK BR BARN 1	VARNEY	KY	41571-9007	37.63520583	-82.46384283
97 BLIND BR	MOREHEAD	KY	40351-7501	38.29628333	-83.37866
97 BOBS BR	VIRGIE	KY	41572-8008	37.2784317	-82.679635
97 BOOTHILL RD	LETCHER	KY	41832-8928	37.1473017	-82.9432767
97 BOWENS RD	HELLIER	KY	41534-9029	37.2773933	-82.4804733

97 BRACHS LN	HAZARD	KY	41701-6014	37.2612133	-83.1695233
97 BRANDON LEE RD	WHITESBURG	KY	41858-8613	37.214391	-82.84775133
97 BRITTANY LN TRLR	SOUTH SHORE	KY	41175-9037	38.7279983	-82.9551883
97 BUCKEYE LN	LOUISA	KY	41230-8623	38.2421917	-82.6979267
97 BURCHETT LN	STAFFORDSVILLE	KY	41256-7801	37.8130217	-82.85414
97 BURTON MDWS	GRAYSON	KY	41143-8746	38.28782512	-82.9215354
97 BUZZARD FORK RD	JACKSON	KY	41339-8493	37.4392128	-83.4285953
97 CARROLL HUNT LN	BELFRY	KY	41514-7433	37.627705	-82.2645983
97 CARROLL HUNT LN	BELFRY	KY	41514-7433	37.6276717	-82.2646083
97 CARROLL HUNT LN	BELFRY	KY	41514-7433	37.6276167	-82.2646083
97 CATFISH LN	WHITESBURG	KY	41858-7850	37.1177733	-82.8520617
97 CHARITY LN	LEBURN	KY	41831	37.36153011	-82.95168376
97 CHARLIE MAYNARD RD	BEAUTY	KY	41203-9030	37.82847833	-82.45630333
97 CLOVER FORK RD	LEATHERWOOD	KY	41731-9000	37.0450017	-83.1497633
97 COMPTON BTM	GOODY	KY	41514-7502	37.650335	-82.26759
97 CONLEY SLOAN DR	HINDMAN	KY	41822-9714	37.33216	-83.005785
97 CORNELIA AVE	WHITESBURG	KY	41858-7795	37.1169817	-82.8160117
97 CORNETT RD TRLR	DWARF	KY	41739-8001	37.323648833	-83.12319683
97 CRIDER BR TRLR	EAST POINT	KY	41216-8736	37.73558	-82.78569
97 DAISY LN	OLIVE HILL	KY	41164-6402	38.26896167	-83.29108316
97 DANIELS BR	PIKEVILLE	KY	41501-8131	37.3810617	-82.4321817
97 DAUGHERTY BR	FREEBURN	KY	41528-8713	37.558985	-82.1510067
97 DAVIN ST	PIKEVILLE	KY	41501-3497	37.512898	-82.518673
97 DOTSON RD TRLR	PHELPS	KY	41553-8655	37.5062617	-82.158215
97 EARL COLLINS RD	SALYERSVILLE	KY	41465-9525	37.7715233	-83.0859667
97 EDGAR OSBORNE RD	VIRGIE	KY	41572-8881	37.325075	-82.583695
97 ELDERBERRY DR	MAYKING	KY	41837	37.1437176	-82.7675341
97 ELLISON LN	JENKINS	KY	41537-9066	37.2040817	-82.5767017
97 FIRST HILL RD	SHELBIANA	KY	41562-8457	37.3884467	-82.4932083
97 FIRST HILL RD GARG	SHELBIANA	KY	41562-8457	37.3876467	-82.4930283
97 FLORENCE HALL ESTS	ALLEN	KY	41601-9527	37.6163133	-82.7195583
97 FORD PL	TOMAHAWK	KY	41262-7800	37.8612174	-82.5982294
97 FOREST CT	HI HAT	KY	41636-9100	37.38674031	-82.71838201
97 GIFFORD RD	SALYERSVILLE	KY	41465-7029	37.755864	-83.1228378
97 GILLIAM BR	HATFIELD	KY	41514-8848	37.6856263	-82.3649394
97 GRAPEVINE CREEK RD	HAZARD	KY	41701-7354	37.33559508	-83.25054853
97 HADS CT	HAZARD	KY	41701-5419	37.228320166	-83.16877566
97 HALE AVE	LOVELY	KY	41231-9019	37.827431	-82.4005165
97 HAMILTON LN	HAZARD	KY	41701-6375	37.1970033	-83.2245717
97 HAPPY CIR	HAPPY	KY	41746-9074	37.203845	-83.0971067
97 HAPPY CIR TRLR	HAPPY	KY	41746-9074	37.20438467	-83.09737883
97 HAYNES VILLAGE PL	PIKEVILLE	KY	41501-6169	37.54663	-82.555055
97 HERALD LN	PRESTONSBURG	KY	41653-1550	37.6661233	-82.7145717
97 HILLTOP RD	HAROLD	KY	41635-7025	37.5350717	-82.6222717
97 HOLDER HOLW TRLR	MALLIE	KY	41836-9051	37.2857067	-82.90206
97 HOLIDAY RD	VIPER	KY	41774-8855	37.1501233	-83.1299833
97 HOMESTEAD LN TRLR	HAGERHILL	KY	41222-8630	37.7533367	-82.7842467
97 HUCKLEBERRY RDG	INEZ	KY	41224-7010	37.84858667	-82.53437
97 HYLTON CHURCH RD	SHELBY GAP	KY	41563-8429	37.22936	-82.521825
97 HYLTON CHURCH RD	SHELBY GAP	KY	41563-8429	37.2311917	-82.5211933
97 IMPROVEMENT CIR	JENKINS	KY	41537-8747	37.19874	-82.645385
97 INHERITANCE HILL LN	VIPER	KY	41774-8843	37.1713067	-83.157505
97 INHERITANCE HILL LN	VIPER	KY	41774-8843	37.1716333	-83.1575033
97 JAMES HALL RD	MELVIN	KY	41650-8501	37.3409783	-82.6696217
97 JASON RD	ARGILLITE	KY	41121-8965	38.3811133	-82.842785
97 JASON RD GARG	ARGILLITE	KY	41121-8965	38.3814217	-82.8429583
97 KENNY LN TRLR	REDFOX	KY	41847	37.2149117	-82.94351
97 KENTUCKY ST	SALYERSVILLE	KY	41465-7630	37.748175	-83.0739567
97 KY ROUTE 2039 LOT 17-A	HAGERHILL	KY	41222-9067	37.8141783	-82.84776
97 LARA LN APT 3	LOUISA	KY	41230-8617	38.09258	-82.59909667
97 LAWRENCE ST	GREENUP	KY	41144-6768	38.6335517	-82.866955
97 LEFT FORK TACKETT FRK	BEAVER	KY	41604-6308	37.3922883	-82.6489267
97 LEQUIRE RD TRLR	PINSONFORK	KY	41555-7508	37.5655467	-82.2457383
97 LEVI BRANCH RD	SMILAX	KY	41764-8992	37.108647833	-83.27303016
97 LICK BR	HATFIELD	KY	41514-9051	37.7287015	-82.3530305
97 LICK CREEK RD	LICK CREEK	KY	41540-8145	37.3716804	-82.2983151
97 LONG BR	KIMPER	KY	41539-6407	37.52883829	-82.34633612



97 MASON ST	STAFFORDSVILLE	KY	41256-9037	37.8265867	-82.84571
97 MAY DR	SALYERSVILLE	KY	41465-6630	37.74692	-83.0755217
97 MEADOW LN	HYDEN	KY	41749-8742	37.115738	-83.3819975
97 MEETINGHOUSE BRANCH RD	WOOTON	KY	41776	37.18875133	-83.3200515
97 MEETINGHOUSE BRANCH RD	WOOTON	KY	41776	37.1888235	-83.3203239
97 MELLOWBROOK LN	HAROLD	KY	41635-7058	37.5308117	-82.6400517
97 MIDDLE ELK RD	STOPOVER	KY	41568-8831	37.49363417	-82.05482666
97 MILDRED AVE	SOUTH SHORE	KY	41175-7920	38.7257883	-82.9386783
97 MILL BEND RD	LOST CREEK	KY	41348-9609	37.46531167	-83.29732167
97 MOOCHIE DR	HAZARD	KY	41701-8326	37.34804	-83.28212
97 MOORES CHAPEL RD	LOUISA	KY	41230-6879	38.0451127	-82.64374012
97 MORGAN KIRK LOOP	INEZ	KY	41224-8864	37.91220125	-82.52702465
97 NAPIER RD	HARDSHELL	KY	41348-9088	37.441728833	-83.22288966
97 NASCAR RDG TRLR	REDFOX	KY	41847	37.2200567	-82.9749567
97 NEWBERRY LN	INEZ	KY	41224-8945	37.86586083	-82.54157216
97 NUMBER THREE HL	JENKINS	KY	41537-9013	37.18407	-82.6125583
97 OAKWOOD LN	LOST CREEK	KY	41348	37.404006333	-83.24639633
97 OLD HARDY RD	TOLER	KY	41514-8669	37.636825	-82.2554583
97 OLD MARE CREEK RD	STANVILLE	KY	41659-7025	37.5680684	-82.6418487
97 OSBORNE FORK RD GARG	VIRGIE	KY	41572-8227	37.33648933	-82.64271833
97 OSBORNE FORK RD HSE	VIRGIE	KY	41572-8227	37.336655	-82.6420617
97 PEARL LN	LOUISA	KY	41230-6705	38.09504867	-82.64528966
97 PEARL LN TRLR REAR	HAZARD	KY	41701	37.20377	-83.2244433
97 PELFREY LN	REDFOX	KY	41847-8907	37.21599	-82.9378867
97 PETTY FORK RD	VIRGIE	KY	41572-8649	37.2645367	-82.6540067
97 PIGEON CT	WHITESBURG	KY	41858	37.1173233	-82.9013683
97 PINE POINT ST APT B10	SALYERSVILLE	KY	41465-7135	37.73984433	-83.043132
97 PINE POINT ST APT B13	SALYERSVILLE	KY	41465-7135	37.7400344	-83.04347678
97 PINE POINT ST APT B14	SALYERSVILLE	KY	41465-7135	37.7400344	-83.04347678
97 PINE POINT ST APT B9	SALYERSVILLE	KY	41465-7135	37.739918	-83.043036
97 PINE RIDGE RD TRLR	LOUISA	KY	41230-9450	38.096709833	-82.638931
97 PITT CONNELLY RD	SALYERSVILLE	KY	41465-8738	37.74759733	-83.08431516
97 PONDEROSA DR	JEFF	KY	41751-9042	37.206955	-83.13582
97 RACCOON LN	RACCOON	KY	41557-8236	37.5271883	-82.4598133
97 RANDY FANNIN PL	INEZ	KY	41224	37.934375	-82.53619833
97 RATLIFF ST	PIKEVILLE	KY	41501-3223	37.51431	-82.56236
97 RED LEAF LN	HYDEN	KY	41749-8880	37.1374067	-83.4683783
97 RIPLEY BR	SHELBIANA	KY	41562-8540	37.3823733	-82.471795
97 RIPLEY BR	SHELBIANA	KY	41562-8540	37.3824505	-82.4715872
97 RIVER RD	MC CARR	KY	41544-8519	37.61948	-82.1689533
97 ROCK HILL RD	HYDEN	KY	41766	37.19132583	-83.444109
97 ROCK HILL RD	HYDEN	KY	41766	37.191215	-83.44397933
97 ROSE ST	PIKEVILLE	KY	41501-7518	37.5185767	-82.6012467
97 SALT LICK CRK	HUEYSVILLE	KY	41640-6657	37.4978633	-82.8400767
97 SECOND ST	SOUTH SHORE	KY	41175-7857	38.72906	-82.9187517
97 SEE CHAPEL RD TRLR	LOUISA	KY	41230-7675	38.107554333	-82.59624733
97 SEVENTH ST	SOUTH SHORE	KY	41175-7871	38.729305	-82.914265
97 SHADY CRK	LEBURN	KY	41831-8500	37.40249618	-82.92012704
97 SHEEP HEAD RD	TALCUM	KY	41722-8747	37.376525	-83.094285
97 SIZEMORE ST	GREENUP	KY	41144-6619	38.629775	-82.8657683
97 SMITH RD	KIMPER	KY	41539-5979	37.466575	-82.26625
97 SOUTHLAND DR UNIT 1	LOUISA	KY	41230-5685	38.0983633	-82.613805
97 SPRADLIN ST HSE	AUXIER	KY	41602-9267	37.7314217	-82.7569883
97 STATE ROUTE 693	WURTLAND	KY	41144-8023	38.5431017	-82.764855
97 STORE HL	JENKINS	KY	41537-8710	37.19098	-82.6482817
97 SUGAR HOLLOW DR	HAZARD	KY	41701-8955	37.23868717	-83.23506283
97 SUMMER DR	PIPPA PASSES	KY	41844-8874	37.3155733	-82.89854
97 SUNSET LN	LOUISA	KY	41230-6266	38.078643166	-82.63162633
97 SYCAMORE RD GARG SMALL	ASHCAMP	KY	41512-8616	37.2565165	-82.48010783
97 SYCAMORE RD HSE	ASHCAMP	KY	41512-8616	37.256435	-82.48019
97 THOMPSON HOLW	FOREST HILLS	KY	41527-8353	37.6346083	-82.2934317
97 TRAM LN	SOUTH SHORE	KY	41175-9052	38.7054367	-82.94923
97 TREASURE CHEST DR	LOUISA	KY	41230-6280	38.07943	-82.6486517
97 TUFTS RD UNIT TEMP	WURTLAND	KY	41144	38.537087	-82.79424966
97 TURKEY CRK	INEZ	KY	41224-8312	37.86751756	-82.52782437
97 TWIN POPLAR DR	HINDMAN	KY	41822-8303	37.3346417	-83.0065067
97 TYLER LN	WHITESBURG	KY	41858-8445	37.1222917	-82.8711867

97 WAGON WHEEL DR	BONNYMAN	KY	41719-8923	37.29531	-83.2505883
97 WALLER DR	VAN LEAR	KY	41265-9044	37.7752383	-82.7890933
97 WALLER DR	VAN LEAR	KY	41265-9044	37.774724666	-82.78881083
97 WHEATON HOLW	JENKINS	KY	41537-8635	37.16902133	-82.63266601
97 WHITE PINE RD	RACCOON	KY	41557-8644	37.4881433	-82.4368233
97 WILLIAMSON RD	CANADA	KY	41519-8418	37.61394383	-82.33208283
97 WILLIAMSON RD TRLR	CANADA	KY	41519-8418	37.6120217	-82.3319283
97 WILSON CRK	LANGLEY	KY	41645-6533	37.5291617	-82.8028483
97 WILSON DR	SOUTH WILLIAMSON	KY	41503-3959	37.6755233	-82.3001817
97 WURLAND AVE	WURLAND	KY	41144-1598	38.5509317	-82.7859867
97 E CLAYTON LN	LOUISA	KY	41230-6047	38.09709583	-82.613153
97 E HARRIS ST	PRESTONSBURG	KY	41653-7834	37.67128	-82.781175
97 E MAIN ST	STANVILLE	KY	41659-7019	37.5664317	-82.642305
97 N BUCKINGHAM AVE	WEST VAN LEAR	KY	41268-8014	37.787829833	-82.7808865
97 N CLAY AVE	WEST VAN LEAR	KY	41268-8025	37.7873583	-82.7816917
97 N CROSS RD	ALLEN	KY	41601-9039	37.6142967	-82.7266267
97 N MAYS AVE	PRESTONSBURG	KY	41653-1545	37.66986	-82.717255
97 N MAYS AVE APT 1	PRESTONSBURG	KY	41653-1545	37.67014667	-82.717339
97 N MAYS AVE APT 3	PRESTONSBURG	KY	41653-1545	37.6701117	-82.717285
970 BEE HIVE RD	SLEMP	KY	41763-8909	37.0705783	-83.1005617
970 BELHAVEN DR	RUSSELL	KY	41169-1608	38.5042283	-82.70902
970 BIG ROCK RD	YEADISS	KY	41777-8930	37.03904513	-83.21316018
970 BONE BR	PHELPS	KY	41553-9331	37.5208276	-82.1327424
970 BOOKER FRK	PIKEVILLE	KY	41501-3923	37.32332	-82.5683917
970 BRIAR FORK CIRCLE RD	BUSY	KY	41723-8507	37.2532367	-83.2820167
970 BROADWAY ST	PAINTSVILLE	KY	41240-1346	37.8092833	-82.7966467
970 CURRY BR TRLR	PIKEVILLE	KY	41501-5111	37.6764217	-82.4734317
970 DEHART RD	OLIVE HILL	KY	41164-9738	38.2864812	-83.1535205
970 DEHART RD	OLIVE HILL	KY	41164-9738	38.287995	-83.15706
970 DIEDERICH BLVD	RUSSELL	KY	41169-1824	38.50374	-82.6914217
970 DIEDERICH BLVD	RUSSELL	KY	41169	38.5039167	-82.6913233
970 FISHERTOWN BRANCH RD	WEBBVILLE	KY	41180-8788	38.1376214	-82.8304608
970 FROZEN CRK	RACCOON	KY	41557-8508	37.4940367	-82.450775
970 FROZEN CRK	RACCOON	KY	41557-8508	37.491826	-82.4503846
970 HIGH ROCK RD	HAZARD	KY	41701-6774	37.25580712	-83.13397562
970 HIGHLAND AVE	JACKSON	KY	41339-1125	37.55405167	-83.37508667
970 HIGHWAY 1148	ISOM	KY	41824-9043	37.18446745	-82.8729179
970 HOOPWOOD BR	PIKEVILLE	KY	41501-7170	37.462953	-82.5837385
970 KENDRICK FRK	PIKEVILLE	KY	41501-6614	37.4554417	-82.4473183
970 LITTLE MUD LICK RD	STAFFORDSVILLE	KY	41256-8801	37.8406833	-82.8486917
970 LONG FORK RD	LOUISA	KY	41230-7941	38.00217	-82.7450817
970 LONG FORK RD	LOUISA	KY	41230-7941	38.0020967	-82.744785
970 MARROWBONE DRY FRK	ELKHORN CITY	KY	41522-7820	37.3186	-82.4235183
970 MCPEAKS BR TRLR	JENKINS	KY	41537-7965	37.20845	-82.6018283
970 MILLSEED RD	HAPPY	KY	41746-9091	37.2170793	-83.0940551
970 PHILLIPS FORK RD	WARBRANCH	KY	40874-7002	36.9922767	-83.5226367
970 SOLOMON RD	WHITESBURG	KY	41858-7220	37.13003	-82.813365
970 SYCAMORE RD	ASHCAMP	KY	41512-8626	37.254825	-82.4936833
970 TOLBY BR	HALLIE	KY	41821-9060	37.1089383	-82.9871733
970 TRUMBO RD	MOREHEAD	KY	40351-9094	38.26149833	-83.30776833
970 WEBB BR	JENKINS	KY	41537-8823	37.15834714	-82.69678082
9700 HIGHWAY 805	JENKINS	KY	41537-8185	37.17310717	-82.630986
9700 US HIGHWAY 23	PIKEVILLE	KY	41501-3961	37.339855666	-82.55571583
9701 BRUSHY RD	PIKEVILLE	KY	41501-5122	37.6688983	-82.4856083
9701 MEADE SPRINGER RD	ASHLAND	KY	41102-8903	38.403609666	-82.7279695
9701 MEADE SPRINGER RD	ASHLAND	KY	41102-8903	38.4059955	-82.7267085
9703 HIGHWAY 550	MOUSIE	KY	41839-8803	37.4163867	-82.8787167
9705 KY HIGHWAY 451	BUSY	KY	41723-8923	37.2811867	-83.3209233
9705 KY HIGHWAY 451	BUSY	KY	41723-8923	37.28118	-83.3209483
9706 HIGHWAY 550	MOUSIE	KY	41839-8803	37.41639433	-82.87770683
9707 KY ROUTE 122	MC DOWELL	KY	41647-6043	37.4578117	-82.7478783
9708 KY HIGHWAY 1110	WHICK	KY	41390-9710	37.40350667	-83.38931
9709 HIGHWAY 460	SALYERSVILLE	KY	41465-6670	37.8163094	-83.1568902
9709 HIGHWAY 542	LAMBRIC	KY	41339-9575	37.57014833	-83.12016
9709 HIGHWAY 542 UNIT CAMPER	LAMBRIC	KY	41339	37.5692265	-83.12343416
9709 STATE ROUTE 5	ASHLAND	KY	41102-8556	38.41815018	-82.75882848
9709 STATE ROUTE 5	ASHLAND	KY	41102-8556	38.414786	-82.762457

971 CALHOUN BR	JACKSON	KY	41339-9562	37.558101666	-83.37801333
971 DAIRY HOLW	JENKINS	KY	41537-8929	37.17147	-82.657655
971 FROZEN CRK	RACCOON	KY	41557-8508	37.4914965	-82.4503274
971 GABRIEL BR TRLR 2	KIMPER	KY	41539-6029	37.500885	-82.3082817
971 GOLF COURSE RD	WHEELWRIGHT	KY	41669-9009	37.3349317	-82.7071933
971 GOLLIHUE RD TRLR 1	GRAYSON	KY	41143-7729	38.22853633	-82.89927383
971 HARLESS CRK	REGINA	KY	41559-8906	37.3748817	-82.3980467
971 HIGHWAY 2035	WHITESBURG	KY	41858-9023	37.09741983	-82.82739399
971 HIGHWAY 343 APT A	FLEMING NEON	KY	41840-9010	37.195895	-82.69885
971 HIGHWAY 343 APT B	NEON	KY	41840-9010	37.195852	-82.698838
971 KY HIGHWAY 611	PIKEVILLE	KY	41501-4125	37.318355	-82.5327483
971 KY ROUTE 2039	HAGERHILL	KY	41222-9076	37.8051017	-82.84928
971 KY ROUTE 2039 GARG	HAGERHILL	KY	41222-9076	37.805409666	-82.84932116
971 LILLEY CORNETT BR	HALLIE	KY	41821-8971	37.0956733	-82.9806867
971 MAYS BR	PRESTONSBURG	KY	41653-7815	37.6839483	-82.76573
971 NEBO RD	CATLETTSBURG	KY	41129	38.2216533	-82.668055
971 PARKWAY DR	SALYERSVILLE	KY	41465-9251	37.74379	-83.054115
971 PINSONFORK RD	MC ANDREWS	KY	41543-8004	37.558505	-82.280495
971 POSSUM TROT RD	LEBURN	KY	41831-8930	37.360778	-82.954658
971 SUGAR CAMP RD	SALYERSVILLE	KY	41465-8495	37.735280166	-83.08591816
971 TICK RIDGE FRK	OLIVE HILL	KY	41164-8894	38.27568	-83.17893667
971 UPPER CHLOE CRK	PIKEVILLE	KY	41501-6605	37.4593017	-82.46328
971 N HIGHWAY 3	LOUISA	KY	41230-6437	38.1285621	-82.6445129
971 W RUSSELL ST	ELKHORN CITY	KY	41522-9032	37.2949383	-82.3615533
971 W RUSSELL ST	ELKHORN CITY	KY	41522-9032	37.296265	-82.3615633
9710 HIGHWAY 160	WHITESBURG	KY	41858-8919	37.0783283	-82.92228
9710 HIGHWAY 805	JENKINS	KY	41537-8185	37.1731367	-82.6307
9710 N HIGHWAY 3	LOUISA	KY	41230-7343	38.1861533	-82.71394
9710 N HIGHWAY 3	LOUISA	KY	41230-7343	38.186135	-82.71379
9711 STATE HIGHWAY 194	KIMPER	KY	41539-6232	37.4982083	-82.35072
9713 GRANDVIEW LAKE RD	ASHLAND	KY	41102-9081	38.4155733	-82.7320733
9714 GRANDVIEW LAKE RD	ASHLAND	KY	41102-9080	38.4153967	-82.7319833
9714 US ROUTE 60	ASHLAND	KY	41102-9527	38.40505	-82.7121783
9715 STATE HIGHWAY 194	KIMPER	KY	41539-6232	37.4978883	-82.3512683
9719 HIGHWAY 707	CATLETTSBURG	KY	41129-8566	38.2452933	-82.61167
9719 S KY HIGHWAY 15	HAPPY	KY	41746-8918	37.2046317	-83.0971667
972 15 MILE CRK	DICE	KY	41736	37.3475117	-83.2451617
972 BROADWAY ST	PAINTSVILLE	KY	41240-1346	37.8092267	-82.796455
972 BROADWAY ST	PAINTSVILLE	KY	41240-1346	37.8092167	-82.796435
972 BROADWAY ST	PAINTSVILLE	KY	41240-1346	37.80922	-82.7964567
972 CALLAHAN BR TRLR	KIMPER	KY	41539-6422	37.5439167	-82.3516617
972 CENTRAL AVE	SOUTH WILLIAMSON	KY	41503-4161	37.667735	-82.2920483
972 CENTRAL AVE UPPR	SOUTH WILLIAMSON	KY	41503		
972 DIEDERICH BLVD	RUSSELL	KY	41169-1824	38.5043017	-82.6916767
972 FLEMING RD UNIT 2	FLEMING NEON	KY	41840	37.19102267	-82.71316266
972 GOLF COURSE RD	WHEELWRIGHT	KY	41669-9009	37.33565833	-82.70861966
972 GREENUP ST	CATLETTSBURG	KY	41129-1346	38.4387317	-82.6074417
972 HIGHLAND AVE	HAZARD	KY	41701-2517	37.2638783	-83.1893783
972 HIGHLAND AVE	JACKSON	KY	41339-1125	37.553695	-83.374225
972 HIGHWAY 317	NEON	KY	41840-9089	37.191165	-82.713255
972 HIGHWAY 317	NEON	KY	41840-9089	37.19161414	-82.71335155
972 HIGHWAY 7	JEREMIAH	KY	41826-9072	37.1762017	-82.918135
972 KY HIGHWAY 28	HAZARD	KY	41701-5746	37.3474767	-83.2886817
972 KY ROUTE 1107	VAN LEAR	KY	41265-8630	37.7779233	-82.779295
972 KY ROUTE 1107 BLDG SHED	VAN LEAR	KY	41265		
972 LEFT FORK LITTLE PNT CRK	EAST POINT	KY	41216	37.7080117	-82.8212533
972 LOWES BR	PIKEVILLE	KY	41501-6317	37.6092583	-82.499495
972 MUDLICK RD	YEADDISS	KY	41777-8630	37.0902983	-83.2201983
972 OPEN FRK	PIKEVILLE	KY	41501-4614	37.5775933	-82.3901533
972 TUG RIVER RD	INEZ	KY	41224-8485	37.9084283	-82.4754717
972 TURKEY CREEK RD	BELFRY	KY	41514-7903	37.665885	-82.3073067
9720 HIGHWAY 421	MOZELLE	KY	40858-6014	37.03162367	-83.39412416
9720 PHELPS 632 RD	PHELPS	KY	41553-8723	37.4855567	-82.19899
9720 STATE HIGHWAY 1056	MC CARR	KY	41544-8407	37.601358	-82.16613216
9721 CYRUS DR TRLR	CATLETTSBURG	KY	41129-8728	38.2728883	-82.6129433
9722 CYRUS DR	CATLETTSBURG	KY	41129-8728	38.2731417	-82.6148133
9723 ELKHORN CRK	ASHCAMP	KY	41512-8544	37.2558517	-82.4753833

9724 US ROUTE 60	ASHLAND	KY	41102-9527	38.404875	-82.7119567
9728 PHELPS 632 RD TRLR	PHELPS	KY	41553-8723	37.48583417	-82.19861916
9729 STATE HIGHWAY 194	KIMPER	KY	41539-6232	37.49792	-82.3509367
973 BUCKHORN DAM RD	BUCKHORN	KY	41721-8809	37.3387983	-83.46863
973 HIGHWAY 406	STINNETT	KY	40868-6510	37.0926917	-83.41148
973 HURRICANE RIGHT FRK	STOPOVER	KY	41568-8946	37.5014767	-82.1044867
973 KEN MILLER FARM RD	HAZARD	KY	41701-5570	37.19619083	-83.233195
973 KY ROUTE 581	PAINTSVILLE	KY	41240-8632	37.830701	-82.789164
973 LAKESIDE DR	JACKSON	KY	41339-7488	37.570645	-83.37981
973 LITTLE CAT FORK RD	LOUISA	KY	41230-7125	38.1873017	-82.7358533
973 LITTLE CAT FORK RD	LOUISA	KY	41230-7125	38.1851517	-82.7399983
973 LITTLE CAT FORK RD	LOUISA	KY	41230-7125	38.1873817	-82.7360867
973 MONTGOMERY CREEK RD	EMMALENA	KY	41740-8935	37.3495833	-83.0452183
973 OWENS FRK TRLR	STOPOVER	KY	41568-9007	37.4645012	-82.0975303
973 RATLIFF CREEK RD	PIKEVILLE	KY	41501-2148	37.4995755	-82.5145455
973 RICEVILLE RD	PAINTSVILLE	KY	41240-8712	37.7310917	-82.9187533
973 SHELBY DRY FRK	SHELBIANA	KY	41562-8403	37.4125517	-82.4907767
973 SPEWING CAMP BR	MC DOWELL	KY	41647-6037	37.4222033	-82.7247233
973 STATE ROUTE 693	RUSSELL	KY	41169-9032	38.5330917	-82.75704
973 STATE ROUTE 693	RUSSELL	KY	41169-9032	38.533125	-82.7570433
973 TACKETT FRK	BEAVER	KY	41604-9077	37.3860886	-82.6508113
973 S HIGHLAND AVE	PRESTONSBURG	KY	41653-7887	37.6667133	-82.7632683
9730 HIGHWAY 160	WHITESBURG	KY	41858-8919	37.0781867	-82.9224883
9731 HIGHWAY 119	JENKINS	KY	41537-8988	37.15369717	-82.66727216
9732 HIGHWAY 805	JENKINS	KY	41537-8185	37.1734583	-82.6304583
9733 HIGHWAY 30	JACKSON	KY	41339-7931	37.57469	-83.27244
9734 KY ROUTE 979	TEABERRY	KY	41660-9004	37.441965	-82.6562633
9735 ROBINSON CREEK RD	VIRGIE	KY	41572-8354	37.3618983	-82.584715
9737 STATE ROUTE 503	ASHLAND	KY	41102-8187	38.4345633	-82.7689433
974 BELLEFONTE RD	FLATWOODS	KY	41139-2006	38.513986833	-82.72054716
974 DAWAHARE DR UNIT 1	HAZARD	KY	41701-8968	37.2783437	-83.2374801
974 DAWAHARE DR UNIT 106	HAZARD	KY	41701-8968	37.2793269	-83.2370599
974 DAWAHARE DR UNIT 2	HAZARD	KY	41701-8968	37.2782364	-83.2375446
974 DAWAHARE DR UNIT 3	HAZARD	KY	41701-8968	37.2783437	-83.2374801
974 DAWAHARE DR UNIT 4	HAZARD	KY	41701-8968	37.2783437	-83.2374801
974 DAWAHARE DR UNIT 5	HAZARD	KY	41701-8968	37.2783437	-83.2374801
974 DIEDERICH BLVD	RUSSELL	KY	41169-1824	38.5038033	-82.6916983
974 FIFTY EIGHT BR	RACCOON	KY	41557-8643	37.4946467	-82.4214883
974 HIGHLAND AVE	JACKSON	KY	41339-1125	37.553908333	-83.37777167
974 KATY BR	HITCHINS	KY	41146-8934	38.27991496	-82.87666574
974 LICK BRANCH NOCTOR RD	JACKSON	KY	41339-7226	37.58549331	-83.3015554
974 LITTLE MUD LICK RD	STAFFORDSVILLE	KY	41256-8801	37.8407383	-82.848685
974 MAIN ST	WHEELWRIGHT	KY	41669	37.3415333	-82.7201133
974 MORRIS FRK TRLR	BOONEVILLE	KY	41314-8804	37.38086233	-83.51790933
974 OLD FALLSBURG RD	LOUISA	KY	41230-6374	38.15389	-82.68154
974 ROCKY RD	PIKEVILLE	KY	41501-8014	37.4124667	-82.4253433
974 TURTLE BRANCH RD	LARKSLANE	KY	41817-8907	37.391786333	-82.89335083
974 E MAPLE ST	SALYERSVILLE	KY	41465-9473	37.75688853	-83.05230543
974 E MIDLAND TRL	GRAYSON	KY	41143-1716	38.3413683	-82.9298917
9740 PHELPS 632 RD	PHELPS	KY	41553-8723	37.4852867	-82.1991017
9742 STATE HIGHWAY 1496	GRAYSON	KY	41143-6045	38.2249283	-82.8592983
9747 LOTTS CREEK RD	HAZARD	KY	41701-9063	37.2665683	-83.0541217
9747 ROCKCASTLE RD	LOUISA	KY	41230-5476	37.9604726	-82.5302314
9747 S HIGHWAY 3	LOUISA	KY	41230-6576	38.00337317	-82.5190935
9748 KY ROUTE 979	TEABERRY	KY	41660-9004	37.4414833	-82.6554667
975 BOWLINGS CREEK RD HSE	ALTRO	KY	41339-8797	37.36431617	-83.42552916
975 CABIN FRK TRLR	JENKINS	KY	41537-8175	37.29448517	-82.566771
975 CANOE RD	JACKSON	KY	41339-9121	37.47432	-83.48118667
975 CANOE RD	JACKSON	KY	41339-9121	37.47480833	-83.48103667
975 CURRY BR	PIKEVILLE	KY	41501-5111	37.6763065	-82.47350516
975 CURRY BR	PIKEVILLE	KY	41501-5111	37.6758536	-82.47469219
975 HAROLDS BRANCH RD	PIKEVILLE	KY	41501-9352	37.46843	-82.49347
975 HICKORY WITHE RD	HAZARD	KY	41701	37.3168667	-83.0671267
975 HIGHWAY 3410 APT	MAYKING	KY	41837-9064	37.12117233	-82.76642733
975 HULL SCHOOL RD	HAZARD	KY	41701-7244	37.316320166	-83.229902
975 HULL SCHOOL RD	HAZARD	KY	41701-7244	37.316855	-83.2298033
975 HURRICANE CRK TRLR	KIMPER	KY	41539-6209	37.4924583	-82.367705

975	KY ROUTE 2039	HAGERHILL	KY	41222-9076	37.80563	-82.8498667
975	LEFT FORK OF LONG FRK	VIRGIE	KY	41572-8618	37.275095	-82.6580267
975	LEM WILSON RD	MALLIE	KY	41836-8899	37.26359117	-82.889382
975	LEVI BRANCH RD	SMILAX	KY	41764-8997	37.11112	-83.2576433
975	LOWER ELK CRK	WOODMAN	KY	41568-8709	37.5126833	-82.0374733
975	LOWER SECOND CREEK RD	BONNYMAN	KY	41719-8909	37.294015	-83.25567
975	MEADOW BRANCH RD	KRYPTON	KY	41754-8946	37.3035633	-83.3112167
975	MEADOW BRANCH RD	KRYPTON	KY	41754-8946	37.30334167	-83.311266
975	MINK BR	CRAYNOR	KY	41635-8925	37.43742	-82.66839
975	MUNCY CREEK RD	STINNETT	KY	40868-6503	37.1106345	-83.40434983
975	OLD MILL RIDGE HL TRLR	BONNYMAN	KY	41719-8850	37.301845	-83.2376267
975	RIGHT FORK MACES CRK RD	VIPER	KY	41774	37.1713933	-83.1590817
975	ROAD FRK	SIDNEY	KY	41564-8602	37.5923217	-82.3713917
975	SANDLICK BRANCH RD	EMMALENA	KY	41740-8984	37.3602233	-83.0582467
975	SANDLICK BRANCH RD GARG 1	EMMALENA	KY	41740-8984	37.3605367	-83.0585967
975	UPPER CHLOE CRK	PIKEVILLE	KY	41501-6605	37.45925983	-82.46296783
975	WILDER BRANCH RD	CONFLUENCE	KY	41749-7953	37.26574	-83.3960833
9750	HIGHWAY 707	CATLETTSBURG	KY	41129-8566	38.2446617	-82.6102833
9750	META HWY	PIKEVILLE	KY	41501-4747	37.57166567	-82.439476
9750	META HWY	PIKEVILLE	KY	41501-4747	37.572249	-82.44030999
9751	MILLARD HWY	PIKEVILLE	KY	41501-8126	37.368963833	-82.41957433
9752	HI CARBON RD	ASHLAND	KY	41102-6500	38.40230936	-82.72968589
9754	HIGHWAY 15	ISOM	KY	41824-8980	37.1871883	-82.9037167
9757	B AND O HL	JENKINS	KY	41537	37.17421217	-82.6307055
9759	KY ROUTE 122 STE 2	MC DOWELL	KY	41647-6025	37.4595897	-82.7503256
9759	KY ROUTE 122 UNIT 1	MC DOWELL	KY	41647-6025	37.4577117	-82.747645
976	BARRENSHEE CRK	FREEBURN	KY	41528-8529	37.5407267	-82.1336267
976	BOOKER FRK	PIKEVILLE	KY	41501-3923	37.3231383	-82.56848
976	CALEB FRK	WEEKSBURY	KY	41667-9047	37.3175583	-82.68387
976	DAVELLA RD	DEBORD	KY	41214-9059	37.79459333	-82.588175
976	DAWAHARE DR UNIT 201	HAZARD	KY	41701-8971	37.2783437	-83.2374801
976	DAWAHARE DR UNIT 202	HAZARD	KY	41701-8971	37.2783437	-83.2374801
976	DAWAHARE DR UNIT 203	HAZARD	KY	41701-8971	37.2783437	-83.2374801
976	DAWAHARE DR UNIT 204	HAZARD	KY	41701-8971	37.2783437	-83.2374801
976	DAWAHARE DR UNIT 205	HAZARD	KY	41701-8971	37.2783437	-83.2374801
976	DIEDERICH BLVD	RUSSELL	KY	41169-1824	38.503805	-82.691715
976	FEDSCREEK RD	FEDSCREEK	KY	41524-8426	37.398425	-82.2337867
976	GREASY CRK	SHELBIANA	KY	41562-8228	37.4072017	-82.4629633
976	HIGHLAND AVE	JACKSON	KY	41339-1125	37.55418333	-83.37313167
976	HIGHWAY 2036	LETCHER	KY	41832-9018	37.1427333	-82.9469433
976	HIGHWAY 3406	MAYKING	KY	41837-9009	37.137985	-82.7329583
976	HIGHWAY 3406 TRLR	MAYKING	KY	41837-9009	37.1379333	-82.7323717
976	LEFT FORK OF JOES CRK	PIKEVILLE	KY	41501-5949	37.5473067	-82.4931
976	LICK BRANCH NOCTOR RD	JACKSON	KY	41339-7226	37.584405000	-83.30188333
976	LITTLE HACKNEYS CRK	MOUTHCARD	KY	41548-8318	37.35693852	-82.25215904
976	LITTLE MUD LICK RD	STAFFORDSVILLE	KY	41256-8801	37.84080867	-82.84840883
976	LYKINS CRK	PIKEVILLE	KY	41501-5611	37.496905	-82.5544167
976	SALISBURY BRANCH RD	DEMA	KY	41859-9057	37.40082549	-82.76970932
976	SMITH BRANCH RD	GREENUP	KY	41144-6464	38.60391786	-82.87642377
976	SNYDER CT	ASHLAND	KY	41102-8747	38.4673467	-82.6757817
976	SPURLOCK FRK	DANA	KY	41615-9035	37.5410817	-82.7019167
976	WILSON CRK	LANGLEY	KY	41645-6534	37.536295	-82.815775
9760	MILLARD HWY	PIKEVILLE	KY	41501-8126	37.3707117	-82.418945
9760	MILLARD HWY GARG	PIKEVILLE	KY	41501-8126	37.370682166	-82.4186525
9762	HIGHWAY 805	JENKINS	KY	41537-8185	37.1740233	-82.6300133
9762	HIGHWAY 805 REAR	JENKINS	KY	41537-8185	37.17527638	-82.62860968
9762	KAVANAUGH RD	CATLETTSBURG	KY	41129	38.2541767	-82.58759
9763	HIGHWAY 30	NOCTOR	KY	41339-7931	37.57468333	-83.272655
9766	PHELPS 632 RD	PHELPS	KY	41553-8723	37.48572	-82.1974767
9768	CYRUS DR	CATLETTSBURG	KY	41129-8728	38.2728367	-82.6155083
9768	HIGHWAY 160	WHITESBURG	KY	41858-8919	37.0768983	-82.92352
9768	HIGHWAY 160	WHITESBURG	KY	41858-8919	37.07799	-82.9228517
9768	MILLARD HWY	PIKEVILLE	KY	41501-8126	37.36972333	-82.41885466
977	BURNING FORK RD	PIKEVILLE	KY	41501-3408	37.50187	-82.47231
977	CALHOUN BR	JACKSON	KY	41339-9562	37.58201667	-83.24607833
977	CALHOUN BR	JACKSON	KY	41339-9562	37.58235833	-83.24650333
977	CAMPBELL BRANCH RD	VIPER	KY	41774-7947	37.14957846	-83.11617279

977 DOTY CRK	JEREMIAH	KY	41826-9058	37.1872449	-82.9336179
977 GREASY CRK	SHELBIANA	KY	41562-8228	37.4078367	-82.46358
977 LITTLE CREEK RD	JACKSON	KY	41339-9300	37.44079367	-83.36423033
977 MARROWBONE CREEK RD	ELKHORN CITY	KY	41522-8540	37.358185	-82.4212767
977 MARROWBONE CREEK RD LOT 9	ELKHORN CITY	KY	41522-8540	37.3583733	-82.4218983
977 MIDDLE FRK TRLR	HATFIELD	KY	41514-8616	37.64147333	-82.3981815
977 MUNCY CREEK RD	STINNETT	KY	40868-6503	37.11188085	-83.40624417
977 RATLIFF CREEK RD	PIKEVILLE	KY	41501-2148	37.49987	-82.5132717
977 ROCKHOUSE CRK	ELKHORN CITY	KY	41522-7928	37.33260333	-82.46819333
977 STATE HIGHWAY 1056	PINSONFORK	KY	41555-7507	37.5644317	-82.2436583
977 SUGAR CAMP RD	SALYERSVILLE	KY	41465-8495	37.73519283	-83.08569283
977 TOMS CRK	IVEL	KY	41642-9049	37.586015	-82.6440233
977 WICKS BRANCH RD	VIPER	KY	41774-8283	37.1485317	-83.1349267
977 S STATE HIGHWAY 207	RUSH	KY	41168-8846	38.3390417	-82.8244767
9770 KY HIGHWAY 699	CORNETTSTVILLE	KY	41731-9033	37.0444634	-83.1601514
9770 MILLARD HWY	PIKEVILLE	KY	41501-8126	37.3704517	-82.41822
9770 US HIGHWAY 23	PIKEVILLE	KY	41501-3961	37.3386175	-82.555918
9773 HIGHWAY 119	JENKINS	KY	41537-8988	37.1538967	-82.6665633
9775 HIGHWAY 805	JENKINS	KY	41537-8185	37.174425	-82.6306083
9776 YELLOW CRK TRLR	LOUISA	KY	41230-5492	37.94183	-82.497755
9778 HIGHWAY 805	JENKINS	KY	41537-8185	37.17544276	-82.62840179
9779 HIGHWAY 7	WHITESBURG	KY	41858-8142	37.231775	-82.7948833
978 BROADWAY ST	PAINTSVILLE	KY	41240-1346	37.8092333	-82.796425
978 DIEDERICH BLVD	RUSSELL	KY	41169-1824	38.50375067	-82.69180283
978 DOG FRK	PIKEVILLE	KY	41501-7033	37.48112845	-82.58633064
978 DOG FRK GARG	PIKEVILLE	KY	41501-7033	37.4831252	-82.5861677
978 FLACKEY BRANCH RD	HYDEN	KY	41749-8642	37.153505	-83.33123
978 GOOSE CREEK RD TRLR	NEON	KY	41840-8917	37.21465583	-82.7258745
978 HULL SCHOOL RD	HAZARD	KY	41701-7244	37.31724734	-83.22776684
978 ISSAC PARK RD	LOUISA	KY	41230-5933	38.080939	-82.64803233
978 LIBERTY RD	WEST LIBERTY	KY	41472-2053	37.92488	-83.26945333
978 LOTT'S CREEK RD	HAZARD	KY	41701-7609	37.288395	-83.1709167
978 RIVERSIDE DR	PRESTONSBURG	KY	41653-7858	37.6653517	-82.7627833
978 STATE ROUTE 827	GREENUP	KY	41144-6839	38.58490217	-82.86510483
978 SUGARLOAF BR	PRESTONSBURG	KY	41653-8422	37.6578	-82.6962233
978 SYCAMORE RD	PIKEVILLE	KY	41501-5308	37.62851017	-82.5336285
9782 META HWY	PIKEVILLE	KY	41501-4747	37.5711667	-82.4391067
9783 KY HIGHWAY 451	BUSY	KY	41723-8923	37.28099833	-83.3221445
9783 META HWY	PIKEVILLE	KY	41501-4747	37.57188	-82.4388967
9784 CYRUS DR	CATLETTSBURG	KY	41129-8728	38.2723483	-82.615595
9784 HIGHWAY 406	ROARK	KY	40979	37.01588431	-83.49236314
979 BAKER BR	TUTOR KEY	KY	41263-9009	37.86821	-82.75208
979 BIG ELK RD	BEAUTY	KY	41203-9027	37.85184967	-82.43978716
979 BUCKHORN DAM RD	BUCKHORN	KY	41721-8809	37.3389983	-83.46777
979 DUNCAN BTM	HAROLD	KY	41635	37.5370745	-82.6360765
979 HIGHWAY 1103	CORNETTSTVILLE	KY	41731-8514	37.116725	-83.05207
979 HIGHWAY 3399	LOUISA	KY	41230-7227	38.2046167	-82.6875533
979 HIGHWAY 3406 TRLR	MAYKING	KY	41837-9009	37.138925	-82.732265
979 HURRICANE CRK	KIMPER	KY	41539-6209	37.49234267	-82.36792633
979 HURRICANE CRK GARG	KIMPER	KY	41539-6209	37.49228167	-82.36800783
979 IVY CREEK RD	ASHLAND	KY	41101-4509	38.4893067	-82.68304
979 JACKS BRANCH RD	HAZARD	KY	41701-6371	37.1877535	-83.21708183
979 KY HIGHWAY 463	SLEMP	KY	41763-9012	37.03805248	-83.12688399
979 KY ROUTE 3379	GRETHEL	KY	41631-9094	37.4847953	-82.6410305
979 PIGEONROOST RD	BULAN	KY	41722-9025	37.34308084	-83.16248542
979 RIVENDELL RD	ASHLAND	KY	41102-7970	38.4781983	-82.7198533
979 SHORT FORK RD	PIPPA PASSES	KY	41844-9047	37.30999167	-82.893692
979 THOUSANDSTICKS BR RD	HYDEN	KY	41749-8697	37.1660608	-83.4242853
979 TOLER CRK TRLR	HAROLD	KY	41635-9058	37.523725	-82.6440917
979 TURKEY CREEK RD	TURKEY CREEK	KY	41514-7903	37.665425	-82.3071767
979 WILLIAMS AVE LOT 2	RACELAND	KY	41169-1169	38.5358683	-82.7338117
9790 CUTSHIN RD TRLR	YEADDISS	KY	41777-9702	37.0802267	-83.2398933
9790 HIGHWAY 805 APT A	JENKINS	KY	41537-8185	37.174357	-82.62999016
9790 HIGHWAY 805 APT B	JENKINS	KY	41537-8185	37.174377666	-82.63000633
9790 HIGHWAY 805 APT C	JENKINS	KY	41537-8185	37.174216	-82.63014266
9790 LOTT'S CREEK RD TRLR	HAZARD	KY	41701-9063	37.2664283	-83.0541833
9790 PHELPS 632 RD	PHELPS	KY	41553-8723	37.4855667	-82.1967433

9795 HIGHWAY 550	MOUSIE	KY	41839-8803	37.4171783	-82.8787667
98 1ST ST	LOVELY	KY	41231-7801	37.8279467	-82.3997
98 2ND AVE	AUXIER	KY	41602-9202	37.7338817	-82.7543233
98 ADKINS BR	PIKEVILLE	KY	41501-7537	37.5071233	-82.5901317
98 ALLBURN ST TRLR	MC CARR	KY	41544-8401	37.608465	-82.1705117
98 ALS CIRCLE RD	STINNETT	KY	40868	37.0939983	-83.4270333
98 ANDYS XING	CHAVIES	KY	41727-8943	37.38495867	-83.24778233
98 ASHLEY AVE	HAZARD	KY	41701-5702	37.313652	-83.25094516
98 BACK BOTTOM RD	SHELBIANA	KY	41562-8320	37.43273	-82.4886797
98 BAHAMA PL	HAZARD	KY	41701-5342	37.34815221	-83.11773469
98 BARNETT CT	MARTIN	KY	41649-7937	37.56255	-82.7579933
98 BARNETT CT	MARTIN	KY	41649-7937	37.562685	-82.75755
98 BARNETT CT HSE 2	MARTIN	KY	41649-7937	37.562875	-82.7578733
98 BASEBALL DR	SALYERSVILLE	KY	41465-7369	37.72023417	-83.01151466
98 BASS RD	WHITESBURG	KY	41858-7098	37.1255235	-82.835796
98 BEECH BRANCH RD TRLR	HAZARD	KY	41701-8302	37.349255	-83.3121167
98 BLACK GEM RD	TOLER	KY	41514-7511	37.64488011	-82.26529056
98 BOBCAT BLVD	STANVILLE	KY	41659-7046	37.56195	-82.6413617
98 BOBCAT BLVD BLDG OUT	STANVILLE	KY	41659-7046	37.56079122	-82.6435611
98 BOBCAT BLVD GARG	STANVILLE	KY	41659-7046	37.56079122	-82.6435611
98 BODY SHOP DR	WHITESBURG	KY	41858-7054	37.12939683	-82.86059383
98 BOOK DR TRLR	MAYKING	KY	41837	37.1358533	-82.768025
98 BOOKER BR	JENKINS	KY	41537-8464	37.239941	-82.62053116
98 BRADLEY BR	WAYLAND	KY	41666-6700	37.42035	-82.80668016
98 BRADLEY BR GARG	WAYLAND	KY	41666-6700	37.420538833	-82.80651866
98 BROAD HOLLOW RD	MARTIN	KY	41649-9617	37.574655	-82.7672517
98 CABIN CREEK RD	WILLIAMSPORT	KY	41271-8508	37.8334917	-82.7211183
98 CABIN LN	LOUISA	KY	41230-5330	38.0606085	-82.705854
98 CAMP CREEK RD	STOPOVER	KY	41568-9000	37.478931	-82.06662216
98 CARDINAL DR	IVEL	KY	41642-9038	37.5770305	-82.6631725
98 CAROLINE DR	ASHLAND	KY	41101-2205	38.48742	-82.6877217
98 CENTRAL AVE	SOUTH WILLIAMSON	KY	41503-4163	37.6744067	-82.2835933
98 CESENA WAY	CHAVIES	KY	41727	37.376114	-83.24554466
98 CHEROKEE TRL	JENKINS	KY	41537-8589	37.19602017	-82.64142783
98 CHRISTOPHER HILL RD HSE	HAZARD	KY	41701-5400	37.23280367	-83.17092533
98 CHURCH OF CHRIST RD	TURKEY CREEK	KY	41514-7935	37.6594617	-82.3045883
98 CLIFFORD LOOP	SOUTH SHORE	KY	41175-7756	38.7405667	-82.8919667
98 CLISO DR	JACKSON	KY	41339-8896	37.546693333	-83.23522500
98 COAL BR	JENKINS	KY	41537-8267	37.276515	-82.5479333
98 COAL HARBOR LN TRLR	HAZARD	KY	41701-8128	37.2585217	-83.2690567
98 COLEMAN LN	WHITESBURG	KY	41858-9078	37.061225	-82.8688
98 COLLINS DR	WITTENSVILLE	KY	41274-9048	37.8547267	-82.813525
98 COLLINS HOLLOW RD FRNT	LOUISA	KY	41230-9472	38.1799397	-82.6669594
98 COMPTON BTM	GOODY	KY	41514-7502	37.651245	-82.26641
98 COUNTRY LN	LEBURN	KY	41831-9022	37.37988	-82.9186033
98 COURT ST	INEZ	KY	41224	37.86563167	-82.53875167
98 CRIGGER HOLW	SIDNEY	KY	41564-8855	37.56639	-82.35784
98 DAISY LN UNIT CAMPER	HADDIX	KY	41339-7074	37.483802	-83.3370845
98 DAMS XING	WHITESBURG	KY	41858	37.130025	-82.8332717
98 DART BTM	PHELPS	KY	41553-8407	37.52800133	-82.15927933
98 DAVIDSON HL	SIDNEY	KY	41564	37.6495828	-82.3576094
98 DAVIS LN TRLR	OLIVE HILL	KY	41164-8924	38.258385	-83.25854667
98 DIXON ST	STAFFORDSVILLE	KY	41256-9039	37.8267055	-82.85001683
98 ELM BR	PHELPS	KY	41553-8659	37.5050317	-82.15845
98 ELSWICK LEEDY HL	CANADA	KY	41519-8213	37.587775	-82.3218883
98 EUNICE AVE	SOUTH SHORE	KY	41175-9047	38.718635666	-82.96655233
98 FALL DR	THORNTON	KY	41855-9077	37.1996517	-82.8111867
98 FALLEN ROCK RD TRLR	JACKSON	KY	41339-6036	37.525877	-83.31694766
98 FERN LN	OLIVE HILL	KY	41164-9449	38.28942833	-83.24937667
98 FOREST CT	HI HAT	KY	41636-9100	37.38688133	-82.717606
98 FORT BISHOP RD	LOUISA	KY	41230-6062	38.10674317	-82.61198983
98 GLIDER AVE	HAZARD	KY	41701-5475	37.28832283	-83.20427032
98 GLORIA LN	WURTLAND	KY	41144-7526	38.5164117	-82.7949083
98 GROUNDHOG HOLW	BULAN	KY	41722-8955	37.3031583	-83.1329867
98 HALES BRANCH RD	REDFOX	KY	41847-9029	37.21243	-82.9513633
98 HANEY PL	INEZ	KY	41224-8989	37.85774667	-82.540125
98 HARLEY DR	STINNETT	KY	40868	37.0888806	-83.4223245

98 HAZARD DUKE DR APT A	CHAVIES	KY	41727-8727	37.38277814	-83.24758604
98 HAZARD DUKE DR APT B	CHAVIES	KY	41727-8727	37.383209	-83.247732
98 HAZARD DUKE DR APT C	CHAVIES	KY	41727-8727	37.38322567	-83.2477315
98 HELEN VANHOOSE RD TRLR	SALYERSVILLE	KY	41465-7067	37.79458583	-82.99893533
98 HIGHLAND AVE	SOUTH SHORE	KY	41175-9090	38.7179767	-82.9606217
98 HIGHWAY 160	PREMIUM	KY	41845-9025	37.1245283	-82.9209233
98 HIGHWAY 773	DENTON	KY	41132-9000	38.2411915	-82.7933095
98 HILL DR TRLR	CHAVIES	KY	41727-9081	37.34686367	-83.35667716
98 HILLSIDE DR	PRESTONSBURG	KY	41653-1489	37.666339	-82.73919433
98 HOLBROOK TOWN RD	MAYKING	KY	41837	37.1442967	-82.7635867
98 HOLLAN ST	JACKSON	KY	41339-6537	37.55332667	-83.37606667
98 HOMESTEAD RDG HSE	GREENUP	KY	41144-9418	38.5457067	-82.8418983
98 HOPKINS RD	SHELBIANA	KY	41562-8554	37.3711467	-82.4865317
98 INDIANOLA AVE	SOUTH SHORE	KY	41175-8019	38.720238	-82.953524
98 ISSAC PARK RD	LOUISA	KY	41230-5924	38.07871833	-82.63335833
98 J C RATLIFF ST	PIKEVILLE	KY	41501-8027	37.4099633	-82.4282083
98 JEFFERSON RD	HUEYSVILLE	KY	41640-8759	37.49612	-82.8327767
98 JIM STEELE LN	HAROLD	KY	41635-2000	37.5357067	-82.63473
98 JOE FIELDS LN	HAZARD	KY	41701-9101	37.273699	-83.279109
98 JUSTICE LN	PHYLIS	KY	41554-8405	37.4499167	-82.3543017
98 KIONA DR TRLR	ISOM	KY	41824-8919	37.186814	-82.8782475
98 KITTY LN	GRAYSON	KY	41143-8977	38.33744836	-82.96031907
98 KITTY LN TRLR	GRAYSON	KY	41143-8977	38.33658767	-82.9609395
98 LAKESIDE DR	JENKINS	KY	41537-8913	37.162573	-82.641058
98 LAWSON HL TRLR	BETSY LAYNE	KY	41605-7051	37.554162	-82.61247566
98 LEE AKERS RD	GRETHEL	KY	41631-6331	37.4739	-82.6405567
98 LEFT FORK OLD HOUSE BR TRLR	RANSOM	KY	41558-8516	37.5232583	-82.1934967
98 LEFT TURKEY TOE BR	HARDY	KY	41531-8954	37.5988917	-82.203585
98 LETCHER AVE	WHITESBURG	KY	41858-7769	37.11454	-82.8187117
98 LILAC LN	GRAYSON	KY	41143-7994	38.3408567	-82.8695817
98 LINCOLN BLVD	WURLAND	KY	41144-6356	38.5445783	-82.7601067
98 LONE OAK CT	TRAM	KY	41663-8000	37.57278	-82.644615
98 MADALINE ST	SOUTH PORTSMOUTH	KY	41174-8943	38.7237213	-83.0154873
98 MAGNOLIA ST	MC DOWELL	KY	41647-6031	37.45668382	-82.7376705
98 MAHOGANY HILL DR	HAZARD	KY	41701-8059	37.345275	-83.1897667
98 MAIN ST	ALLEN	KY	41601-9473	37.61269617	-82.72880133
98 MAIN ST	SOUTH SHORE	KY	41175-9027	38.723222833	-82.967053
98 MAPLE LEAF LN	VICCO	KY	41773-9032	37.2112833	-83.0579233
98 MARCH LN TRLR	WOOTON	KY	41776-8872	37.165805	-83.30553
98 MARION LN	VIPER	KY	41774-8059	37.1277017	-83.1335917
98 MATH ST	FLATWOODS	KY	41139-9040	38.4994733	-82.7367
98 MAUK LN TRLR	GREENUP	KY	41144-6431	38.62847267	-82.86513383
98 MCDANIELS HL	HAZARD	KY	41701-6383	37.19362033	-83.22025283
98 MCFARLAND DR	WHITESBURG	KY	41858-7308	37.121385	-82.84086
98 MCKINNEY LN HSE	HAROLD	KY	41635-8914	37.49750131	-82.62518299
98 MOUNTAIN VIEW AVE	WHITESBURG	KY	41858-7779	37.1142685	-82.81650333
98 MULLINS LN	PIKEVILLE	KY	41501-3806	37.3618767	-82.55326
98 MUSIC LN	RUSH	KY	41168-8926	38.3086167	-82.82535
98 NEW CASTLE LN	GRAYSON	KY	41143-9323	38.24261	-82.9068817
98 NEW TRIBES RD	CORNETTSVILLE	KY	41731-8946	37.1333933	-83.0798783
98 OAK RIDGE CT	PRESTONSBURG	KY	41653-8595	37.69018935	-82.7837349
98 OAK ST	HYDEN	KY	41749-8866	37.1601483	-83.3739417
98 OLD RAILROAD ST	MARTIN	KY	41649-7963	37.5710883	-82.75698
98 OTAWA ST	LOUISA	KY	41230-5032	38.10775633	-82.58802783
98 PANSEY RD	WHITESBURG	KY	41858	37.1411267	-82.8595917
98 PARSON DR	JACKSON	KY	41339-9615	37.56071667	-83.38562833
98 PAULEY HOLW TRLR	SASSAFRAS	KY	41759-9094	37.20466268	-82.99654739
98 PENNY AVE	WHITESBURG	KY	41858-7822	37.125335	-82.774875
98 PERRY TABERNACLE RD	OLIVE HILL	KY	41164-7323	38.30719333	-83.20236833
98 PINE GROVE RD	JACKSON	KY	41339-9074	37.53206833	-83.361215
98 PRICE AVE	ELKHORN CITY	KY	41522-7007	37.2941667	-82.3650217
98 RATLIFF RD	PIKEVILLE	KY	41501-2900	37.5379867	-82.5784833
98 RAYS DR	WHITESBURG	KY	41858-7829	37.139545	-82.7637067
98 REATTA ST LOT 24	GRAYSON	KY	41143-1597	38.3329367	-82.9409933
98 RESCUE LN	CUTSHIN	KY	41776	37.0909633	-83.2565667
98 RICE BR	BANNER	KY	41603-8038	37.588605666	-82.709404
98 RIGHT ST	KIMPER	KY	41539-6154	37.499056666	-82.34384866



98 ROSE LN	BONNYMAN	KY	41719-8861	37.3010615	-83.23786316
98 RUBY LN	BANNER	KY	41603-8018	37.58444383	-82.70899366
98 RUBY LN UNIT BLDG	BANNER	KY	41603-8018	37.5846465	-82.70901516
98 SANDY COVE RD	GREENUP	KY	41144-8992	38.57915067	-82.84845933
98 SEMINOLE LN	WHITESBURG	KY	41858-7864	37.1543783	-82.7324017
98 SHADY OAKS FARM RD	FLATWOODS	KY	41139-8100	38.491075	-82.723835
98 SHADY OAKS FARM RD	FLATWOODS	KY	41139-8100	38.4910733	-82.72383
98 SLY BR	DEMA	KY	41859-9080	37.3892633	-82.7806117
98 SMOKEY HOLW	PAINTSVILLE	KY	41240-8607	37.82868	-82.7955067
98 SPRUCE PINE RD	INEZ	KY	41224-8474	37.9118203	-82.5283196
98 STANLEY TRL	SIDNEY	KY	41564-8609	37.5717667	-82.37053
98 STELLAS LN	LEBURN	KY	41831-9114	37.403497	-82.933725
98 STELLAS LN UNIT BARN	LEBURN	KY	41831-9114	37.4015684	-82.9357161
98 STIDHAM LN	HAZARD	KY	41701-8357	37.3518917	-83.2612583
98 SUMAC AVE	HAZARD	KY	41701-5456	37.287415	-83.203345
98 SUMAC RD	OLIVE HILL	KY	41164-8050	38.28142667	-83.13773
98 SUNSET CT	ASHLAND	KY	41101-2162	38.4988467	-82.7032033
98 SUTTON BOTTOM LEFT ST	SHELBIANA	KY	41562-8235	37.4164667	-82.4559417
98 SWIFT RD	ROARK	KY	40979	37.0265983	-83.4821667
98 SYCK LN	PIKEVILLE	KY	41501-5740	37.5525833	-82.5110717
98 THOMAS HOLW	RUSH	KY	41168-8854	38.35615	-82.7793283
98 THOMPSON LN	GRAYSON	KY	41143-6139	38.2118617	-82.8960133
98 THORNSBURY LN	CANADA	KY	41519-8236	37.5736	-82.318485
98 THORNSBURY LN GARG	CANADA	KY	41519-8236	37.57302546	-82.31811674
98 TOP OF WORLD DR	ADAMS	KY	41201-9033	38.05672	-82.76424
98 TRIANGLE ST	MARTIN	KY	41649-7992	37.5610617	-82.7609033
98 TRIANGLE ST	MARTIN	KY	41649-7992	37.5610483	-82.7609
98 VERNA DR	RUSSELL	KY	41169-1637	38.50617883	-82.7083925
98 VERNON RAY WAY	SOUTH SHORE	KY	41175-9303	38.739615	-82.89649
98 VERNON RAY WAY TRLR 1	SOUTH SHORE	KY	41175-9303	38.7401632	-82.8979949
98 VERNON RAY WAY TRLR 2	SOUTH SHORE	KY	41175-9303	38.7402196	-82.8978113
98 WALNUT DR TRLR	SHELBIANA	KY	41562-8454	37.3965883	-82.4986933
98 WALNUT GRV	HAROLD	KY	41635-9007	37.5150917	-82.6390067
98 WALNUT ST	WHITESBURG	KY	41858-7742	37.1160561	-82.8224878
98 WARD AVE	AUXIER	KY	41602-9271	37.74023	-82.7652367
98 WATERBIRCH DR	HAGERHILL	KY	41222-8403	37.766624	-82.787712
98 WHITE WATER RD	PINE TOP	KY	41843-8925	37.26889	-82.85872
98 WHITESBURG PLZ	WHITESBURG	KY	41858-7501	37.11623	-82.7950417
98 WOLF PEN DR	THORNTON	KY	41855-9000	37.16454851	-82.77053419
98 E HARDWICK RD	LOUISA	KY	41230-6049	38.08159667	-82.61767667
98 E HARDWICK RD	LOUISA	KY	41230-6049	38.08140314	-82.61767445
98 N CLAY AVE	WEST VAN LEAR	KY	41268-8025	37.787505	-82.7815583
98 N MAYS AVE	PRESTONSBURG	KY	41653-1513	37.6703967	-82.7173933
98 S CIRCLE DR	PRESTONSBURG	KY	41653-1375	37.6706367	-82.745895
98 S HARKINS AVE	PRESTONSBURG	KY	41653-7883	37.6695317	-82.78141
98 S RIVER RD	MOUTHCARD	KY	41548-8450	37.37955133	-82.253657
98 S STATE HIGHWAY 207	RUSH	KY	41168-8968	38.3437717	-82.8351183
98 W 1ST AVE	SOUTH SHORE	KY	41175-8914	38.7232567	-82.9713933
980 29TH ST APT 1	ASHLAND	KY	41101-3060	38.4635967	-82.6296417
980 29TH ST APT 10	ASHLAND	KY	41101-3060	38.4636067	-82.6296333
980 29TH ST APT 11	ASHLAND	KY	41101-3060	38.4636117	-82.6296283
980 29TH ST APT 12	ASHLAND	KY	41101-3060	38.4636117	-82.6296267
980 29TH ST APT 2	ASHLAND	KY	41101-3060	38.4635983	-82.62964
980 29TH ST APT 3	ASHLAND	KY	41101-3060	38.4635833	-82.6296417
980 29TH ST APT 4	ASHLAND	KY	41101-3060	38.4635817	-82.6296417
980 29TH ST APT 5	ASHLAND	KY	41101-3060	38.4632133	-82.6296333
980 29TH ST APT 6	ASHLAND	KY	41101-3060	38.463595	-82.62964
980 29TH ST APT 7	ASHLAND	KY	41101-3060	38.4632133	-82.6296333
980 29TH ST APT 8	ASHLAND	KY	41101-3060	38.4635983	-82.6296417
980 29TH ST APT 9	ASHLAND	KY	41101-3060	38.463605	-82.629635
980 3RD ST	PAINTSVILLE	KY	41240-1064	37.82357017	-82.83085183
980 AKERS BR	BANNER	KY	41603-8908	37.551753	-82.704362
980 BARWICK RD	ALTRO	KY	41339-9014	37.3705033	-83.3641133
980 BELHAVEN DR	RUSSELL	KY	41169-1608	38.50449	-82.7088467
980 BIG BRANCH RD	VIPER	KY	41774-8515	37.1764033	-83.0779067
980 BIG BRANCH RD TRLR	VIPER	KY	41774-8515	37.1768167	-83.07791
980 BROADWAY ST	PAINTSVILLE	KY	41240-1346	37.80919183	-82.79655616

980 CANOE RD	JACKSON	KY	41339-9121	37.47443	-83.48240167
980 COMBS BRANCH RD	CHAVIES	KY	41727-8935	37.3595017	-83.35712127
980 CRESTWOOD DR LOT 51	PRESTONSBURG	KY	41653-8040	37.6830467	-82.7601067
980 DIEDERICH BLVD	RUSSELL	KY	41169-1824	38.503795	-82.69183
980 GABRIEL BR	KIMPER	KY	41539-6029	37.50062	-82.3070517
980 GABRIEL BR	KIMPER	KY	41539-6029	37.5003983	-82.3075717
980 GABRIEL BR	KIMPER	KY	41539-6029	37.500395	-82.3075833
980 GRASSY BR	RACCOON	KY	41557-8403	37.51872967	-82.43454766
980 HARVEYTON RD	BONNYMAN	KY	41719-8809	37.304850833	-83.22820183
980 HURRICANE HOLW	GRAYSON	KY	41143-8410	38.2790668	-82.9450373
980 HURRICANE HOLW GARG	GRAYSON	KY	41143-8410	38.278388	-82.94697516
980 ISSAC PARK RD	LOUISA	KY	41230-5933	38.0811305	-82.64803316
980 LITTLE PERRY RD	MOREHEAD	KY	40351-9061	38.2540917	-83.3535283
980 MEADOW BRANCH RD	KRYPTON	KY	41754-8946	37.3037767	-83.31156
980 PRESS HOWARD FRK	JACKSON	KY	41339-8898	37.545038333	-83.23925667
980 PRESTONSBURG ST	WEST LIBERTY	KY	41472-1254	37.91902333	-83.244035
980 RIGHT FORK OF ISLAND CRK	PIKEVILLE	KY	41501-7115	37.45663	-82.57545
980 TUNNEL CUT LOOP	MOREHEAD	KY	40351-9019	38.2497985	-83.31852166
980 E MIDLAND TRL	GRAYSON	KY	41143-1716	38.341525	-82.9292467
980 W BRINEGAR RD	OLIVE HILL	KY	41164-8911	38.2233001	-83.2882462
9800 HI CARBON RD	ASHLAND	KY	41102-9334	38.4007667	-82.7302733
9801 RADIO PARK RD	CATLETTSBURG	KY	41129-8824	38.41194	-82.6034267
9801 REGINA BELCHER HWY	ELKHORN CITY	KY	41522-7712	37.3684933	-82.416145
9801 REGINA BELCHER HWY	REGINA	KY	41559-8949	37.36881533	-82.41824783
9801 YELLOW CREEK RD	LOUISA	KY	41230-5493	37.9408585	-82.4960576
9802 HIGHWAY 119	JENKINS	KY	41537-8989	37.1531883	-82.6654983
9802 KY ROUTE 979	GRETHEL	KY	41631	37.4412333	-82.65516
9803 BENT BRANCH RD	PIKEVILLE	KY	41501-4764	37.5717767	-82.4389
9804 VEST TALCUM RD TRLR	TALCUM	KY	41722-8886	37.3726683	-83.1160867
9805 GRANDVIEW LAKE RD	ASHLAND	KY	41102-7660	38.4145717	-82.7326633
9805 KY HIGHWAY 476	HAZARD	KY	41701-5533	37.340223166	-83.12431833
9807 STATE HIGHWAY 194	PIKEVILLE	KY	41501-5504	37.61751317	-82.54869116
9807 STATE HIGHWAY 194	PIKEVILLE	KY	41501-5504	37.61763	-82.5494117
9808 GRANDVIEW LAKE RD	ASHLAND	KY	41102-9080	38.4146067	-82.7321717
9809 KY HIGHWAY 476	DWARF	KY	41739	37.3403297	-83.1238372
981 29TH ST APT A	ASHLAND	KY	41101-3081	38.4637167	-82.6297117
981 29TH ST APT B	ASHLAND	KY	41101-3081	38.463523	-82.62992038
981 29TH ST APT C	ASHLAND	KY	41101-3081	38.463523	-82.62992038
981 BARK CAMP BRANCH RD	DELPHIA	KY	41735-9062	37.0180033	-83.0818467
981 BONE BR	HELPS	KY	41553-9331	37.51903033	-82.1335535
981 CANE FORK RD TRLR	HYDEN	KY	41749-8917	37.15255033	-83.46009866
981 COLDWATER RD TRLR	INEZ	KY	41224-8708	37.841725	-82.51396167
981 FLY BY HAZARD RD LOT 93	CHAVIES	KY	41727-9116	37.38236333	-83.248001
981 GREENBRIAR RD	LOUISA	KY	41230-7910	38.10054467	-82.65605083
981 LIZZIE FRK	PIKEVILLE	KY	41501-4009	37.31072	-82.5624283
981 LIZZIE FRK BARN	PIKEVILLE	KY	41501-4009	37.3100155	-82.56213966
981 LOWER POMPEY RD	SHELBIANA	KY	41562-8154	37.4279	-82.4293767
981 LOWER RIVER CANEY RD	LOST CREEK	KY	41348-9153	37.3974147	-83.3621057
981 MAYS BR	PRESTONSBURG	KY	41653-1822	37.6839383	-82.765745
981 PACIES BR	WHITESBURG	KY	41858-7076	37.08736195	-82.93999372
981 PACIES BR GARG	WHITESBURG	KY	41858-7076	37.08736195	-82.93999372
981 PRESTONSBURG ST	WEST LIBERTY	KY	41472-1227	37.91948	-83.24357333
981 RANCH RD	OLIVE HILL	KY	41164-6631	38.322025	-83.22212
981 ROCKHOUSE FRK	HATFIELD	KY	41514-8708	37.66140904	-82.39033037
981 STRATTON FRK	CANADA	KY	41519-8318	37.59600209	-82.33949515
981 WHITT BR TRLR	SALYERSVILLE	KY	41465-6930	37.81077833	-83.16983667
981 WILDER BRANCH RD TRLR	CONFLUENCE	KY	41749-7953	37.2649117	-83.39616
981 W SOOKEYS CRK	PIKEVILLE	KY	41501-3637	37.4021983	-82.5328867
981 W SOOKEYS CRK	PIKEVILLE	KY	41501-3637	37.402205	-82.5332567
9810 BENT BRANCH RD	PIKEVILLE	KY	41501-4764	37.571475	-82.4383117
9810 HIGHWAY 7	KITE	KY	41828-8976	37.32989	-82.8031267
9810 META HWY	PIKEVILLE	KY	41501-4797	37.5711133	-82.4387383
9811 HIGHWAY 1	WEBBVILLE	KY	41180-9031	38.1624267	-82.8263783
9812 HIGHWAY 119	JENKINS	KY	41537-8989	37.1534017	-82.664945
9812 HIGHWAY 15	ISOM	KY	41824-8979	37.186745	-82.9045233
9812 HIGHWAY 7	KITE	KY	41828-8976	37.3298633	-82.803135
9812 STATE ROUTE 5	ASHLAND	KY	41102-8557	38.41617183	-82.7581475

9814 ALLEY BR	CATLETTSBURG	KY	41129-8354	38.374665	-82.6153033
9817 PHELPS 632 RD GARG	PHELPS	KY	41553-8724	37.485569333	-82.19688833
981D 29TH ST	ASHLAND	KY	41101-3081	38.464525	-82.6296
982 BARK CAMP BRANCH RD TRLR	DELPHIA	KY	41735-9062	37.017993333	-83.081348
982 BIG BR	HALLIE	KY	41821-8907	37.0659683	-82.9756167
982 BONE BR	PHELPS	KY	41553-9331	37.519115	-82.1335883
982 BROADWAY ST	PAINTSVILLE	KY	41240-1346	37.8093735	-82.7961617
982 CALEB FRK	WEEKSBURY	KY	41667-9047	37.3174917	-82.6838633
982 COCKRELLS TRACE RD TRLR	HAZARD	KY	41701-7475	37.3083683	-83.1027783
982 DORTON JENKINS HWY	JENKINS	KY	41537-8280	37.266952	-82.575425
982 GRANNY FORK RD TRLR	SMILAX	KY	41764-8984	37.11344	-83.2297933
982 HULL SCHOOL RD	HAZARD	KY	41701-7244	37.31735	-83.2281267
982 LEFT FORK DRY FRK	ELKHORN CITY	KY	41522-7826	37.318185	-82.4256883
982 MAYS BR	PRESTONSBURG	KY	41653-7815	37.683835	-82.7658233
982 OHIO RIVER RD	GREENUP	KY	41144-6790	38.6259867	-82.8669417
982 SAWMILL HOLW	DEBORD	KY	41214-8980	37.76724167	-82.60498667
9825 HIGHWAY 582	KITE	KY	41828-8934	37.2870267	-82.8116817
9825 HIGHWAY 582 TRLR	KITE	KY	41828-8934	37.287035	-82.8108767
9826 KY HIGHWAY 476	HAZARD	KY	41701-5533	37.34101384	-83.12358584
9827 YELLOW CRK	LOUISA	KY	41230-5493	37.9406705	-82.49601316
983 BEE HIVE RD	SLEMP	KY	41763-8909	37.0696233	-83.1004117
983 BEE HIVE RD TRLR	SLEMP	KY	41763-8909	37.0693917	-83.1003617
983 BEE HIVE RD TRLR 2	SLEMP	KY	41763-8909	37.0697845	-83.10015016
983 BOWLING FORK RD	ELKHORN CITY	KY	41522-7505	37.29905	-82.490025
983 BUCK HOLW	SOUTH PORTSMOUTH	KY	41174-9031	38.71960833	-83.000611
983 COWPEN RD TRLR	PIKEVILLE	KY	41501-6015	37.5411623	-82.565767
983 FLEMING RD	FLEMING NEON	KY	41840	37.1960183	-82.6987383
983 KEN MILLER FARM RD	HAZARD	KY	41701-5570	37.19697746	-83.23261674
983 KY HIGHWAY 699	CORNETTSVILLE	KY	41731-8754	37.11648033	-83.091904
983 LAURA MAE DR	ASHLAND	KY	41102-8022	38.46575133	-82.68804683
983 MADISON AVE	WURTLAND	KY	41144-1514	38.54735	-82.7705767
983 MCKAY RD	GREENUP	KY	41144-6592	38.610025	-82.8940617
983 MOUNTAIN BREEZE RD	JENKINS	KY	41537-8611	37.1969033	-82.6086967
983 SPRUCE PINE RD TRLR	GARNER	KY	41817-9009	37.3521317	-82.911185
983 SQUARE LICK RD	OLIVE HILL	KY	41164-8003	38.27918333	-83.131135
983 SUNSHINE LN	KIMPER	KY	41539-6453	37.5165317	-82.376365
983 WOLF CREEK RD	ROUSSEAU	KY	41366-9517	37.611106666	-83.20721667
9830 US HIGHWAY 23 HSE 2	PIKEVILLE	KY	41501-9804	37.33844833	-82.55656316
9831 STATE HIGHWAY 194	KIMPER	KY	41539-6100	37.497355	-82.3500317
9832 HIGHWAY 15	ISOM	KY	41824-8979	37.18855	-82.8954783
9832 LOTTS CREEK RD	HAZARD	KY	41701-9064	37.26697567	-83.052872
9833 ALLEY BR	CATLETTSBURG	KY	41129-8354	38.3751217	-82.6156517
9834 GRANDVIEW LAKE RD	ASHLAND	KY	41102-9080	38.41315	-82.7312967
9834 GRANDVIEW LAKE RD	ASHLAND	KY	41102-9080	38.4129467	-82.7311217
9835 DRYHILL RD	HYDEN	KY	41749-9059	37.2555617	-83.3826483
9836 HIGHWAY 550	MOUSIE	KY	41839-8804	37.4180067	-82.8778583
9836 STATE HIGHWAY 773	DENTON	KY	41132-8904	38.24724459	-82.82403574
9837 DRYHILL RD	HYDEN	KY	41749-9059	37.2552983	-83.3817283
9837 LOTTS CREEK RD	HAZARD	KY	41701-9064	37.2668867	-83.0531117
9837 LOTTS CREEK RD TRLR	HAZARD	KY	41701-9064	37.2668833	-83.0532
9837 MARROWBONE CREEK RD	ELKHORN CITY	KY	41559	37.3686017	-82.418065
9838 GRANDVIEW LAKE RD TRLR	ASHLAND	KY	41102-9080	38.41220284	-82.73167465
9838 MEATHOUSE RD	PILGRIM	KY	41250-8943	37.70011294	-82.50985895
984 ABBOTT MTN	PRESTONSBURG	KY	41653-9193	37.69847	-82.7906917
984 ACUP RD TRLR	HAPPY	KY	41746-9011	37.22329167	-83.10258583
984 BOOKER FRK	PIKEVILLE	KY	41501-3923	37.32273387	-82.56859615
984 BROADWAY ST	PAINTSVILLE	KY	41240-1346	37.809325	-82.7958633
984 DAWAHARE DR	HAZARD	KY	41701-8936	37.27772468	-83.23482565
984 DIX FRK	SIDNEY	KY	41564-8803	37.6009683	-82.3447867
984 FOXCROFT LN	PIKEVILLE	KY	41501-1858	37.4552502	-82.5101242
984 FOXCROFT LN	PIKEVILLE	KY	41501-1858	37.45373283	-82.5111955
984 LEFT FORK LITTLE PNT CRK	EAST POINT	KY	41216	37.7078083	-82.821275
984 LIZZIE FRK	PIKEVILLE	KY	41501-4009	37.310330666	-82.5618025
984 MEATHOUSE RD	KIMPER	KY	41539-6402	37.530342	-82.352217
984 MONTGOMERY CREEK RD	EMMALENA	KY	41740-8935	37.3494883	-83.0454583
984 PERT CREEK RD	WHITESBURG	KY	41858-8552	37.1093	-82.7884683
984 POSSUM TROT RD	LEBURN	KY	41831-8930	37.36259203	-82.95344157

984 RUNYON BRANCH RD	PINSONFORK	KY	41555-7409	37.54114	-82.2782717
984 SKULL FRK	WEEKSBURY	KY	41667-9010	37.29525402	-82.72263702
984 SKULL FRK GARG	WEEKSBURY	KY	41667-9010	37.296193	-82.72298083
984 TOMS CRK	IVEL	KY	41642-9049	37.5849183	-82.6471167
984 TURKEY CRK	HALLIE	KY	41821-9069	37.0896383	-83.0160417
984 YONTS FRK TRLR	JACKHORN	KY	41825-8900	37.2273733	-82.6991717
9840 HIGHWAY 7 UNIT DWTRL	KITE	KY	41828-8976	37.3306183	-82.8028917
9841 HIGHWAY 7	WHITESBURG	KY	41858-8143	37.2317565	-82.79425433
9841 STATE HIGHWAY 773	DENTON	KY	41132-8904	38.24761367	-82.82417766
9843 HIGHWAY 550	MOUSIE	KY	41839-8804	37.4182433	-82.8781933
9844 HIGHWAY 421	MOZELLE	KY	40858-6015	37.0319917	-83.3943867
9844 VEST TALCUM RD	TALCUM	KY	41722	37.373094333	-83.11617633
9845 N HIGHWAY 3 TRLR	LOUISA	KY	41230-7344	38.1852667	-82.71602
9846 HIGHWAY 421	MOZELLE	KY	40858-6015	37.0321083	-83.394515
9847 N HIGHWAY 3 TRLR	LOUISA	KY	41230-7344	38.1855717	-82.71767
9848 GRANDVIEW LAKE RD	ASHLAND	KY	41102-9080	38.41192	-82.7309517
9848 REGINA BELCHER HWY	REGINA	KY	41559-8949	37.3686765	-82.41779866
985 29TH ST APT 1	ASHLAND	KY	41101-3073	38.463875	-82.6298133
985 29TH ST APT 2	ASHLAND	KY	41101-3073	38.4638683	-82.6298117
985 29TH ST APT 3	ASHLAND	KY	41101-3073	38.46390583	-82.6298775
985 29TH ST APT 4	ASHLAND	KY	41101-3073	38.4637183	-82.6303533
985 29TH ST APT 5	ASHLAND	KY	41101-3073	38.4637217	-82.6303417
985 29TH ST APT 6	ASHLAND	KY	41101-3073	38.46387	-82.6298117
985 29TH ST APT 7	ASHLAND	KY	41101-3073	38.4637217	-82.63034
985 CABIN FRK	JENKINS	KY	41537-8175	37.2958116	-82.5663341
985 CAMP CREEK RD TRLR	STOPOVER	KY	41568-9014	37.4747365	-82.080188
985 CANOE RUN	GRAYSON	KY	41143-7006	38.31042585	-82.90139511
985 ELK FORK RD	HAZARD	KY	41701-7747	37.267288	-83.12314783
985 GOLLIHUE RD	GRAYSON	KY	41143-7729	38.22808	-82.8979265
985 GRASSY BRANCH RD	ESSIE	KY	40827-7016	37.0691117	-83.4387383
985 HARDBURLY RD	BULAN	KY	41722-8909	37.3001967	-83.1535017
985 HARLESS CRK	REGINA	KY	41559-8906	37.3748917	-82.3977717
985 HAROLDS BRANCH RD	PIKEVILLE	KY	41501-9352	37.4693574	-82.4929942
985 KENMONT RD	JEFF	KY	41751	37.2193417	-83.1361233
985 KY HIGHWAY 611	PIKEVILLE	KY	41501-4125	37.3181767	-82.5322917
985 LICK CREEK RD	LICK CREEK	KY	41540-8117	37.3852	-82.299505
985 LICK FRK TRLR	JENKINS	KY	41537-8321	37.2574583	-82.6031883
985 LONG BRANCH RD	CUTSHIN	KY	41776	37.0996785	-83.21992066
985 MARSHALLS BR	JENKINS	KY	41537	37.2106217	-82.5915133
985 MARSHALLS BR	JENKINS	KY	41537-7960	37.2105383	-82.5913183
985 PRESTONSBURG ST	WEST LIBERTY	KY	41472-1227	37.91932333	-83.24294167
985 PUNCHEON CAMP RD	CORNETTSVILLE	KY	41731-8636	37.094735	-83.1214133
985 SERGENT RD	WHITESBURG	KY	41858-7841	37.1517617	-82.7755117
985 SIXTEENMILE CREEK RD	HAZARD	KY	41701-7509	37.321255	-83.2074283
985 N US HIGHWAY 23	PAINTSVILLE	KY	41240-8696	37.845488	-82.827631
985 N US HIGHWAY 23	PAINTSVILLE	KY	41240-8696	37.84391383	-82.8284235
985 N US HIGHWAY 23	PAINTSVILLE	KY	41240-8696	37.84536133	-82.82783316
985 N US HIGHWAY 23 LOT 1	PAINTSVILLE	KY	41240-8696	37.84515383	-82.8281
985 N US HIGHWAY 23 UNIT 1	PAINTSVILLE	KY	41240-8696	37.8447367	-82.8281283
985 N US HIGHWAY 23 UNIT 2	PAINTSVILLE	KY	41240-8696	37.84473	-82.8281917
985 W KY HIGHWAY 80	COMBS	KY	41729	37.2663417	-83.22055
985 W KY HIGHWAY 80	COMBS	KY	41729	37.26696	-83.2201933
985 W KY HIGHWAY 80	COMBS	KY	41729	37.267266	-83.21965883
9850 HIGHWAY 550	MOUSIE	KY	41839-8804	37.418345	-82.877765
9851 CRANSTON RD	MOREHEAD	KY	40351-6848	38.317695	-83.393945
9851 PHELPS 632 RD	PHELPS	KY	41553-8724	37.4854667	-82.1962033
9851 S STATE HIGHWAY 1	WEBBVILLE	KY	41180-9801	38.160175	-82.8260433
9851 S STATE HIGHWAY 1 UNIT BARN	WEBBVILLE	KY	41180	38.1614043	-82.8259635
9852 HIGHWAY 7	BLACKKEY	KY	41804-8867	37.129068333	-83.007127
9853 KY ROUTE 825	SWAMP BRANCH	KY	41240-8763	37.75344167	-82.92651266
9854 KY ROUTE 122	MC DOWELL	KY	41647-6026	37.4564083	-82.7460217
9854 LOTTS CREEK RD	HAZARD	KY	41701-9064	37.2666087	-83.0549856
9856 HIGHWAY 550	MOUSIE	KY	41839-8804	37.41841	-82.877865
9858 HIGHWAY 30	NOCTOR	KY	41339-7932	37.57656667	-83.272275
986 BROADWAY ST	PAINTSVILLE	KY	41240-1346	37.8093217	-82.79586
986 CANOE RD	JACKSON	KY	41339-9121	37.474315666	-83.4822385
986 FISHTRAP RD	SHELBIANA	KY	41562-8001	37.4151283	-82.426045

986	FLANNERY CEMETERY RD	OLIVE HILL	KY	41164-6733	38.281317	-83.20070033
986	FLAT HOLW	SOUTH PORTSMOUTH	KY	41174-9055	38.7158533	-82.9887633
986	HALL MOUNTAIN RD	VIPER	KY	41774-8297	37.1630467	-83.1105817
986	HIGHWAY 317	NEON	KY	41840-9089	37.19302783	-82.7130825
986	HIGHWAY 581	ULYSSES	KY	41264-9039	37.97578	-82.65321667
986	JOHNSON LN	SOUTH SHORE	KY	41175-7893	38.7289533	-82.911385
986	KY ROUTE 3379	GRETHEL	KY	41631-9094	37.4841817	-82.6421583
986	LITTLE LICK FRK	EAST POINT	KY	41216-9054	37.7634567	-82.8322233
986	LOTTS CREEK RD	HAZARD	KY	41701-7609	37.2884717	-83.1702933
986	MUDLICK RD	YEADDISS	KY	41777-8630	37.0906733	-83.2191583
986	PLEASANT VLY TRLR	WURLAND	KY	41144-7582	38.4876117	-82.78021
986	THREE MILE RD	JENKINS	KY	41537-8023	37.25958467	-82.54962233
986	UPPER BLACKBERRY RD	RANSOM	KY	41558-8718	37.539967	-82.2214465
986	S HIGHLAND AVE	PRESTONSBURG	KY	41653-7886	37.666915	-82.7632783
986	S MAYO TRL	PIKEVILLE	KY	41501-1534	37.443525	-82.50533327
9860	STATE HIGHWAY 194	KIMPER	KY	41539-6100	37.49665583	-82.34921533
9863	HIGHWAY 421	MOZELLE	KY	40858-6015	37.032605	-83.39584
9865	N HIGHWAY 201	WEBBVILLE	KY	41180-8808	38.1440542	-82.8558278
9868	HIGHWAY 119	JENKINS	KY	41537-8989	37.15369	-82.663205
9868	HIGHWAY 160	WHITESBURG	KY	41858-8743	37.075475	-82.9244483
987	DAMRON MAYO RD TRLR	GRAYSON	KY	41143-7930	38.35001	-82.8920967
987	GARVIN RDG	OLIVE HILL	KY	41164-8935	38.30092833	-83.21359667
987	KEATHLEY BR	HAROLD	KY	41635-8870	37.447385	-82.6114767
987	MADISON AVE	WURLAND	KY	41144-1514	38.5472667	-82.7703017
987	MARE CRK	STANVILLE	KY	41659-9004	37.569775	-82.6229767
987	MIKES BR	PIKEVILLE	KY	41501-6436	37.56062	-82.48528
987	NARROWS BR	HARDY	KY	41531-8805	37.6046117	-82.2464983
987	POND CRK	DRAFFIN	KY	41522-8309	37.331210333	-82.40067533
987	RATLIFF CREEK RD	PIKEVILLE	KY	41501-2148	37.49994	-82.5140151
987	SQUARE LICK RD	OLIVE HILL	KY	41164-8003	38.27885117	-83.12954616
987	S POCAHANTAS ST	LOUISA	KY	41230-5631	38.1075583	-82.6022683
9872	ELKHORN CRK	ASHCAMP	KY	41512-8546	37.2561933	-82.478365
9872	HIGHWAY 1	WEBBVILLE	KY	41180-9031	38.16461867	-82.82832133
9875	CRANSTON RD	MOREHEAD	KY	40351-6848	38.31812315	-83.39326516
9875	HIGHWAY 30 TRLR	JACKSON	KY	41339-7932	37.57709167	-83.27219167
9875	HIGHWAY 550	MOUSIE	KY	41839-8804	37.4187867	-82.8781183
9875	HIGHWAY 550	MOUSIE	KY	41839-8804	37.4187967	-82.8781067
9877	HIGHWAY 460	SALYERSVILLE	KY	41465-6671	37.81815833	-83.15894333
9878	HIGHWAY 550	MOUSIE	KY	41839-8804	37.41868	-82.877905
9879	ASHCAMP RD HSE 2	ASHCAMP	KY	41512	37.28019	-82.4554733
9879	KY ROUTE 122	MC DOWELL	KY	41647-6026	37.4563	-82.74701
988	BRIAR FORK CIRCLE RD	BUSY	KY	41723-8507	37.2526187	-83.2808784
988	BUCK HOLW TRLR	SOUTH PORTSMOUTH	KY	41174-9031	38.71003	-82.9962383
988	CHLOE RD	PIKEVILLE	KY	41501-1593	37.469735	-82.480515
988	ELISHA FRK	PIKEVILLE	KY	41501-7036	37.4797713	-82.5762665
988	HIGHWAY 828	LOUISA	KY	41230-8962	38.1502833	-82.7549467
988	JOE LITTLE FORK RD	JACKSON	KY	41339-8481	37.45961	-83.44240167
988	KY ROUTE 1086	WAYLAND	KY	41666-6833	37.4439117	-82.789995
988	LAKESIDE DR	JACKSON	KY	41339-7488	37.57034833	-83.37915833
988	MARROWBONE CREEK RD	ELKHORN CITY	KY	41522-8540	37.3573717	-82.4205483
988	ROCKHOUSE CRK	ELKHORN CITY	KY	41522-7928	37.33273479	-82.46731537
988	ROCKY RD	PIKEVILLE	KY	41501-8014	37.412937	-82.4260005
988	SYCAMORE RD	GULNARE	KY	41501-5308	37.6300583	-82.532025
988	TAYLOR FRK	TURKEY CREEK	KY	41514-7826	37.66538	-82.32144
988	TOMS CRK	IVEL	KY	41642-9049	37.5850067	-82.64288
988	TOMS CRK	IVEL	KY	41642-9049	37.5846933	-82.6428533
988	TYPO RD APT A	BONNYMAN	KY	41719-8723	37.280308	-83.24123383
988	TYPO RD TRLR	BONNYMAN	KY	41719-8723	37.2802217	-83.2412517
9881	KY ROUTE 825	SWAMP BRANCH	KY	41240-8763	37.75396	-82.926285
9881	KY ROUTE 825 GARG	SWAMP BRANCH	KY	41240-8763	37.75396283	-82.92609966
9885	PHELPS 632 RD	PHELPS	KY	41553-8724	37.4855583	-82.195705
9886	HIGHWAY 931	WHITESBURG	KY	41858-8655	37.0437067	-82.9060233
9888	HIGHWAY 460	WEST LIBERTY	KY	41472-7544	37.837655	-83.19105333
9888	HIGHWAY 550	MOUSIE	KY	41839-8804	37.418645	-82.8774467
9888	HIGHWAY 550	MOUSIE	KY	41839-8804	37.4187217	-82.877435
9889	LEFT FORK DURBIN RD	CATLETTSBURG	KY	41129-8732	38.275095	-82.621315
9889	REGINA BELCHER HWY TRLR	REGINA	KY	41559-8949	37.3687567	-82.4169933

989 BEEFHIDE CRK	JENKINS	KY	41537-8337	37.2783933	-82.6071417
989 BEEFHIDE CRK	JENKINS	KY	41537-8337	37.278565	-82.6067717
989 FOREST HILLS RD	FOREST HILLS	KY	41527-8326	37.641535	-82.2820783
989 FRALEY BR	GRAYSON	KY	41143-7726	38.27063	-82.9327033
989 FRALEY BR TRLR	GRAYSON	KY	41143-7726	38.2708283	-82.9326083
989 HURRICANE BRANCH RD	BUSY	KY	41723-8534	37.2431534	-83.2937598
989 KY ROUTE 777	LANGLEY	KY	41645-6567	37.527965	-82.801255
989 LITTLE ROBINSON CRK	VIRGIE	KY	41572-8325	37.3684755	-82.600104
989 LOWER POMPEY RD	SHELBIANA	KY	41562-8154	37.4279017	-82.4294067
989 MARE CRK	STANVILLE	KY	41659-9004	37.5699325	-82.62269266
989 MARROWBONE CREEK RD	ELKHORN CITY	KY	41522-8540	37.357544	-82.42140833
989 MINK LN	LOUISA	KY	41230-6364	38.1613817	-82.6785567
989 STEPHENS BRANCH RD	MARTIN	KY	41649-7845	37.55503317	-82.78680883
989 STEPHENS BRANCH RD	MARTIN	KY	41649-7845	37.55478017	-82.78612666
989 TURKEY PEN RD	VIRGIE	KY	41572-8214	37.32524	-82.6410033
989 TURKEY PEN RD	VIRGIE	KY	41572-8214	37.32531	-82.64063
989 UPPER BLACKBERRY RD	RANSOM	KY	41558-8718	37.5395735	-82.22096366
989 WILLIAMS AVE LOT 3	RACELAND	KY	41169-1169	38.5357617	-82.7336217
989 WILSON CRK	LANGLEY	KY	41645-6534	37.53562667	-82.8156755
9890 ROBINSON CREEK RD	VIRGIE	KY	41572-8355	37.3593717	-82.5845267
9891 KY HIGHWAY 476	HAZARD	KY	41701-5533	37.340689666	-83.1234765
9892 HIGHWAY 805	JENKINS	KY	41537-8186	37.174975	-82.628685
99 15TH ST	ASHLAND	KY	41101-7667	38.481048	-82.63939566
99 3RD ST	LOUISA	KY	41230-8154	38.10457598	-82.60458896
99 5TH ST	WHITESBURG	KY	41858-7757	37.1151883	-82.8199983
99 ALLBURN ST	MC CARR	KY	41544-8401	37.60977294	-82.17012824
99 ASHWOOD CT	MC CARR	KY	41544-8474	37.620475	-82.1686617
99 AUTUMN SKY DR HSE	LEBURN	KY	41831-9601	37.3356667	-82.928505
99 AYSCUE HOLW TRLR	TOMAHAWK	KY	41262-9003	37.82495667	-82.59746
99 BASEBALL DR	SALYERSVILLE	KY	41465-7369	37.7188817	-83.0119317
99 BAYS RD	GRAYSON	KY	41143-7592	38.36889717	-82.87966
99 BEECH CRK	JAMBOREE	KY	41553-9012	37.4835383	-82.1355967
99 BELLOWS RD	SALYERSVILLE	KY	41465-8703	37.7095867	-83.0056117
99 BIG BLUE LN	FLATWOODS	KY	41139-9101	38.4858367	-82.7304333
99 BIG ELK RD	BEAUTY	KY	41203-9018	37.8407167	-82.4389433
99 BIG FORK RD	ALTRO	KY	41339	37.3679767	-83.4007467
99 BILL LEWIS HOLW	KONA	KY	41858-7867	37.1542317	-82.7295333
99 BIRCH FORK RD	ROARK	KY	40979	37.0120233	-83.4970233
99 BLAIR BR TRLR	JEREMIAH	KY	41826-9018	37.1723867	-82.917905
99 BOGAR RD GARG GARAGE	SIDNEY	KY	41564	37.616069	-82.34744133
99 BOYD ST	PIKEVILLE	KY	41501-2818	37.5380033	-82.5908683
99 BRADLEY BR	WAYLAND	KY	41666-6700	37.4196883	-82.808895
99 BROWNING DR TRLR	HALLIE	KY	41821-9018	37.06557334	-82.99066283
99 BRUCE ST	SOUTH SHORE	KY	41175-7853	38.73006517	-82.921606
99 BUCHANON ST	AUXIER	KY	41602-9206	37.735223166	-82.7556465
99 BUENA VISTA DR	MARTIN	KY	41649-7991	37.5603433	-82.7605717
99 CANEY FRK	TURKEY CREEK	KY	41514-7815	37.66645236	-82.31600733
99 CARDINAL LN	OLIVE HILL	KY	41164-8916	38.26677167	-83.215645
99 CARNATION RD	VAN LEAR	KY	41265-8419	37.77224183	-82.74528666
99 CAVALIER LN	DANA	KY	41615-7000	37.5457795	-82.69205216
99 CENTENNIAL RD	MOREHEAD	KY	40351-9506	38.29510867	-83.39216866
99 CHAMPION HILL DR	HAZARD	KY	41701-8917	37.23282016	-83.25791097
99 CHINABERRY LN TRLR	YEADDISS	KY	41777-8947	37.0446333	-83.2646517
99 CHURCH RD UNIT FARMERS	HAROLD	KY	41635-9016	37.5291433	-82.623255
99 CINNAMON LN	ASHER	KY	40858	37.04538067	-83.40574966
99 CLIFFORD LOOP	SOUTH SHORE	KY	41175-7756	38.7404017	-82.8918867
99 COAL RUN HL	PIKEVILLE	KY	41501-5616	37.5048367	-82.5494517
99 COBRA LN	WHITESBURG	KY	41858-7902	37.1285517	-82.8342433
99 COBURN ST	ASHLAND	KY	41102-8789	38.4618267	-82.74342
99 COLLEGE ST	SALYERSVILLE	KY	41465-9108	37.7416167	-83.0693267
99 COLLIER RD	DEBORD	KY	41214-9028	37.798655	-82.57713333
99 COLLINS CT	RACCOON	KY	41557-8243	37.5268567	-82.4603217
99 COMPTON BTM TRLR	GOODY	KY	41514-7502	37.6512617	-82.266415
99 CONCRETE DR	BLACKKEY	KY	41804-9052	37.133075	-82.9980367
99 CORKWOOD LN	MAYKING	KY	41837-8926	37.1322483	-82.76368
99 COUNTRY HAVEN RD	HAZARD	KY	41701-7887	37.2871233	-83.1037517
99 COUNTRY HAVEN RD GARG	HAZARD	KY	41701-7887	37.2868933	-83.10388

99 CULLER HOLW	AFLEX	KY	41514-7611	37.6575217	-82.246685
99 CURT TACKETT RD	VIRGIE	KY	41572-8382	37.3374483	-82.638555
99 DUDLEY DR	PIKEVILLE	KY	41501-3113	37.5386917	-82.60556
99 DUMONT RDG	JACKSON	KY	41339-8005	37.527445	-83.35064167
99 EASTERLING BR APT	GRAYSON	KY	41143-8788	38.3172033	-82.88896
99 EASY ST	EMMALENA	KY	41740-1205	37.374626	-83.06970583
99 ELAM ST	SALYERSVILLE	KY	41465-9236	37.7409533	-83.0696233
99 ELKHORN DR	LANGLEY	KY	41645-6509	37.53993	-82.7761667
99 ELLIOTT HILLS LN	VIPER	KY	41774-8504	37.1779217	-83.09837
99 ELROD LN TRLR	BONNYMAN	KY	41719-8750	37.2860517	-83.2383867
99 ELWOOD RD	VIRGIE	KY	41572-7502	37.322355	-82.578935
99 FAIRVIEW DR	LOUISA	KY	41230-6058	38.06206167	-82.63425333
99 FALLS BR	TURKEY CREEK	KY	41514-9205	37.6876955	-82.30194316
99 FERGUSON LN	ASHLAND	KY	41102-7919	38.4844183	-82.7260683
99 FERRELL RD	MARTIN	KY	41649-7851	37.5637267	-82.80284
99 FISH POND RD	JACKSON	KY	41339	37.484176666	-83.3396245
99 FLAT GAP RD	BONNYMAN	KY	41719-9026	37.2903433	-83.2596383
99 FOREST CT	HI HAT	KY	41636-9100	37.38691	-82.7181983
99 FORESTRY RIDGE RD	MOREHEAD	KY	40351-7500	38.27252833	-83.37956333
99 FULLERS RIDGE RD	LOUISA	KY	41230-6207	38.1306617	-82.6551
99 GIBSON LN APT 373	PIKEVILLE	KY	41501-6865	37.4020567	-82.519485
99 GIBSON LN APT 373	PIKEVILLE	KY	41501-6865	37.4019817	-82.519365
99 GLIDER AVE	HAZARD	KY	41701-5475	37.286555	-83.2061
99 GODSEY TER LOT 4	HAPPY	KY	41746-8301	37.20713333	-83.089811
99 GORDY DR	MAYKING	KY	41837-9046	37.13230183	-82.76102633
99 GREENMEADOW DR	WURLTAND	KY	41144-7676	38.4913445	-82.77280533
99 HADS CT	HAZARD	KY	41701-5419	37.2273767	-83.1689817
99 HAMMOND AVE	SOUTH SHORE	KY	41175-9094	38.7197433	-82.961945
99 HAPPY HOLW	VAN LEAR	KY	41265-8617	37.777365	-82.7651
99 HAPPY HOLW GARG	VAN LEAR	KY	41265-8617	37.77752867	-82.76478216
99 HIGHWAY 15	JACKSON	KY	41339-9631	37.557163	-83.38329933
99 HILLSIDE DR	PRESTONSBURG	KY	41653-1490	37.6666183	-82.7391133
99 HILTON BR	GRAYSON	KY	41143-8056	38.18613125	-82.9489421
99 HITCHCOCK LOOP	VAN LEAR	KY	41265-8900	37.7709967	-82.7332383
99 HONEY DR	WHITESBURG	KY	41858-8809	37.11611333	-82.87867566
99 HONEY FRK	BELCHER	KY	41513-8517	37.3494417	-82.35385
99 HONEY FRK	BELCHER	KY	41513	37.349292666	-82.35375083
99 HURT BRANCH RD	HAZARD	KY	41701-7868	37.2841117	-83.1689833
99 ISSAC PARK RD UNIT TEMP	LOUISA	KY	41230-5924	38.0774733	-82.6324782
99 JAMES HALL RD	MELVIN	KY	41650-8501	37.34088866	-82.66955983
99 JASMINE CT LOT 33	HAZARD	KY	41701-5477	37.29023	-83.2047267
99 JAY HINKLE DR	BEAUTY	KY	41203-9039	37.8423817	-82.4508767
99 JERRY BOTTOM RD TRLR	HUDDY	KY	41535-8918	37.5995583	-82.27511
99 JOHNSON LN	PHYLLIS	KY	41554-8501	37.440045	-82.3618417
99 JONES BR	OLIVE HILL	KY	41164-8960	38.23491167	-83.30044333
99 JONES LOOP	MELVIN	KY	41650-9017	37.3540533	-82.701805
99 KATELIN BR	GARRETT	KY	41630-6900	37.4890467	-82.8320367
99 KENNY ALLEN DR	ASHLAND	KY	41102-9385	38.4493033	-82.74702
99 KINDER BR	MOREHEAD	KY	40351-9572	38.37198333	-83.41565
99 KNOB FORK RD	PIKEVILLE	KY	41501-3560	37.5321433	-82.472355
99 KY ROUTE 2039 LOT 10	HAGERHILL	KY	41222-9067	37.8140183	-82.8467617
99 LAKE POINTE DR	JACKSON	KY	41339-9794	37.5623015	-83.383502
99 LAKEVIEW VILLAGE DR	JACKSON	KY	41339-6020	37.56311167	-83.38341333
99 LARA LN	LOUISA	KY	41230-8617	38.09250833	-82.59904833
99 LAUREL LICK BRANCH RD	HAZARD	KY	41701-7154	37.36296257	-83.13480586
99 LEE PRATER ST	SALYERSVILLE	KY	41465-7451	37.75968	-83.059765
99 LEES WAY	LOVELY	KY	41231-7806	37.8290417	-82.402565
99 LEFT FORK COW HOLLOW RD	DRIFT	KY	41619	37.48216	-82.76114
99 LOVES BR HSE	WHITESBURG	KY	41858-9606	37.22558867	-82.81601466
99 LOVES BR TRLR	WHITESBURG	KY	41858-9606	37.2254276	-82.8158844
99 LUCY BR	SHELBIANA	KY	41562-8247	37.406243666	-82.47013633
99 MAGNOLIA LN	STINNETT	KY	40868-6516	37.10736	-83.4036433
99 MARBLE DR TRLR	WHITESBURG	KY	41858-8838	37.0862717	-82.8357967
99 MAUDE RD	INEZ	KY	41224-9124	37.86863833	-82.52633333
99 MAY RD	MOREHEAD	KY	40351-9023	38.24793817	-83.34449
99 MCCARTY RD	ASHCAMP	KY	41512-8737	37.2483783	-82.4902167
99 MEADE HTS	PIKEVILLE	KY	41501-2129	37.5045817	-82.4977067

99 MOUNTAIN LN	EAST POINT	KY	41216-8722	37.7191017	-82.8381117
99 NATHAN PL	DEBORD	KY	41214-8940	37.79779733	-82.58263683
99 NEWBERRY LN	INEZ	KY	41224-8945	37.86560333	-82.541835
99 NICHOLS BRANCH RD	LOUISA	KY	41230-5791	37.965031	-82.741501
99 NUMBER ONE BTM	JENKINS	KY	41537-8678	37.1935583	-82.59596
99 NUMBER ONE HL	BURDINE	KY	41537-5601	37.18862067	-82.5978725
99 OAK HILLS CIR	OLIVE HILL	KY	41164-9174	38.27733167	-83.31600667
99 OLD COUNTRY LN	DELPHIA	KY	41735-8914	37.015615	-83.0753267
99 OLD SUNSHINE RD	SOUTH SHORE	KY	41175-9660	38.715785	-82.9589517
99 ORCHARD FRK TRLR	MELVIN	KY	41650-8905	37.35321083	-82.69185783
99 ORCHARD FRK TRLR B	MELVIN	KY	41650-8905	37.35264483	-82.69185866
99 OSBORNE ST	GREENUP	KY	41144-6616	38.63211	-82.8668967
99 OUSLEY DR	EASTERN	KY	41622-6912	37.515685	-82.8056167
99 PARK ST	DWALE	KY	41621-9042	37.632945	-82.72379483
99 PARSON DR	JACKSON	KY	41339-9615	37.56089167	-83.386455
99 PEACH TREE LN	MOUSIE	KY	41839-9702	37.4199417	-82.867175
99 PHILLIP LN	VIPER	KY	41774-8262	37.162521333	-83.10502133
99 PINE ST	BELFRY	KY	41514-7248	37.617206333	-82.27303766
99 POINT OF VIEW DR	PIKEVILLE	KY	41501-2216	37.4291983	-82.5013733
99 PONDEROSA DR	JEFF	KY	41751-9042	37.206305	-83.1358633
99 POPLAR FRK	BEAUTY	KY	41203-9052	37.845535	-82.4438267
99 POPLAR HOLW	REDFOX	KY	41847-8912	37.2130983	-82.9312283
99 POSSUM HOLW	VAN LEAR	KY	41265-8605	37.7724117	-82.7569017
99 QUAIL HOLW APT 105	INEZ	KY	41224-8005	37.87189667	-82.54413167
99 QUAIL HOLW APT 106	INEZ	KY	41224-8005	37.87179833	-82.54410667
99 QUAIL HOLW APT 107	INEZ	KY	41224-8005	37.87189333	-82.544095
99 QUAIL HOLW APT 108	INEZ	KY	41224-8005	37.871908333	-82.54404667
99 QUAIL HOLW APT 109	INEZ	KY	41224-8005	37.87185833	-82.54405
99 QUAIL HOLW APT 110	INEZ	KY	41224-8005	37.871915	-82.544035
99 QUAIL HOLW APT 111	INEZ	KY	41224-8005	37.87190333	-82.54409167
99 QUAIL HOLW APT 112	INEZ	KY	41224-8005	37.871880000	-82.54404833
99 QUAIL HOLW APT 113	INEZ	KY	41224-8005	37.87187667	-82.54406833
99 QUAIL HOLW APT 114	INEZ	KY	41224-8005	37.87188833	-82.544075
99 QUAIL HOLW APT 115	INEZ	KY	41224-8005	37.87188	-82.54403167
99 QUAIL HOLW APT 116	INEZ	KY	41224-8005	37.87182167	-82.544065
99 RAILROAD ST	AUXIER	KY	41602-9252	37.7379567	-82.7597967
99 RAINBOW LN	LOUISA	KY	41230-6718	38.10875583	-82.59006666
99 RAMEY FRK	EAST POINT	KY	41216-8814	37.7516017	-82.802165
99 RAMEY FRK UNIT TEMP	EAST POINT	KY	41216-8814	37.7518505	-82.8012451
99 RAYMOND SMITH DR	LEBURN	KY	41831-8898	37.41194243	-82.94993461
99 REYNOLDS HL	ALLEN	KY	41601-9523	37.6160167	-82.7192033
99 ROBERTS CEMETERY RD	STINNETT	KY	40868	37.10237	-83.401865
99 ROBERTS CEMETERY RD	STINNETT	KY	40868	37.1027467	-83.4011133
99 ROBINSON LN	PIKEVILLE	KY	41501-4000	37.3343583	-82.558155
99 ROCKHOUSE BRANCH RD	HAZARD	KY	41701-7400	37.3481683	-83.2180617
99 ROCKY HILL CIR TRLR	HAZARD	KY	41701-7736	37.27733533	-83.12766733
99 ROSE HILL DR	HINDMAN	KY	41822-9101	37.3134417	-83.0064867
99 ROSEWOOD LN	VIPER	KY	41774-8862	37.1449733	-83.1264983
99 ROYAL MELBOURNE LN	JENKINS	KY	41537-7512	37.170292	-82.650708
99 RUSH FORK LN	WITTENSVILLE	KY	41274-9064	37.8659585	-82.79703666
99 SHARPEY DR TRLR	HAZARD	KY	41701-5311	37.276068	-83.2086025
99 SMITH FRK	RANSOM	KY	41558-8708	37.5433783	-82.2227133
99 SNOWDEN BRANCH RD	JACKSON	KY	41339-7493	37.52955333	-83.357305
99 SPRUCEY BRANCH RD	LOUISA	KY	41230-5859	38.00885833	-82.56431167
99 STACY ST	WEST LIBERTY	KY	41472		
99 STEELE CRK	WAYLAND	KY	41666-6703	37.43939767	-82.78080433
99 STOLLINGS MT RD	HAZARD	KY	41701	37.26248833	-83.2721755
99 STONEY BROOKE DR	ASHLAND	KY	41101-2107	38.4991683	-82.6967917
99 STURGILL LN	OLIVE HILL	KY	41164-6649	38.29166833	-83.10131
99 TACKETT BR	VIRGIE	KY	41572-8457	37.373305	-82.64952
99 TAYLOR LOOP DR	PRESTONSBURG	KY	41653-7760	37.6523733	-82.7124467
99 TINCHER LN	JACKSON	KY	41339-8637	37.55890333	-83.35949167
99 TOM BIGGS RD	MC ROBERTS	KY	41835-9079	37.2110033	-82.6608433
99 TOWN BR TRLR	PRESTONSBURG	KY	41653-8503	37.6578217	-82.77358
99 UPPER GRASSY BRANCH RD	ESSIE	KY	40827-7023	37.075670833	-83.434076
99 UPPER JOHNS CRK	KIMPER	KY	41539-6115	37.497454	-82.348568
99 VATES BR	WHITESBURG	KY	41858-7842	37.1457683	-82.7702333



99 VATES BR	WHITESBURG	KY	41858-7842	37.14620073	-82.76988929
99 VIRGINIA LN	BETSY LAYNE	KY	41605-7039	37.554232	-82.622939
99 WALNUT ST	HYDEN	KY	41749-8711	37.1609067	-83.3744317
99 WEDDINGTON BRANCH RD	PIKEVILLE	KY	41501-3203	37.52361	-82.56881
99 WEST RD	RACCOON	KY	41557-8651	37.4947233	-82.4424017
99 WILL MAY BR	SALYERSVILLE	KY	41465-7453	37.756622	-83.05827533
99 WILLIAMS BR APT 4A	WITTENSVILLE	KY	41274-9037	37.86433	-82.8029583
99 WILLIAMS BR APT 4B	WITTENSVILLE	KY	41274-9037	37.864325	-82.8029567
99 WILLIAMS BR APT 4C	WITTENSVILLE	KY	41274-9037	37.8643283	-82.8029567
99 WILLIAMS BR APT 4D	WITTENSVILLE	KY	41274-9037	37.8643217	-82.8029583
99 WILLIAMS BR APT 4E	WITTENSVILLE	KY	41274-9037	37.8643183	-82.8029633
99 WILLIAMS BR APT 4F	WITTENSVILLE	KY	41274-9037	37.8643067	-82.802975
99 WILLIAMS BR APT 4G	WITTENSVILLE	KY	41274-9037	37.8643083	-82.802975
99 WILLIAMS BR APT 4H	WITTENSVILLE	KY	41274-9037	37.8643083	-82.802975
99 WINDBURN LN	GRAYSON	KY	41143-8827	38.35383	-82.958555
99 WOODLAND EST	PAINTSVILLE	KY	41240-8604	37.8022517	-82.76732
99 WREN LN	LOUISA	KY	41230-5742	38.1049683	-82.6189217
99 WREN RD TRLR	ERMINE	KY	41815-8935	37.15226	-82.80202
99 E CLAYTON LN	LOUISA	KY	41230-6047	38.09715	-82.61350333
99 E STAR HL	RUSH	KY	41168-8809	38.3522033	-82.8240317
99 N BLACKBURN BTM	PIKEVILLE	KY	41501-4875	37.55907783	-82.42073866
99 N CLAY AVE	WEST VAN LEAR	KY	41268-8025	37.7871917	-82.7816983
99 S BRIDGE ST	PIKEVILLE	KY	41501-2812	37.53735067	-82.59216583
99 S BUCKINGHAM AVE	WEST VAN LEAR	KY	41268-8013	37.78561	-82.7789267
99 S HERITAGE DR	JENKINS	KY	41537-8842	37.26492	-82.6129
99 W CRETCHER ST	GRAYSON	KY	41143-7817	38.3456617	-82.9121783
990 BELHAVEN DR	RUSSELL	KY	41169-1608	38.5046517	-82.708445
990 BIG ROCK RD	YEADISS	KY	41777-8930	37.0383405	-83.21635083
990 BUCK HOLW TRLR	SOUTH PORTSMOUTH	KY	41174-9031	38.710925	-82.996865
990 CAMP FRK	WHITESBURG	KY	41858-8235	37.2418767	-82.8609717
990 CENTRAL AVE	SOUTH WILLIAMSON	KY	41503-4161	37.667735	-82.2920483
990 DAVELLA RD	DEBORD	KY	41214-9059	37.79452333	-82.588185
990 DORTON CRK	JENKINS	KY	41537-8209	37.2759883	-82.5509633
990 FERN DR	LOUISA	KY	41230-5577	38.100705	-82.6006367
990 FISHTRAP RD	SHELBIANA	KY	41562-8001	37.41519	-82.4259617
990 GARVIN RDG	OLIVE HILL	KY	41164-8935	38.302615	-83.21348167
990 HALES BRANCH RD	REDFOX	KY	41847-9038	37.20072733	-82.94936
990 HALES BRANCH RD GARG	REDFOX	KY	41847-9038	37.20088734	-82.94928501
990 HIGHWAY 113	KONA	KY	41858-9237	37.1587983	-82.7461417
990 HIGHWAY 3408	BLACKKEY	KY	41804-9038	37.15182	-82.9842733
990 IVY CREEK RD	ASHLAND	KY	41101-4509	38.488355	-82.6840367
990 LIMESTONE DR	WHITESBURG	KY	41858-7066	37.08289657	-82.80975798
990 LITTLE GRAPEVINE CRK RD	HAZARD	KY	41701	37.3335685	-83.2517564
990 LITTLE LICK FRK	EAST POINT	KY	41216-9054	37.7627983	-82.83206
990 LITTLE PERRY RD	MOREHEAD	KY	40351-9061	38.25321	-83.35354
990 MINK LN	LOUISA	KY	41230-6364	38.16479	-82.6743983
990 OHIO RIVER RD	GREENUP	KY	41144-6790	38.6260283	-82.86693
990 OLD MILL RIDGE HL	BONNYMAN	KY	41719-8850	37.30393667	-83.23887833
990 PARKWAY DR	SALYERSVILLE	KY	41465-9251	37.74533	-83.0539517
990 RED CREEK RD	PIKEVILLE	KY	41501-6726	37.4406665	-82.46746133
990 STANLEY FRK	VARNEY	KY	41571-8900	37.60485	-82.430957
990 E MAPLE ST	SALYERSVILLE	KY	41465-9473	37.7556583	-83.0583567
990 E THOMPSON CEMETARY RD	MOREHEAD	KY	40351-0349	38.31204833	-83.35154667
9900 CRANSTON RD	MOREHEAD	KY	40351-9520	38.31899833	-83.39253667
9901 STATE HIGHWAY 194	PIKEVILLE	KY	41501-5554	37.6199917	-82.5521267
9901 STATE HIGHWAY 194	PIKEVILLE	KY	41501-5554	37.6170167	-82.5528867
9902 HIGHWAY 550	MOUSIE	KY	41839-8805	37.4186683	-82.8771517
9903 HIGHWAY 1110	JACKSON	KY	41339	37.406382333	-83.38382083
9903 HIGHWAY 1110	JACKSON	KY	41339	37.4064442	-83.3836245
9904 HIGHWAY 805 TRLR	JENKINS	KY	41537-8187	37.1752409	-82.6284124
9905 KY HIGHWAY 451	BUSY	KY	41723-8925	37.28272067	-83.323631
9905 KY HIGHWAY 451	BUSY	KY	41723-8925	37.28162015	-83.32382127
9905 KY HIGHWAY 451 GARG	BUSY	KY	41723	37.282271333	-83.32362866
9905 MEADE SPRINGER RD	ASHLAND	KY	41102-8959	38.403155	-82.7298433
9905 RADIO PARK RD	CATLETTSBURG	KY	41129-8824	38.4090314	-82.6061098
9905 RADIO PARK RD	CATLETTSBURG	KY	41129-8824	38.4092218	-82.6065506
9907 ALLEY BR	CATLETTSBURG	KY	41129-8355	38.3755683	-82.6172867

9907 REGINA BELCHER HWY	ELKHORN CITY	KY	41559-8950	37.3685917	-82.4166517
9907 REGINA BELCHER HWY	REGINA	KY	41559-8950	37.3687367	-82.4166067
9908 LEFT FORK DURBIN RD	CATLETTSBURG	KY	41129-8732	38.276425	-82.621735
9908 N HIGHWAY 3 TRLR	LOUISA	KY	41230-7345	38.18648	-82.7170633
9908 N HIGHWAY 3 TRLR 2	LOUISA	KY	41230-7345	38.18658467	-82.716955
991 BEAVER CREEK RD	ELKHORN CITY	KY	41522-8721	37.3198417	-82.3446167
991 FOREST HILLS RD APT	FOREST HILLS	KY	41527-8326	37.641535	-82.2820783
991 FRASURE CRK	MC DOWELL	KY	41647-9009	37.4373217	-82.72411
991 HARLESS CRK	REGINA	KY	41559-8906	37.375605	-82.3973617
991 HIGHWAY 2035 TRLR	WHITESBURG	KY	41858-9023	37.09721852	-82.82713711
991 HURRICANE RIGHT FRK	STOPOVER	KY	41568-8946	37.5016533	-82.1046333
991 JACKS BRANCH RD	HAZARD	KY	41701-6371	37.1875805	-83.21678083
991 JOES BR	JENKINS	KY	41537-8799	37.1956517	-82.6197383
991 KENDRICK FRK	PIKEVILLE	KY	41501-6614	37.455323	-82.44669833
991 LAKESIDE DR	JACKSON	KY	41339-7488	37.57079667	-83.379855
991 LITTLE MUD LICK RD	STAFFORDSVILLE	KY	41256-8801	37.8410733	-82.8498667
991 OLD HOUSE BRANCH RD	TOPMOST	KY	41862-9012	37.3725867	-82.7680767
991 PETERS BRANCH RD	YEADDISS	KY	41777-8843	37.069885	-83.287865
991 PLUM GROVE RD	GREENUP	KY	41144-8092	38.536395	-82.8286467
991 SILOAM LN	SOUTH SHORE	KY	41175-7978	38.7457333	-82.8923467
991 STATE HIGHWAY 773	GRAYSON	KY	41143-7543	38.28221	-82.9221233
991 STRONG BRANCH RD	HAZARD	KY	41701-7415	37.3403367	-83.2320383
991 E MAPLE ST	SALYERSVILLE	KY	41465-9473	37.7550867	-83.0581233
991 N BIG CREEK RD	SIDNEY	KY	41564-8567	37.6314067	-82.3549817
991 N BIG CREEK RD	SIDNEY	KY	41564-8567	37.6314067	-82.3549817
9910 ELKHORN CRK	ASHCAMP	KY	41512-8701	37.2560667	-82.4792283
9910 ROBINSON CREEK RD GARG	VIRGIE	KY	41572	37.359699	-82.584674
9910 ROBINSON CREEK RD TRLR	VIRGIE	KY	41572-8356	37.3590999	-82.5848918
9911 PHELPS 632 RD	PHELPS	KY	41553-8744	37.4855867	-82.1956267
9913 CYRUS DR	CATLETTSBURG	KY	41129-8728	38.2709717	-82.6156117
9913 CYRUS DR BARN	CATLETTSBURG	KY	41129	38.2714933	-82.6155967
9913 HIGHWAY 1	WEBBVILLE	KY	41180-9032	38.162293	-82.828965
9913 S STATE HIGHWAY 1	WEBBVILLE	KY	41180-9032	38.1622833	-82.829285
9914 BENT BRANCH RD	META	KY	41501-4766	37.57103	-82.4365667
9914 HIGHWAY 931	WHITESBURG	KY	41858-8805	37.0437083	-82.90676
9914 HIGHWAY 931	WHITESBURG	KY	41858-8805	37.0437167	-82.90677
9914 VEST TALCUM RD	TALCUM	KY	41722-8887	37.3737983	-83.11667
9915 CYRUS DR TRLR	CATLETTSBURG	KY	41129-8728	38.27088	-82.6157517
9915 PHELPS 632 RD TRLR	PHELPS	KY	41553-8744	37.4855	-82.195795
9917 KY HIGHWAY 451	BUSY	KY	41723-8925	37.28179267	-83.324024
9919 KY ROUTE 122	MC DOWELL	KY	41647-6058	37.4569817	-82.7448983
9919 PHELPS 632 RD	PHELPS	KY	41553-8744	37.4853533	-82.1959
992 BUCKS BR	MARTIN	KY	41649-7855	37.576095	-82.7775767
992 CALLAHAN BR	KIMPER	KY	41539-6422	37.5441517	-82.3515
992 CENTER ST	CATLETTSBURG	KY	41129-1415	38.4374983	-82.6081433
992 FISHTRAP RD	SHELBIANA	KY	41562-8001	37.41519	-82.4259617
992 FOREST HILLS RD APT	FOREST HILLS	KY	41527-8326	37.641535	-82.2820783
992 FRALEY BR	GRAYSON	KY	41143-7726	38.27176433	-82.93471966
992 HAROLDS BRANCH RD	PIKEVILLE	KY	41501-9352	37.4691967	-82.4923933
992 HIGHWAY 1148	ISOM	KY	41824-9043	37.1843767	-82.87325
992 JONES CREEK RD	WEST LIBERTY	KY	41472		
992 KY ROUTE 466	MELVIN	KY	41650-9030	37.3376567	-82.695125
992 LITTLE MUD LICK RD	STAFFORDSVILLE	KY	41256-8801	37.84090824	-82.84915681
992 LITTLE PERRY RD	MOREHEAD	KY	40351-9061	38.25427	-83.353865
992 MAGNOLIA LN TRLR	ERMINE	KY	41815-9070	37.1832683	-82.81257
992 MUSHROOM RD	OLIVE HILL	KY	41164-7356	38.25859	-83.21536667
992 RED BRANCH RD	LOUISA	KY	41230-5967	38.0685083	-82.65258
992 RED BRANCH RD GARG	LOUISA	KY	41230-5967	38.06830567	-82.64981983
992 RIVER HURRICANE BR	RACCOON	KY	41557-8946	37.45317017	-82.37358316
992 SIXTEENMILE TRACE BR TRLR	HAZARD	KY	41701-7427	37.33064	-83.2249217
992 STATE HIGHWAY 59	OLIVE HILL	KY	41164-8347	38.32917	-83.22610333
992 TOMS CRK	IVEL	KY	41642-9049	37.58494017	-82.643131
992 WILDER BRANCH RD	CONFLUENCE	KY	41749-7953	37.26512633	-83.39669816
992 W BRINEGAR RD	OLIVE HILL	KY	41164-8911	38.22200383	-83.28934833
9920 ELKHORN CRK	ASHCAMP	KY	41512-8701	37.25591	-82.47933
9920 KY ROUTE 979	TEABERRY	KY	41660-9006	37.4396517	-82.6549517
9920 LEFT FORK DURBIN RD	CATLETTSBURG	KY	41129-8732	38.2761967	-82.62267

9920 ROBINSON CREEK RD	VIRGIE	KY	41572-8356	37.3586667	-82.582125
9922 HI CARBON RD TRLR	ASHLAND	KY	41102-8905	38.4013033	-82.73005
9923 CYRUS DR	CATLETTSBURG	KY	41129-8728	38.2704167	-82.6168033
9923 HIGHWAY 421	MOZELLE	KY	40858-6004	37.033545	-83.396415
9924 ROBINSON CREEK RD TRLR	VIRGIE	KY	41572-8356	37.3589067	-82.58292
9925 CYRUS DR	CATLETTSBURG	KY	41129-8728	38.2697517	-82.617725
9925 HI CARBON RD TRLR	ASHLAND	KY	41102-8905	38.40070833	-82.73065333
9926 BENT BRANCH RD	PIKEVILLE	KY	41501-4766	37.5709883	-82.436425
9926 N HIGHWAY 3	LOUISA	KY	41230-7345	38.18709217	-82.71760066
9927 HI CARBON RD	ASHLAND	KY	41102-8905	38.401232	-82.7308955
9927 MEADE SPRINGER RD	ASHLAND	KY	41102-8959	38.4034217	-82.730095
9928 ASHCAMP RD	ASHCAMP	KY	41512	37.279387	-82.45426633
9928 HIGHWAY 7	WHITESBURG	KY	41858-8144	37.2327624	-82.7945573
993 BRANHAM CREEK RD	GRETHEL	KY	41631-9701	37.4843183	-82.6415533
993 DORTON JENKINS HWY	JENKINS	KY	41537-8280	37.2668317	-82.5763667
993 FLY BY HAZARD RD	CHAVIES	KY	41727-9116	37.3823267	-83.2484367
993 FULLERS RIDGE RD	LOUISA	KY	41230-6216	38.1428872	-82.65730946
993 GOLF COURSE RD	WHEELWRIGHT	KY	41669-9009	37.33516	-82.7073683
993 HIGHWAY 7	JEREMIAH	KY	41826-9072	37.1753917	-82.9173917
993 HIGHWAY 7	JEREMIAH	KY	41826		
993 IVY CREEK RD	ASHLAND	KY	41101-4509	38.4882333	-82.68365
993 KY ROUTE 306	WHEELWRIGHT	KY	41669-9030	37.341092	-82.7199095
993 LICK BRANCH RD	CARRIE	KY	41725-9033	37.3437667	-83.0282967
993 LOWER ELK CRK TRLR	WOODMAN	KY	41568-8709	37.5127017	-82.037435
993 PINSONFORK RD	MC ANDREWS	KY	41543-8004	37.558505	-82.280495
993 STEER FORK RD	MALLIE	KY	41836-8815	37.256345333	-82.89257666
993 TALENT BR	CORNETTSVILLE	KY	41731-8553	37.1376733	-83.02766
993 TALENT BR BARN	CORNETTSVILLE	KY	41731-8553	37.1383295	-83.02592516
993 TOWN MOUNTAIN RD	PIKEVILLE	KY	41501-1625	37.5036883	-82.48955
993 TOWN MOUNTAIN RD TRLR	PIKEVILLE	KY	41501-1625	37.503742833	-82.4895085
993 UPPER CHLOE CRK	PIKEVILLE	KY	41501-6605	37.4594233	-82.4627817
993 WILSON CRK	LANGLEY	KY	41645-9087	37.5353817	-82.8160117
993 WILSON CRK BARN 1	LANGLEY	KY	41645	37.5355117	-82.8167917
9930 HI CARBON RD	ASHLAND	KY	41102-8905	38.401695	-82.7296917
9930 KY HIGHWAY 451	BUSY	KY	41723-8925	37.28161317	-83.32452966
9932 ASHCAMP RD	ELKHORN CITY	KY	41522-7416	37.2797933	-82.4545883
9932 PERSIMMON PT	ASHLAND	KY	41102-8631	38.4139352	-82.7299316
9934 HIGHWAY 315	BOONEVILLE	KY	41314-9031	37.4275533	-83.471655
9935 BENT BRANCH RD TRLR	PIKEVILLE	KY	41501-4766	37.5713817	-82.4366567
9935 HIGHWAY 15	LOST CREEK	KY	41348-9093	37.47656833	-83.32108667
9935 REGINA BELCHER HWY	ELKHORN CITY	KY	41522	37.3685117	-82.4160383
9935 REGINA BELCHER HWY APT	REGINA	KY	41559-8950	37.36831933	-82.41613216
9935 REGINA BELCHER HWY APT 2	REGINA	KY	41559-8950	37.368106	-82.414078
9935 REGINA BELCHER HWY APT DWNSTRS	REGINA	KY	41559-8950	37.368525	-82.4160917
9936 BENT BRANCH RD	PIKEVILLE	KY	41501-4766	37.5710467	-82.43624
9936 DURBIN RD	CATLETTSBURG	KY	41129-8763	38.2760817	-82.623175
9939 KY ROUTE 825	SWAMP BRANCH	KY	41240-8764	37.755	-82.9266783
994 BURGEYS CREEK RD TRLR 2	MALLIE	KY	41836-8938	37.2441433	-82.930475
994 CAMP FRK	WHITESBURG	KY	41858-8235	37.24198	-82.8609933
994 COBURN HOLW	HUDDY	KY	41535-8808	37.5940767	-82.29022
994 DUCK HOLLOW RD	LOST CREEK	KY	41348	37.466813	-83.32512
994 FERN DR VLT 110	LOUISA	KY	41230	38.099955	-82.60061333
994 HICKORY ST	HYDEN	KY	41749-8951	37.170955	-83.3844667
994 HIGHWAY 7	JEREMIAH	KY	41826-9072	37.176015	-82.9179233
994 HIGHWAY 7	RAVEN	KY	41861-8908	37.4131333	-82.7821433
994 KY ROUTE 302	VAN LEAR	KY	41265-8625	37.771615	-82.760155
994 KY ROUTE 302	VAN LEAR	KY	41265-8625	37.770788666	-82.75942766
994 KY ROUTE 466	MELVIN	KY	41650-9030	37.3376717	-82.6948467
994 KY ROUTE 993	TUTOR KEY	KY	41263-8711	37.8590367	-82.77203
994 LEFT FORK OF ISLAND CRK	PIKEVILLE	KY	41501-7212	37.4372733	-82.5441433
994 LITTLE FORK RD	VIRGIE	KY	41572-8329	37.3611283	-82.613825
994 LITTLE FORK RD	VIRGIE	KY	41572-8329	37.3609533	-82.6141017
994 LITTLE PERRY RD	MOREHEAD	KY	40351-9061	38.254645	-83.3541
994 MAIN ST	HINDMAN	KY	41822-8974	37.34318	-82.9730333
994 POND CREEK RD GARG 1	STONE	KY	41567-7048	37.5890683	-82.2677767
994 POND CREEK RD HSE MGRSRES	STONE	KY	41567	37.589205	-82.2670433
994 VARNEY BR	KIMPER	KY	41539-6256	37.51598667	-82.3471965

994 N HIGHWAY 3	LOUISA	KY	41230-6437	38.1286033	-82.64555
994 S MAYO TRL	PIKEVILLE	KY	41501-1534	37.45581236	-82.51971944
9940 CRANSTON RD	MOREHEAD	KY	40351-9520	38.3192	-83.39311833
9940 CRANSTON RD	MOREHEAD	KY	40351-9520	38.31947917	-83.39311833
9941 ALLEY BR TRLR	CATLETTSBURG	KY	41129-8355	38.3780467	-82.6189117
9941 HIGHWAY 550	MOUSIE	KY	41839-8805	37.4187767	-82.8771867
9942 DURBIN RD TRLR	CATLETTSBURG	KY	41129-8763	38.2759583	-82.6244683
9942 ELKHORN CRK	ASHCAMP	KY	41512-8701	37.2558333	-82.4797833
9943 PHELPS 632 RD	PHELPS	KY	41553-8744	37.4856667	-82.1953
9944 HIGHWAY 7	KITE	KY	41828-8977	37.3291317	-82.8023683
9945 CRANSTON RD TRLR	MOREHEAD	KY	40351-9520	38.31888333	-83.39386667
9946 HIGHWAY 15	LOST CREEK	KY	41348-9093	37.47667633	-83.32199933
9946 KY ROUTE 979	TEABERRY	KY	41660-9007	37.4392167	-82.6548483
9946 KY ROUTE 979	TEABERRY	KY	41660-9007	37.4389817	-82.65462
9948 ALLEY BR	CATLETTSBURG	KY	41129-8355	38.3789117	-82.617365
995 CEDGAP RD	LOUISA	KY	41230-8022	38.06405055	-82.70537008
995 DOTY CRK TRLR	JEREMIAH	KY	41826-9058	37.186961666	-82.9342725
995 FERN DR	LOUISA	KY	41230-5577	38.099695	-82.60050667
995 FISHTRAP RD	SHELBIANA	KY	41562-8001	37.4147217	-82.4256467
995 GRASSY BRANCH RD	ESSIE	KY	40827-7016	37.0685283	-83.4384633
995 HIGHWAY 2035	WHITESBURG	KY	41858-9023	37.097714333	-82.82675833
995 HIGHWAY 343	FLEMING NEON	KY	41840-9010	37.1963833	-82.698355
995 HIGHWAY 343 APT B	FLEMING NEON	KY	41840-9010	37.196395	-82.6983417
995 JIM ARNETT BRANCH RD	SALYERSVILLE	KY	41465-8975	37.69793533	-83.0114595
995 KNIPP BR	GRAYSON	KY	41143-7782	38.2393017	-82.8574883
995 KY HIGHWAY 699	CORNETTSVILLE	KY	41731-8754	37.11462931	-83.09249116
995 LICK BRANCH ARMORY RD	JACKSON	KY	41339-8014	37.52742333	-83.37695500
995 LITTLE ROBINSON CRK	VIRGIE	KY	41572-8325	37.36858126	-82.60058985
995 PARKWAY DR	SALYERSVILLE	KY	41465-9251	37.7446133	-83.054335
995 POND CREEK RD	STONE	KY	41567-7048	37.589135	-82.26821
995 RIGHT FORK OF ISLAND CRK	PIKEVILLE	KY	41501-7115	37.456655	-82.5754833
995 SALTWELL RD	INEZ	KY	41224-8826	37.844915	-82.56188
995 SILOAM LN	SOUTH SHORE	KY	41175-7978	38.7457433	-82.89367
995 SILOAM LN GARG	SOUTH SHORE	KY	41175-7978	38.74594401	-82.89307686
995 UPPER BLACKBERRY RD TRLR	RANSOM	KY	41558-8718	37.53956833	-82.2210035
995 E MOUNTAIN PKWY	SALYERSVILLE	KY	41465-8379	37.7367485	-83.0325525
9950 HIGHWAY 15	LOST CREEK	KY	41348-9998	37.47663667	-83.32218167
9951 HIGHWAY 550	MOUSIE	KY	41839-8805	37.41986	-82.877415
9951 HIGHWAY 588	ROXANA	KY	41848-9013	37.11290416	-82.96699583
9951 RADIO PARK RD	CATLETTSBURG	KY	41129-8824	38.4087	-82.607085
9952 BENT BRANCH RD	PIKEVILLE	KY	41501-4766	37.57126	-82.4357017
9952 BENT BRANCH RD	PIKEVILLE	KY	41501-4766	37.5713	-82.43614
9952 DURBIN RD	CATLETTSBURG	KY	41129-8763	38.28168533	-82.5837765
9955 REGINA BELCHER HWY	ELKHORN CITY	KY	41559-8950	37.3685217	-82.4156733
9955 STATE HIGHWAY 194	KIMPER	KY	41539-6101	37.4959267	-82.3510867
9956 HIGHWAY 550	MOUSIE	KY	41839-8805	37.4194433	-82.8768683
9956 KY ROUTE 979	TEABERRY	KY	41660-9007	37.4389283	-82.6544117
9956 KY ROUTE 979 APT 201	TEABERRY	KY	41660-9007	37.4388167	-82.6546317
996 BLAZE BR	JENKINS	KY	41537-8124	37.251829	-82.585096
996 CLAY CP TRLR	HITCHINS	KY	41146-8924	38.2863483	-82.9025233
996 DRY RIDGE RD	ADAMS	KY	41201-9013	38.06764	-82.7231533
996 FROZEN CRK	RACCOON	KY	41557-8508	37.49346	-82.4508067
996 GOOSE CREEK RD	NEON	KY	41840-8917	37.214935	-82.7262117
996 GREASY CRK	SHELBIANA	KY	41562-8228	37.4073083	-82.4638983
996 GUNNELL BR	BANNER	KY	41603-8993	37.57868	-82.70417
996 JIMMIES CREEK RD	REGINA	KY	41559-8922	37.364355	-82.391255
996 LEFT FORK OF ISLAND CRK	PIKEVILLE	KY	41501-7212	37.43735	-82.5442917
996 LITTLE MUD LICK RD	STAFFORDSVILLE	KY	41256-8801	37.8413583	-82.8486583
996 NEALY CREEK RD	PINE TOP	KY	41843-9083	37.286516833	-82.85888766
996 PRITCHARD FRK	KIMPER	KY	41539-6062	37.5135733	-82.3022083
996 RIVER RD	LOUISA	KY	41230-7663	37.99728461	-82.49497892
996 SMOOT CRK	WHITESBURG	KY	41858-8055	37.16331817	-82.861892
996 WATTS FORK RD	GARNER	KY	41817-8943	37.34064	-82.9170283
996 WATTS FORK RD TRLR	GARNER	KY	41817-8943	37.340795	-82.9170517
996 WHIPPOORWILL RD	PAINTSVILLE	KY	41240-9120	37.85383783	-82.79028766
996 S HIGHWAY 3	LOUISA	KY	41230-6688	38.1044533	-82.5898467
9962 HIGHWAY 15	LOST CREEK	KY	41348-9611	37.47628833	-83.32231833

9965	PHELPS 632 RD TRLR	PHELPS	KY	41553-8744	37.4856467	-82.1949983
9966	HIGHWAY 119 TRLR	JENKINS	KY	41537-8990	37.1535783	-82.6627
9968	HIGHWAY 805	JENKINS	KY	41537-8187	37.1759683	-82.6274983
9969	N HIGHWAY 3	LOUISA	KY	41230-7345	38.18662	-82.71841233
997	ADAMS FORK RD	WEBBVILLE	KY	41180-8614	38.1045533	-82.805395
997	BOWLING FORK RD	ELKHORN CITY	KY	41522-7505	37.2989317	-82.4900667
997	BREEDING CREEK RD	REDFOX	KY	41847-9009	37.2263234	-82.9315796
997	CHISSOM RD	JEREMIAH	KY	41826-9044	37.18851003	-82.95294763
997	CORN FRK	PRESTONSBURG	KY	41653-8487	37.6806183	-82.7120267
997	COWPEN RD	PIKEVILLE	KY	41501-6015	37.5413133	-82.5656
997	ELKINS FRK	HATFIELD	KY	41514-8602	37.6594285	-82.4084366
997	GRASSY BRANCH RD	ESSIE	KY	40827-7016	37.0695517	-83.4378867
997	HAROLDS BRANCH RD	PIKEVILLE	KY	41501-9352	37.4694767	-82.492675
997	HENPEN BR	MELVIN	KY	41650-9092	37.3464933	-82.677355
997	HIGHWAY 1148	ISOM	KY	41824-9043	37.1851033	-82.8728117
997	HIGHWAY 160	HINDMAN	KY	41822-8961	37.3295967	-82.96632
997	HIGHWAY 160	HINDMAN	KY	41822-8961	37.3295333	-82.9675
997	HIGHWAY 160 APT 42	HINDMAN	KY	41822-8761	37.329595	-82.96632
997	HIGHWAY 160 APT 54	HINDMAN	KY	41822-8762	37.3295817	-82.9663083
997	HIGHWAY 160 APT 56	HINDMAN	KY	41822-8762	37.3295817	-82.966305
997	HIGHWAY 160 APT 60	HINDMAN	KY	41822-8763	37.3292405	-82.967182
997	HIGHWAY 160 APT 61	HINDMAN	KY	41822-8763	37.3291315	-82.96709166
997	HIGHWAY 160 APT 62	HINDMAN	KY	41822-8763	37.32919733	-82.96717916
997	HIGHWAY 160 APT 63	HINDMAN	KY	41822-8763	37.32912517	-82.967059
997	HIGHWAY 160 APT 64	HINDMAN	KY	41822-8763	37.3292325	-82.967173
997	HIGHWAY 160 APT 65	HINDMAN	KY	41822-8763	37.32928283	-82.96710533
997	HIGHWAY 160 APT 66	HINDMAN	KY	41822-8763	37.32962	-82.96799699
997	HIGHWAY 160 APT 67	HINDMAN	KY	41822-8763	37.32926033	-82.96715416
997	HIGHWAY 160 APT 68	HINDMAN	KY	41822-8763	37.32925	-82.96718533
997	HIGHWAY 160 APT 69	HINDMAN	KY	41822-8763	37.32921633	-82.96712283
997	HIGHWAY 160 APT 69A	HINDMAN	KY	41822-8763	37.32916667	-82.9671615
997	HIGHWAY 160 APT 69B	HINDMAN	KY	41822-8763	37.32918717	-82.96708466
997	HIGHWAY 160 APT 69D	HINDMAN	KY	41822-8763	37.329138	-82.96710216
997	HIGHWAY 160 BLDG HSE	HINDMAN	KY	41822	37.32962	-82.96799699
997	HIGHWAY 581	ULYSSES	KY	41264-9039	37.97501667	-82.65158333
997	HURRICANE CRK	KIMPER	KY	41539-6209	37.492005	-82.36796
997	LEFT FORK TOLER CRK	HAROLD	KY	41635-8883	37.4989417	-82.6075733
997	LITTLE CRK	PIKEVILLE	KY	41501-6930	37.382475	-82.51705
997	MARE CRK	STANVILLE	KY	41659-9004	37.569475	-82.6225205
997	MARE CRK	STANVILLE	KY	41659-9004	37.5692783	-82.622
997	MILL CRK	WAYLAND	KY	41666-9045	37.4341433	-82.8179117
997	PETER CAVE BR	INEZ	KY	41224-8644	37.92405567	-82.520236
997	PEYTON CRK	PIKEVILLE	KY	41501-7732	37.4303167	-82.4521983
997	RIGHT FRK MONTGOMERY RD	VICCO	KY	41773-8824	37.187125	-83.0331467
997	SLOVES BR	SHELBIANA	KY	41562-8008	37.4236726	-82.4379656
997	TOWN MOUNTAIN RD	PIKEVILLE	KY	41501-1625	37.50422	-82.4895083
997	S STATE HIGHWAY 1	GRAYSON	KY	41143-8101	38.3164433	-82.9311833
9973	BENT BRANCH RD	PIKEVILLE	KY	41501-4767	37.5717167	-82.4356533
9973	HIGHWAY 406	ROARK	KY	40979	37.0261667	-83.4814333
9974	HIGHWAY 315	BOONEVILLE	KY	41314-9031	37.39288667	-83.47698333
9975	HIGHWAY 406	ROARK	KY	40979	37.02423283	-83.48192416
9975	KY ROUTE 979	TEABERRY	KY	41660-9007	37.412015	-82.6498817
9977	HIGHWAY 315	BOONEVILLE	KY	41314-9031	37.39254167	-83.47643667
9978	HIGHWAY 119 TRLR	JENKINS	KY	41537-8990	37.1540617	-82.6623117
9979	PHELPS 632 RD	PHELPS	KY	41553-8744	37.4856133	-82.1948883
9979	PHELPS 632 RD	PHELPS	KY	41553-8744	37.4856583	-82.194975
998	DAMRON MAYO RD GARG	GRAYSON	KY	41143-7930	38.3497703	-82.8927943
998	DAMRON MAYO RD TRLR	GRAYSON	KY	41143-7930	38.3488117	-82.8930333
998	EASTPARK DR	GRAYSON	KY	41143-9600	38.3760183	-82.8249383
998	FLY BY HAZARD RD	CHAVIES	KY	41727-9116	37.38276883	-83.24840216
998	GREASY CRK	SHELBIANA	KY	41562-8228	37.407285	-82.4639383
998	KY ROUTE 993	TUTOR KEY	KY	41263-8711	37.8583233	-82.771
998	KY ROUTE 993	TUTOR KEY	KY	41263-8711	37.8582567	-82.7710717
998	KY ROUTE 993 TRLR	TUTOR KEY	KY	41263-8711	37.8584671	-82.7712998
998	LAUREL FRK	STEELE	KY	41566-8435	37.394318	-82.195592
998	LEFT FORK OF ISLAND CRK	PIKEVILLE	KY	41501-7212	37.43735	-82.5444817
998	LITTLE LICK FRK	EAST POINT	KY	41216-9054	37.761645	-82.8327917

998 LITTLE LICK FRK GARG	EAST POINT	KY	41216-9054	37.7615517	-82.8328083
998 LOWER SECOND CREEK RD	BONNYMAN	KY	41719-8909	37.2927133	-83.255335
998 MARROWBONE CREEK RD	ELKHORN CITY	KY	41522-8540	37.357455	-82.4210317
998 MULLEN FRK	STONE	KY	41567-7006	37.5683783	-82.2810217
998 MULLINS BRANCH RD	KITE	KY	41828-9008	37.32346633	-82.82096733
998 PUNCHEON RD	KITE	KY	41828-9039	37.29954033	-82.78714266
998 WINDING HL	ASHLAND	KY	41101	38.4620825	-82.62260566
998 E CAMPBELL BR	MOREHEAD	KY	40351-7502	38.309914	-83.3544588
9980 BENT BRANCH RD	PIKEVILLE	KY	41501-4767	37.5713767	-82.4355217
9980 ROBINSON CREEK RD	VIRGIE	KY	41572-8356	37.358805	-82.5856933
9981 HIGHWAY 30	NOCTOR	KY	41339-7933	37.577515	-83.27193333
9981 PHELPS 632 RD	PHELPS	KY	41553-8744	37.4856167	-82.1948933
9981 STATE HIGHWAY 194	KIMPER	KY	41539-6101	37.4953483	-82.3512867
9982 KY ROUTE 825 HSE	SWAMP BRANCH	KY	41240-8764	37.7570433	-82.92203
9983 HIGHWAY 15	JEREMIAH	KY	41826-8830	37.1858383	-82.90744
9983 HIGHWAY 30	JACKSON	KY	41339-7933	37.578721	-83.271801
9986 KY ROUTE 122	MC DOWELL	KY	41647-6058	37.45685924	-82.74396819
9986 KY ROUTE 979	TEABERRY	KY	41660-9007	37.4387383	-82.6545667
9986 KY ROUTE 979 GARG	TEABERRY	KY	41660-9007	37.438354	-82.65267199
999 BEECH BOTTOM RD	CUTSHIN	KY	41776-9041	37.10216583	-83.25215081
999 GREASY CRK	SHELBIANA	KY	41562-8228	37.407755	-82.4639967
999 HIGHWAY 80	EMMALENA	KY	41740-8000	37.355844	-82.997749
999 KELLY MOUNTAIN RD UNIT TEMP	SHELBY GAP	KY	41563-8348	37.2199819	-82.5295274
999 KY HIGHWAY 611	PIKEVILLE	KY	41501-4125	37.31827	-82.5321467
999 KY HIGHWAY 611 COT	PIKEVILLE	KY	41501-4125	37.3181833	-82.53235
999 KY ROUTE 979	HAROLD	KY	41635-6343	37.5315017	-82.640715
999 LAUREL MOUNTAIN RD	BUSY	KY	41723-9072	37.2672845	-83.3126071
999 OSBORNE FORK RD TRLR	THOUSANDSTICKS	KY	41766-9028	37.1862583	-83.448745
999 OWLS NEST RD	HYDEN	KY	41749-8757	37.16792883	-83.36717383
999 PIPE MUDD RD	JACKSON	KY	41339-8586	37.43060667	-83.44545
999 RATLIFF CREEK RD	PIKEVILLE	KY	41501-2148	37.4999033	-82.5140833
999 RIGHT FORK OF COWPEN RD	PIKEVILLE	KY	41501-6111	37.5467217	-82.545
999 RIVER BR	PIKEVILLE	KY	41501-5405	37.6377088	-82.5843718
999 SASSER BRANCH RD	ESSIE	KY	40827	37.0343267	-83.490075
999 SERGENT RD	WHITESBURG	KY	41858-7841	37.15075541	-82.77384704
999 SHELBY DRY FRK	SHELBIANA	KY	41562-8403	37.411985	-82.4906767
999 STATE ROUTE 2 TRLR	GREENUP	KY	41144-7999	38.5626883	-82.8448617
999 TURKEY CRK	INEZ	KY	41224-8321	37.8752545	-82.5167141
999 TURKEY CRK GARG	INEZ	KY	41224-8321	37.87590667	-82.51728283
999 WILLIAMS AVE	RACELAND	KY	41169-1169	38.5355433	-82.733495
9990 CRANSTON RD	MOREHEAD	KY	40351-9520	38.319715	-83.39322167
9990 HIGHWAY 15	LOST CREEK	KY	41348-9611	37.475886666	-83.3220965
9991 REGINA BELCHER HWY	REGINA	KY	41559-8950	37.3682683	-82.4152517
9997 BENT BRANCH RD	META	KY	41501-4767	37.57181	-82.4353183
9997 YELLOW CRK	LOUISA	KY	41230-5494	37.9399146	-82.4937158
9997 S HIGHWAY 3	LOUISA	KY	41230-6578	38.00031	-82.52193
9998 US HIGHWAY 23	PIKEVILLE	KY	41501-3963	37.3364867	-82.5571867
9999 CYRUS DR	CATLETTSBURG	KY	41129-8728	38.270375	-82.621735
9999 CYRUS DR GARG	CATLETTSBURG	KY	41129-8728	38.26987117	-82.62106416
9999 VEST TALCUM RD	TALCUM	KY	41722-8887	37.3731133	-83.1170767
UP433 WINNS BR	PIKEVILLE	KY	41501	37.543702	-82.4547263

Tower			
Site Name	Mfr/Typr/Ht	Latitude	Longitude
Beech Fork TS	Rohn/SS/152'	37-01-25.3	083-24-20.7
Buckhorn TS	Pittsburg Tank/SS/300'	37-21-06.3	083-29-17.6
Catalpa TS	Rohn/SS/200'	38-10-26.3	082-38-30.5
Fitch TS	Rohn/SS/152'	38-10-49.3	083-20-45.7
Flatwoods TS	Rohn/SS/152'	37-17-10.4	082-31-42.6
Greenup TS	Grasis/Guyed/250'	38-34-08.8	82-50-28.1
Hager Hill TS	Rohn/SS/192'	37-47-43.3	082-48-02.5
Hazard TS	Unknown/SS/300'	37-12-05.3	083-07-01.6
Hindman TS	Rohn/SS/152'	37-20-11.4	082-53-34.6
Hyden TS	PiRod/SS/180'	37-08-53.3	083-19-45.3
Jackson TS	Rohn/SS/152'	37-35-08.3	083-20-29.6
Leatherwood TS	PiRod/Guyed/180'	37-02-39.3	083-06-34.6
Mayhew Flats TS	Rohn/SS/172'	38-15-47.3	82-57-9.6
Mouthcard TS	Rohn/Guyed/400'	37-21-25.3	082-18-14.9
Notch Block TS	Rohn/SS/152'	37-35-21.4	082-49-26.6
Oakland TS	Stainless/Guyed/125'	38-21-46.14	82-38-52.15
Richardson TS	PiRod/SS/180'	37-58-17.3	082-36-59.5
Salyersville TS	Rohn/SS/250'	37-45-27.8	083-03-49.7
South Williamson TS	Rohn/SS/140'	37-30-04.4	082-13-39.5
Watts TS	Pittsburg Tank/SS/300'	37-26-29.6	083-19-09.5
Weddington TS	Rohn/SS/152'	37-32-07.5	082-32-50.0
Wheelwright TS	Rohn/SS/300'	37-24-35.3	082-44-13.1
White Oak TS	Rohn/SS/192'	37-49-57.3	083-10-19.6
Whitesburg TS	Rohn/SS/152'	37-04-48.4	082-48-06.6

Base Location	ComplexName	Latitude	Longitude	Height	Comments/Notes
Bellefonte 69kV SS	kybellefonte69sub-bs1	38.497192	-82.673349	61	SCADA Pole
	kycalfcreekrws-ss1	37.909691	-82.518839	45	This is a distribution pole, but its very high up on a mountain
Cannonsburg Station	kycannonsburgprtr-ss1	38.345158	-82.685595	82	SCADA Pole
	kydebordrws-ss1	37.909544	-82.518448	45	This is a distribution pole, but its very high up on a mountain
	kydortonsub-ss1	37.23923	-82.569519	83	SCADA Pole
Gulnare RWS	kygulnarerws-ss1	37.63851153	-82.54393867	50	This is a distribution pole, but its very high up on a mountain
Highland Station	kyhighlandsub-bs1	38.54469	-82.747482	64	SCADA Pole
	kyinezts-ss1	37.767025	-82.473169	60	This station is very high up on a mountain. Looks like they are using some of the transmission towers to mount other antennas about 30ft AGL
	kyjacksonsub-ss1	37.550538	-83.389224	70	SCADA Pole in station that is up on mountain
	kyjeffsub-ss1	37.205897	-83.138293	83	SCADA Pole
	kylesliesub-ss1	37.142549	-83.321453	60	SCADA Pole
Turkey Creek RWS	kyturkeycreekrws-bs1	37.881766	-82.507437	50	This is a distribution pole, but its very high up on a mountain
Wolf Branch RWS	kywolfbranchrws-ss1	37.610406	-82.425886	50	This is a distribution pole, but its very high up on a mountain
	kywurtlandsub-ss1	38.550386	-82.789377	80	SCADA Pole
Belhaven Station BELHN		38.503363	-82.715736	62.5	SCADA Pole
Fords Branch Station FRDBR		37.43266666	-82.51130555	64	SCADA Pole
Kenova Station KENOV		38.40214	-82.58966	64	SCADA Pole
Pikeville Station PIKEV		37.4815	-82.534806	64	SCADA Pole
Princess Station PRINC		38.389417	-82.735694	64	SCADA Pole
Russell Station RUSSL		38.51462	-82.68529	62.5	SCADA Pole
Thompson Branch RWS THMBR		37.550898	-82.488039	45	This is a distribution pole, but its very high up on a mountain





PCO AMI Meter RFP  
 Instructions

- 1) Sections 1-6 must be completed with the requested information.


3) Pricing **assumptions** must be recorded in **Form C** (Assumptions - Exceptions - Deviations).

4) All pricing information **must** be included in the **Pricing Template** and **Form A**.

5) Pricing information **shall not** be referenced in remaining proposal documents.

6) Table rows may be added to accommodate additional line items.

Please contact the Sourcing Analyst(s) administering the event if you have any questions or concerns.



KYPCO AMI Meter RFP  
Form A - Proposed Fees

Bidder Name:

1.0 SaaS Fees

Fee	Year 1	Year 2	Year 3	Year 4	Year 5
AMI Head End System Software					
Cloud Hosting					
Software Support & Maintenance					
FCC License					
Other (Please Specify)					
Other (Please Specify)					
Other (Please Specify)					
TOTAL ANNUAL FEES	\$ -	\$ -	\$ -	\$ -	\$ -

TOTAL SAAS\$ -

2.0 On Premise Fees

Fee	Year 1	Year 2	Year 3	Year 4	Year 5
AMI Head End System Software					
Software Support & Maintenance					
FCC License					
TOTAL ANNUAL FEES	\$ -	\$ -	\$ -	\$ -	\$ -

TOTAL ON PREMISE\$ -

3.0 Additional Service Fees

Fee	Year 1	Year 2	Year 3	Year 4	Year 5
Network					
Network Spectrum / License					
Network Design					
Network Management					
Network Maintenance					
Network Optimization					
Installation / Implementation					
Integration with MDMS					
Training - AMI Operations & Maint for Utility Staff					
Training - Meter Installation for Installer Staff					
Project Management					
Other					
Annual Meter Data Transport					
Hardware Maintenance					
Warranty					
TOTAL ANNUAL FEES	\$ -	\$ -	\$ -	\$ -	\$ -

TOTAL ADD. SERVICE\$ -

4.0 Optional Add-On & Incremental Charges

Service	Fee	Fee Occurrence (Annual, Per Transaction, One-Time)	Applicability
e.g. Incremental cost per meter to add, premium support, etc.			

5.0 Available Discounts & Payment Options

5.1 Volume Discounts

License	Discount	Parameters	Discount included in proposed fees above?	Applicability
			Select Response from Drop-Down	
			Select Response from Drop-Down	
			Select Response from Drop-Down	
			Select Response from Drop-Down	
			Select Response from Drop-Down	
			Select Response from Drop-Down	

5.2 Additional Available Discounts

License	Discount	Parameters	Discount included in proposed fees above?	Applicability
e.g. Partnership discount			Select Response from Drop-Down	
			Select Response from Drop-Down	
			Select Response from Drop-Down	

5.3 Available License Fee Payment Options

Do customers have the option to pay an up-front or annual license fee?

Select Response from Drop-Down

If yes, does the license fee differ per payment option?

Select Response from Drop-Down

If yes, briefly explain how the license fee may differ.

Character Limit: 200

6.0 Hardware Costs

ANSI Form	Class	Quantity	Unit Price	Extended Cost
Electric Revenue Meters - Residential				
15	100	400		-
25	200	155,000		-

TOTAL RESIDENTIAL-  
TOTAL COMMERCIAL-  
TOTAL\$ -

25	320	1,500		-
125	200	700		-
Electric Revenue Meters - Commerical				
25	320	4,800		-
85/95	20	4,400		-
125	320	500		-
14/15/165	320	2,500		-

Other Hardware Costs

Type	Cost

TOTAL OTHER HARDWARE	
\$	-

Component-Level Supporting Equipment Costs

Type	Cost
e.g. batteries, cables, pole attachments, etc.	

TOTAL SUPPORTING EQUIPMENT	
\$	-

FORM B - REFERENCES



EVENT NAME	KYPCO AMI RFP
SUPPLIER NAME	ENTER NAME

#	Organization Name	Size	Contact Name	Title	Email	Phone Number	Description of Services Provided
1	Example	1.2M Customers, 12,000 Employees	Louie the Lightning Bug	AEP Mascot	<a href="mailto:lightning@aep.com">lightning@aep.com</a>	614-716-0000	Mascot services for AEP Service Corporation
2							
3							
4							
5							
6							
7							
8							
9							
10							



FORM C - ASSUMPTIONS, EXCEPTIONS & DEVIATIONS

SOURCING EVENT	KYPCO AMI RFP
CONSULTANT	
INSTRUCTIONS	
<div><div>1. Populate the table below with any and all assumptions, exceptions and deviations related to your proposal.</div><div><div>Assumptions may include:</div><div><div><div>○ Assumptions made in understanding and in regard to the RFP scope, requirements, objectives, etc.</div><div>○ Assumptions made when estimating costs and required resources to provide services to AEP, including roles and responsibilities, location of services, scope of services, etc.</div></div></div><div><div>Exceptions/Deviations may include:</div><div><div><div>○ Exceptions (i.e. redlines) to AEP Terms and Conditions or General Requirements and Expectations</div><div>○ Deviations, or alternative proposed solutions and/or services, to those in scope of the RFP</div></div></div></div><div><div>2. If there aren't any assumptions, exceptions or deviations, record "None" under each applicable section in this Form C.</div></div></div></div>	
CONTENTS	
<div><div>SECTION 1: ASSUMPTIONS ..... 2</div><div>SECTION 2: EXCEPTIONS &amp; DEVIATIONS ..... 3</div></div>	

[illegible]

[illegible]



## Form D - RFP Questionnaire

EVENT NAME	KYPCO AMI RFP
SUPPLIER NAME	<a href="#">Enter Name</a>

#	CATEGORY	QUESTION	SUPPLIER RESPONSE
1.0	Cyber Security	Does your solution federate with AEP's enterprise identity provider for authentication using SAML 2.0 or OIDC?	
2.0	Cyber Security	Does your solution support the use of an email address as the User ID?	
3.0	Cyber Security	Does your solution automatically redirect logins to AEP's sign on page?	
4.0	Cyber Security	Does your solution redirect logout back to AEP's sign out page?	
5.0	Cyber Security	Does your solution have a configurable policy to enforce complex passwords, with a character minimum and an expiration limit for all locally authenticated accounts?	
6.0	Cyber Security	Does your solution provide multifactor authentication for all locally authenticated accounts?	
7.0	Cyber Security	Does your Solution provide a list of users periodically to use to reconcile against AEP's IAM provisioning solution? Default is nightly.	
8.0	Cyber Security	Does your solution support IP whitelisting to only allow access from AEP IP addresses?	
9.0	Cyber Security	Does your Solution have the ability to immediately disable all or part of the functionality of the application should a security issue be identified?	
10.0	Cyber Security	Does your solution support TLS 1.2 or higher encryption? If not, how is communication between the end user and the application secured?	
11.0	Cyber Security	Does your solution keep all AEP data and related services in the continental United States at all times?	
12.0	Cyber Security	Does your solution encrypt the data at rest?	
13.0	Cyber Security	Does your solution encrypt the data in motion?	
14.0	Cyber Security	Does your solution provide a VPN or a dedicated connection for all AEP backend server integrations?	
15.0	Cyber Security	Does your solution scan/inspect files received from non AEP sources using malware prevention technologies?	
16.0	Cyber Security	Does your solution allow data to reside on an instance dedicated to AEP (i.e. Object storage, database, etc.)? If not, how is AEP's data kept separate?	
17.0	Cyber Security	Does your solution allow your application run on an instance dedicated to AEP (i.e container, VM, etc.)? If not, how is AEP's application stack kept separate?	
18.0	Cyber Security	Does your solution make application user activity logs available to AEP?	
19.0	Cyber Security	Does your solution export/stream these logs to AEP's central logging solution? (i.e. SIEM)	
20.0	Cyber Security	Does your solution support the application being monitored via AEP's CASB solution? ( <a href="#">See CASB API Checklist tab</a> )	
21.0	Cost	What services, if any, are typically hosted by the customer? What services do you typically host?	
22.0	Cost	What services are hosted by AEP based on your proposal and proposed fees?	
23.0	Cost	What are the average annual hosting fees, if any, for your customers of a similar size/scope to AEP?	
24.0	Managed Services	Are your support resources located onshore, nearshore or offshore?	
25.0	Information Technology	Describe your solution's technology platform (including programming language, database, etc.)	
26.0	Information Technology	How does your organization manage patching?	
27.0	Meter Technology	Is a remote connection or disconnection for class 320 meters available?	
28.0	Meter Technology	Ability to obtain cumulative loading on a selected set of meters. Can see possibilities of using this feature in picking up load from one circuit or another.	



29.0	Meter Technology	Capabilities of detecting certain Power issues (ea. Loose neutrals).	
30.0	Meter Technology	Record oscillographic data and download it remotely to help determine some other power quality issues.	
31.0			
32.0			
33.0			
34.0			
35.0			
36.0			
37.0			
38.0			
39.0			
40.0			
41.0			
42.0			
43.0			
44.0			
45.0			
46.0			
47.0			
48.0			
49.0			
50.0			
51.0			
52.0			

### Criteria for CASB Connect Platform Fit

For all questions, choose/provide appropriate answer. Mark NA for questions not applicable.

#	Question	Answer
1	Cloud Service Name (Eg: SharePoint)	
2	Service Provider Name (Eg: Microsoft)	
3	Does service requested have cloud deployment version?	
4	Is the cloud service a SaaS app?	
5	If not a SaaS app, what is the type of cloud service? (Eg: IaaS)	
6	Does cloud service have REST APIs?	
7	Do cloud service APIs support JSON as request/response format?	
8	Do cloud service APIs support OAuth 2.0 for authentication/authorization of third party applications?	
9	If OAuth 2.0 is not supported, what type of authorization is supported by Cloud Service APIs.	
10	Does Cloud Service allow fetching activity logs / audit logs periodically via an API? (Note: activity logs should capture activities performed by all users in the cloud service, it should be possible to consume the API to fetch global activity logs by using an access token obtained through authorization from an administrator during initial OAuth 2.0 auth flow)	
11	Does cloud service support Webhooks mode of event listeners that allows third party applications to register an endpoint where events will be posted for every user activity? (Note: events should be sent to webhook listener endpoint/url for activities performed by all users in the cloud service)	
12	If yes for previous questions, does Cloud Service have APIs to register webhook listeners or do the webhook listeners have to be registered manually in the application?	
13	Does cloud service allow users to upload content/attachments?	
14	If yes for previous question, does Cloud Service provide a way to fetch periodically the list of content objects or attachments added/updated (across all users) via API? (Note: If the cloud service supports an event logs API i.e. your answer to question in #13 is yes, then please clarify whether any content upload/update events are also covered as part of that API)	
15	Does Cloud Service support Webhooks event listener mode that allows third party applications to register an endpoint and listen to content/document upload events (across all users)? (If your answer to question in #14 is yes, please mention whether the webhooks cover activities/events related to content uploads)	
16	Does Cloud Service have APIs to download, modify, delete content/attachments in the cloud service? (Note: it should be possible to perform these operations for content objects / attachments owned by any user, using an access token obtained through authorization from an administrator during initial OAuth 2.0 auth flow)	
17	Please provide link to online API documentation (including any user account credentials required to access documentation)	
18	Does Cloud Service provide free/trial accounts?	
19	Note features which are not available in free/trail accounts	
20	API Load Thresholds	



Kentucky Power Company  
Automated Meter Reading  
SCM+  
Request for Quote



February 2024



CONTENTS

1.0 INTRODUCTION .....3

1.1 American Electric Power..... 3

1.2 RFQ Overview ..... 4

2.0 SCOPE .....4

2.1 Scope ..... 4

2.2 Capabilities ..... 4

2.3 Current Systems and Processes..... 5

3.0 RESPONSE REQUIREMENTS .....5

3.1 General ..... 5

3.2 Response Submission ..... 5

3.4 Response Elements..... 6

5.0 ADDITIONAL INFORMATION .....6

5.1 Participant Questions ..... 6

5.3 Timeline ..... 6

5.5 AEP Contact(s) ..... 7

6.0 GENERAL REQUIREMENTS AND EXPECTATIONS .....7

6.1 General ..... 7

6.2 Fees and Payment ..... 7

6.3 RFQ Policy and Procedure ..... 7

6.4 Applicable Terms and Conditions ..... 8

## 1.0 INTRODUCTION

### 1.1 American Electric Power

Kentucky Power, headquartered in Ashland, Ky., provides service to approximately 162,000 customers in all or part of 20 eastern Kentucky counties.

Kentucky Power is part of the American Electric Power (AEP) system, which is one of the largest electric utilities in the United States, delivering electricity and custom energy solutions to nearly 5.5 million regulated customers in 11 states. AEP's headquarters are in Columbus, Ohio.



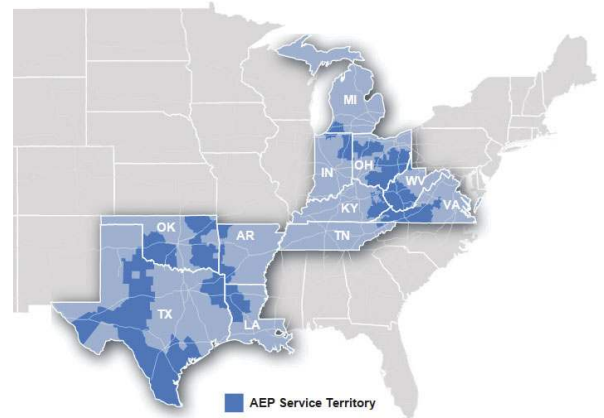
AEP owns the nation's largest electricity transmission system, a more than 40,000-mile network that includes more 765-kilovolt extra-high voltage transmission lines than all other U.S. transmission systems combined. AEP also operates 223,000 miles of distribution lines. AEP also is one of the nation's largest electricity producers with approximately 30,000 megawatts of diverse generating capacity, including more than 5,300 megawatts of renewable energy.

#### AEP Mission

Together, with our customers, we are redefining the future of energy and developing innovative solutions that power communities and improve lives.

#### A Culture of Innovation

At AEP, innovation has been part of the fabric of our culture for more than a century. Today, our sights are set on the next 100 years. AEP has dedicated teams working to identify, create and execute on opportunities at local and global levels. While we have come a long way in our innovation journey, we remain committed to leading the energy industry and providing customers with innovations that will power their 21st century needs.



#### Enterprise Security

Like all major infrastructure, the nation's power grid is subject to an array of threats, from naturally caused phenomena such as extreme weather to vandalism, domestic and foreign terrorism, and insider risks that jeopardize reliability, safety, and data security. The stakes are high; our response to an event affects our customers, our reputation, and the reliability of the power grid.

AEP continually evaluates cyber and physical security risks enterprise-wide using our risk management process, providing a comprehensive approach to understanding and managing these risks in relation to other enterprise risks. It also enables decision-making based on the level of acceptable risk, as well as our priorities and resources. Additional information about AEP's cyber and physical strategy can be found at [www.aepsustainability.com/governance](http://www.aepsustainability.com/governance).

#### Supplier Diversity

AEP is committed to finding optimal Participants within the small and diverse business community. The Participant Diversity Team collaborates with AEP Procurement, economic development, and business partners to maximize opportunities for small and diverse businesses.

For more information about Kentucky Power, please visit [About Us \(kentuckypower.com\)](http://kentuckypower.com).

## 1.2 RFQ Overview

Suppliers are encouraged to present quotes that are based on the unique capabilities, experiences and resources of their organization and recognize AEP's specific needs. Responses should be as concise as possible, while providing the requested detail/information. If you are selected to administer the services in scope, your responses to the RFQ will be considered part of your contractual responsibilities.

## 2.0 SCOPE

---

### 2.1 Scope

Kentucky Power is soliciting a quote to replace and automate reading of electric revenue meters within its service territory in the state of Kentucky. Kentucky Power quotes will be used to demonstrate to the Kentucky Public Service Commission a reasonable, least-cost metering options.

### 2.2 Capabilities

#### 2.2.1 Meter Capabilities

AEP solicits your quote for the delivery of meters equipped with Automated Meter Reading (AMR) modules and internal service switches that will provide the capabilities, some of which are listed below:

- a. Standards based architecture including the utilization of ANSI C12 metering standards.
- b. End-to-end security protection from unauthorized access to all components and data within the AMR system.
- c. Obtain meter data via mobile readers.
- d. 15-minute consumption data from all customer meters and storage of data within the meter for at least 45 days, for applicable units of measurement.
- e. Recording energy flow in both directions, in separate data channels, and calculating net usage for all residential meters to enable net billing for self-generators.
- f. Ability to download (via a field visit to the meter) updates to meter settings, configuration, security settings, and firmware for all AMR devices.
- g. Guarantees of manufacturing timelines for meter equipment and field hardware. What is the estimated support lifespan for these products? Have End of Life Support notices been issued for any of your existing products targeted to support our RFQ?

#### 2.2.2 Software Capabilities

AEP seeks quotes for delivery and installation of head-end software that will, among other things:

- a. Obtain meter data via mobile readers and receive meter data, such as consumption and power status, on demand.
- b. Ability to download (via a field visit to the meter) updates to meter settings, configuration, security settings, and firmware for all AMR devices.
- c. Guarantees of support timelines for meter reading software and equipment. What is the estimated support lifespan for these products? Have End of Life Support notices been issued for any of your existing products targeted to support our RFQ?

Not all planned capabilities are required. Some are viewed as valuable in that they may extend the life of the AMI system by adding additional flexibility.

## 2.3 Current Systems and Processes

The information below is provided for participants to better understand the systems and processes at AEP that could impact or be impacted by the services in scope. This information should be taken into consideration when determining the level of scale and resources required to meet the scope and objectives.

Application	Version	Description
Clevert FieldNet and ARCS	6.1	AEP current AMR system used to read SCM and SCM + meters.
Oracle MDM	2.5.0.0	<ul style="list-style-type: none"> <li>AEP Enterprise solution for data validation, estimation and editing (VEE).</li> <li>MDM is integrated via AMI Integrations with all AEP AMI Operating Companies and will also be integrated with Kentucky.</li> <li>Oracle Utilities Meter Data Management V2.5.0.0.0 113 000</li> <li>Oracle Utilities Application Framework V4.5.0.0.0 009 000</li> </ul>
MACSS (CIS) Shadow API's	7.5	<ul style="list-style-type: none"> <li>AEP CIS/billing system (COBOL 6.3) for all AEP Operating Companies.</li> <li>MACSS via Shadow API's to FieldNet provides meters that need read for the current billing cycle.</li> </ul>
Packing and unpacking capability for SCM Triple ERT meters that support Cycle Insensitive Demand (CID)		<ul style="list-style-type: none"> <li>AEP/Aclara SCM Triple ERT Meters can be set to calculate "Cycle Insensitive Demand" based on a GE (now Aclara) proprietary algorithm. This provides an alternative method for calculating the maximum demand without the need to store a calendar in the meter and perform a self-reset. The KV2c meter can track the peak demand over a programmable period of time (i.e. the peak demand for the last # of work days), thus minimizing the need to reset the demand meter.</li> <li>The CID solution requires a CID meter program. The meter packs (encodes) data into an SCM based on the CID meter program. MACSS CID functionality uses the CID meter program</li> </ul>

### 2.2.2 Additional Guidelines

Below are additional guidelines based on Current Systems and Processes:

- The SCM+ AMR system must be capable of reading SCM + meters
- The SCM+ AMR system must be capable of reading legacy SCM single and triple ERT meters.
- The SCM+ AMR system does NOT need to be able to pack/unpack (encode/decode) Cycle Insensitive Demand SCM data packets. (this could go in out of scope section)

## 3.0 RESPONSE REQUIREMENTS

### 3.1 General

- Participant responses should be concise and specific to the requirements of the RFQ.
- Quotes shall not include general information or marketing materials and responses must be based on service offerings available to the market today.

### 3.2 Response Submission

All quote documents must be submitted using the Ariba Sourcing tool prior to the RFQ response deadline in Section 3.5 below.

### 3.4 Response Elements

The additional response elements below shall be combined submitted as one (1) separate attachment.

#### 3.4.1 Service Agreements

Submit a copy of the service agreement(s) governing your solution, such as the software license agreement, support and maintenance agreement and service level agreement.

#### 3.4.2 Proposed Fees

Provide the estimated fees for providing the services in scope of this RFQ, representing the total cost of ownership for AEP to successfully implement and utilize the solution. Be sure to separate fees by service type. Provide any additional fees, outside of those listed below, in which AEP would be responsible for paying over the contract term.

- a. Itron SCM+ Meter Pricing
- b. Field Collection System Costs
- c. Mobile Collector Hardware Costs
- d. Handheld Hardware Costs
- e. Implementation/Integration Service Fees

#### 3.4.3 Security Whitepaper

Provide a copy of your Cyber Security Whitepaper for the SCMP+ solution.

#### 3.4.4 Product Roadmap

Provide a copy of the SCM+ product roadmap, including planned availability of the solution.

## 5.0 ADDITIONAL INFORMATION

---

### 5.1 Participant Questions

Questions may be submitted using the Ariba messaging portal. AEP will share all questions and responses with RFQ Participants as they are submitted. The question submission deadline is provided in the timeline below.

### 5.3 Timeline

The following schedule of events will control this RFQ. Dates and Events are subject to change.

Event	Date
RFQ Released	February 26, 2024
Question Submission Deadline	March 1, 2024
RFQ Response Due (by 12:00 pm EST)	March 8, 2024
Select and Notify Finalists	April 2024
Contract Completion	TBD
Begin engagement with selected participant(s)	TBD

After a brief analysis period, AEP will narrow the pool of candidates and select participants or firms may be required to prepare an oral presentation. During the presentation period, negotiations of the engagement will commence with the expectation that when AEP makes a determination of the preferred participant or firm, we will be able to mutually execute a master agreement detailing the relationship.



## 5.5 AEP Contact(s)

Any communication relating to the RFQ with an AEP employee not designated as the AEP Contact below is strictly prohibited and could result in disqualification.

Name	Title	Email	Phone
Erin Thal	Procurement Consultant	<a href="mailto:emthal@aep.com">emthal@aep.com</a>	614-716-3983

## 6.0 GENERAL REQUIREMENTS AND EXPECTATIONS

Please consider the business requirements to be non-negotiable. Your participation and bidding in this RFQ denotes your explicit acceptance of all the below requirements.

### 6.1 General

1. If you are selected to administer the services in scope of this RFQ, your responses to the questionnaire and quote documents will be considered part of your contractual responsibilities.

### 6.2 Fees and Payment

1. Fees for services apply to all AEP entities, joint ventures, wholly owned subsidiaries, distributors, and affiliates.
2. AEP standard payment terms are Net 45. Participants that wish to expedite payment can choose from one of the two options as part of AEP's Accelerated Payment Program. Please take this into account when submitting your quote. For more information about AEP's Accelerated Payment Program, visit <https://aep.com/b2b/ap/accelerated>.
3. Any effort expended and any costs or expenses incurred by the Participant as a result of this RFQ shall be the Participant's sole responsibility. There is no obligation for AEP to cover any costs incurred hereby, nor to make any award as a result of this RFQ.
4. AEP may award the RFQ in whole, in part or not at all. Participants should submit pricing in a way that would support a partial award.

### 6.3 RFQ Policy and Procedure

1. The following online agreements are specific to the RFQ and require acceptance by each Participant prior to accessing RFQ documents. Participant acceptance is captured in Section 3.1 of the Ariba platform, where copies of each agreement can be found.
  - a. **Mutual Confidentiality Agreement.** AEP's standard Mutual Confidentiality Agreement (MCA) protects the information of all parties.
  - b. **Participant Agreement.** Participants are expected to adhere to the guidelines and rules of conduct outlined in the Participant Agreement.
2. Any Participant questions during the bid will be reviewed by the AEP team and answered within the Ariba Sourcing tool to all Participants. **Any communication with an AEP employee or contractor related to the RFQ during the bid is strictly prohibited and could result in disqualification.**
3. AEP reserves the right to eliminate steps at any time if AEP believes doing so will improve the evaluation process. At any time during the evaluation process, AEP may ask a Participant to correct, revise, or clarify any portion of its quote.
4. AEP may reject any quote that is not in the required format, does not address all the requirements of this RFQ, or that AEP believes is excessive in price or otherwise not in its interests to consider or to accept.

5. During the evaluation process, AEP, may request clarifications from any Participant under active consideration and may give any Participant the opportunity to correct defects in its quote if AEP believes doing so does not result in an unfair advantage for the Participant and it is in AEP's interests to do so.
6. Participants must disclose any potentially perceived conflicts of interest in the performance of the services described herein. Additionally, Participants must disclose any known personal relationships between company employees and AEP (or Affiliates) employees.

#### 6.4 Applicable Terms and Conditions

1. **Consulting Services Agreement.** Professional services awarded from the RFQ will be governed by AEP General Terms and Conditions for Consulting Services, attached hereto as Exhibit A. Contract execution will occur upon both parties reaching mutual agreement of the terms and conditions therein.
2. **Security Contract Supplement.** If the services are deemed to be of medium or high risk by AEP Security, the executed agreement package shall incorporate a mutually agreed upon Security Contract Supplement. Participants are expected to adhere to the standards set forth in the Security Contract Supplement, attached hereto as Exhibit B.
3. **Travel Expense Guidelines.** AEP Travel Expense Guidelines shall be incorporated as an exhibit to the master agreement. Upon mutual agreement, the AEP Travel Expense Guidelines will govern any travel by Participant key personnel over the term of the contract. The AEP Travel Expense Guideline are attached hereto as Exhibit C.
4. **Supplier Code of Conduct.** AEP has released our new Supplier Code of Conduct reflecting expectations for suppliers to uphold AEP's values around safety and health, environmental performance, ethics and compliance, anti-bribery, human dignity, diversity and inclusion, and security. This external facing document will reinforce AEP's expectations of suppliers when they are conducting business with AEP or on AEP's behalf. It is also part of AEP's Commitment to transparency of our values and supply chain engagement and is an extension to our contract terms and conditions. The Supplier Code of Conduct can be found at [AEP Business to Business](#).

# ***AMERICAN ELECTRIC POWER***

## **AEP GENERAL TERMS AND CONDITIONS FOR CONSULTING SERVICES**

May 2021, Rev. 0

## TABLE OF CONTENTS

1.0	DEFINITIONS.....	1
2.0	CONSULTANT'S OBLIGATIONS .....	2
3.0	TERM AND EFFECTIVE DATE .....	3
4.0	RELATIONSHIP OF THE PARTIES .....	3
5.0	ASSIGNMENT AND SUBCONTRACTING.....	3
6.0	SAFETY AND HEALTH .....	4
7.0	SECURITY .....	5
8.0	PERSONALLY IDENTIFIABLE INFORMATION (PII) .....	6
9.0	INSPECTION AND ACCEPTANCE.....	8
10.0	SCHEDULE.....	8
11.0	PRICING.....	8
12.0	TERMS OF PAYMENT .....	9
13.0	CHANGES IN WORK.....	9
14.0	TAXES.....	10
15.0	INSURANCE REQUIREMENTS .....	11
16.0	INDEMNIFICATION .....	14
17.0	LIMITATION OF LIABILITY.....	15
18.0	LIENS .....	15
19.0	INTELLECTUAL PROPERTY .....	15
20.0	DRAWINGS AND DATA.....	16
21.0	CONFIDENTIALITY .....	16
22.0	DEFAULT .....	18
23.0	DAMAGES FOR DELAY .....	18
24.0	SUSPENSION .....	19
25.0	TERMINATION.....	19
26.0	FORCE MAJEURE.....	20
27.0	MATERIALS AND WORKMANSHIP WARRANTY .....	21
28.0	RETENTION AND EXAMINATION OF INFORMATION, BOOKS AND RECORDS...	21
29.0	COMPLIANCE WITH LAWS .....	21
30.0	PERMITS AND LICENSES.....	22
31.0	NOTICES.....	22
32.0	SEVERABILITY.....	23
33.0	WAIVER.....	23
34.0	NON-DISCLOSURE.....	23
35.0	HEADINGS .....	23
36.0	AFFILIATED COMPANIES.....	23
37.0	APPLICABLE LAWS AND JURISDICTION .....	23
38.0	ENTIRE AGREEMENT .....	24
39.0	BINDING EFFECT; NO THIRD-PARTY BENEFICIARIES.....	24
40.0	EXECUTION; COUNTERPARTS; ELECTRONIC SIGNATURES.....	24
41.0	SURVIVAL .....	24

CERTIFICATE OF COMPLETION

EXHIBIT 1

## **AEP GENERAL TERMS AND CONDITIONS FOR CONSULTING SERVICES**

### **1.0 DEFINITIONS**

Subject to additional definitions contained in subsequent Articles, capitalized terms used in these General Terms and Conditions for Consulting have the meanings set forth below:

- 1.1 Business Day: “Business Day” means any calendar day, other than a Saturday or Sunday or a calendar day on which U.S. commercial banking institutions are authorized or required by law to close.
- 1.2 Change Order: “Change Order” means a written order as defined and issued in accordance with Article 13.0.
- 1.3 Confidential Information: “Confidential Information” means any confidential or proprietary information, whether written, oral or visual, whether or not it constitutes a trade secret under applicable law and as set out in Article 21.0.
- 1.4 Contract: “Contract” means collectively the Contracting Instrument and all documents referenced in the Contracting Instrument and any Change Orders, amendments or addenda.
- 1.5 Contract Price: “Contract Price” means the price to be paid to the Consultant for the performance of Work as set forth in the Contracting Instrument.
- 1.6 Contracting Instrument: “Contracting Instrument” means the contractual document that identifies the parties, the nature of the Work, the Contract Price, documents to be included as part of a Contract, and other matters relating to a Contract. The Contracting Instrument may be in the form of a contract letter, work authorization, release, letter of authorization, purchase order or other similar documents.
- 1.7 Consultant: “Consultant” means the entity contracting with Owner for the performance of Work.
- 1.8 Data Protection Law. “Data Protection Law” means any and all data privacy laws applicable to the processing or handling of any Owner data.
- 1.9 Direct Cost: “Direct Cost” means the actual costs and charges incurred and payments made by Consultant and its Subcontractors for Site equipment, materials, services and labor (including payroll burden and expenses) which are directly attributable to the performance of Consultant’s Work hereunder. Direct Cost includes Consultant’s home office or Site labor to the extent Consultant’s home office or Site labor is directly assignable to the Work which must be demonstrable under the circumstances. Direct Cost shall not include corporate, general and administrative costs including sales, marketing, accounting, human resources, information technology, payroll, profit, research, development, quality assurance and control, purchasing, safety, management, administration, warranties, insurances, offsite or other unabsorbed costs.
- 1.10 Final Acceptance: “Final Acceptance” means Owner’s determination that the Work has been completed in accordance with the Contract requirements.

- 1.11 Force Majeure Event: “Force Majeure Event” shall have the meaning set out in Article 26.0.
- 1.12 Initial Acceptance: “Initial Acceptance” means Owner’s determination prior to final inspection and testing that the Work conforms to the Contract requirements for purposes of receipt.
- 1.13 Owner: “Owner” means any one or more of the companies of the American Electric Power System as may be specified in the Contracting Instrument.
- 1.14 Personally Identifiable Information: “Personally Identifiable Information” or “PII” means an individual’s first name or first initial, and last name, in combination with any one or more of the following data elements, when either the name or the data elements are not encrypted: Social Security number; driver’s license number; state or Federal government issued ID (in lieu of a driver’s license); credit card number; passport number; biometric data (such as, fingerprints, voiceprints, retina or iris images); and/or bank account or debit card number, along with any required security or password required for access. Personally Identifiable Information shall also have the meaning attributed to it under any applicable Data Protection Law in any relevant jurisdiction.
- 1.15 Site: “Site” means Owner's property or such other premises (including adjacent bodies of water and property owned or controlled by a third-party) upon which the Work is to be performed.
- 1.16 Subcontractor: “Subcontractor” means vendors, suppliers, consultants, and subcontractors of any tier, materialmen, professionals, laborers, and all other persons providing equipment, materials or services directly or indirectly to Consultant in connection with the Work.
- 1.17 Work: “Work” means all of Consultant's obligations under the Contract.

## 2.0 CONSULTANT'S OBLIGATIONS

- 2.1 Consultant shall, at its expense, provide everything necessary for the complete, proper and timely execution of the Work including, but not limited to, home office support, supervision, labor, tools, transportation, equipment, materials and supplies, unless explicitly excluded in the Contract. Consultant’s performance of the Work shall include everything requisite and necessary to complete its Work, notwithstanding the fact that every item necessarily involved may not be specifically mentioned. Details and items not indicated by the Contract documents shall be adequately and properly performed by Consultant at no extra cost if such details and items are necessary to complete the intent of the Contract or otherwise to complete the Work.
- 2.2 Consultant is responsible for considering the conditions affecting the Work including, but not limited to, the availability and cost of labor, water, electric power, utilities, and roads; the uncertainties of weather and similar physical conditions at the Site; and the character of equipment and facilities needed. Consultant shall take into account the character, quality and quantity of surface and subsurface materials or obstacles to be encountered to the extent this information is reasonably ascertainable from the Contract documents or an inspection of the Site.

- 2.3 Consultant shall assign qualified and competent personnel and supervision to perform the Work. Key personnel shall not be removed or replaced without prior consent of Owner which shall not be unreasonably withheld. Consultant will investigate and take appropriate action with respect to any personnel problems brought to its attention by Owner.
- 2.4 Consultant shall confine all of its operations and personnel to those areas of the Site to which Owner authorizes access.
- 2.5 Consultant's personnel may not operate Owner's tools, vehicles, materials or equipment ("Owner's Equipment") without Owner's prior authorization.
- 2.6 Consultant shall cooperate with Owner and others and promptly report to Owner any problems or defects in the work of Owner or others that affect the Work. Consultant shall properly coordinate its Work with that of Owner and other contractors.
- 2.7 Consultant shall secure and protect its materials, tools, equipment and the Work, including Owner-provided materials and equipment.
- 2.8 As requested by Owner, Consultant shall provide Owner with periodic reports concerning the progress of the Work.

### 3.0 TERM AND EFFECTIVE DATE

- 3.1 The Contract shall commence as of the effective date and, unless earlier terminated as provided in Article 25.0, shall terminate on the termination date set forth in the Contract. Unless specified elsewhere in the Contract, the effective date of the Contract shall be the earlier of the date on which Consultant begins performance hereunder or the date of the latter signature on the Contract.

### 4.0 RELATIONSHIP OF THE PARTIES

- 4.1 Consultant and all of its employees and Subcontractors are, with respect to Owner, independent contractors. Consultant will be solely responsible for the supervision, direction, and control of its employees and Subcontractors. Consultant is responsible for the payment of all compensation, benefits, and employment taxes with respect to the Consultant's employees.

### 5.0 ASSIGNMENT AND SUBCONTRACTING

- 5.1 Consultant shall not assign or otherwise dispose of the Contract, or any obligations hereunder, without the written consent of Owner. Any assignment or disposal without the written consent of Owner shall be null and void.
- 5.2 Prior to entering into any subcontract and upon request by Owner, Consultant shall submit to Owner a subcontractor data sheet that includes the name and address of the Subcontractor and the scope of work proposed to be included under such subcontract. Within five Business Days of receipt of a Subcontractor data sheet, Owner may reject such Subcontractor without cost or contract extension by giving written notice of such rejection to Consultant.

- 5.3 Consultant is responsible for the selection of any Subcontractor and for the Subcontractor's proper performance of the Work assigned to it. If the Work of a Subcontractor is not in compliance with the Contract requirements, Consultant shall take immediate steps to bring the Subcontractor's Work into compliance and, at Owner's written request, terminate its contractual relationship with the Subcontractor as it relates to the Work at no cost to Owner.

6.0 SAFETY AND HEALTH

- 6.1 Consultant shall perform the Work in a safe and careful manner, provide first aid facilities and transportation, and use such safety and health devices and methods as are necessary to protect its employees, agents, Subcontractors, Owner's employees and agents, other contractors and the public from bodily injury and property damage.
- 6.2 Consultant shall comply with and enforce all laws, rules and regulations applicable to safety and health standards, including, but not limited to, the Occupational Safety and Health Act of 1970 (OSHA) and any revisions of OSHA or successor legislation.
- 6.3 Consultant shall comply with project and Site safety and security rules, any supplemental safety and health terms and conditions specific to the Owner business unit for which the Work is performed, and all procedures issued by Owner, provided that such rules and procedures do not conflict with OSHA or other safety laws, rules or regulations. Consultant shall assign a competent person at all times to manage, coordinate and enforce its safety and health program during performance of the Work.
- 6.4 Consultant shall obtain Site permits or approval from Owner for its vehicles, any excavation, access to restricted areas, use of Owner's Equipment, tools and facilities, and other similar activities.
- 6.5 Owner will arrange all necessary clearances on energized equipment, electrical and communications circuits, piping systems or other operational equipment. Consultant shall notify Owner requesting the clearances prior to the scheduling of such Work. Consultant shall comply with Owner's clearance permit system regarding tagout and lockout of electrical and mechanical systems and other equipment.
- 6.6 Consultant shall promptly inform Owner of any injuries to its employees, agents, Subcontractors, or other persons arising out of the Work that require medical treatment.
- 6.7 Consultant shall obtain, maintain, and properly complete all record keeping required by regulatory agencies. Upon request, Consultant shall provide Owner with copies of all logs, reports and other records.
- 6.8 Consultant shall investigate all accidents resulting in personal injury, property damage, or near misses, within 24 hours of the accident, to determine root causes of the accident and to take corrective actions to prevent future accidents. If an injury or illness event is involved, Consultant shall submit a preliminary report to Owner before 8:00 AM Eastern Time the next day. Based on the actual or potential severity of the event, Owner may choose to participate in the investigation or require Consultant to form an investigative team. Consultant's most senior representative on Site where the event took place or above shall conduct or lead the investigation of such event. The immediate supervisor of the most senior representative on Site shall not serve on the investigative team. Consultant shall provide Owner with a copy of investigative reports, including all documents submitted to insurance companies, within 48



hours of the event unless granted an extension by Owner. Notwithstanding Consultant's obligation as specified herein, Owner reserves the right to conduct its own independent investigation with support or input from Consultant as requested by Owner.

- 6.9 Consultant's employees, agents, Subcontractors, vehicles, trailers, and other equipment entering or leaving any Owner Site may be subject to an inspection by Owner at any time.
- 6.10 If, in Owner's sole discretion, a safety and health violation or other unsafe condition causes imminent danger, Owner may immediately shut down the Work involved without advance written notice to Consultant.

## 7.0 SECURITY

- 7.1 For purposes of this section "individual(s)" means Consultant or Subcontractor personnel designated by Consultant or Subcontractor to perform Work, or is performing Work on behalf of Consultant, for Owner under this Contract.
- 7.2 Owner's specific requirements of background investigations for individuals include the following:
  - 7.2.1 Determination of whether an individual has been convicted of a felony crime in each state where the individual has resided during the past seven years;
  - 7.2.2 Performance of the background investigation at the state level (in other words, to only search the records of the county in which the individual has resided during the past seven years is not a sufficient background investigation);
  - 7.2.3 Determination of whether an individual has been convicted of a felony in federal court during the past seven years; and,
  - 7.2.4 If the individual is to operate a motor vehicle while performing Work for Owner, then a state operator's license abstract must be completed in the states where the individual has been licensed as a vehicle operator during the past seven years.
- 7.3 Consultant shall ensure that background investigations meeting the above criteria are completed before any individuals begin Work under the Contract, whether brought on at the outset of a Contract or at any other point in the Contract term.
- 7.4 If Consultant's internal background investigation process deviates from the requirements of this Article, Consultant may submit to Owner a copy or description of its background investigation policies and procedures for Owner's review and file. If Owner, in its sole discretion, determines that Consultant's background investigations do not meet the requirements in Section 7.2, then Consultant, at its expense shall perform a background investigation that does meet such requirements on each individual. If Consultant fails to perform such background investigations on such individuals, then Owner reserves the right to conduct a background investigation on said individuals at Consultant's expense.
- 7.5 If any background investigation performed by Consultant, Consultant's Subcontractor's or Owner reveals or indicates that an individual has been convicted of a felony crime, then the Consultant shall notify the Owner prior to the individual commencing or continuing Work. Owner in its sole discretion shall have the option of barring from any Work Site any individual who has a reported felony conviction.

- 7.6 If an individual requires unescorted access to Owner's critical cyber assets, then Owner may conduct its own background investigation, which will include a Social Security Number verification. Additional specific provisions or requirements related to any Owner conducted background investigation pursuant to this Article will be communicated to Consultant prior to implementation of such background investigation.
- 7.7 Consultant shall not perform any screening activities that violate the federal Fair Credit Reporting Act, Title VII of the Civil Rights Act of 1964 or any other applicable law in any circumstances. Consultant shall ensure that the substance and manner of any and all background investigations performed by Consultant conform fully to applicable law.
- 7.8 Owner may audit or review specific Consultant background investigation screening files to ensure compliance with the Contract.

#### 8.0 PERSONALLY IDENTIFIABLE INFORMATION (PII)

- 8.1 Consultant recognizes that information security and protection of personally identifying information is of paramount importance to Owner and that Owner is engaging Consultant to provide the Work without harm to PII or Owner's information technology infrastructure generally. To the extent that Work under the Contract requires Consultant to be given access to PII gathered or maintained by or on behalf of Owner, or in the event Consultant acquires access to or encounters any PII during performance of the Work, Consultant shall after receipt thereof, treat such PII as confidential and safeguard such PII from unauthorized use and disclosure.
- 8.2 Consultant agrees that all Owner PII remains the sole and exclusive property of Owner, and Consultant obtains no right, title or interest therein whatsoever, except for a temporary and limited license to use Owner PII to perform only the Work for Owner pursuant to the Contract. Consultant will at all times comply with Owner's instructions with respect to any processing of PII and not make any use of PII for its own purposes, including but not limited to Consultant's own commercial purposes regardless of whether the PII is converted to anonymized or aggregated format.
- 8.3 Upon request of Owner, Consultant shall have its employees execute a confidentiality agreement protecting PII. Consultant agrees not to appropriate such PII for its own use or to disclose such PII to third parties unless specifically authorized by Owner in writing. Consultant shall ensure that its employees will not discuss, divulge or disclose any such PII to any person or entity except those persons directly concerned with and only to the extent necessary to complete the performance of the Work. Consultant shall access, use and process PII and other data on behalf of Owner only for the purposes specified in the Contract.
- 8.4 Upon Owner's written request, Consultant shall promptly and accurately complete a written information questionnaire provided by Owner, or a third party on Owner's behalf, regarding Consultant's business practices and information technology environment in relation to all PII being handled and Work provided by Consultant to Owner pursuant to this Contract.
- 8.5 Consultant shall comply with (i) NERC Reliability Standards as applicable, including without limitation, those relating to Critical Infrastructure Protection, (ii) Owner's security standards, and (iii) such further instructions as Owner may provide regarding the

processing of such PII. Consultant shall inform Owner promptly if it has reason to believe that applicable law (or changes in applicable law) prevents Consultant from fulfilling the obligations relating to treatment of PII or other data under Owner's security standards and/or the Contract.

- 8.6 To the extent permitted by law, Consultant shall notify Owner promptly and act only upon Owner's instruction concerning: (a) any request for disclosure of PII or other data by law enforcement or other governmental authority; (b) any request by law enforcement or other governmental authority for information concerning the processing of PII or other data in connection with the Contract; or (c) any request received directly from an individual concerning his/her PII.
- 8.7 Consultant may not store PII on computers, mobile devices, including but not limited to cellular telephones and personal digital assistants, servers and storage devices including removable media (any of which, hereinafter known as a "Computer"), unless required for the performance of Work. Any such information shall be deleted from a Computer, in a manner that ensures that it cannot be accessed or read, as soon as such storage is no longer required for the performance of Work.
- 8.8 Upon termination of the Contract or upon Owner's request, Consultant shall promptly and no later than five (5) Business Days after Owner's written request (a) return all PII in written form to Owner, and (b) delete all PII in Consultant's possession or control (on computer or in whatever other form or media) in a manner that ensures that this information cannot be accessed or read. If requested by Owner, Consultant shall provide written acknowledgment and/or other relevant proof requested of such destruction.
- 8.9 Consultant shall administer a monitoring process to ensure compliance with this Article and the related subsections hereof, promptly report any breaches to Owner, and implement immediate, appropriate corrective actions to contain and prevent recurrence. Consultant shall report to Owner immediately upon discovery of a real or suspected loss of PII, even if all facts surrounding such loss are not immediately discerned by Consultant. In the event of a breach of this provision or the occurrence of any other event regarding PII that requires notification under applicable law, Consultant agrees to assume responsibility for informing all such individuals in accordance with all applicable Data Privacy Laws. Consultant shall, however, provide copies of any and all notifications to be issued to Owner for Owner's consent prior to notification being provided to the impacted parties.
- 8.10 In addition to any remedy available to Owner under the Contract, Consultant acknowledges that any breach of this Article by Consultant or its Subcontractors may subject Consultant to civil and criminal penalties. Consultant shall include the full text of this Article in all appropriate subcontracts. However, including such provision in the subcontracts shall not relieve Consultant of its obligation to ensure compliance with the provisions of this Article.
- 8.11 Consultant shall indemnify save Owner harmless from any and all claims, fines, costs, or expenses arising out of or in connection with a breach of this Article, a breach of Data Protection Laws, or any security incident caused or permitted by Consultant.
- 8.12 Owner's expenses may include, without limitation, Owner's remedy costs including; the cost of Owner's investigation, Owner's costs relating to preparation of notices, Owner's costs to remedy harm to impacted individuals, and Owner's costs to remedy from loss or use or disruption of operations or services. Notwithstanding anything to the contrary in the

Contract, Owner's foregoing indemnification obligations under this provision shall not be subject to any limitations on liability, damages or disclaimers, elsewhere in the Contract.

9.0 INSPECTION AND ACCEPTANCE

- 9.1 Owner shall have free access to the Work for inspection purposes. Owner's inspection, receipt or Initial Acceptance of the Work shall not relieve Consultant of its obligation to comply with the terms of the Contract
- 9.2 Owner shall have the right to take possession of or use any part of the Work. Owner's possession or use shall not constitute Initial Acceptance or Final Acceptance of the Work.
- 9.3 Unless otherwise provided in the Contract, Final Acceptance by Owner shall be made as soon as practicable after all Work has been completed and inspected. Any part of the Work not rejected by Owner following final inspection shall be deemed to have achieved Final Acceptance.

10.0 SCHEDULE

- 10.1 Consultant shall perform the Work to meet the schedule date(s) set forth in the Contract documents. Consultant shall not commence Work until authorized by Owner to do so.
- 10.2 In a format acceptable to Owner, Consultant shall develop, update, maintain and provide to Owner a written schedule for execution of the Work.
- 10.3 Consultant shall notify Owner within 24 hours of the first knowledge that any milestone date(s) will not be met and shall, within five (5) Business Days thereafter, submit a detailed program depicting the plans and actions being taken to regain the lost time. The notice shall not limit any other rights or remedies afforded Owner under the Contract or by law.

11.0 PRICING

- 11.1 Contract Price. Owner shall pay the Contract Price set forth in the applicable Contracting Instrument. The parties may agree to price the Work, portions of the Work, or changes to the Work under the Contracting Instrument on a fixed price, time and material price, unit price, or any other method deemed acceptable to the Owner.
- 11.2 Fixed Price Basis. If Consultant performs the Work for a fixed price, the total Contract Price for the Work will be the amount set out in the applicable Contracting Instrument. Such amount is inclusive of the cost of all Work.
- 11.3 Time and Materials. If Consultant performs the Work on a time and materials basis, the pricing payable for the Work will be calculated in accordance with Consultant's rates as set forth in Exhibit B to the Contract or in the applicable Contracting Instrument.
- 11.4 Unit Price Basis. If the Work is performed on a unit price basis, the pricing payable for the Work will be calculated in accordance with Consultant's unit pricing rates as set forth in Exhibit B or in the applicable Contracting Instrument.

## 12.0 TERMS OF PAYMENT

12.1 Except as otherwise provided in the Contract, the following terms of payment shall apply:

- 12.1.1 The Contract Price set forth in the Contract or applicable Contracting Instrument shall constitute full and complete payment for all Work.
- 12.1.2 Consultant shall submit invoices with proper documentation to Owner for the Work completed or for milestones achieved during the prior month. Owner may withhold all or any part of payment in an amount necessary to protect Owner from loss due to the occurrence, or imminent occurrence, of (i) Consultant's breach or failure to perform in accordance with the Contract, (ii) defective Work, (iii) Consultant's failure to pay any Subcontractor, (iv) other claims by Owner against Consultant, including indemnity claims, and (v) damages for delay or any agreed upon liquidated damages.
- 12.1.3 Owner shall pay 90% of each properly submitted and accepted invoice within forty-five (45) days of receipt. The release of retention shall become due and payable forty-five (45) days after the date of Final Acceptance of the Work.
- 12.1.4 Each invoice shall contain a statement that all bills for material and labor relating to the Work have been paid in full by Consultant, and there are no unpaid bills for which a lien could be filed. If requested by Owner, Consultant shall provide evidence of such payments. The final invoice for the Work shall be accompanied by a satisfactorily completed Certificate of Completion in the form attached as Exhibit 1. Payment of the final invoice and retention constitutes a full and final release of Owner from all claims, damages, liabilities and obligations under the Contract.

12.2 Consultant shall promptly pay all of its Subcontractors.

## 13.0 CHANGES IN WORK

### 13.1 Change in Work

- 13.1.1 "Change Order" means a written order issued to the Consultant after execution of the Contract Letter or execution of the applicable Contracting Instrument authorizing the performance of the Work documenting an addition to, deletion from, or other modification to the Work, including a change in the scope of Work, the Contract Price, the payment schedule, the completion dates, or the schedule for the Work.
- 13.1.2 Owner may issue a Change Order: (i) at Owner's option, or (ii) if requested by Consultant due to the occurrence of an event that entitles Consultant to a Change Order as determined by Owner.
- 13.1.3 If Owner issues a Change Order, Consultant shall perform the changed Work in accordance with the terms of the Contract and the issued Change Order.
- 13.1.4 No order, statement or other conduct of Owner shall be treated as a change in Work until such change is authorized in writing by Owner.
- 13.1.5 The costs or credit to Owner resulting from a change in the Work shall be determined in accordance with the pricing methodology from Article 11.0.

- 13.1.6 Consultant shall not be entitled to a Change Order for conditions such as, but not limited to, (i) work which is of such a nature as to be normally included in the Work or is reasonably inferable from the Contract; (ii) any errors, omissions, non-performance, negligence, deficiencies or improper or defective work on the part of Consultant (including miscalculations, incorrect estimates, or other errors in Consultant's proposal for the Work); (iii) changes relating to refinement, minor correction and detailing of the Work or any part of the Contract; or (iv) other unallowable claims such as cost impacts not due to Owner and cumulative impact claims.
- 13.1.7 With respect to Consultant claims for additional compensation, Owner shall pay for only the costs directly associated with the proposed changes and only to the extent that Consultant can demonstrate that the changes actually increased its costs of performance. Any claims for additional compensation based on a change to the Work or Extra Work must be material in nature, and Consultant must provide full documentation supporting all elements of such claims. For a reduction in the scope of Work or a change which reduces Consultant's costs, the Contract Price shall be adjusted downward. The payment for changes to the Work shall be complete compensation to Consultant for performing such changes, including any schedule or cost impacts on the Work.
- 13.1.8 If Owner requests in writing that Consultant furnish materials or Equipment to be permanently incorporated in changed work, Extra Work, Owner shall reimburse Consultant for such materials or Equipment at rates included in the Contract or applicable Contracting Instrument for such materials or Equipment or at its incremental actual cost to Consultant plus a percentage mark-up to be agreed upon by the parties. Requests for payment for materials and Equipment shall be accompanied by copies of receipted invoices. Owner has the right to audit Consultant's requests for changes.
- 13.1.9 If Consultant and Owner disagree on whether any particular work is within the scope of Work and such work must be completed to ensure timely progress, Owner will issue a disputed Change Order to cover the disputed work. Consultant shall diligently proceed with the disputed work. By noon on the work day following performance of the disputed work, Consultant shall submit to Owner for review timesheets itemizing all labor and equipment hours expended on the disputed work and an itemized listing of Consultant furnished materials. Such review is not an admission of liability by Owner. Prior to Final Acceptance, each disputed Change Order will be resolved to the mutual agreement of the parties.

#### 14.0 TAXES

- 14.1 The Contract Price shall include, and Consultant shall pay, all taxes and assessments for unemployment insurance, workers' compensation, social security and disability benefits, and other taxes, which are based upon the compensation paid to persons employed by Consultant or its Subcontractors for the performance of any Work under the Contract.
- 14.2 Except as provided below, the Contract Price shall include all applicable foreign, federal, state and local taxes payable by Consultant with respect to the Contract.

- 14.2.1 Consultant Purchases – All States. If Owner specifies that tangible personal property to be incorporated into real property as defined for sales and use tax purposes or taxable services to be purchased by Consultant from Subcontractors qualify for exemption from sales or use taxes, Consultant shall not include sales or use taxes on such exempt tangible personal property or services in the Contract Price. Unless otherwise specified: a) consumable materials and supplies or Consultant's tools and equipment that are not incorporated into the Work or the overall project are not eligible for exemption and the Contract Price shall include, and Consultant shall pay, any sales or use taxes on such items; and b) Consultant will use its own properly-executed exemption or resale certificate, and not Owner's direct pay permit, to make exempt purchases of tangible personal property or services from Subcontractors.
- 14.2.2 Owner Purchases from Consultant – All States. With respect to any Owner purchases from Consultant of tangible personal property not incorporated into real property as defined for sales and use tax purposes or taxable services, Owner shall provide to Consultant its direct pay permit (if Owner has been issued a direct pay permit) or an appropriate exemption certificate required to relieve the Consultant of its responsibility to collect sales or use tax from the Owner. If Owner provides Consultant such direct pay permit or exemption certificate, sales or use taxes on Owner purchases from Consultant of tangible personal property or taxable services shall not be collected from Owner or included in the Contract Price.
- 14.2.3 Consultant Cooperation. Consultant shall take all steps reasonably necessary to ensure that Consultant's purchases from Subcontractors of items of tangible personal property or services are exempt from sales and use tax pursuant to any applicable exemption pursuant to the law of any U.S. jurisdiction or its political subdivisions.

## 15.0 INSURANCE REQUIREMENTS

- 15.1 Consultant shall at its sole expense, procure and maintain, and shall cause its Subcontractors to procure and maintain, throughout the term of this Contract, the following types of insurance with the following, minimum limits:
- 15.1.1 Workers' compensation insurance with statutory limits in accordance with all jurisdictions where Consultant has operations including where the Work is to be performed (if Consultant is a non-subscriber to workers' compensation, evidence of insurance equivalent to workers' compensation must be provided);
- 15.1.2 Employer's liability in an amount not less than \$1,000,000;
- 15.1.3 Business/commercial automobile insurance covering all owned, non-owned and hired autos in an amount not less than \$5,000,000 covering claims of bodily injury and property damage combined single limit each accident; and
- 15.1.4 Commercial general liability insurance covering claims of bodily injury and property damage in an amount not less than \$5,000,000 per occurrence. Such coverage shall also include blanket contractual coverage, products and/or completed operations coverage and contain no exclusion for explosion, collapse, or underground property damage (XCU coverage).

- 15.2 If any of the Work performed by Consultant includes the Work described in Sections 15.2.1 through 15.2.8 listed below, then Consultant shall at its sole expense, procure and maintain, and shall cause its Subcontractors to procure and maintain, throughout the term of this Contract the corresponding types of insurance with the defined minimum limits:
- 15.2.1 If any Work is to be performed by the Consultant using aircraft defined as a helicopter or fixed-wing aircraft, aircraft liability insurance with a combined limit of not less than \$10,000,000;
- 15.2.2 If Consultant is engaged in operations which use marine vessels or floating equipment, or which are subject to maritime jurisdiction, U.S. Longshore & Harbor Workers Compensation Act Marine Liability insurance (including Jones Act and maritime employer's liability if operations are subject to federal jurisdiction) and pollution liability (under terms equivalent to current W.Q.I.S. policy provisions if operations are subject to federal jurisdiction) in amounts not less than \$20,000,000 per occurrence;
- 15.2.3 If the Work involves Consultant performing professional services, professional liability insurance or errors and omissions insurance in an amount not less than \$2,000,000;
- 15.2.4 If the Work involves Consultant handling, transporting, disposing of or performing Work or operations with hazardous materials or other contaminants, waste or toxic materials, Consultant's pollution Liability insurance with an amount of not less than \$5,000,000 per occurrence; such insurance will cover sudden, accidental and gradual pollution losses;
- 15.2.5 If any Work is to be performed by Consultant using unmanned aerial system (UAS), aircraft liability insurance, including coverage for UAS, with a combined limit of not less than \$5,000,000 per occurrence;
- 15.2.6 If any Work Includes Consultant having access to PII, privacy data, or network systems, cyber liability insurance with limits of not less than \$5,000,000 per claim and in the aggregate, including privacy/network security (cyber) liability coverage, providing protection against liability for example, and at a minimum, but not all inclusive: (1) privacy breaches (liability arising from the loss or disclosure of confidential information no matter how such loss occurs); (2) system breaches; (3) denial or loss of service; (4) introduction, implantation, or spread of malicious software code; (5) unauthorized access to or use of computer systems; (6) ID threat; (7) ransomware. No exclusion/restriction for unencrypted portable devices/media may be on the policy;
- 15.2.7 If any Work includes providing computer or information technology services, technology errors and omissions insurance with limits of not less than \$5,000,000 per claim and in the aggregate, including coverage for liabilities arising from errors, omissions, or negligent acts in rendering or failing to render computer or information technology services and technology products. Coverage for violation of software copy must be included. Technology services should at a minimum include, but not all inclusive: (1) systems analysis; (2) systems programming; (3) data processing; (4) systems integration; (5) outsourcing, including outsourcing



development and design; (6) systems design, consulting, development, and modification; (7) training services relating to computer software or hardware; (8) management, repair, and maintenance of computer products, networks, and systems; (9) marketing, selling, servicing, distributing, installing, and maintaining computer hardware or software; (10) data entry, modification, verification, maintenance, storage retrieval or preparation of data output; and any other services provided by Consultant;

- 15.2.8 If Consultant's Work involves the use of Consultant's tools, equipment, and other personal property, "All risk" or its equivalent property insurance covering the full replacement cost of such personal property.
- 15.3 Consultant shall waive, and shall cause each of its insurers to waive, any and all rights of recovery, by subrogation or otherwise, against Owner and its affiliates, officers, directors, employees, agents and assigns of any type.
- 15.4 To the extent permitted by law, the commercial general liability, the business automobile, and (if applicable) the cyber/tech liability, contractor's pollution liability, aircraft liability and marine liability insurance shall include Owner and its affiliates, officers, directors, employees, agents and assigns of any type as additional insureds with respect to Owner's liability arising out of the operations of Consultant. ISO CG 04/2013 edition additional insured endorsements, or equivalent language are not acceptable.
- 15.5 Each of Consultant's insurance policies are primary without right of contribution and the liability of the insurers will not be affected by any other insurance of the additional insured so as to reduce the amount payable to the additional insured under such policies provided that, in relation to the interests of the additional insured, the insurances will not be invalidated by any act or omission by the Consultant, and shall insure the interests of the additional insured, regardless of any breach or violation by Consultant of any warranty, declaration or condition, contained in such insurance.
- 15.6 The insurance required by this Article is in addition to and separate from any other obligations contained in the Contract.
- 15.7 Products and/or completed operations coverage shall be maintained for a period of five (5) years after the completion of the Work.
- 15.8 If any of the policies indicated above are placed on a "claims-made" basis, such coverage shall be maintained for a period of not less than five (5) years following the completion of the Work.
- 15.9 Any deductibles or retentions on any of the policies required herein shall be the sole responsibility of the Consultant.
- 15.10 The above referenced limit requirements may be met by any combination of primary and umbrella or excess liability policies so long as the total limit of insurance requirement is met. The umbrella or excess policies must follow form of the primary liability. The required limits and coverages referred to herein shall in no way affect, nor are they intended as a limitation of, Consultant's liability with respect to its performance of the Work.

- 15.11 Upon inception of the Contract and prior to the commencement of Work, Consultant shall provide Owner, or Owner's agent, with an acceptable certificate of insurance evidencing the insurance required under this Article. Consultant will not be permitted to bring its employees, materials or equipment onto the Site until Owner, or its agent, receives such evidence of insurance. Consultant also must provide an updated certificate of insurance at any time during the Contract term upon Owner's request. Consultant shall immediately notify Owner of cancellation or any material changes in the insurance policies required herein. If such insurance policies are subject to any exceptions to the terms specified herein, such exceptions shall be explained in full in such certificates. Owner may, at its discretion, require Consultant to obtain insurance policies that are not subject to non-standard exceptions.
- 15.12 In all cases where Consultant's employees (defined to include Consultant's direct, borrowed, special, or statutory employees) are covered by the Louisiana Worker's Compensation Act, La. Rev. Stat. Ann. 23:1021 et seq., Owner and Consultant agree that pursuant to Section 23:1061 (A) (1) all Work performed by Consultant, and its employees under the terms and conditions of the Contract is an integral part of Owner's operations and is essential to Owner's ability to generate its goods, products and services. Additionally, Owner and Consultant agree that for purposes of Section 23:1061 (A) (3) Owner is the principal or statutory employer of Consultant's employees. Irrespective of Owner's status as the statutory employer or special employer of Consultant's employees, pursuant to Section 23:1031 (C), Consultant shall remain primarily responsible for the payment of Louisiana Worker's Compensation benefits to its employees, shall indemnify Owner from any and all claims of Consultant's employees and shall not be entitled to seek contribution for any such payments from Owner.

#### 16.0 INDEMNIFICATION

- 16.1 The laws of the state where the Work giving rise to the claim is performed shall apply to this Article.
- 16.2 **TO THE EXTENT PERMITTED BY LAW, CONSULTANT SHALL INDEMNIFY, DEFEND AT ITS EXPENSE, AND SAVE OWNER HARMLESS FROM ANY LIABILITIES, COSTS AND CLAIMS, INCLUDING JUDGMENTS RENDERED AGAINST, AND FINES AND PENALTIES IMPOSED UPON, OWNER AND REASONABLE ATTORNEYS' FEES AND ALL OTHER COSTS OF LITIGATION (COLLECTIVELY, "LIABILITIES"), ARISING OUT OF THE CONTRACT, INCLUDING INJURIES, DISEASE OR DEATH TO PERSONS, OR DAMAGE TO PROPERTY, AND ENVIRONMENTAL CLAIMS AND LIABILITIES, CAUSED BY CONSULTANT, ITS EMPLOYEES, AGENTS OR SUBCONTRACTORS, OR IN ANY WAY ATTRIBUTABLE TO THE PERFORMANCE OF THE CONTRACT, EXCEPT THAT CONSULTANT'S OBLIGATION TO INDEMNIFY OWNER SHALL NOT APPLY TO ANY LIABILITIES ARISING FROM OWNER'S SOLE NEGLIGENCE. TO THE EXTENT PROVIDED IN THIS ARTICLE, IN STATES OTHER THAN OHIO, MICHIGAN, KENTUCKY, TENNESSEE, MISSOURI, OKLAHOMA, VIRGINIA, AND WEST VIRGINIA, CONSULTANT AGREES TO INDEMNIFY OWNER FOR LIABILITIES ARISING FROM OWNER'S ACTS AND OMISSIONS, NEGLIGENT OR OTHERWISE. OWNER SHALL HAVE THE RIGHT TO SELECT ITS OWN COUNSEL AND TO HAVE COUNSEL SEPARATE FROM CONSULTANT, ALL AT CONSULTANT'S EXPENSE.**

16.3 **WITH RESPECT TO CLAIMS AGAINST OWNER BY CONSULTANT'S EMPLOYEES, CONSULTANT UNDERSTANDS AND AGREES THAT THIS INDEMNIFICATION OBLIGATION SHALL NOT BE LIMITED IN ANY WAY BY, AND CONSULTANT EXPRESSLY WAIVES, ITS IMMUNITY AS A COMPLYING EMPLOYER UNDER ANY APPLICABLE WORKERS' COMPENSATION LAW, BUT ONLY TO THE EXTENT THAT SUCH IMMUNITY WOULD BAR OR AFFECT RECOVERY UNDER OR ENFORCEMENT OF THIS INDEMNIFICATION OBLIGATION.** With respect to the State of Ohio, this waiver applies to Section 35, Article II of the Ohio Constitution and Ohio Rev. Code Section 4123.74.

16.4 **CONSULTANT SHALL BE LIABLE FOR REASONABLE ATTORNEYS' FEES AND ALL COSTS OF LITIGATION ASSOCIATED WITH ENFORCEMENT OF ALL INDEMNITY OBLIGATIONS SET FORTH IN THE CONTRACT.**

17.0 **LIMITATION OF LIABILITY**

17.1 **NEITHER PARTY SHALL BE LIABLE TO THE OTHER FOR ANY INCIDENTAL, INDIRECT, SPECIAL, PUNITIVE OR CONSEQUENTIAL DAMAGES. CONSULTANT MUST BRING ANY CAUSE OF ACTION ARISING UNDER THE CONTRACT WITHIN ONE YEAR FROM THE TIME THE CAUSE OF ACTION ACCRUES.**

18.0 **LIENS**

18.1 To the extent permitted by law, Consultant shall not file or permit to be filed any lien with respect to the Work and hereby expressly waives any right to file or cause to be filed a lien. Consultant, in its subcontracts, shall require all Subcontractors to expressly waive the right to file any liens against Owner's property, and, if requested, provide Owner with copies of such waivers.

18.2 In the event any claim is asserted or any lien filed against Owner or its property, or notice of lien is provided to Owner in violation of this provision, further payment to Consultant shall not become due under the Contract until the claim is satisfied or the lien released without cost to Owner and Consultant shall provide Owner with evidence of payment relating to such claim or lien. If Consultant fails to settle any claim or secure the release of any lien, Owner may take whatever steps it deems necessary to settle the claim or release the lien, including bonding off the lien. Owner may deduct its costs and expenses for settling any claim or securing the release of any lien filed by Consultant or its Subcontractors from any money due or to become due to Consultant under the Contract. If final payment has been made, Consultant shall reimburse to Owner its costs to settle any claim or secure the release of any lien arising out of the Contract.

19.0 **INTELLECTUAL PROPERTY**

19.1 Consultant warrants that its performance of the Work will not infringe upon or violate any trademarks, patents, copyrights, trade secrets or other third party property rights. If the performance of Work is held in any action to constitute infringement, or the use of the Work is enjoined, Consultant, at its expense, shall procure for Owner the right to continue use of the Work, or replace the Work with non-infringing materials or methods satisfactory

to Owner, or modify the Work in a manner satisfactory to Owner so that the Work becomes non-infringing. Consultant agrees to indemnify and save Owner harmless from and against any liability or damages, including attorneys' fees, arising out of any alleged infringement or violation.

- 19.2 All inventions, discoveries, documents, works of authorship, methods, and the derivative works thereof, resulting from the Work, including patents, patent applications, copyrights, trade secrets and other intellectual property (collectively "Intellectual Property"), shall be the sole and exclusive property of Owner. Consultant shall promptly inform Owner of the development of any such Intellectual Property and does hereby assign and transfer the entire right, title and interest, together with all rights of priority, in and to such Intellectual Property to Owner. Consultant shall promptly cooperate with Owner in signing any additional documentation necessary to assign and perfect ownership of such Intellectual Property in Owner or to allow Owner to register its property rights therein. Consultant warrants that it has obtained written agreements from its employees and agents as necessary to effectuate the purpose of this Article. The Intellectual Property assigned and transferred to Owner shall be the Confidential Information of Owner.
- 19.3 Consultant grants Owner a nonexclusive, non-revocable, perpetual, fully paid license to utilize Consultant's intellectual property existing separate from the Contract, including inventions, discoveries, works or authorship, methods, and trade secrets, regardless of whether such are the subject of patents, copyrights or other intellectual property protection, to the extent necessary for Owner to achieve the full benefit of the Work.
- 19.4 Consultant shall not use Owner's name or logo in marketing, endorsements, or other business purposes without prior written consent from Owner.

## 20.0 DRAWINGS AND DATA

- 20.1 Consultant shall furnish for Owner's review, prior to commencement of equipment manufacture or fabrication, general and detailed drawings of the equipment in the format requested. Such drawings shall be certified as to accuracy and completeness and shall show information adequate to enable Owner to design and provide suitable clearances. If required by the Contract or any code, law or agency, Consultant will provide professional engineer or architect sealed drawings and reports for the state where the Equipment is to be finally installed. Figures shall take precedence in all cases over scaled measurements on drawings. Where obvious discrepancies exist, Consultant shall consult with and follow the instructions of Owner. Owner's approval of Consultant's drawings shall not relieve Consultant of its obligation to comply with the Contract requirements.
- 20.2 All written data, such as drawings, plans, reports, designs and specifications, prepared by Consultant for Owner during the performance of Work shall become the property of Owner. Such data, together with all data furnished by Owner and lent to Consultant for return, shall be delivered to Owner upon request, or upon completion of the Work or termination of the Contract. Consultant shall cooperate with Owner by executing such documents as are necessary to assign and perfect ownership in Consultant provided data to Owner.

## 21.0 CONFIDENTIALITY

- 21.1 Confidential Information includes, but is not limited to, business plans and methods; customer information; engineering, operating and technical data; and the dates of Owner's

outage schedule, information concerning the Work, and Owner's activities. Confidential Information does not include information that (a) has become part of the public domain other than by acts or omissions of the recipient; (b) has been furnished or made known to the recipient by a third person as a matter of legal right and without restriction on use; (c) was in the recipient's possession prior to disclosure by the disclosing party without restriction on use; or (d) is independently developed by the recipient without access to the Confidential Information.

- 21.2 Each party agrees (a) to protect the Confidential Information of the other with at least the same degree of care used to protect its own Confidential Information; (b) not to use (except for the purpose described herein), publish or disclose to third parties such Confidential Information; and (c) upon the request of the disclosing party, to promptly deliver to the disclosing party all written copies of its Confidential Information. Notwithstanding the foregoing, a recipient shall be entitled to disclose Confidential Information to its officers, employees, affiliates (including any joint ventures of which Owner or any of its affiliates are a member and the other members of such joint ventures), agents, lenders, attorneys and other advisors (collectively, "Representatives"), provided that the Representatives shall be informed of the confidentiality obligations provided herein.
- 21.3 Notwithstanding anything to the contrary stated herein, at any time during or after the term of the Contract, Owner or any of its Representatives may provide copies, summaries and analyses of Confidential Information or evaluation material obtained under this Contract to any regulatory, governmental, judicial, or supervisory authority including, without limitation, to the staff of any such regulators or to any advisors to any such regulators to the staff thereof or during the course of regulatory proceedings involving Owner or if such disclosure is necessary in order to maintain or obtain regulatory or governmental approvals, applications exemptions, or other matters pertaining to Owner's business, provided, that Owner exercises commercially reasonable efforts to obtain assurance that confidential treatment will be accorded such information.
- 21.4 If either party is required pursuant to applicable law or otherwise becomes legally compelled to disclose any of the Confidential Information, such party shall promptly advise the disclosing party in order that the disclosing party may seek a protective order or such other remedy as the disclosing party may consider appropriate in the circumstances. In any event, the compelled party may disclose only that portion of the Confidential Information which such party is legally required to disclose in the judgment of the party's legal counsel without any liability to the disclosing party hereunder and such disclosure shall not be a breach of this Section.
- 21.5 Consultant shall require its Subcontractors, if any, to expressly comply with the confidentiality provisions as set forth herein.
- 21.6 All documents prepared by Consultant for Owner during the performance of Work that incorporate, in whole or in part, information owned or provided by Owner shall not be marked or designated in any way as the confidential or proprietary information of Consultant without also stating that Owner has rights in such documents. Owner shall have the right to question the designation of Confidential Information by Consultant and Consultant agrees to provide Owner with reasonable cooperation in explaining such designation. Consultant agrees that Owner's acceptance of documents containing the Confidential Information of Consultant shall not be construed as a restriction on Owner's rights to use, release, disclose, distribute, copy or reproduce the documents.

## 22.0 DEFAULT

- 22.1 The occurrence of any of the following shall constitute an “Event of Default”:
  - 22.1.1 Consultant files a petition in bankruptcy, or if its creditors file an involuntary petition in bankruptcy, or if it makes a general assignment for the benefit of its creditors, or if a receiver is appointed on account of its insolvency.
  - 22.1.2 Consultant (a) fails to maintain the schedule set forth in the Contract, or (b) fails to promptly pay Subcontractors for material or labor, or (c) commits repeated or substantial violations of laws, rules, regulations or policies, in Owner’s sole discretion, or (d) materially breaches the Contract.
- 22.2 Upon an Event of Default, Owner may take any or all of the following actions without affecting the Contract Price or schedule:
  - 22.2.1 Owner may direct Consultant to cease performance on all or part of the Contract until satisfactory corrective action has been taken;
  - 22.2.2 Owner may have others take corrective action necessary to achieve compliance with the Contract. Owner may deduct the cost of such corrective action by others from any monies due to Consultant. Corrective action by others shall be taken when, in the judgment of Owner, the noncompliance threatens safety, unreasonably interferes with or delays the work of others, or otherwise creates a situation the resolution of which cannot be delayed without adversely impacting quality, cost or timely completion;
  - 22.2.3 Owner may pursue damages for delay under the terms of Article 23.0;
  - 22.2.4 Owner may suspend the Contract under Article 24.0; and/or
  - 22.2.5 Owner may terminate the Contract under the terms of Section 25.1.
- 22.3 Each of Owner’s rights set forth above shall be cumulative and additional to any other rights or remedies provided in law or equity or otherwise.

## 23.0 DAMAGES FOR DELAY

- 23.1 Consultant shall be liable for any direct damages incurred by Owner arising out of Consultant's failure to perform on time.
- 23.2 In lieu of Section 23.1, if prior to the execution of the Contract or the issuance of the applicable Contracting Instrument, the parties have agreed to liquidated damages as a reasonable estimate of the amount of direct damages resulting from Consultant's delay, then: i) the parties intend that the liquidated damages for delay constitute compensation to Owner, and not a penalty; ii) Owner's harm caused by Consultant’s delay would be impossible or very difficult to accurately estimate as of the effective date of the Contract or the applicable Contracting Instrument; iii) the liquidated damages for delay are a reasonable estimate of the anticipated or actual harm that might arise from Consultant’s delay in performance; and iv)

Consultant's payment of the liquidated damages for delay is Consultant's sole liability and entire obligation and Owner's exclusive remedy for any delay in Consultant's performance.

24.0 SUSPENSION

- 24.1 Owner may at any time suspend all or any part of the Work. Owner shall provide Consultant written notice verifying the suspension date. Immediately upon receipt of the suspension notice, Consultant shall take the necessary actions to comply with the suspension notice.
- 24.2 Owner shall pay Consultant in accordance with the terms of payment set forth in the Contract for the Work completed prior to the time of suspension and for the incremental Direct Costs that result from Consultant's compliance with the suspension notice.
- 24.3 Owner may, at any time during the suspension period, either terminate the Contract in accordance with Section 25.2, or authorize the Work or any portion thereof to be restarted. Owner shall pay Consultant the incremental Direct Costs associated with the restart of the Work and shall resume payments to Consultant in accordance with the terms of payment under the Contract thirty (30) days after the restart of Work.
- 24.4 The schedule shall be adjusted to provide for a reasonable extension of time for Consultant's performance.

25.0 TERMINATION

25.1 Termination for Cause

- 25.1.1 Upon an Event of Default, Owner, at its sole option, may terminate the Contract upon written notice to Consultant or issue a notice of non-conformance to Consultant. If Owner elects to issue a notice of non-conformance to Consultant, and Consultant fails to take corrective action or submit an acceptable plan within two (2) Business Days, Owner may terminate the Contract upon written notice to Consultant.
- 25.1.2 In the event of such termination, Consultant shall immediately prepare and submit to Owner an itemization of the Work completed by Consultant. Owner may require Consultant to leave the Site. Owner may take over such Work and complete it, or have the Work completed by others. Owner may take possession of, and utilize in completing the Work, Consultant's materials, Equipment to be installed, supplies, tools and equipment at the Site.
- 25.1.3 Consultant shall not be entitled to further payment until all of the Work is completed in its entirety and Final Acceptance has been achieved. If the cost of completion exceeds the unpaid balance under the Contract, Consultant shall pay the difference to Owner within thirty (30) calendar days of demand.
- 25.1.4 In the event that a court determines that the termination was not properly a termination for cause, pursuant to Section 25.1, Consultant's remedy shall be limited to the payments permitted in accordance with Section 25.2.

25.2 Termination for Convenience

- 25.2.1 Owner may terminate this Contract, in whole or in part, for its convenience. Owner will give Consultant written notice of termination specifying the extent to which the Contract is terminated and the date, immediately or otherwise, on which termination becomes effective.
- 25.2.2 Upon termination for convenience, Consultant will comply with instructions in the notice of termination regarding delivery to Owner of all Work in progress and all completed Work, which shall become the property of Owner upon delivery.
- 25.2.3 In the event of such termination, Consultant shall receive payment, including the retained percentage, for the Work satisfactorily performed up to the effective date of such termination. In addition, Owner shall reimburse Consultant for incremental, Direct Costs resulting from the termination, provided that compensation was not otherwise made for such costs. Final payment shall be made upon the parties' agreement of the amount of the final invoice and Owner's receipt of a Certificate of Completion in the form of Exhibit 1. Owner shall not be responsible for Consultant's lost profit on the terminated portion of the Contract.

26.0 FORCE MAJEURE

- 26.1 Neither party shall be in breach of the Contract to the extent that any delay or default in performance is due to a Force Majeure Event. The term, "Force Majeure Event" shall mean any cause beyond the reasonable control of the delayed or defaulting party, including, but not limited to, acts of God including unusually adverse weather, fire, and epidemic; acts of public enemy including war, acts of terrorism, riot, and civil disturbance; and national labor strikes, which by exercise of due foresight such party could not have been expected to avoid or overcome. Consultant's inability to obtain adequate and sufficient labor in order to maintain progress of the Work shall not constitute a Force Majeure Event. No delay in performance resulting from a Force Majeure Event shall result in any liability on the part of Owner. Notwithstanding the preceding sentence, in the event of a delay caused by any act or failure to act on the part of Owner, Consultant's sole remedy shall be as set forth in Article 13.0.
- 26.2 The delaying party shall immediately notify the other party of the beginning of a delaying event, and shall confirm the notice in writing within ten (10) Business Days of the beginning of the event. The notice shall contain a detailed account of the delay, including the cause of the delay, an estimate of the duration of the delay, an estimate of the delay's impact to the schedule, and the plan to mitigate the effects of the delay.
- 26.3 If Consultant is the delaying party, and the delay is a Force Majeure Event as defined in Section 26.1, Owner shall grant Consultant an extension of the time for performance, to be mutually agreed upon by Consultant and Owner. The extension of time granted as a result of a Force Majeure Event shall in no case exceed the length of the delay and such extension may be withheld or reduced to the extent Consultant does not provide notice in accordance with Section 26.1. If Owner so requests, Consultant shall expedite its schedule to mitigate the effects of the excusable delay. Owner shall pay incremental, Direct Costs incurred by Consultant for expediting at Owner's request.



27.0 MATERIALS AND WORKMANSHIP WARRANTY

- 27.1 Consultant warrants that it will perform the Work in accordance with the accepted standards of care and competence found in the engineering or other applicable profession as such standards relate to and are commonly used in the electric utility industry, and the Work shall conform to the requirements of the Contract.
- 27.2 Owner shall give Consultant notice of any breach of this warranty within a reasonable time after the discovery of the breach. Consultant shall promptly correct any such breach at its sole expense.
- 27.3 Owner will not pay for any defective portion of the materials or workmanship until remedied by Consultant at Consultant's expense in accordance with the Contract requirements.
- 27.4 Consultant shall obtain, for the benefit of Owner, all available warranties from Subcontractors, vendors and suppliers of Consultant. Such warranties shall be in addition to the warranties set forth in this Article. If such warranties are in written form, Consultant shall provide Owner with the original warranties.

28.0 RETENTION AND EXAMINATION OF INFORMATION, BOOKS AND RECORDS

- 28.1 Owner reserves the right to audit records necessary to permit evaluation and verification of (i) claims submitted, (ii) Change Orders, and related overhead and general and administrative costs, and (iii) Consultant's compliance, in the performance of the Contract and its dealings with Owner with (a) the Contract requirements; and (b) the AEP Supplier Code of Conduct, as updated from time to time, governing business ethics. Owner's right to audit shall not extend to fixed, lump-sum or unit pricing. However, Owner shall have the right to audit Consultant's application of such fixed, lump-sum, or unit pricing to the invoices for the Work. Owner reserves the right to review Consultant's records which are reasonably required to verify that material and equipment conform to the technical requirements of the Contract.
- 28.2 Consultant shall cooperate with Owner and provide Owner with information and records ("information") pertaining to the Work, including training and certifications, as requested by governmental agencies, Owner, or courts of law.
- 28.3 Consultant shall retain for a period of three years after Contract termination or expiration all information relating to the Work. Owner may audit and copy such information at Consultant's premises during regular business hours. If requested by Owner, Consultant shall submit to Owner a copy of each of its subcontracts. Consultant shall include in its subcontracts a provision granting Owner the rights against Subcontractors contained in this Article.

29.0 COMPLIANCE WITH LAWS

- 29.1 Consultant warrants that all Work performed will comply with all applicable federal, state and local laws, rules, regulations, orders and ordinances, including, without limitation, environmental protection, energy, safety and health, and labor laws and regulations and applicable industry codes and standards.
- 29.2 Unless exempted, **Consultant shall abide by the requirements of 41 C.F.R. § 60-1.4(a)(7), 41 C.F.R. § 60-300.5(a), and 41 C.F.R. § 60-741.5(a). These regulations**

**prohibit discrimination against minorities, females, qualified protected veterans, and qualified individuals on the basis of disability and require affirmative action by covered prime contractors and subcontractors to employ and advance in employment minorities, females, qualified protected veterans, and qualified individuals with disabilities.** Consultant represents that it does not, and shall not for the term of the Contract, provide or maintain for its employees, facilities that are segregated on the basis of race, color, religion, sex, national origin, veteran status or disability status. Consultant represents that it will not assign its employees to perform any work related to the Contract at a location where facilities are segregated on the basis of race, color, religion, sex national origin, veteran status or disability status. Consultant agrees that it will not enter into any agreement to obtain goods or services relating to the Contract with any entity that provides, maintains or assigns its employees to work at locations where facilities are segregated on the basis of race, color, religion, sex or national origin. As used herein, "facility" means waiting rooms; work areas; restaurants and other eating areas; time clocks; locker rooms and other storage or sleeping areas, except as necessary to ensure privacy between male and female employees; parking lots, drinking fountains; recreation or entertainment areas; and transportation. If not otherwise exempted by Title 48 and to the extent applicable, Consultant will comply with 48 CFR §52.219-8, Utilization of Small, Small Disadvantaged, and Women-Owned Small Business Concerns, and 48 CFR §52.219-9, Small, Small Disadvantaged, and Women-Owned Small Business Subcontracting Plan. If not otherwise exempted by 41 CFR §60-1.5, Consultant represents that it will file all reports or other required information specified in 41 CFR §60-1.7. Consultant shall also abide by the requirements of 29 CFR Part 471, Appendix A to Subpart A, which is incorporated by reference, as applicable.

- 29.3 Consultant shall indemnify and save Owner harmless from any and all costs or expenses arising out of any violations of such laws, ordinances and regulations.

### 30.0 PERMITS AND LICENSES

- 30.1 Consultant shall obtain all permits and licenses required by any regulatory authority for the performance of any portion of the Work, except that Owner shall obtain permits and licenses for all structures which are to become a permanent part of the Site. Before starting Work, Consultant shall submit to Owner a copy of all permits and licenses required by any such regulatory authority.
- 30.2 Consultant shall obtain and maintain all professional licenses necessary to perform the Work.
- 30.3 Consultant shall indemnify and save Owner harmless from any and all costs or expenses arising out of the failure of Consultant to obtain such permits and licenses.

### 31.0 NOTICES

- 31.1 Each party shall designate in writing a representative to receive any and all notices required under the Contract. Notices shall be in writing and shall be given to the representative designated to receive them, either by personal delivery, certified mail, facsimile, e-mail (with confirmation of receipt) or any similar means, properly addressed to such representative. All notices shall be effective upon receipt, or upon such later date following receipt as set forth in the notice. Either party may, by written notice to the other, change the representative or the address to which such notices are to be sent.

32.0 SEVERABILITY

- 32.1 In the event that any of the provisions, or portions thereof, of the Contract are held to be unenforceable or invalid by any court, the validity and enforceability of the remaining provisions, or portions thereof, shall not be affected.

33.0 WAIVER

- 33.1 Either party's waiver of any breach of the Contract shall not be deemed to be a waiver of any other breach of the same or a different term of the Contract. Consultant agrees not to claim any waiver by Owner of such notice requirements based upon Owner's conduct or Owner having actual, verbal, implied, or constructive notice.

34.0 NON-DISCLOSURE

- 34.1 Except as required by law, regulation, or judicial or administrative order, neither party shall disclose the terms of the Contract without the consent of the other party. Notwithstanding the foregoing, Owner may disclose the terms of the Contract without the consent of Consultant (a) to any of its affiliated companies (including any joint ventures of which Owner or any of its affiliates are a member and the other members of such joint ventures); and (b) to any prospective transferee or purchaser of assets of Owner or any of affiliates.

35.0 HEADINGS

- 35.1 Headings are provided for the convenience of the parties, and shall not affect the interpretation of any provision.

36.0 AFFILIATED COMPANIES

- 36.1 Any indemnification of Owner or any limitation of Owner's or Consultant's liability under this Contract shall to the same extent apply to Owner's or Consultant's directors, officers, employees, agents, and affiliated companies (including any joint ventures of which Owner or any of its affiliates are a member and the other members of such joint ventures), including any directors, officers, employees and agents thereof.
- 36.2 The affiliated companies (including any joint ventures of which Owner or any of its affiliates are a member and the other members of such joint ventures) of the American Electric Power System are severally and not jointly liable for obligations arising hereunder.

37.0 APPLICABLE LAWS AND JURISDICTION

- 37.1 Except for Article 16.0 the rights and obligations of the parties arising out of the Contract shall be governed in all respects by the laws of the State of Ohio, excluding any conflict-of-law rules. Any reference herein to the laws of other states is made only to the extent that the laws of that state might apply, notwithstanding the intent of the parties that the laws of the State of Ohio should apply.
- 37.2 Consultant agrees that all actions and proceedings brought by Owner against Consultant may be litigated in courts located in the State of Ohio or the state where the Work was

performed. Consultant agrees that such courts are convenient forums and irrevocably submits to the personal jurisdiction of such courts. Consultant waives personal service of process and consents to service of process by certified or registered mail at the address designated for receiving notices under this Contract.

38.0 ENTIRE AGREEMENT

- 38.1 The Contract constitutes the entire agreement between the parties and supersedes all previous and collateral agreements or understandings with respect to the subject matter of the Contract. No waiver, alteration, amendment or modification of any of the provisions of the Contract shall be binding unless in writing and signed by duly authorized representatives of the parties.

39.0 BINDING EFFECT; NO THIRD-PARTY BENEFICIARIES

- 39.1 Subject to the restrictions on assignment in Section 5.1, this Contract shall be binding upon and shall inure to the benefit of the parties and their respective successors and permitted assigns.
- 39.2 No provision of the Contract is intended or shall be construed to be for the benefit of third party.

40.0 EXECUTION; COUNTERPARTS; ELECTRONIC SIGNATURES

- 40.1 The Contract shall not be binding or effective until properly executed by each of the parties hereto. The Contract may be executed in any number of counterparts, each of which shall be deemed to be an original, and all of which, taken together, shall constitute but one and the same Contract, which may be sufficiently evidenced by one counterpart.
- 40.2 Each party agrees that any electronic signatures, whether digital or encrypted, of the parties included in this Contract are intended to authenticate this writing and to have the same force and effect as manual signatures. Electronic signature means any electronic sound, symbol or process attached to or logically associated with a record and executed and adopted by a party with the intent to sign such record.

41.0 SURVIVAL

- 41.1 All of the terms of the Contract which by their nature extend beyond the expiration or termination of the Contract, including indemnification obligations, confidentiality obligations, limitations of liability, shall survive expiration or termination of the Contract and remain in full force and effect.

END OF DOCUMENT

EXHIBIT 1

CERTIFICATE OF COMPLETION

\_\_\_\_\_, represents and warrants that:  
(Name of Authorized Representative)

1. S/He is the \_\_\_\_\_ of  
(Title of Authorized Representative)

\_\_\_\_\_(Consultant)  
(Legal Name of Consultant)

that has a contract with \_\_\_\_\_  
(Legal Name of Owner)

(Owner) dated \_\_\_\_\_ (Owner's Contract No. \_\_\_\_\_)  
(Contract Date) (Contract No.)

involving work on the Owner's property at \_\_\_\_\_  
(Project Name)

located near \_\_\_\_\_.  
(City, State)

2. All of the Work required to be performed by the Consultant under said Contract has been performed. All bills and claims for material, labor and services to employees and Subcontractors covering the Work required to be performed under the Contract, have been paid in full by the Consultant. There are no unpaid amounts on the basis of which a lien has been filed, or can be filed, in connection with the Work performed under the Contract.

\_\_\_\_\_  
Signature of Authorized Representative

## AEP Security and Data Privacy Supplement

American Electric Power, on behalf of itself and its affiliates (collectively "AEP") and Provider (collectively the "Parties") enter into this Security and Data Privacy Supplement ("Supplement"), which augments and forms part of the Agreement between the Parties. This Supplement sets forth the Parties' mutual understanding that information security and protection of data are of paramount importance to AEP.

This Supplement applies to any Provider owned, managed or controlled system, service, application, software, hardware, person or company that may store, process, transmit or have access to AEP information or a facility, system or technology which may impact the integrity, availability or confidentiality of AEP information or its systems, or the integrity or availability of the power grid.

**1. Definitions.** All terms used in this Supplement shall have the meaning specified in the Agreement unless otherwise defined herein. For purposes of this Supplement, the terms are defined as follows:

**"AEP Data"** means information provided by AEP or any resultant data derived from information provided by AEP.

**"AEP Facilities"** means any physical or digital location owned, leased, occupied, or operated by AEP or on AEP's behalf, including AEP's network and information systems. AEP Facilities includes but is not limited to digital operations or storage in the cloud maintained on behalf of AEP or information/systems hosted on behalf of AEP.

**"Application Inventory System"** means an asset-based approach that includes an itemized list of applications or application components such that software versions, security testing results and additional attributes can be individually identified against such assets.

**"Application Vulnerability Assessments/Ethical Hacking"** means a practice used to identify, treat, and validate vulnerabilities within a product or network with the intent to resolve identified vulnerabilities and increase the stability and security of the product.

**"Confidential Information"** means any confidential or proprietary information, whether written, oral, or visual, whether or not it constitutes a trade secret under applicable law, not specifically marked as "AEP Public."

**"Data Owner"** means the person with primary responsibility to ensure confidentiality, integrity, and availability of information necessary to operate their business and who determines the sensitivity and controls necessary to protect the information. This person is typically not responsible for the implementation of any of the controls necessary to protect the information.

**"Data Protection Laws"** means any and all federal, state, and foreign laws and regulations relating to the handling, Processing, security, protection, or privacy of Personally Identifiable Information, including where applicable the guidance and codes of practice issued by regulatory bodies in any relevant jurisdiction.

**"Data Security Policy"** means the information security policy that relates to the storage, transmission, and sharing of Confidential Information and Personally Identifiable Information (PII).

**"Industry Standard Practices"** means a practice, method, process, or criteria adopted as convention by industry members either through formal agreement or through emulation of best practices established by industry leaders.

**"Intrusion Detection Systems" or "IDS"** means a system used to identify and analyze activity and compare the results against known attack types. If an attack type is suspected, an alert can be generated to notify responsible parties of the possible attack. An Intrusion Detection System does not stop the attack from occurring.

**"Intrusion Prevention Systems" or "IPS"** means a system used to identify and analyze activity and compare the results against known attack types. If an attack type is suspected, an alert can be generated to notify responsible parties of the possible attack and block the suspicious activity if it is configured to do so.

**"NERC CIP Regulated Assets/Information"** means - AEP's identified BES Cyber Assets, Electronic Access Controls or Monitoring Systems, Physical Access Control Systems, and BES Cyber System Information, each as defined in the NERC Glossary of Terms: [https://www.nerc.com/pa/Stand/Glossary of Terms/Glossary\\_of\\_Terms.pdf](https://www.nerc.com/pa/Stand/Glossary%20of%20Terms/Glossary_of_Terms.pdf).

**"Network"** means wired and wireless devices and the connecting wires, airwaves, protocols, or other technical mechanisms utilized to facilitate the movement of information and commands from one device or location to another.

**"Personally Identifiable Information" or "PII"** means any information Provider Processes for AEP that (a) identifies or relates to a Data Subject who can be identified directly or indirectly from the data alone or in combination with other information in Provider's possession or control or that Provider is likely to have access to, or (b) the relevant Data Protection Laws otherwise define as protected personal information.

**"Privacy Policy"** shall have the meaning associated under applicable Data Protection Laws.

**"Process" or "Processing"** shall have the meaning attributed to it under Data Protection Laws.

**"Provider"** includes each Subprocessor of Provider, if any, and any other third party engaged or authorized by Provider to perform actions or services on behalf of Provider. Provider may include, where applicable, affiliates of Provider acting in connection with Provider.

**"Security Incident"** means an event or series of events which indicate potential access to, loss of, or use of resources by unauthorized person or through unauthorized means. Security Incident shall also mean any act or omission that compromises the security, confidentiality, or integrity of AEP Data or AEP Facilities, or the physical, technical, administrative, or organizational safeguards put in place to protect AEP Data or AEP Facilities.

**"Services"** means the following specific services and business purposes that Provider is processing Personal Identifiable Information on behalf of AEP: \_\_\_\_\_. Provider and AEP agree that AEP is disclosing Personal Data to Provider only for this limited and specific business purpose.

**"Subprocessor"** shall have the meaning attributed to it under Data Protection laws. This shall include where applicable, "Sub-contractor".

**"Systems Development Life Cycle" or SDLC"** means a process for planning, creating, testing, and deploying an information system and is often referred to as the application development life cycle.

**AEP CONFIDENTIAL**

## AEP Security and Data Privacy Supplement

**“System”** means any device, application, or other software which transmits, processes, stores or interacts with Confidential Information, AEP Data, Personally Identifiable Information (PII), or other AEP devices.

**“Unrelated Security Incident”** means an event or series of events occurring in an unauthorized manner and/or for an unauthorized purpose that has compromised the cybersecurity and/or Confidential Information of products/services and while not directly involving products/ services provided to AEP are of a nature that would concern the general cybersecurity of the Provider or impact the product or service line utilized by AEP.

AEP CONFIDENTIAL

## AEP Security and Data Privacy Supplement

Provider has and shall at all times maintain and comply with, and will procure personnel or third parties who are required to comply with, documented policies and procedures sufficient to maintain the security of AEP Data, including the Confidential Information and related Systems during the term of the Contract to the extent which it applies to the services or work product provided by Provider to AEP, as follows:

### A. Risk Management

Provider must create, maintain, and follow a continuous process for Information Technology (IT) and infrastructure risk management designed to identify, quantify, and prioritize risks against defined risk acceptance levels and objectives relevant to the organization.

#### A.1 IT and Infrastructure Risk Governance

Provider's risk management program must include a formal program, which documents the organization's assets and threats, and evaluates associated risks.

#### A.2 IT and Infrastructure Risk Assessment Lifecycle

Provider's risk management program must examine and evaluate risk within the context of the overall workings of the business and its IT environment.

### B. Information Security Policy

Provider must provide management direction, and support for information security, in accordance with Provider's business requirements, and relevant laws and regulations directing specific security practices. They must set a clear policy direction in line with business objectives and demonstrate support for, and commitment to information security through the issuance, acceptance and maintenance of an information security policy across the organization.

These requirements are designed to reduce the likelihood of an operations impacting event either at the Provider facilities or through the Provider products and services supplied to AEP under the Contract.

#### B.1 Information Security Policy Content and Maintenance

Provider must establish a security policy that sets the security tone for the whole organization, which is reviewed, at least annually, to ensure continued suitability, adequacy, and effectiveness.

#### B.2 Vendor Management Program

Provider must establish, maintain, and follow a documented policy and procedure as part of its overall information security program to manage and assess risk from its third parties. This must include processes that encompass risk ranking, risk assessment, and remediation of risks.

##### B.2.1 Subprocessor Agreements

Provider must implement processes designed to ensure that all agreements or contracts with their Subprocessor(s) contain specific clauses to protect AEP Data or Systems when accessed, processed or stored by the Subprocessor.

### C. Organization of Information Security

Provider must establish, maintain, and follow a management framework to control and manage the information security organization. This framework must include provisions related to the protection of the organization's data in its service provider contracts or agreements as well as outline the roles and responsibilities of those who are responsible for the organization's information security.

#### C.1 Security Organization Roles and Responsibilities

Provider must define, document and maintain well-constructed organization-wide information security roles and responsibilities.

#### C.2 Security Organization Reporting and Hierarchy Compliance

Provider must ensure that the organizational-wide hierarchy is

established and maintained in compliance with its internal roles and responsibilities document.

### C.3 Data Management

Provider must not transfer, store, process, or allow access to AEP Data in, through, to, or from any facility, System, or person outside of the Continental United States without prior explicit written consent of AEP. If, in any case, AEP Data is transferred, stored, processed, or accessed outside of the Continental United States, a written plan must first be submitted by the Provider, which includes detailed information about the extent of the AEP Data that will be accessed and how this AEP Data will be accessed. This plan requires prior written approval signed by AEP before any AEP Data can be transferred, stored, processed, or accessed in the manner described in the Provider's proposed plan.

**C.3.1** Provider must notify AEP in writing, no less than 30 business days prior to any change in control of AEP Data that would be in contradiction to Section C.3 of this Supplement.

### D. Asset Management

Provider must implement, maintain, and follow a formalized asset management program, which includes a process for documenting and maintaining an inventory of hardware, software, and information assets. The documentation relevant to each asset must include an organizational owner who is responsible for the asset throughout its lifecycle.

These requirements are designed to reduce the likelihood of an operations impacting event either at the Provider facilities or through the Provider products and services supplied to AEP under the Contract by increasing knowledge of the assets in place within the Providers IT environment.

#### D.1 Asset Accounting and Inventory

Provider must implement processes designed to ensure IT assets are clearly identified and an inventory of all IT assets is documented and maintained.

#### D.2 Asset Destruction

Provider must ensure that effective processes and procedures are in place and followed for the destruction of data, media, and assets.

### E. Human Resource Security

Provider must establish, maintain and follow formal policies for human resources security for employees, as well as any contractors and subcontractors who will access, store, process or transmit AEP Data, including the requirement to conduct appropriate and allowable background screening, acknowledgement of the organization's privacy, information security and risk policies, and periodic formalized training on these policies. Regardless of whether any work operations are completed remotely, Provider, as well as all of Provider's employees, contractors, and subcontractors, are responsible for making sure that all reasonably necessary security precautions are in place to prevent any foreseeable vulnerabilities that might be associated with remote access to AEP Data.

#### E.1 Security Awareness Training Attendance

Provider must provide security awareness training, which must include at a minimum phishing awareness training, at the time of hire and at least annually thereafter, and maintain attendance records.

**AEP CONFIDENTIAL**



## AEP Security and Data Privacy Supplement

### E.2 Security Awareness Training Maintenance

Provider must review the contents of its security awareness training program at least annually to ensure it is updated and contains recent and relevant IT security information. If any level of work operations are being completed remotely, this security awareness training must also include training specific to secure remote access of information, systems, and data.

### E.3 Agreements for Employees

Provider's acceptable use, code of conduct/ethics, non-disclosure, and confidentiality agreements must be identified, documented, and implemented. Additionally, employees of the organization must signify acceptance of the same, minimally at the time of hire, and as appropriate thereafter.

### E.4 Security Program Management and Communication

Provider must maintain and follow a formal information security program to be communicated to all employees, as well as contractors, and subcontractors who will access, store, process or transmit AEP Data, or access Systems or networks, in a relevant, accessible, and understandable format to address compliance with security provisions and address threats and risks.

Provider must have an established set of procedures to ensure employees, contractors and subcontractors, if applicable, promptly report actual or suspected breaches of security.

### F. Physical and Environmental Security

Provider must take all reasonable measures to secure and defend its Systems and facilities from unauthorized physical access or intrusion, as well as accidental and intentional damage to the Provider's physical premises, Systems, and information. Provider must also take steps intended to protect against environmental and systems malfunctions or failures. Regardless of whether any work operations are completed remotely, Provider, as well as all of Provider's employees, contractors, and subcontractors, are responsible for making sure that all reasonably necessary physical and environmental security precautions are in place to prevent any foreseeable vulnerabilities that might be associated with remote access of AEP Data.

#### F.1 Environmental Controls

Provider must implement processes designed to ensure critical supporting utilities, such as climate control, fire suppressants and backup power supplies needed to support the business are in place and functional.

#### F.2 Physical Security Controls

Provider must develop processes designed to ensure a formal physical access policy and restrictive controls are established, maintained, and followed. Formal procedures designed to control the allocation of physical access rights to the organization's facilities must also be in place.

#### F.3 Secure Workspace Security Program

Provider must implement processes designed to ensure protecting the secure workspace environment is part of their security and risk management program. Such processes shall include but not be limited to, securing all devices utilized to access AEP Data.

#### F.4 Secure Workspace Perimeter

Provider must implement processes designed to control ingress and egress to and from the secure workspace. The level of controls must be commensurate with the level of risk.

#### F.5 Secure Workspace Access Reporting

Provider must maintain access and incident reports in accordance

with Provider's internal policies and standards, for a minimum of 90 days.

### F.6 Secure Workspace Compliance Audit

Provider must complete and document periodic internal or external compliance audits to ensure the workspace environment remains secure. For Provider's employees, contractors, and subcontractors who are working remotely, a VPN to a Provider owned central office must be used prior to accessing AEP Data and Systems.

### G. Communications and Operations Management

Provider must maintain and follow documented operating procedures and technological controls to ensure the effective management, operation, integrity, and security of Provider's information systems and data.

#### G.1 Network Security – IDS/IPS Signature Updates

Provider must implement, maintain, and follow processes designed to ensure that Intrusion Detection Systems (IDS)/Intrusion Prevention Systems (IPS) are maintained to effectively monitor and respond to the most recent threats and vulnerabilities.

##### G.1.1 Network Security – IDS/IPS Attributes

Provider must ensure that IDS/IPS Systems have been deployed, that alerts contain sufficient information to evaluate a potential incident, and that they are generating active alerts.

#### G.2 Network Security – Firewall(s)

Provider Networks must be segregated with the intent of protecting Systems and applications from threats. This must include utilizing firewalls to segment and protect the organization's internal network from the Internet, and also from other less restricted internal Networks.

#### G.3 Network Management – Encrypted Authentication Credentials

Provider must implement processes designed to protect credentials as they travel through the Network. To prevent possible exposure of credentials, an organization must ensure Systems have Encryption enabled for network authentication.

#### G.4 Open Ports

Provider must manage open ports and disable those that are not specifically required for business functionality. This is particularly relevant for administrative ports that can be used to manage a system.

#### G.5 Network Logging

Provider must implement, maintain, and follow processes designed to monitor and log activities of its Networks and Systems, and ensure appropriate logging and monitoring are applied to enable recording of relevant actions. Any and all VPN systems or software must be logged to document failed and successful connections; source and destination of connections; connection time; and identity used to make the connection.

#### G.6 Malware Protection

Provider must implement, maintain, and follow measures and processes designed to ensure malware protection is deployed on information assets, and that these are maintained to protect against current IT threats.

#### G.7 Administrative Activity Logging

Provider must implement, maintain, and follow processes designed

AEP CONFIDENTIAL

## AEP Security and Data Privacy Supplement

to comply with all relevant security requirements applicable to its monitoring and logging activities, and ensure that appropriate logging and monitoring of its Systems is in place to capture administrative activity for accountability and audit purposes.

### G.8 Log-on Activity Logging

Provider must implement, maintain, and follow processes designed to ensure that log-on and log-off attempts to its systems and/or devices are captured and stored for accountability and audit requirements.

### G.9 Log Retention

Provider must implement, maintain, and follow processes designed to ensure that system and network logs are retained for a sufficient period of time to allow for the successful auditing of historical events and/or to meet legal requirements; or preserved as relevant evidence for forensic investigation purposes in accordance with Providers relevant policies.

### G.10 Provider Website – Client Encryption

Provider must implement processes designed to ensure Confidential Information, or PII transmitted between websites and clients remains confidential and protected from unauthorized disclosure as well as message alteration.

### G.11 Email Security

Provider must ensure sufficient steps are taken to secure privileged access and prevent misuse of its email resources. For any cloud-enabled email service, multi-factor authentication must be enabled.

### G.12 Physical Media Tracking

Provider must ensure processes and procedures are in place and functional which are designed to protect and handle, storage and transport of external media (flash drive, media cards, hard drives, etc.), including physical documents, containing Confidential Information or PII, from unauthorized access, modification and/or disclosure.

### G.13 Unapproved Wireless Networks

Provider must implement processes designed to ensure all of its Network connections and devices are adequately tracked, managed and controlled to protect against threats and to maintain security for the systems and applications using the Network. Provider must have the most recent security controls and firmware in place for the Network.

### G.14 Wireless Networks Encryption

Provider must implement processes designed to ensure wireless encryption for authorized wireless access points to protect from threats, and to maintain security for the systems and applications using the Network. Minimum requirements for encryption include the following: cryptographic methods (hash functions, symmetric key algorithms, or asymmetric key algorithms) and primitives (e.g., Secure Hash Algorithm [SHA]-256, Advanced Encryption Standard [AES]-128, RSA, and Digital Signature Algorithm [DSA]-2048) that are implemented in the system, and how these methods are to be implemented.

### G.15 Network Security – Authorized Network Traffic

Provider must implement processes to verify each network service permitted has been formally approved and authorized.

### G.16 Restoration of Data and Systems

Provider must have systems, applications, and data available in the event of a disaster. Backups of these systems and data must be maintained, and they must contain copies of original data. Restoration of data (error free and in its original state) must be tested

periodically.

### G.17 Change Control

Provider must implement processes designed to ensure changes are managed within a formal change control program.

### G.18 Data Security Policy – Encryption

Provider must establish a Data Security Policy designed to ensure Confidential Information and PII remains confidential and protected from unauthorized disclosure or alteration.

## H. Provider Access Control

Provider shall develop and implement policies and procedures to address the security of remote and onsite access to AEP Data, Systems and Networks, and AEP property.

### H.1 Logical Access Authorization

Provider must implement processes designed to ensure a formal user registration and approval procedure, to which employees consistently adhere, is in place for granting access to all systems. Formal procedures designed to control the allocation of logical access rights to systems must be in place.

### H.2 Logical Access Authentication

Provider shall ensure access to Internet hosted Systems, and Systems, application or platforms offered as a service, is provisioned, and managed in accordance with Industry Standard Practices, to include the use of multi-factor authentication for office (including hybrid and remote) automation products or email services.

### H.3 Password Controls

Provider must implement processes designed to ensure its password controls align with Industry Standard Practices and follow internal policies, where applicable. Passwords used to access AEP Data and systems must be at a minimum at least eight characters long and include the following: (i) lowercase letter(s), (ii) uppercase letter(s), (iii) numbers, and (iv) special character(s).

### H.4 Revoke System and Physical Access

If Provider employee, contractor, or subcontractor has access to NERC CIP Regulated Assets/Information, Provider will terminate such access within 24 hours of the Provider employee, contractor, or subcontractor no longer requiring such access, and/or if Provider employee, contractor, or subcontractor has access to AEP Networks, Data, or Systems, Provider will notify AEP in writing at **TPRG@AEP.COM**, within 24 hours of termination or change of status of any of the above as set forth below, and will take all steps necessary to remove Provider employee's, contractor's and subcontractor's access to any AEP Data, Systems, Networks, or property under Provider's control or any Provider Data, Systems, or Networks (notification to AEP not necessary for access termination to Provider's assets) when:

**H.4.1** any Provider employee, contractor and subcontractor if applicable, no longer requires such access in order to furnish the services or products provided by Provider under the Contract,

**H.4.2** any Provider employee, contractor and subcontractor if applicable, is terminated or suspended or his or her employment is otherwise ended,

**H.4.3** Provider reasonably believes any Provider employee, contractor and subcontractor if applicable, poses a threat to the safe working environment at or to any AEP property, including to employees, customers, buildings,

AEP CONFIDENTIAL

## AEP Security and Data Privacy Supplement

assets, Systems, Networks, trade secrets, confidential data, and/or employee or AEP Data,

**H.4.4** there are any material adverse changes to any Provider employee's, contractor's and subcontractor's (if applicable) background history, including, without limitation, any information not previously known or reported in his or her background report or record,

**H.4.5** any Provider employee, contractor and subcontractor if applicable, fails to maintain conduct in accordance with the qualification criteria set forth in Provider or AEP policies and standards,

**H.4.6** any Provider employee, contractor and subcontractor if applicable, loses his or her U.S. work authorization, or

**H.4.7** Provider's provision of products and services to AEP under the Contract is either completed or terminated, so that AEP can discontinue electronic and/or physical access for such Provider employee, contractor, and subcontractor if applicable.

### H.5 Denial of Access and Retrieval of Property

When Provider accesses; has or uses AEP owned or managed facilities or assets, Provider will take all steps reasonably necessary to immediately deny such Provider employees, contractors and subcontractors, if applicable, electronic and physical access to AEP Data as well as AEP property, Systems, or Networks, including, but not limited to, removing and securing individual credentials and access badges, RSA tokens, and laptops, as applicable, and will return to AEP any AEP-issued property including, but not limited to, AEP photo ID badge, keys, parking pass, documents, or laptop in the possession of such Provider employees, contractors and subcontractors. Provider will notify AEP at [TPRG@AEP.COM](mailto:TPRG@AEP.COM) once access to AEP Data as well as AEP property, Systems, and Networks has been removed. All physical equipment owned by AEP, must be returned to AEP, in good working order, within 30 calendar days, or Provider shall be responsible for reimbursing the cost of such equipment.

### H.6 Authority Over Access

In the course of furnishing products and services to AEP under the Contract, Provider shall not access, and shall not permit its employees, agents, contractors, and other personnel or entities within its control (Provider employees, contractors, and subcontractors, if applicable) to access AEP's property, Systems, Networks or AEP Data without AEP's prior express written authorization. Such written authorization may subsequently be revoked by AEP at any time in its sole discretion. Further, any Provider employee, contractor, and subcontractor if applicable, access shall be consistent with, and in no case exceed the scope of, any such approval granted by AEP. All AEP authorized connectivity or attempted connectivity to AEP's Systems or Networks shall be in conformity with AEP's security policies as may be amended from time to time with notice to the Provider.

### H.7 Contractor Review of Access

Provider will review and verify Provider employees, contractors and subcontractors if applicable, continued need for access and level of access to AEP Data; and Systems, Networks and property on a semi-annual basis and will retain evidence of the reviews for two years from the date of each review. Provider will cooperate with and support access reviews performed by AEP, if requested.

### H.8 Controls for Unattended Systems

Provider must implement processes designed to ensure sufficient preventative controls, such as screen or session timeouts, are in place to prevent unauthorized access to unattended systems. All devices

that can be used to access AEP Data or systems must be locked at any time that they are not being actively used or have been left unattended to make sure that access to the data and systems is secure. Additionally, there must be timeout procedures in place for these systems to ensure that no additional access is permitted after the given time period, consistent with Industry Standard Practices.

### H.9 Multifactor Authentication for Remote Access

Provider must utilize multifactor authentication designed to provide an additional level of security for employees, contractors and subcontractors with remote access to Provider Systems.

## I. Information Systems Acquisition, Development and Maintenance

Provider must utilize a comprehensive application security program designed to help ensure applications, both internal and third party, are consistent with Industry Standard Practices and commercially reasonable security requirements. This must include full application compliance testing and software development reviews, as applicable.

### I.1 Obligation to Track and Report Vulnerabilities

In the event Provider provides AEP with any product containing or consisting of digital and/or third-party components, Provider represents and warrants that the Provider has a lot tracking system in place such that Provider is able to identify and report security vulnerabilities in the product, regardless of whether the product was manufactured or furnished by the Provider or a third party). Provider shall report any vulnerabilities to AEP within thirty (30) calendar days of discovery by notifying AEP at [TPRG@AEP.COM](mailto:TPRG@AEP.COM).

### I.2 Application Vulnerability Assessments/Ethical Hacking

Provider must perform application penetration tests or ethical hacking of proprietary applications. Industry Standard Practices or other authoritative sources must be utilized as a foundation for detecting vulnerabilities in the applications and measuring the effectiveness of the application security controls in place. Vulnerabilities identified must be tracked and remediated in accordance with a defined plan and Provider's internal policies. If the vulnerability is in a product provided to AEP as a part of the Contract, the defined plan must be agreed upon by AEP and Provider.

### I.3 Vulnerability Identification, Management, and Notification

Provider shall develop and implement policies and procedures to address the disclosure and remediation by Provider of vulnerabilities and material defects related to the products and services provided to AEP under the Contract including the following:

**I.3.1** Prior to the delivery of the procured product or service, Provider shall provide summary documentation of publicly disclosed vulnerabilities and material defects related in the procured product or services, the potential impact of such vulnerabilities and material defects, the status of Provider's efforts to mitigate those publicly disclosed vulnerabilities and material defects, and Provider's recommended corrective actions, compensating security controls, mitigations, and/or procedural workarounds.

**I.3.2** Provider shall provide summary documentation of vulnerabilities and material defects in the procured product or services within thirty (30) calendar days after such vulnerabilities and material defects become known to Provider. By notifying AEP at [TPRG@AEP.COM](mailto:TPRG@AEP.COM). This includes summary documentation on vulnerabilities that have not been publicly disclosed or have only been identified after the delivery of the product. The summary documentation

AEP CONFIDENTIAL

## AEP Security and Data Privacy Supplement

shall include a description of each vulnerability and material defects and its potential impact, root cause, and recommended corrective actions, compensating security controls, mitigations, and/or procedural workarounds.

**I.3.3** Provider shall disclose the existence of all known methods for bypassing computer authentication in the procured product or services, often referred to as backdoors, and provide written documentation that all such backdoors created by Provider have been permanently deleted or disabled by notifying AEP at **TPRG@AEP.COM**.

**I.3.4** Provider shall implement a vulnerability detection and remediation program. The program must include process(es) for identifying and addressing vulnerabilities in any third-party products or frameworks used in the development of products covered by the Contract.

**I.3.5** Provider must notify AEP of vulnerabilities in products provided or hosted by them specifically related to fulfillment of the Contract, which may impact confidentiality, integrity, or availability of AEP Data. Notifications must be sent to **TPRG@AEP.COM**.

### **I.4 Disclosure of Vulnerabilities by Company**

Whether or not publicly disclosed by Provider and notwithstanding any other limitation in the Contract, AEP may disclose any vulnerabilities or material defects which may impact the stability and reliability to the power grid or cause harm to entities utilizing the products and services provided by Provider to (a) the Electricity Information Sharing and Analysis Center, the Industrial Control Systems Cyber Emergency Response Team, or any equivalent entity, (b) to any entity when necessary to preserve the reliability of Systems as determined by AEP in its sole discretion, or (c) any entity required by applicable law.

### **I.5 Secure Systems Development Lifecycle (SDLC) Code Reviews**

Provider's Systems Development Life Cycle (SDLC) must include security Industry Standard Practices within the key development phases of code, where applicable.

### **I.6 Secure System Hardening**

Provider must ensure that a formal, documented configuration standard exists for building and managing Systems. This must include key configuration and hardening requirements in accordance with security Industry Standard Practices, to reduce the risk of compromise.

### **I.7 System Patching**

Provider must implement a software update management process designed to ensure the most relevant, current, Provider approved updates are installed for all authorized software. This process must also include weighing the benefit associated with installing an update to resolve vulnerability against other factors, including the potential impact to system stability and methods to verify authenticity of the source of the code and integrity of the code after delivery.

### **I.8 Hardware, Firmware, Software, and Patch Integrity and Authenticity**

Provider shall establish, document, and implement risk management practices for supply chain delivery of hardware, software (including patches), and firmware provided under the Contract. Provider shall upon request provide documentation on its: chain-of-custody practices, inventory management program (including the location and protection of spare parts), information protection practices, integrity management program for components provided by sub-suppliers, instructions on how to request replacement parts,

commitment to ensure that for as long as the product is supported by the Provider, spare parts shall be made available by Provider.

**I.8.1** Provider shall specify how digital delivery for procured products (e.g., software and data) including patches will be validated and monitored to ensure the digital delivery remains as specified. If AEP deems that it is warranted, Provider shall apply encryption to protect procured products throughout the delivery process.

**I.8.1.1** If Provider provides software or patches to AEP, Provider shall publish or provide a hash conforming to the Federal Information Processing Standard (FIPS) Security Requirements for Cryptographic Modules (FIPS 140-2) or similar standard information on the software and patches to enable AEP to use the hash value as a checksum to independently verify the integrity of the software and patches and avoid downloading the software or patches from Provider's website that has been surreptitiously infected with a virus or otherwise corrupted without the knowledge of Provider.

**I.8.2** Provider shall identify the country (or countries) of origin of the procured product and its components (including hardware, software, and firmware). Provider will identify the countries where the development, manufacturing, maintenance, and service for the product are provided. Provider will notify AEP of changes in the list of countries where product maintenance or other services are provided in support of the procured product. This notification shall occur 180 days prior to initiating a change in the list of countries by notifying AEP at **AEP@TPRG.COM**.

**I.8.3** Provider shall use trusted channels to ship procured products, such as U.S. registered mail.

**I.8.4** Provider shall demonstrate chain-of-custody documentation for procured products as determined by AEP in its sole discretion and require tamper-evident packaging for the delivery of this hardware.

### **I.9 Software and Hardware Bill of Materials (SBOM and HBOM)**

Provider must provide a full list of all components used to develop any software or hardware product provided to AEP prior to its delivery to AEP, and must include the source of development, manufacture, and assembly of those components. Product source must include whether the component is externally or internally developed and/or the component is developed utilizing open-source code.

#### **I.9.1 Foreign Ownership, Control, or Influence (FOCI)**

**AEP CONFIDENTIAL**

## AEP Security and Data Privacy Supplement

Provider must disclose any foreign ownership, control, or investment in their parent companies or subsidiaries. Disclosure must include country of involvement, percentage of investment, and amount of influence from the foreign participant. An annual certification must be submitted regarding any FOCI in Contactor/Seller business. Certification must be sent to: **TPRG@AEP.COM**.

### **I.9.2 Attestation of No Banned Products/ Relationships in Scope of Product and/or Service**

Provider attests that no banned products and/or relationships are included in the scope of products and services provided to AEP. Banned entities are to include, but not limited to the National Defense Authorization Act (NDAA) 889 and (NDAA) 1237 et. al, and Executive Order 13971 of January 5, 2021 (Addressing the Threat Posed by Applications and Other Software Developed or Controlled by Chinese Companies) ("EO 13971").

### **I.10 Patching Governance**

Prior to the delivery of any products and services to AEP or any connection of electronic devices, assets or equipment to AEP's electronic equipment, Provider shall provide documentation regarding its patch management and vulnerability management/mitigation programs and update process (including third-party hardware, software, and firmware) for products, services, and any electronic device, asset, or equipment required to be connected to the assets of AEP during the provision of products and services under the Contract. This documentation shall be sent to **TPRG@AEP.COM** and include information regarding:

**I.10.1** the resources and technical capabilities to sustain this program and process such as Provider's method or recommendation for how the integrity of a patch is validated by AEP; and

**I.10.2** Provider's approach and capability to remediate newly reported zero-day vulnerabilities.

### **I.11 Out of Date Components**

Unless otherwise approved by AEP in writing, current or supported version of Provider products and services shall not require the use of an out-of-date, unsupported, or end-of-life version of third-party components (e.g., Java, Flash, Web browser, etc.). Additionally, other out of date systems or applications may not be supported by AEP. To access AEP Data and Systems, the Provider's operation system, applications, and products must be properly updated and maintained.

### **I.12 Software and Firmware Updates**

Provider shall verify and provide documentation that procured products (including third-party hardware, software, firmware, and services) have appropriate updates and patches installed prior to delivery to AEP.

**I.12.1** In providing the products and services described in the Contract, Provider shall provide appropriate software and firmware updates to remediate newly discovered vulnerabilities or weaknesses within 30 days. Updates to remediate critical vulnerabilities shall be provided within a shorter period than other updates, within 7 days. If updates cannot be made available by Provider within these time periods, Provider shall provide mitigations and/or workarounds within no greater than 30 days. Required notification must be sent to AEP at **TPRG@AEP.COM** in accordance with the preceding required timelines.

**I.12.2** When third-party hardware, software (including open-source software), and firmware is provided by Provider to AEP, Provider shall provide appropriate hardware, software, and firmware updates to remediate newly discovered vulnerabilities or weaknesses within 30 calendar days. Updates to remediate critical vulnerabilities shall be provided within a shorter period than other updates, within 7 calendar days. If these third-party updates cannot be made available by Provider within these time periods, Provider shall provide mitigations and/or workarounds within 15 calendar days. Required notification must be sent to AEP at **TPRG@AEP.COM** in accordance with the preceding required timelines.

### **I.13 Viruses, Firmware and Malware**

Provider will use reasonable efforts to investigate whether computer viruses or malware are present in any software or patches before providing such software or patches to AEP.

**I.13.1** Provider warrants that it has no knowledge of any computer viruses or malware coded or introduced into any software or patches, and Provider will not insert any code which would have the effect of disabling or otherwise shutting down all or a portion of such software or damaging information or functionality.

**I.13.2** When install files, scripts, firmware, or other Provider delivered software solutions are flagged as malicious, infected, or suspicious by an anti-virus vendor through open-source solutions like "Virus Total," Provider must provide technical proof as to why the "false positive" hit has taken place to ensure their code's supply chain has not been compromised.

**I.13.3** If a virus or other malware is found to have been coded or otherwise introduced as a result of Provider's breach of its obligations under this Supplement, Provider shall immediately and at its own cost:

**I.13.3.2** Take all necessary remedial action and provide assistance to AEP to eliminate the virus or other malware throughout AEP's information networks, computer systems, and information systems, regardless of whether such systems or Networks are operated by or on behalf of AEP; and

**I.13.3.3** If the virus or other malware causes a loss of operational efficiency or any loss of data (A) where Provider is obligated under this Supplement to back up such data, take all steps necessary and provide all assistance required by AEP and its affiliates, and (B) where Provider is not obligated under this Supplement to back up such data, use commercially reasonable efforts, in each case to mitigate the loss of or damage to such data and to restore the efficiency of such data.

### **I.13.4 End of Life Operating Systems**

Provider delivered solutions will not be required to reside on end-of-life operating systems, or any operating system that will go end-of-life six (6) months from the date of installation.

**I.13.4.1** Provider solutions will support the latest versions of operating systems on which Provider-provided software functions within twenty-four (24) months from official public release of that operating system version.

**AEP CONFIDENTIAL**

## AEP Security and Data Privacy Supplement

### I.14 Cryptographic Requirements

Provider shall document how the cryptographic system protects the confidentiality, data integrity, authentication, and non-repudiation of devices and data flows in the underlying system as specified by the Contract. This documentation shall include, but not be limited to, the following:

**I.14.1** The cryptographic methods (hash functions, symmetric key algorithms, or asymmetric key algorithms) and primitives (e.g., Secure Hash Algorithm [SHA]-256, Advanced Encryption Standard [AES]-128, RSA, and Digital Signature Algorithm [DSA]-2048) that are implemented in the system, and how these methods are to be implemented.

**I.14.2** The preoperational and operational phases of key establishment, deployment, ongoing validation, and revocation.

**I.14.3** An automated remote key-establishment (update) method that protects the confidentiality and integrity of the cryptographic keys

**I.14.4** Provider shall ensure that:

**I.14.4.2** The system implementation includes the capability for configurable cryptoperiods (the life span of cryptographic key usage) in accordance with the Suggested Cryptoperiods for Key Types found in Table 1 of NIST 800-57 Part 1, as may be amended.

**I.14.4.3** The key update method supports remote re-keying of all devices within 72 hours as part of normal system operations.

**I.14.4.4** Emergency re-keying of all devices can be remotely performed within 24 hours.

**I.14.5** Provider shall provide a method for updating cryptographic primitives or algorithms.

### I.15 Application Security Program Governance

Provider must manage application development activities, methodologies, and application security risk. Application security must be part of Provider's overall risk governance framework.

### I.16 Application Security Vulnerability Assessment and Response

Provider must ensure application security vulnerabilities are assessed for business risk and impact, and must have a vulnerability response plan.

### I.17 Application Security SDLC Phases

Provider must implement processes designed to ensure security requirements are part of the key phases of their internal SDLC program. This process must be designed to ensure that security reviews, security scans, and security signoff occur at applicable phases.

### I.18 Application Security Awareness Training Content

Provider must implement processes designed to ensure the content of its application security awareness program incorporates current and relevant security attack and vulnerability mitigation, and that the course content is applicable to the organization and its environment.

### I.19 Application Security Awareness Training Attendance

Provider must implement processes designed to ensure its software developers are aware of application security and secure coding practices and that they complete a formal, Industry Standard based application security training program at least annually.

### I.20 Secure Software Delivery

Provider must provide a means for verification, by AEP of authenticity of source, and integrity of all software, patches, and firmware received by AEP from Provider.

### I.21 Security Review of Internal and External Applications

Provider must perform security reviews of applications developed internally, as well as third party applications that process, store, or transmit AEP Data.

### J. Business Continuity Management

Provider must incorporate business continuity considerations into the overall design of their business model to mitigate the risk of service disruptions and the impacts of those within the supply chain. This must include an enterprise-wide, process-oriented approach that considers technology, business operations, testing, and communication strategies that are critical to business continuity planning for the entire business.

#### J.1 Business Impact Analysis

Provider must conduct an assessment of and prioritize all business functions and processes, including their interdependencies, as part of a workflow analysis. This assessment must also evaluate the potential impact of business disruptions resulting from uncontrolled, non-specific events on the organization's business functions and processes.

#### J.2 Threat Assessment

Provider must create and maintain an in-depth business threat assessment that includes realistic threat scenarios such as malicious activity, natural and technical disasters, and pandemic incidents. The magnitude of the business disruption must consider a wide variety of threat scenarios, including capacity.

#### J.3 Business Continuity Governance

Provider must create and maintain an in-depth business continuity governance plan that documents the program details, the decision making and communication process, and defines who is responsible for which components of governance.

#### J.4 Business Insurance

Provider must ensure applicable insurance coverages are defined and outlined within their business continuity plan.

#### J.5 Business Process Level Readiness

Provider must create and conduct business continuity planning and analysis to be able to evaluate the business continuity readiness of end-to-end business processes.

#### J.6 Business Continuity Threat Assessment

Provider must create and maintain realistic threat scenarios which consider internal, business partners, and customers. These threat scenarios must focus both on the impact of the threat as well as the nature of the threat.

#### J.7 Business Continuity Process Testing

Provider must create and maintain detailed business continuity test plans. These must include scoping the business process and identifying the dependencies, as well as detailed testing to complete a realistic and thorough test.

### K. Technical Compliance Checking

Provider must implement procedures that will enable compliance with their legal, regulatory, statutory, and/or contractual obligations related to

AEP CONFIDENTIAL

## AEP Security and Data Privacy Supplement

any information security requirements.

### K.1 Vulnerability Testing and Remediation

Provider must ensure Provider Systems are regularly scanned for compliance against security Industry Standard Practices and other authoritative sources, and that any applicable detected vulnerabilities are addressed.

### K.2 For Proprietary Systems or Solutions Provided to AEP

Provider agrees that they will use commercially reasonable efforts to identify and notify AEP by email to [TPRG@AEP.COM](mailto:TPRG@AEP.COM) of any mitigated or remediated vulnerabilities, risks and threats which impact the confidentiality, integrity or availability of proprietary solutions provided to AEP within 24 hours of the latter, identification or mitigation, and provide guidance as to how the applicable mitigations, patches or remediations are to be deployed.

### L. Provider Software Application Security Policies and Standards

If Provider utilizes or provides proprietary or customized software to, or for AEP, Provider must ensure software security policies, standards and procedures are implemented, maintained, and followed; and that stakeholders, business owners, and internal governing bodies have a common understanding of business practices and risk management expectations. Provider must also ensure security controls are employed throughout the Systems Development Lifecycle (SDLC) to confirm secure coding practices are followed as an integral part of the development process.

#### L.1 Application Inventory

Provider must document and maintain an Application Inventory System which will enable security evaluation tracking to specific assets.

#### L.2 Risk Classification

Provider must implement and maintain a risk classification process, which evaluates the level of inherent risk an information resource is exposed to. The risk classification drives the required set of controls that must be implemented. Application risk classifications must be performed annually, for all applications (including third party developed applications) and if any application changes are made the application must be reassessed.

#### L.3 Secure Architectural Design Standards

Provider must have a process in place intended to ensure software applications are designed with secure architecture design standards. These standards must include, but are not limited to, threat modeling or secure application reviews.

#### L.4 Secure Code Review

Provider must ensure secure code reviews are performed prior to promotion to non-development environments in order to identify insecure coding defects.

#### L.5 Open Source

Provider must ensure the use of open-source code is documented and maintained in accordance with Industry Standard Practices. Open-source code must only be used if it is properly managed. Provider will be responsible to ensure any open-source content used in the products or services provided to AEP will be maintained, assessed, and remediated for vulnerabilities, flaws or other risks. If the Provider cannot ensure the maintenance and/or security of the open-source content, the open-source content must be removed from the product delivered to AEP.

#### L.6 Production Evaluation Process

Provider must ensure software applications in production are

evaluated in accordance with Industry Standard Practices.

### M. Provider Cloud Computing/Third Party Hosted Services

Provider must have a clear understanding of where any provider and its subsequent relationships, is hosting AEP Data, and the security controls implemented by those providers to ensure all applicable security measures are approved, implemented and maintained, and align with Industry Standard Practices for hosting data.

#### M.1 Service and Deployment Models

Provider must have an understanding of the type of service model and deployment model utilized to ensure proper documentation of security responsibilities is managed, approved by management, maintained, and followed.

#### M.2 Cloud Computing/Third Party Hosted Service Audit Program

Provider and their provider(s) must develop, maintain, and follow audit plans which focus on review and management of information security. System security must be reviewed periodically by management to ensure System security policies are being followed.

#### M.3 Security Review of Hypervisor Configuration

Provider must apply a standardized monitoring process to ensure secure configuration and operational practices are being applied to virtual host systems and hypervisors.

### N. Security Incident Response and Management

Provider shall develop and implement policies and procedures to address Security Incidents ("Response Plan") by mitigating the harmful effects of Security Incidents and addressing and remedying the occurrence to prevent the recurrence of Security Incidents in the future. Provider shall provide AEP access to inspect its Response Plan.

Any and all notifications required in this Section O will be made within 24 hours of identification to the AEP Cybersecurity Intelligence and Response Center at 1-866-747-5845; OR, by encrypted email at [INCIDENTS@AEP.COM](mailto:INCIDENTS@AEP.COM), and follow-up in writing to AEP Cybersecurity, ATTN: Cyber Intelligence and Response Center, 1 Riverside Plaza, 4<sup>th</sup> Floor, Columbus, Ohio 43215, unless otherwise specified in the Supplement or the Contract.

#### N.1 Security Incident Notification

Immediately upon learning of a Security Incident related to the products and services provided to AEP, Provider shall implement its Response Plan and, within 24 hours of implementing its Response Plan, shall notify AEP of that implementation.

**N.1.1** The notice shall include the date and time of the Security Incident occurrence (or the approximate date and time of the occurrence if the actual date and time of the occurrence is not precisely known) and a detailed summary of the facts and circumstances of the Security Incident, including a description of (a) why the Security Incident occurred (e.g., a precise description of the reason for the system failure), (b) the amount of AEP Data known or reasonably believed to have been disclosed, and (c) the measures being taken to address and remedy the occurrence to prevent the same or a similar event from occurring in the future.

**N.1.2** Provider shall provide written updates, through encrypted email to [INCIDENTS@AEP.COM](mailto:INCIDENTS@AEP.COM) of the notice to AEP addressing any new facts and circumstances learned after the initial written notice is provided and shall provide such updates within a reasonable time after learning of those new facts and circumstances. Provider shall cooperate with AEP in AEP's efforts to determine the risk to AEP Systems posed by the Security Incident, including providing

AEP CONFIDENTIAL

## AEP Security and Data Privacy Supplement

additional information regarding the Security Incident upon request from Provider by AEP.

### N.2 Notification to Affected Parties

Provider will, at its sole cost and expense, assist and cooperate with AEP with respect to disclosures to affected parties, and other remedial measures as requested by AEP and agreed upon by both parties, in connection with a Security Incident or required under any applicable laws related to a Security Incident.

**N.2.1** In the event a Security Incident results in AEP Data being disclosed such that notification is required to be made to any person or entity, including without limitation any customer, shareholder, or current or former employee of AEP under any applicable laws, including privacy and consumer protection laws, or pursuant to a request or directive from a governmental authority, such notification will be provided by AEP, except as required by applicable law or approved by AEP in writing. AEP will have sole control over the timing and method of providing such notification, unless otherwise specifically mandated by law or regulation.

### N.3 Prevention of Recurrence

Within 30 days of a Security Incident, Provider shall develop and execute a plan that reduces the likelihood of the same or a similar Security Incident from occurring in the future consistent with the requirements of its Response Plan and NIST Special Publication 800-61 Rev. 2 and NIST Special Publication 800-184, as may be amended, and shall communicate that plan to AEP. Provider shall provide recommendations to AEP on actions that AEP may take to assist in the prevention of recurrence, as applicable or appropriate.

### N.4 Coordination of Incident Response

Within 3 calendar days of notifying AEP of the Security Incident, Provider shall recommend actions to be taken by AEP on AEP-controlled Systems, where AEP Systems are running, hosting or connected to Provider products, Networks, or services, to reduce the risk of a recurrence of the same or a similar Security Incident, including, as appropriate, the provision of action plans and mitigating controls. Provider shall coordinate with AEP in developing those action plans and mitigating controls. Provider will provide AEP guidance and recommendations for long term remediation of any cybersecurity risks posed to AEP Data, equipment, Systems, and Networks as well as any information necessary to assist AEP in any recovery efforts undertaken by AEP in response to the Security Incident.

### N.5 Unrelated Security Incidents

In the event Provider receives any complaint, notice, communication, or knows that an act or omission has compromised their cybersecurity and/or Confidential Information has been corrupted, destroyed, accessed, acquired, compromised, modified, used, or disclosed by any unauthorized person, or by any person in an unauthorized manner or for an unauthorized purpose in compliance with applicable law, Provider shall provide to AEP a confidential report describing, to the extent legally permissible, a summary of the facts and circumstances of the Unrelated Security Incident promptly; however, no later than seven (7) calendar days of identification of the event.

### O. Control Laws

Provider must comply with all U.S. or other export and import laws and restrictions (the "**Control Laws**") applicable to any commodities, software or technology provided or disclosed in connection with any Service, Work Product, activity, delivery or development hereunder, including any restrictions on the exposure or release of technical data, software source code or other information as that term is contemplated in the Control Laws ("**Information**") to any non-U.S. national personnel, whether located within or outside of the United States.

Provider must implement, maintain and follow, at all times during the Term of the Contract, appropriate technology control programs and procedures compliant with the Control Laws to prevent the unauthorized exposure or release of Information, including measures that prevent access to Information by non-U.S. national personnel. Provider must advise AEP immediately of any violation of a Control Law, must cooperate with AEP in any investigation of an actual or possible violation and must take any measures AEP reasonably may request to rectify or address such violation. Notification must be sent to **TPRG@AEP.COM**.

### O.1 Export-Related Information

Provider must provide to AEP all export control classification numbers (U.S. ECCNs or foreign equivalents, where applicable), export licenses, advisory opinions, Government Authority classifications, classification requests and commodity jurisdiction requests relating to any commodities, software or technology provided or disclosed in connection with any service, work product, activity, delivery or development under the Contract or any related Statement of Work, and any Government Authority correspondence relating thereto as available and applicable.

### O.2 Prohibited Persons

Neither the Provider nor any Provider employee, contractor or subcontractor if applicable, may appear on any list of prohibited persons maintained by any Government Authority ("**Prohibited Lists**"), including but not limited to the list of "Specially Designated Nationals and Other Blocked Persons" maintained by the United States Department of Treasury, and the "Denied Persons List" maintained by the Bureau of Industry & Security. Provider must monitor for changes to the Prohibited Lists and ensure continuing compliance, at least annually. Provider must immediately remove from all AEP projects any Provider employee, contractor or subcontractor, if applicable identified on a Prohibited List, must immediately inform AEP of same, must cooperate with AEP in any investigation thereof, and must take any measures AEP reasonably may request to rectify or address any violation of applicable law that is discovered.

### P. PII Protection

Provider agrees to comply with any applicable data protection laws and regulations, which may require Provider to comply with data subject requests, implementing reasonable security procedures and practices appropriate to the nature of the PII received from AEP, protecting the PII from unauthorized or illegal access, destruction, use, modification, or disclosure. If Provider cannot meet its obligations under applicable data protection laws and regulations, Provider shall notify AEP within five (5) days after it determines that it can no longer meet these requirements. Should Provider have access to, process, store, transmit, or manage PII, Provider must establish and maintain a privacy program and management framework intended to control and manage the protection of PII. This must include the overall management of PII within the organization and with all third parties. The privacy program must include: individuals responsible for the creation, oversight and maintenance of the program; all third parties meeting their commitments under the organization's business requirements, applicable privacy laws, policies, processes, technologies, and industry leading practices; and the protection and privacy of PII through its lifecycle of collection, storage, usage, processing, sharing, transferring, securing, retention and destruction.

### P.1 Compliance with Instructions

Provider shall only process Personal Data to the extent, and in such a manner as is necessary to provide the Services and only in accordance with AEP's instructions. Provider must promptly comply with any AEP request or instruction requiring Provider to amend, transfer, or delete any PII, or to stop, mitigate or remedy any unauthorized processing. Provider must promptly notify AEP if, in its opinion, AEP's instruction would not comply with data protection

**AEP CONFIDENTIAL**



## AEP Security and Data Privacy Supplement

laws. Provider shall only process PII to the extent, and in such a manner as is necessary to provide the Services and only in accordance with AEP's lawful instructions. Provider shall not process the PII for any other purpose or in any way that does not comply with this Agreement or applicable Data Protection Laws.

### P.2 Confidentiality

Provider will maintain the confidentiality of all PII. In the event AEP provides AEP Data to Provider, Provider agrees that all AEP Data remains the sole and exclusive property of AEP and AEP's licensors, and Provider obtains no right, title or interest therein whatsoever, except for a temporary and limited license to use AEP Data to perform only the Services for AEP pursuant to the Contract. Provider will at all times comply with AEP's instructions with respect to any processing of AEP Data however, Provider may utilize AEP Data converted to an anonymized or aggregated format for the purposes of improving its own services, provided that all such data does not make use of PII, is not associated or published as being from with AEP and is Processed in a manner consistent with the terms herein. If a law requires Provider to process or disclose PII, Provider must first inform AEP of the legal requirement and allow AEP an opportunity to object or challenge the requirement, unless the law prohibits such notice.

### P.3 No Sale or Sharing of Data

Provider expressly agrees that it will not share for cross-context behavioral advertising or sell PII it receives from, or on behalf of, AEP. Provider agrees that it will not retain, use, or disclose, the PII for any other purpose other than the specific purpose of the performing the Services specified herein, including retaining, using, combining, or disclosing the personal information for any commercial purpose other than providing the Services specified herein, including in the servicing of a different business. Provider agrees it will not retain, use, or disclose PII outside of the direct business relationship between Provider and AEP.

### P.4 PII Inventory and Flows

Provider must maintain an inventory of PII that must, at a minimum, define PII by data subject category or data classification based on the data inventory, assign ownership for PII, and document the flow of PII throughout the data lifecycle of collection, storage, usage processing, sharing, trans-border flows, retention and retirement through the organization. The inventory must include all PII that is provided to, or shared with, any Subprocessors.

### P.5 Privacy Policy and Privacy Notices

Provider must provide management policy, direction, and support for information privacy in accordance with its legal, regulatory, and contractual obligations to provide privacy protection for PII. It must demonstrate support for, and commitment to, information privacy through the issuance, acceptance, and maintenance of internal privacy policies across the organization. It must, where required, communicate that commitment to data subjects via external privacy notices and where applicable, gain their consent and seek their permission for certain uses of PII (e.g., protected PII). It must ensure that third parties' privacy policies and privacy notices are consistent with its privacy policies and privacy notices. The privacy policies and privacy notices must incorporate the key areas of privacy and must be reviewed at planned intervals (at least annually), or if significant changes occur, to ensure continuing suitability, adequacy and effectiveness.

### P.6 Website Privacy Policy

Provider must have a Privacy Policy developed, published, and clearly communicated. This policy must be accessible to all who access the Provider's Internet-facing end-user websites that have or which may allow access to Confidential Information, or PII.

### P.7 Privacy Organization and Program Maintenance

Provider must implement processes designed to ensure the service provider and its applicable third parties each have a designated privacy function responsible for its privacy policy and program as it relates to PII. The privacy program must contain enforcement and monitoring procedures and a change management procedure to remain current with privacy changes in business requirements, applicable privacy law, policy, and industry best practices.

### P.8 Subprocessor Privacy Agreements

Provider must ensure agreements with Subprocessors contain specific clauses to ensure PII is protected and that certain other privacy requirements are included, where those Subprocessors access, process or store PII.

### P.9 Legal Authorizations

Provider and its Subprocessors that access, process or store PII must have completed the applicable notifications, registrations, permit, approvals, and/or adequacy derogations as required by applicable law.

### P.10 Management of PII

Provider must implement processes designed to ensure collection, storage, use, access, sharing, transport, retention and deletion of PII is in accordance with applicable law, Privacy Policy, privacy notices, and Industry Standard Practices, and is represented in their documented procedures, and that these procedures are maintained.

Provider must require all Subprocessors who will be engaged by Provider and who may impact the integrity, confidentiality or availability of Systems or services provided by Provider to AEP, to keep any PII received by Provider and disclosed by AEP as confidential for a defined period of time either through the Contract or Provider policies and standards.

PII provided to Provider must not be allowed outside of the continental United States without express written authorization of AEP.

### P.11 Privacy Awareness

Provider and its third parties must ensure recurring privacy awareness training occurs for their employees and participation records are maintained. This ensures employees are aware of key information privacy requirements and their obligations to maintain the privacy of AEP PII.

### P.12 Privacy Incident Notification and Response Management

Provider must establish a formal privacy incident communication procedure, integrated with the Information Security Incident Management Program to be executed in the event of unauthorized disclosure or breach or other required privacy communication requirement to data subjects or other entities, including applicable law enforcement and governmental agencies. Provider must establish procedures for notification by third parties that access, process, or store PII. These procedures must include the documentation of a post incident report which documents the unauthorized disclosure, breach, lessons learned, and a summary of events related to the incident. Notification to AEP shall be completed in accordance with Section O of this Supplement.

### Q. Provider Subprocessor Controls Management

If the Provider will be using Subprocessors to provide material services under the Contract, Provider must establish, maintain, and follow a documented policy to manage and assess the risk of their own Subprocessor's utilization of subcontractors.

### Q.1 Subprocessor Selection and Management Process

The Provider must have a Subprocessor selection and management process in place.

AEP CONFIDENTIAL

## AEP Security and Data Privacy Supplement

### Q.2 Subprocessor Contracting Process

Provider must have contracts in place with all Subprocessors who store, process, transmit, manage, or access AEP Data.

**Q.2.1** Provider must not contract with a Subprocessor to provide material services under the Contract, without full disclosure to and prior written consent from AEP.

**Q.2.2** Provider must require all Subprocessors who will be engaged by Provider to provide material services, and who may impact the integrity, confidentiality or availability of Systems or services provided by Provider to AEP, to abide by the terms and conditions contained in the Contract and this Supplement.

### Q.3 Documenting Information Security Assessments for Subprocessors

Provider must have a documented process in place to address information security assessments and risk as it relates to Subprocessors.

### Q.4 Calculation of Subprocessor Information Security Risk

Provider must have a method for calculating information security risk as it relates to a Subprocessor's products, services, and interactions.

### Q.5 Information Security Review Process – Tracking and Risk Rating Subprocessor Issues

Provider must track open issues that result from their Subprocessor's information security review process and assign a risk rating to issues.

### Q.6 Data Retention

Unless an alternate timeframe is specifically addressed within this Supplement or any Contract, whenever this Supplement requires Provider to retain records, without limitation: Provider shall destroy all AEP information at AEP's request, but in any event following completion of the applicable services provided under the Contract except to the extent: (a) required by U.S. law; (b) expressly required or permitted by AEP in writing; (c) to the extent necessary to comply with AEP's or Provider's legal or regulatory obligations; or (d) as otherwise permitted in accordance with the Contract. Electronic media that is not physically destroyed must be irrevocably erased or degaussed, such that the media is no longer readable for any purpose. Provider must develop and document information destruction processes that meet Industry Standard Practices and must be used in all cases when AEP information is no longer needed. Provider shall keep records of all AEP information destruction completed and provide such records to AEP upon demand.

### R. Right to Conduct an Assessment

AEP reserves the right to conduct an Assessment for adherence to the terms of this supplement not more than once per year, with not less than 30 days' notice.

An IT Controls Assessment will include Provider's completion of a Controls Assessment questionnaire including supporting documentation (such as policies, procedures, diagrams, and third-party audit reports, as applicable). To the extent there are findings from the Assessment, Provider will provide a designated representative(s) to discuss the responses thereto and to work with AEP, or its representatives, to design a mutual written remediation plan.

### S. Right to Audit

An audit may be conducted upon notification of a breach of the Provider's security controls and this audit will not be counted toward the annual total of allowable assessments.

**S.1.1** If audit is conducted due to a breach of the Provider's security as a result of a failure of the Provider to adequately secure its Systems, the Provider must be responsible for all their internal costs and expenses arising from a security audit by AEP in reviewing the Provider information security practices. Any travel or lodging expenses incurred by AEP will be the responsibility of AEP.

**S.1.2** Provider must reasonably cooperate with any audit and provide all appropriate documentation at no cost to AEP. Also, where applicable the Provider must furnish copies of all relevant third-party audit reports (e.g. SOC 2, or other assessment documents relevant to the security controls covered under the Contract and this Supplement). Any Provider documents submitted shall be considered confidential and proprietary.

### T. Remediation

**T.1** Provider will be provided an opportunity within the IT Controls Assessment questionnaire to self-report any remediation timelines for deficiencies identified in its IT controls identified either by the Assessment or the audit. Provider agrees that AEP may rely on the self-reported remediation timelines provided by its designated representative(s) and may follow-up with Provider on its progress throughout the course of the remediation plan timeline. Additionally, Provider agrees that it will remediate any and all security findings identified by AEP, or AEP's representatives, or any industry recognized vulnerability research or assessment organization, within a mutually agreed upon timeline.

**T.2** In connection with any AEP evaluation of Provider's security, AEP, or AEP's representative, will classify each identified finding as "Critical", "High", "Medium" or "Low" and such classification shall be in AEP's sole and exclusive discretion pursuant to its internal policies and procedures. AEP will, in good faith, consider internal mitigating controls as well as documented Provider's mitigating controls when classifying the severity of findings. A written plan will be developed and maintained by Provider which reflects the mutually agreed upon timeline, which will include Provider's remediation timelines provided within the IT Controls Assessment questionnaire. Progress will be verified by AEP throughout the course of the plan timeline. Failure to meet the agreed upon timeline could be deemed as a breach of the Contract and activate breach clauses in the Contract.

**T.3** AEP, or AEP's representatives, may identify findings in connection with AEP's evaluation of Provider's even though such findings are not specifically described or covered by this Supplement.

**T.3.1** Provider's remediation of findings identified by AEP, or AEP's representatives, shall not interpreted to be a waiver of any of Provider's obligations contained in this Supplement or any Contract, and AEP does not forego, waive or forfeit any of its rights under this Supplement or any Contract.

**T.3.2** Nothing in this section shall be interpreted to preclude AEP to from deciding that the risk of continuing its engagement with the Provider is too high and therefore must be terminated.

### U. Representation of Information

Provider represents and warrants that all (i) written questionnaire responses and support materials furnished and (ii) oral representations made by Provider to AEP, or AEP's representatives, in connection with AEP's evaluation of Provider's security or any reporting and or disclosure obligations contained in this Supplement are complete and accurate.

### V. Indemnification and Insurance

AEP CONFIDENTIAL

## AEP Security and Data Privacy Supplement

### V.1 Indemnification

Notwithstanding any other indemnity provision in the Contract, as to this Security Supplement, Provider agrees to indemnify, defend and hold harmless AEP, its affiliates, officers, directors, employees, agents and subcontractors (each an "Indemnified Party") from and against any claims, losses, demands, actions, liabilities, fines, penalties, reasonable expenses, damages and settlement amounts (including, but not limited to, reasonable legal fees and costs) arising out of or in connection with any breach of this Security Supplement, breach of data protection laws, or any Security Incident caused or permitted by Provider. Reasonable expenses may include, without limitation, the cost of AEP's investigation including the cost of forensic and/or technical teams hired to investigate the Security Incident, attorney's fees, the cost of preparing and distributing a notification to affected individuals, the cost of running a centralized call center, the cost of two years of credit monitoring services for impacted individuals, AEP's actual and reasonable costs to remedy and recover from loss of use and disruption of operations and the cost of preparing and filing all required notices with governmental authorities, agencies, or interested parties globally. For the avoidance of doubt, no exculpation of indirect or consequential damages set forth in the Contract applies to this Security Supplement and the Parties hereby acknowledge and agree that any liabilities, losses, costs, fees (including attorneys' fees), expenses fines, penalties, settlement amounts or damages arising from this Security Supplement will be considered direct damages and not indirect or consequential in nature. Notwithstanding anything to the contrary in the Contract, Provider's foregoing indemnification obligations under this Security Supplement shall not be subject to any limitations on liability, damages disclaimers, or liability cap in the Contract.

### V.2 Insurance

In addition to any insurance requirements set forth in the Contract, as to this ISA, Provider shall maintain Cyber Risk and/or Technology Errors and Omissions Insurance coverage for itself and on behalf of its Personnel as set forth according to the following requirements:

V.2.1 Cyber Risk Insurance with a minimum limit of liability of not less than <<<Ten>>> Million Dollars (\$10,000,000) per occurrence. Such insurance shall name AEP and its Affiliates, and subsidiaries, and their respective officers, directors, managers, employees, agents and assigns as additional insureds for cyber-related incidents resulting in loss or damage to third parties arising out of Provider's equipment, products, Services or software under

this Security Supplement. In the event such policy is written on a claims-made basis then: (i) Provider shall maintain such policy in effect for a period of not less than four (4) years after the last date that equipment, products, Services, or software are provided by Provider under this Security Supplement or the applicable warranty period, whichever is longer; and (ii) such policy shall include a retro-active coverage date preceding the first date that any equipment, products, Services or software are provided under this Security Supplement. At a minimum, such insurance shall extend the following coverages to the benefit of AEP and its Affiliates: (a) privacy breaches (liability arising from the loss of, unauthorized access to or disclosure of confidential information); (b) network or system breach; (c) denial or loss of service; (d) introduction, implantation or spread of malicious software code; (e) unauthorized access to or use of computer systems, and no exclusion/restriction for unencrypted portable devices/media may be on the policy; and (f) indirect and consequential damages arising out of a cyber-related event.

V.2.2 Technology Errors & Omissions Insurance with a minimum limit of liability of not less than <<<Ten>>> Million Dollars (\$10,000,000) per occurrence. In the event such policy is written on a claims-made basis then: (i) Provider shall maintain such policy in effect for a period of not less than four (4) years after the last date that equipment, products, Services or software are provided by Provider under this Security Supplement or the applicable warranty period, whichever is longer; and (ii) such policy shall include a retro-active coverage date preceding the first date that any equipment, products, Services or software are provided under this Security Supplement.

### W. Mergers and Acquisitions

Provider must disclose to AEP any change in control, which for purposes of this Supplement is defined by the sale of more than 50% of Provider's stock; a sale of substantially all of the assets and/or a change of the majority of board members of Provider. Notice should be sent to **TPRG@AEP.COM**.

### X. Notices

All notices required to be given by Provider pursuant to this Supplement must be sent in writing to **TPRG@AEP.COM** unless otherwise stated herein. This requirement is not intended to and does not in any way modify the notice requirements under the Contract and is intended to be an additional notice not a replacement of the notice requirements under the Contract.



## AEP Travel and Expenses Guidelines

Owner shall be responsible for actual costs incurred by Contractor for necessary travel and subsistence, but in no event shall Owner be responsible for such costs that exceed those payable pursuant to the guidelines set forth below. Additionally, Owner shall not be responsible for any hourly fee for travel time incurred by any Contractor personnel. Itemized invoices for travel and expenses shall be rendered monthly and shall be payable net forty-five (45) days of receipt of invoice by Owner from, Contractor.

### **1.0 Travel and Expense Reimbursement Guidelines**

Owner will reimburse for Super Saver, Tourist and Coach class airfare. Owner will not reimburse for First Class or Business Fare. Any mileage submitted for reimbursement must be pre-approved by Owner. Mileage will be reimbursed at the current IRS published mileage reimbursement rate.

Taxi, bus, rapid transit, airport limousine, Uber, tolls and parking charges are reimbursable if directly associated with the contracted Work. Airport or long-term parking at an airport is reimbursable with an original receipt. Hourly airport parking will only be reimbursed if it is for the purpose of drop-off or pickup of the individual traveling to Owner and it averts the need for long-term parking.

### **2.0 Per Diems (Lodging, Meals & Incidentals)**

Owner will reimburse Contractor's lodging, meals and incidental expenses based on actual expenses incurred per person, up to the maximum Per Diem rates listed at [Per Diem Rates | GSA](#) for the city in which the Work is being performed.

Per Diem claims, with valid justification and support, in excess of the maximum Per Diem rates listed at [Per Diem Rates | GSA](#) may be submitted to AEP for written approval.

Please Note: To be eligible for per diem the Contractor and Contractor's employee must have a permanent legal residence 50 miles or greater, traveling one way, to the Work. The distance between an Owner Work Site location and the permanent legal residence is the shortest distance as determined through mapping tools. Per Diem living allowance billed to Owner and paid to the Contractor's employee shall be billed and reimbursed at Contractors' actual cost, exclusive of any fees pursuant to Owner's Travel and Expenses Guidelines. Per Diem shall not exceed the maximum outlined in Section 2.0 per day and Per Diem billed shall be passed directly to Contractor's employee. Contractor and Contractor's employees must submit substantiation (i.e., employee's home address and distance from Owner job Site) with each Per Diem reimbursement request.

### **3.0 Taxi Cabs, Parking, etc.**

Taxi, bus, rapid transit, airport limousine, Uber, tolls and parking charges are reimbursable if directly associated with the contracted Work. Airport or long-term parking at an airport is reimbursable with an original receipt. Hourly airport parking will only be reimbursed if it is for the purpose of drop-off or pickup of the individual traveling to Owner and it averts the need for long-term parking.

### **4.0 Receipts**

Contractors shall include original receipts with each invoice. In the event an original receipt is not available (ex. road tolls) reimbursement will be made on a case-by-case basis and may request additional information if receipt is unclear or unavailable. If Contractor's is unable to produce the receipt within five (5) business days, Contractor's will not receive reimbursement for that expense.

## **5.0 Non-Reimbursable Items**

- First Class or Business Class
- Airfare and airline change fees
- Air phone charges
- Luggage Roll Carts
- Airline club membership fees
- Entertainment tickets (Sports, Theater, etc.)
- Transportation to and from Contractor's office or first/last "report to" location.
- E-Mail access charges
- In-room movies, video, games or entertainment
- Laundry/dry cleaning
- Haircuts, Tanning Services, Massages, Spa Charges
- Newspapers and Periodicals
- Shoeshines
- Dues/Membership Fees
- Personal travel accident insurance
- vehicle upgrades, optional insurance on rental car, optional equipment, such as mobile phones, mapping/positioning systems, etc.
- Cab fares for non-business-related travel
- Telephone Calls charged on hotel bills
- Parking (at the office)
- Personal Telephone Calls
- Credit card fees
- Express mail services, unless authorized by hiring manager
- Charitable Donations
- Babysitting fees
- Meals purchased for Owner employees
- Clothing and Gifts
- Transportation from Owner to Contractor's next assignment
- Traffic and Parking Violations, Fines, Penalties and other mischarged costs
- Alcoholic beverages
- Shipping insurance.

## **6.0 Exceptions**

These guidelines may not be applicable to offshore or non-domestic travel, where the per diems are negotiated and outlined within the contractual agreement.

KPCO\_R\_KPSC \_1\_6\_ConfidentialAttachment3 is redacted in its entirety.

Kentucky Power Company  
KPSC Case No. 2024-00344  
Commission Staff's First Set of Data Requests  
Dated December 10, 2024  
Page 1 of 2

**DATA REQUEST**

- KPSC 1\_7** Refer to Kahn Direct Testimony, page 16, lines 21-24 and Blankenship Direct Testimony, page 5 lines 6-15, pages 10-13, and page 16, lines 1-9 and the Direct Testimony of Stevi N. Cobern (Cobern Direct Testimony), pages 8-10.
- a. With respect to “ongoing support of analytics and data warehousing,” provide a list of the data that can potentially be collected via the AMI meters, what programs or initiatives the data could or would be used to support, whether this full list of data collection capabilities will be initially programmed into each installed meter and, if not, what features Kentucky Power envisions will be initially programmed into the meters.
  - b. If the full suite of AMI meter data collection capabilities is not initially programmed into each installed meter, explain what the additional cost, if any, would be incurred to upgrade the meters’ programming to collect additional data.
  - c. Explain whether the AMI meters will support electric vehicle (EV) charging (no separate meter), greater penetration of rooftop solar, demand response or other behind the meter energy saving measures.

**RESPONSE**

- a. See KPCO\_R\_KPSC\_1\_7\_Attachment 1 for a list of events available and what data will potentially be collected with AMI meters. Kentucky Power, at the outset of the AMI program, will only measure the values needed to bill each tariff. There will also exist some registers, or measurements, regarding voltage and current that will allow the Company to troubleshoot distribution equipment. These capabilities are inherent to AMI meter technology and require no additional programming.
- b. Upon installation, all data collection points are active and recording. Kentucky Power does not expect to incur any additional costs relating to the upgrade of meter aggregation capabilities; to the extent there are additional costs for those upgrades, the Company would expect those costs to be minimal.

Kentucky Power Company  
KPSC Case No. 2024-00344  
Commission Staff's First Set of Data Requests  
Dated December 10, 2024  
Page 2 of 2

c. At this time, Kentucky Power will require a second meter in order to facilitate multiple tariff rates such as the addition of EV charging. Currently net metering customers have a single bi-directional meter. However, with the availability of a second processor and application interfaces that are being proposed by industry vendors, there exists a possibility where revenue grade load disaggregation becomes possible allowing for one meter to bill multiple rates and tariffs.

Witness: Stephen D. Blankenship



Kentucky Power Company  
KPSC Case No. 2024-00344  
Commission Staff's First Set of Data Requests  
Dated December 10, 2024

**DATA REQUEST**

**KPSC 1\_8** Refer to Blankenship Direct Testimony, page 7, lines 3-8. Explain the current failure rate of the current AMR meters for the years 2021-2024, by month and by manufacturer.

**RESPONSE**

Please refer to KPCO\_R\_KPSC\_1\_8\_Attachment1 for the requested information. Please note that the overall failure rate is lower than the failure rate identified in the Direct Testimony of Company Witness Blankenship (25% vs 20%). This is because the Company used 2020-2023 for the Direct Testimony of Company Witness Blankenship.

Witness: Stephen D. Blankenship

Kentucky Power Company  
KPSC Case No. 2024-00344  
Commission Staff's First Set of Data Requests  
Dated December 10, 2024

**DATA REQUEST**

**KPSC 1\_9**     Refer to Kahn Direct Testimony, page 21, lines 16-21.

- a. Explain what is entailed in the inspection of the meter and service connection including how long a typical inspection is expected to take.
- b. Considering that the meter is going to be pulled and an AMI meter installed, explain why the service technician could not inspect the service connection and existing meter to ensure that there was no fraudulent use prior to installing the new AMI meter.

**RESPONSE**

- a. The Company notes that the referenced waiver request relates to inspection of the condition of the meter after the AMI meter is installed, not when the Company is replacing AMR meters with AMI. Specifically, 807 KAR 5:006 Section 14(3) requires an electric utility to conduct a physical inspection of the condition of its installed meter before making service connection to a new customer. The AMI meter that Kentucky Power proposed to install utilizes advanced tampering detection and remote monitoring capabilities to detect if a diversion situation is occurring. These technologies afford Kentucky Power the ability to investigate any prior or fraudulent use before a new customer takes service without the need to incur costs associated with a truck trip for a physical inspection.
- b. The Company would inspect the existing meter and associated equipment when replacing existing AMR meters with AMI meters. Please see subpart (a) for a further explanation of the Company's request for a waiver of inspections for new customers utilizing already installed AMI meters.

Witness: Stephen D. Blankenship

Kentucky Power Company  
KPSC Case No. 2024-00344  
Commission Staff's First Set of Data Requests  
Dated December 10, 2024

**DATA REQUEST**

**KPSC 1\_10** Refer to Kahn Direct Testimony, page 22, lines 1-6. Explain whether Kentucky Power is aware of the Commission granting the waiver request for other utilities that have undertaken AMI meter replacements. If so, identify the utilities and associated case numbers.

**RESPONSE**

Yes, the Company is aware of the Commission granting this waiver request for other utilities. In Case Nos. 2020-00349 and 2020-00350, the Commission's June 30, 2021, order approved a settlement agreement for Kentucky Utilities and Louisville Gas and Electric AMI CPCN filing that contained a waiver to deviate from the two-year inspection requirements in 807 KAR 5:006 Section 26(4)(e).

Witness: Lerah M. Kahn

Kentucky Power Company  
KPSC Case No. 2024-00344  
Commission Staff's First Set of Data Requests  
Dated December 10, 2024

**DATA REQUEST**

**KPSC 1\_11** Refer to the Kahn Direct Testimony, Exhibit LMK-1 .

- a. Provide a breakdown of the individual components of Program Capital Costs and Avoided Capital Costs.
- b. Provide a breakdown of the estimated new operating and maintenance (O&M) expenses and O&M savings, including what factors Kentucky Power used to forecast the amounts. Provide any supporting work papers in Excel spreadsheet format with all formulas, rows, and columns unprotected and fully accessible.
- c. Explain Energy Cost Impacts, how the impacts are realized and how they are forecast.
- d. Explain whether the cost to ratepayers of creating a regulatory asset was included in the cost benefit analysis. If it was not, explain why not.

**RESPONSE**

- a. Please see the Company's response to KPSC 1-2, Attachments 1 through 4, specifically the tabs following the "Costs>>" tab.
- b. Please see the Company's response to KPSC 1-2, Attachments 1 through 4, specifically the tabs following the "Costs>>" tab for O&M expenses and the tabs following the "Benefits>>" tab.
- c. Customer energy savings are realized when customers participate in engagement tools that are enabled by AMI and as a result, change their electric consumption behavior. Please see the Company's response to KPSC 1-2, Attachments 1 through 4, specifically the "Benefit Calculations" and "Cust Engagement Portal Benefits" tabs as well as the tabs following "Forecasts" for the Company's customer participation and impact forecasts.
- d. Confirmed, the costs related to the proposed regulatory asset are considered within the cost benefit analysis. Please see the Company's response to KPSC 1-2, Attachment 1 and 2, specifically the "Rev. Req." tab, lines "EBITDA" and "New O&M expenses."

Witness: Lerah M. Kahn

Kentucky Power Company  
KPSC Case No. 2024-00344  
Commission Staff's First Set of Data Requests  
Dated December 10, 2024  
Page 1 of 3

**DATA REQUEST**

- KPSC 1\_12** Refer to Kahn Direct Testimony, Exhibit LMK-1. Refer also to the Blankenship Direct Testimony, pages 8-10.
- a. Under the net present value (NPV) of Customer Impact, explain how benefits were calculated and forecast.
  - b. Provide the basis and support for the capital structure used in the four alternative analyses as compared to Kentucky Power's capital structure and return on equity approved in its last rate case. Include in the response the rationale for Kentucky Power assuming and projecting zero short term debt and 47.4 percent common equity.
  - c. Provide an update to Exhibit LMK-1 using the appropriate costs and capital structure approved in Kentucky Power's last rate case.

**RESPONSE**

- a. The Company's cost benefit analysis considered four benefit categories for inclusion:

Avoided Capital

This category of benefits is associated with avoided capital costs that would be incurred with maintaining the status quo – running existing AMR system to failure and upgrading to SCM+ on a reactive basis. The costs associated with this were not forecasted. Rather, the Company utilized the RFQ to inform the inputs. Please see the Company's response to KPSC 1-2, Attachments 1 and 2, specifically tabs "Benefit Calculations" and "Avoided Costs AMR SCM+ Reactive."

Avoided O&M

This category of benefits is associated with the costs saved through the ability of the AMI technology to eliminate meter reads and disconnect/reconnect trips as well as efficiencies within outage management and billing estimation. The inputs utilized for this category of benefits were informed by the Company's current experience. Please see the Company's response to KPSC 1-2, Attachments 1 and 2, specifically tabs "Benefit Calculations" and "Benefit Inputs."

Kentucky Power Company  
KPSC Case No. 2024-00344  
Commission Staff's First Set of Data Requests  
Dated December 10, 2024  
Page 2 of 3

Revenue Protection

This category of benefits is associated with the costs saved through the ability of the AMI technology to reduce tampering and theft and the consumption of energy on inactive meters. These inputs rely on both the Company's current experience and forecasted information. Specifically, energy forecasts, price forecasts, and PJM power and capacity forecasts. Please see the Company's response to KPSC 1-2, Attachments 1 and 2, specifically tabs "Benefit Calculations," "Benefit Inputs," "Energy Forecasts," "Annual Prices-Nominal," and "Price Forecasts."

Energy Efficiency

Please see the Company's response to KPSC 1-11(c) for more detail.

b. and c. The Company utilized the capital structure approved in the Company's most recent base rate case (Case No. 2023-00159). Notably, the capital structure is utilized within two lines: Net Income and Interest.

For Net Income, the 47.4% represents a combination of the Company's approved common equity (41.24%) and short-term debt (6.14%). The Net Income line provides the Company's expected return on its investment and applying the combined 47.4% was a conservative approach. Similarly for the Interest line item, the Company solely utilized long-term debt to be conservative.

Nonetheless, please see KPCO\_R\_KPSC\_1\_12\_ConfidentialAttachment1 through KPCO\_R\_KPSC\_1\_12\_ConfidentialAttachment4 which are all the same workpapers provided within KPSC 1-2 except for Net Income utilizing only the equity rate and for Interest using a combination of long-term and short-term date. The results of these two changes are the "NPV of Customer Impact" is further reduced and the "Total Resource Cost Test" score increased for both AMI options. Please see the below which provides the original Table LMK-1 and a revised Table LMK-1 to show a snapshot of the differences caused by these two changes.

Kentucky Power Company  
 KPSC Case No. 2024-00344  
 Commission Staff's First Set of Data Requests  
 Dated December 10, 2024  
 Page 3 of 3

**Original Table LMK-2**

	<b>1</b> <b>AMI</b> <b>Proactive</b> <b>Deployment</b>	<b>2</b> <b>AMI</b> <b>Reactive</b> <b>Deployment</b>	<b>3</b> <b>SCM+</b> <b>Proactive</b> <b>Deployment</b>	<b>4</b> <b>SCM+</b> <b>Reactive</b> <b>Deployment</b>
<b>Costs</b>	22.1	23.8	57.0	52.4
<b>Quantifiable Savings</b>	61.4	52.5	0.0	0.0
<b>Customer Impact</b> <i>(Costs less Savings)</i>	-39.3	-28.7	57.0	52.4
<b>TRC Test</b> <i>(Savings divided by Costs)</i>	2.78	2.21	0	0

**Revised Table LMK-2**

	<b>1</b> <b>AMI</b> <b>Proactive</b> <b>Deployment</b>	<b>2</b> <b>AMI</b> <b>Reactive</b> <b>Deployment</b>	<b>3</b> <b>SCM+</b> <b>Proactive</b> <b>Deployment</b>	<b>4</b> <b>SCM+</b> <b>Reactive</b> <b>Deployment</b>
<b>Costs</b>	21.8	23.4	56.2	51.5
<b>Quantifiable Savings</b>	61.4	52.5	0.0	0.0
<b>Customer Impact</b> <i>(Costs less Savings)</i>	-39.6	-29.1	56.2	51.5
<b>TRC Test</b> <i>(Savings divided by Costs)</i>	2.81	2.24	0	0

Witness: Lerah M. Kahn

Kentucky Power Company  
KPSC Case No. 2024-00344  
Commission Staff's First Set of Data Requests  
Dated December 10, 2024  
Page 1 of 2

**DATA REQUEST**

**KPSC 1\_13** Refer to Blankenship Direct Testimony, page 7, lines 3-8.

- a. Explain whether Kentucky Power's AMR meters are failing at the rate of approximately 3,000 per year.
- b. Assuming the Commission grants Kentucky Power's request to install AMI meters, explain how the failed AMR meters will be replaced following the Commission's Order and when AMI meters will begin being installed.
- c. Assuming the Commission grants Kentucky Power's request to install AMI meters, explain how the failed AMR meters will be replaced during the four- year period of actual AMI installation.

**RESPONSE**

a. Kentucky Power is required to test (807 KAR 5:041 and 807 KAR 5:006) about 5.2% of its meter inventory annually, which translates to approximately 8,361 meters (2021-2024). During these tests, it is observed that about 20-25% of the meters fail. This failure rate indicates that approximately 1,700 meters are deemed unfit for use each year.

While the Company identifies a substantial number of meter failures during mandatory testing, it also needs to account for general failures that occur as a result of the age of the meters in service. The Company estimates that it requires approximately 3,000 new meters each year to cover both the failures found from mandatory field testing and the ongoing general failure rates.

In summary, while Kentucky Power's AMR meters are failing at a rate of about 1,700 meters annually due to testing, the overall need for 3,000 meters annually reflects a need to address both mandatory testing failures and aging infrastructure. This approach is essential for maintaining reliable service and ensuring that the Company can effectively manage its meter inventory. Based on the age of the Company's current infrastructure, we expect to replace even more meters going forward. Please also see the Company's response to KPSC 1-8.



Kentucky Power Company  
KPSC Case No. 2024-00344  
Commission Staff's First Set of Data Requests  
Dated December 10, 2024  
Page 2 of 2

b. and c. Assuming the Commission grants Kentucky Power's request to proactively install AMI meters, AMR meters will be replaced systematically by circuit and billing cycle with AMI meters. Accordingly, if an AMR meter fails and the AMI infrastructure in that area has not been installed yet, it will be replaced with AMR meters in accordance with the Company's operating procedures until such time that AMI deployment occurs.

Witness: Stephen D. Blankenship

Kentucky Power Company  
KPSC Case No. 2024-00344  
Commission Staff's First Set of Data Requests  
Dated December 10, 2024  
Page 1 of 2

**DATA REQUEST**

**KPSC 1\_14** Refer to Kahn Direct Testimony, Figure LMK-1, page 6. Provide clarification for the following for each specified city (Ashland, Pikeville, and Hazard). State whether AMI meters will then be deployed in the remaining portions of each county outside the named city limits. If yes, identify when the deployment for each county would occur. If not, explain why not.

**RESPONSE**

The Company divides its service territory into three service districts named for the main city in each district - Ashland, Pikeville, and Hazard. Please see KPCO\_R\_KPSC\_1\_14\_Attachment1 for a map illustrating these service district areas. Note that the Paintsville and South Williamson areas are considered as a part of the Pikeville district while Whitesburg is considered a part of the Hazard district. The references in Figure LMK-1 were to the Company's service districts, not the cities for which the districts are named.

The counties assigned to each district are as follows:

Ashland district (2026)

- Boyd
- Carter
- Elliott
- Greenup
- Lawrence
- Lewis
- Rowan

Pikeville district (2027, \*except for 25% which will be completed in 2029)

- Floyd\* (eastern portions in 2029)
- Johnson
- Magoffin
- Martin\* (all in 2029)
- Morgan
- Pike\* (eastern portions in 2029)

Kentucky Power Company  
KPSC Case No. 2024-00344  
Commission Staff's First Set of Data Requests  
Dated December 10, 2024  
Page 2 of 2

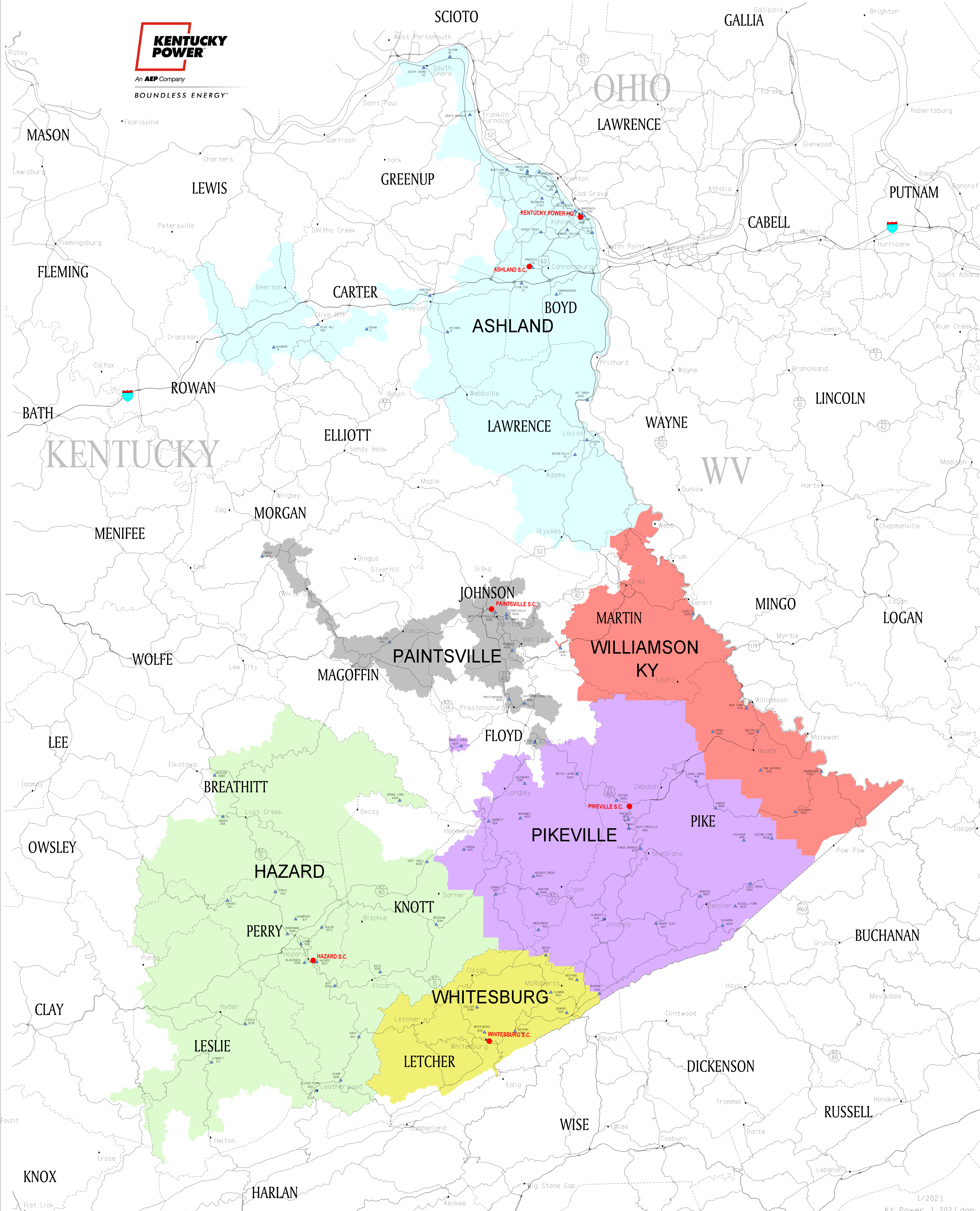
Hazard district (2028)

- Breathitt
- Clay
- Knott
- Leslie
- Letcher
- Owsley
- Perry

Witness: Stephen D. Blankenship

Witness: Lerah M. Kahn







Kentucky Power Company  
KPSC Case No. 2024-00344  
Commission Staff's First Set of Data Requests  
Dated December 10, 2024

**DATA REQUEST**

**KPSC 1\_15** Confirm that Kentucky Power believes that installation in the named cities referenced in Figure LMK-1, page 6 is the most beneficial way to install the new AMI meters.

**RESPONSE**

Confirmed. Please also see the Company's response to KPSC 1-14 regarding the reference to Kentucky Power's service districts in Figure LMK-1 and the Direct Testimony of Company Witness Kahn's testimony on page 5 line 14 describing how the Company will be focusing on economies of scale such as starting in densely populated regions first.

Witness: Stephen D. Blankenship

Witness: Lerah M. Kahn

Kentucky Power Company  
KPSC Case No. 2024-00344  
Commission Staff's First Set of Data Requests  
Dated December 10, 2024

**DATA REQUEST**

**KPSC 1\_16** Refer to Kahn Direct Testimony, page 12. Based on the statements provided, explain how Kentucky Power will depreciate the new AMI meters.

**RESPONSE**

Depreciation for AMI Meters will commence in the month after they are initially placed in service. Depreciation on the new AMI meters will be calculated using a depreciation rate that is developed using the average service life of the new meters (expected to be 15 years) and that is approved by this Commission.

Witness: Lerah M. Kahn

Kentucky Power Company  
KPSC Case No. 2024-00344  
Commission Staff's First Set of Data Requests  
Dated December 10, 2024

**DATA REQUEST**

**KPSC 1\_17** State whether Kentucky Power intends to request approval for updated depreciation rates in its next base rate case.

**RESPONSE**

As part of preparing its next base rate case, the Company plans to evaluate whether its current depreciation rates need to be updated; however, the Company will not make a decision on whether to seek approval for updated depreciation rates until it is closer to filing a rate case application.

Witness: Lerah M. Kahn

Kentucky Power Company  
KPSC Case No. 2024-00344  
Commission Staff's First Set of Data Requests  
Dated December 10, 2024

**DATA REQUEST**

**KPSC 1\_18** For each alternative and the proposed project, state whether Kentucky Power would provide the labor for the replacements of the meters using existing personnel or if the labor will be contracted outside of the utility.

**RESPONSE**

For all reactive scenarios discussed in the case, Kentucky Power would use internal labor. For proactive scenarios discussed in the case, Kentucky Power will use contractors for a majority of the labor while utilizing some internal labor.

Witness: Stephen D. Blankenship



## VERIFICATION

The undersigned, Stephen D. Blankenship, being duly sworn, deposes and says he is the Region Support Manager, for Kentucky Power, that he has personal knowledge of the matters set forth in the foregoing responses and the information contained therein is true and correct to the best of his information, knowledge, and belief.

Signed by:

*Stephen D. Blankenship*

ABC618A602E24C1...

Stephen D. Blankenship

Commonwealth of Kentucky )

)

Case No. 2024-00344

County of Boyd )

)

Subscribed and sworn to before me, a Notary Public in and before said County  
and State, by Stephen D. Blankenship, on 12/12/2024 | 12:28 PM EST.

Signed by:

*Michelle Caldwell*

E9B1BC7AC31F421...

Notary Public

MARILYN MICHELLE CALDWELL  
ONLINE NOTARY PUBLIC  
COMMONWEALTH OF KENTUCKY  
Commission #KYNP71841  
My Commission Expires 5/5/2027

My Commission Expires May 5, 2027

Notary ID Number KYNP71841

Certificate Of Completion

Envelope Id: 68ACA2F66942499090B4517B0198E9D9  
Subject: Complete with Docusign: Blankenship Verification Form.doc  
Source Envelope:  
Document Pages: 1  
Certificate Pages: 5  
AutoNav: Enabled  
Envelopeld Stamping: Disabled  
Time Zone: (UTC-08:00) Pacific Time (US & Canada)

Status: Completed  
  
Envelope Originator:  
Michelle Caldwell  
mmcaldwell@aep.com  
IP Address: 167.239.221.104

Record Tracking

Status: Original  
12/12/2024 12:11:59 PM

Holder: Michelle Caldwell  
mmcaldwell@aep.com

Location: DocuSign

Signer Events

Stephen D. Blankenship  
sdblank1@aep.com  
Security Level: Notarized Signing (Notary: Michelle Caldwell)

Signature

Signed by:  
  
ABC618A602E24C1...

Signature Adoption: Pre-selected Style  
Using IP Address: 167.239.221.104

Timestamp

Sent: 12/12/2024 12:15:10 PM  
Resent: 12/12/2024 12:21:50 PM  
Viewed: 12/12/2024 12:27:57 PM  
Signed: 12/12/2024 12:28:39 PM

Electronic Record and Signature Disclosure:  
Accepted: 12/12/2024 12:27:57 PM  
ID: e1ee6aa1-6f94-40c1-b96c-0bb4ad2aa318

In Person Signer Events

Signature

Timestamp

Editor Delivery Events

Status

Timestamp

Agent Delivery Events

Status

Timestamp

Intermediary Delivery Events

Status

Timestamp

Certified Delivery Events

Status

Timestamp

Carbon Copy Events

Status

Timestamp

Witness Events

Signature

Timestamp

Notary Events

Michelle Caldwell  
mmcaldwell@aep.com  
Regulatory Case Coordinator  
AEP Kentucky Power  
Notary for Stephen D. Blankenship  
(sdblank1@aep.com)

Signature

Using IP Address: 167.239.221.104  
  
Signature Provider Location:  
<https://ssasign.docusign.net/sca/1940>

Timestamp

Sent: 12/12/2024 12:15:11 PM  
Viewed: 12/12/2024 12:27:50 PM  
Signed: 12/12/2024 12:28:59 PM

Signature Provider Details:

Signature Type: DS Authority IDV (Client ID: c171dfd7-d7e5-4793-b1bf-4d660787eaa0)  
Signature Issuer: DocuSign Cloud Signing  
CA-Identity

Electronic Record and Signature Disclosure:  
Not Offered via DocuSign

Envelope Summary Events	Status	Timestamps
Envelope Sent	Hashed/Encrypted	12/12/2024 12:15:11 PM
Envelope Updated	Security Checked	12/12/2024 12:21:50 PM
Certified Delivered	Security Checked	12/12/2024 12:27:57 PM
Signing Complete	Security Checked	12/12/2024 12:28:39 PM
Completed	Security Checked	12/12/2024 12:28:59 PM

Payment Events	Status	Timestamps
----------------	--------	------------

Electronic Record and Signature Disclosure
--

## VERIFICATION

The undersigned, Lerah M. Kahn, being duly sworn, deposes and says she is the Manager of Regulatory Services for Kentucky Power, that she has personal knowledge of the matters set forth in the foregoing responses and the information contained therein is true and correct to the best of her information, knowledge, and belief.

  
Lerah M. Kahn

Commonwealth of Kentucky )  
 )  
County of Boyd ) Case No. 2024-00344

Subscribed and sworn to before me, a Notary Public in and before said County  
and State, by Lerah M. Kahn, on December 17, 2024

Marilyn Michelle Caldwell  
Notary Public

My Commission Expires May 5, 2027

Notary ID Number KYNP71841

